

2007

UNION 3

UNION TWP-CHESAPEAKE S.D. - TAX DISTRICT 23

AUDITOR'S TAX LIST AND TREASURER'S DUPLICATE OF REAL PROPERTY

FULL RATE 36.9100

FOR TAX YEAR 2007

Lawrence

AGR/RES 0.082359

IND/COM 0.063875

956

PARCEL NO.	CLASS	ACRES	rdhcode	
LENDER CODE	LOT NO.	PROPERTY DESCRIPTION	HOMESTEAD	
NAME AND ADDRESS	LAND	BUILDING	REDUCTION	CAVITY
23-125-0300.000	Res	500		
RICE JAMES E & BETTY D TRUSTEES OF JAMES & BETTY RI 697 CO. RD. 31 CHESAPEAKE OH 45619	16-01-29 20 OUTLOT FOSTER'S S.D. PARCEL C 0000.17A	130	0	130
23-125-0400.000	Res	510		
RICE JAMES E & BETTY D TRUSTEES OF JAMES & BETTY RI 697 CO. RD. 31 CHESAPEAKE OH 45619	16-01-29 20 OUTLOT FOSTER'S S.D. UNRECORDED PLAT PARC. D 60 X 1 0000.17A	2,340	17,900	20,240
23-125-0500.000	Res	510		
JACK DONNA J & ARBUTUS REED 727 CO RD 31 CHESAPEAKE OH 45619	16-01-29 20 OUTLOT FOSTER'S S.D. UNRECORDED PLAT PARC. F 60 X 1 0000.17A	2,340	18,750	21,090
23-125-0600.000	Res	510		
KAUFFMAN LAWRENCE LEE P.O. BOX 268 CHESAPEAKE OH 45619	16-01-29 20 OUTLOT FOSTER'S S.D. UNRECORDED PLAT PARC. F 60 X 1 0000.17A	2,340	18,470	20,810

AUDITOR'S TAX LIST AND TREASURER'S DUPLICATE OF REAL PROPERTY

957

UNION TWP-CHESAPEAKE S.D. - TAX DISTRICT 23

FULL RATE 36.9100

FOR TAX YEAR 2007

Lawrence

AGR/RES 0.082359

IND/COM 0.063875

PARCEL NO.	LOT NO.	CLASS	ACRES	PROPERTY DESCRIPTION	LAND	BUILDING	TOTAL	HOMESTEAD REDUCTION CAUV #
23-125-0700.000	6	Res	510	16-01-29 20 OUTLOT FOSTERS S.D. UNRECORDED PLAT PARC. G 83.95 0000.22A	2,340	25,060	27,400	
WILSON MATTHEW C 747 CO. RD. 31 CHESAPEAKE OH 45619								
23-125-0800.000		Res	545	16-01-29 21 OUTLOT FOSTERS S.D.S. PT. 0000.30A	3,290	570	3,860	
MACRI JOSEPH & ELPHIA P.O. BOX 296 CHESAPEAKE OH 45619								
23-125-0801.000		Res	545	16-01-29 21 OUTLOT FOSTERS SD S PT 0000.22A	2,770	90	2,860	
MACRI JOSEPH A & ELPHIA L P.O. BOX 296 CHESAPEAKE OH 45619								
23-125-0900.000		Res	510	16-01-29 21 CEN. PT. 0000.31A	3,370	30,510	33,880	
MACRI JOSEPH A & ELPHIA L P.O. BOX 296 CHESAPEAKE OH 45619								

AUDITOR'S TAX LIST AND TREASURER'S DUPLICATE OF REAL PROPERTY

958

UNION TWP-CHESAPEAKE S.D. - TAX DISTRICT 23

FULL RATE 36.9100

FOR TAX YEAR 2007

Lawrence

AGR/RES 0.082359

IND/COM 0.063875

PARCEL NO.	LOT NO.	CLASS	ACRES	PROPERTY DESCRIPTION	LAND	BUILDING	TOTAL	HOMESTEAD REDUCTION CAUV #
23-125-1000.000		Res	510	16-01-29 21 OUTLOT FOSTERS S.D.S. PT. W. COR. 0000.26A	3,040	24,740	27,780	
TICKNOR ROGER D & ELIZABETH D 96 PVT DR 799 CHESAPEAKE OH 45619								
23-125-1100.000		Res	500	16-01-19 21 OUTLOT FOSTERS S.D. PT. 0000.19A	150	0	150	
HESSON PAUL P & CLARIA KAY 871 CO RD 31 CHESAPEAKE OH 45619								
23-125-1200.000		Res	510	16-01-29 21 OUTLOT FOSTERS S.D. PT. 0000.43A	2,550	23,890	26,440	
HESSON PAUL P & CLARIA KAY 871 CO RD 31 CHESAPEAKE OH 45619								
23-125-1300.000		Ag	100	16-1-29 21 OUTLOT FOSTER SD W PT LESS 1.74-5.01, 5.03 BAL 12.76	10,300	0	10,300	
HUNT ELLEN TYREE & ANDY 602 TWP RD 1202 CHESAPEAKE OH 45619								
23-125-1300.001		Res	500	16-01-29 21 OUTLOT FOSTERS SD W PT 0.20ACRES	2,610	0	2,610	
HARRIS STEPHEN H & DEBORAH G 284 TWP RD 1198 CHESAPEAKE OH 45619								

01/16/08
Stephen H
Harris

PARCEL NO.	CLASS	ACRES	reduction	
LENDER CODE	PROPERTY DESCRIPTION		HOMESTEAD	
NAME AND ADDRESS	LAND BUILDING TOTAL		REDUCTION	CAUV #
23-125-1300.002	Res 500			
FULTON RANDY AND KATI FULTON Fulton Randy & Kati 1532 County Rd. 118 CHESAPEAKE OH 45619	16-01-29 21 OUTLOT FOSTER SD W PT 0.18ACRES 2,440 0 2,440 CERT DEL 2005			
23-125-1300.003	Res 500			
NIDA DWIGHT & CECILIA 333 TWP. RD. 1202 CHESAPEAKE OH 45619	16-1-29 PT .39 AC 3,860 0 3,860			
23-125-1300.004	Ag 100			
HARRIS STEPHEN H AND DEBORAH 284 TWP RD 1198 CHESAPEAKE OH 45619-7036	16-1-29 21 OUTLOT FOSTER SD PT .97 AC 6,900 0 6,900			10/1/08 Stephen H Harris
23-125-1300.005	Res 500			
HUNT ELLEN TYREE AND ANDY 602 TWP RD 1202 CHESAPEAKE OH 45619	16-1-29 21 OUTLOT FOSTER SD W PT PT LESS 1.25 BAL 3.76 2,980 0 2,980 CERT DEL 2006			
23-125-1300.006	Res 500			
HUNT ELLEN TYREE AND ANDY 602 TWP RD 1202 CHESAPEAKE OH 45619	16-1-29 21 OUTLOT FOSTER SD W PT PT LE:48 & 77 ACS BAL=3.78 2,990 0 2,990 CERT DEL 2006			

PARCEL NO.	CLASS	ACRES	reduction	
LENDER CODE	PROPERTY DESCRIPTION		HOMESTEAD	
NAME AND ADDRESS	LAND BUILDING TOTAL		REDUCTION	CAUV #
23-125-1300.007	Res 510			
HUNT ANDY AND ELLEN TYREE HUNT 602 TWP RD 1202 CHESAPEAKE OH 45619	16-1-29 21 OUTLOT FOSTER SD W PT PT 1.25AC 6,130 46,060 52,190			
23-125-1300.008	Res 500			
NIDA DWIGHT AND CECILIA 333 TWP. RD. 1202 CHESAPEAKE OH 45619	16-1-29 21 OUTLOT FOSTER SD W PT PT .48AC 4,360 0 4,360			
23-125-1300.009	Res 500			
NIDA DWIGHT & CECILIA 333 TWP RD 1202 CHESAPEAKE OH 45619	16-1-29 21 OUTLOT FOSTER SD W PT .77ACS 5,620 0 5,620			
23-125-1301.000	Res 510			
6 FLEMING PAUL 440 TWP RD 1202 CHESAPEAKE OH 45619	16-01-29 PT 21 OUTLOT FOSTERS SD W PT 0001.02A 5,950 38,990 44,940			

PARCEL NO.	CLASS	ACRES	rd/hoodcode	PROPERTY DESCRIPTION	HOMESTEAD REDUCTION CALC #
LENDER CODE	LOT NO.	LAND	BUILDING	TOTAL	
NAME AND ADDRESS					
23-125-1400.000	Res 510				
	16-01-29 10 W & N OF LOTS 82 & 83			0006.35A	
MORFORD VIVIAN & WARREN N 382 TWP. RD. 1202 CHESAPEAKE OH 45619-8065	10.160	42.610		52.770	H
23-125-1500.000	Res 510				
6	16-1-29 SE NW LESS W END 2.13AC BAL = 8.80 ACRES				
BASH LINDA & KEITH A 82 TWP RD 158 CHESAPEAKE OH 45619	9.020	11.260		20.280	
23-125-1501.000	Res 545				
	16-01-29 PT W END SE NW PT LESS 0.82 BAL = 1.31 ACRES				
BARE WILLIAM T & DOTTIE L 10703 COUNTY ROAD 1 CHESAPEAKE OH 45619	6.180	0		6.180	
23-125-1501.001	Res 500				
	16-1-29 PT W END SE NW PT 0.82 ACRES				
BARE WILLIAM T & DOTTIE L 10703 COUNTY ROAD 1 CHESAPEAKE OH 45619	5.690	0		5.690	
	CERT DEL 2006				

PARCEL NO.	CLASS	ACRES	rd/hoodcode	PROPERTY DESCRIPTION	HOMESTEAD REDUCTION CALC #
LENDER CODE	LOT NO.	LAND	BUILDING	TOTAL	
NAME AND ADDRESS					
23-125-1600.000	Ag 101				
	16-1-29 W 1/2 NE 1/4 LE 3A & 2 12A(1/2 INT MIN RTS 26A) BAL=23.88ACS				
HALL RAMONA 332 PVT. DR. 221 CHESAPEAKE OH 45619	14.580	21.520		36.100	
23-125-1600.001	Res 510				
	16-1-29 W 1/2 NE 1/4 PT 2.12ACS				
SCHENEBERG JAMES M & THERESAC P.O. BOX 358 CHESAPEAKE OH 45619	6.820	52.220		59.040	
	CERT DEL 2003				
23-125-1601.000	Res 510				
6	16-1-29 W 1/2 NE 1/4 PT & 1/2 INT MIN RTS 3.00 ACRES				
ADKINS DIANNA 301 TOWNSHIP RD 158 CHESAPEAKE OH 45619	7.510	19.830		27.340	
23-125-1700.000	Ag 100				
	16-1-29 PT & 1/2 INT MINERAL RTS 21.15 ACRES				
WISE BETH M 6899 BRANDBERRY RD MALTA OH 43758	13.530	0		13.530	

PARCEL NO. LENDER CODE NAME AND ADDRESS	LOT NO.	CLASS PROPERTY DESCRIPTION LAND BUILDING TOTAL	ACRES HOMESTEAD REDUCTION CAUV #	
23-125-1800.000 BREWER BETTY E 58 PVT DR 142 CHESAPEAKE OH 45619		Res 510 16-1-29 PT W SIDE SEC .15AC 2,140 8,000 10,140		
23-125-1900.000 MACRI JOSEPH A & ELPHIA L P.O. BOX 296 CHESAPEAKE OH 45619		Com 499 16-01-29 21 OUTLOT FOSTERS SDS PT PT 48 LESS.05AC BAL= 44AC 1,480 11,150 12,630		
23-125-1900.001 PLATT CHARLES K & VIRGINIA BPLATT 48 TWP RD 1198 CHESAPEAKE OH 45619		Res 500 16-1-29 PT 21 OUTLOT FOSTERS SDS PT PT .05AC 60 0 60		
23-126-0100.000 FULLER GEORGE L & DONNA J 3778 CO RD 70 PROCTORVILLE OH 45668		Res 500 16-01-29 PT. 0000.45A 4,190 0 4,190		
23-126-0200.000 ROGERS ESTHER JEAN 1103 CO. RD. 31 CHESAPEAKE OH 45619-9723		Res 599 16-01-29 22 OUTLOT FOSTERS S.D.PT. 0000.54A 4,650 400 5,050		

PARCEL NO. LENDER CODE NAME AND ADDRESS	LOT NO.	CLASS PROPERTY DESCRIPTION LAND BUILDING TOTAL	ACRES HOMESTEAD REDUCTION CAUV #	
23-126-0300.000 PHILLIPS RONNIE RAY & SHARONKAY 1133 CO RD 31 CHESAPEAKE OH 45619		Res 510 16-01-29 22 OUTLOT FOSTERS S D PT 0001.27A 6,150 4,950 11,100		
23-126-0400.000 ROGERS ESTHER JEAN 1103 CO. RD. 31 CHESAPEAKE OH 45619-9723		Res 510 16-01-29 22 OUTLOT FOSTERS S D PT 0000.11A 1,730 10,220 11,950 H		
23-126-0500.000 RHODES JOHN E AND LONA 240 CO RD 31 CHESAPEAKE OH 45619		Res 510 16-01-29 19 OUTLOT FOSTERS E PT NEXT CORP. LINE LESS 1.8 0000.15A 2,140 17,270 19,410		
23-126-0501.000 STATE OF OHIO P.O. BOX 272 ROOM 214 LEBANON OH 45 27200-00		Exe 610 16-01-29 PT 19 OUTLET FOSTERS E PT NEXT CORP LINE PTPARC 22- 0001.85A 1,410 0 1,410		

PARCEL NO.	CLASS	ACRES	reduction	
LENDER CODE	PROPERTY DESCRIPTION		HOMESTEAD	
NAME AND ADDRESS	LAND BUILDING TOTAL		REDUCTION	
			CAUSE #	
23-126-0600.000	Res 520			
WORKMAN HAZEL J LIFE EST RE	16-01-29 21 OUTLOT FOSTERS			
16 TWP. RD. 1202	S.D.E. CE. PT. OF S PT.			
CHESAPEAKE OH 45619	0000.18A	2,340 34,340	36,680	H
23-126-0700.000	Agr 100			
KERR HELEN RUTH	16-01-29 21 OUTLOT FOSTERS			
1279 CO. RD. 31	SD N PT OF W PT LESS .22 &			
CHESAPEAKE OH 45619	.12 BAL = 24.11	9,280 0	9,280	
23-126-0700.001	Res 500			
MAUCK MARILYN ANN	16-01-29 21 OUTLOT FOSTERS			
520 TWP. RD. 1229	SD PT N PT W PT 0.12 ACRES			
PROCTORVILLE OH 45669		90 0	90	
23-126-0701.000	Agr 101			
KERR DAVID MERRILL	16-01-29 21 OUTLOT FOSTERS			
P.O. BOX 843	SD N PT OF W PT			
HURICANE WV 25526	0000.22A	2,700 60	2,760	
23-126-0800.000	Com 454			
WOOD GARY AND SHARON MARIE	16-1-29 21 OUTLOT FOSTERS			
100 TWP RD 1213	S.D. N PT OF E PT LESS 20.23A			
CHESAPEAKE OH 45619	BAL=1.65AC	3,310 3,190	6,500	

PARCEL NO.	CLASS	ACRES	reduction	
LENDER CODE	PROPERTY DESCRIPTION		HOMESTEAD	
NAME AND ADDRESS	LAND BUILDING TOTAL		REDUCTION	
			CAUSE #	
23-126-0800.001	Res 510			
WOOD GARY AND SHARON MARIE	16-1-29 21 OUTLOT FOSTER			
100 TWP RD 1213	SD N PT OF E PT PT 0.69AC			
CHESAPEAKE OH 45619		5,480 10,160	15,640	
23-126-0801.000	Agr 100			
VIA MICHAEL & KATHLEEN	16-01-29 21 OUTLOT FOSTERS			
1628 CAMPBELL DRIVE	SD N PT OF E PT			
HUNTINGTON W. 25705	0019.54A	12,910 0	12,910	
23-126-0900.000	Res 545			
BRUNTY MARCIA J	16-01-29 21 OUTLOT FOSTERS			
P.O. BOX 97	S.D. N PT. OF E PT. ON BIG			
CHESAPEAKE OH 45619	BRANCH R 0002.80A	7,070 1,500	8,570	
23-126-1000.000	Res 510			
SMITH WAYNE A & TONI G	16-01-29 21 OUTLOT FOSTERS			
895 COUNTY RD. 31	S.D. N PT. OF E PT. ON BIG			
CHESAPEAKE OH 45619	BRANCH R 0002.31A	6,970 18,280	25,250	H

PARCEL NO.	CLASS	ACRES	PROPERTY DESCRIPTION	HOMESTEAD REDUCTION CAUSE #
LENDER CODE	LOT NO.	LAND	BUILDING	TOTAL
NAME AND ADDRESS				
23-126-1200.000	Res 500			
IRISH MICHAEL & BRENDA ELAINE 3020 ST RT 681 ALBANY OH 45710	16-01-30 W1/2 SW NW 0007.21A	10.840	0	10.840
	CERT DEL 2005			
23-126-1201.000	Agri 100			
BUTCHER JAMES A ET AL 178 TOWNSHIP RD. 1348 CHESAPEAKE OH 45619	16-01-30 PT W1/2 SW NW LESS 6.65AC 0014.42A	10.940	0	10.940
23-126-1300.000	Res 500			
DILLON ERNESTINE AND JAMES ELDON MCCOMAS 163 TWP RD 1158 PROCTORVILLE OH 45669	16-01-30 NW1/4 NW NW PT. 0000.50A	400	0	400
	11/20/05 Ernestine Dillon			
23-126-1400.000	Agri 100			
DILLON ERNESTINE AND JAMES ELDON MCCOMAS 163 TWP RD 1158 PROCTORVILLE OH 45669	16-01-30 NW1/4 NW NW 0010.00A	3.850	0	3.850
	Done			
23-126-1500.000	Res 510			
BAISE DWIGHT D & LAUREL AKA LAUREL D 95 PRL DR. 2429 CHESAPEAKE OH 45619	16-1-30 PT E1/2 NW NW PT LESS 2.39, 24.78 BAL=5.59	9.560	10.820	20.380

PARCEL NO.	CLASS	ACRES	PROPERTY DESCRIPTION	HOMESTEAD REDUCTION CAUSE #
LENDER CODE	LOT NO.	LAND	BUILDING	TOTAL
NAME AND ADDRESS				
23-126-1500.001	Res 500			
SULLIVAN GREGORY A 2475 CO RD 124 CHESAPEAKE OH 45619	16-01-30 PT E 1/2 NW NW PT 2.39 ACS	1.890	0	1.890
23-126-1500.002	Res 545			
BELL CHARLES L 47 PVT DR 2429 CHESAPEAKE OH 45619	16-1-30 PT E 1/2 NW NW PT PT 24AC	2.900	80	2.980
23-126-1500.003	Res 500			
BELL CHARLES L 47 PVT DR 2429 CHESAPEAKE OH 45619	16-1-30 PT E1/2 NW NW 78AC	4.360	0	4.360
23-126-1600.000	Agri 100			
IRISH MICHAEL & BRENDA ELAINE 3020 ST RT 681 ALBANY OH 45710	16-01-30 SW NW NW 0011.10A	9.660	0	9.660
	CERT DEL 2005			

UNION TWP-CHESAPEAKE S.D. - TAX DISTRICT 23

AUDITOR'S TAX LIST AND TREASURER'S DUPLICATE OF REAL PROPERTY

FULL RATE 36.9100

FOR TAX YEAR 2007

Lawrence

AGR/RES 0.062359

IND/COM 0.063875

969

PARCEL NO.	CLASS	ACRES	PROPERTY DESCRIPTION	LAND	BUILDING	TOTAL	HOMESTEAD REDUCTION CAUV #
23-126-1700.000	Res	500	16-01-30 E PT. W SIDE W1/2 SW NW 0000.21A	160	0	160	
DONLEY THOMAS L & MARGARET L 284 TWP. RD. 1156 CHESAPEAKE OH 45619-8014							
23-126-1800.000	Res	500	16-01-30 PT. 0000.08A	60	0	60	
DONLEY THOMAS L & MARGARET L 284 TWP. RD. 1156 CHESAPEAKE OH 45619-8014							
23-126-1900.000	Res	500	16-01-30 21 OUTLOT FOSTERS S.D.N PT. OF W PT. 0000.44A	350	0	350	
KERR DAVID M & ROXIE IOLINE P.O. BOX 843 HURICANE WV 25526							
23-127-0100.000	Res	500	16-01-30 E END PARC C 0000.15A	120	0	120	
IRISH BRENDA ELAINE 3020 ST RT 681 N ALBANY OH 45710							
23-127-0200.000	Res	500	16-1-30 SE PT (SURVEY-83 DUP.) 1.07ACS.	5.990	0	5.990	
SULLIVAN GREGORY A 2475 CO RD 124 CHESAPEAKE OH 45619							

AUDITOR'S TAX LIST AND TREASURER'S DUPLICATE OF REAL PROPERTY

FULL RATE 36.9100

FOR TAX YEAR 2007

Lawrence

AGR/RES 0.062359

IND/COM 0.063875

970

PARCEL NO.	CLASS	ACRES	PROPERTY DESCRIPTION	LAND	BUILDING	TOTAL	HOMESTEAD REDUCTION CAUV #
23-127-0300.000	Res	510	16-01-30 PT. E1/2 NW NW 0006.49A	8.100	9.350	17.450	H
BAISE NORMAN 2527 CO. RD. 124 CHESAPEAKE OH 45619							
23-127-0400.000	Res	510	16-1-30 SW PT (SURVEY-83 DUP.) 1.32ACS.	6.180	35.570	41.750	
SULLIVAN GREGORY A 2475 CO RD 124 CHESAPEAKE OH 45619							
23-127-0500.001	Res	500	16-01-30 NW PT 1.00ACRES	5.930	0	5.930	
CASSITY DARWIN S & REGINA 2221 CO RD 124 CHESAPEAKE OH 45619							
23-127-0500.002	Res	500	16-1-30 NW PT 9.48ACS	12.640	0	12.640	
HACKWORTH PHILIP & LINDA P.O. BOX 320 SOUTH POINT OH 45680							
23-127-0500.003	Agr	111	16-01-30 NW PT 27.59ACRES	16.450	45.420	61.870	CAUV 7.640 06032
HYSELL DONALE E & DEBRA J 2284 CO RD 124 CHESAPEAKE OH 45619							

PARCEL NO.	CLASS	ACRES	PROPERTY DESCRIPTION	REDUCTION CAUV #
LENDER CODE	LOT NO.			
NAME AND ADDRESS				
23-127-0500.004	Ag	111	16-1-30 PT NW PT 11.57 ACRES	CAUV 6.150
HACKWORTH THOMAS & SHIRLEY 309 PVT DR 2301 CHESAPEAKE OH 45619		10.110	19.450	29.560 H
			02036	
23-127-0500.005	Res	500	16-1-30 NW PT LE 4.836 3.29A BAL-1.55ACS	
JORDAN DAVID AND TINA PO BOX 203 CHESAPEAKE OH 45619		1.230	0	1.230
23-127-0500.006	Res	500	16-1-30 NW PT 4.83 AC	
MERRITT KATHY J 804 JEFFERSON AVE. HUNTINGTON WV 25704		3.820	0	3.820
23-127-0500.007	Res	500	16-1-30 NW PT LESS 1.32 BAL 1.97AC	
ADKINS MICHAEL 2169 CO RD 124 CHESAPEAKE OH 45619		780	0	780

PARCEL NO.	CLASS	ACRES	PROPERTY DESCRIPTION	REDUCTION CAUV #
LENDER CODE	LOT NO.			
NAME AND ADDRESS				
23-127-0500.008	Res	510	16-1-30 NW PT PT 1.32AC	
ADKINS MICHAEL 2169 CO RD 124 CHESAPEAKE OH 45619		6.060	35.300	41.360
23-127-0501.000	Res	510	16-01-30 PT NW 0001.85A	
BAISE DWIGHT & LAUREL 2329 CO RD 124 CHESAPEAKE OH 45619		6.600	28.700	35.300
23-127-0502.000	Res	545	-00-00 PT OF NW 0006.00A	
PEMBERTON LAWRENCE & KAREN MUSSEY 303 BIG BRANCH RD CHESAPEAKE OH 45619		9.890	1.240	11.130
23-127-0503.000	Res	510	16-1-30 PT OF NW LESS 3.02 BAL- 99ACS	
JORDAN DAVID & TINA P.O. BOX 203 CHESAPEAKE OH 45619		5.930	31.660	37.590

PARCEL NO.	CLASS	ACRES	PROPERTY DESCRIPTION	HOMESTEAD REDUCTION CAUV #
LENDER CODE	LOT NO.		LAND BUILDING TOTAL	
NAME AND ADDRESS				
23-127-0503.001	Res 500			
ADKINS MICHAEL 2169 CO RD 124 CHESAPEAKE OH 45619	16-1-30 PT OF NW PT LESS .35, 26 BAL 2.41		950 0 950	
23-127-0503.002	Res 500			
TROSPER CARL L & JOY K 41 TWP RD 1118 CHESAPEAKE OH 45619	16-1-30 PT OF NW PT .35ACS CERT DEL 2004		3.630 0 3.630	
23-127-0503.003	Res 500			
ADKINS MICHAEL 2169 CO RD 124 CHESAPEAKE OH 45619	16-1-30 PT OF NW PT PT .26AC		100 0 100	
23-127-0504.000	Res 510			
CASSITY DARWIN S & REGINA 2221 CO. RD. 124 CHESAPEAKE OH 45619	16-01-30 PT NW LESS 43A 0000.74A		5.530 28.510 34.040	
23-127-0505.000	Res 540			
RUTT CHARLES R & DOLORES H 96 PD 2574 CR 124 CHESAPEAKE OH 45619	16-01-30 NW LESS 43 AC 0006.11A		9.980 19.250 29.230	

PARCEL NO.	CLASS	ACRES	PROPERTY DESCRIPTION	HOMESTEAD REDUCTION CAUV #
LENDER CODE	LOT NO.		LAND BUILDING TOTAL	
NAME AND ADDRESS				
23-127-0600.000	Res 510			
THOMPSON LARRY & LORETTA 76 PVT DR 662 CHESAPEAKE OH 45619	16-01-30 S S/DE E1/2 NW 0006.50A CERT DEL 2004		10.280 12.230 22.510	
23-127-0700.000	Agr 101			
HOBACK LINDA MUSETTE & GARY ROGER LIFE EST 1515 CO RD 31 CHESAPEAKE OH 45619	16-1-30 N PT N1/2 NE LESS 06AC BAL=59.75		28.400 70.000 98.400 H	
23-127-0700.001	Res 500			
HOBACK FAMILY CEMETERY 1515 CO RD 31 CHESAPEAKE OH 45619	16-1-30 NE1/4 NE1/4 06AC		50 0 50	
23-127-0800.000	Res 510			
STEINBRECHER GERALDINE 51 PVT DR 1003 CHESAPEAKE OH 45619	16-1-30 W PT SE W OF RD LESS 2.06AC BAL= 6.14AC		10.000 61.010 71.010 91012	

AUDITOR'S TAX LIST AND TREASURER'S DUPLICATE OF REAL PROPERTY

975

UNION TWP-CHESAPEAKE S.D. - TAX DISTRICT 23

FULL RATE 36.9100

FOR TAX YEAR 2007

Lawrence

AGR/RES 0.082359

IND/COM 0.063875

PARCEL NO.	LOT NO.	CLASS	ACRES	PROPERTY DESCRIPTION	LAND	BUILDING	TOTAL	HOMESTEAD REDUCTION CAUV #
23-127-0800.001		Res	510	16-1-30 W PT SE W OF RD PT 1.31AC	6,180	60,990	67,170	
HUTCHISON RONALD AND CHARITY 95 PVT DR 1003 CHESAPEAKE OH 45619								

23-127-0801.000		Res	510	16-01-30 W PT SE W OF RD 0000.75A	5,560	47,730	53,290	
BEN THOMAS E & SANDRA S 26 PRIVATE DR 1003 CHESAPEAKE OH 45619								

23-127-0900.000		Res	545	16-1-30 W PT SE W OF RD (SURVEY-82 DUP)(TR. 5) LESS 11.90A BAL-2.27AC	6,940	70	7,010	
MCCOY JOHN (AKA JOHN H MCCOY) P.O. BOX 144 CHESAPEAKE OH 45619								

23-127-0900.001		Res	500	16-1-30 PT W PT SE W OF RD (TRACT 11) 2.40ACS	1,900	0	1,900	
MCCOY JOHN (AKA JOHN H MCCOY) P.O. BOX 144 CHESAPEAKE OH 45619								

AUDITOR'S TAX LIST AND TREASURER'S DUPLICATE OF REAL PROPERTY

976

UNION TWP-CHESAPEAKE S.D. - TAX DISTRICT 23

FULL RATE 36.9100

FOR TAX YEAR 2007

Lawrence

AGR/RES 0.082359

IND/COM 0.063875

PARCEL NO.	LOT NO.	CLASS	ACRES	PROPERTY DESCRIPTION	LAND	BUILDING	TOTAL	HOMESTEAD REDUCTION CAUV #
23-127-0900.002		Res	500	16-1-30 PT W PT SE W OF RD (TRACT 12) 2.15ACS	1,700	0	1,700	
MCCOY JOHN P.O. BOX 144 CHESAPEAKE OH 45619								

23-127-0900.003		Res	500	16-1-30 PT W PT SE W OF RD 2.27ACS	1,800	0	1,800	
PELFREY MARK A & DEBRA L 285 TWP RD 287 N CHESAPEAKE OH 45619 CERT DEL 2006								

23-127-0900.004		Res	545	16-1-30 PT W PT SE W OF RD (TRACT 7) 2.27ACS	10,690	1,530	12,220	
PELFREY MARK A & DEBRA L 285 TWP RD 287 N CHESAPEAKE OH 45619 CERT DEL 2006								

23-127-0900.005		Res	510	16-1-30 PT W PT SE W OF RD 0.27ACS	1,600	9,950	11,550	H
PELFREY MARK A & DEBRA L 285 TWP RD 287 N CHESAPEAKE OH 45619 CERT DEL 2006								

23-127-0900.006		Res	500	16-1-30 PT W PT SE W OF RD (TRACT 10) 2.27ACS	6,940	0	6,940	
RATCLIFF GINNIA 275 TOWNSHIP RD 287 N CHESAPEAKE OH 45619								

PARCEL NO. LENDER CODE NAME AND ADDRESS	LOT NO. PROPERTY DESCRIPTION LAND BUILDING TOTAL	CLASS ACRES HOMESTEAD REDUCTION CALV #	
23-127-0900.007 ✓ MOODY JOHN P.O. BOX 144 CHESAPEAKE OH 45619	Res 500 16-1-30 PT W PT SE W OF RD (TRACT 6) 0.27ACS. 1.600 0 1.600		<i>Sub 162</i> <i>John McLaughlin</i>
23-127-1000.000 MAZZONE JEWEL P.O. BOX 7122 HUNTINGTON W VA 25775	Ag 110 16-01-30 W PT SE W OF RD LESS 1.05, 50 & 1.00 BAL=47.97ACRES 24.510 0 24.510 01040	CALV 7.420	
23-127-1000.001 6 STEPHENS WALTER E & KIMBERLYA 1037 COUNTY RD 124 CHESAPEAKE OH 45619	Res 500 16-01-30 W PT SE W OF RD. 0.25ACS. 2.970 0 2.970		
23-127-1000.002 BAISE NORMAN 2527 CO. RD. 124 CHESAPEAKE OH 45619	Res 545 16-01-30 PT W SE W OF RD PT. 0.80ACS. 5.650 260 5.910		

PARCEL NO. LENDER CODE NAME AND ADDRESS	LOT NO. PROPERTY DESCRIPTION LAND BUILDING TOTAL	CLASS ACRES HOMESTEAD REDUCTION CALV #	
23-127-1000.003 BEN THOMAS E & SANDRA S 26 PRIVATE DR 1003 CHESAPEAKE OH 45619	Res 500 16-01-30 W PT SE W OF RD PT 0.50ACRES 4.450 0 4.450		
23-127-1000.004 6 STEPHENS WALTER E & KIMBERLYA 1037 COUNTY RD 124 CHESAPEAKE OH 45619	Res 500 16-01-30 W PT SE W OF RD PT 1.00ACRES 790 0 790		
23-127-1100.000 HUFF JO ANN 1382 CO. RD. 124 CHESAPEAKE OH 45619	Res 500 16-01-30 W PT SE W OF RD 0000.25A 200 0 200		
23-127-1200.000 RILEY HERBERT C 95 PVT DR 1335 CHESAPEAKE OH 45619	Res 500 16-1-30 W PT SE W OF RD LESS 40 BAL 3.52AC 7.930 0 7.930		
23-127-1201.000 BREWER WALTER & DONNA 1329 CO. RD. 124 CHESAPEAKE OH 45619	Res 510 16-01-30 W PT SE W OF RD PT 0000.40A 3.920 17.740 21.660		

PARCEL NO.	CLASS	ACRES	PROPERTY DESCRIPTION	REMOVAL CODE	REMOVAL CODE
LENDER CODE	LOT NO.	LAND	BUILDING	TOTAL	REMOVAL CODE
NAME AND ADDRESS					
23-127-1300.000	Res 500				
	16-01-30 W PT. SE W OF RD.			CAUV 40	
	0001.00A				
STEINBRECHER GERALDINE					
51 PVT DR 1003					
CHESAPEAKE OH 45619					
	790	0	790		
		91012			
23-127-1400.000	Res 545				
	16-1-30 PT SW NW W OF RD				
	LESS 23.34A BAL+0.58A				
BROWNING ANTHONY WAYNE					
1641 CO RD 124					
CHESAPEAKE OH 45619					
	4.920	430	5.350		
	CERT DEL 2006				
23-127-1400.001	Res 500				
	16-1-30 PT SW NW W OF RD				
	2.54ACS.				
MOSS JIMMY AND DONNA					
1657 COUNTY RD. 124					
CHESAPEAKE OH 45619					
	7.150	0	7.150		
	CERT DEL 2006				
23-127-1400.002	Res 510				
	16-1-30 PT SW NW W OF RD				
	0.33ACS.				
MOSS JIMMY AND DONNA					
1657 COUNTY RD. 124					
CHESAPEAKE OH 45619					
	3.500	22.380	25.880 H		
	CERT DEL 2006				

PARCEL NO.	CLASS	ACRES	PROPERTY DESCRIPTION	REMOVAL CODE	REMOVAL CODE
LENDER CODE	LOT NO.	LAND	BUILDING	TOTAL	REMOVAL CODE
NAME AND ADDRESS					
23-127-1400.003	Res 510				
	16-1-30 PT SW NW W OF RD				
	3.09A				
BOURDELAIS EDWARD R					
1623 CO RD 124					
CHESAPEAKE OH 45619					
	7.580	8.670	16.250		
23-127-1401.000	Res 510				
	16-01-30 PT SW NW W OF RD				
	PT LESS 11.86 BAL+0.52ACRES				
PAUL STEVEN G & LINDA D					
3637 WEST SUNNYVIEW AVE					
VISALIA CA 93291					
	4.560	5.970	10.530		
	CERT DEL 2002				
23-127-1401.001	Agr 101				
	16-01-30 PT SW NW W OF RD				
	PT 11.86ACRES				
CHAPMAN JOHN K & LEE ANN					
1565 CO RD 124					
CHESAPEAKE OH 45619					
	9.960	32.950	42.910		
23-127-1500.000	Agr 100				
	16-01-30 PT SW NE W OF RD				
	0005.00A				
HAYES PAUL D & CAROL JUNE					
1904 CO RD. 124					
CHESAPEAKE OH 45619					
	1.930	0	1.930		

PARCEL NO.	CLASS	ACRES	PROPERTY DESCRIPTION	HOMESTEAD REDUCTION CAUSE #
LENDER CODE	LOT NO.	LAND	BUILDING	TOTAL
NAME AND ADDRESS				
23-127-1600.000	Res 500			
HAGLEY JAMES AND CINDY AND PEGGY MILLER 1483 CO. RD. 124 CHESAPEAKE OH 45619	16-01-30 PT. SW NE W OF RD. 0000.11A	90	0	90
23-127-1601.000	Res 500			
HUFF JO ANN 1382 CO. RD. 124 CHESAPEAKE OH 45619	16-01-30 PT SW NE W OF RD PT 0000.05A	40	0	40
23-127-1700.000	Res 510			
RILEY DONALD L 9745 LAFAYETTE RD JOHNSTOWN OH 43031	16-01-30 NE COR E 1/2 SW 0009.46A	12.620	5.650	18.270
23-127-1800.000	Res 500			
DINGUS BILL AND DONNA 3090 CO RD 17 SOUTH POINT OH 45680	16-01-30 NE COR E 1/2 SW PT. 50 X 100 0000.12A	90	0	90
23-127-1900.000	Res 510			
MAUCK MARILYN ANN 520 TWP. RD. 1238 PROCTORVILLE OH 45669	16-01-29 NE COR. OUTLOT FOSTER SUBDIV. N PT. OF 0000.11A	1.730	3.840	5.570

PARCEL NO.	CLASS	ACRES	PROPERTY DESCRIPTION	HOMESTEAD REDUCTION CAUSE #
LENDER CODE	LOT NO.	LAND	BUILDING	TOTAL
NAME AND ADDRESS				
23-128-0100.000	Res 510			
CLARK FREDDY & MARTHA 326 TWP. RD. 286 CHESAPEAKE OH 45619	16-01-30 NE COR SW SW 2 61 ACRES 7.210 23.270 30.480 H CERT DEL 2005			
23-128-0200.001	Res 510			
KAY THOMAS A & MARY A TRUSTEES 66 TOWNSHIP RD 286 CHESAPEAKE OH 45619	16-1-30 PT SW SW PT 1.53ACS 6.350 22.880 29.230 H			
23-128-0200.002	Res 545			
NIXON NORMAN BRIAN 102 TOWNSHIP RD 286 CHESAPEAKE OH 45619	16-1-30 PT SW SW 0.97ACS 5.870 280 6.150 H			
23-128-0200.003	Agr 100			
GILL JEAN & CLAIRE 7908 CO. RD. 1 SOUTH POINT OH 45680	16-1-30 PT SW SW PT 15.64ACS 11.410 0 11.410			

AUDITOR'S TAX LIST AND TREASURER'S DUPLICATE OF REAL PROPERTY

983

UNION TWP-CHESAPEAKE S.D. - TAX DISTRICT 23

FULL RATE 36.9100

FOR TAX YEAR 2007

Lawrence

AGR/RES 0.062359

IND/COM 0.063875

PARCEL NO.	CLASS	ACRES	PROPERTY DESCRIPTION	HOMESTEAD REDUCTION CALC #
LENDER CODE	LOT NO.	LAND	BUILDING	TOTAL
NAME AND ADDRESS				
23-128-0200.004	Res 510			
	16-1-30 PT SW SW PT 3.41ACS.			
NEMETH JOHN FRANKLIN 58 TWP. RD. 356 CHESAPEAKE OH 45619	7,840	24,610	32,450	H
23-128-0200.005	Ag 101			
	16-1-30 PT SW SW PT LESS 4.44A BAL 10.00A			
REINHARDT JOSEPH A & SANDRA J P.O. BOX 621 CHESAPEAKE OH 45619	9,240	37,990	47,230	H
23-128-0200.006	Res 510			
	16-1-30 SW SW PT 4.44A			
TOMLINSON GREGORY A & MILDRED F 95 TOWNSHIP RD 356 CHESAPEAKE OH 45619	8,650	42,960	51,610	
23-128-0200.007	Res 545			
	16-1-30 SW SW PT LESS 1.18 BAL = 2.89 ACRES			
BICK EDWARD L OR CONNIE S TRUSTEES OF THE BICK FAMILY 38 TOWNSHIP RD 356 CHESAPEAKE OH 45619	7,430	7,630	15,060	H

AUDITOR'S TAX LIST AND TREASURER'S DUPLICATE OF REAL PROPERTY

984

UNION TWP-CHESAPEAKE S.D. TAX DISTRICT 23

FULL RATE 36.9100

FOR TAX YEAR 2007

Lawrence

AGR/RES 0.062359

IND/COM 0.063875

PARCEL NO.	CLASS	ACRES	PROPERTY DESCRIPTION	HOMESTEAD REDUCTION CALC #
LENDER CODE	LOT NO.	LAND	BUILDING	TOTAL
NAME AND ADDRESS				
23-128-0200.008	Res 500			
	16-1-30 SW SW PT 1.18ACRES			
BICK EDWARD L OR CONNIE S TRUSTEES OF THE BICK FAMILY 38 TOWNSHIP RD 356 CHESAPEAKE OH 45619	930	0	930	
23-128-0300.000	Res 500			
	16-01-30 PT W OF BUFFALO CR 0000.80A			
ESTEP ROBERT E P.O. BOX 433 CHESAPEAKE OH 45619	630	0	630	
23-128-0400.000	Ag 100			
	16-01-30 PT. E1/2 SW 0049.50A			
NORTH KENOVA HOLDINGS LLC 273 TWP RD 1135 PROCTORVILLE OH 45669	14,040	0	14,040	
23-128-0405.000	Mn 240			
	16-1-30 PT E1/2 SE OIL & GAS RIGHTS ONLY 49.50 AC			
STIMSON LTD 3 WEST STIMSON AVE ATHENS OH 45701	180	0	180	
23-128-0500.000	Res 500			
	16-01-30 PT LESS 3.65AC BAL 9.29ACRES			
WILSON FRED E AND CARLENE 1173 CO RD 1 LOT 27 SOUTH POINT OH 45680	12,490	0	12,490	
	CERT DEL 2006			

PARCEL NO. LENDER CODE NAME AND ADDRESS	LOT NO.	CLASS PROPERTY DESCRIPTION LAND BUILDING TOTAL	ACRES HOMESTEAD REDUCTION CAUSE #	
23-128-0500.001 6 ADKINS RICHARD A 580 TOWNSHIP RD 286 CHESAPEAKE OH 45619		Res 510 16-01-30 PT 3.65ACRES 8.030 18.660 26.890		
23-128-0600.000 21 BAKER TOM T III & TRACY D 654 TWP. RD. 286 CHESAPEAKE OH 45619		Res 500 16-01-30 PT N PT LESS 1.61 ACRES BAL=0.33ACRES 260 0 260		
23-128-0600.001 21 BAKER TOM T III & TRACY D 654 TWP. RD. 286 CHESAPEAKE OH 45619		Res 510 16-01-30 PT NE PT PT 1.61ACRES 6.420 30.560 36.980		
23-128-0700.000 NORTH KENOVA HOLDINGS LLC 273 TWP RD 1135 PROCTORVILLE OH 45669		Agr 100 16-01-30 SE COR. E1/2 SW 0005.00A 5.580 0 5.580		
23-128-0705.000 STIMSON LTD 3 WEST STIMSON AVE ATHENS OH 45701		Min 240 16-1-30 SE COR E1/2 OIL & GAS RIGHTS ONLY 5.00 AC 20 0 20		

PARCEL NO. LENDER CODE NAME AND ADDRESS	LOT NO.	CLASS PROPERTY DESCRIPTION LAND BUILDING TOTAL	ACRES HOMESTEAD REDUCTION CAUSE #	
23-128-0800.000 107 COLLIER VERNON E & WANDA L P.O. BOX 429 CHESAPEAKE OH 45619		Res 500 16-1-30 E SIDE NE SW PT LESS 8.54AC BAL=1.04AC 820 0 820 CERT DEL 2006		
23-128-0800.001 KIRK NOAH W AND GINA 1173 CO RD 1 LOT 52 SOUTH POINT OH 45680		Res 545 16-01-30 E SIDE NE SW PT LESS 6.59 AC BAL = 1.95 ACRES 6.310 0 6.310 CERT DEL 2005		
23-128-0800.002 KIRK NOAH W AND GINA 1173 CO RD 1 LOT 52 CHESAPEAKE OH 45619		Res 500 16-1-30 E SIDE NE SW PT LESS 2.15 & 3.62ACRES BAL=0.82ACRES 650 0 650 CERT DEL 2005		
23-128-0800.003 GRIFFING MARK & KATHY 515 TWP RD 286 CHESAPEAKE OH 45619		Res 545 16-1-30 PT E SIDE NE SW PT 2.15ACS 6.840 0 6.840 CERT DEL 2005		

AUDITOR'S TAX LIST AND TREASURER'S DUPLICATE OF REAL PROPERTY

987

UNION TWP-CHESAPEAKE S.D. - TAX DISTRICT 23

FULL RATE 36.9100

FOR TAX YEAR 2007

Lawrence

AGR/RES 0.082359

IND/COM 0.063875

PARCEL NO.	LOT NO.	CLASS	ACRES	PROPERTY DESCRIPTION	HOMESTEAD REDUCTION CALC #
NAME AND ADDRESS	LAND	BUILDING	TOTAL		
23-128-0800.004 153 GILL JEAN J & CLARE Y 7908 CO RD 1 SOUTH POINT OH 45680	Res	500		16-1-30 E SIDE NE SW PT 3.62 ACRES	
		2,860	0	2,860	
23-128-0900.000 107 COLLIER VERNON E & WANDA L P.O. BOX 429 CHESAPEAKE OH 45619	Agr	101		16-1-30 E 1/2 NW SW LESS 11.68 (SEE 83 DUP SURVEY) BAL = 10.20 ACRES	
		9,320	6,580	15,900	
				CERT DEL 2006	
23-128-0900.001 153 GILL JEAN J & CLARE Y 7908 CO RD 1 SOUTH POINT OH 45680	Agr	100		16-1-30 PT E 1/2 NW SW PT LE: 02 ACS BAL=11.66 ACS	
		9,880	0	9,880	
23-128-0900.002 GRIFFING MARK & KATHY 515 TWP RD 286 CHESAPEAKE OH 45619	Res	500		16-1-30 PT E 1/2 NW SW PT 0.02 ACS	
		20	0	20	
				CERT DEL 2005	
23-128-1000.000 BUTCHER JAMES A ET AL 176 TOWNSHIP RD. 1348 CHESAPEAKE OH 45619	Agr	100		16-01-30 W 1/2 NW SW 0021.13A	
		8,130	0	8,130	

AUDITOR'S TAX LIST AND TREASURER'S DUPLICATE OF REAL PROPERTY

988

UNION TWP-CHESAPEAKE S.D. - TAX DISTRICT 23

FULL RATE 36.9100

FOR TAX YEAR 2007

Lawrence

AGR/RES 0.082359

IND/COM 0.063875

PARCEL NO.	LOT NO.	CLASS	ACRES	PROPERTY DESCRIPTION	HOMESTEAD REDUCTION CALC #
NAME AND ADDRESS	LAND	BUILDING	TOTAL		
23-128-1100.000 IRISH BRENDA ELAINE 2020 ST RT 681 N ALBANY OH 45710	Res	500		16-01-30 E END PARC. D 0000 18A	
		140	0	140	
				CERT DEL 2002	
23-128-1300.000 KERR HELEN RUTH 1279 CO. RD. 31 CHESAPEAKE OH 45619	Agr	100		16-01-30 22 OUTLOT FOSTERS S.D.P.T. E PT. 0015.00A	
		11,170	0	11,170	
23-128-1400.000 KERR HELEN RUTH 1279 CO. RD. 31 CHESAPEAKE OH 45619	Agr	100		16-01-30 22 OUTLOT FOSTERS S.D.P.T. LESS 2A. 0013.77A	
		5,300	0	5,300	
23-128-1500.000 RANSBOTTOM WILLIAM T 1071 COUNTY ROAD 31 CHESAPEAKE OH 45619	Res	500		16-01-30 22 OUTLOT FOSTERS S.D.P.T. E PT. 0000 06A	
		50	0	50	
23-128-1600.000 RANSBOTTOM WILLIAM T 1071 COUNTY ROAD 31 CHESAPEAKE OH 45619	Res	510		16-01-30 22 OUTLOT FOSTERS S.D.P.T. 0006 00A	
		9,890	10,480	20,370 H	

PARCEL NO.	LOT NO.	CLASS	ACRES	PROPERTY DESCRIPTION	LAND	BUILDING	TOTAL	HOMESTEAD REDUCTION CALC #
23-128-1700.000		Ag	100	16-01-30 22 OUTLOT FOSTERS S.D. PT. 0014 90A	5.740	0	5.740	
KERR HELEN RUTH 1279 CO. RD. 31 CHESAPEAKE OH 45619								
23-128-1800.000		Res	510	16-01-30 22 OUTLOT FOSTERS S.D. PT. 50 X 125 0000 10A	1.600	15.060	16.660	H
PYGMAN ETHEL P.O. BOX 545 CHESAPEAKE OH 45619-0545								
23-129-0100.000		Ag	101	16-01-30 23 OUTLOT FOSTERS S.D. PT. 0029 03A	16.570	23.850	40.420	H
HAYES PAUL DENVER & CAROL JAN 1904 CO RD 124 CHESAPEAKE OH 45619								
23-129-0101.000		Res	510	16-01-30 23 OUTLOT FOSTERS S.D. PT. 0000 50A	4.450	46.750	51.200	
LANE MARTHA JANE P.O. BOX 148 CHESAPEAKE OH 45619								

PARCEL NO.	LOT NO.	CLASS	ACRES	PROPERTY DESCRIPTION	LAND	BUILDING	TOTAL	HOMESTEAD REDUCTION CALC #
23-129-0200.000		Res	500	16-1-30 23 OUTLOT FOSTERS S.D. PT. LESS 0.60AC BAL=7.59AC	6.000	0	6.000	
HAYES PAUL D & CAROL JUNE 1904 CO RD. 124 CHESAPEAKE OH 45619								
23-129-0200.001		Res	510	16-1-30 23 OUTLOT FOSTERS S.D. PT. 0.60AC	5.050	24.440	29.490	
PANNELL JOHN S AND GEANA M 1834 CO RD 124 CHESAPEAKE OH 45619								
23-129-0300.000	4	Res	510	16-01-30 23 S PT OUTLOT FOSTERSS D PT 0002 93A	7.460	24.190	31.650	
DENICOLA LUIS AND CRYSTAL 1764 CO. RD. 124 CHESAPEAKE OH 45619								
23-129-0400.000		Res	510	16-01-30 24 OUTLOT FOSTERS S.D. PT. SW NE N OF RD 0000 56A	4.780	6.790	11.570	H
HAGLEY JAMES AND CINDY AND PEGGY MILLER 1493 CO. RD. 124 CHESAPEAKE OH 45619								

AUDITOR'S TAX LIST AND TREASURER'S DUPLICATE OF REAL PROPERTY

FULL RATE 36.9100

FOR TAX YEAR 2007

Lawrence

AGR/RES 0.062359

IND/COM 0.063875

PARCEL NO.	LOT NO.	CLASS	ACRES	PROPERTY DESCRIPTION	HO/COM/RES	CAUV #
NAME AND ADDRESS	LAND	BUILDING	TOTAL			
23-129-0500.000		Ag	100	16-1-30 24 OUTLOT FORSTERS S.D. PT LESS 4.67 & 1.86 BAL=21.94	CAUV 6.510	
HUFF JO ANN 1382 CO. RD. 124 CHESAPEAKE OH 45619	14.210	0	14.210	98052		
23-129-0500.001		Res	545	16-1-30 24 OUTLOTS FORSTERS S.D. PT 1.86		
HUFF JILL 1674 CO. RD. 124 CHESAPEAKE OH 45619	6.610	340	6.950			
23-129-0501.000		Res	510	16-01-30 OUTLOT FOSTERS S.D. PT LESS 467AC 0000.31A		
HUFF JO ANN 1382 CO. RD. 124 CHESAPEAKE OH 45619	1.840	8.160	10.000			
23-129-0600.000		Res	510	16-01-30 24 OUTLOT FOSTERS S.D. 0002.98A		
HUFF JO ANN 1382 CO. RD. 124 CHESAPEAKE OH 45619	7.500	16.690	24.190	H		

AUDITOR'S TAX LIST AND TREASURER'S DUPLICATE OF REAL PROPERTY

FULL RATE 36.9100

FOR TAX YEAR 2007

Lawrence

AGR/RES 0.062359

IND/COM 0.063875

PARCEL NO.	LOT NO.	CLASS	ACRES	PROPERTY DESCRIPTION	HO/COM/RES	CAUV #
NAME AND ADDRESS	LAND	BUILDING	TOTAL			
23-129-0700.000		Res	510	24 OUTLOT FOSTERS SD PT LE. 51 & 22A BAL=2.82ACS		
WEBB DORRIS L CHARLENE C 1556 CO. RD. 124 CHESAPEAKE OH 45619	7.370	24.670	32.040	H		
23-129-0700.001		Res	510	R. 16 T 01 S 30 PT 24 OUTLOT FOSTERS SD 0.27 ACS		
WEBB MITCHELL L & BONITA K 1636 CO. RD. 124 CHESAPEAKE OH 45619	3.110	21.200	24.310			
23-129-0700.002		Res	510	24 OUTLOT FOSTERS SD PT 0.24 ACRES		
FOX LISA 1576 CO. RD. 124 CHESAPEAKE OH 45619	2.900	24.300	27.200			
23-129-0700.003		Res	500	24 OUTLOTS FOSTERS SD PT 22ACS		
FOX LISA 1576 CO. RD. 124 CHESAPEAKE OH 45619	2.770	0	2.770			

AUDITOR'S TAX LIST AND TREASURER'S DUPLICATE OF REAL PROPERTY

993

FULL RATE 36.9100 FOR TAX YEAR 2007
Lawrence AGR RES 0.082359 IND/COM 0.063875

PARCEL NO.	LOT NO.	CLASS	ACRES	PROPERTY DESCRIPTION	IND/COM	REDUCTION	CAUV #
LENDER CODE	NAME AND ADDRESS	LAND	BUILDING	TOTAL			
23-129-0800.000	HAGLEY JAMES AND CINDY AND PEGGY MILLER 1483 CO. RD. 124 CHESAPEAKE OH 45619	Res 500 16-01-30 24 OUTLOT FOSTERS S.D. PT. 0000.63A	5.270	0	5.270		
23-129-0801.000	HUFF JO ANN 1382 CO. RD. 124 CHESAPEAKE OH 45619	Com 455 16-1-30 24 OUTLOT FOSTERS S.D. LESS 0.07, 1.03 BAL = 2.30 ACRES	3.130	8.230	11.360		
23-129-0801.001	HAGLEY JAMES AND CINDY AND PEGGY MILLER 1483 CO. RD. 124 CHESAPEAKE OH 45619	Res 545 16-1-30 24 OUTLOT FOSTERS S.D. 0.07AC	1.190	0	1.190		
23-129-0801.002	HUFF JON & SUSAN 1447 COUNTY RD 124 CHESAPEAKE OH 45619	Res 510 16-1-30 PT 24 OUTLOT FOSTERS S.D. PT 1.03 ACRES CERT DEL 2006	5.960	50.780	56.740		

AUDITOR'S TAX LIST AND TREASURER'S DUPLICATE OF REAL PROPERTY

994

FULL RATE 36.9100 FOR TAX YEAR 2007
Lawrence AGR RES 0.082359 IND/COM 0.063875

PARCEL NO.	LOT NO.	CLASS	ACRES	PROPERTY DESCRIPTION	IND/COM	REDUCTION	CAUV #
LENDER CODE	NAME AND ADDRESS	LAND	BUILDING	TOTAL			
23-129-0900.000	HUFF JO JANE 1382 CO. RD. 124 CHESAPEAKE OH 45619	Res 545 16-01-30 24 OUTLOT FOSTERS S.D. PT. 0000.45A	4.190	1.080	5.270		
23-129-1000.000	CARRICO JUDY 658 CO. RD. 124 CHESAPEAKE OH 45619	Res 510 16-01-30 25 OUTLOT FOSTERS S.D. PT. S. PT. S. SIDE 0005.53A	9.520	9.090	18.610		
23-129-1100.000	HEFFNER NORMAN & HANEY TRUS 1082 CO RD 124 CHESAPEAKE OH 45619	Agr 101 16-1-30 25 OUTLOT FOSTERS SD PT LESS 2.53, 40, 37 BAL 10.72AC	9.520	24.350	33.870	H	
23-129-1100.001	HEFFNER GARY 1152 COUNTY RD. 124 CHESAPEAKE OH 45619	Res 510 16-01-30 25 OUTLET FOSTERS S.D. PT. 0.40 ACRES	3.920	31.190	35.110		

AUDITOR'S TAX LIST AND TREASURER'S DUPLICATE OF REAL PROPERTY

FULL RATE 36.9100

FOR TAX YEAR 2007

Lawrence

AGR/RES 0.082359

IND/COM 0.063875

995

PARCEL NO.	CLASS	ADRES	PROPERTY DESCRIPTION	HOMESTEAD REDUCTION CALC #
LENDER CODE	LOT NO.	LAND	BUILDING	TOTAL
NAME AND ADDRESS				
23-129-1100.002	Res	510		
4				
HEFFNER JEREMY 986 CO RD 124 CHESAPEAKE OH 45619		16-1-30 PT 25 OUTLOT FOSTERS SD .37AC	3,750	51,350
				55,100
23-129-1200.000	Ag	101		
HEFFNER DAVID & DREMA 986 CO RD 124 CHESAPEAKE OH 45619		16-01-30 25 OUTLOT FOSTERS S.D. NE PT. 0009 25A	8,950	40,440
				49,390
				CERT DEL 2006
23-129-1300.000	Res	510		
6				
STEPHENS WALTER E & KIMBERLYA 1037 COUNTY RD. 124 CHESAPEAKE OH 45619		16-01-30 25 OUTLOT FOSTERS S.D. W PT. 0000 46A	4,360	15,800
				20,160
23-129-1400.000	Res	510		
HEFFNER KAREN E 986 CO RD. 124 CHESAPEAKE OH 45619		16-01-30 25 OUTLOT FOSTERS S.D.E OF TALLER HILL RD. 0000 80A	5,650	13,540
				19,190

AUDITOR'S TAX LIST AND TREASURER'S DUPLICATE OF REAL PROPERTY

FULL RATE 36.9100

FOR TAX YEAR 2007

Lawrence

AGR/RES 0.082359

IND/COM 0.063875

996

PARCEL NO.	CLASS	ADRES	PROPERTY DESCRIPTION	HOMESTEAD REDUCTION CALC #
LENDER CODE	LOT NO.	LAND	BUILDING	TOTAL
NAME AND ADDRESS				
23-129-1500.000	Ag	101		
HEFFNER DAVID & DREMA 986 CO RD 124 CHESAPEAKE OH 45619		16-01-30 25 OUTLOT FOSTERS S.D. S PT 0000 89A	5,140	10,560
				15,700
				CERT DEL 2006
23-129-1600.000	Res	500		
KARSHNER PEGGY 484 CO RD 124 CHESAPEAKE OH 45619		16-01-30 20 OUTLOT FOSTERS S.D. PT S 3 42AC	2,710	0
				2,710
23-129-1700.000	Ag	101		
THORNBURG CHARLES & JUNE 781 TWP RD. 286 CHESAPEAKE OH 45619		16-01-30 PT S SIDE E 1/2 NW LESS 8 92 ACS 0012 06A	10,030	23,710
				33,740 H
23-129-1701.000	Res	510		
BARTRAM FRANCES L LIFE ESTATE C/O BILL THORNBURG 4529 HADLEY ST FORT WORTH TX 76117		16-01-30 PT S SIDE E 1/2 NW PT 0008 92A	12,200	15,270
				27,470 H

9/11/08
Billy Mack
Thornburg

AUDITOR'S TAX LIST AND TREASURER'S DUPLICATE OF REAL PROPERTY

FULL RATE 36.9100

FOR TAX YEAR 2007

Lawrence

AGR/RES 0.062359

IND/COM 0.063875

997

PARCEL NO.	LOT NO.	CLASS	ACRES	PROPERTY DESCRIPTION	HOMESTEAD REDUCTION CALC #
NAME AND ADDRESS	LAND	BUILDING	TOTAL		
23-129-1800.000		Res 500			
DURBIN DENNIS G & KATHY D 730 TOWNSHIP RD. 286 CHESAPEAKE OH 45619	16-01-30 PT. S SIDE E1/2 NW 0007.39A	9.400	0	9.400	
23-130-0100.000		Res 510			
DURBIN DENNIS G & KATHY D 730 TOWNSHIP RD. 286 CHESAPEAKE OH 45619	16-01-30 SW PT. 0000.61A	5.140	16.330	21.470	
	CERT DEL 2006				
23-130-0200.000		Res 510			
HEFFNER STEPHEN R 2754 CO RD 124 CHESAPEAKE OH 45619	16-01-30 25 OUTLOT FOSTERS S.D. PT. 0002.19A	6.870	12.090	18.960	
23-130-0201.000		Com 455			
HEFFNER NORMAN TRUSTEES TO THE HEFFNER FAMILY TRUST Heffner Norman 1083 Co. Rd 24 CHESAPEAKE OH 45619	16-01-30 25 OUTLOT FOSTERS S.D. PT. 0000.34A	2.590	1.510	4.100	
	CERT DEL 2006				

AUDITOR'S TAX LIST AND TREASURER'S DUPLICATE OF REAL PROPERTY

FULL RATE 36.9100

FOR TAX YEAR 2007

Lawrence

AGR/RES 0.062359

IND/COM 0.063875

998

PARCEL NO.	LOT NO.	CLASS	ACRES	PROPERTY DESCRIPTION	HOMESTEAD REDUCTION CALC #
NAME AND ADDRESS	LAND	BUILDING	TOTAL		
23-130-0400.000		Exe 610			
NORTH KENOVA DEVELOPMENT CO C/O PHILLIP WILSON P.O. BOX 87 CHESAPEAKE OH 45619	16-01-31 W SIDE SEC ST HY EASE PT 4LA 33 AC PT 15LA 02 AC 1.0006.02A	210	0	210	
23-130-0405.000		Mn 240			
STIMSON LTD 3 WEST STIMSON AVE ATHENS OH 45701	16-1-31 W SIDE SEC ST HY EAS PT OIL & GAS RIGHTS ONLY 6.02 AC	20	0	20	
23-130-0500.000		Exe 610			
NORTH KENOVA DEVELOPMENT CO C/O PHILLIP WILSON P.O. BOX 87 CHESAPEAKE OH 45619	16-01-31 W SIDE SEC ST HY EASE PARC 16 X .46 AC PT PARC 31L 0000.48A	110	0	110	
23-130-0505.000		Mn 240			
STIMSON LTD 3 WEST STIMSON AVE ATHENS OH 45701	16-1-31 W SIDE SEC OIL & GAS RTS ONLY .48ACS	20	0	20	
23-130-0600.000		Com 400			
NORTH KENOVA DEVELOPMENT CO C/O PHILLIP WILSON P.O. BOX 87 CHESAPEAKE OH 45619	16-1-31 W SIDE SEC LES. 3 12. 50. 23A BAL=67.88ACS	11.880	0	11.880	

999

UNION TWP-CHESAPEAKE S.D. - TAX DISTRICT 23

FULL RATE	36.9100
-----------	---------

FOR TAX YEAR 2007

1. *See* *supra* note 1, at 100.

ACR 955 000254

INDICOM 063870

PARCEL NO.	CLASS	ACRES	rd/roadcode
LENDER CODE	PROPERTY DESCRIPTION		HOMESTEAD REDUCTION CAUSE #
NAME AND ADDRESS	LAND	BUILDING	TOTAL
23-130-0600.001 ARMSTRONG UTILITIES INC ONE ARMSTRONG PLACE BUTLER PA 16001	Com 400 16-1-31 PT W SIDE SEC 0.50ACS.	290	0 290
23-130-0600.002 LAWRENCE COUNTY VETERANS SQUARE IRONTON OH 45638	Exe 620 16-1-31 W SIDE SEC PT CO HWY EASE .23ACS	110	0 110
23-130-0601.000 BRIDE OF CHRIST UNITED BAPTIST RT. 1 BOX 595 CHESAPEAKE OH 45619	Exe 665 16-01-31 PT W SIDE SEC LES 3.12 0002.75A	5,710	72,500 78,210
23-130-0605.000 STIMSON LTD 3 WEST STIMSON AVE ATHENS OH 45701	Min 240 16-1-31 W SIDE SEC LESS 3.12, .50, .23A OIL & GAS RTS ONLY 67.99AC	240	0 240
23-130-0700.000 NORTH KENOVA DEVELOPMENT CO C/O PHILLIP WILSON P.O. BOX 87 CHESAPEAKE OH 45619	Exe 610 16-01-31 W SIDE SEC. 20 ON BUFFALO RI X 30 ST HY EASE NO. 0000.01A	110	0 110

1000

UNION TWP CHESAPEAKE S D TAX DISTRICT 23

FULL RATE 26.810%

ST AND TREASURY

ATE OF R

RTY

PARCEL NO	CLASS	ACRES	REFERENCE	AGRIC RES	IND/COM
LOT NO	PROPERTY DESCRIPTION	REMARKS			
NAME AND ADDRESS	LAND	BUILDING	TOTAL	REDUCTION	CAUSE #
23-130-0705-000	Mn 240 16-1-31 W SIDE 20 ON BUF RI X 30 ST HY EASE OIL & GAS RTS ONLY 01AC	10	0	10	
STIMSON LTD 3 WEST STIMSON AVE ATHENS OH 45701					
23-130-0800-000	Ag 100 16-01-31 N PT E SIDE W1/2 SEC N OF RD 0010 86A	2,930	0	2,930	
NORTH KENOVA HOLDINGS LLC 273 TWP RD 1135 PROCTORVILLE OH 45669					
23-130-0805-000	Mn 240 16-1-31 N PT E SIDE W1/2 SEC NO OF RD OIL & GAS RIGHTS ONLY 10.86 AC	40	0	40	
STIMSON LTD 3 WEST STIMSON AVE ATHENS OH 45701					
23-130-0900-000	Exe 610 16-01-31 N PT E SIDE ST. HY. EASE PARC NO. 5LA 0002 09A	70	0	70	
NORTH KENOVA HOLDINGS LLC 273 TWP RD 1135 PROCTORVILLE OH 45669					
23-130-0905-000	Mn 240 16-1-31 N PT E SIDE ST HY EASE OIL & GAS RIGHTS ONLY 2 09 AC	10	0	10	
STIMSON LTD 3 WEST STIMSON AVE ATHENS OH 45701					

UNION TWP-CHESAPEAKE S.D. - TAX DISTRICT 23
 AUDITOR'S TAX LIST AND TREASURER'S DUPLICATE OF REAL PROPERTY
 FULL RATE 36.9100 FOR TAX YEAR 2007
 Lawrence AGR/RES 0.062359 IND/COM 0.063875

1001

PARCEL NO.	CLASS	ACRES	PROPERTY DESCRIPTION	LAND	BUILDING	TOTAL	REMARKS
LENDER CODE	LOT NO.						
NAME AND ADDRESS							
23-130-1000.000	Com	462	16-01-31 PT E SIDE W 1/2 SEC N OF RD 0079.56A LESS 8.3	81,140	27,590	108,730	
NORTH KENOVA DEVELOPMENT CO C/O PHILLIP WILSON P.O. BOX 87 CHESAPEAKE OH 45669			CERT DEL 2006				
23-130-1001.000	Exe	650	16-01-31 PT. E SIDE 0000.33A	580	0	580	
THE CHESAPEAKE UNION EXEMPTED OHIO							
23-130-1002.000	Exe	650	16-01-31 PT E SIDE W 1/2 SEC N OF RD PT 0006.34A	41,630	1,594,290	1,635,920	
CHES EXEMPTED VLG SCHOOLDISTRICT BOX 458 CHESAPEAKE OH 45619							
23-130-1005.000	Mn	240	16-1-31 PT E SIDE W 1/2 SEC N OF RD OIL & GAS RIGHTS ONLY 79.56 AC	280	0	280	
STIMSON LTD 3 WEST STIMSON AVE ATHENS OH 45701							
23-130-1111.000	Exe	650	16-01-31 PT E SIDE W 1/2 SEC OF RD 623 ON RD X 543 0008.63A	35,210	1,368,720	1,403,930	
CHESAPEAKE EXEMPTED VILLAGE S OHIO							

UNION TWP-CHESAPEAKE S.D. - TAX DISTRICT 23
 AUDITOR'S TAX LIST AND TREASURER'S DUPLICATE OF REAL PROPERTY
 FULL RATE 36.9100 FOR TAX YEAR 2007
 Lawrence AGR/RES 0.062359 IND/COM 0.063875

1002

PARCEL NO.	CLASS	ACRES	PROPERTY DESCRIPTION	LAND	BUILDING	TOTAL	REMARKS
LENDER CODE	LOT NO.						
NAME AND ADDRESS							
23-130-1200.000	Exe	685	16-01-31 PT E SIDE W 1/2 SEC N OF RD 0000.27A	210	0	210	
FIRST BAPTIST CHURCH OF CHESAPEAKE OHIO							
23-130-1300.000	Exe	685	16-01-31 E SIDE W 1/2 SEC. ON RIVER 0003.83A	5,540	42,250	47,790	
FIRST BAPTIST CHURCH OF CHESAPEAKE OHIO							
23-130-1400.000	Com	400	16-01-31 IN SE COR. SW 0005.00A	1,310	0	1,310	
NORTH KENOVA DEVELOPMENT CO C/O PHILLIP WILSON P.O. BOX 87 CHESAPEAKE OH 45669							
23-130-1405.000	Mn	240	16-1-31 IN SE COR. SW OIL & GAS RIGHTS ONLY 5.00 AC	20	0	20	
STIMSON LTD 3 WEST STIMSON AVE ATHENS OH 45701							
23-130-1500.000	Com	400	16-01-31 SW COR. OF SEC. 0000.25A	50	0	50	
NORTH KENOVA DEVELOPMENT CO C/O PHILLIP WILSON P.O. BOX 87 CHESAPEAKE OH 45619							

PARCEL NO. LENDER CODE NAME AND ADDRESS	LOT NO.	CLASS PROPERTY DESCRIPTION LAND BUILDING TOTAL	ACRES HOMESTEAD REDUCTION CAUV #	
23-130-1505.000 STIMSON LTD 3 WEST STIMSON AVE ATHENS OH 45701		Min 240 16-1-31 SW COR. OF SEC OIL & GAS RIGHTS ONLY .25AC 10 0 10		
23-130-1600.000 STEINBRECHER GERALDINE 51 PVT DR 1003 CHESAPEAKE OH 45619		Agr 110 16-1-31 IN W PT E1/2 SEC N OF RD LESS .50, .71, 2.35, 1.51 BAL 46.73 25.990 0 25.990 91012	CAUV 9.300	
23-130-1600.001 THOMPSON FRET L 129 TWP. RD. 1213 CHESAPEAKE OH 45619		Res 500 16-01-31 PT W PT E1/2 SEC N OF RD 0.13ACRES 100 0 100		
23-130-1600.002 TUTT KERRY A 121 TWP RD 1213 CHESAPEAKE OH 45619		Res 500 16-01-31 PT W PT E1/2 SEC N OF ROAD PT 0.14ACRES 110 0 110		
23-130-1600.003 GILLEN STEPHEN KYLE & DEBBIELOU 153 TWP RD 1213 CHESAPEAKE OH 45619		Res 500 16-01-31 PT W PT E1/2 SEC OF RD BEING THE SE COR 0.17ACRES 130 0 130		

PARCEL NO. LENDER CODE NAME AND ADDRESS	LOT NO.	CLASS PROPERTY DESCRIPTION LAND BUILDING TOTAL	ACRES HOMESTEAD REDUCTION CAUV #	
23-130-1600.004 155 COLUMBIA GAS TRANSMISSION CORP C/O TAX DEPT. P O BOX 117 COLUMBUS OH 43216		Ind 300 16-1-31 PT IN W PT E1/2 SEC N OF RD (MICROWAVE LOT) 0.06ACRES 460 0 460		
23-130-1600.005 CHESAPEAKE UNION EX VILL SCHOOL DIST ROUTE 3 CHESAPEAKE OH 45619		Exe 650 16-1-31 PT IN W PT E 1/2 SEC N OF RD 0.71 ACS 1,240 0 1,240		
23-130-1600.006 IRBY JAMES J & JERI ANN 533 PVT DR 1003 CHESAPEAKE OH 45619		Res 510 16-1-31 IN W PT E1/2 SEC N OF RD PT 2.35AC 7,000 65,100 72,100		
23-130-1600.007 STEINBRECHER MICHAEL SCOTT 95 PVT DR 1003 CHESAPEAKE OH 45619		Res 500 16-1-31 PT IN W PT E 1/2 SEC N OF RD 1.51AC 8,110 0 8,110		

PARCEL NO. LENDER CODE NAME AND ADDRESS	LOT NO.	CLASS PROPERTY DESCRIPTION LAND BUILDING TOTAL	ACRES HOMESTEAD REDUCTION CAUV #
23-130-1700.000 CHESAPEAKE UNION EXEMPTED VILLAGE SCHOOL DISTRICT 811 ROCKWOOD AVE CHESAPEAKE OH 45619		Exe 650 16-01-31 PT. 0000.12A 210 0 210	
23-130-1800.001 CHESAPEAKE UNION EX VILL SCHOOL DIST ROUTE 3 CHESAPEAKE OH 45659		Exe 650 16-1-31 PT IN W PT. E 1/2 SEC. 0.79 ACS 1,380 0 1,380	
23-130-1800.002 CHESAPEAKE UNION EX VILL SCHOOL DIST ROUTE 3 CHESAPEAKE OH 45659		Exe 650 16-1-31 PT IN W PT. E 1/2 SEC 2.63 ACS 10,260 16,750 27,010	
23-131-0100.000 CHESAPEAKE UNION EXEMPTED VILLAGE SCHOOL DISTRICT 811 ROCKWOOD AVE CHESAPEAKE OH 45619		Exe 650 16-01-31 PT. 0000.03A 50 0 50	
23-131-0200.000 CHAPMAN STEVEN G & DOROTHEA M 10417 CO. RD. 1 CHESAPEAKE OH 45619		Res 500 16-01-31 8 ON STATE RT. 7 X 163IN W PT. E1/2 SEC. 0000.03A 20 0 20	

PARCEL NO. LENDER CODE NAME AND ADDRESS	LOT NO.	CLASS PROPERTY DESCRIPTION LAND BUILDING TOTAL	ACRES HOMESTEAD REDUCTION CAUV #
23-131-0300.000 ADKINS JOE E 10410 CO. RD. 1 CHESAPEAKE OH 45619		Res 500 16-01-31 IN W PT. E1/2 SEC. ON PIKE 0000.22A 180 0 180	
23-131-0400.000 GILLEN R HUNTER 101 TOWNSHIP RD. 1411 CHESAPEAKE OH 45619		Res 510 16-1-31 PT IN W PT E 1/2 SEC ON PILE LESS 1.51,0.45 & .23 BAL= 19ACS 150 26,560 26,710 CERT DEL 2001	
23-131-0401.000 GILLEN R HUNTER 101 TWP RD 1411 CHESAPEAKE OH 45619		Com 400 16-1-31 PT IN W PT E1/2 SEC ON PK LESS 77 BAL .74 3,920 0 3,920 CERT DEL 2004	
23-131-0401.001 GILLEN DOLLIE AKA DOLLIE F GILLEN 500 2ND AVE CHESAPEAKE OH 45619		Com 499 16-1-31 PT IN W PT E1/2 SEC ON PK PT .77AC 1,350 5,670 7,020	
23-131-0402.000 JARRELL CHARLES R AND JANET 135 TWP. RD. 1411 CHESAPEAKE OH 45619		Res 500 16-01-31 PT IN W PT E 1/2 SEC ON PIKE PT 0000.45A 5,590 0 5,590	

AUDITOR'S TAX LIST AND TREASURER'S DUPLICATE OF REAL PROPERTY

FULL RATE 36.9100

FOR TAX YEAR 2007

Lawrence

AGR/RES 0.062359

IND/COM 0.063875

1007

PARCEL NO.	CLASS	ACRES	PROPERTY DESCRIPTION	HOMESTEAD REDUCTION CALC #
LENDER CODE	LOT NO.	LAND	BUILDING	TOTAL
NAME AND ADDRESS				
23-131-0403.000	Res 500			
FOWLER BOBBY G & DOTTIE L	16-01-31 PT IN W PT E 1/2 SEC ON PIKE PT 0000.23A			
67 TOWNSHIP RD. 1411		3,780	0	3,780
CHESAPEAKE OH 45619	CERT DEL 2006			
23-131-0404.000	Res 510			
SIMMONS GILBERTA M AND SARAH M	16-01-31 PT IN W PT E 1/2 SEC ON PIKE PT 0000.20A			
79 TWP RD 1411		3,480	21,150	24,630
CHESAPEAKE OH 45619				
23-131-0500.000	Res 510			
FOWLER BOBBY G & DOTTIE L	16-01-31 N END 60 ON FERRY ST. X 248.59 0000.34A			
67 TOWNSHIP RD. 1411		4,760	25,490	30,250
CHESAPEAKE OH 45619				
23-131-0600.000	Res 500			
RANSBOTTOM JANICE A	16-01-31 E SIDE W PT. E1/2 SEC. N OF ROAD 0000.38A			
3412 EDWARD DR.		5,080	0	5,080
HUNTINGTON W. 25705				

AUDITOR'S TAX LIST AND TREASURER'S DUPLICATE OF REAL PROPERTY

FULL RATE 36.9100

FOR TAX YEAR 2007

Lawrence

AGR/RES 0.062359

IND/COM 0.063875

1008

PARCEL NO.	CLASS	ACRES	PROPERTY DESCRIPTION	HOMESTEAD REDUCTION CALC #
LENDER CODE	LOT NO.	LAND	BUILDING	TOTAL
NAME AND ADDRESS				
23-131-0601.000	Com 400			
RANSBOTTOM JANICE A	16-01-31 PT E SIDE W PT E 1/2 SEC N OF ROAD PT 0000.39A			
3412 EDWARD DR.		2,970	0	2,970
HUNTINGTON W. 25705				
23-131-0801.000	Res 510			
RUNYON JACK & NANCY M	16-1-31 PT SE LE 5 22.35.10 BAL+2.05			
79 PVT DR 10659		6,740	80,950	89,730 H
CHESAPEAKE OH 45619				
23-131-0801.001	Res 510			
CALICOAT JAMES L & EVA L	16-01-31 PT SW PT 0.32ACRES			
10669 CO. RD. 1		4,580	32,310	36,890 H
CHESAPEAKE OH 45619-7049				
23-131-0801.002	Res 510			
BARE WILLIAM T & DOTTIE L	16-1-31 PT SW PT 0.35 ACRES			
10703 COUNTY RD 1		4,840	58,020	62,860
CHESAPEAKE OH 45619				

PARCEL NO.	LOT NO.	CLASS	ACRES	HOMESTEAD REDUCTION CALC #	
LENDER CODE		PROPERTY DESCRIPTION			
NAME AND ADDRESS		LAND	BUILDING	TOTAL	
23-131-0801.003		Res 500			
		16-1-31 PT SW PT 0.27 ACRES			
WAGGONER WILLARD STEVE 10685 CO. RD. 1 CHESAPEAKE OH 45619		4,140	0	4,140	
23-131-0801.004		Res 500			
		16-1-31 PT SW PT LESS .27AC BAL=.27			
LEWIS RONALD K AND MARY R # 5 PVT. DR. 10659 CHESAPEAKE OH 45619		4,140	0	4,140	
23-131-0801.005		Res 510			
		16-1-31 PT SW PT .43 AC			
BLAZER ALICE MARY 48 PRIVATE DR. 10657 CHESAPEAKE OH 45619		5,440	54,110	59,550	
23-131-0801.006		Res 510			
		16-1-31 PT SW PT .63AC			
SMITH ROBERT G AND DEBRA A FOLEY SMITH 98 PVT DR 10659 CHESAPEAKE OH 45619		7,030	68,230	75,260	
23-131-0801.007		Res 510			
		16-1-31 PT SW PT .35AC			
WAGGONER WILLARD S JR & SHERRY D 10685 CO RD 1 CHESAPEAKE OH 45619		4,840	88,310	93,150	
		CERT DEL 2006			

PARCEL NO.	LOT NO.	CLASS	ACRES	HOMESTEAD REDUCTION CALC #	
LENDER CODE		PROPERTY DESCRIPTION			
NAME AND ADDRESS		LAND	BUILDING	TOTAL	
23-131-0801.008		Res 510			
		16-1-31 PT SW PT .63AC			
LEWIS RONALD K AND MARY R # 5 PVT. DR. 10659 CHESAPEAKE OH 45619		7,030	99,140	106,170	
23-131-0801.009		Res 510			
		16-1-31 PT SW PT .52AC			
BENNETT DAVID A AND SHERRY A 28 PVT DR 10659 CHESAPEAKE OH 45619 0303		6,090	89,400	95,490	
		CERT DEL 2006			
23-131-0801.010		Res 510			
		16-1-31 PT SW PT .27AC			
LIVINGSTON CURTIS RAY & PATRICIA ANN 35 PVT DR 10659 CHESAPEAKE OH 45619		4,140	109,180	113,320	
23-131-0801.011		Res 500			
		16-1-31 PT SW PT .57AC			
LIVINGSTON CURTIS RAY & PATRICIA ANN 35 PVT DR 10659 CHESAPEAKE OH 45619		6,450	0	6,450	

PARCEL NO. LENDER CODE NAME AND ADDRESS	LOT NO.	CLASS	ADRES	PROPERTY DESCRIPTION	ACRES	HOMESTEAD REDUCTION CALC #	TOTAL
23-131-0801.003 WAGGONER WILLARD STEVE 10685 CO. RD. 1 CHESAPEAKE OH 45619		Res	500	16-1-31 PT SW PT 0.27 ACRES			4,140 0 4,140
23-131-0801.004 LEWIS RONALD K AND MARY R # 5 PVT. DR. 10659 CHESAPEAKE OH 45619		Res	500	16-1-31 PT SW PT LESS .27AC BAL=.27			4,140 0 4,140
23-131-0801.005 BLAZER ALICE MARY 48 PRIVATE DR. 10657 CHESAPEAKE OH 45619		Res	510	16-1-31 PT SW PT .43 AC			5,440 54,110 59,550
23-131-0801.006 SMITH ROBERT G AND DEBRA A FOLEY SMITH 98 PVT DR 10659 CHESAPEAKE OH 45619		Res	510	16-1-31 PT SW PT .63AC			7,030 68,230 75,260
23-131-0801.007 WAGGONER WILLARD S JR & SHERRY D 10685 CO RD 1 CHESAPEAKE OH 45619		Res	510	16-1-31 PT SW PT .35AC			4,840 88,310 93,150 CERT DEL 2006

PARCEL NO. LENDER CODE NAME AND ADDRESS	LOT NO.	CLASS	ADRES	PROPERTY DESCRIPTION	ACRES	HOMESTEAD REDUCTION CALC #	TOTAL
23-131-0801.008 LEWIS RONALD K AND MARY R # 5 PVT. DR. 10659 CHESAPEAKE OH 45619		Res	510	16-1-31 PT SW PT .63AC			7,030 99,140 106,170
23-131-0801.009 BENNETT DAVID A AND SHERRY A 28 PVT DR 10659 CHESAPEAKE OH 45619-0303		Res	510	16-1-31 PT SW PT .52AC CERT DEL 2006			6,090 89,400 95,490
23-131-0801.010 LIVINGSTON CURTIS RAY & PATRICIA ANN 35 PVT DR 10659 CHESAPEAKE OH 45619	15	Res	510	16-1-31 PT SW PT .27AC			4,140 109,180 113,320
23-131-0801.011 LIVINGSTON CURTIS RAY & PATRICIA ANN 35 PVT DR 10659 CHESAPEAKE OH 45619	15	Res	500	16-1-31 PT SW PT .57AC			6,450 0 6,450

UNION TWP-CHESAPEAKE S.D. - TAX DISTRICT 23

AUDITOR'S TAX LIST AND TREASURER'S DUPLICATE OF REAL PROPERTY

FULL RATE 36.9100

FOR TAX YEAR 2007

Lawrence

AGR/RES 0.082359

IND/COM 0.063875

1011

PARCEL NO.	CLASS	ADRES	REMARKS	REMARKS
LENDER CODE	LOT NO.	PROPERTY DESCRIPTION	HOMESTEAD REDUCTION CALC #	
NAME AND ADDRESS	LAND	BUILDING	TOTAL	
23-131-0801.012 6 YORK GEORGE E AND DEBORAH M 59 PVT DR 10659 CHESAPEAKE OH 45619	Res 510 16-1-31 PT SW PT .61AC	6,850	70,330	77,180 <i>08 Transfer</i>
23-131-0801.013 BENNETT DAVID A AND SHERRY A 28 PVT DR 10659 CHESAPEAKE OH 45619	Res 500 16-1-31 PT SW PT .35AC	4,840	0	4,840 CERT DEL 2006
23-131-0801.014 VIRGIN VON R & KERRI B VIRGIN VON R & KERRI B 3 PVT DR 10659 CHESAPEAKE OH 45619	Res 510 16-1-31 PT SW PT .57ACS	6,450	73,250	79,700
23-131-0801.015 BENNETT DAVID A & SHERRY A 28 PVT DR 10659 CHESAPEAKE OH 45619	Res 500 16-1-31 PT SE PT .10ACS	2,140	0	2,140 CERT DEL 2006
23-131-0802.000 15 LEA ASHLEY BRETT AND DANIELLE RAE 10627 CO RD 1 CHESAPEAKE OH 45619	Res 510 16-01-31 PT SW PT E SIDE SEC PT 0000.17A	3,120	37,810	40,930 <i>9/8/08 David + Sherry Bennett</i>

AUDITOR'S TAX LIST AND TREASURER'S DUPLICATE OF REAL PROPERTY

FULL RATE 36.9100

FOR TAX YEAR 2007

Lawrence

AGR/RES 0.082359

IND/COM 0.063875

1012

PARCEL NO.	CLASS	ADRES	REMARKS	REMARKS
LENDER CODE	LOT NO.	PROPERTY DESCRIPTION	HOMESTEAD REDUCTION CALC #	
NAME AND ADDRESS	LAND	BUILDING	TOTAL	
23-131-0803.000 WOOD MARY ANN 10643 CO RD 1 CHESAPEAKE OH 45619	Res 510 16-01-31 PT E SIDE SEC BET OLD & NEW S R 52 0000.18A	3,250	35,250	38,500 H
23-131-0900.000 KIMBALL W E & J N & RIGGS OHIO	Exe 610 16-01-31 PT E SIDE SEC ST HYEASE PARC NO. 115LA CEN PT 0005.67A	200	0	200
23-131-1000.000 IRON VALLEY ENTERPRISES INC 21 TOWNSHIP RD 287 N CHESAPEAKE OH 45619	Agr 100 16-01-31 PT E SIDE SEC N OF CLIFF 31.25ACS	12,030	0	12,030
23-131-1100.000 PERKINS CHARLES LEE & PEGGY MAY 10565 CO RD 1 CHESAPEAKE OH 45619	Res 500 16-01-31 SIDE SEC PT E 0000.84A SW COR	4,450	0	4,450

PARCEL NO. LENDER CODE NAME AND ADDRESS	LOT NO.	CLASS	ACRES	PROPERTY DESCRIPTION	HOMESTEAD REDUCTION CAUSE #	
23-131-1200.000		Res	510	16-01-31 PT. ON N SIDE OF RD 120 ON RD X 133 0000.14A		
MILLER WARREN & SUSAN MAYE 10605 COUNTY RD 1 CHESAPEAKE OH 45619			2.730	24.460	27.190	
23-131-1202.000		Res	510	16-01-31 60 ON W SIDE OF RD 100 0000.14A		
ADKINS DONALD E & BARBARA F 10615 CO RD 1 CHESAPEAKE OH 45619			2.730	26.270	29.000 H	
23-131-1500.000		Res	500	16-01-31 PT. E SIDE SEC. 0000.58A		
PERKINS CHARLES LEE & PEGGY MAY 10565 CO RD 1 CHESAPEAKE OH 45619			6.560	0	6.560	
23-131-1600.000		Res	510	16-01-31 PT. E SIDE SEC. 60.2 ON N SIDE OLD ROAD X 133 0000.18A		
KATES NELSON T & HELEN J P.O. BOX 175 CHESAPEAKE OH 45619			3.250	15.320	18.570	

PARCEL NO. LENDER CODE NAME AND ADDRESS	LOT NO.	CLASS	ACRES	PROPERTY DESCRIPTION	HOMESTEAD REDUCTION CAUSE #	
23-131-1700.000		Res	510	16-01-31 PT. E SIDE SEC SW COR. 62 ON RD 0000.44A		
PERKINS CHARLES LEE & PEGGY MAY 10565 CO RD 1 CHESAPEAKE OH 45619			3.480	25.580	29.060	
23-131-1800.000		Res	510	16-01-31 PT. E SIDE SEC 0000.38A		
HENNESSY KEVIN J AND JANEENE 10652 CO RD 1 CHESAPEAKE OH 45619			5.080	20.880	25.960	
23-132-0100.000		Res	510	16-01-30 PT. NE COR. E 1/2 SW 0000.42A		
RILEY CHARELS B & JUDITH 47 PRIVATE DR. CHESAPEAKE OH 45619			2.490	11.540	14.030	
23-132-0200.000		Res	510	16-01-30 PT. E SIDE SEC. 0000.38A		
KIMBALL RALPH W & TERRY W & ANGELA J HAYES PO BOX 205 CHESAPEAKE OH 45619			5.080	22.800	27.880 H	

AUDITOR'S TAX LIST AND TREASURER'S DUPLICATE OF REAL PROPERTY

FULL RATE 36.9100

FOR TAX YEAR 2007

Lawrence

AGR/RES 0 082359

IND/COM 0 063875

1015

PARCEL NO.	CLASS	ACRES	PROPERTY DESCRIPTION	HOMESTEAD REDUCTION CAUV #
LENDER CODE	LOT NO.	LAND	BUILDING	TOTAL
NAME AND ADDRESS				
23-132-0300.000	Res 500			
✓ MCCOY JOHN P.O. BOX 144 CHESAPEAKE OH 45619	16-1-31 PT E SIDE SEC (SURVEY-82 DUP) LESS 0.90A. BAL=0.07ACS.	60	0	60
				501/05 w/ John McCoy Jr
23-132-0300.001	Res 500			
MCCOY JOHN H (AKA JOHN MCCOY) P.O. BOX 144 CHESAPEAKE OH 45619	16-1-31 PT E SIDE SEC PT (TRACT 2) 0.20ACS.	3,480	0	3,480
				12/31/05 Combined w/ile 0300.002
23-132-0300.002	Res 545			
✓ MCCOY JOHN H (AKA JOHN MCCOY) P.O. BOX 144 CHESAPEAKE OH 45619	16-1-31 PT E SIDE SEC PT (TRACT 1) 0.16ACS.	1,270	0	1,270
				12/31/05 Combined 0300.001 w/ile this parcel for 36 AC
23-132-0300.003	Res 510			
MCCOY JOHN & BONNIE P.O. BOX 144 CHESAPEAKE OH 45619	16-1-31 PT E SIDE SEC PT 0.27ACS.	4,140	430	4,570
				12/31/05 John H & Bonnie McCoy
23-132-0300.004	Res 545			
RATCLIFF GINNIA 275 TOWNSHIP RD. 287 N CHESAPEAKE OH 45619	16-1-31 PT E SIDE SEC PT 0.27ACS.	4,140	570	4,710

AUDITOR'S TAX LIST AND TREASURER'S DUPLICATE OF REAL PROPERTY

FULL RATE 36.9100

FOR TAX YEAR 2007

Lawrence

AGR/RES 0 082359

IND/COM 0 063875

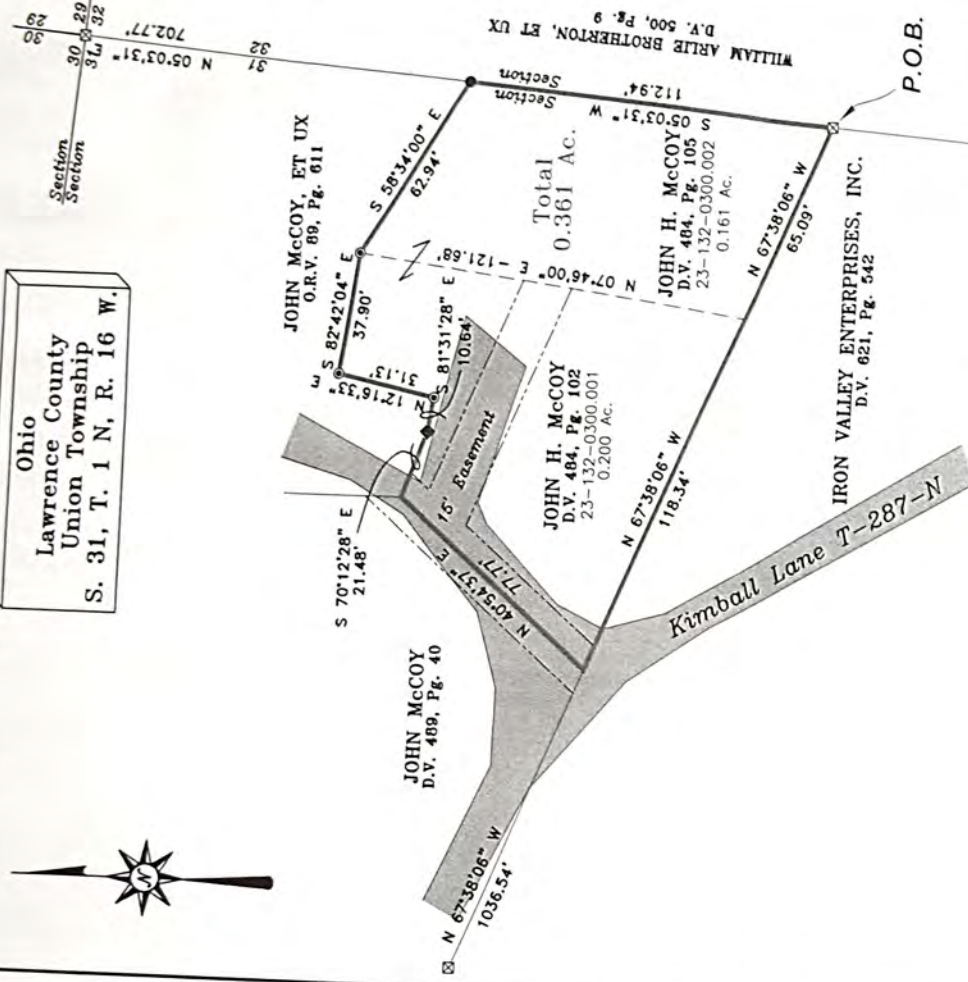
1016

PARCEL NO.	CLASS	ACRES	PROPERTY DESCRIPTION	HOMESTEAD REDUCTION CAUV #
LENDER CODE	LOT NO.	LAND	BUILDING	TOTAL
NAME AND ADDRESS				
23-132-0400.000	Res 510			
BUTCHER ALAN & SHARRI 54 PVT. DR. 10789 CHESAPEAKE OH 45619	16-01-31 E SIDE SEC. N OF PIKE 0000.50A	5,930	5,640	11,570
23-132-0500.000	Res 510			
MAYS HOMER F 10686 COUNTY RD 1 CHESAPEAKE OH 45619	16-01-31 E SIDE SEC. ON PIKE 0000.50A	5,930	19,510	25,440
23-132-0600.000	Res 510			
BUTCHER ALAN & SHARRI 54 PVT. DR. 10789 CHESAPEAKE OH 45619	16-01-31 E SIDE SEC. 0001.10A	7,990	102,870	110,860
23-132-0700.000	Res 510			
ADKINS THURMAN MICHAEL & DEBRA 10819 CO RD 1 CHESAPEAKE OH 45619	16-01-31 E SIDE E SIDE SEC. 0000.50A	5,930	14,080	20,010

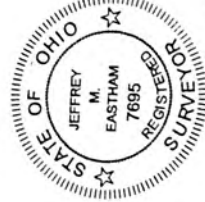
Survey datum is based on Deed
Volume 484, Page 105.



Ohio
Lawrence County
Union Township
S. 31, T. 1 N, R. 16 W.



NOTES
1. Being subject to all restrictions, reservations, right-of-ways, easements, utilities, covenants, exceptions, conveyances, leases and exclusions previously imposed and appearing of record, and not of record.



LEGEND
5/8" x 32" Reinforcing Rod
Red Plastic Cap stamped
Eastham & Associates (set)
5/8" Reinforcing Rod (found)
3/4" Reinforcing Rod (found)
Marked Stone (found)
Boundary Line
Easement
23-132-0300.001 Tax Parcel Number



Surveyed By:

Jeffrey M. Eastham
Registered Professional Surveyor No. 7695

Eastham & Associates
ENGINEERS - SURVEYORS - PLANNERS

3992 STATE ROUTE 7 • CHESAPEAKE, OH 45619 •
• (740) 867-8369 • (800) 424-5258 • Fax (740) 867-8146 •
• E-mail Address • eastham@eastham-associates.com •
• Home Page • http://www.eastham-associates.com •

Plat of Survey
for

John McCoy

Job No. 6289 OL Date: October 13, 2008 Scale: 1" = 40'

Drawn By: J. M. Eastham

Checked By: T. Ross

UNION TWP CHESAPEAKE S.D. TAX DISTRICT 23

AUDITOR'S TAX LIST AND TREASURER'S DUPLICATE OF REAL PROPERTY

1016

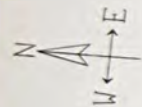
PARCEL NO.	LOT NO.	CLASS.	ACRES	PROPERTY DESCRIPTION	REMARKS	AGRICULTURE	INDUSTRIAL	RESIDENTIAL
NAME AND ADDRESS	LAND	BUILDING	TOTAL	HEAVY TRUCK	REDUCTIONS	CHALV. #		
23-132-0400-000		Res	510	16-01-31 E SIDE SEC. N OF PIKE 0000 50A				
BUTCHER ALAN & SHARRI 54 PVT. DR. 10789 CHESAPEAKE OH 45619	5.920	5.640	11.570					
23-132-0500-000		Res	510	16-01-31 E SIDE SEC. ON PIKE 0000 50A				
MAYS HOMER F 10686 COUNTY RD 1 CHESAPEAKE OH 45619	5.930	19.510	25.440					
23-132-0600-000		Res	510	16-01-31 E SIDE SEC. 0001 10A				
BUTCHER ALAN & SHARRI 54 PVT. DR. 10789 CHESAPEAKE OH 45619	7.990	102.870	110.860					
23-132-0700-000		Res	510	16-01-31 E SIDE SEC. 0000 50A				
ADKINS THURMAN MICHAEL & DEBRA 10819 CO RD 1 CHESAPEAKE OH 45619	5.930	14.080	20.010					

PARCEL NO.	CLASS	ACRES	PROPERTY DESCRIPTION	HOMESTEAD REDUCTION CALC #
LENDER CODE	LOT NO.	LAND	BUILDING	TOTAL
NAME AND ADDRESS				
23-132-0800.000	Res 500			
DILLON JOE W Dillon Joe W 336 Private Rd. 615 PROCTORVILLE OH 45669	16-01-31 PT. E SIDE SEC. 12 X 20 0000.00A	10	0	10
23-132-0900.000	Com 415			
DILLON JOE W Dillon Joe W 336 Private Rd. 615 PROCTORVILLE OH 45669	16-01-31 E SIDE SEC. LESS 12 X 20 0000.75A	5.250	6.040	11.290
23-132-1000.000	Com 415			
HALL ROMONA S 352 PVT DR 221 CHESAPEAKE OH 45619	16-01-31 E SIDE SEC. LESS .10 AC 0003.38A	23.660	73.510	97.170
	CERT DEL 2006			
23-132-1001.000	Res 500			
HALL ROMONA S 352 PVT DR 221 CHESAPEAKE OH 45619	16-01-31 E SIDE SEC PT 0000.10A	80	0	80
23-132-1100.000	Exe 610			
HALL ROMONA S 352 PVT DR 221 CHESAPEAKE OH 45619	16-01-31 E SIDE SEC ST HY EASE NO 120.A CEN PT 4.27A & NO. 12.0004.37A	150	0	150

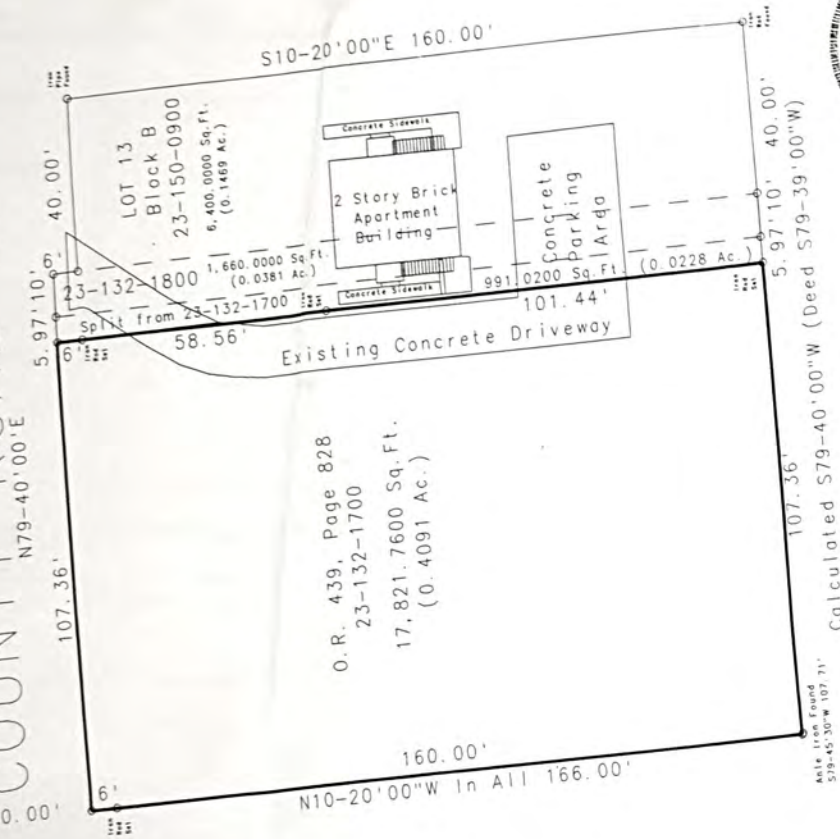
PARCEL NO.	CLASS	ACRES	PROPERTY DESCRIPTION	HOMESTEAD REDUCTION CALC #
LENDER CODE	LOT NO.	LAND	BUILDING	TOTAL
NAME AND ADDRESS				
23-132-1200.000	Res 500			
THOMAS DAVID H AND PATRICIA H 250 TWP RD 1097 CHESAPEAKE OH 45619	16-1-30 100 ON PIKE X 920 TO RIVER LESS .88. 44 BAL. 70AC	7.310	0	7.310
23-132-1200.001	Res 500			
HOLT DAVID K 1946 ADAMS AVE. HUNTINGTON WV 25704-1418	16-01-30 PT 100 ON PIKE X 920 TO RIVER PT 0.88 ACRES	7.660	0	7.660
	CERT DEL 2005			
23-132-1200.002	Res 500			
THOMAS DAVID H & PATRICIA H 250 TWP RD 1097 CHESAPEAKE OH 45619	16-1-30 PT 100 ON PIKE X 920 TO RIVER 44AC	5.530	0	5.530
23-132-1300.000	Res 500			
DILLON JOE W Dillon Joe W 336 Private Rd. 615 PROCTORVILLE OH 45669	16-01-31 E SIDE SEC. 0000.29A	4.310	0	4.310
23-132-1400.000	Res 510			
FINCH JAMES DAVID & PEGGY SUE 95 PRIVATE ROAD 65 CHESAPEAKE OH 45619	16-01-31 S PT. E SIDE SEC. 0000.11A	2.300	13.270	15.570
	CERT DEL 2006			

PARCEL NO. LENDER CODE NAME AND ADDRESS	CLASS PROPERTY DESCRIPTION LAND BUILDING TOTAL	ACRES HOMESTEAD REDUCTION CAUV #
23-132-1401.000 CHINN J R & BUTCHER J	Res 500 16-01-31 S PT E SIDE SEC PT 0000.10A 80 0 80 CERT DEL 1981	
23-132-1402.000 ADKINS ROBERT D & LAURA E RR 3 BOX 2277 WAYNE W. 25570	Res 510 16-01-31 S PT E SIDE SEC PT 0000.09A 1,970 13,280 15,250	
23-132-1500.000 ROGERS KATRINA J ET-AL (6 HEIRS) 10835 CO RD 1 CHESAPEAKE OH 45619	Res 510 16-01-31 E SIDE SEC. 36 ON RD. 0000.25A 3,960 9,700 13,660 CERT DEL 2006	
23-132-1600.000 ADKINS THURMAN MICHAEL & DEBRA 10819 CO RD 1 CHESAPEAKE OH 45619	Res 500 16-01-31 E SIDE SEC. 0000.25A 200 0 200	

PARCEL NO. LENDER CODE NAME AND ADDRESS	CLASS PROPERTY DESCRIPTION LAND BUILDING TOTAL	ACRES HOMESTEAD REDUCTION CAUV #
23-132-1700.000 LIVINGSTON DONALD L AND CAROLYN S 10724 CO RD 1 CHESAPEAKE OH 45619	Res 510 16-01-31 IN S 1/2 SEC S OF RD LESS 02 BAL .35AC 5.340 6.550 11.890 10/17/08 1700.002 Donald L + Carolyn Sue Livingston .35AC Bal .06 10/17/08 1700.000 .06 Donald L + Carolyn Sue Livingston 10/17/08 1700.000 .06 Cheryl Livingston	
23-132-1700.001 LIVINGSTON CHERYL 10724 CO RD 1 CHESAPEAKE OH 45619	Res 500 16-1-31 IN S 1/2 SEC S OF RD 02AC 250 0 250	
23-132-1800.000 LIVINGSTON CHERYL 10724 CO RD 1 CHESAPEAKE OH 45619	Res 500 16-01-31 PT. 10 X 196 E SIDE 04AC 40 0 40	
23-132-1900.000 DUKE JAMES & EDNA 25 PVT. DR. 65 TWP RD 287 CHESAPEAKE OH 45619	Res 510 16-01-31 PT. 07 0000.07A 1,590 14,000 15,590 H	
23-133-0100.000 BENNETT DORA AND REBEKAH LYNNMAYENSCHEN 10827 CO. RD. 1 CHESAPEAKE OH 45619	Res 510 16-01-31 W SIDE E SIDE SEC N OF RD 46 ON RD 0000.33A 4,670 8,510 13,180 CERT DEL 2006	



COUNTY ROAD NO. 1



David E. Nemeth
7-13-07

**Plat Of Survey For
Donald L. Livingston and Carolyn S. Livingston**

0.4091 Acre Balance Of Parcel 23-132-1700
South Side Of County Road No. 1
Section 31, T.1, R.16, Union Township, Lawrence County, Ohio
Drawn By: David E. Nemeth, Registered Land Surveyor, Ohio RLS-7718

SURVEYOR'S CERTIFICATE
TO WHOM IT MAY CONCERN:
I hereby certify that on or about July 2007 Date: July 13, 2007 19...
owned by DONALD L. LIVINGSTON AND CAROLYN S. LIVINGSTON 19... I surveyed real prop
UNION Township and/or ... situated
Lawrence County, Ohio. This certificate is made for the purpose of correcting the Auditor's tax duplicate.

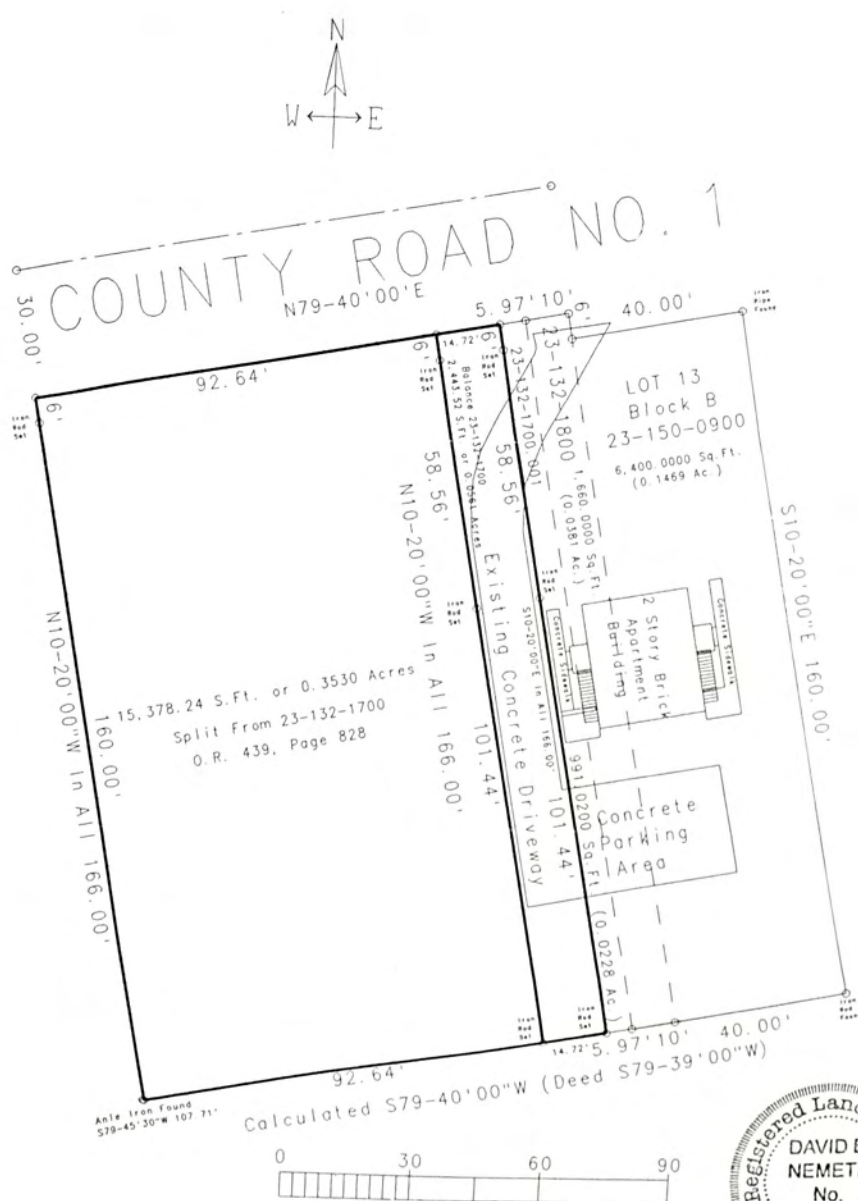
NO.	T.	R.	SEC.	ACRE LOT	NO.	PARCEL NO.	ACREAGE NOW TAXED ON AUDITOR'S DUPLICATE	ACREAGE SHOULD BE CORRECTED AS SHOWN BELOW
16	1	31				23-132-1700	0.43	0.4091

REMARKS: SURVEYED TO DESCRIBE AS FOUND, SO SPLITS COULD BE MADE.



Signed David E. Nemeth
Registration Number OHIO RLS-7718

23-132-1700



David L. Frost
10-2-08

Section 31, T.1, R.16 - Union Township - Lawrence County, Ohio
 Drawn By: David E. Nemeth, Registered Land Surveyor, OHIO RLS-7718
 October 2, 2008

AUDITOR'S TAX LIST AND TREASURER'S DUPLICATE OF REAL PROPERTY

1021

UNION TWP-CHESAPEAKE S.D. - TAX DISTRICT 23

FULL RATE 36.9100

FOR TAX YEAR 2007

Lawrence

AGR/RES 0.082359

IND/COM 0.063875

PARCEL NO.	LOT NO.	CLASS	ACRES	PROPERTY DESCRIPTION	HOMESTEAD REDUCTION CAUV #
NAME AND ADDRESS		LAND	BUILDING	TOTAL	
23-133-0200.000		Res	510		
AUSTIN CURWIN A II 51 TWP RD 287 CHESAPEAKE OH 45619		16-01-31 E SIDE SEC. N OF RD. PT. 0000.10A	2.140	10.540	12.680
		CERT DEL 2005			
23-133-0300.000		Res	510		
LAYMAN JAYLA 6595 CO. RD. 15 CHESAPEAKE OH 45619		16-01-31 N OF S.H. 7 & W OF KIMBALL LANE 0000.28A	4.230	25.720	29.950
		CERT DEL 2005			
23-133-0301.000		Res	510		
DILLON DAVID REID GUARDIAN OF KAYLA RICKARD 112 SO 3RD ST IRONTON OH 45638		16-01-31 N PT. 0000.18A	3.250	12.670	15.920
		CERT DEL 2002			
23-133-0400.000		Res	510		
HOWARD JERRY L & MONA L CAT 617 CO RD 68 CHESAPEAKE OH 45619		16-01-31 W SIDE KIMBALL LANE 0000.10A	2.140	19.800	21.940
		CERT DEL 2006			

AUDITOR'S TAX LIST AND TREASURER'S DUPLICATE OF REAL PROPERTY

1022

UNION TWP-CHESAPEAKE S.D. - TAX DISTRICT 23

FULL RATE 36.9100

FOR TAX YEAR 2007

Lawrence

AGR/RES 0.082359

IND/COM 0.063875

PARCEL NO.	LOT NO.	CLASS	ACRES	PROPERTY DESCRIPTION	HOMESTEAD REDUCTION CAUV #
NAME AND ADDRESS		LAND	BUILDING	TOTAL	
23-133-0500.000		Res	500		
ADKINS JOE AND JUDY 10410 CO RD 1 CHESAPEAKE OH 45619		16-01-31 PT IN W PT E 1/2 SEC PIKE 0000.41A	5.290	0	5.290
23-133-0600.000		Com	400		
NORTH KENOVA DEVELOPMENT CO C/O PHILLIP WILSON P.O. BOX 87 CHESAPEAKE OH 45619		16-01-31 PT. SW S OF U.S. ROUTE 52 0001.55A	540	0	540
23-133-0605.000		Min	240		
STIMSON LTD 3 WEST STIMSON AVE ATHENS OH 45701		16-1-31 PT SW S OF US RT 52 OIL & GAS RIGHTS ONLY 1.55 AC	10	0	10
23-133-0700.000		Exe	610		
NORTH KENOVA DEVELOPMENT CO C/O PHILLIP WILSON P.O. BOX 87 CHESAPEAKE OH 45619		16-01-31 W SIDE SEC LESS 3.12 AC PERPETUAL EASE PT PARC NO 0006.70A	230	0	230

PARCEL NO.	CLASS	ACRES	PROPERTY DESCRIPTION	HOMESTEAD REDUCTION CAUV #
LENDER CODE	LOT NO.		LAND	BUILDING
NAME AND ADDRESS			TOTAL	
23-133-0705.000	Min 240			
STIMSON LTD 3 WEST STIMSON AVE ATHENS OH 45701	16-1-31 W SIDE SEC PERPETUAL EAS OIL & GAS RIGHTS ONLY 6.70 AC		20	0
			20	
23-133-0800.000	Exe 610			
WEST VIRGINIA STATE ROAD	16-01-31 PT SW S OF U S RT 52 PERP. ST HY EASE PT PARC NO 0002.48A		90	0
			90	
23-133-0900.000	Res 500			
ROGERS KATRINA J ET-AL (6 HEIRS) 10835 CO RD 1 CHESAPEAKE OH 45619	16-01-31 W SIDE SEC. N OF RD. 10 ON RD. 0000.04A		940	0
			940	
23-133-1000.000	Res 510			
HARRIS BILLY SCOTT 10278 CO. RD. 1 CHESAPEAKE OH 45619	16-01-31 PT. IN W PT. E1/2 SEC. ON PIKE 0001.04A		7,940	5,510
			13,450	
23-133-1100.000	Res 500			
KIMBALL RALPH W & TERRY W & ANGELA J HAYES PO BOX 205 CHESAPEAKE OH 45619	16-01-31 PT. W SIDE SEC. PT. S1/2 S. N. NO. 7 0000.05A		40	0
			40	

PARCEL NO.	CLASS	ACRES	PROPERTY DESCRIPTION	HOMESTEAD REDUCTION CAUV #
LENDER CODE	LOT NO.		LAND	BUILDING
NAME AND ADDRESS			TOTAL	
23-133-1200.000	Res	500	16-01-31 PT. E SIDE SEC. PT. S1/2 S. N. 7 0000.05A	
HENNESSY KEVIN J AND JANEENE 10652 CO. RD. 1 CHESAPEAKE OH 45619		40	0	40
23-133-1400.000	Res	599	-00-00 BERT S. ADKINS SUBDIV. TRACT 1 0001.02A	
MOORE WILLIAM GUY AND KAREN SUE C/O WILLIAM G. MOORE 102 PVT RD 1166 CO RD 31 CHESAPEAKE OH 45619		810	1,800	2,610
			CERT DEL 2004	
23-133-1500.000	Res	500	-00-00 BERT S. ADKINS SUBDIV. TRACT 2 PT. 0000.10A	
BAUMGARDNER PATRICIA DIANE 18540 SOLEDAD CANYON NRT. CANYON CNTRY CA 91351		80	0	80
23-133-1600.000	Res	500	-00-00 BERT S. ADKINS SUBDIV. TRACT 2 PT. 0000.31A	
BURCHAM ELIZABETH JANE P.O. BOX 215 SOUTH POINT OH 45680		1,680	0	1,680
23-133-1700.000	Agri	100	BERT S. ADKINS SD TR 2 PT LESS 1.70.19.01 BAL 1.55AC	
MOORE WILLIAM G & KAREN SUE 102 PVT RD 1166 CHESAPEAKE OH 45619		3,100	0	3,100

5/1/08 1400.001
 price R. Wilson
 Bal. .91

AUDITOR'S TAX LIST AND TREASURER'S DUPLICATE OF REAL PROPERTY

UNION TWP-CHESAPEAKE S.D. - TAX DISTRICT 23

FULL RATE 36.9100

FOR TAX YEAR 2007

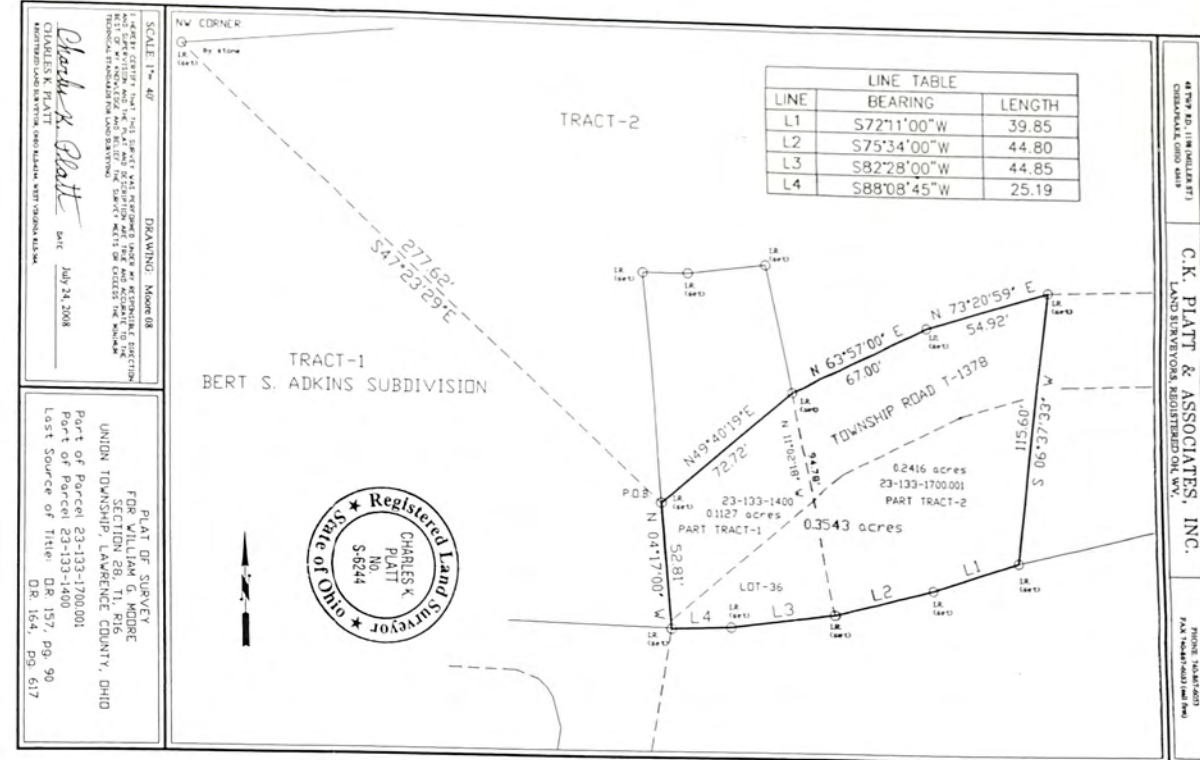
Lawrence

AGR/RES 0.082359

IND/COM 0.063875

1023

PARCEL NO.	CLASS	ACRES	RD/1000.000	REDEVELOPMENT
LENDER CODE	LOT NO.	PROPERTY DESCRIPTION	REDUCTION	CAUV #
NAME AND ADDRESS	LAND	BUILDING	TOTAL	
23-133-0705.000	Min 240			
STIMSON LTD 3 WEST STIMSON AVE ATHENS OH 45701	16-01-31 W SIDE SEC PERPETUAL EAS OIL & GAS RIGHTS ONLY 6.70 AC	20	0	20
23-133-0800.000	Exe 610			
WEST VIRGINIA STATE ROAD	16-01-31 PT SW S OF U S RT 52 PERP. ST HY EASE PT PARC NO 000248A	90	0	90
23-133-0900.000	Res 500			
ROGERS KATRINA J ET-AL (6 HEIRS) 10835 CO RD 1 CHESAPEAKE OH 45619	16-01-31 W SIDE SEC. N OF RD. 10 ON RD. 0000.04A	940	0	940
23-133-1000.000	Res 510			
HARRIS BILLY SCOTT 10378 CO. RD. 1 CHESAPEAKE OH 45619	16-01-31 PT. IN W PT. E1/2 SEC. ON PKE 0001.04A	7,940	5,510	13,450
23-133-1100.000	Res 500			
KIMBALL RALPH W & TERRY W & ANGELA J HAYES PO BOX 205 CHESAPEAKE OH 45619	16-01-31 PT. W SIDE SEC. PT. S1/2 S. N. NO. 7 0000.05A	40	0	40



PARCEL NO.	CLASS	ACRES	rd/roadcode	
OWNER CODE	PROPERTY DESCRIPTION		HOMESTEAD	
NAME AND ADDRESS	LAND	BUILDING	REDUCTION	CAUV #
23-133-0705.000	Min 240			
STIMSON LTD 3 WEST STIMSON AVE ATHENS OH 45701	16-1-31 W SIDE SEC PERPETUAL EAS OIL & GAS RIGHTS ONLY 6.70 AC	20	0	20
23-133-0800.000	Exe 610			
WEST VIRGINIA STATE ROAD	16-01-31 PT SW S OF U S RT 52 PERP. ST HY EASE PT PARC NO 0002.48A	90	0	90
23-133-0900.000	Res 500			
ROGERS KATRINA J ET-AL (6 HEIRS) 10835 CO RD 1 CHESAPEAKE OH 45619	16-01-31 W SIDE SEC. N OF RD. 10 ON RD. 0000.04A	940	0	940
23-133-1000.000	Res 510			
HARRIS BILLY SCOTT 10378 CO. RD. 1 CHESAPEAKE OH 45619	16-01-31 PT. IN W PT. E1/2 SEC. ON PIKE 0001.04A	7,940	5,510	13,450
23-133-1100.000	Res 500			
KIMBALL RALPH W & TERRY W & ANGELA J HAYES PO BOX 205 CHESAPEAKE OH 45619	16-01-31 PT. W SIDE SEC. PT. S1/2 S. N. NO. 7 0000.05A	40	0	40

23-133-1700.003
 23-133-1400.001

AUDITOR'S TAX LIST AND TREASURER'S DUPLICATE OF REAL PROPERTY

1025

UNION TWP-CHESAPEAKE S.D. - TAX DISTRICT 23

FULL RATE 36.9100

FOR TAX YEAR 2007

Lawrence

AGR/RES 0.082359

IND/COM 0.063875

PARCEL NO.	CLASS	ACRES	PROPERTY DESCRIPTION	HOMESTEAD REDUCTION CAUSE #
LENDER CODE	LOT NO.	LAND	BUILDING	TOTAL
NAME AND ADDRESS				
23-133-1700.001	Res 500			
MOORE WILLIAM G AND KAREN S 102 PVT DR 1166 CHESAPEAKE OH 45619	BERT S ADKINS SD TR 2 PT PT 1.70AC CERT DEL 2006	1,340	0	1,340
23-133-1700.002	Agri 100			
DAVIS BRIAN AND STACY 8054 CO RD 6 KITTS HILL OH 45645	PT BERT S ADKINS SD TR 2 PT 19.01AC	9,820	0	9,820
23-133-1800.000	Res 545			
LAMBERT HERMAN & PHEBA AND RANDALL & TERRI LAMBERT 1610 CO RD 32 CHESAPEAKE OH 45619	-00-00 BERT S ADKINS SD TRACT 3 LESS 0.3 0001.31A	3,210	320	3,530
23-133-1801.000	Res 500			
SEXTON BARBARA C/O TERRY ELKINS 3493 CO RD 31 CHESAPEAKE OH 45619	-00-00 BERT S ADKINS SUB DIV TRACT NO 3 PT 0000.35A	1,910	0	1,910

8/1/08 1700.003
Janice R Wilson
Bal
1.46

AUDITOR'S TAX LIST AND TREASURER'S DUPLICATE OF REAL PROPERTY

1026

UNION TWP-CHESAPEAKE S.D. - TAX DISTRICT 23

FULL RATE 36.9100

FOR TAX YEAR 2007

Lawrence

AGR/RES 0.082359

IND/COM 0.063875

PARCEL NO.	CLASS	ACRES	PROPERTY DESCRIPTION	HOMESTEAD REDUCTION CAUSE #
LENDER CODE	LOT NO.	LAND	BUILDING	TOTAL
NAME AND ADDRESS				
23-133-1900.000	Res 510			
MAYS HOMER F 10686 CO RD 1 CHESAPEAKE OH 45619-7027	16.01-31 PT 0000.09A	1,970	11,680	13,650
23-134-0100.000	Res 500			
BURCHAM ELIZABETH JANE P.O. BOX 215 SOUTH POINT OH 45680	-00-00 BERT S ADKINS SUBDIV TRACT 3 0000.16A	130	0	130
23-134-0200.000	Res 500			
PERDUE HOWARD & ROMANE 100 TOP ST SOUTH POINT OH 45680	-00-00 BERT S ADKINS SUBDIV TRACT 4 W PT 0001.00A	790	0	790
23-134-0300.000	Res 510			
MARTIN WILLIAM P III AND MELISSA J 1468 CO RD 123 CHESAPEAKE OH 45619	-00-00 BERT S ADKINS SUBDIV TRACT 4 E PT LESS 0.3 0000.63A CERT DEL 2005	2,640	19,120	21,760

PARCEL NO.	CLASS	ACRES	PROPERTY DESCRIPTION	HOMESTEAD REDUCTION CAUV #
LENDER CODE	LOT NO.			
NAME AND ADDRESS	LAND	BUILDING	TOTAL	
23-134-0400.000	Res 510			
RICE HERBERT LEE 1518 CO RD 123 CHESAPEAKE OH 45619-7856	-00-00 BERT S. ADKINS SUBDIV. TRACT 4 PT. 0000.24A 1.450	9,790	11,240	
23-134-0500.000	Res 500			
MARCUM BETH 218 TWP RD 1301 CHESAPEAKE OH 45619	-00-00 BERT S. ADKINS SUBDIV. TRACT 4 PT. 0004.76A 1.680	0	1,680	
23-134-0600.000	Res 510			
SNIDER ISSAC A 670 JUNIPER LANE GAHANNA OH 43230	-00-00 BERT S. ADKINS SUBDIV. TRACT 4 0002.00A 3,760	5,120	8,880	
23-134-0700.000	Res 510			
STAPLETON THEODORE L & LADONNA A 629 CO RD 123 CHESAPEAKE OH 45619	-00-00 BERT S. ADKINS SUBDIV. TRACT 4 0000.53A 2,290	17,620	19,910	

PARCEL NO.	CLASS	ACRES	PROPERTY DESCRIPTION	HOMESTEAD REDUCTION CAUV #
LENDER CODE	LOT NO.			
NAME AND ADDRESS	LAND	BUILDING	TOTAL	
23-134-0800.000	Res 500			
PERDUE HOWARD W AND RUTH R 100 TOP ST SOUTH POINT OH 45680	-00-00 BERT S. ADKINS SUBDIV. TRACT 4 PT LESS 0.6 0000.33A 1,750	0	1,750	
23-134-0801.000	Res 510			
PERDUE HOWARD JR & RUTH 100 TOP ST SOUTH POINT OH 45680	-00-00 BERT S. ADKINS SUB DIV. TRACT 4 PT 0000.69A 2,740	11,040	13,780	
23-134-0802.000	Res 500			
MARTIN GREGORY D 1540 LINCOLN DR. HUNTINGTON WV 25704	-00-00 BERT S. ADKINS SUBDIV. PT TRACT 4 0002.44A 4,110	0	4,110	
23-134-0900.000	Res 500			
RICE HERBERT LEE 1518 CO RD 123 CHESAPEAKE OH 45619-7856	-00-00 BERT S. ADKINS SUBDIV. TRACT 4 PT 0001.25A 3,160	0	3,160	
23-134-1000.000	Res 500			
STAPLETON THEODORE L & LADONNA A 629 CO RD 123 CHESAPEAKE OH 45619	-00-00 BERT S. ADKINS SUBDIV. TRACT 4 PT 0000.10A 80	0	80	

AUDITOR'S TAX LIST AND TREASURER'S DUPLICATE OF REAL PROPERTY

1029

UNION TWP-CHESAPEAKE S.D. - TAX DISTRICT 23

FULL RATE 36.9100

FOR TAX YEAR 2007

Lawrence

AGR/RES 0.082359

IND/COM 0.063875

PARCEL NO.	CLASS	ACRES	nbhdcode	PROPERTY DESCRIPTION	HOMESTEAD REDUCTION CALC #
LENDER CODE	LOT NO.	LAND	BUILDING	TOTAL	
NAME AND ADDRESS					
23-134-1100.000 170 DINGUS BILL W & DONNA A 3090 CO RD 17 SOUTH POINT OH 45680	Ag 100 -00-00 BERT S. ADKINS SUBDIV TRACT 4 PT 0018.21A	7.010	0	7.010	
23-134-1200.000 DEMENT TIMOTHY 411 TOWNSHIP RD. 1026 SOUTH POINT OH 45680	Res 545 -00-00 BERT S. ADKINS SUBDIV TRACT 5 0000.74A	2.770	130	2.900	
23-134-1300.000 HENSLEY ERIC R 1079 TOWNSHIP RD 1378 CHESAPEAKE OH 45619	Res 510 -00-00 BERT S. ADKINS SUBDIV TRACT 7 0000.47A	2.150	8.110	10.260 H	
23-134-1400.000 HARMON GREG S & CONNIE HARMON GREG & CONNIE 1101 N Huntington Heights DR CHESAPEAKE OH 45619	Res 545 -00-00 BERT S. ADKINS SUBDIV TRACT 7 PT. 40 X 150 0000.13A	970	0	970	

AUDITOR'S TAX LIST AND TREASURER'S DUPLICATE OF REAL PROPERTY

1030

UNION TWP-CHESAPEAKE S.D. - TAX DISTRICT 23

FULL RATE 36.9100

FOR TAX YEAR 2007

Lawrence

AGR/RES 0.082359

IND/COM 0.063875

PARCEL NO.	CLASS	ACRES	nbhdcode	PROPERTY DESCRIPTION	HOMESTEAD REDUCTION CALC #
LENDER CODE	LOT NO.	LAND	BUILDING	TOTAL	
NAME AND ADDRESS					
23-134-1500.000 ELDRED ELAINE C/O ELAINE ELDRED BOX 1113 NORTH HUNT HGHT CHESAPEAKE OH 45619	Res 510 -00-00 BERT S. ADKINS SUBDIV TRACT 7 PT. 40 X 150 0000.13A	970	9.580	10.550 H	
23-134-1600.000 HARMON GREG S & CONNIE HARMON GREG & CONNIE 1101 N Huntington Heights DR CHESAPEAKE OH 45619	Res 500 -00-00 BERT S. ADKINS SUBDIV TRACT 7 PT. 40 X 150 0000.13A	100	0	100	
23-134-1700.000 MOORE SANDRA KAY 1183 TWP RD 1378 CHESAPEAKE OH 45619	Res 510 -00-00 BERT S. ADKINS SUBDIV TRACT 8 0002.07A	3.810	37.200	41.110	
23-134-1800.000 PERDUE HOWARD & ROMAINE 100 TOP ST SOUTH POINT OH 45680	Res 500 -00-00 BERT S. ADKINS SUBDIV TRACT 4 E. PT. 0000.37A	1.880	0	1.880	
23-135-0100.000 GILLEN STEPHEN KYLE & DEBBIE LOU 153 TWP RD 1213 CHESAPEAKE OH 45619	Res 510 -00-00 3 KIMBALL PLACE NO. 0000.00A	5.080	17.760	22.840	

AUDITOR'S TAX LIST AND TREASURER'S DUPLICATE OF REAL PROPERTY

UNION TWP-CHEESAPEAKE S.D. - TAX DISTRICT 23

FULL RATE 36.9100

FOR TAX YEAR 2007

Lawrence

AGR/RES 0.082359

IND/COM 0.063875

1031

PARCEL NO.	CLASS	ACRES	PROPERTY DESCRIPTION	HOMESTEAD REDUCTION CAUV #:
LENDER CODE	LOT NO.	LAND	BUILDING	TOTAL
NAME AND ADDRESS				
23-135-0200.000	Res 510			
38	-00-00 4KIMBALL PLACE NO. 0000.00A			
ATER STEVEN B 150 TWP RD 1213 CHESAPEAKE OH 45619	2	7.920	19.330	27.250
23-135-0300.000	Res 510			
6	-00-00 5KIMBALL PLACE NO. 0000.00A			
SCYOC JAMES A AND TONYA L 136 TWP RD 1213 CHESAPEAKE OH 45619	2	7.580	21.980	29.560
23-135-0400.000	Res 510			
	-00-00 6KIMBALL PLACE NO. 0000.00A			
KELLEY RONALD L & LISA 122 TWP RD 1213 CHESAPEAKE OH 45619-7029	2	7.470	22.290	29.760 H
23-135-0500.000	Res 510			
	-00-00 1 SINGERS SUBDIVISION 0000.00A			
CARROLL VIRGINIA F 20 TOWNSHIP RD 1098 CHESAPEAKE OH 45619		6.530	14.090	20.620

AUDITOR'S TAX LIST AND TREASURER'S DUPLICATE OF REAL PROPERTY

UNION TWP-CHEESAPEAKE S.D. - TAX DISTRICT 23

FULL RATE 36.9100

FOR TAX YEAR 2007

Lawrence

AGR/RES 0.082359

IND/COM 0.063875

1032

PARCEL NO.	CLASS	ACRES	PROPERTY DESCRIPTION	HOMESTEAD REDUCTION CAUV #:
LENDER CODE	LOT NO.	LAND	BUILDING	TOTAL
NAME AND ADDRESS				
23-135-0600.000	Exe 610			
WILSON GEORGE B C/O PHILLIP WILSON P.O. BOX 87 CHESAPEAKE OH 45619	16-01-31 PT SW N OF RIVER RD PIT GRAVEL PIT ST HY #104C STRIP 0 0000.72A	110	0	110
23-135-0700.000	Exe 610			
WILSON GEORGE B C/O PHILLIP WILSON P.O. BOX 87 CHESAPEAKE OH 45619	16-01-31 PT SW N OF RIV ROAD GRAVEL PIT ST HY EASE PT PARC 0002.36A	80	0	80
23-135-0900.000	Res 510			
THOMPSON FRETAL 129 TWP RD 1213 CHESAPEAKE OH 45619	-00-00 1 KIMBALL PLACE NO. 0000.00A	5.080	17.280	22.360 H
23-135-1000.000	Res 510			
TUTT KERRY A 121 TWP RD 1213 CHESAPEAKE OH 45619	-00-00 2 KIMBALL PLACE NO. 0000.00A	4.780	24.820	29.600

AUDITOR'S TAX LIST AND TREASURER'S DUPLICATE OF REAL PROPERTY

1033

UNION TWP-CHESAPEAKE S.D. - TAX DISTRICT 23

FULL RATE 36.9100

FOR TAX YEAR 2007

Lawrence

AGR/RES 0.082359

IND/COM 0.063875

PARCEL NO.	CLASS	ACRES	PROPERTY DESCRIPTION	LAND	BUILDING	TOTAL	HOMESTEAD REDUCTION CALV #
23-135-1200.000	Com 401		-00-00 2 SINGERS SUBDIVISION 0000.00A	1.820	32.840	34.660	
SCHNEIDER JAY E & DONNA 3566 ST. RT. 378 WILLOW WOOD OH 45696							
23-135-1300.000	Res 510		-00-00 3 SINGERS SUBDIVISION 0000.00A	5.350	15.150	20.500	H
DAILEY ERMA DELOIS 42 TWP. RD. 1079 CHESAPEAKE OH 45619							
23-135-1400.000	Res 545		-00-00 4 SINGERS SUBDIVISION 0000.00A CERT DEL 2005	5.120	0	5.120	
PORTER DEBORAH ANN CO DEBORAH ANN ALBERT 30 TWP. RD. 1079 CHESAPEAKE OH 45619-7046							
23-135-1500.000	Res 510		-00-00 5 SINGERS SUBDIVISION 0000.00A	6.670	12.800	19.470	
6 HARVEY LEONARD E & MARY G 38 TWP. RD. 1097 CHESAPEAKE OH 45619							

AUDITOR'S TAX LIST AND TREASURER'S DUPLICATE OF REAL PROPERTY

1034

UNION TWP-CHESAPEAKE S.D. - TAX DISTRICT 23

FULL RATE 36.9100

FOR TAX YEAR 2007

Lawrence

AGR/RES 0.082359

IND/COM 0.063875

PARCEL NO.	CLASS	ACRES	PROPERTY DESCRIPTION	LAND	BUILDING	TOTAL	HOMESTEAD REDUCTION CALV #
23-135-1600.000	Res 500		-00-00 6 SINGERS SUBDIVISION 0000.00A	10.080	0	10.080	
FIELD CHARLES D III 30 BLUE BIRD LN BECKLEY WV 25801							
23-135-1700.000	Res 500		-00-00 7 SINGERS SUBDIVISION 0000.00A	10.220	0	10.220	
FIELD CHARLES D III 30 BLUE BIRD LN BECKLEY WV 25801							
23-135-1800.000	Res 500		-00-00 8 SINGERS SUBDIVISION 0000.00A	10.220	0	10.220	
FIELD CHARLES D III 30 BLUE BIRD LN BECKLEY WV 25801							
23-136-0100.000	Res 530		-00-00 9 SINGERS SUB DIV E1/3 0000.00A	7.360	23.220	30.580	
COHEN MARILYN L P.O. BOX 2127 HUNTINGTON WV 25721-2127							
23-136-0101.000	Res 530		-00-00 9 SINGERS SUBDIV W2/3 0000.00A	14.580	26.290	40.870	
7 LITZ TRENT D 108 TWP RD 124 CHESAPEAKE OH 45619							

PARCEL NO.	CLASS	ACRES	PROPERTY DESCRIPTION	REDUCTION
LENDER CODE	LOT NO.			CAUV #
NAME AND ADDRESS	LAND	BUILDING	TOTAL	
23-136-0200.000	Res 510			
	-00-00 10 SINGERS			
	SUBDIVISION			
	0000.00A			
GALLOWAY JAMES W & LAURA	11.460	20.700	32.160	
BETH				
58 TWP RD 1079				
CHESAPEAKE OH 45619				
23-136-0300.000	Res 510			
	-00-00 11 SINGERS			
	SUBDIVISION			
	0000.00A			
MORRISON DANNY L	10.550	9.560	20.110	
75 TWP RD 1079				
CHESAPEAKE OH 45619				
23-136-0500.000	Exe 685			
	-00-00 1 COMSTOCKS			
	SUBDIV			
	0000.00A			
NEMETH DAVID E ET AL	1.920	50.100	52.020	
TRUSTEESFOR CHES OH CONG				
-JEHOV				
C/O CHARLES K PLATT				
RT. 4 BOX 40				
CHESAPEAKE OH 45619				
23-136-0600.000	Exe 685			
	-00-00 2 COMSTOCKS			
	SUBDIV			
	0000.00A			
NEMETH DAVID E ET AL	1.100	0	1.100	
TRUSTEESFOR CHES OH CONG				
-JEHOV				
630 B GEORGETOWN DRIVE				
CASELBERRY FL 32707				

PARCEL NO.	CLASS	ACRES	PROPERTY DESCRIPTION	REDUCTION
LENDER CODE	LOT NO.			CAUV #
NAME AND ADDRESS	LAND	BUILDING	TOTAL	
23-136-0700.000	Res 500			
	-00-00 3 COMSTOCKS			
	SUBDIV			
	0000.00A			
CRACE DALE	3.760	0	3.760	
1049 COUNTY RD 1				
CHESAPEAKE OH 45619				
CERT DEL 2005				
23-136-0800.000	Res 510			
	-00-00 4 COMSTOCKS			
	SUBDIV			
	0000.00A			
CRACE DALE	3.760	15.120	18.880	
1049 COUNTY RD 1				
CHESAPEAKE OH 45619				
CERT DEL 2005				
23-136-0900.000	Res 510			
	-00-00 5 COMSTOCKS			
	SUBDIV			
	0000.00A			
FERGUSON CLARENCE &	4.590	15.100	19.690	
ROBERTA				
10473 CO RD 1				
CHESAPEAKE OH 45619				
23-136-1000.000	Res 510			
	-00-00 6 COMSTOCKS			
	SUBDIV			
	0000.00A			
BARE DOTTIE	3.760	12.680	16.440	
10703 CO RD 1				
CHESAPEAKE OH 45619-7037				
CERT DEL 2006				

AUDITOR'S TAX LIST AND TREASURER'S DUPLICATE OF REAL PROPERTY

1037

UNION TWP. CHESAPEAKE S.D. - TAX DISTRICT 23

FULL RATE 36.9100

FOR TAX YEAR 2007

Lawrence

AGR/RES 0.062359

IND/COM 0.063875

PARCEL NO.	CLASS	ACRES	PROPERTY DESCRIPTION	REDUCTION	TOTAL	CAUSE #
LENDER CODE	LOT NO.					
NAME AND ADDRESS						
23-136-1100.000	Res 510					
	-00-00 7 COMSTOCKS					
	SUBDIV.					
	0000.00A					
VICKERS ALBERT F & NANCY SUE						
10445 CO. RD. 1						
CHESAPEAKE OH 45619						
		3.760	12.530		16.290	H
23-136-1200.000	Res 510					
	-00-00 8 COMSTOCKS					
	SUBDIV.					
	0000.00A					
WARD CARL W & SARA F						
10435 CO. RD. 1						
CHESAPEAKE OH 45619-9799						
		3.760	14.130		17.890	H
23-136-1300.000	Res 510					
	-00-00 9 COMSTOCKS					
	SUBDIV.					
	0000.00A					
WHITE LANA M AND RONALD R						
10427 CO RD 1						
CHESAPEAKE OH 45619						
		3.760	16.320		20.080	
23-136-1400.000	Res 510					
	-00-00 10 COMSTOCKS					
	SUBDIV.					
	0000.00A					
CHAPMAN STEVEN G & DOROTHEA M						
10417 CO. RD. 1						
CHESAPEAKE OH 45619						
		3.760	17.710		21.470	

AUDITOR'S TAX LIST AND TREASURER'S DUPLICATE OF REAL PROPERTY

1038

UNION TWP. CHESAPEAKE S.D. - TAX DISTRICT 23

FULL RATE 36.9100

FOR TAX YEAR 2007

Lawrence

AGR/RES 0.062359

IND/COM 0.063875

PARCEL NO.	CLASS	ACRES	PROPERTY DESCRIPTION	REDUCTION	TOTAL	CAUSE #
LENDER CODE	LOT NO.					
NAME AND ADDRESS						
23-136-1500.000	Res 510					
	-00-00 11 COMSTOCKS					
	SUBDIV.					
	0000.00A					
MCDILL CHARLES E						
281 TOWNSHIP RD 1156						
CHESAPEAKE OH 45619-8014						
		3.760	10.740		14.500	
23-136-1600.000	Res 510					
	-00-00 12 COMSTOCKS					
	SUBDIV.					
	0000.00A					
PRICE BRANDI						
16 TWP RD 1213						
CHESAPEAKE OH 45619						
		3.760	14.290		18.050	
23-136-1700.000	Res 510					
	-00-00 13 COMSTOCKS					
	SUBDIV.					
	0000.00A					
THACKER CHARLES E & JUDITH A						
24 TOWNSHIP RD. 1213						
CHESAPEAKE OH 45619						
		3.760	17.300		21.060	H
23-136-1800.000	Res 510					
	-00-00 14 COMSTOCKS					
	SUBDIV.					
	0000.00A					
BAILEY JIMMY KENNY BAILEY						
& DONNA DORIAN						
34 TWP RD. 1213						
CHESAPEAKE OH 45619						
		3.760	18.740		22.500	

PARCEL NO. OWNER CODE NAME AND ADDRESS	LOT NO. PROPERTY DESCRIPTION LAND BUILDING TOTAL	ACRES HOMESTEAD REDUCTION CAUV #	
23-137-0100.000 JEFFRIES DANNY J & PAMELA D 15 TOWNSHIP RD. 1199 CHESAPEAKE OH 45619	Res 510 -00-00 15 COMSTOCKS SUBDIV. 0000.00A 3,760 27,290 31,050		
23-137-0200.000 MUNCY JAMES E 48 TWP RD 1115 CHESAPEAKE OH 45619	Res 510 -00-16 COMSTOCKS SUBDIV LESS 98 SQ FT 3,630 22,810 26,440 CERT DEL 2005		2/11/08 Brian Noble Jessie Leah Noble
23-137-0200.001 WORRELL ELOISE LIFE EST RT 3 BOX 80 CHESAPEAKE OH 45619	Res 500 -00-PT 16 COMSTOCKS SUBDIV 98 SQ FT ONLY 100 0 100 CERT DEL 1994		
23-137-0300.000 GUE BRENT E & MARY A 72 TWP. RD. 1213 CHESAPEAKE OH 45619	Res 510 17 COMSTOCKS SD LESS 121 SQ FT 2X 70 BAL 48 X 133 3,610 16,760 20,370		

PARCEL NO. OWNER CODE NAME AND ADDRESS	LOT NO. PROPERTY DESCRIPTION LAND BUILDING TOTAL	ACRES HOMESTEAD REDUCTION CAUV #	
23-137-0300.001 MCCOMAS DAVID L & LAURA T 10541 ST RT 775 SCOTTOWN OH 45678	Res 500 17 COMSTOCK SD PT 121 SQ FT 2 X 70 110 0 110		1/31/08 Brian Noble + Jessie Leah Noble
23-137-0400.000 6 CRUMP CHRISTOPHER K & CHARITY 82 REBECCA DRIVE CHESAPEAKE OH 45619	Res 510 -00-00 18 COMSTOCKS SUBDIV. 0000.00A 3,760 16,360 20,120 CERT DEL 2005		
23-137-0500.000 6 CRUMP CHRISTOPHER K & CHARITY 82 REBECCA DRIVE CHESAPEAKE OH 45619	Res 500 -00-00 19 COMSTOCKS SUBDIV. W. 2 0000.00A 150 0 150		
23-137-0600.000 MILLER JAMES L & SANDRA 92 TOWNSHIP RD. 1213 CHESAPEAKE OH 45619	Res 510 -00-00 19 COMSTOCKS SUBDIV. E 48 0000.00A 3,610 22,400 26,010		

AUDITOR'S TAX LIST AND TREASURER'S DUPLICATE OF REAL PROPERTY

1041

UNION TWP-CHESAPEAKE S.D. - TAX DISTRICT 23

FULL RATE 36.9100

FOR TAX YEAR 2007

Lawrence

AGR/RES 0.082359

IND/COM 0.063875

PARCEL NO. LENDER CODE NAME AND ADDRESS	LOT NO.	CLASS PROPERTY DESCRIPTION LAND BUILDING TOTAL	ACRES HOMESTEAD REDUCTION CAUV #
23-137-0700.000 WOOD GARY L 100 TOWNSHIP RD. 1213 CHESAPEAKE OH 45619		Res 510 -00-00 20 COMSTOCKS SUBDIV. 0000.00A 3,760 25,010 28,770	
23-137-0800.000 6 SCHNEIDER ROBIN 109 TWP RD 1213 CHESAPEAKE OH 45619		Res 510 -00-00 21 COMSTOCKS SUBDIV. 0000.00A 4,660 19,940 24,600	
23-137-0900.000 RAY BETTY L 117 TOWNSHIP RD. 1213 CHESAPEAKE OH 45619		Res 510 -00-00 22 COMSTOCKS SUBDIV. 0000.00A 3,190 20,260 23,450 H	
23-137-1000.000 JOHNSON ELIZABETH A 146 BOARSTALL LANE DANIELS WV 25832		Res 510 -00-00 23 COMSTOCKS SUBDIV. 0000.00A 3,800 15,510 19,310	

AUDITOR'S TAX LIST AND TREASURER'S DUPLICATE OF REAL PROPERTY

1042

UNION TWP-CHESAPEAKE S.D. - TAX DISTRICT 23

FULL RATE 36.9100

FOR TAX YEAR 2007

Lawrence

AGR/RES 0.082359

IND/COM 0.063875

PARCEL NO. LENDER CODE NAME AND ADDRESS	LOT NO.	CLASS PROPERTY DESCRIPTION LAND BUILDING TOTAL	ACRES HOMESTEAD REDUCTION CAUV #
23-137-1100.000 TAYLOR BRENDA AND KAREN E SCHNEIDER 526 RIVERSIDE DR CHESAPEAKE OH 45619		Res 510 -00-00 24 COMSTOCKS SUBDIV. 0000.00A 3,800 14,370 18,170	5/6/08 Kelley Damm Crompton
23-137-1200.000 6 WENTZ GREGORY CHARLES AND GINGER LEIGH 91 TWP RD 1213 CHESAPEAKE OH 45619		Res 510 -00-00 25 COMSTOCKS SUBDIV. 0000.00A 3,800 12,400 16,200	
23-137-1300.000 BILLUPS SUSAN ANNE 81 TWP RD. 1213 CHESAPEAKE OH 45619		Res 510 -00-00 26 COMSTOCKS SUBDIV. 0000.00A 3,800 18,070 21,870 CERT DEL 2004	
23-137-1400.000 KANEFF MATTIE F 71 TOWNSHIP RD. 1213 CHESAPEAKE OH 45619		Res 510 -00-00 27 COMSTOCKS SUBDIV. 0000.00A 3,800 14,780 18,580 H	

AUDITOR'S TAX LIST AND TREASURER'S DUPLICATE OF REAL PROPERTY

1043

UNION TWP-CHESAPEAKE S.D. - TAX DISTRICT 23

FULL RATE 36.9100

FOR TAX YEAR 2007

Lawrence

AGR/RES 0.082359

IND/COM 0.063875

PARCEL NO.	CLASS	ACRES	HO/ROO/DO	
LENDER CODE	PROPERTY DESCRIPTION		HOMESTEAD	
NAME AND ADDRESS	LAND BUILDING TOTAL	REDUCTION	CAUV #	
23-137-1500.000	Res 510			
DOERSAM WILLIAM P AND DELORES A 61 TWP RD 1213 CHESAPEAKE OH 45619	00-00 28 COMSTOCKS SUBDIV AND VACATED NANCY ST 25 X 135 5.690 13.650 19.340 H			
23-137-1600.000	Res 510			
ATER KENNETH B 43 TWP RD 1213 CHESAPEAKE OH 45619	00-00 29 COMSTOCKS SUBDIV AND VACATED NANCY ST 25 X 135 5.690 15.580 21.270			
23-137-1700.000	Res 510			
LEWIS JOHN F & MARGARET E LIFE EST 33 TOWNSHIP RD 1213 CHESAPEAKE OH 45619-7029	-00-00 30 COMSTOCKS SUBDIV. 0000.00A 3.800 20.060 23.860 H			
23-137-1800.000	Res 510			
WILSON ROGER E ET AL 294 TWP RD 1273 CHESAPEAKE OH 45619-7029	-00-00 31 COMSTOCKS SUBDIV. 0000.00A 3.800 20.100 23.900			

AUDITOR'S TAX LIST AND TREASURER'S DUPLICATE OF REAL PROPERTY

1044

UNION TWP-CHESAPEAKE S.D. - TAX DISTRICT 23

FULL RATE 36.9100

FOR TAX YEAR 2007

Lawrence

AGR/RES 0.082359

IND/COM 0.063875

PARCEL NO.	CLASS	ACRES	HO/ROO/DO	
LENDER CODE	PROPERTY DESCRIPTION		HOMESTEAD	
NAME AND ADDRESS	LAND BUILDING TOTAL	REDUCTION	CAUV #	
23-138-0100.000	Res 510			
MYERS MILDRED 15 TWP RD 1213 CHESAPEAKE OH 45619-7029	00-00 32 COMSTOCKS SUBDIV 0000.00A 3.800 17.060 20.860 H			2/19/08 Cheryl Ann Maynard Carol S Smith Kevin L Myers Stephen C Myers
23-138-0200.000	Exe 650			
CHESAPEAKE UNION EXEMPTED VILLAGE SCHOOL DISTRICT 10183 COUNTY RD 1 CHESAPEAKE OH 45619	-00-00 33 COMSTOCKS SUBDIV 0000.00A 2.520 0 2.520			
23-138-0400.000	Res 500			
GILLEN STEPHEN KYLE & DEBBIE LOU 153 TWP RD 1213 CHESAPEAKE OH 45619	LOT 1 COMSTOCKS SD #2 BAL. E PT 77.94 FEET 4.380 0 4.380			
23-138-0400.001	Res 500			
THOMPSON FRETAL 129 TWP RD 1213 CHESAPEAKE OH 45619	LOT 1 COMSTOCKS SD #2 W PT 62.05 FT. ONLY 3.430 0 3.430			
23-138-0402.000	Res 500			
TUTT KERRY A 121 TWP RD 1213 CHESAPEAKE OH 45619	-00-00 1 COMSTOCK SUBDIV 2 MID PT 65.23' ONLY 0000.00A 3.650 0 3.650			

PARCEL NO.	CLASS	ACRES	PROPERTY DESCRIPTION	HOMESTEAD REDUCTION CALC #
LENDER CODE	LOT NO.			
NAME AND ADDRESS	LAND	BUILDING	TOTAL	
23-138-0600.000	Exe 610			
COMSTOCK NANNIE E 630 B GEORGETOWN DRIVE CASELBERRY FL 32707	-00-00 FORMERLY 2-22 COMSTOCKSD 2 INCL N PTS ST HY EASE PT 0003.47A 120 0 120			
23-138-0800.000	Exe 610			
COMSTOCK NANNIE E 630 B GEORGETOWN DRIVE CASELBERRY FL 32707	-00-00 FORMERLY 23-41 INCL COMSTOCK SD 2 S PT ST HY EA 0004.09A 140 0 140			
23-138-1000.000	Res 510			
BATTISTA DELTA JEAN 82 TWP RD 1199 CHESAPEAKE OH 45619	-00-00 1 PLANTATION HEIGHTS SUBDIV. NO. 1 BLOCK A 0000.00A 8.040 21.900 29.940			
23-138-1100.000	Res 510			
15 RICE CHARLES KEVIN 66 TWP. RD. 1199 CHESAPEAKE OH 45619	-00-00 2 PLANTATION HEIGHTS SUBDIV. NO. 1 BLOCK A 0000.00A 7.690 26.970 34.660 H			

PARCEL NO.	CLASS	ACRES	PROPERTY DESCRIPTION	HOMESTEAD REDUCTION CALC #
LENDER CODE	LOT NO.			
NAME AND ADDRESS	LAND	BUILDING	TOTAL	
23-138-1200.000	Res 510			
ROBINSON ROSANNE 52 TWP RD 1199 CHESAPEAKE OH 45619	-00-00 3 PLANTATION HEIGHTS SUBDIV. NO. 1 BLOCK A 0000.00A 6.560 26.790 33.350			
23-138-1300.000	Res 510			
REYNOLDS IVAN J & CATHERINE C TRUSTEES 38 TWP RD 1199 CHESAPEAKE OH 45619	-00-00 4 PLANTATION HEIGHTS SUBDIV. NO. 1 BLOCK A 0000.00A 6.120 36.890 43.010 H			
23-138-1400.000	Res 500			
6 HYSELL HARRY W JR AND FAY E 34 TWP. RD. 1197 CHESAPEAKE OH 45619	-00-00 5 PLANTATION HEIGHTS SUBDIV. NO. 1 BLOCK A 0000.00A 6.120 0 6.120			
23-138-1500.000	Res 510			
6 HYSELL HARRY W JR AND FAY E 34 TWP. RD. 1197 CHESAPEAKE OH 45619	-00-00 6 PLANTATION HEIGHTS SUBDIV. NO. 1 BLOCK A 0000.00A 7.450 38.340 45.790			

PARCEL NO.	CLASS	ACRES	PROPERTY DESCRIPTION	REDEMPTION
LENDER CODE	LOT NO.			CAUV #
NAME AND ADDRESS	LAND	BUILDING	TOTAL	
23-138-1600.000	Res 500			
CRUMP DENISE ANN 21 TWP RD 1197 CHESAPEAKE OH 45619	-00-00 1 PLANTATION HEIGHTS SUBDIV. NO. 1 BLOCK B 0000.00A	5.550	0	5.550
23-138-1700.000	Res 510			
CRUMP DENISE ANN 21 TWP RD 1197 CHESAPEAKE OH 45619	-00-00 2 PLANTATION HEIGHTS SUBDIV. NO. 1 BLOCK B E PT. 60 0000.00A	5.650	26.610	32.260
23-138-1800.000	Res 500			
MULLINS NAOMI ETAL P.O. BOX 574 CHESAPEAKE OH 45619	-00-00 2 PLANTATION HEIGHTS SUBDIV. NO. 1 BLOCK B N PT. TR 0000.00A	400	0	400
23-139-0100.000	Res 510			
MULLINS NAOMI ETAL P.O. BOX 574 CHESAPEAKE OH 45619	-00-00 3 PLANTATION HEIGHTS SUBDIV. NO. 1 BLOCK B 0000.00A	6.050	19.500	25.550 H
23-139-0200.000	Res 510			
TEMPLETON THOMAS J 5461 SHAWNEE CIRCLE HUNTINGTON WV 25705	-00-00 4 PLANTATION HEIGHTS SUBDIV. NO. 1 BLOCK B 0000.00A	6.050	14.450	20.500

PARCEL NO.	CLASS	ACRES	PROPERTY DESCRIPTION	REDEMPTION
LENDER CODE	LOT NO.			CAUV #
NAME AND ADDRESS	LAND	BUILDING	TOTAL	
23-139-0300.000	Res 510			
WHITLEY KOHN & GRETTE 63 TWP RD 1197 CHESAPEAKE OH 45619	-00-00 5 PLANTATION HEIGHTS SUBDIV. NO. 1 BLOCK B 0000.00A	6.050	21.900	27.950 H
23-139-0400.000	Res 510			
OSBORNE JERRY R & MARYELLEN 75 TOWNSHIP ROAD 1197 CHESAPEAKE OH 45619	-00-00 6 PLANTATION HEIGHTS SUBDIV. NO. 1 BLOCK B 0000.00A	6.050	17.610	23.660
23-139-0500.000	Res 510			
DIEHL STANLEY M & EDNA 85 TWP RD 1197 CHESAPEAKE OH 45619	-00-00 7 PLANTATION HEIGHTS SUBDIV. NO. 1 BLOCK B 0000.00A	6.450	26.870	33.320 H
23-139-0600.000	Res 500			
DIEHL STANLEY M & EDNA 85 TWP RD 1197 CHESAPEAKE OH 45619	-00-00 8 PLANTATION HEIGHTS SUBDIV. NO. 1 BLOCK B 0000.00A	730	0	730

AUDITOR'S TAX LIST AND TREASURER'S DUPLICATE OF REAL PROPERTY

UNION TWP-CHESAPEAKE S.D. - TAX DISTRICT 23 FULL RATE 36.9100 FOR TAX YEAR 2007 Lawrence AGR/RES 0.082359 IND/COM 0.063875

1049

PARCEL NO.	CLASS	ACRES	PROPERTY DESCRIPTION	HOMESTEAD REDUCTION CAUV #
LENDER CODE	LOT NO.			
NAME AND ADDRESS				
23-139-0700.000	Res 510			
	-00-00 9 PLANTATION HEIGHTS SUBDIV. NO. 1 BLOCK B 0000.00A			
GUE KATHERINE A & RICHARD 89 TWP RD 1197 CHESAPEAKE OH 45619	8.330	22.040	30.370	
23-139-0800.000	Res 500			
	-00-00 10 PLANTATION HEIGHTS SUBDIV. NO. 1 BLOCK B 0000.00A			
GUE KATHERINE A & RICHARD 89 TWP RD 1197 CHESAPEAKE OH 45619	2.070	0	2.070	
23-139-0900.000	Res 500			
	-00-00 11 PLANTATION HEIGHTS SUBDIV. NO. 1 BLOCK B 0000.00A			
GUE KATHERINE A & RICHARD 89 TOWNSHIP RD. 1197 CHESAPEAKE OH 45619	2.040	0	2.040	
23-139-1000.000	Res 500			
	-00-00 12 PLANTATION HEIGHTS SUBDIV. NO. 1 BLOCK B 0000.00A			
THOMPSON DAVID E & AMY E 145 TWP RD 1197 CHESAPEAKE OH 45619	7.800	0	7.800	
	CERT DEL 2005			
23-139-1100.000	Res 500			
	-00-00 13 PLANTATION HEIGHTS SUBDIV. NO. 1 BLOCK B 0000.00A			
THOMPSON DAVID E & AMY E 145 TWP RD 1197 CHESAPEAKE OH 45619	8.250	0	8.250	

AUDITOR'S TAX LIST AND TREASURER'S DUPLICATE OF REAL PROPERTY

UNION TWP-CHESAPEAKE S.D. - TAX DISTRICT 23 FULL RATE 36.9100 FOR TAX YEAR 2007 Lawrence AGR/RES 0.082359 IND/COM 0.063875

1050

PARCEL NO.	CLASS	ACRES	PROPERTY DESCRIPTION	HOMESTEAD REDUCTION CAUV #
LENDER CODE	LOT NO.			
NAME AND ADDRESS				
23-139-1200.000	Res 510			
	-00-00 14 PLANTATION HEIGHTS SUBDIV. NO. 1 BLOCK B 0000.00A			
THOMPSON DAVID E & AMY E 145 TWP RD 1197 CHESAPEAKE OH 45619	8.330	36.300	44.630	
23-139-1300.000	Res 500			
	-00-00 15 PLANTATION HEIGHTS SUBDIV. NO. 1 BLOCK B 0000.00A			
THOMPSON DAVID E & AMY E 145 TWP RD 1197 CHESAPEAKE OH 45619	8.480	0	8.480	
23-139-1400.000	Res 500			
	16 PLANTATION HEIGHTS SUBDIV. NO. 1 BL. B LESS 9278 SQ FT & 337 SQ FT			
TAYLOR KERMIT E & DOROTHY M 16 TWP RD 1159 PROCTORVILLE OH 45669	1.840	0	1.840	
23-139-1400.001	Res 500			
	16 PLANTATION HEIGHT SUB DIV NO 1 BL B PT 9278 SQ FT			
TAYLOR KRISTAL D 177 TWP RD 1197 CHESAPEAKE OH 45619	5.220	0	5.220	

AUDITOR'S TAX LIST AND TREASURER'S DUPLICATE OF REAL PROPERTY

FULL RATE 36.9100

FOR TAX YEAR 2007

Lawrence

AGR/RES 0.082359

IND/COM 0.063875

1051

PARCEL NO. LENDER CODE NAME AND ADDRESS	LOT NO.	CLASS	ACRES	PROPERTY DESCRIPTION	HOMESTEAD REDUCTION CALC #
23-139-1400.002 6 THOMPSON DAVID E & AMY E 145 TWP RD 1197 CHESAPEAKE OH 45619		Res	500	PT LOT 16 PLANTATION HIGHTS SUBDIV NO 1 BL B 337 SQ FT	
			360	0	360
23-139-1500.000		Res	510	-00-00 17 PLANTATION HEIGHTS SUBDIV. NO. 1 BLOCK B 0000.00A	
TAYLOR KRISTAL D 177 TWP RD 1197 CHESAPEAKE OH 45619			6.330	45.250	53.580
23-139-1600.000		Res	500	-00-00 18 PLANTATION HEIGHTS SUBDIV. NO. 1 BLOCK B 0000.00A	
MOGILL CHARLES E 281 TOWNSHIP RD 1156 CHESAPEAKE OH 45619-8014			8.070	0	8.070
23-139-1700.000		Res	500	-00-00 19 PLANTATION HEIGHTS SUBDIV. NO. 1 BLOCK B 0000.00A	
MOGILL CHARLES E 281 TOWNSHIP RD 1156 CHESAPEAKE OH 45619-8014			7.760	0	7.760
23-139-1800.000 6 HENSLEY SHERRY LYNN 43 TWP RD. 1199 CHESAPEAKE OH 45619		Res	510	1 PLANTATION HGTS. S.D. NO. 1 BLK. C.	
			6.200	28.260	34.460

8/22/08
Chadwick B + Jamie
L. Bellomy

AUDITOR'S TAX LIST AND TREASURER'S DUPLICATE OF REAL PROPERTY

FULL RATE 36.9100

FOR TAX YEAR 2007

Lawrence

AGR/RES 0.082359

IND/COM 0.063875

1052

PARCEL NO. LENDER CODE NAME AND ADDRESS	LOT NO.	CLASS	ACRES	PROPERTY DESCRIPTION	HOMESTEAD REDUCTION CALC #
23-140-0100.000		Res	510	-00-00 2 PLANTATION HEIGHTS SUBDIV. NO. 1 BLOCK C S 40 0000.00A	
FRYE JERRY & NORA SUE 31 TWP RD 1199 CHESAPEAKE OH 45619			4.910	27.080	31.990
23-140-0200.000 6 HENSLEY SHERRY LYNN 43 TWP RD. 1199 CHESAPEAKE OH 45619		Res	500	2 PLANTATION HGTS. S.D. #1 BLK. C N 20'	
			2.090	0	2.090
23-140-0300.000		Res	500	-00-00 3 PLANTATION HTS. SD NO 1 BL C N PT. 0000.00A	
FRYE JERRY & NORA SUE 31 TWP RD 1199 CHESAPEAKE OH 45619			2.710	0	2.710
23-140-0301.000		Res	500	-00-00 3 PLANTATION HTS. SUBDIV. NO. 1 BL C S PT. 0000.00A	
JEFFERIES DANNY L & PAMELA D 15 TWP RD 1199 CHESAPEAKE OH 45619			3.790	0	3.790

8/22/08
Chadwick B + Jamie
L. Bellomy

AUDITOR'S TAX LIST AND TREASURER'S DUPLICATE OF REAL PROPERTY

1053

UNION TWP-CHESAPEAKE S.D. - TAX DISTRICT 23

FULL RATE 36.9100

FOR TAX YEAR 2007

Lawrence

AGR/RES 0.082359

IND/COM 0.063875

PARCEL NO.	LOT NO.	CLASS	ACRES	PROPERTY DESCRIPTION	HOMESTEAD REDUCTION CAUV #:
LAND	BUILDING	TOTAL			
23-140-0400.000		Res 510		-00-00 4 PLANTATION HTS. SD NO 1 BLOCK C S PT 0000.09A	
JEFFERIES DANNY L & PAMELA D 15 TWP RD 1199 CHESAPEAKE OH 45619	3.920	48.280	52.200		
23-140-0401.000		Res 500		-00-00 4 PLANTATION HEIGHTS SD NO 1 BLOCK C N PT 0000.05A	
JEFFERIES DANNY L & PAMELA D 15 TWP RD 1199 CHESAPEAKE OH 45619	2.140	0	2.140		
23-140-0500.000		Res 500		-00-00 5 PLANTATION HTS. SUBDIV. NO. 1 BLOCK C S PT. 0000.10A	
JEFFERIES DANNY L & PAMELA D 15 TWP RD 1199 CHESAPEAKE OH 45619	4.190	0	4.190		
23-140-0501.000		Res 500		-00-00 5 PLANTATION HTS. SUBDIV. NO. 1 BLOCK C N PT. 0000.04A	
JEFFERIES DANNY L & PAMELA D 15 TWP RD 1199 CHESAPEAKE OH 45619	2.320	0	2.320		
23-140-0600.000		Res 510		-00-00 6 PLANTATION HEIGHTS SUBDIV. NO. 1 BLOCK C 0000.00A	
SIMPSON KELLY AND KAREN 94 TWP. RD. 1197 CHESAPEAKE OH 45619	6.760	23.550	30.310		
		CERT DEL 2006			

AUDITOR'S TAX LIST AND TREASURER'S DUPLICATE OF REAL PROPERTY

1054

UNION TWP-CHESAPEAKE S.D. - TAX DISTRICT 23

FULL RATE 36.9100

FOR TAX YEAR 2007

Lawrence

AGR/RES 0.082359

IND/COM 0.063875

PARCEL NO.	LOT NO.	CLASS	ACRES	PROPERTY DESCRIPTION	HOMESTEAD REDUCTION CAUV #:
LAND	BUILDING	TOTAL			
23-140-0700.000		Res 510		-00-00 7 PLANTATION HEIGHTS SUBDIV. NO. 1 BLOCK C 0000.00A	
6 BOWEN KELLEY A & RITA L 196 TWP RD 1197 CHESAPEAKE OH 45619	6.410	22.620	29.030	H	
23-140-0800.000		Res 500		-00-00 8 PLANTATION HEIGHTS SUBDIV. NO. 1 BLOCK C 0000.00A	
ADKINS MARY J AND DONALD L 34 PVT DR 9260 LOT 3 SOUTH POINT OH 45680	630	0	630		
23-140-0900.000		Res 500		-00-00 9 PLANTATION HEIGHTS SUBDIV. NO. 1 BLOCK C 0000.00A	
ADKINS MARY J AND DONALD L 34 PVT DR 9260 LOT 3 SOUTH POINT OH 45680	610	0	610		
23-140-1000.000		Res 500		-00-00 10 PLANTATION HEIGHTS SUBDIV. NO. 1 BLOCK C 0000.00A	
ADKINS MARY J AND DONALD L 34 PVT DR 9260 LOT 3 SOUTH POINT OH 45680	560	0	560		

AUDITOR'S TAX LIST AND TREASURER'S DUPLICATE OF REAL PROPERTY

1055

UNION TWP. CHESAPEAKE S.D. - TAX DISTRICT 23

FULL RATE 36.9100

FOR TAX YEAR 2007

Lawrence

AGR/RES

0.082359

IND/COM 0.063875

PARCEL NO. LENDER CODE NAME AND ADDRESS	LOT NO.	CLASS	ACRES	PROPERTY DESCRIPTION LAND BUILDING TOTAL	HOMESTEAD REDUCTION CALV #
23-140-1100.000 ADKINS MARY J AND DONALD L 34 PVT DR 9260 LOT 3 SOUTH POINT OH 45680		Res 500 -00-00 11 PLANTATION HEIGHTS SUBDIV. NO. 1 BLOCK C 0000.00A		560 0 560	
23-140-1200.000 ADKINS MARY J AND DONALD L 34 PVT DR 9260 LOT 3 SOUTH POINT OH 45680		Res 500 -00-00 12 PLANTATION HEIGHTS SUBDIV. NO. 1 BLOCK C 0000.00A		570 0 570	
23-140-1300.000 ADKINS MARY J AND DONALD L 34 PVT DR 9260 LOT 3 SOUTH POINT OH 45680		Res 500 -00-00 13 PLANTATION HEIGHTS SUBDIV. NO. 1 BLOCK C 0000.00A		600 0 600	
23-140-1400.000 JEFFRIES KEVIN L & AMANDA F 135 TWP RD 1198 CHESAPEAKE OH 45619		Res 500 -00-00 14 PLANTATION HEIGHTS SUBDIV. NO. 1 BLOCK C 0000.00A		610 0 610	
23-140-1500.000 JEFFRIES KEVIN L & AMANDA F 135 TWP RD 1198 CHESAPEAKE OH 45619		Res 500 -00-00 15 PLANTATION HEIGHTS SUBDIV. NO. 1 BLOCK C 0000.00A		610 0 610	

AUDITOR'S TAX LIST AND TREASURER'S DUPLICATE OF REAL PROPERTY

1056

UNION TWP. CHESAPEAKE S.D. - TAX DISTRICT 23

FULL RATE 36.9100

FOR TAX YEAR 2007

Lawrence

AGR/RES

0.082359

IND/COM 0.063875

PARCEL NO. LENDER CODE NAME AND ADDRESS	LOT NO.	CLASS	ACRES	PROPERTY DESCRIPTION LAND BUILDING TOTAL	HOMESTEAD REDUCTION CALV #
23-140-1600.000 WALTERS RUSSELL D 42 TWP RD 1482 CHESAPEAKE OH 45619		Res 500 -00-00 16 PLANTATION HEIGHTS SUBDIV. NO. 1 BLOCK C 0000.00A		610 0 610	
23-140-1700.000 JEFFRIES KEVIN L & AMANDA F 135 TWP RD 1198 CHESAPEAKE OH 45619		Res 500 -00-00 17 PLANTATION HEIGHTS SUBDIV. NO. 1 BLOCK C 0000.00A		610 0 610	
23-140-1800.000 BROWN DOLORES B 111 TWP RD 1198 CHESAPEAKE OH 45619		Res 510 -00-00 1 PLANTATION HEIGHTS SUBDIV. NO. 2 BLOCK D 0000.00A		6.500 21.570 28.070 H	
23-141-0100.000 RUCKER NANCY J 123 TWP RD 1198 CHESAPEAKE OH 45619		Res 510 -00-00 2 PLANTATION HEIGHTS SUBDIV. NO. 2 BLOCK D 0000.00A		6.120 21.770 27.890 H	
23-141-0200.000 38 JEFFRIES KEVIN L & AMANDA F 135 TWP RD 1198 CHESAPEAKE OH 45619		Res 510 -00-00 3 PLANTATION HEIGHTS SUBDIV. NO. 2 BLOCK D 0000.00A		6.120 40.320 46.440	

AUDITOR'S TAX LIST AND TREASURER'S DUPLICATE OF REAL PROPERTY

FULL RATE 36.9100

FOR TAX YEAR 2007

Lawrence

AGR/RES 0.082359

IND/COM 0.063875

1057

PARCEL NO. LENDER CODE NAME AND ADDRESS	LOT NO. PROPERTY DESCRIPTION LAND BUILDING TOTAL	CLASS ACRES HOMESTEAD REDUCTION CAUV #	
23-141-0300.000 38 JEFFRIES KEVIN L & AMANDA F 135 TWP RD 1198 CHESAPEAKE OH 45619	Res 500 -00-00 4 PLANTATION HEIGHTS SUBDIV. NO. 2 BLOCK D 0000.00A 9,390 0 9,390		
23-141-0400.000 38 JEFFRIES KEVIN L & AMANDA F 135 TWP RD 1198 CHESAPEAKE OH 45619	Res 500 -00-00 5 PLANTATION HEIGHTS SUBDIV. NO. 2 BLOCK D 0000.00A 7,140 0 7,140		
23-141-0500.000 PLATT CHARLES K & VIRGINIA B 48 TWP RD 1198 CHESAPEAKE OH 45619	Res 500 -00-00 1 PLANTATION HEIGHTS SUBDIV. NO. 2 BLOCK E 0000.00A 3,890 0 3,890		
23-141-0600.000 PLATT CHARLES K & VIRGINIA B 48 TOWNSHIP RD 1198 CHESAPEAKE OH 45619	Res 510 -00-00 2 PLANTATION HEIGHTS SUBDIV. NO. 2 BLOCK E 0000.00A 5,910 24,760 30,670 H		

AUDITOR'S TAX LIST AND TREASURER'S DUPLICATE OF REAL PROPERTY

FULL RATE 36.9100

FOR TAX YEAR 2007

Lawrence

AGR/RES 0.082359

IND/COM 0.063875

1058

PARCEL NO. LENDER CODE NAME AND ADDRESS	LOT NO. PROPERTY DESCRIPTION LAND BUILDING TOTAL	CLASS ACRES HOMESTEAD REDUCTION CAUV #	
23-141-0700.000 BRAMMER MAX & LUCY 163 TWP RD 1202 CHESAPEAKE OH 45619-8063	Res 500 -00-00 14 PLANTATION HEIGHTS SUBDIV. NO. 2 BLOCK E 0000.00A 3,240 0 3,240		
23-141-0800.000 GARRISON DALE M 144 TWP RD 1198 CHESAPEAKE OH 45619	Res 510 -00-00 13 PLANTATION HEIGHTS SUBDIV. NO. 2 BLOCK E 0000.00A 6,840 36,960 43,800		
23-141-0900.000 BRAMMER MAX & LUCY 163 TWP RD 1202 CHESAPEAKE OH 45619-8063	Res 500 -00-00 15 PLANTATION HEIGHTS SUBDIV. NO. 2 BLOCK E 0000.00A 2,910 0 2,910		
23-141-1000.000 HAZLETT KATHLEEN 89 TWP RD 1198 CHESAPEAKE OH 45619	Res 500 -00-00 3 PLANTATION HEIGHTS SUBDIV. NO. 2 BLOCK E 0000.00A 6,120 0 6,120		
23-141-1100.000 HAZLETT KATHLEEN 89 TWP RD 1198 CHESAPEAKE OH 45619	Res 500 -00-00 4 PLANTATION HEIGHTS SUBDIV. NO. 2 BLOCK E 0000.00A 6,120 0 6,120		

AUDITOR'S TAX LIST AND TREASURER'S DUPLICATE OF REAL PROPERTY

1059

UNION TWP-CHESAPEAKE S.D. - TAX DISTRICT 23

FULL RATE 36.9100

FOR TAX YEAR 2007

Lawrence

AGR/RES 0.082359

IND/COM 0.063875

PARCEL NO.	CLASS	ACRES	neighborhood	
LENDER CODE	PROPERTY DESCRIPTION		HOMESTEAD	
NAME AND ADDRESS	LAND	BUILDING	TOTAL	REDUCTION
				CAUSE #
23-141-1200.000	Res 510			
	-00-00 5 PLANTATION			
	HEIGHTS SUBDIV. NO. 2			
	BLOCK E 0000.00A			
HAZLETT KATHLEEN	6,120	38,460	44,580	H
80 TWP RD 1198				
CHESAPEAKE OH 45619				
23-141-1300.000	Res 510			
6	-00-00 6 PLANTATION			
	HEIGHTS SUBDIV. NO. 2			
	BLOCK E 0000.00A			
HESSON PAUL P II & END Y	6,120	26,420	32,540	
94 TWP RD 1198				
CHESAPEAKE OH 45619				
23-141-1400.000	Res 510			
	-00-00 7 PLANTATION			
	HEIGHTS SUBDIV. NO. 2			
	BLOCK E 0000.00A			
TOPPING ALLISON SUZANNE	6,230	17,820	24,050	
CO ALLISON HALL				
106 TWP RD 1198				
CHESAPEAKE OH 45619				
23-141-1500.000	Res 510			
	-00-00 8 PLANTATION			
	HEIGHTS SUBDIV. NO. 2			
	BLOCK E 0000.00A			
WHITT JACK V AND MARTHA A	6,150	15,680	21,830	H
114 TWP RD 1198				
CHESAPEAKE OH 45619				

AUDITOR'S TAX LIST AND TREASURER'S DUPLICATE OF REAL PROPERTY

1060

UNION TWP-CHESAPEAKE S.D. - TAX DISTRICT 23

FULL RATE 36.9100

FOR TAX YEAR 2007

Lawrence

AGR/RES 0.082359

IND/COM 0.063875

PARCEL NO.	CLASS	ACRES	neighborhood	
LENDER CODE	PROPERTY DESCRIPTION		HOMESTEAD	
NAME AND ADDRESS	LAND	BUILDING	TOTAL	REDUCTION
				CAUSE #
23-141-1600.000	Res 510			
	-00-00 9 PLANTATION			
	HEIGHTS SUBDIV. NO. 2			
	BLOCK E 0000.00A			
COMBS EDANA D	5,980	22,850	28,830	
126 TWP RD 1198				
CHESAPEAKE OH 45619				
23-141-1700.000	Res 510			
	-00-00 10 PLANTATION			
	HEIGHTS SUBDIV. NO. 2			
	BLOCK E 0000.00A			
FULKS GILBERT MICHAEL &	5,980	24,800	30,780	
SHARON MARIE				
384 PRIVATE RD 1285				
CHESAPEAKE OH 45619				
23-141-1800.000	Res 500			
	-00-00 11 PLANTATION			
	HEIGHTS SUBDIV. NO. 2			
	BLOCK E 0000.00A			
GARRISON DALE M AND CHERRY L	6,340	0	6,340	
144 TWP RD 1198				
CHESAPEAKE OH 45619				
23-142-0100.000	Res 500			
	-00-00 12 PLANTATION			
	HEIGHTS SUBDIV. NO. 2			
	BLOCK E 0000.00A			
GARRISON DALE M	6,840	0	6,840	
144 TWP RD 1198				
CHESAPEAKE OH 45619				

AUDITOR'S TAX LIST AND TREASURER'S DUPLICATE OF REAL PROPERTY

UNION TWP-CHESAPEAKE S.D. - TAX DISTRICT 23

FULL RATE 36.9100

FOR TAX YEAR 2007

Lawrence

AGR/RES 0.082359

IND/COM 0.063875

1061

PARCEL NO.	CLASS	ACRES	PROPERTY DESCRIPTION	HOMESTEAD REDUCTION CAUV #
LENDER CODE	LOT NO.	LAND	BUILDING	TOTAL
NAME AND ADDRESS				
23-142-0200.000	Res 510			
147	-00-00 1 PLANTATION HEIGHTS SUBDIV. NO. 3 0000.00A			
BURD PATRICIA 206 TWP RD 1248 PROCTORVILLE OH 45669	8,570	29,010	37,580	
23-142-0300.000	Res 500			
-00-00 2 PLANTATION HEIGHTS SUBDIV. NO. 3 0000.00A	6,120	0	6,120	
HONAKER JOHN A & DIANE E 81 TWP RD 1199 CHESAPEAKE OH 45619				
23-142-0400.000	Res 510			
-00-00 3 PLANTATION HEIGHTS SUBDIV. NO. 3 0000.00A	6,120	52,990	59,110 H	
HONAKER JOHN A & DIANE E 81 TWP RD 1199 CHESAPEAKE OH 45619				
23-142-0500.000	Res 510			
-00-00 4 PLANTATION HEIGHTS SUBDIV. NO. 3 0000.00A	11,530	14,360	25,890 H	
HAMILTON ROBERT E III 81 TWP RD 1199 CHESAPEAKE OH 45619				

AUDITOR'S TAX LIST AND TREASURER'S DUPLICATE OF REAL PROPERTY

UNION TWP-CHESAPEAKE S.D. - TAX DISTRICT 23

FULL RATE 36.9100

FOR TAX YEAR 2007

Lawrence

AGR/RES 0.082359

IND/COM 0.063875

1062

PARCEL NO.	CLASS	ACRES	PROPERTY DESCRIPTION	HOMESTEAD REDUCTION CAUV #
LENDER CODE	LOT NO.	LAND	BUILDING	TOTAL
NAME AND ADDRESS				
23-142-0600.000	Res 500			
5 PLANTATION HTS SUB DIV NO 3 PT 15 X61 LESS 208 SQ FT	600	0	600	
HAMILTON ROBERT E III ET AL P O BOX 59 CHESAPEAKE OH 45619				
23-142-0600.001	Res 500			
5 PLANTATION HTS SUBDIV NO 3 PT 208 SQ FT	160	0	160	
MANNON BOBBY M & LINDA 88 TWP RD 1482 CHESAPEAKE OH 45619				
23-142-0601.000	Res 510			
-00-00 LOT 5 PLANTATION HEIGHTS SD NO 3 LESS 15' X 61 0000.00A	9,230	19,910	29,140 H	
REED ARBUTUS 73 TOWNSHIP RD. 1482 CHESAPEAKE OH 45619				
23-142-0700.000	Res 510			
-00-00 6 PLANTATION HEIGHTS SUBDIV. NO. 3 0000.00A	9,290	26,800	36,090 H	
HUTCHINSON NANCY A & CHARLES 55 TOWNSHIP RD. 1482 CHESAPEAKE OH 45619-8614				

PARCEL NO. LENDER CODE NAME AND ADDRESS	LOT NO.	CLASS PROPERTY DESCRIPTION LAND BUILDING TOTAL	ACRES HOMESTEAD REDUCTION CALV #	
23-142-0800.000 DIAMOND JOE R & DATHAN & STACY HOLLEY 41 TOWNSHIP RD. 1482 CHESAPEAKE OH 45619		Res 510 -00-00 7 PLANTATION HEIGHTS SUBDIV. NO. 3 0000.00A 10.570 39.100 49.670 CERT DEL 2002		
23-142-0900.000 DICK LOWELL G 81 TWP RD 1198 CHESAPEAKE OH 45619		Res 510 -00-00 8 PLANTATION HEIGHTS SUBDIV. NO. 3 0000.00A 8.600 36.720 45.320 H		
23-142-1000.000 CHES CHURCH OF NAZARENE OH COR P.O. BOX 512 CHESAPEAKE OH 45619		Res 500 -00-00 9 PLANTATION HEIGHTS SUBDIV. NO. 3 0000.00A 3.780 0 3.780		
23-142-1100.000 CHES CHURCH OF NAZARENE OH COR P.O. BOX 512 CHESAPEAKE OH 45619		Res 510 -00-00 10 PLANTATION HEIGHTS SUBDIV. NO. 3 0000.00A 6.120 35.260 41.380		

PARCEL NO. LENDER CODE NAME AND ADDRESS	LOT NO.	CLASS PROPERTY DESCRIPTION LAND BUILDING TOTAL	ACRES HOMESTEAD REDUCTION CALV #	
23-142-1200.000 WALTERS RUSSELL D 42 TWP RD 1482 CHESAPEAKE OH 45619		Res 510 -00-00 11 PLANTATION HEIGHTS SUBDIV. NO. 3 0000.00A 6.120 25.010 31.130		
23-142-1300.000 AKERS SANDRA J 64 TWP RD 1482 CHESAPEAKE OH 45619		Res 500 -00-00 12 PLANTATION HEIGHTS SUBDIV. NO. 3 0000.00A 6.120 0 6.120		
23-142-1400.000 AKERS SANDRA J 64 TWP RD 1482 CHESAPEAKE OH 45619		Res 510 -00-00 13 PLANTATION HEIGHTS SUBDIV. NO. 3 0000.00A 6.120 43.700 49.820 H		
23-142-1500.000 MICHAEL DAVID L & MICHELE J 80 TWP RD 1482 CHESAPEAKE OH 45619		Res 510 -00-00 14 PLANTATION HEIGHTS SUBDIV. NO. 3 0000.00A 8.370 41.550 49.920		

PARCEL NO. LENDER CODE NAME AND ADDRESS	LOT NO.	CLASS PROPERTY DESCRIPTION LAND BUILDING TOTAL	ACRES HOMESTEAD REDUCTION CAUV #	
23-142-1600.000 MANNON BOBBY & LINDA 88 TOWNSHIP RD 1482 CHESAPEAKE OH 45619		Res 599 -00-00 15 PLANTATION HEIGHTS SUBDV. NO. 3 0000.00A 6.970 30 7.000		
23-142-1700.000 MANNON BOBBY M & LINDA 88 TOWNSHIP RD 1482 CHESAPEAKE OH 45619		Res 510 16 PLANTATION HEIGHTS SUBDV NO. 3 LESS 208 SQ FT 10.230 25.410 35.640 H		
23-142-1700.001 HAMILTON ROBERT E ET AL 61 TWP RD 1199 CHESAPEAKE OH 45619		Res 500 16 PLANTATION HEIGHTS SUBDV NO 3 PT 208 SQ FT 160 0 160		
23-143-0100.000 WORKMAN HAZEL J LIFE EST RE 16 TWP RD 1202 CHESAPEAKE OH 45619		Res 500 HUNT PLACE S.D. PT LOT 1 LESS TRI. PT 1.230 0 1.230		
23-143-0200.000 WORKMAN HAZEL J LIFE EST RE 16 TWP RD 1202 CHESAPEAKE OH 45619		Res 500 -00-00 1 HUNT PLACE SUBDV. TRIANGLE E PT. 0000.02A 300 0 300		

PARCEL NO. LENDER CODE NAME AND ADDRESS	LOT NO.	CLASS PROPERTY DESCRIPTION LAND BUILDING TOTAL	ACRES HOMESTEAD REDUCTION CAUV #	
23-143-0300.000 WORKMAN HAZEL J LIFE EST REM THEODORE GILBERT WORKM 16 TWP RD 1202 CHESAPEAKE OH 45619		Res 500 -00-00 2 HUNT PLACE SUBDV 0000.00A 1.140 0 1.140		
23-143-0400.000 NAPIER JAMES R & GRETA J 56 TWP RD 1202 CHESAPEAKE OH 45619		Res 500 -00-00 3 HUNT PLACE SUBDV 0000.00A 1.140 0 1.140		
23-143-0500.000 NAPIER JAMES R & GRETA J 56 TWP RD 1202 CHESAPEAKE OH 45619		Res 510 -00-00 4 HUNT PLACE SUBDV 0000.00A 1.140 33.060 34.200 H		
23-143-0600.000 HARRIS SAUNDRA TRUSTEE 68 TWP RD 1202 CHESAPEAKE OH 45619-8063		Res 510 -00-00 5 HUNT PLACE SUBDV 0000.00A 1.140 29.650 30.790 H		

AUDITOR'S TAX LIST AND TREASURER'S DUPLICATE OF REAL PROPERTY

1067

UNION TWP-CHESAPEAKE S.D. - TAX DISTRICT 23

FULL RATE 36.9100 FOR TAX YEAR 2007

Lawrence

AGR/RES 0.082359

IND/COM 0.063875

PARCEL NO.	CLASS	ACRES	PROPERTY DESCRIPTION	HOMESTEAD REDUCTION CAUV #
LENDER CODE	LOT NO.	LAND	BUILDING	TOTAL
NAME AND ADDRESS				
23-143-0700.000	Res 500			
HARRIS SAUNDRA TRUSTEE	-00-00 6 HUNT PLACE			
68 TWP RD 1202	SUBDIV.			
CHESAPEAKE OH 45619-8063	0000.00A	1,140	0	1,140
23-143-0800.000	Res 510			
RANDOLPH ELDEN L & LARRY E	-00-00 7 HUNT PLACE			
RANDOLPH ET AL	SUBDIV. 8			
51 PVT DR 1003	0000.00A	2,280	40,320	42,600
CHESAPEAKE OH 45619-8057				
23-143-0900.000	Res 500			
WADDELL KENNARD M & WANDA J	-00-00 9 HUNT PLACE			
TRS OF THE WADDELL FAMI	SUBDIV.			
100 TOWNSHIP RD. 1202	0000.00A	1,140	0	1,140
CHESAPEAKE OH 45619				
23-143-1000.000	Res 510			
WADDELL KENNARD M & WANDA J	-00-00 10 HUNT PLACE			
TRS OF THE WADDELL FAMI	SUBDIV.			
WADDELL KENNARD M & WANDA	0000.00A	1,140	32,360	33,500
100 TWP RD 1202				
CHESAPEAKE OH 45619				
23-143-1100.000	Res 510			
WILLIAMS LAWRENCE E & SALLY L	-00-00 11 HUNT PLACE			
114 TWP. RD. 1202	SUBDIV.			
CHESAPEAKE OH 45619	0000.00A	1,140	27,970	29,110 H

AUDITOR'S TAX LIST AND TREASURER'S DUPLICATE OF REAL PROPERTY

1068

UNION TWP-CHESAPEAKE S.D. - TAX DISTRICT 23

FULL RATE 36.9100 FOR TAX YEAR 2007

Lawrence

AGR/RES 0.082359

IND/COM 0.063875

PARCEL NO.	CLASS	ACRES	PROPERTY DESCRIPTION	HOMESTEAD REDUCTION CAUV #
LENDER CODE	LOT NO.	LAND	BUILDING	TOTAL
NAME AND ADDRESS				
23-143-1200.000	Res 500			
WILLIAMS LAWRENCE E & SALLY L	-00-00 12 HUNT PLACE			
114 TOWNSHIP RD 1202	SUBDIV.			
CHESAPEAKE OH 45619	0000.00A	910	0	910
23-143-1300.000	Res 500			
GANZER ROBERT R & MARY E	-00-00 13 HUNT PLACE			
134 TOWNSHIP RD. 1202	SUBDIV.			
CHESAPEAKE OH 45619	0000.00A	1,340	0	1,340
23-143-1400.000	Res 510			
GANZER ROBERT R & MARY E	-00-00 14 HUNT PLACE			
134 TOWNSHIP RD. 1202	SUBDIV.			
CHESAPEAKE OH 45619	0000.00A	1,140	26,050	27,190
23-143-1500.000	Res 510			
PAYTON LEURIS J	-00-00 15 HUNT PLACE			
150 TOWNSHIP RD 1202	SUBDIV.			
CHESAPEAKE OH 45619	0000.00A	1,140	26,000	27,140

AUDITOR'S TAX LIST AND TREASURER'S DUPLICATE OF REAL PROPERTY

1069

UNION TWP-CHESAPEAKE S.D. - TAX DISTRICT 23

FULL RATE 36.9100

FOR TAX YEAR 2007

Lawrence

AGR/RES 0.082359

IND/COM 0.063875

PARCEL NO.	CLASS	ACRES	PROPERTY DESCRIPTION	LAND	BUILDING	TOTAL
LENDER CODE	LOT NO.					
NAME AND ADDRESS						
23-143-1600.000	Res 500		-00-00 16 HUNT PLACE SUBDIV. 0000.00A	1,140	0	1,140
PAYTON LEORIS J 150 TOWNSHIP RD 1202 CHESAPEAKE OH 45619						
23-143-1700.000	Res 510		-00-00 17 HUNT PLACE SUBDIV. 0000.00A	1,140	38.380	39.520
6 HANDLEY DONALD A JR & ANITA 166 TWP RD 1202 CHESAPEAKE OH 45619						
23-143-1800.000	Res 500		-00-00 18 HUNT PLACE SUBDIV. 0000.00A	1,140	0	1,140
HANDLEY DONALD A JR & ANITA 166 TWP RD 1202 CHESAPEAKE OH 45619						
23-144-0100.000	Res 510		-00-00 19 HUNT PLACE SUBDIV. 0000.00A	1,140	28.200	29.340
38 SIAS JOHNNIE AND TERESA CAROLE 180 TWP RD 1202 CHESAPEAKE OH 45619						
23-144-0200.000	Res 500		-00-00 20 HUNT PLACE SUBDIV. 0000.00A	1,140	0	1,140
38 SIAS JOHNNIE AND TERESA CAROLE 180 TWP RD 1202 CHESAPEAKE OH 45619						

4/4/05
Johnnie
Sias

Done

AUDITOR'S TAX LIST AND TREASURER'S DUPLICATE OF REAL PROPERTY

1070

UNION TWP-CHESAPEAKE S.D. - TAX DISTRICT 23

FULL RATE 36.9100

FOR TAX YEAR 2007

Lawrence

AGR/RES 0.082359

IND/COM 0.063875

PARCEL NO.	CLASS	ACRES	PROPERTY DESCRIPTION	LAND	BUILDING	TOTAL
LENDER CODE	LOT NO.					
NAME AND ADDRESS						
23-144-0300.000	Res 510		-00-00 21 HUNT PLACE SUBDIV. 0000.00A	740	35.830	36.570
HARMON SIDNEY L & JEANNIE 8 TOWNSHIP RD 1203 CHESAPEAKE OH 45619						
23-144-0400.000	Res 500		-00-00 22 HUNT PLACE SUBDIV. 0000.00A	1,140	0	1,140
HARMON SIDNEY L & JEANNIE 8 TOWNSHIP RD 1203 CHESAPEAKE OH 45619						
23-144-0500.000	Res 510		-00-00 23 HUNT PLACE SUBDIV. 24 0000.00A	2,280	27.300	29.580
COOK DONITA FAYE & JAMES WILLIAM FAIRCHILD 24 TWP RD 1203 CHESAPEAKE OH 45619						
23-144-0600.000	Res 510		-00-00 25 HUNT PLACE SUBDIV. 0000.00A	1,140	28.260	29.400
HENSLEY R JACK & MAE S 38 TWP RD 1203 CHESAPEAKE OH 45619						

UNION TWP-CHESAPEAKE S.D. - TAX DISTRICT 23

AUDITOR'S TAX LIST AND TREASURER'S DUPLICATE OF REAL PROPERTY

FULL RATE 36.9100

FOR TAX YEAR 2007

Lawrence

AGR/RES 0.082359

IND/COM 0.063875

1071

PARCEL NO.	CLASS	ACRES	PROPERTY DESCRIPTION	REDUCTION
LENDER CODE	LOT NO.			CAUV #
NAME AND ADDRESS	LAND	BUILDING	TOTAL	
23-144-0700.000	Res 500			
HENSLEY R JACK & MAE S	-00-00 26 HUNT PLACE			
34 TWP. RD. 1202	SUBDIV.			
CHESAPEAKE OH 45619	0000.00A	1,140	0	1,140
23-144-0800.000	Res 500			
KINGSBURY PEGGY JOYCE AND	-00-00 27 HUNT PLACE			
JOHN W III AND ALICE F SHIE	SUBDIV.			
20 TWP. RD. 1202	0000.00A	2,250	0	2,250
CHESAPEAKE OH 45619				
23-144-0900.000	Res 510			
KINGSBURY PEGGY JOYCE AND	-00-00 28 HUNT PLACE			
JOHN W III AND ALICE F SHIE	SUBDIV.			
20 TWP. RD. 1202	0000.00A	2,290	29,410	31,700 H
CHESAPEAKE OH 45619				
23-144-1000.000	Res 510			
EASTER JAMES F & LINDA	-00-00 29 HUNT PLACE			
35 TWP. RD. 1202	SUBDIV.			
CHESAPEAKE OH 45619	0000.00A	1,040	23,240	24,280
23-144-1100.000	Res 500			
EASTER JAMES F & LINDA	-00-00 30 HUNT PLACE			
35 TWP. RD. 1202	SUBDIV.			
CHESAPEAKE OH 45619	0000.00A	1,040	0	1,040

AUDITOR'S TAX LIST AND TREASURER'S DUPLICATE OF REAL PROPERTY

FULL RATE 36.9100

FOR TAX YEAR 2007

Lawrence

AGR/RES 0.082359

IND/COM 0.063875

1072

PARCEL NO.	CLASS	ACRES	PROPERTY DESCRIPTION	REDUCTION
LENDER CODE	LOT NO.			CAUV #
NAME AND ADDRESS	LAND	BUILDING	TOTAL	
23-144-1200.000	Res 510			
BUSICK JENNIFER S	-00-00 31 HUNT PLACE			
53 TWP RD 1202	SUBDIV.			
CHESAPEAKE OH 45619	0000.00A	1,040	23,290	24,330 H
	CERT DEL 2005			
23-144-1300.000	Res 500			
BUSICK JENNIFER S	-00-00 32 HUNT PLACE			
53 TWP RD 1202	SUBDIV.			
CHESAPEAKE OH 45619	0000.00A	520	0	520
	CERT DEL 2005			
23-144-1400.000	Res 510			
OSBORNE PHYLLIS	-00-00 33 HUNT PLACE			
65 TWP RD 1202	SUBDIV.			
CHESAPEAKE OH 45619	0000.00A	1,040	28,100	29,140 H
23-144-1500.000	Res 500			
OSBORNE PHYLLIS	-00-00 34 HUNT PLACE			
65 TWP RD 1202	SUBDIV.			
CHESAPEAKE OH 45619	0000.00A	1,040	0	1,040

AUDITOR'S TAX LIST AND TREASURER'S DUPLICATE OF REAL PROPERTY

FULL RATE 36.9100

FOR TAX YEAR 2007

Lawrence

AGR/RES 0.082359

IND/COM 0.063875

1073

PARCEL NO.	CLASS	ACRES	PROPERTY DESCRIPTION	HOMESTEAD REDUCTION CAUV #
LENDER CODE	LOT NO.		LAND BUILDING TOTAL	
NAME AND ADDRESS				
23-144-1600.000	Res 510			
	-00-00 35 HUNT PLACE SUBDIV. 0000.00A			
WALL AMOS L & DELORIS 81 TWP. RD. 1202 CHESAPEAKE OH 45619	1,100	22,170	23,270	H
23-144-1700.000	Res 500			
	-00-00 36 HUNT PLACE SUBDIV. 0000.00A			
WALL AMOS L & DELORIS 81 TWP. RD. 1202 CHESAPEAKE OH 45619	1,190	0	1,190	
23-144-1800.000	Res 510			
	-00-00 37 HUNT PLACE SUBDIV. 0000.00A			
BUTCHER GLADYS C 95 TWP. RD. 1202 CHESAPEAKE OH 45619	1,160	22,720	23,880	H
23-145-0100.000	Res 500			
	-00-00 38 HUNT PLACE SUBDIV. 0000.00A			
BUTCHER GLADYS C 95 TWP. RD. 1202 CHESAPEAKE OH 45619	1,100	0	1,100	
23-145-0200.000	Res 500			
	-00-00 39 HUNT PLACE SUBDIV. 0000.00A			
CREMEANS DELORA & RICHARD E 115 TWP. RD. 1202 CHESAPEAKE OH 45619	1,070	0	1,070	

4/23/08
Deloris
Wall

26m

AUDITOR'S TAX LIST AND TREASURER'S DUPLICATE OF REAL PROPERTY

FULL RATE 36.9100

FOR TAX YEAR 2007

Lawrence

AGR/RES 0.082359

IND/COM 0.063875

1074

PARCEL NO.	CLASS	ACRES	PROPERTY DESCRIPTION	HOMESTEAD REDUCTION CAUV #
LENDER CODE	LOT NO.		LAND BUILDING TOTAL	
NAME AND ADDRESS				
23-145-0300.000	Res 510			
	-00-00 40 HUNT PLACE SUBDIVISION			
CREMEANS DELORA & RICHARD E 115 TWP. RD. 1202 CHESAPEAKE OH 45619	1,090	25,480	26,570	
23-145-0400.000	Res 500			
	-00-00 41 HUNT PLACE SUBDIV. 0000.00A			
CREMEANS DELORA & RICHARD E 115 TWP. RD. 1202 CHESAPEAKE OH 45619	1,090	0	1,090	
23-145-0500.000	Res 500			
	-00-00 42 HUNT PLACE SUBDIV. 0000.00A			
MILLER CURTIS R & BARBARA L 131 TWP. RD. 1202 CHESAPEAKE OH 45619	1,190	0	1,190	
23-145-0600.000	Res 510			
	-00-00 43 HUNT PLACE SUBDIV. 0000.00A			
MILLER CURTIS R & BARBARA L 131 TWP. RD. 1202 CHESAPEAKE OH 45619	1,140	25,470	26,610	H

AUDITOR'S TAX LIST AND TREASURER'S DUPLICATE OF REAL PROPERTY

FULL RATE 36.9100

FOR TAX YEAR 2007

Lawrence

AGR/RES 0.082359

IND/COM 0.063875

1075

PARCEL NO.	CLASS	ACRES	PROPERTY DESCRIPTION	HOMESTEAD REDUCTION CAUV #
LENDER CODE	LOT NO.			
NAME AND ADDRESS	LAND	BUILDING	TOTAL	
23-145-0700.000	Res 510			
HAGLEY LEROY 147 TOWNSHIP RD. 1202 CHESAPEAKE OH 45619	-00-00 44 HUNT PLACE SUBDIV. 0000.00A	1,140	28,010	29,150
23-145-0800.000	Res 500			
HAGLEY LEROY 147 TOWNSHIP RD. 1202 CHESAPEAKE OH 45619	-00-00 45 HUNT PLACE SUBDIV. 0000.00A	1,140	0	1,140
23-145-0900.000	Res 510			
BRAMMER MAX & LUCY F 163 TWP. RD. 1202 CHESAPEAKE OH 45619-8063	-00-00 46 HUNT PLACE SUBDIV. 0000.00A	1,140	36,710	37,850 H
23-145-1000.000	Res 500			
BRAMMER MAX & LUCY F 163 TWP. RD. 1202 CHESAPEAKE OH 45619-8063	-00-00 47 HUNT PLACE SUBDIV. 0000.00A	1,140	0	1,140
23-145-1100.000	Res 510			
WARD WILLIAM K & BARBARA A 177 TWP. RD. 1202 CHESAPEAKE OH 45619	-00-00 48 HUNT PLACE SUBDIV. 0000.00A	1,140	24,320	25,460 H

AUDITOR'S TAX LIST AND TREASURER'S DUPLICATE OF REAL PROPERTY

FULL RATE 36.9100

FOR TAX YEAR 2007

Lawrence

AGR/RES 0.082359

IND/COM 0.063875

1076

PARCEL NO.	CLASS	ACRES	PROPERTY DESCRIPTION	HOMESTEAD REDUCTION CAUV #
LENDER CODE	LOT NO.			
NAME AND ADDRESS	LAND	BUILDING	TOTAL	
23-145-1200.000	Res 500			
WARD WILLIAM K & BARBARA A 177 TWP. RD. 1202 CHESAPEAKE OH 45619	-00-00 49 HUNT PLACE SUBDIV. 0000.00A	1,140	0	1,140
23-145-1300.000	Res 510			
6 WELLMAN KENT A AND DAWN R 193 TWP RD 1202 CHESAPEAKE OH 45619	-00-00 50 HUNT PLACE SUBDIV. 0000.00A	1,450	28,010	29,460
23-145-1400.000	Res 500			
6 WELLMAN KENT A AND DAWN R 193 TWP RD 1202 CHESAPEAKE OH 45619	-00-00 51 HUNT PLACE SUBDIV. 0000.00A	910	0	910
23-145-1500.000	Res 510			
TOMLIN EVERETT T & MARY ROSE 211 TWP. RD. 1202 CHESAPEAKE OH 45619	-00-00 52 HUNT PLACE SUBDIV. 0000.00A	1,140	26,400	27,540 H

PARCEL NO.	CLASS	ACRES	PROPERTY DESCRIPTION	HOMESTEAD REDUCTION CAUV #
LENDER CODE	LOT NO.			
NAME AND ADDRESS	LAND	BUILDING	TOTAL	
23-145-1600.000	Res 500			
TOMLIN EVERETT & MARY ROSE 211 TWP RD 1202 CHESAPEAKE OH 45619	-00-00 53 HUNT PLACE SUBDIV. 0000.00A	1,140	0	1,140
23-145-1700.000	Res 510			
4	-00-00 55 HUNT PLACE SUBDIV. 0000.00A	1,140	22,730	23,870
SCARBERRY PATRICIA A AND CHRISTA L ADKINS AND KIMBE 235 TWP RD 1202 CHESAPEAKE OH 45619				
23-145-1800.000	Res 500			
4	-00-00 56 HUNT PLACE SUBDIV. 0000.00A	1,140	0	1,140
SCARBERRY PATRICIA A AND CHRISTA L ADKINS AND KIMBE 235 TWP RD 1202 CHESAPEAKE OH 45619				
23-146-0100.000	Res 510			
6	-00-00 57 HUNT PLACE SUBDIV. 0000.00A	1,140	30,660	31,800
CARICO CAROLYN A 204 TUTWEILER DRIVE CHESAPEAKE OH 45619				
23-146-0200.000	Res 500			
6	-00-00 58 HUNT PLACE SUBDIV. 0000.00A	1,140	0	1,140
CARICO CAROLYN A 204 TUTWEILER DRIVE CHESAPEAKE OH 45619				

PARCEL NO.	CLASS	ACRES	PROPERTY DESCRIPTION	HOMESTEAD REDUCTION CAUV #
LENDER CODE	LOT NO.			
NAME AND ADDRESS	LAND	BUILDING	TOTAL	
23-146-0300.000	Res 510			
FULKS KARL JACKSON & JOYCE M 265 TWP RD 1202 CHESAPEAKE OH 45619-0013	-00-00 59 HUNT PLACE SUBDIV. 0000.00A	1,140	24,490	25,630 H
23-146-0400.000	Res 500			
FULKS KARL JACKSON & JOYCE M 265 TWP RD 1202 CHESAPEAKE OH 45619-0013	-00-00 60 HUNT PLACE SUBDIV. 0000.00A	1,140	0	1,140
23-146-0500.000	Res 510			
6	-00-00 61 HUNT PLACE SUBDIV. 0000.00A	1,140	24,200	25,340 H
MICHA DENNIS A & YVONNE L 304 TUTWEILER DR CHESAPEAKE OH 45619				
23-146-0600.000	Res 500			
6	-00-00 62 HUNT PLACE SUBDIV. 0000.00A	1,140	0	1,140
MICHA DENNIS A & YVONNE L 304 TUTWEILER DR CHESAPEAKE OH 45619				

AUDITOR'S TAX LIST AND TREASURER'S DUPLICATE OF REAL PROPERTY

UNION TWP. CHESAPEAKE S.D. - TAX DISTRICT 23

FULL RATE 36.9100

FOR TAX YEAR 2007

Lawrence

AGR/RES 0.082359

IND/COM 0.063875

1079

PARCEL NO. LENDER CODE NAME AND ADDRESS	LOT NO.	CLASS PROPERTY DESCRIPTION LAND BUILDING TOTAL	ACRES HOMESTEAD REDUCTION CAUV #
23-146-0700.000 NEVILLE DONALD J AND BONNIE 1416 MAGOLIA AVE N OCALA FL 34475		Res 500 -00-00 63 HUNT PLACE SUBDIV. 0000.00A 530 0 530	
23-146-0800.000 NEVILLE DONALD J AND BONNIE 1416 MAGOLIA AVE N OCALA FL 34475		Res 510 -00-00 64 HUNT PLACE SUBDIV. 0000.00A 1,130 22,950 24,080	
23-146-0900.000 MILLER CHESTER H JR & MARY 23 TWP. RD. 1203 CHESAPEAKE OH 45619		Res 500 -00-00 65 HUNT PLACE SUBDIV. 0000.00A 1,140 0 1,140	
23-146-1000.000 MILLER CHESTER H JR & MARY 23 TWP. RD. 1203 CHESAPEAKE OH 45619		Res 510 -00-00 66 HUNT PLACE SUBDIV. 0000.00A 1,140 22,000 23,140	
23-146-1100.000 WELLMAN BUD W & CONNIE L CYRUS 49 TWP RD 1203 CHESAPEAKE OH 45619		Res 500 -00-00 67 HUNT PLACE SUBDIV. 0000.00A 1,140 0 1,140	

*also
Dean
Elizabeth H
Jorgensen*

AUDITOR'S TAX LIST AND TREASURER'S DUPLICATE OF REAL PROPERTY

UNION TWP. CHESAPEAKE S.D. - TAX DISTRICT 23

FULL RATE 36.9100

FOR TAX YEAR 2007

Lawrence

AGR/RES 0.082359

IND/COM 0.063875

1080

PARCEL NO. LENDER CODE NAME AND ADDRESS	LOT NO.	CLASS PROPERTY DESCRIPTION LAND BUILDING TOTAL	ACRES HOMESTEAD REDUCTION CAUV #
23-146-1200.000 WELLMAN BUD D & CONNIE L CYRUS 49 TWP RD 1203 CHESAPEAKE OH 45619		Res 510 -00-00 68 HUNT PLACE SUBDIV. 0000.00A 1,140 22,230 23,370 H	
23-146-1300.000 CLECKLEY STEVEN D & ROSA R 67 TWP. RD. 1203 CHESAPEAKE OH 45619		Res 500 -00-00 69 HUNT PLACE SUBDIV. 0000.00A 1,140 0 1,140	
23-146-1400.000 CLECKLEY STEVEN D & ROSA R 67 TWP. RD. 1203 CHESAPEAKE OH 45619		Res 510 -00-00 70 HUNT PLACE SUBDIV. 0000.00A 1,140 39,890 41,030	
23-146-1500.000 HESSON ROBERT L AND EDNA L 250 TWP RD 1202 CHESAPEAKE OH 45619		Res 500 -00-00 71 HUNT PLACE SUBDIV. 0000.00A 40 0 40	

*also
Dean
Elizabeth H
Jorgensen*

PARCEL NO. LENDER CODE NAME AND ADDRESS	LOT NO.	CLASS PROPERTY DESCRIPTION LAND BUILDING TOTAL	ACRES HOMESTEAD REDUCTION CAUV #	
23-146-1800.000 HESSON ROBERT L AND EDNA L 250 TWP RD 1202 CHESAPEAKE OH 45619		Res 510 -00-00 72 HUNT PLACE SUBDIV. 0000.00A 1,130 31,660	32,790 H	
23-146-1700.000 HESSON ROBERT L AND EDNA L 250 TWP RD 1202 CHESAPEAKE OH 45619		Res 500 -00-00 73 HUNT PLACE SUBDIV. 0000.00A 1,140 0	1,140	
23-146-1800.000 BURKE ARTHUR DENNIE 266 TWP RD 1202 CHESAPEAKE OH 45619		Res 500 -00-00 74 HUNT PLACE SUBDIV. 0000.00A 1,140 0	1,140	7/3/08 Kenneth L & Melissa Shackel
23-147-0100.000 BURKE ARTHUR DENNIE 266 TWP RD 1202 CHESAPEAKE OH 45619		Res 510 -00-00 75 HUNT PLACE SUBDIV. 0000.00A 1,140 29,480	30,620	Done
23-147-0200.000 HESSON ROBERT L AND EDNA L 250 TWP RD 1202 CHESAPEAKE OH 45619		Res 500 -00-00 76 HUNT PLACE SUBDIV. 0000.00A 100 0	100	

PARCEL NO. LENDER CODE NAME AND ADDRESS	LOT NO.	CLASS PROPERTY DESCRIPTION LAND BUILDING TOTAL	ACRES HOMESTEAD REDUCTION CAUV #	
23-147-0300.000 HESSON ROBERT L AND EDNA L 250 TWP RD 1202 CHESAPEAKE OH 45619		Res 500 -00-00 77 HUNT PLACE SUBDIV. 0000.00A 150 0	150	
23-147-0400.000 HESSON ROBERT L AND EDNA L 250 TWP RD 1202 CHESAPEAKE OH 45619		Res 500 -00-00 78 HUNT PLACE SUBDIV. 0000.00A 140 0	140	
23-147-0500.000 HESSON ROBERT L AND EDNA L 250 TWP RD 1202 CHESAPEAKE OH 45619		Res 500 -00-00 79 HUNT PLACE SUBDIV. 0000.00A 70 0	70	
23-147-0600.000 HESSON ROBERT L AND EDNA L 250 TWP RD 1202 CHESAPEAKE OH 45619		Res 500 -00-00 80 HUNT PLACE SUBDIV. 0000.00A 80 0	80	
23-147-0700.000 HESSON ROBERT L AND EDNA L 250 TWP RD 1202 CHESAPEAKE OH 45619		Res 500 -00-00 81 HUNT PLACE SUBDIV. 0000.00A 140 0	140	

AUDITOR'S TAX LIST AND TREASURER'S DUPLICATE OF REAL PROPERTY

FULL RATE 36.9100

FOR TAX YEAR 2007

Lawrence

AGR/RES 0.082359

IND/COM 0.063875

1083

PARCEL NO.	CLASS	ACRES	PROPERTY DESCRIPTION	HOMESTEAD REDUCTION CAUV #
LENDER CODE	LOT NO.	LAND	BUILDING	TOTAL
NAME AND ADDRESS				
23-147-0800.000	Res 500			
	-00-00 82 HUNT PLACE SUBDIV. 0000.00A	1,140	0	1,140
MORFORD WARREN N 392 TWP. RD. 1202 CHESAPEAKE OH 45619-8065				
23-147-0900.000	Res 500			
	-00-00 83 HUNT PLACE SUBDIV. 0000.00A	1,140	0	1,140
MORFORD WARREN N 392 TWP. RD. 1202 CHESAPEAKE OH 45619-8065				
23-147-1000.000	Res 500			
	-00-00 HUNT PLACE SUBDIVISIONTRACT C RESERVATION SEPT. 0000.21A	960	0	960
WORKMAN HAZEL J LIFE EST REM THEODORE GILBERT WORKMAN 16 TWP. RD. 1202 CHESAPEAKE OH 45619				
23-147-1100.000	Res 500			
	-00-00 HUNT PLACE SUBDIVISIONTRACT C RESERVATION PT 0000.20A	1,880	0	1,880
RANDOLPH ELDON LEE & LARRY E RANDOLPH ET-AL 51 PVT DR 1003 CHESAPEAKE OH 45619-8057				
23-147-1200.000	Res 510			
	18-01-15 PARC. B LESS TRI. 3 ONDRIVE 0000.12A	1,480	27,840	29,320
SIMMS CYCELEE D 220 TWP RD 1196 CHESAPEAKE OH 45619				

AUDITOR'S TAX LIST AND TREASURER'S DUPLICATE OF REAL PROPERTY

FULL RATE 36.9100

FOR TAX YEAR 2007

Lawrence

AGR/RES 0.082359

IND/COM 0.063875

1084

PARCEL NO.	CLASS	ACRES	PROPERTY DESCRIPTION	HOMESTEAD REDUCTION CAUV #
LENDER CODE	LOT NO.	LAND	BUILDING	TOTAL
NAME AND ADDRESS				
23-147-1300.000	Res 510			
	-00-00 HUNT PLACE SUBDIVISIONPT. TRACT D RESERVAT 0000.14A	1,440	20,140	21,580
RANDOLPH SHAWN A AND KEISHA A RYLE 210 TWP RD 1148 CHESAPEAKE OH 45619				
23-147-1400.000	Res 500			
	18-01-15 HUNT PLACE SD PT RESERVATION D & PT PARC B PT 3X10 0000.01A	190	0	190
RANDOLPH SHAWN A AND KEISHA A RYLE 210 TWP RD 1148 CHESAPEAKE OH 45619				
23-147-1500.000	Res 510			
	-00-00 84 HUNT PLACE SUBDIV. MAP NO. 2 0000.00A	2,280	28,810	31,090 H
CASTO MARION C & GARNET L 297 TOWNSHIP ROAD 1202 CHESAPEAKE OH 45619				
23-147-1600.000	Res 510			
	-00-00 85 HUNT PLACE SUBDIV. MAP NO. 2 0000.00A	2,280	39,100	41,380 H
NORDEEN KERMIT W & ELIZABETH 319 TWP. R. 1202 CHESAPEAKE OH 45619				

01/3/08
Russell
Blankenship Jr
Amity

Done

01/3/08
Jimmie A
Mark N.
Chaffin

AUDITOR'S TAX LIST AND TREASURER'S DUPLICATE OF REAL PROPERTY

FULL RATE 36.9100

FOR TAX YEAR 2007

Lawrence

AGR/RES 0.082359

IND/COM 0.063875

1085

PARCEL NO.	CLASS	ACRES	PROPERTY DESCRIPTION	HOMESTEAD REDUCTION CAUSE #
LENDER CODE	LOT NO.		LAND BUILDING TOTAL	
NAME AND ADDRESS				
23-147-1700.000	Res 500			
NORDEEN KERMIT W & ELIZABETH 319 TWP. RD. 1202 CHESAPEAKE OH 45619	-00-00 86 HUNT PLACE SUBDIV. MAP NO. 2 0000.00A	2,330	0	2,330
23-147-1800.000	Res 500			
NORDEEN KERMIT W & ELIZABETH 319 TWP RD 1202 CHESAPEAKE OH 45619	-00-00 87 HUNT PLACE SUBDIV. MAP NO. 2 0000.00A	2,280	0	2,280
23-148-0100.000	Res 500			
NIDA DWIGHT & CECILIA 333 TWP. RD. 1202 CHESAPEAKE OH 45619	-00-00 88 HUNT PLACE SUBDIV. MAP NO. 2 0000.00A	2,280	0	2,280
23-148-0200.000	Res 500			
NIDA DWIGHT & CECILIA 333 TWP. RD. 1202 CHESAPEAKE OH 45619	-00-00 89 HUNT PLACE SUBDIV. MAP NO. 2 0000.00A	2,390	0	2,390
23-148-0300.000	Res 510			
NIDA DWIGHT AND CECILIA 333 TWP RD 1202 CHESAPEAKE OH 45619	-00-00 90 HUNT PLACE SUBDIV. MAP NO. 2 0000.00A	2,280	56,340	58,620

AUDITOR'S TAX LIST AND TREASURER'S DUPLICATE OF REAL PROPERTY

FULL RATE 36.9100

FOR TAX YEAR 2007

Lawrence

AGR/RES 0.082359

IND/COM 0.063875

1086

PARCEL NO.	CLASS	ACRES	PROPERTY DESCRIPTION	HOMESTEAD REDUCTION CAUSE #
LENDER CODE	LOT NO.		LAND BUILDING TOTAL	
NAME AND ADDRESS				
23-148-0400.000	Res 500			
NIDA DWIGHT AND CECILIA 333 TWP. RD. 1202 CHESAPEAKE OH 45619	-00-00 91 HUNT PLACE SUBDIV. MAP NO. 2 0000.00A	2,280	0	2,280
23-148-0500.000	Res 500			
FULTON GARY R & KATIE 440 TWP RD 1202 CHESAPEAKE OH 45619	-00-00 92 HUNT PLACE SUBDIV. MAP NO. 2 0000.00A CERT DEL 2005	2,280	0	2,280
23-148-0600.000	Res 500			
FULTON GARY R & KATIE 440 TWP RD 1202 CHESAPEAKE OH 45619	-00-00 93 HUNT PLACE SUBDIV. MAP NO. 2 0000.00A CERT DEL 2005	2,280	0	2,280
23-148-0800.000	Res 510			
SLACK LORI KATHRYN 238 TWP RD 1198 CHESAPEAKE OH 45619	-00-00 94 HUNT PLACE SUBDIV. MAP NO. 3 0000.00A	1,480	20,780	22,260

AUDITOR'S TAX LIST AND TREASURER'S DUPLICATE OF REAL PROPERTY

FULL RATE 36.9100

FOR TAX YEAR 2007

Lawrence

AGR/RES 0.082359

IND/COM 0.063875

1087

PARCEL NO.	CLASS	ACRES	PROPERTY DESCRIPTION	HOMESTEAD REDUCTION CALC #
LANDER CODE	LOT NO.	LAND	BUILDING	TOTAL
NAME AND ADDRESS				
23-148-0900.000 6 NEEL EDWARD A II 248 TWP RD 1198 CHESAPEAKE OH 45619	Res 510 -00-00 95 HUNT PLACE SUBDIV. MAP NO. 3 0000.00A	1.480	20,100	21,580
23-148-1000.000 6 NEEL EDWARD A II 248 TWP RD 1198 CHESAPEAKE OH 45619	Res 500 -00-00 96 HUNT PLACE SUBDIV. MAP NO. 3 0000.00A	1.480	0	1,480
23-148-1100.000 HARRIS STEPHEN H & DEBORAH G 284 TWP RD 1198 CHESAPEAKE OH 45619	Res 500 -00-00 97 HUNT PLACE SUBDIV. MAP NO. 3 0000.00A	440	0	440
23-148-1200.000 ✓ HARRIS STEPHEN H & DEBORAH G 284 TWP RD 1198 CHESAPEAKE OH 45619	Res 510 -00-00 96 HUNT PLACE SUBDIV. MAP NO. 3 0000.00A	1.480	66,300	67,780
23-148-1300.000 ✓ HARRIS STEPHEN H & DEBORAH G 284 TWP RD 1198 CHESAPEAKE OH 45619	Res 500 -00-00 HUNT PLACE SUBDIV. MAP NO. 3 PARC. A 0000.00A	490	0	490

10/11/06
Stephen H
Harris10/11/06
Debra

AUDITOR'S TAX LIST AND TREASURER'S DUPLICATE OF REAL PROPERTY

FULL RATE 36.9100

FOR TAX YEAR 2007

Lawrence

AGR/RES 0.082359

IND/COM 0.063875

1088

PARCEL NO.	CLASS	ACRES	PROPERTY DESCRIPTION	HOMESTEAD REDUCTION CALC #
LANDER CODE	LOT NO.	LAND	BUILDING	TOTAL
NAME AND ADDRESS				
23-148-1400.000 HESSON ROBERT L & EDNA L 250 TWP RD 1202 CHESAPEAKE OH 45619	Res 500 -00-00 HUNT PLACE SUBDIV. TRACT A RESERVATION 0000.12A	90	0	90
23-148-1500.000 CLECKLEY STEVEN D & ROSA R 67 TWP. RD. 1203 CHESAPEAKE OH 45619	Res 500 -00-00 HUNT PLACE SUBDIV. TRACT B RESERVATION 0000.00A CERT DEL 2005	2.000	0	2,000
23-148-1510.000 CHAPMAN CO INC C/O CHAS. TUTWILER & ASSOC. 2203 NORTH LOIS AVENUE TAMPA FL 33607	Res 500 -00-00 HUNT PLACE SD NO 1 RESERVED STRIP NORTH LINE 2" 0000.00A CERT DEL 1995	860	0	860
23-148-1600.000 170 DINGUS BILL AND DONNA 3090 CO RD 17 SOUTH POINT OH 45680	Res 500 -00-00 HUNT PLACE SUBDIV. TRACT C RESERVATION PT. 0000.38A	110	0	110
23-148-1601.000 PAYTON LEORIS J 150 TOWNSHIP RD 1202 CHESAPEAKE OH 45619	Res 500 -00-00 HUNT PLACE SD TRACT C RESERVATION PT 0000.25A	2.830	0	2,830

AUDITOR'S TAX LIST AND TREASURER'S DUPLICATE OF REAL PROPERTY

1089

UNION TWP-CHESAPEAKE S.D. - TAX DISTRICT 23

FULL RATE 36.9100

FOR TAX YEAR 2007

Lawrence

AGR/RES 0.082359

IND/COM 0.063875

PARCEL NO.	CLASS	ACRES	PROPERTY DESCRIPTION	HOMESTEAD REDUCTION CALC #
LAND	BUILDING	TOTAL		
23-148-1602.000	Res 500		00-00 HUNT PLACE SUBDIV TRACT C RESERVATION PT .17AC	
HENSLEY ROBERT C AND ROBERTALYNN 56 TWP RD 1203 CHESAPEAKE OH 45619	340	0	340	
23-148-1603.000	Res 500		00-00 HUNT PL. SD. TRACT C RESERVATION PT. 0000.09A	
WORKMAN HAZEL J LIFE EST REM THEODORE GILBERT WORKMAN 16 TWP. RD. 1202 CHESAPEAKE OH 45619	510	0	510	
23-148-1604.000	Res 500		00-00 HUNT PLACE SD TRACT C RESERVATION PT 0000.10A	
HARRIS SAUNDRA 68 TWP RD 1202 CHESAPEAKE OH 45619-8063	1,090	0	1,090	
23-148-1605.000	Res 500		00-00 HUNT PLACE SD TRAT C PT RESERVATION PT 0000.26A	
NAPIER JAMES R & GRETA J 56 TWP. RD. 1202 CHESAPEAKE OH 45619	250	0	250	
23-148-1700.000	Res 500		00-00 HUNT PLACE SUB. MAP NO S 2 X 230 STRIP PRESS SIDE S 0000.00A	
CHAPMAN COMPANY INC C/O CHAS. TUTWILER & ASSOC. 2203 NORTH LOIS AVENUE TAMPA FL 33607	40	0	40	
	CERT DEL 1995			

AUDITOR'S TAX LIST AND TREASURER'S DUPLICATE OF REAL PROPERTY

1090

UNION TWP-CHESAPEAKE S.D. - TAX DISTRICT 23

FULL RATE 36.9100

FOR TAX YEAR 2007

Lawrence

AGR/RES 0.082359

IND/COM 0.063875

PARCEL NO.	CLASS	ACRES	PROPERTY DESCRIPTION	HOMESTEAD REDUCTION CALC #
LAND	BUILDING	TOTAL		
23-148-1800.000	Res 510		00-00 1 FIELDS TERRACE BLOCK A 0000.00A	
A L E LIMITED P.O. BOX 314 CHESAPEAKE OH 45619	6,800	21,080	27,880	
23-149-0100.000	Res 510		00-00 2 FIELDS TERRACE BLOCK A 0000.00A	
HENSON MARVIN E AND MARVIN G HENSON 10570 CO RD 1 CHESAPEAKE OH 45619	6,550	14,210	20,760	
23-149-0200.000	Res 510		00-00 3 FIELDS TERRACE BLOCK A 0000.00A	
CRUM JAMES C JR & TERESA A 10580 CO RD 1 CHESAPEAKE OH 45619	6,550	19,740	26,290	
23-149-0300.000	Res 510		00-00 4 FIELDS TERRACE BLOCK A 0000.00A	
ADKINS JIMME & BRENDA L 10592 CO RD 1 CHESAPEAKE OH 45619	6,440	14,560	21,000	

5/5/08
Veronica B P
Ryan M
Cameron

PARCEL NO. LENDER CODE NAME AND ADDRESS	LOT NO.	CLASS PROPERTY DESCRIPTION LAND BUILDING TOTAL	ACRES HOMESTEAD REDUCTION CAUV #	
23-149-0400.000 BRAMMER DALLAS G & DOTTY L 10602 CO RD 1 CHESAPEAKE OH 45619		Res 510 -00-00 5FIELDS TERRACE BLOCK A 0000.00A 6.810 21.210 28.020 H		
23-149-0500.000 CREATING HOUSING OPPORTUNITIES IN A COMM SUCCESSFULLY 604 CARLTON-DAVIDSON LANE COAL GROVE OH 45638		Res 510 -00-00 6FIELDS TERRACE BLOCK A 0000.00A 4.630 14.950 19.580		
23-149-0600.000 CLARK ALFRED S 21 TWP. RD. 1096 CHESAPEAKE OH 45619		Res 510 -00-00 7FIELDS TERRACE BLOCK A 0000.00A 4.870 13.220 18.090 H		
23-149-0700.000 JUSTICE MADELINE C JUSTICE MADELINE C 7 RIVERVIEW LN HUNTINGTON WV 25702		Res 510 -00-00 8FIELDS TERRACE BLOCK A 0000.00A 5.450 13.490 18.940		

PARCEL NO. LENDER CODE NAME AND ADDRESS	LOT NO.	CLASS PROPERTY DESCRIPTION LAND BUILDING TOTAL	ACRES HOMESTEAD REDUCTION CAUV #	
23-149-0800.000 6 HARBOUR DUANE A & TONIA C 250 HIGH STREET CHESAPEAKE OH 45619		Res 510 -00-00 9FIELDS TERRACE BLOCK A 0000.00A 5.520 12.400 17.920		
23-149-0900.000 6 BARBER JAMES C & ROSALINE RT 3 BOX 251 CHESAPEAKE OH 45619		Res 510 -00-00 10FIELDS TERRACE BLOCK A 0000.00A 5.460 17.140 22.600		
23-149-1000.000 6 MULLINS FRED & DELITA 176 TWP. RD. 1096 CHESAPEAKE OH 45619		Res 510 -00-00 11FIELDS TERRACE BLOCK A 0000.00A 5.460 15.230 20.690		
23-149-1100.000 SCOTT NELLIE P.O. BOX 64 CHESAPEAKE OH 45619		Res 510 -00-00 13FIELDS TERRACE BLOCK A 0000.00A 6.480 20.770 27.250		

PARCEL NO. LENDER CODE NAME AND ADDRESS	LOT NO.	CLASS PROPERTY DESCRIPTION LAND BUILDING TOTAL	ACRES HOMESTEAD REDUCTION CALV #	
23-149-1200.000 COMBS JEFFERY S AND ALLISON 184 TWP. RD. 1096 CHESAPEAKE OH 45619		Res 510 -00-00 12 FIELDS TERRACE BLOCK A 0000.00A 5,460 13,680 19,140		
23-149-1400.000 SUMPTER LARRY E & OLGA M 10638 CO RD 1 CHESAPEAKE OH 45619		Res 510 -00-00 2 FIELDS TERRACE BLOCK B 0000.00A 4,870 14,060 18,930 H		
23-149-1500.000 WILLIS DAVID & RUTH 10628 CO RD 1 CHESAPEAKE OH 45619		Res 510 -00-00 1 FIELDS TERRACE BLOCK B 0000.00A 5,840 30,220 36,060		5/8/08 Ruth Willis
23-149-1600.000 BRAMMER WILLA M C/O WILLA STURDILL 9429 OAKHILL DRIVE ASHLAND KY 41102		Res 510 -00-00 3 FIELDS TERRACE BLOCK B 0000.00A 5,100 16,460 21,560		

PARCEL NO. LENDER CODE NAME AND ADDRESS	LOT NO.	CLASS PROPERTY DESCRIPTION LAND BUILDING TOTAL	ACRES HOMESTEAD REDUCTION CALV #	
23-149-1700.000 HAMLIN CARL L 22 TOWNSHIP RD. 1095 CHESAPEAKE OH 45619-7056		Res 510 -00-00 4 FIELDS TERRACE BLOCK B 0000.00A 5,100 17,950 23,050 H		
23-149-1800.000 LOVERN CALVIN C & LORRAINE B P.O. BOX 145 CHESAPEAKE OH 45619		Res 510 -00-00 5 FIELDS TERRACE BLOCK B 0000.00A 5,720 20,940 26,660		
23-150-0100.000 WITHROW MELVIN RAY & LOLA RAE 98 TWP. RD. 1096 CHESAPEAKE OH 45619		Res 510 -00-00 6 FIELDS TERRACE BLOCK B 0000.00A 5,270 19,870 25,140 H		
23-150-0200.000 BEVANS WM F & TERESA P 86 TOWNSHIP RD. 1096 CHESAPEAKE OH 45619-7049		Res 510 -00-00 7 FIELDS TERRACE BLOCK B 0000.00A 5,270 18,140 23,410 H		

AUDITOR'S TAX LIST AND TREASURER'S DUPLICATE OF REAL PROPERTY

FULL RATE 36.9100

FOR TAX YEAR 2007

Lawrence

AGR/RES 0.082359

IND/COM 0.063875

1095

PARCEL NO.	CLASS	ACRES	neighborhood	PROPERTY DESCRIPTION	HOMESTEAD REDUCTION CAUV #
LENDER CODE	LOT NO.	LAND	BUILDING	TOTAL	
NAME AND ADDRESS					
23-150-0300.000	Res 510				
SMOOT JAMES D 74 TOWNSHIP ROAD 1096 CHESAPEAKE OH 45619	-00-00 8FIELDS TERRACE BLOCK B 0000.00A	5.270	23.430	28.700	
23-150-0400.000	Res 510				
ROWE BETTY 64 TWP RD. 1096 CHESAPEAKE OH 45619-7049	-00-00 9FIELDS TERRACE BLOCK B 0000.00A	5.270	13.430	18.700	
23-150-0500.000	Res 510				
EARL FRANK J & JUANITA 52 TWP RD 1096 CHESAPEAKE OH 45619	-00-00 10FIELDS TERRACE BLOCK B 0000.00A	5.270	13.500	18.770 H	
23-150-0600.000	Res 500				
EARL FRANK & JUANITA 52 TWP RD 1096 CHESAPEAKE OH 45619	11 FIELDS TERRACE BLOCK B WEST 2 FEET	190	0	190	

AUDITOR'S TAX LIST AND TREASURER'S DUPLICATE OF REAL PROPERTY

FULL RATE 36.9100

FOR TAX YEAR 2007

Lawrence

AGR/RES 0.082359

IND/COM 0.063875

1096

PARCEL NO.	CLASS	ACRES	neighborhood	PROPERTY DESCRIPTION	HOMESTEAD REDUCTION CAUV #
LENDER CODE	LOT NO.	LAND	BUILDING	TOTAL	
NAME AND ADDRESS					
23-150-0700.000	Res 510				
BLACK DONALD LEE & BRENDA J 44 TOWNSHIP RD. # 1096 CHESAPEAKE OH 45635	-00-00 11FIELDS TERRACE BLOCK B 0000.00A	5.000	11.280	16.280 H	
23-150-0800.000	Res 510				
DAVENPORT CRYSTAL A 40 TOWNSHIP RD. 1096 CHESAPEAKE OH 45619	12 FIELDS TERRACE BL B LESS 2.094 SQ FT	5.770	18.050	23.820	
23-150-0800.001	Res 500				
PRATT STEPHEN E AND TERRESA G 51 TWP. RD. 1412 CHESAPEAKE OH 45619	PT LOT 12 FIELDS TERRACE BL B 2.094 SQ FT	640	0	640	
23-150-0900.000	Res 520				
LIVINGSTON CHERYL 10724 CO RD 1 CHESAPEAKE OH 45619	-00-00 13FIELDS TERRACE BLOCK B 0000.00A	4.890	21.350	26.240	

AUDITOR'S TAX LIST AND TREASURER'S DUPLICATE OF REAL PROPERTY

FULL RATE 36.9100

FOR TAX YEAR 2007

Lawrence

AGR/RES 0.082359

IND/COM 0.063875

1097

PARCEL NO.	CLASS	ACRES	PROPERTY DESCRIPTION	REDUCTION
LENDER CODE	LOT NO.			CAUV #
NAME AND ADDRESS	LAND	BUILDING	TOTAL	
23-150-1000.000	Res 510			
	-00-00 14FIELDS TERRACE			
	BLOCK B S PT 40			
	0000.00A			
SNYDER NORA J LIFE EST REM	4,170	17,180	21,350	H
DAVID L SNYDER				
P.O. BOX 374				
CHESAPEAKE OH 45619				
23-150-1100.000	Res 510			
15	-00-00 14FIELDS TERRACE			
	BLOCK B S PT TRI			
	0000.00A			
ROY ROBERT L & ROY TAMMY L	4,630	35,220	39,850	
30 TWP RD 1096				
CHESAPEAKE OH 45619				
23-150-1200.000	Res 500			
	-00-00 14FIELDS TERRACE			
	BLOCK B NE PT TR			
	0000.00A			
PRATT STEPHEN E AND	1,460	0	1,460	
TERRESA G				
51 TWP RD 1412				
CHESAPEAKE OH 45619				
23-150-1300.000	Res 500			
	-00-00 16FIELDS TERRACE			
	BLOCK B			
	0000.00A			
WYANT STEPHEN L & BARBARA L	4,440	0	4,440	
P.O. BOX 561				
CHESAPEAKE OH 45619				
23-150-1400.000	Res 510			
	-00-00 17FIELDS TERRACE			
	BLOCK B			
	0000.00A			
WYANT STEPHEN L & BARBARA L	4,350	19,370	23,720	H
P.O. BOX 561				
CHESAPEAKE OH 45619				

AUDITOR'S TAX LIST AND TREASURER'S DUPLICATE OF REAL PROPERTY

FULL RATE 36.9100

FOR TAX YEAR 2007

Lawrence

AGR/RES 0.082359

IND/COM 0.063875

1098

PARCEL NO.	CLASS	ACRES	PROPERTY DESCRIPTION	REDUCTION
LENDER CODE	LOT NO.			CAUV #
NAME AND ADDRESS	LAND	BUILDING	TOTAL	
23-150-1600.000	Res 510			
	-00-00 1FIELDS TERRACE			
	BLOCK C			
	0000.00A			
WHALEY JAMES W	5,540	19,650	25,190	
15 TWP RD 1097				
CHESAPEAKE OH 45619				
23-150-1700.000	Res 510			
	-00-00 2FIELDS TERRACE			
	BLOCK C			
	0000.00A			
WHALEY JAMES W & EVELENE	5,540	12,260	17,800	
127 TWP RD 1096				
CHESAPEAKE OH 45619-7053				
23-150-1800.000	Res 510			
	-00-00 3FIELDS TERRACE			
	BLOCK C			
	0000.00A			
HENSON MELIA R	5,480	16,160	21,640	
117 TWP RD 1096				
CHESAPEAKE OH 45619				
23-151-0100.000	Res 510			
	-00-00 4FIELDS TERRACE			
	BLOCK C			
	0000.00A			
ROWE GERALD & CAROLYN R	5,770	14,200	19,970	
1295 TOWNSHIP RD 149				
PROCTORVILLE OH 45669				

5/29/08
Kandice K.
Napier

AUDITOR'S TAX LIST AND TREASURER'S DUPLICATE OF REAL PROPERTY

1099

UNION TWP-CHESAPEAKE S.D. - TAX DISTRICT 23

FULL RATE 36.9100

FOR TAX YEAR 2007

Lawrence

AGR/RES 0.082359

IND/COM 0.063875

PARCEL NO.	CLASS	ACRES	PROPERTY DESCRIPTION	HOMESTEAD REDUCTION CALC #		
LENDER CODE	LOT NO.		LAND	BUILDING	TOTAL	
NAME AND ADDRESS						
23-151-0200.000	Res	510				
WOOD GARY LEON & ROGER DALE WOOD 329 TWP RD 1031 CHESAPEAKE OH 45619-7049	-00-00 5FIELDS TERRACE BLOCK C 0000.00A		5.690	18.990	24.680	
23-151-0300.000	Res	510				
BRAGG ESTA M 81 TWP RD 1096 CHESAPEAKE OH 45619-7049	-00-00 6FIELDS TERRACE BLOCK C 0000.00A		5.690	18.050	23.740	H
23-151-0400.000	Res	510				
6 PARKER JAMES A & LEE ANN CAMAHAN 71 TWP RD 1096 CHESAPEAKE OH 45619	-00-00 7FIELDS TERRACE BLOCK C 0000.00A		5.620	19.660	25.280	
23-151-0500.000	Res	510				
RIDENOUR DOUG AND JOHN 59 TOWNSHIP RD 1096 CHESAPEAKE OH 45619	-00-00 8 FIELD TERRACE BLOCK C 0000.00A		5.620	16.860	22.480	

AUDITOR'S TAX LIST AND TREASURER'S DUPLICATE OF REAL PROPERTY

1100

UNION TWP-CHESAPEAKE S.D. - TAX DISTRICT 23

FULL RATE 36.9100

FOR TAX YEAR 2007

Lawrence

AGR/RES 0.082359

IND/COM 0.063875

PARCEL NO	CLASS	ACRES	PROPERTY DESCRIPTION	LAND	BUILDING	TOTAL	HOMESTEAD REDUCTION CALC #
LENDER CODE	LOT NO						
NAME AND ADDRESS							
23-151-0600.000	Res	510	-00-00 9 FIELDS TERRACE BLOCK C 0000.00A	5.410	19.980	25.390	
HYPES MARK A AND SARAH B 47 TOWNSHIP RD 1096 CHESAPEAKE OH 45619							
23-151-0700.000	Res	510	-00-00 10 FIELDS TERRACE BLOCK C 0000.00A	4.900	21.050	25.950	
HUTCHISON JO ANN 145 TWP RD 1097 CHESAPEAKE OH 45619			CERT DEL 2006				
23-151-0800.000	Res	510	-00-00 11 FIELDS TERRACE BLOCK C 0000.00A	5.620	16.670	22.290	
BUTCHER NANCY 284 EUREKA RD CHARLESTON WV 25314-2126			CERT DEL 2006				
23-151-0900.000	Res	510	-00-00 12 FIELDS TERRACE BLOCK C 0000.00A	5.620	12.930	18.550	H
HAYES JUDITH K P.O. BOX 494 CHESAPEAKE OH 45619							

AUDITOR'S TAX LIST AND TREASURER'S DUPLICATE OF REAL PROPERTY

1101

UNION TWP-CHESAPEAKE S.D. - TAX DISTRICT 23

FULL RATE 36.9100

FOR TAX YEAR 2007

Lawrence

AGR/RES 0.082359

IND/COM 0.063875

PARCEL NO.	CLASS	ACRES	PROPERTY DESCRIPTION	REDUCTION
LENDER CODE	LOT NO.	LAND	BUILDING	TOTAL
NAME AND ADDRESS				
23-151-1000.000	Res 510			
	-00-00 13FIELDS TERRACE			
	BLOCK C			
	0000.00A			
PERRY JERRY L & STEPHANIE R		5.690	20.690	26.380
111 TWP RD 1097				
CHESAPEAKE OH 45619				
23-151-1100.000	Res 510			
6	-00-00 14FIELDS TERRACE			
	BLOCK C			
	0000.00A			
FLOWERS JEDD T		5.690	18.180	23.870
10615 CO RD 1				
CHESAPEAKE OH 45619				
23-151-1200.000	Res 510			
	-00-00 15FIELDS TERRACE			
	BLOCK C			
	0000.00A			
HUNT DAVID AKA DAVID EUGENE		5.770	14.440	20.210
HUNT				
87 TOWNSHIP RD. 1097				
CHESAPEAKE OH 45619				
23-151-1300.000	Res 510			
	-00-00 16FIELDS TERRACE			
	BLOCK C			
	0000.00A			
KINGERY JANET L		5.480	19.080	24.560
77 TWP RD 1097				
CHESAPEAKE OH 45619				

6/6/08
Jill S. Flowers

AUDITOR'S TAX LIST AND TREASURER'S DUPLICATE OF REAL PROPERTY

1102

UNION TWP-CHESAPEAKE S.D. - TAX DISTRICT 23

FULL RATE 36.9100

FOR TAX YEAR 2007

Lawrence

AGR/RES 0.082359

IND/COM 0.063875

PARCEL NO.	CLASS	ACRES	PROPERTY DESCRIPTION	REDUCTION
LENDER CODE	LOT NO.	LAND	BUILDING	TOTAL
NAME AND ADDRESS				
23-151-1400.000	Res 510			
	-00-00 17FIELDS TERRACE			
	BLOCK C			
	0000.00A			
PITTMAN MARGARET		5.540	13.420	18.960 H
65 TWP RD 1097				
CHESAPEAKE OH 45619				
23-151-1500.000	Res 510			
6	-00-00 18FIELDS TERRACE			
	BLOCK C			
	0000.00A			
KEELING JUDY GALE		5.190	15.680	20.870
RT. 3 BOX 321				
CHESAPEAKE OH 45619				
23-151-1700.000	Res 510			
	-00-00 1FIELDS TERRACE			
	BLOCK D			
	0000.00A			
COFFEE LINDA		5.290	13.390	18.680
36 TWP RD. 1098				
CHESAPEAKE OH 45619				
23-151-1800.000	Res 510			
6	-00-00 2FIELDS TERRACE			
	BLOCK D			
	0000.00A			
BROWN BETTY F		5.400	18.960	24.360 H
187 TWP RD 1096				
CHESAPEAKE OH 45619				

PARCEL NO. LENDER CODE NAME AND ADDRESS	LOT NO.	CLASS PROPERTY DESCRIPTION LAND BUILDING TOTAL	ACRES HOMESTEAD REDUCTION CALV #	
23-152-0100.000 HALL VICKI PALMER 148 TWP RD 1363 CHESAPEAKE OH 45619		Res 510 -00-00 3FIELDS TERRACE BLOCK D 0000.00A 5.400 13,640 19,040		
23-152-0200.000 THOMPSON BARBARA SUE ETAL Christian Janet Lee 171 Twp. Rd. 1096 CHESAPEAKE OH 45619		Res 510 -00-00 4FIELDS TERRACE BLOCK D 0000.00A 5.140 15,070 20,210		
23-152-0300.000 BROWN MARY LOIS LIFE EST REM GEORGE PATRICK DILLE 157 TWP RD. 1096 CHESAPEAKE OH 45619		Res 510 -00-00 5FIELDS TERRACE BLOCK D 0000.00A 6.940 13,720 20,660		
23-152-0400.000 6 BOWER LILLIE E 26 TWP RD 1097 CHESAPEAKE OH 45619		Res 510 -00-00 6FIELDS TERRACE BLOCK D 0000.00A 5.720 37,360 43,080		

PARCEL NO. LENDER CODE NAME AND ADDRESS	LOT NO.	CLASS PROPERTY DESCRIPTION LAND BUILDING TOTAL	ACRES HOMESTEAD REDUCTION CALV #	
23-152-0500.000 SHOPE FRED & SANDRA 68 TWP RD 1097 CHESAPEAKE OH 45619		Res 510 -00-00 11FIELDS TERRACE BLOCK D 0000.00A 8.400 40,080 48,480 H		
23-152-0600.000 LITZ LOIS JANE 80 TWP RD 1097 CHESAPEAKE OH 45619		Res 510 -00-00 12FIELDS TERRACE BLOCK D 0000.00A 8.400 18,560 26,960 H		
23-152-0700.000 6 DUFFIELD JOSEPH P & TAMMY L C/O FIRST FEDERAL BANK 90 TWP RD 1097 CHESAPEAKE OH 45619		Res 510 -00-00 13FIELDS TERRACE BLOCK D 0000.00A 8.400 29,350 37,750		4/26/08 Tammy L Duffield
23-152-0800.000 TEMPLETON FRANCES 102 TWP RD 1097 CHESAPEAKE OH 45619		Res 510 -00-00 14FIELDS TERRACE BLOCK D 0000.00A 8.400 18,520 26,920 H		

PARCEL NO. LENDER CODE NAME AND ADDRESS	LOT NO.	CLASS PROPERTY DESCRIPTION LAND BUILDING TOTAL	ACRES HOMESTEAD REDUCTION CALC #	
23-152-0900.000 DILLE AZEL M 246 TWP RD 1096 CHESAPEAKE OH 45619		Res 510 -00-00 15FIELDS TERRACE BLOCK D 0000.00A 8.400 20,670 29,070		
23-152-1000.000 DILLE AZEL M 246 TWP RD 1096 CHESAPEAKE OH 45619		Res 500 -00-00 16FIELDS TERRACE BLOCK D SO PT. 3 ON RIVER X 0000.00A 140 0 140		
23-152-1100.000 HUTCHISON JEFFERY S & JACQUELINE L 124 TWP RD 1097 CHESAPEAKE OH 45619		Res 510 -00-00 16FIELDS TERRACE BLOCK D PT. 0000.00A 8.260 29,960 38,220		
23-152-1200.000 WHITLEY KOHN T AND GRETTE 63 TWP RD 1197 CHESAPEAKE OH 45619		Res 510 -00-00 17FIELDS TERRACE BLOCK D 0000.00A 8.330 12,090 20,420		

PARCEL NO. LENDER CODE NAME AND ADDRESS	LOT NO.	CLASS PROPERTY DESCRIPTION LAND BUILDING TOTAL	ACRES HOMESTEAD REDUCTION CALC #	
23-152-1300.000 SUTTON MARLENE RAE 148 TWP RD 1097 CHESAPEAKE OH 45619 7050		Res 510 -00-00 18FIELDS TERRACE BLOCK D 0000.00A 8.400 24,830 33,230		
23-152-1400.000 WAGGONER WILLARD STEVE JR & SHERRY DILLON 10685 CO. RD. 1 CHESAPEAKE OH 45619 7050		Res 510 -00-00 19FIELDS TERRACE BLOCK D 0000.00A 8.400 16,170 24,570 CERT DEL 2006		
23-152-1500.000 BROOKS ROBERT M & SHARON B 172 TWP RD 1097 CHESAPEAKE OH 45619		Res 510 -00-00 20FIELDS TERRACE BLOCK D 0000.00A 9.100 25,520 34,620 H CERT DEL 2006		
23-152-1700.000 FRASURE TIMOTHY R 9727 CO. RD. 1 SOUTH POINT OH 45680		Res 510 -00-00 1 BEASIE L WILSON SUBDIVISION 0000.00A 5.440 8,890 14,330 H		

AUDITOR'S TAX LIST AND TREASURER'S DUPLICATE OF REAL PROPERTY

FULL RATE 36.9100

FOR TAX YEAR 2007

Lawrence

AGR/RES 0.082359

IND/COM 0.063875

1107

PARCEL NO. LENDER CODE NAME AND ADDRESS	LOT NO.	CLASS PROPERTY DESCRIPTION LAND BUILDING TOTAL	ACRES HOMESTEAD REDUCTION CAUV #
23-152-1800.000 MILLARD LORETTA MILLARD LORETTA 353 TUSTIN S ST ORANGE CA 92866		Res 500 -00-00 2 BEASIE L WILSON SUBDIVISION 0000 00A 4,760 0 4,760	
23-153-0100.000 THOMPSON CHARLENE KIRSCH CHARLENE 8785 CO RD 1 SOUTH POINT OH 45680		Res 545 3 BEASIE L WILSON S.D. E 75' X 150' 4,050 840 4,890	
23-153-0100.001 MILLARD LORETTA MILLARD LORETTA 353 TUSTIN S ST ORANGE CA 92866		Res 500 3 BEASIE L WILSON S.D. W 25' X 150' 1,970 0 1,970	
23-153-0200.000 CHRISTIAN JACK ROSEMARY MARK & CINDY 806 KENOVA N RD SOUTH POINT OH 45680		Res 500 ALL LOT 4 & PT LOT 5 (23X150) BEASIE L WILSON SD 5,380 0 5,380	
23-153-0300.000 ULLOM MARY L 3682 MT. UNION RD. HUNTINGTON 25701		Res 500 5 BEASIE L WILSON SD LESS 7364 SQ FT BAL 4,082 SQ FT 1,620 0 1,620	

AUDITOR'S TAX LIST AND TREASURER'S DUPLICATE OF REAL PROPERTY

FULL RATE 36.9100

FOR TAX YEAR 2007

Lawrence

AGR/RES 0.082359

IND/COM 0.063875

1108

PARCEL NO. LENDER CODE NAME AND ADDRESS	LOT NO.	CLASS PROPERTY DESCRIPTION LAND BUILDING TOTAL	ACRES HOMESTEAD REDUCTION CAUV #
23-153-0300.001 HAZLETT DONALD L AND BETTINA J 555 METROPLACE N STE 375B DUBLIN OH 43017		Res 510 PT 5 BEASIE L WILSON SD (49X150) 3,120 13,500 16,620	
23-153-0400.000 ULLOM MARY L 3682 MT. UNION RD. HUNTINGTON 25701		Res 510 6 BEASIE L WILSON PT LESS 14,331.24 SQ FT BAL 43.33 X 150 2,850 21,490 24,340	
23-153-0400.001 BURGESS FLEETA F P.O. BOX 729 CHESAPEAKE OH 45619		Res 510 6 BEASIE L WILSON PT LESS 1,371.24 SQ FT 4,390 9,740 14,130 H	
23-153-0400.002 BURGESS FLEETA F P.O. BOX 729 CHESAPEAKE OH 45619		Res 540 6 BEASIE L WILSON PT 1,371.24 SQ FT 700 18,770 19,470	

AUDITOR'S TAX LIST AND TREASURER'S DUPLICATE OF REAL PROPERTY

1109

UNION TWP-CHESAPEAKE S.D. - TAX DISTRICT 23

FULL RATE 36.9100

FOR TAX YEAR 2007

Lawrence

AGR/RES 0.082359

IND/COM 0.063875

PARCEL NO.	CLASS	ACRES	PROPERTY DESCRIPTION	HOMESTEAD REDUCTION
LENDER CODE	LOT NO.			
NAME AND ADDRESS	LAND	BUILDING	TOTAL	CAUV #
23-153-0500.000	Exe 610			
BURGESS FLEETA F P.O. BOX 729 CHESAPEAKE OH 45619	-00-00 6 BEASIE L. WILSON SUBST. HY EASE PARC. NO 168 E PT 0000.00A	110	0	110
23-153-0600.000	Exe 610			
HUMPHREYS SHELLEY & GERTRUDE RT. 1 NORTH KE OHIO	-00-00 7.8.9 BEASIE L. WILSONSUBDIV CEN PT S CEN PTST HY EA 0000.00A	110	0	110
23-153-0700.000	Exe 610			
HUMPHREYS SHELLEY & GERTRUDE RT. 1 NORTH KE OHIO	-00-00 7.8.9 BEASIE L. WILSONSUB ST HY EASE #110 E END#110 0000.00A	110	0	110
23-153-0800.000	Exe 610			
DAMRON NOAH C & HAZEL RT. 2 SOUTH PO OHIO	-00-00 7 BEASIE L. WILSON SUBPT. 50 OFF W END ST HYEASE PAR 0000.00A	110	0	110
23-153-0900.000	Exe 610			
DAMRON NOAH C & HAZEL RT. 2 SOUTH PO OHIO	-00-00 8 BEASIE L. WILSON SUBPT. 50 OFF W END ST HYEASE PAR 0000.00A	110	0	110

AUDITOR'S TAX LIST AND TREASURER'S DUPLICATE OF REAL PROPERTY

1110

UNION TWP-CHESAPEAKE S.D. - TAX DISTRICT 23

FULL RATE 36.9100

FOR TAX YEAR 2007

Lawrence

AGR/RES 0.082359

IND/COM 0.063875

PARCEL NO.	CLASS	ACRES	PROPERTY DESCRIPTION	HOMESTEAD REDUCTION
LENDER CODE	LOT NO.			
NAME AND ADDRESS	LAND	BUILDING	TOTAL	CAUV #
23-153-1000.000	Exe 610			
DAMRON NOAH C & HAZEL RT. 2 SOUTH PO OHIO	-00-00 9.10 BEASIE L. WILSON SUB SW PT. ST HY EASE PARC NO. 0000.00A	110	0	110
23-153-1100.000	Exe 610			
DAMRON NOAH C & HAZEL RT. 2 SOUTH PO OHIO	-00-00 9.10 BEASIE L. WILSON SUB NW COR. N PT. ST. HY EASE 0000.00A	110	0	110
23-153-1200.000	Exe 610			
THORNBURG THOMAS & ANNA BELLE OHIO	-00-00 11 BEASIE L. WILSON SUB. S PT ST HY EASE PARC NO. 0000.00A	110	0	110
23-153-1300.000	Exe 610			
THORNBURG THOMAS & ANNA BELLE OHIO	-00-00 11 BEASIE L. WILSON SUB ST HY EASE PARC NO108LA 0000.00A	110	0	110
23-153-1400.000	Exe 610			
MCDOWELL FLORA RT. 1 OHIO	-00-00 12.13 BEASIE L. WILSONSUB. S PT. ST HY EASE PARC NO. 0000.00A	110	0	110

UNION TWP-CHESAPEAKE S.D. - TAX DISTRICT 23

AUDITOR'S TAX LIST AND TREASURER'S DUPLICATE OF REAL PROPERTY

FULL RATE 36.9100

FOR TAX YEAR 2007

Lawrence

AGR/RES 0.082359

IND/COM 0.063875

1111

PARCEL NO. LENDER CODE NAME AND ADDRESS	LOT NO.	CLASS PROPERTY DESCRIPTION LAND BUILDING TOTAL	ACRES HOMESTEAD REDUCTION CALV #	
23-153-1500.000 MCDOWELL FLORA 1059 W. 5TH AVE. WV		Exe 610 -00-00 12.13 BEASIE L. WILSONSUB ST HY EASE PARC NO. 107L 0000.00A 110 0 110		
23-153-1600.000 THOMPSON CHARLENE 9765 CO RD 1 SOUTH POINT OH 45680		Res 500 -00-00 14.15 BEASIE L. WILSONSUBDIV. 0000.00A 4,670 0 4,670 CERT DEL 2005		
23-153-1700.000 TAYLOR CHARLES H AND DONNA JO GETTYS RT 2 BOX 30 PARKERSBURG WV 26701		Exe 610 -00-00 14.15 BEASIE L. WILSONSUBDIV. ST HY EASE PARC NO. 0000.13A 110 0 110		
23-153-1800.000 BEATY HELEN PAULETTE AKA HELEN PAULETTE BEATTY 9707 CO RD 1 SOUTH POINT OH 45680		Exe 610 -00-00 16.17 BEASIE L. WILSONSUBDIV. S PT. ST HY EASE PAR 0000.00A 110 0 110		
23-154-0100.000 BEATY HELEN PAULETTE AKA HELEN PAULETTE BEATTY 9707 CO RD 1 SOUTH POINT OH 45680		Exe 610 -00-00 16.17 BEASIE L. WILSONSUB N PTS. ST HY EASE PARC NO. 0000.00A 110 0 110		

AUDITOR'S TAX LIST AND TREASURER'S DUPLICATE OF REAL PROPERTY

FULL RATE 36.9100

FOR TAX YEAR 2007

Lawrence

AGR/RES 0.082359

IND/COM 0.063875

1112

UNION TWP-CHESAPEAKE S.D. - TAX DISTRICT 23

PARCEL NO. LENDER CODE NAME AND ADDRESS	LOT NO.	CLASS PROPERTY DESCRIPTION LAND BUILDING TOTAL	ACRES HOMESTEAD REDUCTION CALV #	
23-154-0200.000 TAYLOR CHARLES H AND DONNA JO GETTYS 58 CHALFANT ST PARKERSBURG WV 26104		Res 500 -00-00 18 BEASIE L. WILSON SUBDIV. 0000.00A 150 0 150 CERT DEL 2001		
23-154-0300.000 TAYLOR CHARLES H AND DONNA JO GETTYS RT 2 BOX 30 PARKERSBURG WV 26701		Exe 610 -00-00 18 BEASIE L. WILSON SUBDIV. ST HY EASE PARC. NO. 0000.04A 110 0 110		
23-154-0400.000 MCDOWELL FLORA RT. 1 OHIO		Exe 610 -00-00 19 BEASIE L. WILSON SUBDIV. S PT ST HY E EASE PAR 0000.00A 110 0 110		
23-154-0500.000 MCDOWELL FLORA RT. 1 OHIO		Exe 610 -00-00 19 BEASIE L. WILSON S SUB ST HY EASE PARC. NO. 105L 0000.00A 110 0 110		
23-154-0600.000 TAYLOR CHARLES H AND DONNA JO GETTYS RT 2 BOX 30 PARKERSBURG WV 26701		Exe 610 -00-00 LOTS 20-31 BEASIE L WILSON S.D. STATE HW 0000.00A 40 0 40		

PARCEL NO.	LOT NO.	CLASS	ACRES	PROPERTY DESCRIPTION	HOMESTEAD REDUCTION CALV #
NAME AND ADDRESS	LAND	BUILDING	TOTAL		
23-154-0700.000		Exe 610		-00-00 LOTS 32,33 & 34 BEASIE L WILSON S.D. STATE HW 0000.00A	
TAYLOR CHARLES H AND DONNA JO GETTYS RT 2 BOX 30 PARKERSBURG WV 26701	110	0	110		
23-154-0800.000		Exe 610		-00-00 LOT 35 NORTH PART BEASIE L WILSON S.D. STATE HW 0000.00A	
TAYLOR CHARLES H AND DONNA JO GETTYS RT 2 BOX 30 PARKERSBURG WV 26701	110	0	110		
23-154-0900.000		Exe 610		-00-00 35 BEASIE L WILSON SUB ST HY EASE NO112 EPT. & NO 0000.00A	
TAYLOR CHARLES H AND DONNA JO GETTYS RT 2 BOX 30 PARKERSBURG WV 26701	110	0	110		
23-154-1000.000		Exe 610		-00-00 36 BEASIE L WILSON SUB PT. E1/2 ST HY EASE PAR 0000.00A	
MAYNARD IRENE RT. 1 OHIO	110	0	110		
23-154-1100.000		Exe 610		-00-00 36 BEASIE L WILSON SUB ST HY EASE PARC NO.169 E 0000.00A	
MAYNARD IRENE RT. 1 OHIO	110	0	110		

PARCEL NO.	LOT NO.	CLASS	ACRES	PROPERTY DESCRIPTION	HOMESTEAD REDUCTION CALV #
NAME AND ADDRESS	LAND	BUILDING	TOTAL		
23-154-1200.000		Exe 610		-00-00 36 BEASIE L WILSON SUBDIV. PT. W1/2 ST HY EASE PA 0000.00A	
LAYMAN DAVID E & LORETTA RT. 1 OHIO	110	0	110		
23-154-1300.000		Exe 610		-00-00 37 BEASIE L WILSON SUBDIV. W PT. ST HY EASE PAR 0000.00A	
CHAPMAN LIZZIE E P. O. BOX 1114 OHIO	110	0	110		
23-154-1400.000		Exe 610		-00-00 37 BEASIE L WILSON SUB ST HY EASE PARC NO170 E PT 0000.00A	
CHAPMAN LIZZIE E P. O. BOX 1114 OHIO	110	0	110		
23-154-1500.000		Exe 610		-00-00 38 BEASIE L WILSON SUBDIV. W PT. ST HY EASE PT. 0000.00A	
ROBERTS ROBERT L & MARY P 2240 SCENIC DR. ALABA-MA	110	0	110		
23-154-1600.000		Exe 610		-00-00 38 BEASIE L WILSON SUB ST. HY. EASE PARC NO. 171 0000.00A	
ROBERTS ROBERT L & MARY P 2240 SCENIC DR. ALABA-MA	110	0	110		

PARCEL NO.	LOT NO.	CLASS	ACRES	PROPERTY DESCRIPTION	HOMESTEAD REDUCTION CAUV #
23-154-1700.000		Res 500		-00-00 39 BEASIE L. WILSON SUBDIV. 0000.00A	
LEWIS LYNDA 10455 CO. RD. 1 CHESAPEAKE OH 45619			130	0	130
23-154-1800.000		Exe 610		-00-00 39 BEASIE L. WILSON SUBDIV. ST HY EASE PT. PARC. NO 0000.00A	
LEWIS LYNDA 12425 OLD HICKORY BLVD. ANTIOCH TN 37013			110	0	110
23-155-0100.000		Exe 610		-00-00 BEASIE L. WILSON SUB. TRACT A ST HY EASE PAR. NO.29 0001.29A	
WOOD BURNARD GOLDEN GEN. DEL. OHIO			50	0	50
23-155-0200.000		Exe 610		-00-00 BEASIE L. WILSON SUB. PT. 100 OFF W END ST HY EASE. 0001.30A	
MOSS ALBERT & MARJORIE OHIO			50	0	50
23-155-0300.000		Exe 610		-00-00 BEASIE L. WILSON SUB. TRACT A PT. ST. HY EASE. PA 0000.09A	
KUHNER HERBERT & MURIEL OHIO			110	0	110

PARCEL NO.	LOT NO.	CLASS	ACRES	PROPERTY DESCRIPTION	HOMESTEAD REDUCTION CAUV #
23-155-0400.000		Exe 610		-00-00 BEASIE L. WILSON SUB. TRACT B PT. ST HY EASE PAR 0000.52A	
WOOD BURNARD GOLDEN GEN. DE OHIO			110	0	110
23-155-0500.000		Exe 610		-00-00 BEASIE L. WILSON SUB. TRACT B PT. ST HY. EASE PAR 0000.45A	
KUHNER HERBERT & MURIEL OHIO			110	0	110
23-155-0600.000		Res 500		-00-00 BEASIE L. WILSON SUB. TRACT B PT. W PT. 0000.08A	
170 DINGUS BILL AND DONNA 3090 CO RD 17 SOUTH POINT OH 45680			60	0	60
23-155-0700.000		Exe 610		-00-00 BEASIE L. WILSON SUB. TRACT B PT. E PT. PT E50 ST HY 0000.39A	
ALLTOP CARL F & BARBARA SUE RT. 1 CHESAPEAKE OH 45619			110	0	110
23-155-0800.000		Exe 610		-00-00 BEASIE L. WILSON SUB. TRACT B PT. ST HY EASEPARC. NO 0000.41A	
FRANKFURT MARY RT. 1 OHIO			110	0	110

AUDITOR'S TAX LIST AND TREASURER'S DUPLICATE OF REAL PROPERTY

FULL RATE 36.9100 FOR TAX YEAR 2007
Lawrence AGR/RES 0.082359 IND/COM 0.063875

1117

PARCEL NO	CLASS	ACRES	PROPERTY DESCRIPTION	REDUCTION	CAUV #
LENDER CODE	LOT NO	LAND	BUILDING	TOTAL	
NAME AND ADDRESS					
23-155-0900.000	Exe 610				
THORNBURG JOE C & WANDA L					
ROUTE 1					
OHIO		110	0	110	
23-155-1000.000	Exe 610				
BOWEN CHARLES & NANCY					
OHIO		110	0	110	
23-155-1100.000	Exe 610				
DISHMAN NORMA JEAN					
OHIO		110	0	110	
23-155-1200.000	Exe 610				
FRANKFORT MARY					
RT. 1					
OHIO		110	0	110	
23-155-1300.000	Res 599				
RUNYON ARNOLD & MAXINE					
72 PRIVATE DR. 8380					
CHESAPEAKE OH 45619		10.730	160	10.890	

AUDITOR'S TAX LIST AND TREASURER'S DUPLICATE OF REAL PROPERTY

FULL RATE 36.9100 FOR TAX YEAR 2007
Lawrence AGR/RES 0.082359 IND/COM 0.063875

1118

PARCEL NO	CLASS	ACRES	PROPERTY DESCRIPTION	REDUCTION	CAUV #
LENDER CODE	LOT NO	LAND	BUILDING	TOTAL	
NAME AND ADDRESS					
23-155-1400.000	Res 500				
107					
COLLIER VERNON E & WANDA L					
P.O. BOX 429					
CHESAPEAKE OH 45619		90	0	90	
23-155-1401.000	Res 500				
107					
COLLIER VERNON & WANDA					
P.O. BOX 429					
CHESAPEAKE OH 45619		110	0	110	
23-155-1500.000	Res 510				
RUNYON MAXINE FNA OSBURN					
MAXINE					
72 PRIVATE DR. 8380					
CHESAPEAKE OH 45619		4.140	15.070	19.210	
23-155-1600.000	Res 510				
107					
COLLIER VERNON E & WANDA L					
P.O. BOX 429					
CHESAPEAKE OH 45619		8.540	10.260	18.800	
23-155-1700.000	Res 510				
107					
COLLIER VERNON E & WANDA L					
P.O. BOX 429					
CHESAPEAKE OH 45619		8.420	15.000	23.420	

UNION TWP-CHESAPEAKE S.D. - TAX DISTRICT 23

AUDITOR'S TAX LIST AND TREASURER'S DUPLICATE OF REAL PROPERTY

FULL RATE 36.9100 FOR TAX YEAR 2007
 LAWRENCE AGR/RES 0.082358 IND/COM 0.063875

1119

PARCEL NO	LOT NO	CLASS	ACRES	PROPERTY DESCRIPTION	LAND	BUILDING	TOTAL	HOMESTEAD REDUCTION CALV #
23-155-1701.000	107	Res 500		-00-00 BEASIE L. WILSON SUB TRACT D S PT 0000.17A	130	0	130	
COLLIER VERNON & WANDA P.O. BOX 429 CHESAPEAKE OH 45619 CERT DEL 2006								
23-155-1800.000	107	Res 500		-00-00 BEASIE L. WILSON SUB TRACT E E PT. 0003.44A	2,720	0	2,720	
COLLIER VERNON E & WANDA L P.O. BOX 429 CHESAPEAKE OH 45619 CERT DEL 2006								
23-156-0100.000		Exe 610		BEASIE L WILSON SD TRACT F E PT ST HWY EASE .12AC	10	0	10	
WAGNER HOLLY 8308 CO RD 15 CHESAPEAKE OH 45619								
23-156-0200.000	6	Res 545		BEASIE L WILSON SD TRACT F E PT LESS 1.62 BAL 1.56AC	8,350	210	8,560	
WAGNER JERRY A AND MICHELLE 296 PVT DR 8334 CHESAPEAKE OH 45619								

UNION TWP-CHESAPEAKE S.D. - TAX DISTRICT 23

AUDITOR'S TAX LIST AND TREASURER'S DUPLICATE OF REAL PROPERTY

FULL RATE 36.9100 FOR TAX YEAR 2007
 LAWRENCE AGR/RES 0.082358 IND/COM 0.063875

1120

PARCEL NO	LOT NO	CLASS	ACRES	PROPERTY DESCRIPTION	LAND	BUILDING	TOTAL	HOMESTEAD REDUCTION CALV #
23-156-0200.001		Res 510		PT BEASIE L WILSON SD TRACT F E PT 1.62AC	8,400	25,520	33,920	
WAGNER HOLLY 8308 CO RD 15 CHESAPEAKE OH 45619								
23-156-0300.000		Res 510		BEASIE L. WILSON SUB TRACT G E PT. 2.83A ALSO SEE 06-093-1700	9,360	23,980	33,340	
ELDRED KARL R 8276 CO RD 15 CHESAPEAKE OH 45619								
23-156-0400.000		Exe 610		BEASIE L. WILSON SUB TRACT G E PT. ST HWY EASE .17A ALSO SEE 06-093-1700	110	0	110	
ELDRED KARL R 8276 CO RD 15 CHESAPEAKE OH 45619								
23-156-0500.000		Res 510		-00-00 BEASIE L. WILSON SUB TRACT H E PT. 0002.79A	9,330	26,940	36,270	
ITTIG BRENDA K AND ROBERT K 6220 CO RD 15 CHESAPEAKE OH 45619								

7/14/05

Robert K. Ittig

PARCEL NO. LENDER CODE NAME AND ADDRESS	LOT NO.	CLASS PROPERTY DESCRIPTION LAND BUILDING TOTAL	ACRES HOMESTEAD REDUCTION CAUV #	
23-156-0600.000 ITTING BRENDA K AND ROBERT K 8220 CO RD 15 CHESAPEAKE OH 45619		Exe 610 -00-00 BEASIE L. WILSON SUB. TRACT H E PT. ST HY EASE PAR 0000.01A 110 0 110		4/14/08 Robert K Ittig
23-156-0700.000 NICELY DUANE CO CO DUANE NICELY 8180 CO RD 15 CHESAPEAKE OH 45619		Res 510 -00-00 BEASIE L. WILSON SUB. TRACT I N PT. E PT. 0000.50A 5,930 4,080 10,010 CERT DEL 1990		
23-156-0800.000 ITTING BRENDA K AND ROBERT K 8220 CO RD 15 CHESAPEAKE OH 45619		Res 500 -00-00 BEASIE L. WILSON SUB. TRACT I S PT. E PT. 0002.22A 1,760 0 1,760		4/14/08 Robert K Ittig
23-156-0900.000 MOREY BOBBY G & CARMEN 582 CEGARWOOD DR. LEXINGTON KY 40511		Res 510 -00-00 BEASIE L. WILSON SUB. TRACT J E PT. 0001.95A 8,660 9,620 18,280 CERT DEL 2005		

PARCEL NO. LENDER CODE NAME AND ADDRESS	LOT NO.	CLASS PROPERTY DESCRIPTION LAND BUILDING TOTAL	ACRES HOMESTEAD REDUCTION CAUV #	
23-156-1000.000 HAZLETT DONALD LEE 139 TWP RD 1485 CHESAPEAKE OH 45619		Res 510 -00-00 BEASIE L. WILSON SUB. TRACT J E PT. NE COR. 0000.28A 4,230 8,310 12,540 CERT DEL 2006		
23-156-1100.000 6 MOREY BOBBY G & CARMEN D LEADER MORTGAGE CO 87 BLUE RIDGE AVE ASHVILLE NC 28806		Res 510 -00-00 BEASIE L. WILSON SUB. TRACT J SE COR. 50 ON BUFFALO 0000.23A 3,780 6,600 10,380		
23-156-1200.000 WALLS JAMES 135 TWO RD. 1106 PROCTORVILLE OH 45669		Res 500 -00-00 BEASIE L. WILSON SUB. TRACT K E PT. 0003.45A 2,730 0 2,730		
23-156-1300.000 TAYLOR CHARLES H AND DONNA JO GETTYS 58 CHALFANT STREET PARKERSBURG WV 26104		Res 500 -00-00 BEASIE L. WILSON SUB. TRACT L E PT. 0001.26A 500 0 500		

PARCEL NO.	LOT NO.	CLASS	ACRES	PROPERTY DESCRIPTION	HOMESTEAD REDUCTION CAUV #
NAME AND ADDRESS	LAND	BUILDING	TOTAL		
23-156-1400.000		Res 510			
BEATY HELEN PAULETTE AKA HELEN PAULETTE BEATTY 9707 CO RD 1 SOUTH POINT OH 45680	-00-00 19 BEASIE L. WILSON SUBDIV. S PT. 72.44 X 118.21 0000.00A	3,480	24,190	27,670	H
23-156-1600.000		Res 500			
MAYNARD GARY LEE AND CHERYL ANN 10518 CO RD 1 CHESAPEAKE OH 45689	-00-00 135 WEST SUBDIV. 0000.00A	7,550	0	7,550	
23-156-1700.000		Res 510			
DILLE GEORGE P Dille George P 228 Twp. Rd. 1096 PROCTORVILLE OH 45669	-00-00 136 WEST SUBDIV. 0000.00A	5,770	13,280	19,050	
	CERT DEL 2005				
23-156-1800.000		Res 500			
SPARKS KIMBERLY LYNN 33 TWP RD 1098 CHESAPEAKE OH 45619	-00-00 137 WEST SUBDIV. 0000.00A	5,430	0	5,430	
	CERT DEL 2006				

PARCEL NO.	LOT NO.	CLASS	ACRES	PROPERTY DESCRIPTION	HOMESTEAD REDUCTION CAUV #
NAME AND ADDRESS	LAND	BUILDING	TOTAL		
23-157-0100.000		Res 510			
SPARKS KIMBERLY LYNN 33 TWP RD 1098 CHESAPEAKE OH 45619	-00-00 138 WEST SUBDIV 0000.00A	5,430	20,250	25,680	
23-157-0200.000		Res 500			
SPARKS KIMBERLY LYNN 33 TWP RD 1098 CHESAPEAKE OH 45619	-00-00 139 WEST SUBDIV 0000.00A	5,430	0	5,430	
	CERT DEL 2006				
23-157-0300.000		Res 500			
SPARKS KIMBERLY LYNN 33 TWP RD 1098 CHESAPEAKE OH 45619	-00-00 N1/2 ALLEY ADJ. LOTS 137.138 & 139 0000.00A	970	0	970	
	CERT DEL 2006				
23-157-0400.000		Res 510			
BARNETT JULIAN & JEWELL 20 MILLS CT. HUNTINGTON WV 25705	-00-00 140,141,142 WEST SUB. S1/2 OF EACH LOT 0000.00A	6,780	18,780	25,560	

AUDITOR'S TAX LIST AND TREASURER'S DUPLICATE OF REAL PROPERTY

FULL RATE 36.9100

FOR TAX YEAR 2007

Lawrence

AGR/RES 0.082359

IND/COM 0.063875

1125

PARCEL NO.	CLASS	ACRES	PROPERTY DESCRIPTION	LAND	BUILDING	TOTAL	HOME/STEAD REDUCTION CAUV #
23-157-0500.000	Res 500		-00-00 S1/2 OF ALLEY ADJ. LOTS 140, 141 & 142 0000.00A	970	0	970	
JORDAN MISTY D 19 TWP. RD. 1098 CHESAPEAKE OH 45619							
23-157-0600.000	Res 510		-00-00 140,141,142 WEST SUB. N1/2 OF EACH LOT 0000.00A	6,780	15,430	22,210	
JORDAN MISTY D 19 TWP. RD. 1098 CHESAPEAKE OH 45619							
23-157-0700.000	Res 510		-00-00 143 WEST SUBDIV. 0000.00A	21,510	36,060	57,570	
TRIMBOLI DONALD M & KAREN M 99 TWP. RD. 1079 CHESAPEAKE OH 45619							
23-157-0800.000	Res 510		-00-00 144 WEST SUBDIV. PT. 50 ON HIGH AVE. X 112.7 0000.00A	4,480	7,420	11,900	
HUFF ALICIA A 220 TWP. RD. 1096 CHESAPEAKE OH 45619-7041							

AUDITOR'S TAX LIST AND TREASURER'S DUPLICATE OF REAL PROPERTY

FULL RATE 36.9100

FOR TAX YEAR 2007

Lawrence

AGR/RES 0.082359

IND/COM 0.063875

1126

PARCEL NO.	CLASS	ACRES	PROPERTY DESCRIPTION	LAND	BUILDING	TOTAL	HOME/STEAD REDUCTION CAUV #
23-157-0900.000	Res 510		-00-00 144 WEST SUBDIV. PT. 0000.00A	11,260	35,620	46,880	
WOOD MARY ANN 10643 CO RD 1 CHESAPEAKE OH 45619							
23-157-1000.000	Res 510		-00-00 144 WEST SUBDIV. PT. SE COR. 51 ON HIGH AVE 0000.00A	5,180	16,100	21,280	
PHILLIPS CLINTON S 208 TWP RD 1096 CHESAPEAKE OH 45619							
23-157-1100.000	Com 499		-00-00 1 WILHELM SUBDIV. NO1 0000.00A	190	0	190	
HENNESSY JANEEN E 10652 CO. RD. 1 CHESAPEAKE OH 45619							
23-157-1300.000	Com 499		-00-00 2 WILHELM SUBDIV. NO1 0000.00A	2,630	23,790	26,420	
HENNESSY JANEEN E 10652 CO. RD. 1 CHESAPEAKE OH 45619							

PARCEL NO. LENDER CODE NAME AND ADDRESS	LOT NO.	CLASS	ACRES	PROPERTY DESCRIPTION LAND BUILDING TOTAL	HOMESTEAD REDUCTION CAUV #
23-157-1400.000 HENNESSY JANEEN E 10652 CO. RD. 1 CHESAPEAKE OH 45619		Com	400	-00-00 3 WILHELM SUBDIV. NO1 0000.00A 270 0 270	
23-157-1500.000 HENNESSY JANEEN E 10652 CO. RD. 1 CHESAPEAKE OH 45619		Res	545	-00-00 4 WILHELM SUBDIV. NO1 0000.00A 770 0 770	
23-157-1600.000 HENNESSY JANEEN E 10652 CO. RD. 1 CHESAPEAKE OH 45619		Res	500	-00-00 5 WILHELM SUBDIV. NO1 0000.00A 860 0 860	
23-158-0600.000 GILLEN DOLLIE F 500 2ND AVE CHESAPEAKE OH 45619		Res	510	LOTS 6 THRU 15 INCL. WILHELMS SUB DIV NO. 1 5,410 26,030 31,440	
23-158-0900.000 GILLEN DOLLIE F 500 2ND AVE CHESAPEAKE OH 45619		Res	500	-00-00 WILHELM SUBDIV. NO. 1 PARCEL A PT. W PT 0001.96A 2,320 0 2,320	

PARCEL NO. LENDER CODE NAME AND ADDRESS	LOT NO.	CLASS	ACRES	PROPERTY DESCRIPTION LAND BUILDING TOTAL	HOMESTEAD REDUCTION CAUV #
23-158-1000.000 JARRELL CHARLES R AND JANET 135 TWP RD 1411 CHESAPEAKE OH 45619		Res	510	-00-00 WILHELM S D NO 1 PARCEL A PT E PT PT E PT 0000.41A 12,560 25,220 37,780	
23-158-1001.000 GILLEN R HUNTER 101 TWP RD 1411 CHESAPEAKE OH 45619		Res	540	-00-00 WILHELM SUBDIV NO 1 PT PARCEL A 0000.38A 11,280 41,840 53,120 CERT DEL 2004	
23-158-1100.000 JARRELL CHARLES R AND JANET 135 TWP RD 1411 CHESAPEAKE OH 45619		Res	500	-00-00 WILHELM SUBDIV. NO. 1 SOUTH END OF FERRY ST. E 15 0000.02A 1,590 0 1,590	
23-158-1200.000 GILLEN DOLLIE F 500 2ND AVE CHESAPEAKE OH 45619		Res	500	-00-00 WILHELM SUBDIV. NO. 1 SOUTH END OF FERRY ST. W 10 0000.02A 1,590 0 1,590	

AUDITOR'S TAX LIST AND TREASURER'S DUPLICATE OF REAL PROPERTY

1129

UNION TWP-CHESAPEAKE S.D. - TAX DISTRICT 23

FULL RATE 36.9100

FOR TAX YEAR 2007

Lawrence

AGR/RES 0.082359

IND/COM 0.063875

PARCEL NO. LENDER CODE NAME AND ADDRESS	LOT NO.	CLASS	ACRES	PROPERTY DESCRIPTION LAND BUILDING TOTAL	REDEMPTION REDUCTION CALC #
23-158-1300.000 DILLE AZEL M 246 TWP RD 1096 CHESAPEAKE OH 45619		Res 500 -00-00 83.84.85 HARBOUR TERRACE BLOCK 1 0000.00A		5.610 0 5.610	
23-158-1400.000 DILLE AZEL M 246 TWP RD 1096 CHESAPEAKE OH 45619		Res 510 -00-00 86.87 HARBOUR TERRACE BLOCK 1 0000.00A		4.080 11.100 15.180	
23-158-1500.000 DILLE MONROE 246 TWP RD 1096 CHESAPEAKE OH 45619		Res 510 -00-00 88.89 HARBOUR TERRACE BLOCK 1 0000.00A		4.080 8.140 12.220	
23-158-1600.000 DILLE AZEL M 246 TWP RD 1096 CHESAPEAKE OH 45619		Res 500 -00-00 126.127.128.129 HARBOUR TERRACE BLOCK 1 0000.00A		8.160 0 8.160	
23-158-1700.000 MAYNARD GARY LEE AND CHERYL ANN 10518 CO RD 1 CHESAPEAKE OH 45619		Res 500 -00-00 130 HARBOUR TERRACE BLOCK 1 0000.00A		2.040 0 2.040	

AUDITOR'S TAX LIST AND TREASURER'S DUPLICATE OF REAL PROPERTY

1130

UNION TWP-CHESAPEAKE S.D. - TAX DISTRICT 23

FULL RATE 36.9100

FOR TAX YEAR 2007

Lawrence

AGR/RES 0.082359

IND/COM 0.063875

PARCEL NO. LENDER CODE NAME AND ADDRESS	LOT NO.	CLASS	ACRES	PROPERTY DESCRIPTION LAND BUILDING TOTAL	REDEMPTION REDUCTION CALC #
23-158-1800.000 MAYNARD GARY LEE AND CHERYL ANN 10518 CO RD 1 CHESAPEAKE OH 45619		Res 500 -00-00 131 HARBOUR TERRACE BLOCK 1 0000.00A		2.040 0 2.040	
23-159-0100.000 MAYNARD GARY LEE AND CHERYL ANN 10518 CO RD 1 CHESAPEAKE OH 45619		Res 510 -00-00 132.133.134 HARBOUR TERRACE BLOCK 1 0000.00A		5.000 17.410 22.410	
23-159-0300.000 SHELTON JEANNINE LIFE EST REM JOY DENISE RUNYON ETAL 222 TWP RD 1097 CHESAPEAKE OH 45619		Res 545 -00-00 90.91 HARBOUR TERRACE BLOCK 2 0000.00A		4.080 660 4.740	
23-159-0400.000 HENSLEY JERRY E & LURA BETH 10470 CO RD 1 CHESAPEAKE OH 45619		Res 500 -00-00 92.93 HARBOUR TERRACE BLOCK 2 0000.00A		4.080 0 4.080	

PARCEL NO. LENDER CODE NAME AND ADDRESS	LOT NO.	CLASS PROPERTY DESCRIPTION LAND BUILDING TOTAL	ACRES HOMESTEAD REDUCTION CAUV #	
23-159-0500.000 HENSLEY JERRY E & LURA BETH 10470 CO RD 1 CHESAPEAKE OH 45619		Res 545 -00-00 94 HARBOR TERRACE BLOCK 2 0000.00A 2,040 5,800 7,840		
23-159-0600.000 SLY GLEN M & GERALDINE F 296 TWP RD 1096 CHESAPEAKE OH 45619		Res 500 -00-00 95 HARBOR TERRACE BLOCK 2 0000.00A 2,040 0 2,040		
23-159-0700.000 SLY GLEN M & GERALDINE F 296 TWP RD 1096 CHESAPEAKE OH 45619		Res 510 -00-00 96,97,98,99 HARBOR TERRACE BLOCK 2 0000.00A 8,160 18,740 26,900		
23-159-0800.000 6 MARTINEZ CHRISTOPHER J 312 TOWNSHIP RD. 1096 CHESAPEAKE OH 45619		Res 510 -00-00 100,101 HARBOR TERRACE BLOCK 2 0000.00A 4,080 18,420 22,500		

PARCEL NO. LENDER CODE NAME AND ADDRESS	LOT NO.	CLASS PROPERTY DESCRIPTION LAND BUILDING TOTAL	ACRES HOMESTEAD REDUCTION CAUV #	
23-159-0900.000 6 MARTINEZ CHRISTOPHER J 312 TWP RD 1096 CHESAPEAKE OH 45619		Res 500 -00-00 102,103 HARBOR TERRACE BLOCK 2 0000.00A 4,080 0 4,080		
23-159-1000.000 6 MARTINEZ CHRISTOPHER J 312 TWP RD 1096 CHESAPEAKE OH 45619		Res 500 -00-00 104,105 HARBOR TERR. BLOCK 2 S1/2 S1/2 0000.00A 2,800 0 2,800		
23-159-1100.000 TURLEY KARON 515 2ND AVE CHESAPEAKE OH 45619		Res 500 -00-00 104,105 HARBOR TERR. BLOCK 2 N 1/2 N 1/2 2,800 0 2,800		
23-159-1200.000 ADKINS JOE E 10410 CO. RD. 1 CHESAPEAKE OH 45619		Res 500 -00-00 106 HARBOR TERRACE BLOCK 2 0000.00A 2,040 0 2,040		
23-159-1300.000 ADKINS JOE E 10410 CO RD 1 CHESAPEAKE OH 45619		Res 500 -00-00 107 HARBOR TERRACE BLOCK 2 0000.00A 1,120 0 1,120		

UNION TWP-CHESAPEAKE S.D. - TAX DISTRICT 23

AUDITOR'S TAX LIST AND TREASURER'S DUPLICATE OF REAL PROPERTY

FULL RATE 36.9100 FOR TAX YEAR 2007
Lawrence AGR/RES 0.082359 IND/COM 0.063875

1133

PARCEL NO. LENDER CODE NAME AND ADDRESS	LOT NO.	CLASS	ACRES	PROPERTY DESCRIPTION LAND BUILDING TOTAL HOMESTEAD REDUCTION CAUV #	
23-159-1400.000 ADKINS JOE E 10410 CO RD 1 CHESAPEAKE OH 45619		Res 500 -00-00 108 HARBOUR TERRACE BLOCK 2 0000.00A		1.830 0 1.830	
23-159-1500.000 ADKINS JOE E 10410 CO RD 1 CHESAPEAKE OH 45619		Res 545 -00-00 109 HARBOUR TERRACE BLOCK 2 0000.00A		2.040 0 2.040 H	
23-159-1600.000 TURLEY KARON J 515 2ND AVE CHESAPEAKE OH 45619		Res 510 -00-00 110,111 HARBOUR TERRACE BLOCK 2 0000.00A		4.080 14.340 18.420	
23-159-1700.000 TURLEY KARON J 515 2ND AVE CHESAPEAKE OH 45619		Res 500 -00-00 112,113 HARBOUR TERRACE BLOCK 2 0000.00A		4.080 0 4.080	
23-159-1800.000 FERGUSON CLARENCE 10473 CO RD 1 CHESAPEAKE OH 45619		Com 499 -00-00 115-120 INCL HARBOUR TERRACE BLOCK 2 0000.00A		3.230 4.730 7.960	

UNION TWP-CHESAPEAKE S.D. - TAX DISTRICT 23

AUDITOR'S TAX LIST AND TREASURER'S DUPLICATE OF REAL PROPERTY

FULL RATE 36.9100 FOR TAX YEAR 2007
Lawrence AGR/RES 0.082359 IND/COM 0.063875

1134

PARCEL NO. LENDER CODE NAME AND ADDRESS	LOT NO.	CLASS	ACRES	PROPERTY DESCRIPTION LAND BUILDING TOTAL HOMESTEAD REDUCTION CAUV #	
23-159-1801.000 TURLEY KARON J 515 2ND AVE CHESAPEAKE OH 45619		Res 500 -00-00 114 HARBOUR TERRACE BLOCK 2 0000.00A		2.040 0 2.040	
23-160-0100.000 HENSLEY JERRY E JR & LURABETH 10470 CO RD 1 CHESAPEAKE OH 45619		Res 510 -00-00 121,122,123 HARBOUR TERRACE BLOCK 2 0000.00A		6.120 32.890 39.010	
23-160-0200.000 HENSLEY JERRY E JR & LURABETH 10470 CO RD 1 CHESAPEAKE OH 45619		Com 499 -00-00 124,125 HARBOUR TERRACE BLOCK 2 0000.00A		1.080 0 1.080	
23-160-0400.000 MCKINNEY ERNEST F & PATRICIA 9 TOWNSHIP ROAD 1077 CHESAPEAKE OH 45619		Res 510 -00-00 S 1/2 LOTS 43.44,45,46 HARBOUR TERRACE BL 3 55' ON HA 0000.00A		5.600 16.180 21.780	

PARCEL NO. LENDER CODE NAME AND ADDRESS	LOT NO.	CLASS	ACRES	PROPERTY DESCRIPTION LAND BUILDING TOTAL HOMESTEAD REDUCTION CAUSE #	
23-160-0500.000 TIGNOR MILDRED 19 TWP RD 1077 CHESAPEAKE OH 45619-7040		Res 510 -00-00 N 1/2 LOTS 43.44.45.46 HARBOUR TERRACE BL 3 S50N HA 0000.00A 9.010 CERT DEL 2005	6.940	15,950 H	
23-160-0600.000 MOORE THOMAS O AND KATHLEEN B 150 TWP. RD. 1079 CHESAPEAKE OH 45619		Res 545 -00-00 47.48 HARBOUR TERRACE BLOCK 3 0000.00A 4.080	1.400	5,480	
23-160-0700.000 CAMPBELL CLAYTON LENWOOD AND LORA L CLAYTON CAMPBELL 226 TWP RD 278 CHESAPEAKE OH 45619		Res 510 -00-00 48.50 HARBOUR TERRACE BLOCK 3 0000.00A 4.080 CERT DEL 2003	8.420	12,500	08 Transfers
23-160-0800.000 CAMPBELL CLAYTON LENWOOD AND LORA L CLAYTON CAMPBELL 226 TWP RD 278 CHESAPEAKE OH 45619		Res 510 -00-00 51.52 HARBOUR TERRACE BLOCK 3 0000.00A 4.080 CERT DEL 2004	3.000	7,080	08 Transfers

PARCEL NO. LENDER CODE NAME AND ADDRESS	LOT NO.	CLASS	ACRES	PROPERTY DESCRIPTION LAND BUILDING TOTAL HOMESTEAD REDUCTION CAUSE #	
23-160-0900.000 STEPHENSON LARRY ETAL 172 TWP RD 1079A CHESAPEAKE OH 45619		Res 510 -00-00 53.54 HARBOUR TERRACE BLOCK 3 0000.00A 4.080 CERT DEL 2002	17.400	21,480	
23-160-1000.000 WALTERS KITTY CAROL & HAROLD W 180 TOWNSHIP RD. 1079 CHESAPEAKE OH 45619		Res 510 -00-00 55-59 INCL HARBOUR TERRACE BLOCK 3 0000.00A 9.900	10.260	20,160 H	
23-160-1300.000 PERDUE JOHN F & GAYNELLE 525 RIVERSIDE DR CHESAPEAKE OH 45619		Res 510 -00-00 HARBOUR TERR LOTS 60-64 INCL BLOCK 3 0000.00A 10.410	15,110	25,520	
23-160-1400.000 SCROGHAM LYDIA B AND EDWARD 311 TWP RD 1096 CHESAPEAKE OH 45619		Res 510 -00-00 65.66 HARBOUR TERRACE BLOCK 3 0000.00A 4.080	17,730	21,810 H	11/17/08 Lydia B Scroggham 11/17/08 Judy & Ray W. Pate

UNION TWP-CHESAPEAKE S.D. - TAX DISTRICT 23

AUDITOR'S TAX LIST AND TREASURER'S DUPLICATE OF REAL PROPERTY

FULL RATE 36.9100 FOR TAX YEAR 2007
Lawrence AGR/RES 0.062359 IND/COM 0.063875

1137

PARCEL NO. LENDER CODE NAME AND ADDRESS	LOT NO.	CLASS PROPERTY DESCRIPTION LAND BUILDING TOTAL	ACRES HOMESTEAD REDUCTION CAUV #	
23-160-1500.000 HAMLIN ELMER L 303 TWP RD 1096 CHESAPEAKE OH 45619		Res 510 -00-00 67.68 HARBOR TERRACE BLOCK 3 0000.00A 4.080 17.470 21.550 H		
23-160-1600.000 HEINZ HELEN 295 TOWNSHIP ROAD 1096 CHESAPEAKE OH 45619		Res 510 -00-00 69.70 HARBOR TERRACE BLOCK 3 0000.00A 4.080 12.480 16.560 H		
23-160-1700.000 HEINZ HELEN 295 TWP RD 1096 CHESAPEAKE OH 45619		Res 500 -00-00 71 HARBOR TERRACE BLOCK 3 0000.00A 2.040 0 2.040		
23-160-1800.000 HAYES FREDDIE L 54 CO RD 67 SCOTTOWN OH 45678		Res 500 -00-00 72 HARBOR TERRACE BLOCK 3 0000.00A 2.040 0 2.040		7/16/08 James L. Earl
23-161-0100.000 HAYES FREDDIE L 54 CO RD 67 SCOTTOWN OH 45678		Res 500 -00-00 73.74 HARBOR TERRACE BLOCK 3 0000.00A 4.080 0 4.080		7/16/08 Same

UNION TWP-CHESAPEAKE S.D. - TAX DISTRICT 23

AUDITOR'S TAX LIST AND TREASURER'S DUPLICATE OF REAL PROPERTY

FULL RATE 36.9100 FOR TAX YEAR 2007
Lawrence AGR/RES 0.062359 IND/COM 0.063875

1138

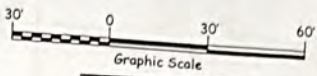
PARCEL NO. LENDER CODE NAME AND ADDRESS	LOT NO.	CLASS PROPERTY DESCRIPTION LAND BUILDING TOTAL	ACRES HOMESTEAD REDUCTION CAUV #	
23-161-0200.000 HAYES FREDDIE L 54 CO RD 67 SCOTTOWN OH 45678		Res 510 -00-00 75.76 HARBOR TERRACE BLOCK 3 0000.00A 4.080 36.360 40.440		7/16/08 James L. Earl
23-161-0400.000 FEKETE FRANKLIN D & FEKETE CARVALHO J 20 HARBOR DR. T-1077 CHESAPEAKE OH 45619		Res 510 -00-00 39.40,41,42 HARBOR TERRACE BLOCK 4 1/2 OF 0000.00A 6.050 12.980 19.030 H		
23-161-0500.000 CASELLA CHRISTOPHER F & CLAIRA L 10 TWP RD 1077 CHESAPEAKE OH 45619		Res 510 S1/2 LOTS 39 & 40 HARBOR TERRACE BLOCK 4 2.030 9.740 11.770		
23-161-0600.000 CASELLA CHRISTOPHER F & CLAIRA L 10 TWP RD 1077 CHESAPEAKE OH 45619		Res 500 S1/2 LOTS 41 & 42 HARBOR TERRACE BLOCK 4 2.800 0 2.800		

60 R/W
HARBOR DRIVE

AUDREY AVENUE

LOT 28

LOT 35



---TOWNHOUSES--- PARCEL AREAS		
Parcel No.	Area Sq. Ft.	Area Acres
1	1,240	0.028
2	1,080	0.025
3	950	0.022
4	910	0.021
5	915	0.021
6	710	0.016
7	1,020	0.023
8	990	0.023
9	1,090	0.025
10	1,475	0.034
11	750	0.017
12	860	0.020
13	860	0.020
14	930	0.021
15	1,085	0.025
16	1,170	0.027

- NOTES:**
- Bearings are referenced to those used in the description of the parcel from which these Townhomes came (OR 482, Pg. 365), and are based on found pipes, pins, etc. in the immediate adjoining properties and this property.
 - Source of title for these Townhomes parcels is OR 482, Pg. 365.
 - O - Denotes a 1-inch pipe or 5/8-inch rebar (set) with yellow plastic cap, said cap inscribed: M. Porter, OH LS S-6289, unless otherwise noted.
 - A - Indicates a RR-SPIKE (set) in asphalt.

PLAT OF SURVEY
For
M. SHANE RADCLIFF
Showing
HARBOR VILLAGE TOWNHOMES
on AUDREY AVENUE
in the South part
of Section 31, Town 1, Range 16
in Union Township
Lawrence County, Ohio
Scale: 1" = 30' 7 August 2008



REGISTERED LAND SURVEYOR
MICHAEL D. PORTER
No. S-6289
STATE OF OHIO
Michael D. Porter
Michael D. Porter
Ohio Registered
Surveyor No. S-6289
Salt Rock, WV 25559

Common area = 0.294 acre
COMMON AREA = 0.447 ACRE
(Including variable right-of-way)
P/O Parcel No. 23-161-1200



Borden-Ruscillo Bailey

8/25/08

8/11/08 1200.000
Michael Shane +
Jennifer E Radcliff
Unit 6

8/11/08 1200.007
Michael Shane
Jennifer E Radcliff
Unit 7

8/11/08 1200.008
Michael Shane
Jennifer E Radcliff
Unit 8

8/11/08 1200.009
Michael Shane
Jennifer E Radcliff
Unit 9

10/29/08
Janice Rusk
8/11/08 1200.010
Michael Shane
Jennifer E Radcliff
Unit 10

8/11/08 1200.011
Michael Shane
Jennifer E Radcliff
Unit 11

8/11/08 1200.012
Michael Shane
Jennifer E Radcliff
Unit 12

8/11/08 1200.013
Michael Shane
Jennifer E Radcliff
Unit 13

8/11/08 1200.014
Michael Shane
Jennifer E Radcliff
Unit 14

8/11/08 1200.015
Michael Shane
Jennifer E Radcliff
Unit 15

8/11/08 1200.016
Michael Shane
Jennifer E Radcliff
Unit 16

8/11/08 1200.017
Michael Shane +
Jennifer E Radcliff
Common Area

UNION TWP. CHESAPEAKE S.D. - TAX DISTRICT 23

AUDITOR'S TAX LIST AND TREASURER'S DUPLICATE OF REAL PROPERTY
 FULL RATE 36.9100 FOR TAX YEAR 2007

Lawrence AGRI/PES 0.082359 IND/COM 0.063875 1140

PARCEL NO	CLASS	ACRES	rd/hvcode	PROPERTY DESCRIPTION	HOMESTEAD REDUCTION CAUSE #
LENDER CODE LOT NO	NAME AND ADDRESS	LAND	BUILDING	TOTAL	
23-161-1300.000	MARCUM MARY E 117 TWP RD 1079 CHESAPEAKE OH 45619	Res 500 35-36 INCL HARBOUR TERRACE BLK 5 & VAC MARGARET PL E END N & S 0.02ACS 5.030	0	5.030	
23-161-1310.000	MARCUM MARY E 117 TWP RD 1079 CHESAPEAKE OH 45619	Res 500 -00-00 HARBOUR TERRACE HARBOR DRIVE FROM AUDREY A 0000.39A	11.620	0	11.620
23-161-1400.000	MARCUM MARY E 117 TWP RD 1079 CHESAPEAKE OH 45619	Res 510 37.38 HARBOUR TERRACE BLK 5	4.830	23.210	28.040 H
23-161-1500.000	BROGAN EZRA C & SYLVIA J 181 TWP RD 1079 CHESAPEAKE OH 45619	Res 500 16-01-31 HARBOUR TER RIV. FRONTBET MARGARET PLACE & LOW WATE 0000.19A	7.210	0	7.210

PARCEL NO. LENDER CODE NAME AND ADDRESS	LOT NO.	CLASS	ACRES	PROPERTY DESCRIPTION LAND BUILDING TOTAL	HOMESTEAD REDUCTION CAUSE #
23-161-1600.000 LEWIS ROMAN AND ROSE A 165 TWP RD 1079 CHESAPEAKE OH 45619-7043		Res 545		16-01-31 HARBOUR TER RIV. FRONTBET MARGARET PLACE & LOW WATE 0000.23A 8.540 490 9.030	
23-161-1700.000 BROGAN EZRA C & SYLVIA J 181 TWP RD 1079 CHESAPEAKE OH 45619		Res 510		16-01-31 HARBOUR TERRACE N & S1/2 OF MARGARET PLACE S 0000.04A 2.760 26.290 29.050	
23-161-1800.000 LEWIS ROMAN AND ROSE A 165 TWP RD 1079 CHESAPEAKE OH 45619-7043		Res 500		16-01-31 HARBOUR TERRACE N & S1/2 OF MARGARET PLACE S 0000.04A 3.230 0 3.230	
23-162-0100.000 MARCUM MARY E 117 TWP RD 1079 CHESAPEAKE OH 45619		Res 500		16-01-31 HARBOUR TER RIVER FRONTBET MARGARET PLACE & LOW WTR 0000.11A 4.270 0 4.270	
23-162-0200.000 RICE DONALD RAY 711 COUNTY RD. 124 CHESAPEAKE OH 45619		Res 510 -00-00 1 DRUMMOND HEIGHTS 1ST ADD 0000.00A		3.000 19.170 22.170	

PARCEL NO. LENDER CODE NAME AND ADDRESS	LOT NO.	CLASS	ACRES	PROPERTY DESCRIPTION LAND BUILDING TOTAL	HOMESTEAD REDUCTION CAUSE #
23-162-0300.000 RICE DONALD RAY 711 COUNTY RD. 124 CHESAPEAKE OH 45619		Res 500 -00-00 2 DRUMMOND HEIGHTS 1ST ADD 0000.00A		3.250 0 3.250	
23-162-0400.000 RICE DONALD R & JANE A 711 COUNTY RD. 124 CHESAPEAKE OH 45619		Res 500 -00-00 3 DRUMMOND HEIGHTS 1ST ADD 0000.00A		2.840 0 2.840	
23-162-0500.000 RICE DONALD R & JANE A 711 COUNTY RD. 124 CHESAPEAKE OH 45619		Res 500 -00-00 4 DRUMMOND HEIGHTS 1ST ADD 0000.00A		2.640 0 2.640	
23-162-0600.000 CARANDE DAVID H & TERESA L P.O. BOX 82 CHESAPEAKE OH 45619		Res 500 -00-00 5 DRUMMOND HEIGHTS 1ST. ADDITION 0000.00A		2.500 0 2.500	

AUDITOR'S TAX LIST AND TREASURER'S DUPLICATE OF REAL PROPERTY

UNION TWP-CHESAPEAKE S.D. - TAX DISTRICT 23

FULL RATE 36.9100 FOR TAX YEAR 2007

Lawrence

AGR/RES 0.082359

IND/COM 0.063875

1143

PARCEL NO. LENDER CODE NAME AND ADDRESS	LOT NO.	CLASS	ACRES	PROPERTY DESCRIPTION LAND BUILDING TOTAL	REH/ROADSIDE HOMESTEAD REDUCTION CAUSE #
23-162-0700.000 CARANDE DAVID H & TERESA L P.O. BOX 82 CHESAPEAKE OH 45619		Res 500 -00-00 6 DRUMMOND HEIGHTS 1ST. ADDITION 0000.00A 3,340 0 3,340 CERT DEL 2006			
23-162-0800.000 CARANDE DAVID H & TERESA L P.O. BOX 82 CHESAPEAKE OH 45619		Res 500 -00-00 7 DRUMMOND HEIGHTS 1ST. ADDITION 0000.00A 3,530 0 3,530 CERT DEL 2006			
23-162-0900.000 JARRELL ROBERT		Res 500 -00-00 8 DRUMMOND HEIGHTS 1ST. ADDITION 0000.00A 3,160 0 3,160 CERT DEL 1993			
23-162-1000.000 REED DENNIS I 817 CR 124 CHESAPEAKE OH 45619		Res 500 -00-00 9 DRUMMOND HEIGHTS 1ST. ADDITION 0000.00A 6,540 0 6,540			
23-162-1100.000 REED DENNIS I 817 CR 124 CHESAPEAKE OH 45619		Res 510 -00-00 10 DRUMMOND HEIGHTS 1ST. ADDITION 0000.00A 4,200 4,140 8,340 CERT DEL 2006			

AUDITOR'S TAX LIST AND TREASURER'S DUPLICATE OF REAL PROPERTY

UNION TWP-CHESAPEAKE S.D. - TAX DISTRICT 23

FULL RATE 36.9100 FOR TAX YEAR 2007

Lawrence

AGR/RES 0.082359

IND/COM 0.063875

1144

PARCEL NO. LENDER CODE NAME AND ADDRESS	LOT NO.	CLASS	ACRES	PROPERTY DESCRIPTION LAND BUILDING TOTAL	REH/ROADSIDE HOMESTEAD REDUCTION CAUSE #
23-162-1200.000 MAZZONE JEWELL H P.O. BOX 7122 HUNTINGTON WV 25775		Res 510 -00-00 11 DRUMMOND HEIGHTS 1ST. ADDITION 0000.00A 3,540 14,220 17,760 H			
23-162-1300.000 MARTIN CHESTER R & LORETTA JAND CHRISTINE J FERGOUSON 913 CO RD 124 CHESAPEAKE OH 45619		Res 510 -00-00 12 DRUMMOND HEIGHTS 1ST. ADDITION 0000.00A 2,610 30,180 32,790			
23-162-1400.000 REED DENNIS I 817 CR 124 CHESAPEAKE OH 45619		Res 510 -00-00 13 DRUMMOND HEIGHTS 1ST. ADDITION 0000.00A 3,480 15,440 18,920 CERT DEL 2006			
23-162-1500.000 RICE DONALD R AND JANE A 711 CO RD 124 CHESAPEAKE OH 45619		Res 510 -00-00 14 DRUMMOND HEIGHTS 1ST. ADDITION 0000.00A 5,450 34,660 40,110			

AUDITOR'S TAX LIST AND TREASURER'S DUPLICATE OF REAL PROPERTY

FULL RATE 36.9100

FOR TAX YEAR 2007

Lawrence

AGR/RES 0.082359

IND/COM 0.063875

1145

PARCEL NO. LENDER CODE NAME AND ADDRESS	LOT NO.	CLASS PROPERTY DESCRIPTION LAND BUILDING TOTAL	ACRES HOMESTEAD REDUCTION CAUV #		
23-162-1600.000 RICE DONALD R & JANE A 711 COUNTY RD. 124 CHESAPEAKE OH 45619		Res 500 -00-00 15 DRUMMOND HEIGHTS 1ST ADD 0000.00A 2,390 0 2,390			
23-162-1800.000 ADAMS EDWARD L & MAXINE 2461 FIRST AVE. HUNTINGTON W. VA 25703		Res 500 -00-00 16 DRUMMOND HEIGHTS 2ND. ADDITION 0000.00A 480 0 480		11/19/08 Maxine Adams	11/19/08 Jeremy Adams
23-163-0100.000 ADAMS EDWARD L & MAXINE 2461 1ST AVE. HUNTINGTON W. VA 25703		Res 500 -00-00 17 DRUMMOND HEIGHTS 2ND. ADDITION 0000.00A 360 0 360		11/19/08 Same	11/19/08 Same
23-163-0200.000 ADAMS EDWARD L & MAXINE 2461 1ST AVE. HUNTINGTON W. VA 25703		Res 500 -00-00 18 DRUMMOND HEIGHTS 2ND. ADDITION 0000.00A 480 0 480		11/19/08 Same	11/19/08 Same
23-163-0300.000 ADAMS EDWARD L & MAXINE 2461 FIRST AVE. HUNTINGTON W. VA 25703		Res 500 -00-00 19 DRUMMOND HEIGHTS 2ND. ADDITION 0000.00A 650 0 650		11/19/08 Maxine Adams	11/19/08 Same

AUDITOR'S TAX LIST AND TREASURER'S DUPLICATE OF REAL PROPERTY

FULL RATE 36.9100

FOR TAX YEAR 2007

Lawrence

AGR/RES 0.082359

IND/COM 0.063875

1146

PARCEL NO. LENDER CODE NAME AND ADDRESS	LOT NO.	CLASS PROPERTY DESCRIPTION LAND BUILDING TOTAL	ACRES HOMESTEAD REDUCTION CAUV #		
23-163-0400.000 NEWMAN DONNIE AND DONNA 3471 CO. RD. 59 CHESAPEAKE OH 45619		Res 500 -00-00 20 DRUMMOND HEIGHTS 2ND. ADDITION 0000.00A 630 0 630			
23-163-0500.000 NEWMAN DONNIE AND DONNA 3471 CO. RD. 59 CHESAPEAKE OH 45619		Res 500 -00-00 21 DRUMMOND HEIGHTS 2ND. ADDITION 0000.00A 880 0 880			
23-163-0600.000 NEWMAN DONNIE AND DONNA 3471 CO. RD. 59 CHESAPEAKE OH 45619		Res 500 -00-00 22 DRUMMOND HEIGHTS 2ND. ADDITION 0000.00A 600 0 600			
23-163-0700.000 NEWMAN DONNIE AND DONNA 3471 CO. RD. 59 CHESAPEAKE OH 45619		Res 500 -00-00 23 DRUMMOND HEIGHTS 2ND. ADDITION 0000.00A 720 0 720			
23-163-0800.000 ADAMS EDWARD L & MAXINE 2461 FIRST AVE. HUNTINGTON W. VA 25703		Res 545 -00-00 24 DRUMMOND HEIGHTS 2ND. ADDITION 0000.00A 420 0 420			

AUDITOR'S TAX LIST AND TREASURER'S DUPLICATE OF REAL PROPERTY

1147

UNION TWP-CHESAPEAKE S.D. - TAX DISTRICT 23

FULL RATE 36.9100

FOR TAX YEAR 2007

Lawrence

AGR/RES 0.082359

IND/COM 0.063875

PARCEL NO.	CLASS	ACRES	neighborhood	PROPERTY DESCRIPTION	HOMESTEAD REDUCTION
LENDER CODE	LOT NO.			LAND	CAUV #
NAME AND ADDRESS		BUILDING	TOTAL		
23-163-0900.000	Res 500				
ADAMS EDWARD L & MAXINE 2461 FIRST AVE HUNTINGTON W. VA 25703	-00-00 25 DRUMMOND HEIGHTS 2ND. ADDITION 0000.00A	530	0	530	
23-163-1000.000	Res 500				
ADAMS EDWARD L & MAXINE 2461 FIRST AVE. HUNTINGTON W. VA 25703	-00-00 26 DRUMMOND HEIGHTS 2ND. ADDITION 0000.00A	740	0	740	
23-163-1100.000	Res 500				
JARRELL ROBERT	-00-00 DRUMMOND HEIGHTS 3RD. ADDITION TRACT 1 0000.00A	5,510	0	5,510	
	CERT DEL 1993				
23-163-1200.000	Res 500				
HEFFNER EDWARD A & ANGELA M 951 CO. RD. 124 CHESAPEAKE OH 45619-8058	-00-00 DRUMMOND HEIGHTS 3RD. ADDITION TRACT 2 0000.00A	3,240	0	3,240	
	CERT DEL 2006				
23-163-1300.000	Res 510				
HEFFNER EDWARD A & ANGELA M 951 CO. RD. 124 CHESAPEAKE OH 45619-8058	-00-00 DRUMMOND HEIGHTS 3RD. ADDITION TRACT 3 0000.00A	1,450	19,140	20,590	
	CERT DEL 2006				

AUDITOR'S TAX LIST AND TREASURER'S DUPLICATE OF REAL PROPERTY

1148

UNION TWP-CHESAPEAKE S.D. - TAX DISTRICT 23

FULL RATE 36.9100

FOR TAX YEAR 2007

Lawrence

AGR/RES 0.082359

IND/COM 0.063875

PARCEL NO.	CLASS	ACRES	neighborhood	PROPERTY DESCRIPTION	HOMESTEAD REDUCTION
LENDER CODE	LOT NO.			LAND	CAUV #
NAME AND ADDRESS		BUILDING	TOTAL		
23-163-1400.001	Res 500				
6 MARTIN LORETTA JEAN & CHESTERRAY CHRISTINE J FERGUSON 955 CO RD 124 CHESAPEAKE OH 45619	DRUMMOND HEIGHTS 3RD ADD TRACT 4 PT 26.879 72 SQ FT	2,590	0	2,590	
23-163-1400.002	Res 599				
HEFFNER EDWARD A & ANGELA M 951 CO RD 124 CHESAPEAKE OH 45619	DRUMMOND HEIGHTS 3RD ADD TRACT 4 PT 17.597 SQ FT	2,220	600	2,820	
	CERT DEL 2006				
23-163-1500.000	Res 510				
6 MARTIN LORETTA JEAN & CHESTERRAY CHRISTINE J FERGUSON 955 CO RD 124 CHESAPEAKE OH 45619	-00-00 DRUMMOND HEIGHTS 3RD. ADDITION TRACT 5 0000.00A	2,320	29,630	31,950	
23-163-1600.000	Res 510				
BURCHAM THOMAS L AND SANDRA 9604 ST RT 7 # 18 PROCTORVILLE OH 45669	-00-00 2 DRUMMOND HEIGHTS EXTENSION 0000.00A	1,270	30,700	31,970	

AUDITOR'S TAX LIST AND TREASURER'S DUPLICATE OF REAL PROPERTY

UNION TWP-CHESAPEAKE S.D. - TAX DISTRICT 23

FULL RATE 36.9100

FOR TAX YEAR 2007

Lawrence

AGR/RES 0.082359

IND/COM 0.063875

1149

PARCEL NO. LENDER CODE NAME AND ADDRESS	LOT NO.	CLASS PROPERTY DESCRIPTION LAND BUILDING TOTAL	ACRES	HO/ROOFSIDE HOMESTEAD REDUCTION CALC #
23-163-1800.000 STEWART RUSSELL O & VIOLA 746 CO. RD. 124 CHESAPEAKE OH 45619		Res 500 -00-00 1 DRUMMOND HTS. EXTENSION LESS 0.8 0000.00A 4.680 0 4.680		
23-163-1801.000 BURCHAM THOMAS L AND SANDRA 9604 ST RT 7 # 18 PROCTORVILLE OH 45669		Res 599 -00-00 1 DRUMMOND HTS. EXTENSION PT. 0000.89A 5.220 0 5.220		
23-164-0100.000 STEWART RUSSELL O & VIOLA 746 CO. RD. 124 CHESAPEAKE OH 45619		Res 500 -00-00 3 DRUMMOND HEIGHTS EXTENSION 0000.00A 1.360 0 1.360		
23-164-0200.000 STEWART RUSSELL O & VIOLA 746 CO. RD. 124 CHESAPEAKE OH 45619		Res 500 -00-00 4 DRUMMOND HEIGHTS EXTENSION 0000.00A 1.430 0 1.430		
23-164-0300.000 STEWART RUSSELL O & VIOLA 746 CO. RD. 124 CHESAPEAKE OH 45619		Res 500 -00-00 5 DRUMMOND HEIGHTS EXTENSION 0000.00A 1.320 0 1.320		

AUDITOR'S TAX LIST AND TREASURER'S DUPLICATE OF REAL PROPERTY

FULL RATE 36.9100

FOR TAX YEAR 2007

Lawrence

AGR/RES 0.082359

IND/COM 0.063875

1150

PARCEL NO. LENDER CODE NAME AND ADDRESS	LOT NO.	CLASS PROPERTY DESCRIPTION LAND BUILDING TOTAL	ACRES	HO/ROOFSIDE HOMESTEAD REDUCTION CALC #
23-164-0400.000 STEWART RUSSELL O & VIOLA 746 CO. RD. 124 CHESAPEAKE OH 45619		Res 545 -00-00 6 DRUMMOND HEIGHTS EXTENSION 0000.00A 1.450 110 1.560		
23-164-0500.000 STEWART RUSSELL O & VIOLA 746 CO. RD. 124 CHESAPEAKE OH 45619		Res 500 -00-00 7 DRUMMOND HEIGHTS EXTENSION 0000.00A 980 0 980		
23-164-0600.000 STEWART RUSSELL O & VIOLA 746 CO. RD. 124 CHESAPEAKE OH 45619		Res 500 -00-00 8 DRUMMOND HEIGHTS EXTENSION 0000.00A 1.350 0 1.350		
23-164-0700.000 STEWART RUSSELL O & VIOLA 746 CO. RD. 124 CHESAPEAKE OH 45619		Res 500 -00-00 9 DRUMMOND HEIGHTS EXTENSION 0000.00A 1.310 0 1.310		
23-164-0800.000 STEWART RUSSELL O & VIOLA 746 CO. RD. 124 CHESAPEAKE OH 45619		Res 510 -00-00 10 DRUMMOND HEIGHTS EXTENSION 0000.00A 1.330 20.480 21.810 H		

PARCEL NO. LENDER CODE NAME AND ADDRESS	LOT NO.	CLASS PROPERTY DESCRIPTION LAND BUILDING TOTAL	ACRES HOMESTEAD REDUCTION CAUV #	
23-164-0900.000 STEWART RUSSELL O & VIOLA 746 CO. RD. 124 CHESAPEAKE OH 45619		Res 500 -00-00 11 DRUMMOND HEIGHTS EXTENSION 0000.00A 1,330 0 1,330		
23-164-1000.000 STEWART RUSSELL O & VIOLA 746 CO. RD. 124 CHESAPEAKE OH 45619		Res 500 -00-00 12 DRUMMOND HEIGHTS EXTENSION 0000.00A 1,330 0 1,330		
23-164-1100.000 STEWART RUSSELL O & VIOLA 746 CO. RD. 124 CHESAPEAKE OH 45619		Res 500 -00-00 13 DRUMMOND HEIGHTS EXTENSION 0000.00A 1,330 0 1,330		
23-164-1300.000 FINCH VIRGINIA W & WHITT HOBERT E JR 310 GALLIA PIKE IRONTON OH 45638		Res 500 -00-00 1DUNCAN HEIGHTS 0000.00A 2,130 0 2,130		
23-164-1400.000 FINCH VIRGINIA W & ROBERT E WHITT JR 310 GALLIA PIKE IRONTON OH 45638		Res 510 -00-00 2DUNCAN HEIGHTS 0000.00A 2,130 19,470 21,600		

PARCEL NO. LENDER CODE NAME AND ADDRESS	LOT NO.	CLASS PROPERTY DESCRIPTION LAND BUILDING TOTAL	ACRES HOMESTEAD REDUCTION CAUV #	
23-164-1500.000 FINCH VIRGINIA W & WHITT HOBERT E JR 310 GALLIA PIKE IRONTON OH 45638		Com 400 -00-00 3DUNCAN HEIGHTS 0000.00A 2,220 0 2,220		
23-164-1600.000 FINCH VIRGINIA W & WHITT HOBERT E JR 310 GALLIA PIKE IRONTON OH 45638		Com 499 -00-00 4DUNCAN HEIGHTS 0000.00A 2,220 4,970 7,190		
23-164-1700.000 MARSHALL SCOTT PO BOX 217 LUCASVILLE OH 45648		Res 510 -00-00 5DUNCAN HEIGHTS 6 PT. 18.5 E SIDE 0000.00A 3,160 4,550 7,710	OS Transfer	
23-164-1800.000 WORRELL CHARLES E & BELINDA 10727 CO RD. 1 CHESAPEAKE OH 45619-7026		Res 510 -00-00 LOT 6 21' W SIDE 7.8 WHOLE DUNCAN HEIGHTS WHOLE 0000.00A 5,460 19,950 25,410		

AUDITOR'S TAX LIST AND TREASURER'S DUPLICATE OF REAL PROPERTY

1153

UNION TWP-CHESAPEAKE S.D. - TAX DISTRICT 23

FULL RATE 36.9100

FOR TAX YEAR 2007

Lawrence

AGR/RES 0.082358

IND/COM 0.063875

PARCEL NO.	LOT NO.	CLASS	ACRES	PROPERTY DESCRIPTION	LAND	BUILDING	TOTAL	HOMESTEAD REDUCTION CAUV #
23-165-0100.000		Res 510		-00-00 10 DUNCAN HEIGHTS 10 FT. 15 S. SIDE 0000.00A	3.230	20.300	23.530	H
TYREE KARL R & ELIZABETH JANE 33 TOWNSHIP RD. 1041 CHESAPEAKE OH 45619								
23-165-0200.000		Res 500		10 DUNCAN HTS N 25 LESS 115 SQ FT	1.070	0	1.070	
TYREE KARL R & ELIZABETH JANE (SURVIVORSHIP) 33 TOWNSHIP RD. 1041 CHESAPEAKE OH 45619								
23-165-0200.001		Res 500		PT 10 DUNCAN HTS (115 SQFT)	90	0	90	
RESTEX INC PO BOX 644 SOUTH POINT OH 45680								
23-165-0300.000		Res 500		11 DUNCAN HTS LESS 5,065 SQ FT	480	0	480	
TYREE KARL R & ELIZABETH JANE 33 TWP. RD. 1041 CHESAPEAKE OH 45619								
23-165-0300.001		Res 520		PT 11 DUNCAN HTS (5,065 SQ FT)	2,060	11,110	13,170	
RESTEX INC PO BOX 644 SOUTH POINT OH 45680								

10/17/08
(Manters Res)
(Life Est)
Karl J.
Vigilante

same

10/17/08
(Manters Res)
(Life Est)
Karl J.
Vigilante

AUDITOR'S TAX LIST AND TREASURER'S DUPLICATE OF REAL PROPERTY

1154

UNION TWP-CHESAPEAKE S.D. - TAX DISTRICT 23

FULL RATE 36.9100

FOR TAX YEAR 2007

Lawrence

AGR/RES 0.082358

IND/COM 0.063875

PARCEL NO.	LOT NO.	CLASS	ACRES	PROPERTY DESCRIPTION	LAND	BUILDING	TOTAL	HOMESTEAD REDUCTION CAUV #
23-165-0400.000		Res 500		12 DUNCAN HTS LESS 2,069 SQ FT	1.610	0	1.610	
RESTEX INC PO BOX 644 SOUTH POINT OH 45680								
23-165-0400.001		Res 500		PT 12 DUNCAN HTS (2,069 SQ FT)	690	0	690	
RESTEX INC PO BOX 644 SOUTH POINT OH 45680								
23-165-0500.000		Res 500		-00-00 13 DUNCAN HEIGHTS 0000.00A	2.350	0	2.350	
RESTEX INC PO BOX 644 SOUTH POINT OH 45680								
23-165-0600.000		Res 500		-00-00 14 DUNCAN HEIGHTS 0000.00A	2.350	0	2.350	
RESTEX INC PO BOX 644 SOUTH POINT OH 45680								
23-165-0700.000		Res 500		-00-00 15 DUNCAN HEIGHTS 0000.00A	2.300	0	2.300	
RESTEX INC PO BOX 644 SOUTH POINT OH 45680								

PARCEL NO. LENDER CODE NAME AND ADDRESS	LOT NO.	CLASS PROPERTY DESCRIPTION LAND BUILDING TOTAL	ACRES HOMESTEAD REDUCTION CALV #	
23-165-0800.000 COLEMAN BENJAMIN R & NANCY I 95 TWP. RD. 1041 CHESAPEAKE OH 45619		Res 500 -00-00 16DUNCAN HEIGHTS 0000.00A 2.230 0 2.230 CERT DEL 2006		
23-165-0900.000 COLEMAN BENJAMIN R & NANCY I 95 TWP. RD. 1041 CHESAPEAKE OH 45619		Res 510 -00-00 17DUNCAN HEIGHTS 0000.00A 2.160 26.570 28.730 CERT DEL 2006		
23-165-1000.000 COLEMAN BENJAMIN R & NANCY I 95 TWP. RD. 1041 CHESAPEAKE OH 45619		Res 500 -00-00 18DUNCAN HEIGHTS 0000.00A 2.090 0 2.090 CERT DEL 2006		
23-165-1100.000 6 LLOYD JOHN W AND SANDRA L 113 TWP RD 1041 CHESAPEAKE OH 45619		Res 510 -00-00 19DUNCAN HEIGHTS 0000.00A 2.070 40.100 42.170		

PARCEL NO. LENDER CODE NAME AND ADDRESS	LOT NO.	CLASS PROPERTY DESCRIPTION LAND BUILDING TOTAL	ACRES HOMESTEAD REDUCTION CALV #	
23-165-1200.000 SMITH CHARLES M AND ANDREW P 127 TWP RD 1041 CHESAPEAKE OH 45619		Res 510 N 10' LOT 20 & WHOLE LOT 21 DUNCAN HEIGHTS 4.270 9.840 14.110		12 mps Rachael L starts
23-165-1205.000 6 LLOYD JOHN W AND SANDRA L 113 TWP RD 1041 CHESAPEAKE OH 45619		Res 500 LOT 20 DUNCAN HEIGHTS PT LESS N 10' BAL-30X115 1.560 0 1.560		
23-165-1300.000 HUGHES CINDY L C/O CINDY L. HUGHES 139 TOWNSHIP ROAD 1041 CHESAPEAKE OH 45619		Res 500 -00-00 22DUNCAN HEIGHTS 0000.00A 2.230 0 2.230		
23-165-1400.000 HUGHES CINDY L C/O CINDY L. HUGHES Hughes Cindy L 139 Twp Rd 1041 CHESAPEAKE OH 45619		Res 510 -00-00 23DUNCAN HEIGHTS 0000.00A 2.280 5.750 8.030		
23-165-1500.000 HUGHES CINDY L C/O CINDY L. HUGHES 139 TOWNSHIP ROAD 1041 CHESAPEAKE OH 45619		Res 500 -00-00 24DUNCAN HEIGHTS S PT. 0000.00A 1.510 0 1.510		

AUDITOR'S TAX LIST AND TREASURER'S DUPLICATE OF REAL PROPERTY

1157

UNION TWP-CHESAPEAKE S.D. - TAX DISTRICT 23

FULL RATE 36.9100

FOR TAX YEAR 2007

Lawrence

AGR/RES 0.082359

IND/COM 0.063875

PARCEL NO.	CLASS	ACRES	HO/NEEDS	HO/NEEDS
LENDER CODE	PROPERTY DESCRIPTION			
NAME AND ADDRESS	LAND	BUILDING	TOTAL	REDUCTION CAUSE #
23-165-1600.000	Exe 610			
	-00-00 24DUNCAN HEIGHTS			
	ST. HY. EASE. PARC. NO. 117L			
	0000.00A			
HUGHES CINDY L	110	0	110	
139 TWP RD 1041				
OHIO				
23-165-1700.000	Res 500			
	-00-00 25DUNCAN HEIGHTS			
	0000.00A			
MILLER CHARLES W & MARY ANN	2,800	0	2,800	
1226 6TH AVE.				
HUNTINGTON WV 25701	CERT DEL 1981			
23-165-1800.000	Res 500			
	-00-00 26DUNCAN HEIGHTS			
	0000.00A			
MILLER CHARLES W & MARY ANN	2,770	0	2,770	
1226 6TH AVE.				
HUNTINGTON WV 25701	CERT DEL 1981			
23-166-0100.000	Res 500			
	-00-00 27DUNCAN HEIGHTS			
	0000.00A			
MILLER CHARLES W & MARY ANN	2,770	0	2,770	
1226 6TH AVE.				
HUNTINGTON WV 25701	CERT DEL 1981			
23-166-0200.000	Res 500			
	-00-00 28DUNCAN HEIGHTS			
	0000.00A			
MILLER CHARLES W & MARY ANN	2,770	0	2,770	
1226 6TH AVE.				
HUNTINGTON WV 25701	CERT DEL 1981			

AUDITOR'S TAX LIST AND TREASURER'S DUPLICATE OF REAL PROPERTY

1158

UNION TWP-CHESAPEAKE S.D. - TAX DISTRICT 23

FULL RATE 36.9100

FOR TAX YEAR 2007

Lawrence

AGR/RES 0.082359

IND/COM 0.063875

PARCEL NO.	CLASS	ACRES	HO/NEEDS	HO/NEEDS
LENDER CODE	PROPERTY DESCRIPTION			
NAME AND ADDRESS	LAND	BUILDING	TOTAL	REDUCTION CAUSE #
23-166-0300.000	Res 500			
	-00-00 29DUNCAN HEIGHTS			
	0000.00A			
MILLER CHARLES W & MARY ANN	2,800	0	2,800	
1226 6TH AVE.				
HUNTINGTON WV 25701	CERT DEL 1981			
23-166-0400.000	Res 500			
	-00-00 30DUNCAN HEIGHTS			
	0000.00A			
MILLER CHARLES W & MARY ANN	2,800	0	2,800	
1226 6TH AVE.				
HUNTINGTON WV 25701	CERT DEL 1981			
23-166-0500.000	Res 500			
	-00-00 31DUNCAN HEIGHTS			
	0000.00A			
MILLER CHARLES W & MARY ANN	2,800	0	2,800	
1226 6TH AVE.				
HUNTINGTON WV 25701	CERT DEL 1981			
23-166-0600.000	Exe 610			
	-00-00 32DUNCAN HEIGHTS			
	ST. HY EASE PARC. NO. 119LA			
	WH 0000.00A			
ANDERSON CLAUDINE A	110	0	110	
P.O. BOX 396				
CHESAPEAKE OH 45619				
23-166-0700.000	Res 510			
	-00-00 DUNCAN HEIGHTS LOT			
	33 34 35			
	0000.00A			
WISEMAN JAMES A	6,640	34,810	41,450	H
RT 3 BOX 72				
CHESAPEAKE OH 45619	CERT DEL 2006			

AUDITOR'S TAX LIST AND TREASURER'S DUPLICATE OF REAL PROPERTY

1159

UNION TWP-CHESAPEAKE S.D. - TAX DISTRICT 23

FULL RATE 36.9100

FOR TAX YEAR 2007

Lawrence

AGR/RES 0.082359

IND/COM 0.063875

PARCEL NO. LENDER CODE NAME AND ADDRESS	LOT NO.	CLASS PROPERTY DESCRIPTION LAND BUILDING TOTAL	ACRES	HOUSING REDUCTION CALC #
23-166-1000.000 BUNN DOROTHY D 102-C PVT. DR. 54 SOUTH POINT OH 45680		Res 510 -00-00 36DUNCAN HEIGHTS 0000.00A 2,040 12,650 14,690		
23-166-1100.000 DILLS MICHAEL A & WENDI M DILLS 104 TWP RD 1041 CHESAPEAKE OH 45619		Res 510 -00-00 37DUNCAN HEIGHTS 0000.00A 2,560 58,790 61,350		
23-166-1200.000 15 MARTIN JAMES H & WILDA R 90 TWP. RD. 1041 CHESAPEAKE OH 45619		Res 510 -00-00 38DUNCAN HEIGHTS 0000.00A 2,520 70,150 72,670 H		
23-166-1300.000 15 MARTIN JAMES H & WILDA R 90 TWP. RD. 1041 CHESAPEAKE OH 45619		Res 500 -00-00 39DUNCAN HEIGHTS 0000.00A 2,440 0 2,440		

AUDITOR'S TAX LIST AND TREASURER'S DUPLICATE OF REAL PROPERTY

1160

UNION TWP-CHESAPEAKE S.D. - TAX DISTRICT 23

FULL RATE 36.9100

FOR TAX YEAR 2007

Lawrence

AGR/RES 0.082359

IND/COM 0.063875

PARCEL NO. LENDER CODE NAME AND ADDRESS	LOT NO.	CLASS PROPERTY DESCRIPTION LAND BUILDING TOTAL	ACRES	HOUSING REDUCTION CALC #
23-166-1400.000 DIAMOND MINDI 74 TWP RD 1041 CHESAPEAKE OH 45619		Res 510 -00-00 40DUNCAN HEIGHTS 0000.00A 2,370 12,790 15,160		
23-166-1500.000 DIAMOND MINDI 74 TWP RD 1041 CHESAPEAKE OH 45619		Res 500 -00-00 41DUNCAN HEIGHTS 0000.00A 2,320 0 2,320		
23-166-1600.000 300 FINLEY MICHAEL & CONNIE S 163 TWP. RD. 1019 SOUTH POINT OH 45680		Res 510 -00-00 42DUNCAN HEIGHTS 0000.00A 2,320 10,410 12,730		
23-166-1700.000 300 FINLEY MICHAEL & CONNIE S 163 TWP. RD. 1019 CHESAPEAKE OH 45619		Res 500 -00-00 43DUNCAN HEIGHTS 0000.00A 2,350 0 2,350		
23-166-1800.000 FINCH VIRGINIA W & WHITT ROBERT E JR 310 GALLIA PIKE IRONTON OH 45638		Res 500 -00-00 44DUNCAN HEIGHTS 0000.00A 2,350 0 2,350		

AUDITOR'S TAX LIST AND TREASURER'S DUPLICATE OF REAL PROPERTY

UNION TWP-CHESAPEAKE S.D. - TAX DISTRICT 23

FULL RATE 36.9100

FOR TAX YEAR 2007

Lawrence

AGR/RES 0.082359

IND/COM 0.063875

1161

PARCEL NO.	LOT NO.	CLASS	ACRES	PROPERTY DESCRIPTION	LAND	BUILDING	TOTAL	HOMESTEAD REDUCTION CAUV #
23-167-0100.000		Res	500	-00-00 45DUNCAN HEIGHTS 0000.00A				
FINCH VIRGINIA W & WHITT ROBERT E JR 310 GALLIA PIKE IRONTON OH 45638					2,350	0	2,350	
23-167-0200.000		Com	415	-00-00 46DUNCAN HEIGHTS 0000.00A				
FINCH VIRGINIA W & WHITT ROBERT E JR 310 GALLIA PIKE IRONTON OH 45638					1,370	700	2,070	
23-167-0300.000		Res	500	-00-00 DUNCAN HEIGHTS PARCEL A S PT. .11AC				
SMITH CHARLES M AND ANDREW P 127 TWP RD 1041 CHESAPEAKE OH 45619					1,290	0	1,290	
23-167-0300.001	6	Res	500	DUNCAN HEIGHTS PARCEL A S PT LESS 4874 SQ FT BAL=5893 SQ FT				
LLOYD JOHN W AND SANDRA L 113 TWP RD 1041 CHESAPEAKE OH 45619					3,350	0	3,350	

12/1/05
Rachael L
Starts

AUDITOR'S TAX LIST AND TREASURER'S DUPLICATE OF REAL PROPERTY

UNION TWP-CHESAPEAKE S.D. - TAX DISTRICT 23

FULL RATE 36.9100

FOR TAX YEAR 2007

Lawrence

AGR/RES 0.082359

IND/COM 0.063875

1162

PARCEL NO.	LOT NO.	CLASS	ACRES	PROPERTY DESCRIPTION	LAND	BUILDING	TOTAL	HOMESTEAD REDUCTION CAUV #
23-167-0400.000		Exe	610	-00-00 DUNCAN HEIGHTS PARCEL A ST. HY. EASE PARC NO 0000.00A				
LLOYD JOHN W AND SANDRA L 113 TWP RD 1041 CHESAPEAKE OH 45619					110	0	110	
23-167-0500.000		Res	500	-00-00 DUNCAN HEIGHTS PARCEL B 0000.00A				
BUTCHER ALAN & SHARRI 54 PVT. DR 10789 CHESAPEAKE OH 45619					8,400	0	8,400	
23-167-0600.000		Res	500	-00-00 DUNCAN HGTS PARCEL C S PT 0000.00A				
DILLS MICHAEL A & WENDI M 104 TWP RD 1041 CHESAPEAKE OH 45619					2,720	0	2,720	
23-167-0700.000		Res	500	-00-00 DUNCAN HEIGHTS PARCEL C N 10 0000.00A				
ANDERSON CLAUDINE A 2684 1ST AVE HUNTINGTON WV 25702-1338					390	0	390	
23-167-0900.000		Res	500	-00-00 1 CRESCENT SUBDIV. E.P.T. 0000.00A				
RYDER LINDA H 220 CO RD 123 CHESAPEAKE OH 45619					7,160	0	7,160	

AUDITOR'S TAX LIST AND TREASURER'S DUPLICATE OF REAL PROPERTY

1163

UNION TWP-CHESAPEAKE S.D. - TAX DISTRICT 23

FULL RATE 36.9100

FOR TAX YEAR 2007

Lawrence

AGR/RES 0.082359

IND/COM 0.063875

PARCEL NO.	LOT NO.	CLASS	ACRES	PROPERTY DESCRIPTION	HOMESTEAD REDUCTION CALV #
LENDER CODE					
NAME AND ADDRESS					
23-167-1000.000		Res 500			
				-00-00 2 CRESCENT SUBDIV. E.P.T. 0000.00A	
HENSON CARL C & SHIRLEY J 234 CO RD 123 CHESAPEAKE OH 45619		5,540	0	5,540	
23-167-1100.000		Res 500			
				-00-00 3 CRESCENT SUBDIV. E.P.T. 0000.00A	
SHEPHERD PATRICIA L 248 CO. RD. 123 CHESAPEAKE OH 45619		4,770	0	4,770	
23-167-1200.000		Res 500			
6				-00-00 4.5 CRESCENT SUBDIV. E.P.T. WHOLE S PT. OF E.P.T. 0000.00A	
LITTLE HAROLD D & JEANETTE A 268 COUNTY RD 123 CHESAPEAKE OH 45619		4,930	0	4,930	
23-167-1300.000		Res 510			
				-00-00 6 CRESCENT S D & HALF OF LOT 5 0000.00A	
KEENEY DONALD R & BONITA GAY P.O. BOX 465 CHESAPEAKE OH 45619		5,300	37,220	42,520	
23-167-1400.000		Res 500			
6				-00-00 7 CRESCENT SUBDIV. 0000.00A	
MURPHY KELLY A AND DOUG MARCIUM 30 CO RD 123 CHESAPEAKE OH 45619		5,930	0	5,930	

AUDITOR'S TAX LIST AND TREASURER'S DUPLICATE OF REAL PROPERTY

1164

UNION TWP-CHESAPEAKE S.D. - TAX DISTRICT 23

FULL RATE 36.9100

FOR TAX YEAR 2007

Lawrence

AGR/RES 0.082359

IND/COM 0.063875

PARCEL NO.	LOT NO.	CLASS	ACRES	PROPERTY DESCRIPTION	HOMESTEAD REDUCTION CALV #
LENDER CODE					
NAME AND ADDRESS					
23-167-1500.000		Res 510			
6				-00-00 8 CRESCENT SUBDIV. 0000.00A	
MURPHY KELLY A AND DOUG MARCIUM 30 CO RD 123 CHESAPEAKE OH 45619		5,870	26,720	32,590	
23-167-1600.000		Res 510			
				-00-00 9 CRESCENT SUBDIV. 0000.00A	
RUSSELL DANNY D AND DELORES JULIE EST 350 CO RD 123 CHESAPEAKE OH 45619-7097		7,140	40,650	47,790 H	
23-167-1700.000		Res 599			
6				CRESCENT SUB DIV LOT 10 LESS 5 X 140 & 7X140 32	
PRICE STEPHEN H AND SARAH B 378 CO RD 123 CHESAPEAKE OH 45619		5,810	1,490	7,300	
23-167-1700.001		Res 500			
				CRESCENT SUBDIV PT LOT 10 5 X 140	
RUSSELL DANNY D AND DELORES JULIE EST 350 CO RD 123 CHESAPEAKE OH 45619		580	0	580	

AUDITOR'S TAX LIST AND TREASURER'S DUPLICATE OF REAL PROPERTY

1165

UNION TWP-CHESAPEAKE S.D. - TAX DISTRICT 23

FULL RATE 36.9100 FOR TAX YEAR 2007

Lawrence

AGR/RES 0.062359

IND/COM 0.063875

PARCEL NO.	CLASS	ACRES	PROPERTY DESCRIPTION	HOMESTEAD REDUCTION CALC #
LENDER CODE	LOT NO.	LAND	BUILDING	TOTAL
NAME AND ADDRESS				
23-167-1700.002	Res 500			
		CRESCENT SUB DIV LOT 10 PT 7X 140.32 (OR 980.53 SQ FT)		
RUSSELL DANNY D AND DELORES JULIE EST 350 CO RD 123 CHESAPEAKE OH 45619		810	0	810
23-167-1800.000	Res 500			
6		-00-00 12 CRESCENT SUBDIV. 0000.00A		
LESTER ROBERT & CHRISTY 66 TWP RD 1364 CHESAPEAKE OH 45619		6,550	0	6,550
23-168-0100.000	Res 510			
6		-00-00 13 CRESCENT SUBDIV. 0000.00A		
LESTER ROBERT & CHRISTY 66 TWP RD 1364 CHESAPEAKE OH 45619		8,340	13,480	21,820
23-168-0200.000	Res 510			
6		-00-00 11 CRESCENT SUBDIV. 0000.00A		
PRICE STEPHEN H AND SARAH B 378 CO RD 123 CHESAPEAKE OH 45619		7,280	27,390	34,670
23-168-0300.000	Res 500			
6		-00-00 14 CRESCENT SUB DIV LESS 100' ON LAKE S DRX 176' 0000.00A		
LESTER ROBERT & CHRISTY 66 TWP RD 1364 CHESAPEAKE OH 45619		1,400	0	1,400

5/28/05
Steven M &
Kumbersky D
Barne

5/28/05
Same

5/28/05
Same

AUDITOR'S TAX LIST AND TREASURER'S DUPLICATE OF REAL PROPERTY

1166

UNION TWP-CHESAPEAKE S.D. - TAX DISTRICT 23

FULL RATE 36.9100 FOR TAX YEAR 2007

Lawrence

AGR/RES 0.062359

IND/COM 0.063875

PARCEL NO.	CLASS	ACRES	PROPERTY DESCRIPTION	HOMESTEAD REDUCTION CALC #
LENDER CODE	LOT NO.	LAND	BUILDING	TOTAL
NAME AND ADDRESS				
23-168-0301.000	Res 510			
		-00-00 14 CRESCENT SUB DIV SOUTH 100' ON LAKE S DR X 176.0000.00A		
HARRIS BOBBY L & BEVERLY S 98 TWP RD 1364 CHESAPEAKE OH 45619		9,780	42,460	52,240 H
23-168-0500.000	Res 500			
		-00-00 1 CRESCENT SUBDIV. NO. 2 0000.00A		
DAMRON CAROL ADKINS & LOWELL 60 TWP RD 1363 CHESAPEAKE OH 45619		6,230	0	6,230
23-168-0600.000	Res 510			
		-00-00 2 CRESCENT SUBDIV. NO. 2 0000.00A		
DAMRON CAROL ADKINS & LOWELL 60 TWP RD 1363 CHESAPEAKE OH 45619		5,280	46,270	51,550
23-168-0700.000	Res 510			
		-00-00 3 CRESCENT SUBDIV. NO. 2 0000.00A		
STOLLINGS LESLIE LEWIS C/O LESLIE ESTEP P.O. BOX 603 CHESAPEAKE OH 45619-7098		5,460	21,610	27,070
		CERT DEL 2006		

AUDITOR'S TAX LIST AND TREASURER'S DUPLICATE OF REAL PROPERTY

1165

UNION TWP-CHESAPEAKE S.D. - TAX DISTRICT 23

FULL RATE 36.9100

FOR TAX YEAR 2007

Lawrence

AGR/RES 0 082359

IND/COM 0 063875

PARCEL NO.	CLASS	ACRES	10 th HUNDRED	10 th THOUSAND
LENDER CODE	PROPERTY DESCRIPTION	LAND	BUILDING	TOTAL
NAME AND ADDRESS	LAND	BUILDING	TOTAL	HOMESTEAD REDUCTION CAUSE #

23-167-1700.000	Res 500			
	CRESCENT SUB DIV LOT 10 PT 7X 140.32 (OR 980.53 SQ FT)			
RUSSELL DANNY D AND DELORES JULIE EST 350 CO RD 123 CHESAPEAKE OH 45619	810	0	810	

23-167-1800.000	Res 500			
6	00-00 12 CRESCENT SUBDIV 0000 00A			
LESTER ROBERT & CHRISTY 66 TWP RD 1364 CHESAPEAKE OH 45619	6.550	0	6.550	

5/28/06
Steven M.
Kumbech
Dane

23-168-0100.000	Res 510			
6	00-00 13 CRESCENT SUBDIV 0000 00A			
LESTER ROBERT & CHRISTY 66 TWP RD 1364 CHESAPEAKE OH 45619	8.340	13.480	21.820	

5/28/06
Dane

23-168-0200.000	Res 510			
6	00-00 11 CRESCENT SUBDIV 0000 00A			
PRICE STEPHEN H AND SARAH B 378 CO RD 123 CHESAPEAKE OH 45619	7.280	27.390	34.670	

23-168-0300.000	Res 500			
6	00-00 14 CRESCENT SUB DIV LESS 100' ON LAKE S DRX 176 0000 00A			
LESTER ROBERT & CHRISTY 66 TWP RD 1364 CHESAPEAKE OH 45619	1.400	0	1.400	

5/28/06
Dane

AUDITOR'S TAX LIST AND TREASURER'S DUPLICATE OF REAL PROPERTY

1166

UNION TWP-CHESAPEAKE S.D. - TAX DISTRICT 23

FULL RATE 36.9100

FOR TAX YEAR 2007

Lawrence

AGR/RES 0 082359

IND/COM 0 063875

PARCEL NO.	CLASS	ACRES	10 th HUNDRED	10 th THOUSAND
LENDER CODE	PROPERTY DESCRIPTION	LAND	BUILDING	TOTAL
NAME AND ADDRESS	LAND	BUILDING	TOTAL	HOMESTEAD REDUCTION CAUSE #

23-168-0301.000	Res 510			
	00-00 14 CRESCENT SUB DIV SOUTH 100' ON LAKE S DR X 176-0000 00A			
HARRIS BOBBY L & BEVERLY S 98 TWP RD 1364 CHESAPEAKE OH 45619	9.780	42.460	52.240	H

23-168-0500.000	Res 500			
	00-00 1 CRESCENT SUBDIV NO 2 0000 00A			
DAMRON CAROL ADKINS & LOWELL 60 TWP RD 1363 CHESAPEAKE OH 45619	6.230	0	6.230	

23-168-0600.000	Res 510			
	00-00 2 CRESCENT SUBDIV NO 2 0000 00A			
DAMRON CAROL ADKINS & LOWELL 60 TWP RD 1363 CHESAPEAKE OH 45619	5.280	46.270	51.550	

23-168-0700.000	Res 510			
	00-00 3 CRESCENT SUBDIV NO 2 0000 00A			
STOLLINGS LESLIE LEWIS C/O LESLIE ESTEP P.O. BOX 603 CHESAPEAKE OH 45619-7098	5.460	21.610	27.070	

CERT DEL 2006

UNION TWP-CHESAPEAKE S.D. - TAX DISTRICT 23

AUDITOR'S TAX LIST AND TREASURER'S DUPLICATE OF REAL PROPERTY

FULL RATE 36.9100 FOR TAX YEAR 2007

AGR RES 0.082359 IND COM 0.063875

1167

PARCEL NO LENDER CODE NAME AND ADDRESS	LOT NO	CLASS	ACRES	PROPERTY DESCRIPTION	HOMESTEAD REDUCTION CALC P
23-168-0800 000		Res	500		
STOLLINGS LESLIE LEWIS CO LESLIE ESTATE P O BOX 603 CHESAPEAKE OH 45619-7086				.00-00 4 CRESENT SO NO 2 LESS E 6 FT 0000 00A 4.910 0 4.910 CERT DEL 2006	
23-168-0801 000		Res	500		
WOOD FRED & DORIS 88 TWP RD 1363 CHESAPEAKE OH 45619				.00-00 4 CRESCENT SO NO 2 PT E 6 FT 0000 00A 670 0 670	
23-168-0900 000		Res	510		
WOOD FRED S & DORIS M 88 TWP RD 1363 CHESAPEAKE OH 45619				.00-00 5 CRESCENT SUBD/V NO 2 0000 00A 5.580 29.070 34.650 H	
23-168-1000 000		Res	510		
FETTY REBECCA A 98 TWP RD 1363 CHESAPEAKE OH 45619				.00-00 6 CRESCENT SUBD/V NO 2 0000 00A 5.580 12.260 17.840	
23-168-1100 000		Res	500		
HALL VICKIE PALMER 148 TWP RD 1363 CHESAPEAKE OH 45619				.00-00 7 CRESCENT SUBD/V NO 2 0000 00A 5.580 0 5.580	

AUDITOR'S TAX LIST AND TREASURER'S DUPLICATE OF REAL PROPERTY

FULL RATE 36.9100 FOR TAX YEAR 2007

AGR RES 0.082359 IND COM 0.063875

1168

PARCEL NO LENDER CODE NAME AND ADDRESS	LOT NO	CLASS	ACRES	PROPERTY DESCRIPTION	HOMESTEAD REDUCTION CALC P
23-168-1200 000		Res	500		
HALL VICKIE PALMER 148 TWP RD 1363 CHESAPEAKE OH 45619				.00-00 8 CRESCENT SUBD/V NO 2 0000 00A 5.580 0 5.580	
23-168-1300 000		Res	510		
BARGER ANNETTE 128 TWP RD 1363 CHESAPEAKE OH 45619				.00-00 9 CRESCENT SUBD/V NO 2 0000 00A 5.580 18.890 24.470	
23-168-1400 000		Res	500		
HALL VICKIE PALMER 148 TWP RD 1363 CHESAPEAKE OH 45619				.00-00 10 CRESCENT SUBD/V NO 2 0000 00A 5.580 0 5.580	
23-168-1500 000		Res	500		
HALL VICKIE PALMER 148 TWP RD 1363 CHESAPEAKE OH 45619				.00-00 11 CRESCENT SUBD/V NO 2 0000 00A 5.580 0 5.580	

AUDITOR'S TAX LIST AND TREASURER'S DUPLICATE OF REAL PROPERTY

1169

UNION TWP-CHESAPEAKE S.D. - TAX DISTRICT 23

FULL RATE 36.9100

FOR TAX YEAR 2007

Lawrence

AGR RES 0.082358

IND/COM 0.063875

PARCEL NO	CLASS	ACRES	PROPERTY DESCRIPTION	LAND	BUILDING	TOTAL	HOMESTEAD REDUCTION CALC #
23-168-1600.000	Res 510		-00-00 12 CRESCENT SUBDIV NO 2 0000 DGA	5.580	45.740	51.320	
HALL VICKIE PALMER 148 TWP RD 1363 CHESAPEAKE OH 45619							
23-168-1700.000	Res 500		-00-00 13 CRESCENT SUBDIV NO 2 0000 DGA	5.580	0	5.580	
HALL VICKI PALMER 148 TWP RD 1363 CHESAPEAKE OH 45619							
23-168-1800.000	Res 500		14 CRESCENT S.D. NO 2 LESS 4109 SQ FT BAL = 4341 SQ FT	1.990	0	1.990	
MILLER DENNIE EMERSON & LINDA 155 TOWNSHIP RD. 1363 CHESAPEAKE OH 45619							
23-168-1800.001	Exe 610		14 CRESCENT SQ # 2 3069 SQ FT ONLY PARCEL # 41-WL 0.07 ACRES	110	0	110	
STATE OF OHIO C/O ODOT P.O. BOX 272 LEBANON OH 45036							
23-169-0100.000	Res 510		15 CRESCENT S.D. NO 2 LESS 10405 SQ FT BAL = 7410 SQ FT	6.360	15.870	22.230	
MILLER DENNIE EMERSON & LINDA 155 TOWNSHIP RD. 1363 CHESAPEAKE OH 45619							

AUDITOR'S TAX LIST AND TREASURER'S DUPLICATE OF REAL PROPERTY

1170

UNION TWP-CHESAPEAKE S.D. - TAX DISTRICT 23

FULL RATE 36.9100

FOR TAX YEAR 2007

Lawrence

AGR RES 0.082358

IND/COM 0.063875

PARCEL NO	CLASS	ACRES	PROPERTY DESCRIPTION	LAND	BUILDING	TOTAL	HOMESTEAD REDUCTION CALC #
23-169-0100.001	Exe 610		15 CRESCENT SQ # 2 1040 SQ FT ONLY PARC # 41 WL	110	0	110	
STATE OF OHIO C/O ODOT P.O. BOX 272 LEBANON OH 45036							
23-169-0200.000	Exe 610		16 CRESCENT S.D. NO 2 PARC # 516 WL	110	0	110	
STATE OF OHIO C/O ODOT P.O. BOX 272 LEBANON OH 45036							
23-169-0300.000	Exe 610		-00-00 17 CRESCENT SUBDIV 2 PARC 517 WL 0000 DGA	110	0	110	
STATE OF OHIO P.O. BOX 272 LEBANON OH 45036							
23-169-0400.000	Exe 610		-00-00 18 CRESCENT SUBDIV 2 PARC 518 WL 0000 DGA	110	0	110	
STATE OF OHIO P.O. BOX 272 LEBANON OH 45036							
23-169-0500.000	Exe 610		-00-00 19 CRESCENT SUB DIV NO 2 0000 DGA LESS 339	110	0	110	
STATE OF OHIO P.O. BOX 272 LEBANON OH 45036							

UNION TWP-CHESAPEAKE S.D. - TAX DISTRICT 23
 AUDITOR'S TAX LIST AND TREASURER'S DUPLICATE OF REAL PROPERTY
 FULL RATE 36.9100 FOR TAX YEAR 2007
 LAWRENCE AGR/RES 0.062359 IND/COM 0.063875

1171

PARCEL NO. LENDER CODE NAME AND ADDRESS	CLASS PROPERTY DESCRIPTION LAND BUILDING TOTAL	ACRES HOMESTEAD REDUCTION CAUV #
23-169-0501.000 STATE OF OHIO P.O. BOX 272 LEBANON OH 45036	Exe 610 -00-00 19 CRESCENT SUB DIV NO 2 3397 SQ FT ONLY PARCEL N 0000 00A 110 0 110	
23-169-0600.000 STATE OF OHIO P.O. BOX 272 LEBANON OH 45036	Exe 610 -00-00 20 CRESCENT SUBDIV NO 2 0000 00A 110 0 110	
23-169-0700.000 STATE OF OHIO P.O. BOX 272 LEBANON OH 45036	Exe 610 -00-00 21 CRESCENT SUBDIV NO 2 0000 00A 110 0 110	
23-169-0800.000 38 THOMAS JOHN K SR AND MARY J 95 TWP RD 1361 CHESAPEAKE OH 45619	Res 510 -00-00 22 CRESCENT SUBDIV NO 2 0000 00A 7.250 27.620 34.870	

UNION TWP-CHESAPEAKE S.D. TAX DISTRICT 23
 AUDITOR'S TAX LIST AND TREASURER'S DUPLICATE OF REAL PROPERTY
 FULL RATE 36.9100 FOR TAX YEAR 2007
 LAWRENCE AGR/RES 0.062359 IND/COM 0.063875

1172

PARCEL NO. LENDER CODE NAME AND ADDRESS	CLASS PROPERTY DESCRIPTION LAND BUILDING TOTAL	ACRES HOMESTEAD REDUCTION CAUV #
23-169-0900.000 DYNA SITE INC AN OHIO CORP P.O. BOX 252 PROCTORVILLE OH 45669	Exe 610 -00-00 23 CRESCENT SUBDIV NO 2 0000 00A 110 0 110	
23-169-1000.000 STATE OF OHIO P.O. BOX 272 LEBANON OH 45036	Exe 610 -00-00 24 CRESCENT SUBDIV NO 2 0000 00A 1.140 0 1.140	
23-169-1100.000 STATE OF OHIO P.O. BOX 272 LEBANON OH 45036	Exe 610 -00-00 25 CRESCENT SUB DIV NO 2 LESS 220 0000 00A 110 0 110	
23-169-1101.000 STATE OF OHIO P.O. BOX 272 LEBANON OH 45036	Exe 610 -00-00 25 CRESCENT SUB DIV NO 2 2202 SQ FT ONLY PARCEL N 0000 00A 110 0 110	
23-169-1200.000 STATE OF OHIO P.O. BOX 272 LEBANON OH 45036	Exe 610 -00-00 26 CRESCENT SUBDIV NO2PARC NO 37WL 0000 00A 110 0 110	

AUDITOR'S TAX LIST AND TREASURER'S DUPLICATE OF REAL PROPERTY

1173

UNION TWP-CHEESAPEAKE S.D. TAX DISTRICT 23

FULL RATE 36.9100

FOR TAX YEAR 2007

Lawrence

AG/RES 0 082358

IND COM 0 063875

PARCEL NO. LENDER CODE NAME AND ADDRESS	LOT NO.	CLASS	ACRES	PROPERTY DESCRIPTION	LAND	BUILDING	TOTAL	HOMESTEAD REDUCTION CALC P.
23-169-1300.000 STATE OF OHIO P.O. BOX 272 LEBANON OH 45036		Exp	610	-00-00 27 CRESCENT SUBDIV NO2PARC NO 37WL 0000 00A	110	0	110	
23-169-1400.000 STATE OF OHIO P.O. BOX 272 LEBANON OH 45036		Exp	610	-00-00 28 CRESCENT SUBDIV NO2PARC NO 37WL 0000 00A	110	0	110	
23-169-1500.000 STATE OF OHIO P.O. BOX 272 LEBANON OH 45036		Exp	610	-00-00 29 CRESCENT SUBDIV NO2PARC NO 37WL 0000 00A	110	0	110	
23-169-1600.000 CRUMP JULES RON & ELIZABETH S 127 TWP RD 1363 CHESAPEAKE OH 45619		Res	500	-00-00 30 CRESCENT SUBDIV NO 2 0000 00A	5.800	0	5.800	
23-169-1700.000 CRUMP JULES RON & ELIZABETH S 127 TWP RD 1363 CHESAPEAKE OH 45619		Res	510	-00-00 31 CRESCENT SUBDIV NO 2 0000 00A	5.800	23.600	29.400	

AUDITOR'S TAX LIST AND TREASURER'S DUPLICATE OF REAL PROPERTY

1174

UNION TWP-CHEESAPEAKE S.D. TAX DISTRICT 23

FULL RATE 36.9100

FOR TAX YEAR 2007

Lawrence

AG/RES 0 082358

IND COM 0 063875

PARCEL NO. LENDER CODE NAME AND ADDRESS	LOT NO.	CLASS	ACRES	PROPERTY DESCRIPTION	LAND	BUILDING	TOTAL	HOMESTEAD REDUCTION CALC P.
23-169-1800.000 SHEETS HOWARD L LIFE EST 109 TWP RD 1363 CHESAPEAKE OH 45619 7098		Res	500	-00-00 32 CRESCENT SUBDIV NO 2 0000 00A	5.800	0	5.800	
23-170-0100.000 SHEETS HOWARD L LIFE EST 109 TWP RD 1363 CHESAPEAKE OH 45619		Res	510	-00-00 33 CRESCENT SUBDIV NO 2 0000 00A	5.800	22.500	28.300	H
23-170-0200.000 SHEETS HOWARD L LIFE EST 109 TWP RD 1363 CHESAPEAKE OH 45619		Res	500	-00-00 34 CRESCENT SUBDIV NO 2 0000 00A	5.800	0	5.800	
23-170-0201.000 SHEETS HOWARD L LIFE EST 109 TWP RD 1363 CHESAPEAKE OH 45619		Res	500	VACATED SYCAMORE ST ADJ LOT 34 CRESCENT SUBDIV #2 40' X 130'	4.460	0	4.460	

AUDITOR'S TAX LIST AND TREASURER'S DUPLICATE OF REAL PROPERTY

1175

UNION TWP-CHESAPEAKE S.D. - TAX DISTRICT 23

FULL RATE 36.9100

FOR TAX YEAR 2007

Lawrence

AGR RES 0 062359

IND COM 0 063875

PARCEL NO.	CLASS	ACRES	RE-EXEMPTION	RE-EXEMPTION
LENDER CODE	LOT NO.	PROPERTY DESCRIPTION	RE-EXEMPTION	RE-EXEMPTION
NAME AND ADDRESS	LAND	BUILDING	TOTAL	RE-EXEMPTION
23-170-0300.000	Exe 610	35 CRESCENT S.D. #2 (PARC 38-WL)	110	0 110
STATE OF OHIO P.O. BOX 272 LEBANON OH 45036				
23-170-0400.000	Exe 610	-00-00 36 CRESCENT SUBDIV NO2 PARC NO 37WL 0000.00A	110	0 110
STATE OF OHIO P.O. BOX 272 LEBANON OH 45036				
23-170-0500.000	Exe 610	-00-00 37 CRESCENT SUBDIV NO2 PARC NO 37WL 0000.00A	110	0 110
STATE OF OHIO P.O. BOX 272 LEBANON OH 45036				
23-170-0600.000	Exe 610	38 CRESCENT S.D. #2, PARC # 519WL	110	0 110
STATE OF OHIO C/O D.D.O.T. P.O. BOX 272 LEBANON OH 45036				
23-170-0701.000	Exe 610	-00-00 39 CRESCENT SD NO 2 LESS 5107 SQ FT 0000.00A	110	0 110
STATE OF OHIO P.O. BOX 272 LEBANON OH 45036				

AUDITOR'S TAX LIST AND TREASURER'S DUPLICATE OF REAL PROPERTY

1176

UNION TWP-CHESAPEAKE S.D. - TAX DISTRICT 23

FULL RATE 36.9100

FOR TAX YEAR 2007

Lawrence

AGR RES 0 062359

IND COM 0 063875

PARCEL NO.	CLASS	ACRES	RE-EXEMPTION	RE-EXEMPTION
LENDER CODE	LOT NO.	PROPERTY DESCRIPTION	RE-EXEMPTION	RE-EXEMPTION
NAME AND ADDRESS	LAND	BUILDING	TOTAL	RE-EXEMPTION
23-170-0702.000	Exe 610	-00-00 39 CRESCENT SD NO 2 5107 SQ FT ONLY PARCEL NO 37WL 0000.00A	110	0 110
STATE OF OHIO P.O. BOX 272 LEBANON OH 45036				
23-170-0800.000	Exe 610	-00-00 40 CRESCENT SUBDIV NO 2 0000.00A	110	0 110
STATE OF OHIO P.O. BOX 272 LEBANON OH 45036				
23-170-0900.000	Exe 610	-00-00 41 CRESCENT SD NO 2 PARC 33WL 0000.00A	110	0 110
STATE OF OHIO P.O. BOX 272 LEBANON OH 45036				
23-170-1000.000	Exe 610	-00-00 42 CRESCENT SD NO 2 PARC NO 33WL 0000.00A	110	0 110
STATE OF OHIO P.O. BOX 272 LEBANON OH 45036				
23-170-1100.000	Exe 610	-00-00 43 CRESCENT SD NO 2 PARC NO 33WL 0000.00A	110	0 110
STATE OF OHIO P.O. BOX 272 LEBANON OHIO 45 27200 00				

UNION TWP-CHESAPEAKE S.D. - TAX DISTRICT 23

AUDITOR'S TAX LIST AND TREASURER'S DUPLICATE OF REAL PROPERTY

FULL RATE 26.9100 FOR TAX YEAR 2007

LAWRENCE

AGRES 0.062359

IND COM 0.063875

1177

PARCEL NO.	LOT NO.	CLASS	ACRES	PROPERTY DESCRIPTION	HOMESTEAD REDUCTION CALC #
NAME AND ADDRESS	LAND	BUILDING	TOTAL		
23-170-1200.000		Exe 610			
STATE OF OHIO P.O. BOX 272 LEBANON OH 45036	-00-00 49 CRESENT SD 2 PARC 33WL 0000 00A 110	0	110		
23-170-1300.000		Exe 610			
STATE OF OHIO P.O. BOX 272 LEBANON OH 45036	-00-00 45 CRESENT SD NO 2 PARC NO 33WL 0000 00A 110	0	110		
23-170-1400.000		Exe 610			
STATE OF OHIO P.O. BOX 272 OHIO	-00-00 46 CRESENT SUBDIV NO 2 110	0	110		
23-170-1500.000		Exe 610			
STATE OF OHIO P.O. BOX 272 OHIO	-00-00 47 CRESENT SUBDIV NO 2 110	0	110		
23-170-1600.000		Exe 610			
STATE OF OHIO P.O. BOX 272 LEBANON OH 45036	-00-00 48 CRESENT SD NO 2 PARC NO 33WL 0000 00A 110	0	110		

AUDITOR'S TAX LIST AND TREASURER'S DUPLICATE OF REAL PROPERTY

FULL RATE 26.9100 FOR TAX YEAR 2007

LAWRENCE

AGRES 0.062359

IND COM 0.063875

1178

PARCEL NO.	LOT NO.	CLASS	ACRES	PROPERTY DESCRIPTION	HOMESTEAD REDUCTION CALC #
NAME AND ADDRESS	LAND	BUILDING	TOTAL		
23-170-1700.000		Exe 610			
STATE OF OHIO P.O. BOX 272 LEBANON OH 45036	-00-00 49 CRESENT SD 2 PARC 33WL 0000 00A 110	0	110		
23-170-1800.000		Exe 610			
STATE OF OHIO P.O. BOX 272 LEBANON OH 45036	-00-00 50 CRESENT SD 2 PARC 33WL 0000 00A 110	0	110		
23-171-0100.000		Exe 610			
STATE OF OHIO P.O. BOX 272 LEBANON OH 45036	-00-00 51 CRESENT SD 2 PARC 33WL 0000 00A 110	0	110		
23-171-0200.000		Exe 610			
STATE OF OHIO P.O. BOX 272 LEBANON OH 45036	-00-00 52 CRESENT SD 2 PARC 33WL 0000 00A 110	0	110		
23-171-0300.000		Exe 610			
STATE OF OHIO P.O. BOX 272 LEBANON OH 45036	-00-00 53 CRESENT SD 2 PARC 33WL 0000 00A 110	0	110		

PARCEL NO LENDER CODE NAME AND ADDRESS	LOT NO	CLASS PROPERTY DESCRIPTION LAND BUILDING TOTAL	ACRES HOMESTEAD REDUCTION CALC P	
23-171-0400.000 STATE OF OHIO P.O. BOX 272 LEBANON OH 45036		Exe 610 -00-00 54 CRESCENT SD 2 PARC 33WL 0000.00A 110 0 110		
23-171-0500.000 STATE OF OHIO P.O. BOX 272 LEBANON OH 45036		Exe 610 -00-00 55 CRESCENT SD 2 PARC 33 WL 0000.00A 110 0 110		
23-171-0600.000 STATE OF OHIO P.O. BOX 272 LEBANON OH 45036		Exe 610 -00-00 55 CRESCENT SD 2 PARC 33WL 0000.00A 110 0 110		
23-171-0700.000 STATE OF OHIO P.O. BOX 272 LEBANON OH 45036		Exe 610 -00-00 57 CRESCENT S D NO 2 PARC 33WL 0000.00A 110 0 110		
23-171-0800.000 STATE OF OHIO P.O. BOX 272 LEBANON OH 45036		Exe 610 -00-00 58 CRESCENT SD NO 2 PARC NO 35WD 0000.00A 110 0 110		

PARCEL NO LENDER CODE NAME AND ADDRESS	LOT NO	CLASS PROPERTY DESCRIPTION LAND BUILDING TOTAL	ACRES HOMESTEAD REDUCTION CALC P	
23-171-0900.000 STATE OF OHIO P.O. BOX 272 LEBANON OH 45036		Exe 610 -00-00 59 CRESCENT SD NO 2 PARC NO 35WD 0000.00A 110 0 110		
23-171-1000.000 STAVROS PETE 1124 BATH AVENUE ASHLAND KY 41101		Res 500 60 CRESCENT SD #2 LESS 7.426 SQ FT 5.930 0 5.930 CERT DEL 1987		
23-171-1000.001 STATE OF OHIO C.O. ODOT P.O. BOX 272 LEBANON OH 45036		Exe 610 60 CRESCENT SD #2 PT 2926 SQ FT PARC #35WD-1 110 0 110		
23-171-1001.000 STATE OF OHIO P.O. BOX 272 LEBANON OH 45036		Exe 610 -00-00 60 CRESCENT SD NO 2 4500 SQ FT ONLY PARC NO 0000.00A 110 0 110		
23-171-1100.000 STAVROS PETE 1124 BATH AVENUE ASHLAND KY 41101		Res 500 61 CRESCENT SD #2 LESS 7.426 SQ FT 5.930 0 5.930 CERT DEL 1987		

AUDITOR'S TAX LIST AND TREASURER'S DUPLICATE OF REAL PROPERTY

1181

UNION TWP-CHESAPEAKE S.D. - TAX DISTRICT 23

FULL RATE 36.9100

FOR TAX YEAR 2007

Lawrence

AGR RES 0 062359

IND COM 0 063875

PARCEL NO	CLASS	ACRES	HOMESTEAD REDUCTION CALC P
LENDER CODE	PROPERTY DESCRIPTION		
NAME AND ADDRESS	LAND BUILDING TOTAL		

23-171-1100.001	Exe 610		
STATE OF OHIO C/O ODOT PO BOX 272 LEBANON OH 45036	61 CRESCENT SD #2 PT 2926 SQ FT. PARC #35WD-1	110 0	110

23-171-1101.000	Exe 610		
OHIO STATE OF P.O. BOX 272 LEBANON OH 45036	00-00 61 CRESCENT SD NO 2 PT 4500 SQ FT ONLY PARC NO 0000.00A	110 0	110

23-171-1200.000	Res 500		
STAVROS PETE 1124 BATH AVENUE ASHLAND KY 41101	62 CRESCENT SD #2 LESS 7,426 SQ. FT.	5.930 0	5.930
	CERT DEL 1987		

23-171-1200.001	Exe 610		
STATE OF OHIO C/O ODOT PO BOX 272 LEBANON OH 45036	62 CRESCENT SD #2 PT 2926 SQ FT. PARC #35WD-1	110 0	110

23-171-1201.000	Exe 610		
STATE OF OHIO P.O. BOX 272 LEBANON OH 45036	00-00 62 CRESCENT SD NO 2 4500 SQ FT ONLY PARC NO 0000.00A	110 0	110

AUDITOR'S TAX LIST AND TREASURER'S DUPLICATE OF REAL PROPERTY

1182

UNION TWP-CHESAPEAKE S.D. - TAX DISTRICT 23

FULL RATE 36.9100

FOR TAX YEAR 2007

Lawrence

AGR RES 0 062359

IND COM 0 063875

PARCEL NO	CLASS	ACRES	HOMESTEAD REDUCTION CALC P
LENDER CODE	PROPERTY DESCRIPTION		
NAME AND ADDRESS	LAND BUILDING TOTAL		

23-171-1300.000	Res 500		
STAVROS PETE 1124 BATH AVENUE ASHLAND KY 41101	63 CRESCENT SD #2 LESS 4,670 SQ. FT.	5.930 0	5.930
	CERT DEL 1987		

23-171-1300.001	Exe 610		
STATE OF OHIO C/O ODOT PO BOX 272 LEBANON OH 45036	63 CRESCENT SD #2 PT 2000 SQ FT. PARC #35WD-1	110 0	110

23-171-1301.000	Exe 610		
STATE OF OHIO P.O. BOX 272 LEBANON OH 45036	00-00 63 CRESCENT SD NO 2 2470 SQ FT ONLY PARC NO 0000.00A	110 0	110

23-171-1400.000	Res 500		
STAVROS PETE 1124 BATH AVENUE ASHLAND KY 41101	64 CRESCENT SD #2 LESS 2,942 SQ. FT.	5.930 0	5.930
	CERT DEL 1987		

23-171-1400.001	Exe 610		
STATE OF OHIO C/O ODOT PO BOX 272 LEBANON OH 45036	64 CRESCENT SD #2 PT 534 SQ FT. PARC #35WD-1	110 0	110

AUDITOR'S TAX LIST AND TREASURER'S DUPLICATE OF REAL PROPERTY

1183

UNION TWP-CHESAPEAKE S.D. - TAX DISTRICT 23

FULL RATE 36.9100

FOR TAX YEAR 2007

Lawrence

AGR RES 0.062359

IND COM 0.063875

PARCEL NO. LENDER CODE NAME AND ADDRESS	LOT NO.	CLASS	ADRES	PROPERTY DESCRIPTION LAND BUILDING TOTAL HOMESTEAD REDUCTION CALV #
23-171-1401.000 STATE OF OHIO P.O. BOX 272 LEBANON OH 45036		Exe	610	-00-00 64 CRESCENT SD NO 2 2428 SQ FT ONLY PARC NO 0000 00A 110 0 110
23-171-1500.000 HOUSTON LOWELL EDWARD ET AL 19 TOWNSHIP RD. 1361 CHESAPEAKE OH 45619		Res	510	-00-00 65 CRESENT SD NO2 LESS 2345 SQ FT 0000 00A 4.920 37.210 42.130 CERT DEL 2006
23-171-1501.000 STATE OF OHIO P.O. BOX 272 LEBANON OH 45036		Exe	610	-00-00 65 CRESCENT SD NO 2 PARCEL NO 38WD 2345 SQ 0000 00A 110 0 110
23-171-1505.000 HOUSTON LOWELL EDWARD ET AL 19 TOWNSHIP RD. 1361 CHESAPEAKE OH 45619		Res	500	-00-00 66 CRESENT SD NO 2 LESS 2294 SQ FT 0000 00A 4.980 0 4.980 CERT DEL 2006
23-171-1506.000 STATE OF OHIO P.O. BOX 272 LEBANON OH 45036		Exe	610	-00-00 66 CRESCENT SD NO 2 PARCEL 38WD 2294 SQ 0000 00A 110 0 110

AUDITOR'S TAX LIST AND TREASURER'S DUPLICATE OF REAL PROPERTY

1184

UNION TWP-CHESAPEAKE S.D. TAX DISTRICT 23

FULL RATE 36.9100

FOR TAX YEAR 2007

Lawrence

AGR RES 0.062359

IND COM 0.063875

PARCEL NO. LENDER CODE NAME AND ADDRESS	LOT NO.	CLASS	ADRES	PROPERTY DESCRIPTION LAND BUILDING TOTAL HOMESTEAD REDUCTION CALV #
23-171-1509.000 MILLS JAMES E 25 TWP RD 1361 CHESAPEAKE OH 45619		Res	510	-00-00 67 CRESCENT SD NO 2 LESS 2244 SQ FT 0000 00A 4.980 28.990 33.970
23-171-1510.000 STATE OF OHIO P.O. BOX 272 LEBANON OH 45036		Exe	610	-00-00 67 CRESCENT SD NO 2 PARCEL NO 38WD 2244 SQ 0000 00A 110 0 110
23-171-1600.000 MILLS JAMES E ELLEN DARNELL 80 PRIVATE DRIVE 276 CHESAPEAKE OH 45619		Res	500	-00-00 68 CRESCENT SD NO 2 LESS 2144 SQ FT 0000 00A 5.040 0 5.040
23-171-1601.000 STATE OF OHIO P.O. BOX 272 LEBANON OH 45036		Exe	610	-00-00 68 CRESCENT SD NO 2 PARCEL NO 38 WD 2144 SQ 0000 00A 110 0 110

AUDITOR'S TAX LIST AND TREASURER'S DUPLICATE OF REAL PROPERTY

1185

UNION TWP-CHESAPEAKE S.D. - TAX DISTRICT 23

FULL RATE 36.9100

FOR TAX YEAR 2007

Lawrence

AGR RES 0.082359

IND-COM 0.063875

PARCEL NO.	LOT NO.	CLASS	ACRES	PROPERTY DESCRIPTION	HOMESTEAD REDUCTION CALN #
NAME AND ADDRESS	LAND	BUILDING	TOTAL		

23-171-1700.000		Res	510		
				-00-00 69 CRESCENT SD NO 2 LESS 2094 SQ FT 0000.00A	
NEWMAN DANNIE & DONNA 31 TOWNSHIP RD. 1361 CHESAPEAKE OH 45618	5.100	25.360	34.460		

23-171-1701.000		Exe	610		
				-00-00 69 CRESCENT SD NO 2 PARCEL NO 38WD 2094 SQ 0000.00A	
STATE OF OHIO P.O. BOX 272 LEBANON OH 45036	110	0	110		

23-171-1800.000		Res	500		
				-00-00 70 CRESCENT SD NO 2 LESS 2044 SQ FT 0000.00A	
NEWMAN DANNIE & DONNA 31 TOWNSHIP RD. 1361 CHESAPEAKE OH 45619	5.100	0	5.100		

23-171-1801.000		Exe	610		
				-00-00 70 CRESCENT SD NO 2 PARCEL NO 38 WD 2044 SQ 0000.00A	
STATE OF OHIO P.O. BOX 272 LEBANON OH 45036	110	0	110		

23-172-0100.000		Res	500		
				-00-00 76 CRESCENT SD 2 LESS 13 964 SQ FT 0000.00A	
DARNELL JOHN AND ELLEN ELLEN DARNELL 80 PRIVATE DRIVE 276 CHESAPEAKE OH 45619	400	0	400		

AUDITOR'S TAX LIST AND TREASURER'S DUPLICATE OF REAL PROPERTY

1186

UNION TWP-CHESAPEAKE S.D. - TAX DISTRICT 23

FULL RATE 36.9100

FOR TAX YEAR 2007

Lawrence

AGR RES 0.082359

IND-COM 0.063875

PARCEL NO.	LOT NO.	CLASS	ACRES	PROPERTY DESCRIPTION	HOMESTEAD REDUCTION CALN #
NAME AND ADDRESS	LAND	BUILDING	TOTAL		

23-172-0101.000		Exe	610		
				-00-00 76 CRESCENT SD 2 PT 13 964 SQ FT PARC 59W 0000.00A	
DARNELL JOHN AND ELLEN 25 TWP RD 1361 CHESAPEAKE OH 45619	110	0	110		

23-172-0200.000		Res	500		
				-00-00 75 CRESCENT SD 2 LESS 8902 SQ FT 0000.00A	
COOK JOHN C AND MICHELLE A 2209 N 4TH ST IRONTON OH 45638	290	0	290		

23-172-0201.000		Exe	610		
				-00-00 75 CRESCENT SD 2 PT 8902 SQ FT ONLY PARC 59W 0000.00A	
DARNELL JOHN AND ELLEN 25 TWP RD 1361 CHESAPEAKE OH 45619	110	0	110		

23-172-0300.000		Res	500		
				-00-00 74 CRESCENT SD 2 LESS 8900 SQ FT 0000.00A	
COOK JOHN C AND MICHELLE A 2209 N 4TH ST IRONTON OH 45638	320	0	320		

23-172-0301.000		Exe	610		
				-00-00 74 CRESCENT SD 2 PT 8900 SQ FT ONLY PARC 59W 0000.00A	
DARNELL JOHN AND ELLEN 25 TWP RD 1361 CHESAPEAKE OH 45619	110	0	110		

FULL RATE	36.9100	FOR TAX YEAR 2007	Lawrence	AGR RES	0.062359	IND COM 0.063875
-----------	---------	-------------------	----------	---------	----------	------------------

1187

PARCEL NO.	CLASS	ACRES	10/10/2000	
LENDER CODE	LOT NO.	PROPERTY DESCRIPTION		
NAME AND ADDRESS	LAND	BUILDING	TOTAL	HOMESTEAD REDUCTION CALC. #
23-172-0400.000	Res 500			
AKERS RHONDA 29 TWP RD 1196 PROCTORVILLE OH 45669	-00-00 73 CRESCENT SD 2 LESS 8802 SQ FT 0000.00A	360	0	360
23-172-0401.000	Res 500			
AKERS RHONDA 29 TWP RD 1196 PROCTORVILLE OH 45669	-00-00 73 CRESCENT SD 2 PT 8802 SQ FT ONLY PARC 59W 0000.00A	120	0	120
23-172-0500.000	Res 500			
AKERS RHONDA 29 TWP RD 1196 PROCTORVILLE OH 45669	-00-00 72 CRESCENT SD 2 LESS 10182 SQ FT 0000.00A	370	0	370
23-172-0501.000	Res 500			
AKERS RHONDA 29 TWP RD 1196 PROCTORVILLE OH 45669	-00-00 72 CRESCENT SD 2 PT 10182 SQ FT ONLY PARC 59W 0000.00A	10	0	10
23-172-0600.000	Res 500			
AKERS RHONDA 29 TWP RD 1196 PROCTORVILLE OH 45669	-00-00 71 CRESCENT SD 2 LESS 14102 SQ FT 0000.00A	370	0	370

AUDITOR'S TAX LIST AND TREASURER'S DUPLICATE OF REAL PROPERTY

FULL RATE 36.9100 FOR TAX YEAR 2007 Lawrence AGR/RES 0.082359 IND/COM 0.063878

1188

PARCEL NO	CLASS	ACRES	methodcode
LENDER CODE	PROPERTY DESCRIPTION	HOMESTEAD	REDUCTION
NAME AND ADDRESS	LAND BUILDING TOTAL	CAUV #	
23-172 0601 000	Res 500 00 00 71 CRESCENT SD 2 PT 14102 SQ FT ONLY PARC 59W 0000 00A		
AKERS RHONDA 29 TWP RD 1196 PROCTORVILLE OH 45669	120 0 120		
23-172 0800 000	Com 400 16 1 32 N PT PT 9 33AC		
DINGUS BILL W & DONNA 3090 CO RD 17 SOUTH POINT OH 45680	3,270 0 3,270		
23-172 0801 000	Com 400 16 1 32 S PT LESS 0 88 1 27 & 1 19 BALANCE= 23 ACRES		
FERGUSON ROBERT A & JULIE L & TED & COLLEEN ARRINGTON C/O TED ARRINGTON P.O. BOX 372 CHESAPEAKE OH 45619	1,230 0 1,230 CERT DEL 2006		
23-172 0801 001	Com 452 16 1 32 S PT 0 88ACRS		
HICKS DELMER E AND AGNES P.O. BOX 1068 PORTSMOUTH OH 45662-1068	9,390 25,770 36,160 CERT DEL 2005		

48 TW. RD., 1198 (MILLER ST.)
CHESAPEAKE, OHIO 45619

C.K. PLATT & ASSOCIATES, INC.
LAND SURVEYORS, REGISTERED OH, WV.

PHONE: 740-667-6053
FAX 740-667-6053 (cell fow)



SCALE: 1"=100'

DRAWING: BNT-01

I HEREBY CERTIFY THAT THIS SURVEY WAS PERFORMED UNDER MY RESPONSIBLE DIRECTION AND SUPERVISION AND THE PLAT AND DESCRIPTION ARE TRUE AND ACCURATE TO THE BEST OF MY KNOWLEDGE AND BELIEF. THE SURVEY MEETS OR EXCEEDS THE MINIMUM TECHNICAL STANDARDS FOR LAND SURVEYING.

Charles K. Platt
CHARLES K. PLATT
REGISTERED LAND SURVEYOR, OHIO RLS-6244, WEST VIRGINIA RLS-544

DATE 6-23-2008

PLAT OF SURVEY
FOR
DAVID BENNETT
FRACTIONAL SECTION 32, T1, R16
UNION TOWNSHIP, LAWRENCE COUNTY, OHIO
PART OF PARCEL 23-172-0801.003
ALL OF PARCEL 23-172-0802
23-172-0801
L.S.O.T. - D.V. 404, P. 311, D.V. 534, P. 629, D.V. 667, P. 33

SURVEYOR'S CERTIFICATE

TO WHOM IT MAY CONCERN:

Date AUG. 1 2008

I hereby certify that on or about APRIL 02008, I surveyed real property owned by ARRINGTON, situated in SEC. 32 UNION Township and/or Lawrence County, Ohio. This certificate is made for the purpose of correcting the Auditor's tax duplicate.

R	T	SEC.	ACRE LOT	NO.	PARCEL NO.	ACREAGE NOW TAXED ON AUDITOR'S DUPLICATE	ACREAGE SHOULD BE CORRECTED AS SHOWN BELOW
					23-172-0802	1.49 ACRES	DOES NOT EXIST

REMARKS: OHIO RIVER WATER LEVEL RAISED BY GREEN-UP DAM.
1.49 ACRES DOES NOT EXIST

Signed Charles K. Platt
Registration Number 6244

AUDITOR'S TAX LIST AND TREASURER'S DUPLICATE OF REAL PROPERTY

UNION TWP-CHESAPEAKE S.D. - TAX DISTRICT 23

FULL RATE 36.9100

FOR TAX YEAR 2007

Lawrence

AGR RES 0 082358

IND/COM 0 063875

1191

PARCEL NO. LENDER CODE NAME AND ADDRESS	LOT NO. PROPERTY DESCRIPTION LAND BUILDING TOTAL	CLASS ADRES TOTAL	REMARKS HOMESTEAD REDUCTION CAUSE #
23-172-1500.000 REED CLARA J 88 TOWNSHIP RD 1118 CHESAPEAKE OH 45619-9668	Res 510 16-01-32 R 16 T 1 S 32 AUDITOR'S PLATT OF 1895S LOT 1 0000 64A 5.930 17.300 23.230	H	
23-172-1600.000 PREMIER REAL ESTATE HOLDINGS LLC 805 3RD AVE CHESAPEAKE OH 45619	Res 510 16-01-32 2 AUDITOR PLAT OF 1895LOT 1 PT LESS 0 15 AC 0000 35A 7.140 11.380 18.520		
23-172-1601.000 WELLS GLENN L AND BRYAN K 11382 CO. RD. 1 CHESAPEAKE OH 45619-7009	Res 545 16-01-32 2 AUDITOR PLAT OF 1895LOT 1 PT 0000 15A 2.850 180 3.030 CERT DEL 2006		
23-172-1700.000 HOLLAR CHESTER A & PAMELA T 61 TWP RD 1118 CHESAPEAKE OH 45619	Com 401 16-01-32 2 AUDITOR PLAT OF 1895LOT 1 PT. PARCEL A 0000 24A 2.560 51.600 54.160 CERT DEL 2005		

AUDITOR'S TAX LIST AND TREASURER'S DUPLICATE OF REAL PROPERTY

UNION TWP-CHESAPEAKE S.D. - TAX DISTRICT 23

FULL RATE 36.9100

FOR TAX YEAR 2007

Lawrence

AGR RES 0 082358

IND/COM 0 063875

1192

PARCEL NO. LENDER CODE NAME AND ADDRESS	LOT NO. PROPERTY DESCRIPTION LAND BUILDING TOTAL	CLASS ADRES TOTAL	REMARKS HOMESTEAD REDUCTION CAUSE #
23-172-1800.000 HOLLAR CHESTER A & PAMELA T 61 TWP RD 1118 CHESAPEAKE OH 45619	Com 401 16-01-32 2 AUDITOR PLAT OF 1895LOT 1 PT. PARCEL B 0000 23A 2.450 51.600 54.050 CERT DEL 2005		
23-172-1900.000 SMITH DEBRA JANE 110 TOWNSHIP RD 1118 CHESAPEAKE OH 45619	Res 500 S PT LOT 1 LESS 0 41 AC BAL- 84AC 670 0 670		
23-172-1900.001 LAFON JOHN A & BRENDA 98 TWP RD 1118 CHESAPEAKE OH 45619	Res 500 S PT LOT 1 PT 0 41AC 330 0 330		
23-173-0100.000 ALLEN GEORGIA M P.O. BOX 562 CHESAPEAKE OH 45619	Res 510 16-01-32 2 AUDITOR PLAT OF 1895LOT 1 PT 0000 22A 7.780 11.150 18.930	H	7/21/08 Debra Allen Carl V Kyle 10/29/08 Carl V Kyle

AUDITOR'S TAX LIST AND TREASURER'S DUPLICATE OF REAL PROPERTY

1193

UNION TWP-CHESAPEAKE S.D. - TAX DISTRICT 23

FULL RATE 36.9100

FOR TAX YEAR 2007

Lawrence

AGR RES 0 082359

IND COM 0 063875

PARCEL NO.
LENDER CODE
NAME AND ADDRESS

LOT NO.
PROPERTY DESCRIPTION
LAND BUILDING TOTAL

ACRES
16-01-32 2 AUDITOR PLAT OF 1895LOT 1 PT. PARCEL C 0000.23A
CERT DEL 2005

510
34.630

23-173-0200.000
HOLLAR CHESTER A & PAMELA T
61 TWP RD 1118
CHESAPEAKE OH 45619

23-173-0300.000

Res 510
16-01-32 2 AUDITOR PLAT OF 1895LOT 1 PT. PARCEL E 0000.21A
3.690 11.430 15.120

LAFON JOHN A & BRENDA J
98 TWP RD 1118
CHESAPEAKE OH 45619

23-173-0400.000

Res 510
16-01-32 2 AUDITOR PLAT OF 1895LOT 1 PT. PARCEL F 0000.37A
5.080 12.610 17.690 H

SMITH DEBRA JANE
110 TOWNSHIP RD 1118
CHESAPEAKE OH 45619

23-173-0500.000

Res 510
16-01-32 2 AUDITOR PLAT OF 1895LOT 1 PT. PARCEL G 0000.12A
4.460 9.090 13.550

ALLEN GEORGIA M
P.O. BOX 562
CHESAPEAKE OH 45619

7/21/05
Carl V Kyle
Georgia M Allen
10/29/08
Carl V Kyle

AUDITOR'S TAX LIST AND TREASURER'S DUPLICATE OF REAL PROPERTY

1194

UNION TWP-CHESAPEAKE S.D. - TAX DISTRICT 23

FULL RATE 36.9100

FOR TAX YEAR 2007

Lawrence

AGR RES 0 082359

IND COM 0 063875

PARCEL NO.
LENDER CODE
NAME AND ADDRESS

LOT NO.
PROPERTY DESCRIPTION
LAND BUILDING TOTAL

ACRES
16-01-32 2 AUDITOR PLAT OF 1895LOT 1 PT. PARCEL H 0000.12A
CERT DEL 2005

510
16.410 H

23-173-0600.000
MEER KARL E & LOIS G
P.O. BOX 405
CHESAPEAKE OH 45619

23-173-0700.000

Res 510
16-01-32 2 AUD PLAT 1895 50 X 243 PT LOT 1 28AC
6.700 5.560 12.260
CERT DEL 2001

EARL ALBERT ARLEN
11410 CO RD 1
CHESAPEAKE OH 45619

23-173-0800.000

Res 510
16-01-32 2 AUDITOR PLAT OF 1895LOT 1 PT. 50 X 243 0000.28A
6.700 10.520 17.220
CERT DEL 2003

FINLEY BROTHERS INC
227 CO RD 104
CHESAPEAKE OH 45619

23-173-0900.000

Com 401
16-01-32 2 AUDITOR PLAT OF 1895LOT 1 PT. 50 X 243 0000.28A
5.530 39.830 45.360
CERT DEL 2003

FINLEY BROTHERS INC
227 CO RD 104
CHESAPEAKE OH 45619

PARCEL NO. LENDER CODE NAME AND ADDRESS	LOT NO.	CLASS PROPERTY DESCRIPTION LAND BUILDING TOTAL	ACRES	HOMESTEAD REDUCTION CALC #
23-173-1000.000 FULTON BRAD AND WHITNEY MORFORD 11374 CO RD 1 CHESAPEAKE OH 45619		Res 510 16-01-32 2 AUDITOR PLAT OF 1895PT LOT 2 EAST PT 0000 60A 6.850 17.520 24.370 CERT DEL 2003		
23-173-1001.001 CREMEANS DONNA & JESSE L CREMEANS DONNA & JESSE 46 TWP RD 1128 CHESAPEAKE OH 45619		Res 545 16-1-32 PT 2 AUD PLAT 1895 PT LOT 2 WEST PT 43AC 5.440 690 6.130 H		
23-173-1001.002 CREMEANS DONNA & JESSE L CREMEANS DONNA & JESSE 46 TWP RD 1128 CHESAPEAKE OH 45619		Res 500 16-1-32 PT 2 AUD PLAT 1895 PT LT 2 W PT 27AC 4.140 0 4.140		
23-173-1100.555 CHURCH OF CHRIST 901 3RD AVE CHESAPEAKE OH 45619		Res 500 SPECIAL ASSESSMENT ONLY 0 0 0 CERT DEL 2001		

PARCEL NO. LENDER CODE NAME AND ADDRESS	LOT NO.	CLASS PROPERTY DESCRIPTION LAND BUILDING TOTAL	ACRES	HOMESTEAD REDUCTION CALC #
23-173-1101.000 CEMETERY RT 1 CHIC		Exe 690 16-01-32 AUDITOR'S PLATT OF 1895 S PT LOT 1 0002 50A 4.960 0 4.960		
23-173-1111.000 CHESAPEAKE CHURCH OF CHRIST INC		Exe 685 16-1-32 2 AUD PLAT OF 1895 PT N END LOT 50 X 146 3.320 11.950 15.270		
23-173-1200.000 HOLLAR CHESTER A & PAMELA T 61 TWP RD 1118 CHESAPEAKE OH 45619		Com 400 16-01-32 2 AUDITOR PLAT OF 1895PT S D 1 FROM TOP OF BANK TO 0001 25A 13.340 0 13.340 CERT DEL 2004		
23-173-1300.000 CREMEANS DONNA AND JESSE L CREMEANS DONNA & JESSE 46 TWP RD 1128 CHESAPEAKE OH 45619		Res 510 16-01-32 2 AUDITOR PLAT OF 1895PT LOT 2 0000 17A 3.120 14.040 17.160		
23-173-1400.000 FIVE STAR REAL ESTATE LLC PO BOX 116 CHESAPEAKE OH 45619		Com 454 16-01-32 2 AUDITOR PLAT OF 1895PT 100 ON ST RT X146 0000 33A 6.640 29.240 35.880		

AUDITOR'S TAX LIST AND TREASURER'S DUPLICATE OF REAL PROPERTY

1197

UNION TWP-CHESAPEAKE S.D. - TAX DISTRICT 23

FULL RATE 36.9100

FOR TAX YEAR 2007

Lawrence

AGR/RES 0.082359

IND/COM 0.063875

PARCEL NO.	LOT NO.	CLASS	ACRES	PROPERTY DESCRIPTION	HOMESTEAD REDUCTION CALC #
LENDER CODE	NAME AND ADDRESS	LAND	BUILDING	TOTAL	

23-173-1500.000		Res	500	16-01-32 PT PARC 2 END 50 X 560.29 TO L W 0000.33A	
BLEVINS CARL 67 PRIVATE DR 3 CHESAPEAKE OH 45619		260	0	260	

23-173-1505.000		Res	500	2 PT LOT 3 JOS BR EST AUD PLAT 1900 S END 25X560.29 TO L WA 0.33ACS	
BLEVINS CARL 67 PRIVATE DR 3 CHESAPEAKE OH 45619		260	0	260	

23-173-1600.000		Res	510	16-01-32 2 PT LOT 3 JOS BROWN EST. ADD PLAT 1900 S END 60 T 0000.61A	
BLEVINS CARL H 67 PVT DR 3 CHESAPEAKE OH 45619		7,560	23,810	31,370	

23-173-1700.000		Res	510	16-01-32 3 AUDITOR PLAT OF 1895PT. PARCEL 3 0000.67A	
LEIGHTY DONNA G 8601 STONER WOODS DR RIVERVIEW FL 33569		7,260	24,450	31,710	

AUDITOR'S TAX LIST AND TREASURER'S DUPLICATE OF REAL PROPERTY

1198

UNION TWP-CHESAPEAKE S.D. - TAX DISTRICT 23

FULL RATE 36.9100

FOR TAX YEAR 2007

Lawrence

AGR/RES 0.082359

IND/COM 0.063875

PARCEL NO.	LOT NO.	CLASS	ACRES	PROPERTY DESCRIPTION	HOMESTEAD REDUCTION CALC #
LENDER CODE	NAME AND ADDRESS	LAND	BUILDING	TOTAL	

23-174-0100.000		Com	400	16-01-32 2 PT LOT 3 JOS BROWN EST AUD PLAT 1900 E SIDE 29.0000 18A	
CHOI SUNG KIL & HO YEON 11298 CO RD 1 CHESAPEAKE OH 45619		1,790	0	1,790	
				CERT DEL 2006	

23-174-0200.000		Com	499	16-01-32 PT LOT 3 JOS BROWN ESTAUD PLAT 190 X N PT 28.35 X 0000.52A	
CHOI SUNG KIL & HO YEON 11298 CO RD 1 CHESAPEAKE OH 45619		8,650	11,960	20,610	
				CERT DEL 2006	

23-174-0300.000		Com	400	16-01-32 PT LOT 3 JOS BROWN ESTAUD PLAT 1900 50 ON RD X 14 0000 17A	
CHOI SUNG KIL & HO YEON 11298 CO RD 1 CHESAPEAKE OH 45619		1,660	0	1,660	
				CERT DEL 2006	

23-174-0500.000		Res	500	16-1-32 3 AUD PLAT OF 1895 PT LOT 3/2 ON BROWN ST 01AC	
LEIGHTY DONNA G 8601 STONER WOODS DR RIVERVIEW FL 33569		20	0	20	

23-174-0601.000		Com	403	16-01-32 3 AUDITOR PLAT OF 1895PT LOT 3 0000.57A	
CRABTREE GREGORY L AND LINDA PO BOX 670 PROCTORVILLE OH 45669		6,080	129,500	135,580	
				CERT DEL 2005	

UNION TWP-CHESAPEAKE S.D. - TAX DISTRICT 23

AUDITOR'S TAX LIST AND TREASURER'S DUPLICATE OF REAL PROPERTY

FULL RATE 36.9100 FOR TAX YEAR 2007

1199

PARCEL NO.	CLASS	ADRES	PROPERTY DESCRIPTION	LAND	BUILDING	TOTAL
LENDER CODE	LOT NO.	PROPERTY DESCRIPTION	LAND	BUILDING	TOTAL	
NAME AND ADDRESS						
23-174-0602.000	Com 401		16-01-32 PT LOT 3 AUDITOR PLAT OF 1895 TRACT C 0001.05A	11.210	47.160	58.370
MAYO JEFFERY D & STEVEN D B P.O. BOX 8265 HUNTINGTON WV 25705						
23-174-0603.000	Com 402		16-01-32 PT LOT 3 AUDITOR PLAT OF 1895 TRACT D 0000.48A	5.120	187.030	192.150
MAYO JEFFERY D & STEVEN D B P.O. BOX 8265 HUNTINGTON WV 25705						
23-174-0700.000	Res 500		16-01-32 AUDITOR PLAT OF 1895 PARCEL 5 0000.16A	130	0	130
STEWART JACKIE D 9 PVT DR. 3 TWP RD 1118 CHESAPEAKE OH 45619						
23-174-0800.000	Res 545		16-01-32 AUDITOR PLAT OF 1895 PARCEL 5 0000.68A	3.750	220	3.970
BLEVINS CARL H 67 PVT DR 3 CHESAPEAKE OH 45619						

AUDITOR'S TAX LIST AND TREASURER'S DUPLICATE OF REAL PROPERTY

FULL RATE 36.9100 FOR TAX YEAR 2007

1200

PARCEL NO.	CLASS	ADRES	PROPERTY DESCRIPTION	LAND	BUILDING	TOTAL
LENDER CODE	LOT NO.	PROPERTY DESCRIPTION	LAND	BUILDING	TOTAL	
NAME AND ADDRESS						
23-174-0900.000	Res 500		16-01-32 AUDITOR PLAT OF 1895 PARCEL 1 0000.11A	7.090	17.050	24.140
STEWART JACKIE D 9 PVT DR. 3 TWP RD 1118 CHESAPEAKE OH 45619						
23-174-1000.000	Com 430		16-01-32 AUDITOR PLAT OF 1895 PT LOT 3 0000.11A	3.410	11.510	14.920
CLEER JOHN JR & COLLEEN C/O LOR/CLEER CLEER JOHN JR & COLLEEN 225 6TH AVE HUNTINGTON WV 25701						
23-174-1100.000	Res 500		16-01-32 2 AUD PLAT 1895 PT LOT 4 LESS 1.51 ACS 0000.35A	4.840	0	4.840
WARNER PAMELA LOUANN 92 PVT DR 11202 CO RD 1 CHESAPEAKE OH 45619						
23-174-1101.000	Res 510		16-01-32 PT 2 AUD PLAT 1895 PT LOT 4 0000.29A	4.310	17.640	21.950
MATHEWS CLARENCE W & BARBARA J 11216 CO RD 1 CHESAPEAKE OH 45619						

9/25/08
Barbara J Mathews
Hale

AUDITOR'S TAX LIST AND TREASURER'S DUPLICATE OF REAL PROPERTY

1201

UNION TWP-CHESAPEAKE S.D. - TAX DISTRICT 23

FULL RATE 36.9100

FOR TAX YEAR 2007

Lawrence

AGR/RES 0.082359

IND/COM 0.063875

PARCEL NO. LENDER CODE NAME AND ADDRESS	LOT NO.	CLASS	ACRES	PROPERTY DESCRIPTION LAND BUILDING TOTAL	HOMESTEAD REDUCTION CAUV #
23-174-1102.000		Res	545		
WARNER PAMELA LOUANN 82 PVT DR 11202 CO RD 1 CHESAPEAKE OH 45619				16-01-32 2 AUD PLAT 1895 PT LOT 4 PT 0000 38A 5.080 250 5.330	
23-174-1103.000		Res	510		
WARNER PAMELA LOUANN 82 PVT DR 11202 CO RD 1 CHESAPEAKE OH 45619				16-01-32 2 AUD PLAT 1895 PT LOT 4 PT 0000 37A 5.000 55.750 60.750	
23-174-1104.000		Res	500		
WARNER PAMELA LOUANN 82 PVT DR 11202 CO RD 1 CHESAPEAKE OH 45619				16-01-32 2 AUD PLAT 1895 PT LOT 4 PT 0000 37A 5.000 0 5.000	
23-174-1105.000		Res	500		
MATHEWS BARBARA JEAN & HICKS ERMA ADKINS C/O BARBARA MATHEWS HALL 11216 CO RD 1 CHESAPEAKE OH 45619				16-01-32 PT 2 AUD PLAT 1895 PT LOT 4 0000 16A 80 0 80	
23-174-1200.000		Com	400		
MCWES INC P.O. BOX 370 CHESAPEAKE OH 45619				16-01-32 2 AUDITOR PLAT OF 1895PT 0000 37A 6.140 0 6.140	

AUDITOR'S TAX LIST AND TREASURER'S DUPLICATE OF REAL PROPERTY

1202

UNION TWP-CHESAPEAKE S.D. - TAX DISTRICT 23

FULL RATE 36.9100

FOR TAX YEAR 2007

Lawrence

AGR/RES 0.082359

IND/COM 0.063875

PARCEL NO. LENDER CODE NAME AND ADDRESS	LOT NO.	CLASS	ACRES	PROPERTY DESCRIPTION LAND BUILDING TOTAL	HOMESTEAD REDUCTION CAUV #
23-174-1300.000		Res	545		
ROGERS THOMAS T 117 PVT DR 11202 CHESAPEAKE OH 45619				16-01-32 2 AUDITOR PLAT OF 189558 ON RIVER X 298 0000 38A 5.150 510 5.660	
23-174-1400.000		Com	400		
PRICE CHARLES E ET AL 100 IDLE HOUR DR APT# 9 LEXINGTON KY 40502				16-1-32 2 AUD PLAT 1895 PT LOT 4 LESS 3 02A BAL=0.02ACS 210 0 210 CERT DEL 2004	
23-174-1400.001		Res	510		
300 FINLEY MICHAEL & CONNIE RT 4 542 SECOND ST SOUTH POINT OH 45680				16-1-32 2 AUD PLAT 1895 PT LOT 4 (PARC F) LESS 25.36AC BAL= 19AC 3.370 16.810 20.180	
23-174-1400.002		Res	510		
300 FINLEY MICHAEL & CONNIE RT 4 542 SECOND ST SOUTH POINT OH 45680				16-1-32 2 AUD PLAT 1895 PT LOT 4 (PARC G) LESS 24.51 BAL 05AC 1.170 16.810 17.980	

UNION TWP-CHESAPEAKE S.D. - TAX DISTRICT 23

AUDITOR'S TAX LIST AND TREASURER'S DUPLICATE OF REAL PROPERTY

FULL RATE 36.9100 FOR TAX YEAR 2007

Lawrence

AG/R/RES 0.082359

IND/COM 0.063875

1203

PARCEL NO. LENDER CODE NAME AND ADDRESS	LOT NO.	CLASS	ACRES	PROPERTY DESCRIPTION	10/10/03/000 HOMESTEAD REDUCTION CALC #	TOTAL
23-174-1400.003 300 FINLEY MICHAEL & CONNIE 163 TWP RD. 1019 SOUTH POINT OH 45680		Res	510	16-1-32 2 AUD PLAT 1895 PT LOT 4 (PARC F) PT 0.12ACRES		19.260
			2.450	16.810		19.260
23-174-1400.004 300 FINLEY MICHAEL & CONNIE 163 TWP RD. 1019 SOUTH POINT OH 45680		Res	510	16-1-32 2 AUD PLAT 1895 PT LOT 4 (PARC F) PT 0.09ACRES		16.780
			1.970	16.810		16.780
23-174-1400.005 300 FINLEY MICHAEL & CONNIE 163 TWP RD. 1019 SOUTH POINT OH 45680		Res	510	16-1-32 2 AUD PLAT 1895 PT LOT 4 (PARC F) PT 0.04 ACRES		17.750
			940	16.810		17.750
23-174-1400.006 300 FINLEY MICHAEL & CONNIE 163 TWP RD. 1019 SOUTH POINT OH 45680		Res	500	16-1-32 2 AUD PLAT 1895 PT LOT 4 (PARC G) PT 0.05ACRES		40
			40	0		40

UNION TWP-CHESAPEAKE S.D. - TAX DISTRICT 23

AUDITOR'S TAX LIST AND TREASURER'S DUPLICATE OF REAL PROPERTY

FULL RATE 36.9100 FOR TAX YEAR 2007

Lawrence

AG/R/RES 0.082359

IND/COM 0.063875

1204

PARCEL NO. LENDER CODE NAME AND ADDRESS	LOT NO.	CLASS	ACRES	PROPERTY DESCRIPTION	10/10/03/000 HOMESTEAD REDUCTION CALC #	TOTAL
23-174-1400.007 300 FINLEY MICHAEL & CONNIE 163 TWP RD. 1019 SOUTH POINT OH 45680		Res	500	16-1-32 2 AUD PLAT 1895 PT LOT 4 (PARC G) PT 0.09ACRES		70
			70	0		70
23-174-1400.008 300 FINLEY MICHAEL & CONNIE 163 TWP RD. 1019 SOUTH POINT OH 45680		Res	500	16-1-32 2 AUD PLAT 1895 PT LOT 4 (PARC G) PT 0.10ACRES		80
			80	0		80
23-174-1400.009 CHARLEY CREEK APARTMENTS LIMITED PARTNERSHIP 305 NO 5TH AVE IRONTON OH 45638		Res	500	16-1-32 PT 2 AUD PLAT 1895 PT LT 4(PARCEL F) 36AC		4.930
			4.930	0		4.930
23-174-1400.010 CHARLEY CREEK APARTMENTS LIMITED PARTNERSHIP 305 NO 5TH AVE IRONTON OH 45638		Res	500	16-1-32 PT 2 AUD PLAT 1895 PT LOT 4 (PARC G) 51AC		6.010
			6.010	0		6.010
23-174-1401.000 CRABTREE GREGORY L AND LINDA PO BOX 670 PROCTORVILLE OH 45669		Com	400	16-01-32 2 AUDITOR PLAT OF 189 PT LOT 4 PT 0000.57A		6.080
			6.080	0		6.080

UNION TWP-CHESAPEAKE S.D. - TAX DISTRICT 23

AUDITOR'S TAX LIST AND TREASURER'S DUPLICATE OF REAL PROPERTY

FULL RATE 36.9100

FOR TAX YEAR 2007

LAWRENCE

AGR RES 0 082359

IND COM 0 063875

1205

PARCEL NO.	LOT NO.	CLASS	ACRES	PROPERTY DESCRIPTION	LAND	BUILDING	TOTAL	HOMESTEAD REDUCTION CALC #
23-174-1402.000		Res	550	16-01-32 RIVERSIDE CONDOMINIUMS UNIT NO 1 0000 00A	2.630	18.260	20.890	H
JENNINGS DAVID G 143 PVT. DR. 11202-1 CHESAPEAKE OH 45619								
23-174-1403.000	6	Res	550	16-01-32 RIVERSIDE CONDOS UNIT NO 2 0000 00A	2.630	18.260	20.890	
CLARK DAVID M RT 5 BOX 15 PROCTORVILLE OH 45669								
23-174-1404.000	6	Res	550	16-01-32 RIVERSIDE CONDOS UNIT NO 3 0000 00A	2.630	18.260	20.890	
PEMBERTON SHANNON SUMMER 143 PVT DR 11203 UNIT 3 CHESAPEAKE OH 45619								
23-174-1405.000		Res	550	16-01-32 RIVERSIDE CONDOS UNIT NO 4 0000 00A	2.630	18.940	21.570	H
SPURLOCK CARMEN S P.O. BOX 503 CHESAPEAKE OH 45619								

UNION TWP-CHESAPEAKE S.D. - TAX DISTRICT 23

AUDITOR'S TAX LIST AND TREASURER'S DUPLICATE OF REAL PROPERTY

FULL RATE 36.9100

FOR TAX YEAR 2007

LAWRENCE

AGR RES 0 082359

IND COM 0 063875

1206

PARCEL NO.	LOT NO.	CLASS	ACRES	PROPERTY DESCRIPTION	LAND	BUILDING	TOTAL	HOMESTEAD REDUCTION CALC #
23-174-1406.000		Res	550	16-01-32 RIVERSIDE CONDOS UNIT NO 5 0000 00A	2.630	18.260	20.890	
HENSON DELORES JEAN 143 TWP RD 11202 CHESAPEAKE OH 45619								
23-174-1407.000		Res	550	16-01-32 RIVERSIDE CONDOS UNIT NO 6 0000 00A	2.630	18.260	20.890	
CRAFT DENNIS W 111 TWP RD 1467 SOUTH POINT OH 45680								
23-174-1408.000	4	Res	550	16-01-32 RIVERSIDE CONDOS UNIT NO 7 0000 00A	2.630	18.260	20.890	
HAGLEY KATHY S 143 PVT. DR. 11202 #7 CHESAPEAKE OH 45619-7014								
23-174-1409.000	6	Res	550	16-01-32 RIVERSIDE CONDOS UNIT NO 8 0000 00A	2.970	17.640	20.610	
STOUGH SARAH A 143 PVT DR 11202 CHESAPEAKE OH 45619								

5/6/08
Kevin D. Ray

UNION TWP-CHEESAPEAKE S.D. - TAX DISTRICT 23

AUDITOR'S TAX LIST AND TREASURER'S DUPLICATE OF REAL PROPERTY

FULL RATE 36.9100 FOR TAX YEAR 2007

LAWRENCE

AGRES 0.062359

INDICOM 0.063875

1207

PARCEL NO. LENDER CODE NAME AND ADDRESS	CLASS PROPERTY DESCRIPTION LAND BUILDING TOTAL	ACRES HOMESTEAD REDUCTION CALC #	
23-174-1410.000	Res 500 16-01-32 PT (FORMER RIVERSIDE CONDOS 9-18 VACATED) 0.63 ACRES 19.710 0 19.710		
WILLIAMSON ANDREW AND YOLANDA RT 2 BOX 91 BRANCHLAND WV 25506			
23-174-1500.000	Com 499 16-01-32 2 AUDITOR PLAT OF 189590 ON RD. X 150 0000 31A 6.140 25.170 31.310		
WCWES INC P. O. BOX 370 CHESAPEAKE OH 45619			
23-174-1600.000	Com 400 16-01-32 2 AUDITOR PLAT OF 189590 ON RD. X 11 15 0000 02A 450 0 450		
MCWES INC P. O. BOX 370 CHESAPEAKE OH 45619			
23-174-1700.000	Exe 620 16-01-32 2 AUDITOR PLAT OF 1895 PT LOT 5 130 FRONT X 627 1.53AC 7.370 2.170 9.540		
LAWRENCE COUNTY BOARD OF COMMISSIONERS VETERANS SQUARE BRINTON OH 45638			
23-174-1800.000	Com 499 16-1-32 2 AUD PLAT OF 95 LOT 5 LESS .58A (PT PARC E) .62AC 12.290 77.810 90.100		
RILEY MICHAEL S & JILL S 15805 ST RT 243 CHESAPEAKE OH 45619			

3/13/05
Jill S
Riley

UNION TWP-CHEESAPEAKE S.D. - TAX DISTRICT 23

AUDITOR'S TAX LIST AND TREASURER'S DUPLICATE OF REAL PROPERTY

FULL RATE 36.9100 FOR TAX YEAR 2007

LAWRENCE

AGRES 0.062359

INDICOM 0.063875

1208

PARCEL NO. LENDER CODE NAME AND ADDRESS	CLASS PROPERTY DESCRIPTION LAND BUILDING TOTAL	ACRES HOMESTEAD REDUCTION CALC #	
23-174-1800.001	Com 400 16-1-32 2 AUD PLAT 95 LOT 5 (PT PARC D) .60AC 11.890 0 11.890		
RILEY MICHAEL S & JILL S 15805 ST RT 243 CHESAPEAKE OH 45619			
23-175-0100.000	Com 400 16-1-32 2 AUDITOR'S PLAT 1895 PT LE. 93 98 99 & 100A BAL - 90ACS 1.340 0 1.340		
WILLIAMSON ANDREW & YOLANDA RT 2 BOX 91 BRANCHLAND W 25506			
23-175-0100.002	Com 400 16-1-32 2 AUDITORS PLAT 1895 PT 0 93ACS 1.380 0 1.380		
WILLIAMSON ANDREW & YOLANDA RT 2 BOX 91 BRANCHLAND W 25506			
23-175-0100.003	Com 400 16-1-32 2 AUDITORS PLAT 1895 PT 0 98ACS 1.460 0 1.460		
WILLIAMSON ANDREW & YOLANDA RT 2 BOX 91 BRANCHLAND W 25506			
23-175-0100.004	Com 400 16-1-32 2 AUDITOR'S PLAT 1895 PT 99ACS 1.470 0 1.470		
WILLIAMSON ANDREW & YOLANDA RT 2 BOX 91 BRANCHLAND W 25506			

3/13/05
Jill S
Riley

AUDITOR'S TAX LIST AND TREASURER'S DUPLICATE OF REAL PROPERTY

FULL RATE 36.9100

FOR TAX YEAR 2007

LAWRENCE

AGR RES 0.082358

IND COM 0.063875

1209

PARCEL NO.	CLASS	ACRES	PROPERTY DESCRIPTION	HOMESTEAD REDUCTION CAUSE #
LENDER CODE	LOT NO.	LAND	BUILDING	TOTAL
NAME AND ADDRESS				
23-175-0100.005	Com 400			
16-1-32 2 AUDITORS PLAT PT 1.00ACS				
1.490	0	1.490		
WILLIAMSON ANDREW & YOLANDA RT 2 BOX 91 BRANCHLAND W. 25506				
23-175-0400.001	Com 400			
16-1-32 2 AUD PLAT 1895 PT LOT 5 PT PARC D. 69AC				
13.670	0	13.670		
RILEY MICHAEL S & JILL S 15805 ST RT 243 CHESAPEAKE OH 45619				
23-175-0400.002	Com 400			
16-1-32 2 AUD PLAT 1895 LOT 5 PT PARC E. 61AC				
12.090	0	12.090		
RILEY MICHAEL S & JILL S 15805 ST RT 243 CHESAPEAKE OH 45619				
23-175-0401.000	Com 499			
16-1-32 2 AUD PLAT OF 1895 PT LOT 5 LESS 0.14 & 0.57 BAL=3.56ACRES				
25.650	61.720	87.370		
MARCUM DOUG E 330 COUNTY ROAD 123 CHESAPEAKE OH 45619				

5/3/06
Jill S
Riley

Shane

AUDITOR'S TAX LIST AND TREASURER'S DUPLICATE OF REAL PROPERTY

FULL RATE 36.9100

FOR TAX YEAR 2007

LAWRENCE

AGR RES 0.082358

IND COM 0.063875

1210

PARCEL NO.	CLASS	ACRES	PROPERTY DESCRIPTION	HOMESTEAD REDUCTION CAUSE #
LENDER CODE	LOT NO.	LAND	BUILDING	TOTAL
NAME AND ADDRESS				
23-175-0401.001	Com 400			
16-1-32 PT 2 AUD PLAT OF 1895 PT LOT 5 PT 0.14 ACRES				
1.490	0	1.490		
MARCUM DOUG E 330 COUNTY ROAD 123 CHESAPEAKE OH 45619				
23-175-0500.000	Exe 650			
16-01-32 2 AUD PLAT OF 1895 PT LOT LESS 2A & 2.10A 0002 10A				
2.080	0	2.080		
CHESAPEAKE UNION EXEMPTED VILLAGE BOARD OF EDUCATION CHESAPEAKE OH 45619				
23-175-0501.000	Exe 610			
16-01-32 PT 2 AUD PLAT 1895 PARC 2 WL 0003 25A				
120	0	120		
OHIO STATE OF CO DEBRA NEW 505 S. ST. RT. 741 LEBANON OH 45036				
23-175-0600.000	Agri 100			
16-01-32 2 AUDITOR PLAT OF 1895PT 0009 24A				
3.560	0	3.560		
GALLOWAY MARY ANN GALLOWAY MARY ANN 13 PVT DR 142 CHESAPEAKE OH 45619				
23-175-0700.000	Res 500			
16-1-32 2 AUD PLAT 1895 LESS 1.05A BAL=2.54ACS				
1.000	0	1.000		
SNYDER CARL AKA CARL E LIFEEST REM CANNON INC 25 PVT DR 293 CHESAPEAKE OH 45619				

AUDITOR'S TAX LIST AND TREASURER'S DUPLICATE OF REAL PROPERTY

UNION TWP-CHESAPEAKE S.D. - TAX DISTRICT 23

FULL RATE 36.9100

FOR TAX YEAR 2007

Lawrence

AGR RES 0.082359

IND/COM 0.063875

1211

PARCEL NO. LENDER CODE NAME AND ADDRESS	LOT NO.	CLASS	ACRES	PROPERTY DESCRIPTION	HOMESTEAD REDUCTION CAVY #	TOTAL
23-175-0700.001 SNYDER SCOTT AKA DALE S 205 CO RD 124 CHESAPEAKE OH 45619		Res	510	16-1-32 PT 2 AUD PLAT 1895 1.05ACS		7.950 33.950 41.900
23-175-0800.000 SWICK KATHY DUTY 25 PVT. DR 147 CHESAPEAKE OH 45619		Res	510	16-01-32 2 AUD PLAT 1895 PT LESS 1.93A 0002 04A		8.730 19.850 28.580 H
23-175-0801.000 SMITH CANDACE P 11171 CO RD 1 CHESAPEAKE OH 45619		Res	510	16-01-32 2 AUD PLAT OF 189 PT 0000 78A		7.470 36.120 43.590
23-175-0802.000 SWICK KATHY DUTY 51 PRIVATE DR 147 CHESAPEAKE OH 45619		Res	545	16-01-32 2 AUD PLAT OF 189 PT 0000 74A		3.690 1.500 5.190

AUDITOR'S TAX LIST AND TREASURER'S DUPLICATE OF REAL PROPERTY

UNION TWP-CHESAPEAKE S.D. - TAX DISTRICT 23

FULL RATE 36.9100

FOR TAX YEAR 2007

Lawrence

AGR RES 0.082359

IND/COM 0.063875

1212

PARCEL NO. LENDER CODE NAME AND ADDRESS	LOT NO.	CLASS	ACRES	PROPERTY DESCRIPTION	HOMESTEAD REDUCTION CAVY #	TOTAL
23-175-0803.000 DUTY KATHY M 51 PRIVATE DR 147 CHESAPEAKE OH 45619		Res	500	16-01-32 2 AUD PLAT OF 189 PT 0000 41A		110 0 110
23-175-0900.000 DUTY KATHY M 51 PRIVATE DR 147 CHESAPEAKE OH 45619		Res	500	16-01-32 2 AUDITOR PLAT OF 1895N PT 0001 20A		2.430 0 2.430
23-175-1000.000 D'INGUS BILL W & DONNA 3090 CO RD 17 SOUTH POINT OH 45660		Res	510	16-1-32 2 AUDITOR PLAT OF 1895 PT 62AC		6.910 5.440 12.350
23-175-1100.000 DUTY HELEN OHIO		Ex	610	16-01-32 2 AUDITOR PLAT OF 1895ST HY EASE #125 E CEN PT 38A 0001 05A		40 0 40
23-175-1200.000 HOFFMAN STEPHEN & LINDA 6118 MARGARET ST ASHLAND KY 41102		Res	500	16-01-32 2 AUDITOR PLAT OF 1895PT BACK OF PIKE 0000 15A		4.890 0 4.890

AUDITOR'S TAX LIST AND TREASURER'S DUPLICATE OF REAL PROPERTY

1213

UNION TWP-CHESAPEAKE S.D. - TAX DISTRICT 23

FULL RATE 36.9100

FOR TAX YEAR 2007

Licensee

AGRICULT 0.082358

INDUSTRY 0.080875

PARCEL NO.	LOT NO.	CLASS	ADRES	HOUSING	REDUCTION	TOTAL
NAME AND ADDRESS	LAND	BUILDING	TOTAL			

23-175-1300.000		Res	545			
ELLIS DENYL C 11017 CO. RD. 1 CHESAPEAKE OH 45619	2,730	0		2,730		

23-175-1400.000		Exp	610			
WILSON MINNIE B OHIO	110	0		110		

23-175-1500.000		Exp	610			
DOTSON ALICE OHIO	110	0		110		

23-175-1600.000		Res	510			
HOFFMAN STEPHEN & LINDA 6118 MARGARET ST ASHLAND KY 41102	4,140	17,440		21,580		

08
Trucker
1/24/08 Grant's Lee's Lds Bld
Sandra K Smith &
Dorinda C Bennett

AUDITOR'S TAX LIST AND TREASURER'S DUPLICATE OF REAL PROPERTY

1214

UNION TWP-CHESAPEAKE S.D. - TAX DISTRICT 23

FULL RATE 36.9100

FOR TAX YEAR 2007

Licensee

AGRICULT 0.082358

INDUSTRY 0.080875

PARCEL NO.	LOT NO.	CLASS	ADRES	HOUSING	REDUCTION	TOTAL
NAME AND ADDRESS	LAND	BUILDING	TOTAL			

23-175-1700.000		Exp	610			
AKERS MARY E CHESAPEAKE OH 45619	110	0		110		

23-175-1800.000		Exp	610			
AKERS MARY E CHESAPEAKE OH 45619	110	0		110		

23-175-1900.000		Exp	610			
OHIO STATE OR C/O DEBRA NEW 505 S. ST. RT. 741 LEBANON OH 45036	200	0		200		

23-176-0100.000		Exp	610			
AKERS MARY & SAMME OHIO	110	0		110		

23-176-0200.000		Exp	610			
AKERS MARY & SAMME CHESAPEAKE OH 45619	110	0		110		

AUDITOR'S TAX LIST AND TREASURER'S DUPLICATE OF REAL PROPERTY

FULL RATE 36.9100 FOR TAX YEAR 2007
Lawrence AGR RES 0 062359 IND COM 0 063875

1215

PARCEL NO. LENDER CODE NAME AND ADDRESS	LOT NO.	CLASS	ACRES	PROPERTY DESCRIPTION LAND BUILDING TOTAL HOMESTEAD REDUCTION CALC #	
23-176-0300 000 AKERS MARY & SAMME CHESAPEAKE OH 45619		Exe	610	16-01-32 2 AUD PLAT OF 1895 S PT ST HY EASE PARC 133-A 0000 01A 110 0 110	
23-176-0400 000 AKERS MARY & SAMME CHESAPEAKE OH 45619		Exe	610	16-01-32 2 AUD PLAT OF 1895 ST HY EASE PARC NO 132LA N PT. 0000 17A 110 0 110	
23-176-0500 000 CLARY ZELMA 88 TWP RD 124 CHESAPEAKE OH 45619		Res	545	16-01-32 2 AUD PLAT OF 1895 0000 14A 4.890 580 5.470 H CERT DEL 2002	
23-176-0600 000 28 DAVIS DEWEY C JR & LOIS G 108 TWP RD 124 CHESAPEAKE OH 45619		Res	510	16-01-32 2 AUD PLAT 1895 LESS 0 16 ACS N PT 0000 26A 11.680 14.680 26.360 CERT DEL 2005	

AUDITOR'S TAX LIST AND TREASURER'S DUPLICATE OF REAL PROPERTY

FULL RATE 36.9100 FOR TAX YEAR 2007
Lawrence AGR RES 0 062359 IND COM 0 063875

1216

PARCEL NO. LENDER CODE NAME AND ADDRESS	LOT NO.	CLASS	ACRES	PROPERTY DESCRIPTION LAND BUILDING TOTAL HOMESTEAD REDUCTION CALC #	
23-176-0601 000 ADKINS DEBRA L 120 TWP RD 124 CHESAPEAKE OH 45619		Res	510	16-01-32 2 AUD PLAT 1895 NORTH PART ONLY 0000 18A 6.410 10.860 17.270	
23-176-0700 000 GALLOWAY MARY ANN GALLOWAY MARY ANN 13 PVT DR 142 CHESAPEAKE OH 45619		Agri	100	16-01-32 2 AUD PLAT OF 1895 PT 0000 99A 380 0 380	
23-176-0701 000 BARTRUM PAMELA D AND DONALD & MIRIAM E HARRIS 210 MICHAEL ST CHESAPEAKE OH 45619		Res	500	16-01-32 2 AUD PLAT OF 1895 PT 0000 15A 120 0 120	
23-176-0800 000 SNYDER CARL AKA CARL E LIFEEST REM CANNOAN INC 25 PVT DR 293 CHESAPEAKE OH 45619		Res	500	16-01-32 2 AUD PLAT OF 1895 PT 0000 86A 340 0 340	
23-176-0900 000 BOARD OF ED CHES VILLAGE SCH OHIO		Exe	650	16-01-32 2 AUD PLAT OF 1895 S PT 0000 30A 32.470 429.770 462.240	

AUDITOR'S TAX LIST AND TREASURER'S DUPLICATE OF REAL PROPERTY

1217

UNION TWP-CHESAPEAKE S.D. - TAX DISTRICT 23

FULL RATE 36.9100

FOR TAX YEAR 2007

Lawrence

AGR/RES

0.062358

IND/COM 0.063875

PARCEL NO. OWNER CODE NAME AND ADDRESS	LOT NO.	CLASS	ACRES	PROPERTY DESCRIPTION LAND BUILDING TOTAL	HOMESTEAD REDUCTION CALC #
23-176-1000.000 BOARD OF ED CHES VILLAGE SCH OHIO		Exe 610		16-01-32 2 AUD PLAT OF 1895 146JA S PT ST HY EASE PARC NO 0000 41A 110 0 110	
23-176-1100.000 BOARD OF ED CHES VILLAGE SCH OHIO		Exe 610		16-01-32 2 AUD PLAT OF 1895 ST HY EASE PT PARC NO 147 LA N 0000 07A 110 0 110	
23-176-1200.000 RIDDLE VALERIE 10984 CO RD 1 CHESAPEAKE OH 45619		Res 510		16-01-32 2 AUD PLAT OF 1895 TR 1 N CEN PT & TR 2 SW COR 0005 74A 11.660 75.610 87.270	
23-176-1300.000 URSA REALTY 8 LLC 1041 DUBLIN ROAD COLUMBUS OH 43215		Com 499		16-1-32 2 AUD PLAT '95 NE COR LESS 4.80A (PARC C) 0.81ACS 8.650 133.340 141.990	

Blips
Hathlem
Shark

AUDITOR'S TAX LIST AND TREASURER'S DUPLICATE OF REAL PROPERTY

1218

UNION TWP-CHESAPEAKE S.D. - TAX DISTRICT 23

FULL RATE 36.9100

FOR TAX YEAR 2007

Lawrence

AGR/RES

0.062358

IND/COM 0.063875

PARCEL NO. OWNER CODE NAME AND ADDRESS	LOT NO.	CLASS	ACRES	PROPERTY DESCRIPTION LAND BUILDING TOTAL	HOMESTEAD REDUCTION CALC #
23-176-1300.001 COUNTY OF LAWRENCE C/O LAW CO COMMISSIONERS COUNTY COURTHOUSE IRONTON OH 45638		Exe 620		16-1-32 2 AUD PLAT 1895 PT NE COR (ACQUISITION PARC 2001) 3.45ACS 2.420 0 2.420	
23-176-1300.002 LAWRENCE COUNTY OHIO C/O LAWRENCE CO COMMISSIONERS VETERANS SQUARE IRONTON OH 45638		Exe 620		16-1-32 2 AUD PLAT '95 NE COR (PARC A) LESS 0.14 AC BAL = 0.66 ACRES 7.650 48.650 55.700	
23-176-1300.003 BRIGGS LAWRENCE COUNTY PUBLIC LIBRARY BOARD OF TRUSTEES 321 SO 4TH ST IRONTON OH 45638		Exe 620		16-1-32 2 AUD PLAT '95 NE COR (PARC B) 0.55ACS 5.870 82.680 88.550	
23-176-1300.004 BRIGGS LAWRENCE COUNTY PUBLIC LIBRARY BOARD OF TRUSTEES 321 SO 4TH ST IRONTON OH 45638		Exe 620		16-1-32 PT 2 AUD PLAT '95 (PARC A) PT 0.14 ACRES 1.490 0 1.490	
23-176-1400.000 FERGUSON MARJORIE L P O BOX 1723 HUNTINGTON WV 25718		Res 510		16-01-32 2 AUD PLAT 1895 0001 32A 8.160 30.590 38.750	

AUDITOR'S TAX LIST AND TREASURER'S DUPLICATE OF REAL PROPERTY

1219

UNION TWP-CHESAPEAKE S.D. - TAX DISTRICT 23

FULL RATE 36.9100

FOR TAX YEAR 2007

Lawrence

AGR RES 0.082359

IND/COM 0.063875

PARCEL NO. LENDER CODE NAME AND ADDRESS	LOT NO.	CLASS	ACRES	PROPERTY DESCRIPTION LAND BUILDING TOTAL	HOMESTEAD REDUCTION CAV. #
23-176-1500.000		Exe	620		
BO OF COUNTY COMM LAWRENCE C COURT HOUSE OHIO				16-01-32 AUD PLAT OF 1895 0005.92A 26.110 484.830 511.040	
23-176-1600.000		Exe	610		
RARDIN J C OHIO				16-01-32 1 AUD PLAT OF 1895 ST HY RT OF WAY 0000.90A 110 0 110	
23-176-1700.000		Com	480		
J R POWE INC 5196 MALCOLM RD BARBOURSVILLE WV 25504				16-01-32 2 AUD PLAT 1895 N OF ST HWY (VAC FJ RUDMANN'S-SEE 0007.74A 81.270 238.020 319.290	
23-176-1800.000		Res	510		
JESSEE DEBRA SUE & GARY DEAN 87 TOWNSHIP RD 1042 CHESAPEAKE OH 45619				16-01-32 2 AUD PLAT OF 1895 PT S OF NEW R/W 0000.42A 12.810 6.550 19.360	

AUDITOR'S TAX LIST AND TREASURER'S DUPLICATE OF REAL PROPERTY

1220

UNION TWP-CHESAPEAKE S.D. - TAX DISTRICT 23

FULL RATE 36.9100

FOR TAX YEAR 2007

Lawrence

AGR RES 0.082359

IND/COM 0.063875

PARCEL NO. LENDER CODE NAME AND ADDRESS	LOT NO.	CLASS	ACRES	PROPERTY DESCRIPTION LAND BUILDING TOTAL	HOMESTEAD REDUCTION CAV. #
23-177-0100.000		Exe	610		
HOLT MARY MARTHEA 250 TWP RD 1097 CHESAPEAKE OH 45619				16-01-32 2 AUD PLAT OF 1895 ST HY EASE PARC NO 141 LAN PT 0000.73A 110 0 110	
23-177-0200.000		Res	510		
6 SIBERT SHERMAN A & VADA M 95 TWP RD 1043 CHESAPEAKE OH 45619				16-01-32 2 AUD PLAT OF 1895 PT 0000.11A 4.690 10.460 15.150	
23-177-0300.000		Res	510		
RIDDLE RALPH E & DONNA JEAN 103 POWHATAN AVE CHESAPEAKE OH 45619				16-01-32 AUD PLAT 1895 PT 0000.00A 4.690 13.320 18.010 H	
23-177-0400.000		Res	510		
HYSELL JERRY & MARY 900 HARCOURT RD MOUNT VERNON OH 43050-4362				16-01-32 2 AUD PLAT OF 1895 25 X 76 0000.05A 3.100 10.100 13.200 H	

AUDITOR'S TAX LIST AND TREASURER'S DUPLICATE OF REAL PROPERTY

1221

UNION TWP-CHESAPEAKE S.D. - TAX DISTRICT 23

FULL RATE 36.9100

FOR TAX YEAR 2007

Lawrence

AGR RES 0 082359

IND COM 0 063875

PARCEL NO. LENDER CODE NAME AND ADDRESS	LOT NO.	CLASS	ACRES	PROPERTY DESCRIPTION LAND BUILDING TOTAL	HOMESTEAD REDUCTION CAUV #
23-177-0500.000 TEMPLETN CAROLYN 623 2ND AVE CHESAPEAKE OH 45619		Exe 610		16-01-32 6-7 AUDITOR PLAT OF 1895 ST. HY EASE PARC NO 152L 0000 10A 110 0 110	
23-177-0600.000 TEMPLETON CAROLYN 623 2ND AVE CHESAPEAKE OH 45619		Res 510		16-01-32 6-7 AUDITOR PLAT OF 1895 PT 0000 26A 4.050 13.970 18.020	
23-177-0700.000 WAUGH ROSALIE OHIO		Exe 610		16-01-32 9 AUDITOR PLAT OF 1895N PT. ST HY EASE PARC NO. 153L 0000 09A 110 0 110	
23-177-0800.000 STAGGS ERIC X AND M KIM PO BOX 457 CHESAPEAKE OH 45619		Com 447		16-01-32 6-7 AUDITOR PLAT OF 1895 PT 0000 12A 2.320 12.180 14.500	
23-177-0900.000 HOLLOWAY PETER D & ANNE OHIO		Exe 610		16-01-32 9 AUDITOR PLAT OF 1895ST HY EASE PARC NO 154LA WH 0000 05A 110 0 110	

AUDITOR'S TAX LIST AND TREASURER'S DUPLICATE OF REAL PROPERTY

1222

UNION TWP-CHESAPEAKE S.D. - TAX DISTRICT 23

FULL RATE 36.9100

FOR TAX YEAR 2007

Lawrence

AGR RES 0 082359

IND COM 0 063875

PARCEL NO. LENDER CODE NAME AND ADDRESS	LOT NO.	CLASS	ACRES	PROPERTY DESCRIPTION LAND BUILDING TOTAL	HOMESTEAD REDUCTION CAUV #
23-177-1000.000 COX MISTY L 11464 A CO RD 1 CHESAPEAKE OH 45619		Res 520		16-01-32 10 AUDITOR PLAT OF 1895 0000 12A 3.700 19.940 23.640	
23-177-1100.000 AKERS MICKEY J AND CHERYL D 146 TWP RD 1118 CHESAPEAKE OH 45619		Res 500		16-01-32 11 AUDITOR PLAT OF 1895 W PT 0000 04A 2.470 0 2.470	
23-177-1200.000 SWEENEY LUCY 161 TOWNSHIP RD. 1118 CHESAPEAKE OH 45619		Res 510		16-01-32 11 AUDITOR PLAT OF 1895E PT 0000 21A 3.590 6.720 10.310	
23-177-1300.000 AKERS MICKEY JOSEPH AND CHERYL DAWN 146 TWP RD 1118 CHESAPEAKE OH 45619		Res 500		16-01-32 11 AUDITOR PLAT OF 1895LESS 25A 0000 13A 100 0 100	

AUDITOR'S TAX LIST AND TREASURER'S DUPLICATE OF REAL PROPERTY

1223

UNION TWP-CHESAPEAKE S.D. - TAX DISTRICT 23

FULL RATE 36.9100

FOR TAX YEAR 2007

Lawrence

AGR/RES 0.082359

IND/COM 0.063875

PARCEL NO	CLASS	ACRES	HOMESTEAD REDUCTION CALC #
LENDER CODE	PROPERTY DESCRIPTION		
NAME AND ADDRESS	LAND BUILDING TOTAL		
23-177-1400.000	Res 510		
	16-01-32 16 AUD PLAT OF 1895 0.38ACS		
AKERS MICKEY JOSEPH AND CHERYL DAWN 146 TWP RD 1118 CHESAPEAKE OH 45619	5,930 57,630 63,560		
23-177-1511.000	Exe 650		
	16-01-32 17 AUD PLAT OF 1890 S PT 0000.89A		
BO OF ED OF CHESAPEAKE UNION OHIO	950 0 950		
23-177-1600.000	Exe 650		
	16-01-32 17 AUDITOR PLAT OF 1895ST HY EASE PT PARC NO. 147L 0000.63A		
BOARD OF ED CHES VILLAGE SCHD OHIO	110 0 110		
23-177-1700.000	Res 520		
	16-01-32 17 AUDITOR PLAT OF 1895PT 0000.46A		
LEWIS CARMEL A 11413 CO. RD. 1 CHESAPEAKE OH 45619	5,610 43,920 49,730 H		
23-177-1800.000	Exe 610		
	16-01-32 17 AUD PLAT OF 1895 LESS 12A PARC 7 W 0000.71A		
OHIO STATE OF C/O DEBRA NEW 505 S. ST. RT. 741 LEBANON OH 45036	130 0 130		

AUDITOR'S TAX LIST AND TREASURER'S DUPLICATE OF REAL PROPERTY

1224

UNION TWP-CHESAPEAKE S.D. - TAX DISTRICT 23

FULL RATE 36.9100

FOR TAX YEAR 2007

Lawrence

AGR/RES 0.082359

IND/COM 0.063875

PARCEL NO	CLASS	ACRES	HOMESTEAD REDUCTION CALC #
LENDER CODE	PROPERTY DESCRIPTION		
NAME AND ADDRESS	LAND BUILDING TOTAL		
23-177-1900.000	Exe 610		
	00 00 ST HWY EASE PT PARC NO146 LA ALSO PAR 0001 10A		
OHIO STATE OF C/O DEBRA NEW 505S ST RT 741 LEBANON OH 45036	40 0 40		
23-178-0100.000	Com 400		
	16-01-32 18AUDITOR PLAT OF 1895-40 ON RD. X 80 0000.02A		
BURCHAM EDWARD LEE AND FRANCES ELOISE 21 BURCHAM DR CHESAPEAKE OH 45619	210 0 210		
23-178-0200.000	Res 510		
	16-01-32 18AUDITOR PLAT OF 1895S OF NEW HY RW 0000.09A		
BURCHAM EDWARD LEE AND FRANCES ELOISE 21 BURCHAM DR CHESAPEAKE OH 45619	1,970 5,080 7,050		
23-178-0300.000	Exe 610		
	16-01-32 18AUDITOR PLAT OF 1895ST HY EASE PARC NO 148LA N 0000.57A		
BURCHAM EDWARD LEE & FRANCES ELOISE OHIO	110 0 110		

AUDITOR'S TAX LIST AND TREASURER'S DUPLICATE OF REAL PROPERTY

1225

UNION TWP-CHESAPEAKE S.D. - TAX DISTRICT 23

FULL RATE 36.9100

FOR TAX YEAR 2007

Lawrence

AGR RES 0.082359

IND/COM 0.063875

PARCEL NO. LENDER CODE NAME AND ADDRESS	LOT NO.	CLASS	ACRES	PROPERTY DESCRIPTION	HOMESTEAD REDUCTION CALC. #
23-178-0500.000		Res	510	16-01-32 18AUDITOR PLAT OF 1895N PT 0000 10A	
BURCHAM EDWARD LEE AND FRANCES ELOISE 21 BURCHAM DR. CHESAPEAKE OH 45619			2.140	11.140	13.280
23-178-0600.000		Com	400	16-01-32 18AUDITOR PLAT OF 1895MID CEN PT 0000 08A	
BURCHAM EDWARD LEE AND FRANCES ELOISE 21 BURCHAM DR. CHESAPEAKE OH 45619			850	0	850
23-178-0700.000		Res	510	16-01-32 18AUDITOR PLAT OF 1895PT 0000 05A	
BURCHAM EDWARD LEE AND FRANCES ELOISE 21 BURCHAM DR. CHESAPEAKE OH 45619			1.790	11.450	13.240
23-178-0800.000		Exe	610	16-01-32 19 AUD PLAT OF 1895 PARC 7 WL 0000 50A	
OHIO STATE OF C/O DEBRA NEW 505 S. ST. RT. 741 LEBANON OH 45036			110	0	110

23-178-0900.000		Res	545	16-01-32 11AUDITOR PLAT OF 1895 0000 16A	
BERRY NORA C & JUNE P 11456 COUNTY ROAD 1 CHESAPEAKE OH 45619			5.870	1.130	7.000 H

*blips
Done P
Berry
7/1/05
Brenda K.
Moralita*

AUDITOR'S TAX LIST AND TREASURER'S DUPLICATE OF REAL PROPERTY

1226

UNION TWP-CHESAPEAKE S.D. - TAX DISTRICT 23

FULL RATE 36.9100

FOR TAX YEAR 2007

Lawrence

AGR RES 0.082359

IND/COM 0.063875

PARCEL NO. LENDER CODE NAME AND ADDRESS	LOT NO.	CLASS	ACRES	PROPERTY DESCRIPTION	HOMESTEAD REDUCTION CALC. #
23-178-1100.000		Res	510	16-01-32 AUDITOR PLAT OF 1895W PT. OLD SCHOOL LOTS 0000 21A	
AKERS MICKEY J AND CHERYL D 146 TWP RD 1118 CHESAPEAKE OH 45619			3.590	14.950	18.540
23-178-1200.000		Com	499	16-01-32 2 AUDITOR PLAT OF 1895PT LOTS 3 0000 17A	
CLEER JOHN JR & COLLEEN C/O LOBBY CLEER CLEER JOHN JR & COLLEEN 225 6TH AVE HUNTINGTON WV 25701			3.410	44.710	48.120
23-178-1300.000		Com	401	16 1 32 2 AUD PLAT OF 1895 PT E PT 50 X 146	
MCCLUNG RAY N 28 TWP RD 1169 PROCTORVILLE OH 45669			3.320	16.670	19.990
23-178-1400.000		Res	500	16 1 32 11 AUD PLAT OF 1895 & 1900 LESS 16 BAL 55	
CRUM SHIRLEY SUE 621 3RD AVE CHESAPEAKE OH 45619			6.270	0	6.270

AUDITOR'S TAX LIST AND TREASURER'S DUPLICATE OF REAL PROPERTY

1227

UNION TWP-CHESAPEAKE S.D. - TAX DISTRICT 23

FULL RATE 36.9100

FOR TAX YEAR 2007

Lawrence

AGR RES 0.062359

IND/COM 0.063875

PARCEL NO.	CLASS	ACRES	PROPERTY DESCRIPTION	LAND	BUILDING	TOTAL	HOMESTEAD REDUCTION CALC P.
------------	-------	-------	----------------------	------	----------	-------	-----------------------------------

23-178-1500.000	Res	510	16-01-32 18 AUDITOR PLAT OF 1885 PT	1.590	28.550	30.140	
LEWIS RONALD K AND MARY REE #5 PRIVATE DRIVE 10659 CHESAPEAKE OH 45619							

23-178-1600.000	Res	510	-00-00 1 BELLE VIEW ADDITION 0000.00A	7.640	23.310	30.950	
LEIGHTY DONNA 8601 STONER WOODS DR RIVERVIEW FL 33569							

23-178-1700.000	Res	510	-00-00 2 BELLE VIEW ADDITION 0000.00A	7.640	23.890	31.530	H
BEUHRING LARRY & JANICE 18 TOWNSHIP ROAD 1118 CHESAPEAKE OH 45619							

23-178-1800.000	Res	510	-00-00 3 BELLE VIEW ADDITION 0000.00A	7.640	32.560	40.200	H
MCLELLAN ANDREW & VIOLET 28 TWP RD 1118 CHESAPEAKE OH 45619							

AUDITOR'S TAX LIST AND TREASURER'S DUPLICATE OF REAL PROPERTY

1228

UNION TWP-CHESAPEAKE S.D. - TAX DISTRICT 23

FULL RATE 36.9100

FOR TAX YEAR 2007

Lawrence

AGR RES 0.062359

IND/COM 0.063875

PARCEL NO.	CLASS	ACRES	PROPERTY DESCRIPTION	LAND	BUILDING	TOTAL	HOMESTEAD REDUCTION CALC P.
------------	-------	-------	----------------------	------	----------	-------	-----------------------------------

23-178-1900.000	Res	500	16-01-32 18 AUDITOR PLAT OF 189540 ON RD X 80 PT 0000.11A	3.420	0	3.420	
LEWIS RONALD K AND MARY REE #5 PRIVATE DRIVE 10659 CHESAPEAKE OH 45619							

23-179-0100.000	Res	510	-00-00 4 BELLE VIEW ADDITION 0000.00A	7.640	22.630	30.270	
CHADWICK ROYCE 38 TWP RD 1118 CHESAPEAKE OH 45619							

23-179-0200.000	Res	510	-00-00 5 BELLE VIEW ADDITION 0000.00A	7.570	17.050	24.620	H
HARRIS DONALD LEE 48 TWP RD 1118 CHESAPEAKE OH 45619							

23-179-0300.000	Res	510	-00-00 6 BELLE VIEW ADDITION 0000.00A	5.510	12.400	17.910	
6 RUSSELL AMY 9 TWP RD 1118 CHESAPEAKE OH 45619							

AUDITOR'S TAX LIST AND TREASURER'S DUPLICATE OF REAL PROPERTY

1229

UNION TWP. CHESAPEAKE S.D. - TAX DISTRICT 23

FULL RATE 36.9100

FOR TAX YEAR 2007

Licensee

AGR RES 0.082359

IND/COM 0.063875

PARCEL NO.	LOT NO.	CLASS	ACRES	PROPERTY DESCRIPTION	HOMESTEAD REDUCTION CAUSE #
NAME AND ADDRESS	LAND	BUILDING	TOTAL		
23-179-0400.000		Res	510		
15				-00-00 7 BELLE VIEW ADDITION 0000.00A	
PRICE PATRICK D & LILLIAN K 21 TOWNSHIP RD. 1 CHESAPEAKE OH 45619	5.320	9.600	14.920		
23-179-0500.000		Res	510		
6				-00-00 8 BELLE VIEW ADDITION 0000.00A	
BOOTH JOHN & NANCY 311 TWP RD 1118 CHESAPEAKE OH 45619	5.320	13.770	19.090		
23-179-0600.000		Res	510		
38				-00-00 9 BELLE VIEW ADDITION 0000.00A	
FERGUSON JEREMY 41 TWP RD 1118 CHESAPEAKE OH 45619	5.320	15.470	20.790		
23-179-0700.000		Res	510		
				-00-00 10 BELLE VIEW ADDITION 0000.00A	
LAFON MARK A 51 TWP. RD. 1118 CHESAPEAKE OH 45619	5.320	15.460	20.780		

AUDITOR'S TAX LIST AND TREASURER'S DUPLICATE OF REAL PROPERTY

1230

UNION TWP. CHESAPEAKE S.D. TAX DISTRICT 23

FULL RATE 36.9100

FOR TAX YEAR 2007

Licensee

AGR RES 0.082359

IND/COM 0.063875

PARCEL NO.	LOT NO.	CLASS	ACRES	PROPERTY DESCRIPTION	HOMESTEAD REDUCTION CAUSE #
NAME AND ADDRESS	LAND	BUILDING	TOTAL		
23-179-0800.000		Res	599		
				-00-00 1 BROWN ADD & OLIVE ALLEY VACATED 20 X 50 ADJ LOT 0000.00A	
AKERS MICKEY J & CHERYL D 146 TWP RD 1118 CHESAPEAKE OH 45619	3.290	1.510	4.800		
23-179-0900.000		Res	530		
				-00-00 2 BROWN ADD & OLIVE ALLEY VACATED 20 X 55 ADJ LOT 0000.00A	
AKERS MICKEY J & CHERYL D 146 TWP RD 1118 CHESAPEAKE OH 45619	3.620	29.540	33.560		
23-179-1000.000		Res	510		
				-00-00 3 BROWN ADD & OLIVE ALLEY VACATED 20 X 55 ADJ LOT 0000.00A	
AKERS MICKEY J & CHERYL 146 TWP RD 1118 CHESAPEAKE OH 45619	3.620	13.110	16.730		
23-179-1100.000		Res	510		
				-00-00 4 BROWN ADD & OLIVE ALLEY VACATED 20 X 55 ADJ LOT 0000.00A	
MCDANIEL WILLIAM JOSEPH 83 TOWNSHIP RD. 1118 CHESAPEAKE OH 45619	3.620	21.190	24.810		

AUDITOR'S TAX LIST AND TREASURER'S DUPLICATE OF REAL PROPERTY

1231

UNION TWP-CHESAPEAKE S.D. - TAX DISTRICT 23

FULL RATE 36.9100

FOR TAX YEAR 2007

Lawrence

AGR/RES 0.062359

IND/COM 0.063875

PARCEL NO	LOT NO	CLASS	ACRES	HOMESTEAD REDUCTION CAUV #
LENDER CODE	PROPERTY DESCRIPTION	LAND	BUILDING	TOTAL
NAME AND ADDRESS				
23-179-1200.000	Res 510 -00-00 S BROWN ADD			
PHILLIPS NOAH 73 TWP RD 1118 CHESAPEAKE OH 45619	3.620	13.290	16.910	H
23-179-1205.000	Res 500 VACATED OLIVE ALLEY 20 X 55			
SAUNDERS RALPH W AND CATHER C/O NOAH PHILLIPS 73 TWP RD 1118 CHESAPEAKE OH 45619	700	0	700	
23-179-1300.000	Res 510 -00-00 E BROWN ADD & OLIVE ALLEY VACATED 20 X 45 15 AD 0000.00A			
HOLLAR PAMELA T 11413 CO RD 1 CHESAPEAKE OH 45619	3.490	20.790	24.280	
23-179-1500.000	Res 545 16-01-29-22 OUTLOT FOSTERS SD W PT LESS 2.4A (SURVEY-78 DUP) 0.08ACS			
WHITE ROBERT E II AND NANCYANN 1237 CO RD 31 CHESAPEAKE OH 45619	1.340	1.100	2.440	

AUDITOR'S TAX LIST AND TREASURER'S DUPLICATE OF REAL PROPERTY

1232

UNION TWP-CHESAPEAKE S.D. - TAX DISTRICT 23

FULL RATE 36.9100

FOR TAX YEAR 2007

Lawrence

AGR/RES 0.062359

IND/COM 0.063875

PARCEL NO	LOT NO	CLASS	ACRES	HOMESTEAD REDUCTION CAUV #
LENDER CODE	PROPERTY DESCRIPTION	LAND	BUILDING	TOTAL
NAME AND ADDRESS				
23-179-1501.000	Res 500 16-01-29-22 OUTLOT FOSTERS SD W PT 0000 40A			
PYGMAN ETHEL P.O. BOX 545 CHESAPEAKE OH 45619-0545	3.920	0	3.920	
23-179-1503.000	Res 510 16-01-29-22 OUTLOT FOSTERS SD W PT 0001 84A			
WHITE ROBERT E II & NANCY ANN 1237 CO RD 31 CHESAPEAKE OH 45619	6.600	43.910	50.510	
23-179-1600.000	Res 500 16-01-29-22 OUTLOT FOSTERS SD W PT 0000 20A			
PYGMAN ETHEL P.O. BOX 545 CHESAPEAKE OH 45619-0545	2.610	0	2.610	
23-179-1700.000	Agr 101 16-01-30-22 OUTLOT FOSTERS SD W PT LESS 1.53ACS BAL 21 17ACS			
KERR HELEN RUTH 1279 CO RD 31 CHESAPEAKE OH 45619	13.540	14.340	27.880	H
23-179-1700.001	Res 500 16-01-30-22 OUTLOT FOSTERS SD W PT 1.53 ACS			
CHAPMAN BILL & IMOGENE 50 PVT RD 1166 CHESAPEAKE OH 45619	1.210	0	1.210	

PARCEL NO.	LOT NO.	CLASS	ACRES	PROPERTY DESCRIPTION	HOMESTEAD REDUCTION CAUV #
LAND	BUILDING	TOTAL			
23-180-0100.000		Ext 685			
		-00-00 PT. 64 X 114			
		0000.00A			
CHURCH OF THE NAZARENE		3.060	0	3.060	
CHESAPE					
OHIO					
23-180-0200.000		Res 500			
		-00-00 1 CITY VIEW SUBDIV			
		0000.00A			
CRABTREE GREG L		2.640	0	2.640	
P.O. BOX 670					
PROCTORVILLE OH 45669					
23-180-0300.000		Res 530			
		-00-00 2 CITY VIEW SUBDIV			
		0000.00A			
CRABTREE GREG L		2.520	26.110	28.630	
P.O. BOX 670					
PROCTORVILLE OH 45669					
23-180-0400.000		Res 510			
		-00-00 4 CITY VIEW SUBDIV			
		0000.00A			
BLACK GEORGE W AND MARILYN		2.610	6.830	9.440	
451 CO RD 68					
CHESAPEAKE OH 45619					

PARCEL NO.	LOT NO.	CLASS	ACRES	PROPERTY DESCRIPTION	HOMESTEAD REDUCTION CAUV #
LAND	BUILDING	TOTAL			
23-180-0500.000		Res 510			
		-00-00 LOT 3 CITY VIEW			
		SUBDIVLESS N 1/2			
		0000.00A			
THORNTON ANDREA		1.750	6.080	7.830	
89 TOWNSHIP RD 1043					
CHESAPEAKE OH 45619					
23-180-0501.000		Res 510			
		-00-00 LOT 3 CITY VIEW			
		SUBDIVNORTH 1/2 ONLY			
		2746.50 0000.00A			
JOHNSON CARL & SUSAN		1.750	3.860	5.610	
70 TWP RD 1042					
CHESAPEAKE OH 45619					
		CERT DEL 2002			
23-180-0600.000		Res 599			
		-00-00 5 CITY VIEW SUBDIV			
		0000.00A			
MCKINLEY ROBIN DALE		2.640	30	2.670	
8668 ST RT 7					
PROCTORVILLE OH 45669					
23-180-0700.000		Res 510			
		-00-00 6 CITY VIEW SUBDIV			
		0000.00A			
MCKINLEY ROBIN DALE		2.670	6.930	9.600	
8648 ST RT 7					
PROCTORVILLE OH 45669					

8/25/08
 Madison Rachel
 McKinley

8/25/08
 Same

AUDITOR'S TAX LIST AND TREASURER'S DUPLICATE OF REAL PROPERTY

UNION TWP-CHESAPEAKE S.D. - TAX DISTRICT 23

FULL RATE 36.9100

FOR TAX YEAR 2007

LANDTAX

AGRI RES 0.062359

IND COM 0.063875

1235

PARCEL NO	LOT NO	CLASS	ACRES	PROPERTY DESCRIPTION	LAND	BUILDING	TOTAL	HOMESTEAD REDUCTION CALC #
23-180-0800.000		Res 510		7 CITY VIEW SUBDIV, LESS N 53' X 50'				
HYSELL THOMAS A 1591 WEST RD HUNTINGTON WV 25701			2.020		7.080		9.100	
23-180-0800.001		Res 500		7 CITY VIEW SUBDIV, N 53' X 50' ONLY				
PORTER DANIEL W 32 TWP RD 1042 CHESAPEAKE OH 45619			1.720		0		1.720	
23-180-0900.000		Res 510		.00-00 8 CITY VIEW SUBDIV 25 ON POWHATAN AVE. X 98 0000.00A				
WALUGH RICHARD D 756 BROAD RD RAY OH 45672			1.200		5.780		6.980	
23-180-1000.000		Res 510		.00-00 8 CITY VIEW SUBDIV 50 ON BOOTH X 25 0000.00A				
MCDONALD PEGGY C/O PEGGY NUNLEY 317 TWP RD 276 N SOUTH POINT OH 45680			1.010		8.030		9.040	

AUDITOR'S TAX LIST AND TREASURER'S DUPLICATE OF REAL PROPERTY

UNION TWP-CHESAPEAKE S.D. - TAX DISTRICT 23

FULL RATE 36.9100

FOR TAX YEAR 2007

LANDTAX

AGRI RES 0.062359

IND COM 0.063875

1236

PARCEL NO	LOT NO	CLASS	ACRES	PROPERTY DESCRIPTION	LAND	BUILDING	TOTAL	HOMESTEAD REDUCTION CALC #
23-180-1100.000		Res 500		.00-00 8 CITY VIEW SUBDIV 25 ON AVE. X 98 PT. W/10 0000.00A				
BAISE NORMAN RAY 2527 CO. RD. 124 CHESAPEAKE OH 45619			1.200		0		1.200	
23-180-1200.000		Res 510		.00-00 9 CITY VIEW SUBDIV 0000.00A				
LAMBERT DONALD C AND MYRTLE 9 TWP RD 1043 CHESAPEAKE OH 45619			3.310		8.860		11.970	
				CERT DEL 2006				
23-180-1300.000		Res 500		.00-00 10 CITY VIEW SUBDIV S PT 0000.00A				
BAISE NORMAN 2527 CO. RD. 124 CHESAPEAKE OH 45619			4.670		0		4.670	
23-180-1400.000		Exe 610		.00-00 10 CITY VIEW SUBDIV ST HY EASE PARC NO 140LA N PT. 0000.00A				
RATLIFF SUE P.O. BOX 621 THONOTOSASSA FL 33592			110		0		110	
23-180-1500.000		Res 510		.00-00 11 CITY VIEW SUBDIV S PT 0000.00A				
BAISE NORMAN 2527 CO. RD. 124 CHESAPEAKE OH 45619			3.060		7.920		10.980	

UNION TWP-CHESAPEAKE S.D. - TAX DISTRICT 23

AUDITOR'S TAX LIST AND TREASURER'S DUPLICATE OF REAL PROPERTY

FULL RATE 36.9100 FOR TAX YEAR 2007 Lawrence AGR RES 0 082359 IND COM 0 063875

1237

PARCEL NO	LOT NO	CLASS	ACRES	HOMESTEAD REDUCTION CALCULATED	PROPERTY DESCRIPTION	LAND	BUILDING	TOTAL
23-180-1600.000		Exe 610			-00-00 11 CITY VIEW SUBDIV ST HY EASE PARC NO 140LA N 0000 00A	110	0	110
RATLIFF DANIEL & SUE RT. 3 BOX 219-D OHIO								
23-180-1700.000		Res 545			-00-00 12 CITY VIEW SUBDIV S PT 0000 00A	3.060	0	3.060
BAISE NORMAN R 2527 CO. RD. 124 CHESAPEAKE OH 45619								
23-180-1800.000		Exe 610			-00-00 12 CITY VIEW SUBDIV ST HY EASE PARC NO 139LA N 0000 00A	110	0	110
BAISE NORMAN R RT. 2 OHIO								
23-181-0100.000		Res 510			-00-00 13 CITY VIEW SUBDIV S PT 0000 00A	3.000	7.630	10.630
SMOOT RONALD EUGENE AND JOY LYNN 51 TWP RD 1042 CHESAPEAKE OH 45619								

UNION TWP-CHESAPEAKE S.D. - TAX DISTRICT 23

AUDITOR'S TAX LIST AND TREASURER'S DUPLICATE OF REAL PROPERTY

FULL RATE 36.9100 FOR TAX YEAR 2007 Lawrence AGR RES 0 082359 IND COM 0 063875

1238

PARCEL NO	LOT NO	CLASS	ACRES	HOMESTEAD REDUCTION CALCULATED	PROPERTY DESCRIPTION	LAND	BUILDING	TOTAL
23-181-0200.000		Exe 610			-00-00 13 CITY VIEW SUBDIV ST HY EASE PARC NO 138LAN PT 0000 00A	110	0	110
BARRY LAWRENCE & EDITH C RT. 1 BOX 173A CHESAPEAKE OH 45619								
23-181-0300.000		Res 510			-00-00 14 CITY VIEW SUBDIV S PT 0000 00A	2.970	13.210	16.180
SMOOT RONALD E & JOY L 51 TWP RD 1042 CHESAPEAKE OH 45619								
23-181-0400.000		Exe 610			-00-00 14 CITY VIEW SUBDIV ST HY EASE PARC NO 138LAN PT 0000 00A	110	0	110
SMOOT RONALD E & JOY L 51 TWP RD 1042 CHESAPEAKE OH 45619								
23-181-0500.000		Res 500			-00-00 15 CITY VIEW SUBDIV S PT 0000 00A	2.910	0	2.910
CITIFINANCIAL INC AN OHIO CORPORATION SUCCESSOR BY M 7467 NEW RIDGE RD SUITE 222 HANOVER MD 21076								
23-181-0600.000		Exe 610			-00-00 15 CITY VIEW SUBDIV ST HY EASE PARC NO 137LAN PT 0000 00A	110	0	110
VAUGHN RANDY G & ESSIE L 33 TWP RD 1042 CHESAPEAKE OH 45619								

5/30/08
Jennifer L
Baranowski

UNION TWP-CHESAPEAKE S.D. - TAX DISTRICT 23

AUDITOR'S TAX LIST AND TREASURER'S DUPLICATE OF REAL PROPERTY

FULL RATE 36.9100 FOR TAX YEAR 2007
Lawrence AGR/RES 0.082359 IND/COM 0.063875

1239

PARCEL NO.	CLASS	ACRES	10/1000000	HOMESTEAD REDUCTION CALC #	
LENDER CODE	LOT NO.	PROPERTY DESCRIPTION	LAND	BUILDING	TOTAL
NAME AND ADDRESS					
23-181-0700.000	Res	510			
CITIFINANCIAL, INC AN OHIO CORPORATION SUCCESSOR BY M 7467 NEW RIDGE RD SUITE 222 HANOVER MD 21076	-00-00 16 CITY VIEW SUBDIV S PT. 0000 00A	2.880	10.710	13.590	5/30/08 Jennifer L. Barnowski
23-181-0800.000	Exe	610			
VAUGHN RANDY G & ESSIVE L 33 TWP RD 1042 CHESAPEAKE OH 45619	-00-00 16 CITY VIEW SUBDIV ST HWY EASE PARC NO 137 LA N PT. 0000 00A	110	0	110	
23-181-0900.000	Exe	610			
KROEGER H GEO OHIO	-00-00 17 CITY VIEW SUBDIV 16 ST HWY EASE PARC NO 136 LA & 0000 00A	110	0	110	
23-181-1000.000	Exe	610			
KROEGER H GEORGE OHIO	-00-00 17 CITY VIEW S D S PT ST HWY EASE PARC NO 136 LA & 0000 00A	110	0	110	

UNION TWP-CHESAPEAKE S.D. - TAX DISTRICT 23

AUDITOR'S TAX LIST AND TREASURER'S DUPLICATE OF REAL PROPERTY

FULL RATE 36.9100 FOR TAX YEAR 2007
Lawrence AGR/RES 0.082359 IND/COM 0.063875

1240

PARCEL NO.	CLASS	ACRES	10/1000000	HOMESTEAD REDUCTION CALC #	
LENDER CODE	LOT NO.	PROPERTY DESCRIPTION	LAND	BUILDING	TOTAL
NAME AND ADDRESS					
23-181-1001.000	Exe	610			
KROEGER H GEO OHIO		00-00 18 CITY VIEW S D S PT ST HWY EASE PARC NO 136 LA & 0000 00A	110	0	110
23-181-1100.000	Com	400			
CHATTERTON STEVE AKA STEVE A AKA STEVEN A P.O. BOX 580 CHESAPEAKE OH 45619		00-00 1 ROSSLYN SUBDIV 40 X 25 CEN PT 0000 00A	250	80	330
23-181-1200.000	Com	400			
CHATTERTON STEVE AKA STEVE AKA STEVEN A P.O. BOX 580 CHESAPEAKE OH 45619		00-00 1 ROSSLYN SUBDIV S 40 X 100 0000 00A	980	0	980
23-181-1300.000	Com	400			
CHATTERTON STEVE AKA STEVE AKA STEVEN A P.O. BOX 580 CHESAPEAKE OH 45619		00-00 1 ROSSLYN SUBDIV N PT 25 X 40 0000 00A	250	0	250
23-181-1400.000	Com	400			
CHATTERTON STEVE AKA STEVE A AKA STEVEN A P.O. BOX 580 CHESAPEAKE OH 45619		00-00 2 ROSSLYN SUBDIV 0000 00A	2,940	0	2,940

PARCEL NO.	CLASS	ACRES	PROPERTY DESCRIPTION	IND/COM
LANDER CODE	LOT NO.	LAND	BUILDING	TOTAL
NAME AND ADDRESS				
23-181-1500.000	Com 400			
CHATTERTON STEVE AKA STEVE AKA STEVEN A P.O. BOX 580 CHESAPEAKE OH 45619	-00-00 4 ROSSLYN SUBDIV. S PT. 40 X 100 0000.00A	980	0	980
23-181-1600.000	Res 510			
CHATTERTON STEVE AKA STEVE AKA STEVEN A P.O. BOX 580 CHESAPEAKE OH 45619	-00-00 4 ROSSLYN SUBDIV. N 40 ON ALLEY X 50 0000.00A	1,770	5,620	7,390
23-181-1700.000	Res 510			
BAISE ROOSEVELT JR 1106S CO RD 1 CHESAPEAKE OH 45619	-00-00 5 ROSSLYN SUBDIV. 0000.00A	3,160	5,950	9,110 H
23-181-1800.000	Res 510			
WEST KITTY 1105S CO RD 1 CHESAPEAKE OH 45619	6 ROSSLYN SUBDIV.	3,160	6,440	9,600 H

PARCEL NO.	CLASS	ACRES	PROPERTY DESCRIPTION	IND/COM
LANDER CODE	LOT NO.	LAND	BUILDING	TOTAL
NAME AND ADDRESS				
23-182-0100.000	Res 510			
LEWIS JAMES W & PATRICIA R 1485 TWP RD 158 CHESAPEAKE OH 45619	7 ROSSLYN SUB DIV 5.90 FEET	4,940	6,050	10,990
23-182-0100.001	Com 401			
ELLIS DENVIL C 11017 CO RD 1 CHESAPEAKE OH 45619	ROSSLYN S D N 60' LOT 7 N 60' LOT 8	1,090	1,380	2,470
23-182-0200.000	Res 510			
BLAZER JOYCE A TRUSTEE OF THE JOYCE A BLAZER TRUST 84 TWP RD 1425 SOUTH POINT OH 45680	-00-00 8 ROSSLYN SUBDIV FRONT 50 0000.00A	2,470	10,730	13,200
23-182-0300.000	Res 510			
JEFFERS MARGARET LIFE EST 56 TWP RD 124 CHESAPEAKE OH 45619	-00-00 9 ROSSLYN SUBDIV 0000.00A	6,330	16,400	22,730 H

AUDITOR'S TAX LIST AND TREASURER'S DUPLICATE OF REAL PROPERTY

1243

UNION TWP-CHESAPEAKE S.D. - TAX DISTRICT 23

FULL RATE 36.9100

FOR TAX YEAR 2007

Lawrence

AGRL RES 0.082359

IND COM 0.063875

PARCEL NO.	CLASS	ACRES	10/10/2000	
LENDER CODE	PROPERTY DESCRIPTION		HOMESTEAD	
NAME AND ADDRESS	LAND BUILDING TOTAL		REDUCTION	
			CAUSE #	
23-182-0400.000	Res 510			
	.00-00 11ROSSLYN SUBDIV			
	12 0000.00A			
BERRY ANNISE MARIE	6.330 15.010 21.340			
70 TWP RD 124				
CHESAPEAKE OH 45619				
23-182-0500.000	Res 510			
	.00-00 13ROSSLYN SUBDIV			
	0000.00A			
THOMAS JOHN K SR & MARY J	3.160 22.300 25.460			
95 TWP RD 1361				
CHESAPEAKE OH 45619				
23-182-0600.000	Res 510			
	.00-00 14ROSSLYN SUBDIV			
	0000.00A			
THOMAS JOHN K SR & MARY J	3.160 6.380 9.540			
95 TWP RD 1361				
CHESAPEAKE OH 45619				
23-182-0700.000	Res 510			
	.00-00 15ROSSLYN SUBDIV			
	0000.00A			
PATRICK ANTHONY B	3.160 16.160 19.320			
P.O. BOX 404				
CEREDO W. 25507				

AUDITOR'S TAX LIST AND TREASURER'S DUPLICATE OF REAL PROPERTY

1244

UNION TWP-CHESAPEAKE S.D. - TAX DISTRICT 23

FULL RATE 36.9100

FOR TAX YEAR 2007

Lawrence

AGRL RES 0.082359

IND COM 0.063875

PARCEL NO.	CLASS	ACRES	10/10/2000	
LENDER CODE	PROPERTY DESCRIPTION		HOMESTEAD	
NAME AND ADDRESS	LAND BUILDING TOTAL		REDUCTION	
			CAUSE #	
23-182-0800.000	Res 545			
	.00-00 16ROSSLYN SUBDIV			
	0000.00A			
QUISENBERRY RICHARD & ANITA	3.160 3.520 6.680			
110 NORTH KENOVA RD				
SOUTH POINT OH 45680				
ERT DEL 2006				
23-182-0900.000	Com 455			
	.00-00 17ROSSLYN SUBDIV			
	0000.00A			
CHATTERTON STEVEN AKA STEVE	2.730 35.310 38.040			
AKA STEVE A				
PO BOX 580				
CHESAPEAKE OH 45619				
23-182-1000.000	Com 400			
	.00-00 18ROSSLYN SUBDIV			
	0000.00A			
CHATTERTON STEVEN AKA STEVE	2.050 0 2.050			
AKA STEVE A				
PO BOX 580				
CHESAPEAKE OH 45619				
23-182-1100.000	Com 455			
	.00-00 19ROSSLYN SUBDIV			
	0000.00A			
CHATTERTON STEVEN AKA STEVE	2.730 38.710 41.440			
AKA STEVE A				
PO BOX 580				
CHESAPEAKE OH 45619				

9/12/08
Steve Chatterton

UNION TWP-CHESAPEAKE S.D. - TAX DISTRICT 23
 AUDITOR'S TAX LIST AND TREASURER'S DUPLICATE OF REAL PROPERTY
 FULL RATE 36.9100 FOR TAX YEAR 2007
 LAWRENCE AGR RES 0 082359 IND COM 0 063875 1245

PARCEL NO.	CLASS	ACRES	PROPERTY DESCRIPTION	HOMESTEAD REDUCTION CALC #
LENDER CODE	LOT NO		LAND BUILDING TOTAL	
NAME AND ADDRESS				
23-182-1200.000	Res 510			
COLEBROVE JOYCE & CHERYL K CREMEANS 337 CALIFORNIA ST. HUNTINGTON W. 25704	-00-00 20 ROSSLYN SUBDIV 0000 00A		3.160 8.360 11.520	
23-182-1400.000	Res 545			
ELLIS DENVIL C 11017 CO. RD. 1 CHESAPEAKE OH 45619	-00-00 21 ROSSLYN SUBDIV NO 2 0000 00A		3.230 330 3.560	11/21/08 Grant Lee Life Est Sandra K Smith & Granda C Bennett
23-182-1500.000	Res 510			
ELLIS DENVIL C 11017 CO. RD. 1 CHESAPEAKE OH 45619	-00-00 22 ROSSLYN SUBDIV NO 2 0000 00A		3.230 26.390 29.620 H	
23-182-1600.000	Res 510			
ELLIS DENVIL C 11017 CO. RD. 1 CHESAPEAKE OH 45619	-00-00 23 ROSSLYN SUBDIV NO 2 0000 00A		2.420 4.510 6.930	

UNION TWP-CHESAPEAKE S.D. - TAX DISTRICT 23
 AUDITOR'S TAX LIST AND TREASURER'S DUPLICATE OF REAL PROPERTY
 FULL RATE 36.9100 FOR TAX YEAR 2007
 LAWRENCE AGR RES 0 082359 IND COM 0 063875 1246

PARCEL NO.	CLASS	ACRES	PROPERTY DESCRIPTION	HOMESTEAD REDUCTION CALC #
LENDER CODE	LOT NO		LAND BUILDING TOTAL	
NAME AND ADDRESS				
23-182-1700.000	Res 500			
ELLIS DENVIL C 11017 CO. RD. 1 CHESAPEAKE OH 45619	-00-00 24 ROSSLYN SUBDIV NO 2 0000 00A		950 0 950	
23-182-1800.000	Res 545			
ELLIS DENVIL C 11017 CO. RD. 1 CHESAPEAKE OH 45619	-00-00 25 ROSSLYN SUBDIV NO 2 0000 00A		4.190 180 4.370	
23-183-0100.000	Res 510			
PATRICK ANTHONY AND DONNA BOLDEN P.O. BOX 404 CEREDO WV 25507	-00-00 26 ROSSLYN SD NO 2 NO 2 0000 00A		3.510 21.070 24.580	
23-183-0200.000	Res 510			
PATRICK ANTHONY AND DONNA BOLDEN P.O. BOX 404 CEREDO WV 25507	-00-00 27 ROSSLYN SUBDIV NO 2 0000 00A		3.510 30.240 33.750	

AUDITOR'S TAX LIST AND TREASURER'S DUPLICATE OF REAL PROPERTY

1247

UNION TWP-CHESAPEAKE S.D. - TAX DISTRICT 23

FULL RATE 36.9100

FOR TAX YEAR 2007

Lawrence

AGR/RES 0.082359

IND/COM 0.063875

PARCEL NO.	LOT NO.	CLASS	ACRES	PROPERTY DESCRIPTION	REDEMPTION
LENDER CODE					
NAME AND ADDRESS					
23-183-0300.000		Res	500		
				-00-00 28 ROSSLYN SUBDIV.	
				NO.2	0000.00A
SULLIVAN RHONDA CLARISSA					
CARTER ETAL					
3251 WINDMERE EST					
HUNTINGTON WV 25704					
			3.510	0	3.510
23-183-0400.000		Res	510		
				-00-00 29 ROSSLYN SUBDIV.	
				NO.2	0000.00A
SULLIVAN RHONDA CLARISSA					
CARTER ETAL					
3251 WINDMERE EST					
HUNTINGTON WV 25704					
			3.510	20.360	23.870
23-183-0500.000		Res	510		
				-00-00 30 ROSSLYN SUBDIV.	
				NO.2	0000.00A
ROY ROLAND LEOPOLD					
83 TOWNSHIP RD. 124					
CHESAPEAKE OH 45619					
			3.480	13.980	17.460 H
23-183-0600.000		Res	510		
				-00-00 31 ROSSLYN SUBDIV.	
				NO.2	0000.00A
GOODALL RUTH M					
89 TWP. RD. 124					
CHESAPEAKE OH 45619					
			3.420	4.770	6.190 H

AUDITOR'S TAX LIST AND TREASURER'S DUPLICATE OF REAL PROPERTY

1248

UNION TWP-CHESAPEAKE S.D. - TAX DISTRICT 23

FULL RATE 36.9100

FOR TAX YEAR 2007

Lawrence

AGR/RES 0.082359

IND/COM 0.063875

PARCEL NO.	LOT NO.	CLASS	ACRES	PROPERTY DESCRIPTION	REDEMPTION
LENDER CODE					
NAME AND ADDRESS					
23-183-0700.000		Res	510		
				-00-00 32 ROSSLYN SUBDIV.	
				NO.2	0000.00A
PORTER RAYMOND E & LILY E					
95 TWP RD 124					
CHESAPEAKE OH 45619					
			3.320	9.200	12.520 H
23-183-0800.000		Res	510		
				-00-00 33 ROSSLYN SUBDIV.	
				NO.2	0000.00A
EARLY KATHY A					
105 TWP RD 124					
CHESAPEAKE OH 45619					
			3.160	11.060	14.220
23-183-0900.000		Res	510		
				-00-00 34 ROSSLYN SUBDIV.	
				NO.2	0000.00A
DUNCAN R KEVIN & SAMANTHA E					
POLITO					
115 TWP RD 124					
CHESAPEAKE OH 45619					
			3.010	19.080	22.090
23-183-1000.000		Res	500		
				-00-00 35 ROSSLYN SUBDIV.	
				NO.2	0000.00A
DUNCAN R KEVIN & SAMANTHA E					
POLITO					
115 TWP RD 124					
CHESAPEAKE OH 45619					
			2.740	0	2.740

AUDITOR'S TAX LIST AND TREASURER'S DUPLICATE OF REAL PROPERTY

1249

UNION TWP CHESAPEAKE S.D. - TAX DISTRICT 23

FULL RATE 36.9100

FOR TAX YEAR 2007

Lawrence

AGR/RES 0.082359

IND/COM 0.063875

PARCEL NO. LENDER CODE NAME AND ADDRESS	LOT NO.	CLASS	ACRES	PROPERTY DESCRIPTION	HOMESTEAD REDUCTION CALC #
23-183-1100.000 6 DUNCAN R KEVIN & SAMANTHA E POLITO 115 TWP RD 124 CHESAPEAKE OH 45619		Res	500	-00-00 36 ROSSLYN SUBDIV. NO. 2 S PT. 0000.00A 3.700 0 3.700	
23-183-1200.000 ELLIS DENVIL C & MAXINE 115 TWP RD 124 CHESAPEAKE OH 45619		Exe	610	-00-00 36 ROSSLYN SUBDIV. NO. 25 ST HY EASE PARC. NO. 122LA 0000.00A 110 0 110	
23-183-1300.000 WALL AMOS & DELORIS RT. 1 BOX 425 CHESAPEAKE OH 45619		Exe	610	-00-00 37 ROSSLYN SUBDIV. NO. 25 ST HY EASE PARC. NO. 123LA 0000.00A 110 0 110	
23-183-1400.000 SEXTON JOE DONALD & IMO OHIO		Exe	610	-00-00 38 ROSSLYN SUBDIV. NO. 25 ST HY EASE PARC. NO. 124LA 0000.00A 110 0 110	
23-183-1600.000 MOORE LAWRENCE A & ANNA M 1138 SPRING VALLEY DR. KENOVA W. VA.		Exe	610	-00-00 1.2 HALLS SUBDIVISION ST HY EASE PARC NO. 135LA 0000.00A 110 0 110	

AUDITOR'S TAX LIST AND TREASURER'S DUPLICATE OF REAL PROPERTY

1250

UNION TWP CHESAPEAKE S.D. - TAX DISTRICT 23

FULL RATE 36.9100

FOR TAX YEAR 2007

Lawrence

AGR/RES 0.082359

IND/COM 0.063875

PARCEL NO. LENDER CODE NAME AND ADDRESS	LOT NO.	CLASS	ACRES	PROPERTY DESCRIPTION	HOMESTEAD REDUCTION CALC #
23-183-1700.000 EMICKS LYNN OHIO		Exe	610	-00-00 3.4 HALLS SUBDIVISION ST HY EASE PARC NO. 131LA 0000.00A 110 0 110	
23-183-1800.000 BRAMMER ETHEL H OHIO		Exe	610	-00-00 5.6 HALLS SUBDIVISION ST HY EASE PARC NO. 129L 0000.00A 110 0 110	
23-184-0100.000 FIVE STAR REAL ESTATE LLC P O BOX 116 CHESAPEAKE OH 45619		Com	400	-00-00 1 POWHATAN HENSON ESTATE 0000.00A 2.940 0 2.940	
23-184-0300.000 FIVE STAR REAL ESTATE LLC PO BOX 116 CHESAPEAKE OH 45619		Com	400	-00-00 2 POWHATAN HENSON ESTATE 0000.00A 3.410 0 3.410	
23-184-0400.000 FIVE STAR REAL ESTATE LLC PO BOX 116 CHESAPEAKE OH 45619		Com	480	-00-00 3 POWHATAN HENSON ESTATE 0000.00A 2.800 48.030 50.830	

AUDITOR'S TAX LIST AND TREASURER'S DUPLICATE OF REAL PROPERTY

FULL RATE 36.9100

FOR TAX YEAR 2007

Lawrence

AGRES 0 082359

IND/COM 0 063875

1251

PARCEL NO.	LOT NO.	CLASS	ACRES	PROPERTY DESCRIPTION	HOMESTEAD REDUCTION CAUSE #
LENDER CODE	NAME AND ADDRESS	LAND	BUILDING	TOTAL	
23-184-0500.000		Com	400		
	FIVE STAR REAL ESTATE LLC PO BOX 116 CHESAPEAKE OH 45619	-00-00 4 POWHATAN HENSON ESTATE 0000 00A	2.800	0	2.800
23-184-0600.000		Res	510		
	MARSHALL NILES A & HEIDI J MARSHALL NILES A & 35 TWP RD 1259 PROCTORVILLE OH 45669	-00-00 5 POWHATAN HENSON ESTATE 0000 00A	4.870	8.040	12.910
		CERT DEL 2006			
23-184-0700.000		Res	500		
	MARSHALL NILES A & HEIDI J 35 TOWNSHIP RD 1259 PROCTORVILLE OH 45669	-00-00 6 POWHATAN HENSON ESTATE 0000 00A	4.870	0	4.870
		CERT DEL 2005			
23-184-0800.000		Res	510		
	EDWARDS MONTE J 11275 CO. RD. 1 CHESAPEAKE OH 45619	-00-00 7 POWHATAN HENSON ESTATE 0000 00A	4.870	7.370	12.240

AUDITOR'S TAX LIST AND TREASURER'S DUPLICATE OF REAL PROPERTY

FULL RATE 36.9100

FOR TAX YEAR 2007

Lawrence

AGRES 0 082359

IND/COM 0 063875

1252

PARCEL NO.	LOT NO.	CLASS	ACRES	PROPERTY DESCRIPTION	HOMESTEAD REDUCTION CAUSE #
LENDER CODE	NAME AND ADDRESS	LAND	BUILDING	TOTAL	
23-184-0900.000		Com	480		
	FOUR DEVELOPMENT A PARTNERSHIP 409 ELIZABETH ST PROCTORVILLE OH 45669	-00-00 8 POWHATAN HENSON ESTATE 0000 00A	2.870	26.820	29.690
23-184-1000.000		Com	420		
	DOLEN JUDGE L 70 PRIVATE DR CHESAPEAKE OH 45619	-00-00 9 POWHATAN HENSON ESTATE 0000 00A	2.800	9.470	12.270
23-184-1100.000		Res	530		
	DOLEN JUDGE L 13563 ST RT 243 CHESAPEAKE OH 45619	-00-00 10 POWHATAN HENSON ESTATE 0000 00A	4.870	27.390	32.260
23-184-1200.000		Res	510		
	HOLLEY DONALD PAUL & MARLANAC 11243 CO. RD. 1 CHESAPEAKE OH 45619	11 POWHATAN HENSON EST LESS 1524 SQ. FT.	4.390	15.140	19.530

10/10/08
Donald
Paul
Holley

AUDITOR'S TAX LIST AND TREASURER'S DUPLICATE OF REAL PROPERTY

1253

UNION TWP-CHESAPEAKE S.D. TAX DISTRICT 23

FULL RATE 36.9100

FOR TAX YEAR 2007

Lawrence

AGR/RES 0.062359

IND/COM 0.063875

PARCEL NO	CLASS	ACRES	HOMESTEAD REDUCTION CAUSE #
LENDER CODE	LOT NO	PROPERTY DESCRIPTION	
NAME AND ADDRESS	LAND	BUILDING	TOTAL

23-184-1200.001	Res	510	
		11 POWHATAN HENSON EST PT IS 1524 SQ. FT.	
HOLLEY AARON GABRIEL AND DAWNRAYNELLE FALK P.O. BOX 180 CO. RD 1 CHESAPEAKE OH 45619	2.190	15.630	17.820
		CERT DEL 2004	

23-184-1300.000	Res	510	
		12 POWHATAN HENSON ESTATE NORTH 1/2 ONLY	
MOORE KEITH & KIMBERLY 334 TWP RD 1347 CHESAPEAKE OH 45619	2.910	10.760	13.670

23-184-1301.000	Res	510	
		00-00 12 POWHATAN HENSON ESTATE SOUTH 2/3 0000.00A	
CONLEY DIANNA L 107 WASHINGTON RD SOUTH POINT OH 45680	5.810	10.010	15.820

23-184-1400.000	Res	510	
		00-00 13 POWHATAN HENSON ESTATE 0000.00A	
LEHMAN BRIAN LEROY & MARY KATHRYN WIKEL LEHMAN 1055 EATONTON RD MADISON GA 30650	4.870	10.220	15.090

AUDITOR'S TAX LIST AND TREASURER'S DUPLICATE OF REAL PROPERTY

1254

UNION TWP-CHESAPEAKE S.D. TAX DISTRICT 23

FULL RATE 36.9100

FOR TAX YEAR 2007

Lawrence

AGR/RES 0.062359

IND/COM 0.063875

PARCEL NO	CLASS	ACRES	HOMESTEAD REDUCTION CAUSE #
LENDER CODE	LOT NO	PROPERTY DESCRIPTION	
NAME AND ADDRESS	LAND	BUILDING	TOTAL

23-184-1500.000	Res	510	
		00-00 14 POWHATAN HENSON ESTATE 0000.00A	
LEHMAN BRIAN LEROY & MARY KATHRYN WIKEL LEHMAN 1055 EATONTON RD MADISON GA 30650	4.870	16.670	21.540

23-184-1600.000	Com	447	
		00-00 15 POWHATAN HENSON ESTATE 0000.00A	
CHESAPEAKE PENTECOSTAL CHURCH INC P.O. BOX 187 CHESAPEAKE OH 45619	2.800	11.750	14.550

23-184-1700.000	Com	415	
		00-00 16 POWHATAN HENSON ESTATE 0000.00A	
CHESAPEAKE PENTECOSTAL CHURCH INC P.O. BOX 187 CHESAPEAKE OH 45619	2.800	0	2.800

23-184-1800.000	Res	510	
		00-00 17 POWHATAN HENSON ESTATE 0000.00A	
CHESAPEAKE PENTECOSTAL CHURCH INC P.O. BOX 187 CHESAPEAKE OH 45619	4.870	4.290	9.160

UNION TWP-CHESAPEAKE S.D. TAX DISTRICT 23
 AUDITOR'S TAX LIST AND TREASURER'S DUPLICATE OF REAL PROPERTY
 FULL RATE 36.8100 FOR TAX YEAR 2007
 1255

PARCEL NO. LENDER CODE NAME AND ADDRESS	LOT NO.	CLASS	ACRES	PROPERTY DESCRIPTION LAND BUILDING TOTAL HOME SITE AC REDUCTION CAUSE #	
23-185-0100.000 CHESAPEAKE PENTECOSTAL CHURCH INC P.O. BOX 187 CHESAPEAKE OH 45619		Com	400	.00-00 18 POWHATAN HENSON ESTATE LESS 2866 SQ FT	2.800 0 2.800
23-185-0100.001 DUTY CANDACE 11171 CO RD 1 CHESAPEAKE OH 45619		Com	447	PT 18 POWHATAN HENSON EST 2866 SQ FT	0 1.310 1.310
23-185-0200.000 CHESAPEAKE PENTECOSTAL CHURCH INC P.O. BOX 187 CHESAPEAKE OH 45619		Com	499	.00-00 19 POWHATAN HENSON ESTATE LESS 3485 SQ FT 0000 00A	1.210 0 1.210
23-185-0200.001 DUTY CANDACE 11171 CO RD 1 CHESAPEAKE OH 45619		Com	447	PT 19 POWHATAN HENSON EST 3485 SQ FT	0 18.990 18.990

UNION TWP-CHESAPEAKE S.D. TAX DISTRICT 23
 AUDITOR'S TAX LIST AND TREASURER'S DUPLICATE OF REAL PROPERTY
 FULL RATE 36.8100 FOR TAX YEAR 2007
 1256

PARCEL NO. LENDER CODE NAME AND ADDRESS	LOT NO.	CLASS	ACRES	PROPERTY DESCRIPTION LAND BUILDING TOTAL HOME SITE AC REDUCTION CAUSE #	
23-185-0300.000 CITY NATIONAL BANK TRUSTEE OF THE CLOVIS ADKINS TRUST C/O CLOVIS ADKINS 64 TOWNSHIP RD 1428 W SOUTH POINT OH 45680 8703		Com	450	.00-00 20 POWHATAN HENSON ESTATE 0000 00A	2.800 0 2.800
23-185-0400.000 DEEDS D DUANE AND ANNE MICHELLE 11139 CO RD 1 CHESAPEAKE OH 45619		Com	456	RD RD 22 POWHATAN HENSON ESTATE 0000 00A	2.800 1.310 4.110
23-185-0500.000 CITY NATIONAL BANK TRUSTEE OF THE CLOVIS ADKINS TRUST C/O CLOVIS ADKINS 64 TOWNSHIP RD 1428 W SOUTH POINT OH 45680 8703		Com	430	.00-00 21 POWHATAN HENSON ESTATE 0000 00A	2.800 6.670 9.470
23-185-0600.000 DEEDS D DUANE AND ANNE MICHELLE 11139 CO RD 1 CHESAPEAKE OH 45619		Com	499	.00-00 23 POWHATAN HENSON ESTATE 0000 00A	2.800 13.400 16.200
23-185-0700.000 HINKLE JOYCE C/O DAN MARI WAY 1131 COUNTY RD 1 CHESAPEAKE OH 45619		Com	420	.00-00 24 POWHATAN HENSON ESTATE LESS 3246 SQ FT BAL+2949SQ FT CERT DEL 2001	1.340 2.690 4.030

AUDITOR'S TAX LIST AND TREASURER'S DUPLICATE OF REAL PROPERTY

1257

UNION TWP-CHESAPEAKE S.D. TAX DISTRICT 23

FULL RATE 26.9100

FOR TAX YEAR 2007

Lawrence

AGR RES 0.082758

IND COM 0.063875

PARCEL NO.	CLASS	ACRES	PROPERTY DESCRIPTION	LAND	BUILDING	TOTAL
23-185-0700-001	Res	545	00-00-24 POWHATAN HENSON ESTATE 26.58 X 150.33 OR 3246 SQ FT	4.870	0	4.870

THORNBURG ANNA MARIE
11131 CO RD 1
CHESAPEAKE OH 45619

CERT DEL 1998

4/10/08
Wally + Carol Hanger

23-185-0800-000

Com 447

00-00-25 POWHATAN HENSON ESTATE 0000 00A

3.410 8.720 12.130

HAYES ROGER L AND LANA D
PO BOX 747
PROCTORVILLE OH 45669akles
(Hans and)
Roger L
Hanger

23-185-0900-000

Com 401

00-00-26 POWHATAN HENSON ESTATE 0000 00A

3.760 24.120 27.880

HAYES ROGER L & LANA D
P.O. BOX 747
PROCTORVILLE OH 45669

JLone

23-185-1000-000

Com 410

00-00-27 POWHATAN HENSON ESTATE 0000 00A

4.070 13.170 17.240

TAILOR BHAVANA & KETAN
825 MAHLOW ST.
RACELAND KY 41169

AUDITOR'S TAX LIST AND TREASURER'S DUPLICATE OF REAL PROPERTY

1258

UNION TWP-CHESAPEAKE S.D. TAX DISTRICT 23

FULL RATE 26.9100

FOR TAX YEAR 2007

Lawrence

AGR RES 0.082758

IND COM 0.063875

PARCEL NO.	CLASS	ACRES	PROPERTY DESCRIPTION	LAND	BUILDING	TOTAL
23-185-1100-000	Res	510	00-00-28 POWHATAN HENSON ESTATE 0000 00A	6.290	16.060	22.350

OLDAKER CHARLES & LINDA
18 TWP RD 1043
CHESAPEAKE OH 45619

CERT DEL 2005

23-185-1200-000

Res 510

00-00-29 POWHATAN HENSON ESTATE 0000 00A

5.530 10.370 15.900

DALTON GERALD D SR & ALDAM
36 TWP RD 1043
CHESAPEAKE OH 45619

23-185-1300-000

Res 510

00-00-30 POWHATAN HENSON ESTATE 0000 00A

5.530 8.090 13.620

THOMPSON JOE & MARY
1898 CO RD 59
CHESAPEAKE OH 45619

23-185-1400-000

Res 510

00-00-31 POWHATAN HENSON ESTATE 0000 00A

5.530 18.380 23.910

LEWIS JAMES W & PATRICIA R
1485 TOWNSHIP RD 158
CHESAPEAKE OH 45619

AUDITOR'S TAX LIST AND TREASURER'S DUPLICATE OF REAL PROPERTY

1259

UNION TWP-CHESAPEAKE S.D. TAX DISTRICT 23

FULL RATE 36.9100

FOR TAX YEAR 2007

Lawrence

AGR RES 0 062359

IND/COM 0 063875

PARCELS NO	CLASS	ACRES	PROPERTY DESCRIPTION	LAND	BUILDING	TOTAL	IND/COM 0 063875
23-185-1500 000	Res	510	00-00 32 POWHATAN HENSON ESTATE 0000 00A	5.530	18.410	23.940	
HUFF DONALD LEE DAVID A & DARRELL D 600 RICHARD P ESTER P.O. BOX 603 CHESAPEAKE OH 45619							

PARCELS NO	CLASS	ACRES	PROPERTY DESCRIPTION	LAND	BUILDING	TOTAL	IND/COM 0 063875
23-185-1600 000	Res	510	00-00 33 POWHATAN HENSON ESTATE 0000 00A	5.530	12.760	18.290	
THOMPSON JOSEPH P 1898 CO RD 59 CHESAPEAKE OH 45619							

PARCELS NO	CLASS	ACRES	PROPERTY DESCRIPTION	LAND	BUILDING	TOTAL	IND/COM 0 063875
23-185-1700 000	Res	500	00-00 34 POWHATAN HENSON ESTATE 0000 00A	5.530	0	5.530	
SPEARS JULIA A AND DELORIS CHOITZ 78 TWP RD 1043 CHESAPEAKE OH 45619							

PARCELS NO	CLASS	ACRES	PROPERTY DESCRIPTION	LAND	BUILDING	TOTAL	IND/COM 0 063875
23-185-1800 000	Res	510	00-00 35 POWHATAN HENSON ESTATE 0000 00A	5.530	10.870	16.400	H
SPEARS JULIA A AND DELORIS CHOITZ 78 TWP RD 1043 CHESAPEAKE OH 45619							

PARCELS NO	CLASS	ACRES	PROPERTY DESCRIPTION	LAND	BUILDING	TOTAL	IND/COM 0 063875
23-185-1900 000	Res	510	00-00 36 POWHATAN HENSON ESTATE 0000 00A	5.530	18.410	23.940	
HUFF DONALD LEE DAVID A & DARRELL D 600 RICHARD P ESTER P.O. BOX 603 CHESAPEAKE OH 45619							

AUDITOR'S TAX LIST AND TREASURER'S DUPLICATE OF REAL PROPERTY

1260

UNION TWP-CHESAPEAKE S.D. TAX DISTRICT 23

FULL RATE 36.9100

FOR TAX YEAR 2007

Lawrence

AGR RES 0 062359

IND/COM 0 063875

PARCELS NO	CLASS	ACRES	PROPERTY DESCRIPTION	LAND	BUILDING	TOTAL	IND/COM 0 063875
23-186-0100 000	Exp	685	00-00 36 POWHATAN HENSON ESTATE 0000 00A	4.900	0	4.900	
CHESAPEAKE PENTACOSTAL CHURCH INC P.O. BOX 187 CHESAPEAKE OH 45619							

PARCELS NO	CLASS	ACRES	PROPERTY DESCRIPTION	LAND	BUILDING	TOTAL	IND/COM 0 063875
23-186-0200 000	Exp	610	00-00 37 POWHATAN HENSON ESTATE 0000 00A	3.430	0	3.430	
CHESAPEAKE PENTACOSTAL CHURCH INC PO BOX 187 CHESAPEAKE OH 45619							

PARCELS NO	CLASS	ACRES	PROPERTY DESCRIPTION	LAND	BUILDING	TOTAL	IND/COM 0 063875
23-186-0300 000	Exp	685	00-00 38 POWHATAN HENSON ESTATE 0000 00A	3.380	0	3.380	
CHES PENTECOSTAL CHURCH INC P.O. BOX 187 OHIO							

PARCELS NO	CLASS	ACRES	PROPERTY DESCRIPTION	LAND	BUILDING	TOTAL	IND/COM 0 063875
23-186-0400 000	Exp	685	00-00 39 POWHATAN HENSON ESTATE N PT 42.6 X 109.54 0000 00A	2.200	0	2.200	
CHESAPEAKE PENTECOSTAL CHURCH OHIO							

PARCELS NO	CLASS	ACRES	PROPERTY DESCRIPTION	LAND	BUILDING	TOTAL	IND/COM 0 063875
23-186-0500 000	Exp	685	00-00 40 POWHATAN HENSON ESTATE N PT 43.6 X 109.54 0000 00A	2.200	156.970	159.170	
CHESAPEAKE PENTECOSTAL CHURCH OHIO							

AUDITOR'S TAX LIST AND TREASURER'S DUPLICATE OF REAL PROPERTY

1261

UNION TWP-CHESAPEAKE S.D. TAX DISTRICT 23

FULL RATE 36.9100

FOR TAX YEAR 2007

Lawrence

AGR RES 0.062359

IND COM 0.063875

PARCEL NO.	LOT NO.	CLASS	ACRES	PROPERTY DESCRIPTION	REDUCTION	TOTAL
NAME AND ADDRESS						

23-186-0600.000		Exe	685	.00-00 41 POWHATAN HENSON ESTATE N PT 44.33 X 105.54 0000 00A		2.200
CHESAPEAKE PENECOSTAL CHURCH OHIO						

23-186-0700.000		Res	510	S PT LOTS 39 40 41 POWHATAN HENSON EST 60X 129.70		23.730
6 MILLER MARK D & DEYANIRA 43 TWP RD 1038 CHESAPEAKE OH 45619						

23-186-0800.000		Res	510	.00-00 42 43 44 POWHATAN HENSON ESTATE PT 42 ON MARTH 0000 00A		27.550
MAYNARD PAMELA SUE CARTE P.O. BOX 526 CHESAPEAKE OH 45619						

23-186-0900.000		Res	510	.00-00 42 43 44 POWHATAN ESTATE PT 65 PT 42 ON MARTH 0000 00A		35.930
MAYNARD PAMELA SUE CARTE P.O. BOX 526 CHESAPEAKE OH 45619						

AUDITOR'S TAX LIST AND TREASURER'S DUPLICATE OF REAL PROPERTY

1262

UNION TWP-CHESAPEAKE S.D. TAX DISTRICT 23

FULL RATE 36.9100

FOR TAX YEAR 2007

Lawrence

AGR RES 0.062359

IND COM 0.063875

PARCEL NO.	LOT NO.	CLASS	ACRES	PROPERTY DESCRIPTION	REDUCTION	TOTAL
NAME AND ADDRESS						

23-186-1000.000		Res	500	.00 00 42 43 44 POWHATAN HENSON ESTATE PT 5 OFFN END 0000 00A		550
MAYNARD PAMELA SUE CARTE P.O. BOX 526 CHESAPEAKE OH 45619						

23-186-1100.000		Res	510	.00 00 42 43 44 POWHATAN HENSON ESTATE PT 57.54X127.5 0000 00A		15.260
ELLIS SHARON 520 MARTHA ST CHESAPEAKE OH 45619						

23-186-1200.000		Com	401	45 POWHATAN HENSON ESTS		50.760
6 HUNTER CHRIS E PKA CHRIS E ADKINS & ALISA A C/O CHRIS HUNTER 131 TOWNSHIP RD 1245 PROCTORVILLE OH 45669						

23-186-1300.000		Res	510	.00 00 46 POWHATAN HENSON ESTATE 0000 00A		17.820
MAYNARD PAUL P.O. BOX 526 CHESAPEAKE OH 45619						

AUDITOR'S TAX LIST AND TREASURER'S DUPLICATE OF REAL PROPERTY

1263

UNION TWP-CHESAPEAKE S.D. - TAX DISTRICT 23

FULL RATE 36.9100

FOR TAX YEAR 2007

Lawrence

AGR/RES 0 062359

IND/COM 0 063875

PARCEL NO	CLASS	ACRES	PROPERTY DESCRIPTION	HOMESTEAD REDUCTION
LENDER CODE	LOT NO			
NAME AND ADDRESS	LAND	BUILDING	TOTAL	
23-186-1400-000	Res	510		
JONES BILLIE J 186 TWP RD 1043 CHESAPEAKE OH 45619	.00-00-47 POWHATAN HENSON ESTATE 0000 00A	5.410	11.320	16.730
	CERT DEL 1999			
23-186-1500-000	Res	510		
BEST LONNIE D & DONNA J 182 TWP RD 1043 CHESAPEAKE OH 45619	.00-00-48 POWHATAN HENSON ESTATE 0000 00A	5.410	6.160	13.570
23-186-1600-000	Res	510		
ROBY PHILLIP & CANDY 45 TWP RD 1037 CHESAPEAKE OH 45619	.00-00-49 50.51 POWHATAN HENSON ESTATE S PT .84 X 150 0000 00A	9.770	15.760	25.530
	CERT DEL 2005			
23-186-1700-000	Res	510		
NEWMAN DANNIE & DONNA MARIE 3471 CO RD 59 CHESAPEAKE OH 45619	.00-00-49 POWHATAN HENSON ESTATE PT 25 X 85.54 N END 0000 00A	3.120	3.840	6.960

AUDITOR'S TAX LIST AND TREASURER'S DUPLICATE OF REAL PROPERTY

1264

UNION TWP-CHESAPEAKE S.D. - TAX DISTRICT 23

FULL RATE 36.9100

FOR TAX YEAR 2007

Lawrence

AGR/RES 0 062359

IND/COM 0 063875

PARCEL NO	CLASS	ACRES	PROPERTY DESCRIPTION	HOMESTEAD REDUCTION
LENDER CODE	LOT NO			
NAME AND ADDRESS	LAND	BUILDING	TOTAL	
23-186-1800-000	Res	510		
NEWMAN DANNIE O & DONNA M 3471 CO RD 59 CHESAPEAKE OH 45619	.00-00-49 50.51 POWHATAN HENSON ESTATE PT .87.78 X 0000 00A	8.990	14.980	23.970
23-187-0100-000	Res	510		
6 OWEN SHEILA M 181 TWP RD 1043 CHESAPEAKE OH 45619	.00-00-52 POWHATAN HENSON ESTATE S PT LESS 4046 SQ FT 0000 00A	7.230	18.950	26.180
23-187-0101-000	Exe	610		
STATE OF OHIO P.O. BOX 272 LEBANON OH 45036	.00-00-52 POWHATAN HENSON ESTATE S PT PARCEL NO 4WL 4046 0000 00A	110	0	110
23-187-0200-000	Exe	610		
OHIO STATE OF P.O. BOX 272 LEBANON OH 45036	.00-00-52 POWHATAN HENSON ESTATE S PT PARC NO 145/LA N 0000 00A	110	0	110

AUDITOR'S TAX LIST AND TREASURER'S DUPLICATE OF REAL PROPERTY

1265

UNION TWP-CHESAPEAKE S.D. - TAX DISTRICT 23

FULL RATE 36.9100

FOR TAX YEAR 2007

Lawrence

AGR RES 0.062359

IND/COM 0.063875

PARCEL NO.	CLASS	ACRES	1000000000	
LENDER CODE	LOT NO.	PROPERTY DESCRIPTION	HOMESTEAD	
NAME AND ADDRESS	LAND	BUILDING	TOTAL	REDUCTION
23-187-0300.000	Res	510		
MILLER OHLEN W AND LINDA L PO BOX 188 CHESAPEAKE OH 45619				
23-187-0301.000	Exe	610		
OHIO STATE OF P.O. BOX 272 LEBANON OH 45036				
23-187-0400.000	Exe	610		
MILLER OHLEN W AND LINDA L PO BOX 188 CHESAPEAKE OH 45619				
23-187-0500.000	Exe	610		
STATE OF OHIO P.O. BOX 272 LEBANON OH 45036				
23-187-0501.000	Res	510		
DUKE PATTY A C/O MILDRED M. PECK 110 3RD. AVE CHESAPEAKE OH 45619				

AUDITOR'S TAX LIST AND TREASURER'S DUPLICATE OF REAL PROPERTY

1266

UNION TWP-CHESAPEAKE S.D. - TAX DISTRICT 23

FULL RATE 36.9100

FOR TAX YEAR 2007

Lawrence

AGR RES 0.062359

IND/COM 0.063875

PARCEL NO.	CLASS	ACRES	1000000000	
LENDER CODE	LOT NO.	PROPERTY DESCRIPTION	HOMESTEAD	
NAME AND ADDRESS	LAND	BUILDING	TOTAL	REDUCTION
23-187-0600.000	Exe	610		
STATE OF OHIO P.O. BOX 272 LEBANON OH 45036				
23-187-0700.000	Res	510		
BRADY DANIEL & SUSAN 153 TWP RD 1043 CHESAPEAKE OH 45619				
23-187-0701.000	Exe	610		
STATE OF OHIO P.O. BOX 272 LEBANON OH 45036				
23-187-0800.000	Res	500		
BRADY DANIEL & SUSAN 153 TWP RD 1043 CHESAPEAKE OH 45619				

AUDITOR'S TAX LIST AND TREASURER'S DUPLICATE OF REAL PROPERTY

1267

UNION TWP-CHESAPEAKE S.D. - TAX DISTRICT 23

FULL RATE 36.9100

FOR TAX YEAR 2007

Lawrence

AGR RES 0.062359

IND/COM 0.063875

PARCEL NO	CLASS	ACRES	PROPERTY DESCRIPTION	HOME STAY REDUCTION CALC #
LENDER CODE	LOT NO			
NAME AND ADDRESS	LAND	BUILDING	TOTAL	
23-187-0801.000	Exe	610		
STATE OF OHIO P.O. BOX 272 LEBANON OH 45036	.00-00 56 POWHATAN HENSON ESTPAC 1 W/L 3502 SQ 0000 00A	110	0	110
23-187-0900.000	Res	545		
BAISE ALBERTA LIFE ESTATE ERIN & NANCY BLACK REMAIND 129 TWP RD 1043 CHESAPEAKE OH 45619	.00-00 57 POWHATAN HENSON ESTATE LESS 2083 SQ FT 0000 00A	9.550	0	9.550
23-187-0901.000	Exe	610		
STATE OF OHIO P.O. BOX 272 LEBANON OH 45036	.00-00 57 POWHATAN HENSON ESTPT 2.063 SQ FT ONLY PARC 74 0000 00A	110	0	110
23-187-1000.000	Res	500		
BLACK NANCY B 129 TWP RD 1043 CHESAPEAKE OH 45619	.00-00 56 POWHATAN HENSON ESTLESS 911 SQ FT 0000 00A	10.230	0	10.230
23-187-1001.000	Exe	610		
OHIO STATE OF ODOT C/O DEBRA NEW 506 S. ST. RT. 741 LEBANON OH 45036	.00-00 56 POWHATAN HENSON ESTPT 150 FT PARC 75-W/L 0000 00A	110	0	110

AUDITOR'S TAX LIST AND TREASURER'S DUPLICATE OF REAL PROPERTY

1268

UNION TWP-CHESAPEAKE S.D. - TAX DISTRICT 23

FULL RATE 36.9100

FOR TAX YEAR 2007

Lawrence

AGR RES 0.062359

IND/COM 0.063875

PARCEL NO	CLASS	ACRES	PROPERTY DESCRIPTION	HOME STAY REDUCTION CALC #
LENDER CODE	LOT NO			
NAME AND ADDRESS	LAND	BUILDING	TOTAL	
23-187-1100.000	Exe	610		
OHIO STATE OF P.O. BOX 272 LEBANON OH 45036	.00-00 59 POWHATAN HENSON ESTATE ST HY EASE PT PARC NO 0000 00A	110	0	110
23-187-1201.000	Res	500		
B GWYN SHEILA M 181 TWP RD 1043 CHESAPEAKE OH 45619	.00-00 59 POWHATAN HENSON ESTPT SW 4 LESS 324 SQ FT 0000 00A	500	0	500
23-187-1201.000	Exe	610		
STATE OF OHIO P.O. BOX 272 LEBANON OH 45036	.00-00 59 POWHATAN HENSON EST PT SW 4 PARCEL NO 38WD 324 0000 00A	110	0	110
23-187-1300.000	Res	500		
LEFFINGWELL PAUL AND ANITA CAROL P.O. BOX 302 CHESAPEAKE OH 45619	.00-00 59 POWHATAN HENSON ESTLESS 4 W SIDE S PT & LE 0000 00A	4.110	0	4.110
23-187-1301.000	Exe	610		
STATE OF OHIO P.O. BOX 272 ROOM 214 LEBANON OH 45036	.00-00 59 POWHATAN HENSON ESTLESS 4 W SIDE S PT & 62 27 & 0000 00A	110	0	110

AUDITOR'S TAX LIST AND TREASURER'S DUPLICATE OF REAL PROPERTY

1269

UNION TWP/CHESAPEAKE S.D. TAX DISTRICT 23

FULL RATE 36.9100

FOR TAX YEAR 2007

LAWRENCE

AGR RES 0.082359

IND/COM 0.063875

PARCEL NO	CLASS	ACRES	REMARKS	HOMESTEAD REDUCTION CALC #
LENDER CODE	LOT NO	PROPERTY DESCRIPTION		
NAME AND ADDRESS	LAND	BUILDING	TOTAL	
23-187-1400-000	Exe 610			
STATE OF OHIO P.O. BOX 272 LEBANON OH 45036	110	0	110	
23-187-1500-000	Res 510			
LEFFINGWELL PAUL & CAROL P.O. BOX 302 CHESAPEAKE OH 45619	5.290	14.460	19.750	H
23-187-1600-000	Exe 610			
STATE OF OHIO P.O. BOX 272 ROOM 214 LEBANON OH 4527200-00	110	0	110	
23-187-1601-000	Exe 610			
OHIO STATE OF	110	0	110	

AUDITOR'S TAX LIST AND TREASURER'S DUPLICATE OF REAL PROPERTY

1270

UNION TWP/CHESAPEAKE S.D. TAX DISTRICT 23

FULL RATE 36.9100

FOR TAX YEAR 2007

LAWRENCE

AGR RES 0.082359

IND/COM 0.063875

PARCEL NO	CLASS	ACRES	REMARKS	HOMESTEAD REDUCTION CALC #
LENDER CODE	LOT NO	PROPERTY DESCRIPTION		
NAME AND ADDRESS	LAND	BUILDING	TOTAL	
23-187-1700-000	Res 510			
WOOD THOMAS R & PAMELA K P.O. BOX 757 CHESAPEAKE OH 45619	9.530	20.380	29.910	
23-187-1800-000	Exe 610			
STATE OF OHIO C.O. ODOT P.O. BOX 72 LEBANON OH 45036	110	0	110	
23-188-0100-000	Res 500			
BRICKER JANET L 3991 STATE ROUTE 7 CHESAPEAKE OH 45619	5.550	0	5.550	
23-188-0200-000	Res 545			
SIBERT CONNIE 222 A WILLOW ST CHESAPEAKE OH 45619	15.360	6.900	22.260	

UNION TWP/CHESAPEAKE S.D. TAX DISTRICT 23

AUDITOR'S TAX LIST AND TREASURER'S DUPLICATE OF REAL PROPERTY

FULL RATE 36.9100 FOR TAX YEAR 2007

1271

PARCEL NO.	LOT NO.	CLASS	ADRES	PROPERTY DESCRIPTION	LAND	BUILDING	TOTAL	REMARKS
23-188-0300-000		Res	500	00-00 8 TOWN OF EAST ROCKWOOD 14 ON WILLOW ST X90 S 0000 00A	1.300	0	1.300	8/15/08 Charles Gary Alto
23-188-0400-000		Res	510	00-00 9 10 TOWN OF EAST ROCKWOOD 0000 00A	5.550	10.710	16.260	8/15/08 Dane
23-188-0500-000	300	Res	530	00-00 11 12 TOWN OF EAST ROCKWOOD 0000 00A	5.480	31.640	37.120	
23-188-0600-000		Res	510	00-00 13 14 TOWN OF EAST ROCKWOOD 0000 00A	5.980	9.010	14.990	8/29/08 Bruce Allen Lewis

AUDITOR'S TAX LIST AND TREASURER'S DUPLICATE OF REAL PROPERTY

FULL RATE 36.9100 FOR TAX YEAR 2007

1272

PARCEL NO.	LOT NO.	CLASS	ADRES	PROPERTY DESCRIPTION	LAND	BUILDING	TOTAL	REMARKS
23-188-0700-000	38	Res	510	00-00 15 TOWN OF EAST ROCKWOOD 0000 00A	3.170	9.620	12.790	
23-188-0800-000		Res	510	00-00 16 TOWN OF EAST ROCKWOOD 0000 00A	3.200	14.580	17.780	
23-188-0900-000		Res	510	00-00 17 TOWN OF EAST ROCKWOOD 0000 00A	3.200	3.620	6.820	
23-188-1000-000		Res	510	00-00 18 TOWN OF EAST ROCKWOOD 0000 00A	3.200	9.320	12.520	

AUDITOR'S TAX LIST AND TREASURER'S DUPLICATE OF REAL PROPERTY

1273

UNION TWP-CHESAPEAKE S.D. TAX DISTRICT 23					FULL RATE 36.9100 FOR TAX YEAR 2007				
PARCEL NO.	CLASS	ACRES	10-100-000000						
LENDER CODE	LOT NO.	PROPERTY DESCRIPTION	HOMESTEAD						
NAME AND ADDRESS	LAND	BUILDING	TOTAL	REDUCTION	CAUV #				
23-188-1100.000	Res	500							
NICELY JAMES SHERMAN TRUSTEE 143 TWP. RD. 1007 CHESAPEAKE OH 45619	.00-00 19 TOWN OF EAST ROCKWOOD 0000 00A	3.200	0	3.200					
23-188-1200.000	Res	599							
NICELY GEORGE W 1104 ROCKWOOD AVE CHESAPEAKE OH 45619	.00-00 20 TOWN OF EAST ROCKWOOD 0000 00A	3.200	1.140	4.340					
23-188-1300.000	Res	510							
NICELY GEORGE W 1104 ROCKWOOD AVE CHESAPEAKE OH 45619	.00-00 21 TOWN OF EAST ROCKWOOD 0000 00A	3.200	10.530	13.730	H				
23-188-1400.000	Res	510							
TAYLOR WILLIAM C JR & BETTY JO 3984 ST. RT. 7 CHESAPEAKE OH 45619	.00-00 24.25 TOWN OF EAST ROCKWOOD 0000 00A	6.410	13.760	20.170					
23-188-1500.000	Res	500							
RIVER CITIES ELECTRIC INC 3984 ST. RT. 7 CHESAPEAKE OH 45619	.00-00 22 TOWN OF EAST ROCKWOOD 0000 00A	3.200	0	3.200					

AUDITOR'S TAX LIST AND TREASURER'S DUPLICATE OF REAL PROPERTY

1274

UNION TWP-CHESAPEAKE S.D. TAX DISTRICT 23					FULL RATE 36.9100 FOR TAX YEAR 2007				
PARCEL NO.	CLASS	ACRES	10-100-000000						
LENDER CODE	LOT NO.	PROPERTY DESCRIPTION	HOMESTEAD						
NAME AND ADDRESS	LAND	BUILDING	TOTAL	REDUCTION	CAUV #				
23-188-1600.000	Res	500							
RIVER CITIES ELECTRIC INC 3984 STATE RT. 7 CHESAPEAKE OH 45619	.00-00 23 TOWN OF EAST ROCKWOOD 0000 00A	3.200	0	3.200					
23-188-1700.000	Res	510							
BRICKER JANET L 3991 STATE ROUTE 7 CHESAPEAKE OH 45619	.00-00 26.27 TOWN OF EAST ROCKWOOD 0000 00A	6.410	28.510	34.920					
23-188-1800.000	Res	500							
BRICKER JANET L 3991 STATE ROUTE 7 CHESAPEAKE OH 45619	.00-00 28 TOWN OF EAST ROCKWOOD 0000 00A	3.200	0	3.200					
23-188-0100.000	Res	500							
BRICKER JANET L 3991 STATE ROUTE 7 CHESAPEAKE OH 45619	.00-00 29 TOWN OF EAST ROCKWOOD 0000 00A	3.200	0	3.200					

AUDITOR'S TAX LIST AND TREASURER'S DUPLICATE OF REAL PROPERTY

1275

UNION TWP-CHESAPEAKE S.D. TAX DISTRICT 23

FULL RATE 36.9100

FOR TAX YEAR 2007

Lawrence

AGR RES 0.062359

IND/COM 0.063875

PARCEL NO.	CLASS	ACRES	PROPERTY DESCRIPTION	HOMESTEAD REDUCTION CALC #
OWNER CODE	LOT NO.	LAND	BUILDING	TOTAL
NAME AND ADDRESS				
23-189-0200.000	Res 510			
EASTHAM RONALD L & PATRICIA A				
3982 ST RT 7				
CHESAPEAKE OH 45619 1132		2.600	10.630	13.230
23-189-0200.001	Res 510			
EASTHAM RONALD L & PATRICIA A				
100 CEDAR ST				
CHESAPEAKE OH 45619		1.640	12.040	13.680
23-189-0300.000	Res 500			
EASTHAM RONALD L & PATRICIA A				
3992 ST RT 7				
CHESAPEAKE OH 45619		1.390	0	1.390
23-189-0300.001	Res 500			
EASTHAM RONALD L & PATRICIA A				
100 CEDAR ST				
CHESAPEAKE OH 45619		880	0	880
23-189-0300.002	Res 500			
GRAHAM MARY & HERSHEL				
CO 1ST AMERICAN RE TX SRC				
8435 STEMMONS FWY 2TH FL				
DALLAS TX 75247		1.390	0	1.390

AUDITOR'S TAX LIST AND TREASURER'S DUPLICATE OF REAL PROPERTY

1276

UNION TWP-CHESAPEAKE S.D. TAX DISTRICT 23

FULL RATE 36.9100

FOR TAX YEAR 2007

Lawrence

AGR RES 0.062359

IND/COM 0.063875

PARCEL NO.	CLASS	ACRES	PROPERTY DESCRIPTION	HOMESTEAD REDUCTION CALC #
OWNER CODE	LOT NO.	LAND	BUILDING	TOTAL
NAME AND ADDRESS				
23-189-0400.000	Res 510			
GRAHAM MARY & HERSHEL				
3964 ST RT 7				
CHESAPEAKE OH 45619		6.410	12.430	18.840
23-189-0500.000	Res 510			
BAKER JOHN W AND SHELLY A				
3954 ST RT 7				
CHESAPEAKE OH 45619		3.200	11.170	14.370 H
23-189-0600.000	Res 510			
BONECUTTER ERNEST				
1101 REAR ROCKWOOD AVE				
CHESAPEAKE OH 45619		2.210	4.090	6.300 H
23-189-0600.001	Res 520			
EASTHAM RONALD L & PATRICIA A				
100 CEDAR ST				
CHESAPEAKE OH 45619		2.210	13.210	15.420

1277

UNION TWP-CHESAPEAKE S.D. - TAX DISTRICT 23

FULL RATE 26.9100

FOR TAX YEAR 2007

34502

AGSSES 000750

INDICOM 0 063875

PARCEL NO	CLASS	ACRES	10/1/2000000
LENDER CODE	PROPERTY DESCRIPTION		
NAME AND ADDRESS	LAND BUILDING TOTAL	HOMESTEAD REDUCTION	CAUSE #
23-189-0700.000	Com 442		
MORRISON FONDA PO BOX 635 CHESAPEAKE OH 45619	-00-00 39 TOWN OF EAST ROCKWOOD 0000 00A 630 22,290 22,920		
23-189-0800.000	Com 442		
MORRISON FONDA PO BOX 635 CHESAPEAKE OH 45619	-00-00 40 TOWN OF EAST ROCKWOOD 0000 00A 630 0 630		
23-189-0900.000	Res 510		
LATON DENA CALLICOAT 3822 ST RT 7 CHESAPEAKE OH 45619	-00-00 41 TOWN OF EAST ROCKWOOD 0000 00A 3,200 18,530 21,730		
23-189-1000.000	Res 599		
LATON DENA CALLICOAT 3822 ST RT 7 CHESAPEAKE OH 45619	-00-00 42 TOWN OF EAST ROCKWOOD 0000 00A 3,200 340 3,540		

AUDITOR'S TAX LIST AND TREASURER'S DUPLICATE OF REAL PROPERTY

1278

UNION TWP CHESAPEAKE S.D. TAX DISTRICT 20

FULL RATE 36.9100

FOR TAX YEAR 2001

ATE OF F

RTY

PARCEL NO	CLASS	ACRES	nplnhdcode
LENDER CODE	PROPERTY DESCRIPTION	HOMESTEAD EXEMPTION CAUSE #	
NAME AND ADDRESS	LAND BUILDING TOTAL		
23-189-1200-000 COLLINSWORTH RAY E P O BOX 460 CHESAPEAKE OH 45619	Res 545 .00-00 1 NORTH HUNTINGTON HEIGHTS PLAT A 0000.00A 730 550 1.280 CERT DEL 1997		
23-189-1200-000 COLLINSWORTH RAY E P O BOX 460 CHESAPEAKE OH 45619	Res 500 .00-00 2 NORTH HUNTINGTON HEIGHTS PLAT A 0000.00A 730 0 730 CERT DEL 2002		
23-189-1400-000 COLLINSWORTH RAY E P O BOX 460 CHESAPEAKE OH 45619	Res 500 .00-00 3 NORTH HUNTINGTON HEIGHTS PLAT A 0000.00A 730 0 730 CERT DEL 2002		
23-189-1500-000 YOUNG JOHN & FRIEDA 475 TWP RD 1379 CHESAPEAKE OH 45619	Res 500 .00-00 4 NORTH HUNTINGTON HEIGHTS PLAT A 0000.00A 730 0 730		
23-189-1600-000 YOUNG JOHN & FREDA RT 3 BOX 494 CHESAPEAKE OH 45619	Exe 685 .00-05 NORTH HUNTINGTON HEIGHTS PLAT A (CHRUCH) 790 9.070 9.860		

AUDITOR'S TAX LIST AND TREASURER'S DUPLICATE OF REAL PROPERTY

1279

UNION TWP-CHESAPEAKE S.D. - TAX DISTRICT 23

FULL RATE 36.9100

FOR TAX YEAR 2007

Lawrence

AGR RES 0.062359

IND COM 0.063875

PARCEL NO	CLASS	ACRES	ADDITIONAL
LENDER CODE	PROPERTY DESCRIPTION		HOMESTEAD
NAME AND ADDRESS	LAND	BUILDING	REDUCTION
		TOTAL	CAUSE #

23-189-1700.000	Res	510	
YOUNG JOHN & FREDAOUG REV			
JOHN			
475 TWP RD 1379			
CHESAPEAKE OH 45619			
		730	4.370
			5.100 H

23-189-1800.000	Res	500	
DISHMAN CECIL B TRUSTEE			
517 TWP RD 1379			
CHESAPEAKE OH 45619-7082			
		730	0
			730

23-190-0100.000	Res	500	
DISHMAN CECIL B TRUSTEE			
517 TWP RD 1379			
CHESAPEAKE OH 45619-7082			
		690	0
			690

23-190-0200.000	Res	500	
DISHMAN CECIL B TRUSTEE			
517 TWP RD 1379			
CHESAPEAKE OH 45619-7082			
		710	0
			710

AUDITOR'S TAX LIST AND TREASURER'S DUPLICATE OF REAL PROPERTY

1280

UNION TWP-CHESAPEAKE S.D. - TAX DISTRICT 23

FULL RATE 36.9100

FOR TAX YEAR 2007

Lawrence

AGR RES 0.062359

IND COM 0.063875

PARCEL NO	CLASS	ACRES	ADDITIONAL
LENDER CODE	PROPERTY DESCRIPTION		HOMESTEAD
NAME AND ADDRESS	LAND	BUILDING	REDUCTION
		TOTAL	CAUSE #

23-190-0300.000	Res	500	
DISHMAN CECIL B TRUSTEE			
517 TWP RD 1379			
CHESAPEAKE OH 45619-7082			
		690	0
			690

23-190-0400.000	Res	500	
DISHMAN CECIL B TRUSTEE			
517 TWP RD 1379			
CHESAPEAKE OH 45619-7082			
		690	0
			690

23-190-0500.000	Res	510	
DISHMAN CECIL B TRUSTEE			
517 TWP RD 1379			
CHESAPEAKE OH 45619-7082			
		660	9.380
			10.040

23-190-0600.000	Res	500	
DISHMAN CECIL B TRUSTEE			
517 TWP RD 1379			
CHESAPEAKE OH 45619-7082			
		650	0
			650

23-190-0700.000	Res	545	
DISHMAN KENNETH			
537 TWP RD 1379			
CHESAPEAKE OH 45619-7082			
		630	2.300
			2.930

FULL RATE 36.9100 FOR TAX YEAR 2007 Lawrence AGR RES 0.062355

UNION TWP-CHESAPEAKE S.D. - TAX DISTRICT 23		FULL RATE 36.9100		FOR TAX YEAR 2007		Lawrence		AGR RES 0.082359		IND COM 0.063875		1281	
PARCEL NO.	LOT NO.	CLASS	ACRES	PROPERTY DESCRIPTION	ADJUSTMENT	ADJUSTED VALUE	ADJUSTED VALUE	ADJUSTED VALUE	ADJUSTED VALUE	ADJUSTED VALUE	ADJUSTED VALUE	ADJUSTED VALUE	ADJUSTED VALUE
LAND	BUILDING	TOTAL											
23-190-0800-000		Res	545	00-00 15 NORTH HUNTINGTON - HEIGHTS PLAT A	0000 00A	690	450	1 140					
DISHMAN KENNETH 537 TWP. RD. 1379 CHESAPEAKE OH 45619 7082													
23-190-0900-000		Res	545	LOT 16 NORTH HUNTINGTON HEIGHTS PLAT A		660	4 850	5 510					
DISHMAN KENNETH & SHELBA J 537 TWP. RD. 1379 CHESAPEAKE OH 45619 7082													
23-190-0901-000		Res	545	00-00 16 19 & 20 NO. HUNT HTS. PLAT A WHOLE	0000 00A	2 460	260	2 720					
SCARBERRY ELIZABETH AKA ELIZABETH A 613 TOWNSHIP RD. 1379 CHESAPEAKE OH 45619													
23-190-0902-000		Res	500	00-00 LOT 17 N HUNT HTS PLAT A WHOLE	0000 00A	570	0	570					
DISHMAN KENNETH & SHELBA J 537 TWP. RD. 1379 CHESAPEAKE OH 45619 7082													

FULL RATE 36.9100 FOR TAX YEAR 2007

1282

PARCEL NO		CLASS	ACRES	APPROXIMATE	
LANDER CODE	LOT NO	PROPERTY DESCRIPTION		HOMESTEAD	
NAME AND ADDRESS		LAND	BUILDING	TOTAL	REDUCTION
					CAUSE
23 190 1100 000		Res 500			
SCARBERRY ELIZABETH A 613 TOWNSHIP RD 1379 CHESAPEAKE OH 45619		00 00 21 NORTH HUNTINGTON HEIGHTS PLAT A 0000 00A	700	0	700
23 190 1200 000		Res 500			
SCARBERRY ELIZABETH A 613 TOWNSHIP RD 1379 CHESAPEAKE OH 45619		00 00 22 NORTH HUNTINGTON HEIGHTS PLAT A 0000 00A	780	0	780
23 190 1301 000		Res 500			
DISHMAN KENNETH & SHELBA J 537 TWP RD 1379 CHESAPEAKE OH 45619 7082		00 00 LOT 24 N HUNT HTS PLAT A WHOLE 0000 00A	760	0	760
23 190 1302 000		Res 500			
DISHMAN KENNETH 537 TWP RD 1379 CHESAPEAKE OH 45619 7082		00 00 LOT 25 ONLY N HUNT HTS PLAT A WHOLE 0000 00A	700	0	700
23 190 1303 000		Res 500			
DISHMAN CECIL B TRUSTEE 517 TWP RD 1379 CHESAPEAKE OH 45619 7082		00 00 LOT 26 NORTH HUNT HTS PLAT A WHOLE 0000 00A	730	0	730

AUDITOR'S TAX LIST AND TREASURER'S DUPLICATE OF REAL PROPERTY

FULL RATE 36.9100 FOR TAX YEAR 2007
LAWRENCE AGR RES 0.082359 IND COM 0.063875

1283

PARCEL NO	CLASS	ACRES	HOMESTEAD	
LENDER CODE	LOT NO	PROPERTY DESCRIPTION	HOMESTEAD	
NAME AND ADDRESS	LAND	BUILDING	TOTAL	REDUCTION
23-190-1304-000	Res 500			CAV #
DISHMAN KENNETH & SHELBA J 537 TWP RD 1379 CHESAPEAKE OH 45619-7082	00-00 LOT 23 N HUNT HTS PLAT A WHOLE 0000 00A	410	0	410
23-190-1400-000	Res 500			
DISHMAN CECIL B TRUSTEE 517 TWP RD 1379 CHESAPEAKE OH 45619-7082	00-00 27-28-29-30 N HUNT HEIGHTS PLAT A WHOLE 0000 00A	1.380	0	1.380
23-190-1500-000	Res 500			
JEFFERS MARGARET LIFE EST 56 TWP RD 124 CHESAPEAKE OH 45619	00-00 31 NORTH HUNTINGTON HEIGHTS PLAT A 0000 00A	720	0	720
23-190-1600-000	Res 500			
DISHMAN CECIL B TRUSTEE 517 TWP RD 1379 CHESAPEAKE OH 45619-7082	32 NORTH HUNTINGTON HEIGHTS PLAT A WHOLE INTEREST	670	0	670
23-190-1800-000	Res 500			
JEFFERS MARGARET LIFE EST 56 TWP RD 124 CHESAPEAKE OH 45619	00-00 33 NORTH HUNTINGTON HEIGHTS PLAT A 0000 00A	670	0	670

12/17/08
Michael Kennedy

AUDITOR'S TAX LIST AND TREASURER'S DUPLICATE OF REAL PROPERTY

FULL RATE 36.9100 FOR TAX YEAR 2007
LAWRENCE AGR RES 0.082359 IND COM 0.063875

1284

PARCEL NO	CLASS	ACRES	HOMESTEAD	
LENDER CODE	LOT NO	PROPERTY DESCRIPTION	HOMESTEAD	
NAME AND ADDRESS	LAND	BUILDING	TOTAL	REDUCTION
23-191-0100-000	Res 500			CAV #
DISHMAN CECIL B TRUSTEE 517 TWP RD 1379 CHESAPEAKE OH 45619-7082	34 NORTH HUNTINGTON HEIGHTS PLAT A (WHOLE INTEREST)	650	0	650
23-191-0300-000	Res 500			
76 TORRENCE ENERGY SYSTEMS INC C/O ANDERSON LAYMAN CO BOX 4035 NEWARK OH 43055	35-36 UND 1/2 INT NORTH HUNTINGTON HEIGHTS PLAT A	50	0	50
23-191-0305-000	Res 500			
RILEY MILDRED C	LOT 35 UND 1/2 INT NORTH HUNTINGTON HEIGHTS PLAT A	50	0	50
	CERT DEL 1992			
23-191-0306-000	Res 500			
RILEY MILDRED C	LOT 37 UND 1/2 INT NORTH HUNTINGTON HEIGHTS PLAT A	50	0	50
	CERT DEL 1997			
23-191-0400-000	Res 500			
FRENCH PHILLIP T & LUCILLE M 552 MARGARET DR CHESAPEAKE VA 23320	36-37 UND 1/2 INT NORTH HUNTINGTON HEIGHTS PLAT A	60	0	60

AUDITOR'S TAX LIST AND TREASURER'S DUPLICATE OF REAL PROPERTY

FULL RATE 36.9100 FOR TAX YEAR 2007

1285

PARCEL NO. LENDER CODE NAME AND ADDRESS	LOT NO.	CLASS	ACRES	PROPERTY DESCRIPTION	HOMESTEAD REDUCTION CALC #
23-191-0500.000 HENSON OAKLEY M C/O JEAN QUICK 90 SAMPSON ROAD DUNN NC 28334		Res 500		.00-00 36 NORTH HUNTINGTON HEIGHTS PLAT A 0000.00A 670 0 670	510000 Bernard R Henson Jr Helen Jean Quick
23-191-0600.000 HENSON OAKLEY M C/O JEAN QUICK 90 SAMPSON ROAD DUNN NC 28334		Res 500		.00-00 39 NORTH HUNTINGTON HEIGHTS PLAT A 0000.00A 660 0 660	Down
23-191-0700.000 HENSON OAKLEY M C/O JEAN QUICK 90 SAMPSON ROAD DUNN NC 28334		Res 500		.00-00 40 NORTH HUNTINGTON HEIGHTS PLAT A 0000.00A 660 0 660	Down
23-191-0800.000 HENSON OAKLEY M C/O JEAN QUICK 90 SAMPSON ROAD DUNN NC 28334		Res 500		.00-00 41 NORTH HUNTINGTON HEIGHTS PLAT A 0000.00A 570 0 570	Down
23-191-0900.000 76 TORRENCE ENERGY STEMS INC C/O ANDERSON LAYMAN CO BOX 4035 NEWARK OH 43055		Res 500		44 46 WHOLE & 45 47 UND 1/2 INT NORTH HUNTINGTON HEIGHTS PLAT A 60 0 60	

AUDITOR'S TAX LIST AND TREASURER'S DUPLICATE OF REAL PROPERTY

FULL RATE 36.9100 FOR TAX YEAR 2007

1286

PARCEL NO. LENDER CODE NAME AND ADDRESS	LOT NO.	CLASS	ACRES	PROPERTY DESCRIPTION	HOMESTEAD REDUCTION CALC #
23-191-1000.000 FRENCH PHILLIP T & LUCILLE M 552 MARGARET DR CHESAPEAKE VA 23022		Res 500		43 45 47 UND 1/2 INT NORTH HUNTINGTON HEIGHTS PLAT A 50 0 50	
23-191-1005.000 RILEY MILDRED C		Res 500		LOT 43 UND 1/2 INT NORTH HUNTINGTON HEIGHTS PLAT A 50 0 50 CERT DEL 1997	
23-191-1100.000 BAILEY FRED M C/O COMMERCE BANK P.O. BOX 548 HUNTINGTON W. VA 25710		Res 500		.00-00 48 NORTH HUNTINGTON HEIGHTS PLAT A 0000.00A 750 0 750 CERT DEL 1995	
23-191-1200.000 76 TORRENCE ENERGY SYSTEMS INC C/O ANDERSON LAYMAN CO BOX 4035 NEWARK OH 43055		Res 500		49 50 UND 1/2 INT NORTH HUNTINGTON HEIGHTS PLAT A 60 0 60	
23-191-1205.000 RILEY MILDRED C		Res 500		50 UND 1/2 INT NORTH HUNTINGTON HEIGHTS PLAT A 50 0 50 CERT DEL 1992	

AUDITOR'S TAX LIST AND TREASURER'S DUPLICATE OF REAL PROPERTY

1287

UNION TWP CHESAPEAKE S.D. - TAX DISTRICT 23

FULL RATE 36.9100

FOR TAX YEAR 2007

Lienholder

AGR RES 0 05/359

IND COM 0 063875

PARCEL NO	CLASS	ACRES	PROPERTY DESCRIPTION	HOME STATE REDUCTION CAUSE #
LENDER CODE	LOT NO	LAND	BUILDING	TOTAL
NAME AND ADDRESS				
23-191-1300-000	Res 500			
FRENCH PHILLIP T & LUCILLE M 552 MARGARET DR CHESAPEAKE VA 23322	48 UND 1/2 INT NORTH HUNTINGTON HEIGHTS PLAT A	50	0	50
23-191-1400-000	Res 500			
FRENCH PHILLIP T & LUCILLE M 552 MARGARET DR CHESAPEAKE VA 23322	51 UND 1/2 INT NORTH HUNTINGTON HEIGHTS PLAT A	50	0	50
23-191-1505-000	Res 500			
76 TORRENCE ENERGY SYSTEMS INC C/O ANDERSON LAYMAN CO BOX 4053 NEWARK OH 43055	51 UND 1/2 INT NORTH HUNTINGTON HEIGHTS PLAT A	50	0	50
23-191-1600-000	Res 500			
76 TORRENCE ENERGY SYSTEMS INC P.O. BOX 4053 NEWARK OH 43058-4053	.00 00 52 NORTH HUNTINGTON HEIGHTS PLAT A WHOLE 0000 00A	160	0	160
23-191-1700-000	Res 500			
76 TORRENCE ENERGY SYSTEMS INC C/O ANDERSON LAYMAN CO BOX 4053 NEWARK OH 43055	53 UND 1/2 INT NORTH HUNTINGTON HEIGHTS PLAT A	50	0	50

AUDITOR'S TAX LIST AND TREASURER'S DUPLICATE OF REAL PROPERTY

1288

UNION TWP CHESAPEAKE S.D. - TAX DISTRICT 23

FULL RATE 36.9100

FOR TAX YEAR 2007

Lienholder

AGR RES 0 05/359

IND COM 0 063875

PARCEL NO	CLASS	ACRES	PROPERTY DESCRIPTION	HOME STATE REDUCTION CAUSE #
LENDER CODE	LOT NO	LAND	BUILDING	TOTAL
NAME AND ADDRESS				
23-191-1805-000	Res 500			
FRENCH PHILLIP T & LUCILLE M 552 MARGARET DR CHESAPEAKE VA 23322	53 UND 1/2 INT NORTH HUNTINGTON HEIGHTS PLAT A	50	0	50
23-192-0100-000	Res 500			
JEFFERS MARGARET LIFE EST 56 TWP RD 124 CHESAPEAKE OH 45619	.00 00 54 NORTH HUNTINGTON HEIGHTS PLAT A 0000 00A	740	0	740
23-192-0200-000	Res 500			
BAILEY FRED M C/O COMMERCE BANK P.O. BOX 548 HUNTINGTON W. VA 25710	.00 00 55 NORTH HUNTINGTON HEIGHTS PLAT A 0000 00A	710	0	710
23-192-0300-000	Res 500			
76 TORRENCE ENERGY SYSTEMS INC P.O. BOX 4053 NEWARK OH 43058-4053	.00 00 56 NORTH HUNTINGTON HEIGHTS PLAT A 0000 00A	710	0	710
23-192-0400-000	Res 500			
BAILEY FRED M C/O COMMERCE BANK P.O. BOX 548 HUNTINGTON W. VA 25710	.00 00 57 NORTH HUNTINGTON HEIGHTS PLAT A 0000 00A	710	0	710

AUDITOR'S TAX LIST AND TREASURER'S DUPLICATE OF REAL PROPERTY

FULL RATE 36.9100

FOR TAX YEAR 2007

Lawrence

AGR RES 0.082359

IND COM 0.063875

1289

PARCEL NO. LENDER CODE NAME AND ADDRESS	LOT NO.	CLASS	ADRES	PROPERTY DESCRIPTION LAND BUILDING TOTAL	HOMESTEAD REDUCTION CALC #
23-192-0500.000 76 TORRENCE ENERGY SYSTEMS INC P O BOX 4053 NEWARK OH 43058-4053		Res	500	00-00 58 NORTH HUNTINGTON HEIGHTS PLAT A 0000 00A 710 0 710	
23-192-0600.000 OSBORNE JACK MARTIN & DEBORAH R 2312 SO 7TH ST IRONTON OH 45638		Res	500	00-00 59 NORTH HUNTINGTON HEIGHTS PLAT A 0000 00A 710 0 710 CERT DEL 2006	
23-192-0700.000 OSBORNE JACK MARTIN & DEBORAH R 2312 SO 7TH ST IRONTON OH 45638		Res	500	00-00 60 NORTH HUNTINGTON HEIGHTS PLAT A 0000 00A 710 0 710 CERT DEL 2006	
23-192-0800.000 OSBORNE JACK MARTIN & DEBORAH R 2312 SO 7TH ST IRONTON OH 45638		Res	500	00-00 61 NORTH HUNTINGTON HEIGHTS PLAT A 0000 00A 710 0 710 CERT DEL 2006	
23-192-0900.000 OSBORNE JACK MARTIN & DEBORAH R 2312 SO 7TH ST IRONTON OH 45638		Res	500	00-00 62 NORTH HUNTINGTON HEIGHTS PLAT A 0000 00A 710 0 710 CERT DEL 2006	

AUDITOR'S TAX LIST AND TREASURER'S DUPLICATE OF REAL PROPERTY

FULL RATE 36.9100

FOR TAX YEAR 2007

Lawrence

AGR RES 0.082359

IND COM 0.063875

1290

PARCEL NO. LENDER CODE NAME AND ADDRESS	LOT NO.	CLASS	ADRES	PROPERTY DESCRIPTION LAND BUILDING TOTAL	HOMESTEAD REDUCTION CALC #
23-192-1000.000 OSBORNE JACK MARTIN & DEBORAH R 2312 SO 7TH ST IRONTON OH 45638		Res	500	00-00 63 NORTH HUNTINGTON HEIGHTS PLAT A 0000 00A 710 0 710 CERT DEL 2006	
23-192-1100.000 OSBORNE JACK MARTIN & DEBORAH R 2312 SO 7TH ST IRONTON OH 45638		Res	500	00-00 64 NORTH HUNTINGTON HEIGHTS PLAT A 0000 00A 710 0 710 CERT DEL 2006	
23-192-1200.000 ✓ FIELDS STEVE 5136 A LOWER HEATH CREEK BARBOURSVILLE WV 25504		Res	500	00-00 65 NORTH HUNTINGTON HEIGHTS PLAT A 0000 00A 200 0 200	3/19/03 Norman Baumgardner
23-192-1300.000 ✓ FIELDS STEVE 5136 A LOWER HEATH CREEK BARBOURSVILLE WV 25504		Res	500	00-00 66 NORTH HUNTINGTON HEIGHTS PLAT A 0000 00A 190 0 190	Done
23-192-1400.000 ✓ FIELDS STEVE 5136 A LOWER HEATH CREEK BARBOURSVILLE WV 25504		Res	500	00-00 67 NORTH HUNTINGTON HEIGHTS PLAT A 0000 00A 200 0 200	Done ↓

AUDITOR'S TAX LIST AND TREASURER'S DUPLICATE OF REAL PROPERTY

FULL RATE 36.9100 FOR TAX YEAR 2007

1291

PARCEL NO. LENDER CODE NAME AND ADDRESS	LOT NO.	CLASS	ACRES	PROPERTY DESCRIPTION	HOMESTEAD REDUCTION CALC #
23-192-1500-000 FIELDS STEVE 5136 A LOWER HEATH CREEK BARBOURSVILLE WV 25504		Res 500		.00-00 68 N HUNTINGTON HTS. PLAT A WHOLE 0000 00A 180 0 180	3/19/05 2500
23-192-1700-000 CURRY CARL A P.O. BOX 243 CHESAPEAKE OH 45619		Res 500		.00-00 68 NORTH HUNTINGTON HEIGHTS PLAT A 0000 00A 370 0 370	
23-192-1800-000 DEEL JUANITA 313 TWP RD 1379 CHESAPEAKE OH 45619		Res 500		.00-00 70 NORTH HUNTINGTON HEIGHTS PLAT A 0000 00A 760 0 760	
23-192-0100-000 DEEL JUANITA 313 TWP RD 1379 CHESAPEAKE OH 45619		Res 500		.00-00 71 NORTH HUNTINGTON HEIGHTS PLAT A 0000 00A 760 0 760	
23-193-0200-000 SKEENS JOHN A JR AND KELLY L 550 TWP RD 1379 CHESAPEAKE OH 45619		Res 500		.00-00 72 NORTH HUNTINGTON HEIGHTS PLAT A 0000 00A 760 0 760	

AUDITOR'S TAX LIST AND TREASURER'S DUPLICATE OF REAL PROPERTY

FULL RATE 36.9100 FOR TAX YEAR 2007

1292

PARCEL NO. LENDER CODE NAME AND ADDRESS	LOT NO.	CLASS	ACRES	PROPERTY DESCRIPTION	HOMESTEAD REDUCTION CALC #
23-193-0300-000 SKEENS JOHN A JR AND KELLY L 550 TWP RD 1379 CHESAPEAKE OH 45619		Res 500		.00-00 73 NORTH HUNTINGTON HEIGHTS PLAT A WHOLE 0000 00A 760 0 760	
23-193-0500-000 3 SKEENS JOHN A JR & KELLY L 550 TWP RD 1379 CHESAPEAKE OH 45619		Res 510		.00-00 74 75 NORTH HUNTINGTON HEIGHTS PLAT A 0000 00A 1.510 24.490 26.000	
23-193-0600-000 SKEENS JOHN A JR AND KELLY L 550 TWP RD 1379 CHESAPEAKE OH 45619		Res 500		.00-00 76 NORTH HUNTINGTON HEIGHTS PLAT A 0000 00A 740 0 740	
23-193-0700-000 TARPLEY GREGORY JOSEPH & ASHLEIGH JEAN P.O. BOX 177 CHESAPEAKE OH 45619		Res 500		.00-00 77 NORTH HUNTINGTON HEIGHTS PLAT A 0000 00A 720 0 720	
23-193-0800-000 TARPLEY GREGORY JOSEPH & ASHLEIGH JEAN P.O. BOX 177 CHESAPEAKE OH 45619		Res 510		.00-00 78 NORTH HUNTINGTON HEIGHTS PLAT A 0000 00A 690 9.600 10.290	

AUDITOR'S TAX LIST AND TREASURER'S DUPLICATE OF REAL PROPERTY

FULL RATE 36.9100

FOR TAX YEAR 2007

Lawrence

AGS/RES 0.062358

IND COM 0.063875

1293

PARCEL NO. LENDER CODE NAME AND ADDRESS	LOT NO.	CLASS	ADRES	PROPERTY DESCRIPTION LAND BUILDING TOTAL	HOMESTEAD REDUCTION CAUSE #
23-193-0900.000 6 SPENCER JAKE LIFE EST 486 TWP RD 1379 CHESAPEAKE OH 45619		Res	540	00-00 79 NORTH HUNTINGTON HEIGHTS PLAT A 0000.00A 680 18,200 18,880	
23-193-1000.000 6 SPENCER JAKE LIFE EST 486 TWP RD 1379 CHESAPEAKE OH 45619		Res	500	00-00 80 NORTH HUNTINGTON HEIGHTS PLAT A 0000.00A 650 0 650	
23-193-1100.000 6 SPENCER JAKE LIFE EST 486 TWP RD 1379 CHESAPEAKE OH 45619		Res	500	00-00 81 NORTH HUNTINGTON HEIGHTS PLAT A 0000.00A 630 0 630	
23-193-1200.000 6 SPENCER JAKE LIFE EST 486 TWP RD 1379 CHESAPEAKE OH 45619		Res	510	00-00 82 NORTH HUNTINGTON HEIGHTS PLAT A 0000.00A 630 8,040 8,670 H	

7/1/08
Rick
Shawanda
Dante

Dante

Dante

Dante

AUDITOR'S TAX LIST AND TREASURER'S DUPLICATE OF REAL PROPERTY

FULL RATE 36.9100

FOR TAX YEAR 2007

Lawrence

AGS/RES 0.062358

IND COM 0.063875

1294

PARCEL NO. LENDER CODE NAME AND ADDRESS	LOT NO.	CLASS	ADRES	PROPERTY DESCRIPTION LAND BUILDING TOTAL	HOMESTEAD REDUCTION CAUSE #
23-193-1300.000 DISHMAN CECIL B TRUSTEE 517 TWP RD 1379 CHESAPEAKE OH 45619-7082		Res	510	00-00 83 NORTH HUNTINGTON HEIGHTS PLAT A 0000.00A 620 8,440 9,060	
23-193-1400.000 DISHMAN CECIL B TRUSTEE 517 TWP RD 1379 CHESAPEAKE OH 45619-7082		Res	500	00-00 84 NORTH HUNTINGTON HEIGHTS PLAT A 0000.00A 600 0 600	
23-193-1500.000 NICELY JAMES S & KATHLEEN 450 TWP RD 1379 CHESAPEAKE OH 45619		Res	540	00-00 85 NORTH HUNTINGTON HEIGHTS PLAT A 0000.00A 990 16,640 17,630	
23-193-1600.000 NICELY JAMES S & KATHLEEN 450 TWP RD 1379 CHESAPEAKE OH 45619		Res	500	00-00 86 NORTH HUNTINGTON HEIGHTS PLAT A 0000.00A 640 0 640	
23-193-1700.000 DANIEL JAMES AUBREY 1914 CO RD 2 CHESAPEAKE OH 45619		Res	500	00-00 87 NORTH HUNTINGTON HEIGHTS PLAT A 0000.00A 640 0 640	

AUDITOR'S TAX LIST AND TREASURER'S DUPLICATE OF REAL PROPERTY

1295

UNION TWP-CHESAPEAKE S.D. TAX DISTRICT 23

FULL RATE 36.9100

FOR TAX YEAR 2007

License

AGR RES 0.082359

IND COM 0.063875

PARCEL NO	LOT NO	CLASS	ADRES	PROPERTY DESCRIPTION	LAND	BUILDING	TOTAL	HOMESTEAD REDUCTION CALC #
23-193-1800.000		Res	500	.00-00 88 NORTH HUNTINGTON HEIGHTS PLAT A 0000 00A	610	0	610	
DANIEL JAMES AUBREY 1854 CO. RD. 2 CHESAPEAKE OH 45619								
23-194-0100.000		Res	500	.00-00 89 NORTH HUNTINGTON HEIGHTS PLAT A 0000 00A	590	0	590	
DANIEL JAMES AUBREY 1854 CO. RD. 2 CHESAPEAKE OH 45619								
23-194-0200.000		Res	500	.00-00 90 NORTH HUNTINGTON HEIGHTS PLAT A 0000 00A	630	0	630	
DISHMAN CECIL B TRUSTEE 517 TWP RD. 1379 CHESAPEAKE OH 45619-7082								
23-194-0300.000	✓	Res	500	.00-00 91 NORTH HUNTINGTON HEIGHTS PLAT A 0000 00A	340	0	340	
SPENCER JAKE LIFE EST 486 TWP RD 1379 CHESAPEAKE OH 45619								
23-194-0400.000	✓	Res	500	.00-00 92 NORTH HUNTINGTON HEIGHTS PLAT A 0000 00A	370	0	370	
SPENCER JAKE LIFE EST 486 TWP RD 1379 CHESAPEAKE OH 45619								

7/1/05
Ricky
Shawanda
Darroll

Dane

AUDITOR'S TAX LIST AND TREASURER'S DUPLICATE OF REAL PROPERTY

1296

UNION TWP-CHESAPEAKE S.D. TAX DISTRICT 23

FULL RATE 36.9100

FOR TAX YEAR 2007

License

AGR RES 0.082359

IND COM 0.063875

PARCEL NO	LOT NO	CLASS	ADRES	PROPERTY DESCRIPTION	LAND	BUILDING	TOTAL	HOMESTEAD REDUCTION CALC #
23-194-0500.000	✓	Res	500	.00-00 93 NORTH HUNTINGTON HEIGHTS PLAT A 0000 00A	330	0	330	
SPENCER JAKE LIFE EST 486 TWP RD 1379 CHESAPEAKE OH 45619								
23-194-0600.000	✓	Res	500	.00-00 94 NORTH HUNTINGTON HEIGHTS PLAT A 0000 00A	370	0	370	
SPENCER JAKE LIFE EST 486 TWP RD 1379 CHESAPEAKE OH 45619								
23-194-0700.000		Res	500	95 UND 1/2 INT NORTH HUNTINGTON HEIGHTS PLAT A	60	0	60	
SKEENS JOHN A JR & KELLY L 550 TWP RD 1379 CHESAPEAKE OH 45619								
23-194-0805.000		Res	500	95 UND 1/2 INT NORTH HUNTINGTON HEIGHTS PLAT A	60	0	60	
FRENCH PHILLIP T & LUCILLE M 552 MARGARET DR CHESAPEAKE VA 23322								
23-194-0900.000		Res	500	.00-00 96, 97, 98 NORTH HUNTINGTON HEIGHTS PLAT A 0000 00A	430	0	430	
SKEENS JOHN A JR & KELLY L 550 TWP RD 1379 CHESAPEAKE OH 45619								

AUDITOR'S TAX LIST AND TREASURER'S DUPLICATE OF REAL PROPERTY

FULL RATE 36.9100

FOR TAX YEAR 2007

Lawrence

AGR/RES 0.062359

IND/COM 0.062875

1297

PARCEL NO.	LOT NO.	CLASS	ADRES	PROPERTY DESCRIPTION	LAND	BUILDING	TOTAL	HOMESTEAD REDUCTION CAUSE #
23-194-1000.000		Res	500	99 UND 1/2 INT NORTH HUNTINGTON HEIGHTS PLAT A	60	0	60	
FRENCH PHILLIP T & LUCILLE M 552 MARGARET DR CHESAPEAKE VA 23322								
23-194-1105.000		Res	500	99 UND 1/2 INT NORTH HUNTINGTON HEIGHTS PLAT A	60	0	60	
76 SKEENS JOHN A JR & KELLY L 550 TWP RD 1379 CHESAPEAKE OH 45619								
23-194-1200.000		Res	500	100-00 100 NORTH HUNTINGTON HEIGHTS PLAT A	770	0	770	
SKEENS JOHN A JR & KELLY L 550 TWP RD 1379 CHESAPEAKE OH 45619								
23-194-1300.000		Res	500	101 UND 1/2 INT NORTH HUNTINGTON HEIGHTS PLAT A	50	0	50	
FRENCH PHILLIP T & LUCILLE M 552 MARGARET DR CHESAPEAKE VA 23322								
23-194-1405.000		Res	500	101 UND 1/2 INT NORTH HUNTINGTON HEIGHTS PLAT A	50	0	50	
76 SKEENS JOHN A JR & KELLY L 550 TWP RD 1379 CHESAPEAKE OH 45619								

AUDITOR'S TAX LIST AND TREASURER'S DUPLICATE OF REAL PROPERTY

FULL RATE 36.9100

FOR TAX YEAR 2007

Lawrence

AGR/RES 0.062359

IND/COM 0.062875

1298

PARCEL NO.	LOT NO.	CLASS	ADRES	PROPERTY DESCRIPTION	LAND	BUILDING	TOTAL	HOMESTEAD REDUCTION CAUSE #
23-194-1500.000		Res	500	100-00 102 NORTH HUNTINGTON HEIGHTS PLAT A	190	0	190	
100 JONES MARY HANNAH 274 COURT ST #103 MIDDLETOWN CT 06457								
23-194-1600.000		Res	500	100-00 103 NORTH HUNTINGTON HEIGHTS PLAT A	230	0	230	
100 JONES MARY HANNAH 274 COURT ST #103 MIDDLETOWN CT 06457								
23-194-1700.000		Res	500	104 UND 1/2 INT NORTH HUNTINGTON HEIGHTS PLAT A	60	0	60	
FRENCH PHILLIP T & LUCILLE M 552 MARGARET DR CHESAPEAKE VA 23322								
23-194-1805.000		Res	500	104 UND 1/2 INT NORTH HUNTINGTON HEIGHTS PLAT A	60	0	60	
76 SKEENS JOHN A JR & KELLY L 550 TWP RD 1379 CHESAPEAKE OH 45619								
23-195-0100.000		Res	500	100-00 105 NORTH HUNTINGTON HEIGHTS PLAT A	200	0	200	
100 JONES MARY HANNAH 274 COURT ST #103 MIDDLETOWN CT 06457								

AUDITOR'S TAX LIST AND TREASURER'S DUPLICATE OF REAL PROPERTY

1299

UNION TWP-CHESAPEAKE S.D. - TAX DISTRICT 23

FULL RATE 36.9100

FOR TAX YEAR 2007

Lawrence

AGR RES 0 082359

IND/COM 0 063875

PARCEL NO	CLASS	ACRES	PROPERTY DESCRIPTION	HOMESTEAD REDUCTION CALC #
LENDER CODE	LOT NO	LAND	BUILDING	TOTAL
NAME AND ADDRESS				
23-195-0200-000	Res 500			
76	106, 107, 108 UND 1/2 INT NORTH HUNTINGTON HEIGHTS PLAT A	60	0	60
SKEENS JOHN A JR & KELLY L 550 TWP RD 1379 CHESAPEAKE OH 45619				
23-195-0305-000	Res 500			
106, 107, 108 UND 1/2 INT NORTH HUNTINGTON HEIGHTS PLAT A	60	0	60	
FRENCH PHILLIP T & LUCILLE M 552 MARGARET DR CHESAPEAKE VA 23322				
23-195-0400-000	Res 500			
100	00-00 109 NORTH HUNTINGTON HEIGHTS PLAT A	760	0	760
JONES MARY HANNAH 274 COURT ST #103 MIDDLETOWN CT 06457				
23-195-0500-000	Res 500			
76	110, 111 UND 1/2 INT NORTH HUNTINGTON HEIGHTS PLAT A	50	0	50
SKEENS JOHN A JR & KELLY L 550 TWP RD 1379 CHESAPEAKE OH 45619				
23-195-0605-000	Res 500			
110, 111 UND 1/2 INT NORTH HUNTINGTON HEIGHTS PLAT A	50	0	50	
FRENCH PHILLIP T & LUCILLE M 552 MARGARET DR CHESAPEAKE VA 23322				

AUDITOR'S TAX LIST AND TREASURER'S DUPLICATE OF REAL PROPERTY

1300

UNION TWP-CHESAPEAKE S.D. - TAX DISTRICT 23

FULL RATE 36.9100

FOR TAX YEAR 2007

Lawrence

AGR RES 0 082359

IND/COM 0 063875

PARCEL NO	CLASS	ACRES	PROPERTY DESCRIPTION	HOMESTEAD REDUCTION CALC #
LENDER CODE	LOT NO	LAND	BUILDING	TOTAL
NAME AND ADDRESS				
23-195-0700-000	Res 500			
100	00-00 112 NORTH HUNTINGTON HEIGHTS PLAT A	740	0	740
JONES MARY HANNAH 274 COURT ST #103 MIDDLETOWN CT 06457				
23-195-0800-000	Res 500			
76	113, 114, 115 UND 1/2 INT NORTH HUNTINGTON HEIGHTS PLAT A	70	0	70
SKEENS JOHN A JR & KELLY L 550 TWP RD 1379 CHESAPEAKE OH 45619				
23-195-0905-000	Res 500			
113, 114, 115 UND 1/2 INT NORTH HUNTINGTON HEIGHTS PLAT A	70	0	70	
FRENCH PHILLIP T & LUCILLE M 552 MARGARET DR CHESAPEAKE VA 23322				
23-195-1000-000	Res 500			
100	00-00 116 NORTH HUNTINGTON HEIGHTS PLAT A	290	0	290
JONES MARY HANNAH 274 COURT ST #103 MIDDLETOWN CT 06457				
23-195-1100-000	Res 500			
76	117, 118 UND 1/2 INT NORTH HUNTINGTON HEIGHTS PLAT A	50	0	50
SKEENS JOHN A JR & KELLY L 550 TWP RD 1379 CHESAPEAKE OH 45619				

UNION TWP-CHESAPEAKE S.D. TAX DISTRICT 23

AUDITOR'S TAX LIST AND TREASURER'S DUPLICATE OF REAL PROPERTY

FULL RATE 36.9100

FOR TAX YEAR 2007

LAWRENCE

AGR/RES 0.062359

IND/COM 0.063875

1301

PARCEL NO. LENDER CODE NAME AND ADDRESS	LOT NO.	CLASS	ACRES	PROPERTY DESCRIPTION	HOME/STEAD REDUCTION CALC #
23-195-1205.000		Res	500	117-118 UND 1/2 INT NORTH HUNTINGTON HEIGHTS PLAT A	
FRENCH PHILLIP T & LUCILLE M 552 MARGARET DR CHESAPEAKE VA 23322			340	0	340
23-195-1300.000	100	Res	500	00-00 119 NORTH HUNTINGTON HEIGHTS PLAT A 0000 00A	
JONES MARY HANNAH 274 COURT ST #103 MIDDLETOWN CT 06457			640	0	640
23-195-1400.000		Res	500	120-126 INCL UND 1/2 INT NORTH HUNTINGTON HEIGHTS PLAT A	
FRENCH PHILLIP T & LUCILLE M 552 MARGARET DR CHESAPEAKE VA 23322			50	0	50
23-195-1505.000	76	Res	500	120-126 INCL UND 1/2 INT NORTH HUNTINGTON HEIGHTS PLAT A	
SKEENS JOHN A JR & KELLY L 550 TWP RD 1379 CHESAPEAKE OH 45619			50	0	50
23-195-1600.000		Res	510	00-00 127 NORTH HUNTINGTON HEIGHTS PLAT A 0000 00A	
SKEENS JOHN A JR 550 TWP RD 1379 CHESAPEAKE OH 45619			1,100	12,050	13,150
CERT DEL 2006					

AUDITOR'S TAX LIST AND TREASURER'S DUPLICATE OF REAL PROPERTY

FULL RATE 36.9100

FOR TAX YEAR 2007

LAWRENCE

AGR/RES 0.062359

IND/COM 0.063875

1302

PARCEL NO. LENDER CODE NAME AND ADDRESS	LOT NO.	CLASS	ACRES	PROPERTY DESCRIPTION	HOME/STEAD REDUCTION CALC #
23-195-1700.000		Res	500	00-00 128 NORTH HUNTINGTON HEIGHTS PLAT A 0000 00A	
SKEENS JOHN A JR 550 TWP RD 1379 CHESAPEAKE OH 45619			570	0	570
CERT DEL 2006					
23-195-1800.000		Res	500	00-00 129 NORTH HUNTINGTON HEIGHTS PLAT A 0000 00A	
SKEENS JOHN A JR 550 TWP RD 1379 CHESAPEAKE OH 45619			640	0	640
CERT DEL 2006					
23-196-0100.000		Res	500	130-133 INCL UND 1/2 INT NORTH HUNTINGTON HEIGHTS PLAT A	
FRENCH PHILLIP T & LUCILLE M 552 MARGARET DR CHESAPEAKE VA 23322			50	0	50
23-196-0205.000	76	Res	500	130-133 INCL UND 1/2 INT NORTH HUNTINGTON HEIGHTS PLAT A	
SKEENS JOHN A JR & KELLY L 550 TWP RD 1379 CHESAPEAKE OH 45619			50	0	50

AUDITOR'S TAX LIST AND TREASURER'S DUPLICATE OF REAL PROPERTY

1303

UNION TWP. CHESAPEAKE S.D. - TAX DISTRICT 23

FULL RATE 36.8100

FOR TAX YEAR 2007

LEAPENOR

AGR RES 0.062359

IND COM 0.063875

PARCEL NO	CLASS	ACRES	HOMESTEAD	
LENDER CODE	LOT NO	PROPERTY DESCRIPTION	HOMESTEAD	
NAME AND ADDRESS	LAND	BUILDING	TOTAL	REDUCTION
23-196-0300.000	Res 500			
SADLER COREY ALLEN 332 TWP RD 1379 CHESAPEAKE OH 45619	00-00 134 NORTH HUNTINGTON HEIGHTS PLAT A 0000 00A	710	0	710
	CERT DEL 2002			
23-196-0400.000	Res 500			
SADLER ARNOLD JR 332 TWP RD 1379 CHESAPEAKE OH 45619	00-00 135 NORTH HUNTINGTON HEIGHTS PLAT A 0000 00A	740	0	740
	CERT DEL 2003			
23-196-0500.000	Res 500			
HAMLIN HARRY 535 CO RD 104 CHESAPEAKE OH 45619	00-00 136 NORTH HUNTINGTON HEIGHTS PLAT A 0000 00A	760	0	760
23-196-0600.000	Res 500			
HAMLIN HARRY 535 CO RD 104 CHESAPEAKE OH 45619	00-00 137 NORTH HUNTINGTON HEIGHTS PLAT A 0000 00A	760	0	760
23-196-0700.000	Res 500			
HAMLIN HARRY 535 CO RD 104 CHESAPEAKE OH 45619	00-00 138 NORTH HUNTINGTON HEIGHTS PLAT A 0000 00A	760	0	760

3/4/08
Bobby G Holley

AUDITOR'S TAX LIST AND TREASURER'S DUPLICATE OF REAL PROPERTY

1304

UNION TWP. CHESAPEAKE S.D. - TAX DISTRICT 23

FULL RATE 36.8100

FOR TAX YEAR 2007

LEAPENOR

AGR RES 0.062359

IND COM 0.063875

PARCEL NO	CLASS	ACRES	HOMESTEAD	
LENDER CODE	LOT NO	PROPERTY DESCRIPTION	HOMESTEAD	
NAME AND ADDRESS	LAND	BUILDING	TOTAL	REDUCTION
23-196-0800.000	Res 500			
HAMLIN HERSEL & VERONICA 284 TWP RD 1379 CHESAPEAKE OH 45619	00-00 139 NORTH HUNTINGTON HEIGHTS PLAT A 0000 00A	710	0	710
23-196-0900.000	Res 500			
HAMLIN HERSEL & VERONICA 284 TWP RD 1379 CHESAPEAKE OH 45619	00-00 140 NORTH HUNTINGTON HEIGHTS PLAT A 0000 00A	710	0	710
23-196-1000.000	Res 500			
HAMLIN HERSEL EDWARD & VERONICA GAIL 284 TWP RD 1379 CHESAPEAKE OH 45619	00-00 141 NORTH HUNTINGTON HEIGHTS PLAT A 0000 00A	710	0	710
23-196-1100.000	Res 500			
HAMLIN HERSEL EDWARD & VERONICA GAIL 284 TWP RD 1379 CHESAPEAKE OH 45619	00-00 142 NORTH HUNTINGTON HEIGHTS PLAT A 0000 00A	710	0	710
23-196-1200.000	Res 500			
100 JONES MARY HANNAH 274 COURT ST #103 MIDDLETOWN CT 06457	00-00 143 NORTH HUNTINGTON HEIGHTS PLAT A 0000 00A	710	0	710

AUDITOR'S TAX LIST AND TREASURER'S DUPLICATE OF REAL PROPERTY

1305

UNION TWP-CHESEAPEAKE S.D. TAX DISTRICT 23

FULL RATE 36.9100

FOR TAX YEAR 2007

LANDFILL

AGR RES 0.062359

IND COM 0.063875

PARCEL NO.	CLASS	ACRES	10/10/2000 VALUE	HOMESTEAD REDUCTION CALC #
LENDER CODE	LOT NO.	PROPERTY DESCRIPTION		
NAME AND ADDRESS	LAND	BUILDING	TOTAL	
23-196-1300.000	Res 500			
SIEGENTHALER DALE R & MARY K 58554 FAIRWAY DR SENECAVILLE OH 43780	.00-00 144 NORTH HUNTINGTON HEIGHTS PLAT A 0000 00A	710	0	710
23-196-1400.000	Res 500			
SIEGENTHALER DALE R & MARY K 58554 FAIRWAY DR SENECAVILLE OH 43780	.00-00 145 NORTH HUNTINGTON HEIGHTS PLAT A 0000 00A	710	0	710
23-196-1500.000	Res 500			
SIEGENTHALER DALE R & MARY K 58554 FAIRWAY DR SENECAVILLE OH 43780	.00-00 146 NORTH HUNTINGTON HEIGHTS PLAT A 0000 00A	710	0	710
23-196-1600.000	Res 500			
SIEGENTHALER DALE R & MARY K 58554 FAIRWAY DR SENECAVILLE OH 43780	.00-00 147 NORTH HUNTINGTON HEIGHTS PLAT A 0000 00A	710	0	710
23-196-1700.000	Res 500			
SIEGENTHALER DALE R & MARY K 58554 FAIRWAY DR SENECAVILLE OH 43780	.00-00 150 NORTH HUNTINGTON HEIGHTS PLAT A 0000 00A	710	0	710

AUDITOR'S TAX LIST AND TREASURER'S DUPLICATE OF REAL PROPERTY

1306

UNION TWP-CHESEAPEAKE S.D. TAX DISTRICT 23

FULL RATE 36.9100

FOR TAX YEAR 2007

LANDFILL

AGR RES 0.062359

IND COM 0.063875

PARCEL NO.	CLASS	ACRES	10/10/2000 VALUE	HOMESTEAD REDUCTION CALC #
LENDER CODE	LOT NO.	PROPERTY DESCRIPTION		
NAME AND ADDRESS	LAND	BUILDING	TOTAL	
23-196-1800.000	Res 500			
SIEGENTHALER DALE R & MARY K 58554 FAIRWAY DR SENECAVILLE OH 43780	.00-00 149 NORTH HUNTINGTON HEIGHTS PLAT A 0000 00A	710	0	710
23-197-0100.000	Res 500			
SIEGENTHALER DALE R & MARY K 58554 FAIRWAY DR SENECAVILLE OH 43780	.00-00 148 NORTH HUNTINGTON HEIGHTS PLAT A 0000 00A	710	0	710
23-197-0200.000	Res 500			
SIEGENTHALER DALE R & MARY K 58554 FAIRWAY DR SENECAVILLE OH 43780	.00-00 151 NORTH HUNTINGTON HEIGHTS PLAT A 0000 00A	650	0	650
23-197-0300.000	Res 500			
SIEGENTHALER DALE R & MARY K 58554 FAIRWAY DR SENECAVILLE OH 43780	.00-00 152 NORTH HUNTINGTON HEIGHTS PLAT A 0000 00A	720	0	720
23-197-0400.000	Res 500			
SIEGENTHALER DALE R & MARY K 58554 FAIRWAY DR SENECAVILLE OH 43780	.00-00 153 NORTH HUNTINGTON HEIGHTS PLAT A 0000 00A	710	0	710

AUDITOR'S TAX LIST AND TREASURER'S DUPLICATE OF REAL PROPERTY

1307

UNION TWP-CHESAPEAKE S.D. TAX DISTRICT 23

FULL RATE 36.9100

FOR TAX YEAR 2007

Lawrence

AGR RES 0.082359

IND COM 0.063875

PARCEL NO	CLASS	ACRES	HOMESTEAD REDUCTION CAUSE #	LAND	BUILDING	TOTAL
LENDER CODE	LOT NO	PROPERTY DESCRIPTION				
NAME AND ADDRESS						
23-197-0900.000	Res 500	-00-00 154 NORTH HUNTINGTON HEIGHTS PLAT A 0000 00A		700	0	700
SIEGENTHALER DALE R & MARY K 58554 FAIRWAY DR SENECAVILLE OH 43780						
23-197-0800.000	Res 500	-00-00 155 NORTH HUNTINGTON HEIGHTS PLAT A 0000 00A		680	0	680
SIEGENTHALER DALE R & MARY K 58554 FAIRWAY DR SENECAVILLE OH 43780						
23-197-0700.000	Res 500	-00-00 156 NORTH HUNTINGTON HEIGHTS PLAT A 0000 00A		540	0	540
SIEGENTHALER DALE R & MARY K 58554 FAIRWAY DR SENECAVILLE OH 43780						
23-197-0800.000	Res 500	-00-00 157 NORTH HUNTINGTON HEIGHTS PLAT A 0000 00A		710	0	710
SIEGENTHALER DALE R & MARY K 58554 FAIRWAY DR SENECAVILLE OH 43780						
23-197-0900.000	Res 500	-00-00 158 NORTH HUNTINGTON HEIGHTS PLAT A 0000 00A		710	0	710
SIEGENTHALER DALE R & MARY K 58554 FAIRWAY DR SENECAVILLE OH 43780						

AUDITOR'S TAX LIST AND TREASURER'S DUPLICATE OF REAL PROPERTY

1308

UNION TWP-CHESAPEAKE S.D. TAX DISTRICT 23

FULL RATE 36.9100

FOR TAX YEAR 2007

Lawrence

AGR RES 0.082359

IND COM 0.063875

PARCEL NO	CLASS	ACRES	HOMESTEAD REDUCTION CAUSE #	LAND	BUILDING	TOTAL
LENDER CODE	LOT NO	PROPERTY DESCRIPTION				
NAME AND ADDRESS						
23-197-1000.000	Res 500	-00-00 159 NORTH HUNTINGTON HEIGHTS PLAT A 0000 00A		710	0	710
SIEGENTHALER DALE R & MARY K 58554 FAIRWAY DR SENECAVILLE OH 43780						
23-197-1100.000	Res 500	-00-00 160 NORTH HUNTINGTON HEIGHTS PLAT A 0000 00A		710	0	710
SIEGENTHALER DALE R & MARY K 58554 FAIRWAY DR SENECAVILLE OH 43780						
23-197-1200.000	Res 500	-00-00 161 NORTH HUNTINGTON HEIGHTS PLAT A 0000 00A		710	0	710
FULLER PAUL DAVID & BONNIE SUE 256 TWP RD 1379 CHESAPEAKE OH 45619-7084						
23-197-1300.000	Res 500	-00-00 162 NORTH HUNTINGTON HEIGHTS PLAT A 0000 00A		710	0	710
FULLER PAUL DAVID & BONNIE SUE 256 TWP RD 1379 CHESAPEAKE OH 45619-7084						
23-197-1400.000	Res 500	-00-00 163 NORTH HUNTINGTON HEIGHTS PLAT A 0000 00A		350	0	350
FULLER PAUL & BONNIE SUE 256 TWP RD 1379 CHESAPEAKE OH 45619-7084						

AUDITOR'S TAX LIST AND TREASURER'S DUPLICATE OF REAL PROPERTY

1309

UNION TWP. CHESAPEAKE S.D. - TAX DISTRICT 23

FULL RATE 36.9100

FOR TAX YEAR 2007

Liabilities

AGS RES 0.082359

IND COM 0.063875

PARCEL NO.	CLASS	ACRES	HOMESTEAD REDUCTION CALC #		
LENDER CODE	LOT NO.	PROPERTY DESCRIPTION			
NAME AND ADDRESS	LAND	BUILDING	TOTAL		
23-197-1500.000	Res	510			
FULLER PAUL D & BONNIE 256 TWP. RD. 1379 CHESAPEAKE OH 45619-7084	-00-00 164 NORTH HUNTINGTON HEIGHTS PLAT A 0000 00A	710	19.740	20.450	
23-197-1600.000	Res	500			
FULLER PAUL & BONNIE 256 TWP. RD. 1379 CHESAPEAKE OH 45619-7084	-00-00 165 NORTH HUNTINGTON HEIGHTS PLAT A 0000 00A	210	0	210	
23-197-1700.000	Res	500			
HAMLIN EDWARD AND VERONICA 284 TWP. RD. 1379 CHESAPEAKE OH 45619	-00-00 167 NORTH HUNTINGTON HEIGHTS PLAT A 0000 00A	210	0	210	
23-197-1800.000	Res	545			
HAMLIN HERSCHELL E & VERONICA 284 TWP. RD. 1379 CHESAPEAKE OH 45619	-00-00 166 NORTH HUNTINGTON HEIGHTS PLAT A 0000 00A	210	3.290	3.500	
23-198-0100.000	Res	500			
HAMLIN HERSCHELL E 284 TWP. RD. 1379 CHESAPEAKE OH 45619	-00-00 168 NORTH HUNTINGTON HEIGHTS PLAT A 0000 00A	210	0	210	

AUDITOR'S TAX LIST AND TREASURER'S DUPLICATE OF REAL PROPERTY

1310

UNION TWP. CHESAPEAKE S.D. - TAX DISTRICT 23

ADDITIONAL TAX LIST AND TREASURER'S DUPLICATE OF REAL PROPERTY

1310

Full Rate 36.9100 For Tax Year 2007

Liabilities

AGRES 0.082359

IND/COM 0.063875

PARCEL NO.	CLASS	ACRES	10-100-000000		
LENDER CODE	LOT NO.	PROPERTY DESCRIPTION	HOMESTEAD		
NAME AND ADDRESS	LAND	BUILDING	TOTAL	REDUCTION	CALC #
23-198-0200.000	Res	500			
HAMLIN RAYMOND LEE C/O EDWARD H. HAMLIN 284 TWP. RD. 1379 CHESAPEAKE OH 45619	-00-00 169 NORTH HUNTINGTON HEIGHTS PLAT A 0000 00A	200	0	200	
23-198-0300.000	Res	500			
HAMLIN RAYMOND LEE C/O HAMLIN EDWARD H 284 TWP. RD. 1379 CHESAPEAKE OH 45619	-00-00 170 NORTH HUNTINGTON HEIGHTS PLAT A 0000 00A	210	0	210	
23-198-0400.000	Res	500			
DEEL JUANITA AND E G DEEL 313 TWP RD 1379 CHESAPEAKE OH 45619	-00-00 171 NORTH HUNTINGTON HEIGHTS PLAT A 0000 00A	690	0	690	
23-198-0500.000	Res	500			
DEEL JUANITA AND E G DEEL 313 TWP RD 1379 CHESAPEAKE OH 45619	-00-00 172 NORTH HUNTINGTON HEIGHTS PLAT A 0000 00A	690	0	690	
23-198-0600.000	Res	510			
DEEL JUANITA AND E G DEEL 313 TWP RD 1379 CHESAPEAKE OH 45619	-00-00 173 NORTH HUNTINGTON HEIGHTS PLAT A 0000 00A	680	11.030	11.710	

AUDITOR'S TAX LIST AND TREASURER'S DUPLICATE OF REAL PROPERTY

FULL RATE 36.9100

FOR TAX YEAR 2007

License

AGR/RES 0 082359

IND/COM 0 063875

1311

PARCEL NO. LENDER CODE NAME AND ADDRESS	LOT NO.	CLASS	ADRES PROPERTY DESCRIPTION LAND BUILDING TOTAL	IND/COM HOMESTEAD REDUCTION CAUSE #
23-198-0700-000 SADLER ARNOLD JR 332 TWP RD 1379 CHESAPEAKE OH 45619		Res 500 -00-00 174 NORTH HUNTINGTON HEIGHTS PLAT A 0000 00A 680 0 680 CERT DEL 2004		3/4/08 Bobby G Holley
23-198-0800-000 SADLER COREY ALLEN 332 TWP RD 1379 CHESAPEAKE OH 45619		Res 500 -00-00 175 NORTH HUNTINGTON HEIGHTS PLAT A 0000 00A 680 0 680 CERT DEL 2002		
23-198-0900-000 RUNYON SANDRA 370 TWP RD 1379 CHESAPEAKE OH 45619		Res 500 -00-00 176 NORTH HUNTINGTON HEIGHTS PLAT A 0000 00A 670 0 670		
23-198-1000-000 RUNYON SANDRA 370 TWP RD 1379 CHESAPEAKE OH 45619		Res 500 -00-00 177 NORTH HUNTINGTON HEIGHTS PLAT A 0000 00A 660 0 660		

AUDITOR'S TAX LIST AND TREASURER'S DUPLICATE OF REAL PROPERTY

FULL RATE 36.9100

FOR TAX YEAR 2007

License

AGR/RES 0 082359

IND/COM 0 063875

1312

PARCEL NO. LENDER CODE NAME AND ADDRESS	LOT NO.	CLASS	ADRES PROPERTY DESCRIPTION LAND BUILDING TOTAL	IND/COM HOMESTEAD REDUCTION CAUSE #
23-198-1100-000 RUNYON SANDRA 370 TWP RD 1379 CHESAPEAKE OH 45619		Res 500 -00-00 178 NORTH HUNTINGTON HEIGHTS PLAT A 0000 00A 660 0 660		
23-198-1200-000 RUNYON SANDRA 353 TWP RD 1379 CHESAPEAKE OH 45619		Res 500 -00-00 179 NORTH HUNTINGTON HEIGHTS PLAT A 0000 00A 640 0 640		
23-198-1300-000 RUNYON SANDRA 353 TWP RD 1379 CHESAPEAKE OH 45619		Res 500 -00-00 180 NORTH HUNTINGTON HEIGHTS PLAT A 0000 00A 810 0 810		
23-198-1400-000 DEEL E G & JUANITA 313 TWP RD 1379 CHESAPEAKE OH 45619		Res 500 -00-00 181 NORTH HUNTINGTON HEIGHTS PLAT A 0000 00A 1,580 0 1,580		4/5/08 Juanita Deel 4/5/08 Robert Holley Peggy Smith
23-198-1500-000 DEEL ELIGAH AND JUANITA 353 TWP RD 1379 CHESAPEAKE OH 45619		Res 500 -00-00 182 NORTH HUNTINGTON HEIGHTS PLAT A 0000 00A 1,130 0 1,130 CERT DEL 2006		3/25/08 Juanita Deel

AUDITOR'S TAX LIST AND TREASURER'S DUPLICATE OF REAL PROPERTY

1313

UNION TWP-CHESAPEAKE S.D. - TAX DISTRICT 23

FULL RATE 36.9100

FOR TAX YEAR 2007

Lawrence

AGR RES 0.082359

IND/COM 0.063875

PARCEL NO	CLASS	ACRES	PROPERTY DESCRIPTION	HOMESTEAD REDUCTION CALCULATED
LENDER CODE	LOT NO			
NAME AND ADDRESS				
23-198-1600.000	Res 500			
WILLOUGHBY BRUCE ALLEN 431 TWP. RD. 1379 CHESAPEAKE OH 45619-7061	00-00 183 NORTH HUNTINGTON HEIGHTS PLAT A 0000.00A	890	0	890
23-198-1700.000	Res 510			
WILLOUGHBY BRUCE A ETAL 431 TWP. RD. 1379 CHESAPEAKE OH 45619-7061	00-00 184 NORTH HUNTINGTON HEIGHTS PLAT A 0000.00A	800	9.650	10.450 H
23-198-1800.000	Res 500			
WILLOUGHBY BRUCE A ETAL 431 TWP. RD. 1379 CHESAPEAKE OH 45619-7061	00-00 185 NORTH HUNTINGTON HEIGHTS PLAT A 0000.00A	730	0	730
23-199-0100.000	Res 500			
WILLOUGHBY BRUCE A ETAL 431 TWP. RD. 1379 CHESAPEAKE OH 45619-7061	00-00 186 NORTH HUNTINGTON HEIGHTS PLAT A 0000.00A	730	0	730
23-199-0200.000	Res 500			
WORKMAN LINDA LOU BOX 2095 RR 3 WAYNE WV 25570	00-00 187 NORTH HUNTINGTON HEIGHTS PLAT A 0000.00A	680	0	680

AUDITOR'S TAX LIST AND TREASURER'S DUPLICATE OF REAL PROPERTY

1314

UNION TWP-CHESAPEAKE S.D. - TAX DISTRICT 23

FULL RATE 36.9100

FOR TAX YEAR 2007

Lawrence

AGR RES 0.082359

IND/COM 0.063875

PARCEL NO	CLASS	ACRES	PROPERTY DESCRIPTION	HOMESTEAD REDUCTION CALCULATED
LENDER CODE	LOT NO			
NAME AND ADDRESS				
23-199-0300.000	Res 500			
WORKMAN LINDA LOU BOX 2095 RR 3 WAYNE WV 25570	00-00 188 NORTH HUNTINGTON HEIGHTS PLAT A 0000.00A	770	0	770
23-199-0400.000	Res 510			
Hoke BARBARA C/O BARBARA ALIFF 490 TWP RD 1378 CHESAPEAKE OH 45619	189.190.191 NORTH HUNTINGTON HEIGHT PLAT A N PT	2.890	10.170	13.060 H
23-199-0500.000	Res 500			
ALIFF BARBARA 490 TWP RD 1378KK CHESAPEAKE OH 45619	189.190.191 NORTH HUNTINGTON HEIGHTS PLAT A S PT	1.510	0	1.510
23-199-0600.000	Res 510			
BRYANT KENDALL D 371 TWP RD 1379 N CHESAPEAKE OH 45619	00-00 192 NORTH HUNTINGTON HEIGHTS PLAT A 0000.00A	740	5.940	6.680
	CERT DEL 2003			

PARCEL NO. LENDER CODE NAME AND ADDRESS	LOT NO.	CLASS	ACRES	PROPERTY DESCRIPTION LAND BUILDING TOTAL	REMOVAL REDUCTION CAUSE #
23-199-0700.000 EARL PATTY 371 TWP RD 1379 N CHESAPEAKE OH 45619		Res 510		-00-00 183 NORTH HUNTINGTON HEIGHTS PLAT A 0000.00A 730 9.910 10.640 CERT DEL 2001	4/19/08 David & Janice Bryant
23-199-0800.000 EARL PATTY 371 TWP RD 1379 N CHESAPEAKE OH 45619		Res 500		-00-00 184 NORTH HUNTINGTON HEIGHTS PLAT A 0000.00A 780 0 780 CERT DEL 2001	Done
23-199-0900.000 DEEL ELIGAH AND JUANITA 353 TWP RD 1379 CHESAPEAKE OH 45619		Res 500		-00-00 195 NORTH HUNTINGTON HEIGHTS PLAT A 0000.00A 710 0 710 CERT DEL 2006	3/25/08 Juanita Deel
23-199-1000.000 DEEL ELIGAH AND JUANITA 353 TWP RD 1379 CHESAPEAKE OH 45619		Res 510		-00-00 196 NORTH HUNTINGTON HEIGHTS PLAT A 0000.00A 730 12.270 13.000 CERT DEL 2006	3/25/08 Juanita Deel
23-199-1100.000 SIEGENTHALER DALE R & MARY K 58554 FAIRWAY DR SENECAVILLE OH 43780		Res 500		-00-00 197 NORTH HUNTINGTON HEIGHTS PLAT A 0000.00A 730 0 730	

PARCEL NO. LENDER CODE NAME AND ADDRESS	LOT NO.	CLASS	ACRES	PROPERTY DESCRIPTION LAND BUILDING TOTAL	REMOVAL REDUCTION CAUSE #
23-199-1200.000 SIEGENTHALER DALE R & MARY K 58554 FAIRWAY DR SENECAVILLE OH 43780		Res 500		-00-00 198 NORTH HUNTINGTON HEIGHTS PLAT A 0000.00A 730 0 730	
23-199-1300.000 DEEL E G & JUANITA 313 TWP RD 1379 CHESAPEAKE OH 45619		Res 500		-00-00 199 NORTH HUNTINGTON HEIGHTS PLAT A 0000.00A 730 0 730	4/13/08 Juanita Deel 4/13/08 Robert Holley Peggy Smith
23-199-1400.000 DEEL E G AND JUANITA 313 TWP RD 1379 CHESAPEAKE OH 45619		Res 500		-00-00 200 NORTH HUNTINGTON HEIGHTS PLAT A 0000.00A 730 0 730	3/25/08 Juanita Deel
23-199-1500.000 DEEL E G AND JUANITA 313 TWP RD 1379 CHESAPEAKE OH 45619		Res 500		-00-00 201 NORTH HUNTINGTON HEIGHTS PLAT A 0000.00A 940 0 940	3/25/08 Juanita Deel
23-199-1600.000 SMITH PEGGY & ROBERT HOLLEY C/O EDNA JUANITA HOLLEY DEEL 313 TWP RD 1379 CHESAPEAKE OH 45619		Res 500		-00-00 202 NORTH HUNTINGTON HEIGHTS PLAT A 0000.00A 780 0 780	

PARCEL NO.	CLASS	ACRES	PROPERTY DESCRIPTION	HOMESTEAD REDUCTION CALCULATED
LENDER CODE	LOT NO.			
NAME AND ADDRESS				
23-199-1700-000	Res	510		
SMITH PEGGY & ROBERT HOLLEY C/O EDNA JUANITA HOLLEY DEEL 313 TWP. RD 1379 CHESAPEAKE OH 45619			-00-00 203 NORTH HUNTINGTON HEIGHTS PLAT A 0000 00A 760 10.010 10.770	
23-199-1800-000	Com	400		
RDC MICROWAVE INC A DELAWARECORP C/O AMERICAN TPWR CORP. P.O. BOX 722597 ATLANTA GA 31138			204 N HTON HEIGHTS PPLAT A WEST 2500 SF ONLY 440 0 440	
23-199-1801-000	Res	510		
CRAIG JOHN & BETTY 72 TWP RD 1101 W SOUTH POINT OH 45680			-00 204 N HUNTINGTON HEIGHTS PLAT A LESS W PT 2500 SQ FT 500 1.760 2.260 CERT DEL 2006	
23-200-0100-000	Res	540		
CRAIG SHERRIE & CARRIE 283 TWP RD 1379 CHESAPEAKE OH 45619			-00-00 205 NORTH HUNTINGTON HEIGHTS PLAT A 0000 00A 680 13.490 14.170	3/7/08 Sherrie + Clarence G Dalton

PARCEL NO.	CLASS	ACRES	PROPERTY DESCRIPTION	HOMESTEAD REDUCTION CALCULATED
LENDER CODE	LOT NO.			
NAME AND ADDRESS				
23-200-0200-000	Res	545		
CRAIG SHERRIE & CARRIE 283 TWP RD 1379 CHESAPEAKE OH 45619			-00-00 206 NORTH HUNTINGTON HEIGHTS PLAT A 0000 00A 660 0 660	3/7/08 Sherrie + Clarence G Dalton
23-200-0300-000	Res	500		
CRAIG SHERRIE & CARRIE 283 TWP RD 1379 CHESAPEAKE OH 45619			-00-00 207 NORTH HUNTINGTON HEIGHTS PLAT A 0000 00A 660 0 660	3/7/08 Same
23-200-0400-000	Res	545		
FULLER ANDY & EDITH 267 TWP RD 1379 CHESAPEAKE OH 45619			-00-00 208 NORTH HUNTINGTON HEIGHTS PLAT A 0000 00A 660 300 960 H	
23-200-0500-000	Res	500		
FULLER PAUL DAVID & BONNIE 256 TWP RD 1379 CHESAPEAKE OH 45619-7084			-00-00 209 NORTH HUNTINGTON HEIGHTS PLAT A 0000 00A 200 0 200	
23-200-0600-000	Res	500		
FULLER PAUL DAVID & BONNIE SUE 256 TWP RD 1379 CHESAPEAKE OH 45619-7084			-00-00 210 NORTH HUNTINGTON HEIGHTS PLAT A 0000 00A 200 0 200	

AUDITOR'S TAX LIST AND TREASURER'S DUPLICATE OF REAL PROPERTY

1319

UNION TWP. CHESAPEAKE S.D. - TAX DISTRICT 23
 FULL RATE 36.9100 FOR TAX YEAR 2007
 Lawrence AGA/RES 0 082359 IND/COM 0 063875

PARCEL NO. LENDER CODE NAME AND ADDRESS	LOT NO.	CLASS PROPERTY DESCRIPTION LAND BUILDING TOTAL	ACRES	HOMESTEAD REDUCTION CAV#
23-200-0700.000 FULLER PAUL DAVID & BONNIE SUE 256 TWP. RD. 1379 CHESAPEAKE OH 45619-7084		Res 500 -00-00 211 NORTH HUNTINGTON HEIGHTS PLAT A N1/2 20' 0000.00A 100 0 100		
23-200-0800.000 FULLER PAUL & BONNIE 256 TWP. RD. 1379 CHESAPEAKE OH 45619-7084		Res 500 -00-00 211 NORTH HUNTINGTON HEIGHTS PLAT A S1/2 20' 0000.00A 100 0 100		
23-200-0900.000 FULLER PAUL & BONNIE 256 TWP. RD. 1379 CHESAPEAKE OH 45619-7084		Res 500 -00-00 212 NORTH HUNTINGTON HEIGHTS PLAT A 0000.00A 200 0 200		
23-200-1000.000 FULLER PAUL DAVID & BONNIE S 256 TWP. RD. 1379 CHESAPEAKE OH 45619-7084		Res 500 -00-00 213 NORTH HUNTINGTON HEIGHTS PLAT A 0000.00A 200 0 200		
23-200-1100.000 FULLER PAUL & BONNIE 256 TWP. RD. 1379 CHESAPEAKE OH 45619-7084		Res 510 -00-00 214 NORTH HUNTINGTON HEIGHTS PLAT A 0000.00A 660 63.570 64.230		

AUDITOR'S TAX LIST AND TREASURER'S DUPLICATE OF REAL PROPERTY

1320

UNION TWP. CHESAPEAKE S.D. - TAX DISTRICT 23
 FULL RATE 36.9100 FOR TAX YEAR 2007
 Lawrence AGA/RES 0 082359 IND/COM 0 063875

PARCEL NO. LENDER CODE NAME AND ADDRESS	LOT NO.	CLASS PROPERTY DESCRIPTION LAND BUILDING TOTAL	ACRES	HOMESTEAD REDUCTION CAV#
23-200-1200.000 FULLER PAUL & BONNIE 256 TWP. RD. 1379 CHESAPEAKE OH 45619-7084		Res 500 -00-00 215 NORTH HUNTINGTON HEIGHTS PLAT A 0000.00A 200 0 200		
23-200-1300.000 FULLER LINDA 205 TWP RD 1379 CHESAPEAKE OH 45619		Res 500 -00-00 216 NORTH HUNTINGTON HEIGHTS PLAT A 0000.00A 270 0 270		
23-200-1400.000 FULLER LINDA 205 TWP RD 1379 CHESAPEAKE OH 45619		Res 500 -00-00 217 NORTH HUNTINGTON HEIGHTS PLAT A 0000.00A 660 0 660		
23-200-1500.000 FULLER LINDA 205 TWP RD 1379 CHESAPEAKE OH 45619		Res 510 -00-00 218 NORTH HUNTINGTON HEIGHTS PLAT A 0000.00A 710 17.520 18.230 H		

AUDITOR'S TAX LIST AND TREASURER'S DUPLICATE OF REAL PROPERTY

1321

UNION TWP-CHESAPEAKE S.D. - TAX DISTRICT 23					
FULL RATE 36.9100 FOR TAX YEAR 2007					
PARCEL NO.	CLASS	ACRES	10/10000000	10/10000000	10/10000000
LENDER CODE	LOT NO.	PROPERTY DESCRIPTION	HOMESTEAD	REDUCTION	CAUSE #
NAME AND ADDRESS	LAND	BUILDING	TOTAL		
23-200-1600-000	Res	500			
FULLER LINDA	.00-00-219 NORTH	HUNTINGTON HEIGHTS PLAT			
205 TWP RD 1379	A	0000 00A			
CHESAPEAKE OH 45619	690	0	690		
23-200-1700-000	Res	500			
BOWMAN DARRYL & LISA	.00-00-220 NORTH	HUNTINGTON HEIGHTS PLAT			
173 TWP RD 1379	A	0000 00A			
CHESAPEAKE OH 45619-7085	190	0	190		
23-200-1800-000	Res	545			
BOWMAN DANNY & KATHY	.00-00-221 NORTH	HUNTINGTON HEIGHTS PLAT			
180 GRANDVIEW AVE	A	0000 00A			
CHESAPEAKE OH 45619	860	0	860		
23-200-3000-000	Mn	240			
BUCKEYE OIL PRODUCING CO	GAS WELL PERMIT #0597				
P.O. BOX 129	10	0	10		
WOOSTER OH 44691					
23-200-4000-000	Mn	240			
BUCKEYE OIL PRODUCING CO	GAS WELL PERMIT #0615				
P.O. BOX 129	180	0	180		
WOOSTER OH 44691					

AUDITOR'S TAX LIST AND TREASURER'S DUPLICATE OF REAL PROPERTY

1322

UNION TWP-CHESAPEAKE S.D. - TAX DISTRICT 23					
FULL RATE 36.9100 FOR TAX YEAR 2007					
PARCEL NO.	CLASS	ACRES	10/10000000	10/10000000	10/10000000
LENDER CODE	LOT NO.	PROPERTY DESCRIPTION	HOMESTEAD	REDUCTION	CAUSE #
NAME AND ADDRESS	LAND	BUILDING	TOTAL		
23-201-0100-000	Res	500			
BOWMAN DANNY AND KATHY	.00-00-222 NORTH	HUNTINGTON HEIGHTS			
180 GRANDVIEW AVE	0000 00A				
CHESAPEAKE OH 45619	610	0	610		
23-201-0200-000	Res	500			
BOWMAN DANNY & KATHY	.00-00-223 NORTH	HUNTINGTON HEIGHTS PLAT			
180 GRANDVIEW AVE	A	0000 00A			
CHESAPEAKE OH 45619	690	0	690		
23-201-0300-000	Res	500			
BOWMAN DARRYL L & LISA D	.00-00-224 NORTH	HUNTINGTON HEIGHTS PLAT			
BOWMAN DARRYL L & LISA D	A	0000 00A			
173 TWP RD 1379	710	0	710		
CHESAPEAKE OH 45619					
23-201-0400-000	Res	500			
BOWMAN DARRYL L & LISA D	.00-00-225 NORTH	HUNTINGTON HEIGHTS PLAT			
173 TWP RD 1379	A	0000 00A			
CHESAPEAKE OH 45619-7084	160	0	160		
23-201-0500-000	Res	500			
BOWMAN MARY MILDRED	.00-00-226 N HUNTINGTON	HEIGHTS PLAT A			
179 TOWNSHIP RD 1379	0000 00A				
CHESAPEAKE OH 45619	630	0	630		

UNION TWP CHESAPEAKE S.D. - TAX DISTRICT 23
 AUDITOR'S TAX LIST AND TREASURER'S DUPLICATE OF REAL PROPERTY
 FULL RATE 36.9100 FOR TAX YEAR 2007
 LAWRENCE AGR RES 0 082358 IND COM 0 063875 1323

PARCEL NO	LOT NO	CLASS	ACRES	PROPERTY DESCRIPTION	HOMESTEAD REDUCTION CAUSE #
LENDER CODE	NAME AND ADDRESS	LAND	BUILDING	TOTAL	
23-201-0600-000	BOWMAN MARY MILDRED 179 TOWNSHIP RD 1379 CHESAPEAKE OH 45619	Res 500 -00-00 227 NORTH HUNTINGTON HEIGHTS PLAT A 0000 00A 190	0	190	
23-201-0700-000	GILLIT RUFUS C/O BOWMAN, HARTLEY 179 TOWNSHIP RD 1379 CHESAPEAKE OH 45619	Res 500 -00-00 228 NORTH HUNTINGTON HEIGHTS PLAT A 0000 00A 620	0	620	
23-201-0800-000	BOWMAN MARY MILDRED 179 TOWNSHIP RD 1379 CHESAPEAKE OH 45619	Res 500 -00-00 229 NORTH HUNTINGTON HEIGHTS PLAT A 0000 00A 710	0	710	
23-201-0900-000	BOWMAN MARY MILDRED 179 TOWNSHIP RD 1379 CHESAPEAKE OH 45619	Res 510 -00-00 230 NORTH HUNTINGTON HEIGHTS PLAT A 0000 00A 370	8.860	9.230	

UNION TWP CHESAPEAKE S.D. - TAX DISTRICT 23
 AUDITOR'S TAX LIST AND TREASURER'S DUPLICATE OF REAL PROPERTY
 FULL RATE 36.9100 FOR TAX YEAR 2007
 LAWRENCE AGR RES 0 082358 IND COM 0 063875 1324

PARCEL NO	LOT NO	CLASS	ACRES	PROPERTY DESCRIPTION	HOMESTEAD REDUCTION CAUSE #
LENDER CODE	NAME AND ADDRESS	LAND	BUILDING	TOTAL	
23-201-1000-000	BOWMAN MARY MILDRED 179 TOWNSHIP RD 1379 CHESAPEAKE OH 45619	Res 500 -00-00 231 NORTH HUNTINGTON HEIGHTS PLAT A 0000 00A 380	0	380	
23-201-1100-000	WILLIAMSON FRANCES L PERRY P.O. BOX 331 CHESAPEAKE OH 45619	Res 510 -00-00 232 NORTH HUNTINGTON HEIGHTS PLAT A 0000 00A 780	6.780	7.560	
23-201-1200-000	WILLIAMSON FRANCES L PERRY P.O. BOX 331 CHESAPEAKE OH 45619	Res 500 -00-00 233 NORTH HUNTINGTON HEIGHTS PLAT A 0000 00A 160	0	160	
23-201-1300-000	WILLIAMSON FRANCES L PERRY P.O. BOX 331 CHESAPEAKE OH 45619	Res 500 -00-00 234 NORTH HUNTINGTON HEIGHTS PLAT A 0000 00A 160	0	160	
23-201-1400-000	WILLIAMSON FRANCES L PERRY P.O. BOX 331 CHESAPEAKE OH 45619	Res 500 -00-00 235 NORTH HUNTINGTON HEIGHTS PLAT A 0000 00A 160	0	160	

AUDITOR'S TAX LIST AND TREASURER'S DUPLICATE OF REAL PROPERTY

FULL RATE 36.9100

FOR TAX YEAR 2007

LAWRENCE

AGR RES 0.082359

IND COM 0.063875

1325

PARCEL NO.	CLASS	ACRES	PROPERTY DESCRIPTION	HOMESTEAD REDUCTION CALC #
LENDER CODE	LOT NO.			
NAME AND ADDRESS				
23-201-1500.000	Res	500		
			00-00 236 NORTH HUNTINGTON HEIGHTS PLAT A 0000 00A	
WILLIAMSON FRANCES L PERRY P.O. BOX 331 CHESAPEAKE OH 45619		160	0	160
23-201-1600.000	Res	500		
			00-00 237 NORTH HUNTINGTON HEIGHTS PLAT A 0000 00A	
WILLIAMSON FRANCES L PERRY P.O. BOX 331 CHESAPEAKE OH 45619		160	0	160
23-201-1700.000	Res	599		
			00-00 238 NORTH HUNTINGTON HEIGHTS PLAT A 0000 00A	
WILLIAMSON FRANCES LOUISE PERRY PO BOX 331 CHESAPEAKE OH 45619		810	1.350	2.160
23-201-1800.000	Res	500		
			00-00 239 NORTH HUNTINGTON HEIGHTS PLAT A 0000 00A	
WILLIAMSON FRANCES LOUISE PERRY PO BOX 331 CHESAPEAKE OH 45619		790	0	790
23-202-0100.000	Res	500		
			00-00 240 NORTH HUNTINGTON HEIGHTS PLAT A 0000 00A	
WILLIAMSON FRANCES LOUISE PERRY PO BOX 331 CHESAPEAKE OH 45619		770	0	770

AUDITOR'S TAX LIST AND TREASURER'S DUPLICATE OF REAL PROPERTY

FULL RATE 36.9100

FOR TAX YEAR 2007

LAWRENCE

AGR RES 0.082359

IND COM 0.063875

1326

PARCEL NO.	CLASS	ACRES	PROPERTY DESCRIPTION	HOMESTEAD REDUCTION CALC #
LENDER CODE	LOT NO.			
NAME AND ADDRESS				
23-202-0200.000	Res	500		
			00-00 241 NORTH HUNTINGTON HEIGHTS PLAT A 0000 00A	
WILLIAMSON FRANCES LOUISE PERRY PO BOX 331 CHESAPEAKE OH 45619		760	0	760
23-202-0300.000	Res	500		
			00-00 242 N HUNTINGTON HEIGHTS PLAT A 0000 00A	
WILLIAMSON FRANCES LOUISE PERRY PO BOX 331 CHESAPEAKE OH 45619		760	0	760
23-202-0400.000	Res	500		
			00-00 243 N HUNTINGTON HEIGHTS PLAT A 0000 00A	
WILLIAMSON FRANCES LOUISE PERRY PO BOX 331 CHESAPEAKE OH 45619		760	0	760
23-202-0500.000	Res	500		
			00-00 244 NORTH HUNTINGTON HEIGHTS PLAT A 0000 00A	
WILLIAMSON FRANCES LOUISE PERRY PO BOX 331 CHESAPEAKE OH 45619		740	0	740
23-202-0600.000	Res	500		
			00-00 245 NORTH HUNTINGTON HEIGHTS PLAT A 0000 00A	
WILLIAMSON FRANCES LOUISE PERRY PO BOX 331 CHESAPEAKE OH 45619		700	0	700

1327

FULL RATE	36 9100
-----------	---------

FOS TAX YEAR 2007

1. **Introduction**

111

PARCEL NO	CLASS	ACRES	PROPERTY DESCRIPTION	HOMESTEAD REDUCTION CAUSE #
LENDER CODE	LOT NO		LAND BUILDING TOTAL	
NAME AND ADDRESS				
23-202-0700-000	Res	500		
76				
TORRENCE ENERGY SYSTEMS INC C/O ANDERSON LAYMAN CO BOX 4053 NEWARK OH 43055			50 0 50	
23-202-0805-000	Res	500		
FRENCH PHILLIP T & LUCILLE M 552 MARGARET DR CHESAPEAKE VA 23302			50 0 50	
23-202-0900-000	Res	500		
HARLESS LENORA JEAN EVANS 1017 SUNSET TERRACE MILTON W VA 25541			3.530 0 3.530	
23-202-1000-000	Res	500		
HARLESS LENORA JEAN EVANS 1017 SUNSET TERRACE MILTON W VA 25541			1.300 0 1.300	
23-202-1100-000	Res	500		
JEFFERS JOHN W & LINDA 68 TWP RD 1381 CHESAPEAKE OH 45619			300 0 300	

1328

UNION TWP CHESAPEAKE S.D. TAX DISTRICT 2

FILE DATE 36 610

THE THESS
FOR THE THESS

E OF P

RTY

PARCEL NO.	CLASS	ACRES	HUNTINGTON	ACRES	08/23/59	INDICOM 0.000075	0000
LINE# & CODE	LOT NO.	PROPERTY DESCRIPTION	REMARKS	REMARKS	REMARKS	REMARKS	REMARKS
NAME AND ADDRESS	LAND	BUILDING	TOTAL	REMARKS	REMARKS	REMARKS	REMARKS
23-202-1200-000	Res	500					
HICKS LINA MAE	00 00 NORTH HUNTINGTON HEIGHTS PLAT 1 & PARCEL B LESS 1.42 AC BAL 10AC	680	0	680			
	CERT DEL 2002						
23-202-1200-001	Res	500					
CURRY CARL A P O BOX 243 CHESAPEAKE OH 45619	00 00 NORTH HUNTINGTON HEIGHTS PLAT A PARCEL B PART 1.42 ACRES	1,090	0	1,090			
23-202-1300-000	Res	500					
HAMLIN CHRISTOPHER E AND HERSHEL E 284 TWP RD 1379 CHESAPEAKE OH 45619	00 00 NORTH HUNTINGTON HEIGHTS PLAT A PARCEL C 0005.81A	4,470	0	4,470			
23-202-1500-000	Res	500					
PORTER W P OHIO	00 00 NORTH HUNTINGTON HEIGHTS PLAT A PARCEL C 0000 10A	80	0	80			
	CERT DEL 1981						
23-202-1700-000	Res	500					
JARRELL ROBERT	00 00 12.13 OLD HUNTINGTON HEIGHTS PLAT BLOCK 10 0000 00A	3,560	0	3,560			
	CERT DEL 1993						

AUDITOR'S TAX LIST AND TREASURER'S DUPLICATE OF REAL PROPERTY

UNION TWP-CHESAPEAKE S.D. - TAX DISTRICT 23

FULL RATE 36.9100

FOR TAX YEAR 2007

Lawrence

AGR RES 0.082358

IND/COM 0.063875

1329

PARCEL NO. LENDER CODE NAME AND ADDRESS	LOT NO.	CLASS PROPERTY DESCRIPTION LAND BUILDING TOTAL	ACRES	REDEMPTION HOMESTEAD REDUCTION CALC #
23-202-1800.000 78 TORRENCE ENERGY SYSTEMS INC P.O. BOX 4053 NEWARK OH 43058-4053		Res 500 -00-00 17 OLD HUNTINGTON HEIGHTS PLAT BL 10 0000.00A 1.160 0 1.160		
23-203-0100.000 JARRELL ROBERT		Res 500 -00-00 26 OLD HUNTINGTON HEIGHTS PLAT BLOCK 10 0000.00A 2.370 0 2.370 CERT DEL 1993		
23-203-0200.000 LEMLEY GARNET M ETAL Lemley Garnet M ETAL 152 Two Rd 1378 CHESAPEAKE OH 45619		Res 500 -00-00 1A OLD HUNTINGTON HEIGHTS PLAT BLOCK 10 0000.00A 790 0 790		
23-203-0300.000 HEDRICK IVA 702 FINCH LANE CHESAPEAKE VA 23320		Res 500 -00-00 12 13 OLD HUNTINGTON HEIGHTS PLAT BLOCK 17 0000.00A 3.560 0 3.560 CERT DEL 1992		
23-203-0500.000 155 OHIO VALLEY GAS CO C/O COLUMBIA GAS OF OHIO, INC P.O. BOX 117 COLUMBUS OH 43216		Pub Real 630 -00-00 1 EDGE CLIFF ADD. S. COR. 542 SQ. FT. BLDG. #10578 .012 ACRES 110 920 1.030		

AUDITOR'S TAX LIST AND TREASURER'S DUPLICATE OF REAL PROPERTY

UNION TWP-CHESAPEAKE S.D. - TAX DISTRICT 23

FULL RATE 36.9100

FOR TAX YEAR 2007

Lawrence

AGR RES 0.082358

IND/COM 0.063875

1330

PARCEL NO. LENDER CODE NAME AND ADDRESS	LOT NO.	CLASS PROPERTY DESCRIPTION LAND BUILDING TOTAL	ACRES	REDEMPTION HOMESTEAD REDUCTION CALC #
23-203-0600.000 SAUNDERS DOUGLAS ALLEN & LUGENE C. 41 COUNTY ROAD 32 CHESAPEAKE OH 45619		Res 510 -00-00 1 EDGE CLIFF ADDITION LESS 452 SQ. FT. 0000.00A 1.360 12.240 13.600 CERT DEL 2002		
23-203-0700.000 BRYANT MARY LOUISE (MOECKEL) 1035 SUGARCANE WAY CLARKSVILLE TE 37040		Res 500 -00-00 3 EDGE CLIFF ADDITION 0000.00A 2.290 0 2.290		
23-203-0800.000 SAUNDERS DOUGLAS ALLEN & LUGENE C. 41 COUNTY ROAD 32 CHESAPEAKE OH 45619		Res 500 -00-00 2 EDGE CLIFF ADDITION 0000.00A 2.220 0 2.220		
23-203-0900.000 BLANKENSHIP CLAUDE		Res 510 -00-00 4 EDGE CLIFF ADDITION 0000.00A 2.190 5.920 8.110 CERT DEL 1998		

AUDITOR'S TAX LIST AND TREASURER'S DUPLICATE OF REAL PROPERTY

FULL RATE 36.9100

FOR TAX YEAR 2007

Lawrence

AGR RES 0.082359

IND COM 0.063675

1331

PARCEL NO	LOT NO	CLASS	ACRES	PROPERTY DESCRIPTION	HOMESTEAD REDUCTION CALC #
LAND	BUILDING	TOTAL			
23-203-1000.000		Res 510		-00-00 5 EDGE CLIFF ADDITION S PT. 40 X 50 0000 00A	
WARD DENISE LYNN 137 TWP RD 1006 CHESAPEAKE OH 45619	760	10,270	11,030		
23-203-1100.000		Res 510		-00-00 5 EDGE CLIFF ADDITION N PT. 50 X 237.05 0000 00A	
6 HYSELL GEORGE & KAREN 139 TWP RD 1006 CHESAPEAKE OH 45619	1,790	13,550	15,340		
23-203-1200.000		Res 500		-00-00 6 EDGE CLIFF ADDITION 0000 00A	
6 HYSELL GEORGE & KAREN 139 TWP RD 1006 CHESAPEAKE OH 45619	1,820	0	1,820		
23-203-1300.000		Res 510		-00-00 7 EDGE CLIFF ADDITION 0000 00A	
SAUNDERS KYLE D & BARBARA 119 TOWNSHIP RD 1006 CHESAPEAKE OH 45619	1,820	13,370	15,190		

AUDITOR'S TAX LIST AND TREASURER'S DUPLICATE OF REAL PROPERTY

FULL RATE 36.9100

FOR TAX YEAR 2007

Lawrence

AGR RES 0.082359

IND COM 0.063675

1332

PARCEL NO	LOT NO	CLASS	ACRES	PROPERTY DESCRIPTION	HOMESTEAD REDUCTION CALC #
LAND	BUILDING	TOTAL			
23-203-1400.000		Res 510		-00-00 8 EDGE CLIFF ADDITION 0000 00A	
FORTO JAMES KENT 111 TWP RD 1006 CHESAPEAKE OH 45619	1,820	18,050	19,870		
23-203-1500.000		Res 500		-00-00 9 EDGE CLIFF ADDITION 0000 00A	
FORTO JAMES KENT 111 TWP RD 1006 CHESAPEAKE OH 45619	1,830	0	1,830		
23-203-1600.000		Res 599		-00-00 10 EDGE CLIFF ADDITION 0000 00A	
WATTERS LAWRENCE AND MARY 3612 ST RT 7 CHESAPEAKE OH 45619	1,830	60	1,890		
23-203-1700.000		Res 510		-00-00 11 EDGE CLIFF ADDITION 0000 00A	
CURRY MARK C 81 TWP RD 1006 CHESAPEAKE OH 45619	1,820	15,740	17,560		
CERT DEL 2005					

AUDITOR'S TAX LIST AND TREASURER'S DUPLICATE OF REAL PROPERTY

FULL RATE 36.9100

FOR TAX YEAR 2007

LAWRENCE

AGRI RES 0.062359

IND COM 0.063875

1333

PARCEL NO	CLASS	ACRES	PROPERTY DESCRIPTION	HOMESTEAD REDUCTION CALC #
LENDER CODE	LOT NO			
NAME AND ADDRESS				
23-203-1800.000	Res 510			
38				
SALINDERS KYLE D & FARRAH D				
75 TOWNSHIP RD. 1006				
CHEESAPEAKE OH 45619				
		1.830	11.830	13.660
23-204-0100.000	Res 510			
BURNS FRANK & HAZEL M				
83 TOWNSHIP RD 1006				
CHEESAPEAKE OH 45619				
		1.830	12.860	14.690
23-204-0200.000	Res 510			
FORTO JIM				
111 TWP. RD. 1006				
CHEESAPEAKE OH 45619				
		1.850	11.970	13.820
23-204-0300.000	Res 510			
CURRY ROBERT B				
43 TOWNSHIP ROAD 1006				
CHEESAPEAKE OH 45619				
		1.820	15.710	17.530

2/20/06
Kyle D
Salinders

AUDITOR'S TAX LIST AND TREASURER'S DUPLICATE OF REAL PROPERTY

FULL RATE 36.9100

FOR TAX YEAR 2007

LAWRENCE

AGRI RES 0.062359

IND COM 0.063875

1334

PARCEL NO	CLASS	ACRES	PROPERTY DESCRIPTION	HOMESTEAD REDUCTION CALC #
LENDER CODE	LOT NO			
NAME AND ADDRESS				
23-204-0400.000	Res 500			
CURRY ROBERT B				
43 TOWNSHIP ROAD 1006				
CHEESAPEAKE OH 45619				
		1.710	0	1.710
23-204-0600.000	Res 510			
HOLBROOK JANET				
77 TWP. RD. 1412				
CHEESAPEAKE OH 45619				
		5.120	30.880	36.000
23-204-0700.000	Res 500			
HOLBROOK JANET				
77 TWP. RD. 1412				
CHEESAPEAKE OH 45619				
		4.780	0	4.780
23-204-0800.000	Res 545			
COOK JUDITH A				
61 TWP. RD. 1412				
CHEESAPEAKE OH 45619				
		4.780	570	5.350
23-204-0900.000	Res 510			
PRATT STEPHEN E AND				
TERRESA G				
51 TWP. RD. 1412				
CHEESAPEAKE OH 45619				
		4.780	21.980	26.760 H

PARCEL NO.	CLASS	ACRES	PROPERTY DESCRIPTION	HOMESTEAD REDUCTION CAUSE #
LANDER CODE	LOT NO			
NAME AND ADDRESS		LAND	BUILDING	TOTAL
23-204-1000.000	Res 500			
		-00-00 5 FOBURG TERRACE E 1/2 LESS S 1/2 PT 0000.00A		
PRATT STEPHEN E AND TERRESA G 51 TWP RD 1412 CHESAPEAKE OH 45619		1.590	0	1.590
23-204-1001.000	Res 500			
		-00-00 5 FOBURG TERRACE PT S 1/2 OF THE E 1/2 40' X 28' 0000.00A		
BIAS STEPHEN F 33 TWP RD 1412 CHESAPEAKE OH 45619		1.590	0	1.590
23-204-1100.000	Res 500			
		-00-00 5 FOBURG TERR W 1/2 LESS N 1/2 PT 0000.00A		
BIAS STEPHEN F 33 TWP RD 1412 CHESAPEAKE OH 45619		1.590	0	1.590
23-204-1101.000	Res 500			
		-00-00 5 FOBURG TERR PT N 1/2 OF THE W 1/2 40' X 28' 0000.00A		
PRATT STEPHEN E AND TERRESA G 51 TWP RD 1412 CHESAPEAKE OH 45619		1.590	0	1.590

PARCEL NO.	CLASS	ACRES	PROPERTY DESCRIPTION	HOMESTEAD REDUCTION CAUSE #
LANDER CODE	LOT NO			
NAME AND ADDRESS		LAND	BUILDING	TOTAL
23-204-1200.000	Res 510			
		-00-00 6 FOBURG TERRACE 0000.00A		
BIAS STEPHEN F 33 TWP RD 1412 CHESAPEAKE OH 45619		4.780	22.540	27.320 H
23-204-1300.000	Res 510			
		-00-00 7 FOBURG TERRACE 0000.00A		
TILLIS LARRY E & BEVERLY A 15 TWP RD 1412 CHESAPEAKE OH 45619		4.780	22.240	27.020
23-204-1400.000	Res 500			
		-00-00 8 FOBURG TERRACE 0000.00A		
TILLIS LARRY E & BEVERLY A 15 TWP RD 1412 CHESAPEAKE OH 45619		4.780	0	4.780
23-204-1500.000	Res 510			
		-00-00 9 FOBURG TERRACE 0000.00A		
KUHN MAXINE 12 TOWNSHIP RD 1412 CHESAPEAKE OH 45619		4.780	22.740	27.520 H

8/21/05
Stephen L
Barbara L
Whitney
L

UNION TWP-CHESAPEAKE S.D. - TAX DISTRICT 23

AUDITOR'S TAX LIST AND TREASURER'S DUPLICATE OF REAL PROPERTY

FULL RATE 36.9100

FOR TAX YEAR 2007

Lawrence

AGR RES 0.082359

IND/COM 0.063875

1339

PARCEL NO	LOT NO	CLASS	ACRES	PROPERTY DESCRIPTION	HOMESTEAD REDUCTION CALC #
LENDER CODE	NAME AND ADDRESS	LAND	BUILDING	TOTAL	
23-205-0700-000	HARDY FRED & CHARLA 65 TWP RD 1413 CHESAPEAKE OH 45619	Res 510 -00-00 19 FOBURG TERRACE 0000 00A	4.780	22.050	26.830
23-205-0800-000	NOBLE REVA K 51 TWP RD 1413 CHESAPEAKE OH 45619-7054	Res 510 -00-00 20 FOBURG TERRACE 0000 00A	4.780	18.430	23.210
23-205-0900-000	KISER KAREN 33 TWP RD 1433 CHESAPEAKE OH 45619	Res 500 -00-00 21 FOBURG TERRACE 51/2 0000 00A	2.390	0	2.390
23-205-1000-000	NOBLE REVA K 51 TWP RD 1413 CHESAPEAKE OH 45619-7054	Res 500 -00-00 21 FOBURG TERRACE N1/2 0000 00A	2.390	0	2.390

AUDITOR'S TAX LIST AND TREASURER'S DUPLICATE OF REAL PROPERTY

FULL RATE 36.9100

FOR TAX YEAR 2007

Lawrence

AGR RES 0.082359

IND/COM 0.063875

1340

PARCEL NO	LOT NO	CLASS	ACRES	PROPERTY DESCRIPTION	HOMESTEAD REDUCTION CALC #
LENDER CODE	NAME AND ADDRESS	LAND	BUILDING	TOTAL	
23-205-1100-000	KISER KAREN 33 TWP RD 1433 CHESAPEAKE OH 45619	Res 510 22 FOBURG TERRACE LESS 320 SQ FT	4.440	15.780	20.220
23-205-1100-001	HOLBROOK DOLLY R AKA DOLLY T O D 11 TWP RD 1413 CHESAPEAKE OH 45619	Res 500 22 FOBURG TERRACE P1 (320 SQ FT)	340	0	340
23-205-1200-000	HOLBROOK DOLLY R T O D 11 TWP RD 1413 CHESAPEAKE OH 45619	Res 500 -00-00 23 FOBURG TERRACE 0000 00A	4.780	0	4.780
23-205-1300-000	HOLBROOK DOLLY R T O D 11 TWP RD 1413 CHESAPEAKE OH 45619	Res 510 -00-00 24 FOBURG TERRACE 0000 00A	4.780	26.240	31.020
23-205-1400-000	GRALEY REATHA SUE 1946 ADAMS AVE HUNTINGTON WV 25704	Res 510 -00-00 25 FOBURG TER 0000 00A	4.450	12.270	16.720

AUDITOR'S TAX LIST AND TREASURER'S DUPLICATE OF REAL PROPERTY

FULL RATE 36.9100

FOR TAX YEAR 2007

Lawrence

AGR RES 0.082359

IND/COM 0.063875

1341

PARCEL NO. LENDER CODE NAME AND ADDRESS	LOT NO.	CLASS PROPERTY DESCRIPTION LAND BUILDING TOTAL	ACRES HOMESTEAD REDUCTION CAUSE #	
23-205-1500.000 GRALEY REATHA SUE 1946 ADAMS AVE HUNTINGTON WV 25704		Res 500 26 FOBURG TERR 4.980 0 4.980		
23-205-1600.000 HARRIS MICHAEL T AND CLOVA M 34 TWP. RD. 1413 CHESAPEAKE OH 45619		Res 510 -00-00 FOBURG TERRACE LOT 27 WHOLE LOT 28 S 0000.00A 7.390 25.630 33.020 H		12/4/06 Clara M Harris
23-205-1700.000 MILLER CURTIS A 46 TOWNSHIP RD 1413 CHESAPEAKE OH 45619		Res 510 -00-00 28.29 FOBURG TERRACE N 37 S 37 0000.00A 7.150 18.940 26.090		
23-205-1800.000 WARD CONNIE J 58 TOWNSHIP RD. 1413 CHESAPEAKE OH 45619		Res 510 -00-00 29.30 FOBURG TERRACE N 19 WHOLE 0000.00A 6.410 18.950 25.360 H		

AUDITOR'S TAX LIST AND TREASURER'S DUPLICATE OF REAL PROPERTY

FULL RATE 36.9100

FOR TAX YEAR 2007

Lawrence

AGR RES 0.082359

IND/COM 0.063875

1342

PARCEL NO. LENDER CODE NAME AND ADDRESS	LOT NO.	CLASS PROPERTY DESCRIPTION LAND BUILDING TOTAL	ACRES HOMESTEAD REDUCTION CAUSE #	
23-206-0100.000 CONLEY CHARLES & ELOISE 72 TWP. RD. 1413 CHESAPEAKE OH 45619		Res 510 -00-00 31 FOBURG TERRACE 0000.00A 4.780 18.540 23.320 H		
23-206-0200.000 DENNISON ROBERT P & DORIS JUNE P.O. BOX 341 CHESAPEAKE OH 45619		Res 510 -00-00 32 FOBURG TERRACE 0000.00A 5.120 18.820 23.940 H		
23-206-0300.000 HARRIS DARRYL ALAN P.O. BOX 436 CHESAPEAKE OH 45619		Res 520 -00-00 33 34 FOBURG TERRACE PT 64 ON OLD RT 52 X 73 14 ON 0000.00A 4.600 24.330 28.930		
23-206-0400.000 HARRIS DARRYL A P.O. BOX 436 CHESAPEAKE OH 45619		Res 510 -00-00 33 34 FOBURG TERRACE W 53 26 ON OLD RT 52 X 70 0000.00A 4.280 23.080 27.360		

FILED DATE 2002-02-05 09:00 AM

UNION TWP-CHESAPEAKE S.D. - TAX DISTRICT 23

FILE RATE 30.00

AND TREASU

E OF R

TY

1343

PARCEL NO	LOT NO	CLASS	ACRES	PROPERTY DESCRIPTION	HOMESTEAD REDUCTION CAUSE #	FOR TAX YEAR 2007
LENDER CODE				LAND	BUILDING	TOTAL
NAME AND ADDRESS						
23-206-0500.000		Res	500	-00-00 34 35 FOSBURG TERRACE S 46 0000.00A	N 30	
HARRIS DARRYL A P O BOX 436 CHESAPEAKE OH 45619				6.760	0	6.760
23-206-0600.000		Res	510	-00-00 35 FOSBURG TERRACE CEN 50 68 ON LOCUST ST 0000.00A		
HART PAUL & BEVERLY P O BOX 280 CHESAPEAKE OH 45619				3.520	16.960	20.480
				CERT DEL 2006		
23-206-0700.000		Res	500	-00-00 35 FOSBURG TERRACE CEN S 35 ON LOCUST ST 0000.00A		
MILLER CURTIS A 46 TOWNSHIP RD 1413 CHESAPEAKE OH 45619				2.550	0	2.550
23-206-0800.000	4	Res	510	36 FOSBERG TERRACE & CEN PARCEL & PT S OF LOT 36 (RIVER) 31AC		
THOMAS DAVID H & PATRICIA H 250 TWP RD 1087 CHESAPEAKE OH 45619				6.140	26.770	32.910
23-206-0900.000		Res	510	-00-00 37.38 FOSBURG TERRACE CEN WHOLE E 1/2 0000.00A		
MCSWEENEY LARRY H TRUSTEE 234 TWP RD 1087 CHESAPEAKE OH 45619				6.230	26.700	32.930

FULL RATE 26.64%

UNION TWP CHESAPEAKE S.D. TAX DISTRICT 21

FILE DATE 26 APR 1968

AND TREASU

TE OF R

1

1244

PARCEL NO.	CLASS	ACRES	REVISIONS	FOR TAX YEAR 2007	Lawrence	AGP RES.	0 082359	IND COM 0 063875	1,344
OWNER CODE	LOT NO.	PROPERTY DESCRIPTION	WHOLETY & REDUCTION						
NAME AND ADDRESS	LAND	BUILDING	TOTAL	CAUSE #					
23-206-1000-000	Res	500							
MCSWEENEY LARRY H TRUSTEE 234 TWP RD 1097 CHESAPEAKE OH 45619	.00 00 FOBURG TERRACE PARCEL APT S OF LOT 37 & S OF E 1/2 L 0000 44A	9.200	0	9.200					
23-206-1100-000	Res	510							
SHELTON JEANNINE LIFE EST REM JOY DENISE RUNYON ETAL 222 TWP RD 1097 CHESAPEAKE OH 45619	.00 00 38.39 W 1/2 FOBURG TER WHOLE PARCEL A PT S LOT 39 & W 0000 45A	4.090	55.170	59.260					
23-206-1200-000	Res	510							
HICKS HAROLD N JR & BARBARA J 206 TOWNSHIP RD 1097 CHESAPEAKE OH 45619	.00 00 40 FOBURG TERRACE 0000 00A	4.560	26.460	31.020	H				
23-206-1300-000	Res	500							
CLARK HERBERT R & VERA LOUIS 190 TWP RD 1097 CHESAPEAKE OH 45619	.00 00 41 FOBURG TERRACE LESS 38 0000 00A	490	0	490					

AUDITOR'S TAX LIST AND TREASURER'S DUPLICATE OF REAL PROPERTY

FULL RATE 36.9100

FOR TAX YEAR 2007

LAWRENCE

AGR RES

0.082359

IND/COM 0.063875

1345

PARCEL NO. LENDER CODE NAME AND ADDRESS	LOT NO.	CLASS	ACRES	PROPERTY DESCRIPTION LAND BUILDING TOTAL	HOMESTEAD REDUCTION CALC #
23-206-1301.000 HICKS HAROLD N JR & BARBARA J 206 TOWNSHIP RD 1097 CHESAPEAKE OH 45619		Res	500	PT. 41 FORBURG TERRACE E PT. 38.34 3.740 0 3.740	
23-206-1400.000 CLARK HERBERT R AKA HERB R & VERA L TRUST 190 TWP RD 1097 CHESAPEAKE OH 45619		Res	500	-00-00 41 FOBURG TERRACE PT. W 5 0000.00A 500 0 500	
23-206-1500.000 CLARK HERBERT R & VERA LOUIS 190 TWP RD 1097 CHESAPEAKE OH 45619		Res	500	-00-00 FOBURG TERRACE PARCELA PT. S OF LOTS 40 & 41 TO LOW 0000.03A 670 0 670	
23-206-1501.000 HICKS HAROLD N JR & BARBARA J 206 TOWNSHIP RD 1097 CHESAPEAKE OH 45619		Res	500	FORBURG TERRACE PT 40 & 41, 86.67 WIDE TO LOW WATER 0.51ACS 11.560 0 11.560	
23-206-1600.000 CLARK HERBERT R AKA HERB R & VERA L TRUST 190 TWP RD 1097 CHESAPEAKE OH 45619		Res	500	-00-00 FOBURG TERRACE PARCELA PT. S OF LOT 41 TOLOW WATE 0000.03A 670 0 670	

AUDITOR'S TAX LIST AND TREASURER'S DUPLICATE OF REAL PROPERTY

FULL RATE 36.9100

FOR TAX YEAR 2007

LAWRENCE

AGR RES

0.082359

IND/COM 0.063875

1346

PARCEL NO. LENDER CODE NAME AND ADDRESS	LOT NO.	CLASS	ACRES	PROPERTY DESCRIPTION LAND BUILDING TOTAL	HOMESTEAD REDUCTION CALC #
23-206-1700.000 CLARK HERBERT R AKA HERB R & VERA L TRUST 190 TWP RD 1097 CHESAPEAKE OH 45619		Res	510	00-00 42 FOBURG TERRACE 0000.00A 4.900 21.440 26.340	
23-206-1800.000 CLARK HERBERT R AKA HERB R & VERA L TRUST 190 TWP RD 1097 CHESAPEAKE OH 45619		Res	500	00-00 43 FOBURG TERRACE E 16.67 0000.00A 1.770 0 1.770	
23-207-0100.000 CLARK HERBERT R AKA HERB R & VERA L TRUST 190 TWP RD 1097 CHESAPEAKE OH 45619		Res	500	00-00 FOBURG TERRACE PARCELA PT. S OF LOT 42 & E PT LOT 4 0000.37A 8.850 0 8.850	
23-207-0200.000 WELLMAN LEWEY L 166 TWP RD 1105 PROCTORVILLE OH 45669		Res	510	43 FOBURG TERRACE W 31.66 FT & PT PARC A TO LOW WATER MARK 0.17 AC 4.480 23.900 28.380 CERT DEL 2006	

AUDITOR'S TAX LIST AND TREASURER'S DUPLICATE OF REAL PROPERTY

1347

UNION TWP-CHESAPEAKE S.D. TAX DISTRICT 23

FULL RATE 36.9100

FOR TAX YEAR 2007

LAWRENCE

AGRES 0.002359

IND/COM 0.063875

PARCEL NO.	CLASS	ACRES	PROPERTY DESCRIPTION	HOMESTEAD REDUCTION
LANDER CODE	LOT NO.			
NAME AND ADDRESS	LAND	BUILDING	TOTAL	CAUSE #
23-208-0100-000 185 SITES LARRY JOE & LINDA KAY 16699 ST. RT. 243 CHESAPEAKE OH 45619	Res 510 -00-00 1 WINTER HEIGHTS 0000 00A	3.910	17.300	21.210 H
23-208-0200-000 185 SITES LARRY JOE & LINDA KAY 16699 ST. RT. 243 CHESAPEAKE OH 45619	Res 510 -00-00 2 WINTER HEIGHTS 0000 00A	1.970	390	2.360
23-208-0300-000 185 SITES LARRY JOE & LINDA KAY 16699 ST. RT. 243 CHESAPEAKE OH 45619	Res 500 -00-00 3 WINTER HEIGHTS 0000 00A	210	0	210
23-208-0400-000 185 SITES LARRY JOE & LINDA KAY 16699 ST. RT. 243 CHESAPEAKE OH 45619	Res 500 -00-00 4 WINTER HEIGHTS 0000 00A	280	0	280
23-208-0500-000 185 SITES LARRY JOE & LINDA KAY 16699 ST. RT. 243 CHESAPEAKE OH 45619	Res 500 -00-00 5 WINTER HEIGHTS 0000 00A	280	0	280

AUDITOR'S TAX LIST AND TREASURER'S DUPLICATE OF REAL PROPERTY

1348

UNION TWP-CHESAPEAKE S.D. TAX DISTRICT 23

FULL RATE 36.9100

FOR TAX YEAR 2007

LAWRENCE

AGRES 0.002359

IND/COM 0.063875

PARCEL NO.	CLASS	ACRES	PROPERTY DESCRIPTION	HOMESTEAD REDUCTION
LANDER CODE	LOT NO.			
NAME AND ADDRESS	LAND	BUILDING	TOTAL	CAUSE #
23-208-0600-000 185 SITES LARRY JOE & LINDA KAY 16699 ST. RT. 243 CHESAPEAKE OH 45619	Res 510 -00-00 6 WINTER HEIGHTS 0000 00A	3.500	4.710	8.210
23-208-0700-000 185 SITES LARRY JOE & LINDA KAY 16699 ST. RT. 243 CHESAPEAKE OH 45619	Res 500 -00-00 7 WINTER HEIGHTS 0000 00A	250	0	250
23-208-0800-000 185 SITES LARRY JOE & LINDA KAY 16699 ST. RT. 243 CHESAPEAKE OH 45619	Res 500 -00-00 8 WINTER HEIGHTS 0000 00A	300	0	300
23-208-0900-000 185 SITES LARRY JOE & LINDA KAY 16699 ST. RT. 243 CHESAPEAKE OH 45619	Res 500 -00-00 9 WINTER HEIGHTS 0000 00A	300	0	300

AUDITOR'S TAX LIST AND TREASURER'S DUPLICATE OF REAL PROPERTY

1349

UNION TWP-CHESAPEAKE S.D. TAX DISTRICT 23

FULL RATE 36.9100

FOR TAX YEAR 2007

Lawrence

AGR RES 0.062359

IND COM 0.063875

PARCEL NO	LOT NO	CLASS	ACRES	PROPERTY DESCRIPTION	HOMESTEAD REDUCTION CAUSE #
LANDER CODE	NAME AND ADDRESS	LAND	BUILDING	TOTAL	
23-208-1000-000 185	SITES LARRY JOE & LINDA KAY 16699 ST. RT. 243 CHESAPEAKE OH 45619	Res	500		
			00-00 10WINTER HEIGHTS 0000 00A		
			250	0	250
23-208-1100-000 185	SITES LARRY JOE & LINDA KAY 16699 ST. RT. 243 CHESAPEAKE OH 45619	Res	500		
			00-00 11WINTER HEIGHTS 0000 00A		
			330	0	330
23-208-1200-000 185	SITES LARRY JOE & LINDA KAY 16699 ST. RT. 243 CHESAPEAKE OH 45619	Res	500		
			00-00 12WINTER HEIGHTS 0000 00A		
			300	0	300
23-208-1300-000 185	SITES LARRY JOE & LINDA KAY 16699 ST. RT. 243 CHESAPEAKE OH 45619	Res	500		
			00-00 13WINTER HEIGHTS 0000 00A		
			270	0	270
23-208-1400-000 185	SITES LARRY JOE & LINDA KAY 16699 ST. RT. 243 CHESAPEAKE OH 45619	Res	500		
			00-00 14WINTER HEIGHTS 0000 00A		
			300	0	300

AUDITOR'S TAX LIST AND TREASURER'S DUPLICATE OF REAL PROPERTY

1350

UNION TWP-CHESAPEAKE S.D. TAX DISTRICT 23

FULL RATE 36.9100

FOR TAX YEAR 2007

Lawrence

AGR RES 0.062359

IND COM 0.063875

PARCEL NO	LOT NO	CLASS	ACRES	PROPERTY DESCRIPTION	HOMESTEAD REDUCTION CAUSE #
LANDER CODE	NAME AND ADDRESS	LAND	BUILDING	TOTAL	
23-209-0200-000	GEORGE D. GILBERT LITTLE HOCKING OH 45742	Mn	260		
			16-01-29 MATERIAL RIGHTS 5.5406 51-2 SW 0000 41A		
			10	0	10
			CERT DEL 1981		
23-209-0300-000	ADKINS THERESA 679 COUNTY RD 31 CHESAPEAKE OH 45619	Mn	260		
			16-1-20 1-2 INT. M.N. RTS. SW PT W1-2 SE & SE COR E1-2 SW 22.00 ACRES		
			80	0	80
23-209-0400-000	ADKINS THERESA 679 CO RD 31 CHESAPEAKE OH 45619	Mn	260		
			16-1-29 1-2 INT. M.N. RTS. PT. M.D PT. E OF RD PT. 42 00 AC.		
			150	0	150
23-209-0500-000	ADKINS ROGER G. & THERESA S 679 CO RD 31 CHESAPEAKE OH 45619	Mn	260		
			16-1-29 1-2 INT. M.N. RTS. PT. M.D PT. E OF RD LESS 42 BAL. = 61 00 AC.		
			210	0	210
23-209-0600-000	TEUBERT CLINTON J CHIO	Mn	260		
			16-01-04 MATERIAL RIGHTS PT. E PT. SW UND 1-2 0054 00A		
			150	0	150
			CERT DEL 1981		

AUDITOR'S TAX LIST AND TREASURER'S DUPLICATE OF REAL PROPERTY

1351

UNION TWP-CHESAPEAKE S.D. TAX DISTRICT 23

FULL RATE 36.9100

FOR TAX YEAR 2007

AGR RES 0.082359

IND/COM 0.063675

PARCEL NO. LENDER CODE NAME AND ADDRESS	LOT NO.	CLASS	ACRES	PROPERTY DESCRIPTION	HOMESTEAD REDUCTION CALC P.
23-209-0800-000 UNIVERSITY OF RIO GRANDE 228 COLLEGE N AVE RIO GRANDE OH 45674		Mn	260	16-01-18 MINERAL RIGHTS SE NE 0042 35A	
			150	0	150
23-209-0900-000 128 MANN L DALE & CAROLYN C 554 PVT DR 4157 CHESAPEAKE OH 45619		Mn	260	16-01-22 MINERAL RIGHTS PT W END S1/2 SE 0000 75A	
			10	0	10
23-209-1000-000 128 MANN L DALE & CAROLYN C 554 PVT DR 4157 CHESAPEAKE OH 45619		Mn	260	16-01-22 MINERAL RIGHTS PT NE NW 0000 50A	
			10	0	10
23-209-1100-000 128 MANN L DALE & CAROLYN C 554 PVT DR 4157 CHESAPEAKE OH 45619		Mn	260	16-01-22 MINERAL RIGHTS 18AUD PLAT 1900 PT 0002 25A	
			10	0	10
23-209-1200-000 128 MANN L DALE & CAROLYN C 554 PVT DR 4157 CHESAPEAKE OH 45619		Mn	260	16-01-22 MINERAL RIGHTS 23PT NW SW SCHOOL LOT 0003 00A	
			10	0	10

AUDITOR'S TAX LIST AND TREASURER'S DUPLICATE OF REAL PROPERTY

1352

UNION TWP-CHESAPEAKE S.D. TAX DISTRICT 23

FULL RATE 36.9100

FOR TAX YEAR 2007

AGR RES 0.082359

IND/COM 0.063675

PARCEL NO. LENDER CODE NAME AND ADDRESS	LOT NO.	CLASS	ACRES	PROPERTY DESCRIPTION	HOMESTEAD REDUCTION CALC P.
23-209-1300-000 128 MANN L DALE & CAROLYN C 554 PVT DR 4157 CHESAPEAKE OH 45619		Mn	260	16-01-26 MINERAL RIGHTS 21 AUD PLAT 1900 PT 0001 50A	
			10	0	10
23-209-1400-000 128 MANN L DALE & CAROLYN C 554 PVT DR 4157 CHESAPEAKE OH 45619		Mn	260	16-01-27 MINERAL RIGHTS 43 AUD PLAT 1900 PT 0023 64A	
			80	0	80
23-209-1500-000 128 MANN L DALE & CAROLYN C 554 PVT DR 4157 CHESAPEAKE OH 45619		Mn	260	16-01-27 MINERAL RIGHTS 53 AUD PLAT 1900 PT 0000 35A	
			10	0	10
23-209-1600-000 128 MANN L DALE & CAROLYN C 554 PVT DR 4157 CHESAPEAKE OH 45619		Mn	260	16-01-27 MINERAL RIGHTS 40 AUD PLAT 1900 PT BACK OF 0002 73A	
			10	0	10
23-209-1700-000 128 MANN L DALE & CAROLYN C 554 PVT DR 4157 CHESAPEAKE OH 45619		Mn	260	16-1-27 MINERAL RIGHTS LESS 9.18AC BAL 78.66AC	
			310	0	310

UNION TWP-CHESAPEAKE S.D. - TAX DISTRICT 23

AUDITOR'S TAX LIST AND TREASURER'S DUPLICATE OF REAL PROPERTY

FULL RATE 36.9100

FOR TAX YEAR 2007

Last Name

AGRS RES 0 062359

IND COM 0 063875

1353

PARCEL NO	CLASS	ACRES	1000000000	1000000000
LANDER CODE	LOT NO	PROPERTY DESCRIPTION	HOMESTEAD	REDUCTION
NAME AND ADDRESS	LAND	BUILDING	TOTAL	CAUSE #
23-209-1700-001	Mn 260	16-1-27 MINERAL RIGHTS PT 9.18 AC		
JONES DAVID SHADE RT 2 SEVEN HILLS FARM CHESAPEAKE OH 45619	30	0	30	
	CERT DEL 1992			
23-209-1800-000	Mn 260	00-00 MINERAL RIGHTS TRACT 1 E PT 512 SEC 0215 78A		
128 MANNIS L DALE & CAROLYN C 554 PVT DR 4157 CHESAPEAKE OH 45619	760	0	760	
23-209-1900-000	Mn 260	16-01-14 MINERAL RIGHTS NW LESS 13.44 AC 0162 56A		
108 BONZO ERNEST W & MILDRED R P.O. BOX 469 GREENUP KY 41144	570	0	570	
23-209-2000-000	Mn 260	16-01-14 MINERAL RIGHTS SE NE 0042 00A		
106 BONZO ERNEST W & MILDRED R P.O. BOX 469 GREENUP KY 41144	150	0	150	
23-209-2100-000	Mn 260	16-01-14 MINERAL RIGHTS S END SE NW & SE NE 0022 16A		
106 BONZO ERNEST W & MILDRED R P.O. BOX 469 GREENUP KY 41144	80	0	80	

AUDITOR'S TAX LIST AND TREASURER'S DUPLICATE OF REAL PROPERTY

FULL RATE 36.9100

FOR TAX YEAR 2007

Last Name

AGRS RES 0 062359

IND COM 0 063875

1354

PARCEL NO	CLASS	ACRES	1000000000	1000000000
LANDER CODE	LOT NO	PROPERTY DESCRIPTION	HOMESTEAD	REDUCTION
NAME AND ADDRESS	LAND	BUILDING	TOTAL	CAUSE #
23-209-2200-000	Mn 260	16-01-14 MINERAL RIGHTS PT E PT SE NW & SW NE 0018 00A		
108 BONZO ERNEST W & MILDRED R P.O. BOX 469 GREENUP KY 41144	220	0	220	
23-209-2300-000	Mn 260	16-01-14 MINERAL RIGHTS N 1-2 SE LESS 0052 00A		
108 BONZO ERNEST W & MILDRED R P.O. BOX 469 GREENUP KY 41144	220	0	220	
23-209-2400-000	Mn 260	16-01-16 4 N OF RD D/L GAS & MINERAL RIGHTS LESS 55 0039 02A		
JONES BESSIE 354 TOWNSHIP RD 299 CHESAPEAKE OH 45619	140	0	140	
23-210-0100-000	Mn 260	00-00 MINERAL RIGHTS 14-22 CORYVILLE 0000 28A		
SEVEN HILLS FARM INC P.O. BOX 519 SOUTH POINT OH 45680	10	0	10	
23-210-0400-000	Mn 260	16-01-23 OIL & GAS RIGHTS 6 AUD PLAT 1900 0022 00A		
SUTER R W RT 7 5443 JM CHESAPEAKE OH 45619	80	0	80	

AUDITOR'S TAX LIST AND TREASURER'S DUPLICATE OF REAL PROPERTY

1355

UNION TWP-CHESAPEAKE S.D. - TAX DISTRICT 23

FULL RATE 36.9100

FOR TAX YEAR 2007

LAPSE

AGRS 0.282359

NO COMP. DEBTS

PARCEL NO.	LOT NO.	CLASS	ACRES	PROPERTY DESCRIPTION	ADJUSTED REDUCTION CASH P.
LAND	BUILDING	TOTAL			
23-210-0500-000		Mn 260		16-01-23 OIL & GAS RIGHTS A AND PLAT 1900 & UND 1 0041 00A	
SUTER W J JR	140	0	140	CERT DEL 1981	
23-210-0600-000		Mn 260		16-01-18 OIL & GAS RIGHTS SE LESS E 21A 0157 75A	
FIRST NATIONAL BANK HUNTINGTON CO I.C.G. P.O. BOX 658 WICHITA FALLS TX 76307	550	0	550		
23-210-0700-000		Mn 260		16-01-01 OIL & GAS RIGHTS SW NE 0004 50A	
LOCY MINNIE OHIO	20	0	20	CERT DEL 1981	
23-210-0800-000		Mn 260		00-00 OIL & GAS RIGHTS 1-6 INCL BEASIE L WILSON S 0002 28A	
WILSON CHARLES T C/O PHILLIP WILSON P.O. BOX 87 CHESAPEAKE OH 45619	10	0	10		
23-210-0900-000		Mn 260		00-00 OIL & GAS RIGHTS 5-10 19 BEASIE L WILSON S 0000 65A	
WILSON CHARLES T C/O PHILLIP WILSON P.O. BOX 87 CHESAPEAKE OH 45619	10	0	10		

AUDITOR'S TAX LIST AND TREASURER'S DUPLICATE OF REAL PROPERTY

1356

UNION TWP-CHESAPEAKE S.D. - TAX DISTRICT 23

FULL RATE 36.9100

FOR TAX YEAR 2007

LAPSE

AGRS 0.282359

NO COMP. DEBTS

PARCEL NO.	LOT NO.	CLASS	ACRES	PROPERTY DESCRIPTION	ADJUSTED REDUCTION CASH P.
LAND	BUILDING	TOTAL			
23-210-1000-000		Mn 260		00-00 OIL & GAS RIGHTS 32-33 INCL BEASIE L WILSON 0-0000 45A	
WILSON CHARLES T C/O PHILLIP WILSON P.O. BOX 87 CHESAPEAKE OH 45619	10	0	10		
23-210-1100-000		Mn 260		00-00 OIL & GAS RIGHTS 35-36-37 38-39 BEASIE L WILSON 0001 75A	
WILSON CHARLES T C/O PHILLIP WILSON P.O. BOX 87 CHESAPEAKE OH 45619	10	0	10		
23-210-1200-000		Mn 260		00-00 OIL & GAS RIGHTS BEASIE L WILSON SUB TRACTS A 0011 36A	
WILSON CHARLES T C/O PHILLIP WILSON P.O. BOX 87 CHESAPEAKE OH 45619	40	0	40		
23-210-1300-000		Mn 260		00-00 OIL & GAS RIGHTS BEASIE L WILSON SUB TRACTS H 0005 52A	
WILSON CHARLES T C/O PHILLIP WILSON P.O. BOX 87 CHESAPEAKE OH 45619	20	0	20		
23-210-1400-000		Mn 260		00-00 OIL & GAS RIGHTS BEASIE L WILSON SUB TRACTS D 0003 61A	
WILSON CHARLES T C/O PHILLIP WILSON P.O. BOX 87 CHESAPEAKE OH 45619	10	0	10		

AUDITOR'S TAX LIST AND TREASURER'S DUPLICATE OF REAL PROPERTY

1357

UNION TWP-CHESAPEAKE S.D. TAX DISTRICT 23

FULL RATE 36.9100

FOR TAX YEAR 2007

Lawrence

AGR RES 0.062359

IND COM 0.063875

PARCEL NO	CLASS	ACRES	HOMESTEAD REDUCTION CALC #	
LANDER CODE	PROPERTY DESCRIPTION	LAND	BUILDING	TOTAL
NAME AND ADDRESS				
23-210-1500-000	M- 260 00-00 OIL & GAS RIGHTS BEASIE L WILSON SUBTRACT E E 0002 44A	10	0	10
WILSON CHARLES T C/O PHILLIP WILSON P.O. BOX 87 CHESAPEAKE OH 45619				
23-210-1600-000	M- 260 00-00 OIL & GAS RIGHTS BEASIE L WILSON SUBTRACT L 0002 46A	10	0	10
WILSON CHARLES T C/O PHILLIP WILSON P.O. BOX 87 CHESAPEAKE OH 45619				
23-210-1700-000	M- 260 00-00 OIL & GAS RIGHTS BEASIE L WILSON SUBTRACT L 0001 26A	10	0	10
WILSON CHARLES T C/O PHILLIP WILSON P.O. BOX 87 CHESAPEAKE OH 45619				
23-210-1800-000	M- 260 00-00 OIL & GAS RIGHTS BEASIE L WILSON SUBTRACT F 0002 20A	10	0	10
WILSON CHARLES T C/O PHILLIP WILSON P.O. BOX 87 CHESAPEAKE OH 45619				
23-211-0100-000	M- 260 16 01 19 GAS RIGHTS SE PT 0012 25A	60	0	60
SUTER KIMBALL TR	CERT DEL 2003			

AUDITOR'S TAX LIST AND TREASURER'S DUPLICATE OF REAL PROPERTY

1358

UNION TWP-CHESAPEAKE S.D. TAX DISTRICT 23

FULL RATE 36.9100

FOR TAX YEAR 2007

Lawrence

AGR RES 0.062359

IND COM 0.063875

PARCEL NO	CLASS	ACRES	HOMESTEAD REDUCTION CALC #	
LANDER CODE	PROPERTY DESCRIPTION	LAND	BUILDING	TOTAL
NAME AND ADDRESS				
23-211-0200-000	M- 260 16 01 20 GAS RIGHTS S END W 1/2 NW LESS 17 90A 0003 10A	10	0	10
SUTER KIMBALL TR	CERT DEL 2003			
23-211-0300-000	Res 500 00-00 HUNT PLACE SUB ON TRACT C PT 0000 20A	1 880	0	1 880
HARRIS SAUNDRA TRUSTEE 68 TWP RD 1202 CHESAPEAKE OH 45619 8063				
23-211-0400-000	Res 500 00-00 HUNT PLACE SUB ON TRACT C PT 0000 26A	2 480	0	2 480
COGAN JOSEPH H 4097 WAKEFIELD MOUND RD PIKETON OH 45661	CERT DEL 2005			
23-211-0500-000	Res 500 00-00 HUNT PLACE SUB ON TRACT C PT 0000 20A	2 490	0	2 490
GANZER ROBERT R & MARY E 134 TWP RD 1202 CHESAPEAKE OH 45619				
23-211-0600-000	Res 500 00-00 HUNT PLACE SUB ON TRACT C PT LESS 0 03 BAL 0 25ACRES	2 430	0	2 430
38 SAS JOHNNIE AND TERESA CARPIS 180 TWP RD 1202 CHESAPEAKE OH 45619				

4/4/05
Johnnie
Sas

UNION TWP. CHESAPEAKE S.D. - TAX DISTRICT 23
 FULL RATE 36.9100 FOR TAX YEAR 2007
 AUDITOR'S TAX LIST AND TREASURER'S DUPLICATE OF REAL PROPERTY
 LAURENCE AGA RES 0 062359 IND COM 0 063875 1359

PARCEL NO. LENDER CODE NAME AND ADDRESS	LOT NO.	CLASS	ACRES	PROPERTY DESCRIPTION LAND BUILDING TOTAL HOMESTEAD REDUCTION CAUV #	
23-211-0600.001 HARMON SIDNEY L & JEANNE T 8 TWP RD 1203 CHESAPEAKE OH 45619		Res	500	-00-00 HUNT PLACE SUB ON TRACT C PT 0 03ACRES	530 0 530
23-211-0700.000 RANDOLPH ELDON & LARRY E RANDOLPH ET AL 51 PVT DR 1003 CHESAPEAKE OH 45619-8057		Res	500	-00-00 HUNT PLACE SUB ON TRACT C PT 0000 20A	1.880 0 1.880
23-211-0800.000 RANDOLPH ELDON & LARRY E RANDOLPH ET AL 51 PVT DR 1003 CHESAPEAKE OH 45619-8057		Res	500	-00-00 HUNT PLACE SUB ON TRACT C PT 0000 19A	1.840 0 1.840
23-211-0900.000 COOK DONITA FAYE & JAMES WILLIAM FAIRCHILD 24 TWP RD 1203 CHESAPEAKE OH 45619		Res	500	-00-00 HUNT PLACE SUB ON TRACT C PT 0000 19A	280 0 280
23-211-1000.000 HENSLEY R JACK & MAE S 38 TWP RD 1203 CHESAPEAKE OH 45619		Res	510	-00-00 HUNT PLACE SUB ON TRACT C PT 0000 17A	1.730 32.000 33.730

UNION TWP. CHESAPEAKE S.D. - TAX DISTRICT 23
 FULL RATE 36.9100 FOR TAX YEAR 2007
 AUDITOR'S TAX LIST AND TREASURER'S DUPLICATE OF REAL PROPERTY
 LAURENCE AGA RES 0 062359 IND COM 0 063875 1360

PARCEL NO. LENDER CODE NAME AND ADDRESS	LOT NO.	CLASS	ACRES	PROPERTY DESCRIPTION LAND BUILDING TOTAL HOMESTEAD REDUCTION CAUV #	
23-212-0001.000 6 BOWMAN ROGER D & PATRICIA G 374 TWP RD 1267 PROCTORVILLE OH 45669		Res	500	-00-00 INDIAN GUYAN PARK S D NO 1 SEC A LOT 1 0000 00A	1.470 0 1.470
23-212-0002.000 6 BOWMAN ROGER D & PATRICIA G 374 TWP RD 1267 PROCTORVILLE OH 45669		Res	500	-00-00 INDIAN GUYAN PARK S D NO 1 SEC A LOT 2 0000 00A	1.490 0 1.490
23-212-0003.000 6 BOWMAN ROGER D & PATRICIA G 374 TWP RD 1267 PROCTORVILLE OH 45669		Res	540	-00-00 INDIAN GUYAN PARK NO ISECTION A LOT 3 0000 00A	1.500 18.470 19.970
23-212-0004.000 6 BOWMAN ROGER D & PATRICIA G 374 TWP RD 1267 PROCTORVILLE OH 45669		Res	500	-00-00 INDIAN GUYAN PARK NO ISECTION A LOT 4 0000 00A	1.500 0 1.500

AUDITOR'S TAX LIST AND TREASURER'S DUPLICATE OF REAL PROPERTY

1361

UNION TWP-CHESAPEAKE S.D. - TAX DISTRICT 23

FULL RATE 36.9100

FOR TAX YEAR 2007

Lumpsum

AGR RES 0.082359

IND COM 0.063875

PARCEL NO	CLASS	ACRES	10/100/0000	PROPERTY DESCRIPTION	HOME STATE REDUCTION CALC #
LENDER CODE	LOT NO	LAND	BUILDING	TOTAL	
NAME AND ADDRESS					
23-212-0005.000	Res 500				
6	-00-00 INDIAN GUYAN PARK NO ISECTION A LOT 5 0000.00A				
BOWMAN ROGER D & PATRICIA G 374 TWP RD 1267 PROCTORVILLE OH 45669	380	0	380		
23-212-0006.000	Res 500				
6	-00-00 INDIAN GUYAN PARK NO ISECTION A LOT 6 0000.00A				
BOWMAN ROGER D & PATRICIA G 374 TWP RD 1267 PROCTORVILLE OH 45669	390	0	390		
23-212-0007.000	Res 500				
6	-00-00 INDIAN GUYAN PARK NO ISECTION A LOT 7 0000.00A				
BOWMAN ROGER D & PATRICIA G 374 TWP RD 1267 PROCTORVILLE OH 45669	360	0	360		
23-212-0008.000	Res 545				
WILKES PATRICIA	-00-00 INDIAN GUYAN PARK NO ISECTION A LOT 8 0000.00A				
15513 ST RT 243 CHESAPEAKE OH 45619	780	0	780		
	CERT DEL 2006				
23-212-0009.000	Res 500				
	-00-00 INDIAN GUYAN PARK NO ISECTION A LOT 9 0000.00A				
NIECE JAMES 4061 ST RT 775 PROCTORVILLE OH 45669	190	0	190		

AUDITOR'S TAX LIST AND TREASURER'S DUPLICATE OF REAL PROPERTY

1362

UNION TWP-CHESAPEAKE S.D. - TAX DISTRICT 23

FULL RATE 36.9100

FOR TAX YEAR 2007

Lumpsum

AGR RES 0.082359

IND COM 0.063875

PARCEL NO	CLASS	ACRES	10/100/0000	PROPERTY DESCRIPTION	HOME STATE REDUCTION CALC #
LENDER CODE	LOT NO	LAND	BUILDING	TOTAL	
NAME AND ADDRESS					
23-212-0010.000	Res 500				
	-00-00 INDIAN GUYAN PARK NO ISECTION A LOT 10 0000.00A				
NIECE JAMES 4061 ST RT 775 PROCTORVILLE OH 45669	150	0	150		
23-212-0011.000	Res 500				
	-00-00 INDIAN GUYAN PARK NO ISECTION A LOT 11 0000.00A				
NIECE JAMES MELVIN AKA JAMES M 4061 ST RT 775 PROCTORVILLE OH 45669	150	0	150		
23-212-0012.000	Res 500				
	-00-00 INDIAN GUYAN PARK NO ISECTION A LOT 12 0000.00A				
NIECE JAMES MELVIN AKA JAMES M 4061 ST RT 775 PROCTORVILLE OH 45669	150	0	150		
23-212-0013.000	Res 500				
	-00-00 INDIAN GUYAN PARK NO ISECTION A LOT 13 0000.00A				
NIECE JAMES MELVIN AKA JAMES M 4061 ST RT 775 PROCTORVILLE OH 45669	150	0	150		
23-212-0014.000	Res 500				
	-00-00 INDIAN GUYAN PARK NO ISECTION A LOT 14 0000.00A				
NIECE JAMES MELVIN AKA JAMES M 4061 ST RT 775 PROCTORVILLE OH 45669	150	0	150		

UNION TWP-CHESAPEAKE S.D. TAX DISTRICT 23
 AUDITOR'S TAX LIST AND TREASURER'S DUPLICATE OF REAL PROPERTY
 FULL RATE 36.9100 FOR TAX YEAR 2007
 LANDRES 2.060258 IND COM 0.063875 1363

PARCEL NO	CLASS	ACRES	PROPERTY DESCRIPTION	HOMESTEAD REDUCTION
LENDER CODE	LOT NO			
NAME AND ADDRESS	LAND	BUILDING	TOTAL	
23-212-0015.000	Res 500			
NIECE JAMES MELVIN AKA JAMES M	00-00 INDIAN GUYAN PARK			
4061 ST. RT. 775	NO SECTION A LOT 15			
PROCTORVILLE OH 45669	0000 00A	180	0	180
23-212-0016.000	Res 500			
NIECE JAMES MELVIN AKA JAMES M	00-00 INDIAN GUYAN PARK			
4061 ST. RT. 775	NO SECTION A LOT 16			
PROCTORVILLE OH 45669	0000 00A	180	0	180
23-212-0017.000	Res 500			
NIECE JAMES MELVIN AKA JAMES M	00-00 INDIAN GUYAN PARK			
4061 ST. RT. 775	NO SECTION A LOT 17			
PROCTORVILLE OH 45669	0000 00A	170	0	170
23-212-0018.000	Res 500			
NIECE JAMES MELVIN AKA JAMES M	00-00 INDIAN GUYAN PARK			
4061 ST. RT. 775	NO SECTION A LOT 18			
PROCTORVILLE OH 45669	0000 00A	160	0	160
23-212-0019.000	Res 500			
NIECE JAMES	00-00 INDIAN GUYAN PARK			
4061 ST. RT. 775	NO SECTION A LOT 19			
PROCTORVILLE OH 45669	0000 00A	140	0	140

UNION TWP-CHESAPEAKE S.D. TAX DISTRICT 23
 AUDITOR'S TAX LIST AND TREASURER'S DUPLICATE OF REAL PROPERTY
 FULL RATE 36.9100 FOR TAX YEAR 2007
 LANDRES 2.060258 IND COM 0.063875 1364

PARCEL NO	CLASS	ACRES	PROPERTY DESCRIPTION	HOMESTEAD REDUCTION
LENDER CODE	LOT NO			
NAME AND ADDRESS	LAND	BUILDING	TOTAL	
23-212-0020.000	Res 500			
NIECE JAMES	00-00 INDIAN GUYAN PARK			
4061 ST. RT. 775	NO SECTION A LOT 20			
PROCTORVILLE OH 45669	0000 00A	140	0	140
23-212-0021.000	Res 500			
BOGGS WAYNE & RHONDA	00-00 INDIAN GUYAN PARK			
29 TWP RD 1270	NO SECTION A LOT 21			
PROCTORVILLE OH 45669	0000 00A	130	0	130
23-212-0022.000	Res 500			
BOGGS WAYNE & RHONDA	00-00 INDIAN GUYAN PARK			
29 TWP RD 1270	NO SECTION A LOT 22			
PROCTORVILLE OH 45669	0000 00A	180	0	180
23-212-0023.000	Res 500			
BOGGS WAYNE & RHONDA	00-00 INDIAN GUYAN PARK			
29 TOWNSHIP RD 1270	NO SECTION A LOT 23			
PROCTORVILLE OH 45669	0000 00A	150	0	150
23-212-0024.000	Res 500			
BOGGS WAYNE & RHONDA	00-00 INDIAN GUYAN PARK			
29 TWP RD 1270	NO SECTION A LOT 24			
PROCTORVILLE OH 45669	0000 00A	150	0	150

UNION TWP-CHESAPEAKE S.D. TAX DISTRICT 23
 AUDITOR'S TAX LIST AND TREASURER'S DUPLICATE OF REAL PROPERTY
 FULL RATE 36.9100 FOR TAX YEAR 2007
 LAWRENCE AGR RES 0 082398 IND COM 0 000875 1365

PARCEL NO. LENDER CODE NAME AND ADDRESS	LOT NO. PROPERTY DESCRIPTION LAND BUILDING TOTAL	ACRES HOMESTEAD REDUCTION CAUS #	
23-212-0025-000 BOGGS WAYNE & RHONDA 29 TWP RD 1270 PROCTORVILLE OH 45669	Res 500 -00-00 INDIAN GUYAN PARK NO SECTION A LOT 25 0000-00A 180 0 180 CERT DEL 2006		
23-212-0026-000 EARWOOD LEON E P.O. BOX 114 CHESAPEAKE OH 45619	Res 500 -00-00 INDIAN GUYAN PARK NO SECTION A LOT 26 0000-00A 280 0 280		
23-212-0027-000 EARWOOD LEON E P.O. BOX 114 CHESAPEAKE OH 45619	Res 500 -00-00 INDIAN GUYAN PARK NO SECTION A LOT 27 0000-00A 310 0 310		
23-212-0028-000 EARWOOD LEON E P.O. BOX 114 CHESAPEAKE OH 45619	Res 500 -00-00 INDIAN GUYAN PARK NO SECTION A LOT 28 0000-00A 310 0 310		
23-212-0029-000 EARWOOD LEON E P.O. BOX 114 CHESAPEAKE OH 45619	Res 500 -00-00 INDIAN GUYAN PARK NO SECTION A LOT 29 0000-00A 300 0 300		

UNION TWP-CHESAPEAKE S.D. TAX DISTRICT 23
 AUDITOR'S TAX LIST AND TREASURER'S DUPLICATE OF REAL PROPERTY
 FULL RATE 36.9100 FOR TAX YEAR 2007
 LAWRENCE AGR RES 0 082398 IND COM 0 000875 1366

PARCEL NO. LENDER CODE NAME AND ADDRESS	LOT NO. PROPERTY DESCRIPTION LAND BUILDING TOTAL	ACRES HOMESTEAD REDUCTION CAUS #	
23-212-0030-000 EARWOOD LEON E P.O. BOX 114 CHESAPEAKE OH 45619	Res 500 -00-00 INDIAN GUYAN PARK NO SECTION A LOT 30 0000-00A 290 0 290		
23-212-0031-000 EARWOOD LEON E P.O. BOX 114 CHESAPEAKE OH 45619	Res 500 -00-00 INDIAN GUYAN PARK NO SECTION A LOT 31 0000-00A 300 0 300		
23-212-0032-000 EARWOOD LEON E P.O. BOX 114 CHESAPEAKE OH 45619	Res 500 -00-00 INDIAN GUYAN PARK NO SECTION A LOT 32 0000-00A 330 0 330		
23-212-0033-000 EARWOOD LEON E P.O. BOX 114 CHESAPEAKE OH 45619	Res 500 -00-00 INDIAN GUYAN PARK NO SECTION A LOT 33 0000-00A 310 0 310		
23-212-0034-000 EARWOOD LEON E P.O. BOX 114 CHESAPEAKE OH 45619	Res 500 -00-00 INDIAN GUYAN PARK NO SECTION A LOT 34 0000-00A 410 0 410		

PARCEL NO	CLASS	ACRES	INDUSTRY	PROPERTY DESCRIPTION	HOME STATE	REDUCTION
LANDER CODE	LOT NO	LAND	BUILDING	TOTAL	CAUSE #	
NAME AND ADDRESS						
23-212-0035-000	Res	540				
PRICHARD DARLENE SUE	00-00 INDIAN GUYAN PARK					
348 TWP RD 1267	NO SECTION B LOT 1					
PROCTORVILLE OH 45669	0000 00A	1.720	15.580	17.300	H	
23-212-0036-000	Res	500				
PRICHARD DARLENE SUE	00-00 INDIAN GUYAN PARK					
348 TWP RD 1267	NO SECTION B LOT 2					
PROCTORVILLE OH 45669	0000 00A	1.720	0	1.720		
23-212-0037-000	Res	500				
CORNELL DANA & SHANNA	00-00 INDIAN GUYAN PARK					
24 TWP RD 1271	NO SECTION B LOT 3					
PROCTORVILLE OH 45669	0000 00A	430	0	430		
	CERT DEL 2005					
23-212-0038-000	Res	545				
CORNELL DANA & SHANNA	00-00 INDIAN GUYAN PARK					
24 TWP RD 1271	NO SECTION B LOT 4					
PROCTORVILLE OH 45669	0000 00A	420	0	420		
	CERT DEL 2005					

PARCEL NO	CLASS	ACRES	INDUSTRY	PROPERTY DESCRIPTION	HOME STATE	REDUCTION
LANDER CODE	LOT NO	LAND	BUILDING	TOTAL	CAUSE #	
NAME AND ADDRESS						
23-212-0039-000	Res	500				
BEWES DAVID JAN	00-00 INDIAN GUYAN PARK					
C/O EDNA SPURLOCK	NO SECTION B LOT 5					
156 TOWNSHIP RD 1107	0000 00A	1.640	0	1.640		
PROCTORVILLE OH 45669						
23-212-0040-000	Res	500				
BEWES DAVID JAN	00-00 INDIAN GUYAN PARK					
C/O EDNA SPURLOCK	NO SECTION B LOT 6					
156 TOWNSHIP RD 1107	0000 00A	1.620	0	1.620		
PROCTORVILLE OH 45669						
23-212-0041-000	Res	500				
SEABOLT BILLIE	00-00 INDIAN GUYAN PARK					
P.O. BOX 704	NO SECTION B LOT 7					
PROCTORVILLE OH 45669 0704	0000 00A	140	0	140		
23-212-0042-000	Res	500				
SEABOLT BILLIE	00-00 INDIAN GUYAN PARK					
P.O. BOX 704	NO SECTION B LOT 8					
PROCTORVILLE OH 45669 0704	0000 00A	140	0	140		
23-212-0043-000	Res	500				
ALLEN RHONDA K	00-00 INDIAN GUYAN PARK					
29 TWP RD 1270	NO SECTION B LOT 9					
PROCTORVILLE OH 45669	0000 00A	440	0	440		
	CERT DEL 2005					

AUDITOR'S TAX LIST AND TREASURER'S DUPLICATE OF REAL PROPERTY

1369

UNION TWP-CHESAPEAKE S.D. - TAX DISTRICT 23 FULL RATE 36.9100 FOR TAX YEAR 2007 LAWRENCE AGR RES 0.082359 IND COM 0.063875

PARCEL NO	CLASS	ADRES	1070000000	
LENDER CODE	LOT NO	PROPERTY DESCRIPTION	HOMESTEAD REDUCTION CALC #	
NAME AND ADDRESS	LAND	BUILDING	TOTAL	
23-212-0044.000	Res 500			
ALLEN RHONDA K 29 TWP RD 1270 PROCTORVILLE OH 45669	-00-00 INDIAN GUYAN PARK NO ISECTION B LOT 10 0000 00A	700	0	700
	CERT DEL 2006			
23-212-0045.000	Res 500			
ALLEN RHONDA K 29 TWP RD 1270 PROCTORVILLE OH 45669	-00-00 INDIAN GUYAN PARK NO ISECTION B LOT 11 0000 00A	900	0	900
	CERT DEL 2006			
23-212-0046.000	Res 500			
SEABOLT BILLIE JOE P.O. BOX 704 PROCTORVILLE OH 45669-0704	-00-00 INDIAN GUYAN PARK S.D. NO 1 SEC B LOT 12 0000 00A	430	0	430
	CERT DEL 2006			
23-212-0047.000	Res 510			
SEABOLT BILLIE JOE P.O. BOX 704 PROCTORVILLE OH 45669-0704	-00-00 INDIAN GUYAN PARK S.D. NO 1 SEC B LOT 13 0000 00A	1,850	2,490	4,370 H
	CERT DEL 2006			
23-212-0048.000	Res 500			
BEWES DAVID JAN C/O EDNA SPURLOCK 156 TOWNSHIP RD 1107 PROCTORVILLE OH 45669	-00-00 INDIAN GUYAN PARK S.D. NO 1 SEC B LOT 14 0000 00A	1,730	0	1,730
	CERT DEL 2006			

AUDITOR'S TAX LIST AND TREASURER'S DUPLICATE OF REAL PROPERTY

1370

UNION TWP-CHESAPEAKE S.D. - TAX DISTRICT 23 FULL RATE 36.9100 FOR TAX YEAR 2007 LAWRENCE AGR RES 0.082359 IND COM 0.063875

PARCEL NO	CLASS	ADRES	1070000000	
LENDER CODE	LOT NO	PROPERTY DESCRIPTION	HOMESTEAD REDUCTION CALC #	
NAME AND ADDRESS	LAND	BUILDING	TOTAL	
23-212-0049.000	Res 500			
BEWES DAVID JAN C/O EDNA SPURLOCK 156 TOWNSHIP RD 1107 PROCTORVILLE OH 45669	-00-00 INDIAN GUYAN PARK S.D. NO 1 SEC B LOT 15 0000 00A	1,620	0	1,620
	CERT DEL 2006			
23-212-0050.000	Res 500			
BOGGS WAYNE & RHONDA 29 TOWNSHIP RD 1270 PROCTORVILLE OH 45669	-00-00 INDIAN GUYAN PARK NO ISECTION C LOT 1 0000 00A	950	0	950
	CERT DEL 2006			
23-212-0051.000	Res 500			
BOGGS WAYNE & RHONDA 29 TWP RD 1270 PROCTORVILLE OH 45669	-00-00 INDIAN GUYAN PARK NO ISECTION C LOT 2 0000 00A	370	0	370
	CERT DEL 2006			
23-212-0052.000	Res 500			
BOGGS WAYNE & RHONDA 29 TWP RD 1270 PROCTORVILLE OH 45669	-00-00 INDIAN GUYAN PARK NO ISECTION C LOT 3 0000 00A	370	0	370
	CERT DEL 2006			
23-212-0053.000	Res 500			
BOGGS WAYNE & RHONDA 29 TWP RD 1270 PROCTORVILLE OH 45669	-00-00 INDIAN GUYAN PARK NO ISECTION C LOT 4 0000 00A	370	0	370
	CERT DEL 2006			

AUDITOR'S TAX LIST AND TREASURER'S DUPLICATE OF REAL PROPERTY

UNION TWP CHESAPEAKE S.D. TAX DISTRICT 23

FULL RATE 36.9100

FOR TAX YEAR 2007

LAND VALUE

AGR RES

0.000000

IND COM & COMB

1371

PARCEL NO	CLASS	ADRES	1000000000	
OWNER CODE	LOT NO	PROPERTY DESCRIPTION	HOMESTEAD	
NAME AND ADDRESS	LAND	BUILDING	TOTAL	REDUCTION
				CAUSE #
23-212-0054-000	Res	500		
		00-00 INDIAN GUYAN PARK		
		NO SECTION C LOT 5		
		0000 00A		
BOGGS WAYNE & RHONDA	370	0	370	
29 TWP RD 1270				
PROCTORVILLE OH 45669				
		CERT DEL 2006		
23-212-0055-000	Res	500		
		00-00 INDIAN GUYAN PARK		
		NO SECTION C LOT 6		
		0000 00A		
BOGGS WAYNE & RHONDA	370	0	370	
29 TWP RD 1270				
PROCTORVILLE OH 45669				
		CERT DEL 2006		
23-212-0056-000	Res	500		
		00-00 INDIAN GUYAN PARK		
		NO SECTION C LOT 7		
		0000 00A		
BOGGS WAYNE A & RHONDA K	370	0	370	
C/O WAYNE & RHONDA BOGGS				
29 TWP RD 1270				
PROCTORVILLE OH 45669				
		CERT DEL 2006		
23-212-0057-000	Res	500		
		00-00 INDIAN GUYAN PARK		
		NO SECTION C LOT 8		
		0000 00A		
BOGGS WAYNE A & RHONDA K	370	0	370	
C/O WAYNE BOGGS				
29 TWP RD 1270				
PROCTORVILLE OH 45669				
		CERT DEL 2006		
23-212-0058-000	Res	545		
		00-00 INDIAN GUYAN PARK		
		NO SECTION C LOT 9		
		0000 00A		
BOGGS WAYNE A & RHONDA K	1120	1180	2300	
C/O WAYNE BOGGS				
29 TWP RD 1270				
PROCTORVILLE OH 45669				
		CERT DEL 2006		

AUDITOR'S TAX LIST AND TREASURER'S DUPLICATE OF REAL PROPERTY

UNION TWP CHESAPEAKE S.D. TAX DISTRICT 23

FULL RATE 36.9100

FOR TAX YEAR 2007

LAND VALUE

AGR RES

0.000000

IND COM & COMB

1372

PARCEL NO	CLASS	ADRES	1000000000	
OWNER CODE	LOT NO	PROPERTY DESCRIPTION	HOMESTEAD	
NAME AND ADDRESS	LAND	BUILDING	TOTAL	REDUCTION
				CAUSE #
23-212-0059-000	Res	1000		
		00-00 INDIAN GUYAN PARK		
		NO SECTION C LOT 10		
		0000 00A		
CALICOAT BOBBY & MARGARET	1850	0	1850	
249 TOWNSHIP RD 1267				
PROCTORVILLE OH 45669				
23-212-0060-000	Res	500		
		00-00 INDIAN GUYAN PARK		
		NO SECTION C LOT 11		
		0000 00A		
CALICOAT BOBBY L MARGARET E	1850	0	1850	
249 TOWNSHIP RD 1267				
PROCTORVILLE OH 45669				
23-212-0061-000	Res	510		
		00-00 INDIAN GUYAN PARK		
		NO SECTION C LOT 12		
		0000 00A		
FRY CHAFENS CAROLYN	460	11050	11510	H
12 TOWNSHIP RD 1269				
PROCTORVILLE OH 45669 8922				
23-212-0062-000	Res	500		
		00-00 INDIAN GUYAN PARK		
		NO SECTION C LOT 13		
		0000 00A		
FRY CHAFENS CAROLYN	460	0	460	
12 TOWNSHIP RD 1269				
PROCTORVILLE OH 45669 8922				

AUDITOR'S TAX LIST AND TREASURER'S DUPLICATE OF REAL PROPERTY

FULL RATE 36.9100

FOR TAX YEAR 2007

L3447006

AGR RES 2.062369

IND COM 2.063875

1373

PARCEL NO	CLASS	ACRES	PROPERTY DESCRIPTION	HOMESTEAD REDUCTION CALC #
LENDER CODE	LOT NO			
NAME AND ADDRESS	LAND	BUILDING	TOTAL	
23-212-0063.000	Res	545		
BOSTER THOMAS 226 TWP RD 1158 PROCTORVILLE OH 45669	00-00 INDIAN GUYAN PARK NO ISECTION C LOT 14 0000 OGA	370	0	370
23-212-0064.000	Res	500		
BOSTER THOMAS 226 TWP RD 1158 PROCTORVILLE OH 45669	00-00 INDIAN GUYAN PARK NO ISECTION C LOT 15 0000 OGA	370	0	370
23-212-0065.000	Res	545		
TURLEY ELIZABETH 44 TWP RD 1269 PROCTORVILLE OH 45669	00-00 INDIAN GUYAN PARK NO ISECTION C LOT 16 0000 OGA	370	5.390	5.760 H
23-212-0066.000	Res	500		
TURLEY ELIZABETH 44 TWP RD 1269 PROCTORVILLE OH 45669	00-00 INDIAN GUYAN PARK NO ISECTION C LOT 17 0000 OGA	370	0	370
23-212-0067.000	Res	500		
BOGGS TONY LEE 29 TWP RD 1270 PROCTORVILLE OH 45669	00-00 INDIAN GUYAN PARK NO ISECTION C LOT 18 0000 OGA	340	0	340
	CERT DEL 2006			

AUDITOR'S TAX LIST AND TREASURER'S DUPLICATE OF REAL PROPERTY

FULL RATE 36.9100

FOR TAX YEAR 2007

L3447006

AGR RES 2.062369

IND COM 2.063875

1374

PARCEL NO	CLASS	ACRES	PROPERTY DESCRIPTION	HOMESTEAD REDUCTION CALC #
LENDER CODE	LOT NO			
NAME AND ADDRESS	LAND	BUILDING	TOTAL	
23-212-0068.000	Res	500		
BOGGS TONY LEE 29 TWP RD 1270 PROCTORVILLE OH 45669	00-00 INDIAN GUYAN PARK NO ISECTION C LOT 19 0000 OGA	360	0	360
	CERT DEL 2006			
23-212-0069.000	Res	500		
BOGGS TONY LEE 29 TWP RD 1270 PROCTORVILLE OH 45669	00-00 INDIAN GUYAN PARK NO ISECTION C LOT 20 0000 OGA	360	0	360
	CERT DEL 2006			
23-212-0070.000	Res	500		
BOGGS WAYNE A & RHONDA K 29 TWP RD 1270 PROCTORVILLE OH 45669	00-00 INDIAN GUYAN PARK NO ISECTION C LOT 21 0000 OGA	360	0	360
	CERT DEL 2006			
23-212-0071.000	Res	500		
BOGGS WAYNE A & RHONDA K 29 TWP RD 1270 PROCTORVILLE OH 45669	00-00 INDIAN GUYAN PARK NO ISECTION C LOT 22 0000 OGA	360	0	360
	CERT DEL 2006			
23-212-0072.000	Res	500		
BOGGS WAYNE A & RHONDA K 29 TWP RD 1270 PROCTORVILLE OH 45669	00-00 INDIAN GUYAN PARK NO ISECTION C LOT 23 0000 OGA	360	0	360
	CERT DEL 2006			

PARCEL NO. OWNER CODE NAME AND ADDRESS	LOT NO.	CLASS	ACRES	PROPERTY DESCRIPTION LAND BUILDING TOTAL	HOMESTEAD REDUCTION CALC. #
23-212-0073-000		Res	500		
BOGGS WAYNE A & RHONDA K 29 TWP. RD. 1270 PROCTORVILLE OH 45669				00-00 INDIAN GUYAN PARK NO SECTION C LOT 24 0000 00A 340 0 340 CERT DEL 2006	
23-212-0074-000		Res	500		
BOGGS WAYNE A & RHONDA K 29 TWP. RD. 1270 PROCTORVILLE OH 45669				00-00 INDIAN GUYAN PARK NO SECTION C LOT 25 0000 00A 390 0 390 CERT DEL 2006	
23-212-0075-000		Res	500		
BOGGS WAYNE A & RHONDA K 29 TOWNSHIP RD 1270 PROCTORVILLE OH 45669				00-00 INDIAN GUYAN PARK NO SECTION C LOT 26 0000 00A 380 0 380 CERT DEL 2006	
23-212-0076-000		Res	500		
BOGGS WAYNE A & RHONDA K 29 TWP. RD. 1270 PROCTORVILLE OH 45669				00-00 INDIAN GUYAN PARK NO SECTION C LOT 27 0000 00A 380 0 380 CERT DEL 2006	
23-212-0077-000		Res	500		
BOGGS WAYNE A & RHONDA K 29 TWP. RD. 1270 PROCTORVILLE OH 45669				00-00 INDIAN GUYAN PARK NO SECTION C LOT 28 0000 00A 490 0 490 CERT DEL 2006	

PARCEL NO. OWNER CODE NAME AND ADDRESS	LOT NO.	CLASS	ACRES	PROPERTY DESCRIPTION LAND BUILDING TOTAL	HOMESTEAD REDUCTION CALC. #
23-212-0078-000		Res	500		
JOHNSON GLEN & JUANITA 404 AUGUSTA DR HUNTINGTON WV 25704				00-00 INDIAN GUYAN PARK S.D. NO. 1 SEC. D LOT 1 0000 00A 630 0 630 CERT DEL 1999	
23-212-0079-000		Res	500		
JOHNSON GLEN & JUANITA 404 AUGUSTA DR HUNTINGTON WV 25704				00-00 INDIAN GUYAN PARK S.D. NO. 1 SECTION D LOT 2 0000 00A 1,440 0 1,440 CERT DEL 1999	
23-212-0080-000		Res	500		
HEDGE MARY MARGARET 3005 MERRILL AVE HUNTINGTON WV 25702				00-00 INDIAN GUYAN PARK S.D. NO. 1 SEC. D LOT 3 0000 00A 1,120 0 1,120	
23-212-0081-000		Res	500		
SHORT OSCAR JOE & MARY E 501 N. HIGH ST HUNTINGTON WV 25702				00-00 INDIAN GUYAN PARK S.D. NO. 1 SEC. D LOT 4 0000 00A 1,490 0 1,490 CERT DEL 1988	
23-212-0082-000		Res	500		
DAVIS S LISA 121 TWP RD 1105 PROCTORVILLE OH 45669				00-00 INDIAN GUYAN PARK S.D. NO. 1 SEC. D LOT 5 0000 00A 150 0 150	

UNION TWP-CHESAPEAKE S.D. - TAX DISTRICT 23

AUDITOR'S TAX LIST AND TREASURER'S DUPLICATE OF REAL PROPERTY

FULL RATE 36.9100

FOR TAX YEAR 2007

Lienholder

AGRIC RES 0.000000

IND COM 0.000000

1377

PARCEL NO	CLASS	ACRES	PROPERTY DESCRIPTION	HOMESTEAD REDUCTION
LENDER CODE	LOT NO			
NAME AND ADDRESS	LAND	BUILDING	TOTAL	

23-212-0083.000	Res	500		
			00-00 INDIAN GUYAN PARK S.D. NO 1 SEC D LOT 6 0000.00A	
SMITH CHRISTOPHER 404 AGUSTA DRIVE HUNTINGTON W VA 25704	170	0	170	

23-212-0084.000	Res	500		
			00-00 INDIAN GUYAN PARK S.D. NO 1 SEC D LOT 7 0000.00A	
GOOBY GLEN SAMUEL III 404 AGUSTA DRIVE HUNTINGTON W VA 25704	160	0	160	

23-212-0085.000	Res	500		
			00-00 INDIAN GUYAN PARK S.D. NO 1 SEC D LOT 8 0000.00A	
GOOBY GLEN & CONNIE 404 AGUSTA DR HUNTINGTON W VA 25704	140	0	140	

23-212-0086.000	Res	545		
			00-00 INDIAN GUYAN PARK S.D. NO 1 SEC D LOT 9 0000.00A	
GOOBY GLEN & CONNIE 404 AGUSTA DR HUNTINGTON W VA 25704	150	0	150	

AUDITOR'S TAX LIST AND TREASURER'S DUPLICATE OF REAL PROPERTY

FULL RATE 36.9100

FOR TAX YEAR 2007

Lienholder

AGRIC RES 0.000000

IND COM 0.000000

1378

PARCEL NO	CLASS	ACRES	PROPERTY DESCRIPTION	HOMESTEAD REDUCTION
LENDER CODE	LOT NO			
NAME AND ADDRESS	LAND	BUILDING	TOTAL	

23-212-0087.000	Res	545		
			00-00 INDIAN GUYAN PARK S.D. NO 1 SEC D LOT 10 0000.00A	
GOOBY GLEN & CONNIE 404 AGUSTA DR HUNTINGTON W VA 25704	460	0	460	

23-212-0088.000	Res	500		
			00-00 INDIAN GUYAN PARK S.D. NO 1 SEC D LOT 11 0000.00A	
KIZZEE GLENNE & MARGARET 1761 MONROE AVE HUNTINGTON W VA 25704	430	0	430	

23-212-0089.000	Res	500		
			00-00 INDIAN GUYAN PARK S.D. NO 1 SEC D LOT 12 0000.00A	
KIZZEE GLENNE & MARGARET 1761 MONROE AVE HUNTINGTON W VA 25704	430	0	430	

23-212-0090.000	Res	500		
			00-00 INDIAN GUYAN PARK S.D. NO 1 SEC D LOT 13 0000.00A	
MCGLOTHLIN LARRY & JUANITA 404 AGUSTA DR HUNTINGTON WV 25704	420	0	420	

23-212-0091.000	Res	545		
			00-00 INDIAN GUYAN PARK NO 1 SECTION E LOT 1 0000.00A	
TOWNSEND CHRISTOPHER S 296 TWP RD 1271 PROCTORVILLE OH 45669	130	0	130	

PARCEL NO	CLASS	ACRES	100% ADJUSTED	100% ADJUSTED
LENDER CODE	LOT NO	PROPERTY DESCRIPTION	HOMESTEAD	REDUCTION
NAME AND ADDRESS	LAND	BUILDING	TOTAL	CAV #
23-212-0082.000	Res	500		
TOWNSEND CHRISTOPHER S				
296 TWP RD 1271				
PROCTORVILLE OH 45669				
23-212-0083.000	Res	500		
TOWNSEND CHRISTOPHER S				
296 TWP RD 1271				
PROCTORVILLE OH 45669				
23-212-0094.000	Res	500		
TOWNSEND CHRISTOPHER S				
296 TWP RD 1271				
PROCTORVILLE OH 45669				
23-212-0095.000	Res	500		
TOWNSEND CHRISTOPHER S				
296 TWP RD 1271				
PROCTORVILLE OH 45669				
23-212-0096.000	Res	500		
TOWNSEND CHRISTOPHER S				
296 TWP RD 1271				
PROCTORVILLE OH 45669				

PARCEL NO	CLASS	ACRES	100% ADJUSTED	100% ADJUSTED
LENDER CODE	LOT NO	PROPERTY DESCRIPTION	HOMESTEAD	REDUCTION
NAME AND ADDRESS	LAND	BUILDING	TOTAL	CAV #
23-212-0097.000	Res	500		
KENDRICK DAVID C AND				
SAUNDRA				
62 TWP RD 1133				
PROCTORVILLE OH 45669				
23-212-0098.000	Res	500		
KENDRICK DAVID C AND				
SAUNDRA				
62 TWP RD 1133				
PROCTORVILLE OH 45669				
23-212-0099.000	Res	500		
KENDRICK DAVID C AND				
SAUNDRA				
62 TWP RD 1133				
PROCTORVILLE OH 45669				
23-212-0100.000	Res	500		
KENDRICK DAVID C AND				
SAUNDRA				
62 TWP RD 1133				
PROCTORVILLE OH 45669				
23-212-0101.000	Res	545		
KENDRICK DAVID C AND				
SAUNDRA				
62 TWP RD 1133				
PROCTORVILLE OH 45669				

AUDITOR'S TAX LIST AND TREASURER'S DUPLICATE OF REAL PROPERTY

1381

UNION TWP-CHESAPEAKE S.D. TAX DISTRICT 23

FULL RATE 36.9100

FOR TAX YEAR 2007

Location

ADRES

0.08259

INDIAN GUYAN PARK

PARCEL NO	CLASS	ACRES	10/1000000	10/1000000
LENDER CODE	LOT NO	PROPERTY DESCRIPTION	HOME STATE	REDUCTION
NAME AND ADDRESS	LAND	BUILDING	TOTAL	CAVITY
23-212-0102 000	Res	545		
CUEVA DORIS				
982 WASHINGTON AVE				
HUNTINGTON W VA 25704				
23-212-0103 000	Res	500		
CUEVA DORIS				
982 WASHINGTON AVE				
HUNTINGTON W VA 25704				
23-212-0103 001	Res	500		
CUEVA DORIS				
982 WASHINGTON AVE				
HUNTINGTON W VA 25704				
23-212-0104 000	Res	500		
RUYON HENRY & SANDRA				
35 TWP RD 1272				
PROCTORVILLE OH 45669				

6/10/07
Done E
Stu

AUDITOR'S TAX LIST AND TREASURER'S DUPLICATE OF REAL PROPERTY

1382

UNION TWP-CHESAPEAKE S.D. TAX DISTRICT 23

FULL RATE 36.9100

FOR TAX YEAR 2007

Location

ADRES

0.08259

INDIAN GUYAN PARK

PARCEL NO	CLASS	ACRES	10/1000000	10/1000000
LENDER CODE	LOT NO	PROPERTY DESCRIPTION	HOME STATE	REDUCTION
NAME AND ADDRESS	LAND	BUILDING	TOTAL	CAVITY
23-212-0104 000	Res	500		
RUYON HENRY & SANDRA				
35 TWP RD 1272				
PROCTORVILLE OH 45669				
23-212-0107 000	Res	500		
RUYON HENRY & SANDRA				
35 TWP RD 1272				
PROCTORVILLE OH 45669				
23-212-0108 000	Res	500		
TOWNSEND CHRISTOPHER S				
296 TWP RD 1271				
PROCTORVILLE OH 45669				
23-212-0109 000	Res	500		
TOWNSEND CHRISTOPHER S				
296 TWP RD 1271				
PROCTORVILLE OH 45669				

PARCEL NO. LENDER CODE NAME AND ADDRESS	CLASS PROPERTY DESCRIPTION LAND BUILDING TOTAL	ACRES 100000000 HOMESTEAD REDUCTION CALC P
23-212-0110-000 TOWNSEND CHRISTOPHER S 296 TWP RD 1271 PROCTORVILLE OH 45669	Res 500 00-00 INDIAN GUYAN PARK S D NO 1 SEC E LOT 20 0000 00A 160 0 160	
23-212-0111-000 MARTIN TAWNA LAURA & TASHA LYNN 54 TOWNSHIP RD T 1272 PROCTORVILLE OH 45669	Res 545 00-00 INDIAN GUYAN PARK NO 1 SECTION F LOT 1 0000 00A 730 0 730	
23-212-0112-000 MARTIN TAWNA AND TASHA MARTIN 54 TWP RD 1272 PROCTORVILLE OH 45669	Res 500 00-00 INDIAN GUYAN PARK SD NO 1 SEC F LOT 2 LESS 13X139 BAL=25A139 240 0 240	
23-212-0112-001 MARTIN TAWNA LAURA & TASHA LYNN MARTIN 54 TOWNSHIP RD T 1272 PROCTORVILLE OH 45669	Res 500 00-00 INDIAN GUYAN PARK NO 1 SEC F LOT 2 PT 12X139 130 0 130	

PARCEL NO. LENDER CODE NAME AND ADDRESS	CLASS PROPERTY DESCRIPTION LAND BUILDING TOTAL	ACRES 100000000 HOMESTEAD REDUCTION CALC P
23-212-0112-000 MARTIN TAWNA AND TASHA MARTIN 54 TWP RD 1272 PROCTORVILLE OH 45669	Res 545 00-00 INDIAN GUYAN PARK NO 1 SECTION F LOT 3 0000 00A 370 0 370	
23-212-0114-000 MCGLOTHLIN LARRY & JUANITA JOHNSON 404 AGUSTA DR HUNTINGTON W VA 25704	Res 500 INDIAN GUYAN PARK NO 1 SECTION F LOT 4 LESS 51X2 BAL= 065 270 0 270	
23-212-0114-001 MARTIN TAWNA AND TASHA MARTIN 54 TWP RD 1272 PROCTORVILLE OH 45669	Res 500 INDIAN GUYAN PARK NO 1 SECTION F LOT 4 S 1/2 065AC 430 0 430	
23-212-0115-000 MCGLOTHLIN LARRY & JUANITA JOHNSON 404 AGUSTA DR HUNTINGTON W VA 25704	Res 500 00-00 INDIAN GUYAN PARK NO 1 SECTION F LOT 5 0000 00A 370 0 370	
23-212-0116-000 MCGLOTHLIN LARRY & JUANITA JOHNSON 404 AGUSTA DR HUNTINGTON W VA 25704	Res 545 00-00 INDIAN GUYAN PARK NO 1 SECTION F LOT 6 LESS 2.850 SQ FT 510 0 510	

PARCEL NO.	CLASS	ACRES	PROPERTY DESCRIPTION	HOMESTEAD REDUCTION CALC #
LENDER CODE	LOT NO			
NAME AND ADDRESS	LAND	BUILDING	TOTAL	
23-212-0116.001	Res 500			
WAGNER TYRONE E & BRANDIE 11350 CO RD 1 APT C CHESAPEAKE OH 45619	00-00 INDIAN GUYAN PARK NO 1 SEC F PT LOT 6	990	0	990
23-212-0117.000	Res 500			
WAGNER TYRONE E & BRANDIE 11350 CO RD 1 APT C CHESAPEAKE OH 45619	00-00 INDIAN GUYAN PARK NO SECTION F LOT 7 0000 00A	610	0	610
23-212-0118.000	Res 545			
SIMS RONALD B & MILDRED M C/O RONALD B. SIMS 315 TOWNSHIP RD. #1267 PROCTORVILLE OH 45669	00-00 INDIAN GUYAN PARK NO SECTION G LOT 1 0000 00A	2,340	390	2,730
23-212-0119.000	Res 500			
SIMS RONALD B & MILDRED M C/O RONALD B. SIMS 315 TOWNSHIP RD. #1267 PROCTORVILLE OH 45669	00-00 INDIAN GUYAN PARK NO SECTION G LOT 2 0000 00A	1,490	0	1,490

PARCEL NO.	CLASS	ACRES	PROPERTY DESCRIPTION	HOMESTEAD REDUCTION CALC #
LENDER CODE	LOT NO			
NAME AND ADDRESS	LAND	BUILDING	TOTAL	
23-212-0120.000	Res 545			
BELT DONNA A 301 TWP RD 1267 PROCTORVILLE OH 45669	00-00 INDIAN GUYAN PARK NO SECTION G LOT 3 0000 00A	1,490	530	2,020 H
23-212-0121.000	Res 500			
BELT DONNA A 301 TWP RD 1267 PROCTORVILLE OH 45669	00-00 INDIAN GUYAN PARK NO SECTION G LOT 4 0000 00A	1,490	0	1,490
23-212-0122.000	Res 500			
HAYES DONNA 301 TWP RD 1267 PROCTORVILLE OH 45669	00-00 INDIAN GUYAN PARK NO SECTION G LOT 5 0000 00A	1,490	0	1,490
23-212-0123.000	Res 599			
HAYES DONNA 301 TWP RD 1267 PROCTORVILLE OH 45669	00-00 INDIAN GUYAN PARK NO SECTION G LOT 6 0000 00A	1,490	4,700	6,190
23-212-0124.000	Res 510			
CALICOAT BOBBY L & MARGARETE 249 TOWNSHIP RD 1267 PROCTORVILLE OH 45669	00-00 INDIAN GUYAN PARK NO SECTION G LOT 7 0000 00A	1,490	1,540	3,030

UNION TWP-CHESAPEAKE S.D. - TAX DISTRICT 23

AUDITOR'S TAX LIST AND TREASURER'S DUPLICATE OF REAL PROPERTY

FULL RATE 36.9100 FOR TAX YEAR 2007 LAWRENCE AGR RES 0.082358 INDCOM 0.063875

1387

PARCEL NO.	CLASS	ACRES	INDUCOM	
LENDER CODE	LOT NO.	PROPERTY DESCRIPTION	HOMESTEAD REDUCTION CALC P	
NAME AND ADDRESS	LAND	BUILDING	TOTAL	
23-212-0125.000	Res 500			
		-00-00 INDIAN GUYAN PARK NO SECTION G LOT 8 0000 00A		
CALICOAT BOBBY L & MARGARET 249 TOWNSHIP RD 1267 PROCTORVILLE OH 45669	1.790	0	1.790	
23-212-0126.000	Res 500			
		-00-00 INDIAN GUYAN PARK NO SECTION G LOT 9 0000 00A		
CALICOAT MARGARET AND BOBBY LEON 249 TOWNSHIP RD 1267 PROCTORVILLE OH 45669	1.490	0	1.490	
23-212-0127.000	Res 540			
		-00-00 INDIAN GUYAN PARK NO SECTION G LOT 10 0000 00A		
CALICOAT MARGARET AND BOBBY LEON 249 TOWNSHIP RD 1267 PROCTORVILLE OH 45669	1.490	12.310	13.800	H
23-212-0128.000	Res 500			
		-00-00 INDIAN GUYAN PARK NO SECTION G LOT 11 0000 00A		
CALICOAT MARGARET AND BOBBY LEON 249 TOWNSHIP RD 1267 PROCTORVILLE OH 45669	1.490	0	1.490	

AUDITOR'S TAX LIST AND TREASURER'S DUPLICATE OF REAL PROPERTY

FULL RATE 36.9100 FOR TAX YEAR 2007 LAWRENCE AGR RES 0.082358 INDCOM 0.063875

1388

PARCEL NO.	CLASS	ACRES	INDUCOM	
LENDER CODE	LOT NO.	PROPERTY DESCRIPTION	HOMESTEAD REDUCTION CALC P	
NAME AND ADDRESS	LAND	BUILDING	TOTAL	
23-212-0129.000	Res 580			
		-00-00 INDIAN GUYAN PARK NO SECTION G LOT 12 0000 00A		
EARY MARGIE LIFE EST & EARY STEPHANIE REM 231 TOWNSHIP RD 1267 PROCTORVILLE OH 45669	1.490	0	1.490	
23-212-0130.000	Res 510			
		-00-00 INDIAN GUYAN PARK NO SECTION G LOT 13 0000 00A		
EARY MARGIE LIFE EST & EARY STEPHANIE REM 231 TOWNSHIP RD 1267 PROCTORVILLE OH 45669	1.490	9.540	11.030	
23-212-0131.000	Res 500			
		-00-00 INDIAN GUYAN PARK NO SECTION G LOT 14 0000 00A		
WEBB PATRICIA J 207 TWP RD 1267 PROCTORVILLE OH 45669	1.490	0	1.490	
23-212-0132.000	Res 500			
		-00-00 INDIAN GUYAN PARK NO SECTION G LOT 15 0000 00A		
WEBB PATRICIA J 207 TWP RD 1267 PROCTORVILLE OH 45669	1.490	0	1.490	
23-212-0133.000	Res 500			
38		-00-00 INDIAN GUYAN PARK NO SECTION G LOT 16 0000 00A		
BOLDEN MARY 199 TOWNSHIP RD 1267 PROCTORVILLE OH 45669	1.490	0	1.490	

AUDITOR'S TAX LIST AND TREASURER'S DUPLICATE OF REAL PROPERTY

FULL RATE 36.9100 FOR TAX YEAR 2007

Lawrence

AGR RES 0.082359

IND COM 0.063875

1389

PARCEL NO	CLASS	ADRES	1070000000	
LENDER CODE	LOT NO	PROPERTY DESCRIPTION	HOMESTEAD	
NAME AND ADDRESS	LAND	BUILDING	TOTAL	REDUCTION
23-212-0134.000	Res	545		
38		-00-00 INDIAN GUYAN PARK	LOT 17	
BOLDEN MARY		NO ISECTION G		
199 TOWNSHIP RD 1267		0000 00A	1.490	0
PROCTORVILLE OH 45669			1.490	H
23-212-1100.000	Mn	260		
108		GAS WELL		
BONZO ERNEST			110	0
2201 ASHLAND ROAD			110	
GREENUP KE 41144				
23-212-1200.000	Mn	260		
		-00-00 GAS WELL		
BARNETT RACHELMRS W J MORSE		0000 00A	110	0
			110	
		CERT DEL 2000		
23-212-1400.000	Mn	260		
		-00-00 GAS WELL		
BARNETT RACHELMRS W J MORSE		0000 00A	110	0
			110	
		CERT DEL 2000		

AUDITOR'S TAX LIST AND TREASURER'S DUPLICATE OF REAL PROPERTY

FULL RATE 36.9100 FOR TAX YEAR 2007

Lawrence

AGR RES 0.082359

IND COM 0.063875

1390

PARCEL NO	CLASS	ADRES	1070000000	
LENDER CODE	LOT NO	PROPERTY DESCRIPTION	HOMESTEAD	
NAME AND ADDRESS	LAND	BUILDING	TOTAL	REDUCTION
23-213-0200.000	Mn	260		
		-00-00 GAS WELL		
BARNETT RACHELMRS W J MORSE		0000 00A	110	0
			110	
		CERT DEL 2000		
23-213-0400.000	Mn	260		
		-00-00 GAS WELL		
RAWNED CORP		0000 00A	110	0
			110	
		CERT DEL 1981		
23-213-0500.000	Mn	260		
		-00-00 GAS WELL		
SMITH H M		0000 00A	110	0
			110	
		CERT DEL 1981		
23-213-0600.000	Mn	260		
		-00-00 GAS WELL		
WOLFE C C		0000 00A	110	0
			110	
		CERT DEL 1981		
23-213-0700.000	Mn	260		
		-00-00 GAS WELL		
REYNOLDS W W		0000 00A	110	0
			110	
		CERT DEL 1981		

AUDITOR'S TAX LIST AND TREASURER'S DUPLICATE OF REAL PROPERTY

UNION TWP-CHESAPEAKE S.D. - TAX DISTRICT 23

FULL RATE 36.9100

FOR TAX YEAR 2007

Lawrence

AGR RES 0.082359

IND COM 0.063875

1391

PARCEL NO.	CLASS	ACRES	PROPERTY DESCRIPTION	HOMESTEAD REDUCTION
LENDER CODE	LOT NO			
NAME AND ADDRESS	LAND	BUILDING	TOTAL	
23-213-0900 000	Mn 260			
	-00-00 GAS WELL			
	0000 00A			
BRAMMER JAMES ET AL	110	0	110	
	CERT DEL 1981			
23-213-1000 000	Mn 260			
	-00-00 GAS WELL			
	0000 00A			
BARNETT RACHEL	110	0	110	
	CERT DEL 2000			
23-213-1100 000	Mn 260			
	-00-00 GAS WELL			
	0000 00A			
PULLEN EVERETT	110	0	110	
	CERT DEL 1981			
23-213-1200 000	Mn 260			
	-00-00 GAS WELL			
	0000 00A			
BARNETT RACHELMRS W J MORSE	110	0	110	
	CERT DEL 2000			
23-213-1300 000	Mn 260			
	-00-00 GAS WELL			
	0000 00A			
BARNETT RACHELMRS W J MORSE	110	0	110	
	CERT DEL 2000			

AUDITOR'S TAX LIST AND TREASURER'S DUPLICATE OF REAL PROPERTY

UNION TWP-CHESAPEAKE S.D. - TAX DISTRICT 23

FULL RATE 36.9100

FOR TAX YEAR 2007

Lawrence

AGR RES 0.082359

IND COM 0.063875

1392

PARCEL NO.	CLASS	ACRES	PROPERTY DESCRIPTION	HOMESTEAD REDUCTION
LENDER CODE	LOT NO			
NAME AND ADDRESS	LAND	BUILDING	TOTAL	
23-213-1400 000	Mn 260			
	-00-00 GAS WELL			
	0000 00A			
BARNETT RACHELMRS W J MORSE	110	0	110	
	CERT DEL 2000			
23-213-1500 000	Res 500			
	-00-00 15-HEATHER BROOKE			
	ACRENO 1.621			
	0000 00A			
RUCKER GARY	680	0	680	
316 BEN ST				
CHESAPEAKE OH 45619				
23-213-1600 000	Res 510			
	-00-00 16 HEATHER BROOKE			
	ACRENO 1.621			
	0000 00A			
ROBERTSON MACKIE J & ANGELA C	580	19.360	19.940	H
1389 TWP RD 278				
CHESAPEAKE OH 45619				
23-213-1601 000	Res 500			
	-00-00 16 HEATHER BROOK			
	NO 1 W PT			
	0000 00A			
ROBERTSON MACKIE & ANGELA	2,550	0	2,550	
1389 TWP RD 278				
CHESAPEAKE OH 45619				
23-213-1602 000	Res 500			
	-00-00 16 HEATHER BROOKE			
	ACRENO 1 PT OF E PT			
	1.446 SQ 0000 00A			
MCBRAVER WILLIAM E SR &	1,030	0	1,030	
DOLLIE F				
108 SHERMAN STREET				
PORTSMOUTH OH 45662				

AUDITOR'S TAX LIST AND TREASURER'S DUPLICATE OF REAL PROPERTY

1393

UNION TWP-CHESAPEAKE S D TAX DISTRICT 23

FULL RATE 36.9100

FOR TAX YEAR 2007

Lawrence

AGR RES

C 062359

INDICOM D 063875

PARCEL NO	CLASS	ACRES	PROPERTY DESCRIPTION	HOMESTEAD REDUCTION CALC #
LENDER CODE	LOT NO			
NAME AND ADDRESS	LAND	BUILDING	TOTAL	
23-213-1700.000	Res 500			
ROBERTSON MACKIE J & ANGELA C 1389 TWP RD 278 CHESAPEAKE OH 45619	00-00 17 HEATHER BROOKE ACRENO 1.550 0000 00A	600	0	600
23-213-1701.000	Res 500			
ROBERTSON MACKIE & ANGELA 1389 TWP RD 278 CHESAPEAKE OH 45619	00-00 17 HEATHER BROOK NO 1 W PT 0000 00A	1,720	0	1,720
23-213-1702.000	Res 500			
MCBRAYER WILLIAM E SR & DOLLIE F 108 SHERMAN STREET PORTSMOUTH OH 45662	00-00 17 HEATHER BROOKE ACRENO 1 PT OF E PT 2.000 SQ 0000 00A	1,420	0	1,420
23-213-1800.000	Res 500			
ROBERTSON MACKIE J & ANGELA C 1389 TWP RD 278 CHESAPEAKE OH 45619	00-00 18 HEATHER BROOKE ACRENO 1.550 0000 00A	600	0	600
23-213-1801.000	Res 500			
ROBERTSON MACKIE & ANGELA 1389 TWP RD 278 CHESAPEAKE OH 45619	00-00 18 HEATHER BROOK NO 1 W PT 0000 00A	1,720	0	1,720

AUDITOR'S TAX LIST AND TREASURER'S DUPLICATE OF REAL PROPERTY

1394

UNION TWP-CHESAPEAKE S D TAX DISTRICT 23

FULL RATE 36.9100

FOR TAX YEAR 2007

Lawrence

AGR RES

C 062359

INDICOM D 063875

PARCEL NO	CLASS	ACRES	PROPERTY DESCRIPTION	HOMESTEAD REDUCTION CALC #
LENDER CODE	LOT NO			
NAME AND ADDRESS	LAND	BUILDING	TOTAL	
23-213-1802.000	Res 500			
MCBRAYER WILLIAM E SR & DOLLIE F 108 SHERMAN STREET PORTSMOUTH OH 45662	00-00 18 HEATHER BROOKE ACRENO 1 PT OF E PT 2.000 SQ 0000 00A	1,420	0	1,420
23-214-0100.000	Res 500			
MOSS SHAWN D AND ERICA R 1357 TWP RD 278 N CHESAPEAKE OH 45619	00-00 19 HEATHER BROOKE ACRESPT E 27 0000 00A	1,420	0	1,420
23-214-0101.000	Res 510			
MCBRAYER WILLIAM E SR & DOLLIE F 108 SHERMAN STREET PORTSMOUTH OH 45662	00-00 19 HEATHER BROOKE ACRENO 1 W PT 2.722 SQ FT 0000 00A	1,210	15,850	17,060
23-214-0200.000	Res 510			
MOSS SHAWN D AND ERICA R 1357 TWP RD 278 N CHESAPEAKE OH 45619	00-00 20 HEATHER BROOKE ACRESPT E 133.33 0000 00A	670	25,780	26,450

AUDITOR'S TAX LIST AND TREASURER'S DUPLICATE OF REAL PROPERTY

UNION TWP-CHESAPEAKE S.D. - TAX DISTRICT 23

FULL RATE 36.9100

FOR TAX YEAR 2007

Lawrence

AGR RES

0.082359

IND COM 0.063875

1395

PARCEL NO. LENDER CODE NAME AND ADDRESS	LOT NO.	CLASS	ACRES	PROPERTY DESCRIPTION LAND BUILDING TOTAL	HOMESTEAD REDUCTION CALC. #
23-214-0201-000 MOSS SHAWN D AND ERICA R 1357 TWP RD 278 N CHESAPEAKE OH 45619		Res	500	-00-00 LOT 20 HEATHER BROOKEACRE NO 1 36 67 0000 00A 1.930 0 1.930	PT
23-214-0300-000 MOSS SHAWN D AND ERICA R 1357 TWP RD 278 N CHESAPEAKE OH 45619		Res	500	-00-00 21HEATHER BROOKE ACRESNO 1 0000 00A 2.550 0 2.550	
23-214-0400-000 PLUMLEY JAMES & REBECCA 1325 TWP RD 278 N CHESAPEAKE OH 45619		Res	545	-00-00 22HEATHER BROOKE ACRESNO 1 0000 00A 2.410 1.770 4.180	
23-214-0500-000 PLUMLEY JAMES & REBECCA 1325 TWP RD 278 N CHESAPEAKE OH 45619		Res	500	-00-00 23HEATHER BROOKE ACRESNO 1 0000 00A 2.560 0 2.560	
23-214-0600-000 PLUMLEY JAMES & REBECCA 1325 TWP RD 278 N CHESAPEAKE OH 45619		Res	500	-00-00 24HEATHER BROOKE ACRESNO 1 0000 00A 2.530 0 2.530	

AUDITOR'S TAX LIST AND TREASURER'S DUPLICATE OF REAL PROPERTY

UNION TWP-CHESAPEAKE S.D. - TAX DISTRICT 23

FULL RATE 36.9100

FOR TAX YEAR 2007

Lawrence

AGR RES

0.082359

IND COM 0.063875

1396

PARCEL NO. LENDER CODE NAME AND ADDRESS	LOT NO.	CLASS	ACRES	PROPERTY DESCRIPTION LAND BUILDING TOTAL	HOMESTEAD REDUCTION CALC. #
23-214-0700-000 PLUMLEY JAMES EARL 1325 TWP RD 278 N CHESAPEAKE OH 45619		Res	500	-00-00 25HEATHER BROOKE ACRESNO 1 0000 00A 2.500 0 2.500	
23-214-0800-000 PLUMLEY JAMES EARL 1325 TWP RD 278 N CHESAPEAKE OH 45619		Res	500	-00-00 26HEATHER BROOKE ACRESNO 1 0000 00A 2.240 0 2.240	
23-214-0900-000 PLUMLEY JAMES EARL & REBECCADEBRA 1325 TWP RD 278 N CHESAPEAKE OH 45619		Res	500	-00-00 27HEATHER BROOKE ACRESNO 1 0000 00A 3.210 0 3.210	
23-214-1000-000 GRANT PHYLLIS A 1253 TOWNSHIP RD 278 CHESAPEAKE OH 45619		Res	510	-00-00 28HEATHER BROOKE ACRESNO 1 0000 00A 2.430 17.130 19.560	

1397

1398

UNION: TWP CHESAPEAKE S.D. TAX DISTRICT 23		AUDITOR'S TAX LIST AND TREASURER'S DUPLICATE OF REAL PROPERTY		FULL RATE 36.9100 FOR TAX YEAR 2007		REFERENCE		AGG RES 0.082359		IND COM 0.063875		1398	
PARCEL NO	CLASS	ACRES	CHESAPEAKE	CHESAPEAKE	CHESAPEAKE	CHESAPEAKE	CHESAPEAKE	CHESAPEAKE	CHESAPEAKE	CHESAPEAKE	CHESAPEAKE	CHESAPEAKE	CHESAPEAKE
LAND	BUILDING	TOTAL	LAND	BUILDING	TOTAL	LAND	BUILDING	TOTAL	LAND	BUILDING	TOTAL	LAND	BUILDING
23-214-1401-000	Res	500											
MANV PHILLIP M II C O M K E MANN 1205 TWP RD 278 N CHESAPEAKE OH 45619													
23-214-1500-000	Res	510											
MANV PHILLIP M II C O M K E MANN 1205 TWP RD 278 N CHESAPEAKE OH 45619													
23-215-0100-000	Res	510											
ROGERS WILLIAM M & SHELLEY L 1418 TWP RD 278 N CHESAPEAKE OH 45619													
23-215-0200-000	Res	500											
ROGERS WILLIAM M & SHELLEY L 1418 TWP RD 278 N CHESAPEAKE OH 45619													
23-215-0300-000	Res	500											
MOSS SHAWN D AND ERICA R 1357 TWP RD 278 N CHESAPEAKE OH 45619													

UNION TWP-CHESAPEAKE S.D. - TAX DISTRICT 23
 AUDITOR'S TAX LIST AND TREASURER'S DUPLICATE OF REAL PROPERTY
 FULL RATE 36.5100 FOR TAX YEAR 2007
 1399

PARCEL NO	CLASS	ACRES	1000000000	1000000000
LANDER CODE	LOT NO	PROPERTY DESCRIPTION	HOMESTEAD	REDUCTION
NAME AND ADDRESS	LAND	BUILDING	TOTAL	CAUSE #
23-215-0400.000	Res	500		
28		-00-00 4 HEATHER BROOK		
		0000.00A		
DAMRON WALLEKA SUE & LARRY	3.390	0	3.390	
JOE				
1501 TWP RD 278				
CHESAPEAKE OH 45619				
23-215-0500.000	Res	500		
		-00-00 5 HEATHER BROOK		
		0000.00A		
MOSE JOHN R TR	2.980	0	2.980	
C/O E L SHOKER				
3687 KEHR RD				
OXFORD OH 45056-9259				
	CERT DEL 1992			
23-215-0600.000	Res	500		
		-00-00 6 HEATHER BROOK		
		0000.00A		
MOSE JOHN R TR	3.250	0	3.250	
C/O E L SHOKER				
3687 KEHR RD				
OXFORD OH 45056-9259				
	CERT DEL 1992			
23-215-0700.000	Res	500		
		-00-00 7 HEATHER BROOK		
		0000.00A		
MOSE JOHN R TR	2.370	0	2.370	
C/O E L SHOKER				
3687 KEHR RD				
OXFORD OH 45056-9259				
	CERT DEL 1992			
23-215-0800.000	Res	500		
		-00-00 8 HEATHER BROOK		
		0000.00A		
MOSE JOHN R TR	2.490	0	2.490	
C/O E L SHOKER				
3687 KEHR RD				
OXFORD OH 45056-9259				
	CERT DEL 1992			

UNION TWP-CHESAPEAKE S.D. - TAX DISTRICT 23
 AUDITOR'S TAX LIST AND TREASURER'S DUPLICATE OF REAL PROPERTY
 FULL RATE 36.5100 FOR TAX YEAR 2007
 1400

PARCEL NO	CLASS	ACRES	1000000000	1000000000
LANDER CODE	LOT NO	PROPERTY DESCRIPTION	HOMESTEAD	REDUCTION
NAME AND ADDRESS	LAND	BUILDING	TOTAL	CAUSE #
23-215-0900.000	Res	500		
		-00-00 9 HEATHER BROOK		
		0000.00A		
MOSE JOHN R TR	2.850	0	2.850	
C/O E L SHOKER				
3687 KEHR RD				
OXFORD OH 45056-9259				
	CERT DEL 1992			
23-215-1000.000	Res	500		
		-00-00 10 HEATHER BROOK		
		0000.00A		
MOSE JOHN R TR	3.130	0	3.130	
C/O E L SHOKER				
3687 KEHR RD				
OXFORD OH 45056-9259				
	CERT DEL 1992			
23-215-1100.000	Res	500		
		-00-00 11 HEATHER BROOK		
		0000.00A		
MOSE JOHN R TR	3.380	0	3.380	
C/O E L SHOKER				
3687 KEHR RD				
OXFORD OH 45056-9259				
	CERT DEL 1992			
23-215-1200.000	Res	500		
		-00-00 12 HEATHER BROOK		
		0000.00A		
MOSE JOHN R TR	4.910	0	4.910	
C/O E L SHOKER				
3687 KEHR RD				
OXFORD OH 45056-9259				
	CERT DEL 1992			
23-215-1300.000	Res	500		
		-00-00 13 HEATHER BROOK		
		ACRES NO. 1		
		0000.00A		
RUCKER GARY	310	0	310	
316 BEN ST				
CHESAPEAKE OH 45619				

AUDITOR'S TAX LIST AND TREASURER'S DUPLICATE OF REAL PROPERTY

UNION TWP-CHESAPEAKE S.D. TAX DISTRICT 23

FULL RATE 36.9100

FOR TAX YEAR 2007

Lawrence

AGR RES 0.062356

IND/COM 0.063675

1401

PARCEL NO	LOT NO	CLASS	ACRES	PROPERTY DESCRIPTION	HOA/STAY REDUCTION CALC #
NAME AND ADDRESS	LAND	BUILDING	TOTAL		
23-215-1400.000		Res 500			
				00-00 14 HEATHER BROOK 0000 DOA	
RUCKER GARY 316 BEN ST CHESAPEAKE OH 45618	290	0	290		
23-215-1404.000		Pub Pers 880 N.B.B P.U. FORM U9			
45					
OHIO BELL TELEPHONE CO CO PROPERTY TAX DEPT ONE SRC CENTER ST LOUIS MO 63101	0	0	0		
				CERT DEL 2006	
23-215-1405.000		Pub Pers 880 N.B.B P.U. FORM U9			
190					
OHIO POWER CO P.O. BOX 16428 COLUMBUS OH 43216	0	7,922.670	7,922.670		
23-215-1406.000		Pub Pers 880 N.B.B P.U. FORM U9			
106					
BUCKEYE RURAL ELECTRIC COOPERATIVE INC P.O. BOX 200 RIO GRANDE OH 45674-0200	0	249.670	249.670		
23-215-1407.000		Pub Pers 880 N.B.B P.U. FORM U9			
155					
COLUMBIA GAS OF OHIO INC P.O. BOX 117 COLUMBUS OH 43216-0117	0	154.630	154.630		

AUDITOR'S TAX LIST AND TREASURER'S DUPLICATE OF REAL PROPERTY

UNION TWP-CHESAPEAKE S.D. TAX DISTRICT 23

FULL RATE 36.9100

FOR TAX YEAR 2007

Lawrence

AGR RES 0.062356

IND/COM 0.063675

1402

PARCEL NO	LOT NO	CLASS	ACRES	PROPERTY DESCRIPTION	HOA/STAY REDUCTION CALC #
NAME AND ADDRESS	LAND	BUILDING	TOTAL		
23-215-1415.000		Pub Pers 880 N.B.B P.U. FORM U9			
OHIO AMERICAN WATER CO GENERAL TAX P.O. BOX 5607 CHERRY HILL NJ 08034	0	967.820	967.820		
23-215-1502.000		Pub Real 830 N.B.B 00 00 0000 DOA			
155					
COLUMBIA GASTRANSMISSION CORP C/O TAX DEPT P.O. BOX 117 COLUMBUS OH 43216	3.050	1.000	4.050		
23-215-1507.001		Com 499			
155					
COLUMBIA GAS OF OHIO INC 200 CIVIC CENTER DR COLUMBUS OH 43216-0117	110	720	830		
23-215-1507.002		Pub Real 830 N.B.B REG STA SITE NORTHWEST CORNER US 52 & OLD US RT 52 58 ACRES			
155					
COLUMBIA GAS OF OHIO INC 200 CIVIC CENTER DR COLUMBUS OH 43216-0117	4.420	0	4.420		

UNION TWP-CHESAPEAKE S.D. - TAX DISTRICT 23

AUDITOR'S TAX LIST AND TREASURER'S DUPLICATE OF REAL PROPERTY

FULL RATE 36.9100

FOR TAX YEAR 2007

Lienholder

AGR RES 0.082359

IND/COM 0.063875

1403

PARCEL NO	CLASS	ACRES	1070000000	
LANDER CODE	PROPERTY DESCRIPTION		HOMESTEAD	
NAME AND ADDRESS	LAND	BUILDING	REDUCTION	CAUSE #
23-215-1507.003	Com	499		
155	REG STA SITE NORTHEAST			
COLUMBIA GAS OF OHIO INC	OF US RT 52 BLDG # 10590			
200 CIVIC CENTER DR	002 ACRES			
COLUMBUS OH 43216-0117	110	720	630	
23-215-1508.000	Pub Real	630		
OHIO AMERICAN WATER CO	0000 00A			
CO AMERICAN WATER SSC	2.280	0	2.280	
P.O. BOX 5600				
CHERRY HILL NJ 08034				
23-220-0100.000	Mn	260		
FOX DAVID AGENT	0000 00A			
CO MYERS DRILLING CO., INC	110	0	110	
Star Gas Company				
P.O. Box 5567				
HUNTINGTON WV 25703				
23-220-0200.000	Mn	260		
FIRST HUNTINGTON NATIONAL	0000 00A			
BANK	110	0	110	
CO LLC				
P.O. BOX 658				
WICHITA FALLS TX 76307				
23-220-0300.000	Mn	260		
FOX DAVID AGENT	0000 00A			
CO MYERS DRILLING CO., INC	110	0	110	
Star Gas Company				
P.O. Box 5567				
HUNTINGTON WV 25703				

AUDITOR'S TAX LIST AND TREASURER'S DUPLICATE OF REAL PROPERTY

FULL RATE 36.9100

FOR TAX YEAR 2007

Lienholder

AGR RES 0.082359

IND/COM 0.063875

1404

PARCEL NO	CLASS	ACRES	1070000000	
LANDER CODE	PROPERTY DESCRIPTION		HOMESTEAD	
NAME AND ADDRESS	LAND	BUILDING	REDUCTION	CAUSE #
23-220-0400.000	Mn	260		
0000 00A				
0000 GAS WELL ROYALTY				
0000 00A				
BARNETT RACHELMRS W J MORSE	110	0	110	
CERT DEL 2000				
23-220-0900.000	Mn	240		
GAS WELL PERMIT #91				
PETRO QUEST INC	10.310	0	10.310	
P.O. BOX 268				
ATHENS OH 45701				
23-220-0901.000	Mn	240		
GAS WELL PERMIT #99				
PETRO QUEST INC	980	0	980	
ATHENS OH 45701				
23-220-0901.001	Mn	250		
GAS WELL ROYALTY PERMIT				
#99				
PETRO QUEST	140	0	140	
HUFF DENNIS				
1020 CO RD 35				
CHESAPEAKE OH 45619				
23-220-0902.000	Mn	240		
GAS WELL PERMIT #21				
PETRO QUEST INC	1.340	0	1.340	
P.O. BOX 268				
ATHENS OH 45701				

AUDITOR'S TAX LIST AND TREASURER'S DUPLICATE OF REAL PROPERTY

1405

UNION TWP-CHESAPEAKE S.D. TAX DISTRICT 23

FULL RATE 36.9100

FOR TAX YEAR 2007

LAWRENCE

AGR/RES 0.062359

IND/COM 0.063875

PARCEL NO	CLASS	ADRES	10710000000000000000	10710000000000000000
LENDER CODE	PROPERTY DESCRIPTION	LAND	BUILDING	TOTAL
NAME AND ADDRESS	LAND	BUILDING	TOTAL	REDUCTION CAUV #
23-220-0902-001	Mn 250 GAS WELL ROYALTY PERMIT #21 PETRO QUEST	50	0	50
JENKINS MEMORIAL NURSING ED C/O RIO GRANDE COLLEGE 218 NORTH COLLEGE AVE RIO GRANDE OH 45674				
23-220-0902-002	Mn 250 GAS WELL ROYALTY PERMIT #21 PETRO QUEST	90	0	90
PRATT WILEY 513 TERRA NOVA CIRCLE WINTER HAVEN FL 33884				
23-220-0902-003	Mn 250 GAS WELL ROYALTY PERMIT #21 PETRO QUEST	50	0	50
LANG DAVID 4279 CO RD 17 CHESAPEAKE OH 45616				
23-220-0903-000	Mn 240 GAS WELL PERMIT #5129	690	0	690
PETRO QUEST INC P.O. BOX 268 ATHENS OH 45701				
23-220-0903-001	Mn 250 GAS WELL ROYALTY PERMIT #125 PETRO QUEST	100	0	100
MANN ENTERPRISES, INC P.O. BOX 516 SOUTH POINT OH 45680				

AUDITOR'S TAX LIST AND TREASURER'S DUPLICATE OF REAL PROPERTY

1406

UNION TWP-CHESAPEAKE S.D. TAX DISTRICT 23

FULL RATE 36.9100

FOR TAX YEAR 2007

LAWRENCE

AGR/RES 0.062359

IND/COM 0.063875

PARCEL NO	CLASS	ADRES	10710000000000000000	10710000000000000000
LENDER CODE	PROPERTY DESCRIPTION	LAND	BUILDING	TOTAL
NAME AND ADDRESS	LAND	BUILDING	TOTAL	REDUCTION CAUV #
23-220-0904-000	Mn 240 GAS WELL PERMIT #133	20	0	20
PETRO QUEST INC P.O. BOX 268 ATHENS OH 45701				
23-220-0904-001	Mn 250 GAS WELL ROYALTY PERMIT #133 PETRO QUEST	0	0	0
BOLEN RICHARD J P.O. BOX 2185 HUNTINGTON WV 25722				
23-220-0908-000	Mn 240 GAS WELL PERMIT #37	980	0	980
PETRO QUEST INC P.O. BOX 268 ATHENS OH 45701				
23-220-0913-000	Mn 240 GAS WELL PERMIT #46	10	0	10
PETRO QUEST INC ATHENS OH 45701				
23-225-9000-000	Pub Pers 880 N. 66 00 00 PU FORM U9	0	1,120	1,120
BUCKEYE POWER INC P.O. BOX 26036 COLUMBUS OH 43226-0036				

UNION TWP CHESAPEAKE S.D. TAX DISTRICT 23
 FULL RATE 36.9100 FOR TAX YEAR 2007
 AUDITOR'S TAX LIST AND TREASURER'S DUPLICATE OF REAL PROPERTY
 1407

PARCEL NO	LOT NO	CLASS	ACRES	PROPERTY DESCRIPTION	HOMESTEAD REDUCTION CALC #
23-250-0500-000		Mn	260	16-01-17 NW SW M RIGHTS ONLY 43 ACRES	
MOODY IRENE W & N ETAL & STAPLETON EMOGENE G ETAL 500 3RD AVE HUNTINGTON W 25701			150	C	150
				CERT DEL 1983	
23-250-6700-000		P, G Pers N, RD	880	PL FORM US	
WEST VIRGINIA CELLULAR TELEPHONE CORP P.O. BOX 67061 REDMOND WA 98073-6761			C	C	0
23-252-1800-000		Mn	240	GAS WELL PERMIT #22	
PETRO QUEST INC P.O. BOX 268 ATHENS OH 45701			550	0	550
23-300-1010-000		P, G Pers N, RD	880	PUBLIC UTILITIES U.S.	
NEW CINGULAR WIRELESS PCS LLC P.O. BOX 67061 REDMOND WA 98073-6761			0	0	0
23-300-5200-000		Mn	240	GAS WELL PERMIT #338	
MURPHY OIL COMPANY INC 401 MADISON AVE LANCASTER OH 43130			50	C	50

UNION TWP CHESAPEAKE S.D. TAX DISTRICT 23
 FULL RATE 36.9100 FOR TAX YEAR 2007
 AUDITOR'S TAX LIST AND TREASURER'S DUPLICATE OF REAL PROPERTY
 1408

PARCEL NO	LOT NO	CLASS	ACRES	PROPERTY DESCRIPTION	HOMESTEAD REDUCTION CALC #
23-500-0500-000		Mn	240	GAS WELL PERMIT #115A	
PETRO QUEST INC P.O. BOX 268 ATHENS OH 45701			610	0	610
23-500-0900-000		Mn	240	GAS WELL PERMIT #0025	
PETRO QUEST INC P.O. BOX 268 ATHENS OH 45701			5690	0	5690
				CERT DEL 2006	
23-500-1000-000		Mn	240	GAS WELL PERMIT #64A1	
PETRO QUEST INC P.O. BOX 268 ATHENS OH 45701			60	0	60
23-500-1000-001		Mn	250	GAS WELL ROYALTY PERMIT #64A1 PETRO QUEST	
MAN'S DALE P.O. BOX 519 SOUTH POINT OH 45680			20	0	20
23-500-1200-000		Mn	240	GAS WELL PERMIT #0025	
PETRO QUEST INC P.O. BOX 268 ATHENS OH 45701			910	0	910

UNION TWP-CHESAPEAKE S.D. - TAX DISTRICT 23

AUDITOR'S TAX LIST AND TREASURER'S DUPLICATE OF REAL PROPERTY

1409

FULL RATE 36.9100 FOR TAX YEAR 2007
Lawrence AGR RES 0.080258 IND COM 0.063875

PARCEL NO	LOT NO	CLASS	ACRES	PROPERTY DESCRIPTION	ADJUSTED REDUCTION CALC #
LANDER CODE	NAME AND ADDRESS	LAND	BUILDING	TOTAL	
23-500-1200.001		Mr.	250		
		GAS WELL ROYALTY PERMIT			
		#35			
		PETRO QUEST			
LANG DAVID		300	0	300	
4279 CO RD 17					
CHESAPEAKE OH 45619					