2007

SYMMES

AUDITOR'S TAX LIST AND TREASURER'S DUPLICATE OF REAL PROPERTY

FULL RATE 33.4800 FOR TAX YEAR 2007 Lawrence AGR/RES 0.033585 IND/COM 0.014028

PARCEL NO.	CLASS	ACRES	non-cost code
LENDER CODE LOT NO	PROPERTY DESCRIPTION		HOMESTEAD REDUCTION
NAME AND ADDRESS	LAND BUILDING	TOTAL	CAU #

FULL RATE 33.480000

AGR/RES 0.033585

IND/COM 0.014028

AUDITOR'S TAX LIST AND TREASURER'S DUPLICATE OF REAL PROPERTY

FULL RATE 33.4800 FOR TAX YEAR 2007 Lawrence AGR/RES 0.033585 IND/COM 0.014028

PARCEL NO	CLASS	ACRES	10/homl code
LENDER CODE LOT NO	PROPERTY DESCRIPTION		HOMESTEAD REDUCTION CAUV #
NAME AND ADDRESS	LAND BUILDING TOTAL		

FULL RATE 33.480000

AGR/RES 0.033585

IND/COM 0.014028

AUDITOR'S TAX LIST AND TREASURER'S DUPLICATE OF REAL PROPERTY

SYMMES TWP-SYMMES VALLEY S.D. - TAX DISTRICT 20 FULL RATE 36.5000 FOR TAX YEAR 2007 Lawrence AGRIRES 0.099412 IND/COM 0.013743

PARCEL NO. / LENDER CODE / LOT NO. / NAME AND ADDRESS	CLASS / PROPERTY DESCRIPTION	ACRES	rbrhoodcode	LAND	BUILDING	TOTAL	HOMESTEAD REDUCTION CAUV #
20-001-0100.000 UNITED STATES OF AMERICA C/O ATT. RANDALL LAMBERT 215 SO. 4TH. ST. IRONTON OH 45638	Exe 600 17-05-02 NW 0168.00A			29,400	0	29,400	
20-001-0200.000 UNITED STATES OF AMERICA WASHINGTON D. C.	Exe 600 17-05-02 NW NE 0041.84A			7,320	0	7,320	
20-001-0300.000 U S OF AMERICA PT PLEASANT W VIRGINIA	Exe 600 17-05-02 NE NE PT 0021.76A			3,810	0	3,810	
20-001-0301.000 DENNEY THOMAS GORDON 655 EVANS ROAD PATRIOT OH 45658	Res 500 17-05-02 PT NE NE 0002.35A CERT DEL 2002			3,410	0	3,410	
20-001-0400.000 UNITED STATES OF AMERICA WASHINGTON D. C.	Exe 600 17-05-02 NE NE PT NW COR. 0017.73A			3,100	0	3,100	

AUDITOR'S TAX LIST AND TREASURER'S DUPLICATE OF REAL PROPERTY

SYMMES TWP-SYMMES VALLEY S.D. - TAX DISTRICT 20 FULL RATE 36.5000 FOR TAX YEAR 2007 Lawrence AGRIRES 0.099412 IND/COM 0.013743

PARCEL NO. / LENDER CODE / LOT NO. / NAME AND ADDRESS	CLASS / PROPERTY DESCRIPTION	ACRES	rbrhoodcode	LAND	BUILDING	TOTAL	HOMESTEAD REDUCTION CAUV #
20-001-0500.000 UNITED STATES OF AMERICA PT. 2 BOX 43 WASHINGTON D. C.	Exe 600 17-05-02 S1/2 NE 0090.00A			15,750	0	15,750	
20-001-0600.000 UNITED STATES OF AMERICA WASHINGTON D. C.	Exe 600 17-05-02 W1/2 SE 0005.56A			970	0	970	
20-001-0700.000 UNITED STATES OF AMERICA C/O ATT. RANDALL LAMBERT 136 SO. 4TH. ST. IRONTON OH 45638	Exe 600 17-05-02 PT W1/2 SE 0054.67A			9,570	0	9,570	
20-001-0800.00A UNITED STATES OF AMERICA C/O ATT. RANDALL LAMBERT 136 SO. 4TH. ST. IRONTON OH 45638	Exe 600 17-05-02 W PT N1/2 SW 0010.00A			1,230	0	1,230	
20-001-0900.000 UNITED STATES OF AMERICA PT. WASHINGTON D. C.	Exe 600 17-05-02 W1/2 SE PT 0006.00A			1,450	0	1,450	

AUDITOR'S TAX LIST AND TREASURER'S DUPLICATE OF REAL PROPERTY

SYMMES TWP-SYMMES VALLEY S.D. - TAX DISTRICT 20 | FULL RATE 36.5000 | FOR TAX YEAR 2007 | Lawrence | AGR/RES 0.099412 | IND/COM 0.013743

PARCEL NO / LENDER CODE / LOT NO / NAME AND ADDRESS	CLASS / PROPERTY DESCRIPTION	ACRES / LAND	BUILDING	TOTAL	rlp/hoodcode / HOMESTEAD REDUCTION CAUV #
20-001-1000.000 UNITED STATES OF AMERICA C/O ATT. RANDALL LAMBERT 215 SO. 4TH. ST. IRONTON OH 45638	Exe 600 17-05-02 PT. W1/2 SE 0010.49A	1,840	0	1,840	
20-001-1100.000 FLAGSPRING LLC 61 FLAGSPRING RD PATRIOT OH 45658	Agr 100 17-05-02 N END E PT. S1/2 SE 4.27AC	3,640	0	3,640	
20-001-1200.000 UNITED STATES OF AMERICA C/O ATT. RANDALL LAMBERT 215 SO. 4TH. ST. IRONTON OH 45638	Exe 600 17-05-02 N1/2 SW LESS 31A. 0052.00A	8,580	0	8,580	
20-001-1300.000 UNITED STATES OF AMERICA WASHINGTON D. C.	Exe 600 17-05-02 PT. E END N1/2 SW 0003.63A	640	0	640	
20-001-1400.000 UNITED STATES OF AMERICA C/O ATT. RANDALL LAMBERT 215 SO. 4TH. ST. IRONTON OH 45638	Exe 600 17-05-2> E PT. E END W1/2 SW 0003.04A	530	0	530	

AUDITOR'S TAX LIST AND TREASURER'S DUPLICATE OF REAL PROPERTY

SYMMES TWP-SYMMES VALLEY S.D. - TAX DISTRICT 20 | FULL RATE 36.5000 | FOR TAX YEAR 2007 | Lawrence | AGR/RES 0.099412 | IND/COM 0.013743

PARCEL NO / LENDER CODE / LOT NO / NAME AND ADDRESS	CLASS / PROPERTY DESCRIPTION	ACRES / LAND	BUILDING	TOTAL	rlp/hoodcode / HOMESTEAD REDUCTION CAUV #
20-001-1500.000 UNITED STATES OF AMERICA C/O ATT. RANDALL LAMBERT 215 SO. 4TH. ST. IRONTON OH 45638	Exe 600 17-05-02 PT. E END N1/2 SW 0004.33A	910	0	910	
20-001-1515.000 EOG RESOURCES INC P.O. BOX 4362 HOUSTON TX 77210	MH 240 GAS WELL PERMIT # 368	1,130	0	1,130	
20-001-1515.001 MINERAL MANAGEMENT SERVICE C/O ROYALTY MANAGEMENT FRUG	MH 250 GAS WELL ROYALTY PERMIT #368 EOG RESOURCES	20	0	20	
20-001-1515.002 MILES FOUNDATION INC C/O NORTHERN HUB BANK P.O. BOX [illegible] DALLAS TX [illegible]	MH 250 GAS WELL ROYALTY PERMIT #368 EOG RESOURCES	20	0	20	
20-001-1515.003 MILES FOUNDATION INC C/O NORTHERN HUB BANK P.O. BOX [illegible] DALLAS TX [illegible]	MH 250 GAS WELL ROYALTY PERMIT #368 EOG RESOURCES	20	0	20	

SYMMES TWP-SYMMES VALLEY S.D. - TAX DISTRICT 20

AUDITOR'S TAX LIST AND TREASURER'S DUPLICATE OF REAL PROPERTY

FULL RATE 36.5000 FOR TAX YEAR 2007 Lawrence AGR/RES 0.099412 IND/COM 0.013743

PARCEL NO. / LENDER CODE / LOT NO. / NAME AND ADDRESS	CLASS / PROPERTY DESCRIPTION	ACRES	LAND	BUILDING	TOTAL	nonhomecode / HOMESTEAD REDUCTION CAUV #
20-001-1515.004 LUNSFORD RALPH E AND EVELYN 4997 CO RD 48 WATERLOO OH 45688	Min 250 GAS WELL ROYALTY PERMIT #368 EOG RESOURCES		80	0	80	
20-001-1515.005 PAYNE FLOYD E AND JOYCE A 4548 CO RD 48 WATERLOO OH 45688	Min 250 GAS WELL ROYALTY PERMIT #368 EOG RESOURCES		50	0	50	
20-001-1515.006 WISEMAN C E 465 CO RD 49 PEDRO OH 45659	Min 250 GAS WELL ROYALTY PERMIT #368 EOG RESOURCES		30	0	30	
20-001-1515.007 HILAND OIL AND GAS ENTERPRI 109 CLAREMONT CT STEUBENVILLE OH 43952	Min 250 GAS WELL ROYALTY PERMIT #368 EOG RESOURCES		10	0	10	
20-001-1515.008 HILAND OIL AND GAS ENTERPRI 109 CLAREMONT COURT STEUBENVILLE OH 43952	Min 250 GAS WELL ROYALTY PERMIT #368 EOG RESOURCES		10	0	10	

SYMMES TWP-SYMMES VALLEY S.D. - TAX DISTRICT 20

AUDITOR'S TAX LIST AND TREASURER'S DUPLICATE OF REAL PROPERTY

FULL RATE 36.5000 FOR TAX YEAR 2007 Lawrence AGR/RES 0.099412 IND/COM 0.013743

PARCEL NO. / LENDER CODE / LOT NO. / NAME AND ADDRESS	CLASS / PROPERTY DESCRIPTION	ACRES	LAND	BUILDING	TOTAL	nonhomecode / HOMESTEAD REDUCTION CAUV #
20-001-1515.009 BURR MARION 310 LAKEVIEW DRIVE RUNAWAY BAY TX 76426	Min 250 GAS WELL ROYALTY PERMIT #368 EOG RESOURCES		0	0	0	
20-001-1515.010 BURR MARION 310 LAKEVIEW DRIVE RUNAWAY BAY TX 76426	Min 250 GAS WELL ROYALTY PERMIT #368 EOG RESOURCES		0	0	0	
20-001-1515.011 MANOUSHAGIAN M.L. P.O. BOX 90 BRIDGEPORT TX 76426	Min 250 GAS WELL ROYALTY PERMIT #368 EOG RESOURCES		0	0	0	
20-001-1515.012 MANOUSHAGIAN M.L. P.O. BOX 90 BRIDGEPORT TX 76426	Min 250 GAS WELL ROYALTY PERMIT #368 EOG RESOURCES		0	0	0	
20-001-1515.013 EOG RESOURCES INC P.O. BOX 4362 HOUSTON TX 77210	Min 250 GAS WELL ROYALTY PERMIT #368 EOG RESOURCES		40	0	40	

AUDITOR'S TAX LIST AND TREASURER'S DUPLICATE OF REAL PROPERTY

SYMMES TWP-SYMMES VALLEY S.D. - TAX DISTRICT 20 | FULL RATE 36.5000 | FOR TAX YEAR 2007 | Lawrence | ACRES 0.099412 | IND/COM 0.013743

PARCEL NO. / LENDER CODE / LOT NO. / NAME AND ADDRESS	CLASS / ACRES / PROPERTY DESCRIPTION	LAND	BUILDING	TOTAL	HOMESTEAD REDUCTION CAUV #
20-001-1600.000 UNITED STATES OF AMERICA C/O ATT. RANDALL LAMBERT 215 SO. 4TH. ST. IRONTON OH 45638	Exe 600 17-5-02 PT. E END N1/2 SW 10.00ACS.	1,750	0	1,750	
20-001-1700.000 UNITED STATES OF AMERICA WASHINGTON D. C.	Exe 600 17-05-02 S1/2 SW 0084.00A	14,700	0	14,700	
20-001-1800.000 SALYERS DREXEL L & ANNA L 2828 CADMUS ROAD PATRIOT OH 45658	Agr 100 17-05-02 N PT E 1/2 SE 45.60ACS.	13,190	0	13,190	
20-002-0100.000 FLAGSPRING LLC 61 FLAGSPRING RD PATRIOT OH 45658	Agr 101 17-05-02 W S PT. E1/2 SE LESS 17.96A BAL= 16.04A	6,360	16,630	22,990	
20-002-0100.001 CRAWFORD GREGORY A & KIMBERLEY C 234 MILLER RD PATRIOT OH 45658	Agr 100 17-5-2 PT W S PT E 1/2 SE 17.96ACS.	4,150	0	4,150	

AUDITOR'S TAX LIST AND TREASURER'S DUPLICATE OF REAL PROPERTY

SYMMES TWP-SYMMES VALLEY S.D. - TAX DISTRICT 20 | FULL RATE 36.5000 | FOR TAX YEAR 2007 | Lawrence | ACRES 0.099412 | IND/COM 0.013743

PARCEL NO. / LENDER CODE / LOT NO. / NAME AND ADDRESS	CLASS / ACRES / PROPERTY DESCRIPTION	LAND	BUILDING	TOTAL	HOMESTEAD REDUCTION CAUV #
20-002-0300.000 UNITED STATES OF AMERICA WASHINGTON D. C.	Exe 600 17-05-03 SE NW 0042.00A	7,350	0	7,350	
20-002-0400.000 UNITED STATES OF AMERICA WASHINGTON D. C.	Exe 600 17-05-03 N1/2 NW 0084.31A	14,760	0	14,760	
20-002-0500.000 UNITED STATES OF AMERICA WASHINGTON D. C.	Exe 600 17-05-03 SW NW 0042.00A	7,350	0	7,350	
20-002-0600.000 UNITED STATES OF AMERICA WASHINGTON D. C.	Exe 600 17-05-03 NW NE 0042.00A	7,350	0	7,350	
20-002-0700.000 UNITED STATES OF AMERICA C/O ATT. RANDALL LAMBERT 215 SO. 4TH. ST. IRONTON OH 45638	Exe 600 17-05-03 NE NE 0042.00A	8,660	0	8,660	

SYMMES TWP-SYMMES VALLEY S.D. - TAX DISTRICT 20

AUDITOR'S TAX LIST AND TREASURER'S DUPLICATE OF REAL PROPERTY

FULL RATE 36.5000 FOR TAX YEAR 2007 Lawrence AGR/RES 0.099412 IND/COM 0.013743

PARCEL NO. / LENDER CODE / LOT NO. / NAME AND ADDRESS	CLASS / PROPERTY DESCRIPTION	ACRES / homecode	LAND	BUILDING	TOTAL	HOMESTEAD REDUCTION CAUV #
20-002-0800.000 UNITED STATES OF AMERICA WASHINGTON D. C.	Exe 600 17-05-03 SE NE 0042.00A		7,350	0	7,350	
20-002-0900.000 UNITED STATES OF AMERICA WASHINGTON D. C.	Exe 600 17-05-03 SW NE LESS 11A 0031.00A		5,430	0	5,430	
20-002-1000.000 UNITED STATES OF AMERICA WASHINGTON D. C.	Exe 600 17-05-03 NW SE 0042.00A		7,350	0	7,350	
20-002-1100.000 UNITED STATES OF AMERICA WASHINGTON D. C.	Exe 600 17-05-03 NE PT. SW NE 0011.00A		1,930	0	1,930	
20-002-1200.000 UNITED STATES OF AMERICA C/O ATT. RANDALL LAMBERT 215 SO. 4TH. ST. IRONTON OH 45638	Exe 600 17-05-03 E1/2 NE SE 0021.00A		3,680	0	3,680	

SYMMES TWP-SYMMES VALLEY S.D. - TAX DISTRICT 20

AUDITOR'S TAX LIST AND TREASURER'S DUPLICATE OF REAL PROPERTY

FULL RATE 36.5000 FOR TAX YEAR 2007 Lawrence AGR/RES 0.099412 IND/COM 0.013743

PARCEL NO. / LENDER CODE / LOT NO. / NAME AND ADDRESS	CLASS / PROPERTY DESCRIPTION	ACRES / homecode	LAND	BUILDING	TOTAL	HOMESTEAD REDUCTION CAUV #
20-002-1300.000 UNITED STATES OF AMERICA WASHINGTON D. C.	Exe 600 17-05-03 W1/2 NE SE 0021.00A		3,680	0	3,680	
20-002-1400.000 UNITED STATES OF AMERICA WASHINGTON D. C.	Exe 600 17-05-03 S1/2 SE 0084.00A		14,700	0	14,700	
20-002-1500.000 UNITED STATES OF AMERICA WASHINGTON D. C.	Exe 600 17-05-03 S1/2 SW E PT 0045.66A		7,990	0	7,990	
20-002-1600.000 UNITED STATES OF AMERICA WASHINGTON D. C.	Exe 600 17-05-03 S1/2 SW W PT 0045.16A		4,920	0	4,920	
20-002-1700.000 UNITED STATES OF AMERICA WASHINGTON D. C.	Exe 600 17-05-03 NE SW 0042.00A		7,350	0	7,350	

SYMMES TWP-SYMMES VALLEY S.D. - TAX DISTRICT 20

AUDITOR'S TAX LIST AND TREASURER'S DUPLICATE OF REAL PROPERTY

FULL RATE 36.5000 FOR TAX YEAR 2007 Lawrence AGR/RES 0.099412 IND/COM 0.013743

PARCEL NO. / LENDER CODE / LOT NO. / NAME AND ADDRESS	CLASS / PROPERTY DESCRIPTION	ACRES / nbrhoodcode	LAND	BUILDING	TOTAL	HOMESTEAD REDUCTION CAUV #
20-002-1800.000 UNITED STATES OF AMERICA IND.	Exe 600 17-05-03 NW COR SW S 1/2 10.00		1,750	0	1,750	
20-003-0100.000 UNITED STATES OF AMERICA WASHINGTON D. C.	Exe 600 17-05-03 NW SW 0042.00A		7,350	0	7,350	
20-003-0200.000 MILLER LESLIE KENNETH 1902 WYOMING AVE FORT PIERCE FL 34982	Res 500 17-05-04 PT. W1/2 SW 0002.54A		3,480	0	3,480	
20-003-0300.000 LEWIS MILDRED & HAYDEN R LIFE ESTATE 2748 COUNTY RD. 46 WATERLOO OH 45688	Agr 101 17-05-04 PT. W1/2 SW 0026.00A		8,820	460	9,280	

SYMMES TWP-SYMMES VALLEY S.D. - TAX DISTRICT 20

AUDITOR'S TAX LIST AND TREASURER'S DUPLICATE OF REAL PROPERTY

FULL RATE 36.5000 FOR TAX YEAR 2007 Lawrence AGR/RES 0.099412 IND/COM 0.013743

PARCEL NO. / LENDER CODE / LOT NO. / NAME AND ADDRESS	CLASS / PROPERTY DESCRIPTION	ACRES / nbrhoodcode	LAND	BUILDING	TOTAL	HOMESTEAD REDUCTION CAUV #
20-003-0400.000 UNITED STATES OF AMERICA WASHINGTON D. C.	Exe 600 17-05-04 SW SE 0042.00A		7,350	0	7,350	
20-003-0500.000 UNITED STATES OF AMERICA WASHINGTON D. C.	Exe 600 17-05-04 NE SW 0042.00A		7,350	0	7,350	
20-003-0600.000 UNITED STATES OF AMERICA SOUTH PAIN ST OHIO	Exe 600 17-05-04 NW1/2 LESS 20A 0148.00A		25,900	0	25,900	
20-003-0700.000 UNITED STATES OF AMERICA WASHINGTON D. C.	Exe 600 17-05-04 E1/2 SE NW 0025.00A		2,520	0	2,520	
20-003-0800.000 UNITED STATES OF AMERICA WASHINGTON D. C.	Exe 600 17-05-04 NW NE 0042.00A		7,350	0	7,350	

AUDITOR'S TAX LIST AND TREASURER'S DUPLICATE OF REAL PROPERTY

SYMMES TWP-SYMMES VALLEY S.D. - TAX DISTRICT 20 FULL RATE 36.5000 FOR TAX YEAR 2007 Lawrence AGRIRES 0.099412 IND/COM 0.013743

PARCEL NO / LENDER CODE / LOT NO / NAME AND ADDRESS	CLASS / PROPERTY DESCRIPTION	ACRES / LAND	BUILDING	TOTAL	homeodcode / HOMESTEAD REDUCTION CAUV #
20-003-0900.000 UNITED STATES OF AMERICA WASHINGTON D. C.	Exe 600 17-05-04 E PT. NE NE 0029.40A	8,650	0	8,650	
20-003-1000.000 UNITED STATES OF AMERICA WASHINGTON D. C.	Exe 600 17-05-04 W PT. NE NE 0015.50A	2,710	0	2,710	
20-003-1100.000 UNITED STATES OF AMERICA 1325 OLD RT. 7 D.C.	Exe 600 17-05-04 PT. W1/2 NE 0038.00A	6,650	0	6,650	
20-003-1200.000 UNITED STATES OF AMERICA WASHINGTON D. C.	Exe 600 17-05-04 PT. S1/2 NE 0025.12A	4,400	0	4,400	
20-003-1300.000 UNITED STATES OF AMERICA 1684 DALTON AVE D.C.	Exe 600 17-05-04 S 1/2 SE 0084.00A	14,700	0	14,700	

AUDITOR'S TAX LIST AND TREASURER'S DUPLICATE OF REAL PROPERTY

SYMMES TWP-SYMMES VALLEY S.D. - TAX DISTRICT 20 FULL RATE 36.5000 FOR TAX YEAR 2007 Lawrence AGRIRES 0.099412 IND/COM 0.013743

PARCEL NO / LENDER CODE / LOT NO / NAME AND ADDRESS	CLASS / PROPERTY DESCRIPTION	ACRES / LAND	BUILDING	TOTAL	homeodcode / HOMESTEAD REDUCTION CAUV #
20-003-1400.000 UNITED STATES OF AMERICA WASHINGTON D. C.	Exe 600 17-05-04 E END S1/2 NE 0027.00A	3,680	0	3,680	
20-003-1500.000 LEWIS MILDRED & HAYDEN R LIFE ESTATE [illegible] COUNTY RD 48 WATERLOO OH 45688	Agr 101 17-05-04 PT. W1/2 SW 0016.00A	6,610	3,940	10,550	H
[illegible] UNITED STATES OF AMERICA WASHINGTON D. C.	Exe 600 17-05-04 PT. W1/2 SW 0025.50A	4,650	0	4,650	
[illegible] [illegible]	Agr 101 17-05-04 PT. W1/2 SW 0016.00A	[illegible]	[illegible]	[illegible]	
[illegible] UNITED STATES OF AMERICA WASHINGTON D. C.	Exe [illegible] 17-05-04 [illegible] 0084.00A	14,700	0	14,700	

AUDITOR'S TAX LIST AND TREASURER'S DUPLICATE OF REAL PROPERTY

SYMMES TWP-SYMMES VALLEY S.D. - TAX DISTRICT 20 FULL RATE 36.5000 FOR TAX YEAR 2007 Lawrence AGR/RES 0.099412 IND/COM 0.012743

PARCEL NO. / LENDER CODE / LOT NO. / NAME AND ADDRESS	CLASS / ACRES / PROPERTY DESCRIPTION	LAND	BUILDING	TOTAL	HOMESTEAD / REDUCTION / CAUV #	
20-004-0200.000 UNITED STATES OF AMERICA D.C.	Exe 600 17-05-05 SW SW 0043.00A	7,530	0	7,530		
20-004-0205.000 UNITED STATES OF AMERICA DV	Exe 600 17-5-5 WHOLE LESS 86ACRES BAL=600.00ACRES	105,000	0	105,000		
20-004-0300.000 UNITED STATES OF AMERICA D.C.	Exe 600 17-05-05 NE SE 0042.34A	7,410	0	7,410		
20-004-0500.000 UNITED STATES OF AMERICA D.C.	Exe 600 17-05-08 NW NW 0041.44A	7,250	0	7,250		
20-004-0600.000 UNITED STATES OF AMERICA D.C.	Exe 600 17-05-08 NW NW RT. OF WAY 0001.56A	270	0	270		

AUDITOR'S TAX LIST AND TREASURER'S DUPLICATE OF REAL PROPERTY

SYMMES TWP-SYMMES VALLEY S.D. - TAX DISTRICT 20 FULL RATE 36.5000 FOR TAX YEAR 2007 Lawrence AGR/RES 0.099412 IND/COM 0.013743

PARCEL NO. / LENDER CODE / LOT NO. / NAME AND ADDRESS	CLASS / ACRES / PROPERTY DESCRIPTION	LAND	BUILDING	TOTAL	HOMESTEAD / REDUCTION / CAUV #	
20-004-0700.000 UNITED STATES OF AMERICA WASHINGTON, D.C.	Exe 600 17-05-08 SW NW 0041.07A	7,190	0	7,190		
20-004-0800.000 UNITED STATES OF AMERICA WASHINGTON, D.C.	Exe 600 17-05-08 SW NW RT. OF WAY 0001.90A	340	0	340		
20-004-0900.000 UNITED STATES OF AMERICA WASHINGTON, D.C.	Exe 600 17-05-08 NW SE LESS .50A 0042.50A	7,610	0	7,610		
20-004-1000.000 UNITED STATES OF AMERICA D.C.	Exe 600 17-05-08 SW NW SE 0001.50A	90	0	90		
20-004-1100.000 UNITED STATES OF AMERICA D.C.	Exe 600 17-05-08 NE SE RT. 0001.95A	120	0	120		

SYMMES TWP-SYMMES VALLEY S.D. - TAX DISTRICT 20

AUDITOR'S TAX LIST AND TREASURER'S DUPLICATE OF REAL PROPERTY

FULL RATE 36.5000 FOR TAX YEAR 2007 Lawrence AGR/RES 0.099412 IND/COM 0.013743

PARCEL NO. / LENDER CODE / LOT NO. / NAME AND ADDRESS	CLASS / PROPERTY DESCRIPTION	ACRES / LAND	BUILDING	TOTAL	nbhdcode / HOMESTEAD REDUCTION CAUV #
20-004-1200.000 UNITED STATES OF AMERICA WASHINGTON D. C.	Exe 600 17-05-08 NE SE PT. 0042.66A	7,470	0	7,470	
20-004-1300.000 UNITED STATES OF AMERICA WASHINGTON D. C.	Exe 600 17-05-08 PT. S1/2 SE 0009.57A	1,680	0	1,680	
20-004-1400.000 UNITED STATES OF AMERICA DC	Exe 600 17-05-08 PT. S1/2 SE 0067.61A	10,870	0	10,870	
20-004-1500.000 UNITED STATES OF AMERICA WASHINGTON D. C.	Exe 600 17-05-08 NW COR. SW SE 0004.00A	700	0	700	
20-004-1600.000 UNITED STATES OF AMERICA DC	Exe 600 17-05-08 S1/2 SE RT. OF WAY 0004.82A	840	0	840	

SYMMES TWP-SYMMES VALLEY S.D. - TAX DISTRICT 20

AUDITOR'S TAX LIST AND TREASURER'S DUPLICATE OF REAL PROPERTY

FULL RATE 36.5000 FOR TAX YEAR 2007 Lawrence AGR/RES 0.099412 IND/COM 0.013743

PARCEL NO. / LENDER CODE / LOT NO. / NAME AND ADDRESS	CLASS / PROPERTY DESCRIPTION	ACRES / LAND	BUILDING	TOTAL	nbhdcode / HOMESTEAD REDUCTION CAUV #
20-004-1700.000 UNITED STATES OF AMERICA WASHINGTON D. C.	Exe 600 17-05-08 NW SW W1/2 0021.00A	3,680	0	3,680	
20-004-1800.000 UNITED STATES OF AMERICA WASHINGTON D. C.	Exe 600 17-05-08 NE SW LESS 1.90A 0047.48A	7,210	0	7,210	
[illegible] UNITED STATES OF AMERICA [illegible]	Exe 600 17-05-08 NW SW RT. OF WAY 0001.90A	230	0	230	
[illegible] UNITED STATES OF AMERICA [illegible]	Exe 600 17-05-08 E1/2 NW SW 0041.00A	2,680	0	2,680	
[illegible] [illegible] [illegible]	Exe [illegible] 17-05-08 SW LESS [illegible] 0045.[illegible]	[illegible]	[illegible]	[illegible]	

AUDITOR'S TAX LIST AND TREASURER'S DUPLICATE OF REAL PROPERTY

SYMMES TWP-SYMMES VALLEY S.D. - TAX DISTRICT 20 | FULL RATE 36.5000 | FOR TAX YEAR 2007 | Lawrence | AG/RES 0.099412 | IND/COM 0.013743

PARCEL NO / LENDER CODE / LOT NO / NAME AND ADDRESS	CLASS / PROPERTY DESCRIPTION	ACRES / HOMESTEAD REDUCTION	LAND	BUILDING	TOTAL	rdnoodcode / CAUV #
20-005-0301.000 UNITED STATES OF AMERICA WASHINGTON D C	Exe 600 00-06 SE SW 0005.69A		1,000	0	1,000	
20-005-0400.000 ASBURY R ED & TAMBRA H 2050 TUMLIN GAP RD GALLANT AL 35972	Agr 100 17-05-08 SE SW RT. OF WAY 0000.74A		170	0	170	
20-005-0500.000 UNITED STATES OF AMERICA WASHINGTON D C	Exe 600 17-05-08 SW SW 0043.00A		7,530	0	7,530	
20-005-0505.000 UNITES STATES OF AMERICA	Exe 600 17-6-8 SE NW 42.00		7,350	0	7,350	
20-005-0506.000 UNITED STATES OF AMERICA WASHINGTON D C	Exe 600 17-6-8 N 1/2 SEC LESS 128A BAL 216.00ACRES		37,800	0	37,800	

AUDITOR'S TAX LIST AND TREASURER'S DUPLICATE OF REAL PROPERTY

SYMMES TWP-SYMMES VALLEY S.D. - TAX DISTRICT 20 | FULL RATE 36.5000 | FOR TAX YEAR 2007 | Lawrence | AG/RES 0.099412 | IND/COM 0.013743

PARCEL NO / LENDER CODE / LOT NO / NAME AND ADDRESS	CLASS / PROPERTY DESCRIPTION	ACRES / HOMESTEAD REDUCTION	LAND	BUILDING	TOTAL	rdnoodcode / CAUV #
20-005-0600.000 UNITED STATES OF AMERICA DC	Exe 600 17-5-9 S 1/2 SEC LESS 42.41 BAL 301.59ACRES		52,780	0	52,780	
20-005-0601.000 UNITED STATES OF AMERICA	Exe 600 17-5-9 S 1/2 NW 66.00ACRS		15,050	0	15,050	
20-005-0700.000 UNITES STATES OF AMERICA WASHINGTON D C	Exe 600 17-05-09 NW NW 0042.00A		7,530	0	7,530	
20-005-0800.000 ALLEN SHIRLEY ANN BEXFIELD MURPHY BLAKE EVANS [illegible] HUNTSVILLE AL 35810	Agr 100 17-5-9 NE NW 42.00ACRS		[illegible]	12,270	24,490	

AUDITOR'S TAX LIST AND TREASURER'S DUPLICATE OF REAL PROPERTY

SYMMES TWP-SYMMES VALLEY S.D. - TAX DISTRICT 20 | FULL RATE 36.5000 | FOR TAX YEAR 2007 | Lawrence | AGR/RES 0.099412 | IND/COM 0.013743

PARCEL NO / LENDER CODE / LOT NO / NAME AND ADDRESS	CLASS / ACRES / PROPERTY DESCRIPTION	LAND	BUILDING	TOTAL	rp/mod/code / HOMESTEAD REDUCTION / CAUV #
20-005-0900.000 UNITED STATES OF AMERICA WASHINGTON D. C.	Exe 600 17-05-09 NW NE 0043.00A	7,530	0	7,530	
20-005-1000.000 UNITED STATES OF AMERICA RT. 1 D.C.	Exe 600 17-05-09 NE NE 0043.46A	7,610	0	7,610	
20-005-1100.000 DOCKERY MICHAEL AND MARJORIE 1847 CO. RD. 46 WATERLOO OH 45688	Res 510 17-05-09 SW N LESS 9.25,4.80,4.27 BAL 4.41AC	4,200	30,080	34,280	H
20-005-1100.001 WOLD THOMAS F AND CYNTHA T TRUSTEES 5155 SUNRISE HILLS DR FAIR OAKS CA 95628	Res 500 17-5-9 SW N PT 4.27AC	3,640	0	3,640	
20-005-1101.000 TAYLOR HENRY AND ALICE E 1950 CO. RD. 46 WATERLOO OH 45688-9310	Res 510 17-05-09 SW NE 0009.25A	6,070	32,560	38,630	H

1/4/08
1101.001
1.17AC
Wanda R
Acker
Beg 08

1/4/08
1101 8.09AC
Henry
Alice E
Taylor

AUDITOR'S TAX LIST AND TREASURER'S DUPLICATE OF REAL PROPERTY

SYMMES TWP-SYMMES VALLEY S.D. - TAX DISTRICT 20 | FULL RATE 36.5000 | FOR TAX YEAR 2007 | Lawrence | AGR/RES 0.099412 | IND/COM 0.013743

PARCEL NO / LENDER CODE / LOT NO / NAME AND ADDRESS	CLASS / ACRES / PROPERTY DESCRIPTION	LAND	BUILDING	TOTAL	rp/mod/code / HOMESTEAD REDUCTION / CAUV #
20-005-1102.000 WOLD THOMAS F & CYNTHIA T WOLD TRUSTEES 5155 SUNRISE HILLS DR FAIR OAKS CA 95628	Res 500 17-05-09 PT SW NE PT 0004.80A	4,350	0	4,350	
20-005-1200.000 UNITED STATES OF AMERICA WASHINGTON D. C.	Exe 600 17-05-09 PT SW NE 0002.11A	3,870	0	3,870	
20-005-1201.000 WOLD THOMAS F & CYNTHIA T WOLD TRUSTEES 5155 SUNRISE HILLS DR FAIR OAKS CA 95628	Res 510 17-05-09 PT SW NE 0004.25A	4,120	24,740	28,860	
20-005-1300.000 DOCKERY MICHAEL AND MARJORIE 1847 CO. RD. 46 WATERLOO OH 45688	Agr 100 17-05-09 SE NE 35.66A	8,660	0	8,660	

AUDITOR'S TAX LIST AND TREASURER'S DUPLICATE OF REAL PROPERTY

SYMMES TWP-SYMMES VALLEY S.D. - TAX DISTRICT 20 | FULL RATE 36.5000 | FOR TAX YEAR 2007 | Lawrence | AGRIRES 0.099412 | IND/COM E 013743

PARCEL NO / LENDER CODE / LOT NO / NAME AND ADDRESS	CLASS / PROPERTY DESCRIPTION	ACRES	LAND	BUILDING	TOTAL	Homestead/Reduction CAUV #
20-005-0900.000 UNITED STATES OF AMERICA WASHINGTON D. C.	Exe 600 17-05-09 NW NE 0043.00A		7,530	0	7,530	
20-005-1000.000 UNITED STATES OF AMERICA RT. 1 D.C.	Exe 600 17-05-09 NE NE 0042.46A		7,610	0	7,610	
20-005-1100.000 DOCKERY MICHAEL AND MARJORIE 1847 CO. RD. 46 WATERLOO OH 45688	Res 510 17-05-09 SW N LESS 9.25,4.80,4.27 BAL, 4.41AC		4,200	30,080	34,280	H
20-005-1100.001 WOLD THOMAS F AND CYNTHIA T TRUSTEES 5155 SUNRISE HILLS DR FAIR OAKS CA 95628	Res 500 17-5-9 SW N PT 4.27AC		3,640	0	3,640	
20-005-1101.000 TAYLOR HENRY AND ALICE E 1956 CO. RD. 46 WATERLOO OH 45688-9310	Res 510 17-05-09 SW NE 0008.25A		6,070	32,560	38,630	H

1/4/08
1101.001
1.17AC
Wanda R
Artis
Baby 06

1/4/08
1101 8.69AC
"Henry"
Alice E
Taylor

PLAT OF SURVEY OF 1.174 ACRES LOCATED IN PART OF THE SOUTHWEST QUARTER OF THE NORTHEAST QUARTER OF SECTION 09, T-05-N, R-17-W, SYMMES TOWNSHIP, LAWRENCE COUNTY, OHIO.

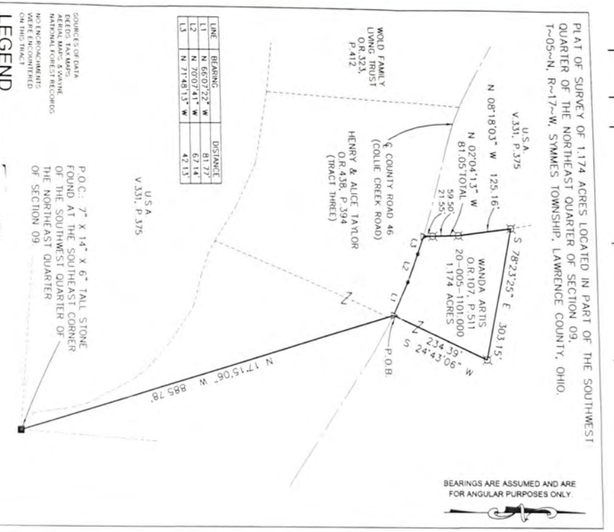

AUDITOR'S TAX LIST AND TREASURER'S DUPLICATE OF REAL PROPERTY

SYMMES TWP-SYMMES VALLEY S.D. - TAX DISTRICT 20 | FULL RATE 36.5000 | FOR TAX YEAR 2007 | Lawrence | AGR.RES 0.099412 | IND/COM 0.013743

PARCEL NO / LENDER CODE / LOT NO / NAME AND ADDRESS	CLASS / PROPERTY DESCRIPTION	ACRES / Homeowner code	LAND	BUILDING	TOTAL	HOMESTEAD REDUCTION CALV #	
20-005-0900.000 UNITED STATES OF AMERICA WASHINGTON D. C.	Exe 600 17-05-09 NW NE 0043.00A		7,530	0	7,530		
20-005-1000.000 UNITED STATES OF AMERICA RT. 1 D.C.	Exe 600 17-05-09 NE NE 0043.46A		7,610	0	7,610		
20-005-1100.000 DOCKERY MICHAEL AND MARJORIE 1847 CO. RD. 46 WATERLOO OH 45688	Res 510 17-05-09 SW N LESS 9.25,4.80,4.27 BAL 4.41AC		4,200	30,080	34,280	H	
20-005-1100.001 WOLD THOMAS F AND CYNTHIA T TRUSTEES 5155 SUNRISE HILLS DR FAIR OAKS CA 95628	Res 500 17-5-9 SW N PT 4.27AC		3,640	0	3,640		
20-005-1101.000 TAYLOR HENRY AND ALICE E 1950 CO. RD. 46 WATERLOO OH 45688-9310	Res 510 17-05-09 SW NE 0009.25A		6,070	32,560	38,630	H	1/4/08 1101.001 1.17AC Wanda R Ortiz Beth 08 1/4/08 1101 8.25AC "Henry" Alice E Taylor

8/14/11

100
1011.000.00

PARCEL NO. / LENDER CODE / LOT NO. / NAME AND ADDRESS	CLASS / PROPERTY DESCRIPTION	ACRES / rpnhoodcode	LAND	BUILDING	TOTAL	HOMESTEAD REDUCTION CAUV #
20-005-1300.001 TAYLOR HENRY R AND ALICE E 1847 CO. RD. 46 WATERLOO OH 45688	Res 17-05-09 PT SE NE PT 1.91A	500	400	0	400	
20-005-1400.000 UNITED STATES OF AMERICA WASHINGTON D. C.	Exe 17-05-09 PT SE NE 0005.46A	600	960	0	960	
20-005-1500.000 UNITED STATES OF AMERICA DC	Exe 17-05-09 SE SE 0002.44A	600	430	0	430	
20-005-1600.000 UNITED STATES OF AMERICA WASHINGTON D. C.	Exe 17-05-09 PT. SE SE 0041.02A	600	7,160	0	7,160	
20-005-1700.000 UNITED STATES OF AMERICA D.C.	Exe 17-05-09 S1/2 SEC. RT. OF WAY 0000.41A	600	70	0	70	

PARCEL NO. / LENDER CODE / LOT NO. / NAME AND ADDRESS	CLASS / PROPERTY DESCRIPTION	ACRES / rpnhoodcode	LAND	BUILDING	TOTAL	HOMESTEAD REDUCTION CAUV #
20-006-0100.000 UNITED STATES OF AMERICA WASHINGTON D. C.	Exe 17-05-10 N1/2 NW LESS 47A 0042.12A	600	8,420	0	8,420	
20-006-0200.000 UNITED STATES OF AMERICA WASHINGTON D. C.	Exe 17-05-10 W PT N1/2 NW 0046.00A	600	8,050	0	8,050	
20-006-0300.000 UNITED STATES OF AMERICA WASHINGTON D. C.	Exe 17-05-10 PT. W S DE NW NW 0001.00A	600	180	0	180	
20-006-0400.000 UNITED STATES OF AMERICA WASHINGTON D. C.	Exe 17-05-10 PT. SW NW PT 0006.00A	600	1,550	0	1,550	
20-006-0500.000 DOUGHERTY MICHAEL AND MARGURITE [illegible] WATERLOO OH 45688	Ag 17-05-10 PT. SW NW PT 0001.00A	100	590	0	590	

PARCEL NO. / LENDER CODE / LOT NO / NAME AND ADDRESS	CLASS / PROPERTY DESCRIPTION	ACRES / LAND	BUILDING	TOTAL	homeocode / HOMESTEAD REDUCTION CAUV IP
20-006-0600.000 UNITED STATES OF AMERICA WASHINGTON D. C.	Exe 600 17-05-10 PT 0001.58A	280	0	280	
20-006-0700.000 UNITED STATES OF AMERICA WASHINGTON D. C.	Exe 600 17-05-10 PT SW NW N OF CAULEY CR ROAD 0036.00A	6,300	0	6,300	
20-006-0800.000 UNITED STATES OF AMERICA WASHINGTON D. C.	Exe 600 17-05-10 PT SE NW LESS 29A 0008.00A	1,580	0	1,580	
20-006-0900.000 UNITED STATES OF AMERICA WASHINGTON D. C.	Exe 600 17-05-10 PT SE NW N OF CAULEY CR A.RD & W OF PR 0025.00A	5,080	0	5,080	
20-006-1000.000 UNITED STATES OF AMERICA D.C.	Exe 600 17-05-10 W END N1/2 NE 0018.17A	3,180	0	3,180	

PARCEL NO. / LENDER CODE / LOT NO / NAME AND ADDRESS	CLASS / PROPERTY DESCRIPTION	ACRES / LAND	BUILDING	TOTAL	homeocode / HOMESTEAD REDUCTION CAUV IP
20-006-1100.000 UNITED STATES OF AMERICA	Exe 600 17-05-10 NE1/2 LESS 30A 0111.01A	19,430	0	19,430	
20-006-1200.000 UNITED STATES OF AMERICA WASHINGTON D. C.	Exe 600 17-05-10 NW1/2 SW NE 0020.22A	3,500	0	3,500	
20-006-1300.000 UNITED STATES OF AMERICA WASHINGTON D. C.	Exe 600 17-05-10 PT NE 0014.99A	2,630	0	2,630	
20-006-1400.000 UNITED STATES OF AMERICA WASHINGTON D. C.	Exe 600 17-05-10 NW SE PT 0041.50A	7,090	0	7,090	
20-006-1500.000 UNITED STATES OF AMERICA WASHINGTON D. C.	Exe 600 17-05-10 NW SE PT 0041.56A	456	0	456	

PARCEL NO / LENDER CODE / LOT NO / NAME AND ADDRESS	CLASS / PROPERTY DESCRIPTION	ACRES / homestead	LAND	BUILDING	TOTAL	HOMESTEAD REDUCTION CAUV #
20-006-1600.000 UNITED STATES OF AMERICA D.C.	Exe 600 17-05-10 SE SE PT 0034.49A		6,040	0	6,040	
20-006-1601.000 ADKINS DOUGLAS & BURTON GEORGE 3225 CREST ST ASHLAND KE 41101	Res 500 17-05-10 PT SE SE PT 0000.51A		200	0	200	
20-006-1700.000 UNITED STATES OF AMERICA WASHINGTON D. C.	Exe 600 17-05-10 SE SE PT 0010.70A		1,870	0	1,870	
20-006-1800.000 UNITED STATES OF AMERICA WASHINGTON D. C.	Exe 600 17-05-10 NE SE 0042.06A		7,540	0	7,540	
20-007-0100.000 UNITED STATES OF AMERICA D.C.	Exe 600 17-05-10 N1/2 SW SE PT NW COR 0005.29A		930	0	930	

PARCEL NO / LENDER CODE / LOT NO / NAME AND ADDRESS	CLASS / PROPERTY DESCRIPTION	ACRES / homestead	LAND	BUILDING	TOTAL	HOMESTEAD REDUCTION CAUV #
20-007-0200.000 UNITED STATES OF AMERICA D.C.	Exe 600 17-05-10 N1/2 SW SE PT 0016.23A		2,840	0	2,840	
20-007-0300.000 UNITED STATES OF AMERICA D.C.	Exe 600 17-05-10 S1/2 SW SE 0021.06A		3,660	0	3,660	
[illegible] UNITED STATES OF AMERICA D.C.	Exe 600 17-05-10 W PT E1/2 SW 0032.06A		[illegible]	0	[illegible]	
[illegible] UNITED STATES OF AMERICA D.C.	Exe 600 17-05-10 E PT E1/2 SW 0032.06A		[illegible]	0	[illegible]	
[illegible] UNITED STATES OF AMERICA D.C.	Exe 600 17-05-10 SW SW 1.00 [illegible] [illegible]		[illegible]	0	[illegible]	

SYMMES TWP-SYMMES VALLEY S.D. - TAX DISTRICT 20

AUDITOR'S TAX LIST AND TREASURER'S DUPLICATE OF REAL PROPERTY

FULL RATE 36.5000 FOR TAX YEAR 2007 Lawrence AGR/RES 0.099412 IND/COM 0.013743

PARCEL NO. / LENDER CODE / LOT NO. / NAME AND ADDRESS	CLASS / PROPERTY DESCRIPTION	ACRES	HOMESTEAD CODE / HOMESTEAD REDUCTION CAUV #	LAND	BUILDING	TOTAL
20-007-0601.000 UNITED STATES OF AMERICA DC	Exe 600 17-05-10 PT SW SW 12.93AC			2,260	0	2,260
20-007-0700.000 UNITED STATES OF AMERICA RT. 1 D.C.	Exe 600 17-05-10 SW COR. SW NE 0007.96A			1,390	0	1,390
20-007-0900.000 UNITED STATES OF AMERICA RT. 1 WASHINGTON D. C.	Exe 600 17-05-11 PT. SE NW & PT. SE NW E. OF CARPENTER 0000.40A			70	0	70
20-007-1000.000 UNITED STATES OF AMERICA WASHINGTON D. C.	Exe 600 17-05-11 W PT. NE NW & W PT. N1/2 SE NW 0053.00A			9,280	0	9,280
20-007-1100.000 UNITED STATES OF AMERICA RT. 1 WASHINGTON D. C.	Exe 600 17-05-11 NE NW & PT. NE NW E OF CARPENTER 0001.76A			310	0	310

SYMMES TWP-SYMMES VALLEY S.D. - TAX DISTRICT 20

AUDITOR'S TAX LIST AND TREASURER'S DUPLICATE OF REAL PROPERTY

FULL RATE 36.5000 FOR TAX YEAR 2007 Lawrence AGR/RES 0.099412 IND/COM 0.013743

PARCEL NO. / LENDER CODE / LOT NO. / NAME AND ADDRESS	CLASS / PROPERTY DESCRIPTION	ACRES	HOMESTEAD CODE / HOMESTEAD REDUCTION CAUV #	LAND	BUILDING	TOTAL
20-007-1200.000 UNITED STATES OF AMERICA D.C.	Exe 600 17-05-11 NW NW 0041.97A			7,350	0	7,350
20-007-1300.000 INGLES ESTHER LIFE EST CYNTHIA L BRADY ET AL REM C/O WILLIAM MERS 1551 TANSARK AVE STRONGVILLE OH 44149	Agr 100 17-05-11 S PT. SE NW 0022.00A CERT DEL 2006			5,390	0	5,390
20-007-1400.000 UNITED STATES OF AMERICA D.C.	Exe 600 17-05-11 N1/2 SW NW 0020.99A			3,680	0	3,680
20-007-1500.000 UNITED STATES OF AMERICA COLTERMINAL AVE EAST PE 00	Exe 600 17-05-11 S1/2 SW NW 0021.00A			3,680	0	3,680
20-007-1600.000 UNITED STATES OF AMERICA RT. 1 WASHINGTON D. C.	Exe 600 17-05-11 W1/2 NE & PT. W1/2 NE E OF CARPENTER 0016.00A			12,710	0	12,710

PARCEL NO. / LENDER CODE / LOT NO. / NAME AND ADDRESS	CLASS / ACRES / nbhdcode / PROPERTY DESCRIPTION	LAND	BUILDING	TOTAL	HOMESTEAD REDUCTION / CAUV #
20-007-1700.000 INGLES ESTHER LIFE EST CYNTHIA L BRODT ET AL REM C/O WILLIAM MERS 16791 TANBARK LANE STRONGVILLE OH 44149	Res 500 17-05-11 W END SW NE 0006.00A CERT DEL 2006	4,810	0	4,810	
20-007-1800.000 JONES RICHARD L AND TERESA F 449 MILLER RD PATRIOT OH 45658	Agr 100 17-5-11 E END SW NE LE;9.39AC BAL=2.34	540	0	540	
20-007-1800.001 BARBOUR JACKIE RR1 BOX 306B TOLLESBORO KY 41189	Agr 100 17-5-11 E END SW NE PT 9.39ACS	2,170	0	2,170	
20-008-0100.000 CRAWFORD GREGORY A & KIMBERLEY C 234 MILLER RD PATRIOT OH 45658	Agr 101 17-5-11 S PT E 1/2 NE PT LESS 32.73 .82 BAL 20.05AC	7,900	37,130	45,030	
20-008-0100.001 JONES RICHARD LYNN & TERESA FAYE 449 MILLER RD PATRIOT OH 45658	Agr 100 17-2-11 S PT E 1/2 NE PT 32.73ACS 04009	10,990	0	10,990	CAUV 4,000

PARCEL NO. / LENDER CODE / LOT NO. / NAME AND ADDRESS	CLASS / ACRES / nbhdcode / PROPERTY DESCRIPTION	LAND	BUILDING	TOTAL	HOMESTEAD REDUCTION / CAUV #
20-008-0100.002 BARBOUR JACKIE RR1 BOX 306B TOLLESBORO KY 41189	Res 500 17-5-11 S PT E1/2 NE PT .82AC	30	0	30	
20-008-0200.000 CRAWFORD GREGORY A & KIMBERLEY C 234 MILLER RD PATRIOT OH 45658	Agr 100 17-05-11 N PT E1/2 NE 0022.48A	5,960	0	5,960	
20-008-0300.000 HIVELY JAMES L & HAROLD DEN 292 HIVELY RD PATRIOT OH 45658	Agr 110 17-5-11 SE 1/2 E OF SYMMES LE;35.5 56 & 4.20 BAL=81.30 91013	21,050	0	21,050	CAUV 5,700
20-008-0300.001 JONES RICHARD LYNN & TERESA FAYE 449 MILLER RD PATRIOT OH 45658	Res 500 17-5-11 SE 1/2 E OF SYMMES PT 4.25AC 04009	1,620	0	1,620	CAUV 150
20-008-0400.000 TOLEDO & OHIO RY CO	Agr 100 17-05-11 SE E OF SYMMES RT OF WAY 0005.5LA CERT DEL 1981	1,270	0	1,270	

PARCEL NO. / LENDER CODE / LOT NO. / NAME AND ADDRESS	CLASS / PROPERTY DESCRIPTION	ACRES / HS*hoodcode	LAND	BUILDING	TOTAL	HOMESTEAD REDUCTION / CAUV #
20-008-0500.000 UNITED STATES OF AMERICA WASHINGTON D C	Exe 600 17-05-11 PT. SE W OF SYMMES 0001.00A		180	0	180	
20-008-0600.000 UNITED STATES OF AMERICA WASHINGTON D C	Exe 600 17-5-11 PT SW W OF SYMMES PT 52.00 ACRES		9,100	0	9,100	
20-008-0700.000 COLE EVERETT JR ETAL 2667 LONGVIEW AVE WEST PORTSMOUTH OH 45663	Agr 110 17-05-11 PT. SE W OF SYMMES 0021.00A	CAUV 3,590	7,510 87328	0	7,510	
20-008-0800.000 UNITED STATES OF AMERICA D.C.	Exe 600 17-05-11 NW COR. W1/2 SW 0003.97A		700	0	700	
20-008-0900.000 HIVELY JAMES L & HAROLD DEN 293 HIVELY RD PATRIOT OH 45658	Agr 110 17-05-11 S E 0003.00A	CAUV 110	690 91012	0	690	

PARCEL NO. / LENDER CODE / LOT NO. / NAME AND ADDRESS	CLASS / PROPERTY DESCRIPTION	ACRES / HS*hoodcode	LAND	BUILDING	TOTAL	HOMESTEAD REDUCTION / CAUV #
20-008-1000.000 UNITED STATES OF AMERICA 811 CONSTITUTION AVE BEDFORD IN 47421	Exe 600 17-05-11 W1/2 SW LESS 8A 0080.00A		12,250	0	12,250	
20-008-1100.000 170 DINGUS BILL W & DONNA A 3090 CO RD 17 SOUTH POINT OH 45680	Res 510 17-05-11 PT E 1/2 SW 0003.53A		1,360	270	1,630	
20-008-1200.000 PAULSEN WESLEY FREDERICK & CHARLENE 110 LC RD 20 CHESAPEAKE OH 45619-8002	Res 510 17-05-11 PT E 1/2 OF S W N CARPENTER CR RD 0001.00A		2,890	18,120	21,010	
20-008-1201.000 UNITED STATES OF AMERICA WASHINGTON D. C.	Exe 600 05.00 PT E 1/2 OF S W 0082.15A		10,980	0	10,980	

PARCEL NO / LENDER CODE / LOT NO / NAME AND ADDRESS	CLASS / ACRES / PROPERTY DESCRIPTION	LAND	BUILDING	TOTAL	HOMESTEAD / REDUCTION / CAUV #
20-008-1202.000 INGLES BRET L & BRIAN L C/O MARY INGLES 4752 MATTHEW PLACE FAIRFIELD OH 45014	Res 510 17-05-11 PT E1/2 OF SW N CARPENTER RD 0000.97A CERT DEL 2004	2,860	8,010	10,870	
20-008-1300.000 COLE EVERETT JR ETAL 2667 LONGVIEW AVE WEST PORTSMOUTH OH 45663	Agr 110 17-05-11 PT. E1/2 SW 0015.75A 87328	3,640	0	3,640	CAUV 820
20-008-1400.000 HIVELY JAMES L & HAROLD DEN 293 HIVELY RD PATRIOT OH 45658	Agr 110 17-2-11 IN E 1/2 NE LESS 3.29A BAL-4.71 91013	1,550	0	1,550	CAUV 230
20-008-1400.001 JONES RICHARD LYNN & TERESA FAYE 449 MILLER RD PATRIOT OH 45658	Res 500 17-5-11 IN E 1/2 NE PT 3.29 ACS 04009	3,770	0	3,770	CAUV 2,970
20-008-1600.000 HIVELY JAMES L & HAROLD DEN 293 HIVELY RD PATRIOT OH 45658	Agr 110 17-05-13 S PT. S1/2NW 0004.49A 91013	1,040	0	1,040	CAUV 160

PARCEL NO / LENDER CODE / LOT NO / NAME AND ADDRESS	CLASS / ACRES / PROPERTY DESCRIPTION	LAND	BUILDING	TOTAL	HOMESTEAD / REDUCTION / CAUV #
20-008-1700.000 TOLEDO & OHIO RIVER RY CO	Agr 100 17-05-13 NW NW RT. OF WAY 0002.00A CERT DEL 1981	460	0	460	
20-008-1800.000 HIVELY JAMES L & HAROLD DEN 293 HIVELY RD PATRIOT OH 45658	Agr 110 17-05-13 NE NW 0043.00A 91013	9,930	0	9,930	CAUV 1,510
20-009-0100.000 HIVELY JAMES L & HAROLD DEN 293 HIVELY RD PATRIOT OH 45658	Agr 110 17-05-13 NW NW LESS 2A 0040.00A 91013	10,780	0	10,780	CAUV 1,400
20-009-0200.000 HIVELY JAMES L & HAROLD DEN 293 HIVELY RD PATRIOT OH 45658	Agr 110 17-05-13 PT. S1/2 NW 0058.51A 91013	13,520	0	13,520	CAUV 2,050
20-009-0300.000 COLE EVERETT JR ETAL 2667 LONGVIEW AVE WEST PORTSMOUTH OH 45663	Agr 110 17-05-13 PT. S1/2 NW 0022.00A 87328	5,080	0	5,080	CAUV 770

SYMMES TWP-SYMMES VALLEY S.D. - TAX DISTRICT 20

AUDITOR'S TAX LIST AND TREASURER'S DUPLICATE OF REAL PROPERTY

FULL RATE 36.5000 FOR TAX YEAR 2007 Lawrence AGR/RES 0.099412 IND/COM 0.013743

PARCEL NO / LENDER CODE / LOT NO / NAME AND ADDRESS	CLASS / PROPERTY DESCRIPTION	ACRES	LAND	BUILDING	TOTAL	HOMESTEAD REDUCTION / CAUV #
20-009-0400.000 157 PAYNE CHARLES DAVID & KAYE 422 SO 6TH ST IRONTON OH 45638	Agr 110 17-05-13 SW NW NW W OF CR 0007.00A		1,620 86024	0	1,620	CAUV 250
20-009-0500.000 HIVELY JAMES L & HAROLD DEN 293 HIVELY RD PATRIOT OH 45658	Agr 110 17-05-13 W1/2 NE 0086.00A		19,870 91012	0	19,870	CAUV 3,010
20-009-0600.000 UNITED STATES OF AMERICA D.C.	Exe 600 17-05-13 NW SE 0043.00A		7,530	0	7,530	
20-009-0700.000 HIVELY MERRILL E LIFE EST 293 HIVELY RD PATRIOT OH 45658	Agr 111 17-05-13 SE NE 0043.00A		12,740 87383	4,240	16,980	CAUV 4,360

SYMMES TWP-SYMMES VALLEY S.D. - TAX DISTRICT 20

AUDITOR'S TAX LIST AND TREASURER'S DUPLICATE OF REAL PROPERTY

FULL RATE 36.5000 FOR TAX YEAR 2007 Lawrence AGR/RES 0.099412 IND/COM 0.013743

PARCEL NO / LENDER CODE / LOT NO / NAME AND ADDRESS	CLASS / PROPERTY DESCRIPTION	ACRES	LAND	BUILDING	TOTAL	HOMESTEAD REDUCTION / CAUV #
20-009-0800.000 HIVELY MERRILL E LIFE ESTATE 293 HIVELY RD PATRIOT OH 45658	Agr 111 17-05-13 S1/2 NE NE 0021.50A		7,620 87383	2,750	10,370	CAUV 3,610
20-009-0900.000 HIVELY MERRILL E LIFE EST 293 HIVELY RD PATRIOT OH 45658	Agr 111 17-05-13 N1/2 NE NE 0021.50A		7,930 87383	11,870	19,800	CAUV 3,610 H
20-009-1000.000 UNITED STATES OF AMERICA D.C.	Exe 600 17-05-13 NE SE 0043.00A		7,530	0	7,530	
20-009-1100.000 UNITED STATES OF AMERICA D.C.	Exe 600 17-05-13 S1/2 SE 0084.00A		14,760	0	14,760	
20-009-1200.000 HIVELY JAMES L & HAROLD DEN 293 HIVELY RD PATRIOT OH 45658	Agr 110 17-05-13 PT N1/2 SW 0011.00A		4,870 91012	0	4,870	CAUV 820

PARCEL NO / LENDER CODE / LOT NO / NAME AND ADDRESS	CLASS / PROPERTY DESCRIPTION	ACRES / LAND	BUILDING	TOTAL	TOTAL/DIVISION / HOMESTEAD REDUCTION / CAUV #
20-009-1300.000 HIVELY JAMES L & HAROLD DEN 293 HIVELY RD PATRIOT OH 45658	Agr 110 17-05-13 PT. N1/2 SW 0031.15A				CAUV 1,090
		7,200	0	7,200	
			91013		
20-009-1400.000 COLE EVERETT JR ETAL 2667 LONGVIEW AVE WEST PORTSMOUTH OH 45663	Agr 110 17-05-13 PT. N1/2 SW 0010.25A				CAUV 360
		2,370	0	2,370	
			67328		
20-009-1500.000 TURNER TRUMAN D & JANET R 9323 CG RD 14 WATERLOO OH 45688	Agr 110 17-5-13 PT N1/2 SW LESS 10.81 AC BAL 5.19 AC				CAUV 180
		1,200	0	1,200	
			67398		
20-009-1500.001 BELVILLE GREGORY S & SHANNONS M TRST IRREVOCABLE TRUS PO BOX 115 WATERLOO OH 45688	Agr 110 17-5-13 PT N 1/2 SW PT 10.81 AC				CAUV 380
		2,500	0	2,500	
			87342		
20-009-1600.000 HIVELY JAMES L & HAROLD DEN 293 HIVELY RD PATRIOT OH 45658	Agr 110 17-05-13 N1/2 SW RT. OF WAY 0010.00A				CAUV 350
		2,310	0	2,310	
			91013		

PARCEL NO / LENDER CODE / LOT NO / NAME AND ADDRESS	CLASS / PROPERTY DESCRIPTION	ACRES / LAND	BUILDING	TOTAL	TOTAL/DIVISION / HOMESTEAD REDUCTION / CAUV #
20-009-1700.000 HIVELY JAMES L. & HAROLD DEN 293 HIVELY RD PATRIOT OH 45658	Agr 110 17-05-13 SE SW 0043.00A				CAUV 1,510
		9,930	0	9,930	
			91013		
20-009-1800.000 TURNER TRUMAN D & JANET R 9323 CG RD 14 WATERLOO OH 45688	Agr 110 17-5-13 SW SW LESS 29.44 BAL 15.56 AC				CAUV 550
		5,520	0	5,520	
			87398		
[illegible] BELVILLE LORI GRAFTY & SHANNON M TRST IRREVOCABLE TRUS PO BOX 115 WATERLOO OH 45688	Agr 110 17-5-13 SW SW PT 29.22 BAL				CAUV 920
		6,060	0	6,060	
			87342		
[illegible] TURNER TRUMAN D & JANET R 9323 CG RD 14 WATERLOO OH 45688	Agr 110 17-05-13 SW SW RT OF WAY 0002.25A				CAUV 110
		740	0	740	
			87398		
[illegible] COLE EVERETT JR ETAL 2667 LONGVIEW AVE WEST PORTSMOUTH OH 45663	Agr 122 05-13 PT. NW 0017.00A				CAUV 7,090
		32,870	0	32,870	
			67328		

AUDITOR'S TAX LIST AND TREASURER'S DUPLICATE OF REAL PROPERTY

SYMMES TWP-SYMMES VALLEY S.D. - TAX DISTRICT 20 FULL RATE 36.5000 FOR TAX YEAR 2007 Lawrence AGR/RES 0.099412 IND/COM 0.013743

PARCEL NO. / LENDER CODE / LOT NO. / NAME AND ADDRESS	CLASS / PROPERTY DESCRIPTION	ACRES / remodelcode	LAND	BUILDING	TOTAL	HOMESTEAD REDUCTION / CAUV #
20-010-0400.000 ALLEN SHIRLEY AND GARY W 8429 LONDON-GROVEPORT RD GROVE CITY OH 43123	Ag/ 110 17-05-14 NW NW 0007.50A		1,810	0	1,810	
20-010-0500.000 CLAY PAUL L 13966 PENN SHOP RD. MOUNT AIRY MO 21771	Res 500 17-05-14 PT. NW NW 0000.50A		120	0	120	
20-010-0600.000 CLAY PAUL L 13966 PENN SHOP RD. MOUNT AIRY MO 21771	Res 500 17-05-14 PT. SW NW OF PIKE 0001.00A		390	0	390	
20-010-0700.000 BLEVINS TIMMY RAY & CARRIE FLIFE EST 8608 CO RD 14 WATERLOO OH 45688	Ag/ 110 17-05-14 SW NW LESS 7A. 0037.75A CERT DEL 2007 87390		11,760	0	11,760	
20-010-0800.000 BLEVINS TIMMY RAY & CARRIE FLIFE EST 8608 CO RD 14 WATERLOO OH 45688	Ag/ 111 17-05-14 NE COR. SW NW 0003.00A CERT DEL 2007		3,350	11,160	14,510	

AUDITOR'S TAX LIST AND TREASURER'S DUPLICATE OF REAL PROPERTY

SYMMES TWP-SYMMES VALLEY S.D. - TAX DISTRICT 20 FULL RATE 36.5000 FOR TAX YEAR 2007 Lawrence AGR/RES 0.099412 IND/COM 0.013743

PARCEL NO. / LENDER CODE / LOT NO. / NAME AND ADDRESS	CLASS / PROPERTY DESCRIPTION	ACRES / remodelcode	LAND	BUILDING	TOTAL	HOMESTEAD REDUCTION / CAUV #
20-010-0900.000 COLE EVERETT JR ET AL 2667 LONGVIEW AVE WEST PORTSMOUTH OH 45663	Ag/ 110 17-05-14 NE LESS 7A. 0161.00A 87328		37,190	0	37,190	CAUV 5,640
20-010-1000.000 HIVELY JAMES L & HAROLD DEN 293 HIVELY RD. PATRIOT OH 45658	Ag/ 110 17-05-14 NE E OF SYMMES 0005.00A 91013		1,160	0	1,160	CAUV 180
20-010-1100.000 HARRIS CHRISTOPHER B 643 CO RD 2 CHESAPEAKE OH 45619	Ag/ 100 17-05-14 NE OF SYMMES RT. OF WAY 0002.00A		460	0	460	
20-010-1200.000 COLE EVERETT JR ET AL 2667 LONGVIEW AVE WEST PORTSMOUTH OH 45663	Ag/ 110 17-05-14 NE PT SW PT 0029.00A 87328		6,700	0	6,700	CAUV 1,020

PARCEL NO. / LENDER CODE / LOT NO. / NAME AND ADDRESS	CLASS / PROPERTY DESCRIPTION	ACRES / rlp/xxxx/code	LAND	BUILDING	TOTAL	HOMESTEAD REDUCTION / CAUV #
20-010-1300.000 TURNER TRUMAN D & JANET R 9323 CO RD 14 WATERLOO OH 45688	Agr 111 17-6-14 PT SE LESS 63.28 BAL 104.72AC		29,930	0	29,930	CAUV 6,550 87398
20-010-1300.001 BELVILLE GREGORY S & SHANNONS M TRST IRREVOCABLE TRUS PO BOX 115 WATERLOO OH 45688	Agr 110 17-6-14 PT SE PT 30.28 AC		7,000	0	7,000	CAUV 370 87342
20-010-1400.000 BAKER STEVEN & KRISTI AND S 450 TWP RD 28 WATERLOO OH 45688	Agr 111 17-05-14 W1/2 SW PT 0066.16A		23,720	30,000	53,720	CAUV 5,170 CERT DEL 1996 04137
20-010-1500.000 UNITED STATES OF AMERICA D.C.	Exe 600 17-05-14 W1/2 SW PT 0011.54A		2,020	0	2,020	
20-010-1600.000 BLEVINS TIMMY RAY & CARRIE FLIFE EST 8608 CO RD 14 WATERLOO OH 45688	Agr 110 17-05-14 N END W1/2 SW 0011.29A		2,610	0	2,610	CERT DEL 2007 87390

PARCEL NO. / LENDER CODE / LOT NO. / NAME AND ADDRESS	CLASS / PROPERTY DESCRIPTION	ACRES / rlp/xxxx/code	LAND	BUILDING	TOTAL	HOMESTEAD REDUCTION / CAUV #
20-010-1700.000 TURNER TRUMAN D & JANET R 9323 CO RD 14 WATERLOO OH 45688	Agr 111 17-5-14 E1/2 SW LESS 53.75 26.58 BAL = 3.37 ACRES		6,300	32,110	38,410	CAUV 5,860 87398
20-010-1700.001 BELVILLE GREGORY S & SHANNONS M TRS IRREVOCABLE TRUS PO BOX 115 WATERLOO OH 45688	Agr 110 17-5-14 E 1/2 SW PT 38.84 AC		8,970	0	8,970	CAUV 1,360 87342
20-010-1700.002 BELVILLE GREGORY S & SHANNONS M TRST IRREVOCABLE TRUS PO BOX 115 WATERLOO OH 45688	Agr 110 17-5-14 E 1/2 SW PT 14.91 AC		3,450	0	3,450	CAUV 520 87342
20-010-1700.003 TURNER KIMBERLY E 9318 CO RD 14 WATERLOO OH 45688	Agr 111 17-4-14 PT E1/2 SW PT LE 12.44 SU BAL 12.30		6,420	33,880	40,300	CAUV 3,300 CERT DEL 2005 98008

PARCEL NO / LENDER CODE / LOT NO / NAME AND ADDRESS	CLASS / ACRES / PROPERTY DESCRIPTION	LAND	BUILDING	TOTAL	HOMESTEAD REDUCTION / CAUV #
20-010-1700.004 TURNER DONALD TRUMAN 9246 CO RD 14 WATERLOO OH 45688	Agr 111 17-5-14 PT E 1/2 SW PT LESS .53AC BAL=12.91	6,550	0 01006	6,550	CAUV 3,300
20-010-1700.005 TURNER DONALD TRUMAN 9246 CO RD 14 WATERLOO OH 45688	Res 500 17-4-14 PT E 1/2 SW PT .53AC	200	0 01006	200	CAUV 20
20-010-1700.006 TURNER KIMBERLY D 9216 CO RD 14 WATERLOO OH 45688	Res 500 17-5-14 PT E1/2 SW PT .53AC CERT DEL 2005 98006	200	0	200	CAUV 20
20-010-1800.000 HIVELY JAMES L & HAROLD DEN 293 HIVELY RD PATRIOT OH 45658	Agr 110 17-5-14 PT NE PT SE 4.00	920	0 91012	920	CAUV 140
20-011-0100.000 BAKER STEVEN & KRISTI AND STEPHEN & CANDY COMSTOCK 450 TWP RD 280 WATERLOO OH 45688	Agr 110 17-05-14 W1/2 SW RT. OF WAY 0001.64A	380	0 04137	380	CAUV 60

PARCEL NO / LENDER CODE / LOT NO / NAME AND ADDRESS	CLASS / ACRES / PROPERTY DESCRIPTION	LAND	BUILDING	TOTAL	HOMESTEAD REDUCTION / CAUV #
20-011-0200.000 UNITED STATES OF AMERICA DC	Exe 600 17-05-15 NW NW LESS 2.10A 0040.90A	7,370	0	7,370	
20-011-0300.000 UNITED STATES OF AMERICA DC	Exe 600 17-05-15 NW NW RT. OF WAY WHOLE 0002.10A	370	0	370	
20-011-0400.000 UNITED STATES OF AMERICA DC	Exe 600 17-05-15 E1/2 NW 0081.85A	10,180	0	10,180	
20-011-0500.000 UNITED STATES OF AMERICA	Exe 600 17-05-15 PT E1/2 NW 0031.35A	3,640	0	3,640	
20-011-0600.000 UNITED STATES OF AMERICA RT. R.V.S. WASHINGTON D.C.	Exe 600 17-05-15 PT SW NW 0024.59A	6,060	0	6,060	

PARCEL NO / LENDER CODE / LOT NO / NAME AND ADDRESS	CLASS / PROPERTY DESCRIPTION	ACRES / LAND	BUILDING	TOTAL	TBT/HOMEST CODE / HOMESTEAD REDUCTION / CAUV #
20-011-0700.000 UNITED STATES OF AMERICA DC	Exe 600 17-05-15 PT. SW NW 0007.00A	1,230	0	1,230	
20-011-0800.000 UNITED STATES OF AMERICA DC	Exe 600 17-05-15 SW NW RT. OF WAY 0001.41A	250	0	250	
20-011-0900.000 UNITED STATES OF AMERICA D.C.	Exe 600 17-05-15 W1/2 NE 0071.99A	12,600	0	12,600	
20-011-1000.000 HATFIELD WENDELL W & JUANITA 8546 CO RD 14 WATERLOO OH 45688	Agr 101 17-05-15 PT. SW NE S OF RD. C-14 0010.00A	4,970	810	5,780	

PARCEL NO / LENDER CODE / LOT NO / NAME AND ADDRESS	CLASS / PROPERTY DESCRIPTION	ACRES / LAND	BUILDING	TOTAL	TBT/HOMEST CODE / HOMESTEAD REDUCTION / CAUV #
20-011-1100.000 REHOBETH CHURCH TRUSTEES OHIO	Exe 685 17-05-15 PT. W1/2 NE 0001.89A	400	0	400	
20-011-1200.000 ALLEN SHIRLEY AND GARY W. 8429 LONDON GROVEPORT RD GROVE CITY OH 43123	Agr 111 17-05-15 NE NE LESS 1 AC & 27.85 AC BAL = 2.15 ACRES	3,150	5,140	8,290	
20-011-1200.001 UNITED STATES OF AMERICA 810 CONSTITUTION AVE BEDFORD IN 47421	Exe 600 18-05-15 PT NE NE PT 27.85 ACRES	4,880	0	4,880	
20-011-1300.000 UNITED STATES OF AMERICA D.C.	Exe 600 17-05-15 W END NE NE 0012.16A	2,310	0	2,310	
20-011-1400.000 BLEVINS TIMMY RAY & CARRIE R 8606 CO. RD. 14 WATERLOO OH 45688	Agr 111 17-05-15 SE NE LESS 2A 0041.85A	12,710	10,580	23,290	H
			EHT DEL 2007	87.290	

SYMMES TWP-SYMMES VALLEY S.D. - TAX DISTRICT 20

AUDITOR'S TAX LIST AND TREASURER'S DUPLICATE OF REAL PROPERTY

FULL RATE 36.5000 FOR TAX YEAR 2007 Lawrence AGR/RES 0.099412 IND/COM 0.013743

PARCEL NO. / LENDER CODE / LOT NO / NAME AND ADDRESS	CLASS / PROPERTY DESCRIPTION	ACRES / neighborhoodcode	LAND	BUILDING	TOTAL	HOMESTEAD REDUCTION / CAUV #	
20-011-1401.000 SYMMES TOWNSHIP TRUSTEES OHIO	Exe 630 17-05-15 PT SE NE LESS 2 AC 0001.34A		280	0	280		
20-011-1500.000 HATFIELD WENDELL W & JUANITA 8546 CO RD 14 WATERLOO OH 45688	Res 510 17-05-15 PT SE NE LESS 2A 0000.84A		2,770	8,660	11,430		
20-011-1600.000 REHOBETH CHURCH TRUSTEES OHIO	Exe 685 17-05-15 MID. W PT 0000.22A		1,340	9,630	10,970		
20-011-1700.000 PORCH ANDREAS O AND RUTH ANNE 32840 PONDEROSA AVE DELAND FL 32720	Agr 100 17-05-15 N PT W1/2 SE 0034.25A		6,840	0	6,840		4/30/08 Buck Creek Farms of William Ward LLC

SYMMES TWP-SYMMES VALLEY S.D. - TAX DISTRICT 20

AUDITOR'S TAX LIST AND TREASURER'S DUPLICATE OF REAL PROPERTY

FULL RATE 36.5000 FOR TAX YEAR 2007 Lawrence AGR/RES 0.099412 IND/COM 0.013743

PARCEL NO. / LENDER CODE / LOT NO / NAME AND ADDRESS	CLASS / PROPERTY DESCRIPTION	ACRES / neighborhoodcode	LAND	BUILDING	TOTAL	HOMESTEAD REDUCTION / CAUV #	
20-011-1800.000 UNITED STATES OF AMERICA D C	Exe 600 17-05-15 S PT W1/2 SE LESS 20.29A 0029.46A		5,160	0	5,160		
20-012-0100.000 PORCH ANDREAS O AND RUTH ANNE 32840 PONDEROSA AVE DELAND FL 32720	Agr 100 17-05-15 W1/2 SE RT OF WAY 0001.29A		300	0	300		4/30/08 Buck Creek Farms of William Ward LLC
20-012-0200.000 UNITED STATES OF AMERICA D C	Exe 600 17-05-15 N END W1/2 SE 0021.20A		3,710	0	3,710		
20-012-0300.000 PORCH ANDREAS O AND RUTH ANNE 32840 PONDEROSA AVE DELAND FL 32720	Agr 101 17-05-15 N PT W END W1/2 SE 0022.69A		8,130	3,540	11,670		4/30/08 Buck Creek Farms of William Ward LLC
20-012-0400.000 UNITED STATES OF AMERICA D C	Exe 600 17-05-15 S PT W END E1/2 SE 0045.01A		4,200	0	4,200		

SYMMES TWP-SYMMES VALLEY S.D. - TAX DISTRICT 20

AUDITOR'S TAX LIST AND TREASURER'S DUPLICATE OF REAL PROPERTY

FULL RATE 36.5000 FOR TAX YEAR 2007 Lawrence AGR/RES 0.099412 IND/COM 0.013743

PARCEL NO. / LENDER CODE / LOT NO. / NAME AND ADDRESS	CLASS / PROPERTY DESCRIPTION	ACRES / LAND	BUILDING	TOTAL	*D*xxxx code / HOMESTEAD REDUCTION / CAUV #	
20-012-0500.000 PORCH ANDREAS O AND RUTH ANNE 32840 PONDEROSA AVE DELAND FL 32720	Agr 100 17-05-15 W END E1/2 SE RT. OF WAY 0001.30A	300	0	300		4/30/08 Buck Creek Farms of William Ward LLC
20-012-0600.000 BAKER STEVEN & KRISTI & COMPSTOCK STEPHEN & CANDY (S 450 TWP RD 280 WATERLOO OH 45688	Agr 110 17-05-15 E SIDE E1/2 SE PT 0029.51A 04137	8,360	0	8,360	CAUV 1,120	
20-012-0700.000 UNITED STATES OF AMERICA D.C.	Exe 600 17-05-15 E SIDE 0002.90A	510	0	510		
20-012-0800.000 BAKER STEVEN & KRISTI AND STEPHEN & CANDY COMSTOCK (S 450 TWP RD 280 WATERLOO OH 45688	Agr 110 17-05-15 E SIDE E1/2 SE RT. OF WAY 0000.69A 04137	160	0	160	CAUV 20	
20-012-0900.000 BLEVINS TIMMY RAY & CARRIE FLIFE EST 8608 CO RD 14 WATERLOO OH 45688	Agr 110 17-05-15 N END E1/2 SE 0011.29A CERT DEL 2007 87390	2,610	0	2,610		

SYMMES TWP-SYMMES VALLEY S.D. - TAX DISTRICT 20

AUDITOR'S TAX LIST AND TREASURER'S DUPLICATE OF REAL PROPERTY

FULL RATE 36.5000 FOR TAX YEAR 2007 Lawrence AGR/RES 0.099412 IND/COM 0.013743

PARCEL NO. / LENDER CODE / LOT NO. / NAME AND ADDRESS	CLASS / PROPERTY DESCRIPTION	ACRES / LAND	BUILDING	TOTAL	*D*xxxx code / HOMESTEAD REDUCTION / CAUV #	
20-012-1000.000 UNITED STATES OF AMERICA RT. 1 WASHINGTON D.C.	Exe 600 17-05-15 PT. SW 0080.99A	14,180	0	14,180		
20-012-1100.000 UNITED STATES OF AMERICA D.C.	Exe 600 17-05-15 PT. SW 0067.51A	11,830	0	11,830		
20-012-1200.000 UNITED STATES OF AMERICA D.C.	Exe 600 17-05-15 PT. SW 0032.12A	3,730	0	3,730		
20-012-1300.000 UNITED STATES OF AMERICA D.C.	Exe 600 17-05-15 SW PT. OF WAY 0002.80A	490	0	490		
20-012-1400.000 UNITED STATES OF AMERICA D.C.	Exe 600 17-05-15 0018.10A	2,180	0	2,180		

AUDITOR'S TAX LIST AND TREASURER'S DUPLICATE OF REAL PROPERTY

SYMMES TWP-SYMMES VALLEY S.D. - TAX DISTRICT 20 | FULL RATE 36.5000 | FOR TAX YEAR 2007 | Lawrence | AGR.RES 0.099412 | IND/COM 0.013743

PARCEL NO / LENDER CODE / LOT NO / NAME AND ADDRESS	CLASS / PROPERTY DESCRIPTION	ACRES / LAND	BUILDING	TOTAL	nbhdcodcode / HOMESTEAD REDUCTION / CAUV #
20-012-1800.000 MAYS JEWELL F ESTATE RICHARD D MAYS, EXECUTOR 6085 CO RD 14 WATERLOO OH 45688	Agr 111 17-5-16 1 LESS 5.94, 42.93, 8.46 BAL = 9.52 ACRES	4,850	6,420 87314	11,270	CAUV 3,450
20-012-1800.001 UNITED STATES OF AMERICA 811 CONSTITUTION AVE IND.	Exe 600 17-5-16 PT 1 42.93ACS	7,510	0	7,510	
20-012-1800.002 MAYS RICHARD D & MYRTLE R 231 TWP RD 129 WATERLOO OH 45688	Res 545 17-5-16 PT 1 PT 8.46 ACRES	5,760	10,650 000020	16,410	CAUV 3,150 H
20-013-0100.000 KUEHNE WILLIAM	Res 500 17-05-16 1 RT. OF WAY 0002.84A CERT DEL 1988	3,630	0	3,630	

SYMMES TWP-SYMMES VALLEY S.D. - TAX DISTRICT 20 | FULL RATE 36.5000 | FOR TAX YEAR 2007 | Lawrence | AGR.RES 0.099412 | IND/COM 0.013743

AUDITOR'S TAX LIST AND TREASURER'S DUPLICATE OF REAL PROPERTY

PARCEL NO / LENDER CODE / LOT NO / NAME AND ADDRESS	CLASS / PROPERTY DESCRIPTION	ACRES / LAND	BUILDING	TOTAL	nbhdcodcode / HOMESTEAD REDUCTION / CAUV #
20-013-0200.000 ADKINS CONNIE R 1260 TWP RD 256 KITTS HILL OH 45645	Agr 100 17-05-16 1 SE PT. E OF RD 0003.00A	690	0	690	
20-013-0300.000 KNIPP THOMAS D AN CYNTHIA 6370 CO RD 14 WATERLOO OH 45688	Agr 100 17-5-16 AUD PL OF 1895 PT LESS 53.53AC BAL = 27.48 ACRES	9,780	0	9,780	
20-013-0300.001 CULBERSTON RICHARD L AND TRACY M [illegible] HORTON OH 45636	Agr 190 17-5-16 PT AUD PL OF 1895 PT & W PT PT OF WAY LESS 45.23 BAL 9.0AC	4,790	10	4,790	
20-013-0300.002 [illegible] 6370 CO. RD. 14 WATERLOO OH 45688	Res 500 17-5-16 PT AUD PL OF 1895 PT 9 AC	2,500	0	2,500	
20-013-0300.002 WHITE CLARENCE & JANET 4 FIRST AVE PATASKALA OH 43062	Agr 190 17-5-16 PT AUD PL OF 1895 PT & W PT PT OF WAY PT 6.43AC	4,150	350	4,500	

SYMMES TWP-SYMMES VALLEY S.D. - TAX DISTRICT 20

AUDITOR'S TAX LIST AND TREASURER'S DUPLICATE OF REAL PROPERTY

FULL RATE 36.5000 FOR TAX YEAR 2007 Lawrence AGRIRES 0.099412 IND/COM 0.013743

PARCEL NO. / LENDER CODE / LOT NO / NAME AND ADDRESS	CLASS / PROPERTY DESCRIPTION	ACRES / LAND	BUILDING	TOTAL	rbhoodcode / HOMESTEAD REDUCTION / CAUV #		
20-013-0300.004 GARNER DWAYNE E 259 KENTUCKY ST HUNTINGTON WV 25704	Agr 100 17-5-16 PT AUD PL OF 1895 PT & W PT RT OF WAY PT 5.01AC	1,160	0	1,160			
20-013-0300.005 ANTHONY LAND COMPANY LTD C/O ATTN: RE TAX COORDINATOR 1660 GATEWAY CIRCLE GROVE CITY OH 43123	Agr 100 17-5-16 PT AUD PL OF 1895 PT & W PT RT OF WAY PT 6.40AC	1,480	0	1,480	3/29/05 Jamie L Wilcox	8/5/08 Delmay LLC	
20-013-0300.006 ANTHONY LAND COMPANY LTD C/O ATTN RE TAX COORDINATOR 1660 GATEWAY CIRCLE GROVE CITY OH 43123	Agr 100 17-5-16 PT AUD PL OF 1895 PT & W PT RT OF WAY PT 7.38AC	1,700	0	1,700			
20-013-0300.007 GRIFFITH HOWARD T & ELAINE S CO-TRUSTEES 16980 MAIN ST DARBYVILLE WILLIAMSPORT OH 43164	Agr 100 17-5-16 PT AUD PL OF 1895 PT & W PT RT OF WAY PT 7.95AC	1,840	0	1,840	1/30/08 Randy Scott / Michael Lee Dingledine		
20-013-0300.008 VOORHEES JAMES D & BETTY L 1812 BROOKLING AVE #3 DAYTON OH 45420	Agr 100 17-5-16 PT AUD PL OF 1895 PT & W PT RT OF WAY PT 12.00AC	2,770	0	2,770			

SYMMES TWP-SYMMES VALLEY S.D. - TAX DISTRICT 20

AUDITOR'S TAX LIST AND TREASURER'S DUPLICATE OF REAL PROPERTY

FULL RATE 36.5000 FOR TAX YEAR 2007 Lawrence AGRIRES 0.099412 IND/COM 0.013743

PARCEL NO. / LENDER CODE / LOT NO / NAME AND ADDRESS	CLASS / PROPERTY DESCRIPTION	ACRES / LAND	BUILDING	TOTAL	rbhoodcode / HOMESTEAD REDUCTION / CAUV #		
20-013-0305.000 DILLON J SCOTT 6510 CO RD 14 WATERLOO OH 45688	Res 500 17-5-16 PT AUD PLAT OF 1895 PT & W PT RT OF WAY .47AC	110	0	110			
20-013-0600.000 UNITED STATES OF AMERICA WASHINGTON DC 45638	Exe 600 17-05-16 2 E PT LESS 1.04A 0065.96A	9,880	0	9,880			
20-013-0700.000 MILLER HENRY E & MYRTLE M 64 TWP RD 1233 SOUTH POINT OH 45680	Res 500 17-05-16 2 E PT RT OF WAY 0001.04A	240	0	240			
20-013-0800.000 MAYS RICHARD D & MYRTLE REBECCA 201 TWP RD 129 WATERLOO OH 45688	Agr 110 17-05-16 2 SW COR LESS .80A 0002.25A	2,320 000020	0	2,320	CAUV 320		
20-013-0900.000 ADKINS DAVID 1286 TWP RD 256 KITTS HILL OH 45645	Agr 110 17-05-16 2 SW COR RT OF WAY 0000.80A	250 0035	0	250	CAUV 30		

PARCEL NO / LENDER CODE / LOT NO / NAME AND ADDRESS	CLASS / PROPERTY DESCRIPTION	ACRES / LAND	BUILDING	TOTAL	rb*hxxxcode / HOMESTEAD REDUCTION / CAUV #
20-013-1000.000 LUNSFORD ALAN AND JOHNNA 7027 CO. RD. 14 WATERLOO OH 45688	Agr 111 17-5-16 3 LESS 3.05 & 1.00A BAL=138.95	35.600	49.210 67276	84.810	CAUV 6.510 H
20-013-1000.001 PEMBERTON LINDSEY ET-AL 586 CO. RD. 16 PEDRO OH 45659-9038	Res 510 17-5-16 MIDWEST PT 1.00ACS	2.890	13.460	16.350	
20-013-1100.000 LUNSFORD ALAN AND JOHNNA 7027 CO. RD. 14 WATERLOO OH 45688	Agr 100 17-05-16 3 RT. OF WAY 0003.05A	700	0	700	
20-013-1200.000 UNITED STATES OF AMERICA RT 1 WASHINGTON D. C.	Exe 600 17-05-16 4 E PT 0008.06A	1.410	0	1.410	
20-013-1300.000 UNITED STATES OF AMERICA D.C.	Exe 600 17-05-16 4 PT 0054.94A	9.610	0	9.610	

PARCEL NO / LENDER CODE / LOT NO / NAME AND ADDRESS	CLASS / PROPERTY DESCRIPTION	ACRES / LAND	BUILDING	TOTAL	rb*hxxxcode / HOMESTEAD REDUCTION / CAUV #
20-013-1400.000 UNITED STATES OF AMERICA D.C.	Exe 600 17-05-16 4 N PT 0040.00A	8.400	0	8.400	
20-013-1500.000 UNITED STATES OF AMERICA D.C.	Exe 600 17-05-16 4 PT 0066.22A	11.590	0	11.590	
20-013-1600.000 UNITED STATES OF AMERICA D.C.	Exe 600 17-05-16 5E 1/2 SW 0085.16A	14.910	0	14.910	
20-013-1700.000 UNITED STATES OF AMERICA D.C.	Exe 600 17-05-16 5 W1/2 SW 0080.00A	14.000	0	14.000	
20-014-0100.000 ASBURY REED & TAMARA H 2000 TUMPIN GAP RD GALLANT AL 35972	Agr 101 17-05-17 NW NW 0011.25A	5.570	8.260	13.830	

PARCEL NO / LENDER CODE / LDT NO / NAME AND ADDRESS	CLASS / PROPERTY DESCRIPTION	ACRES / HOMESTEAD REDUCTION CAUV #	rlp*hxxx code	LAND	BUILDING	TOTAL
20-014-0101.000 UNITED STATES OF AMERICA WASHINGTON D C	Exe 600 -00-00 0030.75A			5,380	0	5,380
20-014-0200.000 ASBURY R ED & TAMBRA H 2030 TUMLIN GAP RD GALLANT AL 35972	Ag/ 100 17-05-17 NE NW 0011.26A			2,600	0	2,600
20-014-0201.000 UNITED STATES OF AMERICA WASHINGTON D C	Exe 600 -00-00 0030.74A			5,380	0	5,380
20-014-0300.000 MARSHALL CARL E 1664 HIGHLAND AVE SPRINGFIELD OH 45503	Ag/ 100 17-05-17 SE NW 0042.00A			9,700	0	9,700

PARCEL NO / LENDER CODE / LDT NO / NAME AND ADDRESS	CLASS / PROPERTY DESCRIPTION	ACRES / HOMESTEAD REDUCTION CAUV #	rlp*hxxx code	LAND	BUILDING	TOTAL
20-014-0400.000 UNITED STATES OF AMERICA D C	Exe 600 17-05-17 SW NW 0042.00A			7,350	0	7,350
20-014-0500.000 MARSHALL CARL E 1664 HIGHLAND AVE SPRINGFIELD OH 45503	Ag/ 199 17-05-17 SW PT W1/2 SE N OF ROAD LESS 2.50 0033.50A			10,400	5,510	15,910
20-014-0600.000 FARACE TRACEY R & DOMINICK 3561 CC RD 14 WATERLOO OH 45688	Res 510 17-05-17 PT SW PT W1/2 SE N OF RD 0002.50A			3,470	11,120	14,590
20-014-0700.000 UNITED STATES OF AMERICA D C	Exe 600 17-05-17 SW OF SE 0006.01A			1,060	0	1,060
20-014-0800.000 SARGENT ANGELA 3666 CC RD 14 WATERLOO OH 45688	Ag/ 101 17-05-17 PT SW PT W1/2 SE S OF ROAD LESS 6.01A 0027.93A EFT DEL 2006			4,800	2,595	7,395

PARCEL NO. / LENDER CODE / LOT NO / NAME AND ADDRESS	CLASS / PROPERTY DESCRIPTION	ACRES / rdhhoodcode	LAND	BUILDING	TOTAL	HOMESTEAD REDUCTION / CAUV #
20-014-0900.000 MAYS JEWELL F ESTATE RICHARD D MAYS, EXECUTOR 6085 CO RD 14 WATERLOO OH 45688	Agr 111 17-5-17 E 1/2 NE LESS 60.15A BAL=3.13	CAUV 2.960	3,380	9,630 87214	13,010	
20-014-0900.001 UNITED STATES OF AMERICA 811 CONSTITUTION AVE IND	Exe 600 17-5-17 PT E 1/2 NE PT 60.15		10,530	0	10,530	
20-014-0901.000 U S OF AMERICA D.C.	Exe 600 -00-00 0021.04A		4,420	0	4,420	
20-014-1300.000 UNITED STATES OF AMERICA D.C.	Exe 600 17-05-17 NW NE UND. 1/2 INT 0043.10A		7,540	0	7,540	

PARCEL NO. / LENDER CODE / LOT NO / NAME AND ADDRESS	CLASS / PROPERTY DESCRIPTION	ACRES / rdhhoodcode	LAND	BUILDING	TOTAL	HOMESTEAD REDUCTION / CAUV #
20-014-1700.000 UNITED STATES OF AMERICA D.C.	Exe 600 17-05-17 SW OF SE 0036.00A		6,300	0	6,300	
20-014-1800.000 MULLENS JERRY L. & RITA A. 822 MARION PIKE COAL GROVE OH 45638	Agr 110 17-05-17 S PT SW NE 12.21 AC 93008	CAUV 3.310	7,200	0	7,200	
20-015-0101.000 UNITED STATES OF AMERICA D.C.	Exe 600 17-05-17 0023.27A		4,070	0	4,070	
20-015-0400.000 MAYS JEWELL F ESTATE RICHARD D MAYS, EXECUTOR 6085 CO RD 14 WATERLOO OH 45688	Agr 110 17-05-17 N PT SW NE 0024.10A 87214	CAUV 160	1,090	0	1,090	
20-015-0500.00A UNITED STATES OF AMERICA D.C.	Exe 600 17-05-17 NE SE 0042.00A		7,350	0	7,350	

PARCEL NO. / LENDER CODE / LOT NO. / NAME AND ADDRESS	CLASS / PROPERTY DESCRIPTION	ACRES / LAND	BUILDING	TOTAL	homecode / HOMESTEAD REDUCTION / CAUV #
20-015-0600.000 UNITED STATES OF AMERICA DC.	Exe 600 17-05-17 SE SE 0042.00A	7,350	0	7,350	
20-015-0700.000 UNITED STATES OF AMERICA D.C.	Exe 600 17-05-17 S PT. W1/2 SW LESS 5A. 0027.33A	4,780	0	4,780	
20-015-0701.000 HARBOUR EDWARD D 5030 CO RD 14 WATERLOO OH 45668	Agr 110 S PT W 1/2 SW 1.72ACS CAUV 60 CERT DEL 2006 98016	400	0	400	
20-015-0800.000 UNITED STATES OF AMERICA D.C.	Exe 600 17-05-17 N PT. W1/2 SW S PT. 0017.08A	2,990	0	2,990	
20-015-0900.000 UNITED STATES OF AMERICA D.C.	Exe 600 17-05-17 N PT. W1/2 SW N PT. 0032.87A	5,750	0	5,750	

PARCEL NO. / LENDER CODE / LOT NO. / NAME AND ADDRESS	CLASS / PROPERTY DESCRIPTION	ACRES / LAND	BUILDING	TOTAL	homecode / HOMESTEAD REDUCTION / CAUV #
20-015-1000.000 UNITED STATES OF AMERICA D.C.	Exe 600 17-05-17 E SIDE W1/2 SW 0005.00A	880	0	880	
20-015-1100.000 ADKINS DAVID 1260 TWP RD 256 KITTS HILL OH 45645	Agr 111 17-05-17 NE SW CAUV 4.320 0042.00A 0035	12,360	10,360	22,720	
20-015-1200.000 UNITED STATES OF AMERICA D.C.	Exe 600 17-05-17 SE SW 0042.00A	7,050	0	7,050	
20-015-1400.000 HARBOUR EDWARD D 5030 CO RD 14 WATERLOO OH 45668	Agr 111 17-05-20 NW NW CAUV 4.260 0040.93A CERT DEL 2006 98016	12,110	24,790	36,900	H
20-015-1500.000 UNITED STATES OF AMERICA D.C.	Exe 600 17-05-20 NW COR. NW NW 0000.68A	150	0	150	

PARCEL NO. / LENDER CODE / LOT NO. / NAME AND ADDRESS	CLASS / PROPERTY DESCRIPTION	ACRES / HOMESTEAD REDUCTION / CAUV #	LAND	BUILDING	TOTAL	rdmodcode
20-015-1600.000 BRYANT BETTY ANN ETAL C/O BETTY REGUS 1812 COLMAR LANE CINCINNATI OH 45237-1120	Agr 100 17-05-20 PT: E1/2NW 0058.00A		16,050	0	16,050	
20-015-1700.000 UNITED STATES OF AMERICA 811 CONSTITUTION AVENUE BEDFORD IN 47421	Exe 600 17-05-20 PT: E1/2 NW LESS 3.56AC 0020.24A		3,540	0	3,540	
20-015-1701.000 HARMON RANDY 1902 ST RT 243 IRONTON OH 45638	Res 500 17-05-20 PT E1/2 NW PT 0003.56A		3,870	0	3,870	
20-015-1800.000 UNITED STATES OF AMERICA WASHINGTON D.C. 811 CONSTITUTION AVE BEDFORD IN 47421	Exe 600 17-05-20 PT: SE NW 0004.20A		1,960	0	1,960	
20-016-0100.000 COLEMAN WILLIAM C & VERNA Y 4197 KITRIDGE E RD DAYTON OH 45424	Agr 110 17-5-20 SW NW LESS 9.48 BAL 33.84AC 87345	CAUV 4.040	10,780	0	10,780	

PARCEL NO. / LENDER CODE / LOT NO. / NAME AND ADDRESS	CLASS / PROPERTY DESCRIPTION	ACRES / HOMESTEAD REDUCTION / CAUV #	LAND	BUILDING	TOTAL	rdmodcode
20-016-0100.001 HALLECK CECIL R AND CATHERINE S 110 SHARON COURT SOUTH POINT OH 45680	Res 500 17-5-20 SW NW PT 9.48AC		6,150	0	6,150	
20-016-0101.000 MCGLONE CHARLOTTE L & PATRICIA K GANT LIFE EST 672 CO RD 47 WATERLOO OH 45688	Res 540 17-05-20 SW NW PT 0000.30A		1,600	7,740	9,340	H
20-016-0200.000 BRYANT BETTY ANN ETAL C/O BETTY REGUS 1812 COLMAR LANE CINCINNATI OH 45237-1120	Agr 100 17-05-20 NE NE 0043.00A		12,590	0	12,590	
20-016-0300.000 UNITED STATES OF AMERICA D.C.	Exe 600 17-05-20 NW NE 0043.00A		7,530	0	7,530	

PARCEL NO. / LENDER CODE / LOT NO. / NAME AND ADDRESS	CLASS / PROPERTY DESCRIPTION	ACRES / LAND	BUILDING	TOTAL	*DP*code code / HOMESTEAD REDUCTION CAUV #	
20-016-0400.000 BRYANT BETTY ANN ETAL C/O BETTY REGUE 1812 COLMAR LANE CINCINNATI OH 45237-1120	Agr 100 17-05-20 SE NE 0042.00A	9,700	0	9,700		
20-016-0500.000 UNITED STATES OF AMERICA 811 CONSTITUTION AVENUE BEDFORD IN 47421	Exe 600 17-05-20 SW NE 0017.50A	3,060	0	3,060		
20-016-0600.000 UNITED STATES OF AMERICA WASHINGTON D C 811 CONSTUTION AVE BEDFORD IN 47421	Exe 600 17-05-20 PT. SW NE 0024.50A	4,290	0	4,290		
20-016-0700.000 HUDSON JOSEPH L 1780 CO RD 47 WATERLOO OH 45688	Res 545 17-5-20 PT N 1/2 SE LE 2.23,6.44 & .66A BAL=.67ACS CERT DEL 2002	2,650	530	3,180		
20-016-0700.001 BOGGIS CARL JR 1522 CO RD 47 WATERLOO OH 45688	Res 545 17-5-20 PT N 1/2 SE W PT 2.23AC	3,360	0	3,360		2/20/08 Grantee Rec Life est Carla V Huffman

PARCEL NO. / LENDER CODE / LOT NO. / NAME AND ADDRESS	CLASS / PROPERTY DESCRIPTION	ACRES / LAND	BUILDING	TOTAL	*DP*code code / HOMESTEAD REDUCTION CAUV #	
20-016-0700.002 DAMMER & JUDY YATES YATES JUDY & DAMER 1560 CO RD 47 WATERLOO OH 45688	Agr 101 17-5-20 PT N1/2 CEN PT 6.44ACS	4,140	1,850	5,990		
20-016-0700.003 MORROW KEITH W 1700 CO RD 47 WATERLOO OH 45688	Res 545 17-5-20 PT N 1/2 SE PT .66ACS CERT DEL 2005	2,630	100	2,730		
20-016-0800.001 MARTIN STEPHEN R AND DENISE E [illegible] WATERLOO OH 45688	Agr 101 17-05-20 PT N1/2 SE PT 10.05ACS	4,980	0	4,980	H	
20-016-0800.002 SHMAKE, STEVEN H & SAMMIE R [illegible] PORTSMOUTH OH 45662	Res 500 17-05-20 PT N 1/2 SE PT 10.01	2,310	0	2,310		

PARCEL NO. / LENDER CODE / LOT NO. / NAME AND ADDRESS	CLASS / PROPERTY DESCRIPTION	ACRES / rbhhoodcode	LAND	BUILDING	TOTAL	HOMESTEAD REDUCTION / CAUV #
20-016-0800.003 YAPP MELVIN AND BETTY J 1335 CO RD 47 WATERLOO OH 45688	Res 500 17-05-20 PT N1/2 SE 9.09ACS		6,000	0 07014	6,000	CAUV 3,170
20-016-0800.004 YAPP MELVIN & BETTY Yapp Melvin & Betty 1335 Co. Rd. 47 WATERLOO OH 45688	Res 500 17-05-20 PT N1/2 SE PT 1.36ACS		530	0 07014	530	CAUV 50
20-016-0800.005 YAPP MELVIN W AND BETTY J Yapp Melvin & Betty 1335 Co. Rd. 47 WATERLOO OH 45688	Res 500 17-05-20 PT N1/2 SE PT .60ACS		230	0 07014	230	CAUV 20
20-016-0900.000 4 MORGAN JR RICKIE L 1685 CO. RD. 47 WATERLOO OH 45688	Res 540 17-05-20 S PT. 0002.20A		3,730	18,960	22,690	H
20-016-1000.000 UNITED STATES OF AMERICA WASHINGTON DC 45368	Exe 600 17-05-20 PT. N1/2 SE LESS 10A. 0029.00A		5,080	0	5,080	

PARCEL NO. / LENDER CODE / LOT NO. / NAME AND ADDRESS	CLASS / PROPERTY DESCRIPTION	ACRES / rbhhoodcode	LAND	BUILDING	TOTAL	HOMESTEAD REDUCTION / CAUV #
20-016-1100.001 YAPP MELVIN AND BETTY J 1335 CO RD 47 WATERLOO OH 45688	Res 500 17-05-20 PT N1/2 SW PT .42 ACS		160 CERT DEL 2002	0 07014	160	CAUV 10
20-016-1100.002 YAPP MELVIN & BETTY Yapp Melvin & Betty 1335 Co. Rd. 47 WATERLOO OH 45688	Res 500 17-05-20 PT N1/2 SW PT 2.65ACS		1,410	0 07014	1,410	CAUV 130
20-016-1100.003 YAPP MELVIN W AND BETTY J Yapp Melvin & Betty 1335 Co. Rd. 47 WATERLOO OH 45688	Res 500 17-05-20 PT N1/2 SW PT 4.47ACS		3,680	0 07014	3,680	CAUV 3,010
20-016-1200.000 UNITED STATES OF AMERICA [illegible]	Exe 600 17-05-20 SE 38. 0042.00A		7,530	0	7,530	
20-016-1300.000 UNITED STATES OF AMERICA [illegible]	Exe 600 17-05-20 SW 38. 0041.00A		7,460	0	7,460	

AUDITOR'S TAX LIST AND TREASURER'S DUPLICATE OF REAL PROPERTY

SYMMES TWP-SYMMES VALLEY S.D. - TAX DISTRICT 20 FULL RATE 36.5000 FOR TAX YEAR 2007 Lawrence ACR/RES 0.099412 IND/COM 0.013743

PARCEL NO / LENDER CODE / LOT NO / NAME AND ADDRESS	CLASS / PROPERTY DESCRIPTION	ACRES	LAND	BUILDING	TOTAL	homestead code / HOMESTEAD REDUCTION / CAUV #
20-016-1400.000 UNITED STATES OF AMERICA 811 CONSTITUTION AVE BEDFORD IN 47421	Exe 600 17-5-20 NW SW 42.00ACRES		7,350	0	7,350	
20-016-1600.000 UNITED STATES OF AMERICA 811 CONSTITUTION AVENUE BEDFORD IN 47421	Exe 600 17-05-20 N END E1/2 SW 0027.00A		4,730	0	4,730	
20-016-1700.000 UNITED STATES OF AMERICA D.C	Exe 600 17-05-20 S IND NE SW 0012.77A		2,240	0	2,240	
20-017-0100.000 UNITED STATES OF AMERICA 811 CONSTITUTION AVE BEDFORD IN 47421	Exe 600 17-5-20 NW SE 40.23ACS		8,820	0	8,820	
20-017-0300.000 UNITED STATES OF AMERICA D.C	Exe 600 17-05-20 SW SW 0042.73A		7,480	0	7,480	

AUDITOR'S TAX LIST AND TREASURER'S DUPLICATE OF REAL PROPERTY

SYMMES TWP-SYMMES VALLEY S.D. - TAX DISTRICT 20 FULL RATE 36.5000 FOR TAX YEAR 2007 Lawrence ACR/RES 0.099412 IND/COM 0.013743

PARCEL NO / LENDER CODE / LOT NO / NAME AND ADDRESS	CLASS / PROPERTY DESCRIPTION	ACRES	LAND	BUILDING	TOTAL	homestead code / HOMESTEAD REDUCTION / CAUV #
20-017-0500.000 UNITED STATES OF AMERICA D.C	Exe 600 17-05-21 NW NW 0042.41A		7,600	0	7,600	
20-017-0600.000 UNITED STATES OF AMERICA D.C	Exe 600 17-05-21 SW NW 0042.42A		N/A	0	7,600	
[illegible] [illegible]	[illegible]		[illegible]	[illegible]	[illegible]	CAUV 2,840
[illegible]	[illegible]		[illegible]	[illegible]	4,280	
[illegible]	Exe N/A [illegible]		[illegible]	[illegible]	[illegible]	

11/20/08
Dudrow
Martin

SYMMES TWP-SYMMES VALLEY S.D. - TAX DISTRICT 20

AUDITOR'S TAX LIST AND TREASURER'S DUPLICATE OF REAL PROPERTY

FULL RATE 36.5000 FOR TAX YEAR 2007 Lawrence AGR/RES 0.099412 IND/COM 0.013743

PARCEL NO. / LENDER CODE / LOT NO. / NAME AND ADDRESS	CLASS / PROPERTY DESCRIPTION	ACRES	LAND	BUILDING	TOTAL	rbhomsdcode / HOMESTEAD REDUCTION / CAUV #
20-017-1000.000 HAMLIN JOHN H JR AND DARRELR SMOOT 1259 CO RD 2 CHESAPEAKE OH 45619	Res 500 17-05-21 NW NE 0006.36A		2,460	0	2,460	
20-017-1100.000 UNITED STATES OF AMERICA WASHINGTON , D. C. OHIO	Exe 600 17-05-21 NE NE 0043.00A		7,530	0	7,530	
20-017-1200.000 UNITED STATES OF AMERICA D.C.	Exe 600 17-05-21 SE NE 0043.41A		7,600	0	7,600	
20-017-1300.000 UNITED STATES OF AMERICA D.C.	Exe 600 17-05-21 SW NE 0043.41A		7,600	0	7,600	
20-017-1400.000 PATTERSON MICHAEL P & LISA J Patterson Michael P & Lisa 4542 County Rd 19 KITTS HILL OH 45645	Agr 100 17-05-21 E SIDE NW SE 0010.00A		2,310	0	2,310	

SYMMES TWP-SYMMES VALLEY S.D. - TAX DISTRICT 20

AUDITOR'S TAX LIST AND TREASURER'S DUPLICATE OF REAL PROPERTY

FULL RATE 36.5000 FOR TAX YEAR 2007 Lawrence AGR/RES 0.099412 IND/COM 0.013743

PARCEL NO. / LENDER CODE / LOT NO. / NAME AND ADDRESS	CLASS / PROPERTY DESCRIPTION	ACRES	LAND	BUILDING	TOTAL	rbhomsdcode / HOMESTEAD REDUCTION / CAUV #
20-017-1500.000 FOSTER LAURIANNE 8000 STRADLEY RD SAINT LOUISVILLE OH 43071	Agr 100 17-5-21 PT NW SE LESS 10AC 66 BAL 32.34AC CERT DEL 2004 02026		8,010	0	8,010	CAUV 1-130
20-017-1500.001 SIPE CHARLES & RUTH Sipe Charles & Ruth 1241 McGrane Avenue SE PORT SAINT LUCIE FL 34952	Agr 110 17-5-21 PT NW SE PT 66AC 01007		150	0	150	CAUV 20
20-017-1600.000 UNITED STATES OF AMERICA WASHINGTON D.C.	Exe 600 17-05-21 PT NE SE PT 0025.72A		4,500	0	4,500	
20-017-1700.000 WISEMAN JACK AKA JACKSON ANDCAROLYN AKA CAROLYN A 21 CO RD 216 WATERLOO OH 45688	Res 545 17-5-21 PT NE SE PTS 11.79AC 56 013		7,040	1,860	8,900	CAUV 3-830

11/30/08
Dunn
y-oth-

PARCEL NO. / LENDER CODE / LOT NO. / NAME AND ADDRESS	CLASS / PROPERTY DESCRIPTION	ACRES / LAND	BUILDING	TOTAL	rbrhoodcode / HOMESTEAD REDUCTION CAUV #	
20-017-1800.000 FOSTER LAURIANNE 8000 STRADLEY RD SAINT LOUISVILLE OH 43071	Agr 111 17-5-21 E1/2 SW LESS 7.40 BAL. 35.60AC CERT DEL 2004 02026	13,980	0	13,980	CAUV 4,150	11/20/05 Dwlnw y'oth
20-017-1800.001 SIPE CHARLES & RUTH Sipe Charles & Ruth 1241 Mclarlane Avenue SE PORT SAINT LUCIE FL 34952	Agr 101 17-5-21 E 1/2 SW PT 7.40AC 01007	4,360	36,630	40,990	CAUV 3,110	
20-018-0100.000 HOWARD JAMES L AND DEBBIE L 3145 CO RD 103 IRONTON OH 45638	Res 500 17-05-21 PT. NE COR. 0001.00A	2,890	0	2,890		
20-018-0200.000 HOWARD JAMES L AND DEBBIE L 3145 CO RD 103 IRONTON OH 45638	Res 500 17-05-21 NE COR. NE SE 0003.00A	3,660	0	3,660		
20-018-0300.000 JENKINS MORRIS LIFE EST REM JOYCE KELLOGG ETAL 187 CO RD 51 PEDRO OH 45659	Res 500 17-05-21 PT. NE SE 0002.00A	3,270	0	3,270		

PARCEL NO. / LENDER CODE / LOT NO. / NAME AND ADDRESS	CLASS / PROPERTY DESCRIPTION	ACRES / LAND	BUILDING	TOTAL	rbrhoodcode / HOMESTEAD REDUCTION CAUV #	
20-018-0400.000 POWERS RAY B AND L MARIE 2049 CO RD 47 WATERLOO OH 45688	Agr 199 17-5-21 W 3/4 SW 129.00ACS 87244	35,380	9,380	44,760	CAUV 7,470 H	
20-018-0500.000 FOSTER LAURIANNE 8000 STRADLEY RD SAINT LOUISVILLE OH 43071	Agr 100 17-5-21 SW SE LESS 3.60 2.93 14.96 BAL 21.51AC CERT DEL 2004 02026	6,900	0	6,900	CAUV 1,380	11/20/05 Dwlnw y'oth
20-018-0500.001 PATTERSON MICHAEL P & LISA J Patterson Michael P& Lisa 4042 County Rd 19 Kitts Hill OH 45645	Agr 100 17-5-21 NE PT SW SE 3.60A	830	0	830		
20-018-0500.002 SIPE CHARLES & RUTH Sipe Charles & Ruth 1241 Mclarlane Avenue SE PORT SAINT LUCIE FL 34952	Agr 110 17-5-21 SW SE PT 2.93AC 01007	1,130	0	1,130	CAUV 100	
20-018-0500.003 FOSTER LAURIANNE 8000 STRADLEY RD SAINT LOUISVILLE OH 43071	Agr 100 17-5-21 PT SW SE 14.96AC	5,760	0	5,760		11/20/05 Dwlnw y'oth

PARCEL NO / LENDER CODE / LOT NO / NAME AND ADDRESS	CLASS / PROPERTY DESCRIPTION	ACRES / HOMESTEAD REDUCTION	LAND	BUILDING	TOTAL	rp-homestatus / CAUV #
20-018-0600.000 PATTERSON MICHAEL P & LISA J Patterson Michael P & Lisa 4542 County Rd 19 KITTS HILL OH 45645	Agr 101 17-05-21 SE SE LESS 7A 0036.00A		12,900	4,420	17,320	
20-018-0700.000 PATTERSON MICHAEL P & LISA J Patterson Michael P & Lisa 4542 County Rd 19 KITTS HILL OH 45645	Agr 100 17-05-21 NW COR SE SE 0007.00A		1,620	0	1,620	
20-018-0800.000 TRUSTEES OF SYMMES TWP WATERLOO OH 45688	Exe 630 17-05-21 NE SE PT 0.34 ACRES		1,580	0	1,580	
20-018-0900.000 UNITED STATES OF AMERICA D.C.	Exe 600 17-05-22 PT W1/2 E1/2 SE 0036.56A		6,920	0	6,920	

PARCEL NO / LENDER CODE / LOT NO / NAME AND ADDRESS	CLASS / PROPERTY DESCRIPTION	ACRES / HOMESTEAD REDUCTION	LAND	BUILDING	TOTAL	rp-homestatus / CAUV #
20-018-1100.000 UNITED STATES OF AMERICA D.C.	Exe 600 17-05-22 PT E1/2 SE 0003.47A		610	0	610	
20-018-1200.000 UNITED STATES OF AMERICA D.C.	Exe 600 17-05-22 SW SE 0040.03A		7,530	0	7,530	
20-018-1300.00A UNITED STATES OF AMERICA D.C.	Exe 600 17-05-22 SW SW LESS 2A 0042.90A		7,160	0	7,160	
20-018-1400.00A PATTERSON MICHAEL P & LISA J Patterson Michael P & Lisa 4542 County Rd 19 KITTS HILL OH 45645	Res 510 17-05-22 PT SW SW 0002.00A		2,470	0	3,270	
20-018-1500.00A HOWARD FRIEDA A 207 SAINT PAUL ST WATERLOO OH 45688	Agr 100 17-05-22 NW NW 0006.00A		1,090	0	1,090	

AUDITOR'S TAX LIST AND TREASURER'S DUPLICATE OF REAL PROPERTY

SYMMES TWP-SYMMES VALLEY S.D. - TAX DISTRICT 20 FULL RATE 36.5000 FOR TAX YEAR 2007 Lawrence AGRIRES 0.099412 IND/COM 0.013743

PARCEL NO / LENDER CODE / LOT NO / NAME AND ADDRESS	CLASS / PROPERTY DESCRIPTION	ACRES / homecode	LAND	BUILDING	TOTAL	HOMESTEAD REDUCTION CAUV #
20-018-1600.000 UNITED STATES OF AMERICA D.C.	Exe 600 17-05-22 PT 0038.33A		6,710	0	6,710	
20-018-1700.000 UNITED STATES OF AMERICA D.C.	Exe 600 17-05-22 NE NW 0043.00A		7,530	0	7,530	
20-018-1800.000 FRIEND ELROY JR AND GARNET LIFE EST 852 CO. RD. 210 WATERLOO OH 45688	Agr 101 17-05-22 NE SW LESS 32.46AC BAL.42.04ACRES	2.130	19.140	22.270	H	
20-018-1800.001 UNITED STATES OF AMERICA 811 CONSTITUTION AVE BEDFORD IN 47421	Exe 600 17-05-22 NW SE 32.46ACRES	5.860	0	5.860		
20-019-0100.000 LAMBERT CYRENA F ET ALC/O CYRENA F LAMBERT 5502 FLETCHER-CHAPEL RD SPRINGFIELD OH 45502	Agr 100 17-05-22 PT. NE SW 0011.00A CERT DEL 2004	2.540	0	2.540		

AUDITOR'S TAX LIST AND TREASURER'S DUPLICATE OF REAL PROPERTY

SYMMES TWP-SYMMES VALLEY S.D. - TAX DISTRICT 20 FULL RATE 36.5000 FOR TAX YEAR 2007 Lawrence AGRIRES 0.099412 IND/COM 0.013743

PARCEL NO / LENDER CODE / LOT NO / NAME AND ADDRESS	CLASS / PROPERTY DESCRIPTION	ACRES / homecode	LAND	BUILDING	TOTAL	HOMESTEAD REDUCTION CAUV #
20-019-0110.000 FIRST ELDER'S CHURCH OF CHRIST	Exe 665 17-05-22 SE NW 0007.00A		1,260	0	1,260	
20-019-0200.000 MICHIGAN BEVERLY JR ETTE L ENGAL [illegible]	Res 510 17-05-22 PT. SE NW 0002.00A	[illegible]	[illegible]	8,850	12,850	
[illegible] [illegible]	Exe 600 [illegible]		6,990	0	6,990	
[illegible] [illegible]	[illegible] [illegible]		[illegible]		[illegible]	

AUDITOR'S TAX LIST AND TREASURER'S DUPLICATE OF REAL PROPERTY

SYMMES TWP-SYMMES VALLEY S.D. - TAX DISTRICT 20 FULL RATE 36.5000 FOR TAX YEAR 2007 Lawrence AGRIRES 0.099412 INDICOM 0.013743

PARCEL NO. / LENDER CODE / LOT NO. / NAME AND ADDRESS	CLASS / PROPERTY DESCRIPTION	ACRES / HS/Hoodcode	LAND	BUILDING	TOTAL	HOMESTEAD REDUCTION CALV #
20-019-0500.000 LAMBERT CYRENA F ET AL C/O CYRENA F LAMBERT 5502 FLETCHER-CHAPEL RD. SPRINGFIELD OH 45502	Agr 100 17-05-22 E1/2 SW NW 0021.50A CERT DEL 2004		4,970	0	4,970	
20-019-0600.000 HOWARD FRIEDA C/O JEAN DANIELS 315 CO RD 210 WATERLOO OH 45688	Agr 101 17-05-22 PT W1/2 SW NW 0000.50A		1,450	6,900	8,350	H
20-019-0700.000 HOWARD FRIEDA 357 COUNTY RD 210 WATERLOO OH 45688	Agr 101 17-05-22 PT W1/2 SW NW 0017.50A		7,160	10,170	17,330	H
20-019-0800.000 HOWARD FRIEDA C/O JEAN DANIELS 315 CO RD 210 WATERLOO OH 45688	Agr 100 17-5-22 PT W1/2 SW NW PT LESS 0.88A BAL.2 12ACS		490	0	490	
20-019-0800.001 FOREST RIDGE COMMUNITY CHURCH HOWARD HAROLD ETAL TRU RT 1 WATERLOO OH 45688	Exe 685 17-5-22 PT W1/2 SW NW PT 0.88ACS		1,830	5,030	6,860	

AUDITOR'S TAX LIST AND TREASURER'S DUPLICATE OF REAL PROPERTY

SYMMES TWP-SYMMES VALLEY S.D. - TAX DISTRICT 20 FULL RATE 36.5000 FOR TAX YEAR 2007 Lawrence AGRIRES 0.099412 INDICOM 0.013743

PARCEL NO. / LENDER CODE / LOT NO. / NAME AND ADDRESS	CLASS / PROPERTY DESCRIPTION	ACRES / HS/Hoodcode	LAND	BUILDING	TOTAL	HOMESTEAD REDUCTION CALV #
20-019-0900.000 UNITED STATES OF AMERICA	Exe 600 17-05-22 NE NW 0043.00A		9,030	0	9,030	
20-019-1000.000 UNITED STATES OF AMERICA	Exe 600 17-05-22 NE NE 0040.00A		7,530	0	7,530	
[illegible] HOWARD FRIEDA [illegible]	Agr 501 17-05-22 NE NE 0000.84A		320	0	320	
[illegible] UNITED STATES OF AMERICA	Exe 600 [illegible]		[illegible]	0	7,290	
[illegible] [illegible]	Agr 240 [illegible]		[illegible]	[illegible]	4,520	

SYMMES TWP-SYMMES VALLEY S.D. - TAX DISTRICT 20

AUDITOR'S TAX LIST AND TREASURER'S DUPLICATE OF REAL PROPERTY

FULL RATE 36.5000 FOR TAX YEAR 2007 Lawrence AGR/RES 0.099412 IND/COM 0.013743

PARCEL NO. / LENDER CODE / LOT NO. / NAME AND ADDRESS	CLASS / PROPERTY DESCRIPTION	ACRES	LAND	BUILDING	TOTAL	HOMESTEAD REDUCTION CALV #	
20-019-1300.001 FOUT HOWARD EUGENE & IDA MAE 198 CO RD 103 IRONTON OH 45638	Res 500 17-5-22 PT SW NE PT 4.44ACS		1,710	0	1,710		
20-019-1300.002 PENNINGTON RAYMOND E & WILLIAM C SCHWAMBERGER 6336 CO RD 1 SOUTH POINT OH 45680	Res 500 17-5-22 PT SW PT LE:3.58A BAL=1.55ACS		3,100	0	3,100		
20-019-1300.003 CRAGER TIMOTHY S AND VICKIEL 7628 CO RD 1 SOUTH POINT OH 45680	Res 545 17-5-22 PT SW NE PT 2.74ACRES		3,560	0	3,560		7/17/08 Raymond E Pennington Steve M Pennington
20-019-1300.004 170 DINGUS BILL W AND DONNA A 3080 CO RD 17 SOUTH POINT OH 45680	Res 500 17-5-22 PT SW PT 3.58ACS		1,380	0	1,380		8/11/08 Raymond E Pennington William C Schwamberger

SYMMES TWP-SYMMES VALLEY S.D. - TAX DISTRICT 20

AUDITOR'S TAX LIST AND TREASURER'S DUPLICATE OF REAL PROPERTY

FULL RATE 36.5000 FOR TAX YEAR 2007 Lawrence AGR/RES 0.099412 IND/COM 0.013743

PARCEL NO. / LENDER CODE / LOT NO. / NAME AND ADDRESS	CLASS / PROPERTY DESCRIPTION	ACRES	LAND	BUILDING	TOTAL	HOMESTEAD REDUCTION CALV #	
20-019-1400.000 UNITED STATES OF AMERICA D.O.C.	Exe 600 17-05-22 PT 0016.73A		2,930	0	2,930		
20-019-1500.000 UNITED STATES OF AMERICA D.O.C.	Exe 600 17-05-22 PT SW NE 0015.64A		2,750	0	2,750		
20-019-1600.000 NAPIER JOHN & PHYLLIS 1401 DOROTHY RD DEFIANCE OH 43512	Res 500 17-05-22 NW SE & NE SE PTS 0017.5A		4,720	0	4,720		
20-019-1700.000 UNITED STATES OF AMERICA D.O.C.	Exe 600 17-05-22 PT SW SE 0016.50A		3,000	0	3,000		
20-019-1800.000 BROUGH WILLIAM H HAMEY & EURICE MRS HAZEL HAMEY LIFE C/O EDNA F BROUGH 2610 SANDLOW ST CAPE MARGUERITE OH 45208	Ag 100 17-05-22 PT NW SE 0016.00A DEFT DEL 2002		9,970	0	9,970		

AUDITOR'S TAX LIST AND TREASURER'S DUPLICATE OF REAL PROPERTY

SYMMES TWP-SYMMES VALLEY S.D. - TAX DISTRICT 20 | FULL RATE 36.5000 | FOR TAX YEAR 2007 | Lawrence | AGR/RES 0.099412 | IND/COM 0.013743

PARCEL NO. / LENDER CODE / LOT NO. / NAME AND ADDRESS	CLASS / PROPERTY DESCRIPTION	ACRES / nbhdcode	LAND	BUILDING	TOTAL	HOMESTEAD / REDUCTION / CAUV #
20-020-0100.000 UNITED STATES OF AMERICA D.C.	Exe 600 17-05-22 NE SE LESS 1 3/4 0041.68A		7,290	0	7,290	
20-020-0300.000 UNITED STATES OF AMERICA D.C.	Exe 600 17-05-22 NW SW 0043.03A		7,530	0	7,530	
20-020-0500.000 UNITED STATES OF AMERICA D.C.	Exe 600 17-05-23 W1/2 NW 0084.00A		14,700	0	14,700	
20-020-0600.000 BELVILLE GREGORY S & SHANNONS M TRSTS IRREVOCALBE TR PO BOX 115 WATERLOO OH 45688	Agr 110 17-5-23 NE NW 44.03AC 87342	CAUV 4.390	12,830	0	12,830	
20-020-0700.000 UNITED STATES OF AMERICA D.C.	Exe 600 17-05-23 SE NW 0042.63A		7,460	0	7,460	

AUDITOR'S TAX LIST AND TREASURER'S DUPLICATE OF REAL PROPERTY

SYMMES TWP-SYMMES VALLEY S.D. - TAX DISTRICT 20 | FULL RATE 36.5000 | FOR TAX YEAR 2007 | Lawrence | AGR/RES 0.099412 | IND/COM 0.013743

PARCEL NO. / LENDER CODE / LOT NO. / NAME AND ADDRESS	CLASS / PROPERTY DESCRIPTION	ACRES / nbhdcode	LAND	BUILDING	TOTAL	HOMESTEAD / REDUCTION / CAUV #
20-020-0800.000 UNITED STATES OF AMERICA 811 CONSTITUTION AVE BEDFORD IN 47421	Res 500 17-05-23 SE COR W1/2 NW 0003.00A		1,160	0	1,160	
20-020-0900.000 TURNER TRUMAN D & JANET R 9323 CORD 14 WATERLOO OH 45688	Agr 110 17-5-23 N 1/2 NE LESS 91.64 BAL 3.43AC 87398	CAUV 120	790	0	790	
20-020-0900.001 BELVILLE GREGORY S & SHANNO PO BOX 115 WATERLOO OH 45688	Agr 110 17-5-23 N 1/2 NE PT 91.64 AC 87342	CAUV 3,210	21,170	0	21,170	
20-020-1000.00 LOSURA LAKE ET AL 20 PT PT DP 366 RUSTON OH 45688	Agr 199 17-5-22 PT S 1/2 NE LESS 0.49 + 0.02 BAL 1.29 ac AC 87640	CAUV 4,680	14,890	270	15,160	
20-020-1000.001 MASSIE MARK A 1-26 CO RD 216 WATERLOO OH 45688	Res 540 17-5-22 PT S 1/2 NE PT E PT 0.49ACS		190	0	190	

SYMMES TWP-SYMMES VALLEY S.D. - TAX DISTRICT 20

AUDITOR'S TAX LIST AND TREASURER'S DUPLICATE OF REAL PROPERTY

FULL RATE 36.5000 FOR TAX YEAR 2007 Lawrence AGR/RES 0.099412 IND/COM 0.013743

PARCEL NO. / LENDER CODE / LOT NO / NAME AND ADDRESS	CLASS / ACRES / rbrhmodcode / PROPERTY DESCRIPTION	LAND	BUILDING	TOTAL	HOMESTEAD REDUCTION CAUV #
20-020-1000.002 WIREMAN TRACIE 2512 CO. RD. 210 WATERLOO OH 45688	Res 545 17-6-23 PT S 1/2 NE PT LESS .51, .50A BAL=1.01	2,890	1,000	3,890	
20-020-1000.003 COBURN MICHAEL G 3161 CO. RD. 210 WATERLOO OH 45688	Res 500 17-6-23 PT S 1/2 NE PT 0.51ACS	2,190	0	2,190	
20-020-1000.004 COBURN MICHAEL G 3161 CO. RD. 210 WATERLOO OH 45688	Res 500 17-6-23 PT S 1/2 NE PT .50ACS	2,150	0	2,150	
20-020-1001.000 THE STATE OF OHIO DEPT OF NATURAL RESOURCES FOUNTAIN SQUARE COLUMBUS OH 43224	Exe 610 17-05-23 PT S 1/2 NE PT 0039.85A	6,960	0	6,960	

SYMMES TWP-SYMMES VALLEY S.D. - TAX DISTRICT 20

AUDITOR'S TAX LIST AND TREASURER'S DUPLICATE OF REAL PROPERTY

FULL RATE 36.5000 FOR TAX YEAR 2007 Lawrence AGR/RES 0.099412 IND/COM 0.013743

PARCEL NO. / LENDER CODE / LOT NO / NAME AND ADDRESS	CLASS / ACRES / rbrhmodcode / PROPERTY DESCRIPTION	LAND	BUILDING	TOTAL	HOMESTEAD REDUCTION CAUV #
20-020-1100.000 BRUCE DONNA K 2667 CO. RD. 210 WATERLOO OH 45688	Res 510 17-05-23 PT S1/2 NE LESS 1.00 BAL. 1.00AC CERT DEL 2001	2,890	9,050	11,940	
20-020-1100.001 M.D. STATE TRUST I C/O DONNA K. BRUCE 2667 CO.RD.210 WATERLOO OH 45688	Res 510 17-05-23 PT. S1/2 NE PT BAL 1.00	2,890	1,180	4,070	
20-020-1200.000 THE STATE OF OHIO DEPT OF NATURAL RESOURCES FOUNTAIN SQUARE COLUMBUS OH 43224	Exe 610 17-05-23 PT NW SE LESS 5 ACS 0010.00A	1,750	0	1,750	
20-020-1201.000 THE STATE OF OHIO DEPT OF NATURAL RESOURCES FOUNTAIN SQUARE COLUMBUS OH 43224	Exe 610 17-05-23 PT NW SE PT 0005.00A	680	0	680	
20-020-1300.000 THE STATE OF OHIO DEPT OF NATURAL RESOURCES FOUNTAIN SQUARE COLUMBUS OH 43224	Exe 610 17-05-23 PT NW SE 0007.00A	4,900	0	4,900	

AUDITOR'S TAX LIST AND TREASURER'S DUPLICATE OF REAL PROPERTY

SYMMES TWP-SYMMES VALLEY S.D. - TAX DISTRICT 20 | FULL RATE 36.5000 | FOR TAX YEAR 2007 | Lawrence | AGR/RES 0.099412 | IND/COM 0.013743

PARCEL NO. / LENDER CODE / LOT NO. / NAME AND ADDRESS	CLASS / ACRES / PROPERTY DESCRIPTION / LAND / BUILDING / TOTAL / HOMESTEAD REDUCTION / CAUV #	tbr/nxxx/code
20-020-1400.000 UNITED STATES OF AMERICA OHIO	Exe 600 17-05-23 SW SE 0042.00A 7,530 0 7,530	
20-020-1500.000 UNITED STATES OF AMERICA D.C.	Exe 600 17-05-23 SE SE 0042.00A 7,350 0 7,350	
20-020-1600.000 SCHINDLER LEROY A &SCHINDLER KATHLEEN L 860 S. JOHNSVILLE RD NEW LEBANON OH 45345	Agr 100 17-05-23 NE SE 0042.00A 9,700 0 9,700	
20-020-1700.000 THE STATE OF OHIO DEPT OF NATURAL RESOURCES FOUNTAIN SQUARE COLUMBUS OH 43224	Exe 610 17-05-23 NE SW LESS 10A 0032.00A 5,950 0 5,950	
20-020-1800.000 UNITED STATES OF AMERICA D.C.	Exe 600 17-05-23 PT NE SW 0009.32A 1,630 0 1,630	

AUDITOR'S TAX LIST AND TREASURER'S DUPLICATE OF REAL PROPERTY

SYMMES TWP-SYMMES VALLEY S.D. - TAX DISTRICT 20 | FULL RATE 36.5000 | FOR TAX YEAR 2007 | Lawrence | AGR/RES 0.099412 | IND/COM 0.013743

PARCEL NO. / LENDER CODE / LOT NO. / NAME AND ADDRESS	CLASS / ACRES / PROPERTY DESCRIPTION / LAND / BUILDING / TOTAL / HOMESTEAD REDUCTION / CAUV #	tbr/nxxx/code
20-021-0100.000 UNITED STATES OF AMERICA D.C.	Exe 600 17-05-23 SE SW 0042.63A 7,460 0 7,460	
20-021-0200.000 UNITED STATES OF AMERICA D.C.	Exe 600 17-05-23 NE SW SW 0027.32A 3,730 0 3,730	
20-021-0300.000 UNITED STATES OF AMERICA D.C.	Exe 600 17-05-23 PT SE SW SW 0018.64A 1,870 0 1,870	
20-021-0400.000 UNITED STATES OF AMERICA D.C.	Exe 600 17-05-23 PT SE SW SW 0018.64A 1,870 0 1,870	
20-021-0500.000 COLBURN MARY WILLIAM ET AL [illegible] [illegible]	Agr 100 17-05-23 PT NE SW LESS [illegible] ACRES BALANCE ISOLATED [illegible] 0 4,170 [illegible]	CAUV 540

PARCEL NO. / LENDER CODE / LOT NO. / NAME AND ADDRESS	CLASS / PROPERTY DESCRIPTION	ACRES / homecodecode	LAND	BUILDING	TOTAL	HOMESTEAD REDUCTION CAUV #
20-021-0600.001 COBURN MICHAEL G 3161 CO. RD. 210 WATERLOO OH 45688	Res 500 17-05-24 W 1/2 NW PT. 1.74 ACRES		3,170	0	3,170	
20-021-0600.002 MASSIE MARK A 2726 CO. RD. 210 WATERLOO OH 45688	Res 545 17-5-24 PT. W1/2 NW, W PT. 1.17ACS		2,950	0	2,950	
20-021-0600.003 U S A FOREST SERVICE 811 CONSTITUTION AVENUE IL	Exe 600 17-5-24 PT W 1/2 NE PT. 13.21ACRES		2,310	0	2,310	
20-021-0700.000 COBURN MARK WILLIAM ET AL C/O BETH WALBRIGHT 2547 SO 6TH ST IRONTON OH 45638	Agr 110 17-05-24 PT. W1/2 NW 0004.90A	CAUV 170	1,440 87313	0	1,440	

PARCEL NO. / LENDER CODE / LOT NO. / NAME AND ADDRESS	CLASS / PROPERTY DESCRIPTION	ACRES / homecodecode	LAND	BUILDING	TOTAL	HOMESTEAD REDUCTION CAUV #
20-021-0800.000 COBURN MARK WILLIAM ET AL C/O BETH WALBRIGHT 2547 SO 6TH ST IRONTON OH 45638	Agr 110 17-05-24 PT. W1/2 NW BET. RD. & CR 0046.00A	CAUV 2,220	11,550 87313	0	11,550	
20-021-0900.000 HOFFMAN NICHOLAS AND TONNETTE 10917 CO RD 14 WATERLOO OH 45688	Agr 111 17-05-24 PT. E1/2 NW 0054.75A	CAUV 5,030	16,920 07021	4,070	20,990	
20-021-1000.000 FUEHMAN HARLEY E & FRESA P.O. BOX 463 WORTHINGTON KY 41183	Agr 110 17-05-24 PT. E1/2 NW 0010.00A	CAUV 3,200	4,970 87257	0	4,970	
20-021-1100.000 HOFFMAN NICHOLAS AND TONNETTE 10917 CO RD 14 WATERLOO OH 45688	Agr 110 17-05-24 E1/2 NW 0003.50A	CAUV 120	810 07021	0	810	
20-021-1200.000 TOLEDO & OHIO RIVER RY CO	Agr 100 17-05-24 E1/2 NW LESS RT. OF WAY 0007.00A CERT DEL 1981		1,620	0	1,620	

9/16/08
93 1100.001
Nicholas Hoffman
Tonnette
Bal 257

AUDITOR'S TAX LIST AND TREASURER'S DUPLICATE OF REAL PROPERTY

SYMMES TWP-SYMMES VALLEY S.D. - TAX DISTRICT 20 FULL RATE 36.5000 FOR TAX YEAR 2007 Lawrence AGR/RES 0.099412 IND/COM C 013743

PARCEL NO. / LENDER CODE / LOT NO / NAME AND ADDRESS	CLASS / PROPERTY DESCRIPTION	ACRES / HOMESTEAD REDUCTION	LAND	BUILDING	TOTAL	CAUV #
20-021-0600.001 COBURN MICHAEL G 3161 CO. RD. 210 WATERLOO OH 45688	Res 500 17-05-24 W 1/2 NW PT. 1.74 ACRES		3,170	0	3,170	
20-021-0600.002 MASSIE MARK A 2726 CO. RD. 210 WATERLOO OH 45688	Res 545 17-5-24 PT W1/2 NW, W PT 1.17ACS		2,950	0	2,950	
20-021-0600.003 U S A FOREST SERVICE 811 CONSTITUTION AVENUE IL	Exe 600 17-5-24 PT W 1/2 NE PT 13.21ACRES		2,310	0	2,310	
20-021-0700.000 COBURN MARK WILLIAM ET AL C/O BETH WALBRIGHT 2547 SO 6TH ST IRONTON OH 45638	Agr 110 17-05-24 PT. W1/2 NW 0004.90A		1,440 87312	0	1,440	CAUV 170

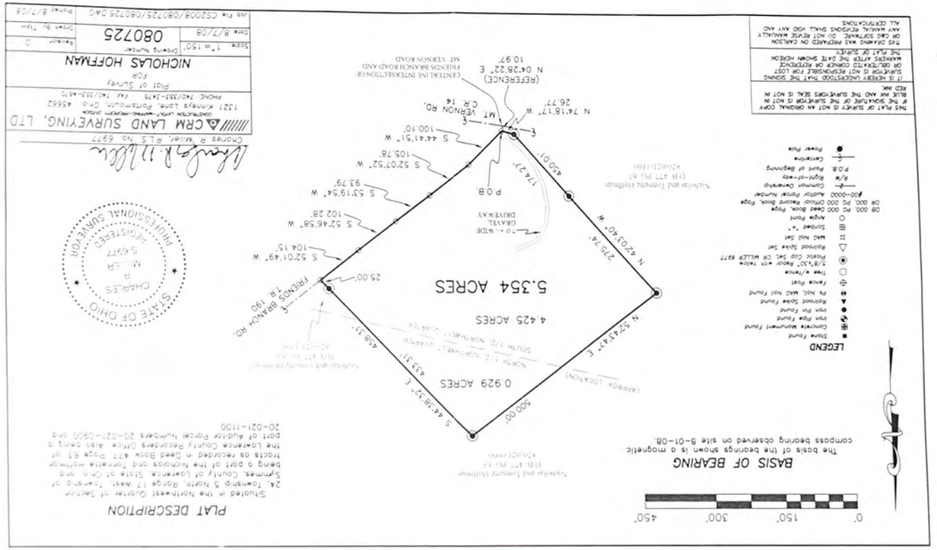

SYMMES TWP-SYMMES VALLEY S.D. - TAX DISTRICT 20

AUDITOR'S TAX LIST AND TREASURER'S DUPLICATE OF REAL PROPERTY

FULL RATE 36.5000 FOR TAX YEAR 2007 Lawrence AGR/RES 0.099412 IND/COM 0.013743

PARCEL NO / LENDER CODE / LOT NO / NAME AND ADDRESS	CLASS / PROPERTY DESCRIPTION / LAND	ACRES / BUILDING	nbhdcode / TOTAL	HOMESTEAD REDUCTION / CAUV #
20-021-1300.000 COBURN MARK WILLIAM ET-AL C/O BETH WALBRIGHT 2547 SO 6TH ST IRONTON OH 45638	Agr 111 17-05-24 SW COR. E1/2 NW 0007.80A 4,940	13,640 87313	18,580	CAUV 3,130
20-021-1400.000 COBURN MARK WILLIAM ET-AL C/O BETH WALBRIGHT 2547 SO 6TH ST IRONTON OH 45638	Agr 110 17-05-24 SW COR. E1/2 NW 0001.10A 260	0 87313	260	CAUV 40
20-021-1500.000 BELVILLE GREGORY S & PATRICAL 11423 CO RD 14 WATERLOO OH 45688	Agr 110 17-5-24 NO PT LESS .03AC BAL 7.57AC 1,750	0 87342	1,750	CAUV 270
20-021-1501.000 BELVILLE GREGORY S & PATRICAL 11423 CO RD 14 WATERLOO OH 45688	Agr 110 -00-00 SO PT 0002.40A 550	0 87342	550	CAUV 80

SYMMES TWP-SYMMES VALLEY S.D. - TAX DISTRICT 20

AUDITOR'S TAX LIST AND TREASURER'S DUPLICATE OF REAL PROPERTY

FULL RATE 36.5000 FOR TAX YEAR 2007 Lawrence AGR/RES 0.099412 IND/COM 0.013743

PARCEL NO / LENDER CODE / LOT NO / NAME AND ADDRESS	CLASS / PROPERTY DESCRIPTION / LAND	ACRES / BUILDING	nbhdcode / TOTAL	HOMESTEAD REDUCTION / CAUV #
20-021-1600.000 OWENS TREEMON AND EILEEN LIFEEST 21846 ST RT 141 WATERLOO OH 45688	Res 510 17-05-24 N1/2 NE LESS 2A 0008.79A 5,890	9,560 87313	15,450	
20-021-1700.000 UNITED STATES OF AMERICA D.C.	Exe 600 17-05-24 N1/2 NE LESS 2 ACRES 0074.13A 12,970	0	12,970	
20-021-1800.000 HOFFMAN NICHOLAS AND TONNETTE 10917 CO RD 14 WATERLOO OH 45688	Agr 110 17-05-24 W S/DE NW NE 0002.00A 460	0 87021	460	CAUV 70
20-021-1900.000 BELVILLE GREGORY S & PATRICIA L 11423 CO RD 14 WATERLOO OH 45688	Agr 110 17-05-24 SE NE & PT E S/DE SW NE 0049.00A 11,320	0 87342	11,320	CAUV 1,720
20-021-2000.000 BELVILLE GREGORY S AND SHANNON S M TRUSTEES PO BOX 115 WATERLOO OH 45688	Agr 110 17-05-24 PT. S1/2 SE 0022.94A 5,300	0 87342	5,300	CAUV 800

SYMMES TWP-SYMMES VALLEY S.D. - TAX DISTRICT 20

AUDITOR'S TAX LIST AND TREASURER'S DUPLICATE OF REAL PROPERTY

FULL RATE 36.5000 FOR TAX YEAR 2007 Lawrence AGR/RES 0.099412 IND/COM 0.013743

PARCEL NO. / LENDER CODE / LOT NO. / NAME AND ADDRESS	CLASS / PROPERTY DESCRIPTION / LAND / BUILDING / TOTAL	ACRES / HOMESTEAD REDUCTION / CAUV #	nonhomestead
20-022-0300.000 BELVILLE GREGORY S & PATRICIAL 11423 CO RD 14 WATERLOO OH 45688	Agr 110 17-05-24 BET. RD. & CR. 0001.00A 310 0 310 87342	CAUV 40	
20-022-0400.000 BELVILLE GREGORY S & PATRICIAL 11423 CO RD 14 WATERLOO OH 45688	Agr 110 17-05-24 IN NE COR. SW SE 0001.00A 230 0 230 87342	CAUV 40	
20-022-0500.000 UNITED STATES OF AMERICA D.C.	Exe 600 17-05-24 IN N PT. S1/2 SE 0034.41A 6,020 0 6,020		
20-022-0600.000 FLIEHMAN HARLEY E & FREDA P.O. BOX 460 WORTHINGTON KY 41183	Agr 110 17-05-24 SW NE LESS 6A. 0037.00A 9,010 0 9,010 87257	CAUV 1,300	
20-022-0700.000 BELVILLE GREGORY S & PATRICIAL 11423 CO RD 14 WATERLOO OH 45688	Agr 110 17-5-24 N1/2 SE PT LESS .68 4.91 BAL 79.41AC 23,210 0 23,210 87342	CAUV 5,630	

SYMMES TWP SYMMES VALLEY S.D. - TAX DISTRICT 20

AUDITOR'S TAX LIST AND TREASURER'S DUPLICATE OF REAL PROPERTY

FULL RATE 36.5000 FOR TAX YEAR 2007 Lawrence AGR/RES 0.099412 IND/COM 0.013743

PARCEL NO. / LENDER CODE / LOT NO. / NAME AND ADDRESS	CLASS / PROPERTY DESCRIPTION / LAND / BUILDING / TOTAL	ACRES / HOMESTEAD REDUCTION / CAUV #	nonhomestead
20-022-0700.001 TRUSTEES OF SYMMES TWP. WATERLOO OH 45688	Exe 630 17-5-24 N PT N1/2 SE PT 0.68ACS. 240 0 240		
20-022-0700.002 BELVILLE GREGORY S AND PATRICIA L. 11423 CO RD 14 WATERLOO OH 45688	Res 500 17-5-24 N1/2 SE & SW PTS 8.48AC 3,270 0 3,270 87342	CAUV 300	
20-022-0800.000 MILLER G. W. JR. P.O. BOX 165 SANDY HOOK KY 41171	Exe 690 17-05-24 AT CEN. NE SE ALONG N LINE 200X200 P 0001.00A 180 0 180		
20-022-0900.000 BUCHTHEIT DOYLE A & LINDA 2882 CO RD 275 WATERLOO OH 45688	Agr 110 17-5-24 SW COR SW SE LESS 1.6A BAL 13.27ACS 3,090 0 3,090		
20-022-0900.001 NELSON JOHN E AND ERICA KAME + 116 GRAY ST RUSTON OH 45618	Res 500 17-5-24 SW COR SW SE N PT 1.6ACS 3,030 0 3,030		

AUDITOR'S TAX LIST AND TREASURER'S DUPLICATE OF REAL PROPERTY

SYMMES TWP-SYMMES VALLEY S.D. - TAX DISTRICT 20 | FULL RATE 36.5000 | FOR TAX YEAR 2007 | Lawrence | AGR/RES 0.099412 | IND/COM 0.013743

PARCEL NO. / LENDER CODE / LOT NO. / NAME AND ADDRESS	CLASS / PROPERTY DESCRIPTION	ACRES / rp/hoxdcode	LAND	BUILDING	TOTAL	HOMESTEAD REDUCTION / CAUV #
20-022-1000.000 COBURN MARK WILLIAM ET-AL C/O BETH WALBRIGHT 2547 SO 6TH ST IRONTON OH 45638	Agr 110 17-5-24 N 1/2 SW LESS 2 AC. 47.35 BAL 26.35AC		8,090	0	8,090	CAUV 1,070 87313
20-022-1000.001 U S A FOREST SERVICE 811 CONTITUTION AVENUE IL	Exe 600 17-5-24 N 1/2 SW PT 47.35ACRES		8,250	0	8,250	
20-022-1001.000 COBURN MICHAEL GENE 3161 CO. RD. 210 WATERLOO OH 45688	Res 545 17-05-24 N 1/2 SW LESS 8A PT 0002.00A		3,270	110	3,380	
20-022-1100.000 BELVILLE GREGORY S & PATRICIAL 11423 CO RD 14 WATERLOO OH 45688	Agr 110 17-5-24 N1/2 SW E OF CR LESS 1.30AC BAL 1.70AC		390	0	390	CAUV 210 87342

AUDITOR'S TAX LIST AND TREASURER'S DUPLICATE OF REAL PROPERTY

SYMMES TWP SYMMES VALLEY S.D. - TAX DISTRICT 20 | FULL RATE 36.5000 | FOR TAX YEAR 2007 | Lawrence | AGR/RES 0.099412 | IND/COM 0.013743

PARCEL NO. / LENDER CODE / LOT NO. / NAME AND ADDRESS	CLASS / PROPERTY DESCRIPTION	ACRES / rp/hoxdcode	LAND	BUILDING	TOTAL	HOMESTEAD REDUCTION / CAUV #
20-022-1200.000 FUEHMAN HARLEY E & FREDA P.O. BOX 463 WORTHINGTON KY 41183	Agr 110 17-05-24 N1/2 SW E OF CR 0002.72A		620	0	620	CAUV 90 87257
20-022-1400.000 FUEHMAN HARLEY E & FREDA P.O. BOX 463 WORTHINGTON KY 41183	Agr 110 17-05-24 N1/2 SW E OF CR 0000.06A		120	0	120	87257
20-022-1500.000 BOOTHE FLOYD A & CINDY L 3810 CO RD. 210 WATERLOO OH 45688	Agr 101 17-5-24 SE SW LESS 6.03A RT OF WAY BAL 32.03ACS CERT DEL 2006		12,600	19,490	32,090	
20-022-1500.001 NELSON JOHN E AND ERICA KAMLY 215 GRAY ST IRONTON OH 45638	Res 500 17-5-24 PT SE SW E PT 5.00ACS		10	0	10	
20-022-1600.000 PRATT PAMELA K & GARY L 4431 JOHNSON RD ATHENS OH 45701	Res 500 17-05-24 N PT SE SW LESS 6 AC. R/W 0000.08A		2,200	0	2,200	

AUDITOR'S TAX LIST AND TREASURER'S DUPLICATE OF REAL PROPERTY

SYMMES TWP-SYMMES VALLEY S.D. - TAX DISTRICT 20 | FULL RATE 36.5000 | FOR TAX YEAR 2007 | Lawrence | AGR/RES 0.099412 | IND/COM 0.013742

PARCEL NO / LENDER CODE / LOT NO / NAME AND ADDRESS	CLASS / PROPERTY DESCRIPTION	ACRES / HOMESTEAD REDUCTION	LAND	BUILDING	TOTAL	CAUV #
20-022-1700.000 BELVILLE GREGORY S & PATRICIA 11423 CO RD 14 WATERLOO OH 45688	Agr 111 17-05-24 SE SW E OF CR 0002.98A		3,350	67,660 87342	71,010	CAUV 3,130
20-022-1800.000 BELVILLE GREGORY S & PATRICIA 11423 CO RD 14 WATERLOO OH 45688	Agr 110 17-05-24 PT SW SE 0002.70A		620	0 87342	620	CAUV 90
20-023-0100.000 BOOTHE FLOYD A & CINDY L 3830 CO RD 210 WATERLOO OH 45688	Agr 100 17-05-24 SW SW PT 0010.00A		2,460	0	2,460	
20-023-0200.000 UNITED STATES OF AMERICA D.C.	Exe 600 17-05-24 SW SW NW PT 0032.46A		5,680	0	5,680	

AUDITOR'S TAX LIST AND TREASURER'S DUPLICATE OF REAL PROPERTY

SYMMES TWP-SYMMES VALLEY S.D. - TAX DISTRICT 20 | FULL RATE 36.5000 | FOR TAX YEAR 2007 | Lawrence | AGR/RES 0.099412 | IND/COM 0.013743

PARCEL NO / LENDER CODE / LOT NO / NAME AND ADDRESS	CLASS / PROPERTY DESCRIPTION	ACRES / HOMESTEAD REDUCTION	LAND	BUILDING	TOTAL	CAUV #
20-023-0300.000 TOLEDO & OHIO RIVER RR CO	Agr 100 17-05-24 RT OF WAY THRU SEC 0009.92A DERT DEL 1981		2,290	0	2,290	
20-023-0500.000 TAX OF FAYETTE & TAMERA C CLARK COUNTY RD 14 WATERLOO OH 45688	Res 500 17-05-23 NW SW 101 X 123 0000.29A		110	0	110	
20-023-0600.000 TAX OF FAYETTE & TAMERA C CLARK COUNTY RD 14 WATERLOO OH 45688	Res 599 17-05-23 PT NE SE 90 X 123 0000.25A		1,590	1,590	3,180	
20-023-0700.000 TAX OF FAYETTE & TAMERA C CLARK COUNTY RD 14 WATERLOO OH 45688	Res 510 17-05-23 NW PT NW SE 0000.25A		420	49,240	49,660	
20-023-0800.000 BOARD OF TRUSTEES OF SYMMES CONTROL [illegible] WATERLOO OH 45688	Exe 500 17-05-23 PT NE SW [illegible] [illegible] 0001.00A		[illegible]	0	1,970	

AUDITOR'S TAX LIST AND TREASURER'S DUPLICATE OF REAL PROPERTY

SYMMES TWP-SYMMES VALLEY S.D. - TAX DISTRICT 20 | FULL RATE 36.5000 | FOR TAX YEAR 2007 | Lawrence | AGR/RES 0.099412 | IND/COM 0.013742

PARCEL NO. / LENDER CODE / LOT NO / NAME AND ADDRESS	CLASS / PROPERTY DESCRIPTION	ACRES / rp/hoodcode	LAND	BUILDING	TOTAL	HOMESTEAD REDUCTION / CAUV #
20-023-1100.001 MILLER WAYNE R Miller Wayne R P.O. Box 5 WATERLOO OH 45688	Res 500 17-5-25 PT SW COR 3 X 48		10	0	10	
20-023-1205.000 EVANS RANDALL C & RACHEL WATTS 48 TWP RD 1178 CHESAPEAKE OH 45618	Res 500 17-05-25 PT SE 65AC		250	0	250	
20-023-1300.000 ADKINS ERMAL AND CARRIE 12260 CO RD 14 WATERLOO OH 45688	Res 510 17-05-25 FRAC 0000.25A CERT DEL 2005	100	9,830		9,930	
20-023-1400.000 ALDRIDGE KENNETH R 4237 CO RD 51 PEDRO OH 45659	Res 510 17-05-25 W PT SE SE PLUM A & 170 ON 0000.33A	1.700	7,210		6,910	

AUDITOR'S TAX LIST AND TREASURER'S DUPLICATE OF REAL PROPERTY

SYMMES TWP SYMMES VALLEY S.D. - TAX DISTRICT 20 | FULL RATE 36.5000 | FOR TAX YEAR 2007 | Lawrence | AGR/RES 0.099412 | IND/COM 0.013743

PARCEL NO. / LENDER CODE / LOT NO / NAME AND ADDRESS	CLASS / PROPERTY DESCRIPTION	ACRES / rp/hoodcode	LAND	BUILDING	TOTAL	HOMESTEAD REDUCTION / CAUV #
20-023-1500.000 GARBER VIRGINIA E 388 KYER RD VINTON OH 45686	Res 510 17-05-25 W OF FORD ST 691.4 X 141 LESS SW1/2 0000.22A		1,350	6,110	7,460	
20-023-1600.000 BELVILLE SHANNON S 49CR 37 PT 141 PROCTOR OH 45636	Res 510 17-05-25 691.2 X 142 0000.22A		1,350	13,550	14,900	
20-023-1700.000 BELVILLE GREGORY D AND SHANNON S M RUSSELL P.O. BOX 115 WATERLOO OH 45688	Agr 100 17-05-25 101 ON COOPER ST X 125 0000.29A	1.740		0	1,740	
20-023-1800.000 TOLEDO & OHIO RIVER RY CO	Agr 100 17-05-25 W S S OF CR 0000.50A CERT DEL 1981	125		0	125	
20-024-1700.000 PAULEY RICHARD 7934 CR 51 PATRIOT OH 45658	Agr 100 17-05-25 W SE S OF CR 0000.25A	1,210		0	1,210	

3/24/08
James R
Amanda K
Malone

SYMMES TWP-SYMMES VALLEY S.D. - TAX DISTRICT 20

AUDITOR'S TAX LIST AND TREASURER'S DUPLICATE OF REAL PROPERTY

FULL RATE 36.5000 FOR TAX YEAR 2007 Lawrence AGR/RES 0.099412 IND/COM 0.013743

PARCEL NO. / LENDER CODE / LOT NO. / NAME AND ADDRESS	CLASS / PROPERTY DESCRIPTION	ACRES / tbr/nonbldgcode	LAND	BUILDING	TOTAL	HOMESTEAD / REDUCTION / CAUV #
20-024-0200.000 4 BROWN STEPHEN D & KARA M C/O LOAN SER. SOLUTIONS, INC. 27 CENTRAL AVE. LANCASTER NY 14086	Res 510 17-05-25 SE COR. E1/2 SE LESS .2A 0001.05A		2,910	8,210	11,120	
20-024-0300.000 TRS OF SYMMES VALLEY TOWNSHIP OHIO	Exe 630 17-05-25 PT. SE COR. E1/2 SE 60 X 150 0000.20A		1,220	7,930	9,150	
20-024-0400.000 HATFIELD RONALD HATFIELD RONALD 23295 ST RT 141 WATERLOO OH 45688	Res 500 17-05-25 NW COR. NE SE 0000.25A		1,450	0	1,450	
20-024-0500.000 BROWN PHILLIP S & HELEN P.O. BOX 52 WATERLOO OH 45688	Res 510 17-05-25 100 ON BRIDGE ST. X150 0000.34A CERT DEL 2002		1,740	30,780	32,520	

SYMMES TWP-SYMMES VALLEY S.D. - TAX DISTRICT 20

AUDITOR'S TAX LIST AND TREASURER'S DUPLICATE OF REAL PROPERTY

FULL RATE 36.5000 FOR TAX YEAR 2007 Lawrence AGR/RES 0.099412 IND/COM 0.013743

PARCEL NO. / LENDER CODE / LOT NO. / NAME AND ADDRESS	CLASS / PROPERTY DESCRIPTION	ACRES / tbr/nonbldgcode	LAND	BUILDING	TOTAL	HOMESTEAD / REDUCTION / CAUV #
20-024-0505.000 TAYLOR FAYNE LEE & TAMARA D. 12300 CO RD 14 WATERLOO OH 45688	Res 500 17-5-25 PT NE SE PT VAC ELM ST 20-K345 0.16 ACRES		60	0	60	
20-024-0506.000 4 BROWN STEPHEN D & KARA M C/O LOAN SER. SOLUTIONS, INC. 27 CENTRAL AVE. LANCASTER NY 14086	Res 500 17-5-25 PT NE SE PT VAC ELM ST 20-K245 0.11 ACRES		40	0	40	
20-024-0507.000 BROWN PHILLIP S & HELEN P.O. BOX 52 WATERLOO OH 45688	Res 500 17-5-25 PT NE SE PT VAC ELM ST 20-K100 0.05 ACRES		20	0	20	
20-024-0508.000 HEARON WILLIAM E & JUANITA M. TRUSTEES P.O. BOX 72 WATERLOO OH 45688	Res 510 17-05-25 S PT NE SE S OF WATERLOO 0006.00A		360	0	360	
20-024-0509.000 HEARON WILLIAM E & JUANITA M. TRUSTEES P.O. BOX 72 WATERLOO OH 45688	Res 510 17-05-25 PT S PT NE SE S OF WATERLOO 0006.00A		4,430	8,970	13,400	

AUDITOR'S TAX LIST AND TREASURER'S DUPLICATE OF REAL PROPERTY

SYMMES TWP-SYMMES VALLEY S.D. - TAX DISTRICT 20 FULL RATE 36.5000 FOR TAX YEAR 2007 Lawrence AGR/RES 0.099412 IND/COM 0.013743

PARCEL NO / LENDER CODE / LOT NO / NAME AND ADDRESS	CLASS / PROPERTY DESCRIPTION	ACRES / LAND	BUILDING	TOTAL	Homeacode / HOMESTEAD REDUCTION / CAUV #
20-024-0800.000 ROACH WILLIAM E & JUANITA M TRUSTEES P.O.BOX 73 WATERLOO OH 45688	Res 500 17-05-25 IN NE PT S PT NE NE S OF WATERLOO 0002.15A	60	0	60	
20-024-0900.000 JONES JANET R ETAL PO BOX 26 KITTS HILL OH 45645	Agr 111 17-05-25 S PT S1/2 SE LESS RT OF WAY LESS 10.80 0012.00A	5.660	5.160 87622	10.820	CAUV 3.270
20-024-1000.000 JONES JANET R ETAL PO BOX 26 KITTS HILL OH 45645	Agr 199 17-05-25 S PT S1/2 SE LESS RT OF WAY PT 0010.80A	4.160	3.810 87622	7.970	CAUV 550
20-024-1100.000 THORNTON GRAYSON D & SUDIE 11817 CO RD 4 WATERLOO OH 45688	Agr 110 17-05-25 SW SW 0042.00A	9.700	0 87388	9.700	CAUV 1.470

AUDITOR'S TAX LIST AND TREASURER'S DUPLICATE OF REAL PROPERTY

SYMMES TWP SYMMES VALLEY S.D. - TAX DISTRICT 20 FULL RATE 36.5000 FOR TAX YEAR 2007 Lawrence AGR/RES 0.099412 IND/COM 0.013743

PARCEL NO / LENDER CODE / LOT NO / NAME AND ADDRESS	CLASS / PROPERTY DESCRIPTION	ACRES / LAND	BUILDING	TOTAL	Homeacode / HOMESTEAD REDUCTION / CAUV #
20-024-1200.000 UNITED STATES OF AMERICA D C	Exe 600 17-05-25 NW SW 0042.24A	7.390	0	7.390	
20-024-1300.000 WILLIAMS THOMAS E & BARBARA 2256 ST RT 141 WATERLOO OH 45688	Agr 110 17-05-25 NE SW 0042.00A	9.700	0 64030	9.700	CAUV 1.470
20-024-1400.000 157 PAYNE CHARLES DAVID & KAYE KELLEY 420 SOUTH ST IRONTON OH 45638	Agr 111 17-05-25 SE SW LESS OIL & GAS RIGHTS 42.00 ACRES	13.320	8.760 86024	22.080	CAUV 4.320
20-024-1405.000 PAYNE & BURTON ET AL 2119 NO 2ND ST IRONTON OH 45638	MH 260 17-05-25 SE SW OIL & GAS RIGHTS ONLY 42.00 ACRES	150	0	150	
20-024-1500.000 157 PAYNE CHARLES DAVID & KAYE KELLEY 420 SOUTH ST IRONTON OH 45638	Agr 110 17-05-25 W S/DE SW SE LESS OIL & GAS RIGHTS 27.00 ACRES	7.010	0 86024	7.010	CAUV 950

SYMMES TWP-SYMMES VALLEY S.D. - TAX DISTRICT 20

AUDITOR'S TAX LIST AND TREASURER'S DUPLICATE OF REAL PROPERTY

FULL RATE 36.5000 FOR TAX YEAR 2007 Lawrence AGR/RES 0.099412 IND/COM 0.013743

PARCEL NO / LENDER CODE / LOT NO / NAME AND ADDRESS	CLASS / ACRES / PROPERTY DESCRIPTION / LAND / BUILDING / TOTAL / HOMESTEAD REDUCTION / CAUV #	
20-024-1505.000 PAYNE A BURTON ET-AL 2119 NO 2ND ST IRONTON OH 45638	Min 260 17-05-25 W SIDE SW SE OIL & GAS RIGHTS ONLY 27.00 ACRES 90 0 90	
20-024-1600.000 NULL GEORGE MICHAEL P.O. BOX 13 WATERLOO OH 45688	Res 510 17-05-25 89 ON SYCAMORE ST X 123 0000.25A 1,450 17,300 18,750	
20-024-1700.000 PARSONAGE M E PARSONAGE M. E. CHURCH P O BOX 73 WATERLOO OH 45688	Res 510 17-05-25 89 ON SYCAMORE ST X 123 0000.25A 1,450 0 1,450	
20-024-1800.000 TOLEDO & OHIO RIVER RY CO	Agr 100 17-05-25 RT. OF WAY THRU SEC. 0010.04A 2,320 0 2,320 CERT DEL 1981	

SYMMES TWP-SYMMES VALLEY S.D. - TAX DISTRICT 20

AUDITOR'S TAX LIST AND TREASURER'S DUPLICATE OF REAL PROPERTY

FULL RATE 36.5000 FOR TAX YEAR 2007 Lawrence AGR/RES 0.099412 IND/COM 0.013743

PARCEL NO / LENDER CODE / LOT NO / NAME AND ADDRESS	CLASS / ACRES / PROPERTY DESCRIPTION / LAND / BUILDING / TOTAL / HOMESTEAD REDUCTION / CAUV #	
20-025-0100.000 HATFIELD RONALD HATFIELD RONALD 23295 ST RT 141 WATERLOO OH 45688	Res 599 17-05-25 60 X 143 W OF BRIDGE ST 0000.20A 1,270 240 1,510	
20-025-0200.000 MILLER WAYNE R Miller Wayne R P O Box 5 WATERLOO OH 45688	Com 400 17-05-25 47 X 47 ON BIRCH ALLEY N OF LOT 16 0000.06A 350 0 350	
20-025-0300.000 BOLING GARY L & SUSAN [illegible] ZEBULON AVE COLUMBUS OH 43224	Agr 100 17-05-25 PT IN NW NW 0011.45A 5,300 0 5,300	
20-025-0400.000 MITCHELL WILLIAM JR & ALICE [illegible] PO BOX [illegible] WATERLOO OH 45688	Agr 100 17-5-25 IN NE NW 11.45 & 16 & 1.55 BALANCE 0.00ACS 2,640 0 2,640	
20-025-0400.001 MITCHELL JAMES Mitchell James [illegible] WATERLOO OH 45688	Res 500 17-5-25 PT IN NE NW PT IN ACS 5,550 0 5,550	

SYMMES TWP-SYMMES VALLEY S.D. - TAX DISTRICT 20

AUDITOR'S TAX LIST AND TREASURER'S DUPLICATE OF REAL PROPERTY

FULL RATE 36.5000 FOR TAX YEAR 2007 Lawrence AGR/RES 0.099412 IND/COM 0.013743

PARCEL NO. / LENDER CODE / LOT NO. / NAME AND ADDRESS	CLASS / PROPERTY DESCRIPTION	ACRES / HS/Neighborhood Code	LAND	BUILDING	TOTAL	HOMESTEAD REDUCTION / CALV #
20-025-0400.002 WHITE GEORGIA H AND WILLIAMD MITCHELL 1388 CO RD 210 WATERLOO OH 45688	Agr 100 17-5-25 IN NE NW PT 7.55ACS		5,410	0	5,410	
20-025-0405.000 MITCHELL JOYCE 3888 CO RD 210 WATERLOO OH 45688	Min 260 17-5-25 IN NE NW PT MINERAL RIGHTS 7.55AC		30	0	30	
20-025-0406.000 MITCHELL JOYCE 3888 CO RD 210 WATERLOO OH 45688	Min 260 17-5-25 IN NE NW PT MINERAL RIGHTS 8.09AC		30	0	30	
20-025-0407.000 MITCHELL JOYCE 3888 CO RD 210 WATERLOO OH 45688	Min 260 17-5-25 PT IN NE NW PT MINERAL RIGHTS 7.82AC		30	0	30	
20-025-0500.000 MITCHELL WILLIAM JR & ALICE C/O ALICE MITCHELL PO BOX 24 WATERLOO OH 43688	Agr 101 17-5-25 IN NE NW LESS 2.64 4.0,6.42,7.20 BAL. 1.41AC		2,990	1,090	4,080	

SYMMES TWP SYMMES VALLEY S.D. - TAX DISTRICT 20

AUDITOR'S TAX LIST AND TREASURER'S DUPLICATE OF REAL PROPERTY

FULL RATE 36.5000 FOR TAX YEAR 2007 Lawrence AGR/RES 0.099412 IND/COM 0.013743

PARCEL NO. / LENDER CODE / LOT NO. / NAME AND ADDRESS	CLASS / PROPERTY DESCRIPTION	ACRES / HS/Neighborhood Code	LAND	BUILDING	TOTAL	HOMESTEAD REDUCTION / CALV #
20-025-0500.001 WHITE GEORGIA & WILLIAM MITCHELL P.O. BOX 91 WATERLOO OH 45688	Res 500 17-5-25 IN NE NW PT 2.04ACS		3,290	0	3,290	
20-025-0500.002 MITCHELL EDDIE AND TONIA PO BOX 21 WATERLOO OH 45688	Res 500 17-5-25 IN NE NW PT 4.00AC		1,540	0	1,540	
20-025-0500.003 WHITE GEORGIA 1388 CO RD 210 WATERLOO OH 45688	Res 500 17-5-25 IN NE NW PT LESS 0.95 5.30 BAL = 5.10 ACRES		4,490	0	4,490	
20-025-0500.004 MITCHELL EDDIE PO BOX 24 WATERLOO OH 43688	Res 540 17-5-25 IN NE NW PT PT .95AC		0,850	4,420	5,210	

AUDITOR'S TAX LIST AND TREASURER'S DUPLICATE OF REAL PROPERTY

SYMMES TWP-SYMMES VALLEY S.D. - TAX DISTRICT 20 | FULL RATE 36.5000 | FOR TAX YEAR 2007 | Lawrence | AGR/RES 0.099412 | IND/COM 0.013743

PARCEL NO / LENDER CODE / LOT NO / NAME AND ADDRESS	CLASS / PROPERTY DESCRIPTION	ACRES / LAND	BUILDING	TOTAL	*tpthoodcode / HOMESTEAD REDUCTION / CAUV #
20-025-0500.005 WHITE GEORGIA H AND WILLIAMD MITCHELL 1388 CO RD 210 WATERLOO OH 45688	Agr 100 17-5-25 IN NE NW PT 7.20AC	1.660	0	1.660	
20-025-0500.006 WHITE GEORGIA 3888 CO RD 210 WATERLOO OH 45688	Res 500 17-5-25 PT IN NE NW PT 0.32 ACRES (PVT CEMETARY)	120	0	120	
20-025-0505.000 MITCHELL JOYCE 3888 CO RD 210 WATERLOO OH 45688	Min 260 17-5-25 IN NE NW PT MINERAL RIGHTS 2.04AC	10	0	10	
20-025-0506.000 MITCHELL JOYCE 3888 CO RD 210 WATERLOO OH 45688	Min 260 17-5-25 IN NE NW PT MINERAL RIGHTS 4.00	10	0	10	
20-025-0507.000 MITCHELL JOYCE 3888 CO RD 210 WATERLOO OH 45688	Min 260 17-5-25 IN NE NW PT MINERAL RIGHTS 6.42AC	20	0	20	

AUDITOR'S TAX LIST AND TREASURER'S DUPLICATE OF REAL PROPERTY

SYMMES TWP-SYMMES VALLEY S.D. - TAX DISTRICT 20 | FULL RATE 36.5000 | FOR TAX YEAR 2007 | Lawrence | AGR/RES 0.099412 | IND/COM 0.013743

PARCEL NO / LENDER CODE / LOT NO / NAME AND ADDRESS	CLASS / PROPERTY DESCRIPTION	ACRES / LAND	BUILDING	TOTAL	*tpthoodcode / HOMESTEAD REDUCTION / CAUV #
20-025-0508.000 MITCHELL JOYCE 3888 CO RD 210 WATERLOO OH 45688	Min 260 17-5-25 IN NE NW PT MINERAL RIGHTS 7.20AC	20	0	20	
20-025-0509.000 MITCHELL JOYCE 3888 CO RD 210 WATERLOO OH 45688	Min 260 17-5-25 IN NE NW MINERAL RIGHTS 1.41AC	10	0	10	
20-025-0600.000 MITCHELL JOYCE 3888 CO RD 210 WATERLOO OH 45688	Res 500 17-5-25 IN NE NW LESS .74 TOO BAL 1.14AC	10	0	10	
20-025-0600.001 MITCHELL JAMES AND MYRTLE PO BOX 2 WATERLOO OH 45688	Res 540 17-5-25 IN NE NW PT 1.14AC	2.160	2.160	4.320	H
20-025-0600.002 MITCHELL EDDIE AND TONYA PO BOX 2 WATERLOO OH 45688	Res 540 17-5-25 IN NE NW PT 1.00AC	2.890	0	2.890	H

AUDITOR'S TAX LIST AND TREASURER'S DUPLICATE OF REAL PROPERTY

SYMMES TWP-SYMMES VALLEY S.D. - TAX DISTRICT 20 | FULL RATE 36.5000 | FOR TAX YEAR 2007 | Lawrence | AGR/RES 0.099412 | IND/COM 0.013743

PARCEL NO / LENDER CODE / LOT NO / NAME AND ADDRESS	CLASS / PROPERTY DESCRIPTION	ACRES / rpn/xxxxxcode	LAND	BUILDING	TOTAL	HOMESTEAD REDUCTION / CAUV #
20-025-0605.000 MITCHELL JOYCE 3888 CO RD 210 WATERLOO OH 45688	Min 260 17-5-25 IN NE NW PT MINERAL RIGHTS 1.00AC		10	0	10	
20-025-0700.000 CARPENTER JOHN CHARLES AND LINDA 4104 COUNTY RD 210 WATERLOO OH 45688	Agr 110 17-05-25 S SIDE NE NW 0015.00A		3,470	0 87380	3,470	CAUV 530
20-025-0900.000 HUDSON JOSEPH E 1355 TWP RD 320 WATERLOO OH 45688	Res 545 17-5-25 SW PT NW NW LESS 2.85 BAL 2.15AC CERT DEL 2005		3,720	12,440	16,160	
20-025-0900.001 MARCUM RETHER & BRADY 1255 CO RD 1 SOUTH POINT OH 45680	Res 510 17-5-25 SW PT NW NW PT 2.85AC		2,310	11,760	15,070	

AUDITOR'S TAX LIST AND TREASURER'S DUPLICATE OF REAL PROPERTY

SYMMES TWP-SYMMES VALLEY S.D. - TAX DISTRICT 20 | FULL RATE 36.5000 | FOR TAX YEAR 2007 | Lawrence | AGR/RES 0.099412 | IND/COM 0.013743

PARCEL NO / LENDER CODE / LOT NO / NAME AND ADDRESS	CLASS / PROPERTY DESCRIPTION	ACRES / rpn/xxxxxcode	LAND	BUILDING	TOTAL	HOMESTEAD REDUCTION / CAUV #
20-025-1000.000 CARPENTER JOHN CHARLES AND LINDA 4104 COUNTY RD 210 WATERLOO OH 45688	Agr 110 17-05-25 SE NW 0042.41A		7,440	0 87380	7,440	CAUV 1,520
20-025-1100.000 UNITED STATES OF AMERICA C/O	Exe 600 17-05-25 SW NW 0042.23A		7,390	0	7,390	
20-025-1200.000 BEVILLE GREGORY S AND SHANNON S M TRUSTEES P O BOX 173 WATERLOO OH 45688	Agr 110 17-05-25 PT NE E OF CR 0041.15A		10,890	0 87242	10,890	CAUV 1,440
20-025-1201.000 JF MILLER DONNA KAY NATIONAL CITY BANK OF P O BOX 1024 DAYTON OH 45401-1024	Res 500 17-05-25 PT NE E OF CR PT 0000.81A		210	0	210	
20-025-1202.000 MYERS GLENNA RUTH LIFE EST REM RICHARD LEE MYERS 10775 CO RD 14 WATERLOO OH 45688	Res 500 17-05-25 PT NE E OF CR PT 0001.14A		670	0	670	

AUDITOR'S TAX LIST AND TREASURER'S DUPLICATE OF REAL PROPERTY

SYMMES TWP-SYMMES VALLEY S.D. - TAX DISTRICT 20 FULL RATE 36.5000 FOR TAX YEAR 2007 Lawrence AGR/RES 0.099412 IND/COM 0.013743

PARCEL NO / LENDER CODE / LOT NO / NAME AND ADDRESS	CLASS / PROPERTY DESCRIPTION	ACRES / LAND	BUILDING	TOTAL	HOMESTEAD REDUCTION CAUV #	
20-025-1300.000 BELVILLE SHANNON S P.O. BOX 115 WATERLOO OH 45688	Com 400 17-05-25 PT 0001.29A	230	0	230		
20-025-1400.000 OWENS GARY RAY 21846 ST. RT. 141 WATERLOO OH 45688	Res 500 17-05-25 PT. IN SE ON CO. LINE 0004.40A	1,690	0	1,690		
20-025-1500.000 HATFIELD RONALD HATFIELD RONALD 23295 ST RT 141 WATERLOO OH 45688	Res 500 17-05-25 NE NEXT MILL LOT 0000.50A	190	0	190		
20-025-1600.000 MILLER GERALINE LIFE EST REMOONA K MILLER ETAL 12045 CO RD 14 WATERLOO OH 45688	Res 510 17-05-25 W SIDE NW E OF CR 0002.00A	3,270	11,120	14,390	H	
20-025-1700.000 38 MILLER DONNA KAY C/O NATIONAL CITY BANK OF P.O. BOX 1024 DAYTON OH 45401-1024	Res 510 17-05-25 NE1/2 N SIDE OF RD 0001.50A	3,080	30,860	33,940		

AUDITOR'S TAX LIST AND TREASURER'S DUPLICATE OF REAL PROPERTY

SYMMES TWP-SYMMES VALLEY S.D. - TAX DISTRICT 20 FULL RATE 36.5000 FOR TAX YEAR 2007 Lawrence AGR/RES 0.099412 IND/COM 0.013743

PARCEL NO / LENDER CODE / LOT NO / NAME AND ADDRESS	CLASS / PROPERTY DESCRIPTION	ACRES / LAND	BUILDING	TOTAL	HOMESTEAD REDUCTION CAUV #	
20-025-1800.000 BELVILLE GREGORY S & SHANNON M TRUSTEES (REVOCAB. P.O. BOX 115 WATERLOO OH 45688	Agr 100 17-05-25 PT. NE ON CO. LINE 0002.00A	450	0	450		
20-025-1801.000 BELVILLE SHANNON S P.O. BOX 115 WATERLOO OH 45688	Com 499 17-05-25 PT NE ON CO. LINE PT 0001.67A	500	6,060	6,560		
20-025-1810.000 BELVILLE SHANNON S P.O. BOX 115 WATERLOO OH 45688	Com 400 17-05-25 PT NE 1/4 E OF CR 17 1.00 ACRES	190	0	190		
20-025-1811.000 BELVILLE SHANNON S P.O. BOX 115 WATERLOO OH 45688	Com 400 17-05-25 PT NE SE LESS 2.25 AC. PT. 17 ATTACHED	200	0	200		

AUDITOR'S TAX LIST AND TREASURER'S DUPLICATE OF REAL PROPERTY

SYMMES TWP-SYMMES VALLEY S.D. - TAX DISTRICT 20 | FULL RATE 36.5000 | FOR TAX YEAR 2007 | Lawrence | AGR/RES 0.099412 | IND/COM 0.013743

PARCEL NO. / LENDER CODE / LOT NO. / NAME AND ADDRESS	CLASS / ACRES / PROPERTY DESCRIPTION	LAND	BUILDING	TOTAL	HOMESTEAD / REDUCTION / CAUV #
20-025-1812.000 BELVILLE SHANNON S P.O. BOX 115 WATERLOO OH 45688	Com 400 17-05-25 PT NE SE 121 X 90 = 10,890 SQ FT OR 0.25 ACRES	50	0	50	
20-026-0100.000 BELVILLE GREGORY S AND SHANNON S M TRUSTEES P.O. BOX 115 WATERLOO OH 45688	Agr 110 17-05-25 PT. NE E OF SYMMES 0005.00A CAUV 180	1,160 87342	0	1,160	
20-026-0200.000 ADKINS GWYN MILLER 12128 CO RD 14 WATERLOO OH 45688	Res 545 17-5-25 PT NE BET SYMMES & WATERLOO MT VER 8.20AC	5,660	580	6,240	
20-026-0300.000 BELVILLE GREGORY S AND SHANNON S M TRUSTEES P.O. BOX 115 WATERLOO OH 45688	Agr 110 17-5-25 NE E OF SYMMES LESS 10.43A BAL=25.65ACS CAUV 1,040	8,000 87342	0	8,000	
20-026-0300.001 TAYLOR FAYNE LEE & TAMERA G 12300 COUNTY RD 14 WATERLOO OH 45688	Res 500 17-5-25 SW PT NE E OF SYMMES 8.06ACS	3,100	0	3,100	

AUDITOR'S TAX LIST AND TREASURER'S DUPLICATE OF REAL PROPERTY

SYMMES TWP-SYMMES VALLEY S.D. - TAX DISTRICT 20 | FULL RATE 36.5000 | FOR TAX YEAR 2007 | Lawrence | AGR/RES 0.099412 | IND/COM 0.013743

PARCEL NO. / LENDER CODE / LOT NO. / NAME AND ADDRESS	CLASS / ACRES / PROPERTY DESCRIPTION	LAND	BUILDING	TOTAL	HOMESTEAD / REDUCTION / CAUV #
20-026-0300.002 ADKINS GWYN MILLER 12128 CO RD 14 WATERLOO OH 45688	Res 500 17-5-25 PT. NE E OF SYMMES SW PT 0.77ACS	300	0	300	
20-026-0400.000 MILLER GERALINE LIFE EST REMIGIONA K MILLER ETAL 12045 CO RD 14 WATERLOO OH 45688	Res 500 17-05-25 NE E OF SYMMES PT 0001.60A	620	0	620	
20-026-0500.000 BUCTHE FLOYD A & LINDA L 3832 CO RD 13 WATERLOO OH 45688	Agr 100 17-05-25 NW NE W OF CR 0014.00A	4,310	0	4,310	
20-026-0500.001 BUCTHE FLOYD A & LINDA L 3832 CO RD 13 WATERLOO OH 45688	Agr 100 17-05-25 NW NE W OF CR 0001.00A	40	0	40	
20-026-0700.000 LAMPESTER JOHN CHARLES AND LINDA 12128 COUNTY RD 13 WATERLOO OH 45688	Agr 110 17-05-25 PN SE PT NW NW 0000.45A CAUV 90	370 87280	0	370	

AUDITOR'S TAX LIST AND TREASURER'S DUPLICATE OF REAL PROPERTY

SYMMES TWP-SYMMES VALLEY S.D. - TAX DISTRICT 20 | FULL RATE 36.5000 | FOR TAX YEAR 2007 | Lawrence | AG/RES 0.099412 | IND/COM 0.013743

PARCEL NO. / LENDER CODE / LOT NO. / NAME AND ADDRESS	CLASS / PROPERTY DESCRIPTION	ACRES	LAND	BUILDING	TOTAL	rbhcodecode / HOMESTEAD REDUCTION / CAUV #
20-026-0800.000 CARPENTER JOHN CHARLES AND LINDA 4104 COUNTY RD 210 WATERLOO OH 45688	Ag/ 110 17-05-25 S END NW NE 0009.15A 2,110 0 2,110 87380					CAUV 640
20-026-0900.000 BROWN GREGG & BARBARA P.O. BOX 93 WATERLOO OH 45688	Res 510 17-05-25 NE PT. 80 X130 0000.25A 1,450 11,120 12,570 CERT DEL 2005					
20-026-1000.000 TACKETT SHERRI L AND JOHN C PO BOX 86 WATERLOO OH 45688	Res 545 17-05-25 PT. NE ON CO. LINE PT 0000.74A 3,560 780 4,340					
20-026-1100.000 MYERS GLENNA RUTH LIFE EST REM RICHARD LEE MYERS 12171 CO. RD. 14 WATERLOO OH 45688	Res 500 17-05-25 PT. NE ON COUNTY LINE PT. 0000.75A 270 0 270					

AUDITOR'S TAX LIST AND TREASURER'S DUPLICATE OF REAL PROPERTY

SYMMES TWP-SYMMES VALLEY S.D. - TAX DISTRICT 20 | FULL RATE 36.5000 | FOR TAX YEAR 2007 | Lawrence | AG/RES 0.099412 | IND/COM 0.013743

PARCEL NO. / LENDER CODE / LOT NO. / NAME AND ADDRESS	CLASS / PROPERTY DESCRIPTION	ACRES	LAND	BUILDING	TOTAL	rbhcodecode / HOMESTEAD REDUCTION / CAUV #
20-026-1200.000 BROWN CHRISTOPHER D 12231 CO RD 14 WATERLOO OH 45688	Res 510 17-05-25 PT NE ON CO. LINE PT 0001.36A 3.030 18,640 21,670 CERT DEL 2005					
20-026-1300.000 BEVILLE GREGORY S AND SHANNON S M TRUSTEES P.O. BOX 115 WATERLOO OH 45688	Ag/ 110 17-05-25 PT NE ON CO LINE 0000.06A 20 0 20 87342					CAUV 10
20-026-1400.000 ADKINS EMMA L AND CARRIE 12265 CO RD 14 WATERLOO OH 45688	Res 500 17-05-25 SE PT OF PT NE OF CO LINE 0000.13A 50 0 50 CERT DEL 2005					
20-026-1500.00A BEVILLE GREGORY S AND SHANNON S M TRUSTEES P.O. BOX 115 WATERLOO OH 45688	Ag/ 110 17-05-25 NW PT OF PT NE OF CO LINE 0000.12A 40 0 40 87342					CAUV 10
20-026-1600.00A ADKINS EMMA L AND CARRIE 12265 CO RD 14 WATERLOO OH 45688	Res 545 17-05-25 SE PT OF PT NE OF CO LINE 0000.12A 890 190 1,080 CERT DEL 2005					

SYMMES TWP-SYMMES VALLEY S.D. TAX DISTRICT 20

AUDITOR'S TAX LIST AND TREASURER'S DUPLICATE OF REAL PROPERTY

FULL RATE 36.5000 FOR TAX YEAR 2007 Lawrence AGR/RES 0.099412 IND/COM 0.013743

PARCEL NO. / LENDER CODE / LOT NO. / NAME AND ADDRESS	CLASS / PROPERTY DESCRIPTION	ACRES / LAND	BUILDING	TOTAL	HOMESTEAD / REDUCTION / CAUV #
20-026-1700.000 PARSONS ROBERT HENRY & BETTYLOU PO BOX 101 WATERLOO OH 45688	Res 545 17-05-25 SE SIDE NE 0000.34A	1,740	890	2,630	
20-026-1800.000 WILLIAMS THOMAS E & BARBARA 23096 ST RT 141 WATERLOO OH 45688	Agr 110 17-05-25 NW SE W OF SYMMES LESS RT. OF WAY 0038.26A 04030	9,230	0	9,230	CAUV 1,780
20-027-0100.000 INGLES RICHARD 19094 ST RT 141 PATRIOT OH 45658	Com 429 17-05-25 PT NW SE W OF SYMMES 0000.24A	880	2,610	3,490	
20-027-0200.000 WILLIAMS THOMAS E & BARBARA 23096 ST RT 141 WATERLOO OH 45688	Agr 111 17-05-25 PT E1/2 SE S OF SYMMES LESS .39 AC BAL=37.57 04030	13,260	16,300	29,560	CAUV 4,170

SYMMES TWP SYMMES VALLEY S.D. TAX DISTRICT 20

AUDITOR'S TAX LIST AND TREASURER'S DUPLICATE OF REAL PROPERTY

FULL RATE 36.5000 FOR TAX YEAR 2007 Lawrence AGR/RES 0.099412 IND/COM 0.013743

PARCEL NO. / LENDER CODE / LOT NO. / NAME AND ADDRESS	CLASS / PROPERTY DESCRIPTION	ACRES / LAND	BUILDING	TOTAL	HOMESTEAD / REDUCTION / CAUV #
20-027-0200.001 WILLIAMS SCOTT 23109 ST RT 141 WATERLOO OH 45688	Res 545 17 5 25 PT E 1/2 SE OF SYMMES PT .59AC	2,420	570	2,990	
20-027-0300.000 SHAFER HAROLD AND JANET 30 TWP RD 152 REGRU OH 45659	Res 500 17-05-25 W PT 0007.49A	2,880	0	2,880	
[illegible] INGLES RICHARD 19094 ST RT 141 PATRIOT OH 45658	Res 500 17-05-25 PT 0001.44A EXT DEL 2006	170	0	170	
[illegible] [illegible] WATERLOO OH 45688	Res 500 17-05-25 PT NE SE 0001.05A	100	0	100	
[illegible] BELVILLE GREGORY S AND SHANNON D M TRUSTEES [illegible] WATERLOO OH 45688	Agr 127 17-05-25 PT NE SE LESS 1.26A 0007.84A	4,900	34,540	39,540	H

AUDITOR'S TAX LIST AND TREASURER'S DUPLICATE OF REAL PROPERTY

SYMMES TWP-SYMMES VALLEY S.D. - TAX DISTRICT 20 | FULL RATE 36.5000 | FOR TAX YEAR 2007 | Lawrence | AGR/RES 0.099412 | IND/COM 0.013743

PARCEL NO. / LENDER CODE / LOT NO / NAME AND ADDRESS	CLASS / ACRES / PROPERTY DESCRIPTION	LAND	BUILDING	TOTAL	HOMESTEAD REDUCTION / CAUV #
20-027-0700.000 BELVILLE GREGORY S & SHANNONS M TRUSTTES IRREVOCALB P.O. BOX 115 WATERLOO OH 45688	Agr 100 17-05-25 PT. NE SE 0002.60A	600	0	600	
20-027-0800.000 BELVILLE GREGORY S AND SHANNON S M TRUSTEES P.O. BOX 115 WATERLOO OH 45688	Agr 110 17-05-25 PT. NE SE 0000.40A 87342	120	0	120	CAUV 50
20-027-0900.000 TAYLOR FAYNE LEE & TAMERA G 12300 COUNTY RD 14 WATERLOO OH 45688	Res 500 17-05-25 NW PT. NE SE 0000.50A	190	0	190	
20-027-1000.000 BELVILLE GREGORY S AND SHANNON S M TRUSTEES P.O. BOX 115 WATERLOO OH 45688	Res 500 17-05-25 PT. NE SE 71 X 100 0000.16A	60	0	60	
20-027-1100.000 BELVILLE GREGORY S AND SHANNON S M TRUSTEES P.O. BOX 115 WATERLOO OH 45688	Agr 110 17-05-25 PT. NE SE 72 X 147 0000.25A 87342	60	0	60	CAUV 30

AUDITOR'S TAX LIST AND TREASURER'S DUPLICATE OF REAL PROPERTY

SYMMES TWP-SYMMES VALLEY S.D. - TAX DISTRICT 20 | FULL RATE 36.5000 | FOR TAX YEAR 2007 | Lawrence | AGR/RES 0.099412 | IND/COM 0.013743

PARCEL NO. / LENDER CODE / LOT NO / NAME AND ADDRESS	CLASS / ACRES / PROPERTY DESCRIPTION	LAND	BUILDING	TOTAL	HOMESTEAD REDUCTION / CAUV #
20-027-1200.000 PARSONAGE M E PARSONAGE M E CHURCH P.O.BOX 70 WATERLOO OH 45688	Com 400 17-05-25 PT. NE SE 121 X 90 0000.25A	1,310	0	1,310	
20-027-1210.000 TRUSTEES OF WATERLOO M E CHURCH	Exe 685 17-5-25 SW COR 0.25A	1,530	10,480	12,010	
20-02[illegible]-TAX.000 MYERS GLENDA ROTH (LIFE EST) HEM RICHARD LEE MYERS [illegible] RD 14 WATERLOO OH 45688	Res 510 17-05-25 PT. ON PIKE 0000.50A	2,270	8,270	10,540	
20-02[illegible]-TAX.000 BLACTHE FLORA A & LINDEY L [illegible] RD 25E WATERLOO OH 45688	Agr 100 17-05-25 NE NW PT. 000[illegible].50A	1,780	0	1,780	

SYMMES TWP-SYMMES VALLEY S.D. - TAX DISTRICT 20

AUDITOR'S TAX LIST AND TREASURER'S DUPLICATE OF REAL PROPERTY

FULL RATE 36.5000 FOR TAX YEAR 2007 Lawrence AGR/RES 0.099412 IND/COM 0.013743

PARCEL NO. / LENDER CODE / LOT NO. / NAME AND ADDRESS	CLASS / PROPERTY DESCRIPTION	ACRES / LAND	BUILDING	TOTAL	TDP/TAXCODE/CODE / HOMESTEAD REDUCTION / CAUV #
20-027-1500.000 CARPENTER CHARLES JOHN AND 4104 COUNTY RD 210 WATERLOO OH 45688	Agr 111 17-05-25 SW NE W OF CR 0031.50A	11,780	8,140 87380	19,920	CAUV 4,680
20-027-1700.000 UNITED STATES OF AMERICA D.C.	Exe 600 17-05-26 NW NW PT 0004.50A	790	0	790	
20-027-1800.000 UNITED STATES OF AMERICA D.C.	Exe 600 17-05-26 NW NW LESS 1GA. PT 0026.40A	4,620	0	4,620	
20-028-0100.000 UNITED STATES OF AMERICA D.C.	Exe 600 17-05-26 NE LESS 79.08 AC 0088.92A	15,560	0	15,560	
20-028-0200.000 UNITED STATES OF AMERICA D.C.	Exe 600 17-05-26 E PT NW 0027.08A	4,740	0	4,740	

SYMMES TWP-SYMMES VALLEY S.D. - TAX DISTRICT 20

AUDITOR'S TAX LIST AND TREASURER'S DUPLICATE OF REAL PROPERTY

FULL RATE 36.5000 FOR TAX YEAR 2007 Lawrence AGR/RES 0.099412 IND/COM 0.013743

PARCEL NO. / LENDER CODE / LOT NO. / NAME AND ADDRESS	CLASS / PROPERTY DESCRIPTION	ACRES / LAND	BUILDING	TOTAL	TDP/TAXCODE/CODE / HOMESTEAD REDUCTION / CAUV #
20-028-0300.000 UNITED STATES OF AMERICA D.C.	Exe 600 17-05-26 W1/2 SW NW 0019.93A	3,490	0	3,490	
20-028-0400.000 UNITED STATES OF AMERICA D.C.	Exe 600 17-05-26 NE COR W1/2 NE 0005.05A	890	0	890	
20-028-0500.000 UNITED STATES OF AMERICA D.C.	Exe 600 17-05-26 W1/2 NE LESS 5.05A NE COR 0079.46A	13,910	0	13,910	
20-028-0600.000 UNITED STATES OF AMERICA D.C.	Exe 600 17-05-26 NE NE PT 0006.10A	1,070	0	1,070	
20-028-0700.000 UNITED STATES OF AMERICA D.C.	Exe 600 17-05-26 NE NE PT 0006.15A	6,330	0	6,330	

SYMMES TWP-SYMMES VALLEY S.D. - TAX DISTRICT 20

AUDITOR'S TAX LIST AND TREASURER'S DUPLICATE OF REAL PROPERTY

FULL RATE 36.5000 FOR TAX YEAR 2007 Lawrence AGRIRES 0.099412 IND/COM 0.013743

PARCEL NO / LENDER CODE / LOT NO / NAME AND ADDRESS	CLASS / PROPERTY DESCRIPTION	ACRES / HOMESTEAD REDUCTION	LAND	BUILDING	TOTAL	CAUV #
20-028-0800.000 UNITED STATES OF AMERICA D.C.	Exe 600 17-05-26 N W PT. SE NE 0024.19A		4,240	0	4,240	
20-028-0900.000 UNITED STATES OF AMERICA DC	Exe 600 17-05-26 SW SE 0042.00A		7,350	0	7,350	
20-028-1000.000 UNITED STATES OF AMERICA D.C	Exe 600 17-05-26 NW SE 0042.26A		7,400	0	7,400	
20-028-1100.000 SHARP RANDALL L & CONNIE 11653 COUNTY RD 4 WATERLOO OH 45688	Agr 100 17-05-26 SE SE 0042.00A		10,320	0	10,320	
20-028-1200.000 UNITED STATES OF AMERICA D.C	Exe 600 17-05-26 NE SE 0042.27A		7,400	0	7,400	

SYMMES TWP SYMMES VALLEY S.D. - TAX DISTRICT 20

AUDITOR'S TAX LIST AND TREASURER'S DUPLICATE OF REAL PROPERTY

FULL RATE 36.5000 FOR TAX YEAR 2007 Lawrence AGRIRES 0.099412 IND/COM 0.013743

PARCEL NO / LENDER CODE / LOT NO / NAME AND ADDRESS	CLASS / PROPERTY DESCRIPTION	ACRES / HOMESTEAD REDUCTION	LAND	BUILDING	TOTAL	CAUV #
20-028-1300.000 UNITED STATES OF AMERICA D.C	Exe 600 17-05-26 NE SIDE ON RD SW 0006.16A		1,080	0	1,080	
20-028-1400.000 UNITED STATES OF AMERICA DC	Exe 600 17-05-26 PT SW 0136.51A		23,890	0	23,890	
20-028-1900.000 UNITED STATES OF AMERICA D.C	Exe 600 17-05-26 NE COR SW 0004.19A		840	0	840	
20-028-1910.000 WALKUP WALLACE & CHRISTINE PO BOX [illegible] WATERLOO OH 45688	Agr 100 17-05-26 SW COR SW S OF CR 0004.19A SPIT DEED 000F 874/08	CAUV 30	180	0	180	
20-028-1700.000 UNITED STATES OF AMERICA D.C	Exe 600 17-05-26 W1/2 NW SW 0020.00A		2,100	0	2,100	

SYMMES TWP-SYMMES VALLEY S.D TAX DISTRICT 20

AUDITOR'S TAX LIST AND TREASURER'S DUPLICATE OF REAL PROPERTY

FULL RATE 36.5000 FOR TAX YEAR 2007 Lawrence AGR/RES 0.099412 IND/COM 0.013743

PARCEL NO / LENDER CODE / LOT NO / NAME AND ADDRESS	CLASS / PROPERTY DESCRIPTION	ACRES / LAND	BUILDING	TOTAL	10%/100% CODE / HOMESTEAD REDUCTION / CAUV #
20-028-1800.000 UNITED STATES OF AMERICA D.C.	Exe 600 17-05-26 E SIDE SE NE 0007.99A	1,400	0	1,400	
20-029-0100.000 UNITED STATES OF AMERICA D.C.	Exe 600 17-05-26 S END SE NE 0010.08A	1,760	0	1,760	
20-029-0300.000 MART DAVID 3584 CO. RD. 47 WATERLOO OH 45688	Res 510 17-05-27 W PT N1/2 NW LESS 3A LESS 2.70,2.25,1.56,2.15 BAL=2.22	3,360	12,160	15,520	
20-029-0300.001 SAUNDERS CARL R & YSABEL Y 328 UNCAPHER AVE MARION OH 43302	Res 545 17-05-27 W PT N1/2 NW LESS 3A 2.70ACRES CERT DEL 2005	3,540	2,130	5,670	

SYMMES TWP-SYMMES VALLEY S.D TAX DISTRICT 20

AUDITOR'S TAX LIST AND TREASURER'S DUPLICATE OF REAL PROPERTY

FULL RATE 36.5000 FOR TAX YEAR 2007 Lawrence AGR/RES 0.099412 IND/COM 0.013743

PARCEL NO / LENDER CODE / LOT NO / NAME AND ADDRESS	CLASS / PROPERTY DESCRIPTION	ACRES / LAND	BUILDING	TOTAL	10%/100% CODE / HOMESTEAD REDUCTION / CAUV #
20-029-0300.002 SAUNDERS CARL & YSABEL 328 UNCAPHER AVE MARION OH 43302	Res 500 17-05-27 W PT N1/2 NW PT 2.25ACRE	870	0	870	
20-029-0300.003 SAUNDERS RONALD 3494 CO. RD. 47 WATERLOO OH 45688	Res 510 17-5-27 W PT N1/2 NW PT 1.56ACRES CERT DEL 2003	3,110	12,760	15,870	
20-029-0300.004 SAUNDERS VERNARD & BETTY C/O ESTATE JOHN & PHYLLIS RE C/O JOHN SAUNDERS [illegible] AVE DEAN SPRINGS MO 39567	Res 500 17-05-27 W PT N1/2 NW PT 2.15AC	840	0	840	
20-029-0400.000 MALONE RALPH E & MARJUE [illegible] [illegible]	Ag 110 [illegible] W PT N1/2 NW [illegible] 0002.00A	770	0 98024	770	CAUV 110
20-029-0500.000 MALONE RALPH E & MARJUE [illegible] [illegible]	Ag 190 [illegible] W PT N1/2 NW LESS 2A 0044.00A	16,160	5,510 05043	16,670	CAUV 1,540

SYMMES TWP-SYMMES VALLEY S.D. - TAX DISTRICT 20

AUDITOR'S TAX LIST AND TREASURER'S DUPLICATE OF REAL PROPERTY

FULL RATE 36.5000 FOR TAX YEAR 2007 Lawrence AGR/RES 0.099412 IND/COM 0.013743

PARCEL NO. / LENDER CODE / LOT NO / NAME AND ADDRESS	CLASS / PROPERTY DESCRIPTION	ACRES / LAND	BUILDING	TOTAL	rbhoodcode / HOMESTEAD REDUCTION / CAUV #
20-029-0600.000 UNITED STATES OF AMERICA D.C.	Exe 600 17-05-27 PT. N1/2 NW N OF RD 0018.41A	3,870	0	3,870	
20-029-0700.000 UNITED STATES OF AMERICA D.C.	Exe 600 17-05-27 PT. E SIDE NW NW N OF RD 0002.00A	350	0	350	
20-029-0800.000 MALONE RALPH D & MARGIE 312 GOLDCAMP IRONTON 45638	Agr 110 17-05-27 SE NW LESS 3A 0039.00A	9,700	0	9,700	CAUV 1,370 98024
20-029-0900.000 UNITED STATES OF AMERICA	Exe 600 17-05-27 SW NW LESS 6A 0036.00A	6,300	0	6,300	
20-029-1000.000 MALONE RALPH D & MARGIE 312 GOLDCAMP IRONTON 45638	Agr 110 17-05-27 SE COR SE NW 0003.00A	690	0	690	CAUV 110 98024

SYMMES TWP-SYMMES VALLEY S.D. - TAX DISTRICT 20

AUDITOR'S TAX LIST AND TREASURER'S DUPLICATE OF REAL PROPERTY

FULL RATE 36.5000 FOR TAX YEAR 2007 Lawrence AGR/RES 0.099412 IND/COM 0.013743

PARCEL NO. / LENDER CODE / LOT NO / NAME AND ADDRESS	CLASS / PROPERTY DESCRIPTION	ACRES / LAND	BUILDING	TOTAL	rbhoodcode / HOMESTEAD REDUCTION / CAUV #
20-029-1100.000 UNITED STATES OF AMERICA	Exe 600 17-05-27 SW COR SE NW 0003.00A	260	0	260	
20-029-1200.000 MALONE RALPH D & MARGIE 312 GOLDCAMP IRONTON 45638	Agr 110 17-05-27 NE COR SW NW 0002.00A	770	0	770	CAUV 110 98024
20-029-1300.000 MALONE RALPH D & MARGIE 312 GOLDCAMP IRONTON 45638	Agr 110 17-05-27 SW NE 0041.00A	9,700	0	9,700	CAUV 1,470 98024
20-029-1400.000 MALONE RALPH D & MARGIE 312 GOLDCAMP IRONTON 45638	Agr 110 17-05-27 SW COR NW NE 0005.00A	1,200	0	1,200	CAUV 180 98024
20-029-1500.000 UNITED STATES OF AMERICA D.C.	Exe 600 17-05-27 NW NE LESS 2.0 SW COR 0038.00A	6,480	0	6,480	

AUDITOR'S TAX LIST AND TREASURER'S DUPLICATE OF REAL PROPERTY

SYMMES TWP-SYMMES VALLEY S.D. - TAX DISTRICT 20 | FULL RATE 36.5000 | FOR TAX YEAR 2007 | Lawrence | AGR/RES 0.099412 | IND/COM 0.013740

PARCEL NO / LENDER CODE / LOT NO / NAME AND ADDRESS	CLASS / PROPERTY DESCRIPTION	ACRES / nonhomestead	LAND	BUILDING	TOTAL	HOMESTEAD REDUCTION / CAUV #
20-029-1600.000 UNITED STATES OF AMERICA D.C.	Exe 600 17-05-27 N PT. E1/2 NE PT. 0014.43A		2,530	0	2,530	
20-029-1700.000 UNITED STATES OF AMERICA D.C.	Exe 600 17-05-27 N PT. E1/2 NE PT. 0020.07A		3,510	0	3,510	
20-029-1800.000 UNITED STATES OF AMERICA D.C.	Exe 600 17-05-27 N PT. E1/2 NE PT. 0020.60A		3,610	0	3,610	
20-030-0100.000 UNITED STATES OF AMERICA D.C.	Exe 600 17-05-27 S PT. SE NE 0030.12A		5,270	0	5,270	
20-030-0200.000 UNITED STATES OF AMERICA D.C.	Exe 600 17-05-27 N1/2 SE PT. NE SE 0042.22A		7,390	0	7,390	

AUDITOR'S TAX LIST AND TREASURER'S DUPLICATE OF REAL PROPERTY

SYMMES TWP-SYMMES VALLEY S.D. - TAX DISTRICT 20 | FULL RATE 36.5000 | FOR TAX YEAR 2007 | Lawrence | AGR/RES 0.099412 | IND/COM 0.013743

PARCEL NO / LENDER CODE / LOT NO / NAME AND ADDRESS	CLASS / PROPERTY DESCRIPTION	ACRES / nonhomestead	LAND	BUILDING	TOTAL	HOMESTEAD REDUCTION / CAUV #
20-030-0300.000 MALONE RALPH E & MARGIE 312 GOLDCAMP IRONTON, OH 45638	Agr 100 17-05-27 N1/2 SE PT 0042.21A		9,750	0 05049	9,750	CAUV 1,480
20-030-0400.000 HOLT JEFFREY L & KIMBERLY D [illegible] IRONTON, OH 45638	Agr 110 17-05-27 SE SE 0042.00A		9,700	0 87291	9,700	CAUV 1,470
20-030-0500.000 HOLT JEFFREY L & KIMBERLY D [illegible] IRONTON, OH 45638	Agr 110 17-05-27 SW SE 0042.00A		[illegible]	0 87291	12,010	CAUV 1,470
20-030-0600.000 [illegible] NEWPORT CHARLES E & [illegible] [illegible] IRONTON, OH 45638	Res 510 17-05-27 SW SE E 1/2 NE SE EXC 1/2 NE SE 0042.00A		[illegible]	[illegible] 86030	[illegible]	CAUV 2,040

AUDITOR'S TAX LIST AND TREASURER'S DUPLICATE OF REAL PROPERTY

SYMMES TWP-SYMMES VALLEY S.D. - TAX DISTRICT 20 | FULL RATE 36.5000 | FOR TAX YEAR 2007 | Lawrence | AGRRES 0.099412 | IND/COM 0.013742

PARCEL NO. / LENDER CODE / LOT NO. / NAME AND ADDRESS	CLASS / ACRES / rpnhoodcode / PROPERTY DESCRIPTION / LAND / BUILDING / TOTAL / HOMESTEAD REDUCTION / CAUV #	
20-030-0600.001 UNITED STATES OF AMERICA	Exe 600 17-05-27 N 1/2 SW PT 76.62ACRES 13,760 0 13,760	
20-030-0700.000 LUNSFORD RALPH E & EVELYN LIFE EST 4997 CO. RD. 48 WATERLOO OH 45688	Agr 111 17-05-27 S1/2 SW 0084.00A 22,370 3,680 26,050 87007 CAUV 5,970	2/7/08 0.74 CY 1.69 Ac Nicholas A Lunsford Bal 82.31
20-030-0900.000 DANIELS EDITH 3705 BRADFORD DR MIDDLETOWN OH 45044	Res 510 17-5-28 NE NE SURFACE RIGHTS ONLY LESS 32.00,1.36,1.28 BAL = 7.36 AC 5,340 4,870 10,210 H	
20-030-0900.001 MART RAY D & ELLEN I 3446 COUNTY RD 47 WATERLOO OH 45688	Res 510 17-5-28 NE NE SURFACE RIGHTS ONLY 1.36ACS 3,030 18,360 21,390	

AUDITOR'S TAX LIST AND TREASURER'S DUPLICATE OF REAL PROPERTY

SYMMES TWP SYMMES VALLEY S.D. - TAX DISTRICT 20 | FULL RATE 36.5000 | FOR TAX YEAR 2007 | Lawrence | AGRRES 0.099412 | IND/COM 0.013743

PARCEL NO. / LENDER CODE / LOT NO. / NAME AND ADDRESS	CLASS / ACRES / rpnhoodcode / PROPERTY DESCRIPTION / LAND / BUILDING / TOTAL / HOMESTEAD REDUCTION / CAUV #	
20-030-0900.002 BOOHER PAMELA S 3701 BRADFORD DR MIDDLETOWN OH 45044	Res 510 17-5-28 NE NE SURFACE RIGHTS ONLY PT 1.28 ACRES 3,000 7,830 10,830	
20-030-0901.000 UNITED STATES OF AMERICA [illegible] PEORIA OH 45659	Exe 610 17-05-27 NE NE COAL, OIL & GAS RIGHTS LESS 4.15 ACRES 120 0 120	
[illegible] UNITED STATES OF AMERICA [illegible] PEORIA OH 45659	Exe 610 [illegible] NE LESS 50 AC COAL, OIL & GAS RIGHTS [illegible] 120 0 120	
[illegible] UNITED STATES OF AMERICA [illegible] PEORIA OH 45659	Exe 610 [illegible] NE COAL, OIL & GAS RIGHTS LESS 4.15 AC 40 0 40	
[illegible] [illegible] [illegible] [illegible]	[illegible] 240 [illegible] NE NE COAL OIL & GAS RIGHTS ONLY 4.15 [illegible] 40 0 40	

AUDITOR'S TAX LIST AND TREASURER'S DUPLICATE OF REAL PROPERTY

Lawrence

FOR TAX YEAR 2007

ACURES 0.029412 INDCOM:0.03743 136

SYMMES TWP-SYMMES VALLEY S.D. - TAX DISTRICT 20 FULL RATE 36.5000

PARCEL NO / LENDER CODE / NAME AND ADDRESS	CLASS / PROPERTY DESCRIPTION / LAND	ACRES / BUILDING	TOTAL	HOMESTEAD / HOMESTEAD CODE / CAUV
20-030-0900.002	Res.	510		
	17-5-28 NE NE SURFACE RIGHTS ONLY PT 128 ACRES			
BOCHER PAMELA S 2705 BRADFORD DR WOOSTER OH 44644	3 000	7,930	10,930	
20-030-1901.000	Exe	610		
	17-5-28 NE COAL OIL & GAS RIGHTS LESS 4.15 ACRES			
UNITED STATES OF AMERICA 4230 EST 91 PEDRO OH 45659	120	0	120	
20-030-1960.002	Exe	610		
	17-5-28 NE EXCL LESS 50 AC. COAL OIL & GAS RIGHTS LESS 4.15 AC			
UNITED STATES OF AMERICA 4230 EST 91 PEDRO OH 45659	120	0	120	
20-030-1961.000	Exe	610		
	17-5-28 NE COAL OIL & GAS RIGHTS LESS 4.15 AC			
UNITED STATES OF AMERICA 4230 EST 91 PEDRO OH 45659	40	0	40	
20-030-1964.000	Mil	260		
	17-5-28 NE NE LESS 4.15 AC & SWD 0.15 OR 95-1004	COAL		
BOND RUTH ANN/HANNON PHYLLIS 2285 KYLE DR MANSFIELD OH 44905	40	0	40	

PLAT OF A SURVEY SHOWING THE DIVISION OF THE REALESTATE AS DESCRIBED IN O.R.-261, P.-800 SITUATED IN THE SOUTH HALF OF THE SOUTH WEST QUARTER OF SECTION-27, TOWN-5, RANGE-17 OF THE OHIO RIVER SURVEY. BEING IN SYMMES TOWNSHIP, LAWRENCE COUNTY, AND IN THE STATE OF OHIO.

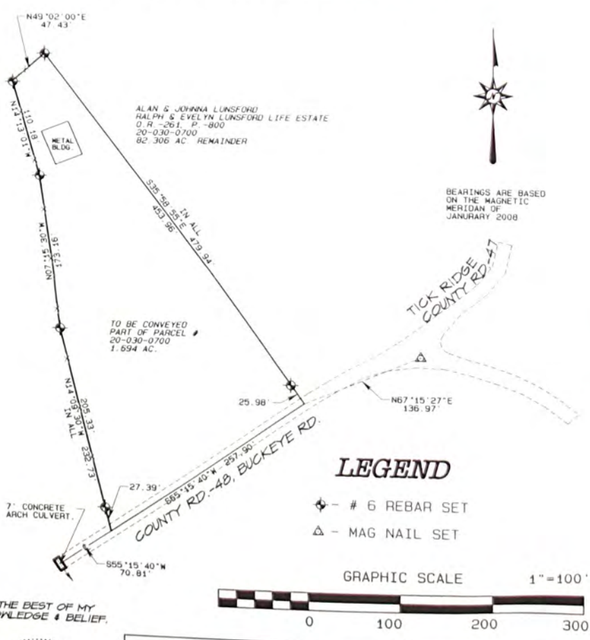

TO THE BEST OF MY KNOWLEDGE & BELIEF.

STATE OF OHIO
C. NATHAN DICKERSON
PS 7480
REGISTERED
PROFESSIONAL SURVEYOR

1-28-08

DIVISION OF LAND IN O.R.-261, P.-800 FOR ALAN & JOHNNA LUNSFORD		
SCALE: 1"=100'	APPROVED BY: C. Nathan Dickerson	DRAWN BY CND
DATE: 1/28/2008		REVISED
S 1/2 SW 1/4 SECTION-27, T.-5, R.-17 SYMMES TWP., LAWRENCE COUNTY, OHIO		
C. NATHAN DICKERSON, P.S. # - 7480		DRAWING NUMBER

PARCEL NO. / LENDER CODE / LOT NO. / NAME AND ADDRESS	CLASS / PROPERTY DESCRIPTION	ACRES / LAND	BUILDING	TOTAL	nonhomecode / HOMESTEAD REDUCTION / CAUV #
20-030-0905.000 BOND RUTH &HUTCHINSON PHYLLIS 1136 COBBLEFIELD DR. MANSFIELD OH 44903	Min 260 17-05-28 NE NE COAL OIL & GAS RGTS UND 2/15 0033.00A	120	0	120	
20-030-0906.000 BOND RUTH &HUTCHINSON PHYLLIS 1136 COBBLEFIELD DR. MANSFIELD OH 44903	Min 260 17-05-28 E1/2 NE LESS 50A COAL OIL & GAS UND 2/15 0034.00A	120	0	120	
20-030-0907.000 UNITED STATES OF AMERICA 811 CONSTITUTION AVE IND.	Exe 600 17-5-28 NE NE 33.00ACS	5.780	0	5.780	
20-030-0908.000 UNITED STATES OF AMERICA 811 CONSTITUTION AVE IND.	Exe 600 17-5-28 E 1/2 NE LESS 50A 34.00ACS	5.950	0	5.950	
20-030-1000.000 POWERS RAY & MARIE (T O D) 2048 CO RD 47 WATERLOO OH 45688	Agr 110 17-05-28 W1/2 NW PT. 0064.00A 67387	14.940	0	14.940	CAUV 2.240

PARCEL NO. / LENDER CODE / LOT NO. / NAME AND ADDRESS	CLASS / PROPERTY DESCRIPTION	ACRES / LAND	BUILDING	TOTAL	nonhomecode / HOMESTEAD REDUCTION / CAUV #
20-030-1100.000 PATRICK WILLIAM J AND BRENDA 406 TWP RD 222 E WATERLOO OH 45688	Res 500 17-05-28 W1/2 NW PT. 0001.32A	510	0	510	
20-030-1200.000 POWERS RAY & MARIE (T O D) 2048 CO RD 47 WATERLOO OH 45688	Agr 111 17-05-28 W1/2 NW PT. 0016.68A 67387	6.090	6.490	12.580	CAUV 3.520
20-030-1300.000 UNITED STATES OF AMERICA D.E.	Exe 600 17-05-28 N PT. SE NW 0022.00A	3.850	0	3.850	
20-030-1400.000 UNITED STATES OF AMERICA D.E.	Exe 600 17-05-28 NE NW 0042.00A	7.350	0	7.350	

AUDITOR'S TAX LIST AND TREASURER'S DUPLICATE OF REAL PROPERTY

SYMMES TWP-SYMMES VALLEY S.D. - TAX DISTRICT 20 | FULL RATE 36.5000 | FOR TAX YEAR 2007 | Lawrence | AGRIRES 0.099412 | IND/COM 0.013743

PARCEL NO / LENDER CODE / LOT NO / NAME AND ADDRESS	CLASS / PROPERTY DESCRIPTION	ACRES / nonhomestead	LAND	BUILDING	TOTAL	HOMESTEAD REDUCTION / CAUV #
20-030-1500.000 TAYLOR GEORGE M AND PATRICIAMAE 3694 CO RD 48 WATERLOO OH 45688	Agr 110 17-05-28 S PT SE NW 0004.00A		920	0	920	CAUV 140 90033
20-030-1600.000 TAYLOR GEORGE M AND PATRICIAMAE 3694 CO RD 48 WATERLOO OH 45688	Agr 110 17-05-28 S PT SE NW 0010.00A		2,310	0	2,310	CAUV 350 90033
20-030-1700.000 TAYLOR GEORGE M AND PATRICIAMAE 3694 CO RD 48 WATERLOO OH 45688	Res 500 17-05-28 E PT S1/2 SE NW 0006.00A		2,310	0	2,310	CAUV 210 90033
20-030-1800.000 FOSTER LAURIANNE 8000 STRADLEY RD SAINT LOUISVILLE OH 43071	Agr 110 17-05-28 PT NW NE 0003.00A CERT DEL 2004 02026		690	0	690	CAUV 110 11/30/06 Deborah Foster
20-031-0100.000 FOSTER LAURIANNE 8000 STRADLEY RD SAINT LOUISVILLE OH 43071	Agr 110 17-05-28 NW NE 0039.00A CERT DEL 2004 02026		8,240	0	8,240	CAUV 1,370 Deborah

AUDITOR'S TAX LIST AND TREASURER'S DUPLICATE OF REAL PROPERTY

SYMMES TWP-SYMMES VALLEY S.D. - TAX DISTRICT 20 | FULL RATE 36.5000 | FOR TAX YEAR 2007 | Lawrence | AGRIRES 0.099412 | IND/COM 0.013743

PARCEL NO / LENDER CODE / LOT NO / NAME AND ADDRESS	CLASS / PROPERTY DESCRIPTION	ACRES / nonhomestead	LAND	BUILDING	TOTAL	HOMESTEAD REDUCTION / CAUV #
20-031-0200.000 UNITED STATES OF AMERICA	Exe 600 17-05-28 E1/2 NE S END 0007.00A		1,230	0	1,230	
20-031-0300.000 UNITED STATES OF AMERICA S.C.	Exe 600 17-05-28 SW NE LESS 9A 0035.00A		6,130	0	6,130	
20-031-0400.000 MALONE DAVID L & JEWEL 3925 CO RD 48 WATERLOO OH 45688	Agr 111 17-05-28 W PT SE LESS 10.28 BALANCE 72ACRES		24,190	26,560 87409	50,750 H	CAUV 6,740 9/10/06 Jewel & L Malone 9/14/08 Jewel & L Malone Kimatie
20-031-0400.001 MALONE DAVID L & BETTY LOUISE 3925 CO RD 48 WATERLOO OH 45688	Agr 110 17-05-28 W PT SE PT 10.28ACRES		2,350	0 95006	2,350	CAUV 330
20-031-0500.000 UNITED STATES OF AMERICA	Exe 600 17-05-28 E PT SE 0004.00A		11,200	0	11,200	

SYMMES TWP-SYMMES VALLEY S.D. - TAX DISTRICT 20

AUDITOR'S TAX LIST AND TREASURER'S DUPLICATE OF REAL PROPERTY

FULL RATE 36.5000 FOR TAX YEAR 2007 Lawrence AGR/RES 0.099412 IND/COM 0.013743

PARCEL NO. / LENDER CODE / LOT NO. / NAME AND ADDRESS	CLASS / PROPERTY DESCRIPTION	ACRES / LAND	BUILDING	TOTAL	rbmoodcode / HOMESTEAD REDUCTION / CAUV #
20-031-0600.000 SPARKS ROBERT L & EVELYN 3223 CO RD 48 WATERLOO OH 45688	Agr 101 17-05-28 NW SW 0042.00A	10.860	7.560	18.420	
20-031-0700.000 TAYLOR GEORGE M AND PATRICIAMAE 3694 CO RD 48 WATERLOO OH 45688	Agr 110 17-05-28 E1/2 SW N OF RD 0034.00A	6.120	0	6.120	CAUV 1,190 90033
20-031-0800.000 TAYLOR GEORGE M AND PATRICIAMAE 3694 CO RD 48 WATERLOO OH 45688	Agr 111 17-05-28 S PT E1/2 SW 0050.00A	14.670	6.150	20.820	CAUV 4,690 H 90033
20-031-0900.000 BURT MARY CATHERINE & DANIEL 3134 CO RD 48 WATERLOO OH 45688	Agr 110 17-05-28 SW SW 0042.00A	9.990 CERT DEL 2005	0 89037	9.990	CAUV 1,470

SYMMES TWP SYMMES VALLEY S.D. TAX DISTRICT 20

AUDITOR'S TAX LIST AND TREASURER'S DUPLICATE OF REAL PROPERTY

FULL RATE 36.5000 FOR TAX YEAR 2007 Lawrence AGR/RES 0.099412 IND/COM 0.013743

PARCEL NO. / LENDER CODE / LOT NO. / NAME AND ADDRESS	CLASS / PROPERTY DESCRIPTION	ACRES / LAND	BUILDING	TOTAL	rbmoodcode / HOMESTEAD REDUCTION / CAUV #	
20-031-1000.000 MALONE ORVILLE & JEWELL 3905 CO RD 48 WATERLOO OH 45688	Agr 110 17-5-28 SE COR SW NE LE 29 BAL=6.71ACS	2.010	0 87409	2.010	CAUV 300	9/10/05 Jewell L Malone 9/10/08 Jewell L Malone trustee
20-031-1000.001 MALONE DAVID L & BETTY LOUISE 3853 CO RD 48 WATERLOO OH 45688	Agr 101 17-05-28 SE COR SW NE PT 0.29ACRES	1.580	330	1.910		
20-031-1001.000 UNITED STATES OF AMERICA D.C.	Exe 600 17-05-28 LESS NE COR 0033.00A	5.780	0	5.780		
20-031-1200.000 PATRICK WILLIAM J AND BRENDA 406 TWP RD 232 E WATERLOO OH 45688	Res 545 17-05-29 E1/2 NE 0006.72A	5.090	2.060	7.150		
20-031-1300.000 UNITED STATES OF AMERICA D.C.	Exe 600 17-05-29 PT E1/2 NE 0016.28A	13.700	0	13.700		

AUDITOR'S TAX LIST AND TREASURER'S DUPLICATE OF REAL PROPERTY

SYMMES TWP-SYMMES VALLEY S.D. - TAX DISTRICT 20 | FULL RATE 36.5000 | FOR TAX YEAR 2007 | Lawrence | AGR/RES 0.099412 | IND/COM 0.013743

PARCEL NO. / LENDER CODE / LOT NO. / NAME AND ADDRESS	CLASS / PROPERTY DESCRIPTION	ACRES / LAND	BUILDING	TOTAL	nonhomecode / HOMESTEAD REDUCTION / CAUV #
20-031-1400.000 QUALLS WILLIAM DICKEY & CAROLYN 6424 STATE ROUTE 168 CATLETTSBURG KY 41129-8806	Agr 110 17-5-29 E 1/2 NW VACATED BRUSHY BUCKEYE CR RD TW 232		20,210	0	20,210
			88006		CAUV 5,690
20-031-1500.000 UNITED STATES OF AMERICA D.C.	Exe 600 17-05-29 W1/2 NW 0085.00A		14,880	0	14,880
20-031-1600.000 SMITH WILLIAM T & ROSALIE C/O JOHN ADKINS 1409 SO 8TH ST IRONTON OH 45638	Agr 101 17-05-29 PT. W1/2 NE 0090.00A		24,060	6,040	30,100 H
20-031-1700.000 UNITED STATES OF AMERICA D.C.	Exe 600 17-05-29 NW SE 0042.50A		7,440	0	7,440

AUDITOR'S TAX LIST AND TREASURER'S DUPLICATE OF REAL PROPERTY

SYMMES TWP-SYMMES VALLEY S.D. - TAX DISTRICT 20 | FULL RATE 36.5000 | FOR TAX YEAR 2007 | Lawrence | AGR/RES 0.099412 | IND/COM 0.013743

PARCEL NO. / LENDER CODE / LOT NO. / NAME AND ADDRESS	CLASS / PROPERTY DESCRIPTION	ACRES / LAND	BUILDING	TOTAL	nonhomecode / HOMESTEAD REDUCTION / CAUV #
20-031-1800.000 UNITED STATES OF AMERICA D.C.	Exe 600 17-05-29 NE SE 0042.50A		7,440	0	7,440
20-032-0100.000 BURT MARY CATHERINE & DANIEL 2124 CO RD 48 WATERLOO OH 45688	Agr 110 17-05-29 SE SE 0043.00A		11,280	0	11,280
	CERT DEL 2005		89037		CAUV 2,030
20-032-0200.000 BURT MARY CATHERINE & DANIEL 2124 CO RD 48 WATERLOO OH 45688	Agr 111 17-05-29 E PT SW SE LESS 1.82ACRES BAL23.18ACRES		8,510	10,690	19,200
	CERT DEL 2005		89037		CAUV 4,100
20-032-0300.000 MCFANN ROBERT S & BARBARA A 2121 CO RD 48 WATERLOO OH 45688	Res 510 17-05-29 E PT SW SE PT 1.82ACRES		3,200	8,310	11,510 H
20-032-0300.001 JONES FREDERICK L AND JANET P.O. BOX 25 ATTICA OH 44640	Agr 110 17-05-29 W PT SW SE 2.17 00A		3,540	0	3,540
			87242		CAUV 860

AUDITOR'S TAX LIST AND TREASURER'S DUPLICATE OF REAL PROPERTY

SYMMES TWP-SYMMES VALLEY S.D. - TAX DISTRICT 20 | FULL RATE 36.5000 | FOR TAX YEAR 2007 | Lawrence | AGR/RES 0.099412 | IND/COM 0.013743

PARCEL NO / LENDER CODE / LOT NO. / NAME AND ADDRESS	CLASS / PROPERTY DESCRIPTION	ACRES / LAND	BUILDING	TOTAL	rbrhoodcode / HOMESTEAD REDUCTION / CAUV #
20-032-0400.000 WIGET SHANE C AND BILLIE J 1166 EAST ST RT 73 SPRINGBORO OH 45066	Agr 110 17-05-29 W1/2 SW 0085.00A	19,870	0	19,870	
20-032-0500.000 UNITED STATES OF AMERICA D.C.	Exe 600 17-05-29 NE SW 0042.50A	7,440	0	7,440	
20-032-0600.000 JONES FREDERICK L AND JANET P.O. BOX 26 KITTS HILL OH 45645	Agr 111 17-05-29 SE SW 0043.00A 67343	12,740	21,960	34,700	CAUV 4,530
20-032-0700.000 JONES FREDERICK L AND JANET P.O. BOX 26 KITTS HILL OH 45645	Agr 110 17-05-32 NW NW LESS 10.75A 0031.25A 67343	10,110	0	10,110	CAUV 3,980

SYMMES TWP-SYMMES VALLEY S.D. - TAX DISTRICT 20 | FULL RATE 36.5000 | FOR TAX YEAR 2007 | Lawrence | AGR/RES 0.099412 | IND/COM 0.013743

AUDITOR'S TAX LIST AND TREASURER'S DUPLICATE OF REAL PROPERTY

PARCEL NO / LENDER CODE / LOT NO. / NAME AND ADDRESS	CLASS / PROPERTY DESCRIPTION	ACRES / LAND	BUILDING	TOTAL	rbrhoodcode / HOMESTEAD REDUCTION / CAUV #
20-032-0800.000 WIGET SHANE C AND BILLIE J 1166 EAST ST RT 73 SPRINGBORO OH 45066	Agr 111 17-05-32 PT NW NW 0010.75A	5,890	2,840	8,730	
20-032-0827.000 EOG RESOURCES, INC P.O. BOX 4362 HOUSTON TX 77210	Min 240 GAS WELL PERMIT #243	550	0	550	
20-032-0827.002 MILLER JAMES E AND EVELYN R 836 CAMPGROUND RD WATERLOO OH 45688	Min 250 GAS WELL ROYALTY PERMIT #243 EOG RESOURCES	50	0	50	
20-032-0827.004 BURR MARION 212 LAKEVIEW DR ROSWAY BAY TX 7642[illegible]	Min 250 GAS WELL ROYALTY PERMIT #243 EOG RESOURCES	10	0	10	
20-032-0827.005 FULLER JAMES E GUARDIAN FOR 8400 WINDSOR PKWY BLA[illegible]	Min 250 GAS WELL ROYALTY PERMIT #243 EOG RESOURCES	10	0	10	

AUDITOR'S TAX LIST AND TREASURER'S DUPLICATE OF REAL PROPERTY

SYMMES TWP-SYMMES VALLEY S.D. - TAX DISTRICT 20 | FULL RATE 36.5000 | FOR TAX YEAR 2007 | Lawrence | AGR.RES 0.099412 | IND/COM 0.013743

PARCEL NO. / LENDER CODE / LOT NO. / NAME AND ADDRESS	CLASS / ACRES / nbhdcode / PROPERTY DESCRIPTION / LAND / BUILDING / TOTAL / HOMESTEAD REDUCTION / CAUV #
20-032-0827.006 MANOUSHAGIAN KENT C PO BOX 95 BRIDGEPORT TX 76426	Min 250 GAS WELL ROYALTY PERMIT #243 EOG RESOURCES 10 0 10
20-032-0827.007 MANOUSHAGIAN KENT C P.O. BOX 95 BRIDGEPORT TX 76426	Min 250 GAS WELL ROYALTY PERMIT #243 EOG RESOURCES 10 0 10
20-032-0827.008 EOG RESOURCES INC ATTN: PROPERTY TAX DEPT P O BOX 4362 HOUSTON TX 77210	Min 250 GAS WELL ROYALTY PERMIT #243 EOG RESOURCES 20 0 20
20-032-0827.009 MILES FOUNDATION INC C/O NORTHERN TRUST BANK P O BOX 226070 DALLAS TX 75222	Min 250 GAS WELL ROYALTY PERMIT #243 EOG RESOURCES 30 0 30
20-032-0827.010 MILLER GARY E AND CAROL E 658 CAMPGROUND RD WATERLOO OH 45688	Min 250 GAS WELL ROYALTY PERMIT #243 EOG RESOURCES 50 0 50

AUDITOR'S TAX LIST AND TREASURER'S DUPLICATE OF REAL PROPERTY

SYMMES TWP-SYMMES VALLEY S.D. - TAX DISTRICT 20 | FULL RATE 36.5000 | FOR TAX YEAR 2007 | Lawrence | AGR.RES 0.099412 | IND/COM 0.013743

PARCEL NO. / LENDER CODE / LOT NO. / NAME AND ADDRESS	CLASS / ACRES / nbhdcode / PROPERTY DESCRIPTION / LAND / BUILDING / TOTAL / HOMESTEAD REDUCTION / CAUV #
20-032-0900.000 JONES FREDERICK L AND JANET P O BOX 26 KITTS HILL OH 45645	Agr 110 17-05-32 NE NW 0044 0CA CAUV 1 540 9 010 0 9 010 87343
20-032-1000.000 UNITED STATES OF AMERICA C/O	Exe 600 17-05-32 SW NW 0044 0CA 7 700 0 7 700
20-032-1100.000 UNITED STATES OF AMERICA C/O	Exe 600 17-05-32 W1/2 NE 0086 0CA 15 050 0 15 050
20-032-1200.000 UNITED STATES OF AMERICA	Exe 600 17-05-32 SE NE 0044 0CA 7 530 0 7 530
20-032-1300.000 UNITED STATES OF AMERICA C/O	Exe 600 17-05-32 NW SE 0044 0CA 7 700 0 7 700

PARCEL NO. / LENDER CODE / LOT NO. / NAME AND ADDRESS	CLASS / PROPERTY DESCRIPTION	ACRES	LAND	BUILDING	TOTAL	HOMESTEAD REDUCTION CAUV #
20-032-1400.000 BURT DANIEL & MARY CATHERINE 2886 CO RD 46 WATERLOO OH 45688	Agr 110 17-5-32 NE NE LESS 5 14AC BAL=37.86 CERT DEL 2005 89037		8,170	0	8,170	CAUV 1,470
20-032-1400.001 BURT DANIEL L & MARY CATHERINE 3134 CO RD 46 WATERLOO OH 45681	Agr 111 17-5-32 NE NE S PT 5 14AC CERT DEL 2005 89037		3,840	44,630	48,470	CAUV 3,030
20-032-1500.000 UNITED STATES OF AMERICA	Exe 600 17-05-32 E1/2 SE 0086.00A		15,400	0	15,400	
20-032-1600.000 UNITED STATES OF AMERICA D.C.	Exe 600 17-05-32 SW SE 0043.00A		9,030	0	9,030	

PARCEL NO. / LENDER CODE / LOT NO. / NAME AND ADDRESS	CLASS / PROPERTY DESCRIPTION	ACRES	LAND	BUILDING	TOTAL	HOMESTEAD REDUCTION CAUV #
20-032-1610.000 UNITED STATES OF AMERICA	Exe 600 17-05-32 NE SW 0042.00A		7,000	0	7,000	
[illegible] UNITED STATES OF AMERICA	Exe 600 17-05-32 E1/2 SE SW 0024.00A		4,200	0	4,200	
[illegible] UNITED STATES OF AMERICA	Exe 600 17-05-32 W1/2 SE SW 0027.00A		2,830	0	2,830	
[illegible] UNITED STATES OF AMERICA	Exe 600 17-05-32 SW SW 0040.00A		5,600	0	5,600	
[illegible] UNITED STATES OF AMERICA	Exe 600 17-05-32 SW SW LESS 0.5A 0039.00A		5,500	0	5,500	

AUDITOR'S TAX LIST AND TREASURER'S DUPLICATE OF REAL PROPERTY

SYMMES TWP-SYMMES VALLEY S.D. - TAX DISTRICT 20 FULL RATE 36.5000 FOR TAX YEAR 2007 Lawrence AGR/RES 0.099412 IND/COM 0.013743

PARCEL NO / LENDER CODE / LOT NO / NAME AND ADDRESS	CLASS / PROPERTY DESCRIPTION / LAND	ACRES / BUILDING	homecode / TOTAL / HOMESTEAD REDUCTION / CAUV #	
20-033-0300.000 UNITED STATES OF AMERICA D.C.	Exe 600 17-05-32 W1/2 NW SW 0011.40A 2,000	0	2,000	
20-033-0500.000 BURT DANIEL & MARY CATHERINE 2886 CO RD 48 WATERLOO OH 45688	Agr 110 17-05-33 NW NW 0002.46A 570 CERT DEL 2005	0 89037	570 CAUV 90	
20-033-0600.000 UNITED STATES OF AMERICA D.C.	Exe 600 17-05-33 PT 0041.72A 7,300	0	7,300	
20-033-0700.000 MALONE ORVILLE & JEWELL 3005 CO RD 48 WATERLOO OH 45688	Agr 110 17-05-32 NE NW & NW NE LESS 0084.00A 2A 18,630 67409	0	18,630 CAUV 2,940	4/10/08 Jewel L Malone / 4/10/08 Jewel L Malone Heirs
20-033-0800.000 UNITED STATES OF AMERICA D.C.	Exe 600 17-05-33 S1/2 NW 0086.00A 15,400	0	15,400	

AUDITOR'S TAX LIST AND TREASURER'S DUPLICATE OF REAL PROPERTY

SYMMES TWP-SYMMES VALLEY S.D. - TAX DISTRICT 20 FULL RATE 36.5000 FOR TAX YEAR 2007 Lawrence AGR/RES 0.099412 IND/COM 0.013743

PARCEL NO / LENDER CODE / LOT NO / NAME AND ADDRESS	CLASS / PROPERTY DESCRIPTION / LAND	ACRES / BUILDING	homecode / TOTAL / HOMESTEAD REDUCTION / CAUV #	
20-033-0900.000 PAYNE FLOYD E & JOYCE E 4045 CO RD 48 WATERLOO OH 45688	Agr 100 17-05-33 NE COR NW NE 0002.32A 720	0	720	
20-033-1000.000 WIDEMAN CHARLES EMERSON LIFE EST 3039 CO RD 11 SOUTH POINT OH 45680	Agr 110 17-5-33 SW NE LESS 0.27A BAL 40.23 12,600 87410	0	10,600 CAUV 1,510	
20-033-1100.000 TRUSTEES OF SYMMES TWP LAW DOUGLAS W. LAMBERT ET AL WATERLOO OH 45688	Exe 600 17-5-33 NE PT SW NE 0.17ACRES 1,520	0	1,520	
20-033-1200.000 WIDEMAN CHARLES EMERSON LIFE EST 3039 CO RD 11 SOUTH POINT OH 45680	Agr 110 17-5-33 NW SE 44.00ACRES 12,910 87410	0	CAUV 1,540	
20-033-1300.000 BRAND JOHN L JR TRUSTEE & LORETTA 455 SLEEPY HOLLOW RD WHEELERSBURG OH 45694	Agr 100 17-05-33 W PT S1/2 SE LESS 0044.00A 19,800	19,800	20,560	

SYMMES TWP-SYMMES VALLEY S.D. - TAX DISTRICT 20 — FULL RATE 36.5000 — FOR TAX YEAR 2007 — Lawrence — AGR/RES 0.099412 — IND/COM 0.013743

AUDITOR'S TAX LIST AND TREASURER'S DUPLICATE OF REAL PROPERTY

PARCEL NO / LENDER CODE / LOT NO / NAME AND ADDRESS	CLASS / PROPERTY DESCRIPTION	ACRES / LAND	BUILDING	TOTAL	*SPTAXDIST.CODE / HOMESTEAD REDUCTION / CAUV #
20-033-1300.000 CHAFFINS BRIAN K & DONNA M 48 PRIVATE DR 7302 PEDRO OH 45659	Agr 110 17-05-33 NW SW LE.17.12 BAL=19.72ACS				CAUV 950
		5,170	0	5,170	
			87425		
20-033-1300.001 CHAFFINS BRIAN K AND AMANDA D 8787 CO RD 4 PEDRO OH 45659	Agr 111 17-05-33 NW SW PT 17.12ACS				CAUV 3,450
		7,670	11,840	19,510	
			97018		
20-033-1400.000 CHAFFINS BRIAN K & DONNA M 48 PRIVATE DR 7302 PEDRO OH 45659	Agr 110 17-5-33 E 1/2 NW SW LE.5.28 BAL=1.88ACS				CAUV 70
		580	0	580	
			87425		
20-033-1400.001 CHAFFINS BRIAN K AND AMANDA D 8787 CO RD 4 PEDRO OH 45659	Agr 110 17-05-33 E 1/2 NW SW PT 5.28ACS				CAUV 190
		1,630	0	1,630	
			97018		

SYMMES TWP-SYMMES VALLEY S.D. - TAX DISTRICT 20 — FULL RATE 36.5000 — FOR TAX YEAR 2007 — Lawrence — AGR/RES 0.099412 — IND/COM 0.013743

AUDITOR'S TAX LIST AND TREASURER'S DUPLICATE OF REAL PROPERTY

PARCEL NO / LENDER CODE / LOT NO / NAME AND ADDRESS	CLASS / PROPERTY DESCRIPTION	ACRES / LAND	BUILDING	TOTAL	*SPTAXDIST.CODE / HOMESTEAD REDUCTION / CAUV #
20-033-1500.000 UNITED STATES OF AMERICA C/O	Exe 600 17-05-33 NE SW 0044.00A				
		7,700	0	7,700	
20-033-1600.000 CREMEANS WILLIS C AND MARIE A C/O WILLIS C. CREMEANS 9013 CO RD 4 PEDRO OH 45659	Agr 100 17-05-33 PT. SE SE 0001.00A				CAUV 40
		230	0	230	
			93024		
[illegible]	Agr 100 17-05-33 PT. SE SW LE.50.1A 0006.00A				
[illegible]		1,850	0	1,850	
[illegible]	Res 510 20-05-05 SE 0.5 PT. W OF ROAD 0000.00A				
[illegible]		2,270	13,140	15,410	H
[illegible]	Agr 111 17-05-33 SE NE 0040.00A				CAUV 3,090
		11,910	14,980	26,890	H
			91475		

PARCEL NO. / LENDER CODE / LOT NO. / NAME AND ADDRESS	CLASS / PROPERTY DESCRIPTION	ACRES / homecode	LAND	BUILDING	TOTAL	HOMESTEAD REDUCTION / CAUV #
20-034-0200.000 WISEMAN CHARLES EMERSON LIFE EST 3039 CO RD 15 SOUTH POINT OH 45680	Agr 110 17-05-33 NE SE PT 0039.77A		10,730 87410	0	10,730	CAUV 1,830
20-034-0300.000 WISEMAN JONATHAN A & PAULA C 606 CROSS ST. N ROBINSON IL 62454-1950	Res 510 17-05-33 NE SE PT 0001.98A		3,270	13,200	16,470	
20-034-0400.000 PALESTINE MISSIJNARY BAPTIST C RT. 1 OHIO	Exe 685 17-05-33 NE NE PT 0000.00A		1,590	36,460	38,050	
20-034-0500.000 CREMEANS WILLIS D AND MAREA C/O WILLIS D. CREMEANS 8319 CO RD 4 PEDRO OH 45659	Agr 100 17-5-33 E PT S 1/2 SE LESS .98 BAL. 23.02AC		7,090 93024	0	7,090	CAUV 1,020

PARCEL NO. / LENDER CODE / LOT NO. / NAME AND ADDRESS	CLASS / PROPERTY DESCRIPTION	ACRES / homecode	LAND	BUILDING	TOTAL	HOMESTEAD REDUCTION / CAUV #
20-034-0500.001 CREMEANS JODY AND CHRISTY 9340 CO RD 4 PEDRO OH 45659	Res 510 17-5-33 E PT S1/2 SE PT .98AC		2,890	36,200	39,090	
20-034-0600.000 CHAFFIN BRIAN K & DONNA M 48 PRIVATE DRIVE PEDRO OH 45659	Agr 110 17-05-33 W SIDE SE SW 0005.00A		8,090 87425	0	8,090	CAUV 1,230
[illegible] [illegible]	Agr 100 17-05-33 PT W PT S1/2 SE 0001.11A		960	0	960	
[illegible] [illegible]	Agr 100 17-05-33 PT SE SE 0002.00A		2,000	0	2,000	
[illegible] [illegible]	Res 510 1.00 PT SE SE LESS .98AC 2 BALS 0.02AC		4,990	11,810	16,800	

SYMMES TWP-SYMMES VALLEY S.D. - TAX DISTRICT 20

AUDITOR'S TAX LIST AND TREASURER'S DUPLICATE OF REAL PROPERTY

FULL RATE 36.5000 FOR TAX YEAR 2007 Lawrence AGR/RES 0.099412 IND/COM 0.013743

PARCEL NO. / LENDER CODE / LOT NO / NAME AND ADDRESS	CLASS / PROPERTY DESCRIPTION	ACRES / LAND	BUILDING	TOTAL	HOMESTEAD REDUCTION / CAUV #
20-034-0900.001 SIZEMORE JESSE & CAROLYN 13483 ST. RT. 93 PEDRO OH 45659	Res 540 17-5-33 NE PT BAL. 1.68ACS CERT DEL 2006		3,150	5,210	8,360
20-034-1000.000 CHAFFINS BRIAN K & DONNA M 48 PRIVATE DR 7302 PEDRO OH 45659	Agr 110 17-05-33 SW SW 0044.00A 87425		10,160	0	10,160 CAUV 1,540
20-034-1100.000 BOCOOK EDWARD COLE 8935 COUNTY RD 4 PEDRO OH 45659-6798	Res 500 17-05-33 PT. SE SE 0000.83A CERT DEL 2005		320	0	320
20-034-1200.000 PAYNE FLOYD E & JOYCE A 4548 CO. RD. 48 WATERLOO OH 45688	Agr 101 17-05-33 PT. NE NE 0042.74A		15,030	14,550	29,580

SYMMES TWP-SYMMES VALLEY S.D. - TAX DISTRICT 20

AUDITOR'S TAX LIST AND TREASURER'S DUPLICATE OF REAL PROPERTY

FULL RATE 36.5000 FOR TAX YEAR 2007 Lawrence AGR/RES 0.099412 IND/COM 0.013743

PARCEL NO. / LENDER CODE / LOT NO / NAME AND ADDRESS	CLASS / PROPERTY DESCRIPTION	ACRES / LAND	BUILDING	TOTAL	HOMESTEAD REDUCTION / CAUV #
20-034-1201.000 PAYNE FLOYD E & JOYCE A 4548 CO. RD. 48 WATERLOO OH 45688	Res 500 17-05-33 PT. NE NE PT 0001.00A		2,890	0	2,890
20-034-1400.000 PAYNE FLOYD E & JOYCE A 4548 CO. RD. 48 WATERLOO OH 45688	Agr 100 17-05-34 W PT. NW 0032.00A		8,320	0	8,320
20-034-1500.000 LINDSEY HALPHIE & EVELYN LIFE EST 4387 CO. RD. 48 WATERLOO OH 45688	Agr 111 17-5-34 PT NW 16.00ACS 87007		24,060	21,110	45,170 H CAUV 5,780
20-034-1600.000 GEDWEIN MICHAEL K & LOVEW 3088 CO. RD. 48 WATERLOO OH 45688	Agr 101 17-05-34 N PT. SE NW 0037.50A		11,510	16,590	27,100 H
20-034-1700.000 BUNGO KENNETH L & NORA 3381 CO. RD. 48 WATERLOO OH 45688	Agr 100 17-05-34 E PT. NW 0032.50A CERT DEL 2007		8,580	0	8,580

PARCEL NO / LENDER CODE / LOT NO / NAME AND ADDRESS	CLASS / PROPERTY DESCRIPTION	ACRES / LAND	BUILDING	TOTAL	*Bl*hoodcode / HOMESTEAD REDUCTION / CAUV #
20-034-1800.000 BOGGS KENNETH L & NORA 5798 CO RD 48 WATERLOO OH 45688	Agr 111 17-05-34 SE COR. NW & SW COR. NE 0006.25A	4.500	23.940	28.440	
	CERT DEL 2007		87347		
20-035-0100.000 FOUT JEFFERY J & KIMBERLY S 802 SO 7TH ST IRONTON OH 45638	Agr 111 17-05-34 PT. NW NE 0041.00A	14.440	5.510	19.950	CAUV 4.730
			87391		
20-035-0200.000 COMLEY BARBARA Comley Barbara L 90 Private Drive 140 PROCTORVILLE OH 45669	Agr 100 17-05-34 PT. NW NW S OF JOHN'S CR. 0002.00A	460	0	460	
20-035-0300.000 FOUT JEFFREY J & KIMBERLY S 802 SO 7TH ST IRONTON OH 45638	Agr 111 17-05-34 NE NE LESS 3A. 0040.00A	13.220	570	13.790	CAUV 4.290
			87391		

PARCEL NO / LENDER CODE / LOT NO / NAME AND ADDRESS	CLASS / PROPERTY DESCRIPTION	ACRES / LAND	BUILDING	TOTAL	*Bl*hoodcode / HOMESTEAD REDUCTION / CAUV #
20-035-0400.000 WAUGH LUTHER AND TRACIE 511 TWP RD 267 WATERLOO OH 45688	Agr 111 17-05-34 CEN. E S/DE NE NE 0003.00A	3.350	24.300	27.650	
	CERT DEL 2002		87458		
20-035-0500.000 SHEPARD AND HANGER TREE FARM 378 WEBSTER ROAD PATRIOT OH 45658	Agr 110 17-5-34 E PT SE LESS 17.13A BAL 77.87ACS	19.990	0	19.990	CAUV 2.940
	CERT DEL 2006		87613		
20-035-0500.001 DRAKERSON C NATHAN & SHAWNA K [illegible] IRONTON OH 45638	Res 500 17-5-34 PT E PT SE PT LE 10.5-22-34 BAL 1.85AC	2.220	0	2.220	
20-035-0500.002 WELLER MATTHEW K & ALISON J 206 GLEBE RD SUMMERVILLE SC 29485	Agr 101 17-5-34 PT E PT SE PT 15.0AC	4.870	9.410	14.280	
20-035-0500.003 GRIFFITH LEWIS F [illegible] [illegible]	Res 500 17-5-34 PT E PT SE PT 5.22AC	4.520	0	4.520	

5/5/08
Luther
Tracie
Waugh

AUDITOR'S TAX LIST AND TREASURER'S DUPLICATE OF REAL PROPERTY

PARCEL NO / LENDER CODE / LOT NO / NAME AND ADDRESS	CLASS / PROPERTY DESCRIPTION	ACRES / rpnhoodcode	LAND	BUILDING	TOTAL	HOMESTEAD REDUCTION / CAUV #
20-035-0500.004 DICKERSON C NATHAN 240 TWP RD 283N IRONTON OH 45638	Res 500 17-5-34 PT E PT SE PT .94AC		360	0	360	
20-035-0600.000 FOUT JEFFREY J & KIMBERLY S 802 SOTTH ST IRONTON OH 45638	Agr 110 17-05-34 PT. SW NE OF JOHNS CR 0002.30A	N	530 87391	0	530	CAUV 280
20-035-0700.000 COMLEY BARBARA Comley Barbara L 90 Private Drive 140 PROCTORVILLE OH 45669	Agr 100 17-5-34 PT SW NE S OF JOHNS CR LESS 4.50 2.53 BAL 31.67AC CERT DEL 2007		9,970	0	9,970	
20-035-0700.001 DUNNAGAN DAVID D AND MARY B 381 TWP RD 267 WATERLOO OH 45688	Res 545 17-5-34 PT SW NE S OF JOHNS CR PT 4.50AC CERT DEL 2005		3,700	2,000	5,700	

AUDITOR'S TAX LIST AND TREASURER'S DUPLICATE OF REAL PROPERTY

PARCEL NO / LENDER CODE / LOT NO / NAME AND ADDRESS	CLASS / PROPERTY DESCRIPTION	ACRES / rpnhoodcode	LAND	BUILDING	TOTAL	HOMESTEAD REDUCTION / CAUV #
20-035-0700.002 DUNNAGAN DAVID D AND MARY B 381 TWP RD 267 WATERLOO OH 45688	Res 510 17-5-34 PT SW NE S OF JOHNS CR PT 2.53AC CERT DEL 2005		3,240	17,710	20,950	
20-035-0800.000 UNITED STATES OF AMERICA C/O	Exe 600 17-05-34 PT. W PT. SE 0063.50A		12,160	0	12,160	
20-035-0900.000 MARINER DAVID R (LEST) [illegible] COUNTY RD 4 WATERLOO OH 45688	Res 500 17-05-34 NW PT NW SE LESS 4.59 AC BAL 2.41 ACRES		160	0	160	
20-035-0900.001 PEMBERTON DAVID STEPHEN DARRIN [illegible] COUNTY RD 4 WATERLOO OH 45688	Res 510 17-05-34 PT NW PT NW SE PT 4.59 ACRES		4,320	20,800	25,120	
20-035-1000.000 BURGER KENNETH L & VONA [illegible] RD 48 WATERLOO OH 45688	Res 500 17-05-34 SUBE LOT 30 A 30 0000.50A		220	0	220	

AUDITOR'S TAX LIST AND TREASURER'S DUPLICATE OF REAL PROPERTY

SYMMES TWP-SYMMES VALLEY S.D. - TAX DISTRICT 20 | FULL RATE 36.5000 | FOR TAX YEAR 2007 | Lawrence | AGR/RES 0.099412 | IND/COM 0.013743

PARCEL NO. / LENDER CODE / LOT NO. / NAME AND ADDRESS	CLASS / ACRES / PROPERTY DESCRIPTION	LAND	BUILDING	TOTAL	HOMESTEAD REDUCTION / CAUV #	reinspectcode
20-035-1100.000 CREMEANS WILLIS D AND MAREA C/O WILLIS D. CREMEANS 9319 CO RD 4 PEDRO OH 45659	Agr 111 17-5-34 SW SW PT LESS .52AC BAL=34.38	12,460	16,380 14	28,840	CAUV 4,280	3/17/08 .83AC 1100.002 Darrell R L Cremeans Bal 33.56 AC
20-035-1100.001 CREMEANS DARRELL & VALARIE 9376 CO RD 4 PEDRO OH 45659	Res 510 17-5-34 SW SW S PT .52AC	2,220	29,900	32,120		
20-035-1200.000 UNITED STATES OF AMERICA D.C.	Exe 600 17-05-34 SW SW PT 0009.10A	1,590	0	1,590		
20-035-1300.000 CREMEANS WILLIS D AND MAREA C/O WILLIS D. CREMEANS 9319 CO RD 4 PEDRO OH 45659	Agr 110 17-05-34 NW SW 0025.89A	5,980	0 93024	5,980	CAUV 910	

AUDITOR'S TAX LIST AND TREASURER'S DUPLICATE OF REAL PROPERTY

SYMMES TWP-SYMMES VALLEY S.D. - TAX DISTRICT 20 | FULL RATE 36.5000 | FOR TAX YEAR 2007 | Lawrence | AGR/RES 0.099412 | IND/COM 0.013743

PARCEL NO. / LENDER CODE / LOT NO. / NAME AND ADDRESS	CLASS / ACRES / PROPERTY DESCRIPTION	LAND	BUILDING	TOTAL	HOMESTEAD REDUCTION / CAUV #	reinspectcode
20-035-1301.000 28 OSTBY DANNY L & PHYLLIS C 9541 CO RD 4 PEDRO OHIO 45 45659	Agr 101 17-05-34 NW SW 0017.11A	6,690	31,770	38,460		
20-035-1400.000 MATNEY DOSHA LIFE EST 1099 COUNTY RD 4 WATERLOO OH 45688	Res 510 17-05-34 NW SW S 09AC	4,460	9,730	14,190	H	
20-035-1500.000 UNITED STATES OF AMERICA D.C.	Exe 600 17-05-34 PT E1/2 SW 0027.95A	4,890	0	4,890		
20-035-1600.000 HARVEY MICHAEL SR AND DEANNA L 1100 CO RD 4 WATERLOO OH 45688	Agr 101 17-05-34 PT E1/2 SW 0040.43A	12,620	13,580	26,200	H	

PLAT OF A SURVEY SHOWING THE DIVISION OF LAND AS DESCRIBED IN O.R.-351, P.-333 SITUATED IN THE SW 1/4 OF THE SW 1/4 OF SECTION -34, TOWN-5, RANGE-17 OF THE OHIO RIVER SURVEY. BEING IN SYMMES TOWNSHIP, LAWRENCE COUNTY AND IN THE STATE OF OHIO

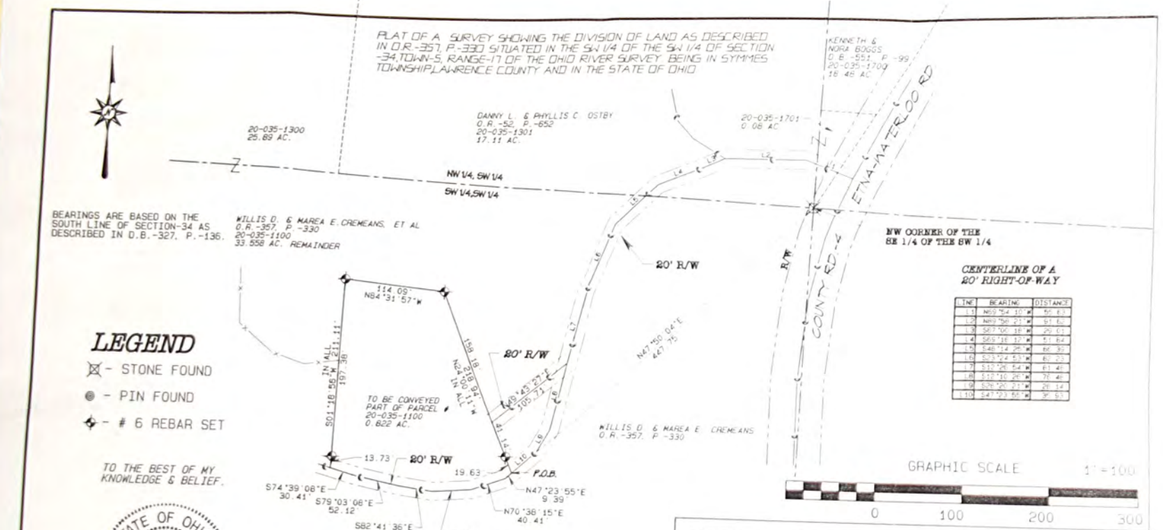

LINE	BEARING	DISTANCE
L1	N69°54'10"E	50.63'
L2	N89°56'21"E	57.63'
L3	S87°56'18"E	29.53'
L4	S69°18'13"E	51.62'
L5	S48°14'25"E	66.30'
L6	S33°24'53"E	85.20'
L7	S13°26'54"E	81.42'
L8	S12°16'26"E	72.49'
L9	S26°35'21"E	26.14'
L10	S47°03'55"E	9.33'

LEGEND

- ⊠ - STONE FOUND
- ● - PIN FOUND
- ✧ - # 6 REBAR SET

TO THE BEST OF MY KNOWLEDGE & BELIEF.

STATE OF OHIO
C. NATHAN DICKERSON
P.S. 7480
REGISTERED PROFESSIONAL SURVEYOR

2-21-08

SURVEY OF LANDS IN SYMMES TWP.
FOR WILLIS CREMEANS

SCALE: 1"=100'	APPROVED BY: C. Nathan Dickerson	DRAWN BY: CND
DATE: 2/21/2008		REVISED:

SEC.-34, T.-5, R.-17 SYMMES TWP.
LAWRENCE COUNTY, STATE OF OHIO.

C. NATHAN DICKERSON, P.S. # - 7480 — DRAWING NUMBER

SYMMES TWP SYMMES VALLEY S.D. TAX DISTRICT 20

AUDITOR'S TAX LIST AND TREASURER'S DUPLICATE OF REAL PROPERTY

FULL RATE 36.5000 FOR TAX YEAR 2007 Lawrence AGR/RES 0.099412 IND/COM 0.013743

PARCEL NO / LENDER CODE / LOT NO / NAME AND ADDRESS	CLASS / PROPERTY DESCRIPTION	ACRES	LAND	BUILDING	TOTAL	HOMESTEAD REDUCTION CAUV #	
20 035 1301.000 28 OSTBY DANNY L & PHYLLIS C 9641 CO RD 4 PEDRO OHIO 45.45659	Agr 101 17 05 34 NW SW 5017.11A		6.690	31.770	38.460		
20 035 1400.000 MATNEY DOSHA LIFE EST 1080 COUNTY RD 4 WATERLOO OH 45668	Res 510 17 05 34 NW SW 5.09AC		4.460	9.730	14.190	H	
20 035 1500.000 UNITED STATES OF AMERICA C/O	Exe 600 17 05 34 PT. E1/2 SW 5027.95A		4.890	0	4.890		
20 035 1800.000 HARVEY MICHAEL S. AND DEANNA 1080 CO RD 4 WATERLOO OH 45668	Agr 101 17 05 34 PT. E1/2 SW SUBL 434		12.620	13.580	26.200	H	

PARCEL NO / LENDER CODE / LOT NO / NAME AND ADDRESS	CLASS / PROPERTY DESCRIPTION	ACRES / LAND	BUILDING	TOTAL	HOMESTEAD REDUCTION CAUV #
20-035-1700.000 BOGGS KENNETH L & NORA 5789 CO RD 46 WATERLOO OH 45688	Agr 100 17-05-34 NW PT NE SW 0018.48A CERT DEL 2007		5,040	0	5,040
20-035-1701.000 OSTBY DANNY L & PHYLLIS C 9641 CO RD 4 PEDRO OHIO 45 45659	Res 500 17-05-34 NW PT NE SW 0000.08A CERT DEL 2006		30	0	30
20-035-1800.000 FOUT JEFFREY J & KIMBERLY S 802 SO 7TH ST IRONTON OH 45638	Agr 110 17-05-34 PT SE NE N OF CAUV 390 JOHN'S CREEK 0006.20A 87291		2,390	0	2,390
20-036-0100.000 COMLEY BARBARA Comley Barbara L 90 Private Drive 142 PROCTORVILLE OH 45669	Agr 100 17-05-34 PT SE NE S OF JOHN'S CREEK 0036.80A CERT DEL 2007		10,640	0	10,640
20-036-0300.000 WAUGH WANDA FAY & CHESTER PO BOX 31 WATERLOO OH 45688	Agr 111 17-05-35 W1/2 NE LESS 1 10A CAUV 5,620 0076.56A CERT DEL 2005 87408		22,650	18,200	40,850 H

PARCEL NO / LENDER CODE / LOT NO / NAME AND ADDRESS	CLASS / PROPERTY DESCRIPTION	ACRES / LAND	BUILDING	TOTAL	HOMESTEAD REDUCTION CAUV #
20-036-0301.000 TRE OF SYMMES TOWNSHIP WISEMAN OHIO	Exe 630 00.00 W 1/2 NW LESS 1 10A 0000.47A		100	0	100
20-036-0400.000 PENNINGTON JESSE & BROWN JOHN A PENNINGTON JR & KENNE JOHN A BROWN [illegible]	Res 510 17-05-35 PT W1/2 NW S OF CO RD NO 4 0007.87A CERT DEL 1989		5,530	5,700	11,230
20-036-0500.000 COMLEY BARBARA L Comley Barbara L 90 Private Drive 142 PROCTORVILLE OH 45669	Agr 111 17-05-35 SW COR W1/2 NW 0007.10A		2,950	15,300	18,250
20-036-0600.000 UNITED STATES OF AMERICA DO	Exe 600 17-05-35 NE NW LESS 2 4A 0016.00A		2,330	0	2,330

PARCEL NO. / LENDER CODE / LOT NO. / NAME AND ADDRESS	CLASS / PROPERTY DESCRIPTION	ACRES / rpnoodcode	LAND	BUILDING	TOTAL	HOMESTEAD REDUCTION / CAUV #
20-036-0700.000 WEBB DALE AND ROBIN 11239 CO RD 4 WATERLOO OH 45688	Ag/ 100 17-05-35 PT. NE NW 0016.00A		4,080	0	4,080	
20-036-0800.000 SHARP RANDALL L & CONNIE 11653 CO. RD 4 WATERLOO OH 45688	Ag/ 101 17-05-35 PT. NW NE N OF PIKE 0004.00A		3,810	16,670	20,480	
20-036-0810.000 BOARD OF EDUCATION OF SYMMES TWP	Exe 650 17-05-35 PT SE COR NE NW 0.78 ACS		1,310	0	1,310	
20-036-0900.000 WEBB DALE AND ROBIN 11239 CO RD 4 WATERLOO OH 45688	Ag/ 100 17-05-35 SE PT NE NW LESS 0.40 BAL=7.60ACRES		2,450	0	2,450	
20-036-0900.001 JOHNSON PAUL J 1101 CO RD 4 WATERLOO OH 45688	Res 510 17-05-35 SE PT NE NW PT 0.40ACRES		1,910	23,180	25,090	

PARCEL NO. / LENDER CODE / LOT NO. / NAME AND ADDRESS	CLASS / PROPERTY DESCRIPTION	ACRES / rpnoodcode	LAND	BUILDING	TOTAL	HOMESTEAD REDUCTION / CAUV #
20-036.1000.000 UNITED STATES OF AMERICA WASHINGTON D.C.	Exe 600 17-05-35 TRIANGULAR PARCEL IN SW COR NW NE SE 0172.44A		30,180	0	30,180	
20-036.1100.000 LONSFORD RONNIE L & VICKIE 11435 CO. RD. 4 WATERLOO OH 45688	Ag/ 110 17-05-35 PT. NE NE LESS 2.38 BAL 37.53AC	CAUV 1.840	11,840	0	11,840	
	CERT DEL 2005 92037					
20-036.1100.001 LEGRAND WILLIAM AKA BILL 11215 CO. RD. 4 WATERLOO OH 45688	Res 500 17-05-35 PT NE NE 2.38AC		3,310	0	3,310	
20-036.1200.000 UNITED STATES OF AMERICA WASHINGTON D. C.	Exe 600 17-05-35 SE NE 0086.20A		15,090	0	15,090	
20-036.1300.000 LONSFORD RONNIE L & VICKIE L 11435 CO. RD. 4 WATERLOO OH 45688	Ag/ 111 17-05-35 SW NE LESS 2.10A 0037.90A	CAUV 4.600	12,490	42,750	55,240	
	CERT DEL 2005 92037					

PARCEL NO / LENDER CODE / LOT NO / NAME AND ADDRESS	CLASS / ACRES / PROPERTY DESCRIPTION	LAND	BUILDING	TOTAL	HOMESTEAD / REDUCTION / CAUV #
20-036-1400.000 WEBB DALE AND ROBIN 11239 CO RD 4 WATERLOO OH 45688	Agr 100 17-05-35 W PT. NE N OF PIKE 0002.00A	460	0	460	
20-036-1500.000 UNITED STATES OF AMERICA WASHINGTON D C	Exe 600 17-05-35 NW SE 0043.11A	7,550	0	7,550	
20-036-1600.000 UNITED STATES OF AMERICA WASHINGTON D C	Exe 600 17-05-35 NE SE LESS6A 0000.10A	20	0	20	
20-036-1700.000 UNITED STATES OF AMERICA WASHINGTON D C	Exe 600 17-05-35 NE COR. NE SE 0006.00A	1,050	0	1,050	

PARCEL NO / LENDER CODE / LOT NO / NAME AND ADDRESS	CLASS / ACRES / PROPERTY DESCRIPTION	LAND	BUILDING	TOTAL	HOMESTEAD / REDUCTION / CAUV #
20-036-1800.000 UNITED STATES OF AMERICA WASHINGTON D C	Exe 600 17-05-35 NW SW SE 0021.56A	3,770	0	3,770	
20-037-0100.000 UNITED STATES OF AMERICA WASHINGTON D C	Exe 600 17-05-35 PT S1/2 SE 0042.00A	7,350	0	7,350	
20-037-0200.000 UNITED STATES OF AMERICA WASHINGTON D C	Exe 600 17-05-35 NE1/2 SE SE 0081.26A	14,920	0	14,920	
20-037-0300.000 SHEPARD AND HANCHAPTREE FARM 316 WEBSTER ROAD PATRIOT OH 45658	Agr 110 17-05-35 W1/2 SW LESS 2.16A CAUV 2.860 SALE 1 BLACS 18,900 0 18,900 CERTIFICATE 67612				
20-037-0400.000 FIELDS EMORY EUGENE AND JUNIEE 2041 SIXTH ST HUNTSON OH 45636	Res 500 17-5-35 PT W1/2 SW 2.14 AC 2,330 0 2,330				

PARCEL NO / LENDER CODE / LOT NO / NAME AND ADDRESS	CLASS / PROPERTY DESCRIPTION	ACRES / nonhomecode	LAND	BUILDING	TOTAL	HOMESTEAD / REDUCTION / CAUV #
20-037-0400.000 UNITED STATES OF AMERICA WASHINGTON D C	Exe 600 17-05-35 E1/2 SW LESS 22A 0030.27A		5,300	0	5,300	
20-037-0500.000 SHEPARD AND HANCHER TREE FA 978 WEBSTER ROAD PATRIOT OH 45658	Ag/ 110 17-05-35 W1/2 SE SW 0022.00A CERT DEL 2006 87613		5,080	0	5,080	CAUV 770
20-037-0600.000 HARVEY MIKE S 11000 CO. RD. 4 WATERLOO OH 45688	Ag/ 101 17-5-35 NW PT SE NW LE 12A, 1.00A AND 1.05A BAL=6.73ACS		5,580	14,570	20,150	H
20-037-0600.001 RUNYON TAMMY L HARVEY RUNYON TAMMY L HARVEY 11028 CO RD 4 WATERLOO OH 45688	Res 545 17-5-35 NW PT SE NW PT 1.00ACS		2,890	8,810	11,700	
20-037-0600.002 HARVEY MICHAEL S II 11052 CO RD 4 WATERLOO OH 45688	Res 545 17-5-35 NW PT SE NW PT 1.05ACS		2,910	11,440	14,350	

PARCEL NO / LENDER CODE / LOT NO / NAME AND ADDRESS	CLASS / PROPERTY DESCRIPTION	ACRES / nonhomecode	LAND	BUILDING	TOTAL	HOMESTEAD / REDUCTION / CAUV #
20-037-0601.000 CORDLE RICHARD A 11087 CO. RD. 4 WATERLOO OH 45688	Ag/ 101 17-05-35 PT NW PT SE NW PT 0012.00A		6,280	1,300	7,580	
20-037-0700.000 UNITED STATES OF AMERICA WASHINGTON D. C.	Exe 600 17-05-35 NW PT 0019.41A		3,400	0	3,400	
20-037-0900.000 THORNTON GRAYSON D & SUSIE LANEVE 11911 CO. RD. 4 WATERLOO OH 45688	Ag/ 111 17-05-36 N PT W1/2 NW 0034.50A 87388		13,410	20,920	34,330	CAUV 4,850
20-037-1000.000 151 PAYNE CHARLES DAVID & KAYE A 402 SOUTH ST IRONTON OH 45638	Ag/ 110 17-2-36 W PT SW W OF CORNER 11.94 ACRES 86624		2,370	0	3,370	CAUV 420

PARCEL NO / LENDER CODE / LOT NO / NAME AND ADDRESS	CLASS / PROPERTY DESCRIPTION	ACRES / HOMESTEAD REDUCTION / CAUV #	LAND	BUILDING	TOTAL
20-037-1100.000 157 PAYNE CHARLES DAVID & KAYE K 422 SO 6TH ST IRONTON OH 45638	Ag/ 110 17-05-36 E PT. SW SE W OF OR 0004.00A	CAUV 140	1,540	0	1,540
				86024	
20-037-1200.000 157 PAYNE CHARLES DAVID & KAYE K 422 SO 6TH ST IRONTON OH 45638	Ag/ 110 17-05-36 W PT. SE OF SYMMES LESS 0052.22A	W CAUV 3,250	12,060	0	12,060
				86024	
20-037-1201.000 PAYNE CHARLES DAVID & KAYE K 422 SO 6TH ST IRONTON OH 45638	Exe 610 ST HWY EASE PARC NO 1.B		60	0	60
20-037-1202.000 PAYNE CHARLES DAVID & KAYE K 422 SO 6TH ST IRONTON OH 45638	Exe 610 ST HWY EASE NO 1		130	0	130
20-037-1300.000 157 PAYNE CHARLES DAVID & KAYE K 422 SO 6TH ST IRONTON OH 45638	Ag/ 110 17-05-36 IN E1/2 SW 0016.09A	CAUV 950	4,490	0	4,490
				86024	

PARCEL NO / LENDER CODE / LOT NO / NAME AND ADDRESS	CLASS / PROPERTY DESCRIPTION	ACRES / HOMESTEAD REDUCTION / CAUV #	LAND	BUILDING	TOTAL
20-037-1400.000 157 PAYNE CHARLES DAVID & KAYE K 422 SO 6TH ST IRONTON OH 45638	Ag/ 110 17-05-36 PT. SE SW 0020.10A	CAUV 700	4,640	0	4,640
				86024	
20-037-1500.000 157 PAYNE CHARLES DAVID & KAYE K 422 SO 6TH ST IRONTON OH 45638	Ag/ 110 17-05-36 PT. SE SW 0026.80A	CAUV 940	6,960	0	6,960
				86024	
20-037-1600.000 OWENS GILBERT S AND BETTY L LIFE EST 1208 LOCRE 4 WATERLOO OH 45688	Ag/ 110 17-05-36 IN E PT NW NW LESS 0.66A & 1.41AC BAL=25.41ACRES	CAUV 3,950	8,680	0	8,680
				98027	
20-037-1600.001 MCCORMAS MICHAEL H & SANDRA K 1208 LOCRE 4 WATERLOO OH 45688	Res 599 17-5-36 IN E PT NW NW SE PT 0.66A(2)		2,650	770	3,420
20-037-1600.002 OWENS GILBERT S & BETTY L LIFE EST 1208 LOCRE 4 WATERLOO OH 45688	Res 540 17-5-36 IN E PT NW NW PT 1.41ACRES		2,050	29,470	31,520 H

PARCEL NO. / LENDER CODE / LOT NO. / NAME AND ADDRESS	CLASS / ACRES / PROPERTY DESCRIPTION / LAND / BUILDING / TOTAL / HOMESTEAD REDUCTION / CAUV # / rlprlxxxxcode
20-037-1700.000 LUNSFORD ALAN R 7027 CO. RD. 14 WATERLOO OH 45688	Agr 100 17-05-36 PT. NE COR. S PT W1/2 NW 0002.02A 470 0 470
20-037-1800.000 UNITED STATES OF AMERICABELVILLE MINING COMPANY P O BOX 264 OAK HILL OH 45656	Exe 600 17-05-36 SW PT. SW NW 0018.98A 3,320 0 3,320
20-038-0100.000 157 PAYNE CHARLES DAVID & KAYE KELLEY 422 SO 6TH ST IRONTON OH 45638	Agr 110 17-05-36 E1/2 NW PT LESS OIL & GAS RIGHTS 56.91 ACRES 15,380 0 15,380 86024 CAUV 2,400
20-038-0105.000 PAYNE A BURTON ET-AL 2119 NO 2ND ST IRONTON OH 45638	Mrl 260 17-05-36 E1/2 NW PT OIL & GAS RIGHTS ONLY 56.91 ACRES 210 0 210
20-038-0200.000 157 PAYNE CHARLES DAVID & KAYE KELLEY 422 SO 6TH ST IRONTON OH 45638	Agr 110 17-05-36 E1/2 NW PT LESS OIL & GAS RIGHTS 1.45 ACRES 450 0 450 86024 CAUV 50

PARCEL NO. / LENDER CODE / LOT NO. / NAME AND ADDRESS	CLASS / ACRES / PROPERTY DESCRIPTION / LAND / BUILDING / TOTAL / HOMESTEAD REDUCTION / CAUV # / rlprlxxxxcode
20-038-0205.000 PAYNE A BURTON ET AL 2119 NO 2ND ST IRONTON OH 45638	Mrl 260 17-05-36 E1/2 NW PT OIL & GAS RIGHTS ONLY 1.45 ACRES 10 0 10
20-038-0300.000 MYERS DONALD L & LINDA KAY 12941 CO. RD. 4 WATERLOO OH 45688	Res 500 17-5-36 PT SW PT LESS 1.09AC BAL = 2.2AC 80 0 80
20-038-0300.001 MYERS DONALD EUGENE & AMMIE 12909 COUNTY RD. 4 WATERLOO OH 45688	Res 500 17-5-36 NW NE S PT E 12ACS 890 0 890
20-038-0300.002 MYERS DONALD EUGENE & AMMIE 12909 COUNTY RD. 4 WATERLOO OH 45688	Res 500 17-5-36 PT SW S PT E 9 AC 370 0 370
20-038-0400.000 MYERS DONALD L & LINDA KAY 12941 CO. RD. 4 WATERLOO OH 45688	Res 510 17-05-36 E1/2 NW PT E PT 0001.03A 2,070 10,290 12,360

PARCEL NO. / LENDER CODE / LOT NO / NAME AND ADDRESS	CLASS / ACRES / PROPERTY DESCRIPTION	LAND	BUILDING	TOTAL	HOMESTEAD REDUCTION / CAUV #
20-038-0500.000 OWENS GILBERT S AND BETTY L LIFE EST 12081 CO RD 4 WATERLOO OH 45688	Ag 199 17-05-36 W SIDE E1/2 NW 0021.00A	5,620	240	5,860	CAUV 1,170 98027
20-038-0600.000 157 PAYNE CHARLES DAVID & KAYE KELLEY 422 SO 6TH ST IRONTON OH 45638	Ag 111 17-05-36 NE W OR CR LESS RT OF WAY LESS OIL & GAS RIGHTS 92.04 ACRES	32,390	79,520	111,910	CAUV 7,050 86024
20-038-0601.000 PAYNE CHARLES DAVID & KAYE 422 SO 6TH ST IRONTON OH 45638	Exe 610 ST HWY EASE PARC NO 1C .43ACS	10	0	10	
20-038-0602.000 PAYNE CHARLES DAVID & KAYE 422 DO 6TH ST IRONTON OH 45638	Exe 610 ST HWY EASE PARC NO 1 C .9.68ACS	340	0	340	

PARCEL NO. / LENDER CODE / LOT NO / NAME AND ADDRESS	CLASS / ACRES / PROPERTY DESCRIPTION	LAND	BUILDING	TOTAL	HOMESTEAD REDUCTION / CAUV #
20-038-0605.000 PAYNE A BURTON ET AL 2119 NO 2ND ST IRONTON OH 45638	Mfr 260 17-05-36 NE W OR DR LESS RT OF WAY OIL & GAS RIGHTS ONLY 92.04 ACRES	320	0	320	
20-038-0700.000 HAMILTON DAVID R & TERESA A 12811 CO RD 4 WATERLOO OH 45688	Res 510 17-05-36 C PT 0001.04A	2,900	24,250	27,150	
20-038-0800.000 157 PAYNE CHARLES DAVID & KAYE KELLEY 422 SO 6TH ST IRONTON OH 45638	Ag 110 17-05-36 NE W OR CR PT LESS OIL & GAS RIGHTS 0.96 ACRES	280	0 86024	280	CAUV 30
20-038-0805.000 PAYNE A BURTON ET AL 2119 NO 2ND ST IRONTON OH 45638	Mfr 260 17-05-36 NE W OR CR PT OIL & GAS RIGHTS ONLY 0.96 ACRES	10	0	10	
20-038-0900.000 MYERS DONALD L & LINDA KAY 12041 CO RD 4 WATERLOO OH 45688	Res 500 17-5-36 PT SE LESS 0.38 BALA 5.00	10	0	10	

PARCEL NO / LENDER CODE / LOT NO / NAME AND ADDRESS	CLASS / PROPERTY DESCRIPTION	ACRES / rtpTxxxxxcode	LAND	BUILDING	TOTAL	HOMESTEAD REDUCTION / CAUV #
20-038-0900.001 MYERS DONALD EUGENE & TAMMIE 12508 COUNTY RD 4 WATERLOO OH 45688	Res 510 17-6-36 PT. NW PT NE S PT 0.26ACS		1,480	28,330	29,810	
20-038-0900.002 MYERS DONAL EUGENE & TAMMIE 12508 COUNTY RD 4 WATERLOO OH 45688	Res 500 17-6-36 PT SE S PT 0.12AC		50	0	50	
20-038-1000.000 MYERS DUNALD L & LINDA KAY 12541 CO RD 4 WATERLOO OH 45688	Res 500 17-05-36 NE W OF CR PT S PT. 0000.04A		10	0	10	
20-038-1100.000 157 PAYNE CHARLES DAVID & KAYE KELLEY 422 SO 6TH ST IRONTON OH 45638	Agr 110 17-05-36 NE W OF CR LESS OIL & GAS RIGHTS 4.50 ACRES	CAUV 160	1,040 86024	0	1,040	

PARCEL NO / LENDER CODE / LOT NO / NAME AND ADDRESS	CLASS / PROPERTY DESCRIPTION	ACRES / rtpTxxxxxcode	LAND	BUILDING	TOTAL	HOMESTEAD REDUCTION / CAUV #
20-038-1105.000 PAYNE A BURTON ET AL 2119 NO 2ND ST IRONTON OH 45638	Mrc 260 17-05-36 NE W OF CR OIL & GAS RIGHTS ONLY 4.50 ACRES		20	0	20	
20-038-1200.000 JONES JANET R ET AL PO BOX 26 KITTS HILL OH 45645	Agr 110 17-05-36 NE PT NE N OF CR LESS RT OF WAY LESS 5.68 0012.91A	CAUV 450	2,990 87622	0	2,990	
20-038-1300.000 LADE WILLIAM E & BRENDA K C/O BILL LADE 36 CAMPGROUND RD WATERLOO OH 45688	Agr 110 17-05-36 PT NE PT NE N OF CR 0005.88A	CAUV 210	1,510 93006	0	1,510	
20-038-1400.000 LADE WILLIAM E & BRENDA K C/O BILL LADE 36 CAMPGROUND RD WATERLOO OH 45688	Agr 110 17-05-36 S & E PT NE E OF CR LESS RT 0014.12A	CAUV 490	3,650 93006	0	3,650	
20-038-1500.000 MILLER JAMES ET AL 638 CAMPGROUND RD WATERLOO OH 45688	Agr 110 17-05-36 S & E PT NE E OF CR LESS RT 0002.86A	CAUV 840	6,130 87618	0	6,130	

PARCEL NO. / LENDER CODE / LOT NO. / NAME AND ADDRESS	CLASS / PROPERTY DESCRIPTION / ACRES / homecode	LAND	BUILDING	TOTAL	HOMESTEAD REDUCTION / CAUV #
20-038-1600.000 MILLER JAMES ET AL 838 CAMPGROUND RD WATERLOO OH 45688	Agr 111 17-05-36 E PT SE E OF CR PT 0041.00A	12,900	8,690 87618	21,590	CAUV 4,290 H
20-038-1700.000 FUEHMAN HENRY EARL & ANNIS 1311 TWP RD 153 WATERLOO OH 45688	Agr 110 17-05-36 E PT SE E OF CR PT 0040.00A	10,010	0 87676	10,010	CAUV 1,400
20-038-1800.000 157 PAYNE CHARLES DAVID & KAYE KELLEY 422 SO 6TH ST IRONTON OH 45638	Agr 110 17-05-36 NW COR W 1/2 SE LESS OIL & GAS RIGHTS 4.8C ACRES	1,110	0 86024	1,110	CAUV 450
20-038-1805.000 PAYNE A BURTON ET-AL 2119 NO 2ND ST IRONTON OH 45638	Mir 260 17-05-36 NW COR W 1/2 SE OIL & GAS RIGHTS ONLY 4.8C ACRES	20	0	20	
20-039-0100.000 UNITED STATES OF AMERICA WASHINGTON D C	Exe 600 17-05-36 S PT W1/2 SW 0048.00A	8,580	0	8,580	

PARCEL NO. / LENDER CODE / LOT NO. / NAME AND ADDRESS	CLASS / PROPERTY DESCRIPTION / ACRES / homecode	LAND	BUILDING	TOTAL	HOMESTEAD REDUCTION / CAUV #
20-039-0200.000 LUNSFORD ALAN R 1527 CO RD 14 WATERLOO OH 45688	Agr 100 17-05-36 PT N PT SW 0006.06A	1,400	0	1,400	
20-039-0300.000 UNITED STATES OF AMERICA WASHINGTON D C	Exe 600 17-05-36 N PT SW 0046.14A	8,160	0	8,160	
20-039-0400.000 157 PAYNE CHARLES DAVID & KAYE KELLEY 422 SO 6TH ST IRONTON OH 45638	Agr 110 17-05-36 PT OF WAY LESS OIL & GAS RIGHTS 1.96 ACRES	460	0 86024	460	CAUV 70
20-039-0405.000 PAYNE A BURTON ET AL 2119 NO 2ND ST IRONTON OH 45638	Mir 260 17-05-36 PT OF WAY OIL & GAS RIGHTS ONLY 1.96 ACRES	10	0	10	
20-039-0500.000 TOLEDO & OHIO RIVER RY CO	Agr 100 17-05-36 W PT SE OF CR PT OF WAY 0006.44A	1,490	0	1,490	

PARCEL NO. / LENDER CODE / LOT NO. / NAME AND ADDRESS	CLASS / PROPERTY DESCRIPTION	ACRES / LAND	BUILDING	TOTAL	Homestead code / HOMESTEAD REDUCTION / CAUV #
20-039-0600.000 MILLER JAMES E ET AL 838 CAMPGROUND RD WATERLOO OH 45688	Ag/ 110 17-05-36 RT. OF WAY THRU SEC 0002.96A	690	0	690 87618	CAUV 110
20-039-0700.000 FLIEHMAN HENRY EARL & ANNIS 1311 TWP RD 153 WATERLOO OH 45688	Ag/ 110 17-05-36 RT. OF WAY THRU SEC 0002.00A	620	0	620 87676	CAUV 70
20-039-0800.000 TOLEDO & OHIO RIVER RY CO	Ag/ 100 17-05-36 RT. OF WAY THRU SEC 0002.79A CERT DEL 1981	880	0	880	
20-039-0900.000 157 PAYNE CHARLES DAVID & KAYE KELLEY 422 SO 6TH ST IRONTON OH 45638	Ag/ 110 17-05-36 NW PT E1/2 SW LESS OIL & GAS RIGHTS 5.70 ACRES	1,780	0	1,780 86024	CAUV 200
20-039-0905.000 PAYNE A BURTON ET-AL 2119 NO 2ND ST IRONTON OH 45638	Mrl 260 17-05-36 NW PT E1/2 SW OIL & GAS RIGHTS ONLY 5.70 ACRES	20	0	20	

PARCEL NO. / LENDER CODE / LOT NO. / NAME AND ADDRESS	CLASS / PROPERTY DESCRIPTION	ACRES / LAND	BUILDING	TOTAL	Homestead code / HOMESTEAD REDUCTION / CAUV #
20-039-1000.000 ARBAUGH EMORY & ERMA 2219E ST RT 141 45658	Res 510 17-05-36 W PT SE W OF SYMMES & S OF JOHN SUC 1.92A	3,240	8,350	11,590	
20-039-1100.000 ARBAUGH EMORY & ERMA 2219E ST RT 141 45658	Res 500 17-05-36 PARL NO 1 0.92 AC & PARL NO 2 .50 REAL SUC 1.08A	420	0	420	
20-039-1200.000 NATIELLO RONALD NATIELLO RONALD 2409 S 7TH WATERLOO OH 45688	Res 510 VALLEY HAVEN ADDITION MULLIGAN SUC .44A	1,000	11,920	12,920	
20-039-1300.000 BAKER STEVEN W & ANISTON KIN TWP RD 181 WATERLOO OH 45688	Res 240 VALLEY HAVEN ADDITION MULLIGAN SUC .06A	470	2,120	2,590	

PARCEL NO. / LENDER CODE / LOT NO. / NAME AND ADDRESS	CLASS / PROPERTY DESCRIPTION	ACRES / rbhoodcode	LAND	BUILDING	TOTAL	HOMESTEAD REDUCTION / CAUV #
20-039-1400.000 BAKER STEVEN W & KRISTI A 450 TWP RD 280 WATERLOO OH 45688	Res 500 -00-00 2 IRVIN'S ADDITION LESS 67 ON BRIDGE ST 0000.30A		120	0	120	
20-039-1500.000 BAKER STEVEN W & KRISTI A 450 TWP RD 280 WATERLOO OH 45688	Res 510 -00-00 2 IRVIN'S ADDITION 67 ON BRIDGE ST 0000.20A		1,270	8,740	10,010	
20-039-1600.000 BAKER STEVEN W & KRISTI A 450 TWP RD 280 WATERLOO OH 45688	Com 499 -00-00 3 IRVIN'S ADDITION 0000.00A CERT DEL 2006		1,040	3,580	4,620	
20-039-1700.000 TRS WATERLOO MASONIC LODGE 53 503 TWP RD 152 PEDRO OH 45659	Com 429 -00-00 4 IRVIN'S ADDITION 0000.00A		1,400	8,570	9,970	

PARCEL NO. / LENDER CODE / LOT NO. / NAME AND ADDRESS	CLASS / PROPERTY DESCRIPTION	ACRES / rbhoodcode	LAND	BUILDING	TOTAL	HOMESTEAD REDUCTION / CAUV #
20-039-1800.000 BRUMFIELD BURKLE & JUNE 2334 STATE ROUTE 141 WATERLOO OH 45688	Res 510 -00-00 5 IRVIN'S ADDITION 0000.00A		1,480	10,540	12,020	
20-040-0100.000 BELVILLE GREGORY S AND SHANNON S M TRUSTEES P O BOX 115 WATERLOO OH 45688	Com 400 -00-00 6 IRVIN'S ADDITION PARSONAGE 0000.00A		1,380	0	1,380	
20-040-0300.000 BELVILLE GREGORY S AND SHANNON S M TRUSTEES P O BOX 115 WATERLOO OH 45688	Com 400 -00-00 7 COOPER ADDITION W PT COOPER ST 0000.00A		710	0	710	
20-040-0400.000 BELVILLE GREGORY S AND SHANNON S M TRUSTEES P O BOX 115 WATERLOO OH 45688	Com 400 -00-00 7 COOPER ADDITION N ON COOPER & BU 0000.00A		530	0	530	
20-040-0500.000 BELVILLE GREGORY S AND SHANNON S M TRUSTEES P O BOX 115 WATERLOO OH 45688	Com 400 -00-00 7 COOPER ADDITION E PT COR COOPER & FORD 0000.00A		530	0	530	

AUDITOR'S TAX LIST AND TREASURER'S DUPLICATE OF REAL PROPERTY

SYMMES TWP-SYMMES VALLEY S.D. - TAX DISTRICT 20 FULL RATE 36.5000 FOR TAX YEAR 2007 Lawrence AGR/RES 0.099412 IND/COM 0.013743

PARCEL NO. / LENDER CODE / LOT NO / NAME AND ADDRESS	CLASS / PROPERTY DESCRIPTION	ACRES / HOMESTEAD REDUCTION CAUV #	LAND	BUILDING	TOTAL		
20-040-0600.000 BELVILLE GREGORY S AND SHANNON S M TRUSTEES P.O. BOX 115 WATERLOO OH 45688	Res 500 -00-00 8 COOPERS ADDITION LESS 5 1/2 X 70' 0000.00A		1,410	0	1,410		
20-040-0601.000 BELVILLE GREGORY S AND SHANNON S M TRUSTEES P.O. BOX 115 WATERLOO OH 45688	Res 500 -00-00 8 COOPER ADDITION 5 1/2' X 70' 0000.00A		10	0	10		
20-040-0700.000 TRS WATERLOO MASONIC LODGE 53 C/O SHAFER, HAROLD 802 TWP. RD. 152 PEDRO OH 45659	Res 500 -00-00 9 COOPER ADDITION 0000.00A		110	0	110		
20-040-0710.000 BAKER STEVEN W & KRISTI A 450 TWP RD 280 WATERLOO OH 45688	Res 599 -00-00 10 COOPER ADDITION SCHOOL LOT 0000.00A		1,480	230	1,710		
20-040-0800.000 HATFIELD JAMES & EULA & KRISTEN L SHIPMAN RT 1 BOX 284 DELBARTON WV 25670	Res 500 -00-00 11 COOPER ADDITION 0000.00A		70	0	70	8/29/08 Eula Hatfield & Kristen L Shipman Now	8/29/08 Carolyn Sue Shipman

AUDITOR'S TAX LIST AND TREASURER'S DUPLICATE OF REAL PROPERTY

SYMMES TWP-SYMMES VALLEY S.D. - TAX DISTRICT 20 FULL RATE 36.5000 FOR TAX YEAR 2007 Lawrence AGR/RES 0.099412 IND/COM 0.013743

PARCEL NO. / LENDER CODE / LOT NO / NAME AND ADDRESS	CLASS / PROPERTY DESCRIPTION	ACRES / HOMESTEAD REDUCTION CAUV #	LAND	BUILDING	TOTAL		
20-040-0900.000 HATFIELD JAMES & EULA & KRISTEN L SHIPMAN RT 1 BOX 284 DELBARTON WV 25670	Res 500 -00-00 12 COOPER ADDITION 0000.00A		1,450	0	1,450	8/29/08 Eulan Hatfield Kristen L Shipman Now	8/29/08 Carolyn Sue Shipman
20-040-1000.000 BELVILLE SHANNON M [illegible] WATERLOO OH 45688	Res 400 -00-00 13 COOPER ADDITION LESS 62' X 100'		1,090	0	1,090		
20-040-1010.000 BELVILLE GREGORY S & M SHANNON P.O. BOX 115 WATERLOO OH 45688	Res 499 -00-00 14 COOPER ADD 62' X 100'		830	0	830		
20-040-1020.000 BELVILLE GREGORY S & SHANNON M TRUSTEES P.O. BOX 115 WATERLOO OH 45688	Res 400 -00-00 15 COOPER ADDITION LESS 62' X 100'		830	1,660	2,490		

PARCEL NO. / LENDER CODE / LOT NO. / NAME AND ADDRESS	CLASS / PROPERTY DESCRIPTION	ACRES / *SPTAXXXXXX	LAND	BUILDING	TOTAL	HOMESTEAD REDUCTION CAUV #	
20-040-1100.001 MASSIE DONALD 23445 ST RT 141 WATERLOO OH 45688	Res 500 14 COOPER ADDITION PT 4949.7 SQ FT CERT DEL 2002		890	0	890		
20-040-1200.000 CARPENTER BRAD Carpenter Brad P.O.Box 134 WATERLOO OH 45688	Res 510 -00-00 15 COOPER ADDITION 0000.00A		1,140	5,240	6,380		
20-040-1400.001 MILLER WAYNE R Miller Wayne R P.O. Box 5 WATERLOO OH 45688	Res 500 16 COOPER ADDITION S.D.A PT 3 X 132		10	0	10		
20-040-1600.000 TAYLOR WILLARD & MARGARET T 216 PVT RD 10930 CO RD 5 PEDRO OH 45659	Res 510 LOT 16 COOPERS ADD N SIDE OF COOPER ST & E OF BIRCH ALLEY .56AC		2,330	25,120	27,450	H	01/06 Mary Charlie Adams
20-040-1700.000 ROACH WILLIAM E & JUANITA M TRUSTEES P.O. BOX 72 WATERLOO OH 45688	Res 510 -00-00 16 COOPER ADDITION S.D.C 0000.00A		1,580	4,230	5,810	H	

PARCEL NO. / LENDER CODE / LOT NO. / NAME AND ADDRESS	CLASS / PROPERTY DESCRIPTION	ACRES / *SPTAXXXXXX	LAND	BUILDING	TOTAL	HOMESTEAD REDUCTION CAUV #	
20-040-1800.000 MILLER WAYNE R Miller Wayne R P.O. Box 5 WATERLOO OH 45688	Res 510 -00-00 16 COOPER ADDITION S.D.A W.SIDE 47' ON COOPER 0000.00A		990	18,300	19,290	H	
20-041-0100.000 ROACH WILLIAM E & JUANITA M TRUSTEES P.O. BOX 72 WATERLOO OH 45688	Res 599 -00-00 16 COOPER ADDITION S.D. 0000.00A		1,640	350	1,990		
20-041-0200.000 ROACH WILLIAM E & JUANITA M TRUSTEES P.O. BOX 72 WATERLOO OH 45688	Res 500 -00-00 16 COOPER ADDITION S.D.E 0000.00A		40	0	40		
20-041-0300.000 HEVELT WANDA AND KATIE OWENS AND GARY OWENS 2 BHS 2 PT 14 WATERLOO OH 45688	Res 510 -00-00 16 COOPER ADDITION S.D.A S OF COOPER 0000.00A		1,610	18,340	20,010		

AUDITOR'S TAX LIST AND TREASURER'S DUPLICATE OF REAL PROPERTY

SYMMES TWP-SYMMES VALLEY S.D. - TAX DISTRICT 20 | FULL RATE 36.5000 | FOR TAX YEAR 2007 | Lawrence | AGR/RES 0.099412 | IND/COM 0.013743

PARCEL NO / LENDER CODE / LOT NO / NAME AND ADDRESS	CLASS / PROPERTY DESCRIPTION	ACRES / LAND	BUILDING	TOTAL	*SPTAXXXXXX HOMESTEAD REDUCTION CAUV #
20-041-0400.000 ROACH WILLIAM E & JUANITA M TRUSTEESX P.O. BOX 73 WATERLOO OH 45688	Res 510 -00-00 16 COOPER ADDITION S.D.B 0000.00A	40	2,660	2,700	
20-041-0500.000 ROACH WILLIAM E & JUANITA M TRUSTEES P.O. BOX 73 WATERLOO OH 45688	Res 500 -00-00 16 COOPER ADDITION S.D.C 0000.00A	20	0	20	
20-041-0600.000 PARSONS ROBERT & BETTY P.O. BOX 101 WATERLOO OH 45688	Res 510 17 COOPER ADDN. 146 2/3 X 145 1/3 (0.50A.) ON FORD & SYCAMORE	2.710	14,580	17,290	H
20-041-0700.000 ROACH WILLIAM E & JUANITA M TRUSTEES P.O. BOX 73 WATERLOO OH 45688	Res 510 17 COOPER ADD 40 X 96.5 OF COOPER	650	2,940	3,590	

AUDITOR'S TAX LIST AND TREASURER'S DUPLICATE OF REAL PROPERTY

SYMMES TWP-SYMMES VALLEY S.D. - TAX DISTRICT 20 | FULL RATE 36.5000 | FOR TAX YEAR 2007 | Lawrence | AGR/RES 0.099412 | IND/COM 0.013743

PARCEL NO / LENDER CODE / LOT NO / NAME AND ADDRESS	CLASS / PROPERTY DESCRIPTION	ACRES / LAND	BUILDING	TOTAL	*SPTAXXXXXX HOMESTEAD REDUCTION CAUV #
20-041-0800.000 BELVILLE GREGORY S AND SHANNON S M TRUSTEES P.O. BOX 115 WATERLOO OH 45688	Res 510 -00-00 18 COOPER ADDITION 77 3/4 X 142 FORD & SY 0000.00A	1.450	3,850	5,300	
20-041-0900.000 ROACH WILLIAM E & JUANITA M TRUSTEES P.O. BOX 73 WATERLOO OH 45688	Res 500 -00-00 18 COOPER ADDITION S OF FORD NEXT CR 0000.00A	20	0	20	
20-041-1000.000 MEADOWS JERRY AND LINDA 4 CO DUNLAY ST SPRINGFIELD OH 45503	Res 500 1 BURKES ADD LESS N PT	30	0	30	
20-041-1100.000 MEADOWS JERRY AND LINDA 4 CO DUNLAY ST SPRINGFIELD OH 45503	Res 500 1 BURKES ADD N PT ONLY	20	0	20	
20-041-1200.000 MEADOWS JERRY & LINDA 4 CO DUNLAY ST SPRINGFIELD OH 45503	Res 500 1 BURKES ADD LESS S PT 1150 SQ FT BALANCE 1150 SQ FT	20	0	20	

SYMMES TWP-SYMMES VALLEY S.D. - TAX DISTRICT 20

AUDITOR'S TAX LIST AND TREASURER'S DUPLICATE OF REAL PROPERTY

FULL RATE 36.5000 FOR TAX YEAR 2007 Lawrence AGR/RES 0.099412 IND/COM 0.013743

PARCEL NO. / LENDER CODE / LOT NO. / NAME AND ADDRESS	CLASS / ACRES / PROPERTY DESCRIPTION	LAND	BUILDING	TOTAL	homecode / HOMESTEAD REDUCTION / CAUV #
20-041-1300.001 MEADOWS JERRY AND LINDA 2723 DUNCAN ST SPRINGFIELD OH 45505	Res 500 2 BURKES ADD PT S PT 1155 SQ FT LESS 962 SQ FT BAL 193 SQFT (SA40AV)	10	0	10	
20-041-1300.002 MEADOWS JERRY & LINDA 2723 DUNCAN ST SPRINGFIELD OH 45505	Res 500 2 BURKES ADD PT 962 SQ FT (20X47 AVE)	10	0	10	
20-041-1305.000 MEADOWS JERRY AND LINDA 2723 DUNCAN ST SPRINGFIELD OH 45505	Res 500 2 BURKES ADDITION PT NW PT (.01)	10	0	10	
20-041-1400.000 MEADOWS JERRY & LINDA 2723 DUNCAN ST SPRINGFIELD OH 45505	Res 510 00-00 3,4 BURKES ADD 0000.00A	840	5,660	6,500	

SYMMES TWP-SYMMES VALLEY S.D. - TAX DISTRICT 20

AUDITOR'S TAX LIST AND TREASURER'S DUPLICATE OF REAL PROPERTY

FULL RATE 36.5000 FOR TAX YEAR 2007 Lawrence AGR/RES 0.099412 IND/COM 0.013743

PARCEL NO. / LENDER CODE / LOT NO. / NAME AND ADDRESS	CLASS / ACRES / PROPERTY DESCRIPTION	LAND	BUILDING	TOTAL	homecode / HOMESTEAD REDUCTION / CAUV #
20-041-1500.000 MEADOWS JERRY AND LINDA 2723 DUNCAN ST SPRINGFIELD OH 45505	Res 500 00-00 5 BURKES ADD W 1/2 0000.00A	20	0	20	
20-041-1600.000 HALL ROBERT LEE & MARGARET ANN 4215 HANNAN TRACE RD PATRIOT OH 45658	Com 429 00-00 E1/2 5 & 6 7 WHOLE & 8 LESS 5/10 BURKES A 0000.00A CERT DEL 2003	1,170	6,270	7,440	
20-041-1601.000 BROWN PHILLIP & HELEN 10215 SR 124 WATERLOO OH 45688	Res 500 00-00 BURKES ADD LOT 8 PT 5/10 0000.00A	10	0	10	
20-041-1706.000 BROWN PHILLIP & HELEN 10215 SR 124 WATERLOO OH 45688	Res 599 00-00 9 BURKES ADDITION PARCPARCE 0000.00A CERT DEL 2006	890	150	1,040	
20-041-1806.000 RUACH WILLIAM E & JUANITA M TRUSTEES P.O. BOX 32 WATERLOO OH 45688	Res 500 00-00 10 BURKES ADDITION 0000.00A	50	0	50	

PARCEL NO. / LENDER CODE / LOT NO. / NAME AND ADDRESS	CLASS / PROPERTY DESCRIPTION	ACRES / rdr/woodcode	LAND	BUILDING	TOTAL	HOMESTEAD REDUCTION CAUV #
20-042-0100.000 ROACH WILLIAM E & JUANITA M TRUSTEES P.O. BOX 73 WATERLOO OH 45688	Res 500 -00-00 11 BURKES ADDITION 0000.00A		50	0	50	
20-042-0200.000 ROACH WILLIAM E & JUANITA M TRUSTEES P.O. BOX 73 WATERLOO OH 45688	Res 500 12 13 14 15 PT BURKE'S ADD 60' ON FORD X 130' ON FRONT		70	0	70	
20-042-0300.000 ROACH WILLIAM E & JUANITA M TRUSTEES P.O. BOX 73 WATERLOO OH 45688	Res 500 -00-00 12 BURKES ADDITION 13 N PT. 70' ON FORD X 130' 14 0000.00A		80	0	80	
20-043-0100.000 UNITED STATES OF AMERICA DC	Exe 600 17-5-23 NW SW LESS 3 AC COAL, OIL & GAS RIGHTS 29.56 ACRES		6,920	0	6,920	
20-043-0110.000 76 TORRENCE ENERGY SYSTEMS INC P.O. BOX 4053 NEWARK OH 43058-4053	Min 260 17-5-16 PT LOT 4 63A. & 40A. OIL & GAS RIGHTS 103.00ACS.		360	0	360	

PARCEL NO. / LENDER CODE / LOT NO. / NAME AND ADDRESS	CLASS / PROPERTY DESCRIPTION	ACRES / rdr/woodcode	LAND	BUILDING	TOTAL	HOMESTEAD REDUCTION CAUV #
20-043-0111.000 76 TORRENCE ENERGY SYSTEMS INC P.O. BOX 4053 NEWARK OH 43058-4053	Min 260 17-5-34 PT S1/2 MINERAL RIGHTS 143.14ACS.		500	0	500	
20-043-0112.000 76 TORRENCE ENERGY SYSTEMS INC P.O. BOX 4053 NEWARK OH 43058-4053	Min 260 17-02-75 NW SW OIL, GAS, & COAL		150	0	150	
20-043-0200.000 CORBIN EMIL 1105 OHIO AVE GALLIPOLIS OH 45631	Min 260 17-05-26 MINERAL RIGHTS W1/2 NE 0084.00A CERT DEL 2005		290	0	290	
20-043-0300.000 LUNSFORD ALAN AND JOHNNA 7027 CO. RD. 14 WATERLOO OH 45688	Min 260 17-05-16 3 MINERAL RIGHTS 0139.95A		490	0	490	
20-043-0500.000 FOSTER LAURIANNE 8000 STRADLEY RD SAINT LOUISVILLE OH 43071	Min 260 17-5-21 MINERAL RIGHTS W1/2 SE 86.00ACRES CERT DEL 2004		300	0	300	

11/30/08
Duwine
Foster

SYMMES TWP-SYMMES VALLEY S.D. - TAX DISTRICT 20

AUDITOR'S TAX LIST AND TREASURER'S DUPLICATE OF REAL PROPERTY

FULL RATE 36.5000 FOR TAX YEAR 2007 Lawrence AGR/RES 0.099412 IND/COM 0.013743

PARCEL NO. / LENDER CODE / LOT NO. / NAME AND ADDRESS	CLASS / PROPERTY DESCRIPTION	ACRES / LAND	BUILDING	TOTAL	HOMESTEAD REDUCTION / CAUV #
20-043-0600.000 145 HOFFMAN H ROWE 5055 MADISON RD CINCINNATI OH 45227	Min 260 17-05-21 MINERAL RIGHTS NW COR. SE SE 0007.00A	20	0	20	
20-043-0700.000 145 HOFFMAN H ROWE 5055 MADISON RD CINCINNATI OH 45227	Min 260 17-05-28 MINERAL RIGHTS NW NE 0042.00A	150	0	150	
20-043-0800.000 SHEPHERD & HANCHAR TREE FAR 978 WEBSTER ROAD PATRIOT OH 45658	Min 260 17-05-33 MINERAL RIGHTS SE SW 0044.00A CERT DEL 2006	150	0	150	
20-043-0900.000 SHEPHERD & HANCHAR TREE FAR 978 WEBSTER ROAD PATRIOT OH 45658	Min 260 17-05-33 MINERAL RIGHTS S1/2 SE LESS 24A 0064.00A CERT DEL 2006	220	0	220	
20-043-1000.000 ROBERTS MARIE KATHERINE 868 GARDEN RD COLUMBUS OH 43224	Min 260 17-05-33 MINERAL RIGHTS NW NW 0042.00A	150	0	150	

SYMMES TWP-SYMMES VALLEY S.D. - TAX DISTRICT 20

AUDITOR'S TAX LIST AND TREASURER'S DUPLICATE OF REAL PROPERTY

FULL RATE 36.5000 FOR TAX YEAR 2007 Lawrence AGR/RES 0.099412 IND/COM 0.013743

PARCEL NO. / LENDER CODE / LOT NO. / NAME AND ADDRESS	CLASS / PROPERTY DESCRIPTION	ACRES / LAND	BUILDING	TOTAL	HOMESTEAD REDUCTION / CAUV #
20-043-1200.000 BLEVINS TIMMY RAY & CARRIE FUPE EST 8608 CO RD 14 WATERLOO OH 45688	Min 260 17-05-14 MINERAL RIGHTS SW NW LESS 3A N END W 0053.04A	190	0	190	
20-043-1300.000 BLEVINS TIMMY RAY & CARRIE FUPE EST 8608 CO RD 14 WATERLOO OH 45688	Min 260 17-05-15 MINERAL RIGHTS SE NE & N END SE 0056.00A	200	0	200	
20-043-1400.000 ???? MOULTON ELOISE L ET AL C/O MOULTON DONALD A 65 SEATANT PLACE FAWLEYS ISLAND S 29585	Min 260 17-05-32 MINERAL RIGHTS SE NW 0044.00A CERT DEL 2006	150	0	150	
20-043-1500.000 ???? MOULTON ELOISE L ET AL C/O MOULTON DONALD A 65 SEATANT PLACE FAWLEYS ISLAND S 29585	Min 260 17-05-32 MINERAL RIGHTS NE SW 0040.00A CERT DEL 2006	140	0	140	
20-043-1600.000 ???? MOULTON ELOISE L ET AL C/O MOULTON DONALD A 65 SEATANT PLACE FAWLEYS ISLAND S 29585	Min 260 17-05-32 MINERAL RIGHTS SE SW 0044.00A CERT DEL 2006	150	0	150	

PARCEL NO. / LENDER CODE / LOT NO / NAME AND ADDRESS	CLASS / PROPERTY DESCRIPTION	ACRES / LAND	BUILDING	TOTAL	homecode / HOMESTEAD REDUCTION CAUV #
20-043-1700.000 111 MOULTON ELOISE C ET-AL C/O MOULTON, DONALD A. 60 SEXTANT PLACE PAWLEYS ISLAND S. 29585	Min 260 17-05-32 MINERAL RIGHTS SW SW 0045.60A		160	0	160
	CERT DEL 2006				
20-043-1800.000 111 MOULTON ELOISE C ET-AL C/O MOULTON, DONALD A. 60 SEXTANT PLACE PAWLEYS ISLAND S. 29585	Min 260 17-05-32 MINERAL RIGHTS NW SW 0040.40A		140	0	140
	CERT DEL 2006				
20-044-0100.000 ROBERTS MARIE KATHERINE 968 GARDEN RD. COLUMBUS OH 43224	Min 260 17-05-32 MINERAL RIGHTS NE NE 0043.00A		150	0	150
20-044-0200.000 YATES DOROTHY TRUSTEE OF THEYATES TRUST SUB-TRUST A 11846 SUSAN AVE. DOWNEY CA 90242	Min 260 17-05-21 MINERAL RIGHTS SW NW 0043.00A		150	0	150
20-044-0300.000 CAUDILL GOLDIE C/O GLADYS KALLIMANIS 3206 KIMBERLY RD. W. HYATTSVILLE MD 20782	Min 260 17-05-22 MINERAL RIGHTS SE NE & PT. SW NE UND. 1/2 0066.00A		240	0	240

PARCEL NO. / LENDER CODE / LOT NO / NAME AND ADDRESS	CLASS / PROPERTY DESCRIPTION	ACRES / LAND	BUILDING	TOTAL	homecode / HOMESTEAD REDUCTION CAUV #
20-044-0400.000 HAMBLETON ELIZABETH R C/O ROBERT MILLER P.O. BOX 315 YORKTOWN IN 47396	Min 260 17-05-28 MINERAL RIGHTS N PT. SE NW 0022.00A		80	0	80
20-044-0500.000 HAMBLETON ELIZABETH R C/O ROBERT MILLER P.O. BOX 315 YORKTOWN IN 47396	Min 260 17-05-28 MINERAL RIGHTS SW NE LESS 9A 0035.00A		120	0	120
20-044-0600.000 124 LAWRENCE MINERALS LLC 235 E. MAIN ST. JACKSON OH 45640	Min 260 17-5-22 MINERAL RIGHTS NW SE LESS 25.46 BAL 14.54AC		50	0	50
	CERT DEL 2003				
20-044-0600.001 112 UNITED STATES OF AMERICA 811 CONSTITUTION AVE. BEDFORD IN 47421	Exe 600 17-5-22 MINERAL RTS NW SE PT 25.46AC		90	0	90
20-044-0700.000 111 MOULTON ELOISE C ET-AL C/O MOULTON, DONALD A. #60 SEXTANT PLACE PAWLEYS ISLAND S. 29585	Min 260 17-05-29 MINERAL RIGHTS NW SE 0042.50A		150	0	150
	CERT DEL 2006				

AUDITOR'S TAX LIST AND TREASURER'S DUPLICATE OF REAL PROPERTY

SYMMES TWP-SYMMES VALLEY S.D. - TAX DISTRICT 20 | FULL RATE 36.5000 | FOR TAX YEAR 2007 | Lawrence | AGR/RES 0.099412 | IND/COM 0.013743

PARCEL NO / LENDER CODE / LOT NO / NAME AND ADDRESS	CLASS / PROPERTY DESCRIPTION	ACRES	HS/HC/DC/DCR	LAND	BUILDING	TOTAL	HOMESTEAD REDUCTION CALV #	
20-044-0800.000 111 MOULTON ELOISE C ET-AL C/O MOULTON, DONALD A # 60 SEXTANT PLACE PAWLEYS ISLAND S. 29585	Min 260 17-05-29 MINERAL RIGHTS NE SW 0042.00A	0042.00A		150	0	150		
	CERT DEL 2006							
20-044-0900.000 JONES FREDERICK L AND JANET P.O. BOX 26 KITTS HILL OH 45645	Min 260 17-05-29 MINERAL RIGHTS PT. W1/2 NE 0080.00A	0080.00A		320	0	320		
20-044-1000.000 111 MOULTON ELOISE C ET-AL C/O MOULTON, DONALD A # 60 SEXTANT PLACE PAWLEYS ISLAND S. 29585	Min 260 17-05-29 MINERAL RIGHTS NE SE	0042.00A		150	0	150		
	CERT DEL 2006							
20-044-1100.000 111 MOULTON ELOISE C ET-AL C/O MOULTON, DONALD A # 60 SEXTANT PLACE PAWLEYS ISLAND S. 29585	Min 260 17-05-29 MINERAL RIGHTS W1/2 SW 0080.00A	0080.00A		300	0	300		
	CERT DEL 2006							
20-044-1200.000 111 MOULTON ELOISE C ET-AL C/O MOULTON, DONALD A # 60 SEXTANT PLACE PAWLEYS ISLAND S. 29585	Min 260 17-05-32 MINERAL RIGHTS SW NW 0040.00A	0040.00A		140	0	140		
	CERT DEL 2006							

SYMMES TWP-SYMMES VALLEY S.D. - TAX DISTRICT 20 | AUDITOR'S TAX LIST AND TREASURER'S DUPLICATE OF REAL PROPERTY | FULL RATE 36.5000 | FOR TAX YEAR 2007 | Lawrence | AGR/RES 0.099412 | IND/COM 0.013743

PARCEL NO / LENDER CODE / LOT NO / NAME AND ADDRESS	CLASS / PROPERTY DESCRIPTION	ACRES	HS/HC/DC/DCR	LAND	BUILDING	TOTAL	HOMESTEAD REDUCTION CALV #	
20-044-1300.000 111 MOULTON ELOISE C ET-AL C/O MOULTON, DONALD A # 60 SEXTANT PLACE PAWLEYS ISLAND S. 29585	Min 260 17-05-32 MINERAL RIGHTS SE NE	0043.00A		150	0	150		
	CERT DEL 2006							
20-044-1400.000 111 MOULTON ELOISE C ET-AL C/O MOULTON, DONALD A # 60 SEXTANT PLACE PAWLEYS ISLAND S. 29585	Min 260 17-05-32 MINERAL RIGHTS SW SE	0043.00A		150	0	150		
	CERT DEL 2006							
20-044-1500.00A TAYLOR HENRY F AND ALICE E PO BOX 1 WAYNESVILLE OH 45068	Min 260 17-05-32 MINERAL RIGHTS PT SW NW LESS 36A COAL 0 0006.00A	0006.00A		30	0	30		
20-044-1600.00A TAYLOR HENRY F AND ALICE E PO BOX 1 WAYNESVILLE OH 45068	Min 260 17-05-32 MINERAL RIGHTS NW SW NE 0060.00A	0060.00A		70	0	70		
20-044-1610.00A CUTS MARY LU STEWART CHEWSTON, CHARLES W FOR WORTH TX 6102	Min 260 17-05-32 NW SE 42.00 ACRES MINERAL RIGHTS			105	0	105		

2/7/08
Options & Irrigation
Rehardt - Bradley
trustees

PARCEL NO. / LENDER CODE / LOT NO / NAME AND ADDRESS	CLASS / ACRES / rbrhoodcode / PROPERTY DESCRIPTION	LAND	BUILDING	TOTAL	HOMESTEAD / REDUCTION / CAUV #	
20-044-1611.000 LLOYD MARYLU STEWART 2340 WINTON TERRACE W FORT WORTH TX 76109	Min 260 17-6-13 NE SE 42.00ACRES MINERAL RIGHTS	150	0	150		3/7/05 John Sidland Melinda L Bindling trustees
20-044-1700.000 JONES CARM V SR TRUSTEE C/O JOHN WOLFE 425 CENTER ST IRONTON OH 45638	Min 260 17-05-14 MINERAL RIGHTS W 1/2 SW PT. COAL, OI 0011.54A CERT DEL 2000	40	0	40		
20-044-1800.000 JONES CARM V SR TRUSTEE C/O JOHN WOLFE 425 CENTER ST IRONTON OH 45638	Min 260 17-05-15 MINERAL RIGHTS E SIDE E 1/2 SE PT. COAL, OI 0002.90A CERT DEL 2000	10	0	10		
20-045-0100.000 JONES CARM V SR TRUSTEE C/O JOHN WOLFE 425 CENTER ST. IRONTON OH 45638	Min 260 17-05-22 MINERAL RIGHTS NE NE 0043.03A CERT DEL 2000	150	0	150		
20-045-0200.000 MILLER ANDREW J. 4229 BLACKBURN AVE ASHLAND KY 41101	Min 260 17-05-23 MINERAL RIGHTS SE NW 0042.63A CERT DEL 2005	150	0	150		

PARCEL NO / LENDER CODE / LOT NO / NAME AND ADDRESS	CLASS / ACRES / rbrhoodcode / PROPERTY DESCRIPTION	LAND	BUILDING	TOTAL	HOMESTEAD / REDUCTION / CAUV #
20-045-0310.000 HOWARD FRIEDA 357 COUNTY RD 210 WATERLOO OH 45688	Min 260 17-05-22 NE 1/2 NE 1/4 OIL GAS AND COAL 0043.03A	150	0	150	
20-045-0500.000 SHEPHERD & HANFORD TREE FARM 578 WEBSTER RD PATRIOT OH 45658	Min 260 17-5-34 MIN. RIGHTS E PT SE 95.00ACS CERT DEL 2006	330	0	330	
20-045-0600.000 SHEPHERD & HANCHER TREE FAR 578 WEBSTER ROAD PATRIOT OH 45658	Min 260 17-5-35 MIN. RIGHTS W 1/2 SW 84.00ACS CERT DEL 2006	290	0	290	
20-045-0700.000 SHEPHERD & HANFORD TREE FARM 578 WEBSTER RD PATRIOT OH 45658	Min 260 17-5-35 MIN. RIGHTS W 1/2 SE SW 22.00ACS CERT DEL 2006	80	0	80	
20-045-0800.000 OWENS EILEEN & TREEMON	Min 260 17-05-26 MINERAL RIGHTS E PT NW COAL 0027.00A	90	0	90	

SYMMES TWP-SYMMES VALLEY S.D. - TAX DISTRICT 20

AUDITOR'S TAX LIST AND TREASURER'S DUPLICATE OF REAL PROPERTY

FULL RATE 36.5000 FOR TAX YEAR 2007 Lawrence AGR/RES 0.099412 IND/COM 0.013742

PARCEL NO / LENDER CODE / LOT NO / NAME AND ADDRESS	CLASS / PROPERTY DESCRIPTION	ACRES / LAND	BUILDING	TOTAL	rbmxxxxxxxx HOMESTEAD REDUCTION CAUV #
20-045-0900.000 OWENS EILEEN & TREEMON DO NO MAIL	Min 260 17-05-26 MINERAL RIGHTS NE COR SW COAL 0004.79A	20	0	20	
20-045-1000.000 JONES CARM V SR TRUSTEE C/O JOHN WOLFE 425 CENTER ST IRONTON OH 45638	Min 260 17-05-23 MINERAL RIGHTS N 1/2 SW SW COAL, O 0021.33A CERT DEL 2000	70	0	70	
20-045-1100.000 JONES CARM V SR TRUSTEE C/O JOHN WOLFE 425 CENTER ST IRONTON OH 45638	Min 260 17-05-23 MINERAL RIGHTS S 1/2 SW SW COAL, O 0021.33A CERT DEL 2000	70	0	70	
20-046-0100.000 KELLEY ANNA C/O LESLIE JUSTICE 1316 E. 5TH ST IRONTON OH 45638	Min 260 17-05-24 MINERAL RIGHTS SW SW PT 0032.46A CERT DEL 1995	110	0	110	
20-046-0200.000 BELVILLE GREGORY S AND SHANNON S M TRUSTEES P.O. BOX 115 WATERLOO OH 45688	Min 260 17-05-24 MINERAL RIGHTS PT. N1/2 SE 0035.40A	120	0	120	

SYMMES TWP-SYMMES VALLEY S.D. - TAX DISTRICT 20

AUDITOR'S TAX LIST AND TREASURER'S DUPLICATE OF REAL PROPERTY

FULL RATE 36.5000 FOR TAX YEAR 2007 Lawrence AGR/RES 0.099412 IND/COM 0.013743

PARCEL NO / LENDER CODE / LOT NO / NAME AND ADDRESS	CLASS / PROPERTY DESCRIPTION	ACRES / LAND	BUILDING	TOTAL	rbmxxxxxxxx HOMESTEAD REDUCTION CAUV #
20-046-0300.000 NULL HOMER OHIO	Min 260 17-05-24 MINERAL RIGHTS N PT 0002.08A CERT DEL 1981	10	0	10	
20-046-0315.000 PARKER CHARLES AND JEWELE	Min 260 17-05-24 MINERAL RIGHTS COAL, AND OIL AND GAS 0160.00A CERT DEL 1993	560	0	560	
20-046-0400.000 JONES CARM V SR TRUSTEE C/O JOHN WOLFE 425 CENTER ST IRONTON OH 45638	Min 260 17-05-26 MINERAL RIGHTS NE NE PT COAL, O 0036.15A CERT DEL 2000	130	0	130	
20-046-0500.000 JONES CARM V SR TRUSTEE C/O JOHN WOLFE 425 CENTER ST IRONTON OH 45638	Min 260 17-05-26 MINERAL RIGHTS N & W PT SE NE COAL, O 0024.19A CERT DEL 2000	80	0	80	
20-046-0600.000 JONES CARM V SR TRUSTEE C/O JOHN WOLFE 425 CENTER ST IRONTON OH 45638	Min 260 17-05-26 MINERAL RIGHTS S END SE NE COAL, O 0016.08A CERT DEL 2000	40	0	40	

SYMMES TWP-SYMMES VALLEY S.D. - TAX DISTRICT 20

AUDITOR'S TAX LIST AND TREASURER'S DUPLICATE OF REAL PROPERTY

FULL RATE 36.5000 FOR TAX YEAR 2007 Lawrence AGR/RES 0.099412 IND/COM 0.013743

PARCEL NO / LENDER CODE / LOT NO / NAME AND ADDRESS	CLASS / PROPERTY DESCRIPTION	ACRES / rbprcodecode	LAND	BUILDING	TOTAL	HOMESTEAD REDUCTION CAUV #
20-046-0700.000 BOGGESS RUSSELL C/O DECEASED	Min 260 17-05-34 MINERAL RIGHTS SW SW LINE 0044.00A CERT DEL 1981		150	0	150	
20-046-0800.000 BOGGESS RUSSELL C/O DECEASED	Min 260 17-05-33 MINERAL RIGHTS E PT. S1/2 SE LINE 0024.00A CERT DEL 1981		80	0	80	
20-046-0900.000 BOGGESS RUSSELL C/O DECEASED	Min 260 17-05-33 MINERAL RIGHTS PT. SE SE LINE 0001.00A CERT DEL 1981		10	0	10	
20-046-1000.000 TAYLOR HENRY R AND ALICE E 1847 CO. RD. 46 WATERLOO OH 45688	Min 260 17-05-04 MINERAL RIGHTS PT W 1/2 SW 0029.10A		100	0	100	
20-046-1100.000 TAYLOR HENRY R AND ALICE E 1847 CO. RD. 46 WATERLOO OH 45688	Min 260 17-05-10 MINERAL RIGHTS NW SE 0043.00A		150	0	150	

SYMMES TWP-SYMMES VALLEY S.D. - TAX DISTRICT 20

AUDITOR'S TAX LIST AND TREASURER'S DUPLICATE OF REAL PROPERTY

FULL RATE 36.5000 FOR TAX YEAR 2007 Lawrence AGR/RES 0.099412 IND/COM 0.013743

PARCEL NO / LENDER CODE / LOT NO / NAME AND ADDRESS	CLASS / PROPERTY DESCRIPTION	ACRES / rbprcodecode	LAND	BUILDING	TOTAL	HOMESTEAD REDUCTION CAUV #
20-046-1200.000 TAYLOR HENRY R AND ALICE E 1847 CO. RD. 46 WATERLOO OH 45688	Min 260 17-05-10 MINERAL RIGHTS N1/2 SW SE PT 0016.23A		60	0	60	
20-046-1300.000 IRISH O.E.	Min 260 17-05-32 MINERAL RIGHTS SW SE 0043.00A CERT DEL 1992		150	0	150	
20-046-1400.000 IRISH O.E.	Min 260 17-05-32 MINERAL RIGHTS E1/2 SE SW 0024.00A CERT DEL 1992		80	0	80	
20-046-1500.000 PAYNE A BURTON ET AL 2119 NO. 2ND. ST. IRONTON OH 45638	Min 260 17-05-36 MINERAL RIGHTS W PT. SE W OF CR 0011.94A		40	0	40	
20-046-1600.000 PAYNE A BURTON ET AL 2119 NO. 2ND. ST. IRONTON OH 45638	Min 260 17-05-36 MINERAL RIGHTS E PT. SW SE W OF CR 0004.00A		10	0	10	

SYMMES TWP-SYMMES VALLEY S.D. - TAX DISTRICT 20

AUDITOR'S TAX LIST AND TREASURER'S DUPLICATE OF REAL PROPERTY

FULL RATE 36.5000 FOR TAX YEAR 2007 Lawrence AGR/RES 0.099412 IND/COM 0.013743

PARCEL NO. / LENDER CODE / LOT NO. / NAME AND ADDRESS	CLASS / PROPERTY DESCRIPTION	ACRES	LAND	BUILDING	TOTAL	HOMESTEAD REDUCTION CAUV #
20-046-1700.000 PAYNE A BURTON ET-AL 2119 NO 2ND ST IRONTON OH 45638	Min 260 17-05-36 MINERAL RIGHTS W PT SE W OF SYMME 0057.60A		200	0	200	
20-046-1800.000 PAYNE A BURTON ET-AL 2119 NO 2ND ST IRONTON OH 45638	Min 260 17-05-36 MINERAL RIGHTS IN E1/2 SW 0016.09A		60	0	60	
20-047-0100.000 PAYNE A BURTON ET-AL 2119 NO 2ND ST IRONTON OH 45638	Min 260 17-05-36 MINERAL RIGHTS PT. SE SW 0020.10A		70	0	70	
20-047-0200.000 PAYNE A BURTON ET-AL 2119 NO 2ND ST IRONTON OH 45638	Min 260 17-05-36 MINERAL RIGHTS PT. SE SW 0026.80A		90	0	90	
20-047-0500.000 145 HOFFMAN H ROWE 5055 MADISON RD CINCINNATI OH 45227	Min 260 17-05-33 OIL & GAS RIGHTS SE SW 0044.00A		150	0	150	

SYMMES TWP-SYMMES VALLEY S.D. - TAX DISTRICT 20

AUDITOR'S TAX LIST AND TREASURER'S DUPLICATE OF REAL PROPERTY

FULL RATE 36.5000 FOR TAX YEAR 2007 Lawrence AGR/RES 0.099412 IND/COM 0.013743

PARCEL NO. / LENDER CODE / LOT NO. / NAME AND ADDRESS	CLASS / PROPERTY DESCRIPTION	ACRES	LAND	BUILDING	TOTAL	HOMESTEAD REDUCTION CAUV #
20-047-0600.000 BOGGS JOHN CURTIS & LORETTA JANE 460 GLEIM RD WHEELERSBURG OH 45694	Min 260 17-05-33 OIL & GAS RIGHTS PT. S1/2 SE 0016.83A		60	0	60	
20-047-0700.000 145 HOFFMAN H ROWE 5055 MADISON RD CINCINNATI OH 45227	Min 260 17-05-16.3 OIL & GAS RIGHTS 0129.95A		490	0	490	
20-047-0800.000 FUSTER LAURANNE 8001 STAGELY RD SAINT LOUISVILLE OH 43071	Min 260 17-5-27 OIL & GAS RIGHTS E SIDE NW SE & NW COR & S 17.00A EFT DEL 2004		60	0	60	11/21/15 Deleted year
20-047-0900.000 FRENCH VICKY L 1266 EAST DRIVE LANESVILLE OH 43701	Min 260 17-05-28 OIL & GAS RIGHTS SW SW 0042.00A		150	0	150	
20-047-1000.000 FRENCH VICKY L 1266 EAST DRIVE LANESVILLE OH 43701	Min 260 17-05-20 OIL & GAS RIGHTS E PT. SW SE 0025.00A		90	0	90	

PARCEL NO. / LENDER CODE / LOT NO. / NAME AND ADDRESS	CLASS / PROPERTY DESCRIPTION	ACRES	LAND	BUILDING	TOTAL	*SP*XXXXXX HOMESTEAD REDUCTION CAUV #
20-047-1100.000 FRENCH VICKY LU 1268 EAST DRIVE ZANESVILLE OH 43701	Min 260 17-05-29 OIL & GAS RIGHTS SE SE 0043.00A		150	0	150	
20-047-1200.000 BRUMFIELD BURKLE E & JUNE N 23396 STATE ROUTE 141 WATERLOO OH 43688	Min 260 17-05-10 OIL & GAS RIGHTS N1/2 NW LESS 1A 0046.00A		160	0	160	
20-047-1300.000 UNITED STATES OF AMERICA 6518 ST RT 93 PEDRO OH 45659	Exe 610 17-05-21 OIL & GAS RIGHTS NW NW 0043.41A		150	0	150	
20-047-1400.000 TAYLOR HENRY R AND ALICE E 1847 CO. RD. 46 WATERLOO OH 43688	Min 260 17-05-23 COAL, OIL & GAS RIGHTS NW SW LESS 3A 0039.56A		140	0	140	
20-047-1500.000 JONES FREDERICK L AND JANET P.O. BOX 26 KITTS HILL OH 43645	Min 260 17-05-32 OIL & GAS RIGHTS NW NW 0010.75A		40	0	40	

PARCEL NO. / LENDER CODE / LOT NO. / NAME AND ADDRESS	CLASS / PROPERTY DESCRIPTION	ACRES	LAND	BUILDING	TOTAL	*SP*XXXXXX HOMESTEAD REDUCTION CAUV #
20-047-1600.000 UNITED STATES OF AMERICA 811 CONSTITUTION AVE BEDFORD IN 47421	Exe 600 17-05-32 OIL & GAS RIGHTS W1/2 NE 0086.00A		300	0	300	
20-047-1700.000 UNITED STATES OF AMERICA 811 CONSTITUTION AVE BEDFORD IN 47421	Exe 600 17-05-32 OIL & GAS RIGHTS NW SE 0044.00A		150	0	150	
20-047-1800.000 [illegible] HOWARD D & ESTHER [illegible] [illegible] OH 45000	Min 260 17-05-04 OIL & GAS RIGHTS W 1/2 NE NE 0012.50A		60	0	60	
20-047-1900.000 SMITH PAULE [illegible] LANE SW WINTERSHAVEN FL 33880	Min 260 17-05-20 OIL & GAS RIGHTS SW SE 0041.75A LEFT DEL 2006		150	0	150	
20-047-2000.000 SMITH JOSIE [illegible] LANE SW [illegible] [illegible] OH 43630	Min 260 17-05-20 OIL & GAS RIGHTS SW SW 0041.75A LEFT DEL 2006		150	0	150	

PARCEL NO / LENDER CODE / LOT NO / NAME AND ADDRESS	CLASS / PROPERTY DESCRIPTION	ACRES / nonhomestead code	LAND	BUILDING	TOTAL	HOMESTEAD REDUCTION CAUV #
20-048-0300.000 SMITH JOSIE C/O C/O JAKE SMITH 2630 S. 5TH IRONTON OH 45638	Min 260 17-05-29 OIL & GAS RIGHTS W1/2 NW 0085.00A CERT DEL 2003		300	0	300	
20-048-0400.000 SMITH JOSIE C/O C/O JAKE SMITH 2630 S. 5TH IRONTON OH 45638	Min 260 17-05-28 OIL & GAS RIGHTS NW SW 0042.00A CERT DEL 2003		150	0	150	
20-048-0500.000 UNITED STATES OF AMERICA D.C.	Exe 600 17-05-28 COAL, OIL & GAS RIGHTSLESS NE COR. 0033.00A		120	0	120	
20-048-0600.000 UNITED STATES OF AMERICA D.C.	Exe 600 17-05-28 COAL, OIL, & GAS RIGHTSE1/2 NE LESS 5OA 0034.00A		120	0	120	
20-048-0700.000 TAYLOR HENRY R AND ALICE E 1847 CO. RD. 46 WATERLOO OH 45688	Min 260 17-05-10 OIL & GAS RIGHTS S PT E1/2 SW 0033.06A		120	0	120	

PARCEL NO / LENDER CODE / LOT NO / NAME AND ADDRESS	CLASS / PROPERTY DESCRIPTION	ACRES / nonhomestead code	LAND	BUILDING	TOTAL	HOMESTEAD REDUCTION CAUV #
20-048-0800.000 UNITED STATES OF AMERICA DC	Exe 600 17-05-17 OIL & GAS RIGHTS N PT W1/2 SW PT 0032.87A		120	0	120	
20-048-0900.000 155 OHIO FUEL GAS CO C/O TAX DEPT P.O. BOX 117 COLUMBUS OH 43216	Min 260 17-05-16.1 OIL & GAS RTS LESS 5.94A UND1/32 INT OIL&GAS BELO 0079.06A		280	0	280	
20-048-1000.000 155 OHIO FUEL GAS CO C/O TAX DEPT P.O. BOX 117 COLUMBUS OH 43216	Min 260 17-05-17 OIL & GAS RIGHTS E 1/2 NE UND 1/3 0084.00A		290	0	290	
20-048-1100.000 155 OHIO FUEL GAS CO C/O TAX DEPT P.O. BOX 117 COLUMBUS OH 43216	Min 260 17-05-17 OIL & GAS RIGHTS NW NE UND 1/32 INT 0041.00A		150	0	150	
20-048-1200.000 155 OHIO FUEL GAS CO C/O TAX DEPT P.O. BOX 117 COLUMBUS OH 43216	Min 260 17-05-17 OIL & GAS RIGHTS N PT SW NE UND 1/32 INT 0026.00A		100	0	100	

SYMMES TWP-SYMMES VALLEY S.D. - TAX DISTRICT 20

AUDITOR'S TAX LIST AND TREASURER'S DUPLICATE OF REAL PROPERTY

FULL RATE 36.5000 FOR TAX YEAR 2007 Lawrence AGR/RES 0.099412 IND/COM 0.013743

PARCEL NO. / LENDER CODE / LOT NO. / NAME AND ADDRESS	CLASS / PROPERTY DESCRIPTION	ACRES / LAND	BUILDING	TOTAL	homecode / HOMESTEAD REDUCTION / CAUV #
20-048-1300.000 UNITED STATES OF AMERICA D.C.	Exe 600 17-05-26 OIL & GAS RIGHTS NW SE 0042.26A		150	0	150
20-048-1400.000 UNITED STATES OF AMERICA D.C.	Exe 600 17-05-26 OIL & GAS RIGHTS NE SE 0042.27A		150	0	150
20-048-1500.000 UNITED STATES OF AMERICA D.C.	Exe 600 17-05-26 OIL & GAS RIGHTS NE SIDE ON RD SW 0006.16A		20	0	20
20-048-1600.000 M R BLESSING & CO 4666 MCFADDEN RD COLUMBUS OH 43229	Min 260 17-05-22 OIL & GAS RIGHTS SE SW 0043.03A		150	0	150
20-048-1700.000 M R BLESSING & CO 4666 MCFADDEN RD COLUMBUS OH 43229	Min 260 17-05-22 OIL & GAS RIGHTS NW SW 0043.03A		150	0	150

SYMMES TWP-SYMMES VALLEY S.D. - TAX DISTRICT 20

AUDITOR'S TAX LIST AND TREASURER'S DUPLICATE OF REAL PROPERTY

FULL RATE 36.5000 FOR TAX YEAR 2007 Lawrence AGR/RES 0.099412 IND/COM 0.013743

PARCEL NO. / LENDER CODE / LOT NO. / NAME AND ADDRESS	CLASS / PROPERTY DESCRIPTION	ACRES / LAND	BUILDING	TOTAL	homecode / HOMESTEAD REDUCTION / CAUV #
20-048-1800.000 M R BLESSING & CO 4666 MCFADDEN RD COLUMBUS OH 43229	Min 260 17-05-22 OIL & GAS RIGHTS SW SW LESS 2.13AC 0040.90A		140	0	140
20-049-0100.000 M R BLESSING & CO 4666 MCFADDEN RD COLUMBUS OH 43229	Min 260 17-05-27 OIL & GAS RIGHTS W PT N1/2 NW N OF RD 0018.41A		60	0	60
20-049-0200.000 UNITED STATES OF AMERICA D.C.	Exe 600 17-05-08 OIL & GAS RIGHTS E1/2 NW SW 0021.00A		70	0	70
20-049-0300.000 UNITED STATES OF AMERICA D.C.	Exe 600 17-05-08 OIL & GAS RIGHTS SW SW 0042.00A		150	0	150
20-049-0400.000 UNITED STATES OF AMERICA D.C.	Exe 600 17-05-08 OIL & GAS RIGHTS SW NW 0041.07A		140	0	140

PARCEL NO. / LENDER CODE / LOT NO. / NAME AND ADDRESS	CLASS / ACRES / rbprxxxxcode / PROPERTY DESCRIPTION	LAND	BUILDING	TOTAL	HOMESTEAD / REDUCTION / CAUV #
20-049-0500.000 UNITED STATES OF AMERICA D.C.	Exe 600 17-05-08 OIL & GAS RIGHTS SW NW RT. OF WAY 0001.80A	10	0	10	
20-049-0600.000 UNITED STATES OF AMERICA D.C.	Exe 600 17-05-08 OIL & GAS RIGHTS NW SW W1/2 0021.00A	70	0	70	
20-049-0700.000 UNITED STATES OF AMERICA D.C.	Exe 600 17-05-08 OIL & GAS RIGHTS NE SW LESS 1.90A 0041.48A	140	0	140	
20-049-0800.000 UNITED STATES OF AMERICA D.C.	Exe 600 17-05-08 OIL & GAS RIGHTS NW SWRT. OF WAY 0001.90A	10	0	10	
20-049-0900.000 CORWIN LUCY W 35 HILLCREST ROAD HARTSDALE N 10530	Min 260 17-5-5 OIL,GAS,COAL ONLY LESS NE SE SW SW LESS COAL RTS ONLY 592.80AC	2,080	0	2,080	

PARCEL NO. / LENDER CODE / LOT NO. / NAME AND ADDRESS	CLASS / ACRES / rbprxxxxcode / PROPERTY DESCRIPTION	LAND	BUILDING	TOTAL	HOMESTEAD / REDUCTION / CAUV #
20-049-0905.000 BELVILLE MINING COMPANY INC C/O CHARTWELL INTERNATIONAL PO BOX 100 IRONTON OH 45638	Min 260 17-5-5 MINERAL RTS COAL ONLY 592.80AC	2,080	0	2,080	
20-049-1000.000 CORWIN LUCY W 35 HILLCREST RD HARTSDALE NY 10530	Min 260 17-5-8 OIL GAS COAL ONLY WHOLE OF NE1/4 NE NW SE LES COAL RTS 259.93AC	910	0	910	
20-049-1005.000 BELVILLE MINING COMPANY INC C/O CHARTWELL INTERNATIONAL PO BOX 100 IRONTON OH 45638	Min 260 17-5-8 MINERAL RTS COAL ONLY 259.93AC	910	0	910	
20-049-1010.000 SPECK SUSAN 213 EAST CIRCLE WASHINGTON CRT HOUSE OH 43160	Min 260 17-05-08 NW SE LESS 0.50 BAL 4.42.50 AC (MINERAL RTS ONLY)	150	0	150	
20-049-1015.000 SPECK SUSAN 213 EAST CIRCLE WASHINGTON CRT HOUSE OH 43160	Min 260 17-05-08 NW COR SW SE 4.00 AC (MINERAL RTS ONLY)	10	0	10	

SYMMES TWP-SYMMES VALLEY S.D. - TAX DISTRICT 20

AUDITOR'S TAX LIST AND TREASURER'S DUPLICATE OF REAL PROPERTY

FULL RATE 36.5000 FOR TAX YEAR 2007 Lawrence AGR/RES 0.099412 IND/COM 0.013743

PARCEL NO / LENDER CODE / LOT NO / NAME AND ADDRESS	CLASS / PROPERTY DESCRIPTION	ACRES / LAND	BUILDING	TOTAL	rpmoodcode / HOMESTEAD REDUCTION CAUV #
20-049-1100.000 CORWIN LUCY W 35 HILLCREST RD HARTSDALE NY 10530	Min 260 17-5-8 OIL,GAS,COAL ONLY S1/2 NW1/4 WH S1/4 SEC LESS COAL RTS 351.14AC	1.370	0	1.370	
20-049-1105.000 BELVILLE MINING COMPANY INC C/O CHARTWELL INTERNATIONAL PO BOX 100 IRONTON OH 45638	Min 260 17-5-8 MINERAL RTS COAL ONLY 351.14AC	1.370	0	1.370	
20-049-1200.000 CORWIN LUCY W 35 HILLCREST RD HARTSDALE NY 10530	Min 260 17-5-10 OIL,GAS,COAL ONLY NW SW LESS COAL RTS 43.05AC	150	0	150	
20-049-1205.000 BELVILLE MINING COMPANY INC C/O CHARTWELL INTERNATIONAL PO BOX 100 IRONTON OH 45638	Min 260 17-5-10 MINERAL RTS COAL ONLY 43.05AC	150	0	150	
20-049-1300.000 LYND RALPH C & ADAH E C/O GAARE R. DAVIS P. O. BOX 82 MOJAVE CA 93502-0082	Min 260 17-05-10 MINERAL RIGHTS PT NE 0030.00A	110	0	110	

SYMMES TWP-SYMMES VALLEY S.D. - TAX DISTRICT 20

AUDITOR'S TAX LIST AND TREASURER'S DUPLICATE OF REAL PROPERTY

FULL RATE 36.5000 FOR TAX YEAR 2007 Lawrence AGR/RES 0.099412 IND/COM 0.013743

PARCEL NO / LENDER CODE / LOT NO / NAME AND ADDRESS	CLASS / PROPERTY DESCRIPTION	ACRES / LAND	BUILDING	TOTAL	rpmoodcode / HOMESTEAD REDUCTION CAUV #
20-049-1400.000 COMSTOCK W J	Min 260 00.00 GAS WELLS 0000.00A	10	0	10	
	CERT DEL 1981				
20-049-1500.000 COMSTOCK W J	Min 260 00.00 GAS WELLS 0000.00A	10	0	10	
	CERT DEL 1981				
20-049-6201.000 155 COLUMBIA GAS TRANSMISSION CORP C/O TAX DEPT P O BOX 117 COLUMBUS OH 43216	PUC Pers 880 N AR P U FORM U9	0	1,165,600	1,165,600	
20-049-6202.000 45 OHIO BELL TELEPHONE CO C/O PROPERTY TAX DEPT ONE BELL CENTER ST LOUIS MO 63101	PUC Pers 880 N AR P U FORM U9	0	0	0	
	CERT DEL 2006				
20-049-6203.000 106 BUCKEYE RURAL ELECTRIC COOPERATIVE INC P O BOX 200 RIO GRANDE OH 45674-0200	PUC Pers 880 N AR P U FORM U9	0	309,570	309,570	

PARCEL NO. / LENDER CODE / LOT NO / NAME AND ADDRESS	CLASS / PROPERTY DESCRIPTION	LAND	BUILDING	TOTAL	ACRES / NOTWOODLOT / HOMESTEAD REDUCTION / CAUV #	
20-049-6204.000 FOSTER LAURIANNE 8000 STRADLEY RD SAINT LOUISVILLE OH 43071	Min 260 17-5-28 NW SE OIL & GAS RIGHTS 40 ACRES CERT DEL 2004	140	0	140		11/20/05 Dunton Scott
20-123-5000.000 SYMMES NATURAL GAS COMPANY	Pub Pers 880 % 880 PUBLIC UTILITIES U-9 CERT DEL 2005	0	0	0		
20-200-1100.000 103 EOG RESOURCES INC P.O. BOX 4362 HOUSTON TX 77010	Min 240 GAS WELL PERMIT #618	1,080	0	1,080		
20-200-1100.001 MAYER BLANCHE PAYNE AND JOH 2785 ANCHOR WATCH DR WADMALAW ISLAND SC 29487	Min 250 GAS WELL ROYALTY PERMIT#618 EOG RESOURCES INC	30	0	30		
20-200-1100.002 HAAS ORVILLE E P.O. BOX 54 KITTS HILL OH 45645	Min 250 GAS WELL ROYALTY PERMIT#618 EOG RESOURCES INC	10	0	10		

PARCEL NO. / LENDER CODE / LOT NO / NAME AND ADDRESS	CLASS / PROPERTY DESCRIPTION	LAND	BUILDING	TOTAL	ACRES / NOTWOODLOT / HOMESTEAD REDUCTION / CAUV #	
20-200-1100.003 PAYNE A BURTON AND LEONA D 2115 NO 2ND ST IRONTON OH 45638	Min 250 GAS WELL ROYALTY PERMIT#618 EOG RESOURCES INC	30	0	30		
20-200-1100.004 PAYNE CHARLES DAVID AND KAY 422 SOUTH ST IRONTON OH 45638	Min 250 GAS WELL ROYALTY PERMIT#618 EOG RESOURCES INC	60	0	60		
20-200-1100.005 PAYNE MILDRED 2115 DEPA ST IRONTON OH 45638-1181	Min 250 GAS WELL ROYALTY PERMIT#618 EOG RESOURCES INC	30	0	30		
20-200-3000.000 102 EOG RESOURCES INC P.O. BOX 4362 HOUSTON TX 77010	Min 240 GAS WELL PERMIT #617	9,640	0	9,640		
20-200-3000.001 MAYER BLANCHE PAYNE AND JOH 2785 ANCHOR WATCH DR WADMALAW ISLAND SC 29487	Min 250 GAS WELL ROYALTY PERMIT#617 EOG RESOURCES INC	280	0	280		

SYMMES TWP-SYMMES VALLEY S.D. - TAX DISTRICT 20

AUDITOR'S TAX LIST AND TREASURER'S DUPLICATE OF REAL PROPERTY

FULL RATE 36.5000 FOR TAX YEAR 2007 Lawrence AGR/RES 0.099412 IND/COM 0.013743

PARCEL NO / LENDER CODE / LOT NO / NAME AND ADDRESS	CLASS / PROPERTY DESCRIPTION	ACRES / HOMESTEAD REDUCTION	LAND	BUILDING	TOTAL	CALV #
20-200-5000.002 HAAS ORVILLE E P.O. BOX 54 KITTS HILL OH 45645	Min 250 GAS WELL ROYALTY PERMIT#617 EOG RESOURCES INC		140	0	140	
20-200-5000.003 PAYNE A BURTON AND LEONA D 2118 NO 2ND ST IRONTON OH 45638	Min 250 GAS WELL ROYALTY PERMIT#617 EOG RESOURCES INC		280	0	280	
20-200-5000.004 PAYNE DAVID AND KAYE 422 SO 6TH ST IRONTON OH 45638	Min 250 GAS WELL ROYALTY PERMIT#617 EOG RESOURCES INC		550	0	550	
20-200-5000.005 PAYNE MILDRED 211 DERIK ST IRONTON OH 45638-1181	Min 250 GAS WELL ROYALTY PERMIT#617 EOG RESOURCES INC		140	0	140	
20-200-6000.000 103 EOG RESOURCES INC P.O. BOX 4362 HOUSTON TX 77010	Min 240 GAS WELL PERMIT #634		3,140	0	3,140	

SYMMES TWP-SYMMES VALLEY S.D. - TAX DISTRICT 20

AUDITOR'S TAX LIST AND TREASURER'S DUPLICATE OF REAL PROPERTY

FULL RATE 36.5000 FOR TAX YEAR 2007 Lawrence AGR/RES 0.099412 IND/COM 0.013743

PARCEL NO / LENDER CODE / LOT NO / NAME AND ADDRESS	CLASS / PROPERTY DESCRIPTION	ACRES / HOMESTEAD REDUCTION	LAND	BUILDING	TOTAL	CALV #
20-200-6000.001 MAYER BLANCHE PAYNE AND JOH 1781 ANCHOR WATCH DR WADMALAW ISLAND SC 29487	Min 250 GAS WELL ROYALTY PERMIT#634 EOG RESOURCES INC		90	0	90	
20-200-6000.002 HAAS ORVILLE E P.O. BOX 54 KITTS HILL OH 45645	Min 250 GAS WELL ROYALTY PERMIT#634 EOG RESOURCES INC		50	0	50	
20-200-6000.003 PAYNE A BURTON AND LEONA D 2118 NO 2ND ST IRONTON OH 45638	Min 250 GAS WELL ROYALTY PERMIT#634 EOG RESOURCES INC		90	0	90	
20-200-6000.004 PAYNE CHARLES DAVID AND KAY 422 SO 6TH ST IRONTON OH 45638	Min 250 GAS WELL ROYALTY PERMIT#634 EOG RESOURCES INC		180	0	180	
20-200-6000.005 PAYNE MILDRED 211 DERIK ST IRONTON OH 45638-1181	Min 250 GAS WELL ROYALTY PERMIT#634 EOG RESOURCES INC		50	0	50	

PARCEL NO / LENDER CODE / LOT NO / NAME AND ADDRESS	CLASS / PROPERTY DESCRIPTION / LAND / BUILDING / TOTAL	ACRES / rbrhxxxxcode / HOMESTEAD REDUCTION CAUV #
20-200-7000.000 103 EOG RESOURCES INC P.O. BOX 4362 HOUSTON TX 77010	Min 240 GAS WELL PERMIT #626 5,510 0 5,510	
20-200-7000.001 BELVILLE PHILIP AND ARDELLA P.O. BOX 115 WATERLOO OH 45688	Min 250 GAS WELL ROYALTY PERMIT#626 EOG RESOURCES INC 390 0 390	
20-200-7000.002 TURNER TRUMAN AND FARM SERV ATTN FARM LOAN MANAGER 2026 FAIRGREENS RD JACKSON OH 45640	Min 250 GAS WELL ROYALTY PERMIT#626 EOG RESOURCES INC 390 0 390	
20-200-8000.000 103 EOG RESOURCES INC P.O. BOX 4362 HOUSTON TX 77010	Min 240 GAS WELL PERMIT #373 4,990 0 4,990	
20-200-8000.001 MMS AFS CHES 51095 PO BOX 5810 DENVER CO 80217	Min 250 GAS WELL ROYALTY PERMIT #372 EOG RESOURCES 740 0 740	

PARCEL NO / LENDER CODE / LOT NO / NAME AND ADDRESS	CLASS / PROPERTY DESCRIPTION / LAND / BUILDING / TOTAL	ACRES / rbrhxxxxcode / HOMESTEAD REDUCTION CAUV #
20-200-8000.002 EOG RESOURCES INC PROPERTY TAX DEPARTMENT P.O. BOX 4362 HOUSTON TX 77010	Min 250 GAS WELL ROYALTY PERMIT #372 EOG RESOURCES 180 0 180	
20-200-9000.000 103 EOG RESOURCES INC P.O. BOX 4362 HOUSTON TX 77010	Min 240 GAS WELL PERMIT #545 12,070 0 12,070	
20-200-9000.001 MILES FOUNDATION INC [illegible] [illegible]	Min 250 GAS WELL ROYALTY PERMIT #545 EOG RESOURCES 760 0 760	
20-200-9000.002 ASBURY H.E. AND TANDRA [illegible] [illegible]	Min 250 GAS WELL ROYALTY PERMIT #545 EOG RESOURCES 1,910 0 1,910	
20-200-9000.003 [illegible] GAS ENTERPR [illegible] [illegible]	Min 250 GAS WELL ROYALTY PERMIT #545 EOG RESOURCES<br[illegible]> 230 0 230	

PARCEL NO / LENDER CODE / LOT NO / NAME AND ADDRESS	CLASS / PROPERTY DESCRIPTION	ACRES / 10TH/HOMESITE	LAND	BUILDING	TOTAL	HOMESTEAD REDUCTION CALV #
20-200-9000.004 BURR MARION 313 LAKEVIEW DR BRIDGEPORT TX 76426	Min 250 GAS WELL ROYALTY PERMIT #543 EOG RESOURCES		80	0	80	
20-200-9000.005 MANOUSHAGIAN M L PO BO X 95 BRIDGEPORT TX 76426-0095	Min 250 GAS WELL ROYALTY PERMIT #545 EOG RESOURCES		80	0	80	
20-200-9000.006 EOG RESOURCES INC C/O PROPERTY TAX DEPT PO BOX 4362 HOUSTON TX 77210-4362	Min 250 GAS WELL ROYALTY PERMIT #546 EOG RESOURCES		150	0	150	
20-250-9000.000 173 BUCKEYE POWER INC P.O. BOX 26036 COLUMBUS OH 43226-0036	Pub Pers 880 N-880 PU FORM U-9		0	1,070	1,070	
20-300-0200.000 EOG RESOURCES INC P.O. BOX 4362 HOUSTON TX 77010	Min 240 GAS WELL PERMIT #543		3,150	0	3,150	

PARCEL NO / LENDER CODE / LOT NO / NAME AND ADDRESS	CLASS / PROPERTY DESCRIPTION	ACRES / 10TH/HOMESITE	LAND	BUILDING	TOTAL	HOMESTEAD REDUCTION CALV #
20-300-0200.001 MILES FOUNDATION, INC C/O NORTHERN TRUST BANK P.O. BOX 226270 DALLAS TX 75222	Min 250 GAS WELL ROYALTY PERMIT #543 EOG RESOURCES		200	0	200	
20-300-0200.002 FAYNE FLOYD E AND JOYCE A [illegible] WATERLOO OH 43566	Min 250 GAS WELL ROYALTY PERMIT #543 EOG RESOURCES		500	0	500	
20-300-0200.003 [illegible]	Min 250 GAS WELL ROYALTY PERMIT #543 EOG RESOURCES		60	0	60	
20-300-0200.004 BURR MARION 313 LAKEVIEW DR BRIDGEPORT TX 76426	Min 250 GAS WELL ROYALTY PERMIT #543 EOG RESOURCES		25	0	25	
20-300-0200.005 MANOUSHAGIAN M L PO BOX 95 BRIDGEPORT TX 76426	Min 250 GAS WELL ROYALTY PERMIT #545 EOG RESOURCES		25	0	25	

PARCEL NO / LENDER CODE / LOT NO / NAME AND ADDRESS	CLASS / PROPERTY DESCRIPTION	ACRES / remodeled	LAND	BUILDING	TOTAL	HOMESTEAD / REDUCTION / CAUV #
20-300-0200.006 EOG RESOURCES INC ATTN: PROPERTY TAX DEPT P.O. BOX 4362 HOUSTON TX 77210	Min 250 GAS WELL ROYALTY PERMIT #343 EOG RESOURCES		40	0	40	
20-300-0700.000 EOG RESOURCES, INC ATTN: PROPERTY TAX DEPT P.O. BOX 4362 HOUSTON TX 77210	Min 240 GAS WELL PERMIT #479		570	0	570	
20-300-0700.001 MAYER BLANCHE PAYNE AND JOH 2765 ANCHOR WATCH DR WADMALAW ISLAND SC 29487	Min 250 GAS WELL ROYALTY PERMIT#479 EOG RESOURCES INC		80	0	80	
20-300-0700.002 EOG RESOURCES INC ATTN: PROPERTY TAX DEPT P.O. BOX 4362 HOUSTON TX 77210	Min 250 GAS WELL ROYALTY PERMIT#465 EOG RESOURCES INC		20	0	20	
20-300-1300.000 EOG RESOURCES INC P.O. BOX 4362 HOUSTON TX 77010	Min 240 GAS WELL PERMIT #305		3,020	0	3,020	

PARCEL NO / LENDER CODE / LOT NO / NAME AND ADDRESS	CLASS / PROPERTY DESCRIPTION	ACRES / remodeled	LAND	BUILDING	TOTAL	HOMESTEAD / REDUCTION / CAUV #
20-300-1300.001 MARTIN, EVERETT AND ERMA LES P.O. BOX 26 KITTS HILL OH 45645	Min 250 GAS WELL ROYALTY PERMIT #305 EOG		450	0	450	
20-300-1300.002 EOG RESOURCES INC ATTN: PROPERTY TAX DEPT P.O. BOX 4362 HOUSTON TX 77210	Min 250 GAS WELL ROYALTY PERMIT #305 EOG RESOURCES		110	0	110	
20-300-1800.000 EOG RESOURCES INC ATTN: PROPERTY TAX DEPT P.O. BOX 4362 HOUSTON TX 77210	Min 240 GAS WELL PERMIT #314		0	0	0	
20-300-1800.001 TUCKER ALLEN	Min 250 GAS WELL ROYALTY PERMIT #314 EOG RESOURCES INC		0	0	0	
20-300-2000.000 EOG RESOURCES INC P.O. BOX 4362 HOUSTON TX 77210	Min 240 GAS WELL PERMIT #508		1,240	0	1,240	

AUDITOR'S TAX LIST AND TREASURER'S DUPLICATE OF REAL PROPERTY

SYMMES TWP-SYMMES VALLEY S.D. - TAX DISTRICT 20 FULL RATE 36.5000 FOR TAX YEAR 2007 Lawrence AGR/RES 0.099412 IND/COM 0.013743

PARCEL NO. / LENDER CODE / LOT NO. / NAME AND ADDRESS	CLASS / PROPERTY DESCRIPTION	ACRES / nbhd code	LAND	BUILDING	TOTAL	HOMESTEAD REDUCTION CAUV #
20-300-2200.001 TAYLOR GEORGE M AND PATRICI 3694 CO RD 48 WATERLOO OH 45688	Min 250 GAS WELL ROYALTY PERMIT#926 EOG RESOURCES		190	0	190	
20-300-3700.000 EOG RESOURCES INC P.O. BOX 4362 HOUSTON TX 77010	Min 240 GAS WELL PERMIT #569		2,560	0	2,560	
20-300-3700.001 MILES FOUNDATION INC C/O NORTHERN TRUST BANK P.O. BOX 226270 DALLAS TX 75222	Min 250 GAS WELL ROYALTY PERMIT#569 EOG RESOURCES INC		160	0	160	
20-300-3700.002 WISEMAN C E 465 CO RD 49 PEDRO OH 45659	Min 250 GAS WELL ROYALTY PERMIT#569 EOG RESOURCES INC		410	0	410	
20-300-3700.003 HILAND OIL AND GAS ENTERPRI 109 CLAREMONT CT STEUBENVILLE OH 43952	Min 250 GAS WELL ROYALTY PERMIT#569 EOG RESOURCES INC		50	0	50	

AUDITOR'S TAX LIST AND TREASURER'S DUPLICATE OF REAL PROPERTY

SYMMES TWP-SYMMES VALLEY S.D. - TAX DISTRICT 20 FULL RATE 36.5000 FOR TAX YEAR 2007 Lawrence AGR/RES 0.099412 IND/COM 0.013743

PARCEL NO. / LENDER CODE / LOT NO. / NAME AND ADDRESS	CLASS / PROPERTY DESCRIPTION	ACRES / nbhd code	LAND	BUILDING	TOTAL	HOMESTEAD REDUCTION CAUV #
20-300-3700.004 BURR MARION 313 LAKEVIEW DR RUNAWAY BAY TX 76426	Min 250 GAS WELL ROYALTY PERMIT#569 EOG RESOURCES INC		20	0	20	
20-300-3700.005 MANOUSHAGIAN M L P.O. BOX 95 BRIDGEPORT TX 76426	Min 250 GAS WELL ROYALTY PERMIT#569 EOG RESOURCES INC		20	0	20	
20-300-3700.006 EOG RESOURCES INC ATTN: PROPERTY TAX DEPT P.O. BOX 4362 HOUSTON TX 77210	Min 250 GAS WELL ROYALTY PERMIT#569 EOG RESOURCES INC		30	0	30	
20-300-3900.000 EOG RESOURCES INC P.O. BOX 4362 HOUSTON TX 77010	Min 240 GAS WELL PERMIT #578		9,820	0	9,820	
20-300-3900.001 MALONE JEWELL 3925 CO RD 48 WATERLOO OH 45688	Min 250 GAS WELL ROYALTY PERMIT#578 EOG RESOURCES INC		1,400	0	1,400	

AUDITOR'S TAX LIST AND TREASURER'S DUPLICATE OF REAL PROPERTY

SYMMES TWP-SYMMES VALLEY S.D. - TAX DISTRICT 20 | FULL RATE 36.5000 | FOR TAX YEAR 2007 | Lawrence | AGRIRES 0.099412 | IND/COM 0.012742

PARCEL NO. / LENDER CODE / LOT NO. / NAME AND ADDRESS	CLASS / PROPERTY DESCRIPTION	ACRES / LAND	BUILDING	TOTAL	HOMESTEAD REDUCTION / CAUV #
20-300-4400.000 EOG RESOURCES INC P.O. BOX 4362 HOUSTON TX 77010	Min 240 GAS WELL PERMIT #591	5,310	0	5,310	
20-300-4400.001 MALONE JEWEL L 3825 CO RD 48 WATERLOO OH 45688	Min 250 GAS WELL ROYALTY PERMIT#591 EOG RESOURCES INC	760	0	760	
20-300-5000.000 103 EOG RESOURCES INC P.O. BOX 4362 HOUSTON TX 77010	Min 240 GAS WELL PERMIT #579	3,620	0	3,620	
20-300-5000.001 WALBRIGHT BETH ANN AND GREG 2547 SO 6TH ST IRONTON OH 45638	Min 250 GAS WELL ROYALTY PERMIT#579 EOG RESOURCES INC	130	0	130	
20-300-5000.002 COBURN MICHAEL GENE 2161 CO. RD. 210 WATERLOO OH 45688	Min 250 GAS WELL ROYALTY PERMIT#579 EOG RESOURCES INC	130	0	130	

AUDITOR'S TAX LIST AND TREASURER'S DUPLICATE OF REAL PROPERTY

SYMMES TWP-SYMMES VALLEY S.D. - TAX DISTRICT 20 | FULL RATE 36.5000 | FOR TAX YEAR 2007 | Lawrence | AGRIRES 0.099412 | IND/COM 0.013743

PARCEL NO. / LENDER CODE / LOT NO. / NAME AND ADDRESS	CLASS / PROPERTY DESCRIPTION	ACRES / LAND	BUILDING	TOTAL	HOMESTEAD REDUCTION / CAUV #
20-300-5000.003 COBURN MARK WILLIAM AND CYN 306 SUPPLE ROUGH RD BEATTYVILLE KY 41311	Min 250 GAS WELL ROYALTY PERMIT#579 EOG RESOURCES INC	130	0	130	
20-300-5000.004 SHREVE L SUSAN [illegible]	Min 250 GAS WELL ROYALTY PERMIT#579 EOG RESOURCES INC	130	0	130	
20-300-5000.005 100 EOG RESOURCES INC P.O. BOX 4362 HOUSTON TX 77010	Min 240 GAS WELL PERMIT #580	4,870	0	4,870	
20-300-5000.006 MATZ JEWELL TEE ATE MICHAEL L MATZ ENELL JR [illegible] WATERLOO OH 45688	Min 250 GAS WELL ROYALTY PERMIT#580 EOG RESOURCES	700	0	700	
20-300-5000.007 100 EOG RESOURCES INC P.O. BOX 4362 HOUSTON TX 77010	Min 240 GAS WELL PERMIT #582	2,190	0	2,190	

AUDITOR'S TAX LIST AND TREASURER'S DUPLICATE OF REAL PROPERTY

SYMMES TWP-SYMMES VALLEY S.D. - TAX DISTRICT 20 | FULL RATE 36.5000 | FOR TAX YEAR 2007 | Lawrence | AGR/RES 0.099412 | IND/COM 0.013743

PARCEL NO / LENDER CODE / LOT NO. / NAME AND ADDRESS	CLASS / PROPERTY DESCRIPTION	ACRES / LAND	BUILDING	TOTAL	*D**CODE/CODE / HOMESTEAD REDUCTION / CAUV #
20-300-7000.001 OWENS GILBERT S AND BETTY L 12061 CO RD 4 WATERLOO OH 45688	Min 250 GAS WELL ROYALTY PERMIT#632 EOG RESOURCES	390	0	390	
20-300-8000.000 103 EOG RESOURCES INC P.O. BOX 4362 HOUSTON TX 77010	Min 240 GAS WELL PERMIT #637	1,370	0	1,370	
20-300-8000.001 LUNSFORD RONNIE AND VICKI L 11435 CO RD 4 WATERLOO OH 45688	Min 250 GAS WELL ROYALTY PERMIT#637 EOG RESOURCES INC	140	0	140	
20-300-8000.002 THORNTON GRAYSON D AND SUDI 11917 CO RD 4 WATERLOO OH 45688	Min 250 GAS WELL ROYALTY PERMIT#637 EOG RESOURCES INC	60	0	60	
20-300-9000.000 103 EOG RESOURCES INC P.O. BOX 4362 HOUSTON TX 77010	Min 240 GAS WELL PERMIT #630	9,990	0	9,990	

AUDITOR'S TAX LIST AND TREASURER'S DUPLICATE OF REAL PROPERTY

SYMMES TWP-SYMMES VALLEY S.D. - TAX DISTRICT 20 | FULL RATE 36.5000 | FOR TAX YEAR 2007 | Lawrence | AGR/RES 0.099412 | IND/COM 0.013743

PARCEL NO / LENDER CODE / LOT NO. / NAME AND ADDRESS	CLASS / PROPERTY DESCRIPTION	ACRES / LAND	BUILDING	TOTAL	*D**CODE/CODE / HOMESTEAD REDUCTION / CAUV #
20-300-9000.001 WILLIAMS THOMAS E AND BARBA 12206 ST RT 141 WATERLOO OH 45688	Min 250 GAS WELL ROYALTY PERMIT#630 EOG RESOURCES INC	1,430	0	1,430	
20-400-0100.000 EXAL RESOURCES INC ATTN: PROPERTY TAX DEPT P.O. BOX [illegible] HOUSTON TX [illegible]	Min 240 GAS WELL PERMIT #461	980	0	980	
[illegible] [illegible] AND LINDA [illegible] [illegible]	Min 250 GAS WELL ROYALTY PERMIT #461 EXAL RESOURCES INC	140	0	140	
[illegible] MUNN DALE F AND LORI M [illegible] PERMIT [illegible]	Min 250 GAS WELL ROYALTY PERMIT #461 EXAL RESOURCES	0	0	0	
[illegible] EXAL RESOURCES INC ATTN: PROPERTY TAX DEPT P.O. BOX [illegible] HOUSTON TX [illegible]	Min 250 GAS WELL ROYALTY PERMIT #461 EXAL RESOURCES	40	0	40	

PARCEL NO. / LENDER CODE / LOT NO. / NAME AND ADDRESS	CLASS / PROPERTY DESCRIPTION / LAND	ACRES / BUILDING	TOTAL	rbhhhbbbbbb / HOMESTEAD REDUCTION CAUV #
20-400-2000.000 103 EOG RESOURCES INC P.O. BOX 4362 HOUSTON TX 77010	Min 240 GAS WELL PERMIT #631 6,040	0	6,040	
20-400-2000.001 FRENCH VICKIE LU AND JOHN T 1268 EAST DR ZANESVILLE OH 43701	Min 250 GAS WELL ROYALTY PERMIT#631 EOG RESOURCES INC 1,150	0	1,150	
20-400-3000.000 103 EOG RSOURCES INC P.O. BOX 4362 HOUSTON TX 77010	Min 240 GAS WELL PERMIT #632 3,580	0	3,580	
20-400-3000.001 FRENCH VICKIE LU AND JOHN T 1268 EAST DR ZANESVILLE OH 43701	Min 250 GAS WELL ROYALTY PERMIT#632 EOG RESOURCES INC 510	0	510	
20-400-4000.000 103 EOG RESOURCES INC P.O. BOX 4362 HOUSTON TX 77010	Min 240 GAS WELL PERMIT #625 1,290	0	1,290	

PARCEL NO. / LENDER CODE / LOT NO. / NAME AND ADDRESS	CLASS / PROPERTY DESCRIPTION / LAND	ACRES / BUILDING	TOTAL	rbhhhbbbbbb / HOMESTEAD REDUCTION CAUV #
20-400-4000.001 CHAFFINS BRIAN K AND DONNA 48 PVT DR 7302 PEDRO OH 45659	Min 250 GAS WELL ROYALTY PERMIT#625 EOG RESOURCES INC 190	0	190	
20-400-5000.000 103 EOG RESOURCES INC P.O. BOX 4362 HOUSTON TX 77010	Min 240 GAS WELL PERMIT #621 2,840	0	2,840	
20-400-5000.001 POWERS RAY B AND MARIE 2047 CO. RD. 4 WATERFORD OH 45686	Min 250 GAS WELL ROYALTY PERMIT#621 EOG RESOURCES INC 410	0	410	
20-400-6000.000 103 EOG RESOURCES INC P.O. BOX 4362 HOUSTON TX 77010	Min 240 GAS WELL PERMIT #614 4,920	0	4,920	
20-400-6000.001 MALONE JEWEL L 2935 CO. RD. 48 WATERFORD OH 45686	Min 250 GAS WELL ROYALTY PERMIT#614 700	0	700	

PARCEL NO. / LENDER CODE / LOT NO. / NAME AND ADDRESS	CLASS / ACRES / rpnfoodcode / PROPERTY DESCRIPTION / LAND / BUILDING / TOTAL / HOMESTEAD REDUCTION CAUV #
20-400-8000.000 EOG RESOURCES INC P.O. BOX 4362 HOUSTON TX 77010	Min 240 GAS WELL PERMIT #239 0 0 0
20-400-8000.001 MILES FOUNDATION INC C/O NORTHERN TRUST BANK P.O. BOX 226270 DALLAS TX 75222	Min 250 GAS WELL ROYALTY PERMIT #239 EOG RESOURCES 0 0 0
20-400-8000.002 BURR MARION 312 LAKEVIEW DR RUNAWAY BAY TX 76426	Min 250 GAS WELL ROYALTY PERMIT #239 EOG RESOURCES 0 0 0
20-400-8000.003 FULLER JAMES E GUARDIAN FOR 6450 WINDSOR PKWY BEAUMONT TX 77706	Min 250 GAS WELL ROYALTY PERMIT #239 EOG RESOURCES 0 0 0
20-400-8000.004 MANOUSHAGIAN KENT C PO BOX 95 BRIDGEPORT TX 76426	Min 250 GAS WELL ROYALTY PERMIT #239 EOG RESOURCES 0 0 0

PARCEL NO. / LENDER CODE / LOT NO. / NAME AND ADDRESS	CLASS / ACRES / rpnfoodcode / PROPERTY DESCRIPTION / LAND / BUILDING / TOTAL / HOMESTEAD REDUCTION CAUV #
20-400-8000.005 MANOUSHAGIAN KENT C P.O. BOX 95 BRIDGEPORT TX 76426	Min 250 GAS WELL ROYALTY PERMIT #239 EOG RESOURCES 0 0 0
20-400-8000.006 MILLER CLARA M 1212 PRICE ST ASHLAND KY 41101	Min 250 GAS WELL ROYALTY PERMIT #239 EOG RESOURCES 0 0 0
20-400-8000.007 EOG RESOURCES INC P.O. BOX 4362 HOUSTON TX 77010	Min 250 GAS WELL ROYALTY PERMIT #239 EOG RESOURCES 0 0 0

PARCEL NO / LENDER CODE / LOT NO / NAME AND ADDRESS	CLASS / PROPERTY DESCRIPTION	ACRES / homecode	LAND	BUILDING	TOTAL	HOMESTEAD / REDUCTION / CAUV #

FULL RATE 36.500000

AGR/RES 0.099412

IND/COM 0.013743

PARCEL NO / LENDER CODE / LOT NO / NAME AND ADDRESS	CLASS / PROPERTY DESCRIPTION	ACRES / homecode	LAND	BUILDING	TOTAL	HOMESTEAD / REDUCTION / CAUV #
21-050-0100.000 UNITED STATES OF AMERICA	Exe 600 17-05-18 SE NW & SW NE 0084.00A		14,700	0	14,700	
21-050-0105.000 UNITED STATES OF AMERICA	Exe 600 -00-00 W 1/2 NE 0084.00A		14,700	0	14,700	
21-050-0250.000 UNITED STATES OF AMERICA	Exe 600 17-05-18 SE NE 0042.00A		7,350	0	7,350	
21-050-0300.000 UNITED STATES OF AMERICA	Exe 600 17-05-18 NW SE 0032.00A		5,600	0	5,600	
21-050-0400.000 UNITED STATES OF AMERICA	Exe 600 17-05-18 NE SE 0042.00A		7,350	0	7,350	

PARCEL NO / LENDER CODE / LOT NO / NAME AND ADDRESS	CLASS / ACRES / PROPERTY DESCRIPTION	LAND	BUILDING	TOTAL	HOMESTEAD / REDUCTION / CAUV #
21-050-0500.000 WHITEHEAD MICHAEL & SHARON 912 SO 6TH ST IRONTON OH 45638	Agr 100 17-05-18 SE COR NW SE 0010.00A	5,200	0	5,200	
21-050-0600.000 UNITED STATES OF AMERICA	Exe 600 17-05-18 SE SE 0042.00A	5,860	0	5,860	
21-050-0700.000 UNITED STATES OF AMERICA	Exe 600 17-05-18 SW SE 0042.00A	7,350	0	7,350	
21-050-0800.000 UNITED STATES OF AMERICA	Exe 600 17-05-18 NE SW 0042.00A	7,350	0	7,350	
21-050-0900.000 UNITED STATES OF AMERICA	Exe 600 17-05-18 N 1/2 NW 0084.00A	14,700	0	14,700	

PARCEL NO / LENDER CODE / LOT NO / NAME AND ADDRESS	CLASS / ACRES / PROPERTY DESCRIPTION	LAND	BUILDING	TOTAL	HOMESTEAD / REDUCTION / CAUV #
21-050-1000.000 UNITED STATES OF AMERICA	Exe 600 17-05-18 NE NE 0042.00A	7,350	0	7,350	
21-050-1300.000 UNITED STATES OF AMERICA C/O	Exe 600 17-05-19 PT W 1/2 NW NW 0021.11A	3,700	0	3,700	
21-050-1400.000 DELAWDER HANDY AND TRUCKING BOX 1 RT 7 SUE GAP HILL OH 45638	Agr 10A 17-05-19 E 1/2 NW SW NW PT NW NW PT LESS .39 BAL ST 0.0AC	22,610	0	22,610	
21-050-1400.00 DUNLEY HOMER 4309 LC RD 14 WATERFORD OH 45786	Agr 100 17-5-19 E 1/2 NW SW NW PT NW NW PT .35AC	90	0	90	
21-050-1500.00A DALTERO KERWIN & IMOGENE LIFEST REM BEVERLY L VAN 225 TWP RD 22H WATERFORD OH 45786	Agr 101 17-05-19 E PT NW 1/4 0022.95A	8,110	17,710	25,820	

PARCEL NO / LENDER CODE / LOT NO / NAME AND ADDRESS	CLASS / ACRES / PROPERTY DESCRIPTION	LAND	BUILDING	TOTAL	10%/owl/code HOMESTEAD REDUCTION CAUV #
21-050-1600.000 DONLEY HOMER 4009 CO. RD. 14 WATERLOO OH 45688	Agr 101 17-05-18 PT. E PT NW 1/4 0005.08A	4,830	10,900	15,730	
21-050-1700.000 HOLBROOK JOHN 321 PARK RD. 127 WATERLOO OH 45688	Agr 199 17-5-18 W PT SW NW LESS 5.65 BAL=18.25	7,010	7,280	14,290	
21-050-1700.001 HOLBROOK JOHNNY R & ALICE F 114 PARK RD. WATERLOO OH 45688	Res 510 17-5-19 W PT SW NW PT 5.65	4,680	29,630	34,310	
21-050-1800.000 UNITED STATES OF AMERICA	Exe 600 17-05-19 SE NW PT 0022.55A	3,950	0	3,950	

PARCEL NO / LENDER CODE / LOT NO / NAME AND ADDRESS	CLASS / ACRES / PROPERTY DESCRIPTION	LAND	BUILDING	TOTAL	10%/owl/code HOMESTEAD REDUCTION CAUV #
21-051-0100.000 UNITED STATES OF AMERICA 811 CONSTITUTION AVENUE BEDFORD IN 47421	Exe 600 17-05-19 W 1/2 NW LESS 3A 0081.50A	14,220	0	14,220	
21-051-0105.000 MACEDONIA BAPTIST CHURCH	Exe 685 00.00 0001.67A	2,070	10,380	12,450	
21-051-0110.000 UNITED STATES OF AMERICA ATTN: PROPERTIES DEPARTMENT P.O. BOX 1000 CLEVELAND AVE BEDFORD IN 47421	Exe 600 17-5-19 W 1/2 NW PT 0.50ACRES	90	0	90	
21-051-0120.000 SYMMES TWP-ROCK HILL S.D. [illegible]	Exe 600 17-05-19 GEN. W. SIDE W 1/2 NE 0017.50A	210	0	210	
21-051-0130.000 UNITED STATES OF AMERICA	Exe 600 17-05-19 PT. E 1/2 NW LESS 15A 0077.28A	12,520	0	12,520	

PARCEL NO. / LENDER CODE / LOT NO. / NAME AND ADDRESS	CLASS / PROPERTY DESCRIPTION / LAND / BUILDING / TOTAL / ACRES	rbhcodcode / HOMESTEAD REDUCTION CAUV #
21-051-0305.000 UNITED STATES OF AMERICA	Exe 600 -00-00 W 1/2 SW & SE OF SW 0126.00A 22,050 0 22,050	
21-051-0400.000 UNITED STATES OF AMERICA	Exe 600 17-05-19 N PT. E1/2 NE N OF RD 0010.00A 1,750 0 1,750	
21-051-0500.000 COLE JOHNCO SHARDON COLE C/O RICHARD COLE 128 COMMERCE P.O.BOX 208 LOCKBOURNE OH 43137	Agr 100 17-05-19 SW SE 0042.00A 10,010 0 10,010	
21-051-0600.020 UNITED STATES OF AMERICA	Exe 600 17-05-19 SE SE 0042.22A 7,390 0 7,390	
21-051-0700.000 UNITED STATES OF AMERICA	Exe 600 17-05-19 N 1/2 SW 0084.00A 14,700 0 14,700	

PARCEL NO. / LENDER CODE / LOT NO. / NAME AND ADDRESS	CLASS / PROPERTY DESCRIPTION / LAND / BUILDING / TOTAL / ACRES	rbhcodcode / HOMESTEAD REDUCTION CAUV #
21-051-0800.000 UNITED STATES OF AMERICA	Exe 600 17-05-19 SE SW PT 0040.00A 7,000 0 7,000	
21-051-0900.000 COLE CLIFFORD C/O HATFIELD RONALD P.O.BOX 81 WATERLOO OH 45638	Res 500 17-05-19 PT. SE SW 0002.00A 680 0 680	
21-051-1000.000 UNITED STATES OF AMERICA	Exe 600 17-05-19 SW SW 0042.00A 7,350 0 7,350	
21-051-1100.000 HATFIELD RONALD HATFIELD RONALD C/O BOB STATTON WATERLOO OH 45688	Res 500 17-05-19 PT. NE SE E SIDE 0001.00A 390 0 390	
21-051-1200.000 UNITED STATES OF AMERICA BOR EB WASHINGTON D.C.	Exe 600 17-05-19 PT. NE SE 0041.00A 7,160 0 7,160	

PARCEL NO / LENDER CODE / LOT NO / NAME AND ADDRESS	CLASS / PROPERTY DESCRIPTION	ACRES / LAND	BUILDING	TOTAL	rbrhoodcode / HOMESTEAD REDUCTION CAUV #
21-051-1300.000 DELAWDER RANDY AND TRUDY D 852 CO RD 193E OAK HILL OH 45656	Agr 100 17-05-15 CEN W SIDE W 1/2 NE 2.25AC	520	0	520	
21-051-1500.000 UNITED STATES OF AMERICA	Exe 600 17-05-30 NW NW 0043.00A	7,530	0	7,530	
21-051-1600.000 UNITED STATES OF AMERICA	Exe 600 17-05-30 NE NW 0043.00A	7,530	0	7,530	
21-051-1700.000 U S A RT 1 OHIO	Exe 600 17-05-30 SW SE 0043.00A	7,530	0	7,530	
21-051-1800.000 UNITED STATES OF AMERICA	Exe 600 17-05-30 SE NE 0042.88A	7,500	0	7,500	

PARCEL NO / LENDER CODE / LOT NO / NAME AND ADDRESS	CLASS / PROPERTY DESCRIPTION	ACRES / LAND	BUILDING	TOTAL	rbrhoodcode / HOMESTEAD REDUCTION CAUV #
21-051-1810.000 UNITED STATES OF AMERICA	Exe 600 17-05-30 N 1/2 NE 0086.00A	15,050	0	15,050	
21-052-0100.000 UNITED STATES OF AMERICA	Exe 600 17-05-30 S 1/2 NW 0088.00A	15,400	0	15,400	
21-052-0200.000 UNITED STATES OF AMERICA	Exe 600 17-05-30 SW NE 0044.00A	7,700	0	7,700	
21-052-0300.000 UNITED STATES OF AMERICA	Exe 600 17-05-30 NE SW & NW SE 0084.00A	14,700	0	14,700	
21-052-0400.000 BRANAM LARRY G 10610 SCHLOTTMAN RD LOVELAND OH 45140	Agr 100 17-05-30 PT NW SW 0030.40A	9,680	0	9,680	

PARCEL NO / LENDER CODE / LOT NO / NAME AND ADDRESS	CLASS / ACRES / PROPERTY DESCRIPTION / LAND / BUILDING / TOTAL / HOMESTEAD REDUCTION CAUV #	
21-052-0500.000 UNITED STATES OF AMERICA	Exe 600 17-05-30 PT. NW SW 0012.60A 2,210 0 2,210	
21-052-0600.000 UNITED STATES OF AMERICA	Exe 600 17-05-30 SW SW W PT 0012.16A 2,140 0 2,140	
21-052-0700.000 UNITED STATES OF AMERICA	Exe 600 17-05-30 E PT. SE SW 0033.65A 5,890 0 5,890	
21-052-0800.000 WIGET SHANE C AND BILLIE J 1166 EAST ST RT 73 SPRINGBORO OH 45066	Agr 110 17-05-30 NE SW 0043.00A 13,670 0 13,670	
21-052-0900.000 BRANAM LARRY G 10610 SCHLOTTMAN RD. LOVELAND OH 45140	Agr 100 17-05-30 SW SW 0021.50A 5,200 0 5,200	

PARCEL NO / LENDER CODE / LOT NO / NAME AND ADDRESS	CLASS / ACRES / PROPERTY DESCRIPTION / LAND / BUILDING / TOTAL / HOMESTEAD REDUCTION CAUV #	
21-052-1000.000 UNITED STATES OF AMERICA D.C.	Exe 600 17-05-30 PT. W 1/2 0021.50A 3,760 0 3,760	
21-052-1200.000 UNITED STATES OF AMERICA	Exe 600 17-05-31 SE NE 0040.00A 7,000 0 7,000	
21-052-1300.000 UNITED STATES OF AMERICA	Exe 600 17-05-31 NE SW 0043.00A 7,530 0 7,530	
21-052-1400.000 UNITED STATES OF AMERICA	Exe 600 17-05-31 SW NE 0044.00A 7,700 0 7,700	
21-052-1500.000 UNITED STATES OF AMERICA D.C.	Exe 600 17-05-31 SW NW 0040.00A 7,530 0 7,530	

PARCEL NO. / LENDER CODE / LOT NO. / NAME AND ADDRESS	CLASS / ACRES / rbhoodcode / PROPERTY DESCRIPTION	LAND	BUILDING	TOTAL	HOMESTEAD / REDUCTION / CAUV #
21-052-1600.000 UNITED STATES OF AMERICA WASH D.C. 811 CONSTITUTION AVE. BEDFORD IN 47421	Exe 600 17-05-31 W 1/2 NW SW 0021.50A	3,760	0	3,760	
21-052-1700.000 MALONE LAWRENCE & AUDREY MA MAEAND FLOYD E MALONE TRUST 15791 ST RT 93 PEDRO OH 45659	Agr 110 17-05-31 E 1/2 NW SW 0021.50A	4,970 87340	0	4,970	CAUV 1,170
21-052-1800.000 UNITED STATES OF AMERICA	Exe 600 17-05-31 NE SW 0040.00A	7,000	0	7,000	
21-053-0100.000 UNITED STATES OF AMERICA	Exe 600 17-05-31 SE SE 0045.30A	7,930	0	7,930	
21-053-0200.000 MALONE CARL E SR AND DONNA MLIFE EST 2753 CO. RD. 51 PEDRO OH 45659	Res 510 17-05-31 W 1/2 SW SW 0001.66A	2,140	15,730	18,870	H

PARCEL NO. / LENDER CODE / LOT NO. / NAME AND ADDRESS	CLASS / ACRES / rbhoodcode / PROPERTY DESCRIPTION	LAND	BUILDING	TOTAL	HOMESTEAD / REDUCTION / CAUV #
21-053-0300.000 MALONE CARL E SR AND DONNA 2753 CO RD 51 PEDRO OHIO 45659	Res 510 17-05-31 W 1/2 SW SW 0002.68A	3,540	8,120	11,660	
21-053-0400.000 MALONE CARL E SR AND DONNA 2753 CO RD 51 PEDRO OHIO 45659	Agr 100 17-5-31 PT W1/2 SW SW LESS 0.86A 17 SUACS	4,350	0	4,350	
21-053-0410.000 VANDERBILT MORTGAGE AND FINANCE INC P.O. BOX 9800 MARYVILLE TN 37802	Res 545 17-5-31 PT W1/2 SW SW 1.4 0.86ACS 2,780 1,380 4,160 CERT DEL 2005				Affiles Johnny & Dustin D Murphy
21-053-0500.000 MALONE LAWRENCE & AUDREY M FLOYD E MALONE TRUSTEE 15791 ST RT 93 PEDRO OH 45659	Agr 110 17-05-31 E 1/2 SW SW 0022.77A	5,400 87340	0	5,400	CAUV 1,000

PARCEL NO. / LENDER CODE / LOT NO. / NAME AND ADDRESS	CLASS / PROPERTY DESCRIPTION	ACRES / LAND	BUILDING	TOTAL	HOMESTEAD / REDUCTION / CAUV #
21-053-0600.000 SCHWEICKART OTTO R & HILDA N 3100 COUNTY ROAD 51 PEDRO OH 45659	Agr 110 17-05-31 SE SW 0045.50A	10,660	0	10,660	CAUV 1,590 87339
21-053-0700.000 USA FOREST SERVICE 811 CONSTITUTION AVE BEDFORD IN 47421	Exe 600 17-05-31 N 1/2 W 1/2 SE 0040.00A	6,740	0	6,740	
21-053-0800.000 USA FOREST SERVICE 811 CONSTITUTION AVE BEDFORD IN 47421	Exe 600 17-05-31 S1/2 W1/2 SE 0040.00A	6,830	0	6,830	
21-053-0900.000 LEWIS WILLIAM RAY 1446 COUNTY RD 48 WATERLOO OH 45688	Agr 101 17-05-31 NW NE 0010.10A CERT DEL 2003	4,780	11,090	15,870	
21-053-0901.000 U S AMERICA 710 PARK AVE. OHIO	Exe 600 17-05-31 NW NE PT 0033.21A	5,810	0	5,810	

PARCEL NO. / LENDER CODE / LOT NO. / NAME AND ADDRESS	CLASS / PROPERTY DESCRIPTION	ACRES / LAND	BUILDING	TOTAL	HOMESTEAD / REDUCTION / CAUV #
21-053-1000.000 LEWIS WILLIAM RAY 1446 COUNTY RD 48 WATERLOO OH 45688	Agr 100 17-5-31 NE NE LESS 2.29 BAL 6.88AC CERT DEL 2003	1.590	0	1.590	3/20/08 1000.003 2.26AC Angela D. Lewis
21-053-1000.001 LEWIS DONALD 1850 CO RD 48 WATERLOO OH 45688	Res 500 17-5-31 NE NE PT LESS .85AC BAL 1.44AC	2.990	0	2.990	
21-053-1000.002 DOMINGUEMAS LINDA & NORM. SUE CLAXMAN 2189 C.R.M. FAYETTE OH 43521	Res 500 17-5-31 NE NE PT .85AC	2.770	0	2.770	
21-053-1001.000 U.S.AMERICA	Exe 600 17-05-31 NE NE PT 0032.74A	5.620	0	5.620	
21-053-1100.000 UNITED STATES OF AMERICA D.C.	Exe 600 17-05-31 NE NW PT 0006.62A	1.160	0	1.160	

SYMMES TWP-ROCK HILL S.D. - TAX DISTRICT 21

AUDITOR'S TAX LIST AND TREASURER'S DUPLICATE OF REAL PROPERTY

FULL RATE 33.5000 FOR TAX YEAR 2007 Lawrence AGRIRES C 108444 IND/COM C 032721

PARCEL NO. / LENDER CODE / LOT NO. / NAME AND ADDRESS	CLASS / PROPERTY DESCRIPTION	ACRES	LAND	BUILDING	TOTAL	HOMESTEAD REDUCTION CAUV #
21-053-0600.000 SCHWEICKART OTTO R & HILDA N 3100 COUNTY ROAD 51 PEDRO OH 45659	Agr 110 17-05-31 SE SW 0045.50A		10,660	0 67339	10,660	CAUV 1,590
21-053-0700.000 USA FOREST SERVICE 811 CONSTITUTION AVE BEDFORD IN 47421	Exe 600 17-05-31 N 1/2 W 1/2 SE 0040.00A		6,740	0	6,740	
21-053-0800.000 USA FOREST SERVICE 811 CONSTITUTION AVE BEDFORD IN 47421	Exe 600 17-05-31 S1/2 W1/2 SE 0040.00A		6,830	0	6,830	
21-053-0900.000 LEWIS WILLIAM RAY 1446 COUNTY RD 48 WATERLOO OH 45688	Agr 101 17-05-31 NW NE 0010.10A CERT DEL 2003		4,780	11,090	15,870	
21-053-0901.000 U S AMERICA 710 PARK AVE. OHIO	Exe 600 17-05-31 NW NE PT 0033.21A		5,810	0	5,810	

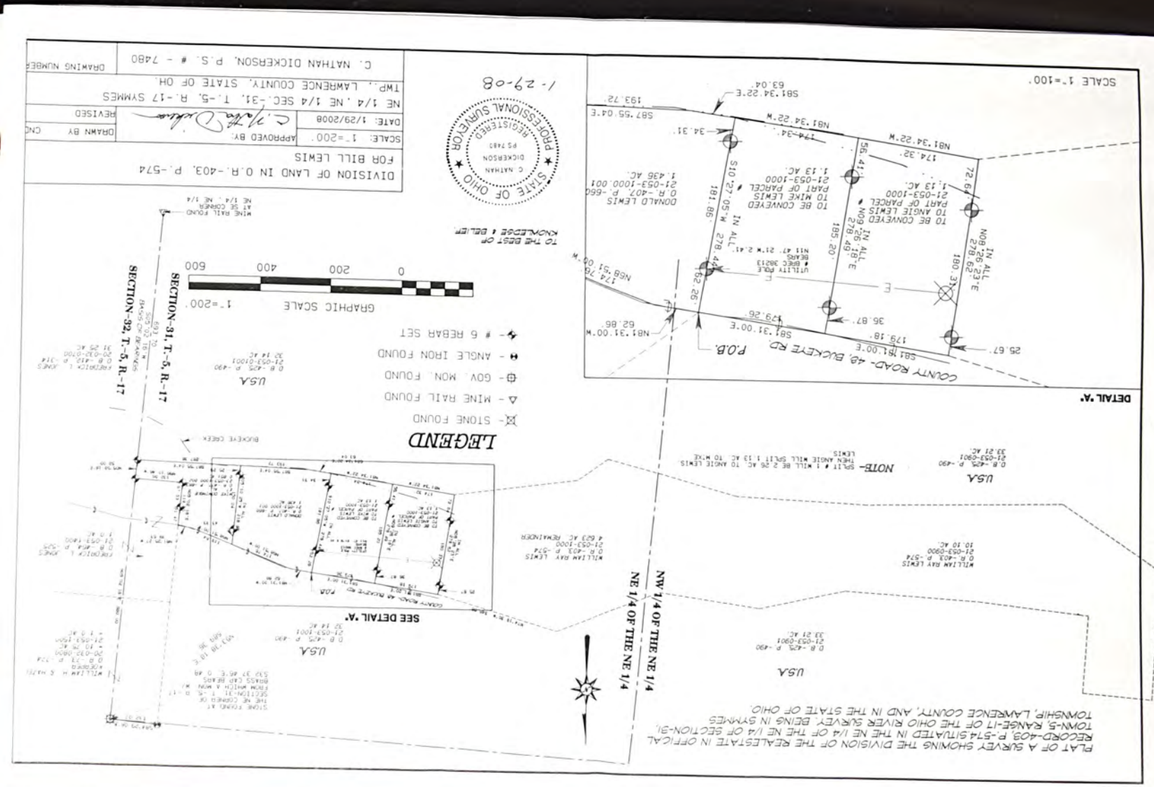

PARCEL NO. / LENDER CODE / LOT NO. / NAME AND ADDRESS	CLASS / PROPERTY DESCRIPTION / LAND / BUILDING / TOTAL / ACRES / nbhdcode / HOMESTEAD REDUCTION / CAUV #
21-053-1200.000 UNITED STATES OF AMERICA	Exe 600 17-05-31 NE NW PT. 0038.18A 6,680 0 6,680
21-053-1300.000 UNITED STATES OF AMERICA D.C.	Exe 600 17-05-31 NW NW 0040.00A 7,000 0 7,000
21-053-1400.000 JONES FREDERICK L AND JANET R P.O. BOX 26 KITTS HILL OH 45645	Agr 110 17-05-31 NE COR NE NE LESS 1A 0001.00A CAUV 120 390 0 390 87343
21-053-1500.000 WIGET SHANE C AND BILLIE J 1166 EAST ST RT 73 SPRINGBORO OH 45066	Agr 110 17-05-31 PT. NE COR NE NE 0001.00A 230 0 230
21-054-0200.000 111 MOULTON ELOISEC W MOULTON C/O MOULTON, DONALD A. 60 SEXTANT PLACE FAWLEYS ISLAND S. 29585	Min 260 17-05-30 MINERAL RIGHTS SE SE 0040.00A 140 0 140 CERT DEL 2006

PARCEL NO / LENDER CODE / LOT NO / NAME AND ADDRESS	CLASS / PROPERTY DESCRIPTION / LAND / BUILDING / TOTAL / ACRES / nbhdcode / HOMESTEAD REDUCTION / CAUV #
21-054-0300.000 111 MOULTON ELOISEC W MOULTON C/O DON A. MOULTON 60 SECTANT PLACE FAWLEYS ISLAND S. 29585	Min 260 17-05-30 MINERAL RIGHTS SW SW 0043.00A 150 0 150 CERT DEL 2006
21-054-0400.000 111 MOULTON ELOISEC W MOULTON C/O DON A. MOULTON 60 SEXTANT PLACE FAWLEYS ISLAND S. 29585	Min 260 17-05-31 MINERAL RIGHTS SE NE 0040.00A 150 0 150 CERT DEL 2006
21-054-0500.000 111 MOULTON ELOISEC W MOULTON C/O DON A. MOULTON 60 SEXTANT PLACE FAWLEYS ISLAND S. 29585	Min 260 17-05-31 MINERAL RIGHTS NE SE 0040.00A 140 0 140 CERT DEL 2006
21-054-0600.000 111 MOULTON ELOISEC W MOULTON C/O DON A. MOULTON 60 SEXTANT PLACE FAWLEYS ISLAND S. 29585	Min 260 17-05-31 MINERAL RIGHTS SW NW 0043.00A 150 0 150 CERT DEL 2006
21-054-0700.000 111 MOULTON ELOISEC W MOULTON C/O DON A. MOULTON 60 SEXTANT PLACE FAWLEYS ISLAND S. 29585	Min 260 17-05-31 MINERAL RIGHTS SE NW 0043.00A 150 0 150 CERT DEL 2006

PARCEL NO / LENDER CODE / LOT NO / NAME AND ADDRESS	CLASS / PROPERTY DESCRIPTION	ACRES / nbhcodecode	LAND	BUILDING	TOTAL	HOMESTEAD REDUCTION CAUV #
21-054-0800.000 111 MOULTON ELOISEC W MOULTON C/O DON A. MOULTON 60 SEXTANT PLACE PAWLEYS ISLAND S. 29585	Min 260 17-05-31 MINERAL RIGHTS W 1/2 SW SW 0022.70A CERT DEL 2006		80	0	80	
21-054-0900.000 111 MOULTON ELOISEC W MOULTON C/O DON A. MOULTON 60 SEXTANT PLACE PAWLEYS ISLAND S. 29585	Min 260 17-05-31 MINERAL RIGHTS SE SE 0045.30A CERT DEL 2006		160	0	160	
21-054-1000.000 111 MOULTON ELOISEC W MOULTON C/O DON A. MOULTON 60 SEXTANT PLACE PAWLEYS ISLAND S. 29585	Min 260 17-05-31 MINERAL RIGHTS E 1/2 SW SW 0022.71A CERT DEL 2006		80	0	80	
21-054-1100.000 111 MOULTON ELOISEC W MOULTON C/O DON A. MOULTON 60 SEXTANT PLACE PAWLEYS ISLAND S. 29585	Min 260 17-05-31 MINERAL RIGHTS SE SW 0045.50A CERT DEL 2006		160	0	160	
21-054-1200.000 111 MOULTON ELOISEC W MOULTON C/O DON MOULTON 60 SEXTANT PLACE PAWLEYS ISLAND S. 29585	Min 260 17-05-31 MINERAL RIGHTS W 1/2 SE 0080.00A CERT DEL 2006		280	0	280	

PARCEL NO / LENDER CODE / LOT NO / NAME AND ADDRESS	CLASS / PROPERTY DESCRIPTION	ACRES / nbhcodecode	LAND	BUILDING	TOTAL	HOMESTEAD REDUCTION CAUV #
21-054-1300.000 111 MOULTON ELOISEC W MOULTON C/O DON MOULTON 60 SEXTANT PLACE PAWLEYS ISLAND S. 29585	Min 260 17-05-32 MINERAL RIGHTS SE SW 0044.00A CERT DEL 2006		150	0	150	
21-054-1400.000 111 MOULTON ELOISEC W MOULTON C/O DON MOULTON 60 SEXTANT PLACE PAWLEYS ISLAND S. 29585	Min 260 17-05-32 MINERAL RIGHTS NE SE 0043.00A CERT DEL 2006		150	0	150	
21-054-1500.000 111 MOULTON ELOISEC W MOULTON C/O DON MOULTON 60 SEXTANT PLACE PAWLEYS ISLAND S. 29585	Min 260 17-05-32 MINERAL RIGHTS SE NE 0043.00A CERT DEL 2006		150	0	150	
21-054-1600.000 111 MOULTON ELOISEC W MOULTON C/O DON MOULTON 60 SEXTANT PLACE PAWLEYS ISLAND S. 29585	Min 260 17-05-32 MINERAL RIGHTS SW NE 0044.00A CERT DEL 2006		150	0	150	
21-054-1700.000 111 MOULTON ELOISEC W MOULTON C/O DON MOULTON 60 SEXTANT PLACE PAWLEYS ISLAND S. 29585	Min 260 17-05-32 MINERAL RIGHTS NE SW 0043.00A CERT DEL 2006		150	0	150	

PARCEL NO. / LENDER CODE / LOT NO. / NAME AND ADDRESS	CLASS / PROPERTY DESCRIPTION	ACRES / rbrhxxxxcode	LAND	BUILDING	TOTAL	HOMESTEAD REDUCTION CAUV #
21-054-1800.000 111 MOULTON ELOISEC W MOULTON C/O DON MOULTON 60 SEXTANT PLACE PAWLEYS ISLAND S. 29585	Min 260 17-05-30 MINERAL RIGHTS S 1/2 NW & SW NE 0132.00A		460	0	460	
	CERT DEL 2006					
21-055-0100.000 ORITZ GRACELINE VIRGINIA COTTON ETAL	Min 260 17-05-03 MINERAL RIGHTS NE SW 0042.00A		150	0	150	
	CERT DEL 1991					
21-055-0200.000 ORITZ GRACELINE VIRGINIA COTTON ET AL	Min 260 17-05-03 MINERAL RIGHTS W 1/2 NE SE 0021.00A		70	0	70	
	CERT DEL 1991					
21-055-0300.000 ORITZ GRACELINE VIRGINIA COTTON ET AL	Min 260 17-05-03 MINERAL RIGHTS NW SE 0042.00A		150	0	150	
	CERT DEL 1991					
21-055-0400.000 ORITZ GRACELINE VIRGINIA COTTON ET AL	Min 260 17-05-03 MINERAL RIGHTS SE NE 0042.00A		150	0	150	
	CERT DEL 1991					

PARCEL NO. / LENDER CODE / LOT NO. / NAME AND ADDRESS	CLASS / PROPERTY DESCRIPTION	ACRES / rbrhxxxxcode	LAND	BUILDING	TOTAL	HOMESTEAD REDUCTION CAUV #
21-055-0500.000 ORITZ GRACELINE VIRGINIA COTTON ET AL	Min 260 17-05-03 MINERAL RIGHTS NW NE 0042.00A		150	0	150	
	CERT DEL 1991					
21-055-0600.000 ORITZ GRACELINE VIRGINIA COTTON ET AL	Min 260 17-05-03 MINERAL RIGHTS SE NW 0042.00A		150	0	150	
	CERT DEL 1991					
21-055-0700.000 111 MOULTON ELOISE C C W MOULTON C/O MOULTON, DONALD A 60 SEXTANT PLACE PAWLEYS ISLAND S. 29585	Min 260 17-05-30 MINERAL RIGHTS NE SW & NW SE 0084.00A		290	0	290	
	CERT DEL 2006					
21-055-0800.000 ROSE BASIL 10815 SHAGBARK TRAIL ROSWELL GA 30075-2803	Min 260 17-05-07 MINERAL RIGHTS SE SW 0042.00A		150	0	150	
21-055-0810.000 ROSE BASIL 10815 SHAGBARK TRAIL ROSWELL GA 30075-2803	Min 260 17-05-18 N 1/2 NW MINERAL RGTS VOL 203- 0084.00A		290	0	290	

PARCEL NO. / LENDER CODE / LOT NO. / NAME AND ADDRESS	CLASS / PROPERTY DESCRIPTION	ACRES / LAND	BUILDING	TOTAL	rbhxxxdcode / HOMESTEAD REDUCTION / CAUV #
21-055-0900.000 STRAIGHT LOUISE & JOHN L Straight Louise & John L 3764 Argonne St MOGADORE OH 44260	Min 260 17-05-19 MINERAL RIGHTS W. PT. SW NW 0024.00A	80	0	80	
21-055-1000.000 111 MOLTON ELOISE C/O MOULTON DONALD A. #60 SEXTANT PLACE PAWLEYS ISLAND S. 29585	Min 260 17-05-30 MINERAL RIGHTS NW SW 0043.00A CERT DEL 2006	150	0	150	
21-055-1100.000 BLAGG THOMAS O PHONE	Min 260 17-05-31 MINERAL RIGHTS NE NW 0040.00A CERT DEL 1991	140	0	140	
21-055-1200.000 STRAIGHT JOHN L JOHN L STRAIGHT 104 FENTON AVE. MAGADORE OH 44260	Min 260 17-05-19 MINERAL RIGHTS NW NW 0042.00A	150	0	150	
21-055-1300.000 STRAIGHT LOUISE & JOHN L Straight Louise & John L 3764 Argonne St MOGADORE OH 44260	Min 260 17-05-19 MINERAL RIGHTS E 1/2 NW LESS 11A & SW NW PT 0080.09A	280	0	280	

PARCEL NO. / LENDER CODE / LOT NO. / NAME AND ADDRESS	CLASS / PROPERTY DESCRIPTION	ACRES / LAND	BUILDING	TOTAL	rbhxxxdcode / HOMESTEAD REDUCTION / CAUV #
21-055-1400.000 STRAIGHT LOUISE & JOHN L Straight Louise & John L 3764 Argonne St MOGADORE OH 44260	Min 260 17-05-19 MINERAL RIGHTS CEN. W. SIDE W 1/2 NE 0003.00A	10	0	10	
21-055-1500.000 E E FRANKLIN TRUSTEE	Min 260 17-05-19 MINERAL RIGHTS SE NW PT. UND 1/2 INT 0022.55A CERT DEL 1981	80	0	80	
21-055-1600.000 E E FRANKLIN TRUSTEE	Min 260 17-05-19 MINERAL RIGHTS N 1/2 SW UND. 1/2 INT 0084.00A CERT DEL 1981	290	0	290	
21-055-1700.000 E E FRANKLIN TRUSTEE	Min 260 19-05-19 MINERAL RIGHTS SW SW UND. 1/2 INT. 0042.00A CERT DEL 1981	150	0	150	
21-055-1800.000 E E FRANKLIN TRUSTEE	Min 260 17-05-30 MINERAL RIGHTS NW NW UND. 1/2 INT. 0043.00A CERT DEL 1981	150	0	150	

PARCEL NO. / LENDER CODE / LOT NO. / NAME AND ADDRESS	CLASS / PROPERTY DESCRIPTION / LAND / BUILDING / TOTAL / ACRES / Homestead code / HOMESTEAD REDUCTION CAUV #
21-056-0100.000 E E FRANKLIN TRUSTEE	Min 260 17-05-30 MINERAL RIGHTS NE NW UND. 1/2 INT 0043.00A 150 0 150 CERT DEL 1981
21-056-0700.000 SMITH JOSIE C/O C/O JAKE SMITH 2630 S. 5TH IRONTON OH 45638	Min 260 17-05-19 OIL & GAS RIGHTS SE SE 0042.22A 150 0 150 CERT DEL 2003
21-056-0800.000 MCFANN EFFIE	Min 260 17-05-19 OIL & GAS RIGHTS E 1/2 NE N OF RD LESS 1/A 0077.28A 270 0 270 CERT DEL 1984
21-056-0900.000 IRISH O E	Min 260 17-05-19 OIL & GAS RIGHTS SE NW PT. UND. 1/2 INT. 0022.55A 80 0 80 CERT DEL 1992
21-056-1000.000 IRISH O E	Min 260 17-05-19 OIL & GAS RIGHTS N1/2 SW UND. 1/2 INT. 0084.00A 290 0 290 CERT DEL 1992

PARCEL NO. / LENDER CODE / LOT NO. / NAME AND ADDRESS	CLASS / PROPERTY DESCRIPTION / LAND / BUILDING / TOTAL / ACRES / Homestead code / HOMESTEAD REDUCTION CAUV #
21-056-1100.000 IRISH O E	Min 260 17-05-19 OIL & GAS RIGHTS SW SW UND 1/2 INT 0042.00A 150 0 150 CERT DEL 1992
21-056-1200.000 IRISH O E	Min 260 17-05-30 OIL & GAS RIGHTS NW NW UND. 1/2 INT 0043.00A 150 0 150 CERT DEL 1992
21-056-1300.000 IRISH O E	Min 260 17-05-30 OIL & GAS RIGHTS NE NW UND. 1/2 INT 0043.00A 150 0 150 CERT DEL 1992
21-056-1400.000 CORWIN LUCY W 35 HILLCREST RD HARTSDALE NY 10530	Min 260 17-5-6 OI GAS COAL ONLY N1/2 SEC SW SW NE SW LESS COAL RTS 421.70 1.480 0 1.480
21-056-1405.000 BELVILLE MINING COMPANY INC C/O CHARTWELL INTERNATIONAL PO BOX 100 IRONTON OH 45638	Min 260 17-5-6 MINERAL RTS COAL ONLY 421.70AC 1.480 0 1.480

PARCEL NO. / LENDER CODE / LOT NO. / NAME AND ADDRESS	CLASS / ACRES / PROPERTY DESCRIPTION	LAND	BUILDING	TOTAL	HOMESTEAD REDUCTION CAUV #
21-056-1500.000 CORWIN LUCY W 35 HILLCREST RD HARTSDALE NY 10530	Min 260 17-5-7 OIL,GAS,COAL NW1/4NW NE W1/2 SE NE W1 LESS COAL RTS 430.32AC	1,510	0	1,510	
21-056-1505.000 BELVILLE MINING COMPANY INC C/O CHARTWELL INTERNATIONAL PO BOX 100 IRONTON OH 45638	Min 260 17-5-7 MINERAL RTS COAL ONLY 430.32AC	1,510	0	1,510	
21-056-1600.000 CORWIN LUCY W 35 HILLCREST RD HARTSDALE NY 10530	Min 260 17-5-18 OI,GASCAOL ONLY SW NW NW NE W1/2 SW LESS COAL RTS 205.86AC	740	0	740	
21-056-1605.000 BELVILLE MINING COMPANY INC C/O CHARTWELL INTERNATIONAL PO BOX 100 IRONTON OH 45638	Min 260 17-5-18 MINERAL RTS COAL ONLY 205.86AC	740	0	740	
21-058-0100.000 UNITED STATES OF AMERICA 100 ERIEVIEW PLAZA RO 1	Exe 600 17-05-31 NE SE 0040.00A	7,000	0	7,000	

PARCEL NO. / LENDER CODE / LOT NO. / NAME AND ADDRESS	CLASS / ACRES / PROPERTY DESCRIPTION	LAND	BUILDING	TOTAL	HOMESTEAD REDUCTION CAUV #
21-058-0101.000 45 OHIO BELL TELEPHONE CO ONE SBC CENTER ST LOUIS MO 63101	Pub Pers 880 N BR P.U. FORM U9 CERT DEL 2006	0	0	0	
21-058-0102.000 106 BUCKEYE RURAL ELECTRIC COOPERATIVE INC P.O. BOX 200 RIO GRANDE OH 45674 0200	Pub Pers 880 N BR P. U. FORM U 9	0	15,930	15,930	
21-250-9000.000 173 BUCKEYE POWER INC P.O. BOX 26036 COLUMBUS OH 43226-0036	Pub Pers 880 N BR PU FORM U 9	0	10	10	

AUDITOR'S TAX LIST AND TREASURER'S DUPLICATE OF REAL PROPERTY

FULL RATE 33.5000 FOR TAX YEAR 2007 Lawrence AGR/RES 0.108444 IND/COM 0.032721

PARCEL NO. / LENDER CODE / LOT NO. / NAME AND ADDRESS	CLASS / ACRES / PROPERTY DESCRIPTION / LAND / BUILDING / TOTAL / HOMESTEAD REDUCTION CAUV #	
		FULL RATE 33.500000 AGR/RES 0.108444 IND/COM 0.032721

AUDITOR'S TAX LIST AND TREASURER'S DUPLICATE OF REAL PROPERTY

FULL RATE 34.9300 FOR TAX YEAR 2007 Lawrence AGR/RES 0.030016 IND/COM 0.005457

PARCEL NO. / LENDER CODE / LOT NO. / NAME AND ADDRESS	CLASS / ACRES / PROPERTY DESCRIPTION / LAND / BUILDING / TOTAL / HOMESTEAD REDUCTION CAUV #	
22-012-0100.000 U.S.A. WASHINGTON D. C.	Exe 600 17-05-06 NW SE 0042.17A 7.380 0 7.380	
22-012-0105.000 UNITED STATES OF AMERICA	Exe 600 17-05-06 N 1/2 S 6 0378.00A 66.150 0 66.150	
22-012-0200.000 U.S.A. WASHINGTON D. C.	Exe 600 17-05-06 NE SE 0042.17A 7.380 0 7.380	
22-012-0300.000 TAYLOR CHARLES E & BARBARA 603 CO RD 69 CHESAPEAKE OH 45619	Agr 110 17-05-06 PT NE SW PT W1/2 NW RT. OF WAY 0005.90A 1.360 0 1.360 87479	CAUV 170
22-012-0400.000 U.S.A. WASHINGTON D. C.	Exe 600 17-05-06 PT SE SE 0006.34A 1.110 0 1.110	

PARCEL NO. / LENDER CODE / LOT NO. / NAME AND ADDRESS	CLASS / PROPERTY DESCRIPTION	ACRES / rpnhoodcode	LAND	BUILDING	TOTAL	HOMESTEAD REDUCTION CAUV #
22-012-0600.000 UNITED STATE OF AMERICA 811 CONSTITUTION BLVD IN	Exe 600 17-05-07 SW NE 0043.00A		7,260	0	7,260	
22-012-0605.000 UNITED STATES OF AMERICA	Exe 600 17-05-07 0431.00A		75,430	0	75,430	
22-012-0701.000 UNITED STATES OF AMERICA WASHINGTON D. C.	Exe 600 17-05-07 SE NE & SE SE 0086.00A		15,050	0	15,050	
22-012-0800.000 U.S.A. WASHINGTON D. C.	Exe 600 17-05-06 SE SE 0035.00A		150	0	150	
22-012-0900.000 U.S.A. WASHINGTON D. C.	Exe 600 17-05-06 SE SE RT OF WAY 0001.66A		290	0	290	

PARCEL NO. / LENDER CODE / LOT NO. / NAME AND ADDRESS	CLASS / PROPERTY DESCRIPTION	ACRES / rpnhoodcode	LAND	BUILDING	TOTAL	HOMESTEAD REDUCTION CAUV #
22-012-1000.000 U.S.A. WASHINGTON D. C.	Exe 600 17-05-06 SW SE RT OF WAY 0003.34A		290	0	290	
22-012-1100.000 U.S.A. WASHINGTON D. C.	Exe 600 17-05-06 SW SE LESS 3.34 A 0038.66A		6,770	0	6,770	
22-012-1200.000 U.S.A. WASHINGTON D. C.	Exe 600 17-05-06 NW SW RT OF WAY 0000.87A		150	0	150	
22-012-1300.000 U.S.A. WASHINGTON D. C.	Exe 600 17-05-06 NW SW LESS .87A 0041.13A		7,200	0	7,200	
22-012-1400.000 U.S.A. WASHINGTON D. C.	Exe 600 17-05-06 SE SW 0042.00A		7,350	0	7,350	

AUDITOR'S TAX LIST AND TREASURER'S DUPLICATE OF REAL PROPERTY

FULL RATE 34.9300 FOR TAX YEAR 2007 Lawrence AGR/RES 0 030016 IND/COM 0 005457

PARCEL NO. / LENDER CODE / LOT NO. / NAME AND ADDRESS	CLASS / PROPERTY DESCRIPTION / ACRES / rlprhoodcode	LAND	BUILDING	TOTAL	HOMESTEAD REDUCTION CAUV #
22-012-1405.000 UNITED STATES OF AMERICA	Exe 600 17-5-6 SW SW 43.00	7,530	0	7,530	
22-012-1500.000 U S A WASHINGTON D C	Exe 600 17-05-07 NE NE LESS 24A 0042.76A	7,480	0	7,480	
22-012-1701.000 UNITED STATES OF AMERICA WASHINGTON D. C.	Exe 600 17-05-07 NE SE 0043.00A	7,530	0	7,530	
22-012-1800.000 U S A WASHINGTON D C	Exe 600 17-05-07 SE SW 0042.00A	7,350	0	7,350	
22-013-1501.000 UNITED STATES OF AMERICA D.C.	Exe 600 17-05-07 NE NE RT. OF WAY 0000.24A	40	0	40	