

2007

ROME 2

PARCEL NO	LENDER CODE	LOT NO.	CLASS	ACRES			retno/abcode	HOMESTEAD REDUCTION CAUV #
				LAND	BUILDING	TOTAL		
18-092-0200-000			Res 510					
			15-01-27-731-732 PT. LOT 2 UNRECORDED PLAT 0001 00A					
KERNS LUCILLE H 307 TWP RD 1204 PROCTORVILLE OH 45669			11.270	27.160	38.430	H		
18-092-0300-000			Res 510					
			15-01-27-731-732 PT. LOT 3 UNRECORDED PLAT 0001 00A					
WALLS NAOMI HOPE 281 TWP RD 1204 PROCTORVILLE OH 45669			12.810	31.400	44.210	H		
			CERT DEL 2006					
18-092-0400-000			Res 599					
38			15-01-27-733 PT 40 ON RD X100' 0000 09A					
WIEMAN PAUL R JR 8334 STATE ROUTE 7 PROCTORVILLE OH 45669			2.800	4.460	7.260			
18-092-0500-000			Res 510					
38			15-01-27-733 E PT 40 ON RD & 499' X 40' REAR 0000 68A					
WIEMAN PAUL R JR 8334 STATE ROUTE 7 PROCTORVILLE OH 45669			10.350	44.500	54.850			

AUDITOR'S TAX LIST AND TREASURER'S DUPLICATE OF REAL PROPERTY

FULL RATE 34.2800 FOR TAX YEAR 2007 Lawrence AGR/RES 0.064902 IND/COM 0.046532

PARCEL NO.	CLASS	ACRES	PROPERTY DESCRIPTION	HOMESTEAD REDUCTION CALV #
18-092-0600.000 6 MURRAY LARRY T SR & MARLYNSUE 259 TOWNSHIP RD. 1204 PROCTORVILLE OH 45669	Res 510		15-01-27 731.732 PT LOT 4 UNRECORDED PLAT 0001.00A	
		11.270	55.900	67,170
18-092-0700.000 HOLDERBY MARY EVELYN 907 ST. RT. 7 PROCTORVILLE OH 45669	Res 510		15-01-27 731 IN E1/2 PT W PT 150' ON ROAD 0000.65A	
		10.260	13.910	24,170
18-092-0800.000 3 EVANS EDWARD J II 9250 ST. RT. 7 PROCTORVILLE OH 45661-9	Res 510		15-01-27 731 W PT LESS 1.80A 0003.61A	
		13.900	147,100	161,000
18-092-0801.000 EVANS EDWARD JONES II CHRISTOPHER KING EVANS ETAL 9284 ST. RT. 7 PROCTORVILLE OH 45669	Res 510		15-1-27 PT 731 W PT, LESS 1.25A. BAL. 0.55ACS.	
		6.200	37,910	44,110

*6/25/05
Chaeed C
Martha
Evans*

AUDITOR'S TAX LIST AND TREASURER'S DUPLICATE OF REAL PROPERTY

FULL RATE 34.2800 FOR TAX YEAR 2007 Lawrence AGR/RES 0.064902 IND/COM 0.046532

PARCEL NO.	CLASS	ACRES	PROPERTY DESCRIPTION	HOMESTEAD REDUCTION CALV #
18-092-0802.000 EVANS EDWARD JONES II CHRISTOPHER KING EVANS ETAL 9284 ST. RT. 7 PROCTORVILLE OH 45669	Res 500		15-01-27 PT 731 W PT 0000.44A	
		440	0	440
18-092-0803.000 3 EVANS EDWARD J II AND SANDRA K RATCLIFF 9250 ST RT 7 PROCTORVILLE OH 45669	Res 530		15-1-27 PT 731, W PT 0.81ACS.	
		5.440	40,430	45,870
18-092-0900.000 GILLETTE GARY R & DREAMA S 209 TWP RD 1204 PROCTORVILLE OH 45669	Res 510		15-01-27 731.732 LOT 6 UNRECORDED PLAT 0001.00A	
		11.270	43,540	54,810
18-092-1000.000 SANCTUARY OF GRACE INCORPORATED 36 TWP RD 1204 PROCTORVILLE OH 45669	Exe 685		15-01-27 731.732 W PT 0001.26A	
		10.140	26,460	36,600
18-092-1100.000 SANCTUARY OF GRACE INCORPORATED 36 TWP RD 1204 PROCTORVILLE OH 45669	Exe 685		15-01-27 731.732 W PT 0000.22A	
		670	0	670

*6/25/05
Chaeed C
Martha
Evans*

AUDITOR'S TAX LIST AND TREASURER'S DUPLICATE OF REAL PROPERTY

FULL RATE 34.2800 FOR TAX YEAR 2007 Lawrence AGR/RES 0.064902 IND/COM 0.046532

PARCEL NO.	CLASS	ACRES	rsrhcode	HOMESTEAD REDUCTION CAUV #
LENDER CODE	LOT NO.	PROPERTY DESCRIPTION		
NAME AND ADDRESS	LAND	BUILDING	TOTAL	
18-092-1200.000	Est 685			
		15-01-27 731,732 CEN. PT. 18' CONST. HY. 7 0000.18A		
SANCTUARY OF GRACE INCORPORATED 36 TWP RD 1204 PROCTORVILLE OH 45669	580	0	580	
18-092-1300.000	Res 510			
		15-01-27 731,732 LOT 1 UNRECORDED PLAT 0001.00A		
WOOD PHILIP A 112 TOWNSHIP RD. 1204 PROCTORVILLE OH 45669	11,270	19,820	31,090	
18-092-1400.000	Res 500			
		15-01-27 731,732 LOT 2 UNREC. PLAT 1.00AC		
BIAS LARRY DALE JR & KIMBERLY A BIAS 635 TWP RD 1233 PROCTORVILLE OH 45669	11,270	0	11,270	
18-092-1500.000	Res 500			
		15-01-27 731,732 PT. 0000.05A		
WHITLEY RONNIE S & RUTH A 204 TWP RD 1204 PROCTORVILLE OH 45669	260	0	260	

AUDITOR'S TAX LIST AND TREASURER'S DUPLICATE OF REAL PROPERTY

FULL RATE 34.2800 FOR TAX YEAR 2007 Lawrence AGR/RES 0.064902 IND/COM 0.046532

PARCEL NO.	CLASS	ACRES	rsrhcode	HOMESTEAD REDUCTION CAUV #
LENDER CODE	LOT NO.	PROPERTY DESCRIPTION		
NAME AND ADDRESS	LAND	BUILDING	TOTAL	
18-092-1600.000	Res 510			
		15-01-27 731,732 PT. 0000.95A		
LUNSFORD MARSHA 182 TWP RD 1204 PROCTORVILLE OH 45669	11,130	26,510	37,640	
		CERT DEL 2002		
18-092-1700.000	Res 510			
		15-01-27 731,732 PT. 0000.98A		
WHITLEY RONNIE S & RUTH A 204 TWP RD 1204 PROCTORVILLE OH 45669	11,050	29,330	40,380	
18-092-1800.000	Res 500			
		15-01-27 731,732 PT. 0000.02A		
LUNSFORD MARSHA 182 TWP RD 1204 PROCTORVILLE OH 45669	20	0	20	
		CERT DEL 2006		
18-093-0100.000	Res 510			
		15-01-27 731 149' ON RD X280.06 0000.99A		
ROBERTS JAMES E & PATIENCE 270 TWP RD 1204 PROCTORVILLE OH 45669	11,270	38,760	50,030	

AUDITOR'S TAX LIST AND TREASURER'S DUPLICATE OF REAL PROPERTY

FULL RATE 34.2800 FOR TAX YEAR 2007 Lawrence AGR/RES 0.064902 INDI/COM 0.046532

PARCEL NO.	CLASS	ACRES	rdmcode	HOMESTEAD REDUCTION CAUV #
LENDER CODE	PROPERTY DESCRIPTION	LAND	BUILDING	TOTAL
NAME AND ADDRESS				
18-093-0200.000	Res 500 15-01-27 731 PT 2'X280.06' 0000.01A	3.690	0	3.690
ESTEP HOWARD FRANKLIN 250 TOWNSHIP ROAD 1204 PROCTORVILLE OH 45669				
18-093-0300.000	Res 510 15-01-27 731.732 LOT 5 UNRECORDED PLAT 0001.00A	11,270	43,820	55,190
ESTEP HOWARD FRANKLIN 250 TOWNSHIP ROAD 1204 PROCTORVILLE OH 45669				
18-093-0400.000	Res 510 15-01-27 731.732 PLAT LOT 7 UNRECORDED PLAT 0001.00A	11,270	26,710	37,980 H
FULKS NORMAN R AND NELL F LIFE EST REM NORMAN L FUL 300 TWP RD 1204 PROCTORVILLE OH 45669				
18-093-0500.000	Res 510 15-01-27 731.732 PT LOT 8 UNRECORDED PLAT 0001.00A	11,270	27,170	38,440
HAGER DAVID & DOTTY 328 TWP RD 1204 PROCTORVILLE OH 45669				

AUDITOR'S TAX LIST AND TREASURER'S DUPLICATE OF REAL PROPERTY

FULL RATE 34.2800 FOR TAX YEAR 2007 Lawrence AGR/RES 0.064902 INDI/COM 0.046532

PARCEL NO.	CLASS	ACRES	rdmcode	HOMESTEAD REDUCTION CAUV #
LENDER CODE	PROPERTY DESCRIPTION	LAND	BUILDING	TOTAL
NAME AND ADDRESS				
18-093-0600.000	Res 510 15-01-27 731.732 LOT 9 UNRECORDED PLAT 0001.00A	11,270	38,500	49,770 H
SCHLEY LEO D & EILEEN 356 TWP RD 1204 PROCTORVILLE OH 45669				
18-093-0700.000	Res 510 15-01-27 731.732 LOT 10 UNRECORDED PLAT 0001.00A	11,270	81,550	92,820
WIREMAN LAYNE & BETH 380 TWP RD 1204 PROCTORVILLE OH 45669				
18-093-0800.000	Res 500 15-1-27 731.732 PT LOT 11 UNREC PL LESS .43, .44 BAL .63AC	10,010	0	10,010
PERRY HERMAN & ELIZABETH 182 PVT DR 15455 CROWN CITY OH 45623				
	CERT DEL 2006			
18-093-0800.001	Res 510 15-1-27 731.732 PT LOT 11 UNREC PLAT PT .43AC	7,750	73,600	81,350
POPP JOHN T & SHERYLL K 32 PVT DR 428 PROCTORVILLE OH 45669				

AUDITOR'S TAX LIST AND TREASURER'S DUPLICATE OF REAL PROPERTY

FULL RATE 34.2800

FOR TAX YEAR 2007

Lawrence

AGR/RES 0.064902

IND/COM 0.046532

618

PARCEL NO.	CLASS	ACRES	nbhdcode	HOMESTEAD REDUCTION CALV #	
LENDER CODE	LOT NO.	PROPERTY DESCRIPTION			
NAME AND ADDRESS	LAND	BUILDING	TOTAL		
18-093-0800.002	Res 510				
GUOIVADA VENKAT N 54 PVT DR 428 PROCTORVILLE OH 45669	15-01-27 731.732 PT LOT 11 UNREC PLAT .44AC	7,890	75,830	83,720	
18-093-0900.000	Res 510				
6 CUNDIFF JACK W & BOBBIE C 403 TOWNSHIP RD. 1204 PROCTORVILLE OH 45669	15-01-27 731.732 PT LOT 12- 154.36' ON HOLIDAY DR X262.87 0001.00A	17,290	38,920	56,210	H
18-093-1000.000	Res 500				
CUNDIFF JACK W & BOBBIE C 403 TOWNSHIP RD. 1204 PROCTORVILLE OH 45669	15-01-27 731.732 PT LOT 13-1200N HOLIDAY DR. X 280' UNRECORD 0000.03A	30	0	30	
18-093-1100.000	Res 510				
4 SMITH PHILIP A AND DIANNE W 383 TWP RD 1204 PROCTORVILLE OH 45669	15-01-27 731.732 PT. 0000.74A	10,510	51,640	62,150	

AUDITOR'S TAX LIST AND TREASURER'S DUPLICATE OF REAL PROPERTY

FULL RATE 34.2800

FOR TAX YEAR 2007

Lawrence

AGR/RES 0.064902

IND/COM 0.046532

619

PARCEL NO.	CLASS	ACRES	nbhdcode	HOMESTEAD REDUCTION CALV #	
LENDER CODE	LOT NO.	PROPERTY DESCRIPTION			
NAME AND ADDRESS	LAND	BUILDING	TOTAL		
18-093-1200.000	Res 500				
CURRY SANDRA K 482 TWP RD 1234 PROCTORVILLE OH 45669	15-01-27 731.732 PT LOT 14 UNRECORDED PLAT 0000.90A	10,960	0	10,960	
18-093-1300.000	Res 510				
BURNS JOAN M 21 TWP. RD. 1234 PROCTORVILLE OH 45669	15-01-27 731.732 126' ON S.R. 7N SIDE 0001.21A	11,480	18,820	30,300	H
18-093-1400.000	Res 510				
28 JONES EDWARD THOMAS & JAMES EDWARD & KIMLEE JONES 47 PVT DR 9354 PROCTORVILLE OH 45669	15-01-27 731 PT IN E1/2 PT LES 1.70AC & 2.45 AC 0000.95A CERT DEL 2004	11,130	20,560	31,690	
18-093-1401.000	Res 500				
EDMONDS JOSEPH M 1329 BROCKTON LN. CHARLOTTE NC 28226	15-01-27 731 PT IN E1/2 PT PT 0001.70A	11,970	0	11,970	

AUDITOR'S TAX LIST AND TREASURER'S DUPLICATE OF REAL PROPERTY

FULL RATE 34.2800 FOR TAX YEAR 2007
 Lawrence AGR/RES 0.064902 IND/COM 0.046532

PARCEL NO.	CLASS	ACRES	PROPERTY DESCRIPTION	HOMESTEAD REDUCTION CALV #
LENDER CODE	LOT NO.	LAND	BUILDING	TOTAL
18-093-1402.000	Res 510		15-01-27 731 PT IN E 1/2 PT PT 0002.45A	
EDMONDS JAMES & DARLENE 14236 MAPLE HOLLOW LANE CHARLOTTE N. 28227		12,730	15,150	27,880
			CERT DEL 2006	
18-093-1500.000	Res 510		15-01-27 731 PT IN E 1/2 W PT. 60' ON ROAD 0000.75A	
WALLS BELVAL 8292 CO RD 107 PROCTORVILLE OH 45669		10,570	48,030	58,600
18-093-1600.000	Res 510		15-01-27 731, 732 LOT 5 UNRECORDED PLAT 0001.00A	
CHAPMAN MELODY A 231 TWP RD 1204 PROCTORVILLE OH 45669		11,270	46,560	57,830
18-093-1700.000	Res 510		15-01-27 731 PT. 0001.00A	
ROBINSON THELMA I P.O. BOX 238 PROCTORVILLE OH 45669		11,160	11,740	22,900 H

AUDITOR'S TAX LIST AND TREASURER'S DUPLICATE OF REAL PROPERTY

FULL RATE 34.2800 FOR TAX YEAR 2007
 Lawrence AGR/RES 0.064902 IND/COM 0.046532

PARCEL NO.	CLASS	ACRES	PROPERTY DESCRIPTION	HOMESTEAD REDUCTION CALV #
LENDER CODE	LOT NO.	LAND	BUILDING	TOTAL
18-094-0100.000	Res 510		15-01-27 CLARK ESTATES LOT 1 LESS 5,480 SQ FT	
CLARK OSCAR 8701 COUNTY RD 107 PROCTORVILLE OH 45669		11,470	31,960	43,430
18-094-0100.001	Res 500		15-01-27 CLARK ESTATES LOT 1 PT	
CLARK OSCAR 8701 COUNTY RD 107 PROCTORVILLE OH 45669		3,090	0	3,090
18-094-0101.000	Res 599		-00-00 CLARK ESTATES LOT 2 0000.00A	
PALMER CHARLES T 48 TOWNSHIP RD 1279 PROCTORVILLE OH 45669		6,180	1,450	7,630
			CERT DEL 2006	
18-094-0102.000	Res 510		-00-00 CLARK ESTATES LOT 3 0000.00A	
CASIO CAROL JEAN 68 TWP RD 1279 PROCTORVILLE OH 45669		6,180	39,800	45,980
			CERT DEL 2006	
18-094-0103.000	Res 510		-00-00 CLARK ESTATES LOT 4 0000.00A	
HAZINSKI PAUL E #7 SUMMIT DR HUNTINGTON WV 25701		6,180	69,910	76,090
			CERT DEL 2000	

*12/12/08
 Budin S.
 Maryanne
 Dunlap*

PARCEL NO.	CLASS	ACRES	neighborhood	HOMESTEAD REDUCTION CAUV #
LENDER CODE	PROPERTY DESCRIPTION	LAND	BUILDING	TOTAL
NAME AND ADDRESS				
18-094-0104.000	Res 500 -00-00 CLARK ESTATES LOT 5 0000.00A	4.620	0	4.620
HAZINSKI PAUL E #7 SUMMIT DR HUNTINGTON WV 25701				
18-094-0200.000	Res 510 15-01-27 732 PT SIDE PT. 0000.61A	9.760	10,010	19,770
LEMJEY RUBY M P.O. BOX 781 PROCTORVILLE OH 45669				
18-094-0300.000	Res 510 15-01-27 732 PT E SIDE PT. 0001.36A	15.330	12,970	28,300
LUCAS DAVID LYNN 413 THORNCREST DRIVE APEX N. 27529				
18-094-0400.000	Res 510 15-01-27 732 PT E SIDE 0005.03A	15.330	356,070	371,400
MUNDY WILLIAM L 8620 ST RT 7 PROCTORVILLE OH 45669				

*12/12/08
Buckin S &
Marguerite E
Dunkley*

*6/9/08
William and Sharon Black*

PARCEL NO.	CLASS	ACRES	neighborhood	HOMESTEAD REDUCTION CAUV #
LENDER CODE	PROPERTY DESCRIPTION	LAND	BUILDING	TOTAL
NAME AND ADDRESS				
18-094-0500.000	Res 510 15-01-27 732 PT E SIDE 0002.00A	12,280	16,870	29,150
MUNDY WILLIAM L & PATSY J 8620 ST. RT. 7 PROCTORVILLE OH 45669				
18-094-0600.000	Res 510 15-01-27 731,732 PT W 731 & E PT. 732 0004.27A	15,570	100,590	116,160
LOVE JUDITH ANN 1/2 & JUDITHLOVE 1/2 P.O. BOX 749 PROCTORVILLE OH 45669				
18-094-0602.000	Res 500 -00-00 PT LOT 731 & 732 0003.16A	3,180	0	3,180
LOVE GERLAD C & JUDITH P.O. BOX 749 PROCTORVILLE OH 45669				
18-094-0700.000	Res 500 15-01-27 732 E SIDE W 1/2 LESS 0.64 & 0.52 BAL=0.16ACRES	4,260	0	4,260
KEENEY THOMAS E & JAIME L 948 TOWNSHIP RD. 1233 PROCTORVILLE OH 45669				
18-094-0700.001	Res 500 15-01-27 732 E SIDE W 1/2 PT LESS 0.41AC BAL=0.23ACRES	5,390	0	5,390
MAYO JIMMIE D AND LIZABETH A 888 TWP RD 1233 PROCTORVILLE OH 45669				

*12/12/08
Jimmie D
Marguerite
Dunkley*

AUDITOR'S TAX LIST AND TREASURER'S DUPLICATE OF REAL PROPERTY

FULL RATE 34.2800 FOR TAX YEAR 2007
 Lawrence AGR/RES 0.064902 IND/COM 0.046532

PARCEL NO.	CLASS	ACRES	rd/hoodcode	HOMESTEAD REDUCTION CAUV #
LENDER CODE	LOT NO.	PROPERTY DESCRIPTION		
NAME AND ADDRESS	LAND	BUILDING	TOTAL	
18-094-0700.002	Res 510			
KEENEY THOMAS E & JAIME L 848 TOWNSHIP RD. 1233 PROCTORVILLE OH 45669	15-01-27 732 E SIDE W 1/2 PT 0.41ACRES	7,530	82,980	90,510
18-094-0700.003	Res 510			
SEXTON E MARK & SONDRA L RT 3 BOX 543 PROCTORVILLE OH 45669	15-01-27 732 E SIDE W 1/2 PT 0.52ACRES	8,670	28,060	36,730
18-094-0800.000	Res 510			
17 SOWARDS GARY JR & TRENA ANN 176 PVT. DR. 8615 PROCTORVILLE OH 45669	15-1-27 732 LOTS 9, 10, 11 & S 91' LOTS 12 & 11 LOT 18 LES .01 BAL=1.18	11,450	22,630	34,080
18-094-0800.001	Res 500			
SIMPSON DAVID & CINDY 194 PVT DR 8615 ST RT 7 PROCTORVILLE OH 45669	15-01-27 732 LOTS 9, 10, 11 & S 91' LOTS 12 X N 110' LOT 18 PT .01AC	10	0	10

AUDITOR'S TAX LIST AND TREASURER'S DUPLICATE OF REAL PROPERTY

FULL RATE 34.2800 FOR TAX YEAR 2007
 Lawrence AGR/RES 0.064902 IND/COM 0.046532

PARCEL NO.	CLASS	ACRES	rd/hoodcode	HOMESTEAD REDUCTION CAUV #
LENDER CODE	LOT NO.	PROPERTY DESCRIPTION		
NAME AND ADDRESS	LAND	BUILDING	TOTAL	
18-094-0801.000	Res 500			
FREEMAN JOHNNIE D & CONNIE S 836 TOWNSHIP RD. 1233 PROCTORVILLE OH 45669	15-01-27 732 PT. OF LOT 10 0000.41A	410	0	410
18-094-0900.000	Res 500			
ELLIS CARL & BARBARA 220 TWP RD 1233 45669	15-1-27 PT 731 & 732 LESS .46 & .46 BAL = .08ACS	80	0	80
18-094-0900.001	Res 510			
FORTNER JOHN M & ELEANOR R 218 PVT DR 8615 PROCTORVILLE OH 45669	15-1-27 PT 731 AND 732 PT .46AC	8,030	41,720	49,750 H
18-094-0900.002	Res 510			
FREEMAN DAVID HEATH 206 PRIVATE DR. 8615 PROCTORVILLE OH 45669	15-1-27 PT 731, 732 PT 0.46ACS	8,030	40,810	48,840
18-094-1000.000	Res 510			
PACK SHIRLEY C 238 PVT. DR. 8615 PROCTORVILLE OH 45669	15-01-27 732 PT 110'X396' 0001.00A	11,270	25,240	36,510 H

AUDITOR'S TAX LIST AND TREASURER'S DUPLICATE OF REAL PROPERTY

FULL RATE 34.2800 FOR TAX YEAR 2007 Lawrence AGR/RES 0.064902 IND/COM 0.046532

PARCEL NO.	CLASS	ACRES	rd/hoodcode	HOMESTEAD REDUCTION CAUV #
LENDER CODE	LOT NO.	PROPERTY DESCRIPTION		
NAME AND ADDRESS	LAND	BUILDING	TOTAL	
18-094-1100.000	Res 500			
DYE MARY CATHERINE 504 TOWNSHIP RD 1110 PROCTORVILLE OH 45669	15-01-27 732 1107X396 0001.00A	11,270	0	11,270
18-094-1200.000	Res 510			
SIMPSON DAVID L & CINDY C 134 PVT DR 8615 ST RT 7 PROCTORVILLE OH 45669	15-1-27 732 PT 100' ON RD X 218' LESS .01AC BAL=49AC	8,340	23,260	31,600
18-094-1200.001	Res 500			
SOWARDS GARY & TRENA 176 PVT DR 8615 ST RT 7 PROCTORVILLE OH 45669	15-1-27 732 PT 100' ON RD X 218' PT .01AC	10	0	10
18-094-1300.000	Res 510			
CASELLA SAMANTHA CASELLA SAMANTHA 300 PVT DR 8615 PROCTORVILLE OH 45669	15-01-27 732 N 49' OF LOT 14 S 61' OF LOT 15 LESS .03AC BAL=97AC	11,240	24,850	36,090

AUDITOR'S TAX LIST AND TREASURER'S DUPLICATE OF REAL PROPERTY

FULL RATE 34.2800 FOR TAX YEAR 2007 Lawrence AGR/RES 0.064902 IND/COM 0.046532

PARCEL NO.	CLASS	ACRES	rd/hoodcode	HOMESTEAD REDUCTION CAUV #
LENDER CODE	LOT NO.	PROPERTY DESCRIPTION		
NAME AND ADDRESS	LAND	BUILDING	TOTAL	
18-094-1300.001	Res 500			
DORNON PAUL 302 TWP RD 1233 PROCTORVILLE OH 45669	15-1-27 732 N 49' OF LOT 14 S 61' OF LOT 15 PT .03AC	1,000	0	1,000
18-094-1400.000	Res 510			
PELPHREY HARRY & JUDITH D 318 PRVT. DR. 8615 PROCTORVILLE OH 45669	15-01-27 732 S 51' OF LOT 16 N 59' OF LOT 15 0001.00A	11,270	19,100	30,370 H
18-094-1500.000	Res 510			
CARTER GARY L & MARLENE 278 PRIVATE DRIVE 8615 PROCTORVILLE OH 45669	15-01-27 732 N 39' LOT 13 S 71' LOT 14 0001.00A	11,270	31,880	43,150
18-094-1600.000	Res 510			
SHAHER KENNETH I AND REGENI PO BOX 558 PROCTORVILLE OH 45669	15-01-27 732 S 31' LOT 18 ALL LOT 17 N 69' LOT 16 220' X 3 0001.00A	11,270	44,610	55,880 H

*5/12/08
Judith D
Pelphrey*

AUDITOR'S TAX LIST AND TREASURER'S DUPLICATE OF REAL PROPERTY

FULL RATE 34.2800 FOR TAX YEAR 2007
 Lawrence AGR/RES 0.064902 IND/COM 0.046532

PARCEL NO.	CLASS	ACRES	PROPERTY DESCRIPTION	HOMESTEAD REDUCTION CALY #
18-094-1700.000	Res 510		15-01-27 732 PT. 0001.00A	
SHAHER KENNETH I & REGENIA L P.O. BOX 556 PROCTORVILLE OH 45669		11.270	154.040	165.310
18-094-1800.000	Res 510		15-01-27 732 PT. BACK OF RD. LOTS 1 & 2 0000.11A	
TRAYLOR ELIZABETH IRENE 68 PVT DR 8615 PROCTORVILLE OH 45669		3.270	16.480	21.750
18-094-1801.000	Com 499		15-1-27 732 PT BACK OF RD LE 0.36 7.22 BAL=26ACS	
MAYO ROBERT E & SALLY C 54 TWP. RD. 1163 PROCTORVILLE OH 45669		7.090	5.400	12.490
18-094-1801.001	Com 499		15-1-27 732 PT BACK OF RD PT 22ACS	
MAYO ROBERT 8657 ST RT 7 PROCTORVILLE OH 45669		6.710	3.660	10.390

AUDITOR'S TAX LIST AND TREASURER'S DUPLICATE OF REAL PROPERTY

FULL RATE 34.2800 FOR TAX YEAR 2007
 Lawrence AGR/RES 0.064902 IND/COM 0.046532

PARCEL NO.	CLASS	ACRES	PROPERTY DESCRIPTION	HOMESTEAD REDUCTION CALY #
18-094-1802.000	Res 500		15-1-27 732 PT BACK OF RD PT UNREC PLAT, TRACT 2 0.18ACS.	
COOK KENNETH & PHYLLIS 8671 ST. RT. 7 PROCTORVILLE OH 45669		4.620	0	4.620
18-094-1803.000	Res 500		15-1-27 732 PT BACK OF RD PT UNREC PLAT, TRACT 1 0.18ACS.	
TRAYLOR ELIZABETH IRENE 68 PVT DR 8615 PROCTORVILLE OH 45669		180	0	180
18-095-0100.000	Res 510		15-01-27 732 PT. BACK OF RD. LOTS 6,7,8 0001.00A	
IRWIN JOHN L & RITA ANN 86 PVT DR 8615 PROCTORVILLE OH 45669		11.270	20.110	31.380 H
18-095-0200.000	Com 401		15-01-27 731.732 W PT 731 E PT 732 LESS .19, & .29 BAL 1.91 ACRES	
RILEY GARY R (2/3INT) & HELEN J RILEY (1/3INT) 9069 ST. RT. 7 PROCTORVILLE OH 45669		10.600	73.850	84.450
18-095-0200.001	Res 520		15-1-27 731, 732 WPT. 731 EPT. 732 PT. 0.19ACS	
RILEY GARY R 2/3 INT HELEN J 1/3 INT 9069 ST. RT. 7 PROCTORVILLE OH 45669		4.800	33.600	38.400

*3/31/08 .003
 1.16
 Gary + Helen Riley
 Bal. 75*

AUDITOR'S TAX LIST AND TREASURER'S DUPLICATE OF REAL PROPERTY

628

ROME TWP-FAIRLAND S.D. - TAX DISTRICT 18

FULL RATE 34.2800

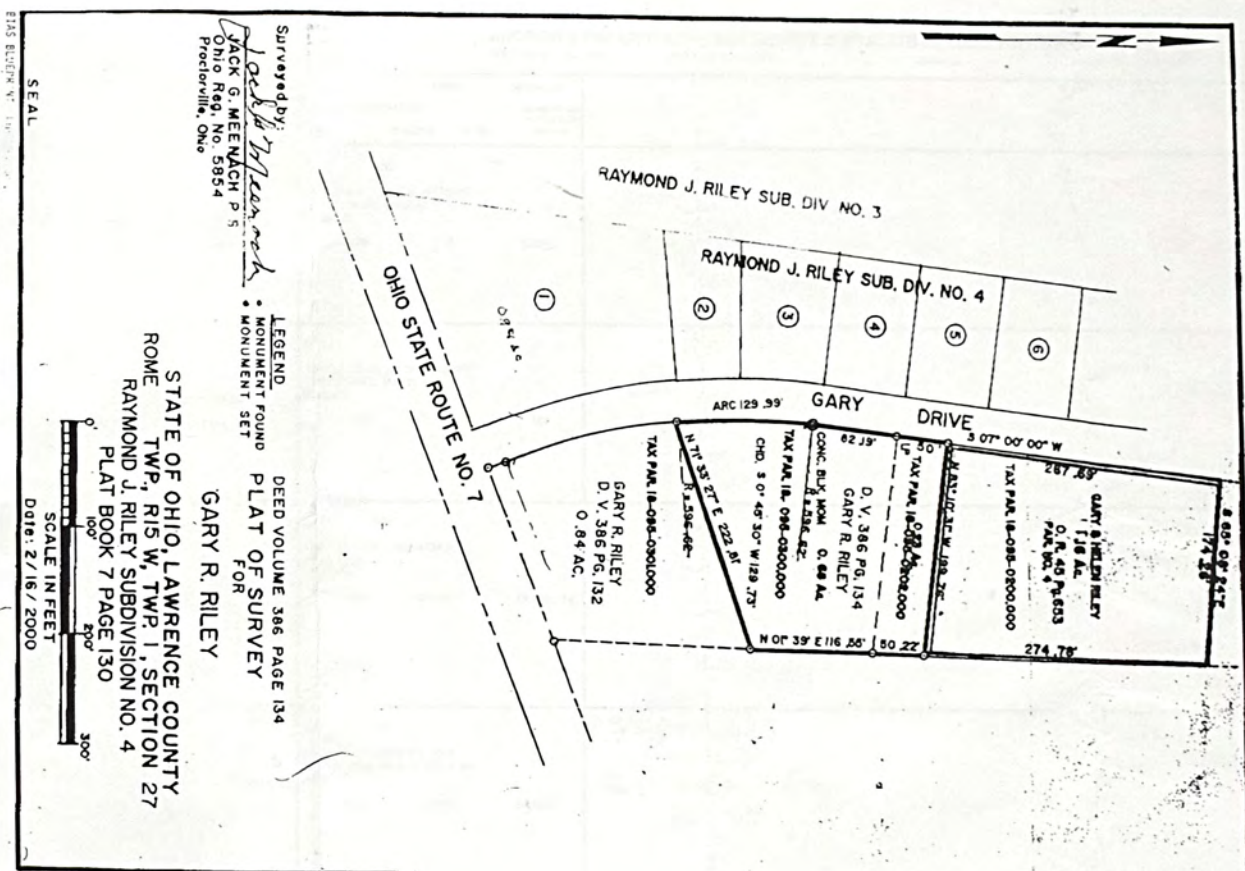
FOR TAX YEAR 2007

Lawrence

AGR/RES 0.064902

IND/COM 0.046532

PARCEL NO.	CLASS	ACRES	Homestead
LENDER CODE	PROPERTY DESCRIPTION		REDUCTION
NAME AND ADDRESS	LAND BUILDING TOTAL		CAUSE #
18-094-1700.000	Res 510 15-01-27 732 PT. 0001.00A		
SHAHER KENNETH I & REGINA L P.O. BOX 508 PROCTORVILLE OH 45669	11,270 154,040 165,310		
18-094-1800.000	Res 510 15-01-27 732 PT. BACK OF RD. LOTS 1 & 2 0000.11A		
TRAYLOR ELIZABETH IRENE 68 PVT DR 8615 PROCTORVILLE OH 45669	3,270 18,480 21,750		
18-094-1801.000	Com 499 15-1-27 732 PT BACK OF RD LE.0.36 7.22 BAL-.26ACS		
MAYO ROBERT E & SALLY C 54 TWP. RD. 1163 PROCTORVILLE OH 45669	7,090 5,400 12,490		
18-094-1801.001	Com 499 15-1-27 732 PT BACK OF RD PT 22ACS		
MAYO ROBERT 8657 ST RT 7 PROCTORVILLE OH 45669	6,710 3,680 10,390		



03/26/2008 21:37

7488863028

JACK G. MEENACH

PLATE 04

AUDITOR'S TAX LIST AND TREASURER'S DUPLICATE OF REAL PROPERTY

FULL RATE 34.2800 FOR TAX YEAR 2007 Lawrence AGR/RES 0.064902 IND/COM 0.046532

PARCEL NO. LENDER CODE NAME AND ADDRESS	LOT NO.	CLASS	ACRES	PROPERTY DESCRIPTION LAND BUILDING TOTAL	HOMESTEAD REDUCTION CAUV #
18-095-0200.002 RILEY J SCOTT & BARBARA ANN 178 TWP RD 1280 PROCTORVILLE OH 45669		Res 510		15-01-27 731, 732 WPT 731 E PT 732 0.29 ACRES 6.150 46,340 52,490	
18-095-0201.000 RILEY GARY R 2/3 INT HELEN J 1/3 INT 9069 ST. RT. 7 PROCTORVILLE OH 45669		Res 500		15-01-27 731, 732 W PT 731 E PT 732 PT. 0000.98A 11,270 0 11,270	
18-095-0202.000 RILEY GARY A (2/3INT) & HELEN J RILEY (1/3INT) 9069 ST. RT. 7 PROCTORVILLE OH 45669		Res 500		15-01-27 731 732 W PT 731 E PT 732 0000.23A 5,390 0 5,390	
18-095-0203.000 RILEY GARY R (2/3INT) & HELEN J RILEY (1/3INT) 9069 ST. RT. 7 PROCTORVILLE OH 45669		Res 500		-00-00 RAYMOND J. RILEY SD. NO. 4 LOT 3 0000.00A 2,580 0 2,580	

AUDITOR'S TAX LIST AND TREASURER'S DUPLICATE OF REAL PROPERTY

FULL RATE 34.2800 FOR TAX YEAR 2007 Lawrence AGR/RES 0.064902 IND/COM 0.046532

PARCEL NO. LENDER CODE NAME AND ADDRESS	LOT NO.	CLASS	ACRES	PROPERTY DESCRIPTION LAND BUILDING TOTAL	HOMESTEAD REDUCTION CAUV #
18-095-0204.000 RILEY GARY R (2/3INT) & HELEN J RILEY (1/3INT) 9069 ST. RT. 7 PROCTORVILLE OH 45669		Res 500		-00-00 RAYMOND J. RILEY SD. NO. 4 LOT 4 0000.00A 2,580 0 2,580	
18-095-0205.000 RILEY GARY R (2/3INT) & HELEN J RILEY (1/3INT) 9069 ST. RT. 7 PROCTORVILLE OH 45669		Res 500		-00-00 RAYMOND J. RILEY SD. NO. 4 LOT 5 0000.00A 2,580 0 2,580	
18-095-0206.000 RILEY GARY R (2/3INT) & HELEN J RILEY (1/3INT) 9069 ST. RT. 7 PROCTORVILLE OH 45669		Res 500		-00-00 RAYMOND J. RILEY SD. NO. 4 LOT 6 0000.00A 2,580 0 2,580	
18-095-0207.000 RILEY GARY R (2/3INT) & HELEN J RILEY (1/3INT) 9069 ST. RT. 7 PROCTORVILLE OH 45669		Res 500		RAYMOND J. RILEY SD NO 4 LOT 7 LESS 20X125 1,930 0 1,930	
18-095-0207.001 MILLS ELMER & EFFIE 135 TWP. RD. 1280 PROCTORVILLE OH 45669		Res 500		RAYMOND J RILEY SD NO 4 LOT 7 PT 20'X 125 640 0 640	

AUDITOR'S TAX LIST AND TREASURER'S DUPLICATE OF REAL PROPERTY

FULL RATE 34.2800 FOR TAX YEAR 2007
 Lawrence AGR/RES 0.064902 IND/COM 0.046532

PARCEL NO.	LOT NO.	CLASS	ACRES	PROPERTY DESCRIPTION	HOMESTEAD REDUCTION CALV #
18-095-0208.000		Res 510		-00-00 RAYMOND J. RILEY SD. LOT 8 NO. 4 0000.00A	
MILLS ELMER & EFFIE 135 TWP. RD. 1280 PROCTORVILLE OH 45669			2,580 53,890		56,570 H
18-095-0209.000		Res 500		-00-00 RAYMOND J. RILEY SD. LOT 9 NO. 4 0000.00A	
JONES JEFFERY ALLEN & TERESAGAIL 155 TWP RD 1280 PROCTORVILLE OH 45669			2,580 0		2,580
18-095-0210.000		Res 510		LOT 10 RAYMOND J. RILEY S.D. NO 4 LESS N1/2 BAL-S1/2	
JONES JEFFERY ALLAN & TERESAGAIL 155 TWP RD 1280 PROCTORVILLE OH 45669			1,290 54,320		55,610
18-095-0210.001		Res 500		LOT 10 RAYMOND J. RILEY S.D. NO. 4 N1/2	
RILEY GARY TODD & JOANNA M 187 TWP RD 1280 PROCTORVILLE OH 45669			1,290 0		1,290
18-095-0211.000		Res 510		-00-00 RAYMOND J. RILEY SD. LOT 11 NO. 4 0000.00A	
RILEY GARY TODD & JOANNA M 187 TWP RD 1280 PROCTORVILLE OH 45669			2,580 42,840		45,420

AUDITOR'S TAX LIST AND TREASURER'S DUPLICATE OF REAL PROPERTY

FULL RATE 34.2800 FOR TAX YEAR 2007
 Lawrence AGR/RES 0.064902 IND/COM 0.046532

PARCEL NO.	LOT NO.	CLASS	ACRES	PROPERTY DESCRIPTION	HOMESTEAD REDUCTION CALV #
18-095-0212.000		Res 500		RAYMOND J. RILEY S.D. #4 LOT 12 LESS N. 40'	
RILEY GARY TODD & JOANNA M 187 TWP RD 1280 PROCTORVILLE OH 45669			1,290 0		1,290
18-095-0212.001		Res 500		RAYMOND J. RILEY S.D. #4 LOT 12, N. 40' ONLY	
ADKINS DARRELL E 211 TWP RD 1280 PROCTORVILLE OH 45669-8602			1,290 0		1,290
18-095-0213.000		Res 510		-00-00 RAYMOND J. RILEY SD. LOT 13 NO. 4 0000.00A	
ADKINS DARRELL E 211 TWP RD 1280 PROCTORVILLE OH 45669			2,580 34,760		37,340 H
18-095-0214.000		Res 510		RAYMOND J RILEY SD #4 LOT 14 LESS 125 SQ FT	
WILKES RONALD L & MELINDA G 223 TWP RD 1280 PROCTORVILLE OH 45669			2,560 39,250		41,810

AUDITOR'S TAX LIST AND TREASURER'S DUPLICATE OF REAL PROPERTY

FULL RATE 34.2800 FOR TAX YEAR 2007
 Lawrence AGR/RES 0.064902 IND/COM 0.046532

PARCEL NO.	LENDER CODE	LOT NO.	CLASS	ACRES	PROPERTY DESCRIPTION	HOMESTEAD REDUCTION CAUV #	TOTAL
18-095-0214.001 24			Res	500	PT LOT 14 RAYMOND J. RILEY SD #4 (125 SQ FT)		40
ADKINS DARRELL E 211 TWP RD 1280 PROCTORVILLE OH 45669							
18-095-0215.000			Res	510	-00-00 RAYMOND J. RILEY SD. NO. 4 LOT 15 0000.00A		42,610 H
WEST NANCY L 241 TWP. RD. 1280 PROCTORVILLE OH 45669							
18-095-0216.000			Res	599	-00-00 RAYMOND J. RILEY SD. NO. 4 LOT 16 0000.00A		2,960
WEST NANCY L 241 TWP. RD. 1280 PROCTORVILLE OH 45669							
18-095-0217.000 6			Res	510	-00-00 RAYMOND J. RILEY SD. NO. 4 LOT 17 0000.00A		33,770
BRUCE ANGELA R 271 TWP RD 1280 PROCTORVILLE OH 45669							
18-095-0218.000			Res	510	-00-00 RAYMOND J. RILEY SD. NO. 4 LOT 18 0000.00A		29,680
SPURLOCK DAVID KEITH P.O. BOX 296 LESAGE WV 25537							

AUDITOR'S TAX LIST AND TREASURER'S DUPLICATE OF REAL PROPERTY

FULL RATE 34.2800 FOR TAX YEAR 2007
 Lawrence AGR/RES 0.064902 IND/COM 0.046532

PARCEL NO.	LENDER CODE	LOT NO.	CLASS	ACRES	PROPERTY DESCRIPTION	HOMESTEAD REDUCTION CAUV #	TOTAL
18-095-0219.000			Res	510	15-01-27 731.732 W PT 731 E PT 732 0000.34A		39,240
MAYSE ROGER D & AMY M 194 TWP. RD. 1280 PROCTORVILLE OH 45669							
18-095-0220.000			Res	510	15-1-27 W. PT. 731 & E PT 732 0.32ACS.		37,290
APPELL TIM E AND KAREN S 212 TWP RD 1280 PROCTORVILLE OH 45669							
18-095-0221.000			Res	520	15-01-27 PT 731 732 W PT 731 E PT 732 LESS 0.19A 0000.20A		39,720
RILEY JEFFREY SCOTT 176 TOWNSHIP ROAD 1280 PROCTORVILLE OH 45669							
18-095-0222.000			Res	520	15-01-27 PT 731 732 W PT 731 E PT 732 0000.21A		37,930
RILEY GARY TODD 187 TWP RD 1280 PROCTORVILLE OH 45669							

AUDITOR'S TAX LIST AND TREASURER'S DUPLICATE OF REAL PROPERTY

FULL RATE 34.2800 FOR TAX YEAR 2007
 Lawrence AGR/RES 0.064902 IND/COM 0.046532

PARCEL NO.	LOT NO.	CLASS	ACRES	PROPERTY DESCRIPTION	HOMESTEAD REDUCTION CAUV #
18-095-0223.000		Res 520		15-01-27 PT 731 732 W PT 731 E PT 732 PT 0000.19A	
SPURLOCK DAVID KEITH P.O. BOX 296 LESAGE WV 25537					
			4.800	26.770	33,570
18-095-0300.000		Com 499		15-01-27 731.732 SE COR. 0000.68A	
RILEY GARY R (2/3INT) & HELEN J RILEY (1/3INT) 9069 ST. RT. 7 PROCTORVILLE OH 45669					
			14.670	74.040	88,710
18-095-0301.000		Res 510		15-01-27 731 732 SE COR 0000.84A	
RILEY GARY R (2/3INT) & HELEN J RILEY (1/3INT) 9069 ST. RT. 7 PROCTORVILLE OH 45669					
			10.790	33,170	43,960
18-095-0400.000		Res 510		15-01-27 731 156' ON N SIDE S.R. 7 0000.46A	
SPURLOCK JAMES & HAZEL 24 TWP. RD. 1234 PROCTORVILLE OH 45669					
			8.030	27,330	35,360 H

AUDITOR'S TAX LIST AND TREASURER'S DUPLICATE OF REAL PROPERTY

FULL RATE 34.2800 FOR TAX YEAR 2007
 Lawrence AGR/RES 0.064902 IND/COM 0.046532

PARCEL NO.	LOT NO.	CLASS	ACRES	PROPERTY DESCRIPTION	HOMESTEAD REDUCTION CAUV #
18-095-0500.000		Res 510		15-01-27 731.732 PT. 23' ON SCOTT DR. X 120' 0000.46A	
SMITH KRISTIN LEE 320 TOWNSHIP ROAD 1234 PROCTORVILLE OH 45669					
			8.030	24,230	32,260 H
CERT DEL 2006					
18-095-0600.000		Res 500		15-01-27 732 PT. BACK OF RD. 0000.15A	
MOGINNIS K E					
			4.060	0	4.060
CERT DEL 1981					
18-095-0700.000		Res 545		15-01-27 732 PT. BACK RD. LOT 3 0000.37A	
TRAYLOR ROBERT R & EVA E 53 TWP. RD. 1279 PROCTORVILLE OH 45669					
			7.130	5,110	12,240 H
18-095-0701.000		Res 510		-00-00 PT BACK 0000.38A	
COOK KENNETH H & ADKINS PHYLLIS 8671 ST. RT. 7 PROCTORVILLE OH 45669					
			7.240	33,470	40,710

AUDITOR'S TAX LIST AND TREASURER'S DUPLICATE OF REAL PROPERTY

FULL RATE 34.2800 FOR TAX YEAR 2007
 Lawrence AGR/RES 0.064902 IND/COM 0.046532

PARCEL NO.	LOT NO.	CLASS	ACRES	PROPERTY DESCRIPTION	HOMESTEAD REDUCTION CAUV #
18-095-0800.000		Agr 101		15-01-27 731 IN E1/2 PT. 0012.09A	
HOLDERSBY MARY EVELYN GUTHERIE 9097 ST RT 7 PROCTORVILLE OH 45669			15.050	5.970	21.020
18-095-0900.000		Agr 101		15-01-27 734 PT. W1/2 0010.00A	
DOUTHAT BARBARA K 8102 ST. RT. 7 PROCTORVILLE OH 45669			24.640	20.390	45.030
				CERT DEL 2006	
18-095-1000.000		Res 599		15-01-27 734 E PT 50.87' ON RD. 0000.64A	
DUNCAN FORREST S & SALLY F 321 11TH AVE. HUNTINGTON WV 25701			640	950	1,590
18-095-1100.000		Res 510		15-01-27 734 W PT. 80.13' ON RD 0001.10A	
DUNCAN FORREST S & SALLY F 321 11TH AVE. HUNTINGTON WV 25701			11,370	14,150	25,520

AUDITOR'S TAX LIST AND TREASURER'S DUPLICATE OF REAL PROPERTY

FULL RATE 34.2800 FOR TAX YEAR 2007
 Lawrence AGR/RES 0.064902 IND/COM 0.046532

PARCEL NO.	LOT NO.	CLASS	ACRES	PROPERTY DESCRIPTION	HOMESTEAD REDUCTION CAUV #
18-095-1200.000		Res 510		15-01-27 734 PT E1/2 W. END 0000.43A	
AUXIER RILDA & JOSEPH 108 TWP RD 1252 PROCTORVILLE OH 45696			7,750	29,030	36,780
18-095-1300.000		Res 500		15-01-27 734 PT SW COR E1/2 W END 0000.43A	
GALLOWAY PEGGY J 7 TOWNSHIP RD. 1212 PROCTORVILLE OH 45669			7,750	0	7,750
18-095-1400.000		Res 510		15-01-27 734 S PT SW COR E1/2 W END 0000.46A	
GALLOWAY PEGGY JANE 7 TOWNSHIP RD. 1212 PROCTORVILLE OH 45669			7,750	38,620	46,370 H
18-095-1500.001		Com 499		15-1-27 733 W SD 734 N OF RD PT LESS 16.13 , 28 BAL 2.86AC	
HOLSCHUH DANNY & FREDDIE L HAYES 54 CO RD 67 SCOTTOWN OH 45678			20,020	630	20,650
				CERT DEL 2006	

AUDITOR'S TAX LIST AND TREASURER'S DUPLICATE OF REAL PROPERTY

PARCEL NO.	CLASS	ACRES	PROPERTY DESCRIPTION	HOMESTEAD REDUCTION CALV #
LENDER CODE	LOT NO.	LAND	BUILDING	TOTAL
NAME AND ADDRESS				
18-095-1500.002	Res 500			
4				
BARNETT STEVEN R & MARTHA M 178 TWP RD 1252 PROCTORVILLE OH 45669		8,650	0	8,650
18-095-1500.003	Res 510			
YEAGER CLEON E & WILMA A 325 PRIV DR 8323 PROCTORVILLE OH 45669		12,490	62,380	74,870 H
18-095-1500.004	Res 510			
21				
TRAN CHUYEN T 102 PVT. DR. 8323 PROCTORVILLE OH 45669		12,360	64,140	76,500
18-095-1500.005	Res 510			
6				
BOCOCK ROBERT L & SHIRLEY G 101 PVT. DR. 8323 PROCTORVILLE OH 45669		12,360	51,400	63,760

AUDITOR'S TAX LIST AND TREASURER'S DUPLICATE OF REAL PROPERTY

PARCEL NO.	CLASS	ACRES	PROPERTY DESCRIPTION	HOMESTEAD REDUCTION CALV #
LENDER CODE	LOT NO.	LAND	BUILDING	TOTAL
NAME AND ADDRESS				
18-095-1500.006	Res 510			
LAWSON AL P.O. BOX 4154 HUNTINGTON WV 25729		12,360	76,440	88,800
18-095-1500.007	Res 510			
32				
FALTAOUS ADELA & MONA S 140 PVT. DR. 8323 PROCTORVILLE OH 45669		12,360	118,750	131,110
18-095-1500.008	Res 510			
JOHNSON GREG L & MARY TERESA 194 PRIVATE DR. 8323 PROCTORVILLE OH 45619		12,360	63,330	75,690
18-095-1500.009	Res 510			
RAMEY KAREN L 247 PVT DR 8323 PROCTORVILLE OH 45669		12,360	54,930	67,290

12/15/08
Richard B
Carla D Addkins

AUDITOR'S TAX LIST AND TREASURER'S DUPLICATE OF REAL PROPERTY

FULL RATE 34.2800 FOR TAX YEAR 2007
 Lawrence AGR/RES 0.064902 IND/COM 0.046532

PARCEL NO.	CLASS	ACRES	PROPERTY DESCRIPTION	HOMESTEAD REDUCTION CAUV #
LENDER CODE	LOT NO.	LAND	BUILDING	TOTAL
18-095-1500.010	Res 510			
6		15-1-27 733 W SIDE & E SIDE 734 N OF RD PT 0.28ACRES		
KING JACK A AND TAMELA R 263 PVT. DR. 8323 PROCTORVILLE OH 45669		12,360	62,790	75,150
18-095-1500.011	Res 510			
6		15-1-27 733 W SIDE & E SIDE 734 N OF RD PT 0.28ACRES		
STATEN CHRISTOPHER & TERESA 157 PVT. DR. 8323 PROCTORVILLE OH 45669		10,310	52,160	62,470
18-095-1500.012	Res 510			
6		15-1-27 PT 733 W SIDE & E SIDE 734 PT N OF RD PT 0.28 ACRES		
LALANAS MICHAEL P & DENISE L 17 DEANNA ST PROCTORVILLE OH 45669		12,360	70,170	82,530
18-095-1500.013	Res 510			
6		15-1-27 733 W SIDE & E SIDE 734 N OF RD PT 0.28ACRES		
MOONEY JOHN H AND DEANNA S 281 PVT DR 8323 PROCTORVILLE OH 45669		12,360	65,870	78,230

AUDITOR'S TAX LIST AND TREASURER'S DUPLICATE OF REAL PROPERTY

FULL RATE 34.2800 FOR TAX YEAR 2007
 Lawrence AGR/RES 0.064902 IND/COM 0.046532

PARCEL NO.	CLASS	ACRES	PROPERTY DESCRIPTION	HOMESTEAD REDUCTION CAUV #
LENDER CODE	LOT NO.	LAND	BUILDING	TOTAL
18-095-1500.014	Res 510			
6		15-1-27 733 W SIDE & E SIDE 734 W OF RD PT 0.28ACRES		
THACKSTON MARION E & TAMMY J 16 DEANNA STREET PROCTORVILLE OH 45669		12,360	67,700	80,060
18-095-1500.015	Res 510			
6		15-1-27 733 W SIDE & E SIDE 734 N OF RD PT 0.28ACRESX		
NOE BERMAN H & HELEN H 121 PVT. DR. 8323 PROCTORVILLE OH 45669		12,360	58,530	70,890 H
18-095-1500.016	Res 510			
6		15-1-27 733 W SIDE & E SIDE 734 N OF RD PT 0.28ACRES		
NOE TRUMAN & BRENDA K 233 PVT. DR. 8323 PROCTORVILLE OH 45669		12,360	70,820	83,180
18-095-1500.017	Res 510			
6		15-1-27 PT 733 W SIDE & E SIDE 734 N OF RD PT 0.28 ACRES		
LAMB STEPHEN & ALICE J 63 PVT DR 8323 ST RT 7 PROCTORVILLE OH 45669		12,360	62,210	74,570

AUDITOR'S TAX LIST AND TREASURER'S DUPLICATE OF REAL PROPERTY

FULL RATE 34.2800 FOR TAX YEAR 2007

Lawrence

AGR/RES 0.064902

IND/COM 0.046532

PARCEL NO.	LOT NO.	CLASS	ACRES	PROPERTY DESCRIPTION	HOMESTEAD REDUCTION CAUV #
18-095-1500.018	6	Res 510		15-1-27 733 W SIDE & E SIDE 734 N OF RD PT 0.28ACRES	
JOBE JOHNNY E AND PAMELA A 264 PVT DR 8323 PROCTORVILLE OH 45669					
				12,360 63,080	75,440
18-095-1500.019	6	Res 510		15-1-27 733 W SIDE & E SIDE 734 N OF RD PT 0.28ACS	
GUIRGIS HANY H & ALEXANDRA H 86 PVT DR 8323 PROCTORVILLE OH 45669					
				12,360 80,710	93,070
18-095-1500.020	6	Res 510		15-1-27 PT 733 W SIDE & E SIDE 734 N OF RD PT 0.28 ACRES	
TETREAULT MARK S AND LARRY KIM 158 PR DR 8323 ST RT 7 PROCTORVILLE OH 45669					
				12,360 72,860	85,220
18-095-1500.021	6	Res 510		15-1-27 733 W SIDE E SIDE 734 N OF RD PT .28AC	
FLOYD JEFFREY W & JACQUELINE 49 PVT. DR. 8323 PROCTORVILLE OH 45669					
				12,360 56,260	68,620

AUDITOR'S TAX LIST AND TREASURER'S DUPLICATE OF REAL PROPERTY

FULL RATE 34.2800 FOR TAX YEAR 2007

Lawrence

AGR/RES 0.064902

IND/COM 0.046532

PARCEL NO.	LOT NO.	CLASS	ACRES	PROPERTY DESCRIPTION	HOMESTEAD REDUCTION CAUV #
18-095-1500.022		Res 510		15-1-27 PT 733 W SIDE & E SIDE 734 N OF RD PT 0.28ACS	
RIPLEY GARY L & JERI LOU 342 PRIVATE DR 8323 PROCTORVILLE OH 45669					
				12,360 78,100	90,460
18-095-1500.023	6	Res 510		15-1-27 733 W SIDE & E SIDE 734 N OF RD PT 0.28ACS	
OURS RAYMOND JR AND DEBORAH 12 DEANNA STREET PROCTORVILLE OH 45669					
				12,360 70,490	82,850
18-095-1500.024		Res 500		15-1-27 PT 733 W SIDE & E SIDE 734 N OF RD PT 0.28 ACRES	
RIPLEY GARY L & JERI LOU 342 PRIVATE DR 8323 PROCTORVILLE OH 45669					
				12,360 0	12,360
18-095-1500.025	4	Res 510		15-1-27 PT 733 W SIDE & E SIDE 734 N OF RD PT 0.28 ACRES	
HAUGEN WALLY L & CAROL MARSH C/O FIRST BANK FOR SAVINGS P.O. BOX 2349 ASHLAND KY 41105-2349					
				12,360 64,830	77,190

AUDITOR'S TAX LIST AND TREASURER'S DUPLICATE OF REAL PROPERTY

FULL RATE 34.2800 FOR TAX YEAR 2007
 Lawrence AGR/RES 0.064902 IND/COM 0.046532

PARCEL NO.	CLASS	ACRES	HOMESTEAD REDUCTION CALV #
18-095-1500.026 6 AGESA RICHARD U & JACQUELINE 122 PVT. DR. 8323 PROCTORVILLE OH 45669	Res 510 15-1-27 733 W SIDE & E SIDE 723 N OF RD PT 0.28ACRES	12.360	61,470
18-095-1500.027 6 WILLIAMSON JOHN & DEBORAH 177 PVT. DR 8323 PROCTORVILLE OH 45669	Res 510 15-1-27 PT 733 W SIDE & E SIDE 734 N OF RD PT 0.28 ACRES	12.360	57,140
18-095-1500.028 6 EAVENSON SUSANNE F & DOUGLAS 4 DEANNA ST PROCTORVILLE OH 45669	Res 510 15-1-27 733 W SIDE & E SIDE 734 N OF RD PT 0.28ACRES	12.360	71,490
18-095-1500.029 FELDNER LLOYD D & NAOMI J 193 PVT DR 8323 PROCTORVILLE OH 45669	Res 510 15-1-27 733 W SIDE & W SIDE 734 N OF RD PT 0.28ACRES	12.360	62,300

AUDITOR'S TAX LIST AND TREASURER'S DUPLICATE OF REAL PROPERTY

FULL RATE 34.2800 FOR TAX YEAR 2007
 Lawrence AGR/RES 0.064902 IND/COM 0.046532

PARCEL NO.	CLASS	ACRES	HOMESTEAD REDUCTION CALV #
18-095-1500.030 COMBS PATRICK WAYNE AND BONNIE KAY 211 PRIVATE DR. 8323 PROCTORVILLE OH 45669	Res 510 15-1-27 PT .28	12.360	86,490
18-095-1500.031 FULKS ANTHONY M & TAYLOR E 466 PVT DR 8323 PROCTORVILLE OH 45669	Res 510 15-1-27 733 W SD & W SD 734 N OF RD PT 0.28ACRES	12.360	91,110
18-095-1500.032 ADAMS ROY B JR & ANGELA 448 PVT. DR. 8323 PROCTORVILLE OH 45669	Res 510 15-1-27 733 W SD & W SD 734 N OF RD PT 0.28ACRES CERT DEL 2006	12.360	95,510
18-095-1500.033 RATCLIFF WILLIAM L & SUSAN M 131 PVT DR 8323 PROCTORVILLE OH 45669	Res 510 15-1-27 733 W SD 734 N OF RD PT .28AC	10.290	81,330

8/1/08
 Roy B Adams Jr.
 Angela Adams
 Eva A Woolworth
 Daphne J. Goodall

AUDITOR'S TAX LIST AND TREASURER'S DUPLICATE OF REAL PROPERTY

FULL RATE 34.2800 FOR TAX YEAR 2007
 Lawrence AGR/RES 0.064902 IND/COM 0.046532

PARCEL NO.	LOT NO.	CLASS	ACRES	PROPERTY DESCRIPTION	HOMESTEAD REDUCTION CALV #
18-095-1500.034		Res 510		15-1-27 733 W SD 734 N OF RD PT .38 AC	
GOOL JEFFREY BRENT 13 PVT DR 8323 PROCTORVILLE OH 45669					
			12,540	43,710	56,250
CERT DEL 2006					
18-095-1500.035		Exe 630		15-1-27 CROWN POINT COURT	
TRUSTEE OF ROME TWP PROCTORVILLE OH 45669					
			120	0	120
18-095-1500.036	6	Res 510		15-1-27 733 W SIDE & E SIDE 734 N OF RD PT .28AC	
BILLS DECKER O & BURNA G 3379 HOLLAND BRANCH RD BARBOURSVILLE WV 25504					
			12,230	79,580	91,810
18-095-1500.037		Res 510		15-1-27 733 W SIDE E SIDE 734 NO OF RD PT .28AC	
THOMAS SCOTT AND LESLEY 505 TWP. RD. 1525 PROCTORVILLE OH 45669					
			12,230	94,100	106,330

AUDITOR'S TAX LIST AND TREASURER'S DUPLICATE OF REAL PROPERTY

FULL RATE 34.2800 FOR TAX YEAR 2007
 Lawrence AGR/RES 0.064902 IND/COM 0.046532

PARCEL NO.	LOT NO.	CLASS	ACRES	PROPERTY DESCRIPTION	HOMESTEAD REDUCTION CALV #
18-095-1500.038	6	Res 510		15-1-27 733 W SIDE E SIDE 734 N OF RD PT .28AC	
MILLER KIRT T 67 TWP RD 1525 45669					
			12,230	61,280	73,510
<i>6/26/08 William R Napier Jr Sandra J</i>					
18-095-1500.039		Res 510		15-1-27 733 W SIDE E SIDE 734 N OF RD PT .28AC	
ENDSLEY LARRY B & MARY L 303 TWP. RD. 1525 PROCTORVILLE OH 45669					
			12,230	57,140	69,370 H
18-095-1500.040		Res 510		15-1-27 733 W SIDE E SIDE 734 N OF RD PT .28AC	
REYNOLDS JAMES M AND DEBORAH L 323 TWP RD 1525 PROCTORVILLE OH 45669					
			12,230	54,490	66,720
18-095-1500.041		Res 510		15-1-27 733 W SIDE E SIDE 734 N OF RD PT .28AC	
FINLAY JOHN W & BRENDA 471 TWP. RD. 1525 PROCTORVILLE OH 45669					
			12,230	73,390	85,620

AUDITOR'S TAX LIST AND TREASURER'S DUPLICATE OF REAL PROPERTY

FULL RATE 34.2800 FOR TAX YEAR 2007
 Lawrence AGR/RES 0.064902 IND/COM 0.046532

PARCEL NO.	CLASS	ACRES	rd/hoodcode	PROPERTY DESCRIPTION	HOMESTEAD REDUCTION CAUV #
LENDER CODE	LOT NO.	LAND	BUILDING	TOTAL	
18-095-1500.042	Res 510			15-1-27 733 W SD 734 N OF RD PT .28AC	
WOLF BETTY ELAINE 520 PVT DR 8323 PROCTORVILLE OH 45669		12,360	67,230	79,590	H
<i>5/25/08 Jeffrey Bennett + Shannon L Browning</i>					
18-095-1500.043	Res 510			15-1-27 733 W SIDE E SIDE 734 N OF RD PT .28AC	
MILLER BLAINE AND CHESTENE 44 TWP RD 1159 PROCTORVILLE OH 45669		12,360	52,720	65,080	
<i>08 Transfer 11/24/08 Chestene Miller</i>					
18-095-1500.044	Res 500			15-1-27 733 W SIDE E SIDE 734 NO OF RD PT .28AC	
RIPLEY GARY L AND JERI JAMES 342 PVT DR 8323 AL PROCTORVILLE OH 45669		12,230	0	12,230	
18-095-1500.045	Res 510			15-1-27 733 W SIDE E SIDE 734 N OF RD PT .28AC	
BLACK DORRELL LEE & JOYCE ANN 156 TWP RD 1525 PROCTORVILLE OH 45669		12,360	57,400	69,760	H

AUDITOR'S TAX LIST AND TREASURER'S DUPLICATE OF REAL PROPERTY

FULL RATE 34.2800 FOR TAX YEAR 2007
 Lawrence AGR/RES 0.064902 IND/COM 0.046532

PARCEL NO.	CLASS	ACRES	rd/hoodcode	PROPERTY DESCRIPTION	HOMESTEAD REDUCTION CAUV #
LENDER CODE	LOT NO.	LAND	BUILDING	TOTAL	
18-095-1500.046	Res 510			15-1-27 733 W SD 734 N OF RD PT 0.28AC	
6 WU GUOLIANG & JINFPING ZHANG 447 PVT DR 8323 PROCTORVILLE OH 45669		12,360	100,410	112,770	
18-095-1500.047	Res 510			15-1-27 733 W SIDE E SIDE 734 N OF RD PT .28AC	
HOFMANN WALTER ERNST AND JUDITH ANN CO-TRUSTEES 489 TWP RD 1525 PROCTORVILLE OH 45669		12,230	51,910	64,140	H
18-095-1500.048	Res 510			15-1-27 733 W SIDE E SIDE 734 NO OF RD PT .28AC	
BANE DANIEL J & NANCY A 157 TWP RD 1525 PROCTORVILLE OH 45669		12,230	53,140	65,370	H
18-095-1500.049	Res 510			15-1-27 733 W SIDE E SIDE 734 N OF RD PT .31AC	
KITCHEN SHARON 534 TWP RD 1525 PROCTORVILLE OH 45669		10,220	71,030	81,250	

AUDITOR'S TAX LIST AND TREASURER'S DUPLICATE OF REAL PROPERTY

FULL RATE 34.2800 FOR TAX YEAR 2007
 Lawrence AGR/RES 0.064902 IND/COM 0.046532

PARCEL NO.	CLASS	ACRES	rd/hoodcode	PROPERTY DESCRIPTION	HOMESTEAD REDUCTION CAUV #
LENDER CODE	LOT NO.	LAND	BUILDING	TOTAL	
18-095-1500.050	Res 510			15-1-27 733 W SIDE E SIDE 734 N OF RD PT .28AC	
KENNEDY ALICE G 136 WYNGATE DR BARBOURSVILLE WV 25504		12,230	56,750	68,980	
18-095-1500.051	Res 510			15-1-27 733 W SIDE E SIDE 734 N OF RD PT .28AC	
WAGNER MATTHEW M & VICKI J 175 TOWNSHIP ROAD 1525 PROCTORVILLE OH 45669-8047		12,230	63,600	75,830	
18-095-1500.052	Res 510			15-1-27 733 W SIDE E SIDE 734 N OF RD PT .28AC	
HOLBROOK WILLIAM H JR & MICHELLE S 514 TWP. RD. 1525 PROCTORVILLE OH 45669		12,490	88,140	100,630	
18-095-1500.053	Res 510			15-1-27 733 W SD 734 N OF RD PT .28ACS	
MASON GREGORY L & KIMBERLEY A 500 PRIVATE DR 8323 PROCTORVILLE OH 45669		12,360	72,740	85,100	

AUDITOR'S TAX LIST AND TREASURER'S DUPLICATE OF REAL PROPERTY

FULL RATE 34.2800 FOR TAX YEAR 2007
 Lawrence AGR/RES 0.064902 IND/COM 0.046532

PARCEL NO.	CLASS	ACRES	rd/hoodcode	PROPERTY DESCRIPTION	HOMESTEAD REDUCTION CAUV #
LENDER CODE	LOT NO.	LAND	BUILDING	TOTAL	
18-095-1500.054	Res 500			15-1-27 733 W SIDE E SIDE 734 N OF RD PT .28AC	
CURRY STEVEN B & DONNA K 483 TWP RD 1110 PROCTORVILLE OH 45669		12,490	0	12,490	2/25/08 Donna K. Curry
18-095-1500.055	Res 510			15-1-27 733 W SIDE E SIDE 734 N OF RD PT .28AC	
STEPHENS HILDA B 538 PVT. DR. 8323 PROCTORVILLE OH 45669		10,290	68,330	78,620 H	
18-095-1500.056	Res 510			15-1-27 733 W SIDE E SIDE 734 N OF RD PT .28AC	
BREWSTER HOWARD S & GENA L 281 TWP. RD 1525 PROCTORVILLE OH 45669		12,230	63,740	75,970	
18-095-1500.057	Res 510			15-1-27 733 W SIDE E SIDE 734 N OF RD PT .55AC	
BALL ROBERT S & MARISSA K 14 TWP RD. 1525 PROCTORVILLE OH 45669		24,590	82,910	107,500	

AUDITOR'S TAX LIST AND TREASURER'S DUPLICATE OF REAL PROPERTY

FULL RATE 34.2800 FOR TAX YEAR 2007
 Lawrence AGR/RES 0.064902 IND/COM 0.046532

PARCEL NO.	LOT NO.	CLASS	ACRES	PROPERTY DESCRIPTION	HOMESTEAD REDUCTION CAUV #
18-095-1500.058		Res 510		15-1-27 733 W SD 734 N OF RD PT .28AC	
MORRISON WILLIAM J AND JUDITH ANN 537 PVT DR 8323 PROCTORVILLE OH 45669					
			10,290	69,580	79,870 H
18-095-1500.059		Res 510		18-1-27 733 W SIDE 734 N OF RD PT .46AC	
COOPER THOMAS H & ANN M 13 TWP RD 1525 PROCTORVILLE OH 45669					
			20,340	54,910	75,250 H
18-095-1500.060		Res 510		15-1-27 W SIDE 734 N OF RD PT .28AC	
POLCYN ROBERT T II AND JOEANN E 170 TWP RD 1525 PROCTORVILLE OH 45669					
			12,360	70,070	82,430
18-095-1500.061		Res 510		15-1-27 W SIDE 734 N OF RD PT .28ACS	
CHOWDHURY MEHDI AND TASLIMA MAHMOOD 43 TWP RD. 1525 PROCTORVILLE OH 45669					
			12,230	57,110	69,340

AUDITOR'S TAX LIST AND TREASURER'S DUPLICATE OF REAL PROPERTY

FULL RATE 34.2800 FOR TAX YEAR 2007
 Lawrence AGR/RES 0.064902 IND/COM 0.046532

PARCEL NO.	LOT NO.	CLASS	ACRES	PROPERTY DESCRIPTION	HOMESTEAD REDUCTION CAUV #
18-095-1500.062		Res 510		15-1-27 W SIDE 734 NO OF RD PT .28AC	
WOOTEN RONALD E & MICHELLE D 227 TWP RD 1525 PROCTORVILLE OH 45669					
			10,200	70,360	80,560
18-095-1500.063		Res 510		15-1-27 W SIDE 734 N OF RD PT .28ACS	
WAGNER ANDREW J AND PAULINE A 188 TWP RD 1525 PROCTORVILLE OH 45669					
			12,360	73,080	85,440
18-095-1500.064		Res 500		15-1-27 W SIDE 734 NO OF RD .28AC	
BALL ROBERT S & MARISSA 14 TWP RD. 1525 PROCTORVILLE OH 45669					
			11,590	0	11,590
18-095-1500.065		Res 510		15-1-27 733 W SD 734 N OF RD PT .28ACS	
DAVIS DENNIS RAY & JULIE ANN 142A TWP RD 1148 E PROCTORVILLE OH 45669					
			10,290	53,520	63,810

*11/16/05
Claude Jiller*

AUDITOR'S TAX LIST AND TREASURER'S DUPLICATE OF REAL PROPERTY

FULL RATE 34.2800 FOR TAX YEAR 2007
 Lawrence AGR/RES 0.064902 IND/COM 0.046532

PARCEL NO.	LENDER CODE	LOT NO.	CLASS	ACRES	PROPERTY DESCRIPTION	REDUCTION CAUV #	TOTAL
18-095-1500.058			Res 510		15-1-27 733 W SD 734 N OF RD PT .28AC		79,870 H
MORRISON WILLIAM J AND JUDITH ANN 537 PVT DR 8323 PROCTORVILLE OH 45669							
18-095-1500.059			Res 510		18-1-27 733 W SIDE 734 N OF RD PT .46AC		75,250 H
COOPER THOMAS H & ANN M 13 TWP RD 1525 PROCTORVILLE OH 45669							
18-095-1500.060			Res 510		15-1-27 W SIDE 734 N OF RD PT .28AC		82,430
POLCYN ROBERT T II AND JOEANN E 170 TWP RD 1525 PROCTORVILLE OH 45669							
18-095-1500.061			Res 510		15-1-27 W SIDE 734 N OF RD PT .28AC		69,340
CHOWDHURY MEHDI AND TASLIMA MAHMOOD 43 TWP RD. 1525 PROCTORVILLE OH 45669							

AUDITOR'S TAX LIST AND TREASURER'S DUPLICATE OF REAL PROPERTY

FULL RATE 34.2800 FOR TAX YEAR 2007
 Lawrence AGR/RES 0.064902 IND/COM 0.046532

PARCEL NO.	LENDER CODE	LOT NO.	CLASS	ACRES	PROPERTY DESCRIPTION	REDUCTION CAUV #	TOTAL
18-095-1500.062			Res 510		15-1-27 W SIDE 734 NO OF RD PT .28AC		80,560
WOOTEN RONALD E & MICHELLE D 227 TWP RD 1525 PROCTORVILLE OH 45669							
18-095-1500.063			Res 510		15-1-27 W SIDE 734 N OF RD PT .28AC		85,440
WAGNER ANDREW J AND PAULINE 188 TWP RD 1525 PROCTORVILLE OH 45669							
18-095-1500.064			Res 500		15-1-27 W SIDE 734 NO OF RD .28AC		11,590
BALL ROBERT S & MARISSA 14 TWP RD. 1525 PROCTORVILLE OH 45669							
18-095-1500.065			Res 510		15-1-27 733 W SD 734 N OF RD PT .28AC		63,810
DAVIS DENNIS RAY & JULIE ANN 142A TWP RD 1148 E PROCTORVILLE OH 45669							

*11/10/05
Claude Jiller*

AUDITOR'S TAX LIST AND TREASURER'S DUPLICATE OF REAL PROPERTY

654

ROME TWP-FAIRLAND S.D. - TAX DISTRICT 18

FULL RATE 34.2800

FOR TAX YEAR 2007

Lawrence

AGR/RES 0.064902

IND/COM 0.046532

PARCEL NO.	CLASS	ACRES	rd/hoodcode	PROPERTY DESCRIPTION	HOMESTEAD REDUCTION CAUV #
LENDER CODE	LOT NO.	LAND	BUILDING	TOTAL	

18-095-1500.058	Res 510			15-1-27 733 W SD 734 N OF RD PT 28AC	
MORRISON WILLIAM J AND JUDITH ANN 537 PVT DR 8323 PROCTORVILLE OH 45669	10,290	69,580	79,870	H	

18-095-1500.059	Res 510			18-1-27 733 W SIDE 734 N OF RD PT .66AC	
COOPER THOMAS H & ANN M 13 TWP RD 1525 PROCTORVILLE OH 45669	20,340	54,910	75,250	H	

18-095-1500.060	Res 510			15-1-27 W SIDE 734 N OF RD PT 28AC	
6 POLCYN ROBERT T II AND JOEANN E 170 TWP RD 1525 PROCTORVILLE OH 45669	12,360	70,070	82,430		

18-095-1500.061	Res 510			15-1-27 W SIDE 734 N OF RD PT 28ACS	
6 CHOWDHURY MEHDI AND TASLIMA MAHMOOD 43 TWP RD 1525 PROCTORVILLE OH 45669	12,230	57,110	69,340		

AUDITOR'S TAX LIST AND TREASURER'S DUPLICATE OF REAL PROPERTY

655

ROME TWP-FAIRLAND S.D. - TAX DISTRICT 18

FULL RATE 34.2800

FOR TAX YEAR 2007

Lawrence

AGR/RES 0.064902

IND/COM 0.046532

PARCEL NO.	CLASS	ACRES	rd/hoodcode	PROPERTY DESCRIPTION	HOMESTEAD REDUCTION CAUV #
LENDER CODE	LOT NO.	LAND	BUILDING	TOTAL	

18-095-1500.062	Res 510			15-1-27 W SIDE 734 NO OF RD PT 28AC	
WOOTEN RONALD E & MICHELLE D 227 TWP RD 1525 PROCTORVILLE OH 45669	10,200	70,360	80,560		

18-095-1500.063	Res 510			15-1-27 W SIDE 734 N OF RD PT 28ACS	
6 WAGNER ANDREW J AND PAULINE A 188 TWP RD 1525 PROCTORVILLE OH 45669	12,360	73,080	85,440		

18-095-1500.064	Res 500			15-1-27 W SIDE 734 NO OF RD 28AC	
BALL ROBERT S & MARISSA 14 TWP RD 1525 PROCTORVILLE OH 45669	11,590	0	11,590		

*11/10/06
Claude Jillo*

18-095-1500.065	Res 510			15-1-27 733 W SD 734 N OF RD PT 28ACS	
6 DAVIS DENNIS RAY & JULIE ANN 142A TWP RD 1148 E PROCTORVILLE OH 45669	10,290	53,520	63,810		

AUDITOR'S TAX LIST AND TREASURER'S DUPLICATE OF REAL PROPERTY

656

ROME TWP-FAIRLAND S.D. - TAX DISTRICT 18 FULL RATE 34.2800 FOR TAX YEAR 2007 Lawrence AGR/RES 0.064902 IND/COM 0.046532

PARCEL NO.	CLASS	ACRES	rd/hoodcode	HOMESTEAD REDUCTION CAUV #
LENDER CODE	PROPERTY DESCRIPTION	BUILDING	TOTAL	
NAME AND ADDRESS	LAND			
18-095-1500.066	Res 510 15-1-27 W SIDE 734 N OF RD PT 28AC			
RANDAN LARRY AND LANA 81 TWP RD 1525 PROCTORVILLE OH 45669	12,230	66,400	78,630	H
18-095-1500.067	Res 510 15-1-27 W SIDE 734 N OF RD PT 28AC			
6 CLARY CARL S & CAROLYN S 211 TWP RD 1525 PROCTORVILLE OH 45669	12,360	60,910	73,270	H
18-095-1500.068	Res 510 733 W SIDE 734 N OF RD PT 28AC			
MONTROSIO ERNEST H & FREDIA A 265 TWP RD 1525 PROCTORVILLE OH 45669	12,360	75,980	88,340	
18-095-1500.069	Res 510 15-1-27 733 W SIDE 734 N OF RD PT 28ACS			
6 KUMAR ARLIN & VINITA KUMARI 115 TWP RD 1525 PROCTORVILLE OH 45669	12,230	86,250	98,480	

AUDITOR'S TAX LIST AND TREASURER'S DUPLICATE OF REAL PROPERTY

657

ROME TWP-FAIRLAND S.D. - TAX DISTRICT 18 FULL RATE 34.2800 FOR TAX YEAR 2007 Lawrence AGR/RES 0.064902 IND/COM 0.046532

PARCEL NO.	CLASS	ACRES	rd/hoodcode	HOMESTEAD REDUCTION CAUV #
LENDER CODE	PROPERTY DESCRIPTION	BUILDING	TOTAL	
NAME AND ADDRESS	LAND			
18-095-1500.070	Res 500 15-1-27 733 W SD 734 N OF RD PT 28AC			
DAY LARRY F & MELANIE J 214 TWP RD 1525 PROCTORVILLE OH 45669	10,290	0	10,290	
18-095-1500.071	Res 510 15-1-27 PT 733 W SD 734 N OF RD PT 0.28 ACRES			
MATTAM BABU & JINI 222 PVT DR 8323 PROCTORVILLE OH 45669	10,290	61,430	71,720	
18-095-1500.072	Res 510 15-1-27 733 W SIDE 734 N OF RD PT 28AC			
6 WILSON TAUNYA R 312 TWP RD 1525 PROCTORVILLE OH 45669	12,360	69,490	81,850	
18-095-1500.073	Res 510 15-1-27 733 W SIDE 734 N OF RD PT 28AC			
NYE JOHN A AND KATHERINE D NEWMAN 106 TWP RD 1525 PROCTORVILLE OH 45669	12,360	55,950	68,310	

AUDITOR'S TAX LIST AND TREASURER'S DUPLICATE OF REAL PROPERTY

658

ROME TWP-FAIRLAND S.D. - TAX DISTRICT 18

FULL RATE 34.2800

FOR TAX YEAR 2007

Lawrence

AGR/RES 0.064902

IND/COM 0.046532

PARCEL NO.	CLASS	ACRES	nb/hoodcode	LENDER CODE	LOT NO.	PROPERTY DESCRIPTION	HOMESTEAD REDUCTION CAUV #
NAME AND ADDRESS	LAND	BUILDING	TOTAL				
18-095-1500.074 6 LATIF JAWAID AND NABILA HAFEEZ 204 TWP RD 1525 PROCTORVILLE OH 45669	Res	510				15-1-27 733 W SIDE 734 N OF RD PT .28AC	
	12,360	79,990	92,350				
18-095-1500.075 MCDONALD STEPHEN R & JOAN H 118 TWP RD 1525 PROCTORVILLE OH 45669	Res	510				15-1-27 733 W SIDE 734 N OF RD PT .28ACS CERT DEL 2006	
	12,360	49,810	62,170				
18-095-1500.076 BAZEMORE PATRICIA I Bazemore Patricia I 280 Twp Rd 1525 PROCTORVILLE OH 45669	Res	510				15-1-27 733 W SIDE 734 N OF RD PT .28ACS	H
	12,360	76,490	88,850				
18-095-1500.077 BAILEY MARK AND BEVERLY 138 TWP RD 1281 PROCTORVILLE OH 45669	Res	500				15-1-27 733 W SIDE 734 N OF RD PT .28AC	
	12,230	0	12,230				

AUDITOR'S TAX LIST AND TREASURER'S DUPLICATE OF REAL PROPERTY

659

ROME TWP-FAIRLAND S.D. - TAX DISTRICT 18

FULL RATE 34.2800

FOR TAX YEAR 2007

Lawrence

AGR/RES 0.064902

IND/COM 0.046532

PARCEL NO.	CLASS	ACRES	nb/hoodcode	LENDER CODE	LOT NO.	PROPERTY DESCRIPTION	HOMESTEAD REDUCTION CAUV #
NAME AND ADDRESS	LAND	BUILDING	TOTAL				
18-095-1500.078 4 BLATT ERIC C AND SARAH F 451 TWP RD 1525 PROCTORVILLE OH 45669	Res	510				15-1-27 733 W SIDE 734 N OF RD PT .28AC	
	12,230	77,060	89,290				
18-095-1500.079 COVEY EDWARD DEAN & RUBY N 226 TWP RD 1525 PROCTORVILLE OH 45669	Res	510				15-1-27 733 W SIDE 734 N OF RD PT .28AC	
	12,360	58,780	71,140				
18-095-1500.080 MAGSAMEN ARTHUR G & SUE T P.O. BOX 983 PROCTORVILLE OH 45669	Res	510				15-1-27 733 W SIDE 734 N OF RD PT .28ACS	
	12,230	121,840	134,070				
18-095-1500.081 6 HARDER WALTER L III & JUDY ANN 238 PVT DR 6323 ST RT 7 PROCTORVILLE OH 45669	Res	510				15-1-27 733 W SD 734 N OF R PT .28AC	
	10,290	77,120	87,410				

AUDITOR'S TAX LIST AND TREASURER'S DUPLICATE OF REAL PROPERTY

FULL RATE 34.2800 FOR TAX YEAR 2007 Lawrence AGR/RES 0.064902 IND/COM 0.046532

PARCEL NO.	CLASS	ACRES	nb/hoodcode	HOMESTEAD REDUCTION CAUV #	
LENDER CODE	LOT NO.	PROPERTY DESCRIPTION	LAND	BUILDING	TOTAL
NAME AND ADDRESS					
18-095-1500.082 6 SHEA JEFFREY AND THERESA 241 TWP RD 1525 PROCTORVILLE OH 45669	Res 510	15-1-27 733 W SIDE 734 N OF RD PT .28AC	11.690	61.350	93,040
18-095-1500.083 JARRELL JOHN D & HELEN M 62 TWP RD 1525 PROCTORVILLE OH 45669	Res 510	15-1-27 733 W SIDE 734 N OF RD PT .28AC	12.360	70.690	83,050
18-095-1500.084 SLAUGHTER HERMAN & NANCY 242 TWP RD 1525 PROCTORVILLE OH 45669	Res 510	15-1-27 W SIDE 734 N OF RD PT .28AC	12.360	76,400	88,760
18-095-1500.085 6 MILLER STEPHEN E & KIM C 264 TWP RD 1525 PROCTORVILLE OH 45669	Res 510	18-1-27 733 W SIDE E SIDE 734 PT .28AC	10.310	66,850	79,160

AUDITOR'S TAX LIST AND TREASURER'S DUPLICATE OF REAL PROPERTY

FULL RATE 34.2800 FOR TAX YEAR 2007 Lawrence AGR/RES 0.064902 IND/COM 0.046532

PARCEL NO.	CLASS	ACRES	nb/hoodcode	HOMESTEAD REDUCTION CAUV #	
LENDER CODE	LOT NO.	PROPERTY DESCRIPTION	LAND	BUILDING	TOTAL
NAME AND ADDRESS					
18-095-1500.086 DILLON THOMAS & LORA 28 PVT DR 8323 PROCTORVILLE OH 45669	Res 510	15-1-27 733 W SD 734 N OF RD PT .28AC	10.290	75,260	85,550
18-095-1500.087 6 HARVEY KEVIN J & SHEILA C 27 PVT DR 8323 PROCTORVILLE OH 45669	Res 510	15-1-27 733 W SD 734 N OF RD PT .28AC	10.290	71,080	81,370
18-095-1500.088 LONG STEVEN E 326 TWP RD 1525 PROCTORVILLE OH 45669	Res 510	15-1-27 733 W SIDE 734 N OF RD .28AC	12.360	75,810	88,170
18-095-1500.089 PHILLIPS GREGORY A 29 TWP RD 1525 PROCTORVILLE OH 45669	Res 510	15-1-27 733 W SIDE 734 N OF RD .28AC	12.230	80,450	92,680

AUDITOR'S TAX LIST AND TREASURER'S DUPLICATE OF REAL PROPERTY

FULL RATE 34.2800 FOR TAX YEAR 2007

Lawrence

AGR/RES 0.064902

IND/COM 0.046532

PARCEL NO.	LOT NO.	CLASS	ACRES	PROPERTY DESCRIPTION	HOMESTEAD REDUCTION CALV #
18-095-1500.090		Res 510		15-1-27 733 W SIDE OF 743 N OF RD PT .28AC	
LUSK SHAWN D AND ANNE M 485 TWP RD 1525 PROCTORVILLE OH 45669			12.490	0	12.490
18-095-1500.091		Res 510		15-1-27 733 W SIDE 734 NO OF RD PT .28AC	
LEE MATTHEW F DR 840 13TH AVE HUNTINGTON WV 25701			12.230	88.150	100.380
			CERT DEL 2005		
18-095-1500.092	4	Res 510		15-1-27 733 W SIDE 734 NORTH OF RD PT .28AC	
DUTHIE JAMES S & LALITHA 292 TWP RD 1525 PROCTORVILLE OH 45669			12.360	83.860	96.220
18-095-1500.093		Res 510		15-1-27 733 W SIDE 734 NO OF RD PT .28ACS	
ADKINS GERALD M AND SARAH J 342 TWP RD 1525 PROCTORVILLE OH 45669			12.360	55.050	67.410 H

AUDITOR'S TAX LIST AND TREASURER'S DUPLICATE OF REAL PROPERTY

FULL RATE 34.2800 FOR TAX YEAR 2007

Lawrence

AGR/RES 0.064902

IND/COM 0.046532

PARCEL NO.	LOT NO.	CLASS	ACRES	PROPERTY DESCRIPTION	HOMESTEAD REDUCTION CALV #
18-095-1500.094		Res 510		15-1-27 733 W SD 734 N OF RD PT .34AC	
MCQUAID ANTHONY L AND AMY B 343 PVT. DR. 8323 PROCTORVILLE OH 45669			15.090	87.790	102.880
18-095-1500.095	6	Res 510		15-1-27 733 W SD 734 NO OF RD PT .28AC	
BHATTI FARRUKH L & FAREEHA FARRUKH 212 TWP RD 1336 SOUTH POINT OH 45680			12.360	79.730	92.090
18-095-1500.096		Res 510		15-1-27 733 W SIDE 734 NO OF RD PT .57AC	
SMITH ROBERT J AND CAROLYN M TRUSTEES 527 TWP RD 1525 PROCTORVILLE OH 45669			22.240	99.530	121.770
18-095-1500.097		Res 510		15-1-27 733 W SIDE 734 N OF RD PT .28AC	
GUDIVADA ANU 474 TWP RD. 1525 PROCTORVILLE OH 45669			12.490	93.450	105.940

AUDITOR'S TAX LIST AND TREASURER'S DUPLICATE OF REAL PROPERTY

FULL RATE 34.2800 FOR TAX YEAR 2007
 Lawrence AGR/RES 0.064902 IND/COM 0.046532

PARCEL NO.	CLASS	ACRES	HOMESTEAD REDUCTION CAUV #	PROPERTY DESCRIPTION	LAND	BUILDING	TOTAL
18-095-1500.098	Res 510			15-1-27 733 W SIDE 734 N OF RD PT .28	12,490	70,680	83,170
EVANS LARRY D JR & SHERYL A 438 TWP RD 1525 PROCTORVILLE OH 45669							
18-095-1500.099	Res 510			15-1-27 733 W SIDE 734 N OF RD PT .28ACS	12,230	71,670	83,900
BLACK EVERETT E AND KAREN Y 419 TWP RD 1525 PROCTORVILLE OH 45669							
18-095-1500.100	Res 510			15-1-27 733 W SIDE N 734 N OF RD PT .28AC CERT DEL 2005	12,490	91,020	103,510
SALYERS DAVID A AND REBECCA A 285 TWP RD 1280 PROCTORVILLE OH 45669							
18-095-1500.101	Res 510			15-1-27 733 W SIDE 734 N OF RD PT .28AC	12,230	66,850	79,080
MANDT KRISTIN 490 CHESTNUT DRIVE HUNTINGTON WV 25705							

AUDITOR'S TAX LIST AND TREASURER'S DUPLICATE OF REAL PROPERTY

FULL RATE 34.2800 FOR TAX YEAR 2007
 Lawrence AGR/RES 0.064902 IND/COM 0.046532

PARCEL NO.	CLASS	ACRES	HOMESTEAD REDUCTION CAUV #	PROPERTY DESCRIPTION	LAND	BUILDING	TOTAL
18-095-1500.102	Res 510			15-1-27 733 W SD 734 N OF RD PT .28ACS	12,230	79,380	91,610
1 MOHIUDDIN ZAHUR & TAMKANAT 410 PVT DR 8323 PROCTORVILLE OH 45669							
<i>10/14/05 Joe Berger El H Hwang</i>							
18-095-1500.103	Res 500			15-1-27 733 W SD 734 N OF RD PT .28ACS	10,310	0	10,310
GRIMMETT GENEVIEVE 412 McDONALD E AVE MAN, WV 25635							
18-095-1500.104	Res 500			15-1-27 PT 733 W SIDE & E SIDE 734 N OF RD PT .28AC	7,220	0	7,220
DAY LARRY F AND MELANIE J 214 TWP RD 1252 PROCTORVILLE OH 45669							
18-095-1500.105	Res 500			15-1-27 PT 733 W SIDE & E SIDE 734 N OF RD PT .28AC	7,220	0	7,220
ANSELL BROTHERS INC PO BOX 671 PROCTORVILLE OH 45669							
18-095-1500.106	Res 500			15-1-27 733 W SIDE 734 N OF RD PT .28AC	10,310	0	10,310
CALICOAT CORRENA 22436 ST RT 243 PROCTORVILLE OH 45669							

AUDITOR'S TAX LIST AND TREASURER'S DUPLICATE OF REAL PROPERTY

PARCEL NO.	CLASS	ACRES	rd/hoodcode	HOMESTEAD REDUCTION CAUV #
LENDER CODE	LOT NO.	PROPERTY DESCRIPTION		
NAME AND ADDRESS	LAND	BUILDING	TOTAL	
18-095-1500.107	Res 510	15-1-27 733 W SIDE 734 N OF RD PT LESS .14 BAL .41AC		
HOLLEY JAY J AND CANDY M 373 TWP RD 1525 PROCTORVILLE OH 45669	18,340	86,300	104,640	
18-095-1500.108	Res 500	15-1-27 733 W SD 734 N OF RD PT .31AC		
CALLICOAT CORRENA 22436 ST RT 243 PROCTORVILLE OH 45669	10,980	0	10,980	
18-095-1500.109	Res 510	15-1-27 733 W SD 734 N OF RD PT 28ACS		
6 MAYER EDWARD KELLY & LAURA R 430 PVT 8323 PROCTORVILLE OH 45669	10,310	77,980	88,290	
18-095-1500.110	Res 510	15-1-27 PT 733 W SD 734 N OF RD 28AC		
ARTHUR SONJA M AND RONNIE 361 PVT DR 8323 PROCTORVILLE OH 45669	10,310	99,830	110,140	CERT DEL 2006

AUDITOR'S TAX LIST AND TREASURER'S DUPLICATE OF REAL PROPERTY

PARCEL NO.	CLASS	ACRES	rd/hoodcode	HOMESTEAD REDUCTION CAUV #
LENDER CODE	LOT NO.	PROPERTY DESCRIPTION		
NAME AND ADDRESS	LAND	BUILDING	TOTAL	
18-095-1500.111	Res 500	15-1-27 PT 733 W SD 734 N OF RD LESS .14 BAL .14AC		
MCQUAID ANTHONY L & AMY B 343 PVT DR 8323 PROCTORVILLE OH 45669	5,160	0	5,160	
18-095-1500.112	Res 500	15-1-27 733 W SIDE 734 N OF RD PT .14AC		
MANDT KRISTIN R 490 CHESTNUT DR HUNTINGTON WV 25705	3,550	0	3,550	
18-095-1500.113	Res 510	15-1-27 733 W SD 734 N OF RD PT 28AC		
WHITE KERRY AND SUSAN 386 PT DR 8323 PROCTORVILLE OH 45619	7,190	107,410	114,600	
18-095-1500.114	Res 500	15-1-27 PT 733 W SD 734 N OF RD PT .14AC		
ARTHUR SONJA M AND RONNIE 361 PVT DR 8323 PROCTORVILLE OH 45669	5,160	0	5,160	CERT DEL 2006
18-095-1500.115	Res 510	15-1-27 733 W SD 734 N OF RD PT 26AC		
ALBERTS RANDALL L & SONYA L 362 PRIVATE DR 8323 PROCTORVILLE OH 45669	9,670	101,900	111,570	

AUDITOR'S TAX LIST AND TREASURER'S DUPLICATE OF REAL PROPERTY

FULL RATE 34.2800 FOR TAX YEAR 2007 Lawrence AGR/RES 0.064902 IND/COM 0.046532

PARCEL NO.	CLASS	ACRES	PROPERTY DESCRIPTION	HOMESTEAD REDUCTION CALV #
LENDER CODE	LOT NO.			
NAME AND ADDRESS	LAND	BUILDING	TOTAL	
18-095-1500.116 1	Res 510			
EL-AWADY MOHAMMED 364 TWP RD 1525 PROCTORVILLE OH 45669	15-1-27 733 W SIDE 734 N OF RD PT .42AC	10,780	90,310	101,090
18-095-1500.117	Res 500			
BLAIR RON G & GENEVA J Blair Ron G & Geneva J 83 Twp Rd 1308 PROCTORVILLE OH 45669	15-1-27 733 W SD 734 N OF RD PT .30AC	10,960	0	10,960
<i>12/11/08 Anthony Stephen + Sarah Greear</i>				
18-095-1500.118	Res 510			
WHEELER JAMES A & KAY L JAMES & KAY WHEELER 46 PRIVATE DRIVE 8323 PROCTORVILLE OH 45669	15-1-27 733 W SD 734 N OF RD PT .28AC	10,310	67,910	78,220 H
18-095-1500.119	Res 510			
HYDER MUHAMMAD ALI & SAIMA ALI 557 PVT DR 8325 PROCTORVILLE OH 45669	15-1-27 PT 733 W SD 734 N OF RD PT .30AC	10,740	69,930	80,670

AUDITOR'S TAX LIST AND TREASURER'S DUPLICATE OF REAL PROPERTY

FULL RATE 34.2800 FOR TAX YEAR 2007 Lawrence AGR/RES 0.064902 IND/COM 0.046532

PARCEL NO.	CLASS	ACRES	PROPERTY DESCRIPTION	HOMESTEAD REDUCTION CALV #
LENDER CODE	LOT NO.			
NAME AND ADDRESS	LAND	BUILDING	TOTAL	
18-095-1500.120	Res 510			
SMITH ROBERT J AND CAROLYN M TRUSTEES 527 TWP RD 1525 PROCTORVILLE OH 45669	15-1-27 733 W SIDE 734 N OF RD PT .42AC	18,540	68,110	86,650
18-095-1500.121	Res 500			
DILLON THOMAS H AND LORA L 25 PVT DR 8323 PROCTORVILLE OH 45669	15-1-27 733 W SD 734 N OF RD PT .28AC	11,600	0	11,600
18-095-1600.000	Res 500			
HUTCHISON WINFORD NOEL & MARYJO HUTCHISON WINFORD 9604 CO. RD. 107 #32 PROCTORVILLE OH 45669	15-01-27 733 PT. 10' ON RD.X499TRACT 1 0000.23A	5,390	0	5,390
18-095-1700.000	Res 510			
WEEKLEY THOMAS D & LINDA D 256 PRIVATE DR. 8615 PROCTORVILLE OH 45669	15-01-27 732 N 29' LOT 12 S 81' LOT 13 0001.00A	11,270	59,770	71,040 H

AUDITOR'S TAX LIST AND TREASURER'S DUPLICATE OF REAL PROPERTY

PARCEL NO.	CLASS	ACRES	rd/hoodcode	HOMESTEAD REDUCTION CAUV #	
LENDER CODE	LOT NO.	PROPERTY DESCRIPTION	LAND	BUILDING	TOTAL
NAME AND ADDRESS					
18-095-1800.000	Res 510	15-01-27 733 PT, 90' ON RDX500TRACT 3 0001.00A	11,270	22,180	33,450
PRATER WADE & GLORIA 2476 SIERRA DR. UPLAND CA 91784					
18-096-0100.000	Res 510	15-01-27 732 PT, 0001.14A	11,410	28,960	40,370 H
LEFFINGWELL CARL E & DONNA J 152 PVT DR 8615 ST RT 7 PROCTORVILLE OH 45669					
18-096-0101.000	Res 510	15-01-27 732 PT 0001.10A	11,370	30,150	41,520
SHORT BURNIE A AND JENNIFER M SHINN 288 CO RD 72 CROWN CITY OH 45623					
18-096-0300.000	Res 500	15-1-27 733 PT ON RD TRACT 4.5 LESS 1.18, 40 BAL. 39AC	7,340	0	7,340
KELLEY JACKSON L & DORIS N 8396 ST RT 7 PROCTORVILLE OH 45619					

AUDITOR'S TAX LIST AND TREASURER'S DUPLICATE OF REAL PROPERTY

PARCEL NO.	CLASS	ACRES	rd/hoodcode	HOMESTEAD REDUCTION CAUV #	
LENDER CODE	LOT NO.	PROPERTY DESCRIPTION	LAND	BUILDING	TOTAL
NAME AND ADDRESS					
18-096-0300.001	Res 510	15-1-27 733 PT ON RD TRACT 4.5 PT 1.18AC	11,450	14,330	25,780
KELLEY JACKSON L & DORIS N 8396 ST RT 7 PROCTORVILLE OH 45669					
18-096-0300.002	Res 500	15-1-27 733 PT ON RD TRACT 4.5 PT 40AC	400	0	400
KELLEY JACKSON L & DORIS N 8396 ST RT 7 PROCTORVILLE OH 45669					
18-096-0400.000	Res 510	15-01-27 733 PT 87.5' ON RDX535TRACT 6 0001.00A	11,270	12,090	23,360
KELLEY JACKSON L AND DORIS N 118 WILBUR RD CROWN CITY OH 45623					
18-096-0500.000	Res 500	15-01-27 733 PT 87.5' ON RDX552TRACT 7 0001.00A	11,270	0	11,270
COOK JACK W 152 EDGEWORTH S RD HUNTINGTON WV 25701					
18-096-0600.000	Res 510	15-1-27 PT 733 (SURVEY '83 DUPLICATE) 3.02AC.	27,030	104,650	131,680
GABRIEL HOSNY S & AIDA A 8606 ST RT 7 PROCTORVILLE OH 45669					

AUDITOR'S TAX LIST AND TREASURER'S DUPLICATE OF REAL PROPERTY

FULL RATE 34.2800 FOR TAX YEAR 2007 Lawrence AGR/RES 0.064902 IND/COM 0.046532

PARCEL NO.	LOT NO.	CLASS	ACRES	PROPERTY DESCRIPTION	HOMESTEAD REDUCTION CAUV #
18-096-0700.000		Res 500		15-01-27 733 PT. 0000.35A 350 0 350 CERT DEL 2005	
WYANT RON L & LYNDA C P.O. BOX 465 PROCTORVILLE OH 45669					
18-096-0800.000		Res 510		15-01-27 733 PT 120' ON R, 7 X 150' 0000.34A 3,830 12,220 16,050	
GABRIEL HOSNY S & AIDA A 8606 ST RT 7 PROCTORVILLE OH 45669					
18-096-0900.000		Res 500		15-01-27 733 PT. 0000.44A 4,960 0 4,960	
GABRIEL HOSNY S & AIDA A 8606 ST RT 7 PROCTORVILLE OH 45669					
18-096-1000.000		Res 500		15-01-27 733 PT. 0000.36A 360 0 360 CERT DEL 2005	
WYANT RON L & LYNDA C P.O. BOX 465 PROCTORVILLE OH 45669					

AUDITOR'S TAX LIST AND TREASURER'S DUPLICATE OF REAL PROPERTY

FULL RATE 34.2800 FOR TAX YEAR 2007 Lawrence AGR/RES 0.064902 IND/COM 0.046532

PARCEL NO.	LOT NO.	CLASS	ACRES	PROPERTY DESCRIPTION	HOMESTEAD REDUCTION CAUV #
18-096-1100.000		Res 510		15-01-27 733 PT S OF RD 69.04' ON S R. 7 X 571' 0001.21A 11,480 68,880 80,360 CERT DEL 2005	
WYANT RON L & LYNDA C P.O. BOX 465 PROCTORVILLE OH 45669					
18-096-1200.000		Res 510		15-01-27 733 PT. W PT. 0001.00A 11,270 36,330 47,600	
JENKINS MONTIE R & LINDA G 8520 COUNTY ROAD 107 PROCTORVILLE OH 45669					
18-096-1300.000		Res 510		15-01-27 733 PT LOT 3 LESS .38AC BAL= 62 6,990 31,050 38,040	
NEIGHBORGALL ROBERT C & BARBARA A P.O. BOX 694 PROCTORVILLE OH 45669					
18-096-1300.001		Res 500		15-01-27 733 PT LOT 3 PT .38AC 4,280 0 4,280	
NEIGHBORGALL ROBERT C & BARBARA ANN AKA BARBARA A P.O. BOX 694 PROCTORVILLE OH 45669					

AUDITOR'S TAX LIST AND TREASURER'S DUPLICATE OF REAL PROPERTY

FULL RATE 34.2800 FOR TAX YEAR 2007 Lawrence AGR/RES 0.064902 IND/COM 0.046532

PARCEL NO.	LOT NO.	CLASS	ACRES	PROPERTY DESCRIPTION	HOMESTEAD REDUCTION CALV #
18-096-1400.000		Res 510		15-01-27 733 PT. LOT 2 81.5' ONRD. 0001.00A	
NEIGHBOR GALL BARBARA ANN & ROBERT C P.O. BOX 664 PROCTORVILLE OH 45669				11,270 151,120	162,390
18-096-1500.000		Res 500		-00-00 1 FAIRLAND HGT SUBDIV NO. 2 0000.00A	
TIEMAN DENNISON D 49 TOWNSHIP RD. 1212 PROCTORVILLE OH 45669				3,440 0	3,440
18-096-1600.000		Res 510		-00-00 2 FAIRLAND HGT SUBDIV NO. 2 0000.00A	
TIEMAN DENNISON D 49 TOWNSHIP RD. 1212 PROCTORVILLE OH 45669				3,440 35,630	39,070
18-096-1700.000		Res 510		-00-00 3 FAIRLAND HGT SUBDIV NO. 2 0000.00A	
FIERCE JOHN R AND WANDA J 65 TWP RD 1212 PROCTORVILLE OH 45669				3,440 66,130	71,570 H

AUDITOR'S TAX LIST AND TREASURER'S DUPLICATE OF REAL PROPERTY

FULL RATE 34.2800 FOR TAX YEAR 2007 Lawrence AGR/RES 0.064902 IND/COM 0.046532

PARCEL NO.	LOT NO.	CLASS	ACRES	PROPERTY DESCRIPTION	HOMESTEAD REDUCTION CALV #
18-096-1800.000		Res 500		-00-00 4 FAIRLAND HGT SUBDIV NO. 2 0000.00A	
FIERCE JOHN R & WANDA J 65 TWP RD 1212 PROCTORVILLE OH 45669				3,440 0	3,440
18-097-0100.000		Res 500		-00-00 5 FAIRLAND HGT SUBDIV NO. 2 0000.00A	
DUNN FRED AND JOAN 144 LAKE WOOD DR. FAIRFIEL GLADE TE 38558				3,440 0	3,440
18-097-0200.000		Res 510		-00-00 6 FAIRLAND HGT SUBDIV NO. 2 0000.00A	
DUNN FRED AND JOAN 144 LAKE WOOD DR. FAIRFIEL GLADE TE 38558				3,440 52,350	55,790
18-097-0300.000		Res 500		-00-00 7 FAIRLAND HGT SUBDIV NO. 2 0000.00A	
BROWN LARRY D & FRANCES E 97 TOWNSHIP ROAD 1212 PROCTORVILLE OH 45669				3,440 0	3,440
18-097-0400.000		Res 510		-00-00 8 FAIRLAND HGT SUBDIV NO. 2 0000.00A	
BROWN LARRY D & FRANCES E 97 TOWNSHIP ROAD 1212 PROCTORVILLE OH 45669				3,440 37,130	40,570 H

PARCEL NO.	LENDER CODE	LOT NO.	CLASS	ACRES	PROPERTY DESCRIPTION	HOMESTEAD REDUCTION CAUV #	TOTAL
18-097-0500.000	6		Res 500		-00-00 9 FAIRLAND HGT SUBDIVNO. 2 0000.00A		3,440 0 3,440
FISHER CARL R JR AND DEBORAH LYNN 115 TWP RD 1212 PROCTORVILLE OH 45669							
18-097-0600.000	6		Res 510		-00-00 10 FAIRLAND HGT SUBDIVNO. 2 0000.00A		3,440 70,600 74,040
FISHER CARL R JR AND DEBORAH LYNN 115 TWP RD 1212 PROCTORVILLE OH 45669							
18-097-0700.000			Res 500		-00-00 11 FAIRLAND HGT SUBDIVNO. 2 0000.00A		3,440 0 3,440
JORDAN JAMES D & CYNTHIA K 133 TWP RD 1212 PROCTORVILLE OH 45669							
18-097-0800.000			Res 510		-00-00 12 FAIRLAND HGT SUBDIVNO. 2 0000.00A		3,440 55,100 58,540
JORDAN JAMES D & CYNTHIA K 133 TWP RD 1212 PROCTORVILLE OH 45669							

*7/30/08
 Eric V &
 Malinda K
 Cairns*

Stone

PARCEL NO.	LENDER CODE	LOT NO.	CLASS	ACRES	PROPERTY DESCRIPTION	HOMESTEAD REDUCTION CAUV #	TOTAL
18-097-0900.000		15	Res 500		-00-00 13 FAIRLAND HGT SUBDIVNO. 2 0000.00A		3,440 0 3,440
REINHARDT R KIMBERLE 149 TWP RD 1212 PROCTORVILLE OH 45669							
18-097-1000.000			Res 510		-00-00 14 FAIRLAND HGT SUBDIVNO. 2 0000.00A		3,440 29,340 32,780
REINHARDT R IMBERLE 149 TWP RD 1212 PROCTORVILLE OH 45669							
18-097-1100.000			Res 510		-00-00 15 FAIRLAND HGT SUBDIVNO. 2 0000.00A		3,440 29,090 32,530
SHAFFER ELIZABETH A 165 TWP RD 1212 PROCTORVILLE OH 45669							
18-097-1200.000			Res 500		-00-00 16 FAIRLAND HGT SUBDIVNO. 2 0000.00A		3,440 0 3,440
SHAFFER ELIZABETH A 165 TWP RD 1212 PROCTORVILLE OH 45669							
18-097-1300.000			Res 500		-00-00 17 FAIRLAND HGT SUBDIVNO. 2 0000.00A		3,440 0 3,440
SHAFFER ELIZABETH A 165 TWP RD 1212 PROCTORVILLE OH 45669							

AUDITOR'S TAX LIST AND TREASURER'S DUPLICATE OF REAL PROPERTY

FULL RATE 34.2800 FOR TAX YEAR 2007
 Lawrence AGR/RES 0.064902 IND/COM 0.046532

PARCEL NO.	CLASS	ACRES	residence	HOMESTEAD REDUCTION CALV #
LENDER CODE	PROPERTY DESCRIPTION	LAND	BUILDING	TOTAL
NAME AND ADDRESS				
18-098-0500.000	Res 500 -00-00 27 FAIRLAND HGT SUBDIVNO. 2 0000.00A CERT DEL 2006	2,950	0	2,950
PERRY JIMMY D & SHEILA P 257 TWP. RD. 1212 PROCTORVILLE OH 45669				
18-098-0600.000	Res 500 -00-00 28 FAIRLAND HGT SUBDIVNO. 2 0000.00A	3,210	0	3,210
RAKES RONALD J & STACIE D 258 TWP. RD. #1212 PROCTORVILLE OH 45669				
18-098-0700.000	Res 500 -00-00 30 FAIRLAND HGT SUBDIVNO. 2 0000.00A	3,440	0	3,440
JACKSON WILLIAM CLIFFORD & RUTH JANE 242 TWP RD 1212 PROCTORVILLE OH 45669				
18-098-0800.000	Res 510 -00-00 29 FAIRLAND HGT SUBDIVNO. 2 0000.00A	3,440	31,000	34,440
RAKES RONALD J & STACIE D 258 TWP. RD. #1212 PROCTORVILLE OH 45669				

AUDITOR'S TAX LIST AND TREASURER'S DUPLICATE OF REAL PROPERTY

FULL RATE 34.2800 FOR TAX YEAR 2007
 Lawrence AGR/RES 0.064902 IND/COM 0.046532

PARCEL NO.	CLASS	ACRES	residence	HOMESTEAD REDUCTION CALV #
LENDER CODE	PROPERTY DESCRIPTION	LAND	BUILDING	TOTAL
NAME AND ADDRESS				
18-098-0900.000	Res 510 -00-00 31 FAIRLAND HGT SUBDIVNO. 2 0000.00A	3,440	53,330	56,770
JACKSON WILLIAM CLIFFORD & RUTH JANE 242 TWP RD 1212 PROCTORVILLE OH 45669				
18-098-1000.000	Res 510 -00-00 32 FAIRLAND HGT SUBDIVNO. 2 0000.00A	3,440	59,860	63,300 H
KING RALPH R & PATRICIA S 226 ARCHER ST PROCTORVILLE OH 45669				
18-098-1100.000	Res 500 -00-00 33 FAIRLAND HGT SUBDIVNO. 2 0000.00A	3,440	0	3,440
KING RALPH R & PATRICIA S 226 ARCHER ST PROCTORVILLE OH 45669				
18-098-1200.000	Res 510 -00-00 34 FAIRLAND HGT SUBDIVNO. 2 0000.00A	3,440	29,840	33,280 H
FISCHER JEROME O & BARBARA L 206 TWP. RD. 1212 PROCTORVILLE OH 45669				

AUDITOR'S TAX LIST AND TREASURER'S DUPLICATE OF REAL PROPERTY

FULL RATE 34.2800 FOR TAX YEAR 2007 Lawrence AGR/RES 0.064902 IND/COM 0.046532

PARCEL NO.	LENDER CODE	LOT NO.	CLASS	ACRES	PROPERTY DESCRIPTION	HOMESTEAD REDUCTION CAUV #	LAND	BUILDING	TOTAL
18-098-1300.000			Res 500		-00-00 35 FAIRLAND HGT SUBDIVNO. 2 0000.00A		3,440	0	3,440
FISCHER JEROME O & BARBARA L 206 TWP. RD. 1212 PROCTORVILLE OH 45669									
18-098-1400.000			Res 510		-00-00 36 FAIRLAND HGT SUBDIVNO. 2 0000.00A		3,440	44,830	48,270
MALLORY CHRISTOPHER A 190 TWP RD 1212 PROCTORVILLE OH 45669									
18-098-1500.000			Res 500		-00-00 37 FAIRLAND HGT SUBDIVNO. 2 0000.00A		3,440	0	3,440
MALLORY CHRISTOPHER A 190 TWP RD 1212 PROCTORVILLE OH 45669									
18-098-1600.000			Res 500		-00-00 38 FAIRLAND HGT SUBDIVNO. 2 0000.00A		3,440	0	3,440
SEIBERT DAVID A SR 22 TWP RD 1212 PROCTORVILLE OH 45669									
18-098-1700.000			Res 500		-00-00 39 FAIRLAND HGT SUBDIVNO. 2 0000.00A		3,440	0	3,440
SEIBERT DAVID A SR 22 TWP RD 1212 PROCTORVILLE OH 45669									

AUDITOR'S TAX LIST AND TREASURER'S DUPLICATE OF REAL PROPERTY

FULL RATE 34.2800 FOR TAX YEAR 2007 Lawrence AGR/RES 0.064902 IND/COM 0.046532

PARCEL NO.	LENDER CODE	LOT NO.	CLASS	ACRES	PROPERTY DESCRIPTION	HOMESTEAD REDUCTION CAUV #	LAND	BUILDING	TOTAL
18-098-1800.000		21	Res 500		-00-00 40 FAIRLAND HGT SUBDIVNO. 2 0000.00A		3,440	0	3,440
ASHTON JEFFREY D & LESLEA C 154 ARCHER ST PROCTORVILLE OH 45669									
18-099-0100.000		21	Res 510		-00-00 41 FAIRLAND HGT SUBDIVNO. 2 0000.00A		3,440	59,010	62,450
ASHTON JEFFREY D & LESLEA C 154 ARCHER ST PROCTORVILLE OH 45669									
18-099-0200.000		6	Res 510		-00-00 42 FAIRLAND HGT SUBDIVNO. 2 0000.00A		3,440	55,610	59,050
EARL JAMES L JR AND DEANNAM 140 TWP RD 1212 PROCTORVILLE OH 45669									
18-099-0300.000		6	Res 500		-00-00 43 FAIRLAND HGT SUBDIVNO. 2 0000.00A		3,440	0	3,440
EARL JAMES L JR AND DEANNAM 140 TWP RD 1212 PROCTORVILLE OH 45669									

AUDITOR'S TAX LIST AND TREASURER'S DUPLICATE OF REAL PROPERTY

FULL RATE 34.2800 FOR TAX YEAR 2007 Lawrence AGR/RES 0.064902 IND/COM 0.046532

PARCEL NO.	LENDER CODE	LOT NO.	CLASS	ACRES	PROPERTY DESCRIPTION	HOMESTEAD REDUCTION CALV #	TOTAL
18-099-0400.000			Res 500		-00-00 44 FAIRLAND HGT SUBDIVNO. 2 0000.00A		3,440
PRICE THOMAS MACK & DEBORAH KAY 124 TWP RD 1212 PROCTORVILLE OH 45669							
18-099-0500.000			Res 510		-00-00 45 FAIRLAND HGT SUBDIVNO. 2 0000.00A		55,090
PRICE THOMAS MACK & DEBORAH KAY 124 TWP RD 1212 PROCTORVILLE OH 45669							
18-099-0600.000	6		Res 510		-00-00 46 FAIRLAND HGT SUBDIVNO. 2 0000.00A		60,620
NAPIER WILLIAM R JR AND SANDRA J 106 TWP RD 1212 PROCTORVILLE OH 45669 <i>6/9/08</i> <i>William G Bunch Jr. + Tracy L Bunch</i>							
18-099-0700.000	6		Res 500		-00-00 47 FAIRLAND HGT SUBDIVNO. 2 0000.00A		3,440
NAPIER WILLIAM R JR AND SANDRA J 106 TWP RD 1212 PROCTORVILLE OH 45669 <i>6/9/08</i> <i>Same</i>							
18-099-0800.000			Res 510		-00-00 48 FAIRLAND HGT SUBDIVNO. 2 0000.00A		29,610 H
ROSE WARREN E & OLINA SHEILA A P. O. BOX ONE PROCTORVILLE OH 45669							

AUDITOR'S TAX LIST AND TREASURER'S DUPLICATE OF REAL PROPERTY

FULL RATE 34.2800 FOR TAX YEAR 2007 Lawrence AGR/RES 0.064902 IND/COM 0.046532

PARCEL NO.	LENDER CODE	LOT NO.	CLASS	ACRES	PROPERTY DESCRIPTION	HOMESTEAD REDUCTION CALV #	TOTAL
18-099-0900.000			Res 500		-00-00 49 FAIRLAND HGT SUBDIVNO. 2 0000.00A		3,440
ROSE WARREN E & OLINA SHEILA A P. O. BOX ONE PROCTORVILLE OH 45669							
18-099-1000.000			Res 510		-00-00 50 FAIRLAND HGT SUBDIVNO. 2 0000.00A		46,360
OSBURN SCOTT K AND VIRGINIAE 72 TWP RD 1212 PROCTORVILLE OH 45669							
18-099-1100.000			Res 500		-00-00 51 FAIRLAND HGT SUBDIVNO. 2 0000.00A		3,440
OSBURN SCOTT K AND VIRGINIAE 72 TWP RD 1212 PROCTORVILLE OH 45669							
18-099-1200.000			Res 500		-00 52 FAIRLAND HGT S.D. # 2 LESS 40X133.66 BAL = 5X133.66		380
OSBURN SCOTT K AND VIRGINIAE 72 TWP RD 1212 PROCTORVILLE OH 45669							

AUDITOR'S TAX LIST AND TREASURER'S DUPLICATE OF REAL PROPERTY

PARCEL NO.	CLASS	ACRES	rd/hoodcode	PROPERTY DESCRIPTION	HOMESTEAD REDUCTION CAUV #
LENDER CODE	LOT NO.	LAND	BUILDING	TOTAL	
16-099-1200.001	Res 500				
RUCKER JEFFREY & DEBRA 44 TOWNSHIP RD 1212 PROCTORVILLE OH 45669		3.060	0	3.060	
16-099-1300.000	Res 500				
RUCKER JEFFREY & DEBRA S 44 TOWNSHIP RD. 1212 PROCTORVILLE OH 45669		3.440	0	3.440	
16-099-1400.000	Res 510				
RUCKER JEFFREY & DEBRA S 44 TOWNSHIP RD. 1212 PROCTORVILLE OH 45669		3.440	75.230	78.670	
16-099-1500.000	Res 500				
SEIBERT DAVID A SR 22 TWP. RD. 1212 PROCTORVILLE OH 45669		3.440	0	3.440	
16-099-1600.000	Res 500				
SEIBERT DAVID A SR 22 TWP. RD. 1212 PROCTORVILLE OH 45669		3.440	0	3.440	

AUDITOR'S TAX LIST AND TREASURER'S DUPLICATE OF REAL PROPERTY

PARCEL NO.	CLASS	ACRES	rd/hoodcode	PROPERTY DESCRIPTION	HOMESTEAD REDUCTION CAUV #
LENDER CODE	LOT NO.	LAND	BUILDING	TOTAL	
18-099-1700.000	Res 500				
SEIBERT DAVID A SR 22 TWP. RD. 1212 PROCTORVILLE OH 45669		3.440	0	3.440	
18-099-1800.000	Res 510				
SEIBERT DAVID A SR 22 TWP. RD. 1212 PROCTORVILLE OH 45669		3.900	53.750	57.650	
18-100-0200.000	Res 500				
NIBERT WILLIAM T & OPAL N LIFE EST 13 TWP RD 1143 PROCTORVILLE OH 45669		4.610	0	4.610	
18-100-0300.000	Res 510				
NIBERT WILLIAM T & OPAL M LIFE EST 13 TWP RD 1143 PROCTORVILLE OH 45669		4.370	17.690	22.060 H	

AUDITOR'S TAX LIST AND TREASURER'S DUPLICATE OF REAL PROPERTY

FULL RATE 34.2800 FOR TAX YEAR 2007 Lawrence AGR/RES 0.064902 IND/COM 0.046532

PARCEL NO.	LENDER CODE	LOT NO.	CLASS	ACRES	PROPERTY DESCRIPTION	HOMESTEAD REDUCTION CAUV #	TOTAL
18-100-0400.000			Res 500		-00-00 C FAIRLAND HGT SUBDIV LOTS 26,27,28,29 0000.00A		4,550 0 4,550
BIERMAN DOROTHY L 36 TWP. RD. 1144 PROCTORVILLE OH 45669							
18-100-0600.000			Res 500		-00-00 1 STANLEY'S SUBDIV. 0000.00A		3,540 0 3,540
ROY ROGER L & CAROL L 23 TWP. RD. 1110 PROCTORVILLE OH 45669 CERT DEL 2005							
18-100-0700.000			Res 510		-00-00 2 STANLEY'S SUBDIV. 0000.00A		3,540 59,080 62,620
ROY ROGER L & CAROL L 23 TWP. RD. 1110 PROCTORVILLE OH 45669 CERT DEL 2005							
18-100-0800.000			Res 500		-00-00 3 STANLEY'S SUBDIV. 0000.00A		3,540 0 3,540
ROY ROGER L & CAROL L 23 TWP. RD. 1110 PROCTORVILLE OH 45669 CERT DEL 2005							
18-100-0900.000			Res 500		-00-00 4 STANLEY'S SUBDIV. 0000.00A		3,540 0 3,540
ELDER DONALD L 8495 ST RT 7 PROCTORVILLE OH 45669-9692							

AUDITOR'S TAX LIST AND TREASURER'S DUPLICATE OF REAL PROPERTY

FULL RATE 34.2800 FOR TAX YEAR 2007 Lawrence AGR/RES 0.064902 IND/COM 0.046532

PARCEL NO.	LENDER CODE	LOT NO.	CLASS	ACRES	PROPERTY DESCRIPTION	HOMESTEAD REDUCTION CAUV #	TOTAL
18-100-1000.000			Res 510		-00-00 5 STANLEY'S SUBDIV. 0000.00A		3,540 16,010 19,550
ELDER DONALD L ELDER DONALD L 8495 ST RT 7 PROCTORVILLE OH 45669							
18-100-1100.000			Res 510		-00-00 6 STANLEY'S SUBDIV. 0000.00A		3,460 18,540 22,000
THURSTON PAUL E AND LANA K 399 TWP RD 1090 PROCTORVILLE OH 45669							
18-100-1200.000			Res 500		-00-00 7 STANLEY'S SUBDIV. 0000.00A		4,570 0 4,570
ROY ROGER L & CAROL L 23 TWP. RD. 1110 PROCTORVILLE OH 45669 CERT DEL 2005							
18-100-1300.000			Res 500		-00-00 8 STANLEY'S SUBDIV LESS 10' X 128.06 BAL-40 X 128		3,000 0 3,000
MANN JAMES H SUSAN R MANN PEGGY J PINKERMAN P.O. BOX 51 PROCTORVILLE OH 45669							

AUDITOR'S TAX LIST AND TREASURER'S DUPLICATE OF REAL PROPERTY

FULL RATE 34.2800 FOR TAX YEAR 2007 Lawrence AGR/RES 0.064902 IND/COM 0.046532

PARCEL NO.	CLASS	ACRES	rd/hoodcode	PROPERTY DESCRIPTION	HOMESTEAD REDUCTION CAUV #
LENDER CODE	LOT NO.	LAND	BUILDING	TOTAL	
18-100-1300.001	Res 500				
		-00-00 8 STANLEY'S SUB DIV PT 10 X 128.06			
		750	0	750	
		CERT DEL 2005			
ROY ROGER L & CAROL L 23 TWP. RD. 1110 PROCTORVILLE OH 45669					
18-100-1400.000	Res 510				
		-00-00 9 STANLEY'S SUBDIV. 0000.00A			
		3,750	35,760	39,510	
MANN, JAMES H SUSAN R MANN & PEGGY J PINKERMAN P.O. BOX 51 PROCTORVILLE OH 45669					
18-100-1500.000	Res 500				
		-00-00 10 STANLEY'S SUBDIV. 0000.00A			
		3,750	0	3,750	
MANN, JAMES H SUSAN R MANN & PEGGY J PINKERMAN P.O. BOX 51 PROCTORVILLE OH 45669					
18-100-1600.000	Res 500				
		-00-00 11 STANLEY'S SUBDIV. 0000.00A			
		3,750	0	3,750	
TYREE EVELYN A 89 TWP. RD. 1110 PROCTORVILLE OH 45669					
18-100-1700.000	Res 510				
		-00-00 12 STANLEY'S SUBDIV. 0000.00A			
		3,750	39,270	43,020	H
TYREE EVELYN A 89 TWP. RD. 1110 PROCTORVILLE OH 45669					

AUDITOR'S TAX LIST AND TREASURER'S DUPLICATE OF REAL PROPERTY

FULL RATE 34.2800 FOR TAX YEAR 2007 Lawrence AGR/RES 0.064902 IND/COM 0.046532

PARCEL NO.	CLASS	ACRES	rd/hoodcode	PROPERTY DESCRIPTION	HOMESTEAD REDUCTION CAUV #
LENDER CODE	LOT NO.	LAND	BUILDING	TOTAL	
18-100-1800.000	Res 500				
		-00-00 13 STANLEY'S SUBDIV. 0000.00A			
		3,750	0	3,750	
TYREE EVELYN A 89 TWP. RD. 1110 PROCTORVILLE OH 45669					
18-101-0100.000	Res 500				
		-00-00 14 STANLEY'S SUBDIV. 0000.00A			
		3,750	0	3,750	
TYREE BEVERLY ANN 89 TWP. RD. 1110 PROCTORVILLE OH 45669					
18-101-0200.000	Res 500				
		-00-00 15 STANLEY'S SUBDIV. 0000.00A			
		3,750	0	3,750	
JOHNSON WILLIAM E & SHIRLEYP 135 TWP. RD. 1110 PROCTORVILLE OH 45669					
18-101-0300.000	Res 599				
		-00-00 16 STANLEY'S SUBDIV. 0000.00A			
		3,750	30	3,780	
JOHNSON WILLIAM E & SHIRLEY 135 TWP. RD. 1110 PROCTORVILLE OH 45669					
18-101-0400.000	Res 510				
		-00-00 17 STANLEY'S SUBDIV. 0000.00A			
		3,750	33,090	36,840	
JOHNSON WILLIAM E & SHIRLEY 135 TWP. RD. 1110 PROCTORVILLE OH 45669					

AUDITOR'S TAX LIST AND TREASURER'S DUPLICATE OF REAL PROPERTY

FULL RATE 34.2800 FOR TAX YEAR 2007 Lawrence AGR/RES 0.064902 IND/COM 0.046532

PARCEL NO.	LOT NO.	CLASS	ACRES	PROPERTY DESCRIPTION	HOMESTEAD REDUCTION CALV #
18-101-0500.000		Res 500		-00-00 18 STANLEY'S SUBDIV. 0000.00A	
JOHNSON WILLIAM E & SHIRLEY 135 TWP. RD. 1110 PROCTORVILLE OH 45669			3,750	0	3,750
18-101-0600.000		Res 500		-00-00 19 STANLEY'S SUBDIV. 0000.00A	
JOHNSON WILLIAM AND SHIRLEY 135 TWP. RD. 1110 PROCTORVILLE OH 45669			1,870	0	1,870
18-101-0601.000		Res 500		-00-00 N 1/2 LOT 19 STANLEY'S SUB DIV 0000.00A	
JOHNSON WILLIAM E & SHIRLEY 135 TWP. RD. 1110 PROCTORVILLE OH 45669			1,870	0	1,870
18-101-0700.000		Res 500		-00-00 20 STANLEY'S SUBDIV. 0000.00A	
BAILEY JIMMY J & JANET S 169 TWP RD 1110 PROCTORVILLE OH 45669			3,750	0	3,750

AUDITOR'S TAX LIST AND TREASURER'S DUPLICATE OF REAL PROPERTY

FULL RATE 34.2800 FOR TAX YEAR 2007 Lawrence AGR/RES 0.064902 IND/COM 0.046532

PARCEL NO.	LOT NO.	CLASS	ACRES	PROPERTY DESCRIPTION	HOMESTEAD REDUCTION CALV #
18-101-0800.000		Res 510		-00-00 21 STANLEY'S SUBDIV. 0000.00A	
BAILEY JIMMY J & JANET S 169 TWP RD 1110 PROCTORVILLE OH 45669			3,750	31,630	35,380
18-101-0900.000		Res 500		-00-00 22 STANLEY'S SUBDIV. 0000.00A	
BAILEY JIMMY J & JANET S 169 TWP RD 1110 PROCTORVILLE OH 45669			3,750	0	3,750
18-101-1000.000		Res 520		-00-00 23 STANLEY'S SUBDIV. 0000.00A	
HAUN TAMARA FULKS C/O TAMARA SPURLOCK 4 PRIVATE DR. 10467 PROCTORVILLE OH 45669			3,750	40,220	43,970
18-101-1100.000		Res 520		24 STANLEY'S SUB DIV & VAC HIGH ST 20 X 129	
HAUN TAMARA FULKS C/O TAMARA SPURLOCK 4 PVT. DR. 10467 PROCTORVILLE OH 45669			5,260	36,460	41,720

PARCEL NO.	CLASS	ACRES	rd/hoodcode	HOMESTEAD REDUCTION CAUV #	
LENDER CODE	LOT NO.	PROPERTY DESCRIPTION	LAND	BUILDING	TOTAL
NAME AND ADDRESS	LAND	BUILDING	TOTAL		
18-101-1200.000	Res 510	25 STANLEY SUB DIV & VAC HIGH ST 20X 126	5.970	27,880	33,850
VANKUREN ELMER H & JACQUELINE C P.O. BOX 864 HUNTINGTON WV 25712					
18-101-1300.000	Res 500	-00-00 26 STANLEY'S SUBDIV LESS S 20' 0000.00A	2.250	0	2,250
HYPES CHARLES P AND TERESA L 233 TOWNSHIP RD. 1110 PROCTORVILLE OH 45669					
18-101-1301.000	Res 500	-00-00 26 STANLEY'S SUBDIV S 20' X 126.06' ONLY 0000.00A	1,500	0	1,500
VANKUREN ELMER H & JACQUELINE C P.O. BOX 864 HUNTINGTON WV 25712					
18-101-1400.000	Res 510	-00-00 27 STANLEY'S SUBDIV. 0000.00A	3,750	29,500	33,250
HYPES CHARLES P AND TERESA L 233 TOWNSHIP RD. 1110 PROCTORVILLE OH 45669					
18-101-1500.000	Res 500	-00-00 28 STANLEY'S SUBDIV. 0000.00A	3,750	0	3,750
HYPES CHARLES P AND TERESA L 233 TWP RD 1110 PROCTORVILLE OH 45669					

PARCEL NO.	CLASS	ACRES	rd/hoodcode	HOMESTEAD REDUCTION CAUV #	
LENDER CODE	LOT NO.	PROPERTY DESCRIPTION	LAND	BUILDING	TOTAL
NAME AND ADDRESS	LAND	BUILDING	TOTAL		
18-101-1600.000	Res 500	-00-00 29 STANLEY'S SUBDIV. 0000.00A	3,750	0	3,750
BASEBACK ERNEST E & IRIS A P.O. BOX 885 PROCTORVILLE OH 45669-0005					
18-101-1700.000	Res 510	-00-00 30 STANLEY'S SUBDIV. 0000.00A	3,750	22,760	26,510 H
BASEBACK ERNEST E & IRIS A P.O. BOX 885 PROCTORVILLE OH 45669-0005					
18-101-1800.000	Res 500	-00-00 31 STANLEY'S SUBDIV. 0000.00A	3,750	0	3,750
32 GOODY WOODROW T AND SHERRY L 281 TWP RD 1110 PROCTORVILLE OH 45669					
18-102-0100.000	Res 510	-00-00 32 STANLEY'S SUBDIV. 0000.00A	3,750	27,260	31,010
32 GOODY WOODROW T & SHERRY L 281 TWP. RD. 1110 PROCTORVILLE OH 45669					

AUDITOR'S TAX LIST AND TREASURER'S DUPLICATE OF REAL PROPERTY

PARCEL NO.	LOT NO.	CLASS	ACRES	PROPERTY DESCRIPTION	HOMESTEAD REDUCTION CAUV #
18-102-0200.000		Res 500		-00-00 33 STANLEY'S SUBDIV. 0000.00A	
ANNESS BRENDA KAY 295 TOWNSHIP RD. 1110 PROCTORVILLE OH 45669			3.750	0	3.750
CERT DEL 2003					
18-102-0300.000	6	Res 510		-00-00 34 STANLEY'S SUBDIV. 0000.00A	
ANNESS BRENDA KAY 295 TOWNSHIP RD. 1110 PROCTORVILLE OH 45669			3.750	20.500	24.250
18-102-0400.000		Res 530		-00-00 35 STANLEY'S SUBDIV. 0000.00A	
DAVIS MARK WAYNE II 2 CONGRESSIONAL WAY HUNTINGTON W. VA 25705			3.750	21.560	25.310
CERT DEL 2006					
18-102-0500.000		Res 530		-00-00 36 STANLEY'S SUBDIV. 0000.00A	
DAVIS MARK WAYNE II 2 CONGRESSIONAL WAY HUNTINGTON W. VA 25705			3.750	22.130	25.880
CERT DEL 2006					

AUDITOR'S TAX LIST AND TREASURER'S DUPLICATE OF REAL PROPERTY

PARCEL NO.	LOT NO.	CLASS	ACRES	PROPERTY DESCRIPTION	HOMESTEAD REDUCTION CAUV #
18-102-0600.000		Res 510		-00-00 37 STANLEY'S SUBDIV. 0000.00A	
SELLARDS JAMES C AND MYRA L 327 TWP. RD. 1110 PROCTORVILLE OH 45669			3.750	22.630	26.380 H
18-102-0700.000		Res 510		-00-00 38 STANLEY'S SUBDIV. 0000.00A	
THOMPSON CLAUDE A 337 TWP RD 1110 PROCTORVILLE OH 45669			3.750	12.620	16.370
CERT DEL 2000					
18-102-0800.000	147	Res 500		-00-00 39 STANLEY'S SUBDIV. 0000.00A	
BURD PATRICIA 206 TWP RD 1248 PROCTORVILLE OH 45669			3.750	0	3.750
18-102-0900.000	147	Res 510		-00-00 40 STANLEY'S SUBDIV. 0000.00A	
BURD PATRICIA 206 TWP RD 1248 PROCTORVILLE OH 45669			3.750	26.540	30.290

PARCEL NO.	CLASS	ACRES	rdhcode	PROPERTY DESCRIPTION	HOMESTEAD REDUCTION CALY #
LENDER CODE	LOT NO.	LAND	BUILDING	TOTAL	
NAME AND ADDRESS					
18-103-0100.000	Res 500			-00-00 50 STANLEY'S SUBDIV. 0000.00A	
REAL ALTERNATIVE PROPERTIES LLC 9099 ST RT 7 PROCTORVILLE OH 45669	3,750	0	3,750		
18-103-0200.000	Res 500			-00-00 51 STANLEY'S SUBDIV. 0000.00A	
CALICOAT MARJORIE E P.O. BOX 697 PROCTORVILLE OH 45669	3,750	0	3,750		
18-103-0300.000	Res 510			-00-00 52 STANLEY'S SUBDIV. 0000.00A	
CALICOAT MARJORIE E P.O. BOX 697 PROCTORVILLE OH 45669	3,750	24,860	28,610	H	
18-103-0400.000	Res 500			-00-00 53 STANLEY'S SUBDIV. 0000.00A	
CURRY DONNA K & STEVEN B 483 TWP. RD 1110 PROCTORVILLE OH 45669	3,750	0	3,750		2/25/08 Donna K Curry

PARCEL NO.	CLASS	ACRES	rdhcode	PROPERTY DESCRIPTION	HOMESTEAD REDUCTION CALY #
LENDER CODE	LOT NO.	LAND	BUILDING	TOTAL	
NAME AND ADDRESS					
18-103-0500.000	Res 510			-00-00 54 STANLEY'S SUBDIV. 0000.00A	
CURRY DONNA K & STEVEN B 483 TWP RD 1110 PROCTORVILLE OH 45669	3,750	25,310	29,060		2/25/08 Donna K Curry
18-103-0600.000	Res 500			-00-00 55 STANLEY'S SUBDIV. 0000.00A	
NEWMAN DONNA K 483 TWP RD 1110 PROCTORVILLE OH 45669	3,750	0	3,750		
18-103-0700.000	Res 500			-00-00 56 STANLEY'S SUBDIV. 0000.00A	
RAMEY MICHAEL L 517 TWP RD 1110 PROCTORVILLE OH 45669	3,750	0	3,750		
18-103-0800.000	Res 540			-00-00 57 STANLEY'S SUBDIV. 0000.00A	
RAMEY MICHAEL L 517 TWP RD 1110 PROCTORVILLE OH 45669	6,360	17,930	24,290		
18-103-0900.000	Res 510			-00-00 58 STANLEY'S SUBDIV. 0000.00A	
DYE MARY CATHERINE 504 TOWNSHIP RD 1110 PROCTORVILLE OH 45669	9,450	35,300	44,750		

AUDITOR'S TAX LIST AND TREASURER'S DUPLICATE OF REAL PROPERTY

702

ROME TWP-FAIRLAND S.D. - TAX DISTRICT 18

FULL RATE 34.2800

FOR TAX YEAR 2007

Lawrence

AGR/RES 0.064902

IND/COM 0.046532

PARCEL NO.	CLASS	ACRES	PROPERTY DESCRIPTION	HOMESTEAD REDUCTION CAUV #	
LENDER CODE	LOT NO.		LAND	BUILDING	TOTAL
18-103-1000.000	Res 500		-00-00 59 STANLEY'S SUBDIV. 0000.00A		
CURRY STEVEN B & DONNA K 483 TWP. RD. 1110 PROCTORVILLE OH 45669		4.550	0	4.550	

*2/25/08
Donna K Curry*

PARCEL NO.	CLASS	ACRES	PROPERTY DESCRIPTION	HOMESTEAD REDUCTION CAUV #	
LENDER CODE	LOT NO.		LAND	BUILDING	TOTAL
18-103-1100.000	Res 500		-00-00 60 STANLEY'S SUBDIV. 0000.00A		
CURRY STEVEN B & DONNA K 483 TWP. RD. 1110 PROCTORVILLE OH 45669		4.510	0	4.510	

*2/25/08
Same*

PARCEL NO.	CLASS	ACRES	PROPERTY DESCRIPTION	HOMESTEAD REDUCTION CAUV #	
LENDER CODE	LOT NO.		LAND	BUILDING	TOTAL
18-103-1200.000	Res 500		-00-00 61 STANLEY'S SUBDIV. 0000.00A		
CURRY STEVEN B & DONNA K 483 TWP. RD. 1110 PROCTORVILLE OH 45669		4.470	0	4.470	

*2/25/08
Same*

PARCEL NO.	CLASS	ACRES	PROPERTY DESCRIPTION	HOMESTEAD REDUCTION CAUV #	
LENDER CODE	LOT NO.		LAND	BUILDING	TOTAL
18-103-1300.000	Res 500		-00-00 62 STANLEY'S SUBDIV. 0000.00A		
NEWMAN MELODY A & HAROLD L 72 TWP RD 1111 PROCTORVILLE OH 45669		4.270	0	4.270	

AUDITOR'S TAX LIST AND TREASURER'S DUPLICATE OF REAL PROPERTY

703

ROME TWP-FAIRLAND S.D. - TAX DISTRICT 18

FULL RATE 34.2800

FOR TAX YEAR 2007

Lawrence

AGR/RES 0.064902

IND/COM 0.046532

PARCEL NO.	CLASS	ACRES	PROPERTY DESCRIPTION	HOMESTEAD REDUCTION CAUV #	
LENDER CODE	LOT NO.		LAND	BUILDING	TOTAL
18-103-1400.000	Res 510		-00-00 63 STANLEY'S SUBDIV. 0000.00A		
NEWMAN HAROLD L & MELODY A 72 TWP RD 1111 PROCTORVILLE OH 45669		4.270	26.030	30.300	

PARCEL NO.	CLASS	ACRES	PROPERTY DESCRIPTION	HOMESTEAD REDUCTION CAUV #	
LENDER CODE	LOT NO.		LAND	BUILDING	TOTAL
18-103-1500.000	Res 500		-00-00 64 STANLEY'S SUBDIV. 0000.00A		
NEWMAN HAROLD & MELODY 72 TWP RD 1111 PROCTORVILLE OH 45669		4.030	0	4.030	

PARCEL NO.	CLASS	ACRES	PROPERTY DESCRIPTION	HOMESTEAD REDUCTION CAUV #	
LENDER CODE	LOT NO.		LAND	BUILDING	TOTAL
18-103-1600.000	Res 599		-00-00 65 STANLEY'S SUBDIV. 0000.00A		
NEWMAN HAROLD & MELODY 72 TWP RD 1111 PROCTORVILLE OH 45669		5.040	3.810	8.850	

PARCEL NO.	CLASS	ACRES	PROPERTY DESCRIPTION	HOMESTEAD REDUCTION CAUV #	
LENDER CODE	LOT NO.		LAND	BUILDING	TOTAL
18-103-1700.000	Res 510		-00-00 66 STANLEY'S SUBDIV. 0000.00A		
FULKS NORMAN LEE 115 TWP RD 1111 PROCTORVILLE OH 45669		10.640	27.630	38.270	

PARCEL NO.	CLASS	ACRES	PROPERTY DESCRIPTION	HOMESTEAD REDUCTION CAUV #	
LENDER CODE	LOT NO.		LAND	BUILDING	TOTAL
18-103-1800.000	Res 500		-00-00 67 STANLEY'S SUBDIV. 0000.00A		
FULKS NORMAN L & PAULETTE 115 TWP RD 111 PROCTORVILLE OH 45669		9.120	0	9.120	

AUDITOR'S TAX LIST AND TREASURER'S DUPLICATE OF REAL PROPERTY

704

ROME TWP-FAIRLAND S.D. - TAX DISTRICT 18

FULL RATE 34.2800

FOR TAX YEAR 2007

Lawrence

AGR/RES 0.064902

IND/COM 0.046532

PARCEL NO.	CLASS	ACRES	nrhoodcode
LENDER CODE	PROPERTY DESCRIPTION		HOMESTEAD REDUCTION CALV #
NAME AND ADDRESS	LAND	BUILDING	TOTAL

18-104-0100.000	Res 500 -00-00 68 STANLEY'S SUBDIV. 0000.00A		
FULKS NORMAN L AND PAULETTER 115 TWP RD 1111 PROCTORVILLE OH 45669	5,400	0	5,400

18-104-0200.000	Res 500 -00-00 69 STANLEY'S SUBDIV. 0000.00A		
FULKS NORMAN L AND PAULETTER 115 TWP RD 1111 PROCTORVILLE OH 45669	3,780	0	3,780

18-104-0300.000	Res 510 -00-00 70 STANLEY'S SUBDIV. 0000.00A		
DUNN DAVID H FIFTH THIRD BANK PO BOX 11060 ORANGE CA 92856	4,030	18,960	22,990

18-104-0400.000	Res 500 -00-00 71 STANLEY'S SUBDIV. 0000.00A		
DUNN DAVID H FIFTH THIRD BANK PO BOX 11060 ORANGE CA 92856	4,230	0	4,230

CERT DEL 2006

AUDITOR'S TAX LIST AND TREASURER'S DUPLICATE OF REAL PROPERTY

705

ROME TWP-FAIRLAND S.D. - TAX DISTRICT 18

FULL RATE 34.2800

FOR TAX YEAR 2007

Lawrence

AGR/RES 0.064902

IND/COM 0.046532

PARCEL NO.	CLASS	ACRES	nrhoodcode
LENDER CODE	PROPERTY DESCRIPTION		HOMESTEAD REDUCTION CALV #
NAME AND ADDRESS	LAND	BUILDING	TOTAL

18-104-0500.000	Res 510 -00-00 72 STANLEY'S SUBDIV. 0000.00A		
POFF JOHN F & BRENDA G 40 TWP RD 1111 PROCTORVILLE OH 45669	4,350	34,020	38,370

18-104-0600.000	Res 500 -00-00 73 STANLEY'S SUBDIV. 0000.00A		
POFF JOHN F & BRENDA G 40 TWP RD 1111 PROCTORVILLE OH 45669	7,750	0	7,750

18-104-0700.000	Res 510 -00-00 74 STANLEY'S SUBDIV. 0000.00A		
CARICO ROBERT LEON & SALLY L 456 TWP RD 1110 PROCTORVILLE OH 45669	5,440	23,860	29,300 H

18-104-0800.000	Res 500 -00-00 75 STANLEY'S SUBDIV. 0000.00A		
CARICO ROBERT LEON & SALLY LYNN 456 TWP RD 1110 PROCTORVILLE OH 45669	3,620	0	3,620

18-104-0900.000	Res 510 -00-00 76 STANLEY'S SUBDIV. 0000.00A		
6 ARCHER ROY E & CARMEN E ARCHER 440 TOWNSHIP RD. 1110 PROCTORVILLE OH 45669	3,620	51,110	54,730

AUDITOR'S TAX LIST AND TREASURER'S DUPLICATE OF REAL PROPERTY

ROME TWP-FAIRLAND S.D. - TAX DISTRICT 18 FULL RATE 34.2800 FOR TAX YEAR 2007 Lawrence AGR/PRES 0.064902 IND/COM 0.046532

PARCEL NO.	CLASS	ACRES	PROPERTY DESCRIPTION	HOMESTEAD REDUCTION CALY #
18-104-1000.000 6 ARCHER ROY E AND CARMEN E ARCHER 440 TOWNSHIP RD. 1110 PROCTORVILLE OH 45669	Res 500 -00-00 77 STANLEY'S SUBDIV. 0000.00A	3.620	0	3.620
18-104-1100.000 COUNTY OF LAWRENCE VETERAN'S SQUARE IRONTON OH 45636	Exe 620 -00-00 78 STANLEY'S SUBDIV. 0000.00A	2.360	0	2.360
18-104-1200.000 COUNTY OF LAWRENCE VETERAN'S SQUARE IRONTON OH 45636	Exe 620 -00-00 79 STANLEY'S SUBDIV. 0000.00A	2.360	0	2.360
18-104-1300.000 ✓ MILLER ALLAN F AND PATSY L 3147 ELIZABETH CT. NE BEND OR 97701-7600	Res 500 -00-00 80 STANLEY'S SUBDIV. 0000.00A	3.620	0	3.620

*6/11/03
Mark &
Beverly
Bailey*

AUDITOR'S TAX LIST AND TREASURER'S DUPLICATE OF REAL PROPERTY

ROME TWP-FAIRLAND S.D. - TAX DISTRICT 18 FULL RATE 34.2800 FOR TAX YEAR 2007 Lawrence AGR/PRES 0.064902 IND/COM 0.046532

PARCEL NO.	CLASS	ACRES	PROPERTY DESCRIPTION	HOMESTEAD REDUCTION CALY #
18-104-1400.000 ✓ MILLER ALLAN F AND PATSY L 3147 ELIZABETH CT. NE BEND OR 97701-7600	Res 500 -00-00 81 STANLEY'S SUBDIV. 0000.00A	3.620	0	3.620
18-104-1500.000 LOWE THE GERRY LEE SR & DOROTHY JEAN REVOCABLE TRUST 809 ARNETT DRIVE ASHLAND KY 41101	Res 500 -00-00 82 STANLEY'S SUBDIV. 0000.00A	3.620	0	3.620
18-104-1600.000 ✓ LOWE THE GERRY LEE & DOROTHY JEAN REVOCABLE TRUST 809 ARNETT DRIVE ASHLAND KY 41101	Res 500 -00-00 83 STANLEY'S SUBDIV. 0000.00A	3.620	0	3.620
18-104-1700.000 MOORE CHARLES DOUGLAS AND BARBARA J 18 TWP. RD. 1178 CHESAPEAKE OH 45619	Res 500 -00-00 84 STANLEY'S SUBDIV. 0000.00A	3.550	0	3.550
18-104-1800.000 ✓ MOORE CHARLES DOUGLAS AND BARBARA J 18 TWP. RD. 1178 CHESAPEAKE OH 45619	Res 500 -00-00 85 STANLEY'S SUBDIV. 0000.00A	3.620	0	3.620

*6/11/03
Mark &
Beverly
Bailey*

Done

Done

Done

Done

AUDITOR'S TAX LIST AND TREASURER'S DUPLICATE OF REAL PROPERTY

708

ROME TWP-FAIRLAND S.D. - TAX DISTRICT 18

FULL RATE 34.2800

FOR TAX YEAR 2007

Lawrence

AGR/RES 0.064902

IND/COM 0.046532

PARCEL NO.	LOT NO.	CLASS	ACRES	PROPERTY DESCRIPTION	HOMESTEAD REDUCTION CAUV #
18-105-0100.000		Res 510		-00-00 86 STANLEY'S SUBDIV. 0000.00A	
REEDY MICHELLE 344 TWP. RD. 1110 PROCTORVILLE OH 45669			3,620 22,630	26,250	
18-105-0200.000		Res 500		-00-00 87 STANLEY'S SUBDIV. 0000.00A	
REEDY MICHELLE 344 TWP. RD. 1110 PROCTORVILLE OH 45669			3,620 0	3,620	
18-105-0300.000		Res 510		-00-00 88 STANLEY'S SUBDIV. 0000.00A	
BANE CHARLES M & PATRICIA K 324 TWP RD 1110 PROCTORVILLE OH 45669			3,620 26,570	30,190 H	
18-105-0400.000		Res 500		-00-00 89 STANLEY'S SUBDIV. 0000.00A	
BANE CHARLES M & PATRICIA K 324 TWP RD 1110 PROCTORVILLE OH 45669			3,620 0	3,620	
18-105-0500.000		Res 510		-00-00 90 STANLEY'S SUBDIV. 0000.00A	
CRANBERRY COMPANY LLC P.O. BOX 242 PROCTORVILLE OH 45669			3,620 18,790	22,410	

AUDITOR'S TAX LIST AND TREASURER'S DUPLICATE OF REAL PROPERTY

709

ROME TWP-FAIRLAND S.D. - TAX DISTRICT 18

FULL RATE 34.2800

FOR TAX YEAR 2007

Lawrence

AGR/RES 0.064902

IND/COM 0.046532

PARCEL NO.	LOT NO.	CLASS	ACRES	PROPERTY DESCRIPTION	HOMESTEAD REDUCTION CAUV #
18-105-0600.000		Res 510		-00-00 91 STANLEY'S SUBDIV. 0000.00A	
HALL KRISTY 302 TOWNSHIP ROAD 1110 PROCTORVILLE OH 45669			3,620 18,790	22,410	
18-105-0700.000		Res 510		-00-00 92 STANLEY'S SUBDIV. 0000.00A	
ADKINS VICKIE 2846 SO STAUNTON RD HUNTINGTON WV 25702			3,660 19,020	22,680 H	
18-105-0800.000		Res 510		-00-00 93 STANLEY'S SUBDIV. 0000.00A	
PARKS HARRY ALAN 1120 TINKER LANE PROCTORVILLE OH 45669			3,660 17,740	21,400	
18-105-0900.000		Res 500		94 STANLEY'S SD LESS 3.055 SQ FT	
PARKS HARRY ALAN 1120 TINKER LANE PROCTORVILLE OH 45669			1,830 0	1,830	

AUDITOR'S TAX LIST AND TREASURER'S DUPLICATE OF REAL PROPERTY

710

ROME TWP-FAIRLAND S.D. - TAX DISTRICT 18

FULL RATE 34.2800 FOR TAX YEAR 2007

Lawrence

AGR/RES 0.064902

IND/COM 0.046532

PARCEL NO.	CLASS	ACRES	PROPERTY DESCRIPTION	HOMESTEAD REDUCTION CAUV #
LENDER CODE	LOT NO.			
NAME AND ADDRESS	LAND	BUILDING	TOTAL	
18-105-0900.001	Res 500			
SPURLOCK CHARLES R AND TAMARA L 4 PVT DR 10467 PROCTORVILLE OH 45669	PT 94 STANLEYS SD 3,055 SQ FT 1,830	0	1,830	
18-105-1000.000	Res 500			
GORBY JEFF AND MEGAN WOLFE 254 TWP RD 1110 PROCTORVILLE OH 45669	-00-00 95 STANLEY'S SUBDIV LESS N 1/2 1,830	0	1,830	
18-105-1000.001	Res 500			
SPURLOCK CHARLES R AND TAMARA L 4 PVT DR 10467 PROCTORVILLE OH 45669	-00-00 95 STANLEY'S SUBDIV N 1/2 1,830	0	1,830	
18-105-1100.000	Res 510			
GORBY JEFF AND MEGAN WOLFE 254 TWP RD 1110 PROCTORVILLE OH 45669	-00-00 96 STANLEY'S SUBDIV. 0000.00A 3,660	18,790	22,450	
18-105-1200.000	Res 500			
HOLDERBY GREGORY A & PEGGY A P.O. BOX 1000 PROCTORVILLE OH 45669	-00-00 97 STANLEY'S SUBDIV. 0000.00A 3,660	0	3,660	

AUDITOR'S TAX LIST AND TREASURER'S DUPLICATE OF REAL PROPERTY

711

ROME TWP-FAIRLAND S.D. - TAX DISTRICT 18

FULL RATE 34.2800 FOR TAX YEAR 2007

Lawrence

AGR/RES 0.064902

IND/COM 0.046532

PARCEL NO.	CLASS	ACRES	PROPERTY DESCRIPTION	HOMESTEAD REDUCTION CAUV #
LENDER CODE	LOT NO.			
NAME AND ADDRESS	LAND	BUILDING	TOTAL	
18-105-1300.000	Res 530			
HOLDERBY GREGORY A & PEGGY A P.O. BOX 1000 PROCTORVILLE OH 45669	98 STANLEYS SUBDIV N 1/2 1,830	47,500	49,330	
18-105-1300.001	Res 500			
HOLDERBY GREGORY A & PEGGY A P.O. BOX 1000 PROCTORVILLE OH 45669	-00-00 98 STANLEY'S SUBDIV S 1/2 1,830	0	1,830	
18-105-1400.000	Res 530			
HOLDERBY GREGORY A & PEGGY A P.O. BOX 1000 PROCTORVILLE OH 45669	-00-00 99 STANLEY'S SUBDIV. 0000.00A 3,660	45,490	49,150	
18-105-1500.000	Res 530			
HOLDERBY GREGORY A & PEGGY A P.O. BOX 1000 PROCTORVILLE OH 45669	100 STANLEY SUBDIV & VAC HIGH ST 20 X 123 5,860	53,570	59,430	

AUDITOR'S TAX LIST AND TREASURER'S DUPLICATE OF REAL PROPERTY

712

ROME TWP-FAIRLAND S.D. - TAX DISTRICT 18

FULL RATE 34.2800

FOR TAX YEAR 2007

Lawrence

AGR/RES 0.064902

IND/COM 0.046532

PARCEL NO.	CLASS	ACRES	PROPERTY DESCRIPTION	HOMESTEAD REDUCTION CALY #
LENDER CODE	LOT NO.		LAND BUILDING TOTAL	
NAME AND ADDRESS				
18-105-1600.000	Res 520			
MAYNARD ALLEN G 5308 ALTIZER AVE HUNTINGTON W. 25705		3,660 31,810	35,470	
18-105-1601.000	Res 520			
MAYNARD ALLEN G 5308 ALTIZER AVE HUNTINGTON W. 25705		3,490 32,160	35,650	
18-105-1700.000	Res 500			
MAYNARD ALLEN G 5308 ALTIZER AVE HUNTINGTON W. 25705		2,620 0	2,620	
18-105-1701.000	Res 500			
MAYNARD ALLEN G 5308 ALTIZER AVE HUNTINGTON W. 25705		2,500 0	2,500	
18-105-1800.000	Res 500			
6 BALDWIN CATHY A 176 TWP RD 1110 PROCTORVILLE OH 45669		3,660 0	3,660	

AUDITOR'S TAX LIST AND TREASURER'S DUPLICATE OF REAL PROPERTY

713

ROME TWP-FAIRLAND S.D. - TAX DISTRICT 18

FULL RATE 34.2800

FOR TAX YEAR 2007

Lawrence

AGR/RES 0.064902

IND/COM 0.046532

PARCEL NO.	CLASS	ACRES	PROPERTY DESCRIPTION	HOMESTEAD REDUCTION CALY #
LENDER CODE	LOT NO.		LAND BUILDING TOTAL	
NAME AND ADDRESS				
18-106-0100.000	Res 510			
6 BALDWIN CATHY A 176 TWP RD 1110 PROCTORVILLE OH 45669		3,660 19,650	23,310	
18-106-0200.000	Res 510			
38 BOSCH DENNIS R & JUDITH F 154 TWP RD 1110 PROCTORVILLE OH 45669		3,660 23,830	27,490	
18-106-0300.000	Res 500			
38 BOSCH DENNIS R & JUDITH F 154 TWP RD 1110 PROCTORVILLE OH 45669		3,660 0	3,660	
18-106-0400.000	Res 510			
7 NAPIER STEVEN 136 TWP RD 1110 PROCTORVILLE OH 45669		3,660 40,740	44,400	

AUDITOR'S TAX LIST AND TREASURER'S DUPLICATE OF REAL PROPERTY

714

ROME TWP-FAIRLAND S.D. - TAX DISTRICT 18

FULL RATE 34.2800

FOR TAX YEAR 2007

Lawrence

AGR/RES 0.064902

IND/COM 0.046532

PARCEL NO.	LENDER CODE	LOT NO.	CLASS	ACRES	PROPERTY DESCRIPTION	ACRES	HOMESTEAD REDUCTION CALV #
18-106-0500.000		7	Res 500		-00-00 108 STANLEY'S SUBDIV. 0000.00A	3,700	0 3,700
NAPIER STEVEN 136 TWP RD 1110 PROCTORVILLE OH 45669							
18-106-0600.000		7	Res 500		-00-00 109 STANLEY'S SUBDIV. 0000.00A	1,300	0 1,300
NAPIER STEVEN D AND JENNIFER J 136 TWP RD 1110 PROCTORVILLE OH 45669-9692							
18-106-0700.000			Res 500		-00-00 110 STANLEY'S SUBDIV. 0000.00A	1,300	0 1,300
BAKER LUCINDA C 90 TWP. RD. PROCTORVILLE OH 45669-9692							
18-106-0800.000			Res 500		-00-00 111 STANLEY'S SUBDIV. 0000.00A	3,700	0 3,700
BAKER LUCINDA C 1110 STANLEY DR. PROCTORVILLE OH 45669-9692							
18-106-0900.000			Res 510		-00-00 112 STANLEY'S SUBDIV. 0000.00A	3,700	30,730 34,430 H
BAKER LUCINDA C 90 TWP. RD. PROCTORVILLE OH 45669-9692							

*6/16/08
Steven D
Napier*

AUDITOR'S TAX LIST AND TREASURER'S DUPLICATE OF REAL PROPERTY

715

ROME TWP-FAIRLAND S.D. - TAX DISTRICT 18

FULL RATE 34.2800

FOR TAX YEAR 2007

Lawrence

AGR/RES 0.064902

IND/COM 0.046532

PARCEL NO.	LENDER CODE	LOT NO.	CLASS	ACRES	PROPERTY DESCRIPTION	ACRES	HOMESTEAD REDUCTION CALV #
18-106-1000.000			Res 500		-00-00 113 STANLEY'S SUBDIV. 0000.00A	3,700	0 3,700
BAKER LUCINDA C 90 TWP. RD. PROCTORVILLE OH 45669-9692							
18-106-1100.000			Res 500		-00-00 114 STANLEY'S SUBDIV. 0000.00A	3,700	0 3,700
BAKER LUCINDA C 90 TWP. RD. PROCTORVILLE OH 45669-9692							
18-106-1200.000			Res 500		-00-00 115 STANLEY'S SUBDIV. 0000.00A	3,700	0 3,700
BAKER LUCINDA C 90 TWP. RD. PROCTORVILLE OH 45669-9692							
18-106-1300.000			Res 500		-00-00 116 STANLEY'S SUBDIV. 0000.00A	3,700	0 3,700
BAKER LUCINDA C 90 TWP. RD. PROCTORVILLE OH 45669-9692							
18-106-1400.000			Res 500		-00-00 117 STANLEY'S SUBDIV. 0000.00A	5,480	0 5,480
BAKER LUCINDA C 90 TWP. RD. PROCTORVILLE OH 45669-9692							

AUDITOR'S TAX LIST AND TREASURER'S DUPLICATE OF REAL PROPERTY

FULL RATE 34.2800 FOR TAX YEAR 2007 Lawrence AGR/RES 0.064902 IND/COM 0.046532

PARCEL NO. LENDER CODE NAME AND ADDRESS	LOT NO.	CLASS	ACRES	PROPERTY DESCRIPTION	LAND	BUILDING	TOTAL	HO homestead REDUCTION CALV #
18-106-1600.000 BACK FRANCES M AND STEVE CHAPUT 95 COPPER GLEN DR. HUNTINGTON WV 25701		Com	453	LOT 2 JOE MONTRORO ESTATES SUBDIV .95AC	14,810	15,360	30,170	
18-106-1700.000 BACK FRANCES M AND STEVE CHAPUT 95 COPPER GLEN DR. HUNTINGTON WV 25701		Com	499	00-00 1 JOE MONTRORO ESTATE SUBDIV LESS .32AC BAL= .76AC	7,090	250	7,340	
18-106-1700.001 CAUDILL GREG AND DONNA 7949 ST RT 7 PROCTORVILLE OH 45669		Com	499	00-00 1 JOE MONTRORO EST SUBDIV PT. .32AC CERT DEL 2005	9,910	56,720	66,630	
18-106-1800.000 MONTRORO FRANCES 95 COPPER GLEN DR. HUNTINGTON WV 25701		Com	425	-00-00 3 JOE MONTRORO ESTATE SUBDIV. 0001.09A	12,210	32,260	44,470	

AUDITOR'S TAX LIST AND TREASURER'S DUPLICATE OF REAL PROPERTY

ROME TWP-FAIRLAND S.D. - TAX DISTRICT 18 FULL RATE 34.2800 FOR TAX YEAR 2007 Lawrence AGR/RES 0.064902 IND/COM 0.046532

PARCEL NO. LENDER CODE NAME AND ADDRESS	LOT NO.	CLASS	ACRES	PROPERTY DESCRIPTION	LAND	BUILDING	TOTAL	HO homestead REDUCTION CALV #
18-107-0100.000 MONTRORO FRANCES 95 COPPER GLEN DR. HUNTINGTON WV 25701		Com	400	-00-00 4 JOE MONTRORO ESTATE SUBDIV. PT. LESS TRI. S END 0000.81A	11,640	0	11,640	
18-107-0200.000 MONTRORO FRANCES 95 COPPER GLEN DR. HUNTINGTON WV 25701		Com	429	-00-00 4 JOE MONTRORO ESTATE SUBDIV. N 77' X 100' 0000.18A	5,490	53,440	58,930	
18-107-0300.000 HUTCHISON WINFORD N & MARY JO 9604 ST. RT. 7 #32 PROCTORVILLE OH 45669		Res	510	6 MONTRORO EST LESS 0.30A BAL=0.13ACS.	4,540	17,460	22,000	
18-107-0300.001 BENNETT DAVID AND SHERRY Bennett David & Sherry 531 3rd Avenue CHESAPEAKE OH 45619		Com	421	6 MONTRORO EST. SUB. DIV 187.27' ON DE MARIA O.22 ACS CERT DEL 2006	6,710	20,590	27,300	

AUDITOR'S TAX LIST AND TREASURER'S DUPLICATE OF REAL PROPERTY

FULL RATE 34.2800 FOR TAX YEAR 2007 Lawrence AGR/RES 0.064902 IND/COM 0.046532

PARCEL NO.	LOT NO.	CLASS	ACRES	PROPERTY DESCRIPTION	HOMESTEAD REDUCTION CAUV #
18-107-0400.000		Res 510		-00-00 6 JOE MONTROSO ESTATE SUBDIV. PT N END 100'X125' ON 0000.28A	
HENDERSON ROBERT R & BETH A 89 TWP. RD. 1105 PROCTORVILLE OH 45669			7.550 19.600	27,150	
18-107-0500.000	6	Res 510		-00-00 6 JOE MONTROSO ESTATE SUBDIV. MID PT. 100'X 125' ON 0000.28A	
DELAPA JOHN D RT 3 BOX 997 PROCTORVILLE OH 45669			7.550 20.540	28,090	
18-107-0600.000		Res 510		-00-00 7 JOE MONTROSO ESTATE SUBDIV. CEN PT 96.2' ON DEMAR 0000.21A	
NEWMAN TIMOTHY J 26 TWP RD 1105 PROCTORVILLE OH 45669			6.280 16.440	22,720 H	
				ERT DEL 2005	
18-107-0700.000		Res 545		-00-00 7 JOE MONTROSO ESTATE SUBDIV. 86.6' ON DEMARIA 0000.26A	
MCKINNEY DANNY R 4 TWP RD 1105 PROCTORVILLE OH 45669			5.220 2.370	7,590	

AUDITOR'S TAX LIST AND TREASURER'S DUPLICATE OF REAL PROPERTY

FULL RATE 34.2800 FOR TAX YEAR 2007 Lawrence AGR/RES 0.064902 IND/COM 0.046532

PARCEL NO.	LOT NO.	CLASS	ACRES	PROPERTY DESCRIPTION	HOMESTEAD REDUCTION CAUV #
18-107-0800.000		Res 500		-00-00 7 JOE MONTROSO ESTATE SUBDIV. 58.8' ON ST. X94' N PT 0000.13A	
THACKER LARRY G AND HEDY LOU TRUSTEES 79 PVT DR 8197 PROCTORVILLE OH 45669			260 0	260	
18-107-0900.000		Res 510		7 JOE MONTROSO EST SD CENTER PK 89 X 94 (.19AC)	
WHITEMAN MARK C 44 TWP RD 1105 PROCTORVILLE OH 45669			5.890 19.590	25,480	
18-107-0900.001		Res 500		7 JOE MONTROSO SD CENTER PK 36X94 (.08AC)	
THACKER LARRY G AND HEDY LOU TRUSTEES 79 PVT DR 8197 PROCTORVILLE OH 45669			160 0	160	
18-107-1000.000		Res 510		8 JOE MONTROSO EST S.D. N & S PT LESS .11, .13, .09 BAL = 0.13 AC	
MULLINS CARLA Y C/O CARLA TRACY 5818 CO RD 6 KITTS HILL OH 45645			4.540 19.890	24,430	
18-107-1000.001	4	Res 510		PT 8 JOE MONTROSO ESTATE SUB DIV PT 0.11ACS	
BOUDREAU DENISE L 13 PVT. DR. 8197 PROCTORVILLE OH 45669			4.020 23.000	27,020	

AUDITOR'S TAX LIST AND TREASURER'S DUPLICATE OF REAL PROPERTY

720

ROME TWP-FAIRLAND S.D. - TAX DISTRICT 18

FULL RATE 34.2800

FOR TAX YEAR 2007

Lawrence

AGR/RES 0.064902

IND/COM 0.046532

PARCEL NO.	CLASS	ACRES	rdhcode	PROPERTY DESCRIPTION	HOMESTEAD REDUCTION CAUV #
LENDER CODE	LOT NO.	LAND	BUILDING	TOTAL	
NAME AND ADDRESS					
18-107-1000.002	Res 510				
STULL KELLY ELIZABETH 21 PVT. DR. 8197 PROCTORVILLE OH 45669		4.540	19.890	24.430	
18-107-1000.003	Res 510				
6 CRANBERRY COMPANY LLC P.O. BOX 242 PROCTORVILLE OH 45669		3.440	21.260	24.700	
18-107-1100.000	Res 510				
THACKER LARRY G & HEDY LOU TRUSTEES 79 PVT DR 8197 PROCTORVILLE OH 45669		6.780	16.780	23.560	H
18-107-1200.000	Res 500				
NEWMAN TIMOTHY J 28 TWP RD 1105 PROCTORVILLE OH 45669		20	0	20	

AUDITOR'S TAX LIST AND TREASURER'S DUPLICATE OF REAL PROPERTY

721

ROME TWP-FAIRLAND S.D. - TAX DISTRICT 18

FULL RATE 34.2800

FOR TAX YEAR 2007

Lawrence

AGR/RES 0.064902

IND/COM 0.046532

PARCEL NO.	CLASS	ACRES	rdhcode	PROPERTY DESCRIPTION	HOMESTEAD REDUCTION CAUV #
LENDER CODE	LOT NO.	LAND	BUILDING	TOTAL	
NAME AND ADDRESS					
18-107-1300.000	Res 510				
CASELLA FLORENCE 57 FRV DR 8197 PROCTORVILLE OH 45669		6.620	21.750	28.370	H
18-107-1400.000	Res 500				
SCARVELLIE MARY		6.920	0	6.920	
18-107-1401.000	Res 500				
SPEARS DANIEL E 2317 10TH AVE HUNTINGTON W. 25703		6.620	0	6.620	
18-107-1402.000	Res 520				
MONDLAK STEPHEN A AND AYNESSA D 147 TWP RD 1141 PROCTORVILLE OH 45669		6.620	64.760	71.380	
18-107-1403.000	Res 510				
MARCUM JUANITA FAY 76 PVT. DR. 8197 PROCTORVILLE OH 45669		6.280	28.940	35.220	H

AUDITOR'S TAX LIST AND TREASURER'S DUPLICATE OF REAL PROPERTY

722

ROME TWP-FAIRLAND S.D. - TAX DISTRICT 18 FULL RATE 34.2800 FOR TAX YEAR 2007 Lawrence AGR/RES 0.064902 IND/COM 0.046532

PARCEL NO. LENDER CODE NAME AND ADDRESS	LOT NO.	CLASS	ACRES	PROPERTY DESCRIPTION LAND BUILDING TOTAL	HO homestead REDUCTION CAUV #
18-107-1500.000 CASELLA FLORENCE 57 PRIV. DR. 8197 PROCTORVILLE OH 45669		Res	500	-00-00 9 JOE MONTROSO ESTATE SUBDIV. W MID PT 3' X 107' 0000.01A 420 0 420	
18-107-1600.000 SCARVELLI MARY		Res	500	10 JOE MONTROSO EST LESS 100X120.50X120.12X70.67X150, 70X138 BAL-0.05AC 100 0 100 CERT DEL 1997	
18-107-1601.000 LUCAS CULSTINA 103 PVT. DR. 8197 PROCTORVILLE OH 45669-8698		Res	510	-00-00 MID PT 150' X 67' LOT 10 JOE MONTROSO ESTATE 0000.23A 6,620 23,010 29,630 H	
18-107-1602.000 MARCIUM JUANITA FAY 76 PVT DR 8197 PROCTORVILLE OH 45669		Res	500	-00-00 SE PT LOT 10 12' X 70 JOE MONTROSO ESTATE 0000.02A 830 0 830	

AUDITOR'S TAX LIST AND TREASURER'S DUPLICATE OF REAL PROPERTY

723

ROME TWP-FAIRLAND S.D. - TAX DISTRICT 18 FULL RATE 34.2800 FOR TAX YEAR 2007 Lawrence AGR/RES 0.064902 IND/COM 0.046532

PARCEL NO. LENDER CODE NAME AND ADDRESS	LOT NO.	CLASS	ACRES	PROPERTY DESCRIPTION LAND BUILDING TOTAL	HO homestead REDUCTION CAUV #
18-107-1603.000 CASELLA FRANK & DOROTHY MAE LIFE EST 83 TWP. RD. 1107 PROCTORVILLE OH 45669		Res	500	LOT 10 JOE MONTROSO EST SE PT 22AC 4,840 0 4,840	
18-107-1700.000 SIMPSON JOHN P 102 TWP. RD. 1105 PROCTORVILLE OH 45669		Res	500	-00-00 10 JOE MONTROSO ESTATESUBDIV NW COR 50' ON DEMARIA 0000.14A 4,770 0 4,770	
18-107-1800.000 ADAMS JERRY & DOTTY L 80 TOWNSHIP RD. 1105 PROCTORVILLE OH 45669		Res	510	-00-00 10 JOE MONTROSO ESTATESUBDIV PT SW COR ON DEMARIA 0000.30A 7,400 21,320 28,720 H	
18-108-0100.000 SCARVELLI MARY		Res	510	-00-00 11 JOE MONTROSO ESTATESUBDIV LESS 100'X120' 0000 10A 3,740 19,600 23,340 CERT DEL 1986	4/11/08 Larry G Thacker & Hedy Thacker Trustees of the Thacker Family Revocable Living Trust
18-108-0101.000 HORN DEBBIE 134 PRIVATE DR 8197 PROCTORVILLE OH 45669		Res	510	-00-00 PT OF LOT 11 JOSE MONTROSO ESTATE 0000.23A 6,620 23,450 30,070 CERT DEL 2006	

AUDITOR'S TAX LIST AND TREASURER'S DUPLICATE OF REAL PROPERTY

FULL RATE 34.2800 FOR TAX YEAR 2007
 Lawrence AGR/RES 0.064902 IND/COM 0.046532

PARCEL NO.	CLASS	ACRES	PROPERTY DESCRIPTION	HOMESTEAD REDUCTION CAUV #
LENDER CODE	LOT NO.	LAND	BUILDING	TOTAL
NAME AND ADDRESS				
18-108-0102.000	Res 510			
BURTON CHARLES W BOX 411 PROCTORVILLE OH 45669		6.820	26.040	32,660 H
-00-00 PT LOT 11 JOE MONTROSO EST 0000.23A <i>10/31/08 Royal Ray Hunt III</i>				
18-108-0103.000	Res 500			
CASELLA FRANK & DOROTHY MAE LIFE EST 83 TWP. RD. 1107 PROCTORVILLE OH 45669		20	0	20
-00-00 PT LOT 11 JOE MONTROSO EST PT 0000.01A				
18-108-0200.000	Res 510			
SIMPSON JOHN P 102 TWP. RD. 1105 PROCTORVILLE OH 45669		4.770	19,640	24,410
-00-00 11 JOE MONTROSO ESTATESUBDIV. SW COR 50' ON DEMARIA 0000.14A				
18-108-0300.000	Res 510			
CARROLL GABRIEL LEE & CHRISTAL DAWN CARROLL PO BOX 1254 PROCTORVILLE OH 45669		6.130	20,240	26,370
-00-00 11 JOE MONTROSO ESTATESUBDIV. PT NW COR. ON DEMARIA 0000.25A				

AUDITOR'S TAX LIST AND TREASURER'S DUPLICATE OF REAL PROPERTY

FULL RATE 34.2800 FOR TAX YEAR 2007
 Lawrence AGR/RES 0.064902 IND/COM 0.046532

PARCEL NO.	CLASS	ACRES	PROPERTY DESCRIPTION	HOMESTEAD REDUCTION CAUV #
LENDER CODE	LOT NO.	LAND	BUILDING	TOTAL
NAME AND ADDRESS				
18-108-0400.000	Res 500			
PERRY JOHN & MARY LIFE EST EARNEST PERRY ET-AL REM 148 TWP. RD. 1105 PROCTORVILLE OH 45669		4.020	0	4,020
12 JOE MONTROSO EST SUB DIV LE: 14 & 18 AC. BAL=40				
18-108-0400.001	Res 510			
TAYLOR LINDA SUE 132 TWP RD 1105 PROCTORVILLE OH 45669		4.770	19,740	24,510
12 JOE MONTROSO EST SUB DIV 0.14ACS				
18-108-0400.002	Res 599			
PERRY EARNEST 2891 4TH AVE HUNTINGTON WV 25702		5.680	7,120	12,800
12 JOE MONTROSO EST. SUB DIV PT .18AC				
18-108-0401.000	Res 510			
PERRY JOHN & MARY LIFE EST EARNEST PERRY ET-AL REM 148 TWP. RD. 1105 PROCTORVILLE OH 45669		6.780	42,410	49,190 H
-00-00 12 JOE MONTROSO EST. S.D. PT S.W. 0000.24A				
18-108-0500.000	Res 510			
MATTHEWS GEORGE D & JUDITH ANN 282 TWP RD 1105 PROCTORVILLE OH 45669		13.690	31,340	45,030 H
-00-00 17 JOE MONTROSO ESTATESUBDIV. 0000.96A				

AUDITOR'S TAX LIST AND TREASURER'S DUPLICATE OF REAL PROPERTY

724

ROME TWP-FAIRLAND S.D. - TAX DISTRICT 18 FULL RATE 34.2800 FOR TAX YEAR 2007 Lawrence AGR/PRES 0.064902 IND/COM 0.046532

PARCEL NO.	CLASS	ACRES	neighborhood	HOMESTEAD REDUCTION CALV #
LENDER CODE	PROPERTY DESCRIPTION	LAND	BUILDING	TOTAL
NAME AND ADDRESS				
18-108-0102.000	Res 510			
BURTON CHARLES W BOX 411 PROCTORVILLE OH 45669	-00-00 PT LOT 11 JOE MONTROSOEST 0000.23A	6.620	26.040	32,660 H
				10131108 Roxie Ray Hunt II
18-108-0103.000	Res 500			
CASELLA FRANK & DOROTHY MAE LIFE EST 83 TWP. RD. 1107 PROCTORVILLE OH 45669	-00-00 PT LOT 11 JOE MONTROSOEST PT 0000.01A	20	0	20
18-108-0200.000	Res 510			
SIMPSON JOHN P 102 TWP. RD. 1105 PROCTORVILLE OH 45669	-00-00 11 JOE MONTROSO ESTATESUBDIV. SW COR 50' ON DEMARIA 0000.14A	4,770	19,640	24,410
18-108-0300.000	Res 510			
CARROLL GABRIEL LEE & CHRISTAL DAWN CARROLL PO BOX 1254 PROCTORVILLE OH 45669	-00-00 11 JOE MONTROSO ESTATESUBDIV. PT NW COR. ON DEMARIA 0000.25A	6,130	20,240	26,370

AUDITOR'S TAX LIST AND TREASURER'S DUPLICATE OF REAL PROPERTY

725

ROME TWP-FAIRLAND S.D. - TAX DISTRICT 18 FULL RATE 34.2800 FOR TAX YEAR 2007 Lawrence AGR/PRES 0.064902 IND/COM 0.046532

PARCEL NO.	CLASS	ACRES	neighborhood	HOMESTEAD REDUCTION CALV #
LENDER CODE	PROPERTY DESCRIPTION	LAND	BUILDING	TOTAL
NAME AND ADDRESS				
18-108-0400.000	Res 500			
PERRY JOHN & MARY LIFE EST EARNEST PERRY ET-AL REM 148 TWP. RD. 1105 PROCTORVILLE OH 45669	12 JOE MONTROSO EST SUB DIV LE; 14 & .18 AC. BAL=40	4,020	0	4,020
18-108-0400.001	Res 510			
TAYLOR LINDA SUE 132 TWP RD 1105 PROCTORVILLE OH 45669	12 JOE MONTROSO EST SUB DIV 0.14ACS	4,770	19,740	24,510
18-108-0400.002	Res 599			
PERRY EARNEST 2891 4TH AVE HUNTINGTON WV 25702	12 JOE MONTROSO EST. SUB DIV PT .18AC	5,680	7,120	12,800
18-108-0401.000	Res 510			
PERRY JOHN & MARY LIFE EST EARNEST PERRY ET-AL REM 148 TWP. RD. 1105 PROCTORVILLE OH 45669	-00-00 12 JOE MONTROSO EST. S.D. PT S.W. 0000.24A	6,780	42,410	49,190 H
18-108-0500.000	Res 510			
MATTHEWS GEORGE D & JUDITH ANN 282 TWP RD 1105 PROCTORVILLE OH 45669	-00-00 17 JOE MONTROSO ESTATESUBDIV. 0000.96A	13,690	31,340	45,030 H

PARCEL NO. LENDER CODE NAME AND ADDRESS	CLASS PROPERTY DESCRIPTION LAND BUILDING TOTAL	ACRES	Homestead	
			HOMESTEAD REDUCTION CAUV #	
18-108-0600.000 DYE MARY CATHERINE 504 TOWNSHIP RD 1110 PROCTORVILLE OH 45669	Res 510 -00-00 18 JOE MONTROSO EST SOLESS SW PT 0.38 ACS 0000.58A 11,480 29,140 40,620			
18-108-0601.000 SCHNEIDER BARBARA S 302 TWP. RD. 1105 PROCTORVILLE OH 45669	Res 510 -00-00 18 JOE MONTROSO ESTATES D PT SW PT 0000.38A 8,890 23,910 32,800			
18-108-0700.000 GALLOWAY RICK ALAN & LISA MICHELLE 328 TWP. RD. 1105 PROCTORVILLE OH 45669	Res 510 -00-00 18 JOE MONTROSO ESTATESUBDIV. 0000.96A 13,690 88,530 102,220			
18-108-0800.000 ROME PRESBYTERIAN CHURCH INC OHIO	Exe 685 -00-00 20 JOE MONTROSO ESTATESUBDIV. 0000.00A 15,540 220,720 236,260			

PARCEL NO. LENDER CODE NAME AND ADDRESS	CLASS PROPERTY DESCRIPTION LAND BUILDING TOTAL	ACRES	Homestead	
			HOMESTEAD REDUCTION CAUV #	
18-108-0900.000 ROME PRESBYTERIAN CHURCH IN OHIO	Exe 685 21 JOE MONTROSO EST SD LESS 14,000 SQ FT 1,960 0 1,960			
18-108-0900.001 CRANBERRY COMPANY LLC PO BOX 242 PROCTORVILLE OH 45669	Res 500 PT 21 JOE MONTROSO EST SD 6,820 0 6,820			
18-108-1000.000 CRANBERRY COMPANY LLC PO BOX 242 PROCTORVILLE OH 45669	Res 500 -00-00 22 JOE MONTROSO ESTATESUBDIV. 0000.00A 12,120 0 12,120			
18-108-1100.000 COLE PATRICIA PO BOX 898 PROCTORVILLE OH 45669	Res 510 -00-00 23 JOE MONTROSO ESTATESUBDIV. 0000.96A 13,690 25,000 38,690 CERT DEL 2006			
18-108-1200.000 6 CLARKSON ANGELA D & JOHN 562 TWP. RD. 1105 PROCTORVILLE OH 45669	Res 510 -00-00 27 JOE MONTROSO ESTATESUBDIV. 0000.95A 13,690 57,800 71,490			

AUDITOR'S TAX LIST AND TREASURER'S DUPLICATE OF REAL PROPERTY

728

ROME TWP-FAIRLAND S.D. - TAX DISTRICT 18

FULL RATE 34.2800

FOR TAX YEAR 2007

Lawrence

AGR/RES 0.064902

IND/COM 0.046532

PARCEL NO. LENDER CODE NAME AND ADDRESS	LOT NO.	CLASS	ACRES	PROPERTY DESCRIPTION	HOMESTEAD REDUCTION CALV #
18-108-1300.000		Res 500		25 JOE MONTRORO EST SUB DIV LESS .77A 30 X 280 0.19ACS	
BRAGG BETTY JOY PO BOX 96 GALLIPLUS FERRY WV 25515			5.890	0	5.890
18-108-1300.001		Res 500		25 JOE MONTRORO EST SUB DIV 30 X 280 0.19ACS	
FINLEY IDA M AND CLINTON R 490 TWP RD 1105 PROCTORVILLE OH 45669-8400			5.890	0	5.890
18-108-1300.002		Res 510		25 JOE MONTRORO EST SD 90 X 280 0.58ACS	
RUTHERFORD TIMOTHY R & SHARON A 506 TWP. RD. 1105 PROCTORVILLE OH 45669			11,480	43,590	55,070
18-108-1400.000		Res 510		26 JOE MONTRORO EST SUB DIV 90 X 280 0.58ACS	
MCGOON SHAWN 540 TWP RD 1105 PROCTORVILLE OH 45669			11,480	45,370	56,850

AUDITOR'S TAX LIST AND TREASURER'S DUPLICATE OF REAL PROPERTY

729

ROME TWP-FAIRLAND S.D. - TAX DISTRICT 18

FULL RATE 34.2800

FOR TAX YEAR 2007

Lawrence

AGR/RES 0.064902

IND/COM 0.046532

PARCEL NO. LENDER CODE NAME AND ADDRESS	LOT NO.	CLASS	ACRES	PROPERTY DESCRIPTION	HOMESTEAD REDUCTION CALV #
18-108-1400.001		Res 500		26 JOE MONTRORO EST SUB DIV 60 X 280 0.38ACS	
BRAGG BETTY JOY PO BOX 96 GALLIPLUS FERRY WV 25515			9.020	0	9.020
18-108-1500.000		Res 510		24 JOE MONTRORO ESTATE SUB DIV LESS 0.58ACS BAL +0.38ACS	
FINLEY IDA M AND CLINTON R 490 TWP RD 1105 PROCTORVILLE OH 45669-8400			9.020	48,040	57,060
18-108-1500.001		Res 510		24 JOE MONTRORO ESTATE S.D. PT 0.58AC	
HALL EVAN R AND JODI L 474 TWP RD 1105 PROCTORVILLE OH 45669			9.020	63,050	72,070
18-108-1600.000		Res 510		00-00 28 JOE MONTRORO ESTATESUBDIV. SE PT 90' ON DEMARIA 0000.29A	
HALL CARLA J 565 TWP RD 1105 PROCTORVILLE OH 45669			7,550	39,680	47,230

AUDITOR'S TAX LIST AND TREASURER'S DUPLICATE OF REAL PROPERTY

730

ROME TWP-FAIRLAND S.D. - TAX DISTRICT 18

FULL RATE 34.2800

FOR TAX YEAR 2007

Lawrence

AGR/RES 0.064902

IND/COM 0.046532

PARCEL NO. LENDER CODE NAME AND ADDRESS	LOT NO.	CLASS	ACRES	PROPERTY DESCRIPTION LAND BUILDING TOTAL	HOMESTEAD REDUCTION CALC #
18-108-1700.000 HOLDERBY BONNIE S 571 TWP RD 1105 PROCTORVILLE OH 45669		Res	510	-00-00 28 JOE MONTROSO ESTATESUBDIV. 55.5' OH DEMARIA 0000.17A 5,680 13,950 19,630	
18-108-1800.000 6 MOCOMAS IAN S & TRACY L 364 TWP RD 1229 PROCTORVILLE OH 45669		Res	510	-00-00 28 JOE MONTROSO ESTATESUBDIV. WESTERLY 140' 0000.46A 8,870 16,940 26,810 CERT DEL 2005	
18-109-0100.000 21 ROGHE SUSAN M 281 TOWNSHIP RD. 1105 PROCTORVILLE OH 45669		Res	500	38 JOE MONTROSO EST SD 5 1/2 75 X 280 48AC LESS 27AC BAL=21AC 6,450 0 6,450	
18-109-0100.001 SOWARDS MARK A & MARISA L 98 TWP RD 1229 PROCTORVILLE OH 45669		Res	500	38 JOE MONTROSO ESTS SD 5 1/2 75 X 155 27AC 7,250 0 7,250	

AUDITOR'S TAX LIST AND TREASURER'S DUPLICATE OF REAL PROPERTY

731

ROME TWP-FAIRLAND S.D. - TAX DISTRICT 18

FULL RATE 34.2800

FOR TAX YEAR 2007

Lawrence

AGR/RES 0.064902

IND/COM 0.046532

PARCEL NO. LENDER CODE NAME AND ADDRESS	LOT NO.	CLASS	ACRES	PROPERTY DESCRIPTION LAND BUILDING TOTAL	HOMESTEAD REDUCTION CALC #
18-109-0200.000 FULKS ANTHONY M 466 PRIVATE DRIVE 8323 PROCTORVILLE OH 45669		Res	500	-00-00 29-37INC. MONTROSO ESTPT STR 1'-W SIDE&STR 1'X29'-N 0000.01A 420 0 420	
18-109-0300.000 21 ROGHE SUSAN M 281 TOWNSHIP RD. 1105 PROCTORVILLE OH 45669		Res	510	38 JOE MONTROSO ESTS SD N 1/2 75 X 280 48AC LESS 27AC BAL=21 6,450 28,140 34,590	
18-109-0300.001 SOWARDS MARK A & MARISA L 98 TWP RD 1229 PROCTORVILLE OH 45669		Res	510	38 JOE MONTROSO EST SD N 1/2 71 X 155 27AC 7,250 41,240 48,490	
18-109-0400.000 HUTCHISON MARY JO & WINIFRED HUTCHISON MARY JO 9604 ST RT 7 #32 PROCTORVILLE OH 45669		Res	545	-00-00 42 JOE MONTROSO ESTATESUBDIV. 75'X140' IN NWCOR. 0000.24A 6,780 200 6,980	

AUDITOR'S TAX LIST AND TREASURER'S DUPLICATE OF REAL PROPERTY

732

ROME TWP-FAIRLAND S.D. - TAX DISTRICT 18

FULL RATE 34.2800 FOR TAX YEAR 2007

Lawrence

AGR/PRES 0.064902

IND/COM 0.046532

PARCEL NO. LENDER CODE NAME AND ADDRESS	LOT NO.	CLASS	ACRES	HOMESTEAD REDUCTION CALC #
18-109-0500.000 WEEKLY RAYMOND 39 TWP. RD. 1208 PROCTORVILLE OH 45669		Res 500 42 JOE MONTRORO EST SD LESS 75' X 142' & 142' X 150' (75' X 142' 0.24A)	6.780 0 6.780	
18-109-0500.001 COUNTY OF LAWRENCE C/O LAW CO COMMISSIONERS COUNTY COURTHOUSE IRONTON OH 45638		Exe 620 42 JOE MONTRORO EST SD 142' X 152' (ACQUISITION PARC 2004) 0.46ACS.	5.250 30.080 35.330	
18-109-0600.000 MONTRORO FRANCES 95 COPPER GLEN DR. HUNTINGTON WV 25701		Res 500 -00-00 45 JOE MONTRORO ESTATESUBDIV. 0000.96A	13.690 0 13.690	
18-109-0700.000 MONTRORO FRANCES 95 COPPER GLEN DR. HUNTINGTON WV 25701		Res 500 -00-00 46 JOE MONTRORO ESTATESUBDIV. 0000.96A	13.690 0 13.690	
18-109-0800.000 COUNTY OF LAWRENCE VETERAN'S SQUARE IRONTON OH 45638		Exe 620 SCOTT HUTCHISON SUBDIVISION PLATTED LAYA ROSE DRIVE (0.47 ACRES)	50 0 50	

*11/3/08
Regina Wakley*

AUDITOR'S TAX LIST AND TREASURER'S DUPLICATE OF REAL PROPERTY

733

ROME TWP FAIRLAND S.D. - TAX DISTRICT 18

FULL RATE 34.2800 FOR TAX YEAR 2007

Lawrence

AGR/PRES 0.064902

IND/COM 0.046532

PARCEL NO. LENDER CODE NAME AND ADDRESS	LOT NO.	CLASS	ACRES	HOMESTEAD REDUCTION CALC #
18-109-0800.001 MCKINNEY JOHN CALVIN AND JAYNE ANNE 6 TOWNSHIP RD 1506 PROCTORVILLE OH 45669		Res 545 SCOTT HUTCHISON SUBDIVISION LOT 1	3.190 210 3.400	
18-109-0800.002 MCKINNEY JOHN CALVIN AND JAYNE ANNE 6 TOWNSHIP RD 1506 PROCTORVILLE OH 45669		Res 500 SCOTT HUTCHISON SUBDIVISION LOT 2	3.310 0 3.310	
18-109-0800.003 SHEETS JEFFREY D 26 TWP RD 1506 PROCTORVILLE OH 45669		Res 500 SCOTT HUTCHISON SUBDIVISION LOT 3	3.430 0 3.430	
18-109-0800.004 SHEETS JEFF 26 TOWNSHIP RD. 1506 PROCTORVILLE OH 45669		Res 545 SCOTT HUTCHISON SUBDIVISION LOT 4	3.900 750 4.650	

*11/14/08
Green Tree
Drainage LLC*

AUDITOR'S TAX LIST AND TREASURER'S DUPLICATE OF REAL PROPERTY

734

ROME TWP-FAIRLAND S.D. - TAX DISTRICT 18

FULL RATE 34.2800 FOR TAX YEAR 2007

Lawrence

AGR/PRES 0.064902

IND/COM 0.046532

PARCEL NO. LENDER CODE NAME AND ADDRESS	LOT NO.	CLASS	ACRES	HOMESTEAD REDUCTION CAUV #
18-109-0800.005 BAILEY CAROLYN 32 TWP. RD. 1506 PROCTORVILLE OH 45669		Res	545	
		SCOTT HUTCHISON SUBDIVISION LOT 5		
		LAND BUILDING TOTAL	3,010 0 3,010	
		CERT DEL 1995		
18-109-0800.006 HUTCHISON SCOTT & LAYA ROSE 729 9TH AVE. #97 HUNTINGTON WV 25701		Res	545	
		SCOTT HUTCHISON SUBDIVISION LOT 6		
		LAND BUILDING TOTAL	3,460 0 3,460	
18-109-0800.007 GRANT TRISH & BRENT D 46 TWP RD 1506 PROCTORVILLE OH 45669		Res	545	
		SCOTT HUTCHISON SUBDIVISION LOT 7		
		LAND BUILDING TOTAL	3,080 4,690 7,770	
18-109-0800.008 TURLEY BILLY N & VIRGINIA R 208 NORTH WEST 48 CT POMPANO BEACH FL 33064		Res	545	
		SCOTT HUTCHISON SUBDIVISION LOT 8		
		LAND BUILDING TOTAL	3,080 70 3,150	
		CERT DEL 2006		

AUDITOR'S TAX LIST AND TREASURER'S DUPLICATE OF REAL PROPERTY

735

ROME TWP FAIRLAND S.D. - TAX DISTRICT 18

FULL RATE 34.2800 FOR TAX YEAR 2007

Lawrence

AGR/PRES 0.064902

IND/COM 0.046532

PARCEL NO. LENDER CODE NAME AND ADDRESS	LOT NO.	CLASS	ACRES	HOMESTEAD REDUCTION CAUV #
18-109-0800.009 WHITE HAROLD & RUBY 68 TWP RD 1506 PROCTORVILLE OH 45669		Res	545	
		SCOTT HUTCHISON SUBDIVISION LOT 9		
		LAND BUILDING TOTAL	3,080 880 3,960	
18-109-0800.010 BOCOCK CORRINA A 1686 ST. RT. 775 PROCTORVILLE OH 45669		Res	500	
		SCOTT HUTCHISON SUBDIVISION LOT 10		
		LAND BUILDING TOTAL	3,080 0 3,080	
18-109-0800.011 BOWLING CHARLES R & AUDREY SEXTON 84 TWP. RD. # 1506 PROCTORVILLE OH 45669		Res	545	
		SCOTT HUTCHISON SUBDIVISION LOT 11		
		LAND BUILDING TOTAL	3,080 140 3,220 H	
18-109-0800.012 RICE WAYNE & FLETA P.O. BOX 613 PROCTORVILLE OH 45669		Res	545	
		SCOTT HUTCHISON SUBDIVISION LOT 12		
		LAND BUILDING TOTAL	3,080 310 3,390 H	

AUDITOR'S TAX LIST AND TREASURER'S DUPLICATE OF REAL PROPERTY

736

ROME TWP-FAIRLAND S.D. - TAX DISTRICT 18

FULL RATE 34.2800 FOR TAX YEAR 2007

Lawrence

AGR/PRES 0.064902

IND/COM 0.046532

PARCEL NO.	LOT NO.	CLASS	ACRES	PROPERTY DESCRIPTION	HOMESTEAD REDUCTION CALC #
18-109-0800.013		Res 545		SCOTT HUTCHISON SUBDIVISION LOT 13	
DILLON KELLEY PO BOX 276 PROCTORVILLE OH 45669			3.080 290		3,370
18-109-0800.014		Res 545		SCOTT HUTCHISON SUBDIVISION LOT 14	
DILLON KELLEY PO BOX 276 PROCTORVILLE OH 45669			3.080 0		3,080
18-109-1200.000		Res 500		-00-00 51 JOE MONTROSO ESTATESUBDIV. 0000.36A	
COMBS MICHAEL E & JUDY LEE 246 TWP. RD. 1161 PROCTORVILLE OH 45669			8.620 0		8,620
18-109-1201.000		Res 510		-00-00 51 JOE MONTROSO EST SUB DIV PT 0000.30A CERT DEL 2005	
TAYLOR KEVIN T & JAMIE 230 TWP. RD. 1161 PROCTORVILLE OH 45669			7,690 21,460		29,150 H

AUDITOR'S TAX LIST AND TREASURER'S DUPLICATE OF REAL PROPERTY

737

ROME TWP-FAIRLAND S.D. - TAX DISTRICT 18

FULL RATE 34.2800 FOR TAX YEAR 2007

Lawrence

AGR/PRES 0.064902

IND/COM 0.046532

PARCEL NO.	LOT NO.	CLASS	ACRES	PROPERTY DESCRIPTION	HOMESTEAD REDUCTION CALC #
18-109-1202.000		Res 510		-00-00 51 JOE MONTROSO EST PT 0000.30A	
COMBS MICHAEL E & JUDY LEE 246 TWP. RD. 1161 PROCTORVILLE OH 45669			7,690 38,860		46,550
18-109-1300.000		Res 510		-00-00 52 JOE MONTROSO EST SUB DIV LESS 0.7 0000.24A CERT DEL 2005	
EDNOR TERRY J & LUANNE P. O. BOX 210 PROCTORVILLE OH 45669			6,780 28,450		35,230
18-109-1301.000		Res 500		-00-00 52 JOE MONTROSO EST SUB DIV PT 0000.24A	
BRAGG BETTY JOY PO BOX 96 GALLIPOLIS FERRY WV 25515			6,780 0		6,780
18-109-1302.000		Res 500		-00-00 52 JOE MONTROSO EST SUB DIV PT 0000.24A	
BRAGG BETTY JOY PO BOX 94 GALLIPOLIS FERRY WV 25515			6,780 0		6,780
18-109-1303.000		Res 520		-00-00 52 JOE MONTROSO EST SUB DIV PT 0000.24A	
BRAGG BETTY JOY P. O. BOX 94 GALLIPOLIS FERRY WV 25515			6,780 28,780		35,560

AUDITOR'S TAX LIST AND TREASURER'S DUPLICATE OF REAL PROPERTY

738

ROME TWP-FAIRLAND S.D. - TAX DISTRICT 18

FULL RATE 34.2800

FOR TAX YEAR 2007

Lawrence

AGR/RES 0.064902

IND/COM 0.046532

PARCEL NO.
LENDER CODE LOT NO.
NAME AND ADDRESS

CLASS ACRES
PROPERTY DESCRIPTION
LAND BUILDING TOTAL
HOMESTEAD REDUCTION CAUV #

18-109-1400.000
6
STEWART PHILIP D & BRENDA G
P.O. BOX 1133
PROCTORVILLE OH 45669

Res 510
53 JOE MONTROSO EST SUB
DIV N HALF LESS 24A
BAL=24ACS
6.780 26.380 33.160 H

18-109-1400.001
MAYNARD CLEVIS & WILMA JEAN
292 TWP RD 1161
45669

Res 500
PT 53 JOE MONTROSO EST
SUB DIV N HALF 0.24ACS
6.780 0 6.780

18-109-1500.000
MAYNARD CLEVIS & WILMA JEAN
292 TWP RD 1161
PROCTORVILLE OH 45669

Res 510
53 JOE MONTROSO ESTATE
SUB DIV PT 75X280 0.48ACS
10.160 25.010 35.170 H

18-109-1700.000
FERGUSON JESSIE G
324 TWP RD 1161
PROCTORVILLE OH 45669

Res 545
00-00 54 JOE MONTROSO
ESTATE SUB DIV LESS 48 &
24 BAL=0.24ACRES
6.780 150 6.930 H

AUDITOR'S TAX LIST AND TREASURER'S DUPLICATE OF REAL PROPERTY

739

ROME TWP-FAIRLAND S.D. - TAX DISTRICT 18

FULL RATE 34.2800

FOR TAX YEAR 2007

Lawrence

AGR/RES 0.064902

IND/COM 0.046532

PARCEL NO.
LENDER CODE LOT NO.
NAME AND ADDRESS

CLASS ACRES
PROPERTY DESCRIPTION
LAND BUILDING TOTAL
HOMESTEAD REDUCTION CAUV #

18-109-1700.001
MAYNARD BURGESS & STELLA
TRUSTEES
235 TWP RD 1229
PROCTORVILLE OH 45669-8588

Res 510
00-00 JOE MONTROSO
ESTATE SUB DIV 0.48ACRES
10.160 21.260 31.420 H

18-109-1700.002
THOMPSON VICKI S
336 TWP RD 1161
PROCTORVILLE OH 45669

Res 545
00-00 54 JOE MONTROSO
ESTATE SUB DIV 0.24ACRES
6.780 0 6.780
CERT DEL 2004

*5/12/08
Green Tree
Servicing LLC*

*9/29/08
Cammie S &
Michael
Hager*

18-109-1800.000
DEAN TERESA I
271 TWP RD 1229
PROCTORVILLE OH 45669

Res 510
55 JOE MONTROSO EST SUB
DIV LE 48, 24 BAL=24ACS
6.780 63.550 70.330

18-109-1800.001
GARNER ROBERT A JR & NANCY E
358 TWP RD 1161
PROCTORVILLE OH 45669

Res 510
PT LOT 55 JOE MONTROSO
ESTATE SUB DIV 48ACS
10.160 67.380 77.540 H

AUDITOR'S TAX LIST AND TREASURER'S DUPLICATE OF REAL PROPERTY

740

ROME TWP-FAIRLAND S.D. - TAX DISTRICT 18

FULL RATE 34.2800 FOR TAX YEAR 2007
 Lawrence AGR/PRES 0.064902 IND/COM 0.046532

PARCEL NO. LENDER CODE NAME AND ADDRESS	LOT NO.	CLASS	ACRES	PROPERTY DESCRIPTION	HOMESTEAD REDUCTION CAUV #
18-109-1800.002 6 KINCAID DENISE 259 TOWNSHIP RD 1229 PROCTORVILLE OH 45669		Res 510		PT LOT 55 JOE MONTROSO EST SUB DIV G.24ACS	
			6.780	20.850	27.630
18-110-0100.000 ELLIS EVERETT JR PO BOX 755 CHESAPEAKE OH 45619		Res 500		-00-00 56 JOE MONTROSO ESTATESUBDIV. 0000.24A	
			6.780	0	6.780
18-110-0101.000 KISER DENNY & ROBERTA 291 TWP RD 1229 PROCTORVILLE OH 45669		Res 500		-00-00 PT LOT 56 JOE MONTROSOEST. S.D. PARC. D 0000.24A	
			6.780	0	6.780
18-110-0102.000 KISER DENNY & ROBERTA 291 TOWNSHIP ROAD 1229 PROCTORVILLE OH 45669		Res 510		-00-00 PT LOT 56 JOE MONTROSOEST. S.D. PARC. F 0000.24A	
			6.780	27.270	34.050 H
18-110-0103.000 THACKER RHONDA G 378 TWP. RD. 1161 PROCTORVILLE OH 45669		Res 510		-00-00 56 JOE MONTROSO SUBDIVPT. 0000.24A	
			6.780	16.300	23.080

AUDITOR'S TAX LIST AND TREASURER'S DUPLICATE OF REAL PROPERTY

741

ROME TWP-FAIRLAND S.D. - TAX DISTRICT 18

FULL RATE 34.2800 FOR TAX YEAR 2007
 Lawrence AGR/PRES 0.064902 IND/COM 0.046532

PARCEL NO. LENDER CODE NAME AND ADDRESS	LOT NO.	CLASS	ACRES	PROPERTY DESCRIPTION	HOMESTEAD REDUCTION CAUV #
18-110-0200.000 DUNN CATHERN M 317 TWP. RD. 1229 PROCTORVILLE OH 45669		Res 545		-00-00 57 JOE MONTROSO EST SDS1/2 75' ON ST X 280' LESS SW 0000.24A	
			6.780	1.140	7.920
18-110-0201.000 BRUMFIELD DENNIS & DONNA P.O. BOX 544 PROCTORVILLE OH 45669		Res 545		-00-00 51/4 LOT 57 MONTROSO ESTATE SW 1/4 75' ON MONTROSO 0000.24A	
			6.780	0	6.780
18-110-0300.000 6 YOUNG LISA C RT 3 BOX 381 ABIGAIL DR PROCTORVILLE OH 45669		Res 510		-00-00 57 JOE MONTROSO ESTATE SUBDIV N1/2 75 X 140 0.24ACRES	
			7.400	17.660	25.060
18-110-0400.000 BRUMFIELD DENNIS P & DONNA S P.O. BOX 544 PROCTORVILLE OH 45669		Res 510		-00-00 57 JOE MONTROSO ESTATESUBDIV 75' ON MONTROSOX 140 W1 0000.24A	
			6.780	17.300	24.080

AUDITOR'S TAX LIST AND TREASURER'S DUPLICATE OF REAL PROPERTY

742

ROME TWP-FAIRLAND S.D. - TAX DISTRICT 18

FULL RATE 34.2800 FOR TAX YEAR 2007

Lawrence

AGR/RES 0.064902

IND/COM 0.046532

PARCEL NO.	CLASS	ACRES	PROPERTY DESCRIPTION	HOMESTEAD REDUCTION CALV #
18-110-0500.000 22	Com 400		-00-00 58 JOE MONTROSO ESTATESUBDIV. 0000.96A	
EASY STORAGE VIII LIMITED PARTNERSHIP 32908 WEBBER RD. AVON LAKE OH 44012		25,200	0	25,200
18-110-0600.000 22	Com 400		-00-00 59 JOE MONTROSO ESTATESUBDIV. 0000.92A	
EASY STORAGE VIII LIMITED PARTNERSHIP 32908 WEBBER RD. AVON LAKE OH 44012		28,050	0	28,050
18-110-0700.000 22	Com 480		-00-00 60 JOE MONTROSO ESTATESUBDIV. 0001.16A	
EASY STORAGE VIII LIMITED PARTNERSHIP 32908 WEBBER RD. AVON LAKE OH 44012		12,680	270,380	283,060
18-110-0800.000	Res 500		-00-00 61 JOE MONTROSO ESTATESUBDIV. 0000.94A	
BOSTER PATSY P.O. BOX 65 PROCTORVILLE OH 45669		13,660	0	13,660

AUDITOR'S TAX LIST AND TREASURER'S DUPLICATE OF REAL PROPERTY

743

ROME TWP-FAIRLAND S.D. - TAX DISTRICT 18

FULL RATE 34.2800 FOR TAX YEAR 2007

Lawrence

AGR/RES 0.064902

IND/COM 0.046532

PARCEL NO.	CLASS	ACRES	PROPERTY DESCRIPTION	HOMESTEAD REDUCTION CALV #
18-110-0900.000	Res 510		-00-00 62 JOE MONTROSO ESTATESUBDIV. 0000.44A	
MANNING VINCE 561 TWP. RD. 1161 PROCTORVILLE OH 45669		9,680	16,600	26,280 H
18-110-1000.000	Res 500		-00-00 63 JOE MONTROSO ESTATESUBDIV. 0000.44A	
MANNING VINCE 561 TWP. RD. 1161 PROCTORVILLE OH 45669		870	0	870
18-110-1100.000	Res 500		-00-00 64 JOE MONTROSO ESTATESUBDIV. 0000.44A	
SOWARDS LYLE E AND BERDINA H PO BOX 491 PROCTORVILLE OH 45669		6,090	0	6,090
18-110-1200.000	Res 500		-00-00 65 JOE MONTROSO ESTATESUBDIV. 0000.44A	
MONTROSO FRANCES 95 COPPER GLEN DR. HUNTINGTON WV 25701		6,090	0	6,090
18-110-1300.000	Res 500		-00-00 66 JOE MONTROSO ESTATESUBDIV. 0000.44A	
MONTROSO FRANCES 95 COPPER GLEN DR. HUNTINGTON WV 25701		3,480	0	3,480

OR Transfers
1/3/08
Combined
R. 110-1200.000
1300.000
into this parcel for
into AC of 1.33

1/3/08
Lyle E +
Berinda H
Sowards

OR Transfers
1/3/08
Combined into
18-110-1100

OR Transfers
1/3/08
Combined into
18-110-1100

AUDITOR'S TAX LIST AND TREASURER'S DUPLICATE OF REAL PROPERTY

ROME TWP FAIRLAND S.D. - TAX DISTRICT 18
FULL RATE 34.2800 FOR TAX YEAR 2007

Lawrence AGVRES 0.064902 IND/COM 0.046532 743

PARCEL NO	CLASS	ACRES	HO/000000	NAME AND ADDRESS	PROPERTY DESCRIPTION	LAND	BUILDING	TOTAL	HOMESTEAD REDUCTION CALY #
18-110-0900.000	Res	510		MANNING VINCE 561 TWP. RD. 1161 PROCTORVILLE OH 45669	-00-00 62 JOE MONTROSO ESTATESUBDIV. 0000 44A	9.600	16.600	26.200	H
18-110-1000.000	Res	500		MANNING VINCE 561 TWP. RD. 1161 PROCTORVILLE OH 45669	-00-00 63 JOE MONTROSO ESTATESUBDIV. 0000 44A	870	0	870	
18-110-1100.000	Res	500		SOWARDS LYLE E AND BERDINA H PO BOX 491 PROCTORVILLE OH 45669	-00-00 64 JOE MONTROSO ESTATESUBDIV. 0000 44A	6.090	0	6.090	
18-110-1200.000	Res	500		MONTROSO FRANCES 95 COPPER GLEN DR. HUNTINGTON WV 25701	-00-00 65 JOE MONTROSO ESTATESUBDIV. 0000 44A	6.090	0	6.090	
18-110-1300.000	Res	500		MONTROSO FRANCES 95 COPPER GLEN DR. HUNTINGTON WV 25701	-00-00 66 JOE MONTROSO ESTATESUBDIV. 0000 44A	3.480	0	3.480	

OF Transfers 1/3/08
Combined
R-110-1200.000
1300.000
ink this parcel for
2007 AC of 1.33

OF Transfers 1/3/08
Combined into
18-110-1100

OF Transfers 1/3/08
Combined into
18-110-1100

18-110-1100
1/3/08

AUDITOR'S TAX LIST AND TREASURER'S DUPLICATE OF REAL PROPERTY

744

ROME TWP-FAIRLAND S.D. - TAX DISTRICT 18

FULL RATE 34.2800 FOR TAX YEAR 2007

Lawrence

AGR/RES 0.064902

IND/COM 0.046532

PARCEL NO.	CLASS	ACRES	ntb/hoodcode
LENDER CODE	PROPERTY DESCRIPTION		HOMESTEAD
NAME AND ADDRESS	LAND BUILDING TOTAL		REDUCTION
			CAUV #
18-110-1400.000	Res 500		
DUNFEE BRIAN R & SUSAN E 495 TWP RD 1161 PROCTORVILLE OH 45669	-00-00 67 JOE MONTROSO ESTATESUBDIV. 0000.44A 6,090 0 6,090 CERT DEL 2005		
18-110-1500.000	Res 510		
DUNFEE BRIAN R & SUSAN E 495 TWP RD 1161 PROCTORVILLE OH 45669	-00-00 68 JOE MONTROSO ESTATESUBDIV. 0000.44A 9,660 22,510 32,190		
18-110-1600.000	Com 499		
FULLER ERNEST JR & BARBARA LOU 21674 ST RT 243 PROCTORVILLE OH 45669	-00-00 69 JOE MONTROSO ESTATESUBDIV. 0001.16A 26,670 24,590 51,260		
18-110-1700.000	Res 545		
WHEELER DANIEL MCCRAY 395 TWP RD 1161 PROCTORVILLE OH 45669	-00-00 70 JOE MONTROSO ESTATESUBDIV. 0000.13A 4,540 1,290 5,830 CERT DEL 2006		

AUDITOR'S TAX LIST AND TREASURER'S DUPLICATE OF REAL PROPERTY

745

ROME TWP-FAIRLAND S.D. - TAX DISTRICT 18

FULL RATE 34.2800 FOR TAX YEAR 2007

Lawrence

AGR/RES 0.064902

IND/COM 0.046532

PARCEL NO.	CLASS	ACRES	ntb/hoodcode
LENDER CODE	PROPERTY DESCRIPTION		HOMESTEAD
NAME AND ADDRESS	LAND BUILDING TOTAL		REDUCTION
			CAUV #
18-110-1701.000	Res 545		
ALIFF ELSIE M 451 TWP RD 1161 PROCTORVILLE OH 45669-9803	-00-00 LOT 70 JOE MONTROSO ESTATE SD PT. 0000.14A 4,770 250 5,020 H		
18-110-1702.000	Res 540		
THACKER MELISSA 36 PVT DR 351 PROCTORVILLE OH 45669	-00-00 JOE MONTROSO EST SD LOT 70 PT 5 PT PT 0.25A 0000.14A 4,770 41,170 45,940 CERT DEL 2006		
18-110-1703.000	Res 599		
ADKINS LONNIE BERNARD & ALICE 419 TWP RD 1161 PROCTORVILLE OH 45669-9803	-00-00 70 JOE MONTROSO ESTATEPT. MID PT PARC. C 0000.13A 260 430 690		
18-110-1704.000	Res 545		
ADKINS LONNIE BERNARD & ALICE 419 TWP RD 1161 PROCTORVILLE OH 45669-9803	-00-00 70 JOE MONTROSO ESTATEMID PT PARC D 0000.13A 4,540 320 4,860 H		

AUDITOR'S TAX LIST AND TREASURER'S DUPLICATE OF REAL PROPERTY

746

ROME TWP-FAIRLAND S.D. - TAX DISTRICT 18

FULL RATE 34.2800 FOR TAX YEAR 2007 Lawrence AGR/RES 0.064902 IND/COM 0.046532

PARCEL NO.	CLASS	ACRES	PROPERTY DESCRIPTION	HOMESTEAD REDUCTION CALU#
LENDER CODE	LOT NO.			
NAME AND ADDRESS	LAND	BUILDING	TOTAL	
18-110-1705.000	Res 599			
ALIFF ELSIE M 451 TWP. RD. 1161 PROCTORVILLE OH 45669-9803	-00-00 70 JOE MONTROSO EST SOPT. PARC. A 0000.13A 4.540	850	5,390	
18-110-1706.000	Res 510			
6 ROSS TERRY A AND SHELLY 381 TWP RD 1161 PROCTORVILLE OH 45669	-00-00 JOE MONTROSO ESTATE LOT 70 PT S PT EAST PT 0000.25A 6.920	28,170	35,090	
18-110-1707.000	Res 500			
THACKER MELISSA 36 PVT DR 351 PROCTORVILLE OH 45669	-00-00 PT JOE MONTROSO EST SLOTT 70 PT S PT 0000.14A 280	0	280	CERT DEL 2006
18-110-1800.000	Res 500			
THACKER MELISSA 36 PVT DR 351 PROCTORVILLE OH 45669	71 JOE MONTROSO EST SD LESS .72AC BAL .26AC 7,090	0	7,090	CERT DEL 2006
18-110-1801.000	Res 500			
SNYDER DONNA LYNN 31 PVT DR 351 TWP RD 1161 PROCTORVILLE OH 45669	-00-00 71 JOE MONTROSO ESTATESUB DIV PT 0000.06A 120	0	120	

AUDITOR'S TAX LIST AND TREASURER'S DUPLICATE OF REAL PROPERTY

747

ROME TWP-FAIRLAND S.D. - TAX DISTRICT 18

FULL RATE 34.2800 FOR TAX YEAR 2007 Lawrence AGR/RES 0.064902 IND/COM 0.046532

PARCEL NO.	CLASS	ACRES	PROPERTY DESCRIPTION	HOMESTEAD REDUCTION CALU#
LENDER CODE	LOT NO.			
NAME AND ADDRESS	LAND	BUILDING	TOTAL	
18-110-1802.000	Res 500			
6 ROSS TERRY A AND SHELLY 381 TWP RD 1161 PROCTORVILLE OH 45669	-00-00 71 JOE MONTROSO EST SOPT PARC A PT NE PT 0000.01A 20	0	20	
18-110-1803.000	Res 545			
BURGE ROGER ALLEN AND GENEVACAROL 363 TWP. RD. 1161 PROCTORVILLE OH 45669	-00-00 PT LOT 71 MONTROSO EST SD 0000.26A 7.090	10,530	17,620	
18-110-1804.000	Res 500			
SNYDER DONNA LYNN 31 PVT DR 351 TWP RD 1161 PROCTORVILLE OH 45669	-00-00 PT LOT 71 MONTROSO EST SD 0000.04A 80	0	80	
18-110-1805.000	Res 500			
THACKER MELISSA 36 PVT DR 351 PROCTORVILLE OH 45669	PT LOT 71 NW PT JOE MONTROSO EST SD .15AC 300	0	300	CERT DEL 2006

AUDITOR'S TAX LIST AND TREASURER'S DUPLICATE OF REAL PROPERTY

748

ROME TWP-FAIRLAND S.D. - TAX DISTRICT 18

FULL RATE 34.2800 FOR TAX YEAR 2007

Lawrence

AGR/RES 0.064902

IND/COM 0.046532

PARCEL NO. LENDER CODE NAME AND ADDRESS	LOT NO.	CLASS	ACRES	PROPERTY DESCRIPTION	HOMESTEAD REDUCTION CALC #
18-110-1806.000 THACKER MELISSA 36 PVT DR 351 PROCTORVILLE OH 45669		Res	500	PT LOT 71 NW PT JOE MONTROSO EST SD .15AC 300 0 300 CERT DEL 2006	
18-110-1807.000 SNYDER DONNA LYNN 31 PVT DR 351 TWP RD 1161 PROCTORVILLE OH 45669		Res	500	-00-00 72 JOE MONTROSO EST SUB DIV PT 0000.03A 60 0 60	
18-111-0100.000 SNYDER DONNA LYNN 31 PVT DR 351 TWP RD 1161 PROCTORVILLE OH 45669		Res	500	-00-00 72 JOE MONTROSO EST SDLESS 0.47A & 0.25A 0000.25A 490 0 490	
18-111-0101.000 SNYDER DONNA LYNN 31 PVT DR 351 TWP RD 1161 PROCTORVILLE OH 45669		Res	500	-00-00 72 JOE MONTROSO ESTATESUB DIV PT 0000.47A 930 0 930	
18-111-0102.000 SNYDER DONNA LYNN 31 PVT DR 351 TWP RD 1161 PROCTORVILLE OH 45669		Res	510	-00-00 PT LOT 72 JOE MONTROSO EST SD 0000.25A 6,920 42,200 49,120	

AUDITOR'S TAX LIST AND TREASURER'S DUPLICATE OF REAL PROPERTY

749

ROME TWP-FAIRLAND S.D. - TAX DISTRICT 18

FULL RATE 34.2800 FOR TAX YEAR 2007

Lawrence

AGR/RES 0.064902

IND/COM 0.046532

PARCEL NO. LENDER CODE NAME AND ADDRESS	LOT NO.	CLASS	ACRES	PROPERTY DESCRIPTION	HOMESTEAD REDUCTION CALC #
18-111-0200.000 SKEENS LAWRENCE & GRACIE 293 TWP RD 1161 PROCTORVILLE OH 45669		Res	545	-00-00 73 JOE MONTROSO ESTATESUBDIV. 512 0000.48A 10,160 80 10,240 H	
18-111-0300.000 15 STUART REBECCA L 309 TWP RD 1161 PROCTORVILLE OH 45669		Res	510	-00-00 73 JOE MONTROSO ESTATESUBDIV. N1/2 75' ON MONTROSO 0000.48A 10,240 19,190 29,430 H	
18-111-0400.000 GALLOWAY ROBERT LEE & ROSALIE 273 TOWNSHIP ROAD 1161 PROCTORVILLE OH 45669		Res	510	-00-00 74 JOE MONTROSO ESTATESUBDIV. 0000.97A 13,700 22,350 36,050 H	
18-111-0500.000 6 WILEY PHILLIP L JR 199 BURTON DR PROCTORVILLE OH 45669		Res	510	-00-00 70 21 ON BURTON 149.85 PARC G X10' MON 0000.24A 6,780 18,040 24,820	

AUDITOR'S TAX LIST AND TREASURER'S DUPLICATE OF REAL PROPERTY

750

ROME TWP-FAIRLAND S.D. - TAX DISTRICT 18

FULL RATE 34.2800 FOR TAX YEAR 2007

Lawrence

AGR/RES 0.064902

IND/COM 0.046532

PARCEL NO.	CLASS	ACRES	HOMESTEAD REDUCTION CALC #
18-111-0501.000 6 FERGUSON TAMMY SUE 693 BURTON DR. PROCTORVILLE OH 45669	Res 510 -00-00 MID PT PARC H 0000.24A	6.780	16,780
18-111-0502.000 HARPER ROBERT & LOIS 1145 GOSHEN AVE SE NEW PHILADELPHIA OH 44663	Res 500 -00-00 76 SUB DIV OF JOE MONTROSO 0000.04A CERT DEL 1990	1,640	0
18-111-0600.000 WILKES LAWRENCE E JR & MARY P.O. BOX 49 PROCTORVILLE OH 45669	Res 510 -00-00 76 JOE MONTROSO ESTATESUBDIV. NE PT 67 ON MONTROSO 0000.26A CERT DEL 1998	7,090	17,500
18-111-0700.000 ROACH SHAWN AND KIMBERLY 209 TWP RD 1161 PROCTORVILLE OH 45669	Res 510 -00-00 76 JOE MONTROSO ESTATESUBDIV. SE PT 60' ON MONTROSO 0000.19A	5,890	16,650

AUDITOR'S TAX LIST AND TREASURER'S DUPLICATE OF REAL PROPERTY

751

ROME TWP-FAIRLAND S.D. - TAX DISTRICT 18

FULL RATE 34.2800 FOR TAX YEAR 2007

Lawrence

AGR/RES 0.064902

IND/COM 0.046532

PARCEL NO.	CLASS	ACRES	HOMESTEAD REDUCTION CALC #
18-111-0800.000 RAMEY LYLE & PATRICIA 249 TOWNSHIP RD. 1161 PROCTORVILLE OH 45669	Res 510 -00-00 75 JOE MONTROSO ESTATESUBDIV. 0000.97A	13,700	15,830
18-111-0900.000 REYNOLDS DAVID A 51 PVT. DR. 199 PROCTORVILLE OH 45669	Res 510 -00-00 S W PT LOT 77 PARC F 0000.20A	6,090	20,570
18-111-0901.000 RIDDLE GLORIA GAYLE 191 TWP. RD. 1161 PROCTORVILLE OH 45669	Res 510 -00-00 E PT LOT 77 0000.19A CERT DEL 1996	5,890	15,470
18-111-0902.000 ECKHART MICHAEL E & JENNY SUE 37 PVT. DR. 199 PROCTORVILLE OH 45669	Res 510 -00-00 CEN PT LOT 77 0000.20A	6,090	18,000

*11/20/08 Grants
Res life Est
Bruce Scott Ramey*

*4/11/08
Jared Fox*

AUDITOR'S TAX LIST AND TREASURER'S DUPLICATE OF REAL PROPERTY

752

ROME TWP-FAIRLAND S.D. - TAX DISTRICT 18

FULL RATE 34.2800 FOR TAX YEAR 2007

Lawrence

AGR/RES 0.064902

IND/COM 0.046532

PARCEL NO.	CLASS	ACRES	REBNOCODE	PROPERTY DESCRIPTION	HOMESTEAD REDUCTION CAUV #
LENDER CODE	LOT NO.	LAND	BUILDING	TOTAL	
18-111-0903.000	Res 510			-00-00 W PT LOT 77 0000.19A	
SMITH MATTHEW S 181 TWP RD 1161 PROCTORVILLE OH 45669-8788		5,220	19,240	24,460	
18-111-0904.000	Exe 630			-00-00 77 JOE MONTROSO EST. PT 30' ON MONTROSO ST X 280.8 0000.19A	
ROME TWP TRUSTEES OF RT. 2 BOX 18 OHIO		4,170	0	4,170	
18-111-1000.000	Res 500			-00-00 78 JOE MONTROSO ESTATESUBDIV. PT. 0000.20A	
HUTCHISON WINFORD N AND MARY JO 9604 ST. RT. 7 #32 PROCTORVILLE OH 45669		6,090	0	6,090	
18-111-1100.000	Res 500			-00-00 78 JOE MONTROSO ESTATESUBDIV. SE COR. 50' ON MONTROSO 0000.12A	
CHILDERS DEBRA T & MICHAEL 147 TOWNSHIP ROAD 1161 PROCTORVILLE OH 45669		4,290	0	4,290	
18-111-1111.000	Pub Pers 880			PUBLIC UTILITIES U-9	
SKYTEL CORPORATION C/O MCI 22501 LOUDOUN CITY PARKWAY ASHBURN VA 20147		0	0	0	

AUDITOR'S TAX LIST AND TREASURER'S DUPLICATE OF REAL PROPERTY

753

ROME TWP-FAIRLAND S.D. - TAX DISTRICT 18

FULL RATE 34.2800 FOR TAX YEAR 2007

Lawrence

AGR/RES 0.064902

IND/COM 0.046532

PARCEL NO.	CLASS	ACRES	REBNOCODE	PROPERTY DESCRIPTION	HOMESTEAD REDUCTION CAUV #
LENDER CODE	LOT NO.	LAND	BUILDING	TOTAL	
18-111-1200.000	Res 510			-00-00 78 JOE MONTROSO ESTATESUBDIV. N 100'X280.8' 0000.65A	
WILLIAMS MARLENE 178 TWP. RD. 1161 PROCTORVILLE OH 45669		12,600	17,610	30,210	H
					CERT DEL 2005
18-111-1300.000	Res 500			-00-00 79 JOE MONTROSO ESTATESUBDIV. PT REAR 50' X 160.8 0000.20A	
HUTCHISON WINFORD N AND MARY JO 9604 ST. RT. 7 #32 PROCTORVILLE OH 45669		6,090	0	6,090	
18-111-1400.000	Res 500			-00-00 79 JOE MONTROSO ESTATESUBDIV PT 100' X 140' MONTROSO 0000.33A	
HUTCHISON WINFORD NOEL 9604 ST. RT. 7 #32 PROCTORVILLE OH 45669		8,180	0	8,180	
18-111-1401.000	Res 500			-00-00 79 JOE MONTROSO ESTATESUBDIV PT 100' X 140' 0000.32A	
HUTCHISON MARY JO HUTCHISON MARY JO 9604 ST RT 7 #32 PROCTORVILLE OH 45669		8,020	0	8,020	

AUDITOR'S TAX LIST AND TREASURER'S DUPLICATE OF REAL PROPERTY

754

ROME TWP-FAIRLAND S.D. - TAX DISTRICT 18

FULL RATE 34.2800 FOR TAX YEAR 2007 Lawrence AGR/RES 0.064902 IND/COM 0.046532

PARCEL NO.	CLASS	ACRES	HOMESTEAD REDUCTION CAUV #
LENDER CODE	PROPERTY DESCRIPTION	LAND	BUILDING
NAME AND ADDRESS	LAND	BUILDING	TOTAL
18-111-1500.000	Res 510 -00-00 79 JOE MONTROSO ESTATESUBDIV. NE COR. 50 ONMONTROSO 0000.12A	4.290	14.840
CHILDERS DEBRA T & MICHAEL 147 TOWNSHIP ROAD 1161 PROCTORVILLE OH 45669			19.130
	CERT DEL 2005		
18-111-1600.000	Com 400 -00-00 80 JOE MONTROSO ESTATESUBDIV. 0000.97A	29.580	0
MONTROSO FRANCES 95 COPPER GLEN DR. HUNTINGTON WV 25701			29.580
18-111-1700.000	Com 415 -00-00 81 JOE MONTROSO ESTATESUBDIV. 0000.97A	29.650	18.550
MONTROSO FRANCES 95 COPPER GLEN DR. HUNTINGTON WV 25701			48.200
18-112-0100.000	Res 545 -00-00 1 ARTHUR'S SUBDIV. 0000.00A	2.900	140
HUTCHISON SCOTT & LAYA ROSE 729 9TH AVE. #97 HUNTINGTON WV 25701			3.040

AUDITOR'S TAX LIST AND TREASURER'S DUPLICATE OF REAL PROPERTY

755

ROME TWP-FAIRLAND S.D. - TAX DISTRICT 18

FULL RATE 34.2800 FOR TAX YEAR 2007 Lawrence AGR/RES 0.064902 IND/COM 0.046532

PARCEL NO.	CLASS	ACRES	HOMESTEAD REDUCTION CAUV #
LENDER CODE	PROPERTY DESCRIPTION	LAND	BUILDING
NAME AND ADDRESS	LAND	BUILDING	TOTAL
18-112-0200.000	Res 500 -00-00 2 ARTHUR'S SUBDIV. 0000.00A	4.710	0
DEAN JOHN MATTHEW P.O. BOX 216 PROCTORVILLE OH 45669			4.710
	CERT DEL 2003		
18-112-0300.000	Com 400 -00-00 3 ARTHUR'S SUBDIV. 0000.00A	5.460	0
MONTROSO FRANCES M 95 COPPER GLEN DR HUNTINGTON WV 25701-3			5.460
18-112-0400.000	Com 400 -00-00 4 ARTHUR'S SUBDIV. 0000.00A	4.100	0
MONTROSO FRANCES M 95 COPPER GLEN DR. HUNTINGTON WV 25701			4.100
18-112-0500.000	Com 400 -00-00 5 ARTHUR'S SUBDIV. 0000.00A	5.460	0
MONTROSO FRANCES M 95 COPPER GLEN DR HUNTINGTON WV 25701			5.460
18-112-0600.000	Res 545 -00-00 6 ARTHUR'S SUBDIV. 0000.00A	4.710	0
ROSS SHAWN AND ADAM ROSS 817 NEWPORT AVE ORLANDO CA 95963			4.710
	CERT DEL 2004		

AUDITOR'S TAX LIST AND TREASURER'S DUPLICATE OF REAL PROPERTY

756

ROME TWP FAIRLAND S.D. - TAX DISTRICT 18

FULL RATE 34.2800 FOR TAX YEAR 2007

Lawrence

AGR/RES 0.064902

IND/COM 0.046532

PARCEL NO.	LENDER CODE	LOT NO.	CLASS	ACRES	PROPERTY DESCRIPTION	HOMESTEAD REDUCTION CAUV #
18-112-0800.000			Res	545	-00-00 7 ARTHUR'S SUBDIV. 65' X 120'	0000.00A
HACKER JOANN P.O. BOX 715 PROCTORVILLE OH 45669				4,710	0	4,710 H
18-112-1000.000			Res	510	-00-00 1 HUGH MONTROSO SUBDIV 0000.00A	
MCKINNEY BRENDA J TRUSTEE 107 TWP RD 1105 PROCTORVILLE OH 45669				4,530	20,650	25,180
18-112-1100.000			Res	510	-00-00 2 HUGH MONTROSO SUBDIV 0000.00A	
DANIELS LISA 121 TWP RD 1105 PROCTORVILLE OH 45669				4,530	51,730	56,260 H
18-112-1200.000			Res	545	-00-00 3 HUGH MONTROSO SUBDIV 0000.00A	
MOORE LAWRENCE A AND ANNA M 139 TWP. RD. 1105 PROCTORVILLE OH 45669				5,720	1,880	7,600

AUDITOR'S TAX LIST AND TREASURER'S DUPLICATE OF REAL PROPERTY

757

ROME TWP FAIRLAND S.D. - TAX DISTRICT 18

FULL RATE 34.2800 FOR TAX YEAR 2007

Lawrence

AGR/RES 0.064902

IND/COM 0.046532

PARCEL NO.	LENDER CODE	LOT NO.	CLASS	ACRES	PROPERTY DESCRIPTION	HOMESTEAD REDUCTION CAUV #
18-112-1300.000			Res	540	-00-00 4 HUGH MONTROSO SUBDIV 0000.00A	
DAY MELISSA AND LLOYD L 141 TWP RD 1105 AVE PROCTORVILLE OH 45669				4,530	32,460	36,990
						CERT DEL 2005
18-112-1400.000			Res	500	-00-00 5 HUGH MONTROSO SUBDIV 0000.00A	
DAY MELISSA AND LLOYD L 141 TWP RD 1105 AVE PROCTORVILLE OH 45669				4,530	0	4,530
18-112-1500.000			Res	545	-00-00 6 HUGH MONTROSO SUBDIV 0000.00A	
RIGNEY DAVID M 60 PVT DR 8047 PROCTORVILLE OH 45669				4,530	290	4,820
18-112-1600.000			Res	510	-00-00 7 HUGH MONTROSO SUBDIV 0000.00A	
L&P PROPERTIES OF OHIO LLC 399 TWP RD 1090 PROCTORVILLE OH 45669				4,530	23,840	28,370

AUDITOR'S TAX LIST AND TREASURER'S DUPLICATE OF REAL PROPERTY

758

ROME TWP-FARLAND S.D. - TAX DISTRICT 18

FULL RATE 34.2800 FOR TAX YEAR 2007

Lawrence

AGR/RES 0.064902

IND/COM 0.046532

PARCEL NO.	CLASS	ACRES	PROPERTY DESCRIPTION	HOMESTEAD REDUCTION CAUV #
18-112-1700.000	Res	510	-00-00 8 HUGH MONTROSO SUBDIV 0000.00A	
KINSEY RONALD AND LINDA 227 MARSHALL ST HUNTINGTON WV 25702		4.530	25.820	30.350
18-112-1800.000	Res	599	-00-00 9 HUGH MONTROSO SUBDIV 0000.00A	
KINSEY RONALD AND LINDA 227 MARSHALL ST HUNTINGTON WV 25702		4.920	4.410	9.330
18-113-0100.000	Com	429	-00-00 10 HUGH MONTROSO S.D. N1/2 0000.00A	
MONTROSO FRANCES M 95 COPPER GLEN DR HUNTINGTON WV 25701		6.100	16.280	22.380
18-113-0200.000	Com	430	10 HUGH MONTROSO SD S PT 70.2' SR 7 LESS 403 SQ FT	
STAGGS ERIC X & M KIM P.O. BOX 340 PROCTORVILLE OH 45669		5.180	22.680	27.860

AUDITOR'S TAX LIST AND TREASURER'S DUPLICATE OF REAL PROPERTY

759

ROME TWP-FARLAND S.D. - TAX DISTRICT 18

FULL RATE 34.2800 FOR TAX YEAR 2007

Lawrence

AGR/RES 0.064902

IND/COM 0.046532

PARCEL NO.	CLASS	ACRES	PROPERTY DESCRIPTION	HOMESTEAD REDUCTION CAUV #
18-113-0200.001	Com	400	-00-00 10 HUGH MONT S.D. 403 SQUARE FEET	
HOBBS SAMUEL E & MELISSA D 8099 ST RT 7 PROCTORVILLE OH 45669		90	0	90
18-113-0300.000	Res	510	11 HUGH MONTROSO SD LESS 1742.4 SQ FEET	
HOBBS SAMUEL E & MELISSA D 8099 ST RT 7 PROCTORVILLE OH 45669		6.120	30.110	36.230
18-113-0300.001	Com	400	11 HUGH MONTROSO S. D. 1742.4 SQ FEET	
BENNETT DAVID AND SHERRY Bennett David & Sherry 531 3rd Avenue CHESAPEAKE OH 45619		1.220	0	1.220
18-113-0500.000	Res	545	-00-00 1 FULKS SUBDIVISION 0000.00A	
HOKE JAMES AND LOLETTA 150 TWP. RD. 337 KITTS HILL OH 45645		4.230	440	4.670 H
18-113-0600.000	Res	500	-00-00 2 FULKS SUBDIVISION S1/2 25' ON DEMARIA ST 0000.00A	
HOKE JAMES AND LOLETTA 150 TWP. RD. 337 KITTS HILL OH 45645		1.510	0	1.510

AUDITOR'S TAX LIST AND TREASURER'S DUPLICATE OF REAL PROPERTY

760

ROME TWP-FAIRLAND S.D. - TAX DISTRICT 18

FULL RATE 34.2800 FOR TAX YEAR 2007 Lawrence AGR/RES 0.064902 IND/COM 0.046532

PARCEL NO.	CLASS	ACRES	HOMESTEAD REDUCTION CAUV #
LENDER CODE	PROPERTY DESCRIPTION	LAND	BUILDING
NAME AND ADDRESS	TOTAL		
18-113-0700.000	Res 510 -00-00 3 FULKS SUBDIVISION 0000.00A	3.020	21,760
REBSTEIN RITA & MYRNA GOMEZ & SHERRY WOLFE 683 CHAMBERS RD CROWN CITY OH 45623	24,780		
18-113-0800.000	Res 500 -00-00 2 FULKS SUBDIVISION N1/2 25' ON DEMARIA ST 0000.00A	1,510	0
REBSTEIN RITA & MYRNA GOMEZ & SHERRY WOLFE 683 CHAMERS RD CROWN CITY OH 45623	1,510		
18-113-0900.000	Res 520 -00-00 4 FULKS SUBDIVISION 0000.00A	3,020	46,300
6 SPURLOCK TAMARA L AND CHARLES R 4 PRIVATE DRIVE 10467 PROCTORVILLE OH 45669	49,320		
18-113-1000.000	Res 520 -00-00 5 FULKS SUBDIVISION 0000.00A	3,020	49,070
6 SPURLOCK TAMARA L AND CHARLES R 4 PRIVATE DRIVE 10467 PROCTORVILLE OH 45669	52,090		

AUDITOR'S TAX LIST AND TREASURER'S DUPLICATE OF REAL PROPERTY

761

ROME TWP-FAIRLAND S.D. - TAX DISTRICT 18

FULL RATE 34.2800 FOR TAX YEAR 2007 Lawrence AGR/RES 0.064902 IND/COM 0.046532

PARCEL NO.	CLASS	ACRES	HOMESTEAD REDUCTION CAUV #
LENDER CODE	PROPERTY DESCRIPTION	LAND	BUILDING
NAME AND ADDRESS	TOTAL		
18-113-1100.000	Res 510 -00-00 6 FULKS SUBDIVISION 0000.00A	3,020	12,740
MUSSER KAREN E 180 TWP RD 1174 PROCTORVILLE OH 45669	15,760		
18-113-1200.000	Res 500 -00-00 7 FULKS SUBDIVISION 0000.00A	3,020	0
MUSSER KAREN E 180 TWP RD 1174 PROCTORVILLE OH 45669	3,020		
18-113-1300.000	Res 500 -00-00 8 FULKS SUBDIVISION 0000.00A	3,020	0
WILLIAMSON ARTY G & DORTHA MAE 375 TWP RD 1105 PROCTORVILLE OH 45669	3,020		
18-113-1400.000	Res 510 -00-00 9 FULKS SUBDIVISION 0000.00A	3,020	20,970
WILLIAMSON ARTY G & DORTHA MAE 375 TWP RD 1105 PROCTORVILLE OH 45669	23,990 H		
18-113-1500.000	Res 500 -00-00 10 FULKS SUBDIVISION 0000.00A	3,020	0
WILLIAMSON ARTY G & DORTHA MAE 375 TWP RD 1105 PROCTORVILLE OH 45669	3,020		

*5/20/05
Charles
Michael &
Shama*

*5/20/05
Jonathan R
White*

Done

Done

AUDITOR'S TAX LIST AND TREASURER'S DUPLICATE OF REAL PROPERTY

762

ROME TWP-FAIRLAND S.D. - TAX DISTRICT 18

FULL RATE 34.2800 FOR TAX YEAR 2007

Lawrence

AGR/RES 0.064902

IND/COM 0.046532

PARCEL NO.	LOT NO.	CLASS	ACRES	PROPERTY DESCRIPTION	HOMESTEAD REDUCTION CALN #
18-113-1600.000		Res 500		-00-00 11 FULKS SUBDIVISION 0000.00A	
WILMOTH GARRET DAYTON AND SUSAN BETH HAGAR 216 TWP RD 1229 PROCTORVILLE OH 45669			3.020	0	3.020
18-113-1700.000		Res 510		-00-00 12 FULKS SUBDIVISION 0000.00A	
WILMOTH GARRET DAYTON AND SUSAN BETH HAGAR 216 TWP RD 1229 PROCTORVILLE OH 45669			3.020	19.180	22.200 H
18-113-1800.000		Res 500		-00-00 13 FULKS SUBDIVISION 0000.00A	
BROWNING MICHAEL LEE ANEDRA GORBY BROWNING 427 TWP. RD. 1105 PROCTORVILLE OH 45669			3.020	0	3.020
18-114-0100.000		Res 500		14 FULKS SUBDIVISION ; NORTH HALF ONLY	
DETAMORE WENDI 441 TWP RD 1105 PROCTORVILLE OH 45669			1.510	0	1.510

AUDITOR'S TAX LIST AND TREASURER'S DUPLICATE OF REAL PROPERTY

763

ROME TWP-FAIRLAND S.D. - TAX DISTRICT 18

FULL RATE 34.2800 FOR TAX YEAR 2007

Lawrence

AGR/RES 0.064902

IND/COM 0.046532

PARCEL NO.	LOT NO.	CLASS	ACRES	PROPERTY DESCRIPTION	HOMESTEAD REDUCTION CALN #
18-114-0101.000		Res 510		-00-00 14 FULKS SUBDIV S 25 FT (S 1/2) 0000.00A	
BROWNING MICHAEL LEEBROWNING NEDRA GORBY 427 TWP. RD. 1105 PROCTORVILLE OH 45669			0	28.480	28.480
18-114-0200.000		Res 510		-00-00 15 FULKS SUBDIVISION 0000.00A	
DETAMORE WENDI 441 TOWNSHIP RD. 1105 PROCTORVILLE OH 45669			3.020	27.480	30.500
18-114-0300.000		Res 500		-00-00 16 FULKS SUBDIVISION 0000.00A	
CLARKSON ANGELA 562 TWP RD 1105 PROCTORVILLE OH 45669			3.020	0	3.020
18-114-0400.000		Res 500		-00-00 17 FULKS SUBDIVISION 0000.00A	
CLARKSON ANGELA 562 TWP RD 1105 PROCTORVILLE OH 45638			3.020	0	3.020
18-114-0500.000		Res 510		-00-00 18 FULKS SUBDIVISION 0000.00A	
HARMON ROGER S & SHEILA P.O. BOX 315 PROCTORVILLE OH 45669			3.020	47.350	50.370

AUDITOR'S TAX LIST AND TREASURER'S DUPLICATE OF REAL PROPERTY

764

ROME TWP-FAIRLAND S.D. - TAX DISTRICT 18

FULL RATE 34.2800 FOR TAX YEAR 2007 Lawrence AGR/RES 0.064902 IND/COM 0.046532

PARCEL NO.	CLASS	ACRES	PROPERTY DESCRIPTION	HOMESTEAD REDUCTION CAUV #
18-114-0600.000	Res 500 -00-00 19 FULKS SUBDIVISION 0000.00A	3.020	0	3.020
HARMON ROGER S & SHEILA P.O. BOX 315 PROCTORVILLE OH 45669				
18-114-0700.000	Res 510 -00-00 20 FULKS SUBDIVISION 0000.00A	3.020	24.300	27.320 H
DAY ELGIA F & MAXINE 493 TWP RD 1105 PROCTORVILLE OH 45669				
18-114-0800.000	Res 500 -00-00 21 FULKS SUBDIVISION 0000.00A	3.020	0	3.020
DAY ELGIA F & MAXINE 493 TWP RD 1105 PROCTORVILLE OH 45669				
18-114-0900.000	Res 500 -00-00 22 FULKS SUBDIVISION 0000.00A	3.020	0	3.020
SPURLOCK ALMA 511 TOWNSHIP RD, 1105 PROCTORVILLE OH 45669				

6/6/08
Sandra Lee
Dumbrille

10/2/08
Hilda B
Stephens

AUDITOR'S TAX LIST AND TREASURER'S DUPLICATE OF REAL PROPERTY

765

ROME TWP-FAIRLAND S.D. - TAX DISTRICT 18

FULL RATE 34.2800 FOR TAX YEAR 2007 Lawrence AGR/RES 0.064902 IND/COM 0.046532

PARCEL NO.	CLASS	ACRES	PROPERTY DESCRIPTION	HOMESTEAD REDUCTION CAUV #
18-114-1000.000	Res 510 -00-00 23 FULKS SUBDIVISION 0000.00A	3.020	27.270	30.290 H
SPURLOCK ALMA 511 TOWNSHIP RD, 1105 PROCTORVILLE OH 45669				
18-114-1100.000	Res 500 -00-00 24 FULKS SUBDIVISION 0000.00A	3.020	0	3.020
BRAGG RUSSELL J & ATHA A 529 TOWNSHIP RD 1105 PROCTORVILLE OH 45669				
18-114-1200.000	Res 510 25 FULKS SD LESS 1250 SQ. FT BAL 5000 SQ FT	2.420	40.190	42.610 H
BRAGG RUSSELL J & ATHA A 529 TOWNSHIP RD, 1105 PROCTORVILLE OH 45669 8585				
18-114-1200.001	Res 500 25 FULKS SD PT 1250 SQ FT.	610	0	610
COBB JUDITH L 545 TWP RD 1105 PROCTORVILLE OH 45669				
18-114-1300.000	Res 510 -00-00 26 FULKS SUBDIVISION 0000.00A	3.020	25.680	28.700
COBB JUDITH L 545 TWP RD 1105 PROCTORVILLE OH 45669 CERT DEL 2006				

6/6/08
Sandra Lee
Dumbrille

10/2/08
Hilda B
Stephens

1/25/08
Russell J. Bragg

2/1/08
Linda Ball
Joyce Ash

1/25/08
Same

2/1/08
Same

AUDITOR'S TAX LIST AND TREASURER'S DUPLICATE OF REAL PROPERTY

766

ROME TWP FAIRLAND S.D. - TAX DISTRICT 18

FULL RATE 34.2800 FOR TAX YEAR 2007

Lawrence AGR/RES 0.064902 IND/COM 0.046532

PARCEL NO. LENDER CODE NAME AND ADDRESS	LOT NO.	CLASS	ACRES	PROPERTY DESCRIPTION	HOMESTEAD REDUCTION CAUV #
				LAND BUILDING TOTAL	
18-114-1400.000		Res	510	-00-00 27 FULKS SUBDIVISION 0000.00A	
ESTEP KATHERN 446 KANE STREET MILTON WV 25541				3,020 14,660 17,680	
18-114-1500.000		Res	500	-00-00 28 FULKS SUBDIVISION 0000.00A	
ESTEP KATHERN 446 KANE STREET MILTON WV 25541				3,020 0 3,020	
18-114-1600.000		Res	510	-05-00 29 FULKS SUBDIVISION 0000.00A	
SHAFER TIMOTHY S & PAMELA 340 TWP. RD. 1229 PROCTORVILLE OH 45669				3,020 65,790 68,810	
18-114-1700.000		Res	599	-00-00 30 FULKS SUBDIVISION 0000.00A	
SHAFER TIMOTHY S & PAMELA 340 TWP. RD. 1229 PROCTORVILLE OH 45669				3,020 770 3,790	

AUDITOR'S TAX LIST AND TREASURER'S DUPLICATE OF REAL PROPERTY

767

ROME TWP FAIRLAND S.D. - TAX DISTRICT 18

FULL RATE 34.2800 FOR TAX YEAR 2007

Lawrence AGR/RES 0.064902 IND/COM 0.046532

PARCEL NO. LENDER CODE NAME AND ADDRESS	LOT NO.	CLASS	ACRES	PROPERTY DESCRIPTION	HOMESTEAD REDUCTION CAUV #
				LAND BUILDING TOTAL	
18-114-1800.000		Res	510	-00-00 31 FULKS SUBDIVISION 0000.00A	
HARMON FRANK L & JOYCE A 318 TWP RD 1229 PROCTORVILLE OH 45669				3,020 31,540 34,560 H	
18-115-0100.000		Res	599	32 FULKS S.D. LESS 20 X 125 BAL- 30 X 125	
HARMON FRANK L & JOYCE A 318 TWP RD 1229 PROCTORVILLE OH 45669				1,810 4,620 6,430	
18-115-0100.001		Res	500	32 FULKS S.D. N PT. 20' X 125'	
HARMON FRANK L & JOYCE A 318 TWP RD 1229 PROCTORVILLE OH 45669				1,210 0 1,210	
18-115-0200.000		Res	599	-00-00 33 FULKS SUBDIVISION 0000.00A	
HARMON FRANK L & JOYCE A 318 TWP RD 1229 PROCTORVILLE OH 45669				3,020 710 3,730	
18-115-0300.000		Res	510	-00-00 34 FULKS SUBDIVISION 0000.00A	
TAYLOR LONDAL M & SHERI S RT 3 BOX 379 PROCTORVILLE OH 45669				3,020 32,860 35,880 H	

AUDITOR'S TAX LIST AND TREASURER'S DUPLICATE OF REAL PROPERTY

768

ROME TWP-FAIRLAND S.D. - TAX DISTRICT 18

FULL RATE 34.2800 FOR TAX YEAR 2007

Lawrence

AGR/RES 0.064902

IND/COM 0.046532

PARCEL NO.	CLASS	ACRES	HOMESTEAD REDUCTION CAUV #	
LENDER CODE	PROPERTY DESCRIPTION	LAND	BUILDING	
NAME AND ADDRESS	LAND	BUILDING	TOTAL	
18-115-0400.000	Res 510 -00-00 35 FULKS SUBDIVISION S 1/2 0000.00A	1.510	26.530	28.040
THOMAS RICHARD E AND SARA K TRUSTEES 56 TWP. RD. 1344 SOUTH POINT OH 45680				
18-115-0401.000	Res 500 -00-00 35 1/2 ADJ TO LOT 34 0000.00A	1.510	0	1.510
TAYLOR LONDAL M & SHERI S 290 TWP. RD. 1229 PROCTORVILLE OH 45669				
18-115-0500.000	Res 500 -00-00 36 FULKS SUBDIVISION 0000.00A	3.020	0	3.020
THOMAS RICHARD E AND SARA K TRUSTEES 56 TWP. RD. 1344 SOUTH POINT OH 45680				
18-115-0600.000	Res 500 -00-00 37 FULKS SUBDIVISION 0000.00A	3.020	0	3.020
BARRETT JEFFERY D 254 TWP RD 1259 PROCTORVILLE OH 45669				

AUDITOR'S TAX LIST AND TREASURER'S DUPLICATE OF REAL PROPERTY

769

ROME TWP-FAIRLAND S.D. - TAX DISTRICT 18

FULL RATE 34.2800 FOR TAX YEAR 2007

Lawrence

AGR/RES 0.064902

IND/COM 0.046532

PARCEL NO.	CLASS	ACRES	HOMESTEAD REDUCTION CAUV #	
LENDER CODE	PROPERTY DESCRIPTION	LAND	BUILDING	
NAME AND ADDRESS	LAND	BUILDING	TOTAL	
18-115-0700.000	Res 510 -00-00 38 FULKS SUBDIVISION 0000.00A	3.020	23.910	26.930
BARRETT JEFFERY D 1254 TWP RD 1259 PROCTORVILLE OH 45669				
18-115-0800.000	Res 500 -00-00 39 FULKS SUBDIVISION 0000.00A	3.020	0	3.020
BARRETT JEFFREY D 254 TWP RD 1259 PROCTORVILLE OH 45669				
18-115-0900.000	Res 500 -00-00 40 FULKS SUBDIVISION 0000.00A	3.020	0	3.020
BARRETT JEFFREY D 254 TWP RD 1259 PROCTORVILLE OH 45669				
18-115-1000.000	Res 500 -00-00 41 FULKS SUBDIVISION 0000.00A	3.020	0	3.020
WILMOTH GARRET DAYTON AND SUSAN BETH HAGAR 216 TWP RD 1229 PROCTORVILLE OH 45669				
18-115-1100.000	Res 510 -00-00 42 FULKS SUBDIVISION 0000.00A	3.020	22.770	25.790
WILMOTH GARRET DAYTON AND SUSAN BETH HAGAR 216 TWP RD 1229 PROCTORVILLE OH 45669				

AUDITOR'S TAX LIST AND TREASURER'S DUPLICATE OF REAL PROPERTY

770

ROME TWP FAIRLAND S.D. - TAX DISTRICT 18

FULL RATE 34.2800

FOR TAX YEAR 2007

Lawrence

AGR/RES 0.064902

IND/COM 0.046532

PARCEL NO.	CLASS	ACRES	HO/ROODCODE	HOMESTEAD REDUCTION CAUV #
LENDER CODE	PROPERTY DESCRIPTION	BUILDING	TOTAL	
NAME AND ADDRESS	LAND			
18-115-1200.000	Res 510 -00-00 43 FULKS SUBDIVISION 0000.00A	3,020	21,070	24,090 H
HOWARD BEULAH 202 TWP. RD. 1229 PROCTORVILLE OH 45669				
18-115-1300.000	Res 500 -00-00 44 FULKS SUBDIVISION N1/2 0000.00A	1,510	0	1,510
HOWARD BEULAH 202 TWP. RD. 1229 PROCTORVILLE OH 45669				
18-115-1400.000	Res 510 -00-00 45 FULKS SUBDIVISION 0000.00A	3,020	24,380	27,400
PETRY JEANETTE AND KENNETH CHARLES LAW 188 TWP. RD. 1229 PROCTORVILLE OH 45669				
18-115-1500.000	Res 500 -00-00 46 FULKS SUBDIVISION 0000.00A	3,020	0	3,020
PRYOR ROGER ALAN & MARGARET C 170 TWP. RD. 1229 PROCTORVILLE OH 45669				

12/22/08
Jason B + Nancy
L Wright

12/24/08
Same

AUDITOR'S TAX LIST AND TREASURER'S DUPLICATE OF REAL PROPERTY

771

ROME TWP FAIRLAND S.D. - TAX DISTRICT 18

FULL RATE 34.2800

FOR TAX YEAR 2007

Lawrence

AGR/RES 0.064902

IND/COM 0.046532

PARCEL NO.	CLASS	ACRES	HO/ROODCODE	HOMESTEAD REDUCTION CAUV #
LENDER CODE	PROPERTY DESCRIPTION	BUILDING	TOTAL	
NAME AND ADDRESS	LAND			
18-115-1600.000	Res 510 -00-00 47 FULKS SUBDIVISION 0000.00A	3,020	19,630	22,650
PRYOR ROGER ALAN & MARGARET C 170 TWP. RD. 1229 PROCTORVILLE OH 45669				
18-115-1700.000	Res 500 00-00 44 FULKS SUBDIVISION S 1/2 ONLY	1,510	0	1,510
PETRY JEANETTE AND KENNETH CHARLES LAW 188 TWP. RD. 1229 PROCTORVILLE OH 45669				
18-115-1800.000	Res 500 -00-00 48 FULKS SUBDIVISION 0000.00A	3,020	0	3,020
DOSS OVAL E AND BEULAH F TRUSTEES 154 TWP RD 1229 PROCTORVILLE OH 45669				
18-116-0100.000	Res 510 -00-00 49 FULKS SUBDIVISION 0000.00A	3,020	21,570	24,590 H
DOSS OVAL E AND BEULAH F TRUSTEES 154 TWP RD 1229 PROCTORVILLE OH 45669				

AUDITOR'S TAX LIST AND TREASURER'S DUPLICATE OF REAL PROPERTY

772

ROME TWP-FAIRLAND S.D. - TAX DISTRICT 18

FULL RATE 34.2800 FOR TAX YEAR 2007 Lawrence AGR/RES 0.064902 IND/COM 0.046532

PARCEL NO.	CLASS	ACRES	PROPERTY DESCRIPTION	HOMESTEAD REDUCTION CALN #
LENDER CODE	LOT NO.	LAND	BUILDING	TOTAL
18-116-0200.000	Res 500			
		-00-00 50 FULKS SUBDIVISION 0000.00A		
DOSS OVAL E AND BEULAH F TRUSTEES 154 TWP RD 1229 PROCTORVILLE OH 45669		3.020	0	3.020
18-116-0300.000	Res 510			
		-00-00 51 FULKS SUBDIVISION 0000.00A		
BLANKENSHIP CARL & AMY 122 TWP RD 1229 PROCTORVILLE OH 45669		3.020	25.070	28.090
18-116-0400.000	Res 500			
		-00-00 52 FULKS SUBDIVISION 0000.00A		
BLANKENSHIP CARL & AMY 122 TWP RD 1229 PROCTORVILLE OH 45669		1.210	0	1.210
		CERT DEL 2006		
18-116-0600.000	Res 500			
		-00-00 1 FULKS SUBDIVISION NO. 2 0000.00A		
WELLMAN LEWEY 166 TWP RD. 1105 PROCTORVILLE OH 45669		3.390	0	3.390
		CERT DEL 2006		
18-116-0700.000	Res 599			
		-00-00 2 FULKS SUBDIVISION NO. 2 0000.00A		
WELLMAN LEWEY 166 TWP RD. 1105 PROCTORVILLE OH 45669		3.390	5.790	9.180
		CERT DEL 2006		

AUDITOR'S TAX LIST AND TREASURER'S DUPLICATE OF REAL PROPERTY

773

ROME TWP-FAIRLAND S.D. - TAX DISTRICT 18

FULL RATE 34.2800 FOR TAX YEAR 2007 Lawrence AGR/RES 0.064902 IND/COM 0.046532

PARCEL NO.	CLASS	ACRES	PROPERTY DESCRIPTION	HOMESTEAD REDUCTION CALN #
LENDER CODE	LOT NO.	LAND	BUILDING	TOTAL
18-116-0800.000	Res 510			
		-00-00 3 FULKS SUBDIVISION NO. 2 0000.00A		
WARD BARBARA A 177 TWP RD 1202 CHESAPEAKE OH 45619		3.620	41.070	44.690
18-116-0900.000	Res 500			
		-00-00 4 FULKS SUBDIVISION NO. 2 0000.00A		
WARD BARBARA A 177 TWP RD 1202 CHESAPEAKE OH 45619		3.020	0	3.020
18-116-1000.000	Res 510			
		-00-00 5 FULKS SUBDIVISION NO. 2 0000.00A		
SCHENK RALPH E & MABEL 83 TWP RD 1232 PROCTORVILLE OH 45669		3.020	24.780	27.800 H
18-116-1100.000	Res 500			
		-00-00 6 FULKS SUBDIVISION NO. 2 0000.00A		
SCHENK RALPH E & MABEL 83 TWP RD 1232 PROCTORVILLE OH 45669		3.020	0	3.020

AUDITOR'S TAX LIST AND TREASURER'S DUPLICATE OF REAL PROPERTY

774

ROME TWP-FAIRLAND S.D. - TAX DISTRICT 18

FULL RATE 34.2800 FOR TAX YEAR 2007 Lawrence AGR/RES 0.064902 IND/COM 0.046532

PARCEL NO.	CLASS	ACRES	HO/RES	REDUCTION
LENDER CODE	PROPERTY DESCRIPTION	LAND	BUILDING	TOTAL
NAME AND ADDRESS	LAND	BUILDING	TOTAL	CAUV #
18-116-1200.000	Res 500 -00-00 7 FULKS SUBDIVISION NO. 2	3.020	0	3.020
FINLAY JOHN W & BRENDA K 471 TWP. RD. 1525 PROCTORVILLE OH 45669	0000.00A			
18-116-1300.000	Res 500 -00-00 8 FULKS SUBDIVISION NO. 2	3.020	0	3.020
FINLAY JOHN W & BRENDA K 471 TWP. RD. 1525 PROCTORVILLE OH 45669	0000.00A			
18-116-1400.000	Res 500 -00-00 9 FULKS SUBDIVISION NO. 2	3.020	0	3.020
FINLAY JOHN W & BRENDA K 471 TWP. RD. 1525 PROCTORVILLE OH 45669	0000.00A			
18-116-1500.000	Res 510 -00-00 10 FULKS SUBDIVISION NO. 2	3.020	81.320	84.340
YINGLING SUSAN J & LINDA G PENNINGTON 258 TWP RD 1105 PROCTORVILLE OH 45669	0000.00A			
18-116-1600.000	Res 500 -00-00 11 FULKS SUBDIVISION NO. 2	3.020	0	3.020
YINGLING SUSAN J & LINDA G PENNINGTON 258 TWP RD 1105 PROCTORVILLE OH 45669-8055	0000.00A			

AUDITOR'S TAX LIST AND TREASURER'S DUPLICATE OF REAL PROPERTY

775

ROME TWP-FAIRLAND S.D. - TAX DISTRICT 18

FULL RATE 34.2800 FOR TAX YEAR 2007 Lawrence AGR/RES 0.064902 IND/COM 0.046532

PARCEL NO.	CLASS	ACRES	HO/RES	REDUCTION
LENDER CODE	PROPERTY DESCRIPTION	LAND	BUILDING	TOTAL
NAME AND ADDRESS	LAND	BUILDING	TOTAL	CAUV #
18-116-1700.000	Res 510 -00-00 12 FULKS SUBDIVISION NO. 2	3.020	66.850	69.870
GRAHAM ANGELA D AND JERRY 133 TWP RD 1232 PROCTORVILLE OH 45669	0000.00A			
18-116-1800.000	Res 500 -00-00 13 FULKS SUBDIVISION NO. 2	3.020	0	3.020
GRAHAM ANGELA D AND JERRY 133 TWP RD 1232 PROCTORVILLE OH 45669	0000.00A			
18-117-0100.000	Res 500 -00-00 14 FULKS SUBDIVISION NO. 2	3.020	0	3.020
32 MESSINGER PATRICK A & BARBARA A 238 TWP RD 1105 PROCTORVILLE OH 45669	0000.00A			
18-117-0200.000	Res 510 -00-00 15 FULKS SUBDIVISION NO. 2	3.020	32.670	35.690
32 MESSINGER PATRICK A & BARBARA A 238 TWP RD 1105 PROCTORVILLE OH 45669	0000.00A			

AUDITOR'S TAX LIST AND TREASURER'S DUPLICATE OF REAL PROPERTY

776

ROME TWP-FAIRLAND S.D. - TAX DISTRICT 18

FULL RATE 34.2800 FOR TAX YEAR 2007 Lawrence AGR/RES 0.064902 IND/COM 0.046532

PARCEL NO.	CLASS	ACRES	HO/NEEDCODE	HOMESTEAD REDUCTION CAUV #
LENDER CODE	PROPERTY DESCRIPTION	LAND	BUILDING	TOTAL
NAME AND ADDRESS	LAND	BUILDING	TOTAL	
18-117-0300.000	Res 510 -00-00 16 FULKS SUBDIVISION NO. 2 0000.00A	3.020	39.830	42.850
WILKS JEFFREY S & MARALI S 220 TWP. RD. 1105 PROCTORVILLE OH 45669				
	CERT DEL 2005			
18-117-0400.000	Res 500 -00-00 17 FULKS SUBDIVISION NO. 2 0000.00A	3.020	0	3.020
WILKS JEFFREY S & MARALI S 220 TWP. RD. 1105 PROCTORVILLE OH 45669				
	CERT DEL 2006			
18-117-0500.000	Res 500 -00-00 18 FULKS SUBDIVISION NO. 2 0000.00A	3.020	0	3.020
WILKS JEFFREY S & MARALI S 220 TWP. RD. 1105 PROCTORVILLE OH 45669				
	CERT DEL 2006			
18-117-0600.000	Res 500 -00-00 19 FULKS SUBDIVISION NO. 2 0000.00A	3.020	0	3.020
WILKS JEFFREY S & MARALI S 220 TWP. RD. 1105 PROCTORVILLE OH 45669				
	CERT DEL 2006			
18-117-0700.000	Res 500 -00-00 20 FULKS SUBDIVISION NO. 2 0000.00A	3.620	0	3.620
WILKS JEFFREY S & MARALI S 220 TWP. RD. 1105 PROCTORVILLE OH 45669				
	CERT DEL 2006			

AUDITOR'S TAX LIST AND TREASURER'S DUPLICATE OF REAL PROPERTY

777

ROME TWP-FAIRLAND S.D. - TAX DISTRICT 18

FULL RATE 34.2800 FOR TAX YEAR 2007 Lawrence AGR/RES 0.064902 IND/COM 0.046532

PARCEL NO.	CLASS	ACRES	HO/NEEDCODE	HOMESTEAD REDUCTION CAUV #
LENDER CODE	PROPERTY DESCRIPTION	LAND	BUILDING	TOTAL
NAME AND ADDRESS	LAND	BUILDING	TOTAL	
18-117-0800.000	Res 500 -00-00 21 FULKS SUBDIVISION NO. 2 0000.00A	4.170	0	4.170
CHAPMAN CLAUDE P & NAOMI JEA 221 TOWNSHIP ROAD 1105 PROCTORVILLE OH 45669				
18-117-0900.000	Res 500 -00-00 22 FULKS SUBDIVISION NO. 2 0000.00A	3.020	0	3.020
CHAPMAN CLAUDE P & NAOMI JEA 221 TOWNSHIP ROAD 1105 PROCTORVILLE OH 45669				
18-117-1000.000	Res 510 -00-00 23 FULKS SUBDIVISION NO. 2 0000.00A	3.020	24.560	27.580
CHAPMAN CLAUDE P & NAOMI JEA 221 TOWNSHIP ROAD 1105 PROCTORVILLE OH 45669				
18-117-1100.000	Res 500 -00-00 24 FULKS SUBDIVISION NO. 2 0000.00A	3.020	0	3.020
CHAPMAN CLAUDE P & NAOMI JEA 221 TOWNSHIP ROAD 1105 PROCTORVILLE OH 45669				

AUDITOR'S TAX LIST AND TREASURER'S DUPLICATE OF REAL PROPERTY

778

ROME TWP FAIRLAND S.D. - TAX DISTRICT 18

FULL RATE 34.2800 FOR TAX YEAR 2007 Lawrence AGR/RES 0.064902 IND/COM 0.046532

PARCEL NO.	CLASS	ACRES	rb/hcode	PROPERTY DESCRIPTION	HOMESTEAD REDUCTION CAUV #
LENDER CODE	LOT NO.	LAND	BUILDING	TOTAL	
NAME AND ADDRESS					
18-117-1200.000	Res 500				
		-00-00 25 FULKS SUBDIVISION NO. 2 0000.00A			
		3.020	0	3.020	
CHAPMAN CLAUDE P & NAOMI 221 TWP. RD. 1105 PROCTORVILLE OH 45669					
18-117-1300.000	Res 500				
		-00-00 26 FULKS SUBDIVISION NO. 2 0000.00A			
		3.020	0	3.020	
CHAPMAN CLAUDE P & NAOMI 221 TOWNSHIP ROAD 1105 PROCTORVILLE OH 45669					
18-117-1400.000	Res 500				
		-00-00 27 FULKS SUBDIVISION NO. 2 0000.00A			
		3.020	0	3.020	
CHAPMAN CLAUDE P & NAOMI 221 TOWNSHIP ROAD 1105 PROCTORVILLE OH 45669					
18-117-1500.000	Res 500				
		-00-00 28 FULKS SUBDIVISION NO. 2 0000.00A			
		3.020	0	3.020	
CHAPMAN CLAUDE P & NAOMI 221 TOWNSHIP ROAD 1105 PROCTORVILLE OH 45669					
18-117-1600.000	Res 500				
		-00-00 29 FULKS SUBDIVISION NO. 2 0000.00A			
		3.020	0	3.020	
COOK JACK W JR & TERESA LYNN 52 TOWNSHIP ROAD 1229 PROCTORVILLE OH 45669					

AUDITOR'S TAX LIST AND TREASURER'S DUPLICATE OF REAL PROPERTY

779

ROME TWP FAIRLAND S.D. - TAX DISTRICT 18

FULL RATE 34.2800 FOR TAX YEAR 2007 Lawrence AGR/RES 0.064902 IND/COM 0.046532

PARCEL NO.	CLASS	ACRES	rb/hcode	PROPERTY DESCRIPTION	HOMESTEAD REDUCTION CAUV #
LENDER CODE	LOT NO.	LAND	BUILDING	TOTAL	
NAME AND ADDRESS					
18-117-1700.000	Res 500				
		-00-00 30 FULKS SUBDIVISION NO. 2 0000.00A			
		3.020	0	3.020	
COOK JACK W JR & TERESA LYNN 52 TOWNSHIP ROAD 1229 PROCTORVILLE OH 45669					
18-117-1800.000	Res 510				
		-00-00 31 FULKS SUBDIVISION NO. 2 0000.00A			
		3.020	34.710	37.730	
COOK JACK W JR & TERESA LYNN 52 TOWNSHIP ROAD 1229 PROCTORVILLE OH 45669					
18-118-0100.000	Res 500				
		-00-00 32 FULKS SUBDIVISION NO. 2 0000.00A			
		3.020	0	3.020	
COOK JACK W JR & TERESA LYNN 52 TOWNSHIP ROAD 1229 PROCTORVILLE OH 45669					
18-118-0200.000	Res 500				
		-00-00 33 FULKS SUBDIVISION NO. 2 0000.00A			
		3.020	0	3.020	
CHAPMAN CLAUDE P & NAOMI JEA 221 TOWNSHIP ROAD 1105 PROCTORVILLE OH 45669					
18-118-0300.000	Res 599				
		-00-00 34 FULKS SUBDIVISION NO. 2 0000.00A			
		3.020	0	3.020	
CHAPMAN CLAUDE P & NAOMI JEA 221 TOWNSHIP ROAD 1105 PROCTORVILLE OH 45669					

AUDITOR'S TAX LIST AND TREASURER'S DUPLICATE OF REAL PROPERTY

780

ROME TWP. FAIRLAND S.D. - TAX DISTRICT 18

FULL RATE 34.2800

FOR TAX YEAR 2007

Lawrence

AGR/RES 0.064902

IND/COM 0.046532

PARCEL NO.	CLASS	ACRES	REB/ROD CODE	HOMESTEAD REDUCTION CALY #
LENDER CODE	PROPERTY DESCRIPTION	LAND	BUILDING	TOTAL
NAME AND ADDRESS				
18-118-0400.000	Res 500 -00-00 35 FULKS SUBDIVISION NO. 2	3.020	0	3.020
CHAPMAN CLAUDE P & NAMOI JEA 221 TOWNSHIP ROAD 1105 PROCTORVILLE OH 45669				
18-118-0500.000	Res 500 -00-00 36 FULKS SUBDIVISION NO. 2	4.170	0	4.170
CHAPMAN CLAUDE P & NAMOI JEA 221 TOWNSHIP ROAD 1105 PROCTORVILLE OH 45669				
18-118-0600.000	Res 510 -00-00 37 FULKS SUBDIVISION NO. 2	7.440	40,050	47,490
WELLMAN LEWEY 166 TWP. RD. 1105 PROCTORVILLE OH 45669				
18-118-0800.000	Res 510 -00-00 1 RAY J. RILEY'S S.D. NO. 1	2,990	18,420	21,410 H
MCCLANAHAN PHILLIP E & LORENA 16 TWP. RD. 1121 PROCTORVILLE OH 45669				

AUDITOR'S TAX LIST AND TREASURER'S DUPLICATE OF REAL PROPERTY

781

ROME TWP. FAIRLAND S.D. - TAX DISTRICT 18

FULL RATE 34.2800

FOR TAX YEAR 2007

Lawrence

AGR/RES 0.064902

IND/COM 0.046532

PARCEL NO.	CLASS	ACRES	REB/ROD CODE	HOMESTEAD REDUCTION CALY #
LENDER CODE	PROPERTY DESCRIPTION	LAND	BUILDING	TOTAL
NAME AND ADDRESS				
18-118-0900.000	Res 599 -00-00 2 RAY J. RILEY'S S.D. NO. 2 N PT 49 ON SCOTT DR 0000.00A	1.660	1,290	2,950
WESTLAKE PHYLLIS JEAN 319 TOWNSHIP ROAD 1234 PROCTORVILLE OH 45669				
18-118-1000.000	Res 510 -00-00 2 RAY J. RILEY'S S.D. NO. 1	2,990	27,610	30,600
STILTNER MARY E 18095 COOPERS LN BROOKFIELD WI 53045				
18-118-1100.000	Res 599 -00-00 3 RAY J. RILEY'S S.D. NO. 1	2,990	1,790	4,780
STILTNER MARY E 18095 COOPERS LN BROOKFIELD WI 53045				
18-118-1200.000	Res 510 -00-00 4 RAY J. RILEY'S S.D. NO. 1	2,990	31,710	34,700
COLLINS JEFFREY A & BRENDA G 68 TWP. RD. 1121 PROCTORVILLE OH 45669				

AUDITOR'S TAX LIST AND TREASURER'S DUPLICATE OF REAL PROPERTY

782

ROME TWP-FAIRLAND S.D. - TAX DISTRICT 18

FULL RATE 34.2800 FOR TAX YEAR 2007

Lawrence

AGR/RES 0.064902

IND/COM 0.046532

PARCEL NO. LENDER CODE LOT NO. NAME AND ADDRESS

CLASS ACRES
PROPERTY DESCRIPTION
LAND BUILDING TOTAL

10/1000000
HOMESTEAD
REDUCTION
CAUSE #

18-118-1300.000
RILEY DELMA & LARRY & RONNIE
RILEY & DELMA MCDOMAS
67 TWP RD 1121
PROCTORVILLE OH 45669

Res 510
-00-00 5 RAY J. RILEY'S S.D.
NO. 1 0000.00A
2,990 24,950 27,940 H

10/24/08
Delma McComas
Larry + Ronnie Riley

10/24/08
Corey M +
Amanda C
Stephenson

18-118-1400.000
ADKINS MANDER L
51 TWP RD 1121
PROCTORVILLE OH 45669

Res 510
-00-00 6 RAY J. RILEY'S S.D.
NO. 1 0000.00A
3,260 27,820 31,080
CERT DEL 2005

18-118-1500.000
ADKINS MANDER L AND
PATRICIA H
35 TWP RD 1053
PROCTORVILLE OH 45669

Res 510
-00-00 7 RAY J. RILEY'S S.D.
NO. 1 0000.00A
2,990 22,510 25,500
CERT DEL 2004

18-118-1600.000
TOOLEY RONALD K LIFE EST REM
MANDER L ADKINS SR
15 TOWNSHIP ROAD 1053
PROCTORVILLE OH 45669

Res 510
-00-00 9 RAY J. RILEY'S S.D.
NO. 1 0000.00A
2,990 21,680 24,670

3/4/08
Mander L Adkins Sr. +
Patricia H Adkins

AUDITOR'S TAX LIST AND TREASURER'S DUPLICATE OF REAL PROPERTY

783

ROME TWP-FAIRLAND S.D. - TAX DISTRICT 18

FULL RATE 34.2800 FOR TAX YEAR 2007

Lawrence

AGR/RES 0.064902

IND/COM 0.046532

PARCEL NO. LENDER CODE LOT NO. NAME AND ADDRESS

CLASS ACRES
PROPERTY DESCRIPTION
LAND BUILDING TOTAL

10/1000000
HOMESTEAD
REDUCTION
CAUSE #

18-118-1700.000
ADKINS KATHLEEN L & MANDER L
35 TOWNSHIP ROAD 1053
PROCTORVILLE OH 45669

Res 510
-00-00 8 RAY J. RILEY'S S.D.
NO. 1 0000.00A
3,260 33,440 36,700
CERT DEL 2004

18-118-1800.000
SMITH BRADLEY S AND STEVEN L
372 TWP RD 1234
PROCTORVILLE OH 45669

Res 510
-00-00 10 RAY J. RILEY'S
S.D. NO. 1 0000.00A
2,990 34,480 37,470

4/17/08
Rayburn + Brandi
Wise

18-119-0100.000
SMITH BRADLEY S AND STEVEN L
372 TWP RD 1234
PROCTORVILLE OH 45669

Res 500
-00-00 11 RAY J. RILEY'S
S.D. NO. 1 0000.00A
2,990 0 2,990

4/17/08
Same

18-119-0200.000
TURNER HAROLD D & MARGARET
A
398 TWP RD 1234
PROCTORVILLE OH 45669

Res 510
-00-00 12 RAY J. RILEY'S
S.D. NO. 1 0000.00A
3,020 37,140 40,160

AUDITOR'S TAX LIST AND TREASURER'S DUPLICATE OF REAL PROPERTY

784

ROME TWP. FAIRLAND S.D. - TAX DISTRICT 18

FULL RATE 34.2800 FOR TAX YEAR 2007 Lawrence AGR/RES 0.064902 IND/COM 0.046532

PARCEL NO.	CLASS	ACRES	PROPERTY DESCRIPTION	HOMESTEAD REDUCTION CALCV #
LENDER CODE	LOT NO.	LAND	BUILDING	TOTAL
NAME AND ADDRESS				
18-119-0300.000	Res 510		-00-00 13 RAY J. RILEY'S S.D. NO. 1 0000.00A	
		3,090	19,740	22,830 H
BRADY HARRY L II & PHYLLIS 401 TWP RD 1234 PROCTORVILLE OH 45669				
18-119-0400.000	Res 510		-00-00 14 RAY J. RILEY'S S.D. NO. 1 0000.00A	
		3,190	29,670	32,860 H
MALLORY CORAL S 381 TWP RD 1234 PROCTORVILLE OH 45669				
18-119-0500.000	Res 510		-00-00 15 RAY J. RILEY'S S.D. NO. 1 0000.00A	
		3,260	24,560	27,820 H
NICHOLS JEFF JR 365 TOWNSHIP RD. 1234 PROCTORVILLE OH 45669				
18-119-0700.000	Res 510		-00-00 16 RAY J. RILEY'S S.D. NO. 1 & 1/2 APPLE ST. FROM SCO 0000.00A	
		3,940	20,730	24,670
6 CADY KIMBER & SHERI & SARAH CATHERINE RT 9 BOX 553-B PROCTORVILLE OH 45669				

AUDITOR'S TAX LIST AND TREASURER'S DUPLICATE OF REAL PROPERTY

785

ROME TWP. FAIRLAND S.D. - TAX DISTRICT 18

FULL RATE 34.2800 FOR TAX YEAR 2007 Lawrence AGR/RES 0.064902 IND/COM 0.046532

PARCEL NO.	CLASS	ACRES	PROPERTY DESCRIPTION	HOMESTEAD REDUCTION CALCV #
LENDER CODE	LOT NO.	LAND	BUILDING	TOTAL
NAME AND ADDRESS				
18-119-0800.000	Res 510		-00-00 1 RAY J. RILEY'S S.D. NO. 2 & 1/2 APPLE ST. FROM SCO 0000.00A	
		3,940	33,190	37,130 H
WESTLAKE PHYLLIS JEAN 319 TOWNSHIP RD. 1234 PROCTORVILLE OH 45669 CERT DEL 2006				
18-119-0900.000	Res 510		-00-00 2 RAY J. RILEY'S S.D. NO. 2 S PT 47' ON SCOTT DR 0000.00A	
		1,600	39,090	40,690
MCLAIN HORST P & GLENNA H 557 SCOTT DRIVE PROCTORVILLE OH 45669				
18-119-1000.000	Res 500		-00-00 3 RAY J. RILEY'S S.D. NO. 2 0000.00A	
		3,260	0	3,260
MCLAIN HOIST P & GLENNA H 557 SCOTT DRIVE PROCTORVILLE OH 45669				
18-119-1100.000	Res 510		-00-00 4 RAY J. RILEY'S S.D. NO. 2 0000.00A	
		3,260	36,750	40,010
ESTEP DEBORAH & CHANDLER LANE 265 TWP. RD. 1234 PROCTORVILLE OH 45669				

AUDITOR'S TAX LIST AND TREASURER'S DUPLICATE OF REAL PROPERTY

786

ROME TWP-FAIRLAND S.D. - TAX DISTRICT 18

FULL RATE 34.2800 FOR TAX YEAR 2007 Lawrence AGR/RES 0.064902 IND/COM 0.046532

PARCEL NO.	LOT NO.	CLASS	ACRES	PROPERTY DESCRIPTION	HOMESTEAD REDUCTION CALN #
18-119-1200.000		Res 510		-00-00 5 RAY J. RILEY'S S.D. NO. 2	0000.00A
FLOYD ARNOLD & VERONICA 247 TWP RD 1234 PROCTORVILLE OH 45669-8685			3.260 34.450		37,710
18-119-1300.000		Res 510		-00-00 6 RAY J. RILEY'S S.D. NO. 2	0000.00A
LAFON JIMMIE O & PEGGY L 229 TWP RD 1234 SCOT DR PROCTORVILLE OH 45669			3.260 50.110		53,370 H
18-119-1400.000		Res 510		-00-00 7 RAY J. RILEY'S S.D. NO. 2	0000.00A
WHITE GENEVA CO GENEVA ROSE 213 TWP RD 1234 PROCTORVILLE OH 45669-8685			3.260 22.410		25,670 H
18-119-1500.000		Res 510		-00-00 8 RAY J. RILEY'S S.D. NO. 2	0000.00A
HARDESTY DOROTHY & BILLY F 14600 ST RT 7 PROCTORVILLE OH 45669			3.260 19.640		22,900

AUDITOR'S TAX LIST AND TREASURER'S DUPLICATE OF REAL PROPERTY

787

ROME TWP-FAIRLAND S.D. - TAX DISTRICT 18

FULL RATE 34.2800 FOR TAX YEAR 2007 Lawrence AGR/RES 0.064902 IND/COM 0.046532

PARCEL NO.	LOT NO.	CLASS	ACRES	PROPERTY DESCRIPTION	HOMESTEAD REDUCTION CALN #
18-119-1600.000		Res 510		-00-00 9 RAY J. RILEY'S S.D. NO. 2	0000.00A
NEW HOPE UNITED METHODIST CHURCH INC P.O. BOX 405 PROCTORVILLE OH 45669			3.260 22.580		25,840
18-119-1700.000	6	Res 510		-00-00 10 RAY J. RILEY'S S.D. NO. 2	0000.00A
GUE SAMUEL E & MAGDALENA J 157 TWP RD 1234 PROCTORVILLE OH 45669			3.260 30.740		34,000
18-119-1800.000		Res 510		-00-00 11 RAY J. RILEY'S S.D. NO. 2	0000.00A
ADAMS KAREN L 141 TWP RD 1234 PROCTORVILLE OH 45678			2.720 17.560		20,280
18-120-0100.000		Res 510		-00-00 12 RAY J. RILEY'S S.D. NO. 2	0000.00A
MORRIS JACK J & PEGGY 125 TWP RD 1234 PROCTORVILLE OH 45669			2.720 22.950		25,670 H

6/13/08
Traci L Fricke

AUDITOR'S TAX LIST AND TREASURER'S DUPLICATE OF REAL PROPERTY

788

ROME TWP-FAIRLAND S.D. - TAX DISTRICT 18

FULL RATE 34.2800 FOR TAX YEAR 2007
 Lawrence AGR/RES 0.064902 IND/COM 0.046532

PARCEL NO.	CLASS	ACRES	APRHOODCODE	HOMESTEAD REDUCTION CAUV #
LENDER CODE	LOT NO.	PROPERTY DESCRIPTION		
NAME AND ADDRESS	LAND	BUILDING	TOTAL	
18-120-0200.000	Res 510			
BURCHAM CHERYL A 88 TOWNSHIP RD. 1234 PROCTORVILLE OH 45638	6.050	27.310	33.360	
	-00-00 13 RAY J RILEY'S S.D.NO. 2 LESS PT 20' W SIDE ADJ. 0000.00A			
18-120-0300.000	Res 500			
MORRIS JACK J & PEGGY 125 TWP. RD. 1234 PROCTORVILLE OH 45669	680	0	680	
	-00-00 13 RAY J RILEY'S S.D.NO. 2 PT 20' W SIDE ADJ. LOT 0000.00A			
18-120-0500.000	Res 510			
JARRELL JOHN D II 50 TWP. RD. 1234 PROCTORVILLE OH 45669	4.440	30.070	34.510 H	
	1 RAYMOND J RILEY'S SD NO 3			
18-120-0600.000	Res 510			
BLANKENSHIP MARGARET A & RAYMOND E 68 TWP RD 1234 PROCTORVILLE OH 45669	4.310	29.710	34.020	
	2 RAYMOND J RILEY'S SD NO 3			

AUDITOR'S TAX LIST AND TREASURER'S DUPLICATE OF REAL PROPERTY

789

ROME TWP FAIRLAND S.D. - TAX DISTRICT 18

FULL RATE 34.2800 FOR TAX YEAR 2007
 Lawrence AGR/RES 0.064902 IND/COM 0.046532

PARCEL NO.	CLASS	ACRES	APRHOODCODE	HOMESTEAD REDUCTION CAUV #
LENDER CODE	LOT NO.	PROPERTY DESCRIPTION		
NAME AND ADDRESS	LAND	BUILDING	TOTAL	
18-120-0700.000	Res 510			
ROSS MELVIN RANDALL & ROBIN LYNN 94 TOWNSHIP RD. 1234 PROCTORVILLE OH 45669-8687	4.310	23.940	28.250	
	3 RAYMOND J RILEY'S SD NO 3			
18-120-0800.000	Res 510			
BYRD CATHERINE S C/O CATHERINE DIPPOLITO 126 TWP. RD. 1234 PROCTORVILLE OH 45669	2.670	31.700	34.370	
	4 S PT RAYMOND J RILEY'S SD NO 3			
18-120-0801.000	Res 500			
4 HARRIS ROBERT AND LYNDA J 148 TWP RD 1234 PROCTORVILLE OH 45669	2.670	0	2.670	
	4 N PT RAYMOND J RILEY'S SD NO 3			
18-120-0900.000	Res 510			
DAVA LLC Spurlock David P.O. Box 58 LESAGE WV 25537	2.650	27.410	30.060	
	N 1/2 LOT 5 RAYMOND J RILEY'S SD NO 3			

AUDITOR'S TAX LIST AND TREASURER'S DUPLICATE OF REAL PROPERTY

790

ROME TWP-FAIRLAND S.D. - TAX DISTRICT 18

FULL RATE 34.2800 FOR TAX YEAR 2007 Lawrence AGR/PRES 0.064902 IND/COM 0.046532

PARCEL NO.	CLASS	ACRES	HOMESTEAD REDUCTION CALY #
18-120-0901.000 4 HARRIS ROBERT AND LYNDA J 148 TWP RD 1234 PROCTORVILLE OH 45669	Res 510 S 1/2 LOT 5 RAYMOND J RILEY'S SD NO 3	2.650 39.270	41.820
18-120-1000.000 MARTEENY KARL 112 TWP RD 1052 PROCTORVILLE OH 45669	Res 510 -00-00 6 RAY J. RILEY'S S.D. NO. 3 0000.00A	5.290 22.930	28.220 H
18-120-1100.000 38 ROSWALL RENO D AND JILL L 220 TWP. RD. 123 PROCTORVILLE OH 45669	Res 510 7 RAYMOND J RILEY'S SD NO 3	5.290 23.870	29.160
18-120-1200.000 X WILLIAMS DORIS JEAN 262 TWP. RD. 1234 PROCTORVILLE OH 45669	Res 510 8 RAYMOND J RILEY'S SD NO 3 357.50 FT ONLY	1.830 36.760	38.590 H

9/3/08
Melvin E
Williams Jr
Gary, David

12/2/08
Akum A
Keesha A
Randolph

AUDITOR'S TAX LIST AND TREASURER'S DUPLICATE OF REAL PROPERTY

791

ROME TWP-FAIRLAND S.D. - TAX DISTRICT 18

FULL RATE 34.2800 FOR TAX YEAR 2007 Lawrence AGR/PRES 0.064902 IND/COM 0.046532

PARCEL NO.	CLASS	ACRES	HOMESTEAD REDUCTION CALY #
18-120-1201.000 STANLEY PHILIP H & JACQUELINE M 242 TWP RD 1234 PROCTORVILLE OH 45669	Res 510 8 RAYMOND J RILEY'S SD NO 3 5 PT 110 FT ONLY	3.610 26.750	30.360
18-120-1300.000 MCGOON JAMES & SHAWN D MCGOON 504 TWP RD 1105 PROCTORVILLE OH 45669	Res 510 -00-00 9 RAY J RILEY'S SD NO 3 NORTH PART ONLY SUB DIV 0000.00A	3.560 31.760	35.320 H
18-120-1301.000 X WILLIAMS DORIS JEAN 262 TWP. RD. 1234 PROCTORVILLE OH 45669	Res 500 9 RAYMOND J RILEY'S SD NO 3 5 PT ONLY	2.650 0	2.650
18-120-1500.000 DAWSON RALPH L II 489 TWP RD 1233 PROCTORVILLE OH 45669	Res 510 -00-00 1 WILLIAM J ELLIS SUB 0000.00A	9.420 26.900	36.320

9/3/08
Melvin E
Williams Jr
Gary, David

12/2/08
Akum A
Keesha A
Randolph

AUDITOR'S TAX LIST AND TREASURER'S DUPLICATE OF REAL PROPERTY

792

ROME TWP-FAIRLAND S.D. - TAX DISTRICT 18

FULL RATE 34.2800 FOR TAX YEAR 2007 Lawrence AGR/RES 0.064902 IND/COM 0.046532

PARCEL NO.	CLASS	ACRES	AGRICULTURE	HOMESTEAD REDUCTION CAUV #
LENDER CODE	PROPERTY DESCRIPTION	LAND	BUILDING	TOTAL
NAME AND ADDRESS				
18-120-1600.000	Res 510 -00-00 2 WM. J. ELLIS S.D. NO. 1 0000.00A	9.260	93.230	102.490 H
BARE LARRY E 511 TWP RD 1233 PROCTORVILLE OH 45669				
18-120-1800.000	Res 510 -00-00 3 WILLIAM J ELLIS SUB DIV NO. 1 0000.00A	10.370	45.360	55.730
BRUCH KEVIN & JODY 527 TWP RD 1233 PROCTORVILLE OH 45669				
18-121-0100.000	Res 510 -00-00 4 WM. J. ELLIS S.D. NO. 1 LESS PT NE COR. TRI. 5' 0000.00A	10.640	26.210	36.850 H
HESS EML A & SADIE P.O. BOX 718 PROCTORVILLE OH 45669				
18-121-0101.000	Res 500 -00-00 4 WM. J. ELLIS SB NO. 1 PT NE CORNER TRI 5' X 58. 0000.00A	100	0	100
RANDOLPH ELDON & LARRY E RANDOLPH ET AL 51 PVT DR 1003 CHESAPEAKE OH 45619-8057				

10/22/08
James A + Carmen
Farrand

8/12/08
Karon M
Berry

AUDITOR'S TAX LIST AND TREASURER'S DUPLICATE OF REAL PROPERTY

793

ROME TWP-FAIRLAND S.D. - TAX DISTRICT 18

FULL RATE 34.2800 FOR TAX YEAR 2007 Lawrence AGR/RES 0.064902 IND/COM 0.046532

PARCEL NO.	CLASS	ACRES	AGRICULTURE	HOMESTEAD REDUCTION CAUV #
LENDER CODE	PROPERTY DESCRIPTION	LAND	BUILDING	TOTAL
NAME AND ADDRESS				
18-121-0200.000	Res 510 -00-00 5 WM. J. ELLIS S.D. NO. 1 E PT 108' ON ORCHARD 0000.00A	10.640	34.180	44.820
RANDOLPH ELDON & LARRY E RANDOLPH ET AL 51 PVT DR 1003 CHESAPEAKE OH 45619-8057				
18-121-0300.000	Res 500 -00-00 5 WM. J. ELLIS S.D. NO. 1 LESS E PT 108' ON ORCHA 0000.00A	330	0	330
HESS EML A & SADIE P.O. BOX 718 PROCTORVILLE OH 45669				
18-121-0400.000	Res 500 -00-00 6 WM. J. ELLIS S.D. NO. 1 0000.00A	10.360	0	10.360
STEVENS ALICE DELMA 587 TWP RD 1233 PROCTORVILLE OH 45669				
18-121-0500.000	Res 510 -00-00 7 WM. J. ELLIS S.D. NO. 1 0000.00A	10.360	35.810	46.170
STEVENS ALICE DELMA 587 TWP RD 1233 PROCTORVILLE OH 45669				
18-121-0600.000	Res 500 8 WM J ELLIS SD NO 1 LESS 120X176 BAL-16X176	1.380	0	1.380
HOUCK J THOMAS & JUDY 617 TOWNSHIP RD 1233 PROCTORVILLE OH 45669				

8/12/08
Karon M
Berry

8/12/08
Karon M
Berry

AUDITOR'S TAX LIST AND TREASURER'S DUPLICATE OF REAL PROPERTY

794

ROME TWP-FAIRLAND S.D. - TAX DISTRICT 18

FULL RATE 34.2800 FOR TAX YEAR 2007 Lawrence AGR/RES 0.064902 IND/COM 0.046532

PARCEL NO.	CLASS	ACRES	PROPERTY DESCRIPTION	HOMESTEAD REDUCTION CAUV #
LENDER CODE	LOT NO.	LAND	BUILDING	TOTAL
NAME AND ADDRESS				
18-121-0600.001	Res 510		8 WM J ELLIS SD NO 1 PT 120 X 176 SQ FT	
		10.340	44.060	54.400
NEELY CHARLES R II AND KIMBERLY R 595 TOWNSHIP RD. 1233 PROCTORVILLE OH 45669				
18-121-0700.000	Res 510		-00-00 9 WM J. ELLIS S.D. NO. 1 0000.00A	
		11.710	45.080	56.790 H
HOUCK J THOMAS & JUDY K 617 TOWNSHIP ROAD 1233 PROCTORVILLE OH 45669				
18-121-0800.000	Res 500		-00-00 10 WM J. ELLIS S.D. NO. 1 0000.00A	
		9.020	0	9.020
SPEARS ESTA MARIE 640 TWP RD 1233 PROCTORVILLE OH 45669				
18-121-0900.000	Res 510		-00-00 11 WM J. ELLIS S.D. NO. 1 0000.00A	
		9.020	46.820	57.840 H
SNOW KENNETH S JR AND JOYCEE 558 TWP RD 1233 PROCTORVILLE OH 45669				

*9/26/08
George E
Snow*

AUDITOR'S TAX LIST AND TREASURER'S DUPLICATE OF REAL PROPERTY

795

ROME TWP-FAIRLAND S.D. - TAX DISTRICT 18

FULL RATE 34.2800 FOR TAX YEAR 2007 Lawrence AGR/RES 0.064902 IND/COM 0.046532

PARCEL NO.	CLASS	ACRES	PROPERTY DESCRIPTION	HOMESTEAD REDUCTION CAUV #
LENDER CODE	LOT NO.	LAND	BUILDING	TOTAL
NAME AND ADDRESS				
18-121-1000.000	Res 510		-00-00 12 WM J. ELLIS S.D. NO. 1 0000.00A	
		8.940	18.320	27.260
CASELLA JOHNATHAN S 544 TWP RD 1233 PROCTORVILLE OH 45669				
18-121-1100.000	Res 510		-00-00 13 WM J. ELLIS S.D. NO. 1 0000.00A	
		10.970	23.800	34.770
CAREY JOHN R LIFE EST SAMANTHA D WADDELL REM 514 TWP RD 1233 PROCTORVILLE OH 45669				
18-121-1200.000	Res 510		-00-00 14 WM J. ELLIS S.D. NO. 1 0000.00A	
		12.070	20.530	32.600 H
RATCLIFF JOHN PRENTICE & BARB 486 TOWNSHIP RD 1233 PROCTORVILLE OH 45669				
18-121-1300.000	Res 500		-00-00 1 WM J. ELLIS S.D. NO. 2 0000.00A	
		6.890	0	6.890
HOUCK J THOMAS & JUDY K 617 TOWNSHIP ROAD 1233 PROCTORVILLE OH 45669				

*12/19/08
Samantha D
Casella*

AUDITOR'S TAX LIST AND TREASURER'S DUPLICATE OF REAL PROPERTY

798

ROME TWP-FAIRLAND S.D. - TAX DISTRICT 18

FULL RATE 34.2800 FOR TAX YEAR 2007
 Lawrence AGR/RES 0.064902 IND/COM 0.046532

PARCEL NO. LENDER CODE NAME AND ADDRESS	LOT NO.	CLASS	ACRES	PROPERTY DESCRIPTION	HOMESTEAD REDUCTION CALC #
18-122-0600.000		Res	510	-00-00 1 EDITH FORGEY S.D. 1 0000.00A	
SPEARS ESTA MARIE 640 TWP RD 1233 PROCTORVILLE OH 45669			6.780	33.070	39,850 H
18-122-0700.000		Res	510	-00-00 2 EDITH FORGEY S.D. 1 0000.00A	
SHRIVER DAVID E & TERESA H 658 TWP RD 1233 PROCTORVILLE OH 45669			3,480	31,840	35,320
18-122-0800.000		Res	500	-00-00 3 EDITH FORGEY S.D. 1 PT. N1/2 0000.00A	
SHRIVER DAVID E & TERESA H 658 TWP RD 1233 PROCTORVILLE OH 45669			3,480	0	3,480
18-122-0900.000		Res	510	-00-00 3 EDITH FORGEY S.D. 1 S1/2 PT. 0000.00A	
ADKINS ARTIS & EDITH E 684 TOWNSHIP RD. 1233 PROCTORVILLE OH 45669			3,480	39,870	43,350 H

*4/19/08
Edith E
Adkins*

AUDITOR'S TAX LIST AND TREASURER'S DUPLICATE OF REAL PROPERTY

799

ROME TWP-FAIRLAND S.D. - TAX DISTRICT 18

FULL RATE 34.2800 FOR TAX YEAR 2007
 Lawrence AGR/RES 0.064902 IND/COM 0.046532

PARCEL NO. LENDER CODE NAME AND ADDRESS	LOT NO.	CLASS	ACRES	PROPERTY DESCRIPTION	HOMESTEAD REDUCTION CALC #
18-122-1000.000		Res	500	-00-00 4 EDITH FORGEY S.D. 1 0000.00A	
ADKINS ARTIS E & EDITH E 684 TOWNSHIP RD. 1233 PROCTORVILLE OH 45669			3,480	0	3,480
18-122-1100.000		Res	510	-00-00 5 EDITH FORGEY S.D. 1 0000.00A	
WILLIAMS JOHN F & DOLLIE SUE 706 TWP RD 1233 PROCTORVILLE OH 45669			6,950	37,180	44,130 H
18-122-1200.000		Res	500	-00-00 6 EDITH FORGEY S.D. 1 0000.00A	
WILLIAMS JOHN F & DOLLIE SUE 706 TWP RD 1233 PROCTORVILLE OH 45669			6,950	0	6,950
18-122-1300.000		Res	510	-00-00 7 EDITH FORGEY S.D. 1 0000.00A	
CASELLA SAMMY W & MARIAN DIA 728 TOWNSHIP ROAD 1233 PROCTORVILLE OH 45669			6,950	26,250	33,200
18-122-1400.000		Res	510	-00-00 8 EDITH FORGEY S.D. 1 0000.00A	
FERGUSON ESTHER 744 TWP RD 1233 PROCTORVILLE OH 45669			6,950	24,080	31,030 H

*4/19/08
Edith E
Adkins*

AUDITOR'S TAX LIST AND TREASURER'S DUPLICATE OF REAL PROPERTY

800

ROME TWP-FAIRLAND S.D. - TAX DISTRICT 18

FULL RATE 34.2800 FOR TAX YEAR 2007 Lawrence AGR/RES 0.064902 IND/COM 0.046532

PARCEL NO.	CLASS	ACRES	PROPERTY DESCRIPTION	HOMESTEAD REDUCTION CALC #
LENDER CODE	LOT NO.	LAND	BUILDING	TOTAL
NAME AND ADDRESS				
18-122-1500.000	Res 510			
		6.950	31.100	38.050
Ottaviano Stella L Life Est Remamanda G Ottaviano 760 Township Rd. 1233 Proctorville OH 45669				
18-122-1600.000	Res 510			
		6.950	39.480	46.430 H
Adkins Lloyd R & Helen R 774 TWP RD 1233 Proctorville OH 45669				
18-122-1800.000	Res 510			
		7.750	26.940	34.690
Robinson Thelma I P. O. Box 238 Proctorville OH 45669				
18-122-1800.001	Res 510			
		10.420	59.760	70.180 H
Sullivan James & Iva M 9202 County Rd 107 Proctorville OH 45669				

AUDITOR'S TAX LIST AND TREASURER'S DUPLICATE OF REAL PROPERTY

801

ROME TWP-FAIRLAND S.D. - TAX DISTRICT 18

FULL RATE 34.2800 FOR TAX YEAR 2007 Lawrence AGR/RES 0.064902 IND/COM 0.046532

PARCEL NO.	CLASS	ACRES	PROPERTY DESCRIPTION	HOMESTEAD REDUCTION CALC #
LENDER CODE	LOT NO.	LAND	BUILDING	TOTAL
NAME AND ADDRESS				
18-122-1800.002	Res 500			
		160	0	160
Sullivan James D and Iva M 9202 County Rd 107 Proctorville OH 45669				
18-123-0100.000	Res 510			
		11.550	7.410	18.960
Jones Lowell L & Margaret F 1732 Wiltshire Blvd Huntington WV 25701				
18-123-0200.000	Res 500			
		6.390	0	6.390
Lockhart William L & Reta M 137 Mohegan Road St. Augustine FL 32084				
18-123-0200.001	Res 510			
		7.240	21.980	29.220 H
Walls Belva 9170 St Rt 7 Proctorville OH 45669				
18-123-0200.002	Res 500			
		120	0	120
Lockhart William L & Reta M 137 Mohegan Rd St. Augustine FL 32084				

AUDITOR'S TAX LIST AND TREASURER'S DUPLICATE OF REAL PROPERTY

802

ROME TWP-FAIRLAND S.D. - TAX DISTRICT 18

FULL RATE 34.2800 FOR TAX YEAR 2007
Lawrence AGR/RES 0.064902 IND/COM 0.046532

PARCEL NO.	CLASS	ACRES	PROPERTY DESCRIPTION	HOMESTEAD REDUCTION CAUV #
LENDER CODE	LOT NO.	LAND	BUILDING	TOTAL
NAME AND ADDRESS				
18-123-0200.003	Res 500			
LOCKHART WILLIAM L & RETA M 137 MOHEGAN RD. ST. AUGUSTINE FL 32084		10	0	10
3 GUTHRIES S.D. PT S END PT (PT TRACT 3) 0.01 ACRES				
18-123-0300.000	Res 500			
LITTLE KIMBERLY A & WILLIAM L LOCKHART II 137 MOHEGAN RD. ST. AUGUSTINE FL 32084		7,240	0	7,240
3 GUTHRIES S.D. N END PT LESS 0.07, 0.01 BAL = 0.38 ACRES				
18-123-0300.001	Res 500			
LOCKHART WILLIAM L & RETA M 137 MOHEGAN RD. ST. AUGUSTINE FL 32084		10,410	0	10,410
3 GUTHRIES S.D. N END PT (PT TRACT 2) 0.07 ACRES				
18-123-0300.002	Res 500			
LOCKHART WILLIAM L & RETA M 137 MOHEGAN RD. ST. AUGUSTINE FL 32084		10	0	10
3 GUTHRIES S.D. N END PT (PT TRACT 3) 0.01 ACRES				
18-123-0400.000	Res 500			
LOCKHART WILLIAM L & RETA M 137 MOHEGAN RD. ST. AUGUSTINE FL 32084		10,420	0	10,420
4 GUTHRIES S.D. LESS N PT & LESS 0.01, 0.22 BAL = 0.69 ACRES				

AUDITOR'S TAX LIST AND TREASURER'S DUPLICATE OF REAL PROPERTY

803

ROME TWP-FAIRLAND S.D. - TAX DISTRICT 18

FULL RATE 34.2800 FOR TAX YEAR 2007
Lawrence AGR/RES 0.064902 IND/COM 0.046532

PARCEL NO.	CLASS	ACRES	PROPERTY DESCRIPTION	HOMESTEAD REDUCTION CAUV #
LENDER CODE	LOT NO.	LAND	BUILDING	TOTAL
NAME AND ADDRESS				
18-123-0400.001	Res 510			
DUNCAN ROBERT F & LINDA P.O. BOX 693 PROCTORVILLE OH 45669		6,900	31,770	38,670
4 GUTHRIES SUB DIV N PT 15,318 SQ. FT.				
18-123-0400.002	Res 500			
WALLS BELVA 9170 ST RT 7 PROCTORVILLE OH 45669		10	0	10
4 GUTHRIES S.D. PT 0.01 ACRES (PT TRACT 1)				
18-123-0400.003	Res 599			
LOCKHART WILLIAM L & RETA M 137 MOHEGAN RD. ST. AUGUSTINE FL 32084		5,260	12,250	17,510
4 GUTHRIES S.D. PT LESSN PT (PT TRACT 3) 0.22 ACRES				
18-123-0500.000	Res 500			
HOLDERBY MARY EVELYN GUTHRIE 9097 ST RT7 PROCTORVILLE OH 45669		850	0	850
-00-00 5 GUTHRIES SUBDIV 0000 84A				

AUDITOR'S TAX LIST AND TREASURER'S DUPLICATE OF REAL PROPERTY

804

ROME TWP-FAIRLAND S.D. - TAX DISTRICT 18

FULL RATE 34.2800

FOR TAX YEAR 2007

Lawrence

AGR/PRES 0.064902

IND/COM 0.046532

PARCEL NO.	CLASS	ACRES	residence	HOMESTEAD REDUCTION CALC #
LENDER CODE	PROPERTY DESCRIPTION	LAND	BUILDING	TOTAL
NAME AND ADDRESS				
18-123-0600.000	Res 500 -00-00 6 GUTHRIES SUBDIV 125 FT MID PT LESS 100 0000.23A	5.390	0	5.390
WALKER DERLE 9118 ST RT 7 PROCTORVILLE OH 45669				
	CERT DEL 2006			
18-123-0601.000	Res 510 -00-00 6 GUTHRIES SUBDIV N 125 FT N PT. 1 0000.23A	5.390	18.080	23.470
WALKER DERLE 9118 ST RT 7 PROCTORVILLE OH 45669				
	CERT DEL 2006			
18-123-0602.000	Res 510 -00-00 6 GUTHRIES SD S PT. 0000.81A	9.600	15.540	25.140
GRALEY BARBARA LYNN 96 PVT 9112 PROCTORVILLE OH 45669				
18-123-0700.000	Res 500 -00-00 7 GUTHRIES SUBDIV. 0001.27A	1.280	0	1.280
21 BULEN WILLIAM E & ILONA H 9076 ST RT 7 PROCTORVILLE OH 45669				

AUDITOR'S TAX LIST AND TREASURER'S DUPLICATE OF REAL PROPERTY

805

ROME TWP-FAIRLAND S.D. - TAX DISTRICT 18

FULL RATE 34.2800

FOR TAX YEAR 2007

Lawrence

AGR/PRES 0.064902

IND/COM 0.046532

PARCEL NO.	CLASS	ACRES	residence	HOMESTEAD REDUCTION CALC #
LENDER CODE	PROPERTY DESCRIPTION	LAND	BUILDING	TOTAL
NAME AND ADDRESS				
18-123-0800.000	Res 510 -00-00 8 GUTHRIES SUBDIV. 0001.27A	11.540	51.630	63.170
21 BULEN WILLIAM E & ILONA H 9076 ST RT 7 PROCTORVILLE OH 45669				
18-123-0900.000	Res 510 -00-00 1 CRANFORD SUBDIV. 0000.00A	5.720	48.550	54.270
BROWN STEVEN A & KIMBERLY J 26 CRANFORD LANE PROCTORVILLE OH 45669				
18-123-1000.000	Res 510 -00-00 2 CRANFORD SUBDIV. 0000.00A	10.920	12.390	23.310
DAVIS BILLY J & NATALIE D 8315 COUNTY ROAD 107 PROCTORVILLE OH 45669				
18-123-1100.000	Res 510 -00-00 3 CRANFORD SUBDIV. 0000.00A	5.930	31.280	37.210 H
SCOTT CAIN CALVIN & LONA LOUV 52 TWP RD 1107 PROCTORVILLE OH 45669				

✓ 10/15/08
Natalie D
Davis

AUDITOR'S TAX LIST AND TREASURER'S DUPLICATE OF REAL PROPERTY

806

ROME TWP-FAIRLAND S.D. - TAX DISTRICT 18

FULL RATE 34.2800 FOR TAX YEAR 2007 Lawrence AGR/RES 0.064902 IND/COM 0.046532

PARCEL NO.	CLASS	ACRES	res/homecode	PROPERTY DESCRIPTION	HOMESTEAD REDUCTION CALV #
LENDER CODE	LOT NO.	LAND	BUILDING	TOTAL	
NAME AND ADDRESS					
18-123-1200.000 15	Res 510			-00-00 4 CRANFORD SUBDIV. 0000.00A	
SCHOLL MICHAEL J & ALISON K 76 TWP. RD. 1107 PROCTORVILLE OH 45669		5.930	71.630	77.560	
18-123-1300.000 15	Res 500			-00-00 5 CRANFORD SUBDIV. 0000.00A	
SCHOLL MICHAEL J & ALISON K 76 TWP. RD. 1107 PROCTORVILLE OH 45669		5.930	0	5.930	
18-123-1400.000	Res 510			-00-00 6 CRANFORD SUBDIV. 0000.00A	
RYDER RANDALL L & BARBARA AN 98 TOWNSHIP ROAD 1107 PROCTORVILLE OH 45669		5.930	22.360	28.290	
18-123-1500.000 38	Res 510			-00-00 7 CRANFORD SUBDIV. 0000.00A	
WARD ROBERT M & CAROL J 9604 ST RT 7 LOT 18 PROCTORVILLE OH 45669		5.930	40.530	46.460	

AUDITOR'S TAX LIST AND TREASURER'S DUPLICATE OF REAL PROPERTY

807

ROME TWP-FAIRLAND S.D. - TAX DISTRICT 18

FULL RATE 34.2800 FOR TAX YEAR 2007 Lawrence AGR/RES 0.064902 IND/COM 0.046532

PARCEL NO.	CLASS	ACRES	res/homecode	PROPERTY DESCRIPTION	HOMESTEAD REDUCTION CALV #
LENDER CODE	LOT NO.	LAND	BUILDING	TOTAL	
NAME AND ADDRESS					
18-123-1600.000 6	Res 510			-00-00 8 CRANFORD SUBDIV. 0000.00A	
BOOTON MICHAEL K & CYNTHIA MARIE 128 TWP. RD. 1107 PROCTORVILLE OH 45669		5.930	18.030	23.960	
18-123-1700.000	Res 510			-00-00 9 CRANFORD SUBDIV. 0000.00A	
MARTINO RONALD L 15 CRANFORD LANE PROCTORVILLE OH 45669		5.930	24.230	30.160	CERT DEL 2006
18-123-1800.000	Res 510			-00-00 10 CRANFORD SUBDIV. 0000.00A	
SPURLOCK EDNA JEAN LIFE EST REM DAVID J BEWES 156 TWP RD 1107 PROCTORVILLE OH 45669		5.930	27.840	33.770	H
18-124-0100.000	Res 510			-00-00 11 CRANFORD SUBDIV. 0000.00A	
HALL RANDY GARLAND AND KATHYLOU 170 TWP RD 1107 PROCTORVILLE OH 45669		5.930	31.780	37.710	H

AUDITOR'S TAX LIST AND TREASURER'S DUPLICATE OF REAL PROPERTY

808

ROME TWP-FAIRLAND S.D. - TAX DISTRICT 18

FULL RATE 34.2800 FOR TAX YEAR 2007

Lawrence

AGR/RES 0.064902

IND/COM 0.046532

PARCEL NO.	CLASS	ACRES	PROPERTY DESCRIPTION	HOMESTEAD REDUCTION CAUV #
LENDER CODE	LOT NO.	LAND	BUILDING	TOTAL
18-124-0200.000	Res 510			
		5,930	37,010	42,940 H
RAMSEY VIRGINIA LEE 188 TOWNSHIP ROAD 1107 PROCTORVILLE OH 45669				
18-124-0300.000	Res 510			
4		5,880	41,830	47,710
TAYLOR MARLON G & E RENEE 200 TWP RD 1107 PROCTORVILLE OH 45669				
18-124-0400.000	Res 510			
3		5,930	25,010	30,940
ROBERTS RONNIE L AND TAMARAE ELLIOTT 216 TWP RD 1109 PROCTORVILLE OH 45669				
18-124-0500.000	Res 510			
6		5,930	35,490	41,420
BANE CHRISTOPHER M & LORIE D 232 TWP RD 1107 PROCTORVILLE OH 45669				

10/9/08
David C Stewart

AUDITOR'S TAX LIST AND TREASURER'S DUPLICATE OF REAL PROPERTY

809

ROME TWP-FAIRLAND S.D. - TAX DISTRICT 18

FULL RATE 34.2800 FOR TAX YEAR 2007

Lawrence

AGR/RES 0.064902

IND/COM 0.046532

PARCEL NO.	CLASS	ACRES	PROPERTY DESCRIPTION	HOMESTEAD REDUCTION CAUV #
LENDER CODE	LOT NO.	LAND	BUILDING	TOTAL
18-124-0600.000	Res 510			
		5,930	22,740	28,670
JOES WILLIAM A JR LIFE EST REM AUDREY W & JULIA ANNE JOSEPH WILLIAM 296 TWP RD 1167 PROCTORVILLE OH 45669				
18-124-0700.000	Res 510			
		5,930	31,070	37,000
WILGUS JOHN E & DIANA MAE 262 TWP RD 1107 PROCTORVILLE OH 45669				
18-124-0800.000	Res 510			
		5,930	26,960	32,890 H
HALL FRED T JR & GARNET J C/O CRANFORD LANE 278 TWP RD 1107 PROCTORVILLE OH 45669				
18-124-0900.000	Res 510			
		5,930	55,870	61,800
MCCLUNG JOHN 297 TWP RD 1107 PROCTORVILLE OH 45669				

AUDITOR'S TAX LIST AND TREASURER'S DUPLICATE OF REAL PROPERTY

810

ROME TWP-FAIRLAND S.D. - TAX DISTRICT 18

FULL RATE 34.2800 FOR TAX YEAR 2007 Lawrence AGR/RES 0.064902 IND/COM 0.046532

PARCEL NO.	CLASS	ACRES	PROPERTY DESCRIPTION		HOMESTEAD REDUCTION CALV #
LENDER CODE	LOT NO.		LAND	BUILDING	TOTAL
NAME AND ADDRESS					
18-124-1000.000	Res 500				
COLON ELIAS JR AND DEANNA 12 TWP RD 1252 PROCTORVILLE OH 45669		5.800	0		5.800
18-124-1000.001	Res 500				
BMH CONSTRUCTION LLC PO BOX 831 PROCTORVILLE OH 45669		8.140	0		8.140
18-124-1100.000	Res 510				
FULLER DALE 1107 292 CRANFORD LANE PROCTORVILLE OH 45669		9.130	71.880		81,010 H
18-124-1300.000	Res 500				
ALDRIDGE JULIAN MAC AND JANICE S 263 TWP RD 1107 PROCTORVILLE OH 45669		6.040	0		6.040
18-124-1400.000	Res 510				
ALDRIDGE JULIAN MAC AND JANICE S 263 TWP RD 1107 PROCTORVILLE OH 45669		6.040	88.040		94,080 H

AUDITOR'S TAX LIST AND TREASURER'S DUPLICATE OF REAL PROPERTY

811

ROME TWP-FAIRLAND S.D. - TAX DISTRICT 18

FULL RATE 34.2800 FOR TAX YEAR 2007 Lawrence AGR/RES 0.064902 IND/COM 0.046532

PARCEL NO.	CLASS	ACRES	PROPERTY DESCRIPTION		HOMESTEAD REDUCTION CALV #
LENDER CODE	LOT NO.		LAND	BUILDING	TOTAL
NAME AND ADDRESS					
18-124-1500.000	Res 500				
ALDRIDGE JULIAN MAC AND JANICE S 263 TWP RD 1107 PROCTORVILLE OH 45669		6.040	0		6.040
18-124-1600.000	Res 510				
LINKOUS VIRGINIA LUCILLE 231 TWP RD 1107 PROCTORVILLE OH 45669		6.040	29.450		35.490
18-124-1700.000	Res 510				
MICHELS HELEN T 217 TOWNSHIP RD 1107 PROCTORVILLE OH 45669		6.040	24.830		30.870 H
18-124-1800.000	Res 510				
FINLEY VIRGINIA C AND OSCAR FOWLKES AKA OSCAR M FOWL 203 TWP RD 1107 PROCTORVILLE OH 45669		5.830	23.360		29.190

8/14/05
Advantage Bank
8/14/05
General S
Jasper M
Fowlkes

AUDITOR'S TAX LIST AND TREASURER'S DUPLICATE OF REAL PROPERTY

812

ROME TWP-FAIRLAND S.D. - TAX DISTRICT 18

FULL RATE 34.2800 FOR TAX YEAR 2007
Lawrence AGR/RES 0.064902 IND/COM 0.046532

PARCEL NO.	CLASS	ACRES	nt/hookcode	HOMESTEAD REDUCTION CAUV #
LENDER CODE	PROPERTY DESCRIPTION	LAND	BUILDING	TOTAL
NAME AND ADDRESS				
18-124-1800.001	Res 599 00-00 27 CRANFORD SUBDIV W PT	4.100	420	4,520
FINLEY VIRGINIA C AND OSCAR FOWLKES FINLEY VIRGINIA AND OSCAR 744 COUNTY RD. 12 PROCTORVILLE OH 45669				
18-125-0100.000	Res 510 -00-00 28 CRANFORD SUBDIV. 0000.00A	6.040	31,050	37,090
BURCHAM PAULA J 187 TOWNSHIP RD. 1107 PROCTORVILLE OH 45669-9686				
18-125-0200.000	Res 510 -00-00 29 CRANFORD SUBDIV. 0000.00A	6.040	29,520	35,560 H
STARCHER LUCILLE (LIFE EST) STARCHER RONALD E (REM) P.O. BOX 381 PROCTORVILLE OH 45669				
18-125-0300.000	Res 510 -00-00 30 CRANFORD SUBDIV. 0000.00A	6.040	28,460	34,500 H
GORSY WALTER J LIFE ESTATE NEDRA LYNN BROWNING REMAIN 157 TWP RD 1107 PROCTORVILLE OH 45669-8411				

*8/4/08
Advantage
Bank*

AUDITOR'S TAX LIST AND TREASURER'S DUPLICATE OF REAL PROPERTY

813

ROME TWP-FAIRLAND S.D. - TAX DISTRICT 18

FULL RATE 34.2800 FOR TAX YEAR 2007
Lawrence AGR/RES 0.064902 IND/COM 0.046532

PARCEL NO.	CLASS	ACRES	nt/hookcode	HOMESTEAD REDUCTION CAUV #
LENDER CODE	PROPERTY DESCRIPTION	LAND	BUILDING	TOTAL
NAME AND ADDRESS				
18-125-0400.000	Res 510 -00-00 31 CRANFORD SUBDIV. 0000.00A	6.040	33,580	39,620
COMEAU JOHN J & KIM Y 142 TWP RD 1107 PROCTORVILLE OH 45669				
18-125-0500.000	Res 510 -00-00 32 CRANFORD SUBDIV. 0000.00A	6.040	25,760	31,820 H
MARTIN JOYCE ELIZABETH PO BOX 668 PROCTORVILLE OH 45669				
18-125-0600.000	Res 510 -00-00 33 CRANFORD SUBDIV. 0000.00A	6.040	27,150	33,190 H
MARNIX CARL JR & MARCELLA LIFE EST REM JOE D & JOHN H 111 TWP RD 1107 PROCTORVILLE OH 45669				
18-125-0700.000	Res 510 -00-00 34 CRANFORD SUBDIV. 0000.00A	6.040	24,600	30,640 H
JONES NORMA R LIFE EST REM BARBARA E BAKER ET AL 97 TWP RD 1107 PROCTORVILLE OH 45669				

AUDITOR'S TAX LIST AND TREASURER'S DUPLICATE OF REAL PROPERTY

814

ROME TWP-FAIRLAND S.D. - TAX DISTRICT 18

FULL RATE 34.2800 FOR TAX YEAR 2007 Lawrence AGR/RES 0.064902 IND/COM 0.046532

PARCEL NO.	CLASS	ACRES	PROPERTY DESCRIPTION	HOMESTEAD REDUCTION CAUV #
18-125-0800.000	Res 510		-00-00 35 CRANFORD SUBDIV. 0000.00A	
CASELLA FRANK & DOROTHY MAE LIFE EST 83 TWP RD 1107 PROCTORVILLE OH 45669		6.040	32.550	38,590 H
18-125-0900.000	Res 510		-00-00 36 CRANFORD SUBDIV. 0000.00A	
BURCHAM LEON K AND LOIS D 67 TWP RD 1107 PROCTORVILLE OH 45669		6.040	30.580	36,620 H
18-125-1000.000	Res 510		37 CRANFORD SUBDIV LESS 161 SQ FT.	
POWERS MILDRED 53 TWP. RD. 1107 PROCTORVILLE OH 45669		6.230	28.500	36,730 H
18-125-1000.001	Res 500		161 SQ FT. OF LOT 37 CRANFORD S. D. 1	
VINCENT GEORGE J 8233 ST RT 7 PROCTORVILLE OH 45669		140	0	140

AUDITOR'S TAX LIST AND TREASURER'S DUPLICATE OF REAL PROPERTY

815

ROME TWP-FAIRLAND S.D. - TAX DISTRICT 18

FULL RATE 34.2800 FOR TAX YEAR 2007 Lawrence AGR/RES 0.064902 IND/COM 0.046532

PARCEL NO.	CLASS	ACRES	PROPERTY DESCRIPTION	HOMESTEAD REDUCTION CAUV #
18-125-1200.000	Res 510		-00-00 1 H.B. GUTHRIES S.D. NO. 2 0000.78A	
WHITROCK BERNICE TREVA JO HAMLIN & WILLIAM E WHITRO 197 TWP. RD. 1053 PROCTORVILLE OH 45669		8.600	20.690	29,290 H
18-125-1300.000	Res 500		-00-00 2 H.B. GUTHRIES S.D. NO. 2 0000.78A	
WHITROCK BERNICE TREVA JO HAMLIN & WILLIAM E WHITRO 197 TWP. RD. 1053 PROCTORVILLE OH 45669		8.600	0	8,600
18-125-1400.000	Res 510		-00-00 3 H.B. GUTHRIES S.D. NO. 2 0000.78A	
MCCOMAS DAVID A & BRENDA J 157 TOWNSHIP RD. 1053 PROCTORVILLE OH 45669		8.600	54.850	63,450
18-125-1500.000	Res 500		-00-00 4 H.B. GUTHRIES S.D. NO. 2 0000.78A	
MCCOMAS DAVID A & BRENDA J 157 TOWNSHIP RD. 1053 PROCTORVILLE OH 45669		8.600	0	8,600
18-125-1600.000	Res 510		-00-00 5 H.B. GUTHRIES S.D. NO. 2 0000.78A	
KILGORE KATHRYN ANN 131 TWP. RD. 1053 PROCTORVILLE OH 45669		8.600	29.410	38,010 H

AUDITOR'S TAX LIST AND TREASURER'S DUPLICATE OF REAL PROPERTY

816

ROME TWP-FAIRLAND S.D. - TAX DISTRICT 18

FULL RATE 34.2800 FOR TAX YEAR 2007 Lawrence AGR/RES 0.064902 IND/COM 0.046532

PARCEL NO.	LOT NO.	CLASS	ACRES	PROPERTY DESCRIPTION	HOMESTEAD REDUCTION CAUV #
18-125-1700.000		Res 510		-00-00 6 H.B. GUTHRIES S.D. NO. 2 0000.78A	
FLYNN, JASON JAY AND JANA HO 113 TWP RD 1053 PROCTORVILLE OH 45669			8.800	47.800	56.400
18-125-1800.000		Res 500		7 H. B. GUTHRIES SD #2 LESS 20 & 20 AC BAL=38	
CAMPBELL SHEILA AND JOHN 93 TWP RD 1053 PROCTORVILLE OH 45669			7.880	0	7.880
18-125-1800.001	6	Res 500		7 H. B. GUTHRIES SD #2 PT .20AC	
BLACK WILMA 147 TWP RD 1285 PROCTORVILLE OH 45669			5.480	0	5.480
18-125-1800.002		Res 500		7 H.B. GUTHRIES #2 PT .20AC	
COLLINS JEFFREY A & BRENDA G 68 TWP RD 1121 PROCTORVILLE OH 45669			5.730	0	5.730

AUDITOR'S TAX LIST AND TREASURER'S DUPLICATE OF REAL PROPERTY

817

ROME TWP-FAIRLAND S.D. - TAX DISTRICT 18

FULL RATE 34.2800 FOR TAX YEAR 2007 Lawrence AGR/RES 0.064902 IND/COM 0.046532

PARCEL NO.	LOT NO.	CLASS	ACRES	PROPERTY DESCRIPTION	HOMESTEAD REDUCTION CAUV #
18-126-0100.000		Res 510		8 H. B. GUTHRIES SD #2 LESS 20 & 19AC BAL=39	
CAMPBELL SHEILA AND JOHN 93 TWP RD 1053 PROCTORVILLE OH 45669			7.700	43.760	51.460
18-126-0100.001	6	Res 540		8 H. B. GUTHRIES SD #2 PT .20AC	
BLACK WILMA 147 TWP RD 1285 PROCTORVILLE OH 45669			6.070	21.080	27.150
18-126-0100.002		Res 500		8 H. B. GUTHRIES SD #2 PT .19AC	
COLLINS JEFFREY A & BRENDA G 68 TWP RD 1121 PROCTORVILLE OH 45669			5.730	0	5.730
18-126-0300.000	6	Res 510		-00-00 1 H. B. GUTHRIES S.D. PLAT NO. 3 0000.30A	
SMITH GARRY B & SANDRA 190 TOWNSHIP RD 1053 PROCTORVILLE OH 45669			6.260	37.020	43.280

AUDITOR'S TAX LIST AND TREASURER'S DUPLICATE OF REAL PROPERTY

818

ROME TWP-FAIRLAND S.D. - TAX DISTRICT 18

FULL RATE 34.2800 FOR TAX YEAR 2007 Lawrence AGR/RES 0.064902 IND/COM 0.046532

PARCEL NO.	CLASS	ACRES	res/homecode	PROPERTY DESCRIPTION	HOMESTEAD REDUCTION CAUV #
LENDER CODE	LOT NO.	LAND	BUILDING	TOTAL	
NAME AND ADDRESS					
18-126-0400.000	Res 500			-00-00 2 H. B. GUTHRIES S.D. PLAT NO. 3 0000.30A	
6		6.260	0	6.260	
SMITH GARRY B & SANDRA F 190 TOWNSHIP RD 1053 PROCTORVILLE OH 45669					
18-126-0500.000	Res 510			-00-00 3 H. B. GUTHRIES S.D. PLAT NO. 3 0000.30A	
		6.350	19.090	25.440	
WEED HY DANIEL & SHARON 168 TWP. RD. 1053 PROCTORVILLE OH 45669-9539					
18-126-0600.000	Res 510			-00-00 4 H. B. GUTHRIES S.D. PLAT NO. 3 0000.30A	
		6.260	25.840	32.100	
TYREE HARRISON R & FLORENCE E 156 TWP RD 1053 PROCTORVILLE OH 45669					
18-126-0700.000	Res 510			-00-00 5 H. B. GUTHRIES S.D. PLAT NO. 3 0000.30A	
		6.350	17.640	23.990	
CUNNINGHAM ROBERT L 142 TWP RD 1053 PROCTORVILLE OH 45669					

AUDITOR'S TAX LIST AND TREASURER'S DUPLICATE OF REAL PROPERTY

819

ROME TWP-FAIRLAND S.D. - TAX DISTRICT 18

FULL RATE 34.2800 FOR TAX YEAR 2007 Lawrence AGR/RES 0.064902 IND/COM 0.046532

PARCEL NO.	CLASS	ACRES	res/homecode	PROPERTY DESCRIPTION	HOMESTEAD REDUCTION CAUV #
LENDER CODE	LOT NO.	LAND	BUILDING	TOTAL	
NAME AND ADDRESS					
18-126-0800.000	Res 510			-00-00 6 H. B. GUTHRIES S.D. PLAT NO. 3 0000.30A	
		7.200	46.040	53.240	
STICKLER ANDREA G 128 TOWNSHIP RD. 1053 PROCTORVILLE OH 45669					
18-126-0900.000	Res 510			-00-00 7 H. B. GUTHRIES S.D. PLAT NO. 3 0000.30A	
		6.260	13.160	19.420	
GRAY ROGER D & CONNIE K 108 TWP RD. 1053 PROCTORVILLE OH 45669					
18-126-1000.000	Res 500			-00-00 8 H. B. GUTHRIES S.D. PLAT NO. 3 W-38.5' 0000.30A	
		3.220	0	3.220	
BUCKNER RICHARD D & JANEY L 84 TWP. RD. 1053 PROCTORVILLE OH 45669					
18-126-1100.000	Res 500			-00-00 8 H. B. GUTHRIES S.D. PLAT NO. 3 E 33' 0000.00A	
		2.870	0	2.870	
GRAY ROGER D & CONNIE K 108 TWP. RD. 1053 PROCTORVILLE OH 45669					
18-126-1200.000	Res 510			-00-00 9 H. B. GUTHRIES S.D. PLAT NO. 3 0000.30A	
		6.260	22.470	28.730	
BUCKNER RICHARD D & JANEY L 84 TWP. RD. 1053 PROCTORVILLE OH 45669					

AUDITOR'S TAX LIST AND TREASURER'S DUPLICATE OF REAL PROPERTY

820

ROME TWP-FAIRLAND S.D. - TAX DISTRICT 18

FULL RATE 34.2800 FOR TAX YEAR 2007

AGR/RES 0.064902 IND/COM 0.046532

PARCEL NO.	CLASS	ACRES	HO/RES/COM	HOMESTEAD REDUCTION CAUV #
LENDER CODE	PROPERTY DESCRIPTION	LAND	BUILDING	TOTAL
NAME AND ADDRESS				
18-126-1400.000	Res 599 -00-00 MID PT PARC 4 0000.00A	14.410	1,770	16,180
WILKS ROGER C & DEBRA K 64 TOWNSHIP RD. 1052 PROCTORVILLE OH 45669				
	CERT DEL 2005			
18-126-1401.000	Res 510 LOT 1 WILKS S.D., S. PT.	13,590	14,890	28,480
PROTECT 3 LLC 9329 SR 7 PROCTORVILLE OH 45669				
18-126-1402.000	Res 500 N PT LOT 1 WILKES SD LESS 7,350 SQ FT, .07 BAL. 22AC	7,920	0	7,920
MAXEY KIMBERLY A 112 TWP RD 1052 PROCTORVILLE OH 45669				
18-126-1402.001	Res 500 -00-00 PT N PT LOT 1 WILKS SUBDIV (88X75)	7,920	0	7,920
WILKS ROGER & DEBBIE 64 TOWNSHIP RD. 1052 PROCTORVILLE OH 45669				
	CERT DEL 2005			

AUDITOR'S TAX LIST AND TREASURER'S DUPLICATE OF REAL PROPERTY

821

ROME TWP-FAIRLAND S.D. - TAX DISTRICT 18

FULL RATE 34.2800 FOR TAX YEAR 2007

AGR/RES 0.064902 IND/COM 0.046532

PARCEL NO.	CLASS	ACRES	HO/RES/COM	HOMESTEAD REDUCTION CAUV #
LENDER CODE	PROPERTY DESCRIPTION	LAND	BUILDING	TOTAL
NAME AND ADDRESS				
18-126-1402.002	Res 500 PT N PT LOT 1 WILKES SD 07AC	2,320	0	2,320
DOTSON RYAN A AND CHRISTA A 122 TWP RD 1052 PROCTORVILLE OH 45669				
18-126-1500.000	Res 599 -00-00 2 WILKS SUBDIVISION 0000.00A	14,180	8,320	22,500
WILKS ROGER C AND DEBRA K 64 TOWNSHIP RD. 1052 PROCTORVILLE OH 45669				
	CERT DEL 2005			
18-126-1600.000	Res 545 -00-00 3 WILKS SUBDIVISION LESS N 183 42' 0000.00A	10,900	1,010	11,910
SMITH CHARLES II 16079 ST RT 7 CROWN CITY OH 45623				
18-126-1601.000	Res 510 -00-00 3 WILKS SUBDIVISION N PT 183 42' ONLY 0000.00A	12,470	16,710	29,180 H
SMITH CHARLES R 9379 ST. RT. 7 PROCTORVILLE OH 45669				
	CERT DEL 2006			

AUDITOR'S TAX LIST AND TREASURER'S DUPLICATE OF REAL PROPERTY

822

ROME TWP-FAIRLAND S.D. - TAX DISTRICT 18

FULL RATE 34.2800 FOR TAX YEAR 2007
 Lawrence AGR/RES 0.064902 IND/COM 0.046532

PARCEL NO.	CLASS	ACRES	HOMESTEAD REDUCTION CALC #		
LENDER CODE	PROPERTY DESCRIPTION	LAND	BUILDING	TOTAL	
NAME AND ADDRESS					
18-126-1700.000	Res 510 -00-00 4 WILKS SUBDIVISION 0000.00A	13.860	23.020	36.880	H
CANTLEY NINA F 8299 ST RT 7 PROCTORVILLE OH 45669-9545					
18-126-1800.000	Res 510 5 WILKS SUBDIV LESS 25,450 SQ. FT.	19.050	13,240	32,290	H
SMART WILLIAM R JR 426 TWP RD 1053 PROCTORVILLE OH 45669					
18-126-1800.001	Exe 620 5 WILKS SUB DIV 25,450 SQ. FT. ONLY	12.890	57.630	70,520	
IRONTON-LAWRENCE COUNTY AREA COMMUNITY ACTION ORGANIZA 305 NO 5TH ST IRONTON OH 45638					
18-127-0100.000	Res 510 -00-00 6 WILKS SUBDIVISION 0000.00A	13.860	15.840	29,700	
RYDER JERRERY K & CHRISTINE 325 TWP RD 1237 PROCTORVILLE OH 45669					

AUDITOR'S TAX LIST AND TREASURER'S DUPLICATE OF REAL PROPERTY

823

ROME TWP-FAIRLAND S.D. - TAX DISTRICT 18

FULL RATE 34.2800 FOR TAX YEAR 2007
 Lawrence AGR/RES 0.064902 IND/COM 0.046532

PARCEL NO.	CLASS	ACRES	HOMESTEAD REDUCTION CALC #		
LENDER CODE	PROPERTY DESCRIPTION	LAND	BUILDING	TOTAL	
NAME AND ADDRESS					
18-127-0200.000	Res 510 -00-00 7 WILKS SUBDIVISION PT. 60 W SIDE 0000.00A	8.320	14.330	22,650	
NULL GERALDINE 2868 ST. RT. 378 WILLOW WOOD OH 45696					
18-127-0300.000	Res 510 -00-00 8 WILKS SUBDIVISION 0000.00A	13.860	34.670	48,530	
ODLE KATHERINE 313 TOWNSHIP RD. 1053 PROCTORVILLE OH 45669					
18-127-0400.000	Res 510 -00-00 9 WILKS SUBDIVISION 0000.00A	13.860	23,000	36,860	H
HENRY VERNON & DORCAS 293 TWP RD 1053 PROCTORVILLE OH 45669					
18-127-0500.000	Res 510 -00-00 10 WILKS SUBDIVISION 0000.00A	13.860	20,950	34,810	
HUNT RONALD P 271 APPLE AVE. PROCTORVILLE OH 45669					

AUDITOR'S TAX LIST AND TREASURER'S DUPLICATE OF REAL PROPERTY

824

ROME TWP-FAIRLAND S.D. - TAX DISTRICT 18

FULL RATE 34.2800 FOR TAX YEAR 2007

Lawrence

AGR/PRES 0.064902

IND/COM 0.046532

PARCEL NO.	CLASS	ACRES	homesteadcode	
LENDER CODE	PROPERTY DESCRIPTION		HOMESTEAD	
NAME AND ADDRESS	LAND BUILDING TOTAL		REDUCTION	
			CAUSE #	
18-127-0600.000 6 THOMAS JOHN C II & ANGELA D 257 TWP RD 1052 PROCTORVILLE OH 45669	Res 510 -00-00 11 WILKS SUBDIVISION 0000.00A 13,860 11,570 25,430			
18-127-0700.000 ROBINSON JAMES L & MARY M BOX 221, TWP. RD. 1053 PROCTORVILLE OH 45669	Res 510 -00-00 12 WILKS SUBDIVISION 13 0000.00A 14,350 18,360 32,710 H			
18-127-0800.000 BONHAM C MARK & HELEN F 258 TOWNSHIP RD. 1053 PROCTORVILLE OH 45669	Res 510 16 WILKS SD LESS 11,046 SQ FT 13,050 18,640 31,690			
18-127-0800.001 DOTSON RYAN A AND CHRISTA A 122 TWP RD 1052 PROCTORVILLE OH 45669	Res 510 PT 16 WILKS SD LESS 4,626 SQ FT ,10.01 BAL .04AC 3,370 39,270 42,640 CERT DEL 2006			

AUDITOR'S TAX LIST AND TREASURER'S DUPLICATE OF REAL PROPERTY

825

ROME TWP-FAIRLAND S.D. - TAX DISTRICT 18

FULL RATE 34.2800 FOR TAX YEAR 2007

Lawrence

AGR/PRES 0.064902

IND/COM 0.046532

PARCEL NO.	CLASS	ACRES	homesteadcode	
LENDER CODE	PROPERTY DESCRIPTION		HOMESTEAD	
NAME AND ADDRESS	LAND BUILDING TOTAL		REDUCTION	
			CAUSE #	
18-127-0800.002 6 CRISWELL CHRIS S 142 TWP RD 1052 PROCTORVILLE OH 45669	Res 510 PT 16 WILKS SD 4,626 SQ FT 6,100 37,560 43,660 CERT DEL 2006			
18-127-0800.003 STEPHENS CONSTANCE J 132 TWP RD 1052 PROCTORVILLE OH 45669	Res 510 PT 16 WILKS SD .10AC 5,960 39,270 45,230 H			
18-127-0800.004 MAXEY KIMBERLY A 112 TWP RD 1052 PROCTORVILLE OH 45669	Res 510 PT 16 WILKS SD .01AC 110 45,520 45,630			
18-127-0900.000 REYNOLDS MARTHA C/O MARTHA WILSON 274 TWP. RD. 1053 PROCTORVILLE OH 45669	Res 510 -00-00 17 WILKS SUBDIVISION 0000.00A 13,400 19,990 33,390 H			

AUDITOR'S TAX LIST AND TREASURER'S DUPLICATE OF REAL PROPERTY

826

ROME TWP-FAIRLAND S.D. - TAX DISTRICT 18

FULL RATE 34.2800 FOR TAX YEAR 2007 Lawrence AGR/RES 0.064902 IND/COM 0.046532

PARCEL NO.	CLASS	ACRES	HO/CO/DO	
LENDER CODE	PROPERTY DESCRIPTION		HOMESTEAD	
NAME AND ADDRESS	LAND BUILDING TOTAL		REDUCTION	CAUSE #
18-127-1000.000	Res 510 18 WILKES SUBDIVISION LESS 12,390 SQ FT	8.480 44.770	53,250	
GRAHAM MICHELE 270 TWP RD 1052 PROCTORVILLE OH 45669				CERT DEL 2006
18-127-1000.001	Res 510 18 WILKES SUBDIVISION E 1/2	7.950 33.980	41,930	
CORDER MELVIN J AND MARY E 300 TOWNSHIP RD 1053 PROCTORVILLE OH 45669				CERT DEL 2006
18-127-1100.000	Res 510 -00-00 19 WILKES SUBDIVISION 0000.00A	28.970 16.320	45,290 H	
HUNT PAUL EDWARD & JUANITA MA 300 TOWNSHIP ROAD 1053 PROCTORVILLE OH 45669				
18-127-1300.000	Res 510 -00-00 A WILKES SUBDIV. PLAT NO. 2 0000.28A	10.400 23,950	34,350 H	
CROWDER MARTIN Q & LAURA J 183 TWP. RD. 1052 PROCTORVILLE OH 45669				

AUDITOR'S TAX LIST AND TREASURER'S DUPLICATE OF REAL PROPERTY

827

ROME TWP-FAIRLAND S.D. - TAX DISTRICT 18

FULL RATE 34.2800 FOR TAX YEAR 2007 Lawrence AGR/RES 0.064902 IND/COM 0.046532

PARCEL NO.	CLASS	ACRES	HO/CO/DO	
LENDER CODE	PROPERTY DESCRIPTION		HOMESTEAD	
NAME AND ADDRESS	LAND BUILDING TOTAL		REDUCTION	CAUSE #
18-127-1400.000	Res 500 -00-00 B WILKES SUBDIV. PLAT NO. 2 0000.07A	1,120 0	1,120	
CROWDER MARTIN Q & LAURA J 183 TWP. RD. 1052 PROCTORVILLE OH 45669				
18-127-1500.000	Res 510 -00-00 B WILKES SUBDIV. PLAT NO. 2 0000.16A	8.660 18.680	27,340 H	
WALLACE FRANKIE M LIFE EST REM JERRY R & PAULA ANN 159 TWP RD 1052 PROCTORVILLE OH 45669				
18-127-1700.000	Res 599 -00-00 C WILKES SUBDIV. PLAT NO. 2 PT. S 1/2 0000.12A	5,780 140	5,920	
WALLACE FRANKIE M LIFE EST REM JERRY R & PAULA ANN 159 TWP RD 1052 PROCTORVILLE OH 45669				
18-127-1800.000	Res 599 -00-00 C WILKES SUBDIV. PLAT NO. 2 0000.11A	5,890 100	5,990	
PENIX RANDOLPH J & LISA D 131 TWP RD 1052 PROCTORVILLE OH 45669				
18-128-0100.000	Res 510 -00-00 D WILKES SUBDIV. PLAT NO. 2 0000.23A	8,660 23,030	31,690	
PENIX RANDOLPH J & LISA D 131 TWP RD 1052 PROCTORVILLE OH 45669				CERT DEL 2005

AUDITOR'S TAX LIST AND TREASURER'S DUPLICATE OF REAL PROPERTY

828

ROME TWP-FAIRLAND S.D. - TAX DISTRICT 18

FULL RATE 34.2800 FOR TAX YEAR 2007
 Lawrence AGR/RES 0.064902 IND/COM 0.046532

PARCEL NO. LENDER CODE NAME AND ADDRESS	LOT NO.	CLASS PROPERTY DESCRIPTION LAND BUILDING TOTAL	ACRES	RES/COM CODE HOMESTEAD REDUCTION CAUV #
18-128-0200.000 6 RICE JERRY R & PAULA ANN 109 TWP RD 1052 PROCTORVILLE OH 45669		Res 510 -00-00 E WILKES SUBDIV. PLAT NO. 2 0000.23A	8.660 21.770	30.430
18-128-0300.000 ROSE LARRY & SANDRA 91 TOWNSHIP RD. 1052 PROCTORVILLE OH 45669		Res 510 -00-00 F WILKES SUBDIV. PLAT NO. 2 0000.29A	11.200 20.040	31.240
18-128-0400.000 JESSUP THOMAS JAY AND PENNY LOU 71 TWP RD 1052 PROCTORVILLE OH 45669		Res 510 "G" WILKES SUBDIV PLAT #2	11.200 31.670	42.870
18-128-0500.000 WILKS ROGER C & DEBRA K 64 TOWNSHIP RD. 1052 PROCTORVILLE OH 45669		Res 500 -00-00 H WILKES SUBDIV. PLAT NO. 2 0000.47A CERT DEL 2005	12.360 0	12.360

AUDITOR'S TAX LIST AND TREASURER'S DUPLICATE OF REAL PROPERTY

829

ROME TWP-FAIRLAND S.D. - TAX DISTRICT 18

FULL RATE 34.2800 FOR TAX YEAR 2007
 Lawrence AGR/RES 0.064902 IND/COM 0.046532

PARCEL NO. LENDER CODE NAME AND ADDRESS	LOT NO.	CLASS PROPERTY DESCRIPTION LAND BUILDING TOTAL	ACRES	RES/COM CODE HOMESTEAD REDUCTION CAUV #
18-128-0600.000 ROACH VICKIE S 9241 ST RT 7 PROCTORVILLE OH 45669		Res 510 -00-00 I WILKES SUBDIV. PLAT NO. 2 0000.36A	11.800 26.380	38.180
18-128-0700.000 WILKS ROGER C & DEBRA K 64 TOWNSHIP RD. 1052 PROCTORVILLE OH 45669		Com 401 -00-00 J WILKES SUBDIV. PLAT NO. 2 0000.34A CERT DEL 2005	10.500 33.400	43.900
18-128-0800.000 WILKS ROGER C & DEBRA K 64 TOWNSHIP RD. 1052 PROCTORVILLE OH 45669		Com 499 LOT K WILKES S.D. PLAT NO 2 0.48A CERT DEL 2005	10.500 16.030	26.530
18-128-0900.000 WILKS ROGER C & DEBRA K 64 TOWNSHIP RD. 1052 PROCTORVILLE OH 45669		Res 510 -00-00 L WILKES SUBDIV. PLAT NO. 2 0000.29A CERT DEL 2005	8.750 21.560	30.310

AUDITOR'S TAX LIST AND TREASURER'S DUPLICATE OF REAL PROPERTY

830

ROME TWP-FAIRLAND S.D. - TAX DISTRICT 18

FULL RATE 34.2800

FOR TAX YEAR 2007

Lawrence

AGR/RES 0.064902

IND/COM 0.046532

PARCEL NO.	CLASS	ACRES	homestead		
LENDER CODE	PROPERTY DESCRIPTION	LAND	BUILDING	TOTAL	
NAME AND ADDRESS	LAND	BUILDING	TOTAL	HOMESTEAD REDUCTION CAUV #	
18-128-1000.000	Res 510 -00-00 M WILKES SUBDIV. PLAT NO. 2 0000.28A	8,660	33,180	41,840	
KERSTETTER WILLIAM L & MELANIE A 78 TWP RD 1052 PROCTORVILLE OH 45669					
18-128-1100.000	Res 500 -00-00 N WILKES SUBDIV PLAT NO. 2 LESS 0.06 AC BAL = 0.19AC	6,720	0	6,720	
MAXEY KIMBERLY A 112 TWP RD 1052 PROCTORVILLE OH 45669					
18-128-1100.001	Res 500 -00-00 N WILKES SUBDIV PLAT NO. 2 PT 0.06 AC CERT DEL 2005	230	0	230	
WILKS ROGER & DEBBIE 64 TOWNSHIP RD. 1052 PROCTORVILLE OH 45669					
18-128-1200.000	Res 510 -00-00 O WILKES SUBDIV. PLAT NO. 2 .21AC	8,150	32,820	40,970	
MAXEY KIMBERLY A 112 TWP RD 1052 PROCTORVILLE OH 45669					
18-128-1300.000	Res 500 P WILKES SD PLAT #2 LESS .09 .09 BAL .01AC	520	0	520	
MAXEY KIMBERLY A 112 TWP RD 1052 PROCTORVILLE OH 45669					

AUDITOR'S TAX LIST AND TREASURER'S DUPLICATE OF REAL PROPERTY

831

ROME TWP-FAIRLAND S.D. - TAX DISTRICT 18

FULL RATE 34.2800

FOR TAX YEAR 2007

Lawrence

AGR/RES 0.064902

IND/COM 0.046532

PARCEL NO.	CLASS	ACRES	homestead		
LENDER CODE	PROPERTY DESCRIPTION	LAND	BUILDING	TOTAL	
NAME AND ADDRESS	LAND	BUILDING	TOTAL	HOMESTEAD REDUCTION CAUV #	
18-128-1300.001	Res 500 PT P WILKES SD PLAT #2 09AC	3,990	0	3,990	
STEPHENS CONSTANCE J 132 TWP RD 1052 PROCTORVILLE OH 45669					
18-128-1300.002	Res 500 PT P WILKES SD PLAT BOOK #5 PG 78 .09AC	5,110	0	5,110	
DOTSON RYAN A AND CHRISTA A 122 TWP RD 1052 PROCTORVILLE OH 45669					
18-128-1400.000	Res 500 Q WILKES S D PLAT NO 2 PT LESS 4078 SQ FT	180	0	180	
STEPHENS CONSTANCE J 132 TWP RD 1052 PROCTORVILLE OH 45669					
18-128-1400.001	Res 500 PT Q WILKES SD PT #2 (4078 SQ FT)	4,160	0	4,160	
CRISWELL CHRIS S 142 TWP RD 1052 PROCTORVILLE OH 45669					
18-128-1500.000	Res 500 Q WILKES SD PL #2 NO PT. 12AC	4,330	0	4,330	
SCHRODER W FREDERICK & BRENDA 164 TWP RD 1052 PROCTORVILLE OH 45669					

AUDITOR'S TAX LIST AND TREASURER'S DUPLICATE OF REAL PROPERTY

832

ROME TWP-FAIRLAND S.D. - TAX DISTRICT 18

FULL RATE 34.2800 FOR TAX YEAR 2007

Lawrence

AGR/RES 0.064902

IND/COM 0.046532

PARCEL NO. LENDER CODE NAME AND ADDRESS	CLASS PROPERTY DESCRIPTION LAND BUILDING TOTAL	ACRES	reduction HOMESTEAD REDUCTION CAUV #
18-128-1600.000 SCHROEDER W FREDERICK & BRENDA 164 TWP RD 1052 PROCTORVILLE OH 45669	Res 510 -00-00 R WILKES SUBDIV. PLAT NO. 2 0000.23A	8.660 19.400	26.060
18-128-1700.000 OLIVER DIANA ETAL 182 TWP RD 1052 PROCTORVILLE OH 45669	Res 510 -00-00 S WILKES SUBDIV. PLAT NO. 2 0000.23A	8.660 21.680	30,340 H
18-129-0100.000 PIGMAN DONALD LEE & JANE 1789 CO RD 12 PROCTORVILLE OH 45669	Agr 111 15-1-29 1 N PT W OF RD LESS 19.25A. BAL.3.00ACS.	6.930 27.460	CAUV 6,230 34,390 97029
18-129-0100.001 PIGMAN DONALD L & MARTHA JA 1789 CO RD 12 PROCTORVILLE OH 45669	Agr 101 15-1-29 1 N PT W OF RD PT 19.25ACS.	13.190 11.230	CAUV 6,800 24,420 97029

*12/31/08
Casey w Baker*

AUDITOR'S TAX LIST AND TREASURER'S DUPLICATE OF REAL PROPERTY

833

ROME TWP-FAIRLAND S.D. - TAX DISTRICT 18

FULL RATE 34.2800 FOR TAX YEAR 2007

Lawrence

AGR/RES 0.064902

IND/COM 0.046532

PARCEL NO. LENDER CODE NAME AND ADDRESS	CLASS PROPERTY DESCRIPTION LAND BUILDING TOTAL	ACRES	reduction HOMESTEAD REDUCTION CAUV #
18-129-0200.000 CARTER TAMMY J 1852 CO RD 12 PROCTORVILLE OH 45669	Res 500 15-01-29 1 N PT. W OF RD. 0000.75A	720 0	720
18-129-0300.000 HOLDERBY THOMAS G & BARBARAJ LIFE EST 1852 COUNTY ROAD 12 PROCTORVILLE OH 45669	Res 510 15-01-29 1 N PT E OF RD. 0000.36A	3.840 17.450	21,290
18-129-0400.000 JOHNSON RICHARD SHANE 1824 COUNTY RD. 12 45669	Res 545 15-01-29 1 N PT. E OF RD 0000.37A	3.900 1.220	5,120
18-129-0401.000 HOLDERBY THOMAS G & BARBARAJ LIFE EST 1852 COUNTY ROAD 12 PROCTORVILLE OH 45669	Res 500 15-01-29 1 N PT E OF RD 0000.27A	260 0	260
18-129-0500.000 PIGMAN DONALD L & MARTHA JANE 1789 CO RD 12 PROCTORVILLE OH 45669	Agr 100 15-01-29 1 PT S PT W OF RD. 0009.00A	3.470 0	CAUV 320 3,470 97029

AUDITOR'S TAX LIST AND TREASURER'S DUPLICATE OF REAL PROPERTY

834

ROME TWP-FARLAND S.D. - TAX DISTRICT 18

FULL RATE 34.2800

FOR TAX YEAR 2007

Lawrence

AGR/RES 0.064902

IND/COM 0.046532

PARCEL NO. LENDER CODE NAME AND ADDRESS	CLASS PROPERTY DESCRIPTION LAND BUILDING TOTAL	ACRES HOMESTEAD REDUCTION CALY #			
18-129-0600.000 SHIVELY HARRY P.O. BOX 916 HUNTINGTON WV 25701	Agr 100 15-1-29 1 PT S PT W OF RD LESS 5.24, 6.81 BAL: 12.31				
18-129-0600.001 MOORE GREGORY K 337 TWP RD 140 PROCTORVILLE OH 45669	Agr 100 15-1-29 PT 1 S PT W OF RD LE 2.48, 42.52, 49 BAL: 1.49 ACRES		AC Corr by D. Nemeth 2/19/08	2/19/08 Gregory K Moore	3/31/08 1.07 0600.011 Gregory K Moore Bal 1.49*
18-129-0600.002 MOORE GREGORY K 337 TWP RD 140 PROCTORVILLE OH 45669	Agr 100 15-1-29 PT OF 1 PT S PT W OF RD LESS .35, 1.78, .28 BAL: 4.00 ACRES		AC Corr by D. Nemeth 2/19/08	2/19/08 Same Kathy J. Nicholas	3/31/08 2.58 AC 0600.013 Bal 1.81
18-129-0600.003 NICHOLAS KATHY J 186 TWP. RD. 334 PROCTORVILLE OH 45669	Res 510 15-1-29 PT 1 PT S PT W OF RD 1.00 ACRES				

* Split of .07 should have come out of 1.33 for a balance of 1.26 then the AC Corr to bring it to 1.49

AUDITOR'S TAX LIST AND TREASURER'S DUPLICATE OF REAL PROPERTY

835

ROME TWP-FARLAND S.D. - TAX DISTRICT 18

FULL RATE 34.2800

FOR TAX YEAR 2007

Lawrence

AGR/RES 0.064902

IND/COM 0.046532

PARCEL NO. LENDER CODE NAME AND ADDRESS	CLASS PROPERTY DESCRIPTION LAND BUILDING TOTAL	ACRES HOMESTEAD REDUCTION CALY #			
18-129-0600.004 MOSEY DIANA KAY 113 TWP RD 334 PROCTORVILLE OH 45669	Res 510 15-1-29 PT 1 PT S PT W OF RD PT 1.00 ACRES				
18-129-0600.005 KNAGENHJELM DENA 33 TWP RD 334 PROCTORVILLE OH 45669	Res 510 15-01-29 PT 1 S PT W OF RD PT 0.42 ACRES				
18-129-0600.006 KNAGENHJELM DENA 33 TWP RD 334 PROCTORVILLE OH 45669	Agr 100 15-01-29 PT OF 1 PT S PT W OF RD 0.35 ACRES				
18-129-0600.007 HURULA KEITH W & CAROL J 23 TWP. RD. 334 PROCTORVILLE OH 45669-8474	Res 500 15-1-29 PT 1 S PT W OF RD PT 0.52 ACRES				
18-129-0600.008 HURULA KEITH W & CAROL J 23 TWP. RD. 334 PROCTORVILLE OH 45669-8474	Res 510 15-1-29 PT OF 1 PT S PT W OF RD PT 1.78 ACRES				

3/31/08 1.00 AC
0600.012
Kathy J Nicholas
Bal .49

3/31/08 0600.001
Bal of .49
Dena Kay
Moser

3/31/08 0600.002
Bal of .49
Dena Kay
Moser

SURVEYOR'S CERTIFICATE

TO WHOM IT MAY CONCERN:

Date: MARCH 29, 2005

I hereby certify that on or about MARCH 2005, I surveyed real property owned by GREGORY K. MOORE, situated Rome Township and/or _____ County, Ohio. This certificate is made for the purpose of correcting the Auditor's tax duplicate.

II	T	BYO.	ACRE LOT	NO.	PARCEL NO.	ACREAGE NOW TAXED ON AUDITOR'S DUPLICATE	ACREAGE SHOULD BE CORRECTED AS SHOWN BELOW
15	1	29			18-129-0600.001	1.33	1.49
15	1	29			18-129-0600.002	4.40	4.3888

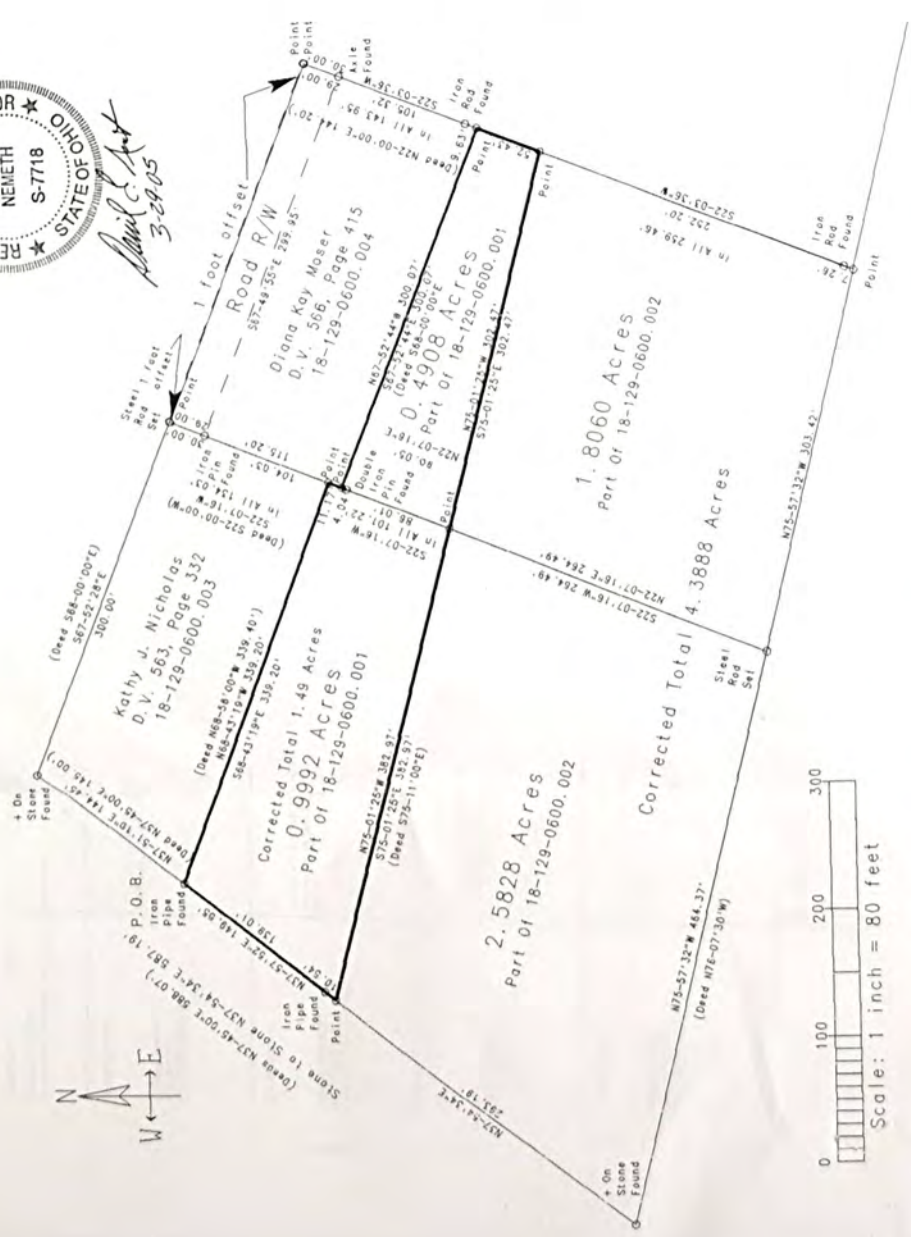
REMARKS: RESURVEYED TO CORRECT AMBIGUITIES SO SPLITS CAN BE MADE!

Signed: David E. Nemeth
Registration Number OHIO RLS-7718



**Plat Of Survey For
Gregory K. Moore
D.V. 577, Page 372
Average Correction of 1.49 Acres
Balance Of 18-129-0600.001
West Of Big Paddy Road C-12, South Of Township Road T-334
Lot 1, O.C.P. Section 29, T.1, R.15
Rome Township, Lawrence County, Ohio**

Drawn By: David E. Nemeth, Registered Land Surveyor, Ohio RLS-7718
March 29, 2005



David E. Nemeth
3-29-05

AUDITOR'S TAX LIST AND TREASURER'S DUPLICATE OF REAL PROPERTY

FULL RATE 34.2800 FOR TAX YEAR 2007 Lawrence AGR/RES 0.064902 IND/COM 0.046532

PARCEL NO.	CLASS	ACRES	homestead	HOMESTEAD REDUCTION CAUV #
LENDER CODE	PROPERTY DESCRIPTION	LAND	BUILDING	TOTAL
NAME AND ADDRESS				
18-129-0600.009	Res 510			
	15-1-29 PT 1 S PT W OF RD PT 0.48ACRES			
BENNETT MICHAEL R & KAMELA S P.O. BOX 696 PROCTORVILLE OH 45669		4,560	45,540	50,100
	CERT DEL 2004			
18-129-0600.010	Res 500			
	15-1-29 PT OF 1 PT S PT W OF RD PT 0.28ACRES			
BENNETT MICHAEL R & KAMELA S P.O. BOX 696 PROCTORVILLE OH 45669		3,300	0	3,300
	CERT DEL 2004			
18-129-0602.000	Res 500			
	15-01-29 1 PT S PT W OF RD PT 0000.45A			
MILLER DANIEL & VIRGINIA 1815 CO RD 2 PROCTORVILLE OH 45669		430	0	430
	CERT DEL 2006			
18-129-0610.000	Exe 620			
	15-01-29 DEDICATED VICTORY LANE			
LAWRENCE COUNTY COMMISSIONERS VETERAN'S SQUARE BRYANTON OH 45638		50	0	50

AUDITOR'S TAX LIST AND TREASURER'S DUPLICATE OF REAL PROPERTY

FULL RATE 34.2800 FOR TAX YEAR 2007 Lawrence AGR/RES 0.064902 IND/COM 0.046532

PARCEL NO.	CLASS	ACRES	homestead	HOMESTEAD REDUCTION CAUV #
LENDER CODE	PROPERTY DESCRIPTION	LAND	BUILDING	TOTAL
NAME AND ADDRESS				
18-129-0700.000	Res 510			
	15-1-29 1 N PT E OF RD LESS 0.09A BAL-0.41A			
FINLEY CHAPEL METHODIST CHURCH C/O SHARON OWENS 1958 CO. RD. 12 PROCTORVILLE OH 45669		4,120	10,620	14,740
18-129-0710.000	Exe 685			
	15-1-29 0.50A (STATE EXEMPTION ON 2ND STORY ONLY. SEE '83 REAL DUP)			
FINLEY CHAPEL METHODIST CHURCH OHIO		4,570	0	4,570
18-129-0800.000	Agr 111			
	15-1-29 1 N PT E OF RD LESS 4.07, 1.22, .99AC BAL 9.65			CAUV 6.570
JENKINS MARY MAXINE 31 TWP 1194 PROCTORVILLE OH 45669		9,490	7,070	16,560
			87352	
18-129-0800.001	Res 510			
	15-01-29 S PT OF N PT E OF RD 0.34ACS			
JENKINS RONALD A AND SHIRLEY K 67 TOWNSHIP RD 1368 PROCTORVILLE OH 45669		3,710	37,370	41,080
	CERT DEL 2006			

AUDITOR'S TAX LIST AND TREASURER'S DUPLICATE OF REAL PROPERTY

FULL RATE 34.2800

FOR TAX YEAR 2007

Lawrence

AGR/RES 0.064902

IND/COM 0.046532

838

PARCEL NO.	CLASS	ACRES	rd/hoodcode	HOMESTEAD REDUCTION CALC #	
LENDER CODE	LOT NO.	PROPERTY DESCRIPTION	LAND	BUILDING	TOTAL
NAME AND ADDRESS					
18-129-0800.002	Res 500				
BELVIN KATHY A 100 TWP RD 1368 PROCTORVILLE OH 45669	15-1-29 LOT 1 JENKINS SD LESS 12791.09 SQ FT BAL 12806.55 SQ FT	1.980	0	1.980	
18-129-0800.003	Res 510				
BELVIN KATHY A 100 TWP RD 1368 PROCTORVILLE OH 45669-9801	15-1-29 LOT 2 JENKINS S.D. 25,028 SQ. FT.	3.960	37.220	41.180	
18-129-0800.004	Agr 199				
6 BAILEY CHARLES N AND LINDA G 120 TWP. RD. 1368 PROCTORVILLE OH 45669	15-1-29 LOT 3 JENKINS S.D. 22,647 SQ. FT.	4.400	41.490	45.890	
18-129-0800.005	Res 510				
DOERR CHRISTINA M C/O CHRISTINA M. DEPRIEST 138 TWP RD 1368 PROCTORVILLE OH 45669	15-1-29 LOT 4 JENKINS S.D. 19,466 SQ. FT.	3.920	36.320	40.240	
18-129-0800.006	Agr 100				
JENKINS JASON AND JENNIFER 223 TWP. RD. 1368 PROCTORVILLE OH 45669	15-1-29 LOT 5 JENKINS S.D. 16,429 SQ. FT.	3.890	0	3.890	

AUDITOR'S TAX LIST AND TREASURER'S DUPLICATE OF REAL PROPERTY

FULL RATE 34.2800

FOR TAX YEAR 2007

Lawrence

AGR/RES 0.064902

IND/COM 0.046532

839

PARCEL NO.	CLASS	ACRES	rd/hoodcode	HOMESTEAD REDUCTION CALC #	
LENDER CODE	LOT NO.	PROPERTY DESCRIPTION	LAND	BUILDING	TOTAL
NAME AND ADDRESS					
18-129-0800.007	Agr 100				
JENKINS MARY MAXINE 31 TWP 1194 PROCTORVILLE OH 45669	15-1-29 LOT 6 JENKINS S.D. 11,492 SQ. FT.	2.930	0	2.930	
18-129-0800.008	Agr 100				
JENKINS MARY MAXINE 31 TWP 1194 PROCTORVILLE OH 45669	18-1-29 LOT 7 JENKINS S.D. 14,083 SQ. FT.	3.470	0	3.470	
18-129-0800.009	Res 510				
38 JENKINS T J & MARLENE 195 TOWNSHIP RD. 1368 PROCTORVILLE OH 45669	15-1-29 1 N PT E OF RD PT 1.22A	6.370	17.860	24.230	
18-129-0800.010	Res 500				
JENKINS RONALD A AND SHIRLEYK 62 TWP RD 1368 PROCTORVILLE OH 45669	15-1-29 1N PT E OF RD PT 99AC	6.160	0	6.160	
	CERT DEL 2006				

AUDITOR'S TAX LIST AND TREASURER'S DUPLICATE OF REAL PROPERTY

ROME TWP-FAIRLAND S.D. - TAX DISTRICT 18

FULL RATE 34.2800 FOR TAX YEAR 2007

Lawrence

AGR/RES 0.064902

IND/COM 0.046532

840

PARCEL NO.	CLASS	ACRES	Homesteadcode	HOMESTEAD REDUCTION CAUV #
LENDER CODE	LOT NO.	PROPERTY DESCRIPTION		
NAME AND ADDRESS	LAND	BUILDING	TOTAL	
18-129-0800.011	Res 500			
JENKINS RONALD A AND SHIRLEY K 82 TWP RD 1306 PROCTORVILLE OH 45669	15-1-29 PT OF LOT 1 JENKINS SD W1/2 12791.09 SQ FT	1,980	0	1,980
	CERT DEL 2006			
18-129-0900.000	Res 540			
38 HARRIS JACK W & PEGGY A 1680 CO RD 12 PROCTORVILLE OH 45669	15-1-29 A E PT N OF RD LESS 0.01A BAL= 0.74A	5,740	28,220	33,960
18-129-1000.000	Exe 685			
FINLEY CHAPEL UNITED METHODISTCHURCH 1468 CO RD 12 PROCTORVILLE OH 45669	15-01-29 1 N PT. E OF RD. PT. 0000.31A	2,840	101,170	104,010
18-129-1100.000	Res 510			
MILLER DANIEL & VIRGINIA 1615 CO RD 2 PROCTORVILLE OH 45669	15-01-29 1 N PT E OF RD. 0000.50A	4,620	19,430	24,050
	CERT DEL 2006			
18-129-1200.000	Agr 110			CAUV 140
JENKINS MARY MAXINE 31 TWP 1194 PROCTORVILLE OH 45669	15-01-29 1 SE COR. 0005.00A	1,930	0	1,930
			87352	

AUDITOR'S TAX LIST AND TREASURER'S DUPLICATE OF REAL PROPERTY

ROME TWP-FAIRLAND S.D. - TAX DISTRICT 18

FULL RATE 34.2800 FOR TAX YEAR 2007

Lawrence

AGR/RES 0.064902

IND/COM 0.046532

841

PARCEL NO.	CLASS	ACRES	Homesteadcode	HOMESTEAD REDUCTION CAUV #
LENDER CODE	LOT NO.	PROPERTY DESCRIPTION		
NAME AND ADDRESS	LAND	BUILDING	TOTAL	
18-129-1300.000	Exe 685			
FINLEY CHAPEL UNITED METHODISTCHURCH 2468 CO RD 12 PROCTORVILLE OH 45669	15-01-29 1 SE COR. PT. 0000.20A	180	0	180
18-129-1305.000	Exe 685			
FINLEY CHAPEL UNITED METHODISTCHURCH 2468 CO RD 12 PROCTORVILLE OH 45669	15-1-29 E PT. 27 AC	250	0	250
18-129-1400.000	Res 510			
WEBB PAUL DAVID & LOIS G P.O. B XO 428 PROCTORVILLE OH 45669	15-01-29 1 PT. SE COR. 0002.00A	7,120	30,140	37,260 H
18-129-1500.000	Agr 110			CAUV 280
FETTY CHARLES R 1221 CO RD 12 PROCTORVILLE OH 45669	15-01-29 2 W PT. 0008.00A	3,080	0	3,080
	CERT DEL 2006		88055	

AUDITOR'S TAX LIST AND TREASURER'S DUPLICATE OF REAL PROPERTY

ROME TWP-FAIRLAND S.D. - TAX DISTRICT 18

FULL RATE 34.2800 FOR TAX YEAR 2007

Lawrence

AGR/RES 0.064902

IND/COM 0.046532

842

PARCEL NO.	CLASS	ACRES	homestead
LENDER CODE	PROPERTY DESCRIPTION		REDUCTION
NAME AND ADDRESS	LAND BUILDING TOTAL		CAUSE #
18-129-1600.000	Res 510 15-1-29 2 LE:80 29_98,1 09_02,& .81A BAL-3.16ACRS	8,240 10,420	18,660
FULLER DANNY R & ARLENE M 2 TWP RD 1324 PROCTORVILLE OH 45669			
18-129-1600.001	Res 500 15-01-29 2 E PT 0.83ACRS	5,110 0	5,110
6 BERRY KAREN 144 TWP RD 1325 PROCTORVILLE OH 45669			10/8/08 Darlene R Johnson
18-129-1600.002	Res 510 15-01-29 PT 2 0.62ACRS	3,820 29,980	33,800
FERRIS ROBERT LEE & TERRY LYNN 26 TOWNSHIP RD. 1324 PROCTORVILLE OH 45669	CERT DEL 2006		
18-129-1600.003	Res 500 15-1-29 PT 1.88ACRS, PT 2	7,020 0	7,020
JONES KATHY 1366 CO RD 12 ST PROCTORVILLE OH 45669			
18-129-1600.004	Agr 100 15-1-29 2 PT 5.35ACRES	7,840 0	7,840
SHIVELY HARRY P.O. BOX 916 HUNTINGTON WV 25701			

18-129-1615.000
 Levisay and West
 Inc

15-1-29 Res 500
 Pt. OC Plat # 2
 13 AC

9/15/08
 Timothy S + Mindy
 L Darrah

ROME TWP FAIRLAND S.D. - TAX DISTRICT 18
 AUDITOR'S TAX LIST AND TREASURER'S DUPLICATE OF REAL PROPERTY
 FULL RATE 34.2800 FOR TAX YEAR 2007
 Lawrence AGR/PRES 0.064902 IND/COM 0.046532 843

PARCEL NO.	LOT NO.	CLASS	ACRES	HO/AGRI/RES	AGRI/RES	IND/COM
LENDER CODE		PROPERTY DESCRIPTION				
NAME AND ADDRESS		LAND BUILDING TOTAL				
18-129-1600.005		Agr 100 15-1-29 2 PT 12.30ACRES				
SHIVELY HARRY P.O. BOX 916 HUNTINGTON WV 25701		5.000 0 5.000				
18-129-1600.006		Agr 100 15-1-29 2 PT 7.30ACRES				
SHIVELY HARRY P.O. BOX 916 HUNTINGTON WV 25701		2.810 0 2.810				
18-129-1600.007		Agr 100 15-1-29 2 PT 4.31ACRES				
SHIVELY HARRY P.O. BOX 916 HUNTINGTON WV 25701		1.660 0 1.660				
18-129-1600.008		Agr 100 15-1-29 2 PT 2.37ACRES				
SHIVELY HARRY P.O. BOX 916 HUNTINGTON WV 25701		910 0 910				
18-129-1600.009		Res 500 15-01-29 2 PT 0.94 ACRES CAUV 120				
FERRIS TERRY LYNN AKA TERRY 26 TWP RD 1324 PROCTORVILLE OH 45669		910 0 910 04126				

AUDITOR'S TAX LIST AND TREASURER'S DUPLICATE OF REAL PROPERTY

FULL RATE 34.2800 FOR TAX YEAR 2007
 Lawrence AGR/RES 0.064902 IND/COM 0.046532

PARCEL NO.	CLASS	ACRES	HOMESTEAD REDUCTION CALC #
LENDER CODE	LOT NO.	PROPERTY DESCRIPTION	
NAME AND ADDRESS	LAND	BUILDING	TOTAL
18-129-1600.010	Res 500	15-01-29 2 PT 0.77 ACRES	CAUV 2,360
FERRIS TERRY LYNN AKA TERRY 26 TWP RD 1324 PROCTORVILLE OH 45669	2,720	0	2,720
	CERT DEL 2005	04126	
18-129-1600.011	Res 500	15-01-29 2 PT .79 ACRES	
FERRIS TERRY LYNN AKA TERRY 26 TWP RD 1324 PROCTORVILLE OH 45669	760	0	760
	CERT DEL 2006		
18-129-1600.012	Res 500	15-01-29 2 PT .69 ACRES	
FERRIS TERRY LYNN AKA TERRY 26 TWP RD 1324 PROCTORVILLE OH 45669	670	0	670
	CERT DEL 2006		
18-129-1600.013	Res 500	15-1-29 PT 2 PT 0.98 ACRES	
PRICE BENJAMIN D 21241 ST RT 243 PROCTORVILLE OH 45669	6,160	36,180	42,340
18-129-1600.014	Res 500	15-1-29 2 PT 1.09 AC	CAUV 130
FERRIS TERRY L 26 TWP RD 1324 PROCTORVILLE OH 45669	1,050	0	1,050
		04126	

9/2/08
Jennifer m Phillips +
Joshua R Gibson

AUDITOR'S TAX LIST AND TREASURER'S DUPLICATE OF REAL PROPERTY

FULL RATE 34.2800 FOR TAX YEAR 2007
 Lawrence AGR/RES 0.064902 IND/COM 0.046532

PARCEL NO.	CLASS	ACRES	HOMESTEAD REDUCTION CALC #
LENDER CODE	LOT NO.	PROPERTY DESCRIPTION	
NAME AND ADDRESS	LAND	BUILDING	TOTAL
18-129-1600.015	Res 500	15-1-29 2 LE PT .02AC	
FERRIS TERRY L 26 TWP RD 1324 PROCTORVILLE OH 45669	20	0	20
18-129-1600.016	Res 500	15-1-29 2 PT .81AC	
FERRIS TERRY L 26 TWP RD 1324 PROCTORVILLE OH 45669	310	0	310
18-129-1601.000	Res 500	15-01-29 2 LESS 32 A PT 0000.63A	
MILLER DANIEL & VIRGINIA 1615 CO RD 2 PROCTORVILLE OH 45669	610	0	610
	CERT DEL 2006		
18-129-1602.000	Res 510	16-01-29 2 PT 0000.81A	
SPEARS DAVID L & CONNIE L 1344 CO RD 12 PROCTORVILLE OH 45669	5,890	40,520	46,410 H

AUDITOR'S TAX LIST AND TREASURER'S DUPLICATE OF REAL PROPERTY

FULL RATE 34.2800

FOR TAX YEAR 2007

Lawrence

AGR/RES 0.064902

IND/COM 0.046532

PARCEL NO.	LOT NO.	CLASS	ACRES	PROPERTY DESCRIPTION	HOMESTEAD REDUCTION CALV #
18-129-1603.000		Res 510		16-01-29 2 PT 0000.78A	
JONES KATHRYN L 1366 COUNTY ROAD 12 PROCTORVILLE OH 45669			5.810	36.760	42,570
18-129-1604.000	6	Res 510		15-01-29 INDIAN HILLS SD LOT 1 0000.00A	
DARRAH TIMOTHY S AND MINDY L 157 SHAWNEE TR PROCTORVILLE OH 45669			6.750	50,210	56,960
18-129-1605.000		Res 510		15-01-29 INDIAN HILLS SD LOT 2 0000.00A	
TAYLOR JOSEPH L & COZRA C 131 TOWNSHIP RD 1325 PROCTORVILLE OH 45669			4.670	24,110	28,780
18-129-1606.000		Res 500		15-01-29 INDIAN HILLS SD LOT 3 0000.00A	
FETTY JOHN E & JANICE F P.O. BOX 279 PROCTORVILLE OH 45669			4.200	0	4,200

AUDITOR'S TAX LIST AND TREASURER'S DUPLICATE OF REAL PROPERTY

FULL RATE 34.2800

FOR TAX YEAR 2007

Lawrence

AGR/RES 0.064902

IND/COM 0.046532

PARCEL NO.	LOT NO.	CLASS	ACRES	PROPERTY DESCRIPTION	HOMESTEAD REDUCTION CALV #
18-129-1607.000		Res 510		15-01-29 INDIAN HILLS SD LOT 4 0000.00A	
BYRD GEORGE E & LINDA J 67 TWP. RD. 1325 PROCTORVILLE OH 45669			4.250	22.060	26,310
				CERT DEL 2006	
18-129-1608.000		Res 510		15-01-29 INDIAN HILLS SD LOT 5 0000.00A	
HUGHES SHERRY LYNN 232 TWP RD 1063 SOUTH POINT OH 45680			4.410	24.060	28,470
18-129-1609.000	6	Res 510		15-01-29 INDIAN HILLS SD LOT 6 0000.00A	
BERRY KAREN 144 TWP RD 1325 PROCTORVILLE OH 45669			8.100	29.100	37,200
					✓ 10/8/08 Darlene R Johnson
18-129-1610.000		Res 510		15-01-29 INDIAN HILLS SD LOT 7 0000.00A	
LOVINS RONALD CURTIS 106 TWP RD 1325 PROCTORVILLE OH 45669			7.120	16.810	23,930 H

AUDITOR'S TAX LIST AND TREASURER'S DUPLICATE OF REAL PROPERTY

FULL RATE 34.2800 FOR TAX YEAR 2007

Lawrence

AGR/RES 0.064902

IND/COM 0.046532

PARCEL NO.	CLASS	ACRES	ntb/hoodcode	HOMESTEAD REDUCTION CAUV #
LENDER CODE	PROPERTY DESCRIPTION	LAND	BUILDING	TOTAL
NAME AND ADDRESS				
18-129-1611.000	Res 510 15-01-29 INDIAN HILLS SD LOT 8 0000.00A	7.120	35.900	43.020
HALE JAMES R JR & KENDRA J 76 TOWNSHIP ROAD 1325 PROCTORVILLE OH 45669				
18-129-1612.000	Res 510 15-01-29 INDIAN HILLS SD LOT 9 0000.00A	7.000	29.100	36.100
MORRISON RUTH A 44 TOWNSHIP RD. 1325 PROCTORVILLE OH 45669				
18-129-1613.000	Res 510 15-01-29 INDIAN HILLS SD LOT 10 0000.00A	6.670	30.180	36.850
MAFFETTONE BENEDICT RT. 1 BOX 48 B PROCTORVILLE, OH 45669				
18-129-1614.000	Res 500 15-01-29 2 PT NE PT 0000.33A	2.030	0	2.030
DARRAH TIMOTHY S AND MINDY L 157 SHAWNEE TR PROCTORVILLE OH 45669				

AUDITOR'S TAX LIST AND TREASURER'S DUPLICATE OF REAL PROPERTY

FULL RATE 34.2800 FOR TAX YEAR 2007

Lawrence

AGR/RES 0.064902

IND/COM 0.046532

PARCEL NO.	CLASS	ACRES	ntb/hoodcode	HOMESTEAD REDUCTION CAUV #
LENDER CODE	PROPERTY DESCRIPTION	LAND	BUILDING	TOTAL
NAME AND ADDRESS				
18-129-1700.000	Agr 110 15-01-29 2 W END S PT. 0023.50A			CAUV 820
FETTY CHARLES R 1221 CO RD 12 PROCTORVILLE OH 45669		9.050	0	9.050
	CERT DEL 2006		88055	
18-130-0100.000	Agr 199 15-1-29 3 N PT W END W OF RD LESS 11.68AC BAL 17.17AC	12.390	770	13.160
FETTY CHARLES R 1221 CO RD 12 PROCTORVILLE OH 45669				CAUV 6,730
	CERT DEL 2006		88055	
18-130-0100.001	Agr 110 15-1-29 3 N PT W END W OF RD PT 11.68AC	10.270	0	10.270
TABOR ROGER AND DEBRA P O BOX 1095 PROCTORVILLE OH 45669-1095				CAUV 6,530
			03005	
18-130-0200.000	Agr 111 15-1-29 2 S PT W END W OF RD LESS 17.47,5.67 BAL 3.83AC	7.250	10.650	17.900
FETTY CHARLES R 1221 CO RD 12 PROCTORVILLE OH 45669				CAUV 6,260
	CERT DEL 2006		88055	
18-130-0200.001	Agr 101 15-1-29 PT 3 S PT W END W OF RD 17.47AC	12.500	36.680	49.180
TABOR ROGER G & DEBRA L P O BOX 1095 PROCTORVILLE OH 45669				H

AUDITOR'S TAX LIST AND TREASURER'S DUPLICATE OF REAL PROPERTY

FULL RATE 34.2800

FOR TAX YEAR 2007

Lawrence

AGR/RES 0.064902

IND/COM 0.046532

PARCEL NO.	CLASS	ACRES	PROPERTY DESCRIPTION	HOMESTEAD REDUCTION CAUV #
18-130-0200.002	Res 500		15-1-29 2 S PT W END W OF RD PT 5.67AC	CAUV 200
TABOR ROGER AND DEBRA P.O. BOX 1095 PROCTORVILLE OH 45669-1095		5.460	0	5.460
			03005	
18-130-0300.000	Agr 101		15-1-29 3 E END E OF RD LESS 24, 63 BAL 16.26AC	
MALCOLM ROBERT F AND BARBARAE 5448 SHAWNEE DR HUNTINGTON WV 25705		12,040	4,970	17,010
18-130-0300.001	Agr 100		15-1-29 3 E END E OF RD .24 AC	
WALTERS GARY GRANT AND DONNAJEAN 1118 CO RD 12 PROCTORVILLE OH 45669		90	0	90
			CERT DEL 2006	
18-130-0300.002	Res 510		15-1-29 3 E END E OF RD PT .63AC	
4 STEWART DAVID JOSEPH AND BETTY JANE PO BOX 44 PROCTORVILLE OH 45669		5.470	41,990	47,460

AUDITOR'S TAX LIST AND TREASURER'S DUPLICATE OF REAL PROPERTY

FULL RATE 34.2800

FOR TAX YEAR 2007

Lawrence

AGR/RES 0.064902

IND/COM 0.046532

PARCEL NO.	CLASS	ACRES	PROPERTY DESCRIPTION	HOMESTEAD REDUCTION CAUV #
18-130-0400.001	Res 510		15-1-29 3 PT E END E OF RD PT 0.51ACRES	
24 WHITLEY MATTHEW S 86 PRIVATE DR 1270 PROCTORVILLE OH 45669		4.680	43.480	48.160
18-130-0400.002	Res 500		15-1-29 3 PT E END E OF RD PT 1.05ACS	
MAUK J D & DONNA K 1947 COUNTY RD 411 PROCTORVILLE OH 45669		6.210	0	6.210
18-130-0400.003	Res 510		15-1-29 3 PT E END E OF RD PT .58AC	
ROBINSON RAY D AND DONNA J 4830 GREENVALLEY DR HUNTINGTON WV 25701		5.110	52.330	57.440
			<i>3/19/08 Robert & Amy Robinson Ray D & Donna J. Robinson</i>	<i>4/28/08 Robert & Amy Robinson</i>
18-130-0400.004	Res 510		15-1-29 PT E END E OF RD PT LESS 1.20, 1.95 BAL 9.74AC	
6 LEEP GARY R AKA RUSTY AND SHAWNA L 100 PVT. DR. 1272 PROCTORVILLE OH 45669		9.520	43.590	53.110

AUDITOR'S TAX LIST AND TREASURER'S DUPLICATE OF REAL PROPERTY

852

ROME TWP-FAIRLAND S.D. - TAX DISTRICT 18

FULL RATE 34.2800

FOR TAX YEAR 2007

Lawrence

AGR/PRES 0.064902

IND/COM 0.046532

PARCEL NO.	CLASS	ACRES	HOHOMCODE
LENDER CODE	PROPERTY DESCRIPTION		HOMESTEAD REDUCTION CALV #
NAME AND ADDRESS	LAND	BUILDING	TOTAL
18-130-0400.005	Agr 100		
JACK JAMES E 2325 CO RD 12 PROCTORVILLE OH 45669	15-1-29 PT E END E OF RD PT LESS .33 & .66AC BAL=21	2,800	0 2,800
18-130-0400.006	Agr 100		
JACK JAMES E 2325 CO RD 12 PROCTORVILLE OH 45669	15-1-29 PT E END E OF RD PT LE,12 & 54 BAL=1.29ACS	6,030	0 6,030
18-130-0400.007	Agr 100		
MAUK SCOTT 38 PVT. DR. 1270 PROCTORVILLE OH 45669	15-1-29 PT E END E OF RD PT PT .33AC	3,640	0 3,640
18-130-0400.008	Res 500		
ELLIOTT WILLIAM R P.O. BOX 369 PROCTORVILLE OH 45669	15-1-29 PT E OF RD PT .66AC	5,610	0 5,610
18-130-0400.009	Res 510		
MAUK SCOTT 38 PVT. DR. 1270 PROCTORVILLE OH 45669	15-1-29 PT E END E OF RD PT .12AC	2,490	43,570 46,060

AUDITOR'S TAX LIST AND TREASURER'S DUPLICATE OF REAL PROPERTY

853

ROME TWP-FAIRLAND S.D. - TAX DISTRICT 18

FULL RATE 34.2800

FOR TAX YEAR 2007

Lawrence

AGR/PRES 0.064902

IND/COM 0.046532

PARCEL NO.	CLASS	ACRES	HOHOMCODE
LENDER CODE	PROPERTY DESCRIPTION		HOMESTEAD REDUCTION CALV #
NAME AND ADDRESS	LAND	BUILDING	TOTAL
18-130-0400.010	Res 500		
JACK GINGER D 2325 CO RD 12 PROCTORVILLE OH 45669	15-1-29 PT E END E OF RD PT 54ACS	6,300	0 6,300
18-130-0500.000	Res 510		
WALTERS GARY GRANT & DONNA JEAN AKERS 1118 COUNTY RD. 12 PROCTORVILLE OH 45669	15-01-29 3 PT E END E OF RD 0000 50A 4,620 10,070 14,690 CERT DEL 2006		
18-130-0600.000	Res 500		
WARD HOWARD L II & PAULA M P.O. BOX 314 PROCTORVILLE OH 45669	15-01-29 3 PT E END E OF RD. LESS .25A 0000 51A 4,680 0 4,680		
18-130-0700.000	Res 510		
LESTER LINDA 1319 CO. RD. 12 PROCTORVILLE OH 45669	15-01-29 3 PT E END E OF RD 0000 25A 3,080 7,010 10,090		

6/24/08
Robert D. Robertson

AUDITOR'S TAX LIST AND TREASURER'S DUPLICATE OF REAL PROPERTY

854

ROME TWP-FAIRLAND S.D. - TAX DISTRICT 18

FULL RATE 34.2800

FOR TAX YEAR 2007

Lawrence

AGR/RES 0.064902

IND/COM 0.046532

PARCEL NO.	CLASS	ACRES	PROPERTY DESCRIPTION	HOMESTEAD REDUCTION CAUV #
LENDER CODE	LOT NO.			
NAME AND ADDRESS	LAND	BUILDING	TOTAL	
18-130-0800.000	Res 500			
115	15-01-29 3 PT E END E OF RD. 50 X 100			
LESTER LINDA 1319 CO. RD. 12 PROCTORVILLE OH 45669	120	0	120	
18-130-0900.000	Res 500			
	15-01-29 3 PT E END E OF RD 0001.25A			
TABOR ROGER & DEBRA P.O. BOX 1095 PROCTORVILLE OH 45669	6,400	0	6,400	
18-130-1000.000	Res 500			
	15-01-29 4 ROADWAY 0000.68A			
FULLER BETTY 22 TWP RD 1173 PROCTORVILLE OH 45669	5,660	0	5,660	
18-130-1100.000	Res 510			
	15-01-29 4 LESS 51.18A & 68.64A 0000.88A			
WOOTEN VERLIN & ANNA 856 CO RD 12 PROCTORVILLE OH 45669	5,960	21,470	27,430	
18-130-1101.000	Com 499			
	-00-00 PT LOT 4 0002.07A			
ROD CLAR ENTERPRISES INC P.O. BOX 710 PROCTORVILLE OH 45669	3,260	11,160	14,420	

AUDITOR'S TAX LIST AND TREASURER'S DUPLICATE OF REAL PROPERTY

855

ROME TWP-FAIRLAND S.D. - TAX DISTRICT 18

FULL RATE 34.2800

FOR TAX YEAR 2007

Lawrence

AGR/RES 0.064902

IND/COM 0.046532

PARCEL NO.	CLASS	ACRES	PROPERTY DESCRIPTION	HOMESTEAD REDUCTION CAUV #
LENDER CODE	LOT NO.			
NAME AND ADDRESS	LAND	BUILDING	TOTAL	
18-130-1102.000	Res 500			
	-00-00 PT LOT 4 0007.40A			
GORBY RAYMOND FULLER & CAROLA 749 CO RD 12 PROCTORVILLE OH 45669	12,320	0	12,320	
18-130-1103.000	Agr 101			
	15-1-29 4 LESS 85.78, 9.73 BAL 27.65AC			
FULLER KELLY AND LISA A THOMPSON 22 TWP RD 1173 PROCTORVILLE OH 45669	16,420	2,160	18,580	
18-130-1103.001	Agr 110			
	15-1-29 4 PT 33.16AC			CAUV 7.370
FULLER ERNEST JR & BARBARA 21674 ST. RT. 243 PROCTORVILLE OH 45669	18,540	0	18,540	90036
18-130-1103.002	Res 500			
	15-1-29 PT 4 PT .05ACS			
WOOTEN VERLIN & ANNA 856 CO RD 12 PROCTORVILLE OH 45669	50	0	50	

AUDITOR'S TAX LIST AND TREASURER'S DUPLICATE OF REAL PROPERTY

FULL RATE 34.2800

FOR TAX YEAR 2007

Lawrence

AGR/RES 0.064902

IND/COM 0.046532

PARCEL NO. LENDER CODE NAME AND ADDRESS	LOT NO.	CLASS PROPERTY DESCRIPTION LAND	ACRES BUILDING TOTAL	rb/hdcode HOMESTEAD REDUCTION CALC #
18-130-1103.003 6 FOWLKES OSCAR M 744 CO RD 12 PROCTORVILLE OH 45669		Res 500 15-1-29 4 PT .06AC	60 0 60	
18-130-1103.004 WOOTEN VERLIN E AND ANNA C 856 CO RD 12 PROCTORVILLE OH 45669		Res 500 15-1-29 4 PT 1.04AC	1,000 0 1,000	
18-130-1103.005 TABOR ROGER G AND DEBRA PO BOX 1095 PROCTORVILLE OH 45669		Res 500 15-1-29 4 PT 9.73AC	9,370 0 9,370	
18-130-1104.000 WOOTEN MATTHEW A 856 CO RD 12 PROCTORVILLE OH 45669		Res 545 15-01-29 PT 4 0000.29A	3,360 1,160 4,520	
18-130-1200.000 BERRY LYMAN T JR AND JUDITHANN LOVE 396 CO RD 70 45669		Agr 100 15-01-29 5 E END 0040.70A	21,440 0 21,440	

*3/13/08
(Lynn and)
Connie A, David Atkinson,
John Robert Berry
Lynn Atkinson*

AUDITOR'S TAX LIST AND TREASURER'S DUPLICATE OF REAL PROPERTY

FULL RATE 34.2800

FOR TAX YEAR 2007

Lawrence

AGR/RES 0.064902

IND/COM 0.046532

PARCEL NO. LENDER CODE NAME AND ADDRESS	LOT NO.	CLASS PROPERTY DESCRIPTION LAND	ACRES BUILDING TOTAL	rb/hdcode HOMESTEAD REDUCTION CALC #
18-130-1300.000 TABOR ROGER G & DEBRA L P.O. BOX 1095 PROCTORVILLE OH 45669		Agr 100 15-1-29 5 NE COR 2.48 ACRES	2,390 0 2,390	
18-130-1400.000 LEMLEY RUBY M P.O. BOX 781 PROCTORVILLE OH 45669		Res 510 15-01-29 5 MID LESS 6.14ACS. BAL. 5.35ACS	7,840 9,560 17,400	
18-130-1400.001 CRDSON PONCE 47 PRIVT. DR. 1014 45669		Res 510 15-1-29 PT 5 MID LESS 3.19 BAL=2.95	6,910 16,930 23,840	H
18-130-1400.002 PRESTON JESSICA D & DANNY J 1056 CO. RD. 70 PROCTORVILLE OH 45669		Res 510 15-1-29 PT 5 MID PT 3.19ACS	8,270 35,150 43,420	

*8/18/08
Michael Smiles +
Lacey N Ward*

AUDITOR'S TAX LIST AND TREASURER'S DUPLICATE OF REAL PROPERTY

FULL RATE 34.2800 FOR TAX YEAR 2007 Lawrence AGR/RES 0.064902 IND/COM 0.046532

PARCEL NO. LENDER CODE NAME AND ADDRESS	LOT NO.	CLASS	ACRES	PROPERTY DESCRIPTION	HOMESTEAD REDUCTION CALC #	TOTAL
18-130-1401.000 LEWIS CARLYLE & DIANA 95 PVT DR 1142 PROCTORVILLE OH 45669		Res	500	15-1-29 5 MID PT LESS 1.56A, BAL 2.88ACRS.		6,160
18-130-1402.000 GALLOWAY BETTY JO 13701 TWIN TEAM LANE MIDLOTHIAN VA 23113		Res	500	15-01-29 1 WILLARD C TAYLOR SD 0000.00A		6,920
18-130-1403.000 GALLOWAY BETTY JO 13701 TWIN TEAM LANE MIDLOTHIAN VA 23113		Res	500	15-01-29 2 WILLARD C TAYLOR SD 0000.00A		1,740
18-130-1404.000 GALLOWAY BETTY JO 13701 TWIN TEAM LANE MIDLOTHIAN VA 23113		Res	500	15-01-29 3 WILLARD C TAYLOR SD 0000.00A		1,770
18-130-1405.000 GALLOWAY BETTY JO 13701 TWIN TEAM LANE MIDLOTHIAN VA 23113		Res	500	15-01-29 4 WILLARD C TAYLOR SD 0000.00A		1,800

AUDITOR'S TAX LIST AND TREASURER'S DUPLICATE OF REAL PROPERTY

FULL RATE 34.2800 FOR TAX YEAR 2007 Lawrence AGR/RES 0.064902 IND/COM 0.046532

PARCEL NO. LENDER CODE NAME AND ADDRESS	LOT NO.	CLASS	ACRES	PROPERTY DESCRIPTION	HOMESTEAD REDUCTION CALC #	TOTAL
18-130-1406.000 GALLOWAY BETTY JO 13701 TWIN TEAM LANE MIDLOTHIAN VA 23113		Res	500	15-01-29 5 WILLARD C TAYLOR SD 0000.00A		1,820
18-130-1407.000 GALLOWAY BETTY JO 13701 TWIN TEAM LANE MIDLOTHIAN VA 23113		Res	500	15-01-29 6 WILLARD C. TAYLOR SD 0000.00A		1,840
18-130-1408.000 GALLOWAY BETTY JO 13701 TWIN TEAM LANE MIDLOTHIAN VA 23113		Res	500	15-01-29 7 WILLARD C TAYLOR SD 0000.00A		1,860
18-130-1409.000 GALLOWAY BETTY JO 13701 TWIN TEAM LANE MIDLOTHIAN VA 23113		Res	500	15-01-29 8 WILLARD C TAYLOR SD 0000.00A		1,880
18-130-1410.000 GALLOWAY BETTY JO 13701 TWIN TEAM LANE MIDLOTHIAN VA 23113		Res	500	15-01-29 9 WILLARD C TAYLOR SD 0000.00A		470

AUDITOR'S TAX LIST AND TREASURER'S DUPLICATE OF REAL PROPERTY

FULL RATE 34.2800 FOR TAX YEAR 2007 Lawrence AGR/RES 0.064902 IND/COM 0.046532

PARCEL NO. LENDER CODE NAME AND ADDRESS	LOT NO.	CLASS	ACRES	PROPERTY DESCRIPTION	HOMESTEAD REDUCTION CALC #	TOTAL
18-130-1412.000 LEWIS CARLYLE & DIANA 95 PVT DR1142 PROCTORVILLE OH 45669		Res 500		15-01-29 PT E OF 5 MID PT 0001.58A		1,520 0 1,520
18-130-1500.000 EVERHART LOIS E 859 CO RD 70 PROCTORVILLE OH 45669		Res 510		15-01-29 5 NE COR. 0000.45A		4,530 22,480 27,010 H
18-130-1600.000 EVERHART LOIS AND MACK ELLECESSOR 859 CO RD 70 PROCTORVILLE OH 45669		Res 510		15-1-29 5 NE COR LESS 12.46A. BAL=3.83ACS.		7,250 20,260 27,510
18-130-1601.000 6 BRUMFIELD JAMES O 973 COUNTY RD 70 PROCTORVILLE OH 45669		Res 599		15-01-29 PT 5 NE COR 0001.67A		1,610 160 1,770
18-130-1602.000 6 BRUMFIELD JAMES O 973 CO RD 70 PROCTORVILLE OH 45669		Res 540		15-01-29 PT 5 NE COR 0001.66A		6,800 20,900 27,700

AUDITOR'S TAX LIST AND TREASURER'S DUPLICATE OF REAL PROPERTY

FULL RATE 34.2800 FOR TAX YEAR 2007 Lawrence AGR/RES 0.064902 IND/COM 0.046532

PARCEL NO. LENDER CODE NAME AND ADDRESS	LOT NO.	CLASS	ACRES	PROPERTY DESCRIPTION	HOMESTEAD REDUCTION CALC #	TOTAL
18-130-1603.000 GIBSON MICHAEL W & GLORIA J P.O. BOX 612 PROCTORVILLE OH 45669		Res 500		15-01-29 PT 5 NE COR 0001.68A		1,620 0 1,620
18-130-1604.000 GIBSON MICHAEL W & GLORIA J P.O. BOX 612 PROCTORVILLE OH 45669		Res 510		15-01-29 PT 5 NE COR 0001.70A		6,840 40,970 47,810 H
18-130-1605.000 EVERHART LOIS E 859 CO RD 70 PROCTORVILLE OH 45669		Res 545		15-01-29 5 NE COR PT. 0000.38A		3,960 1,870 5,830
18-130-1606.000 GIBSON MICHAEL W AND GLORIA J 921 CO RD 70 PROCTORVILLE OH 45669		Res 510		15-1-29 5 NE COR PT. 5.75ACS. (VOL 480 PG250)		7,990 1,200 9,190

AUDITOR'S TAX LIST AND TREASURER'S DUPLICATE OF REAL PROPERTY

FULL RATE 34.2800 FOR TAX YEAR 2007

Lawrence

AGR/RES 0.064902

IND/COM 0.046532

PARCEL NO.	CLASS	ACRES	PROPERTY DESCRIPTION	HOMESTEAD REDUCTION CAUV #
LENDER CODE	LOT NO.	LAND	BUILDING	TOTAL
18-130-1700.000	Res 545			
MCCLOUD JOHN & TERESA 987 CO. RD. 70 PROCTORVILLE OH 45669		7.390	1,270	8,660 H
15-01-29 5 NE COR. SW PT. 0002.27A CERT DEL 2005				
18-130-1800.000	Agr 110			
POWERS CHARLES R P.O. BOX 774 HUNTINGTON WV 25712		3.090	0	3,090
15-01-29 5 NW PT. W OF RD. 0008.02A CAUV 280 87304				
18-131-0100.000	Agr 100			
POWERS CHARLES R P.O. BOX 774 HUNTINGTON WV 25712		6.440	0	6,440
15-01-29 5-6 W OF RD. 0001.73A CAUV 6,180 87304				
18-131-0200.000	Agr 101			
EDWARDS DAISY 1288 CO RD 70 PROCTORVILLE OH 45669		13.650	22,560	36,210
15-01-29 6-7 IN NW PT W OF RD WHOLE LESS .96, .33, .96 BAL. = 20.45 CERT DEL 2006				
18-131-0200.001	Res 510			
ELLIS DANNY R 1318 CR 70 PROCTORVILLE OH 45669		5.660	23,300	28,960
15-1-29 PT. 6 & 7 IN NW PT W OF RD 0.68ACRS.				

AUDITOR'S TAX LIST AND TREASURER'S DUPLICATE OF REAL PROPERTY

FULL RATE 34.2800 FOR TAX YEAR 2007

Lawrence

AGR/RES 0.064902

IND/COM 0.046532

PARCEL NO.	CLASS	ACRES	PROPERTY DESCRIPTION	HOMESTEAD REDUCTION CAUV #
LENDER CODE	LOT NO.	LAND	BUILDING	TOTAL
18-131-0200.002	Res 500			
EDWARDS DAISY 1288 CO RD 70 PROCTORVILLE OH 45669		6.160	0	6,160
15-01-29 6-7 IN NW PT W OF RD PT 0.98 ACRES CERT DEL 2006				
18-131-0200.003	Res 500			
ELLIS DANNY R 1318 CR 70 PROCTORVILLE OH 45669		1.980	0	1,980
15-01-29 PT 6-7 IN NW PT W OF RD PT 0.33 ACRES				
18-131-0200.004	Res 500			
RULEN KIRBY P.O. BOX 173 CHESAPEAKE OH 45619		6.090	0	6,090 H
15-01-29 6-7 IN NW PT W OF RD PT .96				
18-131-0400.000	Agr 100			
BADY RICHARD & DIANNE 95 PD 1250 - CO. RD. 70 PROCTORVILLE OH 45669		480	0	480
15-01-29 6 N & CEN. PT. 0000.50A				

AUDITOR'S TAX LIST AND TREASURER'S DUPLICATE OF REAL PROPERTY

FULL RATE 34.2800 FOR TAX YEAR 2007

Lawrence

AGR/RES 0.064902

IND/COM 0.046532

PARCEL NO.	CLASS	ACRES	PROPERTY DESCRIPTION	HOMESTEAD REDUCTION CAUV #
18-131-0500.000	Res 510		15-01-29 6 N & CEN. PT. 0001.52A	
ROSE BILLY J & DELLA M C/O LARRY MAYS 32 PVT. DR. 1250 PROCTORVILLE OH 45669		6.660 11,150		17,810
			CERT DEL 2006	
18-131-0501.000	Res 545		15-01-29 6 N & CEN PT 0000.42A	
WORKMAN JOHN THOMAS & MYRTLE E 64 PVT. DR. 1250 PROCTORVILLE OH 45669		4,190 430		4,620 H
18-131-0600.000	Agr 101		15-01-29 6 N & CEN. PT. 0037.71A	
BADY RICHARD & DIANNE 95 PD 1250 - CO. RD. 70 PROCTORVILLE OH 45669		20,290 9,830		30,120
18-131-0700.000	Agr 110		15-01-29 6 NE PT. 0004.00A	CAUV 140
FETTY CHARLES R 1221 CO RD 12 PROCTORVILLE OH 45669		1,540 0		1,540
			CERT DEL 2006 88055	

AUDITOR'S TAX LIST AND TREASURER'S DUPLICATE OF REAL PROPERTY

FULL RATE 34.2800 FOR TAX YEAR 2007

Lawrence

AGR/RES 0.064902

IND/COM 0.046532

PARCEL NO.	CLASS	ACRES	PROPERTY DESCRIPTION	HOMESTEAD REDUCTION CAUV #
18-131-0800.000	Agr 101		15-1-29 6 S PT E OF RD LESS 69.368AL 26.02AC	
LEWIS CARLYLE O ET AL 95 PVT. DR. 1142 PROCTORVILLE OH 45669		15,790 7,630		23,420
18-131-0800.001	Res 510		15-1-29 PT 6 S PT E OF RD PT 0.69 ACRES	
LEWIS CHRISTI D C/O GEE CHRISTI 31 PVT DR 1142 CO RD 70 PROCTORVILLE OH 45669		5,690 18,940		24,630
18-131-0800.002	Res 510		15-1-29 6 S PT E OF RD PT 36AC	
DUNFORD PATRICIA J 64 PVT DR 1142 PROCTORVILLE OH 45669		3,840 34,810		38,650 H
18-131-0801.000	Res 500		15-01-29 6 S PT E OF RD 0000.17A	
THOMAS WALTER W & JANICE 1170 CO RD 70 PROCTORVILLE OH 45669		160 0		160

AUDITOR'S TAX LIST AND TREASURER'S DUPLICATE OF REAL PROPERTY

FULL RATE 34.2800

FOR TAX YEAR 2007

Lawrence

AGR/RES 0.064902

IND/COM 0.046532

PARCEL NO.	CLASS	ACRES	res/homecode	PROPERTY DESCRIPTION	HOMESTEAD REDUCTION CAUV #
LENDER CODE	LOT NO.	LAND	BUILDING	TOTAL	
NAME AND ADDRESS					
18-131-0802.000	Res 510			15-01-29 6 S PT E OF RD PT 0000.49A	
THOMAS WALTER & JANICE 1170 CO RD 70 PROCTORVILLE OH 45669		4,560	32,450	37,010	H
18-131-0900.000	Res 510			15-1-29 6 SPT E OF RD, SW COR. 2.46ACS.	
LEWIS CARLYLE AND DIANA 95 PVT. DR. 1142 PROCTORVILLE OH 45669		7,570	27,110	34,680	
18-131-1000.000	Agr 100			15-01-29 6 PT S PT E OF RD. 0009.85A	
LEWIS CARLYLE O ET-AL 95 PVT. DR. 1142 PROCTORVILLE OH 45669		3,800	0	3,800	
18-131-1100.000	Res 500			15-01-29 6 PT S PT E OF RD. 0000.14A	
HATFIELD BARBARA 1204 CO RD 70 PROCTORVILLE OH 45669		140	0	140	
					CERT DEL 2005
18-131-1200.000	Res 510			15-01-29 6 PT, S PT E OF RD. LESS .07A 0000.33A	
HATFIELD BARBARA 1204 CO RD 70 PROCTORVILLE OH 45669		3,640	10,730	14,370	H
					CERT DEL 2006

AUDITOR'S TAX LIST AND TREASURER'S DUPLICATE OF REAL PROPERTY

FULL RATE 34.2800

FOR TAX YEAR 2007

Lawrence

AGR/RES 0.064902

IND/COM 0.046532

PARCEL NO.	CLASS	ACRES	res/homecode	PROPERTY DESCRIPTION	HOMESTEAD REDUCTION CAUV #
LENDER CODE	LOT NO.	LAND	BUILDING	TOTAL	
NAME AND ADDRESS					
18-131-1300.000	Res 545			15-01-29 6 PT 42X150' 0000.20A	
SPEARS HELEN LIFE EST REM RUBY PRUITT ETAL(4 HEIRS) 1214 CO. RD. 70 PROCTORVILLE OH 45669		2,710	190	2,900	H
18-131-1400.000	Res 510			15-01-29 6 PT S PT E OF RD. 0000.07A	
CRANBERRY COMPANY INC P.O. BOX 242 PROCTORVILLE OH 45669		1,240	3,020	4,260	
					5/23/08 Cranberry Company LLC
					5/23/08 Ruby Pruitt
18-131-1500.000	Res 510			15-01-29 6 PT S PT E OF RD 0000.28A	
CONNOR NANCY 1230 CO RD 70 PROCTORVILLE OH 45669		3,300	3,280	6,580	
					CERT DEL 2006
18-131-1600.000	Agr 110			15-01-29 6.7 W END 0040.57A	CAUV 1.680
PITTMAN GARLAND J & CAROLYN 1594 CO. RD. 70 PROCTORVILLE OH 45669		11,280	0	11,280	
					04136

AUDITOR'S TAX LIST AND TREASURER'S DUPLICATE OF REAL PROPERTY

FULL RATE 34.2800 FOR TAX YEAR 2007 Lawrence AGR/RES 0.064902 IND/COM 0.046532

PARCEL NO.	CLASS	ACRES	PROPERTY DESCRIPTION	HOMESTEAD REDUCTION CALV #
18-131-1700.000	Res 510		15-01-29 6 PT. 0000.50A	
JAVINS SYLVIA DIANE & CEBERT JAVINS SYLVIA DIANE & CEBERT 1464 CO RD 7D PROCTORVILLE OH 45669		4.620	24,420	29,040
18-131-1800.000	Res 510		15-01-29 6,7 W END PT. 0000.37A	
TENHOOPEN LINDA SUE CO LINDA TENHOOPEN 2309 PHOENIX DRIVE GARLAND TX 75040		3.900	12,830	16,730
18-132-0100.000	Res 510		15-01-29 6,7 W END PT 60' ON RDX 187 0000.15A	
MONTRISO DAVID L P.O. BOX 1207 PROCTORVILLE OH 45669		2.220	7,470	9,690
18-132-0200.000	Ag 110		15-01-29 7 IN SE COR. 0003.00A	CAUV 110
FETTY CHARLES R 1221 CO RD 12 PROCTORVILLE OH 45669		1,160	0	1,160

AUDITOR'S TAX LIST AND TREASURER'S DUPLICATE OF REAL PROPERTY

FULL RATE 34.2800 FOR TAX YEAR 2007 Lawrence AGR/RES 0.064902 IND/COM 0.046532

PARCEL NO.	CLASS	ACRES	PROPERTY DESCRIPTION	HOMESTEAD REDUCTION CALV #
18-132-0300.000	Ag 110		15-01-29 7 E PT. 0056.07A	CAUV 8,440
BURNETTE JIM D TRUSTEE OF T 6940 COLUMBIA OLMSTEAD FALLS OH 44138		31,210	0	31,210
18-132-0400.000	Ag 110		15-01-29 6 SE COR. 0000.62A	CAUV 20
BURNETTE JIM D TRUSTEE OF T 6940 COLUMBIA OLMSTEAD FALLS OH 44138		240	0	240
18-132-0500.000	Ag 110		15-01-29 7 E PT. 0009.18A	CAUV 320
FETTY CHARLES R 1221 CO RD 12 PROCTORVILLE OH 45669		3,540	0	3,540
18-132-0600.000	Res 510		15-01-29 6 PT NW SW 0001.00A	
COOPER DAVID L 18 TWP RD 1207 PROCTORVILLE OH 45669		6,160	13,670	19,830
18-132-0801.000	Res 510		00-00 PT W END 0001.00A	
HAYES JAMES 1557 CO RD 71 PROCTORVILLE OH 45669		6,160	21,780	27,940 H

*10/20/08
Phyllis Wallace
Life Est. Rev
David L. Cooper*

AUDITOR'S TAX LIST AND TREASURER'S DUPLICATE OF REAL PROPERTY

FULL RATE 34.2800 FOR TAX YEAR 2007
 LAWRENCE AGR/RES 0.064902 IND/COM 0.046532 870

PARCEL NO.	CLASS	ACRES	PROPERTY DESCRIPTION	HOMESTEAD REDUCTION CAUV #
LENDER CODE	LOT NO.	LAND	BUILDING	TOTAL
18-132-0802.000	Agr 110			
HAYES GARRETT ET AL 1468 CO RD 71 PROCTORVILLE OH 45669	-00-00 PT W END 0070.00A	26.950	0	26.950
				CAUV 2.450
				87442
18-132-0803.000	Res 510			
HAYES GARRETT 1468 CO RD 71 PROCTORVILLE OH 45669	-00-00 PT W END 0001.00A	6.160	12.950	19.110 H
18-132-0804.000	Res 510			
HAYES JERRY 1608 CO. RD. 71 PROCTORVILLE OH 45669	-00-00 PT W END 0001.00A	6.160	13.340	19.500
18-132-0805.000	Res 510			
BRAGG DIANNA K 1371 CO RD 71 PROCTORVILLE OH 45669	15-01-29 S MID PT 0001.00A	6.160	20.810	26.970

*apulos
Dianna K.
Bragg*

AUDITOR'S TAX LIST AND TREASURER'S DUPLICATE OF REAL PROPERTY

FULL RATE 34.2800 FOR TAX YEAR 2007
 LAWRENCE AGR/RES 0.064902 IND/COM 0.046532 871

PARCEL NO.	CLASS	ACRES	PROPERTY DESCRIPTION	HOMESTEAD REDUCTION CAUV #
LENDER CODE	LOT NO.	LAND	BUILDING	TOTAL
18-132-0900.000	Agr 110			
SPEARS DANIEL JOSEPH & MARILYN DENISE 2625 COUNTY RD. 12 PROCTORVILLE OH 45669	15-01-30 1324 PT MID. 0021.98A	8.460	0	8.460
				CAUV 770
				87294
18-132-1000.000	Agr 111			
JANEY SHIRLEY G 2955 CO RD 12 PROCTORVILLE OH 45669	15-01-30 1324 E PT LESS 10.03 AC BAL = 35.97 ACRES	19.620	33.830	53.450 H
				87299
18-132-1000.001	Res 510			
ELLINGWORTH CHARLES R & PA 88 PVT DR 2943 CO RD 12 PROCTORVILLE OH 45669	15-1-30 PT 1324 E PT LESS 1.16 AC BAL = 8.87 ACRES	9.190	46.080	55.270
18-132-1000.002	Res 540			
PACK BARRY WILLIAM 2979 BIG PADDY CREEK PROCTORVILLE OH 45669	15-1-30 PT 1324 E PT 1.16 ACRES	6.310	30.520	36.830

*Maples
Charles R
Ellingworth*

AUDITOR'S TAX LIST AND TREASURER'S DUPLICATE OF REAL PROPERTY

FULL RATE 34.2800

FOR TAX YEAR 2007

Lawrence

AGR/RES 0.064902

IND/COM 0.046532

PARCEL NO.	CLASS	ACRES	PROPERTY DESCRIPTION	HOMESTEAD REDUCTION CAUV #
LENDER CODE	LOT NO.	LAND	BUILDING	TOTAL
18-132-1100.000	Agr 190			
✓ SINGER JOE & CORINE 2786 CO RD 12 PROCTORVILLE OH 45669	15-01-30 1325 E END LESS 26.04.1.85 BAL=15.85	6.100	550	6.650
			04041	
				CAUV 560
				<i>4/14/08</i>
				<i>5/28/08</i>
				<i>Joe T Singer Sr. + Jennifer R Singer</i>
18-132-1100.001	Res 500			
MAYS MARGARET A & DAVID H 5373 MAYS BRANCH RD LAVALETTE WV 25535	15-1-30 1325 NE S S PT .04AC	960	0	960
18-132-1100.002	Res 510			
SINGER JOE & CORINE 2786 CO RD 12 PROCTORVILLE OH 45669	15-01-30 1325 E END N PT 1.85AC	8.390	35,830	44,220 H
			04041	
				CAUV 8,080
				<i>4/14/08</i>
				<i>5/28/08</i>
				<i>Joe T Singer Sr. + Jennifer R Singer</i>
18-132-1101.000	Res 510			
MAYS MARGARET ANN 5373 MAYS BRANCH RD. LAVALETTE WV 25535	15-01-30 1325 PT E END 0000.26A	3,160	12,190	15,350
18-132-1200.000	Agr 101			
BURGE CHRIS AKA CHRISTOPHER & KERRY A P.O. BOX 630 PROCTORVILLE OH 45669	15-1-30 7.45AC IN 1325 15.48 ACS IN 1326 W END W OF RD PT 22.94ACS	14,610	67,640	82,250
				CERT DEL 2005

AUDITOR'S TAX LIST AND TREASURER'S DUPLICATE OF REAL PROPERTY

FULL RATE 34.2800

FOR TAX YEAR 2007

Lawrence

AGR/RES 0.064902

IND/COM 0.046532

PARCEL NO.	CLASS	ACRES	PROPERTY DESCRIPTION	HOMESTEAD REDUCTION CAUV #
LENDER CODE	LOT NO.	LAND	BUILDING	TOTAL
18-132-1205.000	Agr 100			
BAILEY HOMER AKA HOMER L 7917 MAGNOLIA RIDGE DR. LAKELAND FL 33810	15-01-30 1325 W END N OF RD 13.15 AC	5,060	0	5,060
18-132-1300.000	Agr 110			
BURNETTE JIM D TRUSTEE OF T 6940 COLUMBIA CLMSTEAD FALLS OH 44138	15-01-30 1326 PT. 0004.00A	1,540	0	1,540
			87303	CAUV 140
18-132-1400.000	Res 500			
DOYLE JOHN D & CARLA J DOYLE JOHN D & CARLA J 950 CO RD 71 PROCTORVILLE OH 45669	15-01-30 1325 W END W OF RD PT 0000.50A	480	0	480
18-132-1500.000	Res 510			
CLONCH BOYD FRANK AKA FRANK CLONCH C/O TERESA LYNN LIVELY 403 TERRACE DRIVE RITTMAN OH 44270-1424	15-01-30 1325 W END W OF RD 0001.00A	6,160	5,240	11,400

AUDITOR'S TAX LIST AND TREASURER'S DUPLICATE OF REAL PROPERTY

ROME TWP-FAIRLAND S.D. - TAX DISTRICT 18

FULL RATE 34.2800 FOR TAX YEAR 2007

Lawrence AGR/RES 0.064902

IND/COM 0.046532

874

PARCEL NO.	CLASS	ACRES	PROPERTY DESCRIPTION	HOMESTEAD REDUCTION CAUV #
LENDER CODE	LOT NO.	LAND	BUILDING	TOTAL
18-132-1600.000	Agr 100			
HAMMONDS EDDIE RAY & CAROL YNSUE 153 TWP RD 89 PROCTORVILLE OH 45669	15-01-30 1325 W END 8.24AC	8,950	0	8,950
18-132-1700.000	Agr 100			
ADKINS RICK A 232 PVT RD 2313 PROCTORVILLE OH 45669	15-1-30 1326 W END ON S LINE 2.18AC	6,620	0	6,620
18-132-1800.000	Agr 111			
ADKINS CLARENCE LIFE EST 132 PVT. RD. 2313 PROCTORVILLE OH 45669	15-1-30 1325 W END E PT LESS 3.29AC BAL=18.71AC	12,980	35,520	48,500 H
			87540	
18-132-1800.001	Res 500			
ADKINS RICK A 232 PVT RD 2313 PROCTORVILLE OH 45669	15-1-30 1325 W END E PT LE;1.74A. BAL=1.55ACS	1,490	0	1,490
18-132-1800.002	Res 510			
ADKINS JULIE A 346 PVT RD 2313 PROCTORVILLE OH 45669	15-1-30 1325 PT W END E PT 1.74ACS	6,870	40,310	47,180

AUDITOR'S TAX LIST AND TREASURER'S DUPLICATE OF REAL PROPERTY

ROME TWP-FAIRLAND S.D. - TAX DISTRICT 18

FULL RATE 34.2800 FOR TAX YEAR 2007

Lawrence AGR/RES 0.064902

IND/COM 0.046532


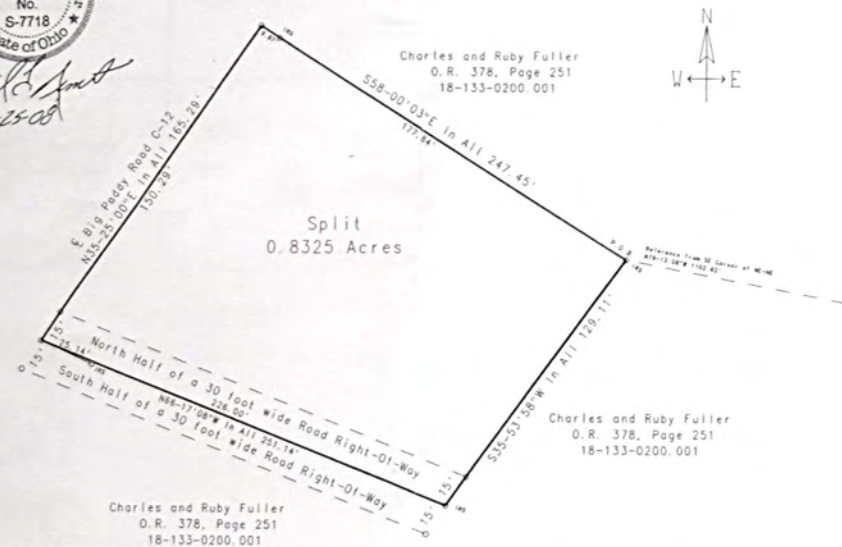
875

PARCEL NO.	CLASS	ACRES	PROPERTY DESCRIPTION	HOMESTEAD REDUCTION CAUV #
LENDER CODE	LOT NO.	LAND	BUILDING	TOTAL
18-133-0100.000	Agr 100			
ADKINS CLARENCE LIFE EST 132 PVT. RD. 2313 PROCTORVILLE OH 45669	15-01-30 1325 MID. PT W OF RD. 0019.50A	7,510	0	7,510
			87540	
18-133-0200.000	Agr 111			
STEVENSON RANDY M & ANGELA L 2602 CO RD 12 PROCTORVILLE OH 45669	15-1-30 1325 MID PT SE OF RD LESS 6.65 BAL 18.79AC	13,010	23,520	36,530
			04064	
18-133-0200.001	Res 545			
FULLER CHARLES H AND RUBY M 2602 CO RD 12 PROCTORVILLE OH 45669	15-1-30 1325 MID PT SE OF RD PT 6.65AC	8,340	0	8,340
18-133-0300.000	Agr 101			
LAKE EARL EDWARD 244 TWP. RD. 1055 PROCTORVILLE OH 45669	15-01-30 1325 MID PT W OF RD 0028.81A	16,870	7,840	24,710

*10/3/08 0200.002
.83AC
Sarah E Garrison
Bal 5.82AC*



David E. Nemeth
9-25-08



**Plat Of Survey For
Charles Fuller and Ruby Fuller**
0.8325 Acre Split From 18-133-0200.001
O.R. 378, Page 251
East Side Of Big Paddy Road C-12
NE-NE, Section 30, T.1, R.15
Rome Township - Lawrence County, Ohio
Drawn By: David E. Nemeth, Registered Land Surveyor, OHIO RLS-7718
September 25, 2008

ROME TWP-FARLAND S.D. - TAX DISTRICT 18
AUDITOR'S TAX LIST AND TREASURER'S DUPLICATE OF REAL PROPERTY
FULL RATE 34.2800 FOR TAX YEAR 2007
Lawrence AGR/PRES 0.064902 IND/COM 0.048532 875

PARCEL NO.	LOT NO.	CLASS	ACRES	PROPERTY DESCRIPTION	HOMESTEAD REDUCTION CAUV #
18-133-0100.000		Agr	100	15-01-30 1325 MID. PT W OF RD. 132 PVT. RD. 2313 PROCTORVILLE OH 45669	0019.50A CAUV 680
18-133-0200.000	4	Agr	111	15-1-30 1325 MID PT SE OF RD LESS 6.65 BAL. 18.79AC 2602 CO RD 12 PROCTORVILLE OH 45669	CAUV 6.780
18-133-0200.001		Res	545	15-1-30 1325 MID PT SE OF RD PT 6.65AC FULLER CHARLES H AND RUBY M 2602 CO RD 12 PROCTORVILLE OH 45669	CERT DEL 2005
18-133-0300.000		Agr	101	15-01-30 1325 MID PT W OF RD 0028.81A LAKE EARL EDWARD 244 TWP. RD. 1055 PROCTORVILLE OH 45669	

*10/3/08 0200.002
.83AC
Sarah E Garrison
Bal 5.82 AC*

AUDITOR'S TAX LIST AND TREASURER'S DUPLICATE OF REAL PROPERTY

FULL RATE 34.2800 FOR TAX YEAR 2007
 Lawrence AGR/RES 0.064902 IND/COM 0.046532

PARCEL NO.	CLASS	ACRES	rd/hoodcode	HOMESTEAD REDUCTION CAUV #	
LENDER CODE	LOT NO.	PROPERTY DESCRIPTION	LAND	BUILDING	TOTAL
NAME AND ADDRESS	LAND	BUILDING	TOTAL		
18-133-0400.000	Ag	111			CAUV 6.510
SPEARS DANIEL & MARILYN DENISE 2625 COUNTY RD. 12 PROCTORVILLE OH 45669	15-1-30 1325 PT E COR LE 2.44A BAL=11.00ACS	10,010	41,630	51,640	
			87294		
18-133-0400.001	Res	540			
CONNER SHARON K C/O SHARON K. DANIELS 2569 CO RD 12 PROCTORVILLE OH 45669	15-01-30 PT 1325 S PT E OF RD 0.81ACS.	5,340	14,970	20,310	
18-133-0400.002	Res	500			
WARNER LINDA L 171 PVT. RD. #2550 PROCTORVILLE OH 45669	15-01-30 E PT 1325 LESS .08 AC BAL= 1.75 ACRES	1,690	0	1,690	
18-133-0400.003	Res	500			
SPEARS DANIEL JOSEPH & MARILYN 2625 COUNTY RD. 12 PROCTORVILLE OH 45669	15-01-30 E PT 1325 0.08 ACRES	80	0	80	
18-133-0500.000	Res	510			
NICHOLAS RICHARD JR 2491 CO. RD. 12 PROCTORVILLE OH 45669	15-01-30 1325 PT E COR LESS 0.83ACS. BAL. 2.17ACS.	7,290	15,580	22,870	H

AUDITOR'S TAX LIST AND TREASURER'S DUPLICATE OF REAL PROPERTY

FULL RATE 34.2800 FOR TAX YEAR 2007
 Lawrence AGR/RES 0.064902 IND/COM 0.046532

PARCEL NO.	CLASS	ACRES	rd/hoodcode	HOMESTEAD REDUCTION CAUV #	
LENDER CODE	LOT NO.	PROPERTY DESCRIPTION	LAND	BUILDING	TOTAL
NAME AND ADDRESS	LAND	BUILDING	TOTAL		
18-133-0500.001	Res	545			
HUMPHREY MILDRED L 2527 CO RD 12 PROCTORVILLE OH 45669	15-01-30 1325 PT E COR 0.83ACS.	5,880	0	5,880	H
18-133-0600.000	Res	510			
WARNER LINDA L 171 PVT. RD. #2550 PROCTORVILLE OH 45669	15-01-30 1325 S PT E OF RD NE PT. 0000.56A	2,420	7,730	10,150	
18-133-0700.000	Ag	110			CAUV 130
SINGER JOE & CORINE 2766 CO RD 12 PROCTORVILLE OH 45669	15-1-30 1325 N PT E END LESS 80 BAL=3.60ACS	1,390	0	1,390	
			04041		
18-133-0700.001	Res	500			
CASO BECKI JO 2716 CO RD 12 PROCTORVILLE OH 45669	15-1-30 1325 N PT E END 80ACS	6,440	0	6,440	

4/14/08
 Joe Singer
 Jennifer R Singer

7/28/08
 Joe T Singer Sr.
 Jennifer R Singer

PARCEL NO.	CLASS	ACRES	HOMESTEAD REDUCTION CAUV #
LENDER CODE	LOT NO.	PROPERTY DESCRIPTION	
NAME AND ADDRESS	LAND	BUILDING	TOTAL
18-133-0800.000	Agr 101	15-01-30 1325 N PT E END PT 0000.35A	
CASTO BECK JO 2716 CO RD 12 PROCTORVILLE OH 45669	2,160	14,210	16,370
18-133-0900.000	Agr 110	15-1-30 1326 N PT MID LESS 4.79AC BAL= 20.46	CAUV 720
ADKINS CLARENCE LIFE EST 132 PVT. RD. 2313 PROCTORVILLE OH 45669	7,880	0	7,880
		87540	
18-133-0900.001	Agr 101	15-1-30 1326 N PT MID PT 4.06ACS	
TURLEY JOHN W & PAMELA J 426 PVT. RD. 2313 PROCTORVILLE OH 45669	7,340	29,610	36,950
18-133-0900.002	Res 500	15-1-30 1326 N PT MID 0.73AC	
ADKINS RICK A 232 PVT RD 2313 PROCTORVILLE OH 45669	700	0	700
18-133-1000.000	Agr 100	15-01-30 1326 N PT W END LESS 14.00AC BAL=20.89	
HAMMONDS EDDIE RAY AND CAROLYN SUE 153 TWP RD 88 PROCTORVILLE OH 45669	13,820	0	13,820

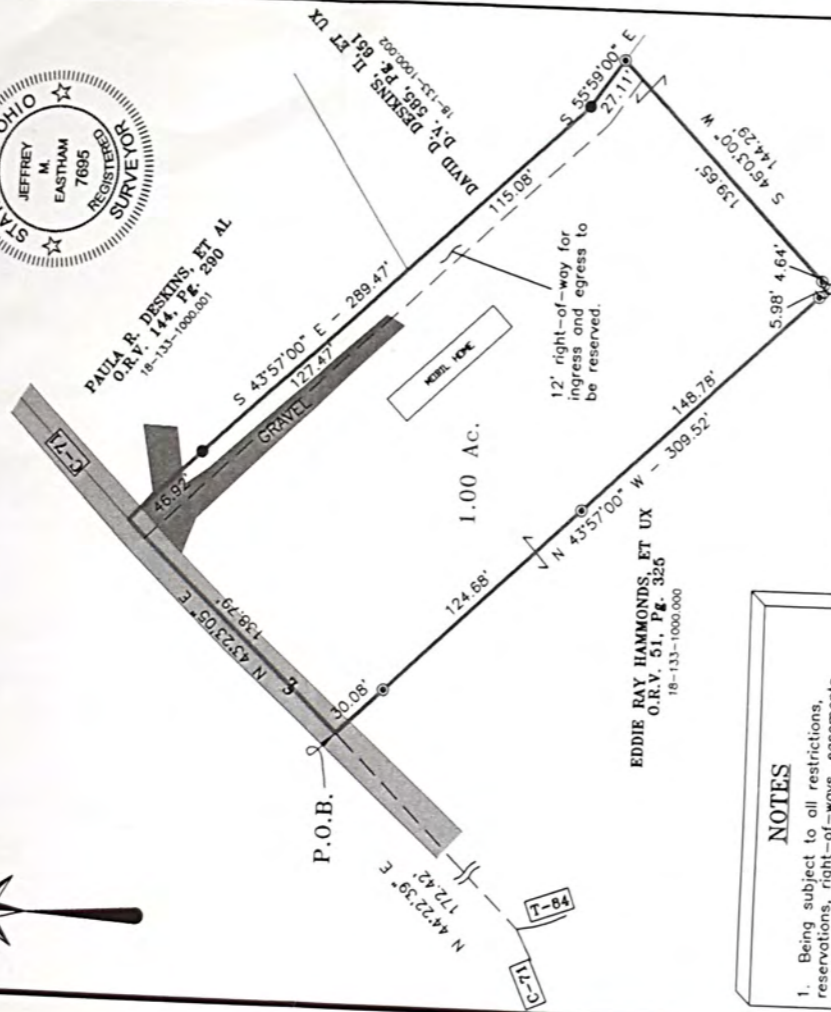
8/15/08
1.00
1000.003
Sue & Susan
Derwin
Bel
1989AC

PARCEL NO.	CLASS	ACRES	HOMESTEAD REDUCTION CAUV #
LENDER CODE	LOT NO.	PROPERTY DESCRIPTION	
NAME AND ADDRESS	LAND	BUILDING	TOTAL
18-133-1000.001	Res 545	15-1-30 1326 N PT W END PT LESS 13.20 BAL = 0.80 ACRES	
DESKINS PAULA R & JERRY HAYES 1608 CO RD 71 PROCTORVILLE OH 45669	5,860	0	5,860
18-133-1000.002	Agr 101	15-1-30 PT 1326 N PT W END PT 13.20 ACRES	
HAYES JERRY W & CAROL E 1608 CO RD 71 PROCTORVILLE OH 45669	10,860	0	10,860
18-133-1100.000	Agr 110	15-1-30 1326, 1327 E END LE: 68 BAL=53.41ACS	CAUV 1,870
JACK ALICE JUSTINE 2042 CO. RD. 12 PROCTORVILLE OH 45669	20,560	0	20,560
		87274	
18-133-1100.001	Res 510	15-1-30 1326, 1327 E END PT 68ACS	
JACK GINGER D 2325 CO RD 12 PROCTORVILLE OH 45669	5,660	49,970	55,630

Survey datum is based on the northeast line of a plat recorded in O.R.V. 51, Pg. 325.



OHIO
LAWRENCE COUNTY
ROME TOWNSHIP
O.C.P. LOT NO. 1325
S. 30, T. 1., R. 15.



NOTES

1. Being subject to all restrictions, reservations, right-of-ways, easements, utilities, covenants, exceptions, conveyances, leases and exclusions previously imposed and appearing of record, and those not appearing of record.
2. The subject property is located in zone X, (Areas determined to be outside the 0.2% annual chance floodplain.) as shown on Flood Insurance Rate Map, Map Number 39087C0401D, dated March 16, 2006.

LEGEND

- 5/8" x 32" Reinforcing Rod w/Red Plastic Cap
- Stamped "Eastham & Associates" (set) Car Axle Found
- 10" Locust Tree
- Property Line
- Tax Parcel Number

AUDITOR'S TAX LIST AND TREASURER'S DUPLICATE OF REAL PROPERTY

ROME TWP-FARLAND S.D. - TAX DISTRICT 18

FULL RATE 34.2800 FOR TAX YEAR 2007

Lawrence AGR/PRES C 064902 IND/COM 0.046532 879

PARCEL NO	LENDER CODE	LOT NO	NAME AND ADDRESS	ACRES			HOMESTEAD REDUCTION CAUV #
				LAND	BUILDING	TOTAL	
18-133-1000 001	Res	545	DESKINS PAULA R & JERRY HAYES 1608 CO RD 71 PROCTORVILLE OH 45669	5.860	0	5.860	
18-133-1000 002	Agr	101	HAYES JERRY W & CAROL E 1608 CO RD 71 PROCTORVILLE OH 45669	10.860	0	10.860	
18-133-1100 000	Agr	110	JACK ALICE JUSTINE 2042 CO. RD. 12 PROCTORVILLE OH 45669	20.560	0	20.560	CAUV 1.870 87274
18-133-1100 001	Res	510	JACK GINGER D 2325 CO RD 12 PROCTORVILLE OH 45669	5.660	49.970	55.630	

AUDITOR'S TAX LIST AND TREASURER'S DUPLICATE OF REAL PROPERTY

FULL RATE 34.2800 FOR TAX YEAR 2007

Lawrence

AGR/RES 0.064902

IND/COM 0.046532

880

PARCEL NO.	CLASS	ACRES	PROPERTY DESCRIPTION	HOMESTEAD REDUCTION CALV #
LENDER CODE	LOT NO.	LAND	BUILDING	TOTAL
NAME AND ADDRESS				
18-133-1200.000	Agri 101			
	15-01-30 1326 N PT. 0000.46A			CAUV 980
JACK JAMES EARL 2325 CO RD 12 PROCTORVILLE OH 45669	4.390	33.150		37.540
18-133-1300.000	Agri 110			
	15-01-30 1327 E END E PT. 0028.00A			CAUV 980
JACK ALICE JUSTINE 2042 CO RD. 12 PROCTORVILLE OH 45669	10.780	0	10.780	87274
18-133-1400.000	Agri 110			
	15-01-30 1327 PT. 0013.72A			CAUV 480
BURNETTE JIM D TRUSTEE OF T 6940 COLUMBIA OLMSTEAD FALLS OH 44138	5.280	0	5.280	87303
18-133-1500.000	Agri 110			
	15-01-30 1327 PT. 0016.28A			CAUV 570
ADKINS CLARENCE LIFE EST 132 PVT. RD. 2313 PROCTORVILLE OH 45669	6.270	0	6.270	87540
18-133-1600.000	Res 500			
	15-1-30 1327 W END LESS 20.12, 14.73, 54.08 BAL = 6.07 ACRES			CAUV 210
ROWE DAVID E 390 TWP. RD. 89 PROCTORVILLE OH 45669	5.850	0	5.850	06030

AUDITOR'S TAX LIST AND TREASURER'S DUPLICATE OF REAL PROPERTY

FULL RATE 34.2800 FOR TAX YEAR 2007

Lawrence

AGR/RES 0.064902

IND/COM 0.046532

881

PARCEL NO.	CLASS	ACRES	PROPERTY DESCRIPTION	HOMESTEAD REDUCTION CALV #
LENDER CODE	LOT NO.	LAND	BUILDING	TOTAL
NAME AND ADDRESS				
18-133-1600.001	Agri 100			
	15-1-30 1327 PT W END 12.69AC			CAUV 440
ROWE DAVID E 390 TWP. RD. 89 PROCTORVILLE OH 45669	4.890	0	4.890	06030
18-133-1600.002	Agri 100			
	15-1-30 1327 W END PT 2.04AC			CAUV 70
BURNETTE JIM D TRUSTEE OF T 6940 COLUMBIA OLMSTEAD FALLS OH 44138	780	0	780	87303
18-133-1600.003	Agri 111			
	15-1-30 1327 PT W END PT 54.08 ACRES			CAUV 8,020
BURNETTE JIM D TRUSTEE OF T 6940 COLUMBIA OLMSTEAD FALLS OH 44138	26.600	29.190	55.790	87303
18-133-1601.000	Res 510			
	15-01-30 1327 W END PT 0003.39A			CAUV 6,240
ROWE DAVID E 390 TWP. RD. 89 PROCTORVILLE OH 45669	8.460	20.410	28.870	06030

PARCEL NO.	CLASS	ACRES	homestead	
LENDER CODE	LOT NO.	PROPERTY DESCRIPTION	HOMESTEAD REDUCTION CALV #	
NAME AND ADDRESS	LAND	BUILDING	TOTAL	
18-133-1802.000	100	15-01-30 1327 W END PT 0006.57A	CAUV 250	
ROWE DAVID E 390 TWP. RD. 89 PROCTORVILLE OH 45669	2,680	0	2,680	
		06030		
18-133-1803.000	100	15-01-30 PT 1327 W END 0009.76A	CAUV 340	
ROWE DAVID E 390 TWP. RD. 89 PROCTORVILLE OH 45669	3,760	0	3,760	
		06030		
18-133-1700.000	100	15-01-30 1327 ON SEC. LINE 0005.38A	CAUV 6,310	
PIGMAN DONALD L & MARTHA JANE 1788 CO RD 12 PROCTORVILLE OH 45669	7,850	0	7,850	
		97029		
18-133-1800.000	110	15-01-30 1327 W END E 1/2 LESS 0.77 & 0.52 BAL = 41.49	CAUV 7,580	
JACK ALICE JUSTINE 2042 CO. RD. 12 PROCTORVILLE OH 45669	21,750	0	21,750	
		87274		
18-133-1800.001	510	15-01-30 1327 W END E 1/2 PT 0.77 ACRES		
OWENS PAUL R & SHARRON 1958 CO. RD. 12 PROCTORVILLE OH 45669	4,740	3,990	8,730	

PARCEL NO.	CLASS	ACRES	homestead	
LENDER CODE	LOT NO.	PROPERTY DESCRIPTION	HOMESTEAD REDUCTION CALV #	
NAME AND ADDRESS	LAND	BUILDING	TOTAL	
18-133-1800.002	545	15-01-30 1327 W END E 1/2 PT 0.52 ACRES		
OWENSW PAUL R & SHARRON Y 1958 CO. RD 12 PROCTORVILLE OH 45669	4,740	0	4,740	
18-134-0100.000	510	15-01-30 1327 PT W END 1/2 0001.24A		
OWENS PAUL & SHARON 1958 CO. RD. 12 PROCTORVILLE OH 45669	6,390	23,520	29,910	H
18-134-0200.000	510	15-01-30 1327 SW PT E1/2 LESS 0.48 & 4.64 BAL=1.36ACRES		
OWENS KENNETH R 1908 CO RD 12 PROCTORVILLE OH 45669	6,510	9,750	16,260	H
18-134-0200.001	510	15-01-30 1327 SW PT E1/2 PT 4.64ACRES		
WARNICK EDWIN L III AND ROSEA ADKINS 1899 CO. RD. 12 PROCTORVILLE OH 45669	9,660	54,520	64,180	

AUDITOR'S TAX LIST AND TREASURER'S DUPLICATE OF REAL PROPERTY

ROME TWP-FAIRLAND S.D. - TAX DISTRICT 18

FULL RATE 34.2800 FOR TAX YEAR 2007

Lawrence AGR/RES 0.064902 IND/COM 0.046532

884

PARCEL NO. LENDER CODE NAME AND ADDRESS	LOT NO.	CLASS PROPERTY DESCRIPTION LAND BUILDING TOTAL	ACRES	neighborhood HOMESTEAD REDUCTION CAUV #:
18-134-0201.000 6 MOORE CRAIG A & MICHELLE L RT. 1 BOX 62A PROCTORVILLE OH 45669		Res 510 15-01-30 1327 SW PT E 1/2 PT 0000.48A	4.530	22,410 26,940
18-134-0300.000 JACK ALICE JUSTINE 2042 CO. RD. 12 PROCTORVILLE OH 45669		Agr 111 15-01-30 1327 E OF RD LESS 2A 0025.65A	15.650	10,190 25,840
18-134-0400.000 JACK ALICE JUSTINE 2042 CO. RD. 12 PROCTORVILLE OH 45669		Agr 110 15-01-30 1327 PT E OF RD. 0002.00A	770	0 770
18-134-0500.000 CARTER TAMMY J 1852 CO RD 12 PROCTORVILLE OH 45669		Res 500 15-01-30 1327 PT. 0000.60A	580	0 580
18-134-0700.000 HAMILTON JAMES L & JEAN A 7962 ST. RT. 7 PROCTORVILLE OH 45669		Com 499 15-1-33 735 E OF RD LESS 5.86, 1.56 BAL 2.62AC	39,400	196,410 237,810

*4/17/06
Laddie B
Smith II #
Debra @
Smith*

*4/21/06
(James and)
Jean A
Hamilton
Justine*

AUDITOR'S TAX LIST AND TREASURER'S DUPLICATE OF REAL PROPERTY

ROME TWP-FAIRLAND S.D. - TAX DISTRICT 18

FULL RATE 34.2800 FOR TAX YEAR 2007

Lawrence AGR/RES 0.064902 IND/COM 0.046532

885

PARCEL NO. LENDER CODE NAME AND ADDRESS	LOT NO.	CLASS PROPERTY DESCRIPTION LAND BUILDING TOTAL	ACRES	neighborhood HOMESTEAD REDUCTION CAUV #:
18-134-0700.001 MARSHALL EDMUND ATKINSON AND DONNA RENEE MARSHALL 7982 ST RT 7 PROCTORVILLE OH 45669		Res 510 15-1-33 735 E OF RD PT 5.86 AC	9.550	100,790 110,340
18-134-0700.002 MARSHALL EDMUND ATKINSON AND DONNA RENEE MARSHALL 7982 ST RT 7 PROCTORVILLE OH 45669		Res 500 15-1-33 735 E OF RD PT 1.56AC	1,540	0 1,540
18-134-0800.000 FAIRLAND LOCAL SCHOOL DISTRICT BOARD OF EDUCATION 228 PVT DR 10010 PROCTORVILLE OH 45669		Exe 650 15-01-33 735 NE COR. 0000.62A	4,340	0 4,340
18-134-0900.000 FAIRLAND BOARD OF EDUCATION RT. 2 PROCTORVILLE OH 45669		Exe 650 15-01-33 735 NE COR. 0006.34A	4,440	0 4,440

AUDITOR'S TAX LIST AND TREASURER'S DUPLICATE OF REAL PROPERTY

ROME TWP-FAIRLAND S.D. - TAX DISTRICT 18

FULL RATE 34.2800 FOR TAX YEAR 2007

Lawrence AGR/FRES 0.064902

IND/COM 0.046532

886

PARCEL NO.	CLASS	ACRES	PROPERTY DESCRIPTION	HOMESTEAD REDUCTION CALCV #
LENDER CODE	LOT NO.	LAND	BUILDING	TOTAL
18-134-1000.000	Res 500			
DOUTHAT BARBARA 8102 ST. RT. 7 PROCTORVILLE OH 45669	15-01-33 735 PT E SIDE 0001.48A	1,440	0	1,440
		CERT DEL 2006		
18-134-1100.000	Com 400			
POINTLAND INVESTMENT GROUP INC 204 HIGH ST. SOUTH POINT OH 45680	15-1-33 735 SD 1&2 LESS 1.52 BAL = 2.99 ACRES	54,940	0	54,940
18-134-1100.001	Com 401			
RIVERVIEW APARTMENTS LIMITED PARTNERSHIP 21602 ST. RT. 243 # 407 PROCTORVILLE OH 45669	15-1-33 735 SD 1&2 PT 1.52 ACRES	39,900	470,530	510,430
		CERT DEL 2006		
18-134-1101.000	Exe 650			
FAIRLAND BOARD OF EDUCATION PROCTORVILLE OH 45669	15-01-33 735 S D 1&2 0007.32A	5,120	0	5,120
18-134-1200.000	Com 400			
RIVERVIEW APARTMENTS LIMITED PARTNERSHIP 21602 ST RT 243_APT#407 PROCTORVILLE OH 45669	15-01-33 735 S.D. 3&4 LESS 0.09 AC BAL = 1.84 ACRES	4,830	0	4,830

AUDITOR'S TAX LIST AND TREASURER'S DUPLICATE OF REAL PROPERTY

ROME TWP-FAIRLAND S.D. - TAX DISTRICT 18

FULL RATE 34.2800 FOR TAX YEAR 2007

Lawrence AGR/FRES 0.064902

IND/COM 0.046532

887

PARCEL NO.	CLASS	ACRES	PROPERTY DESCRIPTION	HOMESTEAD REDUCTION CALCV #
LENDER CODE	LOT NO.	LAND	BUILDING	TOTAL
18-134-1200.001	Com 400			
POINTLAND INVESTMENT GROUP INC 204 HIGH ST. SOUTH POINT OH 45680	15-01-33 PT 735 S.D. 3&4 PT 0.09 ACRES	240	0	240
18-134-1300.000	Com 400			
POINTLAND INVESTMENT GROUP INC 204 HIGH ST. SOUTH POINT OH 45680	15-1-33 735 S.D. 5 0.26 ACRES	10	0	10
18-134-1400.000	Exe 650			
FAIRLAND LOCAL SCHOOL DISTRICT BOARD OF EDUCATION 228 PVT DR 10010 PROCTORVILLE OH 45669	15-01-33 735 S.D. 6 0000.25A	4,550	3,410	7,960
18-134-1500.000	Res 500			
DOUTHAT BARBARA K 8102 ST. RT. 7 PROCTORVILLE OH 45669	15-01-33 735 SE COR. 0001.00A	4,750	0	4,750
		CERT DEL 2006		
18-134-1600.000	Res 510			
HAYDEN GENE MARGARET 1940 MILITARY ROAD HUNTINGTON WV 25701	15-01-33 735.736 PT LOT 736 & PT. S SIDE S.H. 7 0001.27A	5,020	11,620	16,640

AUDITOR'S TAX LIST AND TREASURER'S DUPLICATE OF REAL PROPERTY

FULL RATE 34.2800

FOR TAX YEAR 2007

Lawrence

AGR/RES 0.064902

IND/COM 0.046532

888

PARCEL NO.	CLASS	ACRES	PROPERTY DESCRIPTION	HOMESTEAD REDUCTION CAUV #	TOTAL	
18-134-1700.000	Res 510		15-1-33 735,736 LESS 0.27 AC BAL= 0.84AC		31,740	H
LEFFINGWELL SHARON R 38 PVT. DR. 7824 PROCTORVILLE OH 45669	4.540	27,200				
18-134-1700.001	Com 420		15-1-33 735,736 PT 0.27AC		23,430	
LEFFINGWELL OLEY F & SHARON R 38 PVT. DR. 7824 PROCTORVILLE OH 45669	8.230	15,200				
			CERT DEL 2006			
18-134-1800.000	Res 500		15-01-33 735 736 PT SW COR 735 PT SE COR NEXT TO RIV LESS 4.7 0000.48A		3,490	
FREDERICK DAVID & OMA	3,490	0				
			CERT DEL 1981			
18-134-1801.000	Res 510		15-01-33 PT 735 736 PT SW COR 735 & PT SE COR NEX TORIVER 0000.84A		71,590	
DILLON RICK E & RICARDA 102 PRV. DR. 7824 PROCTORVILLE OH 45669	4.540	67,050				

9/18/08

Sharon R Leffingwell

AUDITOR'S TAX LIST AND TREASURER'S DUPLICATE OF REAL PROPERTY

FULL RATE 34.2800

FOR TAX YEAR 2007

Lawrence

AGR/RES 0.064902

IND/COM 0.046532

889

PARCEL NO.	CLASS	ACRES	PROPERTY DESCRIPTION	HOMESTEAD REDUCTION CAUV #	TOTAL	
18-134-1802.000	Res 510		15-01-33 735 736 PT SW COR 735 & PT SE COR PT NEXT TORIVER 0000.85A		39,740	
6 WILLIAMSON ALAN O 39 PVT. DR. 7776 PROCTORVILLE OH 45669	4.560	35,180				
18-134-1803.000	Res 500		15-01-33 735 736 PT SW COR 735 & PT SE COR NEXT TO RIVER PT 0000.56A		2,660	
FRAZIER W MICHAEL P.O. BOX 2808 HUNTINGTON W. VA 25727	2.660	0				
18-134-1804.000	Res 500		15-1-33 735 736 PT SW COR 735 & PT SE COR NEXT TO RIVER PT .96ACS		2,600	
FRAZIER W MICHAEL P.O. BOX 2808 HUNTINGTON W. VA 25727	2,600	0				
18-134-1805.000	Res 500		15-1-33 735 736 PT SW COR 735 & PT SE COR PT NEXT TO RIVER 0.56ACS		550	
FRAZIER W MICHAEL P.O. BOX 2808 HUNTINGTON W. VA 25727	550	0				
18-134-1806.000	Res 500		15-1-33 735 736 PT SW COR PT NEXT TO RIVER .96ACS		950	
FRAZIER W MICHAEL P.O. BOX 2808 HUNTINGTON W. VA 25727	950	0				

AUDITOR'S TAX LIST AND TREASURER'S DUPLICATE OF REAL PROPERTY

FULL RATE 34.2800

FOR TAX YEAR 2007

Lawrence

AGR/RES 0.064902

IND/COM 0.046532

890

PARCEL NO.	CLASS	ACRES	PROPERTY DESCRIPTION	HOMESTEAD REDUCTION CALC #
LENDER CODE	LOT NO.	LAND	BUILDING	TOTAL
NAME AND ADDRESS				
18-135-0100.000 147 BURD PATRICIA 206 TWP. RD. 1248 PROCTORVILLE OH 45638	Com 400		15-1-33 736 S PT LESS 3.38 BAL = 3.17 ACRES	
		29.000	0	29.000
18-135-0100.001	Com 421		15-1-33 PT 736 S PT LESS .01 BAL 3.37 AC	
		102.780	431.890	534.650
18-135-0100.002 177 OODT, DISTRICT 9 ATTN: REAL ESTATE ADM. 650 EASTERN AVENUE CHILlicothe OH 45601	Exe 610		15-1-33 PT 736 S PT ST HWY EASE 90 WD .01AC	
		10	0	10
18-135-0200.000 RIVER GROVE DEVELOPMENT LLC 19 PVT. DR. 7776 PROCTORVILLE OH 45669	Com 499		15-01-33 736 S PT & E PT OF E PT. 0008.78A	
		46.670	3.500	50.170

AUDITOR'S TAX LIST AND TREASURER'S DUPLICATE OF REAL PROPERTY

FULL RATE 34.2800

FOR TAX YEAR 2007

Lawrence

AGR/RES 0.064902

IND/COM 0.046532

891

PARCEL NO.	CLASS	ACRES	PROPERTY DESCRIPTION	HOMESTEAD REDUCTION CALC #
LENDER CODE	LOT NO.	LAND	BUILDING	TOTAL
NAME AND ADDRESS				
18-135-0300.000 WELLMAN BRIAN K 21488 ST RT 243 PROCTORVILLE OH 45669	Res 510		15-1-33 736 N END NEXT KNIGHTSLE. 42.1.23A BAL= 47AC	
		2.230	13.680	15.910
18-135-0300.002 DUMMY PARCEL	Res 500		15-1-33	
		0	0	0
18-135-0300.003 WHITNEY CHARLOTTE 89 TWP RD 1227 PROCTORVILLE OH 45669	Res 545		15-1-33 736 N END KNIGHTS PT & N END PT LESS .35 BAL 23AC	
		2.270	90	2.360
18-135-0300.004 WARD TAMMY L 17 TWP RD 1227 PROCTORVILLE OH 45669	Res 510		15-1-33 736 N END NEXT KNIGHT PT LESS .37AC BAL= 28	
		2.540	47.860	50.400

AUDITOR'S TAX LIST AND TREASURER'S DUPLICATE OF REAL PROPERTY

FULL RATE 34.2800 FOR TAX YEAR 2007 Lawrence AGR/PRES 0.064902 IND/COM 0.046532

PARCEL NO.	CLASS	ACRES	PROPERTY DESCRIPTION	HOMESTEAD REDUCTION CALY #
18-135-0300.005	Res 500		15-1-33 736 N END KNIGHTS PT & N END PT LE. 15AC BAL. 15ACS	
SMITH EDWARD R 123 TWP RD 1057 PROCTORVILLE OH 45669		2.020	0	2,020
18-135-0300.006	Res 510		15-1-33 736 N END KNIGHTS PT & N END PT .15AC	
PHILLIPS BRETT M AND KRISTA H 1436 EDWARDS ST HUNTINGTON WV 25701		1,710	36,190	37,900
18-135-0300.007	Res 510		15-1-33 736 N END NEXT TO KNIGHTS PT PT LESS .16, .03 BAL. 18AC	
MCKNIGHT JERROLD L AND VICKIE S 45 TWP RD 1227 PROCTORVILLE OH 45669		1,950	41,380	43,330
18-135-0300.008	Res 510		15-1-33 736 N END NEXT TO KNIGHTS PT PT .16AC	
FERRIS LARRY J AND JENNIFER G 27 TWP RD 1227 PROCTORVILLE OH 45669		1,790	54,510	56,300

4/1/08
Stephanie R Jenkins +
Joseph S Kennedy

AUDITOR'S TAX LIST AND TREASURER'S DUPLICATE OF REAL PROPERTY

FULL RATE 34.2800 FOR TAX YEAR 2007 Lawrence AGR/PRES 0.064902 IND/COM 0.046532

PARCEL NO.	CLASS	ACRES	PROPERTY DESCRIPTION	HOMESTEAD REDUCTION CALY #
18-135-0300.009	Res 500		15-1-33 736 N END NEXT KNIGHTS PT .11AC	
PHILLIPS BRETT M AND KRISTA H 1436 EDWARDS ST HUNTINGTON WV 25701		1,380	0	1,380
18-135-0300.010	Res 500		15-1-33 PT 736 N END NEXT TO KNIGHTS PT .03AC	
FERRIS LARRY J AND JENNIFER G 27 TWP RD 1227 PROCTORVILLE OH 45669		10	0	10
18-135-0400.000	Com 400		15-01-33 736 S PT & W PT OF E PT. 0008.78A	
RDMT PROPERTIES LLC 335 TWP RD 1026 SOUTH POINT OH 45680		40,110	0	40,110
18-135-0500.000	Com 400		15-01-33 736 NE PT LESS 1.01 BAL = 1.99 ACRES	
POINTLAND INVESTMENT GROUP INC 204 HIGH ST. SOUTH POINT OH 45680		28,850	0	28,850
18-135-0500.001	Com 400		15-01-33 736 NE PT 1.01 ACRES	
RIVERVIEW APARTMENTS LIMITED PARTNERSHIP 21602 ST RT 243, APT 407 PROCTORVILLE OH 45669		2,650	0	2,650

AUDITOR'S TAX LIST AND TREASURER'S DUPLICATE OF REAL PROPERTY

PARCEL NO.	CLASS	ACRES	PROPERTY DESCRIPTION	HOMESTEAD REDUCTION CALN #
LENDER CODE	LOT NO.	LAND	BUILDING	TOTAL
18-135-0600.000 6 CRANBERRY COMPANY LLC PO BOX 242 PROCTORVILLE OH 45669	Res 500	1.280	0	1.280
18-135-0601.000 WILKES RONALD L & MELINDA 223 TWP RD. 1280 PROCTORVILLE OH 45669	Res 500	1.380	0	1.380
18-135-0700.000 DILLON KATHRYN FAY & JOHN 123 TWP RD 1060 PROCTORVILLE OH 45669	Res 500	280	0	280
18-135-0800.000 SMITH EDWIN R	Res 500	120	0	120
18-135-0900.000 TILLIS JOHN 21280 ST RT 243 PROCTORVILLE OH 45669	Res 510	2.090	11.080	13.170 H

AUDITOR'S TAX LIST AND TREASURER'S DUPLICATE OF REAL PROPERTY

PARCEL NO.	CLASS	ACRES	PROPERTY DESCRIPTION	HOMESTEAD REDUCTION CALN #
LENDER CODE	LOT NO.	LAND	BUILDING	TOTAL
18-135-1000.000 DILLON KATHRYN FAY & JOHN 123 TWP RD 1060 PROCTORVILLE OH 45669	Res 510	1.630	8.740	10.370
18-135-1100.000 6 CRANBERRY COMPANY LLC PO BOX 242 PROCTORVILLE OH 45669	Res 500	90	0	90
18-135-1101.000 WILKES RONALD L & MELINDA 223 TWP RD. 1280 PROCTORVILLE OH 45669	Res 510	1.280	10.630	11.910
18-135-1200.000 POWELL JAMES T & MARY SUE 1147 CO. RD. 70 PROCTORVILLE OH 45669	Res 510	2.090	30.230	32.320

7/9/08
Nichols L
Kimberly D
Chinn

AUDITOR'S TAX LIST AND TREASURER'S DUPLICATE OF REAL PROPERTY

ROME TWP-FAIRLAND S.D. - TAX DISTRICT 18

FULL RATE 34.2800 FOR TAX YEAR 2007

Lawrence

AGR/PRES 0.064902

IND/COM 0.046532

896

PARCEL NO.	CLASS	ACRES	rtb/hoodcode	PROPERTY DESCRIPTION	HOMESTEAD REDUCTION CALY#
LENDER CODE	LOT NO.	LAND	BUILDING	TOTAL	
18-135-1300.000	Res 510			15-01-33 736 S PT N1/2 W1/2 N END 51.52' ON RD X 173.44 0000.20A	
FIFE TIMOTHY R & ROBIN ELLEN BOX 21260 STATE ROUTE 243 PROCTORVILLE OH 45669		2,090	27,800	29,890	
18-135-1400.000	Res 510			15-01-33 736 W PT NE W1/2 N END 61.6' X 396 0000.30A	
TILLIS GARY P & GLENDA J 21280 ST RT 243 PROCTORVILLE OH 45669		2,750	14,080	16,830	
18-135-1500.000	Res 510			15-01-33 736 E PT N1/2 W1/2 N END 61.6' X 396 X 170' 0000.24A	
SWICK MARGARET ELLEN 114 TOWNSHIP RD. 1227 PROCTORVILLE OH 45669		2,320	12,150	14,470 H	
18-135-1600.000	Res 510			15-01-33 736 E PT N1/2 W1/2 N END 40'X396 0000.16A	
BRAGG JIMMIE JOE & HELEN 104 TOWNSHIP ROAD 1227 PROCTORVILLE OH 45669		1,790	14,120	15,910 H	

AUDITOR'S TAX LIST AND TREASURER'S DUPLICATE OF REAL PROPERTY

ROME TWP-FAIRLAND S.D. - TAX DISTRICT 18

FULL RATE 34.2800

FOR TAX YEAR 2007

Lawrence

AGR/PRES 0.064902

IND/COM 0.046532

897

PARCEL NO.	CLASS	ACRES	rtb/hoodcode	PROPERTY DESCRIPTION	HOMESTEAD REDUCTION CALY#
LENDER CODE	LOT NO.	LAND	BUILDING	TOTAL	
18-135-1700.000	Res 520			15-1-33 N PT 50'X170.56' LESS 10 BAL. 09AC	
6 CRANBERRY COMPANY LLC PO BOX 242 PROCTORVILLE OH 45669		1,180	18,920	20,100	
18-135-1701.000	Res 510			15-01-33 PT N PT 0000.10A	
WILKES RONALD L & MELINDA 223 TWP. ED. 1280 PROCTORVILLE OH 45669		1,280	14,680	15,960	
18-135-1800.000	Res 500			15-01-33 736 W1/2 N END LESS 0.94 A, NOW 12'X12'-SEE 83 DUPLICATE	
FOSTER RUSSELL L & SHEILA G 49 TOWNSHIP ROAD 1258 PROCTORVILLE OH 45669		710	0	710	
					CERT DEL 2003
18-135-1801.000	Res 500			15-1-33 736 W1/2 N END LESS 04.01 BAL. 06AC	
BOWMAN EDNA F 53 TOWNSHIP ROAD 176 CROWN CITY OH 45623		840	0	840	
18-135-1801.001	Res 500			15-1-33 736 PT W1/2 W1/2 N END 1,632 SQ. FT. OR 0.04ACS.	
BLACK ROY E 21210 ST. RT. 243 PROCTORVILLE OH 45669		40	0	40	

PARCEL NO. LENDER CODE NAME AND ADDRESS	LOT NO.	CLASS	ACRES		PROPERTY DESCRIPTION	HOMESTEAD REDUCTION CALC #	TOTAL
			LAND	BUILDING			
18-135-1801.002 RUSSELL MAIDA P 21218 ST RT 243 PROCTORVILLE OH 45669		Res 500			15-1-33 736 W1/2 W1/2 N END PT .01AC		10
18-136-0100.000 LEGG JIMMIE M & PEGGY JO 21228 ST. RT. 243 PROCTORVILLE OH 45669		Res 510	3,130	13,940	15-01-33 736 W1/2 W1/2 N END PTN1/2 0000.40A		17,070 H
18-136-0200.000 THORNTON WILLIAM S AND SARA R 424 CO RD 411 PROCTORVILLE OH 45669		Res 510	2,590	16,780	15-01-33 736 W1/2 W1/2 N END PTLESS 0.10A 0000.29A		19,370
18-136-0201.000 NICHOLS TIMOTHY E 416 CO RD 411 PROCTORVILLE OH 45669		Res 510	1,280	13,360	15-01-33 PT 736 W1/2 W1/2 N END 0000.10A		14,640

PARCEL NO. LENDER CODE NAME AND ADDRESS	LOT NO.	CLASS	ACRES		PROPERTY DESCRIPTION	HOMESTEAD REDUCTION CALC #	TOTAL
			LAND	BUILDING			
18-136-0300.000 RUSSELL MAIDA P 21218 STATE RT. 243 PROCTORVILLE OH 45669		Res 510	3,130	16,650	15-01-33 736 W1/2 S1/2 N END PTS1/2 0000.40A		19,780 H
18-136-0400.000 BLACK ROY E 21210 ST. RT. 243 PROCTORVILLE OH 45669		Res 510	2,270	12,380	15-01-33 736 PT S1/2 W1/2 N ENDLESS .01AC E PT 0000.23A		14,650 H
18-136-0401.000 RUSSELL MAIDA P 21218 ST RT 243 PROCTORVILLE OH 45669		Res 500	10	0	15-01-33 736 PT S1/2 W1/2 N ENDE PT 0000.01A		10
18-136-0500.000 BOWMAN EDNA F 53 TOWNSHIP ROAD 176 CROWN CITY OH 45623		Res 500	140	0	15-1-33 736 PT LESS .01BAL .14AC		140
18-136-0500.001 RUSSELL MAIDA P 21218 ST RT 243 PROCTORVILLE OH 45669		Res 500	10	0	15-1-33 736 PT .01AC		10

AUDITOR'S TAX LIST AND TREASURER'S DUPLICATE OF REAL PROPERTY

FULL RATE 34.2800 FOR TAX YEAR 2007 Lawrence AGR/RES 0.064902 IND/COM 0.046532

PARCEL NO.	CLASS	ACRES	rd/hoodcode	PROPERTY DESCRIPTION	HOMESTEAD REDUCTION CALC #
LENDER CODE	LOT NO.	LAND	BUILDING	TOTAL	
NAME AND ADDRESS					
18-136-0600.000	Res 500			15-01-33 736 PT S1/2 W1/2 N END 0000.44A	
THORNTON WILLIAM S AND SARA R 424 OO RD 411 PROCTORVILLE OH 45669		180	0	180	
18-136-0605.000	Res 500			15-1-33 736 PT W1/2 1,532#E.290#8 .01 BAL=02ACS	
RUSSELL MAIDA P 21218 STATE RT. 243 PROCTORVILLE OH 45669		20	0	20	
18-136-0605.001	Res 500			15-1-33 736 PT W 1/2 1,532 PT 0.01ACS	
BOWMAN EDNA 53 TWP RD 178 CROWN CITY OH 45623		10	0	10	
18-136-0606.000	Res 500			15-1-33 PT 736 PT W1/2 290# 0.01ACS.	
LEGG JIMMIE M & PEGGY JO 21228 ST. RT. 243 PROCTORVILLE OH 45669		10	0	10	
18-136-0610.000	Res 500			15-01-33 PT W1/2 736 1722 SQ FT 0000.0AA	
HOUCK DAVID E & PEGGY L 58 TWP. RD. 1258 PROCTORVILLE OH 45669		40	0	40	

AUDITOR'S TAX LIST AND TREASURER'S DUPLICATE OF REAL PROPERTY

FULL RATE 34.2800 FOR TAX YEAR 2007 Lawrence AGR/RES 0.064902 IND/COM 0.046532

PARCEL NO.	CLASS	ACRES	rd/hoodcode	PROPERTY DESCRIPTION	HOMESTEAD REDUCTION CALC #
LENDER CODE	LOT NO.	LAND	BUILDING	TOTAL	
NAME AND ADDRESS					
18-136-0701.000	Res 510			-00-00 ROME PARK LOT 1 0000.00A	
BROWN TREVA SUE AND CAROLYN WADE 1 TWP RD 1261 PROCTORVILLE OH 45669		6.380	29.140	35.520	
18-136-0702.000	Res 510			-00-00 ROME PARK LOT 2 0000.00A	
SNYDER ROGER & DONNA 7 TWP RD 1261 PROCTORVILLE OH 45669		5.380	25.920	31.300	
18-136-0703.000	Res 510			-00-00 ROME PARK LOT 3 0000.00A	
SHORTRIDGE LARRY RAY & MARTHA & CHRISTI ANN KINGKAD PO BOX 1047 PROCTORVILLE OH 45669		5.310	17.020	22.330	
18-136-0704.000	Res 510			-00-00 ROME PARK LOT 4 0000.00A	
ROYCE DONALD W AND SHERRY D 27 TWP RD 1261 PROCTORVILLE OH 45669-8527		5.310	26.510	31.820	

AUDITOR'S TAX LIST AND TREASURER'S DUPLICATE OF REAL PROPERTY

FULL RATE 34.2800 FOR TAX YEAR 2007

Lawrence

AGR/RES 0.064902

IND/COM 0.046532

902

PARCEL NO.	CLASS	ACRES	PROPERTY DESCRIPTION	HOMESTEAD REDUCTION CALC #
LENDER CODE	LOT NO.	LAND	BUILDING	TOTAL
18-136-0705.000	Res 510			
ANDERSON LARRY WAYNE & BARBAR 39 TWP RD 1261 PROCTORVILLE OH 45669	-00-00 ROME PARK S.D. LOT 5 0000.00A CERT DEL 2006	5.310	24.460	29,770
18-136-0706.000	Res 500			
REEDY JACKIE L & DEWANDA G 57 TOWNSHIP RD. 1261 PROCTORVILLE OH 45669	-00-00 LOT 6 ROME PARK SD 0000.00A	5.380	0	5,380
18-136-0707.000	Res 510			
REEDY JACKIE L & DEWANDA G 57 TOWNSHIP RD. 1261 PROCTORVILLE OH 45669	-00-00 ROME PARK SD LOT 7 0000.00A	8.690	21,140	29,830 H
18-136-0708.000	Res 510			
BONDURANT KENNETH & LINDA 56 TWP. RD. 1261 PROCTORVILLE OH 45669	LOT 8 ROME PARK SD	6.650	24.690	31,340

AUDITOR'S TAX LIST AND TREASURER'S DUPLICATE OF REAL PROPERTY

FULL RATE 34.2800 FOR TAX YEAR 2007

Lawrence

AGR/RES 0.064902

IND/COM 0.046532

903

PARCEL NO.	CLASS	ACRES	PROPERTY DESCRIPTION	HOMESTEAD REDUCTION CALC #
LENDER CODE	LOT NO.	LAND	BUILDING	TOTAL
18-136-0709.000	Res 599			
HENRY EARL D & LORENA R P.O. BOX 79 PROCTORVILLE OH 45669	-00-00 ROME PARK SUB LOT 9 0000.00A	5.750	3.550	9,300
18-136-0710.000	Res 510			
HENRY EARL D & LORENA R P.O. BOX 79 PROCTORVILLE OH 45669	-00-00 ROME PARK SUB LOT 10 0000.00A	5.680	25,710	31,390 H
18-136-0711.000	Res 510			
BURCHAM LARRY D & CHARLOTTE 18 TOWNSHIP RD 1261 PROCTORVILLE OH 45669	-00-00 LOT 11 ROME PARK S D 0000.00A	5.680	20,510	26,190 H
18-136-0712.000	Res 510			
BOSTER TROY L 8 TWP RD 1261 PROCTORVILLE OH 45669	-00-00 ROME PARK SUB LOT 12 0000.00A	5.750	27,030	32,780

AUDITOR'S TAX LIST AND TREASURER'S DUPLICATE OF REAL PROPERTY

FULL RATE 34.2800 FOR TAX YEAR 2007

Lawrence

AGR/RES 0.064902

IND/COM 0.046532

PARCEL NO.	CLASS	ACRES	HO/RESIDE	HOMESTEAD REDUCTION CAUV #
LENDER CODE	LOT NO.	PROPERTY DESCRIPTION		
NAME AND ADDRESS	LAND	BUILDING	TOTAL	
18-136-0713.000	Res 510			
OSSURN HOMER BRADY SR & VIVI 2 TWP RD 1261 PROCTORVILLE OH 45669	-00-00 ROME PARK SUB LOT 13 0000.00A	6.100	29,760	35,860 H
18-136-0714.000	Res 510			
HOUCK DAVID E & PEGGY L Houck David E & Peggy L 58 Twp. Rd. 1258 PROCTORVILLE OH 45669	-00-00 ROME PARK SUB LOT 14 0000.00A	4.150	23,370	27,520
18-136-0715.000	Res 510			
MCDANIEL JOHN K & ANGELA G 3 TOWNSHIP RD. 1259 PROCTORVILLE OH 45669	-00-00 LOT 15 PARK SUB-DIV 0000.00A	5.680	23,710	29,390
18-136-0716.000	Res 510			
FULLER GEORGE L AND DANIELLEFULLER 13 TWP RD 1259 PROCTORVILLE OH 45669	-00-00 ROME PARK SUB LOT 16 0000.00A	5.680	25,350	31,030

AUDITOR'S TAX LIST AND TREASURER'S DUPLICATE OF REAL PROPERTY

FULL RATE 34.2800 FOR TAX YEAR 2007

Lawrence

AGR/RES 0.064902

IND/COM 0.046532

PARCEL NO.	CLASS	ACRES	HO/RESIDE	HOMESTEAD REDUCTION CAUV #
LENDER CODE	LOT NO.	PROPERTY DESCRIPTION		
NAME AND ADDRESS	LAND	BUILDING	TOTAL	
18-136-0717.000	Res 510			
MARSHALL NILES A AND HEIDI JEDWARDS 35 TWP RD 1259 PROCTORVILLE OH 45669	-00-00 LOT 17 PARK S D 0000.00A	5.680	35,870	41,550
	CERT DEL 2005			
18-136-0718.000	Res 599			
MARSHALL NILES A AND HEIDI JEDWARDS 35 TWP RD 1259 PROCTORVILLE OH 45669	-00-00 ROME PARK S.D. LOT 18 0000.00A	5.750	0	5,750
	CERT DEL 2005			
18-136-0719.000	Res 510			
RAMSEY WILLIAM C & MARY A 53 TWP. RD. 1259 PROCTORVILLE OH 45669	-00-00 ROME PARK SUB LOT 19 0000.00A	6.510	21,210	27,720
	CERT DEL 2005			
18-136-0720.000	Res 510			
POWERS DORIS JEAN 52 TOWNSHIP ROAD 1259 PROCTORVILLE OH 45669	-00-00 ROME PARK SUB LOT 20 0000.00A	6.420	20,780	27,200 H

AUDITOR'S TAX LIST AND TREASURER'S DUPLICATE OF REAL PROPERTY

FULL RATE 34.2800 FOR TAX YEAR 2007
 LAWRENCE AGR/RES 0.064902 IND/COM 0.046532

PARCEL NO.	LENDER CODE	LOT NO.	CLASS	ACRES	PROPERTY DESCRIPTION	HOMESTEAD REDUCTION CALV #
18-136-0721.000			Res 599		-00-00 ROME PARK S.D. LOT 21 0000.00A	
POWERS DORIS JEAN 52 TOWNSHIP ROAD 1259 PROCTORVILLE OH 45669 5.750 90 5.840						
18-136-0722.000			Res 510		-00-00 ROME PARK S.D. LOT 22 0000.00A	
OSBURN DONALD B & ETHEL M & SANDRA A BRUBECK 32 TOWNSHIP RD. 1259 PROCTORVILLE OH 45669 5.680 25.800 31.480 H						
18-136-0723.000			Res 510		-00-00 ROME PARK S.D. LOT 23 0000.00A	
BELVILLE CHRISTOPHER B 20 TWP RD 1259 PROCTORVILLE OH 45669 5.680 21.910 27.590						
18-136-0724.000			Res 510		-00-00 ROME PARK SUB LOT 24 0000.00A	
KINNEY LINDA K 10 TWP RD 1259 PROCTORVILLE OH 45669 5.940 31.990 37.930						

AUDITOR'S TAX LIST AND TREASURER'S DUPLICATE OF REAL PROPERTY

FULL RATE 34.2800 FOR TAX YEAR 2007
 LAWRENCE AGR/RES 0.064902 IND/COM 0.046532

PARCEL NO.	LENDER CODE	LOT NO.	CLASS	ACRES	PROPERTY DESCRIPTION	HOMESTEAD REDUCTION CALV #
18-136-0725.000			Res 510		-00-00 ROME PARK SUB LOT 25 0000.00A	
15 FOSTER RUSSELL L & SHELIA G RT 3 BOX 143 PROCTORVILLE OH 45669 6.030 26.730 32.760						
18-136-0800.000			Res 500		15-01-33 736 NEXT TPO WILSON LE. 16A BAL. 19ACS	
190 0 190 WELLMAN BRIAN K 21488 ST RT 243 PROCTORVILLE OH 45669						
18-136-0800.001			Res 500		15-1-33 PT 736 NEXT TO KNIGHTS/WILSON LESS .34 BAL. 24AC	
240 0 240 SMITH EDWARD R 123 TWP RD 1057 PROCTORVILLE OH 45669						
18-136-0800.002			Res 500		15-1-33 736 NEXT TO WILSON PT. 04AC	
560 0 560 PHILLIPS BRETT M AND KRISTA H 1436 EDWARDS ST HUNTINGTON WV 25701						
18-136-0800.003			Res 500		15-1-33 PTS 736 NEXT TO WILSON AND KNIGHTS. 19AC	
190 0 190 SMITH EDWARD R 123 TWP RD 1057 PROCTORVILLE OH 45669						

PARCEL NO.	CLASS	ACRES	PROPERTY DESCRIPTION		HOMESTEAD REDUCTION CALC #
LENDER CODE	LOT NO.	LAND	BUILDING	TOTAL	
NAME AND ADDRESS					
18-136-0801.000	Res 500				
		15-1-33 PT. 736 2.53ACS.			
WILKS THOMAS WILSON & GLEN RAY 11465 PRIEST W LN HOMOSASSA FL 34448-4340		6.260	0	6.260	
18-136-0900.000	Exp 650				
		15-01-33 736 E SIDE N END 0003.00A			
FAIRLAND BOARD OF EDUCATION RT. 2 PROCTORVILLE OH 45669		7.880	0	7.880	
18-136-1000.000	Res 545				
		15-1-33 737 NW PT N OF RD LESS 0.56A. BAL. 0.55ACS.			
STIRLING TAMATHA M AND B JOANN BENTLEY 22784 ST RT 243 PROCTORVILLE OH 45669		3.760	320	4.080	
18-136-1000.001	Res 500				
		15-1-33 737 NW PT N OF RD 0.56ACS.			
STIRLING TAMATHA M AND B JOANN BENTLEY 22784 ST RT 243 PROCTORVILLE OH 45669		3.830	0	3.830	

PARCEL NO.	CLASS	ACRES	PROPERTY DESCRIPTION		HOMESTEAD REDUCTION CALC #
LENDER CODE	LOT NO.	LAND	BUILDING	TOTAL	
NAME AND ADDRESS					
18-136-1100.000	Res 500				
		15-01-33 737 PT OF LOT 6 50' ON RD. X 173 94' PARCEL A 0000 20A			
JOHNSON SHIRLEY A 21329 ST. RT. 243 PROCTORVILLE OH 45669-8869		2.090	0	2.090	
18-136-1200.000	Res 500				
		15-01-33 737 PT 50' ON RD. X 186' PARCEL B. 0000 21A			
JOHNSON SHIRLEY A 21329 ST. RT. 243 PROCTORVILLE OH 45669-8869		2.150	0	2.150	
18-136-1300.000	Res 510				
		15-01-33 737 PT 56.20X199 82' PARCEL C 0000 26A			
JOHNSON SHIRLEY A 21329 ST. RT. 243 PROCTORVILLE OH 45669-8869		2.430	17.790	20.220	
18-136-1400.000	Agr 100				
		15-01-33 737 PT. N END LESS 1.41A PARCEL A 0003 93A			
ECONOMY SAND INC P.O. BOX 519 SOUTH POINT OH 45680		1.510	0	1.510	
18-136-1500.000	Res 510				
		15-01-33 737 PT N END W SIDE S.H. 509 PAR. B & C 0000 00A			
IRWIN MARK A & DORIS J 21361 ST RT 243 PROCTORVILLE OH 45669		3.130	28.460	31.590	

AUDITOR'S TAX LIST AND TREASURER'S DUPLICATE OF REAL PROPERTY

FULL RATE 34.2800 FOR TAX YEAR 2007
 Lawrence AGR/PRES 0.064902 IND/COM 0.046532

PARCEL NO.	CLASS	ACRES	PROPERTY DESCRIPTION	HOMESTEAD REDUCTION CAUV #
LENDER CODE	LOT NO.			
NAME AND ADDRESS	LAND	BUILDING	TOTAL	
18-136-1600.000	Res 545			
JOHNSON SHIRLEY A 21329 ST. RT. 243 PROCTORVILLE OH 45669-8869	15-01-33 737 PT. 0000.57A	3,870	120	3,990
18-136-1700.000	Res 545			
WYRICK SHARON LIN 56 TWP. RD. 1175 PROCTORVILLE OH 45669	15-01-33 737 W PT. 0000.44A	3,320	70	3,390
18-136-1800.000	Res 545			
HAMLIN TIMOTHY RAY & JANICE A 57 WEST SECOND AVE. HUNTINGTON WV 25701	15-01-33 737 PT N END 50X150 LOT 1 0000.17A CERT DEL 2004	180	5,240	5,420
18-137-0100.000	Res 500			
HANDLEY GEORGE W & CAROLYN S 62 TWP RD 194 EAST PROCTORVILLE OH 45669	15-01-33 737 PT N END 50X150 LOT 2 0000.17A	1,870	0	1,870

AUDITOR'S TAX LIST AND TREASURER'S DUPLICATE OF REAL PROPERTY

FULL RATE 34.2800 FOR TAX YEAR 2007
 Lawrence AGR/PRES 0.064902 IND/COM 0.046532

PARCEL NO.	CLASS	ACRES	PROPERTY DESCRIPTION	HOMESTEAD REDUCTION CAUV #
LENDER CODE	LOT NO.			
NAME AND ADDRESS	LAND	BUILDING	TOTAL	
18-137-0200.000	Res 500			
HANDLEY GEORGE W & CAROLYN S 62 TWP RD 194 EAST PROCTORVILLE OH 45669	15-01-33 737 PT N END 50X150 LOT 3 0000.17A	1,870	0	1,870
18-137-0300.000	Res 510			
WALKER ALEXANDRIA 98 TWP RD 194 E PROCTORVILLE OH 45669	15-01-33 737 PT N END 50X150 LOT 4 0000.17A	1,870	16,760	18,630
18-137-0400.000	Res 510			
LEEP JERRY DAVID 5162 122ND CT. SW COOPER CITY FL 33330	15-01-33 737 LOT 5 50'X150' 0000.17A CERT DEL 2006	1,870	14,700	16,570
18-137-0500.000	Res 510			
FERGUSON LARRY 106 TWP RD 194 E PROCTORVILLE OH 45669	15-01-33 737 PT. N END 0000.32A	2,750	6,170	8,920

4/30/06
 Erica B
 Dillon

AUDITOR'S TAX LIST AND TREASURER'S DUPLICATE OF REAL PROPERTY

FULL RATE 34.2800 FOR TAX YEAR 2007

Lawrence

AGR/RES 0.064902

IND/COM 0.046532

912

PARCEL NO.	CLASS	ACRES	HO/HOMESTEAD	LAND	BUILDING	TOTAL	HOMESTEAD REDUCTION CAUV #
18-137-0600.000	Res 510						
PETER HIGGINBOTHAM 9102 CLAUDINE LN FORT WASHINGTON MD 20744	15-01-33 737 PT. N END 0000.40A	3,130	8,850	11,980			
18-137-0700.000	Agr 111						CAUV 7,570
DILLON ERNESTINE ETAL 163 TOWNSHIP ROAD 1158 PROCTORVILLE OH 45668	15-01-33 738,739 S&CEN. PT. 0028.61A	15,270	12,900	28,170			87445
18-137-0701.000	Com 499						
PGA HOLDINGS LLC 66 TWP. RD. 159 SCOTTOWN OH 45678	15-1-33 738, 739 S & CEN PT LESS 25.30A. BAL=6.45ACS. CERT DEL 2005	3,330	17,070	20,400			
18-137-0703.000	Com 455						
JOHNSON WILLIAM E & SHIRLEY P 135 TOWNSHIP RD. 1110 PROCTORVILLE OH 45669	15-1-33 738, 739 SOUTH PT LESS .03 BAL 7.11AC	26,860	42,420	69,280			

AUDITOR'S TAX LIST AND TREASURER'S DUPLICATE OF REAL PROPERTY

FULL RATE 34.2800 FOR TAX YEAR 2007

Lawrence

AGR/RES 0.064902

IND/COM 0.046532

913

PARCEL NO.	CLASS	ACRES	HO/HOMESTEAD	LAND	BUILDING	TOTAL	HOMESTEAD REDUCTION CAUV #
18-137-0703.001	Exe 610						
177 COOT, DISTRICT 9 ATTN: REAL ESTATE ADM. 650 EASTERN AVENUE CHILLICOTHE OH 45601	15-1-33 PT 738,739 SOUTH PT ST HWY EASE 73WD .03AC	280	0	280			
18-137-0704.000	Exe 620						
COUNTY OF LAWRENCE VETERANS SQUARE IRONTON OH 45638	15-01-33 738 PT 0000.29A	1,220	0	1,220			
18-137-0705.000	Com 480						
WARD RONALD L AND BARBARA JEAN 13975 ST RT 7 PROCTORVILLE OH 45669	15-01-33 738-739 S & CEN PT 0000.52A	8,940	38,500	47,440			
18-137-0706.000	Com 499						
FULLER ERNEST JR & BARBARA 21674 ST. RT. 243 PROCTORVILLE OH 45669	15-01-33 738, 739 S & CEN PT 0000.55A	5,160	5,890	11,050			
18-137-0707.000	Res 500						
PGA HOLDINGS LLC 158 OVERLOOK DR LUCASVILLE OH 45648	15-01-33 738-739 S & CEN PT 0000.27A	2,490	0	2,490			

AUDITOR'S TAX LIST AND TREASURER'S DUPLICATE OF REAL PROPERTY

FULL RATE 34.2800

FOR TAX YEAR 2007

Lawrence

AGR/RES 0.064902

IND/COM 0.046532

914

PARCEL NO.	CLASS	ACRES	reductioncode	HOMESTEAD REDUCTION CAUSE #
LENDER CODE	LOT NO.	PROPERTY DESCRIPTION		
NAME AND ADDRESS	LAND	BUILDING	TOTAL	
18-137-0708.000	Res 510			
FULLER MILLER M & LADY ANN 260 CO. RD. 403 PROCTORVILLE OH 45669	15-01-33 738-739 S & CEN PT 0000.51A	3,610	27,810	31,420 H
18-137-0708.000	Exe 610			
HOLDERBY THOMAS RT. 1 BOX 62 PROCTORVILLE OH 45669	15-01-33 738, 739 S & CEN PT CO HY EASEMENT SEE PLAT 0003.65A	390	0	390
18-137-0710.000	Res 500			
FETTY JANICE P.O. BOX 279 PROCTORVILLE OH 45669	15-01-33 739-739 S & CEN PT 0000.23A	2,270	0	2,270
18-137-0711.000	Res 500			
FETTY JANICE BOX 279 PROCTORVILLE OH 45669	15-01-33 738-739 S & CEN PT 0000.26A	2,430	0	2,430

AUDITOR'S TAX LIST AND TREASURER'S DUPLICATE OF REAL PROPERTY

FULL RATE 34.2800

FOR TAX YEAR 2007

Lawrence

AGR/RES 0.064902

IND/COM 0.046532

915

PARCEL NO.	CLASS	ACRES	reductioncode	HOMESTEAD REDUCTION CAUSE #
LENDER CODE	LOT NO.	PROPERTY DESCRIPTION		
NAME AND ADDRESS	LAND	BUILDING	TOTAL	
18-137-0712.000	Res 500			
FETTY JANICE P.O. BOX 279 PROCTORVILLE OH 45669	15-01-33 738-739 S & CEN PT 0000.25A	2,430	0	2,430
18-137-0713.000	Com 400			
FULLER ERNEST JR & BARBARA 854 CO RD 411 PROCTORVILLE OH 45669	15-01-33 PT 738 739 S & CEN PT 0000.16A	490	0	490
18-137-0714.000	Res 500			
FULKS ANTHONY M 466 PVT DR 8323 PROCTORVILLE OH 45669	15-01-33 738 739 S & CEN PT 0000.98A	4,650	0	4,650
18-137-0715.000	Res 500			
FULKS ANTHONY M 466 PVT DR 8323 PROCTORVILLE OH 45669	15-01-33 738 739 S & CEN PT 0000.38A	640	0	640
18-137-0716.000	Res 500			
PGA HOLDINGS LLC 158 OVERLOOK DR LUCASVILLE OH 45648	15-01-33 738 & 739 S & CEN PT 0000.19A	190	0	190

AUDITOR'S TAX LIST AND TREASURER'S DUPLICATE OF REAL PROPERTY

FULL RATE 34.2800 FOR TAX YEAR 2007 Lawrence AGR/RES 0.064902 IND/COM 0.046532

PARCEL NO.	CLASS	ACRES	rehookcode	PROPERTY DESCRIPTION	HOMESTEAD REDUCTION CALY #
LENDER CODE	LOT NO.	LAND	BUILDING	TOTAL	
18-137-0717.000	Res 500			15-01-33 PT 738 & 739 S & CEN PT 0000.52A	
REAL ALTERNATIVE PROPERTIES 9069 ST RT 7 PROCTORVILLE OH 45669		3.650	0	3.650	
18-137-0718.000	Res 500			15-01-33 PT 738 739 S & CEN PT 0000.45A	
FULLER ERNEST JR AND BARBARA 21674 ST. RT. 243 PROCTORVILLE OH 45669		3.350	0	3.350	
18-137-0719.000	Res 500			15-01-33 PT 738-739 S & CEN PT 0000.44A	
FULKS ANTHONY M 466 PVT DR 8323 PROCTORVILLE OH 45669		3.320	0	3.320	
18-137-0800.000	Com 400			15-01-33 738,739 S & CEN. PT. 15'X15' 0000.01A	
155 OHIO VALLEY GAS CO BOX 1273 CHARLESTON W. VA 25325-1273		300	0	300	
18-137-0900.000	Agr 100			15-01-33 738 N PT LESS 1.15A 0011.01A	
SMITH LUCIE H ARMSTRONG P.O. BOX 249 PROCTORVILLE OH 45669		4.240	0	4.240	2/22/08 David Clay Smith

AUDITOR'S TAX LIST AND TREASURER'S DUPLICATE OF REAL PROPERTY

FULL RATE 34.2800 FOR TAX YEAR 2007 Lawrence AGR/RES 0.064902 IND/COM 0.046532

PARCEL NO.	CLASS	ACRES	rehookcode	PROPERTY DESCRIPTION	HOMESTEAD REDUCTION CALY #
LENDER CODE	LOT NO.	LAND	BUILDING	TOTAL	
18-137-1000.000	Res 510			15-01-33 738 N PT. 0002.00A	
SMITH LUCIE H ARMSTRONG P.O. BOX 249 PROCTORVILLE OH 45669		5.740	11.520	17.260	2/22/08 David Clay Smith
18-137-1200.000	Exe 610			15-01-33 737 ST.HY.EASE NO. 7 0000.72A	
CORN D E 5TH & ADAMS ST. OHIO		110	0	110	
18-137-1300.000	Exe 685			15-1-33 739 N CEN PT IN COR NEXT ROBINSON 1 41 & VSC FIRST ST. 16	
NEW HOPE UNITED METHODIST CHURCH INC P.O. BOX 425 PROCTORVILLE OH 45669		7.400	0	7.400	
18-137-1400.000	Com 499			15-1-33 738,739 SW PT LESS 07, 13, 11, 02AC BAL 16 62	
HAYES FREDDIE L DANNY J & LORELEI HOLSCHUH 303 3RD AVE CHESAPEAKE OH 45619		26.800	1.410	28.210	
18-137-1400.001	Com 400			15-01-33 739,739 SW PT. PT. 07 ACS	
EPLION RICK 7159 STATE RT. 7 PROCTORVILLE OH 45619		50	0	50	

AUDITOR'S TAX LIST AND TREASURER'S DUPLICATE OF REAL PROPERTY

FULL RATE 34.2800 FOR TAX YEAR 2007

Lawrence

AGR/PRES 0.064902

IND/COM 0.046532

PARCEL NO.	CLASS	ACRES	1810000000	HOMESTEAD REDUCTION CAUV #	
LENDER CODE	LOT NO.	PROPERTY DESCRIPTION	LAND	BUILDING	TOTAL
NAME AND ADDRESS					
18-137-1400.002	Exe 610	15-1-33 PT 738,739 SW PT ST HWY EAS .13AC	10	0	10
ODOT, DISTRICT 9 ATTN: REAL ESTATE ADM. 650 EASTERN AVENUE CHILLICOTHE OH 45601					
18-137-1400.003	Exe 610	15-1-33 PT 738, 739 SW PT ST HWY EAS .11AC	10	0	10
ODOT, DISTRICT 9 ATTN: REAL ESTATE ADM. 650 EASTERN AVENUE CHILLICOTHE OH 45601					
18-137-1400.004	Exe 610	15-1-33 PT 738, 739 SW PT ST HWY EAS .02AC	10	0	10
ODOT, DISTRICT 9 ATTN: REAL ESTATE ADM. 650 EASTERN AVENUE CHILLICOTHE OH 45601					
18-137-1500.000	Com 400	15-1-33 738 739 SW PT LESS 4.58ACS BAL=4.13ACS	10,840	0	10,840
EPLION RICK 7159 STATE RT. 7 PROCTORVILLE OH 45619					
18-137-1500.001	Com 499	15-1-33 PT 738, 739 PT SW PT, E SIDE 2.16ACS.	18,390	17,780	36,170
EPLION RICK 7159 STATE RT. 7 PROCTORVILLE OH 45619					

AUDITOR'S TAX LIST AND TREASURER'S DUPLICATE OF REAL PROPERTY

FULL RATE 34.2800 FOR TAX YEAR 2007

Lawrence

AGR/PRES 0.064902

IND/COM 0.046532

PARCEL NO.	CLASS	ACRES	1810000000	HOMESTEAD REDUCTION CAUV #	
LENDER CODE	LOT NO.	PROPERTY DESCRIPTION	LAND	BUILDING	TOTAL
NAME AND ADDRESS					
18-137-1500.002	Com 499	15-1-33 738 739 SW PT 4.58ACS	41,440	0	41,440
HENDERSON CHARLES G & CAROLYN S P.O. BOX 147 CHESAPEAKE OH 45619					
18-137-1501.000	Com 400	15-01-33 738 739 PT. SW PT. LOT 8-UNREC. PLAT 0003.55A	130	0	130
RICHARDS & SON INC 49947 ST RT 338 RACINE OH 45771					
18-137-1502.000	Com 400	15-01-33 738, 739 PT. SW PT. LOT 7 UNREC. PLAT 0000.98A	40	0	40
RICHARDS & SON INC 49947 ST RT 338 RACINE OH 45771					
18-137-1503.000	Com 400	15-01-33 738, 739 PT. SW PT. LOT 6-UNREC. PLAT 0001.00A	40	0	40
RICHARDS & SON INC 49947 ST RT 338 RACINE OH 45771					

AUDITOR'S TAX LIST AND TREASURER'S DUPLICATE OF REAL PROPERTY

ROME TWP FAIRLAND S.D. - TAX DISTRICT 18

FULL RATE 34.2800 FOR TAX YEAR 2007

Lawrence

AGR/PRES 0.064902

IND/COM 0.046532

920

PARCEL NO.	CLASS	ACRES	reductioncode	HOMESTEAD REDUCTION CAUSE #	
LENDER CODE	LOT NO.	PROPERTY DESCRIPTION	LAND	BUILDING	TOTAL
18-137-1504.000	Com 400	15-01-33 738, 739 PT. SW PT. LOT 5-UNREC. PLAT 0001.00A	40	0	40
RICHARDS & SON INC 49947 ST RT 338 RACINE OH 45771					
18-137-1505.000	Com 400	15-01-33 738, 739 PT. SW PT. LOT 4-UNREC. PLAT. 0001.00A	40	0	40
RICHARDS & SON INC 49947 ST RT 338 RACINE OH 45771					
18-137-1506.000	Com 400	15-01-33 738, 739-PT. SW PT. LOT 3-UNREC. PLAT 0001.01A	40	0	40
RICHARDS & SON INC 49947 ST RT 338 RACINE OH 45771					
18-137-1507.000	Com 400	15-01-33 738, 739 PT. SW COR. LOT 2-UNREC. PLAT 0001.01A	40	0	40
RICHARDS & SON INC 49947 ST RT 338 RACINE OH 45771					
18-137-1508.000	Com 499	15-1-33 738, 739 PT SW PT LOT 1 UNREC PLAT LESS .03 BAL 2.83AC	18,390	18,860	37,250
RICHARDS & SON INC 49947 ST RT 338 RACINE OH 45771					

AUDITOR'S TAX LIST AND TREASURER'S DUPLICATE OF REAL PROPERTY

ROME TWP FAIRLAND S.D. - TAX DISTRICT 18

FULL RATE 34.2800 FOR TAX YEAR 2007

Lawrence

AGR/PRES 0.064902

IND/COM 0.046532

921

PARCEL NO.	CLASS	ACRES	reductioncode	HOMESTEAD REDUCTION CAUSE #	
LENDER CODE	LOT NO.	PROPERTY DESCRIPTION	LAND	BUILDING	TOTAL
18-137-1508.001	Exe 610	15-1-33 PT 738, 739 PT SW PT ST HWY EASE 70 WD. 03AC	3,450	0	3,450
177 OODT, DISTRICT 9 ATTN: REAL ESTATE ADM. 650 EASTERN AVENUE CHILLICOTHE OH 45601					
18-137-1600.000	Res 500	15-1-33 739 NW COR LESS 2.86 BAL +1.73 AC (PARC 285-WL2)	6,660	0	6,660
OODT, DISTRICT 9 ATTN: REAL ESTATE ADM. 650 EASTERN AVENUE CHILLICOTHE OH 45601					
18-137-1600.001	Exe 610	15-1-33 739 NW COR PT PARCEL 285WL 2.02AC	7,070	0	7,070
177 OODT, DISTRICT 9 ATTN: REAL ESTATE ADM. 650 EASTERN AVENUE CHILLICOTHE OH 45601					
18-137-1600.002	Res 510	15-1-33 739 NW COR PT LE; 22A & 42A BAL=20ACS	8,470	33,030	41,500
MICK JAMES L JR AND ANN L HARBOUR 15 PVT DR 185 PROCTORVILLE OH 45669					

AUDITOR'S TAX LIST AND TREASURER'S DUPLICATE OF REAL PROPERTY

FULL RATE 34.2800 FOR TAX YEAR 2007

Lawrence

AGR/PRES 0.064902

IND/COM 0.046532

922

PARCEL NO.	CLASS	ACRES	HO/IND/COM	REDACTION
LENDER CODE	PROPERTY DESCRIPTION	LAND	BUILDING	TOTAL
NAME AND ADDRESS	LAND	BUILDING	TOTAL	HOMESTEAD REDUCTION CALC #
18-137-1600.003	Res 510 15-1-33 739 NW COR PT 22ACS	8.980	30.560	39.540
HOLSCHUH DANNY J 25 PVT DR 10461 PROCTORVILLE OH 45669				
18-137-1600.004	Res 510 15-1-33 739 NW COR PT LE:24ACS BAL-18ACS	7.900	26.550	34.450
HOLSCHUH DANNY J 25 PVT DR 10461 PROCTORVILLE OH 45669				
18-137-1600.005	Res 500 15-1-33 739 NW COR PT 24ACS	9.430	0	9.430
HOLSCHUH DANNY J 25 PVT DR 10461 PROCTORVILLE OH 45669				
18-137-1601.000	Res 510 15-1-33 PT NW COR LESS .01 BAL 29AC CERT DEL 2006	10.500	18.710	29.210
WILLIAMS JOHN T II & JENETTE 167 TWP RD 154 W PROCTORVILLE OH 45669				

AUDITOR'S TAX LIST AND TREASURER'S DUPLICATE OF REAL PROPERTY

FULL RATE 34.2800 FOR TAX YEAR 2007

Lawrence

AGR/PRES 0.064902

IND/COM 0.046532

923

PARCEL NO.	CLASS	ACRES	HO/IND/COM	REDACTION
LENDER CODE	PROPERTY DESCRIPTION	LAND	BUILDING	TOTAL
NAME AND ADDRESS	LAND	BUILDING	TOTAL	HOMESTEAD REDUCTION CALC #
18-137-1601.001	Exe 610 15-1-33 PT NW COR ST HWY EASE 283WL .01AC	40	0	40
ODOT, DISTRICT 9 ATTN: REAL ESTATE ADM. 650 EASTERN AVENUE CHILLICOTHE OH 45601				
18-137-1700.000	Res 500 15-01-33 739 SE COR. BET. CR&RD 0002.00A	1.980	0	1.980
SMITH LUCIE H ARMSTRONG P.O. BOX 249 PROCTORVILLE OH 45669				
18-137-1801.000	Res 545 15-01-33 PT 739 N CEN PT 0000 25A	2.630	840	3.470
ADKINS CHRISTA LEE 6 TWP. RD. 1294 PROCTORVILLE OH 45669				
18-137-1802.000	Res 500 -00-00 MAPLE GROVE SUB DIV. LOT 1 0000.00A CERT DEL 2005	2.530	0	2.530
BRIGHT LEWIS M 825 1ST ST. HUNTINGTON WV 25701				
18-137-1803.000	Res 500 -00-00 MAPLE GROVE SUB DIV. LOT 2 0000.00A CERT DEL 2005	2.530	0	2.530
BRIGHT LEWIS M 825 1ST ST. HUNTINGTON WV 25701				

2/22/08
David Clay Smith

AUDITOR'S TAX LIST AND TREASURER'S DUPLICATE OF REAL PROPERTY

FULL RATE 34.2800

FOR TAX YEAR 2007

Lawrence

AGR/PRES 0.064902

IND/COM 0.046532

924

PARCEL NO. LENDER CODE NAME AND ADDRESS	LOT NO.	CLASS	ACRES	PROPERTY DESCRIPTION	HOMESTEAD REDUCTION CAUV #
18-137-1804.000 COUNTY OF LAWRENCE C/O C/O COMMISSIONERS OFF. VETERANS SQUARE IRONTON OH 45638		Exe	620	-00-00 MAPLE GROVE SUB DIV LOT 3 0000.00A 4,120 0 4,120	
18-137-1805.000 COUNTY OF LAWRENCE C/O C/O COMMISSIONERS OFF VETERANS SQUARE IRONTON OH 45638		Exe	620	-00-00 MAPLE GROVE SUB DIV LOT 4 0000.00A 5,390 0 5,390	
18-137-1806.000 COUNTY OF LAWRENCE C/O C/O COMMISSIONERS OFFICE VETERANS SQUARE IRONTON OH 45638		Exe	620	-00-00 MAPLE GROVE SUB DIV LOT 5 0000.00A 6,340 0 6,340	
18-137-1807.000 BRIGHT LEWIS M 825 1ST ST. HUNTINGTON WV 25701		Res	500	-00-00 MAPLE GROVE SUB DIV LOT 6 0000.00A 2,530 0 2,530 CERT DEL 2005	
18-137-1808.000 BRIGHT LEWIS M 825 1ST ST HUNTINGTON WV 25701		Res	500	-00-00 MAPLE GROVE SUB DIV LOT 7 0000.00A 2,530 0 2,530 CERT DEL 2005	

AUDITOR'S TAX LIST AND TREASURER'S DUPLICATE OF REAL PROPERTY

FULL RATE 34.2800

FOR TAX YEAR 2007

Lawrence

AGR/PRES 0.064902

IND/COM 0.046532

925

PARCEL NO. LENDER CODE NAME AND ADDRESS	LOT NO.	CLASS	ACRES	PROPERTY DESCRIPTION	HOMESTEAD REDUCTION CAUV #
18-137-1809.000 PERDUE HOWARD & ROMAINE 100 TOP ST SOUTH POINT OH 45680		Res	500	-00-00 MAPLE GROVE SUB DIV LOT 8 0000.00A 2,610 0 2,610	
18-137-1810.000 COUNTY OF LAWRENCE VETERANS SQUARE IRONTON OH 45638		Exe	620	-00-00 MAPLE GROVE SUB DIV LOT 9 0000.00A 6,530 0 6,530	
18-137-1811.000 COUNTY OF LAWRENCE C/O C/O COMMISSIONERS OFF VETERANS SQUARE IRONTON OH 45638		Exe	620	-00-00 MAPLE GROVE SUB DIV LOT 10 0000.00A 3,920 0 3,920	
18-137-1812.000 COUNTY OF LAWRENCE C/O C/O COMMISSIONERS OFF VETERANS SQUARE IRONTON OH 45638		Exe	620	-00-00 MAPLE GROVE SUB DIV LOT 11 0000.00A 3,920 0 3,920	
18-137-1813.000 MCCALLISTER MELVIN 120 CO RD 408 PROCTORVILLE OH 45669		Res	500	-00-00 MAPLE GROVE SUB DIV LOT 12 0000.00A 2,610 0 2,610 CERT DEL 2002	

AUDITOR'S TAX LIST AND TREASURER'S DUPLICATE OF REAL PROPERTY

FULL RATE 34.2800 FOR TAX YEAR 2007

Lawrence

AGR/RES 0.064902

IND/COM 0.046532

PARCEL NO.	CLASS	ACRES	HOMESTEAD REDUCTION CAUV #
LENDER CODE	LOT NO.	PROPERTY DESCRIPTION	
NAME AND ADDRESS	LAND	BUILDING	TOTAL
18-137-1814.000	Res 500		
		-00-00 MAPLE GROVE SUB DIV LOT 13 0000.00A	
BOSTER APRIL 120 CO RD 408 PROCTORVILLE OH 45669	2,610	0	2,610
		CERT DEL 2002	
18-137-1815.000	Exe 620		
		-00-00 MAPLE GROVE SUB DIV LOT 14 0000.00A	
COUNTY OF LAWRENCE C/O COMMISSIONERS OFF VETERANS SQUARE IRONTON OH 45638	2,610	0	2,610
18-137-1816.000	Res 545		
		-00-00 MAPLE GROVE SUB DIV LOT 15 0000.00A	
SOUERDIKE JOAN 17 TWP RD 1295 PROCTORVILLE OH 45669-9629	2,680	210	2,890
		CERT DEL 2006	
18-137-1817.000	Exe 620		
		-00-00 MAPLE GROVE SUB DIV LOT 16 0000.00A	
COUNTY OF LAWRENCE VETERANS SQUARE IRONTON OH 45638	6,700	0	6,700

AUDITOR'S TAX LIST AND TREASURER'S DUPLICATE OF REAL PROPERTY

FULL RATE 34.2800 FOR TAX YEAR 2007

Lawrence

AGR/RES 0.064902

IND/COM 0.046532

PARCEL NO.	CLASS	ACRES	HOMESTEAD REDUCTION CAUV #
LENDER CODE	LOT NO.	PROPERTY DESCRIPTION	
NAME AND ADDRESS	LAND	BUILDING	TOTAL
18-137-1818.000	Res 500		
		-00-00 MAPLE GROVE SUB DIV LOT 17 0000.00A	
KRATZENBERG KATHY 2529 SO 11TH ST IRONTON OH 45638	1,100	0	1,100
18-137-1819.000	Exe 620		
		-00-00 MAPLE GROVE SUB DIV LOT 18 0000.00A	
COUNTY OF LAWRENCE VETERANS SQUARE IRONTON OH 45638	6,470	0	6,470
18-137-1820.000	Exe 620		
		-00-00 MAPLE GROVE SUB DIV LOT 19 0000.00A	
COUNTY OF LAWRENCE C/O CO COMM OFFICE VETERANS SQUARE IRONTON OH 45638	6,470	0	6,470
18-137-1821.000	Exe 620		
		-00-00 MAPLE GROVE SUB DIV LOT 20 0000.00A	
COUNTY OF LAWRENCE C/O CO COMM OFFICE VETERANS SQUARE IRONTON OH 45638	6,470	0	6,470
18-137-1822.000	Exe 620		
		-00-00 MAPLE GROVE SUB DIV LOT 21 0000.00A	
COUNTY OF LAWRENCE C/O LAWRENCE CO COMMISSIONERS VETERANS SQUARE IRONTON OH 45638	4,850	0	4,850

AUDITOR'S TAX LIST AND TREASURER'S DUPLICATE OF REAL PROPERTY

ROME TWP-FAIRLAND S.D. - TAX DISTRICT 18

FULL RATE 34.2800 FOR TAX YEAR 2007

Lawrence

AGR/RES 0.064902

IND/COM 0.046532

928

PARCEL NO.	CLASS	ACRES	PROPERTY DESCRIPTION	HOMESTEAD REDUCTION CAUV #
18-137-1823.000	Exe 620		-00-00 MAPLE GROVE SUB DIV LOT 22 0000.00A	
COUNTY OF LAWRENCE C/O LAWRENCE CO COMMISSIONERS VETERANS SQUARE IRONTON OH 45638		7.310	0	7.310
18-137-1824.000	Exe 620		-00-00 MAPLE GROVE SUB DIV LOT 23 0000.00A	
COUNTY OF LAWRENCE C/O C/O COMMISSIONERS OFFICE VETERANS SQUARE IRONTON OH 45638		640	0	640
18-137-1825.000	Exe 620		-00-00 MAPLE GROVE SUB DIV LOT 24 0000.00A	
COUNTY OF LAWRENCE C/O C/O COMMISSIONERS OFFICE VETERANS SQUARE IRONTON OH 45638		670	0	670
18-137-1826.000	Exe 620		-00-00 MAPLE GROVE SUB DIV LOT 25 0000.00A	
COUNTY OF LAWRENCE C/O C/O COMMISSIONERS OFFICE VETERANS SQUARE IRONTON OH 45638		1,860	0	1,860
18-137-1827.000	Exe 620		-00-00 MAPLE GROVE SUB DIV LOT 26 0000.00A	
COUNTY OF LAWRENCE C/O LAWRENCE CO COMMISSIONERS VETERANS SQUARE IRONTON OH 45638		3,170	0	3,170

AUDITOR'S TAX LIST AND TREASURER'S DUPLICATE OF REAL PROPERTY

ROME TWP-FAIRLAND S.D. - TAX DISTRICT 18

FULL RATE 34.2800 FOR TAX YEAR 2007

Lawrence

AGR/RES 0.064902

IND/COM 0.046532

929

PARCEL NO.	CLASS	ACRES	PROPERTY DESCRIPTION	HOMESTEAD REDUCTION CAUV #
18-137-1828.000	Exe 620		-00-00 MAPLE GROVE SUB DIV LOT 27 0000.00A	
COUNTY OF LAWRENCE VETERANS SQUARE IRONTON OH 45638		6.340	0	6.340
18-137-1829.000	Res 500		-00-00 MAPLE GROVE SUB DIV LOT 28 0000.00A	
JONES JOHN & JOYCE 135 TOWNSHIP RD. 1088 PROCTORVILLE OH 45669		2.530	0	2.530
18-137-1830.000	Res 500		-00-00 MAPLE GROVE SUB DIV LOT 29 0000.00A	
JONES JOHN & JOYCE 135 TOWNSHIP RD. 1088 PROCTORVILLE OH 45669		2.960	0	2.960
18-137-1831.000	Res 500		-00-00 MAPLE GROVE SUB DIV LOT 30 0000.00A	
SPEARS PATRICIA ANN 73 TWP RD 1059 PROCTORVILLE OH 45669		2.960	0	2.960
18-137-1832.000	Res 500		-00-00 MAPLE GROVE SUB DIV LOT 31 0000.00A	
SPEARS PATRICIA ANN 73 TWP RD 1059 PROCTORVILLE OH 45669		2.960	0	2.960

AUDITOR'S TAX LIST AND TREASURER'S DUPLICATE OF REAL PROPERTY

ROME TWP-FAIRLAND S.D. - TAX DISTRICT 18

FULL RATE 34.2800 FOR TAX YEAR 2007

Lawrence

AGR/RES 0.064902

IND/COM 0.046532

930

PARCEL NO.	CLASS	ACRES	ntb/hoodcode	PROPERTY DESCRIPTION	HOMESTEAD REDUCTION CALCV #
LENDER CODE	LOT NO.	LAND	BUILDING	TOTAL	
18-137-1833.000	Res 500			-00-00 MAPLE GROVE SUB DIV LOT 32 0000.00A	
BRIGHT LEWIS M 825 1ST ST. HUNTINGTON WV 25701		3,500	0	3,500	
				CERT DEL 2005	
18-137-1834.000	Res 500			-00-00 MAPLE GROVE SUB DIV LOT 33 0000.00A	
BRIGHT LEWIS M 825 1ST ST. HUNTINGTON WV 25701		5,670	0	5,670	
				CERT DEL 2005	
18-137-1835.000	Res 500			-00-00 MAPLE GROVE SUB DIV LOT 34 0000.00A	
MCCALLISTER MELVIN AND APRIL 120 CO RD 408 PROCTORVILLE OH 45669		5,230	0	5,230	
				CERT DEL 2002	
18-137-1836.000	Res 500			-00-00 MAPLE GROVE SUB DIV LOT 35 0000.00A	
MCCALLISTER MELVIN AND APRIL 120 CO RD 408 PROCTORVILLE OH 45669		3,220	0	3,220	
				CERT DEL 2002	
18-137-1837.000	Res 500			-00-00 MAPLE GROVE SUB DIV LOT 36 0000.00A	
MCCALLISTER MELVIN AND APRIL 120 CO RD 408 PROCTORVILLE OH 45669		3,610	0	3,610	
				CERT DEL 2002	

AUDITOR'S TAX LIST AND TREASURER'S DUPLICATE OF REAL PROPERTY

ROME TWP-FAIRLAND S.D. - TAX DISTRICT 18

FULL RATE 34.2800 FOR TAX YEAR 2007

Lawrence

AGR/RES 0.064902

IND/COM 0.046532

931

PARCEL NO.	CLASS	ACRES	ntb/hoodcode	PROPERTY DESCRIPTION	HOMESTEAD REDUCTION CALCV #
LENDER CODE	LOT NO.	LAND	BUILDING	TOTAL	
18-137-1838.000	Res 500			15-01-33 PT 739 N CEN PT 0000.25A	
CLARK LORAIN DALE 59 TOWNSHIP RD 1419 PROCTORVILLE OH 45669		880	0	880	
18-137-1839.000	Res 500			15-01-33 739 N CEN PT 0001.81A	
MCCALLISTER MELVIN & APRIL 120 CO RD 408 PROCTORVILLE OH 45669		1,790	0	1,790	
				CERT DEL 2002	
18-137-1840.000	Res 500			15-01-33 739 N & CEN PT 0000.08A	
ADKINS CHRISTA LEE 6 TWP RD 1294 PROCTORVILLE OH 45669		880	0	880	
18-137-1841.000	Res 500			15-01-33 739 N CEN PT 0000.34A	
SMITH ROY BURTON LIFE EST JOSHUA DAVID SMITH REM 228 TWP RD 1160 PROCTORVILLE OH 45669		3,470	0	3,470	
18-137-1842.000	Exe 620			15-01-33 PT 739 N CEN PT 0000.25A	
COUNTY OF LAWRENCE VETERANS SQUARE IRONTON OH 45638		6,560	0	6,560	

AUDITOR'S TAX LIST AND TREASURER'S DUPLICATE OF REAL PROPERTY

FULL RATE 34.2800 FOR TAX YEAR 2007

Lawrence

AGR/PRES 0.064902

IND/COM 0.046532

PARCEL NO.	CLASS	ACRES	PROPERTY DESCRIPTION	HOMESTEAD REDUCTION CALV #
LENDER CODE	LOT NO.	LAND	BUILDING	TOTAL
NAME AND ADDRESS				
18-138-0100.000	Exe 650			
BOARD OF EDUCATION OF FAIRLAND LOCAL SCHOOL DISTRICT OHIO	15-01-33 735 SW PT LESS 0.10 AC BAL = 13.43 ACRES	106,130	2,847,410	2,953,540
18-138-0100.001	Exe 620			
LAWRENCE COUNTY AGRICULTURAL SOCIETY 4278 CO RD 17 CHESAPEAKE OH 45619	15-1-33 PT 735 SW PT 0.10 ACRES	260	0	260
18-138-0101.000	Exe 650			
FAIRLAND GRADE SCHOOL OHIO	15-01-33 0006.00A	122,980	1,870,910	1,993,890
18-138-0200.000	Exe 620			
LAWRENCE COUNTY AGRICULTURAL S OHIO	15-01-33 735 SW PT, 0000.15A	4,570	0	4,570
18-138-0300.000	Exe 650			
FAIRLAND LOCAL SCHOOL DISTRICT OHIO	15-01-33 735 0010.05A	35,180	0	35,180

AUDITOR'S TAX LIST AND TREASURER'S DUPLICATE OF REAL PROPERTY

FULL RATE 34.2800 FOR TAX YEAR 2007

Lawrence

AGR/PRES 0.064902

IND/COM 0.046532

PARCEL NO.	CLASS	ACRES	PROPERTY DESCRIPTION	HOMESTEAD REDUCTION CALV #
LENDER CODE	LOT NO.	LAND	BUILDING	TOTAL
NAME AND ADDRESS				
18-138-0400.000	Com 452			
MICHAEL CURTIS REALTY LLC PO BOX 309 PROCTORVILLE OH 45669	15-01-33 735 S PT, 0000.87A	16,770	43,730	60,500
18-138-0500.000	Res 500			
NANCE RAY & SHERRI L SALYER 31 TOWNSHIP ROAD 1060 PROCTORVILLE OH 45669	15-01-33 738,739 PT S&CEN, 0006.01A	4,050	0	4,050
18-138-0600.000	Res 500			
HOLDERBY EVERETT ABNER LIFE EST REM GREGORY ALLEN HO 105 TOWNSHIP RD 1142 PROCTORVILLE OH 45669	15-01-33 738,739 S PT, 0005.19A	1,640	0	1,640
18-138-0700.000	Res 510			
HOLDERBY EVERETT ABNER LIFE EST REM GREGORY ALLEN HO 105 TOWNSHIP RD 1142 PROCTORVILLE OH 45669	15-01-33 738 PT, S PT, ADJ. TO PIKE 1 0001.74A	5,480	21,970	27,450 H
18-138-0800.000	Agr 100			
ECONOMY SAND INC P.O. BOX 519 SOUTH POINT OH 45680	15-1-33 739 N PT LESS 15.52A (SURVEY '83 DUP) 23.77ACS	9,150	0	9,150

AUDITOR'S TAX LIST AND TREASURER'S DUPLICATE OF REAL PROPERTY

PARCEL NO.	CLASS	ACRES	HO/STAD/REDUCTION	CAUV #
LENDER CODE	LOT NO.	PROPERTY DESCRIPTION		
NAME AND ADDRESS	LAND	BUILDING	TOTAL	
18-138-0801.000	Res 500			
COOPER DENVER R & ARBUTUS 229 TWP. RD. 194-W. PROCTORVILLE OH 45669	15-01-33 1 TOWER ESTATES SD 0000.00A	9.330	0	9.330
18-138-0802.000	Res 510			
COOPER DENVER R & ARBUTUS 229 TWP. RD. 194-W. PROCTORVILLE OH 45669	15-01-33 TOWER ESTATES SUB DIV LOT 2 0000.00A	8.540	20.010	28.550
18-138-0803.000	Res 510			
CARRICO DERON B AND KIMBERLYR 26 TWP RD 1308 PROCTORVILLE OH 45669	15-01-33 TOWER ESTATES SUB DIV LOT 3 0000.00A	8.630	69.350	77.980
18-138-0804.000	Res 510			
LUCAS RHONDA L RT. 2 BOX 768 A PROCTORVILLE OH 45669	15-01-33 TOWER ESTATES SUB DIV LOT 4 0000.00A	7.920	22.970	30.890

AUDITOR'S TAX LIST AND TREASURER'S DUPLICATE OF REAL PROPERTY

PARCEL NO.	CLASS	ACRES	HO/STAD/REDUCTION	CAUV #
LENDER CODE	LOT NO.	PROPERTY DESCRIPTION		
NAME AND ADDRESS	LAND	BUILDING	TOTAL	
18-138-0805.000	Res 510			
TOPPING WILMA J 46 TWP. RD. 1308 PROCTORVILLE OH 45669	15-01-33 TOWER ESTATES SUB DIV LOT 5 0000.00A	7.970	16.780	24.750
18-138-0806.000	Res 500			
CRUTCHER VICTOR J 68 TWP RD 1308 PROCTORVILLE OH 45669	15-01-33 TOWER ESTATES SUB DIV LOT 6 0000.00A	7.150	0	7.150
18-138-0807.000	Res 510			
CRUTCHER VICTOR J 68 TWP RD 1308 PROCTORVILLE OH 45669	15-01-33 TOWER ESTATES SUB DIV LOT 7 0000.00A	10.210	24.750	34.960
18-138-0808.000	Res 500			
CRUTCHER VICTOR J 68 TWP RD 1308 PROCTORVILLE OH 45669	15-01-33 TOWER ESTATES SUB DIV LOT 8 0000.00A	10.370	0	10.370
18-138-0809.000	Res 510			
WILLIAMS LANA L 61 TOWNSHIP ROAD 1308 PROCTORVILLE OH 45669	15-01-33 TOWER ESTATES SUB DIV LOT 9 0000.00A CERT DEL 2006	11.200	19.780	30.980

AUDITOR'S TAX LIST AND TREASURER'S DUPLICATE OF REAL PROPERTY

936

ROME TWP-FAIRLAND S.D. - TAX DISTRICT 18

FULL RATE 34.2800

FOR TAX YEAR 2007

Lawrence

AGR/RES 0.064902

IND/COM 0.046532

PARCEL NO.	CLASS	ACRES	rd/hookcode
LENDER CODE	PROPERTY DESCRIPTION		HOMESTEAD REDUCTION CAUV #
NAME AND ADDRESS	LAND BUILDING TOTAL		
18-138-0810.000	Res 599		
BLAKE GARLAND & CHERYL 29 TOWNSHIP RD. 1308 PROCTORVILLE OH 45669	15-01-33 TOWER ESTATES SUB DIV LOT 10 0000.00A 4.340 7,020 11,360		
18-138-0811.000	Res 510		
BLAKE GARLAND O & CHERYL 29 TOWNSHIP RD. 1308 PROCTORVILLE OH 45669	15-01-33 TOWER ESTATES SUB DIV LOT 11 0000.00A 8,690 16,730 25,420 H		
18-138-0812.000	Res 500		
STAMPER PHYLLIS ANN C/O PHYLLIS ELY 42 TOWNSHIP ROAD 1307 PROCTORVILLE OH 45669	15-01-33 TOWER EST SUB DIV LOT 12 LESS 105' ON HILLVIEW 0000.00A 2,080 0 2,080		
18-138-0813.000	Res 510		
STAMPER PHYLLIS ANN C/O PHYLLIS ELY 42 TOWNSHIP ROAD 1307 PROCTORVILLE OH 45669	15-01-33 TOWER ESTATES SUB DIV LOT 13 0000.00A 9,080 34,640 43,720		

AUDITOR'S TAX LIST AND TREASURER'S DUPLICATE OF REAL PROPERTY

937

ROME TWP-FAIRLAND S.D. - TAX DISTRICT 18

FULL RATE 34.2800

FOR TAX YEAR 2007

Lawrence

AGR/RES 0.064902

IND/COM 0.046532

PARCEL NO.	CLASS	ACRES	rd/hookcode
LENDER CODE	PROPERTY DESCRIPTION		HOMESTEAD REDUCTION CAUV #
NAME AND ADDRESS	LAND BUILDING TOTAL		
18-138-0814.000	Res 510		
CARPENTER G SCOTT 28 TWP RD 1309 PROCTORVILLE OH 45669	15-01-33 TOWER ESTATES SUB DIV LOT 14 0000.00A 8,690 20,900 29,590 CERT DEL 2006		
18-138-0815.000	Res 510		
DELANEY LINDA K 42 TWP RD 1309 PROCTORVILLE OH 45669	15-01-33 TOWER ESTATES SUB DIV LOT 15 0000.00A 8,690 20,270 28,960		
18-138-0816.000	Res 510		
6 MILLER AARON S & PEARL G 58 TWP RD 1309 PROCTORVILLE OH 45669	15-01-33 TOWER ESTATES SUB DIV LOT 16 0000.00A 8,690 24,670 33,360		
18-138-0817.000	Res 510		
CLAGG SHARON K & DANNY E 68 TWP R 1309 PROCTORVILLE OH 45669	15-01-33 TOWER ESTATES SUB DIV LOT 17 0000.00A 6,510 43,560 50,070		

AUDITOR'S TAX LIST AND TREASURER'S DUPLICATE OF REAL PROPERTY

FULL RATE 34.2800 FOR TAX YEAR 2007 Lawrence AGR/RES 0.064902 IND/COM 0.046532

PARCEL NO. LENDER CODE NAME AND ADDRESS	LOT NO.	CLASS	ACRES	PROPERTY DESCRIPTION	HOMESTEAD REDUCTION CAUV #	TOTAL
18-138-0818.000 SALYERS TINA 88 TWP RD 1309 PROCTORVILLE OH 45669		Res	510	15-1-33 TOWER EST SUBDIV LOT 18 LESS 15X40		18,390
18-138-0818.001 HAYES FRED 54 CO RD 67 SCOTT TOWN OH 45678		Res	500	15-1-33 PT LOT 18 TOWER EST S.D. 15X40		950
18-138-0819.000 ALLEN CHAD M & PATRICIA A 67 TWP RD 1309 PROCTORVILLE OH 45669		Res	510	15-01-33 TOWER ESTATES SUB DIV LOT 19 0000.00A		25,480
18-138-0820.000 JOHNSON KIMBERLY 4156 BOWMAN HILL RD HUNTINGTON WV 25701	32	Res	510	15-01-33 TOWER ESTATES SUB DIV LOT 20 0000.00A		26,480

*7/28/08
Sudrick L &
Sandra L
Jeffersonwell*

AUDITOR'S TAX LIST AND TREASURER'S DUPLICATE OF REAL PROPERTY

FULL RATE 34.2800 FOR TAX YEAR 2007 Lawrence AGR/RES 0.064902 IND/COM 0.046532

PARCEL NO. LENDER CODE NAME AND ADDRESS	LOT NO.	CLASS	ACRES	PROPERTY DESCRIPTION	HOMESTEAD REDUCTION CAUV #	TOTAL
18-138-0821.000 28 HOLST ANNA K 43 TWP RD 1309 PROCTORVILLE OH 45669		Res	510	15-01-33 TOWER ESTATES SUB DIV LOT 21 0000.00A		18,060
18-138-0822.000 TAYLOR DAVID W & DIANNA F 29 TWP RD 1309 PROCTORVILLE OH 45669		Res	510	15-01-33 TOWER ESTATES SUB DIV LOT 22 0000.00A		23,130
18-138-0823.000 HOLLEY ALMA L 74 TWP RD 1307 PROCTORVILLE OH 45669		Res	510	15-01-33 TOWER ESTATES SUB DIV LOT 23 0000.00A		35,920
18-138-0824.000 STATE OF OHIO 505 ST RT 141 LEBANON OH 45036		Exe	610	15-1-33 TOWER ESTATES SUB DIV LOT 24 ST HWY EASE 292 WD LESS 5,190 SOFT		27,660

AUDITOR'S TAX LIST AND TREASURER'S DUPLICATE OF REAL PROPERTY

940

ROME TWP-FAIRLAND S.D. - TAX DISTRICT 18

FULL RATE 34.2800

FOR TAX YEAR 2007

Lawrence

AGR/PRES 0.064902

IND/COM 0.046532

PARCEL NO.	LOT NO.	CLASS	ACRES	reduction	HOMESTEAD REDUCTION CALC #
LENDER CODE	PROPERTY DESCRIPTION	LAND	BUILDING	TOTAL	
NAME AND ADDRESS					
18-138-0824.001		Res 500			
	15-1-33 TOWER ESTATES SUBDIV PT LOT 24				
HOLLEY ALMA L 74 TWP RD 1307 PROCTORVILLE OH 45669		4.190	0	4.190	
18-138-0825.000		Exe 610			
	15-01-33 TOWER ESTATE SUBDIV LOT 25 ST HWY EASE 293-WL LESS 8,200				
STATE OF OHIO 505 ST RT 741 LEBANON OH 45035		1.550	26.480	28.030	
18-138-0825.001		Res 500			
	15-1-33 TOWER ESTATES SUBDIV PT LOT 25				
TAYLOR DAVID W & DIANNA F 29 TWP RD 1305 PROCTORVILLE OH 45669		4.360	0	4.360	
18-138-0826.000		Exe 610			
	15-1-33 TOWER ESTATES SUBDIV LOT 26 LESS 10,330 SQ FT				
COOT, DISTRICT 9 ATTN: REAL ESTATE ADM 650 EASTERN AVENUE CHILLICOTHE OH 45601		170	22.590	22.760	
18-138-0826.001		Res 500			
	15-1-33 TOWER ESTATES SUBDIV PT LOT 26				
CECIL ROBERT 58 TWP RD 1310 PROCTORVILLE OH 45669		6.060	0	6.060	

AUDITOR'S TAX LIST AND TREASURER'S DUPLICATE OF REAL PROPERTY

941

ROME TWP-FAIRLAND S.D. - TAX DISTRICT 18

FULL RATE 34.2800

FOR TAX YEAR 2007

Lawrence

AGR/PRES 0.064902

IND/COM 0.046532

PARCEL NO.	LOT NO.	CLASS	ACRES	reduction	HOMESTEAD REDUCTION CALC #
LENDER CODE	PROPERTY DESCRIPTION	LAND	BUILDING	TOTAL	
NAME AND ADDRESS					
18-138-0827.000		Res 510			
	15-01-33 TOWER ESTATES SUB DIV LOT 27 0000 00A				
BLAKE DONNA J 58 TWP RD 1310 PROCTORVILLE OH 45669		8.690	20.250	28.940	
18-138-0828.000		Res 510			
	15-01-33 TOWER ESTATES SUB DIV LOT 28 0000 00A				
HALL TRUDY D 72 TWP RD 1310 PROCTORVILLE OH 45669		8.690	19.160	27.850	
18-138-0829.000		Res 510			
	15-01-33 TOWER ESTATES SUB DIV LOT 29 0000 00A				
FAIRCHILD NORA JEAN 88 TWP RD 1310 PROCTORVILLE OH 45669		8.690	25.820	34.510 H	
18-138-0830.000		Res 510			
	15-1-33 TOWER ESTATES SUB DIV LOT 30 LESS 8725 60 SQ FT				
MANNON MICHAEL R & BARBARA F 104 TOWNSHIP ROAD 1310 PROCTORVILLE OH 45669		2.010	19.530	21.540	

AUDITOR'S TAX LIST AND TREASURER'S DUPLICATE OF REAL PROPERTY

942

ROME TWP-FAIRLAND S.D. - TAX DISTRICT 18

FULL RATE 34.2800 FOR TAX YEAR 2007 Lawrence AGR/PRES 0.064902 IND/COM 0.046532

PARCEL NO.	CLASS	ACRES	HOMESTEAD REDUCTION CALC #	
LENDER CODE	PROPERTY DESCRIPTION	LAND	BUILDING	
NAME AND ADDRESS	TOTAL			
18-138-0830.001	Res 599 15-1-33 30 TOWER ESTATES SUBDIV, N PT 8725.60#	7.930	220	8.150
MANNON MICHAEL R & BARBARA F 104 TOWNSHIP ROAD 1310 PROCTORVILLE OH 45669				
18-138-0831.000	Exe 610 15-1-33 TOWER ESTATE SUB DIV LOT 31 ST HY EASE PARC 314-WD	5.260	0	5.260
STATE OF OHIO 505 ST RT 741 LEBANON OH 45035				
18-138-0832.000	Exe 610 15-1-33 TOWER ESTATES SUB DIV LOT 32 ST HY EASE PARC 314-WD	5.260	24.290	29.550
STATE OF OHIO 505 ST RT 741 LEBANON OH 45035				
18-138-0833.000	Exe 610 15-1-33 TOWER EST SUB DIV LOT 33 ST HY EASE PARC 313-WDV	5.260	23,080	28,340
ODOT, DISTRICT 9 ATTN: REAL ESTATE ADM. 650 EASTERN AVENUE CHILLICOTHE OH 45601				
18-138-0834.000	Exe 610 15-1-34 TOWER EST SUB DIV LOT 34 ST HY EASE PARC 312-WD LAW 7-7.25	3.420	0	3.420
ODOT, DISTRICT 9 ATTN: REAL ESTATE ADM. 650 EASTERN AVENUE CHILLICOTHE OH 45601				

AUDITOR'S TAX LIST AND TREASURER'S DUPLICATE OF REAL PROPERTY

943

ROME TWP-FAIRLAND S.D. - TAX DISTRICT 18

FULL RATE 34.2800 FOR TAX YEAR 2007 Lawrence AGR/PRES 0.064902 IND/COM 0.046532

PARCEL NO.	CLASS	ACRES	HOMESTEAD REDUCTION CALC #	
LENDER CODE	PROPERTY DESCRIPTION	LAND	BUILDING	
NAME AND ADDRESS	TOTAL			
18-138-0835.000	Exe 610 15-1-33 TOWER ESTATES SUB DIV LOT 35 ST HY EASE PARC 311-WL	5.260	20.430	25.690
STATE OF OHIO 505 ST RT 741 LEBANON OH 45035				
18-138-0836.000	Exe 610 15-1-33 TOWER EST SUB DIV LOT 36 ST HY EASE PARC 310-WL LAW 7-7.25	5.260	32.610	37.870
ODOT, DISTRICT 9 ATTN: REAL ESTATE ADM. 650 EASTERN AVENUE CHILLICOTHE OH 45601				
18-138-0837.000	Exe 610 15-1-33 TOWER ESTATE SUB DIV LOT 37 ST HY EASE PARC 309-WD LAW 7-7.25	5.260	34.740	40,000
ODOT, DISTRICT 9 ATTN: REAL ESTATE ADM. 650 EASTERN AVENUE CHILLICOTHE OH 45601				
18-138-0838.000	Res 500 15-1-33 TOWER ESTS. SD LOT 38 LESS .01AC	1.590	0	1.590
SULLIVAN GREGORY A & ASHLEY M 77 TOWNSHIP ROAD 1307 PROCTORVILLE OH 45669				
18-138-0838.001	Res 500 15-1-33 TOWER ESTS SD PT LOT 38 ST HWY EASE .01AC CERT DEL 2004	580	0	580
ODOT, DISTRICT 9 ATTN: REAL ESTATE ADM. 650 EASTERN AVENUE CHILLICOTHE OH 45601				

AUDITOR'S TAX LIST AND TREASURER'S DUPLICATE OF REAL PROPERTY

944

ROME TWP-FAIRLAND S.D. - TAX DISTRICT 18

FULL RATE 34.2800

FOR TAX YEAR 2007

Lawrence

AGR/RES 0.064902

IND/COM 0.046532

PARCEL NO.	CLASS	ACRES	PROPERTY DESCRIPTION	HOMESTEAD REDUCTION CAUV #
LENDER CODE	LOT NO.			
NAME AND ADDRESS	LAND	BUILDING	TOTAL	
18-138-0839.000	Res 510			
SULLIVAN GREGORY A & ASHLEY M 77 TOWNSHIP ROAD 1307 PROCTORVILLE OH 45669	15-1-33 TOWER ESTS SD LOT 39 LESS .14AC	1,000	16,950	17,950
18-138-0839.001	Res 599			
OODT, DISTRICT 9 ATTN: REAL ESTATE ADM. 650 EASTERN AVENUE CHILLICOTHE OH 45601	15-1-33 TOWER ESTS SD PT LOT 39 ST HWY EASE .14AC CERT DEL 2004	6,630	40	6,670
18-138-0840.000	Exe 610			
OODT, DISTRICT 9 ATTN: REAL ESTATE ADM. 650 EASTERN AVENUE CHILLICOTHE OH 45601	15-1-33 TOWER EST SUB DIV LOT 40 ST HY EASE 289-WD LAW 7-7-25	4,900	18,440	23,340
18-138-0841.000	Exe 610			
OODT, DISTRICT 9 ATTN: REAL ESTATE ADM. 650 EASTERN AVENUE CHILLICOTHE OH 45601	15-1-33 TOWER ESTATES SUD DIV LOT 41 ST HY EASE PARC 290-WL	2,450	0	2,450
18-138-0842.000	Res 500			
ECONOMY SAND INC P.O. BOX 519 SOUTH POINT OH 45680	15-01-33 TOWER ESTATES SUB DIV LOT 42 0000.00A	8,410	0	8,410

AUDITOR'S TAX LIST AND TREASURER'S DUPLICATE OF REAL PROPERTY

945

ROME TWP-FAIRLAND S.D. - TAX DISTRICT 18

FULL RATE 34.2800

FOR TAX YEAR 2007

Lawrence

AGR/RES 0.064902

IND/COM 0.046532

PARCEL NO.	CLASS	ACRES	PROPERTY DESCRIPTION	HOMESTEAD REDUCTION CAUV #
LENDER CODE	LOT NO.			
NAME AND ADDRESS	LAND	BUILDING	TOTAL	
18-138-0843.000	Res 500			
ECONOMY SAND INC P.O. BOX 519 SOUTH POINT OH 45680	15-01-33 TOWER ESTATES SUB DIV LOT 43 0000.00A	9,460	0	9,460
18-138-0844.000	Res 500			
ECONOMY SAND INC P.O. BOX 519 SOUTH POINT OH 45680	15-01-33 TOWER ESTATES SUB DIV LOT 44 0000.00A	10,050	0	10,050
18-138-0845.000	Res 500			
ECONOMY SAND INC P.O. BOX 519 SOUTH POINT OH 45680	15-01-33 TOWER ESTATES SUB DIV LOT 45 0000.00A	8,040	0	8,040
18-138-0846.000	Res 500			
CARRICO DERON B & KIMBERLY R 26 TWP RD 1308 PROCTORVILLE OH 45669	15-01-33 739 N PT 0000.47A	6,970	0	6,970
18-138-0847.000	Res 510			
SMITH ROBERT A AND BRENDA S 18 TWP RD 1307 PROCTORVILLE OH 45669	15-01-33 TOWER EST SD LOT 12 SOUTH PART ONLY 105 ON H 0000.00A	7,760	26,540	34,300

AUDITOR'S TAX LIST AND TREASURER'S DUPLICATE OF REAL PROPERTY

946

ROME TWP. FAIRLAND S.D. - TAX DISTRICT 18

FULL RATE 34.2800 FOR TAX YEAR 2007

Lawrence

AGR/RES 0.064902

IND/COM 0.046532

PARCEL NO.	CLASS	ACRES	HOMESTEAD REDUCTION CALC #
LENDER CODE	PROPERTY DESCRIPTION		
NAME AND ADDRESS	LAND	BUILDING	TOTAL
18-138-0848.000	Res 500 15-01-33 739 N PT 0000.43A		
CARRICO KIMBERLY R 26 TOWNSHIP ROAD 1308 PROCTORVILLE OH 45669	13,240	0	13,240
18-138-0849.000	Res 599 15-1-33 PT 739 N PT 0.24ACS.		
CARRICO KIMBERLY R 26 TOWNSHIP ROAD 1308 PROCTORVILLE OH 45669	9,430	3,970	13,400
18-138-0900.000	Exe 620 15-1-33 LESS 0.54 & 0.10 BAL = 19.86 ACRES		
LAWRENCE COUNTY AGRICULTURAL AND HORTICULTURAL SOCIETY OHIO	287,660	184,160	472,020
18-138-0900.001	Exe 610 15-1-33 PT ST HWY EASE 87 WD LAW 7-6-27/7.19 .54AC		
STATE OF OHIO DEPARTMENT OF TRANSPORTATION 505 ST RT 741 LEBANON OH 45036	20	0	20

AUDITOR'S TAX LIST AND TREASURER'S DUPLICATE OF REAL PROPERTY

947

ROME TWP. FAIRLAND S.D. - TAX DISTRICT 18

FULL RATE 34.2800 FOR TAX YEAR 2007

Lawrence

AGR/RES 0.064902

IND/COM 0.046532

PARCEL NO.	CLASS	ACRES	HOMESTEAD REDUCTION CALC #
LENDER CODE	PROPERTY DESCRIPTION		
NAME AND ADDRESS	LAND	BUILDING	TOTAL
18-138-0900.002	Exe 650 15-1-33 PT 0.10 ACRES		
FAIRLAND SCHOOL DISTRICT BOARD OF EDUCATION 228 PVT DR 10010 PROCTORVILLE OH 45669	260	0	260
18-138-1000.000	Res 500 -00-00 1 MOTTS RIVER VIEW ESTATES 0000.00A		
HAMILTON JAMES L & JEAN A 7982 ST. RT. 7 PROCTORVILLE OH 45669	9,940	0	9,940
18-138-1100.000	Res 500 -00-00 2 MOTTS RIVER VIEW ESTATES 0000.00A		
HAMILTON JAMES L & JEAN A 7982 ST. RT. 7 PROCTORVILLE OH 45669	9,670	0	9,670
18-138-1200.000	Res 545 -00-00 3 MOTTS RIVER VIEW ESTATES 0000.00A		
TRIVANTAGE COMMUNITY FEDERAL CREDIT UNION TRIVANTAGE COMMUNITY PO BOX 6517 HUNTINGTON WV 25772	9,400	0	9,400
18-138-1300.000	Res 500 -00-00 4 MOTTS RIVER VIEW ESTATES 0000.00A		
TRIVANTAGE COMMUNITY FEDERAL CREDIT UNION TRIVANTAGE COMMUNITY PO BOX 6517 HUNTINGTON WV 25772	8,870	0	8,870

*4/12/08
(James and)
Jean A
Hamilton
Mueler*

Home

AUDITOR'S TAX LIST AND TREASURER'S DUPLICATE OF REAL PROPERTY

948

ROME TWP-FAIRLAND S.D. - TAX DISTRICT 18

FULL RATE 34.2800 FOR TAX YEAR 2007 Lawrence AGR/PRES 0.064902 IND/COM 0.046532

PARCEL NO.	CLASS	ACRES	HOMESTEAD REDUCTION CALV #
LENDER CODE	PROPERTY DESCRIPTION	LAND	BUILDING TOTAL
NAME AND ADDRESS			
18-138-1400.000	Res 500 -00-00 5 MOTTS RIVER VIEW ESTATES 0000.00A	10.480	0 10,480
TRIVANTAGE COMMUNITY FEDERAL CREDIT UNION TRIVANTAGE COMMUNITY PO BOX 6517 HUNTINGTON WV 25772			
18-138-1500.000	Res 500 -00-00 6 MOTTS RIVER VIEW ESTATES 0000.00A	10.610	0 10,610
TRIVANTAGE COMMUNITY FEDERAL CREDIT UNION TRIVANTAGE COMMUNITY PO BOX 6517 HUNTINGTON WV 25772			
18-138-1600.000	Res 500 -00-00 7 MOTTS RIVER VIEW ESTATES 0000.00A	8.990	0 8,990
TRIVANTAGE COMMUNITY FEDERAL CREDIT UNION TRIVANTAGE COMMUNITY PO BOX 6517 HUNTINGTON WV 25772			
18-138-1700.000	Res 500 -00-00 8 MOTTS RIVER VIEW ESTATES 0000.00A	8.040	0 8,040
TRIVANTAGE COMMUNITY FEDERAL CREDIT UNION TRIVANTAGE COMMUNITY PO BOX 6517 HUNTINGTON WV 25772			
18-138-1800.000	Res 500 -00-00 9 MOTTS RIVER VIEW ESTATES 0000.00A	8.040	0 8,040
TRIVANTAGE COMMUNITY FEDERAL CREDIT UNION TRIVANTAGE COMMUNITY PO BOX 6517 HUNTINGTON WV 25772			

AUDITOR'S TAX LIST AND TREASURER'S DUPLICATE OF REAL PROPERTY

949

ROME TWP-FAIRLAND S.D. - TAX DISTRICT 18

FULL RATE 34.2800 FOR TAX YEAR 2007 Lawrence AGR/PRES 0.064902 IND/COM 0.046532

PARCEL NO.	CLASS	ACRES	HOMESTEAD REDUCTION CALV #
LENDER CODE	PROPERTY DESCRIPTION	LAND	BUILDING TOTAL
NAME AND ADDRESS			
18-139-0100.000	Res 500 -00-00 10 MOTTS RIVER VIEW ESTATES 0000.00A	8.040	0 8,040
TRIVANTAGE COMMUNITY FEDERAL CREDIT UNION TRIVANTAGE COMMUNITY PO BOX 6517 HUNTINGTON WV 25772			
18-139-0200.000	Res 500 -00-00 11 MOTTS RIVER VIEW ESTATES 0000.00A	8.040	0 8,040
TRIVANTAGE COMMUNITY FEDERAL CREDIT UNION TRIVANTAGE COMMUNITY PO BOX 6517 HUNTINGTON WV 25772			
18-139-0300.000	Res 500 -00-00 12 MOTTS RIVER VIEW ESTATES 0000.00A	8.040	0 8,040
HAMILTON JAMES L & JEAN A 7982 ST. RT. 7 PROCTORVILLE OH 45669			
18-139-0400.000	Res 500 -00-00 13 MOTTS RIVER VIEW ESTATES 0000.00A	8.040	0 8,040
HAMILTON JAMES L & JEAN A 7982 ST. RT. 7 PROCTORVILLE OH 45669			
18-139-0500.000	Res 500 -00-00 14 MOTTS RIVER VIEW ESTATES 0000.00A	5.320	0 5,320
NELSON JACKIE L & CHERYL K TRUSTEES 45 TWP RD 1255 PROCTORVILLE OH 45669			

4/12/08
(James L & Jean A)
Hamilton Trustee

James

AUDITOR'S TAX LIST AND TREASURER'S DUPLICATE OF REAL PROPERTY

950

ROME TWP-FAIRLAND S.D. - TAX DISTRICT 18

FULL RATE 34.2800 FOR TAX YEAR 2007

Lawrence

AGR/PRES 0.064902

IND/COM 0.046532

PARCEL NO.	CLASS	ACRES	PROPERTY DESCRIPTION	HOMESTEAD REDUCTION CAUV #	
LENDER CODE	LOT NO.		LAND	BUILDING	TOTAL
NAME AND ADDRESS					
18-139-0600.000	Res 500		-00-00 15 MOTTS RIVER VIEW ESTATES 0000.00A		
NELSON JACKIE L & CHERYL K TRUSTEES 45 TWP RD 1255 PROCTORVILLE OH 45669		5.580	0		5.580
18-139-0700.000	Res 500		-00-00 16 MOTTS RIVER VIEW ESTATES 0000.00A		
NELSON JACKIE L & CHERYL K TRUSTEES 45 TWP RD 1255 PROCTORVILLE OH 45669		5.780	0		5.780
18-139-0800.000	Res 500		-00-00 17 MOTTS RIVER VIEW ESTATES 0000.00A		
HARBOUR EARL AND CAROLYN J 64 TWP RD 1255 PROCTORVILLE OH 45669		5.900	0		5.900
18-139-0900.000	Res 500		-00-00 18 MOTTS RIVER VIEW ESTATES 0000.00A		
COAL SYSTEMS CORPORATION PO BOX 733 PROCTORVILLE OH 45669		6.160	0		6.160
18-139-1000.000	Res 500		-00-00 19 MOTTS RIVER VIEW ESTATES 0000.00A		
COAL SYSTEMS CORP PO BOX 733 PROCTORVILLE OH 45669		7.060	0		7.060

AUDITOR'S TAX LIST AND TREASURER'S DUPLICATE OF REAL PROPERTY

951

ROME TWP-FAIRLAND S.D. - TAX DISTRICT 18

FULL RATE 34.2800 FOR TAX YEAR 2007

Lawrence

AGR/PRES 0.064902

IND/COM 0.046532

PARCEL NO.	CLASS	ACRES	PROPERTY DESCRIPTION	HOMESTEAD REDUCTION CAUV #	
LENDER CODE	LOT NO.		LAND	BUILDING	TOTAL
NAME AND ADDRESS					
18-139-1100.000	Res 500		-00-00 20 MOTTS RIVER VIEW ESTATES 0000.00A		
COAL SYSTEMS CORP PO BOX 733 PROCTORVILLE OH 45669		6.340	0		6.340
18-139-1200.000	Res 500		-00-00 21 MOTTS RIVER VIEW ESTATES 0000.00A		
NELSON JACKIE L AND CHERYL K TRUSTEES 45 TWP RD 1255 PROCTORVILLE OH 45669		7.440	0		7.440
18-139-1300.000	Res 500		-00-00 22 MOTTS RIVER VIEW ESTATES 0000.00A		
NELSON JACKIE L & CHERYL K TRUSTEES 45 TWP RD 1255 PROCTORVILLE OH 45669		5.580	0		5.580
18-139-1400.000	Res 510		-00-00 23 MOTTS RIVER VIEW ESTATES 0000.00A		
NELSON JACKIE L & CHERYL K TRUSTEES 45 TWP RD 1255 PROCTORVILLE OH 45669		7.440	42.900		50.340 H

AUDITOR'S TAX LIST AND TREASURER'S DUPLICATE OF REAL PROPERTY

952

ROME TWP-FAIRLAND S.D. - TAX DISTRICT 18

FULL RATE 34.2800

FOR TAX YEAR 2007

Lawrence

AGR/RES 0.064902

IND/COM 0.046532

PARCEL NO.	CLASS	ACRES	np/hoodcode	PROPERTY DESCRIPTION	HOMESTEAD REDUCTION CALV #
LENDER CODE	LOT NO.				
NAME AND ADDRESS	LAND	BUILDING	TOTAL		
18-139-1500.000	Res 500			-00-00 24 MOTTS RIVER VIEW ESTATES 0000.00A	
NELSON JACKIE L & CHERYL K TRUSTEES 45 TWP RD 1255 PROCTORVILLE OH 45669	5,580	0	5,580		
18-139-1600.000	Res 500			-00-00 25 MOTTS RIVER VIEW ESTATES 0000.00A	
NELSON JACKIE L & CHERYL K TRUSTEES 45 TWP. RD. 1255 PROCTORVILLE OH 45669	6,110	0	6,110		
18-139-1700.000	Res 510			-00-00 26 MOTTS RIVER VIEW ESTATES WESTERLY 0000.00A	
RUCKER DEE ANNA P.O. BOX 1061 PROCTORVILLE OH 45669	19,560	49,750	69,310		
18-139-1701.000	Res 510			26 MOTTS RIVER VIEW EST. 90' X 113'	
RUCKER DEE ANNA P.O. BOX 1061 PROCTORVILLE OH 45669	5,840	16,220	22,160		
18-139-1702.000	Res 500			-00-00 26 MOTTS RIVERVIEW ESTLESS 90' X 100' & LESS W 2' 0000.00A	
RUCKER DEE ANNA P.O. BOX 1061 PROCTORVILLE OH 45669	7,460	0	7,460		

AUDITOR'S TAX LIST AND TREASURER'S DUPLICATE OF REAL PROPERTY

953

ROME TWP-FAIRLAND S.D. - TAX DISTRICT 18

FULL RATE 34.2800

FOR TAX YEAR 2007

Lawrence

AGR/RES 0.064902

IND/COM 0.046532

PARCEL NO.	CLASS	ACRES	np/hoodcode	PROPERTY DESCRIPTION	HOMESTEAD REDUCTION CALV #
LENDER CODE	LOT NO.				
NAME AND ADDRESS	LAND	BUILDING	TOTAL		
18-139-1800.000	Res 500			-00-00 27 MOTTS RIVER VIEW ESTATES 0000.00A	
LYONS RONALD G AND PATRICIA A 63 TWP RD 1255 PROCTORVILLE OH 45669	9,780	0	9,780		
18-140-0100.000	Res 510			-00-00 28 MOTTS RIVER VIEW ESTATES 0000.00A	
NAPIER WILLIAM R AND BETTY 37 TOWNSHIP ROAD 1257 PROCTORVILLE OH 45669	9,330	49,530	58,860		
18-140-0200.000	Res 510			-00-00 29 MOTTS RIVER VIEW ESTATES 0000.00A	
RUNYON BRIAN D 53 TWP RD 1257 PROCTORVILLE OH 45669	9,330	63,810	73,140		
18-140-0300.000	Res 500			-00-00 30 MOTTS RIVER VIEW ESTATES 0000.00A	
PIASKOWSKI RONALD & LORETTA 77 TWP RD 1257 PROCTORVILLE OH 45669	9,330	0	9,330		

AUDITOR'S TAX LIST AND TREASURER'S DUPLICATE OF REAL PROPERTY

954

ROME TWP-FAIRLAND S.D. - TAX DISTRICT 18

FULL RATE 34.2800 FOR TAX YEAR 2007

Lawrence

AGR/RES 0.064902

IND/COM 0.046532

PARCEL NO.	CLASS	ACRES	res/homecode	PROPERTY DESCRIPTION	HOMESTEAD REDUCTION CAUV #
LENDER CODE	LOT NO.	LAND	BUILDING	TOTAL	
18-140-0400.000	Res 500				
MARSHALL EDMUND A 7982 STATE RT. 7 PROCTORVILLE OH 45669		9.420	0	9.420	
18-140-0500.000	Res 510				
LYONS RONALD G AND PATRICIA A 63 TWP RD 1255 PROCTORVILLE OH 45669		9.780	81,200	90,980	
18-140-0600.000	Res 500				
NAPIER WILLIAM R AND BETTY 37 TOWNSHIP ROAD 1257 PROCTORVILLE OH 45669		9.330	0	9.330	
18-140-0700.000	Res 500				
RUNYON BRIAN D 53 TWP RD 1257 PROCTORVILLE OH 45669		9.330	0	9.330	
18-140-0800.000	Res 510				
PIASKOWSKI RONALD & LORETTA 77 TWP RD 1257 PROCTORVILLE OH 45669		9.330	71,780	81,110	

AUDITOR'S TAX LIST AND TREASURER'S DUPLICATE OF REAL PROPERTY

955

ROME TWP-FAIRLAND S.D. - TAX DISTRICT 18

FULL RATE 34.2800 FOR TAX YEAR 2007

Lawrence

AGR/RES 0.064902

IND/COM 0.046532

PARCEL NO.	CLASS	ACRES	res/homecode	PROPERTY DESCRIPTION	HOMESTEAD REDUCTION CAUV #
LENDER CODE	LOT NO.	LAND	BUILDING	TOTAL	
18-140-0900.000	Res 500				
STILTNER RICHARD H & JENNIFERA 2 TWP. RD. 1257 PROCTORVILLE OH 45669		9.420	0	9.420	
18-140-1000.000	Res 510				
WHITLEY CHARLES & MARIAN C 96 TWP RD 1257 PROCTORVILLE OH 45669		7.010	37,250	44,260	
18-140-1100.000	Res 510				
NELSON CARA L NELSON CARA L 21977 ST RT 243 PROCTORVILLE OH 45669		7.260	51,080	58,340	
18-140-1200.000	Res 500				
NELSON CARA L NELSON CARA L 21977 ST RT 243 PROCTORVILLE OH 45669		7.510	0	7,510	

AUDITOR'S TAX LIST AND TREASURER'S DUPLICATE OF REAL PROPERTY

956

ROME TWP-FAIRLAND S.D. - TAX DISTRICT 18

FULL RATE 34.2800

FOR TAX YEAR 2007

Lawrence

AGR/RES 0.064902

IND/COM 0.046532

PARCEL NO.	CLASS	ACRES	HOMESTEAD REDUCTION CALC #
LENDER CODE	PROPERTY DESCRIPTION		
NAME AND ADDRESS	LAND BUILDING TOTAL		
18-140-1300.000	Res 500 -00-00 40 MOTTS RIVER VIEW ESTATES 0000.00A	7.760	0 7.760
CAC PROPERTIES INC 1062 TINKER LANE PROCTORVILLE OH 45669			
18-140-1400.000 ✓	Res 500 41 MOTTS RIVER VIEW EST LESS 7696 SQ FT	2.540	0 2,540
CRANS JOE & BEATRICE P 2 TWP. RD. 1257 PROCTORVILLE OH 45669			
18-140-1400.001	Res 500 41 MOTTS RIVER VIEW EST PT 7696 SQ FT	5.370	0 5,370
CAC PROPERTIES INC 1062 TINKER LANE PROCTORVILLE OH 45669			
18-140-1500.000	Res 510 -00-00 42 MOTTS RIVER VIEW ESTATES 0000.00A	7.110	15.970 23,080
CRANS JOE & BEATRICE P 2 TWP. RD. 1257 PROCTORVILLE OH 45669			
18-140-1600.000 ✓	Res 500 -00-00 43 MOTTS RIVER VIEW ESTATES 0000.00A	8.420	0 8,420
CRANS JOE & BEATRICE P 2 TWP. RD. 1257 PROCTORVILLE OH 45669			

8/29/08
Beatrice P Crans

8/29/08
Beatrice P Crans

AUDITOR'S TAX LIST AND TREASURER'S DUPLICATE OF REAL PROPERTY

957

ROME TWP-FAIRLAND S.D. - TAX DISTRICT 18

FULL RATE 34.2800

FOR TAX YEAR 2007

Lawrence

AGR/RES 0.064902

IND/COM 0.046532

PARCEL NO.	CLASS	ACRES	HOMESTEAD REDUCTION CALC #
LENDER CODE	PROPERTY DESCRIPTION		
NAME AND ADDRESS	LAND BUILDING TOTAL		
18-140-1700.000 ✓	Res 510 -00-00 44 MOTTS RIVER VIEW ESTATES 0000.00A	8.670	44.010 52,680 H
CRANS JOE & BEATRICE P 2 TWP. RD. 1257 PROCTORVILLE OH 45669			
18-140-1800.000 ✓	Res 500 -00-00 45 MOTTS RIVER VIEW ESTATES 0000.00A	8.430	0 8,430
CRANS JOE & BEATRICE P 2 TWP. RD. 1257 PROCTORVILLE OH 45669			
18-141-0100.000 ✓	Res 500 46 MOTTS RIVER VIEW EST LESS 82.25	760	0 760
CRANS JOE & BEATRICE P 2 TWP. RD. 1257 PROCTORVILLE OH 45669			
18-141-0100.001	Res 500 PT 46 MOTTS RIVER VIEW EST 25AC	6.140	0 6,140
CAC PROPERTIES INC 1062 TINKER LANE PROCTORVILLE OH 45669			

8/29/08
Beatrice P Crans

8/29/08
Same

8/29/08
Same

AUDITOR'S TAX LIST AND TREASURER'S DUPLICATE OF REAL PROPERTY

958

ROME TWP-FAIRLAND S.D. - TAX DISTRICT 18

FULL RATE 34.2800 FOR TAX YEAR 2007

Lawrence

AGR/RES 0.064902

IND/COM 0.046532

PARCEL NO.	CLASS	ACRES	PROPERTY DESCRIPTION	HOMESTEAD REDUCTION CALC #
18-141-0101.000	Res 500		-00-00 46 MOTTS RIVER VIEW ESTATES 82 41' 0"	0000.00A
WHITLEY CHARLES & MARIAN C 96 TWP RD 1257 PROCTORVILLE OH 45669		8.910	0	8.910
18-141-0105.000	Res 500		MOTTS RIVER VIEW EST PORTION LOT 46 BEHIND LOT 38.39 40 LESS .74AC BEHIND LOT 38.39	0000.00A
CAC PROPERTIES INC 1062 TINKER LANE PROCTORVILLE OH 45669		8.970	0	8.970
18-141-0105.001	Res 500		MOTTS RIVER VIEW EST PT BEHIND LOT 38.39 .74AC	
NELSON CARA 21977 ST RT 245 PROCTORVILLE OH 45669		18.270	0	18.270
18-141-0200.000	Res 599		-00-00 47 MOTTS RIVER VIEW ESTATES	0000.00A
RUCKER DEE ANNA P.O. BOX 1061 PROCTORVILLE OH 45669		5.950	770	6.720
18-141-0400.000	Res 510		-00-00 1 ELLIS COURT	0000.00A
BLEVINS TEDDY GENE & MARY JANE 2 TOWNSHIP RD 1133 PROCTORVILLE OH 45669		6.500	22.300	28.800

AUDITOR'S TAX LIST AND TREASURER'S DUPLICATE OF REAL PROPERTY

959

ROME TWP-FAIRLAND S.D. - TAX DISTRICT 18

FULL RATE 34.2800 FOR TAX YEAR 2007

Lawrence

AGR/RES 0.064902

IND/COM 0.046532

PARCEL NO.	CLASS	ACRES	PROPERTY DESCRIPTION	HOMESTEAD REDUCTION CALC #
18-141-0500.000	Res 500		-00-00 2 ELLIS COURT	0000.00A
WRIGHT JAMES L & CATHERN SUE 50 TOWNSHIP RD. 1133 PROCTORVILLE OH 45669		2.380	0	2.380
18-141-0600.000	Res 500		-00-00 3 ELLIS COURT	0000.00A
WRIGHT JAMES L & CATHERN SUE 50 TOWNSHIP RD. 1133 PROCTORVILLE OH 45669		2.460	0	2.460
18-141-0700.000	Res 500		-00-00 4 ELLIS COURT	0000.00A
WRIGHT JAMES L & CATHERN SUE 50 TOWNSHIP RD. 1133 PROCTORVILLE OH 45669		2.460	0	2.460
18-141-0800.000	Res 510		-00-00 5 ELLIS COURT	0000.00A
WRIGHT JAMES L & CATHERN S 50 TOWNSHIP RD. 1133 PROCTORVILLE OH 45669		2.800	22.370	25.170 H

AUDITOR'S TAX LIST AND TREASURER'S DUPLICATE OF REAL PROPERTY

960

ROME TWP-FAIRLAND S.D. - TAX DISTRICT 18

FULL RATE 34.2800

FOR TAX YEAR 2007

Lawrence

AGR/RES 0.064902

IND/COM 0.046532

PARCEL NO.	CLASS	ACRES	PROPERTY DESCRIPTION	HOMESTEAD REDUCTION CAUV #
18-141-0900.000	Res 599		-00-00 6 ELLIS COURT 0000.00A	
WRIGHT JAMES L & CATHERN S 50 TOWNSHIP RD. 1133 PROCTORVILLE OH 45669		1,890 350		2,240
18-141-1000.000	Res 500		-00-00 7 ELLIS COURT 0000.00A	
WRIGHT JAMES L & CATHERN SUE 50 TOWNSHIP RD. 1133 PROCTORVILLE OH 45669		1,890 0		1,890
18-141-1100.000	Res 500		-00-00 8 ELLIS COURT 0000.00A	
WRIGHT JAMES L & CATHERN SUE 50 TOWNSHIP RD. 1133 PROCTORVILLE OH 45669		3,850 0		3,850
18-141-1400.000	Res 510		00-00 LOT 9, 10, 11, 12 ELLIS COURT SUBDIV	
KENDRICK DANNY RAY & REBECCAJANE 2751 CO. RD. 2 CHESAPEAKE OH 45619-7933		7,560 39,700		47,260 H
18-141-1600.000	Res 510		-00-00 13 ELLIS COURT 0000.00A	
SPEARS FREDDIE L & LORENA D 96 TOWNSHIP ROAD 1133 PROCTORVILLE OH 45669		2,510 29,100		31,610

AUDITOR'S TAX LIST AND TREASURER'S DUPLICATE OF REAL PROPERTY

961

ROME TWP-FAIRLAND S.D. - TAX DISTRICT 18

FULL RATE 34.2800

FOR TAX YEAR 2007

Lawrence

AGR/RES 0.064902

IND/COM 0.046532

PARCEL NO.	CLASS	ACRES	PROPERTY DESCRIPTION	HOMESTEAD REDUCTION CAUV #
18-141-1700.000	Res 500		-00-00 14 ELLIS COURT 0000.00A	
SPEARS FREDDIE L & LORENA D 96 TOWNSHIP ROAD 1133 PROCTORVILLE OH 45669		2,980 0		2,980
18-141-1800.000	Res 500		-00-00 15 ELLIS COURT 0000.00A	
HALL JAN E 5 ROMAR COURT HUNTINGTON WV 25705		3,150 0		3,150 CERT DEL 2002
18-142-0200.000	Res 510		-00-00 1 FAIRLAND HEIGHTS 0000.00A	
6 STARKEY DEBORAH A & GRADY L 92 TWP RD 1060 PROCTORVILLE OH 45669		3,550 38,780		42,330
18-142-0300.000	Res 510		-00-00 2 FAIRLAND HEIGHTS 0000.00A	
HAYNES MARLIN R 78 TOWNSHIP RD. 1060 PROCTORVILLE OH 45669		3,550 21,840		25,390 H

AUDITOR'S TAX LIST AND TREASURER'S DUPLICATE OF REAL PROPERTY

962

ROME TWP-FAIRLAND S.D. - TAX DISTRICT 18

FULL RATE 34.2800 FOR TAX YEAR 2007 Lawrence AGR/RES 0.064902 IND/COM 0.046532

PARCEL NO.	CLASS	ACRES	nb/hoodcode	HOMESTEAD REDUCTION CAUV #
LENDER CODE	PROPERTY DESCRIPTION	LAND	BUILDING	TOTAL
NAME AND ADDRESS				
18-142-0400.000	Res 599 -00-00 3 FAIRLAND HEIGHTS 0000.00A	3,550	3,780	7,330
CHILDERS ALFRED M & PHYLLISANNE 71 TWP RD 1144 PROCTORVILLE OH 45669				
18-142-0500.000	Res 500 -00-00 4 FAIRLAND HEIGHTS 0000.00A	3,550	0	3,550
EPLIN HOBERT & LAURA 55 TWP RD 1144 PROCTORVILLE OH 45669				
18-142-0600.000	Res 599 -00-00 5 FAIRLAND HEIGHTS 0000.00A	3,550	9,080	12,630
EPLIN HOBERT & LAURA 55 TWP RD 1144 PROCTORVILLE OH 45669				
18-142-0700.000	Res 500 -00-00 6 FAIRLAND HEIGHTS 0000.00A	3,550	0	3,550
BULLOCK MARYELLEN 39 TOWNSHIP RD 1144 PROCTORVILLE OH 45669				
18-142-0800.000	Res 500 -00-00 7 FAIRLAND HEIGHTS 0000.00A	3,550	0	3,550
LYNCH JAMES LEWIS & CAROL F 15 TWP RD 1144 PROCTORVILLE OH 45669				

AUDITOR'S TAX LIST AND TREASURER'S DUPLICATE OF REAL PROPERTY

963

ROME TWP-FAIRLAND S.D. - TAX DISTRICT 18

FULL RATE 34.2800 FOR TAX YEAR 2007 Lawrence AGR/RES 0.064902 IND/COM 0.046532

PARCEL NO.	CLASS	ACRES	nb/hoodcode	HOMESTEAD REDUCTION CAUV #
LENDER CODE	PROPERTY DESCRIPTION	LAND	BUILDING	TOTAL
NAME AND ADDRESS				
18-142-0900.000	Res 500 -00-00 8 FAIRLAND HEIGHTS 0000.00A	4,020	0	4,020
LYNCH JAMES LEWIS & CAROL F 15 TWP RD 1144 PROCTORVILLE OH 45669				
18-142-1000.000	Res 510 -00-00 9 FAIRLAND HEIGHTS 0000.00A	4,900	36,510	41,410 H
LYNCH JAMES LEWIS & CAROL F 15 TWP RD 1144 PROCTORVILLE OH 45669				
18-142-1100.000	Res 500 -00-00 10 FAIRLAND HEIGHTS 0000.00A	3,550	0	3,550
LYNCH JAMES LEWIS & CAROL FRA 15 TWP RD 1144 PROCTORVILLE OH 45669				
18-142-1200.000	Res 510 -00-00 11 FAIRLAND HEIGHTS 0000.00A	3,550	13,830	17,380
BLANKENSHIP MARYELLEN 3/4 INT MARYELLEN GARY DAVID 39 TOWNSHIP RD 1144 PROCTORVILLE OH 45669				

AUDITOR'S TAX LIST AND TREASURER'S DUPLICATE OF REAL PROPERTY

964

ROME TWP-FAIRLAND S.D. - TAX DISTRICT 18

FULL RATE 34.2800

FOR TAX YEAR 2007

Lawrence

AGR/PRES 0.064902

IND/COM 0.046532

PARCEL NO.	CLASS	ACRES	rd#	rd#
LENDER CODE	PROPERTY DESCRIPTION		HOMESTEAD	REDUCTION
NAME AND ADDRESS	LAND	BUILDING	TOTAL	CAUV #

18-142-1300.000	Res 510			
	-00-00 12 FAIRLAND HEIGHTS 0000.00A			
EPLIN HOBERT & LAURA 55 TWP RD. 1144 PROCTORVILLE OH 45669	3.550	37,250	40,800	

18-142-1400.000	Res 500			
	-00-00 13 FAIRLAND HEIGHTS 0000.00A			
EPLIN HOBERT & LAURA 55 TWP RD. 1144 PROCTORVILLE OH 45669	3.550	0	3,550	

18-142-1500.000	Res 510			
	-00-00 14 FAIRLAND HEIGHTS 0000.00A			
CHILDERS ALFRED M & PHYLLISANNE 71 TWP RD 1144 PROCTORVILLE OH 45669	3.550	30,990	34,540 H	

18-142-1600.000	Res 510			
	-00-00 15 FAIRLAND HEIGHTS 0000.00A			
JOHNSON MICHAEL A AND TANYA FRANKLIN JOHNSON 83 TOWNSHIP ROAD 1144 PROCTORVILLE OH 45669	3.550	21,950	25,500	

*2/1/08
Tanya Franklin Johnson*

AUDITOR'S TAX LIST AND TREASURER'S DUPLICATE OF REAL PROPERTY

965

ROME TWP-FAIRLAND S.D. - TAX DISTRICT 18

FULL RATE 34.2800

FOR TAX YEAR 2007

Lawrence

AGR/PRES 0.064902

IND/COM 0.046532

PARCEL NO.	CLASS	ACRES	rd#	rd#
LENDER CODE	PROPERTY DESCRIPTION		HOMESTEAD	REDUCTION
NAME AND ADDRESS	LAND	BUILDING	TOTAL	CAUV #

18-142-1700.000	Res 510			
	-00-00 16 FAIRLAND HEIGHTS 0000.00A			
ELLIS RONALD L JR & MARSHADEAN 61 TWP RD 1145 PROCTORVILLE OH 45669	3.550	17,570	21,120	

18-142-1800.000	Res 510			
	-00-00 17 FAIRLAND HEIGHTS 0000.00A			
MURPHY JAMES I & ROSEMARY 39 TWP RD. 1145 PROCTORVILLE OH 45669	3.550	19,330	22,880 H	

18-143-0100.000	Res 510			
	-00-00 18 FAIRLAND HEIGHTS 0000.00A			
WILLIAMSON DREWIE & SANDRA LE 82 TWP RD 1144 PROCTORVILLE OH 45669	3.550	17,080	20,630	

18-143-0200.000	Res 510			
	-00-00 19 FAIRLAND HEIGHTS 0000.00A			
TSCHOP SR KENNETH L 72 TOWNSHIP RD. 1144 PROCTORVILLE OH 45669	3.550	16,450	20,000 H	

AUDITOR'S TAX LIST AND TREASURER'S DUPLICATE OF REAL PROPERTY

966

ROME TWP-FAIRLAND S.D. - TAX DISTRICT 18

FULL RATE 34.2800

FOR TAX YEAR 2007

Lawrence

AGR/RES 0.064902

IND/COM 0.046532

PARCEL NO.	CLASS	ACRES	HOMESTEAD REDUCTION CALC #
LENDER CODE	PROPERTY DESCRIPTION		
NAME AND ADDRESS	LAND	BUILDING	TOTAL
18-143-0300.000	Res 510 -00-00 20 FAIRLAND HEIGHTS 0000.00A		
EPLIN HOBERT AND LAURA L EPLIN HOBERT & LAURA L 55 TWP RD 1144 PROCTORVILLE OH 45669	3,550	17,850	21,400
18-143-0400.000	Res 510 -00-00 21 FAIRLAND HEIGHTS 0000.00A		
MANNON ALAN S 48 TOWNSHIP ROAD 1144 PROCTORVILLE OH 45669	3,550	21,100	24,650 H
18-143-0500.000	Res 510 -00-00 22 FAIRLAND HEIGHTS 0000.00A		
BIETERMAN DOROTHY L 36 TWP. RD. 1144 PROCTORVILLE OH 45669	3,550	31,300	34,850 H
18-143-0600.000	Res 500 -00-00 23 FAIRLAND HEIGHTS 24 WHOLE E PT 15.02' 0000.00A		
BIETERMAN DOROTHY L 36 TWP. RD. 1144 PROCTORVILLE OH 45669	4,430	0	4,430

AUDITOR'S TAX LIST AND TREASURER'S DUPLICATE OF REAL PROPERTY

967

ROME TWP-FAIRLAND S.D. - TAX DISTRICT 18

FULL RATE 34.2800

FOR TAX YEAR 2007

Lawrence

AGR/RES 0.064902

IND/COM 0.046532

PARCEL NO.	CLASS	ACRES	HOMESTEAD REDUCTION CALC #
LENDER CODE	PROPERTY DESCRIPTION		
NAME AND ADDRESS	LAND	BUILDING	TOTAL
18-143-0700.000	Res 510 -00-00 24 FAIRLAND HEIGHTS 25 WHOLE PT 34.98' 0000.00A		
MORRISON THURMAN A & MARJORI 10 TWP RD 1144 PROCTORVILLE OH 45669	4,670	21,340	26,010
18-143-0800.000	Res 500 -00-00 30 FAIRLAND HEIGHTS 0000.00A		
MANNON ALAN S 48 TOWNSHIP ROAD 1144 PROCTORVILLE OH 45669	3,550	0	3,550
18-143-0900.000	Res 500 -00-00 31 FAIRLAND HEIGHTS 0000.00A		
MANNON ALAN S 48 TWP RD 1144 PROCTORVILLE OH 45669	3,550	0	3,550
18-143-1000.000	Res 599 -00-00 32 FAIRLAND HEIGHTS 0000.00A		
TSCHOP KENNETH LEE 72 TOWNSHIP RD. 1144 PROCTORVILLE OH 45669	3,550	870	4,420
18-143-1100.000	Res 510 -00-00 33 FAIRLAND HEIGHTS 0000.00A		
MCGRAW MELINDA AND JOSHUA SHAFFER 89 TOWNSHIP ROAD 1143 PROCTORVILLE OH 45669	3,550	20,500	24,050

AUDITOR'S TAX LIST AND TREASURER'S DUPLICATE OF REAL PROPERTY

968

ROME TWP-FAIRLAND S.D. - TAX DISTRICT 18

FULL RATE 34.2800

FOR TAX YEAR 2007

Lawrence

AGR/RES 0.064902

IND/COM 0.046532

PARCEL NO.	CLASS	ACRES	PROPERTY DESCRIPTION	HOMESTEAD REDUCTION CALV #
18-143-1200.000	Res 510		-00-00 34 FAIRLAND HEIGHTS 0000.00A	
DEVANEY ROBERT L & KRISTIN 25 TWP RD 1145 PROCTORVILLE OH 45669		3.550	14.160	17.710
			CERT DEL 2006	
18-143-1300.000	Res 510		35 FAIRLAND HEIGHTS AND VAC NEFF ST	
4 COX DONALD E AND JOAN 98 TOWNSHIP RD. 1143 PROCTORVILLE OH 45669		4.830	37.880	42.710
18-143-1400.000	Res 500		-00-00 36 FAIRLAND HEIGHTS 0000.00A	
4 COX DONALD E AND JOAN 98 TOWNSHIP RD. 1143 PROCTORVILLE OH 45669		4.180	0	4.180
			CERT DEL 2005	
18-143-1500.000	Res 500		-00-00 37 FAIRLAND HEIGHTS 0000.00A	
MANNON ALAN S II & KELLY D P.O. BOX 968 PROCTORVILLE OH 45669		4.290	0	4.290

AUDITOR'S TAX LIST AND TREASURER'S DUPLICATE OF REAL PROPERTY

969

ROME TWP-FAIRLAND S.D. - TAX DISTRICT 18

FULL RATE 34.2800

FOR TAX YEAR 2007

Lawrence

AGR/RES 0.064902

IND/COM 0.046532

PARCEL NO.	CLASS	ACRES	PROPERTY DESCRIPTION	HOMESTEAD REDUCTION CALV #
18-143-1600.000	Res 510		-00-00 38 FAIRLAND HEIGHTS 0000.00A	
MANNON ALAN S II & KELLY D P.O. BOX 968 PROCTORVILLE OH 45669		4.330	40.330	44.660
18-143-1700.000	Res 500		-00-00 39 FAIRLAND HEIGHTS 0000.00A	
NIBERT KEVIN & CRYSTAL 48 TWP. RD. 1143 PROCTORVILLE OH 45669		4.370	0	4.370
			CERT DEL 2005	
18-143-1800.000	Res 510		-00-00 40 FAIRLAND HEIGHTS 0000.00A	
15 NIBERT KEVIN & CRYSTAL 48 TWP. RD. 1143 PROCTORVILLE OH 45669		4.410	52.530	56.940
18-144-0100.000	Res 599		-00-00 41 FAIRLAND HEIGHTS 0000.00A	
AKERS RICHARD K AND PATRICI 14 TWP RD 1143 PROCTORVILLE OH 45669		4.410	20.300	24.710
18-144-0200.000	Res 510		-00-00 42 FAIRLAND HEIGHTS 0000.00A	
AKERS RICHARD K AND PATRICI 14 TWP RD 1143 PROCTORVILLE OH 45669		4.410	53.390	57.800 H

AUDITOR'S TAX LIST AND TREASURER'S DUPLICATE OF REAL PROPERTY

970

ROME TWP FAIRLAND S.D. - TAX DISTRICT 18

FULL RATE 34.2800 FOR TAX YEAR 2007

Lawrence

AGR/RES 0.064902

IND/COM 0.046532

PARCEL NO.	CLASS	ACRES	HOMESTEAD REDUCTION CALC #
18-144-0300.000	Res 500 -00-00 43 FAIRLAND HEIGHTS 0000.00A	4.700	0
AKERS RICHARD K AND PATRICI 14 TWP RD 1143 PROCTORVILLE OH 45669			
18-144-0400.000	Res 599 -00-00 47 FAIRLAND HEIGHTS N 50' 0000.00A	2.890	1.390
24 STEELE ALLEN L & HELEN R 205 TWP RD 1142 PROCTORVILLE OH 45669			
18-144-0500.000	Res 510 -00-00 44 FAIRLAND HEIGHTS 0000.00A	4.990	23.070
CHAPMAN CLARENCE L & DORA E 147 TWP RD 1142 PROCTORVILLE OH 45669			
18-144-0600.000	Res 500 -00-00 45 FAIRLAND HEIGHTS 0000.00A	4.100	0
CHAPMAN DORA ELIZABETHWELLMAN 147 TWP RD 1142 PROCTORVILLE OH 45669			

*9/17/05
Melvin R
Steele*

AUDITOR'S TAX LIST AND TREASURER'S DUPLICATE OF REAL PROPERTY

971

ROME TWP FAIRLAND S.D. - TAX DISTRICT 18

FULL RATE 34.2800 FOR TAX YEAR 2007

Lawrence

AGR/RES 0.064902

IND/COM 0.046532

PARCEL NO.	CLASS	ACRES	HOMESTEAD REDUCTION CALC #
18-144-0700.000	Res 510 -00-00 46 FAIRLAND HEIGHTS 0000.00A	4.250	18.480
WRIGHT HOWARD 179 TWP RD 1142 PROCTORVILLE OH 45669			
18-144-0800.000	Res 500 -00-00 47 FAIRLAND HEIGHTS PT. 20' S END 0000.00A	1.090	0
WRIGHT HOWARD 179 TWP RD 1142 PROCTORVILLE OH 45669			
18-144-0900.000	Res 510 -00-00 48 FAIRLAND HEIGHTS 0000.00A	6.290	16.190
24 STEELE ALLEN L & HELEN R 205 TWP RD 1142 PROCTORVILLE OH 45669			
18-144-1000.000	Exe 690 -00-00 AMENDED PLAT OF GUY MILLER EST. SUB DIV 0000.00A	1.400	0
ROME PROCTORVILLE CEMETERY			

*3/28/08
James D Jameson*

*3/28/08
Same*

*9/17/05
Melvin R
Steele*

AUDITOR'S TAX LIST AND TREASURER'S DUPLICATE OF REAL PROPERTY

972

ROME TWP-FAIRLAND S.D. - TAX DISTRICT 18

FULL RATE 34.2800

FOR TAX YEAR 2007

Lawrence

AGR/RES 0.064902

IND/COM 0.046532

PARCEL NO.	CLASS	ACRES	PROPERTY DESCRIPTION	HOMESTEAD REDUCTION CAUV #
18-144-1001.000	Exe 690		-00-00 AMENDED PLAT OF GUY MILLER EST SUB DIV TR2 0002.39A	
ROME PROCTORVILLE CEMETERY		16,730	0	16,730
18-144-1002.000	Exe 690		-00-00 AMENDED PLAT OF GUY MILLER EST SUB DIV TR2 0005.31A	
ROME PROCTORVILLE CEMETERY		37,170	0	37,170
18-144-1100.000	Res 510		-00-00 5 G. MILLER EST. S.D. AMENDED PLAT 0000.00A	
MAYNARD DELORES J 21603 ST RT 243 PROCTORVILLE OH 45669		4,370	25,270	29,640
18-144-1200.000	Res 510		-00-00 6 G. MILLER EST. S.D. AMENDED PLAT 0000.00A	
COLEMAN LESTER 4089 GROUSEWOOD DR. MYRTLE BEACH SC 29588		4,840	43,060	47,900
18-144-1300.000	Res 510		-00-00 7 G. MILLER EST. S.D. AMENDED PLAT 0000.00A	
HUGHES BRIAN & HOLLEY E HUGHES BRIAN & HOLLEY 749 CO. RD. 411 PROCTORVILLE OH 45669		5,260	30,090	35,350

AUDITOR'S TAX LIST AND TREASURER'S DUPLICATE OF REAL PROPERTY

973

ROME TWP-FAIRLAND S.D. - TAX DISTRICT 18

FULL RATE 34.2800

FOR TAX YEAR 2007

Lawrence

AGR/RES 0.064902

IND/COM 0.046532

PARCEL NO.	CLASS	ACRES	PROPERTY DESCRIPTION	HOMESTEAD REDUCTION CAUV #
18-144-1400.000	Res 510		-00-00 8 G. MILLER EST. S.D. AMENDED PLAT 0000.00A	
SPEARS RONALD R AND SUZY L 21541 STATE ROUTE 243 PROCTORVILLE OH 45669		5,550	36,170	41,720
18-144-1500.000	Res 500		-00-00 9 G. MILLER EST. S.D. AMENDED PLAT 0000.00A	
SPEARS RONALD R AND SUZY L 21541 STATE ROUTE 243 PROCTORVILLE OH 45669		5,230	0	5,230
18-144-1600.000	Res 510		-00-00 10 G. MILLER EST. S.D. AMENDED PLAT 0000.00A	
PINE JAMES EDWIN AND LISA K 81 TOWNSHIP ROAD 1192 PROCTORVILLE OH 45669		5,650	26,590	32,240
18-144-1700.000	Res 500		-00-00 11 G. MILLER EST. S.D. AMENDED PLAT 0000.00A	
PETRIE PHILLIP KEITH 3905 WASHINGTON N BLVD INDIANAPOLIS IN 46205		4,840	0	4,840

AUDITOR'S TAX LIST AND TREASURER'S DUPLICATE OF REAL PROPERTY

974

ROME TWP-FAIRLAND S.D. - TAX DISTRICT 18

FULL RATE 34.2800

FOR TAX YEAR 2007

Lawrence

AGR/RES 0.064902

IND/COM 0.046532

PARCEL NO.	CLASS	ACRES	PROPERTY DESCRIPTION	HOMESTEAD REDUCTION CAUV #
LENDER CODE	LOT NO.			
NAME AND ADDRESS	LAND	BUILDING	TOTAL	
18-144-1800.000	Res 510		-00-00 12 G. MILLER EST. S.D.AMENDED PLAT 0000.00A	
SMITH JAMES RAY & LESSIE RAE 47 TWP. RD. 1192 PROCTORVILLE OH 45669	4,840	28,540	33,380	H
18-145-0100.000	Res 510		-00-00 13 G. MILLER EST. S.D.AMENDED PLAT 0000.00A	
MOYER THOMAS F & SUSAN S 23 TWP RD 1192 PROCTORVILLE OH 45669	4,840	25,660	30,500	
18-145-0200.000	Res 510		-00-00 14 G. MILLER EST. S.D.AMENDED PLAT 0000.00A	
COLEMAN LESTER 4089 GROUSEWOOD DR. MYRTLE BEACH SC 29568	4,840	30,760	35,600	
18-145-0300.000	Res 510		-00-00 20 G. MILLER EST. S.D.AMENDED PLAT 0000.00A	
CRABTREE DALLAS H AND CLARAM 14 TWP. RD. 1192 PROCTORVILLE OH 45669	4,840	31,710	36,550	H

AUDITOR'S TAX LIST AND TREASURER'S DUPLICATE OF REAL PROPERTY

975

ROME TWP-FAIRLAND S.D. - TAX DISTRICT 18

FULL RATE 34.2800

FOR TAX YEAR 2007

Lawrence

AGR/RES 0.064902

IND/COM 0.046532

PARCEL NO.	CLASS	ACRES	PROPERTY DESCRIPTION	HOMESTEAD REDUCTION CAUV #
LENDER CODE	LOT NO.			
NAME AND ADDRESS	LAND	BUILDING	TOTAL	
18-145-0400.000	Res 510		-00-00 21 G. MILLER EST. S.D.AMENDED PLAT 0000.00A	
BELLVILLE NEIL 314 TWP RD 1055 PROCTORVILLE OH 45669	4,840	24,900	29,740	
18-145-0500.000	Res 510		-00-00 22 G. MILLER EST. S.D.AMENDED PLAT 0000.00A	
PETRIE RANDALL FRANKLIN 48 TWP. RD. 1192 PROCTORVILLE OH 45669	4,840	29,940	34,780	H
18-145-0600.000	Res 510		-00-00 23 G. MILLER EST. S.D.AMENDED PLAT 0000.00A	
HALFHILL JOANN & THOMAS 64 TWP RD 1192 PROCTORVILLE OH 45669	4,840	23,700	28,540	
				CERT DEL 2005
18-145-0700.000	Res 510		-00-00 24 G. MILLER EST. S.D.AMENDED PLAT 0000.00A	
LANDRY DENISE A 84 TWP RD 1192 PROCTORVILLE OH 45669	5,440	25,410	30,850	

AUDITOR'S TAX LIST AND TREASURER'S DUPLICATE OF REAL PROPERTY

976

ROME TWP-FAIRLAND S.D. - TAX DISTRICT 18

FULL RATE 34.2800 FOR TAX YEAR 2007 Lawrence AGR/RES 0.064902 IND/COM 0.046532

PARCEL NO. LENDER CODE NAME AND ADDRESS	LOT NO.	CLASS	ACRES	PROPERTY DESCRIPTION	HOMESTEAD REDUCTION CAUV #
18-145-0800.000 BOSTER MICHAEL L & BETH LLOYD 107 TOWNSHIP RD. 1193 PROCTORVILLE OH 45669		Res	510	-00-00 25 G. MILLER EST. S.D.AMENDED PLAT 0000.00A 5,020 29,720 34,740	
18-145-0900.000 MCCLLOUD JAMES EDWARD 5318 SUMMITT HTS DR WINSTON-SALEM NC 27104		Res	500	-00-00 LOT 26 G MILLER EST SDAMENDED PLAT-30.52' X1100' ON 0000.00A 1,670 0 1,670	
18-145-0901.000 BOSTER MICHAEL L & BETH LLOYD 107 TOWNSHIP RD. 1193 PROCTORVILLE OH 45669		Res	500	-00-00 LOT 26 G MILLER EST SDAMENDED PLAT-52.52' X1118.60' 0000.00A 3,130 0 3,130	
18-145-1000.000 MCCLLOUD JAMES EDWARD 5318 SUMMITT HTS DR WINSTON-SALEM NC 27104		Res	500	-00-00 27 G. MILLER EST. S.D.AMENDED PLAT 0000.00A 4,310 0 4,310	
18-145-1100.000 HALFHILL JOANN & THOMAS 64 TWP RD. 1192 PROCTORVILLE OH 45669		Res	500	-00-00 28 G. MILLER EST. S.D.AMENDED PLAT 0000.00A 4,840 0 4,840 CERT DEL 2006	

AUDITOR'S TAX LIST AND TREASURER'S DUPLICATE OF REAL PROPERTY

977

ROME TWP-FAIRLAND S.D. - TAX DISTRICT 18

FULL RATE 34.2800 FOR TAX YEAR 2007 Lawrence AGR/RES 0.064902 IND/COM 0.046532

PARCEL NO. LENDER CODE NAME AND ADDRESS	LOT NO.	CLASS	ACRES	PROPERTY DESCRIPTION	HOMESTEAD REDUCTION CAUV #
18-145-1200.000 PETRIE RANDALL FRANKLIN 48 TWP. RD. 1192 PROCTORVILLE OH 45669		Res	599	-00-00 29 G. MILLER EST. S.D.AMENDED PLAT 0000.00A 4,840 90 4,930	
18-145-1300.000 CRANBERRY COMPANY LLC P.O. BOX 242 PROCTORVILLE OH 45669		Res	500	-00-00 30 G. MILLER EST. S.D.AMENDED PLAT 0000.00A 4,840 0 4,840 CERT DEL 2006	
18-145-1400.000 CRABTREE DALLAS H & CLARA M 14 TWP RD 1192 PROCTORVILLE OH 45669		Res	500	-00-00 31 G. MILLER EST. S.D.AMENDED PLAT 0000.00A 4,840 0 4,840	
18-145-1500.000 JENKINS MARY MAXINE 31 TWP 1194 PROCTORVILLE OH 45669		Res	500	-00-00 38 G. MILLER EST. S.D.AMENDED PLAT 0000.00A 4,470 0 4,470	
18-145-1600.000 JENKINS MARY MAXINE 31 TWP 1194 PROCTORVILLE OH 45669		Res	510	-00-00 39 G. MILLER EST. S.D.AMENDED PLAT 0000.00A 7,700 15,090 22,790 H	

AUDITOR'S TAX LIST AND TREASURER'S DUPLICATE OF REAL PROPERTY

978

ROME TWP-FAIRLAND S.D. - TAX DISTRICT 18

FULL RATE 34.2800 FOR TAX YEAR 2007 Lawrence AGR/RES 0.064902 IND/COM 0.046532

PARCEL NO. LENDER CODE NAME AND ADDRESS	CLASS PROPERTY DESCRIPTION LAND BUILDING TOTAL	ACRES	Homestead REDUCTION CAUV #
18-145-1800.000 WEBB JEFFREY & JENNIFER 79 TWP RD 1060 PROCTORVILLE OH 45669	Res 500 -00-00 1 NULLS SUBDIVISION 0000.00A 3,190 0 3,190 CERT DEL 2005		
18-146-0100.000 WEBB JEFFREY & JENNIFER 79 TWP RD 1060 PROCTORVILLE OH 45669	Res 510 -00-00 2 NULLS SUBDIVISION 0000.00A 3,190 31,570 34,760		
18-146-0200.000 ESQUE BRENDA 51 TWP RD 1060 PROCTORVILLE OH 45669	Res 500 -00-00 3 NULLS SUBDIVISION 0000.00A 3,220 0 3,220		
18-146-0300.000 ESQUE BRENDA 51 TWP RD 1060 PROCTORVILLE OH 45669	Res 500 -00-00 4 NULLS SUBDIVISION 0000.00A 3,250 0 3,250		

AUDITOR'S TAX LIST AND TREASURER'S DUPLICATE OF REAL PROPERTY

979

ROME TWP-FAIRLAND S.D. - TAX DISTRICT 18

FULL RATE 34.2800 FOR TAX YEAR 2007 Lawrence AGR/RES 0.064902 IND/COM 0.046532

PARCEL NO. LENDER CODE NAME AND ADDRESS	CLASS PROPERTY DESCRIPTION LAND BUILDING TOTAL	ACRES	Homestead REDUCTION CAUV #
18-146-0400.000 ESQUE BRENDA 51 TWP RD 1060 PROCTORVILLE OH 45669	Res 510 -00-00 5 NULLS SUBDIVISION 0000.00A 3,250 20,630 23,880		
18-146-0500.000 LAKE EARL EDWARD 244 TWP RD 1055 PROCTORVILLE OH 45669	Res 510 -00-00 6 NULLS SUBDIVISION 0000.00A 3,280 14,170 17,450		
18-146-0600.000 NANCE NORMAN R & PEGGY S LIFE EST REM NORMAN RAY NA 31 TWP RD 1060 PROCTORVILLE OH 45669	Res 510 -00-00 7 NULLS SUBDIVISION 0000.00A 3,280 12,440 15,720 H		
18-146-0700.000 SHEPPARD BETTY JANE LIFE EST 23 TWP RD 1060 PROCTORVILLE OH 45669	Res 510 -00-00 8 NULLS SUBDIVISION 0000.00A 3,320 14,270 17,590 H		

AUDITOR'S TAX LIST AND TREASURER'S DUPLICATE OF REAL PROPERTY

980

ROME TWP-FAIRLAND S.D. - TAX DISTRICT 18

FULL RATE 34.2800 FOR TAX YEAR 2007 Lawrence AGR/RES 0.064902 IND/COM 0.046532

PARCEL NO.	CLASS	ACRES	PROPERTY DESCRIPTION	LAND	BUILDING	TOTAL	HOMESTEAD REDUCTION CAUV #
18-146-0800.000	Res 500		-00-00 9 NULLS SUBDIVISION 0000.00A	6,700	0	6,700	
NANCE RAY & SHERRI L SALYER 31 TOWNSHIP ROAD 1080 PROCTORVILLE OH 45669							
18-146-1000.000	Res 500		-00-00 1 C.C. TAYLOR SUBDIV. 0000.00A	3,480	0	3,480	
LEWIS DONALD L 360 PRIVATE RD 2114 SOUTH POINT OH 45680							
18-146-1100.000	Res 510		-00-00 2 C.C. TAYLOR SUBDIV. 0000.00A	3,480	16,270	19,750	
LEWIS DONALD L 360 PRIVATE RD 2114 SOUTH POINT OH 45680							
18-146-1200.000	Res 510		-00-00 3 C.C. TAYLOR SUBDIV. 0000.00A	3,480	18,130	21,610	
JENKINS CHEYRL ANNE 21324 ST RT 243 PROCTORVILLE OH 45669							

AUDITOR'S TAX LIST AND TREASURER'S DUPLICATE OF REAL PROPERTY

981

ROME TWP-FAIRLAND S.D. - TAX DISTRICT 18

FULL RATE 34.2800 FOR TAX YEAR 2007 Lawrence AGR/RES 0.064902 IND/COM 0.046532

PARCEL NO.	CLASS	ACRES	PROPERTY DESCRIPTION	LAND	BUILDING	TOTAL	HOMESTEAD REDUCTION CAUV #
18-146-1300.000	Res 510		-00-00 4 C.C. TAYLOR SUBDIV. 0000.00A	3,480	22,180	25,660	H
FINCH HAZEL LOU LIFE EST MA 516 CO RD 411 PROCTORVILLE OH 45669							
18-146-1400.000	Res 510		-00-00 5 C.C. TAYLOR SUBDIV. 0000.00A	3,480	16,930	20,410	H
HARBER ANDREW J & BEATRICE 526 COUNTY ROAD 411 PROCTORVILLE OH 45669							
18-146-1500.000	Res 510		-00-00 6 C.C. TAYLOR SUBDIV. 0000.00A	3,480	17,890	21,370	
MILLER CHRISTINE MARIE AKA 536 COUNTY ROAD 411 PROCTORVILLE OH 45669							
18-146-1600.000	Res 510		7 C.C. TAYLOR SUBDIV	3,480	17,800	21,280	
SMITH GLENNA L ETAL 115 MEADOW LANE SOUTH POINT OH 45680							

AUDITOR'S TAX LIST AND TREASURER'S DUPLICATE OF REAL PROPERTY

982

ROME TWP-FAIRLAND S.D. - TAX DISTRICT 18

FULL RATE 34.2800 FOR TAX YEAR 2007 Lawrence AGR/PRES 0.064902 IND/COM 0.046532

PARCEL NO.	CLASS	ACRES	PROPERTY DESCRIPTION	HOMESTEAD REDUCTION CALV #
LENDER CODE	LOT NO.	LAND	BUILDING	TOTAL
18-146-1700.000	Res 510		-00-00 8 C.C. TAYLOR SUBDIV. 0000.00A	
EVERETT & WANDA HENDERSON 556 COUNTY ROAD 411 PROCTORVILLE OH 45669		3,480	15,040	18,520 H
18-146-1800.000	Res 510		-00-00 9 C.C. TAYLOR SUBDIV. 0000.00A	
SMITH BRENDA J 21408 ST. RT. 243 PROCTORVILLE OH 45669		2,850	16,810	19,660
18-147-0100.000	Res 500		-00-00 10 C.C. TAYLOR SUBDIV. 0000.00A	
JESSUP AL JAY AND FRED MAE CHAPMAN P.O. BOX 45 PROCTORVILLE OH 45669		2,800	0	2,800
				<i>11/17/05 Freda Mae Chapman</i>
18-147-0200.000	Res 510		-00-00 11 C.C. TAYLOR SUBDIV. 0000.00A	
JESSUP AL JAY AND FRED MAE CHAPMAN P.O. BOX 45 PROCTORVILLE OH 45669		3,410	15,780	19,190
				<i>Done</i>

AUDITOR'S TAX LIST AND TREASURER'S DUPLICATE OF REAL PROPERTY

983

ROME TWP-FAIRLAND S.D. - TAX DISTRICT 18

FULL RATE 34.2800 FOR TAX YEAR 2007 Lawrence AGR/PRES 0.064902 IND/COM 0.046532

PARCEL NO.	CLASS	ACRES	PROPERTY DESCRIPTION	HOMESTEAD REDUCTION CALV #
LENDER CODE	LOT NO.	LAND	BUILDING	TOTAL
18-147-0300.000	Res 510		-00-00 12 C.C. TAYLOR SUBDIV. 0000.00A	
SHOEMAKER ROBERT L & ANNIS LIFE EST REM KIMBERLY A E 30 TOWNSHIP RD. 1227 PROCTORVILLE OH 45669		3,410	17,800	21,210 H
18-147-0400.000	Res 510		-00-00 13 C.C. TAYLOR SUBDIV. 0000.00A	
SCRAGG HARRIET J 48 TWP RD 1227 PROCTORVILLE OH 45669		3,410	14,890	18,300
18-147-0500.000	Res 510		-00-00 14 C.C. TAYLOR SUBDIV. 0000.00A	
LLOYD HARRIET JANE 48 TOWNSHIP RD 1227 PROCTORVILLE OH 45669		3,450	23,920	27,370 H
18-147-0600.000	Res 510		-00-00 15 C.C. TAYLOR SUBDIV. 0000.00A	
GALLOWAY GLENNITH E & GLORIA 58 TWP RD 1227 PROCTORVILLE OH 45669		3,450	13,710	17,160

AUDITOR'S TAX LIST AND TREASURER'S DUPLICATE OF REAL PROPERTY

984

ROME TWP-FAIRLAND S.D. - TAX DISTRICT 18

FULL RATE 34.2800 FOR TAX YEAR 2007 Lawrence AGR/RES 0.064902 IND/COM 0.046532

PARCEL NO.	CLASS	ACRES	PROPERTY DESCRIPTION	HOMESTEAD REDUCTION CAUV #
LENDER CODE	LOT NO.	LAND	BUILDING	TOTAL
18-147-0700.000	Res 510		-00-00 16 C.C. TAYLOR SUBDIV. 0000.00A	
MONTRISO DANNY L PO BOX 714 PROCTORVILLE OH 45669		3,450	21,920	25,370
18-147-0800.000	Res 510		-00-00 17 C.C. TAYLOR SUBDIV. 0000.00A	
HAYES DONALD & ERNESTINE 86 TWP RD 1227 PROCTORVILLE OH 45669-9674		3,480	15,720	19,200 H
18-147-0900.000	Res 510		-00-00 18 C.C. TAYLOR SUBDIV. 0000.00A	
KINCAID MICHAEL T AND CHRISTIE D 96 TWP RD 1227 PROCTORVILLE OH 45669		3,480	38,700	42,180
18-147-1100.000	Res 510		-00-00 2 TAYLOR GARDENS 0000.00A	
BAILEY CLARENCE ANDREW & SANITA JUNE 226 TWP RD 1061 PROCTORVILLE OH 45669		4,440	21,790	26,230 H

AUDITOR'S TAX LIST AND TREASURER'S DUPLICATE OF REAL PROPERTY

985

ROME TWP-FAIRLAND S.D. - TAX DISTRICT 18

FULL RATE 34.2800 FOR TAX YEAR 2007 Lawrence AGR/RES 0.064902 IND/COM 0.046532

PARCEL NO.	CLASS	ACRES	PROPERTY DESCRIPTION	HOMESTEAD REDUCTION CAUV #
LENDER CODE	LOT NO.	LAND	BUILDING	TOTAL
18-147-1200.000	Res 510		-00-00 1 TAYLOR GARDENS 0000.00A	
CLARK BEATRICE MAE 210 TOWNSHIP RD. 1061 PROCTORVILLE OH 45669		4,440	16,670	21,110 H
18-147-1300.000	Res 500		-00-00 3 TAYLOR GARDENS 0000.00A	
BAILEY CLARENCE ANDREW & SANITA JUNE 226 TWP RD 1061 PROCTORVILLE OH 45669		4,440	0	4,440
18-147-1400.000	Res 510		-00-00 4 TAYLOR GARDENS 0000.00A	
DAY CLYDE J & PATTY 244 TOWNSHIP RD. 1061 PROCTORVILLE OH 45669		4,440	16,380	20,820 H
18-147-1500.000	Res 500		-00-00 5 TAYLOR GARDENS 0000.00A	
DAY PATTY & CLYDE 244 TOWNSHIP RD. 1061 PROCTORVILLE OH 45669		4,940	0	4,940
18-147-1600.000	Pub Real 830		-00-00 6 TAYLOR GARDENS 0000.00A	
OHIO POWER CO AN OHIO CORP P. O. BOX 16428 COLUMBUS OH 43216	190	3,040	0	3,040

AUDITOR'S TAX LIST AND TREASURER'S DUPLICATE OF REAL PROPERTY

986

ROME TWP-FAIRLAND S.D. - TAX DISTRICT 18

FULL RATE 34.2800

FOR TAX YEAR 2007

Lawrence

AGR/PRES 0.064902

IND/COM 0.046532

PARCEL NO. LENDER CODE NAME AND ADDRESS	LOT NO.	CLASS	ACRES	PROPERTY DESCRIPTION	HOMESTEAD REDUCTION CAUV #
18-147-1700.000 190 OHIO POWER CO AN OHIO CORP P. O. BOX 16428 COLUMBUS OH 16428		Pub Real Cmm 830 -00-00 7 TAYLOR GARDENS 0000.00A	3.120	0	3.120
18-147-1800.000 190 OHIO POWER CO AN OHIO CORP P. O. BOX 16428 COLUMBUS OH 43216		Pub Real Cmm 830 -00-00 8 TAYLOR GARDENS 0000.00A	2.410	0	2.410
18-148-0100.000 190 OHIO POWER CO AN OHIO CORP P. O. BOX 16428 COLUMBUS OH 43216		Pub Real Cmm 830 -00-00 9 TAYLOR GARDENS 0000.00A	3.330	0	3.330
18-148-0200.000 190 OHIO POWER CO AN OHIO CORP P. O. BOX 16428 COLUMBUS OH 43216		Pub Real Cmm 830 -00-00 10 TAYLOR GARDENS 0000.00A	2.390	0	2.390
18-148-0300.000 190 OHIO POWER CO AN OHIO CORP P. O. BOX 16428 COLUMBUS OH 43216		Pub Real Cmm 830 -00-00 11 TAYLOR GARDENS 0000.00A	1.890	0	1.890

AUDITOR'S TAX LIST AND TREASURER'S DUPLICATE OF REAL PROPERTY

987

ROME TWP-FAIRLAND S.D. - TAX DISTRICT 18

FULL RATE 34.2800

FOR TAX YEAR 2007

Lawrence

AGR/PRES 0.064902

IND/COM 0.046532

PARCEL NO. LENDER CODE NAME AND ADDRESS	LOT NO.	CLASS	ACRES	PROPERTY DESCRIPTION	HOMESTEAD REDUCTION CAUV #
18-148-0400.000 190 OHIO POWER CO AN OHIO CORP P. O. BOX 16428 COLUMBUS OH 43216		Pub Real Cmm 830 -00-00 12 TAYLOR GARDENS 0000.00A	1.890	0	1.890
18-148-0500.000 190 OHIO POWER CO AN OHIO CORP P. O. BOX 16428 COLUMBUS OH 43216		Pub Real Cmm 830 -00-00 13 TAYLOR GARDENS 0000.00A	1.890	0	1.890
18-148-0600.000 190 OHIO POWER CO AN OHIO CORP P. O. BOX 16428 COLUMBUS OH 43216		Pub Real Cmm 830 -00-00 14 TAYLOR GARDENS 0000.00A	1.890	0	1.890
18-148-0700.000 190 OHIO POWER CO AN OHIO CORP P. O. BOX 16428 COLUMBUS OH 43216		Pub Real Cmm 830 -00-00 15 TAYLOR GARDENS 0000.00A	1.510	0	1.510
18-148-0800.000 DILLON JACK MATTHEW 80 TOWNSHIP RD. 1205 PROCTORVILLE OH 45669		Res 500 -00-00 16 TAYLOR GARDENS 0000.00A	5.820	0	5.820

AUDITOR'S TAX LIST AND TREASURER'S DUPLICATE OF REAL PROPERTY

988

ROME TWP-FAIRLAND S.D. - TAX DISTRICT 18

FULL RATE 34.2800 FOR TAX YEAR 2007 Lawrence AGR/FRES 0.064902 IND/COM 0.046532

PARCEL NO.	CLASS	ACRES	PROPERTY DESCRIPTION		HOMESTEAD REDUCTION CALC #
LENDER CODE	LOT NO.		LAND	BUILDING	TOTAL
NAME AND ADDRESS					
18-148-0900.000	Res 500		-00-00 17 TAYLOR GARDENS 0000.00A		
DILLON JACK MATTHEW 80 TOWNSHIP RD. 1205 PROCTORVILLE OH 45669		6.360	0		6.360
18-148-1000.000	Res 510		-00-00 18 TAYLOR GARDENS 0000.00A		
DILLON JACK MATTHEW 80 TOWNSHIP RD. 1205 PROCTORVILLE OH 45669		4.760	34.550		39.310
18-148-1200.000	Res 500		1 HOLDERBY & RICE SUB & VAC 1ST ST 25X33		
STALNAKER KATHERINE BROOKS FKA KATHERINE A BROOKS P.O. BOX 551 PROCTORVILLE OH 45669		2.080	0		2.080
			CERT DEL 2005		
18-148-1300.000	Res 510		-00-00 2 HOLDERBY & RICE SUB 0000.00A		
STALNAKER KATHERINE BROOKS FKA KATHERINE A BROOKS P.O. BOX 551 PROCTORVILLE OH 45669		1.750	74.660		76.410
			CERT DEL 2005		

AUDITOR'S TAX LIST AND TREASURER'S DUPLICATE OF REAL PROPERTY

989

ROME TWP-FAIRLAND S.D. - TAX DISTRICT 18

FULL RATE 34.2800 FOR TAX YEAR 2007 Lawrence AGR/FRES 0.064902 IND/COM 0.046532

PARCEL NO.	CLASS	ACRES	PROPERTY DESCRIPTION		HOMESTEAD REDUCTION CALC #
LENDER CODE	LOT NO.		LAND	BUILDING	TOTAL
NAME AND ADDRESS					
18-148-1400.000	Res 510		-00-00 3 HOLDERBY & RICE SUB 0000.00A		
STANLEY BOBBY G AKA ROBERTAG STANLEY 152 TWP RD 1131 PROCTORVILLE OH 45669		1.750	15.940		17.690
18-148-1500.000	Res 510		-00-00 4 HOLDERBY & RICE SUB 0000.00A		
MCMASTERS KENNETH R 140 TWP RD 1131 PROCTORVILLE OH 45669		1.750	19.220		20.970
18-148-1600.000	Res 510		-00-00 5 HOLDERBY & RICE SUB 0000.00A		
RIDDLE GARY L & VIVIAN L 128 TWP RD 1131 PROCTORVILLE OH 45669		1.750	20.750		22.500
18-148-1700.000	Res 599		-00-00 6 HOLDERBY & RICE SUB 0000.00A		
RIDDLE GARY L & VIVIAN L 128 TWP RD 1131 PROCTORVILLE OH 45669		1.750	1.550		3.300

AUDITOR'S TAX LIST AND TREASURER'S DUPLICATE OF REAL PROPERTY

990

ROME TWP-FAIRLAND S.D. - TAX DISTRICT 18

FULL RATE 34.2800

FOR TAX YEAR 2007

Lawrence

AGR/RES 0.064902

IND/COM 0.046532

PARCEL NO.	CLASS	ACRES	PROPERTY DESCRIPTION	HOMESTEAD REDUCTION CALV #
LENDER CODE	LOT NO.	LAND	BUILDING	TOTAL
18-148-1800.000	Res 510			
	-00-00 7 HOLDERBY & RICE SUB 0000.00A	1,750	16,840	18,590 H
BRAGG BETTY 106 TWP RD 1131 PROCTORVILLE OH 45669				
18-149-0100.000	Res 510			
	-00-00 8 HOLDERBY & RICE SUB 0000.00A	1,750	17,990	19,740
ALDRIDGE LARRY G 94 TOWNSHIP ROAD 1131 PROCTORVILLE OH 45669				
18-149-0200.000	Res 510			
6	-00-00 9 HOLDERBY & RICE SUB 0000.00A	1,750	13,780	15,530
WRAY JASON A AND MELISSA BURCHAM 84 TWP RD 1131 PROCTORVILLE OH 45669				
18-149-0300.000	Res 510			
38	-00-00 10 HOLDERBY & RICE SUB 0000.00A	1,750	17,490	19,240
BURCHAM DELANA G RT. 2 BOX 728 PROCTORVILLE OH 45669				

AUDITOR'S TAX LIST AND TREASURER'S DUPLICATE OF REAL PROPERTY

991

ROME TWP-FAIRLAND S.D. - TAX DISTRICT 18

FULL RATE 34.2800

FOR TAX YEAR 2007

Lawrence

AGR/RES 0.064902

IND/COM 0.046532

PARCEL NO.	CLASS	ACRES	PROPERTY DESCRIPTION	HOMESTEAD REDUCTION CALV #
LENDER CODE	LOT NO.	LAND	BUILDING	TOTAL
18-149-0400.000	Res 500			
6	-00-00 11 HOLDERBY & RICE SUB 0000.00A	1,750	0	1,750
WALTERS JAMES R & ALBERTA FAY 56 RICE HOLDERBY PROCTORVILLE OH 45669				
18-149-0500.000	Res 510			
6	-00-00 12 HOLDERBY & RICE SUB 0000.00A	1,750	17,810	19,560
WALTERS JAMES R & ALBERTA FAY 56 RICE HOLDERBY PROCTORVILLE OH 45669				
18-149-0600.000	Res 510			
	-00-00 13 HOLDERBY & RICE SUB 0000.00A	1,750	23,990	25,740
SLONE STEVEN R & CYNTHIA L 98 PRIVATE DRIVE 442 PROCTORVILLE OH 45669				
18-149-0700.000	Res 510			
	-00-00 14 HOLDERBY & RICE SUB 0000.00A	1,750	22,540	24,290
ALT JAMES C & CAROLYN A 123 TWP RD 1134 PROCTORVILLE OH 45669				

AUDITOR'S TAX LIST AND TREASURER'S DUPLICATE OF REAL PROPERTY

992

ROME TWP-FAIRLAND S.D. - TAX DISTRICT 18

FULL RATE 34.2800 FOR TAX YEAR 2007 Lawrence AGR/RES 0.064902 IND/COM 0.046532

PARCEL NO.	CLASS	ACRES	PROPERTY DESCRIPTION		HOMESTEAD REDUCTION CALC #
LENDER CODE	LOT NO.		LAND	BUILDING	TOTAL
NAME AND ADDRESS					
18-149-0800.000	Res 510				
	-00-00 15 HOLDERBY & RICE SUB 0000.00A				
REED ERNEST A JR 133 TOWNSHIP RD 1134 PROCTORVILLE OH 45669		1,750	21,280		23,030
18-149-0900.000	Res 510				
	-00-00 16 HOLDERBY & RICE SUB 0000.00A				
FERGUSON EDMON AND BETTY K 145 TWP RD 1134 PROCTORVILLE OH 45669		1,750	22,320		24,070
18-149-1000.000	Res 510				
	-00-00 17 HOLDERBY & RICE SUB 0000.00A				
RAMEY SHANNA L 155 TWP RD 1134 PROCTORVILLE OH 45669		1,750	14,900		16,650
18-149-1100.000	Res 510				
	-00-00 18 HOLDERBY & RICE SUB 0000.00A				
SKILES CHRISTOPHER A & P ROXANNE 167 TOWNSHIP RD. 1134 PROCTORVILLE OH 45669		1,750	16,480		18,230

AUDITOR'S TAX LIST AND TREASURER'S DUPLICATE OF REAL PROPERTY

993

ROME TWP-FAIRLAND S.D. - TAX DISTRICT 18

FULL RATE 34.2800 FOR TAX YEAR 2007 Lawrence AGR/RES 0.064902 IND/COM 0.046532

PARCEL NO.	CLASS	ACRES	PROPERTY DESCRIPTION		HOMESTEAD REDUCTION CALC #
LENDER CODE	LOT NO.		LAND	BUILDING	TOTAL
NAME AND ADDRESS					
18-149-1200.000	Res 510				
	-00-00 19 HOLDERBY & RICE SUB 0000.00A				
BOWMAN DAVID & BEVERLY K 177 TWP RD. 1134 PROCTORVILLE OH 45669		1,750	29,900		31,650
18-149-1300.000	Res 510				
	-00-00 20 HOLDERBY & RICE SUB 0000.00A				
PETRIE KATHLEEN E 331 HIGHLAND ST. HUNTINGTON WV 25705		1,750	17,600		19,350
	CERT DEL 2006				
18-149-1400.000	Res 500				
	-00-00 21 HOLDERBY & RICE SUB 0000.00A				
PETRIE KATHLEEN LIFE EST 331 HIGHLAND ST HUNTINGTON WV 25705		1,750	0		1,750
	CERT DEL 2006				
18-149-1500.000	Res 500				
	-00-00 22 HOLDERBY & RICE SUB 0000.00A				
PETRIE KATHLEEN E LIFE EST 331 HIGHLAND ST HUNTINGTON WV 25705		1,750	0		1,750
	CERT DEL 2006				

AUDITOR'S TAX LIST AND TREASURER'S DUPLICATE OF REAL PROPERTY

994

ROME TWP-FAIRLAND S.D. - TAX DISTRICT 18

FULL RATE 34.2800 FOR TAX YEAR 2007 Lawrence AGR/RES 0.064902 IND/COM 0.046532

PARCEL NO.	LOT NO.	CLASS	ACRES	PROPERTY DESCRIPTION	HOMESTEAD REDUCTION CAUV #
18-149-1600.000		Res 510 -00-00 23 HOLDERBY & RICE SUBS4 0000.00A		3,280 24,750 28,030 CERT DEL 2006	
SHORT PAUL E JR & WENDY A 229 TWP RD 1134S PROCTORVILLE OH 45669					
18-149-1700.000		Res 500 -00-00 25 HOLDERBY & RICE SUB 0000.00A		2,180 0 2,180	
SHEERS STEPHEN H AND GEORGIA BALDRIDGE 212 TWP RD 1134 PROCTORVILLE OH 45669					
18-149-1800.000		Res 500 -00-00 26 HOLDERBY & RICE SUB 0000.00A		1,990 0 1,990	
SHEERS STEPHEN H AND GEORGIA BALDRIDGE 212 TWP RD 1134 PROCTORVILLE OH 45669					
18-150-0100.000		Res 510 -00-00 27 HOLDERBY & RICE SUB 0000.00A		1,750 26,560 28,310 H	
SHEERS STEPHEN H AND GEORGIA BALDRIDGE 212 TWP RD 1134 PROCTORVILLE OH 45669					
18-150-0200.000		Res 500 -00-00 28 HOLDERBY & RICE SUB 0000.00A		1,750 0 1,750	
SHEERS STEPHEN H AND GEORGIA BALDRIDGE 212 TWP RD 1134 PROCTORVILLE OH 45669					

AUDITOR'S TAX LIST AND TREASURER'S DUPLICATE OF REAL PROPERTY

995

ROME TWP-FAIRLAND S.D. - TAX DISTRICT 18

FULL RATE 34.2800 FOR TAX YEAR 2007 Lawrence AGR/RES 0.064902 IND/COM 0.046532

PARCEL NO.	LOT NO.	CLASS	ACRES	PROPERTY DESCRIPTION	HOMESTEAD REDUCTION CAUV #
18-150-0300.000		Res 500 -00-00 29 HOLDERBY & RICE SUB 0000.00A		1,750 0 1,750	
HAVE RUSSELL S & MARY L LIFEESTATE 79 TWP RD 1133 PROCTORVILLE OH 45669					
18-150-0400.000		Res 500 -00-00 30 HOLDERBY & RICE SUB 0000.00A		1,750 0 1,750	
HAVE RUSSELL S & MARY L LIFEESTATE 79 TWP RD 1133 PROCTORVILLE OH 45669					
18-150-0500.000		Res 510 -00-00 31 HOLDERBY & RICE SUB 0000.00A		1,750 26,210 27,960 H	
FERGUSON RONALD L & TERRY N 168 TOWNSHIP ROAD 1134 PROCTORVILLE OH 45669					
18-150-0600.000		Res 510 -00-00 32 HOLDERBY & RICE SUB 0000.00A		1,750 27,060 28,810	
SHORT WILLIAM L 4201 FLAMINGO BLVD. PORT CHARLOTTE FL 33948					

AUDITOR'S TAX LIST AND TREASURER'S DUPLICATE OF REAL PROPERTY

996

ROME TWP-FAIRLAND S.D. - TAX DISTRICT 18

FULL RATE 34.2800 FOR TAX YEAR 2007

Lawrence

AGR/RES 0.064902

IND/COM 0.046532

PARCEL NO.	CLASS	ACRES	rd/hoodcode	HOMESTEAD REDUCTION CALV #
LENDER CODE	PROPERTY DESCRIPTION	LAND	BUILDING	TOTAL
NAME AND ADDRESS				
18-150-0700.000	Res 510 -00-00 33 HOLDERBY & RICE SUB 0000.00A	1,750	18,120	19,870 H
MASIE KENNETH L & DIANNA G 146 TWP RD 1134 PROCTORVILLE OH 45669				
18-150-0800.000	Res 510 -00-00 34 HOLDERBY & RICE SUB 0000.00A	1,750	12,730	14,480
THOMAS PHILLIP E AND STACY JO 134 TOWNSHIP ROAD 1134 PROCTORVILLE OH 45669				
18-150-0900.000	Res 500 -00-00 35 HOLDERBY & RICE SUB 0000.00A	1,750	0	1,750
THOMAS PHILLIP & STACY 134 TWP RD 1134 PROCTORVILLE OH 45669				
18-150-1000.000	Res 510 -00-00 36 HOLDERBY & RICE SUB 0000.00A	1,750	11,690	13,440 H
KEATON GARY L & JANET S 112 TWP RD. 1134 PROCTORVILLE OH 45669				

AUDITOR'S TAX LIST AND TREASURER'S DUPLICATE OF REAL PROPERTY

997

ROME TWP-FAIRLAND S.D. - TAX DISTRICT 18

FULL RATE 34.2800 FOR TAX YEAR 2007

Lawrence

AGR/RES 0.064902

IND/COM 0.046532

PARCEL NO.	CLASS	ACRES	rd/hoodcode	HOMESTEAD REDUCTION CALV #
LENDER CODE	PROPERTY DESCRIPTION	LAND	BUILDING	TOTAL
NAME AND ADDRESS				
18-150-1100.000	Res 510 -00-00 37 HOLDERBY & RICE SUB 0000.00A	1,810	28,200	30,010 H
ALLEN EDMUND JOSEPH & DOTTIE 87 TWP RD 1132 PROCTORVILLE OH 45669				
18-150-1200.000	Res 500 -00-00 38 HOLDERBY & RICE SUB 0000.00A	1,870	0	1,870
ALLEN EDMUND JOSEPH & DOTTIE 87 TWP RD 1132 PROCTORVILLE OH 45669				
18-150-1300.000	Res 599 39 HOLDERBY & RICE SUBDIV. LESS E. PT.	1,290	570	1,860
ALLEN EDMUND JOSEPH & DOTTIE 87 TWP RD 1132 PROCTORVILLE OH 45669				
18-150-1300.001	Res 510 39 HOLDERBY & RICE SUBDIV. EAST PART ONLY	1,310	18,600	19,910
NOBLE JERRY L & PAULA A C/O RACHEL PEMBERTON 33 TWP RD. 1133 PROCTORVILLE OH 45669				

AUDITOR'S TAX LIST AND TREASURER'S DUPLICATE OF REAL PROPERTY

998

ROME TWP-FAIRLAND S.D. - TAX DISTRICT 18

FULL RATE 34.2800

FOR TAX YEAR 2007

Lawrence

AGR/RES 0.064902

IND/COM 0.046532

PARCEL NO.	CLASS	ACRES	PROPERTY DESCRIPTION	HOMESTEAD REDUCTION CAUV #
LENDER CODE	LOT NO.	LAND	BUILDING	TOTAL
18-150-1400.000	Res 599			
MASIE LEON AND DIANA 146 TWP RD 1134 PROCTORVILLE OH 45669	40 HOLDERBY & RICE SUBDIV. LESS 6.06 SQ. FT.	1,880	4,700	6,580
18-150-1400.001	Res 500			
NOBLE JERRY L & PAULA A C/O RACHEL PEMBERTON 33 TWP. RD. 1133 PROCTORVILLE OH 45669	40 HOLDERBY & RICE SUBDIV., SE PART 6.06 FT ONLY CERT DEL 2005	160	0	160
18-150-1500.000	Res 510			
LYKINS DANNY R AND JENNIFERLYNN SMITH 55 TWP. RD. 1133 PROCTORVILLE OH 45669	-00-00 41 HOLDERBY & RICE SUB 0000.00A CERT DEL 2005	2,010	31,050	33,060
18-150-1600.000	Res 500			
HAYE MARY & RUSSELL LIFE EST 79 TWP RD 1133 PROCTORVILLE OH 45669	-00-00 42 HOLDERBY & RICE SUB 0000.00A	1,970	0	1,970
18-150-1700.000	Res 500			
HAYE MARY & RUSSELL LIFE EST 79 TWP RD 1133 PROCTORVILLE OH 45669	-00-00 43 HOLDERBY & RICE SUB 0000.00A	1,810	0	1,810

AUDITOR'S TAX LIST AND TREASURER'S DUPLICATE OF REAL PROPERTY

999

ROME TWP-FAIRLAND S.D. - TAX DISTRICT 18

FULL RATE 34.2800

FOR TAX YEAR 2007

Lawrence

AGR/RES 0.064902

IND/COM 0.046532

PARCEL NO.	CLASS	ACRES	PROPERTY DESCRIPTION	HOMESTEAD REDUCTION CAUV #
LENDER CODE	LOT NO.	LAND	BUILDING	TOTAL
18-150-1800.000	Res 510			
HAYE MARY & RUSSELL LIFE EST 79 TWP RD 1133 PROCTORVILLE OH 45669	-00-00 44 HOLDERBY & RICE SUB 0000.00A	2,000	19,200	21,200 H
18-151-0100.000	Res 510			
PEACE THERESA A 96 TWP. RD. 1132 PROCTORVILLE OH 45669	-00-00 45 HOLDERBY & RICE SUB 0000.00A	1,820	35,230	37,050
18-151-0200.000	Res 510			
DILLON APRIL C/O ANISSA SAWYERS 90 TWP RD. 1132 PROCTORVILLE OH 45669	-00-00 46 HOLDERBY & RICE SUB 0000.00A CERT DEL 2004	1,820	13,160	14,980
18-151-0300.000	Res 510			
EDWARDS GREG A AND KATHRYN S FORSYTHE 78 TWP RD 1132 PROCTORVILLE OH 45669	-00-00 47 HOLDERBY & RICE SUB 0000.00A	1,820	16,730	18,550

AUDITOR'S TAX LIST AND TREASURER'S DUPLICATE OF REAL PROPERTY

1000

ROME TWP-FAIRLAND S.D. - TAX DISTRICT 18

FULL RATE 34.2800 FOR TAX YEAR 2007

Lawrence

AGR/RES 0.064902

IND/COM 0.046532

PARCEL NO.	CLASS	ACRES	PROPERTY DESCRIPTION	HOMESTEAD REDUCTION CAUV #
LENDER CODE	LOT NO.			
NAME AND ADDRESS	LAND	BUILDING	TOTAL	
18-151-0400.000	Res 510			
	-00-00 48 HOLDERBY & RICE SUB			0000.00A
SMITH JAMES A & REBECCA G 90 TWP RD 1134 PROCTORVILLE OH 45669	1,820	51,940	53,760	
18-151-0500.000	Res 500			
	-00-00 49 HOLDERBY & RICE SUB			0000.00A
SMITH A JAMES & REBECCA 90 TWP RD 1134 PROCTORVILLE OH 45669	1,820	0	1,820	
18-151-0600.000	Res 510			
	-00-00 50 HOLDERBY & RICE SUB			0000.00A
SWANN JUDITH A 38 TWP RD 1132 PROCTORVILLE OH 45669	2,040	31,360	33,400 H	
18-151-0700.000	Res 500			
	-00-00 51 HOLDERBY & RICE SUB			0000.00A
SWANN JUDITH A 38 TWP RD 1132 PROCTORVILLE OH 45669	2,040	0	2,040	
18-151-0800.000	Res 510			
	-00-00 52 HOLDERBY & RICE SUBS			0000.00A
BONE TIMOTHY & JILL 10 TWP RD 1132 PROCTORVILLE OH 45669	4,080	19,230	23,310	

AUDITOR'S TAX LIST AND TREASURER'S DUPLICATE OF REAL PROPERTY

1001

ROME TWP-FAIRLAND S.D. - TAX DISTRICT 18

FULL RATE 34.2800 FOR TAX YEAR 2007

Lawrence

AGR/RES 0.064902

IND/COM 0.046532

PARCEL NO.	CLASS	ACRES	PROPERTY DESCRIPTION	HOMESTEAD REDUCTION CAUV #
LENDER CODE	LOT NO.			
NAME AND ADDRESS	LAND	BUILDING	TOTAL	
18-151-1000.000	Com 499			
	-00-00 1 MOTT ADDITION			0000.00A
HYSELL MICHAEL & CATHY L P.O. BOX 810 PROCTORVILLE OH 45669	6,350	38,300	44,650	
18-151-1100.000	Res 510			
	-00-00 2 MOTT ADDITION			0000.00A
MCKINNEY LEWIS R & TERESA WATTS MCKINNEY 40 TOWNSHIP RD. 1059 PROCTORVILLE OH 45669	3,280	22,070	25,350	
18-151-1200.000	Res 510			
	-00-00 3 MOTT ADDITION			0000.00A
LEWIS EDWARD W & ANITA JUNEBALEY 228 TWP RD 1061 PROCTORVILLE OH 45669	3,280	10,810	14,090	
18-151-1300.000	Res 500			
	-00-00 4 MOTT ADDITION			0000.00A
DILLON ERNESTINE ETAL 163 TOWNSHIP ROAD 1158 PROCTORVILLE OH 45669	3,280	0	3,280	

6/20/08
Lucille Adkins

AUDITOR'S TAX LIST AND TREASURER'S DUPLICATE OF REAL PROPERTY

1002

ROME TWP-FAIRLAND S.D. - TAX DISTRICT 18

FULL RATE 34.2800

FOR TAX YEAR 2007

Lawrence

AGR/RES 0.064902

IND/COM 0.046532

PARCEL NO.	CLASS	ACRES	HOMESTEAD REDUCTION CAUV #
LENDER CODE	PROPERTY DESCRIPTION		
NAME AND ADDRESS	LAND BUILDING TOTAL		
18-151-1400.000	Res 500 -00-00 5 MOTT ADDITION 0000.00A		
SERVICE TELECOMMUNICATIONS INC P.O. BOX 810 PROCTORVILLE OH 45669	3,450 0 3,450		
18-151-1500.000	Res 510 -00-00 6 MOTT ADDITION 0000.00A		
6 CLARK JOYCE ANN P.O. BOX 207 PROCTORVILLE OH 45669	3,450 15,180 18,630		
18-151-1600.000	Res 510 -00-00 7 MOTT ADDITION 0000.00A		
LEWIS VICTORIA LIFE EST - JANET LEE JACKSON ET-AL REM C/O LEWIS, VICTORIA 21130 ST. RT. 243 PROCTORVILLE OH 45669	3,450 23,110 26,560 H		
18-151-1700.000	Res 510 -00-00 8 MOTT ADDITION 0000.00A		
6 SMITH CRESSON & MELISSA M 21120 ST. RT. 243 PROCTORVILLE OH 45669	3,450 18,880 22,330		

AUDITOR'S TAX LIST AND TREASURER'S DUPLICATE OF REAL PROPERTY

1003

ROME TWP-FAIRLAND S.D. - TAX DISTRICT 18

FULL RATE 34.2800

FOR TAX YEAR 2007

Lawrence

AGR/RES 0.064902

IND/COM 0.046532

PARCEL NO.	CLASS	ACRES	HOMESTEAD REDUCTION CAUV #
LENDER CODE	PROPERTY DESCRIPTION		
NAME AND ADDRESS	LAND BUILDING TOTAL		
18-151-1800.000	Res 500 -00-00 9 MOTT ADDITION S1/2 0000.00A		
HALL SAMUEL LEE JR & IRENE F 282 COUNTY ROAD 411 PROCTORVILLE OH 45669	1,730 0 1,730		
18-152-0100.000	Res 500 -00-00 9 MOTT ADDITION N1/2 0000.00A		
6 SMITH CRESSON & MELISSA M 21120 ST. RT. 243 PROCTORVILLE OH 45669	1,730 0 1,730		
18-152-0200.000	Res 510 -00-00 10 MOTT ADDITION 0000.00A		
HALL SAMUEL LEE JR 282 COUNTY ROAD 411 PROCTORVILLE OH 45669	3,450 20,580 24,030 H		
18-152-0300.000	Res 510 -00-00 11 MOTT ADDITION 0000.00A		
32 FOGLE ROBERT W & SHEILA M 21092 ST RT 243 PROCTORVILLE OH 45669	3,450 20,270 23,720		
18-152-0400.000	Res 500 -00-00 12 MOTT ADDITION 0000.00A		
FOGLE ROBERT W & SHEILA M 21092 ST RT 243 PROCTORVILLE OH 45669	2,550 0 2,550		

AUDITOR'S TAX LIST AND TREASURER'S DUPLICATE OF REAL PROPERTY

1004

ROME TWP-FAIRLAND S.D. - TAX DISTRICT 18

FULL RATE 34.2800 FOR TAX YEAR 2007

Lawrence

AGR/RES 0.064902

IND/COM 0.046532

PARCEL NO.	CLASS	ACRES	PROPERTY DESCRIPTION	HOMESTEAD REDUCTION CAUV #
18-152-0500.000	Res 510		-00-00 16 MOTT ADDITION 0000.00A	
BELLVILLE BRYAN AND BRANDI N 21 KANE DR PROCTORVILLE OH 45669		7,050	47,010	54,060
			CERT DEL 2006	
18-152-0600.000	Res 510		13 MOTT ADDITION, LESS N. 828.80 SQ. FT.	
SLONE JAMES H & JOANNA BARB 244 COUNTY RD 411 PROCTORVILLE OH 45669		12,200	71,480	83,680
18-152-0600.001	Res 500		13 MOTT ADDITION, N. PT. 828.80 SQ. FT. ONLY	
FOGLE ROBERT W & SHEILA M 21092 ST RT 243 PROCTORVILLE OH 45669		800	0	800
18-152-0700.000	Res 510		-00-00 14 MOTT ADDITION 0000.00A	
RIGGIO ANTHONY T 29 TWP RD 1122 PROCTORVILLE OH 45669		3,380	26,150	29,530

AUDITOR'S TAX LIST AND TREASURER'S DUPLICATE OF REAL PROPERTY

1005

ROME TWP-FAIRLAND S.D. - TAX DISTRICT 18

FULL RATE 34.2800 FOR TAX YEAR 2007

Lawrence

AGR/RES 0.064902

IND/COM 0.046532

PARCEL NO.	CLASS	ACRES	PROPERTY DESCRIPTION	HOMESTEAD REDUCTION CAUV #
18-152-0800.000	Res 510		-00-00 15 MOTT ADDITION 0000.00A	
BARKER CHARLES W & PAMELA JO 53 TWP RD 1122 PROCTORVILLE OH 45669		3,610	24,090	27,700 H
18-152-0900.000	Res 500		-00-00 17 MOTT ADDITION 0000.00A	
GORBY LARRY JAMES AND JANIC 3206 CALIENTE COURT #2600 ARLINGTON TX 76017		2,980	0	2,980
18-152-1000.000	Res 500		-00-00 18 MOTT ADDITION 0000.00A	
ARTHUR JERRY L 67 TWP RD 1123 PROCTORVILLE OH 45669		3,280	0	3,280
			CERT DEL 2006	
18-152-1100.000	Res 510		-00-00 19 MOTT ADDITION 0000.00A	
ARTHUR JERRY L 67 TWP RD 1123 PROCTORVILLE OH 45669		3,280	18,990	22,270
			CERT DEL 2006	
18-152-1200.000	Res 510		-00-00 20 MOTT ADDITION 0000.00A	
CONNETT MICHELLE M & JAMES 79 TWP RD 1123 PROCTORVILLE OH 45669-9647		3,280	18,380	21,660

*11/3/06
Judith
April
Parsons*

AUDITOR'S TAX LIST AND TREASURER'S DUPLICATE OF REAL PROPERTY

1006

ROME TWP-FAIRLAND S.D. - TAX DISTRICT 18

FULL RATE 34.2800 FOR TAX YEAR 2007 Lawrence AGR/PRES 0.064902 IND/COM 0.046532

PARCEL NO.	LENDER CODE	LOT NO.	CLASS	ACRES	PROPERTY DESCRIPTION	HOMESTEAD REDUCTION CAUV #	LAND	BUILDING	TOTAL
18-152-1300.000 3			Res	500	-00-00 21 MOTT ADDITION 0000.00A		3,280	0	3,280
<i>Grand & April Parsons</i>									
18-152-1400.000			Res	510	-00-00 22 MOTT ADDITION 0000.00A		3,280	14,830	18,110
DEMENT WILLIAM AND ANGIE D 93 TWP RD 1123 PROCTORVILLE OH 45669									
18-152-1500.000			Res	510	-00-00 23 MOTT ADDITION 0000.00A		4,270	34,280	38,550 H
ADKINS PATTI SUE 116 TOWNSHIP RD. 1123 PROCTORVILLE OH 45669									
18-152-1600.000			Res	500	-00-00 24 MOTT ADDITION 0000.00A		3,280	0	3,280
PLYBON ROBERT A & CHERYL D 100 TWP. RD. 1059 PROCTORVILLE OH 45669									

AUDITOR'S TAX LIST AND TREASURER'S DUPLICATE OF REAL PROPERTY

1007

ROME TWP-FAIRLAND S.D. - TAX DISTRICT 18

FULL RATE 34.2800 FOR TAX YEAR 2007 Lawrence AGR/PRES 0.064902 IND/COM 0.046532

PARCEL NO.	LENDER CODE	LOT NO.	CLASS	ACRES	PROPERTY DESCRIPTION	HOMESTEAD REDUCTION CAUV #	LAND	BUILDING	TOTAL
18-152-1700.000			Res	510	-00-00 25 MOTT ADDITION 0000.00A		3,280	29,370	32,650
PLYBON ROBERT A & CHERYL D 100 TWP. RD. 1059 PROCTORVILLE OH 45669									
18-152-1800.000			Res	500	-00-00 26 MOTT ADDITION 0000.00A		3,280	0	3,280
PLYBON ROBERT A & CHERYL D 100 TWP. RD. 1059 PROCTORVILLE OH 45669									
18-153-0100.000 6			Res	500	-00-00 27 MOTT ADDITION 0000.00A		3,280	0	3,280
KINCAID FRED A L KINCAID FRED A L P O BOX 707 PROCTORVILLE OH 45669									
18-153-0200.000 6			Res	510	28 MOTT ADDITION		3,280	19,340	22,620 H
KINCAID FRED A L KINCAID FRED A A P O BOX 707 PROCTORVILLE OH 45669									
18-153-0300.000			Res	500	-00-00 29 MOTT ADDITION 0000.00A		3,450	0	3,450
ROGERS WILDA 84 TWP RD 1123 PROCTORVILLE OH 45669									

AUDITOR'S TAX LIST AND TREASURER'S DUPLICATE OF REAL PROPERTY

1008

ROME TWP-FAIRLAND S.D. - TAX DISTRICT 18

FULL RATE 34.2800

FOR TAX YEAR 2007

Lawrence

AGR/PRES 0.064902

IND/COM 0.046532

PARCEL NO.	CLASS	ACRES	PROPERTY DESCRIPTION	HOMESTEAD REDUCTION CAUV #
LENDER CODE	LOT NO.			
NAME AND ADDRESS	LAND	BUILDING	TOTAL	
18-153-0400.000	Res 510			
	-00-00 30 MOTT ADDITION 0000.00A			
ROGERS WILDA LEEOME MORTGAGE INC 84 TOWNSHIP RD. 1123 PROCTORVILLE OH 45669	3.450	17,660	21,110	H
18-153-0500.000	Res 510			
	-00-00 31 MOTT ADDITION 0000.00A			
NICHOLS FREDERICK LEE & LINDA 72 TWP RD 1123 PROCTORVILLE OH 45669	3.450	22,390	25,840	
18-153-0600.000	Res 500			
	-00-00 32 MOTT ADDITION 0000.00A			
NICHOLS FREDERICK LEE & LINDA 72 TWP RD 1123 PROCTORVILLE OH 45669	3.450	0	3,450	
18-153-0700.000	Res 545			
	-00-00 33 MOTT ADDITION 0000.00A			
GILLETTE EMILY J C/O CARL E. BOWEN II 261 PVT. DR. 10463 PROCTORVILLE OH 45669	3.450	2,280	5,730	H

AUDITOR'S TAX LIST AND TREASURER'S DUPLICATE OF REAL PROPERTY

1009

ROME TWP-FAIRLAND S.D. - TAX DISTRICT 18

FULL RATE 34.2800

FOR TAX YEAR 2007

Lawrence

AGR/PRES 0.064902

IND/COM 0.046532

PARCEL NO.	CLASS	ACRES	PROPERTY DESCRIPTION	HOMESTEAD REDUCTION CAUV #
LENDER CODE	LOT NO.			
NAME AND ADDRESS	LAND	BUILDING	TOTAL	
18-153-0800.000	Res 510			
	-00-00 34 MOTT ADDITION 0000.00A			
EVANICH DEREK S AND DARAK 48 TOWNSHIP RD. 1123 PROCTORVILLE OH 45669	3.450	23,140	26,590	
18-153-0900.000	Res 510			
	-00-00 35 MOTT ADDITION 0000.00A			
WHISMAN JAMES O & PATRICIA S AND DONALD E WHISMAN 32 TWP RD 1123 PROCTORVILLE OH 45669	6.690	36,430	43,120	
18-153-1000.000	Res 500			
	-00-00 36 MOTT ADDITION LESS E 1/2 BAL=50 X 82.50			
MAYNARD ALLEN G 5308 ALTIZER AVE. HUNTINGTON W. 25705	2,430	0	2,430	
18-153-1000.001	Res 500			
	-00-00 36 MOTT ADDITION E 1/2 CERT DEL 2005			
PLANTZ SARAH JACQUELINE & WILLIAM H JONES 95 TWP RD 1122 PROCTORVILLE OH 45669	2,400	0	2,400	

AUDITOR'S TAX LIST AND TREASURER'S DUPLICATE OF REAL PROPERTY

1010

ROME TWP-FAIRLAND S.D. - TAX DISTRICT 18

FULL RATE 34.2800

FOR TAX YEAR 2007

Lawrence

AGR/RES 0.064902

IND/COM 0.046532

PARCEL NO.	CLASS	ACRES	HOH/RES	REDUCTION	CAUV #
LENDER CODE	PROPERTY DESCRIPTION	LAND	BUILDING	TOTAL	
NAME AND ADDRESS					
18-153-1100.000	Res 530 -00-00 37 MOTT ADDITION LESS E 1/2 BAL-56.80 X 82.50	2.770	55,310	58,080	
MAYNARD ALLEN G 5308 ALTIZER AVE HUNTINGTON W. 25705					
18-153-1100.001	Res 510 -00-00 37 MOTT ADDITION PT E 1/2	2.770	31,820	34,590	
PLANTZ SARAH JACQUELINE & WILLIAM H JONES 95 TWP RD 1122 PROCTORVILLE OH 45669	CERT DEL 2006				
18-153-1200.000	Res 545 -00-00 38 MOTT ADDITION 0000.00A	3.610	930	4,540 H	
WENTZ CHARLES D & MINNIE L 13 TWP RD 1124 PROCTORVILLE OH 45669-9803					
18-153-1300.000	Res 500 -00-00 39 MOTT ADDITION 0000.00A	3.280	0	3,280	
WENTZ CHARLES C & MINNIE L 13 TWP RD 1124 PROCTORVILLE OH 45669-9803					

AUDITOR'S TAX LIST AND TREASURER'S DUPLICATE OF REAL PROPERTY

1011

ROME TWP-FAIRLAND S.D. - TAX DISTRICT 18

FULL RATE 34.2800

FOR TAX YEAR 2007

Lawrence

AGR/RES 0.064902

IND/COM 0.046532

PARCEL NO.	CLASS	ACRES	HOH/RES	REDUCTION	CAUV #
LENDER CODE	PROPERTY DESCRIPTION	LAND	BUILDING	TOTAL	
NAME AND ADDRESS					
18-153-1400.000	Res 500 -00-00 40 MOTT ADDITION 0000.00A	3.280	0	3,280	
MOORE WALTER W & PENNY L 33 TWP RD 1124 PROCTORVILLE OH 45669	CERT DEL 2003				
18-153-1500.000	Res 545 -00-00 41 MOTT ADDITION 0000.00A	3.280	2,540	5,820	
MOORE WALTER W & PENNY L 33 TWP RD 1124 PROCTORVILLE OH 45669	CERT DEL 2003				
18-153-1600.000	Res 500 -00-00 42 MOTT ADDITION 0000.00A	3.280	0	3,280	
BARKER CHARLES W & PAMELA J 53 TWP RD 1122 PROCTORVILLE OH 45669					
18-153-1700.000	Res 500 -00-00 43 MOTT ADDITION 0000.00A	3.280	0	3,280	
BARKER CHARLES W & PAMELA J 53 TWP RD 1122 PROCTORVILLE OH 45669					
18-153-1800.000	Res 500 -00-00 44 MOTT ADDITION 0000.00A	3.280	0	3,280	
NICHOLS FREDERICK L & LINDAL 72 TOWNSHIP RD 1123 PROCTORVILLE OH 45669					

AUDITOR'S TAX LIST AND TREASURER'S DUPLICATE OF REAL PROPERTY

1012

ROME TWP-FAIRLAND S.D. - TAX DISTRICT 18

FULL RATE 34.2800

FOR TAX YEAR 2007

Lawrence

AGR/RES 0.064902

IND/COM 0.046532

PARCEL NO.	CLASS	ACRES	HO/RES	REDUCTION	CAUV #
LENDER CODE	PROPERTY DESCRIPTION				
NAME AND ADDRESS	LAND	BUILDING	TOTAL		
18-154-0100.000	Res 510 -00-00 45 MOTT ADDITION 00.000A				
CRANBERRY COMPANY LLC PO BOX 242 PROCTORVILLE OH 45669	3,280	16,450	19,730		
	CERT DEL 2003				
18-154-0200.000	Res 500 -00-00 46 MOTT ADDITION 0000.00A				
EDWARDS TED E AND STEPHANIE J 91 TOWNSHIP RD. 1124 PROCTORVILLE OH 45669	3,280	0	3,280		
18-154-0300.000	Res 510 -00-00 47 MOTT ADDITION 0000.00A				
EDWARDS TED E AND STEPHANIE J 91 TOWNSHIP RD. 1124 PROCTORVILLE OH 45669	3,280	52,880	56,160		
18-154-0400.000	Res 510 -00-00 48 MOTT ADDITION 0000.00A				
6 FISHER TIMOTHY 114 TWP RD 1124 PROCTORVILLE OH 45669	3,280	29,870	33,150		

AUDITOR'S TAX LIST AND TREASURER'S DUPLICATE OF REAL PROPERTY

1013

ROME TWP-FAIRLAND S.D. - TAX DISTRICT 18

FULL RATE 34.2800

FOR TAX YEAR 2007

Lawrence

AGR/RES 0.064902

IND/COM 0.046532

PARCEL NO.	CLASS	ACRES	HO/RES	REDUCTION	CAUV #
LENDER CODE	PROPERTY DESCRIPTION				
NAME AND ADDRESS	LAND	BUILDING	TOTAL		
18-154-0500.000	Res 500 -00-00 49 MOTT ADDITION 0000.00A				
FISHER TIMOTHY W & STEPHANIE 114 TWP RD 1124 PROCTORVILLE OH 45669	3,280	0	3,280		
18-154-0600.000	Res 510 -00-00 50 MOTT ADDITION 0000.00A				
SINGER DEWIGHT D & SHERRY L 162 TOWNSHIP RD 1059 PROCTORVILLE OH 45669	3,280	13,700	16,980		
	CERT DEL 2006				
18-154-0700.000	Res 500 -00-00 51 MOTT ADDITION LESS W 1/5, 10' X 150' 0000.00A				
COOPER DEAN & MARY A 115 TWP. RD. 1125 PROCTORVILLE OH 45669	2,630	0	2,630		
18-154-0701.000	Res 500 -00-00 51 MOTT ADDITION W 1/5, 10' X 150' ONLY 0000.00A				
SINGER DEWRIGHT D & SHERRY L 162 TOWNSHIP RD 1059 PROCTORVILLE OH 45669	660	0	660		
18-154-0800.000	Res 500 -00-00 LOT 52 MOTT ADD LESS E 30' 0000.00A				
COOPER DEAN & MARY A 115 TWP. RD. 1125 PROCTORVILLE OH 45669	1,310	0	1,310		

AUDITOR'S TAX LIST AND TREASURER'S DUPLICATE OF REAL PROPERTY

1014

ROME TWP. FAIRLAND S.D. - TAX DISTRICT 18

FULL RATE 34.2800

FOR TAX YEAR 2007

Lawrence

AGR/PRES 0.064902

IND/COM 0.046532

PARCEL NO.	CLASS	ACRES	Homestead
LENDER CODE	PROPERTY DESCRIPTION		REDUCTION
NAME AND ADDRESS	LAND	BUILDING	TOTAL
18-154-0801.000	Res 500 -00-00 LOT 52 MOTT ADD E 30' 0000.00A		
COOPER DEAN AND MARY ALICE 115 TWP. RD. 1125 PROCTORVILLE OH 45669	1.970	0	1.970
18-154-0900.000	Res 500 -00-00 53 MOTT ADDITION 0000.00A		
COOPER DEAN & MARY ALICE 115 TWP. RD. 1125 PROCTORVILLE OH 45669	3.280	0	3.280
18-154-1000.000	Res 510 -00-00 54 MOTT ADDITION 0000.00A		
COOPER DEAN & MARY 115 TWP. RD. 1125 PROCTORVILLE OH 45669	4.400	23.790	28.190 H
18-154-1100.000	Res 500 -00-00 55 MOTT ADD AND VAC ALB X 144' ADJ W SIDE LT55 0000.00A		
PATTERSON RUTH M P.O. BOX 372 PROCTORVILLE OH 45669-0372	3.900	0	3.900

AUDITOR'S TAX LIST AND TREASURER'S DUPLICATE OF REAL PROPERTY

1015

ROME TWP. FAIRLAND S.D. - TAX DISTRICT 18

FULL RATE 34.2800

FOR TAX YEAR 2007

Lawrence

AGR/PRES 0.064902

IND/COM 0.046532

PARCEL NO.	CLASS	ACRES	Homestead
LENDER CODE	PROPERTY DESCRIPTION		REDUCTION
NAME AND ADDRESS	LAND	BUILDING	TOTAL
18-154-1200.000	Res 545 -00-00 56 MOTT ADDITION 0000.00A		
PATTERSON RUTH M P.O. BOX 372 PROCTORVILLE OH 45669-0372	3.380	2.420	5.800
18-154-1300.000	Res 500 -00-00 57 MOTT ADDITION 0000.00A		
BARCUS AARON & JANET 147 TOWNSHIP RD. 1125 PROCTORVILLE OH 45669	3.380	0	3.380
18-154-1400.000	Res 500 -00-00 58 MOTT ADDITION 0000.00A		
BARCUS AARON & JANET 147 TOWNSHIP RD. 1125 PROCTORVILLE OH 45669	3.380	0	3.380
18-154-1500.000	Res 510 -00-00 59 MOTT ADDITION 0000.00A		
BARCUS AARON & JANET 147 TOWNSHIP RD. 1125 PROCTORVILLE OH 45669	5.680	19.580	25.260

AUDITOR'S TAX LIST AND TREASURER'S DUPLICATE OF REAL PROPERTY

1016

ROME TWP-FAIRLAND S.D. - TAX DISTRICT 18

FULL RATE 34.2800 FOR TAX YEAR 2007
 Lawrence AGR/RES 0.064902 IND/COM 0.046532

PARCEL NO.	CLASS	ACRES	rebatecode	PROPERTY DESCRIPTION	HOMESTEAD REDUCTION CALY #
LENDER CODE	LOT NO.	LAND	BUILDING	TOTAL	
NAME AND ADDRESS					
18-154-1600.000 38 KEARNS JAMES R 94 TWP. RD. 1124 PROCTORVILLE OH 45669	Res 510 -00-00 60 MOTT ADDITION 0000.00A	3.580	17.710	21.290	
18-154-1700.000 KEARNS JAMES R 94 TWP. RD. 1124 PROCTORVILLE OH 45669	Res 500 -00-00 61 MOTT ADDITION 0000.00A	3.580	0	3.580	
18-154-1800.000 HARMON BETTY C 1089 TINKER LANE PROCTORVILLE OH 45669	Res 500 -00-00 62 MOTT ADDITION 0000.00A	3.580	0	3.580	
18-155-0100.000 HARMON BETTY C 1089 TINKER LANE PROCTORVILLE OH 45669	Res 510 -00-00 63 MOTT ADDITION 0000.00A	3.580	15.100	18.680	
18-155-0200.000 ELLIS VERNON L & BRENDA G 52 TOWNSHIP ROAD 1124 PROCTORVILLE OH 45669	Res 510 -00-00 65 MOTT ADDITION 0000.00A CERT DEL 2006	3.580	27.120	30.700	H

AUDITOR'S TAX LIST AND TREASURER'S DUPLICATE OF REAL PROPERTY

1017

ROME TWP-FAIRLAND S.D. - TAX DISTRICT 18

FULL RATE 34.2800 FOR TAX YEAR 2007
 Lawrence AGR/RES 0.064902 IND/COM 0.046532

PARCEL NO.	CLASS	ACRES	rebatecode	PROPERTY DESCRIPTION	HOMESTEAD REDUCTION CALY #
LENDER CODE	LOT NO.	LAND	BUILDING	TOTAL	
NAME AND ADDRESS					
18-155-0300.000 ELLIS VERNON L & BRENDA G 52 TOWNSHIP ROAD 1124 PROCTORVILLE OH 45669	Res 500 -00-00 64 MOTT ADDITION 0000.00A CERT DEL 2006	3.580	0	3.580	
18-155-0400.000 32 LARGE HELEN JUDITH & KEVIN 34 TOWNSHIP RD. 1124 PROCTORVILLE OH 45669	Res 510 -00-00 66 MOTT ADDITION 0000.00A	3.580	26.490	30.070	
18-155-0500.000 LARGE HELEN JUDITH & KEVIN 34 TOWNSHIP RD. 1124 PROCTORVILLE OH 45669	Res 500 -00-00 67 MOTT ADDITION 0000.00A	3.580	0	3.580	
18-155-0600.000 BLAKE JUANITA L P.O. BOX 5571 HUNTINGTON W. VA 25703	Res 500 -00-00 68 MOTT ADDITION 0000.00A	3.550	0	3.550	

AUDITOR'S TAX LIST AND TREASURER'S DUPLICATE OF REAL PROPERTY

1018

ROME TWP-FAIRLAND S.D. - TAX DISTRICT 18

FULL RATE 34.2800

FOR TAX YEAR 2007

Lawrence

AGR/RES 0.064902

IND/COM 0.046532

PARCEL NO.	CLASS	ACRES	HOHOMCODE
LENDER CODE	PROPERTY DESCRIPTION		
NAME AND ADDRESS	LAND	BUILDING	TOTAL

18-155-0700.000	Res 599 -00-00 69 MOTT ADDITION 0000.00A		
MCKENY JAMES DOUGLAS 314 3RD ST WEST SOUTH POINT OH 45680	3.830	320	4.150

18-155-0800.000	Res 510 -00-00 70 MOTT ADDITION 0000.00A		
38 ANDERSON KARA B 9 TWP RD 1125 PROCTORVILLE OH 45669	3.790	20.210	24.000

18-155-0900.000	Res 500 -00-00 71 MOTT ADDITION 0000.00A		
COOK ROBERT O & BETTY J 29 TWP RD 1125 PROCTORVILLE OH 45669	3.580	0	3.580

18-155-1000.000	Res 510 -00-00 72 MOTT ADDITION 0000.00A		
COOK ROBERT O & BETTY 29 TWP RD 1125 PROCTORVILLE OH 45669	3.580	15.770	19.350 H

18-155-1100.000	Res 500 -00-00 73 MOTT ADDITION S1/2 0000.00A		
COOK ROBERT O & BETTY 29 TWP RD 1125 PROCTORVILLE OH 45669	1.790	0	1.790

AUDITOR'S TAX LIST AND TREASURER'S DUPLICATE OF REAL PROPERTY

1019

ROME TWP-FAIRLAND S.D. - TAX DISTRICT 18

FULL RATE 34.2800

FOR TAX YEAR 2007

Lawrence

AGR/RES 0.064902

IND/COM 0.046532

PARCEL NO.	CLASS	ACRES	HOHOMCODE
LENDER CODE	PROPERTY DESCRIPTION		
NAME AND ADDRESS	LAND	BUILDING	TOTAL

18-155-1200.000	Res 510 -00-00 73 MOTT ADDITION N1/2 0000.00A		
GRAHAM DONALD JR AND ESKALINE 45 TWP RD 1125 PROCTORVILLE OH 45669	1.790	18.580	20.370

18-155-1300.000	Res 500 -00-00 74 MOTT ADDITION 0000.00A		
GRAHAM DONALD JR AND ESKALINE 45 TWP RD 1125 PROCTORVILLE OH 45669	3.580	0	3.580

18-155-1400.000	Res 510 -00-00 75 MOTT ADDITION 0000.00A		
4 CLARK KENNETH J AND RONNA O 103 WOODFIELD DR MILTON WV 25541	3.580	18.690	22.270

18-155-1500.000	Res 510 -00-00 76 MOTT ADDITION 0000.00A		
JARRELL JERRY L AND MABEL RUTH JUDY JARRELL LIFE EST 71 TWP RD 1125 PROCTORVILLE OH 45669	3.550	22.300	25.850

AUDITOR'S TAX LIST AND TREASURER'S DUPLICATE OF REAL PROPERTY

1020

ROME TWP-FAIRLAND S.D. - TAX DISTRICT 18

FULL RATE 34.2800

FOR TAX YEAR 2007

Lawrence

AGR/RES 0.064902

IND/COM 0.046532

PARCEL NO.	CLASS	ACRES	Homestead	REDUCTION
LENDER CODE	PROPERTY DESCRIPTION		CAUSE #	
NAME AND ADDRESS	LAND	BUILDING	TOTAL	
18-155-1600.000	Res 500 -00-00 77 MOTT ADDITION 0000.00A			
JARRELL JERRY L AND MABEL RUTH JUDY JARRELL LIFE EST 71 TWP RD 1125 PROCTORVILLE OH 45669	3,550	0	3,550	
18-155-1700.000	Res 510 -00-00 76 MOTT ADDITION 0000.00A			
AKERS DONALD GLENN & GLENNA M 85 TWP. RD. 1125 PROCTORVILLE OH 45669-9645	3,550	17,240	20,790	H
18-155-1800.000	Res 500 -00-00 79 MOTT ADDITION 0000.00A			
AKERS DONALD GLENN & GLENNA M 85 TWP. RD. 1125 PROCTORVILLE OH 45669-8516	3,550	0	3,550	
18-156-0100.000	Res 500 -00-00 80 MOTT ADDITION 0000.00A			
EDWARDS ELMER EDDIE & JUNE 16 TOWNSHIP RD 1122 PROCTORVILLE OH 45669	2,950	0	2,950	
18-156-0200.000	Res 510 -00-00 81 MOTT ADDITION 0000.00A			
EDWARDS ELMER EDDIE & JUNE 16 TOWNSHIP RD 1122 PROCTORVILLE OH 45669	2,950	24,210	27,160	H

AUDITOR'S TAX LIST AND TREASURER'S DUPLICATE OF REAL PROPERTY

1021

ROME TWP-FAIRLAND S.D. - TAX DISTRICT 18

FULL RATE 34.2800

FOR TAX YEAR 2007

Lawrence

AGR/RES 0.064902

IND/COM 0.046532

PARCEL NO.	CLASS	ACRES	Homestead	REDUCTION
LENDER CODE	PROPERTY DESCRIPTION		CAUSE #	
NAME AND ADDRESS	LAND	BUILDING	TOTAL	
18-156-0300.000	Res 500 -00-00 82 MOTT ADDITION 0000.00A			
EDWARDS ELMER EDDIE & JUNE 16 TOWNSHIP RD 1122 PROCTORVILLE OH 45669	2,950	0	2,950	
18-156-0400.000	Res 510 -00-00 83 MOTT ADDITION 0000.00A			
WEBB TONY R 44 TOWNSHIP RD. 1122 PROCTORVILLE OH 45669	3,120	28,410	31,530	
18-156-0500.000	Res 500 84 MOTT ADD.			
WEBB TONY R 44 TWP RD 1122 PROCTORVILLE OH 45669	3,120	0	3,120	
18-156-0600.000	Res 500 -00-00 85 MOTT ADDITION 0000.00A			
PRICE PATSY ANN 62 TOWNSHIP RD. 1122 PROCTORVILLE OH 45669	3,120	0	3,120	

AUDITOR'S TAX LIST AND TREASURER'S DUPLICATE OF REAL PROPERTY

1022

ROME TWP-FAIRLAND S.D. - TAX DISTRICT 18

FULL RATE 34.2800

FOR TAX YEAR 2007

Lawrence

AGR/RES 0.064902

IND/COM 0.046532

PARCEL NO.	CLASS	ACRES	HO/RES	RE/COM
LENDER CODE	PROPERTY DESCRIPTION		HOMESTEAD	REDUCTION
NAME AND ADDRESS	LAND	BUILDING	TOTAL	CAUV #
18-156-0700.000	Res 510 -00-00 86 MOTT ADDITION 0000.00A			
PRICE PATSY ANN 62 TOWNSHIP RD. 1122 PROCTORVILLE OH 45669	3,120	19,330	22,450	
18-156-0800.000	Res 510 -00-00 87 MOTT ADDITION 0000.00A			
WEBBER TAMMY G 74 TWP RD 1122 PROCTORVILLE OH 45669	3,120	12,280	15,400	
18-156-0900.000	Res 510 -00-00 88 MOTT ADDITION 0000.00A			
MCNEELY SIDNEY 84 TWP. RD. 1122 PROCTORVILLE OH 45669	3,120	14,280	17,400	
18-156-1000.000	Res 545 -00-00 89 MOTT ADDITION 0000.00A			
BOLEN DANIEL P & LATHA A 82 TWP RD 1122 PROCTORVILLE OH 45669	3,080	0	3,080	

AUDITOR'S TAX LIST AND TREASURER'S DUPLICATE OF REAL PROPERTY

1023

ROME TWP-FAIRLAND S.D. - TAX DISTRICT 18

FULL RATE 34.2800

FOR TAX YEAR 2007

Lawrence

AGR/RES 0.064902

IND/COM 0.046532

PARCEL NO.	CLASS	ACRES	HO/RES	RE/COM
LENDER CODE	PROPERTY DESCRIPTION		HOMESTEAD	REDUCTION
NAME AND ADDRESS	LAND	BUILDING	TOTAL	CAUV #
18-156-1100.000	Res 545 -00-00 90 MOTT ADDITION 0000.00A			
CREMEANS HOBART & MABEL 102 TWP RD. 1122 PROCTORVILLE OH 45669	3,080	500	3,580	H
18-156-1200.000	Res 500 -00-00 91 MOTT ADDITION 0000.00A			
HAMLIN TIMOTHY RAY & JANICE A 57 WEST SECOND AVE. HUNTINGTON WV 25701	3,080	0	3,080	
18-156-1300.000	Res 510 -00-00 92 MOTT ADDITION 0000.00A			
HAMLIN TIMOTHY RAY & JANICE 57 WEST SECOND AVE HUNTINGTON WV 25701	3,080	34,810	37,890	
18-156-1400.000	Res 500 -00-00 93 MOTT ADDITION 0000.00A			
HAMLIN TIMOTHY RAY & JANICE 57 WEST SECOND AVE. HUNTINGTON WV 25701	3,080	0	3,080	

AUDITOR'S TAX LIST AND TREASURER'S DUPLICATE OF REAL PROPERTY

1024

ROME TWP-FAIRLAND S.D. - TAX DISTRICT 18

FULL RATE 34.2800

FOR TAX YEAR 2007

Lawrence

AGR/RES 0.064902

IND/COM 0.046532

PARCEL NO.	CLASS	ACRES	PROPERTY DESCRIPTION	HOMESTEAD REDUCTION CALY #
18-156-1500.000 6 HAMLIN TIMOTHY R & JANICE A 57 WEST SECOND AVE. HUNTINGTON WV 25701	Res 510 -00-00 94 MOTT ADDITION 0000.00A	3.080 12.320	15.400	
CERT DEL 2005				
18-156-1800.000	Res 500 -00-00 96 MOTT ADDITION 0000.00A	3.060 0	3.060	
THURSTON PAUL E & LANA K 399 TWP. RD. 1090 PROCTORVILLE OH 45669				
18-156-1700.000	Res 500 -00-00 95 MOTT ADDITION 0000.00A	3.080 0	3.080	
HAMLIN TIMOTHY RAY & JANICE A 57 WEST SECOND AVE. HUNTINGTON WV 25701				
CERT DEL 2004				
18-156-1800.000	Res 500 -00-00 97 MOTT ADDITION 0000.00A	3.060 0	3.060	
THURSTON PAUL E & LANA K 399 TWP. RD. 1090 PROCTORVILLE OH 45669				

AUDITOR'S TAX LIST AND TREASURER'S DUPLICATE OF REAL PROPERTY

1025

ROME TWP-FAIRLAND S.D. - TAX DISTRICT 18

FULL RATE 34.2800

FOR TAX YEAR 2007

Lawrence

AGR/RES 0.064902

IND/COM 0.046532

PARCEL NO.	CLASS	ACRES	PROPERTY DESCRIPTION	HOMESTEAD REDUCTION CALY #
18-157-0100.000 WENTZ CHARLES M & TERESA P O BOX 289 PROCTORVILLE OH 45669	Res 510 -00-00 98 MOTT ADDITION 0000.00A	3.060 27.560	30.620	
18-157-0200.000 6 MCMILLIAN JACK M 188 TWP RD 1122 PROCTORVILLE OH 45669	Res 510 -00-00 99 MOTT ADDITION 0000.00A	3.060 20.380	23.440	
18-157-0300.000	Res 599 -00-00 100 MOTT ADDITION 0000.00A	3.060 350	3.410	
GRIM TRACEY N & WILLIAM C JR 208 TWP RD 1122 PROCTORVILLE OH 45669				
18-157-0400.000	Res 510 -00-00 101 MOTT ADDITION 0000.00A	4.290 31.010	35.300	
GRIM TRACEY N & WILLIAM C JR 208 TWP RD 1122 PROCTORVILLE OH 45669				
CERT DEL 2006				

*10/21/05
Secretary of
Housing
Urban
Development*

AUDITOR'S TAX LIST AND TREASURER'S DUPLICATE OF REAL PROPERTY

1026

ROME TWP-FAIRLAND S.D. - TAX DISTRICT 18

FULL RATE 34.2800

FOR TAX YEAR 2007

Lawrence

AGR/PRES 0.064902

IND/COM 0.046532

PARCEL NO.	CLASS	ACRES	AGRICULTURE	HOMESTEAD REDUCTION CALN #
LENDER CODE	PROPERTY DESCRIPTION	LAND	BUILDING	TOTAL
NAME AND ADDRESS				
18-157-0600.000	Agr 110			
CHANEY WILLIS E 427 TWP RD 275 PROCTORVILLE OH 45669	15-01-34 PT. NW PT. NW 0000.08A	30	0	30
18-157-0700.000	Res 545			
DENISON CHARLES E & BONNIE 21 TWP RD 1169 PROCTORVILLE OH 45669	15-01-34 W SIDE NE W OF RD PT. 0000.57A	5,020	360	5,380
18-157-0800.000	Res 500			
MOORE BERNARD R & PATRICIA 314 TOWNSHIP RD. 275 PROCTORVILLE OH 45619	15-01-34 PT NW PT NW LESS 1.06 .28 BAL = 2.95 ACRES	8,040	0	8,040
18-157-0800.001	Res 500			
EDWARDS DONALD A JR 77 TWP. RD. 331 PROCTORVILLE OH 45669	15-1-34 PT NW PT NW PT 0.28 ACRES CERT DEL 2006	3,300	0	3,300
18-157-0801.000	Res 510			
EDWARDS DONALD A JR 77 TWP. RD. 331 PROCTORVILLE OH 45669	15-01-34 PT NW PT NW 0000.62A CERT DEL 2004	5,390	15,900	21,290

AUDITOR'S TAX LIST AND TREASURER'S DUPLICATE OF REAL PROPERTY

1027

ROME TWP-FAIRLAND S.D. - TAX DISTRICT 18

FULL RATE 34.2800

FOR TAX YEAR 2007

Lawrence

AGR/PRES 0.064902

IND/COM 0.046532

PARCEL NO.	CLASS	ACRES	AGRICULTURE	HOMESTEAD REDUCTION CALN #
LENDER CODE	PROPERTY DESCRIPTION	LAND	BUILDING	TOTAL
NAME AND ADDRESS				
18-157-0802.000	Res 510			
JOHNSON LARRY A AND VARA A 2 MORGAN HOLLOW PROCTORVILLE OH 45669	15-01-34 PT NW PT NW PT 0000.70A CERT DEL 2006	5,690	14,320	20,010
18-157-0803.000	Res 545			
THOMPSON TONY L & SHERRI L 56 TOWNSHIP ROAD 331 PROCTORVILLE OH 45669	15-01-34 PT NW PT PARCEL C 0000.44A	4,310	0	4,310
18-157-0804.000	Res 545			
THOMPSON TONY L & SHERRI L 56 TOWNSHIP ROAD 331 PROCTORVILLE OH 45669	15-01-34 PT. NW PT PARCEL B 0000.45A	4,350	1,050	5,400
18-157-0805.000	Res 545			
TOMLIN SUE B P.O. BOX 624 PROCTORVILLE OH 45669	15-01-34 PT. NW PT. 0000.74A CERT DEL 2005	5,740	2,140	7,880

*7/15/08
Dorinda &
Kathy L
Sigman*

AUDITOR'S TAX LIST AND TREASURER'S DUPLICATE OF REAL PROPERTY

1028

ROME TWP-FAIRLAND S.D. - TAX DISTRICT 18

FULL RATE 34.2800 FOR TAX YEAR 2007
 Lawrence AGR/RES 0.064902 INDI/COM 0.046532

PARCEL NO.	CLASS	ACRES	PROPERTY DESCRIPTION	HOMESTEAD REDUCTION CALV #
18-157-0806.000	Res 510		15-01-34 PT. NW PT. NW 0000.34A	
HINKLE JOYCE 505 TWP. RD. 275 PROCTORVILLE OH 45669		3,710	20,490	24,200
18-157-0807.000	Res 510		15-01-34 PT NW PT NW PT 0001.08A	
6 MCDONALD RICHARD C 403 TWP RD 275 PROCTORVILLE OH 45669		6,240	16,720	22,960
18-157-0900.000	Res 500		15-01-34 E PT. 0000.76A	
THOMPSON TONY L & SHERRI L 56 TWP RD 331 PROCTORVILLE OH 45669		5,810	0	5,810
18-157-1000.000	Res 500		15-1-34 PT NW PT LESS 0.83AC BAL=067AC	
MOORE BERNARD R & PATRICIA A 314 TOWNSHIP RD. 275 PROCTORVILLE OH 45669		4,130	0	4,130

AUDITOR'S TAX LIST AND TREASURER'S DUPLICATE OF REAL PROPERTY

1029

ROME TWP-FAIRLAND S.D. - TAX DISTRICT 18

FULL RATE 34.2800 FOR TAX YEAR 2007
 Lawrence AGR/RES 0.064902 INDI/COM 0.046532

PARCEL NO.	CLASS	ACRES	PROPERTY DESCRIPTION	HOMESTEAD REDUCTION CALV #
18-157-1000.001	Res 510		15-1-34 PT NW PT E PT 0.83AC	
CORNWELL DIANA AND DWAYNE D 381 TWP RD 275 PROCTORVILLE OH 45669		5,880	14,550	20,430
18-157-1100.000	Res 510		15-01-34 PT. 0000.23A	
REYNOLDS JOANNE RUTH & CHARLES R 429 TWP. RD. 275 PROCTORVILLE OH 45669		2,950	22,830	25,780
18-157-1300.000	Res 510		15-1-34 PT NW PT NW PT 2.60AC	
SIGMON DERMOND & KATHY 1570 16TH ST HUNTINGTON WV 25701		7,700	11,350	19,050
18-157-1400.000	Res 599		15-01-34 PT. NW PT. NW PT. 0000.23A	
EDWARDS RAYMOND LEE 643 TWP. RD. 275 PROCTORVILLE OH 45669		2,950	160	3,110

AUDITOR'S TAX LIST AND TREASURER'S DUPLICATE OF REAL PROPERTY

1030

ROME TWP-FAIRLAND S.D. - TAX DISTRICT 18

FULL RATE 34.2800

FOR TAX YEAR 2007

Lawrence

AGR/RES 0.064902

IND/COM 0.046532

PARCEL NO.	CLASS	ACRES	PROPERTY DESCRIPTION	HOMESTEAD REDUCTION CAUV #
LENDER CODE	LOT NO.			
NAME AND ADDRESS	LAND	BUILDING	TOTAL	
18-157-1500.000	Res 500			
MARTIN FRANKIE AND DIANA 588 TWP RD 275 PROCTORVILLE OH 45669	15-01-34 PT. NW PT. NW 0001.41A	1,360	0	1,360
18-157-1501.000	Res 599			
MARTIN FRANKIE AND DIANA 588 TWP RD 275 PROCTORVILLE OH 45669	-00-00 PT. NW PT NW 0001.18A	7,310	0	7,310
18-157-1600.000	Res 540			
CURRY DOUGLAS & MARY ANN 102 TWP RD 1057 PROCTORVILLE OH 45669	15-01-34 PT. NW PT. NW 0001.00A	6,160	37,350	43,510
18-157-1700.000	Agr 110			CAUV 1.910
38 MACRI DON T & BETTY ROSE 3242 CHASE ST HUNTINGTON WV 25704-2015	15-01-34 SW PT. NW 0054.47A	20,970	0	20,970
	CERT DEL 2006		87273	
18-157-1800.000	Res 500			
MOORE JAMES 824 CO RD 126 SCOTTOWN OH 45678	15-01-34 PT. NE COR E SIDE NW 0001.00A	390	0	390

AUDITOR'S TAX LIST AND TREASURER'S DUPLICATE OF REAL PROPERTY

1031

ROME TWP-FAIRLAND S.D. - TAX DISTRICT 18

FULL RATE 34.2800

FOR TAX YEAR 2007

Lawrence

AGR/RES 0.064902

IND/COM 0.046532

PARCEL NO.	CLASS	ACRES	PROPERTY DESCRIPTION	HOMESTEAD REDUCTION CAUV #
LENDER CODE	LOT NO.			
NAME AND ADDRESS	LAND	BUILDING	TOTAL	
18-157-1810.000	Exe 690			
ROME PROCTORVILLE CEMETERY ASSN AN OHIO CORP OHIO	15-01-34 PT. LOT 1328 OCP 1/4 AC (D V-21, P 292) 1/2 AC (E 0001.24A	8,680	0	8,680
18-158-0100.000	Res 510			
MOORE PHYLLIS L LIFE ESTATE FREDDIE MICHAEL MOORE REM MOORE PHYLISS L LIFE ESTATE 1523 TWP RD 205 PROCTORVILLE OH 45669	15-01-34 PT NE COR E SIDE NW 0001.24A	6,390	10,490	16,880 H
18-158-0200.000	Res 545			
BLACK ROBERT CRAIG & SUSAN D 379 TWP RD 1365 PROCTORVILLE OH 45669	15-01-34 PT NE COR E SIDE NW PT 0001.60A	6,740	600	7,340
18-158-0300.000	Res 500			
BLACK ROBERT CRAIG & SUSAN D 379 TWP RD 1365 PROCTORVILLE OH 45669	15-01-34 PT NE COR E SIDE NW PT 0001.00A	960	0	960

AUDITOR'S TAX LIST AND TREASURER'S DUPLICATE OF REAL PROPERTY

1032

ROME TWP-FAIRLAND S.D. - TAX DISTRICT 18

FULL RATE 34.2800

FOR TAX YEAR 2007

Lawrence

AGR/RES 0.064902

IND/COM 0.046532

PARCEL NO.	CLASS	ACRES	PROPERTY DESCRIPTION	HOMESTEAD REDUCTION CALV #
LENDER CODE	LOT NO.	LAND	BUILDING	TOTAL
NAME AND ADDRESS				
18-158-0400.000	Agr 100			
15-01-34 E SIDE NW 0040.12A				
21,220	0	21,220		
STARK GARY L 200 COUNTY RD 59 CHESAPEAKE OH 45619				
18-158-0500.000	Agr 101			
15-01-34 NW COR NW 0015.52A				
13,290	7,470	20,760		
MOORE BERNARD R & PATRICIA A 314 TOWNSHIP RD. 275 PROCTORVILLE OH 45669				
18-158-0600.000	Com 401			
15-01-34 W PT LESS 8.16 AC BAL = 37.76 ACRES				
25,870	127,520	153,390		
JOHNSON RONNIE RAY 27 PVT. RD. 617 PROCTORVILLE OH 45669				
18-158-0600.001	Res 510			
15-01-34 PT W PT 8.16 ACRES				
13,050	36,100	49,150		
JOHNSON RONNIE D & ELAINE B 256 PVT. DR. 615 PROCTORVILLE OH 45669				

AUDITOR'S TAX LIST AND TREASURER'S DUPLICATE OF REAL PROPERTY

1033

ROME TWP-FAIRLAND S.D. - TAX DISTRICT 18

FULL RATE 34.2800

FOR TAX YEAR 2007

Lawrence

AGR/RES 0.064902

IND/COM 0.046532

PARCEL NO.	CLASS	ACRES	PROPERTY DESCRIPTION	HOMESTEAD REDUCTION CALV #
LENDER CODE	LOT NO.	LAND	BUILDING	TOTAL
NAME AND ADDRESS				
18-158-0700.000	Agr 101			
15-1-34 E PT LESS .84, 7.32 BAL 12.29AC				
10,510	5,390	15,900		
JOHNSON RONNIE RAY 27 PVT DR 617 PROCTORVILLE OH 45669				
18-158-0700.001	Res 500			
15-01-34 E PT 0.84ACS				
810	0	810		
JOHNSON RONNIE RAY 27 PVT RD. 617 PROCTORVILLE OH 45669				
18-158-0700.002	Res 510			
15-1-34 E PT PT LESS 1.83 BAL 5.49AC				
10,480	7,460	17,940		
EDWARDS MICHAEL R AND DIANAR PO BOX 482 PROCTORVILLE OH 45669				
18-158-0700.003	Res 500			
15-1-34 E PT PT 1.83AC				
6,960	0	6,960		
SPANGLER GARY LIFE EST JOYCEFULKS REM 1136 TWP RD 205 PROCTORVILLE OH 45669				
18-158-0800.000	Res 510			
15-01-34 PT W SIDE NE W OF RD. 0000.64A				
5,520	12,590	18,110	H	
ROWE LUTHER JR 42 PVT. RD. 615 PROCTORVILLE OH 45669				

AUDITOR'S TAX LIST AND TREASURER'S DUPLICATE OF REAL PROPERTY

1034

ROME TWP-FAIRLAND S.D. - TAX DISTRICT 18

FULL RATE 34.2800

FOR TAX YEAR 2007

Lawrence

AGR/RES 0.064902

IND/COM 0.046532

PARCEL NO.	CLASS	ACRES	reductioncode	HOMESTEAD REDUCTION CAUV #
LENDER CODE	PROPERTY DESCRIPTION	LAND	BUILDING	TOTAL
NAME AND ADDRESS				
18-158-0900.000	Agr 111 15-01-34 N PT NE LESS 4A. 0026.00A			CAUV 7,040
FULLER EARNEST M JR & BARBARA LOU 21674 ST. RT. 243 PROCTORVILLE OH 45669	15,790	17,730		33,520
		90036		
18-158-1100.000	Res 500 15-1-34 N. PT. NE PT. (SURVEY-85 DUPLICATE) 4.12ACS.	3,970	0	3,970
FULKS JOYCE N 1136 TWP. RD. 205 PROCTORVILLE OH 45669				
18-158-1200.000	Agr 111 15-01-34 NE PT. NE 0019.62A	13,330	3,270	16,600 H
GORBY JOHN AND DARIA M 565 CO RD 70 PROCTORVILLE OH 45669			87353	
18-158-1300.000	Res 500 15-01-34 NE PT. 0001.00A	6,160	0	6,160
JOHNSON WANDA L 223 TWP. RD. 1055 PROCTORVILLE OH 45669				

AUDITOR'S TAX LIST AND TREASURER'S DUPLICATE OF REAL PROPERTY

1035

ROME TWP-FAIRLAND S.D. - TAX DISTRICT 18

FULL RATE 34.2800

FOR TAX YEAR 2007

Lawrence

AGR/RES 0.064902

IND/COM 0.046532

PARCEL NO.	CLASS	ACRES	reductioncode	HOMESTEAD REDUCTION CAUV #
LENDER CODE	PROPERTY DESCRIPTION	LAND	BUILDING	TOTAL
NAME AND ADDRESS				
18-158-1400.000	Res 510 15-1-34 SE PT NE & NE PT SE LESS 92 BAL 13.50AC	5,440	0	5,440
NELSON JACKIE L & CHERYL K TRUSTEES 45 TWP RD 1255 PROCTORVILLE OH 45669				
18-158-1400.001	Exe 610 15-1-34 SE PT NE & NE PT SE PT 92AC	6,140	0	6,140
ODOT, DISTRICT 9 ATTN: REAL ESTATE ADM. 650 EASTERN AVENUE CHILLICOTHE OH 45601				
18-158-1500.000	Agr 100 15-1-34 SE PT NE & NE PT SE PT LESS 1.48, 25.76 BAL 9.81AC	3,780	0	3,780
NELSON JACKIE L AND CHERYL K TRUSTEES 45 TWP RD 1255 PROCTORVILLE OH 45669				
18-158-1500.001	Exe 610 15-1-34 SE PT NE & NE PT SE PT ST HWY EASE #342WL 1.48AC	1,300	0	1,300
177 ODOT, DISTRICT 9 ATTN: REAL ESTATE ADM. 650 EASTERN AVENUE CHILLICOTHE OH 45601				
18-158-1500.002	Res 500 15-1-34 SE PT NE & NE PT SE PT ST HWY EASE 25AC	100	0	100
STATE OF OHIO 505 S ST RT 741 LEBANON OH 45036				

AUDITOR'S TAX LIST AND TREASURER'S DUPLICATE OF REAL PROPERTY

1036

ROME TWP-FAIRLAND S.D. - TAX DISTRICT 18

FULL RATE 34.2800

FOR TAX YEAR 2007

Lawrence

AGR/RES 0.064902

IND/COM 0.046532

PARCEL NO.
LENDER CODE
NAME AND ADDRESS

CLASS
PROPERTY DESCRIPTION
LAND BUILDING TOTAL

ACRES
HOMESTEAD
REDUCTION
CALV #

18-158-1500.003

STATE OF OHIO
505 S ST RT 741
LEBANON OH 45036

Res 500
15-1-34 SE PT NE & NE PT SE
PT ST HWY EASE .76AC

290 0 290

18-158-1600.000

SARVER RICHARD AND TANYA
1800 TWP RD 205
PROCTORVILLE OH 45669

Res 510
15-1-34 SW PT NE LESS
13.21A 3.79ACS.

8,040 1,660 9,700
CERT DEL 2006

18-158-1601.000

ROBERTSON JAMES LESLIE
P.O. BOX 62
PROCTORVILLE OH 45669

Agr 101
15-01-34 PT SW PT NE LESS
2.23, 1.00, 1.69 BAL = 7.93
ACRES

8,830 18,910 27,740
CERT DEL 2006

18-158-1601.001

DENNISON CHARLES E & BONNIE
M
21 TWP RD 1169
PROCTORVILLE OH 45669

Res 500
15-1-34 PT SW PT NE 2.23ACS

7,350 0 7,350

AUDITOR'S TAX LIST AND TREASURER'S DUPLICATE OF REAL PROPERTY

1037

ROME TWP-FAIRLAND S.D. - TAX DISTRICT 18

FULL RATE 34.2800

FOR TAX YEAR 2007

Lawrence

AGR/RES 0.064902

IND/COM 0.046532

PARCEL NO.
LENDER CODE
NAME AND ADDRESS

LOT NO.
PROPERTY DESCRIPTION
LAND BUILDING TOTAL

CLASS
ACRES
HOMESTEAD
REDUCTION
CALV #

18-158-1601.002

DENNISON CHARLES E & BONNIE
21 TWP RD 1169
PROCTORVILLE OH 45669

Res 500
15-1-34 PT SW PT NE PT 1.00
ACRES

960 0 960

18-158-1601.003

NELSON CARA
21977 ST RT 243
PROCTORVILLE OH 45669

Res 500
15-01-34 PT SW PT NE PT 1.69
ACRES

1,630 0 1,630

18-158-1700.000

NELSON JACKIE L AND CHERYL K
TRUSTEES
45 TWP RD 1255
PROCTORVILLE OH 45669

Agr 100
15-1-34 E PT NEXT SEC LN
LESS 5.51 2.34, 1.07 BAL 7.08AC

2,730 0 2,730

18-158-1700.001
177

OODT, DISTRICT 9
ATTN: REAL ESTATE ADM.
650 EASTERN AVENUE
CHILLICOTHE OH 45601

Exe 610
15-1-34 E PT NEXT SEC LN ST
HWY EASE #342WL 5.51AC

9,550 31,810 41,360

18-158-1700.002

STATE OF OHIO
505 S ST RT 741
LEBANON OH 45036

Res 500
15-1-34 E PT NEXT SEC LINE
ST HWY EASE 2.34AC

900 0 900

AUDITOR'S TAX LIST AND TREASURER'S DUPLICATE OF REAL PROPERTY

1038

ROME TWP-FAIRLAND S.D. - TAX DISTRICT 18

FULL RATE 34.2800

FOR TAX YEAR 2007

Lawrence

AGR/RES 0.064902

IND/COM 0.046532

PARCEL NO.	LOT NO.	CLASS	ACRES	PROPERTY DESCRIPTION	HOMESTEAD REDUCTION CAUV #
18-158-1700.003		Res 500		15-1-34 E PT NEXT SEC LN ST HWY EASE 1.07AC	
STATE OF OHIO 505 S ST RT 741 LEBANON OH 45036			410		0 410
18-158-1800.000		Agr 110		15-01-34 NW SW 0034.00A	CAUV 7,320
MACR DON T & BETTY ROSE 3242 CHASE ST HUNTINGTON WV 25704-2015			18,870		0 18,870 87273
18-159-0100.000		Exe 610		15-01-34 PT 1328 CEN S1/2 PT 0000.71A	
ODOT, DISTRICT 9 ATTN: REAL ESTATE ADM. 650 EASTERN AVENUE CHILLICOTHE OH 45601			250		0 250
18-159-0200.000		Agr 100		15-01-34 E PT, N1/2 SW 0049.09A	
BOSTER RAYMOND E 589 PVT RD 493 PROCTORVILLE OH 45669			18,900		0 18,900
18-159-0201.000		Res 510		15-01-34 PT, 0000.91A	
BOSTER RAYMOND E 589 PVT RD 493 PROCTORVILLE OH 45669			6,000	34,260	40,260 H

AUDITOR'S TAX LIST AND TREASURER'S DUPLICATE OF REAL PROPERTY

1039

ROME TWP-FAIRLAND S.D. - TAX DISTRICT 18

FULL RATE 34.2800

FOR TAX YEAR 2007

Lawrence

AGR/RES 0.064902

IND/COM 0.046532

PARCEL NO.	LOT NO.	CLASS	ACRES	PROPERTY DESCRIPTION	HOMESTEAD REDUCTION CAUV #
18-159-0300.000		Exe 610		15-1-34 PT W PT N1/2 SE LE6 15A & 88A BAL- 975THY EASE PAR 333-WL	
STATE OF OHIO 505 ST RT 741 LEBANON OH 45035			6,790	25,050	31,840
18-159-0300.001		Exe 610		15-1-34 PT W PT SE PT LESS 3.08 BAL 3.18AC	
DENNISON CHARLES E AND BONNIEM 560 TWP RD 205 PROCTORVILLE OH 45669			7,760	31,840	39,600
18-159-0300.002		Exe 610		15-1-34 PT W PT N1/2 SE PT 88A ST HY EASE PARC 330 WL LAW 7-7.25	
STATE OF OHIO 505 ST RT 741 LEBANON OH 45035			6,780	34,460	41,240
18-159-0300.003		Exe 610		15-1-34 PT W PT SE PT 3.08AC	
ODOT, DISTRICT 9 ATTN: REAL ESTATE ADM. 650 EASTERN AVENUE CHILLICOTHE OH 45601			7,730	0	7,730
18-159-0305.000		Exe 610		15-1-34 PTST HY EASE 334-WL 01ACS	
STATE OF OHIO DEPT OF TRANSPORTATION 505 ST RT 741 LEBANON OH 45036			210	0	210

AUDITOR'S TAX LIST AND TREASURER'S DUPLICATE OF REAL PROPERTY

FULL RATE 34.2800 FOR TAX YEAR 2007 Lawrence AGR/RES 0.064902 IND/COM 0.046532

PARCEL NO.	CLASS	ACRES	rtbcode	HOMESTEAD REDUCTION CAUV #
LENDER CODE	PROPERTY DESCRIPTION	LAND	BUILDING	TOTAL
NAME AND ADDRESS				
18-159-0400.000	Agr 190 15-1-34 PT W PT N1/2 SE LESS 23AC, 19.28, 10 BAL 8.02AC CERT DEL 2002	8,860	120	8,980
ROME PROCTORVILLE CEMETERY ASSOCIATION INC 31 TWP RD 1194 PROCTORVILLE OH 45669				
18-159-0400.001	Exe 610 15-1-34 PT W PT N1/2 SE PT ST HWY EASE #323WL 19.28AC	6,750	0	6,750
ODOT, DISTRICT 9 ATTN: REAL ESTATE ADM. 650 EASTERN AVENUE CHILLICOTHE OH 45601				
18-159-0400.002	Exe 610 15-1-34 PT W PT N1/2 SE PT ST HWY EASE 323 WDV .10AC	40	0	40
COUNTY OF LAWRENCE C/O C/O COUNTY COMMISSIONERS VETERANS SQUARE IRONTON OH 45638				
18-159-0401.000	Agr 190 15-1-34 PT W PT N 1/2 SE N PT LE:1.45 & .81 BAL=20.74ACS	7,980	280	8,260
BOSTER RAYMOND E & ERNESTIN 589 PVT RD 493 PROCTORVILLE OH 45669				
18-159-0401.001	Exe 610 15-1-34 PT W PT N 1/2 SE N PT 1.45A ST HY EASE PAR 324-WL LAW7-7.25	1,020	0	1,020
ODOT, DISTRICT 9 650 EASTERN AVENUE CHILLICOTHE OH 45601				

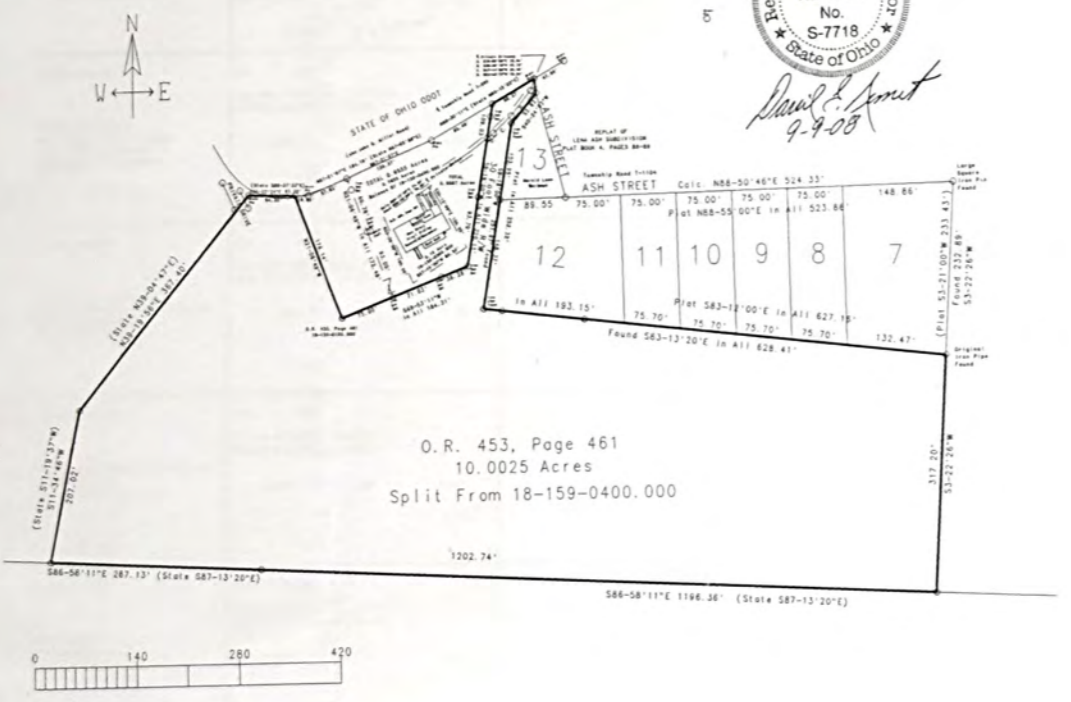
10.77
Account by Nemeth
9/23/08 10,000 0400.003
Rome Proctorville Cemetery Association
Ind Bc, 177
11/108 3-77
0400
Nancy Nelson

AUDITOR'S TAX LIST AND TREASURER'S DUPLICATE OF REAL PROPERTY

FULL RATE 34.2800 FOR TAX YEAR 2007 Lawrence AGR/RES 0.064902 IND/COM 0.046532

PARCEL NO.	CLASS	ACRES	rtbcode	HOMESTEAD REDUCTION CAUV #
LENDER CODE	PROPERTY DESCRIPTION	LAND	BUILDING	TOTAL
NAME AND ADDRESS				
18-159-0401.002	Exe 610 15-1-34 PT W PT N1/2 SE N PT 81A 324WD ST HY EASE LAW7-7.25	570	0	570
ODOT, DISTRICT 9 650 EASTERN AVENUE CHILLICOTHE OH 45601				
18-159-0500.000	Res 510 15-01-34 PT W PT N1/2 SE 0000.19A	2,620	26,330	28,950
ROME PROCTORVILLE CEMETERY ASSOCIATION INC 31 TWP RD 1194 PROCTORVILLE OH 45669				
18-159-0600.000	Res 500 15-01-34 IN SE COR N1/2 SE LESS 1.50A 0001.32A	1,270	0	1,270
NELSON JACKIE L & CHERYL K TRUSTEES 45 TWP. RD. 1255 PROCTORVILLE OH 45669				
18-159-0700.000	Res 510 15-01-34 PT IN SE COR N1/2 SE 0001.50A	6,640	10,590	17,230
NELSON JACKIE L AND CHERYL 45 TWP. RD. 1255 PROCTORVILLE OH 45669				

10/1/08
Nancy Nelson



**Plat Of Survey For
The Rome Proctorville Cemetery Association, Inc.**

10.0025 Acre Split From 18-159-0400.000
 South Side Of Township Road T-205 (aka John Q. Miller Road)
 West Of The Replat Of Lena Ash Subdivision, P.B. 4, Page 88-89
 Section 34, T.1, R.15 - Rome Township - Lawrence County, Ohio
 Drawn By: David E. Nemeth, Registered Land Surveyor, OHIO RLS-7718
 September 9, 2008

SURVEYOR'S CERTIFICATE

TO WHOM IT MAY CONCERN:
 I hereby certify that on or about SEPTEMBER 2007 Date SEPTEMBER 18, 2007 1907, I surveyed real prop-
 erty owned by ROME PROCTORVILLE CEMETERY ASSOCIATION, INC. situated
ROME Township and/or _____ County, Ohio. This certificate is made for the purpose of correcting the Auditor's tax duplicate.

#	T	S.P.O.	ACRE LOT	NO.	PARCEL NO.	ACREAGE NOW TAXED ON AUDITOR'S DUPLICATE	ACREAGE SHOULD BE CORRECTED AS SHOWN BELOW
15	1	34			18-159-0400	8.02	10.7680

REMARKS: ACTUAL SURVEY TO CORRECT DESCRIPTION FOR SPLITS AND CLOSURE.

Signed David E. Nemeth
 Registration Number OHIO RLS-7718



AUDITOR'S TAX LIST AND TREASURER'S DUPLICATE OF REAL PROPERTY

FULL RATE 34.2800 FOR TAX YEAR 2007
 Lawrence AGR/PRES 0.064902 IND/COM 0.046532

PARCEL NO.	LOT NO.	CLASS	ACRES	HOMESTEAD REDUCTION CALV #	
LENDER CODE	NAME AND ADDRESS	PROPERTY DESCRIPTION	LAND	BUILDING	TOTAL
18-159-0800.000		Res 500			
	NELSON CARA 21997 ST RT 243 PROCTORVILLE OH 45669	15-01-34 SE COR N1/2 SE LESS 1.4A 0000.75A	4.620	0	4.620
18-159-0900.000		Agr 100			
	ECONOMY SAND INC P.O. BOX 519 SOUTH POINT OH 45680	15-01-34 1328 CEN S 1/2 PT 0001.00A	390	0	390
18-159-1000.000		Agr 100			
	BOSTER RAYMOND E 589 PVT RD 493 PROCTORVILLE OH 45669	15-1-34 1328 CEN S1/2 PT LESS 10.33,1.98, .85, 70,11.95 BAL 10.89AC	4.190	0	4.190
18-159-1000.001		Res 500			
	ODOT, DISTRICT 9 ATTN: REAL ESTATE ADM. 650 EASTERN AVENUE CHILlicothe OH 45601	15-1-34 1328 CEN S 1/2 PT. 10.23ACS	410	0	410
18-159-1000.002		Res 500			
	ODOT, DISTRICT 9 ATTN: REAL ESTATE ADM. 650 EASTERN AVENUE CHILlicothe OH 45601	15-1-34 ST HWY EASE PT 1328 CEN S1/2 PT 1.98AC	780	0	780

AUDITOR'S TAX LIST AND TREASURER'S DUPLICATE OF REAL PROPERTY

FULL RATE 34.2800 FOR TAX YEAR 2007
 Lawrence AGR/PRES 0.064902 IND/COM 0.046532

PARCEL NO.	LOT NO.	CLASS	ACRES	HOMESTEAD REDUCTION CALV #	
LENDER CODE	NAME AND ADDRESS	PROPERTY DESCRIPTION	LAND	BUILDING	TOTAL
18-159-1000.003		Res 500			
	ODOT, DISTRICT 9 ATTN: REAL ESTATE ADM. 650 EASTERN AVENUE CHILlicothe OH 45601	15-1-34 ST HWY EASE PT 1328 CEN S1/2 PT .85AC	340	0	340
18-159-1000.004		Res 500			
	ODOT, DISTRICT 9 ATTN: REAL ESTATE ADM. 650 EASTERN AVENUE CHILlicothe OH 45601	15-1-34 ST HWY EASE PT 1328 CEN S1/2 PT .70AC	280	0	280
18-159-1000.005		Res 500			
	FIRST BAPTIST CHURCH 627 CO RD 411 PROCTORVILLE OH 45669	15-1-34 PT 1328 CEN S 1/2 PT 11.95AC	4.730	0	4.730
18-159-1001.000		Res 500			
	FIRST BAPTIST CHURCH 627 CO RD 411 PROCTORVILLE OH 45669	15-1-34 1328 PT CEN S1/2 PT LESS .23, 01 BAL 2.44AC	5,140	11,000	16,140
18-159-1001.001		Res 500			
	MILLER MICHAEL GUY 47 TWP. RD. 1194 PROCTORVILLE OH 45669	15-1-34 PT 1328 PT CEN S1/2 PT 0.23 ACRES	230	0	230

AUDITOR'S TAX LIST AND TREASURER'S DUPLICATE OF REAL PROPERTY

1044

ROME TWP-FAIRLAND S.D. - TAX DISTRICT 18

FULL RATE 34.2800 FOR TAX YEAR 2007 Lawrence AGR/RES 0.064902 IND/COM 0.046532

PARCEL NO. LENDER CODE NAME AND ADDRESS	LOT NO.	CLASS	ACRES	PROPERTY DESCRIPTION	HOMESTEAD REDUCTION CALC #
18-159-1001.002 OODT, DISTRICT 9 ATTN: REAL ESTATE ADM. 850 EASTERN AVENUE CHILLICOTHE OH 45601		Exe	610	15-1-34 1328 PT GEN S 1/2 PT ST HWY EASE (320WL2) .01AC	10
18-159-1100.000 FIRST BAPTIST CHURCH OF PROCTO OHIO		Exe	685	15-01-34 1328 CEN S 1/2 PT. 0001.87A	1,310
18-159-1200.000 FIRST BAPTIST CHURCH 627 CO RD 411 PROCTORVILLE OH 45669		Res	500	15-01-34 1328 PT. .14AC	140
18-159-1300.000 FIRST BAPTIST CHURCH OF PROCTO OHIO		Exe	685	15-01-34 1328 S CEN. PT. 0006.35A	52,650
18-159-1301.000 FIRST BAPTIST CHURCH OF PROCTORVILLE OHIO PROCTORVILLE OH 45669		Exe	685	15-01-34 1328 S. CEN PT 0001.00A	700

AUDITOR'S TAX LIST AND TREASURER'S DUPLICATE OF REAL PROPERTY

1045

ROME TWP-FAIRLAND S.D. - TAX DISTRICT 18

FULL RATE 34.2800 FOR TAX YEAR 2007 Lawrence AGR/RES 0.064902 IND/COM 0.046532

PARCEL NO. LENDER CODE NAME AND ADDRESS	LOT NO.	CLASS	ACRES	PROPERTY DESCRIPTION	HOMESTEAD REDUCTION CALC #
18-159-1400.000 FIRST BAPTIST CHURCH 627 CO RD 411 PROCTORVILLE OH 45669		Res	500	15-01-34 1328 PT. 0000.15A	150
18-159-1500.000 ROME PROCTORVILLE CEM ASSOCIA PROCTORVILLE OH 45669		Exe	690	15-01-34 1328 IN E PT. (VOL 221 PG 155) 0005.00A	35,000
18-159-1600.000 LEMLEY JACKY LEE AND CLELLA 49 TWP RD 1158 PROCTORVILLE OH 45669		Res	510	15-01-34 1328 NE PT. 0001.00A	4,750
18-159-1700.000 NELSON CARA 21997 ST RT 243 PROCTORVILLE OH 45669		Res	500	15-01-34 1328 SE COR SUB DIV 0000.12A	120
18-159-1800.000 STATE OF OHIO DEPARTMENT OF TRANSPORTATION 505 ST RT 741 LEBANON OH 45036		Exe	610	15-1-34 SE COR N 1/2 SE 1.00AC ST HWY EASE 331-WL 7-7.25	7,000

AUDITOR'S TAX LIST AND TREASURER'S DUPLICATE OF REAL PROPERTY

1046

ROME TWP-FAIRLAND S.D. - TAX DISTRICT 18 FULL RATE 34.2800 FOR TAX YEAR 2007

PARCEL NO. LENDER CODE NAME AND ADDRESS	CLASS	ACRES	ntbhdcode	HOMESTEAD REDUCTION CALC #
LOT NO.	PROPERTY DESCRIPTION	LAND	BUILDING	TOTAL
18-160-0100.000 STATE OF OHIO 505 ST RT 741 LEBANON OH 45035	Exe 15-01-34 PT W PT N1/2 SE LESS .05ACRES BAL=16ACRES	610 260	0	260
18-160-0200.000 FULLER EARNEST M JR & BARBARA LOU 21674 ST. RT. 243 PROCTORVILLE OH 45669	Agr 15-01-34 NE COR NW 0000.80A	100 310	0	310
18-160-0300.000 SIMPSON WELMA LIFE EST REM DAVID LESTER SIMPSON 376 PVT. RD. #13 C R 70 PROCTORVILLE OH 45669	Agr 15-01-34 E END NE ROADWAY 0001.12A	100 430	0	430
18-160-0400.000 EDWARDS EDDIE & GLENNA 125 TWP. RD. 1059 PROCTORVILLE OH 45669	Res 15-1-34 IN W PT N 1/2 SE LESS 2.50, 1.88 BAL. 62ACS CERT DEL 1992	500 5,390	0	5,390
18-160-0400.001 DENNISON CHARLESE & BONNIE M 21 TWP RD 1169 PROCTORVILLE OH 45669	Res 15-1-34 IN W PT N1/2 SE PT 1.88ACS	500 1,810	0	1,810

AUDITOR'S TAX LIST AND TREASURER'S DUPLICATE OF REAL PROPERTY

1047

ROME TWP-FAIRLAND S.D. - TAX DISTRICT 18 FULL RATE 34.2800 FOR TAX YEAR 2007

PARCEL NO. LENDER CODE NAME AND ADDRESS	CLASS	ACRES	ntbhdcode	HOMESTEAD REDUCTION CALC #
LOT NO.	PROPERTY DESCRIPTION	LAND	BUILDING	TOTAL
18-160-0500.000 OODT, DISTRICT 9 ATTN: REAL ESTATE ADM 650 EASTERN AVENUE CHILLICOTHE OH 45601	Exe 15-1-34 IN W PT N 1/2 SE PT S END 1.25A PARCEL 328-WD LAW 7-7-25	610 7,220	0	7,220
18-160-0600.000 OODT, DISTRICT 9 ATTN: REAL ESTATE ADM 650 EASTERN AVENUE CHILLICOTHE OH 45601	Exe 15-134 IN W PT N 1/2 SE PT S SE PT S END LE.1.17A BAL.08A PAR328WD	610 1,580	0	1,580
18-160-0600.001 OODT, DISTRICT 9 ATTN: REAL ESTATE ADM. 650 EASTERN AVENUE CHILLICOTHE OH 45601	Exe 15-1-34 PT W PT N1/2 SE PT S END ST HWY EASE 327-WD LESS .96AC BAL=21	610 3,170	0	3,170
18-160-0600.002 DENNISON BONNIE M & CHARLESE 21 TWP RD 1169 PROCTORVILLE OH 45669	Res 15-1-34 PT W PT N1/2 SE PT S END .96AC	510 7,960	13,170	21,130

AUDITOR'S TAX LIST AND TREASURER'S DUPLICATE OF REAL PROPERTY

1048

ROME TWP-FAIRLAND S.D. - TAX DISTRICT 18

FULL RATE 34.2800

FOR TAX YEAR 2007

Lawrence

AGR/RES 0.064902

IND/COM 0.046532

PARCEL NO.	CLASS	ACRES	PROPERTY DESCRIPTION	HOMESTEAD REDUCTION CAUV #
LENDER CODE	LOT NO.	LAND	BUILDING	TOTAL
18-160-0700.000 6	Res 510			
15-01-34 S PT SE COR N1/2 SE 0000.25A				
NELSON CARA 21997 ST RT 243 PROCTORVILLE OH 45669		1,540	16,680	18,220
18-160-0800.000	Res 500			
15-01-34 NE COR. NE 0002.07A				
LAWSON JAMES A 723 CO. RD. 70 PROCTORVILLE OH 45669		7,190	0	7,190
18-160-0900.000	Res 510			
15-01-34 PT NW PT NW 0003.27A				
MCGRAW DONNIE N 574 TWP. RD. 275 PROCTORVILLE OH 45669		8,350	21,570	29,920 H
18-160-1000.000	Res 510			
15-01-34 PT NW PT NW 0002.93A				
CHANEY WILLIS E 472 TWP RD 275 PROCTORVILLE OH 45669		8,020	15,060	23,080 H

AUDITOR'S TAX LIST AND TREASURER'S DUPLICATE OF REAL PROPERTY

1049

ROME TWP-FAIRLAND S.D. - TAX DISTRICT 18

FULL RATE 34.2800

FOR TAX YEAR 2007

Lawrence

AGR/RES 0.064902

IND/COM 0.046532

PARCEL NO.	CLASS	ACRES	PROPERTY DESCRIPTION	HOMESTEAD REDUCTION CAUV #
LENDER CODE	LOT NO.	LAND	BUILDING	TOTAL
18-160-1100.000 28	Res 510			
15-01-34 PT NW PT NW N PT 0000.83A				
MILLER ROBERT M AND LISA L 240 TWP RD 275 PROCTORVILLE OH 45669		5,880	39,490	45,370
18-160-1500.000	Res 510			
15-01-34 PT NW PT NW PT. 0004.05A				
CURRY JUANITA 332 TWP RD 275 PROCTORVILLE OH 45669		9,100	37,670	46,770 H
18-160-1600.000	Res 510			
15-01-34 PT NW PT NW PT 72AC				
PACK PAMELA G NKA PAMELA G MARSH 288 TWP RD 275 PROCTORVILLE OH 45669		5,720	17,120	22,840
18-160-1700.000	Res 500			
15-01-34 PT NW PT NW PT. 0000.27A				
MOORE PATRICIA A 314 TOWNSHIP RD. 275 PROCTORVILLE OH 45669		3,230	0	3,230

AUDITOR'S TAX LIST AND TREASURER'S DUPLICATE OF REAL PROPERTY

1050

ROME TWP-FAIRLAND S.D. - TAX DISTRICT 18

FULL RATE 34.2800 FOR TAX YEAR 2007 Lawrence AGR/RES 0.064902 IND/COM 0.046532

PARCEL NO.	CLASS	ACRES	PROPERTY DESCRIPTION	HOMESTEAD REDUCTION CAUV #
LENDER CODE	LOT NO.	LAND	BUILDING	TOTAL
NAME AND ADDRESS				
18-160-1800.000	Res 510			
		5,610	17,120	22,730 H
MOORE PATRICIA A 314 TOWNSHIP RD. 275 PROCTORVILLE OH 45669	15-01-34 PT NW PT. NW PT. 0000.85A			
18-160-1900.000	Agr 101			
		14,400	14,020	28,420
MARTIN FRANKIE AND DIANA 588 TWP RD 275 PROCTORVILLE OH 45669	15-01-34 PT NW PT NW PT. 0002.41A			
18-161-0100.000	Res 510			
		7,120	18,760	25,880
THOMAN ROBERT A & FONNIE M 274 TWP RD 275 PROCTORVILLE OH 45669	15-01-34 PT NW PT NW PT. 0002.00A			
18-161-0200.000	Res 510			
		5,880	20,480	26,360
GOOBEY LAMAR 256 TWP RD 275 PROCTORVILLE OH 45669	15-01-34 PT 76' ON TWP RD. 275' AT THE HILL LINE 0000.83A			

AUDITOR'S TAX LIST AND TREASURER'S DUPLICATE OF REAL PROPERTY

1051

ROME TWP-FAIRLAND S.D. - TAX DISTRICT 18

FULL RATE 34.2800 FOR TAX YEAR 2007 Lawrence AGR/RES 0.064902 IND/COM 0.046532

PARCEL NO.	CLASS	ACRES	PROPERTY DESCRIPTION	HOMESTEAD REDUCTION CAUV #
LENDER CODE	LOT NO.	LAND	BUILDING	TOTAL
NAME AND ADDRESS				
18-161-0300.000	Res 500			
		2,210	0	2,210
MATNEY ERNESTINE P.O. BOX 805 PROCTORVILLE OH 45669	15-01-34 PT NW COR E SIDE NW PT 0005.74A			
				CERT DEL 2006
18-161-0400.000	Res 500			
		4,190	0	4,190
WESTFALL EVA	15-01-34 PT NE COR E SIDE NW PT 0000.42A			
				CERT DEL 1981
18-161-0500.000	Exe 690			
		10,500	0	10,500
ROME PROCTORVILLE CEM ASSOCIA OHIO	15-01-34 1328 PT NE PT. (VOL 221 PG 155) 0001.50A			
18-161-0501.000	Com 400			
		330	0	330
NELSON CARA 21975 ST. RT. 243 PROCTORVILLE OH 45669	15-01-34 PT LOT 1328 PT (VOL 7 PG. 12 & 13) 0.36AC.			
18-161-0502.000	Exe 630			
		5,580	0	5,580
ROME TOWNSHIP TRUSTEES RT.1 PROCTORVILLE OH 45669	15-1-34 PT. LOT 1328 (VOL. 7 PG. 12 & 13) 1.83AC			

AUDITOR'S TAX LIST AND TREASURER'S DUPLICATE OF REAL PROPERTY

1052

ROME TWP-FAIRLAND S.D. - TAX DISTRICT 18

FULL RATE 34.2800

FOR TAX YEAR 2007

Lawrence

AGR/RES 0.064902

IND/COM 0.046532

PARCEL NO.	CLASS	ACRES	PROPERTY DESCRIPTION	HOMESTEAD REDUCTION CAUV #
LENDER CODE	LOT NO.	LAND	BUILDING	TOTAL
18-161-0600.000	Res 510			
		15-1-34 1328 NE PT REAR LESS 42.35, 12 BAL 3.02AC		
MILLER MICHAEL GUY 47 TOWNSHIP ROAD 1194 PROCTORVILLE OH 45669		6,740	13,100	19,840
18-161-0600.001	Res 500			
		15-1-34 PT 1328 NE PT REAR PT LESS .16 BAL .27AC		
FIRST BAPTIST CHURCH 627 CO RD 411 PROCTORVILLE OH 45669		270	0	270
18-161-0600.002	Exp 610			
		15-1-34 1328 NE PT REAR PT ST HWY EASE .35AC		
177 OOOT, DISTRICT 9 ATTN: REAL ESTATE ADM. 650 EASTERN AVENUE CHILLICOTHE OH 45601		10	0	10
18-161-0600.003	Exp 610			
		15-01-34 PT 1328 NE PT REAR PT ST HWY EASE(320WL2) .16AC		
OOOT, DISTRICT 9 ATTN: REAL ESTATE ADM. 650 EASTERN AVENUE CHILLICOTHE OH 45601		140	0	140
18-161-0600.004	Res 500			
		15-1-34 PT 1328 NE PT REAR ST HWY EASE .12AC		
OOOT, DISTRICT 9 ATTN: REAL ESTATE ADM. 650 EASTERN AVENUE CHILLICOTHE OH 45601		120	0	120
		CERT DEL 2006		

AUDITOR'S TAX LIST AND TREASURER'S DUPLICATE OF REAL PROPERTY

1053

ROME TWP-FAIRLAND S.D. - TAX DISTRICT 18

FULL RATE 34.2800

FOR TAX YEAR 2007

Lawrence

AGR/RES 0.064902

IND/COM 0.046532

PARCEL NO.	CLASS	ACRES	PROPERTY DESCRIPTION	HOMESTEAD REDUCTION CAUV #
LENDER CODE	LOT NO.	LAND	BUILDING	TOTAL
18-161-0700.000	Res 500			
		15-01-34 1328 PT NE PT N1/2 0000 25A		
BOSTER PATSY P.O. BOX 65 PROCTORVILLE OH 45669		2,370	0	2,370
18-161-0800.000	Res 510			
		15-01-34 1328 PT NE PT S1/2 61' ON ST. RD 243X176' 0000 25A		
BOSTER PATSY P.O. BOX 65 PROCTORVILLE OH 45669		2,370	17,290	19,660 H
18-161-0900.000	Res 510			
		15-01-34 1328 PT NE PT. 0000 50A		
LEMLEY VIRGIL AND ARLENE MAELEMLEY 900 TECUMSEH AVE COLUMBUS OH 43207		3,560	26,450	30,010
18-161-1000.000	Res 500			
		15-01-34 1328 PT. NE PT. LESS 3.50A 0000 52A		
ASH M O		3,650	0	3,650
		CERT DEL 1981		

AUDITOR'S TAX LIST AND TREASURER'S DUPLICATE OF REAL PROPERTY

1054

ROME TWP-FAIRLAND S.D. - TAX DISTRICT 18

FULL RATE 34.2800

FOR TAX YEAR 2007

Lawrence

AGR/RES 0.064902

IND/COM 0.046532

PARCEL NO.	CLASS	ACRES	Homestead
LENDER CODE	PROPERTY DESCRIPTION		REDUCTION
NAME AND ADDRESS	LAND	BUILDING	TOTAL
18-161-1100.000	Res 599 15-01-34 1328 PT NE PT WHOLE 0003.04A	6,760	10,100
FULLER ERNEST M JR & BARBARALOU 21674 ST. RT. 243 PROCTORVILLE OH 45669			16,860
18-161-1301.000	Res 510 15-01-34 1328 PT NE PT UND 4/9 0000.46A	3,380	40,150
FULLER ERNEST JR & BARBARA 856 CO RD 411 PROCTORVILLE OH 45669			43,530 H
18-161-1400.000	Agr 100 15-01-34 1328 W PT 0055.00A	21,180	0
ECONOMY SAND INC P.O. BOX 519 SOUTH POINT OH 45680			21,180
18-161-1800.000	Res 510 -00-00 1 GEORGIA HEIGHTS SUB 0000.00A	4,290	9,320
ADKINS RUBEN AND SAUNDRA 9 TWP RD 1206 PROCTORVILLE OH 45669			13,610
18-161-1700.000	Res 500 -00-00 2 GEORGIA HEIGHTS SUB 0000.00A	6,340	0
ADKINS RUBEN AND SAUNDRA 9 TWP RD 1206 PROCTORVILLE OH 45669			6,340

AUDITOR'S TAX LIST AND TREASURER'S DUPLICATE OF REAL PROPERTY

1055

ROME TWP-FAIRLAND S.D. - TAX DISTRICT 18

FULL RATE 34.2800

FOR TAX YEAR 2007

Lawrence

AGR/RES 0.064902

IND/COM 0.046532

PARCEL NO.	CLASS	ACRES	Homestead
LENDER CODE	PROPERTY DESCRIPTION		REDUCTION
NAME AND ADDRESS	LAND	BUILDING	TOTAL
18-161-1800.000	Res 510 -00-00 3 GEORGIA HEIGHTS SUB 0000.00A	5,120	18,240
ADKINS RUBEN AND SAUNDRA 9 TWP RD 1206 PROCTORVILLE OH 45669			23,360
18-162-0100.000	Res 500 -00-00 4 GEORGIA HEIGHTS SUB 0000.00A	5,510	0
ADKINS RUBEN AND SAUNDRA 9 TWP RD 1206 PROCTORVILLE OH 45669			5,510
18-162-0200.000	Res 500 -00-00 5 GEORGIA HEIGHTS SUB 0000.00A	5,460	0
CRABTREE THOMAS PO BOX 670 PROCTORVILLE OH 45669			5,460
18-162-0300.000	Res 500 -00-00 6 GEORGIA HEIGHTS SUB 0000.00A	5,510	0
HOLBROOK WESLEY A 47 TWP RD 1206 PROCTORVILLE OH 45669			5,510

AUDITOR'S TAX LIST AND TREASURER'S DUPLICATE OF REAL PROPERTY

1056

ROME TWP-FAIRLAND S.D. - TAX DISTRICT 18

FULL RATE 34.2800 FOR TAX YEAR 2007 Lawrence AGR/RES 0.064902 IND/COM 0.046532

PARCEL NO.	LOT NO.	CLASS	ACRES	PROPERTY DESCRIPTION	HOMESTEAD REDUCTION CAUV #
18-162-0400.000		Res 510		-00-00 7 GEORGIA HEIGHTS SUB. 0000.00A	
HOLBROOK WESLEY A 47 TWP RD 1206 PROCTORVILLE OH 45669			5.550	20.580	26.130
18-162-0500.000		Res 545		-00-00 8 GEORGIA HEIGHTS SUB. 0000.00A	
SEXTON JONATHAN AND PARTHENA 103 TWP RD 1206 PROCTORVILLE OH 45669			5.550	1.930	7.480
18-162-0600.000		Res 545		-00-00 9 GEORGIA HEIGHTS SUB. 0000.00A	
FRAZIER DELPHIA 73 TWP RD. 1206 PROCTORVILLE OH 45669-8568			2.030	470	2.500 H
18-162-0700.000		Res 500		-00-00 10 GEORGIA HEIGHTS SUB. 0000.00A	
ELKINS FRED P.O. BOX 1245 PROCTORVILLE OH 45669			2.060	0	2.060

*10/27/08
Ray & Sandra
Dennis*

AUDITOR'S TAX LIST AND TREASURER'S DUPLICATE OF REAL PROPERTY

1057

ROME TWP-FAIRLAND S.D. - TAX DISTRICT 18

FULL RATE 34.2800 FOR TAX YEAR 2007 Lawrence AGR/RES 0.064902 IND/COM 0.046532

PARCEL NO.	LOT NO.	CLASS	ACRES	PROPERTY DESCRIPTION	HOMESTEAD REDUCTION CAUV #
18-162-0800.000		Res 510		-00-00 11 GEORGIA HEIGHTS SUB. 0000.00A	
EDWARDS CHARLES E & LILLIE R 151 TWP RD 1206 PROCTORVILLE OH 45669			4.110	17.180	21.290
18-162-0900.000		Res 500		-00-00 12 GEORGIA HEIGHTS SUB. 0000.00A	
EDWARDS CHARLES E & LILLIE R 151 TWP RD 1206 PROCTORVILLE OH 45669			4.490	0	4.490
18-162-1000.000		Res 500		-00-00 13 GEORGIA HEIGHTS SUB. 0000.00A	
EDWARDS CHARLES E & LILLIE R 151 TWP RD 1206 PROCTORVILLE OH 45669			4.730	0	4.730
18-162-1100.000		Res 510		-00-00 14 GEORGIA HEIGHTS SUB. 0000.00A	
EDWARDS CHARLES E & LILLIE R 151 TWP RD 1206 PROCTORVILLE OH 45669			4.830	26.810	31.640
18-162-1200.000		Res 500		-00-00 15 GEORGIA HEIGHTS SUB. 0000.00A	
EDWARDS CHARLES E & LILLIE R 151 TWP RD 1206 PROCTORVILLE OH 45669			5.010	0	5.010

AUDITOR'S TAX LIST AND TREASURER'S DUPLICATE OF REAL PROPERTY

1058

ROME TWP-FAIRLAND S.D. - TAX DISTRICT 18

FULL RATE 34.2800 FOR TAX YEAR 2007 Lawrence AGR/RES 0.064902 IND/COM 0.046532

PARCEL NO.	CLASS	ACRES	PROPERTY DESCRIPTION	HOMESTEAD REDUCTION CAUV #
LENDER CODE	LOT NO.			
NAME AND ADDRESS	LAND	BUILDING	TOTAL	
18-162-1300.000	Res 500			
	-00-00 16 GEORGIA HEIGHTS SUB			0000.00A
PETERS WANDA 171 TOWNSHIP RD. 1206 PROCTORVILLE OH 45669	5,250	0	5,250	
18-162-1400.000	Res 540			
	-00-00 17 GEORGIA HEIGHTS SUB			0000.00A
PETERS WANDA 171 TOWNSHIP RD. 1206 PROCTORVILLE OH 45669	5,400	4,910	10,310	
18-162-1500.000	Res 530			
	18 GEORGIA HTS SD LESS .01 BAL .25AC			
BRAMMER KIMBERLY M 71 PVT DR 64 PROCTORVILLE OH 45669	8,270	25,720	37,990	
18-162-1500.001	Res 500			
	PT 18 GEORGIA HTS SD .01AC			
IRWIN MARK AND DORIS 21361 ST RT 243 PROCTORVILLE OH 45669	450	0	450	

AUDITOR'S TAX LIST AND TREASURER'S DUPLICATE OF REAL PROPERTY

1059

ROME TWP-FAIRLAND S.D. - TAX DISTRICT 18

FULL RATE 34.2800 FOR TAX YEAR 2007 Lawrence AGR/RES 0.064902 IND/COM 0.046532

PARCEL NO.	CLASS	ACRES	PROPERTY DESCRIPTION	HOMESTEAD REDUCTION CAUV #
LENDER CODE	LOT NO.			
NAME AND ADDRESS	LAND	BUILDING	TOTAL	
18-162-1600.000	Res 510			
	-00-00 19 GEORGIA HEIGHTS SUB			0000.00A
MICHAEL CHARLES R AND SHANA 130 TWP RD 1206 PROCTORVILLE OH 45669	4,930	32,610	37,540	
18-162-1700.000	Res 500			
	-00-00 20 GEORGIA HEIGHTS SUB			0000.00A
MICHAEL CHARLES R AND SHANA 130 TWP RD 1206 PROCTORVILLE OH 45669	5,280	0	5,280	
18-162-1800.000	Res 510			
	-00-00 21 GEORGIA HEIGHTS SUB			0000.00A
ARTHUR DONALD D & BETTY A 110 TOWNSHIP RD 1206 PROCTORVILLE OH 45669	4,500	18,260	22,760	H
	CERT DEL 2001			
18-163-0100.000	Res 500			
	-00-00 22 GEORGIA HEIGHTS SUBLESS W PT.			0000.00A
ARTHUR DONALD D & BETTY A 110 TOWNSHIP RD 1206 PROCTORVILLE OH 45669	2,640	0	2,640	
	CERT DEL 2006			

AUDITOR'S TAX LIST AND TREASURER'S DUPLICATE OF REAL PROPERTY

1060

ROME TWP-FAIRLAND S.D. - TAX DISTRICT 18

FULL RATE 34.2800 FOR TAX YEAR 2007 Lawrence AGR/PRES 0.064902 IND/COM 0.046532

PARCEL NO. LENDER CODE NAME AND ADDRESS	LOT NO.	CLASS PROPERTY DESCRIPTION LAND BUILDING TOTAL	ACRES	homestead REDUCTION CAUV #
18-163-0200.000 WYRICK SHARON LIN 56 TWP. RD. 1175 PROCTORVILLE OH 45669		Res 500 -00-00 22 GEORGIA HEIGHTS SUBW PT. 0000.00A 250 0 250		
18-163-0300.000 ADKINS RUBEN AND SAUNDRA 9 TWP RD 1206 PROCTORVILLE OH 45669		Res 500 -00-00 GEORGIA HEIGHTS SUBDIVTRACT A 0001.28A 9,780 0 9,780		
18-163-0400.000 ELKINS FRED P.O. BOX 1245 PROCTORVILLE OH 45669		Res 500 -00-00 GEORGIA HEIGHTS SUBDIVTRACT B 0000.64A 2,460 0 2,460		10/27/08 Ray + Sandra Dennis
18-163-0600.000 MOORE JOHN A & PATRICIA A P.O. BOX 918 PROCTORVILLE OH 45669		Res 510 -00-00 1 LENA ASH SUBDIV. RE-PLAT 0000.00A 4,840 19,970 24,810		
18-163-0700.000 BOGGS NORMA JEAN 255 TWP. RD. 205 PROCTORVILLE OH 45669		Res 510 -00-00 2 LENA ASH SUBDIV. RE-PLAT 0000.00A 5,150 17,210 22,360 H		

AUDITOR'S TAX LIST AND TREASURER'S DUPLICATE OF REAL PROPERTY

1061

ROME TWP-FAIRLAND S.D. - TAX DISTRICT 18

FULL RATE 34.2800 FOR TAX YEAR 2007 Lawrence AGR/PRES 0.064902 IND/COM 0.046532

PARCEL NO. LENDER CODE NAME AND ADDRESS	LOT NO.	CLASS PROPERTY DESCRIPTION LAND BUILDING TOTAL	ACRES	homestead REDUCTION CAUV #
18-163-0800.000 BOGGS NORMA JEAN 255 TWP. RD. 205 PROCTORVILLE OH 45669		Res 545 -00-00 3 LENA ASH SUBDIV. RE-PLAT 0000.00A 5,240 3,520 8,760		
18-163-0900.000 LEMLEY RUBY M P.O. BOX 781 PROCTORVILLE OH 45669		Res 500 -00-00 4 LENA ASH SUBDIV. RE-PLAT 0000.00A 5,360 0 5,360		
18-163-1000.000 LEMLEY RUBY M P.O. BOX 781 PROCTORVILLE OH 45669		Res 500 -00-00 5 LENA ASH SUBDIV. RE-PLAT 0000.00A 5,310 0 5,310		
18-163-1100.000 LEMLEY RUBY M P.O. BOX 781 PROCTORVILLE OH 45669		Res 545 -00-00 6 LENA ASH SUBDIV. RE-PLAT 0000.00A 6,650 410 7,060		

AUDITOR'S TAX LIST AND TREASURER'S DUPLICATE OF REAL PROPERTY

1062

ROME TWP-FAIRLAND S.D. - TAX DISTRICT 18

FULL RATE 34.2800 FOR TAX YEAR 2007 Lawrence AGR/RES 0.064902 IND/COM 0.046532

PARCEL NO. LENDER CODE NAME AND ADDRESS	LOT NO.	CLASS	ACRES	PROPERTY DESCRIPTION	HOMESTEAD REDUCTION CAUV #
18-163-1200.000 6 MCLAIN PATRICK RYAN & SCOTTIEANN 95 TWP RD 1104 PROCTORVILLE OH 45669		Res	510	-00-00 7 LENA ASH SUBDIV. RE-PLAT 0000.00A 13.360 23,250	36,610
18-163-1300.000 NELSON MELISSA JEANINE 84 TWP RD 1104 PROCTORVILLE OH 45669		Res	510	8 LENA ASH SD RE PLAT LESS E 23 FT 4,810 44,460 CERT DEL 2005	49,270
18-163-1300.001 6 MCLAIN PATRICK RYAN & SCOTTIEANN 95 TWP RD 1104 PROCTORVILLE OH 45669		Res	500	8 LENA ASH SD RE PLAT PT -E 23 FT 2,130 0	2,130
18-163-1400.000 NELSON MELISSA JEANINE 84 TWP RD 1104 PROCTORVILLE OH 45669		Res	500	-00-00 9 LENA ASH SUBDIV. RE-PLAT 0000.00A 6,880 0 CERT DEL 2005	6,880
18-163-1500.000 4 FARRIS JEFFREY D 64 TWP RD 1104 PROCTORVILLE OH 45669		Res	510	-00-00 10 LENA ASH SUBDIV. RE-PLAT 0000.00A 6,760 9,260	16,020

AUDITOR'S TAX LIST AND TREASURER'S DUPLICATE OF REAL PROPERTY

1063

ROME TWP-FAIRLAND S.D. - TAX DISTRICT 18

FULL RATE 34.2800 FOR TAX YEAR 2007 Lawrence AGR/RES 0.064902 IND/COM 0.046532

PARCEL NO. LENDER CODE NAME AND ADDRESS	LOT NO.	CLASS	ACRES	PROPERTY DESCRIPTION	HOMESTEAD REDUCTION CAUV #
18-163-1600.000 FARRIS JEFFREY DALE FARRIS JEFFREY D 64 TOWNSHIP RD 1104 PROCTORVILLE OH 45669		Res	540	-00-00 11 LENA ASH SUBDIV. RE-PLAT 0000.00A 6,640 7,540	14,180
18-163-1700.000 WORKMAN HAROLD LEON 32 TWP RD 1104 PROCTORVILLE OH 45669		Res	510	-00-00 12 LENA ASH SUBDIV. RE-PLAT 0000.00A 7,270 18,460	25,730 H
18-163-1800.000 WORKMAN HAROLD LEON 32 TWP RD 1104 PROCTORVILLE OH 45669		Res	500	-00-00 13 LENA ASH SUBDIV. RE-PLAT 0000.00A 2,540 0	2,540
18-164-0200.000 MOTT VELIA O 1237 SEAGRAPE CIRCLE WESTON FL 33320		Agr	110	15-01-35 NW PT NW LESS 56.07A 0021.13A 8,130 0	8,130 87480

AUDITOR'S TAX LIST AND TREASURER'S DUPLICATE OF REAL PROPERTY

1064

ROME TWP-FAIRLAND S.D. - TAX DISTRICT 18 FULL RATE 34.2800 FOR TAX YEAR 2007 Lawrence AGR/RES 0.064902 IND/COM 0.046532

PARCEL NO.	CLASS	ACRES	rd/hoodcode	HOMESTEAD REDUCTION CAUV #
LENDER CODE	PROPERTY DESCRIPTION	LAND	BUILDING	TOTAL
NAME AND ADDRESS				
18-164-0300.000	Agr 110 15-01-35 NW PT. NW 0005.07A			CAUV 180
MOTT EDWIN A 174 EDISON DR HUNTINGTON WV 25705	1,950	0		1,950
			87480	
18-164-0400.000	Agr 110 15-01-35 NW COR. NW 0016.00A			CAUV 560
COLLINS ROBERT DANIEL AND KANDY 1040 TWP RD 186 PROCTORVILLE OH 45669	6,160	0		6,160
			96019	
18-164-0500.000	Agr 111 15-1-35 PT NW COR NW LESS 2.15, 06.2, 52 BAL 14.11AC			
BURBACH DOUGLAS R AND MARY R 249 PVT. DR. 2555 PROCTORVILLE OH 45669	11,210	43,130		54,340
			CERT DEL 2007	
18-164-0500.001	Res 500 15-1-35 PT NW COR NW PT 2.15 ACRES			
FLOYD CHARLES S & KELLY 298 PVT. DR. 2555 PROCTORVILLE OH 45669	2,070	0		2,070
18-164-0500.002	Res 500 15-1-35 PT NW COR NW PT 0.06 ACRES			
PELPHREY DAVID J AND SHERRY R PO BOX 812 PROCTORVILLE OH 45669	60	0		60

*7/2/05
Daniel K
Turlop*

AUDITOR'S TAX LIST AND TREASURER'S DUPLICATE OF REAL PROPERTY

1065

ROME TWP-FAIRLAND S.D. - TAX DISTRICT 18 FULL RATE 34.2800 FOR TAX YEAR 2007 Lawrence AGR/RES 0.064902 IND/COM 0.046532

PARCEL NO.	CLASS	ACRES	rd/hoodcode	HOMESTEAD REDUCTION CAUV #
LENDER CODE	PROPERTY DESCRIPTION	LAND	BUILDING	TOTAL
NAME AND ADDRESS				
18-164-0500.003	Res 500 15-1-35 PT NW COR NW PT 2.52AC			
SCHIBELHOOD BRENDA AKA BRENDA S SCHIBELHOOD BRENDA S P. O. BOX 675 SOUTH POINT OH 45680	2,430	0		2,430
18-164-0600.000	Agr 111 15-1-33 NE PT. NE E OF RD. (SURVEY '83 DUP) 47.98ACS.			CAUV 7,980
SHEPHERD MICHAEL R & REBECCAL 1684 CO RD 70 PROCTORVILLE OH 45669	24,250	34,350		58,600
			87278	
18-164-0700.000	Agr 110 15-01-35 SW PT. NE 0055.30A			CAUV 1,940
MCHAFFIE MABEL MOTT 816 4TH ST HUNTINGTON W. VA 25701	21,290	0		21,290
			94040	
18-164-0800.000	Agr 110 15-01-35 SW PT NW PT NE 25.48ACS			CAUV 890
LAMBERT STEPHEN P AND BRUCE 609 VIEW POINT DR GRAND JUNCTION CO 81506	9,810	0		9,810
			96020	

AUDITOR'S TAX LIST AND TREASURER'S DUPLICATE OF REAL PROPERTY

1066

ROME TWP-FAIRLAND S.D. - TAX DISTRICT 18

FULL RATE 34.2800 FOR TAX YEAR 2007 Lawrence AGR/RES 0.064902 IND/COM 0.046532

PARCEL NO. LENDER CODE NAME AND ADDRESS	LOT NO.	CLASS	ACRES	PROPERTY DESCRIPTION	AGRES	IND/COM	HOMESTEAD REDUCTION CAUV #
18-164-0900.000 LAMBERT STEPHEN P AND BRUCE 608 VIEW POINT DR GRAND JUNCTION CO 81506		Agr	110	15-01-35 PT. SW PT. NW & SW PT. NE 0005.71A	7,970		CAUV 6.320 0 7,970 98020
18-164-1000.000 ADKINS DOLORIS & FRED L TRUSTEES 1715 CO RD 80 PROCTORVILLE OH 45669		Agr	101	15-1-35 NE LESS 3.86A. 106.17ACS.	46,650		52,290 98,940 H
18-164-1000.001 HART SAMUEL L & CATHERINE HART 1855 CO RD 70 PROCTORVILLE OH 45669		Res	510	15-1-35 PT NE 1.03ACS.	6,190		13,910 20,100 CERT DEL 2006
18-164-1000.002 DENNEY DAVID L & RHONDA L 1924 CO RD 70 PROCTORVILLE OH 45669		Res	510	15-1-35 NE PT 2.33ACS.	7,440		21,920 29,360 CERT DEL 2006

AUDITOR'S TAX LIST AND TREASURER'S DUPLICATE OF REAL PROPERTY

1067

ROME TWP-FAIRLAND S.D. - TAX DISTRICT 18

FULL RATE 34.2800 FOR TAX YEAR 2007 Lawrence AGR/RES 0.064902 IND/COM 0.046532

PARCEL NO. LENDER CODE NAME AND ADDRESS	LOT NO.	CLASS	ACRES	PROPERTY DESCRIPTION	AGRES	IND/COM	HOMESTEAD REDUCTION CAUV #
18-164-1100.000 ADKINS CLYDE 1447 CO RD 70 PROCTORVILLE OH 45669		Agr	190	15-01-35 SW NE W OF RD. 0034.95A	19,230		140 19,370
18-164-1200.000 HERRELL JAROLD L AND SAVANAH JEFFERS 4779 CO RD 12 PROCTORVILLE OH 45669		Res	510	15-01-35 PT SE NE E OF RD. 0000.20A	2,710		24,990 27,700
18-164-1300.000 PITTMAN GARLAND J & CAROLYN 1594 CO. RD. 70 PROCTORVILLE OH 45669		Res	510	15-1-35 PT SE NE E OF RD LESS 1.17AC BAL=7.47AC	12,390		33,410 45,800 H 04136
18-164-1300.001 PITTMAN GREGORY A & CHERI LEE 1648 CO RD 70 PROCTORVILLE OH 45669		Res	545	15-1-35 PT SE NE E OF RD PT 1.17AC	6,320		3,470 9,790

AUDITOR'S TAX LIST AND TREASURER'S DUPLICATE OF REAL PROPERTY

1068

ROME TWP-FAIRLAND S.D. - TAX DISTRICT 18

FULL RATE 34.2800 FOR TAX YEAR 2007 Lawrence AGR/RES 0.064902 IND/COM 0.046532

PARCEL NO.	CLASS	ACRES	HOMESTEAD REDUCTION CAUV #		
LENDER CODE	PROPERTY DESCRIPTION	LAND	BUILDING		
NAME AND ADDRESS	LAND	BUILDING	TOTAL		
18-164-1301.000	Res 510 15-01-35 PT SE NE E OF RD PT 0001.10A	6.260	14.770	21.030	
PITTMAN CHERI L AND GREGORY A 1645 CO RD 70 PROCTORVILLE OH 45669					
18-164-1400.000	Res 510 15-01-35 PT SE NE 0001.24A	6.390	18.970	25.360	
JOHNSON WILLIAM E & SHIRLEY P 135 TWP RD. 1110 PROCTORVILLE OH 45669					
18-164-1500.000	Res 510 15-01-35 PT SE NE 65'X232' 0000.20A	2.710	8.790	11.500 H	
MOSS DALLAS G JR & NANCY LUCILLE 1498 COUNTY RD 70 PROCTORVILLE OH 45669	CERT DEL 2006				
18-164-1600.000	Res 510 15-01-35 PT SE NE 80' ON RD. 0000.71A	5.690	10.830	16.520 H	
BIRD BETTY LEE 1480 COUNTY RD 70 45669					

AUDITOR'S TAX LIST AND TREASURER'S DUPLICATE OF REAL PROPERTY

1069

ROME TWP-FAIRLAND S.D. - TAX DISTRICT 18

FULL RATE 34.2800 FOR TAX YEAR 2007 Lawrence AGR/RES 0.064902 IND/COM 0.046532

PARCEL NO.	CLASS	ACRES	HOMESTEAD REDUCTION CAUV #		
LENDER CODE	PROPERTY DESCRIPTION	LAND	BUILDING		
NAME AND ADDRESS	LAND	BUILDING	TOTAL		
18-164-1700.000	Agr 100 15-01-35 PT SE LESS 59.08A 0003.00A	1.160	0	1.160	
ADKINS CLYDE 1447 CO RD 70 PROCTORVILLE OH 45669					
18-164-1701.000	Agr 110 15-01-35 PT SE PT 0059.08A	22.750	0	22.750	CAUV 2.070
POWERS CHARLES R P.O. BOX 774 HUNTINGTON WV 25712	87304				
18-164-1800.000	Agr 110 15-01-35 PT SE 0033.96A	13.080	0	13.080	CAUV 1.190
POWERS CHARLES R P.O. BOX 774 HUNTINGTON WV 25712	87304				
18-165-0100.000	Res 599 15-1-35 PT W END MID SE (SURVEY '85 DUP) LESS 7.09 BAL= 4.94	4.760	140	4.900	
FULKS JOYCE N 1136 TWP RD. 205 PROCTORVILLE OH 45669					
18-165-0100.001	Agr 100 15-1-35 PT W END MID SE 1.01AC	390	0	390	
SWANN MARY K 1207 TWP RD 205 PROCTORVILLE OH 45669					

9/24/05
Rimmed &
Elaine Johnson

AUDITOR'S TAX LIST AND TREASURER'S DUPLICATE OF REAL PROPERTY

1070

ROME TWP-FAIRLAND S.D. - TAX DISTRICT 18

FULL RATE 34.2800 FOR TAX YEAR 2007 Lawrence AGR/RES 0.064902 IND/COM 0.046532

PARCEL NO.	CLASS	ACRES	HOMESTEAD REDUCTION CAUV #		
LENDER CODE	PROPERTY DESCRIPTION	LAND	BUILDING		
NAME AND ADDRESS	TOTAL				
18-165-0100.002 ✓	Agr 100 15-1-35 PT W END MID SE 1.02ACS.	390	0	390	9/24/06 Ronnie D + Elaine Johnson
SWANN MARY K 1207 TWP RD 205 PROCTORVILLE OH 45669					
18-165-0100.003 ✓	Agr 100 15-1-35 PT W END MID SE 1.05ACS.	410	0	410	
SWANN MARY K 1207 TWP RD 205 PROCTORVILLE OH 45669					
18-165-0100.004 ✓	Agr 100 15-1-35 PT W END MID SE 1.00AC.	390	0	390	
SWANN MARY K 1207 TWP RD 205 PROCTORVILLE OH 45669					
18-165-0100.005 ✓	Agr 100 15-1-35 PT W END MID SE 1.01AC.	390	0	390	
SWANN MARY K 1207 TWP RD 205 PROCTORVILLE OH 45669					
18-165-0100.006	Res 599 15-1-35 PT W END MID SE PT 1.00 ACRE	960	2,890	3,850	
FULKS JOYCE N 1136 TWP. RD. 205 PROCTORVILLE OH 45669					

AUDITOR'S TAX LIST AND TREASURER'S DUPLICATE OF REAL PROPERTY

1071

ROME TWP-FAIRLAND S.D. - TAX DISTRICT 18

FULL RATE 34.2800 FOR TAX YEAR 2007 Lawrence AGR/RES 0.064902 IND/COM 0.046532

PARCEL NO.	CLASS	ACRES	HOMESTEAD REDUCTION CAUV #	
LENDER CODE	PROPERTY DESCRIPTION	LAND	BUILDING	
NAME AND ADDRESS	TOTAL			
18-165-0100.007	Res 510 15-1-35 PT W END MID SE PT 1.00 ACRE	6,160	40,730	46,890
FULKS JOYCE N 1136 TWP. RD. 205 PROCTORVILLE OH 45669				
18-165-0200.000	Agr 111 15-01-35 E END SE LESS 1.50A 0041.38A	21,710	4,480	26,190 H
SIMPSON WELMA LIFE EST REM DAVID LESTER SIMPSON 376 PVT. RD. 613 C R 70 PROCTORVILLE OH 45669			04120	
18-165-0300.000	Res 510 15-01-35 SE COR. 0000.48A	4,530	8,920	13,450
JOHNSON WANDA L 223 TWP. RD. 1055 PROCTORVILLE OH 45669				
18-165-0400.000	Res 500 15-01-35 PT. E END SE 0001.50A	6,640	0	6,640
CARPENTER CLOVIS 96 PRIVATE DR PROCTORVILLE OH 45669				

AUDITOR'S TAX LIST AND TREASURER'S DUPLICATE OF REAL PROPERTY

1072

ROME TWP-FAIRLAND S.D. - TAX DISTRICT 18

FULL RATE 34.2800 FOR TAX YEAR 2007 Lawrence AGR/RES 0.064902 IND/COM 0.046532

PARCEL NO.	CLASS	ACRES	HOMESTEAD REDUCTION CAUV #
LENDER CODE	PROPERTY DESCRIPTION	LAND	BUILDING TOTAL
NAME AND ADDRESS	LAND	BUILDING	TOTAL
18-165-0500.000	Agr 101 15-1-35 W END S END SE LE 2A & 1.73 BAL-10.65ACS	10,280	26,900 37,160
FERGUSON RONNIE & JANIE 1302 TWP RD 205 PROCTORVILLE OH 45669			
18-165-0500.001	Res 545 15-1-35 W END SE PT 1.73ACS	6,860	5,990 12,850
FERGUSON RONNIE R & EVA M 1335 TWP RD 205 PROCTORVILLE OH 45669			
18-165-0600.000	Agr 101 15-01-35 PT W END S END SE 0002.00A	6,550	21,890 28,440 H
SWANN MARY K 1207 TWP RD 205 PROCTORVILLE OH 45669			
18-165-0700.000	Agr 100 15-01-35 PT N PT SW 0004.80A CERT DEL 2007	1,850	0 1,850
MCDONALD RICHARD C 289 TWP RD 331 PROCTORVILLE OH 45669			

*9/24/08
Ronnie D &
Janie
Johnson*

AUDITOR'S TAX LIST AND TREASURER'S DUPLICATE OF REAL PROPERTY

1073

ROME TWP-FAIRLAND S.D. - TAX DISTRICT 18

FULL RATE 34.2800 FOR TAX YEAR 2007 Lawrence AGR/RES 0.064902 IND/COM 0.046532

PARCEL NO.	CLASS	ACRES	HOMESTEAD REDUCTION CAUV #
LENDER CODE	PROPERTY DESCRIPTION	LAND	BUILDING TOTAL
NAME AND ADDRESS	LAND	BUILDING	TOTAL
18-165-0800.000	Agr 101 15-01-35 PT N PT SW LESS 2.32A 0013.08A	10,810	13,830 24,640 H
ROSE LAWRENCE P LIFE EST LARRY PAUL ROSE REM 155 TWP RD 331 PROCTORVILLE OH 45669			
18-165-0900.000	Res 510 15-01-35 PT N PT SW 0001.32A	6,470	8,940 15,410
CARPENTER PERRY H & GLENNA C LIFE EST 96 PVT DR 1033 PROCTORVILLE OH 45669			
18-165-1000.000	Res 510 15-01-35 PT N PT SW 0001.00A	6,160	6,800 12,960
CHILDERS MARY 247 TWP RD 331 PROCTORVILLE OH 45669			
18-165-1100.000	Agr 111 15-01-35 N PT SW LESS 33.80A 0049.95A	25,010	6,810 31,820
MCDONALD HARLEN H & DORIS J LIFE EST 306 TWP RD 331 PROCTORVILLE OH 45669			

*11/24/08
Sheila
Childers*

AUDITOR'S TAX LIST AND TREASURER'S DUPLICATE OF REAL PROPERTY

1074

ROME TWP-FAIRLAND S.D. - TAX DISTRICT 18

FULL RATE 34.2800

FOR TAX YEAR 2007

Lawrence

AGR/RES 0.064902

IND/COM 0.046532

PARCEL NO.	CLASS	ACRES	homesteadcode
LENDER CODE	PROPERTY DESCRIPTION		HOMESTEAD REDUCTION CAUV #
NAME AND ADDRESS	LAND BUILDING TOTAL		
18-165-1200.000	Agr 110 15-1-35 PT N PT SW 1.60 ACS		CAUV 60
FULLER ERNEST CHAD 210 PVT DR 10461 PROCTORVILLE OH 45669	620 0 620 87522		
18-165-1300.000	Agr 110 15-01-35 PT N PT SW 0008.12A		CAUV 280
FULLER ERNEST CHAD 210 PVT DR 10461 PROCTORVILLE OH 45669	3,130 0 3,130 87522		
18-165-1400.000	Agr 110 15-01-35 E PT SW 0056.70A		CAUV 1,980
FULLER ERNEST CHAD 210 PVT DR 10461 PROCTORVILLE OH 45669	21,830 0 21,830 87522		
18-165-1500.000	Agr 110 15-01-35 PT SE COR SW 0010.80A		CAUV 380
FULLER ERNEST CHAD 210 PVT DR 10461 PROCTORVILLE OH 45669	4,160 0 4,160 87522		
18-165-1600.000	Res 545 15-01-35 PT N PT SW PT N. PT. 0001.03A		
SMITH LEE ROY & HELEN P.O. BOX 177 PROCTORVILLE OH 45669	6,190 300 6,490		

AUDITOR'S TAX LIST AND TREASURER'S DUPLICATE OF REAL PROPERTY

1075

ROME TWP-FAIRLAND S.D. - TAX DISTRICT 18

FULL RATE 34.2800

FOR TAX YEAR 2007

Lawrence

AGR/RES 0.064902

IND/COM 0.046532

PARCEL NO.	CLASS	ACRES	homesteadcode
LENDER CODE	PROPERTY DESCRIPTION		HOMESTEAD REDUCTION CAUV #
NAME AND ADDRESS	LAND BUILDING TOTAL		
18-165-1700.000	Res 510 15-01-35 PT N PT SW PT. 0001.07A		
EDWARDS OLTIE ET AL C/O MARY LOUISE FRUITT 10065 BULEN PIERCE RD. LOCKBOURNE OH 43137	6,250 15,180 21,430 CERT DEL 2004		
18-165-1800.000	Res 540 15-01-35 PT. N PT. SW CEN PT. 154.5' ON RD X221.5' 0000.78A		
STEWART CHAD E & HEATHER M 210 TWP RD 331 PROCTORVILLE OH 45669	5,810 33,260 39,070 CERT DEL 2006		
18-166-0100.000	Res 500 15-01-35 PT N PT SW PT. 0000.90A		
CARTER SHEILA G 102 TWP RD. 331 PROCTORVILLE OH 45669	5,990 0 5,990		
18-166-0200.000	Res 545 15-01-35 PT SE COR SW 0000.59A		
CARTER SHEILA G 102 TWP RD. 331 PROCTORVILLE OH 45669	2,140 940 3,080		

AUDITOR'S TAX LIST AND TREASURER'S DUPLICATE OF REAL PROPERTY

1076

ROME TWP-FAIRLAND S.D. - TAX DISTRICT 18

FULL RATE 34.2800 FOR TAX YEAR 2007 Lawrence AGR/PRES 0.064902 IND/COM 0.046532

PARCEL NO.	CLASS	ACRES	LOT NO.	PROPERTY DESCRIPTION	TOTAL	HOMESTEAD REDUCTION CALV #
18-166-0300.000 ROSE LARRY PAUL 91 TWP. RD. 1052 PROCTORVILLE OH 45669	Res	500		15-01-35 PT. SE COR. SW 0000.37A	3,900	0 3,900
18-166-0400.000 MATNEY ERNESTINE P.O. BOX 805 PROCTORVILLE OH 45669	Res	510		15-1-35 PT LESS 5.17, & .94AC BAL-3.89	7,270	23,590 30,860 H
18-166-0400.001 MATNEY MICHAEL R AND TARA A PO BOX 553 PROCTORVILLE OH 45669	Res	545		15-1-35 PT 5.17AC	10,170	1,810 11,980
18-166-0400.002 DEAL TIMMY & JENNY M P.O. BOX 445 PROCTORVILLE OH 45669	Res	545		15-1-35 PT SE1/4 SW1/4 PT .94AC	7,950	0 7,950

AUDITOR'S TAX LIST AND TREASURER'S DUPLICATE OF REAL PROPERTY

1077

ROME TWP-FAIRLAND S.D. - TAX DISTRICT 18

FULL RATE 34.2800 FOR TAX YEAR 2007 Lawrence AGR/PRES 0.064902 IND/COM 0.046532

PARCEL NO.	CLASS	ACRES	LOT NO.	PROPERTY DESCRIPTION	TOTAL	HOMESTEAD REDUCTION CALV #
18-166-0500.000 DILLON CHESTER & EVA P.O. BOX 601 PROCTORVILLE OH 45669	Res	510		15-01-35 PT E PT. SW 0000.50A	3,610	2,430 6,040 H
18-166-0600.000 DILLON CHESTER & EVA P.O. BOX 601 PROCTORVILLE OH 45669	Res	500		15-01-35 E PT. SW PT. 0000.70A	4,310	0 4,310
18-166-0601.000 MATNEY EARNESTINE P.O. BOX 805 PROCTORVILLE OH 45669	Res	500		15-01-35 E PT SW 0000.30A	3,420	0 3,420
18-166-0700.000 MOORE BERNARD R & PATRICIA A 314 TOWNSHIP RD. 275 PROCTORVILLE OH 45669	Res	500		15-01-35 PT SW COR. SW 0004.25A	9,290	0 9,290
18-166-0800.000 JUSTICE BETTY C/O BETTY WARD P.O. BOX 285 CHESAPEAKE OH 45619	Res	510		15-01-35 PT SW COR SW 0001.00A	6,160	10,150 16,310

*12/29/08
Angie
Callaway*

AUDITOR'S TAX LIST AND TREASURER'S DUPLICATE OF REAL PROPERTY

1078

ROME TWP-FAIRLAND S.D. - TAX DISTRICT 18

FULL RATE 34.2800 FOR TAX YEAR 2007
 Lawrence AGR/RES 0.064902 IND/COM 0.046532

PARCEL NO.	CLASS	ACRES	nbhcode	HOMESTEAD REDUCTION CAUV #
LENDER CODE	PROPERTY DESCRIPTION			
NAME AND ADDRESS	LAND BUILDING TOTAL			
18-166-0900.000	Agr 110 15-01-35 PT NE COR. NW 0003.84A			CAUV 130
MOTT EDWIN 174 EDISON DR HUNTINGTON WV 25705	1,480 0 1,480			87480
18-166-1100.000	Res 500 -00-00 1 SPRING VALLEY SUBDIV 0000.00A			
SPEARS GALE E 1131 CO RD 70 PROCTORVILLE OH 45669-9026	1,620 0 1,620			CERT DEL 2006
18-166-1200.000	Res 510 -00-00 2 SPRING VALLEY SUBDIV 0000.00A			
SPEARS GALE E 1131 CO RD 70 PROCTORVILLE OH 45669-9026	1,800 18,560 20,360			CERT DEL 2006
18-166-1300.000	Res 510 -00-00 3 SPRING VALLEY SUBDIV 0000.00A			
POWELL JAMES THOMAS & MARY SU 1147 CO. RD. 70 PROCTORVILLE OH 45669	1,970 41,600 43,570 H			

AUDITOR'S TAX LIST AND TREASURER'S DUPLICATE OF REAL PROPERTY

1079

ROME TWP-FAIRLAND S.D. - TAX DISTRICT 18

FULL RATE 34.2800 FOR TAX YEAR 2007
 Lawrence AGR/RES 0.064902 IND/COM 0.046532

PARCEL NO.	CLASS	ACRES	nbhcode	HOMESTEAD REDUCTION CAUV #
LENDER CODE	PROPERTY DESCRIPTION			
NAME AND ADDRESS	LAND BUILDING TOTAL			
18-166-1400.000	Res 500 -00-00 4 SPRING VALLEY SUBDIV 0000.00A			
POWELL JAMES THOMAS & MARY SU 1147 CO. RD. 70 PROCTORVILLE OH 45669	2,040 0 2,040			
18-166-1500.000	Res 500 -00-00 5 SPRING VALLEY SUBDIV 0000.00A			
LEACH LOWELL & LYDA 1185 CO. RD. 70 PROCTORVILLE OH 45669	860 0 860			
18-166-1600.000	Res 500 -00-00 6 SPRING VALLEY SUBDIV 0000.00A			
LEACH LOWELL & LYDA 1185 CO. RD. 70 PROCTORVILLE OH 45669	860 0 860			
18-166-1700.000	Res 500 -00-00 8 SPRING VALLEY SUBDIV 0000.00A			
LEACH LOWELL & LYDA 1185 CO. RD. 70 PROCTORVILLE OH 45669	870 0 870			
18-166-1800.000	Res 510 -00-00 7 SPRING VALLEY SUBDIV 0000.00A			
LEACH LOWELL & LYDA 1185 CO. RD. 70 PROCTORVILLE OH 45669	1,710 14,460 16,170 H			

AUDITOR'S TAX LIST AND TREASURER'S DUPLICATE OF REAL PROPERTY

1080

ROME TWP-FAIRLAND S.D. - TAX DISTRICT 18

FULL RATE 34.2800

FOR TAX YEAR 2007

Lawrence

AGR/RES 0.064902

IND/COM 0.046532

PARCEL NO.	CLASS	ACRES	HT/HOODCODE
LENDER CODE	PROPERTY DESCRIPTION		HOMESTEAD REDUCTION CAUV #
NAME AND ADDRESS	LAND	BUILDING	TOTAL
18-167-0100.000	Res 500 -00-00 9 SPRING VALLEY SUBDIV 0000.00A	860	0 860
LEACH LOWELL & LYDA 1185 CO. RD. 70 PROCTORVILLE OH 45669			
18-167-0200.000	Res 500 -00-00 10 SPRING VALLEY SUB. 0000.00A	900	0 900
LEACH LOWELL & LYDA 1185 CO. RD. 70 PROCTORVILLE OH 45669			
18-167-0300.000	Res 500 -00-00 11 SPRING VALLEY SUB 0000.00A	840	0 840
LEACH LOWELL & LYDA 1185 CO. RD. 70 PROCTORVILLE OH 45669			
18-167-0400.000	Res 500 -00-00 12 SPRING VALLEY SUB. 0000.00A	820	0 820
LEACH LOWELL & LYDA 1185 CO. RD. 70 PROCTORVILLE OH 45669			
18-167-0500.000	Res 500 -00-00 13 SPRING VALLEY SUB. 0000.00A	3,350	0 3,350
WRAY BRACY A JR 107 TWP RD 1207 PROCTORVILLE OH 45669-9794			

AUDITOR'S TAX LIST AND TREASURER'S DUPLICATE OF REAL PROPERTY

1081

ROME TWP-FAIRLAND S.D. - TAX DISTRICT 18

FULL RATE 34.2800

FOR TAX YEAR 2007

Lawrence

AGR/RES 0.064902

IND/COM 0.046532

PARCEL NO.	CLASS	ACRES	HT/HOODCODE
LENDER CODE	PROPERTY DESCRIPTION		HOMESTEAD REDUCTION CAUV #
NAME AND ADDRESS	LAND	BUILDING	TOTAL
18-167-0600.000	Res 500 -00-00 14 SPRING VALLEY SUB. 0000.00A	1,890	0 1,890
WRAY BRACY A JR 107 TWP RD 1207 PROCTORVILLE OH 45669-9794			
18-167-0700.000	Res 500 -00-00 15 SPRING VALLEY SUB. 0000.00A	1,890	0 1,890
WRAY BRACY A JR 107 TWP RD 1207 PROCTORVILLE OH 45669-9794			
18-167-0800.000	Res 500 -00-00 16 SPRING VALLEY SUB 0000.00A	1,890	0 1,890
WRAY BRACY A JR 107 TWP RD 1207 PROCTORVILLE OH 45669-9794			
18-167-0900.000	Res 500 -00-00 17 SPRING VALLEY SUB. 0000.00A	1,890	0 1,890
WRAY BRACY A JR 107 TWP RD 1207 PROCTORVILLE OH 45669-9794			
18-167-1000.000	Res 599 -00-00 18 SPRING VALLEY SUB. 0000.00A	1,890	670 2,560
WRAY BRACY A JR 107 TWP RD 1207 PROCTORVILLE OH 45669-9794			

AUDITOR'S TAX LIST AND TREASURER'S DUPLICATE OF REAL PROPERTY

1082

ROME TWP-FAIRLAND S.D. - TAX DISTRICT 18

FULL RATE 34.2800 FOR TAX YEAR 2007 Lawrence AGR/RES 0.064902 IND/COM 0.046532

PARCEL NO.	CLASS	ACRES	HO/HHOODCODE	HOMESTEAD REDUCTION CAUV #
LENDER CODE	PROPERTY DESCRIPTION	LAND	BUILDING	TOTAL
NAME AND ADDRESS				
18-167-1100.000	Res 510 -00-00 19 SPRING VALLEY SUB 0000.00A	1,760	46,180	47,940
WRAY BRACY A JR 107 TWP RD 1207 PROCTORVILLE OH 45669-9794				
18-167-1200.000	Res 500 -00-00 20 SPRING VALLEY SUB 0000.00A	1,890	0	1,890
32 CLAGG VERNON R & TERRY L 133 TWP RD 1207 PROCTORVILLE OH 45669				
18-167-1300.000	Res 540 -00-00 21 SPRING VALLEY SUB 0000.00A	1,890	25,050	26,940
32 CLAGG VERNON R & TERRY L 133 TWP RD 1207 PROCTORVILLE OH 45669				
18-167-1400.000	Res 510 -00-00 22 SPRING VALLEY SUB 0000.00A	1,890	25,880	27,770
FRYE WILLARD JR AND JUANITAFRYE 2947 CO RD 12 PROCTORVILLE OH 45669				

AUDITOR'S TAX LIST AND TREASURER'S DUPLICATE OF REAL PROPERTY

1083

ROME TWP-FAIRLAND S.D. - TAX DISTRICT 18

FULL RATE 34.2800 FOR TAX YEAR 2007 Lawrence AGR/RES 0.064902 IND/COM 0.046532

PARCEL NO.	CLASS	ACRES	HO/HHOODCODE	HOMESTEAD REDUCTION CAUV #
LENDER CODE	PROPERTY DESCRIPTION	LAND	BUILDING	TOTAL
NAME AND ADDRESS				
18-167-1500.000	Res 510 -00-00 23 SPRING VALLEY SUB 0000.00A	1,890	25,320	27,210
BLACK GARY L JR AND BRENDAK 7 RISSA LN HUNTINGTON W. VA 25704				
18-167-1600.000	Res 500 -00-00 24 SPRING VALLEY SUB 0000.00A	1,890	0	1,890
FRYE WILLARD JR AND JUANITA 2947 CO RD 12 PROCTORVILLE OH 45669				
18-167-1700.000	Res 500 -00-00 25 SPRING VALLEY SUB 0000.00A	1,890	0	1,890
BLACK GARY L JR AND BRENDAK 7 RISSA LANE HUNTINGTON WV 25704				
18-167-1800.000	Res 500 -00-00 26 SPRING VALLEY SUB 0000.00A	1,890	0	1,890
FRYE WILLARD JR AND JUANITA 2947 CO RD 12 PROCTORVILLE OH 45669				
18-168-0100.000	Res 510 -00-00 27 SPRING VALLEY SUB 0000.00A	2,170	0	2,170
BLACK GARY L JR AND BRENDAK 7 RISSA LANE HUNTINGTON WV 25704				

AUDITOR'S TAX LIST AND TREASURER'S DUPLICATE OF REAL PROPERTY

1084

ROME TWP-FAIRLAND S.D. - TAX DISTRICT 18

FULL RATE 34.2800 FOR TAX YEAR 2007

Lawrence

AGR/RES 0.064902

IND/COM 0.046532

PARCEL NO.	CLASS	ACRES	HO/RES	HO/RES
LENDER CODE	PROPERTY DESCRIPTION		HOMESTEAD	REDUCTION
NAME AND ADDRESS	LAND	BUILDING	TOTAL	CAUV #
18-168-0200.000	Res 500 -00-00 28 SPRING VALLEY SUB 0000.00A	1.910	0	1.910
BLACK GARY L JR AND WILLARD FRYE JR 7 RISSA LN HUNTINGTON W. VA 25704				
18-168-0300.000	Res 500 -00-00 29 SPRING VALLEY SUB 0000.00A	1.910	0	1.910
PRUITT CHRISTY & JAY AND CURRY DAVID 166 TWP RD 1207 PROCTORVILLE OH 45669	CERT DEL 2002			
18-168-0400.000	Res 545 -00-00 30 SPRING VALLEY SUB 0000.00A	1.930	0	1.930 H
PRUITT CHRISTY & JAY & CURRY DAVID 166 TWP RD 1207 PROCTORVILLE OH 45669	CERT DEL 2002			
18-168-0500.000	Res 545 -00-00 31 SPRING VALLEY SUB 0000.00A	2.960	480	3.440 H
PRUITT CHRISTY & JAY AND CURRY DAVID 166 TWP RD 1207 PROCTORVILLE OH 45669	CERT DEL 2002			

AUDITOR'S TAX LIST AND TREASURER'S DUPLICATE OF REAL PROPERTY

1085

ROME TWP-FAIRLAND S.D. - TAX DISTRICT 18

FULL RATE 34.2800 FOR TAX YEAR 2007

Lawrence

AGR/RES 0.064902

IND/COM 0.046532

PARCEL NO.	CLASS	ACRES	HO/RES	HO/RES
LENDER CODE	PROPERTY DESCRIPTION		HOMESTEAD	REDUCTION
NAME AND ADDRESS	LAND	BUILDING	TOTAL	CAUV #
18-168-0600.000	Res 599 -00-00 32 SPRING VALLEY SUB 0000.00A	1.930	190	2.120
RINER DIANA AND ROBERT RINER SR 76 TWP RD 1207 PROCTORVILLE OH 45669				
18-168-0700.000	Res 510 -00-00 33 SPRING VALLEY SUB 0000.00A	1.850	18.530	20.380
HAMLIN PHILLIP 106 TWP RD 1207 PROCTORVILLE OH 45669				
18-168-0800.000	Res 500 -00-00 34 SPRING VALLEY SUB 0000.00A	1.890	0	1.890
HAMLIN PHILLIP 106 TWP RD 1207 PROCTORVILLE OH 45669				
18-168-0900.000	Res 510 -00-00 35 SPRING VALLEY SUB 0000.00A	1.930	27.310	29.240
RINER DIANA AND ROBERT RINER SR 76 TWP RD 1207 PROCTORVILLE OH 45669				
18-168-1100.000	Res 500 -00-00 36 SPRING VALLEY SUB 0000.00A	2.000	0	2.000
RINER DIANA AND ROBERT RINER SR 76 TWP RD 1207 PROCTORVILLE OH 45669				

AUDITOR'S TAX LIST AND TREASURER'S DUPLICATE OF REAL PROPERTY

1086

ROME TWP-FAIRLAND S.D. - TAX DISTRICT 18

FULL RATE 34.2800

FOR TAX YEAR 2007

Lawrence

AGR/RES 0.064902

IND/COM 0.046532

PARCEL NO.	CLASS	ACRES	rd/homestead	HOMESTEAD REDUCTION CAUV #
LENDER CODE	PROPERTY DESCRIPTION	LAND	BUILDING	TOTAL
NAME AND ADDRESS				
18-168-1200.000	Res 500 -00-00 37 SPRING VALLEY SUB. 0000.00A	2,120	0	2,120
RINER DIANA AND ROBERT RINER SR 76 TWP RD 1207 PROCTORVILLE OH 45669				
18-168-1400.000	Res 545 15-01-36 NW COR. NW LESS 3.04AC BAL=3.05	6,950	400	7,350 H
SIMPSON NAOMI G & GENEVA CREMEANS LIFE EST C/O CHESTER LAYNE P.O. BOX 102 PROCTORVILLE OH 45669				
18-168-1400.001	Res 500 15-01-36 NW COR. NW PT 3.04AC	3,860	0	3,860
CREMEANS GENEVA LIFE EST 92 PVT DR 335 PROCTORVILLE OH 45669				
18-168-1500.000	Agr 101 15-1-36 NE PT NW LESS 1.00,13.42 BAL 25.58AC	15,620	37,320	52,940
CONLEY DEBORAH K 672 TWP RD 88 PROCTORVILLE OH 45669				

AUDITOR'S TAX LIST AND TREASURER'S DUPLICATE OF REAL PROPERTY

1087

ROME TWP-FAIRLAND S.D. - TAX DISTRICT 18

FULL RATE 34.2800

FOR TAX YEAR 2007

Lawrence

AGR/RES 0.064902

IND/COM 0.046532

PARCEL NO.	CLASS	ACRES	rd/homestead	HOMESTEAD REDUCTION CAUV #
LENDER CODE	PROPERTY DESCRIPTION	LAND	BUILDING	TOTAL
NAME AND ADDRESS				
18-168-1500.001	Res 510 15-1-36 NE PT NW 1.00 AC	6,160	26,590	32,750
WILLIAMS MICHAEL AND LISA PENNINGTON 671 TWP RD 88 PROCTORVILLE OH 45669				
18-168-1500.002	Agr 100 15-1-36 NE PT NW PT 13.42AC	5,170	0	5,170
WILLIAMS MICHAEL AND LISA 671 TWP RD 88 PROCTORVILLE OH 45669				
18-168-1600.000	Agr 110 15-01-36 S PT. N NW 0040.00A	21,180	0	21,180
NORTHGATE ENTERPRISES LLC C/O EDDIE MOTT 174 EDISON DR. HUNTINGTON WV 25705			87480	CAUV 7.530
18-168-1700.000	Agr 190 15-1-36 NE PT NW LESS 5.85 BAL 3.99AC	1,540	3,720	5,260
CONLEY DEBORAH K 672 TWP RD 88 PROCTORVILLE OH 45669				
18-168-1700.001	Agr 100 15-1-36 NE PT NW PT 5.85AC	2,250	0	2,250
WILLIAMS MICHAEL AND LISA 671 TWP RD 88 PROCTORVILLE OH 45669				

AUDITOR'S TAX LIST AND TREASURER'S DUPLICATE OF REAL PROPERTY

1088

ROME TWP-FAIRLAND S.D. - TAX DISTRICT 18

FULL RATE 34.2800 FOR TAX YEAR 2007 Lawrence AGR/RES 0.064902 IND/COM 0.046532

PARCEL NO.	CLASS	ACRES	PROPERTY DESCRIPTION	HOMESTEAD REDUCTION CAUV #
18-168-1800.000	Agr 190		15-01-36 PT N PT SE NE 0015.00A	
DENNISON BONNIE MARIE & CHARL 21 TOWNSHIP RD. 1169 PROCTORVILLE OH 45669		11,550	2,310	13,860
18-169-0100.000	Agr 100		15-01-36 E PT SE NE 15.18	
BAILLEY HOMER AKA HOMER L 7917 MAGNOLIA RIDGE DR. LAKELAND FL 33810		6,580	0	6,580
18-169-0200.000	Res 500		15-01-36 E PT. SE NE SE PT 0001.50A	
DOYLE JOHN D & CARLA J DOYLE JOHN D & CARLA J 950 CO RD 71 PROCTORVILLE OH 45669		1,450	0	1,450
18-169-0300.000	Agr 110		15-01-36 SE LESS 44.64A 0150.34A	CAUV 5,260
MACRI DON T AND BETTY R 3242 CHASE ST HUNTINGTON W. VA 25704		57,880	0	57,880 87295
18-169-0301.000	Res 510		PT SE LESS .51 BAL 1.51AC	
FREEMAN LORETTA L AND TRACYE 344 CO. RD. 71 PROCTORVILLE OH 45669		6,650	18,690	25,340

AUDITOR'S TAX LIST AND TREASURER'S DUPLICATE OF REAL PROPERTY

1089

ROME TWP-FAIRLAND S.D. - TAX DISTRICT 18

FULL RATE 34.2800 FOR TAX YEAR 2007 Lawrence AGR/RES 0.064902 IND/COM 0.046532

PARCEL NO.	CLASS	ACRES	PROPERTY DESCRIPTION	HOMESTEAD REDUCTION CAUV #
18-169-0301.001	Res 545		PT SE PT .51AC	
SPEARS RONALD R LIFE EST LORETTA L FREEMAN REM 344 CO RD 71 PROCTORVILLE OH 45669		4,680	720	5,400 H
18-169-0400.000	Res 510		15-1-36 N PT W SIDE SE LESS 18.32A (SURVEY-83 DUP) BAL 0.22ACS.	
6 SCARBERRY CHARLES R & NAOMIG 609 CO RD 71 PROCTORVILLE OH 45669		1,350	7,410	8,760
18-169-0400.001	Res 500		15-1-36 N PT W SIDE SE PT (SURVEY-83 DUPLICATE) 1.25ACS.	
6 SCARBERRY CHARLES R & NAOMIG 609 CO RD 71 PROCTORVILLE OH 45669		5,260	0	5,260
18-169-0401.000	Res 500		15-01-36 N PT W SIDE SE PT 0002.30A	
NAPIER RAYNELL 591 CO. RD. 71 PROCTORVILLE OH 45669		2,220	0	2,220

AUDITOR'S TAX LIST AND TREASURER'S DUPLICATE OF REAL PROPERTY

1090

ROME TWP-FAIRLAND S.D. - TAX DISTRICT 18

FULL RATE 34.2800 FOR TAX YEAR 2007 Lawrence AGR/RES 0.064902 IND/COM 0.046532

PARCEL NO.	CLASS	ACRES	homesteadcode
LENDER CODE	PROPERTY DESCRIPTION	LAND	BUILDING TOTAL
NAME AND ADDRESS	LAND BUILDING TOTAL	HOMESTEAD REDUCTION CAUV #	
18-169-0402.000	Res 510 15-01-36 PT N PT W SIDE SE PT 0002.65A	7.750	6.500 14.250 H
SCARBERRY CHAS E & BARBARA J 651 CO RD 71 PROCTORVILLE OH 45669	CERT DEL 2002		
18-169-0403.000	Agr 101 15-1-36 N PT W SIDE SE PT 12.47ACS	10.580	40.780 51.360
NAPIER RAYNELL 591 CO RD 71 PROCTORVILLE OH 45669			
18-169-0404.000	Res 500 16-1-36 N PT W SIDE N PT 0.61ACS	590	0 590
NAPIER RAYNELL 591 CO RD 71 PROCTORVILLE OH 45669			
18-169-0500.000	Res 500 15-01-36 351.4' ON RD. 0000.96A	6.090	0 6.090
FERGUSON BRENDA 8029 ST. RT. 7 LOT 2F PROCTORVILLE OH 45669-7859	CERT DEL 2002		
18-169-0600.000	Agr 111 15-01-36 MID. E1/2 NW 0004.00A	7.320	2.170 9.490
BELL SUF ELLEN 749 TWP RD 88 PROCTORVILLE OH 45669			87090

AUDITOR'S TAX LIST AND TREASURER'S DUPLICATE OF REAL PROPERTY

1091

ROME TWP-FAIRLAND S.D. - TAX DISTRICT 18

FULL RATE 34.2800 FOR TAX YEAR 2007 Lawrence AGR/RES 0.064902 IND/COM 0.046532

PARCEL NO.	CLASS	ACRES	homesteadcode
LENDER CODE	PROPERTY DESCRIPTION	LAND	BUILDING TOTAL
NAME AND ADDRESS	LAND BUILDING TOTAL	HOMESTEAD REDUCTION CAUV #	
18-169-0700.000	Agr 110 15-01-36 MID E1/2 NE 0006.00A		0 2.310 CAUV 210
SPEARS JAMES A & EDNA M LIFE EST 851 TWP RD 88 PROCTORVILLE OH 45669	2.310 0 2.310		04114
18-169-0800.000	Agr 110 15-01-36 N PT. NE SE 0001.50A	6.350	0 6.350
LOVE EVERETT & EMMAJEAN LIFEESTATE JUANITA LOVE REMAI 1758 TWP RD 183 PROCTORVILLE OH 45669			87466
18-169-0900.000	Agr 100 15-01-36 N PT. SE NE 0008.53A	9.060	0 9.060
PINSON TRIMBLE & VIRGIE MOORE C/O MARCELLA ESTEP 201 TWP RD 1090 PROCTORVILLE OH 45669			
18-169-1000.000	Agr 111 15-01-36 E PT. E1/2 NW 0011.59A	10.240	4.690 14.930 H
SPEARS JAMES A & EDNA M LIFE EST 851 TWP RD 88 PROCTORVILLE OH 45669			04114

AUDITOR'S TAX LIST AND TREASURER'S DUPLICATE OF REAL PROPERTY

1092

ROME TWP-FAIRLAND S.D. - TAX DISTRICT 18

FULL RATE 34.2800 FOR TAX YEAR 2007 Lawrence AGR/RES 0.064902 IND/COM 0.046532

PARCEL NO. LENDER CODE NAME AND ADDRESS	LOT NO.	CLASS	ACRES	PROPERTY DESCRIPTION LAND BUILDING TOTAL	HOV REDUCTION CAUV #
18-169-1100.000 SIMPKINS BENNIE & BETTY ANN DEAL 721 WILLIAMS CR SCOTT TOWN OH 45678		Res	510	15-01-36 E PT. E1/2 NW 0001.75A 6,880 9,680 16,560 CERT DEL 2006	
18-169-1200.000 MOTT DAVID K & EDWIN A 174 EDISON DR HUNTINGTON WV 25705		Agr	110	15-1-36 E END E1/2 NW & E END SW PT LESS 67.36, .78AC BAL=21.86 14,190 0 14,190 87480	CAUV 6,930
18-169-1200.001 MOTT DAVID K & EDWIN A MOTT 174 EDISON DR HUNTINGTON WV 25705		Agr	110	15-1-36 E END E 1/2 NW & E END SE PT LE.28.28 .68 .90A BAL=10.28 3,960 0 3,960 87480	CAUV 360
18-169-1200.002 SPEARS DANNY D & LISA M 202 CO RD 71 PROCTORVILLE OH 45669		Res	500	15-1-36 PT E END E1/2 NW & E END SW PT 1.13 ACRES 6,290 0 6,290 CERT DEL 2005	
18-169-1200.003 MOTT DAVID K & EDWIN A 174 EDISON DR HUNTINGTON WV 25705		Res	500	15-1-36 PT E END E1/2 NW & E END SW PT 0.65 ACRES 250 0 250 87480	CAUV 20

AUDITOR'S TAX LIST AND TREASURER'S DUPLICATE OF REAL PROPERTY

1093

ROME TWP-FAIRLAND S.D. - TAX DISTRICT 18

FULL RATE 34.2800 FOR TAX YEAR 2007 Lawrence AGR/RES 0.064902 IND/COM 0.046532

PARCEL NO. LENDER CODE NAME AND ADDRESS	LOT NO.	CLASS	ACRES	PROPERTY DESCRIPTION LAND BUILDING TOTAL	HOV REDUCTION CAUV #
18-169-1200.004 SPEARS DANNY D & LISA M 202 CO RD 71 PROCTORVILLE OH 45669		Res	500	15-01-36 E END E1/2 NW & E END SW PT 0.53ACRES 510 0 510 CERT DEL 2005	
18-169-1200.005 MOTT JOHN ROBERT 655 WHITAKER BLVD W HUNTINGTON W. 25701		Agr	110	15-1-36 PE E END E1/2 NW & E END SW PT LESS 6.07 BAL = 10.00 ACRES 9,630 0 9,630 87480	CAUV 6,510
18-169-1200.006 MOTT DAVID K & EDWIN A 174 EDISON DR HUNTINGTON WV 25705		Agr	110	15-1-36 PT E END E 1/2 NW & E END SW PT LESS 4.40, .90, 1.40 BAL 13.29AC 5,120 0 5,120 87480	CAUV 470
18-169-1200.007 MOTT EDWIN A 174 EDISON DR HUNTINGTON WV 25705		Agr	110	15-1-36 PT E END E1/2NW&E END SW PT LESS 1.95BAL 4.12AC 1,590 0 1,590 87480	CAUV 140
18-169-1200.008 ENGLISH RICHARD C & CHRISTY 95 PVT DR 64 PROCTORVILLE OH 45669		Res	510	15-1-36 E END E 1/2 NW & E END SW PT 1.05 6,210 39,550 45,760	

AUDITOR'S TAX LIST AND TREASURER'S DUPLICATE OF REAL PROPERTY

1094

ROME TWP-FAIRLAND S.D. - TAX DISTRICT 18

FULL RATE 34.2800 FOR TAX YEAR 2007 Lawrence AGR/RES 0.064902 IND/COM 0.046532

PARCEL NO.	CLASS	ACRES	IND/COM	HOMESTEAD REDUCTION CAUV #
LENDER CODE	PROPERTY DESCRIPTION	LAND	BUILDING	TOTAL
NAME AND ADDRESS				
18-169-1200.009	Res 510 15-1-36 E END E1/2 NW & E END SW PT 1.05	6,210	46,740	52,950
PRISLIPSKY ROBERT J AND AMY A 2506 CO. RD. 70 PROCTORVILLE OH 45669				
18-169-1200.010	Res 510 15-1-36 E END E 1/2 NW & E END SW PT 1.03ACRS	6,190	42,630	48,820
6 CHAPMAN RICKY L & CHASITY L P.O. BOX 618 PROCTORVILLE OH 45669				
18-169-1200.011	Res 510 15-1-36 E END E 1/2 NW & E END SW PT 1.23ACRES	6,380	55,780	62,160
HOLLER PAUL R AND BETH ANN 116 PVT DR 64 CO RD 71 PROCTORVILLE OH 45669				
18-169-1200.012	Res 510 15-1-36 E END E1/2 NW & E END SW PT 1.16ACRES	6,310	33,440	39,750
MCNEILL JAMES EDWARD AND LISA 86 PVT DR 64 CO RD 71 PROCTORVILLE OH 45669				

AUDITOR'S TAX LIST AND TREASURER'S DUPLICATE OF REAL PROPERTY

1095

ROME TWP-FAIRLAND S.D. - TAX DISTRICT 18

FULL RATE 34.2800 FOR TAX YEAR 2007 Lawrence AGR/RES 0.064902 IND/COM 0.046532

PARCEL NO.	CLASS	ACRES	IND/COM	HOMESTEAD REDUCTION CAUV #
LENDER CODE	PROPERTY DESCRIPTION	LAND	BUILDING	TOTAL
NAME AND ADDRESS				
18-169-1200.013	Res 510 15-1-36 E END E1/2 NW & E END SW PT 0.87 ACRES	5,950	37,660	43,610
BRAMMER CHRIS & KIMBERLY 71 PVT. DR. 64 PROCTORVILLE OH 45669	CERT DEL 2005			
18-169-1200.014	Res 510 15-1-36 E END E 1/2 NW & E END SW PT 1.10ACRES	6,260	63,320	69,580
PRICE STUART AND SHERRI 28 PVT. DR 2410 PROCTORVILLE OH 45669				
18-169-1200.015	Res 500 15-1-36 E END E1/2 NW & E END SW PT 1.47ACRES	6,620	0	6,620
HOGSETT JR ROBERT A AND AMANDA 202 SO WALNUT ST HUNTINGTON WV 25705	CERT DEL 2004			
18-169-1200.016	Res 510 E END E1/2 NW & E END SW PT 2.13 AC	7,250	24,910	32,160 H
3 CASEY DANNY L AND LAURA DIANE 121 PVT DR 155 PROCTORVILLE OH 45669				

AUDITOR'S TAX LIST AND TREASURER'S DUPLICATE OF REAL PROPERTY

1096

ROME TWP-FAIRLAND S.D. - TAX DISTRICT 18

FULL RATE 34.2800 FOR TAX YEAR 2007 Lawrence AGR/RES 0.064902 IND/COM 0.046532

PARCEL NO. LENDER CODE NAME AND ADDRESS	LOT NO.	CLASS	ACRES	PROPERTY DESCRIPTION	RESIDUAL REDUCTION CALC #
18-169-1200.017 3 CASEY DANNY L AND LAURA DIANE 121 PVT DR 155 PROCTORVILLE OH 45669		Res	500	15-1-36 PT E END E1/2 NW & E END SW PT .32 AC	310
18-169-1200.018 SHANNON DIRK AND KATHY J 2541 CO RD 70 PROCTORVILLE OH 45669		Res	510	15-1-36 PT E END E1/2 NW AND E END SW PT 1.95 AC	62,460
18-169-1200.019 CLAUSEN STEPHANIE T AND ERIC J 21 PVT DR 155 CO RD 71 PROCTORVILLE OH 45669		Res	510	15-1-36 E END E1/2 NW & E END SW PT PT .97 AC	56,640
18-169-1200.020 3 MILLER LYNDI L AND RONALD L 166 PVT DR 155 PROCTORVILLE OH 45669		Res	510	15-1-36 PT E END E1/2 NW & E END SW PT PT 1.15 AC	50,660

AUDITOR'S TAX LIST AND TREASURER'S DUPLICATE OF REAL PROPERTY

1097

ROME TWP-FAIRLAND S.D. - TAX DISTRICT 18

FULL RATE 34.2800 FOR TAX YEAR 2007 Lawrence AGR/RES 0.064902 IND/COM 0.046532

PARCEL NO. LENDER CODE NAME AND ADDRESS	LOT NO.	CLASS	ACRES	PROPERTY DESCRIPTION	RESIDUAL REDUCTION CALC #
18-169-1200.021 GIBSON ROGER D & LILLIAN M 28 PRIVATE ROAD 155 PROCTORVILLE OH 45669		Res	510	15-1-36 E END E1/2 NW & E END SW PT PT .58 AC	40,270
18-169-1200.022 GIBSON ROGER D & LILLIAN M 28 PRIVATE ROAD 155 PROCTORVILLE OH 45669		Res	500	15-1-36 PT E END E1/2 NW & E END SW PT PT .15 AC	180
18-169-1200.023 4 MAYNARD ROGER O & HEATHER N 672 TWP RD 88 PROCTORVILLE OH 45669		Res	510	15-1-36 E END E1/2 NW & E END SW PT PT 1.03 AC	48,950
18-169-1200.024 GANNON KAYLA D AND DENNIS D HANNAH 215 PVT DR 155 PROCTORVILLE OH 45669		Res	510	15-1-36 E END E1/2 NW & E END SW PT PT 1.12 AC	57,260

AUDITOR'S TAX LIST AND TREASURER'S DUPLICATE OF REAL PROPERTY

1098

ROME TWP-FAIRLAND S.D. - TAX DISTRICT 18

FULL RATE 34.2800 FOR TAX YEAR 2007 Lawrence AGR/RES 0.064902 IND/COM 0.046532

PARCEL NO.	CLASS	ACRES	HOMESTEAD REDUCTION
LENDER CODE	PROPERTY DESCRIPTION	LAND	BUILDING TOTAL
NAME AND ADDRESS	LAND BUILDING TOTAL		
18-169-1200.025 6 KELLER DAVID & TRISTEN M 288 PVT DR 155 PROCTORVILLE OH 45669	Res 510 15-1-36 E END E 1/2 NW & E END SW PT 2.33AC	6,670	69,340 76,010
18-169-1200.026 FOLEY JAMES K & JUDY A 50 TWP RD. 1385 PROCTORVILLE OH 45669	Res 510 15-1-36 E END E 1/2 NW & EL END SW PT .78AC	4,810	45,820 50,630
18-169-1200.027 FOLEY JAMES K & JUDY A 50 TWP RD. 1385 PROCTORVILLE OH 45669	Res 500 15-1-36 E END E 1/2 NW & EL END SW PT .68AC	1,800	0 1,800
18-169-1200.028 FOLEY JAMES K & JUDY A 50 TWP RD. 1385 PROCTORVILLE OH 45669	Res 500 15-1-36 PT E END E 1/2 NW & E END SW PT .17AC	160	0 160
18-169-1200.029 15 VANDERWIEL G PETER 146 PVT DR 155 PROCTORVILLE OH 45669	Res 500 15-1-36 PT E END E 1/2 NW & E END SW PT 1.35ACS	6,500	0 6,500

AUDITOR'S TAX LIST AND TREASURER'S DUPLICATE OF REAL PROPERTY

1099

ROME TWP-FAIRLAND S.D. - TAX DISTRICT 18

FULL RATE 34.2800 FOR TAX YEAR 2007 Lawrence AGR/RES 0.064902 IND/COM 0.046532

PARCEL NO.	CLASS	ACRES	HOMESTEAD REDUCTION
LENDER CODE	PROPERTY DESCRIPTION	LAND	BUILDING TOTAL
NAME AND ADDRESS	LAND BUILDING TOTAL		
18-169-1200.030 15 VANDERWIEL G PETER 146 PVT DR 155 PROCTORVILLE OH 45669	Res 510 15-1-36 PT E END E 1/2 NW & E END SW PT 1.24AC	6,390	50,450 56,840
18-169-1200.031 DEJNEKA PEDRO H & STACIE 8 HANILL RD HUNTINGTON WV 25701	Res 500 15-1-36 E END E 1/2 NW & E END SW PT .90ACS	5,990	0 5,990
18-169-1200.032 PREMIER MANAGEMENT CO INC P O BOX 274 CHESAPEAKE OH 45619	Res 500 15-1-36 PT E END E 1/2 NW & E END SW PT .90AC CERT DEL 2004	5,990	0 5,990
18-169-1200.033 JACKSON AARON & CHRISTINA 62 TWP RD 1276 SOUTH POINT OH 45680	Res 500 15-1-36 PT E END E 1/2 NW & E END SW PT 1.40AC	6,310	0 6,310

AUDITOR'S TAX LIST AND TREASURER'S DUPLICATE OF REAL PROPERTY

1100

ROME TWP-FAIRLAND S.D. - TAX DISTRICT 18

FULL RATE 34.2800 FOR TAX YEAR 2007 Lawrence AGR/RES 0.064902 IND/COM 0.046532

PARCEL NO.	CLASS	ACRES	PROPERTY DESCRIPTION	HOMESTEAD REDUCTION CALV #
LENDER CODE	LOT NO.			
NAME AND ADDRESS	LAND	BUILDING	TOTAL	
18-169-1300.000	Agr 101		15-1-36 W SIDE NE LESS 5.00 BAL 34.67AC	
ESTEP ALLAN B AND MARCELLA G 1080 TWP RD 88 PROCTORVILLE OH 45669	19.120	5,820	24,940	
18-169-1300.001	Res 510		15-1-36 W SIDE NE PT 5.00 AC	
ESTEP ROBERT ALLAN ALLAN B MARCELLA G 1080 TWP RD 88 PROCTORVILLE OH 45669	7,700	55,490	63,190	
18-169-1400.000	Agr 100		15-01-36 S END W SIDE NE 0010.00A	
ESTEP ALLAN B AND MARCELLA G 1080 TWP RD 88 PROCTORVILLE OH 45669	3,850	0	3,850	
18-169-1500.000	Agr 101		15-01-36 MID. NE PT. 0023.58A	
MITCHELL EARSLEY 735 CO. RD. 71 PROCTORVILLE OH 45669	14,850	7,730	22,580 H	

AUDITOR'S TAX LIST AND TREASURER'S DUPLICATE OF REAL PROPERTY

1101

ROME TWP-FAIRLAND S.D. - TAX DISTRICT 18

FULL RATE 34.2800 FOR TAX YEAR 2007 Lawrence AGR/RES 0.064902 IND/COM 0.046532

PARCEL NO.	CLASS	ACRES	PROPERTY DESCRIPTION	HOMESTEAD REDUCTION CALV #
LENDER CODE	LOT NO.			
NAME AND ADDRESS	LAND	BUILDING	TOTAL	
18-169-1600.000	Res 500		15-1-36 MID NE PT SW COR L.E.1.30A BAL-1.28ACS	
LANGE JOHN EDWARD AND TRACY NICOLE 693 CO RD 71 PROCTORVILLE OH 45669	6,430	0	6,430	
18-169-1600.001	Res 510		15-1-36 MID NE PT SW COR PT 1.30ACS	
LANGE JOHN E & TRACY N 693 CO RD 71 PROCTORVILLE OH 45669	6,450	34,670	41,120	
18-169-1700.000	Res 545		15-01-36 MID. NE S PT. 0003.00A	
BOGGS KEITH A & DEANNA M 746 CO RD 71 PROCTORVILLE OH 45669	8,090	1,160	9,250	
18-169-1800.000	Res 500		15-01-36 MID. NE 0002.83A	
DOYLE JOHN D AND CARLA J DOYLE JOHN D & CARLA J 950 CO RD 71 PROCTORVILLE OH 45669	6,930	13,720	20,650	
18-170-0100.000	Res 500		15-01-36 MID. NE PT. 0001.00A	
DOYLE JOHN D AND CARLA J DOYLE JOHN D & CARLA J 950 CO RD 71 PROCTORVILLE OH 45669	960	0	960	

AUDITOR'S TAX LIST AND TREASURER'S DUPLICATE OF REAL PROPERTY

1102

ROME TWP-FAIRLAND S.D. - TAX DISTRICT 18

FULL RATE 34.2800 FOR TAX YEAR 2007 Lawrence AGR/RES 0.064902 IND/COM 0.046532

PARCEL NO.	LOT NO.	CLASS	ACRES	PROPERTY DESCRIPTION	HOMESTEAD REDUCTION CALV #
LENDER CODE	NAME AND ADDRESS	LAND	BUILDING	TOTAL	
18-170-0200.000		Agr 101		15-1-36 MID NE PT N OF 5 MILE RIDGEE RD LESS 4.38 BAL 1.03	
	MCKINNEY TERESA WATTS AND L 883 CO. RD. 71 PROCTORVILLE OH 45669	6,190	970	7,160	
18-170-0200.001		Res 510		15-1-36 MID NE PT N OF 5 MILE RIDGE RD PT 4.38 ACRES	
	WATTS LYLE ANTHONY & TINA M 831 CO RD 71 PROCTORVILLE OH 45669	9,420	22,300	31,720	
18-170-0300.000		Agr 111		15-1-36 NE NE LESS 1.50A 38.50ACS.	CAUV 7,510
	LOCEY PHYLLIS A & JANICE L BAGBY 21362 ST RT 243 PROCTORVILLE OH 45669	20,600	0	20,600	
			87089		
18-170-0400.000		Res 545		15-01-36 S PT W SIDE SE LESS 10.12 BAL=4.88ACRES	
	SPEARS DANNY D & LISA M 202 CO RD 71 PROCTORVILLE OH 45669	9,890	0	9,890	
			CERT DEL 2005		

AUDITOR'S TAX LIST AND TREASURER'S DUPLICATE OF REAL PROPERTY

1103

ROME TWP-FAIRLAND S.D. - TAX DISTRICT 18

FULL RATE 34.2800 FOR TAX YEAR 2007 Lawrence AGR/RES 0.064902 IND/COM 0.046532

PARCEL NO.	LOT NO.	CLASS	ACRES	PROPERTY DESCRIPTION	HOMESTEAD REDUCTION CALV #
LENDER CODE	NAME AND ADDRESS	LAND	BUILDING	TOTAL	
18-170-0400.001		Agr 100		15-1-36 S PT W SIDE SE PT LE 4.20, 1.09, 1.89A BAL=2.94ACS	CAUV 100
	MOTT DAVID K & EDWIN A 174 EDISON DR HUNTINGTON WV 25705	1,130	0	1,130	
			87480		
18-170-0400.002		Res 510		15-01-36 S PT W SIDE SE PT 1.15ACRES	
	STERN DAVID ALLAN 154 PVT DR 64 PROCTORVILLE OH 45669	6,310	36,030	42,340	
18-170-0400.003		Res 510		15-01-36 S PT W SIDE SE PT 1.09ACRES	
	RADCLIFF STEVEN D & MARY LESLIE 206 PRIVATE DR. 64 PROCTORVILLE OH 45669	6,250	37,840	44,090	
18-170-0400.004		Res 500		15-1-36 PT S PT W SIDE SE PT 0.99 ACRES	
	KENNEDY CLIFFORD J & KELLI S 143 PVT DR 64 PROCTORVILLE OH 45669	960	0	960	
18-170-0400.005		Res 510		15-1-36 S PT W SIDE SE PT 0.97ACS	
	KENNEDY CLIFFORD J & KELLI S 143 PRIVATE DR 64 PROCTORVILLE OH 45669	6,090	44,470	50,560	

AUDITOR'S TAX LIST AND TREASURER'S DUPLICATE OF REAL PROPERTY

1104

ROME TWP-FAIRLAND S.D. - TAX DISTRICT 18

FULL RATE 34.2800 FOR TAX YEAR 2007

Lawrence

AGR/RES 0.064902

IND/COM 0.046532

PARCEL NO.	CLASS	ACRES	PROPERTY DESCRIPTION	HOMESTEAD REDUCTION CAUV #	
LENDER CODE	LOT NO.		LAND	BUILDING	TOTAL
NAME AND ADDRESS					
18-170-0400.006	Res 500		15-1-36 S PT W SIDE SE PT 1.08ACS		
HENSON DAVID E & ROSE M 103 DOGWOOD LANE SOUTH POINT OH 45680		6.250	0		6.250
18-170-0400.007	Res 510		15-1-36 S PT W SIDE PT 1.89ACS		
6 BOLESKI ANTHONY JAMES AND KATHERINE A 187 PVT DR 64 PROCTORVILLE OH 45669		7.020	38.730		45.750
18-170-0500.000	Res 500		15-01-36 SE W OF RD. 0000.14A		
ADKINS FRED L & DELORIS 32 PVT DR 1715 PROCTORVILLE OH 45669		140	0		140
18-170-0600.000	Res 500		15-01-36 CEN E SIDE SE 0010.00A	CAUV 350	
SHEPHERD MICHAEL RAY AND REBECCA LYNN 1684 CO RD 70 PROCTORVILLE OH 45669		3.080	0		3.080
	CERT DEL 2004		87278		

AUDITOR'S TAX LIST AND TREASURER'S DUPLICATE OF REAL PROPERTY

1105

ROME TWP-FAIRLAND S.D. - TAX DISTRICT 18

FULL RATE 34.2800 FOR TAX YEAR 2007

Lawrence

AGR/RES 0.064902

IND/COM 0.046532

PARCEL NO.	CLASS	ACRES	PROPERTY DESCRIPTION	HOMESTEAD REDUCTION CAUV #	
LENDER CODE	LOT NO.		LAND	BUILDING	TOTAL
NAME AND ADDRESS					
18-170-0700.000	Res 510		15-1-36 N SIDE CEN PT SEC 4.58AC		
LEWIS VIRGINIA & WALTER V 2723 COUNTY ROAD 70 PROCTORVILLE OH 45669		9.610	7.030		16.640
	CERT DEL 2002				
18-170-0700.001	Res 540		15-01-36 PT N SIDE CEN PT SEC LESS 1.16AC BAL=2.28		
LEWIS BAMBI L 2824 COUNTY RD 70 PROCTORVILLE OH 45669		7.390	15.280		22.670
	CERT DEL 1999				
18-170-0700.002	Res 540		15-1-36 PT N SIDE CEN PT SEC. 12.37ACS.		
DUTEY WILLIAM L AND ANGELA L 2440 ST RT 257 S OSTRANDER OH 43601		17.100	7.080		24.180
	CERT DEL 2005				
18-170-0700.003	Res 540		15-01-36 PT N SIDE CEN PT SEC PT 1.16AC		
HATFIELD JEREMY KEITH & TRACIE M 2722 CO RD 70 PROCTORVILLE OH 45669		6.310	24.120		30.430

AUDITOR'S TAX LIST AND TREASURER'S DUPLICATE OF REAL PROPERTY

ROME TWP-FAIRLAND S.D. - TAX DISTRICT 18

FULL RATE 34.2800 FOR TAX YEAR 2007 Lawrence AGR/RES 0.064902 IND/COM 0.046532

1106

PARCEL NO.	CLASS	ACRES	PROPERTY DESCRIPTION	HOMESTEAD REDUCTION CAUV #
LENDER CODE	LOT NO.			
NAME AND ADDRESS	LAND	BUILDING	TOTAL	
18-170-0900.000	Agri 110			CAUV 810
MOTT JOHN ROBERT 655 WHITAKER BLVD. W. HUNTINGTON W. 25701	15-01-36 MID. SW 0023.11A	8,900	0	8,900
			87480	
18-170-0900.000	Agri 100			
SCHEIBELHOOD BRENDA S SCHEIBELHOOD BRENDA S P. O. BOX 675 SOUTH POINT OH 45680	15-1-36 SW PT S1/2 SW LE:27.42,7.00,41.19 & 3.43A BAL=2.40ACRS	2,310	0	2,310
18-170-0900.001	Res 510			
LEGG EARL FRANCIS & CAROLYN IRENE 2659 CO. RD. 70 PROCTORVILLE OH 45669	15-1-36 SW PT S1/2 SW PT 8.90A	13,770	33,510	47,280 H
18-170-0900.002	Agri 101			
CRESPO RICHARD & JENNIFER 2609 COUNTY RD. 70 PROCTORVILLE OH 45669	15-1-36 SW PT S1/2 SW PT 11.95AC	10,380	38,850	49,230
				4/17/08 Richard Crespo
18-170-0900.003	Res 510			
CARTER JANET 128 TWP RD 1147 PROCTORVILLE OH 45669	15-1-36 SW PT S 1/2 SW PT 2.67ACRES	7,770	38,800	46,570
				6/26/08 Ranald Carter

AUDITOR'S TAX LIST AND TREASURER'S DUPLICATE OF REAL PROPERTY

ROME TWP-FAIRLAND S.D. - TAX DISTRICT 18

FULL RATE 34.2800 FOR TAX YEAR 2007 Lawrence AGR/RES 0.064902 IND/COM 0.046532

1107

PARCEL NO.	CLASS	ACRES	PROPERTY DESCRIPTION	HOMESTEAD REDUCTION CAUV #
LENDER CODE	LOT NO.			
NAME AND ADDRESS	LAND	BUILDING	TOTAL	
18-170-0900.004	Res 510			
LEGG EARL JR & SUSAN ANNETTE 182 PVT DR 2555 CO RD 70 PROCTORVILLE OH 45669	15-01-36 SW PT S1/2 SW PT 1.91ACRES	7,040	57,310	64,350
				CERT DEL 2005
				3/26/08 Grover Alan + Donna Mae Boster
18-170-0900.005	Res 510			
GREENE LARRY A & MARY E 163 PRIVATE DR PROCTORVILLE OH 45669	15-01-36 SW PT S1/2 SW PT 1.45ACRES	6,590	40,920	47,510
18-170-0900.006	Res 500			
LEGG EARL JR & SUSAN A 182 PVT. DRIVE 2555 PROCTORVILLE OH 45669	15-01-36 SW PT S1/2 SW PT 0.54ACRES	520	0	520
				CERT DEL 2005
				3/26/08 Grover Alan + Donna Mae Boster
18-170-0900.007	Res 510			
FLOYD CHARLES S & KELLY 298 PVT. DR. 2555 PROCTORVILLE OH 45669	15-1-36 PT SW PT S1/2 SW PT 1.50 ACRES	6,640	47,930	54,570

AUDITOR'S TAX LIST AND TREASURER'S DUPLICATE OF REAL PROPERTY

1108

ROME TWP-FAIRLAND S.D. - TAX DISTRICT 18

FULL RATE 34.2800 FOR TAX YEAR 2007 Lawrence AGR/RES 0.064902 IND/COM 0.046532

PARCEL NO.	CLASS	ACRES	HO/RES	HO/RES	
LENDER CODE	PROPERTY DESCRIPTION	LAND	BUILDING	TOTAL	
NAME AND ADDRESS	LAND	BUILDING	TOTAL	HOMESTEAD REDUCTION CAUV #	
18-170-0900.008 6 PELPHREY DAVID J AND SHERRY R PO BOX 812 PROCTORVILLE OH 45669	Res 510 15-1-36 PT SW PT S1/2 SW PT 1.48 ACRES	6,630	49,250	55,880	
18-170-0900.009 PEMBERTON DARYL L & MENDY L 206 PVT DR 2555 PROCTORVILLE OH 45669	Res 510 15-1-36 SW PT S 1/2 SW PT 1.42 ACS	6,570	41,260	47,830	
18-170-0900.010 LEGG EARL F & CAROLYN I 2659 CO RD 70 PROCTORVILLE OH 45669	Res 500 15-1-36 SW PT S1/2 SW PT LESS .36 BAL .94 AC	4,230	0	4,230	
18-170-0900.011 15 COLLINS JAMES B & ELIZABETH A 97 PVT DR 2555 PROCTORVILLE OH 45669	Res 510 15-1-36 SW PT S1/2 SW PT PT .36AC	2,220	43,650	45,870	

*7/12/08
James K
Jerkop*

*7/14/08
.04 0900.016
James Brent A
Elizabeth Ann
Collins
Bal 90*

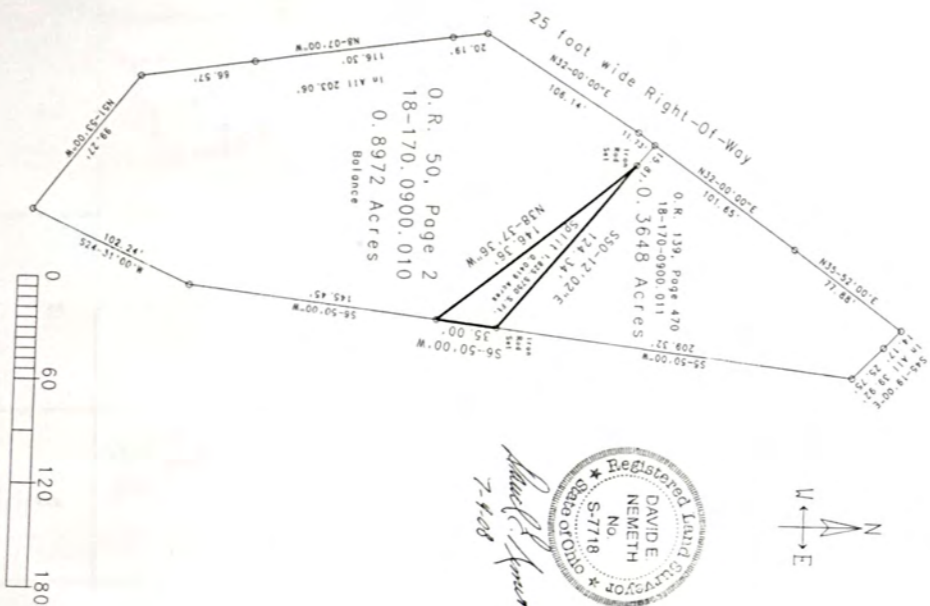
AUDITOR'S TAX LIST AND TREASURER'S DUPLICATE OF REAL PROPERTY

1109

ROME TWP-FAIRLAND S.D. - TAX DISTRICT 18

FULL RATE 34.2800 FOR TAX YEAR 2007 Lawrence AGR/RES 0.064902 IND/COM 0.046532

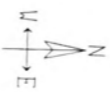
PARCEL NO.	CLASS	ACRES	HO/RES	HO/RES	
LENDER CODE	PROPERTY DESCRIPTION	LAND	BUILDING	TOTAL	
NAME AND ADDRESS	LAND	BUILDING	TOTAL	HOMESTEAD REDUCTION CAUV #	
18-170-0900.012 SCHEIBELHOOD TROY MATTHEW & THERESA ANN 58 PVT DR 2555 CO RD 70 PROCTORVILLE OH 45669	Res 510 15-01-36 SW PT S 1/2 SW PT 1.29AC	6,440	34,420	40,860	
18-170-0900.013 BURBACH DOUGLAS R AND MARY R 249 PVT DR 2555 PROCTORVILLE OH 45669	Res 500 15-1-36 SW PT S1/2 SW PT 41AC CERT DEL 2006 2017	400	0	400	
18-170-0900.014 BURBACH DOUGLAS R AND MARY R 249 PVT DR 2555 PROCTORVILLE OH 45669	Res 500 15-1-36 SW PT S1/2 SW PT 19AC CERT DEL 2006	190	0	190	
18-170-0900.015 LEGG EARL F & CAROLYN I 2659 CO RD 70 PROCTORVILLE OH 45669	Res 500 15-1-36 SW PT S 1/2 SW PT 3.43	8,500	0	8,500	
18-170-1000.000 MOTT SARAH M & MOTT BURTON H JR TRUSTEES 174 EDISON DR HUNTINGTON WV 25705	Agr 110 15-01-36 SE COR S1/2 SW 0002 67A CAUV 90	1,030	0	1,030	



O.R. 50, Page 2
18-170-0900-010
0.8972 Acres
Balance

O.R. 139, Page 470
18-170-0900-011
0.3648 Acres

Registered Land Surveyor
DAVID NEWETH
No. S-7718
State of Ohio



Plat Of Survey For
Earl F. Legg and Carolyn I. Legg
0.0419 Acre Split From 18-170-0900-010, O.R. 50, Page 2
Section 36, T.1, R.15, Romie Township, Lawrence County, Ohio
Drawn By: David E. Neweth, Registered Land Surveyor, Ohio RLS-7718
July 9, 2008

ROME TWP FAIRLAND S.D. - TAX DISTRICT 18
AUDITOR'S TAX LIST AND TREASURER'S DUPLICATE OF REAL PROPERTY
FULL RATE 34.2800 FOR TAX YEAR 2007
Lawrence AGRRES 0.064902 INDCOM 6.048532 1109

PARCEL NO	CLASS	ACRES	homesteadcode
LEADER CODE	PROPERTY DESCRIPTION	BUILDING	TOTAL
NAME AND ADDRESS	LAND		HOMESTEAD REDUCTION CAUV #
18-170-0900-012	Res 510		
SCHEIBELHOOD TROY MATTHEW & THERESA ANN 58 PVT. DR. 2555 CO RD 70 PROCTORVILLE OH 45669	15-01-36 SW PT S 1/2 SW PT 1.29AC	6,440 34,420	40,860
18-170-0900-013	Res 500		
BURBACH DOUGLAS R AND MARY R 249 PVT. DR. 2555 PROCTORVILLE OH 45669	15-1-36 SW PT S1/2 SW PT 41AC	400 0	400
	CERT DEL 2006	2017	
18-170-0900-014	Res 500		
BURBACH DOUGLAS R AND MARY R 249 PVT. DR. 2555 PROCTORVILLE OH 45669	15-1-36 SW PT S1/2 SW PT 19AC	190 0	190
	CERT DEL 2006		
18-170-0900-015	Res 500		
LEGG EARL F & CAROLYN I 2659 CO RD 70 PROCTORVILLE OH 45669	15-1-36 SW PT S 1/2 SW PT 3.43	8,500 0	8,500
18-170-1000-000	Agr 110		
MOTT SARAH M & MOTT BURTONH JR TRUSTEES 174 EDSON DR HUNTINGTON WV 25705	15-01-36 SE COR. S1/2 SW 0002.67A	1,030 0	1,030
		87480	

AUDITOR'S TAX LIST AND TREASURER'S DUPLICATE OF REAL PROPERTY

FULL RATE 34.2800

FOR TAX YEAR 2007

Lawrence

AGR/RES 0.064902

IND/COM 0.046532

1112

PARCEL NO.	CLASS	ACRES	PROPERTY DESCRIPTION	HOMESTEAD REDUCTION CALC #
LENDER CODE	LOT NO.			
NAME AND ADDRESS	LAND	BUILDING	TOTAL	
18-170-1700.000	Agr 100			
PARSONS RANDALL D & ANGELA V 2962 CO RD 70 PROCTORVILLE OH 45669	15-01-36 4 CARPENTER'S S.D. NW 0005.67A	2,180	0	2,180
	CERT DEL 2006			
18-170-1800.000	Agr 100			
PARSONS RANDALL D & ANGELA V 2962 CO RD 70 PROCTORVILLE OH 45669	15-01-36 6 CARPENTER'S S.D. NW 0005.67A	2,180	0	2,180
	CERT DEL 2006			
18-171-0100.000	Res 510			
HAYES DENNIS FRANKLIN & MARYANN 870 TOWNSHIP RD. 88 PROCTORVILLE OH 45669	15-01-36 NEAR CEN. NE NW 0001.00A	6,160	50,250	56,410
18-171-0300.000	Res 500			
LOVE JUDITH ANN TRUSTEE 1/2 & JUDITH LOVE 1/2 P.O. BOX 749 PROCTORVILLE OH 45669	-00-00 1 POAGE & VINSON RIVERVIEW SUBDIVISION 0000.00A	5,160	0	5,160

AUDITOR'S TAX LIST AND TREASURER'S DUPLICATE OF REAL PROPERTY

FULL RATE 34.2800

FOR TAX YEAR 2007

Lawrence

AGR/RES 0.064902

IND/COM 0.046532

1113

PARCEL NO.	CLASS	ACRES	PROPERTY DESCRIPTION	HOMESTEAD REDUCTION CALC #
LENDER CODE	LOT NO.			
NAME AND ADDRESS	LAND	BUILDING	TOTAL	
18-171-0400.000	Res 500			
LOVE JUDITH ANN TRUSTEE 1/2 & JUDITH LOVE 1/2 PO BOX 749 PROCTORVILLE OH 45669	-00-00 2 POAGE & VINSON RIVERVIEW SUBDIVISION 0000.00A	3,380	0	3,380
18-171-0500.000	Res 500			
LOVE JUDITH ANN TRUSTEE 1/2 & JUDITH LOVE 1/2 PO BOX 749 PROCTORVILLE OH 45669	-00-00 3 POAGE & VINSON RIVERVIEW SUBDIVISION 0000.00A	3,380	0	3,380
18-171-0600.000	Res 500			
LOVE JUDITH ANN TRUSTEE 1/2 & JUDITH LOVE 1/2 P.O. BOX 749 PROCTORVILLE OH 45669	-00-00 4 POAGE & VINSON RIVERVIEW SUBDIVISION 0000.00A	3,380	0	3,380
18-171-0700.000	Res 500			
LOVE JUDITH ANN TRUSTEE 1/2 & JUDITH LOVE 1/2 P.O. BOX 749 PROCTORVILLE OH 45669	-00-00 5 POAGE & VINSON RIVERVIEW SUBDIVISION 0000.00A	3,380	0	3,380
18-171-0800.000	Res 500			
LOVE JUDITH ANN TRUSTEE 1/2 & JUDITH LOVE 1/2 P.O. BOX 749 PROCTORVILLE OH 45669	-00-00 6 POAGE & VINSON RIVERVIEW SUBDIVISION 0000.00A	3,380	0	3,380

AUDITOR'S TAX LIST AND TREASURER'S DUPLICATE OF REAL PROPERTY

1114

ROME TWP-FAIRLAND S.D. - TAX DISTRICT 18

FULL RATE 34.2800 FOR TAX YEAR 2007 Lawrence AGR/RES 0.064902 IND/COM 0.046532

PARCEL NO.	CLASS	ACRES	PROPERTY DESCRIPTION	HOMESTEAD REDUCTION CALV #
LENDER CODE	LOT NO.	LAND	BUILDING	TOTAL
NAME AND ADDRESS				
18-171-0900.000	Res 500			
-00-00 7 POAGE & VINSON RIVERVIEW SUBDIVISION 0000.00A				
LOVE JUDITH ANN TRUSTEE 1/2 & JUDITH LOVE 1/2 P.O. BOX 749 PROCTORVILLE OH 45669	1,590	0		1,590
18-171-1000.000	Res 500			
-00-00 8 POAGE & VINSON RIVERVIEW SUBDIVISION 0000.00A				
LOVE JUDITH ANN TRUSTEE 1/2 & JUDITH LOVE 1/2 P.O. BOX 749 PROCTORVILLE OH 45669	3,320	0		3,320
18-171-1100.000	Res 500			
-00-00 9 POAGE & VINSON RIVERVIEW SUBDIVISION 0000.00A				
LOVE JUDITH ANN TRUSTEE 1/2 & JUDITH LOVE 1/2 P.O. BOX 749 PROCTORVILLE OH 45669	3,320	0		3,320
18-171-1200.000	Res 500			
-00-00 10 POAGE & VINSON RIVERVIEW SUBDIVISION 0000.00A				
LOVE JUDITH ANN TRUSTEE 1/2 & JUDITH LOVE 1/2 P.O. BOX 749 PROCTORVILLE OH 45669	3,280	0		3,280
18-171-1300.000	Res 500			
-00-00 11 POAGE & VINSON RIVERVIEW SUBDIVISION 0000.00A				
LOVE JUDITH ANN TRUSTEE 1/2 & JUDITH LOVE 1/2 P.O. BOX 749 PROCTORVILLE OH 45669	3,380	0		3,380

AUDITOR'S TAX LIST AND TREASURER'S DUPLICATE OF REAL PROPERTY

1115

ROME TWP-FAIRLAND S.D. - TAX DISTRICT 18

FULL RATE 34.2800 FOR TAX YEAR 2007 Lawrence AGR/RES 0.064902 IND/COM 0.046532

PARCEL NO.	CLASS	ACRES	PROPERTY DESCRIPTION	HOMESTEAD REDUCTION CALV #
LENDER CODE	LOT NO.	LAND	BUILDING	TOTAL
NAME AND ADDRESS				
18-171-1400.000	Res 500			
-00-00 12 POAGE & VINSON RIVERVIEW SUBDIVISION 0000.00A				
LOVE JUDITH ANN TRUSTEE 1/2 & JUDITH LOVE 1/2 P.O. BOX 749 PROCTORVILLE OH 45669	3,380	0		3,380
18-171-1500.000	Res 500			
-00-00 13 POAGE & VINSON RIVERVIEW SUBDIVISION 0000.00A				
LOVE JUDITH ANN TRUSTEE 1/2 & JUDITH LOVE 1/2 P.O. BOX 749 PROCTORVILLE OH 45669	3,380	0		3,380
18-171-1600.000	Res 500			
-00-00 14 POAGE & VINSON RIVERVIEW SUBDIVISION 0000.00A				
LOVE JUDITH ANN TRUSTEE 1/2 & JUDITH LOVE 1/2 P.O. BOX 749 PROCTORVILLE OH 45669	1,690	0		1,690
18-171-1700.000	Res 500			
-00-00 15 POAGE & VINSON RIVERVIEW SUBDIVISION 0000.00A				
DALTON ROBERT L & JOYCE ANN 10078 COUNTY RD 107 PROCTORVILLE OH 45669	3,380	0		3,380
18-171-1800.000	Res 500			
-00-00 16 POAGE & VINSON RIVERVIEW SUBDIVISION 0000.00A				
DALTON ROBERT L & JOYCE ANN 10078 COUNTY RD 107 PROCTORVILLE OH 45669	3,380	0		3,380

AUDITOR'S TAX LIST AND TREASURER'S DUPLICATE OF REAL PROPERTY

ROME TWP-FAIRLAND S.D. - TAX DISTRICT 18

FULL RATE 34.2800

FOR TAX YEAR 2007

Lawrence

AGR/RES 0.064902

IND/COM 0.046532

1116

PARCEL NO.	CLASS	ACRES	PROPERTY DESCRIPTION	HOMESTEAD REDUCTION CAUV #
LENDER CODE	LOT NO.	LAND	BUILDING	TOTAL
NAME AND ADDRESS				
18-172-0100.000	Res 500			
LOVE JUDITH ANN TRUSTEE 1/2 & JUDITH LOVE 1/2 PO BOX 749 PROCTORVILLE OH 45669		3,380	0	3,380
18-172-0200.000	Res 500			
LOVE JUDITH ANN TRUSTEE 1/2 & JUDITH LOVE 1/2 P.O. BOX 749 PROCTORVILLE OH 45669		3,380	0	3,380
18-172-0300.000	Res 500			
LOVE JUDITH ANN TRUSTEE 1/2 & JUDITH LOVE 1/2 P.O. BOX 749 PROCTORVILLE OH 45669		3,380	0	3,380
18-172-0400.000	Res 500			
LOVE GERALD C & JUDITH P.O. BOX 749 PROCTORVILLE OH 45669		3,380	0	3,380
18-172-0500.000	Res 500			
LOVE GERALD C & JUDITH P.O. BOX 749 PROCTORVILLE OH 45669		3,380	0	3,380

AUDITOR'S TAX LIST AND TREASURER'S DUPLICATE OF REAL PROPERTY

ROME TWP-FAIRLAND S.D. - TAX DISTRICT 18

FULL RATE 34.2800

FOR TAX YEAR 2007

Lawrence

AGR/RES 0.064902

IND/COM 0.046532

1117

PARCEL NO.	CLASS	ACRES	PROPERTY DESCRIPTION	HOMESTEAD REDUCTION CAUV #
LENDER CODE	LOT NO.	LAND	BUILDING	TOTAL
NAME AND ADDRESS				
18-172-0600.000	Res 500			
LOVE JUDITH ANN TRUSTEE 1/2 & JUDITH LOVE 1/2 P.O. BOX 749 PROCTORVILLE OH 45669		3,380	0	3,380
18-172-0700.000	Res 500			
LOVE JUDITH ANN TRUSTEE 1/2 & JUDITH LOVE 1/2 P.O. BOX 749 PROCTORVILLE OH 45669		3,030	0	3,030
18-172-0800.000	Res 500			
LOVE JUDITH ANN TRUSTEE 1/2 & JUDITH LOVE 1/2 P.O. BOX 749 PROCTORVILLE OH 45669		1,820	0	1,820
18-172-1000.000	Res 500			
LOVE JUDITH ANN TRUSTEE 1/2 & JUDITH LOVE 1/2 PO BOX 749 PROCTORVILLE OH 45669		1,480	0	1,480
18-172-1200.000	Res 500			
HUTCHISON WINFORD NOEL & MARY JO HUTCHISON WINFORD 9604 CO. RD. 107 #32 PROCTORVILLE OH 45669		13,630	0	13,630

AUDITOR'S TAX LIST AND TREASURER'S DUPLICATE OF REAL PROPERTY

ROME TWP-FAIRLAND S.D. - TAX DISTRICT 18

FULL RATE 34.2800

FOR TAX YEAR 2007

Lawrence

AGR/RES 0.064902

IND/COM 0.046532

1118

PARCEL NO. LENDER CODE NAME AND ADDRESS	CLASS PROPERTY DESCRIPTION LAND	ACRES BUILDING TOTAL	ntbhoodcode HOMESTEAD REDUCTION CAUV #
18-172-1300.000 HUTCHISON WINFORD NOEL & MARYJO HUTCHISON WINFORD 9604 CO. RD. 107 #32 PROCTORVILLE OH 45669	Res 500 -00-00 2 C.E. BRYANT SUBDIV. OF ORCHARD VIEW 0000.00A	13.630 0 13.630	
18-172-1400.000 HUTCHISON WINFORD NOEL & MARYJO HUTCHISON WINFORD 9604 CO. RD. 107 #32 PROCTORVILLE OH 45669	Res 500 -00-00 3 C.E. BRYANT SUBDIV. OF ORCHARD VIEW LESS PT. 0000.00A	10.220 0 10.220	
18-172-1500.000 6 STANLEY DANNY D & RUE A 95 PRIVATE DR. 8266 PROCTORVILLE OH 45669	Res 510 -00-00 4 C.E. BRYANT SUBDIV. OF ORCHARD VIEW PT. E1/2 0000.00A	6.810 22.410 29.220	
18-172-1600.000 DUNCAN JAMES 12 WASHINGTON CT. HUNTINGTON WV 25704	Res 500 -00-00 4 C.E. BRYANT SUBDIV. OF ORCHARD VIEW PT W1/2 0000.00A	6.870 0 6.870	
18-172-1700.000 DUNCAN BOX & LUMBER CO P.O. BOX 9307 HUNTINGTON WV 25704	Res 500 -00-00 5 C.E. BRYANT SUBDIV. OF ORCHARD VIEW W1/2 50' 0000.00A	6.810 0 6.810	

AUDITOR'S TAX LIST AND TREASURER'S DUPLICATE OF REAL PROPERTY

ROME TWP-FAIRLAND S.D. - TAX DISTRICT 18

FULL RATE 34.2800

FOR TAX YEAR 2007

Lawrence

AGR/RES 0.064902

IND/COM 0.046532

1119

PARCEL NO. LENDER CODE NAME AND ADDRESS	CLASS PROPERTY DESCRIPTION LAND	ACRES BUILDING TOTAL	ntbhoodcode HOMESTEAD REDUCTION CAUV #
18-172-1800.000 DUNCAN BOX & LUMBER CO INC P.O. BOX 9307 HUNTINGTON WV 25704	Res 510 -00-00 5 C.E. BRYANT SUBDIV. OF ORCHARD VIEW E1/2 0000.00A	6.810 10.970 17.780	
18-173-0100.000 VINCENT GEORGE J 8233 ST RT 7 PROCTORVILLE OH 45669	Res 510 E 35' LOT 6 & LOT 7 LESS E PT C E BRYANT SO OF ORCHARD VIEW	17.310 17.730 35.040	
18-173-0100.001 6 MCCRAY MICHAEL S & DANIELLEWITHROW 13 TOWNSHIP RD 1107 PROCTORVILLE OH 45669	Res 599 LOT 7 E PT ONLY C E BRYANT SUBDIV OF ORCHARD VIEW	6.540 2.000 8.540	
18-173-0200.000 WALTERS STONEY & DREAMA 8219 ST. RT. 7 PROCTORVILLE OH 45669	Res 510 6 C. E. BRYANT SUBDIV OF ORCHARD VIEW W 65' & SW COR LOT 43	8.340 10.890 19.230	

AUDITOR'S TAX LIST AND TREASURER'S DUPLICATE OF REAL PROPERTY

ROME TWP-FAIRLAND S.D. - TAX DISTRICT 18

FULL RATE 34.2800

FOR TAX YEAR 2007

Lawrence

AGR/RES 0.064902

IND/COM 0.046532

1120

PARCEL NO.	CLASS	ACRES	Homestead	
LENDER CODE	PROPERTY DESCRIPTION		HOMESTEAD	
NAME AND ADDRESS	LAND	BUILDING	REDUCTION	CAUV #
18-173-0300.000 6 STANLEY DANNY D & RUE A 95 PRIVATE DR. 8266 PROCTORVILLE OH 45669	Res 510 -00-00 3 C.E. BRYANT SUBDIV. OF ORCHARD VIEW PT. WEST 0000.00A	3,410	34,220	37,630
18-173-0400.000 6 MCCRAY MICHAEL S & DANIELLEWITHROW 13 TOWNSHIP RD 1107 PROCTORVILLE OH 45669	Res 510 -00-00 8 C.E. BRYANT SUBDIV. OF ORCHARD VIEW 0000.00A	12,820	45,110	57,930
18-173-0500.000 WEINSWEIG DAVID 2946 STAUNTON RD HUNTINGTON WV 25702	Res 500 -00-00 NORTH EAST HUNTINGTON SUBDIV. SECTION A 0000.00A	3,070	0	3,070
18-173-0600.000 WEINSWEIG DAVID 2946 STAUNTON RD HUNTINGTON WV 25702	Res 500 -00-00 NORTHEAST HUNTINGTON S.D. VA. MAIN ST. BET SEC A & 0000.00A	1,380	0	1,380
18-173-0700.000 WEINSWEIG DAVID 2946 STAUNTON RD HUNTINGTON WV 25702	Res 510 -00-00 NORTH EAST HUNTINGTON SUBDIV. SECTION B 0000.00A	15,590	65,460	81,050

AUDITOR'S TAX LIST AND TREASURER'S DUPLICATE OF REAL PROPERTY

ROME TWP-FAIRLAND S.D. - TAX DISTRICT 18

FULL RATE 34.2800

FOR TAX YEAR 2007

Lawrence

AGR/RES 0.064902

IND/COM 0.046532

1121

PARCEL NO.	CLASS	ACRES	Homestead	
LENDER CODE	PROPERTY DESCRIPTION		HOMESTEAD	
NAME AND ADDRESS	LAND	BUILDING	REDUCTION	CAUV #
18-173-0900.000 GORBY STEPHEN FULLER AKA STEPHEN F 58 TOWNSHIP RD 1057 PROCTORVILLE OH 45669	Res 510 -00-00 7 DOBYNS ESTATE BLOCK C 0000.00A	4,840	4,680	9,520
18-173-1000.000 GORBY STEPHEN FULLER AKA STEPHEN F 58 TOWNSHIP RD 1057 PROCTORVILLE OH 45669	Com 429 -00-00 8 DOBYNS ESTATE BLOCK C 0000.00A	2,460	1,840	4,300
18-173-1100.000 CHRIST COMMUNITY CHURCH INC P.O. BOX 362 PROCTORVILLE OH 45669	Exp 685 -00-00 9 DOBYNS ESTATE BLOCK C 0000.00A	2,140	9,210	11,350
18-173-1200.000 CHRIST COMMUNITY CHURCH INC OHIO	Exp 685 -00-00 10 DOBYNS ESTATE BLOCK C 0000.00A	4,340	42,810	47,150

AUDITOR'S TAX LIST AND TREASURER'S DUPLICATE OF REAL PROPERTY

ROME TWP-FAIRLAND S.D. - TAX DISTRICT 18

FULL RATE 34.2800

FOR TAX YEAR 2007

Lawrence

AGR/RES 0.064902

IND/COM 0.046532

1122

PARCEL NO.	CLASS	ACRES	PROPERTY DESCRIPTION	HOMESTEAD REDUCTION CALV #
LENDER CODE	LOT NO.	LAND	BUILDING	TOTAL
18-173-1300.000	Exe 685			
	-00-00 11 DOBYNS ESTATE BLOCK C 0000.00A	4,340	25,380	29,720
CHRIST COMMUNITY CHURCH INC BOX 362 OHIO				
18-173-1400.000	Com 454			
	-00-00 LOT 12 DOBYNS ESTATE BLOCK C 0000.00A	4,340	5,660	10,000
NEWMAN MILDRED M 20989 ST RT 243 PROCTORVILLE OH 45669				
18-173-1500.000	Res 599			
	-00-00 13 DOBYNS ESTATE BLOCK C 14 PT. 3 0000.00A	5,200	770	5,970
NEWMAN MILDRED M AKA MILDRED 20989 ST RT 243 PROCTORVILLE OH 45669				
18-173-1600.000	Res 510			
	14 DOBYNS ESTATE PT LESS 5'	4,480	22,720	27,200 H
NEWMAN MILDRED M 20989 ST RT 243 PROCTORVILLE OH 45669				
18-173-1700.000	Res 599			
	-00-00 15 DOBYNS ESTATE BLOCK C 0000.00A	4,840	1,390	6,230
CALLICOAT PATRICIA A AND C/O KAREN S STEPHENS 6401 WATERFORD DR BRENTWOOD TN 37027				

AUDITOR'S TAX LIST AND TREASURER'S DUPLICATE OF REAL PROPERTY

ROME TWP-FAIRLAND S.D. - TAX DISTRICT 18

FULL RATE 34.2800

FOR TAX YEAR 2007

Lawrence

AGR/RES 0.064902

IND/COM 0.046532

1123

PARCEL NO.	CLASS	ACRES	PROPERTY DESCRIPTION	HOMESTEAD REDUCTION CALV #
LENDER CODE	LOT NO.	LAND	BUILDING	TOTAL
18-173-1800.000	Res 500			
	-00-00 16 DOBYNS ESTATE BLOCK C S1/2 0000.00A	2,420	0	2,420
CALLICOAT PATRICIA A AND C/O KAREN S STEPHENS 6401 WATERFORD DR BRENTWOOD TN 37027				
18-173-2000.000	Exe 685			
	15-1-36 PT NW NE 0.33ACS. (DEED VOL 54 PG 211-FEB. 3, 1892)	1,040	7,250	8,290
SUBMISSIVE BAPTIST CHURCH (S BAPTIST CHURCH) BIG FIVE MILE ROAD PROCTORVILLE OH 45669				
18-174-0100.000	Com 499			
	-00-00 16 DOBYNS ESTATE BLOCK C 17 WHOLE 0000.00A	3,210	18,260	21,470
CALLICOAT PATRICIA A AND C/O KAREN S STEPHENS 6401 WATERFORD DR BRENTWOOD TN 37027				
18-174-0200.000	Res 500			
	-00-00 DOBYNS ESTATE TR 12 S PT 40' MAPLE ST X 140 BLOC 0000.12A	2,300	0	2,300
WOOD TONYA AND CHERYL KELLER 711 TWP RD 1233 PROCTORVILLE OH 45669				

*4/9/08
Douglas P
Mary Ann
Curry*

AUDITOR'S TAX LIST AND TREASURER'S DUPLICATE OF REAL PROPERTY

ROME TWP-FAIRLAND S.D. - TAX DISTRICT 18 FULL RATE 34.2800 FOR TAX YEAR 2007 Lawrence AGR/RES 0.064902 IND/COM 0.046532 1124

PARCEL NO.	CLASS	ACRES	neighborhood	HOMESTEAD REDUCTION CAUV #
LENDER CODE	PROPERTY DESCRIPTION	BUILDING	TOTAL	
NAME AND ADDRESS	LAND			
18-174-0300.000	Res 510 DOBYNS ESTATE TR 11 BLOCK C 120 X 140 LESS 40X120 BAL 120X100 = 0.28AC	13,810	26,210	40,020 H
ATKINSON FRANK R & ROSEMARY 246 TWP. RD. 1060 PROCTORVILLE OH 45669				
18-174-0300.001	Res 500 PT DOBYNS ESTATE TR 11 40X120 = 0.11 ACRES	4,270	0	4,270
ATKINSON FRANK AND ROSEMARY 246 TWP RD 1060 PROCTORVILLE OH 45669				
18-174-0400.000	Res 510 -00-00 DOBYNS ESTATE TR 12 80' MAPLE ST X140' N2/3 BL 0000.25A	9,210	28,390	37,600 H
CURRY BYRON D & MARY ANN 182 TWP RD 1057 PROCTORVILLE OH 45669				
18-174-0500.000	Res 500 -00-00 DOBYNS ESTATE TR 14 S PT. 87.4' ON MAPLE ST. X 14 0000.21A	7,480	0	7,480
GORSY STEPHEN FULLER AKA STEPHEN F 58 TOWNSHIP RD 1057 PROCTORVILLE OH 45669				
18-174-0600.000	Res 510 -00-00 DOBYNS ESTATE TR 13 120' MAPLE ST. X 140 0000.39A	13,810	16,640	30,450 H
WOOD TONYA AND CHERYL KELLER 711 TWP RD 1233 PROCTORVILLE OH 45669				

AUDITOR'S TAX LIST AND TREASURER'S DUPLICATE OF REAL PROPERTY

ROME TWP-FAIRLAND S.D. - TAX DISTRICT 18 FULL RATE 34.2800 FOR TAX YEAR 2007 Lawrence AGR/RES 0.064902 IND/COM 0.046532 1125

PARCEL NO.	CLASS	ACRES	neighborhood	HOMESTEAD REDUCTION CAUV #
LENDER CODE	PROPERTY DESCRIPTION	BUILDING	TOTAL	
NAME AND ADDRESS	LAND			
18-174-0700.000	Res 510 -00-00 DOBYNS ESTATE S PT. 80 ON MAPLE ST X140 0000.26A	9,210	22,010	31,220 H
GORSY STEPHEN FULLER AKA STEPHEN F 58 TOWNSHIP RD 1057 PROCTORVILLE OH 45669				
18-174-0900.000	Com 499 -00-00 1 DOBYNS EST BLOCK D LESS (40X44)	3,110	21,610	24,720
HAYES TIMOTHY & RONI P.O. BOX 346 PROCTORVILLE OH 45669				
18-174-0900.001	Exe 620 -00-00 PT LOT 1 DOBYNS EST BLOCK D (40X44)	1,230	17,980	19,210
LAWRENCE COUNTY COMMISSION VETERAN'S SQUARE IRONTON OH 45638				
18-174-1000.000	Res 530 -00-00 2 DOBYNS ESTATE BLOCK D LESS(27X44)	4,360	31,710	36,070
HAYES TIMOTHY & RONI P.O. BOX 346 PROCTORVILLE OH 45669				

AUDITOR'S TAX LIST AND TREASURER'S DUPLICATE OF REAL PROPERTY

FULL RATE 34.2800 FOR TAX YEAR 2007 Lawrence AGR/RES 0.064902 IND/COM 0.046532

PARCEL NO.	CLASS	ACRES	Homestead	
LENDER CODE	LOT NO.	PROPERTY DESCRIPTION	REDUCTION	CAUV #
NAME AND ADDRESS	LAND	BUILDING	TOTAL	
18-174-1000.001	Exe 620			
LAWRENCE COUNTY COMMISSION VETERAN'S SQUARE FRONTON OH 45638	-00-00 PT LOT 2 DOBYNS EST BLOCK D (27X44)	740	0	740
18-174-1100.000	Com 400			
HAYES TIMOTHY & RONI P.O. BOX 346 PROCTORVILLE OH 45669	-00-00 3 DOBYNS ESTATE BLOCK D 0000.00A	4,340	0	4,340
18-174-1200.000	Com 429			
HAYES TIMOTHY & RONI P.O. BOX 346 PROCTORVILLE OH 45669	-00-00 4 DOBYNS ESTATE BLOCK D 0000.00A	4,340	12,900	17,240
18-174-1300.000	Res 510			
HAYES WANDA 21061 ST RT 243 PROCTORVILLE OH 45669	-00-00 5 DOBYNS ESTATE BLOCK D 0000.00A	4,840	8,180	13,020 H

AUDITOR'S TAX LIST AND TREASURER'S DUPLICATE OF REAL PROPERTY

FULL RATE 34.2800 FOR TAX YEAR 2007 Lawrence AGR/RES 0.064902 IND/COM 0.046532

PARCEL NO.	CLASS	ACRES	Homestead	
LENDER CODE	LOT NO.	PROPERTY DESCRIPTION	REDUCTION	CAUV #
NAME AND ADDRESS	LAND	BUILDING	TOTAL	
18-174-1400.000	Res 500			
COOPER ALANNIA FAY 21073 ST RT 243 PROCTORVILLE OH 45669	-00-00 6 DOBYNS ESTATE BLOCK D 0000.00A	2,680	0	2,680
	CERT DEL 2005			
18-174-1500.000	Res 510			
COOPER ALANNIA FAY 21073 ST RT 243 PROCTORVILLE OH 45669	-00-00 7 DOBYNS ESTATE BLOCK D 0000.00A	4,840	10,350	15,190 H
18-174-1600.000	Res 510			
ELLIS ALFRED E & SHIRLEY EL P O BOX 633 PROCTORVILLE OH 45669	-00-00 8 DOBYNS ESTATE BLOCK D 0000.00A	4,280	34,950	39,230
	CERT DEL 1999			
18-174-1700.000	Res 500			
HAMLIN TIMOTHY RAY & JANICE A 57 WEST SECOND AVE HUNTINGTON WV 25701	-00-00 9 DOBYNS EST. BLK D LOT 9 BL 0000.00A	4,840	0	4,840
	CERT DEL 2004			

AUDITOR'S TAX LIST AND TREASURER'S DUPLICATE OF REAL PROPERTY

FULL RATE 34.2800 FOR TAX YEAR 2007 Lawrence AGR/RES 0.064902 IND/COM 0.046532

1128

PARCEL NO.	CLASS	ACRES	HOUSING CODE	PROPERTY DESCRIPTION	LAND	BUILDING	TOTAL	HOMESTEAD REDUCTION CALV #
18-174-1800.000	Res 500			-00-00 10 DOBYNS ESTATE BLOCK D 0000.00A	4,840	0	4,840	
CERT DEL 2004								
HAMLIN TIMOTHY RAY & JANICE A 57 WEST SECOND AVE HUNTINGTON WV 25701								
18-175-0100.000	Res 510			-00-00 11 DOBYNS ESTATE BLOCK D 0000.00A	4,280	17,680	21,960	
BOOTH GREGORY B AND KAREN P.O. BOX 173 PROCTORVILLE OH 45669								
18-175-0200.000	Res 500			-00-00 12 DOBYNS ESTATE BLOCK D 0000.00A	4,840	0	4,840	
HOLLISTER LINDA K LINDA HOLLISTER 305 CO RD 411 PROCTORVILLE OH 45669								
18-175-0300.000	Res 510			-00-00 13 DOBYNS ESTATE BLOCK D 0000.00A	4,840	11,200	16,040	
HOLLISTER LINDA K LINDA HOLLISTER 305 CO RD 411 PROCTORVILLE OH 45669								
18-175-0400.000	Res 510			-00-00 14 DOBYNS ESTATE BLOCK D 0000.00A	4,840	12,440	17,280	
MULLINS GARY A AND GEARIED F HITCHCOCK JR 5267 KNIGHT ST. GROVEPORT OH 43125								

AUDITOR'S TAX LIST AND TREASURER'S DUPLICATE OF REAL PROPERTY

FULL RATE 34.2800 FOR TAX YEAR 2007 Lawrence AGR/RES 0.064902 IND/COM 0.046532

1129

PARCEL NO.	CLASS	ACRES	HOUSING CODE	PROPERTY DESCRIPTION	LAND	BUILDING	TOTAL	HOMESTEAD REDUCTION CALV #
18-175-0500.000	Res 545			-00-00 15 DOBYNS ESTATE BLOCK D 0000.00A	4,840	670	5,510	
CERT DEL 2006								
BROWN HILDA MAGDALENE LIFE EST 21137 ST. RT. 243 PROCTORVILLE OH 45669								
12/9/08 Lois Gaid well Rita Carolyn Stinson Sherry Eloise Brown Frederick Emson Brown								
12/9/08 Chad E Bowen II Auburn								
18-175-0600.000	Res 510			-00-00 16 DOBYNS ESTATE BLOCK D 0000.00A	4,840	13,350	18,190	
SITES DAVID MATT & ANGELA K 21143 ST RT 243 PROCTORVILLE OH 45669								
18-175-0700.000	Res 510			-00-00 DOBYNS ESTATE TRACT 5 PT. W1/2 0000.13A	5,980	13,480	19,460	
MCMASTER BILLY AND BARBARA LIFE EST 57 TWP. RD. 1061 PROCTORVILLE OH 45669								
18-175-0800.000	Res 510			-00-00 DOBYNS ESTATE TRACT 5 PT. E1/2 0000.13A	5,980	11,120	17,100	H
BLACK FRED AND BARBARA 43 TOWNSHIP ROAD 1061 PROCTORVILLE OH 45669-8550								

AUDITOR'S TAX LIST AND TREASURER'S DUPLICATE OF REAL PROPERTY

1130

ROME TWP-FAIRLAND S.D. - TAX DISTRICT 18

FULL RATE 34.2800 FOR TAX YEAR 2007 Lawrence AGR/PRES 0.064902 IND/COM 0.046532

PARCEL NO.	CLASS	ACRES	PROPERTY DESCRIPTION	HOMESTEAD REDUCTION CAUV #
LENDER CODE	LOT NO.	LAND	BUILDING	TOTAL
18-175-0900.000	Res 510		DOBYNS ESTATE TRACT 6 LESS 40' X 140' (OR 0.13A) BAL. 0.26ACS.	
HAMLIN RICHARD ET-AL 230 TOWNSHIP RD. 1057 PROCTORVILLE OH 45669		9.210	9.830	19.040
18-175-0901.000	Res 510		DOBYNS ESTATE PT TRACT 6 40' X 140' (OR 0.13ACS.)	
HOLDERBY AMANDA MARIE 246 TOWNSHIP RD 1142 PROCTORVILLE OH 45669		4.070	6.760	10.830
18-175-1000.000	Res 510		DOBYNS ESTATE TRACT 7 PT 80 X 140 NEXT TRACT 8	
HAMLIN RICHARD ET-AL 230 TOWNSHIP RD. 1057 PROCTORVILLE OH 45669		9.210	5.400	14.610
18-175-1100.000	Res 510		DOBYNS ESTATE TRACT 7 PT 40 X 140 NEXT TRACT 6	
HAMLIN RICHARD ET-AL 230 TOWNSHIP RD. 1057 PROCTORVILLE OH 45669		4.600	4.380	8.980

08 Transfers 11/10/08 Amanda Marie Holderby

AUDITOR'S TAX LIST AND TREASURER'S DUPLICATE OF REAL PROPERTY

1131

ROME TWP-FAIRLAND S.D. - TAX DISTRICT 18

FULL RATE 34.2800 FOR TAX YEAR 2007 Lawrence AGR/PRES 0.064902 IND/COM 0.046532

PARCEL NO.	CLASS	ACRES	PROPERTY DESCRIPTION	HOMESTEAD REDUCTION CAUV #
LENDER CODE	LOT NO.	LAND	BUILDING	TOTAL
18-175-1200.000	Res 510		-00.00 DOBYNS ESTATE TRACT 8 LESS S 1 0000.19A	
HONAKER DANIEL L & VANESSA D 198 TWP RD 1057 PROCTORVILLE OH 45669		6.910	36.380	43.290
18-175-1201.000	Res 510		-00.00 DOBYNS ESTATE TRACT 8 S 1/2 ONLY 0000.19A	
SPEED NATHAN AND KARA 188 TWP. RD. 1057 PROCTORVILLE OH 45669		6.910	17.960	24.870
18-175-1300.000	Res 510		-00.00 DOBYNS ESTATE TRACT 9 0000.39A	
EDWARDS MATTHEW D & CHRISSE R 170 TWP RD 1057 PROCTORVILLE OH 45669		12.220	26.670	38.890
18-175-1400.000	Res 510		-00.00 DOBYNS ESTATE TRACT 10 LESS .12A 0000.13A	
JARRELL JERRY L AND JUDY 257 TWP RD 1050 PROCTORVILLE OH 45669		5.980	8.760	14.740 H

8/5/08 Curtis B Anderson Justice

8/5/08 Jerry L & Judy Jarrell

AUDITOR'S TAX LIST AND TREASURER'S DUPLICATE OF REAL PROPERTY

FULL RATE 34.2800 FOR TAX YEAR 2007
 Lawrence AGR/RES 0.064902 IND/COM 0.046532

PARCEL NO	CLASS	ACRES	PROPERTY DESCRIPTION	HOMESTEAD REDUCTION CAUV #
LENDER CODE	LOT NO.	LAND	BUILDING	TOTAL
NAME AND ADDRESS				
18-175-1500.000	Res 510			
15				
BRUMFIELD JOSEPH ALLEN & TRACY DAWN 241 TWP RD 1060 PROCTORVILLE OH 45669				
		5.980	7,730	13,710
DOBYS ESTATE TR 10 PT. 0.13AC				
18-175-1700.000	Com 445			
		3,720	40,810	44,530
LIBERTY FEDERAL SAVINGS BANK 314 PARK AVE IRONTON OH 45638				
1 DOBYS ESTATE BL E LESS 22X40 BSL 40 X 133				
18-175-1700.001	Res 500			
		1,250	0	1,250
BURCHAM CAROL 48 TWP RD 1061 PROCTORVILLE OH 45669				
1 DOBYS EST BL E PT 22 X 40				
18-175-1800.000	Com 400			
		2,230	0	2,230
LIBERTY FEDERAL SAVINGS BANK 314 PARK AVE IRONTON OH 45638				
2 DOBYS ESTATE BL E LESS 22X40 BAL 40 X 133				

AUDITOR'S TAX LIST AND TREASURER'S DUPLICATE OF REAL PROPERTY

FULL RATE 34.2800 FOR TAX YEAR 2007
 Lawrence AGR/RES 0.064902 IND/COM 0.046532

PARCEL NO	CLASS	ACRES	PROPERTY DESCRIPTION	HOMESTEAD REDUCTION CAUV #
LENDER CODE	LOT NO.	LAND	BUILDING	TOTAL
NAME AND ADDRESS				
18-175-1800.001	Res 500			
		1,250	0	1,250
BURCHAM CAROL 48 TWP RD 1061 PROCTORVILLE OH 45669				
2 DOBYS ESTATE BL E 22 X 40				
18-176-0100.000	Res 510			
		4,840	30,700	35,540 H
HAMLIN BETTY LOU 21179 ST RT 243 PROCTORVILLE OH 45669				
-00-00 3 DOBYS ESTATE BLOCK E 0000.00A				
18-176-0200.000	Com 499			
		4,340	7,900	12,240
MORRIS JASON AND CHRISTIE 21189 ST RT 243 PROCTORVILLE OH 45669				
-00-00 4 DOBYS ESTATE BLOCK E 0000.00A				
18-176-0300.000	Com 400			
		430	0	430
MORRIS JASON AND CHRISTIE 21189 ST RT 243 PROCTORVILLE OH 45669				
-00-00 5 DOBYS ESTATE BLOCK E 0000.00A				
18-176-0400.000	Res 500			
		4,840	0	4,840
MORRIS JASON M AND CHRISTIE 21189 ST RT 243 PROCTORVILLE OH 45669				
-00-00 6 DOBYS ESTATE BLOCK E 0000.00A				

AUDITOR'S TAX LIST AND TREASURER'S DUPLICATE OF REAL PROPERTY

1134

ROME TWP-FAIRLAND S.D. - TAX DISTRICT 18

FULL RATE 34.2800

FOR TAX YEAR 2007

Lawrence

AGR/RES 0.064902

IND/COM 0.046532

PARCEL NO.	CLASS	ACRES	rd/hoodcode	HOMESTEAD REDUCTION CAUV #
LENDER CODE	PROPERTY DESCRIPTION	LAND	BUILDING	TOTAL
NAME AND ADDRESS				
18-176-0500.000 6 FULLER MATHEW K & JULIE M RT 3 BOX 58 PROCTORVILLE OH 45669	Res 500 -00-00 7 DOBYNS ESTATE BLOCK E 0000.00A	4.840	0	4.840
18-176-0600.000 6 FULLER MATHEW K & JULIE M RT 3 BOX 58 PROCTORVILLE OH 45669	Res 510 -00-00 8 DOBYNS ESTATE BLOCK E 0000.00A	4.840	12.370	17.210
18-176-0700.000 MCMASTERS DANIEL S 21225 ST RT 243 PROCTORVILLE OH 45669	Res 510 -00-00 9 DOBYNS ESTATE BLOCK E 0000.00A	4.840	12.290	17.130
18-176-0800.000 6 STANLEY DONNY GALE & STANLEY TRULA JANE RT 3 BOX 193 PROCTORVILLE OH 45669	Res 510 -00-00 10 DOBYNS ESTATE BLOCK E 0000.00A	4.840	17.350	22.190

AUDITOR'S TAX LIST AND TREASURER'S DUPLICATE OF REAL PROPERTY

1135

ROME TWP-FAIRLAND S.D. - TAX DISTRICT 18

FULL RATE 34.2800

FOR TAX YEAR 2007

Lawrence

AGR/RES 0.064902

IND/COM 0.046532

PARCEL NO.	CLASS	ACRES	rd/hoodcode	HOMESTEAD REDUCTION CAUV #
LENDER CODE	PROPERTY DESCRIPTION	LAND	BUILDING	TOTAL
NAME AND ADDRESS				
18-176-0900.000 6 STANLEY DONNY GALE AND STANLEY TRULA JANE RT. 3, BOX 62 PROCTORVILLE OH 45669	Res 500 -00-00 11 DOBYNS ESTATE BLOCK E 0000.00A	5.450	0	5.450
18-176-1000.000 MAYNARD EDWARD T & SYLVIA 21247 STATE RT / 243 PROCTORVILLE OH 45669	Res 510 -00-00 12 DOBYNS ESTATE BLOCK E 0000.00A CERT DEL 2003	4.840	13.290	18.130
18-176-1100.000 MAYNARD EDWARD T & SYLVIA 21247 STATE RT. 243 PROCTORVILLE OH 45680	Res 500 -00-00 13 DOBYNS ESTATE BLOCK E 0000.00A CERT DEL 2003	4.840	0	4.840
18-176-1200.000 WILLIAMS JAMES E 21261 ST. RT. 243 PROCTORVILLE OH 45669	Res 510 14 WHOLE DOBYNS ESTATE BL E 15 S 5'	5.450	16.550	22.000

AUDITOR'S TAX LIST AND TREASURER'S DUPLICATE OF REAL PROPERTY

ROME TWP-FAIRLAND S.D. - TAX DISTRICT 18

FULL RATE 34.2800

FOR TAX YEAR 2007

Lawrence

AGR/RES 0.064902

IND/COM 0.046532

1136

PARCEL NO.	CLASS	ACRES	HO/RES	HO/RES	IND/COM
LENDER CODE	PROPERTY DESCRIPTION	LAND	BUILDING	TOTAL	REDUCTION CAUV #
NAME AND ADDRESS					
18-176-1300.000	Res 510 DOBYNS ESTATE BL E 15 N 35' 16 S 10'	5,450	13,170	18,620	
MANNON DAVID E & BARBARA J 21271 ST RT. 243 PROCTORVILLE OH 45619					
18-176-1400.000	Res 510 -00-00 DOBYNS EST. 16 PT 30' N SIDE 17 WHOLE & 18 WHOLE	12,830	18,210	31,040	
FINELY DARRELL K 23 TWP RD 194 E PROCTORVILLE OH 45669					
18-176-1500.000	Res 510 -00-00 18 DOBYNS ESTATE 20 LESS S X 131' 21 14' S 0000.00A CERT DEL 2000	12,420	20,480	32,900	H
HOSTLER SANDRA K LIFE EST REM ROBERT LEE & SHIRLEY J 53 TWP RD 194 E PROCTORVILLE OH 45669					
18-176-1600.000	Res 510 20 DOBYNS ESTATE PT S' ON 7TH AV X131 W & 21 LESS 14' S END	5,160	21,310	26,470	
NGUMIRE ROBERT AND KAROL A 185 TWP RD 1055 APT B PROCTORVILLE OH 45669					

AUDITOR'S TAX LIST AND TREASURER'S DUPLICATE OF REAL PROPERTY

ROME TWP-FAIRLAND S.D. - TAX DISTRICT 18

FULL RATE 34.2800

FOR TAX YEAR 2007

Lawrence

AGR/RES 0.064902

IND/COM 0.046532

1137

PARCEL NO.	CLASS	ACRES	HO/RES	HO/RES	IND/COM
LENDER CODE	PROPERTY DESCRIPTION	LAND	BUILDING	TOTAL	REDUCTION CAUV #
NAME AND ADDRESS					
18-176-1700.000	Res 510 -00-00 22 DOBYNS ESTATE 0000.00A	4,600	8,490	13,090	
WAUGH CLAYTON LIVING TRUST 370 TWP RD 1057 PROCTORVILLE OH 45669					
18-176-1800.000	Res 510 -00-00 23 DOBYNS ESTATE 0000.00A	4,070	4,110	8,180	
JOHNSON JEREMY C & CARI S 362 TWP RD. 1057 PROCTORVILLE OH 45669					
18-177-0100.000	Res 510 -00-00 DOBYNS ESTATE TRACT 1 PT S1/2 0000.19A CERT DEL 2006	6,910	12,320	19,230	H
RIGGS MARGARET P.O. BOX 556 PROCTORVILLE OH 45669					
18-177-0200.000	Res 510 -00-00 DOBYNS ESTATE TRACT 1 PT. N1/2 0000.19A CERT DEL 2000	6,910	7,950	14,860	
LAYMAN MARGARET F 352 TOWNSHIP RD. 1057 PROCTORVILLE OH 45669					

AUDITOR'S TAX LIST AND TREASURER'S DUPLICATE OF REAL PROPERTY

1138

ROME TWP-FAIRLAND S.D. - TAX DISTRICT 18

FULL RATE 34.2800 FOR TAX YEAR 2007 Lawrence AGR/RES 0.064902 IND/COM 0.046532

PARCEL NO.	CLASS	ACRES	ntb/hoodcode	HOMESTEAD REDUCTION CAUV #	
LENDER CODE	LOT NO.	PROPERTY DESCRIPTION	LAND	BUILDING	TOTAL
NAME AND ADDRESS					
18-177-0300.000	Res 510				
6		-00-00 DOBYNS ESTATE TRACT 2 N PT 75' MAPLEX 140 0000.25A	8.630	17.810	26.440
ELKINS CAROLYN K 328 MAPLE ST PROCTORVILLE OH 45669					
18-177-0400.000	Res 510				
		-00-00 DOBYNS ESTATE TRACT 2 S PT 45' MAPLEX 140' 0000.14A	5.180	11.980	17.160
JOHNSON AMANDA Y & WILLIAM E 330 TWP RD 1057 PROCTORVILLE OH 45669					
18-177-0501.000	Res 510				
32		-00-00 PT 40 ON MAPLE X 140 0000.14A	4.600	16.510	21.110
GIBSON JEFFREY AND TINA 306 TWP RD 1057 PROCTORVILLE OH 45669					
18-177-0600.000	Res 510				
		-00-00 DOBYNS ESTATE TRACT 3 PT. 46' S END 0000.15A	5.530	35.850	41.380
DOLL ROBERT F 296 TWP RD 1057 PROCTORVILLE OH 45669					

AUDITOR'S TAX LIST AND TREASURER'S DUPLICATE OF REAL PROPERTY

1139

ROME TWP-FAIRLAND S.D. - TAX DISTRICT 18

FULL RATE 34.2800 FOR TAX YEAR 2007 Lawrence AGR/RES 0.064902 IND/COM 0.046532

PARCEL NO.	CLASS	ACRES	ntb/hoodcode	HOMESTEAD REDUCTION CAUV #	
LENDER CODE	LOT NO.	PROPERTY DESCRIPTION	LAND	BUILDING	TOTAL
NAME AND ADDRESS					
18-177-0601.000	Res 510				
		-00-00 PT TR 3 32 X 140 0000.10A	3.260	13.940	17.200
SWANN NANCY 310 TWP RD 1057 PROCTORVILLE OH 45669					
18-177-0700.000	Res 510				
		-00-00 DOBYNS ESTATE TRACT 4 W PT. 55'X80 0000.10A	4.700	10.230	14.930 H
DYE ANN R P.O. BOX 180 PROCTORVILLE OH 45669					
18-177-0800.000	Res 510				
		DOBYNS ESTATE TRACT 4 LESS .10, .09, BAL= .06	2.990	15.560	18.550
BURCHAM CAROL 48 TWP RD 1061 PROCTORVILLE OH 45669					
18-177-0800.001	Res 510				
		-00-00 DOBYNS ESTATE TRACT 4 PT 0.09 ACRES	4.270	32.790	37.060 H
PINKERMAN PATRICIA A AKA PATRICIA A JORDAN 52 TWP RD 1061 PROCTORVILLE OH 45669 CERT DEL 2004					

AUDITOR'S TAX LIST AND TREASURER'S DUPLICATE OF REAL PROPERTY

1140

ROME TWP-FAIRLAND S.D. - TAX DISTRICT 18

FULL RATE 34.2800

FOR TAX YEAR 2007

Lawrence

AGR/RES 0.064902

IND/COM 0.046532

PARCEL NO. LOT NO. CLASS ACRES
LENDER CODE PROPERTY DESCRIPTION HOMESTEAD
NAME AND ADDRESS LAND BUILDING TOTAL REDUCTION
CAUV #

18-177-0900.000
Res 510
-00-00 12 DOBYNS ESTATE
BL. FN 91.58' MAPLEX1.42' ON
7TH A 0000.00A
5.350 8,240 13,590 H
BLACK LESTER B & THELMA I TRUS
UNDER THE BLACK FAM
391 TWP RD 1057
PROCTORVILLE OH 45669

18-177-1000.000
Res 510
-00-00 12 DOBYNS ESTATE
BL. FS 101.5' MAPLE X 40'
0000.00A
5.810 12,230 18,040 H
THOMPSON LINDA
373 TWP RD. 1057
PROCTORVILLE OH 45669

18-177-1100.000
Res 510
-00-00 13 DOBYNS ESTATE
BLOCK F
0000.00A
5.130 10,400 15,530
CERT DEL 2006
BRAGG JOHN R & KIMBERLY S
91 TOWNSHIP RD. 194 E
PROCTORVILLE OH 45669

18-177-1200.000
Res 510
-00-00 14 DOBYNS ESTATE
BLOCK F
0000.00A
4.980 5,570 10,550
LEVISAY ERNEST L
19 PRIVATE DR.
PROCTORVILLE OH 45669

AUDITOR'S TAX LIST AND TREASURER'S DUPLICATE OF REAL PROPERTY

1141

ROME TWP-FAIRLAND S.D. - TAX DISTRICT 18

FULL RATE 34.2800

FOR TAX YEAR 2007

Lawrence

AGR/RES 0.064902

IND/COM 0.046532

PARCEL NO. LOT NO. CLASS ACRES
LENDER CODE PROPERTY DESCRIPTION HOMESTEAD
NAME AND ADDRESS LAND BUILDING TOTAL REDUCTION
CAUV #

18-177-1300.000
Res 510
-00-00 15 DOBYNS ESTATE
BLOCK F
0000.00A
4.280 11,930 16,210 H
MILLER JAMES L II AND
RACHEL
107 TOWNSHIP RD. 194 E
PROCTORVILLE OH 45669

18-177-1400.000
Res 510
-00-00 16 DOBYNS ESTATE
0000.00A
4.160 9,940 14,100
ODOM SHANNON L
29 TWP RD 1308
PROCTORVILLE OH 45669

18-177-1500.000
Res 510
-00-00 17 DOBYNS ESTATE
0000.00A
5.080 23,090 28,170
EVANS DALE A & KIM P
123 TOWNSHIP RD. 194 E
PROCTORVILLE OH 45669

18-177-1600.000
Res 510
-00-00 18 DOBYNS ESTATE
0000.00A
5.340 9,780 15,120
CERT DEL 2005
WORKMAN THOMAS ETAL
470 TWP RD 1055
PROCTORVILLE OH 45669

AUDITOR'S TAX LIST AND TREASURER'S DUPLICATE OF REAL PROPERTY

1142

ROME TWP-FAIRLAND S.D. - TAX DISTRICT 18

FULL RATE 34.2800

FOR TAX YEAR 2007

Lawrence

AGR/RES 0.064902

IND/COM 0.046532

PARCEL NO.	CLASS	ACRES	PROPERTY DESCRIPTION	HOMESTEAD REDUCTION CALY #
LENDER CODE	LOT NO.			
NAME AND ADDRESS	LAND	BUILDING	TOTAL	
18-177-1700.000	Com 499			
GENERAL TELEPHONE COMPANY OF O P. O. BOX 152206 IRVING TX 75015-2206	-00-00 DOBYNS ESTATE TR 25 PT. 40' ON MAPLE X 1400N 6TH 0000.13A	2,380	48,500	50,880
18-177-1801.000	Res 545			
HALL RANDY G AND KATHY L 170 TOWNSHIP ROAD 1107 PROCTORVILLE OH 45669	-00-00 PT BL G TR 20 DOBYNS EST. MID PT 0000.28A	7,400	0	7,400
18-177-1802.000	Res 545			
HOLDERBY GREGORY A & PEGGY A P. O. BOX 1000 PROCTORVILLE OH 45669	-00-00 PT BLOCK G TRACT 20 DOBYNS ESTATE E PT 0000.28A	7,400	60	7,460
18-177-1803.000	Res 500			
MARTIN AMY 292 TWP RD 1055 PROCTORVILLE OH 45669	PT BLOCK G TRACT 20 DOBYNS EST W PT LESS 0.13 BAL = 0.13 ACRES	4,540	0	4,540

AUDITOR'S TAX LIST AND TREASURER'S DUPLICATE OF REAL PROPERTY

1143

ROME TWP-FAIRLAND S.D. - TAX DISTRICT 18

FULL RATE 34.2800

FOR TAX YEAR 2007

Lawrence

AGR/RES 0.064902

IND/COM 0.046532

PARCEL NO.	CLASS	ACRES	PROPERTY DESCRIPTION	HOMESTEAD REDUCTION CALY #
LENDER CODE	LOT NO.			
NAME AND ADDRESS	LAND	BUILDING	TOTAL	
18-177-1803.001	Res 545			
MARTIN AMY 292 TWP RD 1055 PROCTORVILLE OH 45669	PT BLOCK G TRACT 20 DOBYNS ESTATE PT W PT 0.13 ACRES	4,540	3,920	8,460
18-178-0200.000	Res 510			
MOSSBURG WILLIAM T & CAROLE 173 TWP RD 1057 PROCTORVILLE OH 45669	-00-00 DOBYNS ESTATE BLOCK G TRACT 21 PT. 0000.20A	6,090	18,250	24,340 H
18-178-0201.000	Res 510			
MURRAY AMY J 292 TWP. RD. 1055 PROCTORVILLE OH 45669	-00-00 SW PT 0000.20A	6,090	20,590	26,680
18-178-0202.000	Res 510			
STEVENS ROBERT L & BETTY L 183 TWP RD 1057 PROCTORVILLE OH 45669	-00-00 NE PT DOBYNS ESTATE BLOCK GTRACT 22 0000.20A	6,090	25,070	31,160 H

AUDITOR'S TAX LIST AND TREASURER'S DUPLICATE OF REAL PROPERTY

FULL RATE 34.2800 FOR TAX YEAR 2007 Lawrence AGR/RES 0.064902 IND/COM 0.046532

PARCEL NO.	CLASS	ACRES	PROPERTY DESCRIPTION	HOMESTEAD REDUCTION CAUV #
LENDER CODE	LOT NO.	LAND	BUILDING	TOTAL
18-178-0203.000	Res 510			
6				
WIREMAN DAVID E & MARIE M 302 TOWNSHIP ROAD 1055 PROCTORVILLE OH 45669				
		6.090	16.940	23.030
18-178-0300.000	Res 500			
PRUITT LOLA M TRUSTEE 213 TWP RD 1057 PROCTORVILLE OH 45669				
		100	0	100
18-178-0300.001	Res 500			
STEVENS ROBERT L & BETTY L 183 TWP RD 1057 PROCTORVILLE OH 45669				
		280	0	280
18-178-0300.002	Res 500			
STEVENS ROBERT L & BETTY L 183 TWP RD 1057 PROCTORVILLE OH 45669				
		2.530	0	2.530
18-178-0300.003	Res 510			
PRUITT LOLA M TRUSTEE 213 TWP RD 1057 PROCTORVILLE OH 45669				
		4.950	20.510	25.460

3/7/08
Cora Dean Turner

3/7/08
Cora Dean Turner

AUDITOR'S TAX LIST AND TREASURER'S DUPLICATE OF REAL PROPERTY

FULL RATE 34.2800 FOR TAX YEAR 2007 Lawrence AGR/RES 0.064902 IND/COM 0.046532

PARCEL NO.	CLASS	ACRES	PROPERTY DESCRIPTION	HOMESTEAD REDUCTION CAUV #
LENDER CODE	LOT NO.	LAND	BUILDING	TOTAL
18-178-0301.000	Res 599			
STEVENS ROBERT L & BETTY L 183 TWP RD 1057 PROCTORVILLE OH 45669				
		4.950	710	5.660
18-178-0400.000	Res 500			
SPENCE GARY L & UNSUK SPENCE GARY L & UN SUK 105 TWP RD 1057 APT B PROCTORVILLE OH 45669				
		20	0	20
18-178-0401.000	Res 500			
SPENCE GARY L & UNSUK SPENCE GARY L & UN SUK 105 TWP RD 1057 APT B PROCTORVILLE OH 45669				
		12.200	0	12.200
18-178-0500.000	Res 510			
JOHNSON WANDA 223 TWP RD 1055 PROCTORVILLE OH 45669				
		6.100	18.410	24.510 H

AUDITOR'S TAX LIST AND TREASURER'S DUPLICATE OF REAL PROPERTY

1146

ROME TWP-FAIRLAND S.D. - TAX DISTRICT 18

FULL RATE 34.2800

FOR TAX YEAR 2007

Lawrence

AGR/RES 0.064902

IND/COM 0.046532

PARCEL NO.	CLASS	ACRES	PROPERTY DESCRIPTION	TOTAL	HOMESTEAD REDUCTION CAUV #
18-178-0600.000	Res 500		-00-00 DOBYNS ESTATE BLOCK I PT 50' ON ELM X 140' LESS 0.1 0000.01A	340	340
SUITER GARLAND & ELIZABETH RT 3 , BOX 221 PROCTORVILLE OH 45669 CERT DEL 1990					
18-178-0601.000	Res 540		-00-00 DOBYNS ESTATE BLOCK I PT 47' ON ELM X 140' 0000.15A	15,240	
DRAKE PAUL & LYNN C/O RONDA FERGUSON 213 TWP RD. 1055 PROCTORVILLE OH 45669 CERT DEL 2006					
18-178-0700.000	Res 510		-00-00 DOBYNS ESTATE BLOCK LOT B 150' ON ELM X140'EACH 150 0000.16A	27,960	
MOON JACKIE SUE & PATRICIA LYNN FRAGALE C/O EVELYN L. MARCUM 195 TWP. RD. 1055 PROCTORVILLE OH 45669					
18-178-0701.000	Res 599		-00-00 DOBYNS ESTATE BLOCK I LT A 150' ON ELM X 140' 0000.16A	6,150	
MOON JACKIE SUE & PATRICIA LYNN FRAGALE C/O EVELYN L. MARCUM 195 TWP. RD. 1055 PROCTORVILLE OH 45669					
18-178-0800.000	Res 520		-00-00 DOBYNS ESTATE BLOCK I PT. LOT C 50' ON E-M X.0000.16A	25,770	
GOODMAN HARRY J AND LUANN E ETAL 451 TWP RD 1234 PROCTORVILLE OH 45669					

*7/17/08
Ronda Ferguson*

AUDITOR'S TAX LIST AND TREASURER'S DUPLICATE OF REAL PROPERTY

1147

ROME TWP-FAIRLAND S.D. - TAX DISTRICT 18

FULL RATE 34.2800

FOR TAX YEAR 2007

Lawrence

AGR/RES 0.064902

IND/COM 0.046532

PARCEL NO.	CLASS	ACRES	PROPERTY DESCRIPTION	TOTAL	HOMESTEAD REDUCTION CAUV #
18-178-0900.000	Res 510		-00-00 DOBYNS ESTATE BLOCK I PT. 140'X157.5 0000.31A	29,860	
GRAY DAVID C & LINDA F 205 TWP. RD. 1233 PROCTORVILLE OH 45669					
18-178-1000.000	Res 510		-00-00 DOBYNS ESTATE BLOCK I PT 50' ON ELMX140' 0000.16A	21,680	H
CARICO JOE ALLEN 175 TWP RD 1055 PROCTORVILLE OH 45669					
18-178-1100.000	Res 510		-00-00 DOBYNS ESTATE BLOCK I PT 50' ON ELM X 140' 0000.16A	26,650	H
STONE NANCY 165 TWP. RD. 1055 PROCTORVILLE OH 45669					
18-178-1200.000	Res 510		-00-00 DOBYNS ESTATE BLOCK J TR 31 65' ON E 0000.25A	25,530	
EDWARDS MAHLON LEE & VICKIE K 359 TWP RD 1055 PROCTORVILLE OH 45669					

AUDITOR'S TAX LIST AND TREASURER'S DUPLICATE OF REAL PROPERTY

ROME TWP-FAIRLAND S.D. - TAX DISTRICT 18

FULL RATE 34.2800

FOR TAX YEAR 2007

Lawrence

AGR/RES 0.064902

IND/COM 0.046532

1148

PARCEL NO.	CLASS	ACRES	PROPERTY DESCRIPTION	HOMESTEAD REDUCTION CALV #
LENDER CODE	LOT NO.	LAND	BUILDING	TOTAL
18-178-1300.000	Res 510			
		-00-00 DOBYNS ESTATE BLOCK J 53.30' ON 6TH X 160' T 0000.19A		
HALLEY EVA G 189 6TH AVE. PROCTORVILLE OH 45669		6,480	11,130	17,610 H
18-178-1400.000	Res 510			
		-00-00 DOBYNS ESTATE BLOCK J TR. 31 PT. 50' 0000.18A		
JOHNSON LILLIAM C C/O MONA ANKENY 369 TWP. RD. 1055 PROCTORVILLE OH 45669		6,110	6,810	12,920
		CERT DEL 2006		
18-178-1500.000	Res 510			
		-00-00 DOBYNS ESTATE BLOCK J TR. 31 PT. 57' ON 6TH X 0000.19A		
LEWIS EDWARD W & JUDITH K 189 TOWNSHIP ROAD 1061 PROCTORVILLE OH 45669		6,970	11,870	18,840 H
18-178-1600.000	Res 510			
		-00-00 DOBYNS ESTATE BLOCK J TR. 31 PT. 45' ON ELM X 0000.16A		
EDWARDS VICKIE KAE AND MAHLON 137 TWP RD 1061 PROCTORVILLE OH 45669		5,500	9,860	15,360

AUDITOR'S TAX LIST AND TREASURER'S DUPLICATE OF REAL PROPERTY

ROME TWP-FAIRLAND S.D. - TAX DISTRICT 18

FULL RATE 34.2800

FOR TAX YEAR 2007

Lawrence

AGR/RES 0.064902

IND/COM 0.046532

1149

PARCEL NO.	CLASS	ACRES	PROPERTY DESCRIPTION	HOMESTEAD REDUCTION CALV #
LENDER CODE	LOT NO.	LAND	BUILDING	TOTAL
18-178-1700.000	Res 510			
		-00-00 DOBYNS ESTATE BLOCK J TR. 31 53' ON 6 0000.19A		
DEXTER LARRY R & SHARON 179 TOWNSHIP RD. 1061 PROCTORVILLE OH 45669		6,480	24,900	31,380 H
18-178-1800.000	Res 510			
		-00-00 DOBYNS ESTATE BLOCK J TR 32 PAR. A NE COR B 0000.29A		
LAMBERT ROGER L & DENISE 345 TOWNSHIP RD. 1055 PROCTORVILLE OH 45669		9,680	20,280	29,960
18-179-0100.000	Res 510			
		-00-00 DOBYNS EST. BL J TR 32 PAR B SE COR 80' ELM X 155.37&P 0000.35A		
FLEMING CHRISTOPHER DAVID & HEATHER 331 TWP RD 1055 PROCTORVILLE OH 45669		10,350	19,960	30,310
18-179-0200.000	Res 510			
		-00-00 DOBYNS EST. BL J TR 32 PAR C SW COR. 50' ON ASH X 15 0000.23A		
STEPHENS TIMOTHY R & EMILY J GRIFFIS 55 TWP RD 1205 PROCTORVILLE OH 45669		6,050	23,840	29,890
		CERT DEL 2006		

AUDITOR'S TAX LIST AND TREASURER'S DUPLICATE OF REAL PROPERTY

FULL RATE 34.2800 FOR TAX YEAR 2007 Lawrence AGR/RES 0.064902 IND/COM 0.046532

PARCEL NO.	CLASS	ACRES	ntb/hoodcode	PROPERTY DESCRIPTION	HOMESTEAD REDUCTION CAUV #
LENDER CODE	LOT NO.	LAND	BUILDING	TOTAL	
NAME AND ADDRESS					
18-179-0300.000 6 BROOKS PAUL L & TINA RT 3 BOX 295 PROCTORVILLE OH 45669	Res 510			-00-00 DOBYNS EST. BLJ TR.32PARC.D NW COR. 80' ON ASH X 15 0000.25A 9,680 19,270 28,950	
18-179-0400.000 PIGMAN GERALDINE LIFE EST REMPIGMAN WILLIAM 309 TOWNSHIP RD. 1055 PROCTORVILLE OH 45669-9666	Res 510			-00-00 DOBYNS ESTATE BLOCK J TRACT 33 LESS .57 0000.58A 19,360 18,960 38,320	
18-179-0401.000 PIGMAN WM E & DENISE E 81 TWP. RD. 1205 PROCTORVILLE OH 45669	Res 510			-00-00 DOBYNS ESTATE PT BLOCK J TRACT 33 0000.57A 19,360 24,270 43,630	
18-179-0500.000 GALLOWAY JAMES E & WILLA	Res 500			-00-00 DOBYNS ESTATE BLOCK J TRACT 34 PT. 0000.06A 1,340 0 1,340 CERT DEL 1981	

AUDITOR'S TAX LIST AND TREASURER'S DUPLICATE OF REAL PROPERTY

FULL RATE 34.2800 FOR TAX YEAR 2007 Lawrence AGR/RES 0.064902 IND/COM 0.046532

PARCEL NO.	CLASS	ACRES	ntb/hoodcode	PROPERTY DESCRIPTION	HOMESTEAD REDUCTION CAUV #
LENDER CODE	LOT NO.	LAND	BUILDING	TOTAL	
NAME AND ADDRESS					
18-179-0600.000 BROWNING PAUL MICHAEL & MELISSA KAY 135 TOWNSHIP RD. 1060 PROCTORVILLE OH 45669	Res 510			-00-00 DOBYNS ESTATE BLOCK J TRACT 34 50' ON 5TH A 0000.18A 6,110 24,400 30,510 CERT DEL 2005	
18-179-0700.000 EDWARDS JOYCE LEA 152 TOWNSHIP RD. 1060 PROCTORVILLE OH 45669	Res 500			-00-00 DOBYNS ESTATE BLOCK J TRACT 34 PT. 50' X 0000.18A 6,110 0 6,110	
18-179-0800.000 6 DILLON JOHN C & KATHRYN F 123 TWP RD 1060 PROCTORVILLE OH 45669	Res 510			DOBYNS EST. BLOCK J (PT TR 34) E PT W PT 75' ON 5TH X 160' X 28ACRS. 9,170 19,530 28,700	
18-179-0900.000 SPURLOCK DAVID L & SHIRLEY 107 TWP RD 1060 PROCTORVILLE OH 45669	Res 510			-00-00 DOBYNS ESTATE BLOCK J W PT W PT 75' ON 5TH X 0000.27A 9,170 24,000 33,170 H	

AUDITOR'S TAX LIST AND TREASURER'S DUPLICATE OF REAL PROPERTY

FULL RATE 34.2800 FOR TAX YEAR 2007 Lawrence AGR/RES 0.064902 IND/COM 0.046532

PARCEL NO.	CLASS	ACRES	ntb/hoodcode	HOMESTEAD REDUCTION CALV #	
LENDER CODE	LOT NO.	PROPERTY DESCRIPTION	LAND	BUILDING	TOTAL
NAME AND ADDRESS					
18-179-1000.000	Res 510				
		-00-00 DOBYNS ESTATE-BLOCK J TR. 34 PT. 60' ON 5TH X 180' O 0000.22A	7,330	9,120	16,450
EDWARDS JOYCE LEA 152 TWP RD 1060 PROCTORVILLE OH 45669					
		CERT DEL 2006			
18-179-1100.000	Res 540				
3		DOBYNS EST BLK K TRACT 28 LESS 0.49 BAL=32ACRES	12,170	16,860	29,030
STAROCHER MATTHEW T 477 TWP RD 1055 PROCTORVILLE OH 45669					
18-179-1100.001	Res 510				
		DOBYNS EST BLOCK K TRACT 28 PT 0.48ACS.	8,190	8,810	17,000
LAYMAN LORETTA C/O KAROLYN ALLEN 461 TWP RD 1055 PROCTORVILLE OH 45669					
		CERT DEL 2006			
18-179-1300.000	Res 540				
		-00-00 1 A.E PRATT ACRES S.D. 0000.00A	4,130	27,700	31,830
WORKMAN THOMAS E 470 TWP RD 1055 PROCTORVILLE OH 45669					
		CERT DEL 2006			

9/11/08
Karolyn Allen

AUDITOR'S TAX LIST AND TREASURER'S DUPLICATE OF REAL PROPERTY

FULL RATE 34.2900 FOR TAX YEAR 2007 Lawrence AGR/RES 0.064902 IND/COM 0.046532

PARCEL NO.	CLASS	ACRES	ntb/hoodcode	HOMESTEAD REDUCTION CALV #	
LENDER CODE	LOT NO.	PROPERTY DESCRIPTION	LAND	BUILDING	TOTAL
NAME AND ADDRESS					
18-179-1400.000	Res 510				
6		-00-00 2 A.E PRATT ACRES S.D. 0000.00A	4,130	28,990	33,120
MCMAHAN DWAIN C & JUDY T 309 ELM ST PROCTORVILLE OH 45669					
		CERT DEL 2005			
18-179-1500.000	Res 510				
		-00-00 3 A.E PRATT ACRES S.D. 0000.00A	4,130	28,670	32,800
FANNIN JOSEPH D AND PAMELA 446 TWP RD 1055 PROCTORVILLE OH 45669					
18-179-1600.000	Res 510				
6		-00-00 4 A.E PRATT ACRES S.D. 0000.00A	4,130	46,890	51,020
BRUNTON DONNA G C/O DONNA G. SHIVELY 436 TOWNSHIP RD 1055 PROCTORVILLE OH 6					
		CERT DEL 2005			
18-179-1700.000	Res 599				
6		-00-00 5 A.E PRATT ACRES S.D. 0000.00A	4,130	1,100	5,230
BRUNTON DONNA G C/O DONNA G. SHIVELY 436 TOWNSHIP RD 1055 PROCTORVILLE OH 45669					

AUDITOR'S TAX LIST AND TREASURER'S DUPLICATE OF REAL PROPERTY

ROME TWP-FAIRLAND S.D. - TAX DISTRICT 18

FULL RATE 34.2800

FOR TAX YEAR 2007

Lawrence

AGR/RES 0.064902

IND/COM 0.046532

1154

PARCEL NO.	CLASS	ACRES	PROPERTY DESCRIPTION	HOMESTEAD REDUCTION CAUV #
LENDER CODE	LOT NO.	LAND	BUILDING	TOTAL
NAME AND ADDRESS				
18-175-1800.000 6 BUSH LINDSEY A 410 TWP RD 1055 PROCTORVILLE OH 45669	Res 510		-00-00 6 A.E. PRATT ACRES S.D. 0000.00A	
		4.130	18.650	22.780
18-180-0100.000 FRALEY LINDA J 120 TWP. RD. 1061 PROCTORVILLE OH 45669	Res 510		-00-00 7 A.E. PRATT ACRES S.D. 0000.00A	
		4.130	20.430	24.560
18-180-0200.000 SUTCLIFFE DEBORAH PROCTORVILLE OH 45669	Com 401		-00-00 8 A.E. PRATT ACRES S.D. 0000.00A	
		2.360	45.980	48.340
18-180-0300.000 MASSEY JOAN J AS TRUSTEE 362 TOWNSHIP RD. 1055 PROCTORVILLE OH 45669	Res 510		-00-00 9 A.E. PRATT ACRES S.D. 0000.00A	
		3.940	19.870	23.810 H
				CERT DEL 2006

AUDITOR'S TAX LIST AND TREASURER'S DUPLICATE OF REAL PROPERTY

ROME TWP-FAIRLAND S.D. - TAX DISTRICT 18

FULL RATE 34.2800

FOR TAX YEAR 2007

Lawrence

AGR/RES 0.064902

IND/COM 0.046532

1155

PARCEL NO.	CLASS	ACRES	PROPERTY DESCRIPTION	HOMESTEAD REDUCTION CAUV #
LENDER CODE	LOT NO.	LAND	BUILDING	TOTAL
NAME AND ADDRESS				
18-180-0400.000 MASSEY JOAN J AS TRUSTEE 362 TOWNSHIP RD. 1055 PROCTORVILLE OH 45669	Res 500		-00-00 N1/2 LOT 10 PRATT S.D. 10 A.E.P 0000.00A	
		2.720	0	2.720
				CERT DEL 2006
18-180-0401.000 HUSTON JERALD L & JERRI A 344 TWP RD 1055 PROCTORVILLE OH 45669	Res 500		-00-00 S 1/2 PRATT ACRES S.D 0000.00A	
		2.720	0	2.720
18-180-0500.000 HUSTON JERALD L & JERRI A 344 TWP RD 1055 PROCTORVILLE OH 45669	Res 510		-00-00 11 A.E. PRATT ACRES S.D. 0000.00A	
		3.940	26.710	30.650 H
18-180-0600.000 SHOCKLEY TERESA 225 TWP RD 1057 PROCTORVILLE OH 45669	Res 510		-00-00 12 A.E. PRATT ACRES S.D. 0000.00A	
		3.900	25.180	29.080
18-180-0700.000 LINDSEY THOMAS DAVID AKA T DAVID & EVELYN E AKA EVELY P.O. BOX 803 PROCTORVILLE OH 45669	Res 500		-00-00 LOT 13 1/2 30 0000.00A	
		1.950	0	1.950

AUDITOR'S TAX LIST AND TREASURER'S DUPLICATE OF REAL PROPERTY

FULL RATE 34.2800 FOR TAX YEAR 2007 Lawrence AGR/RES 0.064902 IND/COM 0.046532

PARCEL NO.	CLASS	ACRES	PROPERTY DESCRIPTION	HOMESTEAD REDUCTION CAUV #
LENDER CODE	LOT NO.	LAND	BUILDING	TOTAL
NAME AND ADDRESS				
18-180-0701.000	Res 500			
		-00-00 S 1/2 30'		
		0000.00A		
SHOOKLEY TERESA		1,950	0	1,950
225 TWP RD 1057				
PROCTORVILLE OH 45669				
18-180-0800.000	Res 510			
		-00-00 14 A.E.PRATT ACRES		
		S.D 0000.00A		
LINSEY THOMAS DAVID AKA T		3,900	22,270	26,170 H
DAVID & EVELYN AKA EVELYN				
P.O. BOX 803				
PROCTORVILLE OH 45669				
18-180-0900.000	Res 500			
		-00-00 15 A.E.PRATT ACRES		
		S.D 0000.00A		
LINSEY DAVID & EVELYN		3,900	0	3,900
P.O. BOX 803				
PROCTORVILLE OH 45669				
18-180-1000.000	Res 500			
		-00-00 16 A.E.PRATT ACRES		
		S.D 00 67 MAPLE BY 147.41N		
		END 0000.00A		
LAND P PROPERTIES OF		260	0	260
OHIO, LLC				
399 TWP RD 1090				
PROCTORVILLE OH 45669				

AUDITOR'S TAX LIST AND TREASURER'S DUPLICATE OF REAL PROPERTY

FULL RATE 34.2800 FOR TAX YEAR 2007 Lawrence AGR/RES 0.064902 IND/COM 0.046532

PARCEL NO.	CLASS	ACRES	PROPERTY DESCRIPTION	HOMESTEAD REDUCTION CAUV #
LENDER CODE	LOT NO.	LAND	BUILDING	TOTAL
NAME AND ADDRESS				
18-180-1100.000	Com 400			
		-00-00 16 A.E.PRATT ACRES		
		SD S PT MAPLE BY 147.41 &		
		STRA W S 0000.00A		
GENERAL TELEPHONE CO OF		6,650	0	6,650
OHIO				
P. O. BOX 152206				
IRVING TX 75015-2206				
18-180-1200.000	Res 510			
		-00-00 17 A.E.PRATT ACRES		
		SD 0000.00A		
LAND P PROPERTIES OF		4,350	23,680	28,030
OHIO, LLC				
399 TWP RD 1090				
PROCTORVILLE OH 45669				
18-180-1300.000	Res 510			
		-00-00 18 A.E.PRATT ACRES		
		SD 0000.00A		
GILBERT GOLDIE		4,350	32,180	36,530 H
313 TWP RD 1057				
PROCTORVILLE OH 45669				
18-180-1400.000	Res 510			
		-00-00 19 A.E.PRATT ACRES		
		SD 0000.00A		
32		4,400	29,060	33,460 H
RUNYON MICHAEL N & TERESA				
ANN				
327 TWP R D 1057				
PROCTORVILLE OH 45669				

AUDITOR'S TAX LIST AND TREASURER'S DUPLICATE OF REAL PROPERTY

PARCEL NO. LENDER CODE NAME AND ADDRESS	LOT NO.	CLASS	ACRES	rd/hoodcode PROPERTY DESCRIPTION LAND BUILDING TOTAL HOMESTEAD REDUCTION CAUV #
18-180-1500.000 6 STAERKER KLAUS O 349 MAPLE STREET PROCTORVILLE OH 45669		Res	500	-00-00 20 A.E.PRATT ACRES SD. 0000.00A 4.400 0 4.400
18-180-1600.000 6 STAERKER KLAUS O 349 MAPLE STREET PROCTORVILLE OH 45669		Res	510	-00-00 21 A.E.PRATT ACRES SD. 0000.00A 4.330 56.590 60.920
18-180-1800.000 PAUGH DELORES ANN PO BOX 1099 PROCTORVILLE OH 45669		Res	510	1 DOBYNS EST #2 BLOCK A LESS 18 SQ FT 3.440 11.530 14.970
18-180-1800.001 177 OODT, DISTRICT 9 ATTN: REAL ESTATE ADM. 650 EASTERN AVENUE CHILLICOTHE OH 45601		Exe	610	PT 1 DOBYNS EST #2 BLOCK A ST HWY EASE 80 WD (18SQ FT) 10 0 10
18-181-0100.000 PAUGH DELORES ANN PO BOX 1099 PROCTORVILLE OH 45669		Com	429	-00-00 2 DOBYNS EST. NO. 2 BLOCK A 0000.00A 2,800 7,090 9,890

AUDITOR'S TAX LIST AND TREASURER'S DUPLICATE OF REAL PROPERTY

PARCEL NO. LENDER CODE NAME AND ADDRESS	LOT NO.	CLASS	ACRES	rd/hoodcode PROPERTY DESCRIPTION LAND BUILDING TOTAL HOMESTEAD REDUCTION CAUV #
18-181-0200.000 PAUGH DELORES ANN PO BOX 1099 PROCTORVILLE OH 45669		Res	500	-00-00 3 DOBYNS EST. NO. 2 BLOCK A 0000.00A 3.060 0 3.060
18-181-0300.000 PAUGH DELORES ANN PO BOX 1099 PROCTORVILLE OH 45669		Res	510	-00-00 4 DOBYNS ESTATE NO. 2 BLOCK A 0000.00A 3.490 12.800 16.290
18-181-0400.000 ROME CHURCH OF CHRIST INC 86 TWP RD 1056 PROCTORVILLE OH 45669		Res	500	-00-00 5 DOBYNS ESTATE NO. 2 BLOCK A 0000.00A 4.370 0 4.370
18-181-0500.000 PROCTORVILLE WOMEN'S CLUB INC C/O RUBY BELL P.O. BOX 1236 PROCTORVILLE OH 45669		Com	400	-00-00 6 DOBYNS ESTATE NO. 2 BLOCK A 0000.00A 1,750 0 1,750

AUDITOR'S TAX LIST AND TREASURER'S DUPLICATE OF REAL PROPERTY

1160

ROME TWP-FAIRLAND S.D. - TAX DISTRICT 18

FULL RATE 34.2800

FOR TAX YEAR 2007

Lawrence

AGR/RES 0.064902

IND/COM 0.046532

PARCEL NO.	CLASS	ACRES	rb/hoodcode	HOMESTEAD REDUCTION CALY #	
LENDER CODE	LOT NO.	PROPERTY DESCRIPTION	LAND	BUILDING	TOTAL
NAME AND ADDRESS					
18-181-0600.000	Com	465			
		-00-00 7 DOBYNS ESTATE NO. 2 BLOCK A 0000.00A			
PROCTORVILLE WOMEN'S CLUB INC C/O RUBY BELL P.O. BOX 1236 PROCTORVILLE OH 45669			3,500	7,860	11,360
18-181-0700.000	Com	400			
		-00-00 8 DOBYNS ESTATE NO. 2 BLOCK A 0000.00A			
PROCTORVILLE WOMEN'S CLUB INC C/O RUBY BELL P.O. BOX 1236 PROCTORVILLE OH 45669			2,500	0	2,500
18-181-0800.000	Com	400			
		-00-00 9 DOBYNS ESTATE NO. 2 BLOCK A 0000.00A			
FIRST NATIONAL BANK OF IRONTON C/O U.S. BANK CORPORATE REAL 7350 BEECHMONT AVE. CINCINNATI OH 45230			1,880	0	1,880
18-181-0900.000	Com	400			
		-00-00 10 DOBYNS ESTATE NO. 2 BLOCK A 0000.00A			
FIRST NATIONAL BANK OF IRONTON C/O U.S. BANK CORPORATE REAL 7350 BEECHMONT AVE. CINCINNATI OH 45230			1,750	0	1,750
18-181-1000.000	Com	400			
		-00-00 11 DOBYNS ESTATE NO. 2 BLOCK A 0000.00A			
FIRST NATIONAL BANK OF IRONTON C/O U.S. BANK CORPORATE REAL 7350 BEECHMONT AVE. CINCINNATI OH 45230			1,750	0	1,750

AUDITOR'S TAX LIST AND TREASURER'S DUPLICATE OF REAL PROPERTY

1161

ROME TWP-FAIRLAND S.D. - TAX DISTRICT 18

FULL RATE 34.2800

FOR TAX YEAR 2007

Lawrence

AGR/RES 0.064902

IND/COM 0.046532

PARCEL NO.	CLASS	ACRES	rb/hoodcode	HOMESTEAD REDUCTION CALY #	
LENDER CODE	LOT NO.	PROPERTY DESCRIPTION	LAND	BUILDING	TOTAL
NAME AND ADDRESS					
18-181-1100.000	Com	400			
		-00-00 12 DOBYNS ESTATE NO. 2 BLOCK A 0000.00A			
FIRST NATIONAL BANK OF IRONTON C/O U.S. BANK CORPORATE REAL 7350 BEECHMONT AVE. CINCINNATI OH 45230			3,500	0	3,500
18-181-1200.000	Com	400			
		-00-00 13 DOBYNS ESTATE NO. 2 BLOCK A 0000.00A			
FIRST NATIONAL BANK OF IRONTON C/O U.S. BANK CORPORATE REAL 7350 BEECHMONT AVE. CINCINNATI OH 45230			3,500	0	3,500
18-181-1300.000	Com	452			
		-00-00 14 DOBYNS ESTATE NO. 2 BLOCK A 0000.00A			
FDE PROPERTIES LLC 1045 WINCHESTER AVE ASHLAND KY 41101 CERT DEL 2006			3,500	66,420	69,920
18-181-1400.000	Com	400			
		-00-00 15 DOBYNS ESTATE NO. 2 BLOCK A 0000.00A			
FDE PROPERTIES LLC 1045 WINCHESTER AVE ASHLAND KY 41101 CERT DEL 2006			1,750	0	1,750

AUDITOR'S TAX LIST AND TREASURER'S DUPLICATE OF REAL PROPERTY

1162

ROME TWP-FAIRLAND S.D. - TAX DISTRICT 18

FULL RATE 34.2800

FOR TAX YEAR 2007

Lawrence

AGR/RES 0.064902

IND/COM 0.046532

PARCEL NO.	CLASS	ACRES	PROPERTY DESCRIPTION	HOMESTEAD REDUCTION CAUV #
LENDER CODE	LOT NO.	LAND	BUILDING	TOTAL
NAME AND ADDRESS				
18-181-1500.000	Com 400			
-00-00 16 DOBYNS ESTATE NO. 2BLOCK A 0000.00A				
FDE PROPERTIES LLC		1,750	0	1,750
1045 WINCHESTER AVE ASHLAND KY 41101				
CERT DEL 2006				
18-181-1600.000	Com 400			
-00-00 17 DOBYNS ESTATE NO. 2BLOCK A 0000.00A				
FDE PROPERTIES LLC		1,750	0	1,750
1045 WINCHESTER AVE ASHLAND KY 41101				
CERT DEL 2006				
18-181-1700.000	Com 400			
-00-00 18 DOBYNS ESTATE NO. 2BLOCK A 0000.00A				
FDE PROPERTIES LLC		5,750	0	5,750
1045 WINCHESTER AVE ASHLAND KY 41101				
CERT DEL 2006				
18-181-1800.000	Res 500			
-00-00 19 DOBYNS ESTATE NO. 2BLOCK A 0000.00A				
ROME CHURCH OF CHRIST		4,840	0	4,840
86 TWP RD 1056 PROCTORVILLE OH 45669				
18-182-0100.000	Res 510			
-00-00 20 DOBYNS ESTATE NO. 2BLOCK A 0000.00A				
ROME CHURCH OF CHRIST		4,840	18,990	23,830
86 TWP RD 1056 PROCTORVILLE OH 45669				

AUDITOR'S TAX LIST AND TREASURER'S DUPLICATE OF REAL PROPERTY

1163

ROME TWP-FAIRLAND S.D. - TAX DISTRICT 18

FULL RATE 34.2800

FOR TAX YEAR 2007

Lawrence

AGR/RES 0.064902

IND/COM 0.046532

PARCEL NO.	CLASS	ACRES	PROPERTY DESCRIPTION	HOMESTEAD REDUCTION CAUV #
LENDER CODE	LOT NO.	LAND	BUILDING	TOTAL
NAME AND ADDRESS				
18-182-0200.000	Res 510			
-00-00 21 DOBYNS ESTATE NO. 2BLOCK A 0000.00A				
ROME CHURCH OF CHRIST A		9,680	27,500	37,180
CORP 86 TWP RD 1056 PROCTORVILLE OH 45669				
18-182-0300.000	Res 510			
-00-00 DOBYNS ESTATE NO. 2 BLOCK A TRACT 43 W MIDPT. 50' 0000.15A				
JOHNSON SANDRA MIDKIFF AND		5,580	16,250	21,830
JAMES E TAYLOR 68 TWP RD 1055 PROCTORVILLE OH 45669				
18-182-0400.000	Res 500			
-00-00 DOBYNS ESTATE NO. 2 BLOCK A TRACT 43 PT. 0000.02A				
JOHNSON SANDRA MIDKIFF AND		40	0	40
JAMES E TAYLOR 68 TWP RD 1055 PROCTORVILLE OH 45669				
18-182-0500.000	Res 500			
-00-00 DOBYNS ESTATE NO. 2 BLOCK A TRACT 43 PT. 0000.13A				
ROME CHURCH OF CHRIST INC		260	0	260
86 TWP RD 1056 PROCTORVILLE OH 45669				

AUDITOR'S TAX LIST AND TREASURER'S DUPLICATE OF REAL PROPERTY

PARCEL NO.	CLASS	ACRES	rd/hookcode	PROPERTY DESCRIPTION	HOMESTEAD REDUCTION CAUV #
LENDER CODE	LOT NO.	LAND	BUILDING	TOTAL	
18-182-1300.000	Exe 685				
ROME CHURCH OF CHRIST A CORP OHIO		17,810	600,770	618,580	
-00-00 DOBYNS NO.2 BLA TR.47173.6-4THX130 .52AC&TR48 70'4 0000.73A					
18-182-1400.000	Res 500				
ROME CHURCH OF CHRIST INC 86 TWP RD 1056 PROCTORVILLE OH 45669		3,570	0	3,570	
-00-00 DOBYNS ESTATE NO. 2 BLOCK A TRACT 48 PT. 0000.10A					
18-182-1500.000	Com 400				
FIRST NATIONAL BANK OF IRONTON C/O U.S. BANK CORPORATE REAL 7350 BEECHMONT AVE. CINCINNATI OH 45230		4,570	0	4,570	
-00-00 DOBYNS EST 2 BLOCK A TR 47 LESS PT E SIDE 50 X 130 0000.15A					
18-182-1501.000	Com 400				
ROME CHURCH OF CHRIST INC 86 TWP RD 1056 PROCTORVILLE OH 45669		90	0	90	
-00-00 DOBYNS EST 2 BLOCK A TRACT 47 PT 0000.03A					
18-182-1600.000	Res 500				
ROME CHURCH OF CHRIST INC 86 TWP RD 1056 PROCTORVILLE OH 45669		5,300	0	5,300	
-00-00 DOBYNS ESTATE NO. 2 BLOCK A PT. TR. 48 PARCEL E 0000.15A					

AUDITOR'S TAX LIST AND TREASURER'S DUPLICATE OF REAL PROPERTY

PARCEL NO.	CLASS	ACRES	rd/hookcode	PROPERTY DESCRIPTION	HOMESTEAD REDUCTION CAUV #
LENDER CODE	LOT NO.	LAND	BUILDING	TOTAL	
18-182-1700.000	Res 510				
CHURCH LAVINIA K LIFE EST 38 TWP RD 1056 PROCTORVILLE OH 45669		4,460	16,180	20,640	
-00-00 DOBYNS ESTATE NO. 2 BLOCK A TRACT 48 PT. 40' ON 4 0000.12A					
CERT DEL 2006					
18-182-1800.000	Res 500				
CHURCH LAVINIA K LIFE EST 38 TWP RD 1056 PROCTORVILLE OH 45669		1,120	0	1,120	
-00-00 DOBYNS ESTATE NO. 2 BLOCK A TR.49 PT. N PT10' ON 4 0000.03A					
CERT DEL 2006					
18-183-0100.000	Res 510				
ANDERSON PETER D & TAMMY R C/O FIRST FEDERAL BANK 1640 CARTER AVE. ASHLAND KY 41105-2349		7,690	34,880	42,570	
-00-00 DOBYNS ESTATE NO. 2 BLOCK A TR.49 N PT. 0000.30A					
18-183-0200.000	Res 510				
ENGLAND JUANITA LIFE EST REM ROME CHURCH OF CHRIST 28 TWP RD 1056 PROCTORVILLE OH 45669		5,300	14,580	19,880 H	
-00-00 DOBYNS ESTATE NO. 2 BLOCK A TR.49 PT N PT 0000.15A					

PARCEL NO.	CLASS	ACRES	PROPERTY DESCRIPTION	HOMESTEAD REDUCTION CALY #
LENDER CODE	LOT NO.	LAND	BUILDING	TOTAL
NAME AND ADDRESS				
18-183-0300.000	Res 500			
		60	0	60
ROME CHURCH OF CHRIST INC 86 TWP RD 1056 PROCTORVILLE OH 45669				
18-183-0400.000	Res 500			
4		260	0	260
JOHNSON SANDRA MIDKIFF AND JAMES E TAYLOR 68 TWP RD 1055 PROCTORVILLE OH 45669				
18-183-0600.000	Res 500			
		4.620	0	4.620
WELLMAN EARL DAVID 2082 CO RD 69 PROCTORVILLE OH 45669				
18-183-0700.000	Res 510			
		4.820	14.400	19.220
WELLMAN EARL DAVID 2082 CO RD 69 PROCTORVILLE OH 45669				
18-183-0800.000	Res 500			
		5.010	0	5.010
WELLMAN EARL DAVID 2082 CO RD 69 PROCTORVILLE OH 45669				

PARCEL NO.	CLASS	ACRES	PROPERTY DESCRIPTION	HOMESTEAD REDUCTION CALY #
LENDER CODE	LOT NO.	LAND	BUILDING	TOTAL
NAME AND ADDRESS				
18-183-0900.000	Res 510			
		5.160	20.360	25.520
HUGGINS WILLIAM E & CLAUDETTE TRUSTEES 789 KEMPER HOLLOW RD GALLIPOLIS OH 45631				
18-183-1000.000	Res 500			
		5.030	0	5.030
HUGGINS WILLIAM E & CLAUDETTE TRUSTEES 789 KEMPER HOLLOW RD GALLIPOLIS OH 45631				
18-183-1100.000	Res 510			
		4.410	13.110	17.520
ANDERSON MARK 7715 ST RT 7 PROCTORVILLE OH 45669				
18-183-1200.000	Com 499			
		4.310	9.090	13.400
MILLER DEREK 241 TWP RD 1161 PROCTORVILLE OH 45669				

9/24/08
Ernest H + Frada
Montano

9/24/08
Same

AUDITOR'S TAX LIST AND TREASURER'S DUPLICATE OF REAL PROPERTY

1170

ROME TWP-FAIRLAND S.D. - TAX DISTRICT 18

FULL RATE 34.2800

FOR TAX YEAR 2007

Lawrence

AGR/RES 0.064902

IND/COM 0.046532

PARCEL NO.	LOT NO.	CLASS	ACRES	PROPERTY DESCRIPTION	HOMESTEAD REDUCTION CAUV #
18-183-1300.000		Com 499		-00-00 8 DOBYNS ESTATE NO. 2 BLOCK B 0000.00A	
MILLER DEREK M PO BOX 356 PROCTORVILLE OH 45669			2.580	5.200	7.780
18-183-1400.000		Res 510		-00-00 9 DOBYNS ESTATE NO. 2 10 BLOCK B 11 N PT. 0000.00A	
WILSON JAMES D & ARDATH W 49 TWP RD 1055 PROCTORVILLE OH 45669			8.720	13.730	22.450 H
18-183-1500.000		Res 599		-00-00 9 DOBYNS ESTATE NO. 2 10.11 BLOCK B S PT. 500N ALLEY 0000.00A	
WILSON JAMES D & ARDATH W 49 TWP RD 1055 PROCTORVILLE OH 45669			4.890	630	5.520
18-183-1600.000		Res 500		-00-00 12 DOBYNS ESTATE NO. 2 BLOCK B 0000.00A	
PHILLIP HUTCHISON PRATER WADE 9604 ST RT 7 PROCTORVILLE OH 45669			4.370	0	4.370
18-183-1700.000		Res 500		-00-00 13 DOBYNS ESTATE NO. 2 BLOCK B 0000.00A	
PHILLIP HUTCHISON PRATER WADE 9604 ST RT 7 PROCTORVILLE OH 45669			4.370	0	4.370

AUDITOR'S TAX LIST AND TREASURER'S DUPLICATE OF REAL PROPERTY

1171

ROME TWP-FAIRLAND S.D. - TAX DISTRICT 18

FULL RATE 34.2800

FOR TAX YEAR 2007

Lawrence

AGR/RES 0.064902

IND/COM 0.046532

PARCEL NO.	LOT NO.	CLASS	ACRES	PROPERTY DESCRIPTION	HOMESTEAD REDUCTION CAUV #
18-183-1800.000		Res 500		-00-00 14 DOBYNS ESTATE NO. 2 BLOCK B 0000.00A	
PHILLIP HUTCHISON PRATER WADE 9604 ST RT 7 PROCTORVILLE OH 45669			4.370	0	4.370
18-184-0100.000		Res 500		-00-00 15 DOBYNS ESTATE NO. 2 BLOCK B 0000.00A	
PHILLIP HUTCHISON PRATER WADE 9604 ST RT 7 PROCTORVILLE OH 45669			4.370	0	4.370
18-184-0200.000		Res 500		-00 DOBYNS EST #2 16-18 INCL BLOCK B LESS 17&18 BAL = LOT 16	
PHILLIP HUTCHISON PRATER WADE 9604 ST RT 7 PROCTORVILLE OH 45669			4.370	0	4.370
18-184-0200.001		Res 510		-00 DOBYNS EST #2 LOTS 17 & 18 BLOCK B	
GAYTON ARTHUR 99 TWP RD 1055 PROCTORVILLE OH 45669			4.830	38.590	43.420 H

PARCEL NO.	CLASS	ACRES	rd/hoodcode	HOMESTEAD REDUCTION CAUV #
LENDER CODE	PROPERTY DESCRIPTION	LAND	BUILDING	TOTAL
NAME AND ADDRESS				
18-184-0300.000	Res 510 -00-00 DOBYNS ESTATE NO. 2 19-20 BLOCK B 0000.00A	14.410	5,410	19,820
ROME CHURCH OF CHRIST 86 TWP RD 1053 PROCTORVILLE OH 45669				
18-184-0400.000	Res 500 -00-00 DOBYNS ESTATE NO. 2 TR. 39 PT SE COR. 0000.07A	140	0	140
GAYTON ARTHUR 99 TWP RD 1055 PROCTORVILLE OH 45669				
18-184-0500.000	Ag 100 -00-00 DOBYNS ESTATE NO. 2 TRACT 39 PT. 0000.41A	9.010	0	9,010
DILLON ERNESTINE ETAL 163 TOWNSHIP ROAD 1158 PROCTORVILLE OH 45669				
18-184-0600.000	Res 500 -00-00 DOBYNS ESTATE NO. 2 TR. 39 PT NE PT. 0000.23A	1,330	0	1,330
GAYTON ARTHUR 99 TWP RD 1055 PROCTORVILLE OH 45669				
18-184-0700.000	Res 500 -00-00 DOBYNS ESTATE NO. 2 TR. 39 PT SE COR. 0000.06A	2,160	0	2,160
DILLON ERNESTINE ETAL 163 TOWNSHIP ROAD 1158 PROCTORVILLE OH 45669				

10/14/08
Daniel J
Jensen
Hager

PARCEL NO.	CLASS	ACRES	rd/hoodcode	HOMESTEAD REDUCTION CAUV #
LENDER CODE	PROPERTY DESCRIPTION	LAND	BUILDING	TOTAL
NAME AND ADDRESS				
18-184-0800.000	Res 500 -00-00 DOBYNS ESTATE NO. 2 TR. 40 PT 40'X120' 0000.11A	3,560	0	3,560
DILLON ERNESTINE ETAL 163 TOWNSHIP ROAD 1158 PROCTORVILLE OH 45669				
18-184-0900.000	Res 500 -00-00 DOBYNS ESTATE NO. 2 TR. 40 LESS PT. 16 1/2 W SIDE PT. 0000.18A	5,030	0	5,030
DILLON ERNESTINE ETAL 163 TOWNSHIP ROAD 1158 PROCTORVILLE OH 45669				
18-184-1000.000	Res 500 -00 DOBYNS EST NO. 2 TR. 40 LESS PT 16 1/2 W SIDE PT & 07 BAL = .13 A	1,800	0	1,800
PHILLIP HUTCHISON PRATER WADE 9604 ST RT 7 PROCTORVILLE OH 45669				
18-184-1000.001	Res 500 -00 DOBYNS EST #2 TR. 40 PT 0.07 ACRES	2,790	0	2,790
GAYTON ARTHUR 99 TWP RD 1055 PROCTORVILLE OH 45669				
18-184-1100.000	Res 500 -00-00 DOBYNS ESTATE NO. 2 TR. 40 PT 16 1/2 W SIDE 0000.05A	1,810	0	1,810
DILLON ERNESTINE ETAL 163 TOWNSHIP ROAD 1158 PROCTORVILLE OH 45669				

AUDITOR'S TAX LIST AND TREASURER'S DUPLICATE OF REAL PROPERTY

FULL RATE 34.2800

FOR TAX YEAR 2007

Lawrence

AGR/RES 0.064902

IND/COM 0.046532

1174

PARCEL NO.	CLASS	ACRES	REB/ROD CODE	HOMESTEAD REDUCTION CAUV #	
LENDER CODE	LOT NO.	PROPERTY DESCRIPTION	LAND	BUILDING	TOTAL
NAME AND ADDRESS					
18-184-1200.000	Res 500			CAUV 10	
		-00-00 DOBYNS ESTATE NO. 2 TR. 410 PT. 161/2 W SIDE 0000.05A			
DILLON ERNESTINE ETAL 163 TOWNSHIP ROAD 1158 PROCTORVILLE OH 45669	90	0	90		87445
18-184-1300.000	Res 500				
		-00-00 DOBYNS ESTATE NO. 2 TRACT 41 PT. 0000.21A	420	0	420
PHILLIP HUTCHISON PRATER WADE 9604 ST RT 7 PROCTORVILLE OH 45669					
18-184-1400.000	Res 500			CAUV 10	
		-00-00 DOBYNS ESTATE NO. 2 TR. 41 PT. 40'X120' 0000.11A	190	0	190
DILLON ERNESTINE ETAL 163 TOWNSHIP ROAD 1158 PROCTORVILLE OH 45669					87445
18-184-1500.000	Res 500			CAUV 20	
		-00-00 DOBYNS ESTATE NO. 2 TRACT 41 PT. 0000.17A	4,830	0	4,830
DILLON ERNESTINE ETAL 163 TOWNSHIP ROAD 1158 PROCTORVILLE OH 45669					87445
18-184-1600.000	Res 500			CAUV 10	
		-00-00 DOBYNS ESTATE NO. 2 BL. B, TR. 42 PT. 161/2W SIDE 0000.04A	70	0	70
DILLON ERNESTINE ETAL 163 TOWNSHIP ROAD 1158 PROCTORVILLE OH 45669					87445

AUDITOR'S TAX LIST AND TREASURER'S DUPLICATE OF REAL PROPERTY

FULL RATE 34.2800

FOR TAX YEAR 2007

Lawrence

AGR/RES 0.064902

IND/COM 0.046532

1175

PARCEL NO.	CLASS	ACRES	REB/ROD CODE	HOMESTEAD REDUCTION CAUV #	
LENDER CODE	LOT NO.	PROPERTY DESCRIPTION	LAND	BUILDING	TOTAL
NAME AND ADDRESS					
18-184-1700.000	Res 510				
		-00-00 DOBYNS ESTATE NO. 2 BL. B TR. 42 PT. 78.6' X 105' E P 0000.18A	7,880	16,570	24,450
MASSIE DAVID AND BRENDA 38 PRIVATE DR. 35 PROCTORVILLE OH 45669					
18-184-1800.000	Res 500				
		-00-00 DOBYNS ESTATE NO. 2 BL. B TR. 42 PT. 60'X105' CEN. PT. 0000.14A	5,980	0	5,980
BOCOCK BRENDA PO BOX 9282 HUNTINGTON WV 25704					
18-185-0100.000	Res 510				
		-00-00 DOBYNS ESTATE NO. 2 BL. B TR. 42 W SIDE PT. 40' X 0000.10A	3,990	18,690	22,680
BOCOCK BRENDA PO BOX 9282 HUNTINGTON WV 25704					
18-185-0300.000	Com 499				
		-00-00 1 DOBYNS ESTATE NO. 2 BLOCK C 40'X99' E PT. 0000.00A	2,770	10,750	13,520
JOHNSON CHERYL 168 TWP RD 1157 PROCTORVILLE OH 45669					

AUDITOR'S TAX LIST AND TREASURER'S DUPLICATE OF REAL PROPERTY

PARCEL NO.	CLASS	ACRES	rd/hoodcode	PROPERTY DESCRIPTION	HOMESTEAD REDUCTION CAUV #
LENDER CODE	LOT NO.	LAND	BUILDING	TOTAL	
18-185-0400.000	Com 400			-00-00 1 DOBYNS ESTATE NO. 2 BLOCK C 40'X56' W PT. 0000.00A	
ROME CHURCH OF CHRIST INC 86 TWP RD 1056 PROCTORVILLE OH 45669		160	0	160	
18-185-0500.000	Res 500			-00-00 2 DOBYNS ESTATE NO. 2 BLOCK C PT. 20'X56' SW COR. 0000.00A	
ROME CHURCH OF CHRIST INC 86 TWP RD 1056 PROCTORVILLE OH 45669		1,420	0	1,420	
18-185-0600.000	Res 500			-00-00 2 DOBYNS ESTATE NO. 2 BLOCK C LESS PT. 20'X56SW COR. 0000.00A	
BENCH LUCRECIA SUE P.O. BOX 172 PROCTORVILLE OH 45669		4,370	0	4,370	
18-185-0700.000	Res 510			-00-00 3 DOBYNS ESTATE NO. 2 BLOCK C 0000.00A	
BENCH LUCRECIA SUE P.O. BOX 172 PROCTORVILLE OH 45669		4,840	13,290	18,130	
18-185-0800.000	Res 510			-00-00 4 DOBYNS ESTATE NO. 2 BLOCK C 0000.00A	
DORNON DONALD C AND ROSE MARIE LIFE EST 20917 ST. RT. 243 PROCTORVILLE OH 45669		4,840	10,050	14,890 H	

AUDITOR'S TAX LIST AND TREASURER'S DUPLICATE OF REAL PROPERTY

PARCEL NO.	CLASS	ACRES	rd/hoodcode	PROPERTY DESCRIPTION	HOMESTEAD REDUCTION CAUV #
LENDER CODE	LOT NO.	LAND	BUILDING	TOTAL	
18-185-0900.000	Res 510			-00-00 5 DOBYNS ESTATE NO. 2 BLOCK C 0000.00A	
NEWMAN AUDREY LIFE EST & MICHAEL RAY NEWMAN REM 20923 ST. RT. 243 PROCTORVILLE OH 45669		4,840	8,420	13,260 H	
18-185-1000.000	Res 545			-00-00 6 DOBYNS ESTATE NO. 2 BLOCK C 0000.00A	
NEWMAN AUDREY MAE 20923 ST RT 243 PROCTORVILLE OH 45669		4,840	0	4,840	
18-185-1100.000	Com 456			-00-00 6 DOBYNS ESTATE NO. 2 BLOCK C TR 51 FT. 48' CEN. PT. 0000.20A	
ROME CHURCH OF CHRIST INC AN OHIO CORP 86 TWP RD 1056 PROCTORVILLE OH 45669		610	1,010	1,620	
18-185-1200.000	Res 510			-00-00 6 DOBYNS ESTATE NO. 2 BLOCK C TR 51 FT. 40' W END 0000.14A	
ADKINS RACHEL L P.O. BOX 128 PROCTORVILLE OH 45669		4,800	6,630	11,430	

AUDITOR'S TAX LIST AND TREASURER'S DUPLICATE OF REAL PROPERTY

FULL RATE 34.2800 FOR TAX YEAR 2007 Lawrence AGR/RES 0.064902 IND/COM 0.046532

PARCEL NO.	CLASS	ACRES	PROPERTY DESCRIPTION	HOMESTEAD REDUCTION CAUV #
LENDER CODE	LOT NO.	LAND	BUILDING	TOTAL
NAME AND ADDRESS				
18-185-1300.000	Res 500			
STEWART KENNETH W LIFE EST REM LUCRECIA STEWART P.O. BOX 172 PROCTORVILLE OH 45669		1,440	0	1,440
18-185-1400.000	Res 510			
STEWART KENNETH W LIFE EST REM LUCRECIA STEWART BENCH P.O. BOX 172 PROCTORVILLE OH 45669		5,480	14,250	19,730 H
18-185-1600.000	Res 510			
FAULKNER SUSANNE F 51 TOWNSHIP ROAD 1056 PROCTORVILLE OH 45669		13,200	21,440	34,640
18-185-1700.000	Res 510			
FAULKNER HELEN 29 TOWNSHIP ROAD 1056 PROCTORVILLE OH 45669		13,840	21,040	34,880 H

AUDITOR'S TAX LIST AND TREASURER'S DUPLICATE OF REAL PROPERTY

FULL RATE 34.2800 FOR TAX YEAR 2007 Lawrence AGR/RES 0.064902 IND/COM 0.046532

PARCEL NO.	CLASS	ACRES	PROPERTY DESCRIPTION	HOMESTEAD REDUCTION CAUV #
LENDER CODE	LOT NO.	LAND	BUILDING	TOTAL
NAME AND ADDRESS				
18-186-0100.000	Res 510			
MAYNARD PATRICIA E 433 TOWNSHIP RD. 1055 PROCTORVILLE OH 45669		6,170	7,330	13,500
18-186-0200.000	Res 510			
MAYNARD PATRICIA E 433 TOWNSHIP RD. 1055 PROCTORVILLE OH 45669		3,210	11,810	15,020
18-186-0300.000	Res 500			
MAYNARD PATRICIA E C/O PATRICIA MAYNARD 445 TWP RD 1055 PROCTORVILLE OH 45669		1,480	0	1,480
18-186-0300.001	Res 500			
MAYNARD PATRICIA E 445 TWP RD 1055 PROCTORVILLE OH 45669		1,480	0	1,480
18-186-0400.000	Res 510			
MAYNARD PATRICIA E C/O PATRICIA MAYNARD 445 TWP RD 1055 PROCTORVILLE OH 45669		6,540	27,060	33,600 H

AUDITOR'S TAX LIST AND TREASURER'S DUPLICATE OF REAL PROPERTY

FULL RATE 34.2800 FOR TAX YEAR 2007 Lawrence AGR/RES 0.064902 IND/COM 0.046532

PARCEL NO.	CLASS	ACRES	ACRES		HOMESTEAD
LENDER CODE	LOT NO.	PROPERTY DESCRIPTION	LAND	BUILDING	REDUCTION
NAME AND ADDRESS			TOTAL		CAUV #
18-186-0500.000	Res	599			
		-00-00 4 J.M. SMITH'S SUBDIV. 0000.00A			
COOPER JANE ANNE 47 TWP RD 1114 PROCTORVILLE OH 45669		6,140	1,110	7,250	
18-186-0600.000	Res	510			
		-00-00 5 J.M. SMITH'S SUBDIV. 0000.00A			
COOPER JANE ANNE 47 TWP RD 1114 PROCTORVILLE OH 45669		5,580	11,490	17,070	
18-186-0700.000	Res	510			
		-00-00 6 J.M. SMITH'S SUBDIV. 0000.00A			
JAMESON ROBIN B 39 TWP RD 1114 PROCTORVILLE OH 45669		5,580	14,120	19,700	
18-186-0800.000	Res	510			
		-00-00 7 J.M. SMITH'S SUBDIV. 0000.00A			
SMITH PAULA L AKA PAULA LYNN 29 TWP RD 1114 PROCTORVILLE OH 45669-9667		5,580	17,010	22,590	