

2006

UNION 2

PARCEL NO	CLASS	ACRES	PROPERTY DESCRIPTION	HOMESTEAD REDUCTION
NAME AND ADDRESS	LAND	BUILDING	TOTAL	CAUSE #
23-044-0600-002	Res	500		
REYNOLDS J DELORES 16767 ST RT 243 CHESAPEAKE OH 45619	16-01-15 15 AUD PLAT 1900 PT 2 AC ACRES	2.100	0	3.100
23-044-0700-000	Res	512		
REYNOLDS DELORES 16767 ST RD 243 CHESAPEAKE OH 45619	16-01-15 15 AUD PLAT 1900 PT 2 AC ACRES	4.141	16.250	20.390 H
23-044-0800-000	Res	100		
BONZO ERNEST W & MILDRED P.O. BOX 469 GREENUP KY 41144	16-01-15 15 AUD PLAT 1900 PT 2 AC ACRES	1.000	0	2.000
23-044-0900-000	Res	112		
BONZO ERNEST W & MILDRED 2201 ASHLAND RD GREENUP KY 41144	16-01-15 15 AUD PLAT 1900 PT 1.100 AC ACRES	1.100	0	2.200

AUDITOR'S TAX LIST AND TREASURER'S DUPLICATE OF REAL PROPERTY

352

UNION TWP-CHEESAPEAKE S.D. TAX DISTRICT 23

FULL RATE 36.9100

FOR TAX YEAR 2006

LAWYER

AGRES 0.000000

INDICOM 0.000000

PARCEL NO	CLASS	ACRES	PROPERTY DESCRIPTION	HOMESTEAD REDUCTION CALC #
NAME AND ADDRESS	LAND	BUILDING	TOTAL	
23-044-0901-000	Res	512		
BLACK ROY L 675 CO RD 118 CHESAPEAKE OH 45619	16-01-15 PT 20 A/D PLAT 1900 000178A	512	210	5380
23-044-1000-000	Ag	110		
108 BONZO ERNEST & MILDRED P.O. BOX 469 GREENUP KY 41144	16-01-15 20 A/D PLAT 1900 000100A	350	0	350
23-044-1100-000	Ag	110		
108 BONZO ERNEST & MILDRED P.O. BOX 469 GREENUP KY 41144	16-01-15 20 A/D PLAT 1900 000100A	320	0	320
23-044-1200-000	Ag	110		
THACKER JOSEPH M AND PHYLLISA 591 CO RD 118 CHESAPEAKE OH 45619	16-01-15 20 A/D PLAT 1900 LE 1 00 BAL 112 ACES	6040	0	6040
23-044-1200-001	Res	500		
THACKER JOSEPH MICHAEL 591 CO RD 118 CHESAPEAKE OH 45619	16-01-15 20 A/D PLAT 1900 PT 1 00 ACES	330	0	330

AUDITOR'S TAX LIST AND TREASURER'S DUPLICATE OF REAL PROPERTY

353

UNION TWP-CHEESAPEAKE S.D. TAX DISTRICT 23

FULL RATE 36.9100

FOR TAX YEAR 2006

LAWYER

AGRES 0.000000

INDICOM 0.000000

PARCEL NO	CLASS	ACRES	PROPERTY DESCRIPTION	HOMESTEAD REDUCTION CALC #
NAME AND ADDRESS	LAND	BUILDING	TOTAL	
23-044-1201-000	Res	500		
THACKER JOSEPH M & PHYLLISA 591 CO RD 118 CHESAPEAKE OH 45619	16-01-15 PT 20 A/D PLAT 1900 000128A	110	0	110
23-044-1300-000	Ag	110		
108 BONZO ERNEST & MILDRED P.O. BOX 469 GREENUP KY 41144	16-01-15 20 A/D PLAT 1900 PT LESS 0.304 000500A	6060	0	6060
23-044-1301-000	Res	510		
WALKER ROY L 165 CO RD 118 CHESAPEAKE OH 45619	16-01-15 PT 20 A/D PLAT 000160A	4040	21870	22010 H
23-044-1302-000	Res	510		
WALKER ROY L 165 CO RD 118 CHESAPEAKE OH 45619	16-01-15 20 A/D PLAT 1900 PT 000122A	3640	4810	7450

PARCEL NO	CLASS	ACRES	PROPERTY DESCRIPTION	HOMESTEAD REDUCTION CALC #
NAME AND ADDRESS	LAND	BUILDING	TOTAL	
23-044-1300-000 PORTER TERRY LEE & JACKLIN ANN 145 CO RD 115 CHESAPEAKE OH 45619	Res	545		
	16-01-15 25 AUD PLAT 0000 46A			
	3.180	460	3.540	
23-044-1400-000 ELDER WILLIAM W JR AND BETTY 26 PLY DR 282 CHESAPEAKE OH 45619	Res	500		
	16-01-15 25 AUD PLAT 1900 PT LESS 24A 0001 36A			
	950	0	950	
23-044-1401-000 ELDER WILLIAM JOSEPH 186 PLY RD 180 PEDRO OH 45659	Res	545		
	16-01-15 25 AUD PLAT 1900 0000 24A			
	2.230	180	2.410	
23-044-1500-000 STROUD ROBERT M AND JUANITA 48 CO RD 115 CHESAPEAKE OH 45619	Res	510		
	16-01-15 25 AUD PLAT 1900 PT 0000 25A			
	0.780	7.690	8.970	

PARCEL NO	CLASS	ACRES	PROPERTY DESCRIPTION	HOMESTEAD REDUCTION CALC #
NAME AND ADDRESS	LAND	BUILDING	TOTAL	
23-044-1600-000 108 BONZO ERNEST W & MILDRED P O BOX 468 GREENUP KE 41144	Ag	110		
	16-01-15 25 AUD PLAT 1900 LESS 2A 0007 75A			0 CALV 210
	2.710	0	2.710	
23-044-1700-000 HAYES FRED AKA FREDDIE L 54 CO RD 67 SCOTTOWN OH 45678	Res	500		
	16-01-15 25 AUD PLAT 1900 PT 0000 07A			
	5.300	0	5.300	
23-044-1800-000 SHAFFER AMY G 17165 ST RT 243 CHESAPEAKE OH 45619	Res	500		
	16-01-15 25 AUD PLAT 1900 0000 50A			
	390	0	390	
23-044-2000-000 MORSE NATHAN T & TAL C/O ALICIA SPEARS 14924 STATE RT 243 CHESAPEAKE OH 45619	Ag	110		
	16-01-16 1N PT LE 14 1440S BAL 12 26A0S			0 CALV 110
	90	0	90	
23-044-2200-001 BURCHAM JOHN 14675 ST RT 243 CHESAPEAKE OH 45619	Ag	110		
	16-01-16 1N PT 14 1440S			0 CALV 510
	3.160	0	3.160	

PARCELS NO	CLASS	ACRES	PROPERTY DESCRIPTION	HOMESTEAD REDUCTION CAUSE #
NAME AND ADDRESS	LAND	BUILDING	TOTAL	
23-045-0300 000	Res	510		
FERGUSON MABEL 15344 ST RT 243 CHESAPEAKE OH 43619	16-21-16-1 E PT S OF RD 0001 10A	6 000	11 700	17 700
				see Vol 350 655
23-045-0400 000	Res	510		
FERGUSON MABEL 15344 ST RT 243 CHESAPEAKE OH 43619	16-21-16-1 W PT S OF RD 0001 35A	5 500	28 700	34 200
				Vol 350/655
23-045-0500 000	Res	510		
LAMBERT HERMAN AND PHEBA AND RANDALL 1610 CC RD 32 CHESAPEAKE OH 43619	16-21-16-1 PT W PT 0002 30A	5 400	8 000	13 400
				2/3/07 Randy Lippert & Dorothy Robert Lippert II
23-045-0600 000	Exe	600		
BOARD OF LAWRENCE COUNTY COMMISSIONERS VETERANS SQ IRONTON OH 43638	16-21-16-1 PT NE 1/4 PT DEDICATED RECREATION AREA 2 63A0	900	0	900

PARCELS NO	CLASS	ACRES	PROPERTY DESCRIPTION	HOMESTEAD REDUCTION CAUSE #
NAME AND ADDRESS	LAND	BUILDING	TOTAL	
23-045-0600 000	Res	510		
WHITLEY MONA JOAN DE 15299 STATE RT 243 CHESAPEAKE OH 43619	16-21-16-1 PT E PT N OF RD 0001 47A	4 850	14 500	19 350
23-045-0801 000	Res	510		
PATTERSON JAMES A & SANDRA M 15311 ST RT 243 CHESAPEAKE OH 43619	16-21-16-1 PT E PT N OF RD PT 0001 43A	3 150	31 940	35 090
23-045-0900 000	Res	510		
BARTRAM WILLIAM H & SHARON R 15328 ST RT 243 CHESAPEAKE OH 43619	16-21-16-1 PT S PT N OF RD 0001 43A	3 150	21 870	24 800
23-045-1700 000	Res	600		
HOLLAND VIRGIL S & EVA R 15311 ST RT 243 CHESAPEAKE OH 43619	16-21-16-1 PT N OF RD 0002 45A	5 500	0	5 500

PARCEL NO	CLASS	ADRES	PROPERTY DESCRIPTION	LAND	BUILDING	TOTAL	HOMESTEAD REDUCTION CAUSE #
23-045-0800 000	Res	500	16-01-16-1 PT MD N SIDE PT N OF ROAD 0001 58A	1 530	0	1 530	
BRADLEY DIANA S 15235 ST RT 243 CHESAPEAKE OH 45619							
23-045-0900 000	Res	500	16-01-16-1 PT MD N SIDE N OF RD W PT 0001 42A	980	0	980	
THACKER JIMMIE G & PENNY E LIFE EST REM JIMMIE & PENN 10286 ST RT 243 SOUTH POINT OH 45680							
23-045-1000 000	Res	512	16-01-16-1 PT MD N SIDE 0000 27A	2 380	12 290	12 670	
KIPPING JOHN A JR AND MARGIE L 15215 ST RT 243 CHESAPEAKE OH 45619							
23-045-1100 000	Res	510	16-01-16-1 PT MD N SIDE 0001 00A	4 550	25 730	30 280 H	
BRADLEY DIANA S 15235 ST RT 243 CHESAPEAKE OH 45619							
23-045-1200 000	Res	599	16-01-16-1 PT MD N SIDE W PT 0001 35A	4 800	120	4 920	
THACKER JIMMIE G & PENNY E LIFE EST REM JIMMIE & PENN 10286 ST RT 243 SOUTH POINT OH 45680							

PARCEL NO	CLASS	ADRES	PROPERTY DESCRIPTION	LAND	BUILDING	TOTAL	HOMESTEAD REDUCTION CAUSE #
23-045-1300 000	Res	512	16-01-16-6 ONE SIDE 0001 00A	14 550	12 730	27 280	
SMITH CAROLYN EATON 2339 COUNTY RD 32 CHESAPEAKE OH 45619							
23-045-1312 000	Ext	680	16-01-16-6 CEN PT LESS 0340 BAL 1240	2 190	12 780	12 970	
TRUSTEES OF M E CHURCH UNION TOWN HOUSE 2307 CO RD 32 CHESAPEAKE OH 45619							
23-045-1312 001	Res	500	16-01-16-6 CEN PT 0340	00	00	00	
SMITH CAROLYN E 2339 CO RD 32 CHESAPEAKE OH 45619							
23-045-1400 000	Res	510	16-01-16-6 PT S & E END OF 54MMES 0000 92A	4 190	112 142	116 332	
OWENS JEFFERY S P.O. BOX 1016 PROCTORVILLE OH 45669							

PARCEL NO	CLASS	ADRES	PROPERTY DESCRIPTION	LAND	BUILDING	TOTAL	HOMESTEAD REDUCTION CALY #
23-045-1500 000	Res	510	16-01-16 1 E PT 0001 06A	4.590	18.500	23.090	
KELLEY PAUL E & LEO NA 15421 STATE RT 243 CHESAPEAKE OH 43619							
23-045-1600 000	Res	510	16-01-16 2 M D PT & NE PT 0000 52A	2.070	12.300	14.370	
WHITLEY RAY E 520 TWP RD 1175 IRONTON OH 43638							
23-045-1700 000	Ag	195	16-01-16 2 PT M D & NE PT 24 72 ACRES	8.650	6.170	14.820	CALY 860
ANDERSON CURTIS B & MARSHA S 1859 CO RD 154 CHESAPEAKE OH 43619							
23-045-1701 000	Res	595	16-01-16 2 PT M D & NE PT PT 0000 30A	2.130	36.960	41.490	
ANDERSON CURTIS B & MARSHA S 1859 CO RD 154 CHESAPEAKE OH 43619							
23-045-1800 000	Res	500	16-01-16 1 E PT 19 33 ACES LESS 0000 32A	000	0	000	
ELLIS KIMLEY 47 TWP RD 1175 CHESAPEAKE OH 43619							

PARCEL NO	CLASS	ADRES	PROPERTY DESCRIPTION	LAND	BUILDING	TOTAL	HOMESTEAD REDUCTION CALY #
23-045-1801 000	Res	500	16-01-16 1 E PT 6442	4.080	0	4.080	
ELLIS KIMLEY 47 TWP RD 1175 CHESAPEAKE OH 43619							
23-045-1802 000	Res	540	16-01-16 1 E PT 0000 25A	2.960	23.200	26.160	
ELLIS KIMLEY 47 TWP RD 1175 CHESAPEAKE OH 43619							
23-045-1803 000	Ag	100	16-01-16 1 E PT LESS 2840 BALD 17 6142	6.040	0	6.040	
NELSON JEFFREY D & CAROL G 96 TWP RD 1175 CHESAPEAKE OH 43619							
23-045-1804 000	Res	500	16-01-16 1 E PT 0440	000	0	000	
NELSON JEFFREY D & CAROL G 96 TWP RD 1175 CHESAPEAKE OH 43619							

PARCELS NO	CLASS	ADRES	PROPERTY DESCRIPTION	HOMESTEAD REDUCTION DOLLARS
NAME AND ADDRESS	LAND	BUILDING	TOTAL	
23-045-1804 000 E NELSON JEFFREY DAVID & CAROLYN 96 TWP RD 1179 CHESAPEAKE OH 45619	Res	510		
	160' x 161' E PT 0000 40A	3 300	32 840	36 140
				<i>11/1/07 The Bank of New York Trust Company N.A.</i>
23-046-0100 000 38 ALLEN MICHAEL E & KAREN L RT 4 BOX 140 CHESAPEAKE OH 45619	Ag	101		
	160' x 161' E PT 0006 33A	7 120	34 480	41 580
23-046-0200 000 38 ALLEN MICHAEL E AND KAREN L 161 TWP RD 1178 CHESAPEAKE OH 45619	Res	599		
	160' x 161' PT 0001 96A	690	290	980
23-046-0300 000 KELLEY PAUL E & LEONAR T 15431 ST RT 243 CHESAPEAKE OH 45619	Res	500		
	160' x 161' PT E PT 0002 56A	900	2	900
23-046-0400 000 KELLEY PAUL & LEONAR 15431 ST RT 243 CHESAPEAKE OH 45619	Res	500		
	160' x 161' PT E PT 0000 56A	3 670	2	3 670

PARCELS NO	CLASS	ADRES	PROPERTY DESCRIPTION	HOMESTEAD REDUCTION DOLLARS
NAME AND ADDRESS	LAND	BUILDING	TOTAL	
23-046-0500 000 THACKER GERTRUDE 1902 ST RT 243 CHESAPEAKE OH 45619	Res	510		
	160' x 161' PT E SIDE 0001 00A	2 280	4 200	6 480 H
23-046-0600 000 KUNNER ELROY & JUDY 15428 ST RT 243 CHESAPEAKE OH 45619	Res	500		
	160' x 161' PT E PT 0003 96A	4 630	2	4 630
23-046-0700 000 KUNNER ELROY & JUDITH 15428 ST RT 243 CHESAPEAKE OH 45619	Res	510		
	160' x 161' NE PT 0001 30A	4 760	27 420	42 180
23-046-0800 000 KUNNER JUDY & ELROY 15428 ST RT 243 CHESAPEAKE OH 45619	Res	510		
	160' x 161' PT E PT 0001 30A	2 280	6 210	10 490

PARCEL NO.	CLASS	ADRES	PROPERTY DESCRIPTION	HOMESTEAD REDUCTION CALC #
NAME AND ADDRESS	LAND	BUILDING	TOTAL	
23-046-0900 000	Res	510		
KELLEY PAUL & LEO NA 15431 ST RT 243 CHESAPEAKE OH 43618	16-01-16 1 PT E PT 0000 50A	2 410	8 880	12 290
23-046-1000 000	Ag	110		
HAMLIN STEVEN ET AL CO GLORIA GALLOWAY SE TOWNSHIP RD 122 PROCTORVILLE OH 45669	16-01-16 1 NE COR 0000 00A	1 400	0	1 400
23-046-1100 000	Res	500		
SITES LARRY JOE & LINDA K 16699 ST RT 243 CHESAPEAKE OH 43618	16-01-16 1 E SIDE 0001 00A	700	0	700
23-046-1200 000	Res	500		
170 DINGUS BILL W & DONNA A 3090 CO RD 17 SOUTH POINT OH 45680	16-1-16 1 SE COR LESS 0.94A BAL 4 06ACS	1 400	0	1 400
23-046-1300 000	Res	500		
STAPLETON DANNY EUGENE 15096 ST RT 243 CHESAPEAKE OH 43618	16-1-16 1 SE COR 0 94ACS	660	0	660

PARCEL NO.	CLASS	ADRES	PROPERTY DESCRIPTION	HOMESTEAD REDUCTION CALC #
NAME AND ADDRESS	LAND	BUILDING	TOTAL	
23-046-1300 000	Res	500		
HAYES MARIE 2564 CO RD 32 CHESAPEAKE OH 43618	16-01-16 1 PT W OF SYMMES 0000 06A	40	2	40
23-046-1400 000	Res	540		
MALAVENDA KEVIN AND MARIE 2564 CO RD 32 CHESAPEAKE OH 43618	16-01-16 1 PT W OF SYMMES 0000 62A	3 980	22 690	26 670
23-046-1500 000	Res	510		
MAYNARD HARMON 2144 CO RD 134 CHESAPEAKE OH 43618	16-01-16 1 W OF SYMMES LESS .65A 0000 47A	2 140	78 690	80 830
23-046-1700 000	Res	510		
HOLLAND EVA 15211 ST RT 243 CHESAPEAKE OH 43618	16-1-16 1 PT E PT LESS 40 BAL 1 33	5 000	1 480	12 680 H

PARCEL NO	CLASS	ADRES	PROPERTY DESCRIPTION	HOMESTEAD REDUCTION DAILY #
NAME AND ADDRESS	LAND	BUILDING	TOTAL	
23-046-1600 001 PATTERSON JAMES & SANDRA 15217 ST RT 243 CHESAPEAKE OH 43619	Res 500			
	16-01-16-1 PT E PT 42 ACRES			
	2 000	0	2 000	
23-046-1700 000 6 ANDERSON CURTIS & MARSHA 195 CO RD 104 CHESAPEAKE OH 43619	Res 500			
	16-01-16-1 PT W PT S OF RD 0001 00A		CAV 42	
	700	0	700	
23-046-1800 000 BROWNING JAMES R & CLODINE ATRUSETTE 15224 ST RT 243 CHESAPEAKE OH 43619	Res 510			
	16-01-16-1 PT MO N SIDE N OF RD 0002 47A			
	1 870	19 540	21 410	
23-047-0100 000 6 HILL JOHN L & STEPHANIE M 4261 ST RT 243 CHESAPEAKE OH 43619	Res 510			
	16-01-16-1 PT MO N SIDE N OF RD 4 64 ACRES			
	7 100	39 240	46 340	
23-047-0200 000 ADKINS CLIFFORD & FRIEDA MARIA 15242 ST RT 243 CHESAPEAKE OH 43619-8666	Res 510			
	16-01-16-1 PT W PT S OF RD 0001 93A			
	5 000	12 240	17 240	H

PARCEL NO	CLASS	ADRES	PROPERTY DESCRIPTION	HOMESTEAD REDUCTION DAILY #
NAME AND ADDRESS	LAND	BUILDING	TOTAL	
23-047-0300 000 EASTHAM JEFFREY M AND ACAC 15192 ST RT 243 CHESAPEAKE OH 43619	Res 510			
	16-01-16-1 PT W PT S OF RD 0000 23A			
	2 690	23 620	26 310	
23-047-0500 000 DEAN DALE W & DYMUNA B 15296 ST RT 243 CHESAPEAKE OH 43619	Res 500			
	16-01-16-1 PT W PT S OF RD 0000 27A			
	2 070	0	2 070	
23-047-0600 000 6 ANDERSON CURTIS B & MARSHA S 195 CO RD 104 CHESAPEAKE OH 43619	Res 510			
	16-01-16-1 PT W END S OF RD 0003 01A		CAV 192	
	1 750	0	1 750	
23-047-0700 000 BROWNING JAMES R & CLODINE ATRUSETTE 15224 ST RT 243 CHESAPEAKE OH 43619	Res 500			
	16-01-16-1 PT W PT S OF RD PT 0003 17A			
	2 000	0	2 000	

*1/3/06
Jeffrey M
Eastham*

*2/3/06
Jeffrey M
Eastham
Angela D*

PARCEL NO	CLASS	ADDRESS	PROPERTY DESCRIPTION	HOMESTEAD REDUCTION DAILY #
NAME AND ADDRESS	LAND	BUILDING	TOTAL	
23-047-0800 000	Res	500		
ADKINS CLIFFORD & FRIEDA MARIA 15240 ST RT 243 CHESAPEAKE OH 43619-8666	16-01-16-1 PT 0000 42A	0.000	0.000	
23-047-0900 000	Res	510		
DEAN DALE W 15266 ST RT 243 CHESAPEAKE OH 43619-8666	16-01-16-1 PT WPT S OF RD PT 0004 25A	6.850	42.630	50.480
23-047-1000 000	Res	500		
LAMBERT HERBERT & CONNIE SUE 224 TOWNSHIP RD 85 E CHESAPEAKE OH 43619	16-01-16-2 0000 33A	2.690	0.000	2.690
23-047-1100 000	Res	510		
LAMBERT HERBERT & CONNIE SUE 224 TOWNSHIP RD 85 E CHESAPEAKE OH 43619	16-01-16-2 MID & NE PT 0000 30A	2.630	17.040	19.670 H
23-047-1200 000	Res	510		
LAMBERT RANDALL L & TERRI LYNN 96 PRIVATE DR 286 CHESAPEAKE OH 43619	16-1-16-PT 2 MID & NE PT (SURVEY BY DUPLICATE) 0.41ACS	0.040	22.190	22.230

PARCEL NO	CLASS	ADDRESS	PROPERTY DESCRIPTION	HOMESTEAD REDUCTION DAILY #
NAME AND ADDRESS	LAND	BUILDING	TOTAL	
23-047-1300 000	Res	510		
SEARLY RONNIE K & JULIE A 50 TWP RD 85 E CHESAPEAKE OH 43619	16-01-16-2 MID & NE PT 0000 37A	2.680	13.680	16.360
23-047-1400 000	Res	500		
KYLE JOHN 96 PVT DR 282 CHESAPEAKE OH 43619-8832	16-01-16-2 PT MID & NE PT 0000 58A	3.770	0.000	3.770
23-047-1500 000	Res	510		
MCMASTER PEARL 96 PVT DR 282 CHESAPEAKE OH 43619-8832	16-01-16-2 PT MID & NE PT 0000 23A	2.780	0.000	12.090 H
23-047-1600 000	Res	500		
LAMBERT RANDALL L & TERRI LYNN 96 PRIVATE DR 286 CHESAPEAKE OH 43619	16-1-16-PT 2 MID & NE PT (SURVEY BY DUPLICATE) 0.41ACS	0.040	0.000	22.230

PARCEL NO	CLASS	ADRES	PROPERTY DESCRIPTION	LAND	BUILDING	TOTAL	HOMESTEAD REDUCTION CALV #
23-047-1700 000	Res	510	16-21-16 2 MID & NE PT 0001 00A				
BELL CARL & SUE ELLEN LINDALASS/ITER CO SUE ELLEN BELL 749 TWP RD 86 PROCTORVILLE OH 45669			4.550	5.930	10.480		
23-047-1800 000	Res	500	16-1-16 2 MID & NE PT LESS 09 57.41 BAL 57AC				
LAMBERT HERMAN & PHEBA LIFE EST REM RANDALL L LAMB 1610 CO RD 32 CHESAPEAKE OH 45619			3.710	0	3.710		
23-047-1800 001	Res	500	16-1-16 PT 2 PT MID & NE PT 0 09 ACRES				
LAMBERT RANDALL L & TERRI L 96 PVT DR 286 CHESAPEAKE OH 45619			60	0	60		
23-047-1800 002	Res	510	16-1-16 PT 2 MID & NE PT 0 57 ACRES				
KRATZENBERG BETTY 96 PVT DR 286 CHESAPEAKE OH 45619			3.710	31.820	35.530		
23-047-1800 003	Res	510	16-1-16 2 MID & NE PT PT 41AC				
LAMBERT HERMAN AND PHEBA LIFEEST REM ANITA C PENNINGT 1610 CO RD 32 CHESAPEAKE OH 45619			3.540	7.560	10.600		

PARCEL NO	CLASS	ADRES	PROPERTY DESCRIPTION	LAND	BUILDING	TOTAL	HOMESTEAD REDUCTION CALV #
23-048-0100 000	Res	510	16-01-16 2 PT MID & NE PT 0003 33A				
MAYNARD HARMON 2244 CO RD 104 CHESAPEAKE OH 45619			6.180	19.260	25.440		
23-048-0200 000	Res	510	16-01-16 2 PT NE COR 0000 67A				
LOCKHART JACK B & RUTH ANN 2208 CO RD 104 CHESAPEAKE OH 45619			4.180	19.220	23.400		
23-048-0300 000	Ag	110	16-1-16 2 MID PT & NE PT LESS 18 02AC BAL = 20 23				CALV 5 220
WHITLEY GARLAND LIFE ESTATE 47 PVT DR 2155 CHESAPEAKE OH 45619			11.280	0	11.280		
23-048-0300 001	Res	510	16-21-16 2 MID & NE PT S PT LESS 4 15 BAL=0.83ACRES				
HAZLETT TERRI J & BRETT M GAE DER 50 PVT DR 2155 CHESAPEAKE OH 45619			3.780	51.000	54.780		

PARCEL NO	CLASS	ADRES	PROPERTY DESCRIPTION	HOMESTEAD REDUCTION CALV #
NAME AND ADDRESS	LAND	BUILDING	TOTAL	
23-048-0300 002 WHITLEY RAY & TERESA 520 TOWNSHIP RD 1185 IRONTON OH 45638	Res 500 16-1-16 2 MD & NE PT S PT 0.45AC	280	0	280
23-048-0300 003 WHITLEY GARLAND & BETTY LIFE EST REM DIANA THOMPSON 47 PVT DR 2155 CHESAPEAKE OH 45619	Res 500 16-1-16 2 MD & NE PT S 98AC CALV 4.730	8 040	0	8 040
23-048-0300 004 WHITLEY GARLAND LIFE ESTATE 47 PVT DR 2155 CHESAPEAKE OH 45619	Ag 110 16-1-16 2 MD & NE PT W PT 6.25AC	2 190	0	2 190
23-048-0300 005 WHITLEY GARLAND LIFE ESTATE 47 PVT DR 2155 CHESAPEAKE OH 45619	Ag 110 16-1-16 2 MD PT NE PT WPT 0.42AC	150	0	150
23-048-0300 006 MAYNARD JOHN L 2179 COUNTY RD 104 CHESAPEAKE OH 45619	Res 510 16-1-16 PT 2 MD & NE PT S PT 1.14 ACRES	4 650	45 080	53 730

PARCEL NO	CLASS	ADRES	PROPERTY DESCRIPTION	HOMESTEAD REDUCTION CALV #
NAME AND ADDRESS	LAND	BUILDING	TOTAL	
23-048-0300 007 6 KIPP LINDA S 21 TWP RD 1348 CHESAPEAKE OH 45619	Res 510 16-1-16 PT 2 MD & NE PT S PT 0.58 ACRES	4 550	40 800	45 350
23-048-0300 008 BOYLE DWAIN K & MICHELLE L 2241 COUNTY RD 104 CHESAPEAKE OH 45619-6628	Res 510 16-1-16 PT 2 MD & NE PT S PT 0.90 ACRES	4 420	34 930	39 350
23-048-0300 009 WILEY IRELAND & JOYCE ANN P O BOX 463 CHESAPEAKE OH 45619	Res 500 16-1-16 2 MD & NE PT S PT 1.13ACRES	4 640	0	4 640
23-048-0301 000 WHITLEY GARLAND LIFE ESTATE 47 PVT DR 2155 CHESAPEAKE OH 45619	Ag 199 16-1-16 PT 2 MD & NE PT 0.000000 AC	70	860	930

10/26/07
 Gerald E. +
 Carla R. Cook

PARCEL NO	CLASS	ADRES	PROPERTY DESCRIPTION	HOMESTEAD REDUCTION CAUV #
NAME AND ADDRESS	LAND	BUILDING	TOTAL	
23-048-0400 000 LOCKHART JACK BENNY & RUTH A 2208 CO RD 104 CHESAPEAKE OH 45619	Res 500 16-01-16 2 PT 0000 23A	2 180	0	2 180
23-048-0401 000 38 PERRY GERALD & EDITH 2064 CO RD 104 CHESAPEAKE OH 45619	Res 500 16-01-16 2 PT 0000 46A	3 290	0	3 290
23-048-0402 000 ROSE DONALD & ANGELA J 2094 CO RD 104 CHESAPEAKE OH 45619	Res 510 16-01-16 2 PT 0000 56A	3 770	27 630	31 400
23-048-0403 000 BARTOE JERRY & MARIE 305 TWP RD 170 CHESAPEAKE OH 45619-7958	Res 510 16-01-16 PT 0000 52A	4 440	23 170	27 610
23-048-0500 000 38 PERRY GERALD & EDITH 2064 CO RD 104 CHESAPEAKE OH 45619	Res 510 16-01-16 2 PT 0000 52A	4 190	26 740	32 930

PARCEL NO	CLASS	ADRES	PROPERTY DESCRIPTION	HOMESTEAD REDUCTION CAUV #
NAME AND ADDRESS	LAND	BUILDING	TOTAL	
23-048-0600 000 KING ROGER DALE & BARBARA ANN 26 PVT DR 3030 CHESAPEAKE OH 45619	Res 500 16-1-16 2 PT SW COR 45ACS	1 390	0	1 390
23-048-0601 000 MORRIS JAMES & BETTY 2018 CO RD 104 CHESAPEAKE OH 45619	Res 510 16-01-16 2 PT SW COR PT 0000 32A	2 640	20 340	22 980 H
23-048-0602 000 4 HELMONDOLLAR TERESA D 96 PRIVATE DR 3030 CHESAPEAKE OH 45619	Res 510 16-01-16 PT 2 PT SW COR 0000 31A	2 580	17 920	20 500
23-048-0603 000 6 JONES CHRISTINA 51 PVT DR 3030 CHESAPEAKE OH 45619	Res 510 16-01-16 PT 2 PT SW COR 0000 27A	2 380	17 640	20 020

PARCEL NO	CLASS	ADRES	PROPERTY DESCRIPTION	HOMESTEAD REDUCTION CAUV #
NAME AND ADDRESS	LAND	BUILDING	TOTAL	
23-048-0604 000 6 MCCOMAS MARK A & PAMELA G 2046 CO RD 104 CHESAPEAKE OH 45619	Res	510		
	16-01-16 PT 2 PT SW COR 0000 32A	2,640	18,880	21,520
23-048-0605 000	Res	510		
	16-01-16 PT 2 PT SW COR PT 0000 72A	3,280	30,860	34,140
23-048-0606 000	Res	500		
	16-1-16 PT 2 PT SW COR 0 41ACS	3,040	0	3,040
23-048-0700 000	Ag	199		
	16-01-16 2 SE PT 0014 85A	5,200	4,490	9,690
23-048-0701 000 6 BLACK BRYAN D & NANCY J 40 TWP RD 1348 CHESAPEAKE OH 45619	Res	500		
	16-1-16 2 SE PT L.E. 56. 55 BAL= 99ACS	4,550	0	4,550

PARCEL NO	CLASS	ADRES	PROPERTY DESCRIPTION	HOMESTEAD REDUCTION CAUV #
NAME AND ADDRESS	LAND	BUILDING	TOTAL	
23-048-0701 001 CLARK BONITA 67 TWP RD 1348 CHESAPEAKE OH 45619	Res	510		
	16-1-16 2 SE PT 55ACS	3,610	17,620	21,230
23-048-0702 000	Res	510		
	-00-00 1 CAMELOT VILLAGE SUBDIVISION 0000 00A	7,490	38,580	46,070
23-048-0703 000	Res	500		
	-00-00 2 CAMELOT VILLAGE SUBDIVISION 0000 00A	3,860	0	3,860
23-048-0704 000	Res	510		
	-00-00 3 CAMELOT VILLAGE SUBDIVISION 0000 00A	6,380	25,610	31,990

PARCEL NO	CLASS	ADRES	PROPERTY DESCRIPTION	LAND	BUILDING	TOTAL	HOMESTEAD REDUCTION CALV #
NAME AND ADDRESS							
23-048-0705 000	Res	510	-00-00 4 CAMELOT VILLAGE SUBDIVISION 0000 00A				
CARTER CHARLOTTE 135 TOWNSHIP RD 1349 CHESAPEAKE OH 45619				7.240	57.070	64.310	
23-048-0706 000	Res	500	-00-00 5 CAMELOT VILLAGE SUBDIVISION 0000 00A				
DAVIDSON ROBERT M 102 TWP RD 1349 CHESAPEAKE OH 45619				3.470	0	3.470	
23-048-0707 000	Res	510	-00-00 6 CAMELOT VILLAGE SUBDIVISION 0000 00A				
DAVIDSON ROBERT M 102 TWP RD 1349 CHESAPEAKE OH 45619				6.910	66.540	73.450	
23-048-0708 000	Res	510	-00-00 LOT 7 CAMELOT VILLAGE SUBDIVISION 0000 00A				
PERRY CARL M & MILDRED L LIFE EST MARK S PERRY RE 86 TOWNSHIP RD 1349 CHESAPEAKE OH 45619				6.060	27.020	33.080	

PARCEL NO	CLASS	ADRES	PROPERTY DESCRIPTION	LAND	BUILDING	TOTAL	HOMESTEAD REDUCTION CALV #
NAME AND ADDRESS							
23-048-0709 000	Res	500	-00-00 LOT 8 CAMELOT VILLAGE SUBDIVISION 0000 00A				
CURRY THOMAS D & SANDRA 111 TWP RD 1348 CHESAPEAKE OH 45619				8.170	0	8.170	
23-048-0710 000	Res	510	-00-00 8 CAMELOT VILLAGE SUBDIVISION 0000 00A				
CURRY THOMAS D & SANDRA 111 TWP RD 1348 CHESAPEAKE OH 45619				6.290	31.080	37.370	
23-048-0711 000	Res	510	-00-00 LOT 10 CAMELOT VILLAGE SUBDIVISION 0000 00A				
LIVINGSTON DAVID B AND KAREN D 149 TWP RD 1348 CHESAPEAKE OH 45619				7.280	38.920	46.200	
23-048-0712 000	Res	510	-00-00 11 CAMELOT VILLAGE SUBDIVISION 0000 00A				
HUFF AMY L 183 TWP RD 1348 CHESAPEAKE OH 45619				6.660	26.850	33.510	

PARCEL NO	CLASS	ADRES	PROPERTY DESCRIPTION	LAND	BUILDING	TOTAL	HOMESTEAD REDUCTION CAUV #
23-048-0713 000	Res	500	-00-00 12 CAMELOT VILLAGE SUBDIVISION 0000 00A				
DAVIDSON ROBERT M AND JOAN E 102 TWP RD 1348 CHESAPEAKE OH 45619			6 660	0	6 660		
23-048-0714 000	Res	510	-00-00 13 CAMELOT VILLAGE SUBDIVISION 0000 00A				
MCFANN DIRK J 235 TWP RD 1348 CHESAPEAKE OH 45619			6 660	46 650	53 310		
23-048-0715 000	Res	500	-00-00 14 CAMELOT VILLAGE SUBDIVISION 0000 00A				
FRANKLIN FORREST & CARRIE 254 TWP RD 1348 CHESAPEAKE OH 45619			4 680	0	4 680		
23-048-0716 000	Res	510	-00-00 15 CAMELOT VILLAGE SUBDIVISION 0000 00A				
FRANKLIN FORREST & CARRIE 254 TWP RD 1348 CHESAPEAKE OH 45619			4 490	31 030	35 520	H	
23-048-0717 000	Res	510	-00-00 LOT 16 LESS N1/2 25 SUBDIVISION 0000 00A				
THOMPSON TINA 232 TOWNSHIP RD CHESAPEAKE OH 45619			2 990	30 260	33 250		

PARCEL NO	CLASS	ADRES	PROPERTY DESCRIPTION	LAND	BUILDING	TOTAL	HOMESTEAD REDUCTION CAUV #
23-048-0718 000	Res	500	-00-00 17 CAMELOT VILLAGE SUBDIVISION 0000 00A				
THOMPSON TINA 232 TOWNSHIP RD CHESAPEAKE OH 45619			4 450	0	4 450		
23-048-0719 000	Res	500	-00-00 18 CAMELOT VILLAGE SUBDIVISION 0000 00A				
FRANKLIN FORREST & CARRIE 254 TWP RD 1348 CHESAPEAKE OH 45619			1 100	0	1 100		
23-048-0720 000	Res	500	-00-00 19 CAMELOT VILLAGE SUBDIVISION 0000 00A				
BUTCHER J ANDREW & JANE A 176 TWP RD 1348 CHESAPEAKE OH 45619			4 410	0	4 410		
23-048-0721 000	Res	599	-00-00 20 CAMELOT VILLAGE SUBDIVISION 0000 00A				
BUTCHER J ANDREW & JANE A 176 TWP RD 1348 CHESAPEAKE OH 45619			4 330	1 420	5 750		

PARCEL NO	CLASS	ADRES	PROPERTY DESCRIPTION	HOMESTEAD REDUCTION CALV #
NAME AND ADDRESS	LAND	BUILDING	TOTAL	
23-048-0722.000 BUTCHER J ANDREW & JANE A 176 TWP RD 1348 CHESAPEAKE OH 45619	Res	510		
23-048-0723.000 FOSTER SANDRA S LIFE EST MELISSA FOSTER BIRD ET AL 156 TOWNSHIP RD 1348 CHESAPEAKE OH 45619	Res	510		
23-048-0724.000 NEWMAN HERMAN D 132 TOWNSHIP RD 1348 CHESAPEAKE OH 45619	Res	500		
23-048-0724.001 FOSTER SANDRA S LIFE EST MELISSA FOSTER BIRD ET AL 156 TOWNSHIP RD 1348 CHESAPEAKE OH 45619	Res	500		
23-048-0725.000 NEWMAN HERMAN D 132 TOWNSHIP RD 1348 CHESAPEAKE OH 45619	Res	510		

PARCEL NO	CLASS	ADRES	PROPERTY DESCRIPTION	HOMESTEAD REDUCTION CALV #
NAME AND ADDRESS	LAND	BUILDING	TOTAL	
23-048-0726.000 NEWMAN HERMAN D 132 TOWNSHIP RD 1348 CHESAPEAKE OH 45619	Res	500		
23-048-0726.001 NEWMAN HERMAN D 132 TOWNSHIP RD 1348 CHESAPEAKE OH 45619	Res	500		
23-048-0726.002 WEBER JOHN R & CAROL ANN 106 TWP RD 1348 CHESAPEAKE OH 45619	Res	500		
23-048-0727.000 WEBER JOHN R & CAROL ANN 106 TWP RD 1348 CHESAPEAKE OH 45619	Res	510		

PARCEL NO.	CLASS	ADRES	PROPERTY DESCRIPTION	HOMESTEAD REDUCTION CALC #
NAME AND ADDRESS	LAND	BUILDING	TOTAL	
23-048-0728.000	Res	510		
WEBB JAMES D & LISA D 88 TWP RD 1348 CHESAPEAKE OH 45619		4 190	40 140	44 330
23-048-0729.000	Res	500		
WEBB JAMES D & LISA D 88 TWP RD 1348 CHESAPEAKE OH 45619		4 810	0	4 810
23-048-0730.000	Res	500		
FRANKLIN FORREST AND CARRIE 254 TWP RD 1348 CHESAPEAKE OH 45619		1 500	0	1 500
23-048-0731.000	Res	500		
FRANKLIN FORREST & CARRIE 254 TWP RD 1348 CHESAPEAKE OH 45619		50	0	50
23-048-0732.000	Res	510		
BLACK BRYAN & NANCY 40 TWP RD 1348 CHESAPEAKE OH 45619		2 690	29 670	32 360

PARCEL NO.	CLASS	ADRES	PROPERTY DESCRIPTION	HOMESTEAD REDUCTION CALC #
NAME AND ADDRESS	LAND	BUILDING	TOTAL	
23-048-0732.001	Res	545		
BLACK BRYAN D & NANCY J 40 TWP RD 1348 CHESAPEAKE OH 45619		2 690	3 590	6 280
23-048-0800.000	Ag	101		
BOOTH LAURA 2230 CO RD 32 CHESAPEAKE OH 45619		10 350	34 250	44 600 H
23-048-0900.000	Res	500		
OWENS JEFFERY S P O BOX 1018 PROCTORVILLE OH 45669		3 100	0	3 100
23-048-1000.000	Res	500		
BUTCHER HARVEY & OPEL C/O FRED HAYES 54 CO RD 67 SCOTTOWN OH 45678		2 120	0	2 120

PARCEL NO	CLASS	ADRES	PROPERTY DESCRIPTION	HOMESTEAD REDUCTION CAUV #
NAME AND ADDRESS	LAND	BUILDING	TOTAL	
23-048-0728 000	Res	510		
WEBB JAMES D & LISA D 88 TWP RD 1348 CHESAPEAKE OH 45619		4 190	40 140	44 330
23-048-0729 000	Res	500		
WEBB JAMES D & LISA D 88 TWP RD 1348 CHESAPEAKE OH 45619		4 810	0	4 810
23-048-0730 000	Res	500		
FRANKLIN FORREST AND CARRIE 254 TWP RD 1348 CHESAPEAKE OH 45619		1 500	0	1 500
23-048-0731 000	Res	500		
FRANKLIN FORREST & CARRIE 254 TWP RD 1348 CHESAPEAKE OH 45619		50	0	50
23-048-0732 000	Res	510		
BLACK BRYAN & NANCY 40 TWP RD 1348 CHESAPEAKE OH 45619		2 690	29 670	32 360

PARCEL NO	CLASS	ADRES	PROPERTY DESCRIPTION	HOMESTEAD REDUCTION CAUV #
NAME AND ADDRESS	LAND	BUILDING	TOTAL	
23-048-0732 001	Res	545		
BLACK BRYAN D & NANCY 40 TWP RD 1348 CHESAPEAKE OH 45619		2 690	3 590	6 280
23-048-0800 000	Ag	101		
BOOTH LAURA 2330 CO RD 32 CHESAPEAKE OH 45619		10 350	34 250	44 600 H
23-048-0900 000	Res	500		
OWENS JEFFERY S P O BOX 1018 PROCTORVILLE OH 45665		3 100	0	3 100
23-048-1000 000	Res	500		
BUTCHER HARVEY & OPEL C/O FRED HAYES 54 CO RD 67 SCOTTOWN OH 45678		2 120	0	2 120

PARCEL NO	CLASS	ACRES	PROPERTY DESCRIPTION	HOMESTEAD REDUCTION CALC #
NAME AND ADDRESS	LAND	BUILDING	TOTAL	
23-048-1001 000 6 ANDERSON CURTIS B & MARSHA S 1959 CO RD 104 CHESAPEAKE OH 45619	Ag 111 16-01-16 2 W END PT 0010 00A		CALV 4 870	
	7.700	87.560	95.260	
23-048-1002 000 MORRIS JAMES & BETTY 2018 COUNTY RD 104 CHESAPEAKE OH 45619-8535	Res 599 16-1-16 PT 2 W END 1.32ACS			
	4.770	1.540	6.310	
23-048-1003 000 MORRIS BETTY ANN AND JAMES 2018 CO RD 104 CHESAPEAKE OH 45619	Res 510 16-1-16 PT 2 W END 0.46ACS			
	3.240	14.040	17.280	
23-048-1100 000 LAMBERT HERMAN & PHEBA LIFE EST RANDALL L LAMBERT RE 1610 CO RD 32 CHESAPEAKE OH 45619	Res 545 16-1-16 2 MD & NE PT LESS .38 BAL .55AC			
	3.610	0	3.610	

PARCEL NO	CLASS	ACRES	PROPERTY DESCRIPTION	HOMESTEAD REDUCTION CALC #
NAME AND ADDRESS	LAND	BUILDING	TOTAL	
23-048-1100 001 LAMBERT HERMAN & PHEBA LIFE EST REM ANITA C PENNIN 1610 CO RD 32 CHESAPEAKE OH 45619	Res 510 16-1-16 2 MD & NE PT PT 38AC			
	2.820	17.720	20.540	
23-048-1200 000 MORSE NATHAN T ETAL C/O ALICIA SPEARS 14934 STATE RT 243 CHESAPEAKE OH 45619	Ag 110 16-1-16 3 PT LE 2A 32 72 & 1 70A BAL 145 51ACS		CALV 6 110	
	20.130	0	20.130	
23-048-1200 001 BURCHAM JOHN 14678 ST RT 243 CHESAPEAKE OH 45619	Ag 111 16-01-16 3 PT 30 72ACS		CALV 5 660	
	15.650	28.850	44.500	
23-048-1200 002 SPEARS GREG & ALICIA C 14504 STATE RT 243 CHESAPEAKE OH 45619	Res 510 16-1-16 3 PT 1 70ACS			
	5.040	59.110	64.150	

AUDITOR'S TAX LIST AND TREASURER'S DUPLICATE OF REAL PROPERTY

FULL RATE .365100

FOR TAX YEAR 2006

Lienholder

AGRES

0.000000

INDICOM 0.000000

388

PARCEL NO	CLASS	ACRES	PROPERTY DESCRIPTION	LAND	BUILDING	TOTAL	HOMESTEAD REDUCTION CALV #
23-048-1201 000	Res	510	16-01-16 3 PT 0002 00A				
SHAFER ADREN AND JUDY 15086 ST RT 243 CHESAPEAKE OH 45619		5.250		35.880		41.130	
23-048-1300 000	Res	510	16-01-16 3 PT 0001 00A				
THACKER LYLE & HATTIE SUE LIFE EST 15163 ST RT 243 CHESAPEAKE OH 45619		4.550		22.860		27.410	
23-048-1400 000	Res	500	16-01-16 3 PT 0000 32A				
STAPLETON DANNY E 15095 ST RT 243 CHESAPEAKE OH 45619		2.640		0		2.640	
23-048-1500 000	Res	510	16-01-16 3 PT 0000 50A				
BLACK NORMA J 14989 ST RT 243 CHESAPEAKE OH 45619-8963		3.410		7.080		10.490	

AUDITOR'S TAX LIST AND TREASURER'S DUPLICATE OF REAL PROPERTY

FULL RATE .365100

FOR TAX YEAR 2006

Lienholder

AGRES

0.000000

INDICOM 0.000000

389

PARCEL NO	CLASS	ACRES	PROPERTY DESCRIPTION	LAND	BUILDING	TOTAL	HOMESTEAD REDUCTION CALV #
23-048-1600 000	Ag	110	16-01-16 3 PT LESS 0.31A BAL 7.94				CALV 280
MORSE NATHAN T ETAL C/O ALICIA SPEARS 14934 STATE RT 243 CHESAPEAKE OH 45619		2.780		0		2.780	
23-048-1600 001	Res	545	16-01-16 3 PT 0.31ACS				
BLACK PHILIP 14989 ST RT 243 CHESAPEAKE OH 45619		2.580		0		2.580	
23-048-1700 000	Ag	110	16-01-16 3 ALL ON SD SIDE OF SYMMES 0002 00A				CALV 1120
ANDERSON CURTIS B & MARSHA S 1959 CO RD 104 CHESAPEAKE OH 45619		11.200		0		11.200	
23-048-1800 000	Ag	110	16-01-16 3 NE COR 0002 50A				CALV 90
SMITH JOHN W & NANCY 255 TOWNSHIP ROAD 85 W CHESAPEAKE OH 45619		880		0		880	
23-049-0100 000	Res	510	16-01-16 3 PT 0000 50A				
STAPLETON DANNY E 15095 ST RT 243 CHESAPEAKE OH 45619		3.410		9.760		13.190	

10/2/07
Gailie + Rosa L Watts

AUDITOR'S TAX LIST AND TREASURER'S DUPLICATE OF REAL PROPERTY

FULL RATE 36.9100

FOR TAX YEAR 2006

Lawrence

AGR/RES 0.000000

IND/COM C 000000

390

PARCEL NO	CLASS	ACRES	PROPERTY DESCRIPTION	HOMESTEAD REDUCTION CAUV #
NAME AND ADDRESS	LAND	BUILDING	TOTAL	
23-049-0200 000	Res	500		
VANGUNDY MARK & CHRISTINA 1889 CO RD 104 CHESAPEAKE OH 45619	16-01-16 4 S PT S OF ROAD 0000 09A	60	0	60
23-049-0300 000	Res	545		
STICKLER ROBERT L AND KAREN 38 TOWNSHIP RD 299 CHESAPEAKE OH 45619	16-01-16 4 N OF RD LESS 55A 8 LESS 8 35A 19 51A & 2 78A 0008 37A	9.710	1.830	11.540
23-049-0301 000	Res	510		
JONES BESSIE 354 TOWNSHIP RD 299 CHESAPEAKE OH 45619	16-01-16 PT 4 N OF RD 0008 35A	9.700	1.520	11.220 H
23-049-0302 000	Ag	101		
STICKLER LESTER R & STICKLER SYLVIA JEAN 290 TOWNSHIP RD 299 CHESAPEAKE OH 45619	16-01-16 PT 4 N OF RD LESS 0 44A BAL 19 07ACS	10.870	3.600	14.470 H

AUDITOR'S TAX LIST AND TREASURER'S DUPLICATE OF REAL PROPERTY

FULL RATE 36.9100

FOR TAX YEAR 2006

Lawrence

AGR/RES 0.000000

IND/COM C 000000

391

PARCEL NO	CLASS	ACRES	PROPERTY DESCRIPTION	HOMESTEAD REDUCTION CAUV #
NAME AND ADDRESS	LAND	BUILDING	TOTAL	
23-049-0302 001	Res	545		
COMBS SANDY K 108 TWP RD 299 CHESAPEAKE OH 45619	16-01-16 PT 4 N OF RD PT 0 44ACS	3.180	1.030	4.210 H
23-049-0303 000	Res	500		
JONES BESSIE 354 TOWNSHIP RD 299 CHESAPEAKE OH 45619	16-01-16 PT 4 N OF RD 0002 79A	1.950	0	1.950
23-049-0400 000	Res	545		
SALMONS ROGER DALE 1639 COUNTY RD 104 CHESAPEAKE OH 45619	16-01-16 4 PT N OF RD 0000 95A	3.610	420	4.030 H
23-049-0500 000	Ag	101		
CRUMP TOMMY 1489 CO RD 104 CHESAPEAKE OH 45619	16-01-16 4 SE PT S OF RD 0024 50A	12.780	26.800	39.580 H

AUDITOR'S TAX LIST AND TREASURER'S DUPLICATE OF REAL PROPERTY

FULL RATE .365100 FOR TAX YEAR 2006
Lawrence AGR/RES 0 000000 IND/COM 0 000000

392

PARCEL NO	CLASS	ACRES	PROPERTY DESCRIPTION	LAND	BUILDING	TOTAL	HOMESTEAD REDUCTION CALV #
23-049-0600 000	Res	599	16-01-16 4 PT SE PT S OF RD 0001 23A	4 710	480	5 190	
LAMBERT HERMAN & PHEBA AND RANDALL LAMBERT 1610 CO RD 32 CHESAPEAKE OH 45619							
23-049-0700 000	Res	510	16-01-16 4 SE PT S OF RD 0003 66A	6 430	7 560	13 990	
STEWART GRANT & STELLA C/O JOHNSON RUTH 3356 HOUSTON HOLLOW RD LUCASVILLE OH 45648							
23-049-0800 000	Ag	111	16-1-16 4 S OF RD 20 95AC	11 530	8 750	20 280	
RADER HARRY L 51 PVT DR 16760 CHESAPEAKE OH 45619							
23-049-0900 000	Res	510	16-1-16 4 NE COR LESS 2 67 BAL 95AC	4 490	4 180	8 670	
VANGUNDY MARK & CHRISTINA 1689 CO RD 104 CHESAPEAKE OH 45619							

4/5/07
Paula M
Riesdoff
Gary D
Warren

AUDITOR'S TAX LIST AND TREASURER'S DUPLICATE OF REAL PROPERTY

FULL RATE .365100 FOR TAX YEAR 2006
Lawrence AGR/RES 0 000000 IND/COM 0 000000

393

PARCEL NO	CLASS	ACRES	PROPERTY DESCRIPTION	LAND	BUILDING	TOTAL	HOMESTEAD REDUCTION CALV #
23-049-0900 001	Res	500	16-01-16 PT 4 NE COR PT 2 67 ACRES	5 720	0	5 720	
TWILIGHT TIME FARM 1569 CO RD 104 CHESAPEAKE OH 45619							
23-049-1000 000	Ag	199	16-01-16 S W END 0032 00A	11 200	550	11 850	
SMITH JOHN W & NANCY 255 TOWNSHIP ROAD 85 W CHESAPEAKE OH 45619							
23-049-1100 000	Ag	110	16-01-16 S END LESS 8A 0044 00A	15 400	0	15 400	
SMITH JOHN W & NANCY 255 TOWNSHIP ROAD 85 W CHESAPEAKE OH 45619							
23-049-1200 000	Ag	110	16-01-16 S PT S END 0008 00A	2 800	0	2 800	
ANDERSON CURTIS B & MARSHA S 1959 CO RD 104 CHESAPEAKE OH 45619							
23-049-1300 000	Ag	100	16-1-16 S & E OF SYMMES LESS 32 23 96 2 58 83 BAL 66 56AC	8 950	0	8 950	
HAYES FREDDIE L & DANNY HOLSCHUH C/O CHESAPEAKE AUTO SALES 303 3RD AVE CHESAPEAKE OH 45619-1124							

AUDITOR'S TAX LIST AND TREASURER'S DUPLICATE OF REAL PROPERTY

FULL RATE 36.9100 FOR TAX YEAR 2006
LAWRENCE AGR/RES 0.000000 IND/COM 0.000000

394

PARCEL NO.	CLASS	ACRES	PROPERTY DESCRIPTION	LAND	BUILDING	TOTAL	HOMESTEAD REDUCTION CALV #
23-049-1300 001	Exe	685	16-21-16 PT 6 S & E OF SYMMES PT C 48 ACRES	370	0	370	
BETHEL UNITED METHODIST CHURCH RT 4 BOX 238 CHESAPEAKE OH 45619							
23-049-1300 002	Res	510	LOT 1 BETHEL PLACE SUB DIVISION	7.510	46.730	54.240	
6 MOIR DAVID AND LAURA 556 PVT DR 252 CHESAPEAKE OH 45619							
23-049-1300 003	Res	510	LOT 2 BETHEL PLACE SUBDIVISION	7.840	41.100	48.940	
6 BLAKE CHARLES M AND DEBBIE S 334 TOWNSHIP RD 1483 CHESAPEAKE OH 45619							
23-049-1300 004	Res	510	LOT 3 BETHEL PLACE SUB DIVISION	6.740	39.370	46.110	
SNYDER JOSEPH H AND CHRISTAC 316 TOWNSHIP RD 1483 CHESAPEAKE OH 45619							

AUDITOR'S TAX LIST AND TREASURER'S DUPLICATE OF REAL PROPERTY

FULL RATE 36.9100 FOR TAX YEAR 2006
LAWRENCE AGR/RES 0.000000 IND/COM 0.000000

395

PARCEL NO.	CLASS	ACRES	PROPERTY DESCRIPTION	LAND	BUILDING	TOTAL	HOMESTEAD REDUCTION CALV #
23-049-1300 005	Res	510	LOT 4 BETHEL PLACE SUB DIVISION	6.530	61.450	67.980	
15 REYNOLDS KENNETH & DENISE R 302 TWP RD 1483 CHESAPEAKE OH 45619							
23-049-1300 006	Res	510	LOT 5 BETHEL PLACE SUB DIVISION	6.430	44.570	51.000	
PHILLIPS RUTH MARIE 286 TWP RD 1483 CHESAPEAKE OH 45619							
23-049-1300 007	Res	510	LOT 6 BETHEL PLACE SUB DIVISION	6.760	48.770	55.530	
KENNEDY KENNETH M & KIMBERLYS 266 PRIMROSE DR CHESAPEAKE OH 45619							
23-049-1300 008	Res	510	LOT 7 BETHEL PLACE SUB DIVISION	7.260	49.950	57.210	
ADKINS EMMITT C AND DOLORES F 248 TWP RD 1483 CHESAPEAKE OH 45619							

55 days 7/29/07
Custom Daniels
& Alaska

PARCEL NO	CLASS	ACRES	PROPERTY DESCRIPTION	HOMESTEAD REDUCTION CALC #
NAME AND ADDRESS	LAND	BUILDING	TOTAL	
23-049-1300 009	Res	500		
MYERS PAUL K & CRISTY L 220 TWP RD 1483 CHESAPEAKE OH 45619	PT LOT 8 BETHEL PLACE SUB DIV 181 SQ FEET	20	0	20
23-049-1300 010	Res	510		
MYERS PAUL K & CRISTY L 220 TWP RD 1483 CHESAPEAKE OH 45619	LOT 9 BETHEL PLACE SUBDIVISION	13.340	43.630	56.970
23-049-1300 011	Res	510		
6 HARBOUR GEORGE W & AND HELENA G 2183 CO RD 33 CHESAPEAKE OH 45619	16-01-16.6 S & E OF SYMMES PT 1.37 ACRES	7.650	40.240	47.890
23-049-1300 012	Res	510		
CONLEY WILLIAM W & DIXIE A 188 TWP RD 1483 CHESAPEAKE OH 45619-8901	16-01-16.6 S & E OF SYMMES PT 0.76 ACRES	6.600	43.730	50.330

PARCEL NO	CLASS	ACRES	PROPERTY DESCRIPTION	HOMESTEAD REDUCTION CALC #
NAME AND ADDRESS	LAND	BUILDING	TOTAL	
23-049-1300 013	Res	500		
BALL JAMES E & JACKIE S 122 TWP RD 219 CHESAPEAKE OH 45619	16-1-16 PT 6 S & E OF SYMMES PT 0.98 ACRES	7.000	0	7.000
23-049-1300 014	Res	510		
6 THOMPSON KAREN E & THEODORE ALLEN THOMPSON 15 TWP RD 1483 CHESAPEAKE OH 45619	16-1-16.6 S&E OF SYMMES PT 0.58 ACRES	9.510	45.110	53.920
23-049-1300 015	Res	510		
WELLS KEVIN E & KIMBERLY D 124 TOWNSHIP ROAD 1483 CHESAPEAKE OH 45619	16-1-16.6 S&E OF SYMMES PT 1.12 ACS	7.210	46.200	53.410
23-049-1300 016	Res	510		
6 OXLEY DELBERT L & KIMBERLY A 94 TOWNSHIP RD 1483 CHESAPEAKE OH 45619	16-1-16.6 S & E OF SYMMES PT 1.25 ACS	7.440	37.710	45.150

PARCEL NO	CLASS	ACRES	PROPERTY DESCRIPTION	HOMESTEAD REDUCTION CALC #
NAME AND ADDRESS	LAND	BUILDING	TOTAL	
23-049-1300 017 6 PEMBERTON MARK & GENEVA 152 TOWNSHIP ROAD 1483 CHESAPEAKE OH 45619	Res 510 16-01-16 E S & E OF SYMMES PT 0.96 ACRES	6 920	50 790	57 710
23-049-1300 018 GREEN LARRY & MELINDA 44 TWP RD 1483 CHESAPEAKE OH 45619	Res 510 16-01-16 E S & E OF SYMMES PT 0.45 ACRES	4 950	37 950	42 900
23-049-1300 019 BROWN CHARLES & COWANA N 83 TWP RD 1483 CHESAPEAKE OH 45619	Res 510 16-01-16 E S & E OF SYMM PT 0.58 ACRES	5 810	46 540	52 350
23-049-1300 020 BARKER JONATHAN & TIFFANEY 121 TWP RD 1483 CHESAPEAKE OH 45619-8691	Res 510 16-01-16 E S & E OF SYMM PT 0.64 ACRES	6 270	55 870	62 140

5/22/07
Robert M. Yates

PARCEL NO	CLASS	ACRES	PROPERTY DESCRIPTION	HOMESTEAD REDUCTION CALC #
NAME AND ADDRESS	LAND	BUILDING	TOTAL	
23-049-1300 021 HEXT DAVID C & TARYN E 398 TWP RD 1483 CHESAPEAKE OH 45619	Res 510 16-01-16 E S & E SYMMES PT 0.80	6 660	46 000	52 660
23-049-1300 022 6 SLONE FRANK M AND ANNA L 80 TWP RD 1483 CHESAPEAKE OH 45619	Res 510 16-01-16 E S & E OF SYMMES PT 1.07 ACRES	7 120	50 940	58 060
23-049-1300 023 6 TUCKER ERIC AND TAMARA HAYMAN 1010 9TH AVE HUNTINGTON WV 25701	Res 510 16-01-16 E S & E OF SYMM PT 1.43 ACRES	7 750	43 410	51 160
23-049-1300 024 MOUNT CHARLES R & NORMAL 31 TOWNSHIP RD 1483 CHESAPEAKE OH 45619	Res 510 16-01-16 E S & E OF SYMM PT 0.57 ACRES	5 710	41 360	47 070

AUDITOR'S TAX LIST AND TREASURER'S DUPLICATE OF REAL PROPERTY

400

UNION TWP-CHESAPEAKE S D - TAX DISTRICT 23

FULL RATE 36.9100

FOR TAX YEAR 2006

LUMP SUM

AGR/RES 0.000000

IND/COM 0.000000

PARCEL NO	CLASS	ACRES	PROPERTY DESCRIPTION	LAND	BUILDING	TOTAL	HOMESTEAD REDUCTION CALC #
23-049-1300 025	Res	510	16-1-16 S & E OF SYMMES PT 2.58ACS	9.770	46.670	56.440	
ROSS DEBORAH L 62 TWP RD 1483 CHESAPEAKE OH 45619							
23-049-1300 026	Res	500	16-1-16 PT 6 S & E OF SYMMES 0.42ACS	4.760	0	4.760	
SHEETS HAROLD L & EMMA BELLE 16572 ST RT 243 CHESAPEAKE OH 45619							
23-049-1300 027	Res	510	16-1-16 S & E OF SYMMES 0.77ACS	6.630	43.340	49.970	H
HAZLETT DONALD L & BETTINA J 139 TWP RD 1483 45619							
23-049-1300 028	Res	500	16-1-16 S & E OF SYMMES PT LESS 1 DA BALN 02ACS	110	0	110	
MYERS PAUL K & CRISTY L 220 TWP RD 1483 CHESAPEAKE OH 45619							
23-049-1300 029	Res	510	16-1-16 S & E OF SYMMES 1.04ACS	7.070	33.580	40.650	
GORDON DONNA M 204 TWP RD 1483 CHESAPEAKE OH 45619							

AUDITOR'S TAX LIST AND TREASURER'S DUPLICATE OF REAL PROPERTY

401

UNION TWP-CHESAPEAKE S D - TAX DISTRICT 23

FULL RATE 36.9100

FOR TAX YEAR 2006

LUMP SUM

AGR/RES 0.000000

IND/COM 0.000000

PARCEL NO	CLASS	ACRES	PROPERTY DESCRIPTION	LAND	BUILDING	TOTAL	HOMESTEAD REDUCTION CALC #
23-049-1300 030	Res	510	16-1-16 PT 6 S & E OF SYMMES PT 0.96 ACRES	6.920	41.040	47.960	
WHITMORE DONALD A & LISA D 049 TWP RD 1483 CHESAPEAKE OH 45619							
23-049-1300 031	Res	510	PT LOT 8 BETHEL PLACE SUB DIV LESS 181 SQ FEET	6.450	41.640	50.290	
SCHRODER MARK K 234 TWP RD 1483 CHESAPEAKE OH 45619							
23-049-1300 032	Res	500	16-1-16 S & E OF SYMMES PT 2.34AC	9.770	0	9.770	
HOLSCHUH DUSTIN 26 PVT DR 10461 ST RT 7 PROCTORVILLE OH 45619							
23-049-1300 033	Res	500	16-1-16 S & E OF SYMMES PT 83AC	6.680	0	6.680	
HAYES FREDDIE L JR 54 CO RD 67 SCOTTOWN OH 45678							

AUDITOR'S TAX LIST AND TREASURER'S DUPLICATE OF REAL PROPERTY

402

UNION TWP-CHESAPEAKE S D - TAX DISTRICT 23

FULL RATE 36.9100

FOR TAX YEAR 2006

LAWRENCE

AGR/RES 0.000000

INDICOM 0.000000

PARCEL NO	CLASS	ACRES	PROPERTY DESCRIPTION	HOMESTEAD REDUCTION CALV #
NAME AND ADDRESS	LAND	BUILDING	TOTAL	
23-049-1400 000 6 ANDERSON CURTIS B & MARSHA S 1859 CO RD 104 CHESAPEAKE OH 45619	Ag 16-01-16 E N&W OF SYMMES N SIDE 00'12 00A	110		CALV 420
	4.200	0	4.200	
23-049-1500 000 SADDLE RIDGE FARM LLC 1859 CO RD 104 CHESAPEAKE OH 45619	Res 16-1-16 E N & W OF SYMMES LESS 25A & 3 10 AC 6 06 AC	500		
	9.490	0	9.490	
23-049-1501 000 6 ANDERSON CURTIS B & MARSHA S 1859 CO RD 104 CHESAPEAKE OH 45619	Ag 16-01-16 E N & W OF SYMMES PT 0025 00A	110		CALV 880
	8.750	0	8.750	
23-049-1502 000 FRANCE BETTY 1813 CO RD 104 CHESAPEAKE OH 45619	Res 16-1-16 PT E N & W OF SYMMES LESS 91 92 85 BAL 01AC	500		
	10	0	10	
23-049-1502 001 ADKINS DAVID E 1721 CO RD 104 CHESAPEAKE OH 45619	Res 16-1-16 PT E N & W OF SYMMES PT 0 45ACS	510		
	3.210	12.470	15.680	

AUDITOR'S TAX LIST AND TREASURER'S DUPLICATE OF REAL PROPERTY

403

UNION TWP-CHESAPEAKE S D - TAX DISTRICT 23

FULL RATE 36.9100

FOR TAX YEAR 2006

LAWRENCE

AGR/RES 0.000000

INDICOM 0.000000

PARCEL NO	CLASS	ACRES	PROPERTY DESCRIPTION	HOMESTEAD REDUCTION CALV #
NAME AND ADDRESS	LAND	BUILDING	TOTAL	
23-049-1502 002 6 LITTLE RAYMOND S & KAREN S 1777 COUNTY RD 104 CHESAPEAKE OH 45619	Res 16-16 PT E N & W OF SYMMES PT 0 45ACS	510		
	3.240	12.720	15.960	
23-049-1502 003 SKEENS LAWRENCE S & SHERRILL D SHORT 1743 CO RD 104 CHESAPEAKE OH 45619	Res 16-1-16 PT E N & W OF SYMMES PT 0 92 ACRES	545		
	4.440	0	4.440	
23-049-1502 004 6 ROBERTS JAMES T JR & CHRISTINA 1841 COUNTY ROAD 104 CHESAPEAKE OH 45619-8597	Res 16-1-16 PT E N & W OF SYMMES PT 85AC	540		
	4.370	16.700	21.070	
23-049-1503 000 TWILIGHT TIME FARM AN OHIO LIMITED LIABILITY CO 1959 CO RD 104 CHESAPEAKE OH 45619	Res 16-1-16 PT E N & W OF SYMMES 0 41ACS	500		CALV 12
	290	0	290	

11/1/06
Christina
Dobson

AUDITOR'S TAX LIST AND TREASURER'S DUPLICATE OF REAL PROPERTY

404

UNION TWP-CHESAPEAKE S D - TAX DISTRICT 23

FULL RATE 36.9100

FOR TAX YEAR 2006

LUMP SUM

AGRS RES 0.000000

INDICOM 0.000000

PARCEL NO	CLASS	ADRES	PROPERTY DESCRIPTION	HOMESTEAD REDUCTION CALC #
NAME AND ADDRESS	LAND	BUILDING	TOTAL	
23-049-1600 000	Res	500		
STEWART GRANT & STELLA C/O JOHNSON, RUTH 3336 HOUSTON HOLLOW RD LUCASVILLE OH 45648	15-01-1E 6 NW COR LESS 63A 0000 02A	500	0	500
23-049-1700 000	Ag	100		
STEWART GRANT & STELLA C/O JOHNSON, RUTH 3336 HOUSTON HOLLOW RD LUCASVILLE OH 45648	15-01-1E 6 WPT S OF TURKEY CR 0010 00A	3 500	0	3 500
23-049-1800 000	Res	500		
VANGUNDY MARK & CHRISTINA 1689 CO RD 104 CHESAPEAKE OH 45619	15-01-1E 6 NW COR 0000 63A	440	0	440
23-050-0200 000	Res	510		
CLAYTOR TOMMY & LORETTA 12 TWP RD 1181 CHESAPEAKE OH 45619	-00-00 1 CORNS SUBDIV 0000 00A	530	40 280	40 810
23-050-0300 000	Res	599		
CLAYTOR TOMMY & LORETTA 12 TWP RD 1181 CHESAPEAKE OH 45619	-00-00 2 CORNS SUBDIV 0000 00A	1 200	1 810	3 010

AUDITOR'S TAX LIST AND TREASURER'S DUPLICATE OF REAL PROPERTY

405

UNION TWP-CHESAPEAKE S D - TAX DISTRICT 23

FULL RATE 36.9100

FOR TAX YEAR 2006

LUMP SUM

AGRS RES 0.000000

INDICOM 0.000000

PARCEL NO	CLASS	ADRES	PROPERTY DESCRIPTION	HOMESTEAD REDUCTION CALC #
NAME AND ADDRESS	LAND	BUILDING	TOTAL	
23-050-0400 000	Com	489		
CLAYTOR TOMMY R & LORETTA 12 TWP RD 1181 CHESAPEAKE OH 45619	-00-00 2 CORNS SUBDIV 0000 00A	1 080	6 030	7 110
23-050-0500 000	Res	500		
CLAYTOR TOMMY & LORETTA 12 TOWNSHIP RD 1181 CHESAPEAKE OH 45619	-00-00 4 CORNS SUBDIV 0000 00A	600	0	600
23-050-0600 000	Res	500		
CLAYTOR TOMMY & LORETTA 12 TOWNSHIP RD 1181 CHESAPEAKE OH 45619	-00-00 5 CORNS SUBDIV 0000 00A	600	0	600
23-050-0700 000	Res	500		
WHITLEY GARLAND LIFE EST RAYWHITLEY REM 47 PVT DR 2155 CHESAPEAKE OH 45619	-00-00 6 CORNS SUBDIV 0000 00A	170	0	170

AUDITOR'S TAX LIST AND TREASURER'S DUPLICATE OF REAL PROPERTY

406

UNION TWP-CHESAPEAKE S D - TAX DISTRICT 23

FULL RATE 36.9100

FOR TAX YEAR 2006

LAWRENCE

AGR/RES 0.000000

IND/COM 0.000000

PARCEL NO	CLASS	ACRES	PROPERTY DESCRIPTION	HOMESTEAD REDUCTION CALC #
NAME AND ADDRESS	LAND	BUILDING	TOTAL	
23-050-0800 000	Res	500		
WHITLEY GARLAND LIFE EST RAYWHITLEY REM 47 PVT DR 2155 CHESAPEAKE OH 45619	-00-00 7 CORNS SUBDV 0000 00A	170	0	170
23-050-0900 000	Res	500		
WHITLEY GARLAND LIFE EST RAYWHITLEY REM 47 PVT DR 2155 CHESAPEAKE OH 45619	-00-00 8 CORNS SUBDV 0000 00A	140	0	140
23-050-1000 000	Res	500		
WHITLEY GARLAND LIFE EST RAYWHITLEY REM 47 PVT DR 2155 CHESAPEAKE OH 45619	-00-00 9 CORNS SUBDV 0000 00A	150	0	150
23-050-1100 000	Res	500		
WHITLEY GARLAND LIFE EST RAYWHITLEY REM 47 PVT DR 2155 CHESAPEAKE OH 45619	-00-00 10 CORNS SUBDV 0000 00A	140	0	140
23-050-1200 000	Res	500		
WHITLEY GARLAND LIFE EST RAY WHITLEY REM 47 PVT DR 2155 CHESAPEAKE OH 45619	-00-00 11 CORNS SUBDV 0000 00A	180	0	180

AUDITOR'S TAX LIST AND TREASURER'S DUPLICATE OF REAL PROPERTY

407

UNION TWP-CHESAPEAKE S D - TAX DISTRICT 23

FULL RATE 36.9100

FOR TAX YEAR 2006

LAWRENCE

AGR/RES 0.000000

IND/COM 0.000000

PARCEL NO	CLASS	ACRES	PROPERTY DESCRIPTION	HOMESTEAD REDUCTION CALC #
NAME AND ADDRESS	LAND	BUILDING	TOTAL	
23-050-1300 000	Res	500		
WHITLEY GARLAND LIFE EST RAYWHITLEY REM 47 PVT DR 2155 CHESAPEAKE OH 45619	-00-00 12 CORNS SUBDV 0000 00A	170	0	170
23-050-1400 000	Res	500		
WHITLEY GARLAND LIFE EST RAYWHITLEY REM 47 PVT DR 2155 CHESAPEAKE OH 45619	-00-00 13 CORNS SUBDV 0000 00A	270	0	270
23-050-1500 000	Res	500		
WHITLEY GARLAND LIFE EST RAYWHITLEY REM 47 PVT DR 2155 CHESAPEAKE OH 45619	-00-00 14 CORNS SUBDV 0000 00A	140	0	140
23-050-1600 000	Res	500		
WHITLEY GARLAND LIFE EST RAYWHITLEY REM 47 PVT DR 2155 CHESAPEAKE OH 45619	-00-00 15 CORNS SUBDV 0000 00A	160	0	160
23-050-1700 000	Res	500		
WHITLEY GARLAND LIFE EST RAYWHITLEY REM 47 PVT DR 2155 CHESAPEAKE OH 45619	-00-00 16 CORNS SUBDV 0000 00A	90	0	90

AUDITOR'S TAX LIST AND TREASURER'S DUPLICATE OF REAL PROPERTY

408

UNION TWP-CHESAPEAKE S.D. - TAX DISTRICT 23

FULL RATE 36.9100

FOR TAX YEAR 2006

LAWRENCE

AGR/RES 0.000000

IND/COM 0.000000

PARCEL NO.	CLASS	ACRES	PROPERTY DESCRIPTION	HOMESTEAD REDUCTION CAUSE #
NAME AND ADDRESS	LAND	BUILDING	TOTAL	
23-050-1800 000	Res	500		
WHITLEY GARLAND LIFE ESTATE RAYWHITLEY REM 47 PVT DR 2155 CHESAPEAKE OH 45619	-00-00 17 CORNS SUBDIV 0000 00A	180	0	180
23-051-0100 000	Res	500		
WHITLEY GARLAND LIFE ESTATE REM SANDRA K WRIGHT 47 PVT DR 2155 CHESAPEAKE OH 45619	-00-00 18 CORNS SUBDIV 0000 00A	200	0	200
23-051-0200 000	Res	500		
WHITLEY GARLAND LIFE ESTATE REM SANDRA K WRIGHT 47 PVT DR 2155 CHESAPEAKE OH 45619	-00-00 19 CORNS SUBDIV 0000 00A	160	0	160
23-051-0300 000	Res	500		
WHITLEY GARLAND LIFE ESTATE REM SANDRA K WRIGHT 47 PVT DR 2155 CHESAPEAKE OH 45619	-00-00 20 CORNS SUBDIV 0000 00A	150	0	150
23-051-0400 000	Res	500		
WHITLEY GARLAND LIFE ESTATE REM SANDRA K WRIGHT 47 PVT DR 2155 CHESAPEAKE OH 45619	-00-00 21 CORNS SUBDIV 0000 00A	170	0	170

AUDITOR'S TAX LIST AND TREASURER'S DUPLICATE OF REAL PROPERTY

409

UNION TWP-CHESAPEAKE S.D. - TAX DISTRICT 23

FULL RATE 36.9100

FOR TAX YEAR 2006

LAWRENCE

AGR/RES 0.000000

IND/COM 0.000000

PARCEL NO.	CLASS	ACRES	PROPERTY DESCRIPTION	HOMESTEAD REDUCTION CAUSE #
NAME AND ADDRESS	LAND	BUILDING	TOTAL	
23-051-0500 000	Res	500		
KEENEY BERNARD E & GARNET V 65 TWP RD 1181 CHESAPEAKE OH 45619	-00-00 25 CORNS SUBDIV 0000 00A	1 200	0	1 200
23-051-0600 000	Res	500		
WHITLEY GARLAND LIFE ESTATE REM SANDRA K WRIGHT 47 PVT DR 2155 CHESAPEAKE OH 45619	-00-00 22 CORNS SUBDIV 0000 00A	180	0	180
23-051-0700 000	Res	500		
KEENEY BERNARD E & GARNET V 65 TWP RD 1181 CHESAPEAKE OH 45619	-00-00 23 CORNS SUBDIV 0000 00A	1 680	0	1 680
23-051-0800 000	Res	545		
KEENEY BERNARD E & GARNET V 65 TWP RD 1181 CHESAPEAKE OH 45619	-00-00 24 CORNS SUBDIV 0000 00A	1 200	1 560	2 760
23-051-0900 000	Res	500		
JOHNSON MICHAEL L 15510 ST RT 243 CHESAPEAKE OH 45619-9642	-00-00 26 CORNS SUBDIV 0000 00A	1 200	0	1 200

AUDITOR'S TAX LIST AND TREASURER'S DUPLICATE OF REAL PROPERTY

410

UNION TWP-CHESAPEAKE S D - TAX DISTRICT 23

FULL RATE .36 9100

FOR TAX YEAR 2006

LAND/RES

AGR/RES 0.000000

IND/COM 0.000000

PARCEL NO	CLASS	ACRES	PROPERTY DESCRIPTION	HOMESTEAD REDUCTION CALC #
NAME AND ADDRESS	LAND	BUILDING	TOTAL	
23-051-1000 000	Res	500		
4				
JOHNSON MICHAEL L 15510 ST RT 243 CHESAPEAKE OH 45619-9642	-00-00 27 CORNS SUBDIV 0000 00A	1.200	0	1.200
23-051-1100 000	Res	510		
4				
JOHNSON MICHAEL L 15510 ST RT 243 CHESAPEAKE OH 45619-9642	-00-00 28 CORNS SUBDIV 0000 00A	1.280	30.000	31.300 H
23-051-1200 000	Res	599		
4				
JOHNSON MICHAEL L 15510 ST RT 243 CHESAPEAKE OH 45619	-00-00 29 CORNS SUBDIV 0000 00A	1.790	2.150	3.940
23-051-1300 000	Res	500		
4				
JOHNSON MICHAEL L 15510 ST RT 243 CHESAPEAKE OH 45619-9642	-00-00 30 CORNS SUBDIV 0000 00A	750	0	750

AUDITOR'S TAX LIST AND TREASURER'S DUPLICATE OF REAL PROPERTY

411

UNION TWP-CHESAPEAKE S D - TAX DISTRICT 23

FULL RATE .36 9100

FOR TAX YEAR 2006

LAND/RES

AGR/RES 0.000000

IND/COM 0.000000

PARCEL NO	CLASS	ACRES	PROPERTY DESCRIPTION	HOMESTEAD REDUCTION CALC #
NAME AND ADDRESS	LAND	BUILDING	TOTAL	
23-051-1400 000	Res	500		
WATSON GRETN A F & BARBARA A NELSON 40 TOWNSHIP ROAD 1182 CHESAPEAKE OH 45619	-00-00 31 CORNS SUBDIV 0000 00A	840	0	840
23-051-1500 000	Res	500		
WATSON GRETN A F & BARBARA A NELSON 40 TOWNSHIP ROAD 1182 CHESAPEAKE OH 45619	-00-00 32 CORNS SUBDIV 0000 00A	1.120	0	1.120
23-051-1600 000	Res	510		
WATSON GRETN A F & BARBARA A NELSON 40 TOWNSHIP ROAD 1182 CHESAPEAKE OH 45619	-00-00 33 CORNS SUBDIV 0000 00A	1.370	10.710	12.080
23-051-1700 000	Res	500		
WHITLEY GARLAND LIFE ESTATE REM SANDRA K WRIGHT 47 PVT DR 2155 CHESAPEAKE OH 45619	-00-00 34 CORNS SUBDIV 0000 00A	180	0	180
23-051-1800 000	Res	500		
WHITLEY GARLAND LIFE ESTATE REM SANDRA K WRIGHT 47 TWP RD 2155 CHESAPEAKE OH 45619	-00-00 35 CORNS SUBDIV 0000 00A	160	0	160

AUDITOR'S TAX LIST AND TREASURER'S DUPLICATE OF REAL PROPERTY

412

UNION TWP-CHESAPEAKE S D - TAX DISTRICT 23

FULL RATE .36 9100

FOR TAX YEAR 2006

LAWRENCE

AGR/RES 0.000000

INDICOM 0.000000

PARCEL NO	CLASS	ACRES	PROPERTY DESCRIPTION	HOMESTEAD REDUCTION CALC #
NAME AND ADDRESS	LAND	BUILDING	TOTAL	
23-052-0100 000	Res	500		
WHITLEY GARLAND LIFE ESTATE REM SANDRA K WRIGHT 47 TWP RD 2155 CHESAPEAKE OH 45619	.00-00 36 CORNS SUBDIV 0000 00A	130	0	130
23-052-0200 000	Res	510		
CAMPBELL KEVIN G AND CHARLOTTE M 15 TWP RD 1182 CHESAPEAKE OH 45619	.00-00 37 CORNS SUBDIV 0000 00A	1 090	24 870	25 960
23-052-0200 001	Res	500		
CAMPBELL KEVIN G AND CHARLOTTE M 15 TWP RD 1182 CHESAPEAKE OH 45619	VAC FITZPATRICK ST ADJ LOT 37 CORNS SD 144 98 (725 SQ FT) OR 0 02A)	90	0	90
23-052-0300 000	Res	500		
THOMPSON DIANA G 77 TWP RD 1182 CHESAPEAKE OH 45619	.00-00 38 CORNS SUBDIV 0000 00A	1 260	0	1 260

AUDITOR'S TAX LIST AND TREASURER'S DUPLICATE OF REAL PROPERTY

413

UNION TWP-CHESAPEAKE S D - TAX DISTRICT 23

FULL RATE .36 9100

FOR TAX YEAR 2006

LAWRENCE

AGR/RES 0.000000

INDICOM 0.000000

PARCEL NO	CLASS	ACRES	PROPERTY DESCRIPTION	HOMESTEAD REDUCTION CALC #
NAME AND ADDRESS	LAND	BUILDING	TOTAL	
23-052-0400 000	Res	545		
THOMPSON DIANA G 77 TWP RD 1182 CHESAPEAKE OH 45619	.00-00 39 CORNS SUBDIV 0000 00A	1 260	440	1 700
23-052-0500 000	Res	500		
WHITLEY GARLAND LIFE EST DIANA THOMPSON REM 47 PVT DR 2155 CHESAPEAKE OH 45619	.00-00 40 CORNS SUBDIV 0000 00A	180	0	180
23-052-0600 000	Res	500		
WHITLEY GARLAND LIFE EST DIANA THOMPSON REM 47 PVT DR 2155 CHESAPEAKE OH 45619	41 CORNS SUB DIV	150	0	150
23-052-0700 000	Res	500		
WHITLEY GARLAND LIFE EST DIANA THOMPSON REM 47 PVT DR 2177 CHESAPEAKE OH 45619	.00-00 42 CORNS SUBDIV 0000 00A	150	0	150
23-052-0800 000	Res	500		
WHITLEY GARLAND LIFE EST DIANA THOMPSON REM 47 PVT DR 2155 CHESAPEAKE OH 45619	.00-00 43 CORNS SUBDIV 0000 00A	180	0	180

AUDITOR'S TAX LIST AND TREASURER'S DUPLICATE OF REAL PROPERTY

414

UNION TWP-CHESAPEAKE S D - TAX DISTRICT 23

FULL RATE 36.9100

FOR TAX YEAR 2006

LAWRENCE

AGRI/RES

0.000000

INDICOM 0.000000

PARCEL NO	CLASS	ACRES	PROPERTY DESCRIPTION	HOMESTEAD REDUCTION CALC #
NAME AND ADDRESS	LAND	BUILDING	TOTAL	
23-052-0900 000	Res	500		
WHITLEY GARLAND LIFE EST DIANA THOMPSON REM 47 PVT DR 2155 CHESAPEAKE OH 45619	.00-00 44 CORNS SUBDV 0000 00A	180	0	180
23-052-1000 000	Res	500		
WHITLEY GARLAND LIFE EST DIANA WHITLEY REM 47 PVT DR 2155 CHESAPEAKE OH 45619	.00-00 45 CORNS SUBDV 0000 00A	180	0	180
23-052-1100 000	Res	500		
WHITLEY GARLAND LIFE EST DIANA THOMPSON REM 47 PVT DR 2155 CHESAPEAKE OH 45619	.00-00 46 CORNS SUBDV 0000 00A	180	0	180
23-052-1200 000	Res	500		
WILKES MICHAEL V AND PATRICIAA C/O PATRICIA WILKES 15513 ST RT 243 CHESAPEAKE OH 45619	.00-00 47 CORNS SUBDV 0000 00A	860	0	860
23-052-1300 000	Res	510		
WILKES MICHAEL V AND PATRICIAA C/O PATRICIA WILKES 15513 ST RT 243 CHESAPEAKE OH 45619	.00-00 48 CORNS SUBDV 0000 00A	1 000	32 870	33 870

6/8/07
Patricia A. Wilkes6/8/07
Patricia A. Wilkes

AUDITOR'S TAX LIST AND TREASURER'S DUPLICATE OF REAL PROPERTY

415

UNION TWP-CHESAPEAKE S D - TAX DISTRICT 23

FULL RATE 36.9100

FOR TAX YEAR 2006

LAWRENCE

AGRI/RES

0.000000

INDICOM 0.000000

PARCEL NO	CLASS	ACRES	PROPERTY DESCRIPTION	HOMESTEAD REDUCTION CALC #
NAME AND ADDRESS	LAND	BUILDING	TOTAL	
23-052-1400 000	Res	500		
WILKES MICHAEL V AND PATRICIAA C/O PATRICIA WILKES 15513 ST RT 243 CHESAPEAKE OH 45619	.00-00 49 CORNS SUBDV 0000 00A	1 000	0	1 000
23-052-1500 000	Res	500		
WILKES MICHAEL V AND PATRICIAA C/O PATRICIA WILKES 15513 ST RT 243 CHESAPEAKE OH 45619	.00-00 50 CORNS SUBDV 0000 00A	1 000	0	1 000
23-052-1600 000	Res	510		
MOORE CHARLES D & BARBARA J 19 TWP RD 1178 CHESAPEAKE OH 45619	.00-00 51 CORNS SUBDV 0000 00A	1 000	24 030	25 030 H
23-052-1700 000	Res	500		
MOORE CHARLES D & BARBARA J 19 TWP RD 1178 CHESAPEAKE OH 45619	.00-00 52 CORNS SUBDV 0000 00A	820	0	820

6/8/07
Patricia A. Wilkes6/8/07
Patricia A. Wilkes

AUDITOR'S TAX LIST AND TREASURER'S DUPLICATE OF REAL PROPERTY

416

UNION TWP-CHESAPEAKE S D - TAX DISTRICT 23

FULL RATE 36.9100

FOR TAX YEAR 2006

LAWRENCE

AGR/RES

2 000000

INDICOM 0 000000

PARCEL NO	CLASS	ACRES	PROPERTY DESCRIPTION	HOMESTEAD REDUCTION CALC #
NAME AND ADDRESS	LAND	BUILDING	TOTAL	

23-052-1800 000 6 RICHESON DANIEL & MELISSA 36 TWP RD 1178 CHESAPEAKE OH 45619	Res	510	-00-00 53 CORNS SUBDIV 0000 00A	
	1.110	30.690	31.800	

5/16/07
Daniel & Ashley
Lebb

23-053-0100 000 6 EVANS RANDALL C AND RACHEL N 48 TWP RD 1178 CHESAPEAKE OH 45619	Res	510	-00-00 54 CORNS SUBDIV 0000 00A	
	1.050	36.970	38.020	

23-053-0200 000 6 TAYLOR JEFFREY S AND BETH A PO BOX 569790 DALLAS TX 75356	Res	510	-00-00 55 CORNS SUBDIV 0000 00A	
	1.050	21.560	22.610	

6/5/07
Mike & April Kellogg

23-053-0300 000 6 TAYLOR JEFFREY S AND BETH A 66 TWP RD #1178 CHESAPEAKE OH 45619	Res	500	-00-00 56 CORNS SUBDIV 0000 00A	
	1.050	0	1.050	

6/5/07
Mike & April Kellogg

AUDITOR'S TAX LIST AND TREASURER'S DUPLICATE OF REAL PROPERTY

417

UNION TWP-CHESAPEAKE S D - TAX DISTRICT 23

FULL RATE 36.9100

FOR TAX YEAR 2006

LAWRENCE

AGR/RES

0 000000

INDICOM 0 000000

PARCEL NO	CLASS	ACRES	PROPERTY DESCRIPTION	HOMESTEAD REDUCTION CALC #
NAME AND ADDRESS	LAND	BUILDING	TOTAL	

23-053-0400 000 6 TAYLOR JEFFREY S AND BETH A 66 TWP RD 1178 CHESAPEAKE OH 45619	Res	500	-00-00 57 CORNS SUBDIV 0000 00A	
	960	0	960	

4/5/07
Mike & April Kellogg

23-053-0500 000 VANCE KARI A & DANNY J 1169 CO RD 36 CHESAPEAKE OH 45619	Res	500	-00-00 58 CORNS SUBDIV 0000 00A	
	1.160	0	1.160	

23-053-0600 000 NELSON JEFFREY D & CAROL G 94 TWP RD 1179 CHESAPEAKE OH 45619-8674	Res	500	-00-00 59 CORNS SUBDIV 0000 00A	
	880	0	880	

23-053-0700 000 NELSON JEFFREY D & CAROL G 96 TWP RD 1175 CHESAPEAKE OH 45619-8674	Res	500	-00-00 60 CORNS SUBDIV 0000 00A	
	880	0	880	

23-053-0800 000 MCDONALD CYNTHIA M 42 TWP RD 1180 CHESAPEAKE OH 45619-8674	Res	500	-00-00 61 CORNS SUBDIV 0000 00A	
	880	0	880	

AUDITOR'S TAX LIST AND TREASURER'S DUPLICATE OF REAL PROPERTY

418

UNION TWP-CHESAPEAKE S.D. - TAX DISTRICT 23

FULL RATE 36.9100

FOR TAX YEAR 2006

Lump Sum

AGR/RES

0.000000

IND/COM 0.000000

PARCEL NO.	CLASS	ACRES	PROPERTY DESCRIPTION	HOMESTEAD REDUCTION CAUSE #
NAME AND ADDRESS	LAND	BUILDING	TOTAL	
23-053-0900 000	Res	510		
MCDONALD CYNTHIA M 42 TWP RD 1180 CHESAPEAKE OH 45619-8674	-00-00 62 CORNS SUBDIV 0000 00A	1.130	20.270	21.400 H
23-053-1000 000	Res	500		
MCDONALD CYNTHIA M 42 TWP RD 1180 CHESAPEAKE OH 45619-8674	-00-00 63 CORNS SUBDIV 0000 00A	1.130	0	1.130
23-053-1100 000	Res	545		
JOHNSON CHERYL AKACHERYL DICK C/O JOHNSON RUTH 3306 HOUSTON HOLLOW RD LUCASVILLE OH 45648	-00-00 64 CORNS SUBDIV 0000 00A	1.630	40	1.670
23-053-1200 000	Res	500		
NELSON JEFFREY D & CAROL G 96 TWP RD 1179 CHESAPEAKE OH 45619-8674	-00-00 65 CORNS SUBDIV 0000 00A	950	0	950
23-053-1300 000	Res	500		
NELSON JEFFREY D & CAROL G 96 TWP RD 1179 CHESAPEAKE OH 45619-8674	-00-00 66 CORNS SUBDIV 0000 00A	380	0	380

AUDITOR'S TAX LIST AND TREASURER'S DUPLICATE OF REAL PROPERTY

419

UNION TWP-CHESAPEAKE S.D. - TAX DISTRICT 23

FULL RATE 36.9100

FOR TAX YEAR 2006

Lump Sum

AGR/RES

0.000000

IND/COM 0.000000

PARCEL NO.	CLASS	ACRES	PROPERTY DESCRIPTION	HOMESTEAD REDUCTION CAUSE #
NAME AND ADDRESS	LAND	BUILDING	TOTAL	
23-053-1400 000	Res	500		
NELSON JEFFREY D & CAROL G 96 TWP RD 1179 CHESAPEAKE OH 45619-8674	-00-00 67 CORNS SUBDIV 0000 00A	380	0	380
23-053-1500 000	Res	540		
NELSON JEFFREY D AND CAROL G 96 TWP RD 1179 CHESAPEAKE OH 45619	-00-00 68 CORNS SUBDIV 0000 00A	380	12.510	12.890
23-053-1600 000	Ag	101		
JACKSON PHILIP SCOTT & MICHELLE J 948 TWP RD 293 CHESAPEAKE OH 45619	16-01-18 SE NE 0042 00A	18.900	81.860	10.760
23-053-1700 000	Ag	100		
MILLS TINA ALFORD 633 TWP RD 293 CHESAPEAKE OH 45619	16-01-18 SE 0010 04A	7.890	0	7.890

5/3/07
Federal Home
Loan Mortgage
Corporation -
George + Karen
Hysell

AUDITOR'S TAX LIST AND TREASURER'S DUPLICATE OF REAL PROPERTY

420

UNION TWP-CHESAPEAKE S.D. - TAX DISTRICT 23

FULL RATE 36.9100

FOR TAX YEAR 2006

LAWRENCE

AGS/RES 0.000000

INDICOM 0.000000

PARCEL NO	CLASS	ACRES	PROPERTY DESCRIPTION	HOMESTEAD REDUCTION CALC #
NAME AND ADDRESS	LAND	BUILDING	TOTAL	
23-053-1800 000	Ag	100		
PACK KAREN LIFE EST JAMIE I MELBERT B SMITH 2745 COUNTY RD 35 CHESAPEAKE OH 45619	16-01-17 NE NW 0042 DGA			CALV 1 470
	14.700	0	14.700	
23-054-0100 000	Ag	100		
RUGGLES DONALD R LIFE EST REM REBECCA JENKINS 114 PVT DR 1949 CHESAPEAKE OH 45619	16-1-17 SE NE L6 71 BAL 35.79AC			
	16.730	0	16.730	
23-054-0100 001	Res	500		
PINE LULA 2075 CR 35 CHESAPEAKE OH 45619	16-01-17 SE NW PT C 55 ACRES			
	3.610	0	3.610	
23-054-0100 002	Res	500		
RUGGLES ROGER & JOANN 157 PVT DR 1949 CHESAPEAKE OH 45619	16-01-17 SE NW PT 1 52ACRES			
	1.060	0	1.060	
23-054-0100 003	Res	500		
RUGGLES LILLIAN 2061 CO RD 35 CHESAPEAKE OH 45619	16-01-17 SE NW PT 1 02ACS			
	710	0	710	

AUDITOR'S TAX LIST AND TREASURER'S DUPLICATE OF REAL PROPERTY

421

UNION TWP-CHESAPEAKE S.D. - TAX DISTRICT 23

FULL RATE 36.9100

FOR TAX YEAR 2006

LAWRENCE

AGS/RES 0.000000

INDICOM 0.000000

PARCEL NO	CLASS	ACRES	PROPERTY DESCRIPTION	HOMESTEAD REDUCTION CALC #
NAME AND ADDRESS	LAND	BUILDING	TOTAL	
23-054-0100 004	Res	510		
RUGGLES DONALD R & MARY A 114 PRIVATE DR 1949 CHESAPEAKE OH 45619	16-01-17 PT SE NW PT C 63ACS			
	4.040	19.550	19.590	H
23-054-0100 005	Res	510		
DILLON JACK M & LISA D 80 TWP RD 1205 PROCTORVILLE OH 45669-8564	16-1-17 SE NE PT 1 45AC			
	4.890	18.120	23.010	
23-054-0200 000	Res	500		
WEBB RICHARD A & CHRISTINE E 2128 CO RD 35 CHESAPEAKE OH 45619	16-01-17 S PT 0000 47A			
	330	0	330	
23-054-0330 000	Res	510		
HUFF FRED A & BONNIE B 2257 CO RD 35 CHESAPEAKE OH 45619	16-01-17 N PT 0003 90A			
	6.580	16.800	23.380	

11/30/07
David C B
Huffburg

AUDITOR'S TAX LIST AND TREASURER'S DUPLICATE OF REAL PROPERTY

422

UNION TWP-CHESAPEAKE S D - TAX DISTRICT 23

FULL RATE 36.9100

FOR TAX YEAR 2006

LAWRENCE

AGRS RES 0.000000

IND/COM 0.000000

PARCEL NO	CLASS	ACRES	PROPERTY DESCRIPTION	LAND	BUILDING	TOTAL	HOMESTEAD REDUCTION CAUV #
23-054-0400 000	Ag	100	16-01-17 0007 25A	13.740	0	13.740	
PINKERMAN ROBERT J 382 S CHASE AVE COLUMBUS OH 43204							
23-054-0500 000	Res	510	16-01-17 NW NE PT 0001 38A	4.820	12.780	17.600	
WEBB RICHARD A & CHRISTINA E 2128 CO RD 35 CHESAPEAKE OH 45619							
23-054-0600 000	Res	500	16-01-17 N PT NW NE BET RD 25ACS	180	0	180	CAUV 10
FERGUSON JOSEPH VINTON III & GLORIA J 100 PVT DR 15 CHESAPEAKE OH 45619							
23-054-0700 000	Ag	100	16-01-17 N END NW NE 0007 00A	2.450	0	2.450	CAUV 250
PACK KAREN LIFE EST REM JAMIE & ELBERT B SMITH 2749 COUNTRY RD 35 CHESAPEAKE OH 45619							
23-054-0800 000	Ag	111	16-01-17 NW NW LESS 2A 0040 00A	18.200	33.440	51.640	CAUV 5 920
SMITH JOHN W & NANCY 255 TOWNSHIP ROAD 85 W CHESAPEAKE OH 45619							

AUDITOR'S TAX LIST AND TREASURER'S DUPLICATE OF REAL PROPERTY

423

UNION TWP-CHESAPEAKE S D - TAX DISTRICT 23

FULL RATE 36.9100

FOR TAX YEAR 2006

LAWRENCE

AGRS RES 0.000000

IND/COM 0.000000

PARCEL NO	CLASS	ACRES	PROPERTY DESCRIPTION	LAND	BUILDING	TOTAL	HOMESTEAD REDUCTION CAUV #
23-054-0900 000	Ag	100	16-01-17 SE COR NE NE 0002 00A	700	0	700	CAUV 50
SMITH JOHN W & NANCY 255 TOWNSHIP ROAD 85 W CHESAPEAKE OH 45619							
23-054-1000 000	Ag	111	16-01-17 S 1/2 NE LESS 32 50A 0053 50A	22.930	16.960	39.890	CAUV 6 390
PATTERSON JOHN PAUL & KATIE JILL 134 TWP RD 508 E SOUTH POINT OH 45660							
23-054-1100 000	Res	500	16-01-17 NW COR SW NE 0000 50A	3.410	0	3.410	
PERDUE HOWARD & ROMANE 100 TOP ST SOUTH POINT OH 45680							
23-054-1200 000	Ag	100	16-01-17 N 1/2 SW NE 0002 00A	7.700	0	7.700	CAUV 770
SMITH JOHN W & NANCY 255 TOWNSHIP ROAD 85 W CHESAPEAKE OH 45619							

PARCEL NO	CLASS	ADRES	PROPERTY DESCRIPTION	LAND	BUILDING	TOTAL	HOMESTEAD REDUCTION CALV #
23-054-1300 000	Ag	100	16-01-17 NW COR. S1/2 SEC. 0005 QGA				
RUGGLES DONALD R LIFE EST REM REBECCA JENKINS 114 PVT DR 1949 CHESAPEAKE OH 45619				1.750	0	1.750	
23-054-1400 000	Ag	101	16-01-17 SW NE W OF RD LESS 43.13.13.05.74 BAL + 2.06 ACRES				
RUGGLES LILLIAN 2061 CO RD 35 CHESAPEAKE OH 45619				4.920	17.840	22.760	H
23-054-1400 001	Res	500	16-01-17 SW NE W OF RD C 42 ACRES				
HUNTER LEWIS E & BEULAH E 71 PVT DR 1949 CHESAPEAKE OH 45619				3.100	0	3.100	
23-054-1400 002	Res	510	16-1-17 SW NW W OF RD PT 1.41 ACRES				
RUGGLES ROGER & JOANN 157 PVT DR 1949 CHESAPEAKE OH 45666				4.640	21.210	25.850	H
23-054-1400 003	Res	510	16-1-17 SW NE W OF RD PT 0.50A				
REAPER JAMES M 87 PRIVATE DR 1949 CHESAPEAKE OH 45619-8641				2.860	25.060	26.940	

PARCEL NO	CLASS	ADRES	PROPERTY DESCRIPTION	LAND	BUILDING	TOTAL	HOMESTEAD REDUCTION CALV #
23-054-1400 004	Res	500	16-01-17 SW NE W OF RD PT 0.13 ACRES				
PINE LULA 2075 CR 35 CHESAPEAKE OH 45619				60	0	60	
23-054-1400 005	Res	500	16-01-17 SW NE W OF RD 1.17 ACRES				
RUGGLES ROGER & JOANN 157 PVT DR 1949 CHESAPEAKE OH 45619				620	0	620	
23-054-1400 006	Res	500	16-1-17 PT SW NE W OF RD PT 0.74 ACRES				
RUGGLES LILLIAN 2061 CO RD 35 CHESAPEAKE OH 45619				520	0	520	
23-054-1400 007	Res	545	16-1-17 PT SW NE W OF RD PT 0.05 ACRES				
RUGGLES LILLIAN 2061 CO RD 35 CHESAPEAKE OH 45619				40	0	40	

AUDITOR'S TAX LIST AND TREASURER'S DUPLICATE OF REAL PROPERTY

426

UNION TWP-CHESAPEAKE S.D. - TAX DISTRICT 23

FULL RATE 36.9100

FOR TAX YEAR 2006

Lawrence

AGR/RES 0.000000

IND/COM 0.000000

PARCEL NO.	CLASS	ADRES	PROPERTY DESCRIPTION	LAND	BUILDING	TOTAL	HOMESTEAD REDUCTION CAUV #
23-054-1401 000	Res	510	00-00 160117 PT SW NE 0000 35A				
PINSON BEULAH 71 PVT DR 1949 CHESAPEAKE OH 45619			2.790	26.850	29.640	H	
23-054-1402 000	Res	500	16-01-17 SW NE W OF RD PT 0000 51A				
REAPER JAMES M 87 PRIVATE DR 1949 CHESAPEAKE OH 45619-8641			360	0	360		
23-054-1500 000	Res	500	16-01-17 PT SW NE 0000 88A				
4 NEWELL SEAN M & DEBRA M 1917 CO RD 35 CHESAPEAKE OH 45619			4.400	0	4.400		
23-054-1600 000	Res	510	16-01-17 PT SW NE 40 X 175 0000 28A				
4 NEWELL SEAN M & DEBRA M 1917 CO RD 35 CHESAPEAKE OH 45619			2.430	24.070	26.500		
23-054-1700 000	Res	510	16-01-17 E PT 0000 85A				
STAPLETON THEODORE L 2009 COUNTY RD 35 CHESAPEAKE OH 45619			4.330	10.600	14.930		

AUDITOR'S TAX LIST AND TREASURER'S DUPLICATE OF REAL PROPERTY

427

UNION TWP-CHESAPEAKE S.D. - TAX DISTRICT 23

FULL RATE 36.9100

FOR TAX YEAR 2006

Lawrence

AGR/RES 0.000000

IND/COM 0.000000

PARCEL NO.	CLASS	ADRES	PROPERTY DESCRIPTION	LAND	BUILDING	TOTAL	HOMESTEAD REDUCTION CAUV #
23-054-1800 000	Res	510	16-01-17 PT 0000 47A				
PINE ROBERT L & SHARON 1985 CO RD 35 CHESAPEAKE OH 45619			3.040	13.400	16.440		
23-055-0100 000	Ag	101	16-01-17 S1/2 SEC 0000 34A				
HAMILTON JAMES L AND JEAN A 7982 ST RT 7 PROCTORVILLE OH 45669			5.020	24.010	29.030		
23-055-0200 000	Ag	100	16-01-17 S1/2 SEC 0000 61A				
HAMILTON JAMES L AND JEAN A 7982 ST RT 7 PROCTORVILLE OH 45669			210	0	210		
23-055-0300 000	Ag	110	16-1-17 S1/2 SEC LE 10 24 73 58 & 3 22A BAL 91 95ACS			CAUV 7.740	
AKERS SANDRA J 64 TWP RD 1452 CHESAPEAKE OH 45619			36.380	0	36.380		

AUDITOR'S TAX LIST AND TREASURER'S DUPLICATE OF REAL PROPERTY

428

UNION TWP-CHESAPEAKE S D - TAX DISTRICT 23

FULL RATE 36.5100

FOR TAX YEAR 2006

Lawrence

AGR/RES 0.000000

IND/COM 0.000000

PARCEL NO	CLASS	ACRES	PROPERTY DESCRIPTION	HOMESTEAD REDUCTION CALV #
NAME AND ADDRESS	LAND	BUILDING	TOTAL	
23-055-0300 001	Res	500		
FOUCH BOBBY JOE AKA BOB 1714 TWP RD 278 N CHESAPEAKE OH 45619	16-1-17 PT S 1/2 SEC LESS 1.35A BAL 17.73ACS		CALV 270	
	5.410	0	5.410	
23-055-0300 002	Res	500		
28 DAMRON WALLEKA SUE & LARRY JOE 1501 TWP RD 278 CHESAPEAKE OH 45619	16-1-17 PT S 1/2 SEC 1.35ACS			
	950	0	950	
23-055-0300 003	Agr	110		
HUFF DANA S 1020 CO RD 35 CHESAPEAKE OH 45619	16-1-17 PT S 1/2 SEC PT LESS 13.97 19.83 17BAL 39.61AC		CALV 1.390	
	13.860	0	13.860	
23-055-0300 004	Res	545		
GILES THOMAS J & MICHELLE W 1528 TWP RD 278 45619	16-1-17 PT S 1/2 SEC PT 0.25ACS			
	2.280	0	2.280	
23-055-0300 005	Res	510		
WARD SHANE R & ROBERTA M 1180 COUNTY RD 35 CHESAPEAKE OH 45619	16-1-17 PT S 1/2 SEC PT 3.00 ACRES			
	5.950	44.990	50.940	

AUDITOR'S TAX LIST AND TREASURER'S DUPLICATE OF REAL PROPERTY

429

UNION TWP-CHESAPEAKE S D - TAX DISTRICT 23

FULL RATE 36.5100

FOR TAX YEAR 2006

Lawrence

AGR/RES 0.000000

IND/COM 0.000000

PARCEL NO	CLASS	ACRES	PROPERTY DESCRIPTION	HOMESTEAD REDUCTION CALV #
NAME AND ADDRESS	LAND	BUILDING	TOTAL	
23-055-0300 006	Res	510		
FOUCH BOBBY JOE AKA BOB 1714 TWP RD 278 N CHESAPEAKE OH 45619	16-1-17 PT S 1/2 SEC PT LESS 2.10 1.98 BAL 2.19 AC		CALV 4.590	
	5.380	63.320	68.700	H
23-055-0300 007	Res	510		
E TAYLOR TOBY AND JILL 1616 CO RD 35 CHESAPEAKE OH 45619	16-1-17 PT S 1/2 SEC PT 4.45AC			
	6.970	33.840	40.810	
23-055-0300 008	Res	510		
SMITH RANDY S AND AMBERLY ANN 1752 TWP RD 278 N CHESAPEAKE OH 45619	16-1-17 PT S 1/2 SEC PT 2.10 AC			
	5.320	55.520	60.840	
23-055-0300 009	Res	510		
E STUMP DAVID A AND KELLY A PO BOX 10 CHESAPEAKE OH 45619	16-1-17 PT S 1/2 SEC PT 1.98 AC			
	5.240	76.810	82.050	

AUDITOR'S TAX LIST AND TREASURER'S DUPLICATE OF REAL PROPERTY

430

UNION TWP-CHESAPEAKE S D - TAX DISTRICT 23

FULL RATE 36.9100

FOR TAX YEAR 2006

Lawrence

AGR/RES 0.000000

IND/COM 0.000000

PARCEL NO	CLASS	ACRES	PROPERTY DESCRIPTION	HOMESTEAD REDUCTION CALV #
NAME AND ADDRESS	LAND	BUILDING	TOTAL	
23-055-0300 010 HUFF DARRELL O 1237 TWP RD 293 CHESAPEAKE OH 45619	Res 500 16-1-17 PT S 1/2 SEC PT LESS 7.03 10.75 BAL 2.01 AC			
	1.410	0	1.410	
23-055-0300 011 HUFF DARRELL O 1237 TWP RD 293 CHESAPEAKE OH 45619	Res 500 16-1-17 PT S 1/2 SEC PT 17 AC			
	120	0	120	
23-055-0300 012 FOUCH BOBBY JOE AKA BOB 1714 TWP RD 278N CHESAPEAKE OH 45619	Res 500 16-1-17 PT S 1/2 SEC PT PT 7.03 CAUV 250			
	4.900	0	4.900	
23-055-0300 013 FOUCH BOBBY JOE 1714 TWP RD 278 N CHESAPEAKE OH 45619	Ag 100 16-1-17 PT S 1/2 SEC PT PT 10.75 AC CAUV 380			
	3.780	0	3.780	
23-055-0300 014 AKERS PAUL S & MELISSA S 13 TWP RD 1007 CHESAPEAKE OH 45619	Res 500 16-1-17 S 1/2 SEC PT 3.22 ACS			
	6.100	0	6.100	

AUDITOR'S TAX LIST AND TREASURER'S DUPLICATE OF REAL PROPERTY

431

UNION TWP-CHESAPEAKE S D - TAX DISTRICT 23

FULL RATE 36.9100

FOR TAX YEAR 2006

Lawrence

AGR/RES 0.000000

IND/COM 0.000000

PARCEL NO	CLASS	ACRES	PROPERTY DESCRIPTION	HOMESTEAD REDUCTION CALV #
NAME AND ADDRESS	LAND	BUILDING	TOTAL	
23-055-0301 000 HUFF DANA S 1020 CO RD 35 CHESAPEAKE OH 45619	Res 500 16-01-17 S 1/2 SEC PT 0000 27A CAUV 10			
	190	0	190	
23-055-0302 000 RANSBOTTOM LOWELL & BARBARA 1130 COUNTY RD 35 CHESAPEAKE OH 45619	Res 500 16-01-17 PT S 1/2 SEC 0000 31A			
	2.580	0	2.580	
23-055-0303 000 RANSBOTTOM LOWELL & BARBARA 1130 COUNTY RD 35 CHESAPEAKE OH 45619	Res 510 16-01-17 PT S 1/2 SEC 0000 35A			
	2.790	23.650	26.440	
23-055-0304 000 RANSBOTTOM LOWELL BARBARA 1130 COUNTY RD 35 CHESAPEAKE OH 45619	Res 500 16-01-17 S 1/2 SEC PT 0000 23A			
	2.180	0	2.180	
23-055-0420 000 HUFF DANA S 1020 CO RD 35 CHESAPEAKE OH 45619	Res 500 16-01-17 PT E 1/2 SW 1/4 LESS 06AC BAL 72AC CAUV 20			
	500	0	500	

AUDITOR'S TAX LIST AND TREASURER'S DUPLICATE OF REAL PROPERTY

434

UNION TWP-CHESAPEAKE S.D. - TAX DISTRICT 23

FULL RATE 36.9100

FOR TAX YEAR 2006

Lawrence

AGR/RES 0.000000

IND/COM 0.000000

PARCEL NO.	CLASS	ADRES	PROPERTY DESCRIPTION	HOMESTEAD REDUCTION CALC #
NAME AND ADDRESS	LAND	BUILDING	TOTAL	
23-055-1000.000	Ag	111		
	16-21-17 S PT E1/2 SE			CALV 5.560
CRUM CLARENCE H AND PATRICIA 481 TWP RD 299 CHESAPEAKE OH 45619	14.630	28.350	42.980	
23-055-1001.000	Res	500		
28	16-21-17 S PT E 1/2 SE PT			0000 13A
DAMRON WALLEKA SUE & LARRY JOE 1501 TWP RD 278 CHESAPEAKE OH 45619	90	0	90	
23-055-1100.000	Ag	101		
	16-21-17 IN SW COR SE PT			0006 68A
BRENNER ELIZABETH A 1005 COUNTY RD 35 CHESAPEAKE OH 45619	6.540	16.800	23.340	
23-055-1200.000	Ag	100		
	16-1-17 PT W1/2 NW LESS			1 14 37 24 DT 1 02 BAL
HAYES FREDDIE L & DANNY HOLSCHUH 54 CO RD 67 SCOTTOWN OH 45678	12.660	0	12.660	36 16AC
23-055-1200.001	Res	510		
	16-1-17 PT W1/2 NW PT			1 14ACS
HUFF DARRELL 1237 TWP RD 290 CHESAPEAKE OH 45619	4.650	18.590	23.240	

AUDITOR'S TAX LIST AND TREASURER'S DUPLICATE OF REAL PROPERTY

435

UNION TWP-CHESAPEAKE S.D. - TAX DISTRICT 23

FULL RATE 36.9100

FOR TAX YEAR 2006

Lawrence

AGR/RES 0.000000

IND/COM 0.000000

PARCEL NO.	CLASS	ADRES	PROPERTY DESCRIPTION	HOMESTEAD REDUCTION CALC #
NAME AND ADDRESS	LAND	BUILDING	TOTAL	
23-055-1200.002	Res	500		
	16-1-17 PT W1/2 NW PT 0 37			ACRES
HOLSCHUH DANNY C/O C/O TRACEY ARNOLDT 1390 TWP RD 293 CHESAPEAKE OH 45619	2.060	0	2.060	
23-055-1200.003	Res	500		
	16-1-17 PT W1/2 NW PT			24ACS
MAYNARD LUCY E AND ELDON L 364 PVT DR 308 CHESAPEAKE OH 45619	1.640	0	1.640	
23-055-1200.004	Res	500		
	16-1-17 PT W1/2 NW PT			DTAC
HUGHES BRADY E 1351 TWP RD 293 CHESAPEAKE OH 45619	920	0	920	
23-055-1200.005	Res	500		
	16-1-17 PT W1/2 NW PT			1 02AC
CMH HOMES INC PO BOX 4007-300 MARYVILLE TN 37802	4.560	0	4.560	

11/4/07 05:24p
Wilburn T
Rear

PARCEL NO	CLASS	ADRES	PROPERTY DESCRIPTION	HOMESTEAD REDUCTION CALC #
NAME AND ADDRESS	LAND	BUILDING	TOTAL	
23-055-1300 000	Ag	110		
TWILIGHT TIME FARM AN OHIO LIMITED LIABILITY CO 1959 CO RD 104 CHESAPEAKE OH 45619	16-01-17 NE PT E1/2 SE 0029 00A			CALV 960
	9.810	0	9.810	
23-055-1400 000	Res	510		
HUFF DANA S 1020 CO RD 35 CHESAPEAKE OH 45619	16-01-17 IN SW COR SE PT 0004 00A			CALV 4.660
	6.650	57.770	64.420	
23-055-1500 000	Res	500		
TAYLOR TOBY AND JILL 1616 CO RD 35 CHESAPEAKE OH 45619	16-01-17 SE COR SW NW 20ACS			
	140	0	140	
23-055-1600 000	Ag	100		
HOLSCHUH DANNY & FREDDIE L HAYES 54 CO RD 67 SCOTTOWN OH 45678	16-1-17 W1/2 LESS S 23.2 70 1.20 BAL 40.41AC			
	14.140	0	14.140	
23-055-1600 001	Res	545		
HOLSCHUH DANNY C/O D.D. TRACEY ARNOLDT 1390 TWP RD 293 CHESAPEAKE OH 45619	16-1-17 PT W1/2 NW PT C 81 ACRES			
	3.690	0	3.690	

PARCEL NO	CLASS	ADRES	PROPERTY DESCRIPTION	HOMESTEAD REDUCTION CALC #
NAME AND ADDRESS	LAND	BUILDING	TOTAL	
23-055-1600 002	Res	545		
BEST CHARLES E AND YVETTE 1361 TWP RD 293 CHESAPEAKE OH 45619	16-1-17 W1/2 NW PT 1.02 AC			
	4.560	0	4.560	
23-055-1600 003	Res	545		
MAYNARD LUCY E AND ELDON L 364 PVT DR 305 CHESAPEAKE OH 45619	16-1-17 W1/2 NW PT 86ACS			
	3.910	130	4.040	
23-055-1600 004	Res	545		
HUGHES BRADY E 1351 TWP RD 293 CHESAPEAKE OH 45619	16-1-17 W1/2 PT 99AC			
	4.500	0	4.500	
23-055-1600 005	Res	540		
MARTIN WAYNE 56 PVT DR 1321 CHESAPEAKE OH 45619	16-1-17 W1/2 PT 1.16ACS			
	4.660	22.410	27.070	

AUDITOR'S TAX LIST AND TREASURER'S DUPLICATE OF REAL PROPERTY

438

UNION TWP-CHESAPEAKE S.D. - TAX DISTRICT 23

FULL RATE 36.9100

FOR TAX YEAR 2006

Lawrence

AGR/RES 0.000000

IND/COM 0.000000

PARCEL NO	CLASS	ACRES	PROPERTY DESCRIPTION	LAND	BUILDING	TOTAL	HOMESTEAD REDUCTION CALC #
23-055-1600 006	Res	545	16-1-17 W 1/2 PT 2.70AC	5.150	0	5.150	

SMITH RAYMOND L & TANYA M
JACKSON
123 PVT DR 1321
CHESAPEAKE OH 45619

23-055-1600 007
6

WATSON BRIAN
168 PVT DR 1321
CHESAPEAKE OH 45619

23-055-1700 000

WEBB RICHARD A & CHRISTINA E
2128 CO RD 35
CHESAPEAKE OH 45619

23-055-1800 000

TWILIGHT TIME FARM AN OHIO
LIMITED LIABILITY CO
1959 CO RD 104
CHESAPEAKE OH 45619

AUDITOR'S TAX LIST AND TREASURER'S DUPLICATE OF REAL PROPERTY

439

UNION TWP-CHESAPEAKE S.D. - TAX DISTRICT 23

FULL RATE 36.9100

FOR TAX YEAR 2006

Lawrence

AGR/RES 0.000000

IND/COM 0.000000

PARCEL NO	CLASS	ACRES	PROPERTY DESCRIPTION	LAND	BUILDING	TOTAL	HOMESTEAD REDUCTION CALC #
23-056-0200 000	Res	500	100-00 1 GARDNER HIGHTS SUBDIV NO 1 0000 00A	2.110	0	2.110	

POFF MARVIN M AND HENRIETTA
1111 COUNTY RD 35
CHESAPEAKE OH 45619

23-056-0300 000

POFF MARVIN M AND HENRIETTA
1111 COUNTY RD 35
CHESAPEAKE OH 45619

23-056-0400 000

POFF MARVIN M & HENRIETTA
1111 COUNTY RD 35
CHESAPEAKE OH 45619

23-056-0500 000

REGER STEVEN H AND HEATHER
1149 CO RD 35
CHESAPEAKE OH 45619

23-056-0600 000

REGER STEVEN H AND HEATHER
1149 CO RD 35
CHESAPEAKE OH 45619

AUDITOR'S TAX LIST AND TREASURER'S DUPLICATE OF REAL PROPERTY

440

UNION TWP-CHESAPEAKE S D - TAX DISTRICT 23

FULL RATE 36.9100

FOR TAX YEAR 2006

LAWRENCE

AGR/RES 0.000000

IND/COM 0.000000

PARCEL NO	CLASS	ACRES	PROPERTY DESCRIPTION	HOMESTEAD REDUCTION SALE #
NAME AND ADDRESS	LAND	BUILDING	TOTAL	
23-056-0700 000 6 REGER STEVEN H & HEATHER REGER 1149 CO RD 35 CHESAPEAKE OH 45619	Res 510 -00-00 6 GARDNER HEIGHTS SUBDIV NO 1 0000 OGA	2 090	12 650	14 740
23-056-0800 000 REGER STEVEN H AND HEATHER 1149 CO RD 35 CHESAPEAKE OH 45619	Res 500 -00-00 7 GARDNER HEIGHTS SUBDIV NO 1 0000 OGA	2 060	0	2 060
23-056-0900 000 VANCE KARI & DANNY J 1169 CO RD 35 CHESAPEAKE OH 45619	Res 510 -00-00 8 GARDNER HEIGHTS SUBDIV NO 1 0000 OGA	1 930	18 050	19 980
23-056-1000 000 GIBSON CAROLYN S C/O DANNY & KAN VANCE 1169 CO RD 35 CHESAPEAKE OH 45619	Res 500 -00-00 9 GARDNER HEIGHTS SUBDIV NO 1 0000 OGA	1 930	0	1 930

AUDITOR'S TAX LIST AND TREASURER'S DUPLICATE OF REAL PROPERTY

441

UNION TWP-CHESAPEAKE S D - TAX DISTRICT 23

FULL RATE 36.9100

FOR TAX YEAR 2006

LAWRENCE

AGR/RES 0.000000

IND/COM 0.000000

PARCEL NO	CLASS	ACRES	PROPERTY DESCRIPTION	HOMESTEAD REDUCTION SALE #
NAME AND ADDRESS	LAND	BUILDING	TOTAL	
23-056-1100 000 AKERS SANDRA J 64 TWP RD 1482 CHESAPEAKE OH 45619	Res 500 -00-00 10 GARDNER HEIGHTS SUBDIV NO 1 0000 OGA	2 060	0	2 060
23-056-1200 000 AKERS SANDRA J 64 TWP RD 1482 CHESAPEAKE OH 45619	Res 500 -00-00 11 GARDNER HEIGHTS SUBDIV NO 1 0000 OGA	2 210	0	2 210
23-056-1300 000 AKERS SANDRA J 64 TWP RD 1482 CHESAPEAKE OH 45619	Res 500 -00-00 12 GARDNER HEIGHTS SUBDIV NO 1 0000 OGA	560	0	560
23-056-1400 000 REGER STEVEN H AND HEATHER 1149 CO RD 35 CHESAPEAKE OH 45619	Res 500 -00-00 13 GARDNER HEIGHTS SUBDIV NO 1 0000 OGA	540	0	540
23-056-1500 000 REGER STEVEN H AND HEATHER 1149 CO RD 35 CHESAPEAKE OH 45619	Res 500 -00-00 14 GARDNER HEIGHTS SUBDIV NO 1 0000 OGA	650	0	650

AUDITOR'S TAX LIST AND TREASURER'S DUPLICATE OF REAL PROPERTY

442

UNION TWP-CHESAPEAKE S.D. - TAX DISTRICT 23

FULL RATE 36.9100

FOR TAX YEAR 2006

LAWRENCE

AGRES 0.000000

IND COM 0.000000

PARCEL NO	CLASS	ACRES	PROPERTY DESCRIPTION	HOMESTEAD REDUCTION CALC #
NAME AND ADDRESS	LAND	BUILDING	TOTAL	
23-056-1600 000	Res	500		
REGER STEVEN H AND HEATHER 1149 CO RD 35 CHESAPEAKE OH 45619	.00-00 15 GARDNER HEIGHTS SUBDIV NO 1 0000 00A	620	0	620
23-056-1700 000	Res	500		
REGER STEVEN H AND HEATHER 1149 CO RD 35 CHESAPEAKE OH 45619	.00-00 16 GARDNER HEIGHTS SUBDIV NO 1 0000 00A	660	0	660
23-056-1800 000	Res	500		
POFF MARVIN M & HENRIETTA 1111 COUNTY RD 35 CHESAPEAKE OH 45619	.00-00 17 GARDNER HEIGHTS SUBDIV NO 1 0000 00A	1 800	0	1 800
23-057-0100 000	Res	500		
POFF MARVIN M AND HENRIETTA 1111 COUNTY RD 35 CHESAPEAKE OH 45619	.00-00 18 GARDNER HIGHTS SUBDIV NO 1 S 2/3 ON 0000 00A	420	0	420
23-057-0300 000	Res	510		
LIMLE DONALD EDWARD & JENNIFE 4801 MARTEO LANE WINSTON SALEM NC 27127	16-01-18 PT N1/2 NW 0004 53A	7 020	18 350	25 370

AUDITOR'S TAX LIST AND TREASURER'S DUPLICATE OF REAL PROPERTY

443

UNION TWP-CHESAPEAKE S.D. - TAX DISTRICT 23

FULL RATE 36.9100

FOR TAX YEAR 2006

LAWRENCE

AGRES 0.000000

IND COM 0.000000

PARCEL NO	CLASS	ACRES	PROPERTY DESCRIPTION	HOMESTEAD REDUCTION CALC #
NAME AND ADDRESS	LAND	BUILDING	TOTAL	
23-057-0301 000	Ag	100		
DAY LARRY E & BETH 96 PVT DR 3902 CHESAPEAKE OH 45619	16-01-18 PT N 1/2 NW 0016 42A	5 750	0	5 750
23-057-0400 000	Ag	121		
CANTERBURY NELLIE DAY & CHARLES R DAY LIFE EST REM F 26 PVT DR 3902 CHESAPEAKE OH 45619	16-1-18 PT N1/2 NW LESS 0 50A BAL 15 50ACRS	9 630	7 450	17 080
23-057-0400 001	Res	510		
DAY ROBERT A & DIANNE F 3902 CO RD 31 CHESAPEAKE OH 45619	16-1-18 PT N1/2 NW PT 0 50ACRS	2 410	15 560	15 970
23-057-0500 000	Res	545		
LOCKARD PAUL S 4021 CO RD 31 CHESAPEAKE OH 45619	16-1-18 PT LESS 0 37AC BAL 0 65AC	4 180	0	4 180

AUDITOR'S TAX LIST AND TREASURER'S DUPLICATE OF REAL PROPERTY

UNION TWP-CHESAPEAKE S D - TAX DISTRICT 23

FULL RATE 36.9100

FOR TAX YEAR 2006

LAWRENCE

AGR/RES 0.000000

IND/COM 0.000000

444

PARCEL NO.	CLASS	ACRES	PROPERTY DESCRIPTION	HOMESTEAD REDUCTION CALC #
NAME AND ADDRESS	LAND	BUILDING	TOTAL	
23-057-0600 001	Res	500		
ISAACS JAMES H & DEBORAH O 2515 8TH AVE HUNTINGTON W VA 25703	16-01-18 PT 0 37AC	2.880	0	2.880
23-057-0600 002	Ag	100		
PRATT EDRA 3888 CO RD 17 SOUTH POINT OH 45680	16-01-18 PT N1/2 NW 0040 00A	14.000	0	14.000
23-057-0700 000	Ag	101		
DAY LARRY E & BETH 96 PVT DR 3902 CHESAPEAKE OH 45619	16-01-18 PT N1/2 NW 0007 00A	6.650	32.720	39.370
23-057-0800 000	Ag	110		
STONE FREDERICK & BRENCIA 181 TWP RD 312 CHESAPEAKE OH 45619	16-01-18 E PT S1/2 NW 0050 00A	17.500	0	17.500
23-057-0900 000	Res	510		
NICELY GEORGE W & SUE A 1104 ROCKWOOD AVE CHESAPEAKE OH 45619	16-01-18 N PT S1/2 NW PT LE 1.86 07 10 & 1.25A BAL=2.66ACRS	5.730	3.930	9.660

AUDITOR'S TAX LIST AND TREASURER'S DUPLICATE OF REAL PROPERTY

UNION TWP-CHESAPEAKE S D - TAX DISTRICT 23

FULL RATE 36.9100

FOR TAX YEAR 2006

LAWRENCE

AGR/RES 0.000000

IND/COM 0.000000

445

PARCEL NO.	CLASS	ACRES	PROPERTY DESCRIPTION	HOMESTEAD REDUCTION CALC #
NAME AND ADDRESS	LAND	BUILDING	TOTAL	
23-057-0900 001	Res	545		
DAVIDSON APRIL S 3763 CO RD 31 CHESAPEAKE OH 45619	16-01-18 PT N PT S1/2 NW PT 0 43A	3.130	1.740	4.870
23-057-0900 002	Res	510		
WILLIAMS ALICE L 3711 CR 31 CHESAPEAKE OH 45619	16-01-18 PT N PT S1/2 NW PT 0 43ACRS	1.960	22.380	24.340
23-057-0900 003	Res	545		
BARKER GRACIE 3781 COUNTRY ROAD 31 CHESAPEAKE OH 45619	16-01-18 N PT 2 1/2 NW PT 0 50 ACRES	3.410	3.240	6.650
23-057-0900 004	Res	500		
DAVIDSON APRIL S 3763 CO RD 31 CHESAPEAKE OH 45619	16-01-18 N PT S 1/2 NW PT 0 07ACRES	920	0	920

AUDITOR'S TAX LIST AND TREASURER'S DUPLICATE OF REAL PROPERTY

446

UNION TWP-CHESAPEAKE S D - TAX DISTRICT 23

FULL RATE 36.9100

FOR TAX YEAR 2006

Lawrence

AGR/RES 0.000000

IND/COM 0.000000

PARCEL NO	CLASS	ACRES	PROPERTY DESCRIPTION	HOMESTEAD REDUCTION CALC #
NAME AND ADDRESS	LAND	BUILDING	TOTAL	
23-057-0900 005	Res	500		
BROWN ROGER L & SHANNON M 3629 CO RD 31 CHESAPEAKE OH 45619	16-01-18 N PT S 1/2 NW PT 0.10 ACRES	70	0	70
23-057-0900 006	Res	500		
WILLIAMS ALICE L 3711 CO RD 31 45619	16-01-18 N PT S 1/2 NW PT 1.29 ACS	900	0	900
23-057-0901 000	Res	510		
PRESTON DALE F AND NICOLE J GUTHRIE 3811 CO RD 31 CHESAPEAKE OH 45619	16-1-18 PT N PT S 1/2 NW PT 50 AC	3 410	12 110	15 520
23-057-1000 000	Res	510		
BROWN ROGER L & SHANNON M 3629 CO RD 31 CHESAPEAKE OH 45619	16-01-18 PT SW NW 0000 50A	3 410	16 370	19 780
23-057-1100 000	Res	510		
HUDDLESTON ARLENE SIMPSON 3651 CO RD 31 CHESAPEAKE OH 45619	16-01-18 PT 104 S ON BRANCH X 238.5 0000 50A	3 410	12 330	15 740 H

AUDITOR'S TAX LIST AND TREASURER'S DUPLICATE OF REAL PROPERTY

447

UNION TWP-CHESAPEAKE S D - TAX DISTRICT 23

FULL RATE 36.9100

FOR TAX YEAR 2006

Lawrence

AGR/RES 0.000000

IND/COM 0.000000

PARCEL NO	CLASS	ACRES	PROPERTY DESCRIPTION	HOMESTEAD REDUCTION CALC #
NAME AND ADDRESS	LAND	BUILDING	TOTAL	
23-057-1200 000	Res	510		
ELLIOTT MARY M 4483 CAMP CREEK RD HUNTINGTON W VA 25701	16-01-18 N PT S 1/2 NW PT 0001 00A	4 550	25 870	30 420 H
23-057-1400 000	Res	500		
REYNOLDS BARBARA 3644 CO RD 31 CHESAPEAKE OH 45619	16-01-18 NE PT SW NW 0004 01A	2 810	0	2 810
23-057-1401 000	Res	545		
REYNOLDS BARBARA 3644 CO RD 31 CHESAPEAKE OH 45619	00-00 160115 PT SW NW PT NE 0002 92A	5 890	1 130	7 020
23-057-1402 000	Res	500		
REYNOLDS BARBARA 3644 CO RD 31 CHESAPEAKE OH 45619	16-01-18 NE PT SW NW 0003 97A	2 780	0	2 780

PARCEL NO	CLASS	ACRES	PROPERTY DESCRIPTION	HOMESTEAD REDUCTION CALC #
NAME AND ADDRESS	LAND	BUILDING	TOTAL	
23-057-1500 000 DOLEN YAVANDA 4561 BLANKENSHIP RD HUNTINGTON WV 25703	Res	545	16-01-18 SE PT SW NW 0000 34A 10.590	11.870
23-057-1501 000 ROACH ESOMOND C 7 1/2 TWP RD 1343 SOUTH POINT OH 45680	Res	500	16-01-18 SE PT SW NW 0000 35A 2.790	2.790
23-057-1502 000 DOLEN YAVANDA 4561 BLANKENSHIP RD HUNTINGTON WV 25703	Res	510	16-01-18 SE PT SW NW 0000 22A 1.000	4.860
23-057-1600 000 GOSPEL FREEWALL BAPTIST TEMPLEMAN OHIO CORP RT 2 BOX 181 CHESAPEAKE OH 45619	Exe	685	16-01-18 PT SW COR 0000 74A 1.500	38.920
23-057-1700 000 DYER MIKE & VALLERY 4678 CO RD 17 SOUTH POINT OH 45680	Ag	110	16-1-18 E1/2 NW NE & E1/2 SW NE 42 00 AC LESS MINERAL RIGHTS 18.900	16.900

PARCEL NO	CLASS	ACRES	PROPERTY DESCRIPTION	HOMESTEAD REDUCTION CALC #
NAME AND ADDRESS	LAND	BUILDING	TOTAL	
23-057-1706 000 LANG DAVID & SHARON 4079 CO RD 17 CHESAPEAKE OH 45619	Mn	260	16-1-18 E1/2 NW NE & E1/2 SW NE 42 00 AC MINERAL RIGHTS ONLY 150	150
23-057-1800 000 PATTERSON GEORGE & MARY 4183 CO RD 19 KITTS HILL OH 45645	Ag	100	16-01-18 W1/2 NW NE & W1/2 SW NE 0042 00A 18.900	18.900
23-058-0100 000 KIPP WILLIAM D AND MARY K LIFE EST 672 TWP RD 1093 CHESAPEAKE OH 45619	Ag	111	16-1-18 SE PT LESS 1 22 13 BAL 114 00AC 44.110	51.020
23-058-0100 001 178 SMITH M L SOLE TRUSTEE OR HIS SUCCESSORS IN TRUST 476 PVT RD 1863 PROCTORVILLE OH 45669	Res	500	16-1-18 SE PT PT 134C 90	90

11/1/07
 Mary E Patterson

AUDITOR'S TAX LIST AND TREASURER'S DUPLICATE OF REAL PROPERTY

450

UNION TWP-CHESAPEAKE S D - TAX DISTRICT 23

FULL RATE 36.9100

FOR TAX YEAR 2006

LAWRENCE

AGRS RES 0.000000

INDICOM 0.000000

PARCEL NO	CLASS	ACRES	PROPERTY DESCRIPTION	HOMESTEAD REDUCTION CALC #
NAME AND ADDRESS	LAND	BUILDING	TOTAL	
23-058-0101 000	Res	510		
KIPP ROGER LEE & ANN 672 TOWNSHIP RD 1093 CHESAPEAKE OH 45619	16-01-18 SE PT 0001 22A	4.700	17.520	22.620
23-058-0200 000	Res	510		
KIPP WILLIAM O AND MARY K LIFE EST 672 TWP RD 1093 CHESAPEAKE OH 45619	16-01-18 SE PT 0001 05A	4.590	1.940	6.530
23-058-0300 000	Res	510		
NAPIER MURRILL LEE 483 TWP RD 1093 CHESAPEAKE OH 45619	16-01-18 SE PT 0000 33A	2.690	11.910	14.600
23-058-0400 000	Ag	100		
178 SMITH M L SOLE TRUSTEE OR HIS SUCCESSORS IN TRUST 476 PRIVATE RD 5863 PROCTORVILLE OH 45669	16-1-18 SE PT LESS 52 23.33 1.36 BAL + 28 04 ACRES	14.010	0	14.010

AUDITOR'S TAX LIST AND TREASURER'S DUPLICATE OF REAL PROPERTY

451

UNION TWP-CHESAPEAKE S D - TAX DISTRICT 23

FULL RATE 36.9100

FOR TAX YEAR 2006

LAWRENCE

AGRS RES 0.000000

INDICOM 0.000000

PARCEL NO	CLASS	ACRES	PROPERTY DESCRIPTION	HOMESTEAD REDUCTION CALC #
NAME AND ADDRESS	LAND	BUILDING	TOTAL	
23-058-0400 001	Res	540		
38 DUVENDECK RICHARD L II & TERRI 467 TWP RD 1093 CHESAPEAKE OH 45619	16-1-18 SE PT 1 38ACS	4.820	24.360	29.180
23-058-0401 000	Res	500		
KIPP ROY GENE 2216 LEE LN SARASOTA FL 34231	16-01-18 SE PT 0000 52A	2.370	0	2.370
23-058-0402 000	Res	500		
KIPP ROY GENE 2216 LEE LN SARASOTA FL 34231	16-01-18 SE PT 0000 33A	1.500	0	1.500
23-058-0403 000	Res	500		
KIPP ROY GENE 2216 LEE LN SARASOTA FL 34231	16-1-18 SE PT 0 23ACS	740	0	740
23-058-0500 000	Res	500		
YEAGER TERESA A & WARREN LEEMCDOMAS 2096 CO RD 31 CHESAPEAKE OH 45619	16-01-18 PT NW SW 0000 31A	220	0	220

1/8/06
Mary Kathryn Kipp1/8/06
Same1/8/06
Same

PARCEL NO	CLASS	ADRES	PROPERTY DESCRIPTION	LAND	BUILDING	TOTAL	HOMESTEAD REDUCTION CAUV #
NAME AND ADDRESS							
23-058-0600 000	Res	510	16-01-18 IN NW PT S 1/2 NW PT LESS 0.35 ACS BAL 5.61				
JEFFERS SHEILA G 3754 CO RD 31 CHESAPEAKE OH 45619				7.780	12.920	20.700	
23-058-0600 001	Res	510	16-01-18 IN NW PT S 1/2 NW 0.35 ACS				
JEFFERS SHEILA GIBSON 3724 CO RD 31 CHESAPEAKE OH 45619				2.960	21.770	24.730	
23-058-0700 000	Ag	110	16-01-18 PT SW SW 0006 95A				CAUV 320
RANDOLPH BILLY D & EDITH FAY 423 TOWNSHIP RD 1346 CHESAPEAKE OH 45619				2.130	0	2.130	
23-058-0800 000	Res	510	16-01-18 PT NW SW 0004 05A				
MCDONALD MICHAEL R & HAZEL A 3538 CO RD 31 CHESAPEAKE OH 45619				6.650	9.780	16.430	H

5-2-07
 William Thacker, Myron Thacker & Jennifer Thacker -

PARCEL NO	CLASS	ADRES	PROPERTY DESCRIPTION	LAND	BUILDING	TOTAL	HOMESTEAD REDUCTION CAUV #
NAME AND ADDRESS							
23-058-0900 000	Ag	100	16-01-18 PT NW SW 0016 20A				CAUV 990
HAMILTON ROBERT E JR TRUSTEE PO BOX 367 RENO OH 48773				5.780	0	5.780	
23-058-0901 000	Res	510	16-01-18 PT NW SW 0007 80A				
YEAGER TERESA A & WARREN LEEMCCOMAS 3266 CO RD 31 CHESAPEAKE OH 45619				9.210	16.280	25.490	
23-058-1000 000	Res	500	16-1-18 PT NW SW LESS 4.92 BAL 1.72AC				
COPLEY ROBERT JASON AND TAMMY RULEN 3409 CO RD 31 CHESAPEAKE OH 45619				5.050	0	5.050	
23-058-1000 001	Res	500	16-1-18 PT NW SW PT 4.92AC				
LANGDON RICHARD A 95 PVT DR 3437 CO RD 31 CHESAPEAKE OH 45619				5.920	0	5.920	
23-058-1100 000	Res	599	16-01-18 PT NW SW 0000 90A				
LANGDON RICHARD ALLEN 95 PVT DR 3437 CO RD 31 CHESAPEAKE OH 45619				320	0	320	

AUDITOR'S TAX LIST AND TREASURER'S DUPLICATE OF REAL PROPERTY

454

UNION TWP-CHESAPEAKE S.D. - TAX DISTRICT 23

FULL RATE 36.9100

FOR TAX YEAR 2006

Lawrence

AGR/RES 0.000000

IND/COM 0.000000

PARCEL NO	CLASS	ADRES		
NAME AND ADDRESS	PROPERTY DESCRIPTION	LAND	BUILDING	TOTAL
23-058-1101 000	Res 510			
STOUFFER MARILYN SUE	16-01-18 PT NW SW PT			
24 TWP RD 312	NW SW 0000 86A			
CHESAPEAKE OH 45619		600	390	990
23-058-1200 000	Res 500			
YEAGER TERESA A & WARREN	16-01-18 PT NW SW			
LEEMCCOMAS	0000 25A			
3296 CO RD 31		180	0	180
CHESAPEAKE OH 45619				
23-058-1300 000	Res 510			
ELKINS WILLIAM K SR & TERRY	16-01-18 PT NW SW			
ELKINS	0003 10A			
3493 CO RD 31		6 000	14 940	20 960 H
CHESAPEAKE OH 45619				
23-058-1400 000	Res 510			
LANGDON ALMA JEAN LIFE EST	16-01-18 PT			
REM RICHARD A LANGDON	0001 20A			
95 PVT DR 3437		4 620	17 640	22 260 H
CHESAPEAKE OH 45619				

AUDITOR'S TAX LIST AND TREASURER'S DUPLICATE OF REAL PROPERTY

455

UNION TWP-CHESAPEAKE S.D. - TAX DISTRICT 23

FULL RATE 36.9100

FOR TAX YEAR 2006

Lawrence

AGR/RES 0.000000

IND/COM 0.000000

PARCEL NO	CLASS	ADRES		
NAME AND ADDRESS	PROPERTY DESCRIPTION	LAND	BUILDING	TOTAL
23-058-1500 000	Res 500			
HURON DAVID & BONNIE MAE	16-01-18 SW COR SE			
2234 CO RD 31	0008 21A			
CHESAPEAKE OH 45619		7 070	0	7 070
23-058-1600 000	Ag 101			
STONE FREDERICK & BRENDA	16-01-18 NE SW LESS			
161 TWP RD 312	19 60A 0024 40A			
CHESAPEAKE OH 45619		12 390	15 000	27 390
23-058-1601 000	Res 510			
WYANT BILLY & WANDA	16-01-18 NE SW PT LESS			
109 TWP RD 312	7 12 7 56 BAL 3 55AC			
CHESAPEAKE OH 45619		8 142	8 010	17 150 H
23-058-1601 001	Res 510			
KNAPP JUDITH A	16-01-18 NE SW PT PT 7 12 AC			
146 PRIVATE DR 81				
CHESAPEAKE OH 45619		6 690	32 640	39 330 H

AUDITOR'S TAX LIST AND TREASURER'S DUPLICATE OF REAL PROPERTY

456

UNION TWP-CHESAPEAKE S.D. - TAX DISTRICT 23

FULL RATE 36.9100

FOR TAX YEAR 2006

LAWRENCE

AGR/RES 0.000000

IND/COM 0.000000

PARCEL NO	CLASS	ADRES	PROPERTY DESCRIPTION	HOMESTEAD REDUCTION CAUV #
NAME AND ADDRESS	LAND	BUILDING	TOTAL	
23-058-1601 000	Res	510		
SMITH ELLIS W AND REGINA L 73 TWP RD 312 CHESAPEAKE OH 45619	16-1-18 NE SW PT PT 7.56AC	9,140	8,080	17,220
23-058-1700 000	Ag	110		
RANDOLPH BILLY D AND EDITH F 423 TOWNSHIP RD 1346 CHESAPEAKE OH 45619	16-01-18 PT SW SW 0004 00A	1,400	0	1,400
23-058-1800 000	Res	510		
RAY JACK R & RAMONA G 3909 CO RD 31 CHESAPEAKE OH 45619	16-01-18 PT N1/2 NW PT 0000 10A	1,230	7,210	8,440
23-058-0100 000	Ag	110		
DYER MIKE & VALLERY 4678 CO RD 17 SOUTH POINT OH 45680	16-1-18 NE NE 42 00 AC LESS MINERAL RIGHTS	14,700	0	14,700
23-058-0106 000	Min	260		
LANG DAVID & SHARON 4279 CO RD 17 CHESAPEAKE OH 45619	16-1-18 NE NE 42 00 AC MINERAL RIGHTS ONLY	150	0	150

5.2 x 7
William Trucker, Myung Trucker & Jennifer Trucker

AUDITOR'S TAX LIST AND TREASURER'S DUPLICATE OF REAL PROPERTY

457

UNION TWP-CHESAPEAKE S.D. - TAX DISTRICT 23

FULL RATE 36.9100

FOR TAX YEAR 2006

LAWRENCE

AGR/RES 0.000000

IND/COM 0.000000

PARCEL NO	CLASS	ADRES	PROPERTY DESCRIPTION	HOMESTEAD REDUCTION CAUV #
NAME AND ADDRESS	LAND	BUILDING	TOTAL	
23-059-0200 000	Res	545		
RAY JACKIE RAY & RAMONA 3909 CO RD 31 CHESAPEAKE OH 45619	16-01-18 PT N1/2 NW PT 0000 07A	900	940	1,840
23-059-0300 000	Res	500		
RAY RAMONA 3909 CO RD 31 CHESAPEAKE OH 45619	16-01-18 PT N1/2 NW LESS 31 BAL 1/2 6JACS	980	0	980
23-059-0300 001	Res	599		
LOCKARD PAUL S 4021 CO RD 31 CHESAPEAKE OH 45619	16-1-18 PT N1/2 NW PT 31ACS	2,580	1,680	4,260
23-059-0400 000	Res	510		
LOCKARD PAUL S 4021 CO RD 31 CHESAPEAKE OH 45619	16-01-18 PT N1/2 NW NE COR 0000 35A	2,960	18,830	21,790

AUDITOR'S TAX LIST AND TREASURER'S DUPLICATE OF REAL PROPERTY

458

UNION TWP-CHESAPEAKE S.D. - TAX DISTRICT 23

FULL RATE 36.9100 FOR TAX YEAR 2006

Lawrence

AGR/RES 0.000000

IND/COM 0.000000

PARCEL NO.	CLASS	ADRES	PROPERTY DESCRIPTION	LAND	BUILDING	TOTAL	HOMESTEAD REDUCTION CALV #
23-059-0500 000	Res	500	16-1-18 PT N 1/2 NW LESS .65 BAL 10 ACES	70	0	70	
RAY JACKIE RAY & RAMONA 3909 CO. RD. 31 CHESAPEAKE OH 45619							

23-059-0500 001	Res	500	16-1-18 PT N 1/2 NW PT 0.65 ACES	460	0	460	
RAY JACKIE & RAMONA 3909 CO. RD. 31 CHESAPEAKE OH 45619							

23-059-0600 000	Ag	110	16-01-18 PT SW SW 0003 50A	1,230	0	1,230	
RANDOLPH BILLY D AND EDITH F 423 TOWNSHIP RD. 1346 CHESAPEAKE OH 45619							

23-059-0700 000	Ag	110	16-01-18 PT 0000 61A	210	0	210	
RANDOLPH BILLY D & EDITH FAYEJO BILLY RANDOLPH 423 TOWNSHIP RD. 1346 CHESAPEAKE OH 45619							

23-059-0800 000	Ag	110	16-01-18 PT 0004 94A	1,730	0	1,730	
RANDOLPH BILLY D & EDITH FAYEJO BILLY RANDOLPH 423 TOWNSHIP RD. 1346 CHESAPEAKE OH 45619							

AUDITOR'S TAX LIST AND TREASURER'S DUPLICATE OF REAL PROPERTY

459

UNION TWP-CHESAPEAKE S.D. - TAX DISTRICT 23

FULL RATE 36.9100 FOR TAX YEAR 2006

Lawrence

AGR/RES 0.000000

IND/COM 0.000000

PARCEL NO.	CLASS	ADRES	PROPERTY DESCRIPTION	LAND	BUILDING	TOTAL	HOMESTEAD REDUCTION CALV #
23-059-0901 000	Res	500	16-01-18 PT N PT SE SW PT 4.24 AC	6,820	0	6,820	
KESINGER HARVEY D LIFE EST REM SAND & ANGEL COLLI Kessinger Harvey D L'n Estn 3289 County Rd. 31 CHESAPEAKE OH 45619							

23-059-0902 000	Res	500	16-01-18 PT N PT SE SW PT N PT SE SW 6.77 ACRES	4,740	0	4,740	
MCCOWN JIMMY RAY & ADA JEAN 3171 CO. RD. 31 CHESAPEAKE OH 45619							

23-059-1000 000	Res	510	16-01-18 PT SW SW 0003 25A	6,110	15,700	21,810	
MCCOWN JIMMY RAY & ADA JEAN 3171 CO. RD. 31 CHESAPEAKE OH 45619							

23-059-1100 000	Res	510	16-01-18 PT SW SW 0006 76A	8,580	29,510	38,090	H
CORNELL ELOISE T 3141 COUNTY RD 31 CHESAPEAKE OH 45619							

23-059-1200 000	Res	510	16-1-18 N PT SE SW LESS 62.31 13 BAL 1.33 AC	4,760	22,850	27,610	
SMITH ELLIS W AND REGINAL 73 TWP RD 312 CHESAPEAKE OH 45619							

23-059-0901 000
SAND & ANGEL
COLLI

5-2-47
William Trucker, Myong Trucker & Jennifer Trucker

5/2/07
Rene

5-2-47
William Trucker, Myong Trucker & Jennifer Trucker

AUDITOR'S TAX LIST AND TREASURER'S DUPLICATE OF REAL PROPERTY

460

UNION TWP-CHESAPEAKE S.D. - TAX DISTRICT 23

FULL RATE .36 9100

FOR TAX YEAR 2006

LAWRENCE

AGR/RES 0.000000

INDICOM 0.000000

PARCEL NO	CLASS	ADRES	PROPERTY DESCRIPTION	HOMESTEAD REDUCTION CAUS #
NAME AND ADDRESS	LAND	BUILDING	TOTAL	

23-059-1200 001	Res	500	16-1-16 N PT SE SW PT 13AC	
WYANT BILL AND WANDA 109 TWP RD 312 CHESAPEAKE OH 45619	90	0	90	

23-059-1201 000	Ag	100	16-01-16 PT N PT SE SW PT N PT SE SW 0016 38A	
LIVELY SCOTT & JILL 2900 CO RD 31 CHESAPEAKE OH 45619	4 870	0	4 870	

23-059-1202 000	Res	500	16-01-16 PT N PT SE SW 0001 21A	
SMITH DANNY E 38 TWP RD 1468 CHESAPEAKE OH 45619-9732	4 700	0	4 700	

23-059-1203 000	Res	510	16-1-16 PT N PT SE SW 61AC	
STOFFER MARILYN SUE 24 TWP RD 312 CHESAPEAKE OH 45619	3 940	33 080	37 020	

AUDITOR'S TAX LIST AND TREASURER'S DUPLICATE OF REAL PROPERTY

461

UNION TWP-CHESAPEAKE S.D. - TAX DISTRICT 23

FULL RATE .36 9100

FOR TAX YEAR 2006

LAWRENCE

AGR/RES 0.000000

INDICOM 0.000000

PARCEL NO	CLASS	ADRES	PROPERTY DESCRIPTION	HOMESTEAD REDUCTION CAUS #
NAME AND ADDRESS	LAND	BUILDING	TOTAL	

23-059-1204 000	Ag	100	16-01-16 PT N PT SE SW 0000 24A	
STOFFER MARILYN SUE 24 TWP RD 312 CHESAPEAKE OH 45619	80	0	80	

23-059-1205 000	Res	500	16-01-16 PT N PT SE SW 0000 10A	
PLYMALE ANGELA C 3002 CO RD 31 CHESAPEAKE OH 45619	70	0	70	

23-059-1300 000	Res	599	16-01-16 PT 0000 45A	
STOFFER MARILYN SUE 24 TWP RD 312 CHESAPEAKE OH 45619	2 050	80	2 130	

23-059-1400 000	Res	510	16-01-16 PT 0000 63A	
ELDRIDGE ROBERT & CARRIE 3118 COUNTY ROAD 31 CHESAPEAKE OH 45619-9730	2 870	15 120	17 990	

23-059-1500 000	Res	500	16-01-16 PT 0000 29A	
ELDRIDGE CARRIE & ROBERT S 3118 COUNTY ROAD 31 CHESAPEAKE OH 45619	2 960	0	2 960	

9/24/07
Carrington
Dawn
Holliday

AUDITOR'S TAX LIST AND TREASURER'S DUPLICATE OF REAL PROPERTY

462

UNION TWP-CHESAPEAKE S D - TAX DISTRICT 23

FULL RATE 36.9100

FOR TAX YEAR 2006

Lawrence

AGRI/RES 0.000000

INDICOM 0.000000

PARCEL NO.	CLASS	ACRES	PROPERTY DESCRIPTION	HOMESTEAD REDUCTION CALC #
NAME AND ADDRESS	LAND	BUILDING	TOTAL	
23-059-1600.000	Res	500		
ELDRIDGE ROBERT & CARRIE 3118 COUNTY ROAD 31 CHESAPEAKE OH 45619-9730	16-21-18 PT NW COR SE SW E OF BIG BR RD 0000 59A	3.810	0	3.810
23-059-1700.000	Ag	190		
MARCUM KENNETH L II & LEA ANN 2889 CO RD 31 CHESAPEAKE OH 45619	16-1-18 S PT SE SW LESS 0.40 0.11 BAL + 12.56 ACRES	4.400	130	4.530
23-059-1700.001	Res	510		
MARCUM KENNETH L II & LEA ANN 2889 CO RD 31 CHESAPEAKE OH 45619	16-1-18 PT S PT SE SW 0.40 ACS	3.000	40.840	43.840
23-059-1700.002	Res	500		
MARCUM KENNETH L II & LEA ANN 2889 CO RD 31 CHESAPEAKE OH 45619	16-1-18 PT S PT SE SW PT 0.11 ACRES	80	0	80

AUDITOR'S TAX LIST AND TREASURER'S DUPLICATE OF REAL PROPERTY

463

UNION TWP-CHESAPEAKE S D - TAX DISTRICT 23

FULL RATE 36.9100

FOR TAX YEAR 2006

Lawrence

AGRI/RES 0.000000

INDICOM 0.000000

PARCEL NO.	CLASS	ACRES	PROPERTY DESCRIPTION	HOMESTEAD REDUCTION CALC #
NAME AND ADDRESS	LAND	BUILDING	TOTAL	
23-059-1701.000	Res	510		
HENSON MARVIN & VERA P O BOX 26 CHESAPEAKE OH 45619	-00-00 1 CANTERBURY PL SD 0000 00A	6.760	32.600	39.360 H
23-059-1702.000	Res	510		
7 WILLIS TIMOTHY MATTHEW & SHAWNA 104 TWP RD 1468 CHESAPEAKE OH 45619	-00-00 2 CANTERBURY PL SD 0000 00A	3.680	21.550	25.230
23-059-1703.000	Res	510		
15 HARMAN WILLIAM AND LORETTA 50 TWP RD 1468 CHESAPEAKE OH 45619	-00-00 3 CANTERBURY PL SD 0000 00A	4.330	21.140	25.470
23-059-1704.000	Res	510		
SMITH DANNY EVERETTE 38 TWP RD 1468 CHESAPEAKE OH 45619-9732	-00-00 4 CANTERBURY PL SD 0000 00A	4.970	23.170	28.140

5/31/07
Shawna Willis
James D
Payton
Shawna M
Willis

AUDITOR'S TAX LIST AND TREASURER'S DUPLICATE OF REAL PROPERTY

464

UNION TWP-CHESAPEAKE S.D. - TAX DISTRICT 23

FULL RATE 36.9100

FOR TAX YEAR 2006

Lawrence

AGR/RES 0.000000

INDICOM 0.000000

PARCEL NO.	CLASS	ADRES	PROPERTY DESCRIPTION	LAND	BUILDING	TOTAL	HOMESTEAD REDUCTION CALC #
23-059-1706 000	Res	510	100-00 5 CANTERBURY PL. SD 0000 00A	4 330	38 290	42 620	
BEARD CHARLES C AND DONNA K 26 TWP RD. 1468 CHESAPEAKE OH 45619-7902							
23-059-1706 000	Res	510	100-00 6 CANTERBURY PL. SD 0000 00A	4 330	23 520	27 850	
MILLER KEVIN D & LORA A RT 1 BOX 700 CHESAPEAKE OH 45619							
23-059-1707 000	Res	500	7 CANTERBURY PLACE SUBOV. LESS 1446 44 SQ FT	3 950	0	3 950	
MARCUM KENNETH L II & LEA ANN 2889 CO RD 31 CHESAPEAKE OH 45619							
23-059-1707 001	Res	500	7 CANTERBURY PLACE SUBOV. S PT 1446 44 (OR 0.03ACS)	380	0	380	
MILLER KEVIN D & LORA A RT 1 BOX 700 CHESAPEAKE OH 45619							
23-059-1800 000	Res	500	16-1-18 PT LESS 0.30A BAL = 0.01ACS	10	0	10	
KUHNER DEAN O & PEARLENE							

AUDITOR'S TAX LIST AND TREASURER'S DUPLICATE OF REAL PROPERTY

465

UNION TWP-CHESAPEAKE S.D. - TAX DISTRICT 23

FULL RATE 36.9100

FOR TAX YEAR 2006

Lawrence

AGR/RES 0.000000

INDICOM 0.000000

PARCEL NO.	CLASS	ADRES	PROPERTY DESCRIPTION	LAND	BUILDING	TOTAL	HOMESTEAD REDUCTION CALC #
23-059-1800 001	Res	510	16-01-18 PT 0.30 ACS	2 530	22 280	24 810	
PLYMALE ANGELA C C/O ANGELA ASSURRY 3002 CO RD 31 CHESAPEAKE OH 45619							
23-059-1900 000	Res	510	16-1-18 PT N1/2 NW1/4 86ACS	4 380	8 820	13 200	H
COPLEY ROBERT H & SHEILA 3827 CO RD 31 CHESAPEAKE OH 45619							
23-060-0100 000	Res	510	16-01-18 PT 0000 41A	3 040	14 380	17 420	
MOORE JOHN R 2988 CO RD 31 CHESAPEAKE OH 45619							
23-060-0200 000	Res	510	16-01-18 PT 0000 50A	3 410	27 850	31 260	
LIVELY SCOTT M & JILL E 2900 CO RD 31 CHESAPEAKE OH 45619							

9/24/07
Cathy M
Dawn H
McClintock

2/19/07
Robert H Copley

AUDITOR'S TAX LIST AND TREASURER'S DUPLICATE OF REAL PROPERTY

466

UNION TWP-CHESAPEAKE S.D. - TAX DISTRICT 23

FULL RATE 36.9100

FOR TAX YEAR 2006

Lawrence

AGR/RES 0.000000

IND/COM 0.000000

PARCEL NO	CLASS	ADRES	PROPERTY DESCRIPTION	LAND	BUILDING	TOTAL	HOMESTEAD REDUCTION CALC #
23-060-0300 000	Res	510	16-01-18 PT S PT SE SW 0000 07A				
SINGER CRESSON M & GLORIA P TRUSTEES 2978 CO RD 31 CHESAPEAKE OH 45619		920	16 560		17 480		
23-060-0400 000	Res	540	16-01-18 PT S PT SE SW 0000 19A				
VARNEY TAMMY AND THOMAS 2956 CO RD 31 CHESAPEAKE OH 45619		1 540	17 530		19 470		
23-060-0500 000	Res	500	16-01-18 PT S PT SE SW 0000 37A				
VARNEY TAMMY AND THOMAS 2956 CO RD 31 CHESAPEAKE OH 45619		2 880	0		2 880		
23-060-0600 000	Res	500	16-01-18 PT S PT SE SW 0000 15A				
HARLESS DAVID LEE 2872 CO RD 31 CHESAPEAKE OH 45619		110	0		110		
23-060-0800 000	Res	500	16-01-18 PT SE SW PT 0000 23A				
SINGER CRESSON M & GLORIA P TRUSTEES 2978 CO RD 31 CHESAPEAKE OH 45619		1 050	0		1 050		

AUDITOR'S TAX LIST AND TREASURER'S DUPLICATE OF REAL PROPERTY

467

UNION TWP-CHESAPEAKE S.D. - TAX DISTRICT 23

FULL RATE 36.9100

FOR TAX YEAR 2006

Lawrence

AGR/RES 0.000000

IND/COM 0.000000

PARCEL NO	CLASS	ADRES	PROPERTY DESCRIPTION	LAND	BUILDING	TOTAL	HOMESTEAD REDUCTION CALC #
23-060-0900 000	Res	500	16-1-18 S PT SE SW PT S PT SE SW LESS 0.65 BAL = 0.05 ACRES				
LIVELY SCOTT & JILL 2900 CO RD 31 CHESAPEAKE OH 45619		40	0		40		
23-060-0900 001	Res	510	16-1-18 PT S PT SE SW PT S PT SE SW PT C 65 ACRES				
PAYTON VERNON & LINDA R 2842 CO RD 31 CHESAPEAKE OH 45619		4 140	22 700		26 840		
23-060-1000 000	Res	510	16-01-18 S PT SE SW 0000 51A				
HARLESS DAVID LEE 2872 CO RD 31 CHESAPEAKE OH 45619		3 460	10 560		14 020		
23-060-1100 000	Res	500	16-01-18 PT N PT SE SW 4.65AC				
KESSINGER HARVEY D LIFE EST REM SANDI & ANGEL COLLI Kessinger Harvey D Life Est 3289 County Rd 31 CHESAPEAKE OH 45619		3 280	0		3 280		

2/13/07
Sandi &
Angel
Collins

AUDITOR'S TAX LIST AND TREASURER'S DUPLICATE OF REAL PROPERTY

465

UNION TWP-CHESAPEAKE S D - TAX DISTRICT 23

FULL RATE 36.9100

FOR TAX YEAR 2006

LAWRENCE

AGRI RES 0.000000

INDICOM 0.000000

PARCEL NO.	CLASS	ACRES	PROPERTY DESCRIPTION	HOMESTEAD REDUCTION CALV #
NAME AND ADDRESS	LAND	BUILDING	TOTAL	
23-060-1200 000	Res	510		
KESSINGER HARVEY D LIFE ESTRELL LLOYD JR & SHARON KESS 3227 CO RD 31 CHESAPEAKE OH 45619	16-01-19 PT NW SW 0000 SCA	3.410	8.210	11.620 H
23-060-1400 000	Res	510		
HUTCHISON WANDA 2152 CO RD 31 CHESAPEAKE OH 45619	16-01-19 PT 70 ON BIG BRANCH X 300 LESS 10 X 3 0000 SCA	3.410	22.100	25.510 H
23-060-1500 000	Res	510		
GREEN DAVID E & DARLINE 3202 CR 59 CHESAPEAKE OH 45619	16-01-19 PT SE 0000 SCA	4.550	5.430	9.980
23-060-1600 000	Res	500		
KESSICK RICHARD A AND JOANN 2141 CO RD 31 CHESAPEAKE OH 45619	16-01-19 PT S CEN E 1/2 NE 0001 SCA	1.820	0	1.820

AUDITOR'S TAX LIST AND TREASURER'S DUPLICATE OF REAL PROPERTY

469

UNION TWP-CHESAPEAKE S D - TAX DISTRICT 23

FULL RATE 36.9100

FOR TAX YEAR 2006

LAWRENCE

AGRI RES 0.000000

INDICOM 0.000000

PARCEL NO.	CLASS	ACRES	PROPERTY DESCRIPTION	HOMESTEAD REDUCTION CALV #
NAME AND ADDRESS	LAND	BUILDING	TOTAL	
23-060-1700 000	Res	510		
THOMPSON JOSEPH SR & MARY K 2961 COUNTY RD 59 CHESAPEAKE OH 45619	16-01-19 S PT NW SE 0009 SCA	10.500	6.980	17.480
23-060-1800 000	Ag	110		
COLLIER JERRY BRUCE AND HELEN 48 PVT DR 2600 CO RD 59 CHESAPEAKE OH 45619	16-01-19 N PT NW SE 0029 SCA	9.030	0	9.030
23-061-0100 000	Res	500		
KESSICK RICHARD A & JOANN 2141 CO RD 31 CHESAPEAKE OH 45619	16-01-19 NE COR NW SE 0006 SCA	2.170	0	2.170
23-061-0200 000	Res	510		
WOOD WALTER JR AND ANITA SNYDER 1677 CO RD 59 CHESAPEAKE OH 45619	16-01-19 N SE COR NW SE 0000 SCA	350	1.510	1.860
23-061-0300 000	Ag	101		
ROMANS ARTHUR F AND BETTY J 173 PRIVATE DR 3353 CHESAPEAKE OH 45619	16-01-19 SE PT 16 CTAC	9.820	9.540	19.360

AUDITOR'S TAX LIST AND TREASURER'S DUPLICATE OF REAL PROPERTY

470

UNION TWP-CHESAPEAKE S.D. - TAX DISTRICT 23

FULL RATE 36.9100

FOR TAX YEAR 2006

LAWRENCE

AGRES 0.000000

INDICOM 0.000000

PARCEL NO	CLASS	ADRES	PROPERTY DESCRIPTION	HOMESTEAD REDUCTION CALC #
NAME AND ADDRESS	LAND	BUILDING	TOTAL	
23-061-0301 000	Res	500		
THACKER JIMMIE G & PENNY E LIFE EST REM JIMMIE & PENN 10286 ST RT 243 SOUTH POINT OH 45680	16-01-19 SE PT 0002 25A	1.600	0	1.600
23-061-0400 000	Res	500		
8 DELUCA JONNIE & NANCY K 17 PVT DR 3450 CHESAPEAKE OH 45619	16-1-20 PT SW SW LESS 74 BAL 56AC	390	0	390
23-061-0400 001	Res	500		
CIELEC STEPHEN R AND GINA L 66 PVT RD 3450 CHESAPEAKE OH 45619	16-1-20 PT SW SW 74AC	3.920	0	3.920
23-061-0500 000	Res	545		
BLAKE EVERETT R & ELIZABETH 870 CO RD 3 CHESAPEAKE OH 45619	16-01-19 N PT SE 0001 00A	4.550	1.000	5.550

AUDITOR'S TAX LIST AND TREASURER'S DUPLICATE OF REAL PROPERTY

471

UNION TWP-CHESAPEAKE S.D. - TAX DISTRICT 23

FULL RATE 36.9100

FOR TAX YEAR 2006

LAWRENCE

AGRES 0.000000

INDICOM 0.000000

PARCEL NO	CLASS	ADRES	PROPERTY DESCRIPTION	HOMESTEAD REDUCTION CALC #
NAME AND ADDRESS	LAND	BUILDING	TOTAL	
23-061-0601 000	Res	510		
BRADLEY JOHN A & MARILYN J 25 PVT DR 3445 CO RD 55 CHESAPEAKE OH 45619	16-01-19 PT SE 0000 25A	1.320	31.650	32.970
23-061-0602 000	Res	500		
BRADLEY JOHN A & MARILYN J P.O. BOX 7 CHESAPEAKE OH 45619	16-01-19 PT SE PT 0000 78A	3.280	0	3.280
23-061-0700 000	Res	510		
BRADLEY JOHN A & MARILYN J P.O. BOX 7 CHESAPEAKE OH 45619	16-01-19 PT E PT SE 0000 68A	4.210	17.730	21.940
23-061-0800 000	Res	500		
NEWMAN DANNIE G & DONNA M 3471 CO RD 59 CHESAPEAKE OH 45619	16-01-19 PT SE COR NE SE 0.02 ACRES	2.120	0	2.120
23-061-0900 000	Res	510		
6 CHAPMAN DENISE R AND SHARON JENKINS 2009 CO RD 31 CHESAPEAKE OH 45619	16-01-19 PT SE 0000 61A	3.640	17.530	21.170

11/16/07
Anthony
Allen
Spec 2

AUDITOR'S TAX LIST AND TREASURER'S DUPLICATE OF REAL PROPERTY

472

UNION TWP-CHESAPEAKE S.D. - TAX DISTRICT 23

FULL RATE 36.9100

FOR TAX YEAR 2006

Lawrence

AGR/RES

0.000000

IND/COM 0.000000

PARCEL NO.	CLASS	ACRES	PROPERTY DESCRIPTION	HOMESTEAD REDUCTION CAUV #
NAME AND ADDRESS	LAND	BUILDING	TOTAL	
23-061-1000.000	Res 510			
NIDA HERBERT L & BEVERLY K 1965 CO. RD. 31 CHESAPEAKE OH 45619	16-01-19 N PT 0002.75A	5.780	34.010	39.790
23-061-1100.000	Res 500			
MCCORMICK CHARLES C & DEBRAANN 2033 CO RD 31 CHESAPEAKE OH 45619	16-01-19 PT SE LESS 1.05A 0001.05A	740	0	740
23-061-1101.000	Res 510			
MCCORMICK CHARLES C & DEBRAANN 2033 CO RD 31 CHESAPEAKE OH 45619	16-01-19 PT SW S PT 1.05 ACRES	4.590	22.270	26.860
23-061-1200.000	Res 545			
CHASE LINDA J P.O. BOX 5 CHESAPEAKE OH 45619	16-01-19 PT. SE 0000.34A	2.740	2.610	5.350

8/31/07
Joetta K Arthur

AUDITOR'S TAX LIST AND TREASURER'S DUPLICATE OF REAL PROPERTY

473

UNION TWP-CHESAPEAKE S.D. - TAX DISTRICT 23

FULL RATE 36.9100

FOR TAX YEAR 2006

Lawrence

AGR/RES

0.000000

IND/COM 0.000000

PARCEL NO.	CLASS	ACRES	PROPERTY DESCRIPTION	HOMESTEAD REDUCTION CAUV #
NAME AND ADDRESS	LAND	BUILDING	TOTAL	
23-061-1300.000	Res 510			
6 MARSHALL ADA L NATALIE LINVILLE AND JESSICA MARSHA 3356 CO. RD. 59 CHESAPEAKE OH 45619	16-01-19 PT. SE 0000.77A	3.500	12.840	16.340 H
23-061-1400.000	Res 500			
BURNS IRENE 1614 COUNTY RD 31 CHESAPEAKE OH 45619	16-01-19 MID. PT. SE SE 0000.45A	3.210	0	3.210
23-061-1500.000	Res 500			
6 FIFE RICHARD K 3220 CO RD 59 CHESAPEAKE OH 45619	16-01-19 PT. 0000.29A	2.480	0	2.480
23-061-1600.000	Res 510			
6 FIFE RICHARD K 3320 CO RD 59 CHESAPEAKE OH 45619	16-01-19 PT SE SE 0000.41A	3.040	18.640	21.680
23-061-1700.000	Res 510			
HUFF JAMES D & REBECCA R 2036 CO. RD. 31 CHESAPEAKE OH 45619	16-01-19 PT SE LOT 1 UNRECORDED PLAT 0000.80A	4.330	14.230	18.560

05 Dup 2/6/07
Deborah K.
Nance

PARCEL NO.	CLASS	ACRES	PROPERTY DESCRIPTION	HOMESTEAD REDUCTION CALC #
NAME AND ADDRESS	LAND	BUILDING	TOTAL	
23-061-1800.000	Exe	685		
BIG BRANCH CHURCH INC PO BOX 63 OHIO	16-01-19 PT. SE LOT 1 UNRECORDED PLAT 0000 02A	110	0	110
23-062-0100.000	Res	510		
BIG BRANCH CHURCH INC 2046 CO RD 31 CHESAPEAKE OH 45619	16-01-19 PT. SE LOT 1 UNRECORDED PLAT 0000 96A	4.460	8.230	12.690
23-062-0200.000	Res	510		
LEFFINGWELL WILLIAM LLOYD 1956 CO. RD. 31 CHESAPEAKE OH 45619	16-01-19 PT. SE LOT 3 UNRECORDED PLAT 0000 22A	2.120	11.070	13.190
23-062-0300.000	Res	510		
ADKINS TIMOTHY BRENT & LORI LYNN 2028 CO RD 31 CHESAPEAKE OH 45619	16-01-19 PT. SE WPT. LOT 4 UNRECORDED PLAT 0000 86A	4.330	21.210	25.540

PARCEL NO.	CLASS	ACRES	PROPERTY DESCRIPTION	HOMESTEAD REDUCTION CALC #
NAME AND ADDRESS	LAND	BUILDING	TOTAL	
23-062-0400.000	Res	510		
SISK FREDA 2012 COUNTY RD. 31 CHESAPEAKE OH 45619	16-01-19 PT. SE WPT LOT 5 UNRECORDED PLAT 0000 40A	3.000	21.560	24.560
23-062-0500.000	Res	510		
4 PARSONS EDWARD R & KIMBERLY J 1994 CO RD 31 CHESAPEAKE OH 45619	16-01-19 PT. SE LOT 6 UNRECORDED PLAT 0000 30A	2.920	13.420	16.340
23-062-0600.000	Res	599		
LEFFINGWELL WILLIAM LLOYD 1956 CO. RD. 31 CHESAPEAKE OH 45619	16-01-19 PT. SE LOT 7 UNRECORDED PLAT 0000 25A	2.280	1.780	4.060
23-062-0700.000	Res	510		
RICE JOHN & LORAIN 2125 CO. RD. 31 CHESAPEAKE OH 45619	16-01-19 PT. NE SE 0000 39A	2.960	17.490	20.450

25 Aug 21/10/07
 Daming &
 Austin &
 Holschuh
 10/15/07
 Jacob
 30112

AUDITOR'S TAX LIST AND TREASURER'S DUPLICATE OF REAL PROPERTY

476

UNION TWP-CHESAPEAKE S.D. - TAX DISTRICT 23

FULL RATE 36.9100

FOR TAX YEAR 2006

Lawrence

AGR/RES 0.000000

IND/COM 0.000000

PARCEL NO.	CLASS	ACRES	PROPERTY DESCRIPTION	HOMESTEAD REDUCTION CAUV #
NAME AND ADDRESS	LAND	BUILDING	TOTAL	
23-062-0800.000	Res	545		
CURTIS KERI 2113 CO RD 31 CHESAPEAKE OH 45619	16-01-19 PT. 0000.25A	2,280	440	2,720
23-062-0900.000	Res	500		
KESSICK RICHARD A & JOANN 2141 CO. RD. 31 CHESAPEAKE OH 45619	16-01-19 PT. NE COR. SE 0000.47A	160	0	160
23-062-1000.000	Res	510		
KESSICK RICHARD A & JOANN 2141 CO. RD. 31 CHESAPEAKE OH 45619	16-01-19 PT. NE COR. SE 0000.93A	4,230	3,850	8,080
23-062-1100.000	Res	500		
COLLIER BRUCE & HELEN 48 PRIVATE DR. CHESAPEAKE OH 45619	16-01-19 SE PT. NW SW 0002.13A	750	0	750
23-062-1200.000	Agr	110		CAUV 320
BLACK THELMAC/O MRS THELMA BLACK 26390 BAY TREE FARMINGTON HILLS MI 48334	16-01-19 PT. NW SW 0009.00A	3,150	0	3,150

AUDITOR'S TAX LIST AND TREASURER'S DUPLICATE OF REAL PROPERTY

477

UNION TWP-CHESAPEAKE S.D. - TAX DISTRICT 23

FULL RATE 36.9100

FOR TAX YEAR 2006

Lawrence

AGR/RES 0.000000

IND/COM 0.000000

PARCEL NO.	CLASS	ACRES	PROPERTY DESCRIPTION	HOMESTEAD REDUCTION CAUV #
NAME AND ADDRESS	LAND	BUILDING	TOTAL	
23-062-1300.000	Res	599		
KINDER DANIEL R 110 ROCKWOOD AVE CHESAPEAKE OH 45619	16-01-19 PT. NE SW LESS S/8A PT 0001.20A	4,690	50	4,740
23-062-1400.000	Res	510		
COLLIER BRUCE & HELEN 48 PRIVATE DR. CHESAPEAKE OH 45619	16-1-19 PT. NE SW LESS S/8A & 34.07A. BAL=5.61ACS	6,160	3,220	9,380
23-062-1400.001	Res	545		
WRIGHT MACK 2728 CO RD 59 CHESAPEAKE OH 45619	16-1-19 NE SW PT. 2.00ACS	4,900	0	4,900
23-062-1401.000	Agr	101		
ARTHUR ERMEL & LAURA 2637 COUNTY RD 59 CHESAPEAKE OH 45619	16-01-19 PT. NE SW 0018.43A	10,650	30,880	41,530

AUDITOR'S TAX LIST AND TREASURER'S DUPLICATE OF REAL PROPERTY

478

UNION TWP-CHESAPEAKE S.D. - TAX DISTRICT 23

FULL RATE 36.9100

FOR TAX YEAR 2006

Lawrence

AGR/RES 0.000000

IND/COM 0.000000

PARCEL NO.	CLASS	ACRES		
NAME AND ADDRESS	PROPERTY DESCRIPTION LAND BUILDING TOTAL	HOMESTEAD REDUCTION CALV #		
23-062-1402.000	Res 500 16-01-19 PT. NE SW 0005.24A	CALV 180		
BAISE CATHY SHIRLENE 26 PVT DR 103 TWP RD 1013 SOUTH POINT OH 45680	3.670 0 3.670			
23-062-1403.000	Res 545 16-01-19 PT NE SW LESS 518AC PT 0008.40A			
WRIGHT MACK A 2728 CO. RD. 59 CHESAPEAKE OH 45619	7.140 3.820 10.960			
23-062-1500.000	Res 500 16-01-19 W SIDE PT. NE NW 0000.62A			
COLLIER BRUCE & HELEN 48 PRIVATE DR CHESAPEAKE OH 45619	220 0 220			
23-062-1600.000	Ag 100 16-01-19 PT NW SE LESS 0.37, 0.62 & 0.27 BAL=21.11ACRES			
HARDY CHARLES & PATTY 3296 CO RD 124 CHESAPEAKE OH 45619	11.590 0 11.590			
23-062-1600.001	Res 510 16-1-19 PT NW SW PT 0.37A			
ROBERTSON PETULA A 3098 CO RD 124 CHESAPEAKE OH 45619	2.880 13.210 16.090			

AUDITOR'S TAX LIST AND TREASURER'S DUPLICATE OF REAL PROPERTY

479

UNION TWP-CHESAPEAKE S.D. - TAX DISTRICT 23

FULL RATE 36.9100

FOR TAX YEAR 2006

Lawrence

AGR/RES 0.000000

IND/COM 0.000000

PARCEL NO.	CLASS	ACRES		
NAME AND ADDRESS	PROPERTY DESCRIPTION LAND BUILDING TOTAL	HOMESTEAD REDUCTION CALV #		
23-062-1600.002	Res 545 16-01-19 PT NW SW PT 0.62 ACRES			
CHINN RAYMOND B & TAMMY 3071 CO RD 124 CHESAPEAKE OH 45619	3.980 140 4.120			
23-062-1600.003	Res 510 16-01-19 PT NW SE PT 0.27ACRES			
MARTIN JAMISON L & ALICIA N 3062 CO RD 212 CHESAPEAKE OH 45619	2.360 23.700 26.060			
23-062-1700.000	Res 510 16-1-19 PT NE COR SE & PT S CEN E 1/2 NE LESS 0.098A BAL=70A			
KESSICK RICHARD A AND JOANN 2141 CO RD 31 CHESAPEAKE OH 45619	3.190 8.070 11.260			
23-062-1700.001	Res 500 16-01-19 PT NE COR SE PT S CEN E 1/2 NE PT 0.09ACS			
KESSICK RICHARD A & JOANN 2141 CO RD 31 CHESAPEAKE OH 45619	410 0 410			

AUDITOR'S TAX LIST AND TREASURER'S DUPLICATE OF REAL PROPERTY

480

UNION TWP-CHESAPEAKE S.D. - TAX DISTRICT 23

FULL RATE 36.9100

FOR TAX YEAR 2006

Lawrence

AGR/RES

0.000000

IND/COM 0.000000

PARCEL NO.	CLASS	ACRES	PROPERTY DESCRIPTION	HOMESTEAD REDUCTION CAUV #
NAME AND ADDRESS	LAND	BUILDING	TOTAL	
23-062-1800.000	Res	545		
SCARBERRY CARL E 52 PRIVATE DR CHESAPEAKE OH 45619	16-01-19 PT 0.50A	LESS 0003 63A	6.390	490 5.880
23-062-1801.000	Res	510		
HARDY WILLIAM F & JUANITA FAY HARDY 3148 CO RD 124 CHESAPEAKE OH 45619	16-01-19 NW PT 0000 50A	3.410	8.260	11.670 H
23-062-1900.000	Res	510		
KESSICK RICHARD A & JOANN 2141 COUNTY RD 31 CHESAPEAKE OH 45619	-00-00 PT. NE COR SE & PT. S CEN E 1/2 NE PART 0000 17A	770	16.190	16.960
23-063-0100.000	Res	510		
LAKE WALTER E & RUTH C LAKETRUSTEES 1621 CO RD 59 CHESAPEAKE OH 45619	16-01-19 NW NW PT 0002 84A	5.840	22.520	28.360 H

AUDITOR'S TAX LIST AND TREASURER'S DUPLICATE OF REAL PROPERTY

481

UNION TWP-CHESAPEAKE S.D. - TAX DISTRICT 23

FULL RATE 36.9100

FOR TAX YEAR 2006

Lawrence

AGR/RES

0.000000

IND/COM 0.000000

PARCEL NO.	CLASS	ACRES	PROPERTY DESCRIPTION	HOMESTEAD REDUCTION CAUV #
NAME AND ADDRESS	LAND	BUILDING	TOTAL	
23-063-0200.000	Ag	111		
RANDOLPH BILLY D AND EDITH F 423 TOWNSHIP RD 1346 CHESAPEAKE OH 45619	16-01-19 PT. NW NW 0002 50A	5.080	2.210	7.290 CAUV 4.600
23-063-0300.000	Res	510		
WOOD WALTER JR AND ANITA SNYDER 1577 CO RD 59 CHESAPEAKE OH 45619	16-01-19 PT. NW COR. 0000 34A	1.550	6.010	7.560
23-063-0400.000	Res	500		
LIVELY SCOTT & JILL 2900 CR 31 CHESAPEAKE OH 45619	16-01-19 PT. NE NW 0002 14A	750	0	750
23-063-0401.000	Res	500		
MARCUM KENNETH L II & LEA ANN 2889 CO RD 31 CHESAPEAKE OH 45619	16-01-19 NW COR NE NW 0003 67A	2.570	0	2.570
23-063-0500.000	Res	500		
MARCUM KENNETH L II & LEA ANN 2889 CO RD 31 CHESAPEAKE OH 45619	16-01-19 NW COR. NE NW 0001 63A	1.140	0	1.140

5.2.07
William Thacker, Myong Thacker & Jennifer Thacker

AUDITOR'S TAX LIST AND TREASURER'S DUPLICATE OF REAL PROPERTY

482

UNION TWP-CHESAPEAKE S.D. - TAX DISTRICT 23

FULL RATE 36.9100

FOR TAX YEAR 2006

Lawrence

AGR/RES 0.000000

IND/COM 0.000000

PARCEL NO.	CLASS	ACRES	PROPERTY DESCRIPTION	HOMESTEAD REDUCTION CAUV #	LAND	BUILDING	TOTAL	
23-063-0600.000	Res	510	16-1-19 E SIDE NE NW LESS 51 BAL 88 AC		4.400	10.640	15.040	H
STEPHENS CAROL J 2713 CO. RD. 31 CHESAPEAKE OH 45619								
23-063-0600.001	Res	500	16-1-19 E SIDE NE NW PT .51 AC		3.460	0	3.460	
MYERS JAMES E AND CAROLYN S 48 TWP RD 1346 CHESAPEAKE OH 45619								
23-063-0700.000	Res	599	16-01-19 PT 0000 49A		3.370	720	4.090	
VILADU JAIME CAMILO AND PATRICIA ANN 2174 CO RD 31 CHESAPEAKE OH 45619								
23-063-0800.000	Res	510	16-01-19 NE PT. SW SW 0002.00A		5.250	13.170	18.420	
HAMLIN HAROLD E & BRENDA 2868 CR 124 CHESAPEAKE OH 45619								

AUDITOR'S TAX LIST AND TREASURER'S DUPLICATE OF REAL PROPERTY

483

UNION TWP-CHESAPEAKE S.D. - TAX DISTRICT 23

FULL RATE 36.9100

FOR TAX YEAR 2006

Lawrence

AGR/RES 0.000000

IND/COM 0.000000

PARCEL NO.	CLASS	ACRES	PROPERTY DESCRIPTION	HOMESTEAD REDUCTION CAUV #	LAND	BUILDING	TOTAL	
23-063-0900.000	Res	500	16-1-19 SE NE LESS 5.79.12.78.6.60.8.81.9.38 BAL 1.05AC		740	0	740	
HURON WILLIAM E AND NANCY J C/O DANIEL HURON 12 TWP RD. 1515 CHESAPEAKE OH 45619								
23-063-0900.001	Res	540	16-1-19 PT SE NE 5.07ACS		7.400	29.540	36.940	
6 BOYD DORSEY L JR & JANICE M 223 TWP RD 1515 CHESAPEAKE OH 45619								
23-063-0900.002	Agr	100	16-1-19 SE NE PT 12.78ACS		4.470	0	4.470	
HURON DANIEL DWIGHT & JULIE ANN 12 TWP RD 1515 CHESAPEAKE OH 45619								
23-063-0900.003	Res	500	16-1-19 SE NE PT 6.60ACS		4.620	0	4.620	
HURON DANIEL DWIGHT & JULIE ANN 12 TWP RD 1515 CHESAPEAKE OH 45619								
23-063-0900.004	Agr	100	16-1-19 SE NE PT LESS 77 BAL 8.04 AC		2.810	0	2.810	
HURON WILLIAM E C/O DANIEL HURON 12 TWP RD. 1515 CHESAPEAKE OH 45619								

AUDITOR'S TAX LIST AND TREASURER'S DUPLICATE OF REAL PROPERTY

484

UNION TWP-CHESAPEAKE S.D. - TAX DISTRICT 23

FULL RATE 36.9100

FOR TAX YEAR 2006

Lawrence

AGR/RES 0.000000

IND/COM 0.000000

PARCEL NO.	CLASS	ACRES	PROPERTY DESCRIPTION	HOMESTEAD REDUCTION CAUV #
NAME AND ADDRESS	LAND	BUILDING	TOTAL	
23-063-0900.005	Res	500		
	16-1-19 SE NE PT LESS 1.64 BAL 7.74AC			
HURON WILLIAM E AND NANCY J C/O DANIEL HURON 12 TWP. RD. 1515 CHESAPEAKE OH 45619	9,270	0	9,270	
23-063-0900.006	Res	500		
	16-1-19 SE NE PT .77AC			
HURON WILLIAM E AND NANCY J C/O DANIEL HURON 12 TWP. RD. 1515 CHESAPEAKE OH 45619	270	0	270	
23-063-0900.007	Res	500		
	16-1-19 SE NE PT 1.64AC			
HURON WILLIAM E AND NANCY J C/O DANIEL HURON 12 TWP. RD. 1515 CHESAPEAKE OH 45619	570	0	570	
23-063-1000.000	Ag	110		
	16-01-19 SW NW 0042.00A CAUV 1,470			
BLACK THELMACIO MRS THELMA BLACK 26390 BAY TREE FARMINGTON HILLS MI 48334	14,700	0	14,700	
23-063-1100.000	Ag	110		
	16-01-19 S PT NW SW LESS 2.13 BAL = 4.87 ACRES CAUV 170			
BAISE CATHY SHIRLENE 26 PVT DR 103 TWP RD 1013 SOUTH POINT OH 45680	1,700	0	1,700	

AUDITOR'S TAX LIST AND TREASURER'S DUPLICATE OF REAL PROPERTY

485

UNION TWP-CHESAPEAKE S.D. - TAX DISTRICT 23

FULL RATE 36.9100

FOR TAX YEAR 2006

Lawrence

AGR/RES 0.000000

IND/COM 0.000000

PARCEL NO.	CLASS	ACRES	PROPERTY DESCRIPTION	HOMESTEAD REDUCTION CAUV #
NAME AND ADDRESS	LAND	BUILDING	TOTAL	
23-063-1100.001	Res	510		
	16-01-19 S PT NW SW PT 2.13 ACRES			
BAISE LEROY DALE & AMY 2956 CO RD 124 CHESAPEAKE OH 45619	5,340	26,060	31,400	
23-063-1101.000	Res	510		
	16-01-19 PT. 0002.00A			
BILLS JOHN D 3079 CO RD 124 CHESAPEAKE OH 45619	5,250	12,890	18,140	
23-063-1200.000	Ag	199		
	16-1-19 PT W SIDE NW NE LE 2.06. 74. 3.56 & 74 BAL=6.20			
HURON DAVID & BONNIE MAE 2234 CO. RD. 31 CHESAPEAKE OH 45669	2,170	0	2,170	
23-063-1200.001	Res	500		
	16-1-19 PT W SIDE NW NE PT 2.06ACS			
CARRICO EVELYN & KEITH 2192 CO. RD. 31 CHESAPEAKE OH 45619	720	0	720	

AUDITOR'S TAX LIST AND TREASURER'S DUPLICATE OF REAL PROPERTY

486

UNION TWP-CHESAPEAKE S.D. - TAX DISTRICT 23

FULL RATE 36.9100

FOR TAX YEAR 2006

Lawrence

AGR/RES 0.000000

IND/COM 0.000000

PARCEL NO	CLASS	ACRES	PROPERTY DESCRIPTION	HOMESTEAD REDUCTION CAUV #
NAME AND ADDRESS	LAND	BUILDING	TOTAL	
23-063-1200.002	Res	599		
HURON WILLIAM E C/O DANIEL HURON 12 TWP RD 1515 CHESAPEAKE OH 45619	16-1-19 PT W SIDE NW NE PT LE 34.02, 26 BAL 12AC	1,410	740	2,150
23-063-1200.003	Res	510		
HURON DAVID & BONNIE MAE 2234 CO. RD 31 CHESAPEAKE OH 45619	16-1-19 PT W SIDE NW NE LESS 1.26 & 1.07AC BAL 1.23	4,710	9,960	14,670
23-063-1200.004	Res	540		
HURON DANIEL D & JULIE A C/O DANIEL HURON 12 TWP RD 1515 CHESAPEAKE OH 45619	16-1-19 PT W SIDE NW NE PT 0.94ACRES	2,740	14,760	17,500
23-063-1200.005	Res	500		
HURON DANIEL D & JULIE A 12 TWP RD 1515 CHESAPEAKE OH 45619	16-1-19 PT W SIDE NW NE PT 0.22ACS	270	0	270
23-063-1200.006	Res	540		
SEXTON THOMAS E AND IRIS J 31 TWP RD 1346 CHESAPEAKE OH 45619	16-1-19 PT W SIDE NW NE PT 1.26 AC	4,730	27,580	32,310

12/13/07
Lyndel N
Horie D
Sanders

AUDITOR'S TAX LIST AND TREASURER'S DUPLICATE OF REAL PROPERTY

487

UNION TWP-CHESAPEAKE S.D. - TAX DISTRICT 23

FULL RATE 36.9100

FOR TAX YEAR 2006

Lawrence

AGR/RES 0.000000

IND/COM 0.000000

PARCEL NO	CLASS	ACRES	PROPERTY DESCRIPTION	HOMESTEAD REDUCTION CAUV #
NAME AND ADDRESS	LAND	BUILDING	TOTAL	
23-063-1200.007	Res	500		
HURON DANIEL D AND JULIE A 12 TWP RD 1515 CHESAPEAKE OH 45619	16-1-19 PT W SIDE NW NE PT 26AC	2,330	0	2,330
23-063-1200.008	Res	510		
SANDERS LYNDEL 74 PRIVATE DR 2573 CR31 CHESAPEAKE OH 45619	16-1-19 PT W SIDE NW NE PT 1.07ACS	4,600	12,600	17,200
23-063-1200.009	Res	510		
VILADU JAMIE CHARLES 499 SOLAR DR GALLIPOLIS OH 45619	16-1-19 PT W SIDE NW NE PT 74ACS	4,240	5,020	9,260
23-063-1300.000	Res	510		
HURON WILLIAM E & NANCY C/O DANIEL HURON 12 TWP RD 1515 CHESAPEAKE OH 45619	16-01-19 PT SW NE 0001 64A	5,000	10,940	15,940

AUDITOR'S TAX LIST AND TREASURER'S DUPLICATE OF REAL PROPERTY

488

UNION TWP-CHESAPEAKE S.D. - TAX DISTRICT 23

FULL RATE 36.9100

FOR TAX YEAR 2006

Lawrence

AGR/RES 0.000000

IND/COM 0.000000

PARCEL NO.	CLASS	ACRES	PROPERTY DESCRIPTION	HOMESTEAD REDUCTION CALV #
NAME AND ADDRESS	LAND	BUILDING	TOTAL	
23-063-1400.000	Res	500		
PERDUE HOWARD & ROMAINE 100 TOP ST SOUTH POINT OH 45680	16-01-19 PT NW NE 0008 00A	9.450	0	9.450
23-063-1500.000	Ag	100		
SMITH M L SOLE TRUSTEE ETAL 476 PVT RD 5863 PROCTORVILLE OH 45669	16-1-19 PT W1/2 NE & PT E 1/2 NE LE 5 80, 49 BAL 58.76AC	24.770	0	24.770
23-063-1500.001	Res	540		
6 CALLICOAT GREGORY S AND CHRISTINA A 256 PVT DR 2258 CHESAPEAKE OH 45619	16-1-19 PT W1/2 NE & PT E1/2 NE PT 0.27ACRES	3.670	14.010	17.680
23-063-1500.002	Res	545		
MAYNARD EVELYN 280 PVT RD 2258 CHESAPEAKE OH 45619	16-1-19 PT W1/2 NE & PT E1/2 NE PT 0.22 ACRES	3.270	1.520	4.790 H
23-063-1500.003	Res	500		
MAYNARD EVELYN 280 PVT RD 2258 CHESAPEAKE OH 45619	16-1-19 PT W1/2 NE & PT E1/2 NE PT 0.20 ACRES	350	0	350

AUDITOR'S TAX LIST AND TREASURER'S DUPLICATE OF REAL PROPERTY

489

UNION TWP-CHESAPEAKE S.D. - TAX DISTRICT 23

FULL RATE 36.9100

FOR TAX YEAR 2006

Lawrence

AGR/RES 0.000000

IND/COM 0.000000

PARCEL NO.	CLASS	ACRES	PROPERTY DESCRIPTION	HOMESTEAD REDUCTION CALV #
NAME AND ADDRESS	LAND	BUILDING	TOTAL	
23-063-1500.004	Res	510		
WATSON DARIN & ARDELLA SUE 158 PVT DR 2258 CHESAPEAKE OH 45619	16-1-19 PT W1/2 NE & PT E1/2 NE PT 0.43 ACRES	4.820	23.740	28.560
23-063-1500.005	Res	500		
MAYNARD EVELYN 280 PVT RD 2258 CHESAPEAKE OH 45619	16-1-19 PT W1/2 NE & PT E1/2 NE PT 0.18 ACRES	320	0	320
23-063-1500.006	Res	500		
6 CALLICOAT GREGORY S AND CHRISTINA A 256 PVT DR 2258 CHESAPEAKE OH 45619	16-1-19 PT W1/2 NE & PT E1/2 NE PT 0.28 ACRES	490	0	490
23-063-1500.007	Res	510		
6 WENTZ JERAMEY D & KATHERINEM ARTHUR 174 PRIVATE DR 2258 CHESAPEAKE OH 45619	16-1-19 PT W1/2 NE & PT E1/2 NE PT 19AC	1,940	37,400	39,340

16-1-19
Katherine & Arthur - Wentz

PARCEL NO.	CLASS	ACRES	PROPERTY DESCRIPTION	HOMESTEAD REDUCTION CALC #
NAME AND ADDRESS	LAND	BUILDING	TOTAL	
23-063-1500.008 JENKINS POLLY LIFE EST ROBERT E JENKINS REM 427 PVT RD 2258 CHESAPEAKE OH 45619	Res 510 16-1-19 PT W1/2 NE & PT E1/2 NE PT 0.20ACS 3.080	20.800	23.880	9/30/07 (Robert Rem) Snd Sandra K Jenkins 10/2/07 Sandra K Jenkins
23-063-1500.009 ARTHUR RICK L AND HELEN 251 PVT DR 2258 CHESAPEAKE OH 45619	Res 510 16-1-19 PT W1/2 NE AND PT E1/2 NE PT 53AC 5.420	28.940	34.360	
23-063-1500.010 WENTZ JERAMEY D & KATHERINE ARTHUR WENTZ 174 PVT DR 2258 CHESAPEAKE OH 45619	Res 500 16-1-19 PT W 1/2 NE & PT E1/2 NE PT .20AC 3.080	0	3.080	2/10/07 Katherine Arthur Wentz
23-063-1500.011 TURNER JACKIE G & PATRICIA J 631 CO RD 31 CHESAPEAKE OH 45619	Res 510 16-1-19 PT W1/2 NE & PT E1/2 NE PT 60AC 5.960	27.600	33.560	

PARCEL NO	CLASS	ACRES	PROPERTY DESCRIPTION	HOMESTEAD REDUCTION CALC #	
NAME AND ADDRESS	LAND	BUILDING	TOTAL		
23-063-1500 012	Res 540				7/24/07 Fred Mason
MASON FRED AND LOIS 336 PVT RD 2258 CHESAPEAKE OH 45619	16-1-19 PT W1/2 NE & PT E1/2 NE PT 23AC	3.350	19.300	22.650	
23-063-1500 013	Res 545				
DIAMOND JERRY R 313 PVT RD 2258 CHESAPEAKE OH 45619	16-1-19 PT W1/2 EN & PT E1/2 NE PT 22AC	3.270	230	3.500	
23-063-1500 014	Res 500				
TURNER JACKIE G & PATRICIA J 631 CO RD 31 CHESAPEAKE OH 45619	16-1-19 PT W1/2 EN & PT E1/2 NE PT 24AC	420	0	420	
23-063-1500 015	Res 510				
MAYNARD BRYAN E AND DAKOTA CHESAPEAKE OH 45619	16-1-19 PT W1/2 EN & PT E1/2 NE PT 48AC	5.140	2.950	8.090	

PARCEL NO.	CLASS	ACRES	PROPERTY DESCRIPTION	HOMESTEAD REDUCTION CALV #
NAME AND ADDRESS	LAND	BUILDING	TOTAL	
23-063-1500.016 HOLLEY CLINTON R AND JESSICA L 202 PVT RD 2258 CHESAPEAKE OH 45619	Res 16-1-19 PT W 1/4 NE PT E 1/2 NE PT 22AC	510	3,270	21,890 25,160
23-063-1500.017 DIAMOND JERRY ROLAND & MINDICAWN 313 PVT RD 2258 CHESAPEAKE OH 45619	Res 16-1-19 PT W 1/2 NE & PT E 1/2 NE PT 22AC	500	3,270	0 3,270
23-063-1500.018 ✓ JENKINS ROBERT E #6 LOST VALLEY DR HUNTINGTON WV 25705	Res 16-1-19 PT W 1/2 NE & PT E 1/2 NE PT 12AC	500	210	0 210
23-063-1500.019 6 EARLS RICKY 339 PVT RD 225 CHESAPEAKE OH 45619	Res 16-1-19 PT W 1/2 NE & PT E 1/2 NE PT 48ACS	540	5,140	25,270 30,410
23-063-1500.020 ARTHUR RICK & HELEN 251 PVT DR 2258 CHESAPEAKE OH 45619	Res 16-1-19 PT W 1/2 NE & PT E 1/2 NE PT 29AC	500	3,820	0 3,820

9/25/07
Andrea K Jenkins

PARCEL NO.	CLASS	ACRES	PROPERTY DESCRIPTION	HOMESTEAD REDUCTION CALV #
NAME AND ADDRESS	LAND	BUILDING	TOTAL	
23-063-1500.021 ARTHUR TIM AKA TIMOTHY B ARTHUR 251 PVT DR 2258 CHESAPEAKE OH 45619	Res 16-1-19 PT W 1/2 NE & PT E 1/2 NE PT 49AC	500	3,370	0 3,370
23-063-1600.000 WILKS PAUL & MARY 218 BEN ST CHESAPEAKE OH 45619	Ag 16-01-19 PT E 1/2 NE 0000 27A	100	90	0 90
23-063-1700.000 KIMBALL ROBERT JOE AND MARSHA 15 TOWNSHIP RD 1119 CHESAPEAKE OH 45619	Res 16-01-19 PT E 1/2 NE 0000 31A	599	2,580	110 2,690
23-063-1701.000 MCWHORTER MARILYN ELAINE & EVERETT CHARLES EDWARDS 43 TWP RD 1119 CHESAPEAKE OH 45619	Res 16-01-19 PT E 1/2 NE 0000 02A	500	10	0 10
23-063-1702.000 HOLDERBY MICHAEL DAVID 27 TWP RD 1119 CHESAPEAKE OH 45619	Res R-19 T-1 S-16 E 1/2 NE 1/4 0 13 ALSO VACATED ELLA DR 0 03 ACRES	510	1,720	12,640 14,360

AUDITOR'S TAX LIST AND TREASURER'S DUPLICATE OF REAL PROPERTY

494

UNION TWP-CHESAPEAKE S.D. - TAX DISTRICT 23

FULL RATE 36.9100

FOR TAX YEAR 2006

Lawrence

AGR/RES 0.000000

IND/COM 0.000000

PARCEL NO.	CLASS	ACRES	PROPERTY DESCRIPTION	HOMESTEAD REDUCTION CALV #
NAME AND ADDRESS	LAND	BUILDING	TOTAL	
23-063-1703.000	Res	510		
KIMBALL ROBERT JOE & MARSHA 15 TOWNSHIP RD. 1119 CHESAPEAKE OH 45619	R19 T01 S 16 E 1/2 NE 1/4 0.89A ALSO VACATED ELLA DR. 0.09 98ACS	4.460	35.510	39.970 H
23-063-1707.000	Res	500		
KIMBALL ROBERT JOE & MARSHA 15 TOWNSHIP RD. 1119 CHESAPEAKE OH 45619	TRACT A CONNER PLACE ALSO VACATED ELLA DRIVE 0.04 ACRES	2.320	0	2.320
23-063-1708.000	Res	500		
STEPHENS BETTY L & OWEN T 66 TWP. RD. 1119 CHESAPEAKE OH 45619	16-01-19 PE E 1/2 NE PT 0000 29A	200	0	200
23-063-1800.000	Res	510		
15 PACIFIC ROBERT P. O. BOX 147 CHESAPEAKE OH 45619	16-01-19 PT. E 1/2 NE PARC. A 0000 31A	2.580	16.950	19.530

AUDITOR'S TAX LIST AND TREASURER'S DUPLICATE OF REAL PROPERTY

495

UNION TWP-CHESAPEAKE S.D. - TAX DISTRICT 23

FULL RATE 36.9100

FOR TAX YEAR 2006

Lawrence

AGR/RES 0.000000

IND/COM 0.000000

PARCEL NO.	CLASS	ACRES	PROPERTY DESCRIPTION	HOMESTEAD REDUCTION CALV #
NAME AND ADDRESS	LAND	BUILDING	TOTAL	
23-064-0100.000	Res	510		
EDWARDS EVERETT L & ALMA LIFE EST. 43 TWP RD 1119 CHESAPEAKE OH 45619	16-01-19 PT. E 1/2 NE PARC. B 0000 37A	2.880	14.830	17.710 H
23-064-0200.000	Ag	100		
LOCKHARD PAUL E & JANICE K 177 TOWNSHIP RD 1119 CHESAPEAKE OH 45619	16-1-19 SW PT SW NE LESS 1.00 BAL 15.96AC	5.590	0	5.590 CALV 560
23-064-0200.001	Res	500		
PINKERMAN JARROD AND ANNA RENEE 257 TWP RD 1119 CHESAPEAKE OH 45619	16-1-19 SW PT SW NE PT 1.00AC	350	0	350
23-064-0300.000	Res	510		
HOUCK MARY LOU LIFE EST DAVID E & PEGGY L HOUCK RE 2140 CO. RD. 31 CHESAPEAKE OH 45619	16-01-19 PT. S END E 1/2 NE PT. 0000 22A	2.120	20.560	22.680
23-064-0400.000	Res	510		
SIMPKINS ROBERT L P. O. BOX 221 CHESAPEAKE OH 45619	16-01-19 PT. 0000 14A	1.570	14.410	15.980

AUDITOR'S TAX LIST AND TREASURER'S DUPLICATE OF REAL PROPERTY

496

UNION TWP-CHESAPEAKE S.D. - TAX DISTRICT 23

FULL RATE 36.9100

FOR TAX YEAR 2006

Lawrence

AGR/RES 0.000000

IND/COM 0.000000

PARCEL NO.	CLASS	ACRES	PROPERTY DESCRIPTION	HOMESTEAD REDUCTION CALC #
NAME AND ADDRESS	LAND	BUILDING	TOTAL	
23-064-0500.000	Res	500		
KITTS GLEN D & BARBARA JEAN 34 TWP RD 1167 PROCTORVILLE OH 45669	16-1-19 PT SE 1/2 NE LESS 3.24 .33.32 BAL 6.10AC	4.270	0	4.270
23-064-0500.001	Res	510		
GOODERHAM MATTHEW TODD AND TAMMY JO 2108 CO RD 31 CHESAPEAKE OH 45619	16-1-19 PT SE 1/2 NE PT 0.25A	1.140	16.000	17.140
23-064-0501.000	Res	510		
FRASURE KIMBERLY C 2124 CO RD 31 CHESAPEAKE OH 45619	16-1-19 PT SE 1/2 NE PT 1.25AC	4.640	24.340	28.980
23-064-0600.000	Res	500		
VILADIJ PATRICIA ANN & JAME CAMILO C/O PATRICIA VILADIJ 2174 CO. RD. 31 CHESAPEAKE OH 45619	16-01-19 PT. SE NE TRIANGLE 0000.08A	60	0	60

AUDITOR'S TAX LIST AND TREASURER'S DUPLICATE OF REAL PROPERTY

497

UNION TWP-CHESAPEAKE S.D. - TAX DISTRICT 23

FULL RATE 36.9100

FOR TAX YEAR 2006

Lawrence

AGR/RES 0.000000

IND/COM 0.000000

PARCEL NO.	CLASS	ACRES	PROPERTY DESCRIPTION	HOMESTEAD REDUCTION CALC #
NAME AND ADDRESS	LAND	BUILDING	TOTAL	
23-064-0700.000	Res	500		
THOMPSON BARBARA 2108 COUNTY RD 31 CHESAPEAKE OH 45619	16-01-19 89.9 X 39 PT. SE NE 0000.06A	60	0	60
23-064-0800.000	Res	500		
HOUCK MARY LOU LIFE EST DAVID E & PEGGY L HOUCK RE 2140 CO. RD. 31 CHESAPEAKE OH 45619	16-01-19 64 ON RD. BY 131 PT. SE NE 0000.20A	2.000	0	2.000
23-064-0900.000	Res	500		
SIMPINS ROBERT L P.O. BOX 221 CHESAPEAKE OH 45619	16-01-19 PT. SE NE 0000.11A	1.320	0	1.320
23-064-1000.000	Res	510		
THOMPSON BARBARA 2108 COUNTY RD 31 CHESAPEAKE OH 45619	16-01-19 PT 0000.94A	4.280	18.920	23.200
23-064-1100.000	Res	510		
ZIPPERIAN GREGORY AND JACQUELINE 309 WILSON CT HUNTINGTON WV 25701	16-01-19 PT. ADJ. SW SIDE GREENDALE SUB. 0000.55A	3.610	12.160	15.770

AUDITOR'S TAX LIST AND TREASURER'S DUPLICATE OF REAL PROPERTY

498

UNION TWP-CHESAPEAKE S.D. - TAX DISTRICT 23

FULL RATE 36.9100

FOR TAX YEAR 2006

Lawrence

AGR/RES

0.000000

IND/COM 0.000000

PARCEL NO.	CLASS	ACRES	PROPERTY DESCRIPTION	HOMESTEAD REDUCTION CAUV #
NAME AND ADDRESS	LAND	BUILDING	TOTAL	
23-064-1200.000	Res	510		
VILADIU PATRICIA ANN & JAMECAMILO C/O PATRICIA VILADIU 2174 CO. RD. 31 CHESAPEAKE OH 45619	16-01-19 PT. S. CEN. E 1/2 NE 0000.90A	4.420	16.150	20.570
23-064-1300.000	Agr	100		
BLACK THELMACIO MRS THELMA BLACK 26390 BAY TREE FARMINGTON HILLS MI 48334	16-01-19 PT. NE SW 0001.00A	350	0	350
23-064-1400.000	Res	510		
HEFFNER ROY G & BRENDA S 2612 CO. RD. 124 CHESAPEAKE OH 45619	16-01-19 SE SW LESS 7.50A PT. 0000.50A	2.280	18.350	20.630
23-064-1401.000	Res	599		
HEFFNER ROY G & BRENDA S 2612 CO RD 124 CHESAPEAKE OH 45619	16-1-19 SE SW PT LESS 6.86, 19.76 BAL. 8.53AC	2.990	400	3.390

AUDITOR'S TAX LIST AND TREASURER'S DUPLICATE OF REAL PROPERTY

499

UNION TWP-CHESAPEAKE S.D. - TAX DISTRICT 23

FULL RATE 36.9100

FOR TAX YEAR 2006

Lawrence

AGR/RES

0.000000

IND/COM 0.000000

PARCEL NO.	CLASS	ACRES	PROPERTY DESCRIPTION	HOMESTEAD REDUCTION CAUV #
NAME AND ADDRESS	LAND	BUILDING	TOTAL	
23-064-1401.001	Res	500		
TOPPING ROSE LEE AND GEORGE WBRITT 2762 CO. RD. 124 CHESAPEAKE OH 45619	16-1-19 SE SW PT. 0.28ACS	2.430	0	2.430
23-064-1401.002	Res	599		
TOPPING ROSE LEE AND GEORGE WBRITT 2762 CO. RD. 124 CHESAPEAKE OH 45619	16-1-19 PT SE SW PT. 0.28ACS	2.430	1.740	4.170
23-064-1401.003	Res	500		
BRITT GEORGE W & ROSE LEE 2762 CO. RD. 124 CHESAPEAKE OH 45619	16-1-19 SE SW. S PT. 0.18ACS	130	0	130
23-064-1401.004	Agr	111		
HEFFNER STEPHEN 2754 CO RD 124 CHESAPEAKE OH 45619	16-1-19 SE SW PT 19.76AC	11,120	77,190	88,310
23-064-1402.000	Res	510		
HEFFNER ROY G & BRENDA S 2612 CO. RD. 124 CHESAPEAKE OH 45619	16-01-19 PT SE NW 0000.36A	2.840	13.530	16.370

PARCEL NO.	CLASS	ACRES	PROPERTY DESCRIPTION	HOMESTEAD REDUCTION CAUV #
NAME AND ADDRESS	LAND	BUILDING	TOTAL	
23-064-1403.000	Res	510		
TOPPING ROSE LEE & GEORGE W BRITT 2762 CO. RD. 124 CHESAPEAKE OH 45619	16-01-19 PT SE NW 0000.25A	2.430	13.360	15.790
23-064-1500.000	Res	510		
CORDER MELVIN & MARY LIFE EST ROBERT S ET AL REM 2832 CR 124 CHESAPEAKE OH 45619-9530	16-01-19 CEN. S1/2 SW 0001.00A	4.550	14.830	19.380
23-064-1600.000	Res	500		
HOUCK MARY LOU LIFE EST DAVID E & PEGGY L HOUCK RE 2140 CO. RD. 31 CHESAPEAKE OH 45619	16-01-19 PT ON BIG BRANCH 10 X 3 0000.00A	10	0	10
23-064-1700.000	Ag	110		
BAISE CATHY SHIRLENE 26 PVT DR 103 TWP RD 1013 SOUTH POINT OH 45680	16-1-19 N PT WPT S1/2 SW LESS 0.95A BAL 15.46ACS	5.410	0	5.410

PARCEL NO.	CLASS	ACRES	PROPERTY DESCRIPTION	HOMESTEAD REDUCTION CAUV #
NAME AND ADDRESS	LAND	BUILDING	TOTAL	
23-064-1700.001	Res	510		
WOLFE GEORGE H JR & JOY D 2905 CO RD 124 CHESAPEAKE OH 45619	16-1-19 PT N PT W PT S1/2 SW 0.45ACS	3.210	22.420	25.630
23-064-1701.000	Res	510		
TACKETT CALVIN L & NAOMI 2921 COUNTY ROAD 124 CHESAPEAKE OH 45619	16-01-19 N PT WPT S 1/2 SW PT 0000.50A	3.410	15.750	19.160 H
23-064-1800.000	Res	500		
WRIGHT MACK A 2728 CO. RD. 59 CHESAPEAKE OH 45619	16-01-19 NE COR SE SW 0002.54A	890	0	890
23-064-1801.000	Res	500		
BAISE CATHY SHIRLENE 26 PVT DR 103 TWP RD 1013 SOUTH POINT OH 45680	16-01-19 PT NE COR SE SW 0005.79A	4.050	0	4.050
23-065-0100.000	Ag	100		
CARANDE DAVID H & TERESA L 740 TWP RD 1156 CHESAPEAKE OH 45619	16-1-19 S PT W1/2 S1/2 SW LESS 0.12A BAL=18.64ACS	6.520	0	6.520

PARCEL NO.	CLASS	ACRES	PROPERTY DESCRIPTION	HOMESTEAD REDUCTION CALV #
NAME AND ADDRESS	LAND	BUILDING	TOTAL	
23-065-0100.001	Res	500		
BAISE DOUGLAS 826 TWP. RD. 1156 CHESAPEAKE OH 45619	16-1-19 PT S PT W1/2 S1/2 SW 0.12ACS	80	0	80
23-065-0102.000	Res	510		
MATHEWS JAMES & DIANNA 728 TWP. RD. 1156 CHESAPEAKE OH 45619	16-01-19 PT S PT 0000.24A	2,230	17,950	20,180
23-065-0103.000	Res	500		
BENSON ROBERT P.O. BOX 625 DAWSONVILLE GA 30534	16-01-19 S PT. W1/2 S1/2 SW PART 0001.18A	4,680	0	4,680
23-065-0104.000	Res	500		
BENSON ROBERT & SYLVIA P.O. BOX 625 DAWSONVILLE GA 30534	16-01-19 S PT W1/2 S1/2 SW PART 0000.90A	630	0	630

PARCEL NO.	CLASS	ACRES	PROPERTY DESCRIPTION	HOMESTEAD REDUCTION CALV #
NAME AND ADDRESS	LAND	BUILDING	TOTAL	
23-065-0105.000	Agr	100		
CARANDE DAVID H & TERESA L 740 TWP RD 1156 CHESAPEAKE OH 45619	16-01-19 PT S PT W 1/2 S 1/2 SW LESS 1.08ACRES BAL+1.00	4,550	0	4,550
23-065-0105.001	Agr	101		
CARANDE DAVID H & TERESA L 740 TWP RD 1156 CHESAPEAKE OH 45619	16-01-19 PT S PT W 1/2 S 1/2 SW PT 1.08	4,580	20,290	24,870
23-065-0200.000	Agr	110		
BAISE CATHY SHIRLENE 26 PVT DR 103 TWP RD 1013 SOUTH POINT OH 45680	16-01-19 PT S PT WPT S1/2 SW 0002.54A	890	0	890
23-065-0201.000	Res	545		
BAISE DOUGLAS JR 826 TOWNSHIP RD 1156 CHESAPEAKE OH 45619	16-1-19 PT S PT WPT S 1/2 SW LESS 0.05A BAL+1.41	4,840	1,180	6,020 H
23-065-0201.001	Agr	100		
CARANDE DAVID H & TERESA L 740 TWP RD 1156 CHESAPEAKE OH 45619	16-1-19 PT S PT WPT S1/2 SW PT 0.05ACS	20	0	20

PARCEL NO.	CLASS	ACRES	PROPERTY DESCRIPTION	HOMESTEAD REDUCTION CALV #
NAME AND ADDRESS	LAND	BUILDING	TOTAL	
23-065-0300 000	Agr	110		
	16-1-19/20 S1/2 SE PT 75.83AC			CALV 7,170
HOBACK GARY ROGER I ETAL 1513 CO RD 31 CHESAPEAKE OH 45619	30,740	0	30,740	
23-065-0400 000	Res	500		
170	16-01-19 PT. SE 0000 10A			
DINGUS BILL AND DONNA 3090 CO RD 17 SOUTH POINT OH 45680	70	0	70	
23-065-0500 000	Agr	101		
	16-01-19 PT. SE 0013.64A			
THOMPSON JOE & MARY 2951 CO RD 59 CHESAPEAKE OH 45619	8,970	4,320	13,290	
23-065-0600 000	Res	599		
	16-01-19 W PT. E1/2 NE 0000 25A			
PAULEY LEO 3439 16TH ST RD HUNTINGTON WV 25701	2,280	1,510	3,790	

PARCEL NO.	CLASS	ACRES	PROPERTY DESCRIPTION	HOMESTEAD REDUCTION CALV #
NAME AND ADDRESS	LAND	BUILDING	TOTAL	
23-065-0700 000	Res	545		
	16-01-19 PT. SE SW W OF RD 0001 50A			
BAISE NORMAN 2527 CO RD 124 CHESAPEAKE OH 45619	4,900	0	4,900	
23-065-0800 000	Res	545		
	16-01-19 PT. CR. S1/2 SW 0001 00A			
PEMBERTON LUTISHEY OHIO	4,550	0	4,550	
23-065-0900 000	Res	500		
	16-01-19 PT. E1/2 SE 0000 02A			
BIG BRANCH CHURCH INC 2046 CO RD 31 CHESAPEAKE OH 45619	10	0	10	
23-065-1000 000	Agr	100		
	16-1-19 E PT E1/2 NE LESS 8.65 BAL 3.51 AC			
WLKS PAUL & MARY 218 BEN STREET CHESAPEAKE OH 45619	1,230	0	1,230	
23-065-1000 001	Res	500		
	16-01-19 PT E PT E1/2 NE 8.65 ACRES			
SMOOT RALPHIE L & MARCIA 529 ROCKWOOD AVE 45619	9,910	0	9,910	

AUDITOR'S TAX LIST AND TREASURER'S DUPLICATE OF REAL PROPERTY

506

UNION TWP-CHESAPEAKE S.D. - TAX DISTRICT 23

FULL RATE 36.9100

FOR TAX YEAR 2006

Lawrence

AGR/RES 0.000000

IND/COM 0.000000

PARCEL NO.	CLASS	ACRES	PROPERTY DESCRIPTION	HOMESTEAD REDUCTION CALV #
NAME AND ADDRESS	LAND	BUILDING	TOTAL	
23-065-1100.000	Ag	100		
WILKS PAUL & MARY 218 BEN STREET CHESAPEAKE OH 45619	16-1-19 PT E PT E1/2 NE 7.76 BAL	6,920	0	6,920
23-065-1200.000	Ag	111		
RANDOLPH BILLY D & EDITH FAY 423 TOWNSHIP RD. 1346 CHESAPEAKE OH 45619	16-01-19 NW NW PT. 0032.19A	15,470	30,780	46,250
23-065-1300.000	Res	500		
LANDERS JOHN E AND JOHN T LANDERS TRUSTEE 1116 5TH AVE. HUNTINGTON WV 25701	16-01-19 PT. SE NE REAR OF LOTS 12, 13 GREENDALE SUB. DIV. 0001.24A	870	0	870
23-065-1400.000	Exe	685		
BIG BRANCH CHURCH INC PO BOX 63 OHIO	16-01-19 PT. E1/2 SE 0000.93A	3,340	58,960	62,300

5-2-07
William Thacker, Myong Thacker & Jennifer Thacker-

AUDITOR'S TAX LIST AND TREASURER'S DUPLICATE OF REAL PROPERTY

507

UNION TWP-CHESAPEAKE S.D. - TAX DISTRICT 23

FULL RATE 36.9100

FOR TAX YEAR 2006

Lawrence

AGR/RES 0.000000

IND/COM 0.000000

PARCEL NO.	CLASS	ACRES	PROPERTY DESCRIPTION	HOMESTEAD REDUCTION CALV #
NAME AND ADDRESS	LAND	BUILDING	TOTAL	
23-065-1401.000	Exe	685		
BIG BRANCH CHURCH INC PO BOX 63 CHESAPEAKE OH 45619	16-1-19 PT E 1/2 NE 1/4. 50AC	380	0	380
23-065-1600.000	Res	510		
CRAIG CHARLES E JR & BETTY 23 TOWNSHIP RD. 1208 CHESAPEAKE OH 45619	-00-00 1LEAH-MAR SUBDIVISION 0000.00A	4,370	29,650	34,020 H
23-065-1700.000	Res	510		
DUNLAP ARNOLD W & JOYCE A 37 TWP RD 1208 CHESAPEAKE OH 45619	-00-00 2LEAH-MAR SUBDIVISION 0000.00A	3,360	17,000	20,360
23-065-1800.000	Res	500		
DUNN MARK WILLIAM SR 63 TWP RD 1208 CHESAPEAKE OH 45619	-00-00 3LEAH-MAR SUBDIVISION 0000.00A	5,060	0	5,060
23-066-0100.000	Res	510		
DUNN MARK WILLIAM SR 63 TWP RD 1208 CHESAPEAKE OH 45619	-00-00 4LEAH-MAR SUBDIVISION 0000.00A	4,160	37,310	41,470

PARCEL NO	CLASS	ACRES	PROPERTY DESCRIPTION	HOMESTEAD REDUCTION CALV #
NAME AND ADDRESS	LAND	BUILDING	TOTAL	
23-066-0200.000	Res	500		
DUNN MARK WILLIAM SR 63 TWP RD 1208 CHESAPEAKE OH 45619	-00-00 SLEAH-MAR SUBDIVISION 0000.00A	4.490	0	4.490
23-066-0300.000	Res	510		
ROBERTSON ANGELA & MACKIE 1389 TWP RD 278 CHESAPEAKE OH 45619	-00-00 6LEAH-MAR SUBDIVISION 0000.00A	4.660	21.590	26.250
23-066-0400.000	Res	500		
ROBERTSON ANGELA & MACKIE 1389 TWP RD 278 CHESAPEAKE OH 45619	-00-00 7LEAH-MAR SUBDIVISION 0000.00A	5.100	0	5.100
23-066-0500.000	Res	500		
PULLEN TEDDY N & VICKIE 135 TWP RD 1208 CHESAPEAKE OH 45619	-00-00 8LEAH-MAR SUBDIVISION 0000.00A	5.240	0	5.240

PARCEL NO	CLASS	ACRES	PROPERTY DESCRIPTION	HOMESTEAD REDUCTION CALV #
NAME AND ADDRESS	LAND	BUILDING	TOTAL	
23-066-0600.000	Res	510		
PULLEN TEDDY N & VICKIE 135 TWP RD 1208 CHESAPEAKE OH 45619	-00-00 9LEAH-MAR SUBDIVISION 0000.00A	4.980	23.390	28.370
23-066-0700.000	Res	510		
LEMASTER STEVEN D & DONNA R 10 TOWNSHIP RD 1208 CHESAPEAKE OH 45619	-00-00 10LEAH-MAR SUBDIVISION 0000.00A	2.700	30.130	32.830
23-066-0800.000	Res	500		
LEMASTER STEVEN D & DONNA R 10 CONNER STREET CHESAPEAKE OH 45619	-00-00 11LEAH-MAR SUBDIVISION 0000.00A	3.780	0	3.780
23-066-0900.000	Res	510		
WEBB CHARLES JR & THERESA D 72 TWP RD 1208 CHESAPEAKE OH 45619	-00-00 12LEAH-MAR SUBDIVISION 0000.00A	2.190	29.430	31.620

11/1/07
Melissa Ross

11/1/07
Same

AUDITOR'S TAX LIST AND TREASURER'S DUPLICATE OF REAL PROPERTY

510

UNION TWP-CHESAPEAKE S D - TAX DISTRICT 23

FULL RATE 36.9100

FOR TAX YEAR 2006

Lawrence

AGR/RES 0.000000

IND/COM 0.000000

PARCEL NO.	CLASS	ACRES	PROPERTY DESCRIPTION	HOMESTEAD REDUCTION CALV #
NAME AND ADDRESS	LAND	BUILDING	TOTAL	
23-066-1000 000	Res	520		
HOMERTON DAVID E AKA DAVID 28 TWP RD 1208 CHESAPEAKE OH 45619	-00-00 13LEAH-MAR SUBDIVISION 0000 00A	7,240	26,390	33,630
23-066-1200 000	Res	510		
CARTER TOMMY W & PAMELA S 69 TWP RD 1119 CHESAPEAKE OH 45619	-00-00 1SUN VALLEY SUBDIV. BLOCK A 0000 00A	4,160	19,290	23,450
23-066-1300 000	Res	510		
HUFF ANDREWS 85 TWP RD 1119 CHESAPEAKE OH 45619	-00-00 2SUN VALLEY SUBDIV. BLOCK A 0000 00A	3,820	20,940	24,760
23-066-1400 000	Res	510		
6 TURLEY THOMAS H AND EMMA J 99 TWP RD 1119 CHESAPEAKE OH 45619	-00-00 3 SUN VALLEY SUBDIV BLOCK A 0000 00A	3,740	18,090	21,830

AUDITOR'S TAX LIST AND TREASURER'S DUPLICATE OF REAL PROPERTY

511

UNION TWP-CHESAPEAKE S D - TAX DISTRICT 23

FULL RATE 36.9100

FOR TAX YEAR 2006

Lawrence

AGR/RES 0.000000

IND/COM 0.000000

PARCEL NO.	CLASS	ACRES	PROPERTY DESCRIPTION	HOMESTEAD REDUCTION CALV #
NAME AND ADDRESS	LAND	BUILDING	TOTAL	
23-066-1500 000	Res	510		
TURLEY THOMAS H 111 & EMMA J 113 TOWNSHIP RD 1119 CHESAPEAKE OH 45619	-00-00 4 SUN VALLEY SUBDIV BLOCK A 0000 00A	3,650	15,670	19,320 H
23-066-1600 000	Res	510		
PARSLEY WILLIAM E & ANN 129 TWP RD 1119 CHESAPEAKE OH 45619	-00-00 5 SUN VALLEY SUBDIV BLOCK A 0000 00A	3,930	16,330	20,260 H
23-066-1800 000	Res	510		
STEPHENS OWEN JR & BETTY 66 TWP RD 1119 CHESAPEAKE OH 45619	-00-00 1 SUN VALLEY SUBDIV BLOCK B 0000 00A	3,400	10,040	13,440 H
23-067-0100 000	Res	510		
WARNER JANETTE NICHOLS 89 TWP RD 1119 CHESAPEAKE OH 45619	-00-00 2 SUN VALLEY SUB BLOCK B 0000 00A	3,610	28,500	32,110

AUDITOR'S TAX LIST AND TREASURER'S DUPLICATE OF REAL PROPERTY

512

UNION TWP-CHESAPEAKE S.D. - TAX DISTRICT 23

FULL RATE 36.9100

FOR TAX YEAR 2006

Lawrence

AGR/RES 0.000000

IND/COM 0.000000

PARCEL NO.	CLASS	ACRES	PROPERTY DESCRIPTION	HOMESTEAD REDUCTION CALC #	LAND	BUILDING	TOTAL	
23-067-0200 000	Res	510	-00-00 3 SUN VALLEY SUBDIV. BLOCK B 0000 00A		3,700	16,560	20,260	
RILEY KENNETH B & CAROLYN 101 TOWNSHIP ROAD 1119 CHESAPEAKE OH 45619								
23-067-0300 000	Res	510	-00-00 4 SUN VALLEY SUBDIV. BLOCK B 0000 00A		3,780	16,240	20,020	H
THORNBURGH THOMAS DALE AND BARBARA J HODGE THORNBURGH 116 TOWNSHIP RD. 1119 CHESAPEAKE OH 45619								
23-067-0400 000	Res	510	-00-00 5 SUN VALLEY SUBDIV. BLOCK B 0000 00A		3,820	18,710	22,530	
DENNISON MATTHEW E & STACIED WORKMAN 132 TWP RD 1119 CHESAPEAKE OH 45619								
23-067-0500 000	Res	500	-00-00 6 SUN VALLEY SUBDIV. BL B 6475 SQ FT LESS 3356 SQ 0000 00A		2,470	0	2,470	
DENNISON MATTHEW E & STACIED WORKMAN 132 TWP RD 1119 CHESAPEAKE OH 45619								

AUDITOR'S TAX LIST AND TREASURER'S DUPLICATE OF REAL PROPERTY

513

UNION TWP-CHESAPEAKE S.D. - TAX DISTRICT 23

FULL RATE 36.9100

FOR TAX YEAR 2006

Lawrence

AGR/RES 0.000000

IND/COM 0.000000

PARCEL NO.	CLASS	ACRES	PROPERTY DESCRIPTION	HOMESTEAD REDUCTION CALC #	LAND	BUILDING	TOTAL	
23-067-0501 000	Res	500	-00-00 6 SUN VALLEY SUBDIV. BL B 3356 SQ FT ONLY 0000 00A		850	0	850	
SIMPKINS ROBERT RYAN P O BOX 221 CHESAPEAKE OH 45619								
23-067-0600 000	Res	510	-00-00 7 SUN VALLEY SUBDIV. BLOCK B 0000 00A		4,890	13,530	18,420	
SIMPKINS ROBERT L & GAIL P O BOX 221 CHESAPEAKE OH 45619								
23-067-0700 000 6	Res	510	-00-00 8 SUN VALLEY SUBDIV. BLOCK B 0000 00A		4,120	13,680	17,800	
WATTS WYVETTA 178 HAWTHORNE DR CHESAPEAKE OH 45619								
23-067-0800 000	Res	510	-00-00 9 SUN VALLEY SUBDIV. BLOCK B 0000 00A		4,370	15,070	19,440	
LOCKARD PAUL E & JANICE K C/O PAULA MURPHY 194 TWP RD 1119 CHESAPEAKE OH 45619								

AUDITOR'S TAX LIST AND TREASURER'S DUPLICATE OF REAL PROPERTY

514

UNION TWP-CHESAPEAKE S.D. - TAX DISTRICT 23

FULL RATE 36.9100

FOR TAX YEAR 2006

Lawrence

AGR/RES 0.000000

IND/COM 0.000000

PARCEL NO.	CLASS	ACRES	PROPERTY DESCRIPTION	HOMESTEAD REDUCTION CAUV #
NAME AND ADDRESS	LAND	BUILDING	TOTAL	
23-067-0900.000	Res	510		
PINSON BRENDA G 212 UNION TWP. RD. 1119 CHESAPEAKE OH 45619	-00-00 10 SUN VALLEY SUBDIV. BLOCK B 0000.00A	3,950	22,170	26,120
23-067-1000.000	Res	510		
6 CHAPMAN ROBYN R & DEREK S 228 TWP. RD. 1119 CHESAPEAKE OH 45619	-00-00 11 SUN VALLEY SUBDIV. BLOCK B 0000.00A	4,240	15,920	20,160
23-067-1100.000	Res	510		
ESTEP FRANK & MATTIE 244 TWP. RD. 1119 CHESAPEAKE OH 45619	-00-00 12 SUN VALLEY SUBDIV. BLOCK B 0000.00A	4,540	15,170	19,710
23-067-1200.000	Res	510		
STEWART ALMA M 260 TOWNSHIP ROAD 1119 CHESAPEAKE OH 45619	-00-00 13 SUN VALLEY SUBDIV. BLOCK B 0000.00A	4,620	14,360	18,980 H

AUDITOR'S TAX LIST AND TREASURER'S DUPLICATE OF REAL PROPERTY

515

UNION TWP-CHESAPEAKE S.D. - TAX DISTRICT 23

FULL RATE 36.9100

FOR TAX YEAR 2006

Lawrence

AGR/RES 0.000000

IND/COM 0.000000

PARCEL NO.	CLASS	ACRES	PROPERTY DESCRIPTION	HOMESTEAD REDUCTION CAUV #
NAME AND ADDRESS	LAND	BUILDING	TOTAL	
23-067-1300.000	Res	510		
LYKINS ROGER AND MAXINE 274 TWP. RD. 1119 CHESAPEAKE OH 45619	-00-00 14 SUN VALLEY SUBDIV. BLOCK B 0000.00A	4,660	17,630	22,290
23-067-1500.000	Res	500		
ESTEP FRANK & MATTIE J 244 TWP. RD. 1119 CHESAPEAKE OH 45619	-00-00 1 SUN VALLEY SUBDIV. BLOCK C 0000.00A	4,060	0	4,060
23-067-1600.000	Res	500		
ESTEP FRANK & MATTIE J 244 TWP. RD. 1119 CHESAPEAKE OH 45619	-00-00 2 SUN VALLEY SUBDIV. BLOCK C 0000.00A	4,230	0	4,230
23-067-1700.000	Res	500		
MUSGRAVE HARRY W & CHERI M 237 TOWNSHIP 1119 CHESAPEAKE OH 45619	-00-00 3 SUN VALLEY SUBDIV. BLOCK C 0000.00A	4,310	0	4,310
23-067-1800.000	Res	510		
MUSGRAVE HARRY W & CHERI M 237 TOWNSHIP RD. 1119 CHESAPEAKE OH 45619	-00-00 4 SUN VALLEY SUBDIV. BLOCK C 0000.00A	4,390	20,360	24,750

AUDITOR'S TAX LIST AND TREASURER'S DUPLICATE OF REAL PROPERTY

516

UNION TWP-CHESAPEAKE S.D. - TAX DISTRICT 23

FULL RATE 36.9100

FOR TAX YEAR 2006

Lawrence

AGR/RES 0.000000

IND/COM 0.000000

PARCEL NO.	CLASS	ACRES	PROPERTY DESCRIPTION	HOMESTEAD REDUCTION CAUV #
NAME AND ADDRESS	LAND	BUILDING	TOTAL	
23-068-0100.000	Res 510			
BUSH ARTHUR R & JEAN M 45 TWP. RD. 1515 CHESAPEAKE OH 45619	-00-00 5 SUN VALLEY SUBDIV. BLOCK C 0000.00A	4,830	19,200	24,030
23-068-0200.000	Res 510			
7 DICKERSON JOANNA S 61 TOWNSHIP RD 1515 CHESAPEAKE OH 45619	-00-00 6 SUN VALLEY SUBDIV. BLOCK C 0000.00A	5,340	19,800	25,140
23-068-0300.000	Res 500			
HURON WILLIAM E C/O DANIEL HURON 12 TWP. RD. 1515 CHESAPEAKE OH 45619	7 SUN VBALLEY SUBDIV BL C LESS 28,257 SQ FR BAL 2812.35Q FT	1,140	0	1,140
23-068-0300.001	Res 510			
6 JACKSON BRIAN F & SARETTA A N 87 TOWNSHIP RD 1515 CHESAPEAKE OH 45619	PT LOT 7 SUN VALLEY SUB BL C 28,257 SQ FT	9,610	36,800	46,410

AUDITOR'S TAX LIST AND TREASURER'S DUPLICATE OF REAL PROPERTY

517

UNION TWP-CHESAPEAKE S.D. - TAX DISTRICT 23

FULL RATE 36.9100

FOR TAX YEAR 2006

Lawrence

AGR/RES 0.000000

IND/COM 0.000000

PARCEL NO.	CLASS	ACRES	PROPERTY DESCRIPTION	HOMESTEAD REDUCTION CAUV #
NAME AND ADDRESS	LAND	BUILDING	TOTAL	
23-068-0400.000	Res 510			
LUNDY FRANK E JR AND MARCIA G P O BOX 312 CHESAPEAKE OH 45619	-00-00 8 SUN VALLEY SUBDIV. BLOCK C 0000.00A	6,760	24,610	31,370
23-068-0500.000	Res 510			
28 MORGAN KENNETH AND PATRICIA 201 TWP RD 1119 CHESAPEAKE OH 45619	9 SUN VALLEY & W 25' LOT 10	6,000	21,490	27,490
23-068-0600.000	Res 510			
LOCKHARD PAUL E & JANICE K 177 TWP. RD. 1119 CHESAPEAKE OH 45619	E 51' PT LOT 10, 11, 12 SUN VALLEY LESS 09(PT LOT12)	10,960	28,710	39,670
23-068-0600.001	Res 500			
6 PINKERMAN JARROD AND ANNA RENEE 257 TWP RD 1119 CHESAPEAKE OH 45619	PT LOT 12 SUN VALLEY 09AC	1,160	0	1,160

AUDITOR'S TAX LIST AND TREASURER'S DUPLICATE OF REAL PROPERTY

518

UNION TWP-CHESAPEAKE S.D. - TAX DISTRICT 23

FULL RATE 36.9100

FOR TAX YEAR 2006

Lawrence

AGR/RES

0.000000

IND/COM 0.000000

PARCEL NO.	CLASS	ACRES	PROPERTY DESCRIPTION	HOMESTEAD REDUCTION CALC #
NAME AND ADDRESS	LAND	BUILDING	TOTAL	
23-068-0700.000 6 PINKERMAN JARROD AND ANNA RENEE 257 TWP RD 1119 CHESAPEAKE OH 45619	Res 510 -00-00 13 SUN VALLEY SUBDIV. BLOCK C 0000.00A	4.920	33.090	38.010
23-068-0800.000 KNIGHT CARLOS & MARION 181 TWP RD 1208 CHESAPEAKE OH 45619	Res 500 -00-00 14 SUN VALLEY SUBDIV. BLOCK C 0000.00A	4.320	0	4.320
23-068-0900.000 KNIGHT CARLOS & MARION 181 TWP RD 1208 CHESAPEAKE OH 45619	Res 500 -00-00 15 SUN VALLEY SUBDIV. BLOCK C 0000.00A	4.360	0	4.360
23-068-1000.000 KNIGHT CARLOS & MARION 181 TWP RD 1208 CHESAPEAKE OH 45619	Res 510 -00-00 16 SUN VALLEY SUBDIV. BLOCK C 0000.00A	4.410	27.740	32.150
23-068-1100.000 KNIGHT CARLOS & MARION 181 TWP RD 1208 CHESAPEAKE OH 45619	Res 500 -00-00 17 SUN VALLEY SUBDIV. BLOCK C 0000.00A	4.460	0	4.460

AUDITOR'S TAX LIST AND TREASURER'S DUPLICATE OF REAL PROPERTY

519

UNION TWP-CHESAPEAKE S.D. - TAX DISTRICT 23

FULL RATE 36.9100

FOR TAX YEAR 2006

Lawrence

AGR/RES

0.000000

IND/COM 0.000000

PARCEL NO.	CLASS	ACRES	PROPERTY DESCRIPTION	HOMESTEAD REDUCTION CALC #
NAME AND ADDRESS	LAND	BUILDING	TOTAL	
23-068-1200.000 KNIGHT CARLOS & MARION 181 TWP RD 1208 CHESAPEAKE OH 45619	Res 500 -00-00 18 SUN VALLEY SUBDIV. BLOCK C 0000.00A	4.230	0	4.230
23-068-1300.000 POFF GREGORY SCOTT & JULIE ANN P.O. BOX 276 CHESAPEAKE OH 45619	Res 510 39-13-30 1 GREEN ACRES S. PT. 0000.87A	4.390	7.710	12.100
23-068-1301.000 6 HAMLIN ELIZABETH & SYLVIA M HAMLIN 123 TOWNSHIP RD. 1346 CHESAPEAKE OH 45619	Res 510 -00-00 1 GREEN ACRES S PT 0000.24A	2.230	26.540	28.770
23-068-1400.000 RANSBOTTOM JIMMY D & BETTY C P.O. BOX 271 CHESAPEAKE OH 45619	Res 510 -00-00 TRACT 1 GREEN ACRES. W1/2 OF N PT. 150 X 150 0000.52A	3.500	20.480	23.980

AUDITOR'S TAX LIST AND TREASURER'S DUPLICATE OF REAL PROPERTY

520

UNION TWP-CHESAPEAKE S.D. - TAX DISTRICT 23

FULL RATE 36.9100

FOR TAX YEAR 2006

Lawrence

AGR/RES 0.000000

IND/COM 0.000000

PARCEL NO.	CLASS	ACRES	PROPERTY DESCRIPTION	HOMESTEAD REDUCTION CALC #
NAME AND ADDRESS	LAND	BUILDING	TOTAL	
23-068-1600 000 6 KEENEY RONNIE L & JANE R 1 BOX 328 OHIO	Res 510 -00-00 TRACT 1 GREEN ACRES E 1/2 OF N PT. 150 X 150 0000 51A	3,480	16,710	20,170
23-068-1700 000 POFF GREGORY S & JULIE RT 1 BOX 647 CHESAPEAKE OH 45619	Res 510 -00-00 TRACT 2 GREEN ACRES 0000 60A	3,880	19,130	23,010
23-068-1800 000 POFF GREGORY SCOTT & JULIE P O BOX 276 CHESAPEAKE OH 45619	Res 510 -00-00 TRACT 3 GREEN ACRES 0000 56A	3,810	11,440	15,250
23-069-0100 000 PERKEY MICHAEL AND ANITA 201 TWP RD 1346 CHESAPEAKE OH 45619	Res 500 -00-00 TRACT 4 GREEN ACRES 0000 56A	2,020	0	2,020

AUDITOR'S TAX LIST AND TREASURER'S DUPLICATE OF REAL PROPERTY

521

UNION TWP-CHESAPEAKE S.D. - TAX DISTRICT 23

FULL RATE 36.9100

FOR TAX YEAR 2006

Lawrence

AGR/RES 0.000000

IND/COM 0.000000

PARCEL NO.	CLASS	ACRES	PROPERTY DESCRIPTION	HOMESTEAD REDUCTION CALC #
NAME AND ADDRESS	LAND	BUILDING	TOTAL	
23-069-0200 000 PERKEY MICHAEL AND ANITA 201 TWP RD 1346 CHESAPEAKE OH 45619	Res 510 -00-00 TRACT 5 GREEN ACRES 0000 58A	2,640	13,380	16,020
23-069-0300 000 PERKEY MICHAEL AND ANITA 201 TWP RD 1346 CHESAPEAKE OH 45619	Res 500 -00-00 TRACT 6 GREEN ACRES 0001 56A	4,940	0	4,940
23-069-0400 000 CORN ANNA M LIFE EST JAMES H MCCLAIN REM 146 ROTARY RD HUNTINGTON WV 25701	Res 500 -00-00 TRACT 7 GREEN ACRES 0000 91A	4,430	0	4,430
23-069-0500 000 HOUSTON HELEN M 101 8TH AVE APT 605 HUNTINGTON WV 25701	Ag 101 -00-00 TRACT 8 GREEN ACRES 0018 84A	10,790	6,070	16,860
23-069-0600 000 CARRICO EVELYN & KEITH 2192 CO. RD. 31 CHESAPEAKE OH 45619	Res 510 -00-00 1 GREENDALE SUBDIV 0000 00A	2,630	11,860	14,490 H

AUDITOR'S TAX LIST AND TREASURER'S DUPLICATE OF REAL PROPERTY

524

UNION TWP-CHESAPEAKE S.D. - TAX DISTRICT 23

FULL RATE 36.9100

FOR TAX YEAR 2006

Lawrence

AGR/RES 0.000000

IND/COM 0.000000

PARCEL NO.	CLASS	ACRES	PROPERTY DESCRIPTION	HOMESTEAD REDUCTION CALC #
NAME AND ADDRESS	LAND	BUILDING	TOTAL	
23-069-1500.000	Res	510		
WARNER ROBERT A 50 TWP RD 1094 CHESAPEAKE OH 45619	-00-00 10 GREENDALE SUBDIV 0000.00A	2.630	10.250	12.880
23-069-1600.000	Res	510		
BROUGHTON LANCE D AND DORNASUE 60 TWP RD 1094 CHESAPEAKE OH 45619	-00-00 11 GREENDALE SUBDIV 0000.00A	2.630	16.370	19.000
23-069-1700.000	Res	510		
LANDERS JOHN E AND JOHN T LANDERS TRUSTEE 1116 5TH AVE HUNTINGTON WV 25701	-00-00 12 GREENDALE SUBDIV 0000.00A	2.940	14.900	17.840
23-069-1800.000	Res	500		
LANDERS JOHN E AND JOHN T LANDERS TRUSTEE 1116 5TH AVE HUNTINGTON WV 25701	-00-00 13 GREENDALE SUBDIV 0000.00A	2.970	0	2.970

AUDITOR'S TAX LIST AND TREASURER'S DUPLICATE OF REAL PROPERTY

525

UNION TWP-CHESAPEAKE S.D. - TAX DISTRICT 23

FULL RATE 36.9100

FOR TAX YEAR 2006

Lawrence

AGR/RES 0.000000

IND/COM 0.000000

PARCEL NO.	CLASS	ACRES	PROPERTY DESCRIPTION	HOMESTEAD REDUCTION CALC #
NAME AND ADDRESS	LAND	BUILDING	TOTAL	
23-070-0100.000	Res	500		
OSKIN JOSEPH L & DIANE 31 TWP RD 1094 CHESAPEAKE OH 45619-8087	-00-00 14 GREENDALE SUBDIV 0000.00A	2.950	0	2.950
23-070-0200.000	Res	510		
OSKIN JOSEPH L & DIANE 31 TWP RD 1094 CHESAPEAKE OH 45619-8087	-00-00 15 GREENDALE SUBDIV 0000.00A	2.920	34.210	37.130
23-070-0300.000	Res	599		
OSKIN JOSEPH L & JUDITH DIANE 31 TWP RD 1094 CHESAPEAKE OH 45619-8087	-00-00 16 GREENDALE SUBDIV 0000.00A	2.680	1.940	4.620
23-070-0400.000	Res	545		
OSKIN JOSEPH L & JUDITH DIANE 31 TWP RD 1094 CHESAPEAKE OH 45619-8087	-00-00 17 GREENDALE SUBDIV 0000.00A	4.410	1.560	5.970
23-070-0500.000	Res	510		
HAGERMAN NORMAN & DOROTHY LIFE EST REM NORMA JEAN HAG 84 TWP RD 1093 CHESAPEAKE OH 45619	-00-00 18 GREENDALE SUBDIV 0000.00A	3.230	13.880	17.110 H

AUDITOR'S TAX LIST AND TREASURER'S DUPLICATE OF REAL PROPERTY

526

UNION TWP-CHESAPEAKE S.D. - TAX DISTRICT 23

FULL RATE 36.9100

FOR TAX YEAR 2006

Lawrence

AGR/RES 0.000000

IND/COM 0.000000

PARCEL NO.	CLASS	ACRES	PROPERTY DESCRIPTION	HOMESTEAD REDUCTION CALC #	
NAME AND ADDRESS	LAND	BUILDING	TOTAL		
23-070-0600.000	Res	510			
BULLOCK DOROTHY L LIFE EST 96 TWP RD 1093 CHESAPEAKE OH 45619	-00-00 19 GREENDALE SUBDIV LESS W PT 50' X 140'	2,650	9,890	12,540	H
23-070-0600.001	Res	510			
4 MAY'S MELISSA D 98 TWP RD 1093 CHESAPEAKE OH 45619	-00-00 19 GREENDALE SUB DIV. W PT 50' X 140'	2,650	13,850	16,500	
23-070-0700.000	Res	510			
THOMPSON RUDOLPH & FRIEDA 106 TWP RD 1093 CHESAPEAKE OH 45619-9051	-00-00 20 GREENDALE SUBDIV 0000.00A	3,170	16,790	19,960	H
23-070-0800.000	Res	510			
WRAUGH ELTON & WANDA 114 TWP RD 1093 CHESAPEAKE OH 45619-8089	-00-00 21 GREENDALE SUBDIV 0000.00A	3,140	12,740	15,880	H

AUDITOR'S TAX LIST AND TREASURER'S DUPLICATE OF REAL PROPERTY

527

UNION TWP-CHESAPEAKE S.D. - TAX DISTRICT 23

FULL RATE 36.9100

FOR TAX YEAR 2006

Lawrence

AGR/RES 0.000000

IND/COM 0.000000

PARCEL NO.	CLASS	ACRES	PROPERTY DESCRIPTION	HOMESTEAD REDUCTION CALC #	
NAME AND ADDRESS	LAND	BUILDING	TOTAL		
23-070-0900.000	Res	510			
PANNEL DANNY J 140 TWP RD 1093 CHESAPEAKE OH 45619	-00-00 22 GREENDALE SUBDIV 0000.00A	3,120	9,250	12,370	
23-070-1000.000	Res	510			
PANNEL DANNY J 140 TWP RD 1093 CHESAPEAKE OH 45619	-00-00 23 GREENDALE SUBDIV 0000.00A	2,920	16,280	19,200	
23-070-1100.000	Res	500			
PANNEL DANNY J 140 TWP RD 1093 CHESAPEAKE OH 45619	-00-00 24 GREENDALE SUBDIV 0000.00A	2,890	0	2,890	
23-070-1200.000	Res	510			
HOGG MICHAEL W 154 TWP RD 1093 CHESAPEAKE OH 45619	-00-00 25 GREENDALE SUBDIV 0000.00A	2,780	8,260	11,040	

AUDITOR'S TAX LIST AND TREASURER'S DUPLICATE OF REAL PROPERTY

528

UNION TWP-CHESAPEAKE S.D. - TAX DISTRICT 23

FULL RATE 36.9100

FOR TAX YEAR 2006

Lawrence

AGR/RES 0.000000

IND/COM 0.000000

PARCEL NO.	CLASS	ACRES	PROPERTY DESCRIPTION	HOMESTEAD REDUCTION CAUV #
NAME AND ADDRESS	LAND	BUILDING	TOTAL	
23-070-1300 000	Res	510		
LOWE THE GERRY LEE SR & DOROTHY JEAN REVOCABLE TRUST 809 ARNETT DR ASHLAND KY 41101	-00-00 26 GREENDALE SUBDIV 0000 00A	2,520	9,610	12,130
23-070-1400 000	Res	500		
19 LOWE THE GERRY LEE SR & DOROTHY JEAN REVOCABLE TRUST 809 ARNETT DRIVE ASHLAND KY 41101	-00-00 27 GREENDALE SUBDIV 0000 00A	2,310	0	2,310
23-070-1600 000	Agr	110		
AKERS SANDRA J 64 TWP RD 1482 CHESAPEAKE OH 45619	16-01-20 W1/2 NW LESS 28A 0053 00A	23,450	0	23,450
23-070-1700 000	Res	500		
ROMANS ARTHUR F AND BETTY J 173 PVT. DR 3353 CHESAPEAKE OH 45619	16-01-20 S END W1/2 NW LESS 17.90A 0003 10A	2,170	0	2,170
23-070-1800 000	Res	510		
MAYNARD LUCY E 364 PVT DR 305 CHESAPEAKE OH 45619	16-01-20 PT. S END W1/2 NW 0004 00A	5,880	3,430	9,310

AUDITOR'S TAX LIST AND TREASURER'S DUPLICATE OF REAL PROPERTY

529

UNION TWP-CHESAPEAKE S.D. - TAX DISTRICT 23

FULL RATE 36.9100

FOR TAX YEAR 2006

Lawrence

AGR/RES 0.000000

IND/COM 0.000000

PARCEL NO.	CLASS	ACRES	PROPERTY DESCRIPTION	HOMESTEAD REDUCTION CAUV #
NAME AND ADDRESS	LAND	BUILDING	TOTAL	
23-071-0100 000	Agr	111		
MAYNARD ELDON LEE AND LUCY E 364 PVT DR 305 CHESAPEAKE OH 45619	16-01-20 PT. S END W1/2 NW 0013 50A	9,630	42,740	52,370
23-071-0200 000	Res	500		
WILKS PAUL & MARY 218 BEN STREET CHESAPEAKE OH 45619	16-01-20 NW COR. W1/2 NW 0004 00A	2,800	0	2,800
23-071-0300 000	Res	500		
GALLAHER H A	16-01-20 PT. S END W1/2 04AC	30	0	30
23-071-0400 000	Res	545		
KITTS GLEN D & BARBARA JEAN 341 TWP RD 1167 PROCTORVILLE OH 45669	16-01-20 W END SW NW 0003 00A	6,650	440	7,090

AUDITOR'S TAX LIST AND TREASURER'S DUPLICATE OF REAL PROPERTY

530

UNION TWP-CHESAPEAKE S.D. - TAX DISTRICT 23

FULL RATE 36.9100

FOR TAX YEAR 2006

Lawrence

AGR/RES 0.000000

IND/COM 0.000000

PARCEL NO.	CLASS	ACRES	PROPERTY DESCRIPTION	HOMESTEAD REDUCTION CALV #
NAME AND ADDRESS	LAND	BUILDING	TOTAL	
23-071-0500.000	Agr	110		
	16-1-20 NE NW 24 71ACRES			
HICKS MONTIE L & TERESA 917 CO RD 35 CHESAPEAKE OH 45619	8,650	0	8,650	
23-071-0600.000	Agr	100		
	16-1-20 PT NW NW 16.72ACRES			
TURNER KEITH A 64 PVT DR 305 CHESAPEAKE OH 45619	5,850	0	5,850	
23-071-0700.000	Agr	101		
	16-1-20 SE NW 9.17ACS			
TURNER KEITH A 64 PVT DR 305 CHESAPEAKE OH 45619	8,110	26,980	35,090	H
23-071-0800.000	Agr	110		
	16-01-20 SE NW PT. 0003.80A			
WELLS EARL R & WANDA JEAN 567 TOWNSHIP RD 345 CHESAPEAKE OH 45619	1,330	0	1,330	
23-071-0900.000	Agr	101		
	16-01-20 SE NW PT. 0012.35A			
PORTER DEBORAH GAIL C/O HERSCHEL PORTER 28 PVT DR 105 CHESAPEAKE OH 45619	9,230	5,220	14,450	

AUDITOR'S TAX LIST AND TREASURER'S DUPLICATE OF REAL PROPERTY

531

UNION TWP-CHESAPEAKE S.D. - TAX DISTRICT 23

FULL RATE 36.9100

FOR TAX YEAR 2006

Lawrence

AGR/RES 0.000000

IND/COM 0.000000

PARCEL NO.	CLASS	ACRES	PROPERTY DESCRIPTION	HOMESTEAD REDUCTION CALV #
NAME AND ADDRESS	LAND	BUILDING	TOTAL	
23-071-1000.000	Agr	101		
	16-01-20 PT. SE NW 0011.80A			
TAYLOR BRENDA GAIL 322 TWP RD 345 CHESAPEAKE OH 45619	9,030	13,150	22,180	
23-071-1100.000	Res	500		
	16-01-20 PG SE NW .04AC			
GALLAHER H A	30	0	30	
23-071-1200.000	Agr	110		
	16-1-20 PT SE NW 3.69ACRES			
HICKS MONTIE L & TERESA 917 CO RD 35 CHESAPEAKE OH 45619	1,290	0	1,290	
23-071-1300.000	Agr	101		
	16-01-20 W PT. SE NE & NE PT. NW SE & S PT. W1/2 NE 0045.50A			
CLAY HAROLD LEE AND FRANCES ELLEN 103 TWP RD 1059 PROCTORVILLE OH 45669	20,830	9,140	29,970	

PARCEL NO.	CLASS	ACRES	PROPERTY DESCRIPTION	HOMESTEAD REDUCTION CALV #
NAME AND ADDRESS	LAND	BUILDING	TOTAL	
23-071-1400.000	Agr	101		
HAYES JOHN WILLIAM III & ANGELA JEAN 884 CO RD 35 CHESAPEAKE OH 45619-9677	16-1-20 N PT W 1/2 NE LESS 13.45AC BAL 31.35AC	15,870	43,010	58,880
23-071-1400.001	Res	500		
HUFF DANA S 1020 CO RD 35 CHESAPEAKE OH 45619	16-1-20 PT N PT W 1/2 NE 0.50AC	350	0	350
23-071-1400.002	Res	500		
28 DAMRON WALLEKA SUE & LARRY JOE 1501 TWP RD 278 CHESAPEAKE OH 45619	16-1-20 PT N PT W 1/2 NE 6.11AC	4,280	0	4,280
23-071-1400.003	Res	500		
ELLIS BOBBY R & A JOANN LIFE EST 968 CO RD 35 CHESAPEAKE OH 45619	16-01-20 N PT W 1/2 NE PT 0.72ACRES	4,880	0	4,880
23-071-1400.004	Res	500		
KILGORE CAROL 51 TWP RD 1430 SOUTH POINT OH 45680	16-1-20 N PT W 1/2 NE PT 0.55	4,160	0	4,160

PARCEL NO.	CLASS	ACRES	PROPERTY DESCRIPTION	HOMESTEAD REDUCTION CALV #
NAME AND ADDRESS	LAND	BUILDING	TOTAL	
23-071-1400.005	Res	500		
KEENEY KAREN E 910 CO RD 35 CHESAPEAKE OH 45619	16-1-20 N PT W 1/2 NE PT 17AC	2,070	0	2,070
23-071-1401.000	Res	510		
KEENEY KAREN E 910 CO RD 35 CHESAPEAKE OH 45619	-00-00 PT N PT 0000 30A	2,920	15,390	18,310
23-071-1402.000	Res	500		
ELLIS BOBBY & JOANN LIFE EST 968 CO RD 35 CHESAPEAKE OH 45619	-00-00 PT N PT 0000 01A	10	0	10
23-071-1403.000	Res	510		
CLARK BILLY L 948 CO RD 35 CHESAPEAKE OH 45619	-00-00 PT N PT 0000 31A	2,980	21,990	24,970

AUDITOR'S TAX LIST AND TREASURER'S DUPLICATE OF REAL PROPERTY

534

UNION TWP-CHESAPEAKE S.D. - TAX DISTRICT 23

FULL RATE 36.9100

FOR TAX YEAR 2006

Lawrence

AGR/RES 0.000000

IND/COM 0.000000

PARCEL NO	CLASS	ACRES	PROPERTY DESCRIPTION	HOMESTEAD REDUCTION CALC #
NAME AND ADDRESS	LAND	BUILDING	TOTAL	
23-071-1404.000	Res	510		
BROWN JAMES E & DEBORA 772 CO RD 35 CHESAPEAKE OH 45619	16-01-20 N PT W 1/2 PT NE 0004.78A	7.900	40.050	47.950
23-071-1500.000	Res	510		
ELLIS BOBBY & JOANN LIFE EST 968 CO RD 35 CHESAPEAKE OH 45619	16-01-20 CEN PT 100 ON RD X 135 0000.31A	1.630	14.310	15.940
23-071-1600.000	Ag	100		
HICKS MONTIE L & TERESA 917 CO RD 35 CHESAPEAKE OH 45619	16-1-20 W1/2 NW W OF RD LESS .89AC BAL 7.45AC	7.510	0	7.510
23-071-1800.001	Res	510		
HICKS SHAWN AND JESSICA 917 CO RD 35 CHESAPEAKE OH 45619	16-1-20 W1/2 NW W OF RD .89AC	5.090	43.050	48.140

AUDITOR'S TAX LIST AND TREASURER'S DUPLICATE OF REAL PROPERTY

535

UNION TWP-CHESAPEAKE S.D. - TAX DISTRICT 23

FULL RATE 36.9100

FOR TAX YEAR 2006

Lawrence

AGR/RES 0.000000

IND/COM 0.000000

PARCEL NO	CLASS	ACRES	PROPERTY DESCRIPTION	HOMESTEAD REDUCTION CALC #
NAME AND ADDRESS	LAND	BUILDING	TOTAL	
23-071-1605.000	Res	500		
PLUMLEY JAMES EARL & REBECCAD 1325 TWP RD 278 N CHESAPEAKE OH 45619	16-1-20 NE NE LESS 2.26 BAL = 2.02 ACRES	710	0	710
23-071-1605.001	Res	500		
WILLIAMS MICHAEL & RITA 1232 TWP RD 278 CHESAPEAKE OH 45669	16-1-20 PT NE NE PT 2.26 ACRES	790	0	790
23-071-1700.000	Res	500		
PLUMLEY JAMES EARL AND REBECCA D 1325 TWP RD 278 N CHESAPEAKE OH 45619	16-1-20 NE NE LESS 7.00.3 58.57.5 64.57 BAL 1.34AC	940	0	940
23-071-1700.001	Res	500		
ADKINS JACLYN CHANTAE 39 TOWNSHIP RD 1391 CHESAPEAKE OH 45619	16-1-20 NE NE PT 3.58ACS	7.060	0	7.060
23-071-1700.002	Res	500		
PLUMLEY JAMES EARL & REBECCAD 1325 TWP RD 278 N CHESAPEAKE OH 45619	16-1-20 NE NE PT .57ACS	3.420	0	3.420

6/27/07
1700.000
1.07
Patrick Scott
MacClanahan
Bal 21

UNION TWP.-CHESAPEAKE S.D. - TAX DISTRICT 23

AUDITOR'S TAX LIST AND TREASURER'S DUPLICATE OF REAL PROPERTY

FULL RATE 36.9100 FOR TAX YEAR 2006

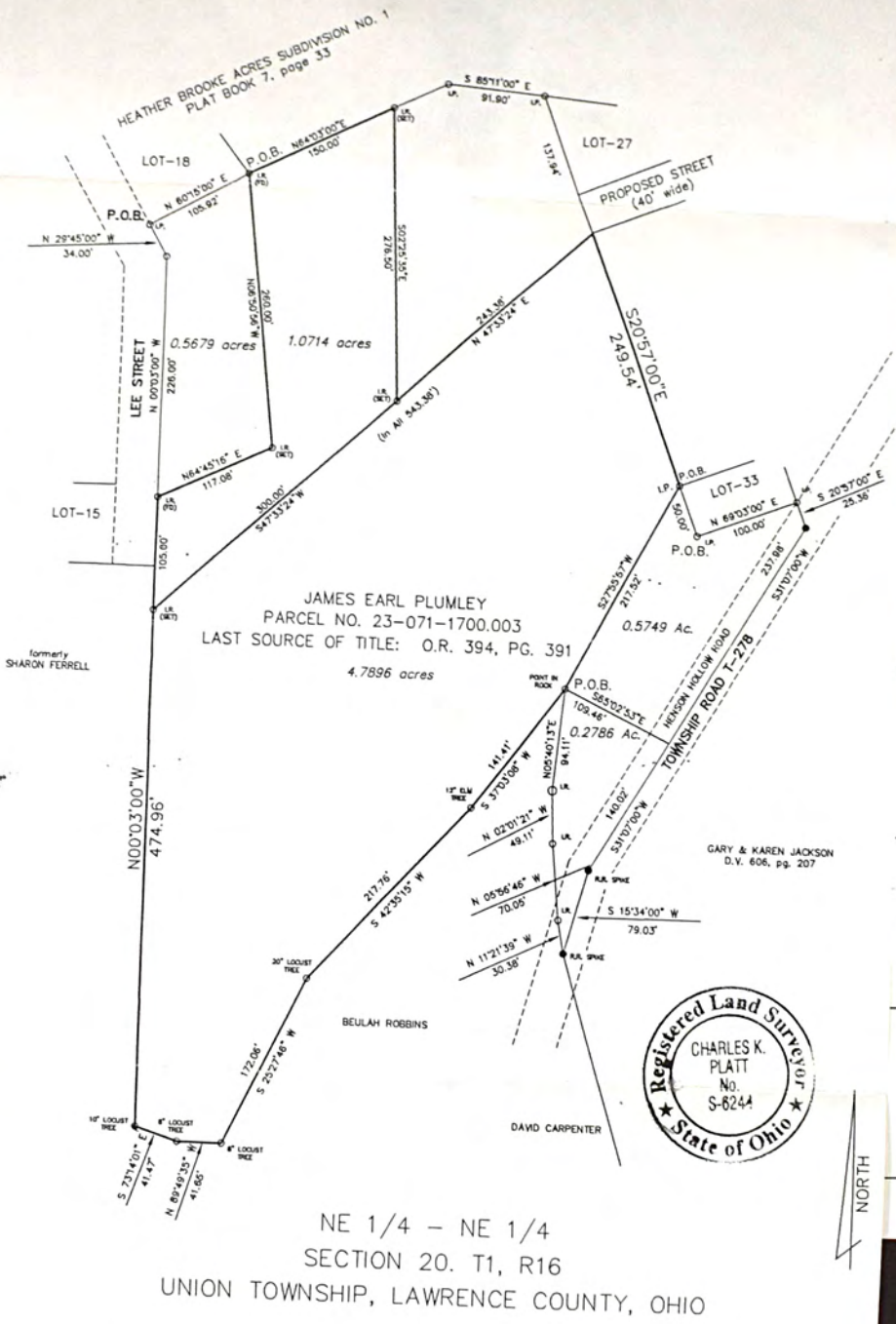
Lawrence AGRIRES 0.000000

PARCEL NO.	CLASS	ACRES	PROPERTY DESCRIPTION	LAND	BUILDING	TOTAL	HOMESTEAD REDUCTION CALV #
23-071-1404.000	Res 510		16-01-20 N PT W 1/2 PT NE 0004.78A				
BROWN JAMES E & DEBORA 772 CO RD 35 CHESAPEAKE OH 45619		7.900	40.050	47.950			
23-071-1500.000	Res 510		16-01-20 CEN PT 100 ON RD X 135 0000.31A				
ELLIS BOBBY & JOANN LIFE EST 968 CO RD 35 CHESAPEAKE OH 45619		1.630	14.310	15.940			
23-071-1600.000	Ag 100		16-1-20 W1/2 NW W OF RD LESS .89AC BAL 7.45AC				
HICKS MONTIE L & TERESA 917 CO RD 35 CHESAPEAKE OH 45619		7.510	0	7.510			
23-071-1600.001	Res 510		16-1-20 W1/2 NW W OF RD .89AC				
HICKS SHAWN AND JESSICA 917 CO RD 35 CHESAPEAKE OH 45619		5.090	43.050	48.140			

48 TWP. RD., 1198 (MILLER ST.)
CHESAPEAKE, OHIO 45619

C.K. & ASSOCIATES, INC.
LAND SURVEYORS, REGISTERED OH, WV, KY

PHONE: 614-867-6053
FAX 614-867-6053 (call first)



DATE OF SURVEY: 11/11/05

SCALE: 1" = 100'

DRAWING: PLMY-AL

REVISIONS: DATE BY

DATE BY

DATE BY

I HEREBY CERTIFY THAT THIS SURVEY WAS PERFORMED UNDER MY RESPONSIBLE DIRECTION AND SUPERVISION AND THE PLAT AND DESCRIPTION ARE TRUE AND ACCURATE TO THE BEST OF MY KNOWLEDGE AND BELIEF. THE SURVEY MEETS OR EXCEEDS THE MINIMUM TECHNICAL STANDARDS FOR LAND SURVEYING.

Charles K. Platt
REGISTERED LAND SURVEYOR, OHIO S-6244

March 13, 2006

REMOVED MAY

AUDITOR'S TAX LIST AND TREASURER'S DUPLICATE OF REAL PROPERTY

DATE 36.9100 FOR TAX YEAR 2006

Lawrence AGRIRES 0.000000

INDICOM 0.000000

535

PARCEL NO.	CLASS	ACRES	PROPERTY DESCRIPTION	LAND	BUILDING	TOTAL	HOMESTEAD REDUCTION CALV #
710							
790							
940							
7,060							
3,420							

6/27/07
1700.000
1.07
Patrick Scott
McClanahan
Bal 21

UNION TWP-CHEESAPEAKE S.D. - TAX DISTRICT 23

FULL RATE 36.9100

FOR TAX YEAR 2006

Lawrence

AGR/RES 0 000000

IND/CON

AX LIST AND TREASURER'S DUPLICATE OF REAL PROPERTY

100 FOR TAX YEAR 2006


Lawrence

AGUIRES 0.000000

© 0000000

IND/COM 0.00000

535



CR. 100	V. PLATT	DATE OF SURVEY:
---------	----------	-----------------

CHECKED	OKP	SCALE: 1" = 100'
---------	-----	------------------

DRAWING: PLMY-AL

REVISIONS:	DATE:	BY:
	DATE:	BY:

SHEET # 1 OF 1

I HEREBY CERTIFY THAT THIS SURVEY WAS PERFORMED UNDER MY RESPONSIBLE DIRECTION AND SUPERVISION AND THE PLAT AND DESCRIPTION ARE TRUE AND ACCURATE TO THE BEST OF MY KNOWLEDGE AND BELIEF. THE SURVEY MEETS & EXCEEDS THE MINIMUM TECHNICAL STANDARDS FOR LAND SURVEYING.

[illegible]

ON Check # 264 March 13, 200

CHARLES K. BLATT DATE REVISED MAY

REGISTERED LAND SURVEYOR, OHIO REG-4244

PARCEL NO	CLASS	ACRES	PROPERTY DESCRIPTION	HOMESTEAD REDUCTION CALV #
NAME AND ADDRESS	LAND	BUILDING	TOTAL	
23-071-1700 003 PLUMLEY JAMES EARL & REBECCAH 1325 TWP RD 278N CHESAPEAKE OH 45619	Res 500 16-1-20 NE NE PT LESS 28 BAL 5.36AC	3.750	0	3.750
23-071-1700 004 EVANS CRAIG ETAL HC 64 BOX 47 RADNOR WV 25817	Res 500 16-1-20 PT NE NE PT 28AC	2.810	0	2.810
23-071-1700 005 ELLIOTT FRANCES MARIE 43 TWP RD 1101 E SOUTH POINT OH 45660	Res 545 16-1-20 PT NE NE 57AC	4.280	0	4.280
23-071-1701 000 28 DAMRON WALLEKA SUE & LARRY JOE 1501 TWP RD 27E CHESAPEAKE OH 45619	Ag 101 16-01-20 NE NE LESS TA 0000 62A	7.220	29.950	37.170
23-071-1702 000 7 HENSLEY MICHAEL L 1272 TWP RD 27E CHESAPEAKE OH 45619	Res 510 -00-00 LEE HEIGHTS SUB DIV LOT 1 0000 00A	3.310	18.080	21.390

6/34/07 4.7900
Misty
Johnson
Bal 5720

PARCEL NO	CLASS	ACRES	PROPERTY DESCRIPTION	HOMESTEAD REDUCTION CALV #
NAME AND ADDRESS	LAND	BUILDING	TOTAL	
23-071-1703 000 SHOKER G S TR	Res 500 -00-00 LEE HEIGHTS SUB DIV LOT 2 0000 00A	3.310	0	3.310
23-071-1704 000 REAVES WILLIS E III & DONNAS 1248 TOWNSHIP RD 27E CHESAPEAKE OH 45619	Res 510 -00-00 LEE HEIGHTS SUB DIV LOT 3 0000 00A	3.310	16.890	20.200
23-071-1705 000 WILLIAMS MICHAEL D & RITA J 1232 TWP RD 27E CHESAPEAKE OH 45619	Res 510 -00-00 LEE HEIGHTS SUB DIV LOT 4 0000 00A	3.310	14.240	17.550 H
23-071-1706 000 SECRETARY OF VETERANS AFFAIRS 12650 INGENUITY DR ORLANDO FL 32825	Res 510 -00-00 LEE HEIGHTS SUB DIV LOT 5 0000 00A	3.310	14.840	18.150

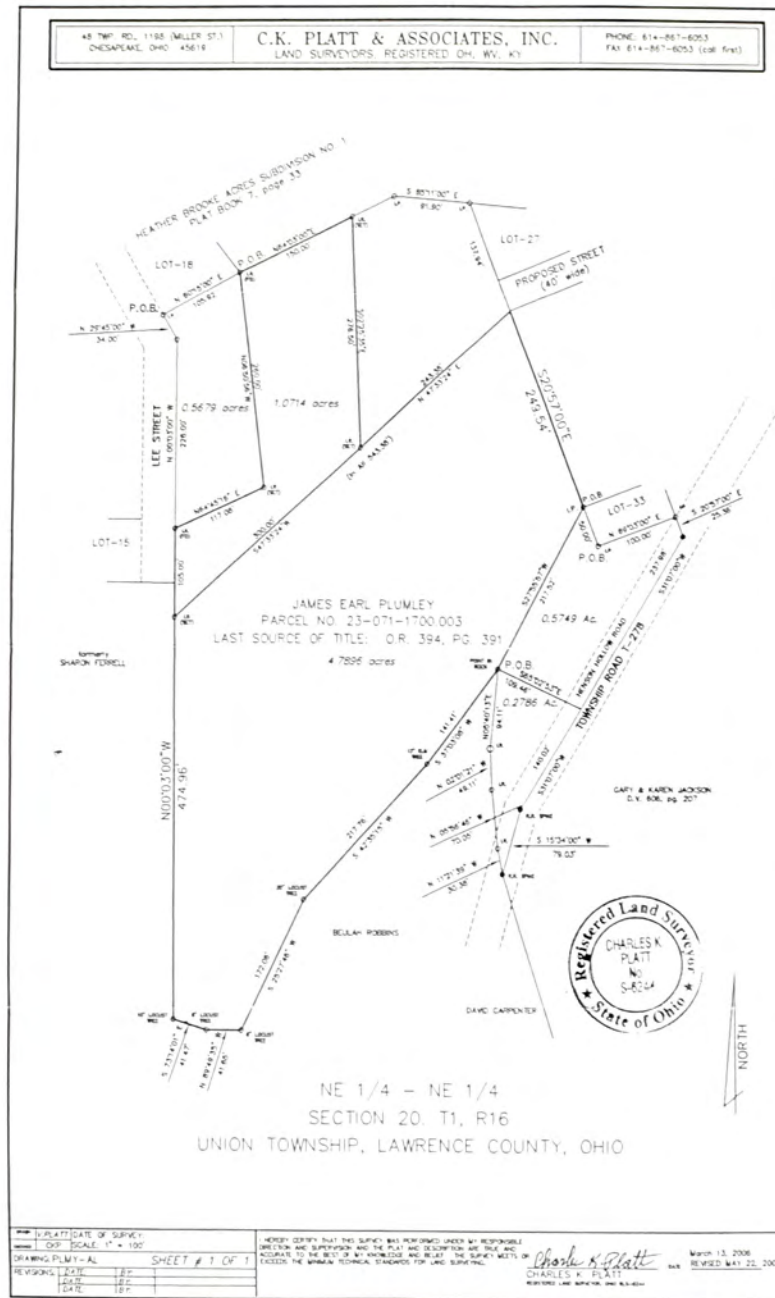
10/31/07
Jasna Krystof
Remaster

5/10/07
Vicente Garza

UNION TWP-CHESAPEAKE S.D. - TAX DISTRICT 23

AUDITOR'S TAX LIST AND TREASURER'S DUPLICATE OF REAL PROPERTY			
FULL RATE 36.9100 FOR TAX YEAR 2006			
Lawrence AGRES 0.000000			
PARCEL NO.	CLASS	ACRES	
NAME AND ADDRESS	PROPERTY DESCRIPTION		
LAND	BUILDING	TOTAL	HOMESTEAD REDUCTION CALV #
23-071-1700.003	Res 500		
PLUMLEY JAMES EARL & REBECCA 1325 TWP RD 27BN CHESAPEAKE OH 45619	16-1-20 NE NE PT LESS 28 BAL 5.36AC	3.750 0	3.750
23-071-1700.004	Res 500		
EVANS CRAIG ETAL HO 64 BOX 41 RADNOR WV 25517	16-1-20 PT NE NE PT 28AC	2.810 0	2.810
23-071-1700.005	Res 545		
ELLIOTT FRANCES MARIE 43 TWP RD 1101 E SOUTH POINT OH 45660	16-1-20 PT NE NE 57AC	4.280 0	4.280
23-071-1701.000	Ag 101		
28 DAMRON WALLEKA SUE & LARRY JOE 1501 TWP RD 27E CHESAPEAKE OH 45619	16-01-20 NE NE LESS 7A 0006 62A	7.220 29.960	37.170
23-071-1702.000	Res 510		
7 HENSLEY MICHAEL L 1272 TWP RD 27E CHESAPEAKE OH 45619	00-00 LEE HEIGHTS SUB DIV LOT 1 0000 00A	3.310 18.080	21.390

6/24/07 4.790
Minty 1700.000
Johnsen
Bal 5720



AUDITOR'S TAX LIST AND TREASURER'S DUPLICATE OF REAL PROPERTY

FULL RATE 36.9100 FOR TAX YEAR 2006			
Lawrence AGRES 0.000000 INDICOM 0.000000			
537			
PARCEL NO.	CLASS	ACRES	
NAME AND ADDRESS	PROPERTY DESCRIPTION		
LAND	BUILDING	TOTAL	HOMESTEAD REDUCTION CALV #
23-071-1700.003	Res 500		
PLUMLEY JAMES EARL & REBECCA 1325 TWP RD 27BN CHESAPEAKE OH 45619	16-1-20 NE NE PT LESS 28 BAL 5.36AC	3.750 0	3.750
23-071-1700.004	Res 500		
EVANS CRAIG ETAL HO 64 BOX 41 RADNOR WV 25517	16-1-20 PT NE NE PT 28AC	2.810 0	2.810
23-071-1700.005	Res 545		
ELLIOTT FRANCES MARIE 43 TWP RD 1101 E SOUTH POINT OH 45660	16-1-20 PT NE NE 57AC	4.280 0	4.280
23-071-1701.000	Ag 101		
28 DAMRON WALLEKA SUE & LARRY JOE 1501 TWP RD 27E CHESAPEAKE OH 45619	16-01-20 NE NE LESS 7A 0006 62A	7.220 29.960	37.170
23-071-1702.000	Res 510		
7 HENSLEY MICHAEL L 1272 TWP RD 27E CHESAPEAKE OH 45619	00-00 LEE HEIGHTS SUB DIV LOT 1 0000 00A	3.310 18.080	21.390

10/31/07
Jason Krystal
Lemaster

5/10/07
Vicente Garcia

PARCEL NO	CLASS	ACRES	PROPERTY DESCRIPTION	HOMESTEAD REDUCTION CALC #
NAME AND ADDRESS	LAND	BUILDING	TOTAL	
23-071-1707 000	Res	500		
BOLLING LARRY E & CAROL 1034 8TH ST HUNTINGTON WV 25701	-00-00 LEE HEIGHTS SUB DIV LOT 6	0000 00A	3.310	0 3.310
23-071-1708 000	Res	545		
JACKSON DONNA S 19 TWP RD 1391 CHESAPEAKE OH 45619	-00-00 LEE HEIGHTS SUB DIV LOT 7	0000 00A	3.310	310 3.620 H
23-071-1709 000	Res	500		
JACKSON DONNA S 19 TWP RD 1391 CHESAPEAKE OH 45619	-00-00 LEE HEIGHTS SUB DIV LOT 8	0000 00A	3.310	0 3.310
23-071-1710 000	Res	545		
DAVIS KAREN D 39 TOWNSHIP RD 1391 CHESAPEAKE OH 45619	-00-00 LEE HEIGHTS SUB DIV LOT 9	0000 00A	3.310	420 3.730
23-071-1711 000	Res	500		
DAVIS KAREN D 39 TOWNSHIP RD 1391 CHESAPEAKE OH 45619	-00-00 LEE HEIGHTS SUB DIV LOT 10	0000 00A	3.310	0 3.310

PARCEL NO	CLASS	ACRES	PROPERTY DESCRIPTION	HOMESTEAD REDUCTION CALC #
NAME AND ADDRESS	LAND	BUILDING	TOTAL	
23-071-1712 000	Res	500		
DAVIS KAREN D 39 TOWNSHIP RD 1391 CHESAPEAKE OH 45619	-00-00 LEE HEIGHTS SUB DIV LOT 11	0000 00A	3.310	0 3.310
23-071-1713 000	Res	545		
DAVIS KAREN D 39 TOWNSHIP RD 1391 CHESAPEAKE OH 45619	-00-00 LEE HEIGHTS SUB DIV LOT 12	0000 00A	3.490	160 3.650
23-071-1714 000	Res	545		
STEVENS JON AND STACEY 4235 GARTIN AVE ASHLAND KY 41101	-00-00 LEE HEIGHTS SUB DIV LOT 13	0000 00A	3.310	450 3.760
23-071-1715 000	Res	500		
STEVENS JON AND STACEY 4235 GARTIN AVE ASHLAND KY 41101	-00-00 LEE HEIGHTS SUB DIV LOT 14	0000 00A	3.310	0 3.310

AUDITOR'S TAX LIST AND TREASURER'S DUPLICATE OF REAL PROPERTY

540

UNION TWP-CHESAPEAKE S.D. - TAX DISTRICT 23

FULL RATE 36.9100

FOR TAX YEAR 2006

Levance

AGRS RES 0.000000

INDICOM 0.000000

PARCEL NO	CLASS	ACRES	PROPERTY DESCRIPTION	LAND	BUILDING	TOTAL	HOMESTEAD REDUCTION CALC #
23-071-1716.000	Res	500	-00-00 LEE HEIGHTS SUB DIV LOT 15 0000 00A	3.310	0	3.310	
STEVENS JON AND STACEY 4235 GARTIN AVE ASHLAND KY 41101							
23-071-1717.000	Res	545	-00-00 LEE HEIGHTS SUB DIV LOT 16 0000 00A	3.310	90	3.400	
STEVENS JON AND STACEY 4235 GARTIN AVE ASHLAND KY 41101							
23-071-1718.000	Res	500	-00-00 LEE HEIGHTS SUB DIV LOT 17 0000 00A	3.310	0	3.310	
STEVENS JON AND STACEY 4235 GARTIN AVE ASHLAND KY 41101							
23-071-1719.000	Res	500	-00-00 LEE HEIGHTS SUB DIV LOT 18 0000 00A	3.310	0	3.310	
STEVENS JON AND STACEY 4235 GARTIN AVE ASHLAND KY 41101							
23-071-1720.000	Res	500	-00-00 LEE HEIGHTS SUB DIV LOT 19 0000 00A	3.400	0	3.400	
MUSGROVE JAMES A.							

AUDITOR'S TAX LIST AND TREASURER'S DUPLICATE OF REAL PROPERTY

541

UNION TWP-CHESAPEAKE S.D. - TAX DISTRICT 23

FULL RATE 36.9100

FOR TAX YEAR 2006

Levance

AGRS RES 0.000000

INDICOM 0.000000

PARCEL NO	CLASS	ACRES	PROPERTY DESCRIPTION	LAND	BUILDING	TOTAL	HOMESTEAD REDUCTION CALC #
23-071-1721.000	Res	500	-00-00 LEE HEIGHTS SUB DIV LOT 1 0000 00A	3.310	0	3.310	
HENSLEY MICHAEL L 1272 TWP RD 278 CHESAPEAKE OH 45619							
23-071-1722.000	Res	500	-00-00 LEE HEIGHTS SUB DIV LOT 2 0000 00A	3.310	0	3.310	
SHOKER G S TR							
23-071-1723.000	Res	500	-00-00 LEE HEIGHTS SUB DIV LOT 3 0000 00A	3.310	0	3.310	
REAVES WILLIS E III & DONNAS 1248 TOWNSHIP RD 278 CHESAPEAKE OH 45619							
23-071-1724.000	Res	500	-00-00 LEE HEIGHTS SUB DIV LOT 4 0000 00A	3.310	0	3.310	
WILLIAMS MICHAEL D & RITA J 1232 TOWNSHIP RD 278 CHESAPEAKE OH 45619							
23-071-1725.000	Res	500	-00-00 LEE HEIGHTS SUB DIV LOT 5 0000 00A	3.310	0	3.310	
SECRETARY OF VETERANS AFFAIRS 12650 INGENUITY ORLANDO FL 32826							

AUDITOR'S TAX LIST AND TREASURER'S DUPLICATE OF REAL PROPERTY

542

UNION TWP-CHESAPEAKE S D - TAX DISTRICT 23

FULL RATE 36.9100

FOR TAX YEAR 2006

Lawrence

AGR/RES 0.000000

IND/COM 0.000000

PARCEL NO	CLASS	ACRES	PROPERTY DESCRIPTION	HOMESTEAD REDUCTION CALC #
NAME AND ADDRESS	LAND	BUILDING	TOTAL	
23-071-1726-000	Res	500		
BOLLING LARRY E & CAROL 1034 8TH ST HUNTINGTON WV 25701	16-01-20 ADJ LOT 6 LEE HGTS SD 0000 03A	960	0	960
23-071-1727-000	Res	500		
DAVIS KAREN D 36 TOWNSHIP RD 1391 CHESAPEAKE OH 45619	16-1-20 ADJ LOTSS-11 INCL LEE HGTS S D 011AC	960	0	960
23-071-1728-000	Res	500		
JACKSON GARY F & KAREN D 36 TOWNSHIP RD 1391 CHESAPEAKE OH 45619	16-01-20 ADJ LOT 12 LEE HGTS SD 0000 04A	1 090	0	1 090
23-071-1729-000	Res	500		
STEVENS JON AND STACEY 4235 GARTIN AVE ASHLAND KY 41101	16-1-20 ADJ LOTS 13-18 LEE HGTS S D LESS C D3 & C D3 BAL=16 AC	960	0	960
23-071-1729-001	Res	500		
STEVENS JON AND STACEY 4235 GARTIN AVE ASHLAND KY 41101	16-1-20 ADJ LOTS 13-18 INCL LEE HGTS SD PT C D3AC	1 030	0	1 030

AUDITOR'S TAX LIST AND TREASURER'S DUPLICATE OF REAL PROPERTY

543

UNION TWP-CHESAPEAKE S D - TAX DISTRICT 23

FULL RATE 36.9100

FOR TAX YEAR 2006

Lawrence

AGR/RES 0.000000

IND/COM 0.000000

PARCEL NO	CLASS	ACRES	PROPERTY DESCRIPTION	HOMESTEAD REDUCTION CALC #
NAME AND ADDRESS	LAND	BUILDING	TOTAL	
23-071-1729-002	Res	500		
STEVENS JON AND STACEY 4235 GARTIN AVE ASHLAND KY 41101	16-01-20 ADJ LOTS 13-18 INCL LEE HEIGHTS SD PT C D3 AC	960	0	960
23-071-1730-000	Res	500		
SKEENS GROVER C & WANDA KAY 502 WASHINGTON AVE SOUTH POINT OH 45662	16-01-20 PT NE NE LESS 7 AC 0000 43A	3 610	0	3 610
23-071-1731-000	Res	500		
BLACK CHARLES JR	16-01-20 NE NE LESS 7 AC 0000 22A	960	0	960
23-071-1732-000	Res	500		
JACKSON DONNA S 19 TWP RD 1391 CHESAPEAKE OH 45619	16-01-20 ADJ LOT 7 LEE HGTS SD 0000 03A	960	0	960
23-071-1733-000	Res	500		
JACKSON DONNA S 19 TWP RD 1391 CHESAPEAKE OH 45619	16-01-20 ADJ LOT 8 LEE HGTS SD 0000 03A	960	0	960

AUDITOR'S TAX LIST AND TREASURER'S DUPLICATE OF REAL PROPERTY

544

UNION TWP-CHESAPEAKE S.D. - TAX DISTRICT 23

FULL RATE 36.9100

FOR TAX YEAR 2006

Lawrence

AGR/RES

0.000000

IND/COM 0.000000

PARCEL NO.	CLASS	ACRES	PROPERTY DESCRIPTION	HOMESTEAD REDUCTION CALC #
NAME AND ADDRESS	LAND	BUILDING	TOTAL	

23-071-1800.000	Res	510	16-1-20 SE COR NE NE LESS 6.02 BAL 2.75AC	
ROBBINS BEULAH ETAL C/O MILLIE THOMPSON 972 TWP RD 278 CHESAPEAKE OH 45619	5.860	3,710	9,570	H

23-071-1800.001	Res	500	16-1-20 SE COR NE NE PT 6.02AC	
THOMPSON MILLIE ETAL 972 TWP RD 278 CHESAPEAKE OH 45619	2,110	0	2,110	

23-072-0100.000	Res	510	16-1-20 PT LESS 1.20 AC BAL 91AC	
THOMPSON GUS AND MILLIE 972 TWP RD 278 S CHESAPEAKE OH 45619	4,780	7,490	12,270	H

23-072-0100.001	Res	510	16-1-20 PT 1.20 AC	
THOMPSON MILLIE C/O DAVID CARPENTER P.O. BOX 1141 PROCTORVILLE OH 45669	5,390	8,380	13,770	

7/30/02
David
do
Carpenter

AUDITOR'S TAX LIST AND TREASURER'S DUPLICATE OF REAL PROPERTY

545

UNION TWP-CHESAPEAKE S.D. - TAX DISTRICT 23

FULL RATE 36.9100

FOR TAX YEAR 2006

Lawrence

AGR/RES

0.000000

IND/COM 0.000000

PARCEL NO.	CLASS	ACRES	PROPERTY DESCRIPTION	HOMESTEAD REDUCTION CALC #
NAME AND ADDRESS	LAND	BUILDING	TOTAL	

23-072-0200.000	Agr	100	16-01-20 IN N PT SE NW 0005 00A	
FERRELL SHARON A 7572 ST RT 378 WILLOWWOOD OH 45696	1,750	0	1,750	

23-072-0300.000	Res	540	16-01-20 SW COR SE NE 0003 00A	
RUSSELL FRED J & SANDRA K 760 TWP RD 278 S CHESAPEAKE OH 45619	6,650	16,510	23,160	H

23-072-0400.000	Res	510	16-01-20 SW COR SE NE 0002 00A	
BALL MARLA A & MARK & DWAYNEWOOD C/O MARK WOOD 737 TWP RD 278 CHESAPEAKE OH 45619	5,950	4,380	10,330	

23-072-0500.000	Agr	101	16-01-20 N PT E 1/2 SE 0011 33A	
PERKEY JACQUELINE L 496 TWP RD 278S CHESAPEAKE OH 45619	8,870	29,950	38,820	

AUDITOR'S TAX LIST AND TREASURER'S DUPLICATE OF REAL PROPERTY

546

UNION TWP-CHESAPEAKE S.D. - TAX DISTRICT 23

FULL RATE 36.9100

FOR TAX YEAR 2006

Lawrence

AGR/RES

0.000000

IND/COM 0.000000

PARCEL NO.	CLASS	ACRES	PROPERTY DESCRIPTION	HOMESTEAD REDUCTION CAUV #
NAME AND ADDRESS	LAND	BUILDING	TOTAL	
23-072-0600.000	Agr	100		
CLAY HAROLD LEO & FRANCES ELLEN 103 TWP RD 1059 PROCTORVILLE OH 45669	16-01-20 N END W1/2 SE 0020.00A	7,000	0	7,000
23-072-0700.000	Agr	100		
ADKINS THERESA 679 CO RD 31 CHESAPEAKE OH 45619	16-01-20 SE PT W1/2 SE & SE COR. E1/2 SW & 1/2 MIN 0022.00A	7,700	0	7,700
23-072-0800.000	Agr	101		
CHINN HOMER K 467 TWP RD 278S CHESAPEAKE OH 45619	16-01-20 SE PT W1/2 SE PT 0001.43A	5,400	9,120	14,520 H
23-072-0801.000	Agr	100		
PLUMLEY WALTER L AND BRENDA PO BOX 31 CHESAPEAKE OH 45619	16-1-20 SE PT W1/2 SE PT LESS 1.57 .70 BAL 21.69AC	7,380	0	7,380
23-072-0801.001	Res	540		
BROWN TERRY LEE 395 TWP RD 278 S CHESAPEAKE OH 45619	16-1-20 PT SE PT W1/2 SE PT LESS .47 BAL .63AC	4,060	4,500	8,560

AUDITOR'S TAX LIST AND TREASURER'S DUPLICATE OF REAL PROPERTY

547

UNION TWP-CHESAPEAKE S.D. - TAX DISTRICT 23

FULL RATE 36.9100

FOR TAX YEAR 2006

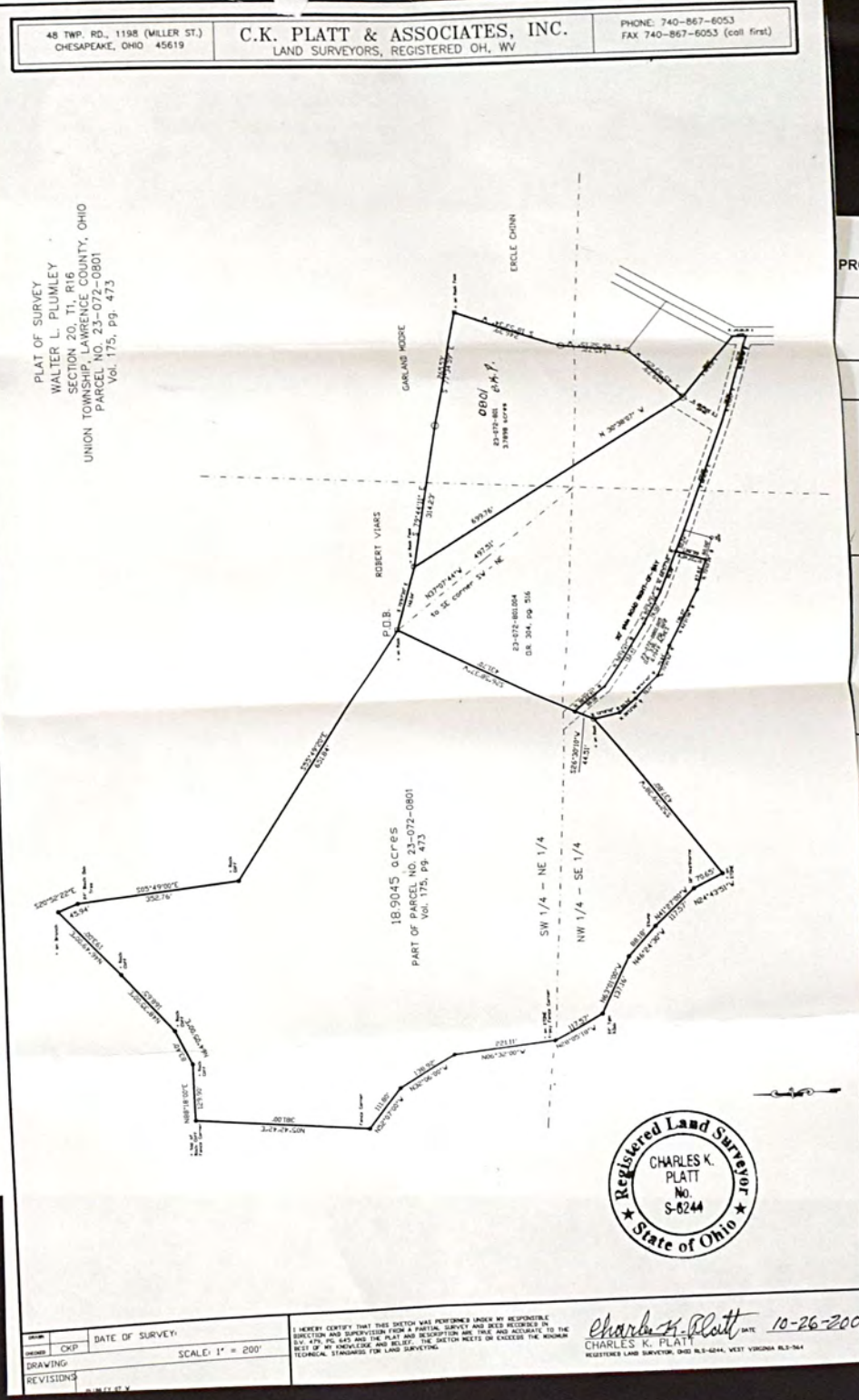
Lawrence

AGR/RES

0.000000

IND/COM 0.000000

PARCEL NO.	CLASS	ACRES	PROPERTY DESCRIPTION	HOMESTEAD REDUCTION CAUV #
NAME AND ADDRESS	LAND	BUILDING	TOTAL	
23-072-0801.002	Agr	100		
CHINN HOMER K 467 TWP RD 278 S CHESAPEAKE OH 45619	16-1-20 PT SE PT W1/2 SE PT NO PT 39AC	140	0	140
23-072-0801.003	Res	545		
MAY THOMAS J II 41 PVT DR 385 CHESAPEAKE OH 45619	16-1-20 SE PT W1/2 SE PT PT 57AC	4,280	0	4,280
23-072-0801.004	Res	500		
PLUMLEY WALTER L & BRENDA P O BOX 31 CHESAPEAKE OH 45619	16-1-20 SE PT W1/2 PT 6.68AC	6,150	0	6,150
23-072-0801.005	Res	500		
MCCREERY BLAINE 500 PVT DR 385 CHESAPEAKE OH 45619	16-1-20 SE PT W1/2 SE PT 70AC	4,850	0	4,850



547

AUDITOR'S TAX LIST AND TREASURER'S DUPLICATE OF REAL PROPERTY

548

UNION TWP-CHESAPEAKE S.D. - TAX DISTRICT 23

FULL RATE 36.9100

FOR TAX YEAR 2006

Lawrence

AGR/RES 0.000000

IND/COM 0.000000

PARCEL NO.	CLASS	ACRES	
NAME AND ADDRESS	PROPERTY DESCRIPTION LAND BUILDING TOTAL	HOMESTEAD REDUCTION CAUV #	
23-072-0900.000	Ag 111		
	16-01-20 N PT E 1/2 SW LESS 1.50 .06 BAL=27.47ACS	CAUV 6.180	
MCCLLOUD STEVEN AND MELISSA 516 TWP RD 278 SOUTH CHESAPEAKE OH 45619	14.510 23.860	38.370	
23-072-0900.001	Res 500		
	16-01-20 N PT E 1/2 SW PT 0.06ACS		
MCQUAD FRANKLIN EUGENE 722 TWP RD 278-S CHESAPEAKE OH 45619	40 0	40	
23-072-0901.000	Ag 100		
	16-01-20 N PT E 1/2 SW PT 0001.05A		
MCQUAD GLEO ET AL LIFE EST/MCQUAD FRANKLIN EUGENE 722 TWP RD 278-S CHESAPEAKE OH 45619	370 0	370	
23-072-0902.000	Res 510		
	16-01-20 N PT E 1/2 SW 0000.45A		
MCQUAD FRANKLIN EUGENE 722 TWP RD 278-S CHESAPEAKE OH 45619	320 3.140	3.460 H	
23-072-0910.000	Min 240		
	GAS WELL PERMIT NO 34 2 **14		
MCQUAD GAS CO C/O MYERS DRILLING CO., INC. P.O. BOX 5567 HUNTINGTON WV 25703-0567	3.310 0	3.310	

AUDITOR'S TAX LIST AND TREASURER'S DUPLICATE OF REAL PROPERTY

549

UNION TWP-CHESAPEAKE S.D. - TAX DISTRICT 23

FULL RATE 36.9100

FOR TAX YEAR 2006

Lawrence

AGR/RES 0.000000

IND/COM 0.000000

PARCEL NO.	CLASS	ACRES	
NAME AND ADDRESS	PROPERTY DESCRIPTION LAND BUILDING TOTAL	HOMESTEAD REDUCTION CAUV #	
23-072-0911.000	Min 240		
	GAS WELL PERMIT NO 34 2 **14		
BARNETT GAS CO C/O MYERS DRILLING CO., INC. P.O. BOX 5567 HUNTINGTON WV 25703-0567	40 0	40	
23-072-0912.000	Min 240		
	GAS WELL PERMIT #34 2 14		
BARNETT GAS CO C/O MYERS DRILLING CO., INC. P.O. BOX 5567 HUNTINGTON WV 25703-0567	40 0	40	
23-072-0913.000	Min 240		
	GAS WELL PERMIT #34 2 14		
BARNETT GAS CO C/O MYERS DRILLING CO., INC. P.O. BOX 5567 HUNTINGTON WV 25703-0567	40 0	40	
23-072-0914.000	Min 240		
	GAS WELL PERMIT NO 34		
STAR GAS CO C/O MYERS DRILLING CO., INC. P.O. BOX 5567 HUNTINGTON WV 25703-0567	1.010 0	1.010	
23-072-1000.000	Res 545		
	16-1-20 N PT E 1/2 SW PT COR PT LESS 90 BAL=20ACS		
MCCLLOUD STEVEN AND MELISSA 516 TWP RD 278 S CHESAPEAKE OH 45619	2.310 0	2.310	

AUDITOR'S TAX LIST AND TREASURER'S DUPLICATE OF REAL PROPERTY

550

UNION TWP-CHESAPEAKE S.D. - TAX DISTRICT 23

FULL RATE 36.9100

FOR TAX YEAR 2006

Lawrence

AGR/RES 0.000000

IND/COM 0.000000

PARCEL NO.	CLASS	ACRES	PROPERTY DESCRIPTION	HOMESTEAD REDUCTION CALC #
NAME AND ADDRESS	LAND	BUILDING	TOTAL	
23-072-1000.001	Res	500		
MCCLLOUD STEVEN AND MELISSA 516 TWP RD 278 SOUTH CHESAPEAKE OH 45619	16-01-20 N PT E 1/2 SW PT COR PT .90ACS 5.100	0	5.100	
23-072-1100.000	Res	510		
ESTEP LINDA LOUISE 615 TOWNSHIP RD 2785 CHESAPEAKE OH 45619	16-01-20 N PT E 1/2 SW 0001.00A 5.250	17.380	22.630	
23-072-1200.000	Res	500		
FISCHER SANDRA K 200 CO RD 35 CHESAPEAKE OH 45619	16-01-20 N PT E 1/2 SW LESS 0.38A & 0.52A 0007.10A 5.520	0	5.520	
23-072-1201.000	Res	540		
Fischer, Sandra K NORRIS STEVEN EUGENE AND SANDRA K 669 TWP RD 278 SO CHESAPEAKE OH 45619	16-01-20 PT N PT E 1/2 SW 0000.38A 2.000	9.380	11.380	

4-25-07
Stephanie M. Norris -4-25-07
Stephanie M. Norris -

02426 P8 441-492

AUDITOR'S TAX LIST AND TREASURER'S DUPLICATE OF REAL PROPERTY

551

UNION TWP-CHESAPEAKE S.D. - TAX DISTRICT 23

FULL RATE 36.9100

FOR TAX YEAR 2006

Lawrence

AGR/RES 0.000000

IND/COM 0.000000

PARCEL NO.	CLASS	ACRES	PROPERTY DESCRIPTION	HOMESTEAD REDUCTION CALC #
NAME AND ADDRESS	LAND	BUILDING	TOTAL	
23-072-1202.000	Res	545		
ADKINS IVAN RICK & PHYLLIS A 701 TWP RD 278 CHESAPEAKE OH 45619	16-01-20 N PT E 1/2 SW PT 0000.52A 4.040	500	4.540	
23-072-1300.000	Res	500		
ESTEP LINDA LOUISE 615 TOWNSHIP RD 2785 CHESAPEAKE OH 45619	16-01-20 PT N PT E 1/2 SW 0001.00A 700	0	700	
23-072-1400.000	Res	545		
ADKINS IVAN R AND PHYLLIS A TRUSTEES 701 TOWNSHIP RD 278 CHESAPEAKE OH 45619	16-01-20 IN N PT E 1/2 SE 0001.06A 5.310	2.830	8.140	
23-072-1401.000	Res	500		
ADKINS IVAN R AND PHYLLIS A 701 TOWNSHIP RD 278 CHESAPEAKE OH 45619	16-01-20 PT IN N PT E 1/2 SE 0000.42A 290	0	290	
23-072-1500.000	Agr	100		
BOLEN RICHARD J PO BOX 2185 HUNTINGTON W VA 25722	16-01-20 SE PT SE 0001.16A 410	0	410	

AUDITOR'S TAX LIST AND TREASURER'S DUPLICATE OF REAL PROPERTY

552

UNION TWP-CHESAPEAKE S.D. - TAX DISTRICT 23

FULL RATE 36.9100

FOR TAX YEAR 2006

Lawrence

AGR/RES 0.000000

IND/COM 0.000000

PARCEL NO.	CLASS	ACRES	PROPERTY DESCRIPTION	HOMESTEAD REDUCTION CALC #
NAME AND ADDRESS	LAND	BUILDING	TOTAL	
23-072-1600.000	Ag	100		
MORSE JEREMY P & JANE L 873 TWP RD 158 CHESAPEAKE OH 45619-1920	16-01-20 SE PT. SE 0004.83A	1,690	0	1,690
23-072-1700.000	Res	510		
6 CAMPBELL CLAYTON L & LORA L 226 TWP RD. 278S CHESAPEAKE OH 45619	16-01-20 PT. SE SE E OF HENSON HOLLOW RD. 0001.75A	5,780	39,060	44,840
23-072-1800.000	Res	500		
DELUCA RONNIE AND NANCY 17 PVT DR. 3450 CHESAPEAKE OH 45619	16-1-20 SW PT. 29AC	2,860	0	2,860
23-072-1802.000	Ag	100		
CHINN HOMER KYLE 467 TWP RD. 278 S CHESAPEAKE OH 45619	16-01-20 S PT E 1/2 SE 0017.53A	6,140	0	6,140

AUDITOR'S TAX LIST AND TREASURER'S DUPLICATE OF REAL PROPERTY

553

UNION TWP-CHESAPEAKE S.D. - TAX DISTRICT 23

FULL RATE 36.9100

FOR TAX YEAR 2006

Lawrence

AGR/RES 0.000000

IND/COM 0.000000

PARCEL NO.	CLASS	ACRES	PROPERTY DESCRIPTION	HOMESTEAD REDUCTION CALC #
NAME AND ADDRESS	LAND	BUILDING	TOTAL	
23-072-1900.000	Res	500		
DELUCA DONNIE & NANCY K 17 PVT DR 3450 CHESAPEAKE OH 45619	16-1-20 PT NW OF SW LESS 74AC BAL= 51	360	0	360
23-072-1900.001	Res	510		
DELUCA RONNIE AND NANCY 17 PVT DR 3450 CHESAPEAKE OH 45619	16-1-20 NW OF SW PT. 74AC	4,900	45,000	49,900
23-073-0100.000	Res	540		
TREDWAY THOMAS 1873 CO RD 31 CHESAPEAKE OH 45619	16-01-20 NE PT 0000.34A	3,160	10,430	13,590
23-073-0200.000	Res	500		
CIELEC STEPHEN R AND GINA L 66 PVT DR 3450 CHESAPEAKE OH 45619	16-1-20 PT SW SW LESS 2.66AC BAL=1.29	5,450	0	5,450
23-073-0200.001	Res	510		
38 CIELEC STEPHEN R & GINA L 66 PVT DR 3450 CHESAPEAKE OH 45619	16-01-20 PT SW SW PT 2.66ACS	6,410	106,260	112,670

AUDITOR'S TAX LIST AND TREASURER'S DUPLICATE OF REAL PROPERTY

554

UNION TWP-CHESAPEAKE S.D. - TAX DISTRICT 23

FULL RATE 36.9100

FOR TAX YEAR 2006

Lawrence

AGR/RES 0.000000

IND/COM 0.000000

PARCEL NO.	CLASS	ACRES	PROPERTY DESCRIPTION	HOMESTEAD REDUCTION CALC #
NAME AND ADDRESS	LAND	BUILDING	TOTAL	
23-073-0300.000	Res 510			
ROSE MILLARD A & MARJORIE 1899 CO RD 31 CHESAPEAKE OH 45619-7852	16-01-20 W1/2 SW PT. 0000.35A	3.420	10.540	13.960 H
23-073-0400.000	Res 510			
WATERS MARIESHA D AND PAULA MERS 3461 CO RD 59 CHESAPEAKE OH 45619	16-01-20 W1/2 SW PT LESS 0.36 AC BAL = 0.32 ACRES	2.920	13.450	16.370
23-073-0400.001	Res 510			
NEWMAN DANNIE O & DONNA M 3471 CO RD 59 CHESAPEAKE OH 45619	16-1-20 PT W 1/2 SW PT 36ACS	3.270	27.360	30.630
23-073-0401.000	Res 500			
NEWMAN DANNIE O & DONNA M 3471 CO RD 59 CHESAPEAKE OH 45619	16-01-20 W 1/2 SW PT 0000.21A	2.380	0	2.380

OS Dup
12/1/06
Christopher
Stephen
Cieles

11/2/07
Anthony
Albin
Spencer

11/2/07
Dane

AUDITOR'S TAX LIST AND TREASURER'S DUPLICATE OF REAL PROPERTY

555

UNION TWP-CHESAPEAKE S.D. - TAX DISTRICT 23

FULL RATE 36.9100

FOR TAX YEAR 2006

Lawrence

AGR/RES 0.000000

IND/COM 0.000000

PARCEL NO.	CLASS	ACRES	PROPERTY DESCRIPTION	HOMESTEAD REDUCTION CALC #
NAME AND ADDRESS	LAND	BUILDING	TOTAL	
23-073-0500.000	Res 510			
170 DINGUS BILL & DONNA 3090 CO RD 17 SOUTH POINT OH 45680	16-01-20 PT W1/2 SW 0000.36A	2.290	10.980	13.270
23-073-0600.000	Res 510			
HYSELL HARRY W JR AND FAY E 34 TWP RD 1197 CHESAPEAKE OH 45619	16-01-20 PT W1/2 SW 0000.81A	4.250	9.850	14.100
23-073-0700.000	Res 540			
CARTER JAMES E & NANCY S 39 PVT DR 269 CHESAPEAKE OH 45619	16-1-20 PT W1/2 SW LESS 4.63.1 03 BAL 9 05AC	10.890	13.000	23.890
23-073-0700.001	Res 540			
ESHEN DIRK D AND SHARI D 39 PVT DR 269 CHESAPEAKE OH 45619	16-1-20 PT W1/2 SW PT 1.03AC	5.270	19.640	24.910

AUDITOR'S TAX LIST AND TREASURER'S DUPLICATE OF REAL PROPERTY

556

UNION TWP-CHESAPEAKE S.D. - TAX DISTRICT 23

FULL RATE 36.9100

FOR TAX YEAR 2006

Lawrence

AGR/RES 0.000000

IND/COM 0.000000

PARCEL NO.	CLASS	ACRES	PROPERTY DESCRIPTION	HOMESTEAD REDUCTION CALV #
NAME AND ADDRESS	LAND	BUILDING	TOTAL	
23-073-0900.000	Res 500			
CLARK THOMAS & CONNIE 193 CO. RD. 35 CHESAPEAKE OH 45619	16-01-20 SW PT. PT. W1/2 SW 0001.29A	2,950	0	2,950
23-073-0900.000	Res 545			
CLARK THOMAS G & CONNIE SUE 193 CO. RD. 35 CHESAPEAKE OH 45619	16-01-20 SE COR PT. W1/2 SW 0000.55A	2,890	1,770	4,660
23-073-1000.000	Res 545			
CLARK THOMAS G & CONNIE S 193 CO. RD. 35 CHESAPEAKE OH 45619	16-01-20 N PT PT W 1/2 SW LESS 2.19AC BAL = 60	4,470	740	5,210
23-073-1000.001	Res 510			
CLARK THOMAS A C/O 193 CO RD 35 CHESAPEAKE OH 45619	16-1-20 PT N PT PT W 1/2 SW 2.19AC	6,080	30,490	36,570

AUDITOR'S TAX LIST AND TREASURER'S DUPLICATE OF REAL PROPERTY

557

UNION TWP-CHESAPEAKE S.D. - TAX DISTRICT 23

FULL RATE 36.9100

FOR TAX YEAR 2006

Lawrence

AGR/RES 0.000000

IND/COM 0.000000

PARCEL NO.	CLASS	ACRES	PROPERTY DESCRIPTION	HOMESTEAD REDUCTION CALV #
NAME AND ADDRESS	LAND	BUILDING	TOTAL	
23-073-1100.000	Res 510			
THIBODEAUX JUDY & JOSEPH ANDJANE & RONNIE KEENEY P.O. BOX 209 CHESAPEAKE OH 45619	16-01-20 PT SW 0000.20A	2,310	18,640	20,950
23-073-1101.000	Ag 111			
FRY JACK EDWARD & JEAN EVELYN 70 PRIVATE RD 13439 CHESAPEAKE OH 45619	-00-00 PT W1/2 SW LESS 108 & 02.08 & 4.66 BAL=3.12ACRES	5,990	11,750	17,740
23-073-1101.001	Res 500			
THIBODEAUX JUDY & JOSEPH ANDJANE & RONNIE KEENEY P.O. BOX 209 CHESAPEAKE OH 45619	-00-00 PT W 1/2 SW PT 0.02ACRES	10	0	10
23-073-1101.002	Res 500			
BAISDEN JAMES A AND SHERRI L 35 PVT DR 105 CHESAPEAKE OH 45619	16-01-20 PT W1/2 SW PT 0.08ACRES	60	0	60
23-073-1101.003	Res 545			
JOHNSON ANDREA 65 PVT DR 105 CHESAPEAKE OH 45619	-00-00 PT W1/2 SW PT 4.66ACRES	7,810	80	7,890

AUDITOR'S TAX LIST AND TREASURER'S DUPLICATE OF REAL PROPERTY

558

UNION TWP-CHESAPEAKE S.D. - TAX DISTRICT 23

FULL RATE 36.9100

FOR TAX YEAR 2006

Lawrence

AGR/RES 0.000000

IND/COM 0.000000

PARCEL NO.	CLASS	ACRES	PROPERTY DESCRIPTION	HOMESTEAD REDUCTION CALC #
NAME AND ADDRESS	LAND	BUILDING	TOTAL	
23-073-1200.000	Res	510		
BAIRDEN JAMES A AND SHERRI L 35 PVT DR 105 CHESAPEAKE OH 45619	16-01-20 PT W1/2 SW 0000 63A	4.660	11.060	15.720
23-073-1210.000	Min	240		
NATIONAL BANK GAS CO	GAS WELL PERMIT NO 34 2 ***14	470	0	470
23-073-1211.000	Min	240		
NATIONAL BANK GAS CO C/O MYERS DRILLING CO., INC. P.O. BOX 5567 HUNTINGTON WV 25703-0567	GAS WELL PERMIT NO 34 2 ***14	470	0	470
23-073-1300.000	Com	499		
BROUGHTON EDITH MAE 393 PVT RD 1543 CR 18 SOUTH POINT OH 45680	16-1-20 PT W1/2 SW LESS 5.42A BAL=0.57ACS	1.810	4.170	5.980

11/15/07
Gregory R &
Dermie Lynn
Robbins

AUDITOR'S TAX LIST AND TREASURER'S DUPLICATE OF REAL PROPERTY

559

UNION TWP-CHESAPEAKE S.D. - TAX DISTRICT 23

FULL RATE 36.9100

FOR TAX YEAR 2006

Lawrence

AGR/RES 0.000000

IND/COM 0.000000

PARCEL NO.	CLASS	ACRES	PROPERTY DESCRIPTION	HOMESTEAD REDUCTION CALC #
NAME AND ADDRESS	LAND	BUILDING	TOTAL	
23-073-1300.001	Res	510		
ROBBINS JUNIOR R & ETHEL CHARLENE TRUSTEES 1770 CO. RD. 31 CHESAPEAKE OH 45619	16-1-20 PT W1/2 SW PT 5.42ACS	8.340	20.140	28.480 H
23-073-1310.000	Exe	685		
GOSPEL BAPTIST TEM INDEPENDENT	-00-00 0000 00A	380	0	380
23-073-1400.000	Res	500		
ROBBINS GREGORY R & JAMIE P.O. BOX 362 CHESAPEAKE OH 45619	16-01-20 PT W1/2 SW 0004 40A	3.080	0	3.080
23-073-1500.000	Res	500		
MYLAR EDDIE R & KRISTI PO BOX 37 CHESAPEAKE OH 45619	16-01-20 SE PT W1/2 SW 1.68AC	1.180	0	1.180
23-073-1600.000	Res	510		
ROBBINS JACK M & SANDRA K RT. 1 BOX 244 BIG BRANCH CHESAPEAKE OH 45619	16-01-20 PT W1/2 SW 0002 24A	6.120	7.540	13.660

AUDITOR'S TAX LIST AND TREASURER'S DUPLICATE OF REAL PROPERTY

560

UNION TWP-CHESAPEAKE S.D. - TAX DISTRICT 23

FULL RATE 36.9100

FOR TAX YEAR 2006

Lawrence

AGR/RES

0.000000

IND/COM 0.000000

PARCEL NO.	CLASS	ACRES	PROPERTY DESCRIPTION	HOMESTEAD REDUCTION CAUV #
NAME AND ADDRESS	LAND	BUILDING	TOTAL	
23-073-1700.000	Res	510		
MCCOMAS LYLE D AND TYLER C D MCCOMAS 232 BEN ST CHESAPEAKE OH 45619	16-01-20 PT W 1/2 SW 0000 43A	2,260	2,730	4,990
23-073-1701.000	Res	545		
DEARMAN ROBERT L & ROSE MARY 280 CO RD 35 45619	16-1-20 PT W 1/2 SW PT 0.67 ACRES	4,820	1,060	5,880 H
23-073-1701.001	Res	500		
HEDRICK ODELL & LOIS AGAIN	PT W 1/2 SW PT	30	0	30
23-073-1800.000	Res	510		
ALFF JIMMIE P.O. BOX 44 CHESAPEAKE OH 45619	16-1-20 PT W 1/2 SW LESS 2.87, 1.35, 3.22, 14 BAL. 04AC	620	48,040	48,660 H

AUDITOR'S TAX LIST AND TREASURER'S DUPLICATE OF REAL PROPERTY

561

UNION TWP-CHESAPEAKE S.D. - TAX DISTRICT 23

FULL RATE 36.9100

FOR TAX YEAR 2006

Lawrence

AGR/RES

0.000000

IND/COM 0.000000

PARCEL NO.	CLASS	ACRES	PROPERTY DESCRIPTION	HOMESTEAD REDUCTION CAUV #
NAME AND ADDRESS	LAND	BUILDING	TOTAL	
23-073-1800.001	Res	500		
BOLLING DAVID 84 COUNTY RD 35 CHESAPEAKE OH 45619	16-01-20 PT W 1/2 SW PT 3.22 ACRES	2,250	0	2,250
23-073-1800.002	Res	500		
ROBBINS GREG & JAMIE PO BOX 362 CHESAPEAKE OH 45619	16-1-20 PT W 1/2 SW PT 14AC	100	0	100
23-073-1801.000	Agr	110		
WELLS EARL RAY & WANDA 587 TOWNSHIP RD 345 CHESAPEAKE OH 45619	16-01-20 PT W 1/2 SW PT PT 0002 87A E CAUV 100	1,000	0	1,000
23-073-1802.000	Res	510		
CHRISTIAN ORA FRANKLIN RT 4 BOX 83 CHESAPEAKE OH 45619	16-01-20 PT W 1/2 SW PT 0001 35A W	5,500	11,840	17,340
23-074-0100.000	Res	510		
FISHER LARRY KEITH & SANDRA KAY 200 CO RD 35 CHESAPEAKE OH 45619	16-01-20 PT W 1/2 SW 0001 43A	5,550	17,800	23,350

3/12/09
Angela
Adkins

AUDITOR'S TAX LIST AND TREASURER'S DUPLICATE OF REAL PROPERTY

562

UNION TWP-CHESAPEAKE S.D. - TAX DISTRICT 23

FULL RATE 36.9100

FOR TAX YEAR 2006

Lawrence

AGR/RES 0.000000

IND/COM 0.000000

PARCEL NO.	CLASS	ACRES	PROPERTY DESCRIPTION	HOMESTEAD REDUCTION CALC #	
NAME AND ADDRESS	LAND	BUILDING	TOTAL		
23-074-0200.000	Res	510			
BOLLING DAVID 84 CO RD 35 CHESAPEAKE OH 45619	16-01-20 PT. W1/2 SW	5.400	31,090	36,490	
23-074-0300.000	Res	510			
DAY LARRY E & BETH 96 PVT DR 3902 CHESAPEAKE OH 45619	16-01-20 NW PT. W1/2 SW 0000.80A	5.000	9,940	14,940	
23-074-0400.000	Res	510			
DAY LARRY E SR & E BETH 96 PVT DR 3902 CHESAPEAKE OH 45619	16-01-20 N PT. NW PT. W1/2 SW 0000.57A	4.280	8,640	12,920	
23-074-0500.000	Res	520			
GOODERHAM DAVID AND MARY 195 PVT RD 1478 SOUTH POINT OH 45680	16-01-20 PT. W1/2 SW LOT 3 0000.64A	4.700	11,820	16,520	

AUDITOR'S TAX LIST AND TREASURER'S DUPLICATE OF REAL PROPERTY

563

UNION TWP-CHESAPEAKE S.D. - TAX DISTRICT 23

FULL RATE 36.9100

FOR TAX YEAR 2006

Lawrence

AGR/RES 0.000000

IND/COM 0.000000

PARCEL NO.	CLASS	ACRES	PROPERTY DESCRIPTION	HOMESTEAD REDUCTION CALC #	
NAME AND ADDRESS	LAND	BUILDING	TOTAL		
23-074-0600.000	Res	500			
HUFF JAMES D & REBECCA R 2036 COUNTY RD 31 CHESAPEAKE OH 45619	16-01-20 PT. W1/2 SW LOT 1 UNRECORDED PLAT 0000.20A	1.050	0	1,050	
23-074-0700.000	Res	510			
PARSONS ROBERT ALLEN 1020 GARNETT ST LANTANA FL 33462	16-01-20 PT. W1/2 SW LOT 2 UNRECORDED PLAT 0000.20A	2.310	7,290	9,600 H	
23-074-0800.000	Res	500			
LEFFINGWELL WILLIAM LLOYD 1956 CO RD 31 CHESAPEAKE OH 45619	16-01-20 PT. W1/2 SW LOT 3 E PTUNRECORDED PLAT 0001.11A	780	0	780	
23-074-0900.000	Res	500			
ADKINS TIMOTHY BRENT & LORI LYNN 2028 CO RD 31 CHESAPEAKE OH 45619	16-01-20 PT. W1/2 SW LOT 4 E PTUNRECORDED PLAT 0000.90A	5.100	0	5,100	

PARCEL NO.	CLASS	ACRES	PROPERTY DESCRIPTION	HOMESTEAD REDUCTION CAUV #
NAME AND ADDRESS	LAND	BUILDING	TOTAL	
23-074-1800 000	Res	510		
PORTER BARBARA J 28 PVT DR 105 CO RD 35 CHESAPEAKE OH 45619	16-01-20 PT. W1/2 SW 0001 08A	5.310	9.320	14.630
23-075-0100 000	Res	510		
ROBBINS GREGORY R & JAMIE P.O. BOX 362 CHESAPEAKE OH 45619	16-01-20 PT. E1/2 SW 0001 50A	5.600	8.700	14.300
23-075-0200 000	Agr	110		
WELLS EARL R & WANDA JEAN 587 TOWNSHIP RD. 345 CHESAPEAKE OH 45619	16-1-20 SW COR NW NE & N PT E1/2 SE LESS 3.00, 65, 33, 64 BAL 39.46AC	13.810	0	CAUV 1.380 13.810
23-075-0200 001	Res	510		
JACKSON JUDY A C/O 1ST AMERICAN REAL ESTATE 1 FIRST AMERICAN WAY WESTLAKE TX 76262	16-1-20 PT SW COR NW NE & N PT E 1/2 SW LE, 17A BAL = 48AC'S	3.860	44.300	48.160

AUDITOR'S TAX LIST AND TREASURER'S DUPLICATE OF REAL PROPERTY

568

UNION TWP-CHESAPEAKE S.D. - TAX DISTRICT 23

FULL RATE 36.9100

FOR TAX YEAR 2006

Lawrence

AGR/RES

0.000000

IND/COM 0.000000

PARCEL NO.	CLASS	ACRES	PROPERTY DESCRIPTION	HOMESTEAD REDUCTION CALV #
NAME AND ADDRESS	LAND	BUILDING	TOTAL	
23-075-0200.002	Res	500		
WELLS EARL R & WANDA JEAN 587 TWP RD 345 CHESAPEAKE OH 45619	16-1-20 PT SW COR NW NE & N PT E 1/2 SW PT. 17ACS	1.660	0	1.660
23-075-0200.003	Res	500		
6 JACKSON JUDY A 398 PVT DR 656 CHESAPEAKE OH 45619	16-1-20 SW COR NW NE & N PT E 1/2 SW PT. 33ACS	23.100	0	23.100
23-075-0200.004	Res	500		
15 DOUGLAS BRIAN S & ANDREA B 250 TWP RD 2514 SOUTH POINT OH 45680	16-1-20 PT SW COR NW NE & N PT E 1/2 SE. 64AC	4.700	0	4.700
23-075-0201.000	Agr	111		
WELLS EARL R & WANDA JEAN 587 TOWNSHIP RD. 345 CHESAPEAKE OH 45619	16-01-20 SW PT 0002.42A	5.750	27.950	33.700
23-075-0300.000	Res	510		
ADKINS SCOTTIE RAY & VICKIE LYNN 7 CRESTRIDGE DR. HUNTINGTON WV 25705	16-01-20 PT. S1/2 TRACT 1 0001.22A	5.400	3.310	8.710

AUDITOR'S TAX LIST AND TREASURER'S DUPLICATE OF REAL PROPERTY

569

UNION TWP-CHESAPEAKE S.D. - TAX DISTRICT 23

FULL RATE 36.9100

FOR TAX YEAR 2006

Lawrence

AGR/RES

0.000000

IND/COM 0.000000

PARCEL NO.	CLASS	ACRES	PROPERTY DESCRIPTION	HOMESTEAD REDUCTION CALV #
NAME AND ADDRESS	LAND	BUILDING	TOTAL	
23-075-0400.000	Res	510		
HAYES JAMES & DEBBIE 8609 ST. RT. 217 SCOTTOWN OH 45678	16-01-20 PT. S1/2 TRACT 2 0001.21A	5.400	7.460	12.860
23-075-0500.000	Res	510		
BURNS JACK L & IRENE F 1614 COUNTY RD 31 CHESAPEAKE OH 45619	16-01-20 PT. S1/2 TRACT 3 0001.79A	5.800	15.560	21.360 H
23-075-0600.000	Res	510		
6 MAYS WELTE E & KATHLENE RT. 3 BOX 515 BIG BRANCH CHESAPEAKE OH 45619	16-01-20 PT. S1/2 TRACT 4 0001.91A	5.890	10.100	15.990
23-075-0700.000	Res	510		
SIMPKINS KATHERINE W TRUSTEEOF SIMPKINS FAMILY TRUST 256 BRADLEY FOSTER DR HUNTINGTON WV 25701-9451	16-01-20 PT. S1/2 TRACT 5 0001.73A	5.760	13.280	19.040

12/13/07
Secretary of
Veterans Affairs

PARCEL NO.	CLASS	ACRES	PROPERTY DESCRIPTION	HOMESTEAD REDUCTION CALV #	
NAME AND ADDRESS	LAND	BUILDING	TOTAL		
23-075-0800.000 6 EASTHAM MARY ANN 1560 CO. RD. 31 CHESAPEAKE OH 45619-8073	Res 16-01-20 PT. S1/2 TRACT 6 0001.72A	510	5.750 16,340	22,090	H
23-075-0900.000 FERGUSON CLARENCE & WANDA L 1117 28TH ST E HUNTINGTON WV 25705	Res 16-01-20 PT. S1/2 TRACT 7 0001.60A	510	5.670 5,070	10,740	
23-075-1000.000 FORTNER GEORGE E JR & LORETTA LYNN 1532 CO. RD. 31 CHESAPEAKE OH 45619	Res 16-01-20 PT. W1/2 TRACT 8 0001.47A	545	5.580 0	5,580	
23-075-1100.000 PICKLESIMER RONNIE D PICKLE 1506 CO. RD. 31 CHESAPEAKE OH 45619	Res 16-01-20 PT. S1/2 TRACT 9 0001.21A	510	5.400 10,090	15,490	

PARCEL NO.	CLASS	ACRES	PROPERTY DESCRIPTION	HOMESTEAD REDUCTION CALV #	
NAME AND ADDRESS	LAND	BUILDING	TOTAL		
23-075-1200.000 FORTNER GEORGE E JR & LORETTA LYNN 1532 CO. RD. 31 CHESAPEAKE OH 45619	Res 16-01-20 PT. S1/2 TRACT 9 PT N10 0000.14A	500	100 0	100	
23-075-1300.000 MYLAR EDDIE R & KRISTI PO BOX 37 CHESAPEAKE OH 45619	Res 16-01-20 PT. S1/2 TRACT 10 LESS 2.06AC BAL+2.03	510	5.970 40,300	46,270	
23-075-1300.001 ROBBINS GREGORY R AND JAMIE PO BOX 362 CHESAPEAKE OH 45619	Res 16-01-20 PT. S1/2 TRACT 10 PT 2.06AC	500	4.940 0	4,940	
23-075-1301.000 WELLS EARL & WANDA JEAN 587 TOWNSHIP RD. 345 CHESAPEAKE OH 45619	Ag -00-00 PT S 1/2 0025.84A	100	9.040 0	9,040	

AUDITOR'S TAX LIST AND TREASURER'S DUPLICATE OF REAL PROPERTY

572

UNION TWP-CHESAPEAKE S.D. - TAX DISTRICT 23

FULL RATE 36.9100

FOR TAX YEAR 2006

Lawrence

AGR/RES

0.000000

IND/COM 0.000000

PARCEL NO.	CLASS	ACRES	PROPERTY DESCRIPTION	HOMESTEAD REDUCTION CAUV #	
NAME AND ADDRESS	LAND	BUILDING	TOTAL		
23-075-1400.000	Ag	100			
CHINN ERCEL L & IRENE C ERCEL L CHINN SR 467 TWP RD. 278 S CHESAPEAKE OH 45619	16-01-20 N PT. 0001.81A 630	0	630		
23-075-1500.000	Res	545			
BURNS JACK L & IRENE F 274 TOWNSHIP RD 278-S CHESAPEAKE OH 45619	16-01-20 S PT. 0007.15A 4,830	200	5,030		
23-075-1600.000	Res	500			
BURNS JACK L AND IRENE F 274 TOWNSHIP RD 278-S CHESAPEAKE OH 45619	16-01-20 CEN. PT. 0005.81A 6,930	0	6,930		
23-075-1800.000	Ag	101			
ANSELL EDITH L 894 TWP RD 278 SOUTH CHESAPEAKE OH 45619	16-01-20 SE NE LESS 16A. 00028.00A 14,700	13,080	27,780	H	
23-076-0100.000	Res	510			
HAGER GLADYS M 1678 CO. RD. 31 CHESAPEAKE OH 45619	16-01-20 SW COR SW SW LESS 1.23 BAL = 2.44ACS 6,260	27,660	33,920	H	

AUDITOR'S TAX LIST AND TREASURER'S DUPLICATE OF REAL PROPERTY

573

UNION TWP-CHESAPEAKE S.D. - TAX DISTRICT 23

FULL RATE 36.9100

FOR TAX YEAR 2006

Lawrence

AGR/RES

0.000000

IND/COM 0.000000

PARCEL NO.	CLASS	ACRES	PROPERTY DESCRIPTION	HOMESTEAD REDUCTION CAUV #	
NAME AND ADDRESS	LAND	BUILDING	TOTAL		
23-076-0100.001	Res	545			
HAGER DAVID E 62 PVT DR. 353 PROCTORVILLE OH 45669	16-01-20 SW COR SW SW PT 1.23ACS 5,410	2,540	7,950		
23-076-0101.000	Res	500			
HAGER DAVID E & TERESSA 63 PVT DR. 377 PROCTORVILLE OH 45669	-00-00 SW COR SW SW PT 0000.65A 460	0	460		
23-076-0200.000	Res	510			
THACKER THOMAS R & JUANITA 1657 CO. RD. 31 CHESAPEAKE OH 45619	16-01-20 PT. W1/2 SW 0000.90A 5,100	9,750	14,850	H	
23-076-0300.000	Res	500			
COHEN MARILYN L P.O. BOX 2127 HUNTINGTON WV 25721-2127	16-01-20 PT. SW COR NW NE & N PT. SW E 1/2 0001.50A 1,050	0	1,050		

PARCEL NO	CLASS	ACRES	PROPERTY DESCRIPTION	HOMESTEAD REDUCTION CALV #
NAME AND ADDRESS	LAND	BUILDING	TOTAL	
23-076-0500 000	Ag	111		
WRISTON FRANCES C 1003 CO RD 104 CHESAPEAKE OH 45619	16-01-21 W1/2 NW PT. 0045.53A		CAUV 6.810	
	20.840	15.430	36.270 H	
23-076-0600 000	Res	510		
MOORE JESSICA M & BRITTON E 983 CO RD 104 CHESAPEAKE OH 45619	16-01-21 W1/2 NW PT. 0002.06A			
	5.990	14.770	20.760	
23-076-0601 000	Ag	100		
ROSS JUDITH M & W THOMAS 975 CO RD 104 CHESAPEAKE OH 45619	-00-00 0014.92A			
	10.120	0	10.120	
23-076-0700 000	Res	510		
SIMPSON TIMOTHY A AND PATRICIA A 963 COUNTY RD 104 CHESAPEAKE OH 45619	16-01-21 PT. W1/2 NW PT. 0000.73A			
	4.910	14.260	19.170	

10/9/07
 Jerry L &
 M Melinda
 Elkins

PARCEL NO	CLASS	ACRES	PROPERTY DESCRIPTION	HOMESTEAD REDUCTION CALV #
NAME AND ADDRESS	LAND	BUILDING	TOTAL	
23-076-0800 000	Res	500		
WINTERS MARY & CHRISTOPHER MIDKIFF CO BARBARA SINGER 801 CO RD 104 CHESAPEAKE OH 45619	16-1-21 PT SE NW LESS 1.60 BAL=1.16ACRES			
	5.360	0	5.360	
23-076-0800 001	Res	510		
DILLON W ROGER & K LESLIE 867 CO RD 104 CHESAPEAKE OH 45619	16-1-21 PT SE NW PT 1.60ACRES			
	5.670	9.390	15.060 H	
23-076-0900 000	Res	545		
REYNOLDS DEREK S & MELISSA L 921 CO RD 104 CHESAPEAKE OH 45619	16-01-21 0001.00A			
	5.250	850	6.140	
23-076-1000 000	Res	510		
HENSON PHILLIP A II & BRANDIEM 889 CO RD 104 CHESAPEAKE OH 45619	16-01-21 0001.00A			
	5.250	6.830	12.080	

AUDITOR'S TAX LIST AND TREASURER'S DUPLICATE OF REAL PROPERTY

576

UNION TWP-CHESAPEAKE S.D. - TAX DISTRICT 23

FULL RATE 36.9100

FOR TAX YEAR 2006

Lawrence

AGR/RES 0.000000

IND/COM 0.000000

PARCEL NO.	CLASS	ACRES	PROPERTY DESCRIPTION	HOMESTEAD REDUCTION CALV #
NAME AND ADDRESS	LAND	BUILDING	TOTAL	
23-076-1100.000	Res	510		
PERRY ANDREW T & SUE CROCKETT 1062 CO. RD. 104 CHESAPEAKE OH 45619	16-01-21 W1/2 NW PT. 0001.81A	5.820	19.390	25.210
23-076-1200.000	Res	510		
HILL BILLY R & KEENA D 1065 CO. RD. 104 CHESAPEAKE OH 45619	16-01-21 W1/2 NW PT. 0002.00A	5.950	12.690	18.640
23-076-1300.000	Agr	100		
ANSELL EDITH L 894 TWP RD 278 SOUTH CHESAPEAKE OH 45619	16-01-21 PT. W1/2 NW 0006.50A	2.980	0	2.980
23-076-1400.000	Agr	110		
RADER HARRY 51 PVT DR. 16760 CHESAPEAKE OH 45619	16-1-21 PT W1/2 NW 40 29AC	14.100	0	14.100
23-076-1500.000	Agr	111		
RADER HARRY 51 PVT DR 16760 CHESAPEAKE OH 45619	16-01-21 PT E1/2 NW PT. 0042.90A	19.920	10.950	30.870

AUDITOR'S TAX LIST AND TREASURER'S DUPLICATE OF REAL PROPERTY

577

UNION TWP-CHESAPEAKE S.D. - TAX DISTRICT 23

FULL RATE 36.9100

FOR TAX YEAR 2006

Lawrence

AGR/RES 0.000000

IND/COM 0.000000

PARCEL NO.	CLASS	ACRES	PROPERTY DESCRIPTION	HOMESTEAD REDUCTION CALV #
NAME AND ADDRESS	LAND	BUILDING	TOTAL	
23-076-1600.000	Agr	110		
RADER HARRY 51 PVT DR 16760 CHESAPEAKE OH 45619	16-01-21 PT E1/2 NW PT 0000.85A	300	0	300
23-076-1700.000	Agr	111		
RADER HARRY L JR 51 PVT DR 16760 CHESAPEAKE OH 45619	16-01-21 PT E1/2 NW PT. 0012.25A	9.190	17.250	26.440
23-076-1800.000	Res	510		
HILL BILLY AND KEENA DAWN 1113 CO RD 104 CHESAPEAKE OH 45619	16-01-21 PT E1/2 NW 0002.00A	5.950	15.640	21.790
23-077-0100.000	Res	500		
KIRBY DAVID P.O. BOX 2044 HUNTINGTON W 25720	16-1-21 PT E1/2 NW LESS 0.51 AC BAL = 0.52ACRES	4.040	0	4.040

AUDITOR'S TAX LIST AND TREASURER'S DUPLICATE OF REAL PROPERTY

578

UNION TWP-CHESAPEAKE S.D. - TAX DISTRICT 23

FULL RATE 36.9100

FOR TAX YEAR 2006

Lawrence

AGR/RES 0.000000

IND/COM 0.000000

PARCEL NO.	CLASS	ACRES	PROPERTY DESCRIPTION	HOMESTEAD REDUCTION CALV #
NAME AND ADDRESS	LAND	BUILDING	TOTAL	
23-077-0100-001	Res	500		
KIRBY NELLIE C/O DAVID KIRBY P.O. BOX 2044 HUNTINGTON W 25720	16-01-21 PT E1/2 NW PT 0.51 ACRES	3,990	0	3,990
23-077-0200-000	Ag	100		
BOLEN RICHARD J P.O. BOX 2185 HUNTINGTON W VA 25722	16-01-21 W1/2 W1/2 SW 0020 12A	7,040	0	7,040
23-077-0300-000	Ag	110		
MCCLOUD STEVEN AND MELISSA 516 TWP RD 278 SOUTH CHESAPEAKE OH 45619	16-01-21 NW COR. W1/2 SW 0005 41A	1,890	0	1,890
23-077-0402-000	Res	510		
WILMOTH FLOYD F & LOIS M LIFE EST FORD STEPHEN WILM 4515 RIVERSIDE DR HUNTINGTON WV 25705	00-00 R16 T01 S21 NE W OF SYMME 0002 94A	6,610	12,580	19,190
23-077-0500-000	Ag	100		
ROSS W THOMAS & JUDITH M 975 CO. RD. 104 CHESAPEAKE OH 45619	16-01-21 NE W OF SYMMES PT. 0002 06A	730	0	730

12/8/06
Gloria F &
Lois M
Wilmoth
Chad &
Dorinda J
Dine

AUDITOR'S TAX LIST AND TREASURER'S DUPLICATE OF REAL PROPERTY

579

UNION TWP-CHESAPEAKE S.D. - TAX DISTRICT 23

FULL RATE 36.9100

FOR TAX YEAR 2006

Lawrence

AGR/RES 0.000000

IND/COM 0.000000

PARCEL NO.	CLASS	ACRES	PROPERTY DESCRIPTION	HOMESTEAD REDUCTION CALV #
NAME AND ADDRESS	LAND	BUILDING	TOTAL	
23-077-0600-000	Res	510		
6 DONOHUE RONALD W & MILDRED G RT. 4 BOX 392 CHESAPEAKE OH 45619	16-01-21 PT. SW NE 0001 52A	5,610	17,740	23,350
23-077-0700-000	Ag	110		
RADER HARRY 51 PVT. DR. 16760 CHESAPEAKE OH 45619	16-01-21 PT NE W OF SYMMES 5.46 ACRES	2,060	0	2,060
23-077-0900-000	Res	500		
RADER HARRY L JR 51 PVT DR 16760 CHESAPEAKE OH 45619	16-01-21 PT. NE W OF SYMMES 0001 00A	700	0	700
23-077-1000-001	Res	510		
CRAGER SAMUEL LEE 1341 CO RD 104 CHESAPEAKE OH 45619	16-01-21 PT NE W OF SYMMES PT 0.42ACRES	3,570	14,380	17,950

PARCEL NO.	CLASS	ACRES	PROPERTY DESCRIPTION	HOMESTEAD REDUCTION CAUV #
NAME AND ADDRESS	LAND	BUILDING	TOTAL	
23-077-1000.002 15 WELLS FARGO BANK NATIONAL ASSOCIATION 3476 STATEVIEW BLVD FORT MILL SC 29715	Res 510 16-01-21 PT NE W OF SYMMES PT 0.46ACRES	3,750	7,190	10,940
23-077-1100.000	Res 510 16-01-21 S PT 0000.98A	5,250	20	5,270
HAMLIN DEBRA AND DAVID STEPP JR C/O DEBRA R. NOBERT RT 1 BOX 320 A GLENWOOD WV 25520				
23-077-1200.000	Res 510 16-01-21 PT W 1/2 NE OF ROAD 0000.73A	4,910	14,390	19,300 H
STEPP DAVID LEE JR 1997 CO. RD. 32 CHESAPEAKE OH 45619				
23-077-1300.000	Res 500 16-01-21 PT. 65 ON RD. X 197 0000.27A	2,750	0	2,750
STEPP DAVID & DEBRA 1997 CO. RD. 32 CHESAPEAKE OH 45619				

05 Dup 12/5/06
 Terry & Vicki E.
 Wagner

PARCEL NO.	CLASS	ACRES	PROPERTY DESCRIPTION	HOMESTEAD REDUCTION CAUV #
NAME AND ADDRESS	LAND	BUILDING	TOTAL	
23-077-1400.000	Ag 100 16-01-21 W 1/2 NE W OF RD LESS 2 A & 1.66 BAL+11.34ACRES	3,970	0	3,970
ELLIS TRACEY & CAROL 1830 CO. RD. 32 CHESAPEAKE OH 45619				
23-077-1400.001	Res 500 16-01-21 W 1/2 NE W OF RD PT 1.66ACRES	5,710	0	5,710
ELLIS TRACY & CAROL 1543 CO RD 32 CHESAPEAKE OH 45619				
23-077-1600.000	Ag 100 16-01-21 PT NE PT. 0001.74A	610	0	610
ELLIS TRACEY & CAROL 1830 CO. RD. 32 CHESAPEAKE OH 45619				
23-077-1700.000	Ag 101 16-01-21 PT E PT NE LESS 1.00AC BAL+39.94ACRES	18,880	16,650	35,530
ELLIS TRACEY & CAROL 1830 CO. RD. 32 CHESAPEAKE OH 45619				
23-077-1700.001	Res 599 16-01-21 PT E PT NE PT 1.00ACRES	700	2,160	2,860
LAMBERT HERMAN & PHEBA LIFE EST REM RANDALL L LAMB 1610 CO. RD. 32 CHESAPEAKE OH 45619				

26 7/8 AC Bldg 8.72
 1400 sq ft
 Sky Lake Live Fish, LLC -

UNION TWP-CHESAPEAKE S.D. - TAX DISTRICT 23

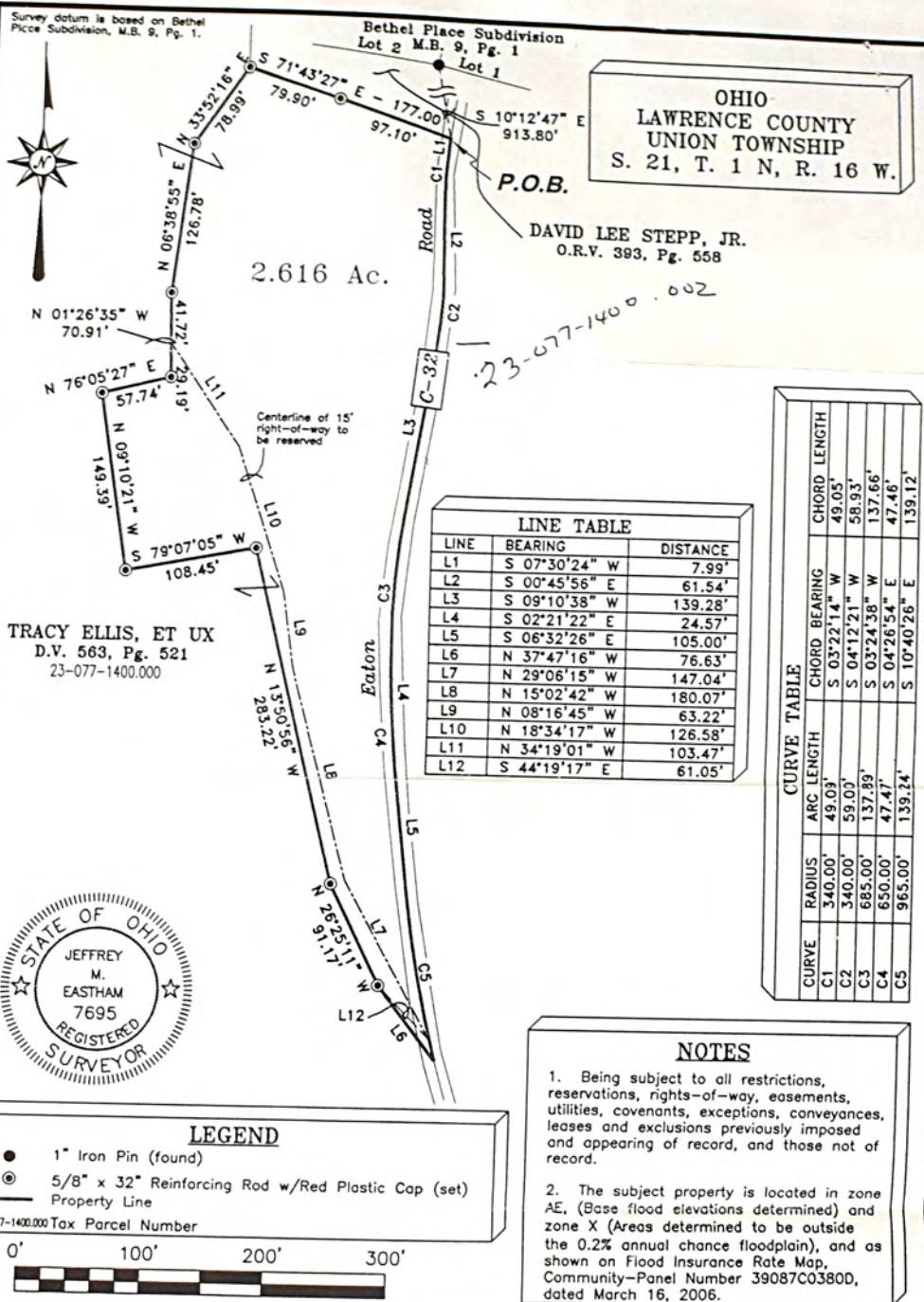
AUDITOR'S TAX LIST AND TREASURER'S DUPLICATE OF REAL PROPERTY

FULL RATE 36.9100 FOR TAX YEAR 2006

Lawrence AGR/RES 0 000000 IND/COM 0 000000

PARCEL NO.	CLASS	ACRES	PROPERTY DESCRIPTION	LAND	BUILDING	TOTAL	HOMESTEAD REDUCTION CAUV #
23-077-1000.002	Res	510	16-01-21 PT NE W OF SYMMES PT 0.45ACRES	3.750	7.190	10.940	
15							
WELLS FARGO BANK NATIONAL ASSOCIATION 3476 STATEVIEW BLVD FORT MILL SC 29715							
23-077-1100.000	Res	510	16-01-21 S PT 0000.96A	5.250	20	5.270	
HAMLIN DEBRA AND DAVID STEPP JR C/O DEBRA R. NOBERT RT 1 BOX 320 A GLENWOOD WV 25520							
23-077-1200.000	Res	510	16-01-21 PT W1/2 NE OF ROAD 0000.73A	4.910	14.390	19.300	H
STEPP DAVID LEE JR 1997 CO. RD. 32 CHESAPEAKE OH 45619							
23-077-1300.000	Res	500	16-01-21 PT 65 ON RD. X 197 0000.27A	2.750	0	2.750	
STEPP DAVID & DEBRA 1997 CO. RD. 32 CHESAPEAKE OH 45619							

03 Aug 12/5/00
Terry & Vicki E.
Wagner



Surveyed By:

Registered Professional Surveyor No. 7695

Eastham & Associates
ENGINEERS - SURVEYORS - PLANNERS

3992 STATE ROUTE 7 • CHESAPEAKE, OH 45619 •
(740) 867-8369 • (800) 424-5258 • Fax (740) 867-8146 •
E-mail Address • eastham@eastham-assoc.com •
Home Page • http://www.eastham-assoc.com •

Plat of Survey
for

TRACY ELLIS, ET UX

Job No. 3583-1 OL Date: March 13, 2007 Scale: 1" = 100'

Drawn By: J. M. Eastham

T AND TREASURER'S DUPLICATE OF REAL PROPERTY

FOR TAX YEAR 2006

Lawrence AGR/RES 0 000000 IND/COM 0 000000

581

828 72
1400 02
ake Line Fish, LLC

PARCEL NO.	CLASS	ACRES	PROPERTY DESCRIPTION	HOMESTEAD REDUCTION CAUV #
NAME AND ADDRESS	LAND	BUILDING	TOTAL	
23-077-1800.000	Res	510		
GIVEN DELMER R 1740 CO RD 32 CHESAPEAKE OH 45619	16-01-21 SW PT. NE PT. 0002.78A	6,500	14,070	20,570 H
23-078-0100.000	Res	510		
LAMBERT HERMAN & PHEBA LIFE EST REM RANDALL L LAMB 1610 CO RD 32 CHESAPEAKE OH 45619	16-01-21 SW PT. NE PT. PARC. 1.56A & PARC. 2 9.27AC 0000.55A	410	13,570	13,980
				11/19/07 0100.001 .03 AC Gladys M. Childers Bal.
				11/19/07 0100.001 .03 AC Christopher E Bias
23-078-0200.000	Com	499		
SKY INVESTMENT PROPERTIES LLC 1543 CO RD 32 CHESAPEAKE OH 45619	16-01-21 PARC. NO. 2 0009.27A	2,650	114,990	117,640
23-078-0300.000	Ag	100		
ELLIS TRACEY & CAROL 1830 CO RD 32 CHESAPEAKE OH 45619	16-01-21 PT. SW PT. 0003.91A	1,370	0	1,370

PARCEL NO.	CLASS	ACRES	PROPERTY DESCRIPTION	HOMESTEAD REDUCTION CAUV #
NAME AND ADDRESS	LAND	BUILDING	TOTAL	
23-078-0400.000	Res	500		
CHILDERS GLADYS M 4110 PARK AVE RICHMOND VA 23221	16-01-21 SW PT. NE 0000.13A	90	0	90
				11/10/07 combined into 23-079-0900
23-078-0500.000	Res	500		
HUGHES WADE & REBECCA 23 TWP RD 1465 CHESAPEAKE OH 45619	16-01-21 NEW HOPE PARK SD LOT 1 0000.00A	260	0	260
23-078-0501.000	Res	545		
HUGHES WADE & REBECCA 23 TWP RD 1465 CHESAPEAKE OH 45619	16-01-21 NEW HOPE PARK SD LOT 2 0000.00A	260	0	260
23-078-0502.000	Res	500		
QUICK SEBERT 712 GILL ST. HUNTINGTON W. VA 25701	16-01-21 NEW HOPE PARK SD LOT 3 0000.00A	260	0	260
23-078-0503.000	Res	500		
QUICK SEBERT 712 GILL ST. HUNTINGTON W. VA 25701	16-01-21 NEW HOPE PARK SD LOT 4 0000.00A	260	0	260

PARCEL NO.	CLASS	ACRES	PROPERTY DESCRIPTION	HOMESTEAD REDUCTION CALC #
NAME AND ADDRESS	LAND	BUILDING	TOTAL	
23-078-0504.000	Res	500		
QUICK SEBERT 712 GILL ST HUNTINGTON W. VA 25701	16-01-21 NEW HOPE PARK SD LOT 5	260	0	260
23-078-0505.000	Res	500		
FLOYD ELEANOR 351 TWP. RD. 1090 PROCTORVILLE OH 45669	16-01-21 NEW HOPE PARK SD LOT 6	400	0	400
23-078-0506.000	Res	500		
BOCOCK BILL J P.O. BOX 365 PROCTORVILLE OH 45669	16-01-21 NEW HOPE PARK SD LOT 7	290	0	290
23-078-0507.000	Res	500		
BOCOCK BILL J P.O. BOX 365 PROCTORVILLE OH 45669	16-01-21 NEW HOPE PARK SD LOT 8	330	0	330
23-078-0508.000	Res	500		
NEWHOUSE SHEILA K 135 STRAIGHT RD CRAIGSVILLE WV 26205	16-01-21 NEW HOPE PARK SD LOT 9	360	0	360

5-9-07
 Bill J. Bocoock-

PARCEL NO.	CLASS	ACRES	PROPERTY DESCRIPTION	HOMESTEAD REDUCTION CALC #
NAME AND ADDRESS	LAND	BUILDING	TOTAL	
23-078-0509.000	Res	500		
NEWHOUSE SHEILA K 135 STRAIGHT RD CRAIGSVILLE WV 26205	16-01-21 NEW HOPE PARK SD LOT 10	380	0	380
23-078-0510.000	Res	500		
LEWIS JEREMY L 1418 1/2 S. 7TH ST IRONTON OH 45638	16-01-21 NEW HOPE PARK SD LOT 11	390	0	390
23-078-0511.000	Res	500		
LEWIS JOSHUA B 1418 1/2 S. 7TH ST IRONTON OH 45638	16-01-21 NEW HOPE PARK SD LOT 12	400	0	400
23-078-0512.000	Res	500		
HUGHES PAUL O & CAROL 411 ST. LOUIS AVE HUNTINGTON W. VA 25705	16-01-21 NEW HOPE PARK SD LOT 13	400	0	400
23-078-0513.000	Res	500		
LEWIS JOHN WILLIAM 1511 JEFFERSON AVE HUNTINGTON WV 25704	16-01-21 NEW HOPE PARK SD LOT 14	400	0	400

5-9-07
 Bill J. Bocoock-

PARCEL NO.	CLASS	ACRES	PROPERTY DESCRIPTION	HOMESTEAD REDUCTION CALC #
NAME AND ADDRESS	LAND	BUILDING	TOTAL	
23-078-0514.000	Res	500		
MAYNARD DANNY 1186 GOODWILL RD HUNTINGTON WV 25701	16-01-21 NEW HOPE PARK SD LOT 15 0000 00A	400	0	400
				6/5/07 Connie Lewis
23-078-0515.000	Res	500		
BUTCHER ALAN DALE 54 PVT. DR. 10789 CHESAPEAKE OH 45619	16-01-21 NEW HOPE PARK SUB LOT 16	390	0	390
23-078-0516.000	Res	500		
BRAUNLIN WA 1104 1ST AVE. SOUTH NITO WV 25143	16-01-21 NEW HOPE PARK SD LOT 17 0000 00A	270	0	270
23-078-0517.000	Res	500		
DILLON WILLIAM ROGER AND KAREN LESLIE 867 CO RD 104 CHESAPEAKE OH 45619	16-01-21 NEW HOPE PARK SD LOT 18 0000 00A	270	0	270
23-078-0518.000	Res	500		
SILCOX C E & ELEANOR 7604 PELLEAUX RD KNOXVILLE TE 37938	16-01-21 NEW HOPE PARK SD LOT 19 0000 00A	270	0	270
				12/19/07 Monica Christine Edens

PARCEL NO.	CLASS	ACRES	PROPERTY DESCRIPTION	HOMESTEAD REDUCTION CALC #
NAME AND ADDRESS	LAND	BUILDING	TOTAL	
23-078-0519.000	Res	500		
SILCOX C E & ELEANOR 7604 PELLEAUX RD KNOXVILLE TE 37938	16-01-21 NEW HOPE PARK SD LOT 20 0000 00A	270	0	270
				12/19/07 Natalie Edens Ellis
23-078-0520.000	Res	500		
BUTCHER ROSS E RT. 3 PROCTORVILLE OH 45669	16-01-21 NEW HOPE PARK SD LOT 21 0000 00A	270	0	270
23-078-0521.000	Res	500		
FARLEY JASON L 532 ROCKWOOD AVE CHESAPEAKE OH 45619	16-01-21 NEW HOPE PARK SD LOT 22 0000 00A	270	0	270
23-078-0522.000	Res	500		
FARLEY JASON L 532 ROCKWOOD AVE CHESAPEAKE OH 45619	16-01-21 NEW HOPE PARK SD LOT 23 0000 00A	270	0	270
23-078-0523.000	Res	500		
ADKINS TINA C/O JUDITH ARNOLDT 1432 28TH ST. HUNTINGTON WV 25705	16-01-21 NEW HOPE PARK SD LOT 24 0000 00A	270	0	270

AUDITOR'S TAX LIST AND TREASURER'S DUPLICATE OF REAL PROPERTY

588

UNION TWP-CHESAPEAKE S.D. - TAX DISTRICT 23

FULL RATE 36.9100

FOR TAX YEAR 2006

Lawrence

AGR/RES 0.000000

IND/COM 0.000000

PARCEL NO.	CLASS	ACRES	PROPERTY DESCRIPTION	HOMESTEAD REDUCTION CALC #
NAME AND ADDRESS	LAND	BUILDING	TOTAL	
23-078-0524.000	Res	500		
	16-01-21 NEW HOPE PARK SD LOT 25 0000 00A			
ARNOLDT JUDITH 1432 28TH ST. HUNTINGTON WV 25705	260	0	260	
23-078-0525.000	Res	500		
	16-01-21 NEW HOPE PARK SD LOT 26 0000 00A			
ARNOLDT JUDITH 1432 28TH ST. HUNTINGTON WV 25705	260	0	260	
23-078-0526.000	Res	500		
	16-01-21 NEW HOPE PARK SD LOT 27 0000 00A			
WARD GRACIE 1879 B. WEST RD HUNTINGTON WV 25701	260	0	260	
23-078-0527.000	Res	500		
	16-01-21 NEW HOPE PARK SD LOT 28 0000 00A			
WARD GRACIE 1879 B. WEST RD HUNTINGTON WV 25701	250	0	250	
23-078-0528.000	Res	500		
	16-01-21 NEW HOPE PARK SD LOT 29 0000 00A			
WARD GRACIE 1879 B. WEST RD HUNTINGTON WV 25701	260	0	260	

AUDITOR'S TAX LIST AND TREASURER'S DUPLICATE OF REAL PROPERTY

589

UNION TWP-CHESAPEAKE S.D. - TAX DISTRICT 23

FULL RATE 36.9100

FOR TAX YEAR 2006

Lawrence

AGR/RES 0.000000

IND/COM 0.000000

PARCEL NO.	CLASS	ACRES	PROPERTY DESCRIPTION	HOMESTEAD REDUCTION CALC #
NAME AND ADDRESS	LAND	BUILDING	TOTAL	
23-078-0529.000	Res	500		
	16-01-21 NEW HOPE PARK SD LOT 30 0000 00A			
DILLON WILLIAM ROGER AND KAREN LESLIE 867 CO RD 104 CHESAPEAKE OH 45619	260	0	260	
23-078-0530.000	Res	500		
	16-01-21 NEW HOPE PARK SD LOT 31 0000 00A			
DILLON WILLIAM ROGER AND KAREN LESLIE 867 CO RD 104 CHESAPEAKE OH 45619	260	0	260	
23-078-0531.000	Res	500		
	16-01-21 NEW HOPE PARK SD LOT 32 0000 00A			
DILLON WILLIAM ROGER AND KAREN LESLIE 867 CO RD 104 CHESAPEAKE OH 45619	260	0	260	
23-078-0532.000	Res	500		
	16-01-21 NEW HOPE PARK SD LOT 33 0000 00A			
DILLON WILLIAM ROGER AND KAREN LESLIE 867 CO RD 104 CHESAPEAKE OH 45619	260	0	260	
23-078-0533.000	Res	500		
	16-01-21 NEW HOPE PARK SD LOT 34 0000 00A			
DILLON WILLIAM ROGER AND KAREN LESLIE 867 CO RD 104 CHESAPEAKE OH 45619	260	0	260	

AUDITOR'S TAX LIST AND TREASURER'S DUPLICATE OF REAL PROPERTY

590

UNION TWP-CHESAPEAKE S.D. - TAX DISTRICT 23

FULL RATE 36.9100

FOR TAX YEAR 2006

Lawrence

AGR/RES 0.000000

IND/COM 0.000000

PARCEL NO.	CLASS	ACRES	PROPERTY DESCRIPTION	HOMESTEAD REDUCTION CALC #
NAME AND ADDRESS	LAND	BUILDING	TOTAL	
23-078-0534.000	Res	500		
DILLON WILLIAM ROGER AND KAREN LESLIE 867 CO RD 104 CHESAPEAKE OH 45619	16-01-21 NEW HOPE PARK SD LOT 35	0000 00A	260	0 260
23-078-0535.000	Res	500		
DILLON WILLIAM ROGER AND KAREN LESLIE 867 CO RD 104 CHESAPEAKE OH 45619	16-01-21 NEW HOPE PARK SD LOT 36	0000 00A	250	0 250
23-078-0536.000	Res	500		
HAYES ROLAND 6052 COUNTY RD. 12 PROCTORVILLE OH 45669	16-01-21 NEW HOPE PARK SD TRA 1 LESS 6BAC LESS 60AC LESS 25 0000 53A		410	0 410
23-078-0537.000	Res	500		
HAYES FREDDIE L 54 CO RD 67 SCOTTOWN OH 45678	16-01-21 NEW HOPE PARK SD TRACT 2 LESS 54 LESS 48 LESS 73 BAL 07		10	0 10
23-078-0538.000	Res	500		
HAYNIE PHILLIP B 739 INDIAN BRANCH RD KENOVA WV 25530	16-01-21 NEW HOPE PARK SD TRACT 3 0000 19A	LESS 1 9	40	0 40

AUDITOR'S TAX LIST AND TREASURER'S DUPLICATE OF REAL PROPERTY

591

UNION TWP-CHESAPEAKE S.D. - TAX DISTRICT 23

FULL RATE 36.9100

FOR TAX YEAR 2006

Lawrence

AGR/RES 0.000000

IND/COM 0.000000

PARCEL NO.	CLASS	ACRES	PROPERTY DESCRIPTION	HOMESTEAD REDUCTION CALC #
NAME AND ADDRESS	LAND	BUILDING	TOTAL	
23-078-0539.000	Res	500		
BRAUNLIN W A 1104 1ST AVE. SOUTH NITO WV 25143	16-01-21 NEW HOPE PARK SD PT TRACT 3 0001 04A		530	0 530
23-078-0540.000	Res	500		
FLESHER KENNETH & VALERIE 6251 DIVISION RD HUNTINGTON WV 25705	16-01-21 NEW HOPE PARK SD TRACT 3 PT 0000 35A	LESS C 3	320	0 320
23-078-0541.000	Res	500		
HOWARD RAY 315 TWP RD 276-N SOUTH POINT OH 45680-8445	16-01-21 NEW HOPE PARK SD TRACT 1 PT 0000 24A	LESS 0 4	260	0 260
23-078-0542.000	Res	500		
FLESHER KENNETH & VALERIE 6251 DIVISION RD HUNTINGTON WV 25705	16-01-21 NEW HOPE PARK SD TRACT 2 PT 0000 54A		410	0 410
23-078-0543.000	Res	500		
WILKES PAUL & MARY 218 BEN STREET CHESAPEAKE OH 45619	16-01-21 NEW HOPE PARK SD TRACT 3 PT 0000 15A		30	0 30

AUDITOR'S TAX LIST AND TREASURER'S DUPLICATE OF REAL PROPERTY

592

UNION TWP-CHESAPEAKE S.D. - TAX DISTRICT 23

FULL RATE 36.9100

FOR TAX YEAR 2006

Lawrence

AGR/RES

0.000000

INDICOM 0.000000

PARCEL NO.	CLASS	ACRES	PROPERTY DESCRIPTION	HOMESTEAD REDUCTION CALC #
NAME AND ADDRESS	LAND	BUILDING	TOTAL	
23-078-0544.000	Res	500		
HOWARD RAY 315 TWP. RD. 276-N SOUTH POINT OH 45680-8445	16-01-21 NEW HOPE PARK SD TRACT 1 PT 0000 23A	250	0	250
23-078-0545.000	Res	500		
SPIVEY JUNE 711 CO. RD. 104 CHESAPEAKE OH 45619	16-01-21 NEW HOPE PARK SD TRACT 3 PT 0000 20A	230	0	230
23-078-0546.000	Res	500		
NANCE WILLIAM G AND MILDRED G H C 61, BOX 1734 DEWEY AZ 86327	16-01-21 NEW HOPE PARK SD TRACT 3 PT 0000 19A	40	0	40
23-078-0547.000	Res	500		
HATTEN MICHAEL JEFFERSON 2704 EMMONS AVE HUNTINGTON W 25702	16-01-21 NEW HOPE PARK SD TRACT 1 PT 0000 22A	250	0	250
23-078-0548.000	Res	500		
ALBRIGHT DAVID & JEANNIE RT 2 BOX 460 ABBEVILLE SC 29620	16-01-21 NEW HOPE PARK SD TRACT 2 PT 0000 48A	390	0	390

AUDITOR'S TAX LIST AND TREASURER'S DUPLICATE OF REAL PROPERTY

593

UNION TWP-CHESAPEAKE S.D. - TAX DISTRICT 23

FULL RATE 36.9100

FOR TAX YEAR 2006

Lawrence

AGR/RES

0.000000

INDICOM 0.000000

PARCEL NO.	CLASS	ACRES	PROPERTY DESCRIPTION	HOMESTEAD REDUCTION CALC #
NAME AND ADDRESS	LAND	BUILDING	TOTAL	
23-078-0549.000	Res	500		
SMITH GEORGE M & DORIS JEAN 928 BUFFALO CREEK RD HUNTINGTON WV 25704	16-01-21 NEW HOPE PARK SD PT TRACT 1 0000 60A	340	0	340
23-078-0550.000	Res	500		
NANCE WILLIAM E H C 61, BOX 1734 DEWEY AZ 86327	16-01-21 NEW HOPE PARK SD PT TRACT 1 0000 25A	260	0	260
23-078-0551.000	Res	500		
ALBRIGHT DAVID B & JEANNIE L RT 1, BOX 510 CHESAPEAKE OH 45619	16-01-21 NEW HOPE, SD PT TR 2 0000 73A	490	0	490
23-078-0552.000	Res	500		
STEWART WILLIAM S & DORA B 333 FELTON ROCKMART RD BUCHANAN GA 30113-2812	16-01-21 PT TRACT 1 NEW HOPE, PARK SD 0000 67A	480	0	480
23-078-0553.000	Res	500		
HAYNIE BELINDA A 183 DUNKARD AVE MOUNT MORRIS PA 15349	16-1-21 NEWHOPE PARK SD PT TRACT 1 0 21ACS	240	0	240

PARCEL NO.	CLASS	ACRES	PROPERTY DESCRIPTION	HOMESTEAD REDUCTION CAUV #
NAME AND ADDRESS	LAND	BUILDING	TOTAL	
23-078-0600.000	Ag	100		
ROSS W THOMAS & JUDITH M 875 CO RD 104 CHESAPEAKE OH 45619	16-01-21 PT. NW COR. W1/2 SE 0004.82A	1,690	0	1,690
23-078-0700.000	Res	500		
FULTON MICHAEL R ET UX 755 CO RD 104 CHESAPEAKE OH 45619	16-01-21 PT. NW COR. W1/2 SE 0001.04A	730	0	730
23-078-0800.000	Res	530		
SPIVEY JUNE 711-A COUNTY RD 104 CHESAPEAKE OH 45619-6599	16-01-21 NW COR. W1/2 SE PT. 0001.87A	5,860	21,030	26,890
23-078-0900.000	Res	510		
FULTON MICHAEL R ET UX 755 CO RD 104 CHESAPEAKE OH 45619	16-01-21 NW COR. W1/2 SE PT. 0001.00A	5,250	8,060	13,310

PARCEL NO.	CLASS	ACRES	PROPERTY DESCRIPTION	HOMESTEAD REDUCTION CAUV #
NAME AND ADDRESS	LAND	BUILDING	TOTAL	
23-078-1000.000	Res	510		
HAYES FREDDIE L C/O RHONDA MEDLEY 26 PRIVATE DR CHESAPEAKE OH 45619	16-1-21 SE W OF CREEK LESS 5.01 & 1.16 ACRES BALANCE= 5.2 5.060	16,490	21,550	
23-078-1000.001	Res	510		
ESTEP BOBBY L & BROWN ROBERTA 96 PRIVATE DR 227 CHESAPEAKE OH 45619	16-1-21 PT SE W OF CREEK 1.40ACS	5,530	26,060	31,590
23-078-1000.002	Res	510		
SCOTT JOHNNIE R & CAROLYN SUE 52 PVT DR 227 CHESAPEAKE OH 45619	16-1-21 SE W OF CREEK PT. 1.16ACS	5,360	24,350	29,710
23-078-1001.000	Res	510		
JUSTICE OTIS M & CATHRYN J 1539 TOWNSHIP RD 158 CHESAPEAKE OH 45619	16-01-21 SE W OF CREEK PT 0000.29A	2,860	16,080	18,940

2/20/07
 William F. Medley / McGuire
 Rhonda T. Medley Properties
 LLC
 2/20/07
 Alcy Platt

UNION TWP-CHESAPEAKE S.D. - TAX DISTRICT 23

PARCEL NO.	CLASS	PROPERTY DESCRPT
NAME AND ADDRESS	LAND	BU
23-078-0600.000	Ag	100
ROSS W THOMAS & JUDITH M 975 CO RD 104 CHESAPEAKE OH 45619	16-01-21 PT. NW C PT	1,690
23-078-0700.000	Res	500
FULTON MICHAEL R ET UX 755 CO RD 104 CHESAPEAKE OH 45619	16-01-21 PT. NW C PT	730
23-078-0800.000	Res	530
SPIVEY JUNE 711-A COUNTY RD. 104 CHESAPEAKE OH 45619-8599	16-01-21 NW COF 0001.87A	5,860
23-078-0900.000	Res	510
FULTON MICHAEL R ET UX 755 CO RD 104 CHESAPEAKE OH 45619	16-01-21 NW CO 0001.00A	5,250

SURVEYOR'S CERTIFICATE

TO WHOM IT MAY CONCERN:

I hereby certify that on or about FEB 1998, I surveyed real property owned by FREDDIE L. HAYES, situated in UNION SEC. 21 Township and/or Lawrence County, Ohio. This certificate is made for the purpose of correcting the Auditor's tax duplicate.

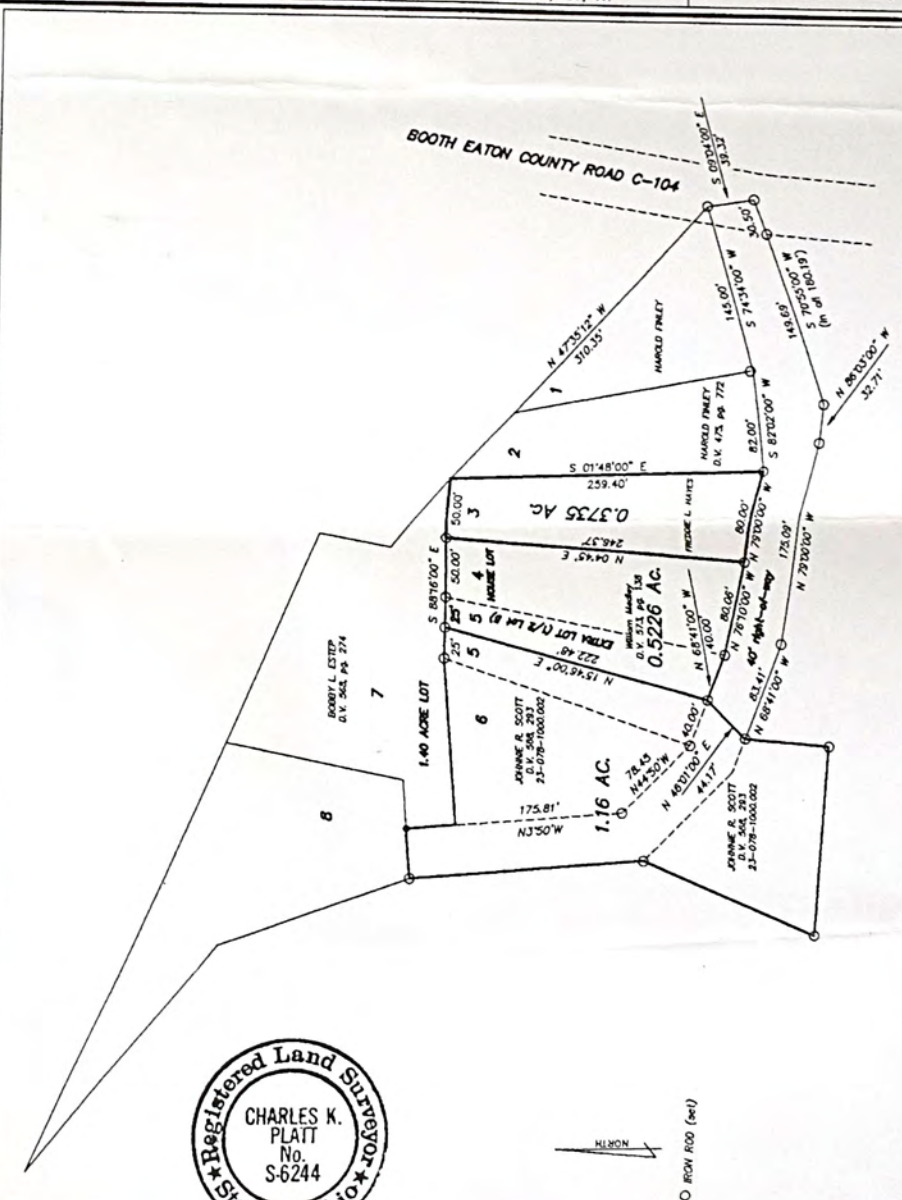
R	T	SEC.	ACRE LOT	NO.	PARCEL NO.	ACREAGE NOW TAXED ON AUDITOR'S DUPLICATE	ACREAGE SHOULD BE CORRECTED AS SHOWN BELOW
					23-078-1000	0.86	0.52

REMARKS:

Signed Charles K. Platt
Registration Number 6244

VOL 0596 PAGE 363

48 TWP. RD., 1198 (MILLER ST.)
CHESAPEAKE, OHIO 45619
C.K. PLATT & ASSOCIATES, INC.
LAND SURVEYORS, REGISTERED OH, WV, KY
PHONE: 614-867-8053
FAX: 614-867-8053 (cell first)



AUDITOR'S TAX LIST AND TREASURER'S DUPLICATE OF REAL PROPERTY

596

UNION TWP-CHESAPEAKE S.D. - TAX DISTRICT 23

FULL RATE 36.9100

FOR TAX YEAR 2006

Lawrence

AGR/RES 0.000000

IND/COM 0.000000

PARCEL NO	CLASS	ACRES	PROPERTY DESCRIPTION	HOMESTEAD REDUCTION CAUV #
NAME AND ADDRESS	LAND	BUILDING	TOTAL	
23-078-1002.000	Res 510			
HUFF PATSY E 1853 TWP RD 158 CHESAPEAKE OH 45619	16-01-21 SE W OF CREEK PT 0000.36A	2.390	17.790	20.180
23-078-1003.000	Res 510			
BROWN ROBERTA J C/O BOB & BOBBY ESTEP 96 PVT DR 227 CHESAPEAKE OH 45619	16-01-21 PT SE W OF CREEK 0000.28A	2.810	17.020	19.830
23-078-1004.000	Res 510			
BONECUTTER CHARLES K 8 BONECUTTER ISABELLE M 215 CR 104 CHESAPEAKE OH 45619	16-01-21 SE W OF CREEK PT 0000.56A	4.240	27.390	31.630
23-078-1005.000	Res 510			
FINLEY HAROLD JR & MARION 227 CO RD 104 CHESAPEAKE OH 45619	16-01-21 SE W OF CREEK PT 0000.34A	3.160	26.750	29.910

AUDITOR'S TAX LIST AND TREASURER'S DUPLICATE OF REAL PROPERTY

597

UNION TWP-CHESAPEAKE S.D. - TAX DISTRICT 23

FULL RATE 36.9100

FOR TAX YEAR 2006

Lawrence

AGR/RES 0.000000

IND/COM 0.000000

PARCEL NO	CLASS	ACRES	PROPERTY DESCRIPTION	HOMESTEAD REDUCTION CAUV #
NAME AND ADDRESS	LAND	BUILDING	TOTAL	
23-078-1006.000	Res 500			
FINLEY HAROLD JR & MARION E 227 CO RD 104 CHESAPEAKE OH 45619	16-01-21 PT SE W OF CREEK 0000.34A	3.160	0	3.160
23-078-1007.000	Res 500			
HOLSCHUH DANNY J 25 PVT DR 10461 PROCTORVILLE OH 45669	16-01-21 PT SE W OF CREEK 0000.37A	3.320	0	3.320
23-078-1008.000	Res 510			
DYER MIKE AND VALLERY 4678 CO RD 17 SOUTH POINT OH 45680	16-01-21 PT SE W OF CREEK 0000.39A	3.420	15.770	19.190
23-078-1009.000	Res 510			
MCCOY LYMAN T & CHARLOTTE L 1685 TWP RD 158 CHESAPEAKE OH 45619	16-01-21 SE W OF CREEK PT 0000.33A	3.100	16.850	19.950
23-078-1010.000	Res 510			
JONES THOMAS C & NANCY L 1701 TWP RD 158 CHESAPEAKE OH 45619	16-1-21 PT W OF CK PT C 32AC SURFACE & MINERAL RIGHTS	3.040	16.910	19.950 H

William F. Melley
+ Rhonda T. Melley
Melley
2/20/07
McGuire
Properties
LLC

3/2/07
Jason L. H.
Triffin
Steele

AUDITOR'S TAX LIST AND TREASURER'S DUPLICATE OF REAL PROPERTY

598

UNION TWP-CHESAPEAKE S.D. - TAX DISTRICT 23

FULL RATE 36.9100

FOR TAX YEAR 2006

Lawrence

AGR/RES 0.000000

IND/COM 0.000000

PARCEL NO.	CLASS	ACRES	PROPERTY DESCRIPTION	HOMESTEAD REDUCTION CALV #
NAME AND ADDRESS	LAND	BUILDING	TOTAL	
23-078-1100.000	Res	510		
POYNTER CHARLES & CHARLOTTE 255 CO. RD. 104 CHESAPEAKE OH 45619	16-01-21 SE W OF CREEK PT. NE COR. 0001.17A	5.370	20.700	26.070
23-078-1200.000	Res	510		
LEWIS JAMES W & PATRICIA RUTH 1485 TOWNSHIP RD 158 CHESAPEAKE OH 45619	16-01-21 SW COR. SE W OF CR. WPT. 0001.16A	5.360	15.000	20.360
23-078-1300.000	Res	510		
WAUGH DONALD RAYMOND AKA DONALD WAUGH DONALD R. WAUGH 364 TWP. RD. 1302 CHESAPEAKE OH 45619	16-1-21 PT SW COR SE W OF CR LESS .67 BAL 4.63AC	7.790	28.520	36.310
23-078-1300.001	Res	500		
FIELDS CAROL R 1528 TWP RD 158 CHESAPEAKE OH 45619	16-1-21 PT SW COR SE W OF CR PT .67AC	4.820	0	4.820

AUDITOR'S TAX LIST AND TREASURER'S DUPLICATE OF REAL PROPERTY

599

UNION TWP-CHESAPEAKE S.D. - TAX DISTRICT 23

FULL RATE 36.9100

FOR TAX YEAR 2006

Lawrence

AGR/RES 0.000000

IND/COM 0.000000

PARCEL NO.	CLASS	ACRES	PROPERTY DESCRIPTION	HOMESTEAD REDUCTION CALV #
NAME AND ADDRESS	LAND	BUILDING	TOTAL	
23-078-1400.000	Agr	111		
SHY ROBERT & MARTHA 2172 CO RD 32 CHESAPEAKE OH 45619	16-1-21 N PT NE 50.45ACS			CALV 6.980
	22.560	41.980	64.540	
23-078-1500.000	Res	545		
ELLIS GARY 1634 COUNTY RD. 32 CHESAPEAKE OH 45619	16-01-21 PT SWPT & MID E PT NE PT LESS 2.67 BAL=4.74ACRES	7.870	0	7.870
23-078-1500.001	Res	545		
ELLIS TRACY & CAROL 1543 CO RD 32 CHESAPEAKE OH 45619-1136	16-01-21 PT SWPT & MID E PT NE PT 0.31ACRES	2.980	830	3.810
23-078-1500.002	Res	510		
ELLIS GARY G 1634 COUNTY RD. 32 CHESAPEAKE OH 45619	16-1-21 PT SWPT & MID E PT NE PT 0.91ACRES	5.110	34.460	39.570 H

AUDITOR'S TAX LIST AND TREASURER'S DUPLICATE OF REAL PROPERTY

600

UNION TWP-CHESAPEAKE S.D. - TAX DISTRICT 23

FULL RATE 36.9100

FOR TAX YEAR 2006

Lawrence

AGR/RES 0.000000

IND/COM 0.000000

PARCEL NO.	CLASS	ACRES	PROPERTY DESCRIPTION	HOMESTEAD REDUCTION CAUV #
NAME AND ADDRESS	LAND	BUILDING	TOTAL	
23-078-1500.003	Res	510		
	16-01-21 PT SW PT & MID E PT NE PT 1.28 ACRES			
SPEARS HERMAN L JR & ALETHAKAY 1738 CO. RD. 32 CHESAPEAKE OH 45619	5.450	39.150	44.600	
23-078-1500.004	Res	599		
	16-01-21 PT SW PT & MID E PT NE PT 0.18 ACRES			
SPEARS HERMAN LEE JR & ALETHAKAY 1738 CO. RD. 32 CHESAPEAKE OH 45619	130	3.530	3.660	
23-078-1600.000	Res	510		
	16-01-21 PT. W1/2 NE W OF ROAD 0000.96A			
JOHNSON CHALMER L 2089 CO RD 32 CHESAPEAKE OH 45619	5.250	10.990	16.240 H	
23-078-1700.000	Res	510		
	16-01-21 MID. E PT. NE PT. 0001.22A			
LAMBERT HERMAN & PHEBA LIFE EST REM RANDALL L LAMB 1610 CO. RD. 32 CHESAPEAKE OH 45619	5.400	35.790	41.190 H	

AUDITOR'S TAX LIST AND TREASURER'S DUPLICATE OF REAL PROPERTY

601

UNION TWP-CHESAPEAKE S.D. - TAX DISTRICT 23

FULL RATE 36.9100

FOR TAX YEAR 2006

Lawrence

AGR/RES 0.000000

IND/COM 0.000000

PARCEL NO.	CLASS	ACRES	PROPERTY DESCRIPTION	HOMESTEAD REDUCTION CAUV #
NAME AND ADDRESS	LAND	BUILDING	TOTAL	
23-078-1800.000	Ag	101		
	16-01-21 W1/2 NW PT. 0000.39A			
ROSS W THOMAS & JUDITH M 975 CO. RD. 104 CHESAPEAKE OH 45619	3.420	10.130	13.550	
23-079-0100.000	Ag	101		
	16-01-21 SW COR. SE W OF CR. E PT. 0013.54A			
POYNTER LILLIAN S & SUSAN POYNTER DELKER C/O SASAN DELKER 1212 CULVERT RD BALTIMORE MD 21286	9.640	2.000	11.640	
23-079-0200.000	Ag	100		
	16-1-21 PT SE N OC CR LE: 17.95, 8.51, 1.36, 5.62A BAL= 43ACS			
PLUMLEY WALTER L PO BOX 31 CHESAPEAKE OH 45619	3.610	0	3.610	
23-079-0200.001	Res	510		
6	16-1-21 PT SE N OF CR 0.82ACS			
WILSON ELWOOD E & AMBER C 188 TWP. RD. 1347 CHESAPEAKE OH 45619	5.040	35.610	40.650	

PARCEL NO.	CLASS	ACRES	
NAME AND ADDRESS	PROPERTY DESCRIPTION LAND BUILDING TOTAL	HOMESTEAD REDUCTION CALC #	
23-079-0200.002 PLUMLEY WALTER L & BRENDA H 1322 CO RD 32 CHESAPEAKE OH 45619	Res 510 16-1-21 PT SE N OF CR 0.50ACS 3.940 13.760 17.700 H		
23-079-0200.003 NOBLE CHERRI WILLARD L & HARLAN L 1297 CO RD 32 CHESAPEAKE OH 45619	Res 500 16-1-21 PT SE N OF CR 0.85AC 5.040 0 5.040		
23-079-0200.004 MARTIN EVERETT JR 1396 CO RD 32 CHESAPEAKE OH 45619	Res 500 16-1-21 S PT N OF CR S OF RD 4.30ACS 3.010 0 3.010		
23-079-0200.005 MARTIN EVERETT D JR & GINA 1396 CO RD 32 CHESAPEAKE OH 45619	Res 500 16-01-21 PT SE N OF CR PT 0.14ACRES 100 0 100		
23-079-0200.006 MARTIN EVERETT D JR & GINA 1396 CO RD 32 CHESAPEAKE OH 45619	Res 545 16-01-21 PT SE N OF CR PT 0.52 ACRES 4.040 250 4.290		

PARCEL NO.	CLASS	ACRES	
NAME AND ADDRESS	PROPERTY DESCRIPTION LAND BUILDING TOTAL	HOMESTEAD REDUCTION CALC #	
23-079-0200.007 COLLINS WESLEY L & MICAH L P O BOX 95 CHESAPEAKE OH 45619	Res 510 16-1-21 PT SE N OF CR PT 5.62ACS 8.480 88.740 97.220		
23-079-0200.010 HENSON JERRY A 118 TOWNSHIP ROAD 1347 CHESAPEAKE OH 45619	Res 500 16-1-21 PT SE N OF CR PT 0.05ACRES 40 0 40		
23-079-0200.011 SMITH BRENDA SUE & MARTHA ANNBAKER 309 TWP RD 1347 CHESAPEAKE OH 45619	Res 510 16-1-21 LOT 7 JAMESTOWN PARK S D 5.430 48.280 53.710		
23-079-0200.012 6 KNAPP MICHAEL TRAVIS 34 TWP RD 1488 CHESAPEAKE OH 45619	Res 500 LOT 1 JAMESTOWN PARK LESS 0.30 & 0.52 BAL=0.45ACRES 3.710 0 3.710		

AUDITOR'S TAX LIST AND TREASURER'S DUPLICATE OF REAL PROPERTY

604

UNION TWP-CHESAPEAKE S.D. - TAX DISTRICT 23

FULL RATE 36.9100

FOR TAX YEAR 2006

Lawrence

AGR/RES 0.000000

IND/COM 0.000000

PARCEL NO.	CLASS	ACRES	PROPERTY DESCRIPTION	HOMESTEAD REDUCTION CALC #
NAME AND ADDRESS	LAND	BUILDING	TOTAL	
23-079-0200 013	Res	500		
MOORE RONALD KEITH & KIMBERLY 334 TWP RD 1347 CHESAPEAKE OH 45619	LOT 4 JAMESTOWN PARK SUB. DIV	5,180	0	5,180
23-079-0200 014	Res	510		
THOMPSON BRET & GLENDA J 283 DOGWOOD LANE, T-1347 CHESAPEAKE OH 45669	LOT 6 JAMESTOWN PARK SUBDIVISION	4,240	37,020	41,260
23-079-0200 016	Res	510		
MAYENCHEIN HARRY A & JANET 45 TOWNSHIP RD 1490 CHESAPEAKE OH 45619	LOT 10 JAMESTOWN SUBDIVISION LESS 36,389 SQ FT BAL=42,678 SQ FT	5,250	35,030	40,280
23-079-0200 017	Res	510		
HANNAHS JAMES D & KENDRA L 306 TOWNSHIP RD 1347 CHESAPEAKE OH 45619	LOT 12 JAMESTOWN PARK SUBDIVISION	4,780	44,330	49,110

AUDITOR'S TAX LIST AND TREASURER'S DUPLICATE OF REAL PROPERTY

605

UNION TWP-CHESAPEAKE S.D. - TAX DISTRICT 23

FULL RATE 36.9100

FOR TAX YEAR 2006

Lawrence

AGR/RES 0.000000

IND/COM 0.000000

PARCEL NO.	CLASS	ACRES	PROPERTY DESCRIPTION	HOMESTEAD REDUCTION CALC #
NAME AND ADDRESS	LAND	BUILDING	TOTAL	
23-079-0200 018	Res	599		
38 MOORE KEITH & KIMBERLY 334 TWP RD 1347 CHESAPEAKE OH 45619	LOT 13 JAMESTOWN PARK SUBDIVISION	4,350	4,350	8,700
23-079-0200 019	Res	500		
COLLINS JOSEPH L & TONI S 204 TWP RD 1076 SOUTH POINT OH 45680	LOT 14 JAMESTOWN PARK SUBDIVISION	3,510	0	3,510
23-079-0200 020	Res	500		
COLLINS WESLEY L AND MICAH L P.O. BOX 95 CHESAPEAKE OH 45619	LOT 15 JAMESTOWN PARK SUBDIVISION	4,040	0	4,040
23-079-0200 021	Res	510		
HOWARD JACK & MARY ANN 3 TWP RD 1490 CHESAPEAKE OH 45619	LOT 10 JAMESTOWN PARK SUBDIVISION PT 36,389 SQ FT	5,030	78,770	83,800
23-079-0200 022	Res	500		
PLUMLEY WALTER L & BRENDA H P.O. BOX 31 CHESAPEAKE OH 45619	16-1-21 PT SE NO OF CR PT LESS 29.58 BAL 49AC	3,890	0	3,890

AUDITOR'S TAX LIST AND TREASURER'S DUPLICATE OF REAL PROPERTY

606

UNION TWP-CHESAPEAKE S.D. - TAX DISTRICT 23

FULL RATE 36.9100

FOR TAX YEAR 2006

Lawrence

AGR/RES 0.000000

IND/COM 0.000000

PARCEL NO.	CLASS	ACRES	PROPERTY DESCRIPTION	HOMESTEAD REDUCTION CALV #
NAME AND ADDRESS	LAND	BUILDING	TOTAL	

23-079-0200 023	Res	510	PT LOT 1 JAMESTOWN PARK (0.30 AC)	
MCMILLIAN EMILY R 16 TWP RD 1488 CHESAPEAKE OH 45619	2.920	29.740	32.660	

23-079-0200 024	Res	510	PT LOT 1 JAMESTOWN PARK 0.52 AC	
WRIGHT BLAIR P & APRIL D 228 TWP RD 1347 CHESAPEAKE OH 45669	4.040	38.210	42.250	

23-079-0200 025	Res	500	16-01-21 PT SE N OF CR PT 29 AC	
PLUMLEY WALTER L AND BRENDAH PO BOX 31 CHESAPEAKE OH 45619	2.860	0	2.860	

23-079-0200 026	Res	500	16-01-21 PT SE N OF CR PT 58 AC	
PLUMLEY WALTER L & BRENDA H P.O. BOX 31 CHESAPEAKE OH 45619	4.350	0	4.350	

AUDITOR'S TAX LIST AND TREASURER'S DUPLICATE OF REAL PROPERTY

607

UNION TWP-CHESAPEAKE S.D. - TAX DISTRICT 23

FULL RATE 36.9100

FOR TAX YEAR 2006

Lawrence

AGR/RES 0.000000

IND/COM 0.000000

PARCEL NO.	CLASS	ACRES	PROPERTY DESCRIPTION	HOMESTEAD REDUCTION CALV #
NAME AND ADDRESS	LAND	BUILDING	TOTAL	

23-079-0201 000	Res	500	16-01-21 PT SE N OF CR PT 0000 34A	
MARTIN EVERETT D JR 1396 CO RD 32 CHESAPEAKE OH 45619	3.160	0	3.160	

23-079-0202 000	Res	500	16-01-21 PT SE N OF CR 0000 25A	
BROWN EARNESTINE A 1282 CO RD 32 CHESAPEAKE OH 45619	2.630	0	2.630	

23-079-0203 000	Res	510	16-01-21 PT SE N OF CR 0000 57A	
NOBLE JERRY L & PAULA A 1297 CO RD 32 CHESAPEAKE OH 45619	4.280	16.650	20.930 H	

23-079-0204 000	Res	510	16-01-21 PT SE N OF CR PT 0005 30A	
HENSLEY HERMAN S AND JUDITH CROTHSCHILD 1441 CO RD 32 CHESAPEAKE OH 45619	8.260	10.750	19.010 H	

23-079-0205 000	Res	500	16-01-21 PT SE N OF CR 0001 06A	
NOBLE JERRY L & PAULA A 1297 CO RD 32 CHESAPEAKE OH 45619	5.290	0	5.290	

AUDITOR'S TAX LIST AND TREASURER'S DUPLICATE OF REAL PROPERTY

608

UNION TWP-CHESAPEAKE S.D. - TAX DISTRICT 23

FULL RATE 36.9100

FOR TAX YEAR 2006

Lawrence

AGR/RES 0.000000

IND/COM 0.000000

PARCEL NO.	CLASS	ACRES	PROPERTY DESCRIPTION	HOMESTEAD REDUCTION CALC #
NAME AND ADDRESS	LAND	BUILDING	TOTAL	
23-079-0206.000	Res	510		
16-01-21 PT. SE N OF CR PT 0000.16A				
3.040	15.880	18.920		
23-079-0300.000	Res	510		
16-01-21 PT. SE N OF CR & PT. NE SE N OF CO. RD 0000.94A				
5.180	52.670	57.850		
23-079-0400.000	Res	510		
16-01-21 PT. SE N OF CR. 0001.74A				
5.770	12.920	18.690		
23-079-0500.000	Res	545		
16-01-21 PT. SE N OF CR. 0000.95A				
5.190	140	5.330		

AUDITOR'S TAX LIST AND TREASURER'S DUPLICATE OF REAL PROPERTY

609

UNION TWP-CHESAPEAKE S.D. - TAX DISTRICT 23

FULL RATE 36.9100

FOR TAX YEAR 2006

Lawrence

AGR/RES 0.000000

IND/COM 0.000000

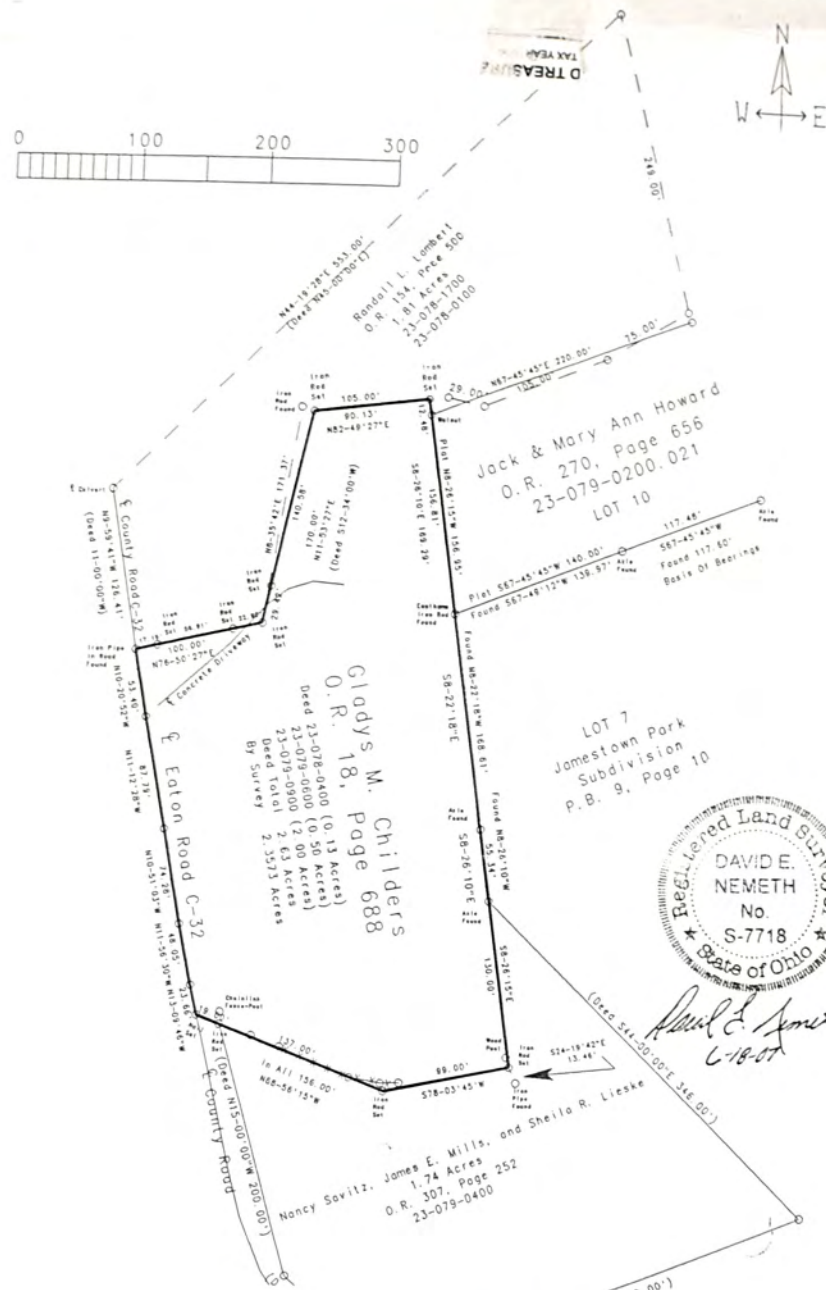
PARCEL NO.	CLASS	ACRES	PROPERTY DESCRIPTION	HOMESTEAD REDUCTION CALC #
NAME AND ADDRESS	LAND	BUILDING	TOTAL	
23-079-0600.000	Res	500		
16-01-21 NW COR. SE ON RD 0000.50A				
350	0	350		
CHILDERS GLADYS M 4110 PARK AVE RICHMOND VA 23221				
23-079-0700.000	Res	510		
16-01-21 SE COR. SE 320AC				
6.790	7.630	14.420		
HELMONDOLLAR OPAL 177 CO RD 104 CHESAPEAKE OH 45619				
23-079-0800.000	Ag	100		
16-01-21 E 3/4 SW LESS 9A & LESS 27.07A 0029.58A				
10.360	0	10.360		
LEWIS JAMES W & PATRICIA 1485 TOWNSHIP RD 156 CHESAPEAKE OH 45619				
23-079-0801.000	Ag	110		
16-01-21 E 3/4 SW PT 0057.84A				
25.140	0	25.140		
COMBS JEFFERY AND JOAN L PO BOX 115 CHESAPEAKE OH 45619				
23-079-0802.000	Res	545		
16-01-21 E 3/4 SW LESS 9A				
4.920	350	5.270		
HOUSTON RICHARD 923 CO. RD. 64 WILLOWOOD OH 45696				

SURVEYOR'S CERTIFICATE
TO WHOM IT MAY CONCERN:
I hereby certify that on or about JUNE 2007 19... I surveyed real property owned by GLADYS M. CHILDERS situated in Union Township and/or Lawrence County, Ohio. This certificate is made for the purpose of correcting the Auditor's tax duplicate.

E	T	S&C	ACRE LOT	NO.	PARCEL NO.	ACREAGE NOW TAXED ON AUDITOR'S DUPLICATE	ACREAGE SHOULD BE CORRECTED AS SHOWN BELOW
16	1	21			COMBINED	COMBINED	
					23-078-0400	0.13	
					23-078-0600	0.50	
					23-078-0900	2.00	
					TOTAL	2.63	2.3573

REMARKS: DEED DESCRIPTIONS IN O.R. 18, PAGE 688 DO NOT DESCRIBE PROPERTY AS FOUND. SURVEYED TO CORRECT AMBIGUITIES AND ERRORS!

Signed David E. Nemeth
Registration Number OHIO RLS-7718



Plat Of Survey For Gladys M. Childers

2.3573 Acres as found
Ref. O.R. 18, Page 688
East Side Of Eaton Road C-32
Section 21, T.1, R.16
Union Township-Lawrence County, Ohio
Drawn By: David E. Nemeth, Registered Land Surveyor, Ohio RLS-7718
June 18, 2007

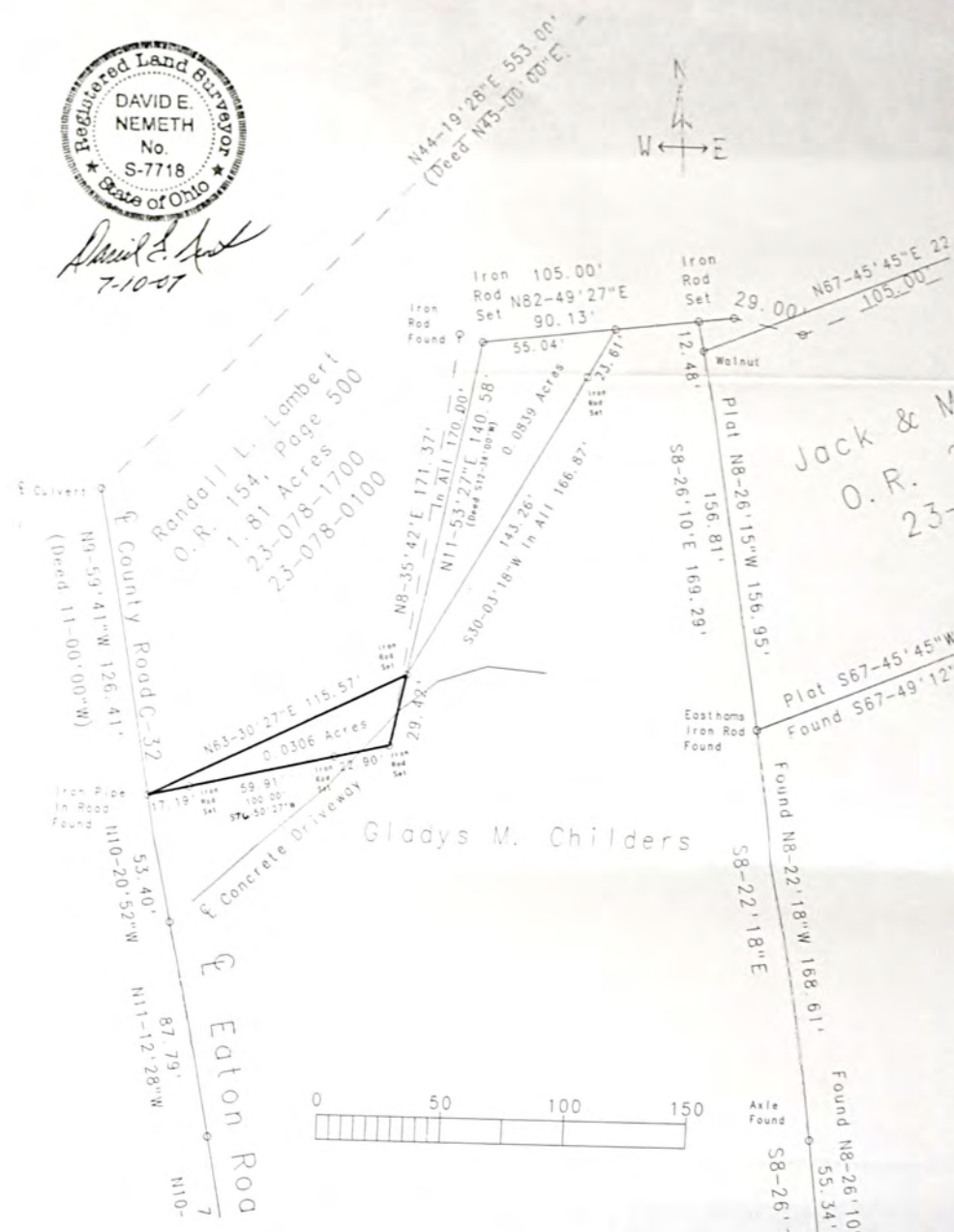
AX LIST AND FOR

9/26/07
Lentus

9/26/07
Lentus



David E. Nemeth
7-10-07



Plat Of Survey For Randall L. Lambert, et ux

(Herman Lambert and Pheba Lambert "Life Estate")
0.0306 Acre Split from 23-078-0100.000, O.R. 154, Page 500
East Side Of Eaton Road C-32, Section 21, T.1, R.16
Union Township - Lawrence County, Ohio
Drawn By: David E. Nemeth, Registered Land Surveyor, Ohio RLS-7718
July 2, 2007

AUDITOR'S TAX LIST AND TREASURER'S DUPLICATE OF REAL PROPERTY

612

UNION TWP-CHESAPEAKE S.D. - TAX DISTRICT 23

FULL RATE 36.9100

FOR TAX YEAR 2006

Last Amended

AGR/RES 0.000000

IND/COM 0.000000

PARCEL NO	CLASS	ACRES	PROPERTY DESCRIPTION	LAND	BUILDING	TOTAL	HOMESTEAD REDUCTION CALC #
NAME AND ADDRESS							
23-079-1401 000	Res	510	16-01-21 PT SE W OF CR 0001 02A				
THE BLOCK TRUST C/O SARAH BOCKWY 358 CO RD 104 CHESAPEAKE OH 45619		5.260		21.090		26.350	H
23-079-1402 000	Res	510	16-01-21 PT SE 0001 13A				
BOCKWY JAMES B JR C/O SARA BOCKWY 358 CO RD 104 CHESAPEAKE OH 45619		5.340		24.580		29.920	
23-079-1500 000	Ag	101	16-1-21 PT SE W OF CR LESS 27.79 & 7.83 BAL+7.83				
SHOCKLEY GEARLD & VALERIA 475 CO RD 104 CHES OH 45619		7.350		0		7.350	
23-079-1500 001	Ag	100	16-1-21 PT SE W OF CR PT 7.83ACS				
SHOCKLEY GEARLD & VALERIA 475 CO RD 104 CHES OH 45619		2.740		0		2.740	

AUDITOR'S TAX LIST AND TREASURER'S DUPLICATE OF REAL PROPERTY

613

UNION TWP-CHESAPEAKE S.D. - TAX DISTRICT 23

FULL RATE 36.9100

FOR TAX YEAR 2006

Last Amended

AGR/RES 0.000000

IND/COM 0.000000

PARCEL NO	CLASS	ACRES	PROPERTY DESCRIPTION	LAND	BUILDING	TOTAL	HOMESTEAD REDUCTION CALC #
NAME AND ADDRESS							
23-079-1500 002	Ag	101	16-1-21 PT SE W OF CR LESS 8.53AC BAL+18.71AC				
SHOCKLEY AUDREY 465 CO RD 104 CHESAPEAKE OH 45619		11.250		11.200		22.450	
23-079-1500 003	Ag	100	16-1-21 SE PT W OF CR 7.45ACS				
SHOCKLEY GEARLD & VALERIA 475 CO RD 104 CHES OH 45619		2.620		0		2.620	
23-079-1500 004	Res	510	16-1-21 SE PT W OF CR PT 1.04AC				
ADKINS STEVEN S 462 CO RD 104 CHESAPEAKE OH 45619		5.280		16.920		22.200	
23-079-1700 000	Res	510	16-01-21 PT SE W OF CR 0003 44A				
NEWTON THOMAS E & SALLY 422 CO RD 104 CHESAPEAKE OH 45619		6.960		26.220		33.180	H

AUDITOR'S TAX LIST AND TREASURER'S DUPLICATE OF REAL PROPERTY

614

UNION TWP-CHESAPEAKE S.D. - TAX DISTRICT 23

FULL RATE 36.9100

FOR TAX YEAR 2006

Liberation

ADRIRES 0.000000

INDICOM 0.000000

PARCEL NO	CLASS	ACRES	PROPERTY DESCRIPTION	LAND	BUILDING	TOTAL	HOMESTEAD REDUCTION CAUV #
23-079-1800 000	Res	510	16-1-21 PT SE W OF CR PT LESS 0.50 BAL = 3.02 ACRES	6.660	8.940	15.600	H
JARVIS DOLORES M LIFE EST REM JAMES ROBERT JARVIS 415 CO RD 104 CHESAPEAKE OH 45619							
23-079-1800 001	Res	500	16-1-21 PT SE W OF CR PT 0.50 ACRES	3.940	0	3.940	
ESTEP BOBBY L AND ROBERTA J 96 PVT DR 227 CHESAPEAKE OH 45619							
23-080-0100 000	Res	500	16-01-21 PT SE W OF CR PT 0000 50A	3.940	0	3.940	
THORNBURG THOMAS DALE 116 TWP RD 1119 CHESAPEAKE OH 45619							
23-080-0200 000	Res	500	16-01-21 PT SE W OF CR PT 0000 24A	170	0	170	
SHOCKLEY BARBARA 351 COUNTY RD 104 CHESAPEAKE OH 45619							
23-080-0300 000	Res	545	16-01-21 N PT 0000 01A	10	60	70	
THORNBURG THOMAS DALE 116 TWP RD 1119 CHESAPEAKE OH 45619							

05 Aug
2/2/07
James
Robert
Jarvis
Thomas D Thornburgh Sr +
Barbara J Hodge Thornburgh

5/22/07
Thomas Dale Thornburgh Sr +
Barbara J Hodge Thornburgh

5/22/07
Thomas Dale Thornburgh Sr +
Barbara J Hodge Thornburgh

AUDITOR'S TAX LIST AND TREASURER'S DUPLICATE OF REAL PROPERTY

615

UNION TWP-CHESAPEAKE S.D. - TAX DISTRICT 23

FULL RATE 36.9100

FOR TAX YEAR 2006

Liberation

ADRIRES 0.000000

INDICOM 0.000000

PARCEL NO	CLASS	ACRES	PROPERTY DESCRIPTION	LAND	BUILDING	TOTAL	HOMESTEAD REDUCTION CAUV #
23-080-0400 000	Res	510	16-1-21 PT SE S OF CR PT LESS 31 BAL = 5.04 ACS	8.080	32.350	40.430	
SHOCKLEY BARBARA 351 COUNTY RD 104 CHESAPEAKE OH 45619							
23-080-0400 001	Res	510	16-01-21 PT SE S IF CR PT 31 ACS	2.980	17.530	20.510	
SHOCKLEY BRET L 317 CO RD 104 CHESAPEAKE OH 45619							
23-080-0500 000	Res	545	16-01-21 PT SE S OF CR PT 0000 40A	3.470	170	4.240	
CHAPMAN SHAWN W & CARA L 299 CO RD 104 CHESAPEAKE OH 45619							
23-080-0600 000	Res	545	16-01-21 0000 39A	3.420	1.960	5.380	H
WHITE BRUCE & BRENDA 279 CO RD 104 CHESAPEAKE OH 45619							

AUDITOR'S TAX LIST AND TREASURER'S DUPLICATE OF REAL PROPERTY

616

UNION TWP-CHESAPEAKE S.D. - TAX DISTRICT 23

FULL RATE 36.9100

FOR TAX YEAR 2006

Lien/Enc

AGR/RES 0.000000

IND/COM 0.000000

PARCEL NO	CLASS	ADRES	PROPERTY DESCRIPTION	HOMESTEAD REDUCTION CALV #
NAME AND ADDRESS	LAND	BUILDING	TOTAL	
23-080-0700 000	Res	500		
ESTEP BOBBY L & BOBBIE J 96 PRIVATE DR 227 CHESAPEAKE OH 45619	16-01-21 PT 0003 0AA	2 130	0	2 130
23-080-0900 000	Ag	110		
RADER HARRY 51 PVT DR 16760 CHESAPEAKE OH 45619	16-01-22 W PT W 1/2 NW 38 5A ACRES	13 490	0	13 490
23-080-1000 000	Ag	110		
RADER HARRY L 51 PVT DR 16760 CHESAPEAKE OH 45619	16-02-22 E PT N1/2 NW LESS 0 55 BAL 1/4 15 ACRES	8 450	0	8 450
23-080-1000 001	Res	510		
RADER HARRY 51 PVT DR 16760 CHESAPEAKE OH 45619	16-01-22 E PT N1/2 NW PT 0 55 ACRES	4 160	40 780	44 940
23-080-1100 000	Ag	111		
RADER HARRY L JR 51 PVT DR 16760 CHESAPEAKE OH 45619	16-01-22 PT 0003 3CA	6 060	35 680	41 740 H

AUDITOR'S TAX LIST AND TREASURER'S DUPLICATE OF REAL PROPERTY

617

UNION TWP-CHESAPEAKE S.D. - TAX DISTRICT 23

FULL RATE 36.9100

FOR TAX YEAR 2006

Lien/Enc

AGR/RES 0.000000

IND/COM 0.000000

PARCEL NO	CLASS	ADRES	PROPERTY DESCRIPTION	HOMESTEAD REDUCTION CALV #
NAME AND ADDRESS	LAND	BUILDING	TOTAL	
23-080-1200 000	Ag	100		
ELLIS TRACEY & CAROL 1830 CO RD 32 CHESAPEAKE OH 45619	16-01-22 SW COR N1/2 NW 0005 0AA	1 750	0	1 750
23-080-1300 000	Ag	110		
WILEY DORIS L & ANDREW WILEY 16316 ST RT 243 CHESAPEAKE OH 45619	16-01-22 IN W PT N1/2 NW 0008 0AA	2 800	0	2 800
23-080-1400 000	Ag	100		
BONZO ERNEST & MILDRED 2201 ASHLAND RD GREENUP KY 41144	16-01-22 W PT S 1/2 NE 56 00 AC	19 600	0	19 600
23-080-1500 000	Exe	685		
UNION MISSIONARY BAPTIST CHURCH INC RT 1 BOX 429 CHESAPEAKE OH 45619	16-01-22 E PT S 1/2 NE 0024 0AA	16 210	506 890	523 100
23-080-1600 000	Ag	100		
SUITER ARTHUR & ANGELA TRENT 134 PVT DR 18185 CHESAPEAKE OH 45619	16-01-22 PT N1/2 SE 0016 8CA	5 880	0	5 880

AUDITOR'S TAX LIST AND TREASURER'S DUPLICATE OF REAL PROPERTY

618

UNION TWP-CHESAPEAKE S.D. - TAX DISTRICT 23

FULL RATE 36.9100

FOR TAX YEAR 2006

LAWRENCE

AGRIRES 0.000000

INDICOM 0.000000

PARCEL NO	CLASS	ADRES	PROPERTY DESCRIPTION	HOMESTEAD REDUCTION CAUV #
NAME AND ADDRESS	LAND	BUILDING	TOTAL	
23-080-1700 000	Ag	100		
SUITER ARTHUR & ANGELA TRENT 134 PVT DR 18185 CHESAPEAKE OH 45619	16-01-22 E END W1/2 LESS 4.83A 0004 92A	1.720	0	1.720
23-080-1800 000	Ag	100		
BONZO ERNEST & MILDRED 2201 ASHLAND RD GREENUP KY 41144	16-01-22 NW PT N1/2 SE 0010 00A	3.500	0	3.500
23-081-0100 000	Ag	100		
SUITER ARTHUR & ANGELA TRENT 134 PVT DR 18185 CHESAPEAKE OH 45619	16-01-22 PT E END S1/2 SE 0004 83A	1.690	0	1.690
23-081-0300 000	Ag	100		
MANNIS L DALE & CAROLYN C P.O. BOX 519 SOUTH POINT OH 45680	16-1-22 PT NE SW 16AC	60	0	60
23-081-0400 000	Ag	110		
BONZO ERNEST W & MILDRED P.O. BOX 469 GREENUP KY 41144	16-01-22 1 AUD PLAT 1900 0003 00A	1.050	0	1.050

AUDITOR'S TAX LIST AND TREASURER'S DUPLICATE OF REAL PROPERTY

619

UNION TWP-CHESAPEAKE S.D. - TAX DISTRICT 23

FULL RATE 36.9100

FOR TAX YEAR 2006

LAWRENCE

AGRIRES 0.000000

INDICOM 0.000000

PARCEL NO	CLASS	ADRES	PROPERTY DESCRIPTION	HOMESTEAD REDUCTION CAUV #
NAME AND ADDRESS	LAND	BUILDING	TOTAL	
23-081-0501 000	Exe	685		
UNION MISSIONARY BAPTIST CHURCH INC RT 2 BOX 463 CHESAPEAKE OH 45619	16-01-22 PT S PT 0004 50A	3.430	0	3.430
23-081-0600 000	Ag	110		
SITES LARRY J & LINDA K 16699 ST RT 243 CHESAPEAKE OH 45619	.00-00 2 AUD PLAT 1900 0011 00A	3.850	0	3.850
23-081-0700 000	Ag	111		
SITES LARRY J & LINDA K 16699 ST RT 243 CHESAPEAKE OH 45619	.00-00 3 AUD PLAT LESS 0.68ACRES BAL 14.16ACRES	4.960	310	5.270
23-081-0700 001	Res	545		
MCKINNEY JOSEPH H AND TERRY S 881 TWP RD 27EN SOUTH POINT OH 45680	.00-00 3 AUD PLAT PT 0.68ACRES	4.820	8.800	13.620

AUDITOR'S TAX LIST AND TREASURER'S DUPLICATE OF REAL PROPERTY

620

UNION TWP-CHESAPEAKE S.D. - TAX DISTRICT 23

FULL RATE 36.9100

FOR TAX YEAR 2006

Lienholder

AGRI/RES 0 000000

INDICOM 0 000000

PARCEL NO	CLASS	ACRES	PROPERTY DESCRIPTION	HOMESTEAD REDUCTION CALV #
NAME AND ADDRESS	LAND	BUILDING	TOTAL	
23-081-0800 000	Res	500		
	16-01-22 3 0000 16A			
TURNER PATSY IRENE TRUSTEE 17074 STATE ROUTE 243 CHESAPEAKE OH 45619	110	0	110	
23-081-0900 000	Ag	101		
6	16-1-22 3 PT N OF RT 243 LESS 43 BAL 5.57AC			
SHAFFER AMY G 17165 ST RT 243 CHESAPEAKE OH 45619	6.850	2.380	9.230	
23-081-0900 001	Res	510		
	16-1-22 3PT NO OF RT 243 PT 43AC			
BLACK KEVIN E AND TAMMY R 17165 ST RT 243 CHESAPEAKE OH 45619	3.610	11.980	15.590	
23-081-1000 000	Ag	110		
108	16-01-22 4 AUD PLAT 1900 0000 50A			CALV 20
BONZO ERNEST W & MILDRED P O BOX 469 GREENUP KE 41144	180	0	180	
23-081-1100 000	Res	510		
	16-01-22 5 AUD PLAT 1900 0002 05A			
SITES LARRY J II AND GINGER N 16949 ST RT 243 CHESAPEAKE OH 45619	5.990	9.590	15.580	

AUDITOR'S TAX LIST AND TREASURER'S DUPLICATE OF REAL PROPERTY

621

UNION TWP-CHESAPEAKE S.D. - TAX DISTRICT 23

FULL RATE 36.9100

FOR TAX YEAR 2006

Lienholder

AGRI/RES 0 000000

INDICOM 0 000000

PARCEL NO	CLASS	ACRES	PROPERTY DESCRIPTION	HOMESTEAD REDUCTION CALV #
NAME AND ADDRESS	LAND	BUILDING	TOTAL	
23-081-1200 000	Res	510		
	16-1-22 5 AUD PLAT 1900 LESS 91 & 1.70 AC BAL 11.54AC			
DANFORD CARL & NANCY P O BOX 67 CHESAPEAKE OH 45619	5.630	20.720	26.350	
23-081-1200 001	Res	510		
	16-1-22 5 AUD PLAT 1900 PT 91 AC			
HARDY DARRELL 17039 ST RT 243 CHESAPEAKE OH 45619	5.110	48.180	53.290	
23-081-1200 002	Res	520		
	16-1-22 5 AUD PLAT 1900 PT 1.70AC			
HENSON ROGER & HELEN 9772 ST RT 243 SOUTH POINT OH 45680	5.740	19.180	24.920	
23-081-1300 000	Res	540		
	16-01-22 6 AUD PLAT 1900 0000 50A			
TOMBLIN ROGER F & GLORIA J PO BOX 142 CHESAPEAKE OH 45619	3.940	20.700	24.640	

AUDITOR'S TAX LIST AND TREASURER'S DUPLICATE OF REAL PROPERTY

622

UNION TWP-CHESAPEAKE S.D. - TAX DISTRICT 23

FULL RATE 36.9100

FOR TAX YEAR 2006

Lump Sum

AGR/RES 0.000000

IND/COM 0.000000

PARCEL NO	CLASS	ADRES	PROPERTY DESCRIPTION	HOMESTEAD REDUCTION CAUV #
NAME AND ADDRESS	LAND	BUILDING	TOTAL	
23-081-1400 000	Res	500		
	16-01-22 7 AUD PLAT 1900 LESS 0.01 BAL # 1.34 ACRES		CAUV 5.260	
RADER HARRY L 51 PVT DR 16760 CHESAPEAKE OH 45619	5.490	0	5.490	
23-081-1400 001	Res	500		
	16-01-22 PT 7 AUD PLAT 1900 PT 0.01 ACRES			
REYNOLDS J DELORES 16761 ST RT 243 CHESAPEAKE OH 45619	10	0	10	
23-081-1500 000	Res	500		
	16-01-22 8 PT 0000 34A			
THOMPSON LAWRENCE A & INEZ M 16804 ST RT 243 CHESAPEAKE OH 45619	240	0	240	
23-081-1600 000	Ag	110		
	16-01-22 8 AUD PLAT 1900 W SIDE N & S PT 0000 07A		CAUV 10	
RADER HARRY L 51 PVT DR 16760 CHESAPEAKE OH 45619	20	0	20	
23-081-1700 000	Res	500		
	16-01-22 8 PT 0000 26A			
THOMPSON LAWRENCE A & INEZ M 16804 ST RT 243 CHESAPEAKE OH 45619	200	0	200	

AUDITOR'S TAX LIST AND TREASURER'S DUPLICATE OF REAL PROPERTY

623

UNION TWP-CHESAPEAKE S.D. - TAX DISTRICT 23

FULL RATE 36.9100

FOR TAX YEAR 2006

Lump Sum

AGR/RES 0.000000

IND/COM 0.000000

PARCEL NO	CLASS	ADRES	PROPERTY DESCRIPTION	HOMESTEAD REDUCTION CAUV #
NAME AND ADDRESS	LAND	BUILDING	TOTAL	
23-081-1800 000	Res	510		
	16-01-22 8 AUD PLAT 1900 W SIDE CEN PTL 0000 31A			
THOMPSON LAWRENCE A & INEZ M 16804 ST RT 243 CHESAPEAKE OH 45619	2.980	12.690	15.670 H	
23-082-0100 000	Ag	101		
	16-01-22 8 AUD PLAT 1900 W SIDE 0011 00A			
GAGNON JOSEPH E & PRITT DORIS RT 4 BOX 302 CHESAPEAKE OH 45619	8.750	16.350	25.100	
23-082-0200 000	Res	510		
	16-01-22 8 AUD PLAT 1900 E SIDE 0000 55A			
TURNER PATSY IRENE TRUSTEE 17014 STATE ROUTE 243 CHESAPEAKE OH 45619	4.160	12.740	16.900	
23-082-0300 000	Res	510		
	16-01-22 8 AUD PLAT 1900 E SIDE 0000 63A			
HENSON FRED JR 17050 ST RT 243 CHESAPEAKE OH 45619	5.010	16.160	21.170 H	

AUDITOR'S TAX LIST AND TREASURER'S DUPLICATE OF REAL PROPERTY

624

UNION TWP-CHESAPEAKE S D - TAX DISTRICT 23

FULL RATE 36.9100

FOR TAX YEAR 2006

Lawrence

AGR/RES 0.000000

IND/COM 0.000000

PARCEL NO	CLASS	ACRES	PROPERTY DESCRIPTION	HOMESTEAD REDUCTION CAUV #
NAME AND ADDRESS	LAND	BUILDING	TOTAL	
23-082-0400 000	Res	510		
	16-01-22 8 AUD PLAT 1900 E SIDE 0000 60A			
KIPP RICHARD & CAROL 17024 ST RT 243 CHESAPEAKE OH 45619-8513	4.470	12.810	17.280	
23-082-0500 000	Com	499		
	16-01-22 8 AUD PLAT 1900 E SIDE 0018 23A			
MARANATHA BROADCASTING NETWORK INC 864 CO RD 68 CHESAPEAKE OH 45619	20.030	25.000	45.030	
23-082-0600 000	Res	510		
	16-01-22 8 AUD PLAT 1900 115 ON S R 243 0000 75A			
HENSON FRED & DELORES 17006 ST RT 243 CHESAPEAKE OH 45619-8513	4.980	9.490	14.470	
23-082-0700 000	Ag	110		
	16-01-22 9 AUD PLAT 1900 0001 00A CAUV 40			
BONZO ERNEST & MILDRED 2201 ASHLAND RD GREENUP KY 41144	350	0	350	

AUDITOR'S TAX LIST AND TREASURER'S DUPLICATE OF REAL PROPERTY

625

UNION TWP-CHESAPEAKE S D - TAX DISTRICT 23

FULL RATE 36.9100

FOR TAX YEAR 2006

Lawrence

AGR/RES 0.000000

IND/COM 0.000000

PARCEL NO	CLASS	ACRES	PROPERTY DESCRIPTION	HOMESTEAD REDUCTION CAUV #
NAME AND ADDRESS	LAND	BUILDING	TOTAL	
23-082-0800 000	Ag	100		
	16-1-22 10 AUD PLAT 1900 LESS 6.70 BAL 5.54AC			
BLACK GEORGE W & MARILYN 451 CO RD 68 CHESAPEAKE OH 45619	1.940	0	1.940	
23-082-0800 001	Res	545		
	16-1-22 10 AUD PLAT 1900 PT LESS 4.45 86 BAL 1.37AC			
BLACK GEORGE W AND MARILYN 451 CO RD 68 CHESAPEAKE OH 45619	3.930	1.770	5.700	
23-082-0800 002	Res	500		
	16-1-22 10 AUD PLAT 1900 PT PT 4.45AC			
BLACK GEORGE W AND MARILYN 451 CO RD 68 CHESAPEAKE OH 45619	3.120	0	3.120	
23-082-0800 003	Res	500		
	16-1-22 10 AUD PLAT 1900 PT PT 88AC			
BLACK GEORGE W AND MARILYN 451 CO RD 68 CHESAPEAKE OH 45619	3.560	0	3.560	
23-082-0900 000	Ag	101		
	16-1-22 11 AU PLAT 1900 LESS 4.48AC BAL 43.50			
BLACK GEORGE W & MARILYN 451 CO RD 68 CHESAPEAKE OH 45619	6.230	12.410	18.640	

AUDITOR'S TAX LIST AND TREASURER'S DUPLICATE OF REAL PROPERTY

626

UNION TWP-CHESAPEAKE S D - TAX DISTRICT 23

FULL RATE 36.9100

FOR TAX YEAR 2006

Lienholder

AGR/RES 0.000000

INDICOM 0.000000

PARCEL NO	CLASS	ACRES	PROPERTY DESCRIPTION	HOMESTEAD REDUCTION CALV #
NAME AND ADDRESS	LAND	BUILDING	TOTAL	
23-082-0900.001	Res	500		
BLACK GEORGE W AND MARILYN 451 CO RD 68 45638	16-01-22 11 AUD PLAT 1900 PT 4.46AC	3.120	0	3.120
23-082-1000.000	Ag	100		
108 BONZO ERNEST & MILDRED 2201 ASHLAND RD GREENUP KY 41144	16-01-22 12AUD PLAT 1900 0006.00A	2.100	0	2.100
23-082-1100.000	Res	510		
BLACK LOUISE 460 CO RD 68 CHESAPEAKE OH 45619	16-01-22 13 14 AUD PLAT 1900 PT NE COR 0002.00A	5.950	7.850	13.800 H
23-082-1200.000	Res	510		
BLACK ALMA M LIFE EST JUANITA BLEVINS & MAXINE LYON C/O MAXINE LYONS 337 TWP RD 84N CHESAPEAKE OH 45619	16-01-22 13 14 AUD PLAT 1900 PT NE COR 0000.50A	3.940	5.100	9.040

AUDITOR'S TAX LIST AND TREASURER'S DUPLICATE OF REAL PROPERTY

627

UNION TWP-CHESAPEAKE S D - TAX DISTRICT 23

FULL RATE 36.9100

FOR TAX YEAR 2006

Lienholder

AGR/RES 0.000000

INDICOM 0.000000

PARCEL NO	CLASS	ACRES	PROPERTY DESCRIPTION	HOMESTEAD REDUCTION CALV #
NAME AND ADDRESS	LAND	BUILDING	TOTAL	
23-082-1300.000	Res	500		
BLACK LOUISE 460 CO RD 68 CHESAPEAKE OH 45619	16-01-22 13 14 AUD PLAT 1900 PT 0003.26A	2.280	0	2.280
23-082-1400.000	Res	500		
BLACK CHAUNCEY L & SHARON A 512 CO RD 68 CHESAPEAKE OH 45619	16-01-22 13 14 AUD PLAT 1900 LOT 1 0000.07A	50	0	50
23-082-1500.000	Res	510		
JUSTICE CLINTON W & BEULAH W 528 CO RD 68 CHESAPEAKE OH 45619	16-01-22 13 14 AUD PLAT 1900 N PT OF LOT 1 0000.17A	2.070	11.400	13.470 H
23-082-1600.000	Res	510		
BLACK PAUL & CAROL 494 COUNTY ROAD 68 CHESAPEAKE OH 45619	16-01-22 13 14 AUD PLAT 1900 LOT 3 0000.88A	5.080	31.040	36.120 H
23-082-1700.000	Res	510		
BLACK CHAUNCEY L & SHARON A 512 CO RD 68 CHESAPEAKE OH 45619	16-01-22 13 14 AUD PLAT 1900 LOT 2 0000.25A	2.630	9.760	12.390

AUDITOR'S TAX LIST AND TREASURER'S DUPLICATE OF REAL PROPERTY

628

UNION TWP-CHESAPEAKE S.D. - TAX DISTRICT 23

FULL RATE 36.9100

FOR TAX YEAR 2006

Lawrence

AGR/RES

0.000000

IND/COM 0.000000

PARCEL NO	CLASS	ACRES	PROPERTY DESCRIPTION	HOMESTEAD REDUCTION CALC #
NAME AND ADDRESS	LAND	BUILDING	TOTAL	
23-083-1800 000	Res	500		
BLACK RANDY & DENNIS & SHEILAELLIS 96 PVT DR 937 PROCTORVILLE OH 45669	16-01-22 13 14 AUD PLAT 1900 LOT 4 0000 23A	2.510	0	2.510
23-083-0100 000	Ag	100		
HYSELL WILLIAM WALLACE & WILLIAM RICHARD 27 PVT DR 529 CHESAPEAKE OH 45619	16-1-22 15 AUD PLAT 1900 LE 36.36 & 1.50ACS BAL+10.30ACS	8.510	0	8.510
23-083-0100 001	Res	500		
PARSONS DAVID A 608 BALBOA RD RANCHO VIEJO TX 76075-9644	16-1-22 PT 15 AUD PLAT 1900 PT 0.36 ACRES	3.270	0	3.270
23-083-0100 002	Res	510		
HYSELL WILLIAM WALLACE AKA WILLIAM 27 PVT DR 529 CO RD 68 CHESAPEAKE OH 45619	16-1-22 15 AUD PLAT 1900 PT 1.50ACS	5.600	19.310	24.910

AUDITOR'S TAX LIST AND TREASURER'S DUPLICATE OF REAL PROPERTY

629

UNION TWP-CHESAPEAKE S.D. - TAX DISTRICT 23

FULL RATE 36.9100

FOR TAX YEAR 2006

Lawrence

AGR/RES

0.000000

IND/COM 0.000000

PARCEL NO	CLASS	ACRES	PROPERTY DESCRIPTION	HOMESTEAD REDUCTION CALC #
NAME AND ADDRESS	LAND	BUILDING	TOTAL	
23-083-0101 000	Res	510		
BLACK GEORGE & MARYLN 451 CO RD 68 CHESAPEAKE OH 45619	16-01-22 15 AUD PLAT 1900 0000 24A	2.570	18.830	21.400
23-083-0102 000	Res	500		
HYSELL WILLIAM 27 PVT DR 529 CHESAPEAKE OH 45619	16-01-22 15 AUD PLAT 1900 PT LE 11 BAL+45ACS	320	0	320
23-083-0102 001	Res	500		
BLACK GEORGE W & MARILYN 451 CO RD 68 CHESAPEAKE OH 45619	16-01-22 15 AUD PLAT 1900 PT 11ACS	80	0	80
23-083-0200 000	Res	510		
ELLIS SHEILA & DENNIS AND RANDY BLACK 472 CO RD 68 CHESAPEAKE OH 45619	16-01-22 13 14 AUD PLAT 1900 LOT 5 0000 40A	3.470	8.740	12.210 H
23-083-0300 000	Res	510		
SUTER ROBERT DEAN & LEANN DENISE 437 CO RD 68 CHESAPEAKE OH 45619	16-01-22 15 PT 0000 25A	2.630	15.690	18.320

AUDITOR'S TAX LIST AND TREASURER'S DUPLICATE OF REAL PROPERTY

630

UNION TWP-CHESAPEAKE S.D. - TAX DISTRICT 23

FULL RATE 36.9100

FOR TAX YEAR 2006

Lawrence

AGRES

0.000000

INDICOM 0.000000

PARCEL NO	CLASS	ACRES	PROPERTY DESCRIPTION	HOMESTEAD REDUCTION CALC #
NAME AND ADDRESS	LAND	BUILDING	TOTAL	
23-083-0400 000	Ag	100		
ELLIS TRACEY & CAROL 1830 CO. RD. 32 CHESAPEAKE OH 45619	16-01-22 16 PT PARCEL 1900 PT N PT LESS C 34 BAL 100 ACRES	320	0	320
23-083-0400 001	Res	540		
GIBSON WYATT 1790 COUNTY RD. 32 CHESAPEAKE OH 45619	16-01-22 16 PT PARCEL 1900 PT N PT C 3A ACRES	3 160	12 290	15 450 H
23-083-0500 000	Ag	100		
ELLIS TRACEY & CAROL 1830 CO. RD. 32 CHESAPEAKE OH 45619	16-01-22 15 AUD PLAT 1900 PT 0012 74A	4 810	0	4 810
23-083-0600 000	Ag	101		
BROWN BILL A 87 NO JONES ST PROCTORVILLE OH 45669	16-01-22 16 AUD PLAT 1900 S PT 0008 96A	8 040	11 700	19 740

OSD 1/3/107
Trina D. Cole
+ Wyatt Gibson

AUDITOR'S TAX LIST AND TREASURER'S DUPLICATE OF REAL PROPERTY

631

UNION TWP-CHESAPEAKE S.D. - TAX DISTRICT 23

FULL RATE 36.9100

FOR TAX YEAR 2006

Lawrence

AGRES

0.000000

INDICOM 0.000000

PARCEL NO	CLASS	ACRES	PROPERTY DESCRIPTION	HOMESTEAD REDUCTION CALC #
NAME AND ADDRESS	LAND	BUILDING	TOTAL	
23-083-0700 000	Res	510		
SUITER ROBERT DEAN & LEANN 437 CO RD 68 CHESAPEAKE OH 45619	16-01-22 16 AUD PLAT 1900 S PT 0001 02A	5 260	1 520	6 780
23-083-0800 000	Ag	100		
ELLIS TRACEY & CAROL 1830 CO. RD. 32 CHESAPEAKE OH 45619	16-01-22 17 AUD PLAT 1900 0019 00A	11 550	0	11 550
23-083-0900 000	Res	500		
B COLLINS WESLEY L & MICAH L P O BOX 96 CHESAPEAKE OH 45619	16-1-22 18 AUD PLAT 1900 LESS 9 41 30 BAL 5 46 AC	3 820	0	3 820
23-083-0900 001	Res	500		
WILSON ELWOOD E & AMBER C 188 TWP RD 1347 CHESAPEAKE OH 45619	16-1-22 PT 18 AUD PLAT 1900 0 18ACS	130	0	130
23-083-0900 002	Res	500		
HENSON JERRY A 118 TOWNSHIP ROAD 1347 CHESAPEAKE OH 45619	16-1-22 18 AUD PLAT 1900 PT 2 81AC	6 520	0	6 520

AUDITOR'S TAX LIST AND TREASURER'S DUPLICATE OF REAL PROPERTY

632

UNION TWP-CHESAPEAKE S.D. - TAX DISTRICT 23

FULL RATE 36.9100

FOR TAX YEAR 2006

Line Item

AGRI RES 0.000000

INDICOM 0.000000

PARCEL NO	CLASS	ACRES	PROPERTY DESCRIPTION	HOMESTEAD REDUCTION CALC #
NAME AND ADDRESS	LAND	BUILDING	TOTAL	
23-083-0900 003	Res 500			
16-01-22 18 AUD PLAT 1900 PT 0.30 ACRES				
HENSON JERRY A 118 TOWNSHIP ROAD 1347 CHESAPEAKE OH 45619	2.920	0	2.920	
23-083-0901 000	Res 500			
16-01-22 18 AUD PLAT 1900 PT 0000 31A				
BROWN EARNESTINE A 1282 CO RD 32 CHESAPEAKE OH 45619	2.980	0	2.980	
23-083-0902 000	Res 540			
16-01-22 18 AUD PLAT 1900 PT 0000 26A				
LAMBERT HERMAN & PHEBA AND RANDALL LAMBERT 1610 CO RD 32 CHESAPEAKE OH 45619-8201	2.810	19.900	22.710	
23-083-0903 000	Res 510			
16-01-22 18 AUD PLAT 1900 PT 0000 28A				
BARTRAM THURMAN & LAURA 1260 CO RD 32 CHESAPEAKE OH 45619	2.810	29.610	32.420	

AUDITOR'S TAX LIST AND TREASURER'S DUPLICATE OF REAL PROPERTY

633

UNION TWP-CHESAPEAKE S.D. - TAX DISTRICT 23

FULL RATE 36.9100

FOR TAX YEAR 2006

Line Item

AGRI RES 0.000000

INDICOM 0.000000

PARCEL NO	CLASS	ACRES	PROPERTY DESCRIPTION	HOMESTEAD REDUCTION CALC #
NAME AND ADDRESS	LAND	BUILDING	TOTAL	
23-083-0905 000	Res 500			
16-01-22 JO MAR SUB DIV LOT 1 0000 00A				
RAMSEY ROBERT & DORMAR 7232 ST RT 775 PROCTORVILLE OH 45669	3.960	0	3.960	
23-083-0906 000	Res 510			
16-01-22 JO MAR SUB DIV LOT 2 0000 00A				
DIERDORFF LOIS J 63 CO RD 68 CHESAPEAKE OH 45619	4.940	19.470	24.410	
23-083-0907 000	Res 510			
16-01-22 JO MAR SUB DIV LOT 3 0000 00A				
PEMBERTON TAMMY R P O BOX 1342 PROCTORVILLE OH 45669	6.600	18.980	25.580	
23-083-0908 000	Res 510			
16-01-22 JO MAR SUB DIV LOT 4 0000 00A				
STOWASSER NEIL E 57 TOWNSHIP RD 1347 CHESAPEAKE OH 45619	4.410	19.380	23.790	

AUDITOR'S TAX LIST AND TREASURER'S DUPLICATE OF REAL PROPERTY

634

UNION TWP-CHESAPEAKE S D - TAX DISTRICT 23

FULL RATE 36.9100

FOR TAX YEAR 2006

Lawrence

AGR/RES 0.000000

IND/COM 0.000000

PARCEL NO.	CLASS	ADRES	PROPERTY DESCRIPTION	LAND	BUILDING	TOTAL	HOMESTEAD REDUCTION CALC #
23-083-0909.000	Res	510	16-01-22 JO MAR SUB DIV LOT 5	4.690	17.380	22.070	

6
DEMPSEY DARIUS
73 TWP RD 1347
CHESAPEAKE OH 45619

23-083-0910.000	Res	545	16-01-22 JO MAR SUB DIV LOT 6	4.030	2.330	6.360	
-----------------	-----	-----	----------------------------------	-------	-------	-------	--

ADKINS DONNA M
95 TOWNSHIP RD 1347
CHESAPEAKE OH 45619

23-083-0911.000	Res	545	16-01-22 JO MAR SUB DIV LOT 7	4.120	4.680	8.800	
-----------------	-----	-----	----------------------------------	-------	-------	-------	--

ADKINS DONNA M
95 TOWNSHIP RD 1347
CHESAPEAKE OH 45619

23-083-0912.000	Res	510	16-01-22 JO MAR SUB DIV LOT 8	4.120	15.810	19.930	H
-----------------	-----	-----	----------------------------------	-------	--------	--------	---

SMITH MARY R
121 TWP RD 1347
CHESAPEAKE OH 45619

AUDITOR'S TAX LIST AND TREASURER'S DUPLICATE OF REAL PROPERTY

635

UNION TWP-CHESAPEAKE S D - TAX DISTRICT 23

FULL RATE 36.9100

FOR TAX YEAR 2006

Lawrence

AGR/RES 0.000000

IND/COM 0.000000

PARCEL NO.	CLASS	ADRES	PROPERTY DESCRIPTION	LAND	BUILDING	TOTAL	HOMESTEAD REDUCTION CALC #
23-083-0913.000	Res	510	16-01-22 JO MAR SUB DIV LOT 9	4.280	15.660	19.940	

MCHONE RAYMOND R & ALMA J
132 TWP RD 1347
CHESAPEAKE OH 45619

23-083-0914.000	Res	510	16-01-22 JO MAR SUB DIV LOT 10	4.280	17.190	21.470	
-----------------	-----	-----	-----------------------------------	-------	--------	--------	--

HENSON JERRY AVALINO
118 TOWNSHIP ROAD 1347
CHESAPEAKE OH 45619

23-083-0915.000	Res	510	16-01-22 JO MAR SUB DIV LOT 11	6.930	22.770	29.700	H
-----------------	-----	-----	-----------------------------------	-------	--------	--------	---

CARR ROGER L AND NANCY C
102 TWP RD 1347
CHESAPEAKE OH 45619

23-083-0916.000	Res	510	16-01-22 JO MAR SUB DIV LOT 12	4.540	25.500	30.040	
-----------------	-----	-----	-----------------------------------	-------	--------	--------	--

MCKENZIE NANCY
62 TWP RD 1347
CHESAPEAKE OH 45619

AUDITOR'S TAX LIST AND TREASURER'S DUPLICATE OF REAL PROPERTY

636

UNION TWP-CHESAPEAKE S.D. - TAX DISTRICT 23

FULL RATE 36.9100

FOR TAX YEAR 2006

Lienholder

AGRI/RES 0.000000

INDICOM 0.000000

PARCEL NO.	CLASS	ACRES	PROPERTY DESCRIPTION	HOMESTEAD REDUCTION CALC #
NAME AND ADDRESS	LAND	BUILDING	TOTAL	
23-083-0917.000	Res	500		
	16-01-22 JO MAR SUB DIV LOT 13	0000 00A		
MCKENZIE NANCY 62 TWP RD 1347 CHESAPEAKE OH 45619	4.330	0	4.330	
23-083-0918.000	Res	500		
	16-01-22 JO MAR S.D. LOT 14			
RILEY DARRELL L AND MARGARETE 26 TWP RD 1347 CHESAPEAKE OH 45619	5.090	0	5.090	
23-083-0919.000	Res	540		
	16-01-22 JO MAR SUB DIV LOT 15	0000 00A		
RILEY DARRELL L & MARGARET E 26 TWP RD 1347 CHESAPEAKE OH 45619	6.690	5.440	16.130 H	
23-083-0920.000	Res	500		
	16-01-22 18 AUD PLAT 1900 PT PT	0000 07A		
HAYTON BRIAN E & AIMEE J 139 TOWNSHIP RD 1347 CHESAPEAKE OH 45619	50	0	50	
23-083-1000.000	Res	500		
	16-01-22 18 AUD PLAT 1900 PT	0000 50A		
JUDE MARY H 1194 CO RD 32 CHESAPEAKE OH 45619	3.940	0	3.940	

AUDITOR'S TAX LIST AND TREASURER'S DUPLICATE OF REAL PROPERTY

637

UNION TWP-CHESAPEAKE S.D. - TAX DISTRICT 23

FULL RATE 36.9100

FOR TAX YEAR 2006

Lienholder

AGRI/RES 0.000000

INDICOM 0.000000

PARCEL NO.	CLASS	ACRES	PROPERTY DESCRIPTION	HOMESTEAD REDUCTION CALC #
NAME AND ADDRESS	LAND	BUILDING	TOTAL	
23-083-1100.000	Ag	100		
	16-01-22 18 AUD PLAT 1900 NE 1/2	0001 00A		
BROWN BILL A 97 NO JONES ST PROCTORVILLE OH 45669	350	0	350	
23-083-1200.000	Res	510		
	16-01-22 18 AUD PLAT 1900 NE PT	0001 00A		
BERRY ANNICE 75 TWP RD 124 CHESAPEAKE OH 45619	5.290	5.540	10.790	
23-083-1300.000	Res	500		
	16-01-22 18 AUD PLAT 1900 PT	0009 27A		
BROWN BILL A 97 NO JONES ST PROCTORVILLE OH 45669	6.490	0	6.490	
23-083-1400.000	Res	500		
	16-01-22 18 AUD PLAT 1900 PT FAMILY CEMETERY IN SW CO 0000 23A			
DEMENT ALICE RT 2 BOX 556 CHESAPEAKE OH 45619	2.510	0	2.510	

PARCEL NO	CLASS	ACRES	PROPERTY DESCRIPTION	HOMESTEAD REDUCTION CAUV #
NAME AND ADDRESS	LAND	BUILDING	TOTAL	
23-083-1500 000	Res	510		
SMITH JAMES G AND SYLVIA 141 CO RD 68 CHESAPEAKE OH 45619	16-01-22 19 AUD PLAT 1900 PT 0001 17A	5.370	17.280	22.650 H
23-083-1501 000	Res	510		
4 MONTGOMERY JAMES A 123 CO RD 68 CHESAPEAKE OH 45619	16-01-22 19 AUD PLAT 1900 PT 0001 50A	5.600	23.700	29.300
23-083-1502 000	Res	545		
SMITH JOHNNY E & JAMIE E 26 PVT DR 2214 CR 148 SOUTH POINT OH 45680	16-01-22 19 AUD PLAT 1900 PT 0001 02A	5.260	0	5.260
23-083-1503 000	Res	510		
SMITH JAMES G ET AL 141 CO RD 68 CHESAPEAKE OH 45619	16-01-22 19 AUD PLAT 1900 0000 91A	5.110	460	5.570

PARCEL NO	CLASS	ACRES	PROPERTY DESCRIPTION	HOMESTEAD REDUCTION CAUV #
NAME AND ADDRESS	LAND	BUILDING	TOTAL	
23-083-1504 000	Res	500		
SMITH JAMES G ET AL 141 CO RD 68 CHESAPEAKE OH 45619	16-01-22 PT 19 AUD PLAT LESS 0.47 AC BAL ± 1.18 ACRES	830	0	830
23-083-1504 001	Res	500		
CHILDERS TIM S AND MERILEE D 73 TWP RD 225 SCOTTOWN OH 45678	16-01-22 PT 19 AUD PLAT PT 0.47 ACRES	330	0	330
23-083-1510 000	Exe	690		
CEMETERY	16-01-22 0000 00A	680	0	680
23-083-1600 000	Res	545		
RULEN CHARLES W & MAZIE L 196 CO RD 68 CHESAPEAKE OH 45619-0284	16-01-22 19 AUD PLAT 1900 PT 0002 25A	6.130	2.020	8.150 H
23-083-1700 000	Res	500		
6 RIGNEY JASPER AND DELLA M 212 CO RD 68 CHESAPEAKE OH 45619	16-1-22 PT 19 AUD PLAT 1900 (SURVEY 83 DUP) LESS 3.19A BAL=1.73ACS	1.210	0	1.210

AUDITOR'S TAX LIST AND TREASURER'S DUPLICATE OF REAL PROPERTY

638

UNION TWP-CHESAPEAKE S D - TAX DISTRICT 23

FULL RATE 36.9100

FOR TAX YEAR 2006

Lawrence

AGRI RES 0.000000

INDICOM 0.000000

PARCEL NO	CLASS	ACRES	PROPERTY DESCRIPTION	HOMESTEAD REDUCTION CALC #
NAME AND ADDRESS	LAND	BUILDING	TOTAL	
23-083-1500 000	Res	510		
SMITH JAMES G AND SYLVIA 141 CO RD 68 CHESAPEAKE OH 45619	16-01-22 19 AUD PLAT 1900 PT 0001 17A	5.370	17.280	22.650 H
23-083-1501 000	Res	510		
4 MONTGOMERY JAMES A 123 CO RD 68 CHESAPEAKE OH 45619	16-01-22 19 AUD PLAT 1900 PT 0001 50A	5.600	23.700	29.300
23-083-1502 000	Res	545		
SMITH JOHNNY E & JANIE E 26 PVT DR 2214 CR 144 SOUTH POINT OH 45680	16-01-22 19 AUD PLAT 1900 PT 0001 02A	5.260	0	5.260
23-083-1503 000	Res	510		
SMITH JAMES G ET AL 141 CO RD 68 CHESAPEAKE OH 45619	16-01-22 PT 19 AUD PLAT 1900 0000 91A	5.110	460	5.570

AUDITOR'S TAX LIST AND TREASURER'S DUPLICATE OF REAL PROPERTY

639

UNION TWP-CHESAPEAKE S D - TAX DISTRICT 23

FULL RATE 36.9100

FOR TAX YEAR 2006

Lawrence

AGRI RES 0.000000

INDICOM 0.000000

PARCEL NO	CLASS	ACRES	PROPERTY DESCRIPTION	HOMESTEAD REDUCTION CALC #
NAME AND ADDRESS	LAND	BUILDING	TOTAL	
23-083-1504 000	Res	500		
SMITH JAMES G ET AL 141 CO RD 68 CHESAPEAKE OH 45619	16-01-22 PT 19 AUD PLAT 1900 0.47 AC BAL 1.118 ACRES	830	0	830
23-083-1504 001	Res	500		
CHILDERS TIM S AND MERILEE D 73 TWP RD 225 SCOTTOWN OH 45678	16-01-22 PT 19 AUD PLAT PT 0.47 ACRES	330	0	330
23-083-1510 000	Exe	690		
CEMETERY	16-01-22 0000 00A	680	0	680
23-083-1600 000	Res	540		
RULEN CHARLES W & MAZIE L 196 CO RD 68 CHESAPEAKE OH 45619-0284	16-01-22 19 AUD PLAT 1900 PT 0002 25A	6.130	2.000	8.130 H
23-083-1700 000	Res	500		
6 RIGNEY JASPER AND DELLA M 212 CO RD 68 CHESAPEAKE OH 45619	16-1-22 PT 19 AUD PLAT 1900 (SURVEY 83 DUPL) LESS 5.19A BAL 1.73ACRES	1.210	0	1.210

AUDITOR'S TAX LIST AND TREASURER'S DUPLICATE OF REAL PROPERTY

640

UNION TWP-CHESAPEAKE S D - TAX DISTRICT 23

FULL RATE 36.9100

FOR TAX YEAR 2006

Lienholder

AGR/RES 0.000000

IND/COM 0.000000

PARCEL NO	CLASS	ACRES	PROPERTY DESCRIPTION	HOMESTEAD REDUCTION CALC #
NAME AND ADDRESS	LAND	BUILDING	TOTAL	
23-083-1700 001	Res	510		
	16-1-22 PT 19 AUD PLAT 1900 3.32ACS			
RIGNEY JASPER AND DELLA M 212 CO RD 68 CHESAPEAKE OH 45619	6.870	16.340	23.210	H
23-083-1700 002	Res	500		
	16-1-22 PT 19 AUD PLAT 1900 1.87ACS			
RIGNEY JASPER AND DELLA M 212 CO RD 68 CHESAPEAKE OH 45619	1.310	0	1.310	
23-083-1800 001	Ag	100		
	16-1-22 19 AUD PLAT 1900 PT 10ACS			
MANNIS L DALE & CAROLYN C P O BOX 519 SOUTH POINT OH 45680	40	0	40	
23-084-0100 000	Res	500		
	16-1-22 20 AUD PLAT 1900 PT L.E. 75A BAL #7.13 ACS			
BLANTON EDWARD & JACQUELAINE 48 COUNTY RD 68 CHESAPEAKE OH 45619	4.990	0	4.990	

AUDITOR'S TAX LIST AND TREASURER'S DUPLICATE OF REAL PROPERTY

641

UNION TWP-CHESAPEAKE S D - TAX DISTRICT 23

FULL RATE 36.9100

FOR TAX YEAR 2006

Lienholder

AGR/RES 0.000000

IND/COM 0.000000

PARCEL NO	CLASS	ACRES	PROPERTY DESCRIPTION	HOMESTEAD REDUCTION CALC #
NAME AND ADDRESS	LAND	BUILDING	TOTAL	
23-084-0100 001	Res	500		
	16-1-22 PT 20 AUD PLAT 1900 PT 0.75ACS			
WILEMAN ROY 11834 WESTMERE HOUSTON TX 77077	4.920	0	4.920	
23-084-0200 000	Res	500		
	16-01-22 21 AUD PLAT 1900 PT 30 WIDE 0000 17A			
KAZEE PAUL 5041 LEHI DR HUNTINGTON WV 25708	120	0	120	
23-084-0300 000	Res	510		
	16-01-22 21 AUD PLAT 1900 PT N LESS 0.16A 0000 12A			
KAZEE PAUL 5041 LEHI DR HUNTINGTON WV 25708	1.620	6.430	8.050	
23-084-0301 000	Res	500		
	16-01-22 21 AUD PLAT PT 1900 PT N PT 0000 18A			
BLANTON EDWARD & JACQUELAINE 48 COUNTY RD 68 CHESAPEAKE OH 45619	130	0	130	
23-084-0400 000	Res	510		
	16-01-22 24 AUD PLAT 1900 0002 14A			
PAULSEN WESLEY F & CHARLENE A 1102 CO RD 32 CHESAPEAKE OH 45619-8502	6.060	35.490	41.540	H

AUDITOR'S TAX LIST AND TREASURER'S DUPLICATE OF REAL PROPERTY

642

UNION TWP-CHESAPEAKE S.D. - TAX DISTRICT 23

FULL RATE 36.9100

FOR TAX YEAR 2006

Lienholder

AGR/RES 0.000000

IND/COM 0.000000

PARCEL NO	CLASS	ACRES	PROPERTY DESCRIPTION	HOMESTEAD REDUCTION CAUV #
NAME AND ADDRESS	LAND	BUILDING	TOTAL	
23-084-0500 000	Res	599		
	16-01-22 21 AUD PLAT 1900 LESS 0.77A & LESS 0.8 0000 38A			
RADER HARRY 51 PVT DR 16700 CHESAPEAKE OH 45619	3.370	80	3.450	
23-084-0501 000	Res	500		
	16-01-22 21 AUD PLAT 1900 PT 0000 81A			
RADER HARRY 51 PVT DR 16700 CHESAPEAKE OH 45619	570	0	570	
23-084-0600 000	Res	540		
	16-01-22 21 AUD PLAT 1900 N PT 0000 30A			
BLANTON EDWARD & JACQUELINE 42 CO RD 68 CHESAPEAKE OH 45619	2.920	10.800	13.720 H	
23-084-0700 000	Res	500		
	16-01-22 22 AUD PLAT 1900 LESS 0.40 AC BAL = 2.35 ACRES			
MALCOLM LONTUS & FRANCES 1046 CO RD 42 CHESAPEAKE OH 45619	1.650	0	1.650	

9/24/07
Lontus Malcolm

AUDITOR'S TAX LIST AND TREASURER'S DUPLICATE OF REAL PROPERTY

643

UNION TWP-CHESAPEAKE S.D. - TAX DISTRICT 23

FULL RATE 36.9100

FOR TAX YEAR 2006

Lienholder

AGR/RES 0.000000

IND/COM 0.000000

PARCEL NO	CLASS	ACRES	PROPERTY DESCRIPTION	HOMESTEAD REDUCTION CAUV #
NAME AND ADDRESS	LAND	BUILDING	TOTAL	
23-084-0700 001	Res	510		
	16-01-22 22 AUD PLAT 1900 PT 0.40 ACRES			
JUDE BILLY R 1263 CO RD 32 CHESAPEAKE OH 45619	3.470	13.930	17.400	
23-084-0800 000	Res	510		
	16-01-22 PT NW SW SCHOOL LOT 0000 50A			
JUDE MARY H 1194 CO RD 32 CHESAPEAKE OH 45619	3.940	18.070	22.010 H	
23-084-1000 000	Ag	1.11		
	16-01-22 24AUD PLAT 1900 0015 57A			
MALCOLM LONTUS & EULA F 1046 CO RD 32 CHESAPEAKE OH 45619-8580	10.350	9.610	19.960	
23-084-1100 000	Res	500		
	16-01-22 24AUD PLAT 1900 0000 79A			
PAULSEN WESLEY F & CHARLENE A 1102 CO RD 32 CHESAPEAKE OH 45619-8502	550	0	550	

9/24/07
Lontus Malcolm

AUDITOR'S TAX LIST AND TREASURER'S DUPLICATE OF REAL PROPERTY

644

UNION TWP-CHESAPEAKE S D - TAX DISTRICT 23

FULL RATE 36.9100

FOR TAX YEAR 2006

Lienholder

AGR/RES 0.000000

IND/COM 0.000000

PARCEL NO	CLASS	ACRES	PROPERTY DESCRIPTION	HOMESTEAD REDUCTION CAUV #
NAME AND ADDRESS	LAND	BUILDING	TOTAL	
23-084-1300.000	Ag	199		
	16-1-22 26 AUD PLAT 1900 LESS 40AC & 22AC BAL=14.38			
MALCOLM LONTUS H & EULA FRANCES 1046 CO RD 32 CHESAPEAKE OH 45615-8580	5.030	230	5.260	
23-084-1300.002	Res	500		
3	16-1-22 26 AUD PLAT 1900 PT 0.36ACS			
ASSALEY JOSEPH P & RENEE S DOMANICO 22 PVT RD 252 CHESAPEAKE OH 45619	250	0	250	
23-084-1300.003	Res	500		
	16-1-22 26 AUD PLAT 1900 PT 22AC			
JUSTICE ERIC E & EMILY N 914 CO RD 36 CHESAPEAKE OH 45619	150	0	150	
23-084-1400.001	Res	510		
	16-1-22 PT TRACT 1-E PT S 1/2 SEC PT 1 21A			
TATE HERBERT 298 TWP RD 4765 CHESAPEAKE OH 45619	5.400	6.080	11.480	
23-084-1400.003	Ag	110		
108	16-1-22 TR 1 E PT E 1/2 SEC 15.83ACS			
BONZO ERNEST & MILDRED 2201 ASHLAND RD GREENUP KY 41144	6.940	0	6.940	

9/26/07
LONTUS H Malcolm

AUDITOR'S TAX LIST AND TREASURER'S DUPLICATE OF REAL PROPERTY

645

UNION TWP-CHESAPEAKE S D - TAX DISTRICT 23

FULL RATE 36.9100

FOR TAX YEAR 2006

Lienholder

AGR/RES 0.000000

IND/COM 0.000000

PARCEL NO	CLASS	ACRES	PROPERTY DESCRIPTION	HOMESTEAD REDUCTION CAUV #
NAME AND ADDRESS	LAND	BUILDING	TOTAL	
23-084-1403.000	Res	545		
	16-1-22 PT TRACT 1 E PT S 1/2 SEC (PT LOT 5 UNREC SD) 0.85ACS			
GRIMM JOHN L & JEAN G 224 PVT DR 4765 CHESAPEAKE OH 45619	5.040	170	5.210 H	
23-084-1404.000	Ag	100		
	16-1-22 PT TRACT 1 E PT S 1/2 SEC (LOT 7 UNREC SD) 1.06ACS			
ADKINS DAVID & TERI 358 PVT RD 4765 CHESAPEAKE OH 45619	5.270	0	5.270	
23-084-1405.000	Res	500		
	16-1-22 PT TRACT 1 E PT S 1/2 SEC (LOT 17 UNREC SD) 1.20ACS			
HUTCHINSON WINFORD & MARY JO 9604 ST RT 7 LOT 32 PROCTORVILLE OH 45669	5.390	0	5.390	
23-084-1406.000	Res	500		
	16-1-22 PT TRACT 1 E PT S 1/2 SEC (PT LOT 4 UNREC SD) 0.48ACS			
GRIMM JEAN G 224 PVT DR 4765 CHESAPEAKE OH 45619	3.750	0	3.750	

12/2/07 Counter 200 before
Stephen C Grimm

AUDITOR'S TAX LIST AND TREASURER'S DUPLICATE OF REAL PROPERTY

646

UNION TWP-CHESAPEAKE S.D. - TAX DISTRICT 23

FULL RATE 36.9100

FOR TAX YEAR 2006

Lawrence

AGR/RES 0.000000

INDICOM 0.000000

PARCEL NO	CLASS	ACRES	PROPERTY DESCRIPTION	HOMESTEAD REDUCTION CAUV #
NAME AND ADDRESS	LAND	BUILDING	TOTAL	
23-084-1407 000	Res	545		
GRIMM JEAN G 224 PVT. DR. 4765 CHESAPEAKE OH 45619	16-1-23 PT TRACT 1 E PT S1/2 SEC (PT LOT 3 UNREC SD) 0.11 ACS	1.530	200	1.730
23-084-1500 000	Ag	110		
108 BONZO ERNEST W & MILDRED P.O. BOX 469 GREENUP KE 41144	16-01-23 1 AUD PLAT 1900 0001 72A	600	0	600
23-084-1501 000	Res	510		
MARTINO ROMANE A (T O D I) P.O. BOX 58 CHESAPEAKE OH 45619-0058	16-01-23 1 PT PLAT 1900	9.320	10.950	20.270
23-084-1600 000	Ag	110		
108 BONZO ERNEST W & MILDRED P.O. BOX 469 GREENUP KE 41144	16-01-23 1 AUD PLAT 1900 PT	180	0	180
23-084-1700 000	Ag	110		
108 BONZO ERNEST W & MILDRED P.O. BOX 469 GREENUP KE 41144	16-01-23 1 AUD PLAT 1900 W PT	1.050	0	1.050

12/10/07 Grimmer rec Cape sat.
Stephan C Grimmer

AUDITOR'S TAX LIST AND TREASURER'S DUPLICATE OF REAL PROPERTY

647

UNION TWP-CHESAPEAKE S.D. - TAX DISTRICT 23

FULL RATE 36.9100

FOR TAX YEAR 2006

Lawrence

AGR/RES 0.000000

INDICOM 0.000000

PARCEL NO	CLASS	ACRES	PROPERTY DESCRIPTION	HOMESTEAD REDUCTION CAUV #
NAME AND ADDRESS	LAND	BUILDING	TOTAL	
23-084-1800 000	Res	500		
HOLSCHUH DANNY 25 PVT DR 10461 PROCTORVILLE OH 45669	16-1-23 2 AUD PLAT 1900 W SIDE LESS 1 92 1 26 BAL 45AC	3.860	0	3.860
23-084-1800 001	Res	510		
HANKINS KEVIN & RACHAEL 92 CO RD 2 CHESAPEAKE OH 45619	16-1-23 2 AUD PLAT 1900 W SIDE PT 1 92AC	5.890	10.620	16.510
23-084-1800 002	Res	500		
HANKINS KEVIN & RACHAEL 92 CO RD 2 CHESAPEAKE OH 45619	16-1-23 2 AUD PLAT 1900 W SIDE PT 1 92AC	440	0	440
23-085-0100 000	Ag	110		
108 BONZO ERNEST W & MILDRED P.O. BOX 469 GREENUP KE 41144	16-01-23 2 AUD PLAT 1900 PT	16.870	0	16.870

AUDITOR'S TAX LIST AND TREASURER'S DUPLICATE OF REAL PROPERTY

648

UNION TWP-CHESAPEAKE S D - TAX DISTRICT 23

FULL RATE 36.9100

FOR TAX YEAR 2006

Lump Sum

AGR/RES 0.000000

INDICOM 0.000000

PARCEL NO	CLASS	ACRES	PROPERTY DESCRIPTION	HOMESTEAD REDUCTION CALV #	
NAME AND ADDRESS	LAND	BUILDING	TOTAL		
23-085-0200 000 108 BONZO ERNEST W & MILDRED P O BOX 469 GREENUP KE 41144	Ag 16-01-23 2 AUD PLAT 1900 PT 0019 50A	110		CAUV 680	
	6.830	0	6.830		
23-085-0300 000 108 BONZO ERNEST W & MILDRED P O BOX 469 GREENUP KE 41144	Ag 16-01-23 2 AUD PLAT 1900 PT 0012 86A	110	E	CAUV 450	
	4.500	0	4.500		
23-085-0400 000 108 BONZO ERNEST W & MILDRED P O BOX 469 GREENUP KE 41144	Ag 16-01-23 2 AUD PLAT 1900 PT 0012 76A	110	E	CAUV 450	
	4.470	0	4.470		
23-085-0500 000 MAYENSCHEN CHARLES & NORMA 44 COUNTY RD 2 CHESAPEAKE OH 45619	Res 16-01-23 2 AUD PLAT 1900 PT 0000 22A	510			
	2.450	21.470	23.920		
23-085-0600 000 HALL CAROLYN SMOOT C/O CHARLES G MAYENSCHEN 44 COUNTY RD 2 CHESAPEAKE OH 45619	Res 16-01-23 2 AUD PLAT 1900 PT 0000 28A	500			
	2.810	0	2.810		

AUDITOR'S TAX LIST AND TREASURER'S DUPLICATE OF REAL PROPERTY

649

UNION TWP-CHESAPEAKE S D - TAX DISTRICT 23

FULL RATE 36.9100

FOR TAX YEAR 2006

Lump Sum

AGR/RES 0.000000

INDICOM 0.000000

PARCEL NO	CLASS	ACRES	PROPERTY DESCRIPTION	HOMESTEAD REDUCTION CALV #	
NAME AND ADDRESS	LAND	BUILDING	TOTAL		
23-085-0700 000 108 BONZO ERNEST W & MILDRED P O BOX 469 GREENUP KE 41144	Ag 16-01-23 2 AUD PLAT 1900 PT 0022 88A	110		CAUV 600	
	8.010	0	8.010		
23-085-0800 000 HUTCHINSON WILLIAM H & HUTCHINSON MARY J 2 KIRK PL HUNTINGTON W 25703	Ag 16-01-23 4 AUD PLAT 1900 PT 0012 48A	100			
	4.370	0	4.370		
23-085-0900 000 VANCE WILLIAM H & PAULA S 437 TWP RD 1306 PROCTORVILLE OH 45669	Res 16-01-23 3 AUD PLAT 1900 0003 91A	500			
	2.740	0	2.740		
23-085-0901 000 BOWEN MAXINE HOPE & VIVIAN F ADKINS 94 PVT DR 102 PROCTORVILLE OH 45669	Res 16-01-23 3 AUD PLAT 1900 PT 0000 09A	500			
	60	0	60		
23-085-0902 000 VANCE WILLIAM & PAULA SUE 437 TWP RD 1306 PROCTORVILLE OH 45669	Res 16-01-23 3 AUD PLAT 1900 PT 0003 00A	510			
	6.650	23.220	29.870		

AUDITOR'S TAX LIST AND TREASURER'S DUPLICATE OF REAL PROPERTY

648

UNION TWP-CHESAPEAKE S.D. - TAX DISTRICT 23

FULL RATE 36.9100

FOR TAX YEAR 2006

Lawrence

AGR/RES 0.000000

IND/COM 0.000000

PARCEL NO.	CLASS	ACRES	PROPERTY DESCRIPTION	HOMESTEAD REDUCTION CALV #	
NAME AND ADDRESS	LAND	BUILDING	TOTAL		
23-085-0200 000 108 BONZO ERNEST W & MILDRED P.O. BOX 469 GREENUP KE 41144	Ag 110 16-01-23 2 AUD PLAT 1900 PT 0019 50A			CAUV 680	
	6.830	0	6.830		
23-085-0300 000 108 BONZO ERNEST W & MILDRED P.O. BOX 469 GREENUP KE 41144	Ag 110 16-01-23 2 AUD PLAT 1900 PT 0012 86A	E		CAUV 450	
	4.500	0	4.500		
23-085-0400 000 108 BONZO ERNEST W & MILDRED P.O. BOX 469 GREENUP KE 41144	Ag 110 16-01-23 2 AUD PLAT 1900 PT 0012 76A	E		CAUV 450	
	4.470	0	4.470		
23-085-0500 000 MAYENSCHER CHARLES & NORMA 44 COUNTY RD 2 CHESAPEAKE OH 45619	Res 510 16-01-23 2 AUD PLAT 1900 PT 0000 22A				
	2.450	21.470	23.920		
23-085-0600 000 HALL CAROLYN SMOOT C/O CHARLES G. MAYENSCHER 44 COUNTY RD 2 CHESAPEAKE OH 45619	Res 500 16-01-23 2 AUD PLAT 1900 PT 0000 28A				
	2.810	0	2.810		

AUDITOR'S TAX LIST AND TREASURER'S DUPLICATE OF REAL PROPERTY

649

UNION TWP-CHESAPEAKE S.D. - TAX DISTRICT 23

FULL RATE 36.9100

FOR TAX YEAR 2006

Lawrence

AGR/RES 0.000000

IND/COM 0.000000

PARCEL NO.	CLASS	ACRES	PROPERTY DESCRIPTION	HOMESTEAD REDUCTION CALV #	
NAME AND ADDRESS	LAND	BUILDING	TOTAL		
23-085-0700 000 108 BONZO ERNEST W & MILDRED P.O. BOX 469 GREENUP KE 41144	Ag 110 16-01-23 2 AUD PLAT 1900 PT 0022 86A			CAUV 800	
	8.010	0	8.010		
23-085-0800 000 HUTCHINSON WILLIAM H & HUTCHINSON MARY J 2 KIRK PL HUNTINGTON W 25703	Ag 100 16-01-23 4 AUD PLAT 1900 PT 0012 48A				
	4.370	0	4.370		
23-085-0900 000 VANCE WILLIAM H & PAULA S 437 TWP RD 1306 PROCTORVILLE OH 45669	Res 500 16-01-23 3 AUD PLAT 1900 0003 91A				
	2.740	0	2.740		
23-085-0901 000 BOWEN MAXINE HOPE & VIVIAN F ADKINS 95 PUT DR 102 PROCTORVILLE OH 45669	Res 500 16-01-23 3 AUD PLAT 1900 PT 0000 09A				
	60	0	60		
23-085-0902 000 VANCE WILLIAM & PAULA SUE 437 TWP RD 1306 PROCTORVILLE OH 45669	Res 510 16-01-23 3 AUD PLAT 1900 PT 0003 00A				
	6.650	23.220	29.870		

AUDITOR'S TAX LIST AND TREASURER'S DUPLICATE OF REAL PROPERTY

650

UNION TWP-CHESAPEAKE S D - TAX DISTRICT 23

FULL RATE 36.9100

FOR TAX YEAR 2006

Lienholder

AGRI/RES 0.000000

IND/COM 0.000000

PARCEL NO	CLASS	ACRES	PROPERTY DESCRIPTION	HOMESTEAD REDUCTION CALC #
NAME AND ADDRESS	LAND	BUILDING	TOTAL	
23-085-1000 000	Res	500		
HAWTHORNE CARMELITA 503 TOWNSHIP RD 1010 CHESAPEAKE OH 45619	16-1-23 5 AUD PLAT 1900 PT LESS 41.1 06 1 53BAL 1.25AC	900	0	900
23-085-1000 001	Res	510		
6 MCKENZIE CHRISTOPHER M & SUSAN R 192 TWP RD 1287 CHESAPEAKE OH 45619	16-1-23 PT 5 AUD PLAT 1900 PT LESS 13.01 BAL 27AC	2,750	21,560	24,310
23-085-1000 002	Res	599		
CHANDLER MELVIN L AND SHARONK 308 TWP RD 1287 CHESAPEAKE OH 45619	16-1-23 5 AUD PLAT 1900 PT 1.05 AC	760	4,310	5,070
23-085-1000 003	Res	500		
NELSON BRIAN S 192 TWP RD 1287 CHESAPEAKE OH 45619	16-1-23 5 AUD PLAT 1900 PT PT LESS 09 BAL 1.84AC	5,840	0	5,840

AUDITOR'S TAX LIST AND TREASURER'S DUPLICATE OF REAL PROPERTY

651

UNION TWP-CHESAPEAKE S D - TAX DISTRICT 23

FULL RATE 36.9100

FOR TAX YEAR 2006

Lienholder

AGRI/RES 0.000000

IND/COM 0.000000

PARCEL NO	CLASS	ACRES	PROPERTY DESCRIPTION	HOMESTEAD REDUCTION CALC #
NAME AND ADDRESS	LAND	BUILDING	TOTAL	
23-085-1000 004	Res	510		
NELSON BRIAN S 192 TWP RD 1287 CHESAPEAKE OH 45619	16-1-23 PT 5 AUD PLAT 1900 PT 1.3AC	1,720	60,180	61,900
23-085-1000 005	Res	500		
JOHNSON BRUCE & BRENDA 186 TWP RD 1287 CHESAPEAKE OH 45619	16-1-23 PT 5 AUD PLAT 1900 PT PT 01AC	10	0	10
23-085-1000 006	Res	599		
MCKENZIE CHRISTOPHER M & SUSAN R 192 TWP RD 1287 CHESAPEAKE OH 45619	16-1-23 PT 5 AUD PLAT 1900 PT PT 05AC	1,310	3,780	5,090
23-085-1100 000	Res	500		
NELSON BRIAN S 192 TWP RD 1287 CHESAPEAKE OH 45619	16-1-23 5 AUD PLAT 1900 PT LESS 1 90BAL 1.53AC	1,070	0	1,070
23-085-1100 001	Res	500		
CHANDLER MELVIN L AND SHARONK 308 TWP RD 1287 CHESAPEAKE OH 45619	16-1-23 5 AUD PLAT 1900 PT 1.96 BAL	5,920	0	5,920

AUDITOR'S TAX LIST AND TREASURER'S DUPLICATE OF REAL PROPERTY

652

UNION TWP-CHESAPEAKE S.D. - TAX DISTRICT 23

FULL RATE 36.9100

FOR TAX YEAR 2006

Lawrence

AGR/RES 0.000000

IND/COM 0.000000

PARCEL NO.	CLASS	ACRES	PROPERTY DESCRIPTION	HOMESTEAD REDUCTION CALC #
NAME AND ADDRESS	LAND	BUILDING	TOTAL	
23-085-1200 000	Res	510		
CURRY DONALD LIFE EST CARMELITA HAWTHORNE REM 503 TWP RD 1010 CHESAPEAKE OH 45619	16-01-23 S AUD PLAT 1900 PT. SE COR 0000 00A	3.940	17.430	21.370
23-085-1301 000	Res	500		
CHRISTIAN MICHAEL & TINA N 44 TWP RD 1290 CHESAPEAKE OH 45619	-00-00 1 NORTH BRADERICK DEVELOPMENT 0000 00A	3.330	0	3.330
23-085-1302 000	Res	500		
GOODWIN WILLIAM S AND DEBRAHL PO BOX 689 PROCTORVILLE OH 45669	-00-00 2 NORTH BRADERICK DEVELOPMENT 0000 00A	2.500	0	2.500
23-085-1303 000	Res	500		
CHRISTIAN MICHAEL D & TINA M (DOWER OF CLETIS SMITH 44 TWP RD 1290 CHESAPEAKE OH 45619	-00-00 3 NORTH BRADERICK DEVELOPMENT 0000 00A	2.500	0	2.500

11/5/05
Michael &
Tina
Christian

AUDITOR'S TAX LIST AND TREASURER'S DUPLICATE OF REAL PROPERTY

653

UNION TWP-CHESAPEAKE S.D. - TAX DISTRICT 23

FULL RATE 36.9100

FOR TAX YEAR 2006

Lawrence

AGR/RES 0.000000

IND/COM 0.000000

PARCEL NO.	CLASS	ACRES	PROPERTY DESCRIPTION	HOMESTEAD REDUCTION CALC #
NAME AND ADDRESS	LAND	BUILDING	TOTAL	
23-085-1304 000	Res	500		
DOTSON GEORGE M & SHIRLEY A RT 1 BOX 1183 WAYNE W 25570	-00-00 4 NORTH BRADERICK DEVELOPMENT 0000 00A	2.500	0	2.500
23-085-1305 000	Res	500		
DOTSON GEORGE M & SHIRLEY A RT 1 BOX 1183 WAYNE W 25570	-00-00 5 NORTH BRADERICK DEVELOPMENT 0000 00A	2.500	0	2.500
23-085-1306 000	Res	500		
DOTSON GEORGE M & SHIRLEY A RT 1 BOX 1183 WAYNE W 25570	-00-00 6 NORTH BRADERICK DEVELOPMENT 0000 00A	2.500	0	2.500
23-085-1307 000	Res	500		
COPLEY CLARENCE & PHYLLIS 134 TOWNSHIP RD 1290 CHESAPEAKE OH 45619	-00-00 7 NORTH BRADERICK DEVELOPMENT 0000 00A	2.500	0	2.500
23-085-1308 000	Res	500		
JARRELL WILLIAM H JR 9 TWP RD 1287 CHESAPEAKE OH 45619	-00-00 8 NORTH BRADERICK DEVELOPMENT 0000 00A	2.500	0	2.500

AUDITOR'S TAX LIST AND TREASURER'S DUPLICATE OF REAL PROPERTY

654

UNION TWP-CHESAPEAKE S.D. - TAX DISTRICT 23

FULL RATE 36.9100

FOR TAX YEAR 2006

Lawrence

AGR/RES

0.000000

INDICOM 0.000000

PARCEL NO	CLASS	ACRES	PROPERTY DESCRIPTION	HOMESTEAD REDUCTION CALC #
NAME AND ADDRESS	LAND	BUILDING	TOTAL	
23-085-1308 000	Res	500		
JARRELL WILLIAM H JR 9 TWP RD 1287 CHESAPEAKE OH 45619	-00-00 9 NORTH BRADERICK DEVELOPMENT 0000 OGA	2.500	0	2.500
23-085-1310 000	Res	510		
6 SAMMONS KIMBERLY 627 TWP RD 1287 CHESAPEAKE OH 45619	-00-00 10 NORTH BRADERICK DEVELOPMENT 0000 OGA	2.500	27.980	30.480
23-085-1311 000	Res	510		
6 MCHUGH GAIL A 614 TWP RD 1287 CHESAPEAKE OH 45619	-00-00 11 NORTH BRADERICK DEVELOPMENT 0000 OGA	2.500	25.110	27.610
23-085-1312 000	Res	500		
MCCLELLAN GARY L AND CRISTY A 572 TWP RD 1287 CHESAPEAKE OH 45619	-00-00 12 NORTH BRADERICK DEVELOPMENT 0000 OGA	2.500	0	2.500
23-085-1313 000	Res	510		
6 MCCLELLAN GARY L AND CRISTY A 572 TWP RD 1287 CHESAPEAKE OH 45619	-00-00 13 NORTH BRADERICK DEVELOPMENT 0000 OGA	2.500	26.410	28.910

AUDITOR'S TAX LIST AND TREASURER'S DUPLICATE OF REAL PROPERTY

655

UNION TWP-CHESAPEAKE S.D. - TAX DISTRICT 23

FULL RATE 36.9100

FOR TAX YEAR 2006

Lawrence

AGR/RES

0.000000

INDICOM 0.000000

PARCEL NO	CLASS	ACRES	PROPERTY DESCRIPTION	HOMESTEAD REDUCTION CALC #
NAME AND ADDRESS	LAND	BUILDING	TOTAL	
23-085-1314 000	Res	500		
MCCLELLAN GARY L AND CRISTY A 572 TWP RD 1287 CHESAPEAKE OH 45619	-00-00 14 NORTH BRADERICK DEVELOPMENT 0000 OGA	2.560	0	2.560
23-085-1315 000	Res	500		
CARNEY DYLAN S AND TERESA G COOPER 7840 STATE RT 217 SCOTTOWN OH 45678	-00-00 15 NORTH BRADERICK DEVELOPMENT 0000 OGA	2.500	0	2.500
23-085-1316 000	Res	500		
CARNEY DYLAN S AND TERESA G COOPER 7840 STATE RT 217 SCOTTOWN OH 45678	-00-00 16 NORTH BRADERICK DEVELOPMENT 0000 OGA	2.500	0	2.500
23-085-1317 000	Res	500		
CARNEY DYLAN S AND TERESA G COOPER 7840 STATE RT 217 SCOTTOWN OH 45678	-00-00 17 NORTH BRADERICK DEVELOPMENT 0000 OGA	2.500	0	2.500

AUDITOR'S TAX LIST AND TREASURER'S DUPLICATE OF REAL PROPERTY

656

UNION TWP-CHESAPEAKE S.D. - TAX DISTRICT 23

FULL RATE 36.9100

FOR TAX YEAR 2006

Lawrence

AGRLRES

0.000000

IND/C/M 0.000000

PARCEL NO	CLASS	ACRES	PROPERTY DESCRIPTION	HOMESTEAD REDUCTION CALC #
NAME AND ADDRESS	LAND	BUILDING	TOTAL	
23-085-1318.000	Res	510		
GOODWIN WILLIAM S & DEBORAH L PO BOX 689 PROCTORVILLE OH 45669		2.500	106.180	108.680
23-085-1319.000	Res	500		
GOODWIN WILLIAM S & DEBORAH L PO BOX 689 PROCTORVILLE OH 45669		2.500	0	2.500
23-085-1320.000	Res	500		
GOODWIN WILLIAM S AND DEBORAH 510 TWP RD 1287 CHESAPEAKE OH 45619		2.590	0	2.590
23-085-1321.000	Res	500		
GOODWIN WILLIAM S AND DEBORAH 510 TWP RD 1287 CHESAPEAKE OH 45619		2.440	0	2.440
23-085-1322.000	Res	500		
RUIZ SERGE & KRISTI 458 TWP RD 1287 CHESAPEAKE OH 45619		2.720	0	2.720

AUDITOR'S TAX LIST AND TREASURER'S DUPLICATE OF REAL PROPERTY

657

UNION TWP-CHESAPEAKE S.D. - TAX DISTRICT 23

FULL RATE 36.9100

FOR TAX YEAR 2006

Lawrence

AGRLRES

0.000000

IND/C/M 0.000000

PARCEL NO	CLASS	ACRES	PROPERTY DESCRIPTION	HOMESTEAD REDUCTION CALC #
NAME AND ADDRESS	LAND	BUILDING	TOTAL	
23-085-1323.000	Res	510		
RUIZ SERGE & KRISTI 458 TWP RD 1287 CHESAPEAKE OH 45619		2.680	28.120	30.800
23-085-1324.000	Res	510		
REESE BRENDA K 444 TWP RD 1287 CHESAPEAKE OH 45619		2.630	38.000	40.630
23-085-1325.000	Res	500		
BONZO ERNEST AND MILDRED P.O. BOX 469 GREENUP KE 41144		2.630	0	2.630
23-085-1326.000	Res	500		
BONZO ERNEST AND MILDRED P.O. BOX 469 GREENUP KE 41144		2.600	0	2.600

AUDITOR'S TAX LIST AND TREASURER'S DUPLICATE OF REAL PROPERTY

658

UNION TWP-CHESAPEAKE S.D. - TAX DISTRICT 23

FULL RATE 36.9100

FOR TAX YEAR 2006

Lawrence

AGR/RES 0.000000

IND/COM 0.000000

PARCEL NO	CLASS	ADRES	PROPERTY DESCRIPTION	HOMESTEAD REDUCTION CALC #
NAME AND ADDRESS	LAND	BUILDING	TOTAL	
23-085-1327 000	Res	500		
HUTCHISON JEREMY & JAMIE 362 TWP RD 1287 CHESAPEAKE OH 45619		2.550	0	2.550
23-085-1328 000	Res	510		
HUTCHISON JEREMY & JAMIE 362 TWP RD 1287 CHESAPEAKE OH 45619		2.520	52.590	55.110
23-085-1329 000	Res	510		
6				
WOODYARD JENNIFER L 374 TWP RD 1287 CHESAPEAKE OH 45621-6		2.620	16.590	19.210
23-085-1330 000	Res	500		
HAYES FRED AKA FREDDIE L 54 CO RD 67 SCOTTOWN OH 45678		2.570	0	2.570
23-085-1331 000	Res	500		
HAYES FRED AKA FREDDIE L 54 CO RD 67 SCOTTOWN OH 45678		2.660	0	2.660

AUDITOR'S TAX LIST AND TREASURER'S DUPLICATE OF REAL PROPERTY

659

UNION TWP-CHESAPEAKE S.D. - TAX DISTRICT 23

FULL RATE 36.9100

FOR TAX YEAR 2006

Lawrence

AGR/RES 0.000000

IND/COM 0.000000

PARCEL NO	CLASS	ADRES	PROPERTY DESCRIPTION	HOMESTEAD REDUCTION CALC #
NAME AND ADDRESS	LAND	BUILDING	TOTAL	
23-085-1332 000	Res	500		
HAYES FRED AKA FREDDIE L 54 CO RD 67 SCOTTOWN OH 45678		2.500	0	2.500
23-085-1333 000	Res	500		
HAYES FRED AKA FREDDIE L 54 CO RD 67 SCOTTOWN OH 45678		2.500	0	2.500
23-085-1334 000	Res	510		
CHANDLER MELVIN L & SHARON K 308 TWP RD 1287 CHESAPEAKE OH 45619		2.830	20.960	23.790
23-085-1335 000	Res	510		
NICHOLAS OLIVER K 284 TWP RD 1287 CHESAPEAKE OH 45619		2.500	31.280	33.780 H

AUDITOR'S TAX LIST AND TREASURER'S DUPLICATE OF REAL PROPERTY

660

UNION TWP-CHESAPEAKE S.D. - TAX DISTRICT 23

FULL RATE .36 \$100

FOR TAX YEAR 2006

Levies/Rate

AGR/RES 0.000000

INDICOM 0.000000

PARCEL NO	CLASS	ACRES	PROPERTY DESCRIPTION	HOMESTEAD REDUCTION CAUV #
NAME AND ADDRESS	LAND	BUILDING	TOTAL	
23-085-1335.001	Res 500			
CHANDLER MELVIN L & SHARON K. 308 TWP RD 1287 CHESAPEAKE OH 45619	.00-.00 35 NORTH BRADERICK DEVELOPMENT PT 8.221 54 SQ FT	1.370	0	1.370
23-085-1336.000	Res 500			
NICHOLAS OLIVER K 264 TWP RD 1287 CHESAPEAKE OH 45619	.00-.00 36 NORTH BRADERICK DEVELOPMENT 0000 OGA	2.500	0	2.500
23-085-1337.000	Res 510			
DILLON RICHARD L & MARY LOU 274 TWP RD 1287 CHESAPEAKE OH 45619	.00-.00 37 NORTH BRADERICK DEVELOPMENT 0000 OGA	2.500	22.240	24.740 H
23-085-1338.000	Res 500			
DILLON RICHARD L AND MARY LOU 274 TWP RD 1287 CHESAPEAKE OH 45619	.00-.00 38 NORTH BRADERICK DEVELOPMENT 0000 OGA	2.500	0	2.500
23-085-1339.000	Res 500			
NELSON BRIAN 186 TWP RD 1287 CHESAPEAKE OH 45619	.00-.00 39 NORTH BRADERICK DEVELOPMENT 0000 OGA	2.500	0	2.500

AUDITOR'S TAX LIST AND TREASURER'S DUPLICATE OF REAL PROPERTY

661

UNION TWP-CHESAPEAKE S.D. - TAX DISTRICT 23

FULL RATE .36 \$100

FOR TAX YEAR 2006

Levies/Rate

AGR/RES 0.000000

INDICOM 0.000000

PARCEL NO	CLASS	ACRES	PROPERTY DESCRIPTION	HOMESTEAD REDUCTION CAUV #
NAME AND ADDRESS	LAND	BUILDING	TOTAL	
23-085-1340.000	Res 510			
WOODYARD BRIAN & DIANA 228 TOWNSHIP RD 1287 CHESAPEAKE OH 45619	.00-.00 40 NORTH BRADERICK DEVELOPMENT 0000 OGA	2.500	32.140	34.640
23-085-1341.000	Res 510			
6 BARKER CLIFFORD ELWOOD II 216 TWP RD 1287 CHESAPEAKE OH 45619	.00-.00 41 NORTH BRADERICK DEVELOPMENT 0000 OGA	2.500	22.830	25.330
23-085-1342.000	Res 500			
NELSON BRIAN S 192 TWP RD 1287 CHESAPEAKE OH 45619	42 NO BRADERICK DEV LESS 31'08 SQ FT	1.730	0	1.730
23-085-1342.001	Res 510			
JOHNSON BRUCE & BRENDA 186 TWP RD 1287 CHESAPEAKE OH 45619	PT 42 NO BRADERICK DEV 31'08 SQ FT	690	13.430	14.120

9/11/07
Secretary of
Housing and
Urban Development
11/3/07
David
Bary
Adkins

AUDITOR'S TAX LIST AND TREASURER'S DUPLICATE OF REAL PROPERTY

662

UNION TWP-CHESAPEAKE S.D. - TAX DISTRICT 23

FULL RATE 36.9100

FOR TAX YEAR 2006

Lawrence

AGR/RES 0.000000

INDICOM 0.000000

PARCEL NO.	CLASS	ACRES	PROPERTY DESCRIPTION	HOMESTEAD REDUCTION CALC #
NAME AND ADDRESS	LAND	BUILDING	TOTAL	
23-085-1343.000 6 JOHNSTON BRUCE AND BRENDA 186 TWP RD 1287 CHESAPEAKE OH 45619	Res 510 -00-00 43 NORTH BRADERICK DEVELOPMENT 0000 00A	2.500	48.080	50.580
23-085-1344.000 15 KEARNS KEVIN J & DRIANN 168 TOWNSHIP RD 1 CHESAPEAKE OH 45619	Res 500 -00-00 44 NORTH BRADERICK DEVELOPMENT 0000 00A	2.500	0	2.500
23-085-1345.000 15 KEARNS KEVIN J & DRIANN 168 TOWNSHIP RD 1 CHESAPEAKE OH 45619	Res 510 -00-00 45 NORTH BRADERICK DEVELOPMENT 0000 00A	2.500	24.260	26.760
23-085-1346.000 NELSON JACKIE & BRIAN 186 TWP RD 1287 CHESAPEAKE OH 45619	Res 500 -00-00 46 NORTH BRADERICK DEVELOPMENT 0000 00A	5.150	0	5.150
23-085-1347.000 GRIZZELL LEONARD & CONNIE 135 TOWNSHIP RD 1287 CHESAPEAKE OH 45619	Res 510 -00-00 47 NORTH BRADERICK DEVELOPMENT 0000 00A	2.860	24.800	27.660

AUDITOR'S TAX LIST AND TREASURER'S DUPLICATE OF REAL PROPERTY

663

UNION TWP-CHESAPEAKE S.D. - TAX DISTRICT 23

FULL RATE 36.9100

FOR TAX YEAR 2006

Lawrence

AGR/RES 0.000000

INDICOM 0.000000

PARCEL NO.	CLASS	ACRES	PROPERTY DESCRIPTION	HOMESTEAD REDUCTION CALC #
NAME AND ADDRESS	LAND	BUILDING	TOTAL	
23-085-1348.000 MCDANIEL ROBERT L AND ANGELINA J 179 TOWNSHIP RD 1287 CHESAPEAKE OH 45619	Res 510 -00-00 48 NORTH BRADERICK DEVELOPMENT 0000 00A	2.500	30.330	32.830 H
23-085-1349.000 MCDANIEL ROBERT AND BILL LONG 219 TWP RD 1287 CHESAPEAKE OH 45619	Res 500 -00-00 49 NORTH BRADERICK DEVELOPMENT 0000 00A	2.500	0	2.500
23-085-1350.000 LONG BILLY B & MILDRED L 219 TOWNSHIP RD 1287 CHESAPEAKE OH 45619-7915	Res 500 -00-00 50 NORTH BRADERICK DEVELOPMENT 0000 00A	2.500	0	2.500
23-085-1351.000 LONG BILLY B & MILDRED L 219 TOWNSHIP RD 1287 CHESAPEAKE OH 45619-7915	Res 510 -00-00 51 NORTH BRADERICK DEVELOPMENT 0000 00A	2.500	20.830	23.330

AUDITOR'S TAX LIST AND TREASURER'S DUPLICATE OF REAL PROPERTY

654

UNION TWP-CHESAPEAKE S.D. - TAX DISTRICT 23

FULL RATE 36.9100

FOR TAX YEAR 2006

Lawrence

AGR/RES 0.000000

IND/COM 0.000000

PARCEL NO	CLASS	ACRES	PROPERTY DESCRIPTION	LAND	BUILDING	TOTAL	HOMESTEAD REDUCTION CALC #
-----------	-------	-------	----------------------	------	----------	-------	----------------------------------

23-085-1352.000	Res	500	-00-00 52 NORTH BRADERICK DEVELOPMENT 0000 00A	2.500	0	2.500	
-----------------	-----	-----	--	-------	---	-------	--

STANLEY TROY B
P.O. BOX 876
PROCTORVILLE OH 45669

10/10/07
Rosemary
Sedlandz

23-085-1353.000	Res	500	-00-00 53 NORTH BRADERICK DEVELOPMENT 0000 00A	2.500	0	2.500	
-----------------	-----	-----	--	-------	---	-------	--

NICHOLS KELLY L
257 TWP RD 1287
CHESAPEAKE OH 45619

23-085-1354.000	Res	510	-00-00 54 NORTH BRADERICK DEVELOPMENT 0000 00A	2.500	23.880	26.380	
-----------------	-----	-----	--	-------	--------	--------	--

6
HESTER CYNTHIA A
269 TWP RD 1287
CHESAPEAKE OH 45619

10/23/07
Tiffany M Johnson

23-085-1355.000	Res	500	-00-00 55 NORTH BRADERICK DEVELOPMENT 0000 00A	4.060	0	4.060	
-----------------	-----	-----	--	-------	---	-------	--

STAPLETON PHILLIP A & BOBBIE L
2501 SMITH ST W
HUNTINGTON W VA 25704

23-085-1356.000	Res	500	-00-00 56 NORTH BRADERICK DEVELOPMENT 0000 00A	3.990	0	3.990	
-----------------	-----	-----	--	-------	---	-------	--

HAYES FRED AKA FREDDIE L
54 CO RD 67
SCOTTOWN OH 45678

2/9/07 as dup
Dwain B
& Shannon M
Brammer

AUDITOR'S TAX LIST AND TREASURER'S DUPLICATE OF REAL PROPERTY

655

UNION TWP-CHESAPEAKE S.D. - TAX DISTRICT 23

FULL RATE 36.9100

FOR TAX YEAR 2006

Lawrence

AGR/RES 0.000000

IND/COM 0.000000

PARCEL NO	CLASS	ACRES	PROPERTY DESCRIPTION	LAND	BUILDING	TOTAL	HOMESTEAD REDUCTION CALC #
-----------	-------	-------	----------------------	------	----------	-------	----------------------------------

23-085-1357.000	Res	510	-00-00 57 NORTH BRADERICK DEVELOPMENT 0000 00A	2.500	22.350	24.850	
-----------------	-----	-----	--	-------	--------	--------	--

6
BRAMMER DWAIN B AND
SHANNON M
114 TWP RD 1289
CHESAPEAKE OH 45619

23-085-1358.000	Res	510	-00-00 58 NORTH BRADERICK DEVELOPMENT 0000 00A	2.500	18.080	20.580	
-----------------	-----	-----	--	-------	--------	--------	--

GLASS CHARLES W & PEGGY SUE
94 TWP RD 1289
CHESAPEAKE OH 45619

23-085-1359.000	Res	500	-00-00 59 NORTH BRADERICK DEVELOPMENT 0000 00A	2.500	0	2.500	
-----------------	-----	-----	--	-------	---	-------	--

GLASS CHARLES W & PEGGY SUE
94 TWP RD 1289
CHESAPEAKE OH 45619

23-085-1360.000	Res	500	-00-00 60 NORTH BRADERICK DEVELOPMENT 0000 00A	2.500	0	2.500	
-----------------	-----	-----	--	-------	---	-------	--

STANLEY TROY B
PO BOX 876
PROCTORVILLE OH 45669

AUDITOR'S TAX LIST AND TREASURER'S DUPLICATE OF REAL PROPERTY

666

UNION TWP-CHESAPEAKE S.D. - TAX DISTRICT 23

FULL RATE 36.9100

FOR TAX YEAR 2006

Lawrence

AGR/RES 0.000000

IND/COM 0.000000

PARCEL NO	CLASS	ACRES	PROPERTY DESCRIPTION	HOMESTEAD REDUCTION CALC #
NAME AND ADDRESS	LAND	BUILDING	TOTAL	
23-085-1361.000	Res	500		
	-00-00	61 NORTH BRADERICK DEVELOPMENT 0000 00A		
STANLEY TROY B PO BOX 876 PROCTORVILLE OH 45669	2.500	0	2.500	
23-085-1362.000	Res	510		
	-00-00	62 NORTH BRADERICK DEVELOPMENT 0000 00A		
BRUMFIELD CLAUDE J JR & SHEILA D 40 TWP RD 1289 CHESAPEAKE OH 45619	2.500	16.260	18.760	
23-085-1363.000	Res	510		
	-00-00	63 NORTH BRADERICK DEVELOPMENT 0000 00A		
LOCKHART MARK W AND RELAYNA 26 TWP RD 1289 CHESAPEAKE OH 45619	2.500	17.550	20.050	
23-085-1364.000	Res	510		
	-00-00	64 NORTH BRADERICK DEVELOPMENT 0000 00A		
WATTS GALLIE & ROSA L 117 TWP RD 1287 CHESAPEAKE OH 45619	2.560	33.060	35.620	

AUDITOR'S TAX LIST AND TREASURER'S DUPLICATE OF REAL PROPERTY

667

UNION TWP-CHESAPEAKE S.D. - TAX DISTRICT 23

FULL RATE 36.9100

FOR TAX YEAR 2006

Lawrence

AGR/RES 0.000000

IND/COM 0.000000

PARCEL NO	CLASS	ACRES	PROPERTY DESCRIPTION	HOMESTEAD REDUCTION CALC #
NAME AND ADDRESS	LAND	BUILDING	TOTAL	
23-085-1365.000	Res	500		
	-00-00	65 NORTH BRADERICK DEV		
PAULEY RANDOLPH D AND MELISSA K 777 TWP RD 1287 CHESAPEAKE OH 45619	2.500	0	2.500	
23-085-1366.000	Res	510		
	-00-00	66 NORTH BRADERICK DEVELOPMENT 0000 00A		
PAULEY RANDOLPH D AND MELISSA K 777 TWP RD 1287 CHESAPEAKE OH 45619	2.500	28.940	31.440	
23-085-1367.000	Res	500		
	-00-00	67 NORTH BRADERICK DEVELOPMENT 0000 00A		
TACKETT DAVID M & BARBARA ANN 90 TWP RD 1288 CHESAPEAKE OH 45619	1.980	0	1.980	
23-085-1368.000	Res	500		
	-00-00	68 NORTH BRADERICK DEVELOPMENT 0000 00A		
HAYES FRED AKA FREDDIE L 54 CO RD 67 SCOTTOWN OH 45678	2.370	0	2.370	
23-085-1369.000	Res	500		
	-00-00	69 NORTH BRADERICK DEVELOPMENT 0000 00A		
HAYES FRED AKA FREDDIE L 54 CO RD 67 SCOTTOWN OH 45678	2.370	0	2.370	

AUDITOR'S TAX LIST AND TREASURER'S DUPLICATE OF REAL PROPERTY

668

UNION TWP-CHESAPEAKE S.D. - TAX DISTRICT 23

FULL RATE 36.9100

FOR TAX YEAR 2006

LAWRENCE

AGRICULTURE

0.000000

INDICATOR 0.000000

PARCEL NO.	CLASS	ACRES	PROPERTY DESCRIPTION	HOMESTEAD REDUCTION CALC. #
NAME AND ADDRESS	LAND	BUILDING	TOTAL	
23-085-1370.000 15 SKEENS BRYAN AND MARY 61 TWP RD 1289 CHESAPEAKE OH 45619	Res 510 -00-00 70 NORTH BRADERICK DEVELOPMENT 0000 00A	2.330	28.050	30.380
23-085-1371.000 6 GREER BENJAMIN G 79 TWP RD 1289 CHESAPEAKE OH 45619	Res 500 71 NORTH BRADERICK DEVELOPMENT LESS 510(30X163) BAL 30X175	1.120	0	1.120
23-085-1371.001 15 SKEENS BRYAN AND MARY 61 TWP RD 1289 CHESAPEAKE OH 45619	Res 500 71 NORTH BRADERICK DEVELOPMENT PT(S 1/2 5.481 SQ FT)	1.130	0	1.130
23-085-1372.000 6 GREER BENJAMIN G 79 TWP RD 1289 CHESAPEAKE OH 45619	Res 510 -00-00 72 NORTH BRADERICK DEVELOPMENT 0000 00A	2.060	36.450	38.510

AUDITOR'S TAX LIST AND TREASURER'S DUPLICATE OF REAL PROPERTY

669

UNION TWP-CHESAPEAKE S.D. - TAX DISTRICT 23

FULL RATE 36.9100

FOR TAX YEAR 2006

LAWRENCE

AGRICULTURE

0.000000

INDICATOR 0.000000

PARCEL NO.	CLASS	ACRES	PROPERTY DESCRIPTION	HOMESTEAD REDUCTION CALC. #
NAME AND ADDRESS	LAND	BUILDING	TOTAL	
23-085-1373.000 PERRY MAXINE E 97 TWP RD 1289 CHESAPEAKE OH 45619	Res 500 -00-00 73 NORTH BRADERICK DEVELOPMENT 0000 00A	2.970	0	2.970
23-085-1374.000 6 HURLEY DAVID 115 TWP RD 1289 CHESAPEAKE OH 45619	Res 510 -00-00 74 NORTH BRADERICK DEVELOPMENT 0000 00A	2.370	30.140	32.510
23-085-1375.000 CLINTON MARK ALLEN AND NICOLEEILEEN CLINTON MARK ALLEN & NICOLE 206 TWP RD 1289 CHESAPEAKE OH 45619	Res 510 -00-00 75 NORTH BRADERICK DEVELOPMENT 0000 00A	2.060	26.300	29.360
23-085-1376.000 CLINTON MARK ALLEN AND NICOLEEILEEN CLINTON MARK ALLEN & NICOLE 206 TWP RD 1289 CHESAPEAKE OH 45619	Res 510 -00-00 76 NORTH BRADERICK DEVELOPMENT 0000 00A	1.970	28.430	30.400

AUDITOR'S TAX LIST AND TREASURER'S DUPLICATE OF REAL PROPERTY

670

UNION TWP-CHESAPEAKE S.D. - TAX DISTRICT 23

FULL RATE 36.9100

FOR TAX YEAR 2006

Lawrence

AGR/RES 0.000000

IND/COM 0.000000

PARCEL NO.	CLASS	ACRES	PROPERTY DESCRIPTION	HOMESTEAD REDUCTION CALC #
NAME AND ADDRESS	LAND	BUILDING	TOTAL	

23-085-1377 000	Res	510		
			.00-00 77 NORTH BRADERICK DEVELOPMENT 0000 00A	
GRAHAM DORIS 194 TWP RD 1288 CHESAPEAKE OH 45619	2.500	27.980	30.480	

3/27/07
Mindy & Andrew Clark

23-085-1378 000	Res	500		
6			.00-00 78 NORTH BRADERICK DEVELOPMENT 0000 00A	
LYONS MICHAEL & LEAH 178 TWP RD 1288 CHESAPEAKE OH 45619	2.500	0	2.500	

23-085-1379 000	Res	510		
6			.00-00 79 NORTH BRADERICK DEVELOPMENT 0000 00A	
LYONS MICHAEL & LEAH 178 TWP RD 1288 CHESAPEAKE OH 45619	2.500	26.770	29.270	

23-085-1380 000	Res	510		
7			.00-00 80 NORTH BRADERICK DEVELOPMENT 0000 00A	
FANNIN MATTHEW W & KELLY L 162 TWP RD 1288 CHESAPEAKE OH 45619	2.500	24.900	27.400	

AUDITOR'S TAX LIST AND TREASURER'S DUPLICATE OF REAL PROPERTY

671

UNION TWP-CHESAPEAKE S.D. - TAX DISTRICT 23

FULL RATE 36.9100

FOR TAX YEAR 2006

Lawrence

AGR/RES 0.000000

IND/COM 0.000000

PARCEL NO.	CLASS	ACRES	PROPERTY DESCRIPTION	HOMESTEAD REDUCTION CALC #
NAME AND ADDRESS	LAND	BUILDING	TOTAL	

23-085-1381 000	Res	510		
6			.00-00 81 NORTH BRADERICK DEVELOPMENT 0000 00A	
GRAHAM CHAD & JAMI FINCH 142 TWP RD 1288 CHESAPEAKE OH 45619	2.500	28.820	31.320	

23-085-1382 000	Res	500		
6			.00-00 82 NORTH BRADERICK DEVELOPMENT 0000 00A	
GRAHAM CHAD & JAMI FINCH 142 TWP RD 1288 CHESAPEAKE OH 45619	2.500	0	2.500	

23-085-1383 000	Res	500		
			.00-00 83 NORTH BRADERICK DEVELOPMENT 0000 00A	
TACKETT DAVID M AND BARBARAA 90 TWP RD 1288 CHESAPEAKE OH 45619	2.630	0	2.630	

23-085-1384 000	Res	500		
6			.00-00 84 NORTH BRADERICK DEVELOPMENT 0000 00A	
TACKETT DAVID M AND BARBARAA 90 TWP RD 1288 CHESAPEAKE OH 45619	2.520	0	2.520	

23-085-1385 000	Res	510		
6			.00-00 85 NORTH BRADERICK DEVELOPMENT 0000 00A	
TACKETT DAVID M AND BARBARAA 2029 11TH AVE HUNTINGTON W VA 25703	2.570	65.080	67.650	

AUDITOR'S TAX LIST AND TREASURER'S DUPLICATE OF REAL PROPERTY

672

UNION TWP-CHESAPEAKE S.D. - TAX DISTRICT 23

FULL RATE 36.9100

FOR TAX YEAR 2006

Lawrence

AGR/RES 0 000000

IND/COM 0 000000

PARCEL NO.	CLASS	ACRES	PROPERTY DESCRIPTION	HOMESTEAD REDUCTION CALC #
NAME AND ADDRESS	LAND	BUILDING	TOTAL	
23-085-1386 000 6 TACKETT DAVID M AND BARBARAA 90 TWP RD 1288 CHESAPEAKE OH 45619	Res 500 -00-00 86 NORTH BRADERICK DEVELOPMENT 0000 OGA	2.630	0	2.630
23-085-1387 000 6 WALTERS CHARLES W & BARBARAD RT 2 BOX 512 CHESAPEAKE OH 45619	Res 510 -00-00 87 NORTH BRADERICK DEVELOPMENT 0000 OGA	4.450	24.570	29.020
23-085-1388 000 COMBS JEFFERY T 140 TWP RD 1099 SOUTH POINT OH 45680	Res 500 -00-00 88 NORTH BRADERICK DEVELOPMENT 0000 OGA	3.500	0	3.500
23-085-1389 000 28 LONDON CHARLES & SHERRY 331 TOWNSHIP RD 1010 CHESAPEAKE OH 45619	Res 510 -00-00 89 NORTH BRADERICK DEVELOPMENT 0000 OGA	2.420	26.790	29.210

4/11/07
JP Morgan Chase Bank
3/5/07
Angela
12/28/07
Richard D +
Katherine M
Snyder

AUDITOR'S TAX LIST AND TREASURER'S DUPLICATE OF REAL PROPERTY

673

UNION TWP-CHESAPEAKE S.D. - TAX DISTRICT 23

FULL RATE 36.9100

FOR TAX YEAR 2006

Lawrence

AGR/RES 0 000000

IND/COM 0 000000

PARCEL NO.	CLASS	ACRES	PROPERTY DESCRIPTION	HOMESTEAD REDUCTION CALC #
NAME AND ADDRESS	LAND	BUILDING	TOTAL	
23-085-1390 000 WINKLER JEFFREY & JAMIE 337 TWP RD 1010 CHESAPEAKE OH 45619	Res 510 -00-00 90 NORTH BRADERICK DEVELOPMENT 0000 OGA	2.120	30.500	32.620
23-085-1391 000 ADKINS JOYCE 1235 GLEEN BAY RD SURFSIDE SC 29575-4723	Res 500 -00-00 91 NORTH BRADERICK DEVELOPMENT 0000 OGA	2.520	0	2.520
23-085-1392 000 6 TACKETT DAVID N & BARBARA ANNE 90 TWP RD 1288 CHESAPEAKE OH 45619	Res 500 -00-00 92 NORTH BRADERICK DEVELOPMENT 0000 OGA	3.400	0	3.400
23-085-1393 000 6 TACKETT DAVID M AND BARBARAA 90 TWP RD 1288 CHESAPEAKE OH 45619	Res 500 -00-00 93 NORTH BRADERICK DEVELOPMENT 0000 OGA	2.630	0	2.630
23-085-1394 000 6 TACKETT DAVID M AND BARBARAA 90 TWP RD 1288 CHESAPEAKE OH 45619	Res 500 -00-00 94 NORTH BRADERICK DEVELOPMENT 0000 OGA	3.090	0	3.090

AUDITOR'S TAX LIST AND TREASURER'S DUPLICATE OF REAL PROPERTY

674

UNION TWP-CHESAPEAKE S D - TAX DISTRICT 23

FULL RATE 36.9100

FOR TAX YEAR 2006

Levance

AGR/RES 0.000000

IND/COM 0.000000

PARCEL NO	CLASS	ACRES	PROPERTY DESCRIPTION	HOMESTEAD REDUCTION CAUV #
NAME AND ADDRESS	LAND	BUILDING	TOTAL	
23-085-1395-000 28 WHITEHAIR JUDITH K 52 TWP RD 1287 CHESAPEAKE OH 45619	Res 510 -00-00 95 NORTH BRADERICK DEVELOPMENT 0000 00A	2,600	21,070	23,670
23-085-1396-000 ROY LISA M 118 PAVNEE TRAIL LAKE KIOWA TX 76240	Res 500 -00-00 96 NORTH BRADERICK DEVELOPMENT 0000 00A	2,600	0	2,600
23-085-1397-000 ROY LISA M 118 PAVNEE TRAIL LAKE KIOWA TX 76240	Res 500 -00-00 97 NORTH BRADERICK DEVELOPMENT 0000 00A	2,600	0	2,600
23-085-1398-000 ROY LISA M 118 PAVNEE TRAIL LAKE KIOWA TX 76240	Res 510 -00-00 98 NORTH BRADERICK DEVELOPMENT 0000 00A	2,600	48,650	51,250

05 Rwp
11/10/07
Mang Jane +
Kenneth
Smith

11/14/07
Timothy D +
Kimberly D
Martin

Same
11/14/07
Same

Same
11/14/07
Same

AUDITOR'S TAX LIST AND TREASURER'S DUPLICATE OF REAL PROPERTY

675

UNION TWP-CHESAPEAKE S D - TAX DISTRICT 23

FULL RATE 36.9100

FOR TAX YEAR 2006

Levance

AGR/RES 0.000000

IND/COM 0.000000

PARCEL NO	CLASS	ACRES	PROPERTY DESCRIPTION	HOMESTEAD REDUCTION CAUV #
NAME AND ADDRESS	LAND	BUILDING	TOTAL	
23-085-1399-000 6 HARRIS MEGAN L 128 TWP RD 1287 CHESAPEAKE OH 45619	Res 510 -00-00 99 NORTH BRADERICK DEVELOPMENT 0000 00A	2,600	30,150	32,750
23-085-1400-000 KINGERY JAMES P 332 TWP RD 1010 CHESAPEAKE OH 45619	Ag 101 15-01-23 S 40D PLAT 1900 S PT 0024 16A	13,360	15,030	28,390 H
23-085-1410-000 6 LUNSFORD KELLY 146 TOWNSHIP RD 1287 CHESAPEAKE OH 45619	Res 510 -00-00 100 NORTH BRADERICK DEVELOPMENT 0000 00A	2,600	31,450	34,050
23-085-1411-000 32 COLLINS SHERMAN AND KIMBERLY 447 TWP RD 1010 CHESAPEAKE OH 45619	Res 510 -00-00 101 NORTH BRADERICK DEVELOPMENT 0000 00A	2,570	19,370	21,940

7/20/07
Jammie Mae
The Federal National
Mortgage Association
10/2/07
Craig Scates

AUDITOR'S TAX LIST AND TREASURER'S DUPLICATE OF REAL PROPERTY

676

UNION TWP-CHESAPEAKE S.D. - TAX DISTRICT 23

FULL RATE 36.9100

FOR TAX YEAR 2006

Lawrence

AGR/RES 0.000000

IND/COM 0.000000

PARCEL NO.	CLASS	ACRES	PROPERTY DESCRIPTION	HOMESTEAD REDUCTION CALC #
NAME AND ADDRESS	LAND	BUILDING	TOTAL	
23-085-1412.000 6 MARTIN BURL WAYNE AND CHRISTAE 427 TOWNSHIP RD 1010 CHESAPEAKE OH 45619	Res 510 -00-00 102 NORTH BRADERICK DEVELOPMENT 0000 00A 2.570	34.850	37.420	
23-085-1413.000 6 MARTIN BURL WAYNE AND CHRISTAE 427 TOWNSHIP RD 1010 CHESAPEAKE OH 45619	Res 500 -00-00 103 NORTH BRADERICK DEVELOPMENT 0000 00A 2.570	0	2.570	
23-085-1414.000 DILLON BETTY G 407 TWP RD 1010 CHESAPEAKE OH 45619	Res 510 -00-00 104 NORTH BRADERICK DEVELOPMENT 0000 00A 2.570	19.220	21.790	9/7/07 LUKE DE VANS
23-085-1415.000 DILLON BETTY G 407 TWP RD 1010 CHESAPEAKE OH 45619	Res 500 -00-00 105 NORTH BRADERICK DEVELOPMENT 0000 00A 2.570	0	2.570	9/7/07 Same
23-085-1416.000 DILLON BETTY G 407 TWP RD 1010 CHESAPEAKE OH 45619	Res 500 -00-00 106 NORTH BRADERICK DEVELOPMENT 0000 00A 2.570	0	2.570	9/7/07 Same

AUDITOR'S TAX LIST AND TREASURER'S DUPLICATE OF REAL PROPERTY

677

UNION TWP-CHESAPEAKE S.D. - TAX DISTRICT 23

FULL RATE 36.9100

FOR TAX YEAR 2006

Lawrence

AGR/RES 0.000000

IND/COM 0.000000

PARCEL NO.	CLASS	ACRES	PROPERTY DESCRIPTION	HOMESTEAD REDUCTION CALC #
NAME AND ADDRESS	LAND	BUILDING	TOTAL	
23-085-1417.000 LAWSON JOHN L & DEBORAH K 275 TWP RD 1010 CHESAPEAKE OH 45619	Res 510 -00-00 107 NORTH BRADERICK DEVELOPMENT 0000 00A 4.060	19.620	23.680	
23-085-1418.000 HAYES FRED AKA FREDDIE L 54 CO RD 67 SCOTTOWN OH 45678	Res 500 -00-00 108 NORTH BRADERICK DEVELOPMENT 0000 00A 2.500	0	2.500	
23-085-1419.000 HAYES FRED AKA FREDDIE L 54 CO RD 67 SCOTTOWN OH 45678	Res 500 -00-00 109 NORTH BRADERICK DEVELOPMENT 0000 00A 2.500	0	2.500	
23-085-1420.000 HAYES FRED AKA FREDDIE L 54 CO RD 67 SCOTTOWN OH 45678	Res 500 -00-00 110 NORTH BRADERICK DEVELOPMENT 0000 00A 2.500	0	2.500	

AUDITOR'S TAX LIST AND TREASURER'S DUPLICATE OF REAL PROPERTY

678

UNION TWP-CHESAPEAKE S.D. - TAX DISTRICT 23

FULL RATE 36.9100

FOR TAX YEAR 2006

Lawrence

AGR/RES 0.000000

IND/COM 0.000000

PARCEL NO	CLASS	ACRES	PROPERTY DESCRIPTION	HOMESTEAD REDUCTION CALC #
NAME AND ADDRESS	LAND	BUILDING	TOTAL	
23-085-1421.000	Res	500		
NAPIER LARRY D & VIKKI L 81 TWP RD 1288 CHESAPEAKE OH 45619	-00-00 111 NORTH BRADERICK DEVELOPMENT 0000 00A 2.500	0	2.500	
23-085-1422.000	Res	510		
6 NAPIER LARRY D & VIKKI 81 TWP RD 1288 CHESAPEAKE OH 45619	-00-00 112 NORTH BRADERICK DEVELOPMENT 0000 00A 2.500	36.540	39.040	
23-085-1423.000	Res	500		
6 NAPIER LARRY D & VIKKI 81 TWP RD 1288 CHESAPEAKE OH 45619	-00-00 113 NORTH BRADERICK DEVELOPMENT 0000 00A 2.500	0	2.500	
23-085-1424.000	Res	500		
HAYES FREDDIE L 54 CO RD 67 SCOTTSDOWN OH 45678	-00-00 114 NORTH BRADERICK DEVELOPMENT 0000 00A 3.260	0	3.260	
23-085-1425.000	Res	510		
HAGER WILLIAM J AND JUDITH K WHITEHAIR 129 TWP RD 1288 CHESAPEAKE OH 45619	-00-00 115 NORTH BRADERICK DEVELOPMENT 0000 00A 2.500	20.480	22.980	

7/30/07
Walter Mortgage Co.

8/8/07
Stanford Lee Helms Jr +
Stephanie D. Helms

AUDITOR'S TAX LIST AND TREASURER'S DUPLICATE OF REAL PROPERTY

679

UNION TWP-CHESAPEAKE S.D. - TAX DISTRICT 23

FULL RATE 36.9100

FOR TAX YEAR 2006

Lawrence

AGR/RES 0.000000

IND/COM 0.000000

PARCEL NO	CLASS	ACRES	PROPERTY DESCRIPTION	HOMESTEAD REDUCTION CALC #
NAME AND ADDRESS	LAND	BUILDING	TOTAL	
23-085-1426.000	Res	510		
BLACK SCOTT AND CHERYL 153 TWP RD 1288 CHESAPEAKE OH 45619	-00-00 116 NORTH BRADERICK DEVELOPMENT 0000 00A 2.500	37.330	39.830	
23-085-1427.000	Res	500		
BLACK SCOTT AND CHERYL 153 TWP RD 1288 CHESAPEAKE OH 45619	-00-00 117 NORTH BRADERICK DEVELOPMENT 0000 00A 2.500	0	2.500	
23-085-1428.000	Res	500		
SANDERS SCOTT AND TERESA 185 TOWNSHIP RD 1288 CHESAPEAKE OH 45619	-00-00 118 NORTH BRADERICK DEVELOPMENT 0000 00A 2.500	0	2.500	
23-085-1429.000	Res	510		
SANDERS SCOTT AND TERESA 185 TOWNSHIP RD 1288 CHESAPEAKE OH 45619	-00-00 119 NORTH BRADERICK DEVELOPMENT 0000 00A 2.500	29.050	31.550	

AUDITOR'S TAX LIST AND TREASURER'S DUPLICATE OF REAL PROPERTY

680

UNION TWP-CHESAPEAKE S D - TAX DISTRICT 23

FULL RATE 36.9100

FOR TAX YEAR 2006

Lawrence

AGR/RES 0.000000

IND/COM 0.000000

PARCEL NO	CLASS	ACRES	PROPERTY DESCRIPTION	HOMESTEAD REDUCTION CAUSE #
NAME AND ADDRESS	LAND	BUILDING	TOTAL	
23-085-1430 000	Res	500		
			.00-00 120 NORTH BRADERICK DEVELOPMENT 0000 00A	
SANDERS SCOTT AND TERESA 185 TOWNSHIP RD 1288 CHESAPEAKE OH 45619	2.360	0	2.360	
23-085-1431 000	Res	599		
			.00-00 121 NORTH BRADERICK DEVELOPMENT 0000 00A	
SANDERS SCOTT AND TERESA 185 TOWNSHIP RD 1288 CHESAPEAKE OH 45619	2.870	3.530	6.400	
23-085-1432 000	Res	500		
			.00-00 122 NORTH BRADERICK DEVELOPMENT 0000 00A	
SANDERS SCOTT & TERESA 185 TWP RD 1288 CHESAPEAKE OH 45619	3.660	0	3.660	
23-085-1433 000	Res	500		
			.00-00 123 NORTH BRADERICK DEVELOPMENT 0000 00A	
SANDERS SCOTT & TERESA 185 TWP RD 1288 CHESAPEAKE OH 45619	2.500	0	2.500	
23-085-1434 000	Res	500		
			.00-00 124 NORTH BRADERICK DEVELOPMENT 0000 00A	
STEPHENS CHARLES L & JOAN Y 53 TWP RD 1149 PROCTORVILLE OH 45666	2.500	0	2.500	

7/27/07
Scott + Cheryl
Black

AUDITOR'S TAX LIST AND TREASURER'S DUPLICATE OF REAL PROPERTY

681

UNION TWP-CHESAPEAKE S D - TAX DISTRICT 23

FULL RATE 36.9100

FOR TAX YEAR 2006

Lawrence

AGR/RES 0.000000

IND/COM 0.000000

PARCEL NO	CLASS	ACRES	PROPERTY DESCRIPTION	HOMESTEAD REDUCTION CAUSE #
NAME AND ADDRESS	LAND	BUILDING	TOTAL	
23-085-1435 000	Res	500		
			.00-00 125 NORTH BRADERICK DEVELOPMENT 0000 00A	
EARWOOD LEON E P O BOX 114 CHESAPEAKE OH 45619	2.500	0	2.500	
23-085-1436 000	Res	500		
			.00-00 126 NORTH BRADERICK DEVELOPMENT 0000 00A	
HAGER WILLIAM J 129 TWP RD 1288 CHESAPEAKE OH 45619	2.500	0	2.500	
23-085-1437 000	Res	500		
			.00-00 127 NORTH BRADERICK DEVELOPMENT 0000 00A	
HAYES FREDDIE L 54 TWP RD 61 SCOTTOWN OH 45678	2.730	0	2.730	
23-085-1438 000	Res	500		
			.00-00 128 NORTH BRADERICK DEVELOPMENT 0000 00A	
GOODMAN WILLIAM SCOTT & DEBORAH L P O BOX 689 PROCTORVILLE OH 45669	2.890	0	2.890	
23-085-1439 000	Res	500		
			.00-00 129 NORTH BRADERICK DEVELOPMENT 0000 00A	
NAPIER LARRY D & VICKI L 81 TWP RD 1288 CHESAPEAKE OH 45619	2.500	0	2.500	

11/19/07
Stanford Lee Helms Jr. +
Stephanie D Helms

AUDITOR'S TAX LIST AND TREASURER'S DUPLICATE OF REAL PROPERTY

682

UNION TWP-CHESAPEAKE S D - TAX DISTRICT 23

FULL RATE 36.9100

FOR TAX YEAR 2006

Lawrence

AGR/RES

0.000000

IND/COM 0.000000

PARCEL NO.	CLASS	ACRES	PROPERTY DESCRIPTION	HOMESTEAD REDUCTION CALC #
NAME AND ADDRESS	LAND	BUILDING	TOTAL	
23-085-1440.000	Res	500		
NAPIER LARRY D & VICKI L 81 TWP RD 1288 CHESAPEAKE OH 45619	.00-00 130 NORTH BRADERICK DEVELOPMENT 0000 00A 2.500	0	2.500	
23-085-1441.000	Res	500		
NAPIER LARRY D & VICKI L 81 TWP RD 1288 CHESAPEAKE OH 45619	.00-00 131 NORTH BRADERICK DEVELOPMENT 0000 00A 2.500	0	2.500	
23-085-1442.000	Res	500		
HAYES FRED AKA FREDDIE L 54 CO RD 67 SCOTTOWN OH 45678	.00-00 132 NORTH BRADERICK DEVELOPMENT 0000 00A 2.500	0	2.500	
23-085-1443.000	Res	500		
HAYES FRED AKA FREDDIE L 54 CO RD 67 SCOTTOWN OH 45678	.00-00 133 NORTH BRADERICK DEVELOPMENT 0000 00A 2.500	0	2.500	
23-085-1444.000	Res	500		
HAYES FRED AKA FREDDIE L 54 CO RD 67 SCOTTOWN OH 45678	.00-00 134 NORTH BRADERICK DEVELOPMENT 0000 00A 2.500	0	2.500	

AUDITOR'S TAX LIST AND TREASURER'S DUPLICATE OF REAL PROPERTY

683

UNION TWP-CHESAPEAKE S D - TAX DISTRICT 23

FULL RATE 36.9100

FOR TAX YEAR 2006

Lawrence

AGR/RES

0.000000

IND/COM 0.000000

PARCEL NO.	CLASS	ACRES	PROPERTY DESCRIPTION	HOMESTEAD REDUCTION CALC #
NAME AND ADDRESS	LAND	BUILDING	TOTAL	
23-085-1445.000	Res	500		
GOODWIN WILLIAM S AND DEBORAH L PO BOX 689 PROCTORVILLE OH 45669	.00-00 135 NORTH BRADERICK DEVELOPMENT 0000 00A 2.500	0	2.500	
23-085-1446.000	Res	500		
GOODWIN WILLIAM S AND DEBORAH L PO BOX 689 PROCTORVILLE OH 45669	.00-00 136 NORTH BRADERICK DEVELOPMENT 0000 00A 6.850	0	6.850	
23-085-1500.000	Res	545		
TAYLOR FRANK C JR & JUDITHA 461 TWP RD 1010 CHESAPEAKE OH 45619	16-1-23 5 AUD PLAT 1900 PT LESS 47AC BAL 46 3.750	400	4.150	
23-085-1500.001	Res	545		
BRANNEN OWYER E 479 TWP RD 1010 CHESAPEAKE OH 45619	16-1-23 PT 5 AUD PLAT 1900 PT 0 47 ACRES 3.800	650	4.450 H	
23-085-1600.000	Ag	100		
GOODWIN WILLIAM SCOTT & DEBORAH L P O BOX 689 PROCTORVILLE OH 45669	16-1-23 5 AUD PLAT 1900 PT LE 7 475 4 49 BAL 27ACS 90	0	90	

AUDITOR'S TAX LIST AND TREASURER'S DUPLICATE OF REAL PROPERTY

684

UNION TWP-CHESAPEAKE S.D. - TAX DISTRICT 23

FULL RATE 36.9100

FOR TAX YEAR 2006

LAWRENCE

AGR/RES 0.000000

IND/COM 0.000000

PARCEL NO	CLASS	ACRES		HOMESTEAD REDUCTION CALC #	
		PROPERTY DESCRIPTION	TOTAL		
NAME AND ADDRESS	LAND	BUILDING	TOTAL		
23-085-1600 001	Ag	101			
	16-1-23 S AUD PLAT 1900 PT LESS 1.19AC BAL #6 25AC				
GOODWIN WILLIAM SCOTT & DEBORAH L P.O. BOX 689 PROCTORVILLE OH 45669	7.100	17.680	24.780		
23-085-1600 002	Ag	100			
	16-1-23 S AUD PLAT 1900 PT 4.49ACS				
GOODWIN WILLIAM SCOTT & DEBORAH L P.O. BOX 689 PROCTORVILLE OH 45669	1.570	0	1.570		
23-085-1600 003	Ag	100			
	16-1-23 S AUD PLAT 1900 PT 1.19AC				
GOODWIN WILLIAM S & DEBORAH L 184 TWP RD 1287 CHESAPEAKE OH 45619	830	0	830		
23-085-1700 000	Ag	101			
	16-01-23 S AUD PLAT 1900 PT 0010 OGA				
HUTCHISON WM H & MARY J 2 KIRK PL HUNTINGTON W 25703	8.400	4.920	13.320		

AUDITOR'S TAX LIST AND TREASURER'S DUPLICATE OF REAL PROPERTY

685

UNION TWP-CHESAPEAKE S.D. - TAX DISTRICT 23

FULL RATE 36.9100

FOR TAX YEAR 2006

LAWRENCE

AGR/RES 0.000000

IND/COM 0.000000

PARCEL NO	CLASS	ACRES		HOMESTEAD REDUCTION CALC #	
		PROPERTY DESCRIPTION	TOTAL		
NAME AND ADDRESS	LAND	BUILDING	TOTAL		
23-085-1800 000	Res	599			
	16-1-23 PT S AUD PLAT 1900 NEAR CHURCH LESS 64A BAL 0.08ACS				
KAZEE PAUL & LILLIAN 5041 LEHI DRIVE HUNTINGTON WV 25706	1.310	600	1.910		
23-085-1800 001	Res	510			
	16-1-23 PT S AUD PLAT 1900 NEAR CHURCH 0.33ACS				
KAZEE PAUL & LILLIAN 5041 LEHI DRIVE HUNTINGTON WV 25706	3.100	5.380	8.480		
23-085-1800 002	Com	499			
	16-1-23 PT S AUD PLAT 1900 NEAR CHURCH 0.24ACS				
KAZEE PAUL & LILLIAN 5041 LEHI DRIVE HUNTINGTON WV 25706	1.680	1.230	2.910		
23-085-1801 000	Res	510			
	16-1-23 PT S AUD PLAT 1900 NEAR CHURCH 0.07ACS				
HAYE DARL W & CAROL JEAN 72 TWP RD 1010 CHESAPEAKE OH 45619	1.060	8.620	9.680		

AUDITOR'S TAX LIST AND TREASURER'S DUPLICATE OF REAL PROPERTY

686

UNION TWP-CHESAPEAKE S.D. - TAX DISTRICT 23

FULL RATE 36.9100

FOR TAX YEAR 2006

LAWRENCE

AGR/RES 0.000000

IND/COM 0.000000

PARCEL NO.	CLASS	ACRES	PROPERTY DESCRIPTION	HOMESTEAD REDUCTION CALC #
NAME AND ADDRESS	LAND	BUILDING	TOTAL	
23-085-1900 000	Res	500		
	16-01-23 S AUD PLAT 1900 LESS 0.29 0.72 1.03&0.26 AC 0000 70A			
REJON DEV CORP AN OHIO CORPORATION 9065 ST. RT. 7 PROCTORVILLE OH 45669	4.850	0	4.850	
23-085-1901 000	Res	500		
	16-01-23 S AUD PLAT 1900 PT 0000 29A			
BOWEN MAXINE HOPE 95 PVT. DR. 102 PROCTORVILLE OH 45669	2.860	0	2.860	
23-085-1902 000	Res	500		
	16-1-23 S AUD PLAT 1900 PT 70ACS			
GILLENWATER MACK H 104 EDINBURGH DRIVE LAVALETTE WV 25535	4.850	0	4.850	
23-085-1903 000	Res	500		
	16-01-23 S AUD PLAT 1900 0001 03A			
BOWEN MAXINE HOPE & VIVIAN F ADKINS 95 PVT. DR. 102 PROCTORVILLE OH 45669	720	0	720	
23-085-1904 000	Res	500		
	16-01-23 S AUD PLAT 1900 PT 0000 26A			
REJON DEVELOPMENT CORP AN OHIO CORP 9065 ST. RT. 7 PROCTORVILLE OH 45669	2.690	0	2.690	

AUDITOR'S TAX LIST AND TREASURER'S DUPLICATE OF REAL PROPERTY

687

UNION TWP-CHESAPEAKE S.D. - TAX DISTRICT 23

FULL RATE 36.9100

FOR TAX YEAR 2006

LAWRENCE

AGR/RES 0.000000

IND/COM 0.000000

PARCEL NO.	CLASS	ACRES	PROPERTY DESCRIPTION	HOMESTEAD REDUCTION CALC #
NAME AND ADDRESS	LAND	BUILDING	TOTAL	
23-086-0100 000	Res	500		
	16-01-23 S AUD PLAT 1900 PT W1/2 0001 50A			
WILEY DOUGLAS & DENISE 52 PVT DR 17895 CHESAPEAKE OH 45619	1.050	0	1.050	
23-086-0200 000	Ag	101		
	16-01-23 S AUD PLAT 1900 PT W1/2 0021 74A			
CRABTREE FRANK 4524 PIEDMONT RD HUNTINGTON WV 25704	12.510	6.830	19.340	
23-086-0300 000	Res	510		
	16-01-23 S AUD PLAT 1900 PT W1/2 0000 76A			
WILEY DOUGLAS D AND DENISE F 52 PVT DR 17895 ST RT 243 CHESAPEAKE OH 45619	4.950	3.340	8.290	
23-086-0400 000	Ag	101		
	16-01-23 S AUD PLAT 1900 W1/2 PT 0001 00A			
CRABTREE FRANK 4524 PIEDMONT RD HUNTINGTON WV 25704	5.250	1.690	6.940	

AUDITOR'S TAX LIST AND TREASURER'S DUPLICATE OF REAL PROPERTY

688

UNION TWP-CHESAPEAKE S D - TAX DISTRICT 23

FULL RATE 36.9100

FOR TAX YEAR 2006

Lawrence

AGR/RES 0.000000

IND/COM 0.000000

PARCEL NO	CLASS	ACRES	
NAME AND ADDRESS	PROPERTY DESCRIPTION LAND BUILDING TOTAL	HOMESTEAD REDUCTION CALV #	
23-086-0500 000 108 BONZO ERNEST W & MILDRED P.O. BOX 469 GREENUP KE 41144	Ag 110 16-01-23 5 AUD PLAT 1900 PT 0020 20A 7.070 0 7.070	CALV 710	
23-086-0600 000 108 BONZO ERNEST W & MILDRED P.O. BOX 469 GREENUP KE 41144	Ag 110 16-01-23 5 AUD PLAT 1900 PT LESS 45 20A 0004 8GA 1.680 0 1.680	CALV 170	
23-086-0700 000 DEMENT WILLIAM C ET AL RT 2 CHESAPEAKE OH 45619	Res 510 16-01-23 6 AUD PLAT 1900 PT LESS 1 02AC 0001 22A 5.400 9.570 14.970		
23-086-0701 000 BARRY CHARLES M & ANITA P.O. BOX 230 PROCTORVILLE OH 45669	Res 500 16-1-23 PT AUD PLAT 1900 LESS 0 06A BAL 40 9ACRS 670 0 670		
23-086-0702 000 DEMENT WILLIAM C RT 2 CHESAPEAKE OH 45619	Res 500 16-01-23 PT 6 AUD PLAT 1900 0000 06A 40 0 40		

AUDITOR'S TAX LIST AND TREASURER'S DUPLICATE OF REAL PROPERTY

689

UNION TWP-CHESAPEAKE S D - TAX DISTRICT 23

FULL RATE 36.9100

FOR TAX YEAR 2006

Lawrence

AGR/RES 0.000000

IND/COM 0.000000

PARCEL NO	CLASS	ACRES	
NAME AND ADDRESS	PROPERTY DESCRIPTION LAND BUILDING TOTAL	HOMESTEAD REDUCTION CALV #	
23-086-0800 000 WILEY DOUGLAS & DENISE 52 PVT DR 17895 CHESAPEAKE OH 45619	Res 510 16-01-23 6 AUD PLAT 1900 PT E SIDE 0001 06A 5.310 4.640 9.950		
23-086-0804 000 UNION BAPTIST CHURCH TRUSTEES 17632 ST RT 243 CHESAPEAKE OH 45619	Com 400 16-1-23 AUD PLAT 1900 50AC 3.810 0 3.810		
23-086-0805 000 UNION BAPTIST CHURCH CHESAPEAKE OH 45619	Exe 685 16-1-23 AUD PLAT OF 1900 LE 1 78A BAL 41 25ACRS 9.530 0 9.530		
23-086-0805 001 FREEDOM INDEPENDENT CHURCH P.O. BOX 527 CHESAPEAKE OH 45619	Exe 685 16-1-23 AUD PLAT 1900 1 78ACRS 13.570 37.770 51.340		

AUDITOR'S TAX LIST AND TREASURER'S DUPLICATE OF REAL PROPERTY

690

UNION TWP-CHESAPEAKE S.D. - TAX DISTRICT 23

FULL RATE 36.9100 FOR TAX YEAR 2006

AGRS/RES 0.000000 IND/COM 0.000000

PARCEL NO.	CLASS	ACRES	PROPERTY DESCRIPTION	HOMESTEAD REDUCTION CALC #
NAME AND ADDRESS	LAND	BUILDING	TOTAL	
23-086-0806.000	Exe	690		
CEMETERY	16-01-23 0000 00A	1.180	0	1.180
23-086-0807.000	Exe	690		
CEMETERY	16-01-23 0000 00A	1.960	0	1.960
23-086-0810.000	Exe	685		
FREEDOM INDEPENDENT CHURCH 43 TWP RD 1010 CHESAPEAKE OH 45619	16-01-23 PT SW 1/4 AUD 1922 DUP & DEED VOL 0000 14A	1.070	0	1.070
23-086-0900.000	Res	500		
ADKINS RUSSELL & CLAUDIA 658 TWP RD 1010 CHESAPEAKE OH 45619	16-01-23 5 AUD PLAT 1900 NE COR 1/4 54A BAL 1/2 23ACS	2.510	0	2.510
23-086-0900.001	Res	510		
RANSBOTTOM JIMMY D II & BRANDY J 721 TWP RD 1010 CHESAPEAKE OH 45619	16-01-23 5 AUD PLAT 1900 NE COR PT 0 54ACS	4.110	18.100	22.210 H

10/3/07
Brandy J.
Ransbottom

AUDITOR'S TAX LIST AND TREASURER'S DUPLICATE OF REAL PROPERTY

691

UNION TWP-CHESAPEAKE S.D. - TAX DISTRICT 23

FULL RATE 36.9100 FOR TAX YEAR 2006

AGRS/RES 0.000000 IND/COM 0.000000

PARCEL NO.	CLASS	ACRES	PROPERTY DESCRIPTION	HOMESTEAD REDUCTION CALC #
NAME AND ADDRESS	LAND	BUILDING	TOTAL	
23-086-0901.000	Res	500		
RANSBOTTOM JIMMY D II & BRANDY J 721 TWP RD 1010 CHESAPEAKE OH 45619	16-01-23 LOTS 34 THRU 38 0001 08A	760	0	760
23-086-0902.000	Res	500		
RANSBOTTOM JIMMY D II & BRANDY J 721 TWP RD 1010 CHESAPEAKE OH 45619	16-01-23 5 AUD PLAT 1900 NE COR PT LOT 30 LESS 0 4 0000 20A	2.310	0	2.310
23-086-0903.000	Res	500		
HAWTHORNE CARMELITA 503 TWP RD 1010 CHESAPEAKE OH 45619	16-1-23 PT NE COR LESS 57 BAL 30AC	2.920	0	2.920
23-086-0903.001	Res	500		
CURRY ERNEST CARLYLE JR P O BOX 478 PROCTORVILLE OH 45669	16-1-23 PT NE COR 57 AC	4.280	0	4.280
23-086-0904.000	Res	500		
COLLINS ODELL & ALDINE 417 4TH AVE CHESAPEAKE OH 45619	16-01-23 PT NE COR 0000 22A	2.450	0	2.450

10/3/07
Brandy J.
Ransbottom

10/3/07
Brandy J.
Ransbottom

AUDITOR'S TAX LIST AND TREASURER'S DUPLICATE OF REAL PROPERTY

692

UNION TWP-CHESAPEAKE S D - TAX DISTRICT 23

FULL RATE 36.9100

FOR TAX YEAR 2006

Lawrence

AGR/RES 0.000000

IND/COM 0.000000

PARCEL NO	CLASS	ACRES	PROPERTY DESCRIPTION	HOMESTEAD REDUCTION CALC #
NAME AND ADDRESS	LAND	BUILDING	TOTAL	
23-086-0905.000	Res	500		
ESTEP MICHAEL GENE & JACKIE IRENE ADKINS 670 TOWNSHIP RD 1010 CHESAPEAKE OH 45619	16-01-23.5 AUD PLAT 1900 PT NE COR LESS 0.22 AC 0000.22A	150	0	150
23-086-0906.000	Res	540		
28 ADKINS RUSSELL & CLAUDIA 658 TWP RD 1010 CHESAPEAKE OH 45619	16-01-23.5 AUD PLAT 1900 NE CORPT 0000.44A	3.670	10.800	14.470 H
23-086-0907.000	Res	510		
JOHNSTON MONICA C/O LORETTA DANIELS 639 TWP RD 1010 CHESAPEAKE OH 45619	16-01-23.5 AUD PLAT 1900 NE COR PT 0000.22A	2.450	23.580	26.030
23-086-0908.000	Res	500		
COLLINS ODELL & ADLINE 417 4TH AVE CHESAPEAKE OH 45619	16-01-23.5 AUD PLAT 1900 NE COR 0000.22A	2.450	0	2.450

OS Dup 1/30/07
Loretta
Daniels

AUDITOR'S TAX LIST AND TREASURER'S DUPLICATE OF REAL PROPERTY

693

UNION TWP-CHESAPEAKE S D - TAX DISTRICT 23

FULL RATE 36.9100

FOR TAX YEAR 2006

Lawrence

AGR/RES 0.000000

IND/COM 0.000000

PARCEL NO	CLASS	ACRES	PROPERTY DESCRIPTION	HOMESTEAD REDUCTION CALC #
NAME AND ADDRESS	LAND	BUILDING	TOTAL	
23-086-0909.000	Res	599		
ADKINS RUSSELL K & CLAUDIA 658 TWP RD 1010 CHESAPEAKE OH 45619	16-01-23.5 AUD PLAT 1900 NE COR PT LESS 22A BAL 13.25ACS	2.280	440	2.720
23-086-0910.000	Res	500		
ADKINS RUSSELL K & CLAUDIA J 658 TWP RD 1010 CHESAPEAKE OH 45619	16-01-23.5 AUD PLAT 1900 NE COR PT LOT 30 LE 25A BAL 1.5ACS	110	0	110
23-086-0912.001	Res	500		
RANSBOTTOM JIMMY D II & BRANDY J 721 TWP RD 1010 CHESAPEAKE OH 45619	16-01-23.5 AUD PLAT 1900 NE COR PT LOT 20 PT 0.25ACS	180	0	180
23-086-0911.000	Res	510		
ESTEP MICHAEL GENE & JACKIE IRENE ADKINS 670 TOWNSHIP RD 1010 CHESAPEAKE OH 45619	16-01-23.5 AUD PLAT 1900 NE COR 0000.22A	150	13.600	13.750
23-086-0912.000	Res	599		
ADKINS RUSSELL K & CLAUDIA J 658 TWP RD 1010 CHESAPEAKE OH 45619	16-01-23.5 AUD PLAT 1900 NE COR 0000.22A	1.160	240	1.400

10/3/07
Brandy J
Ransbottom

AUDITOR'S TAX LIST AND TREASURER'S DUPLICATE OF REAL PROPERTY

694

UNION TWP-CHESAPEAKE S.D. - TAX DISTRICT 23

FULL RATE 36.9100

FOR TAX YEAR 2006

Lawrence

AGR/RES

0.000000

IND/COM 0.000000

PARCEL NO	CLASS	ACRES	PROPERTY DESCRIPTION	HOMESTEAD REDUCTION CAUV #
NAME AND ADDRESS	LAND	BUILDING	TOTAL	
23-086-0913.000	Res	500		
	16-01-23 PT 5 AUD PLAT 1800 NE COR	0000 45A		
ADKINS RUSSELL K & CLAUDIA J 658 TWP RD 1010 CHESAPEAKE OH 45619	3.470	0	3.470	
23-086-1000.000	Res	545		
	16-02-23 5 PT 0000 43A			
HAVENS EVELYN & SANDRA HOGG LIFE EST REM DONNA M ADK 95 TOWNSHIP RD 1347 CHESAPEAKE OH 45619	3.610	0	3.610	
23-086-1100.000	Res	545		
	16-01-23 LOTS 20 21 & 24 PT 0000 65A			
WILLIAMS HOWELL THOMAS AND BARBARA K 94 STANLEY ST PROCTORVILLE OH 45669	4.780	310	5.090	
23-086-1200.000	Res	500		
	16-01-23 PT 0000 43A			
SMITH JERRY RT 1 BOX 377A EAST LYNN W VA 25612	3.610	0	3.610	

AUDITOR'S TAX LIST AND TREASURER'S DUPLICATE OF REAL PROPERTY

695

UNION TWP-CHESAPEAKE S.D. - TAX DISTRICT 23

FULL RATE 36.9100

FOR TAX YEAR 2006

Lawrence

AGR/RES

0.000000

IND/COM 0.000000

PARCEL NO	CLASS	ACRES	PROPERTY DESCRIPTION	HOMESTEAD REDUCTION CAUV #
NAME AND ADDRESS	LAND	BUILDING	TOTAL	
23-086-1300.000 ✓	Res	500		
	16-01-23 5 PT LOTS 27 28 0000 44A			
RANSBOTTOM JIMMY D II & BRANDY J 721 TWP RD 1010 CHESAPEAKE OH 45619	3.670	0	3.670	
23-086-1400.000	Res	500		
	16-01-23 5 LOT 1 0000 22A			
TAYLOR WILLIAM LEARD & DONN 2200 ADAMS AVE HUNTINGTON WV 25701	2.450	0	2.450	
23-086-1500.000	Res	500		
	16-01-23 5 LOT 2 0000 22A			
TAYLOR WILLIAM LEARD & DONN 2200 ADAMS AVE HUNTINGTON WV 25701	2.450	0	2.450	
23-086-1600.000	Res	500		
	16-01-23 5 LOT 3 0000 22A			
BROWN ELLEN HILL P O BOX 1052 HUNTINGTON WV 25713	2.450	0	2.450	
23-086-1700.000	Res	500		
	16-01-23 5 LOT 4 0000 22A			
BROWN ELLEN HILL P O BOX 1052 HUNTINGTON WV 25713	2.450	0	2.450	

10/3/07
Brandy J. Ransbottom

AUDITOR'S TAX LIST AND TREASURER'S DUPLICATE OF REAL PROPERTY

696

UNION TWP-CHESAPEAKE S D - TAX DISTRICT 23

FULL RATE 36.9100

FOR TAX YEAR 2006

Lawrence

AGR/RES 0.000000

IND/COM 0.000000

PARCEL NO.	CLASS	ACRES	PROPERTY DESCRIPTION	HOMESTEAD REDUCTION CALC #
NAME AND ADDRESS	LAND	BUILDING	TOTAL	
23-085-1800 000	Res	500		
	16-01-23 S LOT 5			
	0000 22A			
BROWN ELLEN HILL P O BOX 1052 HUNTINGTON WV 25713	2.450	0	2.450	
23-087-0100 000	Res	500		
	16-01-23 S LOT 6			
	0000 22A			
DOLEN JUDGE 13811 ST RT 243 CHESAPEAKE OH 45619	2.450	0	2.450	
23-087-0200 000	Res	500		
	16-01-23 S LOT 7			
	0000 22A			
BROWN ELLEN P O BOX 1052 HUNTINGTON WV 25713	2.450	0	2.450	
23-087-0300 000	Res	500		
	16-01-23 S LOT 8			
	0000 22A			
ADKINS RUSSELL K & CLAUDIA J 608 TWP RD 1010 CHESAPEAKE OH 45619	2.450	0	2.450	
23-087-0400 000	Res	500		
	16-01-23 LOT E			
	0000 12A			
STAPP HARLESS JR 584 TWP RD 1010 CHESAPEAKE OH 45619	80	0	80	

AUDITOR'S TAX LIST AND TREASURER'S DUPLICATE OF REAL PROPERTY

697

UNION TWP-CHESAPEAKE S D - TAX DISTRICT 23

FULL RATE 36.9100

FOR TAX YEAR 2006

Lawrence

AGR/RES 0.000000

IND/COM 0.000000

PARCEL NO.	CLASS	ACRES	PROPERTY DESCRIPTION	HOMESTEAD REDUCTION CALC #
NAME AND ADDRESS	LAND	BUILDING	TOTAL	
23-087-0402 000	Res	510		
	R 16 T 01 S 23 PT 0 58ACS			
BAKER KIMBERLY S 616 TWP RD 1010 CHESAPEAKE OH 45619	4.350	19.290	23.640	
23-087-0402 001	Res	510		
	.00-00 PT 0 68ACRES			
THACKER JERRY D & WANDA LOU 630 TWP RD 1289 CHESAPEAKE OH 45619	4.820	15.620	20.440	
23-087-0500 000	Res	599		
	16-01-23 S AUD PLAT OF 1900			
	LESS 0.46A BAL 16 ACS			
HAWTHORNE CARMELITA 503 TWP RD 1010 CHESAPEAKE OH 45619	210	1.090	1.300	
23-087-0500 001	Res	545		
	16-01-23 S AUD PLAT OF 1900			
	PT 0 46ACS			
CURRY ERNEST C & SHELBA J 541 TWP RD 1010 CHESAPEAKE OH 45619	3.750	750	4.500	

11/10/05
Shelba J
Curry

AUDITOR'S TAX LIST AND TREASURER'S DUPLICATE OF REAL PROPERTY

698

UNION TWP-CHESAPEAKE S D - TAX DISTRICT 23

FULL RATE 36.9100 FOR TAX YEAR 2006

PARCEL NO	CLASS	ACRES	PROPERTY DESCRIPTION	HOMESTEAD REDUCTION CALV #
NAME AND ADDRESS	LAND	BUILDING	TOTAL	
23-087-0600 000	Res	510		
STEPP HARLESS JR 564 TWP RD 1010 CHESAPEAKE OH 45619	16-01-23 AUD PLAT PT 0000 49A	3.890	28.380	32.270
23-087-0601 000	Res	545		
STEPP HARLESS JR 564 TWP RD 1010 CHESAPEAKE OH 45619	.00-00 LOT E UNREC PLAT 0000 14A	1.810	0	1.810
23-087-0602 000	Res	599		
LLOYD GWINN 556 TOWNSHIP RD 1010 CHESAPEAKE OH 45619	.00-00 UNREC PLAT LOT B 0000 23A	2.510	510	3.020
23-087-0603 000	Res	500		
LLOYD GWINN 556 TOWNSHIP RD 1010 CHESAPEAKE OH 45619	.00-00 UNREC PLAT LOT A 0000 15A	130	0	130
23-087-0700 000	Ag	110		
108 BONZO ERNEST W & MILDRED P O BOX 469 GREENUP KE 41144	16-01-23 6 AUD PLAT OF 1900 PT E SIDE 0000 25A	90	0	90

AUDITOR'S TAX LIST AND TREASURER'S DUPLICATE OF REAL PROPERTY

699

UNION TWP-CHESAPEAKE S D - TAX DISTRICT 23

FULL RATE 36.9100 FOR TAX YEAR 2006

PARCEL NO	CLASS	ACRES	PROPERTY DESCRIPTION	HOMESTEAD REDUCTION CALV #
NAME AND ADDRESS	LAND	BUILDING	TOTAL	
23-087-0800 000	Res	500		
ELLIS JOHN LEWIS LIFE EST & ELLIS DALE ETAL REM 17770 ST RT 243 CHESAPEAKE OH 45619	16-01-23 6 AUD PLAT OF 1900 PT N SIDE 0004 81A	6.580	0	6.580
23-087-0900 000	Ag	110		
108 BONZO ERNEST W & MILDRED P O BOX 469 GREENUP KE 41144	16-01-23 6 AUD PLAT 1900 PT N SIDE 0006 61A	2.310	0	2.310
23-087-1000 000	Ag	100		
SUITER ARTHUR & ANGELA TRENT 134 PVT DR 18185 CHESAPEAKE OH 45619	16-01-23 6 AUD PLAT OF 1900 S SIDE LESS 3.57 & 1.27 BAL = 5.69 ACRES	1.990	0	1.990
23-087-1000 001	Exe	630		
LAWRENCE COUNTY UNION TOWNSHIP TRUSTEES C/O RANDY WOOD P O BOX 757 CHESAPEAKE OH 45619	16-01-23 6 AUD PLAT 1900 S SIDE PT 1.37 ACRES	480	0	480
23-087-1100 000	Res	500		
NICHOLS CURTIS R II TERRY SMONTY 1301 BATH AVE ASHLAND KY 41101	16-1-23 6 AUD PLAT OF 1900 S SIDE LESS 73 BAL 2.64AC	1.850	0	1.850

AUDITOR'S TAX LIST AND TREASURER'S DUPLICATE OF REAL PROPERTY

700

UNION TWP-CHESAPEAKE S.D. - TAX DISTRICT 23

FULL RATE 36.9100

FOR TAX YEAR 2006

Lawrence

AGR/RES 0 000000

IND/COM 0 000000

PARCEL NO.	CLASS	ACRES		PROPERTY DESCRIPTION	HOMESTEAD REDUCTION CAUSE #
		LAND	BUILDING		
23-087-1101.000	Res	510		16-01-23 PT 6 AUD PLAT OF 1900 S SIDE 0000.73A	
CREMEANS MARK A & MICHELLE 251 PVT DR 244 CHESAPEAKE OH 45619		4.910	20.950	25.860	
23-087-1200.000	Res	500		16-01-23 6 AUD PLAT OF 1900 S SIDE 0000.20A	
BARRY CHARLES M & ANITA P.O. BOX 230 PROCTORVILLE OH 45669		140	0	140	
23-087-1300.000	Res	510		16-01-23 6 AUD PLAT OF 1900 PT 55 X 200 ON RD 0000.31A	
6 HALVERSON NATHAN C & GRETCHEN L 18160 RT 243 CHESAPEAKE OH 45619		2.980	10.270	13.250	
23-087-1400.000	Agr	100		16-01-23 6 AUD PLAT OF 1900 PT 0036.65A	
SUITER ARTHUR & ANGELA TRENT 134 PVT DR 18185 CHESAPEAKE OH 45619		12.830	0	12.830	

AUDITOR'S TAX LIST AND TREASURER'S DUPLICATE OF REAL PROPERTY

700

UNION TWP-CHESAPEAKE S.D. - TAX DISTRICT 23

FULL RATE 36.9100

FOR TAX YEAR 2006

Lawrence

AGR/RES 0 000000

INDICOM 0 000000

PARCEL NO.	CLASS	ACRES		PROPERTY DESCRIPTION	HOMESTEAD REDUCTION CALC #
	LAND	BUILDING	TOTAL		
23-087-1101.000	Res	510			
CREMEANS MARK A & MICHELLE 251 PVT DR 244 CHESAPEAKE OH 45619	16-01-23 PT 6 AUD PLAT OF 1900 S SIDE 0000.73A	4.910	20.950	25.860	
23-087-1200.000	Res	500			
BARRY CHARLES M & ANITA P O BOX 230 PROCTORVILLE OH 45669	16-01-23 6 AUD PLAT OF 1900 S SIDE 0000.20A	140	0	140	
23-087-1300.000	Res	510			
6 HALVERSON NATHAN C & GRETCHEN L 18160 RT 243 CHESAPEAKE OH 45619	16-01-23 6 AUD PLAT OF 1900 PT 55 X 200 ON RD 0000.31A	2.980	10.270	13.250	
23-087-1400.000	Agr	100			
SUITER ARTHUR & ANGELA TRENT 154 PVT DR 18165 CHESAPEAKE OH 45619	16-01-23 6 AUD PLAT OF 1900 PT 0036.65A	12.830	0	12.830	