2005 AUDITOR'S DUPLICATES COAL GROVE WASHINGTON LAWRENCE COUNTY 17 29 - 31

TAX RATE 3[illegible]0
A/R RED FACTOR 07.2135
OTH RED FACTOR 06.1636

LAWRENCE
TAX DISTRICT 17-PERRY TWP-COAL GROVE CORP

GENERAL TAX LIST AND DUPLICATE OF REAL AND PUBLIC UTILITY PROPERTY
COUNTY REAL ESTATE TAXES AND SPECIAL ASSESSMENTS

01/11/06

TAX YEAR 2005
INTEREST RATE
PAGE NO 3041

OWNER'S NAME MAILING ADDRESS	DESCRIPTION			TAXES CHARGED	DECEMBER TAXES	PENALTY	JUNE TAXES	PENALTY	TOTAL DELINQUENT	C. D. DATE	MEMO
	LAND	IMPROVEMENTS	TOTAL VALUE								
COUNTY TOTAL BREAKDOWN		FIRST TAXES		HALF PAID		SECOND TAX		HALF PAID		TOTAL DELINQUENT	
ZOAR MISSIONARY BAPTIST CHURCH C/O FRED E. WALLER 116 BRAMMER DR. COAL GROVE, OHIO 45638 VOL 347 PG 435 PARCEL-ID 17-001-0100.000	6,310	26,020	32,330	18-01-32 PT. W 1/2 SW N OF PIK E PT. C001.68A RES USE CODE 510							
ZOAR MISSIONARY MISSIONARY BAPTIST CHURCH INC. 1009 MARION PIKE COAL GROVE, OHIO 45638 VOL 350 PG 250 PARCEL-ID 17-001-0105.000	880	00	880	18-1-32 PT SE COR .50ACS EXM USE CODE 685							
ROBBINS, JOHN G. & EDNA L. 1003 MARION PIKE COAL GROVE, OHIO 45638 VOL 215 PG 269 PARCEL-ID 17-001-0200.000	1,030	00	1,030	18-01-32 PT. W 1/2 SW N OF PIK E PT. SE C000.98A RES USE CODE 500							
ZOAR MISSIONARY BAPTIST CHURCH C/O FRED E. WALLER 116 BRAMMER DR. COAL GROVE, OHIO 45638 VOL 350 PG 250 PARCEL-ID 17-001-0300.000	280	00	280	18-01-32 PT. W 1/2 SW N OF PIK E PT. C000.27A RES USE CODE 500							
ROBBINS, JOHN G. & EDNA L. 1003 MARION PIKE COAL GROVE, OHIO 45638 OR 193 PG 476 PARCEL-ID 17-001-0400.000	3,540 HOMESITE VALUE LISTED BELOW 3,540	14,330 14,060	17,870 17,600	18-01-32 PT. W 1/2 SW N OF PIK E C000.37A RES USE CODE 510							
ROBBINS, JOHN G. & EDNA VOL 453 PG 616 PARCEL-ID 17-001-0500.000	6,410	00	6,410	18-01-32 PT NW COR SW N OF PIK E CEMETERY C000.70A EXM USE CODE 690							
BARNETT, TIMOTHY R. AND CLAYTON L. CAMPBELL 1516 CO RD 17 SOUTH POINT, OH 45680 OR 151 PG 846/850 PARCEL-ID 17-001-0600.000	3,310 HOMESITE VALUE LISTED BELOW 3,310	10,570 10,570	13,880 13,880	18-01-32 PT. NW COR. SW N OF PIKE C000.33A RES USE CODE 510							

900 w/ C.G. 05

BARRETT BROTHERS SPRINGFIELD, OH 1-800-322-7711

TAX RATE [illegible].0
A/R RED FACTOR 07.2135
OTH RED FACTOR 06.1638

LAWRENCE
TAX DISTRICT 17-PERRY TWP-COAL GROVE CORP

GENERAL TAX LIST AND DUPLICATE OF REAL AND PUBLIC UTILITY PROPERTY
COUNTY REAL ESTATE TAXES AND SPECIAL ASSESSMENTS

01/11/06

TAX YEAR 2005
INTEREST RATE
PAGE NO 3042

OWNER'S NAME MAILING ADDRESS	DESCRIPTION			TAXES CHARGED	DECEMBER TAXES	PENALTY	JUNE TAXES	PENALTY	TOTAL DELINQUENT	C. D. DATE	MEMO
	LAND	IMPROVEMENTS	TOTAL VALUE								
HITCHCOCK, JEFFREY & PAMELA 37 PVT DR 1635 IRONTON, OHIO 45638-0000 VOL 439 PG 408 PARCEL-ID 17-001-0701.000	-00-00 PT E PT C000.54A RES USE CODE 510 4,390	24,530 HOMESITE VALUE LISTED BELOW 4,390	28,920 24,530	28,920							
HITCHCOCK, RODNEY AND MARY 87 PVT. DR. 1635 COAL GROVE, OHIO 45638 PARCEL-ID 17-001-0702.000	-00-00 PT E PT C000.70A RES USE CODE 510 5,170	23,630 HOMESITE VALUE LISTED BELOW 5,170	28,800 23,590	28,760							
MABERY, E. RAY AND CAROL J. 1023 MARION PIKE COAL GROVE, OH 45638 OR 2 PG 485 PARCEL-ID 17-001-0705.000	18-1-32 E PT LESS .66AC BAL .7 7AC RES USE CODE 510 5,300	18,560 HOMESITE VALUE LISTED BELOW 5,300	23,860 18,560	23,860							
ZOAR MISSIONARY BAPTIST CHURCH C/O FRED E. WALLER 116 BRAMMER DR. COAL GROVE, OHIO 45638 OR 40 PG 222 PARCEL-ID 17-001-0706.000	18-1-32 PT E PT .66AC RES USE CODE 500 690	00	690								
ZOAR MISSIONARY BAPTIST CHURCH R. D. 1 IRONTON, OHIO 45638 VOL 350 PG 250 PARCEL-ID 17-001-0800.000	18-01-32 PT. W 1/2 SW C000.44A EXM USE CODE 685 7,700	00	7,700								
ZOAR MISSIONARY BAPTIST CHURCH C/O BERNARD MCKNIGHT RT 1 IRONTON, OHIO VOL 350 PG 250 PARCEL-ID 17-001-0900.000	18-01-32 PT W1/2 SW N OF PIKE C000.77A EXM USE CODE 685 5,900	65,720	71,620								
COLUMBIA GAS OF OHIO INC 138 C/O OHIO VALLEY GAS CO. C/O COLUMBIA GAS OF OHIO P.O. BOX 117 COLUMBUS, OHIO 43216-0117 PARCEL-ID 17-086-9014.000	PU FORM U9 (STATE FORM) P/U USE CODE 880 00	580	580								
NORFOLK SOUTHERN COMBINED RAIL ROAD 184 C/O NORFOLK SOUTHERN RAILROAD 110 FRANKLIN ROAD S.E. ROANOKE, VA 24042-0028 PARCEL-ID 17-098-1401.000	P.U. FORM U 9 P/U USE CODE 880 00	196,060	196,060								
NORFOLK SOUTHERN COMBINED RAIL ROAD	P.U. FORM U9 P/U USE CODE 880										

TAX RATE [illegible].0
A/R RED FACTOR 07.2135
OTH RED FACTOR 06.1638

LAWRENCE
TAX DISTRICT 17-PERRY TWP-COAL GROVE CORP

GENERAL TAX LIST AND DUPLICATE OF REAL AND PUBLIC UTILITY PROPERTY
COUNTY REAL ESTATE TAXES AND SPECIAL ASSESSMENTS

01/11/06

TAX YEAR 2005
INTEREST RATE
PAGE NO 3043

OWNER'S NAME MAILING ADDRESS	DESCRIPTION			TAXES CHARGED	DECEMBER TAXES	PENALTY	JUNE TAXES	PENALTY	TOTAL DELINQUENT	C. D. DATE	MEMO
	LAND	IMPROVEMENTS	TOTAL VALUE								
184 C/O NORFOLK SOUTHERN RAILROAD 110 FRANKLIN ROAD S.E. ROANOKE, VA 24042-0028 PARCEL-ID 17-098-1501.000	16,870	00	16,870								
BUCKEYE POWER INC. 173 C/O BUCKEYE POWER P.O. BOX 26036 COLUMBUS, OHIO 43226 PARCEL-ID 17-250-9000.000	PU-FORM U-9 P/U USE CODE 880 00	50	50								
OHIO POWER CO P. O. BOX 16428 COLUMBUS, OHIO 43216 PARCEL-ID 17-252-1604.000	PUBLIC UTILITY U-9 P/U USE CODE 880 00	102,210	102,210								

TAX RATE .0
A/R RED FACTOR 07.2135
OTH RED FACTOR 06.1638

LAWRENCE
TAX DISTRICT

GENERAL TAX LIST AND DUPLICATE OF REAL AND PUBLIC UTILITY PROPERTY
COUNTY REAL ESTATE TAXES AND SPECIAL ASSESSMENTS
17-PERRY TWP-COAL GROVE CORP

01/11/06

TAX YEAR 2005
INTEREST RATE
PAGE NO 3044

OWNER'S NAME MAILING ADDRESS	DESCRIPTION			TAXES CHARGED	DECEMBER TAXES	PENALTY	JUNE TAXES	PENALTY	TOTAL DELINQUENT	C. D. DATE	MEMO
	LAND	IMPROVEMENTS	TOTAL VALUE								

COUNTY TOTAL BREAKDOWN	FIRST HALF TAXES	PAID	SECOND HALF TAX	PAID	TOTAL DELINQUENT
CURRENT R.E.TAX (AGR/RES)	.00			.00	
CURRENT R.E. TAX (OTHER)	.00			.00	
TAX REDUCTION (AGR/RES)	.00			.00	
TAX REDUCTION (OTHER)	.00			.00	
SUBTOTAL (AGR/RES)	.00	.00		.00	.00
SUBTOTAL (OTHER)	.00	.00		.00	.00
10 PCT REDUCTION (AGR/RES	.00	.00		.00	.00
10 PCT REDUCTION (OTHER	.00	.00		.00	.00
2 1/2 PCT REDUCTION (AGR/RES)	.00	.00		.00	.00
2 1/2 PCT REDUCTION (OTHER)	.00	.00		.00	.00
HOMESTEAD REDUCTION (AGR/RES)	.00	.00		.00	.00
HOMESTEAD REDUCTION (OTHER)	.00	.00		.00	.00
UNPAID 1ST HALF R.E. (AGR/RES	.00	.00		.00	.00
UNPAID 1ST HALF R.E. (OTHER	.00	.00		.00	.00
CURRENT PUB UTIL PERS PROP	.00	.00		.00	.00
UNPAID 1ST HALF P.U. PERS	.00	.00		.00	.00
AGRICULTURAL RECOUPMENT	.00	.00		.00	.00
TAX REDUCTION	.00	.00		.00	.00
SUBTOTAL	.00	.00		.00	.00
10 PCT REDUCTION	.00	.00		.00	.00
TOTAL RECOUPMENT	.00	.00		.00	.00
UNPAID AGRI RECOUPMENT	.00	.00		.00	.00
DELINQ.R.E. TAX (AGR/RES)	.00	.00		.00	.00
INTEREST .00					.00
DELINQ R.E. TAX (OTHER)	.00	.00		.00	.00
INTEREST .00					.00
DELINQ PUB UTIL PERS PROP	.00	.00		.00	.00
INTEREST .00					.00
DELINQ AGRICULTURAL RECOUP	.00	.00		.00	.00
INTEREST .00					.00

TAX RATE .0
A/R RED FACTOR 07.2135
OTH RED FACTOR 06.1638

LAWRENCE
TAX DISTRICT

GENERAL TAX LIST AND DUPLICATE OF REAL AND PUBLIC UTILITY PROPERTY
COUNTY REAL ESTATE TAXES AND SPECIAL ASSESSMENTS
17-PERRY TWP-COAL GROVE CORP

01/11/06

TAX YEAR 2005
INTEREST RATE
PAGE NO 3045

OWNER'S NAME MAILING ADDRESS	DESCRIPTION			TAXES CHARGED	DECEMBER TAXES	PENALTY	JUNE TAXES	PENALTY	TOTAL DELINQUENT	C. D. DATE	MEMO
	LAND	IMPROVEMENTS	TOTAL VALUE								

COUNTY TOTAL BREAKDOWN	FIRST HALF TAXES	PAID	SECOND HALF TAX	PAID	TOTAL DELINQUENT
CURRENT S.A. COUNTY	.00	.00		.00	.00
CURRENT S.A. TOWNSHIP	.00	.00		.00	.00
CURRENT S.A. MUNICIPAL	.00	.00		.00	.00
UNPAID S.A. COUNTY	.00	.00		.00	.00
UNPAID S.A. TOWNSHIP	.00	.00		.00	.00
UNPAID S.A. MUNICIPAL	.00	.00		.00	.00
DELINQ. S.A. COUNTY	.00	.00		.00	.00
INTEREST .00					.00
DELINQ. S.A. TOWNSHIP	.00	.00		.00	.00
INTEREST .00					.00
DELINQ. S.A. MUNICIPAL	.00	.00		.00	.00
INTEREST .00					.00
5 PAY R.E. (AGR/RES)	.00	.00		.00	.00
BALANCE .00					.00
5 PAY R.E. (OTHER)	.00	.00		.00	.00
BALANCE .00					.00
5 PAY S.A.	.00	.00		.00	.00
BALANCE .00					.00
FUTURE S.A. COUNTY	.00	.00		.00	.00
FUTURE S.A. TOWNSHIP	.00	.00		.00	.00
FUTURE S.A. MUNICIPAL	.00	.00		.00	.00
OVERPAYMENTS					.00
TOTAL TAX**********	.00	.00		.00	.00

TOTAL NO. OF PRINTED PARCEL	18	AGR/RES LAND VALUES	50,910
TOTAL ACREAGE	8.71	BUILD VALUES	183,360
RECOUPMENT VALUE	00	OTHER LAND VALUES	00
		BUILD VALUES	00
		SUBTOTAL	234,270
REMITTERS: A/R .00	OTHER .00	P.U. PERS PROP	298,900
		P.U. REAL ESTATE	16,870
		TOTAL VALUE	550,040

BARRETT BROTHERS SPRINGFIELD, OH 1-800-322-7711

TAX RATE 0
A/R RED FACTOR 07.2335
OTH RED FACTOR 06.1810

LAWRENCE
TAX DISTRICT 29-UPPER TWP-COAL GROVE CORP D.B.S.D.

GENERAL TAX LIST AND DUPLICATE OF REAL AND PUBLIC UTILITY PROPERTY
COUNTY REAL ESTATE TAXES AND SPECIAL ASSESSMENTS

01/11/06

TAX YEAR 2005
INTEREST RATE
PAGE NO 5809

OWNER'S NAME MAILING ADDRESS	DESCRIPTION			TAXES CHARGED	DECEMBER TAXES	PENALTY	JUNE TAXES	PENALTY	TOTAL DELINQUENT	C. D. DATE	MEMO
	LAND	IMPROVEMENTS	TOTAL VALUE								
COUNTY TOTAL BREAKDOWN		FIRST TAXES		HALF PAID		SECOND TAX		HALF PAID	TOTAL DELINQUENT		
BOWMAN, JAMES & KELLI 004 C/O LANDAMERICA TAX & FL SERV E. COAST PROCESSING DEPT P. O. BOX 875 OAKS, PA. 19456-9919 VOL 618 PG 751 PARCEL-ID 29-001-1000.000	18-01-31 1 AUD PLAT OF 1900 BA CK LOT OF 25 0.34ACRES RES USE CODE 500	3,160	00	3,160							
BOWMAN, JAMES & KELLI 004 C/O LANDAMERICA TAX & FL SERV E. COAST PROCESSING DEPT P. O. BOX 875 OAKS, PA. 19456-9919 VOL 618 PG 751 PARCEL-ID 29-002-0200.000	18-01-31 1 AUDITORS PLAT OF 1900 PT. BACK OF LOT 25 C000.08A RES USE CODE 500	1,180	00	1,180							
DAWSON BRYANT LOCAL SCHOOL DISTRICT BOARD OF EDUCATION 423 MARION PIKE COAL GROVE, OHIO 45638 VOL 582 PG 351 PARCEL-ID 29-002-0300.000	18-01-31 1 AUDITORS PLAT OF 1900 LESS 11.43 & LESS 50 X 125 BAL=4.92AC EXM USE CODE 650	68,880	00	68,880							
COAL GROVE CHURCH OF THE NAZARENE 135 CENTER ST COAL GROVE, OHIO 45638 VOL 613 PG 88 PARCEL-ID 29-002-0305.000	18-01-31 1 AUDITOR'S PLAT OF 1900 0.31ACS RES USE CODE 500	110	00	110							
POMMELL, BART M. & SHERRIA L. 756 HIGH ST COAL GROVE, OHIO 45638 VOL 558 PG 153 PARCEL-ID 29-002-0400.000	18-01-31 1 AUDITORS PLAT OF 1900 PT. C000.25A RES USE CODE 500	2,630	00	2,630							
DAWSON BRYANT LOCAL SCHOOL DISTRICT BOARD OF EDUCATION 222 LANE ST. COAL GROVE, OHIO 45638 VOL 582 PG 351 PARCEL-ID 29-002-0500.000	18-01-31 1 AUDITORS PLAT OF 1900 PT. C002.18A RES USE CODE 500	760	00	760							
DAWSON BRYANT LOCAL SCHOOL DISTRICT BOARD OF EDUCATION 222 LANE ST. COAL GROVE, OHIO 45638 VOL 582 PG 351	18-1-31 1 AUDITOR'S PLAT OF 19 00 PT LESS .02A BAL= 3.80 RES USE CODE 500	6,230	00	6,230							

BARRETT BROTHERS SPRINGFIELD, OH 1-800-322-7711

TAX RATE 0
A/R RED FACTOR 07.2335
OTH RED FACTOR 06.1810

LAWRENCE
TAX DISTRICT 29-UPPER TWP-COAL GROVE CORP D.B.S.D.

GENERAL TAX LIST AND DUPLICATE OF REAL AND PUBLIC UTILITY PROPERTY
COUNTY REAL ESTATE TAXES AND SPECIAL ASSESSMENTS

01/11/06

TAX YEAR 2005
INTEREST RATE
PAGE NO 5810

OWNER'S NAME MAILING ADDRESS	DESCRIPTION			TAXES CHARGED	DECEMBER TAXES	PENALTY	JUNE TAXES	PENALTY	TOTAL DELINQUENT	C. D. DATE	MEMO
	LAND	IMPROVEMENTS	TOTAL VALUE								
PARCEL-ID 29-002-0600.000											
ALLEN, MICHAEL W. & LISA 004 C/O LANDAMERICA TAX & FL SERV E. COAST PROCESSING DEPT P. O. BOX 875 OAKS, PA. 19456-9919 OR 38 PG 214 PARCEL-ID 29-002-0600.001	18-1-31 1 AUD. PLAT OF 1900 PT 0.02ACS RES USE CODE 500 320	00	320	8/1/06 Tammie Jenkins							
POMMELL, BART M. & SHERRIA L. 756 HIGH ST COAL GROVE, OHIO 45638 VOL 558 PG 153 PARCEL-ID 29-002-0700.000	18-01-31 1 AUDITORS PLAT OF 1900 45 ON HIGH X 132 C000.14A RES USE CODE 510 1,810 HOMESITE VALUE LISTED BELOW 1,810	13,510 13,510	15,320 15,320								
HOLMES, ERIC A. AND JAMI A. 106 REMY ST COAL GROVE, OH 45638 VOL 636 PG 790 PARCEL-ID 29-002-0800.000 11-04-05 237.96	18-01-31 1 AUDITORS PLAT OF 1900 50X125 C000.14A RES USE CODE 510 1,810	14,220	16,030								
HENSLEY, RALPH E. 778 HIGH ST COAL GROVE, OHIO 45638 OR 89 PG 299 PARCEL-ID 29-002-0900.000	18-01-31 1 AUDITORS PLAT OF 1900 50X125 C000.15A RES USE CODE 510 1,890 HOMESITE VALUE LISTED BELOW 1,890	7,000 7,000	8,890 8,890								
ZORNES, JACQUELINE SUE 223 MEMORIAL ST COAL GROVE, OHIO 45638 VOL 443 PG 719 PARCEL-ID 29-002-1000.000	18-01-31 1 AUDITORS PLAT OF 1900 76 X 50 BACK OF LOT 24 C000.08A RES USE CODE 500 1,180	00	1,180								
BOWMAN, CHARLES E. & DENISE 229 MEMORIAL STREET COALGROVE, OHIO 45638 VOL 551 PG 121 PARCEL-ID 29-002-1100.000	18-01-31 1 AUDITORS PLAT OF 1900 S PT. 50X70 C000.08A RES USE CODE 500 1,180	00	1,180								
THOMPSON, GLENN E. P.O. BOX 607 IRONTON, OHIO 45638-000 OR 250 PG 581/584 PARCEL-ID 29-002-1200.000	18-01-31 1 AUDITORS PLAT OF 1900 50 ON HIGH NEXT LEWIS C000.15A RES USE CODE 510 1,890 HOMESITE VALUE LISTED BELOW 1,890	8,650 8,650	10,540 10,540	Brent E. Thompson 1-8-07							
COLLEY, ELDA G. 180 STEECE RD COAL GROVE, OHIO 45638 OR 281 PG 558 PARCEL-ID 29-002-1300.000	18-01-31 10 AUDITORS PLAT OF 1900 N PT. C000.17A RES USE CODE 510 2,070	10,020	12,090								

OWNER'S NAME MAILING ADDRESS	DESCRIPTION			TAXES CHARGED	DECEMBER TAXES	PENALTY	JUNE TAXES	PENALTY	TOTAL DELINQUENT	C. D. DATE	MEMO
	LAND	IMPROVEMENTS	TOTAL VALUE								
	HOMESITE VALUE LISTED BELOW 2,070	10,020	12,090								
COAL GROVE CHURCH OF THE NAZAR ENE, INC 750 HIGH ST COAL GROVE, OHIO 45638 VOL 574 PG 521 PARCEL-ID 29-002-1400.000	18-01-31 1 AUDITORS PLAT OF 1900 25X132 NEXT LOT 22 C000.14A EXM USE CODE 685 2,560	00	2,560								
CAREY, MITCHELL P 259 TWP RD 111 N IRONTON, OH 45638 OR 370 PG 223 PARCEL-ID 29-002-1500.000 09-26-05 TRNSF FROM 29-002-1500.000 CAREY, JOHN LIFE EST. MIT CHELL P. CAREY REM. 11-03-05 TRNSF TO 29-002-1500.000 CAREY, JOHN R JR	18-01-31 1 AUDITORS PLAT OF 1900 25X132 NEXT LOT 22 C000.07A RES USE CODE 510 00	00	00								
CAREY, JOHN R JR 748 HIGH ST COAL GROVE, OH 45638 OR 376 PG 765 PARCEL-ID 29-002-1500.000 11-03-05 TRNSF FROM 29-002-1500.000 CAREY, MITCHELL P	18-01-31 1 AUDITORS PLAT OF 1900 25X132 NEXT LOT 22 C000.07A RES USE CODE 510 1,060 HOMESITE VALUE LISTED BELOW 1,060	8,450 8,170	9,510 9,230								
CAREY, JOHN LIFE EST. MITCHELL P. CAREY REM. 748 HIGH ST. COAL GROVE, OHIO 45638 OR 287 PG 302 PARCEL-ID 29-002-1500.000 09-26-05 TRNSF TO 29-002-1500.000 CAREY, MITCHELL P	18-01-31 1 AUDITORS PLAT OF 1900 25X132 NEXT LOT 22 C000.07A RES USE CODE 510 00	00	00								
LABER, FRANK & MARY ANNE 1735 NORTH 2ND ST. IRONTON, OH 45638 VOL 599 PG 746 PARCEL-ID 29-002-1600.000 07-08-05 TRNSF TO 29-002-1600.000 LABER FAMILY LIMITED PART	18-01-31 1 AUDITORS PLAT OF 1900 44 ON HIGH X 125 C000.13A RES USE CODE 510 00	00	00								
LABER FAMILY LIMITED PARTNERSH IP 1735 NORTH 2ND ST. IRONTON, OH 45638 OR 357 PG 741 PARCEL-ID 29-002-1600.000 07-08-05 TRNSF FROM 29-002-1600.000 LABER, FRANK & MARY ANNE	18-01-31 1 AUDITORS PLAT OF 1900 44 ON HIGH X 125 C000.13A RES USE CODE 510 1,720	2,380	4,100								
MILLER, ASHLEY L. 782 HIGH ST	18-01-31 1 AUDITORS PLAT OF 1900 60X67 1/2 NEXT LOT 32										

TAX RATE [illegible]0
A/R RED FACTOR 07.2335
OTH RED FACTOR 06.1810

LAWRENCE
TAX DISTRICT 29-UPPER TWP-COAL GROVE CORP D.B.S.D.

GENERAL TAX LIST AND DUPLICATE OF REAL AND PUBLIC UTILITY PROPERTY
COUNTY REAL ESTATE TAXES AND SPECIAL ASSESSMENTS

01/11/06

TAX YEAR 2005
INTEREST RATE
PAGE NO 5812

OWNER'S NAME MAILING ADDRESS	DESCRIPTION			TAXES CHARGED	DECEMBER TAXES	PENALTY	JUNE TAXES	PENALTY	TOTAL DELINQUENT	C. D. DATE	MEMO
	LAND	IMPROVEMENTS	TOTAL VALUE								
COAL GROVE OHIO 45638 OR 355 PG 150 PARCEL-ID 29-002-1700.000	C000.10A 2,420	RES USE CODE 00	500 2,420								
06-20-05 TRNSF FROM 29-002-1700.000 CAMPBELL, GLEN D. & LEIGH											
CAMPBELL, GLEN D. & LEIGH ANN 782 HIGH ST COAL GROVE OHIO 45638 OR 226 PG 727 PARCEL-ID 29-002-1700.000	18-01-31 1 AUDITORS PLAT OF 1900 60X67 1/2 NEXT LOT 32 C000.10A 00	RES USE CODE 00	500 00								
06-20-05 TRNSF TO 29-002-1700.000 MILLER, ASHLEY L.											
VANDERHOOF, STEPHEN S. AND KELLI J. 11755 ANDERSON GROVE BELLEVUE, NE 68123 OR 44 PG 234 PARCEL-ID 29-002-1800.000	18-01-31 1 AUDITORS PLAT OF 1900 328 ON HIGH E SIDE C001.14A 5,300	RES USE CODE 00	500 5,300								
LARGE, RALPH & BRENDA 771 HIGH STREET COAL GROVE, OHIO 45638 VOL 508 PG 332 PARCEL-ID 29-003-0100.000	18-01-31 1 AUDITORS PLAT OF 1900 PT. 40' ON HIGH X126' C000.12A 1,620	RES USE CODE 00	500 1,620								
LARGE, RALPH & BRENDA 771 HIGH STREET COAL GROVE, OHIO 45638 VOL 508 PG 332 PARCEL-ID 29-003-0200.000	18-1-31 1 AUD PLAT OF 1900 PT 126' X 50' 1,810 HOMESITE VALUE LISTED BELOW 1,810	RES USE CODE 24,080 22,920	510 25,890 24,730								
ROACH, RONALD E SR & RITA L 006 C/O FIRST AMER.RE TAX SERVICE ATT:ESCROW REPORTING DEPT 8435 STEMMONS FWY 7TH FR DALLAS, TX 75247 OR 374 PG 823 PARCEL-ID 29-003-0300.000	18-01-31 1 AUDITORS PLAT OF 1900 100' ON HIGH N PT C000.31A 2,980 HOMESITE VALUE LISTED BELOW 2,980	RES USE CODE 30,970 30,720	510 33,950 33,700								
10-21-05 TRNSF FROM 29-003-0300.000 REFFITT, NATHAN & ARLENA											
REFFITT, NATHAN & ARLENA J. 006 C/O FIRST AMER.RE TAX SERVICE ATT:ESCROW REPORTING DEPT 8435 STEMMONS FWY 7TH FR DALLAS, TX 75247 OR 225 PG 570 PARCEL-ID 29-003-0300.000	18-01-31 1 AUDITORS PLAT OF 1900 100' ON HIGH N PT C000.31A 00	RES USE CODE 00	510 00								
10-21-05 TRNSF TO 29-003-0300.000 ROACH, RONALD E SR & RITA											

TAX RATE [illegible]0
A/R RED FACTOR 07.2335
OTH RED FACTOR 06.1810

LAWRENCE
TAX DISTRICT 29-UPPER TWP-COAL GROVE CORP D.B.S.D.

GENERAL TAX LIST AND DUPLICATE OF REAL AND PUBLIC UTILITY PROPERTY
COUNTY REAL ESTATE TAXES AND SPECIAL ASSESSMENTS

01/11/06

TAX YEAR 2005
INTEREST RATE
PAGE NO 5813

OWNER'S NAME MAILING ADDRESS	DESCRIPTION			TAXES CHARGED	DECEMBER TAXES	PENALTY	JUNE TAXES	PENALTY	TOTAL DELINQUENT	C. D. DATE	MEMO
	LAND	IMPROVEMENTS	TOTAL VALUE								
DEPRIEST, ERIC M. & AMY L. CARPENTER 749 HIGH ST COAL GROVE, OHIO 45638 OR 68 PG 413 PARCEL-ID 29-003-0400.000	18-01-31 2 AUDITORS PLAT OF 1900 W PT 60' ON HIGH X 130 C000.18A 2,160 HOMESITE VALUE LISTED BELOW 2,160	RES USE CODE 12,350 12,350	510 14,510 14,510								
DEEDS, WILLARD & CONNIE 755 HIGH ST COAL GROVE, OHIO 45638 VOL 447 PG 373 PARCEL-ID 29-003-0500.000	18-01-31 2 AUDITORS PLAT OF 1900 88 ON HIGH X 138 C000.28A 2,810 HOMESITE VALUE LISTED BELOW 2,810	RES USE CODE 35,340 35,340	510 38,150 38,150								
KING, RAYMOND E. 753 HIGH ST. COAL GROVE, OHIO 45638 VOL 447 PG 373 PARCEL-ID 29-003-0600.000	18-1-31 2 AUDITOR'S PLAT OF 1900 80' ON E SIDE HIGH X 140 .2 2ACS 2,450 HOMESITE VALUE LISTED BELOW 2,450	RES USE CODE 9,250 9,180	510 11,700 11,630								
HOWELL, KAREN & VIRGIL WADDLE P.O. BOX 154 PEDRO, OHIO 45659 VOL 568 PG 694 PARCEL-ID 29-003-0700.000	18-01-31 2 AUDITORS PLAT OF 1900 E END C000.31A 2,980 HOMESITE VALUE LISTED BELOW 2,980	RES USE CODE 10,190 10,190	510 13,170 13,170								
CAMPBELL, CLAYTON LENWOOD & TIMOTHY R. BARNETT 531 CO RD 17 SOUTH POINT, OHIO 45680 OR 77 PG 342 PARCEL-ID 29-003-0800.000	18-01-31 2 AUDITORS PLAT OF 1900 PT. ON E SIDE OF HIGH ST C000.06A 930 HOMESITE VALUE LISTED BELOW 930	RES USE CODE 7,720 7,490	510 8,650 8,420								
ROBINSON, HATLER JR. AND GINA 508 LANE ST COAL GROVE OHIO 45638 VOL 502 PG 51 PARCEL-ID 29-003-0900.000	18-01-31 6 AUDIITORS PLAT OF 1900 W PT. C000.23A 2,510 HOMESITE VALUE LISTED BELOW 2,510	RES USE CODE 25,590 25,590	510 28,100 28,100								
DILLOW, EVERETT 506 LANE ST COAL GROVE, OHIO 45638 VOL 497 PG 797 PARCEL-ID 29-003-0901.000	18-01-31 PT W PT 6 AUDITOR'S PLAT OF 1900 C000.03A 470	RES USE CODE 00	500 470								
STEWART, WILLIAM H. 104 BOGGS CT. COAL GROVE, OHIO 45638 VOL 440 PG 396 PARCEL-ID 29-003-1000.000	18-01-31 6 AUDITORS PLAT OF 1900 PT W PT C000.28A 2,810 HOMESITE VALUE LISTED BELOW 2,810	RES USE CODE 19,040 19,040	510 21,850 21,850								

BARRETT BROTHERS SPRINGFIELD, OH 1-800-322-7711

TAX RATE 10.0
A/R RED FACTOR 07.2335
OTH RED FACTOR 06.1810

LAWRENCE
TAX DISTRICT 29-UPPER TWP-COAL GROVE CORP D.B.S.D.

GENERAL TAX LIST AND DUPLICATE OF REAL AND PUBLIC UTILITY PROPERTY
COUNTY REAL ESTATE TAXES AND SPECIAL ASSESSMENTS

01/11/06

TAX YEAR 2005
INTEREST RATE
PAGE NO 5814

OWNER'S NAME MAILING ADDRESS	DESCRIPTION			TAXES CHARGED	DECEMBER TAXES	PENALTY	JUNE TAXES	PENALTY	TOTAL DELINQUENT	C. D. DATE	MEMO
	LAND	IMPROVEMENTS	TOTAL VALUE								
MUSIC, BRIAN L. 028 C/O FIDELITY NAT'L TAX SERV. 3100NEW YORK DRIVE SUITE 100 PASADENA, CA 91107 OR 150 PG 101 PARCEL-ID 29-003-1100.000	18-1-31 6 AUD PLAT 1900 N PT 2 4' CN LANE C 157.20 LESS .03 B AL = 0.06 RES USE CODE 510 930	28,960	29,890								
KELLY, TRACY ANN 006 C/O FIRST AMER.RE TAX SERVICE ATT:ESCROW REPORTING DEPT 8435 STEMMONS FWY 7TH FR DALLAS, TX 75247 VOL 611 PG 363-365 PARCEL-ID 29-003-1200.000	18-01-31 6 AUDITORS PLAT OF 1900 W PT. C000.03A RES USE CODE 500 470	00	470								
DILLOW, EVERETT 506 LANE ST. COAL GROVE, OHIO 45638 VOL 497 PG 797 PARCEL-ID 29-003-1300.000	18-01-31 6 AUDITORS PLAT OF 1900 PT. 75' X 161.5' C000.30A RES USE CODE 510 2,920 HOMESITE VALUE LISTED BELOW 2,920	22,170 21,210	25,090 24,130								
CRUM, MITCHELL & ANGELA AKA AN GIE CRUM 006 C/O FIRST AMER.RE TAX SERVICE ATT:ESCROW REPORTING DEPT 8435 STEMMONS FWY 7TH FR DALLAS, TX 75247 OR 272 PG 664 PARCEL-ID 29-003-1400.000	18-01-31 6 AUDITORS PLAT OF 1900 E PT. C000.60A RES USE CODE 510 4,470 HOMESITE VALUE LISTED BELOW 4,470	8,480 8,480	12,950 12,950								
CONLEY, DAVID & PAULA 545 ARGONNE ST COAL GROVE, OHIO 45638 OR 150 PG 103 PARCEL-ID 29-003-1500.000	18-1-31 7 AUDITOR'S PLAT OF 19 00 PT LE;.07ACS BAL=.11ACS RES USE CODE 510 2,160 HOMESITE VALUE LISTED BELOW 2,160	26,330 26,330	28,490 28,490								
MUSIC, BRIAN L. 028 C/O FIDELITY NAT'L TAX SERV. 3100NEW YORK DRIVE SUITE 100 PASADENA, CA 91107 OR 150 PG 101 PARCEL-ID 29-003-1500.001	18-1-31 7 AUDITOR'S PLAT OF 19 00 PT .07ACS RES USE CODE 500 1,060	00	1,060								
KELLY, TRACY ANN 006 C/O FIRST AMER.RE TAX SERVICE ATT:ESCROW REPORTING DEPT 8435 STEMMONS FWY 7TH FR DALLAS, TX 75247 VOL 611 PG 363-365 PARCEL-ID 29-003-1600.000	18-01-31 7 AUDITORS PLAT OF 1900 PT. C000.01A RES USE CODE 500 160	00	160								

TAX RATE 10.0
A/R RED FACTOR 07.2335
OTH RED FACTOR 06.1810

LAWRENCE
TAX DISTRICT 29-UPPER TWP-COAL GROVE CORP D.B.S.D.

GENERAL TAX LIST AND DUPLICATE OF REAL AND PUBLIC UTILITY PROPERTY
COUNTY REAL ESTATE TAXES AND SPECIAL ASSESSMENTS

01/11/06

TAX YEAR 2005
INTEREST RATE
PAGE NO 5815

OWNER'S NAME MAILING ADDRESS	DESCRIPTION			TAXES CHARGED	DECEMBER TAXES	PENALTY	JUNE TAXES	PENALTY	TOTAL DELINQUENT	C. D. DATE	MEMO
	LAND	IMPROVEMENTS	TOTAL VALUE								
KELLY, TRACEY ANN 006 C/O FIRST AMER.RE TAX SERVICE ATT:ESCROW REPORTING DEPT 8435 STEMMONS FWY 7TH FR DALLAS, TX 75247 VOL 611 PG 363-365 PARCEL-ID 29-003-1700.000	18-1-31 7 AUDITORS PLAT OF 190 0 PT LESS .01 A BAL=.08ACS RES USE CODE 510 1,180 HOMESITE VALUE LISTED BELOW 1,180	10,970 10,970	12,150 12,150								
VILLAGE OF COAL GROVE 513 CARLTON-DAVIDSON LANE COAL GROVE, OHIO 45638 OR21 PG 349 PARCEL-ID 29-003-1700.001	18-1-31 7 AUDITORS PLAT OF 190 0 PT .01ACS EXM USE CODE 640 20	00	20								
CRANK, JAMES MARTIN II AND JAM ES CRANK SR. 006 C/O FIRST AMER.RE TAX SERVICE ATT:ESCROW REPORTING DEPT 8435 STEMMONS FWY 7TH FR DALLAS, TX 75247 OR 265 PG 762 PARCEL-ID 29-003-1800.000	18-01-31 8 AUD PLAT OF 1900 LE SS 0.08 ACRES BAL= 0.06 ACRES RES USE CODE 510 930 HOMESITE VALUE LISTED BELOW 930	5,780 5,780	6,710 6,710								
CRANK, JAMES MARTIN II AND JAM ES CRANK SR. 006 C/O FIRST AMER.RE TAX SERVICE ATT:ESCROW REPORTING DEPT 8435 STEMMONS FWY 7TH FR DALLAS, TX 75247 OR 265 PG 762 PARCEL-ID 29-003-1800.001	18-01-31 8 AUDITORS PLAT OF 19 00 0.04 ACRES RES USE CODE 500 620	00	620								
MUSIC, HAROLD L. & MARCIA J. 424 LANE ST COAL GROVE, OHIO 45638 VOL 556 PG 271 PARCEL-ID 29-003-1801.000	18-01-31 8 AUDITORS PLAT OF 1900 PT C000.04A RES USE CODE 500 620	00	620								
CRANK, JAMES MARTIN II AND JAM ES CRANK SR. 006 C/O FIRST AMER.RE TAX SERVICE ATT:ESCROW REPORTING DEPT 8435 STEMMONS FWY 7TH FR DALLAS, TX 75247 OR 265 PG 762 PARCEL-ID 29-004-0200.000	18-01-31 9 AUDITORS PLAT OF 1900 C000.13A RES USE CODE 500 1,720	00	1,720								
MUSIC, HAROLD L. 424 LANE ST. COAL GROVE, OHIO 45638 VOL 494 PG 650 PARCEL-ID 29-004-0300.000	18-01-31 10 AUDITORS PLAT OF 1900 C000.22A RES USE CODE 510 2,450 HOMESITE VALUE LISTED BELOW 2,450	10,440 10,130	12,890 12,580								

BARRETT BROTHERS SPRINGFIELD, OH 1-800-322-7711

TAX RATE
A/R RED FACTOR 07.2335
OTH RED FACTOR 06.1810

LAWRENCE
TAX DISTRICT 29-UPPER TWP-COAL GROVE CORP D.B.S.D.

GENERAL TAX LIST AND DUPLICATE OF REAL AND PUBLIC UTILITY PROPERTY
COUNTY REAL ESTATE TAXES AND SPECIAL ASSESSMENTS

01/11/06

TAX YEAR 2005
INTEREST RATE
PAGE NO 5816

OWNER'S NAME MAILING ADDRESS	DESCRIPTION			TAXES CHARGED	DECEMBER TAXES	PENALTY	JUNE TAXES	PENALTY	TOTAL DELINQUENT	C. D. DATE	MEMO
	LAND	IMPROVEMENTS	TOTAL VALUE								
SMITH, JOSEPH P. & MARTHA A. 612 MARION PIKE COAL GROVE, OHIO 45638 VOL 459 PG 647 PARCEL-ID 29-004-0400.000	18-01-31 11 AUDITORS PLAT OF 1900 PT. C000.14A RES USE CODE 545 1,810 00 1,810 HOMESITE VALUE LISTED BELOW 1,810 00 1,810										
FIELDS, ELEANOR A. LIFE EST AN NE M. BAILEY REM. 614 MARION PIKE COAL GROVE, OHIO 45638 OR 92 PG 343 PARCEL-ID 29-004-0500.000	18-01-31 11 AUDITORS PLAT OF 1900 PT. C000.36A RES USE CODE 510 3,270 10,820 14,090 HOMESITE VALUE LISTED BELOW 3,270 10,820 14,090										
HAAYER, TROY 1041/2 CAREY DR COAL GROVE, OH 45638 OR 263 PG 707 PARCEL-ID 29-004-0600.000	18-01-31 12 AUDITORS PLAT OF 1900 PT. C000.15A COM USE CODE 499 3,430 8,260 11,690			2/22/06 Roger C. Kittle Sr.							
HAAYER, TROY 104 1/2 CAREY DR COAL GROVE, OH 45638 OR 263 PG 707 PARCEL-ID 29-004-0700.000	18-01-31 12 AUDITORS PLAT OF 1900 PT. C000.12A COM USE CODE 400 2,740 00 2,740			Same							
EVANS, JACK 512 MARION PIKE COAL GROVE, OH 45638 OR 24 PG 178 PARCEL-ID 29-004-0800.000	18-01-31 13 AUDITORS PLAT OF 1900 PT. NORTH PT. C000.36A COM USE CODE 400 2,860 00 2,860										
EVANS, JACK L. 512 1/2 MARION PIKE COAL GROVE, OHIO 45638 VOL 566 PG 511 PARCEL-ID 29-004-0900.000	18-01-31 13 AUDITORS PLAT OF 1900 PT. 80' ON WEST ALLEY X C000.13A RES USE CODE 510 1,620 8,320 9,940 HOMESITE VALUE LISTED BELOW 1,620 8,320 9,940										
CLARK, HERBERT & ELOISE 715 HIGH ST COAL GROVE, OHIO 45638-290 PARCEL-ID 29-004-1000.000	18-01-31 13 AUDITORS PLAT OF 1900 PT. 4' ON RD. X 30 TRIA N C000.00A COM USE CODE 400 60 00 60										
EVANS, JACK L 512 1/2 MARION PIKE COAL GROVE, OHIO 45638-000 VOL 590 PG 197 PARCEL-ID 29-004-1100.000	18-01-31 13 AUD PLAT OF 1900 PT. C000.13A RES USE CODE 500 1,720 00 1,720										
SELF, ROBERT & BRENDA 116 NORTH ST. COAL GROVE, OHIO 45638	18-01-31 13 AUD PLAT OF 1900 PT1900 PT. C000.04A RES USE CODE 500										

TAX RATE
A/R RED FACTOR 07.2335
OTH RED FACTOR 06.1810

LAWRENCE
TAX DISTRICT 29-UPPER TWP-COAL GROVE CORP D.B.S.D.

GENERAL TAX LIST AND DUPLICATE OF REAL AND PUBLIC UTILITY PROPERTY
COUNTY REAL ESTATE TAXES AND SPECIAL ASSESSMENTS

01/11/06

TAX YEAR 2005
INTEREST RATE
PAGE NO 5817

OWNER'S NAME MAILING ADDRESS	DESCRIPTION			TAXES CHARGED	DECEMBER TAXES	PENALTY	JUNE TAXES	PENALTY	TOTAL DELINQUENT	C. D. DATE	MEMO
	LAND	IMPROVEMENTS	TOTAL VALUE								
VOL 460 PG 561 PARCEL-ID 29-004-1200.000	500	00	500								
EVANS, JACK L 512 1/2 MARION PIKE COAL GROVE, OHIO 45638-000 VOL 590 PG 195 PARCEL-ID 29-004-1300.000	18-01-31 13 AUDITORS PLAT OF 1900 PT. C000.01A RES USE CODE 500 160 00 160										
SELF, ROBERT & BRENDA 116 NORTH ST. COAL GROVE, OHIO 45638 VOL 460 PG 56 PARCEL-ID 29-004-1400.000	18-01-31 13 AUDITORS PLAT OF 1900 PT. C000.06A RES USE CODE 500 740 00 740										
SELF, ROBERT AND BRENDA 106 NORTH ST COAL GROVE, OH 45638 OR 345 PG 196 PARCEL-ID 29-004-1500.000 04-20-05 TRNSF FROM 29-004-1500.000	18-1-31 PT 13 AUD PLAT 1900 AC ROSS FROM LOT 26 .06AC RES USE CODE 500 930 00 930 MARCUM, ALICE LIFE EST-RE										
MARCUM, ALICE LIFE EST-REM RUT H MARCUM DENNIN ETAL 120 NORTH ST COAL GROVE, OH 45638 PARCEL-ID 29-004-1500.000 04-20-05 TRNSF TO 29-004-1500.000	18-1-31 PT 13 AUD PLAT 1900 AC ROSS FROM LOT 26 .06AC RES USE CODE 500 00 00 00 SELF, ROBERT AND BRENDA										
BOARD OF EDUCATION VOL 131 PG 611 PARCEL-ID 29-004-1510.000	-00-00 18-01-31 2.00ACRES EXM USE CODE 650 30,950 185,080 216,030										
SELF, ROBERT & BRENDA 106 NORTH ST COAL GROVE, OHIO 45638 OR 345 PG 196 PARCEL-ID 29-004-1600.000	18-01-31 13 AUDITORS PLAT OF 1900 PT. C000.06A RES USE CODE 500 930 00 930										
MARCUM, ALICE LIFE EST PAUL MA RCUM & RUTH MARCUM DENNIN REM 120 NORTH STREET COAL GROVE, OHIO 45638 VOL 618 PG 601 PARCEL-ID 29-004-1600.000 04-20-05 TRNSF TO 29-004-1600.000	18-01-31 13 AUDITORS PLAT OF 1900 PT. C000.06A RES USE CODE 500 00 00 00 SELF, ROBERT & BRENDA										

BARRETT BROTHERS SPRINGFIELD, OH 1-800-322-7711

TAX RATE 0
A/R RED FACTOR 07.2335
OTH RED FACTOR 06.1810

LAWRENCE
TAX DISTRICT 29-UPPER TWP-COAL GROVE CORP D.B.S.D.

GENERAL TAX LIST AND DUPLICATE OF REAL AND PUBLIC UTILITY PROPERTY
COUNTY REAL ESTATE TAXES AND SPECIAL ASSESSMENTS

TAX YEAR 2005
INTEREST RATE
01/11/06 PAGE NO 5818

OWNER'S NAME MAILING ADDRESS	DESCRIPTION			TAXES CHARGED	DECEMBER TAXES	PENALTY	JUNE TAXES	PENALTY	TOTAL DELINQUENT	C. D. DATE	MEMO
	LAND	IMPROVEMENTS	TOTAL VALUE								
RHODEN, STEVEN AND VILETTA 132 LOCUST ST. COAL GROVE, OHIO 45638 VOL 625 PG 11 PARCEL-ID 29-004-1700.000	18-01-31 13 AUDITORS PLAT OF 1900 S PT. C000.21A RES USE CODE 500 70		70								
MORGAN, SCOTT A. AND MELISSA A . 004 C/O LANDAMERICA TAX & FL SERV E. COAST PROCESSING DEPT P. O. BOX 875 OAKS, PA. 19456-9919 OR 254 PG 278 PARCEL-ID 29-004-1800.000	18-01-31 13 AUDITORS PLAT OF 1900 N PT. C000.33A RES USE CODE 510 3,100 HOMESITE VALUE LISTED BELOW 3,100	9,310 9,310	12,410 12,410								
MORGAN, SCOTT A. & MELISSA A. 004 C/O LANDAMERICA TAX & FL SERV E. COAST PROCESSING DEPT P. O. BOX 875 OAKS, PA. 19456-9919 OR 254 PG 278 PARCEL-ID 29-005-0100.000	18-01-31 13 AUDITORS PLAT OF 1900 90 X 235 S END C000.48A RES USE CODE 500 3,860	00	3,860								
CLARK, HERBERT H. & ELOISE TRU STEE 715 HIGH ST COAL GROVE, OHIO 45638 OR 225 PG 688 PARCEL-ID 29-005-0200.000	18-01-31 13 AUDITORS PLAT OF 1900 80 ON HIGH X 231 C000.42A RES USE CODE 510 3,570 HOMESITE VALUE LISTED BELOW 3,570	8,000 7,760	11,570 11,330								
MELVIN, JOHN W. 709 HIGH ST. COAL GROVE, OHIO 45638 VOL 445 PG 799 PARCEL-ID 29-005-0300.000	18-01-31 13 AUDITORS PLAT OF 1900 40X130 C000.12A RES USE CODE 510 1,620 HOMESITE VALUE LISTED BELOW 1,620	24,100 23,780	25,720 25,400								
CLARK, HERBERT & ELOISE 715 HIGH ST. COAL GROVE, OHIO 45638-290 PARCEL-ID 29-005-0400.000	18-01-31 13 AUDITORS PLAT OF 1900 PT. C000.44A COM USE CODE 400 8,050	00	8,050								
CITIZEN NATIONAL BANK COAL GROVE, OHIO VOL 356 PG 313 PARCEL-ID 29-005-0500.000	18-01-31 13 AUDITORS PLAT OF 1900 ST. HY. EASE. PARC. N O C000.15A EXM USE CODE 610 3,430	00	3,430								
CLARK, HERBERT & ELOISE 715 HIGH ST COAL GROVE, OHIO 45638-290 PARCEL-ID 29-005-0600.000	18-1-31 13 AUD PLAT 1900 LESS 0.C02A BAL=0.09ACS. RES USE CODE 500 1,310	00	1,310								

TAX RATE 0
A/R RED FACTOR 07.2335
OTH RED FACTOR 06.1810

LAWRENCE
TAX DISTRICT 29-UPPER TWP-COAL GROVE CORP D.B.S.D.

GENERAL TAX LIST AND DUPLICATE OF REAL AND PUBLIC UTILITY PROPERTY
COUNTY REAL ESTATE TAXES AND SPECIAL ASSESSMENTS

TAX YEAR 2005
INTEREST RATE
01/11/06 PAGE NO 5819

OWNER'S NAME MAILING ADDRESS	DESCRIPTION			TAXES CHARGED	DECEMBER TAXES	PENALTY	JUNE TAXES	PENALTY	TOTAL DELINQUENT	C. D. DATE	MEMO
	LAND	IMPROVEMENTS	TOTAL VALUE								
CITIZENS NATIONAL BANK OF IRON TON C/O NATIONAL CITY BANK ATTN:CORP.REAL ESTATE SER 155 E BROAD ST 1ST FL COLUMBUS, OH 43251-0020 SEE DEED VOL. 356 PAGE 313 PARCEL-ID 29-005-0601.000	18-01-31 13 AUD. PLAT 1900 0.0 02AC. ONLY COM USE CODE 400 460	00	460								
CLARK, HERBERT & ELOISE 715 HIGH ST COAL GROVE, OHIO 45638-290 PARCEL-ID 29-005-0700.000	18-01-31 13 AUDITORS PLAT OF 1900 PT. 40 ON RD. X 80 C000.07A COM USE CODE 499 1,680	9,920	11,600								
MELVIN, JOHN W. 709 HIGH ST. COAL GROVE, OHIO 45638 VOL 445 PG 799 PARCEL-ID 29-005-0800.000	18-01-31 13 AUDITORS PLAT OF 1900 PT. C000.06A RES USE CODE 500 930	00	930								
ALLEN, JONATHAN W. & RITA A. 705 HIGH ST. COAL GROVE, OHIO 45638 VOL 440 PG 497 PARCEL-ID 29-005-0900.000	18-01-31 13 AUDITORS PLAT OF 1900 PT. C000.06A RES USE CODE 500 930	00	930								
ALLEN, JONATHAN W. & RITA A. 705 HIGH ST. COAL GROVE, OHIO 45638 VOL 635 PG 571/573/575 PARCEL-ID 29-005-1000.000	18-01-31 13 AUDITORS PLAT OF 1900 PT. 50X130 C000.14A RES USE CODE 510 1,810 HOMESITE VALUE LISTED BELOW 1,810	11,100 11,100	12,910 12,910								
CONLEY, DAVID & PAULA 545 ARGONNE ST COAL GROVE, OHIO 45638-290 OR 31 PG 530/532 PARCEL-ID 29-005-1100.000	18-01-31 13 AUDITORS PLAT OF 1900 PT. C000.17A RES USE CODE 510 2,070 HOMESITE VALUE LISTED BELOW 2,070	9,450 9,450	11,520 11,520								
SMITH, MARY 525 HIGH ST. COAL GROVE, OHIO 45638 PARCEL-ID 29-005-1200.000	18-01-31 15 AUD PLAT OF 1900 N PT LESS .05=.36AC RES USE CODE 510 3,270 HOMESITE VALUE LISTED BELOW 3,270	10,830 10,750	14,100 14,020								
FIZER, MICHAEL F. AND VIRGINIA G. 527 WASHINGTON ST COAL GROVE, OH 45638 VOL 619 PG 776 PARCEL-ID 29-005-1200.001	18-1-31 15 AUD PLAT 1900 PT N PT LESS 0.02 BAL = 0.03 AC RES USE CODE 500 470	00	470								

TAX RATE
A/R RED FACTOR 07.2335
OTH RED FACTOR 06.1810

LAWRENCE
TAX DISTRICT 29-UPPER TWP-COAL GROVE CORP D.B.S.D.

GENERAL TAX LIST AND DUPLICATE OF REAL AND PUBLIC UTILITY PROPERTY
COUNTY REAL ESTATE TAXES AND SPECIAL ASSESSMENTS

01/11/06

TAX YEAR 2005
INTEREST RATE

OWNER'S NAME MAILING ADDRESS	DESCRIPTION			TAXES CHARGED	DECEMBER TAXES	PENALTY	JUNE TAXES	PENALTY	TOTAL DELINQUENT	C. D. DATE	MEMO
	LAND	IMPROVEMENTS	TOTAL VALUE								
BRYANT, NORA EDITH 529 WASHINGTON ST COAL GROVE, OHIO 45638 VOL 632 PG 532 PARCEL-ID 29-005-1200.002	18-1-31 PT 15 AUD PLAT 1900 PT N PT 0.02 ACRES RES USE CODE 500 320	00	320								
BRYANT, NORA EDITH 529 WASHINGTON STREET COAL GROVE, OHIO 45638 VOL 547 PG 775 PARCEL-ID 29-005-1300.000	18-01-31 15 AUDITORS PLAT OF 1900 PT. N PT. C000.16A RES USE CODE 510 1,980 HOMESITE VALUE LISTED BELOW 1,980	9,790 9,790	11,770 11,770								
FIZER, MICHAEL R. & VIRGINIA G . 527 WASHINGTON ST. COAL GROVE, OHIO 45638 VOL 520 PG 185 PARCEL-ID 29-005-1400.000	18-01-31 15 AUDITORS PLAT OF 1900 PT. N PT. C000.20A RES USE CODE 510 2,310 HOMESITE VALUE LISTED BELOW 2,310	17,970 17,700	20,280 20,010								
COMPLIMENT, PAUL JOHN 136 LANE ST. COAL GROVE, OHIO 45638 PARCEL-ID 29-005-1500.000	18-1-31 15 AUDITOR'S PLAT 1900 S PT LESS 0.04 BAL = 0.73 ACRES RES USE CODE 510 3,830 HOMESITE VALUE LISTED BELOW 3,830	17,010 16,940	20,840 20,770								
BROWN, TONEY G. & KRISTI A. 004 C/O LANDAMERICA TAX & FL SERV E. COAST PROCESSING DEPT P. O. BOX 875 OAKS, PA. 19456-9919 VOL 624 PG 188 PARCEL-ID 29-005-1500.001	18-1-31 PT 15 AUDITOR'S PLAT 1900 PT S PT 0.04 ACRES RES USE CODE 500 10	00	10								
BELLAMY, EVELYN M. BARRY D. BEALS & KRISTI A. BROWN 140 LANE ST COAL GROVE OHIO 45638 OR 17 PG 236 PARCEL-ID 29-005-1600.000	18-01-31 15 AUDITORS PLAT OF 1900 S PT PT 55' ON CORD. X 10 C000.12A RES USE CODE 510 1,620 HOMESITE VALUE LISTED BELOW 1,620	20,420 20,210	22,040 21,830								
BROWN, TONEY C. & KRISTI A. 004 C/O LANDAMERICA TAX & FL SERV E. COAST PROCESSING DEPT P. O. BOX 875 OAKS, PA. 19456-9919 VOL 624 PG 188 PARCEL-ID 29-005-1700.000	18-01-31 15 AUDITORS PLAT OF 1900 PT. C000.14A RES USE CODE 510 1,810 HOMESITE VALUE LISTED BELOW 1,810	17,920 17,870	19,730 19,680								
COAL GROVE CHURCH OF THE NAZAR 135 CENTER ST. COAL GROVE, OHIO 45638 VOL 213 PG 581 PARCEL-ID 29-005-1800.000	18-01-31 1 AUDITORS PLAT OF 1900 S PT. C000.12A EXM USE CODE 685 2,180	00	2,180								

TAX RATE
A/R RED FACTOR 07.2335
OTH RED FACTOR 06.1810

LAWRENCE
TAX DISTRICT 29-UPPER TWP-COAL GROVE CORP D.B.S.D.

GENERAL TAX LIST AND DUPLICATE OF REAL AND PUBLIC UTILITY PROPERTY
COUNTY REAL ESTATE TAXES AND SPECIAL ASSESSMENTS

01/11/06

TAX YEAR 2005
INTEREST RATE

OWNER'S NAME MAILING ADDRESS	DESCRIPTION			TAXES CHARGED	DECEMBER TAXES	PENALTY	JUNE TAXES	PENALTY	TOTAL DELINQUENT	C. D. DATE	MEMO
	LAND	IMPROVEMENTS	TOTAL VALUE								
NAZARENE ANNEX 135 CENTER ST. COAL GROVE, OHIO 45638 PARCEL-ID 29-005-1810.000	SEWER ASSESSMENT VILLAGE OF COAL GROVE 00	00	00								
CLARK, HERBERT & ELOISE 715 HIGH ST. COAL GROVE, OHIO 45638-2901 PARCEL-ID 29-005-1900.000	18-01-31 PT SE COR TR1 8X94 C000.01A COM USE CODE 400 230	00	230								
CITIZENS NATL BANK OF IRONTON C/O NATIONAL CITY BANK ATTN:CORP REAL ESTATE SER 155 E BROAD ST 1ST FL COLUMBUS, OH 43251-0020 VOL 356 PG 310 PARCEL-ID 29-005-1901.000	-00-00 SE PT C000.37A COM USE CODE 444 8,460	54,370	62,830								
FORD, KATHERINE 781 HIGH ST. COAL GROVE, OHIO 45638 OR 295 PG 706 PARCEL-ID 29-006-0100.000	18-01-31 1 AUDITORS PLAT OF 1900 12' ON E HIGH X 150 C000.04A RES USE CODE 500 620	00	620								
JOSEPH, CARRIE A. LIFE EST. RE M. BETH ANN BROWN ETAL 214 EVERGREEN DR. WATHATTA, SC 29691 OR 89 PG 49 PARCEL-ID 29-006-0200.000 12-29-05 4.32	18-01-31 16 AUD PLAT OF 1900 1 PT 6.95AC AGR USE CODE 100 AUV 250	00	250								12-28-05 (Carrie int.) 12-28-05 (Montgomery int.) Beth Ann Brown Et al - Beth Ann Brown
HARRIS, RICHARD & MARY A. 213 HIGH STREET COALGROVE, OHIO 45638 VOL 240 PG 564 PARCEL-ID 29-006-0300.000	18-01-31 16 AUDITORS PLAT OF 1900 S. D. 1 S PT. & COAL & D C011.55A AGR USE CODE 121 3,230	5,680	8,910								
BRAMMER, BERNARD F. & HAZEL B. 311 SPRUCE ST. IRONTON, OHIO 45638 PARCEL-ID 29-006-0400.000	18-01-31 16 AUDITORS PLAT OF 1900 S. D. 2 C002.50A RES USE CODE 500 530	00	530								
WEBB, DONALD D. & SUSAN 227 SHORT ST. COAL GROVE, OHIO 45638 VOL 410 PG 466 PARCEL-ID 29-006-0500.000	18-01-31 16 AUDITORS PLAT OF 1900 S. D. 3 C006.50A RES USE CODE 510 7,180 HOMESITE VALUE LISTED BELOW 5,250	15,860 15,760	23,040 21,010								

TAX RATE 0
A/R RED FACTOR 07.2335
OTH RED FACTOR 06.1810

LAWRENCE
TAX DISTRICT 29-UPPER TWP-COAL GROVE CORP D.B.S.D.

GENERAL TAX LIST AND DUPLICATE OF REAL AND PUBLIC UTILITY PROPERTY
COUNTY REAL ESTATE TAXES AND SPECIAL ASSESSMENTS

01/11/06

TAX YEAR 2005
INTEREST RATE

OWNER'S NAME MAILING ADDRESS	DESCRIPTION			TAXES CHARGED	DECEMBER TAXES	PENALTY	JUNE TAXES	PENALTY	TOTAL DELINQUENT	C. D. DATE	MEMO
	LAND	IMPROVEMENTS	TOTAL VALUE								
CAREY, JAMES P & ANGELA L 115 ROWE ST COAL GROVE, OHIO 45638 VOL 595 PG 691 PARCEL-ID 29-006-0600.000	18-01-31 16 AUDITORS PLAT OF 1900 S. D. 4 C004.50A RES USE CODE 510 6,480	34,930	41,410								
CAREY, JAMES P & ANGELA L 115 ROWE ST COAL GROVE, OHIO 45638 VOL 595 PG 691 PARCEL-ID 29-006-0700.000	18-01-31 16 AUDITORS PLAT OF 1900 S. D. 5 C002.50A RES USE CODE 500 5,780	00	5,780								
BLANKENSHIP, JOHN N. & KATHERINE A. 3263 ST RT 93 IRONTON, OHIO 45638 VOL 620 PG 474 PARCEL-ID 29-006-0800.000	18-01-31 16 AUDITORS PLAT OF 1900 S. D. 6 C003.00A RES USE CODE 500 5,950	00	5,950								
M & G TRIPLETT, LTD., A FAMILY LIMITED PARTNERSHIP 1316 SHAWNEE TRAIL IRONTON, OHIO 45638 OR 42 PG 359 PARCEL-ID 29-006-0900.000	18-01-31 16 AUDITORS PLAT OF 1900 S. D. 7 E END C000.49A RES USE CODE 510 3,890	10,610	14,500								
COOK, SANDRA K 503 LANE ST COAL GROVE, OHIO 45638 VOL 479 PG 681 PARCEL-ID 29-006-1000.000 03-10-05 TRNSF FROM 29-006-1000.000	18-01-31 16 AUDITORS PLAT OF 1900 S. D. 7 PT. C000.34A RES USE CODE 510 3,160 HOMESITE VALUE LISTED BELOW 3,160 COOK, SANDRA K & JAY C SA	8,930 8,930	12,090 12,090								
COOK, SANDRA K & JAY C SAMMONS 503 LANE ST COAL GROVE, OHIO 45638 VOL 479 PG 681 PARCEL-ID 29-006-1000.000 03-10-05 TRNSF TO 29-006-1000.000	18-01-31 16 AUDITORS PLAT OF 1900 S. D. 7 PT. C000.34A RES USE CODE 510 00 COOK, SANDRA K	00	00								
CAREY, JAMES P & ANGELA L 115 ROWE ST COAL GROVE, OHIO 45638 VOL 595 PG 691 PARCEL-ID 29-006-1100.000	18-01-31 16 AUDITORS PLAT OF 1900 S. D. 7 W END C000.09A RES USE CODE 500 1,310	00	1,310								
COOK, SANDRA K & JAY C SAMMONS 503 LANE ST COAL GROVE, OHIO 45638 VOL 597 PG 636 PARCEL-ID 29-006-1200.000 03-10-05 TRNSF TO 29-006-1200.000	18-1-31 16 AUDITOR'S PLAT OF 1900 S.D. 7 PT .08ACS RES USE CODE 500 00 COOK, SANDRA K	00	00								

TAX RATE 0
A/R RED FACTOR 07.2335
OTH RED FACTOR 06.1810

LAWRENCE
TAX DISTRICT 29-UPPER TWP-COAL GROVE CORP D.B.S.D.

GENERAL TAX LIST AND DUPLICATE OF REAL AND PUBLIC UTILITY PROPERTY
COUNTY REAL ESTATE TAXES AND SPECIAL ASSESSMENTS

01/11/06

TAX YEAR 2005
INTEREST RATE

OWNER'S NAME MAILING ADDRESS	DESCRIPTION			TAXES CHARGED	DECEMBER TAXES	PENALTY	JUNE TAXES	PENALTY	TOTAL DELINQUENT	C. D. DATE	MEMO
	LAND	IMPROVEMENTS	TOTAL VALUE								
COOK, SANDRA K 503 LANE ST COAL GROVE, OHIO 45638 OR 339 PG 286 PARCEL-ID 29-006-1200.000 03-10-05 TRNSF FROM 29-006-1200.000	18-1-31 16 AUDITOR'S PLAT OF 1900 S.D. 7 PT .08ACS RES USE CODE 500 30 COOK, SANDRA K & JAY C SA	00	30								
CAREY, ISABELL 111 ROWE STREET COALGROVE, OHIO 45638 VOL 475 PG 681 PARCEL-ID 29-006-1300.000	18-01-31 16 AUDITORS PLAT OF 1900 S. D. 8 C002.50A RES USE CODE 510 5,780 HOMESITE VALUE LISTED BELOW 5,250	20,120 18,640	25,900 23,890								
HENDERSON, RONALD 147 PVT DR 4750 IRONTON, OH 45638 VOL 619 PG 418 PARCEL-ID 29-006-1400.000	18-01-31 16 AUDITORS PLAT OF 1900 S. D. 9 PT. C003.33A RES USE CODE 510 6,070	3,660	9,730	4/25/06 Suzanne Triplett							
WEBB, DONALD D. & CAM THI 227 SHORT ST. COAL GROVE, OHIO 45638 PARCEL-ID 29-006-1500.000	18-01-31 16 AUDITORS PLAT OF 1900 S. D. 9 PT. C000.17A RES USE CODE 510 2,070 HOMESITE VALUE LISTED BELOW 2,070	11,350 11,350	13,420 13,420								
WARD, KATHY S. 105 ROWE STREET COAL GROVE, OHIO 45638-000 VOL 566 PG 451 PARCEL-ID 29-006-1600.000	18-01-31 16 AUDITORS PLAT OF 1900 S. D. 10 LESS .05A. C000.90A RES USE CODE 510 5,100 HOMESITE VALUE LISTED BELOW 5,100	12,900 12,810	18,000 17,910								
ALLEN, MICHAEL W. & LISA 004 C/O LANDAMERICA TAX & FL SERV E. COAST PROCESSING DEPT P. O. BOX 875 OAKS, PA. 19456-9919 OR 38 PG 214 PARCEL-ID 29-006-1700.000	18-01-31 1 AUDITORS PLAT OF 1900 PT. N LOT 23 ROWE'S 2 C000.14A RES USE CODE 500 1,810	00	1,810	6/1/06 Jammie Jenkins							
BELLOMY, WILLIAM LEE JR. & ANN A MARIE 004 C/O LANDAMERICA TAX & FL SERV E. COAST PROCESSING DEPT P. O. BOX 875 OAKS, PA. 19456-9919 VOL 592 PG 128 PARCEL-ID 29-006-1800.000	18-01-31 1 AUDITORS PLAT OF 1900 PT. N LOT 23 ROWE'S 2 C000.09A RES USE CODE 500 1,310	00	1,310								
BLACKSTONE, RALPH LIFE EST. RE M. RALPH E. BLACKSTONE JR.	18-01-31 1 AUDITORS PLAT OF 1900 PT. BACK OF LOT 27										

BARRETT BROTHERS SPRINGFIELD, OH 1-800-322-7711

TAX RATE [illegible]0
A/R RED FACTOR 07.2335
OTH RED FACTOR 06.1810

LAWRENCE
TAX DISTRICT 29-UPPER TWP-COAL GROVE CORP D.B.S.D.

GENERAL TAX LIST AND DUPLICATE OF REAL AND PUBLIC UTILITY PROPERTY
COUNTY REAL ESTATE TAXES AND SPECIAL ASSESSMENTS

01/11/06

TAX YEAR 2005
INTEREST RATE
PAGE NO 5824

OWNER'S NAME MAILING ADDRESS	DESCRIPTION			TAXES CHARGED	DECEMBER TAXES	PENALTY	JUNE TAXES	PENALTY	TOTAL DELINQUENT	C. D. DATE	MEMO
	LAND	IMPROVEMENTS	TOTAL VALUE								
231 MEMORIAL ST. COAL GROVE, OHIO 45638 OR 114 PG 128 PARCEL-ID 29-007-0100.000	C000.12A	RES USE CODE 500									
	40	00	40								
MORGAN, DANNY JOE 106 LANE ST. COAL GROVE, OHIO 45638 OR 44 PG 611 PARCEL-ID 29-007-0200.000	18-01-31 16 AUD PLAT OF 1900 S.D. 10 PT. C000.05A	COM USE CODE 499									
	730	1,470	2,200								
GONZALEZ, MICHAEL & SALLY 102 ROWE ST. COAL GROVE, OHIO 45638 PARCEL-ID 29-007-0300.000	18-01-31 16 AUDITORS PLAT OF 1900 S. D. 11 PT. C000.30A	RES USE CODE 510									
	2,920	14,090	17,010								
	HOMESITE VALUE LISTED BELOW										
	2,920	13,940	16,860								
ESTEP, JAMES & PATRICIA 104 ROWE ST COAL GROVE, OH 45638 OR 373 PG 803 PARCEL-ID 29-007-0400.000	18-01-31 16 AUDITORS PLAT OF 1900 S. D. 11 PT. C000.20A	RES USE CODE 510									
	2,310	7,890	10,200								
10-14-05 TRNSF FROM 29-007-0400.000 GREEAR, DEWEY											
GREEAR, DEWEY C/O WINTER ROSE PARK 1173 CO RD 1 LOT 50 SOUTH POINT, OH 45680 OR 373 PG 803 PARCEL-ID 29-007-0400.000	18-01-31 16 AUDITORS PLAT OF 1900 S. D. 11 PT. C000.20A	RES USE CODE 510									
	00	00	00								
10-14-05 TRNSF TO 29-007-0400.000 ESTEP, JAMES & PATRICIA											
PEMBERTON, KIMBERLY D. 105 COMPLIMENT ST. COAL GROVE OHIO 45638 OR 313 PG 210 PARCEL-ID 29-007-0500.000	18-01-31 16 AUDITORS PLAT OF 1900 S. D. 12 PT. C000.45A	RES USE CODE 500									
	3,710	00	3,710								
PEMBERTON, BETTY 105 COMPLIMENT ST. COAL GROVE OHIO 45638 VOL 610 PG 604 PARCEL-ID 29-007-0600.000	18-01-31 16 AUDITORS PLAT OF 1900 S. D. 12, 13 PT. C000.15A	RES USE CODE 510									
	1,890	13,600	15,490								
	HOMESITE VALUE LISTED BELOW										
	1,890	13,530	15,420								
MOORE, CORRINA LIFE EST. REM. BARBARA ELLEN HOUCK 100 CEDAR ST. COAL GROVE, OHIO 45638 VOL 571 PG 164 PARCEL-ID 29-007-0700.000	18-01-31 16 AUDITORS PLAT OF 1900 S. D. 15 86 ON N END C000.12A	RES USE CODE 510									
	1,620	16,830	18,450								
	HOMESITE VALUE LISTED BELOW										
	1,620	16,830	18,450								

TAX RATE [illegible]0
A/R RED FACTOR 07.2335
OTH RED FACTOR 06.1810

LAWRENCE
TAX DISTRICT 29-UPPER TWP-COAL GROVE CORP D.B.S.D.

GENERAL TAX LIST AND DUPLICATE OF REAL AND PUBLIC UTILITY PROPERTY
COUNTY REAL ESTATE TAXES AND SPECIAL ASSESSMENTS

01/11/06

TAX YEAR 2005
INTEREST RATE
PAGE NO 5825

OWNER'S NAME MAILING ADDRESS	DESCRIPTION			TAXES CHARGED	DECEMBER TAXES	PENALTY	JUNE TAXES	PENALTY	TOTAL DELINQUENT	C. D. DATE	MEMO
	LAND	IMPROVEMENTS	TOTAL VALUE								
MOORE, CORRINA LIFE EST. REM. BARBARA ELLEN HOUCK 100 CEDAR ST. COAL GROVE, OHIO 45638 VOL 571 PG 164 PARCEL-ID 29-007-0800.000	18-01-31 16 AUDITORS PLAT OF 1900 S. D. 16 C000.10A	RES USE CODE 599									
	1,420	60	1,480								
LAWLESS, CHARLES E. & BARBARA A. LIFE EST. 198 HIGH ST. COAL GROVE, OHIO 45638 OR 322 PG 698 PARCEL-ID 29-007-0900.000	18-01-31 16 AUDITORS PLAT OF 1900 S. D. 18 C000.30A	RES USE CODE 510									
	2,920	9,990	12,910								
	HOMESITE VALUE LISTED BELOW										
	2,920	9,940	12,860								
BUNDY, JAMES EMANUEL 414 WASHINGTON ST COAL GROVE, OHIO 45638 OR 257 PG 569 PARCEL-ID 29-007-1000.000	18-01-31 17 AUDITORS PLAT OF 1900 PT. C000.28A	RES USE CODE 510									
	00	00	00								
05-18-05 TRNSF TO 29-007-1000.000 DELAWDER, HERBERT L											
DELAWDER, HERBERT L 109 LANE ST COAL GROVE, OHIO 45638 OR 350 PG 500 PARCEL-ID 29-007-1000.000	18-01-31 17 AUDITORS PLAT OF 1900 PT. C000.28A	RES USE CODE 510									
	2,810	13,750	16,560								
	HOMESITE VALUE LISTED BELOW										
	2,810	13,750	16,560								
05-18-05 TRNSF FROM 29-007-1000.000 BUNDY, JAMES EMANUEL											
WARDEN, GLENDA S. 16219 FIVE POINT RD. LOCUST, NC 28097 OR 364 PG 78 PARCEL-ID 29-007-1100.000	18-01-31 17 AUDITORS PLAT OF 1900 PT. C000.04A	RES USE CODE 500									
	00	00	00								
08-15-05 TRNSF TO 29-007-1100.000 CAREY, DAVID M AND ANITA											
CAREY, DAVID M AND ANITA L 006 C/O FIRST AMER.RE TAX SERVICE ATT:ESCROW REPORTING DEPT 8435 STEMMONS FWY 7TH FR DALLAS, TX 75247 OR 364 PG 78 PARCEL-ID 29-007-1100.000	18-01-31 17 AUDITORS PLAT OF 1900 PT. C000.04A	RES USE CODE 500									
	620	00	620								
08-15-05 TRNSF FROM 29-007-1100.000 WARDEN, GLENDA S. 10-14-05 11.23											
BUNDY, JAMES EMANUEL 414 WASHINGTON ST COAL GROVE, OH 45638 OR 257 PG 569 PARCEL-ID 29-007-1200.000	18-01-31 17 AUDITORS PLAT OF 1900 PT. C000.20A	RES USE CODE 500									
	00	00	00								

TAX RATE [illegible]0
A/R RED FACTOR 07.2335
OTH RED FACTOR 06.1810

LAWRENCE
TAX DISTRICT 29-UPPER TWP-COAL GROVE CORP D.B.S.D.

GENERAL TAX LIST AND DUPLICATE OF REAL AND PUBLIC UTILITY PROPERTY
COUNTY REAL ESTATE TAXES AND SPECIAL ASSESSMENTS

TAX YEAR 2005
INTEREST RATE
01/11/06 PAGE NO 5826

OWNER'S NAME MAILING ADDRESS	DESCRIPTION			TAXES CHARGED	DECEMBER TAXES	PENALTY	JUNE TAXES	PENALTY	TOTAL DELINQUENT	C.D. DATE	MEMO
	LAND	IMPROVEMENTS	TOTAL VALUE								
05-18-05 TRNSF TO 29-007-1200.000			DELAWDER, HERBERT L								
DELAWDER, HERBERT L 109 LANE ST COAL GROVE, OH 45638 OR 350 PG 500 PARCEL-ID 29-007-1200.000	18-01-31 17 AUDITORS PLAT OF 1900 PT. C000.20A RES USE CODE 500 2,310	00	2,310								
05-18-05 TRNSF FROM 29-007-1200.000			BUNDY, JAMES EMANUEL								
WEBB, DONALD D. & SUSAN WEBB 227 SHORT ST. COAL GROVE, OHIO 45638 VOL 410 PG 91 PARCEL-ID 29-007-1300.000	18-01-31 17 AUDITORS PLAT OF 1900 PT. C001.25A RES USE CODE 500 440	00	440								
COMPLIMENT, WILLIAM L., PAUL JOHN & DANIEL J C/O PAUL JOHN COMPLIMENT 136 LANE ST. COAL GROVE, OHIO 45638 PARCEL-ID 29-007-1400.000	18-01-31 18 AUDITORS PLAT OF 1900 N SIDE C008.04A RES USE CODE 599 2,810	680	3,490								
COMPLIMENT, DANIEL J. 118 CHERRY ST. COAL GROVE, OHIO 45638 PARCEL-ID 29-007-1401.000	18-01-31 18 AUDITORS PLAT OF 1900 N SIDE C000.21A RES USE CODE 510 2,380 HOMESITE VALUE LISTED BELOW 2,380	9,180 9,180	11,560 11,560								
COMPLIMENT, WILLIAM L., PAUL JOHN & DANIEL J 136 LANE ST. COAL GROVE, OHIO 45638 PARCEL-ID 29-007-1500.000	18-01-31 18 AUDITORS PLAT OF 1900 PT. N SIDE C003.00A RES USE CODE 500 1,050	00	1,050								
DAWSON BRYANT LOCAL SCHOOL DISTRICT BOARD OF EDUCATION COMM JOURNAL 24 PG 360 PARCEL-ID 29-007-1505.000	DAWSON BRYANT HIGH SCHOOL 99 YEAR LEASE EXM USE CODE 650 161,360	2,975,460	3,136,820								
COLUMBIA GAS OF OHIO INC. 138 C/O OHIO VALLEY GAS CO. C/O COLUMBIA GAS OF OHIO P.O. BOX 117 COLUMBUS, OHIO 43216-0117 PARCEL-ID 29-007-1506.000	DAWSON BRYANT HIGH SCHOOL PROPERTY BLDG # 10938 (LEASED LAND) COM USE CODE 499 00	1,530	1,530								
LAWRENCE COUNTY COMMISSIONERS PARCEL-ID 29-007-1510.000	18-01-31 AUDITORS PLAT OF 1900 C008.11A EXM USE CODE 620 19,870	00	19,870								

TAX RATE [illegible]0
A/R RED FACTOR 07.2335
OTH RED FACTOR 06.1810

LAWRENCE
TAX DISTRICT 29-UPPER TWP-COAL GROVE CORP D.B.S.D.

GENERAL TAX LIST AND DUPLICATE OF REAL AND PUBLIC UTILITY PROPERTY
COUNTY REAL ESTATE TAXES AND SPECIAL ASSESSMENTS

TAX YEAR 2005
INTEREST RATE
01/11/06 PAGE NO 5827

OWNER'S NAME MAILING ADDRESS	DESCRIPTION			TAXES CHARGED	DECEMBER TAXES	PENALTY	JUNE TAXES	PENALTY	TOTAL DELINQUENT	C.D. DATE	MEMO
	LAND	IMPROVEMENTS	TOTAL VALUE								
JOHN KING MUSSIO, BISHOP OF ST C/O ALBERT H. OTTENWELLER 905 S 5TH STREET IRONTON, OHIO 45638 VOL 219 PG 641 PARCEL-ID 29-007-1600.000	18-01-31 16 AUDITORS PLAT OF 1900 S. D. 17 CALVARY CEMETERY C001.50A EXM USE CODE 690 2,100	00	2,100								
WOODLAND CEMETERY PARCEL-ID 29-007-1605.000	-00-00 C086.00A EXM USE CODE 690 150,500	00	150,500								
LAWRENCE COUNTY COMMISSIONERS PARCEL-ID 29-007-1610.000	-00-00 COUNTY HOME C017.15A EXM USE CODE 620 89,080	967,570	1,056,650								
DAWSON-BRYANT LOCAL SCHOOL DISTRICT BOARD OF EDUCATION 423 MARION PIKE COAL GROVE, OHIO 45638 VOL 537 PG 545 PARCEL-ID 29-007-1615.000	-00-00 C006.31A EXM USE CODE 650 7,730	00	7,730								
LAWRENCE COUNTY COMMISSIONERS PARCEL-ID 29-007-1620.000	-00-00 LEASED TO VILLAGE OF COAL GROVE C001.14A EXM USE CODE 620 8,530	79,990	88,520								
MEWTON CEMETERY PARCEL-ID 29-007-1625.000	-00-00 C001.50A EXM USE CODE 690 3,680	00	3,680								
CLARK, HERBERT & ELOISE 715 HIGH ST COAL GROVE, OHIO 45638-290 PARCEL-ID 29-007-1700.000	18-01-31 13 AUDITORS PLAT OF 1900 PT 20'X40' REAR C000.02A COM USE CODE 400 420	00	420								
MARCUM, ERMAL & MAXINE 006 C/O FIRST AMER.RE TAX SERVICE ATT:ESCROW REPORTING DEPT 8435 STEMMONS FWY 7TH FR DALLAS, TX 75247 VOL 302 PG 499 PARCEL-ID 29-007-1800.000	18-01-31 18 AUDITORS PLAT OF 1900 PT. C000.38A RES USE CODE 510 3,370 HOMESITE VALUE LISTED BELOW 3,370	26,340 22,490	29,710 25,860								
WIC CLINIC (CAO) 608 CEMETARY LANE COAL GROVE, OHIO 45638 SEWER ASSESSMENT PARCEL-ID 29-007-2000.000	SEWER ASSESSMENT VILLAGE OF COAL GROVE RES USE CODE 500 00	00	00								

SURVEYOR'S CERTIFICATE

TO WHOM IT MAY CONCERN: Date NOV. 28 15 2005

I hereby certify that on or about NOV. 15 2005 I surveyed real property owned by ALBERT & GROVER CARTER, JR., situated in UPPER Township and/or COAL GROVE Corporation, Lawrence County, Ohio. This certificate is made for the purpose of correcting the Auditor's tax duplicate.

R	T	SEC.	ACRE LOT	NO.	PARCEL NO.	ACREAGE NOW TAXED ON AUDITOR'S DUPLICATE	ACREAGE SHOULD BE CORRECTED AS SHOWN BELOW
					29-008-0200	12.26	11.78

REMARKS:

Signed Charles K. Platt

Registration Number 6244

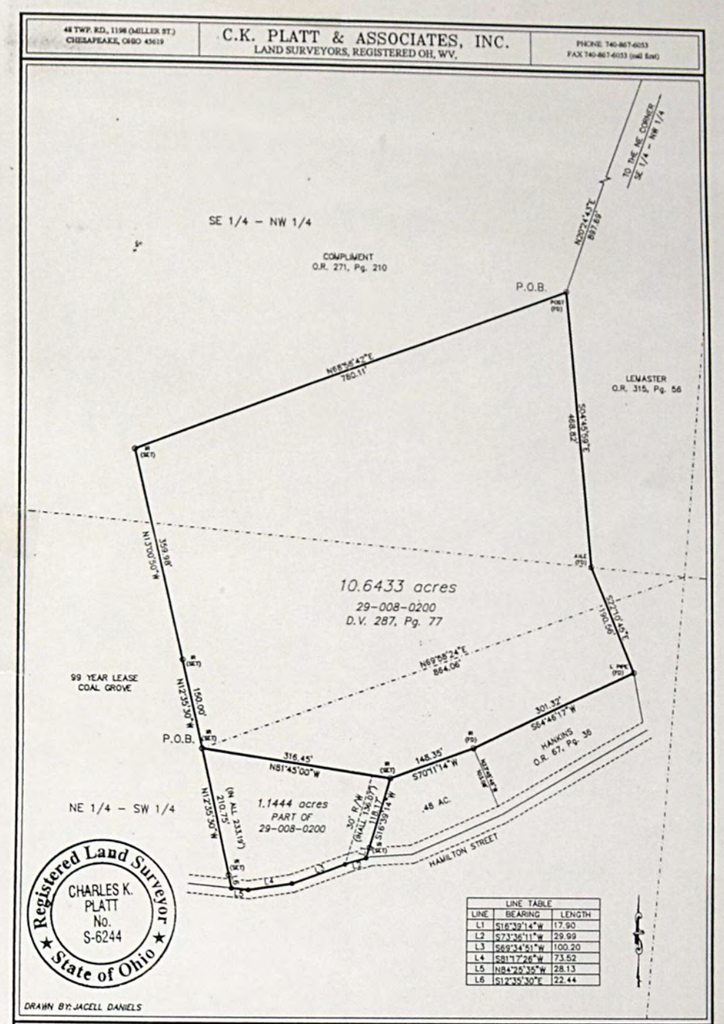

SCALE: 1"= 150' DRAWING: CRTR-01

I HEREBY CERTIFY THAT THIS SURVEY WAS PERFORMED UNDER MY RESPONSIBLE DIRECTION AND SUPERVISION AND THE PLAT AND DESCRIPTION ARE TRUE AND ACCURATE TO THE BEST OF MY KNOWLEDGE AND BELIEF. THE SURVEY MEETS OR EXCEEDS THE MINIMUM TECHNICAL STANDARDS FOR LAND SURVEYING.

Charles K. Platt DATE NOVEMBER 25, 2005

CHARLES K. PLATT
REGISTERED LAND SURVEYOR, OHIO #LS-6244, WEST VIRGINIA #LS-344.

PLAT OF SURVEY
FOR
ALBERT CARTER & GROVER C. CARTER JR.
SECTION 31 ,T1, R18
VILLAGE OF COALGROVE, LAWRENCE COUNTY, OHIO
PARCEL NO. 29-008-0200
LAST SOURCE OF TITLE: D.V. 287, PG. 77

TAX RATE
A/R RED FACTOR 07.2335
OTH RED FACTOR 06.1810

LAWRENCE
TAX DISTRICT 29-UPPER TWP-COAL GROVE CORP D.B.S.D.

GENERAL TAX LIST AND DUPLICATE OF REAL AND PUBLIC UTILITY PROPERTY
COUNTY REAL ESTATE TAXES AND SPECIAL ASSESSMENTS

01/11/06

TAX YEAR 2005
INTEREST RATE
PAGE NO 5828

OWNER'S NAME MAILING ADDRESS	DESCRIPTION			TAXES CHARGED	DECEMBER TAXES	PENALTY	JUNE TAXES	PENALTY	TOTAL DELINQUENT	C. D. DATE	MEMO
	LAND	IMPROVEMENTS	TOTAL VALUE								
MAJOR, DIANA 301 MEGAN WOOD CT INDIANAPOLIS, INDIA 46234 OR 165 PG 540 PARCEL-ID 29-008-0100.000	18-01-31 18 AUDITORS PLAT OF 1900 PT. S PT. 60' C000.12A RES USE CODE 510 1,620	8,240	9,860 HOMESITE VALUE LISTED BELOW 1,620 8,240 9,860								
CARTER, ALBERT & GROVER C., JR 223 HAMILTON ST. COAL GROVE, OHIO 45638 PARCEL-ID 29-008-0200.000	18-01-31 18 AUDITORS PLAT OF 1900 PT. C012.26A ~~11.78~~ AGR USE CODE 121 8,400	2,320	10,720 HOMESITE VALUE LISTED BELOW 5,250 2,290 7,540	1/24/06 0200.001	10.18 AC		1/24/06 Albert Carter Bal 1.14				1/24/06 AC Corr by Platt
MAJOR, DIANA 301 MEGAN WOOD CT INDIANAPOLIS, INDIA 46234 OR 165 PG 540 PARCEL-ID 29-008-0300.000	18-01-31 AUDITORS PLAT OF 1900 PT. C000.04A RES USE CODE 500 10	00	10								
LEMASTER, JAMES H. AND NANCY C 105 NEWMAN DR COAL GROVE, OHIO 45638 OR 105 PG 529 PARCEL-ID 29-008-0400.000	18-01-31 18 AUDITORS PLAT OF 1900 PT. E PT. C001.92A AGR USE CODE 121 AUV 70	00	70								
CAREY, DAVID M AND ANITA L 006 C/O FIRST AMER.RE TAX SERVICE ATT:ESCROW REPORTING DEPT 8435 STEMMONS FWY 7TH FR DALLAS, TX 75247 OR 364 PG 78 PARCEL-ID 29-008-0500.000 08-15-05 TRNSF FROM 29-008-0500.000 WARDEN, GLENDA S. 10-14-05 560.86	18-01-31 16 AUDITORS PLAT OF 1900 S. D. 12, 13 PT. C000.38A RES USE CODE 510 3,370	27,950	31,320 HOMESITE VALUE LISTED BELOW 3,370 27,900 31,270								
WARDEN, GLENDA S. 16219 FIVE POINT RD LOCUST, NC 28097 OR 364 PG 78 PARCEL-ID 29-008-0500.000 08-15-05 TRNSF TO 29-008-0500.000 CAREY, DAVID M AND ANITA	18-01-31 16 AUDITORS PLAT OF 1900 S. D. 12, 13 PT. C000.38A RES USE CODE 510 00	00	00 00								
BUNDY, JAMES EMANUEL 414 WASHINGTON ST COAL GROVE, OHIO 45638 OR 257 PG 569 PARCEL-ID 29-008-0600.000 05-18-05 TRNSF TO 29-008-0600.000 DELAWDER, HERBERT L	18-01-31 16 AUDITORS PLAT OF 1900 S. D. 12, 13 PT. C000.02A RES USE CODE 500 00	00	00								

TAX RATE
A/R RED FACTOR 07.2335
OTH RED FACTOR 06.1810

LAWRENCE
TAX DISTRICT 29-UPPER TWP-COAL GROVE CORP D.B.S.D.

GENERAL TAX LIST AND DUPLICATE OF REAL AND PUBLIC UTILITY PROPERTY
COUNTY REAL ESTATE TAXES AND SPECIAL ASSESSMENTS

01/11/06

TAX YEAR 2005
INTEREST RATE
PAGE NO 5829

OWNER'S NAME MAILING ADDRESS	DESCRIPTION			TAXES CHARGED	DECEMBER TAXES	PENALTY	JUNE TAXES	PENALTY	TOTAL DELINQUENT	C. D. DATE	MEMO
	LAND	IMPROVEMENTS	TOTAL VALUE								
DELAWDER, HERBERT L 109 LANE ST COAL GROVE, OHIO 45638 OR 350 PG 500 PARCEL-ID 29-008-0600.000 05-18-05 TRNSF FROM 29-008-0600.000 BUNDY, JAMES EMANUEL	18-01-31 16 AUDITORS PLAT OF 1900 S. D. 12, 13 PT. C000.02A RES USE CODE 500 320	00	320								
DELAWDER, LARRY & ANNA 101 CALVARY STREET COAL GROVE, OHIO 45638 VOL 554 PG 272, 275 PARCEL-ID 29-008-0700.000	18-01-31 16 AUDITORS PLAT OF 1900 S. D. 14 C000.21A RES USE CODE 510 2,380	14,470	16,850 HOMESITE VALUE LISTED BELOW 2,380 14,470 16,850	5/15/06 Anna L Delawder							
THE JEFFERSONVILLE MISSIONARY BAPTIST CHURCH, INC RT BOX 179C COAL GROVE, OHIO VOL 554 PG 364 PARCEL-ID 29-008-0701.000	18-01-31 16 AUDITORS PLAT OF 1900 S.D. 14 PT. C000.04A EXM USE CODE 685 730	24,190	24,920								
THE JEFFERSONVILLE MISSIONARY BAPTIST CHURCH, INC. RT 1 BOX 179 C COAL GROVE OHIO 45638 VOL 554 PG 364 PARCEL-ID 29-008-0800.000	18-01-31 16 AUDITORS PLAT OF 1900 PT. C000.35A EXM USE CODE 685 610	00	610								
HILL, WILLIAM B. & TONI J. 143 ZOAR HILL RD COAL GROVE, OHIO 45638 VOL 639 PG 516 PARCEL-ID 29-008-1000.000	18-01-31 57 AUDITORS PLAT OF 1900 PT. NW COR. C002.26A RES USE CODE 510 5,690	6,280	11,970								
THE JEFFERSONVILLE MISSIONARY BAPTIST CHURCH, INC. RT 1 BXO 179C IRONTON, OHIO 45638 VOL 554 PG 364 PARCEL-ID 29-008-1100.000	18-01-31 16 AUDITORS PLAT OF 1900 PT. C000.35A EXM USE CODE 685 610	00	610								
CARTER, ALBERT & GROVER C., JR 223 HAMILTON ST. COAL GROVE, OHIO 45638 PARCEL-ID 29-008-1200.000	18-01-31 18 AUDITORS PLAT OF 1900 PT. C000.28A RES USE CODE 500 100	00	100								
COAL GROVE CHURCH OF NAZARENE 135 CENTER ST. COAL GROVE OHIO VOL 298 PG 350 PARCEL-ID 29-008-1300.000	18-01-31 1 AUDITORS PLAT OF 1900 40 X 132 C000.12A EXM USE CODE 685 2,220	55,440	57,660								
MAJOR, DIANA 301 MEGAN WOOD CT INDIANAPOLIS, INDIA 46234	-00-00 PT NE SW PT C000.05A RES USE CODE 500										

TAX RATE [illegible]0
A/R RED FACTOR 07.2335
OTH RED FACTOR 06.1810

LAWRENCE
TAX DISTRICT

GENERAL TAX LIST AND DUPLICATE OF REAL AND PUBLIC UTILITY PROPERTY
COUNTY REAL ESTATE TAXES AND SPECIAL ASSESSMENTS
29-UPPER TWP-COAL GROVE CORP D.B.S.D.

TAX YEAR 2005
INTEREST RATE
01/11/06 PAGE NO 5830

OWNER'S NAME MAILING ADDRESS	DESCRIPTION			TAXES CHARGED	DECEMBER TAXES	PENALTY	JUNE TAXES	PENALTY	TOTAL DELINQUENT	C. D. DATE	MEMO
	LAND	IMPROVEMENTS	TOTAL VALUE								
OR 165 PG 540 PARCEL-ID 29-008-1401.000	770	00	770								
HANKINS, JIM & PATSY 225 HAMILTON ST COAL GROVE OHIO 45638 VOL 370 PG 156 PARCEL-ID 29-008-1402.000	-00-00 PT NE SW PT C000.41A RES USE CODE 510 3,510 15,460 18,970 HOMESITE VALUE LISTED BELOW 3,510 15,460 18,970										
MAJOR, DIANA 301 MEGAN WOOD CT INDIANAPOLIS, INDIA 46234 OR 165 PG 540 PARCEL-ID 29-008-1500.000	18-01-31 18 AUDITORS PLAT OF 1900 SE CORNER C000.02A RES USE CODE 500 320 00 320										
REYNOLDS, GARY L. & GAIL M. 232 HAMILTON STREET COAL GROVE OHIO 45638 VOL 484 PG 171 PARCEL-ID 29-008-1600.000	18-01-31 19 AUDITORS PLAT OF 1900 PT. C000.19A RES USE CODE 545 2,230 00 2,230										
TRUSTEES OF ZOAR CHURCH VOL 100 PG 174 PARCEL-ID 29-008-1610.000	18-1-31 54 PT AUD PLAT 1900 1. 00AC EXM USE CODE 685 1,750 00 1,750										
MARCUM, ERMAL & MAXINE 231 HAMILTON ST COAL GROVE, OHIO 45638 VOL 546 PG 578 PARCEL-ID 29-008-1800.000	18-01-31 19 AUDITORS PLAT OF 1900 PT. C000.23A RES USE CODE 510 2,510 6,250 8,760 HOMESITE VALUE LISTED BELOW 2,510 6,250 8,760										
LEMASTER, JAMES H AND NANCY C 105 PINE CREST DR COAL GROVE, OH 45638 OR 315 PG 56 PARCEL-ID 29-009-0100.000	18-1-31 20 AUD PLAT 1900 PT LE SS .18,1.42 BAL=6.60AC RES USE CODE 500 AUV 5,370 00 5,370										
LEMASTER, JAMES H AND NANCY C 105 PINE CREST DR COAL GROVE, OHIO 45638 OR 315 PG 56 PARCEL-ID 29-009-0200.000	18-1-31 20 AUD PLAT OF 1900 PT LESS 1.00AC BAL=1.37 RES USE CODE 500 20 00 20										
LEMASTER, THOMAS R. 201 PINE CREST LANE COAL GROVE, OHIO 45638 OR 188 PG 666 PARCEL-ID 29-009-0200.001 12-22-05 95.17	18-1-31 PT 20 AUDITOR'S PLAT O F 1900 PT LESS .12,1.49 BAL=1. 00 RES USE CODE 599 5,250 530 5,780										
SALYER, GARY AND CARLA	18-1-31 PT 20 AUDITORS PLAT OF										

TAX RATE [illegible]0
A/R RED FACTOR 07.2335
OTH RED FACTOR 06.1810

LAWRENCE
TAX DISTRICT

GENERAL TAX LIST AND DUPLICATE OF REAL AND PUBLIC UTILITY PROPERTY
COUNTY REAL ESTATE TAXES AND SPECIAL ASSESSMENTS
29-UPPER TWP-COAL GROVE CORP D.B.S.D.

TAX YEAR 2005
INTEREST RATE
01/11/06 PAGE NO 5831

OWNER'S NAME MAILING ADDRESS	DESCRIPTION			TAXES CHARGED	DECEMBER TAXES	PENALTY	JUNE TAXES	PENALTY	TOTAL DELINQUENT	C. D. DATE	MEMO
	LAND	IMPROVEMENTS	TOTAL VALUE								
205 PINECREST LANE COAL GROVE, OH 45638 OR 141 PG 590 PARCEL-ID 29-009-0200.002	1900 PT .12AC RES USE CODE 500 40 00 40										
BARRETT, RICK & VICKI 100 PINECREST DR COAL GROVE, OH 45638 OR 141 PG 595 PARCEL-ID 29-009-0200.003	18-1-31 PT 20 AUDITOR'S PLAT P T 1.49AC RES USE CODE 510 5,420 65,770 71,190 HOMESITE VALUE LISTED BELOW 5,250 65,770 71,020										
MARCUM, ERMAL & MAXINE 231 HAMILTON ST. COAL GROVE, OHIO 45638 VOL 546 PG 578 PARCEL-ID 29-009-0300.000	18-01-31 20 AUDITORS PLAT OF 1 900 PT. LESS .10ACRES BAL=0.47 ACRES RES USE CODE 510 3,800 19,520 23,320 HOMESITE VALUE LISTED BELOW 3,800 19,520 23,320			5/30/06 Ermal D & Michelle D Marcum							
MAJOR, DIANA 301 MEGAN WOOD CT INDIANAPOLIS, INDIA 46234 OR 165 PG 540 PARCEL-ID 29-009-0300.001	18-01-31 20 AUDITORS PLAT OF 1 900 PT 0.10 ACRES RES USE CODE 500 1,420 00 1,420										
MORGAN, JACK & SUSAN 726 HIGH ST COAL GROVE, OHIO 45638 VOL 609 PG 26 PARCEL-ID 29-009-0400.000	18-01-31 12 AUDITORS PLAT OF 1900 PT. C000.43A COM USE CODE 499 6,290 8,580 14,870 HOMESITE VALUE LISTED BELOW 00 8,580 8,580										
HANKINS, BESSIE MAE 240 HAMILTON ST. COAL GROVE, OHIO 45638 OR 67 PG 36 PARCEL-ID 29-009-0500.000	18-01-31 21 AUDITORS PLAT OF 1900 PT. C000.50A RES USE CODE 500 180 00 180										
WHITE, DONALD D. LIFE EST. REM .SETH LEANDER WHITE 238 HAMILTON ST. COAL GROVE, OHIO 45638 OR 211 PG 456 PARCEL-ID 29-009-0600.000	18-01-31 21 AUDITORS PLAT OF 1900 PT. C000.59A RES USE CODE 510 4,400 12,570 16,970 HOMESITE VALUE LISTED BELOW 4,400 12,570 16,970										
HANKINS, BESSIE MAE 240 HAMILTON STREET COAL GROVE, OHIO 45638 OR 67 PG 36 PARCEL-ID 29-009-0700.000	18-01-31 21 AUDITORS PLAT OF 1900 PT. C000.44A RES USE CODE 500 150 00 150										
HANKINS, BESSIE MAE 240 HAMILTON ST. COAL GROVE, OHIO 45638	18-01-31 21 AUDITORS PLAT OF 1900 PT. C000.12A RES USE CODE 510										

BARRETT BROTHERS SPRINGFIELD, OH 1-800-322-7711

TAX RATE [illegible]0
A/R RED FACTOR 07.2335
OTH RED FACTOR 06.1810

LAWRENCE
TAX DISTRICT 29-UPPER TWP-COAL GROVE CORP D.B.S.D.

GENERAL TAX LIST AND DUPLICATE OF REAL AND PUBLIC UTILITY PROPERTY
COUNTY REAL ESTATE TAXES AND SPECIAL ASSESSMENTS

01/11/06

TAX YEAR 2005
INTEREST RATE
PAGE NO 5832

OWNER'S NAME MAILING ADDRESS	DESCRIPTION			TAXES CHARGED	DECEMBER TAXES	PENALTY	JUNE TAXES	PENALTY	TOTAL DELINQUENT	C. D. DATE	MEMO
	LAND	IMPROVEMENTS	TOTAL VALUE								
OR 67 PG 36 PARCEL-ID 29-009-0800.000	1,620	9,820	11,440								
	HOMESITE VALUE LISTED BELOW										
	1,620	9,820	11,440								
KELLY, WILMA JEAN 637 TOWNSHIP ROAD 111 IRONTON, OHIO 45638-0000 VOL 591 PG 486 PARCEL-ID 29-009-0900.000	18-01-31 22 AUD PLAT OF 1900 PT ON PIKE LESS 0. C001.13A RES USE CODE 510										
	3,720	5,920	9,640								
	HOMESITE VALUE LISTED BELOW										
	3,680	5,850	9,530								
DILLON, JERRY 106 JEFFERSON ST. COAL GROVE, OHIO 45638-000 VOL 454 PG 313 PARCEL-ID 29-009-0901.000	18-01-31 22 AUD PLAT OF 1900 PT ON PIKE PT C000.07A RES USE CODE 500										
	1,060	00	1,060								
TRUSTEES OF ZOAR BAPTIST CHURCH COAL GROVE, OHIO 45638 VOL 60 PG 536 PARCEL-ID 29-009-0905.000	18-1-31 22 AUD PLAT PT 1.63ACS EXM USE CODE 685										
	2,850	00	2,850								
MARION REALTY COMPANY, AN OHIO GENERAL PARTNERSHIP 7265 KENWOOD ROAD SUITE #300 CINCINNATI, OHIO 45236 VOL 508 PG 645 PARCEL-ID 29-009-1000.000	18-01-31 AUDITORS PLAT OF 1900 PT. ON PIKE C000.04A COM USE CODE 499										
	910	183,170	184,080								
MARION REALTY COMPANY, AN OHIO GENERAL PARTNERSHIP 7265 KENWOOD ROAD SUITE #300 CINCINNATI, OHIO 45236 VOL 508 PG 645 PARCEL-ID 29-009-1100.000	18-01-31 22 AUDITORS PLAT OF 1900 PT. ON PIKE C000.32A COM USE CODE 400										
	5,860	00	5,860								
MARION REALTY COMPANY, AN OHIO GENERAL PARTNERSHIP 7265 KENWOOD ROAD SUITE #300 CINCINNATI, OHIO 45236 VOL 508 PG 645 PARCEL-ID 29-009-1200.000	18-01-31 22 AUD PLAT 1900 PT O N PIKE PT 80 X 120 COM USE CODE 400										
	5,030	00	5,030								
MARION REALTY COMPANY, AN OHIO GENERAL PARTNERSHIP 7265 KENWOOD ROAD SUITE #300 CINCINNATI, OHIO 45236 VOL 508 PG 645 PARCEL-ID 29-009-1300.000	18-01-31 22 AUD PLAT OF 1900 PT CM PIKE PT 80 X 120 COM USE CODE 400										
	5,030	00	5,030								
FERGUSON, FREDA M 326 GARNERS FPRD RD GALLIPOLIS, OHIO 45631-856	18-01-31 22 AUDITORS PLAT OF 1900 PT. C008.17A RES USE CODE 510										

TAX RATE [illegible]0
A/R RED FACTOR 07.2335
OTH RED FACTOR 06.1810

LAWRENCE
TAX DISTRICT 29-UPPER TWP-COAL GROVE CORP D.B.S.D.

GENERAL TAX LIST AND DUPLICATE OF REAL AND PUBLIC UTILITY PROPERTY
COUNTY REAL ESTATE TAXES AND SPECIAL ASSESSMENTS

01/11/06

TAX YEAR 2005
INTEREST RATE
PAGE NO 5833

OWNER'S NAME MAILING ADDRESS	DESCRIPTION			TAXES CHARGED	DECEMBER TAXES	PENALTY	JUNE TAXES	PENALTY	TOTAL DELINQUENT	C. D. DATE	MEMO
	LAND	IMPROVEMENTS	TOTAL VALUE								
VOL 532 PG 139 PARCEL-ID 29-009-1400.000	7,760	9,790	17,550								
DUTEY, W. GARY & GAIL F. 178 WILSON DR COAL GROVE, OHIO 45638 VOL 418 PG 37 PARCEL-ID 29-009-1500.000	18-01-31 22 AUD PLAT 1900 PT C003.76A RES USE CODE 500										
	1,320	00	1,320								
DAWSON BRYANT LOCAL SCHOOL DISTRICT 423 MARION PIKE COAL GROVE, OHIO 45638 OR 242 PG 656 PARCEL-ID 29-009-1600.000	18-01-31 AUD.PLAT. OF 1900 PT. SW COR SW NW 97.13' ONCEM.ST. X C000.29A RES USE CODE 500										
	2,860	00	2,860								
	HOMESITE VALUE LISTED BELOW										
	2,860	00	2,860								
LAMB, DAVID C. 114 JEFFERSON ST COAL GROVE, OH 45638 VOL 602 PG 760 PARCEL-ID 29-009-1700.000	18-01-31 22 AUDITORS PLAT OF 1900 PT. C000.36A RES USE CODE 510										
	3,270	9,890	13,160								
NORRIS, ELMER RAY & VIRGINIA A LIFE EST REM TIMOTHY R NORRIS 108 JEFFERSON ST. COAL GROVE, OHIO 45638 OR 310 PG 448/452 PARCEL-ID 29-009-1800.000	18-01-31 22 AUDITORS PLAT OF 1900 PT .39ACS RES USE CODE 510										
	3,420	10,650	14,070								
	HOMESITE VALUE LISTED BELOW										
	3,420	10,650	14,070								
PAULUS, RICHARD E. & SONDRA D. 110 VALLEYVIEW DR. COALGROVE, OHIO 45638 VOL 610 PG 288 PARCEL-ID 29-010-0101.000 10-14-05 15745.46	18-01-31 PT SE NW LESS 6.97, 1 .06, & .90 AC. BAL=5.04 RES USE CODE 510										
	6,660	207,520	214,180								
	HOMESITE VALUE LISTED BELOW										
	5,250	189,700	194,950								
MCMACKIN, PAUL E. & DONITA J. P.O. BOX 4391 IRONTON, OHIO 45638 OR 28 PG 283 PARCEL-ID 29-010-0101.001 10-14-05 1000.00	18-01-31 PT SE NW PT 1.06AC RES USE CODE 510										
	5,270	45,550	50,820								
WISE, WAYNE W. & PHYLLIS J. 2136 ST RT 243 IRONTON, OH 45638 OR 29 PG 711 PARCEL-ID 29-010-0101.002	18-01-31 PT SE NW PT .90AC RES USE CODE 500										
	5,100	00	5,100								
BLANKENSHIP, GARY TODD AND TOMI LYNNE 121 OAKWOOD DRIVE COAL GROVE, OHIO 45638 OR 203 PG 575	PT W PT SE LESS .52 BAL 3.21AC RES USE CODE 510										
	6,020	26,710	32,730								

BARRETT BROTHERS SPRINGFIELD, OH 1-800-322-7711

TAX RATE [illegible]/0
A/R RED FACTOR 07.2335
OTH RED FACTOR 06.1810

LAWRENCE
TAX DISTRICT 29-UPPER TWP-COAL GROVE CORP D.B.S.D.

GENERAL TAX LIST AND DUPLICATE OF REAL AND PUBLIC UTILITY PROPERTY
COUNTY REAL ESTATE TAXES AND SPECIAL ASSESSMENTS

01/11/06

TAX YEAR 2005
INTEREST RATE

OWNER'S NAME MAILING ADDRESS	DESCRIPTION			TAXES CHARGED	DECEMBER TAXES	PENALTY	JUNE TAXES	PENALTY	TOTAL DELINQUENT	C. D. DATE	MEMO
	LAND	IMPROVEMENTS	TOTAL VALUE								
PARCEL-ID 29-010-0102.000											
PAULUS, SONDRA DENISE 110 VALLEY VIEW DR COAL GROVE, OH 45638 OR 239 PG 670 PARCEL-ID 29-010-0102.001 10-14-05 162.01	PT W PT SE PT .52AC RES USE CODE 500 4,040	00	4,040								
JOHNSON, DONALD & KATHRYN 104 BETH LANE COAL GROVE, OHIO 45638 VOL 448 PG199 PARCEL-ID 29-010-0103.000	18-01-31 PT SE NW PT C000.30A RES USE CODE 510 2,920	38,160	41,080								
NICHOLS, GARY E. & MARY E. 101 BETH LN. IRONTON, OHIO 45638-0000 VOL 389 PG 351 PARCEL-ID 29-010-0104.000	18-01-31 PT SE NW PT C000.01A RES USE CODE 500 160	00	160								
MCKNIGHT, BERNARD T & LINDA F 101 CHRISTY LN. COAL GROVE, OHIO 45638 VOL 571 PG 464 PARCEL-ID 29-010-0105.000	18-01-31 AUDITORS PLAT OF 1900 PT. SE NW C000.15A RES USE CODE 500 1,890	00	1,890	7/17/00 Bernard T Jr & Linda S Mc Knight							
MCKNIGHT, BERNARD T & LINDA F 101 CHRISTI LN. COAL GROVE, OHIO 45638 VOL 571 PG 464 PARCEL-ID 29-010-0106.000	18-01-31 PT SE NW C000.44A RES USE CODE 540 3,670	24,110	27,780								
MEADOWS, SHANE A & SHEILA R 006 C/O FIRST AMER.RE TAX SERVICE ATT:ESCROW REPORTING DEPT 8435 STEMMONS FWY 7TH FR DALLAS, TX 75247 VOL 611 PG 105 PARCEL-ID 29-010-0107.000	18-01-31 PT SE NW C000.40A RES USE CODE 510 3,470	33,530	37,000								
HHIGGINS, REUBEN L LIFE ESTATE LINDA S MCKNIGHT ETAL REM 103 VALLEY VIEW DR. COAL GROVE, OHIO 45638 PARCEL-ID 29-010-0108.000	18-01-31 PT SE NW PT C000.27A RES USE CODE 510 2,750 HOMESITE VALUE LISTED BELOW 2,750	31,340 31,340	34,090 34,090								
SWARTS, JOSEPH CLORAN & ROSE E LLA LIFE EST. 135 LANE ST. COAL GROVE, OHIO 45638 OR 242 PG 722 PARCEL-ID 29-010-0200.000	18-01-31 AUDITORS PLAT OF 1900 PT. C000.02A RES USE CODE 500 320	00	320								
SHELTON, LARRY E. & BARBARA K. ET-AL 112 HOLLEY LANE COAL GROVE, OHIO 45638	18-01-31 AUDITORS PLAT OF 1900 PT. SW C000.22A RES USE CODE 510										

TAX RATE [illegible]/0
A/R RED FACTOR 07.2335
OTH RED FACTOR 06.1810

LAWRENCE
TAX DISTRICT 29-UPPER TWP-COAL GROVE CORP D.B.S.D.

GENERAL TAX LIST AND DUPLICATE OF REAL AND PUBLIC UTILITY PROPERTY
COUNTY REAL ESTATE TAXES AND SPECIAL ASSESSMENTS

01/11/06

TAX YEAR 2005
INTEREST RATE

OWNER'S NAME MAILING ADDRESS	DESCRIPTION			TAXES CHARGED	DECEMBER TAXES	PENALTY	JUNE TAXES	PENALTY	TOTAL DELINQUENT	C. D. DATE	MEMO
	LAND	IMPROVEMENTS	TOTAL VALUE								
OR 17 PG 233 PARCEL-ID 29-010-0300.000	2,380 HOMESITE VALUE LISTED BELOW 2,380	20,040 20,040	22,420 22,420								
SHELTON, LARRY & BARBARA K. 112 HOLLEY LANE COAL GROVE, OHIO 45638 VOL 462 PG 277 PARCEL-ID 29-010-0310.000	18-01-31 C000.04A RES USE CODE 500 620	00	620								
VILLAGE OF COAL GROVE COAL GROVE, OHIO 45638 VOL 317 687 PARCEL-ID 29-010-0311.000	18-1-31 AUDITOR'S PLAT OF 1900 SW PT LESS .04,.018 .15A BAL= .87 EXM USE CODE 640 1,220	00	1,220								
CAREY, DANIEL J. & MARLENE SUE LIFE EST. 111 HOLLY LN. COAL GROVE, OHIO 45638 OR 57 PG 191 TNN PARCEL-ID 29-010-0311.001	18-01-31 AUDITORS PLAT OF 1900 PT 0.01ACS RES USE CODE 500 160	00	160								
CAREY, DANIEL J. & MARLENA SUE LIFE EST. 111 HOLLY LN COAL GROVE, OHIO 45638 VOL 572 PG 221 PARCEL-ID 29-010-0311.002	18-1-31 AUDITOR'S PLAT 199 SW PT .15ACS RES USE CODE 500 50	00	50								
THE LAWRENCE COUNTY COMMISSION ERS IRONTON, OHIO 45638 LEASE VOL 29 PG 457 PARCEL-ID 29-010-0315.000	18-1-31 AUDITORS PLAT 1900 4 .00ACS EXM USE CODE 620 4,900	21,650	26,550								
JOHNSON, DONALD & KATHRYN 104 BETH LANE COAL GROVE, OHIO 45638 VOL 448 PG 199 PARCEL-ID 29-010-0402.000	18-01-31 PT W 1/2 PT. C000.25A RES USE CODE 500 2,630	00	2,630								
NICHOLS, GARY E. & MARY E. 101 BETH LN. IRONTON, OHIO 45638 VOL 398 PG 290 PARCEL-ID 29-010-0403.000	18-01-31 PT W 1/2 PT C000.52A RES USE CODE 500 180	00	180								
MCGUIRE, RICKY D. & BRANDY J. 112 JEFFERSON ST COAL GROVE, OHIO 45638 OR 107 PG 140 PARCEL-ID 29-010-0500.000	18-01-31 22 AUDITORS PLAT OF 1900 PT. C001.00A RES USE CODE 510 5,250	6,720	11,970								
DILLON, DORIS E. NKA DORIS ROW E LIFE EST. REM. GARY DILLON 747 MARION PIKE COAL GROVE, OHIO 45638 OR 122 PG 731	18-01-31 23 AUDITORS PLAT OF 1900 PT. C000.01A RES USE CODE 500 160	00	160								

BARRETT BROTHERS SPRINGFIELD, OH 1-800-322-7711

TAX RATE 1[illegible]0
A/R RED FACTOR 07.2335
OTH RED FACTOR 06.1810

LAWRENCE
TAX DISTRICT 29-UPPER TWP-COAL GROVE CORP D.B.S.D.

GENERAL TAX LIST AND DUPLICATE OF REAL AND PUBLIC UTILITY PROPERTY
COUNTY REAL ESTATE TAXES AND SPECIAL ASSESSMENTS

01/11/06

TAX YEAR 2005
INTEREST RATE
PAGE NO 5836

OWNER'S NAME MAILING ADDRESS	DESCRIPTION			TAXES CHARGED	DECEMBER TAXES	PENALTY	JUNE TAXES	PENALTY	TOTAL DELINQUENT	C. D. DATE	MEMO
	LAND	IMPROVEMENTS	TOTAL VALUE								
PARCEL-ID 29-010-0600.000											
10-14-05 10.96											
DILLON, DORIS E. NKA DORIS ROW E LIFE EST. REM. GARY DILLON 747 MARION PIKE COAL GROVE, OHIO 45638 OR 122 PG 731 PARCEL-ID 29-010-0700.000	18-01-31 23 AUDITORS PLAT OF 1900 PT. C000.21A RES USE CODE 500 2,380	00	2,380								
10-14-05 163.68											
DILLON, DORIS E. NKA DORIS ROW E LIFE EST. REM. GARY DILLON 747 MARION PIKE COAL GROVE, OHIO 45638 OR 122 PG 731 PARCEL-ID 29-010-0800.000	18-01-31 23 AUDITORS PLAT OF 1900 PT. SE COR. C000.01A RES USE CODE 500 160	00	160								
10-14-05 10.96											
DILLON, DORIS E. NKA DORIS ROW E LIFE EST. REM. GARY DILLON 747 MARION PIKE COAL GROVE, OHIO 45638 OR 122 PG 731 PARCEL-ID 29-010-0900.000	18-01-31 23 AUDITORS PLAT OF 1900 PT. C000.25A RES USE CODE 510 2,630 13,000 15,630 HOMESITE VALUE LISTED BELOW 2,630 12,970 15,600										
10-14-05 865.72											
HARDIN, TERESA D. C/O TERESA ROSS 743 MARION PIKE COAL GROVE, OHIO 45638 VOL 531 PG 665 PARCEL-ID 29-010-1000.000	18-01-31 24 AUDITORS PLAT OF 1900 PT. C000.84A RES USE CODE 510 5,030 11,340 16,370										
12-14-05 269.52											
NANCE, BERNARD E. & JUANITA S. 749 MARION PIKE COAL GROVE, OHIO 45638 VOL 516 PG 223 PARCEL-ID 29-010-1100.000	18-01-31 24 AUDITORS PLAT OF 1900 PT. C000.23A RES USE CODE 510 2,510 14,190 16,700 HOMESITE VALUE LISTED BELOW 2,510 14,190 16,700										
PENNINGTON, AUDREY AND JUANITA W. STREET 737 MARION PIKE COAL GROVE, OHIO 45638 OR 192 PG 738 PARCEL-ID 29-010-1200.000	18-01-31 24 AUDITORS PLAT OF 1900 PT. 50X160 C000.19A RES USE CODE 510 2,230 9,770 12,000 HOMESITE VALUE LISTED BELOW 2,230 9,770 12,000										
NANCE, GARY L. 028 C/O FIDELITY NAT'L TAX SERV. 3100NEW YORK DRIVE SUITE 100 PASADENA, CA 91107	18-1-31 24 AUDITORS PLAT OF 19 00 PT 50X149 .17AC RES USE CODE 510 2,070 6,410 8,480 HOMESITE VALUE LISTED BELOW										

TAX RATE 1[illegible]0
A/R RED FACTOR 07.2335
OTH RED FACTOR 06.1810

LAWRENCE
TAX DISTRICT 29-UPPER TWP-COAL GROVE CORP D.B.S.D.

GENERAL TAX LIST AND DUPLICATE OF REAL AND PUBLIC UTILITY PROPERTY
COUNTY REAL ESTATE TAXES AND SPECIAL ASSESSMENTS

01/11/06

TAX YEAR 2005
INTEREST RATE
PAGE NO 5837

OWNER'S NAME MAILING ADDRESS	DESCRIPTION			TAXES CHARGED	DECEMBER TAXES	PENALTY	JUNE TAXES	PENALTY	TOTAL DELINQUENT	C. D. DATE	MEMO
	LAND	IMPROVEMENTS	TOTAL VALUE								
OR 296 PG 720 PARCEL-ID 29-010-1300.000	2,070	6,410	8,480								
HAMILTON, CHARLES M. & PATTY L 3522 HELTON CT CATLETTSBURG, KY 41129 VOL 618 PG 517 PARCEL-ID 29-010-1400.000	18-01-31 25 AUDITORS PLAT OF 1900 C000.25A RES USE CODE 510 2,630 15,700 18,330 HOMESITE VALUE LISTED BELOW 2,630 15,700 18,330										
CRANK, SHIRLEY 2300 CO RD 181 IRONTON, OHIO 45638 OR 103 PG 330 PARCEL-ID 29-010-1500.000	18-01-31 26 AUDITORS PLAT OF 1900 E SIDE 6 X 113 C000.00A RES USE CODE 500 320 00 320			7/31/06 Glenn E. + Janet L. Crum							
CRANK, SHIRLEY 2300 CO RD 181 IRONTON, OHIO 45638 OR 103 PG 330 PARCEL-ID 29-010-1600.000	18-01-31 26 AUDITORS PLAT OF 1900 W SIDE 40 X 132 NEXT LA M C000.15A RES USE CODE 545 1,890 1,860 3,750 HOMESITE VALUE LISTED BELOW 1,890 1,860 3,750			SAME							
CHURCH, GLEN F. SR. AND OLLIE E. CHURCH 032 C/O COUNTRYWIDE TAX DEPT. MSN : SV - 24 P. O. BOX 10211 VAN NUYS, CA. 91410-0211 OR 120 PG 299 PARCEL-ID 29-010-1700.000	18-01-31 26 AUDITORS PLAT OF 1900 E SIDE 45 X 113 C000.11A RES USE CODE 510 1,530 9,320 10,850 HOMESITE VALUE LISTED BELOW 1,530 9,320 10,850										
RILEY, TERRY L & LILLIE A 2456 CO RD 55 IRONTON, OHIO 45638 VOL 567 PG 373 PARCEL-ID 29-010-1800.000	18-01-31 26 AUDITORS PLAT OF 1900 E SIDE 6 1/2 X 113 C000.02A RES USE CODE 500 320 00 320										
RILEY, TERRY L & LILLIE A 2456 CO RD 55 IRONTON, OHIO 45638 PARCEL-ID 29-011-0100.000	18-01-31 27 AUDITORS PLAT OF 1900 C000.25A RES USE CODE 510 2,630 11,620 14,250 HOMESITE VALUE LISTED BELOW 2,630 11,370 14,000										
10-14-05 397.57											
RILEY, TERRY L & LILLIE A 2456 CO RD 55 IRONTON, OHIO 45638 PARCEL-ID 29-011-0200.000	-00-00 28 AUD. PLAT OF 1900 2S C000.03A RES USE CODE 500 470 00 470										
MURPHY, TENNIS & LEATRICE JOY VOL 390 PG 591 PARCEL-ID 29-011-0300.000	18-01-31 30 AUDITORS PLAT OF 1900 C000.11A RES USE CODE 500										

TAX RATE [illegible]0
A/R RED FACTOR 07.2335
OTH RED FACTOR 06.1810

LAWRENCE
TAX DISTRICT 29-UPPER TWP-COAL GROVE CORP D.B.S.D.

GENERAL TAX LIST AND DUPLICATE OF REAL AND PUBLIC UTILITY PROPERTY
COUNTY REAL ESTATE TAXES AND SPECIAL ASSESSMENTS

01/11/06

TAX YEAR 2005
INTEREST RATE

OWNER'S NAME MAILING ADDRESS	DESCRIPTION			TAXES CHARGED	DECEMBER TAXES	PENALTY	JUNE TAXES	PENALTY	TOTAL DELINQUENT	C. D. DATE	MEMO
	LAND	IMPROVEMENTS	TOTAL VALUE								
	40	00	40								
PRUITT, CONNIE 6081 ST RT 243 IRONTON, OHIO 45638 OR 287 PG 143 PARCEL-ID 29-011-0301.000	18-01-31 30 AUD PLAT 1900 PT C000.09A RES USE CODE 500										
	30	00	30								
PITSENBARGER, MICHAEL KEITH & KATHRYN RUTH 725 MARION PIKE COAL GROVE, OHIO 45638 OR 284 PG 9 PARCEL-ID 29-011-0400.000	18-01-31 26 AUDITORS PLAT OF 1900 PT. C000.56A RES USE CODE 510										
	4,240	19,720	23,960								
	HOMESITE VALUE LISTED BELOW										
	4,240	19,650	23,890								
JOHNSON, RUFUS & JANET S. 729 MARION PIKE COALGROVE, OHIO 45638 VOL 344 PG 115 PARCEL-ID 29-011-0500.000	18-01-31 26 AUDITORS PLAT OF 1900 PT. 50' ON RD. X 140 C000.16A RES USE CODE 510										
	1,980	9,170	11,150								
	HOMESITE VALUE LISTED BELOW										
	1,980	9,170	11,150								
LARGE, RALPH AND BRENDA 771 HIGH ST COAL GROVE, OHIO 45638 OR 189 PG 330 PARCEL-ID 29-011-0600.000	18-01-31 39 AUDITORS PLAT OF 1900 PT. C000.29A RES USE CODE 510										
	2,860	13,180	16,040								
	HOMESITE VALUE LISTED BELOW										
	2,860	13,180	16,040								
HOWARD, TRUBBY 102 REMY ST. COAL GROVE, OHIO 45638 OR 195 PG 499 PARCEL-ID 29-011-0601.000	18-01-31 39 AUD PLAT OF 1900 PT C000.22A RES USE CODE 510										
	2,450	4,640	7,090								
	HOMESITE VALUE LISTED BELOW										
	2,450	4,640	7,090								
MCKNIGHT, ANTHONY M. 810 MARION PIKE COAL GROVE, OHIO 45638 OR 297 PG 348 PARCEL-ID 29-011-0700.000	18-01-31 31 AUDITORS PLAT OF 1900 PT. C000.25A RES USE CODE 510										
	2,630	00	2,630								
MCKNIGHT, ANTHONY 810 MARION PIKE COAL GROVE, CH 45638 OR 221 PG 419 PARCEL-ID 29-011-0800.000 12-14-05 268.20	18-01-31 31 AUDITORS PLAT OF 1900 LESS .25A. C000.75A RES USE CODE 500										
	4,920	00	4,920								
	HOMESITE VALUE LISTED BELOW										
	4,920	00	4,920								
SHARP, JANICE & JAMES I. 411 LANE ST. COAL GROVE, OHIO 45638	18-01-31 32 AUDITORS PLAT OF 1900 45 X 150 C000.00A RES USE CODE 510										

TAX RATE [illegible]0
A/R RED FACTOR 07.2335
OTH RED FACTOR 06.1810

LAWRENCE
TAX DISTRICT 29-UPPER TWP-COAL GROVE CORP D.B.S.D.

GENERAL TAX LIST AND DUPLICATE OF REAL AND PUBLIC UTILITY PROPERTY
COUNTY REAL ESTATE TAXES AND SPECIAL ASSESSMENTS

01/11/06

TAX YEAR 2005
INTEREST RATE

OWNER'S NAME MAILING ADDRESS	DESCRIPTION			TAXES CHARGED	DECEMBER TAXES	PENALTY	JUNE TAXES	PENALTY	TOTAL DELINQUENT	C. D. DATE	MEMO
	LAND	IMPROVEMENTS	TOTAL VALUE								
PARCEL-ID 29-011-0900.000	1,890	11,200	13,090								
	HOMESITE VALUE LISTED BELOW										
	1,890	11,130	13,020								
ALLEN, MICHAEL W. & LISA L. 702 MARION PIKE COAL GROVE, OHIO 45638-0001 OR 109 PG 696 PARCEL-ID 29-011-1000.000	18-01-31 32 AUD PLAT 1900 LESS 45 X 150 LESS 0.25AC &LESS 0. C000.19A RES USE CODE 510										
	2,230	23,720	25,950								
	HOMESITE VALUE LISTED BELOW										
	2,230	23,720	25,950								
HOLLIDAY, MYRTLE COAL GROVE, OHIO 45638 VOL 500 PG 725 PARCEL-ID 29-011-1001.000	18-01-31 AUD PLAT 1900 LOT 32 PT. C000.01A RES USE CODE 500										
	160	00	160								
HUMPHREY, NEAL T. 101 OAKWOOD DR. COAL GROVE, OHIO 45638 OR 370 PG 783 PARCEL-ID 29-011-1002.000 09-28-05 TRNSF TO 29-011-1002.000 THOMPSON, BRENT E	18-01-31 PT 32 AUD PLAT 1900 C000.14A RES USE CODE 510										
	00	00	00								
THOMPSON, BRENT E 101 OAKWOOD DR. COAL GROVE, OHIO 45638 OR 370 PG 783 PARCEL-ID 29-011-1002.000 09-28-05 TRNSF FROM 29-011-1002.000 HUMPHREY, NEAL T.	18-01-31 PT 32 AUD PLAT 1900 C000.14A RES USE CODE 510										
	1,810	9,790	11,600								
BAILEY, CONNIE J. 708 MARION PIKE COAL GROVE, OHIO 45638 OR 281 PG 253 PARCEL-ID 29-011-1100.000 09-13-05 TRNSF TO 29-011-1100.000 BAILEY, CONNIE J LIFE EST	18-01-31 32 AUDITORS PLAT OF 1900 PT. 4.35 ON RD. C000.10A RES USE CODE 500										
	00	00	00								
BAILEY, CONNIE J LIFE EST. REM. CONNIE JEAN BAILEYETAL TRSTS 708 MARION PIKE COAL GROVE, OHIO 45638 OR 368 PG 448 PARCEL-ID 29-011-1100.000 09-13-05 TRNSF FROM 29-011-1100.000 BAILEY, CONNIE J.	18-01-31 32 AUDITORS PLAT OF 1900 PT. 4.35 ON RD. C000.10A RES USE CODE 500										
	40	00	40								
SIEBERT, CYNTHIA G 409 LANE STREET COAL GROVE, OHIO 45638-000 VOL 590 PG 149 PARCEL-ID 29-011-1200.000	18-01-31 32 AUDITORS PLAT OF 1900 PT. C000.15A RES USE CODE 510										
	1,890	12,340	14,230								
	HOMESITE VALUE LISTED BELOW										

BARRETT BROTHERS SPRINGFIELD, OH 1-800-322-7711

TAX RATE 0
A/R RED FACTOR 07.2335
OTH RED FACTOR 06.1810

LAWRENCE
TAX DISTRICT 29-UPPER TWP-COAL GROVE CORP D.B.S.D.

GENERAL TAX LIST AND DUPLICATE OF REAL AND PUBLIC UTILITY PROPERTY
COUNTY REAL ESTATE TAXES AND SPECIAL ASSESSMENTS

TAX YEAR 2005
INTEREST RATE
01/11/06 PAGE NO 5840

OWNER'S NAME MAILING ADDRESS	DESCRIPTION			TAXES CHARGED	DECEMBER TAXES	PENALTY	JUNE TAXES	PENALTY	TOTAL DELINQUENT	C. D. DATE	MEMO
	LAND	IMPROVEMENTS	TOTAL VALUE								
	1,890	12,340	14,230								
BAILEY, CONNIE J LIFE EST. REM . CONNIE JEAN BAILEY ETAL TRTS 708 MARION PIKE COAL GROVE, OHIO 45638 OR 368 PG 448 PARCEL-ID 29-011-1300.000	18-01-31 32 AUDITORS PLAT OF 1900 PT. C000.15A RES USE CODE 510 1,890 14,860 16,750 HOMESITE VALUE LISTED BELOW 1,890 14,860 16,750										
09-13-05 TRNSF FROM 29-011-1300.000 BAILEY, CONNIE J.											
BAILEY, CONNIE J. 708 MARION PIKE COAL GROVE, OHIO 45638 OR 281 PG 253 PARCEL-ID 29-011-1300.000	18-01-31 32 AUDITORS PLAT OF 1900 PT. C000.15A RES USE CODE 510 00 00 00										
09-13-05 TRNSF TO 29-011-1300.000 BAILEY, CONNIE J LIFE EST											
CADE, JUANITA 710 MARION PIKE COAL GROVE, OHIO 45638-000 OR 371 PG 521 PARCEL-ID 29-011-1400.000	18-01-31 32 AUDITORS PLAT OF 1900 PT. C000.23A RES USE CODE 510 00 00 00										
10-03-05 TRNSF TO 29-011-1400.000 PEARSON, BILLIE J											
PEARSON, BILLIE J 710 MARION PIKE COAL GROVE, OHIO 45638-000 OR 371 PG 521 PARCEL-ID 29-011-1400.000	18-01-31 32 AUDITORS PLAT OF 1900 PT. C000.23A RES USE CODE 510 2,510 12,600 15,110 HOMESITE VALUE LISTED BELOW 2,510 12,450 14,960										
10-03-05 TRNSF FROM 29-011-1400.000 CADE, JUANITA											
NANCE, BEVERLY A. 2020 S. 10TH IRONTON, OH. 45638-000 OR 57 PG 239/242 PARCEL-ID 29-011-1500.000	18-01-31 34 AUDITORS PLAT OF 1900 LESS 3.84A. C007.96A AGR USE CODE 100 2,230 00 2,230										
NANCE, BEVERLY H., ROSEMARY MI TCHELL & CAROL JEAN DESTOCKI 092 C/O CAROL JEAN HAMPTON 45638 OR 153 PG 345 PARCEL-ID 29-011-1600.000	18-01-31 34 AUDITORS PLAT OF 1900 PT. C000.75A RES USE CODE 500 260 00 260										
WEBB, KENNETH F. AND NANCY R. 216 ORCHARD ST. COAL GROVE, OHIO 45638 PARCEL-ID 29-011-1700.000	18-01-31 34 AUDITORS PLAT OF 1900 PT. C000.05A RES USE CODE 500 260 00 260										

TAX RATE 0
A/R RED FACTOR 07.2335
OTH RED FACTOR 06.1810

LAWRENCE
TAX DISTRICT 29-UPPER TWP-COAL GROVE CORP D.B.S.D.

GENERAL TAX LIST AND DUPLICATE OF REAL AND PUBLIC UTILITY PROPERTY
COUNTY REAL ESTATE TAXES AND SPECIAL ASSESSMENTS

TAX YEAR 2005
INTEREST RATE
01/11/06 PAGE NO 5841

OWNER'S NAME MAILING ADDRESS	DESCRIPTION			TAXES CHARGED	DECEMBER TAXES	PENALTY	JUNE TAXES	PENALTY	TOTAL DELINQUENT	C. D. DATE	MEMO
	LAND	IMPROVEMENTS	TOTAL VALUE								
WEBB, KENNETH & NANCY 216 ORCHARD ST. COAL GROVE, OHIO 45638 PARCEL-ID 29-011-1800.000	18-01-31 34 AUDITORS PLAT OF 1900 PT. C000.09A RES USE CODE 510 470 10,660 11,130 HOMESITE VALUE LISTED BELOW 470 10,660 11,130										
MARKINS, ROBERT L. & PATRICIA G. 015 C/O WELLS FARGO REAL ESTATE TAX SERVICE 1 HOME CAMPUS DES MOINES, IOWA 50306-9309 VOL 545 PG 31 PARCEL-ID 29-012-0100.000	18-01-31 34 AUD PLAT 1900 PT LESS 0.30 ACS C000.51A RES USE CODE 510 4,250 22,320 26,570										
MARKINS, ROBERT L. & PATRICIA G. 301 DUTEY DR. COAL GROVE, OHIO 45638 VOL 545 PG 31 PARCEL-ID 29-012-0101.000	18-01-31 34 AUD PLAT 1900 PT C000.30A RES USE CODE 500 1,040 00 1,040										
VILLAGE OF COAL GROVE, LAWRENC COAL GROVE OHIO VOL 343 PG 607 PARCEL-ID 29-012-0200.000	18-01-31 34 AUDITORS PLAT OF 1900 PT. C000.03A EXM USE CODE 640 00 00 00										
ROSS, JOSEPH A. & TERESA D. 743 MARION PIKE COAL GROVE, OHIO 45638 OR 45 PG 363 TNN PARCEL-ID 29-012-0300.000 12-14-05 86.79	18-1-31 23 AUDITOR'S PLAT OGF 1900 PT .23ACS RES USE CODE 500 2,510 00 2,510										
HARDIN, TERESA D. C/O TERESA ROSS 743 MARION PIKE COAL GROVE, OHIO 45638 VOL 121 PG 31 PARCEL-ID 29-012-0302.000 12-14-05 23.39	18-01-31 23 AUDITORS PLAT PT OF 1900 PT C000.10A RES USE CODE 500 1,420 00 1,420										
FAYNE, IMOGENE 227 1/2 DUTEY DR COAL GROVE, OHIO 45638 OR 70 PG 387 PARCEL-ID 29-012-0500.000	18-01-31 34 AUDITORS PLAT OF 1900 PT. C000.44A RES USE CODE 510 2,310 15,200 17,510 HOMESITE VALUE LISTED BELOW 2,310 15,200 17,510										
GOODWIN, JOHN & JOHN KENNEDY G OODWIN 7479 ST RT 217 SCOTTOWN, OHIO 45678 VOL 623 PG 400	18-01-31 34 AUDITORS PLAT OF 1900 PT. C001.00A RES USE CODE 510 5,250 26,010 31,260										

TAX RATE [illegible]0
A/R RED FACTOR 07.2335
OTH RED FACTOR 06.1810

LAWRENCE
TAX DISTRICT 29-UPPER TWP-COAL GROVE CORP D.B.S.D.

GENERAL TAX LIST AND DUPLICATE OF REAL AND PUBLIC UTILITY PROPERTY
COUNTY REAL ESTATE TAXES AND SPECIAL ASSESSMENTS

01/11/06

TAX YEAR 2005
INTEREST RATE
PAGE NO 5842

OWNER'S NAME MAILING ADDRESS	DESCRIPTION			TAXES CHARGED	DECEMBER TAXES	PENALTY	JUNE TAXES	PENALTY	TOTAL DELINQUENT	C. D. DATE	MEMO
	LAND	IMPROVEMENTS	TOTAL VALUE								
PARCEL-ID 29-012-0600.000	HOMESITE VALUE LISTED BELOW										
	5,250	26,010	31,260								
WEBB, KENNETH F. AND NANCY R. 216 ORCHARD ST. COAL GROVE, OHIO 45638	18-01-31 34 AUDITORS PLAT OF 1900 PT. C000.06A RES USE CODE 500										
PARCEL-ID 29-012-0700.000	320	00	320								
WEBB, KENNETH F. AND NANCY R. 216 ORCHARD ST. COAL GROVE, OHIO 45638	18-01-31 34 AUDITORS PLAT OF 1900 PT. C000.50A RES USE CODE 500										
PARCEL-ID 29-012-0800.000	2,630	00	2,630								
WEBB, KENNETH & NANCY 216 ORCHARD ST. COAL GROVE, OHIO 45638	18-01-31 34 AUDITORS PLAT OF 1900 PT. SW C000.14A RES USE CODE 500										
PARCEL-ID 29-012-0900.000	50	00	50								
MCKNIGHT, ANTHONY 810 MARION PIKE COAL GROVE, OH 45638 OR 221 PG 419	18-01-31 34 AUDITORS PLAT OF 1900 C000.20A RES USE CODE 500										
PARCEL-ID 29-012-1000.000	2,310	00	2,310								
12-14-05 79.88											
FRECKA, VICKI K. 413 LANE ST. COAL GROVE, OHIO 45638	18-01-31 33 AUDITORS PLAT OF 1900 C000.32A RES USE CODE 510										
PARCEL-ID 29-012-1100.000	2,680	14,890	17,570								
	HOMESITE VALUE LISTED BELOW										
	2,680	13,410	16,090								
MALONE, JUDITH A. 810 MARION PIKE COAL GROVE, OH 45638 VOL 635 PG 143	18-01-31 38 AUDITORS PLAT OF 1900 PT. C000.34A RES USE CODE 500										
PARCEL-ID 29-012-1200.000	3,160	00	3,160								
	HOMESITE VALUE LISTED BELOW										
	3,160	00	3,160								
CHAPMAN, WILLIS R. 822 MARION PIKE COAL GROVE, OHIO 45638 VOL 606 PG 300	18-01-31 38 AUDITORS PLAT OF 1900 PT. LESS .68A. C000.32A RES USE CODE 510										
PARCEL-ID 29-012-1300.000	3,040	7,400	10,440								
	HOMESITE VALUE LISTED BELOW										
	3,040	7,400	10,440								
ALDRIDGE, MARY ANN AND MONTE EE ALDRIDGE 820 MARION PIKE COAL GROVE, OH 45638 OR 227 PG 787/790/793	18-01-31 38 AUDITORS PLAT OF 1900 PT. C000.34A RES USE CODE 510										
PARCEL-ID 29-012-1400.000	3,160	14,220	17,380								
	HOMESITE VALUE LISTED BELOW										

TAX RATE [illegible]0
A/R RED FACTOR 07.2335
OTH RED FACTOR 06.1810

LAWRENCE
TAX DISTRICT 29-UPPER TWP-COAL GROVE CORP D.B.S.D.

GENERAL TAX LIST AND DUPLICATE OF REAL AND PUBLIC UTILITY PROPERTY
COUNTY REAL ESTATE TAXES AND SPECIAL ASSESSMENTS

01/11/06

TAX YEAR 2005
INTEREST RATE
PAGE NO 5843

OWNER'S NAME MAILING ADDRESS	DESCRIPTION			TAXES CHARGED	DECEMBER TAXES	PENALTY	JUNE TAXES	PENALTY	TOTAL DELINQUENT	C. D. DATE	MEMO
	LAND	IMPROVEMENTS	TOTAL VALUE								
	3,160	14,220	17,380								
PATTERSON, PAUL & REBECCA 006 C/O FIRST AMER.RE TAX SERVICE ATT:ESCROW REPORTING DEPT 8435 STEMMONS FWY 7TH FR DALLAS, TX 75247 OR 258 PG 793	18-01-31 38 AUDITORS PLAT OF 1900 PT. C000.18A RES USE CODE 510										
PARCEL-ID 29-012-1500.000	2,160	7,840	10,000								
	HOMESITE VALUE LISTED BELOW										
	2,160	7,740	9,900								
ISON, DOROTHY 830 MARION PIKE COAL GROVE, OHIO 45638 VOL 579 PG 198	18-1-31 38 AUDITOR'S PLAT OF 1900 PT. 0.03ACS. RES USE CODE 500										
PARCEL-ID 29-012-1600.000	470	00	470								
CARPENTER, CARL & BARBARA 004 C/O FIRST AMER.RE TAX SERVICE ATT:ESCROW REPORTING DEPT 8435 STEMMONS FWY 7TH FR DALLAS, TX 75247 OR 251 PG 285	18-01-31 38 AUDITORS PLAT OF 1900 PT. C000.50A RES USE CODE 510										
PARCEL-ID 29-012-1700.000	00	00	00								
05-02-05 TRNSF TO 29-012-1700.000 MCMASTER, OTHA E. & MALYN											
MCMASTER, OTHA E. & MALYNDA G. 004 C/O LANDAMERICA TAX & FL SERV E. COAST PROCESSING DEPT P. O. BOX 875 OAKS, PA. 19456-9919 OR 347 PG 234	18-01-31 38 AUDITORS PLAT OF 1900 PT. C000.50A RES USE CODE 510										
PARCEL-ID 29-012-1700.000	3,940	4,040	7,980								
	HOMESITE VALUE LISTED BELOW										
	3,940	3,950	7,890								
05-02-05 TRNSF FROM 29-012-1700.000 CARPENTER, CARL & BARBARA											
ISON, DOROTHY 830 MARION PIKE COAL GROVE, OHIO 45638 VOL 579 PG 198	18-1-31 38 AUDITOR'S PLAT OF 1900 PT. 0.21ACS. RES USE CODE 510										
PARCEL-ID 29-012-1800.000	2,380	9,130	11,510								
	HOMESITE VALUE LISTED BELOW										
	2,380	8,680	11,060								
DUTEY, WILLIAM GARY AND GAIL 178 WILSON DR COAL GROVE, OHIO 45638 VOL 624 PG 780	18-1-31 38 AUD PLAT 1900 PT LESS 5.05,.30BAL 2.19AC RES USE CODE 500										
PARCEL-ID 29-013-0100.000	770	00	770								
SEXTON, TIMOTHY W. AND GINA R. 145 BRAMMER DR. COAL GROVE, OH 45638 OR 67 PG 825	18-1-31 38 AUD PLAT 1900 PT .30AC RES USE CODE 500										
PARCEL-ID 29-013-0100.001	2,920	00	2,920								

BARRETT BROTHERS SPRINGFIELD, OH 1-800-322-7711

TAX RATE [redacted]0
A/R RED FACTOR 07.2335
OTH RED FACTOR 06.1810

LAWRENCE
TAX DISTRICT 29-UPPER TWP-COAL GROVE CORP D.B.S.D.

GENERAL TAX LIST AND DUPLICATE OF REAL AND PUBLIC UTILITY PROPERTY
COUNTY REAL ESTATE TAXES AND SPECIAL ASSESSMENTS

01/11/06

TAX YEAR 2005
INTEREST RATE
PAGE NO 5844

OWNER'S NAME MAILING ADDRESS	DESCRIPTION			TAXES CHARGED	DECEMBER TAXES	PENALTY	JUNE TAXES	PENALTY	TOTAL DELINQUENT	C. D. DATE	MEMO
	LAND	IMPROVEMENTS	TOTAL VALUE								
PENNINGTON, ANGELA J. 032 C/O COUNTRYWIDE TAX DEPT. MSN : SV - 24 P. O. BOX 10211 VAN NUYS, CA. 91410-0211 OR 336 PG 334 PARCEL-ID 29-013-0101.000	18-01-31 38 AUD PLAT 1900 PT C001.06A RES USE CODE 510 370	21,130	21,500 HOMESITE VALUE LISTED BELOW 21,130	12-29-05 William Pennington →							
02-16-05 TRNSF FROM 29-013-0101.000 PENNINGTON, WILLIAM J. & ANGELA											
PENNINGTON, WILLIAM J. & ANGELA 032 C/O COUNTRYWIDE TAX DEPT. MSN : SV - 24 P. O. BOX 10211 VAN NUYS, CA. 91410-0211 OR 71 PG 376 PARCEL-ID 29-013-0101.000	18-01-31 38 AUD PLAT 1900 PT C001.06A RES USE CODE 510 00	00	00								
02-16-05 TRNSF TO 29-013-0101.000 PENNINGTON, ANGELA J.											
WADDELL, BOBBIE LIFE EST, REM. LEIGH G. SMITH 5107 ST RT 243 IRONTON, OH 45638 OR 32 PG 403 PARCEL-ID 29-013-0102.000	18-01-31 38 AUD PLAT 1900 PT C001.50A RES USE CODE 500 530	00	530								
WADDELL, BOBBIE LIFE EST., REM LEIGH G. SMITH 5107 ST RT 243 IRONTON, OH 45638 OR 32 PG 403 PARCEL-ID 29-013-0103.000	18-01-31 38 AUD PLAT 1900 PT LESS 2.29 AC C000.20A RES USE CODE 500 70	00	70								
DUTEY, WILLIAM GARY AND GAIL 178 WILSON DR COAL GROVE, OHIO 45638 VOL 624 PG 780 PARCEL-ID 29-013-0104.000	18-1-31 38 AUD PLAT OF 1900 PT LESS .63AC BAL 1.66AC RES USE CODE 500 580	00	580								
SEXTON, TIMOTHY W. AND GINA R. 145 BRAMMER DR. COAL GROVE, OHIO 45638 OR 67 PG 825 PARCEL-ID 29-013-0104.001	18-1-31 38 AUD PLAT OF 1900 PT .63AC RES USE CODE 510 4,660 HOMESITE VALUE LISTED BELOW 4,660	41,560 41,560	46,220 46,220								
DILLON, ROBERT E. 4494 ST. RT. 141 IRONTON, OHIO 45638 VOL 631 PG 739	18-01-31 38 AUDITORS PLAT OF 1900 PT. C003.27A RES USE CODE 500										

TAX RATE [redacted]0
A/R RED FACTOR 07.2335
OTH RED FACTOR 06.1810

LAWRENCE
TAX DISTRICT 29-UPPER TWP-COAL GROVE CORP D.B.S.D.

GENERAL TAX LIST AND DUPLICATE OF REAL AND PUBLIC UTILITY PROPERTY
COUNTY REAL ESTATE TAXES AND SPECIAL ASSESSMENTS

01/11/06

TAX YEAR 2005
INTEREST RATE
PAGE NO 5845

OWNER'S NAME MAILING ADDRESS	DESCRIPTION			TAXES CHARGED	DECEMBER TAXES	PENALTY	JUNE TAXES	PENALTY	TOTAL DELINQUENT	C. D. DATE	MEMO
	LAND	IMPROVEMENTS	TOTAL VALUE								
PARCEL-ID 29-013-0200.000	1,140	00	1,140								
BUNDY, MONA L. 826 MARION PIKE COAL GROVE, OHIO 45638 OR 127 PG 24 PARCEL-ID 29-013-0300.000	18-01-31 38 AUDITORS PLAT OF 1900 PT. C000.23A RES USE CODE 510 2,510 HOMESITE VALUE LISTED BELOW 2,510	8,600 8,600	11,110 11,110								
SHERMAN, GARY D. 032 C/O COUNTRYWIDE TAX DEPT. MSN : SV - 24 P. O. BOX 10211 VAN NUYS, CA. 91410-0211 OR 49 PG 681 PARCEL-ID 29-013-0400.000	18-01-31 39 AUDITORS PLAT OF 1900 NW PT. C000.30A RES USE CODE 510 2,920	13,480	16,400								
HILGENBERG, WM. AND FLORIS I 836 MARION PIKE COAL GROVE, OHIO 45638-000 VOL 419 PG 231 PARCEL-ID 29-013-0500.000	18-01-31 38 AUDITORS PLAT OF 1900 PT. C000.80A RES USE CODE 510 3,500	1,380	4,880	4/6/06 William Hilgenberg AKA William Jr			4/6/06 William AKA William Jr Hilgenberg & Lee Spencer				
HILGENBERG, WM. JR. & FLORIS C/O WILLIAM HILGENBERG 836 MARION PIKE COAL GROVE, OH. 45638-0000 VOL 476 PG 395 PARCEL-ID 29-013-0501.000	18-01-31 38 AUD PLAT 1900 SE PT C000.18A RES USE CODE 500 30	00	30	SAME			SAME				
HILGENBERG, WILLIAM & FLORIS I. 836 MARION PIKE COAL GROVE, OHIO 45638 VOL 532 PG 349 PARCEL-ID 29-013-0600.000	18-01-31 38 AUDITORS PLAT OF 1900 PT. C000.22A RES USE CODE 510 1,370 HOMESITE VALUE LISTED BELOW 1,370	7,980 7,750	9,350 9,120	SAME			SAME				
MUCHE, CATHY A. 221 ORCHARD ST COAL GROVE, OHIO 45638 VOL 535 PG 365 PARCEL-ID 29-013-0700.000	18-01-31 38 AUDITORS PLAT OF 1900 PT. C000.17A RES USE CODE 599 2,070	500	2,570								
MUCHE, CATHY A. 221 ORCHARD ST COAL GROVE, OHIO 45638 VOL 535 PG 365 PARCEL-ID 29-013-0800.000	18-01-31 38 AUDITORS PLAT OF 1900 PT. 75 ON PIKE C000.11A RES USE CODE 510 1,530 HOMESITE VALUE LISTED BELOW 1,530	10,820 10,820	12,350 12,350								
MOOTZ, DONALD W. & PHYLLIS E. P.O. BOX 32 KITTS HILL, OHIO 45645 PARCEL-ID 29-013-1000.000	18-01-31 41 AUDITORS PLAT OF 1900 PT. 50' ON RD. X 95 C000.11A RES USE CODE 510 1,530	3,540	5,070	5/15/06 Blaine R & Sharon S Evans							

BARRETT BROTHERS SPRINGFIELD, OH 1-800-322-7711

TAX RATE 0
A/R RED FACTOR 07.2335
OTH RED FACTOR 06.1810

LAWRENCE
TAX DISTRICT 29-UPPER TWP-COAL GROVE CORP D.B.S.D.

GENERAL TAX LIST AND DUPLICATE OF REAL AND PUBLIC UTILITY PROPERTY
COUNTY REAL ESTATE TAXES AND SPECIAL ASSESSMENTS

TAX YEAR 2005
INTEREST RATE
01/11/06
PAGE NO 5846

OWNER'S NAME MAILING ADDRESS	DESCRIPTION			TAXES CHARGED	DECEMBER TAXES	PENALTY	JUNE TAXES	PENALTY	TOTAL DELINQUENT	C.D. DATE	MEMO
	LAND	IMPROVEMENTS	TOTAL VALUE								
MALONE, HAYWARD LIFE EST 817 MARION PIKE COAL GROVE, OHIO 45638 OR 178 PG 33/35 PARCEL-ID 29-013-1100.000	18-01-31 41 AUDITORS PLAT OF 1900 PT. C000.25A RES USE CODE 510 2,630	10,310	12,940 HOMESITE VALUE LISTED BELOW 2,630 10,310 12,940								
MARION REALTY COMPANY, AN OHIO GENERAL PARTNERSHIP 7265 KENWOOD ROAD CINCINNATI, OHIO 45623 VOL 587 PG 389 PARCEL-ID 29-013-1101.000	18-01-31 41 AUD PLAT OF 1900 P TR.18 T.1 S.31 C000.02A RES USE CODE 500 10	00	10								
DUTEY, W. GARY AND GAIL F. 178 WILSON DR COAL GROVE, OHIO 45638 VOL 418 PG 37 PARCEL-ID 29-013-1201.000	18-1-31 PT 41 AUD PLAT 1900 LE ;.22 & .21 BAL=2.35ACS RES USE CODE 510 5,720	40,400	46,120 HOMESITE VALUE LISTED BELOW 5,250 39,690 44,940								
DUTEY, W. GARY & GAIL FERN 178 WILSON DR COAL GROVE, OHIO 45638 VOL 494 PG 153 PARCEL-ID 29-013-1201.001	18-1-31 PT 41 AUD PLAT OF 1900 LESS .20 AC BAL=.02AC RES USE CODE 500 320	00	320								
HAGER, GREGORY F. AND SHARON S. 156 WILSON DR COAL GROVE, OHIO 45638 PARCEL-ID 29-013-1201.002	18-1-31 PT 41 AUD PLAT 1900 PT .41ACS RES USE CODE 510 3,510	23,760	27,270								
MCKINNEY, KATHY S. KATHY S. 128 WILSON DRIVE COAL GROVE, OHIO 45638 VOL 449 PG 592 PARCEL-ID 29-013-1300.000	18-01-31 AUDITORS PLAT OF 1900 PT. C000.22A RES USE CODE 510 2,450	12,160	14,610 HOMESITE VALUE LISTED BELOW 2,450 11,000 13,450								
MULLENS, JERRY LEE & RITA ANNE 833 MARION PIKE COAL GROVE, OHIO 45638 PARCEL-ID 29-013-1400.000	18-01-31 42 AUDITORS PLAT 1900 LESS 1.5A & LESS .02A C000.64A RES USE CODE 510 4,700	9,060	13,760 HOMESITE VALUE LISTED BELOW 4,700 6,700 11,400								
MCCARTY, SHERRI & DARRELL W. 1238 STATE RT. 827 GREENUP, KY 41144-970 OR 92 PG 567 PARCEL-ID 29-013-1500.000	18-01-31 42 AUDITOR'S PLAT OF 1900 PT LE;.34 BAL=.49ACS RES USE CODE 510 3,890	7,660	11,550	9/7/06 .039c 1500.002 Blaine R & Sharon S Evans Bd .46ac							

TAX RATE 0
A/R RED FACTOR 07.2335
OTH RED FACTOR 06.1810

LAWRENCE
TAX DISTRICT 29-UPPER TWP-COAL GROVE CORP D.B.S.D.

GENERAL TAX LIST AND DUPLICATE OF REAL AND PUBLIC UTILITY PROPERTY
COUNTY REAL ESTATE TAXES AND SPECIAL ASSESSMENTS

TAX YEAR 2005
INTEREST RATE
01/11/06
PAGE NO 5847

OWNER'S NAME MAILING ADDRESS	DESCRIPTION			TAXES CHARGED	DECEMBER TAXES	PENALTY	JUNE TAXES	PENALTY	TOTAL DELINQUENT	C.D. DATE	MEMO
	LAND	IMPROVEMENTS	TOTAL VALUE								
CURRY, RICHARD JR. & EULA 028 C/O COUNTRYWIDE TAX DEPT. MSN : SV - 24 P. O. BOX 10211 VAN NUYS, CA. 91410-0211 VOL 636 PG 783 PARCEL-ID 29-013-1500.001 10-26-05 TRNSF TO 29-013-1500.C01 LEHMAN BROTHERS BANK, FSB	18-01-31 42 AUDITOR'S PLAT OF 1900 PT 0.36ACS RES USE CODE 510 00	00	00								
LEHMAN BROTHERS BANK, FSB 028 C/O FIDELITY NAT'L TAX SERV. 3100NEW YORK DRIVE SUITE 100 PASADENA, CA 91107 OR 375 PG 512 PARCEL-ID 29-013-1500.001 10-26-05 TRNSF FROM 29-013-1500.C01 CURRY, RICHARD JR. & EULA	18-01-31 42 AUDITOR'S PLAT OF 1900 PT 0.36ACS RES USE CODE 510 3,270 HOMESITE VALUE LISTED BELOW 3,270	17,460	20,730 20,730	9/19/06 Option One Mortgage Corporation -			9/16/06 Franklin G. & Lillie F. Collins				
MCCARTY, SHERRI & DARRELL W. 1238 STATE RT. 827 GREENUP, KY 41144-970 OR 92 PG 567 PARCEL-ID 29-013-1501.000	18-1-31 42 AUD PLAT OF 1900 PT LE;.01 BAL=.11ACS .13AC RES USE CODE 545 1,530	230	1,760	9/1/06 Blaine R & Sharon S Evans							9/1/06 Ac corr by Attorney
CURRY, RICHARD & EULA C/O RICHARD CURRY 823 1/2 MARION PIKE COAL GROVE, OHIO 45638 VOL 620 PG 177 PARCEL-ID 29-013-1600.000	18-01-31 42 AUD PLAT 1900 W PT LESS .27 A C000.28A RES USE CODE 545 2,810 HOMESITE VALUE LISTED BELOW 2,810	790	3,600 3,600								
EVANS, BLAINE R & SHARON S 2178 CO RD 6 IRONTON, OH 45638 OR 372 PG 620 PARCEL-ID 29-013-1601.000 10-11-05 TRNSF FROM 29-013-1601.C00 MARCUM, ERMAL & MAXINE &	18-01-31 42 AUD PLAT OF 1900 W PT C000.27A COM USE CODE 455 4,940	2,600	7,540								
MARCUM, ERMAL & MAXINE & PAUL 231 HAMILTON ST. COAL GROVE, OH. 45638 OR 372 PG 620 PARCEL-ID 29-013-1601.000 10-11-05 TRNSF TO 29-013-1601.C00 EVANS, BLAINE R & SHARON	18-01-31 42 AUD PLAT OF 1900 W PT C000.27A COM USE CODE 455 00	00	00								
KLAIBER, DONALD R. & GAYNELLE S. 028 C/O FIDELITY NAT'L TAX SERV. 3100NEW YORK DRIVE	18-01-31 43 AUDITORS PLAT OF 1900 C002.17A RES USE CODE 510 5,660	53,700	59,360								

SURVEYOR'S CERTIFICATE

TO WHOM IT MAY CONCERN:

Date 9-7- 19 2006

I hereby certify that on or about 7-28-1998 19 , I surveyed real property owned by ISAAC STACEY, situated in UPPER Township and/or COAL GROVE Corporation, Lawrence County, Ohio. This certificate is made for the purpose of correcting the Auditor's tax duplicate.

R	T	SEC.	ACRE LOT	NO.	PARCEL NO.	ACREAGE NOW TAXED ON AUDITOR'S DUPLICATE	ACREAGE SHOULD BE CORRECTED AS SHOWN BELOW
18	1	31			29-013-1501	0.11	0.13

REMARKS: BASED ON NEW SURVEY.

Signed David A. Flannery

Registration Number PS-7439

PLAT OF A SURVEY SHOWING THE DIVISION OF A 0.83 AC. TRACT AS DESCRIBED IN DEED BOOK-322, PAGE-344, AND A 0.12 AC. TRACT AS DESCRIBED IN DEED BOOK-463, PAGE-143 AND A 0.02 AC. TRACT AS DESCRIBED IN DEED BOOK-471, PAGE-178 SITUATED IN THE S.W. QUARTER OF THE S.E. QUARTER OF SECTION-31, TOWN-1, RANGE-18 . BEING A PART OF LOT-42 OF THE AUDITOR'S PLAT OF 1900 . BEING IN THE VILLAGE OF COAL GROVE, COUNTY OF LAWRENCE, AND IN THE STATE OF OHIO.

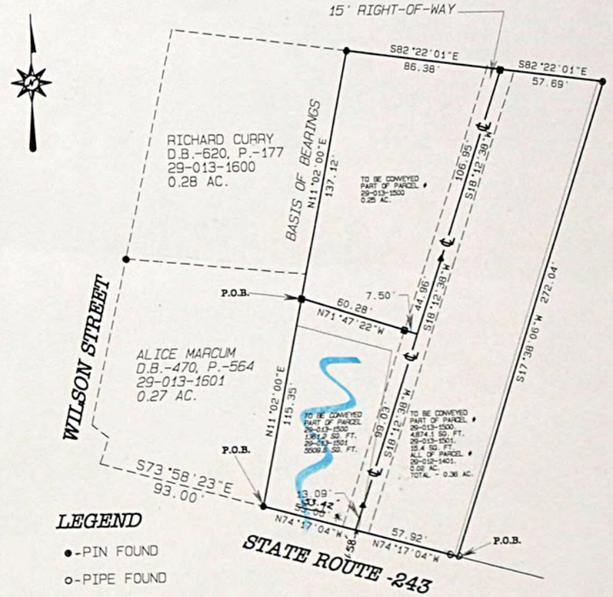

LEGEND

- ●-PIN FOUND
- o-PIPE FOUND
- ⊙-AXLE FOUND
- ▲-P.K. NAIL SET
- ■-# 6 REBAR SET

TO THE BEST OF MY KNOWLEDGE & BELIEF.

GRAPHIC SCALE 1"=50'

0 50 100 150

STATE OF OHIO DAVID A. FLANNERY 7439 REGISTERED PROFESSIONAL SURVEYOR

SURVEY SHOWING THE DIVISION OF ISAAC STACEY PROPERTY IN COAL GROVE		
SCALE: 1"=50'	APPROVED BY: David A. Flannery P.S.	DRAWN BY CND
DATE: 7/28/1998		REVISED
AUDITORS PLAT 42 OF 1900 IN THE VILLAGE OF COAL GROVE , LAWRENCE CO., OHIO		
DAVID A. FLANNERY P.S. #-7439		DRAWING NUMBER

TAX RATE [illegible]0
A/R RED FACTOR 07.2335
OTH RED FACTOR 06.1810

LAWRENCE
TAX DISTRICT 29-UPPER TWP-COAL GROVE CORP D.B.S.D.

GENERAL TAX LIST AND DUPLICATE OF REAL AND PUBLIC UTILITY PROPERTY
COUNTY REAL ESTATE TAXES AND SPECIAL ASSESSMENTS

01/11/06

TAX YEAR 2005
INTEREST RATE
PAGE NO 5848

OWNER'S NAME MAILING ADDRESS	DESCRIPTION			TAXES CHARGED	DECEMBER TAXES	PENALTY	JUNE TAXES	PENALTY	TOTAL DELINQUENT	C. D. DATE	MEMO
	LAND	IMPROVEMENTS	TOTAL VALUE								
SUITE 100 PASADENA, CA 91107 VOL 514 PG 790 PARCEL-ID 29-013-1700.000											
KLAIBER, DONALD R. & GAYNELLE S. 028 C/O FIDELITY NAT'L TAX SERV. 3100NEW YORK DRIVE SUITE 100 PASADENA, CA 91107 VOL 514 PG 790 PARCEL-ID 29-013-1800.000	18-01-31 44 AUDITORS PLAT OF 1900 PT. C000.05A RES USE CODE 500 20	00	20								
MARION REALTY COMPANY, AN OHIO GENERAL PARTNERSHIP 7265 KENWOOD RD. CINCINNATI, OHIO 45236 VOL 587 PG 389 PARCEL-ID 29-013-1900.000	18-01-31 41 AUDITORS PLAT OF 1900 PT. C003.63A RES USE CODE 510 6,170 HOMESITE VALUE LISTED BELOW 5,250	12,460 11,970	18,630 17,220								
SITES, WILLARD D. (AKA W. DONALD) & LOIS A. 204 LANE STREET COAL GROVE, OHIO 45638 VOL 514 PG 763 PARCEL-ID 29-014-0100.000	18-01-31 44 AUD PLAT OF 1900 LESS .27 BAL 1.13AC RES USE CODE 500 400	00	400								10/13/06 4042 A Sites
SITES, EMMETT E. AND MICHELLE R. 849 MARION PIKE COAL GROVE, OH 45638 VOL 628 PG 221 PARCEL-ID 29-014-0100.001	18-1-31 44 AUD PLAT OF 1900 .27 AC RES USE CODE 510 2,750	23,470	26,220								
SITES, STEPHEN D. AND SHELLIE D. 006 C/O FIRST AMER.RE TAX SERVICE ATT:ESCROW REPORTING DEPT 8435 STEMMONS FWY 7TH FR DALLAS, TX 75247 VOL 492 PG 152 PARCEL-ID 29-014-0200.000	18-01-31 45 AUDITORS PLAT OF 1900 PT. C000.16A RES USE CODE 510 1,980 HOMESITE VALUE LISTED BELOW 1,980	42,190 41,100	44,170 43,080								
SITES, SHELLIE 845 MARION PIKE COAL GROVE, OHIO 45638 OR 367 PG 509 PARCEL-ID 29-014-0300.000 09-06-05 TRNSF FROM 29-014-0300.000	18-1-31 45 AUDITOR'S PLAT OF 1900 PT LESS E PT 0.02A. C.30ACS. COM USE CODE 499 3,840 HOMESITE VALUE LISTED BELOW 00 SITES, STEPHEN & SHELLIE	5,200 5,160	9,040 5,160								
SITES, STEPHEN & SHELLIE 845 MARION PIKE COAL GROVE, OHIO 45638 VOL 588 PG 632 PARCEL-ID 29-014-0300.000	18-1-31 45 AUDITOR'S PLAT OF 1900 PT LESS E PT 0.02A. C.30ACS. COM USE CODE 499 00	00	00								

TAX RATE [illegible]0
A/R RED FACTOR 07.2335
OTH RED FACTOR 06.1810

LAWRENCE
TAX DISTRICT 29-UPPER TWP-COAL GROVE CORP D.B.S.D.

GENERAL TAX LIST AND DUPLICATE OF REAL AND PUBLIC UTILITY PROPERTY
COUNTY REAL ESTATE TAXES AND SPECIAL ASSESSMENTS

01/11/06

TAX YEAR 2005
INTEREST RATE
PAGE NO 5849

OWNER'S NAME MAILING ADDRESS	DESCRIPTION			TAXES CHARGED	DECEMBER TAXES	PENALTY	JUNE TAXES	PENALTY	TOTAL DELINQUENT	C. D. DATE	MEMO
	LAND	IMPROVEMENTS	TOTAL VALUE								
09-06-05 TRNSF TO 29-014-0300.000	SITES, SHELLIE										
BOWLES, ROBERT & CARMEN C/O CHASE MANHATTAN 6000 FREEDOM SQ DR 260 INDEPENDENCE, OH 44131 OR 282 PG 335 PARCEL-ID 29-014-0300.001	18-1-31 E PT LOT 45 AUDITOR'S PLAT OF 1900 0.02ACS. RES USE CODE 500 320	00	320								
BOYER, ROBERT J. 113 PATRICK ST. COAL GROVE, OHIO 45638 VOL 502 PG 660 PARCEL-ID 29-014-0400.000	18-01-31 46 AUDITORS PLAT OF 1900 PT. C000.08A RES USE CODE 500 1,180	00	1,180								
BOYER, HAZEL M. 111 PATRICK ST. COAL GROVE, OHIO 45638 VOL 463 PG 273 PARCEL-ID 29-014-0500.000	18-01-31 46 AUDITORS PLAT OF 1900 PT LESS 0.07ACS. B AL. 0.18AC RES USE CODE 510 2,160 HOMESITE VALUE LISTED BELOW 2,160	5,290 5,290	7,450 7,450								
BOYER, ROBERT J. 113 PATRICK ST. COAL GROVE, OHIO 45638 VOL 502 PG 660 PARCEL-ID 29-014-0500.001	18-01-31 46 AUD. PLAT OF 1900 SW PT. 0.07ACS. RES USE CODE 500 1,060	00	1,060								
BOWLES, ROBERT & CARMEN 006 C/O FIRST AMER.RE TAX SERVICE ATT:ESCROW REPORTING DEPT 8435 STEMMONS FWY 7TH FR DALLAS, TX 75247 OR 282 PG 335 PARCEL-ID 29-014-0600.000	18-01-31 46 AUDITORS PLAT OF 1900 PT. C000.17A RES USE CODE 510 2,070 HOMESITE VALUE LISTED BELOW 2,070	8,960 8,920	11,030 10,990								
BOYER, ROBERT & EMILY 113 PATRICK ST. COAL GROVE, OHIO 45638 VOL 444 PG 153 PARCEL-ID 29-014-0700.000	18-01-31 47 AUDITORS PLAT OF 1900 PT. C000.87A RES USE CODE 510 5,070	10,380	15,450								
WISE, ALBERTA 1000 CO. RD. 24 IRONTON, OHIO 45638 VOL 593 PG 480 PARCEL-ID 29-014-0800.000	18-01-31 47 AUDITORS PLAT OF 1900 PT. C000.13A RES USE CODE 500 50	00	50								
MCCANN, CLARA L. 116 PATRICK ST COAL GROVE, OHIO 45638 VOL 584 PG 612 PARCEL-ID 29-014-0900.000	18-01-31 48 AUD PLAT 1900 PT LESS 0.14 ACS C000.05A RES USE CODE 500 770	00	770								

TAX RATE
A/R RED FACTOR 07.2335
OTH RED FACTOR 06.1810

LAWRENCE
TAX DISTRICT

GENERAL TAX LIST AND DUPLICATE OF REAL AND PUBLIC UTILITY PROPERTY
COUNTY REAL ESTATE TAXES AND SPECIAL ASSESSMENTS

29-UPPER TWP-COAL GROVE CORP D.B.S.D.

TAX YEAR 2005
INTEREST RATE
01/11/06 PAGE NO 5850

OWNER'S NAME MAILING ADDRESS	DESCRIPTION			TAXES CHARGED	DECEMBER TAXES	PENALTY	JUNE TAXES	PENALTY	TOTAL DELINQUENT	C. D. DATE	MEMO
	LAND	IMPROVEMENTS	TOTAL VALUE								
WINTERS, RODNEY DWAYNE 919 MARION PIKE COAL GROVE, OH 45638 VOL 619 PG 189 PARCEL-ID 29-014-0901.000	18-01-31 48 AUDITORS PLAT OF 1900 PT. C000.14A RES USE CODE 510 1,810	8,110	9,920 HOMESITE VALUE LISTED BELOW 1,810 8,110 9,920								
CARRICO, HAROLD E. & EDNA M. 56 TWP. RD. 282 IRONTON, OHIO 45638 PARCEL-ID 29-014-1000.000	18-01-31 49 AUD PLAT 1900 PT LESS 0.14 ACS & 0.01 A C000.05A RES USE CODE 500 770	00	770								
MCCANN, CLARA L. 116 PATRICK ST COAL GROVE, OHIO 45638 VOL 584 PG 612 PARCEL-ID 29-014-1001.000	18-01-31 49 AUD PLAT 1900 PT C000.14A RES USE CODE 500 1,810	00	1,810								
STURGIS, LINDA K AND BILLY B ARMS 101 CARRICO DR COAL GROVE, OH 45638 OR 325 PG 806 PARCEL-ID 29-014-1002.000 12-01-04 TRNSF FROM 29-014-1002.000 BRAMMER, THOMAS T.	18-01-31 49 AUD PLAT OF 1900 PT C000.01A RES USE CODE 500 160	00	160								
BRAMMER, THOMAS T. 6121 ST RT 243 IRONTON, OH 45638 OR 164 PG 335 PARCEL-ID 29-014-1002.000 12-01-04 TRNSF TO 29-014-1002.000 STURGIS, LINDA K AND BILL	18-01-31 49 AUD PLAT OF 1900 PT C000.01A RES USE CODE 500 00	00	00								
CARRICO, HAROLD E. & EDNA M. 56 TWP. RDS. 282 IRONTON, OHIO 45638 VOL 500 PG 589 PARCEL-ID 29-014-1100.000	18-01-31 49 AUD PLAT 1900 PT LESS 0.85ACS. BAL 0.10ACS. RES USE CODE 500 1,420	00	1,420								
CLARK, MARK E. & SYLVIA A. 100 CARRICO DR. COALGROVE, OHIO 45638-300 PARCEL-ID 29-014-1100.001	18-01-31 PT 49 AUD PLAT PT. PT. 0.66ACS. RES USE CODE 540 4,780	20,220	25,000								
WINTERS, RODNEY DWAYNE 919 MARION PIKE COAL GROVE, OH 45638 VOL 619 PG 189 PARCEL-ID 29-014-1101.000	18-01-31 49 AUDITORS PLAT OF 1900 PT. C000.10A RES USE CODE 500 1,420	00	1,420								

TAX RATE
A/R RED FACTOR 07.2335
OTH RED FACTOR 06.1810

LAWRENCE
TAX DISTRICT

GENERAL TAX LIST AND DUPLICATE OF REAL AND PUBLIC UTILITY PROPERTY
COUNTY REAL ESTATE TAXES AND SPECIAL ASSESSMENTS

29-UPPER TWP-COAL GROVE CORP D.B.S.D.

TAX YEAR 2005
INTEREST RATE
01/11/06 PAGE NO 5851

OWNER'S NAME MAILING ADDRESS	DESCRIPTION			TAXES CHARGED	DECEMBER TAXES	PENALTY	JUNE TAXES	PENALTY	TOTAL DELINQUENT	C. D. DATE	MEMO
	LAND	IMPROVEMENTS	TOTAL VALUE								
MCCANN, CLARA L. 116 PATRICK ST COAL GROVE, OHIO 45638 VOL 584 PG 612 PARCEL-ID 29-014-1102.000	18-01-31 49 AUD PLAT 1900 PT C000.08A RES USE CODE 500 1,180	00	1,180								
STURGIS, LINDA K AND BILLY B ARMS 101 CARRICO DR COAL GROVE, OH 45638 OR 325 PG 806 PARCEL-ID 29-014-1103.000 12-01-04 TRNSF FROM 29-014-1103.000 BRAMMER, THOMAS T.	18-01-31 49 AUD PLAT OF 1900 PT C000.01A RES USE CODE 500 160	00	160								
BRAMMER, THOMAS T. 6121 ST RT 243 IRONTON, OH 45638 OR 109 PG 332 PARCEL-ID 29-014-1103.000 12-01-04 TRNSF TO 29-014-1103.000 STURGIS, LINDA K AND BILL	18-01-31 49 AUD PLAT OF 1900 PT C000.01A RES USE CODE 500 00	00	00								
WILLIS, GARRELL HC BOX 95 GREENUP, KY 41144-940 VOL 592 PG 176 PARCEL-ID 29-014-1200.000	18-01-31 50 AUDITORS PLAT OF 1900 PT. C000.36A RES USE CODE 510 3,270	8,640	11,910 HOMESITE VALUE LISTED BELOW 3,270 8,600 11,870								
CARRICO, HAROLD DEAN 104 CARRICO DRIVE COAL GROVE,OHIO 45638 VOL 531 PG 779 PARCEL-ID 29-014-1300.000	18-1-31 50 AUD PLAT 1900 PT LESS .10, .25 & .28 BAL=.24ACRES RES USE CODE 510 2,570	24,620	27,190 HOMESITE VALUE LISTED BELOW 2,570 24,620 27,190								
MASSIE, DEBRA K. 105 CARRICO DR. COAL GROVE, OHIO 45638 VOL 633 PG 204 PARCEL-ID 29-014-1300.001	18-1-31 50 AUD PLAT PT 0.28ACS RES USE CODE 500 2,810	00	2,810								
MASSIE, DEBRA K. 105 CARRICO DR. COAL GROVE, OHIO 45638 VOL 633 PG 204 PARCEL-ID 29-014-1301.000	18-01-31 50 AUD PLAT 1900 PT C000.10A RES USE CODE 500 1,420	00	1,420								
STURGIS, LINDA K AND BILLY B ARMS 101 CARRICO DR COAL GROVE, OH 45638 OR 325 PG 806 PARCEL-ID 29-014-1302.000 12-01-04 TRNSF FROM 29-014-1302.000 BRAMMER, THOMAS T.	18-01-31 50 AUD PLAT OF 1900 PT C000.25A RES USE CODE 510 2,630	31,890	34,520 HOMESITE VALUE LISTED BELOW 2,630 31,890 34,520								

BARRETT BROTHERS SPRINGFIELD, OH 1-800-322-7711

PLAT OF A SURVEY SHOWING THE DIVISION OF THE REALESTATE AS DESCRIBED IN DEED BOOK-518, PAGE-243A, SITUATED IN THE SOUTH EAST 1/4 OF THE SOUTH EAST 1/4 OF SECTION-31, TOWN-1, RANGE-18 OF THE OHIO RIVER SURVEY, BEING IN UPPER TOWNSHIP, IN THE VILLAGE OF COAL GROVE, THE COUNTY OF LAWRENCE AND IN THE STATE OF OHIO.

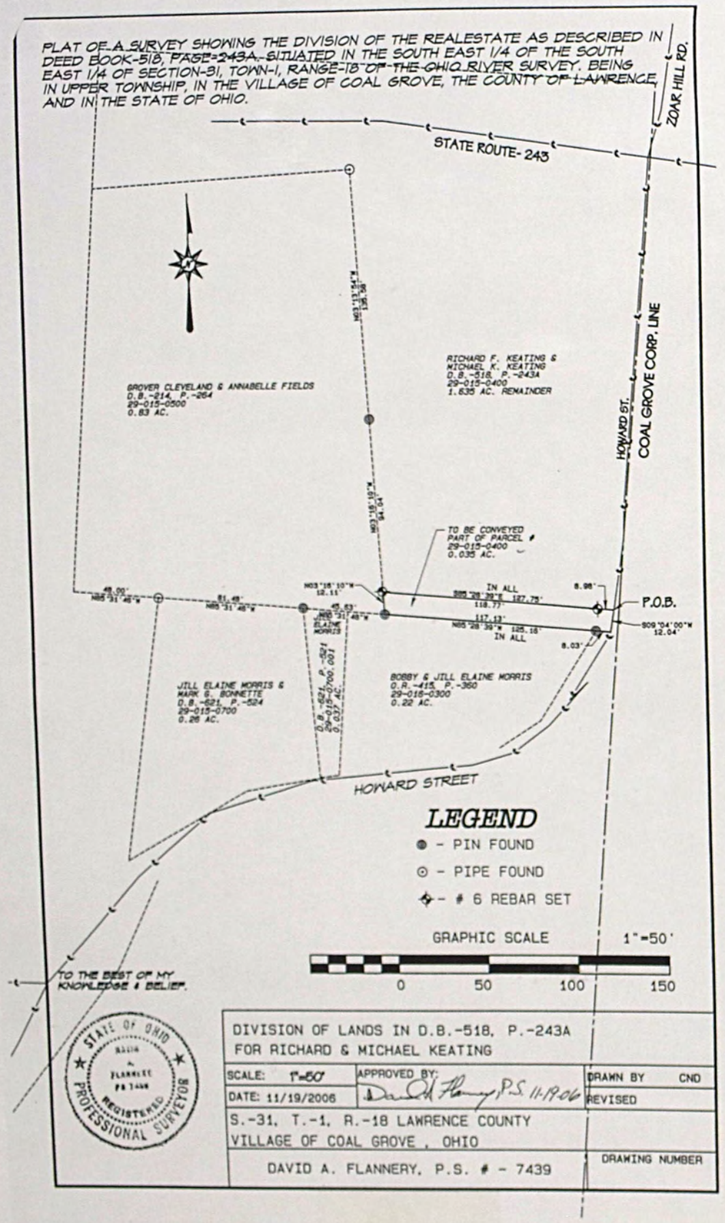

LEGEND

- ● - PIN FOUND
- ⊙ - PIPE FOUND
- ✧ - # 6 REBAR SET

GRAPHIC SCALE 1"=50'

0 50 100 150

TO THE BEST OF MY KNOWLEDGE & BELIEF.

STATE OF OHIO DAVID A. FLANNERY PS 7439 REGISTERED PROFESSIONAL SURVEYOR

DIVISION OF LANDS IN D.B.-518, P.-243A
FOR RICHARD & MICHAEL KEATING

SCALE: 1"=50'	APPROVED BY: David A. Flannery P.S. 11.19.06	DRAWN BY CND
DATE: 11/19/2006		REVISED
S.-31, T.-1, R.-18 LAWRENCE COUNTY VILLAGE OF COAL GROVE, OHIO		
DAVID A. FLANNERY, P.S. # - 7439		DRAWING NUMBER

TAX RATE
A/R RED FACTOR 07.2335
OTH RED FACTOR 06.1810

LAWRENCE
TAX DISTRICT

GENERAL TAX LIST AND DUPLICATE OF REAL AND PUBLIC UTILITY PROPERTY
COUNTY REAL ESTATE TAXES AND SPECIAL ASSESSMENTS
29-UPPER TWP-COAL GROVE CORP D.B.S.D.

TAX YEAR 2005
INTEREST RATE
01/11/06 PAGE NO 5852

OWNER'S NAME MAILING ADDRESS	DESCRIPTION			TAXES CHARGED	DECEMBER TAXES	PENALTY	JUNE TAXES	PENALTY	TOTAL DELINQUENT	C. D. DATE	MEMO
	LAND	IMPROVEMENTS	TOTAL VALUE								
BRAMMER, THOMAS T. 6121 ST RT 243 IRONTON, OH 45638 OR 109 PG 332 PARCEL-ID 29-014-1302.000	18-01-31 50 AUD PLAT OF 1900 P T C000.25A RES USE CODE 510 00	00	00								
12-01-04 TRNSF TO 29-014-1302.000 STURGIS, LINDA K AND BILL											
YATES, CHARLES LEON AND JANET SUE LIFE EST. 913 MARION PIKE COAL GROVE, OHIO 45638 OR 10 PG 21 PARCEL-ID 29-014-1400.000	18-1-31 48 AUD PLAT 1900 PT 0.77AC RES USE CODE 510 4,970 HOMESITE VALUE LISTED BELOW 4,970	15,380 15,190	20,350 20,160								
BLANKENSHIP, EMMA M. LIFE EST. 2610 S. 7TH ST. IRONTON, OHIO 45638 VOL 570 PG 262-265 PARCEL-ID 29-014-1500.000	18-01-31 51 AUDITORS PLAT OF 1900 PT. 90 ON PIKE X 84 C000.15A RES USE CODE 500 50	00	50								
THOMAS, PAULINE F. & ROBIN REE WILDS LIFE EST 947 MARION PIKE COAL GROVE, OHIO 45638 OR 115 PG 749 PARCEL-ID 29-014-1700.000	18-01-31 51 AUDITORS PLAT OF 1900 PT. LESS .45A. C001.24A RES USE CODE 510 5,330	4,910	10,240								
OWENS, VIVIAN 943 MARION PIKE COAL GROVE, OHIO 45638 VOL 544 PG 39 PARCEL-ID 29-014-1800.000	18-01-31 51 AUDITORS PLAT OF 1900 PT. C000.45A RES USE CODE 545 3,710 HOMESITE VALUE LISTED BELOW 3,710	90 00	3,800 3,710								
THOMAS, PAULINE LIFE EST JANET R. MATNEY REM. 947 MARION PIKE COAL GROVE, OHIO 45638 OR 115 PG 745 PARCEL-ID 29-015-0200.000	18-01-31 52 AUDITORS PLAT OF 1900 PT. C000.02A RES USE CODE 500 320	00	320								
ZOAR MISSIONARY BAPTIST CHURCH IRONTON OHIO VOL 303 PG 417 PARCEL-ID 29-015-0300.000	18-01-31 52 AUDITORS PLAT OF 1900 PT. C000.05A EXM USE CODE 685 90	00	90								
KEATING, RICHARD F. AND MICHAEL K. KEATING 102 HOWARD ST. COAL GROVE, OHIO 45638 VOL 518 PG 243 PARCEL-ID 29-015-0400.000	18-01-31 52 AUDITORS PLAT OF 1900 PT. C001.07A RES USE CODE 510 5,270 HOMESITE VALUE LISTED BELOW 5,250	14,650 14,650	19,920 19,900								

2/3/07 .04AC 0400.001
Cathy J Caldwell
Bal 1.03AC

TAX RATE
A/R RED FACTOR 07.2335
OTH RED FACTOR 06.1810

LAWRENCE
TAX DISTRICT

GENERAL TAX LIST AND DUPLICATE OF REAL AND PUBLIC UTILITY PROPERTY
COUNTY REAL ESTATE TAXES AND SPECIAL ASSESSMENTS
29-UPPER TWP-COAL GROVE CORP D.B.S.D.

TAX YEAR 2005
INTEREST RATE
01/11/06 PAGE NO 5853

OWNER'S NAME MAILING ADDRESS	DESCRIPTION			TAXES CHARGED	DECEMBER TAXES	PENALTY	JUNE TAXES	PENALTY	TOTAL DELINQUENT	C. D. DATE	MEMO
	LAND	IMPROVEMENTS	TOTAL VALUE								
FIELDS, GROVER CLEVELAND&ANNAB 102 HOWARD ST. COAL GROVE, OHIO 45638-000 PARCEL-ID 29-015-0500.000	18-01-31 52 AUDITORS PLAT OF 1900 PT. W PT. C000.83A RES USE CODE 510 5,010 HOMESITE VALUE LISTED BELOW 5,010	15,180 15,180	20,190 20,190								
COLLINS, DORIS J LIFE EST REM: MARK C COLLINS ETAL 122 HOWARD ST. COAL GROVE, OHIO 45638 OR 307 PG 216 PARCEL-ID 29-015-0600.000	18-01-31 53 AUDITORS PLAT OF 1900 PT. LESS 9.30A C000.48A RES USE CODE 510 3,860 HOMESITE VALUE LISTED BELOW 3,860	13,200 12,890	17,060 16,750								
BONNETTE, PAUL AND JUANITA LIFE ESTATE 118 HOWARD ST. COAL GROVE, OHIO 45638 VOL 621 PG 512,524 PARCEL-ID 29-015-0700.000	18-01-31 53 AUD PLAT OF 1900 PT LESS .04AC=.26AC RES USE CODE 510 2,690	17,540	20,230								
MORRIS, JILL ELAINE C/O 118 HOWARD ST COAL GROVE, OH 45638 PARCEL-ID 29-015-0700.001	18-01-31 PT .04AC RES USE CODE 500 620	00	620								
BLANKENSHIP, EMMA M. LIFE EST 2610 S. 7TH ST. IRONTON, OHIO 45638 VOL 570 PG 265 PARCEL-ID 29-015-0800.000	18-01-31 51 AUDITORS PLAT OF 1900 PT. C000.00A RES USE CODE 500 40	00	40								
SHERMAN, FRANK C. VOL 169 PG 485 PARCEL-ID 29-015-0900.000	18-01-31 53 AUDITORS PLAT OF 1900 PT. C001.81A RES USE CODE 500 5,530	00	5,530								
FREEMAN, DOUGLAS J. & LEONA J. P.O. BOX 174 HAVERHILL, OHIO 45636 OR 205 PG 712 PARCEL-ID 29-015-1000.000	18-01-31 53 AUDITORS PLAT OF 1900 PT. C000.96A RES USE CODE 510 00	00	00								
06-13-05 TRNSF TO 29-015-1000.000 FREEMAN, LEONA J.											
FREEMAN, LEONA J. 805 N KENOVA RD SOUTH POINT, OH 45680 OR 354 PG 372 PARCEL-ID 29-015-1000.000	18-01-31 53 AUDITORS PLAT OF 1900 PT. C000.96A RES USE CODE 510 5,190 HOMESITE VALUE LISTED BELOW 5,190	11,310 11,310	16,500 16,500								
06-13-05 TRNSF FROM 29-015-1000.000 FREEMAN, DOUGLAS J. & LEO											

5/3/06
Stephen & Yoni Scott

BARRETT BROTHERS SPRINGFIELD, OH 1-800-322-7711

TAX RATE 0
A/R RED FACTOR 07.2335
OTH RED FACTOR 06.1810

LAWRENCE
TAX DISTRICT 29-UPPER TWP-COAL GROVE CORP D.B.S.D.

GENERAL TAX LIST AND DUPLICATE OF REAL AND PUBLIC UTILITY PROPERTY
COUNTY REAL ESTATE TAXES AND SPECIAL ASSESSMENTS

TAX YEAR 2005
INTEREST RATE
01/11/06 PAGE NO 5854

OWNER'S NAME MAILING ADDRESS	DESCRIPTION			TAXES CHARGED	DECEMBER TAXES	PENALTY	JUNE TAXES	PENALTY	TOTAL DELINQUENT	C. D. DATE	MEMO
	LAND	IMPROVEMENTS	TOTAL VALUE								
MURDOCK, DAVID D 2033 STATE RT. 243 IRONTON, OHIO 45638 VOL 631 PG 332 PARCEL-ID 29-015-1100.000	18-01-31 53 AUDITORS PLAT OF 1900 PT. C000.30A RES USE CODE 510 00 00 00										
11-14-05 TRNSF TO 29-015-1100.000	MURDOCK, DAVID D AND JUDY										
MURDOCK, DAVID D AND JUDY KAY 2033 STATE RT. 243 IRONTON, OHIO 45638 OR 378 PG 147 PARCEL-ID 29-015-1100.000	18-01-31 53 AUDITORS PLAT OF 1900 PT. C000.30A RES USE CODE 510 2,920 10,970 13,890 HOMESITE VALUE LISTED BELOW 2,920 10,970 13,890										
11-14-05 TRNSF FROM 29-015-1100.000	MURDOCK, DAVID D										
TRIPLETT, DONNA SUE & LONNIE L 149 HOWARD ST. COAL GROVE, OHIO 45638 VOL 455 PG 728 PARCEL-ID 29-015-1200.000	18-01-31 53 AUDITORS PLAT OF 1900 PT. SE COR. C000.10A RES USE CODE 510 1,420 10,580 12,000										
NEVILLE, ESTHER LIFE EST 157 HOWARD ST. COAL GROVE, OHIO 45638 OR 380 PG 397 PARCEL-ID 29-015-1300.000	18-01-31 53 AUDITORS PLAT OF 1900 PT. C000.10A RES USE CODE 500 1,420 00 1,420										
11-29-05 TRNSF FROM 29-015-1300.000	NEVILLE, ROBERT & ESTHER										
NEVILLE, ROBERT & ESTHER LIFE EST 157 HOWARD ST. COAL GROVE, OHIO 45638 VOL 638 PG 479 PARCEL-ID 29-015-1300.000	18-01-31 53 AUDITORS PLAT OF 1900 PT. C000.10A RES USE CODE 500 00 00 00										
11-29-05 TRNSF TO 29-015-1300.000	NEVILLE, ESTHER LIFE EST										
BOGGS, SHERRY KAY 113 HOWARD ST. COAL GROVE, OHIO 45638 PARCEL-ID 29-015-1400.000	18-01-31 53 AUDITORS PLAT OF 1900 PT. C000.76A RES USE CODE 510 4,950 12,940 17,890 HOMESITE VALUE LISTED BELOW 4,950 12,940 17,890										
DAVIDSON, ESTEL E. & RUTH E. 115 HOWARD ST COALGROVE, OHIO 45638 OR 136 PG 780 PARCEL-ID 29-015-1500.000	18-01-31 53 AUDITORS PLAT OF 1900 PT. C000.17A RES USE CODE 510 2,070 6,120 8,190										
MUSIC, MARIE H. 123 HOWARD ST.	18-01-31 53 AUDITORS PLAT OF 1900 PT. E 1/2 SE										

TAX RATE 0
A/R RED FACTOR 07.2335
OTH RED FACTOR 06.1810

LAWRENCE
TAX DISTRICT 29-UPPER TWP-COAL GROVE CORP D.B.S.D.

GENERAL TAX LIST AND DUPLICATE OF REAL AND PUBLIC UTILITY PROPERTY
COUNTY REAL ESTATE TAXES AND SPECIAL ASSESSMENTS

TAX YEAR 2005
INTEREST RATE
01/11/06 PAGE NO 5855

OWNER'S NAME MAILING ADDRESS	DESCRIPTION			TAXES CHARGED	DECEMBER TAXES	PENALTY	JUNE TAXES	PENALTY	TOTAL DELINQUENT	C. D. DATE	MEMO
	LAND	IMPROVEMENTS	TOTAL VALUE								
COAL GROVE OHIO 45638 VOL 570 PG 76 PARCEL-ID 29-015-1600.000	C000.04A RES USE CODE 500 620 00 620			12/20/05 Donna Sue Triplett—			3/30/06 Donna Sue & Lonnie L Triplett				
MUSIC, MARIE H. 123 HOWARD ST. COAL GROVE OHIO 45638 VOL 570 PG 76 PARCEL-ID 29-015-1700.000	18-01-31 53 AUDITORS PLAT OF 1900 PT. E 1/2 SE C000.22A RES USE CODE 500 2,450 00 2,450			-SAme			same				
NEVILLE, ESTHER LIFE EST 157 HOWARD ST. COAL GROVE, OHIO 45638 OR 380 PG 397 PARCEL-ID 29-015-1800.000	18-01-31 53 AUDITORS PLAT OF 1900 PT. SE COR. C000.29A RES USE CODE 510 2,860 14,300 17,160 HOMESITE VALUE LISTED BELOW 2,860 14,300 17,160										
11-29-05 TRNSF FROM 29-015-1800.000	NEVILLE, ROBERT & ESTHER										
NEVILLE, ROBERT & ESTHER LIE EST 157 HOWARD ST. COAL GROVE, OHIO 45638 VOL 638 PG 479 PARCEL-ID 29-015-1800.000	18-01-31 53 AUDITORS PLAT OF 1900 PT. SE COR. C000.29A RES USE CODE 510 00 00 00										
11-29-05 TRNSF TO 29-015-1800.000	NEVILLE, ESTHER LIFE EST										
CLICK, CHARLES & BETTY LEE LIFE EST REM CHARLES S. ET-AL 140 HOWARD ST. COAL GROVE OHIO 45638 VOL 638 PG 238 PARCEL-ID 29-016-0100.000	18-01-31 53 AUDITORS PLAT OF 1900 PT. C000.44A RES USE CODE 500 150 00 150			12-16-05 Betty's life est Charles S. Click Et-al—							
CARPENTER, CECIL L & BEATRICE H 2481 CANDLEWICK ORION, MICHIGAN 48359 VOL 571 PG 409 PARCEL-ID 29-016-0101.000	18-01-31 53 AUDITORS PLAT OF 1900 PT C000.29A RES USE CODE 510 2,860 10,520 13,380 HOMESITE VALUE LISTED BELOW 2,860 10,520 13,380										
CLICK, CHARLES & BETTY LEE LIFE EST REM CHARLES S. ET-AL 140 HOWARD ST. COAL GROVE OHIO 45638 VOL 638 PG 238 PARCEL-ID 29-016-0200.000	18-01-31 53 AUDITORS PLAT OF 1900 PT. C001.98A RES USE CODE 510 5,590 14,920 20,510 HOMESITE VALUE LISTED BELOW 5,250 14,920 20,170			Betty's Life Est 12-16-05 Charles S. Click Et-al							

TAX RATE [illegible]0
A/R RED FACTOR 07.2335
OTH RED FACTOR 06.1810

LAWRENCE
TAX DISTRICT 29-UPPER TWP-COAL GROVE CORP D.B.S.D.

GENERAL TAX LIST AND DUPLICATE OF REAL AND PUBLIC UTILITY PROPERTY
COUNTY REAL ESTATE TAXES AND SPECIAL ASSESSMENTS

01/11/06

TAX YEAR 2005
INTEREST RATE
PAGE NO 5856

OWNER'S NAME MAILING ADDRESS	DESCRIPTION			TAXES CHARGED	DECEMBER TAXES	PENALTY	JUNE TAXES	PENALTY	TOTAL DELINQUENT	C. D. DATE	MEMO
	LAND	IMPROVEMENTS	TOTAL VALUE								
MORRIS, JILL ELAINE 114 HOWARD ST. COAL GROVE, OHIO 45638 VOL 567 PG 725	18-01-31 53 AUDITORS PLAT OF 1900 PT. 0000.22A RES USE CODE 540			7/26/06 Bobby & Jill Elaine Morris							
PARCEL-ID 29-016-0300.000	2,450	20,720	23,170								
	HOMESITE VALUE LISTED BELOW										
	2,450	20,700	23,150								
FIELDS, LAWRENCE R. & BRENDA S. 769 CO RD 5 KITTS HILL, OHIO 45645 OR 187 PG 789	18-01-31 53 AUDITORS PLAT OF 1900 PT. N PT. ON PIKE 0000.19A RES USE CODE 510										
PARCEL-ID 29-016-0400.000	2,230	12,220	14,450								
	HOMESITE VALUE LISTED BELOW										
	2,230	12,220	14,450								
JUSTICE, FRED W. 924 MARION PIKE COAL GROVE, OHIO 45638 OR 52 PG 561	18-01-31 53 AUDITORS PLAT OF 1900 PT. N PT. ON PIKE 0000.67A RES USE CODE 510										
PARCEL-ID 29-016-0500.000	4,820	5,950	10,770								
	HOMESITE VALUE LISTED BELOW										
	4,820	5,930	10,750								
WEBB, WILLIAM T. & LOIS A. 922 MARION PIKE COAL GROVE, OHIO 45638-000 VOL 468 PG 07	18-01-31 53 AUDITORS PLAT OF 1900 PT. N PT. ON PIKE 0000.18A RES USE CODE 510										
PARCEL-ID 29-016-0600.000	2,160	14,250	16,410								
	HOMESITE VALUE LISTED BELOW										
	2,160	14,250	16,410								
DAVIDSON, ESTEL & RUTH 131 HOWARD STREET COAL GROVE, OHIO 45638 OR 325 PG 458	18-01-31 53 AUDITORS PLAT OF 1900 PT. E 1/2 SE 0001.54A RES USE CODE 510										
PARCEL-ID 29-016-0700.000	5,440	14,310	19,750								
	HOMESITE VALUE LISTED BELOW										
12-01-04 TRNSF FROM 29-016-0700.000	5,250	14,310	19,560 NANCE, DEBORAH L.								
NANCE, DEBORAH L. 131 HOWARD STREET COAL GROVE, OHIO 45638 OR 35 PG 718	18-01-31 53 AUDITORS PLAT OF 1900 PT. E 1/2 SE 0001.54A RES USE CODE 510										
PARCEL-ID 29-016-0700.000	00	00	00								
12-01-04 TRNSF TO 29-016-0700.000			DAVIDSON, ESTEL & RUTH								
BOWMAN, FLORENCE & HANSHAW, JANETTE DECEASED DO NOT MAIL VOL 509 PG 386	18-01-31 53 AUDITORS PLAT OF 1900 N PT. ON PIKE PT. 0000.12A RES USE CODE 510										
PARCEL-ID 29-016-0800.000	1,620	2,700	4,320								
HARSHBARGER, THURMAN L JR & MILDRED I	18-01-31 53 AUDITORS PLAT OF 1900 PT.										

TAX RATE [illegible]0
A/R RED FACTOR 07.2335
OTH RED FACTOR 06.1810

LAWRENCE
TAX DISTRICT 29-UPPER TWP-COAL GROVE CORP D.B.S.D.

GENERAL TAX LIST AND DUPLICATE OF REAL AND PUBLIC UTILITY PROPERTY
COUNTY REAL ESTATE TAXES AND SPECIAL ASSESSMENTS

01/11/06

TAX YEAR 2005
INTEREST RATE
PAGE NO 5857

OWNER'S NAME MAILING ADDRESS	DESCRIPTION			TAXES CHARGED	DECEMBER TAXES	PENALTY	JUNE TAXES	PENALTY	TOTAL DELINQUENT	C. D. DATE	MEMO
	LAND	IMPROVEMENTS	TOTAL VALUE								
032 C/O COUNTRYWIDE TAX DEPT. MSN : SV - 24 P. O. BOX 10211 VAN NUYS, CA. 91410-0211 OR 324 PG 290/308	0000.44A RES USE CODE 510			7/31/06 Derek J Mache & Amanda D Cochran							
PARCEL-ID 29-016-0900.000	3,670	12,390	16,060								
	HOMESITE VALUE LISTED BELOW										
	3,670	12,390	16,060								
ADAMS, GLEN A. & BARBARA 926 MARION PIKE COAL GROVE, OHIO 45638 VOL 606 PG 153	18-01-31 53 AUDITORS PLAT OF 1900 N PT. ON PIKE PT 0000.26A RES USE CODE 540										
PARCEL-ID 29-016-1000.000	2,690	14,330	17,020								
10-28-05 279.95											
HARMON, RICKIE L. AND KATHY C. 115 REMY ST. COAL GROVE, OH 45638 VOL 632 PG 126	18-01-31 53 AUDITORS PLAT OF 1900 NW PT. 0000.25A RES USE CODE 510										
PARCEL-ID 29-016-1100.000	00	00	00								
04-07-05 TRNSF TO 29-016-1100.000			HARMON, KATHY C.								
HARMON, KATHY C. 115 REMY ST. COAL GROVE, OH 45638 OR 343 PG 731	18-01-31 53 AUDITORS PLAT OF 1900 NW PT. 0000.25A RES USE CODE 510										
PARCEL-ID 29-016-1100.000	2,630	6,960	9,590								
	HOMESITE VALUE LISTED BELOW										
	2,630	6,960	9,590								
04-07-05 TRNSF FROM 29-016-1100.000			HARMON, RICKIE L. AND KAT								
JOHNSON, CAROL SUE & MARJORIE SCHERER 117 REMY ST. COAL GROVE, OHIO 45638 VOL 554 PG 673	18-01-31 53 AUDITORS PLAT OF 1900 NW PT. 0000.25A RES USE CODE 540										
PARCEL-ID 29-016-1200.000	2,630	10,060	12,690								
	HOMESITE VALUE LISTED BELOW										
	2,630	10,010	12,640								
STEWART, SUSAN C. 119 REMY ST COAL GROVE, OHIO 45638 OR 128 PG 284	18-01-31 53 AUDITORS PLAT OF 1900 PT. 0000.14A RES USE CODE 545										
PARCEL-ID 29-016-1300.000	1,810	690	2,500								
	HOMESITE VALUE LISTED BELOW										
	1,810	690	2,500								
WILSON, YVONNE 1009 MARION PIKE COAL GROVE, OHIO 45638 OR 293 PG 433	18-01-31 53 AUDITORS PLAT OF 1900 PT. 0000.14A RES USE CODE 510			2/21/06 Adam R. Wade							
PARCEL-ID 29-016-1400.000	1,810	14,160	15,970								
	HOMESITE VALUE LISTED BELOW										
	1,810	14,160	15,970								
STEWART, SUSAN C. 119 REMY ST COAL GROVE, OHIO 45638	18-01-31 53 AUDITORS PLAT OF 1900 PT. 0000.29A RES USE CODE 500										

BARRETT BROTHERS SPRINGFIELD, OH 1-800-322-7711

TAX RATE 0
A/R RED FACTOR 07.2335
OTH RED FACTOR 06.1810

LAWRENCE
TAX DISTRICT 29-UPPER TWP-COAL GROVE CORP D.B.S.D.

GENERAL TAX LIST AND DUPLICATE OF REAL AND PUBLIC UTILITY PROPERTY
COUNTY REAL ESTATE TAXES AND SPECIAL ASSESSMENTS

TAX YEAR 2005
01/11/06 INTEREST RATE
PAGE NO 5858

OWNER'S NAME MAILING ADDRESS	DESCRIPTION			TAXES CHARGED	DECEMBER TAXES	PENALTY	JUNE TAXES	PENALTY	TOTAL DELINQUENT	C. D. DATE	MEMO
	LAND	IMPROVEMENTS	TOTAL VALUE								
OR 128 PG 284 PARCEL-ID 29-016-1500.000	2,860	00	2,860								
KOERPER, KENNETH R. & ROSE ANN 131 REMY ST COAL GROVE, OH 45638 OR 315 PG 673 PARCEL-ID 29-016-1600.000	18-01-31 53 AUDITORS PLAT OF 1900 PT. C000.63A RES USE CODE 500 4,660	00	4,660								
WILSON, YVONNE 1009 MARION PIKE COAL GROVE, OHIO 45638 OR 293 PG 433 PARCEL-ID 29-016-1700.000	18-01-31 53 AUDITORS PLAT OF 1900 PT. C000.52A RES USE CODE 500 4,040	00	4,040	2/2/06 Adam R. Wilson							
CARTMELL, GARY R. & LEONA J. 106 ROSEBUD ST COAL GROVE, OHIO 45638 VOL 604 PG 190 PARCEL-ID 29-016-1800.000	18-01-31 53 AUDITORS PLAT OF 1900 PT. C000.71A RES USE CODE 510 4,850 HOMESITE VALUE LISTED BELOW 4,850	12,650 12,650	17,500 17,500								
HOLMES, JOAN 151 REMY ST COAL GROVE OHIO 45638 VOL 619 PG 729 PARCEL-ID 29-017-0100.000	18-01-31 53 AUDITORS PLAT OF 1900 PT. C000.12A RES USE CODE 500 1,620	00	1,620	3/7/06 Eric A. Holmes							
CARTMELL, GARY ROBERT & LEONA J. 106 ROSEBUD ST. COAL GROVE, OHIO 45638 PARCEL-ID 29-017-0200.000	18-01-31 53 AUDITORS PLAT OF 1900 PT. C000.18A RES USE CODE 510 2,160 HOMESITE VALUE LISTED BELOW 2,160	9,350 9,350	11,510 11,510								
KELLEY, RALPH R. & MARGARET 805 2ND STREET EAST SOUTH POINT, OHIO 45680 VOL 559 PG 438 PARCEL-ID 29-017-0300.000 11-10-05 TRNSF TO 29-017-0300.000	18-1-31 53 AUDITOR'S PLAT OF 1 900 PT LE 4.34,.12 & .85 BAL=4 .09 RES USE CODE 500 00 HERSHBERGER, ERVIN	00	00								
HERSHBERGER, ERVIN 1870 BOGGS RD PATRIOT , OH 45658 OR 377 PG 679 PARCEL-ID 29-017-0300.000 11-10-05 TRNSF FROM 29-017-0300.000	18-1-31 53 AUDITOR'S PLAT OF 1 900 PT LE 4.34,.12 & .85 BAL=4 .09 RES USE CODE 500 1,430 KELLEY, RALPH R. & MARGAR	00	1,430								
MUSIC, MARIE H. 123 HOWARD ST COAL GROVE, OHIO 45638	18-1-31 53 AUDITOR'S PLAT OF 1 900 PT .12ACS RES USE CODE 500										

TAX RATE 0
A/R RED FACTOR 07.2335
OTH RED FACTOR 06.1810

LAWRENCE
TAX DISTRICT 29-UPPER TWP-COAL GROVE CORP D.B.S.D.

GENERAL TAX LIST AND DUPLICATE OF REAL AND PUBLIC UTILITY PROPERTY
COUNTY REAL ESTATE TAXES AND SPECIAL ASSESSMENTS

TAX YEAR 2005
01/11/06 INTEREST RATE
PAGE NO 5859

OWNER'S NAME MAILING ADDRESS	DESCRIPTION			TAXES CHARGED	DECEMBER TAXES	PENALTY	JUNE TAXES	PENALTY	TOTAL DELINQUENT	C. D. DATE	MEMO
	LAND	IMPROVEMENTS	TOTAL VALUE								
OR 152 PG 793 PARCEL-ID 29-017-0300.001	1,620	00	1,620	12/20/05 Donna Sue Triplett—	3/30/06 Donna Sue & Lonnie L. Triplett						
KOERPER, KENNETH R. & ROSE ANN LIFE EST 131 REMY ST COAL GROVE, OH 45638 OR 167 PG 804 PARCEL-ID 29-017-0300.002	18-1-31 53 AUDITOR'S PLAT OF 1 900 PT .85AC RES USE CODE 500 300	00	300								
STUMBO, SILAS & IMOGENE LIFE E ST REM GARY STUMBO ETAL 121 HOWARD ST. COAL GROVE, OHIO 45638 OR 314 PG 201 PARCEL-ID 29-017-0400.000	18-01-31 53 AUDITORS PLAT OF 1 900 PT LE:.08A BAL=3.48ACS RES USE CODE 510 6,120 HOMESITE VALUE LISTED BELOW 5,250	12,980 12,710	19,100 17,960								
STUMBO, LARRY D. II & STEPHANI E N. 127 HOWARD ST COAL GROVE, OHIO 45638 VOL 623 PG 212 PARCEL-ID 29-017-0400.001	18-01-31 53 AUDITORS PLAT OF 1 900 PT 0.08ACS RES USE CODE 500 1,180	00	1,180								
STUMBO, LARRY D. II & STEPHANI E N. 127 HOWARD ST. COAL GROVE, OHIO 45638 VOL 623 PG 210 PARCEL-ID 29-017-0401.000	18-01-31 53 AUDITORS PLAT OF 1900 PT C000.44A RES USE CODE 510 3,670 HOMESITE VALUE LISTED BELOW 3,670	22,430 22,430	26,100 26,100								
MUSIC, MARIE H. 123 HOWARD ST. COAL GROVE OHIO 45638 VOL 570 PG 76 PARCEL-ID 29-017-0500.000	18-01-31 53 AUDITORS PLAT OF 1900 PT. C000.35A RES USE CODE 510 3,220 HOMESITE VALUE LISTED BELOW 3,220	14,220 7,990	17,440 11,210	12/20/05 Donna Sue Triplett—	3/30/06 Donna Sue & Lonnie L Triplett						
HOLMES, ERIC A. & JAMIE A. 133 REMY ST. COAL GROVE, OHIO 45638 OR 79 PG 118 PARCEL-ID 29-017-0600.000 11-04-05 198.46	18-01-31 53 AUDITORS PLAT OF 1900 PT. C000.44A RES USE CODE 510 3,670	8,900	12,570								
CARTMELL, GARY ROBERT & LEONA J. 106 ROSEBUD ST. COAL GROVE, OHIO 45638 PARCEL-ID 29-017-0700.000	18-01-31 53 AUDITORS PLAT OF 1900 PT. C001.50A RES USE CODE 510 5,430	6,950	12,380								
KOERPER, KENNETH R. & ROSE ANN	18-01-31 53 AUDITORS PLAT OF										

TAX RATE [illegible]0
A/R RED FACTOR 07.2335
OTH RED FACTOR 06.1810

LAWRENCE
TAX DISTRICT 29-UPPER TWP-COAL GROVE CORP D.B.S.D.

GENERAL TAX LIST AND DUPLICATE OF REAL AND PUBLIC UTILITY PROPERTY
COUNTY REAL ESTATE TAXES AND SPECIAL ASSESSMENTS

01/11/06

TAX YEAR 2005
INTEREST RATE
PAGE NO 5860

OWNER'S NAME MAILING ADDRESS	DESCRIPTION			TAXES CHARGED	DECEMBER TAXES	PENALTY	JUNE TAXES	PENALTY	TOTAL DELINQUENT	C. D. DATE	MEMO
	LAND	IMPROVEMENTS	TOTAL VALUE								
LIFE EST 131 REMY ST. COAL GROVE, OHIO 45638 VOL 582 PG 88 PARCEL-ID 29-017-0900.000	1900 PT. C000.46A RES USE CODE 510 2,420 HOMESITE VALUE LISTED BELOW 2,420	7,770 7,770	10,190 10,190								
CARTMELL, GARY ROBERT & LEONA J. 106 ROSEBUD ST. COAL GROVE, OHIO 45638 PARCEL-ID 29-017-1000.000	18-01-31 53 AUDITORS PLAT OF 1900 PT. C000.20A RES USE CODE 500 2,310	00	2,310								
MOORE, LOIS AND JERRY MITCHELL MOORE SR. 189 PVT RD 2769 IRONTON, OH 45638 OR 236 PG 158 PARCEL-ID 29-017-1100.000	18-1-31 LOT 53 AUD PLAT OF 190 0 PT LESS 4.46A. BAL=0.04ACS. RES USE CODE 510 210 HOMESITE VALUE LISTED BELOW 210	11,860 11,680	12,070 11,890								
BRYANT, DOLORES 121 BRAMMER DRIVE COAL GROVE, OHIO 45638 OR 164 PG 246 PARCEL-ID 29-017-1100.001 02-14-05 TRNSF TO 29-017-1100.001	18-1-31 PT. 53 AUD PLAT OF 190 0, S. PT. 2.72ACS. RES USE CODE 500 00 BRYANT, DOLORES A LIFE ES	00	00								
BRYANT, DOLORES A LIFE EST REM . LESLIE BOGGS ETAL 121 BRAMMER DRIVE COAL GROVE, OHIO 45638 OR 336 PG 31 PARCEL-ID 29-017-1100.001 02-14-05 TRNSF FROM 29-017-1100.001	18-1-31 PT. 53 AUD PLAT OF 190 0, S. PT. 2.72ACS. RES USE CODE 500 5,660 BRYANT, DOLORES	00	5,660								
BRYANT, DOLORES 121 BRAMMER DR. COAL GROVE, OHIO 45638 OR 164 PG 246 PARCEL-ID 29-017-1101.000 02-14-05 TRNSF TO 29-017-1101.000	-00-00 PT NE C001.74A RES USE CODE 510 00 BRYANT, DOLORES A LIFE ES	00	00								
BRYANT, DOLORES A LIFE EST. RE M. LESLIE BOGGS ETAL 121 BRAMMER DR. COAL GROVE, OHIO 45638 OR 336 PG 31 PARCEL-ID 29-017-1101.000 02-14-05 TRNSF FROM 29-017-1101.000	-00-00 PT NE C001.74A RES USE CODE 510 5,510 HOMESITE VALUE LISTED BELOW 5,250 BRYANT, DOLORES	28,620 28,620	34,130 33,870								
RICHMOND, LLOYD N. & PHYLLIS E LIFE EST	18-01-31 40 53 AUD PLAT OF 190 0PT.										

TAX RATE [illegible]0
A/R RED FACTOR 07.2335
OTH RED FACTOR 06.1810

LAWRENCE
TAX DISTRICT 29-UPPER TWP-COAL GROVE CORP D.B.S.D.

GENERAL TAX LIST AND DUPLICATE OF REAL AND PUBLIC UTILITY PROPERTY
COUNTY REAL ESTATE TAXES AND SPECIAL ASSESSMENTS

01/11/06

TAX YEAR 2005
INTEREST RATE
PAGE NO 5861

OWNER'S NAME MAILING ADDRESS	DESCRIPTION			TAXES CHARGED	DECEMBER TAXES	PENALTY	JUNE TAXES	PENALTY	TOTAL DELINQUENT	C. D. DATE	MEMO
	LAND	IMPROVEMENTS	TOTAL VALUE								
910 MARION PIKE COAL GROVE, OHIO 45638 VOL 605 PG 329 PARCEL-ID 29-017-1200.000	C000.20A RES USE CODE 510 2,310 HOMESITE VALUE LISTED BELOW 2,310	15,510 15,510	17,820 17,820								
RICHMOND, LLLOYD N & PHYLLIS E LIFE EST 910 MARION PIKE COAL GROVE, OHIO 45638 VOL 605 PG 329 PARCEL-ID 29-017-1300.000	18-01-31 40 53 AUD PLAT OF 190 0PT. C000.17A RES USE CODE 500 2,070	00	2,070								
KNIGHT, SHARON HOPE P.O. BOX 110 WILLOWWOOD, OHIO 45696 OR 273 PG 157 PARCEL-ID 29-017-1400.000	18-01-31 40,53 AUDITORS PLAT O F 1900 PT. C000.39A RES USE CODE 545 3,420	00	3,420								
ROUSH, JEFFERY S. AND AMANDA J . 908 MARION PIKE IRONTON,OHIO 45638 OR 208 PG 373 PARCEL-ID 29-017-1500.000 11-04-05 50.00	18-01-31 PT C000.07A RES USE CODE 500 1,060	00	1,060								
PARSONS, DEREK R. AND JESSICA D. HUFF 103 REMY ST COAL GROVE, OH 45638 VOL 568 PG 686 PARCEL-ID 29-017-1600.000	18-01-31 40,53 AUDITORS PLAT O F 1900 PT. C000.01A RES USE CODE 500 160	00	160								
PARSONS, DEREK R. AND JESSICA D. HUFF 003 C/O VALUTREE REAL ESTATE TAX SERVICE DIVISION P. O. BOX 85188 RICHMOND, VA. 23286-9447 VOL 568 PG 686 PARCEL-ID 29-017-1700.000	18-01-31 40,53 AUDITORS PLAT O F 1900 PT. C000.05A RES USE CODE 510 770 HOMESITE VALUE LISTED BELOW 770	13,870 13,840	14,640 14,610								
PARSONS, DEREK R. AND JESSICA D. HUFF 103 REMY ST COAL GROVE, OH 45638 VOL 568 PG 686 PARCEL-ID 29-017-1705.000	18-1-31 40, 53 AUD PLATY 1900 PT 0.05ACS RES USE CODE 500 770	00	770								
ROUSH, JEFFERY S. AND AMANDA J . 908 MARION PIKE COAL GROVE, OHIO 45638 OR 208 PG 373 PARCEL-ID 29-018-0100.000 11-04-05 200.00	18-01-31 40,53 AUDITORS PLAT O F 1900 PT. C000.21A RES USE CODE 510 2,380 HOMESITE VALUE LISTED BELOW 2,380	13,060 13,060	15,440 15,440								

BARRETT BROTHERS SPRINGFIELD, OH 1-800-322-7711

TAX RATE 0
A/R RED FACTOR 07.2335
OTH RED FACTOR 06.1810

LAWRENCE
TAX DISTRICT 29-UPPER TWP-COAL GROVE CORP D.B.S.D.

GENERAL TAX LIST AND DUPLICATE OF REAL AND PUBLIC UTILITY PROPERTY
COUNTY REAL ESTATE TAXES AND SPECIAL ASSESSMENTS

01/11/06

TAX YEAR 2005
INTEREST RATE
PAGE NO 5862

OWNER'S NAME MAILING ADDRESS	DESCRIPTION			TAXES CHARGED	DECEMBER TAXES	PENALTY	JUNE TAXES	PENALTY	TOTAL DELINQUENT	C.D. DATE	MEMO
	LAND	IMPROVEMENTS	TOTAL VALUE								
KLAIBER, DONALD II & PAULETTE 900 MARION PIKE COAL GROVE, OHIO 45638-000 VOL 601 PG 602 PARCEL-ID 29-018-0200.000	18-01-31 40,53 AUDITORS PLAT O F 1900 PT. C000.06A RES USE CODE 500 930	00	930								
KLAIBER, DONALD II & PAULETTE 900 MARION PIKE COAL GROVE, OHIO 45638-000 VOL 601 PG 602 PARCEL-ID 29-018-0300.000	18-01-31 40,53 AUDITORS PLAT O F 1900 PT. ON RD. C000.22A RES USE CODE 510 2,450	40,200	42,650								
	HOMESITE VALUE LISTED BELOW 2,450	40,200	42,650								
PARSONS, DEREK R. AND JESSICA D. HUFF 103 REMY ST. COAL GROVE, OHIO 45638 VOL 568 PG 686 PARCEL-ID 29-018-0400.000	18-01-31 40,53 AUDITORS PLAT O F 1900 PT. C000.01A RES USE CODE 500 160	00	160								
HARMON, KATHY C. 115 REMY ST. COAL GROVE, OH 45638 OR 343 PG 731 PARCEL-ID 29-018-0500.000	18-01-31 53 AUDITORS PLAT OF 1900 NW PT. C000.06A RES USE CODE 500 930	00	930								
04-07-05 TRNSF FROM 29-018-0500.000 HARMON, RICKIE L. AND KAT											
HARMON, RICKIE L. AND KATHY C. 115 REMY ST. COAL GROVE, OH 45638 VOL 632 PG 126 PARCEL-ID 29-018-0500.000	18-01-31 53 AUDITORS PLAT OF 1900 NW PT. C000.06A RES USE CODE 500 00	00	00								
04-07-05 TRNSF TO 29-018-0500.000 HARMON, KATHY C.											
SMITH, LARRY E. & FAYE E. 006 C/O FIRST AMER.RE TAX SERVICE ATT:ESCROW REPORTING DEPT 8435 STEMMONS FWY 7TH FR DALLAS, TX 75247 VOL 636 PG 715 PARCEL-ID 29-018-0700.000	18-01-31 53 AUDITORS PLAT OF 1900 PT. C000.33A RES USE CODE 510 3,100	9,170	12,270								
	HOMESITE VALUE LISTED BELOW 3,100	9,170	12,270								
MULLENS, JERRY LEE & RITA ANNE 833 MARION PIKE COAL GROVE, OHIO 45638 PARCEL-ID 29-018-0800.000	18-01-31 53 AUDITORS PLAT OF 1900 PT. C000.25A RES USE CODE 545 2,630	4,930	7,560								
COMPSTON, BETTY 611 MCGOVNEY AVE. IRONTON, OHIO 45638-273 VOL 534 PG 427 PARCEL-ID 29-018-0900.000	18-01-31 55 AUDITORS PLAT OF 1900 PT. C004.74A RES USE CODE 510 6,560	410	6,970								

11/3/06
Department of Veterans Affairs

TAX RATE 0
A/R RED FACTOR 07.2335
OTH RED FACTOR 06.1810

LAWRENCE
TAX DISTRICT 29-UPPER TWP-COAL GROVE CORP D.B.S.D.

GENERAL TAX LIST AND DUPLICATE OF REAL AND PUBLIC UTILITY PROPERTY
COUNTY REAL ESTATE TAXES AND SPECIAL ASSESSMENTS

01/11/06

TAX YEAR 2005
INTEREST RATE
PAGE NO 5863

OWNER'S NAME MAILING ADDRESS	DESCRIPTION			TAXES CHARGED	DECEMBER TAXES	PENALTY	JUNE TAXES	PENALTY	TOTAL DELINQUENT	C.D. DATE	MEMO
	LAND	IMPROVEMENTS	TOTAL VALUE								
MCCLAVE, DEBORAH A. C/O DEBORAH KEATING P.O. BOX 502 IRONTON, OHIO 45638 VOL 615 PG 542 PARCEL-ID 29-018-1000.000 10-28-05 224.10	18-01-31 55 AUDITORS PLAT OF 1900 PT. CEN. PT. C000.26A RES USE CODE 510 2,690	11,310	14,000								
	HOMESITE VALUE LISTED BELOW 2,690	11,310	14,000								
BOWMAN, KATHLEEN S. 110 ZOAR HILL RD. COAL GROVE, OHIO 45638 VOL 635 PG 193 PARCEL-ID 29-018-1100.000	18-01-31 55 AUDITORS PLAT OF 1900 NE COR. C001.00A RES USE CODE 510 5,250	15,640	20,890								
BOYER, ROBERT & EMILY 113 PATRICK ST. COAL GROVE, OHIO 45638 VOL 444 PG 153 PARCEL-ID 29-018-1200.000	18-01-31 56 AUDITORS PLAT OF 1900 S PT. C000.10A RES USE CODE 500 1,420	00	1,420								
WISE, ALBERTA 1000 CO. RD. 24 IRONTON, OHIO 45638 VOL 593 PG 480 PARCEL-ID 29-018-1300.000	18-01-31 56 AUDITORS PLAT OF 1900 PT. C000.37A RES USE CODE 500 130	00	130								
LARSEN, CATHY & TONEY, SHELBA J. R. 5 BOX 780 SOUTH POINT, OH. 45680-0000 VOL 464 PG 801 PARCEL-ID 29-018-1400.000	18-01-31 56 AUDITORS PLAT OF 1900 PT. C000.60A RES USE CODE 500 4,470	00	4,470	2/21/06 Robert E. & Emily Boyer							
JOHNSON, REBECCA J. 117 PATRICK ST. COAL GROVE, OHIO 45638 OR 273 PG 500 PARCEL-ID 29-018-1401.000	18-01-31 56 AUDITORS PLAT OF 1900 PT C000.60A RES USE CODE 510 4,470	11,070	15,540								
	HOMESITE VALUE LISTED BELOW 4,470	11,070	15,540								
MCCLUNG, RAY C/O ANITA JOHNSON 119 PATRICK ST. COAL GROVE, OHIO 45638 VOL 404 PG 001 PARCEL-ID 29-018-1500.000	18-01-31 56 AUDITORS PLAT OF 1900 PT. C000.68A RES USE CODE 545 4,820	00	4,820	11/22/06 Anita Jean Johnson							
CASKEY, ERNEST & BEULAH LIFE E ST. CAROLY DIANE CRUM REM. 122 PATRICK STREET COAL GROVE, OHIO 45638 OR 266 PG 414 PARCEL-ID 29-018-1600.000	18-01-31 56 AUDITORS PLAT OF 1900 PT. C000.19A RES USE CODE 510 2,230	6,960	9,190								
	HOMESITE VALUE LISTED BELOW 2,230	6,960	9,190								
WISE, ALBERTA	18-01-31 56 AUDITORS PLAT OF										

BARRETT BROTHERS SPRINGFIELD, OH 1-800-322-7711

TAX RATE 0
A/R RED FACTOR 07.2335
OTH RED FACTOR 06.1810

LAWRENCE
TAX DISTRICT 29-UPPER TWP-COAL GROVE CORP D.B.S.D.

GENERAL TAX LIST AND DUPLICATE OF REAL AND PUBLIC UTILITY PROPERTY
COUNTY REAL ESTATE TAXES AND SPECIAL ASSESSMENTS

01/11/06

TAX YEAR 2005
INTEREST RATE
PAGE NO 5864

OWNER'S NAME MAILING ADDRESS	DESCRIPTION			TAXES CHARGED	DECEMBER TAXES	PENALTY	JUNE TAXES	PENALTY	TOTAL DELINQUENT	C.D. DATE	MEMO
	LAND	IMPROVEMENTS	TOTAL VALUE								
1000 CO. RD. 24 IRONTON, OHIO 45638 VOL 593 PG 480 PARCEL-ID 29-018-1700.000	1500 PT. C007.00A RES USE CODE 500 1,960	00	1,960								
STAPELTON, THOMAS JOE & BEVERLY 121 PATRICK ST. COAL GROVE, OHIO 45638 VOL 544 PG 53 PARCEL-ID 29-018-1800.000	18-01-31 56 AUDITORS PLAT OF 1500 34.48' ON PATRICKST. C000.25A RES USE CODE 510 2,630 HOMESITE VALUE LISTED BELOW 2,630	7,710 7,710	10,340 10,340								
CONN, LARRY R. 123 PATRICK ST. COAL GROVE, OHIO 45638 OR 127 PG 751 PARCEL-ID 29-019-0100.000	18-01-31 56 AUDITORS PLAT OF 1500 PT. C000.80A RES USE CODE 545 5,000	790	5,790								
DILLON, JERRY 106 JEFFERSON ST. COAL GROVE, OHIO 45638 VOL 606 PG 572 PARCEL-ID 29-019-0200.000	18-01-31 22 AUDITORS PLAT OF 1500 PT. C000.50A RES USE CODE 510 3,940 HOMESITE VALUE LISTED BELOW 3,940	7,880 7,760	11,820 11,700								
HALL, PAUL EDWARD 739 MARION PIKE COAL GROVE, OHIO 45638 VOL 425 PG 188 PARCEL-ID 29-019-0300.000	18-01-31 23 AUDITORS PLAT OF 1500 50 X 160 C000.19A RES USE CODE 510 2,230 HOMESITE VALUE LISTED BELOW 2,230	4,530 4,530	6,760 6,760								
LITTLEJOHN, DOUGLAS R AND BELINDA 741 MARION PIKE COAL GROVE, OHIO 45638 VOL 535 PG 308 PARCEL-ID 29-019-0400.000	18-01-31 24 AUDITORS PLAT OF 1500 PT. 15 X 148 RD. WAY C000.00A EXM USE CODE 610 110	00	110	11/30/05 Belinda Littlejohn —							
WISE, ALBERTA 1000 CO. RD. 24 IRONTON, OHIO 45638 VOL 593 PG 480 PARCEL-ID 29-019-0500.000	18-01-31 57 AUDITORS PLAT OF 1500 NW COR. C005.59A RES USE CODE 500 1,560	00	1,560								
FORD, FRANKLIN DAVID & KATHERINE B. 4744 ST RT 243 IRONTON, OH 45638 OR 109 PG 580 PARCEL-ID 29-019-0600.000	18-01-31 1 AUD PLAT OF 1900 143' LESS 0. 1 C000.30A RES USE CODE 510 2,920 HOMESITE VALUE LISTED BELOW 2,920	15,010 15,010	17,930 17,930								

TAX RATE 0
A/R RED FACTOR 07.2335
OTH RED FACTOR 06.1810

LAWRENCE
TAX DISTRICT 29-UPPER TWP-COAL GROVE CORP D.B.S.D.

GENERAL TAX LIST AND DUPLICATE OF REAL AND PUBLIC UTILITY PROPERTY
COUNTY REAL ESTATE TAXES AND SPECIAL ASSESSMENTS

01/11/06

TAX YEAR 2005
INTEREST RATE
PAGE NO 5865

OWNER'S NAME MAILING ADDRESS	DESCRIPTION			TAXES CHARGED	DECEMBER TAXES	PENALTY	JUNE TAXES	PENALTY	TOTAL DELINQUENT	C.D. DATE	MEMO
	LAND	IMPROVEMENTS	TOTAL VALUE								
BRAMMER, WILLIAM & KRISTI 006 C/O FIRST AMER.RE TAX SERVICE ATT:ESCROW REPORTING DEPT 8435 STEMMONS FWY 7TH FR DALLAS, TX 75247 OR 295 PG 706 PARCEL-ID 29-019-0601.000 10-12-05 TRNSF FROM 29-019-0601.000 FORD, KATHERINE	-00-00 1 AUD PLAT OF 1900 143' PT C000.10A RES USE CODE 545 1420	840	2260	error in transfer see Below	Should Have transferred 29-042-0200						
FORD, KATHERINE 781 HIGH ST. COAL GROVE, OHIO 45638 OR 295 PG 706 PARCEL-ID 29-019-0601.000 ~~10-12-05 TRNSF TO 29-019-0601.000 BRAMMER, WILLIAM & KRISTI~~	-00-00 1 AUD PLAT OF 1900 143' PT C000.10A RES USE CODE 545 1420 00	840 00	2260 00								
WADDLE, THOMAS C/O LAURA WADDLE 510 MARION PIKE COAL GROVE, OHIO 45638-0000 VOL 236 PG 52 PARCEL-ID 29-019-0800.000	18-01-31 59 AUDITORS PLAT OF 1500 C001.00A RES USE CODE 510 5,250 HOMESITE VALUE LISTED BELOW 5,250	7,440 7,420	12,690 12,670								
HENRY, ROGER D. 234 HAMILTON STREET COAL GROVE, OHIO 45638 VOL 546 PG 817 PARCEL-ID 29-019-0900.000	18-1-31 60 AUD PLAT OF 199 LES S C.36 BAL 0.37ACS RES USE CODE 545 3,320 HOMESITE VALUE LISTED BELOW 3,320	00 00	3,320 3,320								
HANKINS, BESSIE MAE 240 HAMILTON ST. COAL GROVE, OHIO 45638 OR 67 PG 36 PARCEL-ID 29-019-0900.001	18-1-31 60 AUD PLAT OF 1900 S PT 0.36ACS RES USE CODE 500 130	00	130								
SITES, WILLARD D. (AKA W. DONALD) & LOIS A. 204 LANE STREET COAL GROVE, OHIO 45638 VOL 514 PG 763 PARCEL-ID 29-019-1000.000	18-01-31 58 AUDITORS PLAT OF 1500 PT. C001.90A RES USE CODE 500 7,620	00	7,620	10/13/06 Lois A Sites							
KLAIBER, GAYNELLE AND W. DONALD SITES 841 MARION PIKE COAL GROVE, OH 45638 OR 221 PG 85/87 PARCEL-ID 29-019-1100.000	18-1-31 58 AUDITORS PLAT OF 1900 NEXT LOT 69 7.78AC RES USE CODE 500 2,720	00	2,720	11/[illegible]/06 (W Donald Sites Deceased) Lois Sites							
WADDLE, MARGARET 141 ZOAR HILL RD COAL GROVE, OHIO 45638 VOL 584 PG 534	18-01-31 57 AUDITORS PLAT OF 1500 PT. NW COR. C000.15A RES USE CODE 510										

BARRETT BROTHERS SPRINGFIELD, OH 1-800-322-7711

TAX RATE 0
A/R RED FACTOR 07.2335
OTH RED FACTOR 06.1810

LAWRENCE
TAX DISTRICT 29-UPPER TWP-COAL GROVE CORP D.B.S.D.

GENERAL TAX LIST AND DUPLICATE OF REAL AND PUBLIC UTILITY PROPERTY
COUNTY REAL ESTATE TAXES AND SPECIAL ASSESSMENTS

TAX YEAR 2005
INTEREST RATE
01/11/06 PAGE NO 5866

OWNER'S NAME MAILING ADDRESS	DESCRIPTION			TAXES CHARGED	DECEMBER TAXES	PENALTY	JUNE TAXES	PENALTY	TOTAL DELINQUENT	C. D. DATE	MEMO
	LAND	IMPROVEMENTS	TOTAL VALUE								
PARCEL-ID 29-019-1200.000	1,890	7,080	8,970								
	HOMESITE VALUE LISTED BELOW										
	1,890	7,080	8,970								
LAMBERT, RANDY M. & JANET 102 OAKWOOD DR. COAL GROVE, OHIO 45638 VOL 351 PG 305	-00-00 1 THREE OAKS SUB DIVISION C000.00A RES USE CODE 510										
PARCEL-ID 29-019-1300.000	5,530	19,400	24,930								
	HOMESITE VALUE LISTED BELOW										
	5,530	19,400	24,930								
CAREY, DANIEL J. & MARLENE SUE LIFE EST. 111 HOLLY LANE COAL GROVE, OHIO 45638 VOL 347 PG 425	-00-00 2 THREE OAKS SUB DIVISION LESS 462.31 RES USE CODE 510										
PARCEL-ID 29-019-1400.000	8,320	21,140	29,460								
	HOMESITE VALUE LISTED BELOW										
	8,320	19,170	27,490								
DEVER, ROBERT J JR. & JUANITA J. 006 C/O FIRST AMER.RE TAX SERVICE ATT:ESCROW REPORTING DEPT 8435 STEMMONS FWY 7TH FR DALLAS, TX 75247	-00-00 2 THREE OAKS SUB DIVISION 462.31 SQ FEET ONLY RES USE CODE 500										
	90	00	90								
PARCEL-ID 29-019-1400.001											
DEVER, ROBERT J. JR. & JUANITA J. 006 C/O FIRST AMER.RE TAX SERVICE ATT:ESCROW REPORTING DEPT 8435 STEMMONS FWY 7TH FR DALLAS, TX 75247 VOL 553 PG 192	-00-00 3 THREE OAKS SUB DIVISION LESS 311.58SQUARE FEET RES USE CODE 510										
	6,920	18,460	25,380								
	HOMESITE VALUE LISTED BELOW										
	6,920	18,460	25,380								
PARCEL-ID 29-019-1500.000											
CAREY, DANIEL J. & MARLENE SUE LIFE EST. 111 HOLLY LANE COAL GROVE, OHIO 45638 VOL 551 PG 276	-00-00 3 THREE OAKS SUB DIVISION PT 311.58 SQ FT ONLY RES USE CODE 500										
PARCEL-ID 29-019-1500.001	120	00	120								
DALTON, DONNA MARIE 106 OAKWOOD DR. COAL GROVE, OHIO 45638 OR 128 PG 92	-00-00 4 THREE OAKS SUB. DIV .1/2 VAC LAUREL LANE ADJ LOT C000.00A RES USE CODE 510										
PARCEL-ID 29-019-1600.000	6,330	22,380	28,710								
	HOMESITE VALUE LISTED BELOW										
	6,330	22,380	28,710								
CAREY, DANIEL J. & MARLENE SUE LIFE EST. 111 HOLLY LANE COAL GROVE, OHIO 45638 VOL 532 PG 796	-00-00 5 THREE OAK SUBDIV 1/2 VAC LAUREL LN ADJ LOT C000.00A RES USE CODE 500										
PARCEL-ID 29-019-1700.000	1,460	00	1,460								

TAX RATE 0
A/R RED FACTOR 07.2335
OTH RED FACTOR 06.1810

LAWRENCE
TAX DISTRICT 29-UPPER TWP-COAL GROVE CORP D.B.S.D.

GENERAL TAX LIST AND DUPLICATE OF REAL AND PUBLIC UTILITY PROPERTY
COUNTY REAL ESTATE TAXES AND SPECIAL ASSESSMENTS

TAX YEAR 2005
INTEREST RATE
01/11/06 PAGE NO 5867

OWNER'S NAME MAILING ADDRESS	DESCRIPTION			TAXES CHARGED	DECEMBER TAXES	PENALTY	JUNE TAXES	PENALTY	TOTAL DELINQUENT	C. D. DATE	MEMO
	LAND	IMPROVEMENTS	TOTAL VALUE								
CAREY, DANIEL J. & MARLENE SUE LIFE EST. 111 HOLLY LANE COAL GROVE, OHIO 45638 VOL 532 PG 796	-00-00 6 THREE OAKS SUBDIV 1/2 VAC LAUREL LN ADJ LOT C000.00A RES USE CODE 500										
PARCEL-ID 29-019-1800.000	1,890	00	1,890								
CAREY, DANIEL J. & MARLENE SUE LIFE EST. 111 HOLLY LANE COAL GROVE, OHIO 45638	-00-00 7 THREE OAKS SUB DIV 1/2 VAC LAUREL LN ADJ LOT C000.00A RES USE CODE 500										
PARCEL-ID 29-020-0100.000	2,170	00	2,170								
CAREY, DANIEL J. & MARLENE SUE LIFE ST. 111 HOLLY LANE COAL GROVE, OHIO 45638 VOL 532 PG 796	-00-00 8 THREE OAKS SUB DIV 1/2 VAC LAUREL LN ADJ LOT C000.00A RES USE CODE 500										
PARCEL-ID 29-020-0200.000	1,500	00	1,500								
VONVILLE, GLENDA 108 OAKWOOD DR COAL GROVE, OHIO 45638 OR 172 PG 735	-00-00 9 THREE OAKS SUB DIV 1/2 VAC LAUREL LANE ADJ LOT C000.00A RES USE CODE 510										
PARCEL-ID 29-020-0300.000	6,010	21,630	27,640								
	HOMESITE VALUE LISTED BELOW										
	6,010	21,630	27,640								
MATNEY, MYRTLE L. 110 OAKWOOD DR. COAL GROVE, OHIO 45638 VOL 518 PG 138	-00-00 10 THREE OAKS SUB DIVISION C000.00A RES USE CODE 510										
PARCEL-ID 29-020-0400.000	5,540	20,690	26,230								
	HOMESITE VALUE LISTED BELOW										
	5,540	20,690	26,230								
PATTERSON, RALPH R. & MARY LOU 112 OAKWOOD DR. COAL GROVE, OHIO 45638 VOL 400 PG 260	-00-00 11 THREE OAKS SUB DIVISION C000.00A RES USE CODE 510										
PARCEL-ID 29-020-0500.000	5,540	22,440	27,980								
	HOMESITE VALUE LISTED BELOW										
	5,540	22,420	27,960								
SWARTS, MICHAEL J. AND CINDY L. 004 C/O LANDAMERICA TAX & FL SERV E. COAST PROCESSING DEPT P. O. BOX 875 OAKS, PA. 19456-9919 VOL 498 PG 471	-00-00 12 THREE OAKS SUB DIVISION C000.00A RES USE CODE 510										
	5,540	27,630	33,170								
	HOMESITE VALUE LISTED BELOW										
	5,540	27,320	32,860								
PARCEL-ID 29-020-0600.000											
MOLTER, LEONARD & ANNETTA AND MATTHEW L. MOLTER 116 OAKWOOD DR COAL GROVE, OH 45638 OR 228 PG 86/88	-00-00 13 THREE OAKS SUB DIVISION C000.00A RES USE CODE 510										
PARCEL-ID 29-020-0700.000	5,540	20,640	26,180								

BARRETT BROTHERS SPRINGFIELD, OH 1-800-322-7711

TAX RATE
A/R RED FACTOR 07.2335
OTH RED FACTOR 06.1810

LAWRENCE
TAX DISTRICT 29-UPPER TWP-COAL GROVE CORP D.B.S.D.

GENERAL TAX LIST AND DUPLICATE OF REAL AND PUBLIC UTILITY PROPERTY
COUNTY REAL ESTATE TAXES AND SPECIAL ASSESSMENTS

01/11/06

TAX YEAR 2005
INTEREST RATE
PAGE NO 5868

OWNER'S NAME MAILING ADDRESS	DESCRIPTION			TAXES CHARGED	DECEMBER TAXES	PENALTY	JUNE TAXES	PENALTY	TOTAL DELINQUENT	C. D. DATE	MEMO
	LAND	IMPROVEMENTS	TOTAL VALUE								
SHELTON, STEVEN M. & CHARLIE G 004 C/O LANDAMERICA TAX & FL SERV E. COAST PROCESSING DEPT P. O. BOX 875 OAKS, PA. 19456-9919 OR 208 PG 28 PARCEL-ID 29-020-0800.000	-00-00 14 THREE OAKS SUB DIVISION C000.00A RES USE CODE 510 5,540 70,050 75,590 HOMESITE VALUE LISTED BELOW 5,540 67,300 72,840										
SHELTON, STEVEN M. & CHARLIE G 118 OAKWOOD DR COAL GROVE, OHIO 45638 OR 321 PG 789 PARCEL-ID 29-020-0900.000	-00-00 15 THREE OAKS SUB DIVISION C000.00A RES USE CODE 500 5,540 00 5,540										
BOGGS, JANICE LEE & GLORIA JEA N CHAPMAN 808 MARION PIKE COAL GROVE, OH 45638 OR 355 PG 96 PARCEL-ID 29-020-1100.000 06-13-05 TRNSF FROM 29-020-1100.000 CHAPMAN, RAY B. & SADARAE	1 GANNON'S ADDN., LESS 278.76 SQ. FT. RES USE CODE 510 3,500 15,620 19,120 HOMESITE VALUE LISTED BELOW 3,500 15,560 19,060										
CHAPMAN, RAY B. & SADARAE LIFE EST. 808 MARION PIKE COAL GROVE, OH 45638 OR 91 PG 14 PARCEL-ID 29-020-1100.000 06-13-05 TRNSF TO 29-020-1100.000 BOGGS, JANICE LEE & GLORI	1 GANNON'S ADDN., LESS 278.76 SQ. FT. RES USE CODE 510 00 00 00										
SHAFFER, ADREN AND JUDY 806 MARION PIKE COAL GROVE, OHIO 45638 VOL 611 PG 484 PARCEL-ID 29-020-1101.000	1 GANNON;S ADDN., 278.76 SQ. FT. ONLY RES USE CODE 500 300 00 300										
BRAMMER, THOMAS J & CONSTANCE S. 6121 ST RT 243 IRONTON, OHIO 45638 PARCEL-ID 29-020-1200.000	2 GANNON'S ADDITION SO. PT ONLY RES USE CODE 510 4,820 8,170 12,990										
CHAPMAN, RAY B. AND SANDAREA 808 MARION PIKE COAL GROVE, OHIO 45638 VOL 500 PG 339 PARCEL-ID 29-020-1200.001	2 GANNON'S ADDITION NO. PT ONLY RES USE CODE 500 530 00 530										
MATNEY, MATTHEW & STEPHANIE A. 131 BRAMMER DR. COALGROVE, OHIO 46338 OR 227 PG 683	-00-00 3 GANNON'S ADDITION PT C000.00A RES USE CODE 500										

TAX RATE
A/R RED FACTOR 07.2335
OTH RED FACTOR 06.1810

LAWRENCE
TAX DISTRICT 29-UPPER TWP-COAL GROVE CORP D.B.S.D.

GENERAL TAX LIST AND DUPLICATE OF REAL AND PUBLIC UTILITY PROPERTY
COUNTY REAL ESTATE TAXES AND SPECIAL ASSESSMENTS

01/11/06

TAX YEAR 2005
INTEREST RATE
PAGE NO 5869

OWNER'S NAME MAILING ADDRESS	DESCRIPTION			TAXES CHARGED	DECEMBER TAXES	PENALTY	JUNE TAXES	PENALTY	TOTAL DELINQUENT	C. D. DATE	MEMO
	LAND	IMPROVEMENTS	TOTAL VALUE								
PARCEL-ID 29-020-1300.000	920	00	920								
BRAMMER, THOMAS J. & CONSTANCE S. 6121 ST RT 243 IRONTON, OHIO 45638 PARCEL-ID 29-020-1400.000	-00-00 3 GANNON'S ADDITION W PT. LESS .10AC. C000.00A RES USE CODE 510 4,400 11,260 15,660			8/10/06 Chris A Brammer							
MATNEY, MATTHEW & STEPHANIE A. 131 BRAMMER DR. COALGROVE, OHIO 45638 OR 227 PG 683 PARCEL-ID 29-020-1500.000	-00-00 4 GANNON'S ADDITION C000.00A RES USE CODE 520 6,810 15,940 22,750 HOMESITE VALUE LISTED BELOW 6,810 15,940 22,750										
MATNEY, MATTHEW & STEPHANIE A. 131 BRAMMER DR. COALGROVE, OHIO 45638 OR 227 PG 683 PARCEL-ID 29-020-1600.000	-00-00 5 GANNON'S ADDITION PT8' X 59 C000.00A RES USE CODE 500 3,630 00 3,630										
WALK, LAURIE M 105 SUNSET DR. COAL GROVE, OHIO 45638 PARCEL-ID 29-020-1700.000	-00-00 5 GANNON'S ADDITION LESS 8X59 ADJ. LOT 4 C000.00A RES USE CODE 510 3,630 12,650 16,280 HOMESITE VALUE LISTED BELOW 3,630 12,650 16,280										
MALONE, FRANK & JEAN LIFE EST. REM. JUDITH A. MALONE 810 MARION PIKE COAL GROVE, OHIO 45638 OR 79 PG 231 PARCEL-ID 29-020-1800.000	-00-00 6 GANNON'S ADDITION C000.00A RES USE CODE 510 3,390 18,260 21,650 HOMESITE VALUE LISTED BELOW 3,390 18,260 21,650										
WALLER, FREDERICK E. OR WALLER, JOETTA M. 116 BRAMMER DR. COAL GROVE, OHIO 45638-0000 VOL 472 PG 851 PARCEL-ID 29-021-0200.000	-00-00 1 NEW VISTA SD LESS W 10' SE COR 49' &CEN PT19500SQ' C000.00A RES USE CODE 500 4,550 00 4,550										
BRYANT, DOLORES 121 BRAMMER DR. COAL GROVE, OHIO 45638 OR 164 PG 246 PARCEL-ID 29-021-0201.000 02-14-05 TRNSF TO 29-021-0201.000 BRYANT, DOLORES A LIFE ES	-00-00 1 NEW VISTA SD PT NW COR E 49' ON BRAMMER DR TOTAL C000.00A RES USE CODE 500 00 00 00										
BRYANT, DOLORES A LIFE EST REM . LESLIE BOGGS ETAL 121 BRAMMER DR. COAL GROVE, OHIO 45638 OR 336 PG 31 PARCEL-ID 29-021-0201.000	-00-00 1 NEW VISTA SD PT NW COR E 49' ON BRAMMER DR TOTAL C000.00A RES USE CODE 500 840 00 840										

TAX RATE [illegible]0
A/R RED FACTOR 07.2335
OTH RED FACTOR 06.1810

LAWRENCE
TAX DISTRICT 29-UPPER TWP-COAL GROVE CORP D.B.S.D.

GENERAL TAX LIST AND DUPLICATE OF REAL AND PUBLIC UTILITY PROPERTY
COUNTY REAL ESTATE TAXES AND SPECIAL ASSESSMENTS

TAX YEAR 2005
INTEREST RATE
01/11/06 PAGE NO 5870

OWNER'S NAME MAILING ADDRESS	DESCRIPTION			TAXES CHARGED	DECEMBER TAXES	PENALTY	JUNE TAXES	PENALTY	TOTAL DELINQUENT	C. D. DATE	MEMO
	LAND	IMPROVEMENTS	TOTAL VALUE								
02-14-05 TRNSF FROM 29-021-020	1.000 BRYANT, DOLORES										
BOGGS, LESLIE R. & TARA L. 105 BRAMMER DR. COALGROVE, OHIO 45638 Y PARCEL-ID 29-021-0202.000	-00-00 1 NEW VISTA SUBDIV CENTRAL PT 19500 SQ FT C000.00A RES USE CODE 500 4,550 00 4,550										
BOGGS, LESLIE R. & TARA L. 105 BRAMMER DR. COALGROVE, OHIO 45638 VOL 547 PG 437 PARCEL-ID 29-021-0300.000	-00-00 1 NEW VISTA SD W 10' ONLY ON BRAMMER DRIVE C000.00A RES USE CODE 500 350 00 350										
BOGGS, LESLIE R. & TARA L. 105 BRAMMER DR. COALGROVE, OHIO 45638 VOL 547 PG 437 PARCEL-ID 29-021-0400.000	2 NEW VISTA SD LESS NWCOR TRIA NLGE 18.50'X61.35', & 1343 SQ FT RES USE CODE 510 1,690 30,550 32,240 HOMESITE VALUE LISTED BELOW 1,690 30,550 32,240										
06-01-05 SPLIT FROM 29-021-040	0.000 BOGGS, LESLIE R. & TARA L										
BOGGS, LESLIE R. & TARA L. 105 BRAMMER DR. COALGROVE, OHIO 45638 VOL 547 PG 437 PARCEL-ID 29-021-0400.000	-00-00 2 NEW VISTA SD LESS N WCOR TRIANGLE 18.50' X 61.35' X C000.00A RES USE CODE 510 00 00 00										
06-01-05 SPLIT TO 29-021-040	0.000 BOGGS, LESLIE R. & TARA L										
06-01-05 SPLIT TO 29-021-040	0.001 MCDANIEL, LARRY & VICKIE										
MCDANIEL, LARRY & VICKIE 103 BRAMMER DR COAL GROVE, OH 45638 OR 352 PG 408 PARCEL-ID 29-021-0400.001	PT 2 NEW VISTA SD PT 1,343 SQ FT RES USE CODE 500 450 00 450										
06-01-05 SPLIT FROM 29-021-040	0.000 BOGGS, LESLIE R. & TARA L										
MCDANIEL, LARRY AND VICKIE C/O LARRY MCDANIELS 103 BRAMMER DR. COAL GROVE, OHIO 45638 VOL 491 PG 796 PARCEL-ID 29-021-0401.000	-00-00 2 NEW VISTA SD NW COR TRIANGLE ONLY 18.50' X61.35' X C000.00A RES USE CODE 500 380 00 380										
ALDRIDGE, JOHN & MARY 006 C/O FIRST AMER.RE TAX SERVICE ATT:ESCROW REPORTING DEPT 8435 STEMMONS FWY 7TH FR DALLAS, TX 75247 VOL 512 PG 90 PARCEL-ID 29-021-0500.000	-00-00 3 NEW VISTA SUBDIV. C000.00A RES USE CODE 510 1,690 16,490 18,180 HOMESITE VALUE LISTED BELOW 1,690 16,490 18,180										

TAX RATE [illegible]0
A/R RED FACTOR 07.2335
OTH RED FACTOR 06.1810

LAWRENCE
TAX DISTRICT 29-UPPER TWP-COAL GROVE CORP D.B.S.D.

GENERAL TAX LIST AND DUPLICATE OF REAL AND PUBLIC UTILITY PROPERTY
COUNTY REAL ESTATE TAXES AND SPECIAL ASSESSMENTS

TAX YEAR 2005
INTEREST RATE
01/11/06 PAGE NO 5871

OWNER'S NAME MAILING ADDRESS	DESCRIPTION			TAXES CHARGED	DECEMBER TAXES	PENALTY	JUNE TAXES	PENALTY	TOTAL DELINQUENT	C. D. DATE	MEMO
	LAND	IMPROVEMENTS	TOTAL VALUE								
BANSAL, RANI Y. 854 MARION PIKE COAL GROVE, OHIO 45638 OR 15 PG 15 PARCEL-ID 29-021-0600.000	-00-00 4 NEW VISTA SUBDIV. C000.00A RES USE CODE 510 00 00 00										
04-06-05 TRNSF TO 29-021-060	0.000 BANSAL PROPERTIES LLC										
BANSAL PROPERTIES LLC 854 MARION PIKE COAL GROVE, OHIO 45638 OR 343 PG 530 PARCEL-ID 29-021-0600.000	-00-00 4 NEW VISTA SUBDIV. C000.00A RES USE CODE 510 1,790 22,150 23,940										
04-06-05 TRNSF FROM 29-021-060	0.000 BANSAL, RANI Y.										
MCDANIEL, LARRY & VICKIE 103 BRAMMER DR. COAL GROVE, OHIO 45638-000 VOL 440 PG 517 PARCEL-ID 29-021-0700.000	-00-00 5 NEW VISTA SD-LESS S ECOR TRIANGLE 18.50' ONBRAMMER C000.00A RES USE CODE 510 1,570 18,880 20,450 HOMESITE VALUE LISTED BELOW 1,570 18,880 20,450										
BOGGS, LESLIE R. & TARA L. 105 BRAMMER DR. COALGROVE, OHIO 45638 VOL 547 PG 437 PARCEL-ID 29-021-0701.000	5 NEW VISTA SD SE COR TRIANGLE ONLY 18.50' ON BRAMMER LESS 1 84 SQFT RES USE CODE 500 130 00 130										
06-01-05 SPLIT FROM 29-021-070	1.000 BOGGS, LESLIE R. & TARA L										
BOGGS, LESLIE R. & TARA L. 105 BRAMMER DR. COALGROVE, OHIO 45638 VOL 547 PG 437 PARCEL-ID 29-021-0701.000	-00-00 5 NEW VISTA SD SE COR TRIANGLE ONLY 18.50'ONBRAMMER C000.00A RES USE CODE 500 00 00 00										
06-01-05 SPLIT TO 29-021-070	1.000 BOGGS, LESLIE R. & TARA L										
06-01-05 SPLIT TO 29-021-070	1.001 MCDANIEL, LARRY & VICKIE										
MCDANIEL, LARRY & VICKIE 103 BRAMMER DR COAL GROVE, OH 45638 OR 352 PG 408 PARCEL-ID 29-021-0701.001	PT 5 NEW VISTA SD SE COR TRIAN LGE 184 SQ FT RES USE CODE 500 80 00 80										
06-01-05 SPLIT FROM 29-021-070	1.000 BOGGS, LESLIE R. & TARA L										
DEAN, RALPH EUGENE 840 MARION PIKE COAL GROVE, OHIO 45638 VOL 382 PG 417 PARCEL-ID 29-021-0800.000	-00-00 6 NEW VISTA SUBDIV. C000.00A RES USE CODE 500 1,660 00 1,660										

BARRETT BROTHERS SPRINGFIELD, OH 1-800-322-7711

TAX RATE [illegible]0
A/R RED FACTOR 07.2335
OTH RED FACTOR 06.1810

LAWRENCE
TAX DISTRICT 29-UPPER TWP-COAL GROVE CORP D.B.S.D.

GENERAL TAX LIST AND DUPLICATE OF REAL AND PUBLIC UTILITY PROPERTY
COUNTY REAL ESTATE TAXES AND SPECIAL ASSESSMENTS

01/11/06

TAX YEAR 2005
INTEREST RATE

OWNER'S NAME MAILING ADDRESS	DESCRIPTION			TAXES CHARGED	DECEMBER TAXES	PENALTY	JUNE TAXES	PENALTY	TOTAL DELINQUENT	C.D. DATE	MEMO
	LAND	IMPROVEMENTS	TOTAL VALUE								
DEAN, RALPH EUGENE 840 MARION PK COAL GROVE, OHIO 45638 VOL 382 PG 417 PARCEL-ID 29-021-0900.000	-00-00 7 NEW VISTA SUBDIV. C000.00A RES USE CODE 510 1,780 38,850 40,630 HOMESITE VALUE LISTED BELOW 1,780 38,850 40,630										
DEAN, RALPH EUGENE 840 MARION PK COAL GROVE, OHIO 45638 VOL 382 PG 417 PARCEL-ID 29-021-1000.000	-00-00 8 NEW VISTA SUBDIV. C000.00A RES USE CODE 500 1,490 00 1,490										
MYERS, CLARENCE H. & JUDY G. 106 BRAMMER DRIVE COAL GROVE, OHIO 45638 VOL 301 PG 17 PARCEL-ID 29-021-1100.000	-00-00 9 NEW VISTA SUBDIV. C000.00A RES USE CODE 510 1,470 18,320 19,790 HOMESITE VALUE LISTED BELOW 1,470 18,320 19,790										
HILGENBERG, WM. JR. & FLORIS C/O WILLIAM HILGENBERG 836 MARION PIKE COAL GROVE, OH. 45638-0000 VOL 476 PG 395 PARCEL-ID 29-021-1200.000	-00-00 10 NEW VISTA SUBDIV. C000.00A RES USE CODE 500 590 00 590			4/6/06 William Hilgenberg AKA William Jr	4/6/06 Clarence H. & Judy Gail Myers						
MYERS, CLARENCE H. & JUDY G. 106 BRAMMER DRIVE COAL GROVE, OHIO 45638 VOL 301 PG 17 PARCEL-ID 29-021-1300.000	11 NEW VISTA SD LESS 5' X 123 RES USE CODE 500 1,680 00 1,680										
CARPENTER, MARC A. & MITZI J. 110 BRAMMER DR COAL GROVE, OHIO 45638 VOL 623 PG 631 PARCEL-ID 29-021-1300.001	11 NEW VISTA SD 5'X 123 RES USE CODE 500 160 00 160										
CARPENTER, MARC A. & MITZI J. 110 BRAMMER DR COAL GROVE, OHIO 45638 VOL 623 PG 631 PARCEL-ID 29-021-1400.000	-00-00 12 NEW VISTA SUBDIV. C000.00A RES USE CODE 510 1,790 17,750 19,540 HOMESITE VALUE LISTED BELOW 1,790 17,750 19,540										
SCHMIDIT, FRIEDA E. LIFE EST 112 BRAMMER DR. COAL GROVE, OHIO 45638 OR 71 PG 643 PARCEL-ID 29-021-1500.000	-00-00 13 NEW VISTA SUBDIV. E 10 FT ONLY C000.00A RES USE CODE 500 320 00 320										
CARPENTER, MARC A. & MITZI J. 110 BRAMMER DR COAL GROVE, OHIO 45638 VOL 623 PG 631 PARCEL-ID 29-021-1501.000	13 NEW VISTA S.D., FRONTING 35 ' ON BRAMMER DR X 120' RES USE CODE 500 1,290 00 1,290										
SCHMIDT, FRIEDA E. LIFE EST. 112 BRAMMER DR.	13 NEW VISTA SUBDIV, E 5' OF T HE WEST 40'										

TAX RATE [illegible]0
A/R RED FACTOR 07.2335
OTH RED FACTOR 06.1810

LAWRENCE
TAX DISTRICT 29-UPPER TWP-COAL GROVE CORP D.B.S.D.

GENERAL TAX LIST AND DUPLICATE OF REAL AND PUBLIC UTILITY PROPERTY
COUNTY REAL ESTATE TAXES AND SPECIAL ASSESSMENTS

01/11/06

TAX YEAR 2005
INTEREST RATE

OWNER'S NAME MAILING ADDRESS	DESCRIPTION			TAXES CHARGED	DECEMBER TAXES	PENALTY	JUNE TAXES	PENALTY	TOTAL DELINQUENT	C.D. DATE	MEMO
	LAND	IMPROVEMENTS	TOTAL VALUE								
COAL GROVE, OHIO 45638 OR 71 PG 643 PARCEL-ID 29-021-1501.001	RES USE CODE 500 80 00 80										
SCHMIDT, FRIEDA E. LIFE EST. 112 BRAMMER DR. COAL GROVE, OHIO 45638 OR 71 PG 643 PARCEL-ID 29-021-1600.000	-00-00 14 NEW VISTA SUBDIV. C000.00A RES USE CODE 510 1,610 16,920 18,530 HOMESITE VALUE LISTED BELOW 1,610 16,920 18,530										
JENKINS, KEVIN G. & CATHY L BO LNER 114 BRAMMER DRVIE COALGROVE, OHIO 45638 OR 84 PG 456 PARCEL-ID 29-021-1700.000 11-03-05 TRNSF TO 29-021-1700.000 JENKINS, CATHY L	-00-00 15 NEW VISTA SUBDIV. C000.00A RES USE CODE 510 00 00 00										
JENKINS, CATHY L 114 BRAMMER DRVIE COALGROVE, OHIO 45638 OR 376 PG 723 PARCEL-ID 29-021-1700.000 11-03-05 TRNSF FROM 29-021-1700.000 JENKINS, KEVIN G. & CATHY	-00-00 15 NEW VISTA SUBDIV. C000.00A RES USE CODE 510 1,480 30,390 31,870 HOMESITE VALUE LISTED BELOW 1,480 30,390 31,870										
JENKINS, CATHY L. 114 BRAMMER DRIVE COAL GROVE, OHIO 45638 OR 376 PG 723 PARCEL-ID 29-021-1800.000 11-03-05 TRNSF FROM 29-021-1800.000 JENKINS, KEVIN G. & CATHY	-00-00 16 NEW VISTA SUBDIV. C000.00A RES USE CODE 500 1,610 00 1,610										
JENKINS, KEVIN G. & CATHY L. B OLNER 114 BRAMMER DRIVE COAL GROVE, OHIO 45638 OR 84 PG 456 PARCEL-ID 29-021-1800.000 11-03-05 TRNSF TO 29-021-1800.000 JENKINS, CATHY L.	-00-00 16 NEW VISTA SUBDIV. C000.00A RES USE CODE 500 00 00 00										
WALLER, FREDERICK E. & JOETTA M. 116 BRAMMER DR. COAL GROVE, OHIO 45638-0000 VOL 431 PG 476 PARCEL-ID 29-022-0100.000	-00-00 17 NEW VISTA SUBDIV. C000.00A RES USE CODE 510 1,610 32,330 33,940 HOMESITE VALUE LISTED BELOW 1,610 32,330 33,940										
WALLER, FREDERICK E. & JOETTA M. 116 BRAMMER DR. COAL GROVE, OHIO 45638-0000 VOL 431 PG 476	-00-00 18 NEW VISTA SUBDIV. C000.00A RES USE CODE 500 1,610 00 1,610										

BARRETT BROTHERS SPRINGFIELD, OH 1-800-322-7711

TAX RATE [illegible]0
A/R RED FACTOR 07.2335
OTH RED FACTOR 06.1810

LAWRENCE
TAX DISTRICT 29-UPPER TWP-COAL GROVE CORP D.B.S.D.

GENERAL TAX LIST AND DUPLICATE OF REAL AND PUBLIC UTILITY PROPERTY
COUNTY REAL ESTATE TAXES AND SPECIAL ASSESSMENTS

01/11/06

TAX YEAR 2005
INTEREST RATE
PAGE NO 5874

OWNER'S NAME MAILING ADDRESS	DESCRIPTION			TAXES CHARGED	DECEMBER TAXES	PENALTY	JUNE TAXES	PENALTY	TOTAL DELINQUENT	C. D. DATE	MEMO
	LAND	IMPROVEMENTS	TOTAL VALUE								
PARCEL-ID 29-022-0200.000											
WALLER, FREDERICK E. & JOETTA M. 116 BRAMNER DR. COAL GROVE, OHIO 45638-0000 VOL 431 PG 476 PARCEL-ID 29-022-0300.000	-00-00 19 NEW VISTA SUBDIV. C000.00A RES USE CODE 500 1,740	00	1,740								
JUSTICE, SHARYN WALDO, & WALDO, JAMES MASON & KEVIN JAY P.O. BOX 4252 IRONTON, OHIO 45638 OR 231 PG 414 PARCEL-ID 29-022-0400.000	-00-00 20 NEW VISTA SUBDIV. C000.00A RES USE CODE 500 2,000	00	2,000								
JUSTICE, SHARYN WALDO, & WALDO, JAMES MASON & KEVIN JAY P.O. BOX 4252 IRONTON, OHIO 45638 OR 231 PG 414 PARCEL-ID 29-022-0500.000	-00-00 21 NEW VISTA SUBDIV. C000.00A RES USE CODE 500 2,020	00	2,020								
JUSTICE, SHARYN WALDO, & WALDO, JAMES MASON & KEVIN JAY P.O. BOX 4252 IRONTON, OHIO 45638 OR 231 PG 414 PARCEL-ID 29-022-0600.000	-00-00 22 NEW VISTA SUBDIV. C000.00A RES USE CODE 500 2,290	00	2,290								
JUSTICE, SHARYN WALDO, & WALDO, JAMES MASON & KEVIN JAY P.O. BOX 4252 IRONTON, OHIO 45638 OR 231 PG 414 PARCEL-ID 29-022-0700.000	-00-00 23 NEW VISTA SUBDIV. C000.00A RES USE CODE 500 2,410	00	2,410								
JUSTICE, SHARYN WALDO, & WALDO, JAMES MASON & KEVIN JAY P.O. BOX 4252 IRONTON, OHIO 45638 OR 231 PG 414 PARCEL-ID 29-022-0800.000	-00-00 24 NEW VISTA SUBDIV. C000.00A RES USE CODE 500 2,650	00	2,650								
JUSTICE, SHARYN WALDO, & WALDO, JAMES MASON & KEVIN JAY P.O. BOX 4252 IRONTON, OHIO 45638 OR 231 PG 414 PARCEL-ID 29-022-0900.000	-00-00 25 NEW VISTA SUBDIV. C000.00A RES USE CODE 500 2,880	00	2,880								
HILGENBERG, WILLIAM JR. & FLORIS I. 836 MARION PIKE COAL GROVE, OHIO 45638 VOL 532 PG 347 PARCEL-ID 29-022-1000.000	-00-00 26 NEW VISTA SUBDIV LESS EAST PT C000.00A RES USE CODE 500 2,160	00	2,160	4/6/06 William Hilgenberg AKA William Jr.			4/6/06 William AKA William Jr. Hilgenberg & Lee Spencer				
HILGENBERG, WM. JR. & FLORIS C/O WILLIAM GILGENBERG 836 MARION PIKE COAL GROVE, OH. 45638-0000	-00-00 26 NEW VISTA SUBDIV EAST PT ONLY C000.00A RES USE CODE 500			SAME			SAME				

TAX RATE [illegible]0
A/R RED FACTOR 07.2335
OTH RED FACTOR 06.1810

LAWRENCE
TAX DISTRICT 29-UPPER TWP-COAL GROVE CORP D.B.S.D.

GENERAL TAX LIST AND DUPLICATE OF REAL AND PUBLIC UTILITY PROPERTY
COUNTY REAL ESTATE TAXES AND SPECIAL ASSESSMENTS

01/11/06

TAX YEAR 2005
INTEREST RATE
PAGE NO 5875

OWNER'S NAME MAILING ADDRESS	DESCRIPTION			TAXES CHARGED	DECEMBER TAXES	PENALTY	JUNE TAXES	PENALTY	TOTAL DELINQUENT	C. D. DATE	MEMO
	LAND	IMPROVEMENTS	TOTAL VALUE								
VOL 476 PG 395 PARCEL-ID 29-022-1001.000	980	00	980								
JUSTICE, SHARYN WALDO, & WALDO, JAMES MASON & KEVIN JAY P.O. BOX 4252 IRONTON, OHIO 45638 OR 231 PG 414 PARCEL-ID 29-022-1100.000	-00-00 27 NEW VISTA SUBDIV. C000.00A RES USE CODE 500 1,930	00	1,930								
JUSTICE, SHARYN WALDO, & WALDO, JAMES MASON & KEVIN JAY P.O. BOX 4252 IRONTON, OHIO 45638 OR 231 PG 414 PARCEL-ID 29-022-1200.000	-00-00 28 NEW VISTA SUBDIV. C000.00A RES USE CODE 500 1,930	00	1,930								
JUSTICE, SHARYN WALDO, & WALDO, JAMES MASON & KEVIN JAY P.O. BOX 4252 IRONTON, OHIO 45638 OR 231 PG 414 PARCEL-ID 29-022-1300.000	-00-00 29 NEW VISTA SUBDIV. C000.00A RES USE CODE 500 1,930	00	1,930								
JUSTICE, SHARYN WALDO, & WALDO, JAMES MASON & KEVIN JAY P.O. BOX 4252 IRONTON, OHIO 45638 OR 231 PG 414 PARCEL-ID 29-022-1400.000	-00-00 30 NEW VISTA SUBDIV. C000.00A RES USE CODE 500 1,930	00	1,930								
JUSTICE, SHARYN WALDO, & WALDO, JAMES MASON & KEVIN JAY P.O. BOX 4252 IRONTON, OHIO 45638 OR 231 PG 414 PARCEL-ID 29-022-1500.000	-00-00 31 NEW VISTA SUBDIV. C000.00A RES USE CODE 500 1,930	00	1,930								
JUSTICE, SHARYN WALDO, & WALDO, JAMES MASON & KEVIN JAY P.O. BOX 4252 IRONTON, OHIO 45638 OR 231 PG 414 PARCEL-ID 29-022-1600.000	-00-00 32 NEW VISTA SUBDIV. C000.00A RES USE CODE 500 1,930	00	1,930								
JUSTICE, SHARYN WALDO, & WALDO, JAMES MASON & KEVIN JAY P.O. BOX 4252 IRONTON, OHIO 45638 OR 231 PG 414 PARCEL-ID 29-022-1700.000	-00-00 33 NEW VISTA SUBDIV. C000.00A RES USE CODE 500 3,540	00	3,540								
HOLMES, ERIC A. & JAMI 103 REMY ST COAL GROVE, OH 45638 OR 233 PG 441 PARCEL-ID 29-022-1800.000	-00-00 34 NEW VISTA SUBDIV. C000.00A RES USE CODE 500 250	00	250								
HOLMES, ERIC A. & JAMI 103 REMY ST COAL GROVE, OH 45638 OR 233 PG 441	-00-00 35 NEW VISTA SUBDIV. C000.00A RES USE CODE 500 260	00	260								

TAX RATE
A/R RED FACTOR 07.2335
OTH RED FACTOR 06.1810

LAWRENCE
TAX DISTRICT 29-UPPER TWP-COAL GROVE CORP D.B.S.D.

GENERAL TAX LIST AND DUPLICATE OF REAL AND PUBLIC UTILITY PROPERTY
COUNTY REAL ESTATE TAXES AND SPECIAL ASSESSMENTS

01/11/06

TAX YEAR 2005
INTEREST RATE

OWNER'S NAME MAILING ADDRESS	DESCRIPTION			TAXES CHARGED	DECEMBER TAXES	PENALTY	JUNE TAXES	PENALTY	TOTAL DELINQUENT	C.D. DATE	MEMO
	LAND	IMPROVEMENTS	TOTAL VALUE								
PARCEL-ID 29-023-0100.000											
HOLMES, ERIC A. & JAMI 103 REMY ST COAL GROVE, OH 45638 OR 233 PG 441 PARCEL-ID 29-023-0200.000 12-14-05 89.65	-00-00 36 NEW VISTA SUBDIV. C000.00A RES USE CODE 510 2,230 39,220 41,450 HOMESITE VALUE LISTED BELOW 2,230 39,220 41,450										
HOLMES, ERIC A. & JAMI 103 REMY ST COAL GROVE, OH 45638 OR 233 PG 441 PARCEL-ID 29-023-0300.000	-00-00 37 NEW VISTA SUBDIV. C000.00A RES USE CODE 500 220 00 220										
HOLMES, ERIC A. & JAMI 103 REMY ST COAL GROVE, OH 45638 OR 233 PG 441 PARCEL-ID 29-023-0400.000	-00-00 38 NEW VISTA SUBDIV. C000.00A RES USE CODE 500 230 00 230										
HOLMES, ERIC A. & JAMI 103 REMY ST COAL GROVE, OH 45638 OR 233 PG 441 PARCEL-ID 29-023-0500.000	-00-00 39 NEW VISTA SUBDIV. C000.00A RES USE CODE 500 220 00 220										
HOLMES, ERIC A. & JAMI 103 REMY ST COAL GROVE, OH 45638 OR 233 PG 441 PARCEL-ID 29-023-0600.000	-00-00 40 NEW VISTA SUBDIV. C000.00A RES USE CODE 500 210 00 210										
HOLMES, ERIC A. & JAMI 103 REMY ST COAL GROVE, OH 45638 OR 233 PG 441 PARCEL-ID 29-023-0700.000	-00-00 41 NEW VISTA SUBDIV. C000.00A RES USE CODE 500 200 00 200										
MATNEY, MATTHEW & STEPHANIE 131 BRAMMER ST. COALGROVE, OHIO 45638 OR 282 PG 564 PARCEL-ID 29-023-0800.000	-00-00 42 NEW VISTA SUBDIV. C000.00A RES USE CODE 510 1,740 36,370 38,110										
MATNEY, MATTHEW & STEPHANIE 131 BRAMMER DR. COALGROVE, OHIO 45638 OR 282 PG 564 PARCEL-ID 29-023-0900.000	-00-00 43 NEW VISTA SUBDIV. C000.00A RES USE CODE 500 1,930 00 1,930										
MATNEY, MATTHEW & STEPHANIE 131 BRAMMER DR. COALGROVE, OHIO 45638 OR 282 PG 564 PARCEL-ID 29-023-1000.000	-00-00 44 NEW VISTA SUBDIV. C000.00A RES USE CODE 500 1,930 00 1,930										
MATNEY, MATTHEW & STEPHANIE 131 BRAMMER DR. COALGROVE, OHIO 45638	-00-00 45 NEW VISTA SUBDIV. C000.00A RES USE CODE 500 1,930 00 1,930										

TAX RATE
A/R RED FACTOR 07.2335
OTH RED FACTOR 06.1810

LAWRENCE
TAX DISTRICT 29-UPPER TWP-COAL GROVE CORP D.B.S.D.

GENERAL TAX LIST AND DUPLICATE OF REAL AND PUBLIC UTILITY PROPERTY
COUNTY REAL ESTATE TAXES AND SPECIAL ASSESSMENTS

01/11/06

TAX YEAR 2005
INTEREST RATE

OWNER'S NAME MAILING ADDRESS	DESCRIPTION			TAXES CHARGED	DECEMBER TAXES	PENALTY	JUNE TAXES	PENALTY	TOTAL DELINQUENT	C.D. DATE	MEMO
	LAND	IMPROVEMENTS	TOTAL VALUE								
PARCEL-ID 29-023-1100.000											
MATNEY, MATTHEW & STEPHANIE 131 BRAMMER DR. COALGROVE, OHIO 45638 OR 282 PG 564 PARCEL-ID 29-023-1200.000	-00-00 46 NEW VISTA SUBDIV. C000.00A RES USE CODE 500 1,930 00 1,930										
HOLMES, ERIC A. & JAMI 103 REMY ST COAL GROVE, OH 45638 OR 233 PG 441 PARCEL-ID 29-023-1300.000	-00-00 47 NEW VISTA SUBDIV. C000.00A RES USE CODE 500 1,320 00 1,320										
CASKEY, KEITH A. & JOY A. 128 LANE STREET COALGROVE, OHIO 45638 VOL 405 PG 112 PARCEL-ID 29-023-1500.000	-00-00 1 DIXON-COMPLIMENT SUBDIV. C000.00A RES USE CODE 510 3,050 9,660 12,710 HOMESITE VALUE LISTED BELOW 3,050 9,380 12,430										
BROWN, CHARLES E. & SANDRA L. 130 LANE ST COAL GROVE, OHIO 45638 VOL 558 PG 490 PARCEL-ID 29-023-1600.000	-00-00 2 DIXON-COMPLIMENT SUBDIV. C000.00A RES USE CODE 510 3,080 10,280 13,360 HOMESITE VALUE LISTED BELOW 3,080 10,280 13,360										
GORE, TERRY MICHAEL 132 LANE ST. COAL GROVE, OHIO 45638-000. VOL 593 PG 478 PARCEL-ID 29-023-1700.000	-00-00 PT LOT 3 LESS N PT TR I2.5 3 DIXON-COMPLIMENTSUB DIV C000.00A RES USE CODE 510 3,260 9,630 12,890										
BROWN, CHARLES E. & SANDRA L. 130 LANE ST. COAL GROVE, OHIO 45638 VOL 558 PG 490 PARCEL-ID 29-023-1701.000	3 DIXON COMPLIMENT S.D., N PT TRI 2.5' (VOL 482 P 587) RES USE CODE 500 70 00 70										
EASTERLING, RICK & DENISE 134 LANE ST. COAL GROVE, OHIO 45638 VOL 458 PG 404 PARCEL-ID 29-023-1800.000	-00-00 4 DIXON-COMPLIMENT SUBDIV. C000.00A RES USE CODE 510 3,770 13,060 16,830 HOMESITE VALUE LISTED BELOW 3,770 12,970 16,740			9/15/06 Ronald & Jenkins							
COMPLIMENT, PAUL JOHN 136 LANE ST. COAL GROVE, OHIO 45638 VOL 597 PG 572 PARCEL-ID 29-024-0100.000	-00-00 5 DIXON-COMPLIMENT SUBDIV. C000.00A RES USE CODE 500 1,940 00 1,940										
NICHOLS, GARY E. & MARY E. 101 BETH LN. COAL GROVE, OHIO 45638	-00-00 6 DIXON-COMPLIMENT SUBDIV. PT. TRI 171/2 X901/2' C000.00A RES USE CODE 500										

BARRETT BROTHERS SPRINGFIELD, OH 1-800-322-7711

TAX RATE 0
A/R RED FACTOR 07.2335
OTH RED FACTOR 06.1810

LAWRENCE
TAX DISTRICT 29-UPPER TWP-COAL GROVE CORP D.B.S.D.

GENERAL TAX LIST AND DUPLICATE OF REAL AND PUBLIC UTILITY PROPERTY
COUNTY REAL ESTATE TAXES AND SPECIAL ASSESSMENTS

01/11/06

TAX YEAR 2005
INTEREST RATE
PAGE NO 5878

OWNER'S NAME MAILING ADDRESS	DESCRIPTION			TAXES CHARGED	DECEMBER TAXES	PENALTY	JUNE TAXES	PENALTY	TOTAL DELINQUENT	C. D. DATE	MEMO
	LAND	IMPROVEMENTS	TOTAL VALUE								
VOL 398 PG 290 PARCEL-ID 29-024-0200.000	360	00	360								
SWARTS, JOSEPH CLORAN & ROSE E LLA LIFE EST. 135 LANE ST. COAL GROVE, OHIO 45638 OR 242 PG 722 PARCEL-ID 29-024-0300.000	-00-00 6 DIXON-COMPLIMENT SUBDIV. LESS TRI. 171/2 X C000.00A RES USE CODE 510 6,610 20,530 27,140 HOMESITE VALUE LISTED BELOW 6,610 20,530 27,140										
CAREY, THOMAS G. JR. & BARBARA 5699 ST. RT. 243 COAL GROVE, OH 45638-000 VOL 432 PG 94 PARCEL-ID 29-024-0500.000	-00-00 1 BLANCH GREGORY CARE YSUBDIV. C000.00A RES USE CODE 520 6,130 19,590 25,720										
MONNIG, CATHY A. 515 LANE STREET COAL GROVE, OHIO 45638 OR 299 PG 492 PARCEL-ID 29-024-0600.000	-00-00 2 BLANCH GREGORY CARE YSUBDIV. C000.00A RES USE CODE 510 9,110 12,040 21,150 HOMESITE VALUE LISTED BELOW 9,110 12,040 21,150										
COOK, SANDRA K & JAY C SAMMONS 503 LANE ST COAL GROVE, OHIO 45638 VOL 597 PG 634 PARCEL-ID 29-024-0700.000 03-10-05 TRNSF TO 29-024-0700.000	-00-00 3 BLANCH GREGORY CARE YSUBDIV. C000.00A RES USE CODE 510 00 00 00 COOK, SANDRA K										
COOK, SANDRA K 503 LANE ST COAL GROVE, OHIO 45638 OR 339 PG 286 PARCEL-ID 29-024-0700.000 03-10-05 TRNSF FROM 29-024-0700.000	-00-00 3 BLANCH GREGORY CARE YSUBDIV. C000.00A RES USE CODE 510 11,250 13,910 25,160 HOMESITE VALUE LISTED BELOW 11,250 13,910 25,160 COOK, SANDRA K & JAY C SA										
THOMPSON, CHARLES E. & AZALIE 433 LANE STREET COAL GROVE, OHIO 45638 VOL 542 PG 682 PARCEL-ID 29-024-0800.000	-00-00 4 BLANCH GREGORY CARE YSUBDIV. PT. C000.00A RES USE CODE 510 9,990 9,380 19,370 HOMESITE VALUE LISTED BELOW 9,990 9,380 19,370										
WARFIELD, JOSEPH L. 2782 ST RT 243 IRONTON, OHIO 45638 VOL 566 PG 551 PARCEL-ID 29-024-0900.000	-00-00 4 BLANCH GREGORY CARE YSUBDIV. S PT. C000.00A RES USE CODE 500 2,640 00 2,640										
WARFIELD, JOSEPH L	-00-00 4 BLANCH GREGORY CARE										

TAX RATE 0
A/R RED FACTOR 07.2335
OTH RED FACTOR 06.1810

LAWRENCE
TAX DISTRICT 29-UPPER TWP-COAL GROVE CORP D.B.S.D.

GENERAL TAX LIST AND DUPLICATE OF REAL AND PUBLIC UTILITY PROPERTY
COUNTY REAL ESTATE TAXES AND SPECIAL ASSESSMENTS

01/11/06

TAX YEAR 2005
INTEREST RATE
PAGE NO 5879

OWNER'S NAME MAILING ADDRESS	DESCRIPTION			TAXES CHARGED	DECEMBER TAXES	PENALTY	JUNE TAXES	PENALTY	TOTAL DELINQUENT	C. D. DATE	MEMO
	LAND	IMPROVEMENTS	TOTAL VALUE								
2782 ST RT 243 IRONTON, OHIO 45638 VOL 566 PG 551 PARCEL-ID 29-024-1000.000	YSLB DIV PT SW COR 35' ON LANE C000.00A RES USE CODE 510 1,890 5,670 7,560										
WHALEY, FRANK W. AND PANSY L. 316 JOHN STREET COALGROVE, OHIO 45638 VOL 638 PG 169 PARCEL-ID 29-024-1100.000	-00-00 5 BLANCH GREGORY CARE YSUBDIV. C000.00A RES USE CODE 500 5,260 00 5,260										
WHALEY, FRANK W. AND PANSY L. 316 JHN STREET COALGROVE, OHIO 45638 VOL 638 PG 169 PARCEL-ID 29-024-1200.000	-00-00 6 BLANCH GREGORY CARE YSUBDIV. C000.00A RES USE CODE 510 14,540 14,650 29,190 HOMESITE VALUE LISTED BELOW 4,640 14,410 19,050										
WALKER, TAMARA J. & GERALD E. 505 JOHN STREET COALGROVE, OHIO 45638 VOL 582 PG 684 PARCEL-ID 29-024-1300.000	-00-00 7 BLANCH GREGORY CARE YSUBDIV. C000.00A RES USE CODE 510 8,720 17,780 26,500 HOMESITE VALUE LISTED BELOW 8,720 17,780 26,500										
DIXON, PAULA LIFE EST MARY LOU WALLIN ET-AL REM. 105 CAREY DR. COAL GROVE, OHIO 45638 VOL 593 PG 107 PARCEL-ID 29-024-1400.000	-00-00 8 BLANCH GREGORY CARE YSUBDIV. C000.00A RES USE CODE 500 3,900 00 3,900										
DIXON, PAULA LIFE EST MARY LOU WALLIN ET-AL REM 105 CAREY DR. COAL GROVE, OHIO 45638 VOL 593 PG 107 PARCEL-ID 29-024-1500.000	-00-00 9 BLANCH GREGORY CARE YSUBDIV. C000.00A RES USE CODE 510 5,470 15,370 20,840 HOMESITE VALUE LISTED BELOW 5,470 15,370 20,840										
ARTHUR, CHARLES & LILLIAN 112 CAREY DR. COAL GROVE, OHIO 45638 VOL 270 PG 182 PARCEL-ID 29-024-1600.000	-00-00 10 BLANCH GREGORY CAREY SUB.DIV. C000.00A RES USE CODE 510 8,180 22,860 31,040 HOMESITE VALUE LISTED BELOW 8,180 22,590 30,770										3/2/06 (grantors Res life Est) Geraldine Reed
ARTHUR, CHARLES & LILLIAN 112 CAREY DR. COAL GROVE, OHIO 45638 VOL 291 PG 469 PARCEL-ID 29-024-1700.000	-00-00 11 BLANCH GREGORY CAREY SUB.DIV C000.00A RES USE CODE 500 1,490 00 1,490										Done
HARDY, CHRISTINE 102 CAREY DR COAL GROVE, OHIO 45638	-00-00 12 BLANCH GREGORY CAREY SUB.DIV. C000.00A RES USE CODE 500										

TAX RATE [illegible]0
A/R RED FACTOR 07.2335
OTH RED FACTOR 06.1810

LAWRENCE
TAX DISTRICT 29-UPPER TWP-COAL GROVE CORP D.B.S.D.

GENERAL TAX LIST AND DUPLICATE OF REAL AND PUBLIC UTILITY PROPERTY
COUNTY REAL ESTATE TAXES AND SPECIAL ASSESSMENTS

01/11/06

TAX YEAR 2005
INTEREST RATE
PAGE NO 5880

OWNER'S NAME MAILING ADDRESS	DESCRIPTION			TAXES CHARGED	DECEMBER TAXES	PENALTY	JUNE TAXES	PENALTY	TOTAL DELINQUENT	C.D. DATE	MEMO
	LAND	IMPROVEMENTS	TOTAL VALUE								
PARCEL-ID 29-024-1800.000	6,010	00	6,010								
FLIEHMAN, RODNEY & CHARALEE 3889 CO RD 6 KITTS HILL, OH 45645 OR 28 PG 32 PARCEL-ID 29-025-0100.000	-00-00 LOT 2 CENTER GROVE SD NC 1 LESS SW COR 80'X 23' C000.00A COM USE CODE 456 1,040 770 1,810										
MELVIN, CAROLYN J. 103 CENTER ST. COAL GROVE, OHIO 45638 VOL 451 PG 359 PARCEL-ID 29-025-0101.000	-00-00 LOT 2 CENTER GROVE SD NC 1 SW COR 80' X 23' C000.00A RES USE CODE 599 1,970 00 1,970										
FLIEHMAN, RODNEY & CHARALEE 3889 CO RD 6 KITTS HILL, OH 45645 OR 28 PG 32 PARCEL-ID 29-025-0200.000	-00-00 LOT 3 CENTER GROVE SD NC 1 LESS PT S 80' C000.00A COM USE CODE 430 1,200 25,900 27,100										
MELVIN, CAROLYN J. 103 CENTER ST. COAL GROVE, OHIO 45638 VOL 451 PG 359 PARCEL-ID 29-025-0201.000	-00-00 LOT 3 CENTER GROVE SD NC 1 PT S 80'X44' ONLY C000.00A RES USE CODE 545 3,200 390 3,590 HOMESITE VALUE LISTED BELOW 3,200 390 3,590										
DIXON, PAULA LIFE EST MARY LOU WALLIN ET-AL REM 105 CAREY DR. COAL GROVE, OHIO 45638 VOL 593 PG 107 PARCEL-ID 29-025-0300.000	-00-00 13 BLANCH GREGORY CAREY SUB.DIV. C000.00A RES USE CODE 500 2,620 00 2,620										
HARDY, CHRISTINE 102 CAREY DR COAL GROVE, OHIO 45638 VOL 465 PG 312 PARCEL-ID 29-025-0400.000	-00-00 14 BLANCH GREGORY CAREY SUB.DIV. C000.00A RES USE CODE 510 8,040 16,210 24,250 HOMESITE VALUE LISTED BELOW 8,040 16,210 24,250										
HARDY, CHRISTINE 102 CAREY DR COAL GROVE, OHIO 45638 VOL 465 PG 312 PARCEL-ID 29-025-0500.000	-00-00 15 BLANCH GREGORY CAREY SUB.DIV. C000.00A RES USE CODE 599 8,040 590 8,630										
FLIEHMAN, RODNEY & CHARALEE 3889 CO RD 6 KITTS HILL, OH 45645 OR 28 PG 32 PARCEL-ID 29-025-0700.000	-00-00 1 CENTER GROVE S.D. NC. 1 C000.00A COM USE CODE 456 1,530 880 2,410										

TAX RATE [illegible]0
A/R RED FACTOR 07.2335
OTH RED FACTOR 06.1810

LAWRENCE
TAX DISTRICT 29-UPPER TWP-COAL GROVE CORP D.B.S.D.

GENERAL TAX LIST AND DUPLICATE OF REAL AND PUBLIC UTILITY PROPERTY
COUNTY REAL ESTATE TAXES AND SPECIAL ASSESSMENTS

01/11/06

TAX YEAR 2005
INTEREST RATE
PAGE NO 5881

OWNER'S NAME MAILING ADDRESS	DESCRIPTION			TAXES CHARGED	DECEMBER TAXES	PENALTY	JUNE TAXES	PENALTY	TOTAL DELINQUENT	C.D. DATE	MEMO
	LAND	IMPROVEMENTS	TOTAL VALUE								
MCGINNIS, SARA JANE 3396 RAVINES PLACE MAINEVILLE, OHIO 45039 OR 290 PG 257 PARCEL-ID 29-025-0800.000	-00-00 4 CENTER GROVE S.D. NC. 1 C000.00A RES USE CODE 500 3,190 00 3,190			11/8/06 Joan Hughes & Linda M Bennett							
MCGINNIS, SARA JANE 3396 RAVINES PLACE MAINEVILLE, OHIO 45039 OR 290 PG 257 PARCEL-ID 29-025-0900.000	-00-00 5 CENTER GROVE S.D. NC. 1 C000.00A RES USE CODE 510 3,360 22,170 25,530 HOMESITE VALUE LISTED BELOW 3,360 21,860 25,220										
NOURSE, MICHAEL DUANE AND CLAR A GAIL 406 MARION PIKE COAL GROVE, OHIO 45638 VOL 622 PG 808 PARCEL-ID 29-025-1000.000	-00-00 6 CENTER GROVE S.D. NC. 1 C000.00A RES USE CODE 510 3,360 28,930 32,290 HOMESITE VALUE LISTED BELOW 3,360 28,930 32,290										
NOURSE, MICHAEL DUANE AND CLAR A GAIL 406 MARION PIKE COAL GROVE, OHIO 45638 VOL 622 PG 808 PARCEL-ID 29-025-1100.000	-00-00 7 CENTER GROVE S.D. NC. 1 C000.00A RES USE CODE 500 3,360 00 3,360										
NOURSE, MICHAEL DUANE AND CLAR A GAIL 406 MARION PIKE ST. COAL GROVE, OHIO 45638 VOL 622 PG 808 PARCEL-ID 29-025-1200.000	-00-00 8 CENTER GROVE S.D. NC. 1 E1/2 C000.00A RES USE CODE 500 1,680 00 1,680										
MOLTER, LEONARD DALE ANNETTA 400 MARION PIKE COAL GROVE, OHIO 45638 PARCEL-ID 29-025-1300.000	-00-00 8 CENTER GROVE S.D. NC. 1 W 1/2 9 WHOLE C000.00A RES USE CODE 510 5,150 25,670 30,820 HOMESITE VALUE LISTED BELOW 5,150 24,890 30,040										
BENNETT, DOROTHY L. 106 GROVE ST. COAL GROVE, OHIO 45638 VOL 558 PG 492 PARCEL-ID 29-025-1400.000	-00-00 10 CENTER GROVE S.D. NC. 1 PT S SIDE NEXT LOT 11 0 C000.00A RES USE CODE 510 3,080 9,470 12,550 HOMESITE VALUE LISTED BELOW 3,080 9,470 12,550										
MELVIN, JOHN W. 709 HIGH ST. COAL GROVE, OHIO 45638 OR 319 PG 466 T.O.D. PARCEL-ID 29-025-1500.000	-00-00 10 CENTER GROVE S.D. NC. 1 N PT. C000.00A COM USE CODE 452 5,940 14,830 20,770										
STANLEY, FLO L. PIKE ST.	-00-00 10 CENTER GROVE S.D. NC. 1 ST.HY.EASE. PAR.NO.										

BARRETT BROTHERS SPRINGFIELD, OH 1-800-322-7711

TAX RATE [illegible]0
A/R RED FACTOR 07.2335
OTH RED FACTOR 06.1810

LAWRENCE
TAX DISTRICT 29-UPPER TWP-COAL GROVE CORP D.B.S.D.

GENERAL TAX LIST AND DUPLICATE OF REAL AND PUBLIC UTILITY PROPERTY
COUNTY REAL ESTATE TAXES AND SPECIAL ASSESSMENTS

01/11/06

TAX YEAR 2005
INTEREST RATE
PAGE NO 5882

OWNER'S NAME MAILING ADDRESS	DESCRIPTION			TAXES CHARGED	DECEMBER TAXES	PENALTY	JUNE TAXES	PENALTY	TOTAL DELINQUENT	C. D. DATE	MEMO
	LAND	IMPROVEMENTS	TOTAL VALUE								
COAL GROVE, OHIO VOL 275 PG 307 PARCEL-ID 29-025-1600.000	C000.00A 110	EXM USE CODE 610 00	110								
KEGLEY, PAUL F. & CAROL 114 GROVE ST. COAL GROVE, OHIO 45638 VOL 385 PG 222 PARCEL-ID 29-025-1700.000	-00-00 11 CENTER GROVE S.D. NO. 1 C000.00A 3,040 HOMESITE VALUE LISTED BELOW 3,040	RES USE CODE 510 16,250 16,200	19,290 19,240								
LEWIS, LINDA A. 118 GROVE ST. COAL GROVE, OHIO 45638 VOL 554 PG 190 PARCEL-ID 29-025-1800.000 10-21-05 24.04	-00-00 12 CENTER GROVE S.D. NO. 1 S1/2 C000.00A 1,460	RES USE CODE 500 00	1,460								
KEGLEY, PAUL F. & CAROL 114 GROVE ST. COAL GROVE, OHIO 45638 VOL 385 PG 222 PARCEL-ID 29-026-0100.000	-00-00 12 CENTER GROVE S.D. NO. 1 N1/2 C000.00A 1,480	RES USE CODE 500 00	1,480								
LEWIS, LINDA A. 006 C/O FIRST AMER.RE TAX SERVICE ATT:ESCROW REPORTING DEPT 8435 STEMMONS FWY 7TH FR DALLAS, TX 75247 VOL 554 PG 190 PARCEL-ID 29-026-0200.000 10-21-05 240.76	-00-00 13 CENTER GROVE S.D. NO. 1 C000.00A 2,960 HOMESITE VALUE LISTED BELOW 2,960	RES USE CODE 510 12,080 12,080	15,040 15,040								
CALLAHAN, MARTA D 006 C/O FIRST AMER.RE TAX SERVICE ATT:ESCROW REPORTING DEPT 8435 STEMMONS FWY 7TH FR DALLAS, TX 75247 OR 312 PG 482 PARCEL-ID 29-026-0300.000	-00-00 14 CENTER GROVE S.D. NO. 1 C000.00A 3,330 HOMESITE VALUE LISTED BELOW 3,330	RES USE CODE 510 11,540 11,540	14,870 14,870								
CARTER, PHYLLIS LIFE ESTATE MA RILYN MILLER REMAINDER 122 GROVE ST. COAL GROVE, OHIO 45638 VOL 566 PG 498,502 PARCEL-ID 29-026-0400.000	-00-00 15 CENTER GROVE SD NO 1 LESS N 1 C000.00A 3,080 HOMESITE VALUE LISTED BELOW 3,080	RES USE CODE 510 21,500 21,500	24,580 24,580	5/8/06 Marilyn Miller	5/8/06 Tamara K Koch						
CALLAHAN, MARTA D 006 C/O FIRST AMER.RE TAX SERVICEN ATT:ESCROW REPORTING DEPT 8435 STEMMONS FWY 7TH FR DALLAS, TX 75247	-00-00 15 CENTER GROVE SD NO 1 N 17' O C000.00A 900	RES USE CODE 500 00	900								

TAX RATE [illegible]0
A/R RED FACTOR 07.2335
OTH RED FACTOR 06.1810

LAWRENCE
TAX DISTRICT 29-UPPER TWP-COAL GROVE CORP D.B.S.D.

GENERAL TAX LIST AND DUPLICATE OF REAL AND PUBLIC UTILITY PROPERTY
COUNTY REAL ESTATE TAXES AND SPECIAL ASSESSMENTS

01/11/06

TAX YEAR 2005
INTEREST RATE
PAGE NO 5883

OWNER'S NAME MAILING ADDRESS	DESCRIPTION			TAXES CHARGED	DECEMBER TAXES	PENALTY	JUNE TAXES	PENALTY	TOTAL DELINQUENT	C. D. DATE	MEMO
	LAND	IMPROVEMENTS	TOTAL VALUE								
OR 312 PG 482 PARCEL-ID 29-026-0401.000											
WHITE, NEOMIA E 121 GROVE ST. COAL GROVE, OHIO 45638 OR 326 PG 671 PARCEL-ID 29-026-0500.000 12-07-04 TRNSF FROM 29-026-0500.000 WHITE, WAYNE F. & NEOMIA	-00-00 16 CENTER GROVE S.D. NO. 1 C000.00A 2,930	RES USE CODE 599 5,290	8,220	2/5/07 (grant-Re life Est) Sheila R Meadows							
WHITE, WAYNE F. & NEOMIA E. 121 GROVE ST. COAL GROVE, OHIO 45638 VOL 517 PG 486 PARCEL-ID 29-026-0500.000 12-07-04 TRNSF TO 29-026-0500.000 WHITE, NEOMIA E	-00-00 16 CENTER GROVE S.D. NO. 1 C000.00A 00	RES USE CODE 599 00	00								
WHITE, WAYNE F. & NEOMIA E. 121 GROVE ST. COAL GROVE, OHIO 45638 VOL 517 PG 486 PARCEL-ID 29-026-0600.000 12-07-04 TRNSF TO 29-026-0600.000 WHITE, NEOMIA E	-00-00 17 CENTER GROVE S.D. NO. 1 C000.00A 00	RES USE CODE 510 00	00								
WHITE, NEOMIA E 121 GROVE ST. COAL GROVE, OHIO 45638 OR 326 PG 671 PARCEL-ID 29-026-0600.000 12-07-04 TRNSF FROM 29-026-0600.000 WHITE, WAYNE F. & NEOMIA	-00-00 17 CENTER GROVE S.D. NO. 1 C000.00A 2,930 HOMESITE VALUE LISTED BELOW 2,930	RES USE CODE 510 23,480 23,480	26,410 26,410	2/5/07 (grant-Re life Est) Sheila R Meadows							
WHITE, WAYNE F. & NEOMIA E. 121 GROVE ST. COAL GROVE, OHIO 45638 VOL 517 PG 486 PARCEL-ID 29-026-0700.000 12-07-04 TRNSF TO 29-026-0700.000 WHITE, NEOMIA E	-00-00 18 CENTER GROVE S.D. NO. 1 C000.00A 00	RES USE CODE 500 00	00								
WHITE, NEOMIA E 121 GROVE ST. COAL GROVE, OHIO 45638 OR 326 PG 671 PARCEL-ID 29-026-0700.000 12-07-04 TRNSF FROM 29-026-0700.000 WHITE, WAYNE F. & NEOMIA	-00-00 18 CENTER GROVE S.D. NO. 1 C000.00A 2,930	RES USE CODE 500 00	2,930	2/5/07 (grant-Re life Est) Sheila R Meadows							
DICKERSON, PAUL A. AND JENNIFE R L. 119 GROVE ST. COAL GROVE, OHIO 45638	-00-00 19 CENTER GROVE S.D. NO. 1 C000.00A	RES USE CODE 510									

BARRETT BROTHERS SPRINGFIELD, OH 1-800-322-7711

TAX RATE [illegible]0
A/R RED FACTOR 07.2335
OTH RED FACTOR 06.1810

LAWRENCE
TAX DISTRICT 29-UPPER TWP-COAL GROVE CORP D.B.S.D.

GENERAL TAX LIST AND DUPLICATE OF REAL AND PUBLIC UTILITY PROPERTY
COUNTY REAL ESTATE TAXES AND SPECIAL ASSESSMENTS

01/11/06

TAX YEAR 2005
INTEREST RATE
PAGE NO 5884

OWNER'S NAME MAILING ADDRESS	DESCRIPTION			TAXES CHARGED	DECEMBER TAXES	PENALTY	JUNE TAXES	PENALTY	TOTAL DELINQUENT	C. D. DATE	MEMO
	LAND	IMPROVEMENTS	TOTAL VALUE								
PARCEL-ID 29-026-0800.000	2,930	11,470	14,400								
	HOMESITE VALUE LISTED BELOW										
	2,930	11,470	14,400								
MCKEE, THOMAS A. AND MARJORIE C. 117 GROVE ST COAL GROVE, OH 45638 VOL 633 PG 390 PARCEL-ID 29-026-0900.000	-00-00 20 CENTER GROVE S.D. NO. 1 C000.00A RES USE CODE 510 3,070 13,460 16,530 HOMESITE VALUE LISTED BELOW 3,070 13,180 16,250										
LEMASTER, SUSAN NOW SUSAN BARTON 115 GROVE ST. COAL GROVE, OHIO 45638 OR 318 PG 561/564 PARCEL-ID 29-026-1000.000	-00-00 21 CENTER GROVE S.D. NO. 1 C000.00A RES USE CODE 510 3,220 17,660 20,880 HOMESITE VALUE LISTED BELOW 3,220 16,720 19,940										
WOOLWINE, ROBERT J. & GLORIA S & BARBARA L. ZEEK, ETAL 111 GROVE STREET COAL GROVE, OHIO 45638 OR 315 PG 401/402 PARCEL-ID 29-026-1100.000	-00-00 22 CENTER GROVE S.D. NO. 1 C000.00A RES USE CODE 510 3,220 14,500 17,720 HOMESITE VALUE LISTED BELOW 3,220 14,500 17,720			1/27/06 (Roberts int) Gloria S Woolwine							
MELVIN, MARY W. & JANE MELVIN HIBNER 109 GROVE ST. COAL GROVE, OHIO 45638 OR 204 PG 543/546 PARCEL-ID 29-026-1200.000	-00-00 23 CENTER GROVE S.D. NO. 1 C000.00A RES USE CODE 510 3,220 17,480 20,700 HOMESITE VALUE LISTED BELOW 3,220 17,390 20,610										
BRAMMER, LARRY R. & SANDRA K. 004 C/O LANDAMERICA TAX & FL SERV E. COAST PROCESSING DEPT P. O. BOX 875 OAKS, PA. 19456-9919 OR 289 PG 585 PARCEL-ID 29-026-1300.000	-00-00 24 CENTER GROVE S.D. NO. 1 C000.00A RES USE CODE 510 3,220 19,610 22,830 HOMESITE VALUE LISTED BELOW 3,220 19,010 22,230										
BRAMMER, LARRY R. & SANDRA K. 004 C/O LANDAMERICA TAX & FL SERV E. COAST PROCESSING DEPT P. O. BOX 875 OAKS, PA. 19456-9919 OR 289 PG 585 PARCEL-ID 29-026-1400.000	-00-00 25 CENTER GROVE S.D. NO. 1 C000.00A RES USE CODE 500 3,220 00 3,220										
HOLLIDAY, PERRY J. & JUDY 110 CENTER STREET COAL GROVE, OHIO 45638 OR 109 PG 142 PARCEL-ID 29-026-1500.000	LOTS 26, 27, VAC. PEACH ALLEY & .01AC OFF LOT 28 RES USE CODE 510 6,800 20,020 26,820 HOMESITE VALUE LISTED BELOW 6,800 20,020 26,820										

TAX RATE [illegible]0
A/R RED FACTOR 07.2335
OTH RED FACTOR 06.1810

LAWRENCE
TAX DISTRICT 29-UPPER TWP-COAL GROVE CORP D.B.S.D.

GENERAL TAX LIST AND DUPLICATE OF REAL AND PUBLIC UTILITY PROPERTY
COUNTY REAL ESTATE TAXES AND SPECIAL ASSESSMENTS

01/11/06

TAX YEAR 2005
INTEREST RATE
PAGE NO 5885

OWNER'S NAME MAILING ADDRESS	DESCRIPTION			TAXES CHARGED	DECEMBER TAXES	PENALTY	JUNE TAXES	PENALTY	TOTAL DELINQUENT	C. D. DATE	MEMO
	LAND	IMPROVEMENTS	TOTAL VALUE								
NANCE, EARL J. AND CATHERINE L. 112 CENTER ST COAL GROVE, OHIO 45638 OR 174 PG 257 PARCEL-ID 29-026-1700.000	28 CENTER GROVE S. D. #1 LESS VAC PEACH ALLEY & .01AC RES USE CODE 510 2,930 11,330 14,260 HOMESITE VALUE LISTED BELOW 2,930 11,330 14,260										
NANCE, DIANA G. 006 C/O FIRST AMER.RE TAX SERVICE ATT:ESCROW REPORTING DEPT 8435 STEMMONS FWY 7TH FR DALLAS, TX 75247 OR 122 PG 262 PARCEL-ID 29-026-1800.000	-00-00 29 CENTER GROVE S.D. NO. 1 C000.00A RES USE CODE 510 2,930 27,570 30,500 HOMESITE VALUE LISTED BELOW 2,930 27,570 30,500										
HARMON, ALBERTA 118 CENTER ST COAL GROVE OHIO 45638 VOL 599 PG 41 PARCEL-ID 29-027-0100.000	-00-00 30 CENTER GROVE S.D. NO. 1 C000.00A RES USE CODE 510 2,930 17,240 20,170 HOMESITE VALUE LISTED BELOW 2,930 17,240 20,170										
HARMON, ALBERTA 118 CENTER ST COAL GROVE OHIO 45638 VOL 599 PG 41 PARCEL-ID 29-027-0200.000	-00-00 31 CENTER GROVE S.D. NO. 1 C000.00A RES USE CODE 500 2,930 00 2,930										
MAYS, STEVEN R & MELINDA G 119 CENTER ST COAL GROVE, OHIO 45638 VOL 608 PG 119 PARCEL-ID 29-027-0300.000	-00-00 32 CENTER GROVE S.D. NO. 1 C000.00A RES USE CODE 510 2,930 17,300 20,230 HOMESITE VALUE LISTED BELOW 2,930 17,300 20,230										
HARMON, CLIFFORD & DOROTHY 117 CENTER ST. COAL GROVE, OHIO 45638 PARCEL-ID 29-027-0400.000	-00-00 33 CENTER GROVE S.D. NO. 1 C000.00A RES USE CODE 510 2,930 12,100 15,030 HOMESITE VALUE LISTED BELOW 2,930 12,100 15,030										
HARMON, CLIFFORD & DOROTHY 117 CENTER ST. COAL GROVE, OHIO 45638 PARCEL-ID 29-027-0500.000	-00-00 34 CENTER GROVE S.D. NO. 1 S1/2 C000.00A RES USE CODE 500 1,460 00 1,460										
HOLLIDAY, WESLEY JAY & KIMBERLY K. 115 CENTER STREET COAL GROVE, OHIO 45638 OR 14 PG 264 PARCEL-ID 29-027-0600.000	-00-00 34 CENTER GROVE S.D. NO. 1 N1/2 C000.00A RES USE CODE 500 1,460 00 1,460										

BARRETT BROTHERS SPRINGFIELD, OH 1-800-322-7711

TAX RATE [illegible],0
A/R RED FACTOR 07.2335
OTH RED FACTOR 06.1810

LAWRENCE
TAX DISTRICT 29-UPPER TWP-COAL GROVE CORP D.B.S.D.

GENERAL TAX LIST AND DUPLICATE OF REAL AND PUBLIC UTILITY PROPERTY
COUNTY REAL ESTATE TAXES AND SPECIAL ASSESSMENTS

01/11/06

TAX YEAR 2005
INTEREST RATE
PAGE NO 5886

OWNER'S NAME MAILING ADDRESS	DESCRIPTION			TAXES CHARGED	DECEMBER TAXES	PENALTY	JUNE TAXES	PENALTY	TOTAL DELINQUENT	C. D. DATE	MEMO
	LAND	IMPROVEMENTS	TOTAL VALUE								
HOLLIDAY, WESLEY JAY & KIMBERLY K. 115 CENTER STREET COAL GROVE, OHIO 45638 OR 14 PG 264 PARCEL-ID 29-027-0700.000	-00-00 35 CENTER GROVE S.D. NC. 1 C000.00A RES USE CODE 510 2,930 25,790 28,720 HOMESITE VALUE LISTED BELOW 2,930 24,850 27,780										
BALL, AMY FAYE LIFE EST & CAROL GOOL REM 113 CENTER GROVE COAL GROVE, OHIO 45638 VOL 620 PG 297 PARCEL-ID 29-027-0800.000	-00-00 36 CENTER GROVE S.D. NC. 1 37 PT. 18' S SIDE C000.00A RES USE CODE 510 4,390 13,310 17,700 HOMESITE VALUE LISTED BELOW 4,390 12,800 17,190										
WILBURN, CHARLES M. & NAOMI ROSE 107 CENTER ST. COAL GROVE, OHIO 45638 VOL 430 PG 379 PARCEL-ID 29-027-0900.000 08-12-05 TRNSF TO 29-027-0900.000 WILBURN, CHARLES M	-00-00 37 CENTER GROVE S.D. NC. 1 PT. 26' N SIDE 38 S1/2 C000.00A RES USE CODE 510 00 00 00										
WILBURN, CHARLES M 107 CENTER ST. COAL GROVE, OHIO 45638 OR 363 PG 763 PARCEL-ID 29-027-0900.000 08-12-05 TRNSF FROM 29-027-0900.000 WILBURN, CHARLES M. &	-00-00 37 CENTER GROVE S.D. NC. 1 PT. 26' N SIDE 38 S1/2 C000.00A RES USE CODE 510 3,480 12,750 16,230 HOMESITE VALUE LISTED BELOW 3,480 12,750 16,230										
JONES, THOMAS J. & VIRGINIA AL E 105 CENTER ST. COAL GROVE, OHIO 45638 VOL 354 PG 387 PARCEL-ID 29-027-1000.000 10-14-05 287.67	-00-00 38 CENTER GROVE S.D. NC. 1 N1/2 39 WHOL C000.00A RES USE CODE 510 4,830 13,140 17,970 HOMESITE VALUE LISTED BELOW 4,830 13,080 17,910										
PORTER, LILLIAN K. 121 CENTER ST. COAL GROVE, OHIO 45638 PARCEL-ID 29-027-1200.000	-00-00 1 CENTER GROVE S.D. NC. 2 C000.00A RES USE CODE 510 3,660 41,690 45,350 HOMESITE VALUE LISTED BELOW 3,660 40,640 44,300			5/9/06 grantor Reo life Est Kathryn J Parker Judy Ann Vanderhoof							
COLLINS, EARLENE J. & N. BRENT BALLARD 123 CENTER ST. COAL GROVE, OHIO 45638 VOL 595 PG 564 PARCEL-ID 29-027-1300.000	-00-00 2 CENTER GROVE S.D. NC. 2 C000.00A RES USE CODE 510 2,930 14,290 17,220 HOMESITE VALUE LISTED BELOW 2,930 14,290 17,220			4/25/06 Earlene J Collins & N Brent Ballard							
COLLINS, EARLENE J. & N. BRENT	-00-00 3 CENTER GROVE S.D.										

TAX RATE [illegible],0
A/R RED FACTOR 07.2335
OTH RED FACTOR 06.1810

LAWRENCE
TAX DISTRICT 29-UPPER TWP-COAL GROVE CORP D.B.S.D.

GENERAL TAX LIST AND DUPLICATE OF REAL AND PUBLIC UTILITY PROPERTY
COUNTY REAL ESTATE TAXES AND SPECIAL ASSESSMENTS

01/11/06

TAX YEAR 2005
INTEREST RATE
PAGE NO 5887

OWNER'S NAME MAILING ADDRESS	DESCRIPTION			TAXES CHARGED	DECEMBER TAXES	PENALTY	JUNE TAXES	PENALTY	TOTAL DELINQUENT	C. D. DATE	MEMO
	LAND	IMPROVEMENTS	TOTAL VALUE								
BALLARD 123 CENTER ST. COAL GROVE, OHIO 45638 VOL 595 PG 564 PARCEL-ID 29-027-1400.000	NC. 2 C000.00A RES USE CODE 500 2,930 00 2,930			Down							
NICHOLS, PHYLLIS A & DONALD E 125 CENTER ST COAL GROVE, OHIO 45638 OR 345 PG 610 PARCEL-ID 29-027-1500.000 04-22-05 TRNSF FROM 29-027-1500.000 DIALS, PHYLLIS A.	-00-00 4 CENTER GROVE S.D. NC. 2 C000.00A RES USE CODE 510 2,930 20,760 23,690 HOMESITE VALUE LISTED BELOW 2,930 20,380 23,310										
DIALS, PHYLLIS A. 125 CENTER ST COAL GROVE, OHIO 45638 OR 345 PG 610 PARCEL-ID 29-027-1500.000 04-22-05 TRNSF TO 29-027-1500.000 NICHOLS, PHYLLIS A & DONA	-00-00 4 CENTER GROVE S.D. NC. 2 C000.00A RES USE CODE 510 00 00 00										
VANKEUREN, ROBERT T. III & APRIL S. 125 1/2 CENTER ST. COAL GROVE, OHIO 45638 OR 120 PG 242 PARCEL-ID 29-027-1600.000	-00-00 5 CENTER GROVE S.D. NC. 2 C000.00A RES USE CODE 510 2,930 17,680 20,610 HOMESITE VALUE LISTED BELOW 2,930 17,230 20,160										
ALLEN, ROGER T. AND BONNIE S. 006 C/O FIRST AMER.RE TAX SERVICE ATT:ESCROW REPORTING DEPT 8435 STEMMONS FWY 7TH FR DALLAS, TX 75247 OR 173 PG 441 PARCEL-ID 29-027-1700.000	-00-00 6 CENTER GROVE S.D. NC. 2 C000.00A RES USE CODE 500 2,930 00 2,930										
ALLEN, ROGER T. AND BONNIE S. 006 C/O FIRST AMER.RE TAX SERVICE ATT:ESCROW REPORTING DEPT 8435 STEMMONS FWY 7TH FR DALLAS, TX 75247 OR 173 PG 441 PARCEL-ID 29-027-1800.000	-00-00 7 CENTER GROVE S.D. NC. 2 C000.00A RES USE CODE 510 2,930 13,790 16,720 HOMESITE VALUE LISTED BELOW 2,930 13,440 16,370										
CLARK, TINA AND MICKEY 129 CENTER ST COAL GROVE, OHIO 45638 OR 41 PG 821 PARCEL-ID 29-028-0100.000	-00-00 CENTER GROVE S.D. NO. 2 E WHOLE 9 N1/2 C000.00A RES USE CODE 510 4,390 18,590 22,980 HOMESITE VALUE LISTED BELOW 4,390 18,590 22,980										
ROUSH, HAYWARD J. & MARY F. 131 CENTER ST. COAL GROVE, OHIO 45638	-00-00 CENTER GROVE S.D. NO. 2 S S1/2 10 WHOLE C000.00A RES USE CODE 510										

BARRETT BROTHERS SPRINGFIELD, OH 1-800-322-7711

TAX RATE 0
A/R RED FACTOR 07.2335
OTH RED FACTOR 06.1810

LAWRENCE
TAX DISTRICT

GENERAL TAX LIST AND DUPLICATE OF REAL AND PUBLIC UTILITY PROPERTY
COUNTY REAL ESTATE TAXES AND SPECIAL ASSESSMENTS

29-UPPER TWP-COAL GROVE CORP D.B.S.D.

01/11/06

TAX YEAR 2005
INTEREST RATE
PAGE NO 5888

OWNER'S NAME MAILING ADDRESS	DESCRIPTION			TAXES CHARGED	DECEMBER TAXES	PENALTY	JUNE TAXES	PENALTY	TOTAL DELINQUENT	C.D. DATE	MEMO
	LAND	IMPROVEMENTS	TOTAL VALUE								
VOL 203 PG 245 PARCEL-ID 29-028-0200.000	4,390	21,160	25,550								
	HOMESITE VALUE LISTED BELOW										
	4,390	20,730	25,120								
COAL GROVE CHURCH OF THE NAZAR 152 HIGH ST COAL GROVE, OHIO VOL 214 PG 3 PARCEL-ID 29-028-0205.000	-00-00 11 CENTER GROVE SUB N 2 C000.00A EXM USE CODE 685 2,220 57,410 59,630										
COAL GROVE CHURCH OF THE NAZAR C/O STUMBO, DEBBIE 135 CENTER ST. COAL GROVE, OHIO 45638 VOL 214 PG 3 PARCEL-ID 29-028-0206.000	-00-00 12 CENTER GROVE SUB N 2 C000.00A RES USE CODE 500 2,930 00 2,930										
COAL GROVE CHURCH OF THE NAZAR C/O STUMBO, DEBBIE 135 CENTER ST. COAL GROVE, OHIO 45638 VOL 214 PG 3 PARCEL-ID 29-028-0207.000	-00-00 13 CENTER GROVE SUB N 2 C000.00A RES USE CODE 500 2,930 00 2,930										
COAL GROVE CHURCH OF THE NAZAR C/O STUMBO, DEBBIE 135 CENTER ST. COAL GROVE, OHIO 45638 VOL 214 PG 3 PARCEL-ID 29-028-0208.000	-00-00 14 CENTER GROVE SUB N 2 C000.00A COM USE CODE 400 690 00 690										
JOSEPH, LAWRENCE E. & BETTY JU NE 136 CENTER ST. COAL GROVE, OHIO 45638 VOL 591 PG 58 PARCEL-ID 29-028-0300.000	-00-00 15 CENTER GROVE S.D. NC. 2 16 C000.00A RES USE CODE 510 3,510 15,700 19,210 HOMESITE VALUE LISTED BELOW 3,510 14,770 18,280			4/22/06 (Grantors Rsv life Est Lawren K Joseph							
ROUSH, FREDERICK C. (T.O.D.) 130 CENTER ST. COAL GROVE, OHIO 45638 VOL 581 PG 738 PARCEL-ID 29-028-0400.000	-00-00 17 CENTER GROVE S.D. NC. 2 C000.00A RES USE CODE 500 2,930 00 2,930										
ROUSH, FREDERICK C. (T.O.D.) 130 CENTER ST. COAL GROVE, OHIO 45638 VOL 581 PG 738 PARCEL-ID 29-028-0500.000	-00-00 18 CENTER GROVE S.D. NC. 2 C000.00A RES USE CODE 510 2,930 16,340 19,270 HOMESITE VALUE LISTED BELOW 2,930 15,270 18,200										
ROUSH, FREDERICK C. (T.O.D.) 130 CENTER ST. COAL GROVE, OHIO 45638 VOL 581 PG 738 PARCEL-ID 29-028-0600.000	-00-00 19 CENTER GROVE S.D. NC. 2 C000.00A RES USE CODE 500 2,930 00 2,930										

TAX RATE 0
A/R RED FACTOR 07.2335
OTH RED FACTOR 06.1810

LAWRENCE
TAX DISTRICT

GENERAL TAX LIST AND DUPLICATE OF REAL AND PUBLIC UTILITY PROPERTY
COUNTY REAL ESTATE TAXES AND SPECIAL ASSESSMENTS

29-UPPER TWP-COAL GROVE CORP D.B.S.D.

01/11/06

TAX YEAR 2005
INTEREST RATE
PAGE NO 5889

OWNER'S NAME MAILING ADDRESS	DESCRIPTION			TAXES CHARGED	DECEMBER TAXES	PENALTY	JUNE TAXES	PENALTY	TOTAL DELINQUENT	C.D. DATE	MEMO
	LAND	IMPROVEMENTS	TOTAL VALUE								
STAFFORD, FREDA M. & ELIZABETH S. WINTERS 126 CENTER ST. COAL GROVE, OHIO 45638 OR 256 PG 491 PARCEL-ID 29-028-0700.000	-00-00 20 CENTER GROVE S.D. NC. 2 21 S1/2 C000.00A RES USE CODE 510 4,390 35,700 40,090 HOMESITE VALUE LISTED BELOW 4,390 35,700 40,090			12/22/00 D/S Stafford, Freda M. Winters, Elizabeth S.							
BRUCE, JEFFREY LEE 124 CENTER ST. COAL GROVE, OHIO 45638 OR 267 PG 366/369 PARCEL-ID 29-028-0800.000	-00-00 21 CENTER GROVE S.D. NC. 2 N1/2 C000.00A RES USE CODE 500 1,460 00 1,460										
BRUCE, JEFFREY LEE 124 CENTER ST. COAL GROVE, OHIO 45638 OR 267 PG 366/369 PARCEL-ID 29-028-0900.000	-00-00 22 CENTER GROVE S.D. NC. 2 C000.00A RES USE CODE 510 2,930 18,500 21,430 HOMESITE VALUE LISTED BELOW 2,930 18,500 21,430										
CYRUS, JOHN WILLIAM ET-AL 122 CENTER ST. COAL GROVE, OHIO 45638 VOL 625 PG 614 PARCEL-ID 29-028-1000.000	-00-00 23 CENTER GROVE S.D. NC. 2 C000.00A RES USE CODE 500 2,930 00 2,930			8.15.06 Randall A. + Kathy J. Parker Sur							
NAZARENE CHURCH 135 CENTER ST. COAL GROVE, OHIO 45638 PARCEL-ID 29-028-1010.000	SEWER ASSESSMENT VILLAGE OF CO AL GROVE RES USE CODE 500 00 00 00										
CYRUS, JOHN WILLIAM ET-AL 122 CENTER ST. COAL GROVE, OHIO 45638 VOL 625 PG 614 PARCEL-ID 29-028-1100.000	-00-00 24 CENTER GROVE S.D. NC. 2 C000.00A RES USE CODE 510 2,930 19,590 22,520 HOMESITE VALUE LISTED BELOW 2,930 19,160 22,090			8-15-06 Randall A + Kathy J. Parker Surv							
CYRUS, JOHN WILLIAM ET-AL 122 CENTER ST. COAL GROVE, OHIO 45638 VOL 625 PG 614 PARCEL-ID 29-028-1200.000	-00-00 25 CENTER GROVE S.D. NC. 2 C000.00A RES USE CODE 500 2,930 00 2,930			— Same —							
MCDANIEL, LARRY SHAWN AND AUDR A N. DEPRIEST 120 CENTER ST COAL GROVE, OH 45638 OR 89 PG 599 PARCEL-ID 29-028-1300.000	-00-00 26 CENTER GROVE S.D. NC. 2 C000.00A RES USE CODE 510 3,890 16,150 20,040 HOMESITE VALUE LISTED BELOW 3,890 16,150 20,040										
HANEY, ROSELLA LIFE EST. CHARL	-00-00 27 CENTER GROVE S.D.										

BARRETT BROTHERS SPRINGFIELD, OH 1-800-322-7711

TAX RATE ACTU
A/R RED FACTOR 07.2335
OTH RED FACTOR 06.1810

LAWRENCE
TAX DISTRICT 29-UPPER TWP-COAL GROVE CORP D.B.S.D.

GENERAL TAX LIST AND DUPLICATE OF REAL AND PUBLIC UTILITY PROPERTY
COUNTY REAL ESTATE TAXES AND SPECIAL ASSESSMENTS

01/11/06

TAX YEAR 2005
INTEREST RATE
PAGE NO 5890

OWNER'S NAME MAILING ADDRESS	DESCRIPTION	LAND	IMPROVEMENTS	TOTAL VALUE	TAXES CHARGED	DECEMBER TAXES	PENALTY	JUNE TAXES	PENALTY	TOTAL DELINQUENT	C. D. DATE	MEMO
ES CRAIG HANEY & KEITH REM 100 LINDEN AVE. COAL GROVE, OHIO 45638 OR 266 PG 278 PARCEL-ID 29-028-1400.000	NO. 2 N PT 302' ON PEAR AL L C000.00A RES USE CODE 510 20,590 17,330 37,920 HOMESITE VALUE LISTED BELOW 5,400 17,230 22,630											
CARTER, PHYLLIS LIFE ESTATE MA RILYN MILLER REMAINDER 122 GROVE ST. COAL GROVE OHIO 45638 VOL 566 PG 498, 502 PARCEL-ID 29-028-1500.000	-00-00 27 CENTER GROVE S.D. NO. 2 NW COR.30' X 69.75' C000.00A RES USE CODE 500 1,570 00 1,570				5/8/06 Marilyn Miller / 5/8/06 Tamara K Koch							
ROUSH, FREDERICK C. (T.O.D.) 130 CENTER ST. COAL GROVE, OHIO 45638 OR 185 PG 255 PARCEL-ID 29-028-1600.000	-00-00 27 CENTER GROVE S.D. NO. 2 S PT 147.9 ON PEAR AL L C000.00A RES USE CODE 500 510 00 510											
LYNN CONSULTANTS, INC. 534 LANE ST COAL GROVE, OH 45638 OR 314 PG 64 PARCEL-ID 29-028-1800.000	-OC LOT 1 CAREY'S SUB LESS W P T (.02AC) & PT E PT BAL = 76X1 22 RES USE CODE 510 2,380 11,580 13,960 HOMESITE VALUE LISTED BELOW 2,380 11,400 13,780											
GRACE, WILLIAM BILL & JAIME K. SHARP GRACE 411 MEMORIAL ST COAL GROVE, OH. 45638-0000 VOL 575 PG 438 PARCEL-ID 29-028-1801.000	-00-00 W PT LOT 1 CAREY'S SUBDIVISION C000.02A RES USE CODE 500 320 00 320											
CLICK, JAMES R. & CECELIA 534 LANE ST COAL GROVE, OHIO 45638 PARCEL-ID 29-028-1802.000	-OC LOT 1 CAREY'S SUBDIVISION PT EAST PT (75X120) RES USE CODE 545 2,380 700 3,080				4/11/06 Manufacturers & Traders Trust Company							
BLOOMFIELD, MEREDITH & LINDA 527 LANE ST COAL GROVE, OHIO 45638 VOL 424 PG 185 PARCEL-ID 29-029-0100.000	-00-00 2 CAREYS SUB DIV LESS W END C000.00A RES USE CODE 510 3,750 8,920 12,670 HOMESITE VALUE LISTED BELOW 3,750 8,920 12,670											
MELVIN, ROBERT & HELEN 401 MEMORIAL ST. COAL GROVE, OHIO 45638 VOL 424 PG 185 PARCEL-ID 29-029-0101.000	-00-00 LOT 2 CAREY SD PT W END ONLY C000.00A RES USE CODE 500 120 00 120											
BLOOMFIELD, MEREDITH & LINDA 527 LANE ST COAL GROVE, OHIO 45638 VOL 424 PG 185	-00-00 3 CAREY'S SUBDIVISION C000.00A RES USE CODE 500 4,820 00 4,820											

TAX RATE
A/R RED FACTOR 07.2335
OTH RED FACTOR 06.1810

LAWRENCE
TAX DISTRICT 29-UPPER TWP-COAL GROVE CORP D.B.S.D.

GENERAL TAX LIST AND DUPLICATE OF REAL AND PUBLIC UTILITY PROPERTY
COUNTY REAL ESTATE TAXES AND SPECIAL ASSESSMENTS

01/11/06

TAX YEAR 2005
INTEREST RATE
PAGE NO 5891

OWNER'S NAME MAILING ADDRESS	DESCRIPTION	LAND	IMPROVEMENTS	TOTAL VALUE	TAXES CHARGED	DECEMBER TAXES	PENALTY	JUNE TAXES	PENALTY	TOTAL DELINQUENT	C. D. DATE	MEMO
PARCEL-ID 29-029-0200.000												
BLOOMFIELD, MEREDITH & LINDA 527 LANE ST COAL GROVE, OHIO 45638 VOL 424 PG 185 PARCEL-ID 29-029-0300.000	-00-00 4 CAREY'S SUBDIVISION C000.00A RES USE CODE 500 4,820 00 4,820											
CAREY, IMOGENE 518 LANE ST. COAL GROVE, OHIO 45638 OR 91 PG 718 PARCEL-ID 29-029-0400.000	-00-00 5 CAREY'S SUBDIVISION C000.00A RES USE CODE 510 4,820 14,090 18,910 HOMESITE VALUE LISTED BELOW 4,820 14,090 18,910											
FIELDS, THOMAS D. & DEBORAH J. 516 LANE ST. COAL GROVE, OHIO 45638 VOL 613 PG 186 PARCEL-ID 29-029-0500.000 12-14-05 306.03	-00-00 6 CAREY'S SUBDIVISION C000.00A RES USE CODE 510 4,850 16,180 21,030 HOMESITE VALUE LISTED BELOW 4,850 16,180 21,030											
MYERS, VIRGINIA 514 LANE STREET COAL GROVE, OHIO 45638 VOL 590 PG 538, 540 PARCEL-ID 29-029-0600.000	-00-00 7 CAREY'S SUBDIVISION C000.00A RES USE CODE 510 4,820 10,460 15,280 HOMESITE VALUE LISTED BELOW 4,820 10,460 15,280				9/8/06 Marla R DePriest Mulen K DePriest							
DAVIDSON, STEVEN E. & TERI KAY 516 LANE ST COAL GROVE, OHIO 45638 VOL 590 PG 106 PARCEL-ID 29-029-0700.000	-OC 8 CAREY'S SUBDIV LESS 50' OPPOSITE LANE ST RES USE CODE 510 4,590 34,800 39,390											
DAVIDSON, STEVEN E. & TERI KAY 516 LANE ST COAL GROVE, OHIO 45638 VOL 590 PG 112, 114 PARCEL-ID 29-029-0700.001	-OC PT LOT 8 CAREY'S SUBDIV (5 0' OPPOSITE OF LANE ST) RES USE CODE 500 930 00 930											
MABERY, C.R.&SARA ANN LIFE EST . 531 LANE ST. COAL GROVE, OHIO 45638 VOL 636 PG 555 PARCEL-ID 29-029-0800.000	-00-00 9 CAREY'S SUBDIVISION C000.00A RES USE CODE 510 140 8,080 8,220 HOMESITE VALUE LISTED BELOW 00 8,080 8,080											
BLOOMFIELD, MEREDITH DEE & LIN DA SUE 527 LANE ST. COAL GROVE, OHIO 45638 OR 238 PG 68 PARCEL-ID 29-029-0900.000	-00-00 10 CAREY'S SUBDIVISIO N C000.00A RES USE CODE 510 190 14,460 14,650 HOMESITE VALUE LISTED BELOW 00 14,460 14,460											
MABERY, CLELL R.AND SARA ANN L IFE EST 531 LANE ST.	-00-00 11 CAREY'S SUBDIVISIO N C000.00A RES USE CODE 599											

BARRETT BROTHERS SPRINGFIELD, OH 1-800-322-7711

TAX RATE
A/R RED FACTOR 07.2335
OTH RED FACTOR 06.1810

LAWRENCE
TAX DISTRICT 29-UPPER TWP-COAL GROVE CORP D.B.S.D.

GENERAL TAX LIST AND DUPLICATE OF REAL AND PUBLIC UTILITY PROPERTY
COUNTY REAL ESTATE TAXES AND SPECIAL ASSESSMENTS

01/11/06

TAX YEAR 2005
INTEREST RATE
PAGE NO 5892

OWNER'S NAME MAILING ADDRESS	DESCRIPTION			TAXES CHARGED	DECEMBER TAXES	PENALTY	JUNE TAXES	PENALTY	TOTAL DELINQUENT	C. D. DATE	MEMO
	LAND	IMPROVEMENTS	TOTAL VALUE								
COAL GROVE, OHIO 45638-0000 VOL 636 PG 555 PARCEL-ID 29-029-1000.000	220	00	220								
CAREY, THOMAS G. JR. & BARBARA 5699 ST RT 243 IRONTON, OHIO 45638 VOL 448 PG 808 PARCEL-ID 29-029-1100.000	-00-00 13 CAREY'S SUBDIVISIO N C000.00A RES USE CODE 500 1,010	00	1,010								
MELVIN, ROBERT AND HELEN 401 MEMORIAL ST. COAL GROVE, OHIO 45638 VOL 423 PG 63 PARCEL-ID 29-029-1200.000	-00-00 15 CAREY'S SUBDIVISIO N C000.00A RES USE CODE 500 230	00	230								
MONTROSO, JOY & PHILLIP P.O. BOX 4752 IRONTON, OHIO 45638-475 OR 115 PG 363 PARCEL-ID 29-029-1400.000	-00-00 1 DAWSON-BRYANT SUBDI V C000.00A RES USE CODE 510 2,560 23,360 25,920 HOMESITE VALUE LISTED BELOW 2,560 22,860 25,420										
MONTROSO, JOY & PHILLIP P.O. BOX 4752 IRONTON, OHIO 45638-475 OR 115 PG 363 PARCEL-ID 29-029-1500.000	-00-00 2 DAWSON-BRYANT SUBDI V C000.00A RES USE CODE 500 2,800	00	2,800								
MONTROSO, JOY & PHILLIP 2358 CO. RD. 103 IRONTON, OHIO 45638-475 OR 115 PG 363 PARCEL-ID 29-029-1600.000	-00-00 3 DAWSON-BRYANT SUBDI VPT. C000.00A RES USE CODE 500 1,460	00	1,460								
RICE, CARL AND HELEN VIRGINIA 405 MARION PIKE COAL GROVE, OHIO 45638 VOL 619 PG 674 PARCEL-ID 29-029-1700.000	3 DAWSON BRYANT S.D., 20' ONLY (VOL 512 P 520) RES USE CODE 500 1,460	00	1,460								
RICE, CARL AND HELEN VIRGINIA 405 MARION PIKE COAL GROVE, OHIO 45638 VOL 619 PG 674 PARCEL-ID 29-029-1800.000	4 DAWSON BRYANT S.D. (VOL 512 P 520) RES USE CODE 510 2,930 21,130 24,060 HOMESITE VALUE LISTED BELOW 2,930 21,130 24,060										
BULK PLANTS INCORPORATED 1045 WINCHESTER AVE ASHLAND, KY 41101 PARCEL-ID 29-030-0100.000	-00-00 5 DAWSON-BRYANT SUBDI V C000.00A COM USE CODE 400 2,790	00	2,790								

TAX RATE
A/R RED FACTOR 07.2335
OTH RED FACTOR 06.1810

LAWRENCE
TAX DISTRICT 29-UPPER TWP-COAL GROVE CORP D.B.S.D.

GENERAL TAX LIST AND DUPLICATE OF REAL AND PUBLIC UTILITY PROPERTY
COUNTY REAL ESTATE TAXES AND SPECIAL ASSESSMENTS

01/11/06

TAX YEAR 2005
INTEREST RATE
PAGE NO 5893

OWNER'S NAME MAILING ADDRESS	DESCRIPTION			TAXES CHARGED	DECEMBER TAXES	PENALTY	JUNE TAXES	PENALTY	TOTAL DELINQUENT	C. D. DATE	MEMO
	LAND	IMPROVEMENTS	TOTAL VALUE								
BULK PLANTS INCORPORATED 1045 WINCHESTER AVE ASHLAND, KY 41101 PARCEL-ID 29-030-0200.000	-00-00 6 DAWSON-BRYANT SUBDI V C000.00A COM USE CODE 499 2,790 12,070 14,860 HOMESITE VALUE LISTED BELOW 00 12,070 12,070										
BULK PLANTS INCORPORATED 1045 WINCHESTER AVE ASHLAND, KY 41101 PARCEL-ID 29-030-0300.000	-00-00 7 DAWSON BRYANT SUB C000.00A COM USE CODE 456 2,790 440 3,230										
BULK PLANTS INCORPORATED 1045 WINCHESTER AVE ASHLAND, KY 41101 PARCEL-ID 29-030-0400.000	-00-00 8 DAWSON-BRYANT SUB. C000.00A COM USE CODE 452 2,790 2,000 4,790										
BULK PLANTS INCORPORATED 1045 WINCHESTER AVE ASHLAND, KY 41101 PARCEL-ID 29-030-0500.000	-00-00 9 DAWSON BRYANT SUB. C000.00A COM USE CODE 456 2,790 960 3,750										
ACCENT HEALTH CARE INC., AN OH IO CORP. 413 MARION PIKE COAL GROVE, OHIO 45638 OR 326 PG 230 PARCEL-ID 29-030-0600.000	-00-00 10 DAWSON-BRYANT S.D. C000.00A RES USE CODE 510 2,930 15,720 18,650 HOMESITE VALUE LISTED BELOW 2,930 15,720 18,650			2/9/06 Leslie R & Tara L Boggs							
BOGGS, LESLIE R. AND TARA LYNN E 415 MARION PK COAL GROVE, OHIO 45638 OR 38 PG 179/181 PARCEL-ID 29-030-0700.000	-00-00 11 DAWSON-BRYANT S.D. 12 W1/2 C000.00A RES USE CODE 510 4,390 16,260 20,650										
ACCENT HEALTH CARE INC. 415 MARION PK COAL GROVE,OH 45638 OR 251 PG 528/531 PARCEL-ID 29-030-0800.000	-00-00 12 DAWSON-BRYANT S.D. E 1/2 13 WHOL E C000.00A COM USE CODE 442 4,410 13,160 17,570 HOMESITE VALUE LISTED BELOW 00 13,160 13,160			2/9/06 Leslie R & Tara L Boggs							
ACCENT HEALTH CARE INC. 415 MARION PK COAL GROVE, OH 45638 OR 251 PG 528/531 PARCEL-ID 29-030-0900.000	-00-00 14 DAWSON-BRYANT S.D. PT. W 20' C000.00A RES USE CODE 500 1,460 00 1,460			2/9/06 Same							
HOLMES, ERIC A. AND JAMI A. 103 REMY ST COAL GROVE, OHIO 45638 VOL 637 PG 752 PARCEL-ID 29-030-1000.000	-00-00 14 DAWSON-BRYANT S.D. PT. E 20.2' C000.00A RES USE CODE 500 2,930 00 2,930										

BARRETT BROTHERS SPRINGFIELD, OH 1-800-322-7711

TAX RATE 10[illegible].0
A/R RED FACTOR 07.2335
OTH RED FACTOR 06.1810

LAWRENCE
TAX DISTRICT 29-UPPER TWP-COAL GROVE CORP D.B.S.D.

GENERAL TAX LIST AND DUPLICATE OF REAL AND PUBLIC UTILITY PROPERTY
COUNTY REAL ESTATE TAXES AND SPECIAL ASSESSMENTS

01/11/06

TAX YEAR 2005
INTEREST RATE
PAGE NO 5894

OWNER'S NAME MAILING ADDRESS	DESCRIPTION			TAXES CHARGED	DECEMBER TAXES	PENALTY	JUNE TAXES	PENALTY	TOTAL DELINQUENT	C.D. DATE	MEMO
	LAND	IMPROVEMENTS	TOTAL VALUE								
HOLMES, ERIC A. & JAMI A. 103 REMY ST COAL GROVE, OHIO 45638 VOL 420 PG 597 PARCEL-ID 29-030-1100.000	-00-00 15 DAWSON-BRYANT S.D. C000.00A RES USE CODE 510 2,930	12,250	15,180								
HOLMES, ERIC A. AND JAMI A. 103 REMY ST COAL GROVE, OHIO 45638 VOL 637 PG 752 PARCEL-ID 29-030-1200.000	-00-00 16 DAWSON-BRYANT S.D. C000.00A COM USE CODE 499 2,260	260	2,520								
HOLMES, ERIC A. & JAMI A. 103 REMY ST COAL GROVE, OHIO 45638 VOL 420 PG 595 PARCEL-ID 29-030-1300.000	-00-00 17 DAWSON-BRYANT S.D. C000.00A COM USE CODE 499 2,790	13,870	16,660								
STEVENS, FREDDIE JOE & MOLLIE B 626 HIGH STREET COAL GROVE, OHIO 45638 VOL 597 PG 613 PARCEL-ID 29-030-1400.000	-00-00 18 DAWSON-BRYANT S.D. C000.00A RES USE CODE 510 2,930 HOMESITE VALUE LISTED BELOW 2,930	17,240 17,240	20,170 20,170								
BOGGS, LESLIE R. AND TARA L. 105 BRAMMER DR COAL GROVE, OHIO 45638 OR 259 PG 410 PARCEL-ID 29-030-1500.000	-00-00 19 DAWSON-BRYANT S.D. C000.00A RES USE CODE 510 2,930	19,400	22,330								1/25/06 James W & Tonya M Lemaster
JUSTICE, KAREN J. 006 C/O FIRST AMER.RE TAX SERVICE ATT:ESCROW REPORTING DEPT 8435 STEMMONS FWY 7TH FR DALLAS, TX 75247 OR 14 PG 332 PARCEL-ID 29-030-1600.000	-00-00 LOT20 DAWSON BRYANT S D C000.00A RES USE CODE 510 2,930 HOMESITE VALUE LISTED BELOW 2,930	15,360 15,360	18,290 18,290								
JUSTICE, KAREN J. 006 C/O FIRST AMER.RE TAX SERVICE ATT:ESCROW REPORTING DEPT 8435 STEMMONS FWY 7TH FR DALLAS, TX 75247 OR 14 PG 332 PARCEL-ID 29-030-1700.000	-00-00 LOT 21 DAWSON BRYANT SD C000.00A RES USE CODE 500 2,930	00	2,930								
MALONE, DAVID & CAROL 006 C/O FIRST AMER.RE TAX SERVICE ATT:ESCROW REPORTING DEPT 8435 STEMMONS FWY 7TH FR DALLAS, TX 75247 OR 47 PG 699 PARCEL-ID 29-030-1800.000	-00-00 22 DAWSON-BRYANT S.D. C000.00A RES USE CODE 510 2,930 HOMESITE VALUE LISTED BELOW 2,930	22,310 13,260	25,240 16,190								
EDWARDS, CHARLES DAVID AND DON ALD L. EDWARDS 922 KEMP AVENUE IRONTON, OHIO 45638	-00-00 23 DAWSON-BRYANT S.D. C000.00A RES USE CODE 510 2,930	9,640	12,570								

TAX RATE 10[illegible].0
A/R RED FACTOR 07.2335
OTH RED FACTOR 06.1810

LAWRENCE
TAX DISTRICT 29-UPPER TWP-COAL GROVE CORP D.B.S.D.

GENERAL TAX LIST AND DUPLICATE OF REAL AND PUBLIC UTILITY PROPERTY
COUNTY REAL ESTATE TAXES AND SPECIAL ASSESSMENTS

01/11/06

TAX YEAR 2005
INTEREST RATE
PAGE NO 5895

OWNER'S NAME MAILING ADDRESS	DESCRIPTION			TAXES CHARGED	DECEMBER TAXES	PENALTY	JUNE TAXES	PENALTY	TOTAL DELINQUENT	C.D. DATE	MEMO
	LAND	IMPROVEMENTS	TOTAL VALUE								
OR 269 PG 334 PARCEL-ID 29-031-0100.000	HOMESITE VALUE LISTED BELOW 2,930	9,640	12,570								
MALONE, IRIS NADINE LIFE EST. REM. REBECCA SUZANNE MALONE 614 HIGH ST. COAL GROVE, OHIO 45638 VOL 627 PG 359 PARCEL-ID 29-031-0200.000	-00-00 24 DAWSON-BRYANT S.D. C000.00A RES USE CODE 510 2,930 HOMESITE VALUE LISTED BELOW 2,930	17,400 17,400	20,330 20,330								
MALONE, IRIS NADINE LIFE EST R EM. REBECCA SUZANNE MALONE 614 HIGH ST. COAL GROVE, OHIO 45638 VOL 627 PG 359 PARCEL-ID 29-031-0300.000	-00-00 25 DAWSON-BRYANT S.D. C000.00A RES USE CODE 500 2,930	00	2,930								
ROUSH, FREDERICK PHILLIP & JOL YNDA 610 HIGH ST COAL GROVE, OH 45638 OR 352 PG 349 PARCEL-ID 29-031-0400.000 06-01-05 TRNSF FROM 29-031-0400.000 FIELDS, JERRY E.	-00-00 26 DAWSON-BRYANT S.D. C000.00A RES USE CODE 500 2,930	00	2,930								
FIELDS, JERRY E. 303 ORCHARD DR SOUTH POINT, OHIO 45680 OR 184 PG 53 PARCEL-ID 29-031-0400.000 06-01-05 TRNSF TO 29-031-0400.000 ROUSH, FREDERICK PHILLIP	-00-00 26 DAWSON-BRYANT S.D. C000.00A RES USE CODE 500 00	00	00								
FIELDS, JERRY E. 303 ORCHARD DR SOUTH POINT, OHIO 45680 OR 184 PG 53 PARCEL-ID 29-031-0500.000 06-01-05 TRNSF TO 29-031-0500.000 ROUSH, FREDERICK PHILLIP	-00-00 27 DAWSON-BRYANT S.D. C000.00A RES USE CODE 510 00	00	00								
ROUSH, FREDERICK PHILLIP & JOL YNDA 610 HIGH ST COAL GROVE, OH 45638 OR 352 PG 349 PARCEL-ID 29-031-0500.000 06-01-05 TRNSF FROM 29-031-0500.000 FIELDS, JERRY E.	-00-00 27 DAWSON-BRYANT S.D. C000.00A RES USE CODE 510 2,930 HOMESITE VALUE LISTED BELOW 2,930	22,440 22,440	25,370 25,370								
NANCE, WILLIAM LEROY & ROSEMAR Y LIFE EST REM W. NANCE JR. 608 HIGH ST. COAL GROVE, OHIO 45638 VOL 544 PG 216 PARCEL-ID 29-031-0600.000	-00-00 28 DAWSON-BRYANT S.D. C000.00A RES USE CODE 510 2,930 HOMESITE VALUE LISTED BELOW 2,930	11,950 11,950	14,880 14,880								

BARRETT BROTHERS SPRINGFIELD, OH 1-800-322-7711

TAX RATE [illegible],0
A/R RED FACTOR 07.2335
OTH RED FACTOR 06.1810

LAWRENCE
TAX DISTRICT 29-UPPER TWP-COAL GROVE CORP D.B.S.D.

GENERAL TAX LIST AND DUPLICATE OF REAL AND PUBLIC UTILITY PROPERTY
COUNTY REAL ESTATE TAXES AND SPECIAL ASSESSMENTS

TAX YEAR 2005
01/11/06 INTEREST RATE
PAGE NO 5896

OWNER'S NAME MAILING ADDRESS	DESCRIPTION			TAXES CHARGED	DECEMBER TAXES	PENALTY	JUNE TAXES	PENALTY	TOTAL DELINQUENT	C.D. DATE	MEMO
	LAND	IMPROVEMENTS	TOTAL VALUE								
WILLIS, MANFORD LIFE EST JAMES R. & SARAH ASHLEY WILLIS REM 526 HIGH ST COAL GROVE, OHIO 45638 OR 184 PG 344 PARCEL-ID 29-031-0700.000	-00-00 33 DAWSON-BRYANT S.D. C000.00A RES USE CODE 510 3,950 9,990 13,940 HOMESITE VALUE LISTED BELOW 3,950 9,990 13,940			11/9/06 Jamie B & Sarah Willis							
NANCE, WILLIAM LEROY & ROSEMARY LIFE EST REM W. NANCE JR. 608 HIGH ST. COAL GROVE, OHIO 45638 VOL 581 PG 691 PARCEL-ID 29-031-0800.000	-00-00 29 DAWSON-BRYANT S.D. C000.00A RES USE CODE 599 2,930 460 3,390										
WHEELER, JIMMY JERRY & CAROLYN 604 HIGH ST. COAL GROVE, OHIO 45638 VOL 309 PG 627 PARCEL-ID 29-031-0900.000	-00-00 30 DAWSON-BRYANT S.D. C000.00A RES USE CODE 510 2,930 17,060 19,990 HOMESITE VALUE LISTED BELOW 2,930 17,060 19,990										
WHEELER, JIMMY JERRY & CAROLYN 604 HIGH ST. COAL GROVE, OHIO 45638 VOL 309 PG 627 PARCEL-ID 29-031-1000.000	-00-00 31 DAWSON-BRYANT S.D. C000.00A RES USE CODE 500 2,930 00 2,930										
HUMPHREYS, LUTHER & BEULAH LIFE EST. 3618 CO RD 6 KITTS HILL, OHIO 45645 OR 138 PG 233 PARCEL-ID 29-031-1100.000	-00-00 32 DAWSON-BRYANT S.D. C000.00A RES USE CODE 510 2,930 9,180 12,110 HOMESITE VALUE LISTED BELOW 2,930 9,180 12,110										
WILLIS, MANFORD LIFE EST JAMES R. & SARAH ASHLEY WILLIS REM 526 HIGH ST COAL GROVE, OHIO 45638 OR 184 PG 344 PARCEL-ID 29-031-1200.000	-00-00 34 DAWSON-BRYANT S.D. PT. S 11' C000.00A RES USE CODE 500 810 00 810			11/9/06 Jamie B & Sarah Ashley Willis							
GOLDCAMP, PHYLLIS JEAN 522 HIGH ST. COAL GROVE, OHIO 45638 VOL 528 PG 404 PARCEL-ID 29-031-1300.000	-00-00 34 DAWSON-BRYANT S.D. NW PTX132.71' 35 N 40' ON H C000.00A RES USE CODE 510 2,930 14,350 17,280 HOMESITE VALUE LISTED BELOW 2,930 14,350 17,280										
DAVIS, DARYL E. & SANDRA J. 524 HIGH ST. COAL GROVE, OHIO 45638 VOL 524 PG 44 PARCEL-ID 29-031-1400.000	-00-00 34 DAWSON-BRYANT S.D. N39' ON HIGH ST. 35 S 1' X C000.00A RES USE CODE 510 2,930 17,560 20,490 HOMESITE VALUE LISTED BELOW 2,930 17,560 20,490										
RUDMAN, JACK E. & VIRGINIA R. JUSTICE 008 C/O FIRST AMER.RE TAX SERVICE ATT:ESCROW REPORTING DEPT	-00-00 36 DAWSON-BRYANT S.D. C000.00A RES USE CODE 510 00 00 00										

TAX RATE [illegible],0
A/R RED FACTOR 07.2335
OTH RED FACTOR 06.1810

LAWRENCE
TAX DISTRICT 29-UPPER TWP-COAL GROVE CORP D.B.S.D.

GENERAL TAX LIST AND DUPLICATE OF REAL AND PUBLIC UTILITY PROPERTY
COUNTY REAL ESTATE TAXES AND SPECIAL ASSESSMENTS

TAX YEAR 2005
01/11/06 INTEREST RATE
PAGE NO 5897

OWNER'S NAME MAILING ADDRESS	DESCRIPTION			TAXES CHARGED	DECEMBER TAXES	PENALTY	JUNE TAXES	PENALTY	TOTAL DELINQUENT	C.D. DATE	MEMO
	LAND	IMPROVEMENTS	TOTAL VALUE								
8435 STEMMONS FWY 7TH FR DALLAS, TX 75247 VOL 638 PG 489 PARCEL-ID 29-031-1500.000 05-24-05 TRNSF TO 29-031-1500.000	C000.00A SECRETARY OF HOUSING AND										
SECRETARY OF HOUSING AND URBAN DEVELOPMENT 008 C/O FIRST AMER.RE TAX SERVICE ATT:ESCROW REPORTING DEPT 8435 STEMMONS FWY 7TH FR DALLAS, TX 75247 OR 351 PG 381 PARCEL-ID 29-031-1500.000 05-24-05 TRNSF FROM 29-031-1500.000 A R. JUSTICE 09-12-05 TRNSF TO 29-031-1500.000	-00-00 36 DAWSON-BRYANT S.D. C000.00A RES USE CODE 510 00 00 00 RUDMAN, JACK E. & VIRGINI DEAN, ANDY										
DEAN, ANDY 008 C/O THE LEADER MORTGAGE CO. SUITE 650 1015 EUCLID AVE. CLEVELAND, OHIO 44115 OR 368 PG 388 PARCEL-ID 29-031-1500.000 09-12-05 TRNSF FROM 29-031-1500.000	-00-00 36 DAWSON-BRYANT S.D. C000.00A RES USE CODE 510 3,000 13,530 16,530 HOMESITE VALUE LISTED BELOW 3,000 13,530 16,530 SECRETARY OF HOUSING AND										
JOSEPH, MARCELLA 520 A HIGH ST. COAL GROVE, OHIO 45638-0000 PARCEL-ID 29-031-1600.000	-00-00 37 DAWSON-BRYANT S.D. C000.00A RES USE CODE 510 2,930 18,440 21,370 HOMESITE VALUE LISTED BELOW 2,930 18,440 21,370										
HALL, SAMUEL E., CAROLYN WILKINSON & CARLA SALYER 518 HIGH ST. COAL GROVE, OHIO 45638 OR 227 PG 360 PARCEL-ID 29-031-1700.000	-00-00 38 DAWSON-BRYANT S.D. C000.00A RES USE CODE 500 2,930 00 2,930										
HALL, SAMUEL E., CAROLYN WILKINSON & CARLA SALYER 518 HIGH ST. COAL GROVE, OHIO 45638 OR 227 PG 360 PARCEL-ID 29-031-1800.000	-00-00 39 DAWSON-BRYANT S.D. C000.00A RES USE CODE 510 2,930 13,340 16,270 HOMESITE VALUE LISTED BELOW 2,930 13,010 15,940										
ZORNES, ARCHIE 516 HIGH ST. COAL GROVE, OHIO 45638 VOL 437 PG 249 PARCEL-ID 29-032-0100.000	-00-00 40 DAWSON-BRYANT S.D. C000.00A RES USE CODE 510 2,930 13,080 16,010 HOMESITE VALUE LISTED BELOW 2,930 13,080 16,010										

TAX RATE [illegible]0
A/R RED FACTOR 07.2335
OTH RED FACTOR 06.1810

LAWRENCE
TAX DISTRICT 29-UPPER TWP-COAL GROVE CORP D.B.S.D.

GENERAL TAX LIST AND DUPLICATE OF REAL AND PUBLIC UTILITY PROPERTY
COUNTY REAL ESTATE TAXES AND SPECIAL ASSESSMENTS

TAX YEAR 2005
01/11/06 INTEREST RATE
PAGE NO 5898

OWNER'S NAME MAILING ADDRESS	DESCRIPTION			TAXES CHARGED	DECEMBER TAXES	PENALTY	JUNE TAXES	PENALTY	TOTAL DELINQUENT	C. D. DATE	MEMO
	LAND	IMPROVEMENTS	TOTAL VALUE								
MCMACKIN, CLARICE M. 514 HIGH ST. COAL GROVE, OHIO 45638 VOL 497 PG 378 PARCEL-ID 29-032-0200.000	-00-00 41 DAWSON-BRYANT S.D. C000.00A RES USE CODE 510 2,930 11,690 14,620 HOMESITE VALUE LISTED BELOW 2,930 11,350 14,280										
CLARK, HATTIE B. 512 HIGH ST. COAL GROVE, OHIO 45638 OR 288 PG 177 PARCEL-ID 29-032-0300.000	-00-00 42 DAWSON-BRYANT S.D. C000.00A RES USE CODE 510 2,930 16,120 19,050 HOMESITE VALUE LISTED BELOW 2,930 16,100 19,030										
CLARK, HATTIE B. 512 HIGH ST. COAL GROVE, OHIO 45638 OR 288 PG 177 PARCEL-ID 29-032-0400.000	-00-00 43 DAWSON-BRYANT S.D. C000.00A RES USE CODE 500 2,930 00 2,930										
FORTH, DELMAR EUGENE AND JANE 510 HIGH ST. COAL GROVE, OHIO 45638 VOL 414 PG 20 PARCEL-ID 29-032-0500.000	-00-00 44 DAWSON-BRYANT S.D. C000.00A RES USE CODE 510 2,930 35,890 38,820 HOMESITE VALUE LISTED BELOW 2,930 35,890 38,820										
FORTH, DELMAR EUGENE AND JANE 510 HIGH ST. COAL GROVE, OHIO 45638 VOL 414 PG 20 PARCEL-ID 29-032-0600.000	-00-00 45 DAWSON-BRYANT S.D. C000.00A RES USE CODE 500 2,930 00 2,930										
STEWART, RAYMOND D. & JUDITH K 502 HIGH ST. COAL GROVE, OHIO 45638 VOL 334 PG 201 PARCEL-ID 29-032-0700.000	-00-00 46 DAWSON-BRYANT S.D. C000.00A RES USE CODE 510 2,930 17,900 20,830 HOMESITE VALUE LISTED BELOW 2,930 17,170 20,100										
STEWART, RAYMOND D. & JUDITH K 502 HIGH ST. COAL GROVE, OHIO 45638 PLAT 68 PG 260 PARCEL-ID 29-032-0800.000	-00-00 DAWSON-BRYANT SUBDIV. TRI. ON CALVARY ADJ. LOT 46 C000.00A RES USE CODE 500 760 00 760										
THOMPSON, GLENN E. & ALICE J. P. O. BOX 607 IRONTON, OH 45638-000 OR 30 PG 675 PARCEL-ID 29-032-0900.000	47 DAWSON BRYANT SD E PT 40X 5 6 RES USE CODE 510 2,070 11,690 13,760 HOMESITE VALUE LISTED BELOW 2,070 11,690 13,760			Brent E. Thompson 3/30/06							
LYKINS, JEFFREY & SHIRLEY 527 HIGH STREET COAL GROVE, OHIO 45638 OR 102 PG 242 PARCEL-ID 29-032-1000.000	47 DAWSON BRYANT SD W PT 40 X 76 RES USE CODE 510 2,160 12,150 14,310 HOMESITE VALUE LISTED BELOW										

TAX RATE [illegible]0
A/R RED FACTOR 07.2335
OTH RED FACTOR 06.1810

LAWRENCE
TAX DISTRICT 29-UPPER TWP-COAL GROVE CORP D.B.S.D.

GENERAL TAX LIST AND DUPLICATE OF REAL AND PUBLIC UTILITY PROPERTY
COUNTY REAL ESTATE TAXES AND SPECIAL ASSESSMENTS

TAX YEAR 2005
01/11/06 INTEREST RATE
PAGE NO 5899

OWNER'S NAME MAILING ADDRESS	DESCRIPTION			TAXES CHARGED	DECEMBER TAXES	PENALTY	JUNE TAXES	PENALTY	TOTAL DELINQUENT	C. D. DATE	MEMO
	LAND	IMPROVEMENTS	TOTAL VALUE								
	2,160	12,130	14,290								
MORGAN, ARNIE & DORA PB 6 PG 154 PARCEL-ID 29-032-1100.000	-00-00 E PT CEMETERY ST. FRO MALLEY TO HIGH ST. ADJ LOT 46 C000.00A RES USE CODE 500 290 00 290										
BAALS, VESTA LILLIAN 601 HIGH ST. COAL GROVE, OHIO 45638 VOL 273 PG 501 PARCEL-ID 29-032-1200.000	-00-00 48 DAWSON-BRYANT S.D. C000.00A RES USE CODE 510 3,000 11,460 14,460 HOMESITE VALUE LISTED BELOW 3,000 11,460 14,460			1/4/06 David & Paula Conley —		12/27/06 Lynanne Wilson					
GATES, JOYCE E. 3023 S. 10TH ST. IRONTON, OHIO 45638 VOL 319 PG 438 PARCEL-ID 29-032-1300.000	-00-00 49 DAWSON-BRYANT S.D. C000.00A RES USE CODE 545 3,000 140 3,140										
MORGAN, JIMMY D. AND BRENDA J. 605 HIGH ST COAL GROVE, OH 45638 OR 216 PG 127/559 PARCEL-ID 29-032-1400.000	-00-00 50 DAWSON-BRYANT S.D. C000.00A RES USE CODE 510 3,000 11,610 14,610 HOMESITE VALUE LISTED BELOW 3,000 11,610 14,610										
BOYD, WILLIAM G. & ROBIN R. 607 HIGH STREET COALGROVE, OHIO 45638 PARCEL-ID 29-032-1500.000	-00-00 51 DAWSON-BRYANT S.D. C000.00A RES USE CODE 510 3,000 15,780 18,780 HOMESITE VALUE LISTED BELOW 3,000 15,780 18,780										
BOYD, DEBORAH E. 609 HIGH ST COAL GROVE, OH 45638 OR 65 PG 137 PARCEL-ID 29-032-1600.000	-00-00 52 DAWSON-BRYANT S.D. C000.00A RES USE CODE 510 3,000 12,330 15,330 HOMESITE VALUE LISTED BELOW 3,000 12,330 15,330			8/29/06 Carl K Ward							
HARTLEY, JANET D. 006 C/O FIRST AMER.RE TAX SERVICE ATT:ESCROW REPORTING DEPT 8435 STEMMONS FWY 7TH FR DALLAS, TX 75247 OR 299 PG 527 PARCEL-ID 29-032-1700.000	-00-00 53 DAWSON-BRYANT S.D. C000.00A RES USE CODE 510 3,000 17,670 20,670 HOMESITE VALUE LISTED BELOW 3,000 17,070 20,070										
MCCLEAN, DONALD R. JR. MCCLEAN, CYNTHIA A. 613 HIGH ST. COAL GROVE, OHIO 45638-0000 VOL 479 PG 443 PARCEL-ID 29-032-1800.000	-00-00 54 DAWSON-BRYANT S.D. C000.00A RES USE CODE 510 3,000 21,370 24,370 HOMESITE VALUE LISTED BELOW 3,000 19,100 22,100										
BAKER, HERMAN LIFE EST. REM.JO	-00-00 55 DAWSON-BRYANT S.D.										

BARRETT BROTHERS SPRINGFIELD, OH 1-800-322-7711

TAX RATE 10.0
A/R RED FACTOR 07.2335
OTH RED FACTOR 06.1810

LAWRENCE
TAX DISTRICT 29-UPPER TWP-COAL GROVE CORP D.B.S.D.

GENERAL TAX LIST AND DUPLICATE OF REAL AND PUBLIC UTILITY PROPERTY
COUNTY REAL ESTATE TAXES AND SPECIAL ASSESSMENTS

01/11/06

TAX YEAR 2005
INTEREST RATE
PAGE NO 5900

OWNER'S NAME MAILING ADDRESS	DESCRIPTION			TAXES CHARGED	DECEMBER TAXES	PENALTY	JUNE TAXES	PENALTY	TOTAL DELINQUENT	C. D. DATE	MEMO
	LAND	IMPROVEMENTS	TOTAL VALUE								
EL G BAKER & CHERYL B. ROSS 615 HIGH ST. COALGROVE, OHIO 45638 OR 174 PG 467 PARCEL-ID 29-033-0100.000	15' S PT. C000.00A RES USE CODE 500 1,100	00	1,100								
MCCLEAN, DONALD R. & MCCLEAN, CYNTHIA A. 613 HIGH ST. COAL GROVE, OHIO 45638-0000 VOL 479 PG 443 PARCEL-ID 29-033-0200.000	-00-00 55 DAWSON-BRYANT S.D. 26' N PT. C000.00A RES USE CODE 500 1,900	00	1,900								
BAKER, HERMAN LIFE EST. REM.JO EL G BAKER & CHERYL B ROSS 615 HIGH ST. COAL GROVE, OHIO 45638 OR 174 PG 467 PARCEL-ID 29-033-0300.000	-00-00 56 DAWSON-BRYANT S.D. C000.00A RES USE CODE 510 3,000 18,720 21,720 HOMESITE VALUE LISTED BELOW 3,000 18,680 21,680										
GREENLEE, RUBY LIFE EST. REM. BEVERLY DANIELS ET AL 619 HIGH ST. COAL GROVE, OHIO 45638 OR 124 PG 619 PARCEL-ID 29-033-0400.000	-00-00 57 DAWSON-BRYANT S.D. 58 C000.00A RES USE CODE 510 6,000 14,830 20,830 HOMESITE VALUE LISTED BELOW 6,000 14,830 20,830										
HARRISON, ROBERT M. ET-AL 621 HIGH ST. COAL GROVE, OHIO 45638 VOL 575 PG 743 PARCEL-ID 29-033-0500.000	-00-00 59 DAWSON-BRYANT S.D. C000.00A RES USE CODE 510 3,000 20,520 23,520 HOMESITE VALUE LISTED BELOW 3,000 19,780 22,780										
HARRISON, ROBERT M. ET-AL 621 HIGH ST. COAL GROVE, OHIO 45638 VOL 575 PG 743 PARCEL-ID 29-033-0600.000	-00-00 60 DAWSON-BRYANT S.D. N19' C000.00A RES USE CODE 500 1,390 00 1,390										
HARRISON, ROBERT M. ETAL 621 HIGH ST IRONTON, OHIO 45638-291 OR 164 PG 273 PARCEL-ID 29-033-0700.000	60 DAWSON BRYANT SD 22'S PT LE SS 7915Q FT RES USE CODE 500 1,170 00 1,170										
BARNETT, EDITH 625 HIGH ST COAL GROVE, OH 45638 OR 249 PG 633 PARCEL-ID 29-033-0700.001	PT 60 DAWSON BRYANT SD S PT (7 91 SQ FT) RES USE CODE 500 440 00 440			6/30/06 grantor Rev life-Est Brenda S Dangrey							
BARNETT, EDITH 625 HIGH ST COAL GROVE, OHIO 45638 OR 188 PG 333 PARCEL-ID 29-033-0800.000	-00-00 61 DAWSON-BRYANT S.D. C000.00A RES USE CODE 510 3,000 16,370 19,370 HOMESITE VALUE LISTED BELOW 3,000 13,320 16,320			done							

TAX RATE 10.0
A/R RED FACTOR 07.2335
OTH RED FACTOR 06.1810

LAWRENCE
TAX DISTRICT 29-UPPER TWP-COAL GROVE CORP D.B.S.D.

GENERAL TAX LIST AND DUPLICATE OF REAL AND PUBLIC UTILITY PROPERTY
COUNTY REAL ESTATE TAXES AND SPECIAL ASSESSMENTS

01/11/06

TAX YEAR 2005
INTEREST RATE
PAGE NO 5901

OWNER'S NAME MAILING ADDRESS	DESCRIPTION			TAXES CHARGED	DECEMBER TAXES	PENALTY	JUNE TAXES	PENALTY	TOTAL DELINQUENT	C. D. DATE	MEMO
	LAND	IMPROVEMENTS	TOTAL VALUE								
HUDDLE, FREDIA V. LIFE EST THO MAS RAY HUDDLE REM. C/O FREDIA HUDDLE 627 HIGH ST. COAL GROVE, OHIO 45638-000 OR 76 PG 689 PARCEL-ID 29-033-0900.000	-00-00 62 DAWSON-BRYANT S.D. C000.00A RES USE CODE 510 3,220 7,640 10,860 HOMESITE VALUE LISTED BELOW 3,220 7,640 10,860										
LEMASTER, THOMAS R. 126 CENTER ST COAL GROVE, OHIO 45638 OR 178 PG 25 PARCEL-ID 29-033-1000.000 06-06-05 TRNSF TO 29-033-1000.000 J & L SUITOR, INC	-00-00 63 DAWSON-BRYANT S.D. N1/2 64 N1/2 C000.00A COM USE CODE 430 00 00 00										
J & L SUITOR, INC 631 HIGH ST COAL GROVE, OHIO 45638 OR 353 PG 296 PARCEL-ID 29-033-1000.000 06-06-05 TRNSF FROM 29-033-1000.000 LEMASTER, THOMAS R.	-00-00 63 DAWSON-BRYANT S.D. N1/2 64 N1/2 C000.00A COM USE CODE 430 2,770 11,690 14,460										
KELLEY, RALPH R. & MARGARET P. 805 2ND STREET EAST SOUTH POINT, OHIO 45680 VOL 283 PG 443 PARCEL-ID 29-033-1100.000 06-06-05 TRNSF TO 29-033-1100.000 J & L SUITOR, INC	-00-00 63 DAWSON-BRYANT S.D. S1/2 64 S1/2 C000.00A COM USE CODE 429 00 00 00										
J & L SUITOR, INC 631 HIGH ST COAL GROVE, OH 45638 OR 353 PG 298 PARCEL-ID 29-033-1100.000 06-06-05 TRNSF FROM 29-033-1100.000 KELLEY, RALPH R. & MARGAR	-00-00 63 DAWSON-BRYANT S.D. S1/2 64 S1/2 C000.00A COM USE CODE 429 2,770 6,930 9,700										
CAREY, THOMAS G. & BARBARA H. 5699 ST RT 243 IRONTON, OH 45638 VOL 623 PG 382 PARCEL-ID 29-033-1200.000	-00-00 65 DAWSON-BRYANT S.D. C000.00A RES USE CODE 510 2,930 11,220 14,150 HOMESITE VALUE LISTED BELOW 2,930 11,220 14,150										
CAREY, THOMAS G. & BARBARA H. 5699 ST RT 243 COAL GROVE, OHIO 45638 VOL 623 PG 382 PARCEL-ID 29-033-1300.000	-00-00 66 DAWSON-BRYANT S.D. C000.00A RES USE CODE 599 3,000 1,210 4,210										
Norma D. Delawder DELAWDER, KENNETH R. ~~(ET-AL)~~ 505 MARION PIKE COAL GROVE, OHIO 45638 VOL 592 PG 645	life est. 67 DAWSON BRYANT S.D. LESS SE TRI. 2' ON MARION PIKE RES USE CODE 510			2/14/06 Kenneth R Delawder							

TAX RATE [illegible]0
A/R RED FACTOR 07.2335
OTH RED FACTOR 06.1810

LAWRENCE
TAX DISTRICT 29-UPPER TWP-COAL GROVE CORP D.B.S.D.

GENERAL TAX LIST AND DUPLICATE OF REAL AND PUBLIC UTILITY PROPERTY
COUNTY REAL ESTATE TAXES AND SPECIAL ASSESSMENTS

TAX YEAR 2005
INTEREST RATE
01/11/06 PAGE NO 5902

OWNER'S NAME MAILING ADDRESS	DESCRIPTION			TAXES CHARGED	DECEMBER TAXES	PENALTY	JUNE TAXES	PENALTY	TOTAL DELINQUENT	C.D. DATE	MEMO
	LAND	IMPROVEMENTS	TOTAL VALUE								
PARCEL-ID 29-033-1400.000	1,100	19,400	20,500								
	HOMESITE VALUE LISTED BELOW										
	1,100	19,400	20,500								
TRUSTEES OF 1ST MISSIONARY BAP	67 DAWSON BRYANT S.D., SE TRI.										
T. CHURCH OF COAL GROVE, OH.	2' ON MARION PIKE										
511 MARION PIKE		EXM USE CODE	685								
COAL GROVE, OHIO 45638											
VOL 480 PG 710	110	00	110								
PARCEL-ID 29-033-1400.001											
FIRST MISSIONARY BAPTIST CHURC	68 DAWSON BRYANT S.D. LESS NW TRI										
511 MARION PIKE		EXM USE CODE	685								
COAL GROVE, OHIO 45638											
VOL 480 PG 710											
PARCEL-ID 29-033-1401.000	2,770	40,270	43,040								
DELAWDER, CHARLES E. & NORMA M	68 DAWSON BRYANT S.D., NW TRI PT ONLY			8/1/06 Norma M Delawder / 8/1/06 Kenneth R Delawder							
505 MARION PIKE		RES USE CODE	500								
COAL GROVE, OHIO 45638											
EXEMPT SALE, 11/10/82											
PARCEL-ID 29-033-1401.001	450	00	450								
FIRST MISSIONARY BAPTIST CHURC	-00-00 69 DAWSON BRYANT S. D										
511 MARION PIKE											
COAL GROVE, OHIO	C000.00A	EXM USE CODE	685								
VOL 480 PG 710											
PARCEL-ID 29-033-1402.000	2,770	00	2,770								
CAREY, THOMAS G. & BARBARA H.	-00-00 70 DAWSON-BRYANT S.D.										
5699 ST. RT. 243	C000.00A	RES USE CODE	545								
COAL GROVE, OHIO 45638											
VOL 551 PG 294	3,070	150	3,220								
PARCEL-ID 29-033-1500.000											
CAREY, THOMAS G. & BARBARA H.	-00-00 71 DAWSON-BRYANT S.D.										
5699 ST. RT. 243	C000.00A	RES USE CODE	510								
COAL GROVE, OH 45638											
VOL 551 PG 294	2,930	10,320	13,250								
PARCEL-ID 29-033-1600.000	HOMESITE VALUE LISTED BELOW										
	2,930	10,320	13,250								
GRUBB, DONNA R.	-00-00 72 DAWSON-BRYANT S.D.										
624 WASHINGTON ST.	C000.00A	RES USE CODE	510								
COAL GROVE, OHIO 45638											
VOL 613 PG 265	2,930	13,740	16,670								
PARCEL-ID 29-033-1700.000	HOMESITE VALUE LISTED BELOW										
	2,930	13,740	16,670								
PEMBERTON, DONALD R. & LISA K.	-00-00 LOT 73 DAWSON BRYANT SUB DIV										
620 WASHINGTON, ST	C000.00A	RES USE CODE	510								
COAL GROVE, OHIO 45638											
OR 45 PG 508	2,930	19,150	22,080								
PARCEL-ID 29-033-1800.000	HOMESITE VALUE LISTED BELOW										
	2,930	16,890	19,820								
PEMBERTON, DONALD R. & LISA K.	-00-00 74 DAWSON-BRYANT S.D.										
620 WASHINGTON ST	C000.00A	RES USE CODE	510								

TAX RATE [illegible]0
A/R RED FACTOR 07.2335
OTH RED FACTOR 06.1810

LAWRENCE
TAX DISTRICT 29-UPPER TWP-COAL GROVE CORP D.B.S.D.

GENERAL TAX LIST AND DUPLICATE OF REAL AND PUBLIC UTILITY PROPERTY
COUNTY REAL ESTATE TAXES AND SPECIAL ASSESSMENTS

TAX YEAR 2005
INTEREST RATE
01/11/06 PAGE NO 5903

OWNER'S NAME MAILING ADDRESS	DESCRIPTION			TAXES CHARGED	DECEMBER TAXES	PENALTY	JUNE TAXES	PENALTY	TOTAL DELINQUENT	C.D. DATE	MEMO
	LAND	IMPROVEMENTS	TOTAL VALUE								
COAL GROVE, OHIO 45638											
OR 14 PG 297	2,930	4,860	7,790								
PARCEL-ID 29-034-0100.000											
MURPHY, ANDREA	-00-00 75 DAWSON-BRYANT S.D.										
618 WASHINGTON STREET	C000.00A	RES USE CODE	510								
COAL GROVE, OHIO 45638											
VOL 622 PG 92	2,930	12,840	15,770								
PARCEL-ID 29-034-0200.000	HOMESITE VALUE LISTED BELOW										
	2,930	12,840	15,770								
HALLEY, YANCY D JR AND SHELLEY	-00-00 76 DAWSON-BRYANT S.D.			8/17/06 Richard J Blackshire & Andrea N Crank							
N	C000.00A	RES USE CODE	510								
032											
C/O COUNTRYWIDE TAX DEPT.	2,930	7,190	10,120								
MSN : SV - 24											
P. O. BOX 10211											
VAN NUYS, CA. 91410-0211											
OR OR 317 PG 102											
PARCEL-ID 29-034-0300.000											
SALYER, JAMES H. AND EDNA	-00-00 77 DAWSON-BRYANT S.D.										
614 WASHINGTON ST.	C000.00A	RES USE CODE	510								
COAL GROVE, OHIO 45638											
VOL 420 PG 375	2,930	10,070	13,000								
PARCEL-ID 29-034-0400.000	HOMESITE VALUE LISTED BELOW										
	2,930	9,980	12,910								
HINSON, MARY LOU & BRACE, SAND	-00-00 78 DAWSON-BRYANT S.D.										
RA S.	C000.00A	RES USE CODE	510								
C/O SANDRA BRACE											
4217 CO. RD. 6	00	00	00								
ROCK CAMP, OHIO 45645-8782											
VOL 518 PG 107A											
PARCEL-ID 29-034-0500.000											
12-16-04 TRNSF TO 29-034-0500.000 BRACE, SANDRA S.											
BRACE, SANDRA S.	-00-00 78 DAWSON-BRYANT S.D.			AD 11/16/06							
58 PVT DR 6585	C000.00A	RES USE CODE	510								
KITTS HILL, OH 45645											
OR 327 PG 791	2,930	8,810	11,740	Julie A. Pommell -							
PARCEL-ID 29-034-0500.000	HOMESITE VALUE LISTED BELOW										
	2,930	8,810	11,740								
12-16-04 TRNSF FROM 29-034-0500.000 HINSON, MARY LOU & BRACE,											
RADER, JAMES L. AND KATHY	-00-00 79 DAWSON-BRYANT S.D.										
610 WASHINGTON STREET	C000.00A	RES USE CODE	599								
COAL GROVE, OHIO 45638											
OR 265 PG 110	2,930	830	3,760								
PARCEL-ID 29-034-0600.000											
RADER, JAMES L. AND KATHY	-00-00 80 DAWSON-BRYANT S.D.										
610 WASHINGTON STREET	C000.00A	RES USE CODE	510								
COAL GROVE, OHIO 45638											
OR 265 PG 110	2,930	16,790	19,720								
PARCEL-ID 29-034-0700.000	HOMESITE VALUE LISTED BELOW										
	2,930	16,790	19,720								
ROUSH, FREDERICK P. & JOLYNDA	-00-00 81 DAWSON-BRYANT S.D.										

TAX RATE [illegible]0
A/R RED FACTOR 07.2335
OTH RED FACTOR 06.1810

LAWRENCE
TAX DISTRICT 29-UPPER TWP-COAL GROVE CORP D.B.S.D.

GENERAL TAX LIST AND DUPLICATE OF REAL AND PUBLIC UTILITY PROPERTY
COUNTY REAL ESTATE TAXES AND SPECIAL ASSESSMENTS

01/11/06

TAX YEAR 2005
INTEREST RATE
PAGE NO 5904

OWNER'S NAME MAILING ADDRESS	DESCRIPTION			TAXES CHARGED	DECEMBER TAXES	PENALTY	JUNE TAXES	PENALTY	TOTAL DELINQUENT	C.D. DATE	MEMO
	LAND	IMPROVEMENTS	TOTAL VALUE								
608 WASHINGTON ST. COAL GROVE, OHIO 45638 VOL 525 PG 543 PARCEL-ID 29-034-0800.000	C000.00A RES USE CODE 510 2,930	16,760	19,690 HOMESITE VALUE LISTED BELOW 2,930	16,760	19,690	7/25/06 Ghonda A Collins						
ROUSH, FREDERICK P. & JOLYNDA 608 WASHINGTON STREET COAL GROVE, OHIO 45638 VOL 525 PG 543 PARCEL-ID 29-034-0900.000	-00-00 82 DAWSON-BRYANT S.D. C000.00A RES USE CODE 500 2,930	00	2,930	7/25/06 done								
DEAN, MARY LOU LIFE ESTATE TO REM LOUANN DEAN 606 WASHINGTON ST COAL GROVE, OHIO 45638 OR11 PG 768 PARCEL-ID 29-034-1000.000	-00-00 83 DAWSON-BRYANT S.D. 84 S1/2 C000.00A RES USE CODE 510 4,390	13,690	18,080 HOMESITE VALUE LISTED BELOW 4,390	13,690	18,080							
CONLEY, DAVID & PAULA 545 ARGONNE ST. COAL GROVE, OHIO 45638 VOL 459 PG 184 PARCEL-ID 29-034-1100.000	-00-00 84 DAWSON-BRYANT S.D. N1/2 85 WHOLE C000.00A RES USE CODE 510 4,390	26,480	30,870									
HOLMES, ERIC A. & JAMI A. 103 REMY ST COAL GROVE, OHIO 45638 VOL 631 PG 446 PARCEL-ID 29-034-1200.000	-00-00 86 DAWSON-BRYANT S.D. C000.00A RES USE CODE 510 2,930	5,840	8,770 HOMESITE VALUE LISTED BELOW 2,930	5,840	8,770							
WISE, ALBERTA 1000 CO. RD. 24 IRONTON, OHIO 45638 VOL 593 PG 480 PARCEL-ID 29-034-1300.000	-00-00 87 DAWSON-BRYANT S.D. C000.00A RES USE CODE 510 2,780	5,180	7,960									
WISE, ALBERTA 1000 CO. RD. 24 IRONTON, OHIO 45638 VOL 593 PG 480 PARCEL-ID 29-034-1400.000	-00-00 88 DAWSON-BRYANT S.D. C000.00A RES USE CODE 500 1,770	00	1,770									
CHAPMAN, HERMAN L. & PATRICIA J. 006 C/O FIRST AMER.RE TAX SERVICE ATT:ESCROW REPORTING DEPT 8435 STEMMONS FWY 7TH FR DALLAS, TX 75247 OR 209 PG 452 PARCEL-ID 29-034-1500.000	-00-00 89 DAWSON-BRYANT S.D. C000.00A RES USE CODE 510 2,530 HOMESITE VALUE LISTED BELOW 2,530	14,220 14,080	16,750 16,610									
CHAPMAN, HERMAN L. & PATRICIA J. 006 C/O FIRST AMER.RE TAX SERVICE ATT:ESCROW REPORTING DEPT 8435 STEMMONS FWY 7TH FR	-00-00 90 DAWSON-BRYANT S.D. C000.00A RES USE CODE 500 2,590	00	2,590									

TAX RATE [illegible]0
A/R RED FACTOR 07.2335
OTH RED FACTOR 06.1810

LAWRENCE
TAX DISTRICT 29-UPPER TWP-COAL GROVE CORP D.B.S.D.

GENERAL TAX LIST AND DUPLICATE OF REAL AND PUBLIC UTILITY PROPERTY
COUNTY REAL ESTATE TAXES AND SPECIAL ASSESSMENTS

01/11/06

TAX YEAR 2005
INTEREST RATE
PAGE NO 5905

OWNER'S NAME MAILING ADDRESS	DESCRIPTION			TAXES CHARGED	DECEMBER TAXES	PENALTY	JUNE TAXES	PENALTY	TOTAL DELINQUENT	C.D. DATE	MEMO
	LAND	IMPROVEMENTS	TOTAL VALUE								
DALLAS, TX 75247 OR 209 PG 452 PARCEL-ID 29-034-1600.000											
BD. OF ED. COAL GROVE VILLAGE COAL GROVE, OHIO PARCEL-ID 29-034-1700.000	-00-00 91 DAWSON-BRYANT S.D. C000.00A EXM USE CODE 650 2,420	00	2,420									
BD. OF ED. COAL GROVE VILLAGE COAL GROVE, OHIO PARCEL-ID 29-034-1800.000	-00-00 92 DAWSON-BRYANT S.D. C000.00A EXM USE CODE 650 2,630	00	2,630									
BOARD OF EDUCATION VOL 144 PG 400 PARCEL-ID 29-034-1805.000	-00-00 93 DAWSON BRYANT SUB C000.00A EXM USE CODE 650 2,940	00	2,940									
BOARD OF EDUCATION VOL 144 PG 400 PARCEL-ID 29-034-1810.000	-00-00 94 DAWSON BRYANT SUB C000.00A EXM USE CODE 650 2,100	00	2,100									
BD. OF ED. COAL GROVE VILLAGE COAL GROVE, OHIO PARCEL-ID 29-035-0100.000	-00-00 95 DAWSON-BRYANT S.D. C000.00A EXM USE CODE 650 2,730	00	2,730									
BD. OF ED. COAL GROVE VILLAGE COAL GROVE, OHIO PARCEL-ID 29-035-0200.000	-00-00 96 DAWSON-BRYANT S.D. C000.00A EXM USE CODE 650 2,780	00	2,780									
SITES, LOIS ANN 204 LANE ST. COAL GROVE, OHIO 45638 VOL 530 PG 268 PARCEL-ID 29-035-0300.000	-00-00 97 DAWSON-BRYANT S.D. C000.00A RES USE CODE 500 3,010	00	3,010									
SITES, LOIS ANN 204 LANE ST. COAL GROVE, OHIO 45638 VOL 530 PG 268 PARCEL-ID 29-035-0400.000	-00-00 98 DAWSON-BRYANT S.D. C000.00A RES USE CODE 510 2,880 HOMESITE VALUE LISTED BELOW 2,880	9,500 9,460	12,380 12,340									
DILLON, NORMA LEE LIFE ESTATE 275 N. 3RD ST. APT. 511 IRONTON, OHIO 45638 PARCEL-ID 29-035-0500.000	-00-00 99 DAWSON-BRYANT S.D. C000.00A RES USE CODE 500 2,840	00	2,840	9/25/06 Ronald L Dillon, Kay Bowman, Mark Dillon		9/26/06 Kay Bowman						
DILLON, NORMA LEE LIFE ESTATE 275 N. 3RD ST. 29-035-0600	-00-00 100 DAWSON-BRYANT S.D			done		done						

TAX RATE FOR .0
A/R RED FACTOR 07.2335
OTH RED FACTOR 06.1810

LAWRENCE
TAX DISTRICT 29-UPPER TWP-COAL GROVE CORP D.B.S.D.

GENERAL TAX LIST AND DUPLICATE OF REAL AND PUBLIC UTILITY PROPERTY
COUNTY REAL ESTATE TAXES AND SPECIAL ASSESSMENTS

TAX YEAR 2005
INTEREST RATE
01/11/06
PAGE NO 5906

OWNER'S NAME MAILING ADDRESS	DESCRIPTION			TAXES CHARGED	DECEMBER TAXES	PENALTY	JUNE TAXES	PENALTY	TOTAL DELINQUENT	C. D. DATE	MEMO
	LAND	IMPROVEMENTS	TOTAL VALUE								
APT. 511 IRONTON, OHIO 45638 VOL 566 PG 577 PARCEL-ID 29-035-0600.000	C000.00A 2,780 HOMESITE VALUE LISTED BELOW 2,780	RES USE CODE 510 7,010 7,010	9,790 9,790								
VILLAGE OF COAL GROVE, LAW. CO COAL GROVE, OHIO PARCEL-ID 29-035-0700.000	-00-00 DAWSON-BRYANT S.D. PARCEL C C000.00A 410	EXM USE CODE 640 00	410								
MCCLUNG, RAY 36 TWP RD 1169 PROCTORVILLE, OHIO 45669 VOL 529 PG 71 PARCEL-ID 29-035-0900.000	18-01-30 17 NEWTON ESTATE S.D. 2,3 C003.36A 1,180	RES USE CODE 500 00	1,180								
WISE, RANDALL E. AND DIANA L. 1000 CO RD 24 IRONTON, OH 45638 OR 303 PG 292 PARCEL-ID 29-035-1000.000	18-01-30 17 NEWTON ESTATE S.D. 2,3 PT. C001.00A 2,630 HOMESITE VALUE LISTED BELOW 2,630	RES USE CODE 510 10,270 10,270	12,900 12,900								
MASSIE, GREG & SHERRY LYNN 186 STANLEY ST COAL GROVE, OHIO 45638 VOL 577 PG 583 PARCEL-ID 29-035-1100.000	18-01-30 17 NEWTON ESTATE C001.40A 490	RES USE CODE 500 00	490								
HAMLIN, ANNA 405 WASHINGTON ST. COAL GROVE, OHIO VOL 275 PG 397 PARCEL-ID 29-035-1200.000	18-01-30 17 NEWTON EST.S.D. 2,3 ST.HY.EASE.NO. 95LA CE N C009.44A 330	EXM USE CODE 610 00	330								
HIGGINS, REUBEN L ELEANOR GULL 103 VALLEY VIEW DR. COAL GROVE, OHIO 45638-000 VOL 337 PG 295 PARCEL-ID 29-035-1300.000	18-01-30 17 NEWTON ESTATE S.D. 2,3 S END C002.00A 700	RES USE CODE 500 00	700								
WITTEN, JERALD W. P.O. BOX 938 FLATWOODS, KY 41139 OR 171 PG 734 PARCEL-ID 29-035-1400.000	18-1-30 17 NEWTON ESTATE S.D. 3 NE PT LESS 0.28A BAL=15.36 78,410	COM USE CODE 429 98,820	177,230								
INDIAN NATION, A NON PROFIT OR GANIZATION 101 MADISON ST STE 4 LOUISA, KY 41230 OR 159 PG 87 PARCEL-ID 29-035-1400.001	18-01-30 17 NEWTON ESTATE S.D. 3 NE PT PT. 0.28A 100	RES USE CODE 500 00	100								

TAX RATE FOR .0
A/R RED FACTOR 07.2335
OTH RED FACTOR 06.1810

LAWRENCE
TAX DISTRICT 29-UPPER TWP-COAL GROVE CORP D.B.S.D.

GENERAL TAX LIST AND DUPLICATE OF REAL AND PUBLIC UTILITY PROPERTY
COUNTY REAL ESTATE TAXES AND SPECIAL ASSESSMENTS

TAX YEAR 2005
INTEREST RATE
01/11/06
PAGE NO 5907

OWNER'S NAME MAILING ADDRESS	DESCRIPTION			TAXES CHARGED	DECEMBER TAXES	PENALTY	JUNE TAXES	PENALTY	TOTAL DELINQUENT	C. D. DATE	MEMO
	LAND	IMPROVEMENTS	TOTAL VALUE								
ASHLAND OIL & REFINING CO. C/O TAX DEPARTMENT C/O SPEEDWAY SUPERAMERICA LLC PROPERTY TAX DEPT 539 S MAIN ST FINDLAY, OH 45840 VOL 318 PG 119 PARCEL-ID 29-035-1500.000	18-01-30 17 NEWTON ESTATE PT. C000.14A 260	COM USE CODE 400 00	260								
MONTROSO, JOY & PHILLIP P.O. BOX 4752 IRONTON, OHIO 45638-475 OR 115 PG 363 PARCEL-ID 29-035-1700.000	18-01-30 17 NEWTON ESTATE S.D. 4 PT. NEXT ALLEY ON SEC. LI N C000.10A 40	RES USE CODE 500 00	40								
PARSONS, FRANK ET AL 240 HARWOOD CT DELAWARE, OH 43015 OR 317 PG 753 PARCEL-ID 29-035-1800.000 06-23-05 TRNSF TO 29-035-1800.000	18-1-30 17 NEWTON EST SD 3 NE PT ST HWY EASE 1.35AC 00 PARSONS, FRANK ETAL	EXM USE CODE 610 00	00								
PARSONS, FRANK ETAL 240 HARWOOD CT DELAWARE, OH 43015 OR 355 PG 817 PARCEL-ID 29-035-1800.000 06-23-05 TRNSF FROM 29-035-1800.000	18-1-30 17 NEWTON EST SD 3 NE PT ST HWY EASE 1.35AC 10 PARSONS, FRANK ET AL	EXM USE CODE 610 00	10								
GRANT LEASING, A PARTNERSHIP 724 GREENUP AVE. ASHLAND, KY 41101 VOL 636 PG 654 PARCEL-ID 29-036-0101.000	18-1-30 PT SD 9 17 NEWTON EST LESS.15ACS BAL=.10ACS 2,280	COM USE CODE 499 61,790	64,070								
WITTEN, JERALD 1200 BELLEFONTE RD STE 400 FLATWOODS KY 41139 OR 223 PG 591 PARCEL-ID 29-036-0101.001	18-1-30 PT SD 9 17 NEWTON EST PT .15ACS 370	COM USE CODE 400 00	370								
GRANT LEASING, A PARTNERSHIP C/O TOM GRANT 724 GREENUP AVE. ASHLAND, KY 41101 VOL 636 PG 654 PARCEL-ID 29-036-0102.000	18-01-30 PT S D 9 17 NEWTON ES T C000.37A 6,770	COM USE CODE 400 2,790	9,560								
GRANT LEASING, A PARTNERSHIP 724 GREENUP AVE. ASHLAND, KY. 41101 VOL 636 PG 654 PARCEL-ID 29-036-0103.000	18-01-30 PT S D 9 17 NEWTON ES T. LESS .01=BAL=.21 270	COM USE CODE 400 00	270								

8/22/06 (Ronald & Frankwit only & Patricia Parsons Roberts) Gerald W Witten

8/22/06 (Judith F Parsons wit only, trustee) Gerald W Witten

8/22/06 wit only (Jerry Parsons & Heather Parsons) Gerald D Witten

3/16/06 (Harold C Parsons wit only) Barry S & Harold V Parsons

5/1/06 (Barry S wit only) Frank Parsons

5/17/06 (Harold V wit only) Frank Parsons

6/21/06 (Gayle Parsons wit only) Jerry Parsons

TAX RATE [illegible]0
A/R RED FACTOR 07.2335
OTH RED FACTOR 06.1810

LAWRENCE
TAX DISTRICT 29-UPPER TWP-COAL GROVE CORP D.B.S.D.

GENERAL TAX LIST AND DUPLICATE OF REAL AND PUBLIC UTILITY PROPERTY
COUNTY REAL ESTATE TAXES AND SPECIAL ASSESSMENTS

01/11/06

TAX YEAR 2005
INTEREST RATE
PAGE NO 5908

OWNER'S NAME MAILING ADDRESS	DESCRIPTION			TAXES CHARGED	DECEMBER TAXES	PENALTY	JUNE TAXES	PENALTY	TOTAL DELINQUENT	C. D. DATE	MEMO
	LAND	IMPROVEMENTS	TOTAL VALUE								
WITTEN, JERALD 1200 BELLFONTE RD STE 400 FLATWOODS, KY 41139 OR 223 PG 591 PARCEL-ID 29-036-0103.001	18-1-30 PT SD 9 17 NEWTON EST PT .01AC COM USE CODE 400 20	00	20								
BRAMMER, ZURA LIFE ESTATE 314 MARION PIKE COAL GROVE, OHIO 45638-000 VOL 527 PG 442 PARCEL-ID 29-036-0200.000	18-01-30 17 NEWTON ESTATE S.D. 9 PT. C000.28A RES USE CODE 510 2,810	17,180	19,990								
LACY, ZURA L. 316 MARION PIKE COAL GROVE, OHIO 45638 OR 202 PG 243 PARCEL-ID 29-036-0201.000	18-01-30 17 NEWTON ESTATE SD 9 PT C000.53A RES USE CODE 510 4,060	23,720	27,780	3/22/06 Indian Nation Inc							
MATNEY, GARY L. & PAULA M. 218 HIGH ST. COAL GROVE, OHIO 45638-000 VOL 394 PG 125 PARCEL-ID 29-036-0300.000	18-01-30 17 NEWTON ESTATE S.D. 9 PT. C000.17A RES USE CODE 500 60	00	60								
MATNEY, JAMES E. & CAROL 787 HIGH STREET COAL GROVE, OHIO 45638 VOL 509 PG 516 PARCEL-ID 29-036-0400.000	18-01-30 19 NEWTON ESTATE N OF RD. C000.25A RES USE CODE 500 2,630	00	2,630								
J. Z. B. COMPANY INC. 316 MARION PIKE COAL GROVE, OHIO 45638 VOL 490 PG 690 PARCEL-ID 29-036-0500.000	18-01-30 17 NEWTON EST S.D. 3 NE PT. 326' ON RD. C000.83A COM USE CODE 499 3,140	5,780	8,920								
BRAMMER, ZURA LIFE ESTATE 314 MARION PIKE COAL GROVE, OHIO 45638 VOL 527 PG 436 PARCEL-ID 29-036-0501.000	18-01-30 17 NEWTON EST S D 3 NE PT 326' ON RD PT C000.19A RES USE CODE 500 2,230	00	2,230								
J. Z. B. COMPANY INC. RT. 2 BOX 222 IRONTON, OHIO 45638 VOL 527 PG 436 PARCEL-ID 29-036-0600.000	18-1-30 17 NEWTON EST SD 3 S P T T HY EASE PARC N LESS 0.26A BAL=.50 EXM USE CODE 610 30	00	30								
NEWMAN, DAVID B. & SHARON E. 100 NEWMAN DRIVE COAL GROVE, OHIO 45638 VOL 622 PG 165 PARCEL-ID 29-036-0600.001	18-01-30 17 NEWTON EST S. D. 3 S PT. ST HY EASE. BAL=.26 EXM USE CODE 610 40	00	40								

TAX RATE [illegible]0
A/R RED FACTOR 07.2335
OTH RED FACTOR 06.1810

LAWRENCE
TAX DISTRICT 29-UPPER TWP-COAL GROVE CORP D.B.S.D.

GENERAL TAX LIST AND DUPLICATE OF REAL AND PUBLIC UTILITY PROPERTY
COUNTY REAL ESTATE TAXES AND SPECIAL ASSESSMENTS

01/11/06

TAX YEAR 2005
INTEREST RATE
PAGE NO 5909

OWNER'S NAME MAILING ADDRESS	DESCRIPTION			TAXES CHARGED	DECEMBER TAXES	PENALTY	JUNE TAXES	PENALTY	TOTAL DELINQUENT	C. D. DATE	MEMO
	LAND	IMPROVEMENTS	TOTAL VALUE								
JOSEPH, CARRIE A. LIFE EST. RE M. BETH ANN BROWN ETAL 214 EVERGREEN DR. WATHATTA, SC 29691 VOL 585 PG 437 PARCEL-ID 29-036-0700.000 12-29-05 2.76	18-1-30 N PT NE 5.77AC RES USE CODE 510 AUV 5,420	21,300	26,720	12-28-05 Beth Ann Brown Etal-	12-28-05 (Montgomery int.) Beth Ann Brown —						
BENTLEY, RAY & IVA 151 HIGH ST. COAL GROVE, OHIO 45638 PARCEL-ID 29-036-0800.000	18-01-30 S PT. OF N PT NE C000.04A RES USE CODE 500 220	00	220								
ICE CREEK LAND COMPANY, INC. 110 C/O FIRST AMER.RE TAX SERVICE ATT:ESCROW REPORTING DEPT 8435 STEMMONS FWY 7TH FR DALLAS, TX 75247 VOL 600 PG 444 PARCEL-ID 29-036-0900.000 03-14-05 SPLIT TO 29-036-0900.000 ICE CREEK LAND COMPANY, INC. 03-14-05 SPLIT TO 29-036-0900.001 J & T ASSOCIATES	18-1-30 N PT NEPT W OF RD 8.29 ACS IND USE CODE 300 00	00	00								
ICE CREEK LAND COMPANY, INC. 110 C/O ICE CREEK LAND COMPANY 2204 SOUTH 10TH ST. IRONTON, OHIO 45638 VOL 600 PG 444 PARCEL-ID 29-036-0900.000 03-14-05 SPLIT FROM 29-036-0900.000 ICE CREEK LAND COMPANY, I	18-1-30 N PT NE PT W OF RD LES S 7.56AC BAL=.73AC IND USE CODE 300 1,280	00	1,280	1/11/06 Carla R. Dalton —							
J & T ASSOCIATES 300 MARION PIKE COAL GROVE, OH 45638 OR 339 PG 690 PARCEL-ID 29-036-0900.001 03-14-05 SPLIT FROM 29-036-0900.000 ICE CREEK LAND COMPANY, I	18-1-30 N PT NE PT W OF RD PT 7.56AC RES USE CODE 500 12,490	00	12,490								
ICE CREEK LAND COMPANY, INC 2204 SO 10TH ST IRONTON, OH 45638 OR 339 PG 690 PARCEL-ID 29-036-0905.000	18-1-30 N PT NE PT W OF RD PT LIMESTONE RIGHTS ONLY 7.56AC MIN USE CODE 260 30	00	30								
ICE CREEK LAND COMPANY, INC. 2204 SO 10TH ST IRONTON, OHIO 45638	18-01-30 N PT NE PT W OF RD. ST.HY.EASE.PT. PARC. 70LA SW C002.88A EXM USE CODE 610										

TAX RATE [illegible]0
A/R RED FACTOR 07.2335
OTH RED FACTOR 06.1810

LAWRENCE
TAX DISTRICT 29-UPPER TWP-COAL GROVE CORP D.B.S.D.

GENERAL TAX LIST AND DUPLICATE OF REAL AND PUBLIC UTILITY PROPERTY
COUNTY REAL ESTATE TAXES AND SPECIAL ASSESSMENTS

TAX YEAR 2005
INTEREST RATE
01/11/06 PAGE NO 5910

OWNER'S NAME MAILING ADDRESS	DESCRIPTION			TAXES CHARGED	DECEMBER TAXES	PENALTY	JUNE TAXES	PENALTY	TOTAL DELINQUENT	C.D. DATE	MEMO
	LAND	IMPROVEMENTS	TOTAL VALUE								
VOL 600 PG 444 PARCEL-ID 29-036-1000.000	5,040	00	5,040								
CITY OF IRONTON, OHIO IRONTON, OHIO PARCEL-ID 29-036-1100.000	18-01-30 13 AUD. PLAT 1900 ST. HY. EASE. PT. PARC. 71X WHO L C000.06A EXM USE CODE 610 110	00	110								
STATE OF OHIO VOL 305 491 PARCEL-ID 29-036-1300.000	18-01-03 21 AUD. PLAT 1870 PARCEL NO. 115-WL C000.50A EXM USE CODE 610 880	00	880								
FULLERTON, JOHN STEPHEN & NANCY JANE 103 HIGGINS ST. COAL GROVE, OHIO 45638 VOL 540 PG 314 PARCEL-ID 29-036-1400.000	18-01-03 21 AUD. PLAT 1870 PT. C000.25A RES USE CODE 510 2,630 HOMESITE VALUE LISTED BELOW 2,630	21,040 20,660	23,670 23,290								
FULLERTON, JOHN STEPHEN & NANCY JANE 103 HIGGINS ST. COAL GROVE, OHIO 45638 VOL 540 PG 314 PARCEL-ID 29-036-1500.000	18-01-03 N PT OF VACATED STREE TALLEY OF MAYHEWS 1ST ADD. C000.04A RES USE CODE 500 440	00	440								
SITES, BARBARA E. LIFE EST. RE M. JOAN E. JENKINS 105 HIGGINS ST. COALGROVE, OHIO 45638 OR 60 PG 600 PARCEL-ID 29-036-1700.000	-00-00 21 AUD PLAT 1870 PT. C000.10A RES USE CODE 510 1,420 HOMESITE VALUE LISTED BELOW 1,420	9,600 9,600	11,020 11,020								
SITES, BARBARA E. LIFE EST. RE M. JOAN E. JENKINS 105 HIGGINS ST. COALGROVE, OHIO 45638 OR 60 PG 600 PARCEL-ID 29-036-1800.000	18-01-00 S END OF E PT VAC ST MAYHEWS C000.01A RES USE CODE 500 160	00	160								
PETERS, RALPH 110 MEMORIAL ST. COAL GROVE, OHIO 45638 PARCEL-ID 29-037-0100.000	18-01-03 21 AUD. PLAT 161/2 X 68 C000.00A RES USE CODE 500 470	00	470	3/3/06 Ralph G & Janet S Peters							
HOLMES, JOAN 151 REMEY ST. COAL GROVE, OHIO 45638 VOL 619 PG 611 PARCEL-ID 29-037-0300.000	18-01-02 1 AUDITOR'S PLAT PT. C000.50A RES USE CODE 500 180	00	180	3/15/06 Eric A Holmes							
HOLMES, JOAN 151 REMY ST.	18-01-02 1 AUDITOR'S PLAT PT.			3/15/06 Joan							

TAX RATE [illegible]0
A/R RED FACTOR 07.2335
OTH RED FACTOR 06.1810

LAWRENCE
TAX DISTRICT 29-UPPER TWP-COAL GROVE CORP D.B.S.D.

GENERAL TAX LIST AND DUPLICATE OF REAL AND PUBLIC UTILITY PROPERTY
COUNTY REAL ESTATE TAXES AND SPECIAL ASSESSMENTS

TAX YEAR 2005
INTEREST RATE
01/11/06 PAGE NO 5911

OWNER'S NAME MAILING ADDRESS	DESCRIPTION			TAXES CHARGED	DECEMBER TAXES	PENALTY	JUNE TAXES	PENALTY	TOTAL DELINQUENT	C.D. DATE	MEMO
	LAND	IMPROVEMENTS	TOTAL VALUE								
COAL GROVE, OHIO 45638 VOL 619 PG 611 PARCEL-ID 29-037-0400.000	C001.48A RES USE CODE 510 5,420 HOMESITE VALUE LISTED BELOW 5,250	11,230 11,160	16,650 16,410								
CARTMELL, GARY ROBERT & LEONA J. 106 ROSEBUD ST. COAL GROVE, OHIO 45638 PARCEL-ID 29-037-0500.000	18-01-02 1 AUDITOR'S PLAT PT. C000.12A RES USE CODE 500 1,620	00	1,620								
STUMBO, SILAS & IMOGENE LIFE E ST REM GARY STUMBO ETAL 121 HOWARD ST. COAL GROVE, OHIO 45638 OR 314 PG 201 PARCEL-ID 29-037-0600.000	18-01-02 1 AUDITOR'S PLAT PT. C012.88A AGR USE CODE 100 3,610	00	3,610								
HERSHBERGER, ERVIN 1870 BOGGS RD PATRIOT, OH 45658 OR 377 PG 679 PARCEL-ID 29-037-0700.000	18-01-02 1 AUDITOR'S PLAT PT. LESS 12.88A C009.62A RES USE CODE 500 8,270	00	8,270								
11-10-05 TRNSF FROM 29-037-0700.C00 KELLEY, RALPH R. & MARGAR											
KELLEY, RALPH R. & MARGARET 805 2ND STREET EAST SOUTH POINT, OHIO 45680 VOL 559 PG 438 PARCEL-ID 29-037-0700.000	18-01-02 1 AUDITOR'S PLAT PT. LESS 12.88A C009.62A RES USE CODE 500 00	00	00								
11-10-05 TRNSF TO 29-037-0700.C00 HERSHBERGER, ERVIN											
CARTMELL, GARY ROBERT & LEONA J. 106 ROSEBUD ST. COAL GROVE, OHIO 45638 PARCEL-ID 29-037-0800.000	18-01-02 1 AUDITOR'S PLAT PT. C000.40A RES USE CODE 500 3,470	00	3,470								
PAPAGEORGE, THOMAS ATLEE AND J AMES BRACEY PAPAGEORGE 4 RIDGEROCK LAGUNA NIGUEL, CA 92677-5901 VOL 246 PG 669 PARCEL-ID 29-037-0900.000 12-14-05 173.92	18-01-02 2 AUDITOR'S PLAT C083.00A AGR USE CODE 100 11,620	00	11,620								
STATE OF OHIO OR 63 PG 586 PARCEL-ID 29-037-1000.000	18-01-02 3 AUDITOR'S PLAT PT. LESS 47.38A PARC. 166 WL C006.20A EXM USE CODE 610 220	00	220								
STATE HIGHWAY COMMISSION OF KY	18-1-2 3 AUD PLAT PT (HY EASE)										

TAX RATE
A/R RED FACTOR 07.2335
OTH RED FACTOR 06.1810

LAWRENCE
TAX DISTRICT 29-UPPER TWP-COAL GROVE CORP D.B.S.D.

GENERAL TAX LIST AND DUPLICATE OF REAL AND PUBLIC UTILITY PROPERTY
COUNTY REAL ESTATE TAXES AND SPECIAL ASSESSMENTS

01/11/06

TAX YEAR 2005
INTEREST RATE
PAGE NO 5912

OWNER'S NAME MAILING ADDRESS	DESCRIPTION			TAXES CHARGED	DECEMBER TAXES	PENALTY	JUNE TAXES	PENALTY	TOTAL DELINQUENT	C. D. DATE	MEMO
	LAND	IMPROVEMENTS	TOTAL VALUE								
FRANKFORT, KY. VOL 138 PG 292		EXM USE CODE	610								
PARCEL-ID 29-037-1100.000	510	00	510								
SPRIGGS, GUY PO BOX 504 IRONTON, OH 45638	18-1-2 3 AUDITO'S PLAT PT 41.3 4	IND USE CODE	300								
PARCEL-ID 29-037-1200.000	7,230	00	7,230								
STATE OF OHIO VOL 313 PG 131	18-1-2 3 AUDITOR'S PLAT S PT P ARC NO.164-AWL 6.04	EXM USE CODE	610								
PARCEL-ID 29-037-1300.000	210	00	210								
STATE OF OHIO	18-01-02 3 AUDITOR'S PLAT PT. PARC.NO. 166WL										
PARCEL-ID 29-037-1400.000	C001.65A	EXM USE CODE	610								
	60	00	60								
STATE OF OHIO	18-01-02 3 AUDITOR'S PLAT PT. PARC.NO.164-BWL										
PARCEL-ID 29-037-1600.000	C000.03A	EXM USE CODE	610								
	50	00	50								
OHIO RIVER DOCKS, INC. P.O. BOX 534 SOUTH POINT, OHIO 45680 OR17 PG 1643	18-01-02 3 AUDITOR'S PLAT S OF RD.										
PARCEL-ID 29-037-1700.000	C002.00A 350	IND USE CODE 00	300 350								
SPRIGGS, GUY PO BOX 504 IRONTON, OH 45638	18-01-02 4 AUDITOR'S PLAT C022.00A	IND USE CODE	300								
PARCEL-ID 29-037-1800.000	3,850	00	3,850								
SPRIGGS, GUY PO BOX 504 IRONTON, OH 45638	18-01-02 5 AUDITOR'S PLAT LESS 7.17A C003.65A	IND USE CODE	300								
PARCEL-ID 29-038-0100.000	640	00	640								
VILLAGE OF COAL GROVE, LAW. CO COAL GROVE, OHIO 45638 VOL 343 PG 607	18-01-02 5 AUDITOR'S PLAT C009.08A	EXM USE CODE	640								
PARCEL-ID 29-038-0200.000	15,890	00	15,890								
SPRIGGS, GUY PO BOX 504 IRONTON, OH 45638	18-01-02 5 AUDITOR'S PLAT C012.85A	IND USE CODE	300								

TAX RATE
A/R RED FACTOR 07.2335
OTH RED FACTOR 06.1810

LAWRENCE
TAX DISTRICT 29-UPPER TWP-COAL GROVE CORP D.B.S.D.

GENERAL TAX LIST AND DUPLICATE OF REAL AND PUBLIC UTILITY PROPERTY
COUNTY REAL ESTATE TAXES AND SPECIAL ASSESSMENTS

01/11/06

TAX YEAR 2005
INTEREST RATE
PAGE NO 5913

OWNER'S NAME MAILING ADDRESS	DESCRIPTION			TAXES CHARGED	DECEMBER TAXES	PENALTY	JUNE TAXES	PENALTY	TOTAL DELINQUENT	C. D. DATE	MEMO
	LAND	IMPROVEMENTS	TOTAL VALUE								
PARCEL-ID 29-038-0300.000	2,250	00	2,250								
SPRIGGS, GUY PO BOX 504 IRONTON, OH 45638	18-01-02 5 AUDITOR'S PLAT C007.17A	IND USE CODE	300								
PARCEL-ID 29-038-0400.000	1,260	00	1,260								
VILLAGE OF COAL GROVE, LAW. CO COAL GROVE, OHIO 45638 EXEMPTED	18-01-02 6,7 AUDITOR'S PLAT RT. OF WAY C000.56A	EXM USE CODE	640								
PARCEL-ID 29-038-0500.000	300	00	300								
CRABTREE, DAVID L. 167 REMY ST COLA GROVE, OHIO 45638 OR 291 PG 322	18-01-02 6,7 AUDITOR'S PLAT PT. C004.48A	RES USE CODE	500								
PARCEL-ID 29-038-0600.000	6,470	00	6,470								
VILLAGE OF COAL GROVE, LAW CO. COAL GROVE, OHIO VOL 343 PG 607	18-01-02 6,7 AUDITOR'S PLAT PT. C000.15A	EXM USE CODE	640								
PARCEL-ID 29-038-0700.000	230	00	230								
VILLAGE OF COAL GROVE, LAW CO. COAL GROVE, OHIO VOL 343 PG 607	18-01-02 6,7 AUDITOR'S PLAT PT. C002.79A	EXM USE CODE	640								
PARCEL-ID 29-038-0800.000	1,490	00	1,490								
FIELDS, MICHAEL & CLARA 163 REMY ST. COAL GROVE, OHIO 45638-000 VOL 466 PG 357	18-1-2 6 7 AUDITORS PLAT PT LE SS 1.79,3.54,2.52 BAL 4.55AC	RES USE CODE	510	8/25/06 1.54Ac 0900.003 Leslie A Morrison							
PARCEL-ID 29-038-0900.000	6,490 HOMESITE VALUE LISTED BELOW 5,250	21,240 21,180	27,730 26,430	Bal 3.01Ac							
FIELDS, JOHN A. 161 REMY ST. COAL GROVE, OH 45638 OR 211 PG 27	18-1-2 6 7 AUDITORS PLAT PT 3. 54AC	RES USE CODE	510								
PARCEL-ID 29-038-0900.001	6,140	43,180	49,320								
FIELDS, LARRY M. AND MARY 162 REMY ST COAL GROVE, OH 45638 OR 211 PG 30	18-1-2 6 7 AUDITORS PLAT PT 2. 52AC	RES USE CODE	510								
PARCEL-ID 29-038-0900.002	5,780	30,740	36,520								
FIELDS, DAVID 152 BRAMMER DR COAL GROVE, OHIO 45638	18-01-02 6 7 AUDITORS PLAT PT C001.79A	RES USE CODE	510								

BARRETT BROTHERS SPRINGFIELD, OH 1-800-322-7711

PLAT OF A SURVEY SHOWING THE DIVISION OF THE REALESTATE AS DESCRIBED IN OFFICAL RECORD-112, PAGES-171 & 174, SITUATED IN FRAC SECTION-2, FRAC.-TOWN-1, RANGE-18, BEING IN THE VILLAGE OF COAL GROVE, LAWRENCE COUNTY, AND IN THE STATE OF OHIO.

AUDITOR'S COPY

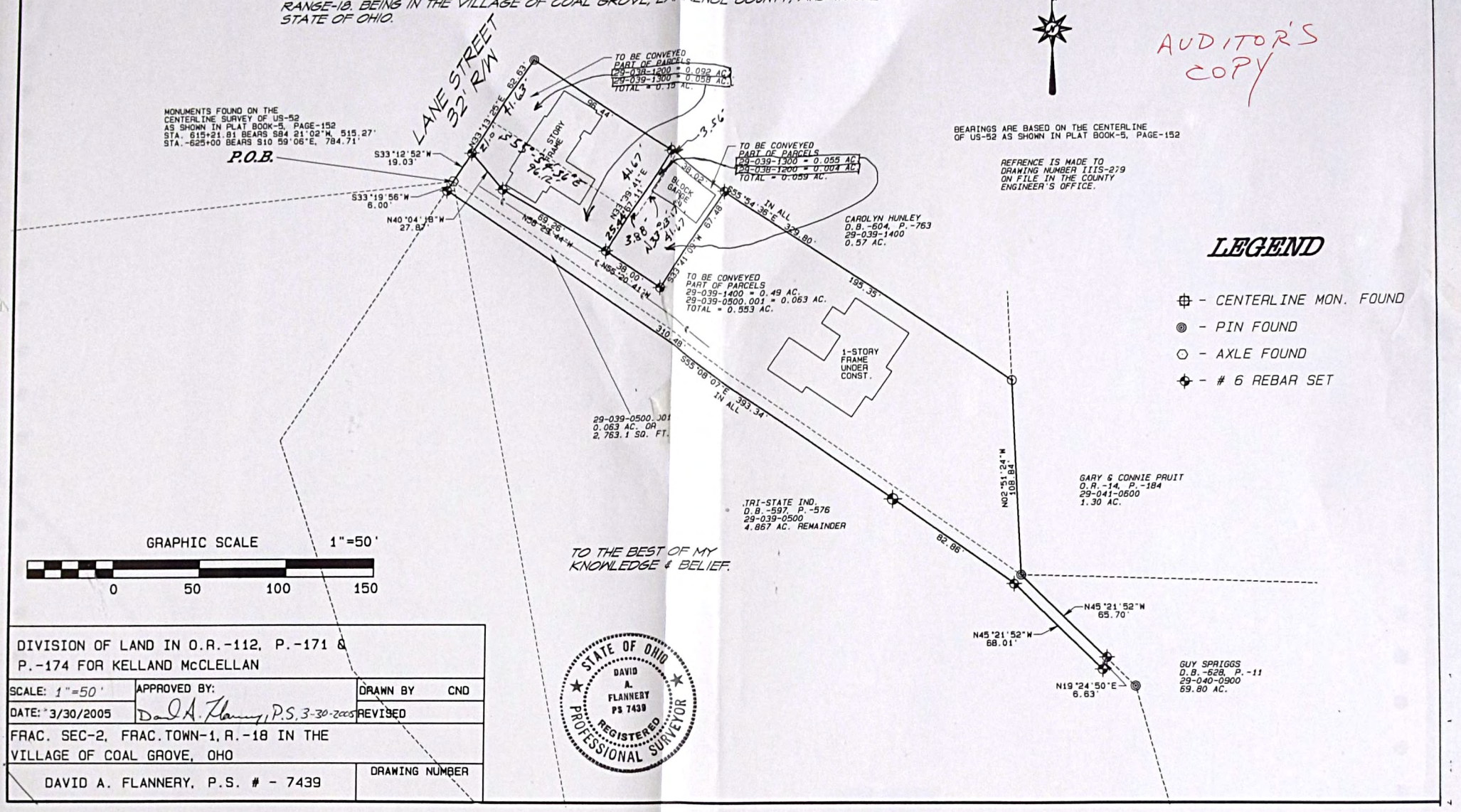

BEARINGS ARE BASED ON THE CENTERLINE OF US-52 AS SHOWN IN PLAT BOOK-5, PAGE-152

REFRENCE IS MADE TO DRAWING NUMBER IIIS-279 ON FILE IN THE COUNTY ENGINEER'S OFFICE.

LEGEND

- ⊕ - CENTERLINE MON. FOUND
- ◎ - PIN FOUND
- ○ - AXLE FOUND
- ⊕ - # 6 REBAR SET

GRAPHIC SCALE 1"=50'

0 50 100 150

TO THE BEST OF MY KNOWLEDGE & BELIEF.

STATE OF OHIO DAVID A. FLANNERY PS 7439 REGISTERED PROFESSIONAL SURVEYOR

DIVISION OF LAND IN O.R.-112, P.-171 & P.-174 FOR KELLAND McCLELLAN		
SCALE: 1"=50'	APPROVED BY: Dan A. Flannery, P.S. 3-30-2005	DRAWN BY CND
DATE: 3/30/2005		REVISED
FRAC. SEC-2, FRAC.TOWN-1, R.-18 IN THE VILLAGE OF COAL GROVE, OHO		
DAVID A. FLANNERY, P.S. # - 7439		DRAWING NUMBER

Survey datum is based on the west line of D.V. 343, Pg. 607.

LINE TABLE		
LINE	BEARING	DISTANCE
L1	S 68°59'54" E	137.91'
L2	N 21°17'10" W	76.08'
L3	N 02°28'01" E	93.74'
L4	S 54°25'37" W	218.15'
L5	N 89°36'41" W	157.08'
L6	S 54°51'25" W	166.47'
L7	S 14°18'56" E	169.14'
L8	S 74°19'58" W	81.70'
L9	N 89°25'40" W	306.17'

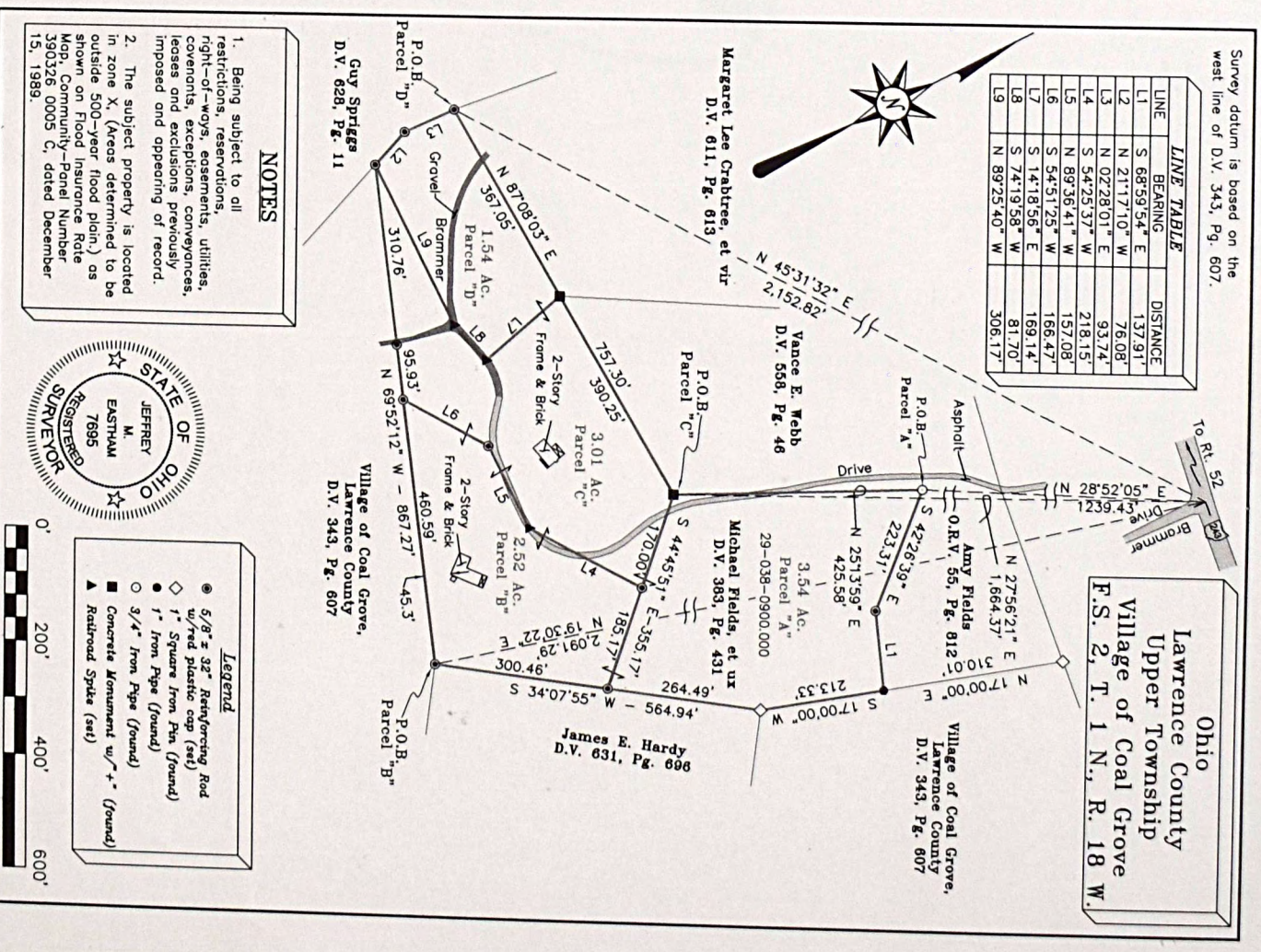

NOTES

1. Being subject to all restrictions, reservations, right-of-ways, easements, utilities, covenants, exceptions, conveyances, leases and exclusions previously imposed and appearing of record.
2. The subject property is located in zone X, (Areas determined to be outside 500-year flood plain.) as shown on Flood Insurance Rate Map, Community-Panel Number 390326 0005 C, dated December 15, 1989.

Legend

- ◉ 5/8" x 32" Reinforcing Rod w/red plastic cap (set)
- ◇ 1" Square Iron Pin (found)
- ● 1" Iron Pipe (found)
- ○ 3/4" Iron Pipe (found)
- ■ Concrete Monument w/"+" (found)
- ▲ Railroad Spike (set)

0' 200' 400' 600'

STATE OF OHIO JEFFREY M. EASTHAM 7695 REGISTERED SURVEYOR

Surveyed By:

Registered Professional Surveyor No. 7695

Eastham & Associates

ENGINEERS - SURVEYORS - PLANNERS

• 3992 STATE ROUTE 7, • CHESAPEAKE, OH 45619 •
• (740) 867-6349 • (800) 424-5258 • Fax (740) 867-8146 •
• E-mail Address • eastham@eastham-assoc.com •
• http://www.eastham-assoc.com •

Plat of Survey

for

John Fields

Job No. 5341 OL	Date: January 23, 2003	Scale: 1" = 200'
Drawn By: T. Ross		
Checked By: R.L. Eastham		

TAX RATE [illegible]0
A/R RED FACTOR 07.2335
OTH RED FACTOR 06.1810

LAWRENCE
TAX DISTRICT 29-UPPER TWP-COAL GROVE CORP D.B.S.D.

GENERAL TAX LIST AND DUPLICATE OF REAL AND PUBLIC UTILITY PROPERTY
COUNTY REAL ESTATE TAXES AND SPECIAL ASSESSMENTS

01/11/06

TAX YEAR 2005
INTEREST RATE
PAGE NO 5914

OWNER'S NAME MAILING ADDRESS	DESCRIPTION			TAXES CHARGED	DECEMBER TAXES	PENALTY	JUNE TAXES	PENALTY	TOTAL DELINQUENT	C.D. DATE	MEMO
	LAND	IMPROVEMENTS	TOTAL VALUE								
OR 290 PG 322 PARCEL-ID 29-038-0901.000	5,530	46,950	52,480								
	HOMESITE VALUE LISTED BELOW										
	5,250	46,950	52,200								
VILLAGE OF COAL GROVE, LAW CO. COAL GROVE, OHIO VOL 343 PG 607 PARCEL-ID 29-038-1000.000	18-01-02 6,7 AUDITOR'S PLAT PT. C024.03A EXM USE CODE 640										
	42,050	3,500	45,550								
VILLAGE OF COAL GROVE, LAW CO. COAL GROVE, OHIO VOL 343 PG 607 PARCEL-ID 29-038-1100.000	18-01-02 6,7 AUDITOR'S PLAT PT. C001.28A EXM USE CODE 640										
	680	00	680								
MCCLELLAN, KELLAND E. 707 LANE ST. COAL GROVE, OHIO 45638-000 OR 112 PG 174 PARCEL-ID 29-038-1200.000	18-01-02 8 AUDITOR'S PLAT N OF RD. PT. C000.10A RES USE CODE 510			① 11/2/06 .09 1200.001 Ralph W Carr & Dana L Carr Bal .01AC	② 11/2/06 29.039-1300.003 combined into 1300.001 for .15AC		③ 11/2/06 Bal .01 1300. Ralph W & Dana L Carr			④ 11/2/06 combined 29.039-1300 into this Parcel 29.038 1300 for .06AC	
	1,420	18,020	19,440								
	HOMESITE VALUE LISTED BELOW										
	1,420	16,850	18,270								
DARBY, ROY F. AND FAYE 626 LANE ST COAL GROVE, OHIO 45638 OR 264 PG 480 PARCEL-ID 29-038-1300.000	18-01-02 8 AUDITOR'S PLAT N OF RD. PT. C000.04A RES USE CODE 500										By Deed & Warranty
	620	00	620								
OHIO RIVER DOCKS, INC. P.O. BOX 534 SOUTH POINT, OHIO 45680 OR17 PG 164 PARCEL-ID 29-038-1400.000	18-01-02 S OF N&W RY. C000.43A IND USE CODE 300										
	1,050	00	1,050								
GEORGE, EDWARD W. & PEGGY J. 315 VERNON ST. IRONTON, OHIO VOL 379 PG 229 PARCEL-ID 29-038-1500.000	18-01-30 3FR 10 AUD. PLAT 1870 NEWTON EST. NE COR. PT. ST. HY. E A C000.07A EXM USE CODE 610										
	120	00	120								
GEORGE, EDWARD W. & PEGGY J. 234 CO RD 1A IRONTON, OHIO 45638 VOL 379 PG 229 PARCEL-ID 29-038-1600.000	18-01-30 3FR 10 AUD. PLAT 1870 NEWTON ESTATE NE COR. C000.43A COM USE CODE 430										
	7,530	85,700	93,230								
COLLINS, CATHERINE LIFE EST. R EM. JUELDA J. COLLINS ETAL 639 PIKE ST. COAL GROVE, OHIO 45638 OR 115 PG 477/480 PARCEL-ID 29-038-1700.000	18-01-02 10 AUDITOR'S PLAT PT. N OF RD. C000.67A RES USE CODE 510										
	4,820	11,150	15,970								
	HOMESITE VALUE LISTED BELOW										
	4,820	11,150	15,970								

TAX RATE [illegible]0
A/R RED FACTOR 07.2335
OTH RED FACTOR 06.1810

LAWRENCE
TAX DISTRICT 29-UPPER TWP-COAL GROVE CORP D.B.S.D.

GENERAL TAX LIST AND DUPLICATE OF REAL AND PUBLIC UTILITY PROPERTY
COUNTY REAL ESTATE TAXES AND SPECIAL ASSESSMENTS

01/11/06

TAX YEAR 2005
INTEREST RATE
PAGE NO 5915

OWNER'S NAME MAILING ADDRESS	DESCRIPTION			TAXES CHARGED	DECEMBER TAXES	PENALTY	JUNE TAXES	PENALTY	TOTAL DELINQUENT	C.D. DATE	MEMO
	LAND	IMPROVEMENTS	TOTAL VALUE								
EDWARDS, TIMOTHY P. AND SARA S 4995 ST RT 243 IRONTON, OH 45638 OR 184 PG 433 PARCEL-ID 29-038-1800.000	18-01-02 8 AUDITOR'S PLAT PT. C000.06A RES USE CODE 510										
	930	8,290	9,220								
	HOMESITE VALUE LISTED BELOW										
	930	8,290	9,220								
PATRICK, REBECCA 622 LANE ST COAL GROVE, OHIO 45638 VOL 636 PG 194 PARCEL-ID 29-039-0100.000	18-01-02 8 AUDITOR'S PLAT N OF RD. PT. C000.11A RES USE CODE 510										
	1,530	7,880	9,410								
	HOMESITE VALUE LISTED BELOW										
	1,530	7,880	9,410								
10-21-05 20.00 11-18-05	20.00 12-22-05 10.00										
CRABTREE, DAVID L 167 REMY ST COAL GROVE, OHIO 45638 VOL 614 PG 748 PARCEL-ID 29-039-0200.000	18-01-02 6,7 AUDITOR'S PLAT PT LESS 4.48A C008.33A RES USE CODE 510										
	7,820	25,710	33,530								
	HOMESITE VALUE LISTED BELOW										
	5,250	25,710	30,960								
DARBY, ROY F. AND FAYE 626 LANE ST COAL GROVE, OHIO 45638 OR 264 PG 480 PARCEL-ID 29-039-0300.000	18-01-02 8 AUDITOR'S PLAT N OF RD. PT. C000.08A RES USE CODE 510										
	1,180	8,710	9,890								
	HOMESITE VALUE LISTED BELOW										
	1,180	8,710	9,890								
HARDY, JAMES E. 202 REMY ST COAL GROVE, OHIO 45638 VOL 631 PG 696 PARCEL-ID 29-039-0400.000	18-01-02 6,7 AUDITOR'S PLAT PT. C002.00A RES USE CODE 510										
	5,600	8,270	13,870								
	HOMESITE VALUE LISTED BELOW										
	5,250	8,190	13,440								
TRI-STATE INDUSTRIES, INC 606 CARLTON DAVIDSON LN COAL GROVE, OHIO 45638 VOL 597 PG 576 PARCEL-ID 29-039-0500.000	18-1-2 8 AUD PLAT N OF RD LESS .06AC BAL 4.87AC COM USE CODE 480										
	20,850	35,120	55,970								
MCCLELLAN, KELLAND E. 707 LANE ST COAL GROVE, OH 45638 OR 112 PG 171 PARCEL-ID 29-039-0500.001	18-1-2 8 AUD PLAT N OF RD PT. .06AC RES USE CODE 500										
	00	00	00								
05-11-05 TRNSF TO 29-039-0500.001 MCCLELLAN, KELLAND E. & D											
MCCLELLAN, KELLAND E. & DORA 707 LANE ST COAL GROVE, OH 45638 OR 348 PG 773 PARCEL-ID 29-039-0500.001	18-1-2 8 AUD PLAT N OF RD PT. .06AC RES USE CODE 500										
	930	00	930								

TAX RATE 0
A/R RED FACTOR 07.2335
OTH RED FACTOR 06.1810

LAWRENCE
TAX DISTRICT 29-UPPER TWP-COAL GROVE CORP D.B.S.D.

GENERAL TAX LIST AND DUPLICATE OF REAL AND PUBLIC UTILITY PROPERTY
COUNTY REAL ESTATE TAXES AND SPECIAL ASSESSMENTS

01/11/06

TAX YEAR 2005
INTEREST RATE
PAGE NO 5916

OWNER'S NAME MAILING ADDRESS	DESCRIPTION			TAXES CHARGED	DECEMBER TAXES	PENALTY	JUNE TAXES	PENALTY	TOTAL DELINQUENT	C. D. DATE	MEMO
	LAND	IMPROVEMENTS	TOTAL VALUE								
05-11-05 TRNSF FROM 29-039-0500.001 MCCLELLAN, KELLAND E.											
TRI-STATE INDUSTRIES, INC 715 LANE ST COAL GROVE, OH 45638 THIS PARCEL IS EXEMPT PARCEL-ID 29-039-0500.111	THIS PART OF TRI-STATE IND IS EXEMPT EXM USE CODE 620 20,880	99,580	120,460								
STATE OF OHIO LEBANON, OH. 45036-000 VOL 490 PG 126 PARCEL-ID 29-039-0502.000	18-01-02 PT 8 AUD PLAT 1870 PARC NO 163-WL (NEXT T O C003.91A EXM USE CODE 610 140	00	140								
VILLAGE OF COAL GROVE COAL GROVE, OH. 45638-000 VOL 490 PG 126 PARCEL-ID 29-039-0503.000	18-01-02 PT 8 AUD PLAT 1870 PARC NO 163-WD (NEXT T O C001.81A EXM USE CODE 640 3,310	00	3,310								
CAREY, IMOGENE B. AKA IMOGENE CAREY 518 LANE ST COAL GROVE, OHIO 45638 OR 91 PG 722 PARCEL-ID 29-039-0600.000	18-01-02 8 AUDITOR'S PLAT N OF RD. PT. C000.27A RES USE CODE 510 2,750 HOMESITE VALUE LISTED BELOW 2,750	10,700 10,630	13,450 13,380								
FORD, FRANK D. & LINDA E. 620 LANE ST. COAL GROVE, OHIO 45638 VOL 332 PG 541 PARCEL-ID 29-039-0700.000	18-01-02 8 AUDITOR'S PLAT N OF RD. PT. C000.12A RES USE CODE 510 1,620 HOMESITE VALUE LISTED BELOW 1,620	15,450 15,450	17,070 17,070								
GILLEN, BEVERLY K. 618 LANE ST. COLA GROVE, OHIO 45638 VOL 529 PG 381 PARCEL-ID 29-039-0800.000	18-01-02 8 AUDITOR'S PLAT N OF RD. PT. C000.14A RES USE CODE 500 1,810	00	1,810								
GILLILAND, MELVIN & LEONA 101 CARLYLE STREET IRONTON, OHIO 45638 VOL 587 PG 518 PARCEL-ID 29-039-0900.000	18-01-02 8 AUDITOR'S PLAT N OF RD. PT. C000.13A RES USE CODE 510 680 HOMESITE VALUE LISTED BELOW 680	37,650 37,650	38,330 38,330								
COLLINS, WESLEY & MARY JANE 628 LANE STREET COAL GROVE, OHIO 45638 VOL 527 PG 9 PARCEL-ID 29-039-1000.000	18-01-02 8 AUDITOR'S PLAT N OF RD. PT. C000.07A RES USE CODE 510 1,060	8,630	9,690								

TAX RATE 0
A/R RED FACTOR 07.2335
OTH RED FACTOR 06.1810

LAWRENCE
TAX DISTRICT 29-UPPER TWP-COAL GROVE CORP D.B.S.D.

GENERAL TAX LIST AND DUPLICATE OF REAL AND PUBLIC UTILITY PROPERTY
COUNTY REAL ESTATE TAXES AND SPECIAL ASSESSMENTS

01/11/06

TAX YEAR 2005
INTEREST RATE
PAGE NO 5917

OWNER'S NAME MAILING ADDRESS	DESCRIPTION			TAXES CHARGED	DECEMBER TAXES	PENALTY	JUNE TAXES	PENALTY	TOTAL DELINQUENT	C. D. DATE	MEMO
	LAND	IMPROVEMENTS	TOTAL VALUE								
NOBLE, JAMES E. & LAURA 630 LANE ST. COAL GROVE, OHIO 45638-000 VOL 440 PG 106 PARCEL-ID 29-039-1100.000	18-01-02 8 AUDITOR'S PLAT 60 ON RD.X50 C000.07A RES USE CODE 500 1,060	00	1,060								
MORRISON, KENNETH G. & HELEN F. 701 LANE ST. COAL GROVE, OHIO 45638 VOL 547 PG 130 PARCEL-ID 29-039-1200.000	18-01-02 8 AUDITOR'S PLAT N OF RD. PT. C000.16A RES USE CODE 510 1,980	7,390	9,370								
MCCLELLAN, KELLAND E. 707 LANE ST. COAL GROVE, OHIO 45638-000 OR 112 PG 174 PARCEL-ID 29-039-1300.000 05-11-05 SPLIT TO 29-039-1300.000 MCCLELLAN, KELLAND E. 05-11-05 SPLIT TO 29-039-1300.001 MCCLELLAN, KELLAND E. & D	18-01-02 8 AUDITOR'S PLAT N OF RD. PT. C000.59A RES USE CODE 500 00	00	00								11/3/06 Divide Parcel 29.039-1300. Combined into 29.038-1300 Pm D Flannery 11/3/06 AC Corr from .04 to .05 AC Pm D Flannery
MCCLELLAN, KELLAND E. 707 LANE ST. COAL GROVE, OHIO 45638-000 OR 112 PG 174 PARCEL-ID 29-039-1300.000 05-11-05 SPLIT FROM 29-039-1300.000 MCCLELLAN, KELLAND E.	18-01-02 8 AUDITOR'S PLAT N OF RD PT LESS .49AC BAL=.10AC RES USE CODE 500 40	00	40	11/3/06 .06 1300.002 Ralph W Carr & Dana L Carr Bal .04Ac .05 AC	11/3/06 Parcel 29.039-1300.002 Combined into 29.038-1300.001	11/3/06 1300 Bal .05 Ralph W & Dana L Carr					
MCCLELLAN, KELLAND E. & DORA 701 LANE ST COAL GROVE, OH 45638 OR 348 PG 773 PARCEL-ID 29-039-1300.001 05-11-05 SPLIT FROM 29-039-1300.000 MCCLELLAN, KELLAND E.	18-1-02 8 AUD PLAT N OF RD PT .49AC RES USE CODE 500 170	00	170								
HUNLEY, ADAM & ERNESTINE LIFE EST CAROLYN SUE REM. 705 LANE ST. COAL GROVE, OHIO 45638 VOL 604 PG 763 PARCEL-ID 29-039-1400.000	18-01-02 8 AUDITOR'S PLAT N OF RD. PT. C000.57A RES USE CODE 510 4,280 HOMESITE VALUE LISTED BELOW 4,280	11,850 11,710	16,130 15,990								
CLAY, BEVERLY S. 703 LANE ST COAL GROVE, OHIO 45638 VOL 568 PG 708 PARCEL-ID 29-039-1500.000	18-01-02 8 AUDITOR'S PLAT N OF RD. PT. C000.11A RES USE CODE 500 1,530	00	1,530								
CLAY, BEVERLY S. 703 LANE ST COAL GROVE, OHIO 45638 OR 502 PG 504 PARCEL-ID 29-039-1600.000	18-01-02 8 AUDITOR'S PLAT N OF RD. PT. C000.11A RES USE CODE 510 1,530	11,300	12,830								

BARRETT BROTHERS SPRINGFIELD, OH 1-800-322-7711

PLAT OF A SURVEY SHOWING THE DIVISION OF THE REALESTATE AS DESCRIBED IN OFFICAL RECORD-112, PAGES-171 & 174, SITUATED IN FRAC SECTION-2, FRAC.-TOWN-1, RANGE-18, BEING IN THE VILLAGE OF COAL GROVE, LAWRENCE COUNTY, AND IN THE STATE OF OHIO.

AUDITOR'S COPY

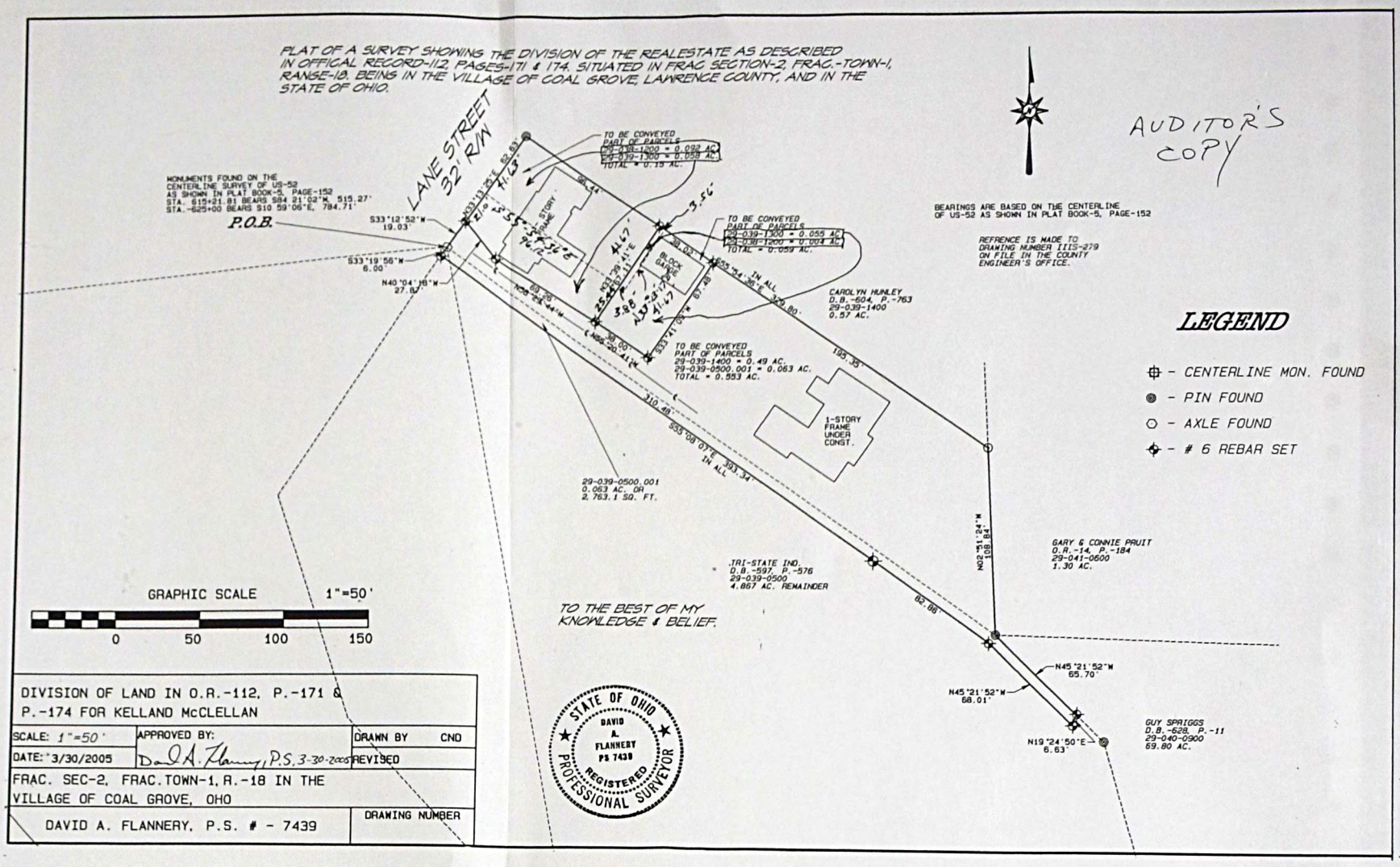

BEARINGS ARE BASED ON THE CENTERLINE OF US-52 AS SHOWN IN PLAT BOOK-5, PAGE-152

REFRENCE IS MADE TO DRAWING NUMBER IIIS-279 ON FILE IN THE COUNTY ENGINEER'S OFFICE.

LEGEND

- ⊕ - CENTERLINE MON. FOUND
- ◉ - PIN FOUND
- ○ - AXLE FOUND
- ⊕ - # 6 REBAR SET

GRAPHIC SCALE 1"=50'

0 50 100 150

TO THE BEST OF MY KNOWLEDGE & BELIEF.

STATE OF OHIO DAVID A. FLANNERY PS 7439 REGISTERED PROFESSIONAL SURVEYOR

DIVISION OF LAND IN O.R.-112, P.-171 & P.-174 FOR KELLAND McCLELLAN		
SCALE: 1"=50'	APPROVED BY: Da D.A. Flanny, P.S. 3-30-2005	DRAWN BY CND
DATE: 3/30/2005		REVISED
FRAC. SEC-2, FRAC.TOWN-1, R.-18 IN THE VILLAGE OF COAL GROVE, OHO		
DAVID A. FLANNERY, P.S. # - 7439		DRAWING NUMBER

SURVEYOR'S CERTIFICATE

Date 10-23-06 19

TO WHOM IT MAY CONCERN:

I hereby certify that on or about 3-30-05 19, I surveyed real property owned by KELLAND McCLELLAN, situated in Township and/or COAL GROVE Corporation, Lawrence County, Ohio. This certificate is made for the purpose of correcting the Auditor's tax duplicate.

R	T	SEC.	ACRE LOT	NO.	PARCEL NO.	ACREAGE NOW TAXED ON AUDITOR'S DUPLICATE	ACREAGE SHOULD BE CORRECTED AS SHOWN BELOW
18	F-1	F-2			29-039-1300	0.04 Ac.	0.05 Ac.
							correct bal

REMARKS: Trim the Adjoin will be combined into bal 29-038-1200(.01) for total of .06 Ac

Signed X David A. Flanny, PS

Registration Number 7439

TAX RATE
A/R RED FACTOR 07.2335
OTH RED FACTOR 06.1810

LAWRENCE
TAX DISTRICT 29-UPPER TWP-COAL GROVE CORP D.B.S.D.

GENERAL TAX LIST AND DUPLICATE OF REAL AND PUBLIC UTILITY PROPERTY
COUNTY REAL ESTATE TAXES AND SPECIAL ASSESSMENTS

TAX YEAR 2005
01/11/06 INTEREST RATE
PAGE NO 5918

OWNER'S NAME MAILING ADDRESS	DESCRIPTION			TAXES CHARGED	DECEMBER TAXES	PENALTY	JUNE TAXES	PENALTY	TOTAL DELINQUENT	C. D. DATE	MEMO
	LAND	IMPROVEMENTS	TOTAL VALUE								
	HOMESITE VALUE LISTED BELOW										
	1,530	11,300	12,830								
JUSTICE, LEONA 103 CARYLE ST. COAL GROVE, OHIO VOL 342 PG 289 PARCEL-ID 29-039-1700.000	18-01-02 8 AUDITOR'S PLAT N OF RD. PT. C000.08A RES USE CODE 510										
	1,180	7,980	9,160								
	HOMESITE VALUE LISTED BELOW										
	1,180	7,980	9,160								
STATE OF OHIO VOL 308 PG 309 PARCEL-ID 29-039-1800.000	18-01-02 10 AUD PLAT PT E COR PARC. NO. 136-WL C000.08A EXM USE CODE 610										
	140	00	140								
MORGAN, DANNY JOE 106 LANE ST. COAL GROVE, OHIO 45638 OR 44 PG 611 PARCEL-ID 29-040-0100.000	18-01-02 10 AUDITOR'S PLAT PT. NE COR N OF RD. C000.03A RES USE CODE 500										
	470	00	470								
STATE OF OHIO 647 PIKE ST. COAL GROVE, OHIO VOL 379 PG 332 PARCEL-ID 29-040-0200.000	18-01-02 11 AUDITOR'S PLAT PT. C003.96A EXM USE CODE 610										
	140	00	140								
FIELDS, BETTY L TRUSTEE 708 LANE ST. COAL GROVE, OHIO 45638 OR17 PG 442 PARCEL-ID 29-040-0300.000	18-01-02 11 AUDITOR'S PLAT PT. C000.12A RES USE CODE 545										
	1,620	2,110	3,730								
DESCO FEDERAL CREDIT UNION PO BOX 1546 PORTSMOUTH, OHIO 45662 OR 309 PG 159 PARCEL-ID 29-040-0400.000	18-01-02 12 AUDITOR'S PLAT SE COR. C000.38A RES USE CODE 510										
	00	00	00								
01-11-05 TRNSF TO 29-040-0400.000 RICE, JAMIE LEE											
RICE, JAMIE LEE 3896 CO RD 15 SOUTH POINT, OH 45680 OR 331 PG 504 PARCEL-ID 29-040-0400.000	18-01-02 12 AUDITOR'S PLAT SE COR. C000.38A RES USE CODE 510										
	3,370	11,950	15,320								
	HOMESITE VALUE LISTED BELOW										
	3,370	11,950	15,320								
01-11-05 TRNSF FROM 29-040-0400.000 DESCO FEDERAL CREDIT UNIO											
LYONS, ANNA R. 606 LAYNE ST. COAL GROVE, OHIO 45638 VOL 511 PG 506	18-01-02 12 AUDITOR'S PLAT AUD. PLAT 1870 PT ON RD. LES S C000.50A RES USE CODE 510										

TAX RATE
A/R RED FACTOR 07.2335
OTH RED FACTOR 06.1810

LAWRENCE
TAX DISTRICT 29-UPPER TWP-COAL GROVE CORP D.B.S.D.

GENERAL TAX LIST AND DUPLICATE OF REAL AND PUBLIC UTILITY PROPERTY
COUNTY REAL ESTATE TAXES AND SPECIAL ASSESSMENTS

TAX YEAR 2005
01/11/06 INTEREST RATE
PAGE NO 5919

OWNER'S NAME MAILING ADDRESS	DESCRIPTION			TAXES CHARGED	DECEMBER TAXES	PENALTY	JUNE TAXES	PENALTY	TOTAL DELINQUENT	C. D. DATE	MEMO
	LAND	IMPROVEMENTS	TOTAL VALUE								
PARCEL-ID 29-040-0500.000	3,940	7,360	11,300								
	HOMESITE VALUE LISTED BELOW										
	3,940	7,320	11,260								
MARTIN, ANDREW P.O. BOX 4075 IRONTON, OH 45638 OR 147 PG 2 PARCEL-ID 29-040-0600.000	18-01-02 12 AUDITOR'S PLAT PT. ON RD. C000.48A RES USE CODE 510										
	3,860	6,460	10,320								
LYONS, ANNA R. 606 LAYNE ST. COAL GROVE, OHIO 45638 VOL 511 PG 506 PARCEL-ID 29-040-0700.000	18-01-02 12 AUDITOR'S PLAT PT. ON RD. C000.01A RES USE CODE 500										
	160	00	160								
LYONS, ANNA R. 606 LAYNE ST. COAL GROVE, OHIO 45638 VOL 511 PG 506 PARCEL-ID 29-040-0800.000	18-01-02 12 AUDITOR'S PLAT PT. ON RD. C000.04A RES USE CODE 510										
	620	5,900	6,520								
	HOMESITE VALUE LISTED BELOW										
	620	5,900	6,520								
SPRIGGS, GUY PO BOX 504 IRONTON, OH 45638 VOL 628 PG 11 PARCEL-ID 29-040-0900.000	18-01-02 PARCEL C N OF RD. PT. MINE C069.80A IND USE CODE 399										
	137,900	1,050	138,950								
VILLAGE OF COAL GROVE OHIO VOL 364 PG 12 PARCEL-ID 29-040-0901.000	-00-00 PT PARCEL C NORTH OF ROAD C000.11A EXM USE CODE 640										
	130	00	130								
STATE OF OHIO VOL 313 PG 129 PARCEL-ID 29-040-1000.000	18-01-02 PARCEL NO. 164-WL C002.31A EXM USE CODE 610										
	80	00	80								
MCKENZIE, JAMES 610 LANE STREE COALGROVE, OHIO 45638-000 VOL 633 PG 111 PARCEL-ID 29-040-1100.000	18-01-02 12 AUDITOR'S PLAT NEXT TO GREGORY'S C000.32A RES USE CODE 510										
	3,040	8,220	11,260								
	HOMESITE VALUE LISTED BELOW										
	3,040	8,220	11,260								
GRACE, WILLIAM & JAMIE KAY SHA RP-GRACE 411 MEMORAIL ST COAL GROVE, OHIO 45638 OR 232 PG 99 PARCEL-ID 29-040-1200.000	18-01-02 13 AUDITOR'S PLAT PT. C000.25A RES USE CODE 545										
	2,630	260	2,890								
GRACE, WILLIAM BILL & JAMIE K.	18-01-02 E PT 13 AUDITOR'S PLA										

BARRETT BROTHERS SPRINGFIELD, OH 1-800-322-7711

TAX RATE
A/R RED FACTOR 07.2335
OTH RED FACTOR 06.1810

LAWRENCE
TAX DISTRICT 29-UPPER TWP-COAL GROVE CORP D.B.S.D.

GENERAL TAX LIST AND DUPLICATE OF REAL AND PUBLIC UTILITY PROPERTY
COUNTY REAL ESTATE TAXES AND SPECIAL ASSESSMENTS

01/11/06

TAX YEAR 2005
INTEREST RATE
PAGE NO 5920

OWNER'S NAME MAILING ADDRESS	DESCRIPTION	LAND	IMPROVEMENTS	TOTAL VALUE	TAXES CHARGED	DECEMBER TAXES	PENALTY	JUNE TAXES	PENALTY	TOTAL DELINQUENT	C. D. DATE	MEMO
411 MEMORIAL ST COAL GROVE, OHIO 45638 VOL 575 PG 438 PARCEL-ID 29-040-1201.000	T PT. RES USE CODE 545	2,630	12,030	14,660								
ALLEN, MICHAEL W. & LISA 004 C/O LANDAMERICA TAX & FL SERV E. COAST PROCESSING DEPT P. O. BOX 875 OAKS, PA. 19456-9919 OR 38 PG 214 PARCEL-ID 29-040-1300.000	18-01-02 14 AUDITORS PLAT PT O .59ACRES RES USE CODE 510	2,630	9,650	12,280	6/7/06 Tammie Jenkins							
BELLOMY, WILLIAM LEE JR. & ANN A MARIE 004 C/O LANDAMERICA TAX & FL SERV E. COAST PROCESSING DEPT P. O. BOX 875 OAKS, PA. 19456-9919 VOL 592 PG 128 PARCEL-ID 29-040-1400.000	18-01-02 14 AUDITOR'S PLAT PT. C000.15A RES USE CODE 500	1,890	00	1,890								
YATES, RUTH MARIE 229 ST CHARLES COAL GROVE, OHIO 45638 VOL 579 PG 544 PARCEL-ID 29-040-1500.000	18-01-02 14 AUDITOR'S PLAT PT E PT 100X125 C000.29A RES USE CODE 510 HOMESITE VALUE LISTED BELOW	2,860 2,860	14,580 14,580	17,440 17,440								
OHIO RIVER DOCKS, INC. P.O. BOX 534 SOUTH POINT, OHIO 45680 OR 17 PG 164 PARCEL-ID 29-040-1700.000	18-01-02 PT. PARCEL A PLANT NO. 1 C005.13A IND USE CODE 330	40,480	36,750	77,230								
OHIO RIVER DOCKS, INC. P.O. 534 SOUTH POINT, OHIO 54680 OR17 PG 164 PARCEL-ID 29-040-1800.000	18-01-02 PT. ON RIVER PARC. A PLANT NO. 1 C000.47A IND USE CODE 300	820	00	820								
OHIO RIVER DOCKS, INC. P.O. 534 SOUTH POINT, OHIO 45680 OR17 PG 164 PARCEL-ID 29-041-0100.000	18-01-02 50.42' ON RIVERX170' C000.20A IND USE CODE 300	350	00	350								
OHIO RIVER DOCKS, INC. P.O. 534 SOUTH POINT, OHIO 45680 OR17 PG 164 PARCEL-ID 29-041-0200.000	18-01-02 E OF W SEC.LINE&S OF N&W C004.52A IND USE CODE 300	39,410	00	39,410								
OHIO RIVER DOCKS, INC. P.O. BOX 534	18-01-02 BET. N&W & RIVER C002.24A IND USE CODE 300											

TAX RATE
A/R RED FACTOR 07.2335
OTH RED FACTOR 06.1810

LAWRENCE
TAX DISTRICT 29-UPPER TWP-COAL GROVE CORP D.B.S.D.

GENERAL TAX LIST AND DUPLICATE OF REAL AND PUBLIC UTILITY PROPERTY
COUNTY REAL ESTATE TAXES AND SPECIAL ASSESSMENTS

01/11/06

TAX YEAR 2005
INTEREST RATE
PAGE NO 5921

OWNER'S NAME MAILING ADDRESS	DESCRIPTION	LAND	IMPROVEMENTS	TOTAL VALUE	TAXES CHARGED	DECEMBER TAXES	PENALTY	JUNE TAXES	PENALTY	TOTAL DELINQUENT	C. D. DATE	MEMO
SOUTH POINT, OHIO 45680 OR17 PG 164 PARCEL-ID 29-041-0300.000		3,920	00	3,920								
OHIO RIVER DOCKS, INC. P.O. BOX 534 SOUTH POINT, OHIO 45680 OR17 PG 164 PARCEL-ID 29-041-0400.000	18-01-02 PARCEL B PLANT NO. 2 C005.19A IND USE CODE 330	44,520	54,250	98,770								
STEWART, ANNA RAE 104 CARLYLE ST COAL GROVE, OHIO 45638 OR 230 PG 47 PARCEL-ID 29-041-0500.000	18-01-02 PARCEL C N OF RD. PT. C000.30A RES USE CODE 510 HOMESITE VALUE LISTED BELOW	2,920 2,920	12,520 12,520	15,440 15,440								
PRUITT, GARY 413 PIKE ST COAL GROVE, OHIO 45638 OR 287 PG 140 PARCEL-ID 29-041-0600.000	18-01-02 PARCEL C N OF RD. PT. C001.30A RES USE CODE 510 HOMESITE VALUE LISTED BELOW	5,360 5,250	6,040 6,010	11,400 11,260								
STATE OF OHIO VOL 322 PG 207-216 PARCEL-ID 29-041-0700.000	18-01-02 PARCEL C N OF RD. PT. PARCEL NO. 165-WL C000.42A EXM USE CODE 610	740	00	740								
WILLIAMS, RAYENE Y. & ROBERT L., JR. 1704 SO 6TH ST IRONTON, OH 45638 OR 324 PG 711 PARCEL-ID 29-041-0800.000	18-1-12 PARCEL C NO OF RD PT L E.51AC BAL .59 AC RES USE CODE 545	4,400	580	4,980	3/31/06 Robert L Williams Jr							
COLLINS, HERBERT RAY & SHEILA K. 106 CARLYLE ST COAL GROVE, OHIO 45638 OR 190 PG 289 PARCEL-ID 29-041-0800.001 10-14-05 235.59	18-1-02 PT PARCEL C NO OF RD P T .51AC RES USE CODE 510	3,990	11,750	15,740								
FULLER, CARL AND CAROLYN 108 CARLYLE ST. COAL GROVE, OHIO 45638-0000 VOL 535 PG 160 PARCEL-ID 29-041-0900.000	18-01-02 PARCEL C N OF RD. PT. C000.18A RES USE CODE 545	2,160	420	2,580								
STATE OF OHIO VOL 313 PG 135 PARCEL-ID 29-041-1000.000	18-01-02 PARCEL NO. 164-CWL C000.14A EXM USE CODE 610	250	00	250								
OHIO RIVER DOCKS, INC. P.O. BOX 534	18-01-02 OLD FERRY RIGHT OF WA Y											

TAX RATE [illegible]0
A/R RED FACTOR 07.2335
OTH RED FACTOR 06.1810

LAWRENCE
TAX DISTRICT 29-UPPER TWP-COAL GROVE CORP D.B.S.D.

GENERAL TAX LIST AND DUPLICATE OF REAL AND PUBLIC UTILITY PROPERTY
COUNTY REAL ESTATE TAXES AND SPECIAL ASSESSMENTS

01/11/06

TAX YEAR 2005
INTEREST RATE
PAGE NO 5922

OWNER'S NAME MAILING ADDRESS	DESCRIPTION			TAXES CHARGED	DECEMBER TAXES	PENALTY	JUNE TAXES	PENALTY	TOTAL DELINQUENT	C.D. DATE	MEMO
	LAND	IMPROVEMENTS	TOTAL VALUE								
SOUTH POINT, OHIO 45680	C000.00A	IND USE CODE	300								
PARCEL-ID 29-041-1100.000	1,030	00	1,030								
OHIO RIVER DOCKS, INC.	18-01-02										
P.O. BOX 534	C000.56A	IND USE CODE	300								
SOUTH POINT, OHIO 45680											
OR17 PG 164	980	00	980								
PARCEL-ID 29-041-1200.000											
OHIO RIVER DOCKS, INC.	18-01-02 PT. N OF PARCEL A										
P.O. BOX 534	C001.91A	IND USE CODE	300								
SOUTH POINT, OHIO 45680											
OR17 PG 164	3,340	00	3,340								
PARCEL-ID 29-041-1300.000											
CONLEY, ETHEL M.	18-01-02 PARCEL C N OF RD. PT.			9/29/06							
102 CARLYLE ST.	C000.50A	RES USE CODE	510	Kay Swartzwelder							
COAL GROVE, OHIO 45638											
VOL 622 PG 90	3,940	8,530	12,470								
PARCEL-ID 29-041-1400.000	HOMESITE VALUE LISTED BELOW										
	3,940	8,420	12,360								
DAILEY, RODNEY W. & JANENNE	18-01-02 PARCEL C N OF RD PT LESS 0.38 ACS										
633 LANE ST											
COAL GROVE, OHIO 45638	C000.13A	RES USE CODE	540								
VOL 612 PG 665											
PARCEL-ID 29-041-1500.000	1,720	15,770	17,490								
	HOMESITE VALUE LISTED BELOW										
	1,720	15,770	17,490								
KISOR, JAMES D. 028	18-01-02 PT PARCEL C N OF RD PT										
C/O FIDELITY NAT'L TAX SERV.	C000.38A	RES USE CODE	510								
3100NEW YORK DRIVE											
SUITE 100	3,370	15,100	18,470								
PASADENA, CA 91107	HOMESITE VALUE LISTED BELOW										
VOL 475 PG 141	3,370	15,100	18,470								
PARCEL-ID 29-041-1501.000											
DAILEY, RODNEY W. & JANENNE	18-01-02 PARCEL C N OF RD. W P T										
633 LANE ST											
COAL GROVE, OHIO 45638	C000.19A	RES USE CODE	500								
VOL 612 PG 665											
PARCEL-ID 29-041-1600.000	2,230	00	2,230								
MATNEY, JAMES & CAROL	-00-00 1 HENSLEY SUBDIV.										
787 HIGH ST.	C000.00A	RES USE CODE	510								
COAL GROVE, OHIO 45638											
VOL 288 PG 602	2,990	17,390	20,380								
PARCEL-ID 29-041-1800.000											
BRAMMER, WILLIAM & KRISTI	-00-00 2 HENSLEY SUBDIV.										
006	C000.00A	RES USE CODE	510								
C/O FIRST AMER.RE TAX SERVICE											
ATT:ESCROW REPORTING DEPT	3,140	19,120	22,260								
8435 STEMMONS FWY 7TH FR	HOMESITE VALUE LISTED BELOW										
DALLAS, TX 75247	3,140	11,520	14,660								
OR 373 PG 284											
PARCEL-ID 29-042-0100.000											

TAX RATE [illegible]0
A/R RED FACTOR 07.2335
OTH RED FACTOR 06.1810

LAWRENCE
TAX DISTRICT 29-UPPER TWP-COAL GROVE CORP D.B.S.D.

GENERAL TAX LIST AND DUPLICATE OF REAL AND PUBLIC UTILITY PROPERTY
COUNTY REAL ESTATE TAXES AND SPECIAL ASSESSMENTS

01/11/06

TAX YEAR 2005
INTEREST RATE
PAGE NO 5923

OWNER'S NAME MAILING ADDRESS	DESCRIPTION			TAXES CHARGED	DECEMBER TAXES	PENALTY	JUNE TAXES	PENALTY	TOTAL DELINQUENT	C.D. DATE	MEMO
	LAND	IMPROVEMENTS	TOTAL VALUE								
10-12-05 TRNSF FROM 29-042-0100.000 ABBOTT, ELLA F., TRUSTEE											
ABBOTT, ELLA F., TRUSTEE	-00-00 2 HENSLEY SUBDIV.										
739 7TH ST. N.W.	C000.00A	RES USE CODE	510								
NORTH CANTON, OHIO 44720											
OR 373 PG 284	00	00	00								
PARCEL-ID 29-042-0100.000											
10-12-05 TRNSF TO 29-042-0100.000 BRAMMER, WILLIAM & KRISTI											
Brammer, William & Kristi											
~~ABBOTT, ELLA F., TRUSTEE~~	3 HENSLEY SD LESS 20X140										
~~739 7TH ST. N.W.~~		RES USE CODE	500								
~~NORTH CANTON, OHIO~~ 44720											
OR 373 PG 284	1,490	00	1,490								
PARCEL-ID 29-042-0200.000	HOMESITE VALUE LISTED BELOW										
(See 04) dup wrong parcel transferred 29-015-0001	1,490	00	1,490								
FORD, KATHERINE	PT LOT 3 HENSLEY SD (20X140)										
781 HIGH ST.		RES USE CODE	500								
COAL GROVE, OHIO 45638											
OR 295 PG 706	1,490	00	1,490								
PARCEL-ID 29-042-0200.001											
MELVIN, ROBERT	-00-00 4 HENSLEY SUBDIV.										
401 MEMORIAL ST.	5										
COAL GROVE, OHIO 45638-000	C000.00A	RES USE CODE	510								
PARCEL-ID 29-042-0300.000	5,610	10,290	15,900								
	HOMESITE VALUE LISTED BELOW										
	5,610	10,130	15,740								
WISE, RANDALL & DIANA	-00-00 6 HENSLEY SUBDIV.										
1000 CO RD 24	C000.00A	RES USE CODE	510								
IRONTON, OH 45638											
VOL 591 PG 33	2,520	9,480	12,000								
PARCEL-ID 29-042-0400.000											
MARKEL, CHARLES G. & JUANITA	-00-00 7 HENSLEY SUBDIV.										
405 MEMORIAL ST.	C000.00A	RES USE CODE	510								
COAL GROVE, OHIO 45638											
VOL 352 PG 239	2,800	14,540	17,340								
PARCEL-ID 29-042-0500.000	HOMESITE VALUE LISTED BELOW										
	2,800	14,540	17,340								
CAREY, JENNI L.	-00-00 8 HENSLEY SUBDIV.										
407 MEMORIAL ST.	C000.00A	RES USE CODE	510								
COAL GROVE, OHIO 45638											
OR 113 PG 136	6,450	10,210	16,660								
PARCEL-ID 29-042-0600.000	HOMESITE VALUE LISTED BELOW										
	6,450	10,210	16,660								
THOMPSON, DONALD R. & HELEN M.	1,2 HIGHLAWN SD E PT & PT VAC PORT ALL LESS 119 SQ FT OF POR										
213 RIDGEWAY ST.											
COAL GROVE, OHIO 45638	T ALLEY	RES USE CODE	510								
VOL 397 PG 515											
PARCEL-ID 29-042-0800.000	4,620	14,490	19,110								
	HOMESITE VALUE LISTED BELOW										
	4,620	14,490	19,110								

BARRETT BROTHERS SPRINGFIELD, OH 1-800-322-7711

TAX RATE 0
A/R RED FACTOR 07.2335
OTH RED FACTOR 06.1810

LAWRENCE
TAX DISTRICT 29-UPPER TWP-COAL GROVE CORP D.B.S.D.

GENERAL TAX LIST AND DUPLICATE OF REAL AND PUBLIC UTILITY PROPERTY
COUNTY REAL ESTATE TAXES AND SPECIAL ASSESSMENTS

01/11/06

TAX YEAR 2005
INTEREST RATE

OWNER'S NAME MAILING ADDRESS	DESCRIPTION			TAXES CHARGED	DECEMBER TAXES	PENALTY	JUNE TAXES	PENALTY	TOTAL DELINQUENT	C. D. DATE	MEMO
	LAND	IMPROVEMENTS	TOTAL VALUE								
BRYANT, WILLIAM R. LIFE EST. B RIAN SCOTT BRYANT REM 809 HIGH ST COAL GROVE, OHIO 45638 OR 312 PG 816 PARCEL-ID 29-042-0800.001	PART OF VACATED PORT ALLEY 119 SQ FT RES USE CODE 500 230	00	230								
THOMPSON, DONALD R. & HELEN M. 213 RIDGEWAY ST. COAL GROVE, OHIO 45638 VOL 397 PG 515 PARCEL-ID 29-042-0900.000	-00-00 1,2 HIGHLAWN SUBDIV. W PT. TRI.6'X77.52' C000.00A RES USE CODE 500 220	00	220								
STONE, SHELLEY R & ERIC J 215 RIDGEWAY ST COAL GROVE, OH 45638 VOL 614 PG 133 PARCEL-ID 29-042-1000.000	-00-00 1,2 HIGHLAWN SUBDIV. W PT 131.75'X77.52' C000.00A RES USE CODE 510 4,840	13,840	18,680								
	HOMESITE VALUE LISTED BELOW 4,840	13,840	18,680								
STATE OF OHIO VOL 310 PG 506 PARCEL-ID 29-042-1100.000	-00-00 1 HIGHLAWN SUBDIV. TRI. SW PT PARCEL NO. 137-WL C000.00A EXM USE CODE 610 110	00	110								
BRYANT, WILLIAM R. LIFE EST. B RIAN SCOTT BRYANT REM 174 C/O WILLIAM&GENEVIEVE BRYANT 809 HIGH ST. COAL GROVE, OHIO 45638 OR 312 PG 816 PARCEL-ID 29-042-1200.000	3-4 HIGHLAWN SD & PT VAC PORT ALLEY LESS 687 SQ FT OF PORT ALLEY RES USE CODE 510 1,560	13,560	15,120								
THOMPSON, DONALD R & HELEN M 213 RIDGEWAY ST COAL GROVE, OHIO 45638 VOL 397 PG 515 PARCEL-ID 29-042-1200.001	PART OF VACATED PORT ALLEY RES USE CODE 500 780	00	780								
BRYANT, WILLIAM R. LIFE EST. B RIAN SCOTT BRYANT REM 174 C/O WILLIAM&GENEVIEVE BRYANT 809 HIGH ST. COAL GROVE, OHIO 45638 OR 312 PG 816 PARCEL-ID 29-042-1300.000	-00-00 5 HIGHLAWN SUBDIV. PT. 10' SW COR. C000.00A RES USE CODE 500 70	00	70								
THOMPSON, DONALD R.AND HELEN M . 213 RIDGEWAY ST COAL GROVE, OH 45638 OR 184 PG 238/240 PARCEL-ID 29-042-1400.000 12-14-05 335.35	-00-00 5 HIGHLAWN SUBDIV. WHOLE LESS 10' C000.00A RES USE CODE 510 2,360	5,950	8,310								
	HOMESITE VALUE LISTED BELOW 2,360	5,950	8,310								

TAX RATE 0
A/R RED FACTOR 07.2335
OTH RED FACTOR 06.1810

LAWRENCE
TAX DISTRICT 29-UPPER TWP-COAL GROVE CORP D.B.S.D.

GENERAL TAX LIST AND DUPLICATE OF REAL AND PUBLIC UTILITY PROPERTY
COUNTY REAL ESTATE TAXES AND SPECIAL ASSESSMENTS

01/11/06

TAX YEAR 2005
INTEREST RATE

OWNER'S NAME MAILING ADDRESS	DESCRIPTION			TAXES CHARGED	DECEMBER TAXES	PENALTY	JUNE TAXES	PENALTY	TOTAL DELINQUENT	C. D. DATE	MEMO
	LAND	IMPROVEMENTS	TOTAL VALUE								
FIRST TABERNACLE CHURCH VOL 189 PG 484 PARCEL-ID 29-042-1410.000	-00-00 6 HIGHLAWS SUB DIV C000.00A EXM USE CODE 685 1,930	16,760	18,690								
MORTON, HARVEY E. & BARBARA JA NE 700 LANE ST. COAL GROVE, OHIO 45638 VOL 486 PG 599 PARCEL-ID 29-042-1500.000	-00-00 7 HIGHLAWN SUBDIV. C000.00A RES USE CODE 510 2,540	8,370	10,910								
	HOMESITE VALUE LISTED BELOW 2,540	8,160	10,700								
BRAMMER, THOMAS & CONSTANCE 6121 ST RT 243 IRONTON, OHIO 45638 PARCEL-ID 29-042-1600.000	8 HIGHLAWN SUB. DIV. LESS 6' RES USE CODE 520 3,020	28,440	31,460								
EDWARDS, TIMOTHY P. AND SARA S . 4995 ST RT 243 IRONTON, OH 45638 OR 184 PG 433 PARCEL-ID 29-042-1600.001	8 HIGHLAWN SUB. DIV. 6 FEET ONLY RES USE CODE 500 450	00	450								
BRAMMER, THOMAS & CONSTANCE 6121 ST RT 243 IRONTON, OHIO 45638 PARCEL-ID 29-042-1700.000	-00-00 9 HIGHLAWN SUBDIV. C000.00A RES USE CODE 510 3,320	4,240	7,560								
BRAMMER, THOMAS & CONSTANCE 6121 ST RT 243 IRONTON, OHIO 45638 PARCEL-ID 29-042-1800.000	-00-00 10 HIGHLAWN SUBDIV. LESS 40' W SIDE C000.00A RES USE CODE 500 600	00	600								
MATNEY, PAULA M & GARY 218 HIGH ST COAL GROVE, OHIO 45638 VOL 603 PG 100, 103 PARCEL-ID 29-043-0100.000	-00-00 10 HIGHLAWN SUBDIV. PT. 40' W SIDE C000.00A RES USE CODE 510 3,020	7,440	10,460								
	HOMESITE VALUE LISTED BELOW 3,020	7,440	10,460								
REYNOLDS, AMANDA JO 106 RIDGEWAY ST COALGROVE, OHIO 45638 OR 84 PG 105 PARCEL-ID 29-043-0200.000	-00-00 11 HIGHLAWN SUBDIV. C000.00A RES USE CODE 510 3,170	8,590	11,760								
SUITER, JESSIE A. & LINDA L. 108 RIDGEWAY ST. COAL GROVE, OHIO VOL 558 PG 594 PARCEL-ID 29-043-0300.000	-00-00 12 HIGHLAWN SUBDIV. 13 C000.00A RES USE CODE 510 7,020	14,300	21,320								6/2/06 Linda L Suiter
	HOMESITE VALUE LISTED BELOW 7,020	13,980	21,000								
10-14-05 70.00 11-04-05	70.00 12-14-05		70.00								

BARRETT BROTHERS SPRINGFIELD, OH 1-800-322-7711

TAX RATE [illegible]0
A/R RED FACTOR 07.2335
OTH RED FACTOR 06.1810

LAWRENCE
TAX DISTRICT 29-UPPER TWP-COAL GROVE CORP D.B.S.D.

GENERAL TAX LIST AND DUPLICATE OF REAL AND PUBLIC UTILITY PROPERTY
COUNTY REAL ESTATE TAXES AND SPECIAL ASSESSMENTS

TAX YEAR 2005
INTEREST RATE
01/11/06 PAGE NO 5926

OWNER'S NAME MAILING ADDRESS	DESCRIPTION			TAXES CHARGED	DECEMBER TAXES	PENALTY	JUNE TAXES	PENALTY	TOTAL DELINQUENT	C. D. DATE	MEMO
	LAND	IMPROVEMENTS	TOTAL VALUE								
REYNOLDS, KIMBERLY C/O KIMBERLY ROBINSON 202 RIDGEWAY ST COAL GROVE, OHIO 45638 OR 39 PG 539 PARCEL-ID 29-043-0400.000	-00-00 14 HIGHLAWN SUBDIV. C000.00A RES USE CODE 510 3,730 20,560 24,290 HOMESITE VALUE LISTED BELOW 3,730 20,560 24,290										
REYNOLDS, KIMBERLY C/O KIMBERLY ROBINSON 202 RIDGEWAY ST COAL GROVE, OHIO 45638 OR 39 PG 539 PARCEL-ID 29-043-0500.000	-00-00 15 HIGHLAWN SUBDIV. E PT. C000.00A RES USE CODE 500 1,870 00 1,870										
BRAMMER, THOMAS & CONSTANCE 6121 ST R T 243 IRONTON, OHIO 45638 PARCEL-ID 29-043-0600.000	-00-00 15 HIGHLAWN SUBDIV. W PT. C000.00A RES USE CODE 500 1,960 00 1,960										
BRAMMER, THOMAS & CONSTANCE 6121 ST RT 243 IRONTON, OHIO 45638 PARCEL-ID 29-043-0700.000	-00-00 16 HIGHLAWN SUBDIV. NE PT. C000.00A RES USE CODE 510 1,960 7,970 9,930										
WADDELL, BILL 102 FERNWOOD DR COAL GROVE, OH 45638 OR 214 PG 544 PARCEL-ID 29-043-0800.000	-00-00 16 HIGHLAWN SUB SW PT 17 NE PT C000.00A RES USE CODE 510 3,810 5,390 9,200 HOMESITE VALUE LISTED BELOW 3,810 5,350 9,160										
THOMPSON, DONALD & HELEN 213 RIDGEWAY ST COAL GROVE, OHIO 45638 VOL 612 PG 648 PARCEL-ID 29-043-0900.000	-00-00 17 HIGHLAWN SUBDIV. SW PT. 18 NE PT. C000.00A RES USE CODE 545 3,850 00 3,850										
BRAMMER, THOMAS J. & CONSTANCE S. 6121 ST RT 243 IRONTON, OHIO 45638 VOL 501 PG 93 PARCEL-ID 29-043-1000.000	18 HIGHLAWN SD SW PT ,19WHOLE LESS 4,280 SQ FT RES USE CODE 510 3,880 7,600 11,480										
BRAMMER DEVELOPMENT INC. 6121 ST RT 243 IRONTON, OH 45638 OR 216 PG 99 PARCEL-ID 29-043-1000.001	PT 18,19 HIGHLAWN SD 4,280 SQ FT RES USE CODE 500 2,890 00 2,890										
STATE OF OHIO VOL 311 PG 588 PARCEL-ID 29-043-1100.000	-00-00 20 HIGHLAWN SUBDIV. 21 W ENDS OF EACH LOT PARC.NO . C000.00A EXM USE CODE 610 210 00 210										

TAX RATE [illegible]0
A/R RED FACTOR 07.2335
OTH RED FACTOR 06.1810

LAWRENCE
TAX DISTRICT 29-UPPER TWP-COAL GROVE CORP D.B.S.D.

GENERAL TAX LIST AND DUPLICATE OF REAL AND PUBLIC UTILITY PROPERTY
COUNTY REAL ESTATE TAXES AND SPECIAL ASSESSMENTS

TAX YEAR 2005
INTEREST RATE
01/11/06 PAGE NO 5927

OWNER'S NAME MAILING ADDRESS	DESCRIPTION			TAXES CHARGED	DECEMBER TAXES	PENALTY	JUNE TAXES	PENALTY	TOTAL DELINQUENT	C. D. DATE	MEMO
	LAND	IMPROVEMENTS	TOTAL VALUE								
HINDS, JOHNNY W. & CONNIE S. 301 1/2 RIDGEWAY ST COAL GROVE, OHIO 45638 VOL 638 PG 517 PARCEL-ID 29-043-1200.000	HIGHLAWN SD LOT 20 LESS W END & LESS NE PT RES USE CODE 510 2,730 9,830 12,560										
STEVENS, JON 301 RIDGEWAY ST COAL GROVE, OHIO 45638 OR 225 PG 696 PARCEL-ID 29-043-1200.001	PT LOT 20 HIGHLAWN SD NE PT (3 4.5 X 70) RES USE CODE 510 1,780 8,940 10,720										
BRAMMER, THOMAS J. & CONNIE 6121 ST RT 243 IRONTON, OHIO 45638 PARCEL-ID 29-043-1201.000	-00-00 HIGHLAWN SD LOT 20 NW PT AND LOT 21 WHOLE C000.00A RES USE CODE 510 2,000 9,180 11,180										
STATE OF OHIO VOL 311 PG 588 PARCEL-ID 29-043-1300.000	-00-00 22 HIGHLAWN SUBDIV. W END PARCEL NO. 135-WL C000.00A EXM USE CODE 610 110 00 110										
DICKESS, RONALD 004 C/O LANDAMERICA TAX & FL SERV E. COAST PROCESSING DEPT P. O. BOX 875 OAKS, PA. 19456-9919 VOL 637 PG 780 PARCEL-ID 29-043-1400.000	-00-00 22 HIGHLAWN SUBDIV. LESS W END C000.00A RES USE CODE 510 2,840 8,900 11,740 HOMESITE VALUE LISTED BELOW 2,840 8,900 11,740										
STEVENS, JON W. 4235 GARTIN AVE ASHLAND, KY 41101 OR 171 PG 116 PARCEL-ID 29-043-1500.000	-00-00 23 HIGHLAWN SUBDIV. LESS 30.34' W END C000.00A RES USE CODE 510 2,440 5,610 8,050 HOMESITE VALUE LISTED BELOW 2,440 5,610 8,050										
STATE OF OHIO VOL 308 PG 307 PARCEL-ID 29-043-1600.000	-00-00 23 HIGHLAWN SUBDIV. 30.34' W END PARC.NO. 134-WL C000.00A EXM USE CODE 610 110 00 110										
BRYANT, WILLIAM AND GENEVIEVE 809 HIGH ST COAL GROVE, OH 45638 OR 49 PG 562 PARCEL-ID 29-043-1700.000	-00-00 24 HIGHLAWN SUBDIV. 25 LESS W END C000.00A RES USE CODE 510 4,610 8,350 12,960										
STATE OF OHIO	-00-00 24 HIGHLAWN SUBDIV.										

BARRETT BROTHERS SPRINGFIELD, OH 1-800-322-7711

TAX RATE [illegible]0
A/R RED FACTOR 07.2335
OTH RED FACTOR 06.1810

LAWRENCE
TAX DISTRICT 29-UPPER TWP-COAL GROVE CORP D.B.S.D.

GENERAL TAX LIST AND DUPLICATE OF REAL AND PUBLIC UTILITY PROPERTY
COUNTY REAL ESTATE TAXES AND SPECIAL ASSESSMENTS

01/11/06

TAX YEAR 2005
INTEREST RATE
PAGE NO 5928

OWNER'S NAME MAILING ADDRESS	DESCRIPTION			TAXES CHARGED	DECEMBER TAXES	PENALTY	JUNE TAXES	PENALTY	TOTAL DELINQUENT	C. D. DATE	MEMO
	LAND	IMPROVEMENTS	TOTAL VALUE								
VOL 306 PG 622 PARCEL-ID 29-043-1800.000	25 W END OF BOTH LOTS PARC. N O C000.00A EXM USE CODE 610 110	00	110								
THOMPSON, GLENN & ALICE J P.O. BOX 607 IRONTON, OHIO 45638 VOL 572 PG 596 PARCEL-ID 29-044-0100.000	-00-00 26 HIGHLAWN SUBDIV. LESS W END C000.00A RES USE CODE 510 2,200	6,450	8,650	3/30/06 Brent E. Thompson							
STATE OF OHIO VOL 308 PG 626 PARCEL-ID 29-044-0200.000	-00-00 26 HIGHLAWN SUBDIV. W END PARC.NO. 132-WL C000.00A EXM USE CODE 610 110	00	110								
THOMPSON, GLENN & ALICE J P.O. BOX 607 IRONTON, OHIO 45638 VOL 572 PG 598 PARCEL-ID 29-044-0300.000	-00-00 27 HIGHLAWN SUBDIV. LESS W END C000.00A RES USE CODE 510 2,200	7,260	9,460	3/30/06 Brent E. Thompson							
STATE OF OHIO VOL 308 PG 626 PARCEL-ID 29-044-0400.000	-00-00 27 HIGHLAWN SUBDIV. W END PARC.NO.132-WL C000.00A EXM USE CODE 610 110	00	110								
STATE OF OHIO VOL 293 PG 491 PARCEL-ID 29-044-0500.000	-00-00 28 HIGHLAWN SUBDIV. PARCEL NO. 131WL C000.00A EXM USE CODE 610 110	00	110								
STATE OF OHIO VOL 296 PG 50 PARCEL-ID 29-044-0600.000	-00-00 29 HIGHLAWN SUBDIV. 30,31,32 PARC.NO. 128WL C000.00A EXM USE CODE 610 110	00	110								
BRYANT, WILLIAM R. LIFE EST. B RIAN SCOTT BRYANT REM 174 C/O WILLIAM&GENEVIEVE BRYANT 809 HIGH ST. COAL GROVE, OHIO 45638 OR 312 PG 816 PARCEL-ID 29-044-0700.000	HIGHLAWN SD LOT 33 TRIANG REAR LOT 34 PT 26.2 ON RDGWAY LE N E PT .01AC RES USE CODE 500 820	00	820								
BRYANT, WILLIAM R. LIFE EST. B RIAN SCOTT BRYANT REM 809 HIGH ST COAL GROVE, OHIO 45638 OR 312 PG 816	-00-00 HIGHLAWN SD NE PT CNL YOF 33 TRIANGLE REAR & 34 PT O N C000.01A RES USE CODE 510 250	7,540	7,790								

TAX RATE [illegible]0
A/R RED FACTOR 07.2335
OTH RED FACTOR 06.1810

LAWRENCE
TAX DISTRICT 29-UPPER TWP-COAL GROVE CORP D.B.S.D.

GENERAL TAX LIST AND DUPLICATE OF REAL AND PUBLIC UTILITY PROPERTY
COUNTY REAL ESTATE TAXES AND SPECIAL ASSESSMENTS

01/11/06

TAX YEAR 2005
INTEREST RATE
PAGE NO 5929

OWNER'S NAME MAILING ADDRESS	DESCRIPTION			TAXES CHARGED	DECEMBER TAXES	PENALTY	JUNE TAXES	PENALTY	TOTAL DELINQUENT	C. D. DATE	MEMO
	LAND	IMPROVEMENTS	TOTAL VALUE								
PARCEL-ID 29-044-0701.000											
KIMBLER, GEORGE S AND MARY MAX INE SOUTHERLAND 11901 MIDLAND TRAIL RD. ASHLAND, KY. 41102 VOL 530 PG 31 PARCEL-ID 29-044-0800.000	-00-00 33 HIGHLAWN SUBDIV. 34 SW PT 76.20' RIDGE.X100'&1 3 C000.00A RES USE CODE 510 3,910 HOMESITE VALUE LISTED BELOW 3,910	9,840 9,470	13,750 13,380								
BRYANT, WILLIAM R. LIFE EST, BRIAN SCOTT BRYANT REM. 174 C/O WILLIAM&GENEVIEVE BRYANT 809 HIGH ST. COAL GROVE, OHIO 45638 VOL 609 PG 507 PARCEL-ID 29-044-0900.000	-00-00 35 HIGHLAWN SUBDIV. C000.00A RES USE CODE 545 1,530	330	1,860								
WELLS, MARGARET ANN ETAL C/O TERRY WELLS DO NOT CHANGE 330 TWP. RD. 1090 PROCTORVILLE, OHIO 45669 OR 104 PG 147 PARCEL-ID 29-044-1000.000	-00-00 36 HIGHLAWN SUBDIV. C000.00A RES USE CODE 510 3,050 HOMESITE VALUE LISTED BELOW 3,050	12,540 12,540	15,590 15,590								
WELLS, MARGARET ANN ETAL C/O TERRY WELLS DO NOT CHANGE 330 TWP. RD. 1090 PROCTORVILLE, OHIO 45669 OR 104 PG 147 PARCEL-ID 29-044-1100.000	-00-00 37 HIGHLAWN SUBDIV. C000.00A RES USE CODE 500 3,050	00	3,050								
GOAD, DELBERT D. JR. & JAMIE D . 006 C/O FIRST AMER.RE TAX SERVICE ATT:ESCROW REPORTING DEPT 8435 STEMMONS FWY 7TH FR DALLAS, TX 75247 VOL 637 PG 657 PARCEL-ID 29-044-1200.000	-00-00 38 HIGHLAWN SUBDIV. C000.00A RES USE CODE 510 3,050 HOMESITE VALUE LISTED BELOW 3,050	10,190 10,190	13,240 13,240	2/20/07 Fifth Third Mortgage Company							
BRYANT, WILLIAM R. LIFE EST. B RIAN SCOTT BRYANT REM 809 HIGH STREET COAL GROVE, OHIO 45638 OR 312 PG 816 PARCEL-ID 29-044-1300.000	-00-00 39 HIGHLAWN SUBDIV. C000.00A RES USE CODE 510 3,350	12,340	15,690								
THOMPSON, GLENN & ALICE J P.O. BOX 607 IRONTON, OHIO 45638 VOL 572 PG 598 PARCEL-ID 29-044-1400.000	-00-00 40 HIGHLAWN SUBDIV. C000.00A RES USE CODE 510 3,350	7,030	10,380	3/30/06 Brent E. Thompson							
REYNOLDS, BILLY 304 RIDGEWAY ST COAL GROVE, OH 45638 OR 76 PG 488	-00-00 41 HIGHLAWN SUBDIV. C000.00A RES USE CODE 510 2,860	9,010	11,870								

BARRETT BROTHERS SPRINGFIELD, OH 1-800-322-7711

TAX RATE [illegible]0
A/R RED FACTOR 07.2335
OTH RED FACTOR 06.1810

LAWRENCE
TAX DISTRICT 29-UPPER TWP-COAL GROVE CORP D.B.S.D.

GENERAL TAX LIST AND DUPLICATE OF REAL AND PUBLIC UTILITY PROPERTY
COUNTY REAL ESTATE TAXES AND SPECIAL ASSESSMENTS

TAX YEAR 2005
INTEREST RATE
01/11/06 PAGE NO 5930

OWNER'S NAME MAILING ADDRESS	DESCRIPTION			TAXES CHARGED	DECEMBER TAXES	PENALTY	JUNE TAXES	PENALTY	TOTAL DELINQUENT	C. D. DATE	MEMO
	LAND	IMPROVEMENTS	TOTAL VALUE								
PARCEL-ID 29-044-1500.000											
SANDERS, LINDA L. 302 RIDGEWAY ST COAL GROVE, OHIO 45638-0000 OR 71 PG 805 PARCEL-ID 29-044-1600.000	-00-00 42 HIGHLAWN SUBDIV. C000.00A RES USE CODE 510 1,940 12,500 14,440 HOMESITE VALUE LISTED BELOW 1,940 12,500 14,440										
STEWART, ANITA KAY C/O KAY SWARTZWELDER 1601 CO. RD. 57 SOUTH POINT, OHIO 45680 PARCEL-ID 29-044-1700.000	-00-00 43 HIGHLAWN SUBDIV C000.00A RES USE CODE 510 4,650 10,750 15,400 HOMESITE VALUE LISTED BELOW 4,650 10,750 15,400										
BRYANT, WILLIAM R. LIFE EST. B RIAN SCOTT BRYANT REM. 174 C/O WILLIAM&GENEVIEVE BRYANT 809 HIGH ST. COAL GROVE, OHIO 45638 VOL 611 PG 712 PARCEL-ID 29-044-1701.000	-00-00 LOT 45 HIGHLAWN SD. C000.00A RES USE CODE 520 3,570 14,530 18,100										
WILLIS, JACK E. & ROSE M. 202 ELM ST. COAL GROVE, OHIO 45638 VOL 404 PG 329 PARCEL-ID 29-044-1702.000	-00-00 HIGHLAWN S.D. LOT 44 C000.00A RES USE CODE 510 4,650 8,590 13,240 HOMESITE VALUE LISTED BELOW 4,650 8,320 12,970										
BOWMAN, FLORENCE & HANSHAW, JA NETTE DECEASED DO NOT MAIL VOL 509 PG 386 PARCEL-ID 29-044-1800.000	-00-00 46 HIGHLAWN SUBDIV. TRI. SE PT. C000.00A RES USE CODE 500 910 00 910										
WADDELL, WILLIAM 102 FERNWOOD DR COAL GROVE, OHIO 45638 OR 330 PG 272 PARCEL-ID 29-045-0100.000	-00-00 46 HIGHLAWN SUBDIV. W PT 43.99'X71.23' C000.00A RES USE CODE 500 2,840 00 2,840										
GULLETT, ANNA L LIFE ESTATE TA MMIE S WADDELL REMAINDER 103 FERNWOOD DR. COAL GROVE, OHIO 45638 PARCEL-ID 29-045-0100.000 01-03-05 TRNSF TO 29-045-0100.000 WADDELL, WILLIAM	-00-00 46 HIGHLAWN SUBDIV. W PT 43.99'X71.23' C000.00A RES USE CODE 500 00 00 00										
WARD, BETTY 916 LOUISIANA AVE. SEBASTIN, FL. 32958	-00-00 46 HIGHLAWN SUBDIV. NE PT 60' ON DEPOT X 100' C000.00A RES USE CODE 500										

TAX RATE [illegible]0
A/R RED FACTOR 07.2335
OTH RED FACTOR 06.1810

LAWRENCE
TAX DISTRICT 29-UPPER TWP-COAL GROVE CORP D.B.S.D.

GENERAL TAX LIST AND DUPLICATE OF REAL AND PUBLIC UTILITY PROPERTY
COUNTY REAL ESTATE TAXES AND SPECIAL ASSESSMENTS

TAX YEAR 2005
INTEREST RATE
01/11/06 PAGE NO 5931

OWNER'S NAME MAILING ADDRESS	DESCRIPTION			TAXES CHARGED	DECEMBER TAXES	PENALTY	JUNE TAXES	PENALTY	TOTAL DELINQUENT	C. D. DATE	MEMO
	LAND	IMPROVEMENTS	TOTAL VALUE								
VOL 417 PG 182 PARCEL-ID 29-045-0200.000	3,790	00	3,790								
JACKSON, ROBERT W 1361 CO RD 6 IRONTON, OHIO 45638 VOL 608 PG 344 PARCEL-ID 29-045-0300.000	-00-00 46 HIGHLAWN SUBDIV. NE COR.13.87' ON DEPOT 0000.00A RES USE CODE 510 890 7,940 8,830 HOMESITE VALUE LISTED BELOW 890 7,940 8,830										
HATFIELD, DAVID & PAM 303 DEPOT STREET COAL GROVE, OHIO 45638 VOL 463 PG 240 PARCEL-ID 29-045-0400.000	-00-00 47 HIGHLAWN SUBDIV. PT TRI SW COR 12.5' W END C000.00A RES USE CODE 500 300 00 300			10/20/06 Kelli & Joshua Keating							
KELLEY, TIMOTHY D AND CINDY L 305 DEPOT STREET COAL GROVE, OHIO 45638 VOL 530 PG 44 PARCEL-ID 29-045-0401.000	-00-00 LOT 47 LESS SW COR 12.5' C000.00A RES USE CODE 510 4,540 14,620 19,160 HOMESITE VALUE LISTED BELOW 4,540 14,620 19,160										
HATFIELD, DAVID K. & PAMELA S. 303 DEPOT STREET COALGROVE, OHIO 45638 VOL 427 PG 536 PARCEL-ID 29-045-0500.000	-00-00 48 HIGHLAWN SUBDIV. PT. C000.00A RES USE CODE 510 3,100 9,330 12,430 HOMESITE VALUE LISTED BELOW 3,100 9,330 12,430			10/20/06 Kelli & Joshua Keating							
STEWART, ANITA KAY C/O KAY SWARTZWELDER 1601 CO. RD. 57 SOUTH POINT, OHIO 45680 PARCEL-ID 29-045-0600.000	-00-00 48 HIGHLAWN SUBDIV. PT W END 69'X61.05' C000.00A RES USE CODE 510 3,150 2,180 5,330 HOMESITE VALUE LISTED BELOW 3,150 2,180 5,330										
STEWART, HUBERT B. 006 C/O FIRST AMER.RE TAX SERVICE ATT:ESCROW REPORTING DEPT 8435 STEMMONS FWY 7TH FR DALLAS, TX 75247 OR 186 PG 763 PARCEL-ID 29-045-0700.000	49 HIGHLAWN SUB DIV W PT 60X10 0X117.01 RES USE CODE 510 3,970 8,730 12,700										
NOBLE, JAMES, E. & LAURA 630 LANE ST. COAL GROVE, OHIO 45638 VOL 440 PG 106 PARCEL-ID 29-045-0800.000	-00-00 49 HIGHLAWN SUBDIV. PT. C000.00A RES USE CODE 500 690 00 690										
MEYERS, LINDA AND ELOISE BAZEL L 006	-00-00 50 HIGHLAWN SUBDIV. C000.00A RES USE CODE 510										

BARRETT BROTHERS SPRINGFIELD, OH 1-800-322-7711

TAX RATE 0
A/R RED FACTOR 07.2335
OTH RED FACTOR 06.1810

LAWRENCE
TAX DISTRICT 29-UPPER TWP-COAL GROVE CORP D.B.S.D.

GENERAL TAX LIST AND DUPLICATE OF REAL AND PUBLIC UTILITY PROPERTY
COUNTY REAL ESTATE TAXES AND SPECIAL ASSESSMENTS

01/11/06

TAX YEAR 2005
INTEREST RATE

OWNER'S NAME MAILING ADDRESS	DESCRIPTION			TAXES CHARGED	DECEMBER TAXES	PENALTY	JUNE TAXES	PENALTY	TOTAL DELINQUENT	C. D. DATE	MEMO
	LAND	IMPROVEMENTS	TOTAL VALUE								
C/O FIRST AMER.RE TAX SERVICE ATT:ESCROW REPORTING DEPT 8435 STEMMONS FWY 7TH FR DALLAS, TX 75247 OR 174 PG 848 PARCEL-ID 29-045-0900.000	4,370 HOMESITE VALUE LISTED BELOW 4,370	13,580 13,580	17,950 17,950								
DARBY, ROY F. AND ALBERTA LIFE EST-REM RONALD DAVID DARBY SR 626 LANE ST. COAL GROVE, OHIO 45638 OR 179 PG 390 PARCEL-ID 29-045-1000.000	-00-00 51 HIGHLAWN SUBDIV. C000.00A RES USE CODE 500 4,630	 00	 4,630								
PATRICK, REBECCA 622 LANE ST COAL GROVE, OHIO 45638 VOL 636 PG 194 PARCEL-ID 29-045-1100.000 10-21-05 20.00 11-18-05	-00-00 52 HIGHLAWN SUBDIV. 52 C000.00A RES USE CODE 500 6,710 20.00 12-22-05	 00 	 6,710 10.00								
DARBY, ROY F. AND FAYE 626 LANE ST. COAL GROVE, OHIO 45638 OR 264 PG 480 PARCEL-ID 29-045-1200.000	-00-00 54 HIGHLAWN SUBDIV. C000.00A RES USE CODE 500 4,420	 00	 4,420								
COLLINS, WESLEY & MARY JANE 628 LANE STREET COAL GROVE, OHIO 45638 VOL 527 PG 9 PARCEL-ID 29-045-1300.000	-00-00 55 HIGHLAWN SUBDIV. C000.00A RES USE CODE 500 3,850	 00	 3,850								
NOBLE, JAMES E. & LAURA 630 LANE STREET COAL GROVE, OHIO 45638 VOL 440 PG 106 PARCEL-ID 29-045-1400.000	-00-00 56 HIGHLAWN SUBDIV. C000.00A RES USE CODE 510 3,790 HOMESITE VALUE LISTED BELOW 3,790	 8,590 8,390	 12,380 12,180								
STATE OF OHIO VOL 296 PG 50 PARCEL-ID 29-045-1500.000	-00-00 HIGHLAWN SUBDIV. TRACT 1,2 PT. PAR C C000.00A EXM USE CODE 610 1,200	 00	 1,200								
KIMBLER, GEORGE S AND MARY MAX INE SOUTHERLAND 11901 MIDLAND TRAIL RD. ASHLAND, KY. 41102 VOL 530 PG 31 PARCEL-ID 29-045-1600.000	-00-00 HIGHLAWN SUBDIV. PT. TR.4 TRI. IN SW COR. 10 0 C000.06A RES USE CODE 500 1,640	 00	 1,640								
BRYANT, WILLIAM R. LIFE EST BR IAN SCOTT BRYANT REM 174 C/O WILLIAM&GENEVIEVE BRYANT 809 HIGH ST. COAL GROVE, OHIO 45638 OR 312 PG 816	-00-00 HIGHLAWN SUBDIV. PT TR.5 PT TRI. S END 137.35' C000.21A RES USE CODE 545 1,150	 330	 1,480								

TAX RATE 0
A/R RED FACTOR 07.2335
OTH RED FACTOR 06.1810

LAWRENCE
TAX DISTRICT 29-UPPER TWP-COAL GROVE CORP D.B.S.D.

GENERAL TAX LIST AND DUPLICATE OF REAL AND PUBLIC UTILITY PROPERTY
COUNTY REAL ESTATE TAXES AND SPECIAL ASSESSMENTS

01/11/06

TAX YEAR 2005
INTEREST RATE

OWNER'S NAME MAILING ADDRESS	DESCRIPTION			TAXES CHARGED	DECEMBER TAXES	PENALTY	JUNE TAXES	PENALTY	TOTAL DELINQUENT	C. D. DATE	MEMO
	LAND	IMPROVEMENTS	TOTAL VALUE								
PARCEL-ID 29-045-1700.000											
BRYANT, WILLIAM R. LIFE EST. B RIAN SCOTT BRYANT REM 174 C/O WILLIAM&GENEVIEVE BRYANT 809 HIGH ST. COAL GROVE, OHIO 45638 OR 312 PG 816 PARCEL-ID 29-045-1800.000	HIGHLAWN PT TR 3 .76A,TR4.89A TRS .32A WH LE;N PT 1.75A BAL= .22ACS RES USE CODE 500 3,030	 00	 3,030								
BRYANT, WILLIAM R. LIFE EST BR IAN SCOTT BRYANT REM 809 HIGH ST COAL GROVE, OHIO 45638 OR 312 PG 816 PARCEL-ID 29-045-1801.000	-00-00 HIGHLAWN SD PT TR 3 & PT TR 4 & PT TR 5 N PTS O N C001.75A RES USE CODE 599 5,510	 500	 6,010								
BRYANT, WILLIAM R. LIFE EST BR IAN SCOTT BRYANT REM 174 C/O WILLIAM&GENEVIEVE BRYANT 809 HIGH ST. COAL GROVE, OHIO 45638 OR 312 PG 816 PARCEL-ID 29-046-0100.000	-00-00 HIGHLAWN S.D. S1/2 OF HAILEY FR. CEN OF OAK ALL.-W 0 C000.00A RES USE CODE 500 820	 00	 820								
STAR BANK, N.A. TRI-STATE 120 SOUTH THIRD STREE IRONTON, OHIO 45638-000 VOL 543 PG 725 PARCEL-ID 29-046-0200.000	HIGHLAWN SUB DIV TRACT 6 LESS 0.61A & 0.18AC BAL=0.01ACRES RES USE CODE 500 170	 00	 170								
WAGGONER, GILBERT 110 FERNWOOD DRIVE COAL GROVE, OHIO 45638 VOL 553 PG 63 PARCEL-ID 29-046-0200.001	HIGHLAWN SUBDIV TRACT 6 LESS . 09A BAL 0.14ACS RES USE CODE 500 1,760	 00	 1,760								
LAMBERT, SAMUEL D 004 C/O LANDAMERICA TAX & FL SERV E. COAST PROCESSING DEPT P. O. BOX 875 OAKS, PA. 19456-9919 OR 356 PG 39 PARCEL-ID 29-046-0200.002 06-22-05 TRNSF FROM 29-046-020	-00-00 HIGHLAWN SUBDIV TRACT 6 0.22ACRES RES USE CODE 510 4,240 HOMESITE VALUE LISTED BELOW 4,240 0.002 LAMBERT, WALTER D. & JOYC	10,310 10,310	14,550 14,550								
LAMBERT, WALTER D. & JOYCE C L IFE EST KENNETH D LAMBERT REM 004 C/O LANDAMERICA TAX & FL SERV E. COAST PROCESSING DEPT P. O. BOX 875 OAKS, PA. 19456-9919 OR 49 PG 333 PARCEL-ID 29-046-0200.002	-00-00 HIGHLAWN SUBDIV TRACT 6 0.22ACRES RES USE CODE 510 00	 00	 00								

BARNETT BROTHERS SPRINGFIELD, OH 1-800-322-7711

TAX RATE [illegible]
A/R RED FACTOR 07.2335
OTH RED FACTOR 06.1810

LAWRENCE
TAX DISTRICT 29-UPPER TWP-COAL GROVE CORP D.B.S.D.

GENERAL TAX LIST AND DUPLICATE OF REAL AND PUBLIC UTILITY PROPERTY
COUNTY REAL ESTATE TAXES AND SPECIAL ASSESSMENTS

01/11/06

TAX YEAR 2005
INTEREST RATE

OWNER'S NAME MAILING ADDRESS	DESCRIPTION			TAXES CHARGED	DECEMBER TAXES	PENALTY	JUNE TAXES	PENALTY	TOTAL DELINQUENT	C. D. DATE	MEMO
	LAND	IMPROVEMENTS	TOTAL VALUE								
06-22-05 TRNSF TO 29-046-0200.002 LAMBERT, SAMUEL D											
BRAMMER, TRESSIE T. 112 FERNWOOD DR. COAL GROVE, OHIO 45638 OR 23 PG 203 PARCEL-ID 29-046-0200.003	HIGHLAWN SUBDIV TRACT 6 .09ACS RES USE CODE 500 1,690	00	1,690								
SITES, THOMAS A 105 FERNWOOD DR COAL GROVE, OHIO 45638 VOL 552 PG 15 PARCEL-ID 29-046-0200.004	HIGHLAWN SUB DIV TRACT 6 .16AC S RES USE CODE 510 1,100 7,250 8,350 HOMESITE VALUE LISTED BELOW 1,100 7,250 8,350										
SMITH, WILLIAM J. P.O. BOX 4408 IRONTON, OHIO 45638 VOL 636 PG 483 PARCEL-ID 29-046-0200.005	HIGHLAWN SUB DIV TRACT 6 PT 0. 18ACRES RES USE CODE 510 3,390 6,560 9,950 HOMESITE VALUE LISTED BELOW 3,390 6,560 9,950										
WAGGONER, GILBERT B. 110 FERNWOOD DRIVE COAL GROVE, OHIO 45638-000 VOL 549 PG 807 PARCEL-ID 29-046-0300.000	HIGHLAWN SUBDIV TRACT 7 LESS . 28A BAL=0.21ACS RES USE CODE 599 2,060 1,620 3,680										
BRAMMER, TRESSIE T. 112 FERNWOOD DR. COAL GROVE, OHIO 45638 OR 23 PG 203 PARCEL-ID 29-046-0300.001	HIGHLAWN SUBDIV TRACT 7 0.28AC S RES USE CODE 510 1,760 18,950 20,710 HOMESITE VALUE LISTED BELOW 1,760 18,950 20,710										
CHAPMAN, PAUL LEE & ANN LOUISE LIFE EST. 811 HIGH ST. COAL GROVE, OHIO 45638 OR 329 PG 842 PARCEL-ID 29-046-0400.000	-00-00 HIGHLAWN SUBDIV. TRACT 8 C000.00A RES USE CODE 500 5,290 00 5,290										
12-30-04 TRNSF FROM 29-046-0400.000 CHAPMAN, PAUL LEE & ANN L											
CHAPMAN, PAUL LEE & ANN LOUISE 811 HIGH ST. COAL GROVE, OHIO 45638 VOL 447 PG 390 PARCEL-ID 29-046-0400.000	-00-00 HIGHLAWN SUBDIV. TRACT 8 C000.00A RES USE CODE 500 00 00 00										
12-30-04 TRNSF TO 29-046-0400.000 CHAPMAN, PAUL LEE & ANN L											
DICKESS, MACK TRUSTEE & LILLIA N M. TRUSTEE	-00-00 HIGHLAWN SUBDIV. TRACT 9										

TAX RATE [illegible]
A/R RED FACTOR 07.2335
OTH RED FACTOR 06.1810

LAWRENCE
TAX DISTRICT 29-UPPER TWP-COAL GROVE CORP D.B.S.D.

GENERAL TAX LIST AND DUPLICATE OF REAL AND PUBLIC UTILITY PROPERTY
COUNTY REAL ESTATE TAXES AND SPECIAL ASSESSMENTS

01/11/06

TAX YEAR 2005
INTEREST RATE

OWNER'S NAME MAILING ADDRESS	DESCRIPTION			TAXES CHARGED	DECEMBER TAXES	PENALTY	JUNE TAXES	PENALTY	TOTAL DELINQUENT	C. D. DATE	MEMO
	LAND	IMPROVEMENTS	TOTAL VALUE								
150 C/O MARK & LILLIAN DICKESS 4220 ST. RT. 141 IRONTON, OHIO 45638 VOL 620 PG 344/354/364/374 PARCEL-ID 29-046-0500.000	C000.00A RES USE CODE 500 3,400 00 3,400										
CAREY, IMOGENE B. AKA IMOGENE CAREY 518 LANE ST. COAL GROVE, OHIO 45638 OR 91 PG 722 PARCEL-ID 29-046-0600.000	HIGHLAWN SUBDIV TRACT 10 (1 .31 ACRES) RES USE CODE 500 1,380 00 1,380										
BRYANT, WILLIAM R. LIFE EST. B RAIN SCOTT BRYANT REM 174 C/O WILLIAM&GENEVIEVE BRYANT 809 HIGH ST. COAL GROVE, OHIO 45638 OR 312 PG 816 PARCEL-ID 29-046-0700.000	-00-00 HIGHLAWN SUBDIV. TR. 11 W END OF S1/2 C000.08A RES USE CODE 500 200 00 200										
FORD, FRANK D. & LINDA E. 620 LANE ST. COAL GROVE, OHIO 45638 VOL 332 PG 541 PARCEL-ID 29-046-0800.000	-00-00 HIGHLAWN SUBDIV. PT TR. 11 E PT S1/2 C000.33A COM USE CODE 499 2,790 9,180 11,970										
GILLEN, BEVERLY K 618 LANE STREET COAL GROVE, OHIO 45638 VOL 529 PG 281 PARCEL-ID 29-046-0900.000	-00-00 HIGHLAWN SUBDIV. TRACT 11 N1/2 C000.00A RES USE CODE 510 6,790 10,970 17,760 HOMESITE VALUE LISTED BELOW 6,790 10,970 17,760										
BRYANT, WILLIAM R. LIFE EST. B RIAN SCOTT BRYANT REM 809 HIGH STREET COAL GROVE, OHIO 45638 OR 312 PG 816 PARCEL-ID 29-046-1000.000	-00-00 HIGHLAWN SUBDIV. TRACT 12 PT. C000.07A RES USE CODE 510 1,600 12,610 14,210										
WARD, BETTY 916 LOUISIANA AVE. SEBASTION, FLA. 32958 VOL 417 PG 182 PARCEL-ID 29-046-1100.000	-00-00 HIGHLAWN SUBDIV. TRACT 12 SE PT. C000.01A RES USE CODE 500 250 00 250										
JACKSON, ROBERT W 1361 CO RD 6 IRONTON, OHIO 45638 VOL 608 PG 344 PARCEL-ID 29-046-1200.000	-00-00 HIGHLAWN SUBDIV. TRACT 12 NE PT. C000.18A RES USE CODE 500 1,980 00 1,980										
STAR BANK, N.A. TRI-STATE 120 SOUTH THIRD STREET IRONTON, OHIO 45638-000	HIGHLAWN S.D TRACT 12 PT LESS 0.12 & .15AC BAL= 0.01AC RES USE CODE 500										

BARRETT BROTHERS SPRINGFIELD, OH 1-800-322-7711

TAX RATE STOR,0
A/R RED FACTOR 07.2335
OTH RED FACTOR 06.1810

LAWRENCE
TAX DISTRICT 29-UPPER TWP-COAL GROVE CORP D.B.S.D.

GENERAL TAX LIST AND DUPLICATE OF REAL AND PUBLIC UTILITY PROPERTY
COUNTY REAL ESTATE TAXES AND SPECIAL ASSESSMENTS

01/11/06

TAX YEAR 2005
INTEREST RATE
PAGE NO 5936

OWNER'S NAME MAILING ADDRESS	DESCRIPTION			TAXES CHARGED	DECEMBER TAXES	PENALTY	JUNE TAXES	PENALTY	TOTAL DELINQUENT	C. D. DATE	MEMO
	LAND	IMPROVEMENTS	TOTAL VALUE								
VOL 611 PG 712 PARCEL-ID 29-046-1300.000	250	00	250								
WAGGONER, GILBERT 110 FERNWOOD DRIVE COAL GROVE, OHIO 45638 VOL 549 PG 807 PARCEL-ID 29-046-1300.001	-00-00 HIGHLAWN SUBDIVISION TR ACT 12 W PT 0.11ACRES RES USE CODE 510 2,520 14,080 16,600 HOMESITE VALUE LISTED BELOW 2,520 14,080 16,600										
SITES, THOMAS A. 105 FERNWOOD DR. COAL GROVE, OHIO 45638 VOL 551 PG 15 PARCEL-ID 29-046-1300.002	HIGHLAWN S.D. TRACT 12 PT WPT. 0.01AC RES USE CODE 500 250 00 250										
GULLETT, ANNA L LIFE ESTATE TA MMIE S WADDELL REMAINDER 103 FERNWOOD DR COAL GROVE, OHIO 45638 VOL 585 PG 35 PARCEL-ID 29-046-1300.003 01-03-05 TRNSF TO 29-046-1300.003	HIGH LAWN S.D. TRACT 12 PT W P T C.15AC RES USE CODE 510 00 00 00 WADDELL, WILLIAM										
WADDELL, WILLIAM 102 FERNWOOD DR COAL GROVE, OHIO 45638 OR 330 PG 272 PARCEL-ID 29-046-1300.003	HIGH LAWN S.D. TRACT 12 PT W P T C.15AC RES USE CODE 510 3,430 6,290 9,720 HOMESITE VALUE LISTED BELOW 3,430 6,290 9,720										
FORD, JENNY L. PARCEL-ID 29-046-1500.000	18-01-30 20 AUD. PL 1870 3 FR S OF RD. LESS .15A C001.75A COM USE CODE 499 10,940 11,730 22,670										
JZ&B, INC. 300 MARION PIKE COAL GROVE, OHIO 45638 VOL 575 PG 523, 526 PARCEL-ID 29-046-1600.000	18-1-30 3 FR 9 PT 82LA ST HWY EASE 3.80AC EXM USE CODE 610 130 00 130										
J Z B INC. 300 MARION PIKE COAL GROVE, OHIO 45638 VOL 575 PG 523/526 PARCEL-ID 29-046-1605.000	18-1-30 3 FR NEWTON EST 9 PT P ARC NO 82 NW PT ST HY EASE .35 ACS EXM USE CODE 610 10 00 10										
J Z B INC. 300 MARION PIKE	18-1-30 E FR NEWTON EST 9 PT P ARCEL 81LA ST HY EASE .30ACS										

TAX RATE STOR,0
A/R RED FACTOR 07.2335
OTH RED FACTOR 06.1810

LAWRENCE
TAX DISTRICT 29-UPPER TWP-COAL GROVE CORP D.B.S.D.

GENERAL TAX LIST AND DUPLICATE OF REAL AND PUBLIC UTILITY PROPERTY
COUNTY REAL ESTATE TAXES AND SPECIAL ASSESSMENTS

01/11/06

TAX YEAR 2005
INTEREST RATE
PAGE NO 5937

OWNER'S NAME MAILING ADDRESS	DESCRIPTION			TAXES CHARGED	DECEMBER TAXES	PENALTY	JUNE TAXES	PENALTY	TOTAL DELINQUENT	C. D. DATE	MEMO
	LAND	IMPROVEMENTS	TOTAL VALUE								
COAL GROVE, OHIO 45638 VOL 575 PG 523, 526 PARCEL-ID 29-046-1606.000	EXM USE CODE 610 10 00 10										
J Z & B, INC. 316 MARION PIKE COAL GROVE, OHIO 45638 PARCEL-ID 29-046-1700.000	18-1-30 9 AUD PLAT 1870 3 FR N EWTON EST LE:.35 BAL .48AC COM USE CODE 499 1,680 3,170 4,850										
GEORGE, EDWARD 234 CO RD 1A IRONTON, OH 45638 OR 203 PG 173 PARCEL-ID 29-046-1700.001	18-1-30 PT 9 AUD PLAT 1870 3 F R NEWTON EST .35AC COM USE CODE 400 1,230 00 1,230										
TORRENCE ENERGY SYSTEMS, INC. 076 C/O ANDERSON LAYMAN COMPANY INVESTMENT COMM. REAL EST BOX 4053 NEWARK, OHIO 43055 VOL 509 PG 579 PARCEL-ID 29-046-1800.000	18-1-30 & 3FR #21 AUD PLAT OF 1800 N OF RD 0.74ACS. RES USE CODE 500 90 00 90										
LAYNE, LINDA 627 PIKE ST. COAL GROVE, OHIO 45638 OR 190 PG 215 PARCEL-ID 29-047-0100.000	18-01-30 21 AUD. PLAT 1870 3FR N RD. 224 ON TPK. X 316 C001.37A RES USE CODE 510 5,380 9,820 15,200 HOMESITE VALUE LISTED BELOW 5,250 9,720 14,970										
TORRENCE ENERGY SYSTEMS, INC. 076 C/O ANDERSON LAYMAN COMPANY INVESTMENT COMM. REAL EST BOX 4053 NEWARK, OHIO 43055 VOL 509 PG 579 PARCEL-ID 29-047-0200.000	-00-00 21 AUD PLAT 1870 3FR N OF RD C000.25A RES USE CODE 500 90 00 90										
HOLBROOK, CAROL Y. 623 PIKE ST. COAL GROVE, OHIO 45638 VOL 532 PG 478 PARCEL-ID 29-047-0300.000	18-01-30 21 AUD. PLAT 1870 3FR PT. NEXT LOT 5 C000.08A RES USE CODE 500 30 00 30										
STATE OF OHIO VOL 314 PG 193 PARCEL-ID 29-047-0400.000	18-01-30 21 AUD. PLAT 1900 3FR E PT. C000.09A EXM USE CODE 610 110 00 110										
LARGE, JOHN C. 032 C/O COUNTRYWIDE TAX DEPT.	18-01-30 21 AUD. PLAT 1870 3FR PT. NEXT LT 3 N1/2 C000.11A RES USE CODE 510										

BARRETT BROTHERS SPRINGFIELD, OH 1-800-322-7711

TAX RATE 1.0
A/R RED FACTOR 07.2335
OTH RED FACTOR 06.1810

LAWRENCE
TAX DISTRICT 29-UPPER TWP-COAL GROVE CORP D.B.S.D.

GENERAL TAX LIST AND DUPLICATE OF REAL AND PUBLIC UTILITY PROPERTY
COUNTY REAL ESTATE TAXES AND SPECIAL ASSESSMENTS

01/11/06

TAX YEAR 2005
INTEREST RATE

OWNER'S NAME MAILING ADDRESS	DESCRIPTION			TAXES CHARGED	DECEMBER TAXES	PENALTY	JUNE TAXES	PENALTY	TOTAL DELINQUENT	C. D. DATE	MEMO
	LAND	IMPROVEMENTS	TOTAL VALUE								
MSN : SV - 24 P. O. BOX 10211 VAN NUYS, CA. 91410-0211	1,530	8,830	10,360								
PARCEL-ID 29-047-0500.000											
STATE OF OHIO VOL 305 PG 359 PARCEL-ID 29-047-0600.000	18-01-30 21 AUD. PLAT 1900 3FR E END PARC.123-WL C000.14A EXM USE CODE 610										
	210	00	210								
HOLBROOK, MARGARET 622 PIKE ST. COAL GROVE, OHIO 45638 VOL 629 PG 595 PARCEL-ID 29-047-0700.000 12-14-05 28.14	18-01-03 21 AUD PLAT 1870 3FR 90 ON PIKE X 178 RES USE CODE 510										
	3,220	14,230	17,450								
	HOMESITE VALUE LISTED BELOW										
	3,220	14,050	17,270								
HOLBROOK, MARGARET 622 PIKE ST. COAL GROVE, OHIO 45638 VOL 629 PG 595 PARCEL-ID 29-047-0800.000 12-14-05 1.39	18-01-30 21 AUD. PLAT 1870 3FR 15 ON PIKE X 180 C000.06A RES USE CODE 500										
	930	00	930								
WALTERS, ELIZABETH ANN 614 PIKE ST. COAL GROVE, OHIO 45638 OR 116 PG 336 PARCEL-ID 29-047-0900.000	18-01-30 21 AUD. PLAT 1900 3FR W PT 75'X180' C000.31A RES USE CODE 510										
	2,980	13,340	16,320								
	HOMESITE VALUE LISTED BELOW										
	2,980	13,340	16,320								
STATE OF OHIO VOL 310 PG 482 PARCEL-ID 29-047-1000.000	18-01-30 21 AUD. PLAT 1900 3FR W PT PARC.NO. 130WL C000.03A EXM USE CODE 610										
	110	00	110								
HOLBROOK, MARGARET 622 PIKE ST. COAL GROVE, OHIO 45638 VOL 629 PG 595 PARCEL-ID 29-047-1100.000 12-14-05 4.64	18-01-30 21 AUD. PLAT 1900 3FR 135 ON PIKE X 156 C000.33A RES USE CODE 500										
	3,100	00	3,100								
FRALEY, ERIC 608 PIKE ST COAL GROVE, OHIO 45638 OR 158 PG 607 PARCEL-ID 29-047-1200.000	18-01-30 21 AUD. PLAT 1870 3FR S OF RD. C000.43A RES USE CODE 510										
	3,610	12,640	16,250								
	HOMESITE VALUE LISTED BELOW										
	3,610	12,420	16,030								
STATE OF OHIO	18-01-30 21 AUD. PLAT 1870 3FR										

TAX RATE 1.0
A/R RED FACTOR 07.2335
OTH RED FACTOR 06.1810

LAWRENCE
TAX DISTRICT 29-UPPER TWP-COAL GROVE CORP D.B.S.D.

GENERAL TAX LIST AND DUPLICATE OF REAL AND PUBLIC UTILITY PROPERTY
COUNTY REAL ESTATE TAXES AND SPECIAL ASSESSMENTS

01/11/06

TAX YEAR 2005
INTEREST RATE

OWNER'S NAME MAILING ADDRESS	DESCRIPTION			TAXES CHARGED	DECEMBER TAXES	PENALTY	JUNE TAXES	PENALTY	TOTAL DELINQUENT	C. D. DATE	MEMO
	LAND	IMPROVEMENTS	TOTAL VALUE								
VOL 296 PG 52 PARCEL-ID 29-047-1300.000	NEXT LT6 PAR.NO.127WL C000.17A EXM USE CODE 610										
	110	00	110								
SHOPE, DONNA 024 C/O OAK HILL BANK 120 TWIN OAKS DRIVE P.O. BOX 647 JACKSON, OHIO 45640 OR 161 PG 691 PARCEL-ID 29-047-1400.000	18-01-30 21 AUD. PLAT 1870 3FR S OF RD. C000.41A RES USE CODE 510										
	3,510	14,480	17,990								
	HOMESITE VALUE LISTED BELOW										
	3,510	14,390	17,900								
STATE OF OHIO VOL 30 PG 361 PARCEL-ID 29-047-1500.000	18-01-03 21 AUD. PLAT 1870 PT EOF LOT 2 S1/2 E PT. PARC.NO . C000.12A EXM USE CODE 610										
	110	00	110								
MILLER, DAVID T. & RITA DIANE 603 PIKE ST. COAL GROVE, OHIO 45638 VOL 472 PG 460 PARCEL-ID 29-047-1600.000	18-01-30 21 AUD. PLAT 1870 3FR 161/2 X 132 ROADWAY C000.00A RES USE CODE 500										
	20	00	20								
ALLEN, CLAUDETTE 115 PIKE ST. COAL GROVE, OHIO 45638-000 VOL 497 PG 816 PARCEL-ID 29-047-1700.000	18-01-30 6 AUD. PLAT 1870 3FR NEWTON ESTATE S.D. 1 S1/2 C000.50A RES USE CODE 510										
	3,940	13,380	17,320								
	HOMESITE VALUE LISTED BELOW										
	3,940	13,380	17,320								
MARSHALL, GARY M. 117 PIKE ST COAL GROVE, OHIO 45638 VOL 629 PG 19 PARCEL-ID 29-047-1800.000	18-01-30 6 AUD. PLAT 1870 3FR NEWTON ESTATE S.D. 2 W1/2 C000.20A RES USE CODE 510										
	2,310	7,990	10,300								
	HOMESITE VALUE LISTED BELOW										
	2,310	7,990	10,300								
ALLEN, CLAUDETTE 115 PIKE SR. COAL GROVE, OHIO 45638 VOL 497 PG 816 PARCEL-ID 29-047-1801.000	18-01-30 6 AUD PLAT 1870 3 FR NEWTON EST SD PT W 1/2 LE .33 BAL=.07ACS RES USE CODE 500										
	20	00	20								
ALLEN, BRIAN W. 107 LINCOLN ST. COAL GROVE, OHIO 45638 PARCEL-ID 29-047-1801.001	18-01-30 6 AUD PLAT 1870 3 FR NEWTON EST SD PT W 1/2 .33ACS RES USE CODE 500										
	3,100	00	3,100								
ALLEN, CLAUDETTE 115 PIKE ST. COAL GROVE, OHIO 45638	18-01-30 6 AUD PLAT 1870 3FR N EWTON EST SD 2 NE PT LE.39 BAL =.07ACS RES USE CODE 500										

BARRETT BROTHERS SPRINGFIELD, OH 1-800-322-7711

TAX RATE 30.0
A/R RED FACTOR 07.2335
OTH RED FACTOR 06.1810

LAWRENCE
TAX DISTRICT 29-UPPER TWP-COAL GROVE CORP D.B.S.D.

GENERAL TAX LIST AND DUPLICATE OF REAL AND PUBLIC UTILITY PROPERTY
COUNTY REAL ESTATE TAXES AND SPECIAL ASSESSMENTS

01/11/06

TAX YEAR 2005
INTEREST RATE
PAGE NO 5940

OWNER'S NAME MAILING ADDRESS	DESCRIPTION			TAXES CHARGED	DECEMBER TAXES	PENALTY	JUNE TAXES	PENALTY	TOTAL DELINQUENT	C. D. DATE	MEMO
	LAND	IMPROVEMENTS	TOTAL VALUE								
VOL 497 PG 816 PARCEL-ID 29-048-0100.000	1,060	00	1,060								
	HOMESITE VALUE LISTED BELOW										
	1,060	00	1,060								
ALLEN, BRIAN W. 107 LINCOLN ST. COAL GROVE, OHIO 45638 PARCEL-ID 29-048-0100.001	18-01-30 6 AUD PLAT 1870 3 FR NEWTON ESTATE S.D. 2 NE PT .39 ACS RES USE CODE 510 3,420	15,380	18,800								
NIECE, JAMES ARTHUR & RUTH 119 PIKE ST. COAL GROVE, OHIO VOL 313 PG 576 PARCEL-ID 29-048-0200.000	18-01-30 6 AUD. PLAT 1870 3FR NEWTON ESTATE S.D. 2 E1/2 C000.30A RES USE CODE 510 1,890	6,660	8,550								
	HOMESITE VALUE LISTED BELOW										
	1,890	6,450	8,340								
SPEEDWAY SUPERAMERICA LLC 130 C/O SPEEDWAY SUPERAMERICA C/O PROPERTY TAX RECORDS 539 SO. MAIN ST. FINDLAY, OHIO 45840 OR 100 PG 219 PARCEL-ID 29-048-0300.000	18-01-30 8 AUD. PLAT 1870 3FR NEWTON ESTATE LESS .15A C003.24A COM USE CODE 435 29,990	18,930	48,920								
VILLAGE OF COAL GROVE 513 CARLTON DAVIDSON LANE COAL GROVE, OH 45638 VOL 146 PG 435 PARCEL-ID 29-048-0400.000	18-1-30 8 AUD PL 1870 3FR NEWTON EST. (RESTURANT) COM USE CODE 499 13,500	94,200	107,700								
VILLAGE OF COAL GROVE COAL GROVE, OHIO VOL 275 PG 404 PARCEL-ID 29-048-0500.000	18-01-30 8 AUD. PLAT 1870 3FR NEWTON EST. ST.HY. PARC. NO C000.14A EXM USE CODE 610 110	00	110								
J Z & B, INC. 300 MARION PIKE COAL GROVE, OHIO 45638 VOL 575 PG 523, 526 PARCEL-ID 29-048-0600.000	18-1-30 8 AUD PLAT 1870 3 FR NEWTON EST ST HWY EASE LESS.14 BAL .43AC EXM USE CODE 610 110	00	110								
GEORGE, EDWARD 234 CO RD 1A IRONTON, OH 45638 OR 203 PG 173 PARCEL-ID 29-048-0600.001	18-1-30 PT 8 AUD PLAT 1870 FR NEWTON EST ST HWY EASE .14AC EXM USE CODE 610 110	00	110								
ASHLAND OIL & REFINING CO. C/O TAX DEPARTMENT C/O SPEEDWAY SUPERAMERICA LLC PROPERTY TAX DEPT 539 S MAIN ST	18-01-30 9 AUD. PLAT 1870 3FR NEWTON ESTATE PY. C000.72A COM USE CODE 452 13,170	63,930	77,100								

TAX RATE 30.0
A/R RED FACTOR 07.2335
OTH RED FACTOR 06.1810

LAWRENCE
TAX DISTRICT 29-UPPER TWP-COAL GROVE CORP D.B.S.D.

GENERAL TAX LIST AND DUPLICATE OF REAL AND PUBLIC UTILITY PROPERTY
COUNTY REAL ESTATE TAXES AND SPECIAL ASSESSMENTS

01/11/06

TAX YEAR 2005
INTEREST RATE
PAGE NO 5941

OWNER'S NAME MAILING ADDRESS	DESCRIPTION			TAXES CHARGED	DECEMBER TAXES	PENALTY	JUNE TAXES	PENALTY	TOTAL DELINQUENT	C. D. DATE	MEMO
	LAND	IMPROVEMENTS	TOTAL VALUE								
FINDLAY, OH 45840 VOL 319 PG 337 PARCEL-ID 29-048-0700.000											
LARGE, JOHN C. 415 RAILROAD ST HANGING ROCK, OH 45638 OR 242 PG 662 PARCEL-ID 29-048-0800.000	18-01-30 21 AUD. PLAT 1870 3FR AUD. PL 1870 REAR LTS 3 & 4 F L C000.08A RES USE CODE 500 1,180	00	1,180								
STATE OF OHIO PARCEL-ID 29-048-0900.000	18-01-30 21 AUD. PLAT 1900 3FR E PT PARC.NO. 125WL C000.16A EXM USE CODE 610 110	00	110								
MILLER, DAVID T. & RITA DIANE& STEVEN E. & TERI KAY DAVIDSON 119 MARION PIKE COAL GROVE, OHIO 45638 OR 57 PG 752 PARCEL-ID 29-048-1000.000	18-01-30 10 AUD PLAT 1870 3 FR NEWTON EST. PT LE 4.47A BAL=1 .99 COM USE CODE 400 3,450	00	3,450								
MILLER, DAVID T. & RITA DIANE & STEVEN E. & TERI K DAVIDSON 601 PIKE ST COAL GROVE, OHIO 45638 VOL 609 PG 648 PARCEL-ID 29-048-1000.001	18-01-30 10 AUD PLAT 3 FR NEWRON ESTATE PT 4.47ACS COM USE CODE 499 00	00	00								
01-03-05 SPLIT TO 29-048-1000.001 MILLER, DAVID T. & RITA DIANE & STEVEN E. & TERI K DAVIDSON											
01-03-05 SPLIT TO 29-048-1000.002 WOLFE, JOHN H., TRUSTEE											
MILLER, DAVID T. & RITA DIANE & STEVEN E. & TERI K DAVIDSON 601 PIKE ST COAL GROVE, OHIO 45638 VOL 609 PG 648 PARCEL-ID 29-048-1000.001	18-1-30 10 AUD PLAT 3 FR NEWTON ESTATE PT LESS 1.32AC BAL=3.15 COM USE CODE 499 13,390	11,040	24,430								
MILLER, DAVID T. & RITA DIANE & STEVEN E. & TERI K. DAVIDSON 601 PIKE ST COAL GROVE, OH 45638 OR 330 PG 125/129/555 PARCEL-ID 29-048-1000.002	18-1-30 10 AUD PLAT 3 FR NEWTON EST PT 1.32AC COM USE CODE 400 2,310	00	2,310								
01-03-05 TRNSF FROM 29-048-1000.002 WOLFE, JOHN H., TRUSTEE											
WOLFE, JOHN H., TRUSTEE 425 CENTER ST IRONTON, OH 45638 PARCEL-ID 29-048-1000.002	18-1-30 10 AUD PLAT 3 FR NEWTON EST PT 1.32AC COM USE CODE 400 00	00	00								

TAX RATE [illegible]0
A/R RED FACTOR 07.2335
OTH RED FACTOR 06.1810

LAWRENCE
TAX DISTRICT 29-UPPER TWP-COAL GROVE CORP D.B.S.D.

GENERAL TAX LIST AND DUPLICATE OF REAL AND PUBLIC UTILITY PROPERTY
COUNTY REAL ESTATE TAXES AND SPECIAL ASSESSMENTS

01/11/06

TAX YEAR 2005
INTEREST RATE

OWNER'S NAME MAILING ADDRESS	DESCRIPTION			TAXES CHARGED	DECEMBER TAXES	PENALTY	JUNE TAXES	PENALTY	TOTAL DELINQUENT	C.D. DATE	MEMO
	LAND	IMPROVEMENTS	TOTAL VALUE								
01-03-05 TRNSF TO 29-048-100	0.C02 MILLER, DAVID T. & RITA D										
MILLER, DAVID T. & RITA DIANE & STEVEN E. & TERI KAY DAVIDSON 119 MARION PIKE COAL GROVE, OHIO 45638 OR 57 PG 752 PARCEL-ID 29-048-1100.000	18-01-30 10 AUD.PLAT 1870 E FR NEWTON EST ST HY EASE NO90S L E.05 BA.11 EXM USE CODE 610	110	00	110							
MILLER, DAVID T. & RITA DIANE & STEVEN E. & TERI K DAVIDSON 601 PIKE ST COAL GROVE, OHIO 45659 VOL 609 PG 648 PARCEL-ID 29-048-1100.001	18-01-30 10 AUD PLAT 1870 3 FR NEWTON EST ST HY EASE NO 90S PT .05ACS EXM USE CODE 610	110	00	110							
GEORGE, EDWARD W. & PEGGY J. 234 CO RD 1A IRONTON, OHIO 45638 VOL 400 PG 400 PARCEL-ID 29-048-1200.000	18-01-30 10 AUD. PLAT 1870 3FR NEWTON EST. PT. C001.04A COM USE CODE 400	1,820	00	1,820							
HICKS, DELMER E. AND AGNES HICKS P.O. BOX 1068 PORTSMOUTH, OHIO 45662-1068 OR 108 PG 495 PARCEL-ID 29-048-1300.000	-00-00 10 NEWTON ESTATE NE COR. E PT. C001.06A COM USE CODE 452	18,550	26,240	44,790							
SHELL OIL COMPANY 10 SOUTH RIVERSIDE PLAZA CHICAGO, ILL. VOL 331 PG 695 PARCEL-ID 29-048-1400.000	-00-00 10 AUD. PLAT 1870 NEWTON EST. ST.HY.E A C000.22A EXM USE CODE 610	110	00	110							
GEORGE, EDWARD W. & PEGGY J. 234 CO RD 1A IRONTON, OHIO 45638 VOL 400 PG 400 PARCEL-ID 29-048-1500.000	18-01-30 10 AUD. PLAT 1870 3FR NEWTON ESTATE PT. C000.28A COM USE CODE 400	490	00	490							
GEORGE, EDWARD W. & PEGGY J. 201 MARION PIKE COAL GROVE, OHIO VOL 400 PG 400 PARCEL-ID 29-048-1600.000	18-01-30 10 AUD. PLAT 1870 3FR NEWTON EST. ST.HY.E A C000.03A EXM USE CODE 610	110	00	110							
GEORGE, EDWARD W. & PEGGY J. 234 CO RD 1A IRONTON, OHIO 45638 VOL 380 PG 377 PARCEL-ID 29-048-1700.000	18-01-30 10 AUD. PLAT 1870 3FR NEWTON ESTATE PT. C000.11A COM USE CODE 400	190	00	190							
GEORGE, EDWARD W. & PEGGY J.	18-01-30 10 AUD. PLAT 1870 3FR										

TAX RATE [illegible]0
A/R RED FACTOR 07.2335
OTH RED FACTOR 06.1810

LAWRENCE
TAX DISTRICT 29-UPPER TWP-COAL GROVE CORP D.B.S.D.

GENERAL TAX LIST AND DUPLICATE OF REAL AND PUBLIC UTILITY PROPERTY
COUNTY REAL ESTATE TAXES AND SPECIAL ASSESSMENTS

01/11/06

TAX YEAR 2005
INTEREST RATE

OWNER'S NAME MAILING ADDRESS	DESCRIPTION			TAXES CHARGED	DECEMBER TAXES	PENALTY	JUNE TAXES	PENALTY	TOTAL DELINQUENT	C.D. DATE	MEMO
	LAND	IMPROVEMENTS	TOTAL VALUE								
315 VERNON ST. IRONTON, OHIO VOL 380 PG 377 PARCEL-ID 29-048-1800.000	NEWTON ESTATE ST.HY.E A C000.01A EXM USE CODE 610	110	00	110							
JONES, CLIFTON 2111 NO. 1ST STREET IRONTON, OHIO 45638 OR 19 PG 699 PARCEL-ID 29-049-0100.000	18-01-30 10 AUD. PLAT 1870 3FR NEWTON EST. S PT LESS .017 ST . C000.29A COM USE CODE 420	4,250	9,390	13,640							
JONES, CLIFTON 2111 NO. 1ST STREET IRONTON, OHIO 45638 OR 19 PG 699 PARCEL-ID 29-049-0101.000	18-01-30 10 AUD PLAT 1870 3 FR NEWTON EST C000.45A COM USE CODE 400	110	00	110							
BAZELL, DONALD W. & LINDA L. 112 MEMORIAL ST. COAL GROVE, OHIO 45638 VOL 357 PG 259 PARCEL-ID 29-049-0200.000 10-14-05 1.66	18-01-30 10 AUD. PLAT 1870 3FR NEWTON ESTATE PT S PT C000.01A COM USE CODE 400	110	00	110							
GEORGE, EDWARD 234 CO RD 1A IRONTON, OHIO 45638 VOL 376 PG 26 PARCEL-ID 29-049-0300.000	18-01-30 11 AUD PLAT 1870 3FR NEWTON EST. LESS .86 & .82 BAL =9.21 COM USE CODE 400	22,070	00	22,070							
CAPSTONE INVESTMENTS, INC. 18850 ST RT 141 WILLOW WOOD, OH 45696 OR 139 PG 80 PARCEL-ID 29-049-0300.001	18-1-30 11 AUD PLAT 1870 3 FR NEWTON ESTATE .86AC COM USE CODE 499	15,050	118,630	133,680							
WATKINS HEALTH CENTER PROPERTIES, LLC 205 MARION PIKE COAL GROVE, OH 45638 OR 303 PG 1 PARCEL-ID 29-049-0300.002	18-01-30 11 AUD PLAT 1870 3FR NEWTON EST. .82AC COM USE CODE 499	14,350	102,900	117,250							
EVANS, EUGENE & CORA PAULINE 504 PIKE STREET COAL GROVE, OHIO 45638 VOL 615 PG 215,220 PARCEL-ID 29-049-0400.000	18-01-30 17 AUD PLAT 1870 3-FR NEWTON ESTATES S D 2 C000.25A RES USE CODE 510	2,630	12,110	14,740							
	HOMESITE VALUE LISTED BELOW	2,630	11,680	14,310							
OHIO RIVER DOCKS, INC. P.O. 534 SOUTH POINT, OHIO 45680 OR17 PG 169 PARCEL-ID 29-049-0600.000	18-01-30 1 AUD PLAT 1870 8FR SPARLING SURVEY N END 1 0 C000.00A COM USE CODE 400	450	00	450							

BARRETT BROTHERS SPRINGFIELD, OH 1-800-322-7711

TAX RATE
A/R RED FACTOR 07.2335
OTH RED FACTOR 06.1810

LAWRENCE
TAX DISTRICT 29-UPPER TWP-COAL GROVE CORP D.B.S.D.

GENERAL TAX LIST AND DUPLICATE OF REAL AND PUBLIC UTILITY PROPERTY
COUNTY REAL ESTATE TAXES AND SPECIAL ASSESSMENTS

01/11/06

TAX YEAR 2005
INTEREST RATE
PAGE NO 5944

OWNER'S NAME MAILING ADDRESS	DESCRIPTION			TAXES CHARGED	DECEMBER TAXES	PENALTY	JUNE TAXES	PENALTY	TOTAL DELINQUENT	C. D. DATE	MEMO
	LAND	IMPROVEMENTS	TOTAL VALUE								
OHIO RIVER DOCKS, INC. P.O. BOX 534 SOUTH POINT, OHIO 45680 OR17 PG 169 PARCEL-ID 29-049-0800.000	18-01-30 2 AUD PLAT 1870 3FR SPARLING SURVEY C000.00A COM USE CODE 400 180	00	180								
MARTIN, CATHY 718 LANE ST COAL GROVE, OHIO 45638 OR 49 PG 429 PARCEL-ID 29-049-1000.000	18-01-30 3 AUD. PLAT 1870 3FR SPARLING SURVEY S1/2 C000.00A RES USE CODE 500 110	00	110	McGinnis Inc 11-22-06							
OHIO RIVER DOCKS, INC. P.O. BOX 534 SOUTH POINT, OHIO 45680 OR17 PG 169 PARCEL-ID 29-049-1100.000	18-01-30 12 AUD PLAT 1870 3 FR SPARLING SURVEY 10' N END C000.00A COM USE CODE 400 630	00	630								
OHIO RIVER DOCKS, INC. P.O. BOX 534 SOUTH POINT, OHIO 45680 OR17 PG 169 PARCEL-ID 29-049-1400.000	18-01-30 13 AUD PLAT 1870 3 FR SPARLING SURVEY 1/3 C000.00A COM USE CODE 400 220	00	220								
LAWRENCE COUNTY, OHIO PARCEL-ID 29-049-1600.000	18-01-30 13 AUD. PLAT 1870 3FR NEWTON ESTATE SE PT. C005.31A EXM USE CODE 620 190	00	190								
LAWRENCE COUNTY, OHIO PARCEL-ID 29-049-1700.000	18-01-30 13 AUD. PLAT 1870 3FR NEWTON EST. SE PT ST.HY.E A C001.41A EXM USE CODE 610 50	00	50								
VILLAGE OF COAL GROVE, LAW. CO C/O JUANITA MARKEL 405 MEMORIAL COALGROVE, OHIO 45638 EXEMPTED PARCEL-ID 29-049-1800.000	18-01-30 AUD. PLAT 1870 3FR 22.19 & PT LT 3 NEWTON E C022.40A EXM USE CODE 640 57,580	310,150	367,730								
ALLIED CORP. 167 C/O ALLIED-SIGNAL INC. C/O HONEYWELL-GEADELMANN 1985 DOUGLAS DRIVE NORTH GOLDEN VALLEY, MN 55422 COMBINE/AC CORR 8/02 D. LILES PARCEL-ID 29-050-0200.000	18-1-30 PT 13,14,24 AUD PLAT 1 870 3 FR NEWTON EST 15.96AC IND USE CODE 300 1,680	00	1,680								
OHIO RIVER DOCKS, INC. P.. BOX 534	18-01-30 AUD. PLAT 1870 3FR LT 1,2 PT 3 NEWTON										

TAX RATE
A/R RED FACTOR 07.2335
OTH RED FACTOR 06.1810

LAWRENCE
TAX DISTRICT 29-UPPER TWP-COAL GROVE CORP D.B.S.D.

GENERAL TAX LIST AND DUPLICATE OF REAL AND PUBLIC UTILITY PROPERTY
COUNTY REAL ESTATE TAXES AND SPECIAL ASSESSMENTS

01/11/06

TAX YEAR 2005
INTEREST RATE
PAGE NO 5945

OWNER'S NAME MAILING ADDRESS	DESCRIPTION			TAXES CHARGED	DECEMBER TAXES	PENALTY	JUNE TAXES	PENALTY	TOTAL DELINQUENT	C. D. DATE	MEMO
	LAND	IMPROVEMENTS	TOTAL VALUE								
SOUTH POINT, OHIO 45680 OR17 PG 169 PARCEL-ID 29-050-0400.000	E C014.29A COM USE CODE 499 43,380	16,440	59,820								
VILLAGE OF COAL GROVE, LAW. CO C/O JUANITA MARKEL 405 MEMORIAL COAL GROVE, OHIO 45638 EXEMPTED PARCEL-ID 29-050-0500.000	18-01-30 AUD. PLAT 1870 3FR LT 1,2 PT 3 NEWTON E C000.34A EXM USE CODE 640 480	00	480								
MATNEY, JAMES E. & CAROL 787 HIGH STREET COAL GROVE, OHIO 45638 VOL 509 PG 516 PARCEL-ID 29-050-0600.000	18-01-30 6 AUD PLAT 1870 3FR NEWTON ESTATE S.D. 1 N1/2 C000.50A RES USE CODE 500 3,940	00	3,940								
GEORGE, EDWARD 234 CO RD 1A IRONTON, OHIO 45638 VOL 376 PG 26 PARCEL-ID 29-050-0700.000	18-01-30 11AUDPLAT1870 3FR NEW .EST. ST HY NO81LA E 2.72A& N O C003.73A COM USE CODE 400 110	00	110								
GEORGE, EDWARD 234 CO RD 1A IRONTON, OHIO 45638 VOL 376 PG 26 PARCEL-ID 29-050-0800.000	18-01-30 12 AUD PLAT 1870 3 FR NEWTON ESTATE LE; 1.00 BAL=12 .66ACS COM USE CODE 400 3,330	00	3,330								
CHRIS MARK, INC. 211 MARION PIKE COAL GROVE, OHIO 45638 OR 132 PG 744 PARCEL-ID 29-050-0800.001	18-01-30 12 AUD PLAT 1870 3 FR NEWTON ESTATE 1.00ACS COM USE CODE 442 14,640	136,080	150,720								
J Z & B, INC. 316 MARION PIKE COAL GROVE, OHIO 45638 VOL 575 PG 523, 526 PARCEL-ID 29-050-0801.000	18-01-30 12 AUD PLAT OF 1870 NEWTON ESTATE C002.38A RES USE CODE 500 830	00	830								
GEORGE, EDWARD 234 CO RD 1A IRONTON, OHIO 45638 VOL 376 PG 26 PARCEL-ID 29-050-0900.000	18-01-30 12 AUD. PLAT 1870 3FR NEWTON EST. ST.HY. 81LA C- 3 C003.96A COM USE CODE 400 140	00	140								
GEORGE, KEVIN 637 BACK RD IRONTON, OHIO 45638-3161 OR 123 PG 760 PARCEL-ID 29-050-1000.000	18-01-30 13 AUD. PLAT 1870 3FR NEWTON ESTATE LESS 4. C014.97A COM USE CODE 400 1,570	00	1,570								
BOARD OF TRUSTEES OF WOODLAND	18-01-30 13 AUD. PLAT 1900 3FR										

BARNETT BROTHERS SPRINGFIELD, OH 1-800-322-7711

TAX RATE [illegible]0
A/R RED FACTOR 07.2335
OTH RED FACTOR 06.1810

LAWRENCE
TAX DISTRICT 29-UPPER TWP-COAL GROVE CORP D.B.S.D.

GENERAL TAX LIST AND DUPLICATE OF REAL AND PUBLIC UTILITY PROPERTY
COUNTY REAL ESTATE TAXES AND SPECIAL ASSESSMENTS

01/11/06

TAX YEAR 2005
INTEREST RATE
PAGE NO 5946

OWNER'S NAME MAILING ADDRESS	DESCRIPTION	LAND	IMPROVEMENTS	TOTAL VALUE	TAXES CHARGED	DECEMBER TAXES	PENALTY	JUNE TAXES	PENALTY	TOTAL DELINQUENT	C. D. DATE	MEMO
CEMETERY 824 LORAIN ST IRONTON, OHIO 45638 OR 338 PG 810 PARCEL-ID 29-050-1100.000	PT. C000.17A RES USE CODE 500 60 00 60 03-09-05 TRNSF FROM 29-050-1100.000 MADDY, BETTY A.											
MADDY, BETTY A. 2620 SO. 6TH. ST. IRONTON, OHIO 45638 VOL 376 PG 132 PARCEL-ID 29-050-1100.000	18-01-30 13 AUD. PLAT 1900 3FR PT. C000.17A RES USE CODE 500 00 00 00 03-09-05 TRNSF TO 29-050-1100.000 BOARD OF TRUSTEES OF WOOD											
MADDY, BETTY A. 2620 SO. 6TH. ST. IRONTON, OHIO 45638 VOL 376 PG 132 PARCEL-ID 29-050-1300.000	18-01-30 14 AUD. PLAT 1870 3FR NEWTON ESTATE PT. C000.25A RES USE CODE 500 00 00 00 03-09-05 TRNSF TO 29-050-1300.000 BOARD OF TRUSTEES OF WOOD											
BOARD OF TRUSTEES OF WOODLAND CEMETERY 824 LORAIN ST IRONTON, OHIO 45638 OR 338 PG 810 PARCEL-ID 29-050-1300.000	18-01-30 14 AUD. PLAT 1870 3FR NEWTON ESTATE PT. C000.25A RES USE CODE 500 260 00 260 03-09-05 TRNSF FROM 29-050-1300.000 MADDY, BETTY A.											
CITY OF IRONTON, OHIO IRONTON, OHIO VOL 278 PG 184 PARCEL-ID 29-050-1400.000	18-01-30 13 AUD.PLAT1870 3FR14 ,15,16 NEWTON EST ST. HY.NO.77 L C010.83A EXM USE CODE 610 380 00 380											
GEORGE, KEVIN 637 BACK ROAD IRONTON, OHIO 45638 OR 123 PG 760 PARCEL-ID 29-050-1600.000	18-01-30 14 AUD. PLAT 1870 3FR NEWTON ESTATE LESS 4. 1 C008.88A COM USE CODE 400 930 00 930											
MATNEY, JAMES E. & CAROL 787 HIGH STREET COAL GROVE, OHIO 45638-000 VOL 509 PG 518 PARCEL-ID 29-050-1700.000	18-01-30 17 AUD PLAT 1870 3 FR NEWTON EST SD 2 N OF PK.21A + C000.23A RES USE CODE 510 2,510 12,290 14,800											
JEWELL, RUTH LIFE EST 408 PIKE ST. COAL GROVE, OHIO 45638 VOL 527 PG 367	18-01-30 17 AUD. PLAT 1870 3FR NEWTON ESTATE S.D.2 N OF PI K C000.02A RES USE CODE 500											

TAX RATE [illegible]0
A/R RED FACTOR 07.2335
OTH RED FACTOR 06.1810

LAWRENCE
TAX DISTRICT 29-UPPER TWP-COAL GROVE CORP D.B.S.D.

GENERAL TAX LIST AND DUPLICATE OF REAL AND PUBLIC UTILITY PROPERTY
COUNTY REAL ESTATE TAXES AND SPECIAL ASSESSMENTS

01/11/06

TAX YEAR 2005
INTEREST RATE
PAGE NO 5947

OWNER'S NAME MAILING ADDRESS	DESCRIPTION	LAND	IMPROVEMENTS	TOTAL VALUE	TAXES CHARGED	DECEMBER TAXES	PENALTY	JUNE TAXES	PENALTY	TOTAL DELINQUENT	C. D. DATE	MEMO
PARCEL-ID 29-050-1800.000		320	00	320								
FORD, JENNY L. VOL 534 PG 80 PARCEL-ID 29-051-0100.000	18-01-30 17 AUD. PLAT 1870 3FR NEWTON ESTATE S.D. 1 C000.58A COM USE CODE 400	510	00	510								
JEWELL, RUTH LIFE EST. 408 PIKE ST. COAL GROVE, OHIO 45638 VOL 527 PG 367 PARCEL-ID 29-051-0200.000	18-01-30 17 AUD. PLAT 1870 3FR NEWTON ESTATE S.D. 2 C000.30A RES USE CODE 510 2,920 13,020 15,940 HOMESITE VALUE LISTED BELOW	2,920	13,020	15,940								
FORD, JENNY L. PARCEL-ID 29-051-0300.000	18-01-30 17 AUD. PLAT 1870 3FR NEWTON ESTATE S.D. 2 C000.37A COM USE CODE 499	520	420	940								
FORD, JENNY L. PARCEL-ID 29-051-0400.000	18-01-30 17 AUD. PLAT 1870 3FR NEWTON ESTATE S.D.2 PT. C002.60A COM USE CODE 499	12,430	26,850	39,280								
MASSIE, ALBERT L. 406 PIKE ST. COAL GROVE, OHIO 45638 OR 171 PG 825 L/C PARCEL-ID 29-051-0500.000	18-01-30 17 AUD. PLAT 1870 3FR NEWTON ESTATE S.D.2 PT. C000.15A RES USE CODE 510 1,890 9,200 11,090 HOMESITE VALUE LISTED BELOW	1,890	9,180	11,070								
ROBERTS, LOLA PATRICIA 404 PIKE ST COAL GROVE, OHIO 45638 OR 347 PG 28 PARCEL-ID 29-051-0600.000	18-01-30 17 AUD. PLAT 1870 3FR NEWTON ESTATE S.D.2 PT. C000.78A RES USE CODE 545 00 00 00 04-29-05 TRNSF TO 29-051-0600.000 WAUGH, MARY S.											
WAUGH, MARY S. 404 PIKE ST COAL GROVE, OHIO 45638 OR 347 PG 28 PARCEL-ID 29-051-0600.000	18-01-30 17 AUD. PLAT 1870 3FR NEWTON ESTATE S.D.2 PT. C000.78A RES USE CODE 545 4,960 00 4,960 04-29-05 TRNSF FROM 29-051-0600.000 ROBERTS, LOLA PATRICIA											
TRI STATE REALTY & RENTALS, INC. 111 FAIRVIEW AVE SOUTH POINT, OH 45680	-00-00 1 MAYHEW ADDITION LESS W1/2 RES USE CODE 510											

29-051-0700

BARRETT BROTHERS SPRINGFIELD, OH 1-800-322-7711

TAX RATE [illegible]0
A/R RED FACTOR 07.2335
OTH RED FACTOR 06.1810

LAWRENCE
TAX DISTRICT 29-UPPER TWP-COAL GROVE CORP D.B.S.D.

GENERAL TAX LIST AND DUPLICATE OF REAL AND PUBLIC UTILITY PROPERTY
COUNTY REAL ESTATE TAXES AND SPECIAL ASSESSMENTS

01/11/06

TAX YEAR 2005
INTEREST RATE

OWNER'S NAME MAILING ADDRESS	DESCRIPTION			TAXES CHARGED	DECEMBER TAXES	PENALTY	JUNE TAXES	PENALTY	TOTAL DELINQUENT	C. D. DATE	MEMO
	LAND	IMPROVEMENTS	TOTAL VALUE								
OR 86 PG 411 PARCEL-ID 29-051-0700.000	2,910	12,490	15,400								
CONLEY, MARK R. & SHARON K. 4690 CANTERBURY CT ASHLAND, KY 41101 VOL 591 PG 400 PARCEL-ID 29-051-0700.001	-0C-00 1/2 1 MAYHEW ADDITION RES USE CODE 510 2,840	5,940	8,780	1/13/06 Premier Properties of Ashland, Inc					1/30/07 Lois Rigsby		
TRI STATE REALTY & RENTALS, INC. 111 FAIRVIEW AVE SOUTH POINT, OH 45680 OR 86 PG 413 PARCEL-ID 29-051-0800.000	-0C 2 MAYHEW ADDITION LESS W 1/2 RES USE CODE 510 2,910	8,470	11,380								
CONLEY, MARK R. & SHARON K. 4690 CANTERBURY CT. ASHLAND, KY 41102 VOL 605 PG 56 PARCEL-ID 29-051-0800.001	-0C W1/2 2 MAYHEW ADDITION RES USE CODE 545 2,840	00	2,840	Premier Properties of Ashland, Inc							
TRI STATE REALTY AND RENTALS INC. 111 FAIRVIEW AVE SOUTH POINT, OH 45680 OR 179 PG 292 PARCEL-ID 29-051-0900.000	-0C-00 3 MAYHEW ADDITION LESS W1/2 RES USE CODE 510 2,910	7,640	10,550								
CONLEY, MARK R. & SHARON K. 4690 CANTERBURY CT. ASHLAND, KY 41101 VOL 591 PG 398 PARCEL-ID 29-051-0900.001	-0C-00 W1/2 3 MAYHEW ADDITION RES USE CODE 510 2,840	17,920	20,760	1/13/06 Premier Properties of Ashland Inc			1/25/06 Duane & Sarah Dixon				
CAREY, THOMAS G. JR. & BARBARA H 5699 ST. RT. 243 COAL GROVE, OH 45638 VOL 512 PG 129 PARCEL-ID 29-051-1000.000	-00-00 4 MAYHEW ADDITION S. 100' C000.00A RES USE CODE 520 2,910 HOMESITE VALUE LISTED BELOW 2,910	12,390 12,390	15,300 15,300	5/8/06 Charles E McCormick & Lois D McCormick							
ELLIS, GEORGE E. & PAULINE E. 5924 STATE RT. 141 IRONTON, OHIO 45638 VOL 594 PG 498 PARCEL-ID 29-051-1100.000	-00-00 4 MAYHEW ADDITION N. 100' C000.00A RES USE CODE 510 2,910 HOMESITE VALUE LISTED BELOW 2,910	8,740 8,740	11,650 11,650	6/10/06 (Grantors Rez life Est) John L Ellis							
MATNEY, JAMES E. & CAROL L. 787 HIGH ST. COAL GROVE, OHIO 45638 VOL 462 PG 550 PARCEL-ID 29-051-1300.000	-00-00 1 O'CONNELL ADDITION NE COR. ST.HY.EASE. PARC.NO C000.00A RES USE CODE 500 10	00	10								
MATNEY, JAMES E. & CAROL L. 787 HIGH ST. COAL GROVE, OHIO 45638 VOL 462 PG 550	-00-00 1 O'CONNELL ADDITION PT. 2 WHOLE C000.00A COM USE CODE 452										

TAX RATE [illegible]0
A/R RED FACTOR 07.2335
OTH RED FACTOR 06.1810

LAWRENCE
TAX DISTRICT 29-UPPER TWP-COAL GROVE CORP D.B.S.D.

GENERAL TAX LIST AND DUPLICATE OF REAL AND PUBLIC UTILITY PROPERTY
COUNTY REAL ESTATE TAXES AND SPECIAL ASSESSMENTS

01/11/06

TAX YEAR 2005
INTEREST RATE

OWNER'S NAME MAILING ADDRESS	DESCRIPTION			TAXES CHARGED	DECEMBER TAXES	PENALTY	JUNE TAXES	PENALTY	TOTAL DELINQUENT	C. D. DATE	MEMO
	LAND	IMPROVEMENTS	TOTAL VALUE								
PARCEL-ID 29-051-1400.000	3,800	6,650	10,450								
MATNEY, JAMES E. & CAROL L. 787 HIGH ST. COAL GROVE, OHIO 45638 VOL 462 PG 550 PARCEL-ID 29-051-1500.000	-00-00 3 O'CONNELL ADDITION C000.00A COM USE CODE 400 280	00	280								
MATNEY, JAMES E. & CAROL L. 787 HIGH ST. COAL GROVE, OHIO 45638 VOL 462 PG 55 PARCEL-ID 29-051-1600.000	-00-00 4 O'CONNELL ADDITION C000.00A COM USE CODE 400 300	00	300								
MATNEY, JAMES E. & CAROL L. 787 HIGH ST. COAL GROVE, OHIO 45638 VOL 462 PG 550 PARCEL-ID 29-051-1700.000	-00-00 5 O'CONNELL ADDITION C000.00A COM USE CODE 400 310	00	310								
MATNEY, JAMES E. & CAROL 787 HIGH ST. COAL GROVE, OHIO 45638 VOL 449 PG 277 PARCEL-ID 29-051-1800.000	-00-00 6 O'CONNELL ADDITION C000.00A RES USE CODE 510 3,400 HOMESITE VALUE LISTED BELOW 3,400	5,560 5,560	8,960 8,960								
BAYS, WILLIAM COAL GROVE, OHIO VOL 182 PG 405 PARCEL-ID 29-052-0100.000	-00-00 7 O'CONNELL ADDITION C000.00A RES USE CODE 500 1,770	00	1,770								
COMLEY, BARBARA 381 TWP RD 267 WATERLOO, OH 45688 OR 313 PG 430 PARCEL-ID 29-052-0300.000	-00-00 1 NEWTON TOWN LOTS C000.00A COM USE CODE 400 210	00	210								
COMLEY, BARBARA 381 TWP RD 267 WATERLOO, OH 45688 OR 313 PG 430 PARCEL-ID 29-052-0400.000	-00-00 2 NEWTON TOWN LOTS 3,4 C000.00A COM USE CODE 410 7,320	27,710	35,030								
PRUITT, CONNIE 6081 ST RT 243 IRONTON, OHIO 45638 OR 134 PG 241 PARCEL-ID 29-052-0500.000	-00-00 5 NEWTON TOWN LOTS PT E END 51' C000.00A RES USE CODE 510 2,040 HOMESITE VALUE LISTED BELOW 2,040	5,250 5,250	7,290 7,290								
PRUITT, CONNIE 6081 ST RT 243 IRONTON, OHIO 45638 OR 287 PG 143 PARCEL-ID 29-052-0600.000	-00-00 5 NEWTON TOWN LOTS PT W END 81' ON PIKE ST. C000.00A RES USE CODE 510 3,240	11,060	14,300								

BARRETT BROTHERS SPRINGFIELD, OH 1-800-322-7711

TAX RATE
A/R RED FACTOR 07.2335
OTH RED FACTOR 06.1810

LAWRENCE
TAX DISTRICT 29-UPPER TWP-COAL GROVE CORP D.B.S.D.

GENERAL TAX LIST AND DUPLICATE OF REAL AND PUBLIC UTILITY PROPERTY
COUNTY REAL ESTATE TAXES AND SPECIAL ASSESSMENTS

01/11/06

TAX YEAR 2005
INTEREST RATE

OWNER'S NAME MAILING ADDRESS	DESCRIPTION			TAXES CHARGED	DECEMBER TAXES	PENALTY	JUNE TAXES	PENALTY	TOTAL DELINQUENT	C.D. DATE	MEMO
	LAND	IMPROVEMENTS	TOTAL VALUE								
MILLS, MICHAEL W. & PATRICIA L 038 C/O NATIONAL CITY MORTGAGE P. O. BOX 124 DAYTON, OHIO 45401-1024 OR 108 PG 162 PARCEL-ID 29-052-0700.000	-00-00 6 NEWTON TOWN LOTS C000.00A RES USE CODE 510 3,220 11,940 15,160 HOMESITE VALUE LISTED BELOW 3,220 11,940 15,160										
MILLS, MICHAEL W. & PATRICIA L 038 C/O NATIONAL CITY MORTGAGE P. O. BOX 124 DAYTON, OHIO 45401-1024 OR 324 PG 79 PARCEL-ID 29-052-0800.000	-00-00 7 NEWTON TOWN LOTS 10' NEXT LOT 6 C000.00A RES USE CODE 500 730 00 730										
BRYANT,ERNEST AND KATHIE 407 PIKE ST. COAL GROVE, OHIO 45638 VOL 489 PG 141 PARCEL-ID 29-052-0900.000	-00-00 7 NEWTON TOWN LOTS LESS 10' C000.00A RES USE CODE 510 2,490 13,360 15,850 HOMESITE VALUE LISTED BELOW 2,490 13,270 15,760										
BRYANT, ERNEST AND KATHIE 407 PIKE ST. COAL GROVE, OHIO 45638 VOL 489 PG 141 PARCEL-ID 29-052-1000.000	-00-00 8 NEWTON TOWN LOTS 5.33'X132' S SIDE C000.00A RES USE CODE 500 370 00 370										
SMITH, DANNY R. AND TAMMIE 006 C/O FIRST AMER.RE TAX SERVICE ATT:ESCROW REPORTING DEPT 8435 STEMMONS FWY 7TH FR DALLAS, TX 75247 PARCEL-ID 29-052-1100.000	-00-00 8 NEWTON TOWN LOTS LESS 5.33'X132'S SIDE C000.00A RES USE CODE 510 2,850 14,150 17,000 HOMESITE VALUE LISTED BELOW 2,850 14,150 17,000										
SMITH, DANNY R. AND TAMMIE 006 C/O FIRST AMER.RE TAX SERVICE ATT:ESCROW REPORTING DEPT 8435 STEMMONS FWY 7TH FR DALLAS, TX 75247 VOL 621 PG 540 PARCEL-ID 29-052-1200.000	-00-00 9 NEWTON TOWN LOTS C000.00A RES USE CODE 500 3,220 00 3,220										
RAMBACHER, JOYCE J. 811 NEAL AVE IRONTON, OHIO 45638 VOL 589 PG 746 PARCEL-ID 29-052-1300.000	-00-00 10 NEWTON TOWN LOTS E1/2 CENTER ST. C000.00A COM USE CODE 410 3,830 3,410 7,240										
MAIN STREET FREE WILL BAPTIST CHURCH, INC. 108 MAIN ST. COAL GROVE, OHIO	-00-00 11 NEWTON TOWN LOTS E END 50' ON DIAMOND ALLEY X C000.00A EXM USE CODE 685										

TAX RATE
A/R RED FACTOR 07.2335
OTH RED FACTOR 06.1810

LAWRENCE
TAX DISTRICT 29-UPPER TWP-COAL GROVE CORP D.B.S.D.

GENERAL TAX LIST AND DUPLICATE OF REAL AND PUBLIC UTILITY PROPERTY
COUNTY REAL ESTATE TAXES AND SPECIAL ASSESSMENTS

01/11/06

TAX YEAR 2005
INTEREST RATE

OWNER'S NAME MAILING ADDRESS	DESCRIPTION			TAXES CHARGED	DECEMBER TAXES	PENALTY	JUNE TAXES	PENALTY	TOTAL DELINQUENT	C.D. DATE	MEMO
	LAND	IMPROVEMENTS	TOTAL VALUE								
VOL 308 PG 323 PARCEL-ID 29-052-1400.000	80	00	80								
MAIN ST. BAPTIST CHURCH, INC. MAIN ST. COAL GROVE, OHIO VOL 308 PG 323 PARCEL-ID 29-052-1500.000	-00-00 11 NEWTON TOWN LOTS LESS E END 50' ON DIAMOND C000.00A EXM USE CODE 685 2,110 61,310 63,420										
CAREY, THOMAS GLENN, JR. & VER NICE BARBARA 5699 ST RT 243 IRONTON, OHIO 45638 VOL 514 PG 348 PARCEL-ID 29-052-1600.000	-00-00 12 NEWTON TOWN LOTS C000.00A RES USE CODE 510 3,350 3,010 6,360			5/8/06 Charles L McCormick & Lois D McCormick							
CAREY, THOMAS GLENN, JR. & VER NICE BARBARA 5699 ST RT 243 IRONTON, OHIO 45638 VOL 514 PG 3487 PARCEL-ID 29-052-1700.000	-00-00 13 NEWTON TOWN LOTS LESS 11' NEXT 14 C000.00A RES USE CODE 500 2,420 00 2,420			5/8/06 Same							
WISE, RANDALL E. & DIANA L. 1000 CO RD 24 IRONTON, OH 45638 OR 272 PG 537 PARCEL-ID 29-052-1800.000	25 TALBOT'S ADDITION 113 1/5 O N GRAPE AVE X 131 ON SUGAR ALL EY RES USE CODE 510 3,510 6,890 10,400 HOMESITE VALUE LISTED BELOW 3,510 6,890 10,400										
MAIN ST. CHURCH 108 MAIN ST. COAL GROVE, OHIO 45638 PARCEL-ID 29-052-2000.000	SEWER ASSESSMENT VILLAGE OF CO AL GROVE RES USE CODE 500 00 00 00										
M & G TRIPLETT, LTD., A FAMILY LIMITED PARTNERSHIP 1316 SHAWNEE TR IRONTON, OHIO 45638 OR 42 PG 359 PARCEL-ID 29-053-0100.000	-00-00 15 NEWTON TOWN LOTS C000.00A RES USE CODE 510 2,340 6,320 8,660										
SMITH, DANNY R. ET AL 107 MAIN ST COAL GROVE, OHIO 45638-0000 OR 281 PG 257 PARCEL-ID 29-053-0200.000 12-22-04 TRNSF TO 29-053-0200.000 SMITH, DANNY R AND TAMMIE	-00-00 16 NEWTON TOWN LOTS C000.00A RES USE CODE 510 00 00 00										
SMITH, DANNY R AND TAMMIE 405 PIKE ST COAL GROVE, OHIO 45638-0000 OR 328 PG 554 PARCEL-ID 29-053-0200.000 12-22-04 TRNSF FROM 29-053-0200.000 SMITH, DANNY R. ET AL	-00-00 16 NEWTON TOWN LOTS C000.00A RES USE CODE 510 3,220 10,580 13,800 HOMESITE VALUE LISTED BELOW 3,220 10,580 13,800										

BARRETT BROTHERS SPRINGFIELD, OH 1-800-322-7711

TAX RATE [illegible]0
A/R RED FACTOR 07.2335
OTH RED FACTOR 06.1810

LAWRENCE
TAX DISTRICT 29-UPPER TWP-COAL GROVE CORP D.B.S.D.

GENERAL TAX LIST AND DUPLICATE OF REAL AND PUBLIC UTILITY PROPERTY
COUNTY REAL ESTATE TAXES AND SPECIAL ASSESSMENTS

01/11/06

TAX YEAR 2005
INTEREST RATE
PAGE NO 5952

OWNER'S NAME MAILING ADDRESS	DESCRIPTION			TAXES CHARGED	DECEMBER TAXES	PENALTY	JUNE TAXES	PENALTY	TOTAL DELINQUENT	C. D. DATE	MEMO
	LAND	IMPROVEMENTS	TOTAL VALUE								
COMER, DONALD R. & WANDA F., T RUSTEES 109 MAIN ST. COAL GROVE, OHIO 45638 OR 318 PG 452 PARCEL-ID 29-053-0300.000	-00-00 17 NEWTON TOWN LOTS C000.00A RES USE CODE 510 3,220 5,490 8,710 HOMESITE VALUE LISTED BELOW 3,220 5,490 8,710										
COMER, DONALD R. & WANDA F., T RUSTEES 109 MAIN STREET COAL GROVE, OHIO 45638 VOL 587 PG 759 PARCEL-ID 29-053-0400.000	-00-00 18 NEWTON TOWN LOTS C000.00A RES USE CODE 510 3,220 6,030 9,250 HOMESITE VALUE LISTED BELOW 3,220 6,030 9,250										
LEWIS, JACQUELINE 113 MAIN ST COAL GROVE, OHIO 45638 OR 163 PG 612 PARCEL-ID 29-053-0500.000	-00-00 19 NEWTON TOWN LOTS C000.00A RES USE CODE 510 3,220 6,490 9,710										
JUSTICE, DOROTHY & CARL B. HAG ER 115 MAIN ST. COAL GROVE, OHIO 45638 VOL 560 PG 566 PARCEL-ID 29-053-0600.000	-00-00 20 NEWTON TOWN LOTS C000.00A RES USE CODE 510 3,030 7,770 10,800 HOMESITE VALUE LISTED BELOW 3,030 7,770 10,800										
JUSTICE, DOROTHY & CARL B. HAG ER 115 MAIN ST COAL GROVE, OHIO 45638 VOL 560 PG 566 PARCEL-ID 29-053-0700.000	-00-00 20 NEWTON TOWN LOTS ST.HY.EASE.NO.100SL N COR. C000.00A EXM USE CODE 610 320 00 320										
MCFARLAND, SALLY 315 PIKE ST. COALGROVE, OHIO 45638 OR 309 PG 218 PARCEL-ID 29-053-0800.000 10-14-05 2.45	21 NEWTON TOWN LOTS LESS 34' X 72' & LESS VAC. CENTER ST. COM USE CODE 400 1,670 00 1,670										
RAMBACHER, JOYCE J. 811 NEAL AVE IRONTON, OHIO 45638 VOL 589 PG 746 PARCEL-ID 29-053-0800.001	PT 21 NEWTON TOWN LOTS 34' ON ALLEY X 72' & W1/2 VAC. CENTER STREET COM USE CODE 400 80 00 80										
MCFARLAND, SALLY 315 PIKE STREET COAL GROVE, OHIO 45638 OR 309 PG 218 PARCEL-ID 29-053-0900.000 10-14-05 718.85	-00-00 22 NEWTON TOWN LOTS C000.00A RES USE CODE 510 3,220 21,940 25,160 HOMESITE VALUE LISTED BELOW 3,220 21,940 25,160										
SPARKS, HERBERT & SHARON K. 311 PIKE ST. COAL GROVE, OHIO	-00-00 23 NEWTON TOWN LOTS C000.00A RES USE CODE 510										

TAX RATE [illegible]0
A/R RED FACTOR 07.2335
OTH RED FACTOR 06.1810

LAWRENCE
TAX DISTRICT 29-UPPER TWP-COAL GROVE CORP D.B.S.D.

GENERAL TAX LIST AND DUPLICATE OF REAL AND PUBLIC UTILITY PROPERTY
COUNTY REAL ESTATE TAXES AND SPECIAL ASSESSMENTS

01/11/06

TAX YEAR 2005
INTEREST RATE
PAGE NO 5953

OWNER'S NAME MAILING ADDRESS	DESCRIPTION			TAXES CHARGED	DECEMBER TAXES	PENALTY	JUNE TAXES	PENALTY	TOTAL DELINQUENT	C. D. DATE	MEMO
	LAND	IMPROVEMENTS	TOTAL VALUE								
VOL 404 PG 365 PARCEL-ID 29-053-1000.000	3,220	19,610	22,830								
SPARKS, HERBERT & SHARON 311 PIKE STREET COAL GROVE, OHIO VOL 372 PG 611 PARCEL-ID 29-053-1100.000	-00-00 24 NEWTON TOWN LOTS C000.00A RES USE CODE 510 2,490 6,330 8,820 HOMESITE VALUE LISTED BELOW 2,490 6,290 8,780										
MASSIE, GREG & SHERRY LYNN 186 STANLEY ST COAL GROVE, CH. 45638 VOL 577 PG 583 PARCEL-ID 29-053-1300.000	-00-00 1 VILLA SHIPTON C000.00A RES USE CODE 599 3,220 1,170 4,390										
MASSIE, GREG & SHERRY LYNN 186 STANLEY ST COAL GROVE, CH. 45638 VOL 577 PG 583 PARCEL-ID 29-053-1400.000	-00-00 2 VILLA SHIPTON C000.00A RES USE CODE 500 3,220 00 3,220										
MASSIE, GREG & SHERRY LYNN 186 STANLEY ST COAL GROVE, CH. 45638 VOL 577 PG 583 PARCEL-ID 29-053-1500.000	-00-00 3 VILLA SHIPTON C000.00A RES USE CODE 500 3,220 00 3,220										
MASSIE, GREG & SHERRY LYNN 186 STANLEY ST COAL GROVE, CH. 45638 VOL 577 PG 583 PARCEL-ID 29-053-1600.000	-00-00 4 VILLA SHIPTON C000.00A RES USE CODE 510 3,220 13,730 16,950										
MASSIE, GREG & SHERRY LYNN 186 STANLEY ST COAL GROVE, OHIO 45638 VOL 606 PG 541 PARCEL-ID 29-053-1700.000	-00-00 5 VILLA SHIPTON & FRANK S ALLEY LESS FRANKS ALLEY RES USE CODE 500 3,220 00 3,220										
EASY STORAGE VIII, LIMITED PAR TNERSHIP 022 C/O FIRST A.C.R.E.S. ATTN. MIDLAND LOAN SER LP P. O. BOX 167928 IRVING, TX 75016-7928 OR 51 PG 662 PARCEL-ID 29-053-1700.001	-00-00 PT VACATED FRANKS ALLEY ADJ TO LOT 5 VILLA SHIPTON RES USE CODE 500 510 00 510										
EASY STORAGE VIII, LIMITED PAR TNERSHIP 022 C/O FIRST A.C.R.E.S. ATTN. MIDLAND LOAN SER LP P. O. BOX 167928 IRVING, TX 75016-7928 OR 51 PG 662 PARCEL-ID 29-053-1800.000	-00-00 6 VILLA SHIPTON & VACATED FRANKS ALLEY RES USE CODE 500 3,730 00 3,730										
EASY STORAGE VIII, LIMITED PAR	-00-00 7 VILLA SHIPTON										

BARRETT BROTHERS SPRINGFIELD, OH 1-800-322-7711

TAX RATE [illegible]0
A/R RED FACTOR 07.2335
OTH RED FACTOR 06.1810

LAWRENCE
TAX DISTRICT

GENERAL TAX LIST AND DUPLICATE OF REAL AND PUBLIC UTILITY PROPERTY
COUNTY REAL ESTATE TAXES AND SPECIAL ASSESSMENTS
29-UPPER TWP-COAL GROVE CORP D.B.S.D.

01/11/06

TAX YEAR 2005
INTEREST RATE

OWNER'S NAME MAILING ADDRESS	DESCRIPTION			TAXES CHARGED	DECEMBER TAXES	PENALTY	JUNE TAXES	PENALTY	TOTAL DELINQUENT	C. D. DATE	MEMO
	LAND	IMPROVEMENTS	TOTAL VALUE								
TNERSHIP 022 C/O FIRST A.C.R.E.S. ATTN. MIDLAND LOAN SER LP P. O. BOX 167928 IRVING, TX 75016-7928 OR 51 PG 662 PARCEL-ID 29-054-0100.000	C000.00A	COM USE CODE 480 19,500	21,940								
EASY STORAGE VIII, LIMITED PAR TNERSHIP 022 C/O FIRST A.C.R.E.S. ATTN. MIDLAND LOAN SER LP P. O. BOX 167928 IRVING, TX 75016-7928 OR 51 PG 662 PARCEL-ID 29-054-0200.000	-00-00 8 VILLA SHIPTON C000.00A 3,220	RES USE CODE 500 00	3,220								
EASY STORAGE VIII, LIMITED PAR TNERSHIP 022 C/O FIRST A.C.R.E.S. ATTN. MIDLAND LOAN SER LP P. O. BOX 167928 IRVING, TX 75016-7928 OR 51 PG 662 PARCEL-ID 29-054-0300.000	-00-00 9 VILLA SHIPTON C000.00A 3,220	RES USE CODE 500 00	3,220								
EASY STORAGE VIII, LIMITED PAR TNERSHIP 022 C/O FIRST A.C.R.E.S. ATTN. MIDLAND LOAN SER LP P. O. BOX 167928 IRVING, TX 75016-7928 Y PARCEL-ID 29-054-0400.000	10 VILLA SHIPTON & VAC FREDS A LLEY RES USE CODE 500 3,730	00	3,730								
EASY STORAGE VIII, LIMITED PAR TNERSHIP 022 C/O FIRST A.C.R.E.S. ATTN. MIDLAND LOAN SER LP P. O. BOX 167928 IRVING, TX 75016-7928 OR 51 PG 662 PARCEL-ID 29-054-0500.000	11 VILLA SHIPTON W END & VAC F RED ALLEY LESS 840.82 SQ FT FR ED ALLEY RES USE CODE 545 3,050	00	3,050								
EASY STORAGE VIII, LIMITED PAR TNERSHIP 022 C/O FIRST A.C.R.E.S. ATTN. MIDLAND LOAN SER LP P. O. BOX 167928 IRVING, TX 75016-7928 OR 51 PG 662 PARCEL-ID 29-054-0500.001	840.52 SQ FT VACATED FREDS ALL EY RES USE CODE 500 550	00	550								
EASY STORAGE VIII, LIMITED PAR TNERSHIP 816 SUN RIDGE LANE	-00-00 11 VILLA SHIPTON ST.HY.EASE.NO.99LA E END C000.00A EXM USE CODE 610										

TAX RATE [illegible]0
A/R RED FACTOR 07.2335
OTH RED FACTOR 06.1810

LAWRENCE
TAX DISTRICT

GENERAL TAX LIST AND DUPLICATE OF REAL AND PUBLIC UTILITY PROPERTY
COUNTY REAL ESTATE TAXES AND SPECIAL ASSESSMENTS
29-UPPER TWP-COAL GROVE CORP D.B.S.D.

01/11/06

TAX YEAR 2005
INTEREST RATE

OWNER'S NAME MAILING ADDRESS	DESCRIPTION			TAXES CHARGED	DECEMBER TAXES	PENALTY	JUNE TAXES	PENALTY	TOTAL DELINQUENT	C. D. DATE	MEMO
	LAND	IMPROVEMENTS	TOTAL VALUE								
CHAGRIN FALLS, OH 44022 OR 51 PG 662 PARCEL-ID 29-054-0600.000	110	00	110								
GILLENWALTERS, PRICIE 408 BUCKHORN ST IRONTON, OHIO 45638 VOL 599 PG 66 PARCEL-ID 29-054-0700.000	-00-00 12 VILLA SHIPTON WEST E ND LESS 2277 SQ FT RES USE CODE 500 1,460	00	1,460								
EASY STORAGE VIII, LIMITED PAR TNERSHIP 022 C/O FIRST A.C.R.E.S. ATTN. MIDLAND LOAN SER LP P. O. BOX 167928 IRVING, TX 75016-7928 OR 51 PG 662 PARCEL-ID 29-054-0700.001	-00-00 PT 12 VILLA SHIPTON WES T END (2277 SQ FT) RES USE CODE 545 1,410	00	1,410								
GILLENWALTERS, PRICIE 408 BUCKHORN ST IRONTON, OHIO 45638 VOL 599 PG 66 PARCEL-ID 29-054-0800.000	-00-00 12 VILLA SHIPTON ST HY EASE NO 98LA E END LESS 627 SQ FT EXM USE CODE 610 110	00	110								
EASY STORAGE VIII, LIMITED PAR TNERSHIP 816 SUN RIDGE LANE CHAGRIN FALLS, OH 44022 OR 51 PG 442 PARCEL-ID 29-054-0800.001	-00-00 PT 12 VILLA SHIPTON ST HY EASE # 98LA E END (627 SQ F T) EXM USE CODE 610 110	00	110								
GILLENWALTERS, PRICIE 408 BUCKHORN ST IRONTON, OHIO 45638 VOL 599 PG 66 PARCEL-ID 29-054-0900.000	-00-00 13 VILLA SHIPTON W END C000.00A RES USE CODE 510 2,850	15,440	18,290								
GILLENWALTERS, PRICIE 408 BUCKHORN ST IRONTON, OHIO 45638 VOL 599 PG 66 PARCEL-ID 29-054-1000.000	-00-00 13 VILLA SHIPTON ST.HY.EASE.NO. 97LA E END C000.00A EXM USE CODE 610 110	00	110								
SPEEDWAY SUPERAMERICA LLC 130 C/O SPEEDWAY SUPERAMERICA C/O PROPERTY TAX RECORDS 539 SO. MAIN ST. FINDLAY, OHIO 45840 OR 100 PG 219 PARCEL-ID 29-054-1100.000	-00-00 14 VILLA SHIPTON WEST END C000.00A COM USE CODE 400 1,740	00	1,740								
ASHLAND BRANDED MARKETING INC. , A DELAWARE CORP. P.O. BOX 14000 LEXINGTON, KY 4051 40512	-00-00 14 VILLA SHIPTON ST.HY.EASE.NO. 96ALA E END C000.00A EXM USE CODE 610										

BARRETT BROTHERS SPRINGFIELD, OH 1-800-322-7711

TAX RATE 10.0
A/R RED FACTOR 07.2335
OTH RED FACTOR 06.1810

LAWRENCE
TAX DISTRICT 29-UPPER TWP-COAL GROVE CORP D.B.S.D.

GENERAL TAX LIST AND DUPLICATE OF REAL AND PUBLIC UTILITY PROPERTY
COUNTY REAL ESTATE TAXES AND SPECIAL ASSESSMENTS

TAX YEAR 2005
INTEREST RATE
01/11/06 PAGE NO 5956

OWNER'S NAME MAILING ADDRESS	DESCRIPTION			TAXES CHARGED	DECEMBER TAXES	PENALTY	JUNE TAXES	PENALTY	TOTAL DELINQUENT	C. D. DATE	MEMO
	LAND	IMPROVEMENTS	TOTAL VALUE								
VOL 548 PG 479 PARCEL-ID 29-054-1200.000	110	00	110								
SPEEDWAY SUPERAMERICA LLC C/O SPEEDWAY SUPERAMERICA LLC PROPERTY TAX DEPT 539 S MAIN ST FINDLAY, OH 45840 OR 100 PG 219 PARCEL-ID 29-054-1300.000	-00-00 15 VILLA SHIPTON WEST END C000.00A COM USE CODE 400 1,550	00	1,550								
ASHLAND BRANDED MARKETING INC. , A DELAWARE CORP. P.O. BOX 14000 LEXINGTON, KY 40512 VOL 548 PG 479 PARCEL-ID 29-054-1400.000	-00-00 15 VILLA SHIPTON ST.HY.EASE.NO. 96LA E END C000.00A EXM USE CODE 610 110	00	110								
DONAHUE, R. J., JR. C/O ASHLAND OIL, TAX DEPT. C/O SPEEDWAY SUPERAMERICA LLC PROPERTY TAX DEPT 539 S MAIN ST FINDLAY, OH 45840 40512-0000 VOL 352 PG 221 PARCEL-ID 29-054-1500.000	-00-00 16 VILLA SHIPTON C000.00A COM USE CODE 400 370	00	370								
SCHUG, KEVIN W. & VIVIAN C. 121 PIKE ST. COAL GROVE, OH. 45638-0000 VOL 582 PG 164 PARCEL-ID 29-054-1700.000 10-14-05 184.23	-00-00 1 GLEN ERIN C000.00A RES USE CODE 510 2,850 9,810 12,660 HOMESITE VALUE LISTED BELOW 2,850 9,810 12,660										
WAGNER, PAMELA K. & DAVID R. 307 PIKE ST COAL GROVE, OHIO 45638 OR 232 PG 14 PARCEL-ID 29-054-1800.000	-00-00 2 GLEN ERIN C000.00A RES USE CODE 510 2,560 7,100 9,660 HOMESITE VALUE LISTED BELOW 2,560 7,100 9,660										
WAGNER, PAMELA K. & DAVID R. 307 PIKE ST COAL GROVE, OHIO 45638 OR 232 PG 14 PARCEL-ID 29-055-0100.000	-00-00 3 GLEN ERIN C000.00A RES USE CODE 500 2,560 00 2,560										
CHAPMAN, ROCKY RAY & NAOMI JAN E 127 PIKE STREET COAL GROVE, OHIO 45638 VOL 623 PG 157 PARCEL-ID 29-055-0200.000	-00-00 4 GLEN ERIN C000.00A RES USE CODE 510 2,490 7,160 9,650 HOMESITE VALUE LISTED BELOW 2,490 7,160 9,650										
TRINITY ASSEMBLY OF GOD, INC 111 LINCOLN ST COAL GROVE, OHIO 45638 VOL 600 PG 701 PARCEL-ID 29-055-0300.000	00-00 5 GLEN ERIN & PT VAC LIN COLN ST EXM USE CODE 685 2,570 6,320 8,890										

TAX RATE 10.0
A/R RED FACTOR 07.2335
OTH RED FACTOR 06.1810

LAWRENCE
TAX DISTRICT 29-UPPER TWP-COAL GROVE CORP D.B.S.D.

GENERAL TAX LIST AND DUPLICATE OF REAL AND PUBLIC UTILITY PROPERTY
COUNTY REAL ESTATE TAXES AND SPECIAL ASSESSMENTS

TAX YEAR 2005
INTEREST RATE
01/11/06 PAGE NO 5957

OWNER'S NAME MAILING ADDRESS	DESCRIPTION			TAXES CHARGED	DECEMBER TAXES	PENALTY	JUNE TAXES	PENALTY	TOTAL DELINQUENT	C. D. DATE	MEMO
	LAND	IMPROVEMENTS	TOTAL VALUE								
TRINITY ASSEMBLY OF GOD, INC P.O.BOX 608 IRONTON OH 45638 PARCEL-ID 29-055-0300.999	SEWER ASSESSMENT ONLY COM USE CODE 400 00	00	00								
TRINITY ASSEMBLY OF GOD, INC 111 LINCOLN ST COAL GROVE, OHIO 45638 VOL 600 PG 699 PARCEL-ID 29-055-0400.000	-00-00 6 GLEN ERIN SE END C000.00A EXM USE CODE 685 1,850	00	1,850								
GIBSON, ROBERT W AKA BOB 111 1/2 LINCOLN ST. COALGROVE, OHIO 45638 OR 224 PG 347/349 PARCEL-ID 29-055-0500.000 06-21-05 TRNSF TO 29-055-0500.000	-00-00 6 GLEN ERIN NW END C000.00A RES USE CODE 510 00	00	00 THOMPSON, GLENN E.								
THOMPSON, GLENN E. P.O. BOX 607 IRONTON,M OH 45638 OR 355 PG 394 PARCEL-ID 29-055-0500.000 06-21-05 TRNSF FROM 29-055-0500.000	-00-00 6 GLEN ERIN NW END C000.00A RES USE CODE 510 1,820 9,430 11,250 HOMESITE VALUE LISTED BELOW 1,820 9,430 11,250		GIBSON, ROBERT W AKA BOB	1/8/07 Brent E. Thompson							
TRINITY ASSEMBLY OF GOD, INC 111 LINCOLN ST COAL GROVE, OHIO 45638 VOL 600 PG 699 PARCEL-ID 29-055-0600.000	-00-00 7 GLEN ERIN SE END C000.00A EXM USE CODE 685 920	23,330	24,250								
THOMPSON, GLENN E. P.O. BOX 607 IRONTON, OH 45638 OR 355 PG 394 PARCEL-ID 29-055-0700.000 06-21-05 TRNSF FROM 29-055-0700.000	-00-00 7 GLEN ERIN NW END C000.00A RES USE CODE 500 1,820 00 1,820		GIBSON, ROBERT W. AKA BOB	1/8/07 Brent E. Thompson							
GIBSON, ROBERT W. AKA BOB 111 1/2 LONCOLN STREET COALGROVE, OHIO 45638 OR 224 PG 347/349 PARCEL-ID 29-055-0700.000 06-21-05 TRNSF TO 29-055-0700.000	-00-00 7 GLEN ERIN NW END C000.00A RES USE CODE 500 00	00	00 THOMPSON, GLENN E.								
MCKNIGHT, JOANNA LIFE EST. REM RICHARD E. MCKNIGHT ET AL 113 LINCOLN ST. COAL GROVE, OHIO 45638 OR 58 PG 804	-00-00 8 GLEN ERIN C000.00A RES USE CODE 510 2,650 14,300 16,950 HOMESITE VALUE LISTED BELOW										

BARRETT BROTHERS SPRINGFIELD, OH 1-800-322-7711

TAX RATE [illegible]0
A/R RED FACTOR 07.2335
OTH RED FACTOR 06.1810

LAWRENCE
TAX DISTRICT 29-UPPER TWP-COAL GROVE CORP D.B.S.D.

GENERAL TAX LIST AND DUPLICATE OF REAL AND PUBLIC UTILITY PROPERTY
COUNTY REAL ESTATE TAXES AND SPECIAL ASSESSMENTS

TAX YEAR 2005
INTEREST RATE
01/11/06 PAGE NO 5958

OWNER'S NAME MAILING ADDRESS	DESCRIPTION LAND	IMPROVEMENTS	TOTAL VALUE	TAXES CHARGED	DECEMBER TAXES	PENALTY	JUNE TAXES	PENALTY	TOTAL DELINQUENT	C. D. DATE	MEMO
PARCEL-ID 29-055-0800.000	2,650	14,240	16,890								
MCKNIGHT, JOANNA LIFE EST. REM . RICHARD E. MCKNIGHT ET AL 113 LINCOLN ST. COAL GROVE, OHIO 45638 OR 58 PG 804 PARCEL-ID 29-055-0900.000	-00-00 9 GLEN ERIN C000.00A RES USE CODE 500 2,650 00 2,650										
THOMPSON, GLENN AND ALICE J. P.O. BOX 607 IRONTON, OHIO 45638-000 OR 201 PG 586 PARCEL-ID 29-055-1000.000	-00-00 10 GLEN ERIN PT. FRONT 68' C000.00A RES USE CODE 500 2,070 00 2,070			3/30/06 Brent E Thompson							
THOMPSON, GLENN AND ALICE J. P.O. BOX 607 IRONTON, OHIO 45638 OR 143 PG 108 PARCEL-ID 29-055-1100.000	-00-00 10 GLEN ERIN PT REAR 42.2' C000.00A RES USE CODE 510 1,540 8,020 9,560			SAME							
DILLOW, ZETTA & DANNY D 119 LINCOLN ST. COAL GROVE, OHIO 45638 VOL 603 PG 70 PARCEL-ID 29-055-1200.000	-00-00 11 GLEN ERIN C000.00A RES USE CODE 510 2,650 7,940 10,590 HOMESITE VALUE LISTED BELOW 2,650 7,910 10,560			9-11-06 Lewis B. Dillow							
DILLOW, ZETTA & DANNY D 119 LINCOLN ST. COAL GROVE, OHIO 45638 VOL 603 PG 70 PARCEL-ID 29-055-1300.000	-00-00 12 GLEN ERIN C000.00A RES USE CODE 500 2,650 00 2,650			9-11-06 Lewis B. Dillow							
DILLOW, ZETTA & DANNY D 119 LINCOLN ST COAL GROVE, OHIO 45638 VOL 603 PG 70 PARCEL-ID 29-055-1400.000	-00-00 13 GLEN ERIN C000.00A RES USE CODE 500 2,650 00 2,650			Same							
DILLOW, ZETTA & DANNY D 119 LINCOLN ST COAL GROVE, OHIO 45638 VOL 603 PG 70 PARCEL-ID 29-055-1500.000	-00-00 14 GLEN ERIN C000.00A RES USE CODE 500 2,650 00 2,650			Same							
PERRY, DELBERT LEE PO BOX 1005 CANYON COUNTRY, CA 91386-0005 OR 374 PG 452 PARCEL-ID 29-055-1600.000 10-19-05 TRNSF FROM 29-055-1600.000 PERRY, DELBERT C. 10-21-05 43.63	-00-00 15 GLEN ERIN C000.00A RES USE CODE 500 2,650 00 2,650										
PERRY, DELBERT C. P.O. BOX 611 SOUTH POINT, OHIO 45680-0000 OR 124 PG 53 L/C PARCEL-ID 29-055-1600.000	-00-00 15 GLEN ERIN C000.00A RES USE CODE 500 00 00 00										

TAX RATE [illegible]0
A/R RED FACTOR 07.2335
OTH RED FACTOR 06.1810

LAWRENCE
TAX DISTRICT 29-UPPER TWP-COAL GROVE CORP D.B.S.D.

GENERAL TAX LIST AND DUPLICATE OF REAL AND PUBLIC UTILITY PROPERTY
COUNTY REAL ESTATE TAXES AND SPECIAL ASSESSMENTS

TAX YEAR 2005
INTEREST RATE
01/11/06 PAGE NO 5959

OWNER'S NAME MAILING ADDRESS	DESCRIPTION LAND	IMPROVEMENTS	TOTAL VALUE	TAXES CHARGED	DECEMBER TAXES	PENALTY	JUNE TAXES	PENALTY	TOTAL DELINQUENT	C. D. DATE	MEMO
10-19-05 TRNSF TO 29-055-1600.000 PERRY, DELBERT LEE											
PERRY, DELBERT C. P.O. BOX 611 SOUTH POINT, OHIO 45680-0000 OR 124 PG 53 L/C PARCEL-ID 29-055-1700.000 10-19-05 TRNSF TO 29-055-1700.000 PERRY, DELBERT LEE	-00-00 16 GLEN ERIN C000.00A RES USE CODE 500 00 00 00										
PERRY, DELBERT LEE PO BOX 1005 CANYON COUNTRY, CA 91386-0005 OR 374 PG 452 PARCEL-ID 29-055-1700.000 10-19-05 TRNSF FROM 29-055-1700.000 PERRY, DELBERT C. 10-21-05 43.63	-00-00 16 GLEN ERIN C000.00A RES USE CODE 500 2,650 00 2,650										
PERRY, DELBERT C. P.O. BOX 611 SOUTH POINT, OHIO 45680-0000 OR 124 PG 53 L/C PARCEL-ID 29-055-1800.000 10-19-05 TRNSF TO 29-055-1800.000 PERRY, DELBERT LEE	-00-00 17 GLEN ERIN C000.00A RES USE CODE 510 00 00 00										
PERRY, DELBERT LEE PO BOX 1005 CANYON COUNTRY, CA 91386-0005 OR 374 PG 452 PARCEL-ID 29-055-1800.000 10-19-05 TRNSF FROM 29-055-1800.000 PERRY, DELBERT C. 10-21-05 153.78	-00-00 17 GLEN ERIN C000.00A RES USE CODE 510 2,650 6,690 9,340										
PERRY, DELBERT LEE PO BOX 1005 CANYON COUNTRY, CA 91386-000 OR 374 PG 452 PARCEL-ID 29-056-0100.000 10-19-05 TRNSF FROM 29-056-0100.000 PERRY, DELBERT C. 10-21-05 43.63	-00-00 18 GLEN ERIN 19 C000.00A RES USE CODE 500 2,650 00 2,650										
PERRY, DELBERT C. P.O. BOX 611 SOUTH POINT, OHIO 45680-000 OR 124 PG 53 L/C PARCEL-ID 29-056-0100.000 10-19-05 TRNSF TO 29-056-0100.000 PERRY, DELBERT LEE	-00-00 18 GLEN ERIN 19 C000.00A RES USE CODE 500 00 00 00										
BROWN, CHARLES EDWARD & DORIS JEAN 105 PEARMAN COURT ASHLAND, KY 41101	-00-00 1 LAMBERT ADD C000.00A RES USE CODE 510 5,500 11,740 17,240										

BARRETT BROTHERS SPRINGFIELD, OH 1-800-322-7711

TAX RATE STORO
A/R RED FACTOR 07.2335
OTH RED FACTOR 06.1810

LAWRENCE
TAX DISTRICT

GENERAL TAX LIST AND DUPLICATE OF REAL AND PUBLIC UTILITY PROPERTY
COUNTY REAL ESTATE TAXES AND SPECIAL ASSESSMENTS

29-UPPER TWP-COAL GROVE CORP D.B.S.D.

TAX YEAR 2005
INTEREST RATE
01/11/06 PAGE NO 5960

OWNER'S NAME MAILING ADDRESS	DESCRIPTION			TAXES CHARGED	DECEMBER TAXES	PENALTY	JUNE TAXES	PENALTY	TOTAL DELINQUENT	C. D. DATE	MEMO
	LAND	IMPROVEMENTS	TOTAL VALUE								
OR 22 PG 368 PARCEL-ID 29-056-0300.000	HOMESITE VALUE LISTED BELOW 5,500	11,740	17,240								
MARTIN, FERN 400 PIKE STREET COAL GROVE, OHIO 45638 OR 319 PG 68 PARCEL-ID 29-056-0400.000	-00-00 2 LAMBERT ADDITION C000.00A RES USE CODE 510 3,580 HOMESITE VALUE LISTED BELOW 3,580	8,410 8,200	11,990 11,780								
CONLEY, LINDA 318 PIKE ST. COAL GROVE, OHIO 45638 OR 128 PG 608 PARCEL-ID 29-056-0500.000	-00-00 3 LAMBERT ADDITION C000.00A RES USE CODE 545 3,970 HOMESITE VALUE LISTED BELOW 3,970	1,420 1,420	5,390 5,390								
COMLEY, BARBARA 006 C/O SPEEDWAY SUPERAMERICA C/O PROPERTY TAX RECORDS 539 SO. MAIN ST. FINDLAY, OHIO 45840 OR 261 PG 817 PARCEL-ID 29-056-0600.000 03-14-05 TRNSF TO 29-056-0600.C00 BELCHER, RICHARD K.	-00-00 4 LAMBERT ADDITION C000.00A RES USE CODE 510 00	00	00								
BELCHER, RICHARD K. 006 C/O FIRST AMER.RE TAX SERVICE ATT:ESCROW REPORTING DEPT 8435 STEMMONS FWY 7TH FR DALLAS, TX 75247 OR 339 PG 556 PARCEL-ID 29-056-0600.000 03-14-05 TRNSF FROM 29-056-0600.C00 COMLEY, BARBARA	-00-00 4 LAMBERT ADDITION C000.00A RES USE CODE 510 3,350 HOMESITE VALUE LISTED BELOW 3,350	8,950 8,800	12,300 12,150								
CAREY, LILA LIFE EST REM FREDE1 HENRYS ADDITION & VAC LINCOL RICK L. CAREY ET-AL 205 PIKE ST. COAL GROVE, OHIO 45638 VOL 579 PG 441 PARCEL-ID 29-056-0800.000	N ST 23'X128 RES USE CODE 510 3,720 HOMESITE VALUE LISTED BELOW 3,720	10,580 9,940	14,300 13,660								
CAREY, LILA LIFE EST REM FREDE RICK L. CAREY ET-AL 205 PIKE ST. COAL GROVE, OHIO 45638 VOL 579 PG 441 PARCEL-ID 29-056-0900.000	-00-00 2 HENRY'S ADDITION C000.00A RES USE CODE 500 2,080	00	2,080								
MURPHY, MARTY J. AND JAMIE 105 STANLEY ST. COAL GROVE, OHIO 45638 VOL 493 PG 238 PARCEL-ID 29-056-1000.000	-00-00 3 HENRY'S ADDITION C000.00A COM USE CODE 420 1,560	5,370	6,930								

TAX RATE STORO
A/R RED FACTOR 07.2335
OTH RED FACTOR 06.1810

LAWRENCE
TAX DISTRICT

GENERAL TAX LIST AND DUPLICATE OF REAL AND PUBLIC UTILITY PROPERTY
COUNTY REAL ESTATE TAXES AND SPECIAL ASSESSMENTS

29-UPPER TWP-COAL GROVE CORP D.B.S.D.

TAX YEAR 2005
INTEREST RATE
01/11/06 PAGE NO 5961

OWNER'S NAME MAILING ADDRESS	DESCRIPTION			TAXES CHARGED	DECEMBER TAXES	PENALTY	JUNE TAXES	PENALTY	TOTAL DELINQUENT	C. D. DATE	MEMO
	LAND	IMPROVEMENTS	TOTAL VALUE								
MURPHY, MARTY J. AND JAMIE 105 STANLEY ST. COAL GROVE, OHIO 45638 VOL 493 PG 238 PARCEL-ID 29-056-1100.000	-00-00 4 HENRY'S ADDITION C000.00A RES USE CODE 510 2,080	5,300	7,380								
HARRIS, LINDA LOU 429 SOUTH ST WHEELERSBURG, OHIO 45694 OR 145 PG 156/158 PARCEL-ID 29-056-1200.000	-00-00 5 HENRY'S ADDITION C000.00A RES USE CODE 510 1,790 HOMESITE VALUE LISTED BELOW 1,790	10,360 10,360	12,150 12,150								
HARRIS, LINDA LOU 429 SOUTH ST. WHEELERSBURG, OHIO 45694 OR 145 PG 156/158 PARCEL-ID 29-056-1300.000	-00-00 6 HENRY'S ADDITION 20' NW PT. C000.00A RES USE CODE 500 1,430	00	1,430								
TERRY, CARLA RAE 303 PIKE ST. COAL GROVE, OHIO 45638-000 OR 126 PG 205 PARCEL-ID 29-056-1400.000	-00-00 6 HENRY'S ADDITION 5' SE PT. C000.00A RES USE CODE 500 360	00	360								
TERRY, CARLA RAE 303 PIKE ST. COAL GROVE, OHIO 45638-0000 OR 126 PG 205 PARCEL-ID 29-056-1500.000	-00-00 7 HENRY'S ADDITION C000.00A RES USE CODE 510 1,790 HOMESITE VALUE LISTED BELOW 1,790	10,490 10,490	12,280 12,280								
TERRY, CARLA RAE 303 PIKE ST. COAL GROVE, OHIO 45638-000 OR 126 PG 205 PARCEL-ID 29-056-1600.000	-00-00 8 HENRY'S ADDITION 10' NW PT. C000.00A RES USE CODE 500 720	00	720								
PERKEY, JANET L LIFE EST REM. ANDREW T&ANTHONY J BOWMAN 305 PIKE ST. COAL GROVE, OHIO 45638 OR 360 PG 184 PARCEL-ID 29-056-1700.000 07-22-05 TRNSF FROM 29-056-1700.C00 SITES, JANET L. 10-14-05 16.01	-00-00 8 HENRY'S ADDITION 15' ON E SIDE C000.00A RES USE CODE 500 1,070	00	1,070								
SITES, JANET L. C/O JANET ALDRIDGE 305 PIKE ST. COAL GROVE, OHIO 45638 VOL 567 PG 497 PARCEL-ID 29-056-1700.000 07-22-05 TRNSF TO 29-056-1700.C00 PERKEY, JANET L LIFE EST	-00-00 8 HENRY'S ADDITION 15' ON E SIDE C000.00A RES USE CODE 500 00	00	00								
SITES, JANET L.	-00-00 9 HENRY'S ADDITION										

BARRETT BROTHERS SPRINGFIELD, OH 1-800-322-7711

TAX RATE [illegible]0
A/R RED FACTOR 07.2335
OTH RED FACTOR 06.1810

LAWRENCE
TAX DISTRICT

GENERAL TAX LIST AND DUPLICATE OF REAL AND PUBLIC UTILITY PROPERTY
COUNTY REAL ESTATE TAXES AND SPECIAL ASSESSMENTS
29-UPPER TWP-COAL GROVE CORP D.B.S.D.

TAX YEAR 2005
INTEREST RATE
01/11/06 PAGE NO 5962

OWNER'S NAME MAILING ADDRESS	DESCRIPTION			TAXES CHARGED	DECEMBER TAXES	PENALTY	JUNE TAXES	PENALTY	TOTAL DELINQUENT	C. D. DATE	MEMO
	LAND	IMPROVEMENTS	TOTAL VALUE								
C/O JANET ALDRIDGE 305 PIKE ST. COAL GROVE, OHIO 45638 VOL 567 PG 497 PARCEL-ID 29-056-1800.000	C000.00A 00	RES USE CODE 510 00	00								
07-22-05 TRNSF TO 29-056-1800.000		PERKEY, JANET L LIFE EST									
PERKEY, JANET L LIFE EST REM A NDREW T &ANTHONY J BOWMAN 305 PIKE ST. COAL GROVE, OHIO 45638 OR 360 PG 184 PARCEL-ID 29-056-1800.000	-00-00 9 HENRY'S ADDITION C000.00A 1,790 HOMESITE VALUE LISTED BELOW 1,790	RES USE CODE 510 11,500 11,500	13,290 13,290								
07-22-05 TRNSF FROM 29-056-1800.000 10-14-05 193.39		SITES, JANET L.									
NEAL, PAMELA K. 307 PIKE STREET COALGROVE, OHIO 45638 VOL 589 PG 121 PARCEL-ID 29-057-0100.000	-00-00 10 HENRY'S ADDITION C000.00A 1,580	RES USE CODE 500 00	1,580								
NEAL, PAMELA K. 307 PIKE ST. COALGROVE, OHIO 45638 VOL 589 PG 121 PARCEL-ID 29-057-0200.000	-00-00 11 HENRY'S ADDITION C000.00A 1,790 HOMESITE VALUE LISTED BELOW 1,790	RES USE CODE 510 10,380 10,380	12,170 12,170								
NEAL, PAMELA K. 307 PIKE STREET COALGROVE, OHIO 45638 VOL 589 PG 121 PARCEL-ID 29-057-0300.000	-00-00 12 HENRY'S ADDITION C000.00A 1,790	RES USE CODE 500 00	1,790								
NEAL, PAMELA K. 307 PIKE STREET COALGROVE, OHIO 45638 VOL 589 PG 121 PARCEL-ID 29-057-0400.000	-00-00 13 HENRY'S ADDITION C000.00A 1,510	RES USE CODE 500 00	1,510								
MURPHY, MARTY JOE & JAMIE SUE 105 STANLEY ST. COAL GROVE, OHIO 45638 VOL 566 PG 466 PARCEL-ID 29-057-0500.000	00-00 15 HENRY'S ADDITION & PT VACATED GOLD ALLEY 1,510 HOMESITE VALUE LISTED BELOW 1,510	RES USE CODE 510 13,110 11,940	14,620 13,450								
MURPHY, MARTY JOE & JAMIE SUE 105 STANLEY ST. COAL GROVE, OHIO 45638 VOL 566 PG 46 PARCEL-ID 29-057-0600.000	-00-00 16 HENRY'S ADDITION & P T VACATED GOLD ALLEY 1,720	RES USE CODE 500 00	1,720								
MURPHY, MARTY JOE & JAMIE SUE 105 STANLEY ST. COAL GROVE, OHIO 45638	17 HENRY'S ADD NEXT TO 16 12 1 /2 FT & PT VACATED GOLD ALLEY 	RES USE CODE 500									

TAX RATE [illegible]0
A/R RED FACTOR 07.2335
OTH RED FACTOR 06.1810

LAWRENCE
TAX DISTRICT

GENERAL TAX LIST AND DUPLICATE OF REAL AND PUBLIC UTILITY PROPERTY
COUNTY REAL ESTATE TAXES AND SPECIAL ASSESSMENTS
29-UPPER TWP-COAL GROVE CORP D.B.S.D.

TAX YEAR 2005
INTEREST RATE
01/11/06 PAGE NO 5963

OWNER'S NAME MAILING ADDRESS	DESCRIPTION			TAXES CHARGED	DECEMBER TAXES	PENALTY	JUNE TAXES	PENALTY	TOTAL DELINQUENT	C. D. DATE	MEMO
	LAND	IMPROVEMENTS	TOTAL VALUE								
VOL 566 PG 46 PARCEL-ID 29-057-0700.000	890	00	890								
BOND, LORI 107 STANLEY ST COALGROVE, OHIO 45638 VOL 611 PG 236 PARCEL-ID 29-057-0800.000	-00-00 17 HENRY'S ADDITION PT. C000.00A 820	RES USE CODE 540 6,930	7,750								
BOND, LORI 107 STANLEY ST. COALGROVE, OHIO 45638 VOL 611 PG 236 PARCEL-ID 29-057-0900.000	-00-00 18 HENRY'S ADDITION C000.00A 1,580	RES USE CODE 500 00	1,580								
ACKERSON, KEVIN WILLIAM & BETH ANY L. 109 STANLEY ST. COAL GROVE, OHIO 45638-0000 VOL 624 PG 180 PARCEL-ID 29-057-1000.000 10-28-05 335.17	-00-00 19 HENRY'S ADDITION C000.00A 1,580 HOMESITE VALUE LISTED BELOW 1,580	RES USE CODE 510 6,480 6,080	8,060 7,660								
ACKERSON, KEVIN WILLIAM & BETH ANY L. 109 STANLEY ST. COAL GROVE, OHIO 45638-0000 VOL 624 PG 180 PARCEL-ID 29-057-1100.000	-00-00 20 HENRY'S ADDITION C000.00A 1,580	RES USE CODE 599 610	2,190								
ACKERSON, KEVIN WILLIAM & BETH ANY L. 109 STANLEY ST. COAL GROVE, OHIO 45638 VOL 624 PG 180 PARCEL-ID 29-057-1200.000	-00-00 21 HENRY'S ADDITION PT. C000.00A 190	RES USE CODE 500 00	190								
GILLENWALTERS, PRICIE 408 BUCKHORN ST IRONTON, OH 45638 OR 153 PG 496 PARCEL-ID 29-057-1300.000	-00-00 21 HENRYS ADDITION PT NE 22' C000.00A 950	RES USE CODE 500 00	950								
GILLENWALTERS, PRICIE 408 BUCKHORN ST IRONTON, OH 45638 OR 153 PG 496 PARCEL-ID 29-057-1400.000	-00-00 22 HENRY'S ADDITION C000.00A 1,580	RES USE CODE 540 9,900	11,480								
HOLMES, JAMES R. & RITA J. 101 WINESAP LANE MIDDLETOWN, OHIO 45044 VOL 593 PG 345 PARCEL-ID 29-057-1500.000	-00-00 23 HENRY'S ADDITION C000.00A 1,580	RES USE CODE 500 00	1,580								5/3/06 James Andrew Holmes
HOLMES, JAMES R. & RITA J. 101 WINESAP LANE MIDDLETOWN, OHIO 45044	-00-00 24 HENRY'S ADDITION C000.00A	RES USE CODE 500									same

29-057-1600

TAX RATE CTOR 0
A/R RED FACTOR 07.2335
OTH RED FACTOR 06.1810

LAWRENCE
TAX DISTRICT 29-UPPER TWP-COAL GROVE CORP D.B.S.D.

GENERAL TAX LIST AND DUPLICATE OF REAL AND PUBLIC UTILITY PROPERTY
COUNTY REAL ESTATE TAXES AND SPECIAL ASSESSMENTS

01/11/06

TAX YEAR 2005
INTEREST RATE
PAGE NO 5964

OWNER'S NAME MAILING ADDRESS	DESCRIPTION			TAXES CHARGED	DECEMBER TAXES	PENALTY	JUNE TAXES	PENALTY	TOTAL DELINQUENT	C. D. DATE	MEMO
	LAND	IMPROVEMENTS	TOTAL VALUE								
VOL 593 PG 345	1,580	00	1,580								
PARCEL-ID 29-057-1600.000	HOMESITE VALUE LISTED BELOW										
	1,580	00	1,580								
HOLMES, JAMES R. AND RITA J.	-00-00 25 HENRY'S ADDITION										
101 WINESAP LANE	C000.00A RES USE CODE 510										
MIDDLETOWN, OHIO 45044											
VOL 421 PG 156	1,580	11,350	12,930								
PARCEL-ID 29-057-1700.000	HOMESITE VALUE LISTED BELOW										
	1,580	11,140	12,720								
HOLMES, JAMES R. AND RITA J.	-00-00 26 HENRY'S ADDITION										
101 WINESAP LANE	C000.00A RES USE CODE 500										
MIDDLETOWN, OHIO 45044											
VOL 421 PG 156	1,580	00	1,580								
PARCEL-ID 29-057-1800.000											
HOLMES, JAMES R. & RITA J.	-00-00 27 HENRY'S ADDITION										
101 WINESAP LANE	C000.00A RES USE CODE 500										
MIDDLETOWN, OHIO 45044											
VOL 421 PG 156	1,580	00	1,580								
PARCEL-ID 29-058-0100.000											
HOLMES, JAMES R. & RITA J.	-00-00 28 HENRY'S ADDITION										
101 WINESAP LANE	C000.00A RES USE CODE 500										
MIDDLETOWN, OHIO 45044											
VOL 421 PG 156	1,580	00	1,580								
PARCEL-ID 29-058-0200.000											
LUCAS, LACEY M. & CONSTANCE MA	-00-00 29 HENRY'S ADDITION										
73 PRIVATE DR 581	C000.00A RES USE CODE 500										
TOWNSHIP RD 102											
IRONTON, OHIO 45638	790	00	790								
VOL 344 PG 475											
PARCEL-ID 29-058-0300.000											
LUCAS, LACEY M. & CONSTANCE MA	-00-00 30 HENRY'S ADDITION										
73 PRIVATE DR 581	C000.00A RES USE CODE 500										
TOWNSHIP RD 102											
IRONTON, OHIO 45638	790	00	790								
VOL 344 PG 475											
PARCEL-ID 29-058-0400.000											
LUCAS, LACEY M. & CONSTANCE MA	-00-00 31 HENRY'S ADDITION										
73 PRIVATE DR 581	C000.00A RES USE CODE 500										
TOWNSHIP RD 102											
IRONTON, OHIO 45638	790	00	790								
VOL 344 PG 475											
PARCEL-ID 29-058-0500.000											
LUCAS, LACEY M. & CONSTANCE MA	-00-00 32 HENRY'S ADDITION										
73 PRIVATE DR 581	C000.00A RES USE CODE 500										
TOWNSHIP RD 102											
IRONTON, OHIO 45638	790	00	790								
VOL 344 PG 475											
PARCEL-ID 29-058-0600.000											
TERRY, CARLA RAE	-00-00 34 HENRY'S ADDITION										
303 PIKE ST.	UND. 1/2 35 UND. 1/2										
COAL GROVE, OHIO 45638	C000.00A RES USE CODE 500										
OR 126 PG 796											
PARCEL-ID 29-058-0700.000	4,310	00	4,310								

TAX RATE 0
A/R RED FACTOR 07.2335
OTH RED FACTOR 06.1810

LAWRENCE
TAX DISTRICT 29-UPPER TWP-COAL GROVE CORP D.B.S.D.

GENERAL TAX LIST AND DUPLICATE OF REAL AND PUBLIC UTILITY PROPERTY
COUNTY REAL ESTATE TAXES AND SPECIAL ASSESSMENTS

01/11/06

TAX YEAR 2005
INTEREST RATE
PAGE NO 5965

OWNER'S NAME MAILING ADDRESS	DESCRIPTION			TAXES CHARGED	DECEMBER TAXES	PENALTY	JUNE TAXES	PENALTY	TOTAL DELINQUENT	C. D. DATE	MEMO
	LAND	IMPROVEMENTS	TOTAL VALUE								
HARRIS, LINDA LOU	-00-00 34 HENRY'S ADDITION										
429 SOUTH ST.	UND. 1/2 35 UND. 1/2										
WHEELERSBURG,K OHIO 45694	C000.00A RES USE CODE 500										
OR 178 PG 8/10											
PARCEL-ID 29-058-0800.000	4,310	00	4,310								
BAZELL, RANDALL D.	-00-00 36 HENRY'S ADDITION										
006	C000.00A RES USE CODE 510										
C/O FIRST AMER.RE TAX SERVICE											
ATT:ESCROW REPORTING DEPT	2,160	8,730	10,890								
8435 STEMMONS FWY 7TH FR	HOMESITE VALUE LISTED BELOW										
DALLAS, TX 75247	2,160	8,730	10,890								
OR 79 PG 413											
PARCEL-ID 29-058-0900.000											
BAZELL, RANDALL D.	-00-00 37 HENRY'S ADDITION										
C/O NORTH AMERICAN MORT CO	PT. 16' ON MAIN ST X 25' ON										
231 EAST AVE	S C000.00A RES USE CODE 500										
ALBION NY 14411											
OR 79 PG 413	1,640	00	1,640								
PARCEL-ID 29-058-1000.000											
HANSHAW, BILLIE G. AND NANCY	-00-00 37 HENRY'S ADDITION										
108 STANLEY STREET	PT TRI. 9' ON MAINE ST.										
COALGROVE, OHIO 45638	C000.00A RES USE CODE 500										
VOL 518 PG 339											
PARCEL-ID 29-058-1100.000	00	00	00								
07-11-05 TRNSF TO 29-058-1100.000 MAYNARD, JOSHUA D & RACHE											
MAYNARD, JOSHUA D & RACHEL	-00-00 37 HENRY'S ADDITION										
108 STANLEY STREET	PT TRI. 9' ON MAINE ST.										
COALGROVE, OHIO 45638	C000.00A RES USE CODE 500										
OR 358 PG 34											
PARCEL-ID 29-058-1100.000	190	00	190								
07-11-05 TRNSF FROM 29-058-1100.000 HANSHAW, BILLIE G. AND NA											
MAYNARD, JOSHUA D & RACHEL	-00-00 38 HENRY'S ADDITION										
108 STANLEY STREET	PT 25' ON MAIN ST X 5' ON S										
COALGROVE, OHIO 45638	U C000.00A RES USE CODE 510										
OR 358 PG 34											
PARCEL-ID 29-058-1200.000	1,040	18,310	19,350								
07-11-05 TRNSF FROM 29-058-1200.000 HANSHAW, BILLIE G. & NANC											
HANSHAW, BILLIE G. & NANCY	-00-00 38 HENRY'S ADDITION										
108 STANLEY STREET	PT 25' ON MAIN ST X 5' ON S										
COALGROVE, OHIO 45638	U C000.00A RES USE CODE 510										
VOL 518 PG 339											
PARCEL-ID 29-058-1200.000	00	00	00								
07-11-05 TRNSF TO 29-058-1200.000 MAYNARD, JOSHUA D & RACHE											
BAZELL, RANDALL D.	-00-00 38 HENRY'S ADDITION										

BARRETT BROTHERS SPRINGFIELD, OH 1-800-322-7711

TAX RATE [illegible]0
A/R RED FACTOR 07.2335
OTH RED FACTOR 06.1810

LAWRENCE
TAX DISTRICT 29-UPPER TWP-COAL GROVE CORP D.B.S.D.

GENERAL TAX LIST AND DUPLICATE OF REAL AND PUBLIC UTILITY PROPERTY
COUNTY REAL ESTATE TAXES AND SPECIAL ASSESSMENTS

01/11/06

TAX YEAR 2005
INTEREST RATE
PAGE NO 5966

OWNER'S NAME MAILING ADDRESS	DESCRIPTION			TAXES CHARGED	DECEMBER TAXES	PENALTY	JUNE TAXES	PENALTY	TOTAL DELINQUENT	C. D. DATE	MEMO
	LAND	IMPROVEMENTS	TOTAL VALUE								
C/O NORTH AMERICAN MORT 231 EAST AVE ALBION NY 14411 OR 79 PG 413 PARCEL-ID 29-058-1300.000	PT TRI. 20' ON SUGAR ALLEY C000.00A RES USE CODE 500 520	00	520								
HANSHAW, BILLIE G. AND NANCY 108 STANLEY STREET COALGROVE, OHIO 45638 VOL 518 PG 339 PARCEL-ID 29-058-1400.000	-00-00 39 HENRY'S ADDITION C000.00A RES USE CODE 500 00	00	00								
07-11-05 TRNSF TO 29-058-1400.000 MAYNARD, JOSHUA D & RACHE											
MAYNARD, JOSHUA D & RACHEL 108 STANLEY STREET COALGROVE, OHIO 45638 OR 358 PG 34 PARCEL-ID 29-058-1400.000	-00-00 39 HENRY'S ADDITION C000.00A RES USE CODE 500 1,520	00	1,520								
07-11-05 TRNSF FROM 29-058-1400.000 HANSHAW, BILLIE G. AND NA											
MAYNARD, JOSHUA D & RACHEL 108 STANLEY STREET COALGROVE, OHIO 45638 OR 358 PG 34 PARCEL-ID 29-058-1500.000	40 HENRY'S ADDITION RES USE CODE 599 1,520	4,000	5,520								
07-11-05 TRNSF FROM 29-058-1500.000 HANSHAW, BILLIE G. & NANC											
HANSHAW, BILLIE G. & NANCY 108 STANLEY STREET COALGROVE, OHIO 45638 VOL 518 PG 339 PARCEL-ID 29-058-1500.000	40 HENRY'S ADDITION RES USE CODE 599 00	00	00								
07-11-05 TRNSF TO 29-058-1500.000 MAYNARD, JOSHUA D & RACHE											
MAYNARD, JOSHUA D & RACHEL 108 STANLEY STREET COALGROVE, OHIO 45638 OR 358 PG 34 PARCEL-ID 29-058-1600.000	-00-00 41 HENRY'S ADDITION C000.00A RES USE CODE 500 1,520	00	1,520								
07-11-05 TRNSF FROM 29-058-1600.000 HANSHAW, BILLIE G. AND NA											
HANSHAW, BILLIE G. AND NANCY 108 STANLEY STREET COALGROVE, OHIO 45638 VOL 518 PG 339 PARCEL-ID 29-058-1600.000	-00-00 41 HENRY'S ADDITION C000.00A RES USE CODE 500 00	00	00								
07-11-05 TRNSF TO 29-058-1600.000 MAYNARD, JOSHUA D & RACHE											
HANSHAW, BILLIE G. & NANCY 108 STANLEY STRET	-00-00 42 HENRY'S ADDITION C000.00A RES USE CODE 500										

TAX RATE [illegible]0
A/R RED FACTOR 07.2335
OTH RED FACTOR 06.1810

LAWRENCE
TAX DISTRICT 29-UPPER TWP-COAL GROVE CORP D.B.S.D.

GENERAL TAX LIST AND DUPLICATE OF REAL AND PUBLIC UTILITY PROPERTY
COUNTY REAL ESTATE TAXES AND SPECIAL ASSESSMENTS

01/11/06

TAX YEAR 2005
INTEREST RATE
PAGE NO 5967

OWNER'S NAME MAILING ADDRESS	DESCRIPTION			TAXES CHARGED	DECEMBER TAXES	PENALTY	JUNE TAXES	PENALTY	TOTAL DELINQUENT	C. D. DATE	MEMO
	LAND	IMPROVEMENTS	TOTAL VALUE								
COALGROVE, OHIO 45638 VOL 518 PG 339 PARCEL-ID 29-058-1700.000	00	00	00								
07-11-05 TRNSF TO 29-058-1700.000 MAYNARD, JOSHUA D & RACHE											
MAYNARD, JOSHUA D & RACHEL 108 STANLEY STRET COALGROVE, OHIO 45638 OR 358 PG 34 PARCEL-ID 29-058-1700.000	-00-00 42 HENRY'S ADDITION C000.00A RES USE CODE 500 1,520	00	1,520								
07-11-05 TRNSF FROM 29-058-1700.000 HANSHAW, BILLIE G. & NANC											
MAYNARD, JOSHUA D & RACHEL 108 STANLEY STREET COALGROVE, OHIO 45638 OR 358 PG 34 PARCEL-ID 29-058-1800.000	-00-00 43 HENRY'S ADDITION C000.00A RES USE CODE 500 1,540	00	1,540								
07-11-05 TRNSF FROM 29-058-1800.000 HANSHAW, BILLIE G. & NANC											
HANSHAW, BILLIE G. & NANCY 108 STANLEY STREET COALGROVE, OHIO 45638 VOL 518 PG 339 PARCEL-ID 29-058-1800.000	-00-00 43 HENRY'S ADDITION C000.00A RES USE CODE 500 00	00	00								
07-11-05 TRNSF TO 29-058-1800.000 MAYNARD, JOSHUA D & RACHE											
MAYNARD, JOSHUA D & RACHEL 108 STANLEY STREET COALGROVE, OHIO 45638 OR 358 PG 34 PARCEL-ID 29-059-0100.000	-00-00 44 HENRY'S ADDITION C000.00A RES USE CODE 500 1,540	00	1,540								
07-11-05 TRNSF FROM 29-059-0100.000 HANSHAW, BILLIE, G. & NAN											
HANSHAW, BILLIE, G. & NANCY 108 STANLEY STREET COALGROVE, OHIO 45638 VOL 518 PG 339 PARCEL-ID 29-059-0100.000	-00-00 44 HENRY'S ADDITION C000.00A RES USE CODE 500 00	00	00								
07-11-05 TRNSF TO 29-059-0100.000 MAYNARD, JOSHUA D & RACHE											
MAYNARD, JOSHUA D & RACHEL 108 STANLEY STREE COALGROVE, OHIO 45638 OR 358 PG 34 PARCEL-ID 29-059-0200.000	-00-00 45 HENRY'S ADDITION C000.00A RES USE CODE 500 1,520	00	1,520								
07-11-05 TRNSF FROM 29-059-0200.000 HANSHAW, BILLIE G. & NANC											
HANSHAW, BILLIE G. & NANCY	-00-00 45 HENRY'S ADDITION										

TAX RATE 0
A/R RED FACTOR 07.2335
OTH RED FACTOR 06.1810

LAWRENCE
TAX DISTRICT

GENERAL TAX LIST AND DUPLICATE OF REAL AND PUBLIC UTILITY PROPERTY
COUNTY REAL ESTATE TAXES AND SPECIAL ASSESSMENTS

29-UPPER TWP-COAL GROVE CORP D.B.S.D.

01/11/06

TAX YEAR 2005
INTEREST RATE
PAGE NO 5968

OWNER'S NAME MAILING ADDRESS	DESCRIPTION			TAXES CHARGED	DECEMBER TAXES	PENALTY	JUNE TAXES	PENALTY	TOTAL DELINQUENT	C. D. DATE	MEMO
	LAND	IMPROVEMENTS	TOTAL VALUE								
108 STANLEY STREE COALGROVE, OHIO 45638 VOL 518 PG 339 PARCEL-ID 29-059-0200.000	C000.00A 00	RES USE CODE 500 00	00								
07-11-05 TRNSF TO 29-059-0200.000	MAYNARD, JOSHUA D & RACHE										
MAYNARD, JOSHUA D & RACHEL 108 STANLEY STREET COALGROVE, OHIO 45638 OR 358 PG 34 PARCEL-ID 29-059-0300.000	-00-00 46 HENRY'S ADDITION C000.00A 1,510	RES USE CODE 500 00	1,510								
07-11-05 TRNSF FROM 29-059-0300.000	HANSHAW, BILLY G. & NANCY										
HANSHAW, BILLY G. & NANCY 108 STANLEY STREET COALGROVE, OHIO 45638 VOL 472 PG 605 PARCEL-ID 29-059-0300.000	-00-00 46 HENRY'S ADDITION C000.00A 00	RES USE CODE 500 00	00								
07-11-05 TRNSF TO 29-059-0300.000	MAYNARD, JOSHUA D & RACHE										
TORRENCE ENERGY SYSTEMS INC. 076 C/O ANDERSON LAYMAN COMPANY INVESTMENT COMM. REAL EST BOX 4053 NEWARK, OHIO 43055 PARCEL-ID 29-059-0400.000	-00-00 47 HENRYS ADD C000.00A 2,140	RES USE CODE 500 00	2,140								
MCKNIGHT, BERNARD JR. & LINDA 101 CHRISTI LANE COAL GROVE, OHIO 45638 VOL 357 PG 583 PARCEL-ID 29-059-0500.000	-00-00 48 HENRY'S ADDITION C000.00A 410	RES USE CODE 500 00	410								
MCKNIGHT, BERNARD JR. & LINDA 101 CHRISTI LANE COAL GROVE, OHIO 45638 VOL 357 PG 583 PARCEL-ID 29-059-0600.000	-00-00 49 HENRY'S ADDITION C000.00A 380	RES USE CODE 500 00	380								
MCKNIGHT, BERNARD JR. & LINDA 101 CHRISTI LANE COAL GROVE, OHIO 45638 VOL 357 PG 583 PARCEL-ID 29-059-0700.000	-00-00 50 HENRY'S ADDITION C000.00A 1,110	RES USE CODE 500 00	1,110								
MCKNIGHT, BERNARD JR. & LINDA 101 CHRISTI LANE COAL GROVE, OHIO 45638 VOL 357 PG 583 PARCEL-ID 29-059-0800.000	-00-00 51 HENRY'S ADDITION C000.00A 770	RES USE CODE 500 00	770								
POPOV, BOZIDAR I. 5061 KING RICHARD CT. ASHLAND, KY. 41101	-00-00 A CATHERINE TALBOT'S ADDITION C000.00A	COM USE CODE 400									

TAX RATE 0
A/R RED FACTOR 07.2335
OTH RED FACTOR 06.1810

LAWRENCE
TAX DISTRICT

GENERAL TAX LIST AND DUPLICATE OF REAL AND PUBLIC UTILITY PROPERTY
COUNTY REAL ESTATE TAXES AND SPECIAL ASSESSMENTS

29-UPPER TWP-COAL GROVE CORP D.B.S.D.

01/11/06

TAX YEAR 2005
INTEREST RATE
PAGE NO 5969

OWNER'S NAME MAILING ADDRESS	DESCRIPTION			TAXES CHARGED	DECEMBER TAXES	PENALTY	JUNE TAXES	PENALTY	TOTAL DELINQUENT	C. D. DATE	MEMO
	LAND	IMPROVEMENTS	TOTAL VALUE								
VOL 453 PG 217 PARCEL-ID 29-059-1000.000	250	00	250								
POPOV, BOZIDAR I. 5061 KING RICHARD CT. ASHLAND, KY. 41101 PARCEL-ID 29-059-1100.000	-00-00 B CATHERINE TALBOT'S ADDITION C000.00A 2,940	COM USE CODE 452 43,600	46,540								
POPOV, BOZIDAR I. 5061 KING RICHARD CT. ASHLAND, KY. 41101 VOL 453 PG 217 PARCEL-ID 29-059-1200.000	-00-00 C CATHERINE TALBOTS ADDITION 2 C000.00A 220	LESS N COM USE CODE 400 00	220								
POPOV, IVAN C/O 2732 SO 11TH ST IRONTON, OHIO 45638-000 OR 249 PG 113 PARCEL-ID 29-059-1201.000	-00-00 C CATHERINE TALBOTS ADDITION T C000.00A 30	N 20' P COM USE CODE 400 00	30								
POPOV, IVAN C/O 2732 SO 11TH ST IRONTON, OHIO 45638 OR 249 PG 113 PARCEL-ID 29-059-1300.000	-00-00 D CATHERINE TALBOT'S ADDITION C000.00A 2,960	COM USE CODE 499 16,510	19,470								
MILLER, DAVID T. & RITA DIANE 603 PIKE ST. COAL GROVE, OHIO 45638 VOL 472 PG 460 PARCEL-ID 29-059-1500.000	-00-00 1 TALBOT'S ADDITION C000.00A 2,850 HOMESITE VALUE LISTED BELOW 2,850	RES USE CODE 510 19,690 19,690	22,540 22,540								
MILLER, DAVID T & RITA DIANE 603 PIKE ST COAL GROVE, OHIO 45638 VOL 567 PG 632 PARCEL-ID 29-059-1600.000	-00-00 2 TALBOT'S ADDITION PT 40' ON PIKE X 33' NEND X 1 3 C000.00A 2,220 HOMESITE VALUE LISTED BELOW 00	COM USE CODE 420 5,980 4,530	8,200 4,530								
MILLER, DAVID T. & RITA DIANE 603 PIKE ST. COAL GROVE, OHIO 45638 VOL 472 PG 460 PARCEL-ID 29-059-1700.000	-00-00 2 TALBOT'S ADDITION PT 4' ON PIKEX4' NEND NEXT LO T C000.00A 290	RES USE CODE 500 00	290								
DELAWDER, JAMES M AND GERALDIN EA 1715 SCHERER RD IRONTON, OHIO 45638 OR 346 PG 118 PARCEL-ID 29-059-1800.000	-00-00 3 TALBOT'S ADDITION PT. C000.00A 1,940	COM USE CODE 480 11,040	12,980								
04-26-05 TRNSF FROM 29-059-1800.000	JONES, CLIFTON & SHARON K										

BARRETT BROTHERS SPRINGFIELD, OH 1-800-322-7711

TAX RATE 50.0
A/R RED FACTOR 07.2335
OTH RED FACTOR 06.1810

LAWRENCE
TAX DISTRICT

GENERAL TAX LIST AND DUPLICATE OF REAL AND PUBLIC UTILITY PROPERTY
COUNTY REAL ESTATE TAXES AND SPECIAL ASSESSMENTS
29-UPPER TWP-COAL GROVE CORP D.B.S.D.

01/11/06

TAX YEAR 2005
INTEREST RATE
PAGE NO 5970

OWNER'S NAME MAILING ADDRESS	DESCRIPTION			TAXES CHARGED	DECEMBER TAXES	PENALTY	JUNE TAXES	PENALTY	TOTAL DELINQUENT	C. D. DATE	MEMO
	LAND	IMPROVEMENTS	TOTAL VALUE								
JONES, CLIFTON & SHARON K. 2111 N. 1ST ST. IRONTON, OHIO 45638 OR 102 PG 536 PARCEL-ID 29-059-1800.000 04-26-05 TRNSF TO 29-059-1800.000	-00-00 3 TALBOT'S ADDITION PT. C000.00A COM USE CODE 480 00 00 00 DELAWDER, JAMES M AND GER										
WARFIELD, ROBERT L. 105 MRMORIAL COAL GR. IRONTON, OHIO 45638 VOL 492 PG 432 PARCEL-ID 29-060-0200.000	-00-00 3 TALBOT'S ADDITION 51' ON MEMORIAL ST. C000.00A RES USE CODE 510 2,550 7,430 9,980										
MAIN STREET BAPTIST CHURCH INC C/O EUGENE WILLIS 108 MAIN ST. COAL GROVE, OHIO 45638-0000 VOL 460 PG 511 PARCEL-ID 29-060-0300.000	-00-00 4 TALBOT'S ADDITION SW PT. C000.00A EXM USE CODE 685 1,190 16,540 17,730										
WARFIELD, ROBERT L. 105 MEMORIAL COAL GR. IRONTON, OHIO 45638 VOL 492 PG 432 PARCEL-ID 29-060-0301.000	4 TALBOTS ADDN. W 10' ONLY CBE T. SUGAR & MEM. ALLEYS] RES USE CODE 500 510 00 510										
MAIN STREET FREEWILL BAPTIST C HURCH 108 MAIN ST COAL GROVE, OHIO 45638 OR 99 PG 90 PARCEL-ID 29-060-0400.000	-00-00 4 TALBOT'S ADDITION NE PT. C000.00A RES USE CODE 510 2,730 6,200 8,930 HOMESITE VALUE LISTED BELOW 2,730 6,150 8,880										
PETERS, RALPH 110 MEMORIAL ST. COAL GROVE, OHIO 45638 PARCEL-ID 29-060-0500.000	-00-00 5 TALBOT'S ADDITION FR. C000.00A RES USE CODE 510 5,700 17,220 22,920 HOMESITE VALUE LISTED BELOW 5,700 9,840 15,540			2/3/07 Ralph G F Jones Peters							
BAZELL, DONALD W. & LINDA L. 112 MEMORIAL ST. COAL GROVE, OHIO 45638 VOL 357 PG 259 PARCEL-ID 29-060-0600.000 10-14-05 148.66	-00-00 6 TALBOT'S ADDITION PT. C000.00A RES USE CODE 510 2,770 13,930 16,700 HOMESITE VALUE LISTED BELOW 2,770 11,410 14,180										
BAZELL, DONALD KEITH 114 MEMORIAL STREET COAL GROVE, OHIO 45638 VOL 622 PG 157 PARCEL-ID 29-060-0700.000	-00-00 7 TALBOT'S ADDITION WHOLE 8 12'7" OFF W SIDE C000.00A RES USE CODE 510 4,170 6,040 10,210										

TAX RATE 50.0
A/R RED FACTOR 07.2335
OTH RED FACTOR 06.1810

LAWRENCE
TAX DISTRICT

GENERAL TAX LIST AND DUPLICATE OF REAL AND PUBLIC UTILITY PROPERTY
COUNTY REAL ESTATE TAXES AND SPECIAL ASSESSMENTS
29-UPPER TWP-COAL GROVE CORP D.B.S.D.

01/11/06

TAX YEAR 2005
INTEREST RATE
PAGE NO 5971

OWNER'S NAME MAILING ADDRESS	DESCRIPTION			TAXES CHARGED	DECEMBER TAXES	PENALTY	JUNE TAXES	PENALTY	TOTAL DELINQUENT	C. D. DATE	MEMO
	LAND	IMPROVEMENTS	TOTAL VALUE								
	HOMESITE VALUE LISTED BELOW 4,170 5,440 9,610										
MATNEY, JAMES E. & CAROL L. 787 HIGH STREET COAL GROVE, OHIO 45638-000 VOL 519 PG 602 PARCEL-ID 29-060-0800.000	-00-00 8 TALBOT'S ADD. LESS 12'7" OFF W SIDE C000.00A RES USE CODE 545 2,270 750 3,020			6/12/06 Request to Linda Suiter Fee Rems: Lamy F., Lawrence A. Martin & Tracy G. Fee							
STATE OF OHIO VOL 305 PG 491 PARCEL-ID 29-060-0900.000	-00-00 9 TALBOT'S ADDITION PARC.NO. 115-XL C000.00A EXM USE CODE 610 110 00 110										
STATE OF OHIO VOL 301 PG 357 PARCEL-ID 29-060-1000.000	-00-00 10 TALBOT'S ADDITION PARCEL 114XL C000.00A EXM USE CODE 610 110 00 110										
STATE OF OHIO VOL 301 PG 357 PARCEL-ID 29-060-1100.000	-00-00 11 TALBOT'S ADDITION PT PARC. 113XL C000.00A EXM USE CODE 610 110 00 110										
STATE OF OHIO VOL 301 PG 357 PARCEL-ID 29-060-1200.000	-00-00 12 TALBOT'S ADDITION PT. PARC.NO. 113XL C000.00A EXM USE CODE 610 110 00 110										
STATE OF OHIO COLUMBUS, OHIO VOL 290 PG 530 PARCEL-ID 29-060-1300.000	-00-00 15 TALBOT'S ADDITION PARCE. NO. 103XL C000.00A EXM USE CODE 610 110 00 110										
STATE OF OHIO COLUMBUS, OHIO VOL 290 PG 530 PARCEL-ID 29-060-1400.000	-00-00 17 TALBOT'S ADDITION PARCEL NO. 103XL C000.00A EXM USE CODE 610 110 00 110										
STATE OF OHIO COLUMBUS, OHIO VOL 290 PG 530 PARCEL-ID 29-060-1500.000	-00-00 16 TALBOT'S ADDITION PARCEL NO. 103XL C000.00A EXM USE CODE 610 110 00 110										
STATE OF OHIO VOL 305 PG 626 PARCEL-ID 29-060-1600.000	-00-00 16 TALBOT'S ADDITION PARCEL NO. 102-XL C000.00A EXM USE CODE 610										

BARRETT BROTHERS SPRINGFIELD, OH 1-800-322-7711

TAX RATE 30.0
A/R RED FACTOR 07.2335
OTH RED FACTOR 06.1810

LAWRENCE
TAX DISTRICT 29-UPPER TWP-COAL GROVE CORP D.B.S.D.

GENERAL TAX LIST AND DUPLICATE OF REAL AND PUBLIC UTILITY PROPERTY
COUNTY REAL ESTATE TAXES AND SPECIAL ASSESSMENTS

01/11/06

TAX YEAR 2005
INTEREST RATE
PAGE NO 5972

OWNER'S NAME MAILING ADDRESS	DESCRIPTION			TAXES CHARGED	DECEMBER TAXES	PENALTY	JUNE TAXES	PENALTY	TOTAL DELINQUENT	C. D. DATE	MEMO
	LAND	IMPROVEMENTS	TOTAL VALUE								
	110	00	110								
STATE OF OHIO COLUMBUS, OHIO VOL 292 PG 365 PARCEL-ID 29-060-1700.000	-00-00 19 TALBOT'S ADDITION PARCEL NO. 105XL C000.00A EXM USE CODE 610										
	110	00	110								
STATE OF OHIO COLUMBUS, OHIO VOL 292 PG 557 PARCEL-ID 29-060-1800.000	-00-00 20 TALBOT'S ADDITION PARCEL NO. 106XL C000.00A EXM USE CODE 610										
	110	00	110								
TAYLOR, BARBARA 119 MEMORIAL ST. COAL GROVE, OHIO 45638 VOL 613 PG 45 PARCEL-ID 29-061-0100.000	-00-00 21 TALBOT'S ADDITION C000.00A RES USE CODE 545										
	3,160	90	3,250								
	HOMESITE VALUE LISTED BELOW										
	3,160	90	3,250								
MORGAN, JESSICA 117 MEMORIAL ST COAL GROVE, OHIO 45638 OR 29 PG 615 PARCEL-ID 29-061-0200.000	-00-00 22 TALBOT'S ADDITION C000.00A RES USE CODE 510										
	3,160	10,230	13,390								
	HOMESITE VALUE LISTED BELOW										
	3,160	10,230	13,390								
HSBC BANK USA AS TRUSTEE 006 C/O ANDERSON LAYMAN COMPANY INVESTMENT COMM. REAL EST BOX 4053 NEWARK, OHIO 43055 VOL 546 PG 253 PARCEL-ID 29-061-0300.000 11-14-05 TRNSF FROM 29-061-0300.000 L. BAZELL, DONALD W. & LINDA 11-14-05 TRNSF TO 29-061-0300.000 BAISE, LEROY D AND AMY B	-00-00 23 TALBOT'S ADDITION C000.00A RES USE CODE 520										
	00	00	00								
BAISE, LEROY D AND AMY B 006 C/O FIRST AMER.RE TAX SERVICE ATT:ESCROW REPORTING DEPT 8435 STEMMONS FWY 7TH FR DALLAS, TX 75247 OR 378 PG 159/162 PARCEL-ID 29-061-0300.000 11-14-05 TRNSF FROM 29-061-0300.000 HSBC BANK USA AS TRUSTEE	-00-00 23 TALBOT'S ADDITION C000.00A RES USE CODE 520										
	3,160	12,040	15,200								
	HOMESITE VALUE LISTED BELOW										
	3,160	12,040	15,200								
BAZELL, DONALD W. & LINDA L. 006 C/O FIRST AMER.RE TAX SERVICE ATT:ESCROW REPORTING DEPT	-00-00 23 TALBOT'S ADDITION C000.00A RES USE CODE 520										
	00	00	00								

TAX RATE 30.0
A/R RED FACTOR 07.2335
OTH RED FACTOR 06.1810

LAWRENCE
TAX DISTRICT 29-UPPER TWP-COAL GROVE CORP D.B.S.D.

GENERAL TAX LIST AND DUPLICATE OF REAL AND PUBLIC UTILITY PROPERTY
COUNTY REAL ESTATE TAXES AND SPECIAL ASSESSMENTS

01/11/06

TAX YEAR 2005
INTEREST RATE
PAGE NO 5973

OWNER'S NAME MAILING ADDRESS	DESCRIPTION			TAXES CHARGED	DECEMBER TAXES	PENALTY	JUNE TAXES	PENALTY	TOTAL DELINQUENT	C. D. DATE	MEMO
	LAND	IMPROVEMENTS	TOTAL VALUE								
8435 STEMMONS FWY 7TH FR DALLAS, TX 75247 VOL 546 PG 253 PARCEL-ID 29-061-0300.000 11-14-05 TRNSF TO 29-061-0300.000 HSBC BANK USA AS TRUSTEE											
TRI STATE REALTY AND RENTALS I NC. 111 FAIRVIEW AVE SOUTH POINT, OH 45680 VOL 631 PG 803 PARCEL-ID 29-061-0400.000	-00-00 24 TALBOT'S ADDITION C000.00A RES USE CODE 510										
	3,160	9,400	12,560								
WISE, RANDALL E. & DIANA L. 403 MEMORIAL ST COAL GROVE, OHIO 45638 OR 272 PG 537 PARCEL-ID 29-061-0500.000	-00-00 25 TALBOT'S ADDITION 113 1/5 ON GRAPE AVE. X 131 O N C000.00A RES USE CODE 500										
	920	00	920								
STATE OF OHIO PARCEL-ID 29-061-0600.000	-00-00 25 TALBOT'S ADDITION PARCEL NO. 102-WL PT. C000.00A EXM USE CODE 610										
	40	00	40								
VILLAGE OF COAL GROVE COAL GROVE, OHIO PARCEL-ID 29-061-0700.000	-00-00 C000.00A EXM USE CODE 640										
	110	00	110								
POMMELL, BART M. & SHERRIA L. 756 HIGH ST COAL GROVE, OHIO 45638 VOL 552 PG 379 PARCEL-ID 29-061-0800.000	-00-00 1 FLORA B. JONES ADD. 42' ON HIGGINS ST. X 75 RE A C000.00A RES USE CODE 510										
	2,260	4,830	7,090								
	HOMESITE VALUE LISTED BELOW										
	2,260	4,830	7,090								
FIRST FEDERAL SAVINGS BANK C/O KENNETH & ROBERTAFOUT PO BOX 420 IRONTON, OH 45638 OR 97 PG 544 PARCEL-ID 29-061-1000.000	-00-00 1 FLORA B. JONES ADD. 45' ON PIKE X 125' FRONT C000.00A RES USE CODE 510										
	3,190	17,890	21,080								
FOUT, KENNETH R. & ROBERTA P.O. BOX 420 COAL GROVE, OHIO 45638 VOL 582 PG 146, 148 PARCEL-ID 29-061-1100.000 12-14-05 671.31	-00-00 2 FLORA B. JONES ADD. C000.00A RES USE CODE 510										8/16/06 Huntington Area Postal Federal Credit Union
	3,760	16,210	19,970								
	HOMESITE VALUE LISTED BELOW										
	3,760	16,210	19,970								
FOUT, KENNETH R. P.O BOX 420 IRONTON, OHIO 45638 VOL 457 PG 536 29-061-1200	-00-00 3 FLORA B. JONES ADD. PT. C000.00A RES USE CODE 510										Deed

TAX RATE [illegible] 0
A/R RED FACTOR 07.2335
OTH RED FACTOR 06.1810

LAWRENCE
TAX DISTRICT

GENERAL TAX LIST AND DUPLICATE OF REAL AND PUBLIC UTILITY PROPERTY
COUNTY REAL ESTATE TAXES AND SPECIAL ASSESSMENTS

29-UPPER TWP-COAL GROVE CORP D.B.S.D.

01/11/06

TAX YEAR 2005
INTEREST RATE
PAGE NO 5974

OWNER'S NAME MAILING ADDRESS	DESCRIPTION			TAXES CHARGED	DECEMBER TAXES	PENALTY	JUNE TAXES	PENALTY	TOTAL DELINQUENT	C. D. DATE	MEMO
	LAND	IMPROVEMENTS	TOTAL VALUE								
PARCEL-ID 29-061-1200.000	3,680	9,730	13,410								
	HOMESITE VALUE LISTED BELOW										
12-14-05 553.59	3,680	9,730	13,410								
MCGINNIS, WILLIAM P.	-00-00 3 FLORA B. JONES ADD.										
VOL 192 PG 328	PT 1' OFF NE COR.										
PARCEL-ID 29-061-1300.000	C000.00A RES USE CODE 500										
	50	00	50								
MOORE, DORTHIJEAN B.	-00-00 4 FLORA B. JONES ADD.										
621 PIKE ST.	C000.00A RES USE CODE 510										
COAL GROVE, OHIO 45638											
OR 90 PG 490	3,760	11,760	15,520								
PARCEL-ID 29-061-1400.000	HOMESITE VALUE LISTED BELOW										
	3,760	11,760	15,520								
HOLBROOK, CAROL Y.	-00-00 5 FLORA B. JONES ADD.										
623 PIKE ST.	C000.00A RES USE CODE 510										
COAL GROVE, OHIO 45638											
VOL 532 PG 478	3,760	10,210	13,970								
PARCEL-ID 29-061-1500.000	HOMESITE VALUE LISTED BELOW										
	3,760	10,210	13,970								
FRANCE, ARCHIE JR. & ORVA Y.	-00-00 6 FLORA B. JONES ADD.			7/21/06							
625 PIKE ST	& FRONT			Dana							
COAL GROVE, OHIO 45638	C000.00A RES USE CODE 510			Spears							
OR 313 PG 517											
PARCEL-ID 29-061-1600.000	3,760	7,710	11,470								
	HOMESITE VALUE LISTED BELOW										
	3,760	7,710	11,470								
J. Z. B. COMPANY INC.	18-01-30 17 NEWTON ESTATE										
316 MARION PIKE	S.D. 3 NE PT.										
COAL GROVE, OHIO 45638	C000.49A COM USE CODE 400										
VOL 490 PG 690											
PARCEL-ID 29-061-1700.000	1,200	00	1,200								
THE MELVIN TRUST	-00-00 1 SPARLING'S 1ST ADD.										
C/O CARTER & CO.	C000.00A COM USE CODE 499										
537 6TH AVE											
HUNTINGTON, WV 25701	2,770	1,160	3,930								
VOL 536 PG 619											
PARCEL-ID 29-062-0100.000											
THE MELVIN TRUST	-00-00 2 SPARLING'S 1ST ADD.										
C/O CARTER & CO.	C000.00A COM USE CODE 499										
537 6TH AVE											
HUNTINGTON, WV 25701	2,770	1,160	3,930								
VOL 536 PG 619											
PARCEL-ID 29-062-0200.000											
THE MELVIN TRUST	-00-00 3 SPARLING'S 1ST ADD.										
C/O MELVIN TRUST	C000.00A COM USE CODE 420										
537 6TH AVE											
HUNTINGTON, WV 25701	2,770	51,690	54,460								
VOL 536 PG 619											
PARCEL-ID 29-062-0300.000											

TAX RATE [illegible] 0
A/R RED FACTOR 07.2335
OTH RED FACTOR 06.1810

LAWRENCE
TAX DISTRICT

GENERAL TAX LIST AND DUPLICATE OF REAL AND PUBLIC UTILITY PROPERTY
COUNTY REAL ESTATE TAXES AND SPECIAL ASSESSMENTS

29-UPPER TWP-COAL GROVE CORP D.B.S.D.

01/11/06

TAX YEAR 2005
INTEREST RATE
PAGE NO 5975

OWNER'S NAME MAILING ADDRESS	DESCRIPTION			TAXES CHARGED	DECEMBER TAXES	PENALTY	JUNE TAXES	PENALTY	TOTAL DELINQUENT	C. D. DATE	MEMO
	LAND	IMPROVEMENTS	TOTAL VALUE								
MCKENZIE, EFFIE	-00-00 4 SPARLING'S 1ST ADD.										
706 HIGH ST.	C000.00A RES USE CODE 510										
COAL GROVE, OHIO 45638											
PARCEL-ID 29-062-0400.000	00	00	00								
08-09-05 TRNSF TO 29-062-0400.C00 MCKENZIE, EFFIE & JANET											
MCKENZIE, EFFIE & JANET	-00-00 4 SPARLING'S 1ST ADD.										
706 HIGH ST.	C000.00A RES USE CODE 510										
COAL GROVE, OHIO 45638											
OR 363 PG 344	2,930	12,730	15,660								
PARCEL-ID 29-062-0400.000	HOMESITE VALUE LISTED BELOW										
08-09-05 TRNSF FROM 29-062-0400.C00 MCKENZIE, EFFIE	2,930	12,730	15,660								
CONN, CARL W. & GAYNELLE	-00-00 5 SPARLING'S 1ST ADD.			3/1/06							
015	WHOLE 6 PT. 15'										
C/O WELLS FARGO REAL ESTATE	C000.00A RES USE CODE 510			Pichett, Paul A. & Marin A.							
TAX SERVICE											
1 HOME CAMPUS	4,030	15,370	19,400								
DES MOINES, IOWA 50306-9309											
OR 347 PG 98											
PARCEL-ID 29-062-0500.000											
HOUSEHOLD REALTY CORPORATION,	-00-00 5 SPARLING'S 1ST ADD.										
AKA HOUSEHOLD FINANCE CORP	WHOLE 6 PT. 15'										
931 CORPORATE CENTER DR	C000.00A RES USE CODE 510										
POMONA, CA 91769											
OR 347 PG 98	00	00	00								
PARCEL-ID 29-062-0500.000											
04-29-05 TRNSF TO 29-062-0500.C00 CONN, CARL W. & GAYNELLE											
MELVIN, JOHN M. & LEANNA ELAIN	-00-00 6 SPARLING'S 1ST ADD.										
E	PT. 25' 7 LESS										
710 HIGH STREET	1 C000.00A RES USE CODE 510										
COALGROVE, OHIO 45638											
VOL 538 PG 553	4,030	13,480	17,510								
PARCEL-ID 29-062-0600.000	HOMESITE VALUE LISTED BELOW										
	4,030	11,590	15,620								
MILLER, LESLIE DAWN	-00-00 7 SPARLING'S 1ST ADD.										
714 HIGH ST.	10'X132										
COAL GROVE, OHIO 45638	C000.00A RES USE CODE 500										
VOL 630 PG 820											
PARCEL-ID 29-062-0700.000	730	00	730								
SPEARS, EVA LIFE ESTATE	-00-00 10 SPARLING'S 1ST ADD			5/25/06							
718 HIGH STREET				Rita F. Kellogg							
COALGROVE, OHIO 45638	C000.00A RES USE CODE 510										
VOL 550 PG 168											
PARCEL-ID 29-062-0800.000	2,930	15,760	18,690								
	HOMESITE VALUE LISTED BELOW										
	2,930	15,760	18,690								

TAX RATE 10
A/R RED FACTOR 07.2335
OTH RED FACTOR 06.1810

LAWRENCE
TAX DISTRICT

GENERAL TAX LIST AND DUPLICATE OF REAL AND PUBLIC UTILITY PROPERTY
COUNTY REAL ESTATE TAXES AND SPECIAL ASSESSMENTS
29-UPPER TWP-COAL GROVE CORP D.B.S.D.

01/11/06

TAX YEAR 2005
INTEREST RATE
PAGE NO 5976

OWNER'S NAME MAILING ADDRESS	DESCRIPTION			TAXES CHARGED	DECEMBER TAXES	PENALTY	JUNE TAXES	PENALTY	TOTAL DELINQUENT	C. D. DATE	MEMO
	LAND	IMPROVEMENTS	TOTAL VALUE								
MILLER, LESLIE DAWN 714 HIGH ST. COAL GROVE, OHIO 45638 VOL 630 PG 820 PARCEL-ID 29-062-0900.000	-00-00 8 SPARLING'S 1ST ADD. C000.00A RES USE CODE 510 2,930	20,290	23,220								
GANNON, KATHY L. 716 HIGH ST COAL GROVE, OHIO 45638 VOL 600 PG 338 PARCEL-ID 29-062-1000.000 11-18-05 1056.44	-00-00 9 SPARLING'S 1ST ADD. C000.00A RES USE CODE 510 2,930	7,250	10,180 HOMESITE VALUE LISTED BELOW 10,180								
SPEARS, EVA LIFE ESTATE 718 HIGH STREET COALGROVE, OHIO 45638 VOL 550 PG 168 PARCEL-ID 29-062-1100.000	-00-00 11 SPARLING'S 1ST ADD C000.00A RES USE CODE 500 2,930	00	2,930	Rota F. Kellogg 5/25/06							
KELLOGG, MICHAEL R. P.O. BOX 4665 IRONTON, OHIO 45638 OR6 PG 504 PARCEL-ID 29-062-1200.000	-00-00 12 SPARLING'S 1ST ADD C000.00A RES USE CODE 510 2,930	7,520	10,450 HOMESITE VALUE LISTED BELOW 10,450								
BLAIR, WALTON H JR & DONNA FAY E C/O EQUITY ONE P.O. BOX 13912 DURHAM, NC 27709 VOL 589 PG 173 PARCEL-ID 29-062-1300.000	-00-00 13 SPARLING'S 1ST ADD C000.00A RES USE CODE 510 3,250	21,420	24,670 HOMESITE VALUE LISTED BELOW 24,670								
MCCLUNG, RAY 36 TWP RD 1169 PROCTORVILLE, OHIO 45669 VOL 529 PG 81 PARCEL-ID 29-062-1500.000	-00-00 1 SPARLING'S 2ND ADD. C000.00A RES USE CODE 500 3,100	00	3,100								
COLLINS, JANICE 138 LOCUST ST COAL GROVE, OHIO 45638 VOL 636 PG 376 PARCEL-ID 29-062-1600.000	-00-00 2 SPARLING'S 2ND ADD. C000.00A RES USE CODE 500 3,100	00	3,100								
RHODEN, STEVEN AND VILETTA 132 LOCUST ST. COAL GROVE, OHIO 45638 VOL 625 PG 11 PARCEL-ID 29-062-1700.000	-00-00 3 SPARLING'S 2ND ADD. C000.00A RES USE CODE 500 3,230	00	3,230								
RHODEN, STEVEN AND VILETTA 132 LOCUST ST. COAL GROVE, OHIO 45638 VOL 625 PG 11 PARCEL-ID 29-062-1800.000	-00-00 4 SPARLING'S 2ND ADD. C000.00A RES USE CODE 540 3,520	9,560	13,080 HOMESITE VALUE LISTED BELOW 13,080								

TAX RATE 10
A/R RED FACTOR 07.2335
OTH RED FACTOR 06.1810

LAWRENCE
TAX DISTRICT

GENERAL TAX LIST AND DUPLICATE OF REAL AND PUBLIC UTILITY PROPERTY
COUNTY REAL ESTATE TAXES AND SPECIAL ASSESSMENTS
29-UPPER TWP-COAL GROVE CORP D.B.S.D.

01/11/06

TAX YEAR 2005
INTEREST RATE
PAGE NO 5977

OWNER'S NAME MAILING ADDRESS	DESCRIPTION			TAXES CHARGED	DECEMBER TAXES	PENALTY	JUNE TAXES	PENALTY	TOTAL DELINQUENT	C. D. DATE	MEMO
	LAND	IMPROVEMENTS	TOTAL VALUE								
MORGAN, JAMES AND SHERRY P.O. BOX 4425 IRONTON, OHIO 45638 VOL 629 PG 234 PARCEL-ID 29-063-0100.000	-00-00 5 SPARLING'S 2ND ADD. C000.00A RES USE CODE 510 1,830	16,590	18,420 HOMESITE VALUE LISTED BELOW 18,420								
MORGAN, JAMES AND SHERRY P.O. BOX 4425 IRONTON, OHIO 45638 VOL 629 PG 234 PARCEL-ID 29-063-0200.000	-00-00 6 SPARLING'S 2ND ADD. C000.00A RES USE CODE 500 2,820	00	2,820								
JOHNSON, BILLY GRANT 134 LOCUST ST. COAL GROVE, OHIO 45638 OR 249 PG 699 PARCEL-ID 29-063-0300.000	-00-00 7 SPARLING'S 2ND ADD. C000.00A RES USE CODE 500 2,970	00	2,970								
JOHNSON, BILLY GRANT 134 LOCUST ST. COAL GROVE, OHIO 45638 OR 249 PG 699 PARCEL-ID 29-063-0400.000	-00-00 8 SPARLING'S 2ND ADD. C000.00A RES USE CODE 510 3,110	8,200	11,310 HOMESITE VALUE LISTED BELOW 11,310								
CARMON, GERTRUDE 136 LOCUST ST. COAL GROVE, OHIO 45638 VOL 567 PG 694 PARCEL-ID 29-063-0500.000	-00-00 9 SPARLING'S 2ND ADD. W PT. 10 W PT. C000.00A RES USE CODE 510 4,560	11,360	15,920 HOMESITE VALUE LISTED BELOW 15,920								
COLLINS, JANICE E. 138 LOCUST STREET COAL GROVE, OHIO 45638-2950 OR 263 PG 177 PARCEL-ID 29-063-0600.000	-00-00 9 SPARLING'S 2ND ADD. 50' OFF E END 10 50' C000.00A RES USE CODE 510 3,040	6,700	9,740 HOMESITE VALUE LISTED BELOW 9,740								
PATTON, GARY & MARGARET 434 LANE ST COAL GROVE, OHIO 45638 VOL 585 PG 716 PARCEL-ID 29-063-0800.000	-00-00 1 MADDY'S ADDITION C000.00A RES USE CODE 510 4,900	7,930	12,830								
CARTMELL, GARY ROBERT & LEONA J 106 ROSEBUD ST. COAL GROVE, OHIO 45638 VOL 609 PG 124 PARCEL-ID 29-063-0900.000	2 MADDY'S ADDITION LESS 653.45 Q FT & 34.85SQ FT, RES USE CODE 510 4,680	8,090	12,770 HOMESITE VALUE LISTED BELOW 12,730								
MCGUFFIN, LILLIAN FRAN & BRENT 006 C/O FIRST AMER.RE TAX SERVICE ATT:ESCROW REPORTING DEPT 8435 STEMMONS FWY 7TH FR 29-063-0900.001	-00-00 PT 2 MADDY'S ADDITION 6 53.4 SQ FT RES USE CODE 500 430	00	430	11/8/07 JP Morgan Chase Bank as trustee			2/2/07 Betty J Lewis				

TAX RATE 0
A/R RED FACTOR 07.2335
OTH RED FACTOR 06.1810

LAWRENCE
TAX DISTRICT

GENERAL TAX LIST AND DUPLICATE OF REAL AND PUBLIC UTILITY PROPERTY
COUNTY REAL ESTATE TAXES AND SPECIAL ASSESSMENTS
29-UPPER TWP-COAL GROVE CORP D.B.S.D.

01/11/06

TAX YEAR 2005
INTEREST RATE
PAGE NO 5978

OWNER'S NAME MAILING ADDRESS	DESCRIPTION			TAXES CHARGED	DECEMBER TAXES	PENALTY	JUNE TAXES	PENALTY	TOTAL DELINQUENT	C.D. DATE	MEMO
	LAND	IMPROVEMENTS	TOTAL VALUE								
DALLAS, TX 75247 OR 259 PG 246 PARCEL-ID 29-063-0900.001											
VILLAGE OF COAL GROVE 513 CARLTON-DAVIDSON LANE COAL GROVE, OHIO 45638 ORZ1 PG 351 PARCEL-ID 29-063-0900.002	2 MADDY'S ADDITION 6.5 X 10 TRIANGLE EXM USE CODE 640 50	00	50								
MCGUFFIN, LILLIAN FRAN & BRENT 006 C/O FIRST AMER.RE TAX SERVICE ATT:ESCROW REPORTING DEPT 8435 STEMMONS FWY 7TH FR DALLAS, TX 75247 OR 259 PG 246 PARCEL-ID 29-063-1000.000	00-00 3 MADDY'S ADDITION LESS 428.4 SQ FT RES USE CODE 540 3,650	12,650	16,300	1/8/07 JP Morgan Chase Bank as Trustee	2/5/07 Betty J Allen						
DIAMOND, CHARLES 860 CO. RD. 18 SOUTH POINT, OHIO 45680 PARCEL-ID 29-063-1000.001	00-00 LOT 3 MADDYS ADDITION PT 428.4 SQ FT RES USE CODE 500 360	00	360								
MULLINS, JARRITT & PATRICIA AN N 105 BOGGS CT. COAL GROVE, OHIO 45638 VOL 540 PG 7 PARCEL-ID 29-063-1100.000	-00-00 MADDYS ADDITION PT LOT 4 8.34 FT. C000.00A RES USE CODE 500 190	00	190								
DIAMOND, CHARLES R. 860 CO RD 18 SOUTH POINT, OHIO 45680 OR 153 PG 331 PARCEL-ID 29-063-1101.000	00-00 LOT 4 MADDY'S ADDITION LESS 168 SQ FT & 66.1 SQ FT RES USE CODE 545 3,770	420	4,190								
BAYLESS, RUBY 101 BOGGS COURT COAL GROVE, OH 45638 PARCEL-ID 29-063-1101.001	00-00 LOT 4 MADDY'S ADDITON PT 66.1 SQ FT RES USE CODE 500 70	00	70								
MULLINS, JARRITT & PATRICIA AN N 105 BOGGS CT. IRONTON, OHIO 45638-2973 PARCEL-ID 29-063-1200.000	00-00 LOT 5 MADDYS ADDITION LESS 253.8 FT RES USE CODE 510 7,850 HOMESITE VALUE LISTED BELOW 7,850	18,000 18,000	25,850 25,850								
DIAMOND, CHARLES R. 860 CO. RD. 18 SOUTH POINT, OHIO 45680 PARCEL-ID 29-063-1200.001	00-00 LOT 5 MADDYS ADDITION PT 253.8 SQ FT RES USE CODE 500 170	00	170								

TAX RATE 0
A/R RED FACTOR 07.2335
OTH RED FACTOR 06.1810

LAWRENCE
TAX DISTRICT

GENERAL TAX LIST AND DUPLICATE OF REAL AND PUBLIC UTILITY PROPERTY
COUNTY REAL ESTATE TAXES AND SPECIAL ASSESSMENTS
29-UPPER TWP-COAL GROVE CORP D.B.S.D.

01/11/06

TAX YEAR 2005
INTEREST RATE
PAGE NO 5979

OWNER'S NAME MAILING ADDRESS	DESCRIPTION			TAXES CHARGED	DECEMBER TAXES	PENALTY	JUNE TAXES	PENALTY	TOTAL DELINQUENT	C.D. DATE	MEMO
	LAND	IMPROVEMENTS	TOTAL VALUE								
TRIPLETT, SUZANNE 401 CENTER ST IRONTON, OH 45638-3039 OR 80 PG 614 PARCEL-ID 29-063-1400.000 11-28-05 TRNSF FROM 29-063-1400.000 SHERMAN, LEAH CAROLYN 12-14-05 1319.65	-00-00 1 MADDY'S 2ND ADD. C000.00A RES USE CODE 510 3,580 HOMESITE VALUE LISTED BELOW 3,580	14,630 9,900	18,210 13,480								
SHERMAN, LEAH CAROLYN 928 MARION PIKE COAL GROVE, OHIO 45638-3039 OR 80 PG 614 PARCEL-ID 29-063-1400.000 11-28-05 TRNSF TO 29-063-1400.000 TRIPLETT, SUZANNE	-00-00 1 MADDY'S 2ND ADD. C000.00A RES USE CODE 510 00	00	00								
GENCO, JAYNE E. 410 LANE ST. COAL GROVE, OHIO 45638 OR 241 PG 354 PARCEL-ID 29-063-1500.000	-00-00 2 MADDY'S 2ND ADD. C000.00A RES USE CODE 500 3,580	00	3,580								
GENCO, JAYNE E. 410 LANE ST. COAL GROVE, OHIO 45638 OR 241 PG 354 PARCEL-ID 29-063-1600.000	-00-00 3 MADDY'S 2ND ADD. C000.00A RES USE CODE 510 3,540 HOMESITE VALUE LISTED BELOW 3,540	18,140 12,740	21,680 16,280								
GENCO, JAYNE E. 410 LANE ST. COAL GROVE, OHIO 45638 OR 241 PG 354 PARCEL-ID 29-063-1700.000	-00-00 4 MADDY'S 2ND ADD. C000.00A RES USE CODE 500 3,540	00	3,540								
MARKINS, KEVIN & GINA 032 C/O COUNTRYWIDE TAX DEPT. MSN : SV - 24 P. O. BOX 10211 VAN NUYS, CA. 91410-0211 VOL 633 PG 227 PARCEL-ID 29-063-1800.000	-00-00 5 MADDY'S 2ND ADD. C000.00A RES USE CODE 500 3,540	00	3,540								
MARKINS, GLENN & LORETTA 418 LANE STREET COAL GROVE, OHIO 45638 VOL 592 PG 193-195 PARCEL-ID 29-064-0100.000	6 MADDY'S 2ND ADD LESS N1/2 RES USE CODE 599 1,680	00	1,680	1/5/07 Glenn R Markins							
MARKINS, KEVIN & GINA 032 C/O COUNTRYWIDE TAX DEPT. MSN : SV - 24 P. O. BOX 10211 VAN NUYS, CA. 91410-0211 PARCEL-ID 29-064-0100.001	N 1/2 LOT 6 MADDY'S 2ND ADD RES USE CODE 510 1,740 HOMESITE VALUE LISTED BELOW 1,740	29,460 29,460	31,200 31,200								

TAX RATE 0
A/R RED FACTOR 07.2335
OTH RED FACTOR 06.1810

LAWRENCE
TAX DISTRICT 29-UPPER TWP-COAL GROVE CORP D.B.S.D.

GENERAL TAX LIST AND DUPLICATE OF REAL AND PUBLIC UTILITY PROPERTY
COUNTY REAL ESTATE TAXES AND SPECIAL ASSESSMENTS

01/11/06

TAX YEAR 2005
INTEREST RATE

OWNER'S NAME MAILING ADDRESS	DESCRIPTION			TAXES CHARGED	DECEMBER TAXES	PENALTY	JUNE TAXES	PENALTY	TOTAL DELINQUENT	C.D. DATE	MEMO
	LAND	IMPROVEMENTS	TOTAL VALUE								
MARKINS, GLEN & LORETTA 418 LANE ST. COAL GROVE, OHIO 45638 VOL 312 PG 163 PARCEL-ID 29-064-0200.000	-00-00 7 MADDY'S 2ND ADD. C000.00A RES USE CODE 510 3,190 12,330 15,520 HOMESITE VALUE LISTED BELOW 3,190 12,330 15,520			1/5/07 Glenn R Markins							
FOSTER, CAROLYN KAY 145 NO. ST. COAL GROVE, OHIO 45638 VOL 393 PG 101 PARCEL-ID 29-064-0400.000	-00-00 1 MADDY'S 3RD ADD. C000.00A RES USE CODE 500 3,980 00 3,980										
FOSTER, CAROLYN KAY 145 NO. ST. COAL GROVE, OHIO 45638 PARCEL-ID 29-064-0500.000	-00-00 2 MADDY'S 3RD ADD. C000.00A RES USE CODE 510 2,780 16,710 19,490 HOMESITE VALUE LISTED BELOW 2,780 16,710 19,490										
SMITH, RUTH ET-AL 428 LANE ST. COAL GROVE, OHIO VOL 246 PG 514 PARCEL-ID 29-064-0600.000	-00-00 3 MADDY'S 3RD ADD. C000.00A RES USE CODE 500 2,780 00 2,780										
HOLLBACK, STANLEY E SR. & MARY B P.O. BOX 1685 HOMOSASSA SPRINGS, 34447 VOL 581 PG 201,203,206 PARCEL-ID 29-064-0700.000	-00-00 4 MADDY'S 3RD ADD. C000.00A RES USE CODE 510 2,780 8,190 10,970			10/23/06 Janet L. Butler							
CARTMELL, GARY ROBERT & LEONA JEANETTE 106 ROSEBUD ST COAL GROVE, OHIO 45638 VOL 560 PG 671 PARCEL-ID 29-064-0800.000	-00-00 5 MADDY'S 3RD ADD. C000.00A RES USE CODE 599 2,780 7,210 9,990										
CARTMELL, GARY ROBERT & LEONA JEANETTE 106 ROSEBUD ST COAL GROVE, OHIO 45638 VOL 560 PG 671 PARCEL-ID 29-064-0900.000	-00-00 6 MADDY'S 3RD ADD. C000.00A RES USE CODE 510 2,780 8,180 10,960 HOMESITE VALUE LISTED BELOW 2,780 8,180 10,960										
CARTMELL, GARY ROBERT & LEONA JEANETTE 106 ROESBUD ST COAL GROVE, OHIO 45638 VOL 560 PG 671 PARCEL-ID 29-064-1000.000	-00-00 7 MADDY'S 3RD ADD. C000.00A RES USE CODE 500 2,780 00 2,780										
HASKINS, JOHN E. AND KATHLEEN S. 2005 CO RD 105 KITTS HILL, OH 45645 OR 175 PG 568 PARCEL-ID 29-064-1100.000	-00-00 8 MADDY'S 3RD ADD. C000.00A RES USE CODE 510 3,110 6,340 9,450										
COOK, PEGGY D.	PT LOT 11 75 SQ FT, 9&10 MADDY										

TAX RATE 0
A/R RED FACTOR 07.2335
OTH RED FACTOR 06.1810

LAWRENCE
TAX DISTRICT 29-UPPER TWP-COAL GROVE CORP D.B.S.D.

GENERAL TAX LIST AND DUPLICATE OF REAL AND PUBLIC UTILITY PROPERTY
COUNTY REAL ESTATE TAXES AND SPECIAL ASSESSMENTS

01/11/06

TAX YEAR 2005
INTEREST RATE

OWNER'S NAME MAILING ADDRESS	DESCRIPTION			TAXES CHARGED	DECEMBER TAXES	PENALTY	JUNE TAXES	PENALTY	TOTAL DELINQUENT	C.D. DATE	MEMO
	LAND	IMPROVEMENTS	TOTAL VALUE								
146 LOCUST ST. COAL GROVE, OHIO 45638 OR 68 PG 224 PARCEL-ID 29-064-1200.000	'S 3RD ADD LE;4965.8SQ FT RES USE CODE 510 2,640 9,190 11,830 HOMESITE VALUE LISTED BELOW 2,640 9,170 11,810										
PRIMM, OSCAR 3003 SO 5TH ST IRONTON, OHIO 45638 OR 44 PG 698 PARCEL-ID 29-064-1200.001	PT 9 & 10 MADDYS'S 3RD ADD 4,9 65.8 SQ FT RES USE CODE 510 3,320 6,520 9,840										
CADE, BRIAN M. & MARYBETH COCHRAN 004 C/O LANDAMERICA TAX & FL SERV E. COAST PROCESSING DEPT P. O. BOX 875 OAKS, PA. 19456-9919 OR 170 PG 93 PARCEL-ID 29-064-1400.000	11 MADDY'S 3RD ADD LESS 75 SQ FT RES USE CODE 510 2,880 9,130 12,010										
ALDRIDGE, HELEN 3997 ST RT 243 IRONTON, OHIO 45638 VOL 279 PG 477 PARCEL-ID 29-064-1500.000	-00-00 12 MADDY'S 3RD ADD. C000.00A RES USE CODE 510 2,720 8,580 11,300										
MCDANIEL, CARROLL R. & HELEN M. 3997 ST RT 243 IRONTON, OHIO 45638 VOL 374 PG 278 PARCEL-ID 29-064-1600.000	-00-00 13 MADDY'S 3RD ADD LESS S1/2 RES USE CODE 500 1,300 00 1,300										
HORN, GEORGE & DAWN ELIZABETH 208 LOCUST ST COAL GROVE, OHIO 45638 VOL 610 PG 610 PARCEL-ID 29-064-1600.001	S1/2 LOT 13 MADDY'S 3RD ADD RES USE CODE 500 1,350 00 1,350										
HORN, GEORGE & DAWN ELIZABETH 208 LOCUST ST COAL GROVE, OHIO 45638 VOL 610 PG 610 PARCEL-ID 29-064-1700.000	-00-00 14 MADDY'S 3RD ADD. C000.00A RES USE CODE 510 2,930 12,850 15,780										
CASKEY, ELLA I 212 LOCUST ST. COAL GROVE, OH 45638 OR 351 PG 462 PARCEL-ID 29-064-1800.000 05-24-05 TRNSF FROM 29-064-1800.000	-00-00 15 MADDY'S 3RD ADD. C000.00A RES USE CODE 510 10,280 8,760 19,040 HOMESITE VALUE LISTED BELOW 10,280 8,760 19,040 CASKEY, BOBBY & ELLA I.										
CASKEY, BOBBY & ELLA I. 212 LOCUST ST. COAL GROVE, OH 45638 OR 114 PG 349	-00-00 15 MADDY'S 3RD ADD. C000.00A RES USE CODE 510 00 00 00										

TAX RATE [illegible]0
A/R RED FACTOR 07.2335
OTH RED FACTOR 06.1810

LAWRENCE
TAX DISTRICT 29-UPPER TWP-COAL GROVE CORP D.B.S.D.

GENERAL TAX LIST AND DUPLICATE OF REAL AND PUBLIC UTILITY PROPERTY
COUNTY REAL ESTATE TAXES AND SPECIAL ASSESSMENTS

01/11/06

TAX YEAR 2005
INTEREST RATE
PAGE NO 5982

OWNER'S NAME MAILING ADDRESS	DESCRIPTION			TAXES CHARGED	DECEMBER TAXES	PENALTY	JUNE TAXES	PENALTY	TOTAL DELINQUENT	C.D. DATE	MEMO
	LAND	IMPROVEMENTS	TOTAL VALUE								
PARCEL-ID 29-064-1800.000											
05-24-05 TRNSF TO 29-064-1800.000 CASKEY, ELLA I											
SHORE, CECIL E. & LORAINE F. 207 LOCUST ST. COAL GROVE, OH. 45638 VOL 302 PG 461 PARCEL-ID 29-065-0100.000	-00-00 16 MADDY'S 3RD ADD. C000.00A RES USE CODE 510 2,640 10,190 12,830 HOMESITE VALUE LISTED BELOW 2,640 10,190 12,830										
MORGAN, MARY JUNE LIFE EST REM SHAWNA R. BAILEY 205 LOCUST ST. COAL GROVE, OHIO 45638 VOL 624 PG 655 PARCEL-ID 29-065-0200.000	-00-00 17 MADDY'S 3RD ADD. C000.00A RES USE CODE 500 2,780 00 2,780										
CARTMELL, ROBERT & LEONA 106 ROSEBUD ST. COAL GROVE, OHIO 45638 VOL 357 PG 495 PARCEL-ID 29-065-0300.000	-00-00 18 MADDY'S 3RD ADD. 7.17 FT ONLY C000.00A RES USE CODE 500 460 00 460										
MORGAN, MARY JUNE LIFE EST REM SHAWNA R. BAILEY 205 LOCUST ST. COAL GROVE, OHIO 45638 VOL 624 PG 655 PARCEL-ID 29-065-0301.000	-00-00 18 MADDYS 3RD ADD LESS 7.17 FT C000.00A RES USE CODE 510 2,250 10,420 12,670 HOMESITE VALUE LISTED BELOW 2,250 10,420 12,670										
CARTMELL, ROBERT & LEONA 106 ROSEBUD ST. COAL GROVE, OHIO 45638 VOL 357 PG 498 PARCEL-ID 29-065-0400.000	-00-00 19 MADDY'S 3RD ADD. 20 C000.00A RES USE CODE 510 4,930 11,150 16,080										
CARTMELL, GAREY ROBERT & LEONA JEANNETTE 106 ROSEBUD ST. COAL GROVE, OHIO 45638 VOL 272 PG 318 PARCEL-ID 29-065-0500.000	-00-00 19 MADDY'S 3RD ADD. NE PT. 20 E PT. C000.00A RES USE CODE 510 1,080 17,000 18,080 HOMESITE VALUE LISTED BELOW 1,080 16,570 17,650										
PLUMMER, JASON & AUTUMN 1808 LEXINGTON AVE ASHLAND, KY 41101 OR 260 PG 234 PARCEL-ID 29-065-0700.000	-00-00 1 MADDY'S 4TH ADD. C000.00A RES USE CODE 510 3,700 00 3,700 HOMESITE VALUE LISTED BELOW 3,700 00 3,700										
PLUMMER, JASON & AUTUMN 1808 LEXINGTON AVE ASHLAND KY 41101 OR 260 PG 234 PARCEL-ID 29-065-0800.000	-00-00 2 MADDY'S 4TH ADD. C000.00A RES USE CODE 500 2,530 00 2,530										

TAX RATE [illegible]0
A/R RED FACTOR 07.2335
OTH RED FACTOR 06.1810

LAWRENCE
TAX DISTRICT 29-UPPER TWP-COAL GROVE CORP D.B.S.D.

GENERAL TAX LIST AND DUPLICATE OF REAL AND PUBLIC UTILITY PROPERTY
COUNTY REAL ESTATE TAXES AND SPECIAL ASSESSMENTS

01/11/06

TAX YEAR 2005
INTEREST RATE
PAGE NO 5983

OWNER'S NAME MAILING ADDRESS	DESCRIPTION			TAXES CHARGED	DECEMBER TAXES	PENALTY	JUNE TAXES	PENALTY	TOTAL DELINQUENT	C.D. DATE	MEMO
	LAND	IMPROVEMENTS	TOTAL VALUE								
BRYANT, JAMES E. 105 NORTH ST. COAL GROVE, OHIO 45638 VOL 579 PG 218 PARCEL-ID 29-065-0900.000	-00-00 3 MADDY'S 4TH ADD. C000.00A RES USE CODE 510 2,530 3,140 5,670 HOMESITE VALUE LISTED BELOW 2,530 3,080 5,610										
WEBB, JACK & ELIZABETH 107 NO. ST. IRONTON, OHIO 45638-2966 PARCEL-ID 29-065-1000.000	-00-00 4 MADDY'S 4TH ADD. C000.00A RES USE CODE 510 2,530 11,960 14,490 HOMESITE VALUE LISTED BELOW 2,530 11,960 14,490										
WEBB, JACK K. & ELIZABETH A. 107 NORTH ST COAL GROVE, OHIO 45638 VOL 635 PG 158 PARCEL-ID 29-065-1100.000	-00-00 5 MADDY'S 4TH ADD. C000.00A RES USE CODE 599 2,530 240 2,770 HOMESITE VALUE LISTED BELOW 2,530 00 2,530										
FORD, FRANK D. & LINDA E. 620 LANE ST COAL GROVE, OHIO 45638 OR 258 PG 16 PARCEL-ID 29-065-1200.000	-00-00 6 MADDY'S 4TH ADD. C000.00A RES USE CODE 510 2,530 8,310 10,840 HOMESITE VALUE LISTED BELOW 2,530 8,310 10,840										
FORD, FRANK D. & LINDA E. 620 LANE ST COAL GROVE, OHIO 45638 OR 258 PG 16 PARCEL-ID 29-065-1300.000	-00-00 7 MADDY'S 4TH ADD. C000.00A RES USE CODE 599 2,530 260 2,790										
BRAMMER, THOMAS J. 6121 ST RT 243 IRONTON, OH 45638 VOL 618 PG 707 PARCEL-ID 29-065-1400.000	-00-00 8 MADDY'S 4TH ADD. C000.00A RES USE CODE 510 2,530 5,230 7,760										
BRAMMER, THOMAS J. 6121 ST RT 243 IRONTON, OH 45638 VOL 618 PG 707 PARCEL-ID 29-065-1500.000	-00-00 9 MADDY'S 4TH ADD. C000.00A RES USE CODE 510 2,530 5,470 8,000										
GANNON, BETTY L 127 NORTH ST IRONTON, OHIO 45638 VOL 599 PG 615 PARCEL-ID 29-065-1600.000	-00-00 10 MADDY'S 4TH ADD. C000.00A RES USE CODE 510 2,530 8,260 10,790 HOMESITE VALUE LISTED BELOW 2,530 8,260 10,790										
GANNON, BETTY L 127 NORTH ST COAL GROVE, OHIO 45638 VOL 599 PG 615 PARCEL-ID 29-065-1700.000	-00-00 11 MADDY'S 4TH ADD. PT. N1/2 C000.00A RES USE CODE 500 1,260 00 1,260										
GANNON, JACK L. AND BETTY L. 127 NORTH ST.	-00-00 11 MADDY'S 4TH ADD. PT. S1/2										

BARRETT BROTHERS SPRINGFIELD, OH 1-800-322-7711

TAX RATE [illegible]0
A/R RED FACTOR 07.2335
OTH RED FACTOR 06.1810

LAWRENCE
TAX DISTRICT

GENERAL TAX LIST AND DUPLICATE OF REAL AND PUBLIC UTILITY PROPERTY
COUNTY REAL ESTATE TAXES AND SPECIAL ASSESSMENTS

29-UPPER TWP-COAL GROVE CORP D.B.S.D.

01/11/06

TAX YEAR 2005
INTEREST RATE
PAGE NO 5984

OWNER'S NAME MAILING ADDRESS	DESCRIPTION			TAXES CHARGED	DECEMBER TAXES	PENALTY	JUNE TAXES	PENALTY	TOTAL DELINQUENT	C.D. DATE	MEMO
	LAND	IMPROVEMENTS	TOTAL VALUE								
COAL GROVE, OHIO 45638 VOL 422 PG 577 PARCEL-ID 29-065-1800.000	C000.00A 1,260	RES USE CODE 500 00	1,260								
GANNON, JACK L. AND BETTY L. 127 NORTH ST. COAL GROVE, OHIO 45638 VOL 422 PG 577 PARCEL-ID 29-066-0100.000	-00-00 12 MADDY'S 4TH ADD. C000.00A 2,530 HOMESITE VALUE LISTED BELOW 2,530	RES USE CODE 510 11,490 11,490	14,020 14,020								
WALIZER, GEORGE & MAXINE 129 NORTH ST. COAL GROVE, OHIO 45638-0000 VOL 255 PG 503 PARCEL-ID 29-066-0200.000	-00-00 13 MADDY'S 4TH ADD. C000.00A 3,090 HOMESITE VALUE LISTED BELOW 3,090	RES USE CODE 510 13,320 13,160	16,410 16,250	12/28/05 Maxine Walizer — Mike & Jeff & Tony Walizer	Grantor Res Life Est						
RILEY, JANE ANN 131 NORTH ST. COAL GROVE, OHIO 45638 VOL 610 PG 233 PARCEL-ID 29-066-0300.000	-00-00 14 MADDY'S 4TH ADD C000.00A 2,530 HOMESITE VALUE LISTED BELOW 2,530	RES USE CODE 510 12,440 12,440	14,970 14,970								
RILEY, JANE ANN 131 NORTH ST. COAL GROVE, OHIO 45638 VOL 610 PG 233 PARCEL-ID 29-066-0400.000	-00-00 15 MADDY'S ADD C000.00A 2,530	RES USE CODE 500 00	2,530								
STEED, ANNA MARIE 143 NORTH STREET COAL GROVE, OHIO 45638 OR 252 PG 255 PARCEL-ID 29-066-0500.000	-00-00 16 MADDY'S 4TH ADD. C000.00A 2,530 HOMESITE VALUE LISTED BELOW 2,530	RES USE CODE 510 10,670 10,310	13,200 12,840								
STEED, ANNA MARIE 143 NORTH ST. COAL GROVE, OHIO 45638 VOL 619 PG 408 PARCEL-ID 29-066-0600.000	-00-00 17 MADDY'S 4TH ADD. C000.00A 2,530	RES USE CODE 500 00	2,530								
BUTLER, JANET L. 138 N. ST. COAL GROVE, OHIO 45638 VOL 604 PG 412 PARCEL-ID 29-066-0700.000	-00-00 18 MADDY'S 4TH ADD. C000.00A 2,530	RES USE CODE 500 00	2,530								
BRAMMER, THOMAS J. & CONSTANCE 6121 ST RT 243 IRONTON, OH 45638 VOL 638 PG 458 PARCEL-ID 29-066-0800.000	-00-00 LOT 19 MADDY'S 4TH AD DLESS 15' C000.00A 1,580	RES USE CODE 500 00	1,580								
BUTLER, JANET L. 138 N. ST.	-00-00 LOT 19 MADDY'S 4TH AD DPT 15' SO.										

TAX RATE [illegible]0
A/R RED FACTOR 07.2335
OTH RED FACTOR 06.1810

LAWRENCE
TAX DISTRICT

GENERAL TAX LIST AND DUPLICATE OF REAL AND PUBLIC UTILITY PROPERTY
COUNTY REAL ESTATE TAXES AND SPECIAL ASSESSMENTS

29-UPPER TWP-COAL GROVE CORP D.B.S.D.

01/11/06

TAX YEAR 2005
INTEREST RATE
PAGE NO 5985

OWNER'S NAME MAILING ADDRESS	DESCRIPTION			TAXES CHARGED	DECEMBER TAXES	PENALTY	JUNE TAXES	PENALTY	TOTAL DELINQUENT	C.D. DATE	MEMO
	LAND	IMPROVEMENTS	TOTAL VALUE								
COAL GROVE, OHIO 45638 VOL 604 PG 412 PARCEL-ID 29-066-0801.000	C000.00A 950	RES USE CODE 500 00	950								
DELAWDER, FRANK & JIMELLA 006 C/O FIRST AMER.RE TAX SERVICE ATT:ESCROW REPORTING DEPT 8435 STEMMONS FWY 7TH FR DALLAS, TX 75247 OR 94 PG 799 PARCEL-ID 29-066-0900.000	-00-00 20 MADDY'S 4TH ADD. C000.00A 2,530 HOMESITE VALUE LISTED BELOW 2,530	RES USE CODE 510 7,810 7,810	10,340 10,340								
ALFREY, PHILLIP LEON II & ALICE MAY 132 NORTH ST COAL GROVE, OHIO 45638 OR 130 PG 247 PARCEL-ID 29-066-1000.000	-00-00 21 MADDY'S 4TH ADD. C000.00A 2,530 HOMESITE VALUE LISTED BELOW 2,530	RES USE CODE 510 22,710 22,710	25,240 25,240								
BATEMAN, JOHN D. & BEVERLY R 130 NORTH ST COAL GROVE, OHIO 45638 OR 76 PG 784 PARCEL-ID 29-066-1100.000	-00-00 22 MADDY'S 4TH ADD. C000.00A 2,530	RES USE CODE 510 28,540	31,070								
ALDRIDGE, LINDA 728 HIGH ST COAL GROVE, OHIO 45638 OR 293 PG 436 PARCEL-ID 29-066-1200.000	-00-00 23 MADDY'S 4TH ADD. C000.00A 2,530	RES USE CODE 500 00	2,530								
ALDRIDGE, LINDA 728 HIGH ST COAL GROVE, OHIO 45638 OR 293 PG 436 PARCEL-ID 29-066-1300.000	-00-00 24 MADDY'S 4TH ADD. PT. LESS 10' C000.00A 1,890 HOMESITE VALUE LISTED BELOW 1,890	RES USE CODE 510 13,990 13,940	15,880 15,830								
MARCUM, PAUL & NANCY 1237 CO RD 1 SOUTH POINT, OHIO 45680 VOL 558 PG 573 PARCEL-ID 29-066-1400.000	-00-00 24 MADDY'S 4TH ADD. PT. 10' C000.00A 630	RES USE CODE 500 00	630								
MARCUM, PAUL & NANCY 1237 CO RD 1 SOUTH POINT, OHIO 45680 VOL 558 PG 573 PARCEL-ID 29-066-1500.000	-00-00 25 MADDY'S 4TH ADD. C000.00A 2,530 HOMESITE VALUE LISTED BELOW 2,530	RES USE CODE 510 11,490 11,490	14,020 14,020								
STEED, ANNA MARIE 143 NORTH ST. COAL GROVE, OHIO 45638-0000 VOL 619 PG 408 PARCEL-ID 29-066-1600.000	-00-00 A MADDY'S 4TH ADD. C000.00A 980	RES USE CODE 500 00	980								
BUTLER, JANET L.	-00-00 B MADDY'S 4TH ADD.										

TAX RATE [illegible]0
A/R RED FACTOR 07.2335
OTH RED FACTOR 06.1810

LAWRENCE
TAX DISTRICT 29-UPPER TWP-COAL GROVE CORP D.B.S.D.

GENERAL TAX LIST AND DUPLICATE OF REAL AND PUBLIC UTILITY PROPERTY
COUNTY REAL ESTATE TAXES AND SPECIAL ASSESSMENTS

01/11/06

TAX YEAR 2005
INTEREST RATE
PAGE NO 5986

OWNER'S NAME MAILING ADDRESS	DESCRIPTION			TAXES CHARGED	DECEMBER TAXES	PENALTY	JUNE TAXES	PENALTY	TOTAL DELINQUENT	C. D. DATE	MEMO
	LAND	IMPROVEMENTS	TOTAL VALUE								
138 N. ST. COAL GROVE, OHIO 45638 VOL 604 PG 412 PARCEL-ID 29-066-1700.000	C000.00A RES USE CODE 510 1,140	23,260	24,400 HOMESITE VALUE LISTED BELOW 1,140	19,800	20,940						
MARCUM, ALICE LIFE EST-REM:PAU L MARCUM& RUTH MARCUM DENNIN 120 NORTH STREET COAL GROVE, OHIO 45638 VOL 618 PG 601 PARCEL-ID 29-066-1800.000	-00-00 26 MADDY'S 4TH ADD. C000.00A RES USE CODE 510 2,530	10,990	13,520 HOMESITE VALUE LISTED BELOW 2,530	10,970	13,500						5/8/06 Steven Ray Hern
MARCUM, ALICE LIFE EST PAUL MA RCUM & RUTH MARCUM DENNIN REM 120 NORTH STREET COAL GROVE, OHIO 45638 VOL 618 PG 601 PARCEL-ID 29-067-0100.000	-00-00 27 MADDY'S 4TH ADD. C000.00A RES USE CODE 500 2,530	00	2,530								Same
SELF, ROBERT & BRENDA 116 NORTH ST. COAL GROVE, OHIO 45638 PARCEL-ID 29-067-0200.000	-00-00 28 MADDY'S 4TH ADD. C000.00A RES USE CODE 510 2,530	7,230	9,760 HOMESITE VALUE LISTED BELOW 2,530	7,230	9,760						
SELF, ROBERT & BRENDA 116 NORTH ST. COAL GROVE, OHIO 45638 VOL 460 PG 561 PARCEL-ID 29-067-0300.000	-00-00 29 MADDY'S 4TH ADD. 38'X100 NEXT LT 28 C000.00A RES USE CODE 500 1,920	00	1,920								
KOSTER, CLARENCE L. & DONNA 110 NORTH ST. COALGROVE, OHIO 45638 VOL 483 PG 751 PARCEL-ID 29-067-0400.000	-00-00 29 MADDY'S 4TH ADD. 2' NEXT LOT 30 C000.00A RES USE CODE 500 130	00	130								
KOSTER, CLARENCE L. & DONNA 110 NORTH ST. COAL GROVE, OHIO 45638 VOL 483 PG 751 PARCEL-ID 29-067-0500.000	-00-00 30 MADDY'S 4TH ADD. C000.00A RES USE CODE 500 2,530	00	2,530								
KOSTER, CLARENCE L. & DONNA 110 NORTH ST. COAL GROVE, OHIO 45638 VOL 483 PG 751 PARCEL-ID 29-067-0600.000	-00-00 31 MADDY'S 4TH ADD. 2' NEXT LOT 30 C000.00A RES USE CODE 500 130	00	130								
KOSTER, CLARENCE L. & DONNA 110 NORTH ST. COAL GROVE, OHIO 45638 VOL 483 PG 751 PARCEL-ID 29-067-0700.000	-00-00 31 MADDY'S 4TH ADD. 38'X100 NEXT LT 32 C000.00A RES USE CODE 510 2,400	12,230	14,630 HOMESITE VALUE LISTED BELOW 2,400	11,400	13,800						

TAX RATE [illegible]0
A/R RED FACTOR 07.2335
OTH RED FACTOR 06.1810

LAWRENCE
TAX DISTRICT 29-UPPER TWP-COAL GROVE CORP D.B.S.D.

GENERAL TAX LIST AND DUPLICATE OF REAL AND PUBLIC UTILITY PROPERTY
COUNTY REAL ESTATE TAXES AND SPECIAL ASSESSMENTS

01/11/06

TAX YEAR 2005
INTEREST RATE
PAGE NO 5987

OWNER'S NAME MAILING ADDRESS	DESCRIPTION			TAXES CHARGED	DECEMBER TAXES	PENALTY	JUNE TAXES	PENALTY	TOTAL DELINQUENT	C. D. DATE	MEMO
	LAND	IMPROVEMENTS	TOTAL VALUE								
WALBRIDGE, DONNA 3925 DICKE RD FORT WAYNE, IN 46804 OR 210 PG 80 PARCEL-ID 29-067-0800.000	-00-00 32 MADDY'S 4TH ADD. C000.00A RES USE CODE 510 2,530	15,730	18,260								
WALBRIDGE, DONNA 3925 DICKE RD FORT WAYNE, IN 46804 OR 201 PG 80 PARCEL-ID 29-067-0900.000	-00-00 33 MADDY'S 4TH ADD. PT. C000.00A RES USE CODE 500 630	00	630								
BRAMMER, THOMAS J. 6121 ST RT 243 IRONTON,OHIO 45638 VOL 618 PG 707 PARCEL-ID 29-067-1000.000	-00-00 33 MADDYS FOURTH ADD PT 30 N C000.00A RES USE CODE 510 1,890	2,040	3,930 HOMESITE VALUE LISTED BELOW 1,890	2,010	3,900						
EMNETT, MICHAEL E. AND ANNE E. 17 ROWE ST PORTSMOUTH, OHIO 45662-8765 OR 268 PG 807 PARCEL-ID 29-067-1100.000	34 MADDY'S 4TH ADD COM USE CODE 420 2,100	00	2,100								
EMNETT, MICHAEL E. AND ANNE E. 17 ROWE ST PORTSMOUTH, OHIO 45662-8765 OR 268 PG 807 PARCEL-ID 29-067-1200.000	35 MADDY'S 4TH ADD. COM USE CODE 420 2,100	26,180	28,280								
LITTLEJOHN, DOUGLAS R AND BELI NDA 741 MARION PIKE COAL GROVE, OHIO 45638 VOL 535 PG 308 PARCEL-ID 29-067-1400.000 12-14-05 583.15	-00-00 1 MADDY'S 5TH ADD. C000.00A RES USE CODE 510 5,410	10,380	15,790 HOMESITE VALUE LISTED BELOW 5,410	9,210	14,620						Belinda Littlejohn —
LITTLEJOHN, DOUGLAS R AND BELI NDA 741 MARION PIKE COAL GROVE, OHIO 45638 VOL 535 PG 308 PARCEL-ID 29-067-1500.000 12-14-05 109.65	-00-00 2 MADDY'S 5TH ADD. C000.00A RES USE CODE 545 5,410	1,250	6,660								— Same
LITTLEJOHN, DOUGLAS R AND BELI NDA 741 MARION PIKE COAL GROVE, OHIO 45638 VOL 535 PG 308 PARCEL-ID 29-067-1600.000 12-14-05 22.89	-00-00 3 MADDY'S 5TH ADD. E 19' C000.00A RES USE CODE 500 1,390	00	1,390								— Same

TAX RATE [illegible]0
A/R RED FACTOR 07.2335
OTH RED FACTOR 06.1810

LAWRENCE
TAX DISTRICT

GENERAL TAX LIST AND DUPLICATE OF REAL AND PUBLIC UTILITY PROPERTY
COUNTY REAL ESTATE TAXES AND SPECIAL ASSESSMENTS

29-UPPER TWP-COAL GROVE CORP D.B.S.D.

TAX YEAR 2005
INTEREST RATE
01/11/06 PAGE NO 5988

OWNER'S NAME MAILING ADDRESS	DESCRIPTION			TAXES CHARGED	DECEMBER TAXES	PENALTY	JUNE TAXES	PENALTY	TOTAL DELINQUENT	C. D. DATE	MEMO
	LAND	IMPROVEMENTS	TOTAL VALUE								
LITTLEJOHN, RONALD BRANDON & J AMIE 721 GUNN ST COAL GROVE, OHIO 45638 OR 375 PG 282 PARCEL-ID 29-067-1700.000 10-24-05 TRNSF FROM 29-067-1700.000	-00-00 3 MADDY'S 5TH ADD. W30' C000.00A RES USE CODE 500 2,190	00	2,190 COMMUNITY TRUST, ANDREW J								
DARBY, ROY E & KAREN A 721 GUNN ST COAL GROVE, OHIO 45638 PARCEL-ID 29-067-1700.000 03-07-05 TRNSF TO 29-067-1700.000	-00-00 3 MADDY'S 5TH ADD. W30' C000.00A RES USE CODE 500 00	00	00 COMMUNITY TRUST, ANDREW J								
COMMUNITY TRUST, ANDREW JONES VP 721 GUNN ST COAL GROVE, OHIO 45638 OR 338 PG 589 PARCEL-ID 29-067-1700.000 03-07-05 TRNSF FROM 29-067-1700.000 10-24-05 TRNSF TO 29-067-1700.000	-00-00 3 MADDY'S 5TH ADD. W30' C000.00A RES USE CODE 500 00	00	00 DARBY, ROY E & KAREN A LITTLEJOHN, RONALD BRANDO								
DARBY, ROY E & KAREN A 721 GUNN ST COAL GROVE, OHIO 45638 PARCEL-ID 29-067-1800.000 03-07-05 TRNSF TO 29-067-1800.000	-00-00 MADDY'S 5TH ADD. 4,5 WHOLE 6 E 39' C000.00A RES USE CODE 510 00	00	00 COMMUNITY TRUST, ANDREW J								
LITTLEJOHN, RONALD BRANDON & J AMIE 721 GUNN ST COAL GROVE, OHIO 45638 OR 375 PG 282 PARCEL-ID 29-067-1800.000 10-24-05 TRNSF FROM 29-067-1800.000	-00-00 MADDY'S 5TH ADD. 4,5 WHOLE 6 E 39' C000.00A RES USE CODE 510 10,020 HOMESITE VALUE LISTED BELOW 10,020	13,320 13,250	23,340 23,270 COMMUNITY TRUST, ANDREW J								
COMMUNITY TRUST, ANDREW JONES VP 721 GUNN ST COAL GROVE, OHIO 45638 OR 338 PG 589 PARCEL-ID 29-067-1800.000 03-07-05 TRNSF FROM 29-067-1800.000 10-24-05 TRNSF TO 29-067-1800.000	-00-00 MADDY'S 5TH ADD. 4,5 WHOLE 6 E 39' C000.00A RES USE CODE 510 00	00	00 DARBY, ROY E & KAREN A LITTLEJOHN, RONALD BRANDO								
PACK, ELMER DAVID III & ELAINE	-00-00 6 MADDY'S 5TH ADD.										

TAX RATE [illegible]0
A/R RED FACTOR 07.2335
OTH RED FACTOR 06.1810

LAWRENCE
TAX DISTRICT

GENERAL TAX LIST AND DUPLICATE OF REAL AND PUBLIC UTILITY PROPERTY
COUNTY REAL ESTATE TAXES AND SPECIAL ASSESSMENTS

29-UPPER TWP-COAL GROVE CORP D.B.S.D.

TAX YEAR 2005
INTEREST RATE
01/11/06 PAGE NO 5989

OWNER'S NAME MAILING ADDRESS	DESCRIPTION			TAXES CHARGED	DECEMBER TAXES	PENALTY	JUNE TAXES	PENALTY	TOTAL DELINQUENT	C. D. DATE	MEMO
	LAND	IMPROVEMENTS	TOTAL VALUE								
032 C/O COUNTRYWIDE TAX DEPT. MSN : SV - 24 P. O. BOX 10211 VAN NUYS, CA. 91410-0211 OR 270 PG 392 PARCEL-ID 29-068-0100.000	W10' 7 WHOLE C000.00A RES USE CODE 500 4,320	00	4,320								
PACK, ELMER DAVID III & ELAINE 032 C/O COUNTRYWIDE TAX DEPT. MSN : SV - 24 P. O. BOX 10211 VAN NUYS, CA. 91410-0211 OR 270 PG 392 PARCEL-ID 29-068-0200.000	-00-00 8 MADDY'S 5TH ADD. C000.00A RES USE CODE 510 3,580 HOMESITE VALUE LISTED BELOW 3,580	14,020 14,020	17,600 17,600								
PACK, ELMER DAVID III & ELAINE 032 C/O COUNTRYWIDE TAX DEPT. MSN : SV - 24 P. O. BOX 10211 VAN NUYS, CA. 91410-0211 OR 270 PG 392 PARCEL-ID 29-068-0300.000	-00-00 9 MADDY'S 5TH ADD. C000.00A RES USE CODE 500 3,580	00	3,580								
CONLEY, DAVID L & PAULA 545 ARGONNE ST COAL GROVE, OHIO 45638 VOL 595 PG 38 PARCEL-ID 29-068-0400.000 12-22-05 100.00	-00-00 10 MADDY'S 5TH ADD. C000.00A RES USE CODE 510 3,580	10,370	13,950	11/2/06 Lunsford, Ronald B + Jennifer S.							
CONLEY, DAVID L & PAULA 545 ARGONNE ST COAL GROVE, OHIO 45638 VOL 595 PG 38 PARCEL-ID 29-068-0500.000	-00-00 11 MADDY'S 5TH ADD. C000.00A RES USE CODE 500 3,580	00	3,580								
CONLEY, DAVID L & PAULA 545 ARGONNE ST COAL GROVE, OHIO 45638 VOL 595 PG 38 PARCEL-ID 29-068-0600.000 12-22-05 100.00	-00-00 12 MADDY'S 5TH ADD. C000.00A RES USE CODE 510 3,580	10,820	14,400								
CONLEY, DAVID L & PAULA 545 ARGONNE ST COAL GROVE, OHIO 45638 VOL 595 PG 38 PARCEL-ID 29-068-0700.000 12-22-05 100.00	-00-00 13 MADDY'S 5TH ADD. C000.00A RES USE CODE 510 3,580	10,780	14,360								
PRICE, DOUGLAS T. 709 1/2 GUNN ST COAL GROVE, OHIO 45638-0000 VOL 637 PG 234 PARCEL-ID 29-068-0800.000	-00-00 14 MADDY'S 5TH ADD. C000.00A RES USE CODE 500 360	00	360								

BARRETT BROTHERS SPRINGFIELD, OH 1-800-322-7711

TAX RATE 10.0
A/R RED FACTOR 07.2335
OTH RED FACTOR 06.1810

LAWRENCE
TAX DISTRICT 29-UPPER TWP-COAL GROVE CORP D.B.S.D.

GENERAL TAX LIST AND DUPLICATE OF REAL AND PUBLIC UTILITY PROPERTY
COUNTY REAL ESTATE TAXES AND SPECIAL ASSESSMENTS

TAX YEAR 2005
INTEREST RATE
01/11/06 PAGE NO 5990

OWNER'S NAME MAILING ADDRESS	DESCRIPTION			TAXES CHARGED	DECEMBER TAXES	PENALTY	JUNE TAXES	PENALTY	TOTAL DELINQUENT	C.D. DATE	MEMO
	LAND	IMPROVEMENTS	TOTAL VALUE								
PRICE, DOUGLAS T. 709 1/2 GUNN ST COAL GROVE, OHIO 45638 VOL 637 PG 234 PARCEL-ID 29-068-0900.000 10-14-05 121.51	-00-00 15 MADDY'S 5TH ADD. C000.00A RES USE CODE 510 1,900	6,110	8,010								
PRICE, DOUGLAS T. 709 1/2 GUNN ST COAL GROVE, OHIO 45638 VOL 637 PG 234 PARCEL-ID 29-068-1000.000 10-14-05 179.61	-00-00 16 MADDY'S 5TH ADD. C000.00A RES USE CODE 510 1,710 HOMESITE VALUE LISTED BELOW 1,710	10,080 10,080	11,790 11,790								
PRICE, DOUGLAS T. 709 1/2 GUNN ST COAL GROVE, OHIO 45638-0000 VOL 637 PG 234 PARCEL-ID 29-068-1100.000	-00-00 17 MADDY'S 5TH ADD. C000.00A RES USE CODE 500 360	00	360								
PRICE, DOUGLAS T. 709 1/2 GUNN ST COAL GROVE, OHIO 45638-0000 VOL 637 PG 234 PARCEL-ID 29-068-1200.000	-00-00 18 MADDY'S 5TH ADD. C000.00A RES USE CODE 500 330	00	330								
BOCOOK, GREGORY S & ANGELA 210 HAMILTON ST COAL GROVE, OHIO 45638 VOL 589 PG 348 P 9 PG 11 PARCEL-ID 29-068-1300.000	-00-00 19 MADDY'S 5TH ADD & PT VACATED SHERIDAN AVE RES USE CODE 510 3,910 HOMESITE VALUE LISTED BELOW 3,910	25,990 25,990	29,900 29,900								
BOCOOK, WILLIAM & PHYLLIS 212 HAMILTON ST. COAL GROVE, OHIO 45638 PARCEL-ID 29-068-1400.000	-00-00 20 MADDY'S 5TH ADD. C000.00A RES USE CODE 500 3,440	00	3,440								
BOCOOK, WILLIAM RAY & PHYLLIS 006 C/O FIRST AMER.RE TAX SERVICE ATT:ESCROW REPORTING DEPT 8435 STEMMONS FWY 7TH FR DALLAS, TX 75247 VOL 414 PG 316 PARCEL-ID 29-068-1500.000	-00-00 21 MADDY'S 5TH ADD. C000.00A RES USE CODE 500 3,440	00	3,440								
BOCOOK, WILLIAM RAY & PHYLLIS 006 C/O FIRST AMER.RE TAX SERVICE ATT:ESCROW REPORTING DEPT 8435 STEMMONS FWY 7TH FR DALLAS, TX 75247 VOL 414 PG 316 PARCEL-ID 29-068-1600.000	-00-00 22 MADDY'S 5TH ADD. C000.00A RES USE CODE 510 3,440 HOMESITE VALUE LISTED BELOW 3,440	24,130 24,130	27,570 27,570								
MCCOMAS, GARY L. & JERY L. 1069 CO RD 55	-00-00 23 MADDY'S 5TH ADD. C000.00A RES USE CODE 510										

TAX RATE 10.0
A/R RED FACTOR 07.2335
OTH RED FACTOR 06.1810

LAWRENCE
TAX DISTRICT 29-UPPER TWP-COAL GROVE CORP D.B.S.D.

GENERAL TAX LIST AND DUPLICATE OF REAL AND PUBLIC UTILITY PROPERTY
COUNTY REAL ESTATE TAXES AND SPECIAL ASSESSMENTS

TAX YEAR 2005
INTEREST RATE
01/11/06 PAGE NO 5991

OWNER'S NAME MAILING ADDRESS	DESCRIPTION			TAXES CHARGED	DECEMBER TAXES	PENALTY	JUNE TAXES	PENALTY	TOTAL DELINQUENT	C.D. DATE	MEMO
	LAND	IMPROVEMENTS	TOTAL VALUE								
IRONTON, OH 45638 VOL 496 PG 716 PARCEL-ID 29-068-1700.000	2,230	1,000	3,230	4/13/06 Donald B & Anna Ruth Neal							
MCCOMAS, GARY L & JERY L. 1069 CO RD 55 IRONTON, OH 45638 VOL 496 PG 716 PARCEL-ID 29-068-1800.000	-00-00 24 MADDY'S 5TH ADD. C000.00A RES USE CODE 500 2,040	00	2,040	same							
MARCUM, ERMAL & MAXINE 218 HAMILTON ST. COAL GROVE, OHIO 45638 VOL 536 PG 648 PARCEL-ID 29-069-0100.000	-00-00 25 MADDY'S 5TH ADD. C000.00A RES USE CODE 510 3,440 HOMESITE VALUE LISTED BELOW 3,440	8,480 8,480	11,920 11,920								
~~SHEARER, EARL R.~~ Charles A. Markel 220 HAMILTON ST. COAL GROVE, OHIO 45638 VOL 612 PG 117 PARCEL-ID 29-069-0200.000	-00-00 26 MADDY'S 5TH ADD. C000.00A RES USE CODE 599 3,440	50	3,490								
MARKEL, CHARLES A. 220 HAMILTON ST. COAL GROVE, OHIO 45638 OR 216 PG 591 PARCEL-ID 29-069-0300.000	-00-00 27 MADDY'S 5TH ADD. C000.00A RES USE CODE 540 3,440 HOMESITE VALUE LISTED BELOW 3,440	8,840 8,840	12,280 12,280								
CARPENTER, ROY M. & MYRA L. 224 HAMILTON ST COLA GROVE, OHIO 45638 VOL 622 PG 661 PARCEL-ID 29-069-0400.000	-00-00 28 MADDY'S 5TH ADD. C000.00A RES USE CODE 500 2,750	00	2,750								
CARPENTER, ROY M. AND MYRA L. 224 HAMILTON ST COAL GROVE, OHIO 45638 VOL 622 PG 661 PARCEL-ID 29-069-0500.000	-00-00 29 MADDY'S 5TH ADD. C000.00A RES USE CODE 500 2,750	00	2,750								
CARPENTER, ROY M. & MYRA L. 224 HAMILTON ST COAL GROVE, OHIO 45638 VOL 622 PG 661 PARCEL-ID 29-069-0600.000	-00-00 30 MADDY'S 5TH ADD. C000.00A RES USE CODE 500 2,750	00	2,750								
CARPENTER, ROY M. & MYRA L. 224 HAMILTON ST COAL GROVE, OHIO 45638 VOL 622 PG 661 PARCEL-ID 29-069-0700.000	-00-00 31 MADDY'S 5TH ADD. C000.00A RES USE CODE 510 3,440 HOMESITE VALUE LISTED BELOW 3,440	14,880 14,830	18,320 18,270								
CARPENTER, ROY M. & MYRA L. 224 HAMILTON ST 33 COAL GROVE, OHIO 45638 VOL 622 PG 661 PARCEL-ID 29-069-0800.000	-00-00 32 MADDY'S 5TH ADD. C000.00A RES USE CODE 500 4,560	00	4,560								

TAX RATE 0
A/R RED FACTOR 07.2335
OTH RED FACTOR 06.1810

LAWRENCE
TAX DISTRICT 29-UPPER TWP-COAL GROVE CORP D.B.S.D.

GENERAL TAX LIST AND DUPLICATE OF REAL AND PUBLIC UTILITY PROPERTY
COUNTY REAL ESTATE TAXES AND SPECIAL ASSESSMENTS

TAX YEAR 2005
INTEREST RATE
01/11/06 PAGE NO 5952

OWNER'S NAME MAILING ADDRESS	DESCRIPTION			TAXES CHARGED	DECEMBER TAXES	PENALTY	JUNE TAXES	PENALTY	TOTAL DELINQUENT	C. D. DATE	MEMO
	LAND	IMPROVEMENTS	TOTAL VALUE								
REYNOLDS, GARY L. 232 HAMILTON ST. COALGROVE, OHIO 45638 OR 281 PG 322 PARCEL-ID 29-069-0900.000	-00-00 35 MADDY'S 5TH ADD. C000.00A RES USE CODE 500 3,090	00	3,090								
REYNOLDS, GARY L. 232 HAMILTON ST. COAL GROVE, OHIO 45638 OR 281 PG 322 PARCEL-ID 29-069-1000.000	-00-00 34 MADDY'S 5TH ADD. C000.00A RES USE CODE 510 3,440 13,330 HOMESITE VALUE LISTED BELOW 3,440 13,330		16,770 16,770								
REYNOLDS, GARY L. 232 HAMILTON ST. COAL GROVE, OHIO 45638 OR 281 PG 322 PARCEL-ID 29-069-1100.000	-00-00 36 MADDY'S 5TH ADD. C000.00A RES USE CODE 500 2,400	00	2,400								
REYNOLDS, GARY L. 232 HAMILTON ST. COAL GROVE, OHIO 45638 OR 281 PG 322 PARCEL-ID 29-069-1200.000	-00-00 37 MADDY'S 5TH ADD. C000.00A RES USE CODE 500 510	00	510								
REYNOLDS, GARY L. 232 HAMILTON ST. COAL GROVE, OHIO 45638 OR 281 PG 322 PARCEL-ID 29-069-1300.000	-00-00 38 MADDY'S 5TH ADD. 3S C000.00A RES USE CODE 500 1,020	00	1,020								
CARPENTER, ROY M. & MYRA L 224 HAMILTON ST COAL GROVE, OHIO 45638 VOL 622 PG 661 PARCEL-ID 29-069-1400.000	-00-00 40 MADDY'S 5TH ADD. C000.00A RES USE CODE 500 420	00	420								
WALLER, LESLIE J. 006 C/O FIRST AMER.RE TAX SERVICE ATT:ESCROW REPORTING DEPT 8435 STEMMONS FWY 7TH FR DALLAS, TX 75247 OR 204 PG 739 PARCEL-ID 29-069-1500.000	41 MADDYS 5TH ADD. 97,138.80 S Q FT (VOL 518 P 213, 1986) RES USE CODE 510 5,680 23,320		29,000								
REYNOLDS, GARY L. 232 HAMILTON ST. COAL GROVE, OHIO 45638 OR 281 PG 322 PARCEL-ID 29-069-1600.000	-00-00 42 MADDY'S 5TH ADD. C000.00A RES USE CODE 500 790	00	790								
REYNOLDS, GARY L. 232 HAMILTON ST. COAL GROVE, OHIO 45638 OR 281 PG 322 PARCEL-ID 29-069-1700.000	-00-00 43 MADDY'S 5TH ADD. C000.00A RES USE CODE 500 3,730	00	3,730								
REYNOLDS, GARY L. 232 HAMILTON, ST. COAL GROVE, OHIO 45638	-00-00 44 MADDY'S 5TH ADD. C000.00A RES USE CODE 500										

TAX RATE 0
A/R RED FACTOR 07.2335
OTH RED FACTOR 06.1810

LAWRENCE
TAX DISTRICT 29-UPPER TWP-COAL GROVE CORP D.B.S.D.

GENERAL TAX LIST AND DUPLICATE OF REAL AND PUBLIC UTILITY PROPERTY
COUNTY REAL ESTATE TAXES AND SPECIAL ASSESSMENTS

TAX YEAR 2005
INTEREST RATE
01/11/06 PAGE NO 5953

OWNER'S NAME MAILING ADDRESS	DESCRIPTION			TAXES CHARGED	DECEMBER TAXES	PENALTY	JUNE TAXES	PENALTY	TOTAL DELINQUENT	C. D. DATE	MEMO
	LAND	IMPROVEMENTS	TOTAL VALUE								
OR 281 PG 322 PARCEL-ID 29-069-1800.000	690	00	690								
CARPENTER, ROY M. & MYRA L. 224 HAMILTON ST COAL GROVE, OHIO 45638 VOL 622 PG 661 PARCEL-ID 29-070-0100.000	-00-00 MADDY'S 5TH ADD. 45-50 INCL. C000.00A RES USE CODE 500 3,880	00	3,880								
PRICE, DOUGLAS T. 709 1/2 GUNN ST COAL GROVE, OHIO 45638-0000 VOL 637 PG 234 PARCEL-ID 29-070-0200.000 10-14-05 .17	-00-00 A MADDY'S 5TH ADD. C000.00A RES USE CODE 500 220	00	220								
BOCOOK, GREGORY S. & ANGELA 210 HAMILTON ST COAL GROVE, OHIO 45638 VOL 590 PG 21 PARCEL-ID 29-070-0300.000	-00 B MADDY'S 5TH ADD & PT VAC ATED SHERIDAN, GINN, & WOOD ST RES USE CODE 500 2,770	00	2,770								
VINSON, W. H. & MCCAW, STEWARD 215 DIVISION ST. HUNTINGTON, W. VA. VOL 192 PG 514/515 PARCEL-ID 29-070-0400.000	-00-00 51 MADDY'S 5TH ADD. C000.00A RES USE CODE 500 3,110	00	3,110								
VINSON, W. H. & MCCAW, STEWARD 215 DIVISION ST. HUNTINGTON, W. VA. VOL 192 PG 514/515 PARCEL-ID 29-070-0500.000	-00-00 52 MADDY'S 5TH ADD. C000.00A RES USE CODE 500 2,790	00	2,790								
VINSON, W. H. & MCCAW, STEWARD 215 DIVISION ST. HUNTINGTON, W. VA. VOL 190 PG 41 PARCEL-ID 29-070-0600.000	-00-00 53 MADDY'S 5TH ADD. C000.00A RES USE CODE 500 2,530	00	2,530								
VINSON, W. H. & MCCAW, STEWARD 215 DIVISION ST. HUNTINGTON, W. VA. VOL 192 PG 514/515 PARCEL-ID 29-070-0700.000	-00-00 54 MADDY'S 5TH ADD. C000.00A RES USE CODE 500 2,240	00	2,240								
STEPHENSON, J. F. C/O JORDAN HATFIELD PRESTONBURG, KY. VOL 444 PG 55 PARCEL-ID 29-070-0800.000	-00-00 55 MADDY'S 5TH ADD. C000.00A RES USE CODE 500 3,330	00	3,330								
BOCOOK, GREGORY S. & ANGELA 210 HAMILTON ST COAL GROVE, OHIO 45638 PLAT 9 PG 11 PARCEL-ID 29-070-0900.000	56 MADDY'S 5TH ADD ST HY EASE #15 & PT VAC GINN AVE & WOOD S T EXM USE CODE 610 340	00	340								

BARNETT BROTHERS SPRINGFIELD, OH 1-800-322-7711

TAX RATE
A/R RED FACTOR 07.2335
OTH RED FACTOR 06.1810

LAWRENCE
TAX DISTRICT 29-UPPER TWP-COAL GROVE CORP D.B.S.D.

GENERAL TAX LIST AND DUPLICATE OF REAL AND PUBLIC UTILITY PROPERTY
COUNTY REAL ESTATE TAXES AND SPECIAL ASSESSMENTS

TAX YEAR 2005
INTEREST RATE
01/11/06 PAGE NO 5994

OWNER'S NAME MAILING ADDRESS	DESCRIPTION			TAXES CHARGED	DECEMBER TAXES	PENALTY	JUNE TAXES	PENALTY	TOTAL DELINQUENT	C. D. DATE	MEMO
	LAND	IMPROVEMENTS	TOTAL VALUE								
BOCOOK, GREGORY S. & ANGELA 210 HAMILTON ST COAL GROVE, OHIO 45638 VOL 589 PG 350 PARCEL-ID 29-070-1100.000	- 57 MADDY'S 5TH ADD ST HY EAS E FARCEL # 17 EXM USE CODE 610 110	00	110								
BOCOOK, GREGORY S. & ANGELA 210 HAMILTON ST COAL GROVE, OHIO 45638 VOL 589 PG 350 PARCEL-ID 29-070-1200.000	- 58 MADDY'S 5TH ADD ST HY EAS E FARCEL # 17 EXM USE CODE 610 110	00	110								
BOCOOK, GREGORY S. & ANGELA 210 HAMILTON ST COAL GROVE, OHIO 45638 VOL 589 PG 350 PARCEL-ID 29-070-1300.000	- 59 MADDY'S 5TH ADD ST HY EAS E FARCEL # 17 EXM USE CODE 610 110	00	110								
FRAZEE, DONALD E. & BARBARA A. 2112 S 6TH ST IRONTON, OHIO 45638 VOL 559 PG 385 PARCEL-ID 29-070-1400.000	-00-00 60 MADDY'S 5TH ADD. 61 62 0000.00A COM USE CODE 430 2,360	5,170	7,530								
BOCOOK, GREGORY S & ANGELA 210 HAMILTON ST COAL GROVE, OHIO 45638 VOL 589 PG 348 PARCEL-ID 29-070-1500.000	MADDYS 5TH ADD BETWEEN 19 & TU RNPIKE 132 X 37 ON SHERIDAN ST RES USE CODE 500 2,710	00	2,710								
BOARD OF EDUCATION COAL GROVE OHIO PARCEL-ID 29-070-1600.000	-00-00 0000.00A EXM USE CODE 650 00	00	00								
CARTER, SALLY J. 725 HIGH STREET COAL GROVE, OHIO 45638 VOL 620 PG 260 PARCEL-ID 29-070-1700.000	-00-00 1 ROWE'S ADDITION 0000.00A RES USE CODE 510 2,890 HOMESITE VALUE LISTED BELOW 2,890	9,240 9,240	12,130 12,130								
KAZEE, LINDA F. 506 RIDGEWAY ST. COAL GROVE, OHIO 45638 VOL 553 PG 803 PARCEL-ID 29-070-1800.000	-00-00 2 ROWES ADD. PT 30' NEXT TO LOT 3 0000.00A RES USE CODE 510 2,170	11,860	14,030	1/31/06 Julie A Pace							
CARTER, SALLY J. 725 HIGH ST. COAL GROVE, OHIO 45680 VOL 620 PG 260 PARCEL-ID 29-071-0100.000	-00-00 2 ROWE'S ADDITION PT. 10' NEXT LOT 1 0000.00A RES USE CODE 500 720	00	720								

TAX RATE
A/R RED FACTOR 07.2335
OTH RED FACTOR 06.1810

LAWRENCE
TAX DISTRICT 29-UPPER TWP-COAL GROVE CORP D.B.S.D.

GENERAL TAX LIST AND DUPLICATE OF REAL AND PUBLIC UTILITY PROPERTY
COUNTY REAL ESTATE TAXES AND SPECIAL ASSESSMENTS

TAX YEAR 2005
INTEREST RATE
01/11/06 PAGE NO 5995

OWNER'S NAME MAILING ADDRESS	DESCRIPTION			TAXES CHARGED	DECEMBER TAXES	PENALTY	JUNE TAXES	PENALTY	TOTAL DELINQUENT	C. D. DATE	MEMO
	LAND	IMPROVEMENTS	TOTAL VALUE								
SMITH, VICTOR & NANCY S. 729 HIGH ST COAL GROVE, OHIO 45638 OR 186 PG 310 PARCEL-ID 29-071-0200.000	-00-00 3 ROWES ADD LESS NW 24' ON HIGH ST 0000.00A RES USE CODE 510 1,160	10,170	11,330								
KAZEE, LINDA F. 506 RIDGEWAY ST. COAL GROVE, OHIO 45638 VOL 553 PG 803 PARCEL-ID 29-071-0201.000	-00-00 PT LOT 3 ROWES ADD NW 24' ON HIGH ST ONLY 0000.00A RES USE CODE 500 1,740	00	1,740	1/31/06 Julie A Pace							
MCKNIGHT, CHARLES R & KIMBERLY L 731 HIGH ST COAL GROVE, OHIO 45638 VOL 592 PG 507 PARCEL-ID 29-071-0300.000	-00-00 4 ROWE'S ADDITION 0000.00A RES USE CODE 510 2,890 HOMESITE VALUE LISTED BELOW 2,890	9,860 9,860	12,750 12,750								
KEATON, JERRY R. 006 C/O FIRST AMER.RE TAX SERVICE ATT:ESCROW REPORTING DEPT 8435 STEMMONS FWY 7TH FR DALLAS, TX 75247 VOL 593 PG 588 PARCEL-ID 29-071-0400.000 11-18-05 504.91	-00-00 5 ROWE'S ADDITION 0000.00A RES USE CODE 510 2,890 HOMESITE VALUE LISTED BELOW 2,890	8,160 8,160	11,050 11,050								
KEATON, JERRY R. & CONNIE 735 HIGH ST. COAL GROVE, OHIO 45638-000 VOL 473 PG 5 PARCEL-ID 29-071-0500.000 11-18-05 53.04	-00-00 6 ROWE'S ADDITION S1/2 0000.00A RES USE CODE 500 1,450	00	1,450								
KEATON, JERRY R. 006 C/O FIRST AMER.RE TAX SERVICE ATT:ESCROW REPORTING DEPT 8435 STEMMONS FWY 7TH FR DALLAS, TX 75247 VOL 578 PG 61 PARCEL-ID 29-071-0600.000 11-18-05 53.04	-00-00 6 ROWE'S ADDITION N1/2 20 X 130 0000.00A RES USE CODE 500 1,450	00	1,450								
KEATON, JERRY R. & CONNIE 735 HIGH ST. COAL GROVE, OHIO 45638-000 VOL 473 PG 5 PARCEL-ID 29-071-0700.000 11-18-05 743.13	-00-00 7 ROWE'S ADDITION LESS 10' OFF S SIDE 0000.00A RES USE CODE 510 2,170 HOMESITE VALUE LISTED BELOW 2,170	18,100 17,570	20,270 19,740								
CARPENTER, RONALD & FREDA LIFE EST.	-00-00 8 ROWE'S ADDITION 6' OFF ALLEY BET.LOTS 7&8										

TAX RATE 0
A/R RED FACTOR 07.2335
OTH RED FACTOR 06.1810

LAWRENCE
TAX DISTRICT 29-UPPER TWP-COAL GROVE CORP D.B.S.D.

GENERAL TAX LIST AND DUPLICATE OF REAL AND PUBLIC UTILITY PROPERTY
COUNTY REAL ESTATE TAXES AND SPECIAL ASSESSMENTS

01/11/06

TAX YEAR 2005
INTEREST RATE
PAGE NO 5996

OWNER'S NAME MAILING ADDRESS	DESCRIPTION			TAXES CHARGED	DECEMBER TAXES	PENALTY	JUNE TAXES	PENALTY	TOTAL DELINQUENT	C. D. DATE	MEMO
	LAND	IMPROVEMENTS	TOTAL VALUE								
741 HIGH ST. COAL GROVE, OHIO 45638 OR 101 PG 729 PARCEL-ID 29-071-0800.000	C000.00A RES USE CODE 510 3,330 14,590 17,920 HOMESITE VALUE LISTED BELOW 3,330 14,510 17,840										
MCCOY, MALINDA K (T.O.D.) 743 HIGH ST COAL GROVE, OH 45638 OR 216 PG 269/770 PARCEL-ID 29-071-0900.000	-00-00 9 ROWE'S ADDITION E103' C000.00A RES USE CODE 510 1,110 10,610 11,720 HOMESITE VALUE LISTED BELOW 1,110 10,610 11,720										
MCCOY, MALINDA K (T.O.D.) 743 HIGH ST COAL GROVE, OH 45638 OR 30 PG 410 PARCEL-ID 29-071-1000.000	-00-00 9 ROWE'S ADDITION W 27' C000.00A COM USE CODE 400 1,730 00 1,730										
STEVENS, JON A. AND STACEY 4235 GARTIN AVE ASHLAND, KY 41101 OR 75 PG 247 PARCEL-ID 29-071-1100.000	-00-00 10 ROWE'S ADDITION C000.00A RES USE CODE 510 2,890 6,720 9,610 HOMESITE VALUE LISTED BELOW 2,890 6,720 9,610										
DYER, LINDA N. 006 C/O FIRST AMER.RE TAX SERVICE ATT:ESCROW REPORTING DEPT 8435 STEMMONS FWY 7TH FR DALLAS, TX 75247 VOL 582 PG 18 PARCEL-ID 29-071-1200.000	-00-00 11 ROWE'S ADDITION C000.00A RES USE CODE 510 2,890 12,760 15,650 HOMESITE VALUE LISTED BELOW 2,890 12,760 15,650										
MORGAN, JACK LEE & SUSAN LYNN 726 HIGH ST. COAL GROVE, OHIO 45638 VOL 491 PG 40 PARCEL-ID 29-071-1300.000	-00-00 12 ROWE'S ADDITION C000.00A RES USE CODE 510 2,930 18,020 20,950 HOMESITE VALUE LISTED BELOW 2,930 18,020 20,950										
PRICE, DOROTHY L. C/O STEVE PRICE 730 HIGH ST. COAL GROVE, OHIO 45638 OR 100 PG 263/266 PARCEL-ID 29-071-1400.000 10-14-05 2.24	-00-00 13 ROWE'S ADDITION PT 2' NEXT LOT 14 C000.00A RES USE CODE 500 150 00 150										
ALDRIDGE, LINDA 126 NORTHST. COAL GROVE, OHIO 45638 OR 215 PG 527 PARCEL-ID 29-071-1500.000	-00-00 13 ROWE'S ADDITION LESS 2' NEXT LT14 C000.00A RES USE CODE 510 2,780 10,010 12,790			3/9/06 Ruth Butler & Dottie Bennett							
PRICE, DOROTHY L. C/O STEVE PRICE	-00-00 14 ROWE'S ADDITION C000.00A RES USE CODE 510										

TAX RATE 0
A/R RED FACTOR 07.2335
OTH RED FACTOR 06.1810

LAWRENCE
TAX DISTRICT 29-UPPER TWP-COAL GROVE CORP D.B.S.D.

GENERAL TAX LIST AND DUPLICATE OF REAL AND PUBLIC UTILITY PROPERTY
COUNTY REAL ESTATE TAXES AND SPECIAL ASSESSMENTS

01/11/06

TAX YEAR 2005
INTEREST RATE
PAGE NO 5997

OWNER'S NAME MAILING ADDRESS	DESCRIPTION			TAXES CHARGED	DECEMBER TAXES	PENALTY	JUNE TAXES	PENALTY	TOTAL DELINQUENT	C. D. DATE	MEMO
	LAND	IMPROVEMENTS	TOTAL VALUE								
730 HIGH ST. COAL GROVE, OHIO 45638 OR 100 PG 263/266 PARCEL-ID 29-071-1600.000 10-14-05 328.73	2,930 19,660 22,590 HOMESITE VALUE LISTED BELOW 2,930 19,660 22,590										
BROWN, MICHAEL R. & JENNIFER S . 732 HIGH ST. COAL GROVE, OHIO 45638 VOL 621 PG 240/243 PARCEL-ID 29-071-1700.000	-00-00 15 ROWE'S ADDITION C000.00A RES USE CODE 510 2,930 8,220 11,150			11/9/07 Jennifer S Brown							
DICKERSON, SHAWNA 240 N TWP RD 283 IRONTON, OHIO 45638 OR 313 PG 180/638 PARCEL-ID 29-071-1800.000	-00-00 16 ROWE'S ADDITION C000.00A RES USE CODE 510 2,930 10,770 13,700 HOMESITE VALUE LISTED BELOW 2,930 10,770 13,700										
NICHOLS, JESSICA R. AND WILLIA M S. 2627 CHANT CT LEXINGTON, KY. 40509 OR 226 PG 359 PARCEL-ID 29-072-0100.000	-00-00 17 ROWE'S ADDITION C000.00A RES USE CODE 510 2,930 20,730 23,660 HOMESITE VALUE LISTED BELOW 2,930 20,610 23,540										
CONLEY, DAVID & PAULA 545 ARGONNE ST COAL GROVE, OHIO 45638 VOL 624 PG 387 PARCEL-ID 29-072-0200.000 12-22-05 100.00	-00-00 18 ROWE'S ADDITION C000.00A RES USE CODE 510 2,930 10,080 13,010 HOMESITE VALUE LISTED BELOW 2,930 10,080 13,010										
IGO, RUTH C. 740 HIGH ST. COAL GROVE, OHIO 45638 OR 213 PG 530 PARCEL-ID 29-072-0300.000	-00-00 19 ROWE'S ADDITION C000.00A RES USE CODE 510 2,930 8,200 11,130 HOMESITE VALUE LISTED BELOW 2,930 8,120 11,050										
OSBORN, DEBORAH G. 742 HIGH ST COAL GROVE, OHIO 45638 VOL 583 PG 74 PARCEL-ID 29-072-0400.000	-00-00 20 ROWE'S ADDITION C000.00A RES USE CODE 510 2,930 9,090 12,020 HOMESITE VALUE LISTED BELOW 2,930 9,090 12,020										
OSBORN, DEBORAH G. 742 HIGH STREET COAL GROVE, OHIO 45638 VOL 583 PG 74 PARCEL-ID 29-072-0500.000	-00-00 21 ROWE'S ADDITION N1/2 C000.00A RES USE CODE 500 1,460 00 1,460										
WEBB, PAUL MICHAEL, LINDA QUEE N AND CATHY ANN DEWALT 1720 REYNOLDS ST IRONTON, OH 45638 VOL 567 PG 436	-00-00 21 ROWE'S ADDITION S1/2 22 N1/2 20' ON HIGH ST C000.00A RES USE CODE 510 00 00 00										

BARRETT BROTHERS SPRINGFIELD, OH 1-800-322-7711

TAX RATE [illegible]0
A/R RED FACTOR 07.2335
OTH RED FACTOR 06.1810

LAWRENCE
TAX DISTRICT 29-UPPER TWP-COAL GROVE CORP D.B.S.D.

GENERAL TAX LIST AND DUPLICATE OF REAL AND PUBLIC UTILITY PROPERTY
COUNTY REAL ESTATE TAXES AND SPECIAL ASSESSMENTS

01/11/06

TAX YEAR 2005
INTEREST RATE

OWNER'S NAME MAILING ADDRESS	DESCRIPTION			TAXES CHARGED	DECEMBER TAXES	PENALTY	JUNE TAXES	PENALTY	TOTAL DELINQUENT	C. D. DATE	MEMO
	LAND	IMPROVEMENTS	TOTAL VALUE								
PARCEL-ID 29-072-0600.000											
03-14-05 TRNSF FROM 29-072-0600.000 WEBB, JAMES W & ELVA LIFE ESTATE											
03-14-05 TRNSF TO 29-072-0600.000 BROOKS, JERRY L. & PAULA											
WEBB, JAMES W & ELVA LIFE ESTATE 004 C/O FIRST AMER.RE TAX SERVICE ATT:ESCROW REPORTING DEPT 8435 STEMMONS FWY 7TH FR DALLAS, TX 75247 VOL 567 PG 436 PARCEL-ID 29-072-0600.000	-00-00 21 ROWE'S ADDITION S1/2 22 N1/2 20' ON HIGH ST C000.00A RES USE CODE 510 00 00 00										
03-14-05 TRNSF TO 29-072-0600.000 WEBB, PAUL MICHAEL, LINDA											
BROOKS, JERRY L. & PAULA M. 004 C/O LANDAMERICA TAX & FL SERV E. COAST PROCESSING DEPT P. O. BOX 875 OAKS, PA. 19456-9919 OR 339 PG 490/493 PARCEL-ID 29-072-0600.000	-00-00 21 ROWE'S ADDITION S1/2 22 N1/2 20' ON HIGH ST C000.00A RES USE CODE 510 2,930 12,520 15,450 HOMESITE VALUE LISTED BELOW 2,930 12,410 15,340										
03-14-05 TRNSF FROM 29-072-0600.000 WEBB, PAUL MICHAEL, LINDA											
CAREY, JOHN LIFE EST. MITCHELL P. CAREY REM. 748 HIGH ST COAL GROVE, OHIO 45638 OR 287 PG 302 PARCEL-ID 29-072-0700.000	-00-00 22 ROWE'S ADDITION S1/2 20' ON HIGH ST. C000.00A RES USE CODE 500 00 00 00										
09-26-05 TRNSF TO 29-072-0700.000 CAREY, MITCHELL P											
CAREY, JOHN R JR 748 HIGH ST COAL GROVE,O H 45638 OR 376 PG 765 PARCEL-ID 29-072-0700.000	-00-00 22 ROWE'S ADDITION S1/2 20' ON HIGH ST. C000.00A RES USE CODE 500 1,460 00 1,460										
11-03-05 TRNSF FROM 29-072-0700.000 CAREY, MITCHELL P											
CAREY, MITCHELL P 259 TWP RD 111 N IRONTON, OH 45638 OR 370 PG 223 PARCEL-ID 29-072-0700.000	-00-00 22 ROWE'S ADDITION S1/2 20' ON HIGH ST. C000.00A RES USE CODE 500 00 00 00										
09-26-05 TRNSF FROM 29-072-0700.000 CAREY, JOHN LIFE EST. MITCHELL P. CAREY REM.											
11-03-05 TRNSF TO 29-072-0700.000 CAREY, JOHN R JR											

TAX RATE [illegible]0
A/R RED FACTOR 07.2335
OTH RED FACTOR 06.1810

LAWRENCE
TAX DISTRICT 29-UPPER TWP-COAL GROVE CORP D.B.S.D.

GENERAL TAX LIST AND DUPLICATE OF REAL AND PUBLIC UTILITY PROPERTY
COUNTY REAL ESTATE TAXES AND SPECIAL ASSESSMENTS

01/11/06

TAX YEAR 2005
INTEREST RATE

OWNER'S NAME MAILING ADDRESS	DESCRIPTION			TAXES CHARGED	DECEMBER TAXES	PENALTY	JUNE TAXES	PENALTY	TOTAL DELINQUENT	C. D. DATE	MEMO
	LAND	IMPROVEMENTS	TOTAL VALUE								
BELLOMY, WILLIAM LEE & ANNA MARIE 004 C/O LANDAMERICA TAX & FL SERV E. COAST PROCESSING DEPT P. O. BOX 875 OAKS, PA. 19456-9919 VOL 592 PG 128 PARCEL-ID 29-072-0800.000	-00-00 23 ROWE'S ADDITION C000.00A RES USE CODE 510 3,620 8,080 11,700 HOMESITE VALUE LISTED BELOW 3,620 8,080 11,700										
ZORNES, JACQUELINE SUE 223 MEMORIAL ST. COAL GROVE, OHIO 45638 VOL 443 PG 719 PARCEL-ID 29-072-0900.000	-00-00 24 ROWE'S ADDITION C000.00A RES USE CODE 510 3,620 10,130 13,750 HOMESITE VALUE LISTED BELOW 3,620 10,130 13,750										
BOWMAN, JAMES & KELLI 004 C/O LANDAMERICA TAX & FL SERV E. COAST PROCESSING DEPT P. O. BOX 875 OAKS, PA. 19456-9919 VOL 618 PG 751 PARCEL-ID 29-072-1000.000	-00-00 25 ROWE'S ADDITION C000.00A RES USE CODE 510 3,620 9,760 13,380 HOMESITE VALUE LISTED BELOW 3,620 9,730 13,350										
BOWMAN, CHARLES E. & DENISE 229 MEMORIAL STREET COALGROVE, OHIO 45638 VOL 551 PG 121 PARCEL-ID 29-072-1100.000	-00-00 26 ROWE'S ADDITION C000.00A RES USE CODE 510 3,620 12,270 15,890 HOMESITE VALUE LISTED BELOW 3,620 12,270 15,890										
BLACKSTONE, RALPH LIFE EST. RE M. RALPH E. BLACKSTONE JR. 231 MEMORIAL ST COAL GROVE, OHIO 45638 PARCEL-ID 29-072-1200.000	-00-00 27 ROWE'S ADDITION C000.00A RES USE CODE 510 3,620 10,060 13,680 HOMESITE VALUE LISTED BELOW 3,620 10,060 13,680										
STEVENS, JOHN 233 MEMORIAL ST COAL GROVE, OHIO 45638 VOL 620 PG 75 PARCEL-ID 29-072-1300.000	-00-00 28 ROWE'S ADDITION C000.00A RES USE CODE 510 3,370 8,320 11,690 HOMESITE VALUE LISTED BELOW 3,370 8,320 11,690										
STEVENS, JON W. 235 MEMORIAL ST. COAL GROVE, OHIO 45638 VOL 633 PG 119 PARCEL-ID 29-072-1400.000	-00-00 29 ROWE'S ADDITION 42' E SIDE ON MEM. X 127 C000.00A RES USE CODE 510 2,980 8,320 11,300 HOMESITE VALUE LISTED BELOW 2,980 8,320 11,300										
STEVENS, JOHN 233 MEMORIAL ST COAL GROVE, OHIO 45638 VOL 620 PG 75 PARCEL-ID 29-072-1500.000	-00-00 29 ROWE'S ADDITION W SIDE 5' X 127 C000.00A RES USE CODE 500 360 00 360										

BARRETT BROTHERS SPRINGFIELD, OH 1-800-322-7711

TAX RATE
A/R RED FACTOR 07.2335
OTH RED FACTOR 06.1810

LAWRENCE
TAX DISTRICT 29-UPPER TWP-COAL GROVE CORP D.B.S.D.

GENERAL TAX LIST AND DUPLICATE OF REAL AND PUBLIC UTILITY PROPERTY
COUNTY REAL ESTATE TAXES AND SPECIAL ASSESSMENTS

01/11/06

TAX YEAR 2005
INTEREST RATE
PAGE NO 6000

OWNER'S NAME MAILING ADDRESS	DESCRIPTION			TAXES CHARGED	DECEMBER TAXES	PENALTY	JUNE TAXES	PENALTY	TOTAL DELINQUENT	C. D. DATE	MEMO
	LAND	IMPROVEMENTS	TOTAL VALUE								
BLACK, MADGE 784 HIGH ST. COAL GROVE, OHIO 45638 OR 96 PG 640 PARCEL-ID 29-072-1600.000	-00-00 30 ROWE'S ADDITION PT 55'X47' ON ALLEY C000.00A RES USE CODE 500 3,370 00 3,370										
BLACK, MADGE 784 HIGH ST. COAL GROVE, OHIO 45638 OR 96 PG 640 PARCEL-ID 29-072-1700.000	-00-00 31 ROWE'S ADDITION PT 55' ON HIGH X 47 ON ALLEY C000.00A RES USE CODE 510 2,290 16,170 18,460 HOMESITE VALUE LISTED BELOW 2,290 16,170 18,460										
CAMPBELL, GLEN D. & LEIGH ANN 006 C/O LANDAMERICA TAX & FL SERV E. COAST PROCESSING DEPT P. O. BOX 875 OAKS, PA. 19456-9919 OR 25 PG 598 PARCEL-ID 29-072-1800.000 06-20-05 TRNSF TO 29-072-1800.000	-00-00 32 ROWE'S ADDITION 10' X 132 NEXT LOT 32 C000.00A RES USE CODE 510 00 00 00 MILLER, ASHLEY L.										
MILLER, ASHLEY L. 006 C/O FIRST AMER.RE TAX SERVICE ATT:ESCROW REPORTING DEPT 8435 STEMMONS FWY 7TH FR DALLAS, TX 75247 OR 355 PG 150 PARCEL-ID 29-072-1800.000 06-20-05 TRNSF FROM 29-072-1800.000	-00-00 32 ROWE'S ADDITION 10' X 132 NEXT LOT 32 C000.00A RES USE CODE 510 4,390 20,090 24,480 HOMESITE VALUE LISTED BELOW 4,390 20,000 24,390 CAMPBELL, GLEN D. & LEIGH										
MCCARTY, LARRY AND JANET 786 HIGH ST. COAL GROVE, OHIO 45638 OR 40 PG 294/297 PARCEL-ID 29-072-1900.000	-00-00 30 ROWE'S ADD. PT. N 47 ON ALLEY C000.00A RES USE CODE 500 500 00 500										
MCCARTY, LARRY AND JANET 786 HIGH ST. COAL GROVE, OHIO 45638 OR 40 PG 294/297 PARCEL-ID 29-072-2000.000	-00-00 31 ROWE'S ADD. PT. 47 ON ALLEY C000.00A RES USE CODE 510 3,370 13,790 17,160 HOMESITE VALUE LISTED BELOW 3,370 13,790 17,160										
M. E. PARSONAGE C/O WILLIS, STELLA 226 MEMORIAL STREET COAL GROVE, OHIO 45638-3167 PARCEL-ID 29-073-0100.000	-00-00 33 ROWE'S ADDITION C000.00A RES USE CODE 500 3,160 00 3,160										
M. E. PARSONAGE	-00-00 34 ROWE'S ADDITION										

TAX RATE
A/R RED FACTOR 07.2335
OTH RED FACTOR 06.1810

LAWRENCE
TAX DISTRICT 29-UPPER TWP-COAL GROVE CORP D.B.S.D.

GENERAL TAX LIST AND DUPLICATE OF REAL AND PUBLIC UTILITY PROPERTY
COUNTY REAL ESTATE TAXES AND SPECIAL ASSESSMENTS

01/11/06

TAX YEAR 2005
INTEREST RATE
PAGE NO 6001

OWNER'S NAME MAILING ADDRESS	DESCRIPTION			TAXES CHARGED	DECEMBER TAXES	PENALTY	JUNE TAXES	PENALTY	TOTAL DELINQUENT	C. D. DATE	MEMO
	LAND	IMPROVEMENTS	TOTAL VALUE								
C/O STELLA J. WILLIS 226 MEMORIAL STREET COAL GROVE, OHIO 45638-3167 PARCEL-ID 29-073-0200.000	C000.00A RES USE CODE 500 3,160 00 3,160										
COAL GROVE MEMORIAL METHODIST C/O WILLIAM MELVIN C/O STELLA J. WILLIS 226 MEMORIAL STREET COAL GROVE, OHIO 45638-3167 VOL 333 PG 571 PARCEL-ID 29-073-0300.000	-00-00 35 ROWE'S ADDITION (PARSONAGE) C000.00A RES USE CODE 510 3,160 28,960 32,120										
STEVENS, CHARLES D. & SHERRY 028 C/O FIDELITY NAT'L TAX SERV. 3100NEW YORK DRIVE SUITE 100 PASADENA, CA 91107 OR6 PG 280 PARCEL-ID 29-073-0400.000	36 ROWE'S ADDN. RES USE CODE 510 3,160 14,050 17,210			12/5/06 Pebblee Bowman							
STEVENS, CHARLES DAVID AND SHERRY 108 SANDY COVE GREENUP KY 41144 OR 210 PG 779 PARCEL-ID 29-073-0500.000 10-14-05 434.20	-00-00 37 ROWE'S ADDITION C000.00A RES USE CODE 545 3,160 1,700 4,860 HOMESITE VALUE LISTED BELOW 3,160 200 3,360			12/5/06 Pebblee Bowman							
COOK, SANDRA K & JAY C SAMMONS 503 LANE ST COAL GROVE, OHIO 45638 VOL 509 PG 31 PARCEL-ID 29-073-0600.000 03-10-05 TRNSF TO 29-073-0600.000	-00-00 38 ROWE'S ADDITION C000.00A RES USE CODE 510 00 00 00 COOK, SANDRA K										
COOK, SANDRA K 503 LANE ST COAL GROVE, OHIO 45638 OR 339 PG 286 PARCEL-ID 29-073-0600.000 03-10-05 TRNSF FROM 29-073-0600.000	-00-00 38 ROWE'S ADDITION C000.00A RES USE CODE 510 3,660 16,210 19,870 HOMESITE VALUE LISTED BELOW 3,660 10,470 14,130 COOK, SANDRA K & JAY C SA			6/30/06 James E & Carol L. Matney							
MATNEY, JAMES E. & CAROL L. 787 HIGH STREET COAL GROVE, OHIO 45638 VOL 522 PG 125 PARCEL-ID 29-073-0700.000	-00-00 39 ROWE'S ADDITION C000.00A RES USE CODE 500 3,660 00 3,660										
CRAIG, RONALD J. 304 MEMORIAL STREET COAL GROVE, OHIO 45638 VOL 593 PG 539 PARCEL-ID 29-073-0800.000	-00-00 40 ROWE'S ADDITION C000.00A RES USE CODE 510 2,930 8,110 11,040 HOMESITE VALUE LISTED BELOW 2,930 8,110 11,040										

TAX RATE 0
A/R RED FACTOR 07.2335
OTH RED FACTOR 06.1810

LAWRENCE
TAX DISTRICT

GENERAL TAX LIST AND DUPLICATE OF REAL AND PUBLIC UTILITY PROPERTY
COUNTY REAL ESTATE TAXES AND SPECIAL ASSESSMENTS
29-UPPER TWP-COAL GROVE CORP D.B.S.D.

TAX YEAR 2005
INTEREST RATE
01/11/06 PAGE NO 6002

OWNER'S NAME MAILING ADDRESS	DESCRIPTION			TAXES CHARGED	DECEMBER TAXES	PENALTY	JUNE TAXES	PENALTY	TOTAL DELINQUENT	C. D. DATE	MEMO
	LAND	IMPROVEMENTS	TOTAL VALUE								
WISE, RANDALL AND DIANA 1000 CO RD 24 IRONTON, OH 45638 OR 192 PG 93 PARCEL-ID 29-073-0900.000	-00-00 41 ROWE'S ADDITION 42' ON LOCUST ALLEY X 132' ON C000.00A RES USE CODE 510 3,070 21,060 24,130 HOMESITE VALUE LISTED BELOW 3,070 21,060 24,130										
PRICE, WILLINA 103 BOWMAN ST. COAL GROVE, OHIO 45638 VOL 463 PG 747 PARCEL-ID 29-073-1000.000	-00-00 41 ROWE'S ADDITION 2' ON LOCUST ALLEY X 132' S S C000.00A RES USE CODE 500 150 00 150										
PRICE, WILLINA 103 BOWMAN ST. COAL GROVE, OHIO 45638 VOL 463 PG 747 PARCEL-ID 29-073-1100.000	-00-00 42 ROWE'S ADDITION 41' ON LOCUST ALLEY X 132' N S C000.00A RES USE CODE 510 3,000 6,790 9,790 HOMESITE VALUE LISTED BELOW 3,000 6,760 9,760										
STEVENS, JON 4235 GARTIN AVE ASHLAND, KY 41101 OR 10 PG 657 PARCEL-ID 29-073-1200.000	-00-00 42 ROWE'S ADDITION 9' ON LOCUST ALLEY X 132' C000.00A RES USE CODE 500 660 00 660										
STEVENS, JON 4235 GARTIN AVE ASHLAND, KY 41101 OR 10 PG 657 PARCEL-ID 29-073-1300.000	-00-00 43 ROWE'S ADDITION 32' ON LOCUST ALLEY X 132' C000.00A RES USE CODE 510 2,340 5,680 8,020 HOMESITE VALUE LISTED BELOW 2,340 5,680 8,020										
HANSHAW, BILLY R, RONALD G., A ND CINDY SCOTT 306 HIGH ST COAL GROVE, OH 45638 OR 374 PG 124 PARCEL-ID 29-073-1400.000 10-17-05 TRNSF FROM 29-073-1400.000 ADKINS, IRIS JOAN	-00-00 43 ROWE'S ADDITION 18' ON LOCUST ALLEY X 132' C000.00A RES USE CODE 510 1,320 5,860 7,180			7/24/06 Billy D & Nancy Hanshaw			7/24/06 William R & Genevieve Bryant				
ADKINS, IRIS JOAN 2301 BOONE ST ASHLAND, KY. 41101 VOL 594 PG 553, 557 PARCEL-ID 29-073-1400.000 10-17-05 TRNSF TO 29-073-1400.000 HANSHAW, BILLY R, RONALD	-00-00 43 ROWE'S ADDITION 18' ON LOCUST ALLEY X 132' C000.00A RES USE CODE 510 00 00 00										
ADKINS, IRIS JOAN 2301 BOONE ST ASHLAND, KY. 41101 VOL 594 PG 553,557	-00-00 44 ROWE'S ADDITION 24' ON LOCUST ALLEY X 132' C000.00A RES USE CODE 500										

TAX RATE 0
A/R RED FACTOR 07.2335
OTH RED FACTOR 06.1810

LAWRENCE
TAX DISTRICT

GENERAL TAX LIST AND DUPLICATE OF REAL AND PUBLIC UTILITY PROPERTY
COUNTY REAL ESTATE TAXES AND SPECIAL ASSESSMENTS
29-UPPER TWP-COAL GROVE CORP D.B.S.D.

TAX YEAR 2005
INTEREST RATE
01/11/06 PAGE NO 6003

OWNER'S NAME MAILING ADDRESS	DESCRIPTION			TAXES CHARGED	DECEMBER TAXES	PENALTY	JUNE TAXES	PENALTY	TOTAL DELINQUENT	C. D. DATE	MEMO
	LAND	IMPROVEMENTS	TOTAL VALUE								
PARCEL-ID 29-073-1500.000	00	00	00								
10-17-05 TRNSF TO 29-073-1500.000 HANSHAW, BILLY R, RONALD											
HANSHAW, BILLY R, RONALD G., A ND CINDY SCOTT 306 HIGH ST COAL GROVE, OH 45638 OR 374 PG 124 PARCEL-ID 29-073-1500.000 10-17-05 TRNSF FROM 29-073-1500.000 ADKINS, IRIS JOAN	-00-00 44 ROWE'S ADDITION 24' ON LOCUST ALLEY X 132' C000.00A RES USE CODE 500 1,760 00 1,760			7/24/06 Billy D & Nancy Hanshaw			7/24/06 William R & Genevieve Bryant				
CRANK, JAMES M. & GLORIA J. 111 BOWMAN ST. COAL GROVE, OHIO 45638 PARCEL-ID 29-073-1600.000	-00-00 44 ROWE'S ADDITION 26' ON LOCUST ALLEY X 132' C000.00A RES USE CODE 500 1,900 00 1,900										
CRANK, JAMES M. & GLORIA J. 111 BOWMAN ST. COAL GROVE, OHIO 45638 VOL 442 PG 358 PARCEL-ID 29-073-1700.000	-00-00 45 ROWE'S ADDITION 50' ON LOCUST ALLEY X 132' C000.00A RES USE CODE 510 3,660 6,980 10,640 HOMESITE VALUE LISTED BELOW 3,660 6,930 10,590										
CRANK, JAMES M. & GLORIA J. 111 BOWMAN ST. COAL GROVE, OHIO 45638 VOL 442 PG 358 PARCEL-ID 29-073-1800.000	-00-00 46 ROWE'S ADDITION 8' ON LOCUST ALLEY X 132' C000.00A RES USE CODE 500 580 00 580										
GIBSON, JEAN B. C/O JEAN B. SMITH 1501 29TH ST ASHLAND, KY 41101-4066 VOL 544 PG 686, PARCEL-ID 29-074-0100.000 10-14-05 452.26	-00-00 46 ROWE'S ADDITION 42' ON LOCUST ALLEY X 132' C000.00A RES USE CODE 510 3,070 8,660 11,730 HOMESITE VALUE LISTED BELOW 3,070 8,290 11,360			6/23/06 John F Lewis							
ADKINS, GREGORY S. & YUVONDA L . 272 TWP RD 615 SOUTH POINT, OHIO 45680-7291 VOL 585 PG 785 PARCEL-ID 29-074-0200.000 02-01-05 TRNSF TO 29-074-0200.000 CITIFINANCIAL, INC	-00-00 ROWE'S ADDITION 41-46 BACK END 138'ONMEM.X303 . C000.00A RES USE CODE 510 00 00 00										
CITIFINANCIAL, INC 406 MEMORIAL ST COAL GROVE, OHIO 45638 VOL 585 PG 785 PARCEL-ID 29-074-0200.000	-00-00 ROWE'S ADDITION 41-46 BACK END 138'ONMEM.X303 . C000.00A RES USE CODE 510 00 00 00										

BARRETT BROTHERS SPRINGFIELD, OH 1-800-322-7711

TAX RATE 0
A/R RED FACTOR 07.2335
OTH RED FACTOR 06.1810

LAWRENCE
TAX DISTRICT 29-UPPER TWP-COAL GROVE CORP D.B.S.D.

GENERAL TAX LIST AND DUPLICATE OF REAL AND PUBLIC UTILITY PROPERTY
COUNTY REAL ESTATE TAXES AND SPECIAL ASSESSMENTS

01/11/06

TAX YEAR 2005
INTEREST RATE
PAGE NO 6004

OWNER'S NAME MAILING ADDRESS	DESCRIPTION	LAND	IMPROVEMENTS	TOTAL VALUE	TAXES CHARGED	DECEMBER TAXES	PENALTY	JUNE TAXES	PENALTY	TOTAL DELINQUENT	C. D. DATE	MEMO
02-01-05 TRNSF FROM 29-074-0200.000 NDA L.	ADKINS, GREGORY S. & YUVO											
02-01-05 TRNSF TO 29-074-0200.000	SPEARS, JOSEPH T											
SPEARS, JOSEPH T 406 MEMORIAL ST COAL GROVE, OHIO 45638 OR 334 PG 159/164 PARCEL-ID 29-074-0200.000	-00-00 ROWE'S ADDITION 41-46 BACK END 138'ONMEM.X303 C000.00A RES USE CODE 510 HOMESITE VALUE LISTED BELOW	12,330 12,330	12,990 12,990	25,320 25,320								
02-01-05 TRNSF FROM 29-074-0200.000	CITIFINANCIAL, INC											
CHAPMAN, PAUL LEE & ANN LOUISE LIFE EST. 811 HIGH ST. COAL GROVE, OHIO 45638 OR 329 PG 842 PARCEL-ID 29-074-0300.000	-00-00 47 ROWE'S ADDITION 28' ADJOINING LOT 48 C000.00A RES USE CODE 500	2,090	00	2,090								
12-30-04 TRNSF FROM 29-074-0300.000	CHAPMAN, PAUL LEE & ANN L											
CHAPMAN, PAUL LEE & ANN LOUISE 811 HIGH ST. COAL GROVE, OHIO 45638 VOL 188 PG 303 PARCEL-ID 29-074-0300.000	-00-00 47 ROWE'S ADDITION 28' ADJOINING LOT 48 C000.00A RES USE CODE 500	00	00	00								
12-30-04 TRNSF TO 29-074-0300.000	CHAPMAN, PAUL LEE & ANN L											
DICKESS, MACK TRUSTEE & LILLIA N M. DICKESS TRUSTEE 150 C/O MARK & LILLIAN DICKESS 4220 ST. RT. 141 IRONTON, OHIO 45638 VOL 620 PG 344/354/364/374 PARCEL-ID 29-074-0400.000	-00-00 47 ROWE'S ADDITION LESS 28' ADJ. LOT 48 C000.00A RES USE CODE 510	3,730	7,640	11,370								
CHAPMAN, PAUL LEE & ANN LOUISE 811 HIGH ST. COAL GROVE, OHIO 45638 VOL 188 PG 303 PARCEL-ID 29-074-0500.000	-00-00 48 ROWE'S ADDITION C000.00A RES USE CODE 510	00	00	00								
12-30-04 TRNSF TO 29-074-0500.000	CHAPMAN, PAUL LEE & ANN L											
CHAPMAN, PAUL LEE & ANN LOUISE LIFE EST 811 HIGH ST. COAL GROVE, OHIO 45638 OR 329 PG 842 PARCEL-ID 29-074-0500.000	-00-00 48 ROWE'S ADDITION C000.00A RES USE CODE 510 HOMESITE VALUE LISTED BELOW	8,720 8,720	9,760 9,760	18,480 18,480								
12-30-04 TRNSF FROM 29-074-0500.000	CHAPMAN, PAUL LEE & ANN L											

TAX RATE 0
A/R RED FACTOR 07.2335
OTH RED FACTOR 06.1810

LAWRENCE
TAX DISTRICT 29-UPPER TWP-COAL GROVE CORP D.B.S.D.

GENERAL TAX LIST AND DUPLICATE OF REAL AND PUBLIC UTILITY PROPERTY
COUNTY REAL ESTATE TAXES AND SPECIAL ASSESSMENTS

01/11/06

TAX YEAR 2005
INTEREST RATE
PAGE NO 6005

OWNER'S NAME MAILING ADDRESS	DESCRIPTION	LAND	IMPROVEMENTS	TOTAL VALUE	TAXES CHARGED	DECEMBER TAXES	PENALTY	JUNE TAXES	PENALTY	TOTAL DELINQUENT	C. D. DATE	MEMO
CAREY, DAMIEN & JUDY 807 HIGH ST. COAL GROVE, OHIO 45638 VOL 567 PG 733 PARCEL-ID 29-074-0600.000	-00-00 49 ROWE'S ADDITION C000.00A RES USE CODE 545	2,620	290	2,910								
CAREY, DAMIEN & JUDY 807 HIGH ST COAL GROVE, OHIO 45638 VOL 567 PG 733 PARCEL-ID 29-074-0700.000	-00-00 50 ROWE'S ADDITION C000.00A RES USE CODE 510 HOMESITE VALUE LISTED BELOW	2,620 2,620	24,770 23,490	27,390 26,110								
BRYANT, WILLIAM R. LIFE EST. J ODY CAREY REM. 807 HIGH ST COAL GROVE, OHIO 45638 OR 312 PG 814 PARCEL-ID 29-074-0800.000	-00-00 51 ROWE'S ADDITION W1/2 C000.00A RES USE CODE 510	820	5,900	6,720								
TURVEY, LOUELLA 805 1/2 HIGH ST. COAL GROVE, OHIO 45638 PARCEL-ID 29-074-0900.000	-00-00 51 ROWE'S ADDITION E1/2 C000.00A RES USE CODE 510 HOMESITE VALUE LISTED BELOW	2,620 2,620	7,060 7,060	9,680 9,680								
BD. OF ED. DAWSON BRYANT-LOCAL VOL 301 PG 361 PARCEL-ID 29-074-1000.000	-00-00 ROWE'S 3RD ADDITION E1/2 OAK ALLEY S ST. CHAS.-N C000.00A EXM USE CODE 650	730	00	730								
BD. OF ED. DAWSON BRYANT-LOCAL VOL 301 PG 361 PARCEL-ID 29-074-1100.000	-00-00 ROWE'S 3RD ADDITION N1/2 HAILEY CEN. OAK AL.-W H I C000.00A EXM USE CODE 650	750	00	750								
BRAMMER DEVELOPMENT, INC. 6121 ST RT 243 IRONTON, OH 45638 OR 156 PG 416 PARCEL-ID 29-074-1105.000	LOT A W.E ROWE'S 3RD ADD COM USE CODE 499	11,690	10,110	21,800								
STATE OF OHIO VOL 318 PG 303 PARCEL-ID 29-074-1300.000	-00-00 1 PETER'S ADDITION LESS 4' PARCEL N C000.00A EXM USE CODE 610	110	00	110								
STATE OF OHIO COLUMBUS, OHIO VOL 292 PG 227 PARCEL-ID 29-074-1400.000	-00-00 1 PETER'S ADDITION 4' PARCEL NO. 157WL C000.00A EXM USE CODE 610	110	00	110								

BARRETT BROTHERS SPRINGFIELD, OH 1-800-322-7711

TAX RATE 0
A/R RED FACTOR 07.2335
OTH RED FACTOR 06.1810

LAWRENCE
TAX DISTRICT 29-UPPER TWP-COAL GROVE CORP D.B.S.D.

GENERAL TAX LIST AND DUPLICATE OF REAL AND PUBLIC UTILITY PROPERTY
COUNTY REAL ESTATE TAXES AND SPECIAL ASSESSMENTS

01/11/06

TAX YEAR 2005
INTEREST RATE
PAGE NO 6006

OWNER'S NAME MAILING ADDRESS	DESCRIPTION	LAND	IMPROVEMENTS	TOTAL VALUE	TAXES CHARGED	DECEMBER TAXES	PENALTY	JUNE TAXES	PENALTY	TOTAL DELINQUENT	C. D. DATE	MEMO
STATE OF OHIO COLUMBUS, OHIO VOL 292 PG 227 PARCEL-ID 29-074-1500.000	-00-00 2 PETER'S ADDITION PARCEL NO. 157WL C000.00A EXM USE CODE 610	110	00	110								
PETERS, JEAN PIKE ST. COAL GROVE, OHIO PARCEL-ID 29-074-1600.000	-00-00 3 PETER'S ADDITION ST.HY.EASE. C000.00A EXM USE CODE 610	110	00	110								
PETERS, JEAN PIKE ST. COAL GROVE, OHIO PARCEL-ID 29-074-1700.000	-00-00 4 PETER'S ADDITION PT. 4' ST.HY.EASE. C000.00A EXM USE CODE 610	110	00	110								
STATE OF OHIO VOL 295 PG 397 PARCEL-ID 29-074-1800.000	-00-00 4 PETER'S ADDITION 40' FRONT PT. PAR C C000.00A EXM USE CODE 610	40	00	40								
STATE OF OHIO VOL 295 PG 397 PARCEL-ID 29-075-0100.000	-00-00 5 PETER'S ADDITION PT. PARCEL NO. 155WL C000.00A EXM USE CODE 610	110	00	110								
STATE OF OHIO VOL 301 PG 359 PARCEL-ID 29-075-0200.000	-00-00 6 PETER'S ADDITION PARC. NO. 154WL C000.00A EXM USE CODE 610	110	00	110								
STATE OF OHIO 122 HOWARD ST. COAL GROVE, OHIO VOL 290 PG 473 PARCEL-ID 29-075-0300.000	-00-00 7 PETER'S ADDITION PT. PARC. 153WL C000.04A EXM USE CODE 610	110	00	110								
STATE OF OHIO COLUMBUS, OHIO VOL 292 PG 475 PARCEL-ID 29-075-0400.000	-00-00 7 PETER'S ADDITION PT. PARC. NO. 152WL C000.09A EXM USE CODE 610	60	00	60								
STATE OF OHIO PARCEL-ID 29-075-0500.000	-00-00 8 PETER'S ADDITION PARC. NO. 151WL C000.00A EXM USE CODE 610	110	00	110								

TAX RATE 0
A/R RED FACTOR 07.2335
OTH RED FACTOR 06.1810

LAWRENCE
TAX DISTRICT 29-UPPER TWP-COAL GROVE CORP D.B.S.D.

GENERAL TAX LIST AND DUPLICATE OF REAL AND PUBLIC UTILITY PROPERTY
COUNTY REAL ESTATE TAXES AND SPECIAL ASSESSMENTS

01/11/06

TAX YEAR 2005
INTEREST RATE
PAGE NO 6007

OWNER'S NAME MAILING ADDRESS	DESCRIPTION	LAND	IMPROVEMENTS	TOTAL VALUE	TAXES CHARGED	DECEMBER TAXES	PENALTY	JUNE TAXES	PENALTY	TOTAL DELINQUENT	C. D. DATE	MEMO
STATE OF OHIO PARCEL-ID 29-075-0600.000	-00-00 9 PETER'S ADDITION PARC. NO. 150WL C000.00A EXM USE CODE 610	110	00	110								
STATE OF OHIO PARCEL-ID 29-075-0700.000	-00-00 10 PETER'S ADDITION PARC. NO. 144WL C000.00A EXM USE CODE 610	110	00	110								
STATE OF OHIO PARCEL-ID 29-075-0800.000	-00-00 11 PETER'S ADDITION PARC. NO. 143WL C000.00A EXM USE CODE 610	110	00	110								
SIERS, GENOA S. 607 WASHINGTON ST. COAL GROVE, OHIO VOL 627 PG 12 PARCEL-ID 29-075-0900.000	-00-00 12 PETER'S ADDITION C000.00A EXM USE CODE 610	110	00	110								
ADKINS, CAROL 647 PIKE ST COAL GROVE, OHIO 45638 VOL 364 PG 573 PARCEL-ID 29-075-1000.000	-00-00 13 PETER'S ADDITION PT. C000.00A RES USE CODE 545 HOMESITE VALUE LISTED BELOW	2,510 2,510	490 490	3,000 3,000								
STATE OF OHIO PARCEL-ID 29-075-1100.000	-00-00 13 PETER'S ADDITION E END PARC. 141-WL C000.00A EXM USE CODE 610	110	00	110								
ADKINS, CAROL 647 PIKE ST COAL GROVE, OHIO 45638 VOL 364 PG 573 PARCEL-ID 29-075-1200.000	-00-00 14 PETER'S ADDITION PT. C000.00A RES USE CODE 500	2,710	00	2,710								
STATE OF OHIO VOL 311 PG 600 PARCEL-ID 29-075-1300.000	-00-00 14 PETER'S ADDITION E END PARC. 141-WL C000.00A EXM USE CODE 610	110	00	110								
ADKINS, CAROL 647 PIKE ST COAL GROVE, OHIO 45638 VOL 364 PG 573 PARCEL-ID 29-075-1400.000	-00-00 15 PETER'S ADDITION PT. C000.00A RES USE CODE 599	1,610	400	2,010								

TAX RATE .0
A/R RED FACTOR 07.2335
OTH RED FACTOR 06.1810

LAWRENCE
TAX DISTRICT 29-UPPER TWP-COAL GROVE CORP D.B.S.D.

GENERAL TAX LIST AND DUPLICATE OF REAL AND PUBLIC UTILITY PROPERTY
COUNTY REAL ESTATE TAXES AND SPECIAL ASSESSMENTS

TAX YEAR 2005
INTEREST RATE
01/11/06 PAGE NO 6008

OWNER'S NAME MAILING ADDRESS	DESCRIPTION			TAXES CHARGED	DECEMBER TAXES	PENALTY	JUNE TAXES	PENALTY	TOTAL DELINQUENT	C. D. DATE	MEMO
	LAND	IMPROVEMENTS	TOTAL VALUE								
STATE OF OHIO VOL 311 PG 600 PARCEL-ID 29-075-1500.000	-00-00 15 PETER'S ADDITION E END PARC. 141-WL C000.00A EXM USE CODE 610 110 00 110										
ADKINS, CAROL 647 PIKE ST. COAL GROVE, OHIO 45638 Y PARCEL-ID 29-075-1600.000	-00-00 16 PETER'S ADD. LOT 1 6LESS 216.08 SQ FT. C000.00A RES USE CODE 545 2,850 40 2,890 HOMESITE VALUE LISTED BELOW 2,850 40 2,890										
STATE OF OHIO COLUMBUS, OHIO VOL 379 PG 332 PARCEL-ID 29-075-1601.000	-00-00 PT LOT 16 216.08SQ FT PARC 140 WL C000.00A EXM USE CODE 610 110 00 110										
COLLINS, CATHERINE LIFE EST. R EM. JUELDA J. COLLINS ETAL 639 PIKE ST. COAL GROVE, OHIO 45638 OR 115 PG 477/480 PARCEL-ID 29-075-1700.000	-00-00 17 PETER'S ADDITION PT. C000.00A RES USE CODE 500 1,270 00 1,270 HOMESITE VALUE LISTED BELOW 1,270 00 1,270										
MORGAN, DANNY JOE 106 LANE ST. COAL GROVE, OHIO 45638 OR 44 PG 611 PARCEL-ID 29-075-1800.000	-00-00 17 PETER'S ADDITION PT 60' ON RD. E SIDE C000.00A RES USE CODE 510 3,140 9,900 13,040 HOMESITE VALUE LISTED BELOW 3,140 9,900 13,040										
STATE OF OHIO VOL 296 PG 137 PARCEL-ID 29-076-0100.000	-00-00 18 PETER'S ADDITION PARC. 139WL C000.00A EXM USE CODE 610 40 00 40										
STATE OF OHIO COLUMBUS, OHIO VOL 291 PG 534 PARCEL-ID 29-076-0200.000	-00-00 19 PETER'S ADDITION PARC. 145WL C000.00A EXM USE CODE 610 110 00 110										
STATE OF OHIO COLUMBUS, OHIO VOL 292 PG 19 PARCEL-ID 29-076-0300.000	-00-00 20 PETER'S ADDITION PARC. 149WL C000.00A EXM USE CODE 610 110 00 110										
JENKINS, BETTY J.	-00-00 21 PETER'S ADDITION										

TAX RATE .0
A/R RED FACTOR 07.2335
OTH RED FACTOR 06.1810

LAWRENCE
TAX DISTRICT 29-UPPER TWP-COAL GROVE CORP D.B.S.D.

GENERAL TAX LIST AND DUPLICATE OF REAL AND PUBLIC UTILITY PROPERTY
COUNTY REAL ESTATE TAXES AND SPECIAL ASSESSMENTS

TAX YEAR 2005
INTEREST RATE
01/11/06 PAGE NO 6009

OWNER'S NAME MAILING ADDRESS	DESCRIPTION			TAXES CHARGED	DECEMBER TAXES	PENALTY	JUNE TAXES	PENALTY	TOTAL DELINQUENT	C. D. DATE	MEMO
	LAND	IMPROVEMENTS	TOTAL VALUE								
108 DEPOT ST. COAL GROVE, OHIO VOL 479 PG 626 PARCEL-ID 29-076-0400.000	STATE HWY EASEMENT C000.00A EXM USE CODE 610 110 00 110										
STATE OF OHIO VOL 322 PG 219 PARCEL-ID 29-076-0500.000	-00-00 22 PETER'S ADDITION PARC. 161-WL C000.00A EXM USE CODE 610 110 00 110										
STATE OF OHIO VOL 322 PG 219 PARCEL-ID 29-076-0600.000	-00-00 23 PETER'S ADDITION PARC. 161-WL C000.00A EXM USE CODE 610 110 00 110										
JENKINS, BETTY J. 108 DEPOT ST. COAL GROVE, OHIO VOL 479 PG 626 PARCEL-ID 29-076-0700.000	-00-00 24 PETERS ADDITION STATE HWY EASEMENT C000.00A EXM USE CODE 610 110 00 110										
STATE OF OHIO COLUMBUS, OHIO VOL 290 PG 278 PARCEL-ID 29-076-0800.000	-00-00 25 PETER'S ADDITION PARC. 148WL C000.00A EXM USE CODE 610 110 00 110										
HANSHAW, A. W. & LEONE 607 WASHINGTON ST. COAL GROVE, OHIO PARCEL-ID 29-076-0900.000	-00-00 26 PETERS ADDITION STATE HIGHWAY EASE. C000.00A EXM USE CODE 610 110 00 110										
STATE OF OHIO VOL 296 PG 137 PARCEL-ID 29-076-1000.000	-00-00 27 PETER'S ADDITION PARC. 139WL C000.00A EXM USE CODE 610 110 00 110										
STATE OF OHIO VOL 310 PG 49 PARCEL-ID 29-076-1100.000	-00-00 28 PETER'S ADDITION PARC. 138-WL C000.00A EXM USE CODE 610 110 00 110										
LOVEJOY, DALLAS A. & ADA F. RT. 1 BOX 399 FRANKLIN FURNACE, OH VOL 306 PG 398 PARCEL-ID 29-076-1200.000	-00-00 29 PETER'S ADDITION PARC. 147-WL C000.00A EXM USE CODE 610 110 00 110										

BARRETT BROTHERS SPRINGFIELD, OH 1-800-322-7711

TAX RATE [illegible]0
A/R RED FACTOR 07.2335
OTH RED FACTOR 06.1810

LAWRENCE
TAX DISTRICT 29-UPPER TWP-COAL GROVE CORP D.B.S.D.

GENERAL TAX LIST AND DUPLICATE OF REAL AND PUBLIC UTILITY PROPERTY
COUNTY REAL ESTATE TAXES AND SPECIAL ASSESSMENTS

01/11/06

TAX YEAR 2005
INTEREST RATE

OWNER'S NAME MAILING ADDRESS	DESCRIPTION			TAXES CHARGED	DECEMBER TAXES	PENALTY	JUNE TAXES	PENALTY	TOTAL DELINQUENT	C. D. DATE	MEMO
	LAND	IMPROVEMENTS	TOTAL VALUE								
STATE OF OHIO VOL 322 PG 213 PARCEL-ID 29-076-1300.000	-00-00 30 PETERS ADDN PARC N 0160-WL W PT C000.00A EXM USE CODE 610										
	110	00	110								
VILLAGE OF COAL GROVE COAL GROVE, OHIO 45638-000 VOL 482 PG 487 PARCEL-ID 29-076-1301.000	-00-00 30 PETERS ADDN. E PT. STATE HWY. EASEMENT PARC #1 6 C000.00A EXM USE CODE 610										
	110	00	110								
STATE OF OHIO PARCEL-ID 29-076-1400.000	-00-00 31 PETERS ADDN PARC N 0162-WL W PT C000.00A EXM USE CODE 610										
	110	00	110								
VILLAGE OF COAL GROVE COAL GROVE, OHIO 45638-000 PARCEL-ID 29-076-1401.000	-00-00 31 PETERS ADDN. E PT. STATE HWY. EASEMENT PARC. # 1 C000.00A EXM USE CODE 610										
	40	00	40								
MARTIN, LARRY D. 015 C/O WELLS FARGO REAL ESTATE TAX SERVICE 1 HOME CAMPUS DES MOINES, IOWA 50306-9309 Y PARCEL-ID 29-076-1500.000	-00-00 32 PETER'S ADDITION PT. C000.00A RES USE CODE 500										
	3,420	00	3,420								
VILLAGE OF COAL GROVE COAL GROVE, OHIO 45638-000 PARCEL-ID 29-076-1600.000	-00-00 32 PETER'S ADDITION PARC. 162WD S PT. C000.00A EXM USE CODE 640										
	110	00	110								
COUNTY OF LAWRENCE, OHIO VETERANS SQUARE IRONTON, OH 45638 OR 340 PG 394 PARCEL-ID 29-076-1700.000	-00-00 33 PETER'S ADDITION C000.00A RES USE CODE 500										
	3,080	00	3,080								
03-18-05 TRNSF FROM 29-076-1700.000	THIRD NATIONAL BANK OF AS										
THIRD NATIONAL BANK OF ASHLAND, KY. TRUSTEE C/O NATIONAL CITY BANK JERRY JOHNSON P.O. BOX 14400 LEXINGTON, KY. 40512 VOL 491 PG 792 PARCEL-ID 29-076-1700.000	-00-00 33 PETER'S ADDITION C000.00A RES USE CODE 500										
	00	00	00								

TAX RATE [illegible]0
A/R RED FACTOR 07.2335
OTH RED FACTOR 06.1810

LAWRENCE
TAX DISTRICT 29-UPPER TWP-COAL GROVE CORP D.B.S.D.

GENERAL TAX LIST AND DUPLICATE OF REAL AND PUBLIC UTILITY PROPERTY
COUNTY REAL ESTATE TAXES AND SPECIAL ASSESSMENTS

01/11/06

TAX YEAR 2005
INTEREST RATE

OWNER'S NAME MAILING ADDRESS	DESCRIPTION			TAXES CHARGED	DECEMBER TAXES	PENALTY	JUNE TAXES	PENALTY	TOTAL DELINQUENT	C. D. DATE	MEMO
	LAND	IMPROVEMENTS	TOTAL VALUE								
03-18-05 TRNSF TO 29-076-1700.000	COUNTY OF LAWRENCE, OHIO										
STEVENS, JON W. 4235 GARTIN AVE ASHLAND, KY 41101 OR 171 PG 110 PARCEL-ID 29-076-1800.000	-00-00 34 PETER'S ADDITION LESS W PT. C000.00A RES USE CODE 510										
	2,100	7,050	9,150								
	HOMESITE VALUE LISTED BELOW										
	2,100	7,050	9,150								
STATE OF OHIO VOL 306 PG 398 PARCEL-ID 29-077-0100.000	-00-00 34 PETER'S ADDITION W PT PARC. 147WL C000.00A EXM USE CODE 610										
	110	00	110								
STATE OF OHIO VOL 310 PG 49 PARCEL-ID 29-077-0200.000	-00-00 35 PETER'S ADDITION PARC. 138WL C000.00A EXM USE CODE 610										
	50	00	50								
STATE OF OHIO VOL 310 PG 49 PARCEL-ID 29-077-0300.000	-00-00 36 PETER'S ADDITION PARC. 138WL C000.00A EXM USE CODE 610										
	110	00	110								
THOMPSON, DONALD R. & HELEN M. 205 DEPOT ST COAL GROVE, OHIO 45638 VOL 638 PG 811 PARCEL-ID 29-077-0400.000	-00-00 37 PETER'S ADDITION C000.00A RES USE CODE 510										
	3,330	4,320	7,650								
	HOMESITE VALUE LISTED BELOW										
	3,330	4,320	7,650								
12-14-05 359.99											
BRYANT, WILLIAM R. LIFE EST. B RIAN SCOTT BRYANT REM 174 C/O WILLIAM&GENEVIEVE BRYANT 809 HIGH ST. COAL GROVE, OHIO 45638 OR 312 PG 816 PARCEL-ID 29-077-0500.000	-00-00 38 PETER'S ADDITION PT 58' WIDEX76.3' C000.00A RES USE CODE 540										
	1,790	6,560	8,350								
THOMPSON, DONALD R. & HELEN M. 213 RIDGEWAY COAL GROVE, OHIO 45638 VOL 585 PG 599 PARCEL-ID 29-077-0600.000	-00-00 38 PETER'S ADDITION PT. C000.00A COM USE CODE 455										
	1,700	3,470	5,170								
BRYANT, BRIAN 114 DEPOT ST COAL GROVE, OHIO 45638 OR 222 PG 588 PARCEL-ID 29-077-0700.000	-00-00 39 PETER'S ADDITION C000.00A RES USE CODE 510										
	2,850	7,100	9,950								
	HOMESITE VALUE LISTED BELOW										
	2,850	7,100	9,950								

BARRETT BROTHERS SPRINGFIELD, OH 1-800-322-7711

TAX RATE 0
A/R RED FACTOR 07.2335
OTH RED FACTOR 06.1810

LAWRENCE
TAX DISTRICT 29-UPPER TWP-COAL GROVE CORP D.B.S.D.

GENERAL TAX LIST AND DUPLICATE OF REAL AND PUBLIC UTILITY PROPERTY
COUNTY REAL ESTATE TAXES AND SPECIAL ASSESSMENTS

01/11/06

TAX YEAR 2005
INTEREST RATE

OWNER'S NAME MAILING ADDRESS	DESCRIPTION			TAXES CHARGED	DECEMBER TAXES	PENALTY	JUNE TAXES	PENALTY	TOTAL DELINQUENT	C.D. DATE	MEMO
	LAND	IMPROVEMENTS	TOTAL VALUE								
MARTIN, LARRY D. 015 C/O WELLS FARGO REAL ESTATE TAX SERVICE 1 HOME CAMPUS DES MOINES, IOWA 50306-930 PARCEL-ID 29-077-0800.000	-00-00 40 PETER'S ADDITION PT. C000.00A RES USE CODE 510 3,200 15,650 18,850 HOMESITE VALUE LISTED BELOW 3,200 15,650 18,850										
VILLAGE OF COAL GROVE COAL GROVE, OHIO 45638-000 PARCEL-ID 29-077-0900.000	-00-00 40 PETER'S ADDITION PARC. 162WD S COR. C000.00A EXM USE CODE 640 110 00 110										
BRAMMER, THOMAS J. 6121 ST RT 243 IRONTON, OHIO 45638 VOL 528 PG 280 PARCEL-ID 29-077-1000.000	-00-00 41 PETER'S ADDITION C000.00A RES USE CODE 510 3,220 10,500 13,720 HOMESITE VALUE LISTED BELOW 3,220 7,570 10,790										
THOMPSON, DOROTHY LIFE EST LAR RY G. THOMPSON REM. 1121 WASENA AVE. SW ROANOKE, VA 24015 PARCEL-ID 29-077-1100.000	-00-00 42 PETER'S ADDITION C000.00A RES USE CODE 540 2,710 8,540 11,250 HOMESITE VALUE LISTED BELOW 2,710 8,440 11,150			9/1/06 Larry L Thompson / 9/1/06 Donald R & Helen M Thompson							
SIERER, ~~STEPHEN R. SR &~~ GENEVA L. ~~OR 1321 PG 670~~ 1201 PENOBSCOT TRAIL IRONTON, OHIO 45638 OR 239 PG 64 PARCEL-ID 29-077-1200.000	-00-00 43 PETER'S ADDITION C000.00A RES USE CODE 510 2,460 8,680 11,140			9/28/06 Geneva L Sierer							
PAULEY, RUBY & TIM 714 LANE ST COALGROVE, OHIO 45638 VOL 157 PG 96 PARCEL-ID 29-077-1300.000	-00-00 44 PETER'S ADDITION C000.00A RES USE CODE 510 3,220 9,000 12,220 HOMESITE VALUE LISTED BELOW 3,220 9,000 12,220										
MEYERS, WILLIAM J. 710 LANE ST. COAL GROVE, OHIO 45638 OR 51 PG 162/224 PARCEL-ID 29-077-1400.000	-00-00 45 PETER'S ADDITION C000.00A RES USE CODE 500 3,220 00 3,220										
WARFIELD, JOSEPH L. 2782 ST RT 243 IRONTON, OH 45638 VOL 566 PG 551 PARCEL-ID 29-077-1500.000	-00-00 46 PETER'S ADDITION C000.00A RES USE CODE 510 2,640 6,280 8,920										
BRYANT, WILLIAM R. LIFE EST. B RIAN SCOTT BRYANT REM. 174 C/O WILLIAM&GENEVIEVE BRYANT 809 HIGH ST.	-00-00 47 PETER'S ADDITION C000.00A RES USE CODE 510 1,830 8,570 10,400										

TAX RATE 0
A/R RED FACTOR 07.2335
OTH RED FACTOR 06.1810

LAWRENCE
TAX DISTRICT 29-UPPER TWP-COAL GROVE CORP D.B.S.D.

GENERAL TAX LIST AND DUPLICATE OF REAL AND PUBLIC UTILITY PROPERTY
COUNTY REAL ESTATE TAXES AND SPECIAL ASSESSMENTS

01/11/06

TAX YEAR 2005
INTEREST RATE

OWNER'S NAME MAILING ADDRESS	DESCRIPTION			TAXES CHARGED	DECEMBER TAXES	PENALTY	JUNE TAXES	PENALTY	TOTAL DELINQUENT	C.D. DATE	MEMO
	LAND	IMPROVEMENTS	TOTAL VALUE								
COAL GROVE, OHIO 45638 VOL 611 PG 712 PARCEL-ID 29-077-1600.000											
MEYERS, WILLIAM J. 710 LANE ST. COAL GROVE, OHIO 45638 OR 51 PG 162/224 PARCEL-ID 29-077-1700.000	-00-00 48 PETER'S ADDITION C000.00A RES USE CODE 510 3,220 12,180 15,400 HOMESITE VALUE LISTED BELOW 3,220 12,180 15,400										
FIELDS, BETTY L TRUSTEE 708 LANE ST. COAL GROVE, OHIO 45638 OR17 PG 442 PARCEL-ID 29-077-1800.000	-00-00 49 PETER'S ADDITION C000.00A RES USE CODE 500 3,220 00 3,220										
BRYANT, WILLIAM R. LIFE EST. B RIAN SCOTT BRYANT REM 174 C/O WILLIAM&GENEVIEVE BRYANT 809 HIGH ST. COAL GROVE, OHIO 45638 OR 312 PG 816 PARCEL-ID 29-078-0100.000	-00-00 50 PETER'S ADDITION C000.00A RES USE CODE 510 2,050 5,820 7,870										
FIELDS, BETTY L. TRUSTEE 708 LANE ST. COAL GROVE, OHIO 45638 OR17 PG 442 PARCEL-ID 29-078-0200.000	-00-00 51 PETER'S ADDITION C000.00A RES USE CODE 500 3,220 00 3,220										
FIELDS, BETTY L. TRUSTEE 708 LANE ST. COAL GROVE, OHIO 45638 OR17 PG 442 PARCEL-ID 29-078-0300.000	-00-00 52 PETER'S ADDITION C000.00A RES USE CODE 510 3,070 8,060 11,130										
CARPENTER, LARRY DAVID & PEARL 214 DUTEY DRIVE COAL GROVE, OHIO 45638 OR 71 PG 750 PARCEL-ID 29-078-0500.000	00-00 1 WALBURN'S ADDITION LES S 10 X 111 RES USE CODE 500 2,300 00 2,300										
CASKEY, KEITH A. & JOYCE A. 128 LANE ST. COAL GROVE, OH 45638 OR 239 PG 308 PARCEL-ID 29-078-0500.001	00-00 1 WALBURN'S ADDITION 10 X 111 RES USE CODE 500 670 00 670										
CARPENTER, LARRY DAVID & PEARL 214 DUTEY DR COAL GROVE, OHIO 45638-2945 OR 71 PG 750 PARCEL-ID 29-078-0600.000	-00-00 2 WALBURN'S ADDITION C000.00A RES USE CODE 510 3,050 10,860 13,910 HOMESITE VALUE LISTED BELOW 3,050 10,850 13,900										
MARTIN, RICKEY W. 110 CO. RD. 180 IRONTON, OH 45638 29.07S-07W	-00-00 3 WALBURN'S ADDITION C000.00A RES USE CODE 500			10/4/06 Carolyn Adams							

BARRETT BROTHERS SPRINGFIELD, OH 1-800-322-7711

TAX RATE 0
A/R RED FACTOR 07.2335
OTH RED FACTOR 06.1810

LAWRENCE
TAX DISTRICT 29-UPPER TWP-COAL GROVE CORP D.B.S.D.

GENERAL TAX LIST AND DUPLICATE OF REAL AND PUBLIC UTILITY PROPERTY
COUNTY REAL ESTATE TAXES AND SPECIAL ASSESSMENTS

01/11/06

TAX YEAR 2005
INTEREST RATE
PAGE NO 6014

OWNER'S NAME MAILING ADDRESS	DESCRIPTION			TAXES CHARGED	DECEMBER TAXES	PENALTY	JUNE TAXES	PENALTY	TOTAL DELINQUENT	C.D. DATE	MEMO
	LAND	IMPROVEMENTS	TOTAL VALUE								
VOL 631 PG 413 PARCEL-ID 29-078-0700.000	3,120	00	3,120								
10-14-05 39.53											
MARTIN, RICKEY W. 110 CO. RD. 180 IRONTON, OH 45638 VOL 631 PG 413 PARCEL-ID 29-078-0800.000	-00-00 4 WALBURN'S ADDITION C000.00A RES USE CODE 510 3,190 13,640 16,830 HOMESITE VALUE LISTED BELOW 3,190 13,560 16,750			10/6/06 Carolyn Ackerman							
10-14-05 266.28											
WADDELL, JOHN & BOBBIE 5107 ST RT 243 IRONTON, OHIO 45638 VOL 564 PG 745 PARCEL-ID 29-078-0900.000	-00-00 5 WALBURN'S ADDITION C000.00A RES USE CODE 510 3,450 9,780 13,230 HOMESITE VALUE LISTED BELOW 3,450 9,660 13,110										
WADDELL, JOHN & BOBBIE 5107 ST RT 243 IRONTON, OHIO 45638 VOL 564 PG 745 PARCEL-ID 29-078-1000.000	-00-00 6 WALBURN'S ADDITION PT. C000.00A RES USE CODE 500 300 00 300										
BALL, TIMOTHY A. AND CARLA J. 028 C/O FIDELITY NAT'L TAX SERV. 3100NEW YORK DRIVE SUITE 100 PASADENA, CA 91107 OR 302 PG 376 PARCEL-ID 29-078-1100.000	-00-00 6 WALBURN'S ADDITION PT. N40' C000.00A RES USE CODE 510 3,020 14,200 17,220 HOMESITE VALUE LISTED BELOW 3,020 14,020 17,040										
MORGAN, DANNY JOE 106 LANE ST COAL GROVE, OH 45638 OR 37 PG 59 PARCEL-ID 29-078-1200.000	-00-00 7 WALBURN'S ADDITION C000.00A RES USE CODE 510 3,020 9,230 12,250 HOMESITE VALUE LISTED BELOW 3,020 9,230 12,250										
MORGAN, DANNY JOE 106 LANE ST. COAL GROVE, OHIO 45638 OR 44 PG 611 PARCEL-ID 29-078-1300.000	-00-00 8 WALBURN'S ADDITION C000.00A RES USE CODE 500 3,350 00 3,350										
MORGAN, DANNY JOE 106 LANE ST. COAL GROVE, OHIO 45638 OR 44 PG 611 PARCEL-ID 29-078-1400.000	-00-00 9 WALBURN'S ADDITION C000.00A RES USE CODE 545 3,390 1,510 4,900										
CRANK, TONI 209 DUTEY DR. COAL GROVE, OHIO 45638 OR 218 PG 442 PARCEL-ID 29-078-1500.000	10 WALBURN'S ADD LESS 3942.7 SQ FT RES USE CODE 500 00 00 00										
03-29-05 TRNSF TO 29-078-1500.000 BRAMMER, THOMAS J AND CON											

TAX RATE 0
A/R RED FACTOR 07.2335
OTH RED FACTOR 06.1810

LAWRENCE
TAX DISTRICT 29-UPPER TWP-COAL GROVE CORP D.B.S.D.

GENERAL TAX LIST AND DUPLICATE OF REAL AND PUBLIC UTILITY PROPERTY
COUNTY REAL ESTATE TAXES AND SPECIAL ASSESSMENTS

01/11/06

TAX YEAR 2005
INTEREST RATE
PAGE NO 6015

OWNER'S NAME MAILING ADDRESS	DESCRIPTION			TAXES CHARGED	DECEMBER TAXES	PENALTY	JUNE TAXES	PENALTY	TOTAL DELINQUENT	C.D. DATE	MEMO
	LAND	IMPROVEMENTS	TOTAL VALUE								
BRAMMER, THOMAS J AND CONSTANCE 6121 ST RT 243 IRONTON, OH 45638 OR 342 PG 151 PARCEL-ID 29-078-1500.000	10 WALBURN'S ADD LESS 3942.7 SQ FT RES USE CODE 500 2,100 00 2,100										
03-29-05 TRNSF FROM 29-078-1500.000 CRANK, TONI											
DEAN, ROCKY C. AND TERESA L. 1550 KENWOOD DR. RUSSELL, KY. 41169 OR 300 PG 647 PARCEL-ID 29-078-1500.001	PT 10 WALBURN'S ADD 3942.7 SQ FT RES USE CODE 500 2,610 00 2,610										
BRAMMER, THOMAS J AND CONSTANCE 6121 ST RT 243 IRONTON, OH 45638 OR 342 PG 151 PARCEL-ID 29-078-1600.000	11 & 12 WALBURN'S ADD LESS 710 9.3 SQ FT RES USE CODE 510 4,000 15,270 19,270 HOMESITE VALUE LISTED BELOW 4,000 15,270 19,270										
03-29-05 TRNSF FROM 29-078-1600.000 CRANK, TONI											
CRANK, TONI 209 DUTEY DR COAL GROVE, OHIO 45638 OR 218 PG 442 PARCEL-ID 29-078-1600.000	11 & 12 WALBURN'S ADD LESS 710 9.3 SQ FT RES USE CODE 510 00 00 00										
03-29-05 TRNSF TO 29-078-1600.000 BRAMMER, THOMAS J AND CON											
DEAN, ROCKY C. AND TERESA L. 1550 KENWOOD DR. RUSSELL, KY. 41169 OR 300 PG 647 PARCEL-ID 29-078-1600.001	PT 11 & 12 WALBURN'S ADD RES USE CODE 510 4,810 21,030 25,840										
SLAUGHTER, THOMAS EDWARD AND JACQUELINE 408 HIGH ST COAL GROVE, OH 45638 OR 361 PG 566 PARCEL-ID 29-078-1700.000	-00-00 WALBURNS ADDITION LOT 16 SOUTH 1/2 PT 22 FT ON 0000.00A RES USE CODE 540 1,610 10,930 12,540										
07-29-05 TRNSF FROM 29-078-1700.000 SIMPSON, BRIAN & ARLENE M											
SIMPSON, BRIAN & ARLENE MASSIE & DAVID MASSIE 3705 ST RT 93 IRONTON, OHIO 45638 OR 145 PG 390 PARCEL-ID 29-078-1700.000	-00-00 WALBURNS ADDITION LOT 16 SOUTH 1/2 PT 22 FT ON 0000.00A RES USE CODE 540 00 00 00										
07-29-05 TRNSF TO 29-078-1700.000 SLAUGHTER, THOMAS EDWARD											

TAX RATE 0
A/R RED FACTOR 07.2335
OTH RED FACTOR 06.1810

LAWRENCE
TAX DISTRICT 29-UPPER TWP-COAL GROVE CORP D.B.S.D.

GENERAL TAX LIST AND DUPLICATE OF REAL AND PUBLIC UTILITY PROPERTY
COUNTY REAL ESTATE TAXES AND SPECIAL ASSESSMENTS

01/11/06

TAX YEAR 2005
INTEREST RATE

OWNER'S NAME MAILING ADDRESS	DESCRIPTION			TAXES CHARGED	DECEMBER TAXES	PENALTY	JUNE TAXES	PENALTY	TOTAL DELINQUENT	C. D. DATE	MEMO
	LAND	IMPROVEMENTS	TOTAL VALUE								
SNELL, EDNA 412 HIGH ST. COAL GROVE, OHIO 45638-0000 VOL 560 PG 371 PARCEL-ID 29-078-1701.000	-00-00 13 WALBURNS ADDITION C000.00A RES USE CODE 510 3,220 8,340 11,560 HOMESITE VALUE LISTED BELOW 3,220 8,340 11,560			6128.19 quitclaim deed Michael Snell							
CONLEY, DAVID L & PAULA 545 ARGONE ST COAL GROVE, OHIO 45638 VOL 587 PG 58 PARCEL-ID 29-078-1702.000	-00-00 WALBURNS ADDITION LOT 17 NORTH 1/2 22 X 132 & S C000.00A RES USE CODE 500 2,190 00 2,190										
SIMPSON, BRIAN & ARLENE MASSIE & DAVID MASSIE 3705 ST RT 93 IRONTON, OHIO 45638 OR 145 PG 390 PARCEL-ID 29-078-1703.000 07-29-05 TRNSF TO 29-078-1703.000	-00-00 WALBURNS ADDITION SOUTH 1/2 LOT 17 C000.00A RES USE CODE 500 00 00 00 SLAUGHTER, THOMAS EDWARD										
SLAUGHTER, THOMAS EDWARD AND J ACQUELINE 408 HIGH ST COAL GROVE, OH 45638 OR 361 PG 566 PARCEL-ID 29-078-1703.000 07-29-05 TRNSF FROM 29-078-1703.000	-00-00 WALBURNS ADDITION SOUTH 1/2 LOT 17 C000.00A RES USE CODE 500 1,610 00 1,610 SIMPSON, BRIAN & ARLENE M										
SLAUGHTER, THOMAS EDWARD AND J ACQUELINE 408 HIGH ST COAL GROVE, OH 45638 OR 361 PG 566 PARCEL-ID 29-078-1704.000 07-29-05 TRNSF FROM 29-078-1704.000	-00-00 WALBURNS ADDITION LOT 16 NORTH 22 FT ADJACEN T C000.00A RES USE CODE 500 1,610 00 1,610 SIMPSON, BRIAN & ARLENE M										
SIMPSON, BRIAN & ARLENE MASSIE & DAVID MASSIE 3705 ST RT 93 IRONTON, OHIO 45638 OR 145 PG 390 PARCEL-ID 29-078-1704.000 07-29-05 TRNSF TO 29-078-1704.000	-00-00 WALBURNS ADDITION LOT 16 NORTH 22 FT ADJACEN T C000.00A RES USE CODE 500 00 00 00 SLAUGHTER, THOMAS EDWARD										
SIMPSON, BRIAN & ARLENE MASSIE & DAVID MASSIE 3705 ST RT 93 IRONTON, OHIO 45638 OR 145 PG 390 PARCEL-ID 29-078-1705.000	WALBURN'S ADD. LOT 15 N. 11' O N RD. X 132' DEEP TO LONG ALLE Y RES USE CODE 500 810 00 810										

TAX RATE 0
A/R RED FACTOR 07.2335
OTH RED FACTOR 06.1810

LAWRENCE
TAX DISTRICT 29-UPPER TWP-COAL GROVE CORP D.B.S.D.

GENERAL TAX LIST AND DUPLICATE OF REAL AND PUBLIC UTILITY PROPERTY
COUNTY REAL ESTATE TAXES AND SPECIAL ASSESSMENTS

01/11/06

TAX YEAR 2005
INTEREST RATE

OWNER'S NAME MAILING ADDRESS	DESCRIPTION			TAXES CHARGED	DECEMBER TAXES	PENALTY	JUNE TAXES	PENALTY	TOTAL DELINQUENT	C. D. DATE	MEMO
	LAND	IMPROVEMENTS	TOTAL VALUE								
FORTH, EUGENE & JANE LIFE EST LAURA D MALONE REM. 510 HIGH ST COAL GROVE, OHIO 45638 OR 25 PG 177 PARCEL-ID 29-078-1705.001	WALBURN'S ADD. S.PT.LOT 14 38. 5' ON RD. X 132' DEEP TO LONG ALLEY RES USE CODE 545 2,780 220 3,000										
FORTH, EUGENE & JANE LIFE EST LAURA D. MALONE REM 510 HIGH ST COAL GROVE, OHIO 45638 OR 25 PG 177 PARCEL-ID 29-078-1705.002	WALBURN'S ADD. N PT LOT 14, 5. 5' & S PT LOT 15, 33' (38.5' X 132') RES USE CODE 599 2,780 1,130 3,910										
CONLEY, DAVID & PAULA 545 ARGONE ST COAL GROVE, OHIO 45638 VOL 587 PG 58Y PARCEL-ID 29-078-1800.000 12-22-05 100.00	-00-00 WALBURN'S ADDITION 18,19&N1/2 STONE ALLEY C000.00A RES USE CODE 510 6,440 7,150 13,590										
JILES, TACCIE AND JASON 006 C/O FIRST AMER.RE TAX SERVICE ATT:ESCROW REPORTING DEPT 8435 STEMMONS FWY 7TH FR DALLAS, TX 75247 VOL 483 PG 425, PARCEL-ID 29-079-0100.000	-00-00 20 WALBURN'S ADDITION 21 22 C000.00A RES USE CODE 510 9,660 14,350 24,010 HOMESITE VALUE LISTED BELOW 9,660 14,350 24,010										
WILLIS, JAMES M & ROBIN L 314 HIGH ST COAL GROVE, OHIO 45638 VOL 581 PG 594 PARCEL-ID 29-079-0200.000	-00-00 23 WALBURN'S ADDITION 24 S1/2 C000.00A RES USE CODE 510 4,830 7,550 12,380 HOMESITE VALUE LISTED BELOW 4,830 7,550 12,380										
BOWMAN, DOROTHY HANEY LIFE EST . REM. BARBARA S. YOUNG ETAL 312 HIGH STREET COAL GROVE, OHIO 45638 OR 212 PG 195 PARCEL-ID 29-079-0300.000	-00-00 24 WALBURN'S ADDITION N1/2 C000.00A RES USE CODE 500 1,610 00 1,610										
BOWMAN, DOROTHY HANEY LIFE EST . REM. BARBARA S. YOUNG ETAL 312 HIGH STREET COAL GROVE, OHIO 45638 OR 212 PG 195 PARCEL-ID 29-079-0400.000	-00-00 25 WALBURN'S ADDITION C000.00A RES USE CODE 510 3,220 7,560 10,780 HOMESITE VALUE LISTED BELOW 3,220 7,550 10,770										
THOMPSON, DONALD R. & HELEN M. 213 RIDGEWAY ST COAL GROVE, OH 45638 OR 145 PG 41 PARCEL-ID 29-079-0500.000	-00-00 26 WALBURNS ADD C000.00A RES USE CODE 500 3,220 00 3,220										
THOMPSON, DONALD R. & HELEN M. 213 RIDGEWAY ST	-00-00 27 WALBURN'S ADDITION C000.00A RES USE CODE 510										

BARRETT BROTHERS SPRINGFIELD, OH 1-800-322-7711

TAX RATE 0
A/R RED FACTOR 07.2335
OTH RED FACTOR 06.1810

LAWRENCE
TAX DISTRICT 29-UPPER TWP-COAL GROVE CORP D.B.S.D.

GENERAL TAX LIST AND DUPLICATE OF REAL AND PUBLIC UTILITY PROPERTY
COUNTY REAL ESTATE TAXES AND SPECIAL ASSESSMENTS

01/11/06

TAX YEAR 2005
INTEREST RATE
PAGE NO 6018

OWNER'S NAME MAILING ADDRESS	DESCRIPTION			TAXES CHARGED	DECEMBER TAXES	PENALTY	JUNE TAXES	PENALTY	TOTAL DELINQUENT	C.D. DATE	MEMO
	LAND	IMPROVEMENTS	TOTAL VALUE								
COAL GROVE, OH 45638 OR 145 PG 41 PARCEL-ID 29-079-0600.000	3,220 HOMESITE VALUE LISTED BELOW 3,220	9,650 9,650	12,870 12,870								
HANSHAW, BILLY G. & NANCY 306 HIGH ST COAL GROVE, OHIO 45638-0000 OR 193 PG 14/18 PARCEL-ID 29-079-0700.000	-00-00 28 WALBURN'S ADDITION C000.00A RES USE CODE 510 3,250	16,680	19,930	2/1/06 (Grantors Reallife Est) Ronald Gene Hanshaw & Cynthia Scott							
HANSHAW, BILLY G. & NANCY 306 HIGH ST COAL GROVE, OHIO 45638-0000 OR 193 PG 14/18 PARCEL-ID 29-079-0800.000	-00-00 29 WALBURN'S ADDITION C000.00A RES USE CODE 510 3,250 HOMESITE VALUE LISTED BELOW 3,250	5,380 5,370	8,630 8,620	2/1/06 same							
HANSHAW, BILLY G. & NANCY 306 HIGH ST COAL GROVE, OHIO 45638 OR 193 PG 16/18 PARCEL-ID 29-079-0900.000	-00-00 30 WALBURN'S ADDITION C000.00A RES USE CODE 510 3,290 HOMESITE VALUE LISTED BELOW 3,290	10,290 10,290	13,580 13,580	2/1/06 (Grantors Res life Est) Billy Ray Hanshaw							
WARFIELD, JOSEPH L. 2782 ST RT 243 IRONTON, OHIO 45638-000 VOL 566 PG 551 PARCEL-ID 29-079-1000.000	-00-00 31 WALBURN'S ADDITION LESS 12' OFF S SIDE C000.00A RES USE CODE 500 2,390	00	2,390								
HANSHAW, BILLY G. & NANCY 306 HIGH ST COAL GROVE, OHIO 45638 OR 193 PG 16/18 PARCEL-ID 29-079-1100.000	-00-00 31 WALBURN'S ADDITION 12' OFF S SIDE C000.00A RES USE CODE 500 900	00	900	2/1/06 (Grantors Res life est) Billy Ray Hanshaw							
WARFIELD, JOSEPH L. 2782 ST RT 243 IRONTON, OHIO 45638-0000 VOL 566 PG 551 PARCEL-ID 29-079-1200.000	-00-00 32 WALBURN'S ADDITION C000.00A RES USE CODE 510 3,290	7,250	10,540								
BLEVINS, LOWELL 234 1/2 HIGH ST COAL GROVE, OHIO 45638 VOL 608 PG 104 PARCEL-ID 29-079-1300.000	-00-00 33 WALBURN'S ADDITION C000.00A RES USE CODE 510 3,290 HOMESITE VALUE LISTED BELOW 3,290	3,780 3,780	7,070 7,070								
ROWE, STEVE R. & TERRI K. 230 HIGH ST COAL GROVE, OHIO 45638 PARCEL-ID 29-079-1400.000	-00-00 34 WALBURN'S ADDITION 35 C000.00A RES USE CODE 510 6,640 HOMESITE VALUE LISTED BELOW 6,640	14,990 14,410	21,630 21,050								
TRI STATE REALTY & RENTALS, IN C	-00-00 36 WALBURN'S ADDITION 37										

TAX RATE 0
A/R RED FACTOR 07.2335
OTH RED FACTOR 06.1810

LAWRENCE
TAX DISTRICT 29-UPPER TWP-COAL GROVE CORP D.B.S.D.

GENERAL TAX LIST AND DUPLICATE OF REAL AND PUBLIC UTILITY PROPERTY
COUNTY REAL ESTATE TAXES AND SPECIAL ASSESSMENTS

01/11/06

TAX YEAR 2005
INTEREST RATE
PAGE NO 6019

OWNER'S NAME MAILING ADDRESS	DESCRIPTION			TAXES CHARGED	DECEMBER TAXES	PENALTY	JUNE TAXES	PENALTY	TOTAL DELINQUENT	C.D. DATE	MEMO
	LAND	IMPROVEMENTS	TOTAL VALUE								
111 FAIRVIEW AVE SOUTH POINT, OHIO 45680 VOL 593 PG 668 PARCEL-ID 29-079-1500.000	C000.00A RES USE CODE 510 6,300	7,740	14,040								
CONN, NANCY S. & BILLY F. 212 HIGH ST. COAL GROVE, OHIO 45638 OR 42 PG 327 PARCEL-ID 29-079-1600.000	-00 38 WALBURN'S ADDITION & 1 /2 VACATED LOVERS LEAP ST RES USE CODE 510 4,390 HOMESITE VALUE LISTED BELOW 4,390	9,590 9,540	13,980 13,930								
MARKINS, LONNIE & GRACIE 208 HIGH ST. COAL GROVE, OHIO 45638 VOL 432 PG 412 PARCEL-ID 29-079-1700.000	-00-00 39 WALBURN'S ADDITION C000.00A RES USE CODE 545 2,980	500	3,480								
MARKINS, LONNIE & GRACIE 208 HIGH ST. COAL GROVE, OHIO 45638 VOL 427 PG 428 PARCEL-ID 29-079-1800.000	-00-00 40 WALBURN'S ADDITION 41 C000.00A RES USE CODE 510 5,830 HOMESITE VALUE LISTED BELOW 5,830	7,700 7,570	13,530 13,400								
JUSTICE, JON J. & CATHERINE J. 200 HIGH ST COAL GROVE, OHIO 45638 VOL 619 PG 667 PARCEL-ID 29-080-0100.000	-00-00 42 WALBURN'S ADDITION 43 C000.00A RES USE CODE 510 6,730 HOMESITE VALUE LISTED BELOW 6,730	11,760 11,730	18,490 18,460								
BENTLEY, RAY & IVA 151 HIGH ST. COAL GROVE, OHIO 45638 PARCEL-ID 29-080-0200.000	-00-00 44 WALBURN'S ADDITION N PT. 78.33' C000.00A RES USE CODE 510 3,220 HOMESITE VALUE LISTED BELOW 3,220	12,900 12,900	16,120 16,120								
BENTLEY, RAY & IVA UDELL 151 HIGH STREET COAL GROVE, OHIO 45638 VOL 534 PG 466 PARCEL-ID 29-080-0300.000	-00-00 44 WALBURN'S ADDITION LESS N PT. 78.33' 45 WHOL E C000.00A RES USE CODE 500 1,370	00	1,370								
BENTLEY, RAY & IVA UDELL 151 HIGH STREET COAL GROVE, OHIO 45638 VOL 534 PG 466 PARCEL-ID 29-080-0400.000	-00-00 46 WALBURN'S ADDITION 21' OFF S SIDE C000.00A RES USE CODE 510 2,050 HOMESITE VALUE LISTED BELOW 2,050	10,700 10,700	12,750 12,750								
DANIELS, HELEN LIFE EST. REM. LOIS ANDERS 203 HIGH ST. COAL GROVE, OHIO 45638	-00-00 46 WALBURN'S ADDITION LESS 21' OFF S SIDE C000.00A RES USE CODE 510										

BARRETT BROTHERS SPRINGFIELD, OH 1-800-322-7711

TAX RATE
A/R RED FACTOR 07.2335
OTH RED FACTOR 06.1810

LAWRENCE
TAX DISTRICT 29-UPPER TWP-COAL GROVE CORP D.B.S.D.

GENERAL TAX LIST AND DUPLICATE OF REAL AND PUBLIC UTILITY PROPERTY
COUNTY REAL ESTATE TAXES AND SPECIAL ASSESSMENTS

01/11/06

TAX YEAR 2005
INTEREST RATE
PAGE NO 6020

OWNER'S NAME MAILING ADDRESS	DESCRIPTION			TAXES CHARGED	DECEMBER TAXES	PENALTY	JUNE TAXES	PENALTY	TOTAL DELINQUENT	C. D. DATE	MEMO
	LAND	IMPROVEMENTS	TOTAL VALUE								
OR 277 PG 317 PARCEL-ID 29-080-0500.000	1,800 HOMESITE VALUE LISTED BELOW 1,800	6,210 6,130	8,010 7,930								
DANIELS, HELEN LIFE EST. REM. LOIS ANDERS 203 HIGH ST. COAL GROVE, OHIO 45638 OR 277 PG 317 PARCEL-ID 29-080-0600.000	-00-00 47 WALBURN'S ADDITION C000.00A RES USE CODE 500 3,660	00	3,660								
BRAMMER, BERNARD F. & HAZEL 311 SPRUCE ST. IRONTON, OHIO 45638 PARCEL-ID 29-080-0700.000	-00-00 48 WALBURN'S ADDITION C000.00A RES USE CODE 500 1,450	00	1,450								
BRAMMER, BERNARD F. & HAZEL 311 SPRUCE ST. IRONTON, OHIO 45638 PARCEL-ID 29-080-0800.000	-00-00 49 WALBURN'S ADDITION C000.00A RES USE CODE 500 1,400	00	1,400								
BRAMMER, BERNARD F. & HAZEL 311 SPRUCE ST. IRONTON, OHIO 45638 PARCEL-ID 29-080-0900.000	-00-00 50 WALBURN'S ADDITION C000.00A RES USE CODE 500 1,330	00	1,330								
BRAMMER, BERNARD F. & HAZEL 311 SPRUCE ST. IRONTON, OHIO 45638 PARCEL-ID 29-080-1000.000	-00-00 51 WALBURN'S ADDITION 52 53 C000.00A RES USE CODE 510 4,420	4,490	8,910								
PHILLIPS, MARY ELIZABETH 217 HIGH ST. COAL GROVE, OHIO 45638 OR 125 PG 724 PARCEL-ID 29-080-1100.000	-00-00 54 WALBURN'S ADDITION C000.00A RES USE CODE 510 3,970 HOMESITE VALUE LISTED BELOW 3,970	9,110 9,110	13,080 13,080								
PHILLIPS, MARY ELIZABETH 217 HIGH ST. COAL GROVE, OHIO 45638 OR 125 PG 724 PARCEL-ID 29-080-1200.000	-00-00 55 WALBURN'S ADDITION UND. 1/2 C000.00A RES USE CODE 500 1,690	00	1,690								
CAMPBELL, BARBARA S. 227 HIGH ST. COAL GROVE, OHIO 45638-000 VOL 533 PG 252 PARCEL-ID 29-080-1300.000	-00-00 55 WALBURN'S ADDITION UND. 1/2 C000.00A RES USE CODE 510 1,690	28,020	29,710								
CAMPBELL, BARBARA S. 227 HIGH ST. COAL GROVE, OHIO 45638-0000 VOL 533 PG 252 PARCEL-ID 29-080-1400.000	-00-00 56 WALBURN'S ADDITION C000.00A RES USE CODE 500 3,310	00	3,310								

TAX RATE
A/R RED FACTOR 07.2335
OTH RED FACTOR 06.1810

LAWRENCE
TAX DISTRICT 29-UPPER TWP-COAL GROVE CORP D.B.S.D.

GENERAL TAX LIST AND DUPLICATE OF REAL AND PUBLIC UTILITY PROPERTY
COUNTY REAL ESTATE TAXES AND SPECIAL ASSESSMENTS

01/11/06

TAX YEAR 2005
INTEREST RATE
PAGE NO 6021

OWNER'S NAME MAILING ADDRESS	DESCRIPTION			TAXES CHARGED	DECEMBER TAXES	PENALTY	JUNE TAXES	PENALTY	TOTAL DELINQUENT	C. D. DATE	MEMO
	LAND	IMPROVEMENTS	TOTAL VALUE								
CAMPBELL, BARBARA 227 HIGH ST. COAL GROVE, OHIO 45638-0000 VOL 533 PG 254 PARCEL-ID 29-080-1500.000	-00-00 57 WALBURN'S ADDITION C000.00A RES USE CODE 500 3,120 HOMESITE VALUE LISTED BELOW 3,120	00 00	3,120 3,120								
LYKINS, ANTHONY E. & MILDRED A. 1538 S. 2ND ST. IRONTON, OHIO 45638 OR 296 PG 27 PARCEL-ID 29-080-1600.000	-00-00 58 WALBURN'S ADDITION C000.00A RES USE CODE 500 3,390	00	3,390								
LYKINS, ANTHONY E. & MILDRED A. 1538 S. 2ND ST. IRONTON, OHIO 45638 OR 296 PG 27 PARCEL-ID 29-080-1700.000	-00-00 59 WALBURN'S ADDITION C000.00A RES USE CODE 510 2,700 HOMESITE VALUE LISTED BELOW 2,700	14,760 14,760	17,460 17,460								
MATNEY, GARY L. & PAULA M. 218 HIGH ST. COAL GROVE, OHIO VOL 394 PG 125 PARCEL-ID 29-080-1800.000	-00-00 A WALBURN'S ADDITION LESS .14A C000.00A RES USE CODE 500 1,560	00	1,560								
MUSSIO, JOHN KING, BISHOP OF S C/O ST. JOSEPH CHURCH P.O. BOX 499 IRONTON, OHIO 45638 VOL 196 PG 317 PARCEL-ID 29-081-0100.000	-00-00 A WALBURN'S ADDITION PT. .14A C000.00A RES USE CODE 500 3,160	00	3,160								
MATNEY, GARY L. & PAULA M. 218 HIGH ST. COAL GROVE, OHIO 45638 VOL 394 PG 125 PARCEL-ID 29-081-0200.000	-00 B WALBURN'S ADDITION & 1/2 VACATED LOVERS LEAP ST RES USE CODE 510 5,410 HOMESITE VALUE LISTED BELOW 5,410	15,390 15,300	20,800 20,710								
STIDHAM, JOHN 233 HIGH ST. COAL GROVE, OHIO 45638 OR 38 PG 451 PARCEL-ID 29-081-0300.000	-00-00 60 WALBURN'S ADDITION C000.00A RES USE CODE 510 2,500 HOMESITE VALUE LISTED BELOW 2,500	8,870 8,850	11,370 11,350							8/2/06 8/2/06	8/2/06 Robert Wayne Stidham, Pamela Sue Thomas, Joanie Karen Meade, David Michael Stidham, Ronald Wesley Stidham, Linda Francis Snell, Glen Elsworth Stidham Rich Starr
STIDHAM, JOHN 233 HIGH ST. COAL GROVE, OHIO 45638 OR 38 PG 451 PARCEL-ID 29-081-0400.000	-00-00 61 WALBURN'S ADDITION C000.00A RES USE CODE 500 3,530	00	3,530								same / same
BRAMMER, THOMAS 6121 ST RT 243 IRONTON, OH 45638 OR 180 PG 464 & 469 PARCEL-ID 29-081-0500.000	-00-00 62 WALBURN'S ADDITION C000.00A RES USE CODE 510 3,220	7,710	10,930								

BARRETT BROTHERS SPRINGFIELD, OH 1-800-322-7711

TAX RATE 3[illegible]0
A/R RED FACTOR 07.2335
OTH RED FACTOR 06.1810

LAWRENCE
TAX DISTRICT 29-UPPER TWP-COAL GROVE CORP D.B.S.D.

GENERAL TAX LIST AND DUPLICATE OF REAL AND PUBLIC UTILITY PROPERTY
COUNTY REAL ESTATE TAXES AND SPECIAL ASSESSMENTS

01/11/06

TAX YEAR 2005
INTEREST RATE

OWNER'S NAME MAILING ADDRESS	DESCRIPTION			TAXES CHARGED	DECEMBER TAXES	PENALTY	JUNE TAXES	PENALTY	TOTAL DELINQUENT	C. D. DATE	MEMO
	LAND	IMPROVEMENTS	TOTAL VALUE								
WISE, RANDALL E. & DIANA L. 100 CO RD 24 IRONTON, OH 45638 OR 297 PG 646 PARCEL-ID 29-081-0600.000	-00-00 63 WALBURN'S ADDITION 64 PT. 4' S SIDE C000.00A RES USE CODE 545 3,510 150 3,660 HOMESITE VALUE LISTED BELOW 3,510 150 3,660										
BLOOMFIELD, JASON M AND BETHAN Y R STAR MTG SERVICES PO BOX 200010 KENNESAW, GA 30156 OR 365 PG 271 PARCEL-ID 29-081-0700.000 08-23-05 TRNSF FROM 29-081-0700.000 ROBINSON, PHILLIP R. JR.	-00-00 65 WALBURN'S ADDITION C000.00A RES USE CODE 500 3,220 00 3,220										
ROBINSON, PHILLIP R. JR. & RAE-LYNN 517 WASHINGTON ST COAL GROVE, OHIO 45638 OR 365 PG 271 PARCEL-ID 29-081-0700.000 08-23-05 TRNSF TO 29-081-0700.000 BLOOMFIELD, JASON M AND B	-00-00 65 WALBURN'S ADDITION C000.00A RES USE CODE 500 00 00 00										
WAGNER, CHRISTOPHER & MARSHA 870 TWP RD 237 KITTS HILL, OHIO 45645 VOL 572 PG 554 PARCEL-ID 29-081-0800.000	-00-00 64 WALBURN'S ADDITION 40' N SIDE C000.00A RES USE CODE 510 2,930 10,880 13,810										
BLOOMFIELD, JASON M AND BETHAN Y R 028 C/O FIDELITY NAT'L TAX SERV. 3100NEW YORK DRIVE SUITE 100 PASADENA, CA 91107 OR 365 PG 271 PARCEL-ID 29-081-0900.000 08-23-05 TRNSF FROM 29-081-0900.000 ROBINSON, PHILLIP R. JR.	-00-00 66 WALBURN'S ADDITION C000.00A RES USE CODE 510 3,220 8,170 11,390 HOMESITE VALUE LISTED BELOW 3,220 8,170 11,390										
ROBINSON, PHILLIP R. JR. AND R AE-LYN 517 WASHINGTON ST COAL GROVE, OH 45638 OR 365 PG 271 PARCEL-ID 29-081-0900.000 08-23-05 TRNSF TO 29-081-0900.000 BLOOMFIELD, JASON M AND B	-00-00 66 WALBURN'S ADDITION C000.00A RES USE CODE 510 00 00 00										
MORGAN, DANNY JOE 106 LANE ST.	-00-00 67 WALBURN'S ADDITION C000.00A RES USE CODE 510										

TAX RATE 3[illegible]0
A/R RED FACTOR 07.2335
OTH RED FACTOR 06.1810

LAWRENCE
TAX DISTRICT 29-UPPER TWP-COAL GROVE CORP D.B.S.D.

GENERAL TAX LIST AND DUPLICATE OF REAL AND PUBLIC UTILITY PROPERTY
COUNTY REAL ESTATE TAXES AND SPECIAL ASSESSMENTS

01/11/06

TAX YEAR 2005
INTEREST RATE

OWNER'S NAME MAILING ADDRESS	DESCRIPTION			TAXES CHARGED	DECEMBER TAXES	PENALTY	JUNE TAXES	PENALTY	TOTAL DELINQUENT	C. D. DATE	MEMO
	LAND	IMPROVEMENTS	TOTAL VALUE								
COAL GROVE, OHIO 45638 VOL 619 PG 105 PARCEL-ID 29-081-1000.000	3,220	6,650	9,870								
MORGAN, DANNY JOE 106 LANE ST. COAL GROVE, OHIO 45638 OR 44 PG 611 PARCEL-ID 29-081-1100.000	-00-00 68 WALBURN'S ADDITION C000.00A RES USE CODE 510 3,220 5,780 9,000 HOMESITE VALUE LISTED BELOW 3,220 5,750 8,970										
BROCE, EDNA M. ET-AL C/O JANET LITTLE 107 IMPERIAL DR. GAHANNA, OHIO 43230-2443 VOL 584 PG 50 PARCEL-ID 29-081-1200.000 10-14-05 109.63	-00-00 69 WALBURN'S ADDITION C000.00A RES USE CODE 510 3,220 9,190 12,410										
NUTTER, TAMMY & STEVEN 509 WASHINGTON STREET COAL GROVE, OHIO 45638 OR 123 PG 130/132 PARCEL-ID 29-081-1300.000	-00-00 70 WALBURN'S ADDITION C000.00A RES USE CODE 510 3,220 34,130 37,350 HOMESITE VALUE LISTED BELOW 3,220 34,130 37,350										
CORVIN, EVA JEWELL 507 WASHINGTON ST. COAL GROVE, OHIO 45638 VOL 348 PG 432 PARCEL-ID 29-081-1400.000	-00-00 71 WALBURN'S ADDITION C000.00A RES USE CODE 510 3,220 6,780 10,000 HOMESITE VALUE LISTED BELOW 3,220 6,780 10,000										
GORE, VICKI S 503 WASHINGTON ST COAL GROVE, OH 45638 OR 317 PG 642 PARCEL-ID 29-081-1500.000	-00-00 72 & 73 WALBURNS ADDN 88' ON WASH ST X 88' ON CEM S C000.00A RES USE CODE 510 4,330 6,920 11,250 HOMESITE VALUE LISTED BELOW 4,330 6,920 11,250										
MARCUM, ERMAL & MAXINE 231 HAMILTON ST COAL GROVE, OHIO 45638 OR 361 PG 519 PARCEL-ID 29-081-1501.000 07-29-05 TRNSF FROM 29-081-1501.000 LYONS, CLYDE F JR & RITA	-00-00 72 & 73 WALBURNS ADDN MID 15' X 88' ONLY C000.00A RES USE CODE 500 890 00 890										
LYONS, CLYDE F JR & RITA K 417 HIGH STREET COAL GROVE, OHIO 45638 VOL 537 PG 593 PARCEL-ID 29-081-1501.000 07-29-05 TRNSF TO 29-081-1501.000 MARCUM, ERMAL & MAXINE	-00-00 72 & 73 WALBURNS ADDN MID 15' X 88' ONLY C000.00A RES USE CODE 500 00 00 00										
MARCUM, ERMAL & MAXINE 231 HAMILTON ST	-00-00 WALBURN'S ADDITION 72,73 44' ON CEM. ST. X 88' D										

TAX RATE 0
A/R RED FACTOR 07.2335
OTH RED FACTOR 06.1810

LAWRENCE
TAX DISTRICT 29-UPPER TWP-COAL GROVE CORP D.B.S.D.

GENERAL TAX LIST AND DUPLICATE OF REAL AND PUBLIC UTILITY PROPERTY
COUNTY REAL ESTATE TAXES AND SPECIAL ASSESSMENTS

01/11/06

TAX YEAR 2005
INTEREST RATE

OWNER'S NAME MAILING ADDRESS	DESCRIPTION			TAXES CHARGED	DECEMBER TAXES	PENALTY	JUNE TAXES	PENALTY	TOTAL DELINQUENT	C. D. DATE	MEMO
	LAND	IMPROVEMENTS	TOTAL VALUE								
COAL GROVE, OHIO 45638 OR 361 PG 515 PARCEL-ID 29-081-1600.000	N C000.00A	RES USE CODE 510									
	2,610	23,570	26,180								
07-29-05 TRNSF FROM 29-081-1600.000	LYONS, CLYDE F JR & RITA										
LYONS, CLYDE F JR & RITA K 417 HIGH STREET COAL GROVE, OHIO 45638 VOL 537 PG 593 PARCEL-ID 29-081-1600.000	-00-00 WALBURN'S ADDITION 72,73 44' ON CEM. ST. X 88' D N C000.00A	RES USE CODE 510									
	00	00	00								
07-29-05 TRNSF TO 29-081-1600.000	MARCUM, ERMAL & MAXINE										
MALONE, JOHN EDWARD & LAURA DAWN 418 HIGH ST. COAL GROVE, OH. 45638 VOL 522 PG 190 PARCEL-ID 29-081-1700.000	-00-00 WALBURN'S ADD. 74 E P T44' LONG AL.X80' CEM. 75E PT 4 C000.00A	RES USE CODE 510									
	3,320	12,850	16,170								
	HOMESITE VALUE LISTED BELOW										
	3,320	12,850	16,170								
HARTLEY, WILLIAM D. 1616 N. 2ND ST COAL GROVE, OHIO 45638 VOL 620 PG 754 PARCEL-ID 29-081-1800.000	-00-00 WALBURN'S ADD. 74 44' ON WASH. X 48' CEM.ST 75 36' O C000.00A	RES USE CODE 545									
	2,850	1,520	4,370								
	HOMESITE VALUE LISTED BELOW										
	2,850	1,520	4,370								
EASTERLING, STEVEN L. 417 WASHINGTON ST. COAL GROVE, OHIO 45638 VOL 621 PG 238 PARCEL-ID 29-082-0100.000	-00-00 75 WALBURN'S ADDITION S PT 8' ON WASH. ST X 76' ADJ . C000.00A	RES USE CODE 500									
	430	00	430								
EASTERLING, STEVEN L. 417 WASHINGTON ST. COAL GROVE, OHIO 45638 VOL 621 PG 238 PARCEL-ID 29-082-0200.000	-00-00 76 WALBURN'S ADDITION C000.00A	RES USE CODE 510									
	3,220	11,160	14,380								
	HOMESITE VALUE LISTED BELOW										
	3,220	11,160	14,380								
STORMES, OWEN DALE & JO ANN 415 WASHINGTON ST. COAL GROVE, OHIO 45638-0000 VOL 542 PG 612 PARCEL-ID 29-082-0300.000	-00-00 77 WALBURN'S ADDITION C000.00A	RES USE CODE 545									
	3,220	00	3,220								
BOGGS, LARRY F. & JANICE L. C/O LARRY F. & JANICE BOGGS 409 WASHINGTON ST. COAL GROVE, OHIO 45638 VOL 436 PG 411 PARCEL-ID 29-082-0400.000	78 WALBNS ADD W COR 3'WASH,SW PT STONE ALL,79PT, 80 WHOLE	RES USE CODE 510									
	7,020	13,390	20,410								
	HOMESITE VALUE LISTED BELOW										
	7,020	13,350	20,370								
JEFFERSONVILLE MISS. BAP. CHUR 101 CALVART ST.	-00-00 79 WALBURN'S ADDITION PT E COR.TRI. 8.40' ONLONG AL										

TAX RATE 0
A/R RED FACTOR 07.2335
OTH RED FACTOR 06.1810

LAWRENCE
TAX DISTRICT 29-UPPER TWP-COAL GROVE CORP D.B.S.D.

GENERAL TAX LIST AND DUPLICATE OF REAL AND PUBLIC UTILITY PROPERTY
COUNTY REAL ESTATE TAXES AND SPECIAL ASSESSMENTS

01/11/06

TAX YEAR 2005
INTEREST RATE

OWNER'S NAME MAILING ADDRESS	DESCRIPTION			TAXES CHARGED	DECEMBER TAXES	PENALTY	JUNE TAXES	PENALTY	TOTAL DELINQUENT	C. D. DATE	MEMO
	LAND	IMPROVEMENTS	TOTAL VALUE								
COAL GROVE, OHIO VOL 216 PG 287 PARCEL-ID 29-082-0500.000	. C000.00A	EXM USE CODE 685									
	2,720	1,390	4,110								
LYKINS, ANTHONY E. AND MILDRED A. 1538 S. 2ND STREEET IRONTON, OHIO 45638 OR 66 PG 712 PARCEL-ID 29-082-0600.000	-00-00 81 WALBURN'S ADDITION FRONT PT. 44'X85' C000.00A	RES USE CODE 510									
	2,540	9,560	12,100								
	HOMESITE VALUE LISTED BELOW										
	2,540	9,560	12,100								
LYKINS, ANTHONY E. AND MILDRED A. 1538 S. 2ND STREET IRONTON, OHIO 45638 OR 66 PG 712 PARCEL-ID 29-082-0700.000	-00-00 81 WALBURN'S ADDITION PT E END 44'X45' C000.00A	RES USE CODE 510									
	1,760	6,760	8,520								
WISE, RANDALL E. & DIANA L. 1000 CO RD 24 IRONTON, OH 45638 OR 257 PG 659 PARCEL-ID 29-082-0800.000	-00-00 82 WALBURN'S ADDITION C000.00A	RES USE CODE 500									
	3,220	00	3,220								
WISE, RANDALL E. & DIANA L. 1000 CO RD 24 IRONTON, OHIO 45638 OR 257 PG 657 PARCEL-ID 29-082-0900.000	-00-00 83 WALBURN'S ADDITION C000.00A	RES USE CODE 510									
	3,220	4,120	7,340								
	HOMESITE VALUE LISTED BELOW										
	3,220	4,080	7,300								
HARRISON, BONNIE I. & JUNIOR L IFE EST. CONNIE S.HARRISON REM 321 WASHINGTON ST. COAL GROVE, OHIO 45638 OR 306 PG 383 PARCEL-ID 29-082-1000.000	-00-00 84 WALBURN'S ADDITION 44' X 50' REAR C000.00A	RES USE CODE 510		7/12/05 life est Res to Junior & Bonnie F Harrison Rem: Connie S + Randy Lee Harrison							
	2,000	8,200	10,200								
	HOMESITE VALUE LISTED BELOW										
	2,000	7,950	9,950								
10-14-05 171.88											
HARRISON, BONNIE I. & JUNIOR L IFE EST. CONNIE S.HARRISON REM 321 WASHINGTON ST COAL GROVE, OHIO 45638 OR 306 PG 383 PARCEL-ID 29-082-1100.000	-00-00 84 WALBURN'S ADDITION 82' X 44' FRONT C000.00A	RES USE CODE 545									
	3,660	200	3,860	Same							
10-14-05 63.55											
HARRISON, BONNIE I. & JUNIOR L IFE EST. CONNIE S.HARRISON REM 321 WASHINGTON ST. COAL GROVE, OHIO 45638 OR 306 PG 383 PARCEL-ID 29-082-1200.000	-00-00 85 WALBURN'S ADDITION S1/2 50'X22' REAR C000.00A	RES USE CODE 500		SAme							
	1,190	00	1,190								
10-14-05 19.59											
HARRISON, BONNIE I. & JUNIOR L IFE EST. CONNIE S.HARRISON REM	-00-00 85 WALBURN'S ADDITION 82'X22' FRONT			SSAme							

29-082-130

BARRETT BROTHERS SPRINGFIELD, OH 1-800-322-7711

TAX RATE 0
A/R RED FACTOR 07.2335
OTH RED FACTOR 06.1810

LAWRENCE
TAX DISTRICT 29-UPPER TWP-COAL GROVE CORP D.B.S.D.

GENERAL TAX LIST AND DUPLICATE OF REAL AND PUBLIC UTILITY PROPERTY
COUNTY REAL ESTATE TAXES AND SPECIAL ASSESSMENTS

TAX YEAR 2005
INTEREST RATE
01/11/06 PAGE NO 6026

OWNER'S NAME MAILING ADDRESS	DESCRIPTION	LAND	IMPROVEMENTS	TOTAL VALUE	TAXES CHARGED	DECEMBER TAXES	PENALTY	JUNE TAXES	PENALTY	TOTAL DELINQUENT	C. D. DATE	MEMO
321 WASHINGTON ST. COAL GROVE, OHIO 45638 OR 306 PG 383 PARCEL-ID 29-082-1300.000 10-14-05 20.42	C000.00A RES USE CODE 500	1,240	00	1,240								
COOK, PEGGY D. 146 LOCUST ST. COAL GROVE, OHIO 45638 VOL 519 PG 541 PARCEL-ID 29-082-1400.000	-00-00 85 WALBURN'S ADDITION N1/2 C000.00A RES USE CODE 500	1,610	00	1,610								
COOK, PEGGY D. 146 LOCUST ST. COAL GROVE, OHIO 45638 VOL 519 PG 541 PARCEL-ID 29-082-1500.000	-00-00 86 WALBURN'S ADDITION C000.00A RES USE CODE 510	3,220	7,230	10,450								
PATTERSON, KATHERINE O. LIFE E ST. 313 WASHINGTON ST. COAL GROVE, OHIO 45638 VOL 631 PG 532 PARCEL-ID 29-082-1600.000	-00-00 87 WALBURN'S ADDITION LESS NW COR.TRI.5.25' ON WASH C000.00A RES USE CODE 510 HOMESITE VALUE LISTED BELOW	2,930 2,930	8,300 8,300	11,230 11,230	12-16-05 (George Rem int) Joseph Wayne Patterson —							
COOK, PEGGY D. 146 LOCUST ST. COAL GROVE, OHIO 45638 VOL 519 PG 541 PARCEL-ID 29-082-1700.000	-00-00 87 WALBURN'S ADDITION SW COR. TRI. 5.25' ON WASH. S T C000.00A RES USE CODE 500	220	00	220								
PATTERSON, KATHERINE O. LIFE E ST. 313 WASHINGTON ST. COAL GROVE, OHIO 45638 VOL 631 PG 532 PARCEL-ID 29-082-1800.000	-00-00 88 WALBURN'S ADDITION C000.00A RES USE CODE 510	3,220	3,510	6,730	12-16-05 (George Rem int) Joseph Wayne Patterson —							
MCCLAIN, THOMAS S. & CAROLYN 309 WASHINGTON ST. COAL GROVE, OHIO 45638 PARCEL-ID 29-083-0100.000	-00-00 89 WALBURN'S ADDITION C000.00A RES USE CODE 510 HOMESITE VALUE LISTED BELOW	3,220 3,220	11,140 10,930	14,360 14,150								
MCCLAIN, THOMAS S. & CAROLYN 309 WASHINGTON ST. COAL GROVE, OHIO 45638 VOL 524 PG 818 PARCEL-ID 29-083-0200.000	-00-00 90 WALBURN'S ADDITION C000.00A RES USE CODE 500	3,220	00	3,220								
~~SHUS~~, DONNA Schug 305 WASHINGTON ST.	-00-00 91 WALBURN'S ADDITION 92											

TAX RATE 0
A/R RED FACTOR 07.2335
OTH RED FACTOR 06.1810

LAWRENCE
TAX DISTRICT 29-UPPER TWP-COAL GROVE CORP D.B.S.D.

GENERAL TAX LIST AND DUPLICATE OF REAL AND PUBLIC UTILITY PROPERTY
COUNTY REAL ESTATE TAXES AND SPECIAL ASSESSMENTS

TAX YEAR 2005
INTEREST RATE
01/11/06 PAGE NO 6027

OWNER'S NAME MAILING ADDRESS	DESCRIPTION	LAND	IMPROVEMENTS	TOTAL VALUE	TAXES CHARGED	DECEMBER TAXES	PENALTY	JUNE TAXES	PENALTY	TOTAL DELINQUENT	C. D. DATE	MEMO
COAL GROVE, OHIO 45638 VOL 609 PG, 472 PARCEL-ID 29-083-0300.000	C000.00A RES USE CODE 510 HOMESITE VALUE LISTED BELOW	6,440 6,440	10,450 10,120	16,890 16,560	10/19/06 grantor re-signed Kathy Carol Harmon							
ELLIS, KAREN LYNN 301 WASHINGTON ST COAL GROVE, OHIO 45638 OR 125 PG 562 PARCEL-ID 29-083-0400.000	-00-00 93 WALBURN'S ADDITION W1/2 C000.00A RES USE CODE 510	2,240	10,420	12,660								
BLEVINS, LOWELL 234 1/2 HIGH ST COAL GROVE, OHIO 45638 VOL 608 PG 102 PARCEL-ID 29-083-0500.000	-00-00 93 WALBURN'S ADDITION E1/2 C000.00A RES USE CODE 510 HOMESITE VALUE LISTED BELOW	2,240 2,240	10,070 10,070	12,310 12,310								
BLEVINS, LOWELL K. 300 1/2 HIGH ST. COAL GROVE, OHIO 45638 VOL 545 PG 350 PARCEL-ID 29-083-0600.000	-00-00 94 WALBURN'S ADDITION C000.00A RES USE CODE 500	2,440	00	2,440								
BLEVINS, LOWELL K. 300 1/2 HIGH ST. COAL GROVE, OHIO 45638 VOL 545 PG 350 PARCEL-ID 29-083-0700.000	-00-00 95 WALBURN'S ADDITION C000.00A RES USE CODE 500	1,900	00	1,900								
HAMILTON, JEFFERY A. 160 HIGH ST COAL GROVE, OHIO 45638 OR 32 PG 261 PARCEL-ID 29-083-0800.000	-00-00 C WALBURN'S ADDITION N PT. 45' ON CEM. RD. C000.00A RES USE CODE 510 HOMESITE VALUE LISTED BELOW	2,800 2,800	13,550 13,550	16,350 16,350								
WISE, ALBERT E. & ALBERTA GAY 2542 S. 6TH ST. IRONTON, OH 45638 VOL494 PG 521 PARCEL-ID 29-083-0900.000 01-12-05 TRNSF TO 29-083-0900.000 PANCAKE, ROBERT A AND TER	-00-00 C WALBURN'S ADDITION S PT 122' ON CEM. RD. C000.00A RES USE CODE 510	00	00	00								
PANCAKE, ROBERT A AND TERESA G 172 2542 SO 6 ST IRONTON, OH 45638 OR 331 PG 656 PARCEL-ID 29-083-0900.000 01-12-05 TRNSF FROM 29-083-0900.000 WISE, ALBERT E. & ALBERTA	-00-00 C WALBURN'S ADDITION S PT 122' ON CEM. RD. C000.00A RES USE CODE 510 HOMESITE VALUE LISTED BELOW	2,370 2,370	7,160 7,160	9,530 9,530								
BLEVINS, LOWELL K. 300 1/2 HIGH ST.	-00-00 96 WALBURN'S ADDITION 97											

BARRETT BROTHERS SPRINGFIELD, OH 1-800-322-7711

TAX RATE [illegible]0
A/R RED FACTOR 07.2335
OTH RED FACTOR 06.1810

LAWRENCE
TAX DISTRICT 29-UPPER TWP-COAL GROVE CORP D.B.S.D.

GENERAL TAX LIST AND DUPLICATE OF REAL AND PUBLIC UTILITY PROPERTY
COUNTY REAL ESTATE TAXES AND SPECIAL ASSESSMENTS

01/11/06

TAX YEAR 2005
INTEREST RATE
PAGE NO 6028

OWNER'S NAME MAILING ADDRESS	DESCRIPTION			TAXES CHARGED	DECEMBER TAXES	PENALTY	JUNE TAXES	PENALTY	TOTAL DELINQUENT	C. D. DATE	MEMO
	LAND	IMPROVEMENTS	TOTAL VALUE								
COAL GROVE, OHIO 45638 VOL 545 PG 350 PARCEL-ID 29-083-1000.000	C000.00A 11,210	RES USE CODE 500 00	11,210								
WADDELL, BILL 308 WASHINGTON ST COAL GROVE, OHIO 45638 OR 44 PG 730 PARCEL-ID 29-083-1100.000	98, 99 WALBURN'S ADDITION 6,640 HOMESITE VALUE LISTED BELOW 6,640	COM USE CODE 401 21,790 10,900	28,430 17,540								
WADDELL, BILL AND ANGIE LIFE E ST. REM. CHAS. F. WADDELL ETAL 308 WASHINGTON ST. COAL GROVE, OHIO 45638 VOL 625 PG 282/284 PARCEL-ID 29-083-1100.001	100 WALBURNS ADD. 3,080	RES USE CODE 545 3,380	6,460								
CONLEY, DAVID & PAULA 545 ARGONNE ST COAL GROVE, OHIO 45638 VOL 581 PG 345 PARCEL-ID 29-083-1200.000	-00-00 101 WALBURN'S ADDITIO N C000.00A 3,220	RES USE CODE 510 9,510	12,730								
CONELY, DAVID & PAULA 545 ARGONNE ST COAL GROVE, OHIO 45638 VOL 581 PG 345 PARCEL-ID 29-083-1300.000	-00-00 102 WALBURN'S ADDITIO N C000.00A 3,220	RES USE CODE 510 7,670	10,890								
CONLEY, DAVID & PAULA 545 ARGONNE ST COAL GROVE, OHIO 45638 VOL 581 PG 345 PARCEL-ID 29-083-1400.000	-00-00 103 WALBURN'S ADDITIO N C000.00A 3,220	RES USE CODE 500 00	3,220								
WELCH, KENNETH O. 318 WASHINGTON ST. COAL GROVE, OHIO 45638 VOL 513 PG 11 PARCEL-ID 29-083-1500.000	-00-00 104 WALBURN'S ADDITIO N C000.00A 3,220 HOMESITE VALUE LISTED BELOW 3,220	RES USE CODE 510 2,150 2,150	5,370 5,370								
WELCH, KENNETH O. 318 WASHINGTON ST. COAL GROVE, OHIO 45638 VOL 513 PG 11 PARCEL-ID 29-083-1600.000	-00-00 105 WALBURN'S ADDITIO N C000.00A 3,220	RES USE CODE 500 00	3,220								
FIELDS, GLADYS E. AND MICHAEL E. FIELDS 402 WASHINGTON ST. COAL GROVE, OHIO 45638-2916 OR 106 PG 79 PARCEL-ID 29-083-1700.000	-00-00 106 WALBURN'S ADDITIO N C000.00A 3,220	RES USE CODE 500 00	3,220								

TAX RATE [illegible]0
A/R RED FACTOR 07.2335
OTH RED FACTOR 06.1810

LAWRENCE
TAX DISTRICT 29-UPPER TWP-COAL GROVE CORP D.B.S.D.

GENERAL TAX LIST AND DUPLICATE OF REAL AND PUBLIC UTILITY PROPERTY
COUNTY REAL ESTATE TAXES AND SPECIAL ASSESSMENTS

01/11/06

TAX YEAR 2005
INTEREST RATE
PAGE NO 6029

OWNER'S NAME MAILING ADDRESS	DESCRIPTION			TAXES CHARGED	DECEMBER TAXES	PENALTY	JUNE TAXES	PENALTY	TOTAL DELINQUENT	C. D. DATE	MEMO
	LAND	IMPROVEMENTS	TOTAL VALUE								
FIELDS, GLADYS E. AND MICHAEL E. FIELDS 402 WASHINGTON ST. COAL GROVE, OHIO 45638-2916 OR 106 PG 79 PARCEL-ID 29-083-1800.000	-00-00 107 WALBURN'S ADDITIO N C000.00A 3,220 HOMESITE VALUE LISTED BELOW 3,220	RES USE CODE 510 12,750 12,680	15,970 15,900								
FIELDS, GLADYS E. AND MICHAEL E. FIELDS 402 WASHINGTON ST. COAL GROVE, OHIO 45638-2916 OR 106 PG 79 PARCEL-ID 29-084-0100.000	-00-00 108 WALBURN'S ADDITIO N C000.00A 3,220	RES USE CODE 500 00	3,220								
KLAIBER, RUBY C/O RUBY CONKEL 406 WASHINGTON ST. IRONTON, OHIO 45638 VOL 523 PG 623 PARCEL-ID 29-084-0200.000	-00-00 109 WALBURN'S ADDITIO N C000.00A 3,220 HOMESITE VALUE LISTED BELOW 3,220	RES USE CODE 510 7,750 7,750	10,970 10,970								
JEFFERSONVILLE MISS. BAP. CHUR 101 CALVART ST. COAL GROVE, OHIO VOL 209 PG 191 PARCEL-ID 29-084-0300.000	110, 111, 112 WALBURN'S ADD LE SS 10' OF LOT 112 6,990	EXM USE CODE 685 69,560	76,550								
BUNDY, JAMES E. & HAZEL M. 414 WASHINGTON ST COAL GROVE, OHIO 45638 VOL 553 PG 206 PARCEL-ID 29-084-0300.001	LOT 112 WALBURN'S ADD 10' ON W ASHINGTON X 131' 720	RES USE CODE 500 00	720								
BUNDY, JAMES E. & HAZEL M. 414 WASHINGTON ST. COAL GROVE, OHIO 45638 VOL 364 PG 217 PARCEL-ID 29-084-0400.000	LOT 113 WALBURN'S ADD LESS 3' ON ALLEY 3,000 HOMESITE VALUE LISTED BELOW 3,000	RES USE CODE 510 7,880 7,880	10,880 10,880								
THE JEFFERSONVILLE MISSIONARY BAPTIST CHURCH 412 WASHINGTON ST COAL GROVE, OHIO 45638 VOL 553 PG 204 PARCEL-ID 29-084-0400.001	PT LOT 113 WALBURN'S ADD 3' ON ALLEY X 39' 60	EXM USE CODE 685 00	60								
BUNDY, JAMES E. AND HAZEL M. 414 WASHINGTON ST. COAL GROVE, OHIO 45638 VOL 423 PG 519 PARCEL-ID 29-084-0500.000	-00-00 114 WALBURN'S ADDITIO N C000.00A 3,220	RES USE CODE 500 00	3,220								
DANIEL, HAROLD L. AND MARGARET A. LIFE EST. 420 WASHINGTON ST.	115 WALBURN'S ADDITION	RES USE CODE 545									

BARRETT BROTHERS SPRINGFIELD, OH 1-800-322-7711

TAX RATE 0
A/R RED FACTOR 07.2335
OTH RED FACTOR 06.1810

LAWRENCE
TAX DISTRICT 29-UPPER TWP-COAL GROVE CORP D.B.S.D.

GENERAL TAX LIST AND DUPLICATE OF REAL AND PUBLIC UTILITY PROPERTY
COUNTY REAL ESTATE TAXES AND SPECIAL ASSESSMENTS

01/11/06

TAX YEAR 2005
INTEREST RATE
PAGE NO 6030

OWNER'S NAME MAILING ADDRESS	DESCRIPTION	LAND	IMPROVEMENTS	TOTAL VALUE	TAXES CHARGED	DECEMBER TAXES	PENALTY	JUNE TAXES	PENALTY	TOTAL DELINQUENT	C. D. DATE	MEMO
COAL GROVE, OHIO 45638 VOL 631 PG 263 PARCEL-ID 29-084-0600.000		3,220 HOMESITE VALUE LISTED BELOW 3,220	2,450	5,670 5,670								
WAGNER, DONNA 507 HIGH ST COAL GROVE, OHIO 45638 OR 117 PG 633 PARCEL-ID 29-084-0700.000	-00-00 117 WALBURN'S ADDITIO NS PT 67.66' ON HIGH ST. C000.00A RES USE CODE 510	2,930 HOMESITE VALUE LISTED BELOW 2,930	13,280	16,210 16,210								
BRUCE, GRETCHEN E. LIFE EST RE M SHANNON L. BRUCE 505 HIGH ST. COAL GROVE, OHIO 45638 VOL 602 PG 249 PARCEL-ID 29-084-0800.000	-00-00 117 WALBURN'S ADDITIO NN PT 102.78' ON HIGH C000.00A RES USE CODE 545	3,090 HOMESITE VALUE LISTED BELOW 3,090	580 330	3,670 3,420	Shannon L. Bruce 3/21/06		5/25/06 Donna Wagner					
MORGAN, JENNIFER M. 004 C/O LANDAMERICA TAX & FL SERV E. COAST PROCESSING DEPT P. O. BOX 875 OAKS, PA. 19456-9919 OR 263 PG 577 PARCEL-ID 29-084-0900.000	-00-00 118 WALBURN'S ADDITIO N C000.00A RES USE CODE 510	1,830 HOMESITE VALUE LISTED BELOW 1,830	11,730	13,560 13,560								
CONLEY, DAVID & PAULA 545 ARGONNE ST COAL GROVE, OHIO 45638 OR 256 PG 716 PARCEL-ID 29-084-1000.000	-00-00 119 WALBURN'S ADDITIO N C000.00A RES USE CODE 500	2,200	00	2,200								
CONLEY, DAVID & PAULA 545 ARGONNE ST COAL GROVE, OHIO 45638 OR 256 PG 716 PARCEL-ID 29-084-1100.000 12-22-05 100.00	-00-00 120 WALBURN'S ADDITIO N C000.00A RES USE CODE 510	2,370 HOMESITE VALUE LISTED BELOW 2,370	17,980	20,350 20,350								
JONES, JUDITH SHARON 517 HIGH ST. COAL GROVE, OHIO 45638 OR 40 PG 589 PARCEL-ID 29-084-1200.000	-00-00 121 WALBURN'S ADDITIO N C000.00A RES USE CODE 510	2,610 HOMESITE VALUE LISTED BELOW 2,610	30,800 29,720	33,410 32,330								
JONES, JUDITH SHARON 517 HIGH ST COAL GROVE, OHIO 45638 OR 40 PG 589 PARCEL-ID 29-084-1300.000	-00-00 122 WALBURN'S ADDITIO N C000.00A RES USE CODE 500	2,780	00	2,780								
JONES, JUDITH SHARON 517 HIGH STREET	-00-00 123 WALBURNS ADD LESS S 1/2											

TAX RATE 0
A/R RED FACTOR 07.2335
OTH RED FACTOR 06.1810

LAWRENCE
TAX DISTRICT 29-UPPER TWP-COAL GROVE CORP D.B.S.D.

GENERAL TAX LIST AND DUPLICATE OF REAL AND PUBLIC UTILITY PROPERTY
COUNTY REAL ESTATE TAXES AND SPECIAL ASSESSMENTS

01/11/06

TAX YEAR 2005
INTEREST RATE
PAGE NO 6031

OWNER'S NAME MAILING ADDRESS	DESCRIPTION	LAND	IMPROVEMENTS	TOTAL VALUE	TAXES CHARGED	DECEMBER TAXES	PENALTY	JUNE TAXES	PENALTY	TOTAL DELINQUENT	C. D. DATE	MEMO
COAL GROVE, OHIO 45638 OR 40 PG 589 PARCEL-ID 29-084-1400.000		650	RES USE CODE 599 2,950	3,600								
JONES, JOHN D 521 HIGH ST COAL GROVE, OHIO 45638 VOL 600 PG 677 PARCEL-ID 29-084-1400.001	-00-00 123 WALBURN'S ADDITION S 1/2 RES USE CODE 500	2,210	00	2,210								
JONES, JOHN D 521 HIGH ST COAL GROVE, OHIO 45638 VOL 600 PG 677 PARCEL-ID 29-084-1500.000	-00-00 124 WALBURN'S ADDITIO N C000.00A RES USE CODE 510	3,120 HOMESITE VALUE LISTED BELOW 3,120	42,140	45,260 45,260								
VILLAGE OF COAL GROVE PARCEL-ID 29-084-1510.000	-00-00 E PT CEMETERT ST FROM ALLEY TO HIGH ST C000.00A EXM USE CODE 640	110	00	110								
SHAFFER, ADREN AND JUDY 806 MARION PIKE COAL GROVE, OHIO 45638-000 VOL 611 PG 484 PARCEL-ID 29-084-1700.000	-00-00 1 MARY F. DEEGAN'S AD D C000.00A RES USE CODE 510	2,770 HOMESITE VALUE LISTED BELOW 2,770	9,770 9,700	12,540 12,470								
O'BRIEN, FERN & DAVID LAMB 804 MARION PIKE COAL GROVE, OHIO 45638 OR 80 PG 557 PARCEL-ID 29-084-1800.000	-00-00 2 MARY F. DEEGAN'S AD D C000.00A RES USE CODE 510	3,050 HOMESITE VALUE LISTED BELOW 3,050	15,950 10,840	19,000 13,890								
PATTERSON, PAMELA L. 52 ERVIN ST. IRONTON, OHIO 45638 VOL 540 PG84 PARCEL-ID 29-085-0100.000	-00-00 3 MARY F. DEEGAN'S AD D C000.00A RES USE CODE 510	3,050	8,770	11,820								
DAVIS, C VERNON AND CHARLENE LIFE EST 101 DUTEY DR. COAL GROVE, OHIO 45638 VOL 558 PG 767 PARCEL-ID 29-085-0200.000 01-18-05 TRNSF TO 29-085-0200.000 CARTMELL, LEONE J , PAMEL	-00-00 4 MARY F. DEEGAN'S AD D C000.00A RES USE CODE 510	00	00	00								
CARTMELL, LEONE J , PAMELA L G EE & VICKI S CHRISTIAN	-00-00 4 MARY F. DEEGAN'S AD D											

BARRETT BROTHERS SPRINGFIELD, OH 1-800-322-7711

TAX RATE 0
A/R RED FACTOR 07.2335
OTH RED FACTOR 06.1810

LAWRENCE
TAX DISTRICT 29-UPPER TWP-COAL GROVE CORP D.B.S.D.

GENERAL TAX LIST AND DUPLICATE OF REAL AND PUBLIC UTILITY PROPERTY
COUNTY REAL ESTATE TAXES AND SPECIAL ASSESSMENTS

01/11/06

TAX YEAR 2005
INTEREST RATE
PAGE NO 6032

OWNER'S NAME MAILING ADDRESS	DESCRIPTION			TAXES CHARGED	DECEMBER TAXES	PENALTY	JUNE TAXES	PENALTY	TOTAL DELINQUENT	C. D. DATE	MEMO
	LAND	IMPROVEMENTS	TOTAL VALUE								
106 ROSEBUD ST COAL GROVE, OH 45638 OR 332 PG 302 PARCEL-ID 29-085-0200.000	C000.00A	RES USE CODE 510									
	3,050	20,590	23,640								
	HOMESITE VALUE LISTED BELOW										
	3,050	20,590	23,640								
01-18-05 TRNSF FROM 29-085-0200.000 DAVIS, C VERNON AND CHAR											
BATEMAN, JOHN DAVID & BEVERLY R. 130 NORTH ST. COAL GROVE, OHIO 45638 VOL 486 PG 327 PARCEL-ID 29-085-0300.000	-00-00 5 MARY F. DEEGAN'S AD D										
	C000.00A	RES USE CODE 510									
	3,330	7,330	10,660								
STEWART, AARON BRENT 203 DUTEY DR COAL GROVE, OH 45638 OR 266 PG 767 PARCEL-ID 29-085-0400.000	-00-00 6 MARY F. DEEGAN'S AD D										
	C000.00A	RES USE CODE 510									
	3,360	9,250	12,610								
	HOMESITE VALUE LISTED BELOW										
	3,360	9,250	12,610								
STEWART, AARON BRENT 203 DUTEY DR COAL GROVE, OH 45638 OR 266 PG 767 PARCEL-ID 29-085-0500.000	-00-00 7 MARY F. DEEGAN'S AD D										
	C000.00A	RES USE CODE 599									
	3,360	1,550	4,910								
CRANK, TONI 209 DUTEY DR COAL GROVE, OHIO 45638 OR 218 PG 442 PARCEL-ID 29-085-0600.000	-00-00 8 MARY F. DEEGAN'S AD D										
	C000.00A	RES USE CODE 500									
	840	00	840								
CRANK, TONI 209 DUTEY DR COAL GROVE, OHIO 45638 OR 218 PG 442 PARCEL-ID 29-085-0700.000	-00-00 9 MARY F. DEEGAN'S AD D										
	C000.00A	RES USE CODE 510									
	3,360	6,840	10,200								
	HOMESITE VALUE LISTED BELOW										
	3,360	6,840	10,200								
TRAVIS, ESTILL & BETTY 213 DUTEY DR COAL GROVE, OHIO 45638 VOL 587 PG 54 PARCEL-ID 29-085-0800.000	-00-00 10 M. F. DEEGAN'S ADD .										
	C000.00A	RES USE CODE 500									
	3,330	00	3,330								
TRAVIS, ESTILL & BETTY 213 DUTEY DR COAL GROVE, OHIO 45638 VOL 587 PG 54 PARCEL-ID 29-085-0900.000	-00-00 11 M. F. DEEGAN'S ADD .										
	C000.00A	RES USE CODE 545									
	3,330	500	3,830								
TRAVIS, ESTILL & BETTY 213 DUTEY DR	-00-00 12 M. F. DEEGAN'S ADD .										

2/10/06
John W McCluskey Jr &
Virginia M

TAX RATE 0
A/R RED FACTOR 07.2335
OTH RED FACTOR 06.1810

LAWRENCE
TAX DISTRICT 29-UPPER TWP-COAL GROVE CORP D.B.S.D.

GENERAL TAX LIST AND DUPLICATE OF REAL AND PUBLIC UTILITY PROPERTY
COUNTY REAL ESTATE TAXES AND SPECIAL ASSESSMENTS

01/11/06

TAX YEAR 2005
INTEREST RATE
PAGE NO 6033

OWNER'S NAME MAILING ADDRESS	DESCRIPTION			TAXES CHARGED	DECEMBER TAXES	PENALTY	JUNE TAXES	PENALTY	TOTAL DELINQUENT	C. D. DATE	MEMO
	LAND	IMPROVEMENTS	TOTAL VALUE								
COAL GROVE, OHIO 45638 PARCEL-ID 29-085-1000.000	C000.00A	RES USE CODE 500									
	3,330	00	3,330								
TRAVIS, ESTILL & BETTY 213 DUTEY DR COAL GROVE, OHIO 45638 VOL 587 PG 54 PARCEL-ID 29-085-1100.000	-00-00 13 M. F. DEEGAN'S ADD .										
	C000.00A	RES USE CODE 599									
	3,330	2,930	6,260								
CARPENTER, LARRY D. & PEARL 214 DUTEY DR. COAL GROVE 45638 VOL 439 PG 452 PARCEL-ID 29-085-1200.000	-00-00 14 M. F. DEEGAN'S ADD .										
	C000.00A	RES USE CODE 510									
	3,660	21,950	25,610								
	HOMESITE VALUE LISTED BELOW										
	3,660	21,950	25,610								
CARPENTER, LARRY D. & PEARL 214 DUTEY DR. COAL GROVE, OHIO 45638 VOL 439 PG 453 PARCEL-ID 29-085-1300.000	-00-00 15 M. F. DEEGAN'S ADD .										
	C000.00A	RES USE CODE 500									
	1,830	00	1,830								
CARPENTER, LARRY D. & PEARL 214 DUTEY DR. COAL GROVE, OHIO 45638 VOL 439 PG 452 PARCEL-ID 29-085-1400.000	-00-00 16 M. F. DEEGAN'S ADD .										
	C000.00A	RES USE CODE 500									
	1,830	00	1,830								
CREATING HOUSING OPPURTUNITIES IN A COMMUNITY ENVIRONMENT LAW CO. OF MR/DD 208 MARION PIKE COAL GROVE, OHIO 45638 VOL 575 PG 609 PARCEL-ID 29-085-1500.000	-00-00 17 M. F. DEEGAN'S ADD .										
	C000.00A	EXM USE CODE 620									
	1,400	6,530	7,930								
CREATING HOUSING OPPURTUNITIES IN A COMMUNITY ENVIRONMENT LAW OF MRDD 604 CARLTON DAVIDSON LANE COAL GROVE, OH 45638 ASSESSMENT ONLY PARCEL-ID 29-085-1500.555	ASSESSMENT ONLY										
		COM USE CODE 410									
	00	00	00								
ROBINSON, KEITH O. & DEBRA L. 204 DUTEY DR COAL GROVE, OHIO 45638 VOL 637 PG 671 PARCEL-ID 29-085-1600.000	-00-00 18 M. F. DEEGAN'S ADD .										
	C000.00A	RES USE CODE 510									
	3,660	10,500	14,160								
	HOMESITE VALUE LISTED BELOW										
	3,660	10,500	14,160								
ROBINSON, KEITH O. & DEBRA L. 204 DUTEY DR COAL GROVE, OHIO 45638 VOL 637 PG 671	-00-00 19 M. F. DEEGAN'S ADD .S1/2										
	C000.00A	RES USE CODE 500									

BARRETT BROTHERS SPRINGFIELD, OH 1-800-322-7711

TAX RATE 0
A/R RED FACTOR 07.2335
OTH RED FACTOR 06.1810

LAWRENCE
TAX DISTRICT 29-UPPER TWP-COAL GROVE CORP D.B.S.D.

GENERAL TAX LIST AND DUPLICATE OF REAL AND PUBLIC UTILITY PROPERTY
COUNTY REAL ESTATE TAXES AND SPECIAL ASSESSMENTS

TAX YEAR 2005
INTEREST RATE
01/11/06 PAGE NO 6034

OWNER'S NAME MAILING ADDRESS	DESCRIPTION			TAXES CHARGED	DECEMBER TAXES	PENALTY	JUNE TAXES	PENALTY	TOTAL DELINQUENT	C. D. DATE	MEMO
	LAND	IMPROVEMENTS	TOTAL VALUE								
PARCEL-ID 29-085-1700.000	2,760	00	2,760								
DUTEY, RAY T. & LAURA J. 200 DUTEY DR COAL GROVE, OHIO 45638 VOL 548 PG 374	-00-00 19 M. F. DEEGAN'S ADD .N1/2 C000.00A RES USE CODE 500										
PARCEL-ID 29-085-1800.000	2,760	00	2,760								
DUTEY, RAY T. & LAURA J. 200 DUTEY DR COAL GROVE, OHIO 45638 VOL 548 PG 374	-00-00 20 M. F. DEEGAN'S ADD . C000.00A RES USE CODE 510										
PARCEL-ID 29-086-0100.000	4,160 HOMESITE VALUE LISTED BELOW 4,160	20,730 20,590	24,890 24,750								
WEBB, KENNETH F. & NANCY RUTH 216 ORCHARD ST COAL GROVE, OHIO 45638 VOL 447 PG 106	-00-00 21 M. F. DEEGAN'S ADD . C000.00A RES USE CODE 500										
PARCEL-ID 29-086-0200.000	2,660	00	2,660								
WEBB, KENNETH F. & NANCY RUTH 216 ORCHARD ST COAL GROVE, OHIO 45638 VOL 447 PG 106	-00-00 22 M. F. DEEGAN'S ADD . C000.00A RES USE CODE 500										
PARCEL-ID 29-086-0300.000	2,620	00	2,620								
WEBB, KENNETH F. & NANCY RUTH 216 ORCHARD ST COAL GROVE, OHIO 45638	-00-00 23 M. F. DEEGAN'S ADD . C000.00A RES USE CODE 510										
PARCEL-ID 29-086-0400.000	2,540 HOMESITE VALUE LISTED BELOW 2,540	4,430 4,430	6,970 6,970								
WEBB, KENNETH F. & NANCY RUTH 216 ORCHARD ST. COAL GROVE, OHIO 45638	-00-00 24 M. F. DEEGAN'S ADD . C000.00A RES USE CODE 500										
PARCEL-ID 29-086-0500.000	2,500	00	2,500								
WEBB, KENNETH RANDALL 212 ORCHARD ST COAL GROVE, OH 45638 VOL 636 PG 227	-00-00 25 M. F. DEEGAN'S ADD . C000.00A RES USE CODE 500										
PARCEL-ID 29-086-0600.000	2,430	00	2,430								
WEBB, KENNETH RANDALL 212 ORCHARD ST COAL GROVE, OH 45638 VOL 636 PG 227	-00-00 26 M. F. DEEGAN'S ADD . C000.00A RES USE CODE 510										
PARCEL-ID 29-086-0700.000	2,540 HOMESITE VALUE LISTED BELOW 2,540	8,160 8,160	10,700 10,700								

TAX RATE 0
A/R RED FACTOR 07.2335
OTH RED FACTOR 06.1810

LAWRENCE
TAX DISTRICT 29-UPPER TWP-COAL GROVE CORP D.B.S.D.

GENERAL TAX LIST AND DUPLICATE OF REAL AND PUBLIC UTILITY PROPERTY
COUNTY REAL ESTATE TAXES AND SPECIAL ASSESSMENTS

TAX YEAR 2005
INTEREST RATE
01/11/06 PAGE NO 6035

OWNER'S NAME MAILING ADDRESS	DESCRIPTION			TAXES CHARGED	DECEMBER TAXES	PENALTY	JUNE TAXES	PENALTY	TOTAL DELINQUENT	C. D. DATE	MEMO
	LAND	IMPROVEMENTS	TOTAL VALUE								
WEBB, KENNETH RANDALL 212 ORCHARD ST COAL GROVE, OH 45638 VOL 636 PG 227	-00-00 27 M. F. DEEGAN'S ADD .28 SE1/2 C000.00A RES USE CODE 500										
PARCEL-ID 29-086-0800.000	4,670	00	4,670								
BLEVINS, LOWELL K. 300 1/2 HIGH ST. COAL GROVE, OHIO 45638 VOL 523 PG 249	-00-00 28 M. F. DEEGAN'S ADD .NW1/2 29 WHOL E C000.00A RES USE CODE 500			8/30/06							
PARCEL-ID 29-086-0900.000	4,760	00	4,760	Eric Craig							
BLEVINS, LOWELL K. 300 1/2 HIGH ST. COAL GROVE, OHIO 45638 VOL 523 PG 249	-00-00 30 M. F. DEEGAN'S ADD . C000.00A RES USE CODE 510			Done							
PARCEL-ID 29-086-1000.000	3,470 HOMESITE VALUE LISTED BELOW 3,470	3,260 3,260	6,730 6,730								
ABRAMS, DAVID S. 213 ORCHARD ST COAL GROVE, OH 45638 OR 37 PG 584	-00-00 31 M. F. DEEGAN'S ADD .32 C000.00A RES USE CODE 545										
PARCEL-ID 29-086-1100.000	6,740 HOMESITE VALUE LISTED BELOW 6,740	280 120	7,020 6,860								
MUCHE, CATHY A. 221 ORCHARD ST COAL GROVE, OHIO 45638 VOL 535 PG 363	-00-00 33 M. F. DEEGAN'S ADD . C000.00A RES USE CODE 500										
PARCEL-ID 29-086-1200.000	1,200 HOMESITE VALUE LISTED BELOW 1,200	00 00	1,200 1,200								
MUCHE, CATHY A. 221 ORCHARD ST COAL GROVE, OHIO 45638 VOL 535 PG 363	-00-00 34 M. F. DEEGAN'S ADD . C000.00A RES USE CODE 500										
PARCEL-ID 29-086-1300.000	1,200	00	1,200								
MUCHE, LARRY E. AND CATHY 221 ORCHARD ST. COAL GROVE, OHIO 45638 VOL 406 PG 265	-00-00 35 M. F. DEEGAN'S ADD . C000.00A RES USE CODE 510										
PARCEL-ID 29-086-1400.000	3,920 HOMESITE VALUE LISTED BELOW 3,920	6,130 6,130	10,050 10,050								
MUCHE, LARRY E. & CATHY 221 ORCHARD ST. COAL GROVE, OH 45638 VOL 406 PG 265	-00-00 36 M. F. DEEGAN'S ADD . C000.00A RES USE CODE 500										
PARCEL-ID 29-086-1500.000	3,430	00	3,430								
LARGE, DAVID D. & JUDY A. 2965 ST RT 243	-00-00 37 M. F. DEEGAN'S ADD .										

BARRETT BROTHERS SPRINGFIELD, OH 1-800-322-7711

TAX RATE 0
A/R RED FACTOR 07.2335
OTH RED FACTOR 06.1810

LAWRENCE
TAX DISTRICT 29-UPPER TWP-COAL GROVE CORP D.B.S.D.

GENERAL TAX LIST AND DUPLICATE OF REAL AND PUBLIC UTILITY PROPERTY
COUNTY REAL ESTATE TAXES AND SPECIAL ASSESSMENTS

TAX YEAR 2005
INTEREST RATE
01/11/06 PAGE NO 6036

OWNER'S NAME MAILING ADDRESS	DESCRIPTION			TAXES CHARGED	DECEMBER TAXES	PENALTY	JUNE TAXES	PENALTY	TOTAL DELINQUENT	C. D. DATE	MEMO
	LAND	IMPROVEMENTS	TOTAL VALUE								
IRONTON, OHIO 45638 VOL 589 PG 163 PARCEL-ID 29-086-1600.000	C000.00A 3,300	RES USE CODE 500 00	3,300								
LARGE, DAVID C & JUDY A 3965 ST RT 243 IRONTON, OHIO 45638 VOL 589 PG 163 PARCEL-ID 29-086-1700.000	-00-00 38 M. F. DEEGAN'S ADD C000.00A 3,610	RES USE CODE 510 17,820	21,430								
HIERONIMUS, ROY THOMAS & LINDA S. 231 ORCHARD ST. COAL GROVE, OHIO 45638 VOL 615 PG 578 PARCEL-ID 29-086-1800.000	-00-00 39 M. F. DEEGAN'S ADD C000.00A 3,690 HOMESITE VALUE LISTED BELOW 3,690	RES USE CODE 545 00 00	3,690 3,690								
HIERONIMUS, ROY THOMAS & LINDA S. 231 ORCHARD ST. IRONTON, OHIO 45638 VOL 615 PG 578 PARCEL-ID 29-087-0100.000	-00-00 40 M. F. DEEGAN'S ADD .PT. 14' E SIDE C000.00A 1,100	RES USE CODE 500 00	1,100								
ROACH, LILLIAN D. 233 ORCHARD ST. COAL GROVE, OHIO 45638 OR 134 PG 663 PARCEL-ID 29-087-0200.000	-00-00 40 M. F. DEEGAN'S ADD .LESS 14' E SIDE C000.00A 2,490 HOMESITE VALUE LISTED BELOW 2,490	RES USE CODE 510 9,850 9,850	12,340 12,340								
ROACH, LILLIAN D. 233 ORCHARD ST. COAL GROVE, OHIO 45638 OR 134 PG 663 PARCEL-ID 29-087-0300.000	-00-00 41 M. F. DEEGAN'S ADD C000.00A 3,700	RES USE CODE 500 00	3,700								
MAYNARD, JOHN SR. & JOAN 241 ORCHARD ST COAL GROVE, OHIO 45638 VOL 613 PG 263 PARCEL-ID 29-087-0400.000	-00-00 42 M. F. DEEGAN'S ADD C000.00A 4,820	RES USE CODE 500 00	4,820								
MAYNARD, JOHN SR. & JOAN 241 ORCHARD ST COAL GROVE, OHIO 45638 VOL 613 PG 263 PARCEL-ID 29-087-0500.000	-00-00 43 M. F. DEEGAN'S ADD C000.00A 5,410 HOMESITE VALUE LISTED BELOW 5,410	RES USE CODE 510 7,060 7,060	12,470 12,470								
WALDEN, SHIRLEY F. 415 LANE STREET COAL GROVE, OHIO 45638 VOL 512 PG 564 PARCEL-ID 29-087-0600.000	-00-00 44 M. F. DEEGAN'S ADD .LESS 128' HIGH X 100 X80 X 10 2 C000.00A 5,920	RES USE CODE 510 12,770	18,690								

TAX RATE 0
A/R RED FACTOR 07.2335
OTH RED FACTOR 06.1810

LAWRENCE
TAX DISTRICT 29-UPPER TWP-COAL GROVE CORP D.B.S.D.

GENERAL TAX LIST AND DUPLICATE OF REAL AND PUBLIC UTILITY PROPERTY
COUNTY REAL ESTATE TAXES AND SPECIAL ASSESSMENTS

TAX YEAR 2005
INTEREST RATE
01/11/06 PAGE NO 6037

OWNER'S NAME MAILING ADDRESS	DESCRIPTION			TAXES CHARGED	DECEMBER TAXES	PENALTY	JUNE TAXES	PENALTY	TOTAL DELINQUENT	C. D. DATE	MEMO
	LAND	IMPROVEMENTS	TOTAL VALUE								
	HOMESITE VALUE LISTED BELOW 5,920	12,770	18,690								
MARKINS, GLEN R & LORETTA G 418 LANE ST COAL GROVE, OHIO 45638 VOL 498 PG 459 PARCEL-ID 29-087-0700.000	-00-00 44 M. F. DEEGAN'S ADD .138' HIGH X 100 X 80 X102 C000.00A 5,190	RES USE CODE 500 00	5,190	1/5/07 Glenn R Markins							
FRECKA, VICKI K. 413 LANE ST. COAL GROVE, OHIO 45638 VOL 573 PG 613 PARCEL-ID 29-087-0800.000	45 M. F. DEEGAN'S ADD E PT 4,120	RES USE CODE 500 00	4,120								
MCKNIGHT, ANTHONY 810 MARION PIKE COAL GROVE, CH 45638 OR 221 PG 419 PARCEL-ID 29-087-0801.000 12-14-05 687.37	-00-00 45 MARY F. DEAGONS AD DW PT. C000.00A 11,310	RES USE CODE 540 8,570	19,880								
SHARP, JAMES R. & LULA M. 722 MARION PIKE COAL GROVE, OHIO 45638 VOL 611 PG 47 PARCEL-ID 29-087-0900.000	-00-00 46 M F DEEGANS W PT LESS 110 HIGH ST C000.00A 9,310 HOMESITE VALUE LISTED BELOW 9,310	RES USE CODE 510 8,450 8,450	17,760 17,760								
CUNNINGHAM, PAUL 724 MARION PIKE COAL GROVE, OHIO 45638 OR 85 PG 480 PARCEL-ID 29-087-0901.000	-00-00 46 M.F. DEEGAN'S ADD LESS 110' HIGH ST. E. PT. C000.00A 8,520 HOMESITE VALUE LISTED BELOW 8,520	RES USE CODE 510 20,670 20,670	29,190 29,190								
MCKNIGHT, ANTHONY 810 MARION PIKE COAL GROVE, CH 45638 OR 221 PG 419 PARCEL-ID 29-087-1000.000 12-14-05 146.24	-00-00 46 M. F. DEEGAN'S ADD .110' ON HIGH ST. C000.00A 4,230	RES USE CODE 500 00	4,230								
HUMPHREY, NEAL T. TURSTEE 101 OAKWOOD DR. COAL GROVE., OHIO 45638 VOL 479 PG 293 PARCEL-ID 29-087-1100.000	-00-00 46 M. F. DEEGAN'S ADD .PT. C000.00A 1,640	RES USE CODE 510 5,100	6,740								
FRASHIER, RAYMOND & CATHY 104 SUNSET DR COAL GROVE, OHIO 45638 OR 213 PG 397 PARCEL-ID 29-087-1200.000	-00-00 47 M. F. DEEGAN'S ADD C000.00A 2,500 HOMESITE VALUE LISTED BELOW 2,500	RES USE CODE 510 6,540 6,540	9,040 9,040								

BARRETT BROTHERS SPRINGFIELD, OH 1-800-322-7711

TAX RATE 0
A/R RED FACTOR 07.2335
OTH RED FACTOR 06.1810

LAWRENCE
TAX DISTRICT 29-UPPER TWP-COAL GROVE CORP D.B.S.D.

GENERAL TAX LIST AND DUPLICATE OF REAL AND PUBLIC UTILITY PROPERTY
COUNTY REAL ESTATE TAXES AND SPECIAL ASSESSMENTS

01/11/06

TAX YEAR 2005
INTEREST RATE
PAGE NO 6038

OWNER'S NAME MAILING ADDRESS	DESCRIPTION			TAXES CHARGED	DECEMBER TAXES	PENALTY	JUNE TAXES	PENALTY	TOTAL DELINQUENT	C. D. DATE	MEMO
	LAND	IMPROVEMENTS	TOTAL VALUE								
MYERS, STELLA L. & LLOYD EARL C/O LLOYD EARL MYERS 22082 ST RT 775 SCOTTOWN, OHIO 45678 VOL 460 PG 113 PARCEL-ID 29-087-1300.000	-00-00 48 M. F. DEEGAN'S ADD C000.00A RES USE CODE 500 2,500 00 2,500										
MYERS, STELLA L. & LLOYD EARL C/O LLOYD EARL MYERS 22082 ST RT 775 SCOTTOWN, OHIO 45678 VOL 460 PG 113 PARCEL-ID 29-087-1400.000	-00-00 49 M. F. DEEGAN'S ADD C000.00A RES USE CODE 500 2,770 00 2,770										
MYERS, STELLA L. & LLOYD EARL C/O LLOYD EARL MYERS 22082 ST RT 775 SCOTTOWN, OHIO 45678 VOL 460 PG 113 PARCEL-ID 29-087-1500.000	-00-00 50 M. F. DEEGAN'S ADD C000.00A RES USE CODE 510 3,080 6,790 9,870 HOMESITE VALUE LISTED BELOW 3,080 6,770 9,850										
FORREST, THERESA Y. ETAL 740 MARION PIKE COAL GROVE, OHIO 45638 VOL 632 P G692 PARCEL-ID 29-087-1600.000	-00-00 51 M. F. DEEGAN'S ADD .52 LESS 70' HY. X 120 ON COAL C000.00A RES USE CODE 510 6,620 7,950 14,570 HOMESITE VALUE LISTED BELOW 6,620 7,490 14,110										
MOORE, WILLIAM R. AND CHRISTIE NNE L. 744 MARION PIKE COAL GROVE, OHIO 45638 OR 292 PG 703 PARCEL-ID 29-087-1700.000	-00-00 52 M. F. DEEGAN'S ADD .PT. 70' HY.X120 ON COAL ST C000.00A RES USE CODE 510 4,850 7,020 11,870 HOMESITE VALUE LISTED BELOW 4,850 7,020 11,870										
WEBB, KENNETH F. & NANCY RUTH 216 ORCHARD ST COAL GROVE, OHIO 45638 PARCEL-ID 29-087-1800.000	-00-00 A M. F. DEEGAN'S ADD. C000.00A RES USE CODE 500 790 00 790										
THOMAS, PAULINE LIFE EST JANET R. MATNEY REM. 947 MARION PIKE COAL GROVE, OHIO 45638 OR 115 PG 745 PARCEL-ID 29-088-0200.000	-00-00 1 PAT MCCANN'S ADD. E1/2 C000.00A RES USE CODE 510 1,330 10,150 11,480 HOMESITE VALUE LISTED BELOW 1,330 10,150 11,480										
BLANKENSHIP, EMMA M. LIFE EST 2610 S. 7TH ST. IRONTON, OHIO 45638 VOL 570 PG 262-265 PARCEL-ID 29-088-0300.000	-00-00 1 PAT MCCANN'S ADD. CENTRAL 1/3 C000.00A RES USE CODE 510 1,850 11,120 12,970 HOMESITE VALUE LISTED BELOW 1,850 11,120 12,970										
BRYANT, IRA & THELMA K.	-00-00 1 PAT MCCANN'S ADD.										

TAX RATE 0
A/R RED FACTOR 07.2335
OTH RED FACTOR 06.1810

LAWRENCE
TAX DISTRICT 29-UPPER TWP-COAL GROVE CORP D.B.S.D.

GENERAL TAX LIST AND DUPLICATE OF REAL AND PUBLIC UTILITY PROPERTY
COUNTY REAL ESTATE TAXES AND SPECIAL ASSESSMENTS

01/11/06

TAX YEAR 2005
INTEREST RATE
PAGE NO 6039

OWNER'S NAME MAILING ADDRESS	DESCRIPTION			TAXES CHARGED	DECEMBER TAXES	PENALTY	JUNE TAXES	PENALTY	TOTAL DELINQUENT	C. D. DATE	MEMO
	LAND	IMPROVEMENTS	TOTAL VALUE								
941 MARION PIKE COAL GROVE, OHIO 45638-000 OR 36 PG 669 PARCEL-ID 29-088-0400.000	W1/3 C000.00A RES USE CODE 510 1,810 8,230 10,040 HOMESITE VALUE LISTED BELOW 1,810 8,230 10,040										
BLANKENSHIP, EMMA M. LIFE EST 2610 S. 7TH ST. IRONTON, OHIO 45638 VOL 570 PG 262-265 PARCEL-ID 29-088-0500.000	2 PAT MCCANN'S ADD. LESS 10' RES USE CODE 500 5,850 00 5,850										
BRYANT, IRA & THELMA K. 941 MARION PIKE COAL GROVE, OHIO 45638-0000 OR 36 PG 669 PARCEL-ID 29-088-0600.000	2 PAT MCCANN'S ADD 10' RES USE CODE 500 500 00 500										
SCHERER, MARJORIE I. LIFE EST. , REM CHARLES SCHERER 119 DILLON ST. COAL GROVE, OHIO OR 37 PG 360 PARCEL-ID 29-088-0700.000	-00-00 3 PAT MCCANN'S ADD. C000.00A RES USE CODE 510 2,190 8,870 11,060 HOMESITE VALUE LISTED BELOW 2,190 8,760 10,950										
SCHERER, MARJORIE I. LIFE EST. , REM CHARLES SCHERER 119 DILLON ST. COAL GROVE, OHIO OR 37 PG 360 PARCEL-ID 29-088-0800.000	-00-00 4 PAT MCCANN'S ADD. 5 C000.00A RES USE CODE 500 4,890 00 4,890										
MASSIE, ROBIN D. AND RYAN E. 103 CARRICO DRIVE COAL GROVE, OHIO 45638-000 OR 36 PG 68 PARCEL-ID 29-088-0900.000 12-14-05 449.11	-00-00 12 & 13 PAT MCCANNS ADDITION C000.00A RES USE CODE 510 7,310 18,310 25,620 HOMESITE VALUE LISTED BELOW 7,310 17,890 25,200										
SCHERER, MARJORIE I. LIFE EST. , REM CHARLES SCHERER 119 DILLON ST. COAL GROVE, OHIO 45638-0000 OR 37 PG 360 PARCEL-ID 29-088-0901.000	-00-00 6 PAT MCCANNS ADD C000.00A RES USE CODE 500 2,360 00 2,360										
SCHERER, MARJORIE I. LIFE EST. , REM CHARLES SCHERER 119 DILLON ST. COAL GROVE, OHIO 45638-0000 OR 37 PG 360 PARCEL-ID 29-088-0902.000	-00-00 7 8 9 PAT MCCANNS ADD C000.00A RES USE CODE 500 7,000 00 7,000										
HALL, LINDA PO BOX 261 IRONTON, OH 45638 VOL 625 PG 368 PARCEL-ID 29-088-1000.000	-00-00 10 PAT MCCANN'S ADD. 11 C000.00A RES USE CODE 500 1,470 00 1,470										

BARRETT BROTHERS SPRINGFIELD, OH 1-800-322-7711

TAX RATE 0
A/R RED FACTOR 07.2335
OTH RED FACTOR 06.1810

LAWRENCE
TAX DISTRICT 29-UPPER TWP-COAL GROVE CORP D.B.S.D.

GENERAL TAX LIST AND DUPLICATE OF REAL AND PUBLIC UTILITY PROPERTY
COUNTY REAL ESTATE TAXES AND SPECIAL ASSESSMENTS

TAX YEAR 2005
01/11/06 INTEREST RATE
PAGE NO 6040

OWNER'S NAME MAILING ADDRESS	DESCRIPTION			TAXES CHARGED	DECEMBER TAXES	PENALTY	JUNE TAXES	PENALTY	TOTAL DELINQUENT	C. D. DATE	MEMO
	LAND	IMPROVEMENTS	TOTAL VALUE								
MCCANN, CLARA L. 116 PATRICK ST COAL GROVE, OHIO 45638 VOL 584 PG 612 PARCEL-ID 29-088-1100.000	-00-00 14 PAT MCCANNS ADD & 15 & 16 WHOLE C000.00A RES USE CODE 510 5,820 16,270 22,090 HOMESITE VALUE LISTED BELOW 3,260 16,270 19,530										
DEAN, ANDREW CURTIS 004 C/O LANDAMERICA TAX & FL SERV E. COAST PROCESSING DEPT P. O. BOX 875 OAKS, PA. 19456-9919 OR 282 PG 273 PARCEL-ID 29-088-1300.000 08-10-05 TRNSF TO 29-088-1300.000 GREENE, MICHELLE D , DANN	-00-00 17 PAT MCCANN'S ADD. C000.00A RES USE CODE 510 00 00 00										
GREENE, MICHELLE D , DANNY E , AND PEGGY 004 C/O LANDAMERICA TAX & FL SERV E. COAST PROCESSING DEPT P. O. BOX 875 OAKS, PA. 19456-9919 OR 363 PG 542 PARCEL-ID 29-088-1300.000 08-10-05 TRNSF FROM 29-088-1300.000 DEAN, ANDREW CURTIS 10-14-05 410.76	-00-00 17 PAT MCCANN'S ADD. C000.00A RES USE CODE 510 4,080 5,080 9,160 HOMESITE VALUE LISTED BELOW 4,080 5,060 9,140										
NEWMNA, BAMBI L. YATES 911 MARION PIKE COAL GROVE, OH 45638 VOL 610 PG 235 PARCEL-ID 29-088-1400.000	-00-00 18 PAT MCCANN'S ADD. C000.00A RES USE CODE 510 4,040 26,010 30,050										
MASSIE, DEBRA K. 105 CARRICO DR. COAL GROVE, OHIO 45638 VOL 633 PG 204 PARCEL-ID 29-088-1500.000	-00-00 19 PAT MCCANN'S ADD. C000.00A RES USE CODE 510 4,080 24,140 28,220 HOMESITE VALUE LISTED BELOW 4,080 23,450 27,530										
BLANKENSHIP, EMMA M. LIFE EST. 2610 S. 7TH ST. IRONTON, OHIO 45638 VOL 570 PG 262-265 PARCEL-ID 29-088-1600.000	-00-00 23 PAT MCCANN'S ADD. 24 S PT. 25 C000.00A RES USE CODE 500 4,640 00 4,640										
MARSHALL, JAMI D. 111 DILLON ST COAL GROVE, OHIO 45638 OR 71 PG 318 PARCEL-ID 29-088-1700.000	23,24,25 40'ON W END CEN PT 23 .84' ON HERBERT ST RES USE CODE 500 1,990 00 1,990										
MARSHALL, JAMI D.	23,24,25 PAT MC CANN'S ADD N P										

TAX RATE 0
A/R RED FACTOR 07.2335
OTH RED FACTOR 06.1810

LAWRENCE
TAX DISTRICT 29-UPPER TWP-COAL GROVE CORP D.B.S.D.

GENERAL TAX LIST AND DUPLICATE OF REAL AND PUBLIC UTILITY PROPERTY
COUNTY REAL ESTATE TAXES AND SPECIAL ASSESSMENTS

TAX YEAR 2005
01/11/06 INTEREST RATE
PAGE NO 6041

OWNER'S NAME MAILING ADDRESS	DESCRIPTION			TAXES CHARGED	DECEMBER TAXES	PENALTY	JUNE TAXES	PENALTY	TOTAL DELINQUENT	C. D. DATE	MEMO
	LAND	IMPROVEMENTS	TOTAL VALUE								
111 DILLON ST. COAL GROVE, OHIO 45638 OR 71 PG 318 PARCEL-ID 29-088-1800.000	T 62' ON DILLON ST X 126' ON W . HIGH ST RES USE CODE 510 4,080 11,410 15,490 HOMESITE VALUE LISTED BELOW 4,080 11,360 15,440										
BRYANT, IRA & THELMA K. 941 MARION PIKE COAL GROVE, OHIO 45638-000 OR 36 PG 669 PARCEL-ID 29-089-0100.000	-00-00 20 PAT MCCANN'S ADD. 21 22 C000.00A RES USE CODE 500 1,770 00 1,770										
JUSTICE, ERNEST JR. & WANDA L. 030 C/O HOME FEDERAL SAVING AND LOAN P. O. BOX 5025 ASHLAND, KY. 41105-5025 VOL 604 PG 207 PARCEL-ID 29-089-0200.000	-00-00 A PAT MCCANN'S ADD. S END C000.36A RES USE CODE 500 8,760 00 8,760										
JUSTICE, ERNEST JR. & WANDA L. 030 C/O HOME FEDERAL SAVING AND LOAN P. O. BOX 5025 ASHLAND, KY. 41105-5025 VOL 604 PG 207 PARCEL-ID 29-089-0300.000	-00-00 A PAT MCCANN'S ADD. CEN. PT. 80X119 C000.22A RES USE CODE 510 5,540 16,380 21,920 HOMESITE VALUE LISTED BELOW 5,540 16,120 21,660										
JUSTICE, ERNEST JR. & WANDA L. 030 C/O HOME FEDERAL SAVING AND LOAN P. O. BOX 5025 ASHLAND, KY. 41105-5025 VOL 604 PG 207 PARCEL-ID 29-089-0400.000	-00-00 6 FT OF LOT A N END C000.16A RES USE CODE 500 510 00 510										
SCHERER, CHARLES C. 118 DILLON ST. COAL GROVE, OHIO 45638 OR 33 PG 579 PARCEL-ID 29-089-0401.000	-00 LOT A PAT MCCANNS ADD N EN D FT LESS 6 FT RES USE CODE 510 3,400 9,180 12,580 HOMESITE VALUE LISTED BELOW 3,400 9,180 12,580										
DELAWDER, TERRY LYNN 220 MEMORIAL ST. COAL GROVE, OHIO 45638 VOL 612 PG 32 PARCEL-ID 29-089-0600.000	-00-00 1 CHAS. M. JONES S. D C000.00A RES USE CODE 510 3,160 12,360 15,520 HOMESITE VALUE LISTED BELOW 3,160 12,360 15,520										
REYNOLDS, CHRISTY DAWN 006 C/O FIRST AMER.RE TAX SERVICE ATT:ESCROW REPORTING DEPT 8435 STEMMONS FWY 7TH FR	-00-00 2 CHARLES M. JONES SD LESS 5' C000.00A RES USE CODE 510 2,840 12,370 15,210										

TAX RATE 0
A/R RED FACTOR 07.2335
OTH RED FACTOR 06.1810

LAWRENCE
TAX DISTRICT 29-UPPER TWP-COAL GROVE CORP D.B.S.D.

GENERAL TAX LIST AND DUPLICATE OF REAL AND PUBLIC UTILITY PROPERTY
COUNTY REAL ESTATE TAXES AND SPECIAL ASSESSMENTS

01/11/06

TAX YEAR 2005
INTEREST RATE
PAGE NO 6042

OWNER'S NAME MAILING ADDRESS	DESCRIPTION			TAXES CHARGED	DECEMBER TAXES	PENALTY	JUNE TAXES	PENALTY	TOTAL DELINQUENT	C. D. DATE	MEMO
	LAND	IMPROVEMENTS	TOTAL VALUE								
DALLAS, TX 75247 VOL 628 PG 66 PARCEL-ID 29-089-0700.000	HOMESITE VALUE LISTED BELOW 2,840	12,370	15,210								
MOLTER, JASON D. 216 MEMORIAL ST. COAL GROVE, OHIO 45638 OR 39 PG 409 PARCEL-ID 29-089-0701.000	-00-00 2 CHARLES M JONES SD 5' X 100' S PT C000.00A RES USE CODE 500 320	00	320								
MOLTER, JASON D. 216 MEMORIAL ST. COAL GROVE, OHIO 45638 OR 39 PG 409 PARCEL-ID 29-089-0800.000	-00-00 3 CHAS. M. JONES S.D. LESS 5' OFF W SIDE C000.00A RES USE CODE 510 2,590	17,290	19,880								
	HOMESITE VALUE LISTED BELOW 2,590	17,290	19,880								
KELLY, TOMMY CHADWICK & TRACY 212 MEMORIAL ST. COAL GROVE, OHIO 45638 OR 49 PG 421 PARCEL-ID 29-089-0900.000	-00-00 3 CHAS. M. JONES S.D. PT 4' OFF W SIDE C000.00A RES USE CODE 500 310	00	310								
KELLY, TOMMY CHADWICK & TRACY 212 MEMORIAL ST. COAL GROVE, OHIO 45638 OR 49 PG 421 PARCEL-ID 29-089-1000.000	-00-00 4 CHAS. M. JONES S.D. C000.00A RES USE CODE 510 3,370	16,930	20,300								
	HOMESITE VALUE LISTED BELOW 3,370	16,930	20,300								
KELLY, TOMMY CHADWICK & TRACY 212 MEMORIAL ST. COAL GROVE, OHIO 45638 OR 49 PG 421 PARCEL-ID 29-089-1100.000	-00-00 5 CHAS. M. JONES S.D. C000.00A RES USE CODE 500 3,220	00	3,220								
STATE OF OHIO COLUMBUS, OHIO PARCEL-ID 29-089-1200.000	-00-00 6 CHAS. M. JONES S.D. PARC. NO. 109-WL C000.00A EXM USE CODE 610 110	00	110								
STATE OF OHIO COLUMBUS, OHIO PARCEL-ID 29-089-1300.000	-00-00 7 CHAS. M. JONES S.D. PARC. NO. 110WL C000.00A EXM USE CODE 610 110	00	110								
STATE OF OHIO COLUMBUS, OHIO VOL 311 PG 598 PARCEL-ID 29-089-1400.000	-00-00 8 CHAS. M. JONES S.D. W END PARC. 111-WL C000.00A EXM USE CODE 610 110	00	110								
RIGSBY, DIXIE LEE 217 ST. CHARLES ST.	-00-00 9 CHAS. M. JONES S.D. C000.00A RES USE CODE 510										

TAX RATE 0
A/R RED FACTOR 07.2335
OTH RED FACTOR 06.1810

LAWRENCE
TAX DISTRICT 29-UPPER TWP-COAL GROVE CORP D.B.S.D.

GENERAL TAX LIST AND DUPLICATE OF REAL AND PUBLIC UTILITY PROPERTY
COUNTY REAL ESTATE TAXES AND SPECIAL ASSESSMENTS

01/11/06

TAX YEAR 2005
INTEREST RATE
PAGE NO 6043

OWNER'S NAME MAILING ADDRESS	DESCRIPTION			TAXES CHARGED	DECEMBER TAXES	PENALTY	JUNE TAXES	PENALTY	TOTAL DELINQUENT	C. D. DATE	MEMO
	LAND	IMPROVEMENTS	TOTAL VALUE								
COAL GROVE, OHIO 45638 VOL 609 PG 720 PARCEL-ID 29-089-1500.000	4,110 HOMESITE VALUE LISTED BELOW 4,110	16,460 15,030	20,570 19,140	4/27/06 Dixie Lee & David Rigsby							
RIGSBY, DIXIE LEE 217 ST. CHARLES ST. COAL GROVE, OHIO 45638 VOL 609 PG 720 PARCEL-ID 29-089-1600.000	-00-00 8 CHAS. M. JONES S.D. PT. C000.00A RES USE CODE 500 1,990	00	1,990	4/27/06							
DAVIS, DANNY A 218 ST. CHARLES ST COAL GROVE, OHIO 45638 VOL 564 PG 792 PARCEL-ID 29-089-1601.000	VAC. ST. CHARLES AVE, N. 25' A DJ. LOT 8 CHAS. M. JONES SD (S EE 82 DUP) RES USE CODE 500 2,490	00	2,490								
CAREY, THOMAS G. & BARBARA H. 5699 ST. RT. 243 COAL GROVE, OH 45638 VOL 535 PG 226 PARCEL-ID 29-089-1700.000	-00-00 10 CHAS. M. JONES S.D C000.00A RES USE CODE 510 2,710 HOMESITE VALUE LISTED BELOW 2,710	10,310 10,310	13,020 13,020	10/27/06 Coal Grove Memorial Methodist Church, INC							
SECRETARY OF DEPT OF HOUSING & URBAN DEV. 5312 BOLSA AVENUE SUITE 200 HUNTINGTON BEACH, C 92649 OR 317 PG 251 PARCEL-ID 29-089-1800.000 01-28-05 TRNSF TO 29-089-1800.000	-00-00 11 CHAS. M. JONES S.D C000.00A RES USE CODE 510 00 COAL GROVE MEMORIAL UNITE	00	00								
COAL GROVE MEMORIAL UNITED METHODIST CHURCH 222 MEMORIAL ST. COAL GROVE, OH 45638 OR 333 PG 606 PARCEL-ID 29-089-1800.000 01-28-05 TRNSF FROM 29-089-1800.000 12-14-05 261.05	-00-00 11 CHAS. M. JONES S.D C000.00A RES USE CODE 510 2,770 HOMESITE VALUE LISTED BELOW 2,770 SECRETARY OF DEPT OF HOUS	2,540 2,540	5,310 5,310								
COAL GROVE MEMORIAL METHODIST MEMORIAL ST. COAL GROVE, OHIO VOL 199 PG 540 PARCEL-ID 29-090-0100.000	-00-00 12 CHAS. M. JONES S.D C000.00A EXM USE CODE 685 1,400	00	1,400								
COAL GROVE MEMORIAL METHODIST MEMORIAL ST. COAL GROVE, OHIO VOL 199 PG 540 PARCEL-ID 29-090-0200.000	-00-00 13 CHAS. M. JONES S.D C000.00A EXM USE CODE 685 9,930	76,840	86,770								

BARRETT BROTHERS SPRINGFIELD, OH 1-800-322-7711

TAX RATE 0
A/R RED FACTOR 07.2335
OTH RED FACTOR 06.1810

LAWRENCE
TAX DISTRICT 29-UPPER TWP-COAL GROVE CORP D.B.S.D.

GENERAL TAX LIST AND DUPLICATE OF REAL AND PUBLIC UTILITY PROPERTY
COUNTY REAL ESTATE TAXES AND SPECIAL ASSESSMENTS

01/11/06

TAX YEAR 2005
INTEREST RATE
PAGE NO 6044

OWNER'S NAME MAILING ADDRESS	DESCRIPTION			TAXES CHARGED	DECEMBER TAXES	PENALTY	JUNE TAXES	PENALTY	TOTAL DELINQUENT	C. D. DATE	MEMO
	LAND	IMPROVEMENTS	TOTAL VALUE								
COAL GROVE MEMORIAL METHODIST MEMORIAL ST. COAL GROVE, OHIO VOL 199 PG 540 PARCEL-ID 29-090-0300.000	-00-00 14 CHAS. M. JONES S.D . C000.00A EXM USE CODE 685 1,400 00 1,400										
JEWELL, EMMETT DALE & JAMI L. 006 C/O FIRST AMER.RE TAX SERVICE ATT:ESCROW REPORTING DEPT 8435 STEMMONS FWY 7TH FR DALLAS, TX 75247 VOL 615 PG 780 PARCEL-ID 29-090-0400.000	-00-00 CHAS.M.JONES S.D. W1/ 2 OAK AL. FR ST.CH. TO S SIDE H C000.00A RES USE CODE 500 820 00 820										
BROWN, JOHN B. & BETH A. 228 ST CHARLES ST COAL GROVE, OH 45638 VOL 494 PG 676 PARCEL-ID 29-090-0500.000	-00-00 16 CHAS. M. JONES S.D . C000.00A RES USE CODE 510 4,160 10,550 14,710 HOMESITE VALUE LISTED BELOW 4,160 10,550 14,710										
ZEEK, JOHN E. & BARBARA 226 ST CHARLES ST. COAL GROVE, OHIO 45638 VOL 542 PG 795 PARCEL-ID 29-090-0600.000	-00-00 17 CHAS. M. JONES S.D . C000.00A RES USE CODE 510 4,200 14,050 18,250 HOMESITE VALUE LISTED BELOW 4,200 13,990 18,190										
PRIMM, OSCAR LIFE EST SANDRA S PENCE REM. 224 ST. CHARLES ST. COAL GROVE, OHIO 45638 OR 58 PG 653 PARCEL-ID 29-090-0700.000	-00-00 18 CHAS. M. JONES S.D .1S C000.00A RES USE CODE 510 8,470 12,730 21,200 HOMESITE VALUE LISTED BELOW 8,470 12,730 21,200										
MORGAN, JARROD Z 222 ST CHARLES ST COAL GROVE, OH 45638 OR 316 PG 173 PARCEL-ID 29-090-0800.000	-00-00 20 CHAS. M. JONES S.D . C000.00A RES USE CODE 510 4,240 15,600 19,840 HOMESITE VALUE LISTED BELOW 4,240 15,600 19,840										
DAVIS, DANNY A. & SUZANNE 218 ST. CHARLES ST. COAL GROVE, OHIO VOL 338 PG 259 PARCEL-ID 29-090-0900.000	-00-00 21 CHAS. M. JONES S.D .PT. C000.00A RES USE CODE 510 4,630 13,500 18,130 HOMESITE VALUE LISTED BELOW 4,630 13,500 18,130										
JEWELL, EMMETT DALE & JAMI L. 006 C/O FIRST AMER.RE TAX SERVICE ATT:ESCROW REPORTING DEPT 8435 STEMMONS FWY 7TH FR DALLAS, TX 75247	-00-00 15 CHAS. M. JONES S.D . C000.00A RES USE CODE 510 4,120 12,980 17,100 HOMESITE VALUE LISTED BELOW										

TAX RATE 0
A/R RED FACTOR 07.2335
OTH RED FACTOR 06.1810

LAWRENCE
TAX DISTRICT 29-UPPER TWP-COAL GROVE CORP D.B.S.D.

GENERAL TAX LIST AND DUPLICATE OF REAL AND PUBLIC UTILITY PROPERTY
COUNTY REAL ESTATE TAXES AND SPECIAL ASSESSMENTS

01/11/06

TAX YEAR 2005
INTEREST RATE
PAGE NO 6045

OWNER'S NAME MAILING ADDRESS	DESCRIPTION			TAXES CHARGED	DECEMBER TAXES	PENALTY	JUNE TAXES	PENALTY	TOTAL DELINQUENT	C. D. DATE	MEMO
	LAND	IMPROVEMENTS	TOTAL VALUE								
VOL 615 PG 780 PARCEL-ID 29-090-1000.000	4,120	12,980	17,100								
STATE OF OHIO VOL 304 PG 646 PARCEL-ID 29-090-1100.000	-00-00 21 CHAS. M. JONES S.D .S PT 96.53' W 45' E PARC.NO . C000.00A EXM USE CODE 610 40 00 40										
STATE OF OHIO PARCEL-ID 29-090-1200.000	-0C 22 CHAS. M. JONES S.D. PAR C NO. 118WL LESS (3684 SQ FT) EXM USE CODE 610 40 00 40										
DAVIS, DANNY 218 ST CHARLES ST COAL GROVE, OHIO 45638 VOL 585 PG 326 PARCEL-ID 29-090-1200.001	-0C PT 22 CHAS. M. JONES S.D. (3684 SQ FT) RES USE CODE 500 2,430 00 2,430										
STATE OF OHIO COLUMBUS, OHIO PARCEL-ID 29-090-1300.000	-0C 23 CHAS M JONES S.D. PARC NO. 119WL LESS 460 SQ FT EXM USE CODE 610 40 00 40										
DAVIS, DANNY 218 ST CHARLES ST COAL GROVE, OHIO 45638 VOL 585 PG 326 PARCEL-ID 29-090-1300.001	-0C PT LOT 23 CHAS. M. JONES S .D. (460 SQ FT) RES USE CODE 500 490 00 490										
STATE OF OHIO PARCEL-ID 29-090-1400.000	-00-00 24 CHAS. M. JONES S.D .PARC.NO. 120WL C000.00A EXM USE CODE 610 40 00 40										
STATE OF OHIO PARCEL-ID 29-090-1500.000	-00-00 25 CHAS. M. JONES S.D .PARC.NO. 120WL C000.00A EXM USE CODE 610 40 00 40										
JOSEPH, CARRIE A. LIFE EST. RE M. BETH ANN BROWN ETAL 214 EVERGREEN DR. WATHATTA, SC 29691 OR 89 PG 49 PARCEL-ID 29-090-1700.000	18-01-31 MINERAL RIGHTS PT. N1/2 NW C026.83A MIN USE CODE 260 90 00 90			12-28-05 Carrie's int Beth Ann Brown Et al	12-28-05 Montgomery's int only Beth Ann Brown →						

BARRETT BROTHERS SPRINGFIELD, OH 1-800-322-7711

TAX RATE 0
A/R RED FACTOR 07.2335
OTH RED FACTOR 06.1810

LAWRENCE
TAX DISTRICT 29-UPPER TWP-COAL GROVE CORP D.B.S.D.

GENERAL TAX LIST AND DUPLICATE OF REAL AND PUBLIC UTILITY PROPERTY
COUNTY REAL ESTATE TAXES AND SPECIAL ASSESSMENTS

TAX YEAR 2005
01/11/06 INTEREST RATE
PAGE NO 6046

OWNER'S NAME MAILING ADDRESS	DESCRIPTION			TAXES CHARGED	DECEMBER TAXES	PENALTY	JUNE TAXES	PENALTY	TOTAL DELINQUENT	C. D. DATE	MEMO
	LAND	IMPROVEMENTS	TOTAL VALUE								
COLLINS, CHESTER & GLADYS C/O VERNON COLLINS 428 O'DONNELL ST. UPPER SANDUSKY, OHI 43351 PARCEL-ID 29-090-1800.000	18-01-31 MINERAL RIGHTS PT. N1/2 NW LIMESTONE C022.72A MIN USE CODE 260 80	00	80								
UNITED METHODIST CHURCH C/O WILLIS, STELLA 1963 ST. RT. 243 IRONTON, OHIO 45638-8901 PARCEL-ID 29-090-2000.000	SEWER ASSESSMENT VILLAGE OF CO AL GROVE RES USE CODE 500 00	00	00								
COLLINS, CHESTER & GLADYS C/O VERNON COLLINS 428 O'DONNELL ST. UPPER SANDUSKY, OHI 43351 PARCEL-ID 29-091-0100.000	18-01-31 MINERAL RIGHTS PT N1/2 NW COAL & ORE C011.17A MIN USE CODE 260 40	00	40								
WILSON, LEONARD & LUCY C/O TIM SEXTON 145 BRANNER DR. COALGROVE, OHIO 45638 PARCEL-ID 29-091-0400.000	18-01-31 38 MINERAL RIGHTS AUD. PLAT 1900 COAL RIGHTS C029.77A MIN USE CODE 260 110	00	110								
HAYNES, MAYME PARCEL-ID 29-091-0500.000	18-01-31 22 MINERAL RIGHTS AUD.PL. 1900 CERTAIN MIN. C013.00A MIN USE CODE 260 50	00	50								
SPRIGGS, GUY PO BOX 504 IRONTON, OH 45638 PARCEL-ID 29-091-0600.000	18-01-02 3 MINERAL RIGHTS AUD.PL. 1900 PT. C005.46A MIN USE CODE 260 20	00	20								
SPRIGGS, GUY 2747 GREENUP AVE. ASHLAND, KY 41101-195 PARCEL-ID 29-091-0700.000	-00-00 MINERAL RIGHTS PARCEL C N OF RD. PT C000.42A MIN USE CODE 260 00	00	00								
SPRIGGS, GUY PO BOX 504 IRONTON, OH 45638 PARCEL-ID 29-091-0800.000	-00-00 MINERAL RIGHTS C110.77A MIN USE CODE 260 390	00	390								
ICE CREEK LAND COMPANY, INC. 110 C/O ICE CREEK LAND COMPANY 2204 SOUTH 10TH ST. IRONTON, OHIO 45638 VOL 600 PG 444	18-01-30 MINERAL RIGHTS N PT NE W RD IN MAXVILLE LIMESTO N C007.44A MIN USE CODE 260 20	00	20								

TAX RATE 0
A/R RED FACTOR 07.2335
OTH RED FACTOR 06.1810

LAWRENCE
TAX DISTRICT 29-UPPER TWP-COAL GROVE CORP D.B.S.D.

GENERAL TAX LIST AND DUPLICATE OF REAL AND PUBLIC UTILITY PROPERTY
COUNTY REAL ESTATE TAXES AND SPECIAL ASSESSMENTS

TAX YEAR 2005
01/11/06 INTEREST RATE
PAGE NO 6047

OWNER'S NAME MAILING ADDRESS	DESCRIPTION			TAXES CHARGED	DECEMBER TAXES	PENALTY	JUNE TAXES	PENALTY	TOTAL DELINQUENT	C. D. DATE	MEMO
	LAND	IMPROVEMENTS	TOTAL VALUE								
PARCEL-ID 29-091-0900.000											
ICE CREEK LAND COMPANY, INC. 110 C/O ICE CREEK LAND COMPANY 2204 SOUTH 10TH ST. IRONTON, OHIO 45638 VOL 600 PG 444 PARCEL-ID 29-091-1000.000	18-01-30 MINERAL RIGHTS ST HY NC 70LA SW IN MAXVILLELIMESTO N C002.88A MIN USE CODE 260 10	00	10								
HUMPHREY, NEAL 101 OAKWOOD DRIVE COAL GROVE, OHIO 45638 OR 518 PG 194 PARCEL-ID 29-091-2100.000	-00-00 16 THREE OAK SUBDIV. ADD. NO. 1 C000.00A RES USE CODE 510 00	00	00								
10-18-05 TRNSF TO 29-091-2100.000	HUMPHREY, NEAL T & VERNA										
HUMPHREY, NEAL T & VERNA L 101 OAKWOOD DRIVE COAL GROVE, OHIO 45638 OR 374 PG 155 PARCEL-ID 29-091-2100.000	-00-00 16 THREE OAK SUBDIV. ADD. NO. 1 C000.00A RES USE CODE 510 8,800 HOMESITE VALUE LISTED BELOW 8,800	15,090 15,090	23,890 23,890								
10-18-05 TRNSF FROM 29-091-2100.000	HUMPHREY, NEAL										
NICHOLS, GARY E. & MARY ELLEN 101 BETH LANE COAL GROVE, OHIO 45638 VOL 357 PG 47 PARCEL-ID 29-091-2200.000	-00-00 17 THREE OAK SUBDIV ADD. NO. 1 C000.00A RES USE CODE 510 5,790 HOMESITE VALUE LISTED BELOW 5,790	25,970 25,440	31,760 31,230								
HUMPHREY, NEAL T. AND VERNA L. 101 OAKWOOD DRIVE COAL GROVE, OHIO 45638 VOL 531 PG 505 PARCEL-ID 29-091-2300.000	-00-00 18 THREE OAK SUBDIV. ADD. NO. 1 C000.00A RES USE CODE 500 5,420	00	5,420								
JOHNSON, DAVID E. & ALICIA M. 104 BETH LANE COAL GROVE, OHIO 45638-000 OR 234 PG 275 PARCEL-ID 29-091-2400.000	-00-00 19 THREE OAK SUBDIV. ADD. NO. 1 C000.00A RES USE CODE 510 5,540	21,920	27,460								
BLAIR, WALTON H. & GAIL M. 105 OAKWOOD DR. COAL GROVE, OHIO 45638 VOL 501 PG 325 PARCEL-ID 29-091-2500.000	-00-00 20 THREE OAK SUBDIV. ADD. NO. 1 C000.00A RES USE CODE 510 4,810 HOMESITE VALUE LISTED BELOW 4,810	24,800 24,800	29,610 29,610								
MCKNIGHT, BERNARD T & LINDA S 101 CHRISTI DR 29-091-2600	-00-00 21 THREE OAK SUBDIV. ADD. NO. 1			7/17/06 Bernard T Jr & Linda S McKnight							

TAX RATE 0
A/R RED FACTOR 07.2335
OTH RED FACTOR 06.1810

LAWRENCE
TAX DISTRICT 29-UPPER TWP-COAL GROVE CORP D.B.S.D.

GENERAL TAX LIST AND DUPLICATE OF REAL AND PUBLIC UTILITY PROPERTY
COUNTY REAL ESTATE TAXES AND SPECIAL ASSESSMENTS

01/11/06

TAX YEAR 2005
INTEREST RATE
PAGE NO 6048

OWNER'S NAME MAILING ADDRESS	DESCRIPTION			TAXES CHARGED	DECEMBER TAXES	PENALTY	JUNE TAXES	PENALTY	TOTAL DELINQUENT	C.D. DATE	MEMO
	LAND	IMPROVEMENTS	TOTAL VALUE								
COAL GROVE, OHIO 45638 VOL 571 PG 464 PARCEL-ID 29-091-2600.000	C000.00A RES USE CODE 510 6,650 24,240 30,890 HOMESITE VALUE LISTED BELOW 6,650 24,240 30,890										
WILCOX, STEPHEN V. & BARBARA L C/O NATIONAL CITY MORTGAGE P.O. BOX 1024 DAYTON, OHIO 45401 OR 43 PG 467 PARCEL-ID 29-091-2700.000	-00-00 22 THREE OAK SUBDIV. ADD. NO. 1 C000.00A RES USE CODE 510 4,810 21,050 25,860 HOMESITE VALUE LISTED BELOW 4,810 21,050 25,860										
ROGERS, RONALD L. 109 OAKWOOD DR. COAL GROVE, OHIO 45638 VOL 390 PG 212 PARCEL-ID 29-091-2800.000	-00-00 23 OAK SUBDIV. ADD. NO. 1 RES USE CODE 510 4,990 20,670 25,660 HOMESITE VALUE LISTED BELOW 4,990 20,670 25,660										
LUCAS, JASON C. AND AMY T. 008 C/O THE LEADER MORTGAGE CO. SUITE 650 1015 EUCLID AVE. CLEVELAND, OHIO 44115 OR 178 PG 437/450 PARCEL-ID 29-092-0100.000	-00-00 THREE OAKS SUB DIV LOT 1 C000.00A RES USE CODE 510 7,010 22,900 29,910 HOMESITE VALUE LISTED BELOW 7,010 22,340 29,350										
LUCAS, JASON C. AND AMY T. 008 C/O THE LEADER MORTGAGE CO. SUITE 650 1015 EUCLID AVE. CLEVELAND, OHIO 44115 OR 178 PG 437/450 PARCEL-ID 29-092-0200.000	-00-00 THREE OAKS SUB DIV LOT 2 C000.00A RES USE CODE 500 7,880 00 7,880										
MADER, RICKY DEAN & HELEN THER ESA 119 OAKWOOD DR. COAL GROVE, OHIO 45638 PARCEL-ID 29-092-0300.000	-00-00 THREE OAKS S.D. ADD. 2LOT 3 C000.00A RES USE CODE 510 4,810 25,100 29,910 HOMESITE VALUE LISTED BELOW 4,810 25,100 29,910										
MADER, RICKY DEAN & HELEN THER ESA 119 OAKWOOD DR. COAL GROVE, OHIO 45638 PARCEL-ID 29-092-0400.000	-00-00 THREE OAKS S.D. 2 LOT 4 C000.00A RES USE CODE 500 6,100 00 6,100										
MORGAN, WILLIAM P. & SHARON S. 106 VALLEY VIEW DR. COAL GROVE, OHIO 41638-000 VOL 391 PG 363 PARCEL-ID 29-092-0500.000	-00-00 THREE OAKS S.D. 2 LOT 5 C000.00A RES USE CODE 510 4,500 31,490 35,990 HOMESITE VALUE LISTED BELOW 4,500 31,490 35,990										

TAX RATE 0
A/R RED FACTOR 07.2335
OTH RED FACTOR 06.1810

LAWRENCE
TAX DISTRICT 29-UPPER TWP-COAL GROVE CORP D.B.S.D.

GENERAL TAX LIST AND DUPLICATE OF REAL AND PUBLIC UTILITY PROPERTY
COUNTY REAL ESTATE TAXES AND SPECIAL ASSESSMENTS

01/11/06

TAX YEAR 2005
INTEREST RATE
PAGE NO 6049

OWNER'S NAME MAILING ADDRESS	DESCRIPTION			TAXES CHARGED	DECEMBER TAXES	PENALTY	JUNE TAXES	PENALTY	TOTAL DELINQUENT	C.D. DATE	MEMO
	LAND	IMPROVEMENTS	TOTAL VALUE								
MORGAN, WILLIAM P. & SHARON S. 106 VALLEY VIEW DR. COAL GROVE, OHIO 41638-000 VOL 391 PG 363 PARCEL-ID 29-092-0600.000	-00-00 THREE OAKS S.D. 2 LOT 6 C000.00A RES USE CODE 500 4,990 00 4,990										
HOPKINS, PHILLIP L. & ANDREA K 102 VALLEY VIEW DR. COAL GROVE, OHIO 45638 PARCEL-ID 29-092-0700.000 10-14-05 627.99	-00-00 THREE OAKS S.D. 2 LOT 7 C000.00A RES USE CODE 510 6,650 38,390 45,040 HOMESITE VALUE LISTED BELOW 6,650 37,830 44,480										
HOPKINS, PHILLIP L. & ANDREA K 102 VALLEY VIEW DR. COAL GROVE, OHIO 45638 PARCEL-ID 29-092-0800.000 10-14-05 99.53	-00-00 THREE OAKS S.D. 2 LOT 8 C000.00A RES USE CODE 500 6,650 00 6,650										
COLUMBIA GAS TRANSMISSION CORP 155 C/O COLUMBIA GAS TRANSMISSION ATTN:TAX DEPT. P.O. BOX 117 COLUMBUS, OHIO 43216 PARCEL-ID 29-098-1403.000	P.U. FORM U9 P/U USE CODE 880 00 21,300 21,300										
OHIO BELL TELEPHONE CO. C/O DIV. ACCOUNTING MANAGER-CO 045 C/O OHIO BELL TELEPHONE COM. 1 SBC CENTER, ROOM 36M01 ST. LOUIS, MO 63101 PARCEL-ID 29-098-1404.000	P.U. FORM U-9 P/U USE CODE 880 00 129,540 129,540										
OHIO POWER CO. P. O. BOX 16428 COLUMBUS, OHIO 43216 PARCEL-ID 29-098-1405.000	PU FORM 9 P/U USE CODE 880 00 571,720 571,720										
COLUMBIA GAS OF OHIO INC. 138 C/O OHIO VALLEY GAS CO. C/O COLUMBIA GAS OF OHIO P.O. BOX 117 COLUMBUS, OHIO 43216-0117 PARCEL-ID 29-098-1406.000	P.U. FORM U-9 P/U USE CODE 880 00 86,380 86,380										
COLUMBIA GAS OF OHIO INC. 138 C/O OHIO VALLEY GAS CO. C/O COLUMBIA GAS OF OHIO	TCC DEED CEMETARY ST. & ST RT 243 BLDG # 10573 (LEASED LAND) COM USE CODE 499										

BARRETT BROTHERS SPRINGFIELD, OH 1-800-322-7711

TAX RATE [illegible]0
A/R RED FACTOR 07.2335
OTH RED FACTOR 06.1810

LAWRENCE
TAX DISTRICT 29-UPPER TWP-COAL GROVE CORP D.B.S.D.

GENERAL TAX LIST AND DUPLICATE OF REAL AND PUBLIC UTILITY PROPERTY
COUNTY REAL ESTATE TAXES AND SPECIAL ASSESSMENTS

01/11/06

TAX YEAR 2005
INTEREST RATE
PAGE NO 6050

OWNER'S NAME MAILING ADDRESS	DESCRIPTION			TAXES CHARGED	DECEMBER TAXES	PENALTY	JUNE TAXES	PENALTY	TOTAL DELINQUENT	C. D. DATE	MEMO
	LAND	IMPROVEMENTS	TOTAL VALUE								
P.O. BOX 117 COLUMBUS, OHIO 43216-0117	00	570	570								
PARCEL-ID 29-098-1506.001											
COLUMBIA GAS OF OHIO INC. 138 C/O OHIO VALLEY GAS CO. C/O COLUMBIA GAS OF OHIO P.O. BOX 117 COLUMBUS, OHIO 43216-0117	LSE 172 ON TALBOT ALLEY OFF PIKE ST. BLDG. # 10649 (LEASED LAND) COM USE CODE 499 00	2,520	2,520								
PARCEL-ID 29-098-1506.002											
WEST VIRGINIA PCS ALLIANCE LC TAX DEPT 401 SPRING LANE SUITE 300 WAYNESBORO, VA 22980	PUBLIC UTILITIES U-9 P/U USE CODE 880 00	105,350	105,350								
PARCEL-ID 29-200-1000.000											
FRALEY, JAMES 310 PIKE ST COAL GROVE, OHIO 45638	BUILDING ON LEASED LAND - RAIL ROAD PROPERTY RES USE CODE 510										
PARCEL-ID 29-999-9999.000	00	3,890	3,890								
	HOMESITE VALUE LISTED BELOW 00	3,890	3,890								

TAX RATE [illegible]0
A/R RED FACTOR 07.2335
OTH RED FACTOR 06.1810

LAWRENCE
TAX DISTRICT 29-UPPER TWP-COAL GROVE CORP D.B.S.D.

GENERAL TAX LIST AND DUPLICATE OF REAL AND PUBLIC UTILITY PROPERTY
COUNTY REAL ESTATE TAXES AND SPECIAL ASSESSMENTS

01/11/06

TAX YEAR 2005
INTEREST RATE
PAGE NO 6051

OWNER'S NAME MAILING ADDRESS	DESCRIPTION			TAXES CHARGED	DECEMBER TAXES	PENALTY	JUNE TAXES	PENALTY	TOTAL DELINQUENT	C. D. DATE	MEMO
	LAND	IMPROVEMENTS	TOTAL VALUE								

COUNTY TOTAL BREAKDOWN	FIRST HALF TAXES	FIRST HALF PAID	SECOND HALF TAX	SECOND HALF PAID	TOTAL DELINQUENT
CURRENT R.E.TAX (AGR/RES)	.00		.00		
CURRENT R.E. TAX (OTHER)	.00		.00		
TAX REDUCTION (AGR/RES)	.00		.00		
TAX REDUCTION (OTHER)	.00		.00		
SUBTOTAL (AGR/RES)	.00	.00	.00	.00	
SUBTOTAL (OTHER)	.00	.00	.00	.00	
10 PCT REDUCTION (AGR/RES	.00	.00	.00	.00	
10 PCT REDUCTION (OTHER	.00	.00	.00	.00	
2 1/2 PCT REDUCTION (AGR/RES)	.00	.00	.00	.00	
2 1/2 PCT REDUCTION (OTHER)	.00	.00	.00	.00	
HOMESTEAD REDUCTION (AGR/RES)	.00	.00	.00	.00	
HOMESTEAD REDUCTION (OTHER)	.00	.00	.00	.00	
UNPAID 1ST HALF R.E. (AGR/RES	.00	.00	.00	.00	
UNPAID 1ST HALF R.E. (OTHER	.00	.00	.00	.00	
CURRENT PUB UTIL PERS PROP	.00	.00	.00	.00	
UNPAID 1ST HALF P.U. PERS	.00	.00	.00	.00	
AGRICULTURAL RECOUPMENT	.00	.00	.00	.00	
TAX REDUCTION	.00	.00	.00	.00	
SUBTOTAL	.00	.00	.00	.00	
10 PCT REDUCTION	.00	.00	.00	.00	
TOTAL RECOUPMENT	.00	.00	.00	.00	
UNPAID AGRI RECOUPMENT	.00	.00	.00	.00	
DELINQ.R.E. TAX (AGR/RES)	.00	.00	.00	.00	.00
INTEREST .00					
DELINQ R.E. TAX (OTHER)	.00	.00	.00	.00	.00
INTEREST .00					
DELINQ PUB UTIL PERS PROP	.00	.00	.00	.00	.00
INTEREST .00					
DELINQ AGRICULTURAL RECOUP	.00	.00	.00	.00	.00
INTEREST .00					

TAX RATE 0
A/R RED FACTOR 07.2335
OTH RED FACTOR 06.1810

LAWRENCE
TAX DISTRICT 29-UPPER TWP-COAL GROVE CORP D.B.S.D.

GENERAL TAX LIST AND DUPLICATE OF REAL AND PUBLIC UTILITY PROPERTY
COUNTY REAL ESTATE TAXES AND SPECIAL ASSESSMENTS

01/11/06

TAX YEAR 2005
INTEREST RATE
PAGE NO 6052

OWNER'S NAME MAILING ADDRESS	DESCRIPTION			TAXES CHARGED	DECEMBER TAXES	PENALTY	JUNE TAXES	PENALTY	TOTAL DELINQUENT	C.D. DATE	MEMO
	LAND	IMPROVEMENTS	TOTAL VALUE								
COUNTY TOTAL BREAKDOWN		FIRST HALF TAXES PAID			SECOND HALF TAX PAID				TOTAL DELINQUENT		
CURRENT S.A. COUNTY			.00	.00		.00		.00			
CURRENT S.A. TOWNSHIP			.00	.00		.00		.00			
CURRENT S.A. MUNICIPAL			.00	.00		.00		.00			
UNPAID S.A. COUNTY			.00	.00		.00		.00			
UNPAID S.A. TOWNSHIP			.00	.00		.00		.00			
UNPAID S.A. MUNICIPAL			.00	.00		.00		.00			
DELINQ. S.A. COUNTY INTEREST	.00		.00	.00		.00		.00		.00	
DELINQ. S.A. TOWNSHIP INTEREST	.00		.00	.00		.00		.00		.00	
DELINQ. S.A. MUNICIPAL INTEREST	.00		.00	.00		.00		.00		.00	
5 PAY R.E. (AGR/RES) BALANCE	.00		.00	.00		.00		.00		.00	
5 PAY R.E. (OTHER) BALANCE	.00		.00	.00		.00		.00		.00	
5 PAY S.A. BALANCE	.00		.00	.00		.00		.00		.00	
FUTURE S.A. COUNTY			.00	.00		.00		.00			
FUTURE S.A. TOWNSHIP			.00	.00		.00		.00			
FUTURE S.A. MUNICIPAL			.00	.00		.00		.00			
OVERPAYMENTS								.00			
TOTAL TAX**********			.00	.00		.00		.00		.00	

TOTAL NO. OF PRINTED PARCEL	1,813	AGR/RES LAND VALUES	4,807,650
TOTAL ACREAGE	1,277.71	BUILD VALUES	15,870,280
RECOUPMENT VALUE	00	OTHER LAND VALUES	835,780
		BUILD VALUES	1,673,630
REMITTERS: A/R .00	OTHER .00	SUBTOTAL	23,187,340
		P.U. PERS PROP	914,290
		P.U. REAL ESTATE	00
		TOTAL VALUE	24,101,630

BARRETT BROTHERS SPRINGFIELD, OH 1-800-322-7711

TAX RATE 3
A/R RED FACTOR 05.6939
OTH RED FACTOR 04.8026

LAWRENCE
TAX DISTRICT

GENERAL TAX LIST AND DUPLICATE OF REAL AND PUBLIC UTILITY PROPERTY
COUNTY REAL ESTATE TAXES AND SPECIAL ASSESSMENTS
31-WASHINTON TWP-OAK HILL S.D.

01/11/06

TAX YEAR 2005
INTEREST RATE
PAGE NO 6246

OWNER'S NAME MAILING ADDRESS	DESCRIPTION			TAXES CHARGED	DECEMBER TAXES	PENALTY	JUNE TAXES	PENALTY	TOTAL DELINQUENT	C.D. DATE	MEMO
	LAND	IMPROVEMENTS	TOTAL VALUE								
COUNTY TOTAL BREAKDOWN		FIRST HALF PAID			SECOND HALF PAID TAX				TOTAL DELINQUENT		
MCCORKLE, DALE A. & MARSHA A. BOX 102 S.R.93 OAK HILL, OHIO 45656-000 VOL 428 PG 12 PARCEL-ID 31-001-0200.000	18-4-1 N PT W 1/2 NW LESS 4.91 ACS BAL=15.09ACS AGR USE CODE 120 5,120	720	5,840								All Burner Plats on w/burn 4 Pg #6254
MCCORKLE, SHIRLEY SUE 26417 STATE RT. 93 OAK HILL, OHIO 45656 VOL 573 PG 272 PARCEL-ID 31-001-0200.001 10-14-05 251.20	18-4-1 N PT W 1/2 NW PT 4.91ACS RES USE CODE 510 4,170	11,290	15,460								
SMITH, LOLA C. 327 CO RD 7 B OAK HILL, OHIO 45656 OR 234 PG 755 PARCEL-ID 31-001-0300.000	18-04-01 W1/2 NW LESS 33.82A. C026.17A AGR USE CODE 120 AUV 920	00	920								
THE MEADE CORPORATION P.O. BOX 2500 CHILLICOTHE, OHIO 45601 VOL 609 PG 509 PARCEL-ID 31-001-0400.000 10-19-05 TRNSF TO 31-001-0400.000 ESCANABA TIMBER LLC	18-04-01 PT. W1/2 NW ST. HY. EASE. PT. PARC. NO. 499 C000.01A EXM USE CODE 610 00	00	00								
ESCANABA TIMBER LLC C/O NEW PAGE CORP COURTHOUSE PLAZA NE DAYTON, OH 45463 OR 374 PG 549 PARCEL-ID 31-001-0400.000 10-19-05 TRNSF FROM 31-001-0400.000 THE MEADE CORPORATION	18-04-01 PT. W1/2 NW ST. HY. EASE. PT. PARC. NO. 499 C000.01A EXM USE CODE 610 110	00	110								4/21/06 Meadwestvaco Corp 6/19/06 Burner Land Company Inc
SMITH, LOLA C. 327 CO RD 7 B OAK HILL, OHIO 45656 OR 234 PG 755 PARCEL-ID 31-001-0500.000	18-4-1 PT W 1/2 NW LE;1.15 & 1.84A BAL=18.22 AGR USE CODE 120 AUV 640	00	640								
EVANS, LELAND & JANICE 26316 ST. RT. 93 OAK HILL, OHIO 45656-8919	18-4-1 PT W 1/2 NW PT 1.84ACS RES USE CODE 510 3,090	33,370	36,460								

TAX RATE 3
A/R RED FACTOR 05.6939
OTH RED FACTOR 04.8026

LAWRENCE
TAX DISTRICT

GENERAL TAX LIST AND DUPLICATE OF REAL AND PUBLIC UTILITY PROPERTY
COUNTY REAL ESTATE TAXES AND SPECIAL ASSESSMENTS
31-WASHINTON TWP-OAK HILL S.D.

01/11/06

TAX YEAR 2005
INTEREST RATE
PAGE NO 6247

OWNER'S NAME MAILING ADDRESS	DESCRIPTION			TAXES CHARGED	DECEMBER TAXES	PENALTY	JUNE TAXES	PENALTY	TOTAL DELINQUENT	C.D. DATE	MEMO
	LAND	IMPROVEMENTS	TOTAL VALUE								
PARCEL-ID 31-001-0500.001											
GLANDON, BOB & JANICE P.O. BOX 306 MCARTHUR, OH 45651 PARCEL-ID 31-001-0501.000	-00-00 PT W 1/2 NW C006.78A RES USE CODE 500 3,810	340	4,150								
SMITH, WALTER L. & MARGARET I. BLACKFORK, OHIO VOL 280 PG 120 PARCEL-ID 31-001-0600.000	18-04-01 PT. W1/2 NW ST. HY. EASE. PT. PARC. NO. 497 C004.83A EXM USE CODE 610 170	00	170								
THE MEAD CORPORATION C/O DAWN MELTON 9080 SPRINGBORO PIKE MIAMISBURG, OHIO 45342 VOL 609 PG 509 PARCEL-ID 31-001-0700.000 10-19-05 TRNSF TO 31-001-0700.000 ESCANABA TIMBER LLC	18-04-01 PT. W1/2 NW C001.15A AGR USE CODE 120 00	00	00								
ESCANABA TIMBER LLC C/O NEW PAGE CORP COURTHOUSE PLAZA NE DAYTON, OH 45463 OR 374 PG 549 PARCEL-ID 31-001-0700.000 10-19-05 TRNSF FROM 31-001-0700.000 THE MEAD CORPORATION	18-04-01 PT. W1/2 NW C001.15A AGR USE CODE 120 1.45 160	00	160								Meadwestvaco Corp 6/19/06 Burner Land Company Inc 12/5/06 Burner Land Company Inc 1.45 AC 11/2/06 AC corr by Clause
THE MEAD CORPORATION C/O DAWN MELTON 9080 SPRINGBORO PIKE MIAMISBURG, OHIO 45342 VOL 609 PG 509 PARCEL-ID 31-001-0800.000 10-19-05 TRNSF TO 31-001-0800.000 ESCANABA TIMBER LLC	18-04-01 E NW LESS .5A. C079.50A AGR USE CODE 121 00	00	00								
ESCANABA TIMBER LLC C/O NEW PAGE CORP COURTHOUSE PLAZA NE DAYTON, OH 45463 OR 374 PG 549 PARCEL-ID 31-001-0800.000 10-19-05 TRNSF FROM 31-001-0800.000 THE MEAD CORPORATION	18-04-01 E NW LESS .5A. C079.50A 81.08 AGR USE CODE 121 AUV 2,780	00	2,780								Meadwestvaco Corp Same 12/5/06 Burner Land Company Inc 59.66 Ac Bal 21.42 .001 (1) 18.52 Ac Bal 2.60 .002 (2) Bal 2.60 Ac (3) 11/2/06 AC corr by Clause
ESCANABA TIMBER LLC C/O NEW PAGE CORP COURTHOUSE PLAZA NE DAYTON, OH 45463 OR 374 PG 549 PARCEL-ID 31-001-0900.000	18-04-01 S PT. W1/2 NE C060.00A AGR USE CODE 120 AUV 60.98 2,100	00	2,100								SAME Same 12/5/06 (1) Burner Land Company Inc 14.41 .001 (2) Same 30.64 .002 (3) Same 14.90 .003 (4) Same 1.03 Bal 11/2/06 AC corr by Clause

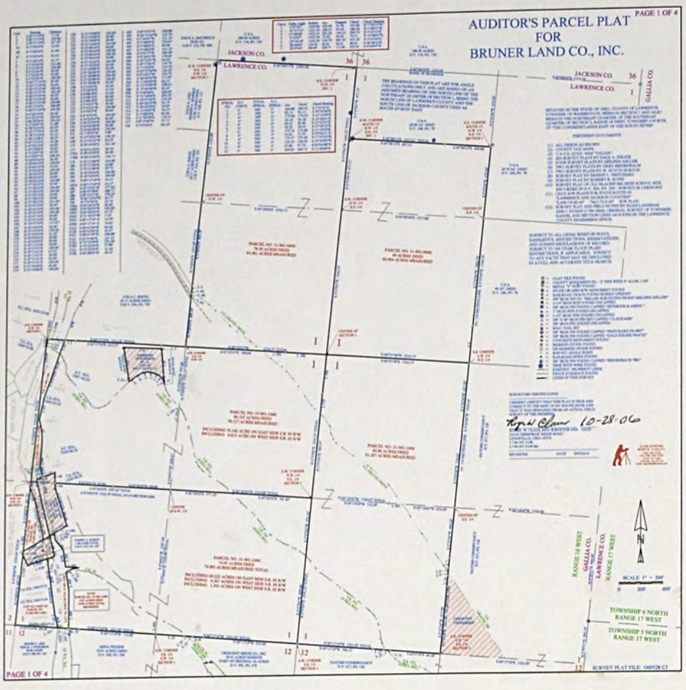

SCALE 1 : 9944.91

STATE OF OHIO
ROGER W. CLAUS
S-6456
REGISTERED
PROFESSIONAL SURVEYOR

Roger W Claus
10-28-06

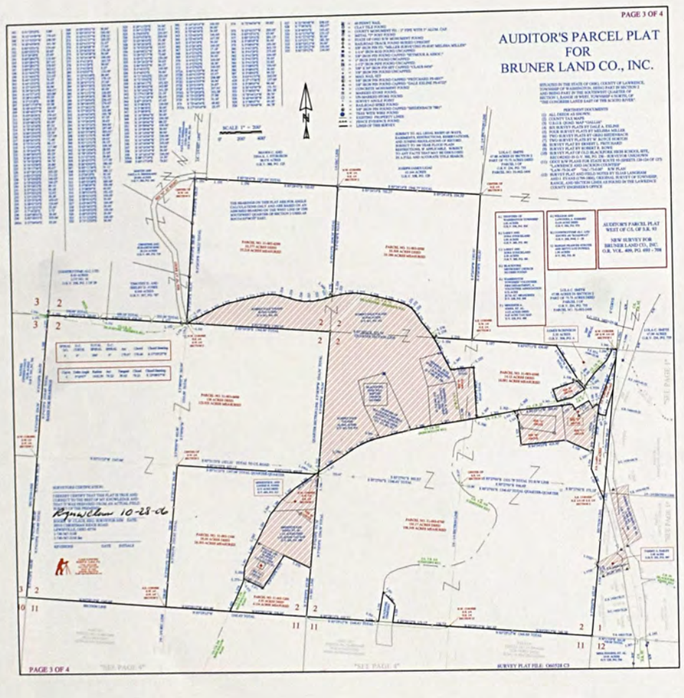

SCALE 1 : 10196.5

STATE OF OHIO
ROGER W. CLAUS
S-6456
REGISTERED
PROFESSIONAL SURVEYOR

Roger W Claus
10-28-06

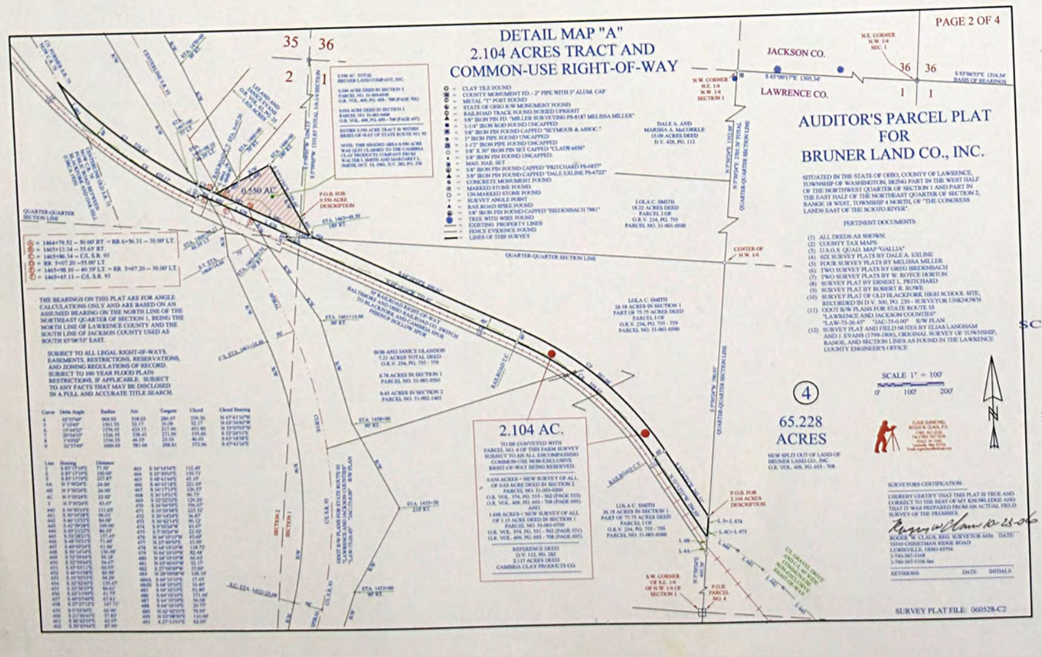

SCALE 1 : 3309.85

STATE OF OHIO
ROGER W. CLAUS
S-6456
REGISTERED
PROFESSIONAL SURVEYOR

Roger W Claus
10-28-06

SCALE 1 : 10217.5

STATE OF OHIO * ROGER W. CLAUS S-6456 REGISTERED * PROFESSIONAL SURVEYOR

Roger W Claus 10-28-06



SURVEYOR'S CERTIFICATE

TO WHOM IT MAY CONCERN: Date 10-06-06

I hereby certify that on or about SEPTEMBER 15, 2006, I surveyed real property owned by BRUNER LAND COMPANY, INC, situated in WASHINGTON Township and/or _____ Corporation, Lawrence County, Ohio. This certificate is made for the purpose of correcting the Auditor's tax duplicate.

R	T	SEC.	ACRE LOT	NO.	PARCEL NO.	ACREAGE NOW TAXED ON AUDITOR'S DUPLICATE	ACREAGE SHOULD BE CORRECTED AS SHOWN BELOW
18	4	1			31-001-0700	1.15	1.448 ✓

REMARKS: _____

Signed Roger W Claus

Registration Number S-6456

SURVEYOR'S CERTIFICATE

TO WHOM IT MAY CONCERN: Date 10-06-06

I hereby certify that on or about SEPTEMBER 15, 2006, I surveyed real property owned by BRUNER LAND COMPANY, INC., situated in WASHINGTON Township and/or _____ Corporation, Lawrence County, Ohio. This certificate is made for the purpose of correcting the Auditor's tax duplicate.

R	T	SEC.	ACRE LOT	NO.	PARCEL NO.	ACREAGE NOW TAXED ON AUDITOR'S DUPLICATE	ACREAGE SHOULD BE CORRECTED AS SHOWN BELOW
18	4	1			31-001-0800	79.50	81.081 ✓

REMARKS: _____

Signed Roger W Claus

Registration Number S-6456

SURVEYOR'S CERTIFICATE

TO WHOM IT MAY CONCERN: Date 10-06-06

I hereby certify that on or about SEPTEMBER 15, 2006, I surveyed real property owned by BRUNER LAND COMPANY, INC, situated in WASHINGTON Township and/or _____ Corporation, Lawrence County, Ohio. This certificate is made for the purpose of correcting the Auditor's tax duplicate.

R	T	SEC.	ACRE LOT	NO.	PARCEL NO.	ACREAGE NOW TAXED ON AUDITOR'S DUPLICATE	ACREAGE SHOULD BE CORRECTED AS SHOWN BELOW
18	4	1			31-001-0900	60	60.984 ✓

REMARKS: _____

Signed Roger W Claus

Registration Number S-6456

SURVEYOR'S CERTIFICATE

TO WHOM IT MAY CONCERN: Date 10-06-06

I hereby certify that on or about SEPTEMBER 15, 2006, I surveyed real property owned by BRUNER LAND COMPANY, INC., situated in WASHINGTON Township and/or _____ Corporation, Lawrence County, Ohio. This certificate is made for the purpose of correcting the Auditor's tax duplicate.

R	T	SEC.	ACRE LOT	NO.	PARCEL NO.	ACREAGE NOW TAXED ON AUDITOR'S DUPLICATE	ACREAGE SHOULD BE CORRECTED AS SHOWN BELOW
18	4	1			31-001-1000	69.155	76.117 ✓

REMARKS: _____

Signed Roger W Claus

Registration Number S-6456

SURVEYOR'S CERTIFICATE

TO WHOM IT MAY CONCERN: Date 10-06-06

I hereby certify that on or about SEPTEMBER 15, 2006, I surveyed real property owned by BRUNER LAND COMPANY, INC, situated in WASHINGTON Township and/or _____ Corporation, Lawrence County, Ohio. This certificate is made for the purpose of correcting the Auditor's tax duplicate.

R	T	SEC.	ACRE LOT	NO.	PARCEL NO.	ACREAGE NOW TAXED ON AUDITOR'S DUPLICATE	ACREAGE SHOULD BE CORRECTED AS SHOWN BELOW
18	4	1			31-001-1100	2.14	2.262 ✓

REMARKS: _____

Signed Roger W Claus

Registration Number S-6456

SURVEYOR'S CERTIFICATE

TO WHOM IT MAY CONCERN: Date 10-06-06

I hereby certify that on or about SEPTEMBER 15, 2006, I surveyed real property owned by BRUNER LAND COMPANY, INC., situated in WASHINGTON Township and/or _____ Corporation, Lawrence County, Ohio. This certificate is made for the purpose of correcting the Auditor's tax duplicate.

R	T	SEC.	ACRE LOT	NO.	PARCEL NO.	ACREAGE NOW TAXED ON AUDITOR'S DUPLICATE	ACREAGE SHOULD BE CORRECTED AS SHOWN BELOW
18	4	1			31-001-1200	74.07	74.893 ✓

REMARKS: _____

Signed Roger W Claus

Registration Number S-6456

SURVEYOR'S CERTIFICATE

TO WHOM IT MAY CONCERN: Date 10-06-06

I hereby certify that on or about SEPTEMBER 15, 2006, I surveyed real property owned by BRUNER LAND COMPANY, INC, situated in WASHINGTON Township and/or _____ Corporation, Lawrence County, Ohio. This certificate is made for the purpose of correcting the Auditor's tax duplicate.

R	T	SEC.	ACRE LOT	NO.	PARCEL NO.	ACREAGE NOW TAXED ON AUDITOR'S DUPLICATE	ACREAGE SHOULD BE CORRECTED AS SHOWN BELOW
18	4	2			31-003-0600	120	123.925

REMARKS:

Signed Roger W Clausen

Registration Number S-6456

SURVEYOR'S CERTIFICATE

TO WHOM IT MAY CONCERN: Date 10-06-06

I hereby certify that on or about SEPTEMBER 15, 2006, I surveyed real property owned by BRUNER LAND COMPANY, INC, situated in WASHINGTON Township and/or _____ Corporation, Lawrence County, Ohio. This certificate is made for the purpose of correcting the Auditor's tax duplicate.

R	T	SEC.	ACRE LOT	NO.	PARCEL NO.	ACREAGE NOW TAXED ON AUDITOR'S DUPLICATE	ACREAGE SHOULD BE CORRECTED AS SHOWN BELOW
18	4	2			31-003-0700	103.17	108.349

REMARKS:

Signed Roger W Clausen

Registration Number S-6456

SURVEYOR'S CERTIFICATE

TO WHOM IT MAY CONCERN: Date 10-06-06

I hereby certify that on or about SEPTEMBER 15, 2006, I surveyed real property owned by BRUNER LAND COMPANY, INC, situated in WASHINGTON Township and/or _____ Corporation, Lawrence County, Ohio. This certificate is made for the purpose of correcting the Auditor's tax duplicate.

R	T	SEC.	ACRE LOT	NO.	PARCEL NO.	ACREAGE NOW TAXED ON AUDITOR'S DUPLICATE	ACREAGE SHOULD BE CORRECTED AS SHOWN BELOW
18	4	2			31-003-1200	5.93	6.154

REMARKS:

Signed Roger W Clausen

Registration Number S-6456

SURVEYOR'S CERTIFICATE

TO WHOM IT MAY CONCERN: Date 10-06-06

I hereby certify that on or about SEPTEMBER 15, 2006, I surveyed real property owned by BRUNER LAND COMPANY, INC, situated in WASHINGTON Township and/or _____ Corporation, Lawrence County, Ohio. This certificate is made for the purpose of correcting the Auditor's tax duplicate.

R	T	SEC.	ACRE LOT	NO.	PARCEL NO.	ACREAGE NOW TAXED ON AUDITOR'S DUPLICATE	ACREAGE SHOULD BE CORRECTED AS SHOWN BELOW
18	4	2			31-003-1300	28.64	26.393

REMARKS:

Signed Roger W Clausen

Registration Number S-6456

SURVEYOR'S CERTIFICATE

TO WHOM IT MAY CONCERN: Date 10-06-06

I hereby certify that on or about SEPTEMBER 15, 2006, I surveyed real property owned by BRUNER LAND COMPANY, INC, situated in WASHINGTON Township and/or _____ Corporation, Lawrence County, Ohio. This certificate is made for the purpose of correcting the Auditor's tax duplicate.

R	T	SEC.	ACRE LOT	NO.	PARCEL NO.	ACREAGE NOW TAXED ON AUDITOR'S DUPLICATE	ACREAGE SHOULD BE CORRECTED AS SHOWN BELOW
18	4	11			31-007-1800	160	166.290

REMARKS:

Signed Roger W Clausen

Registration Number S-6456

SURVEYOR'S CERTIFICATE

TO WHOM IT MAY CONCERN: Date [illegible]

I hereby certify that on or about SEPTEMBER 15, 2006, I surveyed real property owned by BRUNER LAND COMPANY, INC, situated in WASHINGTON Township and/or _____ Corporation, Lawrence County, Ohio. This certificate is made for the purpose of correcting the Auditor's tax duplicate.

R	T	SEC.	ACRE LOT	NO.	PARCEL NO.	ACREAGE NOW TAXED ON AUDITOR'S DUPLICATE	ACREAGE SHOULD BE CORRECTED AS SHOWN BELOW
18	4	11			31-007-1801	79.81	80.956

REMARKS:

Signed Roger W Clausen

Registration Number S-6456

SURVEYOR'S CERTIFICATE

TO WHOM IT MAY CONCERN: Date 10-06-06

I hereby certify that on or about SEPTEMBER 15, 2006, I surveyed real property owned by BRUNER LAND COMPANY, INC, situated in WASHINGTON Township and/or _____ Corporation, Lawrence County, Ohio. This certificate is made for the purpose of correcting the Auditor's tax duplicate.

R	T	SEC.	ACRE LOT	NO.	PARCEL NO.	ACREAGE NOW TAXED ON AUDITOR'S DUPLICATE	ACREAGE SHOULD BE CORRECTED AS SHOWN BELOW
18	4	2			31-003-0200	0.63	0.656

REMARKS:

Signed Roger W Clausen

Registration Number S-6456

SURVEYOR'S CERTIFICATE

TO WHOM IT MAY CONCERN: Date 10-06-06

I hereby certify that on or about SEPTEMBER 15, 2006, I surveyed real property owned by BRUNER LAND COMPANY, INC, situated in WASHINGTON Township and/or _____ Corporation, Lawrence County, Ohio. This certificate is made for the purpose of correcting the Auditor's tax duplicate.

R	T	SEC.	ACRE LOT	NO.	PARCEL NO.	ACREAGE NOW TAXED ON AUDITOR'S DUPLICATE	ACREAGE SHOULD BE CORRECTED AS SHOWN BELOW
18	4	2			31-003-0300	14.12	16.091

REMARKS:

Signed Roger W Clausen

Registration Number S-6456

SURVEYOR'S CERTIFICATE

TO WHOM IT MAY CONCERN: Date 10-06-06

I hereby certify that on or about SEPTEMBER 15, 2006, I surveyed real property owned by BRUNER LAND COMPANY, INC, situated in WASHINGTON Township and/or _____ Corporation, Lawrence County, Ohio. This certificate is made for the purpose of correcting the Auditor's tax duplicate.

R	T	SEC.	ACRE LOT	NO.	PARCEL NO.	ACREAGE NOW TAXED ON AUDITOR'S DUPLICATE	ACREAGE SHOULD BE CORRECTED AS SHOWN BELOW
18	4	2			31-003-0500	35.508	35.180

REMARKS:

Signed Roger W Clausen

Registration Number S-6456

SURVEYOR'S CERTIFICATE

TO WHOM IT MAY CONCERN: Date 10-06-06,

I hereby certify that on or about SEPTEMBER 15, 2006, I surveyed real property owned by BRUNER LAND COMPANY, INC., situated in WASHINGTON Township and/or _____ Corporation, Lawrence County, Ohio. This certificate is made for the purpose of correcting the Auditor's tax duplicate.

R	T	SEC.	ACRE LOT	NO.	PARCEL NO.	ACREAGE NOW TAXED ON AUDITOR'S DUPLICATE	ACREAGE SHOULD BE CORRECTED AS SHOWN BELOW
18	4	1			31-001-1300	4.93	3.392

REMARKS:

Signed Roger W Clauss

Registration Number S-6456

SURVEYOR'S CERTIFICATE

TO WHOM IT MAY CONCERN: Date 10-06-06,

I hereby certify that on or about SEPTEMBER 15, 2006, I surveyed real property owned by BRUNER LAND COMPANY, INC., situated in WASHINGTON Township and/or _____ Corporation, Lawrence County, Ohio. This certificate is made for the purpose of correcting the Auditor's tax duplicate.

R	T	SEC.	ACRE LOT	NO.	PARCEL NO.	ACREAGE NOW TAXED ON AUDITOR'S DUPLICATE	ACREAGE SHOULD BE CORRECTED AS SHOWN BELOW
18	4	1			31-001-1600	80	81.257

REMARKS:

Signed Roger W Clauss

Registration Number S-6456

SURVEYOR'S CERTIFICATE

TO WHOM IT MAY CONCERN: Date 10-06-06,

I hereby certify that on or about SEPTEMBER 15, 2006, I surveyed real property owned by BRUNER LAND COMPANY, INC., situated in WASHINGTON Township and/or _____ Corporation, Lawrence County, Ohio. This certificate is made for the purpose of correcting the Auditor's tax duplicate.

R	T	SEC.	ACRE LOT	NO.	PARCEL NO.	ACREAGE NOW TAXED ON AUDITOR'S DUPLICATE	ACREAGE SHOULD BE CORRECTED AS SHOWN BELOW
18	4	2			31-002-0200	35.377	35.218

REMARKS:

Signed Roger W Clauss

Registration Number S-6456

SURVEYOR'S CERTIFICATE

TO WHOM IT MAY CONCERN: Date 10-06-06,

I hereby certify that on or about SEPTEMBER 15, 2006, I surveyed real property owned by BRUNER LAND COMPANY, INC., situated in WASHINGTON Township and/or _____ Corporation, Lawrence County, Ohio. This certificate is made for the purpose of correcting the Auditor's tax duplicate.

R	T	SEC.	ACRE LOT	NO.	PARCEL NO.	ACREAGE NOW TAXED ON AUDITOR'S DUPLICATE	ACREAGE SHOULD BE CORRECTED AS SHOWN BELOW
18	4	11			31-008-0100	79.38	80.942

REMARKS:

Signed Roger W Clauss

Registration Number S-6456

SURVEYOR'S CERTIFICATE

TO WHOM IT MAY CONCERN: Date 10-06-06,

I hereby certify that on or about SEPTEMBER 15, 2006, I surveyed real property owned by BRUNER LAND COMPANY, INC., situated in WASHINGTON Township and/or _____ Corporation, Lawrence County, Ohio. This certificate is made for the purpose of correcting the Auditor's tax duplicate.

R	T	SEC.	ACRE LOT	NO.	PARCEL NO.	ACREAGE NOW TAXED ON AUDITOR'S DUPLICATE	ACREAGE SHOULD BE CORRECTED AS SHOWN BELOW
18	4	12			31-008-1700	4.81	4.140

REMARKS:

Signed Roger W Clauss

Registration Number S-6456

TAX RATE 3
A/R RED FACTOR 05.6939
OTH RED FACTOR 04.8026

LAWRENCE
TAX DISTRICT

GENERAL TAX LIST AND DUPLICATE OF REAL AND PUBLIC UTILITY PROPERTY
COUNTY REAL ESTATE TAXES AND SPECIAL ASSESSMENTS
31-WASHINTON TWP-OAK HILL S.D.

01/11/06

TAX YEAR 2005
INTEREST RATE
PAGE NO 6248

OWNER'S NAME MAILING ADDRESS	DESCRIPTION	LAND	IMPROVEMENTS	TOTAL VALUE	TAXES CHARGED	DECEMBER TAXES	PENALTY	JUNE TAXES	PENALTY	TOTAL DELINQUENT	C. D. DATE	MEMO
	10-19-05 TRNSF FROM 31-001-0900.000 THE MEAD CORPORATION											All Burn Plats are subsurf Pg 6254
THE MEAD CORPORATION C/O DAWN MELTON 9080 SPRINGBORO PIKE MIAMISBURG, OHIO 45342 VOL 609 PG 509 PARCEL-ID 31-001-0900.000	18-04-01 S PT. W1/2 NE C060.00A AGR USE CODE 120	00	00	00								
	10-19-05 TRNSF TO 31-001-0900.000 ESCANABA TIMBER LLC											
ESCANABA TIMBER LLC C/O NEW PAGE CORP COURTHOUSE PLAZA NE DAYTON, OH 45463 OR 374 PG 549 PARCEL-ID 31-001-1000.000	18-04-01 PT N1/2 SW FACE BRICK PLANT LE; 2.01 & 2.02AC BAL=6 9.15 COM USE CODE 401 76.12 ADV	2,390	27,450	29,840	Meadwestvaco Corp 4-21-06	6/19/06 Burner Land Company Inc		12/5/06 Burner Land Company Inc ① 6.95 .003 ② same 6.86 .004 ③ same 6.93 .005 ④ same 5.57 .006 9.78 .007 15.11 .008 8.21 .009 3.80 .010 12.85 .011 .02 Bal				11/2/06 AC corr by clause
	10-19-05 TRNSF FROM 31-001-1000.000 THE MEAD CORPORATION											
THE MEAD CORPORATION C/O DAWN MELTON 9080 SPRINGBORO PIKE MIAMISBURG, OHIO 45342 VOL 609 PG 509 PARCEL-ID 31-001-1000.000	18-04-01 PT N1/2 SW FACE BRICK PLANT LE; 2.01 & 2.02AC BAL=6 9.15 COM USE CODE 401	00	00	00								
	01-07-05 SPLIT FROM 31-001-1000.000 THE MEAD CORPORATION 10-19-05 TRNSF TO 31-001-1000.000 ESCANABA TIMBER LLC											
THE MEAD CORPORATION C/O DAWN MELTON 9080 SPRINGBORO PIKE MIAMISBURG, OHIO 45342 VOL 609 PG 509 PARCEL-ID 31-001-1000.000	18-04-01 PT. N1/2 SW FACE BRIC K PLANT C073.18A COM USE CODE 401	00	00	00								
	01-04-05 SPLIT TO 31-001-1000.000 THE MEAD CORPORATION 01-04-05 SPLIT TO 31-001-1000.001 RIPPEY, ROBERT ELMER, IRI											
THE MEAD CORPORATION C/O DAWN MELTON 9080 SPRINGBORO PIKE MIAMISBURG, OHIO 45342 VOL 609 PG 509 PARCEL-ID 31-001-1000.000	18-04-01 PT N1/2 SW FACE BRICK PLANT LESS 2.01AC BAL=71.17 COM USE CODE 401	00	00	00								
	01-04-05 SPLIT FROM 31-001-1000.000 THE MEAD CORPORATION 01-07-05 SPLIT TO 31-001-1000.000 THE MEAD CORPORATION 01-07-05 SPLIT TO 31-001-1000.002 HUTCHINSON, ROSEMARY, CHE											
RIPPEY, ROBERT ELMER, IRIS LYN N RIPPEY & HOPE RENEE RIPPEY 25710 ST RT 93 OAK HILL, OH 45656 OR 330 PG 346	18-4-01 NW1/4 SW 1/4 FACE BRIC K PLANT PT 2.01AC RES USE CODE 510	3,150	14,280	17,430								

TAX RATE 3
A/R RED FACTOR 05.6939
OTH RED FACTOR 04.8026

LAWRENCE
TAX DISTRICT

GENERAL TAX LIST AND DUPLICATE OF REAL AND PUBLIC UTILITY PROPERTY
COUNTY REAL ESTATE TAXES AND SPECIAL ASSESSMENTS
31-WASHINTON TWP-OAK HILL S.D.

01/11/06

TAX YEAR 2005
INTEREST RATE
PAGE NO 6249

OWNER'S NAME MAILING ADDRESS	DESCRIPTION	LAND	IMPROVEMENTS	TOTAL VALUE	TAXES CHARGED	DECEMBER TAXES	PENALTY	JUNE TAXES	PENALTY	TOTAL DELINQUENT	C. D. DATE	MEMO
	PARCEL-ID 31-001-1000.001											
	01-04-05 SPLIT FROM 31-001-1000.000 THE MEAD CORPORATION											
HUTCHINSON, ROSEMARY, CHERYL A ., DONALD A. & LARRY R. 155 PVT RD 25886 OAK HILL, OH 45656 OR 331 PG 111 PARCEL-ID 31-001-1000.002	18-4-01 PT N1/2 SW FACE BRICK PLANT PT 2.02AC RES USE CODE 510	3,160	5,400	8,560								
	01-07-05 SPLIT FROM 31-001-1000.000 THE MEAD CORPORATION											
ESCANABA TIMBER LLC C/O NEW PAGE CORP COURTHOUSE PLAZA NE DAYTON, OH 45463 OR 374 PG 549 PARCEL-ID 31-001-1100.000	18-04-01 PT. N1/2 SW FACE BRIC K PLANT ST. HY. EASE. PT. PARC. C002.14A EXM USE CODE 610 2.26 ADV	70	00	70	Meadwestvaco Corp	6/19/06 Burner Land Company Inc		12/5/06 Burner Land Company Inc ① ↓ .20 .001 ② same 1.55 .002 ③ same .38 .003 ④ same .13 Bal				11/2/06 AC corr by clause
	10-19-05 TRNSF FROM 31-001-1100.000 THE MEAD CORPORATION											
THE MEAD CORPORATION JANE MECHEM BOX 2500 CHILLICOTHE, OHIO 45601 VOL 609 PG 509 PARCEL-ID 31-001-1100.000	18-04-01 PT. N1/2 SW FACE BRIC K PLANT ST. HY. EASE. PT. PARC. C002.14A EXM USE CODE 610	00	00	00				11/30/09 1100.000 Harry & Nona Strickland				
	10-19-05 TRNSF TO 31-001-1100.000 ESCANABA TIMBER LLC											
THE MEAD CORPORATION C/O DAWN MELTON 9080 SPRINGBORO PIKE MIAMISBURG, OHIO 45342 VOL 609 PG 509 PARCEL-ID 31-001-1200.000	18-04-01 PT. S1/2 SW C075.07A AGR USE CODE 111	00	00	00								
	01-11-05 SPLIT TO 31-001-1200.000 THE MEAD CORPORATION 01-11-05 SPLIT TO 31-001-1200.001 BAILEY, TAMMY A											
THE MEAD CORPORATION C/O DAWN MELTON 9080 SPRINGBORO PIKE MIAMISBURG, OHIO 45342 VOL 609 PG 509 PARCEL-ID 31-001-1200.000	18-4-1 PT S1/2 SW LESS 1.00 BA L 74.07AC AGR USE CODE 111	00	00	00								
	01-11-05 SPLIT FROM 31-001-1200.000 THE MEAD CORPORATION 10-19-05 TRNSF TO 31-001-1200.000 ESCANABA TIMBER LLC											
ESCANABA TIMBER LLC C/O NEW PAGE CORP COURTHOUSE PLAZA NE DAYTON, OH 45463 OR 374 PG 549	18-4-1 PT S1/2 SW LESS 1.00 BA L 74.07AC 74.59 ADV AGR USE CODE 111	5,360	12,930	18,290	Meadwestvaco Corp	6/19/06 Burner Land Company Inc		Berbaby pg for 12/5/06 splits 31-001-1200				11/2/06 AC corr by clause

Beginning Acg 74.89 Ac

12/5/06
trsd. to Burner Land Company Inc

① Same	.002	.14 Ac
②	.003	.07
③	.004	3.54
④	.005	1.58
⑤	.006	2.97
⑥	.007	6.01
⑦	.008	7.05
⑧	.009	2.25
⑨	.010	16.13
⑩	.011	11.03
⑪	.012	8.07
⑫	.013	10.38
⑬	.014	.78 — 1/31/07 Larry & Ajona Strickland
⑭	Bal.	4.89

TAX RATE 3
A/R RED FACTOR 05.6939
OTH RED FACTOR 04.8026

LAWRENCE
TAX DISTRICT

GENERAL TAX LIST AND DUPLICATE OF REAL AND PUBLIC UTILITY PROPERTY
COUNTY REAL ESTATE TAXES AND SPECIAL ASSESSMENTS

31-WASHINTON TWP-OAK HILL S.D.

01/11/06

TAX YEAR 2005
INTEREST RATE
PAGE NO 6250

OWNER'S NAME MAILING ADDRESS	DESCRIPTION	LAND	IMPROVEMENTS	TOTAL VALUE	TAXES CHARGED	DECEMBER TAXES	PENALTY	JUNE TAXES	PENALTY	TOTAL DELINQUENT	C. D. DATE	MEMO
PARCEL-ID 31-001-1200.000												All Burner Plats are on Survey 6254 B
10-19-05 TRNSF FROM 31-001-1200.000	THE MEAD CORPORATION											
BAILEY, TAMMY A 12848 ST RT 279 OAK HILL, OH 45656 OR 331 PG 397 PARCEL-ID 31-001-1200.001	18-4-1 PT S1/2 SW PT 1.00AC RES USE CODE 510	2,800	6,940	9,740								
01-11-05 SPLIT FROM 31-001-1200.000	THE MEAD CORPORATION											
THE MEAD CORPORATION C/O JANE MECHEM BOX 2500 CHILLICOTHE, OHIO 45601 VOL 609 PG 509 PARCEL-ID 31-001-1300.000	18-04-01 PT. S1/2 SW ST HY EAS E FT NO495 4.92A & NO 495 X 0 C004.93A EXM USE CODE 610	00	00	00								
10-19-05 TRNSF TO 31-001-1300.000	ESCANABA TIMBER LLC											
ESCANABA TIMBER LLC C/O NEW PAGE CORP COURTHOUSE PLAZA NE DAYTON, OH 45463 OR 374 PG 549 PARCEL-ID 31-001-1300.000	18-04-01 PT. S1/2 SW ST HY EAS E FT NO495 4.92A & NO 495 X 0 C004.93A EXM USE CODE 610	170	00	170	4/21/06 Meadwestvaco Corp	6/19/06 Brunner Land Company Inc		12/5/06 Brunner Land Company Inc 1 .001 .79 2 Same .002 .71 3 Same .003 .73 4 Same Bal 1.16		1/31/07 1300.003 .73 Larry & Nora Strickland		11/2/06 AC Corr by Clause
10-19-05 TRNSF FROM 31-001-1300.000	THE MEAD CORPORATION											
THE MEAD CORPORATION C/O DAWN MELTON 9080 SPRINGBORO PIKE MIAMISBURG, OHIO 45342 VOL 609 PG 509 PARCEL-ID 31-001-1400.000	18-04-01 E1/2 SE LESS 6.60A C073.40A AGR USE CODE 121	00	00	00								
01-03-05 TRNSF TO 31-001-1400.000	NATURE CONSERVANCY											
NATURE CONSERVANCY 6375 RIVERSIDE DR STE 50 DUBLIN, OH 43017 OR 330 PG 94 PARCEL-ID 31-001-1400.000	18-04-01 E1/2 SE LESS 6.60A C073.40A AGR USE CODE 121	AUV 2,570	00	2,570								
01-03-05 TRNSF FROM 31-001-1400.000	THE MEAD CORPORATION											
UNITED STATES OF AMERICA 811 CONSTITUTION AVE C/O PROPERTY TAX BEDFORD, IN 47421 OR 84 PG 495 PARCEL-ID 31-001-1500.000	18-04-01 N PT. E1/2 NE C001.00A EXM USE CODE 600	180	00	180								
ESCANABA TIMBER LLC C/O NEW PAGE CORP	18-04-01 W1/2 SE C080.00A AGR USE CODE 121											11/2/06 AC Corr by Clause

TAX RATE 3
A/R RED FACTOR 05.6939
OTH RED FACTOR 04.8026

LAWRENCE
TAX DISTRICT

GENERAL TAX LIST AND DUPLICATE OF REAL AND PUBLIC UTILITY PROPERTY
COUNTY REAL ESTATE TAXES AND SPECIAL ASSESSMENTS

31-WASHINTON TWP-OAK HILL S.D.

01/11/06

TAX YEAR 2005
INTEREST RATE
PAGE NO 6251

OWNER'S NAME MAILING ADDRESS	DESCRIPTION	LAND	IMPROVEMENTS	TOTAL VALUE	TAXES CHARGED	DECEMBER TAXES	PENALTY	JUNE TAXES	PENALTY	TOTAL DELINQUENT	C. D. DATE	MEMO
COURTHOUSE PLAZA NE DAYTON, OH 45463 OR 374 PG 549 PARCEL-ID 31-001-1600.000	AUV	5,570	00	5,570	Meadwestvaco Corp	6/19/06 Brunner Land Company Inc		Brunner Land Company Inc 1 1.25 .001 2 Same 15.45 .002 3 25.41 .003 4 14.02 .004 5 8.04 .005 6 5.21 .2006 7 6.00 .007 8 3.08 Bal				
10-19-05 TRNSF FROM 31-001-1600.000	THE MEAD CORPORATION											
THE MEAD CORPORATION C/O DAWN MELTON 9080 SPRINGBORO PIKE MIAMISBURG, OHIO 45342 VOL 609 PG 509 PARCEL-ID 31-001-1600.000	18-04-01 W1/2 SE C080.00A AGR USE CODE 121	00	00	00								
10-19-05 TRNSF TO 31-001-1600.000	ESCANABA TIMBER LLC											
UNITED STATES OF AMERICA WASHINGTON, D. C. VOL 160 PG 78 PARCEL-ID 31-001-1700.000	18-04-01 N PT. W1/2 C020.00A EXM USE CODE 600	3,500	00	3,500								
UNITED STATES OF AMERICA WASHINGTON, D. C. VOL 160 PG 78 PARCEL-ID 31-001-1800.000	18-04-01 E1/2 NE LESS 1A C079.00A EXM USE CODE 600	13,830	00	13,830								
PORTSMOUTH BRANCH B & O SW BRANCH PARCEL-ID 31-001-2300.000	SPUR TO HARBISON WALKER REFRACTORIES THRU SEC. 3 & 4. V.S. L 45.4 (16A) COM USE CODE 400	40	00	40								
PORSTMOUTH BRANCH B & O SW BRANCH PARCEL-ID 31-001-2400.000	SPUR TO CAMRIA CLAY PRODUCTS CO. THRU SEC. 1 & 2 V.S. 145.7 (1) COM USE CODE 400	40	00	40								
PORTSMOUTH BRANCH B & O SW BRANCH PARCEL-ID 31-001-2500.000	SPUR TO BLACK FORK COAL CO. THRU SEC. 2 AND 11 V.S. 145.7 (1 &2) COM USE CODE 400	40	00	40								
ESCANABA TIMBER LLC C/O NEW PAGE CORP COURTHOUSE PLAZA NE DAYTON, OH 45463 OR 374 PG 549 PARCEL-ID 31-002-0200.000	18-04-02 SE NE LESS 7.29AC BAL AGR USE CODE 120 AUV	1,140	00	1,140	Meadwestvaco Corp	6/19/06 Brunner Land Company Inc		12/5/06 Brunner Land Company Inc 1 17.76 .002 2 Same 8.22 .003 3 Same 9.24 Bal			11/2/06 AC Corr by Clause	
10-19-05 TRNSF FROM 31-002-0200.000	THE MEAD CORPORATION											
THE MEAD CORPORATION	18-04-02 SE NE LESS 7.29AC BAL											

TAX RATE 3
A/R RED FACTOR 05.6939
OTH RED FACTOR 04.8026

LAWRENCE
TAX DISTRICT

GENERAL TAX LIST AND DUPLICATE OF REAL AND PUBLIC UTILITY PROPERTY
COUNTY REAL ESTATE TAXES AND SPECIAL ASSESSMENTS
31-WASHINTON TWP-OAK HILL S.D.

01/11/06

TAX YEAR 2005
INTEREST RATE

OWNER'S NAME MAILING ADDRESS	DESCRIPTION			TAXES CHARGED	DECEMBER TAXES	PENALTY	JUNE TAXES	PENALTY	TOTAL DELINQUENT	C. D. DATE	MEMO
	LAND	IMPROVEMENTS	TOTAL VALUE								
C/O DAWN MELTON 9080 SPRINGBORO PIKE MIAMISBURG, OHIO 45342 VOL 612 PG 556 PARCEL-ID 31-002-0200.000	=35.38 00	AGR USE CODE 120 00	00								
10-19-05 TRNSF TO 31-002-0200.000 ESCANABA TIMBER LLC											
TOLAND, ROBERT DALE 2376 CO. RD. 33 OAK HILL, OHIO 45656 PARCEL-ID 31-002-0200.001	18-04-02 SE NW PT 7.29ACRES 3,680 HOMESITE VALUE LISTED BELOW 2,800	AGR USE CODE 120 00 00	3,680 2,800								
COUNTRYTYME ALC, LTD COUNTRYTYME, INC 1660 GATEWAY CIRCLE GROVE CITY, OH 43123 OR 355 PG 359/363/36 PARCEL-ID 31-002-0300.000	18-4-2 PT NW NE LESS 43.14,38. 08,25.08 20.09 BAL 38.61AC 00	AGR USE CODE 120 00	00								
07-08-05 SPLIT FROM 31-002-0300.000 COUNTRYTYME ALC, LTD 07-08-05 SPLIT TO 31-002-0300.000 COUNTRYTYME ALC, LTD 07-08-05 SPLIT TO 31-002-0300.005 COUNTRYTYME, INC											
COUNTRYTYME ALC, LTD 1660 GATEWAY CIRCLE GROVE CITY, OH 43123 OR 355 PG 359/363/367/371/375 PARCEL-ID 31-002-0300.000	18-4-2 PT NW NE 165.00 AC 00	AGR USE CODE 120 00	00								
06-21-05 TRNSF FROM 31-002-0300.000 CARRINGTON FARM, INC 07-08-05 SPLIT TO 31-002-0300.000 COUNTRYTYME ALC, LTD 07-08-05 SPLIT TO 31-002-0300.001 COUNTRYTYME, INC											
COUNTRYTYME ALC, LTD COUNTRYTYME, INC 1660 GATEWAY CIRCLE GROVE CITY, OH 43123 OR 358 PG 1/29 PARCEL-ID 31-002-0300.000	18-4-2 PT NW NE LESS 156.60 BA L 8.40AC 3,840	AGR USE CODE 120 00	3,840								
07-08-05 TRNSF FROM 31-002-0300.000 COUNTRYTYME ALC, LTD											
CARRINGTON FARM, INC 5230 PITCAIRN RD. HUBER HEIGHT, OHIO 45424 COMBINE BIEDENBACH 6/05 PARCEL-ID 31-002-0300.000	18-4-2 PT NW NE 165.01AC 00	AGR USE CODE 120 00	00								
06-08-05 CMBN FROM 31-002-0300.000 CARRINGTON FARM, INC 06-08-05 CMBN FROM 31-002-0400.000 CARRINGTON FARM, INC 06-08-05 CMBN FROM 31-002-0500.000 CARRINGTON FARM, INC 06-21-05 TRNSF TO 31-002-0300.000 COUNTRYTYME ALC, LTD											
COUNTRYTYME ALC, LTD	18-4-2 PT NW NE PT LESS 43.14,										

TAX RATE 3
A/R RED FACTOR 05.6939
OTH RED FACTOR 04.8026

LAWRENCE
TAX DISTRICT

GENERAL TAX LIST AND DUPLICATE OF REAL AND PUBLIC UTILITY PROPERTY
COUNTY REAL ESTATE TAXES AND SPECIAL ASSESSMENTS
31-WASHINTON TWP-OAK HILL S.D.

01/11/06

TAX YEAR 2005
INTEREST RATE

OWNER'S NAME MAILING ADDRESS	DESCRIPTION			TAXES CHARGED	DECEMBER TAXES	PENALTY	JUNE TAXES	PENALTY	TOTAL DELINQUENT	C. D. DATE	MEMO
	LAND	IMPROVEMENTS	TOTAL VALUE								
COUNTRYTYME, INC 1660 GATEWAY CIRCLE GROVE CITY, OH 43123 OR 355 PG 359/363/36 PARCEL-ID 31-002-0300.000	38.08,25.08,20.09,2.05,20.12 B AL 18.44AC 00	AGR USE CODE 120 00	00								
07-08-05 SPLIT FROM 31-002-0300.000 COUNTRYTYME ALC, LTD 07-08-05 SPLIT TO 31-002-0300.000 COUNTRYTYME ALC, LTD 07-08-05 SPLIT TO 31-002-0300.007 COUNTRYTYME, INC											
COUNTRYTYME ALC, LTD COUNTRYTYME, INC 1660 GATEWAY CIRCLE GROVE CITY, OH 43123 OR 355 PG 359/363/36 PARCEL-ID 31-002-0300.000	18-4-2 PT NW NE PT LESS 43.14, 38.08,25.08 BAL 58.70AC 00	AGR USE CODE 120 00	00								
07-08-05 SPLIT FROM 31-002-0300.000 COUNTRYTYME ALC, LTD 07-08-05 SPLIT TO 31-002-0300.000 COUNTRYTYME ALC, LTD 07-08-05 SPLIT TO 31-002-0300.004 COUNTRYTYME, INC											
COUNTRYTYME ALC, LTD COUNTRYTYME, INC 1660 GATEWAY CIRCLE GROVE CITY, OH 43123 OR 355 PG 359/363/36 PARCEL-ID 31-002-0300.000	18-4-2 PT NW NE LESS 43.14, 38 .08AC BAL 83.78AC 00	AGR USE CODE 120 00	00								
07-08-05 SPLIT FROM 31-002-0300.000 COUNTRYTYME ALC, LTD 07-08-05 SPLIT TO 31-002-0300.000 COUNTRYTYME ALC, LTD 07-08-05 SPLIT TO 31-002-0300.003 COUNTRYTYME, INC											
COUNTRYTYME ALC, LTD COUNTRYTYME, INC 1660 GATEWAY CIRCLE GROVE CITY, OH 43123 OR 355 PG 359/363/36 PARCEL-ID 31-002-0300.000	18-4-2 PT NWNE PT LESS 43.14,3 8.08,25.08,20.09,2.05,20.12,8. 04 BAL8.40 00	AGR USE CODE 120 00	00								
07-08-05 SPLIT FROM 31-002-0300.000 COUNTRYTYME ALC, LTD 07-08-05 TRNSF TO 31-002-0300.000 COUNTRYTYME, INC											
COUNTRYTYME ALC, LTD COUNTRYTYME, INC 1660 GATEWAY CIRCLE GROVE CITY, OH 43123 OR 355 PG 359/363/36 PARCEL-ID 31-002-0300.000	18-4-2 PT NW NE LESS 43.14,38. 08,25.08,20.09,2.05 BAL36.56AC 00	AGR USE CODE 120 00	00								
07-08-05 SPLIT FROM 31-002-0300.000 COUNTRYTYME ALC, LTD 07-08-05 SPLIT TO 31-002-0300.000 COUNTRYTYME ALC, LTD 07-08-05 SPLIT TO 31-002-0300.006 COUNTRYTYME, INC											
CARRINGTON FARM, INC 5230 PITCAIRN RD. HUBER HEIGHT, OHIO 45424	18-04-02 NW LESS 62A. C098.00A 00	AGR USE CODE 120 00	00								

SURVEY PLAT
FOR
BRUNER LAND CO., INC.

PAGE 4 OF 4

379.843 ACRES

21.274 ACRES | 8.022 AC. | 7.106 AC. | 16.043 ACRES | 57.201 ACRES | 6.086 AC. | 7.028 AC. | 6.171 AC. | 33.144 ACRES | 21.812 ACRES | 68.085 ACRES | 40.341 ACRES | 42.775 ACRES | 44.755 ACRES

"SEE PAGE 3"

SCALE 1 : 9314.3

STATE OF OHIO
ROGER W. CLAUS
S-6456
REGISTERED
PROFESSIONAL SURVEYOR

Roger W Claus
11-04-06

SURVEY PLAT
FOR
BRUNER LAND CO., INC.

PAGE 3 OF 4

9.244 ACRES | 8.219 ACRES | 17.755 ACRES | 17.429 ACRES | 17.751 ACRES | 314.335 ACRES

5.151 AC. | 6.774 AC. | 6.193 AC. | 38.012 ACRES | 23.805 ACRES | 21.400 ACRES | 17.004 ACRES | 19.001 ACRES | 7.655 ACRES | 10.101 ACRES | 17.311 ACRES | 12.262 ACRES | 12.032 ACRES | 9.015 ACRES | 8.271 ACRES | 7.594 ACRES | 9.002 AC | 13.354 ACRES

SCALE 1 : 9215.15

STATE OF OHIO
ROGER W. CLAUS
S-6456
REGISTERED
PROFESSIONAL SURVEYOR

Roger W Claus
11-05-06

SURVEY PLAT
FOR
BRUNER LAND CO., INC.

PAGE 1 OF 4

JACKSON CO. | LAWRENCE CO. | GALLIA CO.

65.228 ACRES | 43.012 ACRES | 49.607 ACRES | 42.106 ACRES | 2.104 AC. | 7.147 ACRES | 15.084 ACRES | 7.002 ACRES | 7.002 ACRES | 6.046 ACRES | 11.088 ACRES | 16.131 ACRES | 7.051 ACRES | 6.011 ACRES | 14.015 ACRES | 8.037 ACRES | 8.859 ACRES | 11.025 ACRES | 6.054 ACRES | 6.002 ACRES | 8.006 ACRES | 28.018 ACRES | 374.635 ACRES

TOWNSHIP 6 NORTH RANGE 17 WEST
TOWNSHIP 5 NORTH RANGE 17 WEST

SCALE 1 : 9021.11

STATE OF OHIO
ROGER W. CLAUS
S-6456
REGISTERED
PROFESSIONAL SURVEYOR

Roger W. Claus
11-14-06

DETAIL MAP "A"
2.104 ACRES TRACT AND
COMMON-USE RIGHT-OF-WAY
SURVEY PLAT
FOR
BRUNER LAND CO., INC.
65.228
ACRES
2.104 AC.
0.550 AC.
SCALE 1 : 3214.83
SCALE 1" = 100'
PAGE 2 OF 4
SURVEY PLAT FILE 060529 IN2
STATE OF OHIO
ROGER W.
CLAUS
S-8456
REGISTERED
PROFESSIONAL SURVEYOR
11-05-06

TAX RATE 3[illegible]3
A/R RED FACTOR 05.6939
OTH RED FACTOR 04.8026

LAWRENCE
TAX DISTRICT 31-WASHINTON TWP-OAK HILL S.D.

GENERAL TAX LIST AND DUPLICATE OF REAL AND PUBLIC UTILITY PROPERTY
COUNTY REAL ESTATE TAXES AND SPECIAL ASSESSMENTS

01/11/06

TAX YEAR 2005
INTEREST RATE
PAGE NO 6254

OWNER'S NAME MAILING ADDRESS	DESCRIPTION			TAXES CHARGED	DECEMBER TAXES	PENALTY	JUNE TAXES	PENALTY	TOTAL DELINQUENT	C. D. DATE	MEMO
	LAND	IMPROVEMENTS	TOTAL VALUE								
PARCEL-ID 31-002-0300.000											
06-08-05 CMBN TO 31-002-0300.000 CARRINGTON FARM, INC											
COUNTRYTYME ALC, LTD 1660 GATEWAY CIRCLE GROVE CITY, OH 43123 OR 355 PG 359/363/36 PARCEL-ID 31-002-0300.000	18-4-2 PT NW NE LESS 43.14 BAL 121.86 AGR USE CODE 120 00	00	00								
07-08-05 SPLIT FROM 31-002-0300.000 COUNTRYTYME ALC, LTD 07-08-05 SPLIT TO 31-002-0300.000 COUNTRYTYME ALC, LTD 07-08-05 SPLIT TO 31-002-0300.002 COUNTRYTYME, INC											
COUNTRYTYME ALC, LTD COUNTRYTYME, INC 1660 GATEWAY CIRCLE GROVE CITY, OH 43123 OR 358 PG 1/29 PARCEL-ID 31-002-0300.001	18-4-02 PT NW NE PT 43.14AC AGR USE CODE 120 6,040	00	6,040	12-16-05 Joseph James Ligaj							
07-08-05 TRNSF FROM 31-002-0300.001 COUNTRYTYME, INC											
COUNTRYTYME, INC COUNTRYTYME, INC 1660 GATEWAY CIRCLE GROVE CITY, OH 43123 PARCEL-ID 31-002-0300.001	18-4-02 PT NW NE PT 43.14AC AGR USE CODE 120 00	00	00								
07-08-05 SPLIT FROM 31-002-0300.000 COUNTRYTYME ALC, LTD 07-08-05 TRNSF TO 31-002-0300.001 COUNTRYTYME ALC, LTD											
COUNTRYTYME ALC, LTD COUNTRYTYME, INC 1660 GATEWAY CIRCLE GROVE CITY, OH 43123 OR 358 PG 1/29 PARCEL-ID 31-002-0300.002	18-4-2 PT NW NE PT 38.08AC AGR USE CODE 120 5,330	00	5,330	1/25/06 Shawn C & Tina K J Sturgeon							
07-08-05 TRNSF FROM 31-002-0300.002 COUNTRYTYME, INC											
COUNTRYTYME, INC COUNTRYTYME, INC 1660 GATEWAY CIRCLE GROVE CITY, OH 43123 PARCEL-ID 31-002-0300.002	18-4-2 PT NW NE PT 38.08AC AGR USE CODE 120 00	00	00								
07-08-05 SPLIT FROM 31-002-0300.000 COUNTRYTYME ALC, LTD 07-08-05 TRNSF TO 31-002-0300.002 COUNTRYTYME ALC, LTD											
COUNTRYTYME, INC COUNTRYTYME, INC 1660 GATEWAY CIRCL	18-4-2 PT NW NE PT 25.08AC AGR USE CODE 120										

TAX RATE 3[illegible]3
A/R RED FACTOR 05.6939
OTH RED FACTOR 04.8026

LAWRENCE
TAX DISTRICT 31-WASHINTON TWP-OAK HILL S.D.

GENERAL TAX LIST AND DUPLICATE OF REAL AND PUBLIC UTILITY PROPERTY
COUNTY REAL ESTATE TAXES AND SPECIAL ASSESSMENTS

01/11/06

TAX YEAR 2005
INTEREST RATE
PAGE NO 6255

OWNER'S NAME MAILING ADDRESS	DESCRIPTION			TAXES CHARGED	DECEMBER TAXES	PENALTY	JUNE TAXES	PENALTY	TOTAL DELINQUENT	C. D. DATE	MEMO
	LAND	IMPROVEMENTS	TOTAL VALUE								
GROVE CITY, OH 43123	00	00	00								
PARCEL-ID 31-002-0300.003											
07-08-05 SPLIT FROM 31-002-0300.000 COUNTRYTYME ALC, LTD 07-08-05 TRNSF TO 31-002-0300.003 COUNTRYTYME ALC, LTD											
COUNTRYTYME ALC, LTD COUNTRYTYME, INC 1660 GATEWAY CIRCL GROVE CITY, OH 43123 OR 358 PG 1/29 PARCEL-ID 31-002-0300.003	18-4-2 PT NW NE PT 25.08AC AGR USE CODE 120 3,510	00	3,510	4/4/06 Martin & Paula D Herrmann							
07-08-05 TRNSF FROM 31-002-0300.003 COUNTRYTYME, INC											
COUNTRYTYME ALC, LTD COUNTRYTYME, INC 1660 GATEWAY CIRCLE GROVE CITY, OH 43123 OR 358 PG 1/29 PARCEL-ID 31-002-0300.004	18-4-2 PT NW NE 20.09AC AGR USE CODE 120 2,810	00	2,810	4/4/06 Same							
07-08-05 TRNSF FROM 31-002-0300.004 COUNTRYTYME, INC											
COUNTRYTYME, INC COUNTRYTYME, INC 1660 GATEWAY CIRCLE GROVE CITY, OH 43123 PARCEL-ID 31-002-0300.004	18-4-2 PT NW NE 20.09AC AGR USE CODE 120 00	00	00								
07-08-05 SPLIT FROM 31-002-0300.000 COUNTRYTYME ALC, LTD 07-08-05 TRNSF TO 31-002-0300.004 COUNTRYTYME ALC, LTD											
COUNTRYTYME, INC COUNTRYTYME, INC 1660 GATEWAY CIRCLE GROVE CITY, OH 43123 PARCEL-ID 31-002-0300.005	18-4-2 PT NW NE PT ROAD WAY 2.05AC AGR USE CODE 120 00	00	00								
07-08-05 SPLIT FROM 31-002-0300.000 COUNTRYTYME ALC, LTD 07-08-05 TRNSF TO 31-002-0300.005 COUNTRYTYME ALC, LTD											
COUNTRYTYME ALC, LTD COUNTRYTYME, INC 1660 GATEWAY CIRCLE GROVE CITY, OH 43123 OR 358 PG 1/29 PARCEL-ID 31-002-0300.005	18-4-2 PT NW NE PT ROAD WAY 2.05AC AGR USE CODE 120 290	00	290								
07-08-05 TRNSF FROM 31-002-0300.005 COUNTRYTYME, INC											
COUNTRYTYME, INC COUNTRYTYME, INC	18-4-2 PT NW NE PT 20.12AC AGR USE CODE 120										

TAX RATE 3
A/R RED FACTOR 05.6939
OTH RED FACTOR 04.8026

LAWRENCE
TAX DISTRICT 31-WASHINTON TWP-OAK HILL S.D.

GENERAL TAX LIST AND DUPLICATE OF REAL AND PUBLIC UTILITY PROPERTY
COUNTY REAL ESTATE TAXES AND SPECIAL ASSESSMENTS

01/11/06

TAX YEAR 2005
INTEREST RATE
PAGE NO 6256

OWNER'S NAME MAILING ADDRESS	DESCRIPTION			TAXES CHARGED	DECEMBER TAXES	PENALTY	JUNE TAXES	PENALTY	TOTAL DELINQUENT	C.D. DATE	MEMO
	LAND	IMPROVEMENTS	TOTAL VALUE								
1660 GATEWAY CIRCLE GROVE CITY, OH 43123	00	00	00								
PARCEL-ID 31-002-0300.006											
07-08-05 SPLIT FROM 31-002-0300.000 COUNTRYTYME ALC, LTD 07-08-05 TRNSF TO 31-002-0300.006 COUNTRYTYME ALC, LTD											
COUNTRYTYME ALC, LTD COUNTRYTYME, INC 1660 GATEWAY CIRCLE GROVE CITY, OH 43123 OR 358 PG 1729 PARCEL-ID 31-002-0300.006	18-4-2 PT NW NE PT 20.12AC AGR USE CODE 120 2,820	00	2,820								
07-08-05 TRNSF FROM 31-002-0300.006 COUNTRYTYME, INC											
COUNTRYTYME, INC COUNTRYTYME, INC 1660 GATEWAY CIRCLE GROVE CITY, OH 43123 PARCEL-ID 31-002-0300.007	18-4-2 PT NW NE PT 8.04AC AGR USE CODE 120 00	00	00								
07-08-05 SPLIT FROM 31-002-0300.000 COUNTRYTYME ALC, LTD 07-08-05 TRNSF TO 31-002-0300.007 COUNTRYTYME ALC, LTD											
COUNTRYTYME ALC, LTD COUNTRYTYME, INC 1660 GATEWAY CIRCLE GROVE CITY, OH 43123 OR 358 PG 1729 PARCEL-ID 31-002-0300.007	18-4-2 PT NW NE PT 8.04AC AGR USE CODE 120 1,130	00	1,130	3/31/06 Timothy D & Shelby D Jones							
07-08-05 TRNSF FROM 31-002-0300.007 COUNTRYTYME, INC											
CARRINGTON FARM, INC 5230 PITCAIRN RD. HUBER HEIGHT, OHIO 45424 PARCEL-ID 31-002-0400.000	18-04-02 PT. NW C022.00A AGR USE CODE 120 00	00	00								
06-08-05 CMBN TO 31-002-0300.000 CARRINGTON FARM, INC											
CARRINGTON FARM, INC 5230 PITCAIRN RD. HUBER HEIGHT, OHIO 45424 PARCEL-ID 31-002-0500.000	18-04-02/NW NE C040.00A AGR USE CODE 120 00	00	00								
06-08-05 CMBN TO 31-002-0300.000 CARRINGTON FARM, INC											
MCCORKLE, EUGENE & MAXINE 526 COUNTY ROAD 78 OAK HILL, OHIO 45656 VOL 306 PG 666	18-4-02 N PT E1/2 NE PT LESS 0 .88A. BAL.2.79ACS. RES USE CODE 510			9/28/06 Maxine McCorkle							

TAX RATE 3
A/R RED FACTOR 05.6939
OTH RED FACTOR 04.8026

LAWRENCE
TAX DISTRICT 31-WASHINTON TWP-OAK HILL S.D.

GENERAL TAX LIST AND DUPLICATE OF REAL AND PUBLIC UTILITY PROPERTY
COUNTY REAL ESTATE TAXES AND SPECIAL ASSESSMENTS

01/11/06

TAX YEAR 2005
INTEREST RATE
PAGE NO 6257

OWNER'S NAME MAILING ADDRESS	DESCRIPTION			TAXES CHARGED	DECEMBER TAXES	PENALTY	JUNE TAXES	PENALTY	TOTAL DELINQUENT	C.D. DATE	MEMO
	LAND	IMPROVEMENTS	TOTAL VALUE								
PARCEL-ID 31-002-0600.000	3,430 HOMESITE VALUE LISTED BELOW 2,800	38,210 22,340	41,640 25,140								
ADKINS, KENNETH E 2326 CO RD 140 OAK HILL, OHIO 45656 OR 330 PG 328 PARCEL-ID 31-002-0600.001	18-4-02 PT N PT E1/2 NE PT 0 .18ACS. COM USE CODE 420 1,100	19,390	20,490								
01-04-05 TRNSF FROM 31-002-0600.001 DAVIS, RICHARD E & CRYSTA											
DAVIS, RICHARD E & CRYSTAL L. 671 MORIAH RD OAK HILL, OHIO 45656 VOL 564 PG 587 PARCEL-ID 31-002-0600.001	18-4-02 PT N PT E1/2 NE PT 0 .18ACS. COM USE CODE 420 00	00	00								
01-04-05 TRNSF TO 31-002-0600.001 ADKINS, KENNETH E											
MCCORKLE, MAXINE 526 COUNTY ROAD 78 OAK HILL, OHIO 45656 OR 255 PG 530 PARCEL-ID 31-002-0601.000	18-04-02 N PT E 1/2 NE PT C000.70A RES USE CODE 500 2,590 HOMESITE VALUE LISTED BELOW 2,590	00 00	2,590 2,590	12/1/06 Ralph E & Norma J McCorkle							
MCCORKLE, DALE & MARSHA 102 S.R. 93 OAK HILL, OHIO 45656 VOL 348 PG 160 PARCEL-ID 31-002-0700.000	18-04-02 PT NE PT LESS 1.57A 1.33A .09A C008.06A AGR USE CODE 120 1,130	00	1,130								
MCCORKLE, GEORGE & LINDA 26419 ST RT 93 OAKHILL, OHIO 45656 VOL 538 PG 598 PARCEL-ID 31-002-0701.000	18-04-02 PT NE PT C001.57A RES USE CODE 510 3,000 HOMESITE VALUE LISTED BELOW 2,800	17,440 16,730	20,440 19,530								
MASSIE, PAUL & KAREN 26418 STATE RT. 93 OAK HILL, OHIO 45656 VOL 456 PG 250 PARCEL-ID 31-002-0702.000	18-04-02 PT NE PT C001.33A RES USE CODE 510 2,920 HOMESITE VALUE LISTED BELOW 2,800	26,770 25,880	29,690 28,680								
MCCORKLE, SHIRLEY SUE 26417 STATE RT. 93 OAK HILL, OHIO 45656-0000 VOL 550 PG 809 PARCEL-ID 31-002-0703.000 10-14-05 3.25	18-4-02 PT NE PT .07ACS RES USE CODE 500 200	00	200								
MCCORKLE, EUGENE & MAXINE RT. 4 OAK HILL, OHIO VOL 343 PG 355 31-002-0500	18-04-02 N PT. E1/2 NE PT. ST- HY. EASE. PT. PARC. NO. 500 C000.87A EXM USE CODE 610			9/28/06 Maxine McCorkle							

TAX RATE 3
A/R RED FACTOR 05.6939
OTH RED FACTOR 04.8026

LAWRENCE
TAX DISTRICT 31-WASHINTON TWP-OAK HILL S.D.

GENERAL TAX LIST AND DUPLICATE OF REAL AND PUBLIC UTILITY PROPERTY
COUNTY REAL ESTATE TAXES AND SPECIAL ASSESSMENTS

TAX YEAR 2005
INTEREST RATE
01/11/06 PAGE NO 6258

OWNER'S NAME MAILING ADDRESS	DESCRIPTION			TAXES CHARGED	DECEMBER TAXES	PENALTY	JUNE TAXES	PENALTY	TOTAL DELINQUENT	C. D. DATE	MEMO
	LAND	IMPROVEMENTS	TOTAL VALUE								
PARCEL-ID 31-002-0800.000	30	00	30								
MCCORKLE, DALE & MARSHA BLACKFORK, OHIO VOL 348 PG 160 PARCEL-ID 31-002-0900.000	-00-00 N PT. E1/2 NE PT. ST. HY. EASE. PT. NO. 500 C001.45A EXM USE CODE 610 50	00	50								
SMITH, LOLA C. 327 CO RD 7B OAKHILL, OHIO 45656 OR 208 PG 236 PARCEL-ID 31-002-1000.000	18-04-02 PT. BET. OLD & NEW H/W ON COUNTY LINE C001.98A RES USE CODE 510 3,140 16,320 19,460 HOMESITE VALUE LISTED BELOW 2,800 15,540 18,340										
SMITH, LOLA C. 327 CO RD 7 B OAK HILL, OHIO 45656 OR 234 PG 755 PARCEL-ID 31-002-1100.000	18-04-02 PT. BET. OLD & NEW H/W ON COUNTY LINE ST. HY. C000.42A EXM USE CODE 610 10 00 10										
MCCORKLE, RONALD P. JR. 112-C BINGHAM ST. OAK HILL, OHIO 45656 VOL 482 PG 521 PARCEL-ID 31-002-1200.000	18-04-02 S PT. E1/2 NE C000.40A RES USE CODE 500 1,120 00 1,120										
SMITH, LOLA C. 327 CO RD 7B OAK HILL, OHIO 45656 OR 234 PG 755 PARCEL-ID 31-002-1300.000	18-04-02 PT. S PT. E1/2 NE C002.03A AGR USE CODE 120 AUV 2,840 11,910 14,750 HOMESITE VALUE LISTED BELOW 2,800 11,390 14,190										
SMITH, LOLA C. 327 CO RD 7B OAK HILL, OHIO 45656 OR 234 PG 755 PARCEL-ID 31-002-1400.000	18-04-02 PT. S PT. E1/2 NE C047.88A AGR USE CODE 120 AUV 1,680 1,680 3,360										
GLANDON, BOB & JANICE P.O. BOX 306 MCARTHUR, OH 45651 PARCEL-ID 31-002-1401.000	-00-00 PT S PT C000.43A COM USE CODE 400 80 00 80										
SMITH, LOLA C. 327 CO RD 7 B OAK HILL, OHIO 45656 OR 234 PG 755 PARCEL-ID 31-002-1500.000	18-04-02 PT. S PT. E1/2 NE ST. HY. EASE PT. PAR C C001.26A EXM USE CODE 610 50 00 50										
SMITH, LOLA C. 327 CO RD 7B OAK HILL, OHIO 45656 OR 234 PG 755 PARCEL-ID 31-002-1600.000	18-04-02 PT. S PT. E1/2 NE LESS 53A C000.34A AGR USE CODE 120 50 00 50										

TAX RATE 3
A/R RED FACTOR 05.6939
OTH RED FACTOR 04.8026

LAWRENCE
TAX DISTRICT 31-WASHINTON TWP-OAK HILL S.D.

GENERAL TAX LIST AND DUPLICATE OF REAL AND PUBLIC UTILITY PROPERTY
COUNTY REAL ESTATE TAXES AND SPECIAL ASSESSMENTS

TAX YEAR 2005
INTEREST RATE
01/11/06 PAGE NO 6259

OWNER'S NAME MAILING ADDRESS	DESCRIPTION			TAXES CHARGED	DECEMBER TAXES	PENALTY	JUNE TAXES	PENALTY	TOTAL DELINQUENT	C. D. DATE	MEMO
	LAND	IMPROVEMENTS	TOTAL VALUE								
MCCORKLE, RONNIE LIFE EST & RONALD PHILLIP JR MCCORKLE REM. 26415 ST. RT. 93 OAK HILL, OHIO 45656 OR 40 PG 822 PARCEL-ID 31-002-1601.000	18-04-02 PT. S PT. E1/2 NE C003.20A RES USE CODE 510 3,570 14,160 17,730 HOMESITE VALUE LISTED BELOW 2,800 14,160 16,960										
HOWARD, BEATRICE A. ETAL 476 CO RD 78 OAK HILL, OHIO 45656 VOL 495 PG 111 PARCEL-ID 31-002-1700.000	18-04-02 PT. C001.16A RES USE CODE 510 2,860 14,000 16,860 HOMESITE VALUE LISTED BELOW 2,800 13,790 16,590										
SMITH, LOLA C. 327 CO RD 7 B OAK HILL, OHIO 45656 OR 234 PG 755 PARCEL-ID 31-002-1800.000	18-04-02 PT. S PT. E1/2 NE ST. HY. EASE. PT. PARC. N O C002.13A EXM USE CODE 610 70 00 70										
ESCANABA TIMBER LLC C/O NEW PAGE CORP COURTHOUSE PLAZA NE DAYTON, OH 45463 OR 374 PG 549 PARCEL-ID 31-003-0100.000 10-19-05 TRNSF FROM 31-003-0100.000 THE MEADE CORPORATION	18-04-02 PT. S PT. E1/2 NE ST. HY. EASE. PT. PARC. NO. 499 C000.54A EXM USE CODE 610 20 00 20			4/21/06 Meadwestvaco Corp / 6/19/06 Bruner Land Company Inc							
THE MEADE CORPORATION P.O. BOX 2500 CHILLICOTHE, OHIO 45601 VOL 609 PG 509 PARCEL-ID 31-003-0100.000 10-19-05 TRNSF TO 31-003-0100.000 ESCANABA TIMBER LLC	18-04-02 PT. S PT. E1/2 NE ST. HY. EASE. PT. PARC. NO. 499 C000.54A EXM USE CODE 610 00 00 00										
THE MEAD CORPORATION C/O DAWN MELTON 9080 SPRINGBORO PIKE MIAMISBURG, OHIO 45342 VOL 609 PG 509 PARCEL-ID 31-003-0200.000 10-19-05 TRNSF TO 31-003-0200.000 ESCANABA TIMBER LLC	18-04-02 PT. S PT. E1/2 NE C000.63A AGR USE CODE 120 00 00 00										
ESCANABA TIMBER LLC C/O NEW PAGE CORP COURTHOUSE PLAZA NE DAYTON, OH 45463 OR 374 PG 549 PARCEL-ID 31-003-0200.000 10-19-05 TRNSF FROM 31-003-0200.000 THE MEAD CORPORATION	18-04-02 PT. S PT. E1/2 NE C000.63A AGR USE CODE 120 AUV 100 20 00 20			Meadwestvaco Corp / 6/19/06 Bruner Land Company Inc / 12/5/06 Bruner Land Company Inc / Bal. 100 AC / 11/30/06 Con-Ag Choice							

TAX RATE 3
A/R RED FACTOR 05.6939
OTH RED FACTOR 04.8026

LAWRENCE
TAX DISTRICT 31-WASHINTON TWP-OAK HILL S.D.

GENERAL TAX LIST AND DUPLICATE OF REAL AND PUBLIC UTILITY PROPERTY
COUNTY REAL ESTATE TAXES AND SPECIAL ASSESSMENTS

01/11/06

TAX YEAR 2005
INTEREST RATE
PAGE NO 6260

OWNER'S NAME MAILING ADDRESS	DESCRIPTION			TAXES CHARGED	DECEMBER TAXES	PENALTY	JUNE TAXES	PENALTY	TOTAL DELINQUENT	C.D. DATE	MEMO
	LAND	IMPROVEMENTS	TOTAL VALUE								
THE MEAD CORPORATION C/O DAWN MELTON 9080 SPRINGBORO PIKE MIAMISBURG, OHIO 45342 VOL 609 PG 509 PARCEL-ID 31-003-0300.000	18-4-2 N END NE SE LESS .72 & 2.30AC BAL=14.12 AGR USE CODE 111 00		00								All Burner Plat Sam Bailey #6254
10-19-05 TRNSF TO 31-003-0300.000 ESCANABA TIMBER LLC											
ESCANABA TIMBER LLC C/O NEW PAGE CORP COURTHOUSE PLAZA NE DAYTON, OH 45463 OR 374 PG 549 PARCEL-ID 31-003-0300.000	18-4-2 N END NE SE LESS .72 & 2.30AC BAL=14.12 AUV 3,260		AGR USE CODE 111 37,850	4/21/06 Mead westvaco Corp	6/9/06 Burner Land Company Inc		Burner Land Company Inc 8.44 to .003 Bal 5.63		1/3/06 AC Corr by Clause		
10-19-05 TRNSF FROM 31-003-0300.000 THE MEAD CORPORATION			41,110								
WASHINGTON TOWNSHIP VOL. FIRE DEPARTMENT RT 4 BOX 85B OAKHILL, OHIO 45656 VOL 528 PG 338 PARCEL-ID 31-003-0300.001	18-04-02 N END NE SE PT .72 AC S. EXM USE CODE 630 3,080		00								
			3,080								
ROBINSON, JAMES 2582 JONSTOWN RD COLUMBUS, OH 43219 OR 308 PG 4 PARCEL-ID 31-003-0300.002	18-4-2 N END NE SE PT 2.30AC RES USE CODE 500 3,260		6,950								
			10,210								
THE MEAD CORPORATION P.O. BOX 2500 CHILLICOTHE, OHIO 45601 VOL 609 PG 509 PARCEL-ID 31-003-0400.000	18-04-02 N END NE SE ST. HY. EASE. PT. PARC. N 0 0000.46A EXM USE CODE 610 00		00								
10-19-05 TRNSF TO 31-003-0400.000 ESCANABA TIMBER LLC			00								
ESCANABA TIMBER LLC C/O NEW PAGE CORP COURTHOUSE PLAZA NE DAYTON, OH 45463 OR 374 PG 549 PARCEL-ID 31-003-0400.000	18-04-02 N END NE SE ST. HY. EASE. PT. PARC. N 0 0000.46A EXM USE CODE 610 20		00	Mead westvaco Corp	6/19/06 Burner Land Company Inc		Burner Land Company Inc Bal .46AC				
			20								
10-19-05 TRNSF FROM 31-003-0400.000 THE MEAD CORPORATION											
THE MEAD CORPORATION C/O DAWN MELTON 9080 SPRINGBORO PIKE MIAMISBURG, OHIO 45342 VOL 612 PG 565 PARCEL-ID 31-003-0500.000	18-4-02 SW NE LESS 6.53AC BAL= 35.51 AGR USE CODE 120 00		00								
10-19-05 TRNSF TO 31-003-0500.000 ESCANABA TIMBER LLC			00								

TAX RATE 3
A/R RED FACTOR 05.6939
OTH RED FACTOR 04.8026

LAWRENCE
TAX DISTRICT 31-WASHINTON TWP-OAK HILL S.D.

GENERAL TAX LIST AND DUPLICATE OF REAL AND PUBLIC UTILITY PROPERTY
COUNTY REAL ESTATE TAXES AND SPECIAL ASSESSMENTS

01/11/06

TAX YEAR 2005
INTEREST RATE
PAGE NO 6261

OWNER'S NAME MAILING ADDRESS	DESCRIPTION			TAXES CHARGED	DECEMBER TAXES	PENALTY	JUNE TAXES	PENALTY	TOTAL DELINQUENT	C.D. DATE	MEMO
	LAND	IMPROVEMENTS	TOTAL VALUE								
ESCANABA TIMBER LLC C/O NEW PAGE CORP COURTHOUSE PLAZA NE DAYTON, OH 45463 OR 374 PG 549 PARCEL-ID 31-003-0500.000	18-4-02 SW NE LESS 6.53AC BAL= 35.51 35.18 AGR USE CODE 120 AUV 1,170		00		6/19/06 Burner Land Company Inc		Burner Land Company Inc .001 17.75AC Same Bal 17.43AC		11/3/06 AC Corr by Clause		
			1,170								
10-19-05 TRNSF FROM 31-003-0500.000 THE MEAD CORPORATION				Mead westvaco Corp							
TOLAND, ROBERT DALE 2376 CO. RD. 33 OAK HILL, OHIO 45656 VOL 611 PG 452 PARCEL-ID 31-003-0500.001	18-04-02 SW NE PT 6.53ACRES AGR USE CODE 120 910		00								
			910								
ESCANABA TIMBER LLC C/O NEW PAGE CORP COURTHOUSE PLAZA NE DAYTON, OH 45463 OR 374 PG 549 PARCEL-ID 31-003-0600.000	18-04-02 SW LESS SE SW C120.00A AGR USE CODE 121 13.93 AUV 4,200		00		6/19/06 Burner Land Company Inc		12/5/02 Burner Land Company Inc 1 37.25 .009 2 6.19 .002 3 6.77 .003 4 5.15 .004 5 19.15 .005 6 14.28 .006 7 11.27 .007 8 13.53 .008 9 Bal 10.34		11/3/06 AC Corr by Clause	
			4,200								
10-19-05 TRNSF FROM 31-003-0600.000 THE MEAD CORPORATION											
THE MEAD CORPORATION C/O DAWN MELTON 9080 SPRINGBORO PIKE MIAMISBURG, OHIO 45342 VOL 609 PG 509 PARCEL-ID 31-003-0600.000	18-04-02 SW LESS SE SW C120.00A AGR USE CODE 121 00		00								
10-19-05 TRNSF TO 31-003-0600.000 ESCANABA TIMBER LLC			00								
THE MEAD CORPORATION C/O DAWN MELTON 9080 SPRINGBORO PIKE MIAMISBURG, OHIO 45342 VOL 612 PG 565 PARCEL-ID 31-003-0700.000	18-4-2 SE PT LESS .75,1.56,2.3 2,1.90,18.77,2.93 EX CLAY RGHT B-103.17 AGR USE CODE 120 00		00								
10-19-05 TRNSF TO 31-003-0700.000 ESCANABA TIMBER LLC			00								
ESCANABA TIMBER LLC C/O NEW PAGE CORP COURTHOUSE PLAZA NE DAYTON, OH 45463 OR 374 PG 549 PARCEL-ID 31-003-0700.000	18-4-2 SE PT LESS 28.23 BAL 10 3.17AC EXCEPT CLAY RIGHTS 10 8.35 AUV 6,380		00	Mead westvaco Corp	6/19/06 Burner Land Company Inc		Sembrly Pg for 31-003-0700 splits 12/5/00		11/3/06 AC Corr by Clause		
			6,380								
10-19-05 TRNSF FROM 31-003-0700.000 THE MEAD CORPORATION											
WASHINGTON TOWNSHIP TRUSTEES 25147 ST. RT. 93 OAK HILL, OHIO 45656 VOL 514 PG 368 PARCEL-ID 31-003-0700.001	18-4-02 SE PT (BLACKFORK CEMETERY-VOL. 514 P. 368, 7/14/86) 0.75AC. RES USE CODE 500 2,100		00								
			2,100								

BARRETT BROTHERS SPRINGFIELD, OH 1-800-922-7711

11/8/00

31-003-0785.00 Bunn Land Co. 18-4-2 SEPT
address 11/8/00 pm - has
deed summary - has
deed description but
land in white summary
pg 409 OR pg 693

31-003-0700 Bunn Land Company Inc 12/5/00
Sam

A
B
C
D
E
F
G
H
I
J
K
L
M
N
O
P
Q
R
S
T
U
V
W
X
Y
Z

.007 12.03
.008 9.08
.009 2.39
.010 E 24
.011 17.31
.012 4.42 —
.013 7.30
.014 10.
.015 9.89
.016 8.38
.017 2.26
11.6 Bob

1/31/01 Danny & Dyane Strickland

12/5/00 Bunn Land Company Inc .001
Sam .81
Sam Bob .94Ac .002

1/31/01 07105 Bob .94Ac
Danny & Dyane Strickland

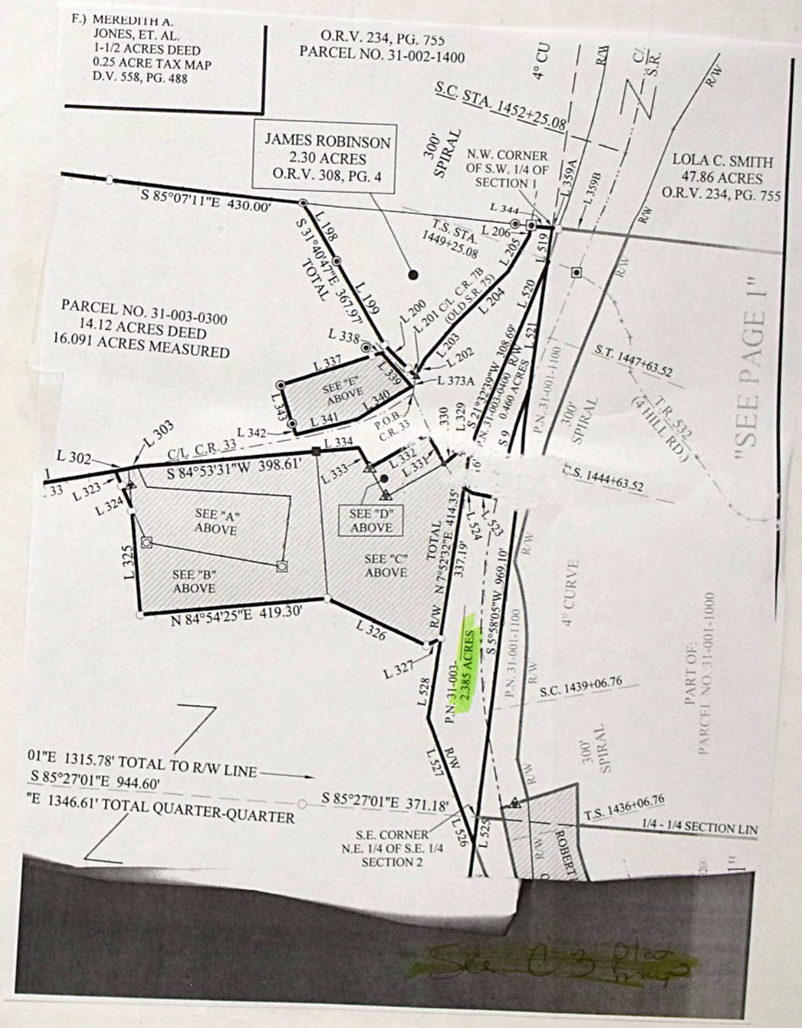

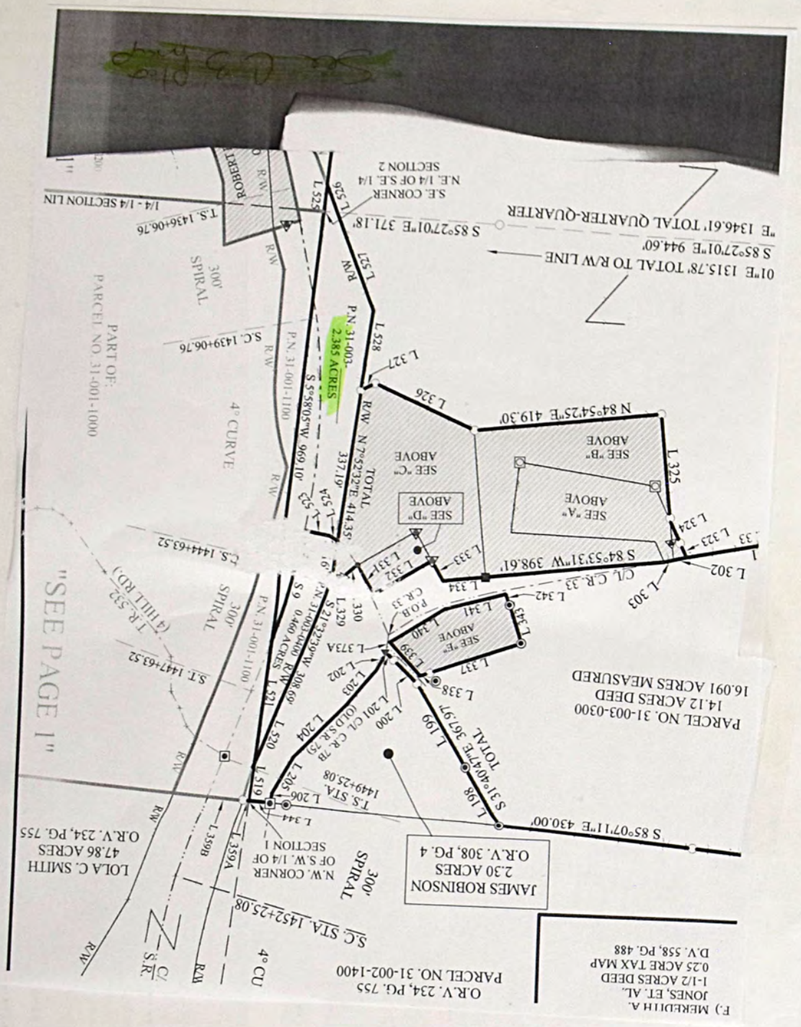

SURVEYOR'S CERTIFICATE

TO WHOM IT MAY CONCERN: Date 11-05, 06

I hereby certify that on or about SEPT 15, 2006, I surveyed real property owned by BRUNER LAND COMPANY, INC, situated in WASHINGTON Township and/or _____ Corporation, Lawrence County, Ohio. This certificate is made for the purpose of correcting the Auditor's tax duplicate.

R	T	SEC.	ACRE LOT	NO.	PARCEL NO.	ACREAGE NOW TAXED ON AUDITOR'S DUPLICATE	ACREAGE SHOULD BE CORRECTED AS SHOWN BELOW
18	4	2			31-003-0705	-0-	2.385

REMARKS: NO PARCEL # EXISTING FOR THIS TRACT
ALL WITHIN STATE RT. 93 R/W

Signed Roger W Clark

Registration Number S-6456

12-15-06 Bruner Land Co Inc, 001
Sam Bal, 81 ,002
Sam Bal, 94Ac

1/31/07 0705 Bal 94Ac
Thanks Lynne Strickland

2.39 Ac

11K/00

31-003-0785.000 18-4-2 SEPt
Bruner Land Co Inc - two
deeds 11/8/00 per
deeds amounts - two
deeds dropped previously but
been on tabel amounts
shown on OR 409 pg 693
per

31-003-070

TAX RATE 3
A/R RED FACTOR 05.6939
OTH RED FACTOR 04.8026

LAWRENCE
TAX DISTRICT 31-WASHINTON TWP-OAK HILL S.D.

GENERAL TAX LIST AND DUPLICATE OF REAL AND PUBLIC UTILITY PROPERTY
COUNTY REAL ESTATE TAXES AND SPECIAL ASSESSMENTS

01/11/06

TAX YEAR 2005
INTEREST RATE
PAGE NO 6262

OWNER'S NAME MAILING ADDRESS	DESCRIPTION	LAND	IMPROVEMENTS	TOTAL VALUE	TAXES CHARGED	DECEMBER TAXES	PENALTY	JUNE TAXES	PENALTY	TOTAL DELINQUENT	C. D. DATE	MEMO
MCKENZIE, DOLLY R. & BONNIE K. 2600 CO RD 33 B011 OAK HILL, OHIO 45656 VOL 600 PG 386 PARCEL-ID 31-003-0700.002	18-4-02 SE PT 1.56ACRES RES USE CODE 510 HOMESITE VALUE LISTED BELOW	3,000 2,800	21,880 4,400	24,880 7,200	12/15/06 Walter Mortgage Company							
FIGGINS, MARSHALL K & LILLIAN C 2646 CO. RD. 33 OAK HILL, OHIO 45656 PARCEL-ID 31-003-0700.003	18-04-02 SE PT 2.32ACRES RES USE CODE 510	3,260	21,490	24,750								
STROTH, MARIAN FRANCES & BETTY LOU POWELL 2639 CO. RD. 33 OAK HILL, OHIO 45656 VOL 592 PG 504 PARCEL-ID 31-003-0700.004	18-04-02 PT SE PT 1.90 ACRES RES USE CODE 510	3,120	8,370	11,490								
TOLAND, ROBERT DALE 2376 CO. D. 33 OAK HILL, OHIO 45656 VOL 611 PG 452 PARCEL-ID 31-003-0700.005	18-4-2 SE PT 18.77ACRES AGR USE CODE 120	5,290	00	5,290								
TRUSTEES OF BLACK FORK FREEWIL L BAPTIST CHURCH P. O. BOX 474 OAK HILL, OHIO 45656 VOL 611 PG 455 PARCEL-ID 31-003-0700.006	18-4-2 SE PT 2.93ACRES COM USE CODE 400	510	00	510								
* See back of pg. for 31-003-0705												
STRICKLAND, LARRY & ZONA 056 JIM REESE RD OAK HILL, OH 45656 OR 369 PG 481 PARCEL-ID 31-003-0800.000	18-04-02 SE PT. NE SE C002.33A EXM USE CODE 650	3,910	142,820	146,730								
BOARD OF EDUCATION OF DECATUR WASHINGTON SCHOOL DISTRICT 2968 CO RD 33 OAK HILL, OH 45645 VOL 300 PG 227 PARCEL-ID 31-003-0800.000 09-21-05 TRNSF TO 31-003-0800.000 STRICKLAND, LARRY & ZONA	18-04-02 SE PT. NE SE C002.33A EXM USE CODE 650	00	00	00								
BOARD OF EDUCATION OF WASHINGTON TOWNSHIP 2968 CO RD 33 OAK HILL, OH VOL 112 PG 251 PARCEL-ID 31-003-0801.000	18-4-02 SE PT NE SE LESS 1.07A C BAL=1.93 EXM USE CODE 650	00	00	00								

TAX RATE 3
A/R RED FACTOR 05.6939
OTH RED FACTOR 04.8026

LAWRENCE
TAX DISTRICT 31-WASHINTON TWP-OAK HILL S.D.

GENERAL TAX LIST AND DUPLICATE OF REAL AND PUBLIC UTILITY PROPERTY
COUNTY REAL ESTATE TAXES AND SPECIAL ASSESSMENTS

01/11/06

TAX YEAR 2005
INTEREST RATE
PAGE NO 6263

OWNER'S NAME MAILING ADDRESS	DESCRIPTION	LAND	IMPROVEMENTS	TOTAL VALUE	TAXES CHARGED	DECEMBER TAXES	PENALTY	JUNE TAXES	PENALTY	TOTAL DELINQUENT	C. D. DATE	MEMO
02-22-05 SPLIT FROM 31-003-0801.000 BOARD OF EDUCATION OF WASHINGTON TOWNSHIP 09-21-05 TRNSF TO 31-003-0801.000 STRICKLAND, LARRY & ZONA												
STRICKLAND, LARRY & ZONA 056 JIM REESE RD OAK HILL, OH 45656 OR 369 PG 481 PARCEL-ID 31-003-0801.000 09-21-05 TRNSF FROM 31-003-0801.000 BOARD OF EDUCATION OF WAS	18-4-02 SE PT NE SE LESS 1.07A C BAL=1.93 EXM USE CODE 650	3,240	00	3,240								
BOARD OF EDUCATION OF WASHINGTON TOWNSHIP 2968 CO RD 33 OAK HILL, OH VOL 112 PG 251 PARCEL-ID 31-003-0801.000 02-22-05 SPLIT TO 31-003-0801.000 BOARD OF EDUCATION OF WASHINGTON TOWNSHIP 02-22-05 SPLIT TO 31-003-0801.001 TRUSTEES OF WASHINGTON TO	18-04-02 SE PT NE SE 3.00AC EXM USE CODE 650	00	00	00								
TRUSTEES OF WASHINGTON TOWNSHIP, LAWRENCE COUNTY 25147 ST RT 93 OAK HILL, OH 45656 OR 336 PG 816 PARCEL-ID 31-003-0801.001 02-22-05 SPLIT FROM 31-003-0801.000 BOARD OF EDUCATION OF WAS	18-4-02 SE PT NE SE PT 1.07AC RES USE CODE 500	1,800	00	1,800								
INDRESCO, INC. C/O HARBISON-WALKER ONE GATEWAY CENTER 16 TH FLOOR PITTSBURGH, PA. 15222 VOL 571 PG 608 PARCEL-ID 31-003-0900.000	18-04-02 SE PT. ST. HY. EASE. PARC. NO. 496 PT. W. OF R D C002.47A EXM USE CODE 610	90	00	90								
BLACKFORK METHODIST CHURCH PARCEL-ID 31-003-0910.000	-00-00 C000.00A EXM USE CODE 685	1,680	7,440	9,120								
TR. MT. HERMAN FREE WILL BAPTI PARCEL-ID 31-003-1000.000	18-04-02 PT. SE C001.00A EXM USE CODE 685	1,680	9,130	10,810								
JONES, MEREDITH R. & LAURIE H. 364 TWP. RD. 238 OAK HILL, OHIO 45656 VOL 605 PG 211 PARCEL-ID 31-003-1100.000	18-04-02 IN NE COR. SE SW C000.75A RES USE CODE 545 HOMESITE VALUE LISTED BELOW	2,630 2,630	130 130	2,760 2,760								

TAX RATE 3[illegible]3
A/R RED FACTOR 05.6939
OTH RED FACTOR 04.8026

LAWRENCE
TAX DISTRICT 31-WASHINTON TWP-OAK HILL S.D.

GENERAL TAX LIST AND DUPLICATE OF REAL AND PUBLIC UTILITY PROPERTY
COUNTY REAL ESTATE TAXES AND SPECIAL ASSESSMENTS

01/11/06

TAX YEAR 2005
INTEREST RATE
PAGE NO 6264

OWNER'S NAME MAILING ADDRESS	DESCRIPTION			TAXES CHARGED	DECEMBER TAXES	PENALTY	JUNE TAXES	PENALTY	TOTAL DELINQUENT	C. D. DATE	MEMO
	LAND	IMPROVEMENTS	TOTAL VALUE								
THE MEAD CORPORATION C/O DAWN MELTON 9080 SPRINGBORO PIKE MIAMISBURG, OHIO 45342 VOL 609 PG 509 PARCEL-ID 31-003-1200.000	18-4-02 PT SE SW LESS 2.07AC B AL=5.93 AGR USE CODE 121 00		00								All Burner Parcels on Survey Pg 62 5yr
01-07-05 SPLIT FROM 31-003-1200.C00 THE MEAD CORPORATION 10-19-05 TRNSF TO 31-003-1200.C00 ESCANABA TIMBER LLC											
THE MEAD CORPORATION C/O DAWN MELTON 9080 SPRINGBORO PIKE MIAMISBURG, OHIO 45342 VOL 609 PG 509 PARCEL-ID 31-003-1200.000	18-04-02 PT SE SW C008.00A AGR USE CODE 121 00		00								
01-07-05 SPLIT TO 31-003-1200.C00 THE MEAD CORPORATION 01-07-05 SPLIT TO 31-003-1200.C01 BAISDEN, WILLIAM & LAWONH											
ESCANABA TIMBER LLC C/O NEW PAGE CORP COURTHOUSE PLAZA NE DAYTON, OH 45463 OR 374 PG 549 PARCEL-ID 31-003-1200.000	18-4-02 PT SE SW LESS 2.07AC B AL=5.93 6.15 AUV AGR USE CODE 121 210		00	Meadwestvaco Corp	6/19/06 Burner Land Company Inc		12/5/06 Burner Land Company Inc Bal 6.15				11/15/06 A/C Con by Claud
10-19-05 TRNSF FROM 31-003-1200.C00 THE MEAD CORPORATION											
BAISDEN, WILLIAM & LAWONHA A. 182 GEORGE FAULKNER RD OAK HILL, OH 45656 OR 332 PG 473 PARCEL-ID 31-003-1200.001	18-4-02 PT SE SW PT 2.07AC RES USE CODE 500 2,910		00								
01-07-05 SPLIT FROM 31-003-1200.C00 THE MEAD CORPORATION											
ESCANABA TIMBER LLC C/O NEW PAGE CORP COURTHOUSE PLAZA NE DAYTON, OH 45463 OR 374 PG 549 PARCEL-ID 31-003-1300.000	18-04-02 PT SE SW LESS 0.11 AC C028.64A 28.39 AUV AGR USE CODE 121 1,000		00	Meadwestvaco Corp 4/21/06	6/19/06 Burner Land Company Inc		Burner Land Company Inc 001 .77 002 4.66 003 7.12 004 5.73 005 5.47 Bal 2.64				11/15/06 A/C Con by Claud
10-19-05 TRNSF FROM 31-003-1300.000 THE MEAD CORPORATION											
THE MEAD CORPORATION C/O DAWN MELTON 9080 SPRINGBORO PIKE MIAMISBURG, OHIO 45342 VOL 609 PG 509 PARCEL-ID 31-003-1300.000	18-04-02 PT SE SW LESS 0.11 AC C028.64A AGR USE CODE 121 00		00								
10-19-05 TRNSF TO 31-003-1300.C00 ESCANABA TIMBER LLC											

TAX RATE 3[illegible]3
A/R RED FACTOR 05.6939
OTH RED FACTOR 04.8026

LAWRENCE
TAX DISTRICT 31-WASHINTON TWP-OAK HILL S.D.

GENERAL TAX LIST AND DUPLICATE OF REAL AND PUBLIC UTILITY PROPERTY
COUNTY REAL ESTATE TAXES AND SPECIAL ASSESSMENTS

01/11/06

TAX YEAR 2005
INTEREST RATE
PAGE NO 6265

OWNER'S NAME MAILING ADDRESS	DESCRIPTION			TAXES CHARGED	DECEMBER TAXES	PENALTY	JUNE TAXES	PENALTY	TOTAL DELINQUENT	C. D. DATE	MEMO
	LAND	IMPROVEMENTS	TOTAL VALUE								
MW CUSTOM PAPERS, LLC C/O MEAD CORPORATION ATTN: DAWN MELTON 9080 SPRINGBORO PIKE MIAMISBURG, OHIO 45342 OR 282 PG 672/676 PARCEL-ID 31-003-1301.000	18-04-02 PT SE SW PT C000.11A RES USE CODE 510 00		00								
01-07-05 TRNSF TO 31-003-1301.C00 BAISDEN, WILLIAM & LAWONH											
BAISDEN, WILLIAM & LAWONHA A. 182 GEORGE FAULKNER RD OAK HILL, OH 45656 OR 332 PG 473 PARCEL-ID 31-003-1301.000	18-04-02 PT SE SW PT C000.11A RES USE CODE 510 810 4,530 5,340 HOMESITE VALUE LISTED BELOW 810 4,230 5,040										
01-07-05 TRNSF FROM 31-003-1301.C00 MW CUSTOM PAPERS, LLC											
JONES, MEREDITH RAY ET-AL 348 TWP. RD. 238 OAK HILL, OHIO 45656-000 VOL 558 PG 488 PARCEL-ID 31-003-1400.000	18-04-02 IN NE COR. SW LESS .25A. C001.25A RES USE CODE 545 2,890 560 3,450										
JONES, MEREDITH RAY ET-AL 348 TWP. RD. 238 OAK HILL, OHIO 45656-0000 VOL 558 PG 488 PARCEL-ID 31-003-1500.000	18-04-02 PT. IN NE COR. SE SW C000.25A RES USE CODE 500 90 00 90										
NATURE CONSERVANCY OHIO FIELD OFFICE 6375 RIVERSIDE DR STE 50 DUBLIN, OH 43017 OR 265 PG 788 PARCEL-ID 31-003-1700.000	18-04-03 E1/2 SEC. LESS 80A. C240.00A AGR USE CODE 120 AUV 8,400 00 8,400			9/13/06 United States of America							
BELVILLE MINING COMPANY, INC. P. O. BOX 834 IRONTON, OHIO 45638 VOL 336 PG 234 PARCEL-ID 31-003-1800.000	18-04-03 N END NE NE LESS 2A. C018.00A AGR USE CODE 120 2,520 00 2,520										
10-14-05 160.15											
BELVILLE MINING COMPANY, INC. P. O. BOX 834 IRONTON, OHIO 45638 VOL 336 PG 234 PARCEL-ID 31-004-0100.000	18-04-03 PT. NE NE N END C002.00A AGR USE CODE 120 280 00 280										
10-14-05 17.74											
BELVILLE MINING CO. P. O. BOX 834 IRONTON, OHIO 45638 VOL 466 PG 688 PARCEL-ID 31-004-0200.000	18-04-03 W END SE NE LESS 18A C040.94A AGR USE CODE 120 5,730 00 5,730										

TAX RATE 3
A/R RED FACTOR 05.6939
OTH RED FACTOR 04.8026

LAWRENCE
TAX DISTRICT 31-WASHINTON TWP-OAK HILL S.D.

GENERAL TAX LIST AND DUPLICATE OF REAL AND PUBLIC UTILITY PROPERTY
COUNTY REAL ESTATE TAXES AND SPECIAL ASSESSMENTS

TAX YEAR 2005
01/11/06
INTEREST RATE
PAGE NO 6266

OWNER'S NAME MAILING ADDRESS	DESCRIPTION			TAXES CHARGED	DECEMBER TAXES	PENALTY	JUNE TAXES	PENALTY	TOTAL DELINQUENT	C. D. DATE	MEMO
	LAND	IMPROVEMENTS	TOTAL VALUE								
10-14-05 1623.54											
BELVILLE MINING COMPANY, INC. P. O. BOX 834 IRONTON, OHIO 45638 VOL 355 PG 215 PARCEL-ID 31-004-0300.000	18-04-03 PT. W END NE NE C010.00A AGR USE CODE 120 4,060	00	4,060								
10-14-05 227.34											
ROWE, DENE E. 1771 CO RD 33 IRONTON, OH 45638 OR 323 PG 116 PARCEL-ID 31-004-0400.000	18-04-03 PT. SE COR. NE NE C002.00A RES USE CODE 540 3,150	1,920	5,070								
	HOMESITE VALUE LISTED BELOW 2,800	1,740	4,540								
BELVILLE MINING COMPANY, INC. P. O. BOX 834 IRONTON, OHIO 45638 VOL 362 PG 89 PARCEL-ID 31-004-0500.000	18-04-03 PT. E SIDE NE NE C004.00A AGR USE CODE 120 560	00	560								
10-14-05 35.51											
HARMON, CLARENCE AND TERESA 7754 ST RT 93 OAK HILL, OHIO 45656 VOL 420 PG 525 PARCEL-ID 31-004-0600.000	18-04-03 PT. W END NE NE & SE NE C001.00A RES USE CODE 510 2,800	7,480	10,280								
	HOMESITE VALUE LISTED BELOW 2,800	7,440	10,240								
BELVILLE MINING CO. INC. P. O. BOX 834 IRONTON, OHIO 45638 VOL 529 PG 708 PARCEL-ID 31-004-0700.000	18-04-03 PT. W END NE NE C001.00A AGR USE CODE 120 140	00	140								
10-14-05 9.07											
BELVILLE MINING CO. INC P. O. BOX 834 IRONTON,OHIO 45638 VOL 529 PG 708 PARCEL-ID 31-004-0800.000	18-04-03 PT. W END NE NE C001.00A AGR USE CODE 120 140	00	140								
10-14-05 9.07											
BLACKSTOCK, HAROLD D. & NORMA J. DELONG C/O JIMMIE & SANDRA RUSSELL 004 ST RT 140 OAK HILL, OHIO 45656 OR 44 PG 684 PARCEL-ID 31-004-0900.000	18-04-03 NW COR. NE C000.50A RES USE CODE 500 00	00	00								
11-29-05 TRNSF TO 31-004-0900.000 RUSSELL, JIMMIE L. & SAND											
RUSSELL, JIMMIE L. & SANDRA L. C/O JIMMIE & SANDRA RUSSELL	18-04-03 NW COR. NE C000.50A RES USE CODE 500										

TAX RATE 3
A/R RED FACTOR 05.6939
OTH RED FACTOR 04.8026

LAWRENCE
TAX DISTRICT 31-WASHINTON TWP-OAK HILL S.D.

GENERAL TAX LIST AND DUPLICATE OF REAL AND PUBLIC UTILITY PROPERTY
COUNTY REAL ESTATE TAXES AND SPECIAL ASSESSMENTS

TAX YEAR 2005
01/11/06
INTEREST RATE
PAGE NO 6267

OWNER'S NAME MAILING ADDRESS	DESCRIPTION			TAXES CHARGED	DECEMBER TAXES	PENALTY	JUNE TAXES	PENALTY	TOTAL DELINQUENT	C. D. DATE	MEMO
	LAND	IMPROVEMENTS	TOTAL VALUE								
4 ST RT 140 OAK HILL, OHIO 45656 OR 380 PG 304 PARCEL-ID 31-004-0900.000	1,400	00	1,400								
11-29-05 TRNSF FROM 31-004-0900.000 BLACKSTOCK, HAROLD D. & N											
RUSSELL, EDWARD RAY AKA EDWARD 2002 CO RD 33 OAK HILL, OHIO 45656 OR 118 PG 838 PARCEL-ID 31-004-1000.000	18-04-03 NW COR. NW C002.00A RES USE CODE 500 3,150	00	3,150								
UNITED STATES OF AMERICA WASHINGTON, D. C. VOL 198 PG 221 PARCEL-ID 31-004-1100.000	18-04-03 E1/2 NW C080.00A EXM USE CODE 600 14,000	00	14,000								
CORNES, MICHAEL C. 5576 MORGAN CT GROVEPORT, OH 43125 OR 210 PG 436 PARCEL-ID 31-004-1200.000	18-04-03 W1/2 SW NW C020.00A AGR USE CODE 120 5,460	00	5,460								
~~NATURE CONSERVANCY~~ Mail to Corporation ~~C/O OHIO FIELD OFFICE~~ ~~6375 RIVERSIDE DR~~ ~~SUITE 50~~ ~~DUBLIN, OH 43017~~ ~~OR 265 PG 788~~ PARCEL-ID 31-004-1300.000	18-04-03 PT. SW LESS 86.04A. ~~C073.95A~~ AGR USE CODE 120 1991 2,590	00	2,590								
PLIBRICO COMPANY 1010 N. HOOKER STREET CHICAGO, ILL. 60622 VOL 262 PG 1 PARCEL-ID 31-004-1400.000	18-04-03 PT. SW C084.10A IND USE CODE 320 17,730	104,590	122,320								
PLIBRICO COMPANY 1010 N. HOOKER STREET CHICAGO, ILL. 60622 VOL 262 PG 1 PARCEL-ID 31-004-1500.000	18-04-03 PT. N W C000.97A AGR USE CODE 120 140	00	140								
ROBERTS, HARRY RT 3 BOX 140 OAK HILL, OHIO 45656 VOL 560 PG 711 PARCEL-ID 31-004-1600.000	18-04-03 PT NW LESS 9A & 44.91 ACRES BAL= 0.73ACRES RES USE CODE 500 00	00	00								
04-14-05 TRNSF TO 31-004-1600.000 ROBERTS, MADALENE											
ROBERTS, MADALENE 1580 ST RT 140 OAK HILL, OHIO 45656 OR 344 PG 442 PARCEL-ID 31-004-1600.000	18-04-03 PT NW LESS 9A & 44.91 ACRES BAL= 0.73ACRES RES USE CODE 500 2,040	00	2,040								
	HOMESITE VALUE LISTED BELOW 2,040	00	2,040								

Sesbania Pg.

Sesbania Pg for 31-004-1300.001

3/9/06 7.86 1400.001

Plibrico Acquisition Company, LLC
Bk. 76 Pg. 25

BARRETT BROTHERS SPRINGFIELD, OH 1-800-322-7711

TAX RATE 3
A/R RED FACTOR 05.6939
OTH RED FACTOR 04.8026

LAWRENCE
TAX DISTRICT 31-WASHINTON TWP-OAK HILL S.D.

GENERAL TAX LIST AND DUPLICATE OF REAL AND PUBLIC UTILITY PROPERTY
COUNTY REAL ESTATE TAXES AND SPECIAL ASSESSMENTS

01/11/06

TAX YEAR 2005
INTEREST RATE
PAGE NO 6268

OWNER'S NAME MAILING ADDRESS	DESCRIPTION	LAND	IMPROVEMENTS	TOTAL VALUE	TAXES CHARGED	DECEMBER TAXES	PENALTY	JUNE TAXES	PENALTY	TOTAL DELINQUENT	C. D. DATE	MEMO
04-14-05 TRNSF FROM 31-004-1600.000												
10-14-05 32.22												
HORNER, MITCHELL & DIANA 513 HYLAND AVE OAK HILL, OHIO 45656 VOL 500 PG 53 PARCEL-ID 31-004-1600.001	18-4-03 PT NW PT 4.00ACS. RES USE CODE 545	3,850	00	3,850								
HORNER, CAROL LEE 553 CO RD 193 SOUTH WEBSTER, OHIO 45682-907 OR 307 PG 89 PARCEL-ID 31-004-1600.002	18-04-03 PT NW PT LESS 1.97ACR ES BAL=42.94ACRES AGR USE CODE 120	8,670	2,920	11,590								
HORNER, DAVID E. & PEGGY M 1556 ST. RT. 140 OAK HILL, OHIO 45656 VOL 557 PG 218 PARCEL-ID 31-004-1600.003	18-04-03 PT NW PT 1.97ACRES RES USE CODE 510	3,140	16,820	19,960								
	HOMESITE VALUE LISTED BELOW	2,800	16,260	19,060								
ROBERTS, MADALENE 1580 ST RT 140 OAK HILL, OH 45656 OR 344 PG 412 PARCEL-ID 31-004-1601.000	18-04-03 PT NW PT C001.50A RES USE CODE 510	2,980	8,810	11,790								
	HOMESITE VALUE LISTED BELOW	2,800	8,550	11,350								
04-14-05 TRNSF FROM 31-004-1601.000 10-14-05 85.20	ROBERTS, HARRY											
ROBERTS, HARRY RT 3 BOX 147 OAK HILL, OHIO 45656-0000 VOL 560 PG 711 PARCEL-ID 31-004-1601.000	18-04-03 PT NW PT C001.50A RES USE CODE 510	00	00	00								
04-14-05 TRNSF TO 31-004-1601.000	ROBERTS, MADALENE											
ROBERTS, MADALENE RT 3 STATE RT 140 BOX 147 OAK HILL, OHIO 45656 VOL 595 PG 577 PARCEL-ID 31-004-1602.000	18-04-03 PT NW PT C003.50A RES USE CODE 500	3,680	00	3,680								
10-14-05 59.79												
HORNER, CAROL LEE 553 CO RD 193 SOUTH WEBSTER, OHIO 45682-9073 OR 307 PG 89 PARCEL-ID 31-004-1603.000	18-04-03 PT NW LESS 1.50 AC PT C002.86A RES USE CODE 500	1,000	00	1,000								
CITY OF JACKSON, OHIO 145 BROADWAY ST JACKSON, OHIO 45640 VOL 593 PG 593 PARCEL-ID 31-004-1610.000	18-4-3 FR HARBISON W. REFRACT CO .82, .15A BAL .97 ACS COM USE CODE 400	10	00	10								

TAX RATE 3
A/R RED FACTOR 05.6939
OTH RED FACTOR 04.8026

LAWRENCE
TAX DISTRICT 31-WASHINTON TWP-OAK HILL S.D.

GENERAL TAX LIST AND DUPLICATE OF REAL AND PUBLIC UTILITY PROPERTY
COUNTY REAL ESTATE TAXES AND SPECIAL ASSESSMENTS

01/11/06

TAX YEAR 2005
INTEREST RATE
PAGE NO 6269

OWNER'S NAME MAILING ADDRESS	DESCRIPTION	LAND	IMPROVEMENTS	TOTAL VALUE	TAXES CHARGED	DECEMBER TAXES	PENALTY	JUNE TAXES	PENALTY	TOTAL DELINQUENT	C. D. DATE	MEMO
PLIBRICO COMPANY 1010 N. HOOKER STREET CHICAGO, ILL. 60622 VOL 262 PG 1 PARCEL-ID 31-004-1800.000	18-04-04 PT. SE RT. OF WAY LESS 7.16A. C005.24A AGR USE CODE 120	740	00	740	2/28/06 Combined into 31-005-0500							
PLIBRICO COMPANY 1010 N. HOOKER STREET CHICAGO, ILL. 60622 VOL 262 PG 1 PARCEL-ID 31-005-0100.000	18-04-04 PT. SE RT. OF WAY C000.87A AGR USE CODE 120	120	00	120	2/28/06 combined into 31-005-0500							
PLIBRICO COMPANY 1010 N. HOOKER STREET CHICAGO, ILL. 60622 VOL 261 PG 1 PARCEL-ID 31-005-0200.000	18-04-04 PT. SE RT. OF WAY C006.29A AGR USE CODE 120	880	00	880	2/28/06 combined into 31-005-0500							
PLIBRICO COMPANY 1010 N. HOOKER STREET CHICAGO, ILL. 60622 VOL 261 PG 1 PARCEL-ID 31-005-0300.000	18-04-04 PT. SE C001.91A AGR USE CODE 120	270	00	270								
BROWN, HAZEL C/O STANLEY SIZEMORE VOL 420 PG 244 PARCEL-ID 31-005-0400.000	18-04-04 IN NW COR. SE 20' X 40' FRONTIN G C000.00A RES USE CODE 500	60	00	60								
PLIBRICO COMPANY 1010 N. HOOKER STREET CHICAGO, ILL. 60622 VOL 261 PG 1 PARCEL-ID 31-005-0500.000	18-04-04 PT. SE ~~C003.10A~~ 16.98AC AGR USE CODE 120	430	00	430	2/28/06 Parcel #'s 31-006-1800 31-004-1800 31-005-1100 31-005-0200 31-005-0100 combined into Total AC 16.98 per Exline Data 31-005-0500						3/9/06 Plibrico Acquisition Company, LLC	
DICKENS, BARBARA J 200 COUNTY RD. 33 OAK HILL, OHIO 45656 VOL 563 PG 581 PARCEL-ID 31-005-0600.000	18-4-04 PT. NE SE LESS 0.47A. BAL=10.53ACS. AGR USE CODE 120	4,130	13,360	17,490								
	HOMESITE VALUE LISTED BELOW	2,800	12,510	15,310								
FULK, ERNEST & BETTY EILEEN LI FE EST. 298 CO. RD. 33 OAK HILL, OHIO 45656 OR 59 PG 667 PARCEL-ID 31-005-0700.000	18-04-04 PT. NE COR. C000.47A RES USE CODE 510	2,030	4,420	6,450								
	HOMESITE VALUE LISTED BELOW	2,030	4,040	6,070								
HALL, ROY C SR 35 DOLBY DR COLUMBUS, OH 43207 VOL 609 PG 152 PARCEL-ID 31-005-0800.000	18-4-4 PT SE LESS 58.75 & 1.99 BAL=49.47ACS AGR USE CODE 120	9,590	5,520	15,110								
HALL, ROY 35 DOLBY DR	18-4-4 PT SE PT 58.75ACS AGR USE CODE 120											

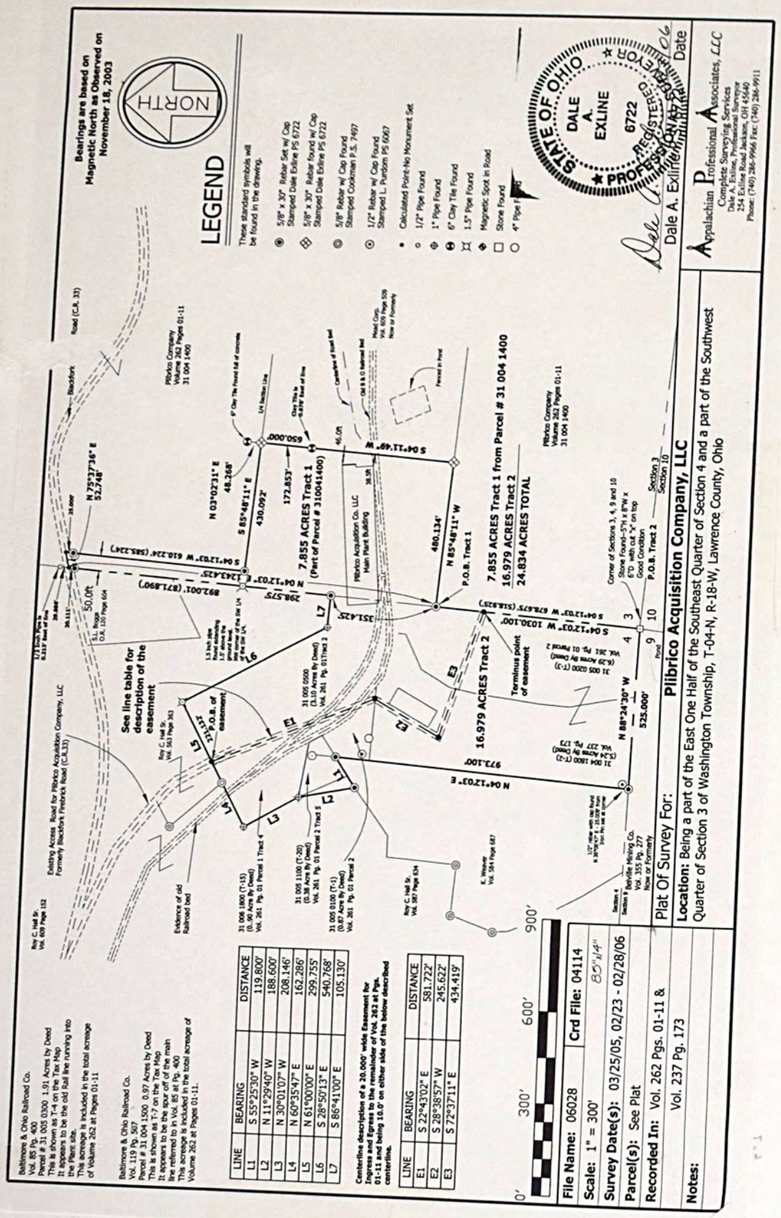

SURVEYOR'S CERTIFICATE

TO WHOM IT MAY CONCERN:

I hereby certify that on or about 3/25/05 2/23-2/28/06 Date 2/27/06 19

owned by Pilbrico Co. I surveyed real property

Washington Township and/or _____, situated in

Lawrence County, Ohio. This certificate is made for the purpose of correcting the Auditor's tax duplicate. _____ Corporation,

R	T	SEC.	ACRE LOT	NO.	PARCEL NO.	ACREAGE NOW TAXED ON AUDITOR'S DUPLICATE	ACREAGE SHOULD BE CORRECTED AS SHOWN BELOW
18	4	4		*	31-005-0500		total now
					006-1800		16.98
					005-1100		
					005-0100		
					004-1800		
					005-0200		

REMARKS: the above parcels are to be combined into 1 parcel # 31-005-0500

Signed Dale A. Exline

Registration Number P.S. Ohio 6722

TAX RATE 3[illegible]3
A/R RED FACTOR 05.6939
OTH RED FACTOR 04.8026

LAWRENCE
TAX DISTRICT 31-WASHINTON TWP-OAK HILL S.D.

GENERAL TAX LIST AND DUPLICATE OF REAL AND PUBLIC UTILITY PROPERTY
COUNTY REAL ESTATE TAXES AND SPECIAL ASSESSMENTS

01/11/06

TAX YEAR 2005
INTEREST RATE
PAGE NO 6270

OWNER'S NAME MAILING ADDRESS	DESCRIPTION	LAND	IMPROVEMENTS	TOTAL VALUE	TAXES CHARGED	DECEMBER TAXES	PENALTY	JUNE TAXES	PENALTY	TOTAL DELINQUENT	C. D. DATE	MEMO
COLUMBUS, OHIO 43207 VOL 587 PG 634 PARCEL-ID 31-005-0800.001		8,230	00	8,230								
BOGGS, STERLING L. 3380 PARSONS AVE. COLUMBUS, OH 43207 OR 120 PG 604 PARCEL-ID 31-005-0800.002	18-4-4 PT SE PT 1.99ACS RES USE CODE 500	700	00	700								
HALL, ROY CLYDE SR 35 DOLBY DRIVE COLUMBUS, OHIO 43207 VOL 563 PG 363 PARCEL-ID 31-005-0900.000	18-04-04 PT. SE C009.17A RES USE CODE 500	5,660	00	5,660								
WEAVER, KATHERINE C/O WENDELL & JUNE WEAVER 57 OAKWOOD DR. #8 DELAWARE, OHIO 43015 VOL 584 PG 683-687 PARCEL-ID 31-005-1000.000	18-4-4 PT SE 4.69ACS RES USE CODE 500	4,090	00	4,090								
PLIBRICO COMPANY 1010 N.HOOKER STREET CHICAGO, ILL. 60622 VOL 261 PG 1 PARCEL-ID 31-005-1100.000	18-04-04 PT. SE C000.38A AGR USE CODE 120	50	00	50	2/28/06 Combined into 31-005-0506							
HUGHES, BRINTON ET AL CITIZENS MORTGAGE CORP. 353 LAWRENCE CO RD. 33 OAK HILL, OHIO 45656 VOL 390 PG 128 PARCEL-ID 31-005-1200.000	18-04-04 PT. SE C002.03A RES USE CODE 510 HOMESITE VALUE LISTED BELOW	3,160 2,800	15,940 7,090	19,100 9,890								
GENERAL REFRACTORIES CO. C/O TOM CAREY P.O. BOX 1545 KING OF PRUSSIA, PA 19406 VOL 156 PG 96 PARCEL-ID 31-005-1300.000	18-04-04 PT. SE SE LESS .50A. C002.30A RES USE CODE 500	3,260	00	3,260								
GEORGE, EDWARD WILLIAM 234 CO RD 1A IRONTON, OHIO 45638 VOL 514 PG 46 PARCEL-ID 31-005-1400.000	18-04-04 PT. SE C000.19A RES USE CODE 500	530	00	530								
GENERAL REFRACTORIES CO. C/O TOM CAREY P.O. BOX 1545 KING OF PRUSSIA, PA 19406 VOL 156 PG 96 PARCEL-ID 31-005-1500.000	18-04-04 PT. SE SE C000.50A RES USE CODE 500	1,400	00	1,400								
SMITH, ROBERT E. 550 PONTIUS RD. MOGADORE, OH. 44260-000 VOL 484 PG 154 PARCEL-ID 31-005-1600.000	18-04-04 PT. S SIDE SE NE & SE COR. SW NE C019.00A AGR USE CODE 120	5,320	3,440	8,760								

TAX RATE 3[illegible]3
A/R RED FACTOR 05.6939
OTH RED FACTOR 04.8026

LAWRENCE
TAX DISTRICT 31-WASHINTON TWP-OAK HILL S.D.

GENERAL TAX LIST AND DUPLICATE OF REAL AND PUBLIC UTILITY PROPERTY
COUNTY REAL ESTATE TAXES AND SPECIAL ASSESSMENTS

01/11/06

TAX YEAR 2005
INTEREST RATE
PAGE NO 6271

OWNER'S NAME MAILING ADDRESS	DESCRIPTION	LAND	IMPROVEMENTS	TOTAL VALUE	TAXES CHARGED	DECEMBER TAXES	PENALTY	JUNE TAXES	PENALTY	TOTAL DELINQUENT	C. D. DATE	MEMO
MCCORMICK, SHAWN C. & TERESA M 39 PVT RD 1212 ST RT 140 OAK HILL, OHIO 45656 VOL 603 PG 23 PARCEL-ID 31-005-1700.000	18-04-04 PT. S SIDE SE NE & SE COR. SW NE C001.00A RES USE CODE 510 HOMESITE VALUE LISTED BELOW	2,800 2,800	14,120 14,120	16,920 16,920								
VITITOE, THOMAS DONALD P.O. BOX 91 OAK HILL, OHIO 45656 PARCEL-ID 31-005-1800.000	18-04-04 SW CO. SE NE C006.00A RES USE CODE 510 HOMESITE VALUE LISTED BELOW	4,550 2,800	3,500 3,260	8,050 6,060								
SMITH, ROBERT E. 550 PONTIUS RD. MOGADORE, OH. 44260-0000 VOL 484 PG 154 PARCEL-ID 31-006-0100.000	18-04-04 PT. NE NEXT R. R. C002.46A AGR USE CODE 120 HOMESITE VALUE LISTED BELOW	3,000 2,800	150 150	3,150 2,950								
HYSELL, GEORGE AND KAREN 6369 CR 1 SOUTH POINT, OHIO 45680 VOL 516 PG 540 PARCEL-ID 31-006-0200.000	18-04-04 PT. NE 40' X 40' C000.04A RES USE CODE 500	110	00	110								
SMITH, MARY KATHERYN 1337 ST. RT. 140 OAK HILL, OHIO 45656 VOL 453 PG 140 PARCEL-ID 31-006-0300.000	18-04-04 N SIDE SE LESS 10.50A . C004.50A AGR USE CODE 120	630	00	630								
HORNER, ROBERT W. & SHERRI K. 770 SUGAR CAMP JACKSON FORK RD. SOUTH WEBSTER, OH 45682 OR 124 PG 839 PARCEL-ID 31-006-0400.000 10-14-05 161.40	18-04-04 PT. N SIDE SE C006.50A RES USE CODE 599	4,730	00	4,730								
CRABTREE, KATHRYN 434 N. ELM ST. OAK HILL, OHIO 45656-1022 PARCEL-ID 31-006-0500.000	18-04-04 PT. N SIDE SE C004.00A RES USE CODE 500	2,520	00	2,520								
UNITED STATES OF AMERICA 811 CONSTITUTION AVE BEDFORD, IND 47421 VOL 564 PG 100,260,263 PARCEL-ID 31-006-0600.000	18-04-04 W SIDE NE C065.00A EXM USE CODE 600	11,380	00	11,380								
RUSSELL, EDWARD RAY AKA EDWARD 2002 CO RD 33 OAK HILL, OHIO 45656 OR 118 PG 838 PARCEL-ID 31-006-0700.000	18-4-04 NE COR LESS 7.80A. 0.20ACS. RES USE CODE 545	1,230	00	1,230								

TAX RATE 3
A/R RED FACTOR 05.6939
OTH RED FACTOR 04.8026

LAWRENCE
TAX DISTRICT 31-WASHINTON TWP-OAK HILL S.D.

GENERAL TAX LIST AND DUPLICATE OF REAL AND PUBLIC UTILITY PROPERTY
COUNTY REAL ESTATE TAXES AND SPECIAL ASSESSMENTS

01/11/06

TAX YEAR 2005
INTEREST RATE
PAGE NO 6272

OWNER'S NAME MAILING ADDRESS	DESCRIPTION			TAXES CHARGED	DECEMBER TAXES	PENALTY	JUNE TAXES	PENALTY	TOTAL DELINQUENT	C. D. DATE	MEMO
	LAND	IMPROVEMENTS	TOTAL VALUE								
SMITH, CAROL K. 1513 ST. RT. 140 OAK HILL, OHIO 45656 OR 309 PG 164 PARCEL-ID 31-006-0700.001	18-4-04 PT NE COR NE 7.80ACS. RES USE CODE 500 5,180	00	5,180								
HESS, DONALD G.AND LINDA J. P.O. BOX 242 OAK HILL, OHIO 45656 VOL 497 PG 242 PARCEL-ID 31-006-0800.000	18-04-04 PT. NW C011.14A AGR USE CODE 121 4,220 HOMESITE VALUE LISTED BELOW 2,800	11,630 11,200	15,850 14,000								
DEMELL, ALICE C/O BRIAN DEMELL 30 RIVER ST HUDSON FALLS, NY 12839 VOL 583 PG 10 PARCEL-ID 31-006-0810.000	18-04-04 PT SW C000.34A RES USE CODE 500 1,680	00	1,680								
FULK, CHARLES C/O SHARON KIMBLER 193 LEWIS RD PORTSMOUTH OHIO 45662 VOL 231 PG 187 PARCEL-ID 31-006-0900.000	18-04-04 PT. NW C007.69A RES USE CODE 500 5,140	00	5,140								
UNITED STATES OF AMERICA WASHINGTON, D. C. VOL 201 PG 108 PARCEL-ID 31-006-1000.000	18-04-04 PT. NW C139.80A EXM USE CODE 600 24,470	00	24,470								
GENERAL REFRACTORIES CO. C/O TOM CAREY P.O. BOX 1545 KING OF PRUSSIA, PA 19406 VOL 156 PG 96 PARCEL-ID 31-006-1100.000	18-04-04 PT. SW LESS 2.93A. C003.91A RES USE CODE 500 3,820	00	3,820								
DEMELL, ALICE C/O BRIAN DEMELL 30 RIVER ST HUDSON FALLS, NY 12839 VOL 195 PG 477 PARCEL-ID 31-006-1200.000	18-04-04 PT. SW INC. IN 3510 VAL. IS 1270 BLDG. OWNED BY C152.18A AGR USE CODE 120 23,960 HOMESITE VALUE LISTED BELOW 2,800	3,810 3,810	27,770 6,610								
DEMELL, ALICE C/O BRIAN DEMELL 30 RIVER ST HUDSON FALLS, NY 12839 VOL 281 PG 19 PARCEL-ID 31-006-1300.000	18-04-04 PT SW C000.64A RES USE CODE 545 2,510	180	2,690								
MCCORMICK, JAMES & BARBARA 48 PRVT. RD. 1212 ST. RT. 140 OAK HILL, OHIO 45656	18-04-04 PT. NW SE C000.50A RES USE CODE 510 2,100	13,940	16,040								

TAX RATE 3
A/R RED FACTOR 05.6939
OTH RED FACTOR 04.8026

LAWRENCE
TAX DISTRICT 31-WASHINTON TWP-OAK HILL S.D.

GENERAL TAX LIST AND DUPLICATE OF REAL AND PUBLIC UTILITY PROPERTY
COUNTY REAL ESTATE TAXES AND SPECIAL ASSESSMENTS

01/11/06

TAX YEAR 2005
INTEREST RATE
PAGE NO 6273

OWNER'S NAME MAILING ADDRESS	DESCRIPTION			TAXES CHARGED	DECEMBER TAXES	PENALTY	JUNE TAXES	PENALTY	TOTAL DELINQUENT	C. D. DATE	MEMO
	LAND	IMPROVEMENTS	TOTAL VALUE								
PARCEL-ID 31-006-1400.000	HOMESITE VALUE LISTED BELOW 2,100	13,300	15,400								
PLIBRICO COMPANY 1010 N.HOOKER STREET CHICAGO, ILL 60622 VOL 262 PG 1 PARCEL-ID 31-006-1500.000	18-04-04 PT. SW C002.93A RES USE CODE 500 3,480	00	3,480								
BOGGS, TINA HALL 3380 PARSON AVE COLUMBUS, OHIO 43207 VOL 609 PG 158 PARCEL-ID 31-006-1600.000	18-04-04 PT. SE OLD SPENCER SCHOOL LOT C001.00A RES USE CODE 500 2,800	00	2,800								
HSLL, ROY C. SR. 35 DOLBY DRIVE COLUMBUS, OHIO 43207 VOL 602 PG 505 PARCEL-ID 31-006-1700.000	18-04-04 PT. SE SE C003.00A RES USE CODE 500 3,500	00	3,500								
PLIBRICO COMPANY 1010 N. HOOKER STREET CHICAGO, ILL. 60622 VOL 262 PG 1 PARCEL-ID 31-006-1800.000	18-04-04 PT. SE C000.90A AGR USE CODE 120 130	00	130	2/28/06 Combined into 31-005-0500							
SMITH, MARY KATHERINE 1337 ST. RT. 140 OAK HILL, OHIO 45656 PARCEL-ID 31-007-0100.000	18-04-04 PT. NW C039.50A AGR USE CODE 120 8,820 HOMESITE VALUE LISTED BELOW 2,800	4,460 3,620	13,280 6,420								
COLUMBUS & SOUTHERN OHIO ELECT ATTN. TAX DEPT 1 RIVERSIDE PLAZA COLUMBUS, OH. 4321 43215 PARCEL-ID 31-007-0200.000	18-04-04 PT. SE C000.02A RES USE CODE 500 60	00	60								
GEORGE, EDWARD WILLIAM 234 CO RD 1A IRONTON, OHIO 45638 VOL 514 PG 64 PARCEL-ID 31-007-0300.000	18-04-04 PT. NW RT. OF WAY C002.50A RES USE CODE 500 3,330	00	3,330								
BUTTS, CHARLES KEITH & BUTTS, BRENDA HORNER 16396 ST RT 140 SOUTH WEBSTER, OHIO 45682 VOL 489 PG 333 PARCEL-ID 31-007-0600.000	18-04-09 PT. NW C001.00A RES USE CODE 500 2,800 HOMESITE VALUE LISTED BELOW 2,800	00 00	2,800 2,800								
UNITED STATES OF AMERICA WASHINGTON, D. C. VOL 270 PG 120 PARCEL-ID 31-007-0700.000	18-04-09 NW LESS 3A. C157.00A EXM USE CODE 600 27,480	00	27,480								
BELVILLE MINING COMPANY, INC.	18-04-09 NE										

TAX RATE 3
A/R RED FACTOR 05.6939
OTH RED FACTOR 04.8026

LAWRENCE
TAX DISTRICT 31-WASHINTON TWP-OAK HILL S.D.

GENERAL TAX LIST AND DUPLICATE OF REAL AND PUBLIC UTILITY PROPERTY
COUNTY REAL ESTATE TAXES AND SPECIAL ASSESSMENTS

01/11/06

TAX YEAR 2005
INTEREST RATE
PAGE NO 6274

OWNER'S NAME MAILING ADDRESS	DESCRIPTION LAND	IMPROVEMENTS	TOTAL VALUE	TAXES CHARGED	DECEMBER TAXES	PENALTY	JUNE TAXES	PENALTY	TOTAL DELINQUENT	C. D. DATE	MEMO
P. O. BOX 834 IRONTON, OHIO 45638 VOL 355 PG 277 PARCEL-ID 31-007-0800.000 10-14-05 6266.17	C158.00A 22,120	AGR USE CODE 120 00	22,120								Al Burns Pleasant on bailey H6254
BELVILLE MINING COMPANY, INC. P. O. BOX 834 IRONTON, OHIO 45638 VOL 346 PG 204 PARCEL-ID 31-007-0900.000 10-14-05 17.74	18-04-09 PT. NE C002.00A 280	AGR USE CODE 120 00	280								
NATURE CONSERVANCY C/O OHIO FIELD OFFICE 6375 RIVERSIDE DR SUITE 50 DUBLIN, OH 43017 OR 265 PG 788 PARCEL-ID 31-007-1000.000	18-04-09 S1/2 SEC. C320.00A AUV 11,200	AGR USE CODE 121 00	11,200								
DEMELL, ALICE C/O BRIAN DEMELL 30 RIVER ST HUDSON FALLS, NY 12839 VOL 195 PG 477 PARCEL-ID 31-007-1100.000	18-04-09 PT. NW N OF B & O RY. C002.00A 280	AGR USE CODE 120 00	280								
PLIBRICO COMPANY 1010 N. HOOKER STREET CHICAGO, ILL. 60622 VOL 261 PG 1 PARCEL-ID 31-007-1300.000	18-04-10 NW C160.00A 25,060	AGR USE CODE 120 00	25,060								
NATURE CONSERVANCY C/O OHIO FIELD OFFICE 6375 RIVERSIDE DR SUITE 50 DUBLIN, OH 43017 OR 265 PG 788 PARCEL-ID 31-007-1400.000	18-04-10 NE LESS 28.40A. C131.60A AUV 4,610	AGR USE CODE 121 00	4,610	9/13/06 United States of America							
PLIBRICO COMPANY 1010 N. HOOKER STREET CHICAGO, ILL. 60622 VOL 262 PG 1 PARCEL-ID 31-007-1500.000	18-04-10 PT. NE C028.40A 3,980	AGR USE CODE 120 00	3,980								
NATURE CONSERVANCY C/O OHIO FIELD OFFICE 6375 RIVERSIDE DR SUITE 50 DUBLIN, OH 43017 VOL 609 PG 509 PARCEL-ID 31-007-1600.000	18-04-10 S1/2 SEC. C320.00A AUV 11,200	AGR USE CODE 121 00	11,200								
ESCANABA TIMBER LLC C/O NEW PAGE CORP COURTHOUSE PLAZA NE DAYTON, OH 45463	18-04-11 WHOLE LESS 83.50A. SILICA BRICK PLANT C160.00A 166.50 AUV	AGR USE CODE 121									11/2/06 AC Corr by Claus

TAX RATE 3
A/R RED FACTOR 05.6939
OTH RED FACTOR 04.8026

LAWRENCE
TAX DISTRICT 31-WASHINTON TWP-OAK HILL S.D.

GENERAL TAX LIST AND DUPLICATE OF REAL AND PUBLIC UTILITY PROPERTY
COUNTY REAL ESTATE TAXES AND SPECIAL ASSESSMENTS

01/11/06

TAX YEAR 2005
INTEREST RATE
PAGE NO 6275

OWNER'S NAME MAILING ADDRESS	DESCRIPTION LAND	IMPROVEMENTS	TOTAL VALUE	TAXES CHARGED	DECEMBER TAXES	PENALTY	JUNE TAXES	PENALTY	TOTAL DELINQUENT	C. D. DATE	MEMO
OR 374 PG 549 PARCEL-ID 31-007-1800.000 10-19-05 TRNSF FROM 31-007-1800.000 THE MEAD CORPORATION	5,600	00	5,600	4/21/06 Meadwestvaco Corp	6/19/06 Burns Land Company Inc		12/5/06 1 Burns Lawn Company 3 Sam 3 Sam 4 5 6 7 Bal		.001 .002 .003 .004 .005 .006		18.58 1.87 6.09 6.17 68.09 57.20 8.29
THE MEAD CORPORATION C/O DAWN MELTON 9080 SPRINGBORO PIKE MIAMISBURG, OHIO 45342 VOL 609 PG 509 PARCEL-ID 31-007-1800.000 10-19-05 TRNSF TO 31-007-1800.000 ESCANABA TIMBER LLC	18-04-11 WHOLE LESS 83.50A. SILICA BRICK PLANT C160.00A 00	AGR USE CODE 121 00	00								
ESCANABA TIMBER LLC C/O NEW PAGE CORP COURTHOUSE PLAZA NE DAYTON, OH 45463 OR 374 PG 549 PARCEL-ID 31-007-1801.000 10-19-05 TRNSF FROM 31-007-1801.000 THE MEAD CORPORATION	18-04-11 SILICA BRICK PLANT LE SS 316.69AC BAL=79.81 80.96 AUV 2,790	AGR USE CODE 121 3,690	6,480	Meadwestvaco Corp	6/19/06 Burns Land Company Inc		Burns Lawn Company Inc 11/2/06 1 .002 40.38 2 .003 28.20 3 Bal 12.38				AC Corr by Claus
THE MEAD CORPORATION C/O DAWN MELTON 9080 SPRINGBORO PIKE MIAMISBURG, OHIO 45342 VOL 609 PG 509 PARCEL-ID 31-007-1801.000 01-03-05 SPLIT TO 31-007-1801.000 THE MEAD CORPORATION 01-03-05 SPLIT TO 31-007-1801.001 NATURE CONSERVANCY	18-04-11 SILICA BRICK PLANT C396.50A 00	AGR USE CODE 121 00	00								
THE MEAD CORPORATION C/O DAWN MELTON 9080 SPRINGBORO PIKE MIAMISBURG, OHIO 45342 VOL 609 PG 509 PARCEL-ID 31-007-1801.000 01-03-05 SPLIT FROM 31-007-1801.000 THE MEAD CORPORATION 10-19-05 TRNSF TO 31-007-1801.000 ESCANABA TIMBER LLC	18-04-11 SILICA BRICK PLANT LE SS 316.69AC BAL=79.81 00	AGR USE CODE 121 00	00								
NATURE CONSERVANCY 6375 RIVERSIDE DR STE 50 DUBLIN, OH 43017 OR 330 PG 94 PARCEL-ID 31-007-1801.001 01-03-05 SPLIT FROM 31-007-1801.000 THE MEAD CORPORATION	18-4-11 SILICA BRICK PLANT 316 .69AC AUV 11,080	AGR USE CODE 121 00	11,080								
THE MEAD CORPORATION C/O DAWN MELTON 9080 SPRINGBORO PIKE MIAMISBURG, OHIO 45342 VOL 612 PG 556	18-4-11 N1/2 NE LESS 0.62 AC & EXCEPT ALL CLAY RIGHTS BAL = 79.38	AGR USE CODE 120 00	00								

TAX RATE 3
A/R RED FACTOR 05.6939
OTH RED FACTOR 04.8026

LAWRENCE
TAX DISTRICT 31-WASHINTON TWP-OAK HILL S.D.

GENERAL TAX LIST AND DUPLICATE OF REAL AND PUBLIC UTILITY PROPERTY
COUNTY REAL ESTATE TAXES AND SPECIAL ASSESSMENTS

01/11/06

TAX YEAR 2005
INTEREST RATE
PAGE NO 6276

OWNER'S NAME MAILING ADDRESS	DESCRIPTION LAND	IMPROVEMENTS	TOTAL VALUE	TAXES CHARGED	DECEMBER TAXES	PENALTY	JUNE TAXES	PENALTY	TOTAL DELINQUENT	C. D. DATE	MEMO
PARCEL-ID 31-008-0100.000							12/5/06 Burner Land Company Inc				
10-19-05 TRNSF TO 31-008-0100.000 ESCANABA TIMBER LLC							(1) 6.15	.002			
ESCANABA TIMBER LLC C/O NEW PAGE CORP COURTHOUSE PLAZA NE DAYTON, OH 45463 OR 374 PG 549	18-4-11 N1/2 NE LESS 0.62 AC & EXCEPT ALL CLAY RIGHTS BAL = 79.38 80.00 AUV AGR USE CODE 120			4/21/06 Meadwestvaco Corp	6/19/06 Burner Land Company Inc		(2) 24.77	.003			
PARCEL-ID 31-008-0100.000	2,780	00	2,780				(3) 19.04	.004			11/3/06 AC corr by Claus
10-19-05 TRNSF FROM 31-008-0100.000 THE MEAD CORPORATION							(4) 14.57	.005			
WASHINGTON TOWNSHIP TRUSTEES 25147 ST. RT. 93 OAK HILL, OHIO 45656 VOL 514 PG 368	18-4-11 N1/2 NE (BLACKFORK CEMETERY-VOL. 514 P. 368, 7/14/86) C.62ACS. RES USE CODE 500						(5) 9.38	.006			
PARCEL-ID 31-008-0100.001	1,740	00	1,740				(6) Bal	7.03			
CRESCENT BRICK CO, INC. 50 PORTSMOUTH ROAD OAK HILL, OHIO 45656 VOL 491 PG 376	18-04-12 S SIDE NWNW LESS 9.50 A1C.25A. C008.50A AGR USE CODE 120										
PARCEL-ID 31-008-0300.000	5,430	00	5,430								
CLARKSON, LORA L. 006 C/O FIRST AMER.RE TAX SERVICE ATT:ESCROW REPORTING DEPT 8435 STEMMONS FWY 7TH FR DALLAS, TX 75247 VOL 635 PG 50	18-04-12 PT. S SIDE NW NW C001.00A RES USE CODE 510										
PARCEL-ID 31-008-0400.000	2,800	9,020	11,820								
	HOMESITE VALUE LISTED BELOW										
	2,800	8,840	11,640								
HARRIS, PHYLLIS LIFE EST ROSETTA KEELS REM. 25303 ST. RT.93 OAK HILL, OHIO 45656 VOL 606 PG 761	18-04-12 PT. S SIDE NW NW W STDE PIKE C000.24A RES USE CODE 510										
PARCEL-ID 31-008-0500.000	1,370	9,310	10,680								
CRADDOLPH, HAROLD E. & GLADYS LIFE EST ROSETTA KEELS REM. 25331 ST. RT. 93 OAK HILL, OHIO 45656	18-04-12 PT. C000.26A RES USE CODE 510										
	1,440	19,200	20,640								
PARCEL-ID 31-008-0600.000	HOMESITE VALUE LISTED BELOW										
	1,440	19,200	20,640								
HARRIS, PHYLLIS LIFE EST. ROSETTA KEELS REM RT. 4 OAK HILL, OHIO VOL 606 PG 761	18-04-12 PT. S SIDE NW NW ST. HY. EASE. PARC. NO. 493 C000.13A EXM USE CODE 610										
PARCEL-ID 31-008-0700.000	00	00	00								
CRADDOLPH, HAROLD E. & GLADYS LIFE EST & ROSETTA KEELS REM. OAK HILL, OHIO	18-04-12 PT. S SIDE NW NW ST. HY. EASE. PARC. NO. 493 C000.12A EXM USE CODE 610										

TAX RATE 3
A/R RED FACTOR 05.6939
OTH RED FACTOR 04.8026

LAWRENCE
TAX DISTRICT 31-WASHINTON TWP-OAK HILL S.D.

GENERAL TAX LIST AND DUPLICATE OF REAL AND PUBLIC UTILITY PROPERTY
COUNTY REAL ESTATE TAXES AND SPECIAL ASSESSMENTS

01/11/06

TAX YEAR 2005
INTEREST RATE
PAGE NO 6277

OWNER'S NAME MAILING ADDRESS	DESCRIPTION LAND	IMPROVEMENTS	TOTAL VALUE	TAXES CHARGED	DECEMBER TAXES	PENALTY	JUNE TAXES	PENALTY	TOTAL DELINQUENT	C. D. DATE	MEMO
VOL 606 PG 763 PARCEL-ID 31-008-0800.000	00	00	00								
BOYD, CHRISTINE & JOHN 25259 ST. RT. 93 OAK HILL, OHIO 45656	18-04-12 PT. C000.71A RES USE CODE 510			4/26/06 Christine Boyd	$6/1/06 Christine R Boyd, trustee						
PARCEL-ID 31-008-0900.000	1,990	16,310	18,300								
	HOMESITE VALUE LISTED BELOW										
	1,990	16,310	18,300								
BOYD, CHRISTINE R. & JOHN P. 25259 ST. RT. 93 OAK HILL, OHIO 45656	18-04-12 PT S SIDE NW NW LESS .30ACRES BAL=7.09ACRES RES USE CODE 510			1/4/06							
PARCEL-ID 31-008-1000.000	4,930	14,040	18,970	Christine R. Boyd -	6/1/06 same						
	HOMESITE VALUE LISTED BELOW										
	2,800	14,040	16,840								
BOYD, JOHN C. 25255 STATE RT. 93 OAK HILL, OHIO 45656 VOL 547 PG 338	18-04-12 PT S SIDE NW NW E PT .30ACRES RES USE CODE 510										
PARCEL-ID 31-008-1000.001	1,550	11,220	12,770								
EVANS, GLENNA GRANTOR LIFE EST C/O ADRAIN & MARIE WATSON BLACKFORK, OHIO	18-04-12 PT. S SIDE NW NW ST. HY. EASE. PARC. NO. 492 E PT C000.40A EXM USE CODE 610										
PARCEL-ID 31-008-1100.000	10	00	10								
FIGGINS, MINA ET AL C/O NELLIE GALLIMORE C/O MELVIN GALLIAMORE P.O. BOX 22 OAK HILL, OHIO 45656 VOL 239 PG 530	18-04-12 W1/2 NW NW C019.01A AGR USE CODE 120										
	10,640	15,660	26,300								
	HOMESITE VALUE LISTED BELOW										
	2,800	7,090	9,890								
PARCEL-ID 31-008-1200.000											
FIGGINS, MINA ET AL C/O NELLIE GALLIMORE BOX 33 BLACKFORK, OHIO VOL 276 PG 632	18-04-12 N1/2 NW NW ST.HY. EASE#494 PT. W.SI RT.2.47A#494X PT C002.99A EXM USE CODE 610										
PARCEL-ID 31-008-1300.000	110	00	110								
CRESCENT BRICK CO, INC. 50 PORTSMOUTH ROAD OAK HILL, OHIO 45656 VOL 491 PG 376	18-04-12 NE NW LESS .55AC BAL= 39.45 AGR USE CODE 120										
PARCEL-ID 31-008-1400.000	5,520	00	5,520								
SHEETS, GUY E. & LORA L. 365 CO RD 38 OAK HILL, OH 45656 OR 274 PG 701	18-04-12 NE NW SE PT .55AC RES USE CODE 500										
PARCEL-ID 31-008-1400.001	2,220	00	2,220								

TAX RATE 3
A/R RED FACTOR 05.6939
OTH RED FACTOR 04.8026

LAWRENCE
TAX DISTRICT 31-WASHINTON TWP-OAK HILL S.D.

GENERAL TAX LIST AND DUPLICATE OF REAL AND PUBLIC UTILITY PROPERTY
COUNTY REAL ESTATE TAXES AND SPECIAL ASSESSMENTS

01/11/06

TAX YEAR 2005
INTEREST RATE
PAGE NO 6278

OWNER'S NAME MAILING ADDRESS	DESCRIPTION	LAND	IMPROVEMENTS	TOTAL VALUE	TAXES CHARGED	DECEMBER TAXES	PENALTY	JUNE TAXES	PENALTY	TOTAL DELINQUENT	C. D. DATE	MEMO
WALTER, MICHAEL AND CHRISTI L 25022 ST RT 93 OAK HILL, OH 45656 OR 306 PG 530 PARCEL-ID 31-008-1500.000	18-4-12 SW COR SW NW LESS 5A BAL 3.89AC AGR USE CODE 121	550	00	550								
WALTER, MICHAEL AND CHRISTI L 25022 ST RT 93 OAK HILL, OH 45656 OR 306 PG 530 PARCEL-ID 31-008-1600.000	18-4-12 SW COR SW NW LESS 5A S T HWY EASE PT .19AC EXM USE CODE 610	10	00	10								
THE MEAD CORPORATION C/O DAWN MELTON 9080 SPRINGBORO PIKE MIAMISBURG, OHIO 45342 VOL 609 PG 509 PARCEL-ID 31-008-1700.000 10-19-05 TRNSF TO 31-008-1700.000 ESCANABA TIMBER LLC	18-4-12 PT SW COR SW NW W OF R D 4.81AC AGR USE CODE 121	00	00	00								
ESCANABA TIMBER LLC C/O NEW PAGE CORP COURTHOUSE PLAZA NE DAYTON, OH 45463 OR 374 PG 549 PARCEL-ID 31-008-1700.000 10-19-05 TRNSF FROM 31-008-1700.000 THE MEAD CORPORATION	18-4-12 PT SW COR SW NW W OF R D 4.81AC 4.14 AUV AGR USE CODE 121	170	00	170	4/21/06 Meadwestvaco Corp	6/11/06 Burns Land Company Inc		Burns Land Company Inc ALL Bal 4.14 Ac			11/3/06 AC Corr by Clause	
THE MEAD CORPORATION P.O. BOX 2500 CHILLICOTHE, OHIO 45601 VOL 609 PG 509 PARCEL-ID 31-008-1800.000 10-19-05 TRNSF TO 31-008-1800.000 ESCANABA TIMBER LLC	18-4-12 PT SW COR SW NW W OF R D ST HWY EASE PT .24AC EXM USE CODE 610	00	00	00								
ESCANABA TIMBER LLC C/O NEW PAGE CORP COURTHOUSE PLAZA NE DAYTON, OH 45463 OR 374 PG 549 PARCEL-ID 31-008-1800.000 10-19-05 TRNSF FROM 31-008-1800.000 THE MEAD CORPORATION	18-4-12 PT SW COR SW NW W OF R D ST HWY EASE PT .24AC EXM USE CODE 610	10	00	10	Meadwestvaco Corp	6/19/06 Burns Land Company Inc		Burns Land Company Inc Bal .24				
SCOTT, MYRTLE & NICY LIFE EST & SCOTT, GEORGE WILLIAM JR. RE 132 E FOURTH ST FOSTORIA, OHIO 44830 PARCEL-ID 31-009-0100.000	18-04-12 PT. SW. NW 135' ON S. W. 75 X 322.66' 0001.00A RES USE CODE 510 HOMESITE VALUE LISTED BELOW	2,800 2,800	11,480 11,480	14,280 14,280								

TAX RATE 3
A/R RED FACTOR 05.6939
OTH RED FACTOR 04.8026

LAWRENCE
TAX DISTRICT 31-WASHINTON TWP-OAK HILL S.D.

GENERAL TAX LIST AND DUPLICATE OF REAL AND PUBLIC UTILITY PROPERTY
COUNTY REAL ESTATE TAXES AND SPECIAL ASSESSMENTS

01/11/06

TAX YEAR 2005
INTEREST RATE
PAGE NO 6279

OWNER'S NAME MAILING ADDRESS	DESCRIPTION	LAND	IMPROVEMENTS	TOTAL VALUE	TAXES CHARGED	DECEMBER TAXES	PENALTY	JUNE TAXES	PENALTY	TOTAL DELINQUENT	C. D. DATE	MEMO
KEELS, DWIGHT A. 152 S. HIGHLAND AVE. COLUMBUS, OHIO 43223-0000 VOL 402 PG 103 PARCEL-ID 31-009-0200.000	18-04-12 PT SW NW 0004.00A RES USE CODE 500	3,850	00	3,850								
KEELS, LEWIS G. 25119 ST. RT. 93 OAK HILL, OHIO 45656 VOL 402 PG 103 PARCEL-ID 31-009-0201.000	18-04-12 PT SW NW 0000.26A RES USE CODE 500	10	00	10								
KEELS, AUGUST WAYNE & PATRICIA ANN 25147 ST RT 93 OAK HILL, OHIO 45656 VOL 624 PG 770 PARCEL-ID 31-009-0202.000	18-4-12 PT SW NW 1.98ACRES RES USE CODE 510 HOMESITE VALUE LISTED BELOW	3,140 2,800	14,960 14,900	18,100 17,700								
KEELS, DWIGHT & DONNA 152 S. HIGHLAND AVE. COLUMBUS, OHIO 43223-000 VOL 388 PG 653 PARCEL-ID 31-009-0300.000	18-04-12 PT. SW SW 120' ON SR. 75 X 250' 0000.69A RES USE CODE 500	240	00	240								
CRUMP, FAYE AKA FAYE J 25146 ST RT 93 OAK HILL, OHIO 45656 OR 303 PG 288 PARCEL-ID 31-009-0400.000	18-04-12 PT. SW NW 0000.52A RES USE CODE 510 HOMESITE VALUE LISTED BELOW	2,160 2,160	20,370 19,970	22,530 22,130								
CRUMP, FAYE AKA FAYE J 25146 ST RT 93 OAK HILL, OH 45656 OR 303 PG 288 PARCEL-ID 31-009-0500.000	18-04-12 PT. SW NW ST. HY. NO. 488 W PT. .16A NO. 488X .20A . 0000.36A EXM USE CODE 610	10	00	10								
KEELS, LEWIS & LEE KEELS 25119 ST RT 93 OAK HILL, OHIO 45656 VOL 599 PG 308 PARCEL-ID 31-009-0600.000	18-04-12 PT. SW NW 0002.19A RES USE CODE 510 HOMESITE VALUE LISTED BELOW	3,220 2,800	10,630 10,250	13,850 13,050								
KEELS, LEWIS & LEE KEELS 25119 ST RT 93 OAK HILL, OHIO 45656 VOL 599 PG 308 PARCEL-ID 31-009-0700.000	18-04-12 PT. SW NW ST. HY. EASE. PARC. NO 487 E PT. 0000.20A EXM USE CODE 610	10	00	10								
WALTER, MICHAEL C. & CHRISTI L. 25022 STATE RT. 93 OAK HILL, OHIO 45656 VOL 614 PG 277-279 PARCEL-ID 31-009-0800.000	18-04-12 PT. SW NW S END 0005.00A RES USE CODE 510 HOMESITE VALUE LISTED BELOW	4,200 2,800	25,180 20,230	29,380 23,030								
CRUMP, FAYE AKA FAYE J	18-04-12 PT. SW NW N END											

BARRETT BROTHERS SPRINGFIELD, OH 1-800-322-7711

TAX RATE 3
A/R RED FACTOR 05.6939
OTH RED FACTOR 04.8026

LAWRENCE
TAX DISTRICT 31-WASHINTON TWP-OAK HILL S.D.

GENERAL TAX LIST AND DUPLICATE OF REAL AND PUBLIC UTILITY PROPERTY
COUNTY REAL ESTATE TAXES AND SPECIAL ASSESSMENTS

TAX YEAR 2005
INTEREST RATE
01/11/06 PAGE NO 6280

OWNER'S NAME MAILING ADDRESS	DESCRIPTION			TAXES CHARGED	DECEMBER TAXES	PENALTY	JUNE TAXES	PENALTY	TOTAL DELINQUENT	C. D. DATE	MEMO
	LAND	IMPROVEMENTS	TOTAL VALUE								
25146 ST. RT. 93 OAK HILL, OHIO 45656 OR 303 PG 290 PARCEL-ID 31-009-0900.000	C005.00A RES USE CODE 510 4,200 16,510 20,710 HOMESITE VALUE LISTED BELOW 2,800 16,080 18,880										
JONES, CAROL I. 460 NELSON RD. APT. 2 A COLUMBUS, OHIO 43219 VOL 471 PG 733 PARCEL-ID 31-009-1000.000	18-04-12 PT SW NW LESS 2.33A & 1.16A C004.75A RES USE CODE 500 1,660 00 1,660										
SCOTT, HARRY D. & CLOVADYS P.O. BOX 300 OAK HILL, OHIO 45656 PARCEL-ID 31-009-1001.000	18-04-12 PT SW NW PT C002.33A RES USE CODE 510 3,270 23,020 26,290 HOMESITE VALUE LISTED BELOW 2,800 23,020 25,820			6/9/06 Chad D & Katrinda D Lewis							
JONES, CAROL I. 460 NELSON RD APT 2A COLUMBUS, OHIO 43219 VOL 471 PG 537 PARCEL-ID 31-009-1002.000	18-04-12 PT SW NW PT C001.16A RES USE CODE 510 2,860 12,490 15,350										
SCOTT, LELIA RT. 4 OAK HILL, OHIO VOL 377 PG 510 PARCEL-ID 31-009-1100.000	18-04-12 PT. SW NW ST. HY. BASE. PARC. NO. 485 C000.56A EXM USE CODE 610 20 00 20										
UNION BAPTIST CHURCH VOL 97 PG 574 PARCEL-ID 31-009-1110.000	18-04-12 C002.00A EXM USE CODE 685 3,070 24,760 27,830										
THE MEAD CORPORATION C/O DAWN MELTON 9080 SPRINGBORO PIKE MIAMISBURG, OHIO 45342 VOL 609 PG 509 PARCEL-ID 31-009-1200.000 01-03-05 TRNSF TO 31-009-1200.C00	18-4-12 E1/2 SEC LESS 45.63A B AL= 274.37A AGR USE CODE 121 00 00 00 NATURE CONSERVANCY										
NATURE CONSERVANCY 6375 RIVERSIDE DR STE 50 DUBLIN, OH 43017 OR 330 PG 94 PARCEL-ID 31-009-1200.000 01-03-05 TRNSF FROM 31-009-1200.C00	18-4-12 E1/2 SEC LESS 45.63A B AL= 274.37A AGR USE CODE 121 AUV 9,620 00 9,620 THE MEAD CORPORATION										
TRUSTEES OF THE UNION BABTIST CHURCH C/O WAYNE KEELS	18-4-12 PT E 1/2 SEC 3.63A RES USE CODE 500										

TAX RATE 3
A/R RED FACTOR 05.6939
OTH RED FACTOR 04.8026

LAWRENCE
TAX DISTRICT 31-WASHINTON TWP-OAK HILL S.D.

GENERAL TAX LIST AND DUPLICATE OF REAL AND PUBLIC UTILITY PROPERTY
COUNTY REAL ESTATE TAXES AND SPECIAL ASSESSMENTS

TAX YEAR 2005
INTEREST RATE
01/11/06 PAGE NO 6281

OWNER'S NAME MAILING ADDRESS	DESCRIPTION			TAXES CHARGED	DECEMBER TAXES	PENALTY	JUNE TAXES	PENALTY	TOTAL DELINQUENT	C. D. DATE	MEMO
	LAND	IMPROVEMENTS	TOTAL VALUE								
25147 ST RT 93 OAK HILL, OHIO 45656 VOL 535 PG 40 PARCEL-ID 31-009-1200.001	1,270 00 1,270										
MALONEY, MICHAEL R. 220 JET DR FORT WALTON BCH, FL 32547 VOL 627 PG 229 PARCEL-ID 31-009-1300.000	18-04-12 NW SW C040.00A AGR USE CODE 100 8,260 00 8,260										
JOHNSON, TIM II 24663 ST. RT. 93 OAK HILL, OHIO 45656-8916 PARCEL-ID 31-009-1400.000	18-04-12 PT. SW SW C001.20A RES USE CODE 545 2,870 400 3,270 HOMESITE VALUE LISTED BELOW 2,800 400 3,200										
MILLER, ELMER J AND M ISABELL PO BOX 341 OAK HILL, OH 45656 OR 320 PG 48 PARCEL-ID 31-009-1500.000	18-04-12 PT SW SW LESS 2.00 AC RES BAL = 35.42 ACRES AGR USE CODE 101 7,620 1,670 9,290										
MILLER, ELMER J AND M ISABELL PO BOX 341 OAK HILL, OH 45656 OR 320 PG 48 PARCEL-ID 31-009-1500.001	18-4-12 PT SW SW PT. 0.38 ACS. COM USE CODE 430 2,320 17,860 20,180										
MILLER, ELMER J AND M ISABELL PO BOX 341 OAK HILL, OH 45656 OR 320 PG 48 PARCEL-ID 31-009-1500.002	18-04-12 PT SW SW PT 2.00 ACRE S RES USE CODE 500 3,150 00 3,150										
MALONEY, MICHAEL R. 220 JET DR FORT WALTON BCH, FL 32547 VOL 627 PG 229 PARCEL-ID 31-009-1600.000	18-04-12 NE COR. SW SW C001.50A RES USE CODE 500 2,980 00 2,980										
UNITED STATES OF AMERICA WASHINGTON, D. C. PARCEL-ID 31-009-1700.000	18-04-12 SE NW C040.00A EXM USE CODE 600 7,000 00 7,000										
UNITED STATES OF AMERICA WASHINGTON, D. C. PARCEL-ID 31-009-1800.000	18-04-12 SW SE C040.00A EXM USE CODE 600 7,000 00 7,000										
UNITED STATES OF AMERICA WASHINGTON, D. C. PARCEL-ID 31-010-0100.000	18-04-12 E1/2 SW C079.00A EXM USE CODE 600 13,830 00 13,830										

BARRETT BROTHERS SPRINGFIELD, OH 1-800-322-7711

TAX RATE 3
A/R RED FACTOR 05.6939
OTH RED FACTOR 04.8026

LAWRENCE
TAX DISTRICT

GENERAL TAX LIST AND DUPLICATE OF REAL AND PUBLIC UTILITY PROPERTY
COUNTY REAL ESTATE TAXES AND SPECIAL ASSESSMENTS
31-WASHINTON TWP-OAK HILL S.D.

01/11/06

TAX YEAR 2005
INTEREST RATE
PAGE NO 6282

OWNER'S NAME MAILING ADDRESS	DESCRIPTION			TAXES CHARGED	DECEMBER TAXES	PENALTY	JUNE TAXES	PENALTY	TOTAL DELINQUENT	C. D. DATE	MEMO
	LAND	IMPROVEMENTS	TOTAL VALUE								
MILLER, JEFFERSON D. & PAMELA J. 567 CO, RD. 39 OAK HILL, OHIO 45656 VOL 537 PG 18 PARCEL-ID 31-010-0200.000	18-04-12 SE COR. E1/2 SW C001.00A RES USE CODE 510 2,800 4,570 7,370 HOMESITE VALUE LISTED BELOW 2,800 4,240 7,040										
THE MEAD CORPORATION C/O DAWN MELTON 9080 SPRINGBORO PIKE MIAMISBURG, OHIO 45342 VOL 609 PG 509 PARCEL-ID 31-010-0400.000 01-03-05 TRNSF TO 31-010-0400.000	18-4-13 N 1/2 NE LESS 2.78A BA L=77.22 AGR USE CODE 121 00 00 00 NATURE CONSERVANCY										
NATURE CONSERVANCY 6375 RIVERSIDE DR STE 50 DUBLIN, OH 43017 OR 330 PG 94 PARCEL-ID 31-010-0400.000 01-03-05 TRNSF FROM 31-010-0400.000	18-4-13 N 1/2 NE LESS 2.78A BA L=77.22 AGR USE CODE 121 AUV 2,670 00 2,670 THE MEAD CORPORATION										
TRUSTEES UNION BAPTIST CHURCH C/O WAYNE KEELS 25147 ST RT 93 OAK HILL, OHIO 45656 VOL 535 PG 40 PARCEL-ID 31-010-0400.001	18-4-13 N 1/2 NE PT 2.78 ACS RES USE CODE 500 970 00 970										
UNITED STATES OF AMERICA WASHINGTON, D. C. VOL 166 PG 228 PARCEL-ID 31-010-0500.000	18-04-13 SW SW & SE SW C080.00A EXM USE CODE 600 14,000 00 14,000										
UNITED STATES OF AMERICA WASHINGTON, D. C. VOL 160 PG 78 PARCEL-ID 31-010-0600.000	18-04-13 WHOLE LESS 160A. C480.00A EXM USE CODE 600 84,000 00 84,000										
NATURE CONSERVANCY C/O OHIO FIELD OFFICE 6375 RIVERSIDE DR SUITE 50 DUBLIN, OH 43017 OR 309 PG 359 PARCEL-ID 31-010-0800.000	18-4-14 N 1/2 W 1/2 OF SW & TH E SE LESS 2.37 BAL=557.63ACS AGR USE CODE 100 AUV 19,520 00 19,520										
CRADDOLPH, DORIS ANN 23567 ST RT 93 OAK HILL, OHIO 45656 PARCEL-ID 31-010-0800.001	18-4-14 N 1/2 W 1/2 OF SW & TH E SE PT 2.37ACS RES USE CODE 500 2,990 00 2,990										
U.S.A.	18-04-14 PT. E1/2 SW LESS										

TAX RATE 3
A/R RED FACTOR 05.6939
OTH RED FACTOR 04.8026

LAWRENCE
TAX DISTRICT

GENERAL TAX LIST AND DUPLICATE OF REAL AND PUBLIC UTILITY PROPERTY
COUNTY REAL ESTATE TAXES AND SPECIAL ASSESSMENTS
31-WASHINTON TWP-OAK HILL S.D.

01/11/06

TAX YEAR 2005
INTEREST RATE
PAGE NO 6283

OWNER'S NAME MAILING ADDRESS	DESCRIPTION			TAXES CHARGED	DECEMBER TAXES	PENALTY	JUNE TAXES	PENALTY	TOTAL DELINQUENT	C. D. DATE	MEMO
	LAND	IMPROVEMENTS	TOTAL VALUE								
WASHINGTON, D.C. VOL 377 PG 440 PARCEL-ID 31-010-0900.000	11.25A. C063.50A EXM USE CODE 600 8,890 00 8,890										
HOLLBACK, VADA STILES & CHARLES 23493 STATE RT. 93 OAK HILL, OHIO 45656 VOL 427 PG 394 PARCEL-ID 31-010-1000.000	18-04-14 PT. E1/2 SW C000.25A RES USE CODE 500 700 00 700										
COFER, BETTY M 23521 ST RT 93 OAK HILL, OHIO 45656 VOL 535 PG 483 PARCEL-ID 31-010-1100.000	18-04-14 PT. NE SW C001.00A RES USE CODE 500 350 00 350										
CRADDOLPH, DORIS ANN 23567 ST RT 93 OAK HILL, OHIO 45656-8911 PARCEL-ID 31-010-1200.000	18-04-14 PT. E1/2 SW C004.25A RES USE CODE 510 3,940 7,770 11,710 HOMESITE VALUE LISTED BELOW 2,800 7,770 10,570										
CRADDOLPH, DORIS ANN 23567 ST RT 93 OAK HILL, OHIO 45656 OR 261 PG 378 PARCEL-ID 31-010-1201.000	18-04-14 PT E 1/2 SW C004.75A RES USE CODE 545 4,110 230 4,340 HOMESITE VALUE LISTED BELOW 2,800 230 3,030										
COFER, BETTY 23521 ST RT 93 OAK HILL, OHIO 45656 VOL 535 PG 483 PARCEL-ID 31-010-1300.000	18-04-14 PT. NE SW C001.00A RES USE CODE 510 2,800 4,980 7,780 HOMESITE VALUE LISTED BELOW 2,800 4,980 7,780										
UNITED STATES OF AMERICA BOX 113 HILL ST. OAK HILL, OHIO PARCEL-ID 31-010-1400.000	18-04-14 NE PT. E1/2 SW C000.25A EXM USE CODE 600 50 00 50										
HOLLBACK, VADA STILES & CHARLES 23493 STATE RT. 93 OAK HILL, OHIO 45656 VOL 427 PG 394 PARCEL-ID 31-010-1500.000	18-04-14 NE PT. E1/2 SW C004.82A RES USE CODE 500 4,140 00 4,140										
HOLLBACK, CHARLES & VADA 23493 STATE RT. 93 OAK HILL, OHIO 45656 VOL 242 PG 546 PARCEL-ID 31-010-1600.000	18-04-14 NE PT. E1/2 SW C000.18A RES USE CODE 510 1,150 11,490 12,640 HOMESITE VALUE LISTED BELOW 1,150 11,250 12,400										
NATURE CONSERVANCY C/O OHIO FIELD OFFICE	18-04-15 N1/2 SW & E1/2 SW C560.00A AGR USE CODE 121										

BARRETT BROTHERS SPRINGFIELD, OH 1-800-322-7711

TAX RATE 3
A/R RED FACTOR 05.6939
OTH RED FACTOR 04.8026

LAWRENCE
TAX DISTRICT 31-WASHINTON TWP-OAK HILL S.D.

GENERAL TAX LIST AND DUPLICATE OF REAL AND PUBLIC UTILITY PROPERTY
COUNTY REAL ESTATE TAXES AND SPECIAL ASSESSMENTS

01/11/06

TAX YEAR 2005
INTEREST RATE
PAGE NO 6284

OWNER'S NAME MAILING ADDRESS	DESCRIPTION			TAXES CHARGED	DECEMBER TAXES	PENALTY	JUNE TAXES	PENALTY	TOTAL DELINQUENT	C. D. DATE	MEMO
	LAND	IMPROVEMENTS	TOTAL VALUE								
6375 RIVERSIDE RD SUITE 50 DUBLIN, OH 43017 OR 265 PG 788 PARCEL-ID 31-010-1800.000	AUV 19,600	00	19,600								
BELVILLE MINING CO. INC. AN OH IO CORP. P. O. BOX 834 IRONTON, OHIO 45638 VOL 478 PG 791 PARCEL-ID 31-011-0100.000 10-14-05 535.09	18-04-15 W1/2 SW LESS .56A. C079.44A 11,120	AGR USE CODE 120 00	11,120								
BELVILLE MINING CO. INC. P. O. BOX 834 IRONTON, OHIO 45638 VOL 485 PG 610 PARCEL-ID 31-011-0200.000 10-14-05 9.31	18-04-15 PT. W1/2 SW C000.56A 200	RES USE CODE 500 00	200								
BELVILLE MINNING CO. INC. P. O. BOX 834 IRONTON, OHIO 45638 VOL 498 PG 699 PARCEL-ID 31-011-0400.000 10-14-05 2470.53	18-04-16 N1/2 SEC. LESS 42.27A C277.73A 38,880	AGR USE CODE 120 00	38,880								
NATURE CONSERVANCY C/O OHIO FIELD OFFICE 6375 RIVERSIDE RD SUITE 50 DUBLIN, OH 43017 OR 265 PG 788 PARCEL-ID 31-011-0500.000	18-04-16 NE NE C040.00A AUV 1,400	AGR USE CODE 121 00	1,400								
BELLVILLE MINING CO. INC. 1219 PENOBSCOT TRAIL IRONTON, OHIO 45638-1765 VOL 411 PG 294 PARCEL-ID 31-011-0600.000 10-14-05 3612.29	18-04-16 W1/2 SE C080.00A 13,860	AGR USE CODE 120 00	13,860								
BELVILLE MINING CO. INC. AN OH IO CORP. P. O. BOX 834 IRONTON, OHIO 45638 VOL 478 PG 791 PARCEL-ID 31-011-0700.000 10-14-05 149.88	18-04-16 E1/2 SE LESS 40A. C038.00A 1,330	AGR USE CODE 120 00	1,330								
BELVILLE MINING CO. INC. AN OH IO CORP. P. O. BOX 834 IRONTON, OHIO 45638 VOL 478 PG 791 PARCEL-ID 31-011-0800.000	18-04-16 PT. E1/2 C040.00A 5,600	AGR USE CODE 120 00	5,600								

TAX RATE 3
A/R RED FACTOR 05.6939
OTH RED FACTOR 04.8026

LAWRENCE
TAX DISTRICT 31-WASHINTON TWP-OAK HILL S.D.

GENERAL TAX LIST AND DUPLICATE OF REAL AND PUBLIC UTILITY PROPERTY
COUNTY REAL ESTATE TAXES AND SPECIAL ASSESSMENTS

01/11/06

TAX YEAR 2005
INTEREST RATE
PAGE NO 6285

OWNER'S NAME MAILING ADDRESS	DESCRIPTION			TAXES CHARGED	DECEMBER TAXES	PENALTY	JUNE TAXES	PENALTY	TOTAL DELINQUENT	C. D. DATE	MEMO
	LAND	IMPROVEMENTS	TOTAL VALUE								
10-14-05 1586.42											
BELVILLE MINING CO. INC. P. O. BOX 834 IRONTON, OHIO 45638 VOL 485 PG 310 PARCEL-ID 31-011-0900.000 10-14-05 32.08	18-04-16 PT. E1/2 SEC. C002.00A 700	RES USE CODE 500 00	700								
UNITED STATES OF AMERICA WASHINGTON, D. C. VOL 355 PG 158 PARCEL-ID 31-011-1000.000	18-04-16 W1/2 SW LESS 1.63A. C078.37A 13,720	EXM USE CODE 600 00	13,720								
UNITED STATES OF AMERICA WASHINGTON D C VOL 371 PG 486 PARCEL-ID 31-011-1100.000	18-04-16 SE SW C040.00A 7,000	EXM USE CODE 600 00	7,000								
UNITED STATES OF AMERICA WASHINGTON, D. C. VOL 355 PG 158 PARCEL-ID 31-011-1200.000	18-04-16 W1/2 SW PT. C001.63A 290	EXM USE CODE 600 00	290								
BELVILLE MINING CO, INC. P. O. BOX 834 IRONTON, OHIO 45638 VOL 498 PG 699 PARCEL-ID 31-011-1300.000 10-14-05 1586.42	18-04-16 NE SW C040.00A 5,600	AGR USE CODE 120 00	5,600								
BELVILLE MINNING CO INC. P. O. BOX 834 IRONTON, OHIO 45638 VOL 498 PG 699 PARCEL-ID 31-011-1400.000 10-14-05 20.16	18-04-16 PT. W1/2 SEC. C002.27A 320	AGR USE CODE 120 00	320								
CITY OF JACKSON, OHIO 145 BROADWAY ST JACKSON, OHIO 45640 VOL 593 PG 593 PARCEL-ID 31-011-1410.000	R.18 T.4 S.16 (FR. GL.CO. & S. FURN CO.) 10	COM USE CODE 400 00	10								
CITY OF JACKSON, OHIO 145 BROADWAY ST JACKSON, OHIO 45640 VOL 593 PG 593 PARCEL-ID 31-011-1411.000	R.18 T. 4 S.16 TR. FROM YORK P ORTLAND CEMENT 10	COM USE CODE 400 00	10								
CITY OF JACKSON, OHIO 145 BROADWAY ST JACKSON, OHIO 45640	R. 18 T. 4 S. 16 R/W	COM USE CODE 400									

BARRETT BROTHERS SPRINGFIELD, OH 1-800-322-7711

TAX RATE 3
A/R RED FACTOR 05.6939
OTH RED FACTOR 04.8026

LAWRENCE
TAX DISTRICT

GENERAL TAX LIST AND DUPLICATE OF REAL AND PUBLIC UTILITY PROPERTY
COUNTY REAL ESTATE TAXES AND SPECIAL ASSESSMENTS
31-WASHINTON TWP-OAK HILL S.D.

01/11/06

TAX YEAR 2005
INTEREST RATE
PAGE NO 6286

OWNER'S NAME MAILING ADDRESS	DESCRIPTION			TAXES CHARGED	DECEMBER TAXES	PENALTY	JUNE TAXES	PENALTY	TOTAL DELINQUENT	C. D. DATE	MEMO
	LAND	IMPROVEMENTS	TOTAL VALUE								
VOL 593 PG 593 PARCEL-ID 31-011-1412.000	2,790	00	2,790								
UNITED STATES OF AMERICA WASHINGTON, D. C. PARCEL-ID 31-011-1500.000	18-04-21 NW NW C040.00A EXM USE CODE 600 7,000	00	7,000								
UNITED STATES OF AMERICA WASHINGTON D C PARCEL-ID 31-011-1600.000	18-04-21 NE NW LESS 1.68A. C038.32A EXM USE CODE 600 6,710	00	6,710								
UNITED STATES OF AMERICA WASHINGTON D C PARCEL-ID 31-011-1700.000	18-04-21 PT. NE NW C001.68A EXM USE CODE 600 290	00	290								
UNITED STATES OF AMERICA WASHINGTON, D. C. PARCEL-ID 31-011-1800.000	18-04-21 SW NW C040.00A EXM USE CODE 600 7,000	00	7,000								
UNITED STATES OF AMERICA WASHINGTON, D. C. PARCEL-ID 31-012-0100.000	18-04-21 WHOLE LESS 160A. C480.00A EXM USE CODE 600 84,000	00	84,000								
BELVILLE MINING CO. INC. AN OH IO CORP. P. O. BOX 834 IRONTON, OHIO 45638 VOL 478 PG 791 PARCEL-ID 31-012-0200.000 10-14-05 1190.01	18-04-21 NE NE LESS 11A. C029.00A COM USE CODE 499 10,080	1,750	11,830								
BELVILLE MINING CO. INC. P. O. BOX 834 IRONTON, OHIO 45638 VOL 485 PG 310 PARCEL-ID 31-012-0300.000 10-14-05 171.70	18-04-21 PT. NE NE C001.00A AGR USE CODE 120 2,800	120	2,920								
BELVILLE MINING CO., INC. P. O. BOX 834 IRONTON, OHIO 45638 OR 287 PG 780 PARCEL-ID 31-012-0400.000 10-14-05 13.58	18-04-21 E END NE N OF RD. C001.50A AGR USE CODE 120 210	00	210								
BELVILLE MINING CO., INC. P. O. BOX 834 IRONTON, OHIO 45638 VOL 482 PG 858	18-04-21 E END NE NE S OF RD. C008.50A AGR USE CODE 120 1,190	00	1,190								

TAX RATE 3
A/R RED FACTOR 05.6939
OTH RED FACTOR 04.8026

LAWRENCE
TAX DISTRICT

GENERAL TAX LIST AND DUPLICATE OF REAL AND PUBLIC UTILITY PROPERTY
COUNTY REAL ESTATE TAXES AND SPECIAL ASSESSMENTS
31-WASHINTON TWP-OAK HILL S.D.

01/11/06

TAX YEAR 2005
INTEREST RATE
PAGE NO 6287

OWNER'S NAME MAILING ADDRESS	DESCRIPTION			TAXES CHARGED	DECEMBER TAXES	PENALTY	JUNE TAXES	PENALTY	TOTAL DELINQUENT	C. D. DATE	MEMO
	LAND	IMPROVEMENTS	TOTAL VALUE								
PARCEL-ID 31-012-0500.000 10-14-05 75.53											
BELVILLE MINING CO., INC. P. O. BOX 834 IRONTON, OHIO 45638 PARCEL-ID 31-012-0700.000 10-14-05 279.23	18-04-22 NW NW LESS 16.60A. C023.40A AGR USE CODE 100 5,940	00	5,940								
BELVILLE MINING CO., INC. P. O. BOX 834 IRONTON, OHIO 45638 VOL 482 PG 858 PARCEL-ID 31-012-0800.000 10-14-05 75.53	18-04-22 NW COR. NW NW C008.50A AGR USE CODE 120 1,190	00	1,190								
BELVILLE MINING CO., INC. P. O. BOX 834 IRONTON, OHIO 45638 VOL 482 PG 858 PARCEL-ID 31-012-0900.000 10-14-05 57.77	18-04-22 SW COR. NW NW C006.50A AGR USE CODE 120 910	00	910								
UNITED STATES OF AMERICA WASHINGTON, D. C. VOL 326 PG 398 PARCEL-ID 31-012-1000.000	18-04-22 E1/2 NW C081.32A EXM USE CODE 600 14,230	00	14,230								
BELVILLE MINING CO., INC. P. O. BOX 834 IRONTON, OHIO 45638 VOL 482 PG 858 PARCEL-ID 31-012-1100.000 10-14-05 14.28	18-04-22 PT. NW NW & PT. NE NW C001.60A AGR USE CODE 120 220	00	220								
UNITED STATES OF AMERICA WASHINGTON, D. C. VOL 168 PG 80 PARCEL-ID 31-012-1200.000	18-04-22 SW NW C040.00A EXM USE CODE 600 7,000	00	7,000								
NATURE CONSERVANCY C/O OHIO FIELD OFFICE 6375 RIVERSIDE RD SUITE 50 DUBLIN, OH 43017 OR 265 PG 788 PARCEL-ID 31-012-1300.000	18-04-22 W1/2 NE LESS 1A. C079.00A AGR USE CODE 121 AUV 2,770	00	2,770	9/13/06 United States of America							
NATURE CONSERVANCY C/O OHIO FIELD OFFICE 6375 RIVERSIDE DR SUITE 50 DUBLIN, OH 43017 OR 265 PG 788 31-012-1400	18-04-22 NW COR. W1/2 NE C001.00A RES USE CODE 500 AUV 40	00	40	Same							

BARRETT BROTHERS SPRINGFIELD, OH 1-800-322-7711

TAX RATE 3
A/R RED FACTOR 05.6939
OTH RED FACTOR 04.8026

LAWRENCE
TAX DISTRICT 31-WASHINTON TWP-OAK HILL S.D.

GENERAL TAX LIST AND DUPLICATE OF REAL AND PUBLIC UTILITY PROPERTY
COUNTY REAL ESTATE TAXES AND SPECIAL ASSESSMENTS

TAX YEAR 2005
INTEREST RATE
01/11/06 PAGE NO 6288

OWNER'S NAME MAILING ADDRESS	DESCRIPTION LAND	IMPROVEMENTS	TOTAL VALUE	TAXES CHARGED	DECEMBER TAXES	PENALTY	JUNE TAXES	PENALTY	TOTAL DELINQUENT	C. D. DATE	MEMO
PARCEL-ID 31-012-1400.000											
NATURE CONSERVANCY C/O OHIO FIELD OFFICE 6375 RIVERSIDE DR SUITE 50 DUBLIN, OH 43017 OR 265 PG 788 PARCEL-ID 31-012-1500.000	18-04-22 E1/2 NE C080.00A AGR USE CODE 121 AUV 2,800	00	2,800	SAME							
UNITED STATES OF AMERICA WASHINGTON, D. C. VOL 168 PG 80 PARCEL-ID 31-012-1600.000	18-04-22 N1/2 SE & N1/2 SW C156.00A EXM USE CODE 600 27,300	00	27,300								
NATURE CONSERVANCY C/O OHIO FIELD OFFICE 6375 RIVERSIDE DR SUITE 50 DUBLIN, OH 43017 OR 265 PG 788 PARCEL-ID 31-012-1700.000	18-04-22 S1/2 SE C082.00A AGR USE CODE 121 AUV 2,870	00	2,870	United States of America							
BOLNER, MICHAEL AND SHERRY 79 HAMPTON HILLS CT. ASHLAND, KY 41102 VOL 639 PG 311 PARCEL-ID 31-012-1800.000	18-4-22 S1/2 SW 82.00 ACRES AGR USE CODE 121 AUV 5,640	00	5,640								
UNITED STATES OF AMERICA WASHINGTON D. C. VOL 168 PG 80 PARCEL-ID 31-013-0300.000	18-04-23 SE SE C040.00A EXM USE CODE 600 7,000	00	7,000								
NATURE CONSERVANCY 6375 RIVERSIDE DR STE 50 DUBLIN, OH 43017 OR 330 PG 94 PARCEL-ID 31-013-0400.000	18-04-23 SW SE C040.00A AGR USE CODE 121 AUV 1,400	00	1,400								
01-03-05 TRNSF FROM 31-013-0400.000 THE MEAD CORPORATION											
THE MEAD CORPORATION C/O DAWN MELTON 9080 SPRINGBORO PIKE MIAMISBURG, OHIO 45342 VOL 609 PG 509 PARCEL-ID 31-013-0400.000	18-04-23 SW SE C040.00A AGR USE CODE 121 00	00	00								
01-03-05 TRNSF TO 31-013-0400.000 NATURE CONSERVANCY											
NATURE CONSERVANCY 6375 RIVERSIDE DR STE 50 DUBLIN, OH 43017 OR 330 PG 94 PARCEL-ID 31-013-0500.000	18-04-23 NW SE PT. C040.00A AGR USE CODE 121 AUV 1,400	00	1,400								
01-03-05 TRNSF FROM 31-013-0500.000 THE MEAD CORPORATION											

TAX RATE 3
A/R RED FACTOR 05.6939
OTH RED FACTOR 04.8026

LAWRENCE
TAX DISTRICT 31-WASHINTON TWP-OAK HILL S.D.

GENERAL TAX LIST AND DUPLICATE OF REAL AND PUBLIC UTILITY PROPERTY
COUNTY REAL ESTATE TAXES AND SPECIAL ASSESSMENTS

TAX YEAR 2005
INTEREST RATE
01/11/06 PAGE NO 6289

OWNER'S NAME MAILING ADDRESS	DESCRIPTION LAND	IMPROVEMENTS	TOTAL VALUE	TAXES CHARGED	DECEMBER TAXES	PENALTY	JUNE TAXES	PENALTY	TOTAL DELINQUENT	C. D. DATE	MEMO
THE MEAD CORPORATION C/O DAWN MELTON 9080 SPRINGBORO PIKE MIAMISBURG, OHIO 45342 VOL 609 PG 509 PARCEL-ID 31-013-0500.000	18-04-23 NW SE PT. C040.00A AGR USE CODE 121 00	00	00								
01-03-05 TRNSF TO 31-013-0500.000 NATURE CONSERVANCY											
SMITH, LOLA C. 327 COUNTY RD 78 OAK HILL, OHIO 45656 OR 208 PG 236 PARCEL-ID 31-013-0600.000	18-04-23 NE SE C040.00A AGR USE CODE 121 AUV 4,170	00	4,170								
NATURE CONSERVANCY 6375 RIVERSIDE DR STE 50 DUBLIN, OH 43017 OR 330 PG 94 PARCEL-ID 31-013-0700.000	18-04-23 SW NE C040.00A AGR USE CODE 121 AUV 1,400	00	1,400								
01-03-05 TRNSF FROM 31-013-0700.000 THE MEAD CORPORATION											
THE MEAD CORPORATION C/O DAWN MELTON 9080 SPRINGBORO PIKE MIAMISBURG, OHIO 45342 VOL 609 PG 509 PARCEL-ID 31-013-0700.000	18-04-23 SW NE C040.00A AGR USE CODE 121 00	00	00								
01-03-05 TRNSF TO 31-013-0700.000 NATURE CONSERVANCY											
UNITED STATES OF AMERICA WASHINGTON, D. C. VOL 198 PG 525 PARCEL-ID 31-013-0800.000	18-04-23 NW NE C040.00A EXM USE CODE 600 7,000	00	7,000								
UNITED STATES OF AMERICA WASHINGTON, D. C. VOL 198 PG 525 PARCEL-ID 31-013-0900.000	18-04-23 E1/2 NE C080.00A EXM USE CODE 600 14,000	00	14,000								
WOODS, HARVEY & DONNA 22317 ST RT 93 SOUTH WEBSTER, OH 45682 VOL 621 PG 157 PARCEL-ID 31-013-1000.000	18-04-23 SW LESS 2.74 ACS C007.76A RES USE CODE 500 5,170	00	5,170								
CONLEY, DENNIS 502 TWP RD 258 SOUTH WEBSTER, OH 45682 OR 321 PG 781 PARCEL-ID 31-013-1001.000	18-04-23 PT SW C002.74A RES USE CODE 510 3,410 HOMESITE VALUE LISTED BELOW 2,800	11,890 11,890	15,300 14,690								

BARRETT BROTHERS SPRINGFIELD, OH 1-800-322-7711

TAX RATE 3
A/R RED FACTOR 05.6939
OTH RED FACTOR 04.8026

LAWRENCE
TAX DISTRICT 31-WASHINTON TWP-OAK HILL S.D.

GENERAL TAX LIST AND DUPLICATE OF REAL AND PUBLIC UTILITY PROPERTY
COUNTY REAL ESTATE TAXES AND SPECIAL ASSESSMENTS

TAX YEAR 2005
INTEREST RATE
01/11/06 PAGE NO 6290

OWNER'S NAME MAILING ADDRESS	DESCRIPTION			TAXES CHARGED	DECEMBER TAXES	PENALTY	JUNE TAXES	PENALTY	TOTAL DELINQUENT	C. D. DATE	MEMO
	LAND	IMPROVEMENTS	TOTAL VALUE								
THE MEAD CORPORATION C/O DAWN MELTON 9080 SPRINGBORO PIKE MIAMISBURG, OHIO 45342 VOL 609 PG 509 PARCEL-ID 31-013-1100.000	18-04-23 SW C149.50A AGR USE CODE 121 00	00	00								
01-03-05 TRNSF TO 31-013-1100.000 NATURE CONSERVANCY											
NATURE CONSERVANCY 6375 RIVERSIDE DR STE 50 DUBLIN, OH 43017 OR 330 PG 94 PARCEL-ID 31-013-1100.000	18-04-23 SW C149.50A AGR USE CODE 121 AUV 5,230	00	5,230								
01-03-05 TRNSF FROM 31-013-1100.000 THE MEAD CORPORATION											
SMITH, LOLA C. 327 CO RD 78 OAK HILL, OHIO 45656 OR 208 PG 236 PARCEL-ID 31-013-1200.000	18-04-23 SE COR. NW NW C002.00A AGR USE CODE 121 AUV 70	00	70								
SMITH, LOLA C. 327 CO RD 78 OAK HILL, OHIO 45656 OR 208 PG 236 PARCEL-ID 31-013-1300.000	18-04-23 PT. NW NW C038.00A AGR USE CODE 121 AUV 4,290	00	4,290								
NATURE CONSERVANCY 6375 RIVERSIDE DR STE 50 DUBLIN, OH 43017 OR 330 PG 94 PARCEL-ID 31-013-1400.000	18-04-23 PT. S1/2 NW SE COR. C005.25A AGR USE CODE 120 AUV 190	00	190								
01-03-05 TRNSF FROM 31-013-1400.000 THE MEAD CORPORATION											
THE MEAD CORPORATION C/O DAWN MELTON 9080 SPRINGBORO PIKE MIAMISBURG, OHIO 45342 VOL 609 PG 509 PARCEL-ID 31-013-1400.000	18-04-23 PT. S1/2 NW SE COR. C005.25A AGR USE CODE 120 00	00	00								
01-03-05 TRNSF TO 31-013-1400.000 NATURE CONSERVANCY											
NATURE CONSERVANCY 9375 RIVERSIDE DR STE 50 DUBLIN, OH 43017 OR 330 PG 94 PARCEL-ID 31-013-1500.000	18-04-23 PT. S1/2 NW C043.51A AGR USE CODE 121 AUV 1,520	00	1,520								
01-03-05 TRNSF FROM 31-013-1500.000 THE MEAD CORPORATION											
THE MEAD CORPORATION C/O DAWN MELTON	18-04-23 PT. S1/2 NW C043.51A AGR USE CODE 121										

TAX RATE 3
A/R RED FACTOR 05.6939
OTH RED FACTOR 04.8026

LAWRENCE
TAX DISTRICT 31-WASHINTON TWP-OAK HILL S.D.

GENERAL TAX LIST AND DUPLICATE OF REAL AND PUBLIC UTILITY PROPERTY
COUNTY REAL ESTATE TAXES AND SPECIAL ASSESSMENTS

TAX YEAR 2005
INTEREST RATE
01/11/06 PAGE NO 6291

OWNER'S NAME MAILING ADDRESS	DESCRIPTION			TAXES CHARGED	DECEMBER TAXES	PENALTY	JUNE TAXES	PENALTY	TOTAL DELINQUENT	C. D. DATE	MEMO
	LAND	IMPROVEMENTS	TOTAL VALUE								
9080 SPRINGBORO PIKE MIAMISBURG, OHIO 45342 VOL 609 PG 509 PARCEL-ID 31-013-1500.000	00	00	00								
01-03-05 TRNSF TO 31-013-1500.000 NATURE CONSERVANCY											
HUGHES, RANDY 22567 ST RT 93 SOUTH WEBSTER, OH 45682 OR 285 PG 528 PARCEL-ID 31-013-1600.000	18-04-23 PT. S1/2 NW C001.35A RES USE CODE 510 2,920	16,170	19,090								
HUGHES, RANDY & BONITA RT 2 BOX 215 SOUTH WEBSTER, OH 45682-9504 VOL 573 PG 151 PARCEL-ID 31-013-1700.000	18-04-23 PT. SE NW E OF RD. C009.00A AGR USE CODE 120 1,260	00	1,260								
HUGHES, RANDY & BONITA RT 2 BOX 215 SOUTH WEBSTER, OH 45682-950 VOL 573 PG 151 PARCEL-ID 31-013-1800.000	18-04-23 SE NW E OF RD. & N OF CR. C003.50A AGR USE CODE 120 490	00	490								
HUGHES, RANDY & BONITA RT 2 BOX 215 SOUTH WEBSTER, OH 45682-950 VOL 573 PG 151 PARCEL-ID 31-014-0100.000	18-04-23 SE NW E OF RD. & N OF CR. C003.25A RES USE CODE 545 3,590	110	3,700								
SMITH, LOLA C. 327 CO RD 78 OAK HILL, OHIO 45656 OR 208 PG 236 PARCEL-ID 31-014-0200.000	18-04-23 N PT. SW NW C004.20A AGR USE CODE 121 AUV 150	00	150								
SMITH, LOLA C. 327 CO RD 78 OAK HILL, OHIO 45656 OR 208 PG 236 PARCEL-ID 31-014-0300.000	18-04-23 N PT. SE NW W OF RD. C001.15A AGR USE CODE 120 160	00	160								
SMITH, LOLA C. 327 CO RD 78 OAK HILL, OHIO 45656 OR 208 PG 236 PARCEL-ID 31-014-0400.000	18-04-23 N CEN. PT. S1/2 NW C001.36A AGR USE CODE 120 190	00	190								
THE MEAD CORPORATION C/O DAWN MELTON 9080 SPRINGBORO PIKE MIAMISBURG, OHIO 45342 VOL 609 PG 509 PARCEL-ID 31-014-0500.000	18-04-23 SW PT. SE NW C007.43A AGR USE CODE 121 00	00	00								
01-03-05 TRNSF TO 31-014-0500.000 NATURE CONSERVANCY											

BARRETT BROTHERS SPRINGFIELD, OH 1-800-322-7711

TAX RATE 3
A/R RED FACTOR 05.6939
OTH RED FACTOR 04.8026

LAWRENCE
TAX DISTRICT

GENERAL TAX LIST AND DUPLICATE OF REAL AND PUBLIC UTILITY PROPERTY
COUNTY REAL ESTATE TAXES AND SPECIAL ASSESSMENTS
31-WASHINTON TWP-OAK HILL S.D.

TAX YEAR 2005
INTEREST RATE
01/11/06 PAGE NO 6292

OWNER'S NAME MAILING ADDRESS	DESCRIPTION	LAND	IMPROVEMENTS	TOTAL VALUE	TAXES CHARGED	DECEMBER TAXES	PENALTY	JUNE TAXES	PENALTY	TOTAL DELINQUENT	C. D. DATE	MEMO
NATURE CONSERVANCY 9375 RIVERSIDE DR STE 50 DUBLIN, OH 43017 OR 330 PG 94 PARCEL-ID 31-014-0500.000	18-04-23 SW PT. SE NW C007.43A AGR USE CODE 121 AUV	260	00	260								
01-03-05 TRNSF FROM 31-014-0500.000 THE MEAD CORPORATION												
NATURE CONSERVANCY 9375 RIVERSIDE DR STE 50 DUBLIN, OH 43017 OR 330 PG 94 PARCEL-ID 31-014-0600.000	18-04-23 NE NW C040.00A AGR USE CODE 121 AUV	1,400	00	1,400								
01-03-05 TRNSF FROM 31-014-0600.000 THE MEAD CORPORATION												
THE MEAD CORPORATION C/O DAWN MELTON 9080 SPRINGBORO PIKE MIAMISBURG, OHIO 45342 VOL 609 PG 509 PARCEL-ID 31-014-0600.000	18-04-23 NE NW C040.00A AGR USE CODE 121	00	00	00								
01-03-05 TRNSF TO 31-014-0600.000 NATURE CONSERVANCY												
WATSON, ADRIAN JR., & EULA 796 ROSEMORE AVE. COLUMBUS, OHIO 43213-3151 VOL 216 PG 359 PARCEL-ID 31-014-0800.000	18-04-24 NW COR NW 16.92AC RES USE CODE 500	8,370	00	8,370								
UNITED STATES OF AMERICA WASHINGTON D. C. VOL 188 PG 549 PARCEL-ID 31-014-0900.000	18-04-24 PT. SW PT. NW C059.41A EXM USE CODE 600	10,400	00	10,400								
BLOOMFIELD, CLYDE E. & ALICE F 3203 TROTTER RD. NORTON, OHIO 44203 PARCEL-ID 31-014-1000.000	-00-00 C015.74A AGR USE CODE 120	4,870	00	4,870								
MILLER, MAGGIE & RITA WAUGH 3420 STATE ROUTE 93 IRONTON, OHIO 45638-0000 VOL 460 PG 433 PARCEL-ID 31-014-1001.000	-00-00 PT. N1/2 W OF RD. C005.65A RES USE CODE 545	1,920	00	1,920								
BLOOMFIELD, RAYMOND & RUTHIE C/O MARY MEERHOFF 2139 DANE LANE BELLBROOK, OHIO 45305 VOL 165 PG 575 PARCEL-ID 31-014-1100.000	18-04-24 PT. N1/2 SEC. PT. W OF RD. C006.18A RES USE CODE 500	4,610	00	4,610								
LEWIS, WILMETTA 2465 MCCUTCHEON RD. COLUMBUS, OHIO 43219	18-04-24 PT. N1/2 SEC. PT. W OF RD. C002.50A RES USE CODE 500											

TAX RATE 3
A/R RED FACTOR 05.6939
OTH RED FACTOR 04.8026

LAWRENCE
TAX DISTRICT

GENERAL TAX LIST AND DUPLICATE OF REAL AND PUBLIC UTILITY PROPERTY
COUNTY REAL ESTATE TAXES AND SPECIAL ASSESSMENTS
31-WASHINTON TWP-OAK HILL S.D.

TAX YEAR 2005
INTEREST RATE
01/11/06 PAGE NO 6293

OWNER'S NAME MAILING ADDRESS	DESCRIPTION	LAND	IMPROVEMENTS	TOTAL VALUE	TAXES CHARGED	DECEMBER TAXES	PENALTY	JUNE TAXES	PENALTY	TOTAL DELINQUENT	C. D. DATE	MEMO
VOL 531 PG 361 PARCEL-ID 31-014-1200.000		3,330	2,470	5,800								
DAVIS, MAGGIE & RITA WAUGH 3420 ST. RT. 93 IRONTON, OHIO 45638 VOL 594 PG 71 PARCEL-ID 31-014-1300.000	18-04-24 PT. N1/2 SEC. PT. W OF RD. C005.00A RES USE CODE 500	1,750	00	1,750								
SCOTT, RICHARD D. C/O RICHARD D. SCOTT JR 107 N. HAMPTON RD APT. D COLUMBUS, OH 43213-1059 VOL 614 PG 526 PARCEL-ID 31-014-1400.000	18-04-24 PT. N1/2 SEC. PT. E OF RD. C060.00A AGR USE CODE 120 HOMESITE VALUE LISTED BELOW	11,060 2,800	00 00	11,060 2,800								
UNITED STATES OF AMERICA WASHINGTON, D.C. VOL 543 PG 363 PARCEL-ID 31-014-1500.000	18-04-24 PT. NE C050.00A EXM USE CODE 600	9,420	00	9,420								
UNITED STATES OF AMERICA 811 CONSTITUTION AVE BEDFORD, IND 47421 VOL 602 PG 551 PARCEL-ID 31-014-1600.000	18-04-24 PT. NE C060.00A EXM USE CODE 600	10,460	00	10,460								
UNITES STATES OF AMERICA WASHINGTON, D.C. VOL 543 PG 363 PARCEL-ID 31-014-1700.000	18-04-24 PT. NE C050.00A EXM USE CODE 600	8,750	00	8,750								
UNITED STATES OF AMERICA WASHINGTON, D. C. PARCEL-ID 31-014-1800.000	18-04-24 NW SE C040.00A EXM USE CODE 600	7,000	00	7,000								
CARTER, STANLEY 254 TWP RD 152 OAK HILL, OH 45656 VOL 492 PG 82 PARCEL-ID 31-015-0100.000	18-04-24 NE SE C039.50A AGR USE CODE 121 AUV	1,380	00	1,380								
CLARKSON, JOHN W 2320 TROY RD. SPRINGFIELD, OHIO 45504 VOL 595 PG 542 PARCEL-ID 31-015-0200.000	18-04-24 PT. NE SE C000.50A RES USE CODE 500	1,400	00	1,400								
CARTER, STANLEY & CARRIE 254 TWP RD 152 OAK HILL, OH 45656 VOL OR1 PG 206/208 PARCEL-ID 31-015-0300.000	18-04-24 NW COR. SE SE C003.00A AGR USE CODE 121 AUV	110	00	110								
CARTER, STANLEY & CARRIE	18-04-24 SE SE LESS 3A											

BARRETT BROTHERS SPRINGFIELD, OH 1-800-322-7711

TAX RATE 3
A/R RED FACTOR 05.6939
OTH RED FACTOR 04.8026

LAWRENCE
TAX DISTRICT

GENERAL TAX LIST AND DUPLICATE OF REAL AND PUBLIC UTILITY PROPERTY
COUNTY REAL ESTATE TAXES AND SPECIAL ASSESSMENTS
31-WASHINTON TWP-OAK HILL S.D.

TAX YEAR 2005
INTEREST RATE
01/11/06 PAGE NO 6294

OWNER'S NAME MAILING ADDRESS	DESCRIPTION			TAXES CHARGED	DECEMBER TAXES	PENALTY	JUNE TAXES	PENALTY	TOTAL DELINQUENT	C. D. DATE	MEMO
	LAND	IMPROVEMENTS	TOTAL VALUE								
254 TWP RD 152 OAK HILL, OH 45656 VOL OR1 PG 206/208 PARCEL-ID 31-015-0400.000	C037.00A AUV 4,060 HOMESITE VALUE LISTED BELOW 2,800	AGR USE CODE 121 5,920 5,820	9,980 8,620								
DRY RIDGE CHURCH VOL 150 PG 102 PARCEL-ID 31-015-0410.000	18-04-24 SW SE C000.07A 120	EXM USE CODE 685 00	120								
CARTER, STANLEY & CARRIE 254 TWP RD 152 OAK HILL, OH 45656 VOL OR1 PG 206/208 PARCEL-ID 31-015-0500.000	18-04-24 PT. SW SE C020.00A AUV 700	AGR USE CODE 121 00	700								
CARTER, STANLEY 254 TWP RD 152 OAK HILL, OH 45656 VOL 403 PG 323 PARCEL-ID 31-015-0600.000	18-04-24 PT. SW SE C019.93A AUV 3,460	AGR USE CODE 121 820	4,280								
SMITH, LOLA C. 327 CO RD 78 OAK HILL, OHIO 45656 OR 208 PG 236 PARCEL-ID 31-015-0700.000	18-04-24 NW SW C040.00A AUV 1,400	AGR USE CODE 121 00	1,400								
UNITED STATES OF AMERICA WASHINGTON, D. C. VOL 350 PG 98 PARCEL-ID 31-015-0800.000	18-04-24 PT. NE SW C020.00A 3,500	EXM USE CODE 600 00	3,500								
UNITED STATES OF AMERICA WASHINGTON D. C. VOL 350 PG 78 PARCEL-ID 31-015-0900.000	18-04-24 PT. NE SW C017.95A 3,140	EXM USE CODE 600 00	3,140								
BLOOMFIELD, SLAVESTER & CORA 4330 SPRINGFIELD ST DAYTON, OHIO 45431-1039 PARCEL-ID 31-015-1000.000	18-04-24 PT. NE SW C002.05A 3,170 HOMESITE VALUE LISTED BELOW 2,800	RES USE CODE 500 00 00	3,170 2,800								
UNITED STATES OF AMERICA C/O MOSSES WOODS 92 HARDING RD. RED BANK, N.J. 07701-0000 VOL 166 PG 556 PARCEL-ID 31-015-1100.000	18-04-24 SW SW C040.00A 7,000	EXM USE CODE 600 00	7,000								
UNITED STATES OF AMERICA WASHINGTON, D. C. VOL 166 PG 108 PARCEL-ID 31-015-1200.000	18-04-24 SE SW C040.00A 7,000	EXM USE CODE 600 00	7,000								

TAX RATE 3
A/R RED FACTOR 05.6939
OTH RED FACTOR 04.8026

LAWRENCE
TAX DISTRICT

GENERAL TAX LIST AND DUPLICATE OF REAL AND PUBLIC UTILITY PROPERTY
COUNTY REAL ESTATE TAXES AND SPECIAL ASSESSMENTS
31-WASHINTON TWP-OAK HILL S.D.

TAX YEAR 2005
INTEREST RATE
01/11/06 PAGE NO 6295

OWNER'S NAME MAILING ADDRESS	DESCRIPTION			TAXES CHARGED	DECEMBER TAXES	PENALTY	JUNE TAXES	PENALTY	TOTAL DELINQUENT	C. D. DATE	MEMO
	LAND	IMPROVEMENTS	TOTAL VALUE								
PHILLIPS, BILLY JOE & ELOISE M. 17004 ST RT 93 PEDRO, OHIO 45659 45659 VOL 413 PG 374 PARCEL-ID 31-015-1400.000	18-04-25 NE NW WHOLE C029.20A 6,750	AGR USE CODE 120 00	6,750								
DELAWDER, RANDY & TRUDY D. 852 CO. RD. 193E OAK HILL, OHIO 45656 OR 57 PG 774 PARCEL-ID 31-015-1401.000	18-04-25 PT NE NW LESS 2.07ACRES BAL=8.73ACRES 5,510 HOMESITE VALUE LISTED BELOW 2,800	RES USE CODE 510 14,640 14,320	20,150 17,120								
ADKINS, CHESTER 2709 ONTARIO AVE HARRISON TWP. DAYTON, OH 45414 VOL 567 PG 299 PARCEL-ID 31-015-1401.001	18-04-25 PT NE NW PT 2.07ACRES 3,170	RES USE CODE 510 4,200	7,370								
USA FOREST SEVICE 811 CONSTITUTION BEDFORD, INDIANA 47421 VOL 554 PG 8 PARCEL-ID 31-015-1600.000	18-4-25 NW NE 40.00ACS 6,960	EXM USE CODE 600 00	6,960								
CARTER, STANLEY & CARRIE 254 TWP RD 152 OAK HILL, OH 45656 VOL OR1 PG 206/208 PARCEL-ID 31-016-0100.000	18-04-25 E1/I NE LESS .65A. C079.35A AUV 2,780	AGR USE CODE 121 00	2,780								
UNITED STATES OF AMERICA FOREST SERVICE 811 CONSTUTION AVE BEDFORD, IND 47421 VOL 564 PG 132-217 PARCEL-ID 31-016-0200.000	18-04-25 E1/2 RT. OF WAY 75' C000.65A 120	EXM USE CODE 600 00	120								
UNITED STATES OF AMERICA FOREST SERVICE 811 CONSTUTION AVE BEDFORD, IND 47421 VOL 564 PG 132-217 PARCEL-ID 31-016-0300.000	18-04-25 S1/2 SEC. RT. OF WAY 75' C001.55A 230	EXM USE CODE 600 00	230								
UNITED STATES OF AMERICA WASHINGTON, D. C. VOL 190 PG 31 PARCEL-ID 31-016-0400.000	18-04-25 SW NE C039.64A 6,940	EXM USE CODE 600 00	6,940								
UNITED STATES OF AMERICA FOREST SERVICE 811 CONSTUTION AVE BEDFORD, IND 47421 VOL 564 PG 132-217 PARCEL-ID 31-016-0500.000	18-04-25 NE SE C040.00A 7,000	EXM USE CODE 600 00	7,000								
UNITED STATES OF AMERICA	18-04-25 SW W1/2 SE SE W1/2 NW										

BARRETT BROTHERS SPRINGFIELD, OH 1-800-322-7711

TAX RATE 3
A/R RED FACTOR 05.6939
OTH RED FACTOR 04.8026

LAWRENCE
TAX DISTRICT

GENERAL TAX LIST AND DUPLICATE OF REAL AND PUBLIC UTILITY PROPERTY
COUNTY REAL ESTATE TAXES AND SPECIAL ASSESSMENTS
31-WASHINTON TWP-OAK HILL S.D.

TAX YEAR 2005
INTEREST RATE
01/11/06 PAGE NO 6296

OWNER'S NAME MAILING ADDRESS	DESCRIPTION			TAXES CHARGED	DECEMBER TAXES	PENALTY	JUNE TAXES	PENALTY	TOTAL DELINQUENT	C.D. DATE	MEMO
	LAND	IMPROVEMENTS	TOTAL VALUE								
VOL 147 PG 346 PARCEL-ID 31-016-0510.000	SE NW C398.45A EXM USE CODE 600 69,730	00	69,730								
UNITED STATES OF AMERICA VOL 147 PG 346 PARCEL-ID 31-016-0520.000	18-04-26 C640.00A EXM USE CODE 600 112,000	00	112,000								
UNITED STATES OF AMERICA VOL 147 PG 346 PARCEL-ID 31-016-0530.000	18-04-27 ALL SECTION 27 C640.00A EXM USE CODE 600 112,000	00	112,000								
RICHMOND, RALPH LEE 189 COUNTY RD. 193 SO. WEBSTER, OHIO 45682 VOL 451 PG 474 PARCEL-ID 31-016-0600.000	18-04-28 PT. SW NW W. PT. C001.85A RES USE CODE 500 650	00	650								
UNITED STATES OF AMERICA WASHINGTON, D. C. VOL 326 PG 324 PARCEL-ID 31-016-0700.000	18-04-28 W. PT. SW NW C010.15A EXM USE CODE 600 1,780	00	1,780								
UNITED STATES OF AMERICA WASHINGTON, D. C. VOL 335 PG 693 PARCEL-ID 31-016-0800.000	18-04-28 SE NW LESS 21.70A. C015.75A EXM USE CODE 600 2,760	00	2,760								
YEAGER, CHARLES & WILLIAM R. A ND MELISSA A. KELLER C/O MELISSA KELLER 628 ESSMAN SUGAR CAMP RD SOUTH WEBSTER, OH 45682 OR 186 PG 624 PARCEL-ID 31-016-0900.000	18-04-28 PT. SE SW C003.07A RES USE CODE 500 3,520	00	3,520								
HOLBROOK, VIVIAN M. & WILLIAM C. JR 363-A BLOOM FURNACE LANE SOUTH WEBSTER, OHIO 45682 VOL 613 PG 530 PARCEL-ID 31-016-1000.000	18-04-28 PT. SE NW C018.63A AGR USE CODE 101 5,690 HOMESITE VALUE LISTED BELOW 2,800	9,360 8,730	15,050 11,530								
GARLINGER, RITA 2941 BLOOM FURNACE RD. SOUTH WEBSTER, OHIO 45682 VOL 611 PG 12 PARCEL-ID 31-016-1100.000	18-04-28 PT. SW NW C002.00A RES USE CODE 500 3,150	00	3,150								
RICHMOND, RALPH LEE 189 COUNTY RD. 193 SO. WEBSTER, OHIO 45682 VOL 451 PG 474 PARCEL-ID 31-016-1200.000	18-04-28 PT. N1/2 NW C001.07A RES USE CODE 599 2,820 HOMESITE VALUE LISTED BELOW	5,080	7,900								

TAX RATE 3
A/R RED FACTOR 05.6939
OTH RED FACTOR 04.8026

LAWRENCE
TAX DISTRICT

GENERAL TAX LIST AND DUPLICATE OF REAL AND PUBLIC UTILITY PROPERTY
COUNTY REAL ESTATE TAXES AND SPECIAL ASSESSMENTS
31-WASHINTON TWP-OAK HILL S.D.

TAX YEAR 2005
INTEREST RATE
01/11/06 PAGE NO 6297

OWNER'S NAME MAILING ADDRESS	DESCRIPTION			TAXES CHARGED	DECEMBER TAXES	PENALTY	JUNE TAXES	PENALTY	TOTAL DELINQUENT	C.D. DATE	MEMO
	LAND	IMPROVEMENTS	TOTAL VALUE								
	2,800	770	3,570								
UNITED STATES OF AMERICA WASHINGTON, D. C. VOL 326 PG 324 PARCEL-ID 31-016-1300.000	18-04-28 PT.N1/2 NW C074.49A EXM USE CODE 600 13,040	00	13,040								
RICHMOND, RALPH LEE 189 COUNTY RD. 193 SO. WEBSTER, OHIO 45682 VOL 451 PG 474 PARCEL-ID 31-016-1400.000	18-04-28 PT. SW NW E PT. C006.00A RES USE CODE 500 2,100	00	2,100								
UNITED STATES OF AMERICA WASHINGTON, D. C. VOL 333 PG 552 PARCEL-ID 31-016-1500.000	18-04-28 NW SW C040.00A EXM USE CODE 600 7,000	00	7,000								
UNITED STATES OF AMERICA WASHINGTON, D. C. VOL 335 PG 693 PARCEL-ID 31-016-1600.000	18-04-28 NW NE C040.00A EXM USE CODE 600 7,000	00	7,000								
UNITED STATES OF AMERICA WASHINGTON, D. C. VOL 333 PG 522 PARCEL-ID 31-016-1700.000	18-04-28 S1/2 SW NW S OF RD. C020.00A EXM USE CODE 600 3,500	00	3,500								
UNITED STATES OF AMERICA WASHINGTON, D. C. VOL 168 PG 80 PARCEL-ID 31-016-1800.000	18-04-28 SE LESS 40A. C085.78A EXM USE CODE 600 15,010	00	15,010								
UNITED STATES OF AMERICA WASHINGTON, D. C. VOL 270 PG 122 PARCEL-ID 31-017-0100.000	18-04-28 SE C034.22A EXM USE CODE 600 5,990	00	5,990								
UNITED STATES OF AMERICA WASHINGTON, D. C. VOL 335 PG 693 PARCEL-ID 31-017-0200.000	18-04-28 E 1/2 NW PT. SURFACE ONLY C076.60A EXM USE CODE 600 13,410	00	13,410								
UNITED STATES OF AMERICA WASHINGTON, D. C. VOL 270 PG 122 PARCEL-ID 31-017-0300.000	18-04-28 E 1/2 NE PT. C002.10A EXM USE CODE 600 370	00	370								
UNITED STATES OF AMERICA WASHINGTON, D. C. VOL 335 PG 693 PARCEL-ID 31-017-0400.000	18-1-28 SE NE 34.85 EXM USE CODE 600 6,100	00	6,100								

TAX RATE 3
A/R RED FACTOR 05.6939
OTH RED FACTOR 04.8026

LAWRENCE
TAX DISTRICT 31-WASHINTON TWP-OAK HILL S.D.

GENERAL TAX LIST AND DUPLICATE OF REAL AND PUBLIC UTILITY PROPERTY
COUNTY REAL ESTATE TAXES AND SPECIAL ASSESSMENTS

01/11/06

TAX YEAR 2005
INTEREST RATE
PAGE NO 6298

OWNER'S NAME MAILING ADDRESS	DESCRIPTION	LAND	IMPROVEMENTS	TOTAL VALUE	TAXES CHARGED	DECEMBER TAXES	PENALTY	JUNE TAXES	PENALTY	TOTAL DELINQUENT	C. D. DATE	MEMO
COOK, HELEN L. 513 COUNTY RD. 193 SOUTH WEBSTER, OHIO 45682-9075 VOL 591 PG 375 PARCEL-ID 31-017-0500.000	18-04-28 SWNE C002.80A RES USE CODE 545 3,430 740 4,170 HOMESITE VALUE LISTED BELOW 2,800 680 3,480											
HORNER, JOHN L. & CAROL L. 553 CO. RD. 193 SOUTH WEBSTER, OHIO 45682 OR19 PG 171 PARCEL-ID 31-017-0600.000	18-04-28 PT. SW NE C002.00A RES USE CODE 510 3,150 30,150 33,300											
HOLBROOK, VIVIAN M. & WILLIAM C. JR 363-A BLOOM FURNACE LANE SOUTH WEBSTER, OHIO 45682 VOL 613 PG 530 PARCEL-ID 31-017-0700.000	18-04-28 PT. SW NE C000.35A RES USE CODE 500 1,720 00 1,720											
BELVILLE MINING CO., INC. C/O BELVILLE MINING CO. P. O. BOX 834 IRONTON, OHIO 45638 VOL 493 PG 430 PARCEL-ID 31-017-0800.000 10-14-05 1586.42	18-04-28 NE SW C040.00A AGR USE CODE 120 5,600 00 5,600											
BELVILLE MINING CO., INC. P. O. BOX 834 IRONTON, OHIO 45638 VOL 493 PG 430 PARCEL-ID 31-017-0900.000 10-14-05 2311.62	18-04-28 NW SE C040.00A AGR USE CODE 120 8,260 00 8,260											
UNITED STATES OF AMERICA WASHINGTON, D. C. VOL 168 PG 80 PARCEL-ID 31-017-1000.000	18-04-28 S1/2 SW LESS 27.80A. C052.20A EXM USE CODE 600 9,140 00 9,140											
NATURE CONSERVANCY C/O OHIO FIELD OFFICE 6375 RIVERSIDE DR SUITE 50 DUBLIN, OH 43017 OR 265 PG 788 PARCEL-ID 31-017-1100.000	18-04-28 S PT. S 1/2 SW C027.80A AGR USE CODE 121 AUV 970 00 970											
COLLINS, OAKLEY CLARK JR., MAR K ALLEN, AND C.E. COLLINS 053 PO BOX 295 IRONTON, OHIO 45638 OR 74 PG 253 PARCEL-ID 31-017-1300.000	18-04-33 WHOLE LESS 311.50A. C328.50A AGR USE CODE 121 AUV 11,500 00 11,500				(markJ O. Clark Collins Jr. →							
UNITED STATES OF AMERICA WASHINGTON, D. C.	18-04-33 S PT. W1/2 W1/2 LESS 42A.											

TAX RATE 3
A/R RED FACTOR 05.6939
OTH RED FACTOR 04.8026

LAWRENCE
TAX DISTRICT 31-WASHINTON TWP-OAK HILL S.D.

GENERAL TAX LIST AND DUPLICATE OF REAL AND PUBLIC UTILITY PROPERTY
COUNTY REAL ESTATE TAXES AND SPECIAL ASSESSMENTS

01/11/06

TAX YEAR 2005
INTEREST RATE
PAGE NO 6299

OWNER'S NAME MAILING ADDRESS	DESCRIPTION	LAND	IMPROVEMENTS	TOTAL VALUE	TAXES CHARGED	DECEMBER TAXES	PENALTY	JUNE TAXES	PENALTY	TOTAL DELINQUENT	C. D. DATE	MEMO
VOL 337 PG 104 PARCEL-ID 31-017-1400.000	C033.70A EXM USE CODE 600 5,900 00 5,900											
UNITED STATES OF AMERICA WASHINGTON, D. C. VOL 335 PG 459 PARCEL-ID 31-017-1500.000	18-04-33 PT. S PT. W1/2 W1/2 C042.00A EXM USE CODE 600 7,350 00 7,350											
UNITED STATES OF AMERICA WASHINGTON, D. C. VOL 327 PG 260 PARCEL-ID 31-017-1600.000	18-04-33 N. PT. W1/2 W1/2 C054.52A EXM USE CODE 600 9,540 00 9,540											
UNITED STATES OF AMERICA WASHINGTON, D. C. VOL 327 PG 260 PARCEL-ID 31-017-1700.000	18-04-33 E1/2 W1/2 LESS SE SW C117.45A EXM USE CODE 600 20,560 00 20,560											
UNITED STATES OF AMERICA WASHINGTON, D. C. VOL 170 PG 242 PARCEL-ID 31-017-1800.000	18-04-33 SW COR. SE & SE1/2 SW C072.50A EXM USE CODE 600 12,690 00 12,690											
FREEWILL BAPTIST CHURCH OF OLI RT. 1 SOUTH WEBSTER, OHIO VOL 207 PG 244 PARCEL-ID 31-018-0200.000	18-04-34 PT. SW SE C000.08A EXM USE CODE 685 130 00 130											
RISTER, JACALYN S. 19934 ST RT 93 SOUTH WEBSTER, OHIO 45682 OR 100 PG 376 PARCEL-ID 31-018-0300.000	18-04-34 PT.SW SE C001.03A RES USE CODE 510 2,810 21,350 24,160 HOMESITE VALUE LISTED BELOW 2,800 21,350 24,150											
RISTER, RAY AND ANNEDORE K 2126 LAKEBREEZE ROAD SHEFFIELD VILLAGE, 44054 OR 335 PG 704 PARCEL-ID 31-018-0400.000 02-11-05 TRNSF FROM 31-018-0400.000 RISTER, RAY AND SANDRA PA TTON	18-04-34 PT. C004.34A RES USE CODE 545 3,970 180 4,150 HOMESITE VALUE LISTED BELOW 2,800 180 2,980											
RISTER, RAY AND SANDRA PATTON 2126 LAKEBREEZE ROAD SHEFFIELD VILLAGE, 44054 OR 285 PG 80 PARCEL-ID 31-018-0400.000 02-11-05 TRNSF TO 31-018-0400.000 RISTER, RAY AND ANNEDORE	18-04-34 PT. C004.34A RES USE CODE 545 00 00 00											
RUNYON, ALAN	18-04-34 PT. E1/2 NE											

TAX RATE 003
A/R RED FACTOR 05.6939
OTH RED FACTOR 04.8026

LAWRENCE
TAX DISTRICT 31-WASHINTON TWP-OAK HILL S.D.

GENERAL TAX LIST AND DUPLICATE OF REAL AND PUBLIC UTILITY PROPERTY
COUNTY REAL ESTATE TAXES AND SPECIAL ASSESSMENTS

TAX YEAR 2005
INTEREST RATE
01/11/06 PAGE NO 6300

OWNER'S NAME MAILING ADDRESS	DESCRIPTION			TAXES CHARGED	DECEMBER TAXES	PENALTY	JUNE TAXES	PENALTY	TOTAL DELINQUENT	C. D. DATE	MEMO
	LAND	IMPROVEMENTS	TOTAL VALUE								
232 PVT RD 4180 PEDRO, OH 45659 OR 114 PG 423 PARCEL-ID 31-018-0500.000 10-21-05 224.71	C001.60A 3,010	RES USE CODE 510 10,820	13,830								
COLLINS, OAKLEY CLARK JR. AND MARK ALLEN COLLINS 051 PO BOX 295 IRONTON, OHIO 45638 OR 74 PG 253 PARCEL-ID 31-018-0600.000	18-04-34 PT. E1/2 NE C010.78A AUV 3,140	AGR USE CODE 101 2,860	6,000	12-2-05 mark's int O. Clark Collins Sr. —							
UNITED STATES OF AMERICA WASHINGTON, D. C. VOL 346 PG 646 PARCEL-ID 31-018-0700.000	18-04-34 PT. C023.20A 4,060	EXM USE CODE 600 00	4,060								
COLLINS, GORDON L. JR. 19830 ST. RT. 93 PVT. DR. 96 SOUTH WEBSTER, OHIO 45682 PARCEL-ID 31-018-0800.000	18-04-34 PT. C008.87A 5,550	RES USE CODE 500 00	5,550	12/15/06 Gordon Collins Jr + Jolinda R. Jr							
COLLINS, GORDON L. & WANDA G. 455 TWP RD 258 SOUTH WEBSTER, OHIO 45682 VOL 333 PG 486 PARCEL-ID 31-018-0900.000	18-04-34 PT. C003.22A 3,580 HOMESITE VALUE LISTED BELOW 2,800	RES USE CODE 510 14,000 13,410	17,580 16,210								
COLLINS, OAKLEY CLARK JR. & MARK ALLEN & C. E. 053 P.O. BOX 295 IRONTON, OHIO 45638 OR 74 PG 253 PARCEL-ID 31-018-1000.000	18-04-34 PT. C121.71A AUV 4,260	AGR USE CODE 121 00	4,260	12-2-05 mark's int O. Clark Collins Jr. —							
COLLINS, OAKLEY CLARK JR. & MARK ALLEN & C. E. 053 P.O. BOX 295 IRONTON, OHIO 45638 OR 74 PG 253 PARCEL-ID 31-018-1100.000	18-04-34 PT. C148.42A AUV 5,190	AGR USE CODE 121 00	5,190	— SAme —							
COLLINS, OAKLEY CLARK JR. AND MARK ALLEN COLLINS 051 PO BOX 295 IRONTON, OHIO 45638 OR 74 PG 253 PARCEL-ID 31-018-1200.000	18-04-34 PT N1/2 SE & PT S1/2 SE C012.13A AUV 3,190	AGR USE CODE 121 340	3,530	— SAme —							
COLLINS, OAKLEY CLARK JR. AND MARK ALLEN COLLINS 051	18-04-34 PT N1/2 SE & PT S1/2 SE C044.85A	AGR USE CODE 121		— SAme —							

TAX RATE 003
A/R RED FACTOR 05.6939
OTH RED FACTOR 04.8026

LAWRENCE
TAX DISTRICT 31-WASHINTON TWP-OAK HILL S.D.

GENERAL TAX LIST AND DUPLICATE OF REAL AND PUBLIC UTILITY PROPERTY
COUNTY REAL ESTATE TAXES AND SPECIAL ASSESSMENTS

TAX YEAR 2005
INTEREST RATE
01/11/06 PAGE NO 6301

OWNER'S NAME MAILING ADDRESS	DESCRIPTION			TAXES CHARGED	DECEMBER TAXES	PENALTY	JUNE TAXES	PENALTY	TOTAL DELINQUENT	C. D. DATE	MEMO
	LAND	IMPROVEMENTS	TOTAL VALUE								
PO BOX 295 IRONTON, OHIO 45638 OR 74 PG 253 PARCEL-ID 31-018-1300.000	AUV 1,570	00	1,570								
UNITED STATES OF AMERICA WASHINGTON, D. C. VOL 349 PG 561 PARCEL-ID 31-018-1400.000	18-04-34 PT. C005.86A 1,030	EXM USE CODE 600 00	1,030								
BARNES, KATHLEEN 1198 AUTIOCH RD. OAK HILL, OHIO 45656-000 VOL 408 PG 298 PARCEL-ID 31-018-1500.000	18-04-34 PT SW SE LESS 3.39A C000.27A 760	RES USE CODE 500 00	760								
DEAN, NECIE 4960 HEADLEYS RD. PATASKALA, OHIO 43062 VOL 516 PG 49 PARCEL-ID 31-018-1501.000	18-4-34 PT SW SE PT LESS 2.89A .50ACS. 180	RES USE CODE 500 00	180								
RISTER, JACALYN S. 19934 ST RT 93 SOUTH WEBSTER, OHIO 45682 OR 100 PG 376 PARCEL-ID 31-018-1501.001	18-4-34 PT SW SE PT. 2.89ACS 3,460	RES USE CODE 545 370	3,830								
COLLINS, OAKLEY CLARK JR. AND MARK ALLEN COLLINS 051 PO BOX 295 IRONTON, OHIO 45638 OR 74 PG 253 PARCEL-ID 31-018-1600.000	18-04-34 PT. SW SW NE COR. C000.90A AUV 30	AGR USE CODE 121 00	30	12-2-05 mark's int O. Clark Collins Sr.							
KELLY, COLEN L. & MARLENE 21 RASES MT. DRIVE MINFORD, OHIO 45653 VOL 524 PG 632 PARCEL-ID 31-018-1700.000	18-04-34 PT. C012.50A 4,410	AGR USE CODE 101 13,670	18,080								
SPARKS, DANNY & RUTH ANN LEWIS 20541 ST. RT. 93 SOUTH WEBSTER, OHIO 45682 PARCEL-ID 31-018-1800.000	18-04-34 PT. N1/2 NE C001.36A 2,930 HOMESITE VALUE LISTED BELOW 2,800	RES USE CODE 510 11,090 10,770	14,020 13,570								
MARTIN, FLORENCE & CLYDE 28504 KATHRYN ST. GARDEN CITY MI. 48135 VOL 212 PG 253 PARCEL-ID 31-019-0100.000	18-04-34 PT. N1/2 NE C001.56A 2,930	RES USE CODE 500 00	2,930								
GILES, GLADYS 20705 ST. RT. 93 SOUTH WEBSTER, OHIO 45682	18-4-34 PT N1/2 NE LESS 0.92A. BAL.9.09ACS.	RES USE CODE 510									

BARRETT BROTHERS SPRINGFIELD, OH 1-800-322-7711

TAX RATE ACTC
A/R RED FACTOR 05.6939
OTH RED FACTOR 04.8026

LAWRENCE
TAX DISTRICT 31-WASHINTON TWP-OAK HILL S.D.

GENERAL TAX LIST AND DUPLICATE OF REAL AND PUBLIC UTILITY PROPERTY
COUNTY REAL ESTATE TAXES AND SPECIAL ASSESSMENTS

01/11/06

TAX YEAR 2005
INTEREST RATE
PAGE NO 6302

OWNER'S NAME MAILING ADDRESS	DESCRIPTION			TAXES CHARGED	DECEMBER TAXES	PENALTY	JUNE TAXES	PENALTY	TOTAL DELINQUENT	C. D. DATE	MEMO
	LAND	IMPROVEMENTS	TOTAL VALUE								
VOL 630 PG 579 PARCEL-ID 31-019-0200.000	5,630	7,960	13,590								
	HOMESITE VALUE LISTED BELOW										
	2,800	7,670	10,470								
SPARKS, JIMMIE & DIANNE G. 20601 S R 93 SOUTH WEBSTER, OHIO 45682 VOL 501 PG 604 PARCEL-ID 31-019-0200.001	18-4-34 PT N1/2 NE PT S.		0.92AC								
		RES USE CODE	510								
	2,730	22,230	24,960								
	HOMESITE VALUE LISTED BELOW										
10-21-05 916.05	2,730	22,230	24,960								
PLANK, CLYDE D. LIFE EST. 20487 SR 93 SOUTH WEBSTER, OHIO 45682-9083 OR 122 PG 283/ 285 PARCEL-ID 31-019-0300.000	18-04-34 PT. N1/2 NE C037.92A	AGR USE CODE	120								
	9,020	15,620	24,640								
	HOMESITE VALUE LISTED BELOW										
	2,800	15,450	18,250								
PLANK, CLYDE ET-AL C/O CLYDE PLANK 20487 SR 93 SOUTH WEBSTER, OHIO 45683-9083 OR 293 PG 431 PARCEL-ID 31-019-0400.000	18-04-34 PT. C000.53A	RES USE CODE	510								
	2,170	16,600	18,770								
SPARKS, JOHNNIE 20559 ST. RT. 93 SOUTH WEBSTER, OHIO 45682 OR 134 PG 583 PARCEL-ID 31-019-0500.000	18-04-34 PT. N1/2 NE C002.84A	RES USE CODE	545								
	3,440	3,910	7,350								
	HOMESITE VALUE LISTED BELOW										
	2,800	3,910	6,710								
KELLEY, JESSIE I LIFE EST 20289 STATE RT. 93 SOUTH WEBSTER, OHIO 45682-9083 VOL 600 PG 47 PARCEL-ID 31-019-0600.000	18-04-34 PT. N1/2 NE C025.78A	AGR USE CODE	121								
	AUV										
	900	00	900								
KELLEY, JERRY E. AND JUDITH A. 20391 STATE RT. 93 SOUTH WEBSTER, OHIO 45682-908 PARCEL-ID 31-019-0700.000	18-04-34 PT. SE NW & PT. SW NE W OF S R 75										
	C001.87A	RES USE CODE	510								
	AUV										
	2,830	25,250	28,080								
	HOMESITE VALUE LISTED BELOW										
	2,800	24,890	27,690								
KELLY, JESSIE I LIFE EST 20289 STATE RT. 93 SOUTH WEBSTER, OHIO 45682-908 VOL 600 PG 47 PARCEL-ID 31-019-0800.000	18-04-34 PT SE NW & PT SW NE W OF S R 75										
	C028.13A	AGR USE CODE	101								
	AUV										
	3,750	12,650	16,400								
	HOMESITE VALUE LISTED BELOW										
	2,800	10,520	13,320								
COLLINS, C. E. & OAKLEY CLARK JR. & MARK ALLEN 053 P.O. BOX 295 IRONTON, OHIO 45638	18-04-34 PT E SIDE SW & PT W SIDE SE SE W OF S R C018.00A	AGR USE CODE	101								
	AUV										
	3,400	5,140	8,540								
				Mark's int 12/2/05							

OWNER'S NAME MAILING ADDRESS	DESCRIPTION			TAXES CHARGED	DECEMBER TAXES	PENALTY	JUNE TAXES	PENALTY	TOTAL DELINQUENT	C. D. DATE	MEMO
	LAND	IMPROVEMENTS	TOTAL VALUE								
OR 74 PG 253 PARCEL-ID 31-019-0900.000				O. Clark Collins Jr.							
COLLINS, C. E. & OAKLEY CLARK JR. & MARK ALLEN 053 P.O. BOX 295 IRONTON, OHIO 45638 OR 74 PG 253 PARCEL-ID 31-019-1000.000	18-04-34 PT CEN PT SEC W OF S R75 C035.50A	AGR USE CODE	121	-SAME-							
	AUV										
	1,240	00	1,240								
JILES, KENNETH R. & JENNIE 20143 STATE RT. 93 SOUTH WEBSTER, OHIO 45682-9083 VOL 587 PG 628 PARCEL-ID 31-019-1100.000	18-04-34 PT 260 ON R 75 C001.50A	AGR USE CODE	101								
	2,870	8,780	11,650								
	HOMESITE VALUE LISTED BELOW										
	2,800	4,570	7,370								
PATTON, EDNA CAROL 333 MCGHEE LN WELLSTON, OH 45692 OR 249 PG 124 PARCEL-ID 31-019-1200.000	18-04-34 PT SW NE 6.26 AC	RES USE CODE	500								
	00	00	00								
01-27-05 TRNSF TO 31-019-1200.000 MT OLIVE FURNACE PARK, IN											
MT OLIVE FURNACE PARK, INC 753 CO RD 51 PEDRO, OH 45659 OR 333 PG 479 PARCEL-ID 31-019-1200.000	18-04-34 PT SW NE 6.26 AC	RES USE CODE	500								
	4,640	00	4,640								
01-27-05 TRNSF FROM 31-019-1200.000 PATTON, EDNA CAROL											
TR. OF MT OLIVE BAPTIST CHURCH OF THE ENTERPRISE ASSOC. SOUTH WEBSTER, OHIO VOL 189 PG 160 PARCEL-ID 31-019-1300.000	18-04-34 PT SW SW 156.15 ON E SIDE OF SR 75										
		EXM USE CODE	685								
	1,190	6,990	8,180								
SPENCE, TROY R. & GEORGE D. & LAURA L. & O'MALLEY, MARY K. C/O LAURA SPENCE 332 E JENKINS AVE COLUMBUS, OH 43207 OR 25 PG 830/833 PARCEL-ID 31-019-1500.000	18-04-35 S PT W1/2 SE C047.00A	AGR USE CODE	120								
	9,240	17,890	27,130								
UNITED STATES OF AMERICA PARCEL-ID 31-019-1510.000	18-04-35 WHOLE LESS 47.00 AC B AL = 593.00 ACRES										
		EXM USE CODE	600								
	103,780	00	103,780								
UNITED STATES OF AMERICA WASHINGTON D. C. PARCEL-ID 31-019-1700.000	18-04-36 SE SE C040.00A	EXM USE CODE	600								
	7,000	00	7,000								

BARRETT BROTHERS SPRINGFIELD, OH 1-800-322-7711

TAX RATE 3
A/R RED FACTOR 05.6939
OTH RED FACTOR 04.8026

LAWRENCE
TAX DISTRICT 31-WASHINTON TWP-OAK HILL S.D.

GENERAL TAX LIST AND DUPLICATE OF REAL AND PUBLIC UTILITY PROPERTY
COUNTY REAL ESTATE TAXES AND SPECIAL ASSESSMENTS

01/11/06

TAX YEAR 2005
INTEREST RATE
PAGE NO 6304

OWNER'S NAME MAILING ADDRESS	DESCRIPTION			TAXES CHARGED	DECEMBER TAXES	PENALTY	JUNE TAXES	PENALTY	TOTAL DELINQUENT	C.D. DATE	MEMO
	LAND	IMPROVEMENTS	TOTAL VALUE								
UNITED STATES OF AMERICA PARCEL-ID 31-019-1710.000	18-04-36 WHOLE LESS 40 ACRES C600.00A EXM USE CODE 600 105,000	00	105,000								
BURCH, EMILY LUCY C. C/O LUCY W. CORWIN 35 HILLCREST RD. HARTSDALE, NY 10530 PARCEL-ID 31-020-0200.000	18-04-25 OIL & GAS & COAL ONLY MINERAL RIGHTS C120.00A MIN USE CODE 260 420	00	420	4/10/06 Lucy W. Corwin	4/18/06 Belville Mining Company Inc (0205) split → Coal min Rts only 120.00 Ac						
BURCH, EMILY LUCY C. C/O LUCY W. CORWIN 35 HILLCREST RD. HARTSDALE, NY 10530 PARCEL-ID 31-020-0300.000	18-04-25 OIL & GAS & COAL ONLY MINERAL RIGHTS C276.43A MIN USE CODE 260 970	00	970	SAME split →	(0305) Same 276.43 Ac Coal min Rts only						
BURCH, EMILY LUCY C. C/O LUCY W. CORWIN 35 HILLCREST RD. HARTSDALE, NY 10530 PARCEL-ID 31-020-0400.000	18-4-26 OIL, GAS, & COAL: MINERAL RIGHTS 625.30ACS. MIN USE CODE 260 2,190	00	2,190	SAME split →	(0405) Same Coal min Rts only 530.72 Ac Coal min Rts 94.58 Ac						
BELVILLE MINING CO., INC. P. O. BOX 834 IRONTON, OHIO 45638 PARCEL-ID 31-020-0400.001 10-14-05 125.85	18-4-26 COAL ONLY 94.58ACS. MIN USE CODE 260 330	00	330								
BURCH, EMILY LUCY C. C/O LUCY W. CORWIN 35 HILLCREST ROAD HARTSDALE, N.Y. 10530 PARCEL-ID 31-020-0500.000	18-4-27 OIL & GAS RIGHTS MINERAL RIGHTS 552.64ACS. MIN USE CODE 260 1,940	00	1,940	Lucy W. Corwin							
BELVILLE MINING COMPANY INC. P. O. BOX 834 IRONTON, OHIO 45638 $50,000 SALE-2 PARC-1/02/86 PARCEL-ID 31-020-0500.001 10-14-05 137.56	18-4-27 COAL RIGHTS ONLY 552.64ACS. MIN USE CODE 260 1,940	00	1,940								
PARKS, WILLIAM & BOWMAN, KEITH P.O. BOX 308 JACKSON, OHIO 45640-030 PARCEL-ID 31-020-0600.000	18-04-27 PT W PT SEC MINERAL RIGHTS C070.00A MIN USE CODE 260 250	00	250								
BELVILLE MINING COMPANY INC. P.O. BOX 834 IRONTON, OHIO 45638	18-04-28 NE NE S TELE. HILL RD MINERAL RIGHTS C020.00A MIN USE CODE 260										

TAX RATE 3
A/R RED FACTOR 05.6939
OTH RED FACTOR 04.8026

LAWRENCE
TAX DISTRICT 31-WASHINTON TWP-OAK HILL S.D.

GENERAL TAX LIST AND DUPLICATE OF REAL AND PUBLIC UTILITY PROPERTY
COUNTY REAL ESTATE TAXES AND SPECIAL ASSESSMENTS

01/11/06

TAX YEAR 2005
INTEREST RATE
PAGE NO 6305

OWNER'S NAME MAILING ADDRESS	DESCRIPTION			TAXES CHARGED	DECEMBER TAXES	PENALTY	JUNE TAXES	PENALTY	TOTAL DELINQUENT	C.D. DATE	MEMO
	LAND	IMPROVEMENTS	TOTAL VALUE								
PARCEL-ID 31-020-0700.000 10-14-05 4.99	70	00	70								
BURCH, EMILY LUCY C. C/O LUCY W. CORWIN 35 HILLCREST RD. HARTSDALE, NY 10530 PARCEL-ID 31-020-0900.000	18-04-35 OIL & GAS & COAL ONLY MINERAL RIGHTS C585.82A MIN USE CODE 260 2,050	00	2,050	Lucy W Corwin	4/19/06 (0905) Belville Mining Company, Inc Coal min Rts only 585.82						
BURCH, EMILY LUCY C. C/O LUCY W. CORWIN 35 HILLCREST ROAD HARTSDALE, N.Y. 10530 PARCEL-ID 31-020-1000.000	18-04-36 OIL & GAS & COAL ONLY MINERAL RIGHTS C564.62A MIN USE CODE 260 1,980	00	1,980	Same	Same (1005) Coal min Rts only 564.62						
BURCH, EMILY LUCY C. C/O LUCY W. CORWIN 35 HILLCREST RD. HARTSDALE, NY 10530 PARCEL-ID 31-020-1100.000	18-04-36 OIL & GAS & COAL ONLY MINERAL RIGHTS C040.00A MIN USE CODE 260 140	00	140	Same	Same (1105) Coal min Rts only 40.00						
BELVILLE MINING COMPANY, INC. P.O. BOX 834 IRONTON, OHIO 45638 VOL 547 PG 531 PARCEL-ID 31-020-1200.000 10-14-05 20.58	18-04-03 PT SW LIMESTONE & 4 COAL ONLY MINERAL R C084.10A MIN USE CODE 260 290	00	290								
BELVILLE MINING COMPANY, INC. P.O. BOX 834 IRONTON, OHIO 45638 VOL 547 PG 531 PARCEL-ID 31-020-1210.000 10-14-05 1.46	18-4-4 PT SE RT. OF WAY 6.29AC LIMESTONE & 4 COAL ONLY MIN USE CODE 260 20	00	20								
BELVILLE MINING COMPANY, INC. P.O. BOX 834 IRONTON, OHIO 45638 VOL 547 PG 531 PARCEL-ID 31-020-1300.000 10-14-05 39.68	18-04-10 NW LIMESTONE & 4 COAL ONLY MINERAL RIGHTS C160.00A MIN USE CODE 260 560	00	560								
BELVILLE MINING CO. INC. WRONG ADDRESS 19406 VOL 547 PG 531 PARCEL-ID 31-020-1400.000 10-14-05 7.10	18-04-10 PT. NE LIMESTONE & 4 COAL ONLY MINERAL R C028.40A MIN USE CODE 260 100	00	100								
UNITED STATES OF AMERICA 112 C/O UNITED STATES OF AMERICA 811 CONSTITUTIONAL AVE.	18-04-01 N PT W 1/2 NE MINERAL RIGHTS 20.00 ACRES EXM USE CODE 600										

BARRETT BROTHERS SPRINGFIELD, OH 1-800-322-7711

TAX RATE [illegible] 3
A/R RED FACTOR 05.6939
OTH RED FACTOR 04.8026

LAWRENCE
TAX DISTRICT 31-WASHINTON TWP-OAK HILL S.D.

GENERAL TAX LIST AND DUPLICATE OF REAL AND PUBLIC UTILITY PROPERTY
COUNTY REAL ESTATE TAXES AND SPECIAL ASSESSMENTS

01/11/06

TAX YEAR 2005
INTEREST RATE
PAGE NO 6306

OWNER'S NAME MAILING ADDRESS	DESCRIPTION			TAXES CHARGED	DECEMBER TAXES	PENALTY	JUNE TAXES	PENALTY	TOTAL DELINQUENT	C. D. DATE	MEMO
	LAND	IMPROVEMENTS	TOTAL VALUE								
BEDFORD, IN 47421 OR 158 PG 356 PARCEL-ID 31-020-1500.000	70	00	70								
UNITED STATES OF AMERICA 112 C/O UNITED STATES OF AMERICA 811 CONSTITUTIONAL AVE. BEDFORD, IN 47421 OR 158 PG 356 PARCEL-ID 31-020-1700.000	18-04-01 E 1/2 NE LESS 1AC MIN ERAL RIGHTS 79.00 ACRES EXM USE CODE 600 280	00	280								
INDRESCO, INC. C/O ANH REFRACTORIES TAX DEPT CHERRINGTON CORP. CENTER 400 FAIRWAY DR. MOON TOWNSHIP, PA 15108 PARCEL-ID 31-020-1800.000	18-4-2 SE PT LESS .75,1.56,2.3 2,1.90 BAL = 124.87 (CLAY RIGH TS ONLY) MIN USE CODE 260 440	00	440								
INDRESCO, INC. C/O ANH REFRAXTORIES TAX DEPT CHERRINGTON CORP CENTER 400 FAIRWAY DR. MOON TOWNSHIP, PA 15108 PARCEL-ID 31-020-1805.000	18-4-11 N1/2 NE LESS 0.62 BAL = 79.38 AC (CLAY RIGHTS ONLY) MIN USE CODE 260 280	00	280								
BELVILLE MINING COMPANY, INC. P. O. BOX 834 IRONTON, OHIO 45638 PARCEL-ID 31-021-0100.000 10-14-05 19.83	18-04-03 E1/2 NW MINERAL RIGHTS C080.00A MIN USE CODE 260 280	00	280								
UNITED STATES OF AMERICA 112 C/O UNITED STATES OF AMERICA 811 CONSTITUTIONAL AVE. BEDFORD, IN 47421 OR 158 PG 358 PARCEL-ID 31-021-0200.000	18-04-12 SE NW MINERAL RIGHTS 40.00 ACRES EXM USE CODE 600 140	00	140								
UNITED STATES OF AMERICA 112 C/O UNITED STATES OF AMERICA 811 CONSTITUTIONAL AVE. BEDFORD, IN 47421 OR 158 PG 356 PARCEL-ID 31-021-0400.000	18-04-12 SW SE MINERAL RIGHTS 40.00 ACRES EXM USE CODE 600 140	00	140								
UNITED STATES OF AMERICA 112 C/O UNITED STATES OF AMERICA 811 CONSTITUTIONAL AVE. BEDFORD, IN 47421	18-04-12 E 1/2 SW MINERAL RIGH TS 79.00 ACRES EXM USE CODE 600 280	00	280								

TAX RATE [illegible] 3
A/R RED FACTOR 05.6939
OTH RED FACTOR 04.8026

LAWRENCE
TAX DISTRICT 31-WASHINTON TWP-OAK HILL S.D.

GENERAL TAX LIST AND DUPLICATE OF REAL AND PUBLIC UTILITY PROPERTY
COUNTY REAL ESTATE TAXES AND SPECIAL ASSESSMENTS

01/11/06

TAX YEAR 2005
INTEREST RATE
PAGE NO 6307

OWNER'S NAME MAILING ADDRESS	DESCRIPTION			TAXES CHARGED	DECEMBER TAXES	PENALTY	JUNE TAXES	PENALTY	TOTAL DELINQUENT	C. D. DATE	MEMO
	LAND	IMPROVEMENTS	TOTAL VALUE								
OR 158 PG 356 PARCEL-ID 31-021-0600.000											
UNITED STATES OF AMERICA 112 C/O UNITED STATES OF AMERICA 811 CONSTITUTIONAL AVE. BEDFORD, IN 47421 OR 158 PG 356 PARCEL-ID 31-021-0800.000	18-04-13 WHOLE LESS 160 ACRES MINERAL RIGHTS 480.00 ACRES EXM USE CODE 600 1,680	00	1,680								
BELVILLE MINING CO., INC. P. O. BOC 834 IRONTON, OHIO 45638 PARCEL-ID 31-021-1000.000 10-14-05 119.09	18-04-21 SE NW NW NE S1/2 NE S 1/2 SEC. MINERAL RIGHTS MIN USE CODE 260 1,680	00	1,680								
BELVILLE MINING CO., INC. P. O. BOX 834 IROONTON, OHIO 45638 VOL 482 PG 645 PARCEL-ID 31-021-1200.000 10-14-05 48.94	18-4-22 SW NW N 1/2 SE N1/2 SE MINERAL RIGHTS 196.00 MIN USE CODE 260 690	00	690								
BELVILLE MINING CO., INC. P. O. BOX 834 IRONTON, OHIO 45638 PARCEL-ID 31-021-1201.000 10-14-05 5.69	18-04-22 NW NW LESS 16.60A MIN . RGTS (SEE '82 DUPLICATE) MIN USE CODE 260 80	00	80								
BELVILLE MINING CO., INC. P. O. BOX 834 IRONTON, OHIO 45638 PARCEL-ID 31-021-1202.000 10-14-05 3.59	18-04-22 NW COR NW NW (8.50A) & SW COR NW NW (6.50A) MIN RGT S MIN USE CODE 260 50	00	50								
BELVILLE MINING CO., INC. P. O. BOX 834 IRONTON, OHIO 45638 VOL 482 PG 645 PARCEL-ID 31-021-1400.000 10-14-05 34.07	18-4-28 SE LESS 74.22A & S 1/2 LESS 27.80 A MIN RIGHTS 137.9 8 MIN USE CODE 260 480	00	480								
UNITED STATES OF AMERICA 811 CONSTITUTION AVE BEDFORD IN 47421 VOL 583 PG 771 PARCEL-ID 31-021-1401.000	18-4-22 E1/2 NW MIN. RIGHTS (S EE '82 & '83 DUPLICATES) 81.32AC EXM USE CODE 600 280	00	280								
BELVILLE MINING CO. P. O. BOX 834 IRONTON, OHIO 45638	18-04-22 SE SW COAL & CLAY MINERAL RIGHTS C040.00A MIN USE CODE 260										

TAX RATE 3
A/R RED FACTOR 05.6939
OTH RED FACTOR 04.8026

LAWRENCE
TAX DISTRICT

GENERAL TAX LIST AND DUPLICATE OF REAL AND PUBLIC UTILITY PROPERTY
COUNTY REAL ESTATE TAXES AND SPECIAL ASSESSMENTS
31-WASHINTON TWP-OAK HILL S.D.

TAX YEAR 2005
INTEREST RATE
01/11/06 PAGE NO 6308

OWNER'S NAME MAILING ADDRESS	DESCRIPTION			TAXES CHARGED	DECEMBER TAXES	PENALTY	JUNE TAXES	PENALTY	TOTAL DELINQUENT	C. D. DATE	MEMO
	LAND	IMPROVEMENTS	TOTAL VALUE								
PARCEL-ID 31-021-1500.000	140	00	140								
10-14-05 9.93											
PLIBRICO COMPANY 1010 N. HOOKER STREET CHICAGO, ILL. 60622	18-04-09 NW LESS 3A. CLAY ONLY MINERAL RIGHTS C157.00A MIN USE CODE 260										
PARCEL-ID 31-021-1600.000	550	00	550								
CRESCENT BRICK CO., INC. 50 PORTSMOUTH ROAD OAK HILL, OHIO 45656	18-04-23 NW NE COAL CLAY & LIMESTONE MINERAL C040.00A MIN USE CODE 260										
PARCEL-ID 31-021-1800.000	140	00	140								
CRESCENT BRICK CO., INC. 50 PORTSMOUTH ROAD OAK HILL, OHIO 45656	18-04-23 E1/2 NE COAL CLAY & LIMESTONE MINERAL C080.00A MIN USE CODE 260										
PARCEL-ID 31-022-0100.000	280	00	280								
INDRESCO, INC. C/O ANH REFRACTORIES TAX DEPT CHERRINGTON CORP. CENTER 400 FAIRWAY DR. MOON TOWNSHIP, PA 15108 VOL 571 PG 608	18-04-16 NE SW OIL & GAS RIGHT S ONLY (LAND ON 31-011-1300) 4 0.00 AC MIN USE CODE 260										
PARCEL-ID 31-022-0200.000	140	00	140								
GRANT, GLADYS D. ET-AL 60 BULAVILLE PIKE GALLIPOLIS, OHIO 45631-864 VOL 544 PG 698	18-04-24 PT NE UND.1/2 OIL & GAS RIGHTS C050.00A MIN USE CODE 260										
PARCEL-ID 31-022-0400.000	180	00	180								
COKER, SOPHIA V WRONG ADDRESS SEE 1938 DUPLICATE	18-2-24 PT NE UND. 1/2 OIL & G AS RIGHTS 50.00AC MIN USE CODE 260										
PARCEL-ID 31-022-0401.000	180	00	180								
MILLER, FRANK & MARY E.	18-04-24 NW COR. NW OIL & GAS RIGHTS										
PARCEL-ID 31-022-0500.000	C059.41A MIN USE CODE 260										
	210	00	210								
DONLEY, GORDON	18-04-00 PT NW OIL & GAS RIGHTS										
PARCEL-ID 31-022-0600.000	C139.80A MIN USE CODE 260										
	490	00	490								

TAX RATE 3
A/R RED FACTOR 05.6939
OTH RED FACTOR 04.8026

LAWRENCE
TAX DISTRICT

GENERAL TAX LIST AND DUPLICATE OF REAL AND PUBLIC UTILITY PROPERTY
COUNTY REAL ESTATE TAXES AND SPECIAL ASSESSMENTS
31-WASHINTON TWP-OAK HILL S.D.

TAX YEAR 2005
INTEREST RATE
01/11/06 PAGE NO 6309

OWNER'S NAME MAILING ADDRESS	DESCRIPTION			TAXES CHARGED	DECEMBER TAXES	PENALTY	JUNE TAXES	PENALTY	TOTAL DELINQUENT	C. D. DATE	MEMO
	LAND	IMPROVEMENTS	TOTAL VALUE								
BAY, SARA M.	18-04-13 SW SE & SE SW OIL & GAS RIGHTS										
PARCEL-ID 31-022-0700.000	C080.00A MIN USE CODE 260										
	280	00	280								
LAWSON, VIRGIL WILLIS TRUSTEE & MARK GRISWOLD LAWSON CONT TR 1713 GONDOLA CT. N VENICE, FL. 34293-1903 OR 329 PG 435	18-04-21 E1/2 SEC SW1/4 SE1/4 NE1/4 OIL & G A C520.00A MIN USE CODE 260										
PARCEL-ID 31-022-0800.000	1,820	00	1,820								
12-28-04 TRNSF FROM 31-022-0800.000 LAWSON, VIRGIL WILLIS TRS											
LAWSON, VIRGIL WILLIS TRS. 1713 GONDOLA CT. N VENICE, FL. 34293-190	18-04-21 E1/2 SEC SW1/4 SE1/4 NE1/4 OIL & G A C520.00A MIN USE CODE 260										
PARCEL-ID 31-022-0800.000	00	00	00								
12-28-04 TRNSF TO 31-022-0800.000 LAWSON, VIRGIL WILLIS TRU											
LAWSON, VIRGIL WILLIS TR. 1713 GONDOLA CT. N VENICE, FL. 34293-190	18-04-22 SW NW OIL & GAS RIGHTS C040.00A MIN USE CODE 260										
PARCEL-ID 31-022-0900.000	00	00	00								
12-28-04 TRNSF TO 31-022-0900.000 LAWSON, VIRGIL WILLIS TRU											
LAWSON, VIRGIL WILLIS TRUSTEE & MARK GRISWOLD LAWSON CONT TR 1713 GONDOLA CT. N VENICE, FL. 34293-1903 OR 329 PG 435	18-04-22 SW NW OIL & GAS RIGHTS C040.00A MIN USE CODE 260										
PARCEL-ID 31-022-0900.000	140	00	140								
12-28-04 TRNSF FROM 31-022-0900.000 LAWSON, VIRGIL WILLIS TR.											
LAWSON, VIRGIL WILLIS TR. 1713 GONDOLA CT. N VENICE, FL. 34293-190	18-04-22 S1/2 SEC. OIL & GAS RIGHTS C320.00A MIN USE CODE 260										
PARCEL-ID 31-022-1000.000	00	00	00								
12-28-04 TRNSF TO 31-022-1000.000 LAWSON, VIRGIL WILLIS TRU											
LAWSON, VIRGIL WILLIS TRUSTEE & MARK GRISWOLD LAWSON CONT TR 1713 GONDOLA CT. N VENICE, FL. 34293-1903 OR 329 PG 435	18-04-22 S1/2 SEC. OIL & GAS RIGHTS C320.00A MIN USE CODE 260										
PARCEL-ID 31-022-1000.000	1,120	00	1,120								
12-28-04 TRNSF FROM 31-022-1000.000 LAWSON, VIRGIL WILLIS TR.											

TAX RATE 1 TOR 3
A/R RED FACTOR 05.6939
OTH RED FACTOR 04.8026

LAWRENCE
TAX DISTRICT

GENERAL TAX LIST AND DUPLICATE OF REAL AND PUBLIC UTILITY PROPERTY
COUNTY REAL ESTATE TAXES AND SPECIAL ASSESSMENTS

31-WASHINTON TWP-OAK HILL S.D.

TAX YEAR 2005
INTEREST RATE
01/11/06 PAGE NO 6310

OWNER'S NAME MAILING ADDRESS	DESCRIPTION			TAXES CHARGED	DECEMBER TAXES	PENALTY	JUNE TAXES	PENALTY	TOTAL DELINQUENT	C. D. DATE	MEMO
	LAND	IMPROVEMENTS	TOTAL VALUE								
LAWSON, VIRGIL WILLIS TR. 1713 GONDOLA CT. N VENICE, FL. 24393-190	18-04-28 S1/2 SE NE SE S1/2 SW LESS 27.80AC. OIL & G A C172.20A MIN USE CODE 260										
PARCEL-ID 31-022-1100.000	00	00	00								
12-28-04 TRNSF TO 31-022-1100.C00	LAWSON, VIRGIL WILLIS TRU										
LAWSON, VIRGIL WILLIS TRUSTEE & MARK GRISWOLD LAWSON CONT TR 1713 GONDOLA CT. N VENICE, FL. 24393-1903 OR 329 PG 435	18-04-28 S1/2 SE NE SE S1/2 SW LESS 27.80AC. OIL & G A C172.20A MIN USE CODE 260										
PARCEL-ID 31-022-1100.000	600	00	600								
12-28-04 TRNSF FROM 31-022-1100.C00	LAWSON, VIRGIL WILLIS TR.										
LAWSON, VIRGIL WILLIS TR. 1713 GONDOLA CT. N VENICE, FL. 34293-190	18-04-23 SW1/4 OIL & GAS RIGHTS C160.00A MIN USE CODE 260										
PARCEL-ID 31-022-1200.000	00	00	00								
12-28-04 TRNSF TO 31-022-1200.C00	LAWSON, VIRGIL WILLIS TRU										
LAWSON, VIRGIL WILLIS TRUSTEE & MARK GRISWOLD LAWSON CONT TR 1713 GONDOLA CT. N VENICE, FL. 34293-1903 OR 329 PG 435	18-04-23 SW1/4 OIL & GAS RIGHTS C160.00A MIN USE CODE 260										
PARCEL-ID 31-022-1200.000	560	00	560								
12-28-04 TRNSF FROM 31-022-1200.C00	LAWSON, VIRGIL WILLIS TR.										
HOWELL, WILLIAM	-00-00 GAS WELL C000.00A MIN USE CODE 260										
PARCEL-ID 31-022-1300.000	10	00	10								
WORTHINGTON, FREDD IRONTON, OHIO 45638	18-4-16 N1/2 SEC LESS 40AC 280 AC OIL & GAS RIGHTS MIN USE CODE 260										
PARCEL-ID 31-022-1400.000	980	00	980								
COLUMBIA GAS TRANSMISSION CORP 155 C/O COLUMBIA GAS TRANSMISSION ATTN:TAX DEPT. P.O. BOX 117 COLUMBUS, OHIO 43216	P.U. FORM U9 P/U USE CODE 880										
PARCEL-ID 31-022-8703.000	00	66,410	66,410								

TAX RATE 1 TOR 3
A/R RED FACTOR 05.6939
OTH RED FACTOR 04.8026

LAWRENCE
TAX DISTRICT

GENERAL TAX LIST AND DUPLICATE OF REAL AND PUBLIC UTILITY PROPERTY
COUNTY REAL ESTATE TAXES AND SPECIAL ASSESSMENTS

31-WASHINTON TWP-OAK HILL S.D.

TAX YEAR 2005
INTEREST RATE
01/11/06 PAGE NO 6311

OWNER'S NAME MAILING ADDRESS	DESCRIPTION			TAXES CHARGED	DECEMBER TAXES	PENALTY	JUNE TAXES	PENALTY	TOTAL DELINQUENT	C. D. DATE	MEMO
	LAND	IMPROVEMENTS	TOTAL VALUE								
COLUMBUS SOUTHERN POWER CO ATTN: TAX DEPT. 1 RIVERSIDE PLAZA COLUMVUS, OHIO 43315	P.U. FORM U 9 P/U USE CODE 880										
PARCEL-ID 31-022-8704.000	00	306,940	306,940								
OHIO BELL TELEPHONE CO. C/O DIV. ACCOUNTING MANAGER-CO 045 C/O OHIO BELL TELEPHONE COM. 1 SBC CENTER, ROOM 36M01 ST. LOUIS, MO 63101	P.U. FORM U-9 P/U USE CODE 880										
PARCEL-ID 31-022-8706.000	00	9,480	9,480								
BUCKEYE RURAL ELECTRIC COOPERATIVE INC 106 C/O BUCKEYE RURAL 4848 ST. RT. 325 SOUTH P.O. BOX 200 RIO GRANDE, OHIO 45674-0200	P.U. FORM U9 P/U USE CODE 880										
PARCEL-ID 31-022-8707.000	00	29,600	29,600								
TEXAS EASTERN TRANS. CORP. VALOREM TAX DEP. P.O. BOX 1642 HOUSTON, TX. 77251-1642	P.U. FORM U-9 P/U USE CODE 880										
PARCEL-ID 31-022-8708.000	00	347,940	347,940								
VERIZON NORTH INC P.O. BOX 152206 IRVING, TX 75015-2206	FORM U-9 (STATE FORM) P/U USE CODE 880										
PARCEL-ID 31-022-8806.000	00	11,670	11,670								
CSX TRANSPORTATION INC. TAX DEPT. J-910 500 WATER ST. JACKSONVILLE, FL 32202 COMBINED PER J.M. & RAY DUTEY	PUBLIC UTILITY NON OPERATING R EAL PROPERTY P/U USE CODE 850										
PARCEL-ID 31-022-8807.000	790	00	790								
COLUMBIA GAS OF OHIO INC 138 C/O OHIO VALLEY GAS CO. C/O COLUMBIA GAS OF OHIO P.O. BOX 117 COLUMBUS, OHIO 43216-0117	PU FORM U9 (STATE FORM) P/U USE CODE 880										
PARCEL-ID 31-086-9016.000	00	140	140								
BUCKEYE POWER INC. 173 C/O BUCKEYE POWER P.O. BOX 26036 COLUMBUS, OHIO 43226	PU-FORM U-9 P/U USE CODE 880										
PARCEL-ID 31-250-9000.000	00	130	130								

BARRETT BROTHERS SPRINGFIELD, OH 1-800-322-7711

TAX RATE 3
A/R RED FACTOR 05.6939
OTH RED FACTOR 04.8026

LAWRENCE
TAX DISTRICT 31-WASHINGTON TWP-OAK HILL S.D.

GENERAL TAX LIST AND DUPLICATE OF REAL AND PUBLIC UTILITY PROPERTY
COUNTY REAL ESTATE TAXES AND SPECIAL ASSESSMENTS

01/11/06

TAX YEAR 2005
INTEREST RATE
PAGE NO 6312

OWNER'S NAME MAILING ADDRESS	DESCRIPTION			TAXES CHARGED	DECEMBER TAXES	PENALTY	JUNE TAXES	PENALTY	TOTAL DELINQUENT	C. D. DATE	MEMO
	LAND	IMPROVEMENTS	TOTAL VALUE								

TAX RATE 3
A/R RED FACTOR 05.6939
OTH RED FACTOR 04.8026

LAWRENCE
TAX DISTRICT 31-WASHINGTON TWP-OAK HILL S.D.

GENERAL TAX LIST AND DUPLICATE OF REAL AND PUBLIC UTILITY PROPERTY
COUNTY REAL ESTATE TAXES AND SPECIAL ASSESSMENTS

01/11/06

TAX YEAR 2005
INTEREST RATE
PAGE NO 6313

OWNER'S NAME MAILING ADDRESS	DESCRIPTION			TAXES CHARGED	DECEMBER TAXES	PENALTY	JUNE TAXES	PENALTY	TOTAL DELINQUENT	C. D. DATE	MEMO
	LAND	IMPROVEMENTS	TOTAL VALUE								

COUNTY TOTAL BREAKDOWN	FIRST HALF TAXES PAID	SECOND HALF TAX PAID	TOTAL DELINQUENT
CURRENT R.E.TAX (AGR/RES)	.00	.00	
CURRENT R.E. TAX (OTHER)	.00	.00	
TAX REDUCTION (AGR/RES)	.00	.00	
TAX REDUCTION (OTHER)	.00	.00	
SUBTOTAL (AGR/RES)	.00	.00	.00
SUBTOTAL (OTHER)	.00	.00	.00
10 PCT REDUCTION (AGR/RES	.00	.00	.00
10 PCT REDUCTION (OTHER	.00	.00	.00
2 1/2 PCT REDUCTION (AGR/RES)	.00	.00	.00
2 1/2 PCT REDUCTION (OTHER)	.00	.00	.00
HOMESTEAD REDUCTION (AGR/RES)	.00	.00	.00
HOMESTEAD REDUCTION (OTHER)	.00	.00	.00
UNPAID 1ST HALF R.E. (AGR/RES	.00	.00	.00
UNPAID 1ST HALF R.E. (OTHER	.00	.00	.00
CURRENT PUB UTIL PERS PROP	.00	.00	.00
UNPAID 1ST HALF P.U. PERS	.00	.00	.00
AGRICULTURAL RECOUPMENT	.00	.00	.00
TAX REDUCTION	.00	.00	.00
SUBTOTAL	.00	.00	.00
10 PCT REDUCTION	.00	.00	.00
TOTAL RECOUPMENT	.00	.00	.00
UNPAID AGRI RECOUPMENT	.00	.00	.00
DELINQ.R.E. TAX (AGR/RES)	.00	.00	.00
INTEREST .00			
DELINQ R.E. TAX (OTHER)	.00	.00	.00
INTEREST .00			
DELINQ PUB UTIL PERS PROP	.00	.00	.00
INTEREST .00			
DELINQ AGRICULTURAL RECOUP	.00	.00	.00
INTEREST .00			

BARNETT BROTHERS SPRINGFIELD, OH 1-800-322-7711

TAX RATE FOR 3
A/R RED FACTOR 05.6939
OTH RED FACTOR 04.8026

LAWRENCE
TAX DISTRICT 31-WASHINTON TWP-OAK HILL S.D.

GENERAL TAX LIST AND DUPLICATE OF REAL AND PUBLIC UTILITY PROPERTY
COUNTY REAL ESTATE TAXES AND SPECIAL ASSESSMENTS

01/11/06

TAX YEAR 2005
INTEREST RATE
PAGE NO 6314

OWNER'S NAME MAILING ADDRESS	DESCRIPTION LAND	IMPROVEMENTS	TOTAL VALUE	TAXES CHARGED	DECEMBER TAXES	PENALTY	JUNE TAXES	PENALTY	TOTAL DELINQUENT	C.D. DATE	MEMO
COUNTY TOTAL BREAKDOWN		FIRST HALF TAXES PAID			SECOND HALF TAX PAID				TOTAL DELINQUENT		
CURRENT S.A. COUNTY			.00	.00		.00		.00			
CURRENT S.A. TOWNSHIP			.00	.00		.00		.00			
CURRENT S.A. MUNICIPAL			.00	.00		.00		.00			
UNPAID S.A. COUNTY			.00	.00		.00		.00			
UNPAID S.A. TOWNSHIP			.00	.00		.00		.00			
UNPAID S.A. MUNICIPAL			.00	.00		.00		.00			
DELINQ. S.A. COUNTY			.00	.00		.00		.00		.00	
INTEREST	.00										
DELINQ. S.A. TOWNSHIP			.00	.00		.00		.00		.00	
INTEREST	.00										
DELINQ. S.A. MUNICIPAL			.00	.00		.00		.00		.00	
INTEREST	.00										
5 PAY R.E. (AGR/RES)			.00	.00		.00		.00		.00	
BALANCE	.00										
5 PAY R.E. (OTHER)			.00	.00		.00		.00		.00	
BALANCE	.00										
5 PAY S.A.			.00	.00		.00		.00		.00	
BALANCE	.00										
FUTURE S.A. COUNTY			.00	.00		.00		.00			
FUTURE S.A. TOWNSHIP			.00	.00		.00		.00			
FUTURE S.A. MUNICIPAL			.00	.00		.00		.00			
OVERPAYMENTS								.00			
TOTAL TAX**********			.00	.00		.00		.00		.00	

TOTAL NO. OF PRINTED PARCEL	451	AGR/RES LAND VALUES	2,204,180
TOTAL ACREAGE	23,261.20	BUILD VALUES	1,227,660
RECOUPMENT VALUE	00	OTHER LAND VALUES	62,200
		BUILD VALUES	171,040
		SUBTOTAL	3,665,080
REMITTERS: A/R .00	OTHER .00	P.U. PERS PROP	772,310
		P.U. REAL ESTATE	790
		TOTAL VALUE	4,438,180

BARRETT BROTHERS SPRINGFIELD, OH 1-800-322-7711