2004 AUDITORS DUPLICATES VOL. 4 LAWRENCE COUNTY 18

TAX RATE
A/R RED FACTOR .8
OTH RED FACTOR 08.5036 07.8084

LAWRENCE
TAX DISTRICT 18-ROME TWP-FAIRLAND S.D.

GENERAL TAX LIST AND DUPLICATE OF REAL AND PUBLIC UTILITY PROPERTY
COUNTY REAL ESTATE TAXES AND SPECIAL ASSESSMENTS

TAX YEAR 2004
INTEREST RATE
PAGE NO 3737
01/03/05

OWNER'S NAME MAILING ADDRESS	DESCRIPTION			TAXES CHARGED	DECEMBER TAXES	PENALTY	JUNE TAXES	PENALTY	TOTAL DELINQUENT	C. D. DATE	MEMO
	LAND	IMPROVEMENTS	TOTAL VALUE								
PARCEL-ID 18-190-1500.052	12,500	27,040	39,540								
	HOMESITE VALUE LISTED BELOW										
	12,500	27,040	39,540								
BIAS, GREGORY E. & CHARLENE R. 13676 STATE ROUTE 7 PROCTORVILLE, OHIO 45669 OR 137 PG 430 PARCEL-ID 18-190-1500.053	15-2-13 HAYESVILLE SUB NO 2 LO T 51 100 X 364 RES USE CODE 500 12,500	00	12,500	12/28/05 Norman Carolyn mills							
BIAS, GREGORY E. & CHARLENE R. 13676N ST RT 7 PROCTORVILLE, OHIO 45669 OR 137 PG 430 PARCEL-ID 18-190-1500.054	15-2-13 HAYESVILLE SUB NO 2 LO T 52 100 X 356 RES USE CODE 510 12,390	21,260	33,650								
	HOMESITE VALUE LISTED BELOW										
	12,390	21,260	33,650								
RUGGLES, RODGER L. PO BOX 453 CHESAPEAKE, OH 45619 OR 125 PG 747 PARCEL-ID 18-190-1500.055	15-2-13 HAYESVILLE SUB NO. 2 L OT 53 RES USE CODE 510 00	00	00								
09-13-04 TRNSF TO 18-190-1500.055 HOFFMAN, SEAN M. & MONICA											
HOFFMAN, SEAN M. & MONICA A. 006 C/O FIRST AMER.RE TAX SERVICE ATT:ESCROW REPORTING DEPT 8435 STEMMONS FWY 7TH FR DALLAS, TX 75247 OR 313 PG 598 PARCEL-ID 18-190-1500.055	15-2-13 HAYESVILLE SUB NO. 2 L OT 53 RES USE CODE 510 12,390	26,550	38,940	10/6/05 Brian K O'Keefe							
	HOMESITE VALUE LISTED BELOW										
	12,390	26,550	38,940								
09-13-04 TRNSF FROM 18-190-1500.055 RUGGLES, RODGER L. 10-08-04 4070.45											
MORTON, THOMAS A. & DONNA A 13488 ST RT 7 PROCTORVILLE, OHIO 45669 VOL 537 PG 100 PARCEL-ID 18-190-1500.056	15-2-13 HAYESVILLE S.D #2 N1/2 LOT 41 49 X 470 RES USE CODE 500 2,550	00	2,550								
	HOMESITE VALUE LISTED BELOW										
	2,550	00	2,550								
JOHN DOE PARCEL-ID 18-190-1500.057	DUMMY PARCEL SET UP TO KEEP NEW SPLITS OUT OF HAYESVILLE SD RES USE CODE 500										
	00	00	00								
WEBB, GARY L. & ALETHA L. 13456 ST. RT. 7 PROCTORVILLE, OHIO 45669 VOL 559 PG 231 PARCEL-ID 18-190-1500.058	HAYESVILLE SD NO 2 PT OF S 1/2 LOT 41 8000 SQ FT COM USE CODE 455 1,020	22,530	23,550								

TAX RATE 18
A/R RED FACTOR 08.5036
OTH RED FACTOR 07.8084

TAX DISTRICT LAWRENCE 18-ROME TWP-FAIRLAND S.D.

GENERAL TAX LIST AND DUPLICATE OF REAL AND PUBLIC UTILITY PROPERTY
COUNTY REAL ESTATE TAXES AND SPECIAL ASSESSMENTS

TAX YEAR 2004
INTEREST RATE
PAGE NO 3737
01/03/05

OWNER'S NAME MAILING ADDRESS	DESCRIPTION			TAXES CHARGED	DECEMBER TAXES	PENALTY	JUNE TAXES	PENALTY	TOTAL DELINQUENT	C. D. DATE	MEMO
	LAND	IMPROVEMENTS	TOTAL VALUE								
PARCEL-ID 18-190-1500.052	12,500	27,040	39,540								
	HOMESITE VALUE LISTED BELOW										
	12,500	27,040	39,540								
BIAS, GREGORY E. & CHARLENE R. 13676 STATE ROUTE 7 PROCTORVILLE, OHIO 45669 OR 137 PG 430 PARCEL-ID 18-190-1500.053	15-2-13 HAYESVILLE SUB NO 2 LO T 51 100 X 364 RES USE CODE 500 12,500	00	12,500	12/28/05 Norma + Carolyn Mills							
BIAS, GREGORY E. & CHARLENE R. 13676N ST RT 7 PROCTORVILLE, OHIO 45669 OR 137 PG 430 PARCEL-ID 18-190-1500.054	15-2-13 HAYESVILLE SUB NO 2 LO T 52 100 X 356 RES USE CODE 510 12,390	21,260	33,650								
	HOMESITE VALUE LISTED BELOW										
	12,390	21,260	33,650								
RUGGLES, RODGER L. PO BOX 453 CHESAPEAKE, OH 45619 OR 125 PG 747 PARCEL-ID 18-190-1500.055 09-13-04 TRNSF TO 18-190-1500.055 HOFFMAN, SEAN M. & MONICA	15-2-13 HAYESVILLE SUB NO. 2 L OT 53 RES USE CODE 510 00	00	00								
HOFFMAN, SEAN M. & MONICA A. 006 C/O FIRST AMER.RE TAX SERVICE ATT:ESCROW REPORTING DEPT 8435 STEMMONS FWY 7TH FR DALLAS, TX 75247 OR 313 PG 598 PARCEL-ID 18-190-1500.055 09-13-04 TRNSF FROM 18-190-1500.055 RUGGLES, RODGER L. 10-08-04 4070.45	15-2-13 HAYESVILLE SUB NO. 2 L OT 53 RES USE CODE 510 12,390	26,550	38,940	10/5/05 Brian E O'Keefe							
	HOMESITE VALUE LISTED BELOW										
	12,390	26,550	38,940								
MORTON, THOMAS A. & DONNA A 13488 ST RT 7 PROCTORVILLE, OHIO 45669 VOL 537 PG 100 PARCEL-ID 18-190-1500.056	15-2-13 HAYESVILLE S.D #2 N1/2 LOT 41 49 X 470 RES USE CODE 500 2,550	00	2,550								
	HOMESITE VALUE LISTED BELOW										
	2,550	00	2,550								
JOHN DOE PARCEL-ID 18-190-1500.057	DUMMY PARCEL SET UP TO KEEP NE W SPLITS OUT OF HAYESVILLE SD RES USE CODE 500 00	00	00								
WEBB, GARY L. & ALETHA L. 13456 ST. RT. 7 PROCTORVILLE, OHIO 45669 VOL 559 PG 231 PARCEL-ID 18-190-1500.058	HAYESVILLE SD NO 2 PT OF S 1/2 LOT 41 8000 SQ FT COM USE CODE 455 1,020	22,530	23,550								

BARRETT BUSINESS SYSTEMS SPRINGFIELD, OH 1-800-322-7711

TAX RATE 28
A/R RED FACTOR 08.5036
OTH RED FACTOR 07.8084

LAWRENCE
TAX DISTRICT 18-ROME TWP-FAIRLAND S.D.

GENERAL TAX LIST AND DUPLICATE OF REAL AND PUBLIC UTILITY PROPERTY
COUNTY REAL ESTATE TAXES AND SPECIAL ASSESSMENTS

TAX YEAR 2004
INTEREST RATE
01/03/05 PAGE NO 3738

OWNER'S NAME MAILING ADDRESS	DESCRIPTION			TAXES CHARGED	DECEMBER TAXES	PENALTY	JUNE TAXES	PENALTY	TOTAL DELINQUENT	C. D. DATE	MEMO
	LAND	IMPROVEMENTS	TOTAL VALUE								
WEBB, GARY L. & ALETHA L. 13456 ST. RT. 7 PROCTORVILLE, OHIO 45669 VOL 559 PG 231 PARCEL-ID 18-190-1500.059	HAYESVILLE SD NO 2 PT OF LOT 4 0 13,730 SQ FT RES USE CODE 500 1,070	00	1,070								
HAYES, FREDDIE L. & HOLSCHUH, DANNY J. 141 C/O FREDDIE HAYES 54 CO. RD. 67 SCOTTOWN, OHIO 45678 PLAT 8 PG 157 & 158 PARCEL-ID 18-190-1500.060	LOT 1 EDGEWOOD SUB LESS 23,550 SQ FT RES USE CODE 500 110	00	110								
ADKINS, JAMES E. & THELMA JEAN 427 TWP RD 1386 PROCTORVILLE, OHIO 45669 VOL 566 PG 277 PARCEL-ID 18-190-1500.061	LOT 2 EDGEWOOD SUBDIV RES USE CODE 599 11,580	3,870	15,450								
ADKINS, JAMES E. & THELMA JEAN 427 TWP RD 1386 PROCTORVILLE, OHIO 45669 VOL 566 PG 277 PARCEL-ID 18-190-1500.062	LOT 3 EDGEWOOD SUB DIV RES USE CODE 510 11,580	44,340	55,920								
	HOMESITE VALUE LISTED BELOW 11,580	41,470	53,050								
MENNITI, JOSEPH GREGORY & CHERLY L 373 TWP. RD. 1386 PROCTORVILLE, OHIO 45669 PARCEL-ID 18-190-1500.063	LOT 4 EDGEWOOD SUB DIV RES USE CODE 510 11,580	64,170	75,750								
MENNITI, JOSEPH GREGORY & CHERYL L. 373 TWP. RD. 1386 PROCTORVILLE, OHIO 45669 VOL 608 PG 512 PARCEL-ID 18-190-1500.064	LOT 5 EDGEWOOD SUB DIV RES USE CODE 500 11,580	00	11,580								
SMITH, ROGER A. & BRENDA KAYE 335 TWP. RD. 1386 PROCTORVILLE, OH 45669-9739 VOL 569 PG 274 PARCEL-ID 18-190-1500.065	LOT 6 EDGEWOOD SUB DIV RES USE CODE 510 15,320	42,170	57,490	1/19/05 (Roger i' stroke) Sammy J. & Sharon Reed / (Brenda i' t) Sharon & Sammy J. Reed							
ADKINS, JAMES E. & THELMA JEAN 427 TWP RD 1386 PROCTORVILLE, OHIO 45669 VOL 567 PG 148 PARCEL-ID 18-190-1500.066	LOT 1 EDGEWOOD SD W PT 23550 S Q FT RES USE CODE 500 5,040	00	5,040								
WILKES, KEVIN & JAN RT 1 BOX 527 D PROCTORVILLE, OH 45669 VOL 568 PG 278 PARCEL-ID 18-190-1500.067	15-2-13 19-701,702-703 SD 3,4, 5,6,7, PT 0.32ACRES RES USE CODE 510 4,050	34,360	38,410								

TAX RATE 28
A/R RED FACTOR 08.5036
OTH RED FACTOR 07.8084

LAWRENCE
TAX DISTRICT 18-ROME TWP-FAIRLAND S.D.

GENERAL TAX LIST AND DUPLICATE OF REAL AND PUBLIC UTILITY PROPERTY
COUNTY REAL ESTATE TAXES AND SPECIAL ASSESSMENTS

TAX YEAR 2004
INTEREST RATE
01/03/05 PAGE NO 3739

OWNER'S NAME MAILING ADDRESS	DESCRIPTION			TAXES CHARGED	DECEMBER TAXES	PENALTY	JUNE TAXES	PENALTY	TOTAL DELINQUENT	C. D. DATE	MEMO
	LAND	IMPROVEMENTS	TOTAL VALUE								
	HOMESITE VALUE LISTED BELOW 4,050	34,360	38,410								
LEWIS, RICHARD & JUDY 119 PVT DR 266 PROCTORVILLE, OHIO 45669 VOL 571 PG 625 PARCEL-ID 18-190-1500.068	15-2-13 19-701,702,703 S.D. 3, 4,5,6,7 PT 0.70 ACRES RES USE CODE 510 6,470	44,940	51,410								
	HOMESITE VALUE LISTED BELOW 6,470	44,640	51,110								
HAYES, FREDDIE & HOLSCHUH, DANNY 141 C/O FREDDIE HAYES 54 CO. RD. 67 SCOTTOWN, OHIO 45678 VOL 606 PG 728 PARCEL-ID 18-190-1500.069	15-02-13 19-701,702,703 SD 3,4 ,5,6,7, PT 0.55ACRES RES USE CODE 500 3,480	00	3,480								
HAYES, FREDDIE L. & HOLSCHUH, DANNY 141 C/O FREDDIE HAYES 54 CO. RD. 67 SCOTTOWN, OHIO 45678 VOL 606 PG 728 PARCEL-ID 18-190-1500.070	15-2-13 19=-701,702,703 SD PT 0.51ACS RES USE CODE 500 3,570	00	3,570								
MILLER, JAMES ERIC & KIMBERLY D. 344 TWP. RD. 1386 PROCTORVILLE, OHIO 45669 VOL 580 PG 323 PARCEL-ID 18-190-1500.071	15-2-13 19-701,702, 703 SD PT .45ACS RES USE CODE 510 4,950	45,150	50,100								
WHITE, ORA MAE 340 TWP RD 1365 PROCTORVILLE, OHIO 45669 VOL 581 PG 781 PARCEL-ID 18-190-1500.072	15-2-13 701,702,703 PT 0.62ACR ES RES USE CODE 510 6,120	31,410	37,530								
	HOMESITE VALUE LISTED BELOW 6,120	31,410	37,530								
WILKES, KEVIN & JAN 149 PVT DR 266 TWP RD 1386 PROCTORVILLE, OHIO 45669 VOL 582 PG 661 PARCEL-ID 18-190-1500.073	15-2-13 19-701,702,703 SD 3-7 INCL PT 0.23 ACRES RES USE CODE 500 3,350	00	3,350								
MENNITI, JOSEPH G. & CHERYL L. 373 TWP RD 1386 PROCTORVILLE, OH 45669 OR16 PG 7 PARCEL-ID 18-190-1500.074	15-2-13 19-701, 702, 703 SD 3- 7 INCL PT 0.32ACS RES USE CODE 500 4,050	00	4,050	4-12-05 Tabitha L. & Brian K. Bremer							
MARSHALL, ROMA MARIE & BERNARD LEE 18-190-1500.075	15-2-13 19-701,702, 703 SD 7 P T C.64ACS			3/15/05 Allen & Blanche Browning							

TAX RATE
A/R RED FACTOR 28
OTH RED FACTOR 08.5036 07.8084

LAWRENCE
TAX DISTRICT

GENERAL TAX LIST AND DUPLICATE OF REAL AND PUBLIC UTILITY PROPERTY
COUNTY REAL ESTATE TAXES AND SPECIAL ASSESSMENTS

18-ROME TWP-FAIRLAND S.D.

TAX YEAR 2004
INTEREST RATE
01/03/05 PAGE NO 3740

OWNER'S NAME MAILING ADDRESS	DESCRIPTION			TAXES CHARGED	DECEMBER TAXES	PENALTY	JUNE TAXES	PENALTY	TOTAL DELINQUENT	C. D. DATE	MEMO
	LAND	IMPROVEMENTS	TOTAL VALUE								
446 TWP RD 1386 PROCTORVILLE, OHIO 45669		RES USE CODE 510									
PARCEL-ID 18-190-1500.075	6,270	38,910	45,180								
WIREMAN, PAUL R & BONNIE E 253 TWP RD 1386 PROCTORVILLE, OHIO 45669 VOL 591 PG 823	15-2-13 19-701,702,703 SD 3-7 IN 25.40ACRES AGR USE CODE 121										
PARCEL-ID 18-190-1500.076	AUV 890	87,680	88,570								
	HOMESITE VALUE LISTED BELOW 7,000	85,200	92,200								
BORN, PHILIP E. 37 PVT DR 266 PROCTORVILLE, OHIO 45669 VOL 596 PG 550	15-2-13 19 701-702-703 SD 3 PT 0.47ACRES RES USE CODE 510										
PARCEL-ID 18-190-1500.077	5,070	36,610	41,680								
WIREMAN, PAUL R. & BONNIE E. 253 TWP RD 1386 PROCTORVILLE, OHIO 45669 OR 132 PG 500	15-2-13 19-701,702,703 SD 3 PT 28.98ACS AGR USE CODE 121										
PARCEL-ID 18-190-1500.078	AUV 7,980	00	7,980								
BLAIR, RONALD & GENEVA J. 63 TWP. RD. 1386 PROCTORVILLE, OH 45669 OR 166 PG 541	15-2-13 19-701, 702, 703 SD 3 PT 1.86AC RES USE CODE 510										
PARCEL-ID 18-190-1500.079	7,750	89,940	97,690								
NUNLEY, AUDRA LIFE EST. REM. L ESTER LEE NUNLEY 286 PRIVATE RD 13432 PROCTORVILLE, OHIO 45669 OR 210 PG 723	15-02-13 19-701 702 703 SD 3 4 5 6 7 PT C001.83A RES USE CODE 510										
PARCEL-ID 18-190-1501.000	7,730 HOMESITE VALUE LISTED BELOW 7,000	44,840 41,300	52,570 48,300								
HECLA WATER ASSN., AN OHIO CORP. RT. 3 BOX 48-AA IRONTON, OHIO 45638-0000 VOL 454 PG 585	15-02-13 19-703 SD 1 E END LESS 15.40 ACS C011.94A EXM USE CODE 680										
PARCEL-ID 18-190-1600.000	420	00	420								
SWAIN, JIMMIE C. & PATRICIA A. 13287 ST. RT. 7 PROCTORVILLE, OHIO 45669-000 VOL 445 PG 57	15-02-13 19-703 SD 1 E END PT C015.40A AGR USE CODE 120										
PARCEL-ID 18-190-1601.000	12,040	50,890	62,930								
HAYES, FREDDIE L. & HOLSCHUH, DANNY J. 141 C/O FREDDIE HAYES 54 CO. RD. 67 SCOTTOWN, OHIO	15-2-13 19-703 S. D. 2 LE:4.07 A EAL=16.93ACS AGR USE CODE 121										
	AUV 8,030	00	8,030								

TAX RATE
A/R RED FACTOR 28
OTH RED FACTOR 08.5036 07.8084

LAWRENCE
TAX DISTRICT

GENERAL TAX LIST AND DUPLICATE OF REAL AND PUBLIC UTILITY PROPERTY
COUNTY REAL ESTATE TAXES AND SPECIAL ASSESSMENTS

18-ROME TWP-FAIRLAND S.D.

TAX YEAR 2004
INTEREST RATE
01/03/05 PAGE NO 3741

OWNER'S NAME MAILING ADDRESS	DESCRIPTION			TAXES CHARGED	DECEMBER TAXES	PENALTY	JUNE TAXES	PENALTY	TOTAL DELINQUENT	C. D. DATE	MEMO
	LAND	IMPROVEMENTS	TOTAL VALUE								
45678 VOL 537 PG 729											
PARCEL-ID 18-190-1700.000											
WIREMAN, PAUL R. & BONNIE E. 253 TWP RD 1386 PROCTORVILLE, OHIO 45669 OR 132 PG 500	15-2-13 19-703 S.D. 2 PT 4.07A CS RES USE CODE 500										
PARCEL-ID 18-190-1700.001	AUV 140	00	140								
NUNLEY, AUDRA LIFE EST. REM. L ESTER LEE NUNLEY 286 PVT RD 13432 PROCTORVILLE, OHIO 45669 OR 210 PG 723	15-02-13 19-703 S D 2 PT C010.35A AGR USE CODE 101										
PARCEL-ID 18-190-1701.000	3,620	180	3,800								
HAYES, FREDDIE L. & HOLSCHUH, DANNY J. 141 C/O FREDDIE HAYES 54 CO. RD. 67 SCOTTOWN, OHIO 45678 VOL 537 PG 729	15-02-13 19-703 S.D. 1 W END 2 5.00ACS AGR USE CODE 121										
PARCEL-ID 18-190-1800.000	AUV 880	00	880								
HAYES, FREDDIE L. & HOLSCHUH, DANNY J. 141 C/O FREDDIE HAYES 54 CO. RD. 67 SCOTTOWN, OHIO 45678 VOL 537 PG 729	15-02-13 19-704 W END 52.00ACS AGR USE CODE 121										
PARCEL-ID 18-191-0100.000	AUV 1,820	00	1,820								
SWAIN, JIMMIE & PATRICIA RT 1 BOX 529 C PROCTORVILLE, OHIO 45669 VOL 445 PG 57	15-02-13 19-703 S. D. 1 E END ST.HY.EASE.NO. 34LA C001.80A EXM USE CODE 610										
PARCEL-ID 18-191-0200.000	190	00	190								
HECLA WATER ASSN. AN OHIO CORP. RT. 3 BOX 48-AA IRONTON, OHIO 45638-0000 VOL 454 PG 585	15-02-13 19 PT E END LESS 35.80 ACS C021.19A EXM USE CODE 680										
PARCEL-ID 18-191-0300.000	53,170	71,520	124,690								
SWAIN, JIMMIE C. & PATRICIA A. 13287 ST RT 7 PROCTORVILLE, OHIO 45669-0000 VOL 445 PG 57	15-02-13 19 PT E END PT C035.80A AGR USE CODE 121										
PARCEL-ID 18-191-0301.000	AUV 7,870	29,240	37,110								
HECLA WATER ASSN. AN OHIO CORP. RT. 3 BOX 48-AA IRONTON, OHIO 45638-0000	15-02-13 19-704 PT E END ST.HY .NO.34LA-3.87AC.81AC.& PARC.NO . C004.82A EXM USE CODE 610										

BARRETT BROTHERS SPRINGFIELD, OH 1-800-322-7711

TAX RATE 28
A/R RED FACTOR 08.5036
OTH RED FACTOR 07.8084

LAWRENCE
TAX DISTRICT 18-ROME TWP-FAIRLAND S.D.

GENERAL TAX LIST AND DUPLICATE OF REAL AND PUBLIC UTILITY PROPERTY
COUNTY REAL ESTATE TAXES AND SPECIAL ASSESSMENTS

01/03/05

TAX YEAR 2004
INTEREST RATE

OWNER'S NAME MAILING ADDRESS	DESCRIPTION			TAXES CHARGED	DECEMBER TAXES	PENALTY	JUNE TAXES	PENALTY	TOTAL DELINQUENT	C.D. DATE	MEMO
	LAND	IMPROVEMENTS	TOTAL VALUE								
VOL 454 PG 585 PARCEL-ID 18-191-0400.000	510	00	510								
SECRETARY OF HOUSING AND URBAN DEVELOPMENT 006 C/O FREDDIE HAYES 54 CO. RD. 67 SCOTTOWN, OHIO 45678 OR 286 PG 217 PARCEL-ID 18-191-0500.000	15-02-13 19-704 PT.72' ON HY. NO. 7 X 331' C000.54A RES USE CODE 500 00	00	00								
03-17-04 TRNSF FROM 18-191-0500.000 CURRY, MALCOLM D. JR & BARBARA E. 06-08-04 TRNSF TO 18-191-0500.000 SWAIN, JIMMIE C. AND PATR											
SWAIN, JIMMIE C. AND PATRICIA A. 13287 ST RT 7 PROCTORVILLE, OH 45669 OR 302 PG 108 PARCEL-ID 18-191-0500.000	15-02-13 19-704 PT.72' ON HY. NO. 7 X 331' C000.54A RES USE CODE 500 470	00	470								
06-08-04 TRNSF FROM 18-191-0500.000 SECRETARY OF HOUSING AND											
CURRY, MALCOLM D. JR & BARBARA E. 51 PRIVATE DR. 26 #4 PROCTORVILLE, OHIO 45669 OR 54 PG 67 PARCEL-ID 18-191-0500.000	15-02-13 19-704 PT.72' ON HY. NO. 7 X 331' C000.54A RES USE CODE 500 00	00	00								
03-17-04 TRNSF TO 18-191-0500.000 SECRETARY OF HOUSING AND											
CURRY, MALCOLM D. JR. & BARBARA E. 51 PRIVATE DR. 26 #4 PROCTORVILLE, OHIO 45669 OR 54 PG 67 PARCEL-ID 18-191-0600.000	15-02-13 19-704 PT.LOT 80'X359 N SIDE S.H. C000.64A RES USE CODE 510 00	00	00								
03-17-04 TRNSF TO 18-191-0600.000 SECRETARY OF HOUSING AND											
SECRETARY OF HOUSING AND URBAN DEVELOPMENT 006 C/O FREDDIE HAYES 54 CO. RD. 67 SCOTTOWN, OHIO 45678 OR 286 PG 217 PARCEL-ID 18-191-0600.000	15-02-13 19-704 PT.LOT 80'X359 N SIDE S.H. C000.64A RES USE CODE 510 00	00	00								
03-17-04 TRNSF FROM 18-191-0600.000 CURRY, MALCOLM D. JR. & BARBARA E. 06-08-04 TRNSF TO 18-191-0600.000 SWAIN, JIMMIE C. AND PATR											

TAX RATE 28
A/R RED FACTOR 08.5036
OTH RED FACTOR 07.8084

LAWRENCE
TAX DISTRICT 18-ROME TWP-FAIRLAND S.D.

GENERAL TAX LIST AND DUPLICATE OF REAL AND PUBLIC UTILITY PROPERTY
COUNTY REAL ESTATE TAXES AND SPECIAL ASSESSMENTS

01/03/05

TAX YEAR 2004
INTEREST RATE

OWNER'S NAME MAILING ADDRESS	DESCRIPTION			TAXES CHARGED	DECEMBER TAXES	PENALTY	JUNE TAXES	PENALTY	TOTAL DELINQUENT	C.D. DATE	MEMO
	LAND	IMPROVEMENTS	TOTAL VALUE								
SWAIN, JIMMIE C. AND PATRICIA A. 13287 ST RT 7 PROCTORVILLE, OH 45669 OR 302 PG 108 PARCEL-ID 18-191-0600.000	15-02-13 19-704 PT.LOT 80'X359 N SIDE S.H. C000.64A RES USE CODE 510 4,480 HOMESITE VALUE LISTED BELOW 4,480	16,090 16,090	20,570 20,570								
06-08-04 TRNSF FROM 18-191-0600.000 SECRETARY OF HOUSING AND											
PERRY, CHARLES H. AND SHEILA J. 006 C/O FIRST AMER.RE TAX SERVICE ATT:ESCROW REPORTING DEPT 8435 STEMMONS FWY 7TH FR DALLAS, TX 75247 OR 254 PG 424 PARCEL-ID 18-191-0700.000	15-02-13 19-705 N END 13.57ACRES AGR USE CODE 120 4,200	00	4,200								
HECLA WATER ASSOCIATION, INC. 3190 ST RT 141 IRONTON, OH 45638 OR 54 PG 720 PARCEL-ID 18-191-0800.000	15-2-13 19-705 LE;73.13 BAL=23.22ACS EXM USE CODE 680 14,780	00	14,780								
PERRY, CHARLES H. AND SHEILA J. 006 C/O FIRST AMER.RE TAX SERVICE ATT:ESCROW REPORTING DEPT 8435 STEMMONS FWY 7TH FR DALLAS, TX 75247 OR 254 PG 424 PARCEL-ID 18-191-0800.001	15-02-13 19-705 PT 73.13ACRES AGR USE CODE 120 32,250	19,100	51,350								
HECLA WATER ASSOCIATION, INC. 3190 ST RT 141 IRONTON, OH 45638 OR 54 PG 720 PARCEL-ID 18-191-0900.000	15-02-13 19-705 ST HY NO 32LA 1.17ACRES EXM USE CODE 680 190	00	190								
PERRY, CHARLES H. AND SHEILA J. 006 C/O FIRST AMER.RE TAX SERVICE ATT:ESCROW REPORTING DEPT 8435 STEMMONS FWY 7TH FR DALLAS, TX 75247 OR 254 PG 424 PARCEL-ID 18-191-0900.001	15-02-13 19-705 ST HY NO 32LA 3.60ACRES EXM USE CODE 610 380	00	380								
JONES, THELMA EILEEN LIFE EST REM EARL F. & WANDA L. 22 HILLVIEW DR REYNOLDSBURG, OHIO 43068 VOL 639 PG 329 PARCEL-ID 18-191-1000.000	15-02-13 19-706 W PT. C038.22A AGR USE CODE 113 AUV 1,340	00	1,340								

BARRETT BROTHERS SPRINGFIELD, OH 1-800-322-7711

TAX RATE 28
A/R RED FACTOR 08.5036
OTH RED FACTOR 07.8084

LAWRENCE
TAX DISTRICT

GENERAL TAX LIST AND DUPLICATE OF REAL AND PUBLIC UTILITY PROPERTY
COUNTY REAL ESTATE TAXES AND SPECIAL ASSESSMENTS
18-ROME TWP-FAIRLAND S.D.

TAX YEAR 2004
INTEREST RATE
01/03/05 PAGE NO 3744

OWNER'S NAME MAILING ADDRESS	DESCRIPTION			TAXES CHARGED	DECEMBER TAXES	PENALTY	JUNE TAXES	PENALTY	TOTAL DELINQUENT	C. D. DATE	MEMO
	LAND	IMPROVEMENTS	TOTAL VALUE								
CONNER, SHARON K C/O SHARON K. DANIELS 2569 CO RD 12 PROCTORVILLE OHIO 45669 VOL 614 PG 561 PARCEL-ID 18-191-1100.000	15-02-13 19-706 PT. MID. C033.57A AGR USE CODE 120 18,400	5,590	23,990								
JONES, THELMA EILEEN LIFE EST REM EARL F. & WANDA L. 22 HILLVIEW DR REYNOLDSBURG, OHIO 43068 VOL 639 PG 329 PARCEL-ID 18-191-1200.000	15-02-13 19-706 CEN. PT. C013.84A AGR USE CODE 100 AUV 480	00	480								
KAISER, WM. ~~HAROLD~~ Harold 13725 ST. RT. 7 PROCTORVILLE, OHIO 45669 VOL 180 PG 444 PARCEL-ID 18-191-1300.000	15-02-13 19-706 PT. MID. C002.59A COM USE CODE 420 1,830	5,690	7,520	1/01/06 D Stewart Kaiser							
KAISER, WM. HAROLD 13725 ST. RT. 7 PROCTORVILLE, OHIO 45669 VOL 180 PG 444 PARCEL-ID 18-191-1400.000	15-02-13 19-706 E OF RD. C002.11A AGR USE CODE 100 AUV 110	00	110	1/01/06 ~~Wm~~ D Stewart Kaiser							
BROWNING, OSHEL & BARBARA 3632 NICHEL PLATE RD HUNTINGTON, W. VA. PARCEL-ID 18-191-1600.000	15-02-13 19-706 E OF RD. ST.HY .BASE NO. 31LA-4.28AC. & NO. 3 1 C004.43A EXM USE CODE 610 470	00	470								
KEENEY, BRUCE D. & PAMELA S 5664 CO RD 12 PROCTORVILLE, OHIO 45669 OR5 PG 703 PARCEL-ID 18-191-1800.000 12-18-03 SPLIT FROM 18-191-1800.000 KEENEY, BRUCE D. & PAMELA	15-2-14 20- 692 W END LESS 5.0 0A BAL=15.00ACS AGR USE CODE 120 12,250 HOMESITE VALUE LISTED BELOW 7,000	9,730 9,510	21,980 16,510								
KEENEY, BRUCE D. & PAMELA S 5664 CO RD 12 PROCTORVILLE, OHIO 45669 OR5 PG 703 PARCEL-ID 18-191-1800.000 12-18-03 SPLIT TO 18-191-1800.000 KEENEY, BRUCE D. & PAMELA S 12-18-03 SPLIT TO 18-191-1800.001 KEENEY, BRUCE D. II & BES	15-02-14 20-692 W END C020.00A AGR USE CODE 120 00	00	00								
KEENEY, BRUCE D. II & BESSIE 270 PVT DR 1291 PROCTORVILLE, OHIO 45669 OR 268 PG 473 PARCEL-ID 18-191-1800.001 12-18-03 SPLIT FROM 18-191-1800.000 KEENEY, BRUCE D. & PAMELA	15-2-14 20-692 W END PT 5.00AC S RES USE CODE 500 8,400	00	8,400								

TAX RATE 28
A/R RED FACTOR 08.5036
OTH RED FACTOR 07.8084

LAWRENCE
TAX DISTRICT

GENERAL TAX LIST AND DUPLICATE OF REAL AND PUBLIC UTILITY PROPERTY
COUNTY REAL ESTATE TAXES AND SPECIAL ASSESSMENTS
18-ROME TWP-FAIRLAND S.D.

TAX YEAR 2004
INTEREST RATE
01/03/05 PAGE NO 3745

OWNER'S NAME MAILING ADDRESS	DESCRIPTION			TAXES CHARGED	DECEMBER TAXES	PENALTY	JUNE TAXES	PENALTY	TOTAL DELINQUENT	C. D. DATE	MEMO
	LAND	IMPROVEMENTS	TOTAL VALUE								
CLARK, ALLEN 15057 ST RT 7 PROCTORVILLE, OHIO 45669 VOL 590 PG 287 PARCEL-ID 18-192-0100.000	15-02-14 20-692 LESS 20.76A C079.24A AGR USE CODE 199 AUV 4,780	1,860	6,640								
CLARK, ALLEN 15057 ST RT 7 PROCTORVILLE, OHIO 45669 PARCEL-ID 18-192-0200.000	15-02-14 20-692 PT. C000.76A RES USE CODE 510 6,600 HOMESITE VALUE LISTED BELOW 6,600	17,170 15,800	23,770 22,400								
KEENEY, BRUCE D & PAMELA S 5664 CO RD 12 PROCTORVILLE, OHIO 45669 OR5 PG 703 PARCEL-ID 18-192-0300.000	15-02-14 20-693 S.D. 7TIERNAN LAND E END C025.00A AGR USE CODE 120 8,750	00	8,750								
FULLER, CLIFFORD JOE AND NORMA ELIZABETH 1132 TINKER LANE PROCTORVILLE, OHIO 45669 OR 99 PG 284 PARCEL-ID 18-192-0400.000	15-02-14 20-693 S.D. 7TIERNAN LAND W END C010.00A AGR USE CODE 121 AUV 350	00	350								
JONES, VIRGINIA LIFE EST. & N. FULLER ET AL REM. 96 PRIVATE DR 14870 PROCTORVILLE, OH 45669 VOL 448 PG 711 PARCEL-ID 18-192-0500.000	15-02-14 20-693 S.D. 7 TIERNAN LAND C001.50A RES USE CODE 510 7,440 HOMESITE VALUE LISTED BELOW 7,000	11,200 11,010	18,640 18,010								
FULLER, CLIFFORD JOE AND NORMA ELIZABETH 1132 TINKER LANE PROCTORVILLE, OHIO 45669 OR 99 PG 284 PARCEL-ID 18-192-0501.000	15-02-14 20-693 S D 7 TIERNAN LAND PT C004.00A AGR USE CODE 121 AUV 7,110 HOMESITE VALUE LISTED BELOW 7,000	58,310 28,320	65,420 35,320								
JONES, MARY HANNAH 100 C/O MARY HANNAH JONES 274 COURT ST. #103 MIDDLETOWN, CT 06457 VOL 531 PG 486 PARCEL-ID 18-192-0600.000	15-02-14 20-693 694 S.D. 6 TIERNAN LAND C003.60A RES USE CODE 500 3,150	00	3,150								
FULLER, CLIFFORD JOE AND NORMA ELIZABETH 1132 TINKER LANE PROCTORVILLE, OHIO 45669 OR 99 PG 284 PARCEL-ID 18-192-0700.000	15-02-14 20-693,694 S.D. 7 TIERNAN LAND E END C017.50A AGR USE CODE 121 AUV 610	00	610								
FULLER, CLIFFORD JOE AND NORMA ELIZABETH	15-02-14 20-693,694 S.D. 7 TIERNAN LAND E END										

BARRETT BROTHERS SPRINGFIELD, OH 1-800-322-7711

TAX RATE 28
A/R RED FACTOR 08.5036
OTH RED FACTOR 07.8084

LAWRENCE
TAX DISTRICT 18-ROME TWP-FAIRLAND S.D.

GENERAL TAX LIST AND DUPLICATE OF REAL AND PUBLIC UTILITY PROPERTY
COUNTY REAL ESTATE TAXES AND SPECIAL ASSESSMENTS

TAX YEAR 2004
INTEREST RATE
01/03/05 PAGE NO 3746

OWNER'S NAME MAILING ADDRESS	DESCRIPTION			TAXES CHARGED	DECEMBER TAXES	PENALTY	JUNE TAXES	PENALTY	TOTAL DELINQUENT	C. D. DATE	MEMO
	LAND	IMPROVEMENTS	TOTAL VALUE								
1132 TINKER LANE PROCTORVILLE, OHIO 45669 OR 99 PG 284 PARCEL-ID 18-192-0800.000	C017.50A AUV 610	AGR USE CODE 00	121 610								
BENNETT, RICHARD L. & SUZANNE E. 632 TWP. RD. 173 E. PROCTORVILLE, OHIO 45669-9025 VOL 535 PG 725 PARCEL-ID 18-192-0900.000	15-02-14 20-694 S.D. 5 TIERNAN LAND C014.66A AUV 510	AGR USE CODE 26,660	121 27,170								
BENNETT, RICHARD L & SUZANNE E. 632 TWP. RD. 173 E. PROCTORVILLE, OHIO 45669-9025 VOL 535 PG 725 PARCEL-ID 18-192-1000.000	15-02-14 20-694 S.D. 5 TIERNAN LAND E END C001.50A AUV 50	AGR USE CODE 00	121 50								
HAYES, ASA & LILLIAN LIFE EST. REM. MARILYN MARLENE MILLER 559 TWP. RD. 173 PROCTORVILLE, OHIO 45669 OR 84 PG 85 PARCEL-ID 18-192-1100.000	15-02-14 20-694 S.D. 4 TIERNAN LAND W END PT. C005.75A 5,030	RES USE CODE 00	500 5,030								
KNIGHT, TIMOTHY L. JR. & MELISSA R. 212 TWP RD 173 PROCTORVILLE, OHIO 45669-0000 OR 216 PG 60 PARCEL-ID 18-192-1200.000	15-02-14 20-694 S.D. 5 TIERNAN LAND W END PT C003.17A 7,760	AGR USE CODE 2,200	120 9,960								
KNIGHT, TIMOTHY L. JR & MELISSA R. 212 TWP RD 173 PROCTORVILLE, OHIO 45669 OR 216 PG 60 PARCEL-ID 18-192-1300.000	15-02-14 20-694 PT. C000.33A 4,130 HOMESITE VALUE LISTED BELOW 4,130	RES USE CODE 30 00	599 4,160 4,130								
KNIGHT, TIMOTHY L. & DIANNA D. 250 TOWNSHIP RD. 173 PROCTORVILLE, OHIO 45669-0002 VOL 546 PG 417 PARCEL-ID 18-192-1400.000	15-2-14 20 694 SD 5 TIERMAN LAND E END PT LESS 1.00 BAL = 8. 5 AC 2,890	AGR USE CODE 00	120 2,890								
STEVENSON, EARL B AND EDITH C C/O MIKE STEVENSON 456 TWP RD 173 PROCTORVILLE, OHIO 45669 VOL 528 PG 228 PARCEL-ID 18-192-1400.001	15-02-14 20-694 S.D. 5 PT. BAL =1.00 7,000	RES USE CODE 00	500 7,000								
KNIGHT, TIMOTHY L. & DIANNA D. 250 TOWNSHIP RD. 173 PROCTORVILLE, OHIO 45669-0002 VOL 546 PG 417 PARCEL-ID 18-192-1500.000	15-02-14 20-694,695 S.D. 3,4 TIERNAN LAND E END C003.00A 1,050	AGR USE CODE 00	120 1,050								
KNIGHT, TIMOTHY L. & DIANNA D.	15-02-14 20-694,695 S.D. 3,4										

TAX RATE 28
A/R RED FACTOR 08.5036
OTH RED FACTOR 07.8084

LAWRENCE
TAX DISTRICT 18-ROME TWP-FAIRLAND S.D.

GENERAL TAX LIST AND DUPLICATE OF REAL AND PUBLIC UTILITY PROPERTY
COUNTY REAL ESTATE TAXES AND SPECIAL ASSESSMENTS

TAX YEAR 2004
INTEREST RATE
01/03/05 PAGE NO 3747

OWNER'S NAME MAILING ADDRESS	DESCRIPTION			TAXES CHARGED	DECEMBER TAXES	PENALTY	JUNE TAXES	PENALTY	TOTAL DELINQUENT	C. D. DATE	MEMO
	LAND	IMPROVEMENTS	TOTAL VALUE								
250 TOWNSHIP RD. 173 PROCTORVILLE, OHIO 45669-0002 VOL 546 PG 417 PARCEL-ID 18-192-1600.000	TIERNAN LAND W END C030.00A 17,150 HOMESITE VALUE LISTED BELOW 7,000	AGR USE CODE 10,260 10,000	120 27,410 17,000								
HAYES, ASA & LILLIAN LIFE EST. REM MARILYN MARLENE MILLER 559 TWP. RD. 173 PROCTORVILLE OHIO 45669 OR 84 PG 85 PARCEL-ID 18-192-1700.000	15-02-14 20-694,695 S.D. 3,4 TIERNAN LAND W END C005.00A 10,500 HOMESITE VALUE LISTED BELOW 7,000	RES USE CODE 21,380 20,770	510 31,880 27,770								
JONES, MARY HANNAH 100 C/O MARY HANNAH JONES 274 COURT ST. #103 MIDDLETOWN, CT 06457 VOL 531 PG 486 PARCEL-ID 18-192-1800.000	15-02-14 20-694,695 S.D. 3,4 TIERNAN LAND W END C005.00A 8,400	AGR USE CODE 00	120 8,400								
NIDA, LESTER L. II & ABIGAIL 006 C/O FIRST AMER.RE TAX SERVICE ATT:ESCROW REPORTING DEPT 8435 STEMMONS FWY 7TH FR DALLAS, TX 75247 VOL 532 PG 746 PARCEL-ID 18-193-0100.000	15-02-14 20-694,695 S.D. 3 TIERNAN LAND PT. C007.50A AUV 260	AGR USE CODE 00	121 260								
BENNETT, RICHARD L & SUZANNE E. 632 TWP. RD. 173 E. PROCTORVILLE, OHIO 45669-9025 VOL 535 PG 725 PARCEL-ID 18-193-0200.000	15-02-14 20-694,695 S.D. 3-4 TIERNAN LAND LESS 7.50 C010.75A AUV 380	AGR USE CODE 00	120 380								
JONES, MARY HANNAH 100 C/O MARY HANNAH JONES 274 COURT ST. #103 MIDDLETOWN, CT 06457 VOL 531 PG 486 PARCEL-ID 18-193-0300.000	15-02-14 20-694,695 S.D. TIERNAN LAND E PT. C007.76A 2,720	AGR USE CODE 00	120 2,720								
JONES, MARY HANNAH 100 C/O MARY HANNAH JONES 274 COURT ST. #103 MIDDLETOWN, CT 06457 PARCEL-ID 18-193-0400.000	15-02-14 20-694,695 S.D. 4 TIERNAN LAND E PT. C005.31A 1,860	AGR USE CODE 00	120 1,860								
BENNETT, RICHARD L. & SUZANNE E. 632 TWP. RD. 173 E. PROCTORVILLE, OHIO 45669-9025	15-02-14 20-695,696 S.D. 2 TIERNAN LAND W END LESS 22 A C012.00A AUV	AGR USE CODE	121								

BARRETT BROTHERS SPRINGFIELD, OH 1-800-322-7711

TAX RATE 28
A/R RED FACTOR 08.5036
OTH RED FACTOR 07.8084

LAWRENCE
TAX DISTRICT 18-ROME TWP-FAIRLAND S.D.

GENERAL TAX LIST AND DUPLICATE OF REAL AND PUBLIC UTILITY PROPERTY
COUNTY REAL ESTATE TAXES AND SPECIAL ASSESSMENTS

TAX YEAR 2004
INTEREST RATE
01/03/05 PAGE NO 3748

OWNER'S NAME MAILING ADDRESS	DESCRIPTION			TAXES CHARGED	DECEMBER TAXES	PENALTY	JUNE TAXES	PENALTY	TOTAL DELINQUENT	C. D. DATE	MEMO
	LAND	IMPROVEMENTS	TOTAL VALUE								
VOL 535 PG 725 PARCEL-ID 18-193-0500.000	420	00	420								
CLARK, RICHARD DANIEL AND KATHY LYNN 963 CO. RD. 42 PROCTORVILLE, OHIO 45669 OR 168 PG 713 PARCEL-ID 18-193-0600.000	15-02-14 20-695,696 S.D. 2 TIERNAN LAND W END C015.00A AGR USE CODE 120 5,250	00	5,250								
JONES, WILLIAM EARL AND ERNEST LEE JONES LIFE EST. 570 CO. RD. 42 PROCTORVILLE, OHIO 45669 PARCEL-ID 18-193-0700.000	15-02-14 20-696,697 PT. N PT. C020.00A AGR USE CODE 120 7,000	00	7,000								
NIDA, LESTER L. II & ABIGAIL 006 C/O FIRST AMER.RE TAX SERVICE ATT:ESCROW REPORTING DEPT 8435 STEMMONS FWY 7TH FR DALLAS, TX 75247 PARCEL-ID 18-193-0800.000	15-02-14 20-695,696 S.D. 2 TIERNAN LAND W END C022.00A AGR USE CODE 121 AUV 7,740 20,860 28,600 HOMESITE VALUE LISTED BELOW 7,000 20,860 27,860										
BREWER, CLARENCE & MARY P.O. BOX 118 PROCTORVILLE, OHIO 45669 VOL 564 PG 341 PARCEL-ID 18-193-0900.000	15-2-14 20-696 SD 1 TIERNAN LAND PT LESS 2.00 BAL 8.00AC AGR USE CODE 120 2,800	00	2,800								
BREWER, DAVID E. AND SARAH E. SPURLOCK 388 PVT RD 4908 PROCTORVILLE, OH 45669 OR 140 PG 4 PARCEL-ID 18-193-0900.001	15-2-14 20-696 SD 1 TIERNAN LAND PT PT 2.00AC RES USE CODE 545 7,880	130	8,010								
BENNETT, RICHARD L & SUZANNE E. 632 TWP. RD. 173 E. PROCTORVILLE, OHIO 45669-9025 VOL 535 PG 725 PARCEL-ID 18-193-1000.000	15-02-14 20-696S.D. 1 TIERNAN LAND PT. C002.00A AGR USE CODE 121 AUV 70	00	70								
JONES, MARY HANNAH 100 C/O MARY HANNAH JONES 274 COURT ST. #103 MIDDLETOWN, CT 06457 PARCEL-ID 18-193-1100.000	15-02-14 20-695 S.D. 1 TIERNAN LAND PT. C006.00A RES USE CODE 500 4,200	00	4,200								
A & D CORPORATION P.O. BOX 850 PROCTORVILLE, OHIO 45669 VOL 615 PG 646 PARCEL-ID 18-193-1200.000	15-02-14 20-696,697 PT. W PT. LESS 19A. C001.00A RES USE CODE 500 7,000	00	7,000								

TAX RATE 28
A/R RED FACTOR 08.5036
OTH RED FACTOR 07.8084

LAWRENCE
TAX DISTRICT 18-ROME TWP-FAIRLAND S.D.

GENERAL TAX LIST AND DUPLICATE OF REAL AND PUBLIC UTILITY PROPERTY
COUNTY REAL ESTATE TAXES AND SPECIAL ASSESSMENTS

TAX YEAR 2004
INTEREST RATE
01/03/05 PAGE NO 3749

OWNER'S NAME MAILING ADDRESS	DESCRIPTION			TAXES CHARGED	DECEMBER TAXES	PENALTY	JUNE TAXES	PENALTY	TOTAL DELINQUENT	C. D. DATE	MEMO
	LAND	IMPROVEMENTS	TOTAL VALUE								
FANNIN, GINGER D. 1329 COUNTY RD. 42 PROCTORVILLE, OHIO 45669 VOL 624 PG 596 PARCEL-ID 18-193-1300.000	15-02-14 20-696,697 W PT. C001.00A RES USE CODE 510 7,000 13,070 20,070 HOMESITE VALUE LISTED BELOW 7,000 13,070 20,070										
JONES, WILLIAM EARL AND ERNEST LEE JONES LIFE EST. 570 CO. RD. 42 PROCTORVILLE, OHIO 45669 PARCEL-ID 18-193-1400.000	15-02-14 20-698 N PT. C008.86A RES USE CODE 500 7,750	00	7,750								
JONES, HAZEL LIFE EST REM. LEE AND RAY JONES ETAL 939 CO RD 42 PROCTORVILLE OHIO 45669 VOAL 631 PG 1 PARCEL-ID 18-193-1500.000	15-2-14 20-698 CEN W PT LESS 73,.85,.77 BAL 10.78AC AGR USE CODE 101 15,560 9,630 25,190 HOMESITE VALUE LISTED BELOW 7,000 2,950 9,950			AF 6-8-05 Leland Ray + Leona Jones							
JONES, BILLY P.O. BOX 191 PROCTORVILLE, OHIO 45669 VOL 560 PG 347 PARCEL-ID 18-193-1500.001 10-18-04 TRNSF TO 18-193-1500.001 JONES, LELAND RAY	15-02-14 20-698 CEN W PT 0.73A CRES RES USE CODE 510 00	00	00								
JONES, LELAND RAY P.O. BOX 191 PROCTORVILLE, OHIO 45669 OR 319 PG 62 PARCEL-ID 18-193-1500.001 10-18-04 TRNSF FROM 18-193-1500.001 JONES, BILLY	15-02-14 20-698 CEN W PT 0.73A CRES RES USE CODE 510 5,110	3,350	8,460	6/8/05 Kim Fulks							
JONES, HAZEL LIFE ESTATE BILLY JONES REMAINDER P.O. BOX 191 PROCTORVILLE, OHIO 45669 VOL 560 PG 347 PARCEL-ID 18-193-1500.001 10-08-04 TRNSF TO 18-193-1500.001 JONES, BILLY	15-02-14 20-698 CEN W PT 0.73A CRES RES USE CODE 510 00	00	00								
JONES, HAZEL LIFE EST. REM. CLARENCE & LISA FERGUSON 1040 CO RD 42 PROCTORVILLE, OH 45669 OR 256 PG 213 PARCEL-ID 18-193-1500.002 12-15-03 TRNSF TO 18-193-1500.002 FERGUSON, CLARENCE & LISA	15-2-14 20-698 CEN W PT PT .77 AC RES USE CODE 500 00	00	00								

TAX RATE
A/R RED FACTOR 08.5036
OTH RED FACTOR 07.8084

LAWRENCE
TAX DISTRICT

GENERAL TAX LIST AND DUPLICATE OF REAL AND PUBLIC UTILITY PROPERTY
COUNTY REAL ESTATE TAXES AND SPECIAL ASSESSMENTS

18-ROME TWP-FAIRLAND S.D.

TAX YEAR 2004
INTEREST RATE
01/03/05 PAGE NO 3750

OWNER'S NAME MAILING ADDRESS	DESCRIPTION			TAXES CHARGED	DECEMBER TAXES	PENALTY	JUNE TAXES	PENALTY	TOTAL DELINQUENT	C. D. DATE	MEMO
	LAND	IMPROVEMENTS	TOTAL VALUE								
FERGUSON, CLARENCE & LISA 1040 CO RD 42 PROCTORVILLE, OH 45669 OR 267 PG 822 PARCEL-ID 18-193-1500.002	15-2-14 20-698 CEN W PT PT .77 AC RES USE CODE 500 680	00	680								
JONES, BILLY WAYNE P.O. BOX 191 PROCTORVILLE, OHIO 45669 OR 295 PG 285 PARCEL-ID 18-193-1501.000 06-09-04 TRNSF TO 18-193-150	15-2-14 20-698 CEN W PT 0.85AC RES AGR USE CODE 100 00	00	00 1.000 JONES, LELAND RAY								
JONES, HAZEL LIFE ESTATE BILLY WAYNE JONES REMAINDER P.O. BOX 191 PROCTORVILLE, OHIO 45669 VOL 606 PG 679 PARCEL-ID 18-193-1501.000 05-28-04 TRNSF TO 18-193-150	15-2-14 20-698 CEN W PT 0.85AC RES AGR USE CODE 101 00	00	00 1.000 JONES, BILLY WAYNE								
JONES, LELAND RAY P.O. BOX 191 PROCTORVILLE, OHIO 45669 OR 297 PG 559 PARCEL-ID 18-193-1501.000 06-09-04 TRNSF FROM 18-193-150	15-2-14 20-698 CEN W PT 0.85AC RES AGR USE CODE 100 2,090	00	2,090 1.000 JONES, BILLY WAYNE								
JONES, MILDRED J. 438 FOXWOOD DR GAHANNA OHIO 43230 OR 176 PG 253 PARCEL-ID 18-193-1600.000	15-02-14 20-698 N PT. C040.00A AGR USE CODE 101 20,650 HOMESITE VALUE LISTED BELOW 7,000	80 80	20,730 7,080								
BREWER, CLARENCE & MARY P.O. BOX 118 PROCTORVILLE, OHIO 45669 PARCEL-ID 18-193-1700.000	15-02-14 20-696,697 PT. N PT. C039.00A AGR USE CODE 120 20,300 HOMESITE VALUE LISTED BELOW 7,000	17,500 17,440	37,800 24,440								
LAWRENCE WATER CORPORATION P.O. BOX 364 PROCTORVILLE, OHIO 45669 PARCEL-ID 18-193-1800.000	15-2-14 20-696,697 PT W PT 12 .72ACS EXM USE CODE 680 440	00	440								
CLARK, RICHARD DANIEL AND KATHY LYNN 963 CO. RD. 42	15-02-14 20-696,697 W PT. LESS 20A. C010.50A AGR USE CODE 121										

TAX RATE
A/R RED FACTOR 08.5036
OTH RED FACTOR 07.8084

LAWRENCE
TAX DISTRICT

GENERAL TAX LIST AND DUPLICATE OF REAL AND PUBLIC UTILITY PROPERTY
COUNTY REAL ESTATE TAXES AND SPECIAL ASSESSMENTS

18-ROME TWP-FAIRLAND S.D.

TAX YEAR 2004
INTEREST RATE
01/03/05 PAGE NO 3751

OWNER'S NAME MAILING ADDRESS	DESCRIPTION			TAXES CHARGED	DECEMBER TAXES	PENALTY	JUNE TAXES	PENALTY	TOTAL DELINQUENT	C. D. DATE	MEMO
	LAND	IMPROVEMENTS	TOTAL VALUE								
PROCTORVILLE, OHIO 45669 OR 168 PG 713 PARCEL-ID 18-194-0100.000	3,680	00	3,680								
CLARK, RICHARD DANIEL AND KATHY LYNN 963 CO. RD. 42 PROCTORVILLE, OHIO 45669 OR 168 PG 713 PARCEL-ID 18-194-0200.000	15-02-14 20-696,697 W PT. LESS 20A. C002.50A AGR USE CODE 120 880	00	880								
CLARK, RICHARD DANIEL AND KATHY LYNN 963 CO. RD. 42 PROCTORVILLE, OHIO 45669 OR 168 PG 713 PARCEL-ID 18-194-0300.000	15-02-14 20-696,697 N PT. LESS 59A. C002.00A RES USE CODE 500 1,750	00	1,750								
CLARK, RICHARD DANIEL AND KATHY LYNN 963 CO. RD. 42 PROCTORVILLE, OHIO 45669 OR 168 PG 713 PARCEL-ID 18-194-0400.000	15-02-14 20-696 S.D. 1 TIERNAN LAND W END C015.00A AGR USE CODE 120 11,900 HOMESITE VALUE LISTED BELOW 7,000	19,330 19,090	31,230 26,090								
CLARK, RICHARD DANIEL AND KATHY LYNN 963 CO. RD. 42 PROCTORVILLE, OHIO 45669 OR 168 PG 713 PARCEL-ID 18-194-0500.000	15-02-14 20-696 E END NEXT COR PLINE C000.50A RES USE CODE 500 440	00	440								
CLARK, RICHARD DANIEL AND KATHY LYNN 963 CO. RD. 42 PROCTORVILLE, OHIO 45669 OR 168 PG 713 PARCEL-ID 18-194-0600.000	15-02-14 20-697 E END C001.50A RES USE CODE 500 1,310	00	1,310								
SCARBERRY, IRENE 9198 STATE RT. 775 SCOTTOWN, OHIO 45678 VOL 257 PG 415 PARCEL-ID 18-194-0800.000	15-02-15 21-683 W END C045.00A AGR USE CODE 120 22,400	00	22,400								
ROGERO, GERALD J. SR. AND JUDITH L. 95 TWP. RD. 176 CROWN CITY, OHIO 45623 VOL 639 PG 759 PARCEL-ID 18-194-0900.000	15-02-15 21-683 E PT. 60'X100' C000.08A RES USE CODE 510 1,580 HOMESITE VALUE LISTED BELOW 1,580	28,040 24,740	29,620 26,320								
BOWMAN, BURL & EDNA 53 TOWNSHIP ROAD 176 CROWN CITY, OHIO 45623 VOL 327 PG 428 PARCEL-ID 18-194-1000.000	15-02-15 21-683 PT. C000.30A COM USE CODE 455 1,240 HOMESITE VALUE LISTED BELOW 00	9,600 5,570	10,840 5,570								9/28/05 Edna Bowman
HILL, CHRISTINE M. 327 COLUMBIA CIRCLE	15-02-15 21-683 PT. C000.37A RES USE CODE 510										

TAX RATE 28
A/R RED FACTOR 08.5036
OTH RED FACTOR 07.8084

LAWRENCE
TAX DISTRICT 18-ROME TWP-FAIRLAND S.D.

GENERAL TAX LIST AND DUPLICATE OF REAL AND PUBLIC UTILITY PROPERTY
COUNTY REAL ESTATE TAXES AND SPECIAL ASSESSMENTS

01/03/05

TAX YEAR 2004
INTEREST RATE
PAGE NO 3752

OWNER'S NAME MAILING ADDRESS	DESCRIPTION			TAXES CHARGED	DECEMBER TAXES	PENALTY	JUNE TAXES	PENALTY	TOTAL DELINQUENT	C. D. DATE	MEMO
	LAND	IMPROVEMENTS	TOTAL VALUE								
STEGER, IL 60475 OR 220 PG 12 PARCEL-ID 18-194-1100.000	4,430	13,410	17,840								
UNROE, GLORIA A. C/O GLORIA ESTEP 33 CO. RD. 73 CROWN CITY, OHIO 45623 VOL 407 PG 391 PARCEL-ID 18-194-1200.000	15-02-15 21-683 PT. C001.92A RES USE CODE 510 7,810 HOMESITE VALUE LISTED BELOW 7,000	8,700 8,700	16,510 15,700								
EDWARDS, GLENNITH I. & IRIS C. 85 TOWNSHIP ROAD 176 CROWN CITY, OHIO 45623 VOL 298 PG 81 PARCEL-ID 18-194-1300.000	15-02-15 21-683 PT. C000.14A RES USE CODE 500 120	00	120								
EDWARDS, GLENNITH I. & IRIS C. 85 TOWNSHIP ROAD 176 CROWN CITY, OHIO 45623 VOL 298 PG 81 PARCEL-ID 18-194-1400.000	15-02-15 21-683 PT. C000.06A RES USE CODE 510 1,240	7,840	9,080								
HERBER, JAMES R. 217 COUNTY RD 73 CROWN CITY, OHIO 45623-8825 VOL 448 PG 722 PARCEL-ID 18-194-1500.000	15-02-15 21-683 PT. C006.50A RES USE CODE 510 11,810 HOMESITE VALUE LISTED BELOW 7,000	15,820 15,420	27,630 22,420								
HALL, ERNIE & CLORINDA P. O. BOX 391 PROCTORVILLE, OHIO 45669 VOL 542 PG 341 PARCEL-ID 18-194-1600.000	15-2-15 21-683 PT LESS3.42A BA L=5.73A COM USE CODE 400 21,930	00	21,930								
HALL, ERNEST B. & CLORINDA P. O. BOX 391 PROCTORVILLE, OHIO 45669 VOL 542 PG 333 PARCEL-ID 18-194-1600.001	15-2-15 21-683 PT 2.27A COM USE CODE 499 2,190	1,250	3,440								
HALL, ERNIE & CLORINDA P. O. BOX 391 PROCTORVILLE, OHIO 45669 VOL 542 PG 341 PARCEL-ID 18-194-1700.000	15-02-15 21-683 PT. C001.15A RES USE CODE 510 7,130 HOMESITE VALUE LISTED BELOW 7,000	28,130 28,130	35,260 35,130								
ADKINS, MARK F. AND LORETTA K. 16079 ST RT 7 CROWN CITY, OH 45623 OR 46 PG 375 PARCEL-ID 18-194-1800.000	15-02-15 21-683 PT. C000.30A COM USE CODE 400 2,100	00	2,100								
EDWARDS, KEVIN MATTHEW 024 C/O OAK HILL BANK 120 TWIN OAKS DRIVE P.O. BOX 647 JACKSON, OHIO 45640	15-02-15 21-683 60'X100' LESS .10A C000.13A RES USE CODE 510 2,290 HOMESITE VALUE LISTED BELOW	9,570	11,860								

TAX RATE 28
A/R RED FACTOR 08.5036
OTH RED FACTOR 07.8084

LAWRENCE
TAX DISTRICT 18-ROME TWP-FAIRLAND S.D.

GENERAL TAX LIST AND DUPLICATE OF REAL AND PUBLIC UTILITY PROPERTY
COUNTY REAL ESTATE TAXES AND SPECIAL ASSESSMENTS

01/03/05

TAX YEAR 2004
INTEREST RATE
PAGE NO 3753

OWNER'S NAME MAILING ADDRESS	DESCRIPTION			TAXES CHARGED	DECEMBER TAXES	PENALTY	JUNE TAXES	PENALTY	TOTAL DELINQUENT	C. D. DATE	MEMO
	LAND	IMPROVEMENTS	TOTAL VALUE								
OR 147 PG 65 PARCEL-ID 18-195-0100.000	2,290	9,570	11,860								
BOWMAN, BURL & EDNA 53 TOWNSHIP ROAD 176 CROWN CITY, OHIO 45623 VOL 327 PG 428 PARCEL-ID 18-195-0200.000	15-02-15 21-683 PT. C000.01A RES USE CODE 500 10	00	10	9/28/05 Edna Bowman							
WHITLEY, CHARLES E. 96 TWP RD 1257 PROCTORVILLE, OHIO 45669 OR 84 PG 90 PARCEL-ID 18-195-0300.000	15-02-15 21-684 BET. TPK. 1 & LEDGE OF ROCK W OF 2MICR. C018.00A AGR USE CODE 121 AUV 600	00	600								
WHITLEY, CHARLES E. 96 TWP RD 1257 PROCTORVILLE, OHIO 45669 OR 84 PG 90 PARCEL-ID 18-195-0400.000	15-02-15 21-684 E PT. & W END LESS 50A. C031.26A AGR USE CODE 121 AUV 1,100	00	1,100								
KAISER, WILLIAM H. 13725 ST RT. 7 PROCTORVILLE, OHIO 45669 VOL 618 PG 739 PARCEL-ID 18-195-0500.000	15-02-15 21-684 BET.TKP.1&LEDG EDF ROCK W OF 2MI. CR. LESS 1A . C031.00A AGR USE CODE 110 AUV 8,500	00	8,500	9/2/05 J Stewart Kaiser							
SWIGER, ROBERT P. JR. & DONNA C. 58 TWP RD 176 CROWN CITY, OH 45623 OR 165 PG 319 PARCEL-ID 18-195-0600.000	15-02-15 21-684 PT. ON S SIDE STATE ST. C001.06A RES USE CODE 510 7,050 HOMESITE VALUE LISTED BELOW 7,000	10,090 9,730	17,140 16,730								
EDWARDS, LINDA S. 72 TOWNSHIP RD. 176 CROWN CITY, OHIO 45623 OR 178 PG 29 PARCEL-ID 18-195-0800.000 10-08-04 187.40	15-02-15 21-684 PT E END 70' O NSTATE ST.X300.25' C000.48A RES USE CODE 510 5,140 HOMESITE VALUE LISTED BELOW 5,140	15,370 15,300	20,510 20,440								
EPLIN, LIBBY AND TRACY GWINN 912 RIVERS EDGE BARBOURSVILLE, WV 25504 OR 224 PG 364 PARCEL-ID 18-195-0900.000	15-02-15 21-684 PT.BET.TKP.1& LEDGE OF ROCK W OF 2MICR. C001.00A RES USE CODE 510 7,000 HOMESITE VALUE LISTED BELOW 7,000	9,020 8,870	16,020 15,870								
MILLER, MARY ANN BAME C/O RONALD MILLER 22 TWP. RD. 176 CROWN CITY, OHIO 45623 VOL 602 PG 268 PARCEL-ID 18-195-1000.000	15-02-15 21-684 PT ON S SIDE STATE ST. C000.26A RES USE CODE 599 3,580	210	3,790								

TAX RATE 28
A/R RED FACTOR 08.5036
OTH RED FACTOR 07.8084

LAWRENCE
TAX DISTRICT 18-ROME TWP-FAIRLAND S.D.

GENERAL TAX LIST AND DUPLICATE OF REAL AND PUBLIC UTILITY PROPERTY
COUNTY REAL ESTATE TAXES AND SPECIAL ASSESSMENTS

TAX YEAR 2004
INTEREST RATE
01/03/05 PAGE NO 3754

OWNER'S NAME MAILING ADDRESS	DESCRIPTION			TAXES CHARGED	DECEMBER TAXES	PENALTY	JUNE TAXES	PENALTY	TOTAL DELINQUENT	C. D. DATE	MEMO
	LAND	IMPROVEMENTS	TOTAL VALUE								
WILLIAMSON, ARTY G. & DORTHA 375 TWP RD 1105 PROCTORVILLE, OH 45669 OR 13 PG 276/278 PARCEL-ID 18-195-1100.000	15-02-15 21-684 PT E SIDE ST. HY.NO. 7 C000.18A RES USE CODE 500 160	00	160								
ELKINS, CAROLYN K. 15920 STATE RT. 7 CROWN CITY, OHIO 45623 OR 131 PG 624 PARCEL-ID 18-195-1101.000	15-02-15 PT E SIDE C000.39A RES USE CODE 545 4,560	530	5,090								
WILLIAMSON, ARTY G. & DORTHA 375 TWP RD 1105 PROCTORVILLE, 45669 OR 13 PG 276/278 PARCEL-ID 18-195-1200.000	15-02-15 21-684 100'X330 E SIDES OF FULKS C000.52A RES USE CODE 500 5,390 HOMESITE VALUE LISTED BELOW 5,390	00 00	5,390 5,390								
ROWE, CHARLIE, JAMIE CHRISTOPHER, CHAD ERIC 15866 LAWRENCE ST RT 7 CROWN CITY, OH. 45623-8808 VOL 613 PG 482 PARCEL-ID 18-195-1300.000	15-02-15 21-684 PT. C000.23A RES USE CODE 545 3,350	3,840	7,190								
BAME, ELIZABETH LIFE EST REM MILLER, MARY ANNE & RONALD W. 22 TWP. RD. 176 CROWN CITY, OHIO 45623 VOL 602 PG 375 PARCEL-ID 18-195-1400.000	15-02-15 21-684 E OF RD. C000.50A RES USE CODE 510 5,250 HOMESITE VALUE LISTED BELOW 5,250	14,890 14,730	20,140 19,980	2/7/05 (elizabeth's int) Miller, Mary Anne & Ronald W.							
WILLIAMSON, ARTY G. & DORTHA 375 TWP RD 1105 PROCTORVILLE, OH 45669 OR 13 PG 276/278 PARCEL-ID 18-195-1500.000	15-02-15 21-684 399' X 124' 0.97 ACRES RES USE CODE 510 7,000	10,510	17,510								
GALLOWAY, DONNA L. 260 TWP RD 1046 CROWN CITY, OHIO 45623-882 OR 122 PG 155 PARCEL-ID 18-195-1600.000	15-2-15 21-684 E END LE:.25,.63 BAL.06ACS RES USE CODE 500 50	00	50								
GALLOWAY, KIRK & CHRISTINE 86 TWP RD 176 CROWN CITY, OH 45623 OR 17 PG 722 PARCEL-ID 18-195-1600.001	15-02-15 21-684 E END .25 AC RES USE CODE 510 3,500	13,370	16,870								
GALLOWAY, DONNA L. 260 TWP RD 1046 CROWN CITY, OH 45623 OR 59 PG 720 PARCEL-ID 18-195-1600.002	15-2-15 21-684 E END PT .63AC RES USE CODE 599 6,220	30	6,250								
GALLOWAY, DONNA L.	15-2-15 21-684 IN E END NEXT T										

TAX RATE 28
A/R RED FACTOR 08.5036
OTH RED FACTOR 07.8084

LAWRENCE
TAX DISTRICT 18-ROME TWP-FAIRLAND S.D.

GENERAL TAX LIST AND DUPLICATE OF REAL AND PUBLIC UTILITY PROPERTY
COUNTY REAL ESTATE TAXES AND SPECIAL ASSESSMENTS

TAX YEAR 2004
INTEREST RATE
01/03/05 PAGE NO 3755

OWNER'S NAME MAILING ADDRESS	DESCRIPTION			TAXES CHARGED	DECEMBER TAXES	PENALTY	JUNE TAXES	PENALTY	TOTAL DELINQUENT	C. D. DATE	MEMO
	LAND	IMPROVEMENTS	TOTAL VALUE								
260 TWP RD 1046 CROWN CITY, OHIO 45623-882 OR 122 PG 158 PARCEL-ID 18-195-1700.000	O CHURCH .71AC RES USE CODE 599 1,610	50	1,660								
FERGUSON, FRANK RANDALL ETAL C/O CAROL BOOTH P.O. BOX 9127 HUNTINGTON, W. VA. 25701 VOL 512 PG 110 PARCEL-ID 18-195-1800.000	15-02-15 21-684 S CEN. PT. C000.20A RES USE CODE 599 3,080	120	3,200								
GALLOWAY, JERRY & DONNA 260 TWP RD 1046 CROWN CITY OHIO 45623-881 VOL 535 269 PARCEL-ID 18-196-0100.000	15-02-15 21-685 MID. N1/2 ON RD C001.00A RES USE CODE 540 7,000	7,420	14,420								
KAISER, WILLIAM H. 13725 ST RT 7 PROCTORVILLE, OH. 45669-0000 VOL 618 PG 739 PARCEL-ID 18-196-0200.000	15-02-15 21-685 W END N1/2 C010.00A AGR USE CODE 105 AUV 350	00	350	9/2/05 g Stewart Kaiser							
KAISER, WILLIAM H. 13725 ST RT 7 PROCTORVILLE, OH. 45669-0000 VOL 618 PG 739 PARCEL-ID 18-196-0300.000	15-02-15 21 MID. N1/2 C030.00A AGR USE CODE 105 AUV 1,250	00	1,250	9/2/05 Dana							
MEADOWS, ELIZABETH 003 C/O OAK HILL BANK 120 TWIN OAKS DRIVE P.O. BOX 647 JACKSON, OHIO 45640 VOL 570 PG 771 PARCEL-ID 18-196-0400.000 10-22-04 TRNSF TO 18-196-0400.000	15-2-15 & 21 685 E END OF W1/2 LESS 0.02 & 1.08 BAL=0.64ACRES RES USE CODE 510 00	00	00								
FANNIE MAE AKA FEDERAL NATIONAL MORTGAGE ASSCOCIATION 003 C/O VALUTREE REAL ESTATE TAX SERVICE DIVISION P. O. BOX 85188 RICHMOND, VA. 23286-9447 OR 320 PG 142 PARCEL-ID 18-196-0400.000 10-22-04 TRNSF FROM 18-196-0400.000	15-2-15 & 21 685 E END OF W1/2 LESS 0.02 & 1.08 BAL=0.64ACRES RES USE CODE 510 6,270 HOMESITE VALUE LISTED BELOW 6,270	7,780 7,470	14,050 13,740	6-3-05 Shanna & Dana Cornell							
GALLOWAY, JERRY AND DONNA 260 TWP RD 1046 CROWN CITY, OH 45623 OR 247 PG 139 PARCEL-ID 18-196-0400.001	15-2-15 & 21 PT 685 E END OF W 1/2 0.02ACS. RES USE CODE 500 20	00	20								

TAX RATE 28
A/R RED FACTOR 08.5036
OTH RED FACTOR 07.8084

LAWRENCE
TAX DISTRICT 18-ROME TWP-FAIRLAND S.D.

GENERAL TAX LIST AND DUPLICATE OF REAL AND PUBLIC UTILITY PROPERTY
COUNTY REAL ESTATE TAXES AND SPECIAL ASSESSMENTS

TAX YEAR 2004
INTEREST RATE
01/03/05 PAGE NO 3756

OWNER'S NAME MAILING ADDRESS	DESCRIPTION			TAXES CHARGED	DECEMBER TAXES	PENALTY	JUNE TAXES	PENALTY	TOTAL DELINQUENT	C. D. DATE	MEMO
	LAND	IMPROVEMENTS	TOTAL VALUE								
PANNELL, KENNETH ALAN & ANZO ANNETTE 15806 ST RT 7 CROWN CITY, OH 45623 VOL 570 PG 773 PARCEL-ID 18-196-0400.002	15-2-15 &21 685 E END OF W1/2 PT 1.08ACRES RES USE CODE 540 7,070	37,810	44,880 HOMESITE VALUE LISTED BELOW 7,000 37,810 44,810								
FERGUSON, FRANK RANDALL ETAL P.O. BOX 9127 HUNTINGTON, W. VA. 25701 VOL 512 PG 110 PARCEL-ID 18-196-0500.000	15-02-15 21-684 685 E END OF W1/2 LESS 5. 7 C004.79A RES USE CODE 500 6,910	00	6,910								
FERGUSON, FRANK RANDALL ETAL P.O. BOX 9127 HUNTINGTON, W. VA. 25701 VOL 512 PG 110 PARCEL-ID 18-196-0501.000	15-2-15 & 21 PT. 684 & 685 E E ND OF W1/2 PT. 0.82ACS. RES USE CODE 500 5,740	00	5,740								
KIDD, ARNOLD D. & EFFIE N. M. 294 CO. RD. 450 SOUTH POINT, OHIO 45680 VOL 512 PG 110 PARCEL-ID 18-196-0502.000	15-02-15 21-684, 685 E END OF W 1/2 PT C001.89A RES USE CODE 500 7,780	00	7,780								
COUNTY OF LAWRENCE C/O LAWRENCE CO COMMISSIONERS VETERANS SQUARE IRONTON, OH 45638 OR 75 PG 528 PARCEL-ID 18-196-0503.000	-00-00 21-684,685 E END OF C000.61A EXM USE CODE 620 6,060 HOMESITE VALUE LISTED BELOW 6,060	00 00	6,060 6,060								
MEEKS, JACK 336 TWP RD 1046 CROWN CITY, OH 45623-881 VOL 581 PG 509 PARCEL-ID 18-196-0504.000	15-02-15 21-684 685 E END OF W1/2 C002.44A RES USE CODE 510 8,260 HOMESITE VALUE LISTED BELOW 7,000	26,370 25,740	34,630 32,740								
COUNTY OF LAWRENCE C/O LAWRENCE CO COMMISSIONERS VETERANS SQUARE IRONTON, OH 45638 OR 75 PG 528 PARCEL-ID 18-196-0600.000	15-02-15 21-684,685 PT E PT LT 3 UNRECORDED PLAT C000.32A EXM USE CODE 620 4,050	00	4,050								
FERGUSON, FRANK R. 912 MADISON AVE HUNTINGTON W. VA 25704 VOL 506 PG 66 PARCEL-ID 18-196-0700.000	15-02-15 684 685 60'X349.19' .33A LOT 6 UNREC&60'X 249.19' C000.66A RES USE CODE 599 6,380	190	6,570								
COUNTY OF LAWRENCE C/O COMMISSIONERS OFFICE	15-02-15 21-684,685 E END OF W1/2 LOT 2 ON RIV. 60'X 235.7										

TAX RATE 28
A/R RED FACTOR 08.5036
OTH RED FACTOR 07.8084

LAWRENCE
TAX DISTRICT 18-ROME TWP-FAIRLAND S.D.

GENERAL TAX LIST AND DUPLICATE OF REAL AND PUBLIC UTILITY PROPERTY
COUNTY REAL ESTATE TAXES AND SPECIAL ASSESSMENTS

TAX YEAR 2004
INTEREST RATE
01/03/05 PAGE NO 3757

OWNER'S NAME MAILING ADDRESS	DESCRIPTION			TAXES CHARGED	DECEMBER TAXES	PENALTY	JUNE TAXES	PENALTY	TOTAL DELINQUENT	C. D. DATE	MEMO
	LAND	IMPROVEMENTS	TOTAL VALUE								
VETERANS SQUARE IRONTON, OH 45638 OR 50 PG 5923 PARCEL-ID 18-196-0800.000	5 C000.31A EXM USE CODE 620 2,170	00	2,170								
COUNTY OF LAWRENCE C/O COMMISSIONERS OFFICE VETERANS SQUARE IRONTON, OH 45638 OR 50 PG 592 PARCEL-ID 18-196-0901.000	15-02-15 S21 685 E END OF W 1/2 60'X 23 3 C000.31A EXM USE CODE 620 2,170	00	2,170								
GALLOWAY, JERRY & DONNA 260 TWP RD 1046 CROWN CITY, OHIO 45623-881 VOL 457 PG 445 PARCEL-ID 18-196-1000.000	15-02-15 21-685 PT. E END OF W1/2 27.50' X 50' C000.03A RES USE CODE 510 620	6,430	7,050								
GALLOWAY, JERRY & DONNA 260 TWP RD 1046 CROWN CITY, OHIO 45623-881 VOL 457 PG 445 PARCEL-ID 18-196-1100.000	15-02-15 21-685 PT. E END OF W1/2 62.50' X 50' C000.07A COM USE CODE 420 640	8,940	9,580								
OHIO VALLEY CHURCH OF CHRIST P.O. BOX 472 PROCTORVILLE, OHIO 45669 VOL 454 PG 858 PARCEL-ID 18-196-1200.000	15-02-15 21-685 PT W1/2 LESS 5.48A & 5.48A C030.64A AGR USE CODE 120 17,370	00	17,370								
OHIO VALLEY CHURCH OF CHRIST RT. 1 CROWN CITY, OHIO 45623-0000 VOL 454 PG 858 PARCEL-ID 18-196-1201.000	15-02-15 21-685 PT W1/2 PT C005.48A EXM USE CODE 685 7,020	48,240	55,260								
OHIO VALLEY CHURCH OF CHRIST P.O. BOX 472 PROCTORVILLE, OHIO 45669 VOL 454 PG 858 PARCEL-ID 18-196-1202.000	15-02-15 21-685 W1/2 PT LESS 0 .51 & 0.48 BAL=4.49ACRES AGR USE CODE 120 1,570	00	1,570								
SIMPSON, TED R & FRIDAY G P.O. BOX 441 PROCTORVILLE, OHIO 45669 VOL 588 PG 148 PARCEL-ID 18-196-1202.001	15-02-15 21-685 PT W1/2 PT 0.51ACRES RES USE CODE 510 5,320 HOMESITE VALUE LISTED BELOW 5,320	87,070 87,070	92,390 92,390								
BRUMFIELD, AVREL L & BIRDIE 81 TWP. RD. 1354 CROWN CITY, OHIO 45623 VOL 599 PG 82 PARCEL-ID 18-196-1202.002	15-02-15 21-685 W1/2 PT 0.48AC RES RES USE CODE 510 5,140	111,980	117,120								
HUTCHINSON, WINFORD N. & MARY	15-02-15 21-685 PT. S1/2										

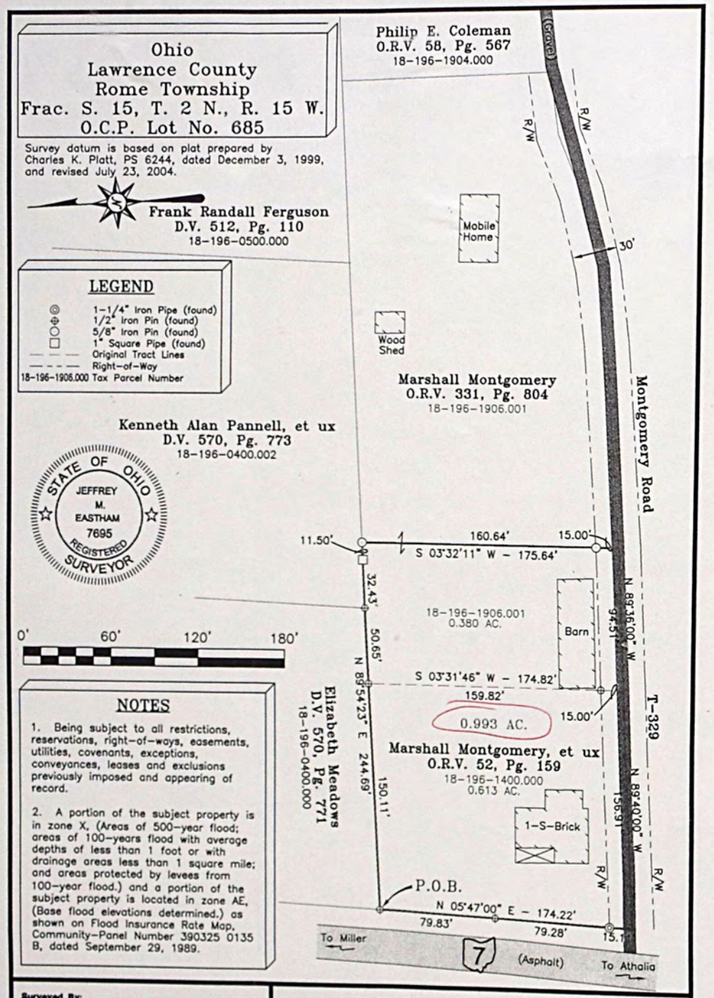

NOTES

1. Being subject to all restrictions, reservations, right-of-ways, easements, utilities, covenants, exceptions, conveyances, leases and exclusions previously imposed and appearing of record.

2. A portion of the subject property is in zone X, (Areas of 500-year flood; areas of 100-years flood with average depths of less than 1 foot or with drainage areas less than 1 square mile; and areas protected by levees from 100-year flood.) and a portion of the subject property is located in zone AE, (Base flood elevations determined.) as shown on Flood Insurance Rate Map, Community-Panel Number 390325 0135 B, dated September 29, 1989.

Surveyed By:

Registered Professional Surveyor No. 7695

Eastham & Associates
ENGINEERS - SURVEYORS - PLANNERS
• 3992 STATE ROUTE 7, • CHESAPEAKE, OH 45619 •
• (740) 867-8369 • (800) 424-5258 • Fax (740) 867-8146 •
• E-mail Address • eastham@eastham-assoc.com •
• http://www.eastham-assoc.com •

Plat of Survey
for

Marshall Montgomery

Job No. 5550-1 OL	Date: October 11, 2004	Scale: 1" = 60'
Drawn By: J. Hibner		
Checked By: J.M. Eastham		

TAX RATE 28
A/R RED FACTOR 08.5036
OTH RED FACTOR 07.8084

LAWRENCE
TAX DISTRICT 18-ROME TWP-FAIRLAND S.D.

GENERAL TAX LIST AND DUPLICATE OF REAL AND PUBLIC UTILITY PROPERTY
COUNTY REAL ESTATE TAXES AND SPECIAL ASSESSMENTS

01/03/05

OWNER'S NAME MAILING ADDRESS	DESCRIPTION			TAXES CHARGED	DECEMBER TAXES	PENALTY	JUNE TAXES
	LAND	IMPROVEMENTS	TOTAL VALUE				
JO 905 BONNIE BLVD. HUNTINGTON, WV 25705	C001.00A	RES USE CODE 510					
PARCEL-ID 18-196-1300.000	7,000 HOMESITE VALUE LISTED BELOW 7,000	7,300 7,250	14,300 14,250				
MONTGOMERY, MARSHALL AND MARY J. 15774 LAW ST RT 7 CROWN CITY, OHIO 45623	15-2-15/21 685 S PT & PT LESS .07,.35BAL .62AC. 1.00 .99AC	RES USE CODE 510		2-4-05 Marshall & Mary J. Montgomery			
PARCEL-ID 18-196-1400.000	6,120	23,060	29,180				
OHIO VALLEY CHURCH OF CHRIST, INC. P.O. BOX 472 PROCTORVILLE, OHIO 45669 VOL 594 PG 655	15-02-15 & 21 686 N 1/2 LESS 4 A.,4.80.,& 14.06AC BAL=27.14AC RES	AGR USE CODE 120					
PARCEL-ID 18-196-1500.000	9,500	00	9,500				
JOHNSON, HAROLD E. & VERNA JO 19 TWP. RD. 1351 CROWN CITY, OHIO 45623 OR 279 PG 792	15-02-15 & 21 VARNUM ESTATES NO. 1 LOT 1	RES USE CODE 510					
PARCEL-ID 18-196-1500.001	4,530	40,830	45,360				
03-04-04 TRNSF FROM 18-196-1500.001 SPOTLOE, BRIAN N. & STACI							
SPOTLOE, BRIAN N. & STACIE N. 19 TWP. RD. 1351 CROWN CITY, OHIO 45623 OR 167 PG 28	15-02-15 & 21 VARNUM ESTATES NO. 1 LOT 1	RES USE CODE 510					
PARCEL-ID 18-196-1500.001	00	00	00				
03-04-04 TRNSF TO 18-196-1500.001 JOHNSON, HAROLD E. & VERN							
LESTER, WILLIAM & AMY 59 TWP. RD. 1351 CROWN CITY, OHIO 45623 OR 242 PG 570	15-02-15 & 21 VARNUM ESTATES NO. 1 LOT 2	RES USE CODE 510					
PARCEL-ID 18-196-1500.002	4,730	52,500	57,230				
LESTER, WILLIAM F. & AMY M. 89 TOWNSHIP RD. 1351 CROWN CITY, OH 45623 VOL 611 PG 128	15-02-15 & 21 VARNUM ESTATES NO. 1 LOT 3	RES USE CODE 510					
PARCEL-ID 18-196-1500.003	00	00	00				
05-14-04 TRNSF TO 18-196-1500.003 PEMBERTON, JOSEPH V. AND							
PEMBERTON, JOSEPH V. AND DEBORAH L. 89 TOWNSHIP RD. 1351 CROWN CITY, OH 45623 OR 292 PG 723	15-02-15 & 21 VARNUM ESTATES NO. 1 LOT 3	RES USE CODE 510					
PARCEL-ID 18-196-1500.003	4,680	21,910	26,590				

SURVEYOR'S CERTIFICATE

TO WHOM IT MAY CONCERN: Date January 17, 20 05

I hereby certify that on or about October 11, 20 04 I surveyed real property owned by Marshall Montgomery, situated in Rome Township and/or Corporation, Lawrence County, Ohio. This certificate is made for the purpose of correcting the Auditors tax duplicate.

P	T	SEC.	ACRE LOT	NO.	PARCEL NO.	ACREAGE NOW TAXED OR ADDITIONS + DEDUCTIONS	ACREAGE ERRONEOUSLY OR OMITTED AS SHOWN ABOVE
15	2	15			18-196-1400.000	1.00	0.99

REMARKS

Signed

Registered Surveyor 7695

2-4-05 parcel 18-196-1400.002 was combined into this parcel for total Acreage of 1.00 Ac

Ac Corr by Jeff Eastham to .99 Ac 2-4-05

TAX RATE 28
A/R RED FACTOR 08.5036
OTH RED FACTOR 07.8084

LAWRENCE
TAX DISTRICT 18-ROME TWP-FAIRLAND S.D.

GENERAL TAX LIST AND DUPLICATE OF REAL AND PUBLIC UTILITY PROPERTY
COUNTY REAL ESTATE TAXES AND SPECIAL ASSESSMENTS

TAX YEAR 2004
INTEREST RATE
01/03/05 PAGE NO 3759

OWNER'S NAME MAILING ADDRESS	DESCRIPTION			TAXES CHARGED	DECEMBER TAXES	PENALTY	JUNE TAXES	PENALTY	TOTAL DELINQUENT	C.D. DATE	MEMO
	LAND	IMPROVEMENTS	TOTAL VALUE								
05-14-04 TRNSF FROM 18-196-1500.003 LESTER, WILLIAM F. & AMY											
LESTER, NATALIE R. 119 TWP RD 1351 CROWN CITY, OHIO 45623 OR 100 PG 459	15-02-15 & 21 VARNUM ESTATES NO. 1 LOT 4	RES USE CODE 510									
PARCEL-ID 18-196-1500.004	6,300	59,660	65,960								
MARNIX, JOHN 77 TWP. RD. 1352 CROWN CITY, OHIO 45623 OR 58 PG 34	15-02-15 & 21 VARNUM ESTATES NO. 1 LOT 5	RES USE CODE 500									
PARCEL-ID 18-196-1500.005	5,220	00	5,220								
MARNIX, JOHN 77 TWP. RD. 1352 CROWN CITY, OHIO 45623 OR 58 PG 34	15-02-15 & 21 VARNUM ESTATES NO. 1 LOT 6	RES USE CODE 500									
PARCEL-ID 18-196-1500.006	2,780	00	2,780								
MARNIX, JOHN H. 77 TWP RD 1352 CROWN CITY, OHIO 45623 VOL 639 PG 305	15-02-15 & 21 VARNUM ESTATES NO. 1 LOT 7	RES USE CODE 500									
PARCEL-ID 18-196-1500.007	2,710	00	2,710								
MARNIX, JOHN H. 77 TWP RD 1352 CROWN CITY, OHIO 45623 VOL 639 PG 305	15-02-15 & 21 VARNUM ESTATES NO. 1 LOT 8	RES USE CODE 510									
PARCEL-ID 18-196-1500.008	3,200	53,110	56,310								
JARVIS, ESTILL C. & JANE E. 80 TWP RD 1352 CROWN CITY, OHIO 45623 OR 200 PG 803	15-02-15 & 21 VARNUM ESTATES NO. 1 LOT 9	RES USE CODE 510									
PARCEL-ID 18-196-1500.009	5,080	29,890	34,970								
JARVIS, ESTILL C. & JANE E. 80 TWP RD 1352 CROWN CITY, OHIO 45623 OR 44 PG 15	15-02-15 & 21 VARNUM ESTATES NO. 1 LOT 10	RES USE CODE 500									
PARCEL-ID 18-196-1500.010	4,630	00	4,630								
HUTCHISON, STEPHEN E. & BONNIE K. 28 TWP RD 1352 CROWN CITY, OHIO 45623 OR 44 PG 17	15-02-15 & 21 VARNUM ESTATES NO. 1 LOT 11	RES USE CODE 500									
PARCEL-ID 18-196-1500.011	4,540	00	4,540								
HUTCHISON, STEPHEN E. & BONNIE K. 28 TWP RD 1352	15-02-15 & 21 VARNUM ESTAES NO. 1 LOT 12	RES USE CODE 500									

BARRETT BROTHERS SPRINGFIELD, OH 1-800-322-7711

TAX RATE 28
A/R RED FACTOR 08.5036
OTH RED FACTOR 07.8084

LAWRENCE
TAX DISTRICT 18-ROME TWP-FAIRLAND S.D.

GENERAL TAX LIST AND DUPLICATE OF REAL AND PUBLIC UTILITY PROPERTY
COUNTY REAL ESTATE TAXES AND SPECIAL ASSESSMENTS

TAX YEAR 2004
INTEREST RATE
01/03/05 PAGE NO 3758

OWNER'S NAME MAILING ADDRESS	DESCRIPTION			TAXES CHARGED	DECEMBER TAXES	PENALTY	JUNE TAXES	PENALTY	TOTAL DELINQUENT	C. D. DATE	MEMO
	LAND	IMPROVEMENTS	TOTAL VALUE								
JC 905 BONNIE BLVD. HUNTINGTON, WV 25705 PARCEL-ID 18-196-1300.000	C001.00A 7,000 HOMESITE VALUE LISTED BELOW 7,000	RES USE CODE 510 7,300 7,250	14,300 14,250								
MONTGOMERY, MARSHALL AND MARY J. 15774 LAW ST RT 7 CROWN CITY, OHIO 45623 PARCEL-ID 18-196-1400.000	15-2-15/21 685 S PT & PT LESS .07,.35BAL .62AC. .99A 6,120	RES USE CODE 510 23,060	29,180	2-4-05 Marshall & Mary J. Montgomery							2-4-05 parcel 18-196-1906.002 was combined into this parcel for total Acreage of 1.00Ac Ac Corr by Jeff Eastham to .99 Ac 2-4-05
OHIO VALLEY CHURCH OF CHRIST, INC. P.O. BOX 472 PROCTORVILLE, OHIO 45669 VOL 594 PG 655 PARCEL-ID 18-196-1500.000	15-02-15 & 21 686 N 1/2 LESS 4 A.,4.80.,& 14.06AC BAL=27.14AC RES 9,500	AGR USE CODE 120 00	9,500								
JOHNSON, HAROLD E. & VERNA JO 19 TWP. RD. 1351 CROWN CITY, OHIO 45623 OR 279 PG 792 PARCEL-ID 18-196-1500.001 03-04-04 TRNSF FROM 18-196-1500.001	15-02-15 & 21 VARNUM ESTATES N O. 1 LOT 1 4,530	RES USE CODE 510 40,830 SPOTLOE, BRIAN N. & STACI	45,360								
SPOTLOE, BRIAN N. & STACIE N. 19 TWP. RD. 1351 CROWN CITY, OHIO 45623 OR 167 PG 28 PARCEL-ID 18-196-1500.001 03-04-04 TRNSF TO 18-196-1500.001	15-02-15 & 21 VARNUM ESTATES N O. 1 LOT 1 00	RES USE CODE 510 00 JOHNSON, HAROLD E. & VERN	00								
LESTER, WILLIAM & AMY 59 TWP. RD. 1351 CROWN CITY, OHIO 45623 OR 242 PG 570 PARCEL-ID 18-196-1500.002	15-02-15 & 21 VARNUM ESTATES N O. 1 LOT 2 4,730	RES USE CODE 510 52,500	57,230								
LESTER, WILLIAM F. & AMY M. 89 TOWNSHIP RD. 1351 CROWN CITY, OH 45623 VOL 611 PG 128 PARCEL-ID 18-196-1500.003 05-14-04 TRNSF TO 18-196-1500.003	15-02-15 & 21 VARNUM ESTATES N O. 1 LOT 3 00	RES USE CODE 510 00 PEMBERTON, JOSEPH V. AND	00								
PEMBERTON, JOSEPH V. AND DEBORAH L. 89 TOWNSHIP RD. 1351 CROWN CITY, OH 45623 OR 292 PG 723 PARCEL-ID 18-196-1500.003	15-02-15 & 21 VARNUM ESTATES N O. 1 LOT 3 4,680	RES USE CODE 510 21,910	26,590								

SURVEYOR'S CERTIFICATE

TO WHOM IT MAY CONCERN Date January 17 20 05
I hereby certify that on or about October 11 20 04 I surveyed real property owned by Marshall Montgomery situated in Rome Township and/or Corporation, Lawrence County, Ohio This certificate is made for the purpose of correcting the Auditors tax duplicate.

P	T	SEC.	ACRES LOT	SU.	PARCEL NO.	ACREAGE NOW TAXED ON AUDITOR'S DUPLICATE	ACREAGE ERRONEOUSLY OR CORRECTED AS SHOWN BELOW
15	2	15			18-196-1400.000	1.00	0.99

REMARKS

Signed
Registered Surveyor 7695

TAX RATE 28
A/R RED FACTOR 08.5036
OTH RED FACTOR 07.8084

LAWRENCE
TAX DISTRICT 18-ROME TWP-FAIRLAND S.D.

GENERAL TAX LIST AND DUPLICATE OF REAL AND PUBLIC UTILITY PROPERTY
COUNTY REAL ESTATE TAXES AND SPECIAL ASSESSMENTS

TAX YEAR 2004
INTEREST RATE
01/03/05 PAGE NO 3759

OWNER'S NAME MAILING ADDRESS	DESCRIPTION			TAXES CHARGED	DECEMBER TAXES	PENALTY	JUNE TAXES	PENALTY	TOTAL DELINQUENT	C. D. DATE	MEMO
	LAND	IMPROVEMENTS	TOTAL VALUE								
05-14-04 TRNSF FROM 18-196-1500.003		LESTER, WILLIAM F. & AMY									
LESTER, NATALIE R. 119 TWP RD 1351 CROWN CITY, OHIO 45623 OR 100 PG 459 PARCEL-ID 18-196-1500.004	15-02-15 & 21 VARNUM ESTATES N O. 1 LOT 4 6,300	RES USE CODE 510 59,660	65,960								
MARNIX, JOHN 77 TWP. RD. 1352 CROWN CITY, OHIO 45623 OR 58 PG 34 PARCEL-ID 18-196-1500.005	15-02-15 & 21 VARNUM ESTATES N O. 1 LOT 5 5,220	RES USE CODE 500 00	5,220								
MARNIX, JOHN 77 TWP. RD. 1352 CROWN CITY, OHIO 45623 OR 58 PG 34 PARCEL-ID 18-196-1500.006	15-02-15 & 21 VARNUM ESTATES N O. 1 LOT 6 2,780	RES USE CODE 500 00	2,780								
MARNIX, JOHN H. 77 TWP RD 1352 CROWN CITY, OHIO 45623 VOL 639 PG 305 PARCEL-ID 18-196-1500.007	15-02-15 & 21 VARNUM ESTATES N O. 1 LOT 7 2,710	RES USE CODE 500 00	2,710								
MARNIX, JOHN H. 77 TWP RD 1352 CROWN CITY, OHIO 45623 VOL 639 PG 305 PARCEL-ID 18-196-1500.008	15-02-15 & 21 VARNUM ESTATES N O. 1 LOT 8 3,200	RES USE CODE 510 53,110	56,310								
JARVIS, ESTILL C. & JANE E. 80 TWP RD 1352 CROWN CITY, OHIO 45623 OR 200 PG 803 PARCEL-ID 18-196-1500.009	15-02-15 & 21 VARNUM ESTATES N O. 1 LOT 9 5,080	RES USE CODE 510 29,890	34,970								
JARVIS, ESTILL C. & JANE E. 80 TWP RD 1352 CROWN CITY, OHIO 45623 OR 44 PG 15 PARCEL-ID 18-196-1500.010	15-02-15 & 21 VARNUM ESTATES N O. 1 LOT 10 4,630	RES USE CODE 500 00	4,630								
HUTCHISON, STEPHEN E. & BONNIE K. 28 TWP RD 1352 CROWN CITY, OHIO 45623 OR 44 PG 17 PARCEL-ID 18-196-1500.011	15-02-15 & 21 VARNUM ESTATES N O. 1 LOT 11 4,540	RES USE CODE 500 00	4,540								
HUTCHISON, STEPHEN E. & BONNIE K. 28 TWP RD 1352	15-02-15 & 21 VARNUM ESTAES NO . 1 LOT 12	RES USE CODE 500									

TAX RATE 28
A/R RED FACTOR 08.5036
OTH RED FACTOR 07.8084

LAWRENCE
TAX DISTRICT 18-ROME TWP-FAIRLAND S.D.

GENERAL TAX LIST AND DUPLICATE OF REAL AND PUBLIC UTILITY PROPERTY
COUNTY REAL ESTATE TAXES AND SPECIAL ASSESSMENTS

TAX YEAR 2004
INTEREST RATE
01/03/05 PAGE NO 3760

OWNER'S NAME MAILING ADDRESS	DESCRIPTION			TAXES CHARGED	DECEMBER TAXES	PENALTY	JUNE TAXES	PENALTY	TOTAL DELINQUENT	C. D. DATE	MEMO
	LAND	IMPROVEMENTS	TOTAL VALUE								
CROWN CITY OHIO 45623 SALE=10/11/83 FOR $5,000.00 PARCEL-ID 18-196-1500.012	5,340	00	5,340								
HUTCHISON, STEPHEN E & BONNIE K. 28 TWP RD 1352 CROWN CITY,OHIO 45623 VOL 487 PG 537 PARCEL-ID 18-196-1500.013	15-02-15 & 21 VARNUM NO. 1 LOT 13 RES USE CODE 510 5,500 29,700 35,200 HOMESITE VALUE LISTED BELOW 5,500 29,700 35,200										
HUTCHISON, STEPHEN E & BONNIE K 28 TWP RD 1352 CROWN CITY,OHIO 45623 PLAT 9 PG 21 VAC ROAD PARCEL-ID 18-196-1500.014	15-2-15&21 VARNUM EST #1 LOT 1 4 & PT VAC PUBLIC ACCESS RD (4 530.2 SQFT RES USE CODE 500 5,480 00 5,480										
SHRIVER, DANIEL H. & RITA E. 132 TWP RD 1351 CROWN CITY, OHIO 45623-881 PLAT 9 PG 21 VAC ROAD PARCEL-ID 18-196-1500.015	15-2-15&21 VARNUM EST #1 LOT 1 5 & PT VAC PUBLIC ACCESS RD (5 1445 SQ FT) RES USE CODE 500 6,550 00 6,550										
SHRIVER, DANIEL H. & RITA E. 132 TWP RD 1351 CROWN CITY, OHIO 45623-881 VOL 510 PG 311 PARCEL-ID 18-196-1500.016	15-02-15 & 21 VARNUM ESTATES NO. 1 LOT 16 RES USE CODE 510 6,010 22,690 28,700										
SHRIVER, DANIEL H. & RITA E. 132 TWP RD 1351 CROWN CITY OHIO 45623-881 VOL 540 PG 545 PARCEL-ID 18-196-1500.017	15-02-15 & 21 VARNUM ESTATES NO. 1 LOT 17 RES USE CODE 500 6,550 00 6,550										
TRIPLETT, DONALD R. & MARY 48 TWP RD. 1351 CROWN CITY, OHIO 45623 OR 141 PG 767 PARCEL-ID 18-196-1500.018	15-02-15 & 21 VARNUM ESTATES NO. 1 LOT 18 RES USE CODE 510 4,290 32,850 37,140 HOMESITE VALUE LISTED BELOW 4,290 32,690 36,980										
OHIO VALLEY CHURCH OF CHRIST, INC P.O. BOX 472 PROCTORVILLE, OHIO 45669 VOL 594 PG 655 PARCEL-ID 18-196-1500.019	15-02-15 & 21 VARNUM ESTATES NO 1 LOT 19 RES USE CODE 500 5,820 00 5,820										
BURRISS, AVERILL III & PATRICIA 322 TOWNSHIP RD. 1353 CROWN CITY, OHIO 45623 VOL 618 PG 511 PARCEL-ID 18-196-1500.020	15-02-15 & 21 VARNUM ESTATES NO.2 LOT 20 RES USE CODE 500 5,870 00 5,870										

TAX RATE 28
A/R RED FACTOR 08.5036
OTH RED FACTOR 07.8084

LAWRENCE
TAX DISTRICT 18-ROME TWP-FAIRLAND S.D.

GENERAL TAX LIST AND DUPLICATE OF REAL AND PUBLIC UTILITY PROPERTY
COUNTY REAL ESTATE TAXES AND SPECIAL ASSESSMENTS

TAX YEAR 2004
INTEREST RATE
01/03/05 PAGE NO 3761

OWNER'S NAME MAILING ADDRESS	DESCRIPTION			TAXES CHARGED	DECEMBER TAXES	PENALTY	JUNE TAXES	PENALTY	TOTAL DELINQUENT	C. D. DATE	MEMO
	LAND	IMPROVEMENTS	TOTAL VALUE								
BURRISS, AVERILL III & PATRICIA 322 TOWNSHIP RD. 1353 CROWN CITY, OHIO 45623 VOL 618 PG 511 PARCEL-ID 18-196-1500.021	15-02-15 & 21 VARNUM ESTATES NO. 2 LOT 21 RES USE CODE 510 5,950 77,690 83,640										
BURRISS, AVERILL III & PATRICIA 322 TOWNSHIP RD. 1353 CROWN CITY, OHIO 45623 VOL 618 PG 511 PARCEL-ID 18-196-1500.022	15-02-15 & 21 VARNUM ESTATES NO. 2 LOT 22 RES USE CODE 500 3,780 00 3,780										
LAKE, EDWIN LEE & KIM SARKA 006 C/O FIRST AMER.RE TAX SERVICE ATT:ESCROW REPORTING DEPT 8435 STEMMONS FWY 7TH FR DALLAS, TX 75247 VOL 487 PG 642 PARCEL-ID 18-196-1500.023	15-02-15 & 21 VARNUM ESTATES NO. 2 LOT 23 RES USE CODE 510 3,970 35,850 39,820										
GOODALL, VICTOR D. AND MARY L. 354 TWP RD. 1233 PROCTORVILLE, OHIO 45669 VOL 571 PG 491 PARCEL-ID 18-196-1500.024	15-02-15 & 21 VARNUM ESTATES NO. 2 LOT 24 RES USE CODE 510 4,760 23,030 27,790										
COLEMAN, RON C. & REBECCA H. 216 TWP RD 1353 CROWN CITY, OHIO 45623 OR 294 PG 79 PARCEL-ID 18-196-1500.025 05-21-04 TRNSF FROM 18-196-1500.025 SHAFER, CURTIS W.	15-02-15 & 21 VARNUM ESTATES NO. 2 LOT 25 RES USE CODE 510 4,260 35,260 39,520										
SHAFER, CURTIS W. 216 GREENVALLEY DRIVE TWP RD 1353 CROWN CITY, OHIO 45623 VOL 638 PG 300 PARCEL-ID 18-196-1500.025 05-21-04 TRNSF TO 18-196-1500.025 COLEMAN, RON C. & REBECCA	15-02-15 & 21 VARNUM ESTATES NO. 2 LOT 25 RES USE CODE 510 00 00 00										
MILLER, RICHARD K & BETTY J 188 TWP RD 1353 CROWN CITY, OHIO 45623-880 VOL 588 PG 49 PARCEL-ID 18-196-1500.026	15-02-15 & 21 VARNUM ESTATES NO. 2 LOT 26 RES USE CODE 510 4,260 40,650 44,910 HOMESITE VALUE LISTED BELOW 4,260 40,650 44,910										
MILLER, RICHARD K & BETTY J 188 TWP RD 1353 CROWN CITY, OHIO 45623 VOL 588 PG 49 PARCEL-ID 18-196-1500.027	15-2-15&21 VARNUM EST #2 LOT 27 LESS 115X170 BAL = 20X170 RES USE CODE 500 660 00 660										

BARRETT BROTHERS SPRINGFIELD, OH 1-800-322-7711

TAX RATE 28
A/R RED FACTOR 08.5036
OTH RED FACTOR 07.8084

LAWRENCE
TAX DISTRICT 18-ROME TWP-FAIRLAND S.D.

GENERAL TAX LIST AND DUPLICATE OF REAL AND PUBLIC UTILITY PROPERTY
COUNTY REAL ESTATE TAXES AND SPECIAL ASSESSMENTS

TAX YEAR 2004
INTEREST RATE
01/03/05 PAGE NO 3762

OWNER'S NAME MAILING ADDRESS	DESCRIPTION			TAXES CHARGED	DECEMBER TAXES	PENALTY	JUNE TAXES	PENALTY	TOTAL DELINQUENT	C. D. DATE	MEMO
	LAND	IMPROVEMENTS	TOTAL VALUE								
GALLOWAY, ROBERT J. & TAMMY L. 128 TWP. RD. 1353 CROWN CITY, OHIO 45623 VOL 619 PG 423 PARCEL-ID 18-196-1500.028	15-02-15 & 21 VARNUM ESTATES N O. 2 LOT 28 RES USE CODE 510 4,260	46,280	50,540								
GALLOWAY, ROBERT J & TAMMY L 128 TWP. RD. 1353 CROWN CITY, OHIO 45623 VOL 582 PG 226 PARCEL-ID 18-196-1500.029	15-02-15 & 21 VARNUM ESTATES N O. 2 LOT 29 RES USE CODE 500 4,260	00	4,260								
COLLINS, WILLIAM J. & DIANA S. 86 TWP. RD. 1353 CROWN CITY, OHIO 45623 OR 72 PG 234 PARCEL-ID 18-196-1500.030 10-08-04 4.86	15-2-15, 21 LOT 30 VARNUM EST NO. 2 LESS W 1/2 BAL=90'X170' 0.35AC RES USE CODE 500 1,420	00	1,420								
SCOTT, RICHARD D. & DINAH K. 46 TR RD 1353 CROWN CITY, OHIO 45623 OR 80 PG 600 PARCEL-ID 18-196-1500.031	15-02-15 & 21 VARNUM ESTATES N O. 2 LOT 31 RES USE CODE 510 5,680 HOMESITE VALUE LISTED BELOW 5,680	28,270 28,270	33,950 33,950								
SCOTT, RICHARD D. & DINAH K. 46 TWP RD 1353 CROWN CITY, OHIO 45623 OR 80 PG 600 PARCEL-ID 18-196-1500.032	15-02-15 & 21 VARNUM ESTATES N O. 2 LOT 32 RES USE CODE 500 5,680	00	5,680								
SCOTT, RICHARD D. & DINAH K. 46 TWP RD 1353 CROWN CITY, OHIO 45623 OR 92 PG 179 PARCEL-ID 18-196-1500.033	15-02-15 & 21 VARNUM ESTATES N O.2 LOT 33 RES USE CODE 500 5,680	00	5,680								
FULLER, BARBARA & ERNEST, JR. 21674 ST. RT. 243 PROCTORVILLE, OHIO 45669 PARCEL-ID 18-196-1500.034	15-02-15 & 21 VARNUM ESTATES N O. 2 LOT 34 RES USE CODE 500 5,800	00	5,800								
DANIELS, LANCE 315 TWP. RD. 1353 CROWN CITY, OHIO 45623 OR 250 PG 230 PARCEL-ID 18-196-1500.035	15-02-15 & 21 VARNUM ESTATES N O. 2 LOT 35 RES USE CODE 510 5,090 HOMESITE VALUE LISTED BELOW 5,090	59,170 59,170	64,260 64,260								
HUTCH DEVELOPERS, INC	15-02-15 & 21 VARNUM ESTATES N										

TAX RATE 28
A/R RED FACTOR 08.5036
OTH RED FACTOR 07.8084

LAWRENCE
TAX DISTRICT 18-ROME TWP-FAIRLAND S.D.

GENERAL TAX LIST AND DUPLICATE OF REAL AND PUBLIC UTILITY PROPERTY
COUNTY REAL ESTATE TAXES AND SPECIAL ASSESSMENTS

TAX YEAR 2004
INTEREST RATE
01/03/05 PAGE NO 3763

OWNER'S NAME MAILING ADDRESS	DESCRIPTION			TAXES CHARGED	DECEMBER TAXES	PENALTY	JUNE TAXES	PENALTY	TOTAL DELINQUENT	C. D. DATE	MEMO
	LAND	IMPROVEMENTS	TOTAL VALUE								
PO BOX 822 PROCTORVILLE, OH 45669 OR 308 PG 615 PARCEL-ID 18-196-1500.036 08-17-04 TRNSF FROM 18-196-1500.036 BURGE, IRA AND HELENA	O. 2 LOT 36 RES USE CODE 500 3,600	00	3,600								
BURGE, IRA AND HELENA 16500 CHARLSTON PIKE KINGSTON, OHIO 45644 OR 25 PG 633 PARCEL-ID 18-196-1500.036 08-17-04 TRNSF TO 18-196-1500.036 HUTCH DEVELOPERS, INC	15-02-15 & 21 VARNUM ESTATES N O. 2 LOT 36 RES USE CODE 500 00	00	00								
FULLER, BARBARA & ERNEST, JR. 21674 ST. RT. 243 PROCTORVILLE, OHIO 45669 PARCEL-ID 18-196-1500.037	15-02-15 & 21 VARNUM ESTATES N O. 2 LOT 37 RES USE CODE 500 3,600	00	3,600								
FULLER, BARBARA & ERNEST, JR. 21674 ST. RT. 243 PROCTORVILLE, OHIO 45669 PARCEL-ID 18-196-1500.038	15-02-15 & 21 VARNUM ESTATES N O. 2 LOT 38 RES USE CODE 500 4,070	00	4,070								
OHIO VALLEY CHURCH OF CHRIST, INC. C/O FRIDAY SIMPSON 2627 5TH AVE HUNTINGTON, WV 25702 OR 161 PG 200 PARCEL-ID 18-196-1500.039	15-02-15 & 21 VARNUM ESTATES N O. 2 LOT 39 RES USE CODE 500 4,040	00	4,040								
OHIO VALLEY CHURCH OF CHRIST, INC PO BOX 822 PROCTORVILLE, OHIO 45669 OR 320 PG 341 PARCEL-ID 18-196-1500.040 10-25-04 TRNSF FROM 18-196-1500.040 COOPER, MARY TERESA	15-02-15 & 21 VARNUM ESTATES N O. 2 LOT 40 RES USE CODE 500 4,040	00	4,040								
COOPER, MARY TERESA 194 PVT. DR. 8323 PROCTORVILLE, OHIO 45669 PARCEL-ID 18-196-1500.040 10-25-04 TRNSF TO 18-196-1500.040 OHIO VALLEY CHURCH OF CHR	15-02-15 & 21 VARNUM ESTATES N O. 2 LOT 40 RES USE CODE 500 00	00	00								
AUXIER, CAROLYN E 007 C/O HUNTINGTON FEDERAL FIFTH AVENUE AT ELEVENTH	15-02-15 & 21 VARNUM ESTATES N O. 2 LOT 41 RES USE CODE 510										

BARRETT BROTHERS SPRINGFIELD, OH 1-800-322-7711

TAX RATE 28
A/R RED FACTOR 08.5036
OTH RED FACTOR 07.8084

LAWRENCE
TAX DISTRICT

GENERAL TAX LIST AND DUPLICATE OF REAL AND PUBLIC UTILITY PROPERTY
COUNTY REAL ESTATE TAXES AND SPECIAL ASSESSMENTS

18-ROME TWP-FAIRLAND S.D.

TAX YEAR 2004
INTEREST RATE
01/03/05 PAGE NO 3764

OWNER'S NAME MAILING ADDRESS	DESCRIPTION			TAXES CHARGED	DECEMBER TAXES	PENALTY	JUNE TAXES	PENALTY	TOTAL DELINQUENT	C.D. DATE	MEMO
	LAND	IMPROVEMENTS	TOTAL VALUE								
P. O. BOX 239 HUNTINGTON, WV 25707-998	4,040	29,730	33,770								
	HOMESITE VALUE LISTED BELOW										
PARCEL-ID 18-196-1500.041	4,040	28,440	32,480								
WORKMAN, GARY D. & EVA M. 153 TWP RD 1353 CROWN CITY, OH 45623 VOL 566 PG 461	15-02-15 & 21 VARNUM ESTATES N O. 2 LOT 42 RES USE CODE 510										
PARCEL-ID 18-196-1500.042	4,040	27,400	31,440								
	HOMESITE VALUE LISTED BELOW										
	4,040	27,400	31,440								
TYREE, RONNIE D. & AMANDA D. 129 TOWNSHIP RD. 1353 CROWN CITY, OHIO 45623	15-02-15 & 21 VARNUM ESTATES N O. 2 LOT 43 RES USE CODE 510										
PARCEL-ID 18-196-1500.043	00	00	00								
05-27-04 TRNSF TO 18-196-150	0.043 ROYCE, SCOTT A.										
ROYCE, SCOTT A. 129 TOWNSHIP RD. 1353 CROWN CITY, OHIO 45623 OR 294 PG 321	15-02-15 & 21 VARNUM ESTATES N O. 2 LOT 43 RES USE CODE 510										
PARCEL-ID 18-196-1500.043	4,260	18,570	22,830								
05-27-04 TRNSF FROM 18-196-150	0.043 TYREE, RONNIE D. & AMANDA										
NELSON, CARA LEIGH 45 TWP. RD. 1255 PROCTORVILLE, OHIO 45669	15-02-15 & 21 VARNUM ESTATES N O. 2 LOT 44 RES USE CODE 500			7/20/05 Jackie + Cheryl Nelson							
PARCEL-ID 18-196-1500.044	5,680	00	5,680								
HUFF, DAVID R. & MARCIA G. 15827 ST RT 7 CROWN CITY, OHIO 45623-882 OR 69 PG 561	15-02-15 & 21 VARNUM ESTATES N O. 2 LOT 45 RES USE CODE 510										
PARCEL-ID 18-196-1500.045	5,680	50,640	56,320								
MAYO, DAVID K. & PEGGY S. TRUS TEES 6642 SPRINGGLEN DR VALLEY CITY, OHIO 44280 OR 286 PG 485	15-02-15 & 21 VARNUM ESTATES N O. 2 LOT 46 RES USE CODE 500										
PARCEL-ID 18-196-1500.046	5,680	00	5,680								
04-12-04 TRNSF FROM 18-196-150	0.046 MAYO, DAVID K. & PEGGY S.										
MAYO, DAVID K. & PEGGY S. 6642 SPRINGGLEN DR VALLEY CITY, OHIO 44280 OR 213 PG 749	15-02-15 & 21 VARNUM ESTATES N O. 2 LOT 46 RES USE CODE 500										
PARCEL-ID 18-196-1500.046	00	00	00								
04-12-04 TRNSF TO 18-196-150	0.046 MAYO, DAVID K. & PEGGY S.										

TAX RATE 28
A/R RED FACTOR 08.5036
OTH RED FACTOR 07.8084

LAWRENCE
TAX DISTRICT

GENERAL TAX LIST AND DUPLICATE OF REAL AND PUBLIC UTILITY PROPERTY
COUNTY REAL ESTATE TAXES AND SPECIAL ASSESSMENTS

18-ROME TWP-FAIRLAND S.D.

TAX YEAR 2004
INTEREST RATE
01/03/05 PAGE NO 3765

OWNER'S NAME MAILING ADDRESS	DESCRIPTION			TAXES CHARGED	DECEMBER TAXES	PENALTY	JUNE TAXES	PENALTY	TOTAL DELINQUENT	C.D. DATE	MEMO
	LAND	IMPROVEMENTS	TOTAL VALUE								
MAYO, DAVID K. & PEGGY S. TRUS TEES 6642 SPRINGGLEN DR VALLEY CITY, OHIO 44280 OR 286 PG 485	15-02-15 & 21 VARNUM ESTATES N O. 2 LOT 47 RES USE CODE 500										
PARCEL-ID 18-196-1500.047	5,680	00	5,680								
04-12-04 TRNSF FROM 18-196-150	0.047 MAYO, DAVID K. & PEGGY S.										
MAYO, DAVID K. & PEGGY S. 6642 SPRINGGLEN DR VALLEY CITY, OHIO 44280 OR 213 PG 749	15-02-15 & 21 VARNUM ESTATES N O. 2 LOT 47 RES USE CODE 500										
PARCEL-ID 18-196-1500.047	00	00	00								
04-12-04 TRNSF TO 18-196-150	0.047 MAYO, DAVID K. & PEGGY S.										
HUTCHINSON, WINFORD SCOTT & LA YA ROSE 905 BONNIE BLVD. HUNTINGTON, WV 25705 VOL 581 PG 364	15-02-15 & 21 VARNUM ESTATES N O. 2 LOT 48 RES USE CODE 500										
PARCEL-ID 18-196-1500.048	3,800	00	3,800								
HUTCHINSON, WINFORD N. & MARY JO 447 PVT DR. 8323 PROCTORVILLE, OHIO 45669 VOL 544 PG 237	15-02-15 & 21 VARNUM ESTATES N O. 2 LOT 49 RES USE CODE 500										
PARCEL-ID 18-196-1500.049	3,330	00	3,330								
TURLEY, CHARLES M. 74 TWP RD 1311 CROWN CITTY, OHIO 45623 VOL 596 PG 7	15-02-15 & 21 VARNUM ESTATES N O. 2 LOT 50 RES USE CODE 599										
PARCEL-ID 18-196-1500.050	4,340	4,790	5,130								
EASTHAM, JAY 300 TWP. RD. 1354 CROWN CITY, OHIO 45623	15-02-15 & 21 VARNUM ESTATES N O. 2 LOT 51 RES USE CODE 510										
PARCEL-ID 18-196-1500.051	4,270	43,010	47,280								
	HOMESITE VALUE LISTED BELOW										
	4,270	43,010	47,280								
10-08-04 671.57											
GALLOWAY, GARY & LISA C/O GARY GALLOWAY 1280 TIMBER WALK DR. LOGANVILLE, GA 30052 OR 202 PG 449	15-02-15 & 21 VARNUM ESTATES N O. 2 LOT 52 RES USE CODE 510										
PARCEL-ID 18-196-1500.052	00	00	00								
05-21-04 TRNSF TO 18-196-150	0.052 COLEMAN, MARK A. & MELISS										
COLEMAN, MARK A. & MELISSA D.	15-02-15 & 21 VARNUM ESTATES N										

BARRETT BROTHERS SPRINGFIELD, OH 1-800-322-7711

TAX RATE 28
A/R RED FACTOR 08.5036
OTH RED FACTOR 07.8084

LAWRENCE
TAX DISTRICT 18-ROME TWP-FAIRLAND S.D.

GENERAL TAX LIST AND DUPLICATE OF REAL AND PUBLIC UTILITY PROPERTY
COUNTY REAL ESTATE TAXES AND SPECIAL ASSESSMENTS

TAX YEAR 2004
INTEREST RATE
01/03/05 PAGE NO 3766

OWNER'S NAME MAILING ADDRESS	DESCRIPTION			TAXES CHARGED	DECEMBER TAXES	PENALTY	JUNE TAXES	PENALTY	TOTAL DELINQUENT	C.D. DATE	MEMO
	LAND	IMPROVEMENTS	TOTAL VALUE								
006 C/O FIRST AMER.RE TAX SERVICE ATT:ESCROW REPORTING DEPT 8435 STEMMONS FWY 7TH FR DALLAS, TX 75247 OR 202 PG 449 PARCEL-ID 18-196-1500.052	0. 2 LOT 52 RES USE CODE 510 4,140	47,330	51,470								
05-21-04 TRNSF FROM 18-196-1500.052 GALLOWAY, GARY & LISA											
JENKINS, HELEN 260 TWP RD 135 CROWN CITY, OH 45623 OR 154 PG 248 PARCEL-ID 18-196-1500.053	15-02-15 & 21 VARNUM ESTATES N 0. 2 LOT 53 RES USE CODE 540 00	00	00								
11-17-04 TRNSF TO 18-196-1500.053 MCCLUNG, JOHN											
MCCLUNG, JOHN 260 TWP RD 1359 CROWN CITY, OH 45623 OR 323 PG 542 PARCEL-ID 18-196-1500.053	15-02-15 & 21 VARNUM ESTATES N 0. 2 LOT 53 RES USE CODE 540 4,300	23,530	27,830								
11-17-04 TRNSF FROM 18-196-1500.053 JENKINS, HELEN 11-30-04 1749.67											
PERRY, REBECCA M. 214 TWP RD 1354 CROWN CITY, OHIO 45623-882 OR 256 PG 101 PARCEL-ID 18-196-1500.054	15-02-15 & 21 VARNUM ESTATES N 0. 2 LOT 54 RES USE CODE 510 4,300	57,690	61,990								
MARCUM, LESLIE DAVID & SUSAN LEIGH 006 C/O FIRST AMER.RE TAX SERVICE ATT:ESCROW REPORTING DEPT 8435 STEMMONS FWY 7TH FR DALLAS, TX 75247 OR 258 PG 62 PARCEL-ID 18-196-1500.055	15-02-15 & 21 VARNUM ESTATES N 0. 2 LOT 55 RES USE CODE 500 4,300	00	4,300								
BLOUNT, JEFFERY L. & PATRICIA 160 TWP. RD. 1354 CROWN CITY, OH 45623 OR 155 PG 484 PARCEL-ID 18-196-1500.056	15-02-15 & 21 VARNUM ESTATES N 0. 2 LOT 56 RES USE CODE 500 4,300	00	4,300								
BLOUNT, JEFFERY L. & PATRICIA D. 160 TWP. RD. 1354 CROWN CITY, OHIO 45623 PARCEL-ID 18-196-1500.057	15-02-15 & 21 VARNUM ESTATES N 0. 2 LOT 57 RES USE CODE 510 4,300	46,840	51,140								
BIAS, ROBERT P. 106 TWP RD. 1354	15-02-15 & 21 VARNUM ESTATES N 0. 2 LOT 58										

TAX RATE 28
A/R RED FACTOR 08.5036
OTH RED FACTOR 07.8084

LAWRENCE
TAX DISTRICT 18-ROME TWP-FAIRLAND S.D.

GENERAL TAX LIST AND DUPLICATE OF REAL AND PUBLIC UTILITY PROPERTY
COUNTY REAL ESTATE TAXES AND SPECIAL ASSESSMENTS

TAX YEAR 2004
INTEREST RATE
01/03/05 PAGE NO 3767

OWNER'S NAME MAILING ADDRESS	DESCRIPTION			TAXES CHARGED	DECEMBER TAXES	PENALTY	JUNE TAXES	PENALTY	TOTAL DELINQUENT	C.D. DATE	MEMO
	LAND	IMPROVEMENTS	TOTAL VALUE								
CROWN CITY, OHIO 45623 OR 156 PG 3 PARCEL-ID 18-196-1500.058	RES USE CODE 510 5,730 HOMESITE VALUE LISTED BELOW 5,730	35,950 35,950	41,680 41,680								
FULKS, CURTIS D & ROBERTA L 179 C/O CURTIS & ROBERTA FULKS 145 TWP. RD. 1244 PROCTORVILLE, OHIO 45669 VOL 501 PG 235 PARCEL-ID 18-196-1500.059	15-02-15 & 21 VARNUM ESTATES N 0. 2 LOT 59 RES USE CODE 500 5,730	00	5,730								
OHIO VALLEY CHURCH OF CHRIST, INC P.O. BOX 472 PROCTORVILLE, OHIO 45669 VOL 597 PG 501 PARCEL-ID 18-196-1500.060	15-2-15 & 21 VARNUM EST #2 LOT 60 LESS 13,625 SQ FT RES USE CODE 500 3,270	00	3,270								
04-28-04 SPLIT FROM 18-196-1500.060 OHIO VALLEY CHURCH OF CHR											
OHIO VALLEY CHURCH OF CHRIST, INC P.O. BOX 472 PROCTORVILLE, OHIO 45669 VOL 597 PG 501 PARCEL-ID 18-196-1500.060	15-02-15 & 21 VARNUM ESTATES N 0. 2 LOT 60 RES USE CODE 510 00	00	00								
04-28-04 SPLIT TO 18-196-1500.060 OHIO VALLEY CHURCH OF CHR IST, INC											
04-28-04 SPLIT TO 18-196-1500.064 BROWNING, RICKY L. AND TE											
OHIO VALLEY CHURCH OF CHRIST, INC. P.O. BOX 472 PROCTORVILLE, OHIO 45669 VOL 597 PG 501 PARCEL-ID 18-196-1500.061	15-2-15 & 21 VARNUM EST #2 LOT 61 LESS 13,642 SQ FT RES USE CODE 500 3,270	00	3,270								
04-28-04 SPLIT FROM 18-196-1500.061 OHIO VALLEY CHURCH OF CHR											
OHIO VALLEY CHURCH OF CHRIST, INC. P.O. BOX 472 PROCTORVILLE, OHIO 45669 VOL 597 PG 501 PARCEL-ID 18-196-1500.061	15-02-15 & 21 VARNUM ESTATES N 0. 2 LOT 61 RES USE CODE 500 00	00	00								
04-28-04 SPLIT TO 18-196-1500.061 OHIO VALLEY CHURCH OF CHR IST, INC.											
04-28-04 SPLIT TO 18-196-1500.065 BROWNING, RICKY L. AND TE											
COLLINS, WILLIAM J. & DIANA S. 86 TWP. RD. 1353 CROWN CITY, OHIO 45623 OR 72 PG 234	15-2-15, 21 LOT 30 VARNUM EST NO. 2 W 1/2 90' X 170' 0.35AC RES USE CODE 510										

TAX RATE 28
A/R RED FACTOR 08.5036
OTH RED FACTOR 07.8084

LAWRENCE
TAX DISTRICT 18-ROME TWP-FAIRLAND S.D.

GENERAL TAX LIST AND DUPLICATE OF REAL AND PUBLIC UTILITY PROPERTY
COUNTY REAL ESTATE TAXES AND SPECIAL ASSESSMENTS

01/03/05

TAX YEAR 2004
INTEREST RATE
PAGE NO 3768

OWNER'S NAME MAILING ADDRESS	DESCRIPTION			TAXES CHARGED	DECEMBER TAXES	PENALTY	JUNE TAXES	PENALTY	TOTAL DELINQUENT	C. D. DATE	MEMO
	LAND	IMPROVEMENTS	TOTAL VALUE								
PARCEL-ID 18-196-1500.062	4,260	58,590	62,850								
	HOMESITE VALUE LISTED BELOW										
10-08-04 993.66	4,260	58,590	62,850								
KIMBLE, CRAIG A. 152 TWP RD 1353 CROWN CITY, OH 45623 OR 78 PG 483	15-2-15&21 VARNUM EST #2 LOT 2 7 FT 115 X 170 RES USE CODE 510										
PARCEL-ID 18-196-1500.063	3,500	50,250	53,750								
BROWNING, RICKY L. AND TERRI L 10389 ST RT 7 PROCTORVILLE, OH 45669 OR 289 PG 680	15-2-15& 21 VARNUM ESTS #2 PTS LOTS 60 & 61 (218X125) RES USE CODE 510										
PARCEL-ID 18-196-1500.064	5,970	66,080	72,050								
	HOMESITE VALUE LISTED BELOW										
04-28-04 CMBN FROM 18-196-1500.064 BROWNING, RICKY L. AND TE RRI L.	5,970	66,080	72,050								
04-28-04 CMBN FROM 18-196-1500.065 BROWNING, RICKY L. AND TE											
BROWNING, RICKY L. AND TERRI L 10389 ST RT 7 PROCTORVILLE, OH 45669	15-2-15 & 21 VARNUM EST #2 PT LOT 60 (13,625 SQ FT) RES USE CODE 510										
PARCEL-ID 18-196-1500.064	00	00	00								
04-28-04 SPLIT FROM 18-196-1500.060 OHIO VALLEY CHURCH OF CHR IST, INC 04-28-04 CMBN TO 18-196-1500.064 BROWNING, RICKY L. AND TE											
BROWNING, RICKY L. AND TERRI L 10389 ST RT 7 PROCTORVILLE, OH 45669	15-2-15 & 21 VARNUM EST #2 PT LOT 61 (13,642 SQ FT) RES USE CODE 500										
PARCEL-ID 18-196-1500.065	00	00	00								
04-28-04 SPLIT FROM 18-196-1500.061 OHIO VALLEY CHURCH OF CHR IST, INC. 04-28-04 CMBN TO 18-196-1500.064 BROWNING, RICKY L. AND TE											
BRAGG, MARY E. 15766 LOWER ST. RT. 7 CROWN CITY, OHIO 45623 VOL 466 PG 317	15-02-15 21-686 N1/2 PT. 150' ON STATE HIGHWAY 7 X 555' C002.00A RES USE CODE 599										
PARCEL-ID 18-196-1600.000	1,750	730	2,480								
BRAGG, MARY E. 15766 LOWER ST. RT. 7 CROWN CITY, OHIO 45623 VOL 400 PG 472	15-02-15 21-686 N1/2 PT. 150' ON STATE HIGHWAY 7 X 555' C002.00A RES USE CODE 510										
PARCEL-ID 18-196-1700.000	13,480	21,280	34,760								

TAX RATE 28
A/R RED FACTOR 08.5036
OTH RED FACTOR 07.8084

LAWRENCE
TAX DISTRICT 18-ROME TWP-FAIRLAND S.D.

GENERAL TAX LIST AND DUPLICATE OF REAL AND PUBLIC UTILITY PROPERTY
COUNTY REAL ESTATE TAXES AND SPECIAL ASSESSMENTS

01/03/05

TAX YEAR 2004
INTEREST RATE
PAGE NO 3769

OWNER'S NAME MAILING ADDRESS	DESCRIPTION			TAXES CHARGED	DECEMBER TAXES	PENALTY	JUNE TAXES	PENALTY	TOTAL DELINQUENT	C. D. DATE	MEMO
	LAND	IMPROVEMENTS	TOTAL VALUE								
OHIO VALLEY CHURCH OF CHRIST, INC PO BOX 472 PROCTORVILLE, OH 45669 VOL 594 PG 655	15-02-15 & 21 686 S 1/2 LESS 8 .14A.,& 14.27AC BAL= 27.59ACRE S AGR USE CODE 120										
PARCEL-ID 18-196-1800.000	16,310	00	16,310								
SYNDER, DAVID K. 006 C/O FIRST AMER.RE TAX SERVICE ATT:ESCROW REPORTING DEPT 8435 STEMMONS FWY 7TH FR DALLAS, TX 75247 OR 260 PG 270/275	15-02-15 21-685 LESS 6.67 ACS & 0.91AC C000.28A RES USE CODE 510										
PARCEL-ID 18-196-1900.000	3,750	28,000	31,750								
BRAMMER, JANET L. 15766 ST RT 7 CROWN CITY, OHIO 45623 OR 29 PG 601	-00-00 PT C000.34A RES USE CODE 510										
PARCEL-ID 18-196-1901.000	4,210	28,330	32,540								
	HOMESITE VALUE LISTED BELOW										
	4,210	28,330	32,540								
COUNTY OF LAWRENCE C/O COMMISSIONERS OFFICE VETERANS SQUARE IRONTON, OH 45638 OR 50 PG 592	-00-00 PT LOT 685 C000.35A EXM USE CODE 620										
PARCEL-ID 18-196-1902.000	4,290	00	4,290								
COUNTY OF LAWRENCE C/O COMMISSIONERS OFFICE VETERANS SQUARE IRONTON, OH 45638 OR 50 PG 592	15-02-15 PT 685 C000.33A EXM USE CODE 620										
PARCEL-ID 18-196-1903.000	4,130	00	4,130								
	HOMESITE VALUE LISTED BELOW										
	4,130	00	4,130								
COLEMAN, PHILIP E. 007 C/O HUNTINGTON FEDERAL FIFTH AVENUE AT ELEVENTH P. O. BOX 239 HUNTINGTON, WV 25707-9989 OR 58 PG 567	15-02-15 PT 685 C002.14A RES USE CODE 510										
PARCEL-ID 18-196-1904.000	8,000	21,390	29,390								
HANDLEY, JACK C. AND MARY JANE 1694 CENTRAL DR. CULLODEN, WV 25510-9781	15-02-15 PT 685 C002.03A RES USE CODE 510										
	7,900	25,100	33,000								
PARCEL-ID 18-196-1905.000	HOMESITE VALUE LISTED BELOW										
	7,000	25,100	32,100								
MONTGOMERY, MARSHALL 15774 ST RT 7 CROWN CITY, OHIO 45623 OR 250 PG 171	15-2-15/21 685 PT LESS .27AC, .38AC BAL=1.18AC 1.17 RES USE CODE 500										
PARCEL-ID 18-196-1906.000	4,830	00	4,830								
06-14-04 SPLIT FROM 18-196-1906.000 MONTGOMERY, MARSHALL											

11/2/05
this parcel was combined into 1906.001 for total of 1.55 AC per Eastham

Ohio
Lawrence County
Rome Township
Frac. S. 15, T. 2 N., R. 15 W.
O.C.P. Lot No. 685

Survey datum is based on plat prepared by Charles K. Platt, PS 6244, dated December 3, 1999, and revised July 23, 2004.

LEGEND

- 1-1/4" Iron Pipe (found)
- 1/2" Iron Pin (found)
- 5/8" Iron Pin (found)
- 1" Square Pipe (found)
- Original Tract Lines
- Right-of-Way
- 18-196-1906.000 Tax Parcel Number

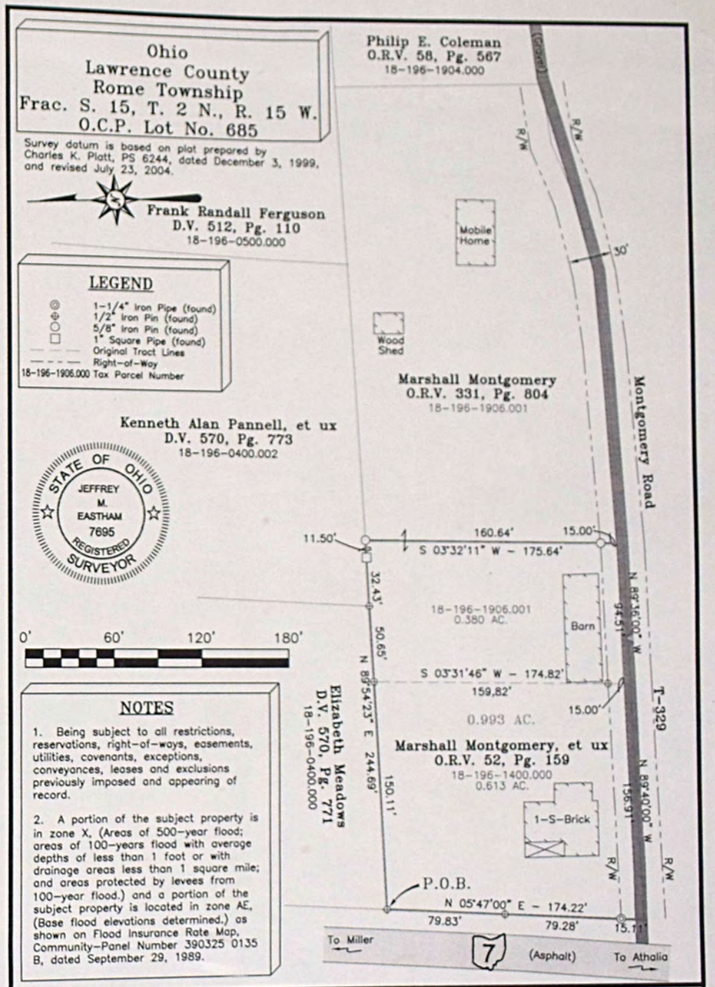

NOTES

1. Being subject to all restrictions, reservations, right-of-ways, easements, utilities, covenants, exceptions, conveyances, leases and exclusions previously imposed and appearing of record.

2. A portion of the subject property is in zone X, (Areas of 500-year flood; areas of 100-years flood with average depths of less than 1 foot or with drainage areas less than 1 square mile; and areas protected by levees from 100-year flood.) and a portion of the subject property is located in zone AE, (Base flood elevations determined.) as shown on Flood Insurance Rate Map, Community-Panel Number 390325 0135 B, dated September 29, 1989.

Surveyed By:

Registered Professional Surveyor No. 7695

Eastham & Associates
ENGINEERS - SURVEYORS - PLANNERS
• 3992 STATE ROUTE 7, • CHESAPEAKE, OH 45619 •
• (740) 867-6369 • (800) 424-5258 • Fax (740) 867-8146 •
• E-mail Address • eastham@eastham-assoc.com •
• http://www.eastham-assoc.com •

Plat of Survey
for

Marshall Montgomery

Job No. 5650-1 OL	Date: October 11, 2004	Scale: 1" = 60'
Drawn By: J. Hibner		
Checked By: J.M. Eastham		

TAX RATE 28
A/R RED FACTOR 08.5036
OTH RED FACTOR 07.8084

LAWRENCE
TAX DISTRICT 18-ROME TWP-FAIRLAND S.D.

GENERAL TAX LIST AND DUPLICATE OF REAL AND PUBLIC UTILITY PROPERTY
COUNTY REAL ESTATE TAXES AND SPECIAL ASSESSMENTS

TAX YEAR 2004
INTEREST RATE
01/03/05 PAGE NO 3770

OWNER'S NAME MAILING ADDRESS	DESCRIPTION LAND	IMPROVEMENTS	TOTAL VALUE	TAXES CHARGED	DECEMBER TAXES	PENALTY	JUNE TAXES	PENALTY	TOTAL DELINQUENT	C. D. DATE	MEMO
MONTGOMERY, MARSHALL 15774 LAW ST RT 7 CROWN CITY, OHIO 45623 OR 250 PG 171 PARCEL-ID 18-196-1906.000	15-2-15/21 685 PT LESS .27AC PT EAL 1.56AC RES USE CODE 545 00	00	00								
06-14-04 SPLIT TO 18-196-1906.000 MONTGOMERY, MARSHALL 06-14-04 SPLIT TO 18-196-1906.001 MONTGOMERY, MARSHALL											
MONTGOMERY, MARSHALL 15774 ST RT 7 CROWN CITY, OH 45623 OR 298 PG 67 PARCEL-ID 18-196-1906.001	15-2-15/21 685 PT .38AC 1.55AC RES USE CODE 545 2,660	1,000	3,660	11/2/05 marshall + mary j. Montgomery			.38AC Marshall + Mary J. Montgomery 1906.002	2-4-05 Bal=1.17AC			11/2/05 (1.17) 18-196-1906 was combined into this # per Easthams (see 2003 Dup) 2-4-05 parcel 18-196-1906.002 was combined into 18-196-1900 12-6-05 Bal parcel (1.17AC) Quarry Int. to Marshall Montgomery
06-14-04 SPLIT FROM 18-196-1906.000 MONTGOMERY, MARSHALL											
SYNDER, DAVID K. 006 C/O FIRST AMER.RE TAX SERVICE ATT:ESCROW REPORTING DEPT 8435 STEMMONS FWY 7TH FR DALLAS, TX 75247 OR 260 PG 270/275 PARCEL-ID 18-196-1907.000	15-02-15 21-685 PT C000.91A RES USE CODE 500 6,800	00	6,800								
HAYES, FREDDIE ETAL 141 C/O FIRST AMER.RE TAX SERVICE ATT:ESCROW REPORTING DEPT 8435 STEMMONS FWY 7TH FR DALLAS, TX 75247 OR13 PG 26 PARCEL-ID 18-197-0100.000	15-2-15 21 688 LESS 11.06, 1.33 EAL = 10.07 ACRES AGR USE CODE 101 00	00	00								
09-12-04 SPLIT TO 18-197-0100.000 HAYES, FREDDIE ETAL 09-12-04 SPLIT TO 18-197-0100.025 PERRY, HERMAN & ELIZABETH											
HAYES, FREDDIE ETAL 141 C/O FREDDIE HAYES 54 CO. RD. 67 SCOTTOWN, OHIO 45678 OR13 PG 26 PARCEL-ID 18-197-0100.000	15-2-15 21 688 LESS 11.06,1.33 ,1.00, .28AC BAL=8.79 AGR USE CODE 101 AUV 7,680	00	7,680								
10-12-04 SPLIT FROM 18-197-0100.000 HAYES, FREDDIE ETAL											
HAYES, FREDDIE ETAL 141 C/O FREDDIE HAYES 54 CO. RD. 67 SCOTTOWN, OHIO 45678 OR13 PG 26 PARCEL-ID 18-197-0100.000	15-2-21 688 LESS 11.06,1.33, 1.00 BAL=9.07 AGR USE CODE 101 00	00	00								

TAX RATE 28
A/R RED FACTOR 08.5036
OTH RED FACTOR 07.8084

LAWRENCE
TAX DISTRICT 18-ROME TWP-FAIRLAND S.D.

GENERAL TAX LIST AND DUPLICATE OF REAL AND PUBLIC UTILITY PROPERTY
COUNTY REAL ESTATE TAXES AND SPECIAL ASSESSMENTS

TAX YEAR 2004
INTEREST RATE
01/03/05 PAGE NO 3771

OWNER'S NAME MAILING ADDRESS	DESCRIPTION LAND	IMPROVEMENTS	TOTAL VALUE	TAXES CHARGED	DECEMBER TAXES	PENALTY	JUNE TAXES	PENALTY	TOTAL DELINQUENT	C. D. DATE	MEMO
09-12-04 SPLIT FROM 18-197-0100.000 HAYES, FREDDIE ETAL 10-12-04 SPLIT TO 18-197-0100.000 HAYES, FREDDIE ETAL 10-12-04 SPLIT TO 18-197-0100.026 HANDY, GEORGE & BEULAH SA											
ABBOTT, CHARLES F JR & TERESA J 171 PVT. DR. 15455 CROWN CITY, OHIO 45623-9999 PARCEL-ID 18-197-0100.001	15-02-15 21-688 PT 2.00ACRES RES USE CODE 510 7,880	39,170	47,050								
GILLISPIE, EDDIE & KAREN 13 TWP RD 1374 PROCTORVILLE, OHIO 45669 VOL 597 PG 78 PARCEL-ID 18-197-0100.002	15-2-15 21-688 PT W END 14.32A CS AGR USE CODE 100 AUV 500	00	500								
KAISER, EDWIN M. & EDWINNA M. C/O EDWINNA K. SPENCER 211 OLD HICKORY DRIVE CONWAY, S.C. 29526 PARCEL-ID 18-197-0100.003	15-2-15 21-688 PT 14.00A AGR USE CODE 100 490	00	490								
WEBB, SCOTT JR. & DANNIS JANE P.O. BOX 231 PROCTORVILLE, OHIO 45669 VOL 610 PG 303 PARCEL-ID 18-197-0100.004	15-2-15 21-688 PT LESS 2.79, .47, .49, .48 BAL=.45ACS RES USE CODE 510 4,950 HOMESITE VALUE LISTED BELOW 4,950	38,210 38,210	43,160 43,160								
SANDERS, BERNICE AKA BERNICE H. 138 PRIVATE DR 15488 P.O. BOX 869 PROCTORVILLE, OHIO 45669-0869 OR 79 PG 697 PARCEL-ID 18-197-0100.005	15-2-15 21-688 PT 0.89 ACRES RES USE CODE 500 6,790	00	6,790								
SANDERS, BERNICE AKA BERNICE H. P.O. BOX 869 PROCTORVILLE, OHIO 45669-0869 OR 79 PG 697 PARCEL-ID 18-197-0100.006	15-2-15 21-688 PT W END PT 0.89AC RES USE CODE 510 6,790	64,660	71,450								
SANDERS, BERNICE P.O. BOX 869 PROCTORVILLE, OHIO 45669 OR 81 PG 705 PARCEL-ID 18-197-0100.007 10-28-04 539.53	15-2-15 21-688 PT W END PT 0.90 ACRES RES USE CODE 510 6,800	33,320	40,120	10/3/05 Richard H & Jennifer A Stiltner / 10/3/05 Jason D & Ashley B Sahyer							
LYKINS, CHARLES W. & BONNIE 006 C/O FIRST AMER.RE TAX SERVICE ATT:ESCROW REPORTING DEPT 8435 STEMMONS FWY 7TH FR	15-2-15 21-688 PT LESS 1.00AC BAL=2.00AC RES USE CODE 510 7,880	68,200	76,080								

TAX RATE 28
A/R RED FACTOR 08.5036
OTH RED FACTOR 07.8084

LAWRENCE
TAX DISTRICT 18-ROME TWP-FAIRLAND S.D.

GENERAL TAX LIST AND DUPLICATE OF REAL AND PUBLIC UTILITY PROPERTY
COUNTY REAL ESTATE TAXES AND SPECIAL ASSESSMENTS

TAX YEAR 2004
INTEREST RATE
01/03/05 PAGE NO 3772

OWNER'S NAME MAILING ADDRESS	DESCRIPTION			TAXES CHARGED	DECEMBER TAXES	PENALTY	JUNE TAXES	PENALTY	TOTAL DELINQUENT	C.D. DATE	MEMO
	LAND	IMPROVEMENTS	TOTAL VALUE								
DALLAS, TX 75247 OR 165 PG 182 PARCEL-ID 18-197-0100.008	HOMESITE VALUE LISTED BELOW 7,000	67,960	74,960								
FULLERTON, FREDERICK M. & PATRICIA A. 155 TOWNSHIP RD. 1281 PROCTORVILLE, OHIO 45669 VOL 589 PG 227 PARCEL-ID 18-197-0100.009	15-02-15 21-688 PT 0.45 ACRES RES USE CODE 500 4,950	00	4,950								
COLLINS, JAMES L. AND NANNIE R. 222 PVT DR 15455 ST RT 7 CROWN CITY, OHIO 45623 VOL 638 PG 225 PARCEL-ID 18-197-0100.010	15-2-15 21-688 PT 1.00 ACRES RES USE CODE 510 7,000 HOMESITE VALUE LISTED BELOW 7,000	31,790 31,790	38,790 38,790								
HALL, ERNEST B. III 223 ELIZABETH P.O. BOX 91 PROCTORVILLE, OHIO 45669 VOL 633 PG 656 PARCEL-ID 18-197-0100.011	15-2-15 21- 688 PT 1.29ACS RES USE CODE 500 1,130	00	1,130								
MCCOMAS, KELLI R. 97 PVT DR 15488 SR 7 CROWN CITY, OHIO 45623 VOL 621 PG 606 PARCEL-ID 18-197-0100.012 12-09-04 1042.25	15-02-15 21-698 PT 0.47ACRES RES USE CODE 510 5,070	30,930	36,000								
MEADOWS, JOHN S. III & KATHY L. 69 PVT DR 15488 CROWN CITY, OHIO 45623 VOL 602 PG 364 PARCEL-ID 18-197-0100.013	15-02-15 21-688 PT 0.47ACRES RES USE CODE 510 5,070 HOMESITE VALUE LISTED BELOW 5,070	29,880 29,880	34,950 34,950								
HANDY, GEORGE L. AND BEULAH SALYER 006 C/O FIRST AMER.RE TAX SERVICE ATT:ESCROW REPORTING DEPT 8435 STEMMONS FWY 7TH FR DALLAS, TX 75247 VO 633 PG 262 PARCEL-ID 18-197-0100.014	15-2-15 21-688 PT 1.00ACS RES USE CODE 510 7,000 HOMESITE VALUE LISTED BELOW 7,000	34,510 34,510	41,510 41,510								
ABBOTT, CHARLES F JR & TERESA J 171 PVT. DR. 15455 CROWN CITY, OHIO 45623-9999 PARCEL-ID 18-197-0100.015	15-2-15 21-688 PT 1.00ACRES RES USE CODE 500 7,000	00	7,000								
FULLER, DWAYNE & TERESA 62 PRIVATE DR. 15488 CROWN CITY, OHIO 45623 PARCEL-ID 18-197-0100.016	15-02-15 21-688 PT 0.47ACRES RES USE CODE 510 5,070	36,150	41,220								

TAX RATE 28
A/R RED FACTOR 08.5036
OTH RED FACTOR 07.8084

LAWRENCE
TAX DISTRICT 18-ROME TWP-FAIRLAND S.D.

GENERAL TAX LIST AND DUPLICATE OF REAL AND PUBLIC UTILITY PROPERTY
COUNTY REAL ESTATE TAXES AND SPECIAL ASSESSMENTS

TAX YEAR 2004
INTEREST RATE
01/03/05 PAGE NO 3773

OWNER'S NAME MAILING ADDRESS	DESCRIPTION			TAXES CHARGED	DECEMBER TAXES	PENALTY	JUNE TAXES	PENALTY	TOTAL DELINQUENT	C.D. DATE	MEMO
	LAND	IMPROVEMENTS	TOTAL VALUE								
RUCKER, DEE ANNA P.O. BOX 1061 PROCTORVILLE, OHIO 45669 VOL 606 PG 636 PARCEL-ID 18-197-0100.017	15-2-15 PT 21-688 PT 0.47 ACRES RES USE CODE 500 5,070	00	5,070								
RUCKER, MATTHEW P.O. BOX 1061 PROCTORVILLE, OHIO 45669 VOL 608 PG 90 PARCEL-ID 18-197-0100.018	15-2-15 21-688 PT 0.46ACRES RES USE CODE 500 4,990	00	4,990								
RUCKER, SARAH P.O. BOX 1061 PROCTORVILLE, OHIO 45669 VOL 608 PG 329 PARCEL-ID 18-197-0100.019	15-2-15 21-688 PT 0.47ACS RES USE CODE 500 5,070	00	5,070								
SMITH, KRISTIN LEE 170 TOWNSHIP RD 1245 PROCTORVILLE, OHIO 45669 PARCEL-ID 18-197-0100.020	15-2-15 21-688 PT 0.49ACS RES USE CODE 500 5,180	00	5,180								
MARTEENY, SUSAN 476 PRIVATE RD 5863 PROCTORVILLE, OHIO 45669 VOL 608 PG 333 PARCEL-ID 18-197-0100.021	15-2-15 21-688 PT 0.45ACS RES USE CODE 500 5,140	00	5,140								
DUMMY PARCEL PARCEL-ID 18-197-0100.022	00-00 SOMEWHERE RES USE CODE 500 00	00	00								
THOMPSON, MICHAEL & LINDA R. 006 C/O FIRST AMER.RE TAX SERVICE ATT:ESCROW REPORTING DEPT 8435 STEMMONS FWY 7TH FR DALLAS, TX 75247 OR 133 PG 306 PARCEL-ID 18-197-0100.023	15-2-15 21 PT 688 PT 1.33ACS RES USE CODE 540 7,290	28,440	35,730								
PERRY, HERMAN & ELIZABETH 182 PVT. DR. 15455 CROWN CITY, OHIO 45623 OR 162 PG 662 PARCEL-ID 18-197-0100.024	15-2-15 21-688 PT PT 1.00AC RES USE CODE 510 7,000	78,380	85,380								8/24/05 David & Diana L Bias
PERRY, HERMAN & ELIZABETH 182 PVT DR 15455 CROWN CITY, OH 45623 OR 318 PG 414 PARCEL-ID 18-197-0100.025 09-12-04 SPLIT FROM 18-197-0100.000 HAYES, FREDDIE ETAL	15-2-15 688 PT 1.00AC RES USE CODE 500 7,000	00	7,000								

TAX RATE 28
A/R RED FACTOR 08.5036
OTH RED FACTOR 07.8084

LAWRENCE
TAX DISTRICT 18-ROME TWP-FAIRLAND S.D.

GENERAL TAX LIST AND DUPLICATE OF REAL AND PUBLIC UTILITY PROPERTY
COUNTY REAL ESTATE TAXES AND SPECIAL ASSESSMENTS

TAX YEAR 2004
INTEREST RATE
01/03/05 PAGE NO 3774

OWNER'S NAME MAILING ADDRESS	DESCRIPTION LAND	IMPROVEMENTS	TOTAL VALUE	TAXES CHARGED	DECEMBER TAXES	PENALTY	JUNE TAXES	PENALTY	TOTAL DELINQUENT	C. D. DATE	MEMO
HANDY, GEORGE & BEULAH SAWYER HANDY 221 PVT DR 15455 CROWN CITY, OH 45623 OR 318 PG 433 PARCEL-ID 18-197-0100.026	15-2-15 21 688 PT .28AC RES USE CODE 500 250	00	250								
10-12-04 SPLIT FROM 18-197-0100.000 HAYES, FREDDIE ETAL											
SHAFFER, EDWINNA M. C/O EDINNA SPENCER 211 HICKORY DRIVE CONWAY, S.C. 29526 VOL 539 PG 398 PARCEL-ID 18-197-0200.000	15-2-15 21-688 S PT LESS 2.68A C,1.08,.50 .47 BAL=2.90 RES USE CODE 500 00	00	00								
04-16-04 SPLIT FROM 18-197-0200.000 SHAFFER, EDWINNA M. 04-16-04 TRNSF TO 18-197-0200.000 HOLSCHUH, DANNY J.											
SHAFFER, EDWINNA M. C/O EDINNA SPENCER 211 HICKORY DRIVE CONWAY, S.C. 29526 VOL 539 PG 398 PARCEL-ID 18-197-0200.000	15-2-15 21-688 S PT LESS 2.68, 1.00, .50 BAL=3.37 RES USE CODE 500 00	00	00								
04-16-04 SPLIT TO 18-197-0200.000 SHAFFER, EDWINNA M. 04-16-04 SPLIT TO 18-197-0200.007 HOLSCHUH, DANNY J. 04-16-04 SPLIT TO 18-197-0200.008 HOLSCHUH, DANNY J. 04-16-04 SPLIT TO 18-197-0200.009 HOLSCHUH, DANNY J. 04-16-04 SPLIT TO 18-197-0200.010 HOLSCHUH, DANNY J. 04-16-04 SPLIT TO 18-197-0200.011 HOLSCHUH, DANNY J. 04-16-04 SPLIT TO 18-197-0200.012 HOLSCHUH, DANNY J.											
HOLSCHUH, DANNY J. 25 PVT DR 10461 ST RT 7 PROCTORVILLE, OH 45669 VOL 539 PG 398 PARCEL-ID 18-197-0200.000	15-2-15 21 -688 S PT LESS 7.15 AC BAL=.48 RES USE CODE 500 5,140	00	5,140								
04-16-04 TRNSF FROM 18-197-0200.000 SHAFFER, EDWINNA M.											
LONG, MICHAEL C. & JULIE B. 67 PVT DR 15432 CROWN CITY, OHIO 45623 VOL 629 PG 712/ 714 PARCEL-ID 18-197-0200.001	15-2-15 PT 21-688 S PT 0.50 AC RES RES USE CODE 510 5,250	41,150	46,400								
SPENCER, EDWINNA & THOMAS G. 211 OLD HICKORY DRIVE CONWAY, SC 29526 VOL 620 PG 668 PARCEL-ID 18-197-0200.002	15-2-15 PT 21-688 S PT 0.50 AC RES RES USE CODE 500 00	00	00								
04-16-04 TRNSF TO 18-197-0200.002 HOLSCHUH, DANNY J.											

TAX RATE 28
A/R RED FACTOR 08.5036
OTH RED FACTOR 07.8084

LAWRENCE
TAX DISTRICT 18-ROME TWP-FAIRLAND S.D.

GENERAL TAX LIST AND DUPLICATE OF REAL AND PUBLIC UTILITY PROPERTY
COUNTY REAL ESTATE TAXES AND SPECIAL ASSESSMENTS

TAX YEAR 2004
INTEREST RATE
01/03/05 PAGE NO 3775

OWNER'S NAME MAILING ADDRESS	DESCRIPTION LAND	IMPROVEMENTS	TOTAL VALUE	TAXES CHARGED	DECEMBER TAXES	PENALTY	JUNE TAXES	PENALTY	TOTAL DELINQUENT	C. D. DATE	MEMO
HOLSCHUH, DANNY J. 25 PVT DR 10461 ST RT 7 PROCTORVILLE, OH 45669 OR 287 PG 523 PARCEL-ID 18-197-0200.002	15-2-15 PT 21-688 S PT 0.50 AC RES RES USE CODE 500 5,250	00	5,250								
04-16-04 TRNSF FROM 18-197-0200.002 SPENCER, EDWINNA & THOMAS											
CALDWELL, FRANK JOE AND MARY ANN 122 PVT. DR. 15432 CROWN CITY, OHIO 45623 OR 217 PG 489 PARCEL-ID 18-197-0200.003	15-2-15 21-688 S PT PT .84AC RES USE CODE 510 6,700	57,280	63,980								
CALDWELL, FRANK JOE AND MARY ANN 122 PVT. DR. 15432 CROWN CITY, OHIO 45623 OR 217 PG 489 PARCEL-ID 18-197-0200.004	15-2-15 21-688 S PT PT .84AC RES USE CODE 500 6,700	00	6,700								
LOVEJOY, KENNITH TODD & DONNA FAY 21 CHESTNUT OAK DR CULLODEN, WV 25510 OR 228 PG 821 PARCEL-ID 18-197-0200.005	15-2-15 21-688 S PT 1.08AC RES USE CODE 500 7,070	00	7,070								
CALDWELL, FRANK & MARY ANN 122 PVT DR 15432 CROWN CITY, OHIO 45623 OR 240 PG 56 PARCEL-ID 18-197-0200.006	15-2-15 21-688 PT S PT .50ACS RES USE CODE 500 5,250	00	5,250								
HOLSCHUH, DANNY J. 25 PVT DR 10461 ST RT 7 PROCTORVILLE, OH 45669 OR 287 PG 523 PARCEL-ID 18-197-0200.007	15-2-15 21-688 S PT PT .47AC RES USE CODE 500 4,050	00	4,050								
04-16-04 SPLIT FROM 18-197-0200.000 SHAFFER, EDWINNA M.											
HOLSCHUH, DANNY J. 25 PVT DR 10461 ST RT 7 PROCTORVILLE, OH 45669 OR 287 PG 523 PARCEL-ID 18-197-0200.008	15-2-15 21-688 S PT PT .50AC RES USE CODE 500 4,200	00	4,200								
04-16-04 SPLIT FROM 18-197-0200.000 SHAFFER, EDWINNA M.											
HOLSCHUH, DANNY J. 25 PVT DR 10641 ST RT 7 PROCTORVILLE, OH 45669 OR 287 PG 523 PARCEL-ID 18-197-0200.009	15-2-15 21-688 S PT PT .42AC RES USE CODE 500 3,810	00	3,810								
04-16-04 SPLIT FROM 18-197-0200.000 SHAFFER, EDWINNA M.											

TAX RATE 28
A/R RED FACTOR 08.5036
OTH RED FACTOR 07.8084

LAWRENCE
TAX DISTRICT 18-ROME TWP-FAIRLAND S.D.

GENERAL TAX LIST AND DUPLICATE OF REAL AND PUBLIC UTILITY PROPERTY
COUNTY REAL ESTATE TAXES AND SPECIAL ASSESSMENTS

TAX YEAR 2004
INTEREST RATE
01/03/05 PAGE NO 3776

OWNER'S NAME MAILING ADDRESS	DESCRIPTION			TAXES CHARGED	DECEMBER TAXES	PENALTY	JUNE TAXES	PENALTY	TOTAL DELINQUENT	C.D. DATE	MEMO
	LAND	IMPROVEMENTS	TOTAL VALUE								
HOLSCHUH, DANNY J. 25 PVT DR 10461 ST RT 7 PROCTORVILLE, OH 45669 OR 287 PG 523 PARCEL-ID 18-197-0200.010	15-2-15 21-688 S PT PT .50AC RES USE CODE 500 4,200	00	4,200								
04-16-04 SPLIT FROM 18-197-0200.000 SHAFFER, EDWINNA M.											
HOLSCHUH, DANNY J. 25 PVT DR 10461 ST RT 7 PROCTORVILLE, OH 45669 OR 287 PG 523 PARCEL-ID 18-197-0200.011	15-2-15 21-688 S PT PT .50AC RES USE CODE 500 4,200	00	4,200								
04-16-04 SPLIT FROM 18-197-0200.000 SHAFFER, EDWINNA M.											
HOLSCHUH, DANNY J. 25 PVT DR 10461 ST RT 7 PROCTORVILLE, OH 45669 OR 287 PG 523 PARCEL-ID 18-197-0200.012	15-2-15 21-688 S PT PT .50AC RES USE CODE 500 4,200	00	4,200								
04-16-04 SPLIT FROM 18-197-0200.000 SHAFFER, EDWINNA M.											
GILLIESPIE, EDDIE & KAREN 13 TWP RD 1374 PROCTORVILLE, OHIO 45669 VOL 597 PG 78 PARCEL-ID 18-197-0300.000	15-02-15 21-688 W END C040.00A AGR USE CODE 121 AUV 1,400	00	1,400								
CLARK, ALLEN 15057 ST RT 7 PROCTORVILLE, OHIO 45669 VOL 590 PG 287 PARCEL-ID 18-197-0400.000	15-02-15 21-687 C100.00A AGR USE CODE 121 AUV 4,480	00	4,480								
COOK, JOHN B. & ELIZABETH A. RUST 19 TWP. RD. 1312 CROWN CITY, OHIO 45623 OR 69 PG 592 PARCEL-ID 18-197-0500.000	15-02-21 21-689 LESS .02 & LES S 1.18 BAL = 2.03 ACRES RES USE CODE 510 7,900	38,600	46,500								
GALLOWAY, GLENNITH E ETAL 58 TWP RD 1227 PROCTORVILLE, OHIO 45669 VOL 535 PG 644 PARCEL-ID 18-197-0500.001	15-02-15 21-689 64.18 ACRES AGR USE CODE 121 00	00	00								
01-09-04 TRNSF TO 18-197-0500.001 GALLOWAY, GLENNITH E. & G											
GALLOWAY, GLENNITH E. & GLORIA L. AND BONITA P. CLARK 58 TWP RD 1227 PROCTORVILLE, OHIO 45669 OR 271 PG 387 PARCEL-ID 18-197-0500.001	15-02-15 21-689 64.18 ACRES AGR USE CODE 121 AUV 2,910	00	2,910								

TAX RATE 28
A/R RED FACTOR 08.5036
OTH RED FACTOR 07.8084

LAWRENCE
TAX DISTRICT 18-ROME TWP-FAIRLAND S.D.

GENERAL TAX LIST AND DUPLICATE OF REAL AND PUBLIC UTILITY PROPERTY
COUNTY REAL ESTATE TAXES AND SPECIAL ASSESSMENTS

TAX YEAR 2004
INTEREST RATE
01/03/05 PAGE NO 3777

OWNER'S NAME MAILING ADDRESS	DESCRIPTION			TAXES CHARGED	DECEMBER TAXES	PENALTY	JUNE TAXES	PENALTY	TOTAL DELINQUENT	C.D. DATE	MEMO
	LAND	IMPROVEMENTS	TOTAL VALUE								
01-09-04 TRNSF FROM 18-197-0500.001 GALLOWAY, GLENNITH E ETAL											
BRUCHAM, DALE & MARGERY E. P.O. BOX 233 PROCTORVILLE, OHIO 45669 VOL 636 PG 299 PARCEL-ID 18-197-0500.002	15-02-15 21-689 PT 0.01 AC 58 SQ FT RES USE CODE 500 210	00	210								
BURCHAM, DALE & MARGERY E. P.O. BOX 233 PROCTORVILLE, OHIO 45669 VOL 636 PG 299 PARCEL-ID 18-197-0500.003	15-02-15 21-689 PT 0.01 AC 58 SQ FT RES USE CODE 500 210	00	210								
WILLIAMS, BOBBY E. & DELORES 15363 ST. RT. 7 CROWN CITY, OHIO 45623 VOL 567 PG 506 PARCEL-ID 18-197-0500.004	15-02-21 21-689 PT 1.18 ACRES RES USE CODE 510 7,160	42,270	49,430								
NELSON, BRIAN AND TROY STANLEY 21977 ST RT 243 PROCTORVILLE, OH 45669 OR 82 PG 564 PARCEL-ID 18-197-0501.000	-00-00 RIVER ACRES S D LOT 1 C000.00A RES USE CODE 500 2,240	00	2,240								
NELSON, BRIAN AND TROY STANLEY 21977 ST RT 243 PROCTORVILLE, OH 45669 PARCEL-ID 18-197-0502.000	-00-00 RIVER ACRES S D LOT 2 C000.00A RES USE CODE 500 2,400	00	2,400								
GANDEE, STEPHEN E & LISA MARIE 43 TWP. RD. 1282 CROWN CITY, OH 45623 VOL 611 PG 576 PARCEL-ID 18-197-0503.000	-00-00 RIVER ACRES S D LOT 3 C000.00A RES USE CODE 510 2,470	32,060	34,530								
LAMB, RAY M. & LENA K. 59 TWP. RD. 1282 CROWN CITY, OHIO 45623 PARCEL-ID 18-197-0504.000	-00-00 RIVER ACRES S D LOT 4 C000.00A RES USE CODE 510 2,470	27,090	29,560								
LAMB, RAY M. & LENA K. 59 TWP.RD. 1282 CROWN CITY, OHIO 45623 PARCEL-ID 18-197-0505.000	-00-00 RIVER ACRES S D LOT 5 C000.00A RES USE CODE 500 2,470	00	2,470								
REIGLE, DANIEL F. 85 TWP RD 1282	-00-00 RIVER ACRES S D LOT 6										

TAX RATE 28
A/R RED FACTOR 08.5036
OTH RED FACTOR 07.8084

LAWRENCE
TAX DISTRICT 18-ROME TWP-FAIRLAND S.D.

GENERAL TAX LIST AND DUPLICATE OF REAL AND PUBLIC UTILITY PROPERTY
COUNTY REAL ESTATE TAXES AND SPECIAL ASSESSMENTS

TAX YEAR 2004
INTEREST RATE
01/03/05 PAGE NO 3778

OWNER'S NAME MAILING ADDRESS	DESCRIPTION			TAXES CHARGED	DECEMBER TAXES	PENALTY	JUNE TAXES	PENALTY	TOTAL DELINQUENT	C. D. DATE	MEMO
	LAND	IMPROVEMENTS	TOTAL VALUE								
CROWN CITY, OHIO 45623 OR 59 PG 59	C000.00A	RES USE CODE 510									
PARCEL-ID 18-197-0506.000	2,470	31,190	33,660								
	HOMESITE VALUE LISTED BELOW										
	2,470	30,390	32,860								
REIGLE, DANIEL F. 85 TWP RD 1282 CROWN CITY, OHIO 45623 OR 59 PG 59	-00-00 RIVER ACRES S D LOT 7 C000.00A RES USE CODE 599										
PARCEL-ID 18-197-0507.000	2,470	2,020	4,490								
GOODALL, VICTOR D & MARY I 354 TWP. RD. 1233 PROCTORVILLE, OHIO 45669 VOL 579 PG 73	-00-00 RIVER ACRES S D LOT 8 C000.00A RES USE CODE 500										
PARCEL-ID 18-197-0508.000	2,470	00	2,470								
GOODALL, VICTOR D. & MARY I. 354 TWP. RD. 1233 PROCTORVILLE, OHIO 45669 VOL 579 PG 240	-00-00 RIVER ACRES S D LOT 9 C000.00A RES USE CODE 500										
PARCEL-ID 18-197-0509.000	2,730	00	2,730								
LEEP, TODD A. & STACEY S. 42 TWP RD 1282 CROWN CITY, OHIO 45623 VOL 631 PG 635	-00-00 RIVER ACRES S D LOT 10 C000.00A RES USE CODE 510										
PARCEL-ID 18-197-0510.000	2,930	31,970	34,900								
MARCUM, CHRISTOPHER G & MELINDA S 104 TWP. RD. 1282 CROWN CITY, OHIO 45623	-00-00 RIVER ACRES S D LOT 11 C000.00A RES USE CODE 540										
PARCEL-ID 18-197-0511.000	2,420	16,170	18,590								
12-09-04 246.88	HOMESITE VALUE LISTED BELOW										
	2,420	16,170	18,590								
MARCUM, CHRISTOPHER G & MELINDA S 104 TWP. RD. 1282 CROWN CITY, OHIO 45623	-00-00 RIVER ACRES S D LOT 12 C000.00A RES USE CODE 500										
PARCEL-ID 18-197-0512.000	2,420	00	2,420								
12-09-04 26.53											
CHAPMAN, JIMMIE 14400 ST RT 7 PROCTORVILLE, OHIO 45669	-00-00 RIVER ACRES S D LOT 13 C000.00A RES USE CODE 510			Jimmy Chapman 5-9-05 / Jo Ann Marcum 5-9-05							5-9-05 we transferred this parcel because it was never really transferred. Just cleared up on 75 Disp in Grand Response above.
PARCEL-ID 18-197-0513.000	2,420	25,040	27,460								
	HOMESITE VALUE LISTED BELOW										
	2,420	25,040	27,460								
CHAPMAN, JIMMIE 14400 ST RT 7	-00-00 RIVER ACRES S D LOT 14			Same / Same							

TAX RATE 28
A/R RED FACTOR 08.5036
OTH RED FACTOR 07.8084

LAWRENCE
TAX DISTRICT 18-ROME TWP-FAIRLAND S.D.

GENERAL TAX LIST AND DUPLICATE OF REAL AND PUBLIC UTILITY PROPERTY
COUNTY REAL ESTATE TAXES AND SPECIAL ASSESSMENTS

TAX YEAR 2004
INTEREST RATE
01/03/05 PAGE NO 3779

OWNER'S NAME MAILING ADDRESS	DESCRIPTION			TAXES CHARGED	DECEMBER TAXES	PENALTY	JUNE TAXES	PENALTY	TOTAL DELINQUENT	C. D. DATE	MEMO
	LAND	IMPROVEMENTS	TOTAL VALUE								
PROCTORVILLE, OHIO 45669	C000.00A	RES USE CODE 500									
PARCEL-ID 18-197-0514.000	2,420	00	2,420								
THOMAS, WALTER W. JR. AND ROBIN R. 46 TWP RD 1282 CROWN CITY, OH 45623 OR21 PG 443	-00-00 RIVER ACRES S D LOT 15 C000.00A RES USE CODE 510										
PARCEL-ID 18-197-0515.000	2,420	45,300	47,720								
	HOMESITE VALUE LISTED BELOW										
	2,420	45,300	47,720								
THOMAS, WALTER W. JR. AND ROBIN R. 46 TWP RD 1282 CROWN CITY, OH 45623 OR21 PG 443	RIVER ACRES SD LOT 16 LESS 20X 126 RES USE CODE 500										
PARCEL-ID 18-197-0516.000	1,770	00	1,770								
CARRICO, KEVIN A. AND LORRETTA M. 14 TWP RD 1282 CROWN CITY, OH 45623 OR 52 PG 326	RIVER ACRES SD LOT 16 PT (20X126) RES USE CODE 500										
PARCEL-ID 18-197-0516.001	1,610	00	1,610								
CARRICO, KEVIN & LORETTA 14 TOWNSHIP RD 1282 CROWN CITY, OH 45623	-00-00 RIVER ACRES S D LOT 17 C000.00A RES USE CODE 500										
PARCEL-ID 18-197-0517.000	2,420	00	2,420								
CARRICO, KEVIN & LORRETTA 14 TOWNSHIP RD 1282 CROWN CITY, OH 45623 VOL 622 PG 168	-00-00 RIVER ACRES S D LOT 18 C000.00A RES USE CODE 510										
PARCEL-ID 18-197-0518.000	2,250	37,890	40,140								
BURCHAM INVESTMENTS P.O. BOX 233 PROCTORVILLE, OHIO 45669 VOL 585 PG 185	-00-00 RIVER ACRES S D LOT 19 C000.00A RES USE CODE 500										
PARCEL-ID 18-197-0519.000	3,030	00	3,030								
BURCHAM INVESTMENTS P. O. BOX 233 PROCTORVILLE, OHIO 45669 VOL 585 PG 185	-00-00 RIVER ACRES SD LOT 20 C000.00A RES USE CODE 500										
PARCEL-ID 18-197-0520.000	2,420	00	2,420								
WHITLEY, BETTY JEAN C/O BETTY JEAN MEACE 3850 HOBCAW DR. MYRTLE BEACH, S.C. 29572	-00-00 LOT 21 RIVER ACRES LOT 21 C000.00A RES USE CODE 500			8/11/05 Michael Shane Whitley / 8/18/05 Anthony Wayne & Donnya Marie Ferris							
PARCEL-ID 18-197-0521.000	2,420	00	2,420								

BARRETT BROTHERS SPRINGFIELD, OH 1-800-322-7711

TAX RATE 28
A/R RED FACTOR 08.5036
OTH RED FACTOR 07.8084

LAWRENCE
TAX DISTRICT 18-ROME TWP-FAIRLAND S.D.

GENERAL TAX LIST AND DUPLICATE OF REAL AND PUBLIC UTILITY PROPERTY
COUNTY REAL ESTATE TAXES AND SPECIAL ASSESSMENTS

TAX YEAR 2004
INTEREST RATE
01/03/05 PAGE NO 3780

OWNER'S NAME MAILING ADDRESS	DESCRIPTION			TAXES CHARGED	DECEMBER TAXES	PENALTY	JUNE TAXES	PENALTY	TOTAL DELINQUENT	C.D. DATE	MEMO
	LAND	IMPROVEMENTS	TOTAL VALUE								
WHITLEY, BETTY JEAN C/O BETTY JEAN MEACE 3850 HOBCAW DR. MYRTLE BEACH, S.C. 29572 VOL 484 PG 54 PARCEL-ID 18-197-0522.000	-00-00 RIVER ACRES S D LOT 22 C000.00A RES USE CODE 500 2,420 00 2,420			3/11/05 Michael Shane Whitley			8/18/05 Anthony Wayne & Sonya Marie Ferris				
HOLCOMB, TROY A. AND JENNIFER S. 3524 SKY OAK DR HUNTINGTON, WV 25701 OR 169 PG 749 PARCEL-ID 18-197-0523.000 07-12-04 TRNSF TO 18-197-0523.000 FERRIS, ANTHONY WAYNE & S	-00-00 RIVER ACRES S D LOT 23 C000.00A RES USE CODE 500 00 00 00										
FERRIS, ANTHONY WAYNE & SONYA M. 039 C/O ADVANTAGE BANK 814 WHEELING AVENUE P. O. BOX 700 CAMBRIDGE, OHIO 43725-0700 OR 302 PG 495/497 PARCEL-ID 18-197-0523.000 07-12-04 TRNSF FROM 18-197-0523.000 HOLCOMB, TROY A. AND JENN	-00-00 RIVER ACRES S D LOT 23 C000.00A RES USE CODE 500 2,420 00 2,420										
HOLCOMB, TROY A. AND JENNIFER S. 3524 SKY OAK DR HUNTINGTON, WV 25701 OR 169 PG 749 PARCEL-ID 18-197-0524.000 07-12-04 TRNSF TO 18-197-0524.000 FERRIS, ANTHONY WAYNE & S	-00-00 RIVER ACRES S D LOT 24 C000.00A RES USE CODE 500 00 00 00										
FERRIS, ANTHONY WAYNE & SONYA M. 039 C/O ADVANTAGE BANK 814 WHEELING AVENUE P. O. BOX 700 CAMBRIDGE, OHIO 43725-0700 OR 302 PG 495/497 PARCEL-ID 18-197-0524.000 07-12-04 TRNSF FROM 18-197-0524.000 HOLCOMB, TROY A. AND JENN	-00-00 RIVER ACRES S D LOT 24 C000.00A RES USE CODE 500 2,420 00 2,420										
SKINNER, HUNTER 15506 SR 218 SCOTTOWN, OH 45678 VOL 578 PG 761 PARCEL-ID 18-197-0525.000 07-12-04 TRNSF TO 18-197-0525.000 FERRIS, ANTHONY WAYNE & S	-00-00 RIVER ACRES S D LOT 25 C000.00A RES USE CODE 500 00 00 00										

TAX RATE 28
A/R RED FACTOR 08.5036
OTH RED FACTOR 07.8084

LAWRENCE
TAX DISTRICT 18-ROME TWP-FAIRLAND S.D.

GENERAL TAX LIST AND DUPLICATE OF REAL AND PUBLIC UTILITY PROPERTY
COUNTY REAL ESTATE TAXES AND SPECIAL ASSESSMENTS

TAX YEAR 2004
INTEREST RATE
01/03/05 PAGE NO 3781

OWNER'S NAME MAILING ADDRESS	DESCRIPTION			TAXES CHARGED	DECEMBER TAXES	PENALTY	JUNE TAXES	PENALTY	TOTAL DELINQUENT	C.D. DATE	MEMO
	LAND	IMPROVEMENTS	TOTAL VALUE								
FERRIS, ANTHONY WAYNE & SONYA M. 180 TWP RD 1106 PROCTORVILLE, OHIO 45669 OR 302 PG 493 PARCEL-ID 18-197-0525.000 07-12-04 TRNSF FROM 18-197-0525.000 SKINNER, HUNTER	-00-00 RIVER ACRES S D LOT 25 C000.00A RES USE CODE 500 2,420 00 2,420										
MARCUM, CHRISTOPHER G & MELINDA S 104 TWP. RD. 1282 CROWN CITY, OHIO 45623 PARCEL-ID 18-197-0526.000 12-09-04 28.53	-00-00 RIVER ACRES S D LOT 26 C000.00A RES USE CODE 500 2,420 00 2,420										
NICHOLS, MICHAEL O. & ROBIN J. 20 TWP RD 1284 CROWN CITY, OH 45623 OR 111 PG 443 PARCEL-ID 18-197-0527.000	-00-00 RIVER ACRES S D LOT 27 C000.00A RES USE CODE 500 2,670 00 2,670										
BURCHAM, DALE P. O. BOX 233 PROCTORVILLE, OHIO 45669 VOL 636 PG 299 PARCEL-ID 18-197-0528.000	LOT 28 RIVER ACRES SD & 3184.66 SQ FT VAC LONG ST RES USE CODE 500 2,930 00 2,930										
BURCHAM, DALE P.O. BOX 233 PROCTORVILLE, OHIO 45669 VOL 636 PG 299 PARCEL-ID 18-197-0529.000	-00-00 RIVER ACRES S D LOT 29 C000.00A RES USE CODE 599 2,420 2,820 5,240										
HINKLE, JOSHUA B. 006 C/O FIRST AMER.RE TAX SERVICE ATT:ESCROW REPORTING DEPT 8435 STEMMONS FWY 7TH FR DALLAS, TX 75247 OR 218 PG 606 PARCEL-ID 18-197-0530.000	-00-00 RIVER ACRES S D LOT 30 C000.00A RES USE CODE 599 2,420 2,520 4,940										
HINKLE, JOSHUA B. 92 TWP RD 1283 CROWN CITY, OHIO 45623 OR 218 PG 606 PARCEL-ID 18-197-0531.000	-00-00 RIVER ACRES S D LOT 31 C000.00A RES USE CODE 510 2,420 30,730 33,150 HOMESITE VALUE LISTED BELOW 2,420 30,050 32,470										
MARCUM, WILLIAM H. 32 TWP RD 1283 CROWN CITY, OH 45623 OR 235 PG 23 PARCEL-ID 18-197-0532.000	-00-00 RIVER ACRES S D LOT 32 C000.00A RES USE CODE 500 2,420 00 2,420										

BARRETT BROTHERS SPRINGFIELD, OH 1-800-322-7711

TAX RATE 28
A/R RED FACTOR 08.5036
OTH RED FACTOR 07.8084

LAWRENCE
TAX DISTRICT 18-ROME TWP-FAIRLAND S.D.

GENERAL TAX LIST AND DUPLICATE OF REAL AND PUBLIC UTILITY PROPERTY
COUNTY REAL ESTATE TAXES AND SPECIAL ASSESSMENTS

TAX YEAR 2004
INTEREST RATE
01/03/05 PAGE NO 3782

OWNER'S NAME MAILING ADDRESS	DESCRIPTION			TAXES CHARGED	DECEMBER TAXES	PENALTY	JUNE TAXES	PENALTY	TOTAL DELINQUENT	C.D. DATE	MEMO
	LAND	IMPROVEMENTS	TOTAL VALUE								
MARCUM, WILLIAM H. 32 TWP RD 1283 CROWN CITY, OH 45623 OR 235 PG 23 PARCEL-ID 18-197-0533.000	-00-00 RIVER ACRES S D LOT 33 C000.00A RES USE CODE 500 2,420 00 2,420										
HAYES, FRED AKA FREDDIE L. 141 C/O FREDDIE HAYES 54 CO. RD. 67 SCOTTOWN, OHIO 45678 VOL 573 PG 131 PARCEL-ID 18-197-0534.000	-00-00 RIVER ACRES S D LOT 34 C000.00A RES USE CODE 500 2,420 00 2,420										
HAYES, FRED AKA FREDDIE L. 141 C/O FREDDIE HAYES 54 CO. RD. 67 SCOTTOWN, OHIO 45678 VOL 573 PG 131 PARCEL-ID 18-197-0535.000	-00-00 RIVER ACRES S D LOT 35 C000.00A RES USE CODE 500 2,420 00 2,420										
BARNETT, GEORGE F. III & AMAND A YEAGER 188 TWP RD 1161 PROCTORVILLE, OHIO 45669 OR 263 PG 495 PARCEL-ID 18-197-0536.000	-00-00 RIVER ACRES S D LOT 36 C000.00A RES USE CODE 500 3,190 00 3,190										
BURCHAM, DALE AND MARGERY E. P.O. BOX 233 PROCTORVILLE, OHIO 45669 VOL 636 PG 299 PARCEL-ID 18-197-0537.000	LOT 37 RIVER ACRES SD & 17,535 SQ FT VAC LONG ST & PUBLIC LA NDING RES USE CODE 500 3,110 00 3,110										
NICHOLS, MICHAEL O. & ROBIN 20 TWP RD 1284 CROWN CITY OHIO 45623-881 VOL 553 PG 18 PARCEL-ID 18-197-0538.000	LOT 38 RIVER ACRES S.D. LESS 4 0X311 BAL= 40' X 311' RES USE CODE 500 1,620 00 1,620										
BURCHAM, DALE & MARGERY E. P.O. BOX 233 PROCTROVILLE, OHIO 45669 VOL 636 PG 299 PARCEL-ID 18-197-0538.001	PT LOT 38 RIVER ACRES S.D. 40 ' X 311' RES USE CODE 500 1,620 00 1,620										
NICHOLS, MICHAEL O. & ROBIN 20 TWP RD 1284 CROWN CITY OHIO 45623-881 VOL 553 PG 22 PARCEL-ID 18-197-0539.000	-00-00 RIVER ACRES S D LOT 39 C000.00A RES USE CODE 510 3,110 39,320 42,430										

TAX RATE 28
A/R RED FACTOR 08.5036
OTH RED FACTOR 07.8084

LAWRENCE
TAX DISTRICT 18-ROME TWP-FAIRLAND S.D.

GENERAL TAX LIST AND DUPLICATE OF REAL AND PUBLIC UTILITY PROPERTY
COUNTY REAL ESTATE TAXES AND SPECIAL ASSESSMENTS

TAX YEAR 2004
INTEREST RATE
01/03/05 PAGE NO 3783

OWNER'S NAME MAILING ADDRESS	DESCRIPTION			TAXES CHARGED	DECEMBER TAXES	PENALTY	JUNE TAXES	PENALTY	TOTAL DELINQUENT	C.D. DATE	MEMO
	LAND	IMPROVEMENTS	TOTAL VALUE								
HOLLAND, HOMER L. & CAROL L. 40 TWP RD 1284 CROWN CITY, OHIO 45623-881 VOL 556 PG 20 PARCEL-ID 18-197-0540.000	-00-00 RIVER ACRES S D LOT 40 C000.00A RES USE CODE 510 3,110 35,690 38,800 HOMESITE VALUE LISTED BELOW 3,110 35,690 38,800										
MOORE, BILLY R. & THERESA E. 56 TWP. RD. 1284 CROWN CITY, OHIO 45623-881 VOL 571 PG 392 PARCEL-ID 18-197-0541.000	-00-00 RIVER ACRES S D LOT 41 C000.00A RES USE CODE 510 3,110 31,580 34,690										
SMITH, THOMAS H. & SANDRA K. 23001 ST RT 243 PROCTORVILLE, OHIO 45669 VOL 502 PG 152 PARCEL-ID 18-197-0542.000	-00-00 RIVER ACRES S D LOT 42 C000.00A RES USE CODE 500 3,110 00 3,110										
WOOD, GREGORY E & VICKI 1433 GRANT DR HUNTINGTON W. VA 25704 VOL 599 PG 800 PARCEL-ID 18-197-0543.000	-00-00 RIVER ACRES S D LOT 43 C000.00A RES USE CODE 500 6,270 00 6,270										
WILLIAMS, BOBBY D. & DOLORES D . 15363 ST. RT. 7 CROWN CITY OHIO 45623 VOL 568 PG 182 PARCEL-ID 18-197-0544.000	15-02-15 RIVER ACRES SD 2 LOT 1 C000.00A RES USE CODE 500 1,970 00 1,970										
WILLIAMS, BOBBY E. & DOLORES D . 15363 ST. RT. 7 CROWN CITY, OHIO 45623 VOL 568 PG 182 PARCEL-ID 18-197-0545.000	15-02-15 RIVER ACRES SD 2 LOT 2 C000.00A RES USE CODE 500 1,890 00 1,890										
WILLIAMS, BOBBY E. & DOLORES D . 15363 ST. RT. 7 CROWN CITY OHIO 45623 VOL 568 PG 182 PARCEL-ID 18-197-0546.000	15-02-15 RIVER ACRES S D 2 LOT 3 C000.00A RES USE CODE 500 2,230 00 2,230										
WILLIAMS, BOBBY E. & DOLORES D . 15363 ST. RT. 7 CROWN CITY OHIO 45623 VOL 568 PG 182 PARCEL-ID 18-197-0547.000	45-02-15 RIVER ACRES S D 2 LOT 4 C000.00A RES USE CODE 500 3,340 00 3,340										
MCDOWELL, GEORGE 18TWP RD 1314 CROWN CITY, OHIO 45623 VOL 584 PG 618 PARCEL-ID 18-197-0548.000	15-02-15 RIVER ACRES S D 2 LOT 5 C000.00A RES USE CODE 510 5,360 19,970 25,330										

TAX RATE 28
A/R RED FACTOR 08.5036
OTH RED FACTOR 07.8084

LAWRENCE
TAX DISTRICT 18-ROME TWP-FAIRLAND S.D.

GENERAL TAX LIST AND DUPLICATE OF REAL AND PUBLIC UTILITY PROPERTY
COUNTY REAL ESTATE TAXES AND SPECIAL ASSESSMENTS

TAX YEAR 2004
INTEREST RATE
01/03/05 PAGE NO 3784

OWNER'S NAME MAILING ADDRESS	DESCRIPTION			TAXES CHARGED	DECEMBER TAXES	PENALTY	JUNE TAXES	PENALTY	TOTAL DELINQUENT	C. D. DATE	MEMO
	LAND	IMPROVEMENTS	TOTAL VALUE								
CRIGGER, CHARLES E. JR. AND TAMMY L. 006 C/O FIRST AMER.RE TAX SERVICE ATT:ESCROW REPORTING DEPT 8435 STEMMONS FWY 7TH FR DALLAS, TX 75247 PARCEL-ID 18-197-0549.000	15-02-15 RIVER ACRES S D 2 LOT 6 C000.00A RES USE CODE 510 5,360	19,030	24,390								
WILLIAMS, BOBBY E. & DOLORES D. 15363 ST. RT. 7 CROWN CITY OHIO 45623 VOL 567 PG 503 PARCEL-ID 18-197-0550.000	15-02-15 RIVER ACRES S D 2 LOT 7 C000.00A RES USE CODE 500 5,690	00	5,690								
WILLIAMS, BOBBY E. & DOLORES 15363, ST RT 7 CROWN CITY, OHIO 45623-000 VOL 606 PG 13 PARCEL-ID 18-197-0551.000	15-02-15 RIVER ACRES S D 2 LOT 8 C000.00A RES USE CODE 500 5,370	00	5,370								
WARREN, VIOLA CAROLYN & LAWRENCE JOSEPH SOUTH 022 C/O FIRST AMER.RE TAX SERVICE ATT:ESCROW REPORTING DEPT 8435 STEMMONS FWY 7TH FR DALLAS, TX 75247 OR 85 PG 504 PARCEL-ID 18-197-0552.000	15-02-15 RIVER ACRES S D 2 LOT 9 C000.00A RES USE CODE 510 00	00	00								
01-21-04 TRNSF TO 18-197-0552.000 SOUTH, LAWRENCE JOSEPH											
SOUTH, LAWRENCE JOSEPH 006 C/O FIRST AMER.RE TAX SERVICE ATT:ESCROW REPORTING DEPT 8435 STEMMONS FWY 7TH FR DALLAS, TX 75247 OR 273 PG 46 PARCEL-ID 18-197-0552.000	15-02-15 RIVER ACRES S D 2 LOT 9 C000.00A RES USE CODE 510 5,050	24,210	29,260								
01-21-04 TRNSF FROM 18-197-0552.000 WARREN, VIOLA CAROLYN & L											
NELSON, DOLORES 170 TWP RD 1175 PROCTORVILLE, OH. 45669-000 VOL 619 PG 119 PARCEL-ID 18-197-0553.000	15-02-15 RIVER ACRES S D 2 LOT 10 C000.00A RES USE CODE 500 4,950	00	4,950								
NICHOLS, JIM AKA JAMES NICHOLS 15285 ST. RT. 7 PROCTORVILLE, OHIO 45669 VOL 619 PG 117	15-02-15 RIVER ACRES S D 2 LOT 11 C000.00A RES USE CODE 530										

TAX RATE 28
A/R RED FACTOR 08.5036
OTH RED FACTOR 07.8084

LAWRENCE
TAX DISTRICT 18-ROME TWP-FAIRLAND S.D.

GENERAL TAX LIST AND DUPLICATE OF REAL AND PUBLIC UTILITY PROPERTY
COUNTY REAL ESTATE TAXES AND SPECIAL ASSESSMENTS

TAX YEAR 2004
INTEREST RATE
01/03/05 PAGE NO 3785

OWNER'S NAME MAILING ADDRESS	DESCRIPTION			TAXES CHARGED	DECEMBER TAXES	PENALTY	JUNE TAXES	PENALTY	TOTAL DELINQUENT	C. D. DATE	MEMO
	LAND	IMPROVEMENTS	TOTAL VALUE								
PARCEL-ID 18-197-0554.000	4,660	47,210	51,870								
WATKINS, PHILIP D. AND ALLISON J. NICHOLS 006 C/O FIRST AMER.RE TAX SERVICE ATT:ESCROW REPORTING DEPT 8435 STEMMONS FWY 7TH FR DALLAS, TX 75247 OR 41 PG 64 PARCEL-ID 18-197-0555.000	15-02-15 RIVER ACRES S D 2 LOT 12 C000.00A RES USE CODE 510 5,770	24,500	30,270								
MINOR, CHARLES A. & LINDA M. 87 TWP RD 1173 PROCTORVILLE, OHIO 45669 VOL 638 PG 261 PARCEL-ID 18-197-0556.000	15-02-15 RIVER ACRES S D 2 LOT 13 C000.00A RES USE CODE 510 5,770	22,390	28,160								
STEWART, PAUL C & LYNNE 138 TOWNSHIP RD 1311 CROWN CITY, OHIO 45623 PARCEL-ID 18-197-0557.000	15-02-15 RIVER ACRES S D 2 LOT 14 C000.00A RES USE CODE 500 5,770	00	5,770								
STEWART, PAUL C. & LYNNE N. 138 TWP RD. 1311 CROWN CITY, OHIO 45623 VOL 553 PG 73 PARCEL-ID 18-197-0558.000	15-02-15 RIVER ACRES S D 2 LOT 15 C000.00A RES USE CODE 510 5,770 HOMESITE VALUE LISTED BELOW 5,770	19,000 19,000	24,770 24,770								
MCDOWELL, DALE E. & CHRISTY K. 024 C/O OAK HILL BANK 120 TWIN OAKS DRIVE P.O. BOX 647 JACKSON, OHIO 45640 OR 260 PG 256 PARCEL-ID 18-197-0559.000	15-02-15 RIVER ACRES S D 2 LOT 16 C000.00A RES USE CODE 500 5,770	00	5,770								
PEMBERTON, PATRICK PO BOX 26 PROCTORVILLE, OH 45669 OR 254 PG 544 PARCEL-ID 18-197-0560.000	15-02-15 RIVER ACRES S D 2 LOT 17 C000.00A RES USE CODE 500 5,770	00	5,770								
BROWN, JOHN & TRACY 90 TOWNSHIP RD 1311 CROWN CITY, OH 45623 OR 64 PG 61 PARCEL-ID 18-197-0561.000	15-02-15 RIVER ACRES S D 2 LOT 18 C000.00A RES USE CODE 510 00	00	00								
05-14-04 TRNSF TO 18-197-0561.000 BROWN, TRACY AKA TRACY KA											
CORNELL, DANA C. & SHANNA D. 90 TOWNSHIP RD 1311	15-02-15 RIVER ACRES S D 2 LOT 18										

TAX RATE 28
A/R RED FACTOR 08.5036
OTH RED FACTOR 07.8084

LAWRENCE
TAX DISTRICT 18-ROME TWP-FAIRLAND S.D.

GENERAL TAX LIST AND DUPLICATE OF REAL AND PUBLIC UTILITY PROPERTY
COUNTY REAL ESTATE TAXES AND SPECIAL ASSESSMENTS

TAX YEAR 2004
INTEREST RATE
01/03/05 PAGE NO 3786

OWNER'S NAME MAILING ADDRESS	DESCRIPTION			TAXES CHARGED	DECEMBER TAXES	PENALTY	JUNE TAXES	PENALTY	TOTAL DELINQUENT	C.D. DATE	MEMO
	LAND	IMPROVEMENTS	TOTAL VALUE								
CROWN CITY, OH 45623	C000.00A	RES USE CODE 510									
OR 292 PG 754											
PARCEL-ID 18-197-0561.000	5,770	36,320	42,090								
	HOMESITE VALUE LISTED BELOW										
	5,770	34,630	40,400								
06-29-04 TRNSF FROM 18-197-0561.000	BROWN, TRACY AKA TRACY KA										
BROWN, TRACY AKA TRACY KAY 039	15-02-15 RIVER ACRES S D 2 LOT 18										
C/O OAK HILL BANK	C000.00A	RES USE CODE 510									
120 TWIN OAKS DRIVE											
P.O. BOX 647	00	00	00								
JACKSON, OHIO 45640											
OR 292 PG 754											
PARCEL-ID 18-197-0561.000											
05-14-04 TRNSF FROM 18-197-0561.000	BROWN, JOHN & TRACY										
06-29-04 TRNSF TO 18-197-0561.000	CORNELL, DANA C. & SHANNA										
TURLEY, CHARLES M. & MARGARET L.	15-02-15 RIVER ACRES S D 2 LOT 19										
74 TWP RD 1311	C000.00A	RES USE CODE 510									
CROWN CITY, OHIO 45623-8813											
VOL 447 PG 202	5,770	16,560	22,330								
PARCEL-ID 18-197-0562.000											
NEWMAN, KEVIN TODD & LELA G.	15-02-15 RIVER ACRES S D 2 LOT 20										
52 TWP RD 1311	C000.00A	RES USE CODE 510									
CROWN CITY, OH 45623											
OR 287 PG 645	5,770	23,540	29,310								
PARCEL-ID 18-197-0563.000	HOMESITE VALUE LISTED BELOW										
	5,770	23,540	29,310								
04-19-02 TRNSF FROM 18-197-0563.000	BRYANT, LANA S.										
BRYANT, LANA S.	15-02-15 RIVER ACRES S D 2 LOT 20										
C/O THE FRIST STATE BANK	C000.00A	RES USE CODE 510									
660 CENTRAL AVE											
BARBOURSVILLE, W VA 25504	00	00	00								
PARCEL-ID 18-197-0563.000											
04-19-02 TRNSF TO 18-197-0563.000	NEWMAN, KEVIN TODD & LELA										
BRYNAT, LANA S.	15-02-15 RIVER ACRES S D 2 LOT 21										
C/O THE FIRST STATE BANK	C000.00A	RES USE CODE 599									
660 CENTRAL AVE											
BARBOURSVILLE, OHIO 25504	00	00	00								
PARCEL-ID 18-197-0564.000											
04-19-02 TRNSF TO 18-197-0564.000	NEWMAN, KEVIN TODD & LELA										
NEWMAN, KEVIN TODD & LELA G.	15-02-15 RIVER ACRES S D 2 LOT 21										
52 TWP RD 1311	C000.00A	RES USE CODE 599									
CROWN CITY, OH 45623											
OR 287 PG 645											

TAX RATE 28
A/R RED FACTOR 08.5036
OTH RED FACTOR 07.8084

LAWRENCE
TAX DISTRICT 18-ROME TWP-FAIRLAND S.D.

GENERAL TAX LIST AND DUPLICATE OF REAL AND PUBLIC UTILITY PROPERTY
COUNTY REAL ESTATE TAXES AND SPECIAL ASSESSMENTS

TAX YEAR 2004
INTEREST RATE
01/03/05 PAGE NO 3787

OWNER'S NAME MAILING ADDRESS	DESCRIPTION			TAXES CHARGED	DECEMBER TAXES	PENALTY	JUNE TAXES	PENALTY	TOTAL DELINQUENT	C.D. DATE	MEMO
	LAND	IMPROVEMENTS	TOTAL VALUE								
PARCEL-ID 18-197-0564.000	6,790	300	7,090								
04-19-02 TRNSF FROM 18-197-0564.000	BRYNAT, LANA S.										
GALLOWAY, MICHAEL D. & KIMBERLY L. 006	15-02-15 RIVER ACRES S D 2 LOT 22										
C/O FIRST AMER.RE TAX SERVICE	C000.00A	RES USE CODE 510									
ATT:ESCROW REPORTING DEPT											
8435 STEMMONS FWY 7TH FR	8,830	23,190	32,020								
DALLAS, TX 75247											
OR 240 PG 93											
PARCEL-ID 18-197-0565.000											
GORBY, RICHARC E. & WANDA L.	15-02-15 RIVER ACRES S D 2 LOT 23										
129 TWP. RD. 1248	C000.00A	RES USE CODE 500									
PROCTORVILLE, OHIO 45669											
VOL 549 PG 629	6,930	00	6,930								
PARCEL-ID 18-197-0566.000											
CHANDLER, ANNA L. 006	15-02-15 RIVER ACRES S D 2 LOT 24			6/28/05 Jeremy E Waltara							
C/O FIRST AMER.RE TAX SERVICE	C000.00A	RES USE CODE 510									
ATT:ESCROW REPORTING DEPT											
8435 STEMMONS FWY 7TH FR	5,670	19,260	24,930								
DALLAS, TX 75247	HOMESITE VALUE LISTED BELOW										
OR 77 PG 310	5,670	19,260	24,930								
PARCEL-ID 18-197-0567.000											
PRINCE, RICK & PAM	15-02-15 RIVER ACRES S D 2 LOT 25										
77 TOWNSHIP RD 1311	C000.00A	RES USE CODE 500									
CROWN CITY, OHIO 45623											
VOL 552 PG 299	5,670	00	5,670								
PARCEL-ID 18-197-0568.000											
PRINCE, RICK & PAM	15-02-15 RIVER ACRES S D 2 LOT 26										
77 TOWNSHIP RD 1311	C000.00A	RES USE CODE 510									
CROWN CITY, OHIO 45623											
VOL 552 PG 299	5,670	24,690	30,360								
PARCEL-ID 18-197-0569.000	HOMESITE VALUE LISTED BELOW										
	5,670	24,690	30,360								
PRINCE, RICK & PAM	15-02-15 RIVER ACRES S D 2 LOT 27										
77 TOWNSHIP RD 1311	C000.00A	RES USE CODE 500									
CROWN CITY, OHIO 45623											
VOL 552 PG 299	5,670	00	5,670								
PARCEL-ID 18-197-0570.000											
FARRIS, THEODORE H. & ELLA M.	15-02-15 RIVER ACRES S D 2 LOT 28										
C/O LAWRENCE BROWNING	C000.00A	RES USE CODE 510									
103 TOWNSHIP RD. 1311											
CROWN CITY, OHIO 45623	5,670	19,330	25,000								
LAND CONTRACT 522 PG 567											
PARCEL-ID 18-197-0571.000											
JIVIDEN, DEBORAH L. 032	15-02-15 RIVER ACRES S D 2 LOT 29										

BARRETT BROTHERS SPRINGFIELD, OH 1-800-322-7711

TAX RATE 28
A/R RED FACTOR 08.5036
OTH RED FACTOR 07.8084

LAWRENCE
TAX DISTRICT 18-ROME TWP-FAIRLAND S.D.

GENERAL TAX LIST AND DUPLICATE OF REAL AND PUBLIC UTILITY PROPERTY
COUNTY REAL ESTATE TAXES AND SPECIAL ASSESSMENTS

TAX YEAR 2004
INTEREST RATE
01/03/05 PAGE NO 3788

OWNER'S NAME MAILING ADDRESS	DESCRIPTION			TAXES CHARGED	DECEMBER TAXES	PENALTY	JUNE TAXES	PENALTY	TOTAL DELINQUENT	C. D. DATE	MEMO
	LAND	IMPROVEMENTS	TOTAL VALUE								
C/O COUNTRYWIDE TAX DEPT. MSN : SV - 24 P. O. BOX 10211 VAN NUYS, CA. 91410-0211 OR 269 PG 644 PARCEL-ID 18-197-0572.000	C000.00A	RES USE CODE 510									
	5,670	22,190	27,860								
12-29-03 TRNSF FROM 18-197-0572.000 MCDOWELL, DALE E.											
MCDOWELL, DALE E. 032 C/O COUNTRYWIDE TAX DEPT. MSN : SV - 24 P. O. BOX 10211 VAN NUYS, CA. 91410-0211 VOL 599 PG 466 PARCEL-ID 18-197-0572.000	15-02-15 RIVER ACRES S D 2 LOT 29 C000.00A	RES USE CODE 510									
	00	00	00								
12-29-03 TRNSF TO 18-197-0572.000 JIVIDEN, DEBORAH L.											
MCDOWELL, DALE E. 118 TWP RD 1311 CROWN CITY, OHIO 45623-887 PARCEL-ID 18-197-0573.000	15-2-15 RIVER ACRES SD 2 LOT 3 0 LESS 2160SQ FT BAL 8640SQ FT	RES USE CODE 500									
	4,540	00	4,540								
PERRY, JIMMY C. 17 TWP RD 1314 CROWN CITY, OH 45623 VOL 636 PG 371 PARCEL-ID 18-197-0573.001	15-2-15 RIVER ACRES SD 2 LOT 3 0 FT 2160 SQ FT	RES USE CODE 599									
	1,130	5,380	6,510								
PERRY, JIMMY C. 006 C/O FIRST AMER.RE TAX SERVICE ATT:ESCROW REPORTING DEPT 8435 STEMMONS FWY 7TH FR DALLAS, TX 75247 VOL 585 PG 678 PARCEL-ID 18-197-0574.000	15-02-15 RIVER ACRES S D 2 LOT 31 C000.00A	RES USE CODE 510									
	5,670	17,500	23,170								
BRYANT, DOUGLAS D 015 C/O WELLS FARGO REAL ESTATE TAX SERVICE 1 HOME CAMPUS DES MOINES, IOWA 50306-9309 VOL 578 PG 365 PARCEL-ID 18-197-0575.000	15-02-15 RIVER ACRES S D 2 LOT 32 C000.00A	RES USE CODE 510									
	5,670	19,390	25,060								
	HOMESITE VALUE LISTED BELOW										
	5,670	17,650	23,320								
MCCOMAS, FRANCES L. 006 C/O FIRST AMER.RE TAX SERVICE ATT:ESCROW REPORTING DEPT 8435 STEMMONS FWY 7TH FR DALLAS, TX 75247 VOL 581 PG 634 PARCEL-ID 18-197-0576.000	15-02-15 RIVER ACRES S D 2 LOT 33 LESS THE EASTERLY .5 FEET OF LOT	RES USE CODE 510									
	5,610	18,150	23,760								
	HOMESITE VALUE LISTED BELOW										
	5,610	18,150	23,760								

TAX RATE 28
A/R RED FACTOR 08.5036
OTH RED FACTOR 07.8084

LAWRENCE
TAX DISTRICT 18-ROME TWP-FAIRLAND S.D.

GENERAL TAX LIST AND DUPLICATE OF REAL AND PUBLIC UTILITY PROPERTY
COUNTY REAL ESTATE TAXES AND SPECIAL ASSESSMENTS

TAX YEAR 2004
INTEREST RATE
01/03/05 PAGE NO 3789

OWNER'S NAME MAILING ADDRESS	DESCRIPTION			TAXES CHARGED	DECEMBER TAXES	PENALTY	JUNE TAXES	PENALTY	TOTAL DELINQUENT	C. D. DATE	MEMO
	LAND	IMPROVEMENTS	TOTAL VALUE								
BRYANT, DOUGLAS D. 41 TWP RD 1314 CROWN CITY, OH 45623 VOL 578 PG 365 PARCEL-ID 18-197-0576.001	15-2-15 EASTERLY .5 FEET OF LO T 33 RIVER ACRES SD 2	RES USE CODE 500									
	60	00	60								
FARRIS, THEODORE M. & ELLA M. 120 TOWNSHIP ROAD 1313 CROWN CITY, OHIO 45623 VOL 566 PG 318 PARCEL-ID 18-197-0577.000	15-02-15 RIVER ACRES S D 2 LOT 34 C000.00A	RES USE CODE 510									
	5,670	17,150	22,820								
NICHOLAS, ROBERT SCOTT & CLARA ELIZABETH 104 TOWNSHIP RD 1313 CROWN CITY, OHIO 45623 VOL 583 PG 16 PARCEL-ID 18-197-0578.000	15-02-15 RIVER ACRES S D 2 LOT 35 C000.00A	RES USE CODE 510									
	2,840	23,770	26,610								
HENN, CHARLES B. JR. AND NANCY E. 006 C/O FIRST AMER.RE TAX SERVICE ATT:ESCROW REPORTING DEPT 8435 STEMMONS FWY 7TH FR DALLAS, TX 75247 OR 210 PG 572 PARCEL-ID 18-197-0579.000	15-02-15 RIVER ACRES S D 2 LOT 36 C000.00A	RES USE CODE 510									
	2,840	31,960	34,800								
	HOMESITE VALUE LISTED BELOW										
	2,840	31,960	34,800								
TRENT, NICHOLAS R. AND VICTORI A J. 006 C/O FIRST AMER.RE TAX SERVICE ATT:ESCROW REPORTING DEPT 8435 STEMMONS FWY 7TH FR DALLAS, TX 75247 OR 278 PG 36 PARCEL-ID 18-197-0580.000	15-02-15 RIVER ACRES S D 2 LOT 37 C000.00A	RES USE CODE 510									
	5,670	31,790	37,460								
	HOMESITE VALUE LISTED BELOW										
	5,670	31,790	37,460								
02-23-04 TRNSF FROM 18-197-0580.000 CREMEANS, TODD S. & MELIN											
CREMEANS, TODD S. & MELINDA 006 C/O FIRST AMER.RE TAX SERVICE ATT:ESCROW REPORTING DEPT 8435 STEMMONS FWY 7TH FR DALLAS, TX 75247 OR 181 PG 396 PARCEL-ID 18-197-0580.000	15-02-15 RIVER ACRES S D 2 LOT 37 C000.00A	RES USE CODE 510									
	00	00	00								
02-23-04 TRNSF TO 18-197-0580.000 TRENT, NICHOLAS R. AND VI											
TRENT, NICHOLAS R. AND VICTORI A J. 006 C/O FIRST AMER.RE TAX SERVICE ATT:ESCROW REPORTING DEPT	15-02-15 RIVER ACRES S D 2 LOT 38 C000.00A	RES USE CODE 500									
	5,670	00	5,670								

BARRETT BROTHERS SPRINGFIELD, OH 1-800-322-7711

TAX RATE [illegible]
A/R RED FACTOR 08.5036
OTH RED FACTOR 07.8084

LAWRENCE
TAX DISTRICT 18-ROME TWP-FAIRLAND S.D.

GENERAL TAX LIST AND DUPLICATE OF REAL AND PUBLIC UTILITY PROPERTY
COUNTY REAL ESTATE TAXES AND SPECIAL ASSESSMENTS

TAX YEAR 2004
INTEREST RATE
01/03/05 PAGE NO 3750

OWNER'S NAME MAILING ADDRESS	DESCRIPTION			TAXES CHARGED	DECEMBER TAXES	PENALTY	JUNE TAXES	PENALTY	TOTAL DELINQUENT	C. D. DATE	MEMO
	LAND	IMPROVEMENTS	TOTAL VALUE								
8435 STEMMONS FWY 7TH FR DALLAS, TX 75247 OR 278 PG 38 PARCEL-ID 18-197-0581.000											
02-23-04 TRNSF FROM 18-197-058	1.000	CREMEANS, TODD S. & MELIN									
CREMEANS, TODD S. & MELINDA 62 TWP RD 1313 CROWN CITY, OHIO 45623-881 OR 181 PG 396 PARCEL-ID 18-197-0581.000	15-02-15 RIVER ACRES S D 2 LOT 38 C000.00A RES USE CODE 500 00 00 00										
02-23-04 TRNSF TO 18-197-058	1.000	TRENT, NICHOLAS R. AND VI									
CREMEANS, TODD S. & MELINDA 006 C/O FIRST AMER.RE TAX SERVICE ATT:ESCROW REPORTING DEPT 8435 STEMMONS FWY 7TH FR DALLAS, TX 75247 OR 181 PG 396 PARCEL-ID 18-197-0582.000	15-02-15 RIVER ACRES S D 2 LOT 39 C000.00A RES USE CODE 500 00 00 00										
02-23-04 TRNSF TO 18-197-058	2.000	TRENT, NICHOLAS R. AND VI									
TRENT, NICHOLAS R. AND VICTORI A J. 006 C/O FIRST AMER.RE TAX SERVICE ATT:ESCROW REPORTING DEPT 8435 STEMMONS FWY 7TH FR DALLAS, TX 75247 OR 278 PG 38 PARCEL-ID 18-197-0582.000	15-02-15 RIVER ACRES S D 2 LOT 39 C000.00A RES USE CODE 500 5,670 00 5,670										
02-23-04 TRNSF FROM 18-197-058	2.000	CREMEANS, TODD S. & MELIN									
GORBY, RICHARD E. & WANDA L. 129 TWP. RD. 1248 PROCTORVILLE, OHIO 45669 VOL 549 PG 629 PARCEL-ID 18-197-0583.000	15-02-15 RIVER ACRES S D 2 LOT 40 C000.00A RES USE CODE 500 6,930 00 6,930										
MORRISON, JACOB I. & DONNA 039 C/O ADVANTAGE BANK 814 WHEELING AVENUE P. O. BOX 700 CAMBRIDGE, OHIO 43725-0700 OR 204 PG 449 PARCEL-ID 18-197-0584.000	15-02-15 RIVER ACRES S D 2 LOT 41 C000.00A RES USE CODE 510 7,010 21,370 28,380 HOMESITE VALUE LISTED BELOW 7,010 21,370 28,380										
GALLOWAY, GLENNITH E. & GALLOWAY, GLORIA L. 58 TWP RD 1227 PROCTORVILLE, OHIO 45669-0000	15-02-15 RIVER ACRES S D 2 LOT 42 C000.00A RES USE CODE 500										

TAX RATE [illegible]
A/R RED FACTOR 08.5036
OTH RED FACTOR 07.8084

LAWRENCE
TAX DISTRICT 18-ROME TWP-FAIRLAND S.D.

GENERAL TAX LIST AND DUPLICATE OF REAL AND PUBLIC UTILITY PROPERTY
COUNTY REAL ESTATE TAXES AND SPECIAL ASSESSMENTS

TAX YEAR 2004
INTEREST RATE
01/03/05 PAGE NO 3751

OWNER'S NAME MAILING ADDRESS	DESCRIPTION			TAXES CHARGED	DECEMBER TAXES	PENALTY	JUNE TAXES	PENALTY	TOTAL DELINQUENT	C. D. DATE	MEMO
	LAND	IMPROVEMENTS	TOTAL VALUE								
VOL 473 PG 605 PARCEL-ID 18-197-0585.000	5,730	00	5,730								
GALLOWAY, GLENNITH E. & GALLOWAY, GLORIA L. 58 TWP RD 1227 PROCTORVILLE, OHIO 45669-0000 VOL 473 PG 605 PARCEL-ID 18-197-0586.000	15-02-15 RIVER ACRES S D 2 LOT 43 C000.00A RES USE CODE 500 5,800 00 5,800										
STITT, JEFFREY A. AND MAUREEN E. 006 C/O FIRST AMER.RE TAX SERVICE ATT:ESCROW REPORTING DEPT 8435 STEMMONS FWY 7TH FR DALLAS, TX 75247 OR 120 PG 217 PARCEL-ID 18-197-0587.000	15-02-15 RIVER ACRES S D 2 LOT 44 C000.00A RES USE CODE 510 5,800 22,180 27,980 HOMESITE VALUE LISTED BELOW 5,800 22,180 27,980			4-27-05 Robert C. Campbell							
BLANKENSHIP, CARL R. 039 C/O ADVANTAGE BANK 814 WHEELING AVENUE P. O. BOX 700 CAMBRIDGE, OHIO 43725-0700 OR 320 PG 480 PARCEL-ID 18-197-0588.000	15-02-15 RIVER ACRES S D 2 LOT 45 C000.00A RES USE CODE 510 5,800 18,520 24,320										
10-26-04 TRNSF FROM 18-197-058	8.000	RICKARD, MIKKI L.									
RICKARD, MIKKI L. 039 C/O ADVANTAGE BANK 814 WHEELING AVENUE P. O. BOX 700 CAMBRIDGE, OHIO 43725-0700 VOL 551 PG 359 PARCEL-ID 18-197-0588.000	15-02-15 RIVER ACRES S D 2 LOT 45 C000.00A RES USE CODE 510 00 00 00										
10-26-04 TRNSF TO 18-197-058	8.000	BLANKENSHIP, CARL R.									
WATSON, DANNY & MIKKI 87 TWP RD 1313 CROWN CITY, OHIO 45623 VOL 611 PG 346 PARCEL-ID 18-197-0589.000	15-2-15 RIVER ACRES SD 2 LE;57 46 SQ FT RES USE CODE 500 00 00 00										
10-26-04 TRNSF TO 18-197-058	9.000	BLANKENSHIP, CARL R.									
BLANKENSHIP, CARL R. 9907 103RD ST JACKSONVILLE FL 32210 OR 320 PG 480 PARCEL-ID 18-197-0589.000	15-2-15 RIVER ACRES SD 2 LE;57 46 SQ FT RES USE CODE 500 2,960 00 2,960										
10-26-04 TRNSF FROM 18-197-058	9.000	WATSON, DANNY & MIKKI									

TAX RATE 108.28
A/R RED FACTOR 08.5036
OTH RED FACTOR 07.8084

LAWRENCE
TAX DISTRICT 18-ROME TWP-FAIRLAND S.D.

GENERAL TAX LIST AND DUPLICATE OF REAL AND PUBLIC UTILITY PROPERTY
COUNTY REAL ESTATE TAXES AND SPECIAL ASSESSMENTS

TAX YEAR 2004
INTEREST RATE
01/03/05 PAGE NO 3752

OWNER'S NAME MAILING ADDRESS	DESCRIPTION			TAXES CHARGED	DECEMBER TAXES	PENALTY	JUNE TAXES	PENALTY	TOTAL DELINQUENT	C. D. DATE	MEMO
	LAND	IMPROVEMENTS	TOTAL VALUE								
BRAMMER, DAVID 127 TWP RD 1313 CROWN CITY, OHIO 45623 OR 37 PG 143 PARCEL-ID 18-197-0589.001	15-2-15 RIVER ACRES SD 2 PT 5, 746 SQ FT RES USE CODE 500 1,450	00	1,450								
BRAMMER, DAVID P. 006 C/O FIRST AMER.RE TAX SERVICE ATT:ESCROW REPORTING DEPT 8435 STEMMONS FWY 7TH FR DALLAS, TX 75247 OR 97 PG 250 PARCEL-ID 18-197-0590.000	15-02-15 RIVER ACRES S D 2 LOT 47 C000.00A RES USE CODE 510 5,920	21,880	27,800 HOMESITE VALUE LISTED BELOW 5,920 21,880 27,800								
GILLESPIE, KENNETH E. AMY L. 006 C/O FIRST AMER.RE TAX SERVICE ATT:ESCROW REPORTING DEPT 8435 STEMMONS FWY 7TH FR DALLAS, TX 75247 OR 241 PG 632/634 PARCEL-ID 18-197-0591.000	15-02-15 RIVER ACRES S D 2 LOT 48 C000.00A RES USE CODE 510 5,920	24,120	30,040 HOMESITE VALUE LISTED BELOW 5,920 24,120 30,040								
RILEY, DARRELL R. & TAMMI K 015 C/O FIRST AMER.RE TAX SERVICE ATT:ESCROW REPORTING DEPT 8435 STEMMONS FWY 7TH FR DALLAS, TX 75247 PARCEL-ID 18-197-0592.000 09-22-04 TRNSF TO 18-197-0592.000 RILEY, TAMMI K	15-02-15 RIVER ACRES S D 2 LOT 49 C000.00A RES USE CODE 510 00	00	00								
RILEY, TAMMI K 015 C/O WELLS FARGO REAL ESTATE TAX SERVICE 1 HOME CAMPUS DES MOINES, IOWA 50306-9309 OR 315 PG 466 PARCEL-ID 18-197-0592.000 09-22-04 TRNSF FROM 18-197-0592.000 RILEY, DARRELL R. & TAMMI	15-02-15 RIVER ACRES S D 2 LOT 49 C000.00A RES USE CODE 510 5,920	19,260	25,180 HOMESITE VALUE LISTED BELOW 5,920 19,260 25,180	7/2/05 Andrea M Stevens							
GILLMAN, RICHARD JR. & PENNY LEE 3340 N. SISK RD. LAS VEGAS, NV. 89108 VOL 464 PG 45 PARCEL-ID 18-197-0593.000	15-02-15 PT 21-689 C001.69A RES USE CODE 500 7,610	00	7,610								
GALLOWAY, JERRY AND DONNA 260 TWP RD 1046 CROWN CITY, OH 45623 OR 247 PG 136 PARCEL-ID 18-197-0600.000	15-2-15/21 685 PT 25 X 120 0.07AC RES USE CODE 500 60	00	60								

TAX RATE 108.28
A/R RED FACTOR 08.5036
OTH RED FACTOR 07.8084

LAWRENCE
TAX DISTRICT 18-ROME TWP-FAIRLAND S.D.

GENERAL TAX LIST AND DUPLICATE OF REAL AND PUBLIC UTILITY PROPERTY
COUNTY REAL ESTATE TAXES AND SPECIAL ASSESSMENTS

TAX YEAR 2004
INTEREST RATE
01/03/05 PAGE NO 3753

OWNER'S NAME MAILING ADDRESS	DESCRIPTION			TAXES CHARGED	DECEMBER TAXES	PENALTY	JUNE TAXES	PENALTY	TOTAL DELINQUENT	C. D. DATE	MEMO
	LAND	IMPROVEMENTS	TOTAL VALUE								
MEEKS, JACK 336 TWP RD 1046 CROWN CITY, OH 45623-8816 VOL 581 PG 509 PARCEL-ID 18-197-0700.000	15-02-15 21-684 RT OF WAY & PT E OF SCHOOL LOT LESS 0. C000.39A RES USE CODE 500 340	00	340								
KIDD, ARNOLD D. & EFFIE M. M. 294 CO. RD. 450 SOUTH POINT, OHIO 45680-000 VOL 459 PG 804 PARCEL-ID 18-197-0701.000	15-02-15 21-684 RT OF WAY PT E OF SCHOOL LOT C000.61A RES USE CODE 500 540	00	540								
ADKINS, MARK F. AND LORETTA K. 16079 ST RT 7 CROWN CITY, OH 45623 OR 46 PG 375 PARCEL-ID 18-197-0800.000	15-2-15/21 683 PT & SURVEY - '85 DUP) LESS 1.05, .01, 0.62 BAL = 4.89 COM USE CODE 400 9,720	00	9,720								
BURCHAM, DWIGHT D 16117 LAW ST RT 7 CROWN CITY, OHIO 45623-9080 VOL 605 PG 68 PARCEL-ID 18-197-0800.001	15-2-15 & 21 PT. 683 0.98ACS. RES USE CODE 500 860	00	860								
BOWMAN, RONALD & HILDA 17475 ST RT 217 CROWN CITY, OHIO 45623-8824 OR 55 PG 607 PARCEL-ID 18-197-0800.002	15-2-15/21 PT. 683 0.07ACS. RES USE CODE 500 60	00	60								
SPAULDING, KATRINA R. 003 C/O VALUTREE REAL ESTATE TAX SERVICE DIVISION P. O. BOX 85188 RICHMOND, VA. 23286-9447 OR 235 PG 88 PARCEL-ID 18-197-0800.003	15-2-15 21 683 PT 0.01 ACRES RES USE CODE 500 10	00	10								
TOWNSHIP TRUSTEES, ROME TOWNSHIP C/O MAXINE JENKINS 31 TWP RD 1194 PROCTORVILLE, OHIO 45669 VOL 575 PG 161 PARCEL-ID 18-197-0800.004	15-2-15/21 683 PT & (SURVEY - '85 DUP) PT 0.62 ACRES EXM USE CODE 630 1,140	40,570	41,710								
SPAULDING, KATRINA R. 003 C/O VALUTREE REAL ESTATE TAX SERVICE DIVISION P. O. BOX 85188 RICHMOND, VA. 23286-9447 OR 235 PG 88 PARCEL-ID 18-197-0900.000	15-02-15 21-683 PT. C000.14A RES USE CODE 510 2,410 HOMESITE VALUE LISTED BELOW 2,410	18,900 18,900	21,310 21,310								
BOWMAN, RONALD & HILDA 17475 ST RT 217	15-02-15 21-683 PT. C000.18A RES USE CODE 510										

TAX RATE
A/R RED FACTOR 08.5036
OTH RED FACTOR 07.8084

LAWRENCE
TAX DISTRICT 18-ROME TWP-FAIRLAND S.D.

GENERAL TAX LIST AND DUPLICATE OF REAL AND PUBLIC UTILITY PROPERTY
COUNTY REAL ESTATE TAXES AND SPECIAL ASSESSMENTS

TAX YEAR 2004
INTEREST RATE
01/03/05 PAGE NO 3754

OWNER'S NAME MAILING ADDRESS	DESCRIPTION			TAXES CHARGED	DECEMBER TAXES	PENALTY	JUNE TAXES	PENALTY	TOTAL DELINQUENT	C. D. DATE	MEMO
	LAND	IMPROVEMENTS	TOTAL VALUE								
CROWN CITY, OHIO 45623-8824 OR 59 PG 607 PARCEL-ID 18-197-1000.000	2,870 HOMESITE VALUE LISTED BELOW 2,870	17,690 17,670	20,560 20,540								
ADKINS, MARK F. AND LORETTA K. 16079 ST RT 7 CROWN CITY, OH 45623 OR 46 PG 375 PARCEL-ID 18-197-1100.000	15-02-15 21-683 PT. 0000.20A 150	COM USE CODE 400 00	150								
ADKINS, MARK F. AND LORETTA K. 16079 ST RT 7 CROWN CITY, OH 45623 OR 46 PG 375 PARCEL-ID 18-197-1200.000	15-02-15 21-683 PT. 50'X100' 0000.20A 150	COM USE CODE 400 00	150								
ADKINS, MARK F. AND LORETTA K. 16079 ST RT 7 CROWN CITY, OH 45623 OR 46 PG 375 PARCEL-ID 18-197-1300.000	15-02-15 21-683 PT. 0000.40A 2,560	COM USE CODE 480 34,890	37,450								
ADKINS, MARK F. AND LORETTA K. 16079 ST RT 7 CROWN CITY, OH 45623 OR 46 PG 375 PARCEL-ID 18-197-1400.000	15-02-15 21-683 PT. 0000.30A 900	COM USE CODE 499 17,950	18,850								
WILLIAMSON, ARTY G. & DORTHA 375 TWP RD 1105 PROCTORVILLE, OH 45669 OR 13 PG 276/278 PARCEL-ID 18-197-1500.000	15-02-15 21-684 32'X330 E SIDE 0000.25A 3,500	RES USE CODE 599 30	3,530								
FANCHER INDUSTRIES, INC. 1857 COLE BLVD. PORTSMOUTH, OHIO 45662 VOL 606 PG 425 PARCEL-ID 18-197-1600.000	15-02-15 21-690 PT. 0000.50A 1,530	COM USE CODE 400 00	1,530								
KAISER, EDWIN L. 15154 ST RT 7 PROCTORVILLE, OHIO 45669 VOL 533 PG 721 PARCEL-ID 18-197-1700.000 04-22-04 SPLIT TO 18-197-1700.000 KAISER, EDWIN L. 04-22-04 SPLIT TO 18-197-1700.008 ADKINS, ROGER E. & DELEDA	15-2-15 21-690 LESS 78.78 & 2. 40 BAL=9.38ACRES 00	AGR USE CODE 121 00	00								
KAISER, EDWIN L. 15154 ST RT 7 PROCTORVILLE, OHIO 45669 VOL 533 PG 721 PARCEL-ID 18-197-1700.000 04-22-04 SPLIT FROM 18-197-1700.000 KAISER, EDWIN L.	15-2-15 21-690 LESS 78.78, 2.4 0 & 2.07AC BAL=7.31AC AUV 7,500 HOMESITE VALUE LISTED BELOW 7,000	AGR USE CODE 121 5,000 3,840	12,500 10,840								
KAISER, RICK R. & ROBERTA	15-2-15 21-690 LESS .06,.06,&4										

TAX RATE
A/R RED FACTOR 08.5036
OTH RED FACTOR 07.8084

LAWRENCE
TAX DISTRICT 18-ROME TWP-FAIRLAND S.D.

GENERAL TAX LIST AND DUPLICATE OF REAL AND PUBLIC UTILITY PROPERTY
COUNTY REAL ESTATE TAXES AND SPECIAL ASSESSMENTS

TAX YEAR 2004
INTEREST RATE
01/03/05 PAGE NO 3755

OWNER'S NAME MAILING ADDRESS	DESCRIPTION			TAXES CHARGED	DECEMBER TAXES	PENALTY	JUNE TAXES	PENALTY	TOTAL DELINQUENT	C. D. DATE	MEMO
	LAND	IMPROVEMENTS	TOTAL VALUE								
15155 ST. RT. 7 PROCTORVILLE, OHIO 45669 OR 218 PG 206 PARCEL-ID 18-197-1700.001	.16AC BAL=7.36 AUV 7,380 HOMESITE VALUE LISTED BELOW 7,000	RES USE CODE 500 00 00	7,380 7,000								
GALLOWAY, GLENNITH E. & GLORIA L. 58 TWP RD 1227 PROCTORVILLE, OHIO 45669 VOL 534 PG 293 PARCEL-ID 18-197-1700.002	15-2-15 21-690 PT 77.02A AUV 3,220	AGR USE CODE 121 00	3,220								
KAISER, RICK R & ROBERTA 15155 ST. RT. 7 PROCTORVILLE, OHIO 45669 VOL 571 PG 120 PARCEL-ID 18-197-1700.003	15-02-15 21-690 PT 2.40 AC LES S .40 AC BAL = 2.00 ACRES 7,880	RES USE CODE 510 37,600	45,480								
KAISER, RICK R. & ROBERTA 15155 ST RT 7 PROCTORVILLE, OHIO 45669 PARCEL-ID 18-197-1700.004	15-02-15 21-690 PT 0.40 ACRES 350	RES USE CODE 500 00	350								
KAISER, RICK R. & ROBERTA 15155 ST RT 7 PROCTORVILLE, OHIO 45669 PARCEL-ID 18-197-1700.005	15-02-15 21-690 PT 0.06 ACRES 50	RES USE CODE 500 00	50								
KAISER, RICK R. & ROBERTA 15155 ST RT 7 PROCTORVILLE, OHIO 45669 PARCEL-ID 18-197-1700.006	15-2-15 2-690 PT .06 ACS 50	RES USE CODE 500 00	50								
OHIO VALLEY CHURCH OF CHRIST INC. P.O. BOX 441 PROCTORVILLE, OH 45669 OR 218 PG 206 PARCEL-ID 18-197-1700.007	15-2-15 21-690 PT 1.46AC 7,400	RES USE CODE 510 8,560	15,960								
ADKINS, ROGER E. & DELEDA M. P.O. BOX 837 PROCTORVILLE, OH 45669 OR 288 PG 485 PARCEL-ID 18-197-1700.008 04-22-04 SPLIT FROM 18-197-1700.000 KAISER, EDWIN L.	15-2-15 21 690 PT 2.07AC 7,940	RES USE CODE 500 00	7,940								
OHIO VALLEY CHURCH OF CHRIST INC. P.O. BOX 441 PROCTORVILLE, OHIO 45669 PARCEL-ID 18-197-1701.000	15-02-15 21-690 PT 0000.88A 770	RES USE CODE 500 00	770								

TAX RATE 28
A/R RED FACTOR 08.5036
OTH RED FACTOR 07.8084

LAWRENCE
TAX DISTRICT 18-ROME TWP-FAIRLAND S.D.

GENERAL TAX LIST AND DUPLICATE OF REAL AND PUBLIC UTILITY PROPERTY
COUNTY REAL ESTATE TAXES AND SPECIAL ASSESSMENTS

TAX YEAR 2004
INTEREST RATE
01/03/05 PAGE NO 3756

OWNER'S NAME MAILING ADDRESS	DESCRIPTION			TAXES CHARGED	DECEMBER TAXES	PENALTY	JUNE TAXES	PENALTY	TOTAL DELINQUENT	C. D. DATE	MEMO
	LAND	IMPROVEMENTS	TOTAL VALUE								
KAISER, RICK R. & ROBERTA 15155 ST RT 7 PROCTORVILLE, OHIO 45669 PARCEL-ID 18-197-1702.000	15-02-15 21-690 PT LESS 0.24 AC BAL = 0.66 ACRES RES USE CODE 500 580	00	580								
KAISER, RICK R. & ROBERTA 15155 ST RT 7 PROCTORVILLE, OHIO 45669 PARCEL-ID 18-197-1702.001	15-02-15 21-690 PT 0.24 ACRES RES USE CODE 500 210	00	210								
CLARK, ALLEN C/O ALLEN CLARK 15057 SST RT 7 PROCTORVILLE, OHIO 45669 OR 161 PG 625 PARCEL-ID 18-197-1800.000	15-1-15 & 21 PT 691 LESS 39.90 A. BAL=39.10ACS. AGR USE CODE 110 AUV 1,770	00	1,770								
KAISER, EDWIN L. C/O EDWIN KAISER 15154 ST. RT. 7 PROCTORVILLE, OHIO 45669 OR 226 PG 142 PARCEL-ID 18-197-1800.001	15-2-15 & 21 PT 691 LESS 1.84, .89 BAL= 37.17ACS AGR USE CODE 110 AUV 8,900	00	8,900								
BRAGG, MARY E. AND JANET L. BRAMMER 15766 LOWER ST. RT. 7 CROWN CITY, OHIO 45623 OR 29 PG 599 PARCEL-ID 18-197-1800.002	15-2-15 & 21 PT NE PT 691 1.84 AC RES USE CODE 500 1,610	00	1,610								
BRAGG, MARY E. AND BRAMMER, JANET L. 15766 ST RT 7 CROWN CITY, OHIO 45623 OR29 PG 603 PARCEL-ID 18-197-1800.003	15-2-15 & 21 PT 691 PT .89ACS RES USE CODE 500 780	00	780								
CLARK, LOUIS ALLEN 15057 ST RT 7 PROCTORVILLE, OH. 45669-0000 VOL 463 PG 258 PARCEL-ID 18-197-1801.000	15-02-15 21-691 PT C001.00A RES USE CODE 510 7,000 HOMESITE VALUE LISTED BELOW 7,000	33,840 33,840	40,840 40,840								
KEENEY, BRUCE D. & PAMELA S. 5664 CO RD 12 PROCTORVILLE, OH 45669 OR 5 PG 703 PARCEL-ID 18-198-0100.000	15-02-15 21-691 W END C020.00A AGR USE CODE 120 7,000	00	7,000								
MILLER METHODIST CHURCH, TRS. C/O EDNA K. MILLER MILLER, OHIO VOL 196 PG 161 PARCEL-ID 18-198-0200.000	15-02-15 21-684 NEXT CHURCH LOT C000.95A EXM USE CODE 685 2,070	32,810	34,880								
GALLOWAY, JERRY AND DONNA	15-02-21 685 25' ON S.R. 7X130										

TAX RATE 28
A/R RED FACTOR 08.5036
OTH RED FACTOR 07.8084

LAWRENCE
TAX DISTRICT 18-ROME TWP-FAIRLAND S.D.

GENERAL TAX LIST AND DUPLICATE OF REAL AND PUBLIC UTILITY PROPERTY
COUNTY REAL ESTATE TAXES AND SPECIAL ASSESSMENTS

TAX YEAR 2004
INTEREST RATE
01/03/05 PAGE NO 3757

OWNER'S NAME MAILING ADDRESS	DESCRIPTION			TAXES CHARGED	DECEMBER TAXES	PENALTY	JUNE TAXES	PENALTY	TOTAL DELINQUENT	C. D. DATE	MEMO
	LAND	IMPROVEMENTS	TOTAL VALUE								
260 TWP RD 1046 CROWN CITY, OH 45623 OR 247 PG 136 PARCEL-ID 18-198-0300.000	E 40' X 50' REAR C000.12A AGR USE CODE 120 2,170	100	2,270								
CARLYSLE, RAY MAXWELL AND AUDREY LOUISE 16373 LAW. STATE RT 7 CROWN CITY, OHIO 45623 OR 106 PG 74 PARCEL-ID 18-198-0500.000	15-02-16 1 IN E PT. W OF ST.HY . C000.03A RES USE CODE 500 30	00	30								
CRANS, HELEN 16369 LAW ST RT 7 CROWN CITY, OHIO 45623-9080 VOL 573 PG 1 PARCEL-ID 18-198-0600.000	15-02-16 1 PT. S PT W1/2 PT. C004.97A COM USE CODE 499 4,980	5,490	10,470								
CRANS, HELEN 16369 LAW ST RT 7 CROWN CITY, OHIO 45623-908 VOL 573 PG 1 PARCEL-ID 18-198-0700.000	15-02-16 1 IN E PT. W OF ST.HY . C025.66A AGR USE CODE 120 8,980	00	8,980								
GORBY, VICTOR M. & BETTY J. 16293 ST RT 7 CROWN CITY, OHIO 45623 PARCEL-ID 18-198-0800.000	15-2-16 1 PT N PT OF W/12 ON ST RT 7 1.59ACS RES USE CODE 510 4,720 HOMESITE VALUE LISTED BELOW 4,200	48,690 21,990	53,410 26,190								
RICHIE, HELEN 1634 ST RT 7 CROWN CITY, OHIO 45623 VOL 585 PG 48 PARCEL-ID 18-198-0900.000	15-01-16 1 PT. C000.74A RES USE CODE 500 1,610	00	1,610								
RICHIE, HELEN 1634 ST RT 7 CROWN CITY, OHIO 45623 VOL 585 PG 48 PARCEL-ID 18-198-1000.000	15-02-16 1 PT. C000.71A RES USE CODE 510 2,980 HOMESITE VALUE LISTED BELOW 2,980	16,670 16,620	19,650 19,600								
HALL, ERNIE & CLORINDA P. O. BOX 391 PROCTORVILLE, OHIO 45669 VOL 542 PG 341 PARCEL-ID 18-198-1100.000	15-2-16 1 PT S PT W1/2 LESS 6.22A BAL=7.43A RES USE CODE 500 9,830	00	9,830								
HALL, ERNEST B. & CLORINDA P. O. BOX 391 PROCTORVILLE, OHIO 45669 VOL 542 PG 333 PARCEL-ID 18-198-1100.001	15-2-16 1 PT S PT W1/2 PT 2.80 A COM USE CODE 400 980	00	980								
HALL, ERNEST B. JR & CLORINDA	15-2-16 1 PT S PT W1/2 PT 3.4										

BARRETT BROTHERS SPRINGFIELD, OH 1-800-322-7711

TAX RATE 28
A/R RED FACTOR 08.5036
OTH RED FACTOR 07.8084

LAWRENCE
TAX DISTRICT 18-ROME TWP-FAIRLAND S.D.

GENERAL TAX LIST AND DUPLICATE OF REAL AND PUBLIC UTILITY PROPERTY
COUNTY REAL ESTATE TAXES AND SPECIAL ASSESSMENTS

01/03/05

TAX YEAR 2004
INTEREST RATE

OWNER'S NAME MAILING ADDRESS	DESCRIPTION			TAXES CHARGED	DECEMBER TAXES	PENALTY	JUNE TAXES	PENALTY	TOTAL DELINQUENT	C. D. DATE	MEMO
	LAND	IMPROVEMENTS	TOTAL VALUE								
P. O. BOX 391 PROCTORVILLE, OHIO 45669 VOL 542 PG 333 PARCEL-ID 18-198-1100.002	2A 2,990	RES USE CODE 500 00	2,990								
ADKINS, MARK F. AND LORETTA K. 16079 ST RT 7 CROWN CITY, OH 45623 OR 46 PG 375 PARCEL-ID 18-198-1200.000	15-02-16 1 PT S PT W1/2 PT C000.30A 260	RES USE CODE 500 00	260								
ADKINS, MARK F. AND LORETTA K. 16079 ST RT 7 CROWN CITY, OH 45623 OR 46 PG 375 PARCEL-ID 18-198-1300.000	15-02-16 1 PT S PT W1/2 PT C000.10A 90	RES USE CODE 500 00	90								
ADKINS, MARK F. AND LORETTA K. 16079 ST RT 7 CROWN CITY, OH 45623 OR 46 PG 375 PARCEL-ID 18-198-1400.001	15-2-16 PT 1 S PT W1/2 PT 0.30 ACS. 260	RES USE CODE 500 00	260								
HAYES, VIOLA F. LIFE EST DWIGH T D. BURCHAM REM. 16133 LAW. STATE RT 7 CROWN CITY, OHIO 45623-9080 VOL 603 PG 695 PARCEL-ID 18-198-1500.000	15-02-16 1 PT S PT W1/2 PT. C003.77A 6,630 HOMESITE VALUE LISTED BELOW 4,200	RES USE CODE 510 15,850 15,300	22,480 19,500								6/11/05 Dwight D Burcham
PETERSON, JENNIE LYNN 2733 SUNSET DRIVE LEWISTON, ID. 83501 OR 45 PG 343 PARCEL-ID 18-198-1600.000 10-08-04 10.20	15-02-16 1 S.D. 6 C002.00A 1,750	RES USE CODE 500 00	1,750								
MILLER, LEWIS A., JR. 17 TWP RD 1047 CROWN CITY, OH 45623 VOL 204 PG 39 PARCEL-ID 18-198-1700.000	15-02-16 1 S.D. 6 S SIDE W PT. C000.33A 290	RES USE CODE 500 00	290								
DENNISON, PAUL E. AND ANN R. 61 TWP RD 1047 CROWN CITY, OHIO 45623-8821 VOL 492 PG 493 PARCEL-ID 18-198-1800.000	15-02-16 1 S.D. 6 S SIDE E PT. C001.67A 7,010 HOMESITE VALUE LISTED BELOW 4,200	RES USE CODE 510 21,270 21,230	28,280 25,430								
MILLER, ROBERT H. JR, ROBERT H . III, & INGERMAN, JEAN ANN MI P.O. BOX 315 YORKTOWN, IN 47396 OR 162 PG 116 PARCEL-ID 18-199-0100.000	15-02-16 1 E OF RD. PT. LESS 9.80A C006.40A 8,930	RES USE CODE 510 9,880	18,810								
PETERSON, ROBERT C. 2733 SUNSET DRIVE	15-02-16 1 E OF RD. PT. C004.30A	RES USE CODE 500									

TAX RATE 28
A/R RED FACTOR 08.5036
OTH RED FACTOR 07.8084

LAWRENCE
TAX DISTRICT 18-ROME TWP-FAIRLAND S.D.

GENERAL TAX LIST AND DUPLICATE OF REAL AND PUBLIC UTILITY PROPERTY
COUNTY REAL ESTATE TAXES AND SPECIAL ASSESSMENTS

01/03/05

TAX YEAR 2004
INTEREST RATE

OWNER'S NAME MAILING ADDRESS	DESCRIPTION			TAXES CHARGED	DECEMBER TAXES	PENALTY	JUNE TAXES	PENALTY	TOTAL DELINQUENT	C. D. DATE	MEMO
	LAND	IMPROVEMENTS	TOTAL VALUE								
LEWISTON, ID. 83501 OR 308 PG 529 PARCEL-ID 18-199-0200.000	3,760	00	3,760								
08-16-04 TRNSF FROM 18-199-0200.000 PETERSON, JENNIE LYNN 10-08-04 7.85											
PETERSON, JENNIE LYNN 2733 SUNSET DRIVE LEWISTON, ID. 83501 OR 45 PG 343 PARCEL-ID 18-199-0200.000	15-02-16 1 E OF RD. PT. C004.30A 00	RES USE CODE 500 00	00								
08-16-04 TRNSF TO 18-199-0200.000 PETERSON, ROBERT C.											
PETERSON, ROBERT C. 2733 SUNSET DRIVE LEWISTON, ID. 83501 OR 308 PG 529 PARCEL-ID 18-199-0300.000	15-02-16 1 PT. E OF RD. C005.50A 4,810	RES USE CODE 500 00	4,810								
08-16-04 TRNSF FROM 18-199-0300.000 PETERSON, JENNIE LYNN 10-08-04 10.04											
PETERSON, JENNIE LYNN 2733 SUNSET DRIVE LEWISTON, ID. 83501 OR 45 PG 343 PARCEL-ID 18-199-0300.000	15-02-16 1 PT. E OF RD. C005.50A 00	RES USE CODE 500 00	00								
08-16-04 TRNSF TO 18-199-0300.000 PETERSON, ROBERT C.											
CORNELL, DANA C. & SHANNA D. 42 TWP RD 1056 CROWN CITY, OHIO 45623 OR 229 PG 328 PARCEL-ID 18-199-0400.000	15-02-16 1 E OF RD. PT. C002.00A 5,080	RES USE CODE 500 00	5,080								
SHORT, CURTIS AND FLORENCE 16178 ST RT 7 CROWN CITY, OHIO 45623 OR 142 PG 676 PARCEL-ID 18-199-0500.000	15-02-16 1 E OF RD. PT. C001.30A 4,460 HOMESITE VALUE LISTED BELOW 4,200	RES USE CODE 545 570 520	5,030 4,720								
CAREY, PHOEBE 263 CO RD 73 CROWN CITY, OHIO 45623 VOL 627 PG 345 PARCEL-ID 18-199-0600.000	15-2-6 1 N PT W 1/2 PT W END L E;.08 BAL 4.22ACS 3,690	RES USE CODE 500 00	3,690								
COUNTY OF LAWRENCE VETERANS SQ IRONTON, OHIO 45638 OR 65 PG 330 PARCEL-ID 18-199-0600.001	15-2-16 1 N PT W 1/2 PT W END CO RIGHT OF WAY PARCEL 1 .08AC S 00	EXM USE CODE 620 00	00								
SHORT, ELIJAH & GERTRUDE (T.O.	15-02-16 1 PT S PT W1/2										

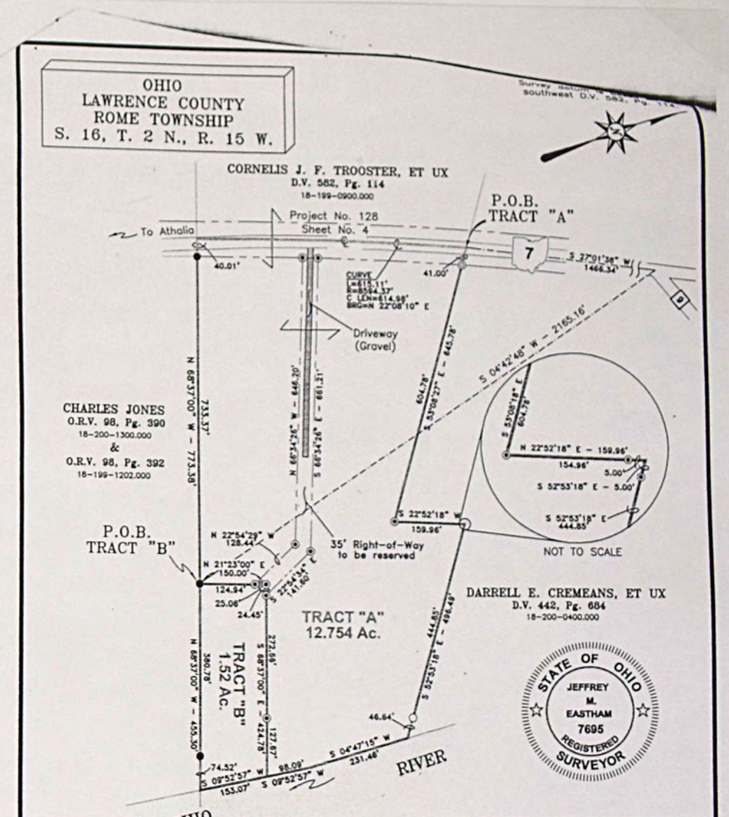

LEGEND

- ◉ 5/8" x 32" Reinforcing Rod w/Red Plastic Cap (set)
- ◎ Iron Pin w/Yellow Plastic Cap Stamped "S 6482" (found)
- ○ 2" Iron Pipe (found)
- ● 1" Iron Pin (found)
- ——— Property Line
- – – – – Right-of-Way
- 18-199-1202.000 Tax Parcel Number

NOTES

1. Being subject to all restrictions, reservations, rights-of-way, easements, utilities, covenants, exceptions, conveyances, leases and exclusions previously imposed and appearing of record.

2. The subject property is located in zone AE, (base flood elevation determined.) as shown on Flood Insurance Rate Map, Community-Panel Number 540200 0118 B, dated September 29, 1989. The 100-year flood elevation is 558.5.

Surveyed By:

Registered Professional Surveyor No. 7695

Eastham & Associates
ENGINEERS - SURVEYORS - PLANNERS
3992 STATE ROUTE 7, * CHESAPEAKE, OH 45619 *
(740) 867-8369 + (800) 424-5258 + Fax (740) 867-8146+
E-mail Address + eastham@eastham-assoc.com +
http://www.eastham-assoc.com +

Plat of Survey
for
Cornelis J. F. Trooster, et ux

Job No. 5613 OL	Date: August 4, 2004	Scale: 1" = 200'
Drawn By: J. Johnson		
Checked By: J. M. Eastham		

TAX RATE
A/R RED FACTOR 08.5036
OTH RED FACTOR 07.8084

LAWRENCE
TAX DISTRICT

GENERAL TAX LIST AND DUPLICATE OF REAL AND PUBLIC UTILITY PROPERTY
COUNTY REAL ESTATE TAXES AND SPECIAL ASSESSMENTS
18-ROME TWP-FAIRLAND S.D.

TAX YEAR 2004
INTEREST RATE
01/03/05 PAGE NO 3800

OWNER'S NAME MAILING ADDRESS	DESCRIPTION			TAXES CHARGED	DECEMBER TAXES	PENALTY	JUNE TAXES	PENALTY	TOTAL DELINQUENT	C.D. DATE	MEMO
	LAND	IMPROVEMENTS	TOTAL VALUE								
D.)											
16162 ST. RT. 7	C000.16A	RES USE CODE	510								
CROWN CITY, OHIO 45623											
OR 293 PG 742 T.O.D.	00	00	00								
PARCEL-ID 18-199-0700.000											
11-16-04 TRNSF TO 18-199-0700.000	SHORT, GERTRUDE										
SHORT, CURTIS E. & FLORENCE M.	15-02-16 1 PT S PT W1/2										
16178 ST RT 7	C000.16A	RES USE CODE	510								
CROWN CITY, OHIO 45623											
OR 323 PG 177/179	1,590	6,090	7,680								
PARCEL-ID 18-199-0700.000	HOMESITE VALUE LISTED BELOW										
	1,590	5,870	7,460								
11-16-04 TRNSF FROM 18-199-0700.000	SHORT, GERTRUDE										
SHORT, GERTRUDE	15-02-16 1 PT S PT W1/2										
16162 ST. RT. 7	C000.16A	RES USE CODE	510								
CROWN CITY, OHIO 45623											
OR 293 PG 742 T.O.D.	00	00	00								
PARCEL-ID 18-199-0700.000											
11-16-04 TRNSF FROM 18-199-0700.000 (T.O.D.)	SHORT, ELIJAH & GERTRUDE										
11-16-04 TRNSF TO 18-199-0700.000	SHORT, CURTIS E. & FLOREN										
MILLER, LEWIS A., SR.	15-02-16 1 S.D. 1 & 2										
C/O STEVE MILLER	C001.00A	RES USE CODE	510								
17 TWP RD 1047											
CROWN CITY, OHIO 45623-8821	4,200	5,430	9,630								
VOL 222 PG 29											
PARCEL-ID 18-199-0800.000											
TROOSTER, CORNELIS J. F. & MARILYN G.	15-2-16 2 MID PT 43.85 ACS			12.75Ac Norman & Judy Galloway							
16701 RT 7		AGR USE CODE	101								
CROWN CITY, OHIO 45623	19,200	69,770	88,970								
VOL 582 PG 114				0900.001 Bal=31.10Ac							
PARCEL-ID 18-199-0900.000											
NAPIER, TIMOTHY E. & MICHELLE L. 006	15-02-16 2 MID. PT.										
	C019.80A	AGR USE CODE	120								
C/O FIRST AMER.RE TAX SERVICE ATT:ESCROW REPORTING DEPT	10,780	9,750	20,530								
8435 STEMMONS FWY 7TH FR											
DALLAS, TX 75247											
VOL 590 PG 318											
PARCEL-ID 18-199-1000.000											
EDMONDS, TOM E & MARSHA L	15-02-16 2 MID.PT. W OF RD.										
16539 LAWRENCE STATE RT 7	C000.37A	RES USE CODE	510								
CROWN CITY, OHIO 45623											
VOL 592 PG 316	2,660	16,550	19,210								
PARCEL-ID 18-199-1100.000	HOMESITE VALUE LISTED BELOW										
	2,660	16,550	19,210								
10-08-04 577.34											
ROSE, SHELIA	-00-00 PT BET RD & RIVER										

TAX RATE
A/R RED FACTOR 08.5036
OTH RED FACTOR 07.8084

LAWRENCE
TAX DISTRICT

GENERAL TAX LIST AND DUPLICATE OF REAL AND PUBLIC UTILITY PROPERTY
COUNTY REAL ESTATE TAXES AND SPECIAL ASSESSMENTS
18-ROME TWP-FAIRLAND S.D.

TAX YEAR 2004
INTEREST RATE
01/03/05 PAGE NO 3801

OWNER'S NAME MAILING ADDRESS	DESCRIPTION			TAXES CHARGED	DECEMBER TAXES	PENALTY	JUNE TAXES	PENALTY	TOTAL DELINQUENT	C.D. DATE	MEMO
	LAND	IMPROVEMENTS	TOTAL VALUE								
P.O. BOX ONE	C002.39A	RES USE CODE	500	11/15/05							
PROCTORVILLE, OHIO 45669				Warren Eugene & Shelia Rose							
PARCEL-ID 18-199-1201.000	2,090	00	2,090								
JONES, CHARLES	15-02-16 2 PT BET RD & RIVER P T			12/14/05 Vicki L Patterson							
16554 ST RT 7											
CROWN CITY, OHIO 45623-9070	C001.00A	COM USE CODE	400								
OR 98 PG 392											
PARCEL-ID 18-199-1202.000	4,200	00	4,200								
12-09-04 68.71											
JONES, CHARLES	15-02-16 2 PT.										
16554 ST RT 7	C002.51A	RES USE CODE	510								
CROWN CITY, OHIO 45623-9070											
OR 98 PG 390	5,520	12,250	17,770								
PARCEL-ID 18-199-1300.000	HOMESITE VALUE LISTED BELOW										
	4,200	12,250	16,450								
12-09-04 281.91											
THURSTON, PAUL E AND LANA K	15-02-16 2 PT. PARC. 2										
399 TWP. RD. 1090	C001.02A	RES USE CODE	500								
PROCTORVILLE, OHIO 45669											
	4,220	00	4,220								
PARCEL-ID 18-199-1400.000											
ROSE, ~~SHEILA~~ Shelia	15-02-16 2 PARCEL 1			11/15/05 Warren Eugene & Shelia Rose							
P.O. BOX 1	C001.05A	RES USE CODE	500								
~~PROCTORVILLE, OHIO 45669~~											
~~VOL 529 PG 25~~	4,250	00	4,250								
PARCEL-ID 18-199-1500.000											
PETERSON, JENNIE LYNN	15-02-16 2 S PT.										
2733 SUNSET DRIVE	C001.00A	RES USE CODE	599								
LEWISTON, ID. 83501											
OR 45 PG 343	880	180	1,060								
PARCEL-ID 18-199-1600.000											
10-08-04 8.95											
LEWIS, PAUL AARON AND AMY HARMON LEWIS	15-2-16 2 S PT (SEE SURVEY-1983 (DUPLICATE) 18.80ACS.										
14774 ST RT 7		AGR USE CODE	120								
PROCTORVILLE,OH 45669											
OR 293 PG 574	10,430	00	10,430								
PARCEL-ID 18-199-1700.000											
05-20-04 TRNSF FROM 18-199-1700.000	MILLER, ALLEN L.										
MILLER, ALLEN L.	15-2-16 2 S PT (SEE SURVEY-1983 (DUPLICATE) 18.80ACS.										
1212 GLENDALE RD.		RES USE CODE	500								
MARIETTA, OH 45750											
VOL 502 PG 206	00	00	00								
PARCEL-ID 18-199-1700.000											
05-20-04 TRNSF TO 18-199-1700.000	LEWIS, PAUL AARON AND AMY										
PETERSON, JENNIE LYNN	15-02-16 2 S PT. SW COR.										
2733 SUNSET DRIVE	C001.21A	RES USE CODE	510								

BARRETT BROTHERS SPRINGFIELD, OH 1-800-322-7711

TAX RATE
A/R RED FACTOR 08.5036
OTH RED FACTOR 07.8084

LAWRENCE
TAX DISTRICT

GENERAL TAX LIST AND DUPLICATE OF REAL AND PUBLIC UTILITY PROPERTY
COUNTY REAL ESTATE TAXES AND SPECIAL ASSESSMENTS

18-ROME TWP-FAIRLAND S.D.

TAX YEAR 2004
INTEREST RATE
01/03/05 PAGE NO 3802

OWNER'S NAME MAILING ADDRESS	DESCRIPTION			TAXES CHARGED	DECEMBER TAXES	PENALTY	JUNE TAXES	PENALTY	TOTAL DELINQUENT	C. D. DATE	MEMO
	LAND	IMPROVEMENTS	TOTAL VALUE								
LEWISTON, ID. 83501 OR 45 PG 343 PARCEL-ID 18-199-1800.000 10-08-04 268.72	4,390 HOMESITE VALUE LISTED BELOW 4,200	13,820 13,520	18,210 17,720								
CRANS, HELEN 16369 LAW ST RT 7 CROWN CITY, OHIO 45623-9080 VOL 448 PG 195 PARCEL-ID 18-200-0100.000	15-02-16 2 PT S PT LESS .97A C039.03A AGR USE CODE 120 17,510 HOMESITE VALUE LISTED BELOW 4,200	22,640 22,510	40,150 26,710								
CARLYSLE, RAY MAXWELL AND AUDREY LOUISE 16373 LAW. STATE RT.7 CROWN CITY, OHIO 45623 OR 106 PG 74 PARCEL-ID 18-200-0200.000	15-02-16 2 PT S PT. C000.77A RES USE CODE 510 3,980 HOMESITE VALUE LISTED BELOW 3,980	27,600 27,190	31,580 31,170								
CRANS, HELEN 16369 LAW ST RT 7 CROWN CITY, OHIO 45623-9080 PARCEL-ID 18-200-0300.000	15-02-16 2 PT. S PT. C000.20A RES USE CODE 500 180	00	180								
CREMEANS, DARRELL & JUDITH K. 101 C/O DARRELL & JUDITH CREMEANS 235 PVT. RD. 123 CROWN CITY, OHIO 45623 VOL 442 PG 684 PARCEL-ID 18-200-0400.000	15-02-16 2 PT N PT LES;2.64A B AL=10.36ACS AGR USE CODE 121 AUV 4,630	00	4,630								
FREEMAN, DOUGLAS J. JR 16741 ST. RT. 7 CROWN CITY, OHIO\45623 PARCEL-ID 18-200-0400.001	15-02-16 2 PT N PT 2.64ACS RES USE CODE 510 5,640 HOMESITE VALUE LISTED BELOW 4,200	76,850 73,890	82,490 78,090								
CREMEANS, DARRELL & JUDITH 101 C/O DARRELL & JUDITH CREMEANS 235 PVT. RD. 123 CROWN CITY, OHIO 45623 VOL 442 PG 684 PARCEL-ID 18-200-0500.000	15-2-16 3, 4 LE;3.50,.82,2.90, 3.82,7.02,3.84,& 2.62 BAL=130. 47ACS AGR USE CODE 121 AUV 8,730 HOMESITE VALUE LISTED BELOW 4,200	13,280 8,040	22,010 12,240								
CREMEANS, DARRELL & JUDITH 101 C/O DARRELL & JUDITH CREMEANS 235 PVT. RD. 123 CROWN CITY, OHIO 45623 PLAT 8 PG 184 PARCEL-ID 18-200-0500.001	LOT 1 JOURNEYS END SUB DIV #1 RES USE CODE 500 11,050	00	11,050								
CREMEANS, DARRELL & JUDITH 101	LOT 2 JOURNEYS END # 1 RES USE CODE 500										

TAX RATE
A/R RED FACTOR 08.5036
OTH RED FACTOR 07.8084

LAWRENCE
TAX DISTRICT

GENERAL TAX LIST AND DUPLICATE OF REAL AND PUBLIC UTILITY PROPERTY
COUNTY REAL ESTATE TAXES AND SPECIAL ASSESSMENTS

18-ROME TWP-FAIRLAND S.D.

TAX YEAR 2004
INTEREST RATE
01/03/05 PAGE NO 3803

OWNER'S NAME MAILING ADDRESS	DESCRIPTION			TAXES CHARGED	DECEMBER TAXES	PENALTY	JUNE TAXES	PENALTY	TOTAL DELINQUENT	C. D. DATE	MEMO
	LAND	IMPROVEMENTS	TOTAL VALUE								
C/O DARRELL & JUDITH CREMEANS 235 PVT. RD. 123 CROWN CITY, OHIO 45623 PLAT 8 PG 184 PARCEL-ID 18-200-0500.002	10,490	00	10,490								
CREMEANS, DARRELL & JUDITH 101 C/O DARRELL & JUDITH CREMEANS 235 PVT. RD. 123 CROWN CITY, OHIO 45623 PLAT 8 PG 184 PARCEL-ID 18-200-0500.003	LOT 3 JOURNEYS END #1 RES USE CODE 500 11,070	00	11,070								
CREMEANS, DARRELL & JUDITH 101 C/O DARRELL & JUDITH CREMEANS 235 PVT. RD. 123 CROWN CITY, OHIO 45623 OR 78 PG 626 PARCEL-ID 18-200-0500.004	LOT 1 JOURNEYS END SUB DIV #2 RES USE CODE 510 11,660	55,020	66,680								
~~Darrell E. + Judith Kay Cremeans~~ JOHNSON, CURTIS & DIANA 2 DORSEY DR. BARBOURSVILLE, WV 25504 PLAT 8 PG 185 PARCEL-ID 18-200-0500.005	LOT 2 JOURNEYS END SUB DIV #2 RES USE CODE 500 11,550	00	11,550	5/11/05 Daniel E. + Patricia J. Holland							
CREMEANS, DARRELL & JUDITH 101 C/O DARRELL & JUDITH CREMEANS 235 PVT. RD. 123 CROWN CITY, OHIO 45623 PLAT 8 PG 185 PARCEL-ID 18-200-0500.006	LOT 3 JOURNEYS END SUB DIV #2 RES USE CODE 500 12,590	00	12,590	Same							
CREMEANS, DARRELL & JUDITH 101 C/O DARRELL & JUDITH CREMEANS 235 PVT. RD. 123 CROWN CITY, OHIO 45623 PLAT 8 PG 185 PARCEL-ID 18-200-0500.007	LOT 4 JOURNEYS END SUB DIV #2 RES USE CODE 500 12,130	00	12,130								
CREMEANS, DARRELL & JUDITH 101 C/O DARRELL & JUDITH CREMEANS 235 PVT. RD. 123 CROWN CITY, OHIO 45623 PLAT 8 PG 185 PARCEL-ID 18-200-0500.008	LOT 5 JOURNEYS END # 2 RES USE CODE 500 11,760	00	11,760								
CREMEANS, DARRELL & JUDITH 101 C/O DARRELL & JUDITH CREMEANS 235 PVT. RD. 123	LOT 6 JOURNEYS END SUB DIV # 2 RES USE CODE 500 11,660	00	11,660								

TAX RATE 28
A/R RED FACTOR 08.5036
OTH RED FACTOR 07.8084

LAWRENCE
TAX DISTRICT 18-ROME TWP-FAIRLAND S.D.

GENERAL TAX LIST AND DUPLICATE OF REAL AND PUBLIC UTILITY PROPERTY
COUNTY REAL ESTATE TAXES AND SPECIAL ASSESSMENTS

TAX YEAR 2004
INTEREST RATE
01/03/05 PAGE NO 3804

OWNER'S NAME MAILING ADDRESS	DESCRIPTION			TAXES CHARGED	DECEMBER TAXES	PENALTY	JUNE TAXES	PENALTY	TOTAL DELINQUENT	C. D. DATE	MEMO
	LAND	IMPROVEMENTS	TOTAL VALUE								
CROWN CITY, OHIO 45623 PLAT 8PG 185 PARCEL-ID 18-200-0500.009											
CREMEANS, DARRELL & JUDITH 101 C/O DARRELL & JUDITH CREMEANS 235 PVT. RD. 123 CROWN CITY, OHIO 45623 PLAT 8 PG 186 PARCEL-ID 18-200-0500.010	LOT 1 JOURNEYS END #3 RES USE CODE 500 11,760 HOMESITE VALUE LISTED BELOW 11,760	00 00	11,760 11,760								
BURKE, MARCIA L. AND DANNY L. ADKINS 115 TERALJAY ESTS CROWN CITY, OHIO 45623 OR 63 PG 554 PARCEL-ID 18-200-0500.011	LOT 2 JOURNEYS END SUB DIV #3 RES USE CODE 510 11,870	66,360	78,230								
CREMEANS, DARRELL & JUDITH 101 C/O DARRELL & JUDITH CREMEANS 235 PVT. RD. 123 CROWN CITY, OHIO 45623 PLAT 8 PG 186 PARCEL-ID 18-200-0500.012	LOT 3 JOURNEYS END # 3 RES USE CODE 500 11,760	00	11,760								
BURCHAM, THOMAS L. & SANDRA B. 9604 ST. RT. 7 UNIT 18 PROCTORVILLE, OH 45669-8023 OR 169 PG 286 PARCEL-ID 18-200-0500.013	LOT 4 JOURNEYS END SUB DIV #3 RES USE CODE 500 12,080	00	12,080								
CREMEANS, DARRELL & JUDITH 101 C/O DARRELL & JUDITH CREMEANS 235 PVT. RD. 123 CROWN CITY, OHIO 45623 PLAT 8 PG 186 PARCEL-ID 18-200-0500.014	LOT 5 JOURNEYS END SUB DIV #3 RES USE CODE 500 12,180	00	12,180								
CREMEANS, DARRELL & JUDITH 101 C/O DARRELL & JUDITH CREMEANS 235 PVT. RD. 123 CROWN CITY, OHIO 45623 PLAT 8 PG 186 PARCEL-ID 18-200-0500.015	LOT 6 JOURNEYS END SUB DIV RES USE CODE 500 12,690	00	12,690								
CREMEANS, DARRELL & JUDITH 101 C/O DARRELL & JUDITH CREMEANS 235 PVT. RD. 123 CROWN CITY, OHIO 45623 PLAT 8 PG 187 PARCEL-ID 18-200-0500.016	LOT 1 JOURNEYS END #4 RES USE CODE 500 12,180	00	12,180								

TAX RATE 28
A/R RED FACTOR 08.5036
OTH RED FACTOR 07.8084

LAWRENCE
TAX DISTRICT 18-ROME TWP-FAIRLAND S.D.

GENERAL TAX LIST AND DUPLICATE OF REAL AND PUBLIC UTILITY PROPERTY
COUNTY REAL ESTATE TAXES AND SPECIAL ASSESSMENTS

TAX YEAR 2004
INTEREST RATE
01/03/05 PAGE NO 3805

OWNER'S NAME MAILING ADDRESS	DESCRIPTION			TAXES CHARGED	DECEMBER TAXES	PENALTY	JUNE TAXES	PENALTY	TOTAL DELINQUENT	C. D. DATE	MEMO
	LAND	IMPROVEMENTS	TOTAL VALUE								
CREMEANS, DARRELL & JUDITH 101 C/O DARRELL & JUDITH CREMEANS 235 PVT. RD. 123 CROWN CITY, OHIO 45623 PLAT 8 PG 187 PARCEL-ID 18-200-0500.017	LOT 2 JOURNEYS END SUB DIV #4 RES USE CODE 500 14,740	00	14,740								
CREMEANS, DARRELL & JUDITH 101 C/O DARRELL & JUDITH CREMEANS 235 PVT. RD. 123 CROWN CITY, OHIO 45623 PLAT 8 PG 187 PARCEL-ID 18-200-0500.018	LOT 3 JOURNEYS END SUB DIV #4 RES USE CODE 500 3,780	00	3,780								
CREMEANS, DARRELL & JUDITH 101 C/O DARRELL & JUDITH CREMEANS 235 PVT. RD. 123 CROWN CITY, OHIO 45623 PLAT 8 PG 187 PARCEL-ID 18-200-0500.019	LOT 4 JOURNEYS END SUB DIV # 4 RES USE CODE 500 11,150	00	11,150								
CREMEANS, DARRELL E. & JUDITH KAYE 101 C/O DARRELL & JUDITH CREMEANS 235 PVT. RD. 123 CROWN CITY, OHIO 45623 PLAT 8 PG 187 PARCEL-ID 18-200-0500.020	LOT 5 JOURNEYS END SUB DIV #4 RES USE CODE 510 22,510 HOMESITE VALUE LISTED BELOW 17,500	56,210 56,210	78,720 73,710								
RITCHIE, PAUL C. JR. AND PATRICIA A. 235 PVT. DR. 123 CROWN CITY, OH 45623-9080 OR 151 PG 513 PARCEL-ID 18-200-0500.021	LOT 6 JOURNEYS END SUB DIV # 4 LESS 13,335.43 SQ FT RES USE CODE 510 12,580	56,910	69,490								8/25/05 Patricia A Ritchie
CREMEANS, DARRELL & JUDITH 101 C/O DARRELL & JUDITH CREMEANS 235 PVT. RD. 123 CROWN CITY, OHIO 45623 PLAT 8 PG 188 PARCEL-ID 18-200-0500.022	LOT 1 JOURNEYS END SUB DIV #5 RES USE CODE 500 15,710	00	15,710								
CREMEANS, DARRELL & JUDITH 101 C/O DARRELL & JUDITH CREMEANS 235 PVT. RD. 123 CROWN CITY, OHIO 45623 VOL 573 PG 188 PARCEL-ID 18-200-0500.023	LOT 2 JOURNEYS END SUB DIV #5 RES USE CODE 500 11,240	00	11,240								

TAX RATE
A/R RED FACTOR 08.5036
OTH RED FACTOR 07.8084

LAWRENCE
TAX DISTRICT 18-ROME TWP-FAIRLAND S.D.

GENERAL TAX LIST AND DUPLICATE OF REAL AND PUBLIC UTILITY PROPERTY
COUNTY REAL ESTATE TAXES AND SPECIAL ASSESSMENTS

TAX YEAR 2004
INTEREST RATE
01/03/05 PAGE NO 3806

OWNER'S NAME MAILING ADDRESS	DESCRIPTION			TAXES CHARGED	DECEMBER TAXES	PENALTY	JUNE TAXES	PENALTY	TOTAL DELINQUENT	C. D. DATE	MEMO
	LAND	IMPROVEMENTS	TOTAL VALUE								
CREMEANS, DARRELL & JUDITH 101 C/O DARRELL & JUDITH CREMEANS 235 PVT. RD. 123 CROWN CITY, OHIO 45623 PLAT 8 PG 188 PARCEL-ID 18-200-0500.024	LOT 3 JOURNEYS END SUB DIV #5 RES USE CODE 500 11,660	00	11,660								
CREMEANS, DARRELL & JUDITH 101 C/O DARRELL & JUDITH CREMEANS 235 PVT. RD. 123 CROWN CITY, OHIO 45623 PLAT 8 PG 188 PARCEL-ID 18-200-0500.025	LOT 4 JOURNEYS END SUB DIV #5 RES USE CODE 500 11,760	00	11,760								
CREMEANS, DARRELL & JUDITH 101 C/O DARRELL & JUDITH CREMEANS 235 PVT. RD. 123 CROWN CITY, OHIO 45623 PLAT 8 PG 188 PARCEL-ID 18-200-0500.026	LOT 5 JOURNEYS END SUB DIV #5 RES USE CODE 500 11,870	00	11,870								
CREMEANS, DARRELL & JUDITH 101 C/O DARRELL & JUDITH CREMEANS 235 PVT. RD. 123 CROWN CITY, OHIO 45623 PLAT 8 PG 188 PARCEL-ID 18-200-0500.027	LOT 6 JOURNEYS END SUB DIV # 5 RES USE CODE 500 12,080	00	12,080								
HINKLE, THOMAS M. & PENNY L. P.O. BOX 411 CROWN CITY, OHIO 45623 VOL 606 PG 241 PARCEL-ID 18-200-0500.028	15-2-16 PT 3, 4 PT 2.62ACS RES USE CODE 510 5,620	33,300	38,920								
CREMEANS, DARRELL E. & JUDITH KAYE 101 C/O DARRELL & JUDITH CREMEANS 235 PVT. RD. 123 CROWN CITY, OHIO 45623 VOL 639 PG 292 PARCEL-ID 18-200-0500.029	LOT 6 JOURNEY'S END SUB DIV # 4 PT 13,335.43SQ FT RES USE CODE 500 9,980	00	9,980								
SPITZER, MELISSA K & JODY SPITZER 79 CO RD 9 PROCTORVILLE, OHIO 45669 OR 173 PG 628 PARCEL-ID 18-200-0600.000	15-02-16 3,4 PT. C000.25A RES USE CODE 510 2,100	18,150	20,250								
COOPER, DONALD W. & COOPER, WINIFRED L.	15-02-16 3,4 PT. C000.25A RES USE CODE 500										

TAX RATE
A/R RED FACTOR 08.5036
OTH RED FACTOR 07.8084

LAWRENCE
TAX DISTRICT 18-ROME TWP-FAIRLAND S.D.

GENERAL TAX LIST AND DUPLICATE OF REAL AND PUBLIC UTILITY PROPERTY
COUNTY REAL ESTATE TAXES AND SPECIAL ASSESSMENTS

TAX YEAR 2004
INTEREST RATE
01/03/05 PAGE NO 3807

OWNER'S NAME MAILING ADDRESS	DESCRIPTION			TAXES CHARGED	DECEMBER TAXES	PENALTY	JUNE TAXES	PENALTY	TOTAL DELINQUENT	C. D. DATE	MEMO
	LAND	IMPROVEMENTS	TOTAL VALUE								
246 COUNTY RD 9 CROWN CITY, OHIO 45623-8848 VOL 476 PG 599 PARCEL-ID 18-200-0700.000	2,100	00	2,100								
SHORT, DOROTHY K. 3729 SWAN CREEK RD CROWN CITY, OHIO 45623 VOL 533 PG 226 PARCEL-ID 18-200-0800.000	15-02-16 4 NW COR. C003.00A RES USE CODE 599 5,950	1,470	7,420								
TELESPECTRUM INC C/O RASH P. O. BOX 1600 ROWLETT, TX 75030-1600 PARCEL-ID 18-200-0900.000	PUBLIC UTILITIES U-9 P/U USE CODE 880 00	00	00	Delete Real-M P/U not used							
RUSSELL, MICHAEL & SHERYL 15998 ST RT 7 CROWN CITY, OHIO 45623 VOL 627 PG 475 PARCEL-ID 18-200-1000.000	-00-00 1 LEWIS A. MILLER JR. SUBDIV. C000.00A RES USE CODE 510 3,550 HOMESITE VALUE LISTED BELOW 3,550	7,680 7,680	11,230 11,230								
RAMEY, MAXINE 16008 LAW ST RT 7 CROWN CITY, OHIO 45623-9071 VOL 290 PG 684 PARCEL-ID 18-200-1100.000	-00-00 2 LEWIS A. MILLER JR. SUBDIV. C000.00A RES USE CODE 500 3,280	00	3,280								
RAMEY, MAXINE 16008 LAW ST RT 7 CROWN CITY, OHIO 45623-9071 VOL 290 PG 684 PARCEL-ID 18-200-1200.000	-00-00 3 LEWIS A. MILLER JR. SUBDIV. C000.00A RES USE CODE 510 3,260 HOMESITE VALUE LISTED BELOW 3,260	7,570 6,880	10,830 10,140								
BOWEN, VIVIAN L. 16040 LAW ST. R. 7 CROWN CITY, OHIO 45623 VOL 531 PG 299 PARCEL-ID 18-200-1300.000	-00-00 4 LEWIS A. MILLER JR. SUBDIV. C000.00A RES USE CODE 545 3,230 HOMESITE VALUE LISTED BELOW 3,230	80 00	3,310 3,230								
BOWEN, VIVIAN L. 16040 LAW STATE RT 7 CROWN CITY, OHIO 45623 VOL 531 PG 299 PARCEL-ID 18-200-1400.000	-00-00 5 LEWIS A. MILLER JR. SUBDIV. C000.00A RES USE CODE 500 3,260	00	3,260								
SCARBERRY, MARGARET 16074 LAW ST RT 7 CROWN CITY OHIO 45623-9071 VOL 527 PG 807 PARCEL-ID 18-200-1500.000	6 LEWIS A. MILLER JR. SD. LESS 3875 SQ FT RES USE CODE 545 3,130	60	3,190								

BARRETT BROTHERS SPRINGFIELD, OH 1-800-322-7711

TAX RATE 028
A/R RED FACTOR 08.5036
OTH RED FACTOR 07.8084

LAWRENCE
TAX DISTRICT 18-ROME TWP-FAIRLAND S.D.

GENERAL TAX LIST AND DUPLICATE OF REAL AND PUBLIC UTILITY PROPERTY
COUNTY REAL ESTATE TAXES AND SPECIAL ASSESSMENTS

TAX YEAR 2004
INTEREST RATE
01/03/05 PAGE NO 3808

OWNER'S NAME MAILING ADDRESS	DESCRIPTION			TAXES CHARGED	DECEMBER TAXES	PENALTY	JUNE TAXES	PENALTY	TOTAL DELINQUENT	C. D. DATE	MEMO
	LAND	IMPROVEMENTS	TOTAL VALUE								
BOWMAN, BESSIE 16070 LAW ST. RT. 7 CROWN CITY, OHIO 45623 VOL 527 PG 807 PARCEL-ID 18-200-1500.001	6 LEWIS A. MILLER JR. SD. 3875 SQ FT E PT. RES USE CODE 500 1,870	00	1,870								
SCARBERRY, MARGARET 16074 LAW ST RT 7 CROWN CITY, OHIO 45623-907 VOL 527 PG 807 PARCEL-ID 18-200-1600.000	7 LEWIS A. MILLER JR. SD. LESS 3964 SQ FT. RES USE CODE 510 3,130 HOMESITE VALUE LISTED BELOW 3,130	9,750 9,710	12,880 12,840	9/2/05 Brandon M & Melissa A Jeffrey							
BOWMAN, BESSIE 16070 LAW ST. RT. 7 CROWN CITY, OHIO 45623 VOL 498 PG 730 PARCEL-ID 18-200-1600.001	7 LEWIS A. MILLER JR. SD. 3964 SQ. FT. E PT. RES USE CODE 500 1,890	00	1,890								
SCARBERRY, MARGARET 16074 LAW ST RT 7 CROWN CITY, OHIO 45623-907 VOL 527 PG 807 PARCEL-ID 18-200-1700.000	8 LEWIS A. MILLER JR. SD. LESS 4054 SQ FT RES USE CODE 500 3,130	00	3,130	9/2/05 Brandon M & Melissa A Jeffrey							
BOWMAN, BESSIE 16070 LAW ST. RT. 7 CROWN CITY, OHIO 45623 VOL 498 PG 730 PARCEL-ID 18-200-1700.001	8 LEWIS A. MILLER JR SD 4054 SQ FT E PT. RES USE CODE 500 1,920	00	1,920								
BOWMAN, BESSIE 16070 LAW ST. RT. 7 CROWN CITY, OHIO 45623 VOL 498 PG 732 PARCEL-ID 18-200-1800.000	-00-00 9 LEWIS A. MILLER JR. SUBDIV. C000.00A RES USE CODE 510 3,160	6,750	9,910								
DAILEY, THOMAS A. 028 C/O FIDELITY NAT'L TAX SERV. 3100NEW YORK DRIVE SUITE 100 PASADENA, CA 91107 B PARCEL-ID 18-201-0100.000	-00-00 10 LEWIS A. MILLER JR .SUBDIV. C000.00A RES USE CODE 500 3,100	00	3,100								
DAILEY, THOMAS A. 028 C/O FIDELITY NAT'L TAX SERV. 3100NEW YORK DRIVE SUITE 100 PASADENA, CA 91107 VOL 571 PG 171 PARCEL-ID 18-201-0200.000	-00-00 11 LEWIS A. MILLER JR .SUBDIV. C000.00A RES USE CODE 540 3,070	9,310	12,380								

TAX RATE 028
A/R RED FACTOR 08.5036
OTH RED FACTOR 07.8084

LAWRENCE
TAX DISTRICT 18-ROME TWP-FAIRLAND S.D.

GENERAL TAX LIST AND DUPLICATE OF REAL AND PUBLIC UTILITY PROPERTY
COUNTY REAL ESTATE TAXES AND SPECIAL ASSESSMENTS

TAX YEAR 2004
INTEREST RATE
01/03/05 PAGE NO 3809

OWNER'S NAME MAILING ADDRESS	DESCRIPTION			TAXES CHARGED	DECEMBER TAXES	PENALTY	JUNE TAXES	PENALTY	TOTAL DELINQUENT	C. D. DATE	MEMO
	LAND	IMPROVEMENTS	TOTAL VALUE								
HAMLIN, HARRY DUANE LIFE EST. DENISE HAMLIN FNA WINKLER REM. 16104 ST. RT. 7 CROWN CITY, OHIO 45623 OR 250 PG 1 PARCEL-ID 18-201-0300.000	-00-00 12 LEWIS A. MILLER JR .SUBDIV. C000.00A RES USE CODE 510 3,070 HOMESITE VALUE LISTED BELOW 3,070	6,980 6,850	10,050 9,920	AF Denise Hamlin 3-18-05							
HAMLIN, DENISE & HAMLIN, RICHARD & KIMBERLY 16104 ST RT 7 CROWN CITY, OHIO 45623 OR 182 PG 719 PARCEL-ID 18-201-0400.000	-00-00 13 LEWIS A. MILLER JR .SUBDIV. C000.00A RES USE CODE 500 3,050	00	3,050								
HAMLIN, DENISE & HAMLIN, RICHARD & KIMBERLY 16104 ST RT 7 CROWN CITY, OHIO 45623 OR 182 PG 719 PARCEL-ID 18-201-0500.000	-00-00 14 LEWIS A. MILLER JR .SUBDIV. C000.00A RES USE CODE 500 3,050	00	3,050								
ALLEN, KATHY SUE 16132 LAW ST. RT. 7 CROWN CITY, OHIO 45623 VOL 615 PG 541 PARCEL-ID 18-201-0600.000	-00-00 15 LEWIS A. MILLER JR .SUBDIV. C000.00A RES USE CODE 545 3,720 HOMESITE VALUE LISTED BELOW 3,720	00 00	3,720 3,720								
WARD, LINDA LOU 16144 STATE PT. 7 CROWN CITY, OHIO 45623 PARCEL-ID 18-201-0700.000	-00-00 16 LEWIS A. MILLER JR .SUBDIV. C000.00A RES USE CODE 545 3,940 HOMESITE VALUE LISTED BELOW 3,940	10 10	3,950 3,950								
SHORT, CURTIS E. & FLORENCE M. 16178 ST RT 7 CROWN CITY, OHIO 45623 OR 323 PG 177/179 PARCEL-ID 18-201-0800.000 11-16-04 TRNSF FROM 18-201-0800.000 SHORT, GERTRUDE	-00-00 17 LEWIS A. MILLER JR .SUBDIV. N PT. 2 9 C000.00A RES USE CODE 500 1,090	00	1,090								
SHORT, GERTRUDE 16162 ST. RT. 7 CROWN CITY, OHIO 45623 293 PG 742 T.O.D. PARCEL-ID 18-201-0800.000 11-16-04 TRNSF FROM 18-201-0800.000 SHORT, ELIJAH & GERTRUDE (T.O.D.) 11-16-04 TRNSF TO 18-201-0800.000 SHORT, CURTIS E. & FLOREN	-00-00 17 LEWIS A. MILLER JR .SUBDIV. N PT. 2 9 C000.00A RES USE CODE 500 00	00	00								
SHORT, ELIJAH & GERTRUDE (T.O.D.) 16162 ST. RT. 7 CROWN CITY, OHIO 45623	-00-00 17 LEWIS A. MILLER JR .SUBDIV. N PT. 2 9 C000.00A RES USE CODE 500										

BARRETT BROTHERS SPRINGFIELD, OH 1-800-322-7711

TAX RATE 28
A/R RED FACTOR 08.5036
OTH RED FACTOR 07.8084

LAWRENCE
TAX DISTRICT 18-ROME TWP-FAIRLAND S.D.

GENERAL TAX LIST AND DUPLICATE OF REAL AND PUBLIC UTILITY PROPERTY
COUNTY REAL ESTATE TAXES AND SPECIAL ASSESSMENTS

TAX YEAR 2004
INTEREST RATE
01/03/05 PAGE NO 3810

OWNER'S NAME MAILING ADDRESS	DESCRIPTION LAND	IMPROVEMENTS	TOTAL VALUE	TAXES CHARGED	DECEMBER TAXES	PENALTY	JUNE TAXES	PENALTY	TOTAL DELINQUENT	C. D. DATE	MEMO
293 PG 742 T.O.D. PARCEL-ID 18-201-0800.000	00	00	00								
11-16-04 TRNSF TO 18-201-0800.000 SHORT, GERTRUDE											
HAMLIN, DENISE M. & RICHARD D. & KIMBERLY HAMLIN 024 C/O OAK HILL BANK 120 TWIN OAKS DRIVE P.O. BOX 647 JACKSON, OHIO 45640 OR 201 PG 114 PARCEL-ID 18-201-0900.000	-00-00 17 LEWIS A. MILLER JR .SUBDIV. S PT. 6 0 C000.00A RES USE CODE 510 3,310 7,790 11,100 HOMESITE VALUE LISTED BELOW 3,310 7,790 11,100										
MILAM, JACKIE LEE AND TAMARA E TAL 807 CO RD 72 CROWN CITY, OH 45623 OR 39 PG 345 PARCEL-ID 18-201-1100.000	15-02-17 740 NW PT. W OF RD. C023.00A AGR USE CODE 121 11,900 710 12,610										
LUCAS, GARY 791 COUNTY RD. 9 CROWN CITY, OH 45623 VOL 630 PG 688 PARCEL-ID 18-201-1200.000	15-02-17 740 E PT. ON RIVER LESS 8A. C001.00A RES USE CODE 510 4,200 13,670 17,870										
LUCAS, GARY F. & JUDITH A. P.O. BOX 61 CROWN CITY, OHIO 45623 VOL 599 PG 537, 539 PARCEL-ID 18-201-1300.000	15-02-17 740 N1/2 C004.00A RES USE CODE 510 6,830 35,080 41,910 HOMESITE VALUE LISTED BELOW 4,200 33,720 37,920										
WALTERS, CARMEL & EVELEN P.O. BOX 36 CROWN CITY, OHIO 45623 VOL 346 PG 527 PARCEL-ID 18-201-1400.000	15-02-17 740 N PT. E END C014.00A AGR USE CODE 120 4,900 290 5,190										
LUCAS, GARY 791 COUNTY RD. 9 CROWN CITY, OH 45623 VOL 630 PG 688 PARCEL-ID 18-201-1500.000	15-02-17 740 E PT. C001.00A RES USE CODE 500 880 00 880										
WALTERS, CARMEL & EVELEN P.O. BOX 36 CROWN CITY, OHIO 45623 OR 130 PG 403 PARCEL-ID 18-201-1600.000	15-02-17 740 IN E END C036.00A AGR USE CODE 121 16,450 1,200 17,650 HOMESITE VALUE LISTED BELOW 4,200 900 5,100										
WATSON, KATHLEEN LIFE EST. REM. BURNIE E. WATSON 473 COUNTY RD. 72 CROWN CITY, OHIO 45623-9612 VOL 454 PG 30 PARCEL-ID 18-201-1700.000	15-02-17 740 W END C010.00A AGR USE CODE 121 AUV 350 200 550										

TAX RATE 28
A/R RED FACTOR 08.5036
OTH RED FACTOR 07.8084

LAWRENCE
TAX DISTRICT 18-ROME TWP-FAIRLAND S.D.

GENERAL TAX LIST AND DUPLICATE OF REAL AND PUBLIC UTILITY PROPERTY
COUNTY REAL ESTATE TAXES AND SPECIAL ASSESSMENTS

TAX YEAR 2004
INTEREST RATE
01/03/05 PAGE NO 3811

OWNER'S NAME MAILING ADDRESS	DESCRIPTION LAND	IMPROVEMENTS	TOTAL VALUE	TAXES CHARGED	DECEMBER TAXES	PENALTY	JUNE TAXES	PENALTY	TOTAL DELINQUENT	C. D. DATE	MEMO
KING, DAVID & NANCY 006 C/O FIRST AMER.RE TAX SERVICE ATT:ESCROW REPORTING DEPT 8435 STEMMONS FWY 7TH FR DALLAS, TX 75247 VOL 572 PG 455 PARCEL-ID 18-201-1800.000	15-02-17 740 E PT. ON RIVER C007.00A RES USE CODE 545 9,450 5,190 14,640 HOMESITE VALUE LISTED BELOW 4,200 5,190 9,390										
RAMEY, ROGER G & ROBIN 10972 ST RT7 PROCTORVILLE, OHIO 45669 VOL 610 PG 80 PARCEL-ID 18-201-1900.000	15-02-17 740 C004.00A RES USE CODE 500 6,830 00 6,830										
WATSON, KATHLEEN LIFE EST. REM. BURNIE E. WATSON 473 COUNTY RD. 72 CROWN CITY, OHIO 45623-9612 OR 130 PG 403 PARCEL-ID 18-202-0100.000	15-2-17 741 W OF RD LESS .22, .92AC BAL=30.59 AGR USE CODE 121 AUV 5,370 20,000 25,370 HOMESITE VALUE LISTED BELOW 4,200 19,910 24,110										
SHORT, DOROTHY 3729 SWAN CREEK RD CROWN CITY, OHIO 45623 VOL 533 PG 226 PARCEL-ID 18-202-0100.001	15-2-17 741 W OF RD PT C.22 AC RES RES USE CODE 545 920 5,850 6,770										
SHORT, DOROTHY K. 3729 SWANN CR RD CROWN CITY, OH 45623 OR 122 PG 829 PARCEL-ID 18-202-0100.002	15-2-17 741 W OF RD PT .92AC RES USE CODE 500 810 00 810										
CREMEANS, DARRELL & JUDITH 101 C/O DARRELL & JUDITH CREMEANS 235 PVT. RD. 123 CROWN CITY, OHIO 45623 PARCEL-ID 18-202-0200.000	15-2-17 741 MID PT LESS .22 & .56A BAL=40.71ACS AGR USE CODE 121 AUV 5,590 00 5,590										
WALTERS, DAVID L. & ELIZABETH GAY 580 COUNTY RD 72 CROWN CITY, OHIO 45623-8833 VOL 539 PG 276 PARCEL-ID 18-202-0300.000	15-02-17 741 PT. MID. PT. C012.00A AGR USE CODE 121 8,050 1,420 9,470 HOMESITE VALUE LISTED BELOW 4,200 1,400 5,600										
NICHOLS, ERNIE 443 COUNTY RD. 9 CROWN CITY, OHIO 45623 VOL 421 PG 461 PARCEL-ID 18-202-0401.000	15-02-17 741 N PT C001.61A RES USE CODE 500 4,740 00 4,740										
NICHOLS, MARLIN 343 CO. RD. 9 CROWN CITY, OHIO 45623	15-02-17 741 N PT C002.17A RES USE CODE 510										

BARRETT BROTHERS SPRINGFIELD, OH 1-800-322-7711

TAX RATE 28
A/R RED FACTOR 08.5036
OTH RED FACTOR 07.8084

LAWRENCE
TAX DISTRICT 18-ROME TWP-FAIRLAND S.D.

GENERAL TAX LIST AND DUPLICATE OF REAL AND PUBLIC UTILITY PROPERTY
COUNTY REAL ESTATE TAXES AND SPECIAL ASSESSMENTS

TAX YEAR 2004
INTEREST RATE
01/03/05 PAGE NO 3812

OWNER'S NAME MAILING ADDRESS	DESCRIPTION			TAXES CHARGED	DECEMBER TAXES	PENALTY	JUNE TAXES	PENALTY	TOTAL DELINQUENT	C. D. DATE	MEMO
	LAND	IMPROVEMENTS	TOTAL VALUE								
VOL 421 PG 180 PARCEL-ID 18-202-0402.000	5,230 HOMESITE VALUE LISTED BELOW 4,200	10,340 10,340	15,570 14,540								
BURCHAM, JERRY L. AND DEBORAH JEAN 368 CO RD 9 CROWN CITY, OHIO 45623 VOL 493 PG 409 PARCEL-ID 18-202-0500.000	15-02-17 741 IN SE COR.BET. OL DE NEW S.R. 7 C000.90A RES USE CODE 510 4,080 HOMESITE VALUE LISTED BELOW 4,080	11,640 11,640	15,720 15,720								
WAGNER, GARY & BLEDSOE, CARL & EILEEN 5033 A STATE RT. 10 BARBOURSVILLE, W.V. 25504 VOL 456 PG 800 PARCEL-ID 18-202-0600.000	15-02-17 741 S PT. 130' ON RD. X 250' C000.75A RES USE CODE 510 3,940 HOMESITE VALUE LISTED BELOW 3,940	23,160 10,440	27,100 14,380								
COOPER, DONALD W. & WINIFRED L 246 COUNTY RD 9 CROWN CITY, OHIO 45623-8848 VOL 476 PG 599 PARCEL-ID 18-202-0700.000	15-02-17 741 PT. 40'X170' C000.17A RES USE CODE 500 1,660	00	1,660								
WALTERS, LUCILLE 287 CO RD 9 CROWN CITY, OHIO 45623-8851 VOL 553 PG 188, 495 PARCEL-ID 18-202-0800.000	15-02-17 741 PT. C003.83A RES USE CODE 510 6,680 HOMESITE VALUE LISTED BELOW 4,200	9,320 9,240	16,000 13,440								
COOPER, DONALD W. & WINIFRED L 246 COUNTY RD 9 CROWN CITY, OHIO 45623-884 VOL 476 PG 599 PARCEL-ID 18-202-0900.000	15-02-17 741 PT. 30' ON RD.X170 C000.13A RES USE CODE 500 120	00	120								
NICHOLS, TWILA 284 CO. RD. 9 CROWN CITY, OHIO 45623 VOL 631 PG 679 PARCEL-ID 18-202-1000.000	15-02-17 741 PT. 170'X175' C000.70A RES USE CODE 545 3,880	920	4,800								
ADKINS, FLORA L WATTS LIFE EST 264 CO RD 9 CROWN CITY, OHIO 45669 VOL 619 PG 150 PARCEL-ID 18-202-1100.000	15-02-17 741 145' ON OLD S.R.7 X 170' C000.55A RES USE CODE 545 3,330 HOMESITE VALUE LISTED BELOW 3,330	2,750 2,530	6,080 5,860								
COOPER, DONALD W. & WINIFRED L 246 COUNTY RD 9 CROWN CITY, OHIO 45623-8848 VOL 476 PG 599 PARCEL-ID 18-202-1200.000	15-02-17 741 PT. 30'X170' C000.12A RES USE CODE 510 1,300	17,950	19,250								
NICHOLS, FREDERICK L. ET-AL 72 TOWNSHIP RD. 1123	15-02-17 741 IN E END C000.02A RES USE CODE 500										

TAX RATE 28
A/R RED FACTOR 08.5036
OTH RED FACTOR 07.8084

LAWRENCE
TAX DISTRICT 18-ROME TWP-FAIRLAND S.D.

GENERAL TAX LIST AND DUPLICATE OF REAL AND PUBLIC UTILITY PROPERTY
COUNTY REAL ESTATE TAXES AND SPECIAL ASSESSMENTS

TAX YEAR 2004
INTEREST RATE
01/03/05 PAGE NO 3813

OWNER'S NAME MAILING ADDRESS	DESCRIPTION			TAXES CHARGED	DECEMBER TAXES	PENALTY	JUNE TAXES	PENALTY	TOTAL DELINQUENT	C. D. DATE	MEMO
	LAND	IMPROVEMENTS	TOTAL VALUE								
PROCTORVILLE, OHIO 45669 VOL 631 PG 675 PARCEL-ID 18-202-1300.000	250	00	250								
NICHOLS, VIRGIL 467 COUNTY RD 9 CROWN CITY, OHIO 45623 PARCEL-ID 18-202-1301.000	15-02-17 741 IN E END PT. C001.48A RES USE CODE 510 4,620	7,610	12,230								
NICHOLS, FREDERICK L. ET-AL 72 TOWNSHIP RD. 1123 PROCTORVILLE, OHIO 45669 VOL 631 PG 675 PARCEL-ID 18-202-1400.000	15-02-17 741 NE COR. C000.15A RES USE CODE 500 130	00	130								
NICHOLS, ERNIE L. & MARIE 443 COUNTY RD. 9 CROWN CITY, OHIO 45623 VOL 287 PG 171 PARCEL-ID 18-202-1500.000	15-02-17 741 PT. 200' X 420' C001.85A RES USE CODE 510 4,950 HOMESITE VALUE LISTED BELOW 4,200	14,860 14,790	19,810 18,990								
SHORT, CHRISTINE C/O CHRISTINE SHORT 1226 COUNTY RD. 72 CROWN CITY, OHIO 45623 VOL 445 PG 626 PARCEL-ID 18-202-1600.000	15-02-17 1271 MID. PT. C001.00A RES USE CODE 545 4,200 HOMESITE VALUE LISTED BELOW 4,200	3,200 3,200	7,400 7,400								
SHORT, ROGER, PAUL, MARGIE AND CLANCY C/O PAUL SHORT 3729 SWAN CREEK RD CROWN CITY, OH 45623 VOL 485 PG 695 PARCEL-ID 18-202-1700.000	15-02-17 1271 MID. PT. C001.50A RES USE CODE 510 00	00	00								
03-08-04 TRNSF TO 18-202-1700.000 SHORT, ROGER, SHAWNA, MAR											
SHORT, ROGER & MARGIE & PAUL E. SHORT TRUSTEE C/O PAUL SHORT 3729 SWAN CREEK RD CROWN CITY, OH 45623 OR 292 PG 337 PARCEL-ID 18-202-1700.000	15-02-17 1271 MID. PT. C001.50A RES USE CODE 510 4,640 HOMESITE VALUE LISTED BELOW 4,200	4,350 4,260	8,990 8,460								
SHORT, ROGER, SHAWNA, MARGIE AND PAUL E. SHORT, TRUSTEE C/O PAUL SHORT 3729 SWAN CREEK RD CROWN CITY, OH 45623 OR 280 PG 559 PARCEL-ID 18-202-1700.000	15-02-17 1271 MID. PT. C001.50A RES USE CODE 510 00	00	00								
03-08-04 TRNSF FROM 18-202-1700.000 SHORT, ROGER, PAUL, MARGI E AND CLANCY											

TAX RATE 28
A/R RED FACTOR 08.5036
OTH RED FACTOR 07.8084

LAWRENCE
TAX DISTRICT 18-ROME TWP-FAIRLAND S.D.

GENERAL TAX LIST AND DUPLICATE OF REAL AND PUBLIC UTILITY PROPERTY
COUNTY REAL ESTATE TAXES AND SPECIAL ASSESSMENTS

TAX YEAR 2004
INTEREST RATE
01/03/05 PAGE NO 3814

OWNER'S NAME MAILING ADDRESS	DESCRIPTION			TAXES CHARGED	DECEMBER TAXES	PENALTY	JUNE TAXES	PENALTY	TOTAL DELINQUENT	C. D. DATE	MEMO
	LAND	IMPROVEMENTS	TOTAL VALUE								
05-13-04 TRNSF TO 18-202-1700.000		SHORT, ROGER & MARGIE & P									
ROSSITER, LEONA ET AL C/O ORA ROSSITER BOX 46 CROWN CITY, OHIO 45623-0000 VOL 468 PG 24 PARCEL-ID 18-202-1800.000	15-02-17 1271 PT. MID. PT. C077.17A AGR USE CODE 121 AUV 6,920 120 7,040 HOMESITE VALUE LISTED BELOW 4,200 00 4,200										
MILAM, JACKIE LEE AND TAMARA L TAL 807 CO RD 72 CROWN CITY, OH 45623 OR 39 PG 345 PARCEL-ID 18-203-0100.000	15-02-17 1271 W OF FEDERAL C026.33A AGR USE CODE 121 13,070 5,760 18,830 HOMESITE VALUE LISTED BELOW 4,200 5,470 9,670										
WHITE, BETTY JO 1050 COUNTY RD 9 CROWN CITY, OHIO 45623 VOL 600 PG 793 PARCEL-ID 18-203-0200.000	15-02-17 1271 PT. N PT. OF E E ND C003.34A RES USE CODE 510 6,250 6,760 13,010 HOMESITE VALUE LISTED BELOW 4,200 6,660 10,860										
RATCLIFF, GARY & LADAWNA 1140 CO. RD. 9 CROWN CITY, OHIO 45623 VOL 625 PG 275 PARCEL-ID 18-203-0300.000	15-02-17 1271 PT N PT OF E END C000.50A RES USE CODE 500 3,150 00 3,150										
HENSON, JERRY R. P.O. BOX 57 CHESAPEAKE, OH 45619 OR 291 PG 471 PARCEL-ID 18-203-0400.000	15-02-17 1271 PT N PT OF E END PT LESS 2.08AC BALANCE=15.92 ACRES AGR USE CODE 120 AUV 4,720 00 4,720										
05-06-04 TRNSF FROM 18-203-0400.000		WOOD, ALLEN C.									
WOOD, ALLEN C. 32 LOCUST ST GALLIPOLIS, OHIO 45631 OR 75 PG 808 PARCEL-ID 18-203-0400.000	15-02-17 1271 PT N PT OF E END PT LESS 2.08AC BALANCE=15.92 ACRES RES USE CODE 500 00 00 00										
05-06-04 TRNSF TO 18-203-0400.000		HENSON, JERRY R.									
HARRIS, ROBERT A AND JANETTA L 3013 CO. RD. 66 PROCTORVILLE, OHIO 45669 PARCEL-ID 18-203-0400.001	15-02-17 1271 PT N PT OF E END 2.08 ACRES RES USE CODE 500 5,150 00 5,150										
BLACK, FRED & BARBARA C/O BLACK, F.J. & B.A. 43 TWP RD 1061 PROCTORVILLE, OHIO 45669 PARCEL-ID 18-203-0500.000	15-02-17 1271 PT N PT OF E END C002.50A RES USE CODE 500 5,510 00 5,510										

TAX RATE 28
A/R RED FACTOR 08.5036
OTH RED FACTOR 07.8084

LAWRENCE
TAX DISTRICT 18-ROME TWP-FAIRLAND S.D.

GENERAL TAX LIST AND DUPLICATE OF REAL AND PUBLIC UTILITY PROPERTY
COUNTY REAL ESTATE TAXES AND SPECIAL ASSESSMENTS

TAX YEAR 2004
INTEREST RATE
01/03/05 PAGE NO 3815

OWNER'S NAME MAILING ADDRESS	DESCRIPTION			TAXES CHARGED	DECEMBER TAXES	PENALTY	JUNE TAXES	PENALTY	TOTAL DELINQUENT	C. D. DATE	MEMO
	LAND	IMPROVEMENTS	TOTAL VALUE								
HOUSTON, RICHARD LEE 923 CO. RD. 64 WILLOWWOOD, OHIO 45696 VOL 540 PG 102 PARCEL-ID 18-203-0600.000	15-02-17 1271 PT N PT OF E END C000.66A RES USE CODE 510 3,830 10,850 14,680										
WOOD, ALLEN C. 32 LOCUST ST GALLIPOLIS, OH 45631 OR 75 PG 810 PARCEL-ID 18-203-0700.000	15-02-17 1271 S PT N PT OF E END LESS 6A. C019.00A AGR USE CODE 121 00 00 00										
05-06-04 TRNSF TO 18-203-0700.000		HENSON, JERRY R.									
HENSON, JERRY R. P.O. BOX 57 CHESAPEAKE, OH 45619 OR 291 PG 471 PARCEL-ID 18-203-0700.000	15-02-17 1271 S PT N PT OF E END LESS 6A. C019.00A AGR USE CODE 121 AUV 670 00 670										
05-06-04 TRNSF FROM 18-203-0700.000		WOOD, ALLEN C.									
GALLOWAY, JERRY & DONNA 260 TWP RD 1046 CROWN CITY, OHIO 45623-881 VOL 549 PG 732 PARCEL-ID 18-203-0800.000	15-02-17 1271 S PT N PT OF END PT. C004.14A RES USE CODE 545 6,950 530 7,480										
HOUSTON, RICHARD LEE 923 CO. RD. 64 WILLOWWOOD, OHIO 45696 VOL 540 PG 102 PARCEL-ID 18-203-0900.000	15-02-17 1271 N PT 50' ON RD. C000.26A RES USE CODE 500 2,150 00 2,150										
GALLOWAY, JERRY & DONNA 260 TWP RD 1046 CROWN CITY, OHIO 45623-8818 VOL 549 PG 730 PARCEL-ID 18-203-1000.000	15-02-17 1271 S PT. C001.60A RES USE CODE 545 4,730 530 5,260										
WALTERS, CARMEL & EVELEN P.O. BOX 36 CROWN CITY, OHIO 45623 VOL 346 PG 527 PARCEL-ID 18-203-1100.000	15-02-17 1271 S PT. OF E END C017.00A AGR USE CODE 120 5,950 00 5,950										
SWAIN, VERLIN 23016 ST. RT. 7 SOUTH CROWN CITY, OHIO 45623-000 VOL 511 PG 718 PARCEL-ID 18-203-1300.000	15-02-18 682 LESS E PT LESS 2. 00 & 4.15 BAL=.87ACRES AGR USE CODE 120 3,650 00 3,650										
HAYES, FREDDIE L & DANNY & LOR ELEI HOLSCHUH 54 CO RD 67 SCOTTOWN, OH 45678 VOL 600 PG 367	15-02-18 682 PT 4.15ACRESX RES USE CODE 500 6,960 00 6,960										

TAX RATE 128
A/R RED FACTOR 08.5036
OTH RED FACTOR 07.8084

LAWRENCE
TAX DISTRICT 18-ROME TWP-FAIRLAND S.D.

GENERAL TAX LIST AND DUPLICATE OF REAL AND PUBLIC UTILITY PROPERTY
COUNTY REAL ESTATE TAXES AND SPECIAL ASSESSMENTS

TAX YEAR 2004
INTEREST RATE
01/03/05 PAGE NO 3816

OWNER'S NAME MAILING ADDRESS	DESCRIPTION			TAXES CHARGED	DECEMBER TAXES	PENALTY	JUNE TAXES	PENALTY	TOTAL DELINQUENT	C. D. DATE	MEMO
	LAND	IMPROVEMENTS	TOTAL VALUE								
PARCEL-ID 18-203-1300.001											
BURGESS, CHARLES ERIC 88 WILBUR RD. CROWN CITY, OHIO 45623 PARCEL-ID 18-203-1301.000	15-02-18 682 PT LESS E PART C002.20A RES USE CODE 510 5,250 6,710 11,960 HOMESITE VALUE LISTED BELOW 4,200 6,350 10,550										
STANGELAND, BRADLEY 531 SHOAL CREEK ROAD CROWN CITY, OHIO 45623 VOL 572 PG 182 PARCEL-ID 18-203-1400.000	15-02-18 682 SW PT. C005.00A RES USE CODE 500 AUV 180 00 180			10/3/05 Bradley & Joyce M Stangeland							
STANGELAND, BRADLEY 531 SHOAL CREEK ROAD CROWN CITY, OHIO 45623 VOL 572 PG 182 PARCEL-ID 18-203-1500.000	15-02-18 682 PT. C057.47A AGR USE CODE 121 AUV 6,180 5,830 12,010 HOMESITE VALUE LISTED BELOW 4,200 5,490 9,690			10/3/05 Rome							
TURLEY, CHETT B. AND ANDREA M. 527 SHOALS CR RD CROWN CITY, OH 45623 VOL 632 PG 574 PARCEL-ID 18-203-1600.000	15-02-18 682 PT. C000.53A RES USE CODE 545 3,250 3,700 6,950 HOMESITE VALUE LISTED BELOW 3,250 1,470 4,720										
HAYES, FREDDIE L & DANNY & LOR ELEI HOLSCHUH 54 CO RD 67 SCOTTOWN, OH 45678 VOL 600 PG 36 PARCEL-ID 18-203-1700.000	15-02-18 682 E OF RD. C025.00A AGR USE CODE 120 8,750 00 8,750										
WATSON, BURNIE E. 473 CO RD 72 CROWN CITY, OH 45623 OR 157 PG 359 PARCEL-ID 18-203-1800.000	15-02-18 1269 W PT. C060.00A AGR USE CODE 121 AUV 6,270 00 6,270										
WRIGHT, EDMOND L 323 LINCOLN PIKE GALLIPOLIS, OH 45631 VOL 455 PG 173 PARCEL-ID 18-204-0100.000	15-02-18 1269 MID. PT W OF RD. C001.50A AGR USE CODE 121 AUV 50 00 50										
WRIGHT, EDMOND L. & JOSEPH E. 323 LINCOLN PIKE GALLIPOLIS, OH 45631 VOL 547 PG 448 PARCEL-ID 18-204-0200.000	15-02-18 1269 MID PT W OF RD. C036.00A AGR USE CODE 120 AUV 1,260 00 1,260										
WRIGHT, EDMOND L 323 LINCOLN PIKE GALLIPOLIS, OH 45631 VOL 455 PG 173 PARCEL-ID 18-204-0300.000	15-02-18 1269 MID PT W OF RD C002.00A AGR USE CODE 121 AUV 70 00 70										
WRIGHT, EDMOND LEROY WRIGHT, THOMAS LEO	15-02-18 1269 MID PT W OF RD E PT.										

TAX RATE 128
A/R RED FACTOR 08.5036
OTH RED FACTOR 07.8084

LAWRENCE
TAX DISTRICT 18-ROME TWP-FAIRLAND S.D.

GENERAL TAX LIST AND DUPLICATE OF REAL AND PUBLIC UTILITY PROPERTY
COUNTY REAL ESTATE TAXES AND SPECIAL ASSESSMENTS

TAX YEAR 2004
INTEREST RATE
01/03/05 PAGE NO 3817

OWNER'S NAME MAILING ADDRESS	DESCRIPTION			TAXES CHARGED	DECEMBER TAXES	PENALTY	JUNE TAXES	PENALTY	TOTAL DELINQUENT	C. D. DATE	MEMO
	LAND	IMPROVEMENTS	TOTAL VALUE								
323 LINCOLN PIKE GALLIPOLIS, OH 45631 VOL 482 PG 744 PARCEL-ID 18-204-0400.000	C001.00A AGR USE CODE 121 AUV 40 00 40										
SWAIN, VERLIN 23016 ST. RT. SOUTH CROWN CITY, OHIO 45623-000 VOL 511 PG 718 PARCEL-ID 18-204-0500.000	15-02-18 1269 MID PT W OF RD E PT. C007.00A AGR USE CODE 120 2,450 00 2,450										
STANGELAND, BRADLEY 531 SHOALS CREEK RD. CROWN CITY, OHIO 45623 VOL 572 PG 182 PARCEL-ID 18-204-0600.000	15-02-18 1269 MID PT W OF RD. C037.75A AGR USE CODE 121 AUV 1,320 00 1,320			10/3/05 Bradley & Joyce M Stangeland							
WRIGHT, EDMOND L 323 LINCOLN PIKE GALLIPOLIS, OH 45631 VOL 455 PG 173 PARCEL-ID 18-204-0700.000	15-02-18 1269 SE COR MID PT C001.75A AGR USE CODE 121 AUV 4,230 490 4,720										
HAYES, FREDDIE L & DANNY & LOR ELEI HOLSCHUH 54 CO RD 67 SCOTTOWN, OH 45678 VOL 600 PG 367 PARCEL-ID 18-204-0800.000	15-02-18 1269 E OF RD 11.10 AC RES AGR USE CODE 120 3,890 00 3,890										
MATHIS, JAMES F. & CLO ANN 1868 CO RD 9 CROWN CITY, OHIO 45623-000 VOL 383 PG 7 PARCEL-ID 18-204-0801.000	-00-00 LOT 1269 E END PARCEL C C000.48A RES USE CODE 510 2,020 14,070 16,090 HOMESITE VALUE LISTED BELOW 2,020 14,070 16,090										
MATHIS, JAMES F. & CLO ANN 1868 CO RD 9 CROWN CITY, OHIO 45623 VOL 444 PG 260 PARCEL-ID 18-204-0802.000	-00-00 PARC B C001.00A RES USE CODE 500 4,200 00 4,200										
OHIO RIVER COTTAGES, LLC 15 VINTON AVE GALLIPOLIS, OH 45631 OR 210 PG 677 PARCEL-ID 18-204-0803.000	-00-00 PARC A C001.00A RES USE CODE 510 4,200 9,800 14,000 HOMESITE VALUE LISTED BELOW 4,200 9,800 14,000										
WRIGHT, EDMOND L. 323 LINCOLN PIKE GALLIPOLIS, OH 45631 VOL 455 PG 173 PARCEL-ID 18-204-0900.000	15-02-18 1269 SE COR. C002.00A AGR USE CODE 121 AUV 70 110 180										
HENSON, JERRY R. P.O. BOX 57 CHESAPEAKE, OH 45619 OR 291 PG 471	15-2-18 1270 N 1/2 LESS 23.32 BAL 23.29AC AGR USE CODE 121 AUV										

TAX RATE 28
A/R RED FACTOR 08.5036
OTH RED FACTOR 07.8084

LAWRENCE
TAX DISTRICT 18-ROME TWP-FAIRLAND S.D.

GENERAL TAX LIST AND DUPLICATE OF REAL AND PUBLIC UTILITY PROPERTY
COUNTY REAL ESTATE TAXES AND SPECIAL ASSESSMENTS

01/03/05

TAX YEAR 2004
INTEREST RATE
PAGE NO 3818

OWNER'S NAME MAILING ADDRESS	DESCRIPTION			TAXES CHARGED	DECEMBER TAXES	PENALTY	JUNE TAXES	PENALTY	TOTAL DELINQUENT	C. D. DATE	MEMO
	LAND	IMPROVEMENTS	TOTAL VALUE								
PARCEL-ID 18-204-1000.000	820	00	820								
05-06-04 TRNSF FROM 18-204-1000.000 WOOD, ALLEN C.											
WOOD, ALLEN C. 32 LOCUST ST GALLIPOLIS, OH 45631 OR 120 PG 563 PARCEL-ID 18-204-1000.000	15-2-18 1270 N 1/2 LESS 23.32 BAL 23.29AC AGR USE CODE 121 00	00	00								
05-06-04 TRNSF TO 18-204-1000.000 HENSON, JERRY R.											
WRIGHT, EDMOND LEE 323 LINCOLN PIKE PATRIOT, OH 45658 OR 139 PG 176 PARCEL-ID 18-204-1000.001	15-2-18 1270 N 1/2 PT 23.32AC AGR USE CODE 121 AUV 820	00	820								
WOOD, ALLEN C. 32 LOCUST ST GALLIPOLIS, OH 45631 OR 75 PG 810 PARCEL-ID 18-204-1100.000	15-02-18 1270,1271 S1/2 C050.00A AGR USE CODE 121 00	00	00								
05-06-04 TRNSF TO 18-204-1100.000 HENSON, JERRY R.											
HENSON, JERRY R. P.O. BOX 57 CHESAPEAKE, OH 45619 OR 291 PG 471 PARCEL-ID 18-204-1100.000	15-02-18 1270,1271 S1/2 C050.00A AGR USE CODE 121 AUV 1,750	00	1,750								
05-06-04 TRNSF FROM 18-204-1100.000 WOOD, ALLEN C.											
FULKS, HARDING & GERALDINE LI FE EST 1714 CO RD 72 CROWN CITY, OHIO 45623-8836 OR 82 PG 617 PARCEL-ID 18-204-1200.000	15-02-18 1270 W END W PT LESS S PT 26.29A C018.45A AGR USE CODE 120 10,310 HOMESITE VALUE LISTED BELOW 4,200	4,000 4,000	14,310 8,200								
FULKS, NORMAN E. & TAMMY R. 3255 ASPEN CIRCLE SNELLVILLE, GA. 30278 VOL 473 PG 568 PARCEL-ID 18-204-1201.000	15-02-18 S PT 1270 W END C026.29A AGR USE CODE 120 13,050	00	13,050								
HOGSETT, MYRTLE 1489 COUNTY ROAD 9 CROWN CITY, OHIO 45623 PARCEL-ID 18-204-1300.000	15-2-18 PT 11270 PT LE;2.86, 2.83A BAL=14.35ACS AGR USE CODE 120 8,870 HOMESITE VALUE LISTED BELOW 4,200	2,510 2,510	11,380 6,710								
HOGSETT, SAMUEL W. & DONNA	15-02-18 PT 1270 PT 2.86ACS										

TAX RATE 28
A/R RED FACTOR 08.5036
OTH RED FACTOR 07.8084

LAWRENCE
TAX DISTRICT 18-ROME TWP-FAIRLAND S.D.

GENERAL TAX LIST AND DUPLICATE OF REAL AND PUBLIC UTILITY PROPERTY
COUNTY REAL ESTATE TAXES AND SPECIAL ASSESSMENTS

01/03/05

TAX YEAR 2004
INTEREST RATE
PAGE NO 3819

OWNER'S NAME MAILING ADDRESS	DESCRIPTION			TAXES CHARGED	DECEMBER TAXES	PENALTY	JUNE TAXES	PENALTY	TOTAL DELINQUENT	C. D. DATE	MEMO
	LAND	IMPROVEMENTS	TOTAL VALUE								
P.O. BOX 97 CROWN CITY, OHIO 45623 PARCEL-ID 18-204-1300.001	RES USE CODE 510 5,830	24,820	30,650								
WINSTEAD, SUSAN A. P. O. BOX 723 GOTHA, FL 34734-0723 OR 95 PG 15 PARCEL-ID 18-204-1300.002	15-2-18 PT 11270 PT 2.83ACS RES USE CODE 500 5,800	00	5,800								
EDELEN, ROBERT & SANDRA 2100 NW HANCOCK CHAPEL RD DEPAUW, IN 47115 VOL 572 PG 3 PARCEL-ID 18-204-1301.000	15-02-18 1270 PT TR 1 C000.28A RES USE CODE 510 1,180	3,990	5,170								
EDELEN, ROBERT & SANDRA 2100 NW HANCOCK CHAPEL RD DEPAUW, IN 47115 VOL572 PG3 PARCEL-ID 18-204-1302.000	15-02-18 1270 PT TR 2 C000.68A RES USE CODE 500 2,860	00	2,860								
EDELEN, ROBERT & SANDRA 2100 NW HANCOCK CHAPEL RD DEAUW, IN 47115 VOL 547 PG 603 PARCEL-ID 18-204-1401.000	15-02-18 1270 PT TR 1 C000.74A RES USE CODE 500 780	00	780								
EDELEN, ROBERT & SANDRA 2100 NW HANCOCK CHAPEL RD DEPAUW, IN 47115 VOL 572 PG 3 PARCEL-ID 18-204-1402.000	12-02-18 1270 PT TR 2 C000.33A RES USE CODE 500 290	00	290								
WHITE, WILLIAM L. AND BEVERLY 1182 CO RD 9 CROWN CITY, OHIO 45623 VOL 421 PG 302 PARCEL-ID 18-204-1500.000	15-2-18 1270 PT LESS 0.75A. 1.75ACS. RES USE CODE 510 4,860 HOMESITE VALUE LISTED BELOW 4,200	2,360 2,360	7,220 6,560								
FERRIS, ANTHONY W. & SONYA M. R. 4 BOX 41 CROWN CITY, OHIO 45635 VOL 546 PG 553 PARCEL-ID 18-204-1500.001	15-2-18 PT 1270 0.75A CS. RES USE CODE 510 00	00	00								
06-21-04 TRNSF TO 18-204-1500.001 SOMERVILLE, CHARLES C.											
SOMERVILLE, CHARLES C. 006 C/O FIRST AMER.RE TAX SERVICE ATT:ESCROW REPORTING DEPT 8435 STEMMONS FWY 7TH FR DALLAS, TX 75247 OR 299 PG 395 PARCEL-ID 18-204-1500.001	15-2-18 PT 1270 0.75A CS. RES USE CODE 510 3,940	19,980	23,920								

BARRETT BROTHERS SPRINGFIELD, OH 1-800-322-7711

TAX RATION 28
A/R RED FACTOR 08.5036
OTH RED FACTOR 07.8084

LAWRENCE
TAX DISTRICT 18-ROME TWP-FAIRLAND S.D.

GENERAL TAX LIST AND DUPLICATE OF REAL AND PUBLIC UTILITY PROPERTY
COUNTY REAL ESTATE TAXES AND SPECIAL ASSESSMENTS

TAX YEAR 2004
INTEREST RATE
01/03/05 PAGE NO 3820

OWNER'S NAME MAILING ADDRESS	DESCRIPTION			TAXES CHARGED	DECEMBER TAXES	PENALTY	JUNE TAXES	PENALTY	TOTAL DELINQUENT	C. D. DATE	MEMO
	LAND	IMPROVEMENTS	TOTAL VALUE								
06-21-04 TRNSF FROM 18-204-1500.001 FERRIS, ANTHONY W. & SONY											
BLACK, FRED & BARBARA 43 TWP RD 1061 PROCTORVILLE, OHIO 45669 PARCEL-ID 18-204-1600.000	15-02-18 1270 PT. C000.25A 2,100	RES USE CODE 500 00	2,100								
RATCLIFF, GARY & LADAWNA 1140 CO. RD. 9 CROWN CITY, OHIO 45623 VOL 625 PG 275 PARCEL-ID 18-204-1700.000	15-02-18 1270 PT. C000.25A 2,100	RES USE CODE 500 00	2,100								
WHITE, PEGGY JO C/O PEGGY SHAFER 23052 ST. RT. 775 SCOTTOWN, OHIO 45678 VOL 534 PG 674 PARCEL-ID 18-204-1800.000	15-02-18 1270 C000.50A 440	RES USE CODE 599 00	440								
KEENEY, JOHN & MARY ELIZABETH 1259 CO RD 9 CROWN CITY, OHIO 45623 OR 73 PG 46 PARCEL-ID 18-205-0100.000	15-02-18 1270 PT. C000.50A 3,150	RES USE CODE 545 180	3,330								
AUXIER, JOSEPH CARSON & RILDA SUE 108 TWP. RD. 1252 PROCTORVILLE, OHIO 45669 VOL 574 PG 6 PARCEL-ID 18-205-0200.000	15-02-18 1270 PT. C002.50A 5,510	RES USE CODE 510 8,530	14,040								
LEWIS, DAVID C & KATHLEEN 3966 W. 157 ST. CLEVELAND, OHIO 44111 VOL 471 PG 623 PARCEL-ID 18-205-0400.000	15-02-22 1280 W END C026.79A 13,230	AGR USE CODE 120 00	13,230								
HAYNER, CHARLES F. & EMMA L. 244 PVT RD 15243 ST RT 217 SCOTTOWN, OHIO 45678 VOL 477 PG 222 PARCEL-ID 18-205-0500.000	15-02-22 1280 PT. W END C004.00A 3,500	RES USE CODE 500 00	3,500								
GRAHAM, DAVID R. SR. & PATRICIA S. P.O. BOX 1218 PROCTORVILLE, OHIO 45669 VOL 637 PG 675 PARCEL-ID 18-205-0600.000	15-02-22 1280 MID. PT. C062.00A AUV 2,170	AGR USE CODE 120 00	2,170								
WHITE, BILLY L. & ANN 1389 CR-73 CROWN CITY, OHIO 45623 OR 148 PG 672 PARCEL-ID 18-205-0700.000	15-02-22 1280 W END OF E 1/2 N PT LESS 2.50 AC C016.75A 9,710 HOMESITE VALUE LISTED BELOW 4,200	AGR USE CODE 120 8,800 8,640	18,510 12,840	11/30/05 grantors rev lifeest Billy White Jr. + Christine							

TAX RATE
A/R RED FACTOR 08.5036
OTH RED FACTOR 07.8084

LAWRENCE
TAX DISTRICT 18-ROME TWP-FAIRLAND S.D.

GENERAL TAX LIST AND DUPLICATE OF REAL AND PUBLIC UTILITY PROPERTY
COUNTY REAL ESTATE TAXES AND SPECIAL ASSESSMENTS

TAX YEAR 2004
INTEREST RATE
01/03/05 PAGE NO 3821

OWNER'S NAME MAILING ADDRESS	DESCRIPTION			TAXES CHARGED	DECEMBER TAXES	PENALTY	JUNE TAXES	PENALTY	TOTAL DELINQUENT	C. D. DATE	MEMO
	LAND	IMPROVEMENTS	TOTAL VALUE								
CONNER, PAUL & RICHARD G. & ROSE MARY 1263 CO. RD. 73 CROWN CITY, OHIO 45623 VOL 594 PG 646 PARCEL-ID 18-205-0701.000	15-02-22 1280 W END OF E 1/2 N PT C002.50A 00	RES USE CODE 510 00	00								
10-20-04 TRNSF TO 18-205-0701.000 WALTER MORTAGE COMPANY											
WALTER MORTAGE COMPANY P.O. BOX 31601 TAMPA, FLORIDA 33631 OR 319 PG 639 PARCEL-ID 18-205-0701.000	15-02-22 1280 W END OF E 1/2 N PT C002.50A 5,510 HOMESITE VALUE LISTED BELOW 4,200	RES USE CODE 510 20,380 8,790	25,890 12,990	6-24-05 Ruby DeYoung							
10-20-04 TRNSF FROM 18-205-0701.000 CONNER, PAUL & RICHARD G. 10-22-04 5346.72											
JACKSON, BECKY S. 70 CO RD 72 CROWN CITY, OHIO 45623-883 OR 223 PG 754 PARCEL-ID 18-205-0800.000	15-02-22 1280 E END LESS 0.50 BAL= 42.75ACRES AUV 5,720 HOMESITE VALUE LISTED BELOW 4,200	AGR USE CODE 101 23,530 23,430	29,250 27,630	5-12-05 Paul + Wendy Short							
LAWRENCE WATER CORPORATION P.O. BOX 364 PROCTORVILLE, OHIO 45669 VOL 593 PG 769 PARCEL-ID 18-205-0800.001	15-02-22 1280 E END PT 0.50ACRES 460	EXM USE CODE 680 00	460								
BOWMAN, GLENITH R. 53 TWP. RD. 176 CROWN CITY, OHIO 45623 PARCEL-ID 18-205-0900.000	15-02-22 1281 N SIDE C008.65A 10,900	RES USE CODE 510 9,320	20,220	Edna Bowman and Vickie Jeffers							
HAAS, MICHAEL E. 933 CO RD 73 CROWN CITY, OHIO 45623-8825 VOL 622 PG 10 PARCEL-ID 18-205-1000.000	15-02-22 1281 N SIDE PT. C005.35A 8,010 HOMESITE VALUE LISTED BELOW 4,200	RES USE CODE 540 4,730 4,690	12,740 8,890								
CLARK, DAVID D., II & GLENDA 904 CO RD. 73 CROWN CITY, OHIO 45623-8826 VOL 509 PG 476 PARCEL-ID 18-205-1100.000	15-02-22 1281 E & S PT. C046.30A AUV 5,790 HOMESITE VALUE LISTED BELOW 4,200	AGR USE CODE 120 6,210 3,400	12,000 7,600	11/10/05 (grantors Rev life Est) Doris A Murphy							
WHITE, BILLY L. & ANN 1389 CO RD 73 CROWN CITY, OHIO 45623 OR 148 PG 672 PARCEL-ID 18-205-1200.000	15-02-22 1281 E & S PT. C001.00A 4,200 HOMESITE VALUE LISTED BELOW 4,200	RES USE CODE 510 4,660 4,630	8,860 8,830	grantors rev lifeest 11/30/05 billy white jr & Christine							

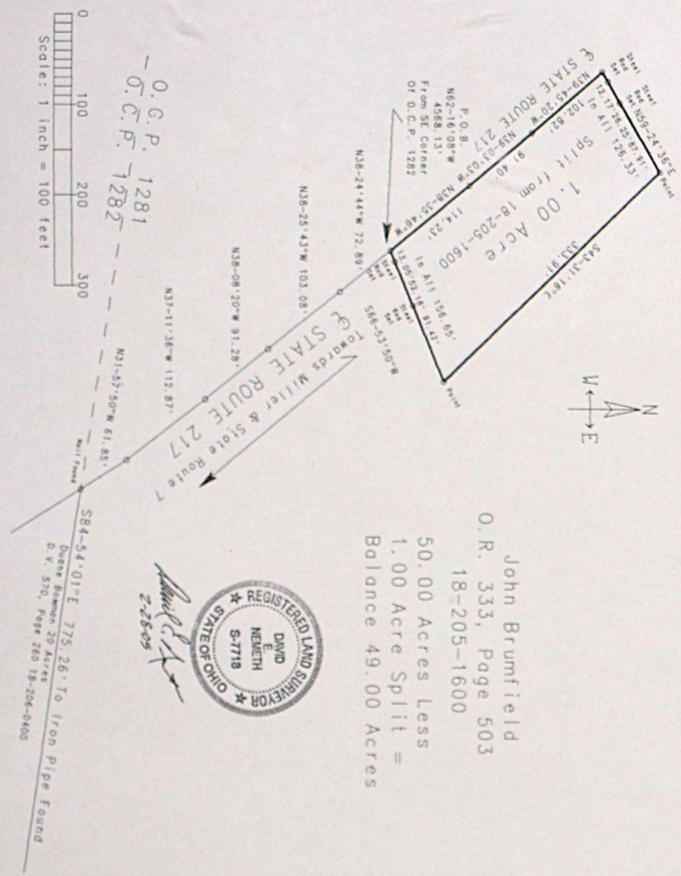

John Brumfield
O. R. 333, Page 503
18-205-1600

50.00 Acres Less
1.00 Acre Split =
Balance 49.00 Acres

Plat Of Survey For
John Brumfield
1.00 Acre Split From 18-205-1600
O.R. 333, Page 503
North-East Side Of State Route 217
O.C.P. Lot 1281 - Section 22, T.2, R.15
Rome Township, Lawrence County, Ohio
Drawn By: David E. Nemeth, Registered Land Surveyor, Ohio RLS-7718
February 28, 2005

TAX RATE 28
A/R RED FACTOR 08.5036
OTH RED FACTOR 07.8084

LAWRENCE
TAX DISTRICT 18-ROME TWP-FAIRLAND S.D.

GENERAL TAX LIST AND DUPLICATE OF REAL AND PUBLIC UTILITY PROPERTY
COUNTY REAL ESTATE TAXES AND SPECIAL ASSESSMENTS

TAX YEAR 2004
INTEREST RATE
01/03/05 PAGE NO 3822

OWNER'S NAME MAILING ADDRESS	DESCRIPTION			TAXES CHARGED	DECEMBER TAXES	PENALTY	JUNE TAXES	PENALTY	TOTAL DELINQUENT	C.D. DATE	MEMO
	LAND	IMPROVEMENTS	TOTAL VALUE								
SHORT, PAUL JR. & WENDY 229 TWP RD 1134 PROCTORVILLE, OHIO 45669 OR 101 PG 218 PARCEL-ID 18-205-1300.000	15-02-22 1281 PT E & S PT. C016.70A AGR USE CODE 121 AUV 550	00	550								
GRAHAM, DAVID R. SR. & PATRICIA S. P.O. BOX 1218 PROCTORVILLE, OHIO 45669 VOL 637 PG 675 PARCEL-ID 18-205-1400.000	15-2-22 1281 N PT 19.00 AC AGR USE CODE 121 AUV 4,830	8,880	13,710								
BRUMFIELD, DORIS JEAN 14537 ST RT 7 PROCTORVILLE, OHIO 45669 VOL 484 PG 689 PARCEL-ID 18-205-1600.000	15-02-22 1281 W. END WHOLE C050.00A AGR USE CODE 121 AUV 5,920 HOMESITE VALUE LISTED BELOW 4,200	22,560 1,690	28,480 5,890	1/28/05 John Brumfield	1.00AC John Bramfield 1600.001		Bal 49.00AC				
BOGGS, PETER E. & HELEN E. MAR 101 TWP. RD. 509 SOUTH POINT, OHIO 45680 OR 195 PG 469 LC PARCEL-ID 18-205-1700.000	15-02-22 1281 W OF PIKE C013.11A AGR USE CODE 111 8,440	16,410	24,850								
BURGESS, SHIRLEY JOSEPH & BETTY JANE PO BOX 229 PROCTORVILLE, OHIO 45669 VOL 402 PG 407 PARCEL-ID 18-205-1800.000	15-2-22 1281 W OF PIKE LESS 0.20 ACS. BAL=1.80 RES USE CODE 510 4,900	310	5,210								
BURGESS, GREGORY S. P.O. BOX 290 PROCTORVILLE, OHIO 45669 VOL 525 PG 404 PARCEL-ID 18-205-1800.001 11-30-04 419.50	15-2-22 PT 1281 W OF PIKE PT 0.20ACS. RES USE CODE 510 1,850	13,170	15,020								
BURGESS, SHIRLEY JOSEPH & BETTY JANE PO BOX 229 PROCTORVILLE, OHIO 45669 VOL 402 PG 407 PARCEL-ID 18-206-0100.000	15-02-22 1282 N 1/2 OF W END LESS 0.72ACRES BAL-36.28 AGR USE CODE 120 12,700	00	12,700								
BURGESS, GREGORY S. P.O. BOX 290 PROCTORVILLE, OHIO 45669 VOL 525 PG 404 PARCEL-ID 18-206-0100.001 11-30-04 76.44	15-2-22 PT 1282 N1/2 OF W END PT 0.72ACS. RES USE CODE 500 3,900	00	3,900								
BOWMAN, DUANE & GAILLYNN 16233 ST RT 217 SCOTTOWN, OHIO 45678 OR4 PG 864 PARCEL-ID 18-206-0200.000	15-02-22 1282 S 1/2 OF W END LESS .23ACS BAL=32.77ACS AGR USE CODE 120 AUV 5,320	10	5,330								

TAX RATE 28
A/R RED FACTOR 08.5036
OTH RED FACTOR 07.8084

LAWRENCE
TAX DISTRICT 18-ROME TWP-FAIRLAND S.D.

GENERAL TAX LIST AND DUPLICATE OF REAL AND PUBLIC UTILITY PROPERTY
COUNTY REAL ESTATE TAXES AND SPECIAL ASSESSMENTS

TAX YEAR 2004
INTEREST RATE
01/03/05 PAGE NO 3823

OWNER'S NAME MAILING ADDRESS	DESCRIPTION			TAXES CHARGED	DECEMBER TAXES	PENALTY	JUNE TAXES	PENALTY	TOTAL DELINQUENT	C.D. DATE	MEMO
	LAND	IMPROVEMENTS	TOTAL VALUE								
SCARBERRY CEMETERY P.O. BOX 112 FELLSMERE, FLORIDA 32948 VOL 627 PG 408 PARCEL-ID 18-206-0200.001	15-02-22 1282 S 1/2 OF W END PT 0.23ACS EXM USE CODE 690 80	00	80								
AFZALIRAD, MOHAMMAD 102 BELMONT DR HUNTINGTON, WV 25705 OR 141 PG 567 PARCEL-ID 18-206-0300.000	15-02-22 1282 NW COR. C003.00A RES USE CODE 500 5,950	00	5,950								
BOWMAN, DUANE LEE & GAILLYNN MARIE 16233 ST RT 217 SCOTTOWN, OHIO 45678 VOL 570 PG 260 PARCEL-ID 18-206-0400.000	15-02-22 1282 N PT. E END C020.00A AGR USE CODE 121 AUV 4,870 HOMESITE VALUE LISTED BELOW 4,200	18,780 16,970	23,650 21,170								
RAMEY, JEFFREY D. AND MARY J. 16435 ST RT 217 SCOTTOWN, OHIO 45678 OR 43 PG 15 PARCEL-ID 18-206-0500.000	15-02-22 1282 W SIDE C030.00A AGR USE CODE 121 AUV 5,220 HOMESITE VALUE LISTED BELOW 4,200	7,470 7,160	12,690 11,360								
CAREY, PHOEBE 263 CO RD 73 CROWN CITY, OHIO 45623 Y PARCEL-ID 18-206-0600.000	15-02-22 1282 IN CEN E END OF S1/2 C024.60A AGR USE CODE 120 8,610	00	8,610								
RESTEX P.O. BOX 644 SOUTH POINT, OH 45680 VOL 639 PG 217 PARCEL-ID 18-206-0700.000	15-02-22 1280 E END E1/2 C004.85A RES USE CODE 500 5,550	00	5,550								
WHITE, PAUL LIFE ESTATE REM TR AVIS MATTHEW WHITE ETAL 601 CO. RD. 73 CROWN CITY, OHIO 45623 VOL 581 PG 815 PARCEL-ID 18-206-0701.000	15-02-22 1282 E END E 1/2 PT C021.15A AGR USE CODE 120 11,250 HOMESITE VALUE LISTED BELOW 4,200	00 00	11,250 4,200								
HAYNER, CHARLES F. & EMMA L. 244 PVT RD 15243 ST RT 217 SCOTTOWN, OHIO 45678 VOL 477 PG 222 PARCEL-ID 18-206-0800.000	15-02-22 1280 W END C004.00A RES USE CODE 500 3,500	00	3,500	1/13/05 Charles F. Hayner & Emma L. Hayner trustees							
MATHEWS, JAMES H. & VELMA 15662 ST RT 217 SCOTTOWN, OHIO 45678-9060 PARCEL-ID 18-206-0900.000	15-02-22 1280 W END PT. C000.21A RES USE CODE 510 1,900	18,160	20,060								

TAX RATE 28
A/R RED FACTOR 08.5036
OTH RED FACTOR 07.8084

LAWRENCE
TAX DISTRICT 18-ROME TWP-FAIRLAND S.D.

GENERAL TAX LIST AND DUPLICATE OF REAL AND PUBLIC UTILITY PROPERTY
COUNTY REAL ESTATE TAXES AND SPECIAL ASSESSMENTS

TAX YEAR 2004
INTEREST RATE
01/03/05 PAGE NO 3824

OWNER'S NAME MAILING ADDRESS	DESCRIPTION			TAXES CHARGED	DECEMBER TAXES	PENALTY	JUNE TAXES	PENALTY	TOTAL DELINQUENT	C. D. DATE	MEMO
	LAND	IMPROVEMENTS	TOTAL VALUE								
SCARBERRY, IRENE 9198 STATE RT. 775 SCOTTOWN, OHIO 45678 VOL 257 PG 416 PARCEL-ID 18-206-1000.000	15-02-22 1283 W END & S PT. LESS 60A. C012.00A AGR USE CODE 120 4,200	00	4,200								
LAWLESS, THOMAS E. & SUE E. 732 JEFFERSON AVE HUNTINGTON W. VA 25705 VOL 632 PG 274 PARCEL-ID 18-206-1100.000	15-02-22 1283 PT W END & S PT C060.00A AGR USE CODE 121 24,850	00	24,850								
BOWMAN, DUANE & GAILLYNN 16233 ST RT 217 SCOTTOWN, OHIO 45678 VOL 453 PG 450 PARCEL-ID 18-206-1200.000	15-02-22 1283 W PT N1/2 C008.41A RES USE CODE 500 AUV 290	00	290								
SCARBERRY, IRENE 9198 STATE RT. 775 SCOTTOWN, OHIO 45678 VOL 257 PG 416 PARCEL-ID 18-206-1300.000	15-02-22 1283 W PT E1/2 C007.10A RES USE CODE 500 6,210	00	6,210								
CAREY, PHOEBE 003 C/O VALUTREE REAL ESTATE TAX SERVICE DIVISION P. O. BOX 85188 RICHMOND, VA. 23286-9447 Y PARCEL-ID 18-206-1400.000	15-02-22 1283 IN N1/2 OF E END & MID. N1/2 C033.60A AGR USE CODE 121 15,850 HOMESITE VALUE LISTED BELOW 4,200	27,660 27,550	43,510 31,750								
DAVIS, FREDDIE E. & JOAN E. 16566 ST RT 217 SCOTTOWN, OHIO 45678 OR 33 PG 458 PARCEL-ID 18-206-1500.000	15-2-22 1283 IN N PT OF E1/2 2.40 AC RES USE CODE 599 1,370	240	1,610								
DAVIS, FREDDIE E. & JOAN E. 16566 ST RT 217 SCOTTOWN, OHIO 45678 OR 20 PG 595 PARCEL-ID 18-206-1600.000	15-02-22 1283 IN N PT. OF E1/2 C001.00A RES USE CODE 510 4,200 HOMESITE VALUE LISTED BELOW 4,200	22,200 21,200	26,400 25,400								
DOBBINS, SANDRA ETAL C/O HOPE BOWMAN 17188 ST. RT. 217 CROWN CITY, OHIO 45623 VOL 487 PG 638 PARCEL-ID 18-206-1700.000	15-02-22 1283 PT S1/2 OF E END C025.29A AGR USE CODE 120 8,850	00	8,850								
HALL, ERNIE & CLORINDA P. O. BOX 391 PROCTORVILLE, OHIO 45669 VOL 542 PG 341 PARCEL-ID 18-206-1800.000	15-02-22 1283 PT S1/2 OF E END C001.36A RES USE CODE 500 1,190	00	1,190								
DOBBINS, SANDRA ETAL	15-02-22 1283 PT OF W1/2 OF E										

TAX RATE 28
A/R RED FACTOR 08.5036
OTH RED FACTOR 07.8084

LAWRENCE
TAX DISTRICT 18-ROME TWP-FAIRLAND S.D.

GENERAL TAX LIST AND DUPLICATE OF REAL AND PUBLIC UTILITY PROPERTY
COUNTY REAL ESTATE TAXES AND SPECIAL ASSESSMENTS

TAX YEAR 2004
INTEREST RATE
01/03/05 PAGE NO 3825

OWNER'S NAME MAILING ADDRESS	DESCRIPTION			TAXES CHARGED	DECEMBER TAXES	PENALTY	JUNE TAXES	PENALTY	TOTAL DELINQUENT	C. D. DATE	MEMO
	LAND	IMPROVEMENTS	TOTAL VALUE								
C/O HOPE BOWMAN 17188 ST.RT.217 CROWN CITY,OHIO 45623 VOL 487 PG 638 PARCEL-ID 18-207-0100.000 10-08-04 225.82	END C013.00A AGR USE CODE 121 8,400	8,240	16,640								
SCARBERRY, IRENE 9198 STATE RT. 775 SCOTTOWN, OHIO 45678 OR 239 PG 374/379 PARCEL-ID 18-207-0200.000	15-2-22 1282 S1/2 CEN (9.66AC) &1283 N1/2 CEN(10.45AC)=20.11A C AGR USE CODE 120 7,040	00	7,040								
SHORT, BURNIE A. 288 CO RD 72 CROWN CITY, OHIO 45623-883 OR 255 PG 185 PARCEL-ID 18-207-0400.000	15-2-23 1276 LESS 73A 100.35 ACS AGR USE CODE 121 AUV 7,740 HOMESITE VALUE LISTED BELOW 4,200	3,310 2,080	11,050 6,280								
NICHOLS, BOBBY & MARY A. 2325 CO. RD. 73 CROWN CITY, OHIO 45623 VOL 269 PG 44 PARCEL-ID 18-207-0500.000	15-02-23 1276 E PT. LESS 20A C003.00A RES USE CODE 500 AUV 110	00	110								
ROSS, PAUL D. & LISA D. 4823 BREEDERS CUP DRIVE NORTH CHARLESTON, S 29420-7555 PARCEL-ID 18-207-0600.000	15-02-23 1276 PT E PT. C020.00A AGR USE CODE 120 10,850 HOMESITE VALUE LISTED BELOW 4,200	6,090 5,880	16,940 10,080								
TURLEY, HAROLD W. 527 TWP RD. 600 CROWN CITY, OHIO 45623-885 PARCEL-ID 18-207-0700.000	15-02-23 1276 W PT LESS 0.82 BAL=49.18ACRES AGR USE CODE 120 21,060 HOMESITE VALUE LISTED BELOW 4,200	12,170 12,170	33,230 16,370								
CLARK, DAVID E & TRACY J 2549 CR 73 CROWN CITY, OHIO 45623 VOL 597 PG 267 PARCEL-ID 18-207-0700.001	15-02-23 1276 W PT 0.82 ACRES RES USE CODE 510 4,030	10,440	14,470								
WHITE, CHARLES LUTHER & RENEA SUE 530 PVT DR 1603 RC RD 73 CROWN CITY, OHIO 45623 OR 166 PG 738 PARCEL-ID 18-207-0800.000	15-02-23 1277 W OF RD. C015.00A AGR USE CODE 120 5,250	00	5,250								
NICHOLS, BOBBY & MARY A. 2325 CO. RD. 73 CROWN CITY, OHIO 45623	15-02-23 1277 W OF RD. SW COR. C012.00A AGR USE CODE 121 AUV										

TAX RATE 28
A/R RED FACTOR 08.5036
OTH RED FACTOR 07.8084

LAWRENCE
TAX DISTRICT 18-ROME TWP-FAIRLAND S.D.

GENERAL TAX LIST AND DUPLICATE OF REAL AND PUBLIC UTILITY PROPERTY
COUNTY REAL ESTATE TAXES AND SPECIAL ASSESSMENTS

TAX YEAR 2004
INTEREST RATE
01/03/05 PAGE NO 3826

OWNER'S NAME MAILING ADDRESS	DESCRIPTION			TAXES CHARGED	DECEMBER TAXES	PENALTY	JUNE TAXES	PENALTY	TOTAL DELINQUENT	C. D. DATE	MEMO
	LAND	IMPROVEMENTS	TOTAL VALUE								
VOL 269 PG 46 PARCEL-ID 18-207-0900.000	450	00	450								
NICHOLS, BOBBY & MARY A. 2325 CO. RD. 73 CROWN CITY, OHIO 45623 VOL 269 PG 46 PARCEL-ID 18-207-1000.000	15-02-23 1277 W OF RD. E END PT C016.50A AGR USE CODE 121 AUV 4,800 13,340 18,140 HOMESITE VALUE LISTED BELOW 4,200 12,650 16,850										
BLAKE, FLORENCE AND VELMA C/O LINDA J. WOMELADRF 3909 SEAMIST RD CHESTER, VA 23831 OR 47 PG 760 PARCEL-ID 18-207-1100.000	15-02-23 1277 W OF RD. E END PT C015.00A AGR USE CODE 121 AUV 4,690 00 4,690										
HALL, ERNEST B.JR.&ELAINE L.&L PO BOX 391 PROCTORVILLE, OHIO 45669 VPOL 356 PG 85 PARCEL-ID 18-207-1200.000	15-02-23 1277 W OF RD. W END PT C028.50A AGR USE CODE 121 13,830 00 13,830										
NICHOLS, BOBBY & MARY A. 2325 CO. RD. 73 CROWN CITY, OHIO 45623 VOL 269 PG 44 PARCEL-ID 18-207-1300.000	15-02-23 1277 W OF RD. W END PT C003.00A AGR USE CODE 121 AUV 110 00 110										
WATSON, CHAUNCY D. LIFE EST RE M. CHARLES E. WATSON ETAL 240 CRESTON RD MANSFIELD, OH 44906-2211 PARCEL-ID 18-207-1400.000	15-02-23 1277 E OF RD. C070.00A AGR USE CODE 121 AUV 6,620 6,410 13,030 HOMESITE VALUE LISTED BELOW 4,200 6,070 10,270										
BUCKNER, JAMES N. & NELLA MAE 301 PRIVATE RD 1603 CROWN CITY, OHIO 45623-8856 VOL 442 PG 391 PARCEL-ID 18-207-1500.000	15-2-23 1278 PT 7.68AC RES USE CODE 510 10,050 4,970 15,020 HOMESITE VALUE LISTED BELOW 4,200 4,700 8,900										
COOK, HAROLD & BARBARA 413 PRIVATE ROAD 1603 CROWN CITY, OHIO 45623-8856 VOL 501 PG 122 PARCEL-ID 18-207-1600.000 10-22-04 TRNSF TO 18-207-1600.000 COOK, BARBARA AND JAMES C	15-02-23 1278 PT SW COR. C006.50A AGR USE CODE 121 00 00 00										
COOK, BARBARA AND JAMES COOK 413 PRIVATE ROAD 1603 CROWN CITY, OHIO 45623-8856 OR 320 PG 88 PARCEL-ID 18-207-1600.000 10-22-04 TRNSF FROM 18-207-1600.000 COOK, HAROLD & BARBARA	15-02-23 1278 PT SW COR. C006.50A RES USE CODE 500 AUV 230 00 230										

TAX RATE 28
A/R RED FACTOR 08.5036
OTH RED FACTOR 07.8084

LAWRENCE
TAX DISTRICT 18-ROME TWP-FAIRLAND S.D.

GENERAL TAX LIST AND DUPLICATE OF REAL AND PUBLIC UTILITY PROPERTY
COUNTY REAL ESTATE TAXES AND SPECIAL ASSESSMENTS

TAX YEAR 2004
INTEREST RATE
01/03/05 PAGE NO 3827

OWNER'S NAME MAILING ADDRESS	DESCRIPTION			TAXES CHARGED	DECEMBER TAXES	PENALTY	JUNE TAXES	PENALTY	TOTAL DELINQUENT	C. D. DATE	MEMO
	LAND	IMPROVEMENTS	TOTAL VALUE								
COOK, BARBARA AND JAMES COOK 413 PRIVATE ROAD 1603 CROWN CITY, OHIO 45623-8856 OR 320 PG 88 PARCEL-ID 18-207-1700.000 10-22-04 TRNSF FROM 18-207-1700.000 COOK, HAROLD & BARBARA 10-08-04 142.44	15-02-23 1278,1279 W END C032.75A AGR USE CODE 121 AUV 5,310 6,460 11,770 HOMESITE VALUE LISTED BELOW 4,200 6,460 10,660										
COOK, HAROLD & BARBARA 413 PRIVATE ROAD 1603 CROWN CITY, OHIO 45623-8856 VOL 501 PG 122 PARCEL-ID 18-207-1700.000 10-22-04 TRNSF TO 18-207-1700.000 COOK, BARBARA AND JAMES C	15-02-23 1278,1279 W END C032.75A AGR USE CODE 121 00 00 00										
ADKINS, CORBEN C. 15215 ST RT 217 SCOTTOWN, OHIO 45678 VOL 623 PG 292 PARCEL-ID 18-207-1800.000	15-02-23 1278 1279 NW COR. C000.25A RES USE CODE 500 AUV 10 00 10										
WHITE, CHARLES LUTHER & RENEA SUE 530 PVT DR 1603 RC RD 73 CROWN CITY, OHIO 45623 OR 166 PG 738 PARCEL-ID 18-208-0100.000	15-02-23 1278 N END OF W PT. C010.00A AGR USE CODE 120 7,350 3,000 10,350 HOMESITE VALUE LISTED BELOW 4,200 2,960 7,160										
BLAKE, LENORA 1983 CO RD 73 CROWN CITY, OHIO 45623-882 VOL 627 PG 333 PARCEL-ID 18-208-0200.000	15-02-23 1278 ALL E OF FED & 1 AW OF FED LESS 33.13 AC C001.00A RES USE CODE 510 4,200 8,040 12,240 HOMESITE VALUE LISTED BELOW 4,200 7,540 11,740										
RAMEY, DOUGLAS R. & MARGARET E 1822 CO. RD. 73 CROWN CITY, OHIO 45623 PARCEL-ID 18-208-0201.000	15-02-23 1278 ALL E OF FED & 1 AW OF FED PT C014.82A AGR USE CODE 121 9,040 4,200 13,240 HOMESITE VALUE LISTED BELOW 4,200 3,920 8,120										
RAMEY, DOUGLAS R. & MARGARET E 1822 CO RD 43 CROWN CITY, OH. 45623-8827 VOL 618 PG 53 PARCEL-ID 18-208-0202.000	15-02-23 1278 ALL E OF FED & 1 AW OF FED PT C016.00A AGR USE CODE 121 9,450 00 9,450										
FULKS, JAMES R. & DONNA J. 2799 CO. RD. 73 CROWN CITY, OH. 45623-000 VOL 462 PG 646 PARCEL-ID 18-208-0203.000	15-02-23 1278 ALL E OF FED & 1 AW OF FED PT C002.31A RES USE CODE 545 AUV 4,250 2,840 7,090										

BARNETT BROTHERS SPRINGFIELD, OH 1-800-322-7711

TAX RATE 28
A/R RED FACTOR 08.5036
OTH RED FACTOR 07.8084

LAWRENCE
TAX DISTRICT 18-ROME TWP-FAIRLAND S.D.

GENERAL TAX LIST AND DUPLICATE OF REAL AND PUBLIC UTILITY PROPERTY
COUNTY REAL ESTATE TAXES AND SPECIAL ASSESSMENTS

TAX YEAR 2004
INTEREST RATE
01/03/05 PAGE NO 3828

OWNER'S NAME MAILING ADDRESS	DESCRIPTION			TAXES CHARGED	DECEMBER TAXES	PENALTY	JUNE TAXES	PENALTY	TOTAL DELINQUENT	C. D. DATE	MEMO
	LAND	IMPROVEMENTS	TOTAL VALUE								
ADKINS, CORBEN C. 15215 ST RT 217 SCOTTOWN, OHIO 45678 VOL 623 PG 292 PARCEL-ID 18-208-0300.000	15-02-23 1278,1279 MID OF W END C025.00A AGR USE CODE 120 AUV 880	00	880								
AUSTIN, EDITH ANN & KEITH ALLEN BLAKE 481 THOMPSON RD CHESAPEAKE, OHIO 45619 VOL 585 PG 386 PARCEL-ID 18-208-0400.000	15-02-23 1278 C030.00A AGR USE CODE 121 10,500	00	10,500								
WATSON, CHAUNCY D. LIFE EST RE M. CHARLES E. WATSON ETAL 240 CRESTON RD MANSFIELD, OH 44906-2211 VOL 631 PG 668 PARCEL-ID 18-208-0500.000	15-02-23 1278 E END C035.00A AGR USE CODE 121 AUV 1,230	00	1,230								
HAYNER, CHARLES F. & EMMA L. 244 PVT RD 15243 ST RT 217 SCOTTOWN, OHIO 45678 VOL 477 PG 222 PARCEL-ID 18-208-0600.000	15-02-23 1279 SW PT. C027.00A AGR USE CODE 120 13,300	00	13,300	11/30/05 Charles F. Hayner & Emma L. Hayner trustees							
WHITE, BILLY L. & ANN 1389 CR-73 CROWN CITY, OHIO 45623 OR 148 PG 672 PARCEL-ID 18-208-0700.000	15-02-23 1279 IN MID. PT. C013.12A AGR USE CODE 120 8,440	4,920	13,360	grantors Life est 11/30/05 Billy White Jr + Christine							
CONNER, JAMES R. AND BEVERLY G. PO BOX 722 PROCTORVILLE, OH 45669 OR 41 PG 310 PARCEL-ID 18-208-0701.000	15-02-23 1279 PT IN MID-PT C001.35A RES USE CODE 510 4,510 HOMESITE VALUE LISTED BELOW 4,200	7,970 7,930	12,480 12,130								
WHITE, HAROLD LEE & SHORT, CLANCY EARL 1479 COUNTY RD 73 CROWN CITY, OHIO 45623-8827 PARCEL-ID 18-208-0702.000	15-02-23 1279 PT IN MID PT C000.53A RES USE CODE 510 3,250 HOMESITE VALUE LISTED BELOW 3,250	4,010 4,010	7,260 7,260								
MCCOY, CHARLES D. P.O. BOX 392 PROCTORVILLE, OH 45669 OR 46 PG 294 PARCEL-ID 18-208-0800.000	15-02-23 1279 IN MID. PT. C033.00A AGR USE CODE 101 AUV 5,320 HOMESITE VALUE LISTED BELOW 4,200	36,460 15,120	41,780 19,320								
BUCKNER, JAMES N. & NELLA MAE 301 PRIVATE RD 1603 CROWN CITY, OHIO 45623-8856 VOL 442 PG 391 PARCEL-ID 18-208-0900.000	15-2-23 1279 N PT E PT 0.20AC RES USE CODE 500 180	00	180								

TAX RATE 28
A/R RED FACTOR 08.5036
OTH RED FACTOR 07.8084

LAWRENCE
TAX DISTRICT 18-ROME TWP-FAIRLAND S.D.

GENERAL TAX LIST AND DUPLICATE OF REAL AND PUBLIC UTILITY PROPERTY
COUNTY REAL ESTATE TAXES AND SPECIAL ASSESSMENTS

TAX YEAR 2004
INTEREST RATE
01/03/05 PAGE NO 3829

OWNER'S NAME MAILING ADDRESS	DESCRIPTION			TAXES CHARGED	DECEMBER TAXES	PENALTY	JUNE TAXES	PENALTY	TOTAL DELINQUENT	C. D. DATE	MEMO
	LAND	IMPROVEMENTS	TOTAL VALUE								
WATSON, CHAUNCY D. LIFE EST RE M. CHARLES E. WATSON ETAL 240 CRESTON RD MANSFIELD, OH 44906-2211 VOL 631 PG 668 PARCEL-ID 18-208-1000.000	15-02-23 1279 IN MID. PT. C031.00A AGR USE CODE 121 AUV 5,250	460	5,710								
AUSTIN, EDITH ANN & KEITH ALLEN 481 THOMPSON RD. CHESAPEAKE, OHIO 45619 VOL 585 PG 386 PARCEL-ID 18-208-1100.000	15-02-23 1279 N PT OF E PT. LESS .50A C019.50A AGR USE CODE 120 10,680 HOMESITE VALUE LISTED BELOW 4,200	7,560 7,360	18,240 11,560								
WATSON, KATHLEEN LIFE EST. REM . BURNIE E. WATSON 473 COUNTY RD. 72 CROWN CITY, OHIO 45623-9612 OR 130 PG 403 PARCEL-ID 18-208-1200.000	15-2-23 1279 E END LESS .71 BAL 18.99AC AGR USE CODE 121 AUV 670	00	670								
SHORT, DOROTHY K. 3729 SWAN CR RD CROWN CITY, OH 45623 OR 122 PG 829 PARCEL-ID 18-208-1200.001	15-2-23 1279 E END PT .71AC RES USE CODE 500 3,880	00	3,880								
SHORT, SHIRLEY C/O SHIRLEY SHORT.GREENE 183 CO RD 72 CROWN CITY, OH. 45623 VOL 439 PG 840 PARCEL-ID 18-208-1300.000	15-02-23 1279 PT. C000.30A RES USE CODE 510 1,260 HOMESITE VALUE LISTED BELOW 1,260	22,940 22,940	24,200 24,200								
HARDY, FRED & CHARLA 65 TOWNSHIP RD. 1413 CHESAPEAKE, OHIO 45619 320 PARCEL-ID 18-208-1500.000	15-02-24 1272 W END C060.00A AGR USE CODE 120 AUV 6,270	00	6,270								
STEPHENSON, RICK P. 2799 CO. RD. 72 CROWN CITY, OHIO 45623-8837 PARCEL-ID 18-208-1600.000	15-02-24 1272 E END E PT. C050.00A AGR USE CODE 120 21,350 HOMESITE VALUE LISTED BELOW 4,200	48,360 740	69,710 4,940								
STATE OF OHIO 1320 ARTHUR E. ADAMS DR ROOM 402 COLUMBUS, OH 43221 OR 35 PG 568 PARCEL-ID 18-208-1700.000	15-02-24 1272 PT E END W PT. LESS 20A. C020.00A EXM USE CODE 610 10,850	00	10,850								
STEPHENSON, RICK P. 2799 CO. RD. 72 CROWN CITY, OHIO 45623-883 PARCEL-ID 18-208-1800.000	15-02-24 1272 PT E END W PT N PT. C020.00A AGR USE CODE 120 10,850	00	10,850								

TAX RATE CTOP28
A/R RED FACTOR 08.5036
OTH RED FACTOR 07.8084

LAWRENCE
TAX DISTRICT 18-ROME TWP-FAIRLAND S.D.

GENERAL TAX LIST AND DUPLICATE OF REAL AND PUBLIC UTILITY PROPERTY
COUNTY REAL ESTATE TAXES AND SPECIAL ASSESSMENTS

TAX YEAR 2004
INTEREST RATE
01/03/05 PAGE NO 3830

OWNER'S NAME MAILING ADDRESS	DESCRIPTION			TAXES CHARGED	DECEMBER TAXES	PENALTY	JUNE TAXES	PENALTY	TOTAL DELINQUENT	C. D. DATE	MEMO
	LAND	IMPROVEMENTS	TOTAL VALUE								
DENNISON, CHARLES & SHARON 2334 COUNTY ROAD 74 CROWN CITY, OHIO 45623-8838 VOL 430 PG 89 PARCEL-ID 18-209-0100.000	15-02-24 1272 E END W PT. C010.00A AGR USE CODE 121 AUV 350	00	350								
FULLER, ERNEST CHAD 21674 ST RT 243 PROCTORVILLE, OH 45669 OR 222 PG 194 PARCEL-ID 18-209-0200.000	15-02-24 1273 W END C040.00A AGR USE CODE 120 14,000	00	14,000								
FULLER, ERNEST CHAD 21674 ST RT 243 PROCTORVILLE, OH 45669 OR 222 PG 199 PARCEL-ID 18-209-0300.000	15-02-24 1273 W END C007.00A AGR USE CODE 120 2,450	00	2,450								
FULKS, JAMES R. & DONNA J. 2799 CO RD 73 CROWN CITY, OHIO 45623 VOL 638 PG 541 PARCEL-ID 18-209-0400.000	15-02-24 1273 NW COR MID W OF RD. C001.00A RES USE CODE 500 AUV 40	00	40								
DENNISON, CHARLES & SHARON 2334 CO RD 72 CROWN CITY, OHIO 45623 VOL 453 PG 476 PARCEL-ID 18-209-0500.000	15-02-24 1273 MID. W OF RD. LESS 1A. C018.61A AGR USE CODE 121 AUV 650	00	650								
GALLOWAY, KIRK T 104 TOWNSHIP RD 76 CROWN CITY, OHIO 45623 VOL 606 PG 699, 701 PARCEL-ID 18-209-0600.000	15-02-24 1273 S PT. W OF RD. C000.39A RES USE CODE 540 2,740 HOMESITE VALUE LISTED BELOW 2,740	6,520 6,520	9,260 9,260	10/14/05 Bobbi & Cody Adkins							
DENNISON, CHARLES & SHARON 2334 CO RD 72 CROWN CITY, OHIO 45623 VOL 453 PG 476 PARCEL-ID 18-209-0700.000	15-02-24 1273 MID. E OF RD. C028.00A AGR USE CODE 121 AUV 5,150 HOMESITE VALUE LISTED BELOW 4,200	12,130 10,990	17,280 15,190								
FULKS, JOHN C. & TONDA L. 2799 CO RD 73 CROWN CITY, OHIO 45623 VOL 601 PG 732 PARCEL-ID 18-209-0800.000	15-02-24 1273 NW COR. C003.00A RES USE CODE 500 2,630	00	2,630								
COPLEY, DON D. & BEVERLY K. 2081 COUNTY RD. 72 CROWN CITY, OHIO 45623 VOL 575 PG 30 PARCEL-ID 18-209-0900.000	15-2-24 1273 S PT IN CEN LESS 3 AC, 10.79 BAL = 21.21 ACRES AGR USE CODE 121 AUV 850	00	850								
JUSTICE, MARK & STEPHANIE 006	15-2-24 PT 1273 S PT IN CEN PT 10.79 ACRES										

TAX RATE CTOP28
A/R RED FACTOR 08.5036
OTH RED FACTOR 07.8084

LAWRENCE
TAX DISTRICT 18-ROME TWP-FAIRLAND S.D.

GENERAL TAX LIST AND DUPLICATE OF REAL AND PUBLIC UTILITY PROPERTY
COUNTY REAL ESTATE TAXES AND SPECIAL ASSESSMENTS

TAX YEAR 2004
INTEREST RATE
01/03/05 PAGE NO 3831

OWNER'S NAME MAILING ADDRESS	DESCRIPTION			TAXES CHARGED	DECEMBER TAXES	PENALTY	JUNE TAXES	PENALTY	TOTAL DELINQUENT	C. D. DATE	MEMO
	LAND	IMPROVEMENTS	TOTAL VALUE								
C/O FIRST AMER.RE TAX SERVICE ATT:ESCROW REPORTING DEPT 8435 STEMMONS FWY 7TH FR DALLAS, TX 75247 VOL 635 PG 205 PARCEL-ID 18-209-0900.001	AGR USE CODE 121 AUV 4,540	33,510	38,050								
COPLEY, DON D. & BEVERLY K. 2081 CO RD 72 CROWN CITY, CH 45623 OR 260 PG 515 PARCEL-ID 18-209-1000.000	15-2-24 1273 IN E1/2 LESS 3.50, 12.31 BAL 4.24AC AGR USE CODE 120 1,480	00	1,480								
STEPHENSON, RICK P. AND BONNIE R. 2799 CO RD 72 CROWN CITY, CH 45623 OR 258 PG 216 PARCEL-ID 18-209-1000.001	15-2-24 1273 IN E1/2 PT 12.31AC AGR USE CODE 120 4,310	00	4,310								
WALTERS, JAMES & TRACY, AND DAVID L. DENNISON 2417 CO RD 72 CROWN CITY, CH 45623 OR 218 PG 195 PARCEL-ID 18-209-1100.000	15-2-24 1273 IN E1/2 PT 2.21AC RES USE CODE 510 00	00	00								
05-06-04 TRNSF TO 18-209-1100.000 DENNISON, DAVID L.											
DENNISON, DAVID L. 1931 CO RD 72 CROWN CITY, CH 45623 OR 291 PG 669 PARCEL-ID 18-209-1100.000	15-2-24 1273 IN E1/2 PT 2.21AC RES USE CODE 510 5,260	2,970	8,230								
05-06-04 TRNSF FROM 18-209-1100.000 WALTERS, JAMES & TRACY, A											
CLAGG, MELVIN L. 1027 DAVIS RD CROWN CITY, CH 45623 OR 180 PG 327 PARCEL-ID 18-209-1200.000	15-02-24 1273 SE COR. E1/2 C002.00A AGR USE CODE 120 700	00	700								
WHITE, ANSEL VOL 136 PG 541 PARCEL-ID 18-209-1300.000	15-02-24 1273 IN E1/2 PT. C000.50A RES USE CODE 500 3,150	00	3,150								
STEPHENSON, RICK P. 2799 CO. RD. 72 CROWN CITY, OHIO 45623-8837 PARCEL-ID 18-209-1400.000	15-02-24 1273 NE COR. C008.33A RES USE CODE 500 7,290	00	7,290								
STEPHENSON, RICK P. AND BONNIE R. 2799 CO RD 72 CROWN CITY, CH 45623	15-2-24 1273 E END 34.78AC AGR USE CODE 120 16,020	00	16,020								

BARRETT BROTHERS SPRINGFIELD, OH 1-800-322-7711

TAX RATE 10128
A/R RED FACTOR 08.5036
OTH RED FACTOR 07.8084

LAWRENCE
TAX DISTRICT 18-ROME TWP-FAIRLAND S.D.

GENERAL TAX LIST AND DUPLICATE OF REAL AND PUBLIC UTILITY PROPERTY
COUNTY REAL ESTATE TAXES AND SPECIAL ASSESSMENTS

TAX YEAR 2004
INTEREST RATE
01/03/05 PAGE NO 3832

OWNER'S NAME MAILING ADDRESS	DESCRIPTION			TAXES CHARGED	DECEMBER TAXES	PENALTY	JUNE TAXES	PENALTY	TOTAL DELINQUENT	C. D. DATE	MEMO
	LAND	IMPROVEMENTS	TOTAL VALUE								
OR 258 PG 216 PARCEL-ID 18-209-1500.000											
FULKS, JAMES R & DONNA J 2799 CR 73 CROWN CITY, OHIO 45623 VOL 597 PG 713 PARCEL-ID 18-209-1600.000	15-02-24 1272 W END E1/2 C031.00A 10,850	AGR USE CODE 00	120 10,850								
CRABTREE, ANNETTA 2976 SENCUR RD COVINGTON, KY 41017 OR 150 PG 742 PARCEL-ID 18-209-1700.000	15-02-24 1274 W1/2 W END C030.00A 14,350	RES USE CODE 440	545 14,790								
COPLEY, DON D. & BEVERLY K. 2081 COUNTY RD 72 CROWN CITY, OHIO 45623-883 VOL 575 PG 30 PARCEL-ID 18-209-1800.000	15-02-24 1274 MID LESS 0.50AC C028.50A AUV 5,410 HOMESITE VALUE LISTED BELOW 4,200	AGR USE CODE 50,270 42,550	121 55,680 46,750								
COPLEY, DON D. & BEVERLY K. 2081 COUNTY RD 72 CROWN CITY, OHIO 45623-8837 VOL 575 PG 30 PARCEL-ID 18-209-1801.000	15-02-24 1274 MID PT C000.50A AUV 20	RES USE CODE 00	500 20								
COPLEY, DON D. & BEVERLY K. 2081 COUNTY RD 72 CROWN CITY, OHIO 45623-8837 VOL 575 PG 30 PARCEL-ID 18-210-0100.000	15-02-24 1274 W PT. E1/2 C033.00A AUV 5,320	AGR USE CODE 00	120 5,320								
CLAGG, MELVIN L. 1027 DAVIS RD CROWN CITY, CH 45623 OR 180 PG 327 PARCEL-ID 18-210-0200.000 04-05-04 TRNSF TO 18-210-0200.000	15-2-24 1274 W END LESS 7.40 B AL 14.89AC 00 WALTERS, JAMES & TRACY	AGR USE CODE 00	120 00								
WALTERS, JAMES & TRACY 2417 CO RD 72 CROWN CITY, CH 45623 OR 285 PG 313 PARCEL-ID 18-210-0200.000 04-05-04 TRNSF FROM 18-210-0200.000	15-2-24 1274 W END LESS 7.40 B AL 14.89AC 9,060 HOMESITE VALUE LISTED BELOW 4,200 CLAGG, MELVIN L.	AGR USE CODE 80 00	120 9,140 4,200								
WALTERS, JAMES AND TRACY & DAVID L. DENNISON 2417 CO RD 72 CROWN CITY, CH 45623 OR 218 PG 195 PARCEL-ID 18-210-0200.001 05-06-04 SPLIT TO 18-210-0200.001	15-2-24 1274 W END PT 7.40AC 00 WALTERS, JAMES AND TRACY	RES USE CODE 00	500 00								

TAX RATE 10128
A/R RED FACTOR 08.5036
OTH RED FACTOR 07.8084

LAWRENCE
TAX DISTRICT 18-ROME TWP-FAIRLAND S.D.

GENERAL TAX LIST AND DUPLICATE OF REAL AND PUBLIC UTILITY PROPERTY
COUNTY REAL ESTATE TAXES AND SPECIAL ASSESSMENTS

TAX YEAR 2004
INTEREST RATE
01/03/05 PAGE NO 3833

OWNER'S NAME MAILING ADDRESS	DESCRIPTION			TAXES CHARGED	DECEMBER TAXES	PENALTY	JUNE TAXES	PENALTY	TOTAL DELINQUENT	C. D. DATE	MEMO
	LAND	IMPROVEMENTS	TOTAL VALUE								
& DAVID L. DENNISON 05-06-04 SPLIT TO 18-210-0200.002	WALTERS, JAMES & TRACY										
WALTERS, JAMES AND TRACY & DAVID L. DENNISON 1931 CO RD 72 CROWN CITY, CH 45623 PARCEL-ID 18-210-0200.001 05-06-04 SPLIT FROM 18-210-0200.001 & DAVID L. DENNISON 05-06-04 TRNSF TO 18-210-0200.001	15-2-24 1274 W END PT LESS 1.8 3AC BAL=5.57 00 WALTERS, JAMES AND TRACY DENNISON, DAVID L.	RES USE CODE 00	500 00								
DENNISON, DAVID L. 1931 CO RD 72 CROWN CITY, CH 45623 OR 291 PG 665 PARCEL-ID 18-210-0200.001 05-06-04 TRNSF FROM 18-210-0200.001	15-2-24 1274 W END PT LESS 1.8 3AC BAL=5.57 4,880 WALTERS, JAMES AND TRACY	RES USE CODE 00	500 4,880								
WALTERS, JAMES & TRACY 1795 CO RD 72 CROWN CITY, CH 45623 OR 291 PG 359 PARCEL-ID 18-210-0200.002 05-06-04 SPLIT FROM 18-210-0200.001	15-2-24 1274 W END PT 1.83AC 640 WALTERS, JAMES AND TRACY	RES USE CODE 00	500 640								
COPLEY, DON D. & BEVERLY K. 2081 CO RD 72 CROWN CITY, CH 45623 OR 260 PG 515 PARCEL-ID 18-210-0300.000	15-2-24 1274 N & E END LESS 19 .35 BAL 6.97AC 2,440	AGR USE CODE 00	120 2,440								
STEPHENSON, RICK P. AND BONNIE R. 2799 CO RD 72 CROWN CITY, OH 45623 OR 258 PG 216 PARCEL-ID 18-210-0300.001	15-2-24 1274 N & E END PT 19.3 9AC 6,790	AGR USE CODE 00	120 6,790								
FULKS, JAMES R. & DONNA J. 2799 CO. RD. 73 CROWN CITY, OHIO 45623 VOL 580 PG 506, 508 PARCEL-ID 18-210-0401.000	15-2-24 N PT 15.00ACS. AUV 530	AGR USE CODE 00	120 530								
FULKS, JAMES R. & DONNA J. 2799 COUNTY RD 73 CROWN CITY, OHIO 45623 VOL 580 PG 506, 508 PARCEL-ID 18-210-0402.000	15-2-24 N1/2 W OF RD 15.00ACS. AUV 4,690 HOMESITE VALUE LISTED BELOW 4,200	AGR USE CODE 11,000 10,750	121 15,690 14,950								8/12/05 5.35 AC 0402.001 John C & Jonda L Fulks Bal 9.65AC
TURLEY, PAUL E. & MYRTLE	15-02-24 1275 S1/2 OF W END										

48 TWP. RD., 1198 (MILLER ST.)
CHESAPEAKE, OHIO 45619

C.K. PLATT & ASSOCIATES, INC.

LAND SURVEYORS, REGISTERED OH, WV,

PHONE: 740-867-6053
FAX 740-867-6053 (call first)

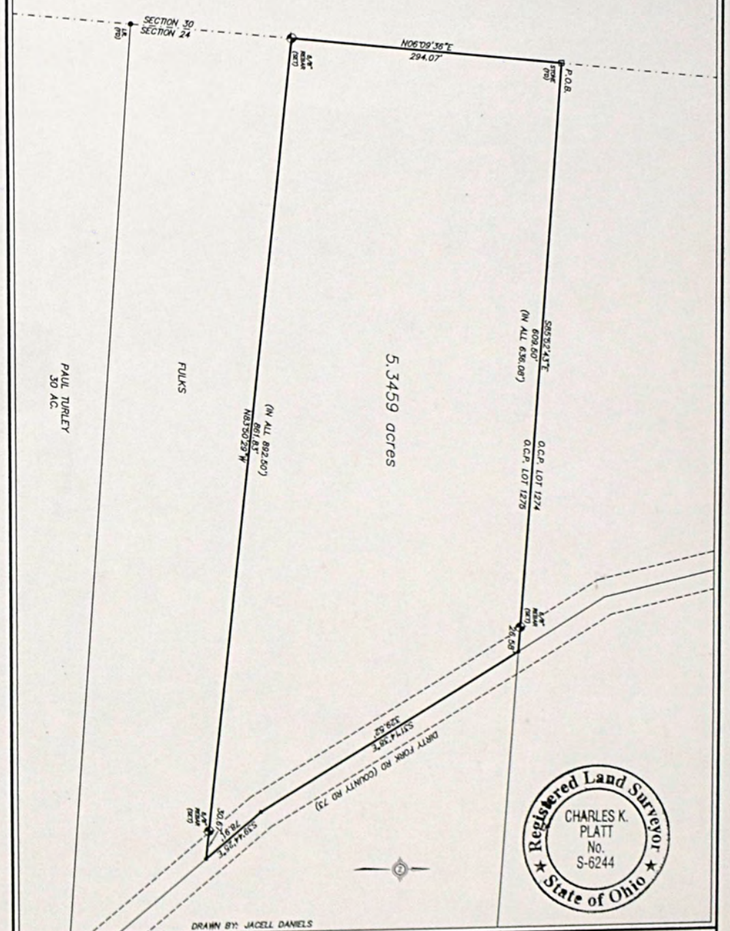

DRAWN BY: JACELL DANIELS

SCALE: 1" = 100' DRAWING: FULK-01

I HEREBY CERTIFY THAT THIS SURVEY WAS PERFORMED UNDER MY RESPONSIBLE DIRECTION AND SUPERVISION AND THE PLAT AND DESCRIPTION ARE TRUE AND ACCURATE TO THE BEST OF MY KNOWLEDGE AND BELIEF. THE SURVEY MEETS OR EXCEEDS THE MINIMUM TECHNICAL STANDARDS FOR LAND SURVEYING.

Charles K. Platt DATE JUNE 8, 2005

CHARLES K. PLATT
REGISTERED LAND SURVEYOR, OHIO RLS-6244, WEST VIRGINIA RLS-584,

PLAT OF SURVEY
FOR
JAMES FULKS
SECTION 24, T2, R15
ROME TOWNSHIP, LAWRENCE COUNTY, OHIO
PART OF PARCEL NO. 18-210-0402
LAST SOURCE OF TITLE: D.V. 506, Pg. 506, 508

TAX RATE 28
A/R RED FACTOR 08.5036
OTH RED FACTOR 07.8084

LAWRENCE
TAX DISTRICT 18-ROME TWP-FAIRLAND S.D.

GENERAL TAX LIST AND DUPLICATE OF REAL AND PUBLIC UTILITY PROPERTY
COUNTY REAL ESTATE TAXES AND SPECIAL ASSESSMENTS

TAX YEAR 2004
INTEREST RATE
01/03/05 PAGE NO 3834

OWNER'S NAME MAILING ADDRESS	DESCRIPTION			TAXES CHARGED	DECEMBER TAXES	PENALTY	JUNE TAXES	PENALTY	TOTAL DELINQUENT	C.D. DATE	MEMO
	LAND	IMPROVEMENTS	TOTAL VALUE								
180 TWP. RD. 1106 PROCTORVILLE, OHIO 45669	C030.00A AUV	AGR USE CODE 121									
PARCEL-ID 18-210-0500.000	5,220	560	5,780								
FULKS, HARDING & GERALDINE LIFE EST 1714 CO RD 72 CROWN CITY, OHIO 45623-8836 OR 82 PG 617	15-02-24 1275 S PT. OF E END C029.35A	AGR USE CODE 120									
PARCEL-ID 18-210-0600.000	10,270	90	10,360								
FULKS, CONNIE SUE & FULKS, LORI YVETTE 1714 CO RD 72 CROWN CITY, OH. 45623-8836 VOL 462 PG 546	15-02-24 PT 1275 S PT OF E END C000.65A	RES USE CODE 545									
PARCEL-ID 18-210-0601.000	2,730	00	2,730								
WATSON, EARNIE A & EILEEN LIFE EST 3136 ZADIE LN. CRESTVIEW, FLA. 32539-7269 VOL 602 PG 471	15-02-24 1275 W PT OF E END LE :0.76ACS BAL=68.24ACS AUV	AGR USE CODE 120									
PARCEL-ID 18-210-0700.000	6,580	00	6,580								
HODGE, CHARLES & WANDA 1621 CO RD 72 CROWN CITY, OHIO 45623	15-02-24 1275 W PT OF E END PT 0.76ACS	RES USE CODE 510									
PARCEL-ID 18-210-0700.001	3,960	1,010	4,970								
	HOMESITE VALUE LISTED BELOW 3,960	1,010	4,970								
12-15-04 78.36											
MORRIS, HARRY H. & CONNIE SUE 3310 CO RD 66 PROCTORVILLE, OHIO 45669 VOL 462 PG 250	15-02-25 1296 N PT. E1/2 C006.00A	RES USE CODE 545									
PARCEL-ID 18-210-0900.000	8,580	320	8,900								
DEWITT, TERRY A. & CATHERINE L. REDA 006 C/O FIRST AMER.RE TAX SERVICE ATT:ESCROW REPORTING DEPT 8435 STEMMONS FWY 7TH FR DALLAS, TX 75247 OR 202 PG 302	15-2-25 1296 PT E END W1/2 LES S .94 BAL 46.45AC	AGR USE CODE 120									
PARCEL-ID 18-210-1000.000	20,110	27,030	47,140								
	HOMESITE VALUE LISTED BELOW 4,200	10,870	15,070								
CALLICOAT, LARRY J. & ELIZABETH A. KEVILLE 2868 CO RD 66 PROCTORVILLE, OH 45669 OR 285 PG 544	15-2-25 1296 PT E END W1/2 PT .94AC	RES USE CODE 510									
PARCEL-ID 18-210-1000.001	4,140	33,720	37,860								
	HOMESITE VALUE LISTED BELOW 4,140	31,490	35,630								
04-06-04 TRNSF FROM 18-210-1000.001 COOPER, LEO T. AND JUDITH											
COOPER, LEO T. AND JUDITH A.	15-2-25 1296 PT E END W1/2 PT										

TAX RATE 28
A/R RED FACTOR 08.5036
OTH RED FACTOR 07.8084

LAWRENCE
TAX DISTRICT 18-ROME TWP-FAIRLAND S.D.

GENERAL TAX LIST AND DUPLICATE OF REAL AND PUBLIC UTILITY PROPERTY
COUNTY REAL ESTATE TAXES AND SPECIAL ASSESSMENTS

TAX YEAR 2004
INTEREST RATE
01/03/05 PAGE NO 3835

OWNER'S NAME MAILING ADDRESS	DESCRIPTION			TAXES CHARGED	DECEMBER TAXES	PENALTY	JUNE TAXES	PENALTY	TOTAL DELINQUENT	C.D. DATE	MEMO
	LAND	IMPROVEMENTS	TOTAL VALUE								
2868 CO RD 66 PROCTORVILLE, OH 45669 OR 200 PG 265	.94AC	RES USE CODE 510									
PARCEL-ID 18-210-1000.001	00	00	00								
04-06-04 TRNSF TO 18-210-1000.001 CALLICOAT, LARRY J. & ELI											
ADKINS, CLYDE R. & ALICE A. 006 C/O FIRST AMER.RE TAX SERVICE ATT:ESCROW REPORTING DEPT 8435 STEMMONS FWY 7TH FR DALLAS, TX 75247 VOL 556 PG 662	15-02-25 1296 PT. CEN. PT. C005.37A	RES USE CODE 510									
PARCEL-ID 18-210-1100.000	8,030	10,300	18,330								
	HOMESITE VALUE LISTED BELOW 4,200	10,030	14,230								
DEWITT, TERRY A. & CATHERINE L. REDA 006 C/O FIRST AMER.RE TAX SERVICE ATT:ESCROW REPORTING DEPT 8435 STEMMONS FWY 7TH FR DALLAS, TX 75247 OR 202 PG 302	15-02-25 1296 PT. W1/2 C008.00A	RES USE CODE 500									
PARCEL-ID 18-210-1200.000	7,000	00	7,000								
DEWITT, TERRY A. & CATHERINE L. REDA 006 C/O FIRST AMER.RE TAX SERVICE ATT:ESCROW REPORTING DEPT 8435 STEMMONS FWY 7TH FR DALLAS, TX 75247 OR 202 PG 302	15-2-25 1PT 1296 W1/2 LESS 33. 23A. BAL=1.22ACS.	RES USE CODE 500									
PARCEL-ID 18-210-1300.000	1,070	00	1,070								
BELVILLE, THOMAS L. 2228 CO RD 66 PROCTORVILLE, OHIO 45669 VOL 518 PG 134 A	15-2-25 PT 1296 W1/2 25.23ACS.	AGR USE CODE 121									
PARCEL-ID 18-210-1300.001	8,830	00	8,830								
STEPHENS, RAYMOND DALE & ROSEE JEAN 4055 COUNTY ROAD 12 PROCTORVILLE, OHIO 45669 VOL 501 PG 252	15-2-25 1296 PT LESS 4.07ACS B AL=27.58	AGR USE CODE 120									
PARCEL-ID 18-210-1400.000	13,500	16,380	29,880								
	HOMESITE VALUE LISTED BELOW 4,200	16,130	20,330								
SWANN, WILLIAM D & DIANNA J. 4233 CO. RD. 12 PROCTORVILLE, OHIO 45669	15-2-25 1296 PT 4.07ACS	RES USE CODE 540									
PARCEL-ID 18-210-1400.001	6,890	9,030	15,920								
LUCINDA UNITED BAPTIST CHURCH, INC. PROCTORVILLE, OHIO 45669-0000 VOL 319 PG 52	15-02-25 1296 PT N PT. C000.38A	EXM USE CODE 685									
PARCEL-ID 18-210-1500.000	2,310	48,710	51,020								

BARRETT BROTHERS SPRINGFIELD, OH 1-800-322-7711

TAX RATE CTC 28
A/R RED FACTOR 08.5036
OTH RED FACTOR 07.8084

LAWRENCE
TAX DISTRICT 18-ROME TWP-FAIRLAND S.D.

GENERAL TAX LIST AND DUPLICATE OF REAL AND PUBLIC UTILITY PROPERTY
COUNTY REAL ESTATE TAXES AND SPECIAL ASSESSMENTS

TAX YEAR 2004
INTEREST RATE
01/03/05 PAGE NO 3836

OWNER'S NAME MAILING ADDRESS	DESCRIPTION			TAXES CHARGED	DECEMBER TAXES	PENALTY	JUNE TAXES	PENALTY	TOTAL DELINQUENT	C.D. DATE	MEMO
	LAND	IMPROVEMENTS	TOTAL VALUE								
HAMLIN, LESLIE & LINDA 1130 COUNTY RD. 69 CHESAPEAKE, OHIO 45619 PARCEL-ID 18-210-1600.000	15-02-25 1296 PT. C020.77A AGR USE CODE 120 AUV 3,930	00	3,930								
JOHNS, EDNA JEFFERS LIFE EST. 230 COUNTY RD. 42 PROCTORVILLE, OHIO 45669-0000 VOL 465 PG 577 PARCEL-ID 18-210-1700.000	15-02-25 1296 PT NE COR. PT. C000.80A RES USE CODE 500 700	00	700								
PERDUE, HOWARD & ROMAINE 100 TOP ST SOUTH POINT, OH 45680 OR 255 PG 803 PARCEL-ID 18-210-1800.000	15-02-25 1296 W PT. C000.57A RES USE CODE 500 3,420	00	3,420								
JOHNS, EDNA JEFFERS LIFE EST. 230 CO RD 42 PROCTORVILLE, OHIO 45669-0000 VOL 465 PG 574 PARCEL-ID 18-211-0100.000	15-02-25 1296 S & E PTS. C001.21A RES USE CODE 510 4,390 HOMESITE VALUE LISTED BELOW 4,200	11,410 11,390	15,800 15,590								
QUEEN, VIRGIL E. & SHIRLEY M. 4198 CO RD 12 PROCTORVILLE, OH 45669 OR 196 PG 304 PARCEL-ID 18-211-0200.000 10-08-04 65.62	15-02-25 1296 PT. C015.70A AGR USE CODE 121 9,350	140	9,490								
HAMLIN, LESLIE & LINDA 1130 COUNTY RD. 69 CHESAPEAKE, OHIO 45619 PARCEL-ID 18-211-0300.000	15-02-25 1296 PT. E1/2 C000.23A RES USE CODE 545 2,010	00	2,010								
MORRIS, HARRY H. & CONNIE SUE 3310 CO RD 66 PROCTORVILLE, OHIO 45669 VOL 462 PG 250 PARCEL-ID 18-211-0400.000	15-02-25 1296 NE COR. W1/2 C003.29A RES USE CODE 500 2,880	00	2,880								
LUCINDA UNITED BAPTIST CHURCH WALDO BROWN C/O DONALD ADKINS RT. 4 BOX 480 PROCTORVILLE, OHIO 45669 VOL 445 PG 703 PARCEL-ID 18-211-0401.000	15-02-25 1296 NE COR W 1/2 PT C000.46A EXM USE CODE 685 350	00	350								
BLAKE, MARVIN R. & CARMEN A. P.O. BOX 54 PROCTORVILLE, OHIO 45669 PARCEL-ID 18-211-0500.000	15-02-25 LOT 1296 PT SW PT E1/2 LOT 129 8 C003.25A RES USE CODE 500 AUV 120	00	120								
SULLIVAN, CECIL LIFE ESTATE	15-02-25 1297 NW END N OF RD.										

TAX RATE CTC 28
A/R RED FACTOR 08.5036
OTH RED FACTOR 07.8084

LAWRENCE
TAX DISTRICT 18-ROME TWP-FAIRLAND S.D.

GENERAL TAX LIST AND DUPLICATE OF REAL AND PUBLIC UTILITY PROPERTY
COUNTY REAL ESTATE TAXES AND SPECIAL ASSESSMENTS

TAX YEAR 2004
INTEREST RATE
01/03/05 PAGE NO 3837

OWNER'S NAME MAILING ADDRESS	DESCRIPTION			TAXES CHARGED	DECEMBER TAXES	PENALTY	JUNE TAXES	PENALTY	TOTAL DELINQUENT	C.D. DATE	MEMO
	LAND	IMPROVEMENTS	TOTAL VALUE								
77 TOWNSHIP ROAD 1307 PROCTORVILLE, OHIO 45669 PARCEL-ID 18-211-0600.000	LESS 6A. C026.00A AGR USE CODE 120 12,950	00	12,950								
BENTLEY, MICHAEL KENT & DARLA K 006 C/O FIRST AMER.RE TAX SERVICE ATT:ESCROW REPORTING DEPT 8435 STEMMONS FWY 7TH FR DALLAS, TX 75247 VOL 582 PG 750 PARCEL-ID 18-211-0700.000	15-02-25 1297 PT NW END W OF RD C006.00A RES USE CODE 510 8,580 HOMESITE VALUE LISTED BELOW 4,200	11,620 11,620	20,200 15,820								
BLAKE, MARVIN R. & CARMEN P.O. BOX 54 PROCTORVILLE, OHIO 45669 VOL 359 PG 111 PARCEL-ID 18-211-0800.000	15-02-25 1297 PT W PT W OF RD. C062.10A AGR USE CODE 121 AUV 6,340 HOMESITE VALUE LISTED BELOW 4,200	11,590 11,230	17,930 15,430								
LEMLEY, BILLY JOE 226 TOWNSHIP RD. 1090 PROCTORVILLE, OHIO 45669 VOL 447 PG 627 PARCEL-ID 18-211-0900.000	15-02-25 1297 PT W PT W OF RD C001.70A RES USE CODE 500 4,810	00	4,810								
FERGUSON, JAMES & CAROLYN P.O. BOX 108 PROCTORVILLE, OHIO 45669 PARCEL-ID 18-211-1000.000	15-02-25 1297 PT W PT W OF RD PT. C000.90A RES USE CODE 510 4,080 HOMESITE VALUE LISTED BELOW 4,080	8,930 8,930	13,010 13,010								
BLAKE, MARVIN R. & CARMEN A. P.O. BOX 54 PROCTORVILLE, OHIO 45669 PARCEL-ID 18-211-1100.000	15-02-25 1297 PT W PT W OF RD. C002.00A RES USE CODE 510 5,080 HOMESITE VALUE LISTED BELOW 4,200	4,460 4,460	9,540 8,660								
BLAKE, MARVIN R. & CARMEN P. O. BOX 54 PROCTORVILLE, OHIO 45669 VOL 359 PG 111 PARCEL-ID 18-211-1200.000	15-02-25 1298 MID. OF W1/2 C022.71A AGR USE CODE 121 AUV 790	00	790								
HAYES, FREDDIE L. & HOLSCHUH, DANNY J. 141 C/O FREDDIE HAYES 54 CO. RD. 67 SCOTTOWN, OHIO 45678 VOL 537 PG 729 PARCEL-ID 18-211-1300.000	15-02-25 1297 PT E PT E OF RD LESS 2.00 & 27.28 BAL=40.02ACR ES AGR USE CODE 121 AUV 1,400	00	1,400								
CORNELL, DAVID L & BRENDA L 3546 CO RD 12	15-2-25 1297 PT E PT E OF RD P T ILE:.43A BAL=26.85ACS										

BARRETT BROTHERS SPRINGFIELD, OH 1-800-322-7711

TAX RATE 28
A/R RED FACTOR 08.5036
OTH RED FACTOR 07.8084

LAWRENCE
TAX DISTRICT 18-ROME TWP-FAIRLAND S.D.

GENERAL TAX LIST AND DUPLICATE OF REAL AND PUBLIC UTILITY PROPERTY
COUNTY REAL ESTATE TAXES AND SPECIAL ASSESSMENTS

TAX YEAR 2004
INTEREST RATE
01/03/05 PAGE NO 3838

OWNER'S NAME MAILING ADDRESS	DESCRIPTION			TAXES CHARGED	DECEMBER TAXES	PENALTY	JUNE TAXES	PENALTY	TOTAL DELINQUENT	C. D. DATE	MEMO
	LAND	IMPROVEMENTS	TOTAL VALUE								
PROCTORVILLE, OHIO 45669			AGR USE CODE 121								
VOL 581 PG 173	AUV										
PARCEL-ID 18-211-1300.001	5,110	00	5,110								
MARSH, MARK & CHARLOTTE	15-2-25 1297 PT E PT E OF RD P										
3796 CO RD 12	T .43ACS										
PROCTORVILLE, OHIO 45669			RES USE CODE 545								
OR 64 PG 83											
PARCEL-ID 18-211-1300.002	2,890	00	2,890								
10-08-04 25.00 11-30-04	26.00										
BRADLEY, ROGER L. & PATRICIA A	15-02-25 1297 PT E PT E OF RD										
.	LESS 1.46 A. BAL. 0.54 ACS.										
48 PRIVATE DR. 4148			RES USE CODE 510								
COUNTY RD. 12											
PROCTORVILLE, OHIO 45669	3,290	6,940	10,230								
OR 59 PG 260	HOMESITE VALUE LISTED BELOW										
PARCEL-ID 18-211-1400.000	3,290	6,940	10,230								
INSCOE, CLAYTON F. AND NORMA L	15-2-25 E PT 1297 1.46ACS.										
.			RES USE CODE 510								
96 PVT DR 4148											
PROCTORVILLE, OHIO 45669	4,600	19,080	23,680								
SEE 1986 TAX BOOK (CB)	HOMESITE VALUE LISTED BELOW										
PARCEL-ID 18-211-1401.000	4,200	19,080	23,280								
SEXTON, JEFF & PATRICIA	15-02-25 1297 PT E PT E OF RD.										
3840 CO. RD. 12	C002.00A	RES USE CODE 500									
PROCTORVILLE, OHIO 45669											
VOL 585 PG 322	5,080	00	5,080								
PARCEL-ID 18-211-1500.000											
LOCKHART, ROBERT L. & BONNIE J	15-02-25 1298 W END										
.	C041.00A	AGR USE CODE 121									
1947 CO RD 71	AUV										
PROCTORVILLE, OHIO 45669	5,600	32,680	38,280								
VOL 547 PG 118	HOMESITE VALUE LISTED BELOW										
PARCEL-ID 18-211-1600.000	4,200	32,680	36,880								
BLAKE, MARVIN R. & CARMEN	15-02-25 1298,1299 MID. OF W1/										
P.O. BOX 54	2LESS 23.14A.										
PROCTORVILLE, OHIO 45669	C018.00A	AGR USE CODE 121									
VOL 359 PG 111	AUV										
PARCEL-ID 18-211-1700.000	630	250	880								
BLAKE, MARVIN R. & CARMEN	15-02-25 1298,1299 S PT.										
P.O. BOX 54	C013.14A	AGR USE CODE 121									
PROCTORVILLE, OHIO 45669	AUV										
VOL 359 PG 111	460	00	460								
PARCEL-ID 18-211-1800.000											
NEFF, JAMES JASPER	15-02-25 1299 E END PT										
113 BINKER RD	C010.00A	AGR USE CODE 120									
BUTLER, PA 16002											
OR 85 PG 549/551	3,500	00	3,500								
PARCEL-ID 18-212-0100.000											
STANLEY, SHERMAN D. LIFE EST.	15-02-25 1298 E END 1297 SW										
3365 CO. RD. 12	COR E 1/2										

TAX RATE 28
A/R RED FACTOR 08.5036
OTH RED FACTOR 07.8084

LAWRENCE
TAX DISTRICT 18-ROME TWP-FAIRLAND S.D.

GENERAL TAX LIST AND DUPLICATE OF REAL AND PUBLIC UTILITY PROPERTY
COUNTY REAL ESTATE TAXES AND SPECIAL ASSESSMENTS

TAX YEAR 2004
INTEREST RATE
01/03/05 PAGE NO 3839

OWNER'S NAME MAILING ADDRESS	DESCRIPTION			TAXES CHARGED	DECEMBER TAXES	PENALTY	JUNE TAXES	PENALTY	TOTAL DELINQUENT	C. D. DATE	MEMO
	LAND	IMPROVEMENTS	TOTAL VALUE								
PROCTORVILLE, OHIO 45669-849	C004.74A	RES USE CODE 510									
PARCEL-ID 18-212-0101.000	7,470	19,250	26,720								
	HOMESITE VALUE LISTED BELOW										
	4,200	18,630	22,830								
WHITT, BEN ETAL	15-02-25 1298 E END 1297 SW										
3559 CO RD 12	COR E 1/2 PT										
PROCTORVILLE, OHIO 45669	C004.12A	RES USE CODE 510									
OR 237 PG 483											
PARCEL-ID 18-212-0102.000	6,930	21,870	28,800								
STANLEY, GARY R.	15-02-25 1298 E END 1297 SW CO										
3731 CO RD 12	RE 1/2 PT										
PROCTORVILLE, OHIO 45669	C001.14A	RES USE CODE 500									
VOL 534 PG 344											
PARCEL-ID 18-212-0103.000	1,000	00	1,000								
HENSLEY, ROGER C & PATRICIA L	15-02-25 1299 PT NW PT										
3304 CO. RD. 12	C000.69A	RES USE CODE 510									
PROCTORVILLE, OHIO 45669											
VOL 587 PG 500	2,900	15,080	17,980								
PARCEL-ID 18-212-0300.000	HOMESITE VALUE LISTED BELOW										
	2,900	15,080	17,980								
STEPHENS, CLYDE & EMMAGENE	15-02-25 1299 PT NW PT										
4054 CO RD 12	1296 PT SW E1/2										
PROCTORVILLE, OHIO 45669	C003.31A	RES USE CODE 510									
PARCEL-ID 18-212-0400.000	6,220	8,150	14,370								
	HOMESITE VALUE LISTED BELOW										
	4,200	8,150	12,350								
MCNEELEY, FRANCES LIFE ESTATE	15-02-25 LOT 1297 PT 150 PADDY										
MCNEELEY, JO ANN REM.	RD X 150 ON 5 MILE RD										
3795 CO. RD. 12	C000.50A	RES USE CODE 510									
PROCTORVILLE, OHIO 45669											
VOL 611 PG 206	2,100	9,210	11,310								
PARCEL-ID 18-212-0500.000	HOMESITE VALUE LISTED BELOW										
	2,100	9,210	11,310								
JOSEPH, WILLIAM A. JR.	15-02-25 SE PT N1/2 NW W OF RD										8/31/05 grantor Rec'd Affidavit Audrey V Joseph
P.O. BOX 690	C004.00A	RES USE CODE 500									
PROCTORVILLE, OHIO 45669											
VOL 379 PG 167	4,500	00	4,500								
PARCEL-ID 18-212-0700.000											
JOSEPH, WILLIAM A. JR.	15-02-26 N1/2 NW W OF RD										8/31/05 same
P.O. BOX 690	C048.91A	AGR USE CODE 121									
PROCTORVILLE, OHIO 45669											
VOL 379 PG 167	17,120	00	17,120								
PARCEL-ID 18-212-0800.000											
PYGMAN, JAMES	15-2-26 E PT N1/2 NW E OF RD L										
375 PVT RD 5087	ESS 13.69 BAL 13.31AC										
PROCTORVILLE, OHIO 45669			AGR USE CODE 121								
OR 173 PG 82	AUV										
PARCEL-ID 18-212-0900.000	470	00	470								

TAX RATE 28
A/R RED FACTOR 08.5036
OTH RED FACTOR 07.8084

LAWRENCE
TAX DISTRICT 18-ROME TWP-FAIRLAND S.D.

GENERAL TAX LIST AND DUPLICATE OF REAL AND PUBLIC UTILITY PROPERTY
COUNTY REAL ESTATE TAXES AND SPECIAL ASSESSMENTS

TAX YEAR 2004
INTEREST RATE
01/03/05 PAGE NO 3840

OWNER'S NAME MAILING ADDRESS	DESCRIPTION			TAXES CHARGED	DECEMBER TAXES	PENALTY	JUNE TAXES	PENALTY	TOTAL DELINQUENT	C.D. DATE	MEMO
	LAND	IMPROVEMENTS	TOTAL VALUE								
ADKINS, EDWARD E. AND LINDA S. ETAL 1026 11TH ST HUNTINGTON, WV 25701 OR 173 PG 86 PARCEL-ID 18-212-0900.001	15-2-26 E PT N1/2 NW E OF RD P T 13.69AC AGR USE CODE 121 8,640	00	8,640	10/7/05 James Pygman		11/23/05 Bradley J McNeill & Emma L Jimmie C Bennett & Trista D Brandon M Bennett & Crystal D					
JOSEPH, WILLIAM A. JR. P.O. BOX 690 PROCTORVILLE, OHIO 45669 VOL 379 PG 167 PARCEL-ID 18-212-1000.000	-00-00 SW COR NE NW CC00.70A RES USE CODE 510 2,940	3,620	6,560	8/31/05 grantor Res Life Est Audrey V Joseph							
PYGMAN, JAMES 375 PVT RD 5087 PROCTORVILLE, OHIO 45669 OR 173 PG 82 PARCEL-ID 18-212-1100.000	-00-00 E1/2 SE NW CC20.00A AGR USE CODE 121 AUV 4,870	14,290	19,160								
	HOMESITE VALUE LISTED BELOW 4,200	13,400	17,600								
SARKA, THOMAS L. & PATRICIA A. 3279 CO RD 12 PROCTORVILLE, OHIO 45669-0006 VOL 511 PG 224 PARCEL-ID 18-212-2000.000	15-2-25 1299 END PT (SURVEY 85 DUP) LESS 1.00 & .93AC BAL=2 6.58 AGR USE CODE 101 13,150	610	13,760								
SARKA, KARRI FKA KARRI SARKA G OULD 3111 CO RD 12 PROCTORVILLE, OH 45669 OR 19 PG 541 PARCEL-ID 18-212-2000.001	15-2-25 1299 END PT PT 1.00 AC RES USE CODE 510 00	00	00								
11-03-04 TRNSF FROM 18-212-2000.001 GOULD, KARRI SARKA AND MA TTHEW LEE GOULD											
11-03-04 TRNSF TO 18-212-2000.001 SARKA, THOMAS L. & PATRIC											
SARKA, THOMAS L. & PATRICIA A. 3279 CO RD 12 PROCTORVILLE, OH 45669 OR 321 PG 351/353 PARCEL-ID 18-212-2000.001	15-2-25 1299 END PT PT 1.00 AC RES USE CODE 510 4,200	35,190	39,390								
	HOMESITE VALUE LISTED BELOW 4,200	35,190	39,390								
11-03-04 TRNSF FROM 18-212-2000.001 SARKA, KARRI FKA KARRI SA											
11-05-04 3487.18											
GOULD, KARRI SARKA AND MATTHEW LEE GOULD 3111 CO RD 12 PROCTORVILLE, OH 45669 OR 19 PG 541 PARCEL-ID 18-212-2000.001	15-2-25 1299 END PT PT 1.00 AC RES USE CODE 510 00	00	00								
11-03-04 TRNSF TO 18-212-2000.001 SARKA, KARRI FKA KARRI SA											
SARKA, KELLY ANN 3089 CO RD 12 PROCTORVILLE, OH 45669 OR 37 PG 433	15-2-25 END PT (SURVEY 85 DUP) PT .93AC RES USE CODE 545										

TAX RATE 28
A/R RED FACTOR 08.5036
OTH RED FACTOR 07.8084

LAWRENCE
TAX DISTRICT 18-ROME TWP-FAIRLAND S.D.

GENERAL TAX LIST AND DUPLICATE OF REAL AND PUBLIC UTILITY PROPERTY
COUNTY REAL ESTATE TAXES AND SPECIAL ASSESSMENTS

TAX YEAR 2004
INTEREST RATE
01/03/05 PAGE NO 3841

OWNER'S NAME MAILING ADDRESS	DESCRIPTION			TAXES CHARGED	DECEMBER TAXES	PENALTY	JUNE TAXES	PENALTY	TOTAL DELINQUENT	C.D. DATE	MEMO
	LAND	IMPROVEMENTS	TOTAL VALUE								
PARCEL-ID 18-212-2000.002	4,140	680	4,820								
	HOMESITE VALUE LISTED BELOW 4,140	680	4,820								
SARKA, THOMAS L. & PATRICIA 3279 CO RD 12 PROCTORVILLE, OHIO 45669 VOL 393 PG 32 PARCEL-ID 18-212-2001.000	15-02-25 1299 PT E END PT CC06.00A RES USE CODE 500 5,250	00	5,250								
TOWNSEND, COLLEEN 3106 CO RD 12 PROCTORVILLE, OHIO 45669 VOL 633 PG 447 PARCEL-ID 18-212-2002.000	15-2-25 END PT 0.46ACRES RES USE CODE 545 3,000	00	3,000								
	HOMESITE VALUE LISTED BELOW 3,000	00	3,000								
STANLEY, SHERMAN D. LIFE EST. 3365 CO. RD. 12 PROCTORVILLE, OHIO 45669-849 PARCEL-ID 18-212-2200.000	PT 1298 NW END E END LESS 13.2 1 EAL=2.29 RES USE CODE 599 2,010	340	2,350								
STANLEY, TROY P.O. BOX 876 PROCTORVILLE,OHIO 45669 OR 50 PG 150 PARCEL-ID 18-212-2200.001	PT 1289 NW END E END PT 13.21A CS AGR USE CODE 120 4,620	00	4,620								
10-08-04 21.82											
WHITT, BEN ETAL 3559 CO RD 12 PROCTORVILLE, OHIO 45669 OR 237 PG 483 PARCEL-ID 18-212-2201.000	15-02-25 PT 1298 NW END E END PT CC02.22A RES USE CODE 500 1,940	00	1,940								
STANLEY, GARY R. 3731 CO RD 12 PROCTORVILLE, OHIO 45669 PARCEL-ID 18-212-2202.000	15-02-25 PT 1298 NW END E END PT CC07.27A RES USE CODE 510 9,690	29,670	39,360								
	HOMESITE VALUE LISTED BELOW 4,200	27,710	31,910								
STANLEY, SHERMAN D. LIFE EST. 3365 CO. RD. 12 PROCTORVILLE, OHIO 45669-849 PARCEL-ID 18-212-2203.000	15-02-25 PT 1298 NW END E END PT CC01.31A RES USE CODE 500 1,150	00	1,150								
CASTLE, GARY R & DEBORAH L 3421 CO. RD. 12 PROCTORVILLE, OHIO 45669 PARCEL-ID 18-212-2300.000	15-02-25 1298 PT 1298 N.W. END E END 1297 SW.COR.E1/2 CC01.11A RES USE CODE 510 4,300	12,460	16,760								
	HOMESITE VALUE LISTED BELOW 4,200	12,460	16,660								

TAX RATE [illegible]28
A/R RED FACTOR 08.5036
OTH RED FACTOR 07.8084

LAWRENCE
TAX DISTRICT 18-ROME TWP-FAIRLAND S.D.

GENERAL TAX LIST AND DUPLICATE OF REAL AND PUBLIC UTILITY PROPERTY
COUNTY REAL ESTATE TAXES AND SPECIAL ASSESSMENTS

TAX YEAR 2004
INTEREST RATE
01/03/05 PAGE NO 3842

OWNER'S NAME MAILING ADDRESS	DESCRIPTION			TAXES CHARGED	DECEMBER TAXES	PENALTY	JUNE TAXES	PENALTY	TOTAL DELINQUENT	C.D. DATE	MEMO
	LAND	IMPROVEMENTS	TOTAL VALUE								
EDEN, JONATHAN SCOTT 006 C/O FIRST AMER.RE TAX SERVICE ATT:ESCROW REPORTING DEPT 8435 STEMMONS FWY 7TH FR DALLAS, TX 75247 OR 71 PG 596 PARCEL-ID 18-212-2400.000	15-02-25 LOT 1298 PT S SIDE 1298 WSIDE PADDY CR RD C000.59A RES USE CODE 510 3,520 13,380 16,900 HOMESITE VALUE LISTED BELOW 3,520 12,980 16,500										
ADKINS, BARBARA L. & STEVEN E. ADKINS 132 PVT RD 2313 PROCTORVILLE, OHIO 45669-0000 OR 70 PG 105 PARCEL-ID 18-212-2500.000	15-2-25 E END & 1297 W COR LES S 11.11 BAL =11.56ACS AGR USE CODE 111 7,900 1,510 9,410 HOMESITE VALUE LISTED BELOW 4,200 1,510 5,710										
ADKINS, BARBARA L. & STEVEN E. ADKINS 132 PRIVATE RD. 2313 PROCTORVILLE, OHIO 45669 OR 70 PG 105 PARCEL-ID 18-212-2500.001	15-02-25 1298 E END & 1297 W C OR PT 1.11ACRES RES USE CODE 500 970 00 970										
BOND, JOHN AKA John M 006 C/O FIRST AMER.RE TAX SERVICE ATT:ESCROW REPORTING DEPT 8435 STEMMONS FWY 7TH FR DALLAS, TX 75247 VOL 639 PG 701 PARCEL-ID 18-212-2500.002	15-2-25 1298 E END & 1297 W CO R PT 10.00 AC AGR USE CODE 121 7,350 24,550 31,900 HOMESITE VALUE LISTED BELOW 4,200 24,550 28,750			3/29/05 John M & Teresa Marie Bond							
CORNELL, DAVID L AND BRENDA L 3546 CO RD 12 PROCTORVILLE, OHIO 45669 PARCEL-ID 18-212-2600.000	15-02-25 1298 PT W PT C004.00A RES USE CODE 510 6,830 24,250 31,080										
ADKINS, JASON S. AND CLARISSA G. 006 C/O FIRST AMER.RE TAX SERVICE ATT:ESCROW REPORTING DEPT 8435 STEMMONS FWY 7TH FR DALLAS, TX 75247 OR 123 PG 1 PARCEL-ID 18-212-2700.000	15-02-25 1298 E END 1297 SW CO RE 1/2 PT C006.23A RES USE CODE 510 8,780 9,990 18,770 HOMESITE VALUE LISTED BELOW 4,200 9,600 13,800										
LEMLEY, BILLY JOE AND VERNA D. 226 TWP RD 1090 PROCTORVILLE, OH 45669 OR 210 PG 485 PARCEL-ID 18-212-2800.000	15-02-25 1298 PT E END C005.77A RES USE CODE 510 8,380 610 8,990										
BLAKE, MARVIN R. & CARMEN P.O. BOX 54 PROCTORVILLE OHIO 45669 PARCEL-ID 18-212-2900.000	15-02-25 1299 MID OF W1/2 LESS 2AC C005.00A RES USE CODE 500 AUV 180 00 180										

TAX RATE [illegible]28
A/R RED FACTOR 08.5036
OTH RED FACTOR 07.8084

LAWRENCE
TAX DISTRICT 18-ROME TWP-FAIRLAND S.D.

GENERAL TAX LIST AND DUPLICATE OF REAL AND PUBLIC UTILITY PROPERTY
COUNTY REAL ESTATE TAXES AND SPECIAL ASSESSMENTS

TAX YEAR 2004
INTEREST RATE
01/03/05 PAGE NO 3843

OWNER'S NAME MAILING ADDRESS	DESCRIPTION			TAXES CHARGED	DECEMBER TAXES	PENALTY	JUNE TAXES	PENALTY	TOTAL DELINQUENT	C.D. DATE	MEMO
	LAND	IMPROVEMENTS	TOTAL VALUE								
SWINDLER, EDWARD F. 1802 COUNTY RD. 71 PROCTORVILLE OHIO 45669 PARCEL-ID 18-212-3000.000	15-02-25 1299 PT C033.00A AGR USE CODE 121 AUV 5,320 9,920 15,240 HOMESITE VALUE LISTED BELOW 4,200 9,590 13,790										
PYGMAN, JAMES 375 PVT RD 5087 PROCTORVILLE OHIO 45669 OR 173 PG 82 PARCEL-ID 18-212-3100.000	15-02-26 W1/2 SE NW C009.50A RES USE CODE 500 AUV 330 00 330										
BOOTH, JAMES A. C/O JOHNNY BOOTH C/O DENISE ROACH 1850 CO. RD. 71 PROCTORVILLE, OHIO 45669-0000 PARCEL-ID 18-212-3200.000	15-02-25 1299 PT MID OF W1/2 C002.00A RES USE CODE 545 5,080 160 5,240										
PYGMAN, JAMES 375 PVT RD 5087 PROCTORVILLE, OHIO 45669-0000 OR 173 PG 82 PARCEL-ID 18-212-3300.000	15-02-26 W1/2 SE NW C010.50A AGR USE CODE 121 AUV 370 00 370			7/29/05 7.75Ac 3300.001 Edward L Adkins III & Stacy D Adkins Bal 2.75Ac 8/3/05 quarter Res life Est Audrey V Joseph							7/29/05 4.61 Ac 3300.002 Edward L Adkins Jr & Linda S Bal 3.14 3300.001 9/12/05 Timothy Ray & Ella D. Thomas (subdiv 3300.002) 3300.003 2.16Ac Bal 2.45
JOSEPH, WILLIAM A. JR. P.O. BOX 690 PROCTORVILL, OHIO 45669 VOL 625 PG 629 PARCEL-ID 18-212-3400.000	15-02-26 SW NW LESS .70 AC C039.30A AGR USE CODE 120 17,610 00 17,610										
WOOD, DAVID CHRIS AND LISA GAIL 006 C/O FIRST AMER.RE TAX SERVICE ATT:ESCROW REPORTING DEPT 8435 STEMMONS FWY 7TH FR DALLAS, TX 75247 OR 263 PG 263 PARCEL-ID 18-212-3500.000	15-02-25 1299 W END C020.00A AGR USE CODE 101 10,850 28,200 39,050 HOMESITE VALUE LISTED BELOW 4,200 27,180 31,380										
NEFF, JAMES 113 BINKER RD BUTLER PA 16002 VOL 632 PG 237 PARCEL-ID 18-212-3600.000	15-02-25 1299 W PT E END C020.60A AGR USE CODE 120 11,060 00 11,060										
BOWEN, CHARLES G 5653 CO. RD. 12 PROCTORVILLE, OHIO 45669 VOL 563 PG 705 PARCEL-ID 18-212-3700.000	15-02-25 PT. 1299 NW NE LESS 4 .65AC. 35.35AC. AGR USE CODE 120 12,370 00 12,370										
SPEARS, DANIEL JOSEPH & MARILYN DENISE 006 C/O FIRST AMER.RE TAX SERVICE ATT:ESCROW REPORTING DEPT 8435 STEMMONS FWY 7TH FR	15-2-25 1299 CEN OF S SIDE 16.62AC AGR USE CODE 121 AUV 580 00 580										

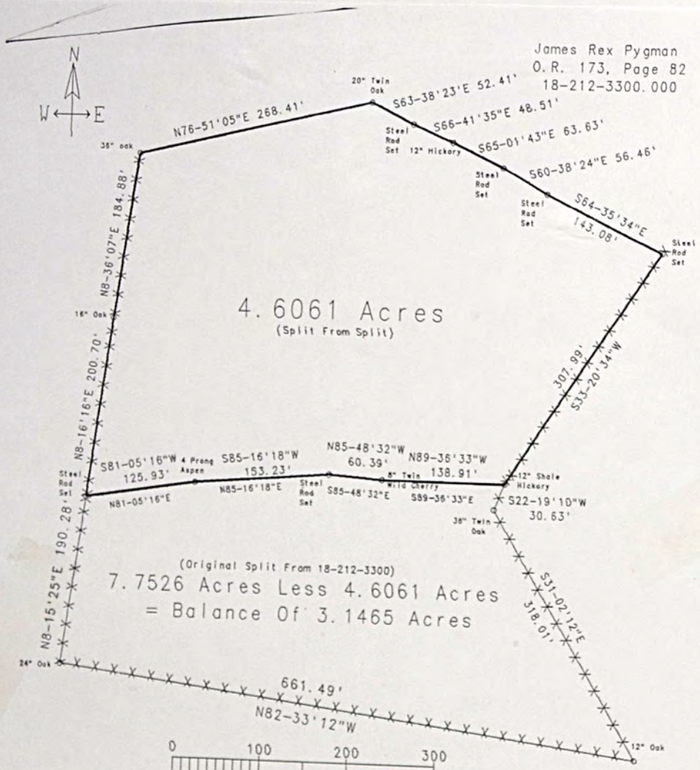

Edward E. Adkins, III and Stacy D. Adkins
21.19 Acres, O.R. 250, Page 15
18-215-1300.000

REGISTERED LAND SURVEYOR
DAVID E. NEMETH
S-7718
STATE OF OHIO

7-5-05

Plat Of Survey For

Edward E. Adkins, Jr.

4.6061 Acre Split From 7.7526 Acre Split From 18-212-3300.000
Part Of West Half Of The SE Of The NW Quarter
Section 26, T.2, R.15,
Rome Township, Lawrence County, Ohio

Drawn By: David E. Nemeth, Land Surveyor, OHIO RLS-7718
July 5, 2005

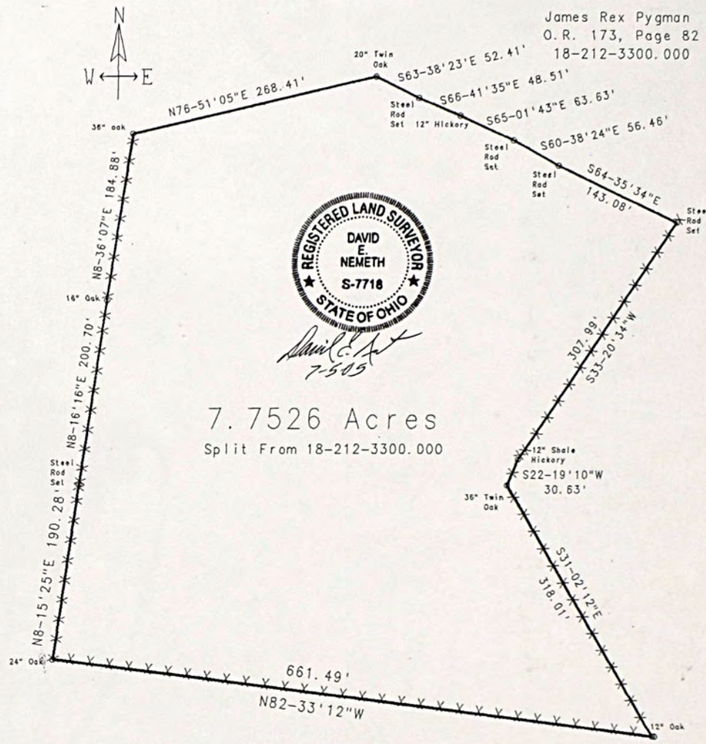

Edward E. Adkins, III and Stacy D. Adkins
21.19 Acres, O.R. 250, Page 15
18-215-1300.000

Plat Of Survey For

Edward E. Adkins, III and Stacy D. Adkins

From: James Rex Pygman (Grantor), O.R. 173, Page 82
7.7526 Acre Split From 18-212-3300.000
Part Of West Half Of The SE Of The NW Quarter
Section 26, T.2, R.15,
Rome Township, Lawrence County, Ohio

Drawn By: David E. Nemeth, Land Surveyor, OHIO RLS-7718
July 5, 2005

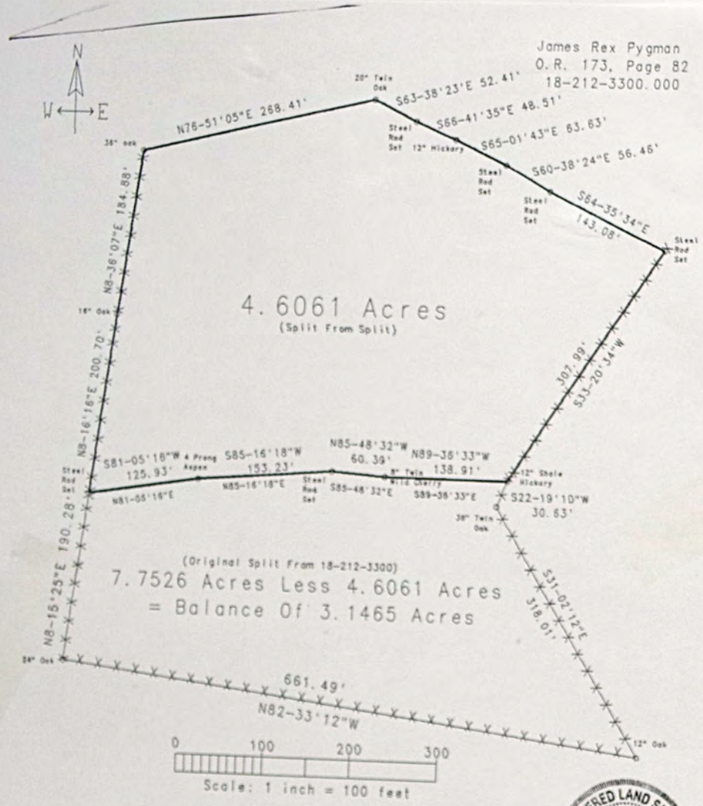

Edward E. Adkins, III and Stacy D. Adkins
21.19 Acres, O.R. 250, Page 15
18-215-1300.000

REGISTERED LAND SURVEYOR
DAVID E. NEMETH
S-7718
STATE OF OHIO
7-5-05

Plat Of Survey For

Edward E. Adkins, Jr.

4.6061 Acre Split From 7.7526 Acre Split From 18-212-3300.000
Part Of West Half Of The SE Of The NW Quarter
Section 26, T.2, R.15,
Rome Township, Lawrence County, Ohio

Drawn By: David E. Nemeth, Land Surveyor, OHIO RLS-7718
July 5, 2005

REGISTERED LAND SURVEYOR
DAVID E. NEMETH
S-7718
STATE OF OHIO
9-3-05

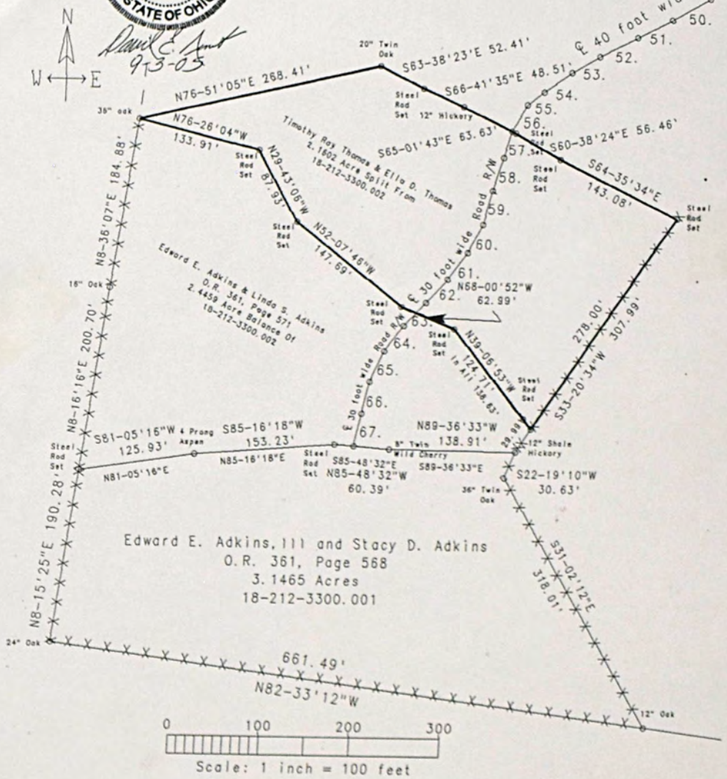

Edward E. Adkins, III and Stacy D. Adkins
O.R. 361, Page 568
3.1465 Acres
18-212-3300.001

Plat Of Survey For

Timothy Ray Thomas & Ella D. Thomas
2.1602 Acre Split From Parcel 18-212-3300.002
Edward E. Adkins and Linda S. Adkins, O.R. 361, Page 571
Southeast of the Northwest Quarter of Section 26, T.2, R.15
Rome Township, Lawrence County, Ohio

Drawn By : David E. Nemeth, Registered Land Surveyor, Ohio RLS-7718
September 3, 2005

TAX RATE [illegible]28
A/R RED FACTOR 08.5036
OTH RED FACTOR 07.8084

LAWRENCE
TAX DISTRICT 18-ROME TWP-FAIRLAND S.D.

GENERAL TAX LIST AND DUPLICATE OF REAL AND PUBLIC UTILITY PROPERTY
COUNTY REAL ESTATE TAXES AND SPECIAL ASSESSMENTS

TAX YEAR 2004
INTEREST RATE
01/03/05 PAGE NO 3844

OWNER'S NAME MAILING ADDRESS	DESCRIPTION			TAXES CHARGED	DECEMBER TAXES	PENALTY	JUNE TAXES	PENALTY	TOTAL DELINQUENT	C. D. DATE	MEMO
	LAND	IMPROVEMENTS	TOTAL VALUE								
DALLAS, TX 75247 VOL 508 PG 778 PARCEL-ID 18-212-3800.000											
RITCHIE, CLYDE E. & BRENDA L. 006 C/O FIRST AMER.RE TAX SERVICE ATT:ESCROW REPORTING DEPT 8435 STEMMONS FWY 7TH FR DALLAS, TX 75247 OR 250 PG 655 PARCEL-ID 18-212-3900.000	15-02-26 SE COR NW NW C004.64A	RES USE CODE 500 4,060	00 4,060								
SARKA, THOMAS L. & PATRICIA 3279 CO RD 12 PROCTORVILLE, OHIO 45669 VOL 300 PG 126 PARCEL-ID 18-212-4000.000	15-02-25 1299 E END C009.40A 11,550 HOMESITE VALUE LISTED BELOW 4,200	RES USE CODE 510 39,310 37,710	50,860 41,910								
LUCAS, CHARLES 26 PRIVATE DR. COUNTY RD. 12 PROCTORVILLE, OHIO 45669-0000 VOL 373 PG 544 PARCEL-ID 18-212-4100.000	15-02-25 1299 NE PT LESS 0.71A CRES 15.42ACRES 9,250 HOMESITE VALUE LISTED BELOW 4,200	AGR USE CODE 101 16,250 16,230	25,500 20,430								
HENSLEY, ROGER C & PATRICIA L 3304 CO. RD. 12 PROCTORVILLE, OHIO 45669 VOL 559 PG 557 PARCEL-ID 18-212-4101.000	15-02-25 PT 1299 NE PT C000.71A 620	RES USE CODE 500 00	620								
BOOTH, JAMES 3021 CO RD 12 PROCTORVILLE, OHIO 45669 OR 239 PG 644 PARCEL-ID 18-212-4102.000	15-02-25 PT 1299 NE PT C009.11A 7,970	RES USE CODE 500 00	7,970								
BRADLEY, GROVER W. & DEBORAH 5605 CO RD 12 PROCTORVILLE, OHIO 45669 VOL 458 PG 190 PARCEL-ID 18-212-4200.000	15-02-26 NE NE C022.43A 11,700 HOMESITE VALUE LISTED BELOW 4,200	AGR USE CODE 120 6,290 6,290	17,990 10,490								
BOSTER, CARL OLIVER AKA CARL O . & DORIS F. 574 TWP RD 235 PROCTORVILLE, OHIO 45669 OR 192 PG 157 PARCEL-ID 18-212-4300.000	15-02-26 PT NE NE C017.00A 9,800 HOMESITE VALUE LISTED BELOW 4,200	AGR USE CODE 120 6,400 6,400	16,200 10,600								
BOOTH, DARRELL E. & VIRGINIA R. 3021 CR 12 PROCTORVILLE, OHIO 45669 VOL 417 PG 341 PARCEL-ID 18-212-4400.000	15-02-25 1299 E END PT C000.50A 3,150 HOMESITE VALUE LISTED BELOW 3,150	RES USE CODE 510 14,120 14,080	17,270 17,230								
HENSLEY, ROGER C & PATRICIA L	-00-00 1299 PT END W SIDE										

TAX RATE [illegible]28
A/R RED FACTOR 08.5036
OTH RED FACTOR 07.8084

LAWRENCE
TAX DISTRICT 18-ROME TWP-FAIRLAND S.D.

GENERAL TAX LIST AND DUPLICATE OF REAL AND PUBLIC UTILITY PROPERTY
COUNTY REAL ESTATE TAXES AND SPECIAL ASSESSMENTS

TAX YEAR 2004
INTEREST RATE
01/03/05 PAGE NO 3845

OWNER'S NAME MAILING ADDRESS	DESCRIPTION			TAXES CHARGED	DECEMBER TAXES	PENALTY	JUNE TAXES	PENALTY	TOTAL DELINQUENT	C. D. DATE	MEMO
	LAND	IMPROVEMENTS	TOTAL VALUE								
3304 CO. RD. 12 PROCTORVILLE, OHIO 45669 VOL 559 PG 557 PARCEL-ID 18-212-4500.000	C000.31A 1,300	RES USE CODE 500 00	1,300								
RITCHIE, CLYDE E. & BRENDA L. 006 C/O FIRST AMER.RE TAX SERVICE ATT:ESCROW REPORTING DEPT 8435 STEMMONS FWY 7TH FR DALLAS, TX 75247 OR 250 PG 655 PARCEL-ID 18-213-0100.000	15-02-26 S END NE NE E OF RD. C000.25A 1,050	RES USE CODE 500 00	1,050								
RITCHIE, CLYDE E. & BRENDA L. 006 C/O FIRST AMER.RE TAX SERVICE ATT:ESCROW REPORTING DEPT 8435 STEMMONS FWY 7TH FR DALLAS, TX 75247 OR 250 PG 655 PARCEL-ID 18-213-0200.000	15-02-26 PT SE NE C001.00A 880	RES USE CODE 500 00	880								
RITCHIE, CLYDE E. & BRENDA L. 006 C/O FIRST AMER.RE TAX SERVICE ATT:ESCROW REPORTING DEPT 8435 STEMMONS FWY 7TH FR DALLAS, TX 75247 OR 250 PG 655 PARCEL-ID 18-213-0300.000	15-02-26 PT SE NE C002.00A 1,750	RES USE CODE 500 00	1,750								
WARD, JAMES L. & LINDA L. 107 TOWNSHIP RD. 173 PROCTORVILLE, OHIO 45669 VOL 600 PG 441 PARCEL-ID 18-213-0400.000	15-2-26 PT NE SE 34.45 12,060	AGR USE CODE 121 00	12,060	2/4/05 James L. Ward							
WARD, JAMES LUTHER 107 TOWNSHIP RD. 173 PROCTORVILLE, OHIO 45669 VOL 591 PG 463 PARCEL-ID 18-213-0500.000	15-02-26 SE NE PT NE OF RD. C000.88A 3,700 HOMESITE VALUE LISTED BELOW 3,700	RES USE CODE 510 6,720 6,720	10,420 10,420								
WARD, JAMES L. & LINDA L. 107 TWP. RD. 173 PROCTORVILLE, OHIO 45669 VOL 600 PG 441 PARCEL-ID 18-213-0600.000	15-02-26 PT SE NE C001.00A 4,200	RES USE CODE 500 00	4,200	James L Ward							
RITCHIE, CLYDE E. & BRENDA L. 006 C/O FIRST AMER.RE TAX SERVICE ATT:ESCROW REPORTING DEPT 8435 STEMMONS FWY 7TH FR DALLAS, TX 75247 OR 250 PG 655 PARCEL-ID 18-213-0700.000	15-02-26 PT SE NE C001.03A 4,230	RES USE CODE 510 7,350	11,580								
WARD, JAMES L. & LINDA L. 107 TWP. RD. 173 18 213 0800	15-02-26 NE COR SE NE C003.65A	RES USE CODE 500		James L Ward							

TAX RATE 28
A/R RED FACTOR 08.5036
OTH RED FACTOR 07.8084

LAWRENCE
TAX DISTRICT 18-ROME TWP-FAIRLAND S.D.

GENERAL TAX LIST AND DUPLICATE OF REAL AND PUBLIC UTILITY PROPERTY
COUNTY REAL ESTATE TAXES AND SPECIAL ASSESSMENTS

TAX YEAR 2004
INTEREST RATE
01/03/05 PAGE NO 3846

OWNER'S NAME MAILING ADDRESS	DESCRIPTION			TAXES CHARGED	DECEMBER TAXES	PENALTY	JUNE TAXES	PENALTY	TOTAL DELINQUENT	C. D. DATE	MEMO
	LAND	IMPROVEMENTS	TOTAL VALUE								
PROCTORVILLE, OHIO 45669											
PARCEL-ID 18-213-0800.000	3,200	00	3,200								
PIGMAN, DONALD L. & MARTHA JAN	15-2-26 PT E1/2 LESS 12.80 BAL										
C/O RICHARD JONES	5.48 AC										
629 11TH AVE.		AGR USE CODE 120									
HUNTINGTON, WV 25701											
PARCEL-ID 18-213-0901.000	00	00	00								
05-14-04 TRNSF TO 18-213-0901.000 JONES, RICHARD & DOTTIE											
JONES, RICHARD & DOTTIE	15-2-26 PT E1/2 LESS 12.80 BAL										
629 11TH AVE.	5.48 AC										
HUNTINGTON, WV 25701		RES USE CODE 500									
OR 292 PG 784											
PARCEL-ID 18-213-0901.000	4,800	00	4,800								
05-14-04 TRNSF FROM 18-213-0901.000 PIGMAN, DONALD L. & MARTH											
JOHNSON, JANICE M.	15-2-26 PT E1/2 PT 12.80 ACRES										
P.O. BOX 1056		AGR USE CODE 120									
PROCTORVILLE, OHIO 45669											
VOL 619 PG 724	14,530	00	14,530								
PARCEL-ID 18-213-0901.001											
WARD, JAMES L. & LINDA L.	PT E 1/2 0.27ACS										
107 TWP. RD. 173		RES USE CODE 500		James L. Ward							
PROCTORVILLE, OHIO 45669				2/4/05							
VOL 600 PG 441	240	00	240								
PARCEL-ID 18-213-0902.000											
RITCHIE, CLYDE E. & BRENDA L. 006	15-02-26 E1/2 SW NE										
	C001.50A	RES USE CODE 500									
C/O FIRST AMER.RE TAX SERVICE											
ATT:ESCROW REPORTING DEPT	1,310	00	1,310								
8435 STEMMONS FWY 7TH FR											
DALLAS, TX 75247											
OR 250 PG 655											
PARCEL-ID 18-213-1000.000											
JOHNSON, STEVE	15-02-26 N1/2 NW SE LESS 6.80										
4995 CO RD 12	BAL=14.27ACRES										
PROCTORVILLE, OHIO 45669		AGR USE CODE 120									
VOL 615 PG 135											
PARCEL-ID 18-213-1100.000	4,990	00	4,990								
BREWER, FRANK & NANCY	15-02-26 N1/2 NW SE PT 6.80ACR										
4967 CO RD 12	ES										
PROCTORVILLE, OHIO 45669		RES USE CODE 500									
VOL 596 PG 607											
PARCEL-ID 18-213-1100.001	9,280	00	9,280								
BREWER, FRANK & NANCY DARLENE	-00-00 PT N 1/2 NW SE										
4967 CO RD 12	C002.15A	RES USE CODE 510									
PROCTORVILLE, OHIO 45669											
OR 77 PG 703	5,210	13,190	18,400								

TAX RATE 28
A/R RED FACTOR 08.5036
OTH RED FACTOR 07.8084

LAWRENCE
TAX DISTRICT 18-ROME TWP-FAIRLAND S.D.

GENERAL TAX LIST AND DUPLICATE OF REAL AND PUBLIC UTILITY PROPERTY
COUNTY REAL ESTATE TAXES AND SPECIAL ASSESSMENTS

TAX YEAR 2004
INTEREST RATE
01/03/05 PAGE NO 3847

OWNER'S NAME MAILING ADDRESS	DESCRIPTION			TAXES CHARGED	DECEMBER TAXES	PENALTY	JUNE TAXES	PENALTY	TOTAL DELINQUENT	C. D. DATE	MEMO
	LAND	IMPROVEMENTS	TOTAL VALUE								
PARCEL-ID 18-213-1101.000											
LUCAS, KEITH, ROGER, TERRY, AN	15-02-26 S1/2 NW SE										
D BILLY	C020.00A	AGR USE CODE 120									
4599 CO RD 12											
PROCTORVILLE, OH. 45669-0000	7,000	00	7,000								
OR 68 PG 760											
PARCEL-ID 18-213-1200.000											
SOWARDS, PAUL	NE SE LESS .50 AC & LESS 10.77										
4702 COUNTY RD. 12	ACRES BAL = 6.85 ACRES										
PROCTORVILLE, OHIO 45669		RES USE CODE 500									
	AUV										
PARCEL-ID 18-213-1300.000	240	00	240								
HERRELL, FRANK D. & DARLENE JONE	SE PT 10.77 ACRES										
015		AGR USE CODE 121									
C/O WELLS FARGO REAL ESTATE											
TAX SERVICE	7,620	20,480	28,100								
1 HOME CAMPUS	HOMESITE VALUE LISTED BELOW										
DES MOINES, IOWA 50306-9309	4,200	20,480	24,680								
PARCEL-ID 18-213-1300.001											
FERGUSON, NATHAN EUGENE	15-2-26 PT. NE SE LESS 0.23A.										
P.O. BOX 538	BAL=8.75ACS.										
PROCTORVILLE, OHIO 45669		RES USE CODE 510									
PARCEL-ID 18-213-1301.000	10,980	8,520	19,500								
	HOMESITE VALUE LISTED BELOW										
	4,200	8,520	12,720								
LAWRENCE WATER CORP.	15-2-26 PT. NE SE PT. 0.23ACS.										
PO BOX 364		EXM USE CODE 680									
PROCTORVILLE, OHIO 45669											
	210	31,680	31,890								
PARCEL-ID 18-213-1301.001											
THACKER, ERNEST O. & SANDRA LE	15-02-26 NE SE LESS .50A PT										
E	C004.90A	RES USE CODE 510									
4914 CO. RD. 12											
PROCTORVILLE, OHIO 45669	7,610	7,200	14,810								
	HOMESITE VALUE LISTED BELOW										
PARCEL-ID 18-213-1302.000	4,200	7,200	11,400								
NIDA, LESTER II & ABBIGAIL	15-02-26 NE SE LESS .50A										
P.O. BOX 158	C006.00A	RES USE CODE 500									
PROCTORVILLE, OHIO 45669											
OR4 PG 1	8,580	00	8,580								
PARCEL-ID 18-213-1303.000											
NIDA, LESTER L. II & ABIGAIL 006	15-02-26 PT NE SE										
	C000.50A	RES USE CODE 500									
C/O FIRST AMER.RE TAX SERVICE	AUV										
ATT:ESCROW REPORTING DEPT	20	00	20								
8435 STEMMONS FWY 7TH FR											
DALLAS, TX 75247											
PARCEL-ID 18-213-1400.000											
NIDA, LESTER L. II & ABIGAIL	15-02-26 NE SE										

TAX RATE 28
A/R RED FACTOR 08.5036
OTH RED FACTOR 07.8084

LAWRENCE
TAX DISTRICT 18-ROME TWP-FAIRLAND S.D.

GENERAL TAX LIST AND DUPLICATE OF REAL AND PUBLIC UTILITY PROPERTY
COUNTY REAL ESTATE TAXES AND SPECIAL ASSESSMENTS

TAX YEAR 2004
INTEREST RATE
01/03/05 PAGE NO 3848

OWNER'S NAME MAILING ADDRESS	DESCRIPTION			TAXES CHARGED	DECEMBER TAXES	PENALTY	JUNE TAXES	PENALTY	TOTAL DELINQUENT	C. D. DATE	MEMO
	LAND	IMPROVEMENTS	TOTAL VALUE								
006 C/O FIRST AMER.RE TAX SERVICE ATT:ESCROW REPORTING DEPT 8435 STEMMONS FWY 7TH FR DALLAS, TX 75247 PARCEL-ID 18-213-1500.000	C002.00A AUV 70	RES USE CODE 00	500 70								
SOWARDS, PAUL 4702 COUNTY RD. 12 PROCTORVILLE, OHIO 45669 PARCEL-ID 18-213-1600.000	15-02-26 E END N1/2 SE SE C011.78A AUV 4,580 HOMESITE VALUE LISTED BELOW 4,200	AGR USE CODE 00 00	121 4,580 4,200								
RAY, RANDY MARK & ANGELA 4574 CO RD 12 PROCTORVILLE, OHIO 45669 VOL 61 1 PG 107, 111 PARCEL-ID 18-213-1601.000	15-02-26 PT E END N 1/2 SE SE C001.50A 1,310	RES USE CODE 00	500 1,310								
SOWARDS, PAUL 4702 COUNTY RD. 12 PROCTORVILLE, OHIO 45669 PARCEL-ID 18-213-1700.000	15-02-26 SE PT SE SE C001.50A AUV 50	RES USE CODE 470	545 520								
RAY, RANDY MARK & ANGELA 4575 CO RD 12 PROCTORVILLE, OHIO 45669-0000 VOL 611 PG 107, 111 PARCEL-ID 18-213-1701.000	15-02-26 PT SE PT SE SE C001.50A 4,640 HOMESITE VALUE LISTED BELOW 4,200	RES USE CODE 62,770 61,970	510 67,410 66,170								
PYGMAN, JAMES 375 PVT RD 5087 PROCTORVILLE, OHIO 45669 OR 173 PG 82 PARCEL-ID 18-213-1800.000 07-22-04 SPLIT FROM 18-213-1800.000 PYGMAN, JAMES	15-2-26 W1/2 SW NE LESS 2.23, 10.61 BAL 8.71AC 3,050	AGR USE CODE 00	121 3,050								
PYGMAN, JAMES 375 PVT RD 5087 PROCTORVILLE, OHIO 45669 OR 173 PG 82 PARCEL-ID 18-213-1800.000 07-22-04 SPLIT TO 18-213-1800.000 PYGMAN, JAMES 07-22-04 SPLIT TO 18-213-1800.002 WILLIAMS, CHARLES MARC AN	15-02-26 W1/2 SW NE LESS 2.23 BAL 19.32AC 00	AGR USE CODE 00	101 00								
JONES, RICHARD & DOTTIE 629 11TH AVE. HUNTINGTON, WV 25701 OR 292 PG 784 PARCEL-ID 18-213-1800.001 05-14-04 TRNSF FROM 18-213-1800.001 PIGMAN, DONALD L. AND MAR	15-02-26 W1/2 SW NE PT 2.23 AC 5,280	RES USE CODE 12,560	510 17,840								

TAX RATE 28
A/R RED FACTOR 08.5036
OTH RED FACTOR 07.8084

LAWRENCE
TAX DISTRICT 18-ROME TWP-FAIRLAND S.D.

GENERAL TAX LIST AND DUPLICATE OF REAL AND PUBLIC UTILITY PROPERTY
COUNTY REAL ESTATE TAXES AND SPECIAL ASSESSMENTS

TAX YEAR 2004
INTEREST RATE
01/03/05 PAGE NO 3849

OWNER'S NAME MAILING ADDRESS	DESCRIPTION			TAXES CHARGED	DECEMBER TAXES	PENALTY	JUNE TAXES	PENALTY	TOTAL DELINQUENT	C. D. DATE	MEMO
	LAND	IMPROVEMENTS	TOTAL VALUE								
PIGMAN, DONALD L. AND MARTHA JANE C/O RICHARD JONES 629 11TH AVE. HUNTINGTON, WV 25701 PARCEL-ID 18-213-1800.001 05-14-04 TRNSF TO 18-213-1800.001 JONES, RICHARD & DOTTIE	15-02-26 W1/2 SW NE PT 2.23 AC 00	RES USE CODE 00	510 00								
WILLIAMS, CHARLES MARC AND TRINA LOUISE 24 TWP RD 1169 PROCTORVILLE, OH 45669 OR 304 PG 538 PARCEL-ID 18-213-1800.002 07-22-04 SPLIT FROM 18-213-1800.000 PYGMAN, JAMES	15-2-26 W1/2 SW NE PT 10.61AC AUV 4,540	RES USE CODE 00	500 4,540								
LUCAS, KEITH, ROGER, TERRY, AND BILLY 4599 CO RD 12 PROCTORVILLE, OH. 46669-0000 OR 68 PG 760 PARCEL-ID 18-214-0100.000	15-02-26 IN N PT SE SE C000.92A 4,100 HOMESITE VALUE LISTED BELOW 4,100	AGR USE CODE 7,280 7,280	120 11,380 11,380								
LUCAS, KEITH A. 4599 CO RD 12 PROCTORVILLE, OHIO 45669 VOL 631 PG 478 PARCEL-ID 18-214-0101.000	15-02-26 PT N S E C000.50A 440	RES USE CODE 00	500 440								
DEMENT, SHERRY 4637 CO RD 12 PROCTORVILLE OHIO 45669 OR 54 PG 588 PARCEL-ID 18-214-0102.000	-00-00 PT N SE SE C002.13A 5,190 HOMESITE VALUE LISTED BELOW 4,200	RES USE CODE 6,200 6,200	510 11,390 10,400								
BRADLEY, ANNA BELLE 193 COUNTY RD. 42 PROCTORVILLE, OHIO 45669 PARCEL-ID 18-214-0200.000	15-02-26 PT S1/2 SE SE C000.50A 3,150 HOMESITE VALUE LISTED BELOW 3,150	RES USE CODE 13,920 13,890	510 17,070 17,040								9/23/05 grantor Rec. life Est Bradley Beverly Ann & Brenda Kay Finlay
BRADLEY, ANNA BELLE 193 COUNTY RD. 42 PROCTORVILLE, OHIO 45669 PARCEL-ID 18-214-0300.000	15-2-26 S 1/2 SE SE LESS 5.50, 2.00AC BAL 12.25AC 6,210	AGR USE CODE 00	120 6,210								9/23/05 same
RAY, RANDY MARK AND ANGELA 4575 CO RD 12 PROCTORVILLE, OH 45669 OR 96 PG 188 PARCEL-ID 18-214-0300.001	15-2-26 S1/2 SE SE PT 2.00 AC 5,080	RES USE CODE 00	500 5,080								
WALLS, LARRY GENE SR.	15-02-26 100'X100' ON N SIDE O										

TAX RATE [illegible]28
A/R RED FACTOR 08.5036
OTH RED FACTOR 07.8084

LAWRENCE
TAX DISTRICT 18-ROME TWP-FAIRLAND S.D.

GENERAL TAX LIST AND DUPLICATE OF REAL AND PUBLIC UTILITY PROPERTY
COUNTY REAL ESTATE TAXES AND SPECIAL ASSESSMENTS

TAX YEAR 2004
INTEREST RATE
01/03/05 PAGE NO 3850

OWNER'S NAME MAILING ADDRESS	DESCRIPTION			TAXES CHARGED	DECEMBER TAXES	PENALTY	JUNE TAXES	PENALTY	TOTAL DELINQUENT	C.D. DATE	MEMO
	LAND	IMPROVEMENTS	TOTAL VALUE								
243 COUNTY ROAD 42 PROCTORVILLE, OHIO 45669 PARCEL-ID 18-214-0400.000	FATHALIA-WOLFE CR. RD. C000.25A 2,250	RES USE CODE 510 13,130	15,380								
WHITE, PAUL D. & TISHA HAAS C/O TIM PORTER 4513 CO RD 12 PROCTORVILLE, OHIO 45619 VOL 629 PG 293 PARCEL-ID 18-214-0500.000 03-15-04 TRNSF TO 18-214-0500.000	15-02-26 W END S1/2 SE C005.00A 00	AGR USE CODE 120 00	00 PORTER, TIMOTHY R. AND AN								
PORTER, TIMOTHY R. AND ANGEL RUTH 4513 CO RD 12 PROCTORVILLE, OHIO 45669 OR 282 PG 3 PARCEL-ID 18-214-0500.000 03-15-04 TRNSF FROM 18-214-0500.000	15-02-26 W END S1/2 SE C005.00A 7,700 HOMESITE VALUE LISTED BELOW 4,200 WHITE, PAUL D. & TISHA HA	RES USE CODE 500 00 00	7,700 4,200								
PERDUE, HOWARD & ROMAINE 100 TOP ST SOUTH POINT, OH 45680 OR 255 PG 809 PARCEL-ID 18-214-0600.000	15-02-26 SE COR. SE PT SW SE C000.75A 3,940	RES USE CODE 500 00	3,940								
LUCAS, KEITH A 4599 CO RD 12 PROCTORVILLE, OHIO 45696 VOL 631 PG 478 PARCEL-ID 18-214-0700.000	15-02-26 PT SW SE C001.36A 4,520	RES USE CODE 510 8,350	12,870								
LUCAS, KEITH, ROGER, TERRY AND BILLY 4599 CO RD 12 PROCTORVILLE, OHIO 45669-0000 OR 68 PG 760 PARCEL-ID 18-214-0701.000	15-2-26 PT SW SE PT 16.09ACS 5,940	AGR USE CODE 120 00	5,940								
CLAY, BRYAN S. 3233 CO RD 66 PROCTORVILLE, OHIO 45669-0000 VOL 550 PG 563 PARCEL-ID 18-214-0800.000	15-02-26 PT SW SE C001.00A 880	RES USE CODE 500 00	880								
CLAY, BRYAN S. 3233 CO RD 66 PROCTORVILLE, OHIO 45669-0000 VOL 550 PG 563 PARCEL-ID 18-214-0900.000	15-02-26 SE PT SW SE C011.99A 8,050 HOMESITE VALUE LISTED BELOW 4,200	AGR USE CODE 121 22,380 22,380	30,430 26,580								
LUCINDA UNITED BAPTIST CHURCH, INC. PROCTORVILLE, OHIO 45669-0000 VOL 413 PG 94	15-02-26 PT SE PT SW SE C000.26A 240	EXM USE CODE 685 00	240								

TAX RATE [illegible]28
A/R RED FACTOR 08.5036
OTH RED FACTOR 07.8084

LAWRENCE
TAX DISTRICT 18-ROME TWP-FAIRLAND S.D.

GENERAL TAX LIST AND DUPLICATE OF REAL AND PUBLIC UTILITY PROPERTY
COUNTY REAL ESTATE TAXES AND SPECIAL ASSESSMENTS

TAX YEAR 2004
INTEREST RATE
01/03/05 PAGE NO 3851

OWNER'S NAME MAILING ADDRESS	DESCRIPTION			TAXES CHARGED	DECEMBER TAXES	PENALTY	JUNE TAXES	PENALTY	TOTAL DELINQUENT	C.D. DATE	MEMO
	LAND	IMPROVEMENTS	TOTAL VALUE								
PARCEL-ID 18-214-0901.000											
LUCINDA UNITED BAPTIST CHURCH, PROCTORVILLE, OHIO 45669-000 VOL 413 PG 99 PARCEL-ID 18-214-0902.000	15-02-26 PT C000.43A 390	EXM USE CODE 685 00	390								
BOND, THOMAS & OMA 3910 GREEN VALLEY RD. HUNTINGTON, W. VA. 25701 PARCEL-ID 18-214-0903.000	15-02-26 SE PT SW SE PT C001.78A 4,880	RES USE CODE 500 00	4,880								
HARRIS, RAYMOND M. & VIRGINIA C/O HARRIS, ROBERT & JANETTA 3013 CO. RD. 66 PROCTORVILLE, OHIO 45669 PARCEL-ID 18-214-1000.000	15-02-26 PT SW SE C004.87A 4,260	RES USE CODE 500 00	4,260								
NANCE, ROY W. JR. & DANNA L. 71 TWP RD 206 SOUTH PROCTORVILLE, OHIO 45669 OR 40 PG 744 PARCEL-ID 18-214-1100.000	15-02-26 NW COR. W1/2 SW C003.00A AUV 110	RES USE CODE 500 00	110								
NANCE, ROY W. JR. & DANNA L. 71 TWP RD 206 SOUTH PROCTORVILLE, OHIO 45669 OR 40 PG 744 PARCEL-ID 18-214-1200.000	15-02-26 S PT W1/2 SW C003.00A AUV 110	RES USE CODE 500 00	110								
CREMEANS, HOBART B. & MABEL 2560 CO. RD. 66 PROCTORVILLE, OHIO 45669 PARCEL-ID 18-214-1300.000	15-02-26 PT S PT W1/2 SW C002.00A 1,750	RES USE CODE 500 00	1,750	1/4/06 Bert & Claire Short							
CREMEANS, HOBART B. & MABEL 2560 CO. RD. 66 PROCTORVILLE, OHIO 45669 PARCEL-ID 18-214-1400.000	15-02-26 W SIDE W1/2 SW C004.38A 7,160	RES USE CODE 500 00	7,160	1/4/06 Same							
FETTY, JOHN E. & JANICE F P.O. BOX 279 PROCTORVILLE, OHIO 45669 VOL 545 PG 403, 406 PARCEL-ID 18-214-1500.000	15-2-26 PT W SIDE W1/2 SW LESS 2.72 BAL = 5.25 ACRES 4,600	RES USE CODE 500 00	4,600								
MCCOMAS, CHESTER LEE & DIANA W RIGHT MEADOWS 2635 COUNTY RD 66 PROCTORVILLE, OH 45669 VOL 612 PG 410 PARCEL-ID 18-214-1500.001	15-2-26 PT W SIDE W1/2 SW PT 2 .72 ACRES AUV 90	RES USE CODE 500 00	90								
CREMEANS, HOBART B. & MABEL 2560 CO RD 66 PROCTORVILLE, OH 45669	15-02-26 PT W SIDE W1/2 SW C000.03A	RES USE CODE 500									

TAX RATE 28
A/R RED FACTOR 08.5036
OTH RED FACTOR 07.8084

LAWRENCE
TAX DISTRICT 18-ROME TWP-FAIRLAND S.D.

GENERAL TAX LIST AND DUPLICATE OF REAL AND PUBLIC UTILITY PROPERTY
COUNTY REAL ESTATE TAXES AND SPECIAL ASSESSMENTS

TAX YEAR 2004
INTEREST RATE
01/03/05 PAGE NO 3852

OWNER'S NAME MAILING ADDRESS	DESCRIPTION			TAXES CHARGED	DECEMBER TAXES	PENALTY	JUNE TAXES	PENALTY	TOTAL DELINQUENT	C.D. DATE	MEMO
	LAND	IMPROVEMENTS	TOTAL VALUE								
VOL 190 PG 354 PARCEL-ID 18-214-1600.000	370	00	370								
FETTY, JOHN E. & JANICE F. P. O. BOX 279 PROCTORVILLE, OHIO 45669 VOL 545 PG 403, 406 PARCEL-ID 18-214-1700.000	15-02-26 W SIDE W1/2 SW LESS 1 3.01 BAL = 5.56 ACRES RES USE CODE 500 8,190 00 8,190 HOMESITE VALUE LISTED BELOW 4,200 00 4,200										
MCCOMAS, CHESTER LEE & DIANA W RIGHT MEADOWS 2635 COUNTY RD 66 PROCTORVILLE, OH 45669 VOL 612 PG 410 PARCEL-ID 18-214-1700.001	15-2-26 PT W SIDE W1/2 SW PT 1 3.01 ACRES AGR USE CODE 120 AUV 4,620 36,650 41,270 HOMESITE VALUE LISTED BELOW 4,200 36,350 40,550										
MCCOMAS, MARY LIFE EST. 2818 CO. RD. 66 PROCTORVILLE, OH. 45669-0000 PARCEL-ID 18-214-1800.000	15-02-26 W SIDE W1/2 SW C002.00A RES USE CODE 510 4,550 6,140 10,690 HOMESITE VALUE LISTED BELOW 4,200 6,140 10,340										
FETTY, JOHN & JANICE P.O.BOX 279 PROCTORVILLE, OHIO 45669 VOL 448 PG 801 PARCEL-ID 18-215-0100.000	15-02-26 W SIDE W1/2 SW C004.98A RES USE CODE 500 4,360 00 4,360										
MCCOMAS, MARY LIFE EST. 2818 CO. RD. 66 PROCTORVILLE, OH. 45669-0000 PARCEL-ID 18-215-0200.000	15-02-26 E SIDE W1/2 SW C004.91A RES USE CODE 500 4,300 00 4,300										
FETTY, JOHN E. & JANICE C/O JOHN & JANICE FELTY P.O. BOX 279 PROCTORVILLE, OHIO 45669 VOL 448 PG 801 PARCEL-ID 18-215-0300.000	15-2-26 E SIDE W 1/2 SW LE;5.2 8A BAL=19.78ACS AGR USE CODE 100 10,770 00 10,770 HOMESITE VALUE LISTED BELOW 4,200 00 4,200										
MEADOWS, DIANA WRIGHT & CHESTE R LEE MCCOMAS 2635 CO RD 66 PROCTORVILLE, OHIO 45669 VOL 640 PG 207 PARCEL-ID 18-215-0300.001	15-2-26 E SIDE W1/2 SW PT 5.28 ACS RES USE CODE 510 AUV 4,470 16,430 20,900										
BROWN, HAZEL C/O VIRGINIA BOYCE 400 FLINN. AVE. APT. 10 RAVENSWOOD, WV 02614-1359 VOL 483 PG 01 PARCEL-ID 18-215-0301.000	15-2-26 E SIDE W 1/2 SW PT C000.03A RES USE CODE 500 370 00 370										
DEWITT, TERRY A. & CATHERINE L . REDA	15-2-26 S END W 1/2 SW LESS 2. 51,1.46 BAL 9.03AC										

TAX RATE 28
A/R RED FACTOR 08.5036
OTH RED FACTOR 07.8084

LAWRENCE
TAX DISTRICT 18-ROME TWP-FAIRLAND S.D.

GENERAL TAX LIST AND DUPLICATE OF REAL AND PUBLIC UTILITY PROPERTY
COUNTY REAL ESTATE TAXES AND SPECIAL ASSESSMENTS

TAX YEAR 2004
INTEREST RATE
01/03/05 PAGE NO 3853

OWNER'S NAME MAILING ADDRESS	DESCRIPTION			TAXES CHARGED	DECEMBER TAXES	PENALTY	JUNE TAXES	PENALTY	TOTAL DELINQUENT	C.D. DATE	MEMO
	LAND	IMPROVEMENTS	TOTAL VALUE								
006 C/O FIRST AMER.RE TAX SERVICE ATT:ESCROW REPORTING DEPT 8435 STEMMONS FWY 7TH FR DALLAS, TX 75247 OR 202 PG 302 PARCEL-ID 18-215-0400.000	RES USE CODE 500 7,900 00 7,900										
BELVILLE, THOMAS L. 2228 CO RD 66 PROCTORVILLE, OHIO 45669 VOL 518 PG 134-A PARCEL-ID 18-215-0400.001	15-2-26 PT S END W1/2 SW 2.51A CS. RES USE CODE 500 2,200 00 2,200										
CALLICOAT, LARRY J. & ELIZABET H A. KEVILLE 2868 CO RD 66 PROCTORVILLE, OH 45669 OR 285 PG 544 PARCEL-ID 18-215-0400.002 04-06-04 TRNSF FROM 18-215-0400.002 COOPER, LEO T. AND JUDITH	15-2-26 S END W1/2 SW PT 1.46A C RES USE CODE 500 1,280 00 1,280										
COOPER, LEO T. AND JUDITH A. 2868 CO RD 66 PROCTORVILLE, OH 45669 PARCEL-ID 18-215-0400.002 04-06-04 TRNSF TO 18-215-0400.002 CALLICOAT, LARRY J. & ELI	15-2-26 S END W1/2 SW PT 1.46A C RES USE CODE 500 00 00 00										
MCCOMAS, MARY LIFE EST. 2818 CO. RD. 66 PROCTORVILLE, OH. 45669-0000 VOL 459 PG 388 PARCEL-ID 18-215-0500.000	15-02-26 NW COR. SE SE C000.38A RES USE CODE 500 330 00 330										
MEADOWS, DIANA WRIGHT & CHESTE R LEE MCCOMAS 2635 CO RD 66 PROCTORVILLE, OHIO 45669 VOL 640 PG 207 PARCEL-ID 18-215-0600.000	15-02-26 NW COR. SE SE C000.91A RES USE CODE 500 AUV 30 00 30										
MEADOWS, DIANA WRIGHT & CHESTE R LEE MCCOMAS 2635 CO RD 66 PROCTORVILLE, OHIO 45669-0000 VOL 640 PG 207 PARCEL-ID 18-215-0700.000	15-02-26 N PT SE SW C000.70A RES USE CODE 500 AUV 20 00 20										
DEWITT, TERRY A. & CATHERINE L . REDA 006 C/O FIRST AMER.RE TAX SERVICE ATT:ESCROW REPORTING DEPT 8435 STEMMONS FWY 7TH FR DALLAS, TX 75247 OR 202 PG 302	15-2-26 PT SE SE LESS 29.13,2. 91,4.49 BAL 2.87 AC RES USE CODE 500 2,510 00 2,510										

BARRETT BROTHERS SPRINGFIELD, OH 1-800-322-7711

TAX RATE 1028
A/R RED FACTOR 08.5036
OTH RED FACTOR 07.8084

LAWRENCE
TAX DISTRICT 18-ROME TWP-FAIRLAND S.D.

GENERAL TAX LIST AND DUPLICATE OF REAL AND PUBLIC UTILITY PROPERTY
COUNTY REAL ESTATE TAXES AND SPECIAL ASSESSMENTS

TAX YEAR 2004
INTEREST RATE
01/03/05 PAGE NO 3854

OWNER'S NAME MAILING ADDRESS	DESCRIPTION			TAXES CHARGED	DECEMBER TAXES	PENALTY	JUNE TAXES	PENALTY	TOTAL DELINQUENT	C.D. DATE	MEMO
	LAND	IMPROVEMENTS	TOTAL VALUE								
PARCEL-ID 18-215-0800.000											
HARRIS, ROBERT & JANETTA 3013 CO. RD. 66 PROCTORVILLE, OHIO 45669	15-02-26 PT SE SE PT 2.91ACRES RES USE CODE 545										
	5,870	7,900	13,770								
PARCEL-ID 18-215-0800.001	HOMESITE VALUE LISTED BELOW										
	4,200	7,900	12,100								
COOPER, LEO T. AND JUDITH A. 2868 CO RD 66 PROCTORVILLE, OH 45669 OR 200 PG 265	15-2-26 PT SE SE PT 4.49AC RES USE CODE 500										
	00	00	00								
PARCEL-ID 18-215-0800.002											
04-06-04 TRNSF TO 18-215-0800.002 CALLICOAT, LARRY J. & ELI											
CALLICOAT, LARRY J. & ELIZABETH A. KEVILLE 006 C/O FIRST AMER.RE TAX SERVICE ATT:ESCROW REPORTING DEPT 8435 STEMMONS FWY 7TH FR DALLAS, TX 75247 OR 285 PG 544	15-2-26 PT SE SE PT 4.49AC RES USE CODE 500										
	3,930	00	3,930								
PARCEL-ID 18-215-0800.002											
04-06-04 TRNSF FROM 18-215-0800.002 COOPER, LEO T. AND JUDITH											
HARRIS, RAYMOND M. & VIRGINIA C/O HARRIS, ROBERT & JANETTA 3013 CO. RD. 66 PROCTORVILLE, OHIO 45669	15-02-26 PT SW SW C018.13A AGR USE CODE 120										
	10,200	1,710	11,910								
PARCEL-ID 18-215-0900.000											
BROWN, HAZEL C/O VIRGINIA BOYCE 400 FLINN AVE. APT. 10 RAVENSWOOD, WV 26164-1359 VOL 471 PG 349	15-02-26 PT. SE SW C000.42A RES USE CODE 510										
	2,860	3,560	6,420								
PARCEL-ID 18-215-1000.000	HOMESITE VALUE LISTED BELOW										
	2,860	3,560	6,420								
MEADOSW, DIANA WRIGHT & CHESTER LEE MCCOMAS 2635 CO RD 66 PROCTORVILLE, OHIO 45669 VOL 640 PG 207	15-02-26 PT. C008.58A RES USE CODE 500										
	7,510	00	7,510								
PARCEL-ID 18-215-1100.000											
MCCOY, SUSAN L. 006 C/O FIRST AMER.RE TAX SERVICE ATT:ESCROW REPORTING DEPT 8435 STEMMONS FWY 7TH FR DALLAS, TX 75247 OR 180 PG 120	15-2-26 PT SE SW LESS 1.00,.83 BAL 3.12AC RES USE CODE 510										
	6,060	19,970	26,030								
PARCEL-ID 18-215-1200.000	HOMESITE VALUE LISTED BELOW										
	4,200	19,930	24,130								
CLAY, FRANCES ELLEN	15-2-26 PT SE SW 1.00AC										

TAX RATE 1028
A/R RED FACTOR 08.5036
OTH RED FACTOR 07.8084

LAWRENCE
TAX DISTRICT 18-ROME TWP-FAIRLAND S.D.

GENERAL TAX LIST AND DUPLICATE OF REAL AND PUBLIC UTILITY PROPERTY
COUNTY REAL ESTATE TAXES AND SPECIAL ASSESSMENTS

TAX YEAR 2004
INTEREST RATE
01/03/05 PAGE NO 3855

OWNER'S NAME MAILING ADDRESS	DESCRIPTION			TAXES CHARGED	DECEMBER TAXES	PENALTY	JUNE TAXES	PENALTY	TOTAL DELINQUENT	C.D. DATE	MEMO
	LAND	IMPROVEMENTS	TOTAL VALUE								
103 TWP RD 1059 PROCTORVILLE, OHIO 45669 VOL 623 PG 146	RES USE CODE 510										
	4,200	14,200	18,400								
PARCEL-ID 18-215-1200.001											
CLAY, FRANCES ELLEN 103 TWP RD 1059 PROCTORVILLE, OHIO 45669 OR 207 PG 783	15-02-26 PT SE SW PT 0.83AC RES USE CODE 500										
	4,010	00	4,010								
PARCEL-ID 18-215-1200.002											
ADKINS, EDWARD E. III & STACY D. 2827 CO RD 66 PROCTORVILLE, OHIO 45669 OR 250 PG 15	15-02-26 W1/2 NE SW C021.19A AGR USE CODE 120 AUV										
	4,910	00	4,910								
PARCEL-ID 18-215-1300.000											
MEADOWS, DIANA WRIGHT & CHESTER LEE MCCOMAS 2635 CO RD 66 PROCTORVILLE, OH. 45669 VOL 640 PG 207	15-02-26 E1/2 NE SW LESS .89A C020.73A AGR USE CODE 120 AUV										
	720	00	720								
PARCEL-ID 18-215-1400.000											
MEADOWS, DIANA WRIGHT & CHESTER LEE MCCOMAS 2635 CO RD 66 PROCTORVILLE, OHIO 45669 VOL 640 PG 207	15-02-26 NW COR. E1/2 NE SW C000.89A RES USE CODE 500 AUV										
	30	00	30								
PARCEL-ID 18-215-1500.000											
MORRIS, HARRY H. & CONNIE SUE 3310 CO RD 66 PROCTORVILLE, OHIO 45669 VOL 462 PG 250	15-02-26 SW SE S OF RD. C001.25A RES USE CODE 545										
	4,420	1,240	5,660								
PARCEL-ID 18-215-1600.000											
PRESTON, GARY ET-AL (C.P. & PA TRICIA SUMNER TRS 1/4) 7060 CO. RD. 12 PROCTORVILLE, OHIO 45669 OR 149 PG 556	15-02-27 1292 LESS 124A. C037.00A AGR USE CODE 121 AUV										
	1,300	00	1,300								
PARCEL-ID 18-215-1800.000											
COMBS, RONALD L. AND JOAN L. LIFE EST. REM JEFFERY T. COMBS PO BOX 115 CHESAPEAKE, OHIO 45619 VOL 631 PG 152	15-02-27 1292 PT. C070.00A AGR USE CODE 120										
	28,350	00	28,350								
PARCEL-ID 18-216-0100.000											
LETT, SHARON S. P.O. BOX 358 PROCTORVILLE, OHIO 45669 OR 172 PG 97	15-02-27 1292 PT. W SIDE C005.00A RES USE CODE 510										
	7,700	13,070	20,770								
PARCEL-ID 18-216-0200.000	HOMESITE VALUE LISTED BELOW										
	4,200	12,940	17,140								
SMITH, DAVID C. & VIOLA 8360 ST RT 7 PROCTORVILLE, OHIO 45669	15-01-27 733 PT.90' ON RD.X500 *TRACT 2 C001.00A RES USE CODE 510										

TAX RATE 28
A/R RED FACTOR 08.5036
OTH RED FACTOR 07.8084

LAWRENCE
TAX DISTRICT 18-ROME TWP-FAIRLAND S.D.

GENERAL TAX LIST AND DUPLICATE OF REAL AND PUBLIC UTILITY PROPERTY
COUNTY REAL ESTATE TAXES AND SPECIAL ASSESSMENTS

TAX YEAR 2004
INTEREST RATE
01/03/05 PAGE NO 3856

OWNER'S NAME MAILING ADDRESS	DESCRIPTION			TAXES CHARGED	DECEMBER TAXES	PENALTY	JUNE TAXES	PENALTY	TOTAL DELINQUENT	C. D. DATE	MEMO
	LAND	IMPROVEMENTS	TOTAL VALUE								
OR 251 PG 696 PARCEL-ID 18-216-0300.000	17,500 HOMESITE VALUE LISTED BELOW 17,500	20,970 20,970	38,470 38,470								
TUMBLESON, FORREST 269 PVT RD 6244 CO RD 12 PROCTORVILLE, OHIO 45669 PARCEL-ID 18-216-0400.000	15-02-27 1294 PT. C002.00A AUV 40 HOMESITE VALUE LISTED BELOW 00	RES USE CODE 7,810 7,680	510 7,850 7,680	11/9/05 wd - 6 mos Res Tax Est Owner J. Green -							
TUMBLESON, FORREST 269 PVT RD 6244 CO RD 12 PROCTORVILLE, OHIO 45669 PARCEL-ID 18-216-0500.000	15-02-27 1293 E1/2 LESS 9A. C031.00A AUV 1,090	AGR USE CODE 00	121 1,090	- Same -							
TUMBLESON, FORREST 269 PVT RD 6244 CO RD 12 PROCTORVILLE, OHIO 45669 PARCEL-ID 18-216-0600.000	15-02-27 1293 W1/2 OF W1/2 OF E1/2 C022.00A AUV 770	AGR USE CODE 00	121 770	- Same -							
TUMBLESON, FORREST 269 PVT RD 6244 CO RD 12 PROCTORVILLE, OHIO 45669 PARCEL-ID 18-216-0700.000	15-02-27 1292 SE COR. W1/2 C001.00A AUV 40	RES USE CODE 00	500 40	wd 11/2/05 Matthew Carl Tumbleson							
TUMBLESON, FORREST 269 PVT RD 6244 CO RD 12 PROCTORVILLE, OHIO 45669 PARCEL-ID 18-216-0800.000	15-02-27 1292 N OF RD. C008.00A AUV 280	RES USE CODE 150	545 430	- Same -							
MOORE, NOEL B. & ALA M. 2716 CO. RD. 67 PROCTORVILLE, OHIO 45669 PARCEL-ID 18-216-0900.000	15-2-27 1292 W1/2 LESS 9.14, 1.00 BAL 30.86AC 14,650 HOMESITE VALUE LISTED BELOW 4,200	AGR USE CODE 19,060 18,760	120 33,710 22,960								
ASH, JEFFREY & JOY 2504 COUNTY RD. 67 PROCTORVILLE, OHIO 45669 VOL 588 PG 692 PARCEL-ID 18-216-0900.001	15-02-27 PT 1292 W1/2 PT 1.14 ACRES 4,320	RES USE CODE 28,000	510 32,320								
MOORE, ANTHONY D. & DEBORAH K. 2564 CO. RD. 67 PROCTORVILLE, OHIO 45669 VOL 611 PG 357 PARCEL-ID 18-216-0900.002	15-02-27 1292 W 1/2 PT 1.00ACS 4,200	RES USE CODE 00	500 4,200								
MOORE, ANTHONY & DEBORAH	15-02-27 1292 W 1/2 PT 1.00ACS										

TAX RATE 28
A/R RED FACTOR 08.5036
OTH RED FACTOR 07.8084

LAWRENCE
TAX DISTRICT 18-ROME TWP-FAIRLAND S.D.

GENERAL TAX LIST AND DUPLICATE OF REAL AND PUBLIC UTILITY PROPERTY
COUNTY REAL ESTATE TAXES AND SPECIAL ASSESSMENTS

TAX YEAR 2004
INTEREST RATE
01/03/05 PAGE NO 3857

OWNER'S NAME MAILING ADDRESS	DESCRIPTION			TAXES CHARGED	DECEMBER TAXES	PENALTY	JUNE TAXES	PENALTY	TOTAL DELINQUENT	C. D. DATE	MEMO
	LAND	IMPROVEMENTS	TOTAL VALUE								
2564 CO RD 67 PROCTORVILLE, OHIO 45669 VOL 638 PG 374 PARCEL-ID 18-216-0900.003	 4,200 HOMESITE VALUE LISTED BELOW 4,200	RES USE CODE 430 430	545 4,630 4,630								
MOORE, NOEL B. & ALA M. 2716 CO RD 67 PROCTORVILLE, OH 45669 OR 298 PG 369 PARCEL-ID 18-216-0900.004	15-2-27 1292 W1/2 PT 1.00 AC 4,200	RES USE CODE 00	500 4,200	4/27/05 Arthur & Amy Bell							
06-15-04 TRNSF FROM 18-216-0900.004 BELL, ARTHUR AND AMY											
BELL, ARTHUR AND AMY 96 PVT DR 2566 PROCTORVILLE, OH 45669 OR 234 PG 373 PARCEL-ID 18-216-0900.004	15-2-27 1292 W1/2 PT 1.00 AC 00	RES USE CODE 00	500 00								
06-15-04 TRNSF TO 18-216-0900.004 MOORE, NOEL B. & ALA M.											
BENYAMIN, KRISTINE T. & JIMMY F. SHOCKLEY JR. 2513 CO. RD. 67 PROCTORVILLE, OHIO 45669 PARCEL-ID 18-216-1000.000	15-02-27 1292 W END W OF RD LESS 1.91 BAL=4.51ACRES 7,270 HOMESITE VALUE LISTED BELOW 4,200	RES USE CODE 15,150 15,150	510 22,420 19,350								
WALLS, BELVA P.O. BOX 901 PROCTORVILLE, OHIO 45669 VOL 602 PG 91 PARCEL-ID 18-216-1000.001	15-2-27 1292 W END W OF RD PT 1.91ACRES 5,000	RES USE CODE 00	500 5,000								
SOWARDS, THOMAS & BETTY 238 TWP RD 206 N PROCTORVILLE, OHIO 45669-8328 PARCEL-ID 18-216-1100.000	15-02-27 1293 W1/2 C040.00A AUV 5,570 HOMESITE VALUE LISTED BELOW 4,200	AGR USE CODE 8,900 8,670	121 14,470 12,870								
STARKWEATHER, DEBRA S. 004 C/O LANDAMERICA TAX & FL SERV E. COAST PROCESSING DEPT P. O. BOX 875 OAKS, PA. 19456-9919 VOL 613 PG 581 PARCEL-ID 18-216-1200.000	15-02-27 1293 SE PT OF W1/2 & N&W PT E1/2 W1/2 LESS 1.04 BAL=23.96ACRE 12,240 HOMESITE VALUE LISTED BELOW 4,200	AGR USE CODE 22,990 22,800	120 35,230 27,000								
WEBB, RUDOLPH, MITTIE ANN & GREG 25147 ST. RT. 7 S CROWN CITY, OHIO 45623 VOL 640 PG 84 PARCEL-ID 18-216-1200.001	15-02-27 1293 SE PT OF W1/2 & N&W PT E1/2 W1/2 PT 1.04 ACRES 910	RES USE CODE 00	500 910								

TAX RATE 128
A/R RED FACTOR 08.5036
OTH RED FACTOR 07.8084

LAWRENCE
TAX DISTRICT 18-ROME TWP-FAIRLAND S.D.

GENERAL TAX LIST AND DUPLICATE OF REAL AND PUBLIC UTILITY PROPERTY
COUNTY REAL ESTATE TAXES AND SPECIAL ASSESSMENTS

TAX YEAR 2004
INTEREST RATE
01/03/05 PAGE NO 3858

OWNER'S NAME MAILING ADDRESS	DESCRIPTION			TAXES CHARGED	DECEMBER TAXES	PENALTY	JUNE TAXES	PENALTY	TOTAL DELINQUENT	C. D. DATE	MEMO
	LAND	IMPROVEMENTS	TOTAL VALUE								
WEBB, RUDOLPH, MITTIE ANN & GREG 25147 ST. RT. 7 S CROWN CITY, OHIO 45623 VOL 640 PG 84 PARCEL-ID 18-216-1300.000	15-02-27 1293 PT SE PT OF W1/2 C001.50A RES USE CODE 510 4,640 17,980 22,620 HOMESITE VALUE LISTED BELOW 4,200 17,750 21,950										
HAYES, ROLAND & ROSALENE 6052 COUNTY RD. 12 PROCTORVILLE, OHIO 45669 VOL 305 PG 315 PARCEL-ID 18-216-1400.000	15-2-27 1293 SE PT OF W1/2 LES S 10.87A. 3.98ACS. RES USE CODE 500 AUV 140 00 140										
WEBB, RUDOLPH, MITTIE ANN & GREG 25147 ST. RT. 7 S CROWN CITY, OHIO 45623 VOL 640 PG 84 PARCEL-ID 18-216-1400.001	15-2-27 1293 SE PT OF W1/2 PT. 9.47ACS. RES USE CODE 500 3,310 00 3,310										
SIMPSON, CHAD 024 C/O OAK HILL BANK 120 TWIN OAKS DRIVE P.O. BOX 647 JACKSON, OHIO 45640 OR 200 PG 307 PARCEL-ID 18-216-1500.000	15-02-27 1293 PT E1/2 OF W1/2 OF W1/2 C003.00A RES USE CODE 510 5,950 8,410 14,360 HOMESITE VALUE LISTED BELOW 4,200 8,410 12,610										
LEWIS, THOMAS DALE AND GEORGIA E. 6451 CO RD 12 PROCTORVILLE, OHIO 45669 VOL 501 PG 55 PARCEL-ID 18-216-1600.000	15-02-27 1293 PT. E 1/2 OF W 1/2 OF W1/2 LESS 0.68ACS BAL. 2.32ACS RES USE CODE 500 2,030 00 2,030										
SIMPSON, CHAD 024 C/O OAK HILL BANK 120 TWIN OAKS DRIVE P.O. BOX 647 JACKSON, OHIO 45640 OR 200 PG 307 PARCEL-ID 18-216-1600.001	15-02-27 1293 PT E 1/2 OF W1/2 OF W1/2 PT 0.68 ACS RES USE CODE 500 600 00 600										
MYNES, ROBERT CHRIS 309 HOLLY BROOKE CT WALKERSVILLE, MD 21793 OR 306 PG 1, 3 PARCEL-ID 18-216-1700.000	15-02-27 1293 PT E1/2 OF W1/2 OF W1/2 WHOLE I N C001.85A RES USE CODE 500 4,950 00 4,950										
07-30-04 TRNSF FROM 18-216-1700.000 MYNES, ROBERT H											
MYNES, FAYE 309 HOLLEY BROOKE CT. WALKERSVILLE, MD 21793 VOL 454 PG 41 PARCEL-ID 18-216-1700.000	15-02-27 1293 PT E1/2 OF W1/2 OF W1/2 WHOLE I N C001.85A RES USE CODE 500 00 00 00										
07-30-04 TRNSF TO 18-216-1700.000 MYNES, ROBERT H											

TAX RATE 128
A/R RED FACTOR 08.5036
OTH RED FACTOR 07.8084

LAWRENCE
TAX DISTRICT 18-ROME TWP-FAIRLAND S.D.

GENERAL TAX LIST AND DUPLICATE OF REAL AND PUBLIC UTILITY PROPERTY
COUNTY REAL ESTATE TAXES AND SPECIAL ASSESSMENTS

TAX YEAR 2004
INTEREST RATE
01/03/05 PAGE NO 3859

OWNER'S NAME MAILING ADDRESS	DESCRIPTION			TAXES CHARGED	DECEMBER TAXES	PENALTY	JUNE TAXES	PENALTY	TOTAL DELINQUENT	C. D. DATE	MEMO
	LAND	IMPROVEMENTS	TOTAL VALUE								
MYNES, ROBERT H 240 GALLAHER ST HUNTINGTON, WV 25705 VOL 454 PG 41 PARCEL-ID 18-216-1700.000	15-02-27 1293 PT E1/2 OF W1/2 OF W1/2 WHOLE I N C001.85A RES USE CODE 500 00 00 00										
07-30-04 TRNSF FROM 18-216-1700.000 MYNES, FAYE 07-30-04 TRNSF TO 18-216-1700.000 MYNES, ROBERT CHRIS											
MCCALLISTER, JAIME 6567 CO. RD. 12 PROCTORVILLE, OH 45669 VOL 636 PG 509 PARCEL-ID 18-216-1800.000	15-02-27 1293 PT E1/2 OF W1/2 OF W1/2 WHOLE I N C001.85A RES USE CODE 500 4,950 00 4,950										
LEWIS, THOMAS & GEORGIA 6451 COUNTY RD 12 PROCTORVILLE, OHIO 45669 VOL 501 PG 55 PARCEL-ID 18-217-0100.000	15-02-27 1293 PT E 1/2 OF W 1/2 OF W1/2 LESS 0.32 ACS BAL. 2.68 RES USE CODE 510 5,670 11,570 17,240 HOMESITE VALUE LISTED BELOW 4,200 11,560 15,760										
SIMPSON, CHAD 024 C/O OAK HILL BANK 120 TWIN OAKS DRIVE P.O. BOX 647 JACKSON, OHIO 45640 OR 200 PG 307 PARCEL-ID 18-217-0100.001	15-02-27 1293, PT E 1/2 OF W1/2 OF W1/2 PT 0.32 ACS RES USE CODE 500 280 00 280										
HENSLEY, ESTHER & PERR STAN 6597 CO. RD. 12 PROCTORVILLE, OHIO 45669 VOL 635 PG 498 PARCEL-ID 18-217-0200.000	15-02-27 1293 PT. E1/2 OF W1/2 OF W1/2 C003.00A RES USE CODE 510 5,950 18,830 24,780 HOMESITE VALUE LISTED BELOW 4,200 18,830 23,030										
PERDUE, HOWARD & ROMAINE 100 TOP ST SOUTH POINT, OH 45680 OR 255 PG 799 PARCEL-ID 18-217-0300.000	15-02-27 1293 PT E1/2 OF W1/2 OF W1/2 WHOLE I N C001.85A RES USE CODE 500 4,950 00 4,950										11/4/05 James E. & Robin L. Thacker / 1/5/06 D & W Estates, Inc
HAYES, ROLAND & ROSALENE 6052 CO. RD. 12 PROCTORVILLE, OHIO 45669 PARCEL-ID 18-217-0500.000	15-02-27 1293 PT. E1/2 C009.00A RES USE CODE 500 AUV 320 00 320										
HAYES, PHYLLIS ANN 93 TWP RD 206 N PROCTORVILLE, OHIO 45669 OR 88 PG 560 PARCEL-ID 18-217-0600.000	15-02-27 1294 PT. C001.50A RES USE CODE 500 1,310 00 1,310										

TAX RATE
A/R RED FACTOR 08.5036
OTH RED FACTOR 07.8084

LAWRENCE
TAX DISTRICT 18-ROME TWP-FAIRLAND S.D.

GENERAL TAX LIST AND DUPLICATE OF REAL AND PUBLIC UTILITY PROPERTY
COUNTY REAL ESTATE TAXES AND SPECIAL ASSESSMENTS

TAX YEAR 2004
INTEREST RATE
01/03/05 PAGE NO 3860

OWNER'S NAME MAILING ADDRESS	DESCRIPTION			TAXES CHARGED	DECEMBER TAXES	PENALTY	JUNE TAXES	PENALTY	TOTAL DELINQUENT	C.D. DATE	MEMO
	LAND	IMPROVEMENTS	TOTAL VALUE								
HAYES, PHYLLIS ANN 93 TWP RD 206 N PROCTORVILLE, OHIO 45669 OR 88 PG 560 PARCEL-ID 18-217-0700.000	15-02-27 1294-1293 PT. W END E PT. S OF RD. LESS 40A C027.50A AGR USE CODE 120 13,480	9,010	22,490								
	HOMESITE VALUE LISTED BELOW 4,200	8,910	13,110								
BRADLEY, MILDRED 385 TOWNSHIP RD. 206 N. PROCTORVILLE, OHIO 45669 VOL 531 PG 258 PARCEL-ID 18-217-0800.000	15-02-27 1293 PT W END S PT LESS 0.36 AC BAL = 25.11 ACRES AGR USE CODE 120 12,640	8,680	21,320								
	HOMESITE VALUE LISTED BELOW 4,200	8,340	12,540								
CARPENTER, ARREY R. & RUBY C. 272 TWP RD 206 N PROCTORVILLE, OHIO 45669 VOL 578 PG 598 PARCEL-ID 18-217-0800.001	15-02-27 1293 NW PT PT W END PT RIGHT OF WAY 0.36 ACRES RES USE CODE 500 10	00	10								
CARPENTER, ARREY R. & RUBY CHA 272 TWP RD 206 N PROCTORVILLE, OHIO 45669 VOL 333 PG 673 PARCEL-ID 18-217-0900.000	15-02-27 1293 NW PT PT W END E PT LESS 3.90 & 3.41 BAL = 6.25 AC RES USE CODE 500 5,470	00	5,470								
CARPENTER, ARREY R & RUBY C LIFE EST REM RONALD CARPENTER 272 TWP RD 206 N PROCTORVILLE, OHIO 45669 VOL 578 PG 601 PARCEL-ID 18-217-0900.001	15-02-27 PT 1293 NW PT PT W END E PT 3.90 ACRES RES USE CODE 500 3,410	00	3,410								
CARPENTER, ARREY R & RUBY C LIFE EST REM LISA ELLEN PRICE 272 TWP RD 206 N PROCTORVILLE, OHIO 45669 VOL 578 PG 604 PARCEL-ID 18-217-0900.002	15-02-27 PT 1293 NW PT W END E PT 3.41 ACRES RES USE CODE 500 2,990	00	2,990								
CARPENTER, ARRIE & CHARLENE 272 TWP RD 206 N PROCTORVILLE, OHIO 45669 PARCEL-ID 18-217-1000.000	15-02-27 1294 PT. LOT 1294 W OF PENNERMAN ROAD C000.57A RES USE CODE 510 3,420	13,430	16,850								
	HOMESITE VALUE LISTED BELOW 3,420	13,430	16,850								
GILLISPIE, EDDIE & KAREN 13 TWP RD 1374 PROCTORVILLE, OHIO 45669 VOL 597 PG 78 PARCEL-ID 18-217-1100.000	15-02-27 1294 PT. C012.00A AGR USE CODE 121 AUV 4,590	00	4,590								
	HOMESITE VALUE LISTED BELOW 4,200	00	4,200								
HAYES, ROLAND S. & ROGER L 6052 COUNTY RD. 12	15-02-27 1294 W OF RD LESS 10.61, 20.49 BAL = 5.72 ACRES										

TAX RATE
A/R RED FACTOR 08.5036
OTH RED FACTOR 07.8084

LAWRENCE
TAX DISTRICT 18-ROME TWP-FAIRLAND S.D.

GENERAL TAX LIST AND DUPLICATE OF REAL AND PUBLIC UTILITY PROPERTY
COUNTY REAL ESTATE TAXES AND SPECIAL ASSESSMENTS

TAX YEAR 2004
INTEREST RATE
01/03/05 PAGE NO 3861

OWNER'S NAME MAILING ADDRESS	DESCRIPTION			TAXES CHARGED	DECEMBER TAXES	PENALTY	JUNE TAXES	PENALTY	TOTAL DELINQUENT	C.D. DATE	MEMO
	LAND	IMPROVEMENTS	TOTAL VALUE								
PROCTORVILLE, OHIO 45669 VOL 546 PG 314 PARCEL-ID 18-217-1200.000	RES USE CODE 500 5,010	00	5,010								
GRIEST, MICHELE S. 6245 CO RD 12 PROCTORVILLE, OHIO 45669 VOL 631 PG 762 PARCEL-ID 18-217-1200.001	15-2-27 1294 W OF RD PT 5.61AC RES USE CODE 500 8,240	00	8,240								
GRIEST, MICHELE 6245 CO. RD. 12 PROCTORVILLE, OHIO 45669 VOL 587 PG 76 PARCEL-ID 18-217-1200.002	15-02-27 PT 1294 W OF RD PT 20.49 ACRES AGR USE CODE 120 11,020	19,860	30,880								
STUTLER, PATRICIA A. 6087 COUNTY RD 12 PROCTORVILLE, OHIO 45669 OR 98 PG 425 PARCEL-ID 18-217-1201.000	15-2-27 PT 1294 W OF RD 5.00AC S. RES USE CODE 510 7,700	28,550	36,250								11/9/05 AC Corr by Pilot
	HOMESITE VALUE LISTED BELOW 4,200	28,550	32,750								
HAYES, ROLAND & ROSALENE 6052 COUNTY RD. 12 PROCTORVILLE, OHIO 45669 VOL 305 PG 315 PARCEL-ID 18-217-1300.000	15-02-27 1294 E OF RD LESS .90 AC. BAL=51.15 AGR USE CODE 120 AUV 5,960	23,070	29,030								
	HOMESITE VALUE LISTED BELOW 4,200	22,450	26,650								
HAYES, ROLAND MARK & TAMMY SUE 38 PVT DR 199 PROCTORVILLE, OH 45669 OR 82 PG 338 PARCEL-ID 18-217-1300.001	15-2-27 1294 E OF RD PT .90AC RES USE CODE 500 4,080	00	4,080								
PICKLESIMER, RONNIE D. AND HELEN A. 1506 CO RD 31 CHESAPEAKE, OHIO 45619 OR 133 PG 444 PARCEL-ID 18-217-1400.000	15-2-27 1295 E END LESS 10.00 BAL 28.00AC AGR USE CODE 121 AUV 5,150	00	5,150								
PICKLESIMER, FRANCIS L. AND MARY 126 BLUE ANCHOR RD HAMMONTON, NJ 08037 OR 133 PG 439 PARCEL-ID 18-217-1400.001	15-2-27 1295 E END PT 10.00AC AGR USE CODE 121 7,350	00	7,350								11/22/05 Ronnie D & Helen A Picklesimer
DILLE, HAROLD E. II 137 FOX HALLOW DRIVE LANGHORNE, PA. 19053 VOL 554 PG 290, 292 PARCEL-ID 18-217-1500.000	15-02-27 1295 E END C022.00A AGR USE CODE 120 00	00	00								
07-13-04 TRNSF TO 18-217-1500.000 AMERICAN GENERAL HOME EQU											

SURVEYOR'S CERTIFICATE

TO WHOM IT MAY CONCERN:

Date 1-17-2006

I hereby certify that on or about NOV. 15 2005, I surveyed real property owned by PATRICIA STUTLER, situated in ROME Township and/or _____ Corporation, Lawrence County, Ohio. This certificate is made for the purpose of correcting the Auditor's tax duplicate.

R	T	SEC.	ACRE LOT	NO.	PARCEL NO.	ACREAGE NOW TAXED ON AUDITOR'S DUPLICATE	ACREAGE SHOULD BE CORRECTED AS SHOWN BELOW
					18-217-1201	5.00	5.17

REMARKS: _____

Signed Charles K. Platt

Registration Number 6244

48 TWP. RD., 1198 (MILLER ST.)
CHESAPEAKE, OHIO 45619

C.K. PLATT & ASSOCIATES, INC.
LAND SURVEYORS, REGISTERED OH, WV,

PHONE: 740-867-6053
FAX 740-867-6053 (call first)

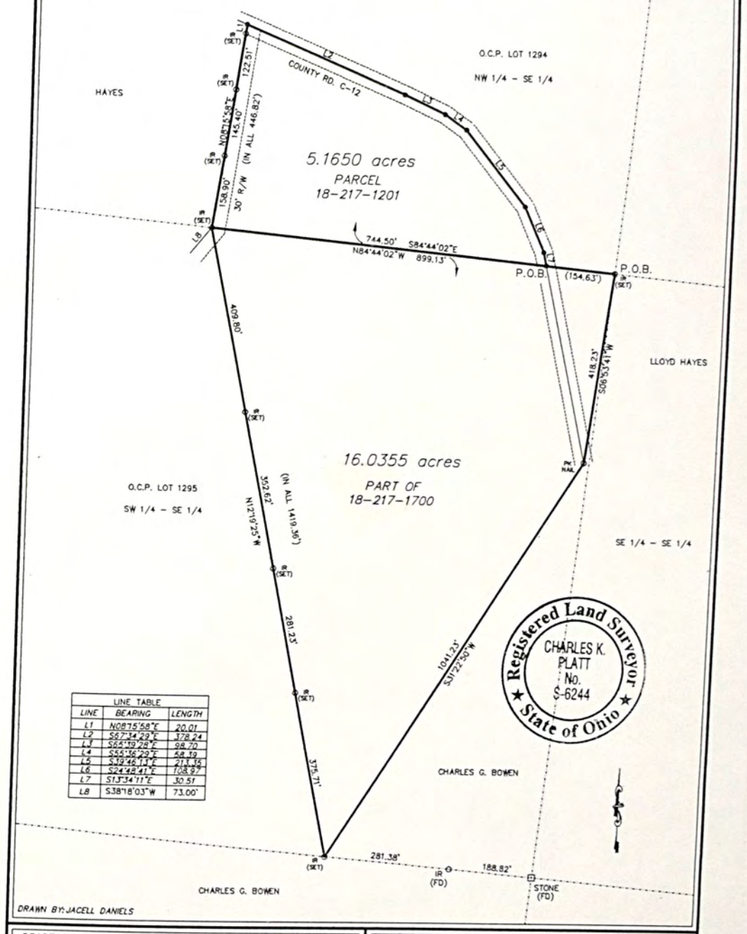

LINE TABLE		
LINE	BEARING	LENGTH
L1	N08°15'58"E	20.01
L2	S67°34'29"E	378.24
L3	S64°19'28"E	98.70
L4	S55°16'29"E	54.19
L5	S39°46'11"E	21.15
L6	S24°48'41"E	108.97
L7	S17°14'11"E	30.51
L8	S38°18'03"W	73.00'

Registered Land Surveyor
CHARLES K. PLATT
No. S-6244
State of Ohio

DRAWN BY: JACELL DANIELS

SCALE: 1"= 200' DRAWING: STLR-01

I HEREBY CERTIFY THAT THIS SURVEY WAS PERFORMED UNDER MY RESPONSIBLE DIRECTION AND SUPERVISION AND THE PLAT AND DESCRIPTION ARE TRUE AND ACCURATE TO THE BEST OF MY KNOWLEDGE AND BELIEF. THE SURVEY MEETS OR EXCEEDS THE MINIMUM TECHNICAL STANDARDS FOR LAND SURVEYING.

Charles K. Platt DATE NOVEMBER 24, 2005

CHARLES K. PLATT
REGISTERED LAND SURVEYOR, OHIO #LS-6244, WEST VIRGINIA #LS-364.

PLAT OF SURVEY
FOR
PATRICIA STUTLER
SECTION 27, T2, R15
PART OF O.C.P. LOT 1294 & O.C.P. LOT 1295
ROME TOWNSHIP, LAWRENCE COUNTY, OHIO
LAST SOURCE OF TITLE: O.R. 98, PG. 425

TAX RATE 28
A/R RED FACTOR 08.5036
OTH RED FACTOR 07.8084

LAWRENCE
TAX DISTRICT 18-ROME TWP-FAIRLAND S.D.

GENERAL TAX LIST AND DUPLICATE OF REAL AND PUBLIC UTILITY PROPERTY
COUNTY REAL ESTATE TAXES AND SPECIAL ASSESSMENTS

TAX YEAR 2004
INTEREST RATE
01/03/05 PAGE NO 3862

OWNER'S NAME MAILING ADDRESS	DESCRIPTION			TAXES CHARGED	DECEMBER TAXES	PENALTY	JUNE TAXES	PENALTY	TOTAL DELINQUENT	C. D. DATE	MEMO
	LAND	IMPROVEMENTS	TOTAL VALUE								
AMERICAN GENERAL HOME EQUITY, INC. 4341 ST RT 60E HUNTINGTON W.VA 25705 OR 302 PG 750 PARCEL-ID 18-217-1500.000	15-02-27 1295 E END C022.00A AGR USE CODE 120 00 00 00										
07-13-04 TRNSF FROM 18-217-1500.000 DILLE, HAROLD E. II 08-12-04 TRNSF TO 18-217-1500.000 COMLEY, BARBARA L.											
COMLEY, BARBARA L. 1069 TWP RD 206 PROCTORVILLE, OHIO 45669 OR 308 PG 250 PARCEL-ID 18-217-1500.000	15-02-27 1295 E END C022.00A AGR USE CODE 120 11,550 57,910 69,460 HOMESITE VALUE LISTED BELOW 4,200 43,160 47,360										
08-12-04 TRNSF FROM 18-217-1500.000 AMERICAN GENERAL HOME EQU											
BARKER, KAREN 5653 CO. RD. 12 PROCTORVILLE, OHIO 45669 PARCEL-ID 18-217-1600.000	15-02-27 1295 PT. C011.86A RES USE CODE 510 8,000 25,400 33,400 HOMESITE VALUE LISTED BELOW 4,200 25,160 29,360										
BOWEN, CHARLES G 5653 CO. RD. 12 PROCTORVILLE, OHIO 45669 PARCEL-ID 18-217-1601.000	15-02-27 1295 PT C000.60A RES USE CODE 500 530 00 530										
GILLISPIE, EDDIE & KAREN 13 TWP RD 1374 PROCTORVILLE, OHIO 45669 PARCEL-ID 18-217-1602.000	PT 1295 PT LESS 6.95 AC BAL = 8.59 ACRES RES USE CODE 500 AUV 300 00 300										
BRYAN, ROBERT B. & PAMELA D. 006 C/O FIRST AMER.RE TAX SERVICE ATT:ESCROW REPORTING DEPT 8435 STEMMONS FWY 7TH FR DALLAS, TX 75247 VOL 568 PG 679 PARCEL-ID 18-217-1602.001	15-02-27 PT 1295 PT 6.95 ACRES RES USE CODE 510 8,580 17,210 25,790										
STUTLER, PATRICIA A. 6087 COUNTY RD 12 PROCTORVILLE, OHIO 45669 OR 98 PG 425 PARCEL-ID 18-217-1700.000	15-02-27 1295 MID. PT. LESS 3.50A C053.50A AGR USE CODE 101 22,580 11,530 34,110										
BOWEN, CHARLES G 5653 CO. RD. 12 PROCTORVILLE, OHIO 45669 OR 40 PG 538 PARCEL-ID 18-217-1800.000	15-02-27 1295 PT. MID. PT. C003.50A RES USE CODE 599 6,390 380 6,770 HOMESITE VALUE LISTED BELOW										

TAX RATE 28
A/R RED FACTOR 08.5036
OTH RED FACTOR 07.8084

LAWRENCE
TAX DISTRICT 18-ROME TWP-FAIRLAND S.D.

GENERAL TAX LIST AND DUPLICATE OF REAL AND PUBLIC UTILITY PROPERTY
COUNTY REAL ESTATE TAXES AND SPECIAL ASSESSMENTS

TAX YEAR 2004
INTEREST RATE
01/03/05 PAGE NO 3863

OWNER'S NAME MAILING ADDRESS	DESCRIPTION			TAXES CHARGED	DECEMBER TAXES	PENALTY	JUNE TAXES	PENALTY	TOTAL DELINQUENT	C. D. DATE	MEMO
	LAND	IMPROVEMENTS	TOTAL VALUE								
	4,200	00	4,200								
BOSTER, CARL OLIVER AKA CARL O. & DORIS F. 574 TWP RD 235 PROCTORVILLE, OHIO 45669 OR 192 PG 157 PARCEL-ID 18-218-0100.000	15-02-27 1295 SW COR. C005.27A AGR USE CODE 120 4,610 00 4,610										
HAYES, BARBARA & LLOYD 48 TWP. RD. 87 W PROCTORVILLE, OHIO 45669 PARCEL-ID 18-218-0200.000	15-02-27 1295 IN E END C012.00A AGR USE CODE 121 AUV 4,590 10,650 15,240 HOMESITE VALUE LISTED BELOW 4,200 10,650 14,850										
EDWARDS, BETTY 235 TWP RD 235 PROCTORVILLE, OHIO 45669 VOL 303 PG 316 PARCEL-ID 18-218-0400.000	15-2-28 1288 W 1/2 ;ESS 8.24 & 1.49 BAL=33.22 ACS. AGR USE CODE 121 AUV 5,330 8,340 13,670 HOMESITE VALUE LISTED BELOW 4,200 8,120 12,320			11/18/05 Darryl L. Black + Carolyn F.							
PLEASANT RIDGE CHURCH OF CHRIST RT. 1 PROCTORVILLE, OHIO 45669 VOL 487 PG 627 PARCEL-ID 18-218-0400.001	15-02-28 PT. 1288 W 1/2 .94 ACRE EXM USE CODE 685 110 00 110										
SHAFER, MARYLENE LIFE EST. PATRICIA WALL & HAROLD SHAFER REM 387 TWP. RD. 235 PROCTORVILLE, OHIO 45669 OR 273 PG 108 PARCEL-ID 18-218-0400.002	15-2-28 1288 W1/2 OF W1/2 1.04ACS. RES USE CODE 545 4,240 200 4,440 HOMESITE VALUE LISTED BELOW 4,200 180 4,380										
01-21-04 TRNSF FROM 18-218-0400.002 SHAFER, MARYLENE											
SHAFER, MARYLENE 387 TWP. RD. 235 PROCTORVILLE, OHIO 45669 PARCEL-ID 18-218-0400.002	15-2-28 1288 W1/2 OF W1/2 1.04ACS. RES USE CODE 545 00 00 00										
01-21-04 TRNSF TO 18-218-0400.002 SHAFER, MARYLENE LIFE EST											
DANIELS, EARL & JOANNA 153 TWP RD 235 PROCTORVILLE, OHIO 45669 OR 275 PG 402 PARCEL-ID 18-218-0400.003	15-2-28 PT 1288 W1/2 OF W1/2, E FT 1.49ACS. RES USE CODE 500 4,570 00 4,570										
02-04-04 TRNSF FROM 18-218-0400.003 FULKS, WILLIAM E. & TAMAR											
FULKS, WILLIAM E. & TAMARA 79 PVT RD 1521 SCOTTOWN, OH 45678	15-2-28 PT 1288 W1/2 OF W1/2, E FT 1.49ACS. RES USE CODE 500										

TAX RATE 28
A/R RED FACTOR 08.5036
OTH RED FACTOR 07.8084

LAWRENCE
TAX DISTRICT 18-ROME TWP-FAIRLAND S.D.

GENERAL TAX LIST AND DUPLICATE OF REAL AND PUBLIC UTILITY PROPERTY
COUNTY REAL ESTATE TAXES AND SPECIAL ASSESSMENTS

TAX YEAR 2004
INTEREST RATE
01/03/05 PAGE NO 3864

OWNER'S NAME MAILING ADDRESS	DESCRIPTION			TAXES CHARGED	DECEMBER TAXES	PENALTY	JUNE TAXES	PENALTY	TOTAL DELINQUENT	C.D. DATE	MEMO
	LAND	IMPROVEMENTS	TOTAL VALUE								
PARCEL-ID 18-218-0400.003	00	00	00								
02-04-04 TRNSF TO 18-218-0400.003 DANIELS, EARL & JOANNA											
DANIELS, EARL & JOANNA 153 TWP RD 235 PROCTORVILLE, OHIO 45669 OR 275 PG 402	15-2-28 PT 1288 W 1/2 PT 0.11 AC RES USE CODE 500										
PARCEL-ID 18-218-0400.004	100	00	100								
02-04-04 TRNSF FROM 18-218-0400.004 FULKS, WILLIAM E. & TAMAR											
FULKS, WILLIAM E. & TAMARA J. 79 PVT RD 1531 SCOTTOWN, OH 45678	15-2-28 PT 1288 W 1/2 PT 0.11 AC RES USE CODE 500										
PARCEL-ID 18-218-0400.004	00	00	00								
02-04-04 TRNSF TO 18-218-0400.004 DANIELS, EARL & JOANNA											
DANILES, EARL & JOANNA 153 TWP RD 235 PROCTORVILLE, OHIO 45669 OR 275 PG 402	15-2-28 PT 1288 W 1/2 PT 0.02 ACS RES USE CODE 500										
PARCEL-ID 18-218-0400.005	250	00	250								
02-04-04 TRNSF FROM 18-218-0400.005 FULKS, WILLIAM E. & TAMAR											
FULKS, WILLIAM E. & TAMARA J. 79 PVT RD 1531 SCOTTOWN, OH 45678	15-2-28 PT 1288 W 1/2 PT 0.02 ACS RES USE CODE 500										
PARCEL-ID 18-218-0400.005	00	00	00								
02-04-04 TRNSF TO 18-218-0400.005 DANILES, EARL & JOANNA											
PLEASANT RIDGE CHURCH OF CHRIST INC. AN OHIO CORP RT. 1 PROCTORVILLE,OHIO 45669	15-2-28 1288 W 1/2 BAL =0.02ACS EXM USE CODE 685										
PARCEL-ID 18-218-0400.006	110	00	110								
PLEASANT RIDGE CHURCH OF CHRIST INC. AN OHIO CORP. RT. 1 PROCTORVILLE,OHIO 45669 VOL 528 PG 713	15-2-28 1288 W 1/2 PT -0.11ACS EXM USE CODE 685										
PARCEL-ID 18-218-0400.007	110	00	110								
DANIELS, EARL & JOANNA 153 TWP RD 235 PROCTORVILLE, OHIO 45669 OR 275 PG 402	15-02-28 1288 W 1/2 OF W 1/2 LESS 6.02 AC. = .30 AC. RES USE CODE 510										
PARCEL-ID 18-218-0401.000	2,330 HOMESITE VALUE LISTED BELOW	19,610	21,940								

TAX RATE 28
A/R RED FACTOR 08.5036
OTH RED FACTOR 07.8084

LAWRENCE
TAX DISTRICT 18-ROME TWP-FAIRLAND S.D.

GENERAL TAX LIST AND DUPLICATE OF REAL AND PUBLIC UTILITY PROPERTY
COUNTY REAL ESTATE TAXES AND SPECIAL ASSESSMENTS

TAX YEAR 2004
INTEREST RATE
01/03/05 PAGE NO 3865

OWNER'S NAME MAILING ADDRESS	DESCRIPTION			TAXES CHARGED	DECEMBER TAXES	PENALTY	JUNE TAXES	PENALTY	TOTAL DELINQUENT	C.D. DATE	MEMO
	LAND	IMPROVEMENTS	TOTAL VALUE								
02-04-04 TRNSF FROM 18-218-0401.000 FULKS, WILLIAM E. & TAMAR	2,330	19,610	21,940								
FULKS, WILLIAM E. & TAMARA J. 79 PVT RD 1531 SCOTTOWN, OH 45678	15-02-28 1288 W 1/2 OF W 1/2 LESS 6.02 AC. = .30 AC. RES USE CODE 510										
PARCEL-ID 18-218-0401.000	00	00	00								
02-04-04 TRNSF TO 18-218-0401.000 DANIELS, EARL & JOANNA											
PLEASANT RIDGE CHURCH OF CHRIST INC. AN OHIO CORP. RT. 1 PROCTORVILLE, OHIO 45669	15-2-28 1288 W1/2 OF W 1/2 PT 0.02ACS EXM USE CODE 685										
PARCEL-ID 18-218-0401.001	110	00	110								
DANIELS, EARL & JEWELL 39 TWP RD 235 PROCTORVILLE, OHIO 45669-000	15-02-28 1288 S1/2 OF W1/2 LES S6A. C033.10A AGR USE CODE 121										
PARCEL-ID 18-218-0600.000	AUV 5,320 HOMESITE VALUE LISTED BELOW 4,200	32,680 31,590	38,000 35,790								
MILLER, THELMA A. 8125 CO RD 12 PROCTORVILLE, OHIO 45669-000	15-02-28 1288 S 1/2 OF W 1/2 SE PT LESS 1A C005.00A RES USE CODE 510										
PARCEL-ID 18-218-0700.000	7,700 HOMESITE VALUE LISTED BELOW 4,200	9,020 7,150	16,720 11,350								
WORKMAN, JAMES J. & GAIL A. 1575 CO. RD. 67 PROCTORVILLE, OHIO 45669	15-02-28 1288 S 1/2 OF W 1/2 SE PT C001.00A RES USE CODE 510										1/9/06 Michelle DiNamce
PARCEL-ID 18-218-0701.000	4,200 HOMESITE VALUE LISTED BELOW 4,200	11,670 11,670	15,870 15,870								
CARMICHAEL, CLYDE M. 8312 CO RD 12 PROCTORVILLE, OHIO 45669 OR 217 PG 420	15-02-28 1288 PT W1/2 OF W1/2 C000.90A RES USE CODE 545										
PARCEL-ID 18-218-0800.000	4,080 HOMESITE VALUE LISTED BELOW 4,080	2,300 1,920	6,380 6,000								
SPURLOCK, RUBEN E. P.O. BOX 801 FORT GAY, WV 25514 OR 145 PG 540	15-02-28 1288 SE COR. W1/2 C003.00A RES USE CODE 500										
PARCEL-ID 18-218-0900.000	2,630	00	2,630								
DANIELS, JASON & SHELLY CARTER 7938 CO RD 12 PROCTORVILLE, OHIO 45669 VOL 627 PG 576	15-02-28 1288 W1/2 OF E1/2 C042.00A AGR USE CODE 120										
PARCEL-ID 18-218-1000.000	AUV 1,470	00	1,470								

TAX RATE ACTV 28
A/R RED FACTOR 08.5036
OTH RED FACTOR 07.8084

LAWRENCE
TAX DISTRICT 18-ROME TWP-FAIRLAND S.D.

GENERAL TAX LIST AND DUPLICATE OF REAL AND PUBLIC UTILITY PROPERTY
COUNTY REAL ESTATE TAXES AND SPECIAL ASSESSMENTS

TAX YEAR 2004
INTEREST RATE
01/03/05 PAGE NO 3866

OWNER'S NAME MAILING ADDRESS	DESCRIPTION			TAXES CHARGED	DECEMBER TAXES	PENALTY	JUNE TAXES	PENALTY	TOTAL DELINQUENT	C.D. DATE	MEMO
	LAND	IMPROVEMENTS	TOTAL VALUE								
LEWIS, DAVID C. & KATHLEEN 3966 W. 157 ST. CLEVELAND, OHIO 44111	15-02-28 1288 E C041.21A AGR USE CODE 120										
PARCEL-ID 18-218-1100.000	18,270	00	18,270								
DANIELS, EARL & JEWELL 39 TWP RD 235 PROCTORVILLE, OHIO 45669-0000	15-02-28 1288 W C040.00A AGR USE CODE 121 AUV										
PARCEL-ID 18-218-1200.000	1,400	00	1,400								
BOWMAN, BURL 53 TWP RD 176 CROWN CITY, OHIO 45623 OR 92 PG 251	15-02-28 1289 PT W1/2 OF W1/2 OF NW COR. S1/2 C003.50A RES USE CODE 510			9/28/05 Edna Bowman							
PARCEL-ID 18-218-1300.000	6,390	5,690	12,080								
	HOMESITE VALUE LISTED BELOW 4,200	5,640	9,840								
TUMBLESON, FORREST 269 PVT. RD. 6244 CO. RD. 12 PROCTORVILLE, OHIO 45669	15-02-28 1289 PT W1/2 OF W1/2 &NW COR. E1/2 C001.00A RES USE CODE 510			WD 11/7/05							
	4,200	3,960	8,160	Owen S. Green –							
PARCEL-ID 18-218-1400.000	HOMESITE VALUE LISTED BELOW 4,200	3,940	8,140								
BOWMAN, PHIL N. & JO ANN 7285 CO RD 12 PROCTORVILLE, OHIO 45669 VOL 446 PG 736	15-2-28 LOT 1289 W1/2 OF W1/2 & NW COR E1/2 LESS 9A BAL=13.7 8ACS. AGR USE CODE 121 AUV										
PARCEL-ID 18-218-1500.000	4,650	360	5,010								
BOWMAN, TIMOTHY S. 7735 CO. RD. 12 PROCTORVILLE, OHIO 45669 VOL 593 PG 385	15-2-28 1289 W1/2 OF W1/2 & NW COR E1/2 PT. 9ACS. RES USE CODE 500										
PARCEL-ID 18-218-1500.001	11,200	00	11,200								
DANIELS, KERMIT JR. & ANGELIA 7562 CO. RD. 12 PROCTORVILLE, OHIO 45669	15-02-28 1289 S PT W1/2 OF E1/2 C019.50A AGR USE CODE 121 AUV										
PARCEL-ID 18-218-1600.000	680	00	680								
MATTHEWS, MARTIN & BETH 8005 CO RD 12 PROCTORVILLE, OHIO 45669 VOL 608 PG 207	15-02-28 1289 PT W1/2&PT E1/2 C008.00A RES USE CODE 510										
PARCEL-ID 18-218-1700.000	10,330	34,630	44,960								
DANIELS, EARL & JEWELL 39 TWP RD 235 PROCTORVILLE, OHIO 45669-0000 VOL 417 PG 441	15-02-28 1289 PT W PT W1/2 & N WCOR. E1/2 C007.72A RES USE CODE 500 AUV										
PARCEL-ID 18-218-1800.000	270	00	270								

TAX RATE ACTV 28
A/R RED FACTOR 08.5036
OTH RED FACTOR 07.8084

LAWRENCE
TAX DISTRICT 18-ROME TWP-FAIRLAND S.D.

GENERAL TAX LIST AND DUPLICATE OF REAL AND PUBLIC UTILITY PROPERTY
COUNTY REAL ESTATE TAXES AND SPECIAL ASSESSMENTS

TAX YEAR 2004
INTEREST RATE
01/03/05 PAGE NO 3867

OWNER'S NAME MAILING ADDRESS	DESCRIPTION			TAXES CHARGED	DECEMBER TAXES	PENALTY	JUNE TAXES	PENALTY	TOTAL DELINQUENT	C.D. DATE	MEMO
	LAND	IMPROVEMENTS	TOTAL VALUE								
BOWMAN, BURL 53 TWP RD 176 CROWN CITY, OHIO 45623 OR 92 PG 251	15-02-28 1289 SW COR. W1/2 OF E1/2 C000.50A RES USE CODE 500			9/28/05 Edna Bowman							
PARCEL-ID 18-219-0100.000	180	00	180								
DANIELS, JASON & SHELLY CARTER 7938 CO RD 12 PROCTORVILLE, OHIO 45669 VOL 627 PG 576	15-02-28 1289 N END W1/2 & E1/2 C008.50A RES USE CODE 500 AUV										
PARCEL-ID 18-219-0200.000	4,460	00	4,460								
BOGGS, PETER E. & HELEN E. MAR 101 TWP. RD. 509 SOUTH POINT, OHIO 45680 OR 195 PG 469 LC	15-02-28 1289 CEN. E1/2 C029.00A AGR USE CODE 120 AUV										
PARCEL-ID 18-219-0300.000	1,020	00	1,020								
BOGGS, PETER E. & HELEN E. MAR 101 TWP. RD. 509 SOUTH POINT,OHIO 45680 OR 195 PG 469 LC	15-02-28 1289 MID. E1/2 C015.00A AGR USE CODE 121 AUV										
PARCEL-ID 18-219-0400.000	530	00	530								
BOGGS, PETER E. & HELEN E. MAR 101 TWP. RD. 509 SOUTH POINT,OHIO 45680 OR 195 PG 469 LC	15-02-28 1289 SW COR. E END C003.00A RES USE CODE 500 AUV										
PARCEL-ID 18-219-0500.000	110	00	110								
BOGGS, PETER E. & HELEN E. MAR 101 TWP. RD. 509 SOUTH POINT, OHIO 45680 OR 195 PG 469 LC	15-02-28 1289 PT E END C013.00A AGR USE CODE 121 AUV										
PARCEL-ID 18-219-0600.000	460	00	460								
STEVENSON, HENRY & DARLENE 7197 CO RD 12 PROCTORVILLE, OHIO 45669-0000 VOL 448 PG 739	15-02-28 1290 W END C030.00A AGR USE CODE 121 AUV			6-22-05 Eric D. + Jayme D. Wall							
PARCEL-ID 18-219-0700.000	1,050	00	1,050								
BOWMAN, PHIL & JO ANN 7285 CO RD 12 PROCTORVILLE, OHIO 45669	15-02-28 1290 W1/2 18' RDWAY C000.50A RES USE CODE 500 AUV										
PARCEL-ID 18-219-0800.000	20	00	20								
BOWMAN, PHIL & JOANNE 7285 CO RD 12 PROCTORVILLE, OHIO 45669	15-02-28 1290 W1/2 LESS 32.5A C047.50A AGR USE CODE 121 AUV										
PARCEL-ID 18-219-0900.000	5,830 HOMESITE VALUE LISTED BELOW	22,000	27,830								
	4,200	13,810	18,010								
BOWMAN, BURL 53 TWP RD 176 CROWN CITY, OHIO 45623 OR 92 PG 251	15-02-28 1290 PT. W1/2 C001.50A RES USE CODE 540			9/28/05 Edna Bowman							
	4,640	13,830	18,470								

TAX RATE CTOR 28
A/R RED FACTOR 08.5036
OTH RED FACTOR 07.8084

LAWRENCE
TAX DISTRICT 18-ROME TWP-FAIRLAND S.D.

GENERAL TAX LIST AND DUPLICATE OF REAL AND PUBLIC UTILITY PROPERTY
COUNTY REAL ESTATE TAXES AND SPECIAL ASSESSMENTS

TAX YEAR 2004
INTEREST RATE
01/03/05 PAGE NO 3868

OWNER'S NAME MAILING ADDRESS	DESCRIPTION			TAXES CHARGED	DECEMBER TAXES	PENALTY	JUNE TAXES	PENALTY	TOTAL DELINQUENT	C.D. DATE	MEMO
	LAND	IMPROVEMENTS	TOTAL VALUE								
PARCEL-ID 18-219-1000.000											
DANIELS, KERMIT JR AND ANGELIKA 7562 CO. RD. 12 PROCTORVILLE, OHIO 45669 VOL 535 PG 293 PARCEL-ID 18-219-1100.000	15-02-28 1290 NE PT. E1/2 OF W1/2 C000.50A RES USE CODE 500 AUV 20	00	20								
PARKS, GEMMIE SUE C/O GEMMIE MORRIS 7452 CO RD 12 PROCTORVILLE, OHIO 45669 VOL 609 PG 697 PARCEL-ID 18-219-1105.000	15-02-28 1290 W 1/2 OF E 1/2 P T 4.77ACS RES USE CODE 510 7,500	12,720	20,220								
DANIELS, KERMIT JR. & ANGELIKA 7562 CO.RD. 12 PROCTORVILLE, OHIO 45669 VOL 535 PG 293 PARCEL-ID 18-219-1200.000	15-02-28 1290 W1/2 OF E1/2 C035.50A AGR USE CODE 101 AUV 5,410 HOMESITE VALUE LISTED BELOW 4,200	37,520 36,370	42,930 40,570								
DANIELS, KERMIT JR AND ANGELIKA 7562 CO. RD. 12 PROCTORVILLE, OHIO 45669 VOL 535 PG 293 PARCEL-ID 18-219-1300.000	15-02-28 1290 E1/2 C040.00A AGR USE CODE 121 AUV 1,400	00	1,400								
STEVENSON, HENRY & DARLENE 7197 CO RD 12 PROCTORVILLE, OHIO 45669-0000 VOL 446 PG 739 PARCEL-ID 18-219-1400.000	15-02-28 1291 N1/2 OF W C020.00A AGR USE CODE 121 AUV 700	00	700	6-22-05 Eric D. + Jayme D. Wall							
WALLS, BELVA AKA BELVA L WALLS P.O. BOX 901 PROCTORVILLE, OHIO 45669 VOL 551 PG 619 PARCEL-ID 18-219-1500.000	15-02-28 1291 S1/2 OF W C025.00A AGR USE CODE 120 8,750	00	8,750								
BOWMAN, PHIL & JO ANN 7265 CO RD 12 PROCTORVILLE, OHIO 45669 PARCEL-ID 18-219-1600.000	15-02-28 1291 MID. W1/2 1291 MID W 1/2 E. PT. C003.62A RES USE CODE 500 AUV 130	00	130								
DUNCAN, DONALD R. & LORETTA 7023 COUNTY RD 12 PROCTORVILLE, OHIO 45669-000 VOL 529 PG 455 PARCEL-ID 18-219-1601.000	-00-00 1291 MID. W 1/2 W. PT. C011.00A AGR USE CODE 121 3,850	00	3,850	10/3/05 .001 Timothy Ray & Kara Danielle Duncan .75Ac Bal 10.25							
STEVENSON, HENRY AND DARLENE 7197 CO RD 12 PROCTORVILLE, OHIO 45669 VOL 414 PG 565	15-02-28 PT 1291 MID W 1/2 C002.06A RES USE CODE 510 AUV 4,240	24,920	29,160	6-22-05 Eric D. + Jayme D. Wall							

TAX RATE CTOR 28
A/R RED FACTOR 08.5036
OTH RED FACTOR 07.8084

LAWRENCE
TAX DISTRICT 18-ROME TWP-FAIRLAND S.D.

GENERAL TAX LIST AND DUPLICATE OF REAL AND PUBLIC UTILITY PROPERTY
COUNTY REAL ESTATE TAXES AND SPECIAL ASSESSMENTS

TAX YEAR 2004
INTEREST RATE
01/03/05 PAGE NO 3869

OWNER'S NAME MAILING ADDRESS	DESCRIPTION			TAXES CHARGED	DECEMBER TAXES	PENALTY	JUNE TAXES	PENALTY	TOTAL DELINQUENT	C.D. DATE	MEMO
	LAND	IMPROVEMENTS	TOTAL VALUE								
PARCEL-ID 18-219-1602.000	HOMESITE VALUE LISTED BELOW 4,200	23,540	27,740								
STEVENSON, HENRY & DARLENE 7197 CO RD 12 PROCTORVILLE, OHIO 45669 VOL 460 PG 658 PARCEL-ID 18-219-1603.000	15-02-28 1291 MID W 1/2 1291 MID W 1/2 E PT C004.82A RES USE CODE 500 AUV 170	00	170	Eric D. + Jayme D. Wall 6-22-05							
BREWER, PATRICIA A. 255 OAKLAND AVE. HUNTINGTON, W. VA 25705 OR 53 PG 230 PARCEL-ID 18-219-1700.000	15-02-28 1291 PT E1/2 SIDE W1/2 C007.00A RES USE CODE 540 9,450	14,090	23,540	Mary P. Brewer and Rachel A. Brewer 5-31-05							
DUNCAN, DONALD R. & LORETTA D. 7023 COUNTY RD 12 PROCTORVILLE, OHIO 45669-000 VOL 529 PG 455 PARCEL-ID 18-219-1800.000	15-02-28 1291 E SIDE W1/2 LESS 7#. C001.37A RES USE CODE 510 4,530 HOMESITE VALUE LISTED BELOW 4,200	12,330 12,330	16,860 16,530								
PRESTON, DENNIS L. LIFE ESTATE 7060 CO. RD. 12 PROCTORVILLE, OHIO 45669 PARCEL-ID 18-220-0100.000	15-02-28 1291 E SIDE W1/2 C005.13A RES USE CODE 510 7,820 HOMESITE VALUE LISTED BELOW 4,200	15,780 15,770	23,600 19,970								
PRESTON, GARY ET-AL 7060 CO. RD. 12 PROCTORVILLE, OHIO 45669 VOL 619 PG 539 PARCEL-ID 18-220-0200.000	15-02-28 1291 W. SIDE E. PT. C059.32A AGR USE CODE 121 AUV 6,240	8,080	14,320								
DUNCAN, DONALD R. & LORETTA 7023 COUNTY RD 12 PROCTORVILLE, OHIO 45669-000 VOL 529 PG 455 PARCEL-ID 18-220-0201.000	-00-00 1291 W. SIDE E. PT. C000.75A RES USE CODE 500 660	00	660	10/3/05 .001 Timothy Ray & Kara Danielle Duncan 1.59 AC Bal 1.16 AC							
PRESTON, DENNIS & MRIAN LIFE ESTATE 7060 CO. RD. 12 PROCTORVILLE, OHIO 45669 PARCEL-ID 18-220-0202.000	15-02-28 1291 W SIDE E PT C000.49A RES USE CODE 500 430	00	430								
STEVENSON, RANDY MAC & RITA CAROLYN 7146 COUNTY RD. 12 PROCTORVILLE, OHIO 45669 VOL 447 PG 518 PARCEL-ID 18-220-0300.000	15-02-28 1291 NW COR. OF W SIDE C002.94A RES USE CODE 510 4,880 HOMESITE VALUE LISTED BELOW 4,200	7,000 6,950	11,880 11,150								
PRESTON, DENNIS L. LIFE ESTATE	15-02-28 NW COR W SIDE										

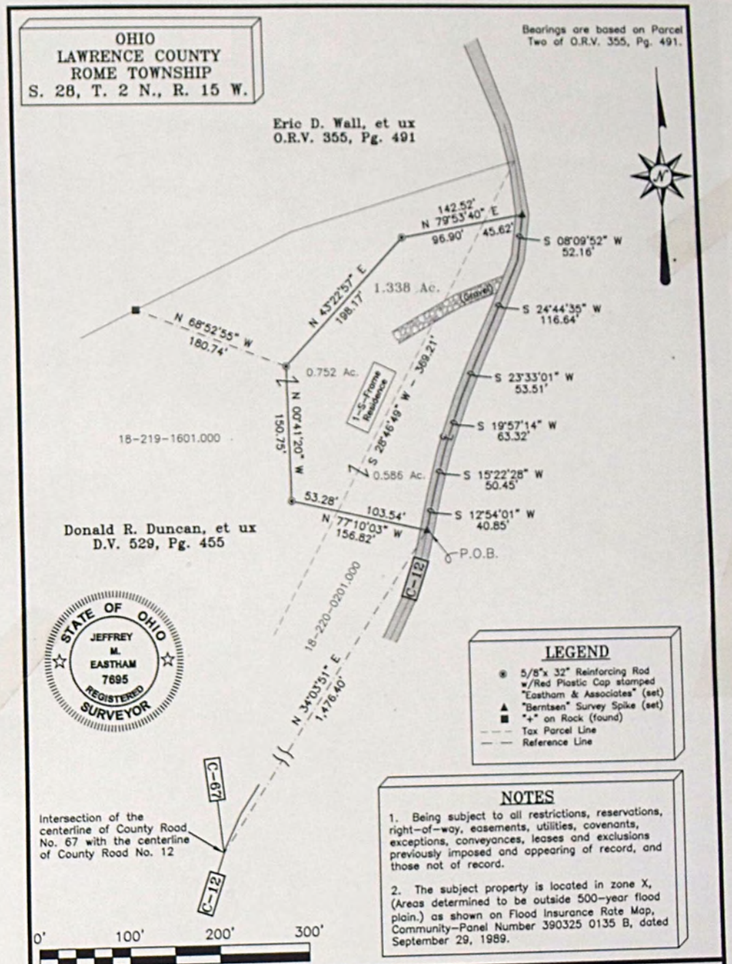
OHIO
LAWRENCE COUNTY
ROME TOWNSHIP
S. 28, T. 2 N., R. 15 W.
Bearings are based on Parcel Two of O.R.V. 355, Pg. 491.
Eric D. Wall, et ux
O.R.V. 355, Pg. 491
142.52'
N 79°53'40" E
96.90'
45.62'
S 08°09'52" W
52.16'
N 43°22'57" E
196.17'
1.338 Ac.
Ditch
S 24°44'35" W
116.64'
N 68°52'55" W
180.74'
0.752 Ac.
1-Story Frame Residence
S 23°33'01" W
53.51'
S 19°57'14" W
63.32'
S 25°46'49" W - 369.21'
N 00°41'20" W
156.75'
18-219-1601.000
0.586 Ac.
S 15°22'28" W
50.45'
53.28'
103.54'
N 77°10'03" W
156.82'
S 12°54'01" W
40.85'
P.O.B.
Donald R. Duncan, et ux
D.V. 529, Pg. 455
C-18
18-220-0201.000
N 34°03'31" E
1,476.40'
STATE OF OHIO
JEFFREY M. EASTHAM
7695
REGISTERED SURVEYOR
C-67
C-12
Intersection of the centerline of County Road No. 67 with the centerline of County Road No. 12
0'
100'
200'
300'
LEGEND
5/8"x 32" Reinforcing Rod w/Red Plastic Cap stamped "Eastham & Associates" (set)
"Berntsen" Survey Spike (set)
"+" on Rock (found)
Tax Parcel Line
Reference Line
NOTES
1. Being subject to all restrictions, reservations, right-of-way, easements, utilities, covenants, exceptions, conveyances, leases and exclusions previously imposed and appearing of record, and those not of record.
2. The subject property is located in zone X, (Areas determined to be outside 500-year flood plain.) as shown on Flood Insurance Rate Map, Community-Panel Number 390325 0135 B, dated September 29, 1989.
Surveyed By:
Registered Professional Surveyor No. 7695
Eastham & Associates
ENGINEERS - SURVEYORS - PLANNERS
3992 STATE ROUTE 7, * CHESAPEAKE, OH 45619 *
(740) 867-8369 • (800) 424-5258 • Fax (740) 867-8146
E-mail Address • eastham@eastham-assoc.com *
http://www.eastham-assoc.com
Plat of Survey
for
Tim Duncan, et ux
Job No. 5794 OL
Date: August 9, 2005
Scale: 1" = 100'
Drawn By: G. Perkins
Checked By: J. M. Eastham

TAX RATE 28
A/R RED FACTOR 08.5036
OTH RED FACTOR 07.8084

LAWRENCE
TAX DISTRICT 18-ROME TWP-FAIRLAND S.D.

GENERAL TAX LIST AND DUPLICATE OF REAL AND PUBLIC UTILITY PROPERTY
COUNTY REAL ESTATE TAXES AND SPECIAL ASSESSMENTS

TAX YEAR 2004
INTEREST RATE
01/03/05 PAGE NO 3870

OWNER'S NAME MAILING ADDRESS	DESCRIPTION			TAXES CHARGED	DECEMBER TAXES	PENALTY	JUNE TAXES	PENALTY	TOTAL DELINQUENT	C.D. DATE	MEMO
	LAND	IMPROVEMENTS	TOTAL VALUE								
7060 CO. RD. 12 PROCTORVILLE, OHIO 45669	C016.50A AGR USE CODE 120										
PARCEL-ID 18-220-0400.000	5,780	00	5,780								
MATHEWS, JAMES H. & VELMA 15662 ST RT 217 SCOTTOWN, OHIO 45678-9060	15-02-28 1288 E PT. C002.79A RES USE CODE 599										
PARCEL-ID 18-220-0500.000	5,770 HOMESITE VALUE LISTED BELOW	1,210	6,980								
	4,200	00	4,200								
FULKS, CURTIS D. & ROBERTA L. 179 C/O CURTIS & ROBERTA FULKS 145 TWP. RD. 1244 PROCTORVILLE, OHIO 45669 VOL 380 PG 495 PARCEL-ID 18-220-0700.000	15-02-29 N END W1/2 NW C022.47A AGR USE CODE 121 AUV 4,950	2,350	7,300								
PRUITT, AMY JEAN 039 C/O ADVANTAGE BANK 814 WHEELING AVENUE P. O. BOX 700 CAMBRIDGE, OHIO 43725-0700 PARCEL-ID 18-220-0800.000	15-02-29 N PT. N END W1/2 NW C002.50A RES USE CODE 510 5,510 HOMESITE VALUE LISTED BELOW 4,200	12,960 12,610	18,470 16,810								
FULKS, CURTIS D. & ROBERTA L. 179 C/O CURTIS & ROBERTA FULKS 145 TWP. RD. 1244 PROCTORVILLE, OHIO 45669 VOL 311 PG 85 PARCEL-ID 18-220-0900.000	15-2-29 MID W1/2 NW LESS 3.78 BAL=23.81ACRES AGR USE CODE 121 AUV 5,000	2,420	7,420								
FULKS, CURTIS D & ROBERTA L 179 C/O CURTIS & ROBERTA FULKS 145 TWP. RD. 1244 PROCTORVILLE, OHIO 45669 VOL 606 PG 777 PARCEL-ID 18-220-0900.001	15-2-29 MID W1/2 NW PT 3.78ACRES RES USE CODE 510 AUV 4,300	2,160	6,460								Johnny Wilson and Johnathan Wilson 5-31-05
FULKS, CURTIS D. & ROBERTA L. 179 C/O CURTIS & ROBERTA FULKS 145 TWP. RD. 1244 PROCTORVILLE, OHIO 45669 VOL 610 PG 369 PARCEL-ID 18-220-1000.000	15-02-29 S END W1/2 NW C020.00A AGR USE CODE 121 AUV 700	00	700								
FULKS, CURTIS D. & ROBERTA L. 179 C/O CURTIS & ROBERTA FULKS 145 TWP. RD. 1244 PROCTORVILLE, OHIO 45669 VOL 610 PG 369 PARCEL-ID 18-220-1100.000	15-02-29 S END W1/2 NW C008.00A RES USE CODE 500 AUV 280	00	280								
FULKS, CURTIS D. & ROBERTA L.	15-02-29 E END NW NW										

TAX RATE 28
A/R RED FACTOR 08.5036
OTH RED FACTOR 07.8084

LAWRENCE
TAX DISTRICT 18-ROME TWP-FAIRLAND S.D.

GENERAL TAX LIST AND DUPLICATE OF REAL AND PUBLIC UTILITY PROPERTY
COUNTY REAL ESTATE TAXES AND SPECIAL ASSESSMENTS

TAX YEAR 2004
INTEREST RATE
01/03/05 PAGE NO 3871

OWNER'S NAME MAILING ADDRESS	DESCRIPTION			TAXES CHARGED	DECEMBER TAXES	PENALTY	JUNE TAXES	PENALTY	TOTAL DELINQUENT	C.D. DATE	MEMO
	LAND	IMPROVEMENTS	TOTAL VALUE								
179 C/O CURTIS & ROBERTA FULKS 145 TWP. RD. 1244 PROCTORVILLE, OHIO 45669 VOL 380 PG 495 PARCEL-ID 18-220-1200.000	C001.50A RES USE CODE 500 AUV 50	00	50								
FULKS, CURTIS D. & ROBERTA L. 179 C/O CURTIS & ROBERTA FULKS 145 TWP. RD. 1244 PROCTORVILLE, OHIO 45669 VOL 380 PG 495 PARCEL-ID 18-220-1300.000	15-02-29 N PT W1/2 NW & N PT. NE W1/2 LESS 1.70A C088.30A AGR USE CODE 121 AUV 3,150	00	3,150								
FULKS, CURTIS D & ROBERTA L 179 C/O CURTIS & ROBERTA FULKS 145 TWP. RD. 1244 PROCTORVILLE, OHIO 45669 VOL 610 PG 367 PARCEL-ID 18-220-1400.000	15-02-29 PT N PT E1/2 NW & N P TW1/2 NE C001.70A RES USE CODE 500 AUV 60	00	60								
LEWIS, PAUL O. AKA PAUL & FERN LEWIS LIFE EST. 15141 ST RT 217 SCOTTOWN, OHIO 45678-0000 OR 97 PG 722 PARCEL-ID 18-220-1500.000	15-02-29 SW END E1/2 NW & W1/2 NE C025.00A AGR USE CODE 121 AUV 880	00	880								
LEWIS, PAUL O. AKA PAUL & FERN LEWIS LIFE EST. 15141 ST RT 217 SCOTTOWN, OHIO 45678-0000 OR 97 PG 722 PARCEL-ID 18-220-1600.000	15-02-29 SE PT E1/2 NW W1/2 NE C021.00A AGR USE CODE 121 AUV 740	00	740								
LEWIS, PAUL O. AKA PAUL & FERN LEWIS LIFE EST. 15141 ST RT 217 SCOTTOWN, OHIO 45678-0000 OR 97 PG 722 PARCEL-ID 18-220-1700.000	15-02-29 SE PT OF S PT E1/2 NW & S PT W1/2 NE C024.00A AGR USE CODE 121 AUV 840	00	840								
BURGESS, CHARLES ERIC 88 WILBUR RD. CROWN CITY, OHO 45623 VOL 604 PG 368 PARCEL-ID 18-220-1800.000	15-2-29 PT NE NE LESS 1.97 BAL =16.03ACS AGR USE CODE 120 10,160	00	10,160								
BURGESS, WILLIAM DAVID 1113 WILLIAMS RDG. RD. CROWN CITY, OHIO 45623 OR 227 PG 152 PARCEL-ID 18-220-1800.001	15-2-29 PT NE NE PT 1.97ACS RES USE CODE 500 5,050	00	5,050								
WATSON, GARRY DEAN 381 TWP RD 600 CROWN CITY, OHIO 45623-8854 VOL 406 PG 421 PARCEL-ID 18-221-0100.000	15-02-29 W PT NE NE C012.00A AGR USE CODE 120 4,200	00	4,200								

TAX RATE CTO 28
A/R RED FACTOR 08.5036
OTH RED FACTOR 07.8084

LAWRENCE
TAX DISTRICT 18-ROME TWP-FAIRLAND S.D.

GENERAL TAX LIST AND DUPLICATE OF REAL AND PUBLIC UTILITY PROPERTY
COUNTY REAL ESTATE TAXES AND SPECIAL ASSESSMENTS

01/03/05

TAX YEAR 2004
INTEREST RATE
PAGE NO 3872

OWNER'S NAME MAILING ADDRESS	DESCRIPTION			TAXES CHARGED	DECEMBER TAXES	PENALTY	JUNE TAXES	PENALTY	TOTAL DELINQUENT	C.D. DATE	MEMO
	LAND	IMPROVEMENTS	TOTAL VALUE								
BURGESS, CHARLES ERIC 88 WILBUR RD. CROWN CITY, OHIO 45623 PARCEL-ID 18-221-0200.000	15-02-29 S END NE NE & SE NE C048.00A AGR USE CODE 120 16,800	00	16,800								
COOK, BARBARA AND JAMES COOK 413 PRIVATE ROAD 1603 CROWN CITY, OHIO 45623-8856 OR 320 PG 88 PARCEL-ID 18-221-0300.000	15-02-29 NE SE C040.00A AGR USE CODE 121 AUV 1,400	00	1,400								
10-22-04 TRNSF FROM 18-221-0300.000 COOK, HAROLD & BARBARA											
COOK, HAROLD & BARBARA 413 PRIVATE ROAD 1603 CROWN CITY, OHIO 45623-8856 VOL 368 PG 180 PARCEL-ID 18-221-0300.000	15-02-29 NE SE C040.00A AGR USE CODE 121 00	00	00								
10-22-04 TRNSF TO 18-221-0300.000 COOK, BARBARA AND JAMES C											
SPEARS, DANNY E. & DARLENE J. 14978 ST RT 217 SCOTTOWN, OH 45678 OR 303 PG 802 PARCEL-ID 18-221-0400.000	15-2-29 S1/2 SE LESS 10AC BAL 29.18AC AGR USE CODE 120 14,060	5,270	19,330								
	HOMESITE VALUE LISTED BELOW 4,200	5,270	9,470								
07-16-04 TRNSF FROM 18-221-0400.000 BASENBACK, ERNEST AND IRI											
BASENBACK, ERNEST AND IRIS 14978 ST RT 217 SCOTTOWN, OH 45678 OR 144 PG 422 PARCEL-ID 18-221-0400.000	15-2-29 S1/2 SE LESS 10AC BAL 29.18AC AGR USE CODE 120 00	00	00								
07-16-04 TRNSF TO 18-221-0400.000 SPEARS, DANNY E. & DARLEN											
SCARBERRY, ALFRED & ALMA 64 PVT. RD. 15243 ST. RT. 217 SCOTTOWN, OHIO 45678 PARCEL-ID 18-221-0401.000	15-02-29 PT S1/2 SE LESS 10 AC C000.91A RES USE CODE 545 4,090	590	4,680								
WALTERS, ANDREW & DELLA 15119 ST RT 217 SCOTTOWN, OHIO 45678 VOL 385 PG 435 PARCEL-ID 18-221-0402.000	15-02-29 PT S1/2 SE LESS 10 AC C000.62A RES USE CODE 545 3,670	290	3,960								
WILSON, CHARLES P.O. BOX 112 SCOTTOWN, OHIO 45678 OR 81 PG 546 PARCEL-ID 18-221-0403.000	15-2-29 PT S 1/2 SE LE 10AC & .38A BAL=.15ACS RES USE CODE 599 1,510	280	1,790								

TAX RATE CTO 28
A/R RED FACTOR 08.5036
OTH RED FACTOR 07.8084

LAWRENCE
TAX DISTRICT 18-ROME TWP-FAIRLAND S.D.

GENERAL TAX LIST AND DUPLICATE OF REAL AND PUBLIC UTILITY PROPERTY
COUNTY REAL ESTATE TAXES AND SPECIAL ASSESSMENTS

01/03/05

TAX YEAR 2004
INTEREST RATE
PAGE NO 3873

OWNER'S NAME MAILING ADDRESS	DESCRIPTION			TAXES CHARGED	DECEMBER TAXES	PENALTY	JUNE TAXES	PENALTY	TOTAL DELINQUENT	C.D. DATE	MEMO
	LAND	IMPROVEMENTS	TOTAL VALUE								
	HOMESITE VALUE LISTED BELOW 1,510	00	1,510								
HAYES, BOBBY E. 12063 ST RT 217 SCOTTOWN, OHIO 45678 OR 262 PG 74 PARCEL-ID 18-221-0403.001	15-2-29 PT S 1/2 SE PT .38ACS RES USE CODE 500 2,700	00	2,700								
ADKINS, CORBEN C. 15215 ST RT 217 SCOTTOWN, OHIO 45678 VOL 623 PG 292 PARCEL-ID 18-221-0404.000	15-02-29 S 1/2 SE LESS 10 A C035.01A AGR USE CODE 120 AUV 5,390	18,170	23,560								
	HOMESITE VALUE LISTED BELOW 4,200	18,170	22,370								
LEWIS, PAUL O. AKA PAUL & FERN LEWIS LIFE EST. 15141 ST RT 217 SCOTTOWN, OHIO 45678-0000 OR 97 PG 722 PARCEL-ID 18-221-0405.000	15-02-29 S1/2 SE LESS 10 A PT. C016.18A AGR USE CODE 121 AUV 570	00	570								
HAYNER, CHARLES F. & EMMA L. 244 PVT RD 15243 ST RT 217 SCOTTOWN, OHIO 45678 VOL 477 PG 222 PARCEL-ID 18-221-0500.000	15-02-29 SE COR. W1/2 SE PT. C008.00A AGR USE CODE 121 6,650	680	7,330	11/13/05 Charles F. & Emma L. Hayner trustees							
HAYNER, CHARLES F. & EMMA L. 244 PVT RD 15243 ST RT 217 SCOTTOWN, OHIO 45678 VOL 477 PG 222 PARCEL-ID 18-221-0600.000	15-02-29 SE COR. S1/2 SE C002.00A RES USE CODE 500 1,750	00	1,750	Same							
LEWIS, JOHN P. & DREMA F. 14735 ST RT 217 SCOTTOWN, OHIO 45678 VOL 619 PG 644 PARCEL-ID 18-221-0700.000	15-02-29 NW SW C040.00A AGR USE CODE 121 AUV 1,400	00	1,400								
LEWIS, JOHN P. & DREAMA F. 14735 ST RT 217 SCOTTOWN, OHIO 45678 OR 97 PG 726 PARCEL-ID 18-221-0800.000	15-02-29 NE SW C042.00A AGR USE CODE 121 AUV 1,470	00	1,470								
SPURLOCK, RUBEN E. P.O. BOX 801 FORT GAY, WV 25514 OR 145 PG 540 PARCEL-ID 18-221-0900.000	15-02-29 E 1/2 SE SW LESS 4.87 & 1.15AC BAL=15.48 AGR USE CODE 120 9,270	130	9,400								
LEWIS, JOHN PAUL & DREMA 14735 ST RT 217 SCOTTOWN, OH 45678 OR 20 PG 252 PARCEL-ID 18-221-0900.001	15-02-29 E 1/2 SE SW PT 4.87 RES USE CODE 500 AUV 170	00	170								

BARRETT BROTHERS SPRINGFIELD, OH 1-800-322-7711

TAX RATE 28
A/R RED FACTOR 08.5036
OTH RED FACTOR 07.8084

LAWRENCE
TAX DISTRICT 18-ROME TWP-FAIRLAND S.D.

GENERAL TAX LIST AND DUPLICATE OF REAL AND PUBLIC UTILITY PROPERTY
COUNTY REAL ESTATE TAXES AND SPECIAL ASSESSMENTS

01/03/05

TAX YEAR 2004
INTEREST RATE
PAGE NO 3874

OWNER'S NAME MAILING ADDRESS	DESCRIPTION			TAXES CHARGED	DECEMBER TAXES	PENALTY	JUNE TAXES	PENALTY	TOTAL DELINQUENT	C. D. DATE	MEMO
	LAND	IMPROVEMENTS	TOTAL VALUE								
SMITH, HOWARD W. 150 OAKWOOD DR HALLSVILLE, TX. 75650 OR 23 PG 513 PARCEL-ID 18-221-0900.002	15-02-29 E1/2 SE SW PT 1.15AC RES USE CODE 510 4,330	4,410	8,740								
LEWIS, JOHN P. AND DREMA F. 14735 ST RT 217 SCOTTOWN, OHIO 45678 VOL 635 PG 371 PARCEL-ID 18-221-1000.000	15-2-29 MID E1/2 SW LESS 1.57, .58, 1.96, 1.71 BAL = 36.31 ACRES AGR USE CODE 121 AUV 5,500	6,160	11,660								
PANNELL, BRIAN S. AND ABBIE E. 14735 ST RT 217 SCOTTOWN, OH 45678 VOL 636 PG 175 PARCEL-ID 18-221-1000.001	15-2-29 MID E 1/2 SW PT 1.96 AC RES USE CODE 500 5,040	00	5,040								
BAME, DAVID E. & RHONDA 14531 ST RT 217 SCOTTOWN, OHIO 45678 VOL 639 PG 698 PARCEL-ID 18-221-1000.002	15-2-29 PT MID E1/2 SW PT 1.71 ACRES RES USE CODE 500 AUV 60	00	60								
LEWIS, JOHN & DREMA 14735 ST. RT. 217 SCOTTOWN, OHIO 45678-0000 VOL 371 PG 380 PARCEL-ID 18-221-1001.000	15-02-29 MID E 1/2 PT SW C001.57A RES USE CODE 500 1,380	00	1,380								
LEWIS, JOHN P. & DREAMA 14735 ST. RT. 217 SCOTTOWN, OHIO 45678-0000 VOL 441 PG 74 PARCEL-ID 18-221-1002.000	15-02-29 MID E 1/2 SW PT C000.98A RES USE CODE 500 860	00	860								
LEWIS, JOHN & DREMA 14735 ST RT 217 SCOTTOWN, OHIO 45678-0000 VOL 441 PG 76 PARCEL-ID 18-221-1100.000	15-02-29 PT. C001.47A RES USE CODE 510 4,610 HOMESITE VALUE LISTED BELOW 4,200	27,740 26,720	32,350 30,920								
BAME, RHONDA L. AND DAVID E. 14531 SR217 SCOTTOWN, OH. 45678 VOL 639 PG 695 PARCEL-ID 18-221-1300.000	15-02-29 N1/2 W1/2 SW SW C010.00A AGR USE CODE 120 AUV 350	61,050	61,400								
BAME, RHONDA L. AND DAVID E. 14531 SR217 SCOTTOWN, OH. 45678 VOL 639 PG 695 PARCEL-ID 18-221-1400.000	15-02-29 S1/2 W1/2 SW SW C010.00A AGR USE CODE 120 AUV 350	00	350								
FULKS, CURTIS D. & ROBERTA L. 179 C/O CURTIS & ROBERTA FULKS 145 TWP. RD. 1244	15-02-29 1 W1/2 OF NW C000.57A RES USE CODE 500 AUV 20	00	20								

TAX RATE 28
A/R RED FACTOR 08.5036
OTH RED FACTOR 07.8084

LAWRENCE
TAX DISTRICT 18-ROME TWP-FAIRLAND S.D.

GENERAL TAX LIST AND DUPLICATE OF REAL AND PUBLIC UTILITY PROPERTY
COUNTY REAL ESTATE TAXES AND SPECIAL ASSESSMENTS

01/03/05

TAX YEAR 2004
INTEREST RATE
PAGE NO 3875

OWNER'S NAME MAILING ADDRESS	DESCRIPTION			TAXES CHARGED	DECEMBER TAXES	PENALTY	JUNE TAXES	PENALTY	TOTAL DELINQUENT	C. D. DATE	MEMO
	LAND	IMPROVEMENTS	TOTAL VALUE								
PROCTORVILLE, OHIO 45669 VOL 380 PG 495 PARCEL-ID 18-221-1500.000											
LEWIS, PAUL L. AKA PAUL & FERN LEWIS LIFE EST. 15141 ST RT 217 SCOTTOWN, OHIO 45678-0000 OR 97 PG 722 PARCEL-ID 18-221-1600.000	15-02-29 NW SE C040.00A AGR USE CODE 121 AUV 5,570	13,300	18,870								
WATSON, DEBORAH ANN 3328 COUNTY RD 73 CROWN CITY, OH 45623-8833 VOL 500 PG 533 PARCEL-ID 18-221-1800.000	15-2-30 1285 E OF SHOCKLEY LES S 15.80A. 2.80ACS. (SURVEY-8 (UP) RES USE CODE 510 5,780 HOMESITE VALUE LISTED BELOW 4,200	9,070 8,370	14,850 12,570								
RICE, HARRY LESTER, JR. & DONNA YVONNE 3330 CO RD 73 CROWN CITY, OHIO 45623-8832 VOL 497 PG 696 PARCEL-ID 18-221-1800.001	15-2-30 1285 E OF SHOCKLEY PT. 1.60ACS. RES USE CODE 500 1,400	00	1,400								
RICE, RAYMOND LEE & CONNIE MARIE 3324 COUNTY RD 73 CROWN CITY, OHIO 45623 VOL 497 PG 707 PARCEL-ID 18-221-1800.002	15-2-30 1285 E OF SHOCKLEY PT. 14.20ACS. AGR USE CODE 120 8,820 HOMESITE VALUE LISTED BELOW 4,200	16,910 16,910	25,730 21,110								
SHOCKLEY, NORMA LIFE EST REM R OSALENE MAYES ET-AL 1967 STATE RT. 218 SCOTTOWN, OHIO 45678 VOL 633 PG 488 PARCEL-ID 18-222-0100.000	15-02-30 1284 W END C024.23A AGR USE CODE 121 AUV 5,100 HOMESITE VALUE LISTED BELOW 4,200	19,050 18,670	24,150 22,870								
SPANGLER, DAVID & SHERRY 17096 ST RT 218 SCOTTOWN,OHIO 45678 OR 49 PG 29 PARCEL-ID 18-222-0200.000	15-02-30 1284 N1/2 W END C021.25A AGR USE CODE 121 AUV 4,910	450	5,360								
FULKS, FLOYD 2207 ST RT 218 SCOTTOWN, OHIO 45678 OR 225 PG 700 PARCEL-ID 18-222-0300.000	15-02-30 1284 S1/2 W END C019.24A AGR USE CODE 121 AUV 4,840 HOMESITE VALUE LISTED BELOW 4,200	4,390 3,910	9,230 8,110								
CORBIN, MERRILL K. & ELAINE SUE 12018 STATE RT. 7 GALLIPOLIS, OHIO 45631 VOL 540 PG 423 PARCEL-ID 18-222-0400.000	15-02-30 1284 E1/2&E END W1/2 C109.09A AGR USE CODE 120 42,030	00	42,030								
SHOCKLEY, NORMA LIFE EST REM R	15-02-30 1285 N END W1/2										

TAX RATE 28
A/R RED FACTOR 08.5036
OTH RED FACTOR 07.8084

LAWRENCE
TAX DISTRICT 18-ROME TWP-FAIRLAND S.D.

GENERAL TAX LIST AND DUPLICATE OF REAL AND PUBLIC UTILITY PROPERTY
COUNTY REAL ESTATE TAXES AND SPECIAL ASSESSMENTS

01/03/05

TAX YEAR 2004
INTEREST RATE

OWNER'S NAME MAILING ADDRESS	DESCRIPTION			TAXES CHARGED	DECEMBER TAXES	PENALTY	JUNE TAXES	PENALTY	TOTAL DELINQUENT	C. D. DATE	MEMO
	LAND	IMPROVEMENTS	TOTAL VALUE								
OSALENE HAYES ET-AL 1967 STATE RT. 218 SCOTTOWN, OHIO 45678 VOL 633 PG 488 PARCEL-ID 18-222-0500.000	C017.10A AUV 680	AGR USE CODE 121 20	700								
GUYAN GOSPEL TABERNACLE CH.-SC SCOTTOWN, OHIO VOL 228 PG 488 PARCEL-ID 18-222-0600.000	15-02-30 1285 PT N END W1/2 C000.22A 1,190	EXM USE CODE 685 2,640	3,830								
FULKS, FLOYD 2207 ST RT 218 SCOTTOWN, OHIO 45678 OR 225 PG 700 PARCEL-ID 18-222-0700.000	15-02-30 1285 N END W1/2 C000.18A 160	RES USE CODE 500 00	160								
MERRITT, MILDRED 1111 POPLAR ST. KENOVA, W. VA. 25530 VOL 357 PG 20 PARCEL-ID 18-222-0800.000	15-02-30 1285 PT. N END W1/2 C000.12A 110	RES USE CODE 500 00	110								
SIMPKINS, LLOYD R. AND BOBBI J . 1858 STATE RT. 218 SCOTTOWN, OHIO 45678 VOL 636 PG 81 PARCEL-ID 18-222-0900.000	15-2-30 1285 S END W 1/2 PT LE 1.18A BAL 15.44 ACS AUV 4,560 HOMESITE VALUE LISTED BELOW 4,200	AGR USE CODE 121 5,940 5,310	10,500 9,510								
MONTGOMERY, RODNEY & CHRISTIE 1779 ST. RT. 218 SCOTTOWN, OHIO 45678 PARCEL-ID 18-222-0900.001	15-2-30 1285 S END W1/2 PT 1.1 8AC AUV 2,630	RES USE CODE 500 00	2,630								
MONTGOMERY, RODNEY 1779 ST. RT. 218 SCOTTOWN, OHIO 45678 PARCEL-ID 18-222-1000.000	18-2-30 S END W1/2 PT SW 0.38A C 1,600 HOMESITE VALUE LISTED BELOW 1,600	RES USE CODE 510 6,590 6,590	8,190 8,190								
FULKS, STANFORD E. LIFE EST 2920 14TH ST NW CANTON, OHIO 44708 OR 106 PG 77 PARCEL-ID 18-222-1100.000	15-02-30 1285 PT W1/2 OF W1/2 C001.00A 880	RES USE CODE 500 00	880								
MERRITT, MILDRED 1111 POPLAR ST. KENOVA, W.VA. 25530 VOL 357 PG 20 PARCEL-ID 18-222-1200.000	15-02-30 1285 PT W1/2 OF E1/2 C039.00A 13,650	AGR USE CODE 120 00	13,650								
HANNON, JEANNETTA K & GREG 4059 COUNTY RD 73 SCOTTOWN, OHIO 45678	15-2-30 1285 W END W1/2 LESS 3 .99, 2.81 BAL = 6.96 ACRES	RES USE CODE 500									

TAX RATE 28
A/R RED FACTOR 08.5036
OTH RED FACTOR 07.8084

LAWRENCE
TAX DISTRICT 18-ROME TWP-FAIRLAND S.D.

GENERAL TAX LIST AND DUPLICATE OF REAL AND PUBLIC UTILITY PROPERTY
COUNTY REAL ESTATE TAXES AND SPECIAL ASSESSMENTS

01/03/05

TAX YEAR 2004
INTEREST RATE

OWNER'S NAME MAILING ADDRESS	DESCRIPTION			TAXES CHARGED	DECEMBER TAXES	PENALTY	JUNE TAXES	PENALTY	TOTAL DELINQUENT	C. D. DATE	MEMO
	LAND	IMPROVEMENTS	TOTAL VALUE								
V 588 P 600 V 599 P 496 PARCEL-ID 18-222-1300.000 10-08-04 24.28	6,090	00	6,090								
ROACH, TIMOTHY R. & KAREN H. 124 LAYREL CREEK CT CARROLTON, GA. 30117 VOL 494 PG 420 PARCEL-ID 18-222-1300.001	15-2-30 SW PT 1285 W END W1/2 3.30ACS. 6,210	RES USE CODE 500 00	6,210								
HANNON, JEANETTA KAY & GREGORY ALLEN 4059 CO. RD. 73 SCOTTOWN, OHIO 45678 VOL 550 PG 738 PARCEL-ID 18-222-1300.002	15-2-30 1285 W END W1/2 PT 0.6 9AC 3,890 HOMESITE VALUE LISTED BELOW 3,890	RES USE CODE 510 18,510 18,510	22,400 22,400								
HICKS, CARL LEE JR. & JOAN 6286 FERN RD. MEDINA, OHIO 44256 VOL 599 PG 493 PARCEL-ID 18-222-1300.003	15-02-30 PT 1285 W WNED PT W1/ 2 PT 2.81 ACRES 2,460	RES USE CODE 500 00	2,460								
CARTER, JAMES M. & BARBARA COO K 4098 CO RD 73 SCOTTOWN, OHIO 45678 OR 288 PG 175 PARCEL-ID 18-222-1400.000 04-21-04 TRNSF FROM 18-222-1400.000 CARTER, JAMES M. & EASTER	15-02-30 1285 PT NE COR. W END W1/2 C000.50A 440	RES USE CODE 500 00	440								
CARTER, JAMES M. & EASTER CO. RD. 73, HOUSE 4098 SCOTTOWN, OHIO 45678 PARCEL-ID 18-222-1400.000 04-21-04 TRNSF TO 18-222-1400.000 CARTER, JAMES M. & BARBAR	15-02-30 1285 PT NE COR. W END W1/2 C000.50A 00	AGR USE CODE 100 00	00								
CARTER, JAMES M. AND BARBARA C OOK 4098 CO RD 73 SCOTTOWN, OHIO 45678-0000 PARCEL-ID 18-222-1500.000 05-17-04 TRNSF FROM 18-222-1500.000 CARTER, JAMES M. & EASTER	15-02-30 1285 PT SE COR. C010.00A 7,350 HOMESITE VALUE LISTED BELOW 4,200	AGR USE CODE 121 11,350 11,350	18,700 15,550								
CARTER, JAMES M. & EASTER CO RD 73, HOUSE 4098 SCOTTOWN, OHIO 45678-0000 PARCEL-ID 18-222-1500.000	15-02-30 1285 PT SE COR. C010.00A 00	RES USE CODE 510 00	00								

BARRETT BROTHERS SPRINGFIELD, OH 1-800-322-7711

TAX RATE 28
A/R RED FACTOR 08.5036
OTH RED FACTOR 07.8084

LAWRENCE
TAX DISTRICT 18-ROME TWP-FAIRLAND S.D.

GENERAL TAX LIST AND DUPLICATE OF REAL AND PUBLIC UTILITY PROPERTY
COUNTY REAL ESTATE TAXES AND SPECIAL ASSESSMENTS

01/03/05

TAX YEAR 2004
INTEREST RATE
PAGE NO 3878

OWNER'S NAME MAILING ADDRESS	DESCRIPTION			TAXES CHARGED	DECEMBER TAXES	PENALTY	JUNE TAXES	PENALTY	TOTAL DELINQUENT	C. D. DATE	MEMO
	LAND	IMPROVEMENTS	TOTAL VALUE								
05-17-04 TRNSF TO 18-222-1500.000 CARTER, JAMES M. AND BARB											
WATSON, DEBORAH ANN 3328 COUNTY RD 73 CROWN CITY, OH 45623-8832 PARCEL-ID 18-222-1600.000	15-02-30 1285 E PT. E1/2 C020.00A AGR USE CODE 120 7,000	00	7,000								
WATSON, DEBORAH ANN 3328 COUNTY RD 73 CROWN CITY, OH 45623-8832 VOL 500 PG 533 PARCEL-ID 18-222-1700.000	15-02-30 1285 NE COR. C003.00A RES USE CODE 500 2,630	00	2,630								
FULKS, CURTIS D & ROBERTA L 179 C/O CURTIS & ROBERTA FULKS 145 TWP. RD. 1244 PROCTORVILLE, OHIO 45669 VOL 610 PG 367 PARCEL-ID 18-222-1800.000	15-02-30 1286 PT. C014.60A AGR USE CODE 121 AUV 510	00	510								
BRAZIS, JOSEPH V. & BRENDA S. 039 C/O ADVANTAGE BANK 814 WHEELING AVENUE P. O. BOX 700 CAMBRIDGE, OHIO 43725-0700 OR 113 PG 363/365 PARCEL-ID 18-223-0100.000	15-02-30 1286 PT. C008.00A RES USE CODE 510 10,330 HOMESITE VALUE LISTED BELOW 4,200	14,660 14,520	24,990 18,720								
FULKS, WILLIAM AND TAMARA 79 PVT RD 1531 SCOTTOWN, OH 45678 OR 222 PG 347 PARCEL-ID 18-223-0200.000	15-02-30 1286 PT. W END PT. C006.00A RES USE CODE 500 AUV 210	00	210								
FULKS, WILLIAM AND TAMARA 79 PVT RD 1531 SCOTTOWN, OH 45678 OR 222 PG 347 PARCEL-ID 18-223-0300.000	15-02-30 1286 PT W END PT. C002.61A RES USE CODE 500 AUV 90	00	90								
FULKS, CURTIS D. & ROBERTA L. 179 C/O CURTIS & ROBERTA FULKS 145 TWP. RD. 1244 PROCTORVILLE, OHIO 45669 PARCEL-ID 18-223-0400.000	15-02-30 1286 PT. W END C012.00A AGR USE CODE 121 AUV 420	00	420								
FULKS, CURTIS D. & ROBERTA L. 179 C/O CURTIS & ROBERTA FULKS 145 TWP. RD. 1244 PROCTORVILLE, OHIO 45669 PARCEL-ID 18-223-0500.000	15-02-30 1286 PT. LESS 40A. C020.00A AGR USE CODE 121 AUV 700	00	700								
FULKS, STANFORD E. LIFE EST 2920 14TH ST NW	15-02-30 1286 PT. LESS 15A. C025.00A AGR USE CODE 120										

TAX RATE 28
A/R RED FACTOR 08.5036
OTH RED FACTOR 07.8084

LAWRENCE
TAX DISTRICT 18-ROME TWP-FAIRLAND S.D.

GENERAL TAX LIST AND DUPLICATE OF REAL AND PUBLIC UTILITY PROPERTY
COUNTY REAL ESTATE TAXES AND SPECIAL ASSESSMENTS

01/03/05

TAX YEAR 2004
INTEREST RATE
PAGE NO 3879

OWNER'S NAME MAILING ADDRESS	DESCRIPTION			TAXES CHARGED	DECEMBER TAXES	PENALTY	JUNE TAXES	PENALTY	TOTAL DELINQUENT	C. D. DATE	MEMO
	LAND	IMPROVEMENTS	TOTAL VALUE								
CANTON, OHIO 44708 OR 106 PG 77 PARCEL-ID 18-223-0600.000	8,750	00	8,750								
FULKS, STANFORD E. LIFE EST 2920 14TH ST NW CANTON, OHIO 44708 OR 106 PG 77 PARCEL-ID 18-223-0700.000	15-02-30 1286 PT. C015.00A AGR USE CODE 120 9,100 HOMESITE VALUE LISTED BELOW 4,200	50 50	9,150 4,250								
WATSON, DEBORAH ANN 3328 COUNTY RD 73 CROWN CITY, OH 45623-883 VOL 500 PG 533 PARCEL-ID 18-223-0800.000	15-2-30 1286 E END LESS 36.50A . 6.02ACS. (SURVEY-83 DUP) RES USE CODE 500 5,270	00	5,270								
RICE, HARRY LESTER, JR & DONNA YVONNE 3330 CO RD 73 CROWN CITY, OHIO 45623-8832 VOL 629 PG 494 PARCEL-ID 18-223-0800.001	15-2-30 1286 E END PT LE; .60A BAL=20.36ACS AGR USE CODE 120 10,980 HOMESITE VALUE LISTED BELOW 4,200	12,750 12,460	23,730 16,660								
BRADSHAW, JOHN & MARLENE 3489 CO. RD. 73 CROWN CITY, OHIO 45623 VOL 566 PG 323 PARCEL-ID 18-223-0800.002	15-2-30 1286 E END PT 15.54 ACS. AGR USE CODE 120 9,290	14,320	23,610								12/8/05 John Bradshaw
BRADSHAW, JOHN & MARLENE 3489 CO RD 73 CROWN CITY, OHIO 45623 OR 51 PG 562 PARCEL-ID 18-223-0800.003	15-2-30 1286 E END PT 0.60ACS RES USE CODE 500 3,580	00	3,580								12/8/05 same
WATSON, DEBORAH ANN 3328 COUNTY RD 73 CROWN CITY, OH 45623-8832 VOL 500 PG 533 PARCEL-ID 18-223-0900.000	15-02-30 1286 NE COR. C002.75A RES USE CODE 500 2,410	00	2,410								
SHOCKLEY, NORMA LIFE EST REM R OSALENE HAYES 1967 STATE RT. 218 SCOTTOWN, OHIO 45678 OR 300 PG 197 PARCEL-ID 18-223-1000.000	15-02-30 1285 PT N END W 1/2 C003.18A RES USE CODE 500 AUV 4,280	00	4,280								
MERRITT, MILDRED 1111 POPLAR ST. KENOVA, W. VA. 25530 VOL 357 PG 20 PARCEL-ID 18-223-1100.000	15-02-30 1285 PT N END W 1/2 C012.00A AGR USE CODE 120 8,050	5,450	13,500								
WATSON, GARRY DEAN 381 TWP RD 600 CROWN CITY, OHIO 45623-8854 OR 300 PG 197	15-02-30 1287 E END PT. C020.00A AGR USE CODE 120 10,850	3,750	14,600								

TAX RATE 28
A/R RED FACTOR 08.5036
OTH RED FACTOR 07.8084

LAWRENCE
TAX DISTRICT 18-ROME TWP-FAIRLAND S.D.

GENERAL TAX LIST AND DUPLICATE OF REAL AND PUBLIC UTILITY PROPERTY
COUNTY REAL ESTATE TAXES AND SPECIAL ASSESSMENTS

01/03/05

TAX YEAR 2004
INTEREST RATE
PAGE NO 3880

OWNER'S NAME MAILING ADDRESS	DESCRIPTION			TAXES CHARGED	DECEMBER TAXES	PENALTY	JUNE TAXES	PENALTY	TOTAL DELINQUENT	C. D. DATE	MEMO
	LAND	IMPROVEMENTS	TOTAL VALUE								
PARCEL-ID 18-223-1200.000	HOMESITE VALUE LISTED BELOW										
	4,200	3,500	7,700								
TURLEY, JAMES & HELEN LOUISE 272 PRIVATE ROAD COUNTY 3409 CROWN CITY, OHIO 45623-8854 VOL 445 PG 338	15-02-30 1287 E END N1/2 LESS .50, 3.77 BAL=15.73 AGR USE CODE 120										
PARCEL-ID 18-223-1300.000	9,360	13,670	23,030								
	HOMESITE VALUE LISTED BELOW										
	4,200	7,460	11,660								
04-08-04 SPLIT FROM 18-223-1300.000	TURLEY, JAMES & HELEN LOU										
TURLEY, JAMES & HELEN LOUISE 272 PRIVATE ROAD COUNTY 3409 CROWN CITY, OHIO 45623-8854 VOL 445 PG 338	15-02-30 1287 E END N1/2 LESS 0.50 BAL=19.50ACRES AGR USE CODE 120										
PARCEL-ID 18-223-1300.000	00	00	00								
04-08-04 SPLIT TO 18-223-1300.000 ISE	TURLEY, JAMES & HELEN LOU										
04-08-04 SPLIT TO 18-223-1300.002	TURLEY, ROBERT A.										
LAWRENCE WATER CORPORATION P.O. BOX 364 PROCTORVILLE, OHIO 45669 VOL 594 PG 181	15-02 30 1287 E END N1/2 PT 0.50ACRES EXM USE CODE 680										
PARCEL-ID 18-223-1300.001	460	17,680	18,140								
TURLEY, ROBERT A. 345 TWP RD 600 CROWN CITY, OH 45623 OR 285 PG 812	15-2-30 1287 SE1/4 SE1/4 3.77AC RES USE CODE 500										
PARCEL-ID 18-223-1300.002	7,500	00	7,500								
04-08-04 SPLIT FROM 18-223-1300.000	TURLEY, JAMES & HELEN LOU										
FULKS, CURTIS D. & ROBERTA L. 179 C/O CURTIS & ROBERTA FULKS 145 TWP. RD. 1244 PROCTORVILLE, OHIO 45669 VOL 380 PG 495	15-02-30 1287 CEN. PT. LESS 53.70A. C029.30A AGR USE CODE 121 AUV										
PARCEL-ID 18-223-1400.000	1,030	00	1,030								
FULKS, CURTIS D & ROBERTA L 179 C/O CURTIS & ROBERTA FULKS 145 TWP. RD. 1244 PROCTORVILLE, OHIO 45669 VOL 610 PG 367	15-02-30 1287 PT. CEN. PT. C053.70A AGR USE CODE 121 AUV										
PARCEL-ID 18-223-1500.000	1,880	00	1,880								
FULKS, CURTIS D. & ROBERTA L. 179 C/O CURTIS & ROBERTA FULKS 145 TWP. RD. 1244 PROCTORVILLE, OHIO 45669	15-02-30 1287 PT. C001.00A RES USE CODE 500 AUV										
	40	00	40								

TAX RATE 28
A/R RED FACTOR 08.5036
OTH RED FACTOR 07.8084

LAWRENCE
TAX DISTRICT 18-ROME TWP-FAIRLAND S.D.

GENERAL TAX LIST AND DUPLICATE OF REAL AND PUBLIC UTILITY PROPERTY
COUNTY REAL ESTATE TAXES AND SPECIAL ASSESSMENTS

01/03/05

TAX YEAR 2004
INTEREST RATE
PAGE NO 3881

OWNER'S NAME MAILING ADDRESS	DESCRIPTION			TAXES CHARGED	DECEMBER TAXES	PENALTY	JUNE TAXES	PENALTY	TOTAL DELINQUENT	C. D. DATE	MEMO
	LAND	IMPROVEMENTS	TOTAL VALUE								
VOL 380 PG 495											
PARCEL-ID 18-223-1600.000											
FULKS, WILLIAM AND TAMARA 79 PVT DR 1531 SCOTTOWN, OH 45678 OR 222 PG 347	15-02-30 1287 PT. W END C001.43A RES USE CODE 500 AUV										
PARCEL-ID 18-223-1700.000	90	00	90								
FULKS, WILLIAM AND TAMARA 79 PVT RD 1531 SCOTTOWN, OH 45678 OR 222 PG 347	15-02-30 1287 PT. W END PT. LESS 5.81AC C022.58A AGR USE CODE 121 AUV										
PARCEL-ID 18-223-1800.000	860	00	860								
FULKS, OTIS & ELDONNA 1461 ST RT 218 SCOTTOWN, OHIO 45678 VOL 458 PG 504	15-02-30 1287 PT W END C005.81A RES USE CODE 545										
PARCEL-ID 18-223-1801.000	8,410	420	8,830								
	HOMESITE VALUE LISTED BELOW										
	4,200	420	4,620								
GUY, DONALD RT. 1, BOX 493 KITTS HILL, OHIO 45645 VOL 537 PG 424	15-2-30 1287 ON RD (CEMETARY) 2.00 ACRES EXM USE CODE 690										
PARCEL-ID 18-224-0100.000	00	00	00								
08-06-04 TRNSF TO 18-224-0100.000	FULKS, WILLIAM E. & TAMAR										
FULKS, WILLIAM E. & TAMARA J. 79 PVT RD 1531 SCOTTOWN, OH 45678 OR 307 PG 366	15-2-30 1287 ON RD (CEMETARY) 2.00 ACRES EXM USE CODE 690										
PARCEL-ID 18-224-0100.000	1,580	00	1,580								
08-06-04 TRNSF FROM 18-224-0100.000	GUY, DONALD										
RICE, RAYMOND LEE & CONNIE MARIE 3324 COUNTY RD 73 CROWN CITY, OHIO 45623 VOL 497 PG 707	15-02-30 1285 SE COR. W1/2 E1/2 C005.00A RES USE CODE 500										
PARCEL-ID 18-224-0200.000	4,380	00	4,380								
FULKS, CURTIS D. & ROBERTA L. 179 C/O CURTIS & ROBERTA FULKS 145 TWP. RD. 1244 PROCTORVILLE, OHIO 45669 VOL 380 PG 495	15-02-30 1285 LESS 142.60A. C017.40A AGR USE CODE 121 AUV										
PARCEL-ID 18-224-0300.000	610	00	610								
MERRITT, MILORED 1111 POPLAR ST. KENOVA, W. VA. 25530 VOL 357 PG 20	15-02-30 1285 PT N END W 1/2 C000.06A RES USE CODE 500										
PARCEL-ID 18-224-0400.000	50	00	50								

TAX RATE 28
A/R RED FACTOR 08.5036
OTH RED FACTOR 07.8084

LAWRENCE
TAX DISTRICT 18-ROME TWP-FAIRLAND S.D.

GENERAL TAX LIST AND DUPLICATE OF REAL AND PUBLIC UTILITY PROPERTY
COUNTY REAL ESTATE TAXES AND SPECIAL ASSESSMENTS

01/03/05

TAX YEAR 2004
INTEREST RATE

OWNER'S NAME MAILING ADDRESS	DESCRIPTION			TAXES CHARGED	DECEMBER TAXES	PENALTY	JUNE TAXES	PENALTY	TOTAL DELINQUENT	C. D. DATE	MEMO
	LAND	IMPROVEMENTS	TOTAL VALUE								
FORREST GLENN U.B. CHURCH PROCTORVILLE, OHIO	15-02-30 C000.50A	EXM USE CODE 685									
PARCEL-ID 18-224-0500.000	1,480	14,610	16,090								
MCKENZIE, WILLIAM & DELORIS K. 177 JEFFERSON ST. MARION, OHIO 43302	15-02-31 1320 W SIDE C058.00A	AGR USE CODE 120									
PARCEL-ID 18-224-0600.000	24,150	00	24,150								
BRAMMER, JIMMIE J. & CAROLYN L 122 MCBRIDE RUSTON, LA. 71270 VOL 341 PG 106	15-02-31 1322 N PT. OF MID. C017.40A	AGR USE CODE 120									
PARCEL-ID 18-224-0700.000	6,090	00	6,090								
TANNER, JOHN M. & BRENDA K. 1940 CO. RD. 66 PROCTORVILLE, OHIO 45669-973	15-02-31 1320 MID W 1/2 LESS 19.01 AC C006.97A	RES USE CODE 500									
PARCEL-ID 18-224-0800.000	9,430	00	9,430								
MCKINNEY, CHUCK & IMOLENE 1431 TWP. RD. 163 PROCTORVILLE, OHIO 45669	15-02-31 1320 MID W 1/2 PT C019.01A	AGR USE CODE 120									
PARCEL-ID 18-224-0801.000	6,650	00	6,650								
BELVILLE, THOMAS & SANDRA 2228 CO RD 66 PROCTORVILLE, OHIO 45669 VOL 519 PG 530	15-02-31 1320 MID. E1/2 C025.00A	AGR USE CODE 120									
PARCEL-ID 18-224-0900.000	12,600	00	12,600								
MCKENZIE, WILLIAM 177 JEFFERSON ST. MARION, OHIO 43302 VOL 537 PG 450	15-02-31 1320 MID N PT LESS 2A . C006.00A	RES USE CODE 500									
PARCEL-ID 18-224-1000.000	5,250	00	5,250								
TANNER, JOHN M. & BRENDA K. 1940 CO. RD. 66 PROCTORVILLE, OHIO 45669-973	15-02-31 1320 PT NE COR. OF LO T C002.00A	AGR USE CODE 120									
PARCEL-ID 18-224-1100.000	1,750	00	1,750								
BRAMMER, JIMMIE J. & CAROLYN L 122 MCBRIDE RUSTON, LA. 71270 VOL 341 PG 106	15-02-31 1320 E END C058.00A	AGR USE CODE 120									
PARCEL-ID 18-224-1200.000	24,150	00	24,150								
BRAMMER, JIMMIE J. & CAROLYN L 122 MCBRIDE RUSTON, LA. 71270 VOL 341 PG 106	15-02-31 1320 MID. C021.40A	AGR USE CODE 120									
PARCEL-ID 18-224-1300.000	11,340	00	11,340								

TAX RATE 28
A/R RED FACTOR 08.5036
OTH RED FACTOR 07.8084

LAWRENCE
TAX DISTRICT 18-ROME TWP-FAIRLAND S.D.

GENERAL TAX LIST AND DUPLICATE OF REAL AND PUBLIC UTILITY PROPERTY
COUNTY REAL ESTATE TAXES AND SPECIAL ASSESSMENTS

01/03/05

TAX YEAR 2004
INTEREST RATE

OWNER'S NAME MAILING ADDRESS	DESCRIPTION			TAXES CHARGED	DECEMBER TAXES	PENALTY	JUNE TAXES	PENALTY	TOTAL DELINQUENT	C. D. DATE	MEMO
	LAND	IMPROVEMENTS	TOTAL VALUE								
WEST, TRACY P.O. BOX 188 PROCTORVILLE, OHIO 45669	15-2-31 1321 W END LESS 6.85A. 43.17ACS. AGR USE CODE 121										
PARCEL-ID 18-224-1400.000	18,960	12,240	31,200								
WATTS, ALPHA, JR. & CHRISTINA 44 PVT. DR. 1295 PROCTORVILLE, OHIO 45669	15-2-31 PT 1321 W END 2.25ACS. RES USE CODE 510										
PARCEL-ID 18-224-1400.001	5,300 HOMESITE VALUE LISTED BELOW	20,540	25,840								
	4,200	20,540	24,740								
WATTS, ALPHA JR. & CHRISTINE 44 PVT. DR. 1295 PROCTORVILLE, OHIO 45669 VOL 585 PG 424	15-02-31 1321 W END PT LESS 1. 29AC BAL=3.31 RES USE CODE 545										
PARCEL-ID 18-224-1401.000	6,220	1,350	7,570								
WATTS, RONALD CURTIS & KIMBERL Y DAWN 14 PVT DR 1295 TWP RD 163 PROCTORVILLE, OH 45669 OR 34 PG 771	15-02-31 1321 W END PT PT 1.29 RES USE CODE 500			12/27/04 Lucas + Jana Peele							
PARCEL-ID 18-224-1401.001	4,460 HOMESITE VALUE LISTED BELOW	38,340	42,800								
	4,200	37,780	41,980								
MCKINNEY, CHUCK & IMOLENE 1431 TWP. RD. 163 PROCTORVILLE, OHIO 45669 VOL 564 PG 481	15-02-31 1321 PT. W END C001.23A	RES USE CODE 510									
PARCEL-ID 18-224-1500.000	4,400 HOMESITE VALUE LISTED BELOW	13,610	18,010								
	4,200	13,230	17,430								
CANADAY, MARY 1138 TWP. RD. 163 PROCTORVILLE, OHIO 45669 VOL 440 PG 49	15-02-31 1321 W END LESS 19.40 A C007.70A	RES USE CODE 510									
PARCEL-ID 18-224-1600.000	00	00	00								
01-29-04 TRNSF FROM 18-224-1600.000 CAUDILL, ILEAN 01-29-04 TRNSF TO 18-224-1600.000 CANADAY, MARY & TABITHA I											
CAUDILL, ILEAN 1138 TWP. RD. 163 PROCTORVILLE, OHIO 45669 VOL 440 PG 49	15-02-31 1321 W END LESS 19.40 A C007.70A	RES USE CODE 510									
PARCEL-ID 18-224-1600.000	00	00	00								
01-29-04 TRNSF TO 18-224-1600.000 CANADAY, MARY											
CANADAY, MARY & TABITHA I. LIF E EST. 1451 SPRING VALLEY DR HUNTINGTON, WV 25704 OR 274 PG 480/482	15-02-31 1321 W END LESS 19.40 A C007.70A	RES USE CODE 510									
PARCEL-ID 18-224-1600.000	10,060 HOMESITE VALUE LISTED BELOW	5,260	15,320								

TAX RATE 28
A/R RED FACTOR 08.5036
OTH RED FACTOR 07.8084

LAWRENCE
TAX DISTRICT 18-ROME TWP-FAIRLAND S.D.

GENERAL TAX LIST AND DUPLICATE OF REAL AND PUBLIC UTILITY PROPERTY
COUNTY REAL ESTATE TAXES AND SPECIAL ASSESSMENTS

TAX YEAR 2004
INTEREST RATE
01/03/05 PAGE NO 3884

OWNER'S NAME MAILING ADDRESS	DESCRIPTION			TAXES CHARGED	DECEMBER TAXES	PENALTY	JUNE TAXES	PENALTY	TOTAL DELINQUENT	C. D. DATE	MEMO
	LAND	IMPROVEMENTS	TOTAL VALUE								
	4,200	5,160	9,360								
01-29-04 TRNSF FROM 18-224-1600.000 CANADAY, MARY											
WATSON, LELAND D. & SHIRLEY A.	15-02-31 1321 W END PT										
1224 PROVIDENCE SCHOOL RD	C019.40A	AGR USE CODE	121								
CROWN CITY, OHIO 45623	AUV										
OR 210 PG 33	4,840	1,760	6,600								
PARCEL-ID 18-224-1601.000											
LOVE, EVERETT & EMMAJEAN LIFE ESTATE JUANITA LOVE REMAINDER	15-02-31 1321 E END										
1758 TWP RD 163	C059.00A	AGR USE CODE	121								
PROCTORVILLE, OHIO 45669	AUV										
VOL 601 PG 138	2,070	00	2,070								
PARCEL-ID 18-224-1700.000											
LOVE, EVERETT & EMMAJEAN LIFE ESTATE JUANITA LOVE REMAINDER	15-02-31 1321 IN S SIDE OF E1/2										
1758 TWP RD 163	C001.25A	RES USE CODE	500								
PROCTORVILLE, OHIO 45669	AUV										
VOL 601 PG 138	50	00	50								
PARCEL-ID 18-224-1800.000											
LESTER, GILBERT & SALLY B.	15-02-31 1322 W END LE;.57A BA L=58.93ACS										
849 TWP RD 163		AGR USE CODE	120								
PROCTORVILLE, OH. 45669											
VOL 358 PG 564	24,480	19,810	44,290								
PARCEL-ID 18-225-0100.000	HOMESITE VALUE LISTED BELOW										
	4,200	19,810	24,010								
LESTER, KEVIN G. & ANNETTE L.	15-02-31 1322 W END PT 0.57ACS										
628 BROCKTON LANE		RES USE CODE	510								
FLORENCE, S.C. 29501											
	2,390	21,590	23,980								
PARCEL-ID 18-225-0100.001											
BELL, SUE ELLEN	15-02-31 1323 MIDDLE LESS 3 AC.										
C/O S. E. CLARK											
749 TWP RD 88	C032.00A	AGR USE CODE	121								
PROCTORVILLE, OHIO 45669-0000	AUV										
VOL 437 PG 176	1,090	00	1,090								
PARCEL-ID 18-225-0200.000											
SIMPSON, NAOMI G.	15-02-31 1323 NW PT OF MID.			11/6/05							
106 P.O. 335 TWP. RD. 88	C015.00A	AGR USE CODE	120	Peggy Hughes et al							
PROCTORVILLE, OHIO 45669											
VOL 411 PG 47	9,100	00	9,100								
PARCEL-ID 18-225-0300.000	See 2003 Dup for heirs										
LOVE, EVERETT & EMMAJEAN LIFE ESTATE JUANITA LOVE REMAINDER	15-02-31 1323 S PT OF E END										
1758 TWP RD 163	C050.50A	AGR USE CODE	121								
PROCTORVILLE, OHIO 45669	AUV										
VOL 601 PG 138	1,770	00	1,770								
PARCEL-ID 18-225-0400.000											
LOVE, EVERETT & EMMAJEAN LIFE ESTATE JUANITA LOVE REMAINDER A	15-02-31 1323 E END LESS 50.50										
1758 TWP RD 163	C018.00A	AGR USE CODE	121								
PROCTORVILLE, OHIO 45669	AUV										

TAX RATE 28
A/R RED FACTOR 08.5036
OTH RED FACTOR 07.8084

LAWRENCE
TAX DISTRICT 18-ROME TWP-FAIRLAND S.D.

GENERAL TAX LIST AND DUPLICATE OF REAL AND PUBLIC UTILITY PROPERTY
COUNTY REAL ESTATE TAXES AND SPECIAL ASSESSMENTS

TAX YEAR 2004
INTEREST RATE
01/03/05 PAGE NO 3885

OWNER'S NAME MAILING ADDRESS	DESCRIPTION			TAXES CHARGED	DECEMBER TAXES	PENALTY	JUNE TAXES	PENALTY	TOTAL DELINQUENT	C. D. DATE	MEMO
	LAND	IMPROVEMENTS	TOTAL VALUE								
VOL 601 PG 138	630	00	630								
PARCEL-ID 18-225-0500.000											
SIMPSON, NAOMI G.	15-02-31 1323 W1/2			11/6/05							
106 P.O. 335 TWP. RD. 88	C040.00A	AGR USE CODE	120	Peggy Hughes et al							
PROCTORVILLE, OHIO 45669											
VOL 411 PG 47	14,000	00	14,000								
PARCEL-ID 18-225-0600.000											
LOVE, EVERETT & EMMAJEAN LIFE ESTATE JUANITA LOVE REMAINDER	15-02-31 1322 W PT. OF E END										
1758 TWP RD 163	C030.00A	AGR USE CODE	121								
PROCTORVILLE, OHIO 45669	AUV										
VOL 561 PG 138	5,220	16,470	21,690								
PARCEL-ID 18-225-0700.000	HOMESITE VALUE LISTED BELOW										
	4,200	15,690	19,890								
LESTER, GILBERT & SALLY G.	15-02-31 1322 S PT. OF MID.										
849 TWP RD 163	C013.10A	AGR USE CODE	120								
PROCTORVILLE, OH. 45669											
	4,590	00	4,590								
PARCEL-ID 18-225-0800.000											
LOVE, EVERETT & EMMAJEAN LIFE ESTATE JUANITA LOVE REMAINDER	15-02-31 1322 E1/2										
1758 TWP RD 163	C040.00A	AGR USE CODE	121								
PROCTORVILLE, OHIO 45669	AUV										
VOL 601 PG 138	1,400	00	1,400								
PARCEL-ID 18-225-0900.000											
LOVE, EVERETT & EMMAJEAN LIFE ESTATE JUANITA LOVE REMAINDER	15-02-31 1323 NE COR. OF MID.										
1758 TWP RD 163	C003.00A	RES USE CODE	500								
PROCTORVILLE, OHIO 45669	AUV										
VOL 601 PG 138	110	00	110								
PARCEL-ID 18-225-1000.000											
LOCEY, PHYLLIS A. & JANICE L. BAGBY	15-2-31 1323 SE COR 1.50ACS.										
21362 ST RT 243		AGR USE CODE	120								
PROCTORVILLE, OHIO 45669-0000	AUV										
VOL 614 PG 183	4,220	1,330	5,550								
PARCEL-ID 18-225-1100.000											
INDEPENDENT HOLINESS CHURCH	-00-00										
PROCTORVILLE, OHIO	C000.50A	EXM USE CODE	685								
PARCEL-ID 18-225-1200.000	1,070	3,480	4,550								
FERRIS, EVELYN	15-02-31 1316 IN W1/2 LES .25A C										
95 PRIVATE DR. 635											
TOWNSHIP RD. 221	C022.46A	AGR USE CODE	121								
PROCTORVILLE, OHIO 45669											
	7,860	00	7,860								
PARCEL-ID 18-225-1300.000											
FERRIS, EDWARD LEE & EVELYN JOYCE	15-02-31 1316 IN W 1/2 LESS 02 5AC										
95 PRIVATE DR. 65											
TOWNSHIP RD. 221	C000.81A	RES USE CODE	500								
PROCTORVILLE, OHIO 45669	1,280	00	1,280								

BARNETT BROTHERS SPRINGFIELD, OH 1-800-322-7711

TAX RATE 28
A/R RED FACTOR 08.5036
OTH RED FACTOR 07.8084

LAWRENCE
TAX DISTRICT 18-ROME TWP-FAIRLAND S.D.

GENERAL TAX LIST AND DUPLICATE OF REAL AND PUBLIC UTILITY PROPERTY
COUNTY REAL ESTATE TAXES AND SPECIAL ASSESSMENTS

TAX YEAR 2004
INTEREST RATE
01/03/05 PAGE NO 3886

OWNER'S NAME MAILING ADDRESS	DESCRIPTION			TAXES CHARGED	DECEMBER TAXES	PENALTY	JUNE TAXES	PENALTY	TOTAL DELINQUENT	C. D. DATE	MEMO
	LAND	IMPROVEMENTS	TOTAL VALUE								
PARCEL-ID 18-225-1301.000											
FULTON, TAMI AND JESSE FULTON 2551 CO RD 66 PROCTORVILLE, OHIO 45669 OR 89 PG 577 PARCEL-ID 18-225-1400.000	15-02-32 1319 NE COR. C000.09A RES USE CODE 500 1,040	00	1,040								
FULTON, TAMI AND JESSE FULTON 2551 CO RD 66 PROCTORVILLE, OHIO 45669 OR 293 PG 31 PARCEL-ID 18-225-1500.000	15-02-32 1319 NE COR N OF WOLF CR. RD. C000.25A RES USE CODE 500 2,100	00	2,100								
GRAHAM, LARRY D. AND WANDA 1989 CO RD 66 PROCTORVILLE, OHIO 45669 OR 140 PG 670 LC PARCEL-ID 18-225-1600.000	15-02-32 1316 PT. C000.53A RES USE CODE 510 3,250	9,660	12,910	3/3/05 Donald & Tosha Knight							
	HOMESITE VALUE LISTED BELOW 3,250	9,660	12,910								
FERRIS, EVELYN 95 PRIVATE DR. 635 TOWNSHIP RD. 221 PROC., OHIO 45669 PARCEL-ID 18-225-1700.000	15-02-32 1313 PT. C000.95A RES USE CODE 510 3,990	6,990	10,980								
	HOMESITE VALUE LISTED BELOW 3,990	6,860	10,850								
PINKERMAN, BRIAN & LISA 1296 TWP. RD. 172-N. PROCTORVILLE, OHIO 45669-971 PARCEL-ID 18-225-1800.000	15-02-32 1316 NW COR 2.26 ACRES RES USE CODE 500 1,980	00	1,980								
MILLER, JEREMY & CONNIE 569 TWP RD 293 CHESAPEAKE, OHIO 45619 OR 244 PG 650 PARCEL-ID 18-226-0200.000	15-02-32 1316 W1/2 E END C015.27A AGR USE CODE 120 00	00	00								
05-11-04 TRNSF TO 18-226-0200.000 ADKINS, DAVID A.											
ADKINS, DAVID A. 1260 TWP RD 256 KITTS HILL, OHIO 45645 OR 292 PG 47 PARCEL-ID 18-226-0200.000	15-02-32 1316 W1/2 E END C015.27A AGR USE CODE 120 AUV 540	00	540	4/28/05 Thomas L. & Thomas R Belville							
05-11-04 TRNSF FROM 18-226-0200.000 MILLER, JEREMY & CONNIE											
NANCE, ROY W. JR & DANNA L. 71 TWP RD 206 SOUTH PROCTORVILLE, OHIO 45669 OR 40 PG 744 PARCEL-ID 18-226-0300.000	15-02-32 1319 E1/2 PT. SE COR. C015.00A AGR USE CODE 121 AUV 530	00	530								
WHITE, TANNA ROSE 2205 CO. RD. 66	15-02-32 1319 PT NW COR E1/2 C006.00A RES USE CODE 510										

TAX RATE 28
A/R RED FACTOR 08.5036
OTH RED FACTOR 07.8084

LAWRENCE
TAX DISTRICT 18-ROME TWP-FAIRLAND S.D.

GENERAL TAX LIST AND DUPLICATE OF REAL AND PUBLIC UTILITY PROPERTY
COUNTY REAL ESTATE TAXES AND SPECIAL ASSESSMENTS

TAX YEAR 2004
INTEREST RATE
01/03/05 PAGE NO 3887

OWNER'S NAME MAILING ADDRESS	DESCRIPTION			TAXES CHARGED	DECEMBER TAXES	PENALTY	JUNE TAXES	PENALTY	TOTAL DELINQUENT	C. D. DATE	MEMO
	LAND	IMPROVEMENTS	TOTAL VALUE								
PROCTORVILLE, OHIO 45669 VOL 613 PG 290 PARCEL-ID 18-226-0400.000	8,580	21,010	29,590								
JONES, WELDON E & MAGDALENE LI FE EST REM CHARLES D JONES ET- 1782 CO RD 66 PROCTORVILLE, OHIO 45669-9731 PARCEL-ID 18-226-0500.000	15-02-32 1319 E END W 1/2 LESS 15.76 ACS C001.54A RES USE CODE 500 1,350	00	1,350								
TANNER, JOHN M. & BRENDA K. 1940 CO. RD. 66 PROCTORVILLE, OHIO 45669-973 PARCEL-ID 18-226-0501.000	15-02-32 1319 E END W 1/2 PT 15.27 ACRES AGR USE CODE 120 9,190	47,940	57,130								
GALLIGAN, BRIAN E & HELEN R 73 TOWNSHIP RD. 221 PROCTORVILLE, OHIO 45669 Y PARCEL-ID 18-226-0502.000 11-30-04 3.45	15-02-32 1319 E END W 1/2 PT C000.66A RES USE CODE 500 580	00	580								
BELVILLE, THOMAS R 2184 CO. RD. 66 PROCTORVILLE, OHIO 45669 VOL 611 PG 772 PARCEL-ID 18-226-0600.000	15-2-32 1319 E1/2 LESS 75.44A BAL=2.04ACS. RES USE CODE 510 5,110	4,600	9,710								
BELVILLE, THOMAS & SANDRA 2228 CO. RD. 66 PROCTORVILLE, OHIO 45669 PARCEL-ID 18-226-0600.001	15-1-32 PT 1319 E 1/2 LESS 0.70 BAL=53.74 ACRES AGR USE CODE 121 22,660	13,460	36,120								
WARNER, MICHAEL W & KRISTIE D 013 C/O WASHTENAW MORTGAGE COM ATTN: TAX DEPT 3767 RANCHERO DR. ANN ARBOR, MI 48108 PARCEL-ID 18-226-0600.002	15-1-32 PT 1319 E 1/2 PT .70 AC RES USE CODE 510 3,880	44,520	48,400								
WHITE, TANNA ROSE 2205 CO. RD. 66 PROCTORVILLE, OHIO 45669 VOL 613 PG 290 PARCEL-ID 18-226-0601.000	15-02-32 1319 PT E1/2 LESS 21AC C001.71A RES USE CODE 500 1,500	00	1,500								
BELVILLE, THOMAS LEWIS & SANDR 2228 CO. RD. 66 PROCTORVILLE, OHIO 45669 PARCEL-ID 18-226-0602.000	15-02-32 PT E 1/2 C000.51A AGR USE CODE 101 3,190 HOMESITE VALUE LISTED BELOW 3,190	25,390 25,390	28,580 28,580								

TAX RATE 28
A/R RED FACTOR 08.5036
OTH RED FACTOR 07.8084

LAWRENCE
TAX DISTRICT 18-ROME TWP-FAIRLAND S.D.

GENERAL TAX LIST AND DUPLICATE OF REAL AND PUBLIC UTILITY PROPERTY
COUNTY REAL ESTATE TAXES AND SPECIAL ASSESSMENTS

TAX YEAR 2004
INTEREST RATE
01/03/05 PAGE NO 3868

OWNER'S NAME MAILING ADDRESS	DESCRIPTION LAND	IMPROVEMENTS	TOTAL VALUE	TAXES CHARGED	DECEMBER TAXES	PENALTY	JUNE TAXES	PENALTY	TOTAL DELINQUENT	C. D. DATE	MEMO
GALLOWAY, NORMAN E. AND JUDY A 27 WASHINGTON AVE HUNTINGTON, WV 25701 VOL OR1 PG 330 PARCEL-ID 18-226-0603.000	15-02-32 1319 PT E1/2 LESS 21A C C000.05A RES USE CODE 500 AUV 00	00	00								
BOARD OF EDUCATION SOUTH POINT, OHIO 45680 VOL 79 PG 314 PARCEL-ID 18-226-0605.000	15-2-32 1319 E 1/2 NEXT SCHOOL HOUSE EXM USE CODE 650 230	00	230								
PERRY, KEITH O. & ANGELA D. 439 TOWNSHIP ROAD 206-S PROCTORVILLE, OHIO 45669 VOL OR1 PG 330 PARCEL-ID 18-226-0700.000	15-02-32 LOT 1318 PT MID. C006.00A RES USE CODE 500 5,250	00	5,250								
JONES, WELDON E & MAGDALENE LI FE EST REM CHARLES D JONES ET 1782 CO RD 66 PROCTORVILLE, OHIO 45669-9731 PARCEL-ID 18-226-0800.000	15-02-32 1318 PT E 1/2 OF W 1/2 LESS 39.99 ACS C001.66A RES USE CODE 500 1,450	00	1,450								
DAVIS, EARL & PORCSHIA 006 C/O FIRST AMER.RE TAX SERVICE ATT:ESCROW REPORTING DEPT 8435 STEMMONS FWY 7TH FR DALLAS, TX 75247 PARCEL-ID 18-226-0801.000	15-02-32 1318 PT E 1/2 OF W 1/2 PT C027.66A AGR USE CODE 120 13,530	60,690	74,220								
GALLIGAN, BRIAN E & HELEN R 73 TOWNSHIP RD. 221 PROCTORVILLE, OHIO 45669 VOL 533 PG 797 PARCEL-ID 18-226-0802.000 11-30-04 18.83	15-02-32 1318 PT E 1/2 OF W 1/2 LESS 1.98 ACS C010.35A AGR USE CODE 120 3,620	00	3,620								
GALLIGAN, BRIAN E & HELEN R 73 TOWNSHIP RD. 221 PROCTORVILLE, OHIO 45669 VOL 533 PG 801 PARCEL-ID 18-226-0803.000 11-30-04 545.57	15-02-32 1318 PT E 1/2 OF W 1/2 PT C001.98A RES USE CODE 510 5,060 HOMESITE VALUE LISTED BELOW 4,200	35,080 32,730	40,140 36,930								
SHAFER, JAMES O. & LEIGH ANN PO BOX 875 PROCTORVILLE, OH 45669 VOL 638 PG 193 PARCEL-ID 18-226-0900.000 10-28-04 155.55	15-02-32 1318 W OF WOLF CR. C025.00A AGR USE CODE 120 12,600	00	12,600								

TAX RATE 28
A/R RED FACTOR 08.5036
OTH RED FACTOR 07.8084

LAWRENCE
TAX DISTRICT 18-ROME TWP-FAIRLAND S.D.

GENERAL TAX LIST AND DUPLICATE OF REAL AND PUBLIC UTILITY PROPERTY
COUNTY REAL ESTATE TAXES AND SPECIAL ASSESSMENTS

TAX YEAR 2004
INTEREST RATE
01/03/05 PAGE NO 3869

OWNER'S NAME MAILING ADDRESS	DESCRIPTION LAND	IMPROVEMENTS	TOTAL VALUE	TAXES CHARGED	DECEMBER TAXES	PENALTY	JUNE TAXES	PENALTY	TOTAL DELINQUENT	C. D. DATE	MEMO
BRADFORD, DAVID & CHERYL 1216 ST RT 775 PROCTORVILLE, OHIO 45669 VOL 585 PG 10 PARCEL-ID 18-226-1000.000	15-02-32 1318 N1/2 OF W1/2 C010.00A AGR USE CODE 120 3,500	00	3,500								
JONES, WELDON E & MAGDALENE LI FE EST REM CHARLES D JONES ET 1782 CO RD 66 PROCTORVILLE, OHIO 45669 PARCEL-ID 18-226-1100.000	15-02-32 1318 SE COR. W1/2 1319 NE COR. W1/2 C003.70A RES USE CODE 500 3,240	00	3,240								
GALLOWAY, NORMAN E. AND JUDY A 27 WASHINGTON AVE HUNTINGTON, WV 25701 VOL OR1 PG 330 PARCEL-ID 18-226-1200.000	15-02-32 1318 W PT. E1/2 C039.85A AGR USE CODE 121 AUV 5,670	560	6,230								
WHITE, TANNA ROSE 2205 CO. RD. 66 PROCTORVILLE, OHIO 45669 VOL 613 PG 290 PARCEL-ID 18-226-1201.000	15-02-32 1318 W PT E 1/2 C000.15A RES USE CODE 500 130	00	130								
NANCE, ROY W. JR. & DANNA L. 71 TWP RD 206 SOUTH PROCTORVILLE, OHIO 45669 OR 40 PG 744 PARCEL-ID 18-226-1300.000	15-2-32 1318 E PT LESS 7.25 AC BAL 23.75 AC AGR USE CODE 121 AUV 5,080 HOMESITE VALUE LISTED BELOW 4,200	27,160 25,380	32,240 29,580								
GALLOWAY, NORMAN AND JUDY 27 WASHINGTON AVE HUNTINGTON, WV 25701 VOL 630 PG 112 PARCEL-ID 18-226-1300.001	15-2-32 1318 E PT 7.25 AC RES USE CODE 599 AUV 260	4,160	4,420								
NANCE, ROY W. JR & DANNA L. 71 TWP RD 206 SOUTH PROCTORVILLE, OH 45669 OR 40 PG 744 PARCEL-ID 18-226-1400.000	15-02-32 1318 PT. SE COR. E PT .E1/2 C002.50A RES USE CODE 500 AUV 4,290	00	4,290								
NANCE, ROY W. JR. & DANNA L. 71 TWP RD 206 SOUTH PROCTORVILLE, OHIO 45669 OR 40 PG 744 PARCEL-ID 18-226-1600.000	15-2-32 1318 SE PT S OF RD LES S 3.10 AC BAL = 0.65 ACRES RES USE CODE 500 AUV 20	00	20								
HOLLEY, STEVEN & SUSAN P.O. BOX 423 PROCTORVILLE, OHIO 45669 PARCEL-ID 18-226-1600.001	15-2-32 1318 PT SE PT S OF RD PT 3.10 ACRES RES USE CODE 500 6,040	00	6,040								

TAX RATE 28
A/R RED FACTOR 08.5036
OTH RED FACTOR 07.8084

LAWRENCE
TAX DISTRICT 18-ROME TWP-FAIRLAND S.D.

GENERAL TAX LIST AND DUPLICATE OF REAL AND PUBLIC UTILITY PROPERTY
COUNTY REAL ESTATE TAXES AND SPECIAL ASSESSMENTS

TAX YEAR 2004
INTEREST RATE
01/03/05 PAGE NO 3850

OWNER'S NAME MAILING ADDRESS	DESCRIPTION			TAXES CHARGED	DECEMBER TAXES	PENALTY	JUNE TAXES	PENALTY	TOTAL DELINQUENT	C.D. DATE	MEMO
	LAND	IMPROVEMENTS	TOTAL VALUE								
GALLOWAY, NORMAN E. AND JUDY A 27 WASHINGTON AVE HUNTINGTON, WV 25701 VOL OR1 PG 126 PARCEL-ID 18-226-1700.000	15-02-32 1318SW COR SW PT & PT SE COR E PT E1/2 3.68 ACRES RES USE CODE 510 AUV 4,290 HOMESITE VALUE LISTED BELOW 4,200	1,450 1,450	5,740 5,650								
FULTON, TAMI AND JESSE FULTON 2551 CO RD 66 PROCTORVILLE, OHIO 45669 OR 89 PG 577 PARCEL-ID 18-227-0100.000	15-02-32 1318 SE COR. 0000.25A RES USE CODE 510 1,050 HOMESITE VALUE LISTED BELOW 1,050	3,300 3,300	4,350 4,350								
BRADFORD, DAVID & CHERYL 1216 ST RT 775 PROCTORVILLE, OHIO 45669 VOL 585 PG 10 PARCEL-ID 18-227-0200.000	15-02-32 1318 S1/2 OF W1/2 0010.00A AGR USE CODE 120 7,350	00	7,350								
BARNETTE, RAYMOND L., II & SUSAN G. 1570CR 66 PROCTORVILLE, OHIO 45669 VOL 513 PG 90 PARCEL-ID 18-227-0300.000	15-02-32 1319 W END 0020.00A AGR USE CODE 120 10,850 HOMESITE VALUE LISTED BELOW 4,200	24,840 21,670	35,690 25,870								
JOSEPH, WILLIAM A. JR. P.O. BOX 690 PROCTORVILLE, OHIO 45669 VOL 379 PG 167 PARCEL-ID 18-227-0400.000	15-02-32 1316 E END 0040.00A AGR USE CODE 121 14,000	00	14,000								8/9/05 Quarter Rec Life Est Audrey V Joseph
WALKER, MICHAEL W. 039 C/O ADVANTAGE BANK 814 WHEELING AVENUE P. O. BOX 700 CAMBRIDGE, OHIO 43725-070 OR 14 PG 162 PARCEL-ID 18-227-0500.000	15-2-32 1316, 1317, 1318 W END LESS .91AC BAL=85.25A AGR USE CODE 120 AUV 7,230 HOMESITE VALUE LISTED BELOW 4,200	80 00	7,310 4,200								
BRUBAKER, DONALD D. AND CINDY L. MILLER 87 TWP RD 67 SOUTH POINT, OH 45680 OR 219 PG 234 PARCEL-ID 18-227-0500.001	15-2-32 1316, 1317, 1318 W END PT 0.63AC RES USE CODE 510 2,650 HOMESITE VALUE LISTED BELOW 2,650	29,740 29,740	32,390 32,390								
HOLDER, JOYCE 502 NORTH KENOVA RD SOUTH POINT, OHIO 45680 OR 112 PG 577 PARCEL-ID 18-227-0500.002	15-2-32 1316, 1317, 1318 W END PT .28AC RES USE CODE 500 2,250	00	2,250								
BRADLEY, LLOYD E. & LINDA 588 TWP RD 221 PROCTORVILLE, OHIO 45669 VOL 357 PG 221	15-02-32 1317 MID. PT. 0030.32A AGR USE CODE 120 14,460	13,140	27,600								

TAX RATE 28
A/R RED FACTOR 08.5036
OTH RED FACTOR 07.8084

LAWRENCE
TAX DISTRICT 18-ROME TWP-FAIRLAND S.D.

GENERAL TAX LIST AND DUPLICATE OF REAL AND PUBLIC UTILITY PROPERTY
COUNTY REAL ESTATE TAXES AND SPECIAL ASSESSMENTS

TAX YEAR 2004
INTEREST RATE
01/03/05 PAGE NO 3851

OWNER'S NAME MAILING ADDRESS	DESCRIPTION			TAXES CHARGED	DECEMBER TAXES	PENALTY	JUNE TAXES	PENALTY	TOTAL DELINQUENT	C.D. DATE	MEMO
	LAND	IMPROVEMENTS	TOTAL VALUE								
PARCEL-ID 18-227-0600.000	HOMESITE VALUE LISTED BELOW 4,200	13,140	17,340								
GALLOWAY, NORMAN E. AND JUDY A 27 WASHINGTON AVE HUNTINGTON, WV 25701 PARCEL-ID 18-227-0700.000	15-02-32 1317 PT. 0040.00A AGR USE CODE 121 AUV 1,400	00	1,400								
BRADLEY, PAMELA P.O. BOX 555 PROCTORVILLE, OHIO 45669-0555 PARCEL-ID 18-227-0800.000	15-02-32 1317 PT. MID. 0002.00A RES USE CODE 500 1,750	00	1,750								
JONES, WELDON E & MAGDALENE LI FE EST REM CHARLES D JONES ET- 1782 CO RD 66 PROCTORVILLE, OHIO 45669-9731 PARCEL-ID 18-227-0900.000	15-02-32 1319 MID W 1/2 LESS 1.34A 0038.66A AGR USE CODE 121 AUV 5,520 HOMESITE VALUE LISTED BELOW 4,200	6,240 5,980	11,760 10,180								
JONES, CHARLES D. 1616 CO RD 66 PROCTORVILLE, OHIO 45669-9731 PARCEL-ID 18-227-0901.000	15-02-32 1319 MID W1/2 PT 0001.34A RES USE CODE 545 4,510	440	4,950								
PINKERMAN, BRIAN A. 1269 TWP RD 172 N PROCTORVILLE, OHIO 45669 OR 255 PG 770 PARCEL-ID 18-227-1000.000	15-02-32 1316 NE PT. 0003.16A RES USE CODE 500 6,090	00	6,090								
FERRIS, DAVID A. 781 TWP RD 221 PROCTORVILLE, OHIO 45669 OR 229 PG 781 PARCEL-ID 18-227-1100.000 04-05-04 TRNSF TO 18-227-1100.000	15-2-33 1316 NE PT LESS 3.60AC B/L=1.60AC RES USE CODE 545 00 FERRIS, DAVID JUNIOR & LI	00	00								
FERRIS, DAVID JUNIOR & LISA AN N 869 TWP RD 221 PROCTORVILLE, OHIO 45669 OR 285 PG 360 PARCEL-ID 18-227-1100.000 04-05-04 TRNSF FROM 18-227-1100.000	15-2-33 1316 NE PT LESS 3.60AC B/L=1.60AC RES USE CODE 545 4,730 FERRIS, DAVID A.	40	4,770								
HENSLEY, ARVIE & JUDY 1174 BOWLING GREEN DR. CLOVER, SC 29710 VOL 547 PG 108 PARCEL-ID 18-227-1100.001	15-2-33 1316 NE PT 1.00 AC RES USE CODE 545 4,200	580	4,780								
HENSLEY, ARVIE & JUDY	15-2-32 1316 NE PT 0.79 AC ESE										

TAX RATE 10428
A/R RED FACTOR 08.5036
OTH RED FACTOR 07.8084

LAWRENCE
TAX DISTRICT 18-ROME TWP-FAIRLAND S.D.

GENERAL TAX LIST AND DUPLICATE OF REAL AND PUBLIC UTILITY PROPERTY
COUNTY REAL ESTATE TAXES AND SPECIAL ASSESSMENTS

TAX YEAR 2004
INTEREST RATE
01/03/05 PAGE NO 3852

OWNER'S NAME MAILING ADDRESS	DESCRIPTION			TAXES CHARGED	DECEMBER TAXES	PENALTY	JUNE TAXES	PENALTY	TOTAL DELINQUENT	C.D. DATE	MEMO
	LAND	IMPROVEMENTS	TOTAL VALUE								
1174 BOWLING GREEN DR. CLOVER, SC 29710 VOL 568 PG 26 PARCEL-ID 18-227-1101.000	E MAP IN 1983 DUPLICATE) RES USE CODE 500 3,980	00	3,980								
HENSLEY, ARVIE & JUDY 1174 BOWLING GREEN DR CLOVER, SC 29710 PARCEL-ID 18-227-1102.000	15-2-32 1316 NE PT 0.34 AC (SE E MAP IN 1983 DUPLICATE) RES USE CODE 545 300	00	300								
FERRIS, DAVID A & DELLA M 781 TOWNSHIP RD. 221 PROCTORVILLE, OHIO 45669 VOL 606 PG 219 PARCEL-ID 18-227-1103.000	15-2-32 1316 NE PT 2.44ACS. (SEE MAP IN 1983 DUPLICATE) RES USE CODE 545 5,460	150	5,610								
FERRIS, JAMIE L. 781 TWP RD 221 PROCTORVILLE, OHIO 45669 OR 199PG 344 PARCEL-ID 18-227-1104.000	15-2-32 1316 NE PT 0.92ACS. (SEE MAP IN 1983 DUPLICATE) RES USE CODE 545 4,100	00	4,100								
HENSLEY, ARVIE & JUDY 1174 BOWLING GREEN DR. CLOVER SC 29710 VOL 542 PG 489 PARCEL-ID 18-227-1105.000	15-2-33 1316 NE PT 1.08ACS. (SEE MAP IN 1983 DUPLICATE) RES USE CODE 500 950	00	950								
HENSLEY, ARVIE JR. AND JUDY C/O SCOTTIE HENSLEY 807 TWP. RD. 221 PROCTORVILLE, OHIO 45669 L/C OR 94 PG 247 S. HENSLEY PARCEL-ID 18-227-1106.000 09-21-04 TRNSF TO 18-227-1106.000	15-2-32 &33 1316 NE PT .39 IN SEC 33 & 3.65 IN SEC 32 LESS . 24 =3.8 RES USE CODE 500 00	00	00 HENSLEY, SCOTTIE & SARINA								
HENSLEY, SCOTTIE & SARINA 807 TWP. RD. 221 PROCTORVILLE, OHIO 45669 OR 315 PG 200 PARCEL-ID 18-227-1106.000 09-21-04 TRNSF FROM 18-227-1106.000	15-2-32 &33 1316 NE PT .39 IN SEC 33 & 3.65 IN SEC 32 LESS . 24 =3.8 RES USE CODE 500 6,650	00	6,650 HENSLEY, ARVIE JR. AND JU								
TOMLIN, DAVID E. & ABBE L. 865 TWP 221 PROCTORVILLE, OH 45669 VOL OR2 PG 610 PARCEL-ID 18-227-1106.001	15-2-32 &33 1316 NE PT 3.65 A IN SEC 32 PT .24A RES USE CODE 510 2,060	20,500	22,560								
ADKINS, DAVID A. 1260 TWP RD 256	15-02-32 1316 W1/2 OF E1/2 C040.00A AGR USE CODE 120			6/28/05 Thomas R & Thomas L Belville							

TAX RATE 10428
A/R RED FACTOR 08.5036
OTH RED FACTOR 07.8084

LAWRENCE
TAX DISTRICT 18-ROME TWP-FAIRLAND S.D.

GENERAL TAX LIST AND DUPLICATE OF REAL AND PUBLIC UTILITY PROPERTY
COUNTY REAL ESTATE TAXES AND SPECIAL ASSESSMENTS

TAX YEAR 2004
INTEREST RATE
01/03/05 PAGE NO 3853

OWNER'S NAME MAILING ADDRESS	DESCRIPTION			TAXES CHARGED	DECEMBER TAXES	PENALTY	JUNE TAXES	PENALTY	TOTAL DELINQUENT	C.D. DATE	MEMO
	LAND	IMPROVEMENTS	TOTAL VALUE								
KITTS HILL, OHIO 45645 OR 292 PG 47 PARCEL-ID 18-227-1200.000 05-11-04 TRNSF FROM 18-227-1200.000	AUV 1,400	00	1,400 MILLER, JEREMY & CONNIE								
MILLER, JEREMY & CONNIE 569 TWP RD 293 CHESAPEAKE, OHIO 45619 OR 244 PG 653 PARCEL-ID 18-227-1200.000 05-11-04 TRNSF TO 18-227-1200.000	15-02-32 1316 W1/2 OF E1/2 C040.00A AGR USE CODE 120 00	00	00 ADKINS, DAVID A.								
PERRY, KEITH O. & ANGELA D. 439 TOWNSHIP ROAD 206-S PROCTORVILLE, OHIO 45669 VOL 533 PG 34 PARCEL-ID 18-227-1300.000	15-02-32 1316 E END C043.00A AGR USE CODE 120 18,900 HOMESITE VALUE LISTED BELOW 4,200	30,540 30,420	49,440 34,620								
TOMLIN, DAVID & ABBE 865 TOWNSHIP RD. 221 PROCTORVILLE, OHIO 45669 VOL 601 PG 730 PARCEL-ID 18-227-1400.000	15-02-32 1316 NE COR. W1/2 C000.24A RES USE CODE 545 2,060	2,120	4,180								
ADKINS, DAVID A. 1260 TWP RD 256 KITTS HILL, OHIO 45645 OR 292 PG 47 PARCEL-ID 18-227-1401.000 05-11-04 TRNSF FROM 18-227-1401.000	15-02-32 1316 C010.76A AGR USE CODE 120 AUV 380	00	380 MILLER, JEREMY & CONNIE								6/28/05 Thomas L Belville & Thomas R Belville
MILLER, JEREMY & CONNIE 569 TWP RD 293 CHESAPEAKE, OHIO 45619 OR 244 PG 647 PARCEL-ID 18-227-1401.000 05-11-04 TRNSF TO 18-227-1401.000	15-02-32 1316 C010.76A AGR USE CODE 120 00	00	00 ADKINS, DAVID A.								
HEDRICK, ODELL & LOIS E. C/O TAMELA GIBSON 2431 CO RD 121 PROCTORVILLE, OHIO 45669 PARCEL-ID 18-227-1600.000	15-2-33 1312 W END LESS .25A & 45.21A. BAL.=10.54ACS. AGR USE CODE 101 7,540	3,450	10,990								11/10/05 Lois E. Hedrick / 11/10/05 Wayne O. & Tamela L. Gibson
BLAIR, JOHN C. & DENISE A. 006 C/O FIRST AMER.RE TAX SERVICE ATT:ESCROW REPORTING DEPT 8435 STEMMONS FWY 7TH FR DALLAS, TX 75247 VOL 638 PG 552 PARCEL-ID 18-227-1600.001	15-2-33 PT 1311 & 1312 TRACT A LESS 6.91A BAL= 6.91AC RES USE CODE 500 6,050	00	6,050								

TAX RATE 28
A/R RED FACTOR 08.5036
OTH RED FACTOR 07.8084

LAWRENCE
TAX DISTRICT 18-ROME TWP-FAIRLAND S.D.

GENERAL TAX LIST AND DUPLICATE OF REAL AND PUBLIC UTILITY PROPERTY
COUNTY REAL ESTATE TAXES AND SPECIAL ASSESSMENTS

TAX YEAR 2004
INTEREST RATE
01/03/05 PAGE NO 3854

OWNER'S NAME MAILING ADDRESS	DESCRIPTION			TAXES CHARGED	DECEMBER TAXES	PENALTY	JUNE TAXES	PENALTY	TOTAL DELINQUENT	C. D. DATE	MEMO
	LAND	IMPROVEMENTS	TOTAL VALUE								
JOHNSON, JERRY ALLEN P.O. BOX Z PROCTORVILLE, OHIO 45669 OR 58 PG 659 PARCEL-ID 18-227-1600.002	15-2-33 PT 1312 W END CTRACT B) LE;7.03& 6.17ACS BAL=3.92ACS RES USE CODE 500 00		00								
06-25-04 TRNSF TO 18-227-1600.002 JOHNSON, ANGELA ETAL											
WORKMAN, JAMES J. & GAIL A. 1578 CO RD 67 PROCTORVILLE, OHIO 45669 OR 303 PG 573 PARCEL-ID 18-227-1600.002	15-2-33 PT 1312 W END CTRACT B) LE;7.03& 6.17ACS BAL=3.92ACS RES USE CODE 510 6,760		00	6,760							
07-15-04 TRNSF FROM 18-227-1600.002 JOHNSON, ANGELA ETAL											
JOHNSON, ANGELA ETAL 1578 CO RD 67 PROCTORVILLE, OHIO 45669 OR 300 PG 346 PARCEL-ID 18-227-1600.002	15-2-33 PT 1312 W END CTRACT B) LE;7.03& 6.17ACS BAL=3.92ACS RES USE CODE 510 00		00								
06-25-04 TRNSF FROM 18-227-1600.002 JOHNSON, JERRY ALLEN 07-15-04 TRNSF TO 18-227-1600.002 WORKMAN, JAMES J. & GAIL											
RILEY, JEFFREY SCOTT AND BARBARA ANN 176 TWP RD 1280 PROCTORVILLE, OHIO 45669 OR 142 PG 201 PARCEL-ID 18-227-1600.003	15-2-33 PT 1312 W END CTRACT C) 14.27ACS. AGR USE CODE 199 4,990	220		5,210							
BLAIR, JOHN C. & DENISE A. 006 C/O FIRST AMER.RE TAX SERVICE ATT:ESCROW REPORTING DEPT 8435 STEMMONS FWY 7TH FR DALLAS, TX 75247 VOL 638 PFG 552 PARCEL-ID 18-227-1600.004	15-2-33 1.69A IN 1311 & PT 131 2 TR. A 6.91AC RES USE CODE 540 9,370	19,480		28,850							
DEVANEY, PHILLIP LONZO 212 WILGUS ST PROCTORVILLE, OHIO 45669 OR 152 PG 504 PARCEL-ID 18-227-1600.005	15-2-33 PT 1312 W END PT CTRAC T B) 7.03ACS AGR USE CODE 120 2,460	00		2,460							
WORKMAN, JAMES J. & GAIL A. 1578 CO RD 67 PROCTORVILLE, OHIO 45669 OR 303 PG 571 PARCEL-ID 18-227-1600.006	15-2-33 PT 1312 W END PT CTRAC T B) 6.17ACS RES USE CODE 545 8,730	710		9,440							
07-15-04 TRNSF FROM 18-227-1600.006 FERGUSON, JOHNNY & REBECC											
FERGUSON, JOHNNY & REBECCA	15-2-33 PT 1312 W END PT CTRAC										

TAX RATE 28
A/R RED FACTOR 08.5036
OTH RED FACTOR 07.8084

LAWRENCE
TAX DISTRICT 18-ROME TWP-FAIRLAND S.D.

GENERAL TAX LIST AND DUPLICATE OF REAL AND PUBLIC UTILITY PROPERTY
COUNTY REAL ESTATE TAXES AND SPECIAL ASSESSMENTS

TAX YEAR 2004
INTEREST RATE
01/03/05 PAGE NO 3855

OWNER'S NAME MAILING ADDRESS	DESCRIPTION			TAXES CHARGED	DECEMBER TAXES	PENALTY	JUNE TAXES	PENALTY	TOTAL DELINQUENT	C. D. DATE	MEMO
	LAND	IMPROVEMENTS	TOTAL VALUE								
1576 CO RD 67 PROCTORVILLE, OHIO 45669 OR 152 PG 507 PARCEL-ID 18-227-1600.006	T/B) 6.17ACS RES USE CODE 500 00		00								
07-15-04 TRNSF TO 18-227-1600.006 WORKMAN, JAMES J. & GAIL											
ROWE, PATRICIA A. ET-AL 1023 TWP RD 206 N PROCTORVILLE, OHIO 45669 VOL 549 PG 517 PARCEL-ID 18-227-1700.000	15-2-33 1314 E END LESS .83AC BAL 60.92AC AGR USE CODE 120 25,170	12,570		37,740							
WOLFE, PATRICK L. AND KATHY L. 735 TWP RD 206 N PROCTORVILLE, OH 45669 VOL 622 PG 336 PARCEL-ID 18-227-1700.001	15-2-33 PT .83 AC RES USE CODE 500 3,490	00		3,490							
GALLOWAY, LARRY W. & SHARON LYNN 2145 CO. RD. 121 PROCTORVILLE, OHIO 45669 OR 79 PG 214 PARCEL-ID 18-227-1800.000	15-02-33 1312 W END C000.25A RES USE CODE 500 2,100	00		2,100							
WORKMAN, GAIL A. AND JAMES J. 1575 CO RD 67 PROCTORVILLE, OH 45669 OR 172 PG 150 PARCEL-ID 18-228-0100.000	15-02-33 1312 IN E END W1/2 C015.60A AGR USE CODE 121 9,310 HOMESITE VALUE LISTED BELOW 4,200	9,640 9,390		18,950 13,590							
WALLS, BELVA AKA BLEVA L WALLS C/O JAMES MATTHEW NICELY 1723 CO RD 37 PROCTORVILLE, OHIO 45669 VOL 551 PG 619 PARCEL-ID 18-228-0200.000	15-02-33 1312 PT. IN E END W1/ 2 C000.75A RES USE CODE 500 660	00		660							
WALLS, BELVA AKA BELVA L WALLS P.O. BOX 901 PROCTORVILLE OHIO 45669 OR 303 PG 130 PARCEL-ID 18-228-0300.000	15-2-33 1312 E END W 1/2 LE;7. 06 BAL 3.02ACS RES USE CODE 545 5,970	00		5,970							
ADKINS, DONALD 1766 CO RD 67 PROCTORVILLE, OHIO 45669 OR 165 PG 204 PARCEL-ID 18-228-0300.001	15-2-33 1312 E END W1/2 PT 7.0 6ACS RES USE CODE 510 9,500 HOMESITE VALUE LISTED BELOW 4,200	36,110 36,110		45,610 40,310							
GILFILEN, JAMES F.& GRACE A. 316 TWP RD 172 N PROCTORVILLE, OHIO 45669 VOL 518 PG 41 PARCEL-ID 18-228-0400.000	15-02-33 1312 E END W1/2 S PT. C004.50A RES USE CODE 500 3,940	00		3,940							

TAX RATE 28
A/R RED FACTOR 08.5036
OTH RED FACTOR 07.8084

LAWRENCE
TAX DISTRICT 18-ROME TWP-FAIRLAND S.D.

GENERAL TAX LIST AND DUPLICATE OF REAL AND PUBLIC UTILITY PROPERTY
COUNTY REAL ESTATE TAXES AND SPECIAL ASSESSMENTS

TAX YEAR 2004
INTEREST RATE
01/03/05 PAGE NO 3856

OWNER'S NAME MAILING ADDRESS	DESCRIPTION			TAXES CHARGED	DECEMBER TAXES	PENALTY	JUNE TAXES	PENALTY	TOTAL DELINQUENT	C. D. DATE	MEMO
	LAND	IMPROVEMENTS	TOTAL VALUE								
GALLOWAY, JOHN & BETTY JO 13701 TWIN TEAM LANE MIDLOTHIAN, VA. 23113 PARCEL-ID 18-228-0500.000	15-02-33 1312 E1/2 LESS 8.75A C034.00A AGR USE CODE 120 15,750	00	15,750								
CASE, CATHERINE M 2329 COUNTY ROAD 67 PROCTORVILLE, OHIO 45669 PARCEL-ID 18-228-0600.000 10-08-04 318.54	15-02-33 1312 PT. C005.60A RES USE CODE 510 8,230 HOMESITE VALUE LISTED BELOW 4,200	19,310 19,130	27,540 23,330								
BAKER, HANSEL & ODRA 2394 CO. RD. 67 PROCTORVILLE, OHIO 45669 PARCEL-ID 18-228-0700.000	15-2-33 1312 PT. LESS 1.84A BA L=29.56A AGR USE CODE 120 14,200 HOMESITE VALUE LISTED BELOW 4,200	16,190 15,710	30,390 19,910								
BAKER, HANSEL & ODRA 2394 CO. RD. 67 PROCTORVILLE, OHIO 45669 VOL 572 PG 509 PARCEL-ID 18-228-0700.001	15-02-33 1312 PT 0.92ACS RES USE CODE 545 4,100	1,160	5,260								
BAKER, DARREN & TRESA 2450 CO. RD. 67 PROCTORVILLE, OHIO 45669 PARCEL-ID 18-228-0700.002	15-2-33 1312 NE PT 0.92A RES USE CODE 510 4,100 HOMESITE VALUE LISTED BELOW 4,100	23,720 23,720	27,820 27,820								
WALL, JAYME D. 26 TWP RD 172-N PROCTORVILLE, OHIO 45669 OR 151 PG 748 PARCEL-ID 18-228-0800.000	15-02-33 1312 SW PT. OF E1/2 C006.48A RES USE CODE 510 9,000 HOMESITE VALUE LISTED BELOW 4,200	13,090 12,940	22,090 17,140								
PLEASANT RIDGE CH.OF CHRIST PLEASANT RIDGE PROCTORVILLE, OHIO VOL 447 PG 537 PARCEL-ID 18-228-0801.000	15-02-33 1312 SW PT OF E 1/2 P T C001.56A EXM USE CODE 690 1,650	00	1,650								
CALLICOAT, LEWIS AND WM. F. RT. 1 SCOTTOWN, OHIO 45678 VOL 292 PG 503 PARCEL-ID 18-228-0900.000	15-02-33 1312 PT. C000.06A EXM USE CODE 690 110	00	110								
WALL, JAYME D. 26 TWP RD 172-N PROCTORVILLE, OH. 45669-0000 OR 151 PG 748 PARCEL-ID 18-228-1000.000	15-02-33 1312 PT. NW COR. C000.25A RES USE CODE 500 220	00	220								

TAX RATE 28
A/R RED FACTOR 08.5036
OTH RED FACTOR 07.8084

LAWRENCE
TAX DISTRICT 18-ROME TWP-FAIRLAND S.D.

GENERAL TAX LIST AND DUPLICATE OF REAL AND PUBLIC UTILITY PROPERTY
COUNTY REAL ESTATE TAXES AND SPECIAL ASSESSMENTS

TAX YEAR 2004
INTEREST RATE
01/03/05 PAGE NO 3857

OWNER'S NAME MAILING ADDRESS	DESCRIPTION			TAXES CHARGED	DECEMBER TAXES	PENALTY	JUNE TAXES	PENALTY	TOTAL DELINQUENT	C. D. DATE	MEMO
	LAND	IMPROVEMENTS	TOTAL VALUE								
WALL, JAYME D. 26 TWP RD 172-N PROCTORVILLE, OH. 45669-0000 PARCEL-ID 18-228-1100.000	15-02-33 1313 W END OF W1/2 C008.51A RES USE CODE 500 7,450	00	7,450								
PLEASANT RIDGE CH. OF CHRIST PROCTORVILLE, OHIO 45669-000T VOL 447 PG 537 PARCEL-ID 18-228-1101.000	15-02-33 1313 W END OF W 1/2 P C000.70A EXM USE CODE 685 110	00	110								
BRADLEY, CLARK C/O WANDA GAIL BRADLEY 6860 POLFIS RD. REYNOLDSBURG, OHIO 43068-2271 VOL 212 PG 483 PARCEL-ID 18-228-1200.000	15-02-33 1313 W END OF W1/2 NE COR. C000.12A RES USE CODE 500 110	00	110								
MCMAHAN, NORMAN K. & TREASURE 5000 CASTLEVIEW CT. DAYTON, OHIO 45424-2535 PARCEL-ID 18-228-1300.000	15-02-33 1313 W END OF W1/2 C030.67A AGR USE CODE 120 14,580	00	14,580								
SOWARDS, THOMAS & BETTY 238 TWP RD 206 N PROCTORVILLE, OHIO 45669-832 PARCEL-ID 18-228-1400.000	15-02-33 1313 W END OF E1/2 LESS 11A. C012.00A AGR USE CODE 121 AUV 420	00	420								
SOWARDS, THOMAS & BETTY 238 TWP RD 206 N PROCTORVILLE, OHIO 45669-832 PARCEL-ID 18-228-1500.000	15-02-33 1313 PT. W END OF E1/ 2 C011.00A AGR USE CODE 121 AUV 390	00	390								
BRADLEY, IRA F & HELEN LIFE ES TATE THOMAS BRADLEY REMAINDER 558 TWP RD 172 NORTH PROCTORVILLE, OHIO 45669 PARCEL-ID 18-228-1600.000	15-02-33 1312,1313 & SW COR. 1312 C045.00A AGR USE CODE 120 19,600 HOMESITE VALUE LISTED BELOW 4,200	8,300 8,180	27,900 12,380	10/27 los Thomas Bradley							
GILFILEN, JAMES F. & GRACE A. 316 TWP RD 172 N PROCTORVILLE, OHIO 45669 VOL 518 PG 41 PARCEL-ID 18-228-1700.000	15-02-33 1313 E END OF W1/2 C036.50A AGR USE CODE 120 16,630 HOMESITE VALUE LISTED BELOW 4,200	9,770 8,600	26,400 12,800								
EDWARDS, KEITH & FRANCES 1160 TWP RD 172 N PROCTORVILLE, OHIO 45669 OR 283 PG 535 PARCEL-ID 18-228-1800.000 03-24-04 TRNSF FROM 18-228-1800.000	15-02-33 1315 W END OF RD. C010.00A AGR USE CODE 120 7,350 JELOVAC, JUDY EILEEN	00	7,350								

TAX RATE [illegible]28
A/R RED FACTOR 08.5036
OTH RED FACTOR 07.8084

LAWRENCE
TAX DISTRICT 18-ROME TWP-FAIRLAND S.D.

GENERAL TAX LIST AND DUPLICATE OF REAL AND PUBLIC UTILITY PROPERTY
COUNTY REAL ESTATE TAXES AND SPECIAL ASSESSMENTS

TAX YEAR 2004
INTEREST RATE
01/03/05 PAGE NO 3898

OWNER'S NAME MAILING ADDRESS	DESCRIPTION			TAXES CHARGED	DECEMBER TAXES	PENALTY	JUNE TAXES	PENALTY	TOTAL DELINQUENT	C. D. DATE	MEMO
	LAND	IMPROVEMENTS	TOTAL VALUE								
JELOVAC, JUDY EILEEN 1158 TWP. RD. 172 N PROCTORVILLE, OHIO 45669 OR 87 PG 634 PARCEL-ID 18-228-1800.000	15-02-33 1315 W END OF RD. C010.00A AGR USE CODE 120 00		00								
03-24-04 TRNSF TO 18-228-1800.000	EDWARDS, KEITH & FRANCES										
BRAGG, CARROLL G. AND REBECCA L. 1098 TWP RD 149 PROCTORVILLE, OHIO 45669-0000 OR 264 PG 273 PARCEL-ID 18-229-0100.000	15-02-33 1315 NW COR. 3.08AC RES USE CODE 500 00		00								
05-12-04 TRNSF TO 18-229-0100.000	BRAGG, LORI J.										
BRAGG, LORI J. 28083 KANAWHA VALLEY RD SOUTHSIDE, WV 25187 OR 292 PG 290 PARCEL-ID 18-229-0100.000	15-02-33 1315 NW COR. 3.08AC RES USE CODE 500 AUV 110		00								
05-12-04 TRNSF FROM 18-229-0100.000 ECCA L.	BRAGG, CARROLL G. AND REB										
EDWARDS, KEITH & FRANCES 1160 TWP RD 172 N PROCTORVILLE, OHIO 45669 OR 283 PG 535 PARCEL-ID 18-229-0200.000	15-02-33 1315 N PT. W END C012.00A AGR USE CODE 120 4,200		00	4,200							
03-24-04 TRNSF FROM 18-229-0200.000	JELOVAC, JUDY EILEEN										
JELOVAC, JUDY EILEEN 1158 TWP. RD. 172 N PROCTORVILLE, OHIO 45669 OR 87 PG 634 PARCEL-ID 18-229-0200.000	15-02-33 1315 N PT. W END C012.00A AGR USE CODE 120 00		00								
03-24-04 TRNSF TO 18-229-0200.000	EDWARDS, KEITH & FRANCES										
MAYO, MARIE LIFE EST C/O MISTY MAYO 1091 TOWNSHIP RD 221 PROCTORVILLE, OHIO 45669 OR19 PG 301 PARCEL-ID 18-229-0300.000	15-02-33 1315 NE PT W1/2 LE;1. 61, 2.96BAL=16.18 AGR USE CODE 120 9,510		00	9,510							
MAYO, JAMES A. & JANET P. O. BOX 717 PROCTORVILLE, OHIO 45669 OR 39 PG 813 PARCEL-ID 18-229-0300.001	15-02-33 1315 NE PT W 1/2 PT 2 .96ACS RES USE CODE 510 5,920	9,760		15,680							

TAX RATE [illegible]28
A/R RED FACTOR 08.5036
OTH RED FACTOR 07.8084

LAWRENCE
TAX DISTRICT 18-ROME TWP-FAIRLAND S.D.

GENERAL TAX LIST AND DUPLICATE OF REAL AND PUBLIC UTILITY PROPERTY
COUNTY REAL ESTATE TAXES AND SPECIAL ASSESSMENTS

TAX YEAR 2004
INTEREST RATE
01/03/05 PAGE NO 3899

OWNER'S NAME MAILING ADDRESS	DESCRIPTION			TAXES CHARGED	DECEMBER TAXES	PENALTY	JUNE TAXES	PENALTY	TOTAL DELINQUENT	C. D. DATE	MEMO
	LAND	IMPROVEMENTS	TOTAL VALUE								
MAYO, MISTY DAWN 1091 TWP. RD. 221 PROCTORVILLE, OHIO 45669 OR 17 PG 814 PARCEL-ID 18-229-0301.000	15-02-33 1315 NE PT W 1/2 PT C001.61A RES USE CODE 510 4,740	19,230		23,970							
MAYO, MARIE LIFE EST C/O MISTY MAYO 1091 TWP. RD. 221 PROCTORVILLE, OHIO 45669 OR19 PG 301 PARCEL-ID 18-229-0400.000	15-02-33 1315 N PT S CEN.PT. C000.25A RES USE CODE 500 220		00	220							
ADKINS, DAVID A. 1260 TWP RD 256 KITTS HILL, OHIO 45645 OR 292 PG 47 PARCEL-ID 18-229-0500.000	15-02-33 1315 S CEN. PT. LESS .25A. C024.44A AGR USE CODE 199 AUV 5,020		00	5,020							6/28/05 Thomas L Belville & Thomas R Belville
05-11-04 TRNSF FROM 18-229-0500.000	MILLER, JEREMY & CONNIE										
MILLER, JEREMY & CONNIE 569 TWP RD 293 CHESAPEAKE, OHIO 45619 OR 244 PG 656 PARCEL-ID 18-229-0500.000	15-02-33 1315 S CEN. PT. LESS .25A. C024.44A AGR USE CODE 199 00		00								
05-11-04 TRNSF TO 18-229-0500.000	ADKINS, DAVID A.										
MARTIN, MARY JO 775 TWP RD 172 N PROCTORVILLE, OHIO 45669 OR 293 PG 806 PARCEL-ID 18-229-0600.000	15-02-33 1315 IN CEN. W1/2 C003.50A RES USE CODE 500 00		00								
05-20-04 TRNSF FROM 18-229-0600.000 H BRADLEY MARTIN	MARTIN, MARY JO AND JOSEP										
11-10-04 TRNSF TO 18-229-0600.000	MARTIN, MARY E.										
MARTIN, MARY JO AND JOSEPH BRADLEY MARTIN 775 TWP RD 172 N PROCTORVILLE, OHIO 45669 OR 47 PG 387 PARCEL-ID 18-229-0600.000	15-02-33 1315 IN CEN. W1/2 C003.50A AGR USE CODE 120 00		00								
05-20-04 TRNSF TO 18-229-0600.000	MARTIN, MARY JO										
MARTIN, MARY E. 775 TWP RD 172 N PROCTORVILLE, OHIO 45669 OR 322 PG 573 PARCEL-ID 18-229-0600.000	15-02-33 1315 IN CEN. W1/2 C003.50A RES USE CODE 500 3,060		00	3,060							
11-10-04 TRNSF FROM 18-229-0600.000	MARTIN, MARY JO										

BARRETT BROTHERS SPRINGFIELD, OH 1-800-322-7711

TAX RATE
A/R RED FACTOR 08.5036
OTH RED FACTOR 07.8084

LAWRENCE
TAX DISTRICT 18-ROME TWP-FAIRLAND S.D.

GENERAL TAX LIST AND DUPLICATE OF REAL AND PUBLIC UTILITY PROPERTY
COUNTY REAL ESTATE TAXES AND SPECIAL ASSESSMENTS

TAX YEAR 2004
INTEREST RATE
01/03/05 PAGE NO 3900

OWNER'S NAME MAILING ADDRESS	DESCRIPTION			TAXES CHARGED	DECEMBER TAXES	PENALTY	JUNE TAXES	PENALTY	TOTAL DELINQUENT	C. D. DATE	MEMO
	LAND	IMPROVEMENTS	TOTAL VALUE								
MARTIN, MARY JO AND JOSEPH BRA DLEY MARTIN 775 TWP RD 172 N PROCTORVILLE, OHIO 45669 OR 47 PG 387 PARCEL-ID 18-229-0700.000	15-02-33 1315 N PT. OF W1/2 C015.00A AGR USE CODE 120 00		00								
05-20-04 TRNSF TO 18-229-0700.000 MARTIN, MARY JO											
MARTIN, MARY JO 775 TWP RD 172 N PROCTORVILLE, OHIO 45669 OR 293 PG 806 PARCEL-ID 18-229-0700.000	15-02-33 1315 N PT. OF W1/2 C015.00A AGR USE CODE 120 00		00								
05-20-04 TRNSF FROM 18-229-0700.000 MARTIN, MARY JO AND JOSEP H BRADLEY MARTIN 11-10-04 TRNSF TO 18-229-0700.000 MARTIN, MARY E.											
MARTIN, MARY E. 775 TWP RD 172 N PROCTORVILLE, OHIO 45669 OR 322 PG 573 PARCEL-ID 18-229-0700.000	15-02-33 1315 N PT. OF W1/2 C015.00A AGR USE CODE 120 9,100 HOMESITE VALUE LISTED BELOW 4,200	4,340 3,800	13,440 8,000								
11-10-04 TRNSF FROM 18-229-0700.000 MARTIN, MARY JO											
PINKERMAN, BRIAN A. & LISA R. 1296 TWP RD 172 N PROCTORVILLE, OHIO 45669 OR12 PG 781 PARCEL-ID 18-229-0800.000	15-02-33 1315 S PT OF W 1/2 19 .07 AGR USE CODE 120 10,520	21,420	31,940								
NDS REALTY INC. PO BOX 520 PROCTORVILLE, OHIO 45669 OR 176 PG 710 PARCEL-ID 18-229-0801.000	15-2-33 1315 S PT OF W 1/2 LES 1.46ACS BAL=1.07ACS RES USE CODE 500 00	00	00								
06-07-04 SPLIT FROM 18-229-0801.000 NDS REALTY INC. 06-07-04 TRNSF TO 18-229-0801.000 LEWIS, ROBERT A., KAREN L											
NDS REALTY INC. PO BOX 520 PROCTORVILLE, OHIO 45669 OR 176 PG 710 PARCEL-ID 18-229-0801.000	15-02-33 1315 S PT OF W 1/2 C002.53A RES USE CODE 599 00	00	00								
06-07-04 SPLIT TO 18-229-0801.000 NDS REALTY INC. 06-07-04 SPLIT TO 18-229-0801.001 LEWIS, ROBERT A. & KAREN											
LEWIS, ROBERT A., KAREN LEWIS AND CHRISTOPHER ALLEN LEWIS P.O. BOX 242 PROCTORVILLE, OHIO 45669 OR 296 PG 642	15-2-33 1315 S PT OF W 1/2 LES 1.46ACS BAL=1.07ACS RES USE CODE 500 4,260	00	4,260								

TAX RATE
A/R RED FACTOR 08.5036
OTH RED FACTOR 07.8084

LAWRENCE
TAX DISTRICT 18-ROME TWP-FAIRLAND S.D.

GENERAL TAX LIST AND DUPLICATE OF REAL AND PUBLIC UTILITY PROPERTY
COUNTY REAL ESTATE TAXES AND SPECIAL ASSESSMENTS

TAX YEAR 2004
INTEREST RATE
01/03/05 PAGE NO 3901

OWNER'S NAME MAILING ADDRESS	DESCRIPTION			TAXES CHARGED	DECEMBER TAXES	PENALTY	JUNE TAXES	PENALTY	TOTAL DELINQUENT	C. D. DATE	MEMO
	LAND	IMPROVEMENTS	TOTAL VALUE								
PARCEL-ID 18-229-0801.000											
06-07-04 TRNSF FROM 18-229-0801.000 NDS REALTY INC.											
LEWIS, ROBERT A. & KAREN & CHR ISTOPHER ALLEN P.O. BOX 331 PROCTORVILLE, OHIO 45669 OR 296 PG 642 PARCEL-ID 18-229-0801.001	15-2-33 1315 S PT OF W 1/2 PT 1.46ACS RES USE CODE 599 4,600	2,520	7,120								
06-07-04 SPLIT FROM 18-229-0801.000 NDS REALTY INC.											
ROWE, PATRICIA A. ET-AL 1023 TWP RD 206 N PROCTORVILLE, OHIO 45669 VOL 549 PG 517 PARCEL-ID 18-229-0900.000	15-02-33 1315 IN E1/2 LESS .17 AC BAL 39.82AC AGR USE CODE 120 13,940	5,050	18,990								
WOLFE, PATRICK L. AND KATHY L. 735 TWP RD 206 N PROCTORVILLE, OH 45669 VOL 622 PG 336 PARCEL-ID 18-229-0900.001	15-2-33 PT .17 AC RES USE CODE 500 150	00	150								
MAYO, MARIE LIFE EST C/O MISTY MAYO 1091 TWP. RD. 221 PROCTORVILLE, OHIO 45669 OR19 PG 301 PARCEL-ID 18-229-1000.000	15-02-33 1315 IN W1/2 OF E1/2 C031.00A AGR USE CODE 120 10,850	00	10,850								
MAYO, MARIE LIFE EST C/O MISTY MAYO 1091 TWP. RD. 221 PROCTORVILLE, OHIO 45669 OR19 PG 301 PARCEL-ID 18-229-1100.000	15-02-33 1314 SW COR. W END C005.00A RES USE CODE 500 4,380	00	4,380								
BRAGG, CARROLL G. AND REBECCA L. 1098 TWP RD 149 PROCTORVILLE, OHIO 45669-0000 OR 264 PG 273 PARCEL-ID 18-229-1200.000	15-2-33 1314 W END 3.01AC RES USE CODE 500 00	00	00								
05-12-04 TRNSF TO 18-229-1200.000 BRAGG, LORI J.											
BRAGG, LORI J. 28083 KANAWHA VALLEY RD SOUTHSIDE, WV 25187 OR 292 PG 290 PARCEL-ID 18-229-1200.000	15-2-33 1314 W END 3.01AC RES USE CODE 500 AUV 110	00	110								
05-12-04 TRNSF FROM 18-229-1200.000 BRAGG, CARROLL G. AND REB ECCA L.											

TAX RATE FOR 28
A/R RED FACTOR 08.5036
OTH RED FACTOR 07.8084

LAWRENCE
TAX DISTRICT 18-ROME TWP-FAIRLAND S.D.

GENERAL TAX LIST AND DUPLICATE OF REAL AND PUBLIC UTILITY PROPERTY
COUNTY REAL ESTATE TAXES AND SPECIAL ASSESSMENTS

TAX YEAR 2004
INTEREST RATE
01/03/05 PAGE NO 3902

OWNER'S NAME MAILING ADDRESS	DESCRIPTION			TAXES CHARGED	DECEMBER TAXES	PENALTY	JUNE TAXES	PENALTY	TOTAL DELINQUENT	C. D. DATE	MEMO
	LAND	IMPROVEMENTS	TOTAL VALUE								
SOWARDS, THOMAS & BETTY 238 TWP RD 206 N PROCTORVILLE, OHIO 45669-8328 PARCEL-ID 18-229-1300.000	15-02-33 1313 E END OF E1/2 C017.00A AGR USE CODE 121 AUV 600	00	600								
BRADLEY, IRA F. LIFE EST. THOM AS BRADLEY REM. 740 TWP RD 172 N PROCTORVILLE, OHIO 45669 OR 264 PG 82 PARCEL-ID 18-229-1400.000	15-2-33 1314 PT W END LESS .50 , 17.10,14.68,1.28 BAL=58.19 AGR USE CODE 120 20,370	150	20,520	Thomas Bradley 10/27/05							
COLLINS, DAVID & RITA 389 TOWNSHIP RD. 172 N PROCTORVILLE, OHIO 45669 VOL 581 PG 638 PARCEL-ID 18-229-1400.001	15-2-33 1314 PT W END PT 14.68 ACRES AGR USE CODE 100 8,990	00	8,990								
BRADLEY, THOMAS & PAMELA 2224 CO RD 121 PROCTORVILLE, OH 45669 OR 54 PG 769 PARCEL-ID 18-229-1400.002	15-2-33 1314 PT W END PT 1.28A C RES USE CODE 540 4,450	22,740	27,190								
CHURCH, BETTY J. 410 TWP. RD. 1034 SOUTH POINT, OHIO 45680 VOL 620 PG 558 PARCEL-ID 18-229-1401.000	15-2-33 PT 1314 PT W END 17.1 0ACS. AGR USE CODE 121 9,840	150	9,990								
BRADLEY, IRA F & HELEN LIFE ES TATE THOMAS BRADLEY REMAINDER 558 TWP. RD. 172 PROCTORVILLE, OHIO 45669 PARCEL-ID 18-229-1500.000	15-02-33 1314 PT. W END PT. C000.50A RES USE CODE 500 440	00	440	10/27/05 Thomas Bradley							
MARTIN, MARY JO 775 TWP RD 172 NO PROCTORVILLE, OHIO 45669 OR 293 PG 806 PARCEL-ID 18-229-1600.000 05-20-04 TRNSF FROM 18-229-1600.000 MARTIN, MARY JO AND JOSEP H BRADLEY MARTIN 11-10-04 TRNSF TO 18-229-1600.000 MARTIN, MARY E.	15-02-33 1314 PT. W END C000.50A RES USE CODE 500 00	00	00								
MARTIN, MARY E. 775 TWP RD 172 NO PROCTORVILLE, OHIO 45669 OR 322 PG 573 PARCEL-ID 18-229-1600.000 11-10-04 TRNSF FROM 18-229-1600.000 MARTIN, MARY JO	15-02-33 1314 PT. W END C000.50A RES USE CODE 500 440	00	440								
MARTIN, MARY JO AND JOSEPH BRA	15-02-33 1314 PT. W END										

TAX RATE FOR 28
A/R RED FACTOR 08.5036
OTH RED FACTOR 07.8084

LAWRENCE
TAX DISTRICT 18-ROME TWP-FAIRLAND S.D.

GENERAL TAX LIST AND DUPLICATE OF REAL AND PUBLIC UTILITY PROPERTY
COUNTY REAL ESTATE TAXES AND SPECIAL ASSESSMENTS

TAX YEAR 2004
INTEREST RATE
01/03/05 PAGE NO 3903

OWNER'S NAME MAILING ADDRESS	DESCRIPTION			TAXES CHARGED	DECEMBER TAXES	PENALTY	JUNE TAXES	PENALTY	TOTAL DELINQUENT	C. D. DATE	MEMO
	LAND	IMPROVEMENTS	TOTAL VALUE								
DLEY MARTIN 775 TWP RD 172 NO PROCTORVILLE, OHIO 45669 OR 47 PG 387 PARCEL-ID 18-229-1600.000 05-20-04 TRNSF TO 18-229-1600.000 MARTIN, MARY JO	C000.50A AGR USE CODE 120 00	00	00								
MARTIN, MARY JO AND JOSEPH BRA DLEY MARTIN 775 TWP RD 172 N PROCTORVILLE, OHIO 45669 OR 47 PG 387 PARCEL-ID 18-229-1700.000 05-20-04 TRNSF TO 18-229-1700.000 MARTIN, MARY JO	15-02-33 1314 IN SW PT ON RD. C001.00A AGR USE CODE 120 00	00	00								
MARTIN, MARY JO 775 TWP RD 172 N PROCTORVILLE, OHIO 45669 OR 293 PG 806 PARCEL-ID 18-229-1700.000 05-20-04 TRNSF FROM 18-229-1700.000 MARTIN, MARY JO AND JOSEP H BRADLEY MARTIN 11-10-04 TRNSF TO 18-229-1700.000 MARTIN, MARY E.	15-02-33 1314 IN SW PT ON RD. C001.00A RES USE CODE 500 00	00	00								
MARTIN, MARY E. 775 TWP RD 172 N PROCTORVILLE, OHIO 45669 OR 322 PG 573 PARCEL-ID 18-229-1700.000 11-10-04 TRNSF FROM 18-229-1700.000 MARTIN, MARY JO	15-02-33 1314 IN SW PT ON RD. C001.00A RES USE CODE 500 880	00	880								
ESTEP, BERNADINE & AHMED, JERYLN &ESTEP,WILLIAM MCKINLEY 13212 ST RT 217 SCOTTOWN, OHIO 45678 VOL 402 PG 574 PARCEL-ID 18-230-0100.000	15-02-34 1308 W END C048.00A AGR USE CODE 121 AUV 1,680	00	1,680								
ESTEP, BERNADINE & AHMED, JERYLN &ESTEP,WILLIAM MCKINLEY 13212 ST RT 217 SCOTTOWN, OHIO 45678 VOL 402 PG 574 PARCEL-ID 18-230-0200.000	15-02-34 1308 NW PT. C012.00A AGR USE CODE 121 AUV 420	00	420								
LAWSON, HAROLD K. & PATRICIA C/O HAROLD LAWSON 13535 ST. RT. 217 SCOTTOWN, OHIO 45678-9056 PARCEL-ID 18-230-0300.000	15-2-34 1308 MID PT 30.37AC & 1307 MID PT SEC 35 11.06ACS AGR USE CODE 120 18,350	00	18,350								
BENNETT, BOBBY M. II & SABRINA M.	15-2-34 1308 SE PT OF MID PT L ESS 1.43 BAL 5.57 AC										

BARNETT BROTHERS SPRINGFIELD, OH 1-800-322-7711

TAX RATE CTOR 28
A/R RED FACTOR 08.5036
OTH RED FACTOR 07.8084

LAWRENCE
TAX DISTRICT 18-ROME TWP-FAIRLAND S.D.

GENERAL TAX LIST AND DUPLICATE OF REAL AND PUBLIC UTILITY PROPERTY
COUNTY REAL ESTATE TAXES AND SPECIAL ASSESSMENTS

TAX YEAR 2004
INTEREST RATE
01/03/05 PAGE NO 3904

OWNER'S NAME MAILING ADDRESS	DESCRIPTION			TAXES CHARGED	DECEMBER TAXES	PENALTY	JUNE TAXES	PENALTY	TOTAL DELINQUENT	C. D. DATE	MEMO
	LAND	IMPROVEMENTS	TOTAL VALUE								
889 TWP RD 235 PROCTORVILLE, OHIO 45669 VOL 637 PG 166 PARCEL-ID 18-230-0400.000		RES USE CODE 510 8,200 14,260 HOMESITE VALUE LISTED BELOW 4,200 14,260	22,460 18,460								
WATSON, JEREMY SCOTT AND PATRICIA SUE 891 TWP RD 235 PROCTORVILLE, OH 45669 OR 76 PG 188 PARCEL-ID 18-230-0400.001	15-2-34 1308 SE PT OF MID PT PT 1.43 AC RES USE CODE 500 4,580 00		4,580								
BENNETT, JERRELL O. & MARLENE A. 8565 SMITH-CALHOUN RD.112 PLAIN CITY, OHIO 43064 VOL 517 PG 451 PARCEL-ID 18-230-0500.000 11-30-04 136.75	15-2-34 PT 1308 MID PT (SURVEY-'85 DUP.) 35.94ACS. AGR USE CODE 120 12,580 00		12,580								
BOSTER, DORIS & CARL OLIVER 574 TOWNSHIP RD. 235 PROCTORVILLE, OHIO 45669-000 OR 192 PG 155 PARCEL-ID 18-230-0600.000	15-02-34 1308 E 1/2 N OF RD LESS 2A & 2.01 & 0.56 & 1.04 BAL=6.39ACRES RES USE CODE 510 8,920 10,830 HOMESITE VALUE LISTED BELOW 4,200 10,830		19,750 15,030								
MILLER, DAVID & STEPHANIE N. 552 TOWNSHIP RD. 235 PROCTORVILLE, OHIO 45669 OR 231 PG 448 PARCEL-ID 18-230-0600.001	15-02-34 1308 E 1/2 N OF RD PT 1.04ACRES RES USE CODE 510 4,240 25,580		29,820								
POTTS, DONALD J. & ROBIN G. 532 TWP. RD. 235 PROCTORVILLE, OHIO 45669 PARCEL-ID 18-230-0601.000	15-2-34 1308 E1/2 N OF RD PT 2.35AC RES USE CODE 510 5,380 18,030		23,410								
BOWMAN, BARRY DEAN & BRENDA KAY 734 TWP RD 235 PROCTORVILLE, OHIO 45669 VOL 462 PG 246 PARCEL-ID 18-230-0602.000	15-02-34 PT 1308 E 1/2 N OF RD C000.56A RES USE CODE 545 490 690		1,180								
BENNETT, JERRELL O. & MARLENE A. 8565 SMITH-CALHOUN RD.112 PLAIN CITY, OHIO 43064 VOL 517 PG 415 PARCEL-ID 18-230-0700.000 11-30-04 7.58	15-2-34 PT 1308 E1/2 (SURVEY-'85 DUP.) 1.98ACS. RES USE CODE 500 1,730 00		1,730								
BOWMAN, CLIFTON L. JR. 465 TWP RD 235	15-02-34 1308 PT. E1/2 C021.12A AGR USE CODE 120										

TAX RATE CTOR 28
A/R RED FACTOR 08.5036
OTH RED FACTOR 07.8084

LAWRENCE
TAX DISTRICT 18-ROME TWP-FAIRLAND S.D.

GENERAL TAX LIST AND DUPLICATE OF REAL AND PUBLIC UTILITY PROPERTY
COUNTY REAL ESTATE TAXES AND SPECIAL ASSESSMENTS

TAX YEAR 2004
INTEREST RATE
01/03/05 PAGE NO 3905

OWNER'S NAME MAILING ADDRESS	DESCRIPTION			TAXES CHARGED	DECEMBER TAXES	PENALTY	JUNE TAXES	PENALTY	TOTAL DELINQUENT	C. D. DATE	MEMO
	LAND	IMPROVEMENTS	TOTAL VALUE								
PROCTORVILLE, OHIO 45669 OR 42 PG 716 PARCEL-ID 18-230-0800.000	AUV 4,900 15,710 HOMESITE VALUE LISTED BELOW 4,200 14,930		20,610 19,130								
BOWMAN, BARRY JR. 741 TWP RD 235 PROCTORVILLE, OH 45669 OR 238 PG 601 PARCEL-ID 18-230-0801.000	15-02-34 PT 1308 PT E 1/2 C006.88A RES USE CODE 545 9,350 820		10,170								
ESTEP, BERNADINE & AHMED, JERYLN &ESTEP,WILLIAM MCKINLEY 13212 ST RT 217 SCOTTOWN, OHIO 45678 VOL 402 PG 574 PARCEL-ID 18-230-0900.000	15-02-34 1309 N1/2 OF W1/2 C020.00A AGR USE CODE 121 AUV 700 00		700								
BENNETT, BOBBY & TESSIE 1245 TWP. RD. 235 PROCTORVILLE, OHIO 45669 VOL 546 PG 259 PARCEL-ID 18-230-1000.000	15-02-34 1309 E1/2 OF W1/2 LESS 3.50A. C036.50A AGR USE CODE 121 16,630 710 HOMESITE VALUE LISTED BELOW 4,200 00		17,340 4,200								
BAKER, LARRY A. JR. AND NEVEL L. 149 TOWNSHIP RD. 86 SCOTTOWN, OHIO 45678 VOL 635 PG 448 PARCEL-ID 18-230-1100.000	15-2-34 1309, 1310 A,B,C,D,E, THOMAS LANDS LESS 1.95A. BAL=96.97ACS. AGR USE CODE 120 AUV 7,700 9,300 HOMESITE VALUE LISTED BELOW 4,200 8,990		17,000 13,190								
DANIELS, BOBBY K. & IRENE 180 TWP RD 86 ✓ SCOTTOWN, OHIO 45678 VOL 545 PG 401 PARCEL-ID 18-230-1100.001	15-2-34 PT. 1309, 1310 A,B,C,D,E,F THOMAS LANDS 1.95ACS. RES USE CODE 545 5,030 2,640 HOMESITE VALUE LISTED BELOW 4,200 2,250		7,670 6,450								Grantors Res Life Est 6-705 Jeromy K. Daniels and Jason H. Daniels
TILLER, MARY F. BOX 989, TWP. RD. 235 PROCTORVILLE, OHIO 45669 OR 84 PG 687 PARCEL-ID 18-230-1200.000	15-2-34 1309 W PT E END LESS .70,2.5,2.83 &48.27AC BAL=5.22AC RES USE CODE 510 7,890 13,760 HOMESITE VALUE LISTED BELOW 4,200 13,760		21,650 17,960								
BOWMAN, CLIFTON L. III & LISA MARIE 945 TWP RD 235 PROCTORVILLE, OHIO 45669 VOL 631 PG 226 PARCEL-ID 18-230-1200.001	15-2-34 1309 W PT E END PT .70 ACS RES USE CODE 545 3,880 00		3,880								
WIPPEL, MARK E. AND ANITA K. 1065 TWP. RD. 235 PROCTORVILLE, OH 45669 VOL OR1 PG 804 PARCEL-ID 18-230-1200.002	15-2-34 1309 W PT E END PT 2.50AC RES USE CODE 510 5,510 37,860		43,370								

TAX RATE 108
A/R RED FACTOR 08.5036
OTH RED FACTOR 07.8084

LAWRENCE
TAX DISTRICT 18-ROME TWP-FAIRLAND S.D.

GENERAL TAX LIST AND DUPLICATE OF REAL AND PUBLIC UTILITY PROPERTY
COUNTY REAL ESTATE TAXES AND SPECIAL ASSESSMENTS

01/03/05

TAX YEAR 2004
INTEREST RATE
PAGE NO 3906

OWNER'S NAME MAILING ADDRESS	DESCRIPTION			TAXES CHARGED	DECEMBER TAXES	PENALTY	JUNE TAXES	PENALTY	TOTAL DELINQUENT	C.D. DATE	MEMO
	LAND	IMPROVEMENTS	TOTAL VALUE								
	HOMESITE VALUE LISTED BELOW										
	4,200	37,860	42,060								
WIPPEL, MARK E. AND ANITA K. 1065 TWP. RD. 235 PROCTORVILLE, OH 45669 VOL CR1 PG 804 PARCEL-ID 18-230-1200.003	15-2-34 1309 W PT E END PT 2.8 3 AC RES USE CODE 500 2,480	00	2,480								
WIPPEL, MARK E. & ANITA K 1065 TWP RD 235 PROCTORVILLE, OH 45669 OR21 PG 525 PARCEL-ID 18-230-1200.004	15-2-34 W PT E END PT 48.27AC AGR USE CODE 120 20,740	00	20,740								
BENNETT, JERRELL D. & MARLENE A. 8565 SMITH-CALHOUN RD.112 PLAIN CITY, OHIO 43064 VOL 517 PG 451 PARCEL-ID 18-230-1300.000 11-30-04 9.87	15-2-34 PT 1309 W PT E END (SURVEY-'85 DUP.) 2.58ACS. RES USE CODE 500 2,260	00	2,260								
DANIELS, EARL & JEWELL 39 TWP RD 235 PROCTORVILLE, OHIO 45669-0000 VOL 417 PG 441 PARCEL-ID 18-230-1400.000	15-02-34 1309 E END C020.00A AGR USE CODE 121 AUV 700	00	700								
BAKER, LARRY A. JR. AND NEVEL L. 149 TOWNSHIP RD. 86 SCOTTOWN, OHIO 45678 VOL 635 PG 448 PARCEL-ID 18-230-1500.000	15-02-34 1309 SE COR E1/2 OF W1/2 C003.50A RES USE CODE 500 AUV 120	00	120								
SCARBERY, DANNY D. & BURD, IRIS MAY C/O IRIS MAY BURD 1005 TWP RD 86 PROCTORVILLE, OHIO 45669-0000 VOL 516 PG 374 PARCEL-ID 18-230-1600.000	15-02-34 1309,1310 A,B,C,D,E THOMAS LAND C001.00A RES USE CODE 500 AUV 40	00	40								
BENNETT, BOBBY & TESSIE 1245 TWP. RD. 235 PROCTORVILLE, OHIO 45669 VOL 546 PG 259 PARCEL-ID 18-230-1700.000	15-02-34 1309,1310 F THOMAS LD. C008.00A RES USE CODE 500 7,000	00	7,000								
CALLICOAT, JOHNNY R. & ROSEMARY 225 BROWN LANE APPLE GROVE, W.VA. 25502 PARCEL-ID 18-230-1800.000	15-02-34 1310 F S1/2 THOMAS LD C007.50A RES USE CODE 500 6,560	00	6,560	10/5/05 Dale E. & William D. Callicoat & Amy J. Brown							
CALLICOAT, JOHNNY R. & ROSEMARY	15-02-34 1310 F PT. THOMAS LD. C001.00A RES USE CODE 500										

TAX RATE 108
A/R RED FACTOR 08.5036
OTH RED FACTOR 07.8084

LAWRENCE
TAX DISTRICT 18-ROME TWP-FAIRLAND S.D.

GENERAL TAX LIST AND DUPLICATE OF REAL AND PUBLIC UTILITY PROPERTY
COUNTY REAL ESTATE TAXES AND SPECIAL ASSESSMENTS

01/03/05

TAX YEAR 2004
INTEREST RATE
PAGE NO 3907

OWNER'S NAME MAILING ADDRESS	DESCRIPTION			TAXES CHARGED	DECEMBER TAXES	PENALTY	JUNE TAXES	PENALTY	TOTAL DELINQUENT	C.D. DATE	MEMO
	LAND	IMPROVEMENTS	TOTAL VALUE								
225 BROWN LANE APPLE GROVE, W.VA. 25502 VOL 448 PG 758 PARCEL-ID 18-231-0100.000	880	00	880	SAME							
NEMETH, RITA CAROLYN & DAVID 98 TWP RD 1248 PROCTORVILLE, OHIO 45669 OR 316 PG 404 PARCEL-ID 18-231-0200.000	15-02-34 1310 G THOMAS LAND C007.10A RES USE CODE 500 AUV 300	00	300								
NEMETH, RITA CAROLYN & DAVID RITA CAROLYN NEMETH 98 TWP RD 1248 PROCTORVILLE, OHIO 45669 OR 309 PG 42/46 PARCEL-ID 18-231-0200.000 08-19-04 TRNSF FROM 18-231-0200.000 BRUMFIELD, DONNA SUE ET-A 09-28-04 TRNSF TO 18-231-0200.000 NEMETH, RITA CAROLYN & DA	15-02-34 1310 G THOMAS LAND C007.10A RES USE CODE 500 00	00	00								
BRUMFIELD, DONNA SUE ET-AL 863 TWP RD 86 PROCTORVILLE, OHIO 45669 VOL 629 PG 538 PARCEL-ID 18-231-0200.000 08-19-04 TRNSF TO 18-231-0200.000 NEMETH, RITA CAROLYN & DA	15-02-34 1310 G THOMAS LAND C007.10A RES USE CODE 500 00	00	00								
EDWARDS, BETTY JEAN LIFE EST EM DONNA SUE BRUMFIELD ET-AL P.O. BOX 544 PROCTORVILLE, OHIO 45669 VOL 629 PG 538 PARCEL-ID 18-231-0200.000 08-19-04 TRNSF TO 18-231-0200.000 BRUMFIELD, DONNA SUE ET-A	15-02-34 1310 G THOMAS LAND C007.10A AGR USE CODE 121 00	00	00								
BENNETT, BOBBY & TESSIE 1245 TWP. RD. 235 PROCTORVILLE, OHIO 45669 VOL 546 PG 259 PARCEL-ID 18-231-0300.000	15-02-34 1310 G THOMAS LAND C009.90A RES USE CODE 500 8,660	00	8,660								
EDWARDS, BETTY JEAN LIFE EST EM DONNA SUE BRUMFIELD ET-AL P.O. BOX 544 PROCTORVILLE, OHIO 45669 VOL 629 PG 538 PARCEL-ID 18-231-0400.000 08-19-04 TRNSF TO 18-231-0400.000 BRUMFIELD, DONNA SUE ET-A	15-02-34 1310 H THOMAS LAND C017.00A AGR USE CODE 121 00	00	00								

TAX RATE 28
A/R RED FACTOR 08.5036
OTH RED FACTOR 07.8084

LAWRENCE
TAX DISTRICT 18-ROME TWP-FAIRLAND S.D.

GENERAL TAX LIST AND DUPLICATE OF REAL AND PUBLIC UTILITY PROPERTY
COUNTY REAL ESTATE TAXES AND SPECIAL ASSESSMENTS

01/03/05

TAX YEAR 2004
INTEREST RATE
PAGE NO 3908

OWNER'S NAME MAILING ADDRESS	DESCRIPTION			TAXES CHARGED	DECEMBER TAXES	PENALTY	JUNE TAXES	PENALTY	TOTAL DELINQUENT	C.D. DATE	MEMO
	LAND	IMPROVEMENTS	TOTAL VALUE								
BRUMFIELD, DONNA SUE ET-AL 863 TWP RD 86 PROCTORVILLE, OHIO 45669 VOL 629 PG 538 PARCEL-ID 18-231-0400.000	15-02-34 1310 H THOMAS LAND C017.00A AGR USE CODE 121 00	00	00								
08-19-04 TRNSF TO 18-231-0400.000 NEMETH, RITA CAROLYN & DA											
NEMETH, RITA CAROLYN & DAVID 98 TWP RD 1248 PROCTORVILLE, OHIO 45669 OR 309 PG 42/46 PARCEL-ID 18-231-0400.000	15-02-34 1310 H THOMAS LAND C017.00A AGR USE CODE 121 AUV 4,840	6,410	11,250								
	HOMESITE VALUE LISTED BELOW 4,200	6,150	10,350								
NEMETH, RITA CAROLYN & DAVID RITA CAROLYN NEMETH 98 TWP RD 1248 PROCTORVILLE, OHIO 45669 OR 309 PG 42/46 PARCEL-ID 18-231-0400.000	15-02-34 1310 H THOMAS LAND C017.00A AGR USE CODE 121 00	00	00								
08-19-04 TRNSF FROM 18-231-0400.000 BRUMFIELD, DONNA SUE ET-A L											
09-28-04 TRNSF TO 18-231-0400.000 NEMETH, RITA CAROLYN & DA											
NEMETH, RITA CAROLYN & DAVID RITA CAROLYN NEMETH 98 TWP RD 1248 PROCTORVILLE, OHIO 45669 OR 309 PG 42/46 PARCEL-ID 18-231-0500.000	15-02-34 1310 I THOMAS LAND C023.50A AGR USE CODE 121 00	00	00								
08-19-04 TRNSF FROM 18-231-0500.000 BRUMFIELD, DONNA SUE ET-A L											
09-28-04 TRNSF TO 18-231-0500.000 NEMETH, RITA CAROLYN & DA											
NEMETH, RITA CAROLYN & DAVID 98 TWP RD 1248 PROCTORVILLE, OHIO 45669 OR 316 PG 404 PARCEL-ID 18-231-0500.000	15-02-34 1310 I THOMAS LAND C023.50A AGR USE CODE 121 AUV 820	00	820								
EDWARDS, BETTY JEAN LIFE EST DONNA SUE BRUMFIELD ET-AL REM P.O. BOX 544 PROCTORVILLE, OHIO 45669 VOL 629 PG 538 PARCEL-ID 18-231-0500.000	15-02-34 1310 I THOMAS LAND C023.50A AGR USE CODE 121 00	00	00								
08-19-04 TRNSF TO 18-231-0500.000 BRUMFIELD, DONNA SUE ET-A											

TAX RATE 28
A/R RED FACTOR 08.5036
OTH RED FACTOR 07.8084

LAWRENCE
TAX DISTRICT 18-ROME TWP-FAIRLAND S.D.

GENERAL TAX LIST AND DUPLICATE OF REAL AND PUBLIC UTILITY PROPERTY
COUNTY REAL ESTATE TAXES AND SPECIAL ASSESSMENTS

01/03/05

TAX YEAR 2004
INTEREST RATE
PAGE NO 3909

OWNER'S NAME MAILING ADDRESS	DESCRIPTION			TAXES CHARGED	DECEMBER TAXES	PENALTY	JUNE TAXES	PENALTY	TOTAL DELINQUENT	C.D. DATE	MEMO
	LAND	IMPROVEMENTS	TOTAL VALUE								
BRUMFIELD, DONNA SUE ET-AL 863 TWP RD 86 PROCTORVILLE, OHIO 45669 VOL 629 PG 538 PARCEL-ID 18-231-0500.000	15-02-34 1310 I THOMAS LAND C023.50A AGR USE CODE 121 00	00	00								
08-19-04 TRNSF TO 18-231-0500.000 NEMETH, RITA CAROLYN & DA											
EDWARDS, BETTY JEAN LIFE EST EM DONNA SUE BRUMFIELD ET-AL P.O. BOX 544 PROCTORVILLE, OHIO 45669 VOL 629 PG 538 PARCEL-ID 18-231-0600.000	15-02-34 1310 J THOMAS LAND C019.25A AGR USE CODE 121 00	00	00								
08-19-04 TRNSF TO 18-231-0600.000 BRUMFIELD, DONNA SUE ET-A											
BRUMFIELD, DONNA SUE ET-AL 863 TWP RD 86 PROCTORVILLE, OHIO 45669 VOL 629 PG 538 PARCEL-ID 18-231-0600.000	15-02-34 1310 J THOMAS LAND C019.25A AGR USE CODE 121 00	00	00								
08-19-04 TRNSF TO 18-231-0600.000 NEMETH, RITA CAROLYN & DA											
NEMETH, RITA CAROLYN & DAVID 989 TWP RD 1248 PROCTORVILLE, OHIO 45669 OR 316 PG 404 PARCEL-ID 18-231-0600.000	15-02-34 1310 J THOMAS LAND C019.25A AGR USE CODE 121 AUV 680	00	680								
NEMETH, RITA CAROLYN & DAVID RITA CAROLYN NEMETH 989 TWP RD 1248 PROCTORVILLE, OHIO 45669 OR 309 PG 42/46 PARCEL-ID 18-231-0600.000	15-02-34 1310 J THOMAS LAND C019.25A AGR USE CODE 121 00	00	00								
08-19-04 TRNSF FROM 18-231-0600.000 BRUMFIELD, DONNA SUE ET-A L											
09-28-04 TRNSF TO 18-231-0600.000 NEMETH, RITA CAROLYN & DA											
LEWIS, ARNOLD 8055 ST RT 775 SCOTTOWN, OHIO 45678 PARCEL-ID 18-231-0700.000	15-02-34 1311 W OF SCOTTOWN & ATHALIA ROAD C002.00A RES USE CODE 545 AUV 70	00	70								
HEDRICK, ODELL & LOIS E. C/O TAMELA GIBSON 2431 CO RD 121 PROCTORVILLE, OHIO 45669 18 231 0800	15-02-34 1311 W PT. OF RD. C001.00A RES USE CODE 500 880	00	880	Lois E. Hedrick 11/10/05 11/10/05			Wayne O. & Tamela L. Gibson 11/10/05				

TAX RATE 28
A/R RED FACTOR 08.5036
OTH RED FACTOR 07.8084

LAWRENCE
TAX DISTRICT 18-ROME TWP-FAIRLAND S.D.

GENERAL TAX LIST AND DUPLICATE OF REAL AND PUBLIC UTILITY PROPERTY
COUNTY REAL ESTATE TAXES AND SPECIAL ASSESSMENTS

TAX YEAR 2004
INTEREST RATE
01/03/05 PAGE NO 3910

OWNER'S NAME MAILING ADDRESS	DESCRIPTION			TAXES CHARGED	DECEMBER TAXES	PENALTY	JUNE TAXES	PENALTY	TOTAL DELINQUENT	C. D. DATE	MEMO
	LAND	IMPROVEMENTS	TOTAL VALUE								
PARCEL-ID 18-231-0800.000											
CALLICOAT, GREGORY P. 1159 CO RD 67 SCOTTOWN, OH. 45678-000 OR 94 PG 428 PARCEL-ID 18-231-0900.000	15-02-34 1311 W OF RD. LESS 3A C003.00A RES USE CODE 500 2,630	00	2,630								
RUCKER, ROGER R. AND PATRICIA A. 33 TWP RD 86 SCOTTOWN, OHIO 45678 VOL 387 PG 175 PARCEL-ID 18-231-1000.000	15-02-34 1311 PT. W END C001.00A RES USE CODE 510 4,200 HOMESITE VALUE LISTED BELOW 4,200	9,990 9,990	14,190 14,190								
CALLICOAT, GREGORY P. 1159 CO RD 67 SCOTTOWN, OHIO 45678 OR 94 PG 428 PARCEL-ID 18-231-1100.000	15-2-34 1311 W END PT LESS 1.39, 9.13, 6.03, 8.08 BAL 14.03AC AGR USE CODE 121 8,760 HOMESITE VALUE LISTED BELOW 4,200	22,670 15,790	31,430 19,990								
SNOW, LORI & ROCKY D. P.O. BOX 6604 HUNTINGTON, WV 25772-660 OR 45 PG 680 PARCEL-ID 18-231-1100.001	15-02-34 1311 W END PT 9.13 AC RES RES USE CODE 510 11,320	33,470	44,790	Dale a Amy Callicoat — 11/3e/05							
CALLICOAT, LARRY JACKSON AND LILLIAN 1157 CO RD 67 SCOTTOWN, OHIO 45678 VOL 545 PG 720 PARCEL-ID 18-231-1100.002	15-02-34 1311 W END PT 6.03ACRES RES USE CODE 510 8,600 HOMESITE VALUE LISTED BELOW 4,200	9,380 9,150	17,980 13,350								
CALLICOAT, LARRY JACKSON AND LILLIAN 1157 CO RD 67 SCOTTOWN, OH 45678 OR10 PG 529 PARCEL-ID 18-231-1100.003	15-2-34 1311 W END PT 8.08 AC RES USE CODE 500 7,070	00	7,070								
CALLICOAT, MILLARD F. & MURIEL K. 1205 CO. RD. 67 SCOTTOWN, OHIO 45678 PARCEL-ID 18-231-1101.000	15-02-34 1311 W END PT C001.39A RES USE CODE 500 1,220	00	1,220								
BAKER, LARRY A. JR. AND NEVEL L. 149 TOWNSHIP RD. 86 SCOTTOWN,OHIO 45678-8918 VOL 635 PG 448Y PARCEL-ID 18-231-1200.000	15-02-34 1311 W END PT. C000.50A RES USE CODE 500 AUV 20	00	20								
CALLICOAT, JOHNNY &	15-02-34 1311 E PT. W1/2										

TAX RATE 28
A/R RED FACTOR 08.5036
OTH RED FACTOR 07.8084

LAWRENCE
TAX DISTRICT 18-ROME TWP-FAIRLAND S.D.

GENERAL TAX LIST AND DUPLICATE OF REAL AND PUBLIC UTILITY PROPERTY
COUNTY REAL ESTATE TAXES AND SPECIAL ASSESSMENTS

TAX YEAR 2004
INTEREST RATE
01/03/05 PAGE NO 3911

OWNER'S NAME MAILING ADDRESS	DESCRIPTION			TAXES CHARGED	DECEMBER TAXES	PENALTY	JUNE TAXES	PENALTY	TOTAL DELINQUENT	C. D. DATE	MEMO
	LAND	IMPROVEMENTS	TOTAL VALUE								
ROSEMARY 225 BROWN LANE APPLE GROVE, W.VA. 25502 VOL 448 PG 758 PARCEL-ID 18-231-1300.000	C026.26A AGR USE CODE 199 9,190	250	9,440	10/5/05 Dale E. & William D. Callicoat & Amy J. Brown							
NEMETH, DAVID E. & RITA C. 98 TWP RD 1248 PROCTORVILLE, OHIO 45669 OR 323 PG 119 PARCEL-ID 18-231-1400.000	15-02-34 1311 N PT. LESS 3A. C004.00A RES USE CODE 500 3,500	00	3,500								
11-15-04 TRNSF FROM 18-231-1400.000	WALLS, BELVA AKA BELVA L										
WALLS, BELVA AKA BELVA L WALLS P.O. BOX 901 PROCTORVILLE, OHIO 45669 VOL 551 PG 619 PARCEL-ID 18-231-1400.000	15-02-34 1311 N PT. LESS 3A. C004.00A RES USE CODE 500 00	00	00								
11-15-04 TRNSF TO 18-231-1400.000	NEMETH, DAVID E. & RITA C										
SCARBERY, DANNY D. & BURD, IRIS MAY C/O IRIS MAY BURD 1005 TWP RD 86 PROCTORVILLE, OHIO 45669 VOL 516 PG 374 PARCEL-ID 18-231-1500.000	15-02-34 1311 E END C071.00A AGR USE CODE 121 AUV 6,650 HOMESITE VALUE LISTED BELOW 4,200	14,760 7,700	21,410 11,900								
NEMETH, RITA CAROLYN & DAVID 98 TWP RD 1248 PROCTORVILLE, OHIO 45669 OR 316 PG 404 PARCEL-ID 18-231-1600.000	15-02-34 1311 N PT. C003.00A RES USE CODE 500 AUV 110	00	110								
EDWARDS, BETTY JEAN LIFE EST DONNA SUE BRUMFIELD ET-AL REM P.O. BOX 544 PROCTORVILLE, OHIO 45669 VOL 629 PG 536 PARCEL-ID 18-231-1600.000	15-02-34 1311 N PT. C003.00A AGR USE CODE 121 00	00	00								
08-19-04 TRNSF TO 18-231-1600.000	BRUMFIELD, DONNA SUE ET-A										
BRUMFIELD, DONNA SUE ET-AL 98 TWP RD 1248 PROCTORVILLE, OHIO 45669 VOL 629 PG 538 PARCEL-ID 18-231-1600.000	15-02-34 1311 N PT. C003.00A RES USE CODE 500 00	00	00								
08-19-04 TRNSF TO 18-231-1600.000	NEMETH, RITA CAROLYN & DA										
NEMETH, RITA CAROLYN & DAVID	15-02-34 1311 N PT.										

TAX RATE 28
A/R RED FACTOR 08.5036
OTH RED FACTOR 07.8084

LAWRENCE
TAX DISTRICT 18-ROME TWP-FAIRLAND S.D.

GENERAL TAX LIST AND DUPLICATE OF REAL AND PUBLIC UTILITY PROPERTY
COUNTY REAL ESTATE TAXES AND SPECIAL ASSESSMENTS

01/03/05

TAX YEAR 2004
INTEREST RATE
PAGE NO 3912

OWNER'S NAME MAILING ADDRESS	DESCRIPTION			TAXES CHARGED	DECEMBER TAXES	PENALTY	JUNE TAXES	PENALTY	TOTAL DELINQUENT	C. D. DATE	MEMO
	LAND	IMPROVEMENTS	TOTAL VALUE								
RITA CAROLYN NEMETH 98 TWP RD 1248 PROCTORVILLE, OHIO 45669 OR 309 PG 42/46 PARCEL-ID 18-231-1600.000	6003.00A 00	RES USE CODE 500 00	00								
08-19-04 TRNSF FROM 18-231-1600.000 L	BRUMFIELD, DONNA SUE ET-A										
09-28-04 TRNSF TO 18-231-1600.000	NEMETH, RITA CAROLYN & DA										
BURD, SCOTT 687 TWP RD 86 PROCTORVILLE, OHIO 45669 OR 277 PG 431 PARCEL-ID 18-231-1700.000	15-02-34 1311 N PT 1.28 ACRES 4,450	RES USE CODE 545 2,400	6,850	6/23/05 Barbara L Comley							
02-19-04 TRNSF FROM 18-231-1700.000	BURD, SCOTT & LISA										
BURD, SCOTT & LISA 687 TWP RD 86 PROCTORVILLE, OHIO 45669 OR 222 PG 727 PARCEL-ID 18-231-1700.000	15-02-34 1311 N PT 1.28 ACRES 00	AGR USE CODE 121 00	00								
02-19-04 TRNSF TO 18-231-1700.000	BURD, SCOTT										
NEMETH, DAVID E. & RITA C. 98 TWP RD 1248 PROCTORVILLE, OHIO 45669 OR 323 PG 119 PARCEL-ID 18-231-1800.000	15-02-34 1311 N PT. LESS 10.50 A C013.50A 4,730	AGR USE CODE 120 00	4,730								
11-15-04 TRNSF FROM 18-231-1800.000	WALLS, BELVA AKA BELVA L										
WALLS, BELVA AKA BELVA L WALLS P.O. BOX 901 PROCTORVILLE, OHIO 45669 VOL 551 PG 619 PARCEL-ID 18-231-1800.000	15-02-34 1311 N PT. LESS 10.50 A C013.50A 00	AGR USE CODE 120 00	00								
11-15-04 TRNSF TO 18-231-1800.000	NEMETH, DAVID E. & RITA C										
BRUMFIELD, DONNA SUE ET-AL 863 TWP RD 86 PROCTORVILLE, OHIO 45669 VOL 629 PG 538 PARCEL-ID 18-232-0200.000	15-2-34 1311 PT N PT LESS 0.8 3 EAL = 1.67 ACRES 00	RES USE CODE 500 00	00								
08-19-04 TRNSF TO 18-232-0200.000	NEMETH, RITA CAROLYN & DA										
EDWARDS, BETTY JEAN LIFE EST REM DONNA SUE BRUMFIELD ET-AL P.O. BOX 544 PROCTORVILLE, OHIO 45669 VOL 629 PG 538	15-2-34 1311 PT N PT LESS 0.8 3 EAL = 1.67 ACRES 00	AGR USE CODE 121 00	00								

TAX RATE 28
A/R RED FACTOR 08.5036
OTH RED FACTOR 07.8084

LAWRENCE
TAX DISTRICT 18-ROME TWP-FAIRLAND S.D.

GENERAL TAX LIST AND DUPLICATE OF REAL AND PUBLIC UTILITY PROPERTY
COUNTY REAL ESTATE TAXES AND SPECIAL ASSESSMENTS

01/03/05

TAX YEAR 2004
INTEREST RATE
PAGE NO 3913

OWNER'S NAME MAILING ADDRESS	DESCRIPTION			TAXES CHARGED	DECEMBER TAXES	PENALTY	JUNE TAXES	PENALTY	TOTAL DELINQUENT	C. D. DATE	MEMO
	LAND	IMPROVEMENTS	TOTAL VALUE								
PARCEL-ID 18-232-0200.000											
08-19-04 TRNSF TO 18-232-0200.000	BRUMFIELD, DONNA SUE ET-A										
NEMETH, RITA CAROLYN & DAVID E RITA CAROLYN NEMETH 98 TWP RD 1248 PROCTORVILLE, OHIO 45669 OR 309 PG 42/46 PARCEL-ID 18-232-0200.000	15-2-34 1311 PT N PT LESS 0.8 3 EAL = 1.67 ACRES AUV 60	RES USE CODE 500 00	60								
08-19-04 TRNSF FROM 18-232-0200.000 L	BRUMFIELD, DONNA SUE ET-A										
BURD, SCOTT 687 TWP RD 86 PROCTORVILLE, OHIO 45669 OR 277 PG 431 PARCEL-ID 18-232-0200.001	15-2-34 PT 1311 PT N PT 0.83 A CRES 730	RES USE CODE 500 00	730	6/23/05 Barbara L Comley							
02-19-04 TRNSF FROM 18-232-0200.001	BURD, SCOTT & LISA										
BURD, SCOTT & LISA 687 TWP RD 86 PROCTORVILLE, OHIO 45669 OR 222 PG 727 PARCEL-ID 18-232-0200.001	15-2-34 PT 1311 PT N PT 0.83 A CRES 00	RES USE CODE 500 00	00								
02-19-04 TRNSF TO 18-232-0200.001	BURD, SCOTT										
BURD, SCOTT 687 TWP.RD. 86 PROCTORVILLE, OHIO 45669 OR 276 PG 560 PARCEL-ID 18-232-0300.000	15-02-34 1309 NE COR. C002.00A 5,080	RES USE CODE 545 2,330	7,410								
02-11-04 TRNSF FROM 18-232-0300.000	BURD, SCOTT & LISA										
BURD, SCOTT & LISA 687 TWP.RD. 86 PROCTORVILLE, OHIO 45669 VOL 580 PG 495,496 PARCEL-ID 18-232-0300.000	15-02-34 1309 NE COR. C002.00A 00	RES USE CODE 545 00	00								
02-11-04 TRNSF TO 18-232-0300.000	BURD, SCOTT										
SCARBERRY, DANNY D. & IRIS MAY BURD C/O IRIS BURD 1005 TWP RD 86 PROCTORVILLE, OH 45669 VOL 516 PG 374 PARCEL-ID 18-232-0400.000	15-02-34 1311 N PT W OF RD. C002.00A AUV 70	RES USE CODE 510 480	550								
CALLICOAT, JOHNNY R. & ROSEMARY 18-232-0500	15-02-34 1311 S PT S OF BRANCH C001.61A	RES USE CODE 500		10/5/05 Dale E. & William D. Callicoat & Amy J. Brown							

BARRETT BROTHERS SPRINGFIELD, OH 1-800-322-7711

TAX RATE 28
A/R RED FACTOR 08.5036
OTH RED FACTOR 07.8084

LAWRENCE
TAX DISTRICT

GENERAL TAX LIST AND DUPLICATE OF REAL AND PUBLIC UTILITY PROPERTY
COUNTY REAL ESTATE TAXES AND SPECIAL ASSESSMENTS

18-ROME TWP-FAIRLAND S.D.

01/03/05

TAX YEAR 2004
INTEREST RATE
PAGE NO 3914

OWNER'S NAME MAILING ADDRESS	DESCRIPTION			TAXES CHARGED	DECEMBER TAXES	PENALTY	JUNE TAXES	PENALTY	TOTAL DELINQUENT	C. D. DATE	MEMO
	LAND	IMPROVEMENTS	TOTAL VALUE								
225 BROWN LANE APPLE GROVE, W.VA. 25502 VOL 448 PG 758 PARCEL-ID 18-232-0500.000	1,410	00	1,410								
CALLICOAT, GREGORY P. 1159 CO RD 67 SCOTTOWN, OHIO 45678 OR 94 PG 428 PARCEL-ID 18-232-0600.000	15-02-34 1311 S PT S OF BRANCH C001.00A RES USE CODE 500 880	00	880								
WORKMAN, GAIL A. AND JAMES J. 1575 CO RD 67 PROCTORVILLE, OHIO 45669 OR 172 PG 150 PARCEL-ID 18-232-0700.000	15-02-34 1311 S PT. S OF BRANCH C003.20A RES USE CODE 500 2,800	00	2,800								
PLEASANT RIDGE CHURCH OF CHRIS RT 1 BOX 179 PROCTORVILLE, OHIO PARCEL-ID 18-232-0800.000	15-02-34 PT E 1/2 C001.00A EXM USE CODE 685 2,510	38,480	40,990								
MORGAN, PATTY L. TRUSTEE 1518 S. 11TH ST. IRONTON, OHIO 45638-2202 VOL 637 PG 502 PARCEL-ID 18-232-0900.000	15-02-35 1304,1305 W END C021.42A AGR USE CODE 120 11,350	00	11,350								
SHELINE, LARRY & LESLIE FERRIS 758 PVT DR 5028 CHESAPEAKE, OH 45619 OR 247 PG 545 PARCEL-ID 18-232-1000.000 07-28-04 TRNSF TO 18-232-1000.000 SHELINE, LARRY	15-02-35 1304, 1305 SE PT W EN D 28.60AC AGR USE CODE 120 00	00	00								
SHELINE, LARRY 237 CO RD 65 CHESAPEAKE, OH 45619 OR 305 PG 374 PARCEL-ID 18-232-1000.000 07-28-04 TRNSF FROM 18-232-1000.000 SHELINE, LARRY & LESLIE F 10-08-04 52.77	15-02-35 1304, 1305 SE PT W EN D 28.60AC AGR USE CODE 120 13,860	00	13,860								
BAME, ROBERT E. 82 TWP RD 1196 PROCTORVILLE, OHIO 45669 VOL 602 PG 270 PARCEL-ID 18-232-1100.000	15-02-35 1304,1305 E SIDE W EN D C007.45A RES USE CODE 500 9,850	00	9,850								
CAPPER, DONALD O ET AL C/O MARGRET RANKIN 25742 ST. RT. 7 SO. CROWN CITY, OHIO 45623 VOL 570 PG 322 PARCEL-ID 18-232-1200.000	15-02-35 1304 MID W 1/2 84 SQ RODS ONLY C000.53A RES USE CODE 500 AUV 20	00	20								

TAX RATE 28
A/R RED FACTOR 08.5036
OTH RED FACTOR 07.8084

LAWRENCE
TAX DISTRICT

GENERAL TAX LIST AND DUPLICATE OF REAL AND PUBLIC UTILITY PROPERTY
COUNTY REAL ESTATE TAXES AND SPECIAL ASSESSMENTS

18-ROME TWP-FAIRLAND S.D.

01/03/05

TAX YEAR 2004
INTEREST RATE
PAGE NO 3915

OWNER'S NAME MAILING ADDRESS	DESCRIPTION			TAXES CHARGED	DECEMBER TAXES	PENALTY	JUNE TAXES	PENALTY	TOTAL DELINQUENT	C. D. DATE	MEMO
	LAND	IMPROVEMENTS	TOTAL VALUE								
CAPPER, DONALD O ET AL C/O MARGRET RANKIN 25742 ST. RT. 7 SO. CROWN CITY, OH. 45623 VOL 570 PG 322 PARCEL-ID 18-232-1300.000	15-02-35 1305 S SIDE W END C002.50A RES USE CODE 500 AUV 90	00	90								
SHELINE, LARRY AND LESLIE FERRIS 758 PVT DR 5028 CHESAPEAKE, OH 45619 OR 247 PG 545 PARCEL-ID 18-232-1400.000 07-28-04 TRNSF TO 18-232-1400.000 SHELINE, LARRY	15-02-35 1305 IN W END 10.89AC AGR USE CODE 120 00	00	00								
SHELINE, LARRY 237 CO RD 65 CHESAPEAKE, OH 45619 OR 305 PG 374 PARCEL-ID 18-232-1400.000 07-28-04 TRNSF FROM 18-232-1400.000 SHELINE, LARRY AND LESLIE 10-08-04 56.19	15-02-35 1305 IN W END 10.89AC AGR USE CODE 120 3,810	00	3,810								
MORGAN, PATTY L. TRUSTEE 1518 SO. 11TH ST. IRONTON, OHIO 45638-2202 VOL 637 PG 502 PARCEL-ID 18-232-1500.000	15-02-35 1305 IN W END C014.00A AGR USE CODE 100 4,900	00	4,900								
FULKS, CURTIS D. & ROBERTA L. 179 C/O CURTIS & ROBERTA FULKS 145 TWP. RD. 1244 PROCTORVILLE, OHIO 45669 VOL 610 PG 369 PARCEL-ID 18-232-1600.000	15-02-35 1304,1305,1306 TERRY LAND 1 C039.54A AGR USE CODE 121 AUV 5,720 HOMESITE VALUE LISTED BELOW 4,200	6,490 5,790	12,210 9,990								
FULKS, CURTIS D. & ROBERTA L. 179 C/O CURTIS & ROBERTA FULKS 145 TWP. RD. 1244 PROCTORVILLE, OHIO 45669 VOL 610 PG 369 PARCEL-ID 18-232-1700.000	15-02-35 1304,1305,1306 TERRY LAND 1 N END C005.00A AGR USE CODE 121 AUV 180	00	180								
FULKS, CURTIS D. & ROBERTA L. 179 C/O CURTIS & ROBERTA FULKS 145 TWP. RD. 1244 PROCTORVILLE, OHIO 45669 VOL 610 PG 369 PARCEL-ID 18-232-1800.000	15-02-35 1304,1305,1306 TERRY LAND 2 PT. C000.50A AGR USE CODE 121 AUV 20	00	20								
SHOEMAKER, NEAL AND DEBBIE 371 ST RT 218 SCOTTOWN, OH 45678 OR 257 PG 142 PARCEL-ID 18-233-0100.000	15-2-35 1304,1305,1306 TERRY L D 2 PT LESS 1AC,7.96 BAL 35.71 AC AGR USE CODE 120 12,500	250	12,750								

TAX RATE 28
A/R RED FACTOR 08.5036
OTH RED FACTOR 07.8084

LAWRENCE
TAX DISTRICT 18-ROME TWP-FAIRLAND S.D.

GENERAL TAX LIST AND DUPLICATE OF REAL AND PUBLIC UTILITY PROPERTY
COUNTY REAL ESTATE TAXES AND SPECIAL ASSESSMENTS

01/03/05

TAX YEAR 2004
INTEREST RATE
PAGE NO 3916

OWNER'S NAME MAILING ADDRESS	DESCRIPTION			TAXES CHARGED	DECEMBER TAXES	PENALTY	JUNE TAXES	PENALTY	TOTAL DELINQUENT	C. D. DATE	MEMO
	LAND	IMPROVEMENTS	TOTAL VALUE								
BAME, DAVID E. AND RHONDA L. 14531 ST RT 217 SCOTTOWN, OH 45678 OR 217 PG 254 PARCEL-ID 18-233-0100.001	15-2-35 1304,1305,1306 PT TERRY LAND 2PT 7.96AC AGR USE CODE 120 AUV 280	00	280								
BAME, RHONDA L. AND DAVID E. 14531 SR217 SCOTTOWN, OH. 45678 VOL 639 PG 695 PARCEL-ID 18-233-0200.000	15-02-35 1304,1305,1306 TERRY LAND 2 PT. C001.00A RES USE CODE 500 AUV 40	00	40								
SHOEMAKER, NEAL AND DEBBIE 371 ST RT 218 SCOTTOWN, OH 45678 OR 257 PG 138 PARCEL-ID 18-233-0300.000	15-2-35 1304,1305,1306 TERRY LD 3 PT LESS 7.22,3.79BAL 34.06 AC AGR USE CODE 121 11,920	00	11,920								
BAME, DAVID E. AND RHONDA L. 14531 ST RT 217 SCOTTOWN, OH 45678 OR 217 PG 254 PARCEL-ID 18-233-0300.001	15-2-35 1304,1305,1306 PT TERRY LAND 3 PT 7.22AC RES USE CODE 500 AUV 250	00	250								
SHOEMAKER, NEAL AND DEBBIE 371 ST RT 218 SCOTTOWN, OH 45678 OR 257 PG 134 PARCEL-ID 18-233-0300.002	15-2-35 1304,1305,1306 TERRY LD 3 PT PT 3.79AC AGR USE CODE 101 5,180 HOMESITE VALUE LISTED BELOW 4,200	15,060 14,020	20,240 18,220								
BAME, RHONDA L. & DAVID E. 14531 ST RT 217 SCOTTOWN, OH. 45678-000 VOL 639 PG 695 PARCEL-ID 18-233-0400.000	15-02-35 1304,1305,1306 TERRY LAND 3 PT. C000.25A RES USE CODE 500 AUV 10	00	10								
CAPPER, DONALD D ET AL C/O MARGARET RANKIN 25742 ST. RT. 7 SO. CROWN CITY, OHIO 45623 VOL 570 PG 322 PARCEL-ID 18-233-0500.000	15-2-35 1304 1305 1306 TERRYLAND 4 5 6 7 PT LESS 1.13A BAL=176.07ACS. AGR USE CODE 121 AUV 10,550	1,300	11,850								
GUYAN VALLEY MISSIONARY BAPTIST CHURCH, INC. RT 1 BOX 614 HIGHLAND DRIVE PROCTORVILLE, OHIO 45669 VOL 512 PG 524 PARCEL-ID 18-233-0500.001	15-2-35 1304 1305 1306 TERRYLAND 4 5 6 7 PT 0.13ACS. EXM USE CODE 685 110	00	110								
GUYAN VALLEY MISSIONARY BAPTIST CHURCH, INC. SCOTTOWN, OHIO 45678-000	15-02-35 1304 1305 1306 TERRY LAND 4 5 6 7 PT C001.00A EXM USE CODE 685										

TAX RATE 28
A/R RED FACTOR 08.5036
OTH RED FACTOR 07.8084

LAWRENCE
TAX DISTRICT 18-ROME TWP-FAIRLAND S.D.

GENERAL TAX LIST AND DUPLICATE OF REAL AND PUBLIC UTILITY PROPERTY
COUNTY REAL ESTATE TAXES AND SPECIAL ASSESSMENTS

01/03/05

TAX YEAR 2004
INTEREST RATE
PAGE NO 3917

OWNER'S NAME MAILING ADDRESS	DESCRIPTION			TAXES CHARGED	DECEMBER TAXES	PENALTY	JUNE TAXES	PENALTY	TOTAL DELINQUENT	C. D. DATE	MEMO
	LAND	IMPROVEMENTS	TOTAL VALUE								
VOL 453 PG 525 PARCEL-ID 18-233-0501.000	5,100	57,160	62,260								
LONG, WILLIAM & BARBARA C/O BARBARA LONG 401 WILGUS ST. PROCTORVILLE, OHIO 45669-5010 VOL 628 PG 482 PARCEL-ID 18-233-0600.000 10-08-04 184.34	15-02-35 1304,1305,1306 TERRY LAND 4,5,6,7 PT. C001.50A RES USE CODE 545 4,640 HOMESITE VALUE LISTED BELOW 4,200	130 110	4,770 4,310								
LAWSON, HAROLD K. & PATRICIA 13535 ST. RT. 217 SCOTTOWN, OHIO 45678-905 PARCEL-ID 18-233-0700.000	15-02-35 1304,1305,1306 TERRY LAND 4,5,6,7 PT. C001.00A RES USE CODE 500 4,200	00	4,200								
LONG, WILLIAM & BARBARA 401 WILGUS ST. PROCTORVILLE, OHIO 45669-501 OR 30 PG 44 PARCEL-ID 18-233-0800.000 10-08-04 12.58	15-02-35 1304,1305,1306 TERRY LAND 4,5,6,7 PT. C001.00A RES USE CODE 500 880	00	880								
LONG, WILLIAM & BARBARA C/O LONG, BARBARA 401 WILGUS ST. PROCTORVILLE, OHIO 45669-5010 VOL 628 PG 482 PARCEL-ID 18-233-0900.000 10-08-04 3.08	15-02-35 1304,1305,1306 TERRY LAND 5 C000.23A RES USE CODE 500 200	00	200								
FULKS, SYLVIA LIFE EST. C/O FRANK FULKS 12789 ST RT 217 SCOTTOWN, OHIO 45678 VOL 442 PG 80 PARCEL-ID 18-233-1000.000 06-24-04 TRNSF TO 18-233-1000.000 FULKS, FRANKLIN D. AND BE	15-02-35 1305,1306 W END C015.00A AGR USE CODE 121 06	00	00								
FULKS, FRANKLIN D. AND BEVERLY 12861 ST RT 217 SCOTTOWN, OHIO 45678 VOL 442 PG 80 PARCEL-ID 18-233-1000.000 06-24-04 TRNSF FROM 18-233-1000.000 FULKS, SYLVIA LIFE EST.	15-02-35 1305,1306 W END C015.00A AGR USE CODE 121 AUV 530	00	530								
ESTEP, BERNADINE & AHMED, JERYLN &ESTEP,WILLIAM MCKINLEYE 13212 ST RT 217 SCOTTOWN, OHIO 45678 VOL 451 PG 262 PARCEL-ID 18-233-1100.000	15-02-35 1305,1306 W END S SID C037.00A AGR USE CODE 121 AUV 1,300	00	1,300								

BARNETT BROTHERS SPRINGFIELD, OH 1-800-322-7711

TAX RATE 28
A/R RED FACTOR 08.5036
OTH RED FACTOR 07.8084

LAWRENCE
TAX DISTRICT 18-ROME TWP-FAIRLAND S.D.

GENERAL TAX LIST AND DUPLICATE OF REAL AND PUBLIC UTILITY PROPERTY
COUNTY REAL ESTATE TAXES AND SPECIAL ASSESSMENTS

01/03/05

TAX YEAR 2004
INTEREST RATE
PAGE NO 3918

OWNER'S NAME MAILING ADDRESS	DESCRIPTION			TAXES CHARGED	DECEMBER TAXES	PENALTY	JUNE TAXES	PENALTY	TOTAL DELINQUENT	C. D. DATE	MEMO
	LAND	IMPROVEMENTS	TOTAL VALUE								
FULKS, SYLVIA LIFE EST. C/O FRANK FULKS 12789 ST RT 217 SCOTTOWN, OHIO 45678 VOL 424 PG 359 PARCEL-ID 18-233-1200.000	15-02-35 1305,1306 W END S SID E C040.00A AGR USE CODE 121 00 00 00										
06-24-04 TRNSF TO 18-233-1200.000 FULKS, FRANKLIN D. AND BE											
FULKS, FRANKLIN D. AND BEVERLY 12861 ST RT 217 SCOTTOWN, OHIO 45678 VOL 424 PG 359 PARCEL-ID 18-233-1200.000	15-02-35 1305,1306 W END S SID E C040.00A AGR USE CODE 121 AUV 1,400 00 1,400										
06-24-04 TRNSF FROM 18-233-1200.000 FULKS, SYLVIA LIFE EST.											
LAWSON, HAROLD K. & PATRICIA C/O HAROLD LAWSON 13535 ST. RT. 217 SCOTTOWN, OHIO 45678-9056 PARCEL-ID 18-233-1300.000	15-02-35 1306 MID S SIDE W1/2 C003.70A RES USE CODE 500 5,950 00 5,950										
BENNETT, JERRELL O. & MARLENE A. 8565 SMITH-CALHOUN RD.112 PLAIN CITY, OHIO 43064 VOL 517 PG 451 PARCEL-ID 18-233-1400.000 11-30-04 407.97	15-2-35 PT 1307 MID PT 26.50 AGR USE CODE 111 13,130 6,710 19,840										
HARDESTY, MAE (AKA MAY HARDESTY) RT 1 BOX 169-D ALBANY, OHIO 45710 VOL 488 PG 767 PARCEL-ID 18-233-1400.001	15-2-35 1307 MID PT STATE HWY EASE. PARC #3 0.53ACS. EXM USE CODE 610 400 00 400										
ESTEP, BERNADINE & AHMED, JERYN KAY & ESTEP, WILLIAM MCKINLES 13212 ST RT 217 SCOTTOWN, OHIO 45678 PARCEL-ID 18-233-1500.000	15-02-35 1307 PT W END LESS 2.72AC & 2.17 AC BAL = 46.86 ACR AGR USE CODE 121 AUV 5,970 7,670 13,640										
GUY, JERYLN KAY & ELMUS O. 13139 ST. RT. 217 SCOTTOWN, OHIO 45678 VOL 572 PG 351 PARCEL-ID 18-233-1500.001	15-02-35 1307 PT W END PT 2.17 ACRES RES USE CODE 500 1,900 00 1,900										
AHMED, JERYLN KAY ST RT 217 13139 SCOTTOWN, OHIO 45678 PARCEL-ID 18-233-1501.000	15-02-35 1307 PT W END PT C002.72A RES USE CODE 510 5,710 23,960 29,670 HOMESITE VALUE LISTED BELOW										

TAX RATE 28
A/R RED FACTOR 08.5036
OTH RED FACTOR 07.8084

LAWRENCE
TAX DISTRICT 18-ROME TWP-FAIRLAND S.D.

GENERAL TAX LIST AND DUPLICATE OF REAL AND PUBLIC UTILITY PROPERTY
COUNTY REAL ESTATE TAXES AND SPECIAL ASSESSMENTS

01/03/05

TAX YEAR 2004
INTEREST RATE
PAGE NO 3919

OWNER'S NAME MAILING ADDRESS	DESCRIPTION			TAXES CHARGED	DECEMBER TAXES	PENALTY	JUNE TAXES	PENALTY	TOTAL DELINQUENT	C. D. DATE	MEMO
	LAND	IMPROVEMENTS	TOTAL VALUE								
	4,200	23,170	27,370								
ESTEP, WILLIAM M. 33 CO. RD. 73 CROWN CITY, OHIO 45623 VOL 451 PG 262 PARCEL-ID 18-233-1600.000	15-02-35 1307 PT. C007.00A RES USE CODE 545 9,450 580 10,030										
ESTEP, BERNADINE 13212 ST RT 217 SCOTTOWN, OHIO 45678 VOL 528 PG 660 PARCEL-ID 18-233-1700.000	15-02-35 1307 PT. W END C001.25A RES USE CODE 510 4,420 15,660 20,080 HOMESITE VALUE LISTED BELOW 4,200 15,660 19,860										
BENNETT, JERRELL O. & MARLENE A. 8565 SMITH-CALHOUN RD.112 PLAIN CITY, OHIO 43064 VOL 517 PG 451 PARCEL-ID 18-233-1800.000 11-30-04 3.28	15-2-35 PT 1307 MID PT (SURVEY-'85 DUP.) 0.87ACS. RES USE CODE 500 760 00 760										
LAWSON, HAROLD K. & PATRICIA C/O HAROLD LAWSON 13535 ST. RT. 217 SCOTTOWN, OHIO 45678-9056 PARCEL-ID 18-234-0100.000	15-2-35 1307 MID LESS 2.00AC BAL= 13.95AC COM USE CODE 499 15,090 130,690 145,780										
LAWSON, CATHERINE 13492 ST RT 217 SCOTTOWN, OHIO 45678 VOL 621 PG 640 PARCEL-ID 18-234-0100.001	15-2-35 1307 M NPT 2.00AC RES USE CODE 510 5,080 63,340 68,420 HOMESITE VALUE LISTED BELOW 4,200 53,430 57,630										
MEADOWS, GREGORY E. & LAURA L. 14025 ST RT 217 SCOTTOWN, OH 45678 OR 168 PG 286 PARCEL-ID 18-234-0200.000	15-02-35 1307 MID SW COR E END LESS 1.10 AC 0.68ACRES RES USE CODE 500 3,860 00 3,860										
ABRAMS, LAURA L. AND GREGORIE MEADOWS 14025 ST RT 217 SCOTTOWN, OHIO 45678 OR 54 PG 658,661,664 PARCEL-ID 18-234-0200.001	15-02-35 1307 MID SW COR E END 1.10ACRES RES USE CODE 510 4,290 9,320 13,610										
BAME, RHONDA L AND DAVID E. 14531 SR 217 SCOTTOWN, OH. 45678 VOL 639 PG 695 PARCEL-ID 18-234-0300.000	15-02-35 1307 E END N OF ROAD LESS 2A. C010.00A AGR USE CODE 111 AUV 4,520 4,730 9,250 HOMESITE VALUE LISTED BELOW 4,200 4,430 8,630										
PERDUE, HOWARD & ROMAINE 100 TOP ST	15-02-35 1307 PT. E END N OF ROAD										

TAX RATE
A/R RED FACTOR 08.5036
OTH RED FACTOR 07.8084

LAWRENCE
TAX DISTRICT 18-ROME TWP-FAIRLAND S.D.

GENERAL TAX LIST AND DUPLICATE OF REAL AND PUBLIC UTILITY PROPERTY
COUNTY REAL ESTATE TAXES AND SPECIAL ASSESSMENTS

TAX YEAR 2004
INTEREST RATE
01/03/05 PAGE NO 3920

OWNER'S NAME MAILING ADDRESS	DESCRIPTION			TAXES CHARGED	DECEMBER TAXES	PENALTY	JUNE TAXES	PENALTY	TOTAL DELINQUENT	C.D. DATE	MEMO
	LAND	IMPROVEMENTS	TOTAL VALUE								
SOUTH POINT, OH 45680 OR 256 PG 261 PARCEL-ID 18-234-0400.000	C002.00A 3,150	RES USE CODE 500 00	3,150								
BAME, RHONDA L. AND DAVID E. 14531 SR217 SCOTTOWN, OH. 45678 VOL 639 PG 695 PARCEL-ID 18-234-0500.000	15-02-35 1307 E END N OF RD. C016.00A AUV 560	AGR USE CODE 100 00	560								
BENNETT, JERRELL O. & MARLENE A. 8565 SMITH-CALHOUN RD.112 PLAIN CITY, OHIO 43064 VOL 517 PG 451 PARCEL-ID 18-234-0600.000 11-30-04 86.02	15-2-35 PT 1307 E END S OF RD (SURVEY-'85 DUP.) 22.56ACS. 7,900	AGR USE CODE 100 00	7,900								
BAME, RHONDA L. AND DAVID E. 14531 SR 217 SCOTTOWN, OH. 45678-0000 VOL 639 PG 695 PARCEL-ID 18-234-0700.000	15-02-35 1307 S END SW OF RD. C004.00A AUV 140	RES USE CODE 500 00	140								
LAWSON, HAROLD K. & PATRICIA 13535 ST. RT. 217 SCOTTOWN, OHIO 45678-905 PARCEL-ID 18-234-0800.000	15-02-35 1307 PT N PT DEED VOL 36 P 367 1879 C000.50A 3,150	RES USE CODE 500 00	3,150								
FINLEY, MICHAEL & CONNIE S. 104 C/O MICHAEL FINLEY 163 TWP. RD. 1019 SOUTH POINT, OHIO 45680 VOL 591 PG 355 PARCEL-ID 18-234-0900.000	15-02-36 1300 W PT. W1/2 LESS 48A. C047.00A 20,300	AGR USE CODE 120 00	20,300								
BURCHAM, MICHAEL DAVID AND LIE BY SMYSER BURCHAM 231 NO CAMBRIDGE DR GENEVA, IL 60134 OR 88 PG 12 PARCEL-ID 18-234-1000.000	15-02-36 1300 PT. W PT. W1/2 C048.00A 20,650	AGR USE CODE 120 00	20,650								
LYONS, WENDY 330 PVT DR 1531 ST RT 218 SCOTTOWN, OHIO 45678 OR 316 PG 1 PARCEL-ID 18-234-1100.000 09-24-04 TRNSF FROM 18-234-1100.000	15-02-36 1300 W PT. C010.00A 3,500	AGR USE CODE 120 00	3,500								DANIELS, DALE & JUDITH
DANIELS, DALE & JUDITH 330 PRIVATE RD. 1531 ST. RT. 218	15-02-36 1300 W PT. C010.00A	AGR USE CODE 120									

TAX RATE
A/R RED FACTOR 08.5036
OTH RED FACTOR 07.8084

LAWRENCE
TAX DISTRICT 18-ROME TWP-FAIRLAND S.D.

GENERAL TAX LIST AND DUPLICATE OF REAL AND PUBLIC UTILITY PROPERTY
COUNTY REAL ESTATE TAXES AND SPECIAL ASSESSMENTS

TAX YEAR 2004
INTEREST RATE
01/03/05 PAGE NO 3921

OWNER'S NAME MAILING ADDRESS	DESCRIPTION			TAXES CHARGED	DECEMBER TAXES	PENALTY	JUNE TAXES	PENALTY	TOTAL DELINQUENT	C.D. DATE	MEMO
	LAND	IMPROVEMENTS	TOTAL VALUE								
SCOTTOWN, OHIO 45678 VOL 346 PG 93 PARCEL-ID 18-234-1100.000 09-24-04 TRNSF TO 18-234-1100.000	00	00	00								LYONS, WENDY
SHOCKLEY, NORMA LIFE EST ROSAL ENE HAYES ET-AL REM 1967 STATE RT. 218 SCOTTOWN, OHIO 45678-0000 VOL 633 PG 488 PARCEL-ID 18-234-1200.000	15-02-36 1300 E END C030.00A AUV 1,050	AGR USE CODE 121 00	1,050								
SHOCKLEY, NORMA LIFE EST REM R OSALENE HAYES ET-AL 1967 STATE RT. 218 SCOTTOWN, OHIO 45678 VOL 633 PG 488 PARCEL-ID 18-234-1300.000	15-02-36 1300 MID. E1/2 C025.00A AUV 880	AGR USE CODE 121 00	880								
UPCHURCH, LOUIS A. C/O LOUIS UPCHURCH 1185 TWP. RD. 157 SCOTTOWN, OHIO 45678 VOL 436 PG 807 PARCEL-ID 18-234-1400.000	15-02-36 1301 W1/2 C040.00A AUV 5,650 HOMESITE VALUE LISTED BELOW 4,200	AGR USE CODE 121 11,260 10,250	16,910 14,450								
BURCHAM, MICHAEL DAVID AND LIE BY SMYSER BURCHAM 231 N. CAMBRIDGE DR GENEVA, IL 60134 OR 88 PG 12 PARCEL-ID 18-234-1500.000	15-02-36 1301 NW COR. CEN. PT. C005.00A 4,380	RES USE CODE 500 00	4,380								
BURCHAM, MICHAEL DAVID AND LIE BY SMYSER BURCHAM 231 NO CAMBRIDGE DR GENEVA, IL 60134 OR 88 PG 12 PARCEL-ID 18-234-1600.000	15-02-36 1301 CEN. PT. C035.00A 12,250	AGR USE CODE 120 00	12,250								
DANIELS, JUDITH & DALE 330 PRIVATE RD. 1531 ST. RT. 218 SCOTTOWN, OHIO 45678 VOL 346 PG 93 PARCEL-ID 18-234-1700.000 09-24-04 TRNSF TO 18-234-1700.000	15-02-36 1301 E1/2 LESS 23A C009.50A 00	AGR USE CODE 120 00	00								LYONS, WENDY
LYONS, WENDY 330 PRIVATE RD. 1531 ST. RT. 218 SCOTTOWN, OHIO 45678 OR 316 PG 1 PARCEL-ID 18-234-1700.000 09-24-04 TRNSF FROM 18-234-1700.000	15-02-36 1301 E1/2 LESS 23A C009.50A 8,310	RES USE CODE 500 00	8,310								DANIELS, JUDITH & DALE

TAX RATE 28
A/R RED FACTOR 08.5036
OTH RED FACTOR 07.8084

LAWRENCE
TAX DISTRICT 18-ROME TWP-FAIRLAND S.D.

GENERAL TAX LIST AND DUPLICATE OF REAL AND PUBLIC UTILITY PROPERTY
COUNTY REAL ESTATE TAXES AND SPECIAL ASSESSMENTS

TAX YEAR 2004
INTEREST RATE
01/03/05 PAGE NO 3922

OWNER'S NAME MAILING ADDRESS	DESCRIPTION			TAXES CHARGED	DECEMBER TAXES	PENALTY	JUNE TAXES	PENALTY	TOTAL DELINQUENT	C. D. DATE	MEMO
	LAND	IMPROVEMENTS	TOTAL VALUE								
MCCLINTOCK, RONALD & CONSTANCE G. 14346 ST RT 7 PROCTORVILLE, OHIO 45669 OR 133 PG 354/357 PARCEL-ID 18-234-1800.000	15-02-36 1301 PT. E1/2 C023.00A AGR USE CODE 121 AUV 770	00	770								
MONTGOMERY, RODNEY W. & KRISTY E. 1779 ST RT 218 SCOTTOWN, OHIO 45678 VOL 609 PG 236 PARCEL-ID 18-235-0100.000	15-02-36 1301 E1/2 IN NE COR. C020.00A AGR USE CODE 121 AUV 700	00	700								
LYONS, WENDY 330 PRIVATE RD. 1531 ST. RT. 218 SCOTTOWN, OHIO 45678 OR 316 PG 1 PARCEL-ID 18-235-0200.000	15-02-36 1301 E1/2 W PT. C027.50A AGR USE CODE 120 13,480 HOMESITE VALUE LISTED BELOW 4,200	10,500 9,890	23,980 14,090								
09-24-04 TRNSF FROM 18-235-0200.000 DANIELS, JUDITH & DALE											
DANIELS, JUDITH & DALE 330 PRIVATE RD. 1531 ST. RT. 218 SCOTTOWN, OHIO 45678 VOL 346 PG 93 PARCEL-ID 18-235-0200.000	15-02-36 1301 E1/2 W PT. C027.50A AGR USE CODE 120 00	00	00								
09-24-04 TRNSF TO 18-235-0200.000 LYONS, WENDY											
WILSON, DANNY RAY & VICKIE 880 TOWNSHIP RD. 157 SCOTTOWN, OHIO 45678-9099 VOL 511 PG 122 PARCEL-ID 18-235-0300.000	15-02-36 1302 N PT. W END C030.00A AGR USE CODE 121 AUV 1,050	00	1,050								
MCCLINTOCK, RONALD & CONSTANCE 14346 ST RT 7 PROCTORVILLE, OHIO 45669 OR 189 PG 548 PARCEL-ID 18-235-0400.000	15-2-36 1302 SO PT W END 9.35AC RES USE CODE 500 8,180	00	8,180								
LYONS, WENDY 330 PRIVATE RD. 1531 ST. RT. 218 SCOTTOWN, OHIO 45678 OR 316 PG 1 PARCEL-ID 18-235-0500.000	15-02-36 1302 PT. OF WHOLE C004.00A RES USE CODE 500 3,500	00	3,500								
09-24-04 TRNSF FROM 18-235-0500.000 DANIELS, JUDITH & DALE											
DANIELS, JUDITH & DALE 330 PRIVATE RD. 1531 ST. RT. 218 SCOTTOWN, OHIO 45678 VOL 346 PG 93	15-02-36 1302 PT. OF WHOLE C004.00A AGR USE CODE 120 00	00	00								

TAX RATE 28
A/R RED FACTOR 08.5036
OTH RED FACTOR 07.8084

LAWRENCE
TAX DISTRICT 18-ROME TWP-FAIRLAND S.D.

GENERAL TAX LIST AND DUPLICATE OF REAL AND PUBLIC UTILITY PROPERTY
COUNTY REAL ESTATE TAXES AND SPECIAL ASSESSMENTS

TAX YEAR 2004
INTEREST RATE
01/03/05 PAGE NO 3923

OWNER'S NAME MAILING ADDRESS	DESCRIPTION			TAXES CHARGED	DECEMBER TAXES	PENALTY	JUNE TAXES	PENALTY	TOTAL DELINQUENT	C. D. DATE	MEMO
	LAND	IMPROVEMENTS	TOTAL VALUE								
PARCEL-ID 18-235-0500.000											
09-24-04 TRNSF TO 18-235-0500.000 LYONS, WENDY											
FULKS, WILLIAM AND TAMARA 79 PVT RD 1531 SCOTTOWN, OH 45678 OR 222 PG 347 PARCEL-ID 18-235-0600.000	15-02-36 1302 PT OF WHOLE LESS 0.36 AC BAL = 107.64 ACRES AGR USE CODE 121 AUV 8,070 HOMESITE VALUE LISTED BELOW 4,200	2,350 00	10,420 4,200								
FULKS, WILLIAM AND TAMARA 79 PVT RD 1531 SCOTTOWN, OH 45678 OR 222 PG 347 PARCEL-ID 18-235-0600.001	15-02-36 PT 1302 PT OF WHOLE PT 0.36 ACRES RES USE CODE 510 2,610 HOMESITE VALUE LISTED BELOW 2,610	13,030 12,980	15,640 15,590								
FULKS, WILLIAM AND TAMARA 79 PVT RD 1531 SCOTTOWN, OH 45678 OR 222 PG 347 PARCEL-ID 18-235-0700.000	15-02-36 1302 N PT. E END C003.00A RES USE CODE 500 AUV 110	00	110								
FULKS, FRANKLIN D. & BEVERLY 12789 ST RT 217 SCOTTOWN, OHIO 45678 VOL 443 PG 333 PARCEL-ID 18-235-0800.000	15-02-36 1303 E SIDE W END W O FRD. C024.00A RES USE CODE 500 AUV 840	00	840								
MCCLINTOCK, RONALD OR CONSTANCE 14346 ST RT 7 PROCTORVILLE, OHIO 45669 VOL 632 PG 741 PARCEL-ID 18-235-0900.000	15-02-36 1303 W1/2 E OF RD.PT. C020.00A AGR USE CODE 120 7,000	00	7,000								
MCCLINTOCK, RONALD & CONSTANCE 14346 ST RT 7 PROCTORVILLE, OHIO 45669 OR 189 PG 548 PARCEL-ID 18-235-1000.000	15-2-36 1303 PT E SIDE W END W OF RD 9.67AC RES USE CODE 500 8,460	00	8,460								
FULKS, FRANKLIN D. & BEVERLY 12789 ST RT 217 SCOTTOWN, OHIO 45678 VOL 443 PG 333 PARCEL-ID 18-235-1100.000	15-02-36 1303 PT W1/2 E OF RD. C016.00A AGR USE CODE 121 AUV 560	00	560								
RESTEX, INC. PO BOX 644 SOUTH POINT, OH 45680 VOL 632 PG 491 PARCEL-ID 18-235-1200.000	15-02-36 1303 PT W1/2 E OF RD. C023.00A AGR USE CODE 120 8,050	00	8,050								
PERDUE, HOWARD & ROMAINE 100 TOP ST	15-02-36 1303 NW COR.E1/2 C000.50A RES USE CODE 500										

BARRETT BROTHERS SPRINGFIELD, OH 1-800-322-7711

TAX RATE 28
A/R RED FACTOR 08.5036
OTH RED FACTOR 07.8084

LAWRENCE
TAX DISTRICT 18-ROME TWP-FAIRLAND S.D.

GENERAL TAX LIST AND DUPLICATE OF REAL AND PUBLIC UTILITY PROPERTY
COUNTY REAL ESTATE TAXES AND SPECIAL ASSESSMENTS

TAX YEAR 2004
INTEREST RATE
01/03/05 PAGE NO 3924

OWNER'S NAME MAILING ADDRESS	DESCRIPTION			TAXES CHARGED	DECEMBER TAXES	PENALTY	JUNE TAXES	PENALTY	TOTAL DELINQUENT	C.D. DATE	MEMO
	LAND	IMPROVEMENTS	TOTAL VALUE								
SOUTH POINT, OH 45680 OR 255 PG 800 PARCEL-ID 18-235-1300.000	3,150	00	3,150								
FULKS, WILLIAM AND TAMARA 79 PVT RD 1531 SCOTTOWN, OH 45678 OR 222 PG 347 PARCEL-ID 18-235-1400.000	15-02-36 1303 E END C054.78A AGR USE CODE 121 AUV 1,920	00	1,920								
FULKS, WILLIAM AND TAMARA 79 PVT RD 1531 SCOTTOWN, OH 45678 OR 222 PG 347 PARCEL-ID 18-235-1500.000	15-02-36 1303 E END PT. C024.72A AGR USE CODE 121 AUV 860	00	860								
COUNTY OF LAWRENCE C/O LAWRENCE CO COMMISSIONERS VETERANS SQUARE IRONTON, OH 45638 OR 80 PG 238 PARCEL-ID 18-235-1700.000	-00-00 VILLAGE OF MILLERSPOR TLOT 1 WHOLE & LOT 2 S 20' CNL Y C000.00A EXM USE CODE 620										
	1,890	00	1,890								
SCHLEGEL, EDWARD P. & BARBARA J. 239 TOWNSHIP RD. 176 CROWN CITY OHIO 45623 VOL 552 PG 430 PARCEL-ID 18-235-1701.000	VILLAGE OF MILLERSPORT LOT 2 N 40' 3 WH VAC FR ST 40X 60 EAC H LOT RES USE CODE 500										
	1,980	00	1,980								
RESTEX P.O. BOX 644 SOUTH POINT, OH 45680 VOL 639 PG 211 PARCEL-ID 18-235-1800.000	-00-00 VILLAGE OF MILLERSPOR T4 C000.00A RES USE CODE 500										
	1,130	00	1,130								
DEEULIS, TIMOTHY A. & ANNE G. TRUST 171 C/O TIMOTHY DEEULIS P.O. BOX 1208 HUNTINGTON, WV 25714 PARCEL-ID 18-236-0100.000	-00-00 VILLAGE OF MILLERSPOR T5 C000.00A RES USE CODE 500										
	1,130	00	1,130								
DEEULIS, TIMOTHY A. & ANNE G. TRUST 171 C/O TIMOTHY DEEULIS P.O. BOX 1208 HUNTINGTON, WV 25714 PARCEL-ID 18-236-0101.000	-00-00 FR L5 FROM E SIDE OF FR ST TO LOW WAT E C000.20A RES USE CODE 500										
	340	00	340								
DEEULIS, TIMOTHY A. & ANNE G. TRUST 171 C/O TIMOTHY DEEULIS P.O. BOX 1208 HUNTINGTON, WV 25714	-00-00 LOT 6 C000.00A RES USE CODE 500										
	1,130	00	1,130								

TAX RATE 28
A/R RED FACTOR 08.5036
OTH RED FACTOR 07.8084

LAWRENCE
TAX DISTRICT 18-ROME TWP-FAIRLAND S.D.

GENERAL TAX LIST AND DUPLICATE OF REAL AND PUBLIC UTILITY PROPERTY
COUNTY REAL ESTATE TAXES AND SPECIAL ASSESSMENTS

TAX YEAR 2004
INTEREST RATE
01/03/05 PAGE NO 3925

OWNER'S NAME MAILING ADDRESS	DESCRIPTION			TAXES CHARGED	DECEMBER TAXES	PENALTY	JUNE TAXES	PENALTY	TOTAL DELINQUENT	C.D. DATE	MEMO
	LAND	IMPROVEMENTS	TOTAL VALUE								
PARCEL-ID 18-236-0200.000											
DEEULIS, TIMOTHY A. & ANNE G. TRUST 171 C/O TIMOTHY DEEULIS P.O. BOX 1208 HUNTINGTON, WV 25714 PARCEL-ID 18-236-0201.000	-00-00 FR L6 & FR OF S1/2 MAIN ST FROM E SIDE T C000.29A RES USE CODE 500										
	1,320	00	1,320								
DEEULIS, TIMOTHY A. & ANNE G. TRUST 171 C/O TIMOTHY DEEULIS P.O. BOX 1208 HUNTINGTON, WV 25714 PARCEL-ID 18-236-0300.000	-00-00 LOT 7 VILLAGE OF MILLERSPORT C000.00A RES USE CODE 510										
	1,130	6,740	7,870								
DEEULIS, TIMOTHY A. & ANNE G. TRUST 171 C/O TIMOTHY DEEULIS P.O. BOX 1208 HUNTINGTON, WV 25714 PARCEL-ID 18-236-0305.000	FRONT LOT 7 FR MAIN ST E LONE OF FR TO LOW WATER .29 RES USE CODE 500										
	1,320	00	1,320								
DEEULIS, TIMOTHY A. & ANNE G. TRUST 171 C/O TIMOTHY DEEULIS P.O. BOX 1208 HUNTINGTON, WV 25714 PARCEL-ID 18-236-0400.000	-00-00 VILLAGE OF MILLERSPOR T8 C000.00A RES USE CODE 500										
	910	00	910								
DEEULIS, TIMOTHY A. & ANNE G. TRUST 171 C/O TIMOTHY DEEULIS P.O. BOX 1208 HUNTINGTON, WV 25714 PARCEL-ID 18-236-0405.000	FRONT LOT 8 E LINE OF FR ST TO LOW WATER .20 RES USE CODE 500										
	910	00	910								
DEEULIS, TIMOTHY & ANNE A. 171 C/O TIMOTHY DEEULIS P.O. BOX 1208 HUNTINGTON, WV 25714 PARCEL-ID 18-236-0500.000	-00-00 VILLAGE OF MILLERSPOR T9 C000.00A RES USE CODE 500										
	1,130	00	1,130								
DEEULIS, TIMOTHY & ANNE A. 171 C/O TIMOTHY DEEULIS P.O. BOX 1208 HUNTINGTON, WV 25714 PARCEL-ID 18-236-0505.000	FRONT LOT 9 FR VINE ALL E LINE OF FR ST TO LOW WATER .29ACS RES USE CODE 500										
	1,320	00	1,320								

BARRETT BROTHERS SPRINGFIELD, OH 1-800-322-7711

TAX RATE 28
A/R RED FACTOR 08.5036
OTH RED FACTOR 07.8084

LAWRENCE
TAX DISTRICT 18-ROME TWP-FAIRLAND S.D.

GENERAL TAX LIST AND DUPLICATE OF REAL AND PUBLIC UTILITY PROPERTY
COUNTY REAL ESTATE TAXES AND SPECIAL ASSESSMENTS

01/03/05

TAX YEAR 2004
INTEREST RATE
PAGE NO 3926

OWNER'S NAME MAILING ADDRESS	DESCRIPTION			TAXES CHARGED	DECEMBER TAXES	PENALTY	JUNE TAXES	PENALTY	TOTAL DELINQUENT	C. D. DATE	MEMO
	LAND	IMPROVEMENTS	TOTAL VALUE								
DENNISON, ANN R & PAUL E. & ST EVEN K. MILLER 61 TWP RD 1047 CROWN CITY, OHIO 45623 OR 250 PG 512/516 PARCEL-ID 18-236-0600.000	-00-00 VILLAGE OF MILLERSPOR T10 C000.00A RES USE CODE 500 1,130 00 1,130										
DENNISON, ANN R. & PAUL E. & S TEVEN K. MILLER 61 TWP RD 1047 CROWN CITY, OHIO 45623 OR 250 PG 512/516 PARCEL-ID 18-236-0700.000	-00-00 VILLAGE OF MILLERSPOR T11 C000.00A RES USE CODE 510 1,130 9,450 10,580 HOMESITE VALUE LISTED BELOW 1,130 9,090 10,220										
DENNISON, ANN R. & PAUL E. & S TEVEN K. MILLER 61 TWP RD 1047 CROWN CITY, OHIO 45623 OR 250 PG 512/516 PARCEL-ID 18-236-0800.000	-00-00 VILLAGE OF MILLERSPOR T12 C000.00A RES USE CODE 500 1,130 00 1,130										
DENNISON, ANN R.& PAUL E. & ST EVEN K. MILLER 61 TWP RD 1047 CROWN CITY OHIO 45623 OR 250 PG 512/516 PARCEL-ID 18-236-0805.000	FR 10-12 FR N1/2 VINE AL FR S1 /2 ED ST E LINE FR ST LOW WATE R .78ACS RES USE CODE 500 3,570 00 3,570										
MILLER, STEVEN K. C/O STEVE MILLER 59 TWP RD 1047 CROWN CITY, OHIO 45623-8821 VOL 478 PG 252 PARCEL-ID 18-236-0900.000	-00-00 VILLAGE OF MILLERSPOR T13 C000.00A RES USE CODE 500 1,130 00 1,130										
MILLER, LEWIS A . SR. C/O STEVEN MILLER 59 TWP RD 1047 CROWN CITY, OHIO 45623-8821 VOL 362 PG 375 PARCEL-ID 18-236-0905.000	FR LOT 13&14 FR OF N1/2 ED ST E LINE OF FR ST TO LOW WATER . 60ACS RES USE CODE 500 2,740 00 2,740										
MILLER, STEVEN K. C/O STEVE MILLER 59 TWP RD 1047 CROWN CITY, OHIO 45623-8821 VOL 478 PG 252 PARCEL-ID 18-236-1000.000	-00-00 VILLAGE OF MILLERSPOR T14 C000.00A RES USE CODE 500 1,060 00 1,060										
SCHLEGEL, EDWARD P. & BARBARA J. 239 TOWNSHIP RD. 176 CROWN CITY, OHIO 45623 VOL 552 PG 430 PARCEL-ID 18-236-1100.000	15 VILLAGE OF MILLERPORT RES USE CODE 510 1,170 9,670 10,840										
COUNTY OF LAWRENCE C/O COMMISSIONERS OFFICE VETERANS SQUARE IRONTON, OH 45638	VILLAGE OF MILLERSPORT 17 EXM USE CODE 620 1,170 00 1,170										

TAX RATE 28
A/R RED FACTOR 08.5036
OTH RED FACTOR 07.8084

LAWRENCE
TAX DISTRICT 18-ROME TWP-FAIRLAND S.D.

GENERAL TAX LIST AND DUPLICATE OF REAL AND PUBLIC UTILITY PROPERTY
COUNTY REAL ESTATE TAXES AND SPECIAL ASSESSMENTS

01/03/05

TAX YEAR 2004
INTEREST RATE
PAGE NO 3927

OWNER'S NAME MAILING ADDRESS	DESCRIPTION			TAXES CHARGED	DECEMBER TAXES	PENALTY	JUNE TAXES	PENALTY	TOTAL DELINQUENT	C. D. DATE	MEMO
	LAND	IMPROVEMENTS	TOTAL VALUE								
OR 50 PG 596 PARCEL-ID 18-236-1200.000											
COUNTY OF LAWRENCE C/O COMMISSIONERS OFFICE VETERANS SQUARE IRONTON, OH 45638 OR 50 PG 596 PARCEL-ID 18-236-1200.001	VILLAGE OF MILLERSPORT LOT 16 EXM USE CODE 620 1,170 00 1,170										
SHORT, KENNY 187 TWP RD 176 CROWN CITY, OHIO 45623-881 OR 11 PG 532 PARCEL-ID 18-236-1300.000	-00-00 VILLAGE OF MILLERSPOR T18 C000.00A RES USE CODE 500 1,170 00 1,170										
SHORT, KENNY 187 TWP RD 176 CROWN CITY, OHIO 45623-881 OR 11 PG 532 PARCEL-ID 18-236-1400.000	-00-00 VILLAGE OF MILLERSPOR T19,20 C000.00A RES USE CODE 540 2,330 3,440 5,770										
SHORT, KENNY 187 TWP RD 176 CROWN CITY, OHIO 45623-881 OR 11 PG 532 PARCEL-ID 18-236-1500.000	-00-00 VILLAGE OF MILLERSPOR T21 C000.00A RES USE CODE 500 1,170 00 1,170										
COUNTY OF LAWRENCE VETERANS SQUARE IRONTON, OHIO 45638 OR 69 PG 459 PARCEL-ID 18-236-1600.000	-00-00 VILLAGE OF MILLERSPOR T22 LESS 50X30 C000.00A EXM USE CODE 620 530 00 530										
COUNTY OF LAWRENCE VETERANS SQUARE IRONTON, OHIO 45638 OR 69 PG 459 PARCEL-ID 18-236-1601.000	-00-00 VILLAGE OF MILLERSPOR T22 NW PT 50'X33' ONLY C000.00A EXM USE CODE 620 170 00 170										
COUNTY OF LAWRENCE VETERANS SQUARE IRONTON, OHIO 45638 OR 69 PG 459 PARCEL-ID 18-236-1700.000	-00-00 VILLAGE OF MILLERSPOR T23 C000.00A EXM USE CODE 620 340 00 340										
MILLER, BETTY JUNE BOX 308 CROWN CITY, OHIO 45623 VOL 421 PG 385 PARCEL-ID 18-236-1800.000	-00-00 VILLAGE OF MILLERSPOR T24 C000.00A RES USE CODE 500 1,130 00 1,130										
DEEULIS, TIMOTHY GUINEY 171 C/O TIMOTHY DEEULIS	-00-00 S1/2 VI N C000.02A RES USE CODE 545										

BARRETT BROTHERS SPRINGFIELD, OH 1-800-322-7711

TAX RATE 2CTU28
A/R RED FACTOR 08.5036
OTH RED FACTOR 07.8084

LAWRENCE
TAX DISTRICT 18-ROME TWP-FAIRLAND S.D.

GENERAL TAX LIST AND DUPLICATE OF REAL AND PUBLIC UTILITY PROPERTY
COUNTY REAL ESTATE TAXES AND SPECIAL ASSESSMENTS

TAX YEAR 2004
INTEREST RATE
01/03/05 PAGE NO 3928

OWNER'S NAME MAILING ADDRESS	DESCRIPTION			TAXES CHARGED	DECEMBER TAXES	PENALTY	JUNE TAXES	PENALTY	TOTAL DELINQUENT	C. D. DATE	MEMO
	LAND	IMPROVEMENTS	TOTAL VALUE								
P.O. BOX 1208 HUNTINGTON, WV 25714	910	00	910								
PARCEL-ID 18-236-1901.000											
DENNISON, ANN R. & PAUL E. & S TEVEN K. MILLER 61 TWP RD 1047 CROWN CITY, OHIO 45623 OR 250 PG 512/516	-00-00 N1/2 VINE ALLEY AJ L1 0 0000.02A RES USE CODE 500 910	00	910								
PARCEL-ID 18-236-1902.000											
DEEULIS, TIMOTHY A. & ANNE G. TRUST 171 C/O TIMOTHY DEEULIS P.O. BOX 1208 HUNTINGTON, WV 25714	-00-00 N1/2 MAIN ST AJ LOT 7 S1/2 MA I 0000.20A RES USE CODE 500 910	00	910								
PARCEL-ID 18-236-1903.000											
MILLER, BETTY JUNE BOX 308 CROWN CITY, OHIO 45623 VOL 421 PG 385	-00-00 VILLAGE OF MILLERSPOR T25 0000.00A RES USE CODE 500										
PARCEL-ID 18-237-0100.000	1,130	00	1,130								
DEEULIS, TIMOTHY A. & ANNE G. TRUST 171 C/O TIMOTHY DEEULIS P.O. BOX 1208 HUNTINGTON, WV 25714	-00-00 VILLAGE OF MILLERSPOR T26 0000.00A RES USE CODE 500 1,130	00	1,130								
PARCEL-ID 18-237-0200.000											
DEEULIS, TIMOTHY A. & ANNE G. TRUST 171 C/O TIMOTHY DEEULIS P.O. BOX 1208 HUNTINGTON, WV 25714	-00-00 VILLAGE OF MILLERSPOR T27 0000.00A RES USE CODE 500 1,130	00	1,130								
PARCEL-ID 18-237-0300.000											
DEEULIS, TIMOTHY A. & ANNE G. TRUST 171 C/O TIMOTHY DEEULIS P.O. BOX 1208 HUNTINGTON, WV 25714	-00-00 VILLAGE OF MILLERSPOR T28 0000.00A RES USE CODE 500 1,130	00	1,130								
PARCEL-ID 18-237-0400.000											
DEEULIS, TIMOTHY A. & ANNE G. TRUST 171 C/O TIMOTHY DEEULIS P.O. BOX 1208 HUNTINGTON, WV 25714	-00-00 VILLAGE OF MILLERSPOR T29 0000.00A RES USE CODE 500 1,130	00	1,130								

TAX RATE 2CTU28
A/R RED FACTOR 08.5036
OTH RED FACTOR 07.8084

LAWRENCE
TAX DISTRICT 18-ROME TWP-FAIRLAND S.D.

GENERAL TAX LIST AND DUPLICATE OF REAL AND PUBLIC UTILITY PROPERTY
COUNTY REAL ESTATE TAXES AND SPECIAL ASSESSMENTS

TAX YEAR 2004
INTEREST RATE
01/03/05 PAGE NO 3929

OWNER'S NAME MAILING ADDRESS	DESCRIPTION			TAXES CHARGED	DECEMBER TAXES	PENALTY	JUNE TAXES	PENALTY	TOTAL DELINQUENT	C. D. DATE	MEMO
	LAND	IMPROVEMENTS	TOTAL VALUE								
PARCEL-ID 18-237-0500.000											
MILLER, DONA C/O RONALD MILLER 22 TWP. RD. 176 CROWN CITY, OHIO 45623 VOL 118 PG 222	-00-00 VILLAGE OF MILLERSPOR T30 0000.00A RES USE CODE 500										
PARCEL-ID 18-237-0600.000	1,130	00	1,130								
MILLER, DONA C/O RONALD MILLER 22 TWP. RD. 176 CROWN CITY, OHIO 45623 VOL 118 PG 222	-00-00 VILLAGE OF MILLERSPOR T31 0000.00A RES USE CODE 500										
PARCEL-ID 18-237-0700.000	1,130	00	1,130								
MILLER, LEWIS A., JR. 17 TWP RD 1047 CROWN CITY, OHIO 45623-882 VOL 179 PG 111	-00-00 VILLAGE OF MILLERSPOR T32 0000.00A RES USE CODE 500										
PARCEL-ID 18-237-0800.000	1,130	00	1,130								
MILLER, BETTY JUNE BOX 308 CROWN CITY, OHIO 45623 VOL 421 PG 385	-00-00 VILLAGE OF MILLERSPOR T33 0000.00A RES USE CODE 500										
PARCEL-ID 18-237-0900.000	1,130	00	1,130								
MILLER, BETTY JUNE BOX 308 CROWN CITY, OHIO 45623 VOL 421 PG 385	-00-00 VILLAGE OF MILLERSPOR T34,35,36 0000.00A RES USE CODE 500										
PARCEL-ID 18-237-1000.000	3,400	00	3,400								
MILLER, BETTY JUNE BOX 308 CROWN CITY, OHIO 45623 VOL 421 PG 385	-00-00 VILLAGE OF MILLERSPOR T37 0000.00A RES USE CODE 500										
PARCEL-ID 18-237-1100.000	1,130	00	1,130								
MILLER, BETTY JUNE BOX 308 CROWN CITY, OHIO 45623 VOL 421 PG 385	-00-00 VILLAGE OF MILLERSPOR T38 0000.00A RES USE CODE 500										
PARCEL-ID 18-237-1200.000	1,130	00	1,130								
MILLER, LEWIS A., JR. 17 TWP RD 1047 CROWN CITY, OHIO 45623-882 VOL 179 PG 111	-00-00 VILLAGE OF MILLERSPOR T39 0000.00A RES USE CODE 500										
PARCEL-ID 18-237-1300.000	1,130	00	1,130								
DENNISON, ANN R. & PAUL E. & STEVEN K. MILLER 61 TWP RD 1047 CROWN CITY, OHIO 45623	-00-00 VILLAGE OF MILLERSPOR T40 0000.00A RES USE CODE 500										

TAX RATE 108.28
A/R RED FACTOR 08.5036
OTH RED FACTOR 07.8084

LAWRENCE
TAX DISTRICT 18-ROME TWP-FAIRLAND S.D.

GENERAL TAX LIST AND DUPLICATE OF REAL AND PUBLIC UTILITY PROPERTY
COUNTY REAL ESTATE TAXES AND SPECIAL ASSESSMENTS

TAX YEAR 2004
INTEREST RATE
01/03/05 PAGE NO 3930

OWNER'S NAME MAILING ADDRESS	DESCRIPTION			TAXES CHARGED	DECEMBER TAXES	PENALTY	JUNE TAXES	PENALTY	TOTAL DELINQUENT	C. D. DATE	MEMO
	LAND	IMPROVEMENTS	TOTAL VALUE								
OR 250 PG 512/516 PARCEL-ID 18-237-1400.000	1,130	00	1,130								
DENNISON, ANN R. & PAUL E. & STEVEN K. MILLER 61 TWP RD 1047 CROWN CITY, OHIO 45623 OR 250 PG 512/516 PARCEL-ID 18-237-1500.000	-00-00 VILLAGE OF MILLERSPOR T41 C000.00A RES USE CODE 500 1,130	00	1,130								
DENNISON, ANN R. & PAUL E. & S TEVEN K. MILLER 61 TWP RD 1047 CROWN CITY, OHIO 45623 OR 250 PG 512/516 PARCEL-ID 18-237-1600.000	-00-00 VILLAGE OF MILLERSPOR T42 C000.00A RES USE CODE 500 1,130	00	1,130								
DENNISON, ANN R. & PAUL E. & S TEVEN K. MILLER 61 TWP RD 1047 CROWN CITY, OHIO 45623 OR 250 PG 512/516 PARCEL-ID 18-237-1601.000	S1/2 VAC. EDWS. ST. ADJ. LOTS 40,41,42,12 & ALY.-MILLERSPORT (C.21A) RES USE CODE 500 960	00	960								
GALLOWAY, MATTHEW 119 TWP. RD. 176 CROWN CITY, OHIO 45623 PARCEL-ID 18-237-1700.000	-00-00 VILLAGE OF MILLERSPOR T43 C000.00A RES USE CODE 510 1,060 HOMESITE VALUE LISTED BELOW 1,060	49,440 47,020	50,500 48,080								
GALLOWAY, MATTHEW 119 TWP. RD. 176 CROWN CITY, OHIO 45623 PARCEL-ID 18-237-1800.000	-00-00 VILLAGE OF MILLERSPOR T44 C000.00A RES USE CODE 500 1,130	00	1,130								
MILLER, STEVEN K. 59 TWP RD 1047 CROWN CITY, OHIO 45623-882 VOL 478 PG 252 PARCEL-ID 18-237-1901.000	-00-00 E1/2 KINGS ALL ADJ LO T13 & 14 & W1/2 KINGS ADJ LOT C000.04A RES USE CODE 500 190	00	190								
DEEULIS, TIMOTHY GUINEY 171 C/O TIMOTHY DEEULIS P.O. BOX 1208 HUNTINGTON, WV 25714 PARCEL-ID 18-237-1902.000	-00-00 E1/2 KINGS ALLEY ADJ LOT 9 C000.01A RES USE CODE 500 190	00	190								
DENNISON, ANN R. & PAUL E. & S TEVEN K. MILLER 61 TWP RD 1047 CROWN CITY, OHIO 45623 OR 250 PG 512/516 PARCEL-ID 18-237-1903.000	-00-00 E1/2 KING AL AJ L10 1 1& 12 W1/2 KING AL ADJ LOT C000.06A RES USE CODE 500 280	00	280								
DEEULIS, TIMOTHY A. & ANNE G.	-00-00 E1/2 KING AL ADJ LOT										

TAX RATE 108.28
A/R RED FACTOR 08.5036
OTH RED FACTOR 07.8084

LAWRENCE
TAX DISTRICT 18-ROME TWP-FAIRLAND S.D.

GENERAL TAX LIST AND DUPLICATE OF REAL AND PUBLIC UTILITY PROPERTY
COUNTY REAL ESTATE TAXES AND SPECIAL ASSESSMENTS

TAX YEAR 2004
INTEREST RATE
01/03/05 PAGE NO 3931

OWNER'S NAME MAILING ADDRESS	DESCRIPTION			TAXES CHARGED	DECEMBER TAXES	PENALTY	JUNE TAXES	PENALTY	TOTAL DELINQUENT	C. D. DATE	MEMO
	LAND	IMPROVEMENTS	TOTAL VALUE								
TRUST 171 C/O TIMOTHY DEEULIS P.O. BOX 1208 HUNTINGTON, WV 25714 PARCEL-ID 18-237-1904.000	7 C000.01A RES USE CODE 500 40	00	40								
DEEULIS, TIMOTHY A. & ANNE G. TRUST 171 C/O TIMOTHY DEEULIS P.O. BOX 1208 HUNTINGTON, WV 25714 PARCEL-ID 18-237-1905.000	-00-00 W1/2 KING AL AJ L 29 E1/2 KI N C000.04A RES USE CODE 500 190	00	190								
MOORE, HOLLIS V. 11125 STOUDERTOWN RD BALTIMORE, OHIO 43105 VOL 365 PG 222 PARCEL-ID 18-238-0100.000 01-21-04 TRNSF TO 18-238-0100.CCO MOORE, HOLLIS V. & PATRIC	-00-00 VILLAGE OF MILLERSPOR T45 C000.00A RES USE CODE 599 00	00	00								
MOORE, HOLLIS V. & PATRICIA AN N 11125 STOUDERTOWN RD BALTIMORE, OHIO 43105 OR 273 PG 43 PARCEL-ID 18-238-0100.000 01-21-04 TRNSF FROM 18-238-0100.CCO MOORE, HOLLIS V.	-00-00 VILLAGE OF MILLERSPOR T45 C000.00A RES USE CODE 599 1,130	2,580	3,710								AF 5-2-05 Patricia Ann Moore
WATSON, BURNIE O. P.O. BOX 46 CROWN CITY, OH. VOL 465 PG 593 PARCEL-ID 18-238-0200.000	-00-00 VILLAGE OF MILLERSPOR T46 C000.00A RES USE CODE 545 1,130 HOMESITE VALUE LISTED BELOW 1,130	700 50	1,830 1,180								
BLAKE, D. E. & DONNA FRANCES D AELHOUSEN & A. L. BLAKE C/O A.L. BLAKE 107 C STREET PORT LAVACA, TX. 77979 PARCEL-ID 18-238-0300.000	-00-00 VILLAGE OF MILLERSPOR T47 C000.00A RES USE CODE 510 1,130 HOMESITE VALUE LISTED BELOW 1,130	7,380 7,140	8,510 8,270								
BLAKE, D.E.& DONNA FRANCES DAE LHOUSEN & A. L. BLAKE C/O A.L. BLAKE 107 C STREET PORT LAVACA, TX. 77979 PARCEL-ID 18-238-0400.000	-00-00 VILLAGE OF MILLERSPOR T48 C000.00A RES USE CODE 500 1,130	00	1,130								
WATSON, BERNIE P.O. BOX 46	-00-00 VILLAGE OF MILLERSPOR T45										

TAX RATE 28
A/R RED FACTOR 08.5036
OTH RED FACTOR 07.8084

LAWRENCE
TAX DISTRICT 18-ROME TWP-FAIRLAND S.D.

GENERAL TAX LIST AND DUPLICATE OF REAL AND PUBLIC UTILITY PROPERTY
COUNTY REAL ESTATE TAXES AND SPECIAL ASSESSMENTS

01/03/05

TAX YEAR 2004
INTEREST RATE

OWNER'S NAME MAILING ADDRESS	DESCRIPTION			TAXES CHARGED	DECEMBER TAXES	PENALTY	JUNE TAXES	PENALTY	TOTAL DELINQUENT	C. D. DATE	MEMO
	LAND	IMPROVEMENTS	TOTAL VALUE								
CROWN CITY, OHIO 45623-881	C000.00A	RES USE CODE 500									
VOL 628 PG 464											
PARCEL-ID 18-238-0500.000	1,130	00	1,130								
WATSON, BERNIE	VAC MAIN ST BET LOTS 49 & 50 O										
P.O. BOX 46	F MILLERPORT, 50' X 180' (1987										
CROWN CITY, OHIO 45623-881	)	RES USE CODE 500									
VOL 628 PG 464											
PARCEL-ID 18-238-0501.000	950	00	950								
DILLON, DOROTHY	-00-00 VILLAGE OF MILLERSPOR										
100 TWP RD 1046	T50										
CROWN CITY, OHIO 45623-881	C000.00A	RES USE CODE 500									
VOL 508 PG 102											
PARCEL-ID 18-238-0600.000	1,170	00	1,170								
MILLER, STEVEN K.	-00-00 VILLAGE OF MILLERSPOR										
C/O STEVE MILLER	T51										
59 TWP RD 1047	C000.00A	RES USE CODE 500									
CROWN CITY, OHIO 45623-8821											
VOL 478 PG 252	750	00	750								
PARCEL-ID 18-238-0700.000											
MILLER, STEVEN K.	-00-00 VILLAGE OF MILLERSPOR										
C/O STEVE MILLER	T52										
59 TWP RD 1047	C000.00A	RES USE CODE 500									
CROWN CITY, OHIO 45623-8821											
VOL 478 PG 252	750	00	750								
PARCEL-ID 18-238-0800.000											
MILLER, STEVEN K.	-00-00 VILLAGE OF MILLERSPOR										
C/O STEVE MILLER	T53										
59 TWP RD 1047	C000.00A	RES USE CODE 500									
CROWN CITY, OHIO 45623-8821											
VOL 478 PG 252	730	00	730								
PARCEL-ID 18-238-0900.000											
MILLER, STEVEN	N1/2 VAC EDWS ST ADJ LOTS 53,5										
59 TWP RD 1047	2,51,13 & ALY-MILLERSPORT-CO.2										
CROWN CITY, OHIO 45623-8821	A)	RES USE CODE 500									
VOL 483 PG 567											
PARCEL-ID 18-238-0901.000	1,230	00	1,230								
TRENT, WILLIAM THOMAS & PATRIC	VOLL. OF MILLERSPORT 57-59INCL										
IA ANN BRUNTON	VAC FR ST RAC AL & KING AL AL										
242 TWP. RD. 176	L C.39A	RES USE CODE 500									
CROWN CITY, OHIO 45623											
	2,240	00	2,240								
PARCEL-ID 18-238-1000.000											
TRENT, WILLIAM THOMAS AND PATR	VILL MILLERSPORT 54.55 56 VAC										
ICIA A. BRUNTON-TRENT	FR. ST. 16 VAC RACE AL .15 VAC										
242 TWP.. RD. 176	KING .15	RES USE CODE 500									
CROWN CITY, OHIO 45623											
VOL 638 PG 178	2,900	00	2,900								
PARCEL-ID 18-238-1000.001											
TRENT, WILLIAM THOMAS & PATRIC	VILLAGE OF MILLERSPORT LOT 60										

TAX RATE 28
A/R RED FACTOR 08.5036
OTH RED FACTOR 07.8084

LAWRENCE
TAX DISTRICT 18-ROME TWP-FAIRLAND S.D.

GENERAL TAX LIST AND DUPLICATE OF REAL AND PUBLIC UTILITY PROPERTY
COUNTY REAL ESTATE TAXES AND SPECIAL ASSESSMENTS

01/03/05

TAX YEAR 2004
INTEREST RATE

OWNER'S NAME MAILING ADDRESS	DESCRIPTION			TAXES CHARGED	DECEMBER TAXES	PENALTY	JUNE TAXES	PENALTY	TOTAL DELINQUENT	C. D. DATE	MEMO
	LAND	IMPROVEMENTS	TOTAL VALUE								
IA ANN BRUNTON	& VAC KING ALLEY 693 SQ FT C.0										
242 TWP. RD. 176	1	RES USE CODE 500									
CROWN CITY, OHIO 45623											
	990	00	990								
PARCEL-ID 18-238-1100.000											
TRENT, WILLIAM THOMAS AND PATR	VILLAGE OF MILLERSPORT LOT 61										
ICIA A. BRUNTON-TRENT	& VAC KING ALL. 693SQFT 0.01AC										
242 TWP. RD. 176		RES USE CODE 500									
CROWN CITY, OHIO 45623											
VOL 638 PG 178	990	00	990								
PARCEL-ID 18-238-1200.000											
SPOTLOE, DONALD W. & PATRICIA	-00-00 VILLAGE OF MILLERSPOR										
L.	T62										
99 TWP RD 1233	C000.00A	RES USE CODE 545									
PROCTORVILLE, OHIO 45669-9687											
	900	830	1,730								
PARCEL-ID 18-238-1300.000											
FERGUSON, FRANK RANDALL ETAL	-00-00 VILLAGE OF MILLERSPOR										
P.O. BOX 9127	T63										
HUNTINGTON, W. VA. 25701	C000.00A	RES USE CODE 500									
VOL 512 PG 110											
PARCEL-ID 18-238-1400.000	900	00	900								
WHITLEY, CHARLES	-00-00 VILLAGE OF MILLERSPOR										
86 TWP RD 1257	T64										
PROCTORVILLE, OH 45669	C000.00A	RES USE CODE 500									
VOL 635 PG 721											
PARCEL-ID 18-238-1500.000	900	00	900								
SPOTLOE, DONALD W. & PATRICIA	-00-00 VILLAGE OF MILLERSPOR										
L.	T65										
99 TWP RD 1233	C000.00A	RES USE CODE 545									
PROCTORVILLE, OHIO 45669-9687											
	900	28,320	29,220								
PARCEL-ID 18-238-1600.000											
TWEEL, GEORGE M.	VILLAGE OF MILLERSPORT LOT 66										
170 TWP RD 1245		RES USE CODE 500									
PROCTORVILLE, OHIO 45669											
OR 29 PG 213	900	00	900								
PARCEL-ID 18-238-1700.000											
TWEEL, GEORGE M.	VILLAGE OF MILLERSPORT LOT 67										
170 TWP RD 1245		RES USE CODE 500									
PROCTORVILLE, OHIO 45669											
OR 29 PG 213	900	00	900								
PARCEL-ID 18-238-1701.000											
TWEEL, GEORGE M.	VILLAGE OF MILLERSPORT LOT 68										
170 TWP RD 1245		RES USE CODE 500									
PROCTORVILLE, OHIO 45669											
OR 29 PG 213	870	00	870								
PARCEL-ID 18-238-1702.000											
TWEEL, GEORGE M.	VILLAGE OF MILLERSPORT LOT 69										
170 TWP RD 1245		RES USE CODE 500									
PROCTORVILLE, OHIO 45669											

William Thomas Trent & Patricia Ann Brunton-Trent

TAX RATE CTOR 28
A/R RED FACTOR 08.5036
OTH RED FACTOR 07.8084

LAWRENCE
TAX DISTRICT 18-ROME TWP-FAIRLAND S.D.

GENERAL TAX LIST AND DUPLICATE OF REAL AND PUBLIC UTILITY PROPERTY
COUNTY REAL ESTATE TAXES AND SPECIAL ASSESSMENTS

TAX YEAR 2004
INTEREST RATE
01/03/05 PAGE NO 3934

OWNER'S NAME MAILING ADDRESS	DESCRIPTION			TAXES CHARGED	DECEMBER TAXES	PENALTY	JUNE TAXES	PENALTY	TOTAL DELINQUENT	C. D. DATE	MEMO
	LAND	IMPROVEMENTS	TOTAL VALUE								
OR 29 PG 213 PARCEL-ID 18-238-1703.000	870	00	870								
TWEEL, GEORGE M. 170 TWP RD 1245 PROCTORVILLE, OHIO 45669 OR 29 PG 213 PARCEL-ID 18-238-1704.000	VILLAGE OF MILLERSPORT LOT 70 RES USE CODE 500 870	00	870								
TWEEL, GEORGE M. 170 TWP RD 1245 PROCTORVILLE, OHIO 45669 OR 29 PG 213 PARCEL-ID 18-238-1705.000	VILLAGE OF MILLERSPORT LOT 71 RES USE CODE 500 870	00	870								
TWEEL, GEORGE M. 170 TWP RD 1245 PROCTORVILLE, OHIO 45669 OR 29 PG 213 PARCEL-ID 18-238-1706.000	VILLAGE OF MILLERSPORT LOT 72 RES USE CODE 500 870	00	870								
MOORE, HAROLD E & JANET L 2217 STRIMPLE AVE COLUMBUS, OHIO 43229 VOL 570 PG 319 PARCEL-ID 18-238-1800.000	-00-00 VILLAGE OF MILLERSPOR T73 C000.00A RES USE CODE 500 870	00	870								
MILLER, STEVEN K. C/O STEVE MILLER 59 TWP RD 1047 CROWN CITY, OHIO 45623-8821 VOL 478 PG 252 PARCEL-ID 18-238-1901.000	-00-00 FR ST 60 AJ N1/2 ED AJ LOT 13614 W AJ TRS L C000.20A RES USE CODE 500 1,150	00	1,150								
DEEULIS, TIMOTHY GUINEY 171 C/O TIMOTHY DEEULIS P.O. BOX 1208 HUNTINGTON, WV 25714 PARCEL-ID 18-238-1902.000	-00-00 FT ST 60 WD AJ LOT 9 AJ S1/2 VINE AL W AJ TR C000.09A RES USE CODE 500 520	00	520								
DENNISON, ANN R. & PAUL E. & S TEVEN K. MILLER 61 TWP RD 1047 CROWN CITY, OHIO 45623 OR 250 PG 512/516 PARCEL-ID 18-238-1903.000	-00-00 FR ST 60 WD AJ N1/2 VINE AL & AJ LOTS 10-12 A J C000.31A RES USE CODE 500 900	00	900								
DEEULIS, TIMOTHY A. & ANNE G. TRUST 171 C/O TIMOTHY DEEULIS P.O. BOX 1208 HUNTINGTON, WV 25714 PARCEL-ID 18-238-1904.000	-00-00 FR ST 60 WD AJ LOT 7 & ADJ N 1/2 MAIN ST W ADJ TR T C000.12A RES USE CODE 500 680	00	680								
DEEULIS, TIMOTHY A. & ANNE G. TRUST 171	-00-00 FRONT ST 60 WIDE ADJ LOT 8 ON W & ADJ TR WATER O N C000.08A RES USE CODE 500										

TAX RATE CTOR 28
A/R RED FACTOR 08.5036
OTH RED FACTOR 07.8084

LAWRENCE
TAX DISTRICT 18-ROME TWP-FAIRLAND S.D.

GENERAL TAX LIST AND DUPLICATE OF REAL AND PUBLIC UTILITY PROPERTY
COUNTY REAL ESTATE TAXES AND SPECIAL ASSESSMENTS

TAX YEAR 2004
INTEREST RATE
01/03/05 PAGE NO 3935

OWNER'S NAME MAILING ADDRESS	DESCRIPTION			TAXES CHARGED	DECEMBER TAXES	PENALTY	JUNE TAXES	PENALTY	TOTAL DELINQUENT	C. D. DATE	MEMO
	LAND	IMPROVEMENTS	TOTAL VALUE								
C/O TIMOTHY DEEULIS P.O. BOX 1208 HUNTINGTON, WV 25714 PARCEL-ID 18-238-1905.000	460	00	460								
DEEULIS, TIMOTHY A. & ANNE G. TRUST 171 C/O TIMOTHY DEEULIS P.O. BOX 1208 HUNTINGTON, WV 25714 PARCEL-ID 18-238-1906.000	-00-00 1 C000.20A RES USE CODE 500 1,150	00	L6 AD S 1,150								
VAUGHN, CARL M. & TERESA S. 006 C/O FIRST AMER.RE TAX SERVICE ATT:ESCROW REPORTING DEPT 8435 STEMMONS FWY 7TH FR DALLAS, TX 75247 OR 139 PG 510 PARCEL-ID 18-239-0100.000	-00-00 VILLAGE OF MILLERSPOR T74 60'X60' C000.00A RES USE CODE 500 650	00	650								9/14/05 Wachovia Bank, N.A., trustee 9/30/05 Gerald J Rogero Sr & Judith L.
BOWEN, WILLIAM E. 236 TWP RD 1046 CROWN CITY, OHIO 45623 PARCEL-ID 18-239-0200.000	-00-00 VILLAGE OF MILLERSPOR T74 S END 50X50 C000.00A RES USE CODE 510 490 HOMESITE VALUE LISTED BELOW 490	4,830 4,830	5,320 5,320								
VAUGHN, CARL M. & TERESA S. 006 C/O FIRST AMER.RE TAX SERVICE ATT:ESCROW REPORTING DEPT 8435 STEMMONS FWY 7TH FR DALLAS, TX 75247 OR 139 PG 510 PARCEL-ID 18-239-0300.000	-00-00 VILLAGE OF MILLERSPOR T75 60'X60' C000.00A RES USE CODE 510 650 HOMESITE VALUE LISTED BELOW 650	12,620 11,860	13,270 12,510								9/14/05 Wachovia Bank, N.A., trustee 9/30/05 Gerald J Rogero Sr. & Judith L.
BOWEN, WILLIAM E 236 TWP RD 1046 CROWN CITY, OHIO 45623 PARCEL-ID 18-239-0400.000	-00-00 VILLAGE OF MILLERSPOR T75 S END 50X60 C000.00A RES USE CODE 599 590	00	590								
BOWEN, WILLIAM E 236 TWP RD 1046 CROWN CITY, OHIO 45623 PARCEL-ID 18-239-0500.000	-00-00 VILLAGE OF MILLERSPOR T76 50X75 C000.00A RES USE CODE 500 540	00	540								
VAUGHN, CARL M. & TERESA S. 006 C/O FIRST AMER.RE TAX SERVICE ATT:ESCROW REPORTING DEPT 8435 STEMMONS FWY 7TH FR DALLAS, TX 75247 OR 139 PG 510	-00-00 VILLAGE OF MILLERSPOR LOT 76 LESS 50X60 RES USE CODE 599 650	3,170	3,820								9/14/05 Wachovia Bank, N.A., trustee 9/30/05 Gerald J Rogero Sr. & Judith L.

TAX RATE 28
A/R RED FACTOR 08.5036
OTH RED FACTOR 07.8084

LAWRENCE
TAX DISTRICT 18-ROME TWP-FAIRLAND S.D.

GENERAL TAX LIST AND DUPLICATE OF REAL AND PUBLIC UTILITY PROPERTY
COUNTY REAL ESTATE TAXES AND SPECIAL ASSESSMENTS

TAX YEAR 2004
INTEREST RATE
01/03/05 PAGE NO 3936

OWNER'S NAME MAILING ADDRESS	DESCRIPTION			TAXES CHARGED	DECEMBER TAXES	PENALTY	JUNE TAXES	PENALTY	TOTAL DELINQUENT	C. D. DATE	MEMO
	LAND	IMPROVEMENTS	TOTAL VALUE								
PARCEL-ID 18-239-0600.000											
GALLOWAY, JERRY L. & DONNA L. 260 TWP RD 1046 CROWN CITY, OHIO 45623-881 VOL 389 PG 597	-00-00 VILLAGE OF MILLERSPOR T77 C000.00A RES USE CODE 500										
PARCEL-ID 18-239-0700.000	870	00	870								
GALLOWAY, JERRY L. & DONNA L. 260 TWP RD 1046 CROWN CITY, OHIO 45623-881 VOL 389 PG 597	-00-00 VILLAGE OF MILLERSPOR T78 C000.00A RES USE CODE 510										
PARCEL-ID 18-239-0800.000	870 HOMESITE VALUE LISTED BELOW 870	29,510 27,140	30,380 28,010								
GALLOWAY, JERRY L. & DONNA L. 260 TWP RD 1046 CROWN CITY, OHIO 45623-881 VOL 389 PG 597	-00-00 VILLAGE OF MILLERSPOR T79 C000.00A RES USE CODE 500										
PARCEL-ID 18-239-0900.000	900	00	900								
MILLER, LEWIS, JR. 17 TWP RD 1047 CROWN CITY, OHIO 45623-882 VOL 189 PG 376	-00-00 VILLAGE OF MILLERSPOR T80 LESS 15'X247' E SIDE C000.00A RES USE CODE 510										
PARCEL-ID 18-239-1000.000	4,690 HOMESITE VALUE LISTED BELOW 00	9,950 9,700	14,640 9,700								
DENNISON, PAUL E. & ANN R. 61 TWP RD 1047 CROWN CITY, OHIO 45623-882 VOL 492 PG 493	-00-00 VILLAGE OF MILLERSPOR T80 15'X247' E SIDE C000.00A RES USE CODE 500										
PARCEL-ID 18-239-1100.000	300	00	300								
CORNELL, DANA C. & SHANNA D. 42 TWP RD 1096 CROWN CITY, OHIO 45623 OR 229 PG 328	VILLIAGE OF MILLERSPORT 81 WHO LE & W PT OF LOT 82 RES USE CODE 545										
PARCEL-ID 18-239-1200.000	9,690 HOMESITE VALUE LISTED BELOW 9,690	110 00	9,800 9,690								
MILLER, BETTY JUNE BOX 308 CROWN CITY, OHIO 45623 VOL 421 PG 385	-00-00 VILLAGE OF MILLERSPOR T82 LESS W END C000.00A RES USE CODE 510										
PARCEL-ID 18-239-1300.000	1,320 HOMESITE VALUE LISTED BELOW 1,320	11,130 11,130	12,450 12,450								
DILLON, DOROTHY 100 TWP RD 1046 CROWN CITY, OHIO 45623-881 VOL 508 PG 102	-00-00 VILLAGE OF MILLERSPOR T83 N1/2 C000.00A RES USE CODE 500										
PARCEL-ID 18-239-1400.000	1,230	00	1,230								

TAX RATE 28
A/R RED FACTOR 08.5036
OTH RED FACTOR 07.8084

LAWRENCE
TAX DISTRICT 18-ROME TWP-FAIRLAND S.D.

GENERAL TAX LIST AND DUPLICATE OF REAL AND PUBLIC UTILITY PROPERTY
COUNTY REAL ESTATE TAXES AND SPECIAL ASSESSMENTS

TAX YEAR 2004
INTEREST RATE
01/03/05 PAGE NO 3937

OWNER'S NAME MAILING ADDRESS	DESCRIPTION			TAXES CHARGED	DECEMBER TAXES	PENALTY	JUNE TAXES	PENALTY	TOTAL DELINQUENT	C. D. DATE	MEMO
	LAND	IMPROVEMENTS	TOTAL VALUE								
DILLON, DOROTHY 100 TWP RD 1046 CROWN CITY, OHIO 45623-881 VOL 508 PG 102	-00-00 VILLAGE OF MILLERSPOR T83 S1/2 C000.00A RES USE CODE 545										
PARCEL-ID 18-239-1500.000	1,230	550	1,780								
TOOLEY, TATE A. & KRISTA G. 8531 STATE RT. 7 PROCTORVILLE, OHIO 45669-843 OR 13 PG 609	-00-00 2 LAVALETTE NURSERY SUBDIV. C000.00A RES USE CODE 510										
PARCEL-ID 18-239-1600.000	5,440 HOMESITE VALUE LISTED BELOW 5,440	17,300 17,300	22,740 22,740								
SZENDI-HORVATH, JENNIFER 21 TOWNSHIP RD. #1233 PROCTORVILLE, OHIO 45669 VOL. 531 PG 304	-00-00 3 LAVALETTE NURSERY SUBDIV. W.10' C000.00A RES USE CODE 500										
PARCEL-ID 18-239-1700.000	780	00	780								
TOOLEY, TATE A. & KRISTA G. 8531 STATE RT. 7 PROCTORVILLE, OHIO 45669-843 OR 13 PG 609	1 LAVALETT NURS. LESS 8'& 1128 6 SQ, FT. RES USE CODE 500										
PARCEL-ID 18-239-1800.000	730	00	730								
MOORE, TAMMY J. 039 C/O ADVANTAGE BANK 814 WHEELING AVENUE P. O. BOX 700 CAMBRIDGE, OHIO 43725-0700 OR 255 PG 571	1 LAVALETTE NURS. S.D. 5627 SQ . FT. RES USE CODE 500										
PARCEL-ID 18-239-1800.001	4,310	00	4,310								
MOORE, TAMMY J 039 C/O ADVANTAGE BANK 814 WHEELING AVENUE P. O. BOX 700 CAMBRIDGE, OHIO 43725-0700 OR 255 PG 571	1 LAVALETTE NURS. S.D 5659 SQ . FT. RES USE CODE 510 HOMESITE VALUE LISTED BELOW										
PARCEL-ID 18-239-1800.002	3,230 3,230	13,100 13,050	16,330 16,280								
TOOLEY, TATE A. & KRISTA G. 8531 ST RT 7 PROCTORVILLE, OHIO 45669-843 OR 13 PG 609	-00-00 LAVALETTE NURSERY SD LOT 1 E 8' C000.00A RES USE CODE 500										
PARCEL-ID 18-239-1801.000	620	00	620								
SZENDI-HORVATH, JENNIFER 21 TOWNSHIP RD. #1233 PROCTORVILLE, OHIO 45669	-00-00 3 LAVALETTE NURSERY SUBDIV. LESS W.10' C000.00A RES USE CODE 500										
PARCEL-ID 18-240-0100.000	4,660	00	4,660								
SZENDI-HORVATH, JENNIFER	-00-00 4 LAVALETTE NURSERY										

TAX RATE ACTO 28
A/R RED FACTOR 08.5036
OTH RED FACTOR 07.8084

LAWRENCE
TAX DISTRICT 18-ROME TWP-FAIRLAND S.D.

GENERAL TAX LIST AND DUPLICATE OF REAL AND PUBLIC UTILITY PROPERTY
COUNTY REAL ESTATE TAXES AND SPECIAL ASSESSMENTS

01/03/05

TAX YEAR 2004
INTEREST RATE
PAGE NO 3938

OWNER'S NAME MAILING ADDRESS	DESCRIPTION			TAXES CHARGED	DECEMBER TAXES	PENALTY	JUNE TAXES	PENALTY	TOTAL DELINQUENT	C. D. DATE	MEMO
	LAND	IMPROVEMENTS	TOTAL VALUE								
21 TOWNSHIP RD. #1233 PROCTORVILLE, OHIO 45669	SUBDIV. C000.00A	RES USE CODE 510									
PARCEL-ID 18-240-0200.000	5,440	47,240	52,680								
	HOMESITE VALUE LISTED BELOW 5,440	46,540	51,980								
SZENDI-HORVATH, JENNIFER 21 TOWNSHIP RD. #1233 PROCTORVILLE, OHIO 45669	-00-00 5 LAVALETTE NURSERY SUBDIV. C000.00A	RES USE CODE 500									
PARCEL-ID 18-240-0300.000	5,440	00	5,440								
WARD, LISA A. 24 PVT DR 1233 PROCTORVILLE, OH 45669 OR 142 PG 608	-00-00 6 LAVALETTE NURSERY SUBDIV. C000.00A	RES USE CODE 510		8/31/05 Neil Bellville							
PARCEL-ID 18-240-0400.000	5,440	14,890	20,330								
	HOMESITE VALUE LISTED BELOW 5,440	14,890	20,330								
10-08-04 284.33											
MCFARLAND, ROBERT A. & KENDRA A. 003 C/O VALUTREE REAL ESTATE TAX SERVICE DIVISION P. O. BOX 85188 RICHMOND, VA. 23286-9447 OR 169 PG 194	-00-00 7 LAVALETTE NURSERY SUBDIV. C000.00A	RES USE CODE 510									
PARCEL-ID 18-240-0500.000	5,440	22,370	27,810								
	HOMESITE VALUE LISTED BELOW 5,440	22,220	27,660								
FENNEY, STEPHEN & JOYCE 8617 ST RT 7 PROCTORVILLE, OHIO 45669 VOL 637 PG 62	-00-00 8 LAVALETTE NURSERY SUBDIV. C000.00A	RES USE CODE 510									
PARCEL-ID 18-240-0600.000	5,440	12,050	17,490								
	HOMESITE VALUE LISTED BELOW 5,440	11,960	17,400								
POWERS, JAMES R. & STELLA R. 15 PVT DR 8615 PROCTORVILLE, OHIO 45669 OR 158 PG 681	9 LAVALETTE NURSERY SUB DIV LESS 548 SQ FT	RES USE CODE 510									
PARCEL-ID 18-240-0700.000	5,390	12,860	18,250								
	HOMESITE VALUE LISTED BELOW 5,390	12,860	18,250								
ROBERTSON, FRED & WANDA L. 47 PVT DR 8615 PROCTORVILLE, OHIO 45669 OR 102 PG 57	9 LAVALETTE NURSERY SUB DIV 54 7.62 SQ FT	RES USE CODE 500									
PARCEL-ID 18-240-0700.001	350	00	350								
10-08-04 5.42											
ROBERTSON, FRED AND WANDA L. 47 PVT DR 8615 PROCTORVILLE, OHIO 45669 OR 149 PG 716	10 LAVALETTE NURSERY SUBDIV PT .	RES USE CODE 510									
PARCEL-ID 18-240-0800.000	00	00	00								

TAX RATE ACTO 28
A/R RED FACTOR 08.5036
OTH RED FACTOR 07.8084

LAWRENCE
TAX DISTRICT 18-ROME TWP-FAIRLAND S.D.

GENERAL TAX LIST AND DUPLICATE OF REAL AND PUBLIC UTILITY PROPERTY
COUNTY REAL ESTATE TAXES AND SPECIAL ASSESSMENTS

01/03/05

TAX YEAR 2004
INTEREST RATE
PAGE NO 3939

OWNER'S NAME MAILING ADDRESS	DESCRIPTION			TAXES CHARGED	DECEMBER TAXES	PENALTY	JUNE TAXES	PENALTY	TOTAL DELINQUENT	C. D. DATE	MEMO
	LAND	IMPROVEMENTS	TOTAL VALUE								
01-12-04 TRNSF TO 18-240-0800.000	ROBERTSON, WANDA L.										
ROBERTSON, WANDA L. 47 PVT DR 8615 PROCTORVILLE, OHIO 45669 OR 271 PG 717	10 LAVALETTE NURSERY SUBDIV PT .	RES USE CODE 510		4/8/05 Jack Keaton							
PARCEL-ID 18-240-0800.000	4,670	18,770	23,440								
	HOMESITE VALUE LISTED BELOW 4,670	18,020	22,690								
01-12-04 TRNSF FROM 18-240-0800.000 10-08-04 261.49	ROBERTSON, FRED AND WANDA										
MCCOY, JAMES F. & BERNICE H. 62 TWP RD 1233 ORCHARD DR PROCTORVILLE, OHIO 45669 VOL 512 PG 787	10 LAVALETTE NURSERY S.D. (APPROX. 23,420.25# OR 0.53ACS.)	RES USE CODE 510									
PARCEL-ID 18-240-0800.001	10,710	21,680	32,390								
	HOMESITE VALUE LISTED BELOW 10,710	21,300	32,010								
ARNOLD, VIRGINIA T. 63 PVT DR 8615 PROCTORVILLE, OHIO 45669 OR 149 PG 48	10 LAVALETTE NURSERY SUBDIV PT	RES USE CODE 510									
PARCEL-ID 18-240-0801.000	5,730	19,240	24,970								
	HOMESITE VALUE LISTED BELOW 5,730	18,730	24,460								
HOWELL, WILLIAM JR. 94 TWP RD 1233 PROCTORVILLE, OHIO 45669	11 LAVALETTE NURSERY S.D. LESS N END 90' RES USE CODE 510										
PARCEL-ID 18-240-0900.000	12,910	9,930	22,840								
	HOMESITE VALUE LISTED BELOW 00	9,930	9,930								
HOWELL, WILLIAM JR. & SUE ANN 94 TWP RD 1233 PROCTORVILLE, OHIO 45669	-00-00 11 LAVALETTE NURSERY SUBDIV. N END 90' ON CRCHARD C000.00A	RES USE CODE 500									
PARCEL-ID 18-240-1000.000	7,310	00	7,310								
WHITMER, DAVID L. C/O DONALD WHITMER 138 TWP RD 1233 PROCTORVILLE, OHIO 45669-8414 VOL 632 PG 447	-00-00 12 LAVALETTE NURSERY SUBDIV. C000.00A	RES USE CODE 510									
PARCEL-ID 18-240-1100.000	11,960	27,920	39,880								
	HOMESITE VALUE LISTED BELOW 00	27,920	27,920								
SILCOX, CHARLES EDWIN & ELAINE FRANCES 7604 PELLEAUX RD. KNOXVILLE, TN 37938 VOL 543 PG 699	-00-00 13 LAVALETTE NURSERY SUBDIV. C000.00A	RES USE CODE 510									
PARCEL-ID 18-240-1200.000	11,960	12,670	24,630								
DILLARD, TONY R 010 C/O BANK ONE	-00-00 14 LAVALETTE NURSERY SUBDIV. C000.00A	RES USE CODE 510									

TAX RATE 28
A/R RED FACTOR 08.5036
OTH RED FACTOR 07.8084

LAWRENCE
TAX DISTRICT 18-ROME TWP-FAIRLAND S.D.

GENERAL TAX LIST AND DUPLICATE OF REAL AND PUBLIC UTILITY PROPERTY
COUNTY REAL ESTATE TAXES AND SPECIAL ASSESSMENTS

TAX YEAR 2004
INTEREST RATE
01/03/05 PAGE NO 3940

OWNER'S NAME MAILING ADDRESS	DESCRIPTION LAND	IMPROVEMENTS	TOTAL VALUE	TAXES CHARGED	DECEMBER TAXES	PENALTY	JUNE TAXES	PENALTY	TOTAL DELINQUENT	C. D. DATE	MEMO
P. O. BOX 13913 DURHAM, NC 27709-3913 VOL 561 PG 359 PARCEL-ID 18-240-1300.000	11,880 HOMESITE VALUE LISTED BELOW 00	37,640 36,170	49,520 36,170								
ELLIS, CARL L. & BARBARA 220 TOWNSHIP RD. 1233 PROCTORVILLE, OHIO 45669 PARCEL-ID 18-240-1400.000	-00-00 15 LAVALETTE NURSERY SUBDIV. C000.00A RES USE CODE 510 11,880 HOMESITE VALUE LISTED BELOW 00	32,170 30,780	44,050 30,780								
COPLEY, BIRCH L AND JANET L 246 TWP RD 1233 PROCTORVILLE, OHIO 45669 VOL 482 PG 552 PARCEL-ID 18-240-1500.000	-00-00 16 LAVALETTE NURSERY SUBDIV. C000.00A RES USE CODE 510 11,880 HOMESITE VALUE LISTED BELOW 00	29,760 26,540	41,640 26,540								
GRALEY, CHRISTINE M. C/O CHRISTINA WADE 274 TWP RD 1233 PROCTORVILLE, OHIO 45669 OR10 PG 237 PARCEL-ID 18-240-1600.000	-00-00 17 LAVALETTE NURSERY SUBDIV. C000.00A RES USE CODE 510 11,880 HOMESITE VALUE LISTED BELOW 00	27,110 27,110	38,990 27,110								
DORNON, PAUL E. 302 TWP RD 1233 PROCTORVILLE, OHIO 45669 OR 20 PG 25/28 PARCEL-ID 18-240-1700.000	-00-00 18 LAVALETTE NURSERY SUBDIV. C000.00A RES USE CODE 500 11,880	00	11,880								
ADKINS, JENNINGS C. TRUSTEE 1/2 INT & NOLA ADKINS 1/2 INT 326 TWP. RD. 1233 PROCTORVILLE, OHIO 45669 PARCEL-ID 18-240-1800.000 04-08-04 TRNSF FROM 18-240-1800.C00 ADKINS, JENNINGS C. & NOL A 04-08-04 TRNSF TO 18-240-1800.C00 ADKINS, JENNINGS C., TRUS	-00-00 19 LAVALETTE NURSERY SUBDIV. C000.00A RES USE CODE 510 00	00	00								
ADKINS, JENNINGS C., TRUSTEE & NOLA ADKINS, TRUSTEE 326 TWP. RD. 1233 PROCTORVILLE, OHIO 45669 OR 286 PG 165 /169 PARCEL-ID 18-240-1800.000	-00-00 19 LAVALETTE NURSERY SUBDIV. C000.00A RES USE CODE 510 11,880 HOMESITE VALUE LISTED BELOW 00	25,970 25,410	37,850 25,410								
ADKINS, JENNINGS C. & NOLA 326 TWP. RD. 1233 PROCTORVILLE, OHIO 45669	-00-00 19 LAVALETTE NURSERY SUBDIV. C000.00A RES USE CODE 510										

TAX RATE 28
A/R RED FACTOR 08.5036
OTH RED FACTOR 07.8084

LAWRENCE
TAX DISTRICT 18-ROME TWP-FAIRLAND S.D.

GENERAL TAX LIST AND DUPLICATE OF REAL AND PUBLIC UTILITY PROPERTY
COUNTY REAL ESTATE TAXES AND SPECIAL ASSESSMENTS

TAX YEAR 2004
INTEREST RATE
01/03/05 PAGE NO 3941

OWNER'S NAME MAILING ADDRESS	DESCRIPTION LAND	IMPROVEMENTS	TOTAL VALUE	TAXES CHARGED	DECEMBER TAXES	PENALTY	JUNE TAXES	PENALTY	TOTAL DELINQUENT	C. D. DATE	MEMO
PARCEL-ID 18-240-1800.000	00	00	00								
04-08-04 TRNSF TO 18-240-1800.C00 ADKINS, JENNINGS C. TRUST											
GOODALL, VICTOR D. AND MARY I. 354 TWP RD 1233 PROCTORVILLE, OHIO 45669 OR 169 PG 212 PARCEL-ID 18-241-0100.000	-00-00 20 LAVALETTE NURSERY SUBDIV. C000.00A RES USE CODE 510 11,880 HOMESITE VALUE LISTED BELOW 00	20,510 20,510	32,390 20,510								
DILLARD, JACK H. & BARBARA L. P.O. BOX 503 PROCTORVILLE, OHIO 45669 VOL 357 PG 539 PARCEL-ID 18-241-0200.000	-00-00 21 LAVALETTE NURSERY SUBDIV. C000.00A RES USE CODE 510 11,880 HOMESITE VALUE LISTED BELOW 00	38,700 38,270	50,580 38,270								
BOGGS, PHILLIP RAY 006 C/O FIRST AMER.RE TAX SERVICE ATT:ESCROW REPORTING DEPT 8435 STEMMONS FWY 7TH FR DALLAS, TX 75247 VOL 638 PG 694 PARCEL-ID 18-241-0300.000	-00-00 22 LAVALETTE NURSERY SUBDIV. S PT. 102.79' ON ORCH A C000.73A RES USE CODE 510 8,440	17,020	25,460								
WILSON, CLIFFORD GEORGE III & SUZANNE SCHULTZ 006 C/O FIRST AMER.RE TAX SERVICE ATT:ESCROW REPORTING DEPT 8435 STEMMONS FWY 7TH FR DALLAS, TX 75247 OR3 PG 518 PARCEL-ID 18-241-0400.000	-00-00 23 LAVALETTE NURSERY SUBDIV. C000.00A RES USE CODE 510 32,210 HOMESITE VALUE LISTED BELOW 16,630	71,160 71,160	103,370 87,790								
LYONS, PAUL & REBECCA 329 BACK RD. IRONTON, OHIO 45638 ~~OR 3 PG 54~~ VOL 450 / 443 PARCEL-ID 18-241-0500.000	-00-00 24 LAVALETTE NURSERY SUBDIV. C000.00A RES USE CODE 500 9,000	00	9,000								5/12/05 Randy + Kathy Hall
COLE, ERNESTINE 391 TOWNSHIP RD. 1233 PROCTORVILLE, OHIO 45669 VOL 612 PG 499 PARCEL-ID 18-241-0600.000	-00-00 25 LAVALETTE NURSERY SUBDIV. C000.00A RES USE CODE 510 11,880 HOMESITE VALUE LISTED BELOW 00	20,450 20,450	32,330 20,450								
MARTEN, MERLYN D. & PRISCILLA M. 004 C/O LANDAMERICA TAX & FL SERV E. COAST PROCESSING DEPT P. O. BOX 875 OAKS, PA. 19456-9919	-00-00 26 LAVALETTE NURSERY SUBDIV. C000.00A RES USE CODE 510 11,880 HOMESITE VALUE LISTED BELOW 00	23,140 23,140	35,020 23,140								

TAX RATE 28
A/R RED FACTOR 08.5036
OTH RED FACTOR 07.8084

LAWRENCE
TAX DISTRICT 18-ROME TWP-FAIRLAND S.D.

GENERAL TAX LIST AND DUPLICATE OF REAL AND PUBLIC UTILITY PROPERTY
COUNTY REAL ESTATE TAXES AND SPECIAL ASSESSMENTS

01/03/05

TAX YEAR 2004
INTEREST RATE
PAGE NO 3942

OWNER'S NAME MAILING ADDRESS	DESCRIPTION			TAXES CHARGED	DECEMBER TAXES	PENALTY	JUNE TAXES	PENALTY	TOTAL DELINQUENT	C. D. DATE	MEMO
	LAND	IMPROVEMENTS	TOTAL VALUE								
VOL 582 PG 140 PARCEL-ID 18-241-0700.000											
SNYDER, JOYCE EADS ET-AL P.O. BOX 227 PROCTORVILLE, OHIO 45669 VOL 574 PG 572 PARCEL-ID 18-241-0800.000	-00-00 27 LAVALETTE NURSERY SUBDIV. C000.00A RES USE CODE 510 11,880 22,900 34,780 HOMESITE VALUE LISTED BELOW 00 22,900 22,900										
MCCOMIS, DELMA LOU 317 TOWNSHIP RD. 1233 PROCTORVILLE, OHIO 45669 VOL 511 PG 118 PARCEL-ID 18-241-0900.000	-00-00 28 LAVALETTE NURSERY SUBDIV. C000.00A RES USE CODE 510 11,880 19,500 31,380 HOMESITE VALUE LISTED BELOW 00 19,500 19,500										
KEARNS, MARIE S P.O. BOX 1072 PROCTORVILLE, OHIO 45669 VOL 540 PG 222 PARCEL-ID 18-241-1000.000	-00-00 29 LAVALETTE NURSERY SUBDIV. C000.00A RES USE CODE 510 11,880 24,070 35,950 HOMESITE VALUE LISTED BELOW 00 24,070 24,070										
RATCLIFF, MILLARD C. LIFE EST 259 TWP RD 1233 PROCTORVILLE, OHIO 45669-000 OR 159 PG 801 PARCEL-ID 18-241-1100.000	-00-00 30 LAVALETTE NURSERY SUBDIV. C000.00A RES USE CODE 510 11,880 17,200 29,080 HOMESITE VALUE LISTED BELOW 00 17,200 17,200										
MAXWELL, PAUL D. JR. & KATHY D - 006 C/O FIRST AMER.RE TAX SERVICE ATT:ESCROW REPORTING DEPT 8435 STEMMONS FWY 7TH FR DALLAS, TX 75247 PARCEL-ID 18-241-1200.000	-00-00 31 LAVALETTE NURSERY SUBDIV. C000.00A RES USE CODE 510 11,880 50,440 62,320 HOMESITE VALUE LISTED BELOW 00 50,440 50,440										
GRAY, DAVID C & LINDA F 006 C/O FIRST AMER.RE TAX SERVICE ATT:ESCROW REPORTING DEPT 8435 STEMMONS FWY 7TH FR DALLAS, TX 75247 VOL 588 PG 51 PARCEL-ID 18-241-1300.000	-00-00 32 LAVALETTE NURSERY SUBDIV. C000.00A RES USE CODE 510 11,880 34,970 46,850 HOMESITE VALUE LISTED BELOW 00 34,970 34,970										
PACINHIK, PATRICK J. & JANE L. 006 C/O FIRST AMER.RE TAX SERVICE ATT:ESCROW REPORTING DEPT 8435 STEMMONS FWY 7TH FR DALLAS, TX 75247 OR 162 PG 41 PARCEL-ID 18-241-1400.000	-00-00 33 LAVALETTE NURSERY SUBDIV. C000.00A RES USE CODE 510 11,880 82,220 94,100 HOMESITE VALUE LISTED BELOW 00 79,310 79,310										

TAX RATE 28
A/R RED FACTOR 08.5036
OTH RED FACTOR 07.8084

LAWRENCE
TAX DISTRICT 18-ROME TWP-FAIRLAND S.D.

GENERAL TAX LIST AND DUPLICATE OF REAL AND PUBLIC UTILITY PROPERTY
COUNTY REAL ESTATE TAXES AND SPECIAL ASSESSMENTS

01/03/05

TAX YEAR 2004
INTEREST RATE
PAGE NO 3943

OWNER'S NAME MAILING ADDRESS	DESCRIPTION			TAXES CHARGED	DECEMBER TAXES	PENALTY	JUNE TAXES	PENALTY	TOTAL DELINQUENT	C. D. DATE	MEMO
	LAND	IMPROVEMENTS	TOTAL VALUE								
SNAVELY, CHARLES E. & MARY E. 155 TWP RD 1233 PROCTORVILLE, OHIO 45669 VOL 592 PG 534 PARCEL-ID 18-241-1500.000	-00-00 34 LAVALETTE NURSERY SUBDIV. C000.00A RES USE CODE 510 11,880 18,140 30,020 HOMESITE VALUE LISTED BELOW 00 18,140 18,140										
BUTCHER, ROSS E. AND BETTY C. 131 TOWNSHIP ROAD 1233 PROCTORVILLE, OHIO 45669 PARCEL-ID 18-241-1600.000	-00-00 35 LAVALETTE NURSERY SUBDIV. C000.00A RES USE CODE 510 11,960 29,260 41,220										
SPOTLOE, DONALD W. & PATRICIA 99 TWP RD 1233 PROCTORVILLE, OHIO 45669-968 PARCEL-ID 18-241-1700.000	36 LAVALETTE NURSERY S.D., LES S 1108 SQ. FT. RES USE CODE 510 15,860 32,310 48,170 HOMESITE VALUE LISTED BELOW 00 32,310 32,310										
HATFIELD, DELORES J. 77 TWP RD 1233 PROCTORVILLE, OHIO 45669 VOL 519 PG 563 PARCEL-ID 18-241-1700.001 11-29-04 TRNSF TO 18-241-1700.001 HATFIELD FAMILY TRUST	36 LAVALETTE NURSERY S.D., 110 8 SQ. FT. ONLY (OR 0.03ACS.) RES USE CODE 500 00 00 00										
HATFIELD FAMILY TRUST 77 TWP RD 1233 PROCTORVILLE, OHIO 45669 VOL 519 PG 563 PARCEL-ID 18-241-1700.001 11-29-04 TRNSF FROM 18-241-1700.001 HATFIELD, DELORES J.	36 LAVALETTE NURSERY S.D., 110 8 SQ. FT. ONLY (OR 0.03ACS.) RES USE CODE 500 790 00 790										
SMITH, DELORIS J. C/O DELORIS J. HATFIELD 77 TWP RD 1233 PROCTORVILLE, OHIO 45669 VOL 397 PG 360 PARCEL-ID 18-241-1800.000 11-29-04 TRNSF TO 18-241-1800.000 HATFIELD FAMILY TRUST	37 LAVALETTE NURSERY S.D. LESS 714 SQ FT RES USE CODE 510 00 00 00										
HATFIELD FAMILY TRUST 77 TWP RD 1233 PROCTORVILLE, OHIO 45669 VOL 397 PG 360 PARCEL-ID 18-241-1800.000	37 LAVALETTE NURSERY S.D. LESS 714 SQ FT RES USE CODE 510 10,570 29,800 40,370 HOMESITE VALUE LISTED BELOW 00 29,270 29,270										

TAX RATE FOR 28
A/R RED FACTOR 08.5036
OTH RED FACTOR 07.8084

LAWRENCE
TAX DISTRICT 18-ROME TWP-FAIRLAND S.D.

GENERAL TAX LIST AND DUPLICATE OF REAL AND PUBLIC UTILITY PROPERTY
COUNTY REAL ESTATE TAXES AND SPECIAL ASSESSMENTS

TAX YEAR 2004
INTEREST RATE
01/03/05 PAGE NO 3944

OWNER'S NAME MAILING ADDRESS	DESCRIPTION			TAXES CHARGED	DECEMBER TAXES	PENALTY	JUNE TAXES	PENALTY	TOTAL DELINQUENT	C. D. DATE	MEMO
	LAND	IMPROVEMENTS	TOTAL VALUE								
SPOTLOE, DONALD W. & PATRICIA L. 99 TWP RD 1233 PROCTORVILLE, OHIO 45669-9687 PARCEL-ID 18-241-1800.001	37 LAVALETTE NURSERY S.D., 714 SQ. FT. ONLY RES USE CODE 500 580	00	580								
KREMER, HAZEL M. 55 TWP RD 1233 PROCTORVILLE, OHIO 45669 OR 206 PG 718 PARCEL-ID 18-242-0100.000	-00-00 38 LAVALETTE NURSERY SUBDIV. C000.00A RES USE CODE 510 10,570	46,060	56,630								
	HOMESITE VALUE LISTED BELOW 00	46,060	46,060								
JONES, MARY HANNAH 100 C/O MARY HANNAH JONES 274 COURT ST. #103 MIDDLETOWN, CT 06457 VOL 569 PG 522 PARCEL-ID 18-243-0300.000	15-02-14 20-693,694 MINERAL RG TS.D. 6 TIERMAN LAND C003.60A MIN USE CODE 260 10	00	10								
JONES, MARY HANNAH 100 C/O MARY HANNAH JONES 274 COURT ST. #103 MIDDLETOWN, CT 06457 PARCEL-ID 18-243-0400.000	15-02-14 20-694,695 MINERAL RG TS.D. 3,4 TIERMAN LAND W END C005.00A MIN USE CODE 260 20	00	20								
JONES, MARY HANNAH 100 C/O MARY HANNAH JONES 274 COURT ST. #103 MIDDLETOWN, CT 06457 VOL 569 PG 522 PARCEL-ID 18-243-0500.000	15-02-14 20-694,695 MINERAL RG TS.D. TIERMAN LAND E PT C007.76A MIN USE CODE 260 30	00	30								
JONES, MARY HANNAH 100 C/O MARY HANNAH JONES 274 COURT ST. #103 MIDDLETOWN, CT 06457 PARCEL-ID 18-243-0600.000	15-02-14 20-694,695 MINERAL RG TS.D. 4 TIERMAN LAND E PT C005.31A MIN USE CODE 260 20	00	20								
JONES, MARY HANNAH 100 C/O MARY HANNAH JONES 274 COURT ST. #103 MIDDLETOWN, CT 06457 PARCEL-ID 18-243-0700.000	15-02-14 20-695 MINERAL RGT S.D. 1 TIERMAN LAND PT. C006.00A MIN USE CODE 260 20	00	20								
JONES, MARY HANNAH 100	15-02-15 21-684 MINERAL RGT S CEN. PT.										

TAX RATE FOR 28
A/R RED FACTOR 08.5036
OTH RED FACTOR 07.8084

LAWRENCE
TAX DISTRICT 18-ROME TWP-FAIRLAND S.D.

GENERAL TAX LIST AND DUPLICATE OF REAL AND PUBLIC UTILITY PROPERTY
COUNTY REAL ESTATE TAXES AND SPECIAL ASSESSMENTS

TAX YEAR 2004
INTEREST RATE
01/03/05 PAGE NO 3945

OWNER'S NAME MAILING ADDRESS	DESCRIPTION			TAXES CHARGED	DECEMBER TAXES	PENALTY	JUNE TAXES	PENALTY	TOTAL DELINQUENT	C. D. DATE	MEMO
	LAND	IMPROVEMENTS	TOTAL VALUE								
C/O MARY HANNAH JONES 274 COURT ST. #103 MIDDLETOWN, CT 06457 PARCEL-ID 18-243-0800.000	C000.20A MIN USE CODE 260 00	00	00								
GALLOWAY, I. J. & MAGGIE C/O JAMES A FINLEY 6290 ST RT 125 PORTSMOUTH, OHIO 45663 VOL 569 PG 522 PARCEL-ID 18-243-1100.000	15-01-27 734 MINERAL RIGHTS E1/2 W END UND.1/2 C020.00A MIN USE CODE 260 70	00	70								
PERDUE, J. L. 1330 KAN BLVD. E. CHARLESTON, W. VA. 25301-000 VOL 143 PG 542 PARCEL-ID 18-243-1200.000	15-01-27 734 MINERAL RIGHTS E1/2 W END UND.1/2 C020.00A MIN USE CODE 260 70	00	70								
HOLROYD, PEARL C/O CHARLES E. MCCOY P.O. BOX 392 PROCTORVILLE, OHIO 45669-0000 PARCEL-ID 18-243-1300.000	-00-00 1279 MINERAL RIGHTS IN MID. PT. C033.00A MIN USE CODE 260 120	00	120								
EAREY, MARIAN V., ET-AL PARCEL-ID 18-243-1500.000	-00-00 MINERAL RIGHTS UND.1/2 OF 7/8 UND.INTOI3 & G A C047.00A MIN USE CODE 260 160	00	160								
EAREY, MARIAN V., ET-AL PARCEL-ID 18-243-1600.000	-00-00 MINERAL RIGHTS UND.1/6 OF 7/8 UND.INTOIL & G A C047.00A MIN USE CODE 260 160	00	160								
JOHNSON, WILLIAM E. & SHIRLEY P. 135 TOWNSHIP RD. 1110 PROCTORVILLE, OHIO 45669 OR 141 PG 654 PARCEL-ID 18-243-2100.000	-00-00 1 PLANTATION ESTATES C000.00A COM USE CODE 499 7,880	1,390	9,270								
RESTEX, INC. P.O. BOX 644 SOUTH POINT, OHIO 45680 VOL 579 PG 621 PARCEL-ID 18-243-2200.000	-00-00 2 PLANTATION ESTATES C000.00A COM USE CODE 400 4,340	00	4,340								
RESTEX, INC. P.O. BOX 644 SOUTH POINT, OHIO 45680 VOL 579 PG 621 PARCEL-ID 18-243-2300.000	-00-00 3 PLANTATION ESTATES C000.00A COM USE CODE 400 4,480	00	4,480								
SPENCER, CATHERINE L.	-00-00 4 PLANTATION ESTATES										

TAX RATE 28
A/R RED FACTOR 08.5036
OTH RED FACTOR 07.8084

LAWRENCE
TAX DISTRICT 18-ROME TWP-FAIRLAND S.D.

GENERAL TAX LIST AND DUPLICATE OF REAL AND PUBLIC UTILITY PROPERTY
COUNTY REAL ESTATE TAXES AND SPECIAL ASSESSMENTS

TAX YEAR 2004
01/03/05 INTEREST RATE
PAGE NO 3946

OWNER'S NAME MAILING ADDRESS	DESCRIPTION			TAXES CHARGED	DECEMBER TAXES	PENALTY	JUNE TAXES	PENALTY	TOTAL DELINQUENT	C. D. DATE	MEMO
	LAND	IMPROVEMENTS	TOTAL VALUE								
182 TWP RD 1384 PROCTORVILLE, OH 45669 OR 167 PG 573 PARCEL-ID 18-243-2400.000	C000.00A	COM USE CODE 420									
	4,620	59,540	64,160								
SPENCER, CATHERINE L. 182 TWP RD 1384 PROCTORVILLE, OH 45669 OR 167 PG 573 PARCEL-ID 18-243-2500.000	-00-00 5 PLANTATION ESTATES C000.00A	COM USE CODE 456									
	4,760	1,100	5,860								
SPENCER, CATHERINE L. 182 TWP RD 1384 PROCTORVILLE, OH 45669 OR 167 PG 573 PARCEL-ID 18-243-2600.000	-00-00 6 PLANTATION ESTATES C000.00A	COM USE CODE 456									
	4,870	1,520	6,390								
SPENCER, CATHERINE L. 182 TWP RD 1384 PROCTORVILLE, OH 45669 OR 167 PG 573 PARCEL-ID 18-243-2700.000	-00-00 7 PLANTATION ESTATES C000.00A	COM USE CODE 456									
	4,740	1,480	6,220								
SPENCER, CATHERINE L. 182 TWP RD 1384 PROCTORVILLE, OH 45669 OR 167 PG 573 PARCEL-ID 18-243-2800.000	-00-00 8 PLANTATION ESTATES C000.00A	COM USE CODE 456									
	2,400	1,500	3,900								
SPENCER, CATHERINE L. 182 TWP RD 1384 PROCTORVILLE, OH 45669 OR 167 PG 573 PARCEL-ID 18-243-2900.000	-00-00 9 PLANTATION ESTATES C000.00A	COM USE CODE 456									
	2,420	1,510	3,930								
REAVES, WILLIS EARLY C/O HOBBYLAND STATE RT 7 PROCTORVILLE, OHIO 45669 L/C MORT 492 PG 744 PARCEL-ID 18-243-3000.000	-00-00 10 PLANTATION ESTATES C000.00A	COM USE CODE 456		12/21/04							
	5,380	1,100	6,480	Mildred Marie Reaves Deceased							
REAVES, WILLIS EARLY C/O HOBBY LAND STATE RT 7 PROCTORVILLE, OHIO 45669 L/C MORT 492 PG 744 PARCEL-ID 18-243-3100.000	-00-00 11 PLANTATION ESTATES C000.00A	COM USE CODE 429		Same							
	4,410	29,450	33,860								
LAWRENCE FEDERAL SAVINGS AND L OAN ASSOCIATION OF IRONTON, OH 126 C/O LAWRENCE FEDERAL SAVINGS 311 SO. 3RD ST. IRONTON, OHIO 45638 VOL 570 PG 111 PARCEL-ID 18-243-3200.000	-00-00 12 PLANTATION ESTATES C000.00A	COM USE CODE 400		7/5/05 Jr Vantage Community Federal Credit Union							
	4,550	00	4,550								
LAWRENCE FEDERAL SAVINGS AND L OAN ASSOCIATON OF IRONTON, OH 126	-00-00 13 PLANTATION ESTATES C000.00A	COM USE CODE 444		7/5/05 Same							

TAX RATE 28
A/R RED FACTOR 08.5036
OTH RED FACTOR 07.8084

LAWRENCE
TAX DISTRICT 18-ROME TWP-FAIRLAND S.D.

GENERAL TAX LIST AND DUPLICATE OF REAL AND PUBLIC UTILITY PROPERTY
COUNTY REAL ESTATE TAXES AND SPECIAL ASSESSMENTS

TAX YEAR 2004
01/03/05 INTEREST RATE
PAGE NO 3947

OWNER'S NAME MAILING ADDRESS	DESCRIPTION			TAXES CHARGED	DECEMBER TAXES	PENALTY	JUNE TAXES	PENALTY	TOTAL DELINQUENT	C. D. DATE	MEMO
	LAND	IMPROVEMENTS	TOTAL VALUE								
C/O LAWRENCE FEDERAL SAVINGS 311 SO. 3RD ST. IRONTON, OHIO 45638 VOL 570 PG 111 PARCEL-ID 18-243-3300.000	4,660	43,610	48,270								
LAWRENCE FEDERAL SAVINGS AND L OAN ASSOCIATION OF IRONTON, OH 126	-00-00 14 PLANTATION ESTATES C000.00A	COM USE CODE 400		7/5/05 Same							
C/O LAWRENCE FEDERAL SAVINGS 311 SO. 3RD ST. IRONTON, OHIO 45638 OR 310 PG 715 PARCEL-ID 18-243-3400.000	4,170	00	4,170								
SILCOX, CHARLES E. 2516 STONE CREEK DR KNOXVILLE, TN 37918 VOL 360 PG 231 PARCEL-ID 18-243-3500.000	-00-00 15 PLANTATION ESTATES C000.00A	COM USE CODE 400									
	00	00	00								
03-12-04 TRNSF FROM 18-243-3500.000 SILCOX, CHARLES E. & ELEA NOR											
03-12-04 TRNSF TO 18-243-3500.000 SILCOX, CHARLES E., TRUST											
SILCOX, CHARLES E. & ELEANOR 7604 PELLEAUX RD. KNOXVILLE, TN 37938 VOL 360 PG 231 PARCEL-ID 18-243-3500.000	-00-00 15 PLANTATION ESTATES C000.00A	COM USE CODE 400									
	00	00	00								
03-12-04 TRNSF TO 18-243-3500.000 SILCOX, CHARLES E.											
SILCOX, CHARLES E., TRUSTEE 2516 STONE CREEK DR KNOXVILLE, TN 37918 OR 281 PG 553/555 PARCEL-ID 18-243-3500.000	-00-00 15 PLANTATION ESTATES C000.00A	COM USE CODE 400									
	4,140	00	4,140								
03-12-04 TRNSF FROM 18-243-3500.000 SILCOX, CHARLES E.											
SILCOX, CHARLES E. 2516 STONE CREEK DR KNOXVILLE, TN. 37918 VOL 360 PG 231 PARCEL-ID 18-243-3600.000	-00-00 16 PLANTATION ESTATES C000.00A	COM USE CODE 400									
	00	00	00								
03-12-04 TRNSF FROM 18-243-3600.000 SILCOX, CHARLES E. & ELEA NOR											
03-12-04 TRNSF TO 18-243-3600.000 SILCOX, CHARLES E., TRUST											
SILCOX, CHARLES E., TRUSTEE 2516 STONE CREEK DR KNOXVILLE, TN. 37918 OR 281 PG 553/555 PARCEL-ID 18-243-3600.000	-00-00 16 PLANTATION ESTATES C000.00A	COM USE CODE 400									
	4,220	00	4,220								

BARNETT BROTHERS SPRINGFIELD, OH 1-800-322-7711

TAX RATE 18-28
A/R RED FACTOR 08.5036
OTH RED FACTOR 07.8084

LAWRENCE
TAX DISTRICT 18-ROME TWP-FAIRLAND S.D.

GENERAL TAX LIST AND DUPLICATE OF REAL AND PUBLIC UTILITY PROPERTY
COUNTY REAL ESTATE TAXES AND SPECIAL ASSESSMENTS

TAX YEAR 2004
INTEREST RATE
01/03/05 PAGE NO 3948

OWNER'S NAME MAILING ADDRESS	DESCRIPTION LAND	IMPROVEMENTS	TOTAL VALUE	TAXES CHARGED	DECEMBER TAXES	PENALTY	JUNE TAXES	PENALTY	TOTAL DELINQUENT	C.D. DATE	MEMO
03-12-04 TRNSF FROM 18-243-3600.000		SILCOX, CHARLES E.									
SILCOX, CHARLES E. & ELEANOR 7604 PELLEAUX RD. KNOXVILLE, TN. 37938 VOL 360 PG 231 PARCEL-ID 18-243-3600.000	-00-00 16 PLANTATION ESTATES 0000.00A COM USE CODE 400 00	00	00								
03-12-04 TRNSF TO 18-243-3600.000		SILCOX, CHARLES E.									
THIRD AND THIRD COMPANY, A WV CORPORATION 2809 RANCH RD SO CHARLESTON, WV 25303 VOL 360 PG 395 PARCEL-ID 18-243-3700.000	-00-00 17 PLANTATION ESTATES 0000.00A COM USE CODE 400 5,080	00	5,080								
THIRD AND THIRD COMPANY, A WV CORPORATION 2809 RANCH RD SO CHARLESTON, WV 25303 PARCEL-ID 18-243-3800.000	-00-00 18 PLANTATION ESTATES 0000.00A COM USE CODE 456 5,180	2,920	8,100								
THIRD AND THIRD COMPANY, A WV CORPORATION 2809 RANCH RD SO CHARLESTON, WV 25303 PARCEL-ID 18-243-4100.000	-00-00 19 PLANTATION ESTATES 0000.00A COM USE CODE 429 5,290	161,890	167,180								
THIRD AND THIRD COMPANY, A WV CORPORATION 2809 RANCH RD SO CHARLESTON, WV 25303 PARCEL-ID 18-243-4200.000	20 PLANTATION ESTS LESS 77 SQ FT COM USE CODE 456 7,820	4,420	12,240								
STATE OF OHIO 177 C/O STATE OF OHIO 505 ST. RT. 741 LEBANON, OHIO 45036 OR 183 PG 611 PARCEL-ID 18-243-4200.001	PT 20 PLANTATION ESTS ST HWY EASE 89WD (77 SQ FT) EXM USE CODE 610 10	00	10								
THIRD AND THIRD COMPANY, A WV CORPORATION 2809 RANCH RD SO CHARLESTON, WV 25303 PARCEL-ID 18-243-4300.000	-00-00 21 PLANTATION ESTATES 0000.00A COM USE CODE 456 6,720	3,780	10,500								
THIRD AND THIRD COMPANY, A WV CORPORATION 2809 RANCH RD SO CHARLESTON, WV 25303 PARCEL-ID 18-243-4400.000	-00-00 22 PLANTATION ESTATES 0000.00A COM USE CODE 456 5,680	3,200	8,880								

TAX RATE 18-28
A/R RED FACTOR 08.5036
OTH RED FACTOR 07.8084

LAWRENCE
TAX DISTRICT 18-ROME TWP-FAIRLAND S.D.

GENERAL TAX LIST AND DUPLICATE OF REAL AND PUBLIC UTILITY PROPERTY
COUNTY REAL ESTATE TAXES AND SPECIAL ASSESSMENTS

TAX YEAR 2004
INTEREST RATE
01/03/05 PAGE NO 3949

OWNER'S NAME MAILING ADDRESS	DESCRIPTION LAND	IMPROVEMENTS	TOTAL VALUE	TAXES CHARGED	DECEMBER TAXES	PENALTY	JUNE TAXES	PENALTY	TOTAL DELINQUENT	C.D. DATE	MEMO
THIRD AND THIRD COMPANY, A WV CORPORATION 2809 RANCH RD SO CHARLESTON, WV 25303 PARCEL-ID 18-243-4500.000	-00-00 23 PLANTATION ESTATES 0000.00A COM USE CODE 456 5,130	2,890	8,020								
ELLIOTT, WILBUR & BRENDA P.O. BOX 369 PROCTORVILLE, OHIO 45669 VOL 360 PG 395 PARCEL-ID 18-243-4600.000	-00-00 24 PLANTATION ESTATES 0000.00A RES USE CODE 500 3,380	00	3,380								
ELLIOTT, WILBUR & BRENDA P.O. BOX 369 PROCTORVILLE, OHIO 45669 VOL 360 PG 395 PARCEL-ID 18-243-4700.000	-00-00 25 PLANTATION ESTATES 0000.00A RES USE CODE 500 3,200	00	3,200								
LAWRENCE FEDERAL SAVINGS AND L OAN ASSOCIATION OF IRONTON, OH 126 C/O LAWRENCE FEDERAL SAVINGS 311 SO. 3RD ST. IRONTON, OHIO 45638 OR 310 PG 715 PARCEL-ID 18-243-4800.000	-00-00 26 PLANTATION ESTATES 0000.00A COM USE CODE 456 3,120	640	3,760	7/6/05 Yeurontage Community Federal Credit Union							
OLIVER, MILDRED M 37 TWP RD 1223 PROCTORVILLE, OHIO 45669-0000 VOL 612 PG 792 PARCEL-ID 18-243-4900.000	-00-00 27 PLANTATION ESTATES 0000.00A RES USE CODE 500 2,750	00	2,750								
OLIVER, MILDRED M 37 TWP RD 1223 PROCTORVILLE, OHIO 45669-0000 VOL 612 PG 792 PARCEL-ID 18-243-5000.000	-00-00 28 PLANTATION ESTATES 0000.00A RES USE CODE 500 2,590	00	2,590								
REAVES, WILLIS EARLY C/O HOBBYLAND STATE RT 7 PROCTORVILLE, OHIO 45669 L/C MORT 492 PG744 PARCEL-ID 18-243-5100.000	-00-00 29 PLANTATION ESTATES 0000.00A RES USE CODE 500 2,700	00	2,700	12/1/04 Mildred Marie Reaves Oliver Stone							
REAVES, WILLIS EARLY C/O HOBBYLAND P.O. BOX 122 PROCTORVILLE, OHIO 45669 L/C MORT 492 PG 744 PARCEL-ID 18-243-5200.000	-00-00 30 PLANTATION ESTATES 0000.00A RES USE CODE 545 3,230	1,170	4,400	Same							
HAYES, LISA 41 TWP. RD. 1223 PROCTORVILLE,OHIO 45669 VOL 593 PG 807 PARCEL-ID 18-243-5300.000	-00-00 31 PLANTATION ESTATES 0000.00A RES USE CODE 540 3,820	30,480	34,300								

TAX RATE 10728
A/R RED FACTOR 08.5036
OTH RED FACTOR 07.8084

LAWRENCE
TAX DISTRICT 18-ROME TWP-FAIRLAND S.D.

GENERAL TAX LIST AND DUPLICATE OF REAL AND PUBLIC UTILITY PROPERTY
COUNTY REAL ESTATE TAXES AND SPECIAL ASSESSMENTS

TAX YEAR 2004
INTEREST RATE
01/03/05 PAGE NO 3950

OWNER'S NAME MAILING ADDRESS	DESCRIPTION			TAXES CHARGED	DECEMBER TAXES	PENALTY	JUNE TAXES	PENALTY	TOTAL DELINQUENT	C. D. DATE	MEMO
	LAND	IMPROVEMENTS	TOTAL VALUE								
COUNTY OF LAWRENCE VETERANS SQUARE IRONTON, OHIO 45638 OR 62 PG 332 PARCEL-ID 18-243-5400.000	-00-00 32 PLANTATION ESTATES C000.00A EXM USE CODE 620 2,860	00	2,860								
COUNTY OF LAWRENCE C/O LAWRENCE CO COMMISSONERS VETERANS SQUARE IRONTON, OH 45638 OR 65 PG 190 PARCEL-ID 18-243-5500.000	-00-00 33 PLANTATION ESTATES C000.00A EXM USE CODE 620 2,860	00	2,860								
COUNTY OF LAWRENCE C/O LAWRENCE CO COMMISSIOERS VETERANS SQUARE IRONTON, OH 45638 OR 65 PG 190 PARCEL-ID 18-243-5600.000	-00-00 34 PLANTATION ESTATES C000.00A EXM USE CODE 620 3,090	740	3,830								
POLLOCK, DAVID WAYNE 63 TWP RD 1223 PROCTORVILLE, OHIO 45669 VOL 543 PG 609 PARCEL-ID 18-243-5700.000	-00-00 35 PLANTATION ESTATES C000.00A RES USE CODE 510 2,770 HOMESITE VALUE LISTED BELOW 2,770	26,950 26,820	29,720 29,590								
POLLOCK, DAVID WAYNE 63 TWP RD 1223 PROCTORVILLE, OHIO 45669 VOL 543 PG 609 PARCEL-ID 18-243-5800.000	-00-00 36 PLANTATION ESTATES C000.00A RES USE CODE 500 3,120	00	3,120								
SOUTHERN OHIO MEMORIAL POST #6 878 ATTN: QUARTMASTER P.O. BOX 1139 PROCTORVILLE, OHIO 45669 OR 101 PG 292/294 PARCEL-ID 18-243-6100.000	-00-00 37 PLANTATION ESTATES C000.00A COM USE CODE 465 1,350	28,730	30,080								
SOUTHERN OHIO MEMORIAL POST #6 878 ATTN: QUARTMASTER P.O. BOX 1139 PROCTORVILLE, OHIO 45669 OR 101 PG 292/294 PARCEL-ID 18-243-6200.000	-00-00 38 PLANTATION ESTATES C000.00A COM USE CODE 400 1,420	00	1,420								
SETLIFF, PATRICIA A. 46 ALLEN AVE. TWP RD 1225 PROCTORVILLE, OHIO 45669 VOL 553 PG 690 PARCEL-ID 18-243-6300.000	-00-00 39 PLANTATION ESTATES C000.00A RES USE CODE 545 3,330 HOMESITE VALUE LISTED BELOW 3,330	940 940	4,270 4,270								
SETLIFF, PATRICIA A. 46 ALLEN AVE. TWP RD 1225 PROCTOR VILLE, OHIO 45669 VOL 551 PG 223 PARCEL-ID 18-243-6400.000	-00-00 40 PLANTATION ESTATES C000.00A RES USE CODE 500 3,220	00	3,220								

TAX RATE 10728
A/R RED FACTOR 08.5036
OTH RED FACTOR 07.8084

LAWRENCE
TAX DISTRICT 18-ROME TWP-FAIRLAND S.D.

GENERAL TAX LIST AND DUPLICATE OF REAL AND PUBLIC UTILITY PROPERTY
COUNTY REAL ESTATE TAXES AND SPECIAL ASSESSMENTS

TAX YEAR 2004
INTEREST RATE
01/03/05 PAGE NO 3951

OWNER'S NAME MAILING ADDRESS	DESCRIPTION			TAXES CHARGED	DECEMBER TAXES	PENALTY	JUNE TAXES	PENALTY	TOTAL DELINQUENT	C. D. DATE	MEMO
	LAND	IMPROVEMENTS	TOTAL VALUE								
MONTROSO, PHILLIP & JOYCE 2358 CO RD 103 IRONTON, OH 45638 OR 54 PG 16 PARCEL-ID 18-243-6500.000	-00-00 41 PLANTATION ESTATES C000.00A RES USE CODE 500 3,150	00	3,150								
MONTROSO, PHILLIP & JOYCE 2358 CO RD 103 IRONTON, OHIO 45638 OR 54 PG 16 PARCEL-ID 18-243-6600.000	-00-00 42 PLANTATION ESTATES C000.00A RES USE CODE 500 3,150	00	3,150								
JEFFERS, BOBBY A. & GLORIA J. P.O. BOX 858 PROCTORVILLE, OHIO 45669 VOL 552 PG 670 PARCEL-ID 18-243-6700.000	-00-00 43 PLANTATION ESTATES C000.00A RES USE CODE 500 4,930	00	4,930	Bobby Dale + Sarah Jean Jeffers 2-3-05							
COUNTY OF LAWRENCE VETERANS SQUARE IRONTON, OHIO 45638 OR 84 PG 555 PARCEL-ID 18-243-6800.000	-00-00 44 PLANTATION ESTATES C000.00A EXM USE CODE 620 4,730	00	4,730								
PRINO, DON P. 2917 4TH AVE REAR HUNTINGTON, WEST VI 25702 VOL 544 PG 363 PARCEL-ID 18-243-6900.000 10-08-04 46.65	-00-00 45 PLANTATION ESTATES C000.00A RES USE CODE 500 3,960	00	3,960								
PRINO, DON P. 2917 4TH AVE REAR HUNTINGTON, WEST VI 25702 VOL 544 PG 363 PARCEL-ID 18-243-7000.000 10-08-04 46.65	-00-00 46 PLANTATION ESTATES C000.00A RES USE CODE 500 3,960	00	3,960								
BLACK, CHARLES E. & ESTAL 163 TWP RD 1222 PROCTORVILLE, OHIO 45669-0000 VOL 427 PG 163 PARCEL-ID 18-243-7100.000	-00-00 47 PLANTATION ESTATES C000.00A RES USE CODE 510 3,960 HOMESITE VALUE LISTED BELOW 3,960	22,310 22,310	26,270 26,270								
TURLEY, DANNY AND LORI A. BLAK E 039 C/O ADVANTAGE BANK 814 WHEELING AVENUE P. O. BOX 700 CAMBRIDGE, OHIO 43725-0700 OR 179 PG 270 PARCEL-ID 18-243-7200.000	-00-00 48 PLANTATION ESTATES C000.00A RES USE CODE 510 3,960	33,980	37,940								
BLACK, GEORGE W. AND MARILYN C/O CORAL ANDERSON ROUTE 3 PLANTATION DRIVE P.O. BOX 159	-00-00 49 PLANTATION ESTATES C000.00A RES USE CODE 510 3,920	22,380	26,300								

TAX RATE 28
A/R RED FACTOR 08.5036
OTH RED FACTOR 07.8084

LAWRENCE
TAX DISTRICT 18-ROME TWP-FAIRLAND S.D.

GENERAL TAX LIST AND DUPLICATE OF REAL AND PUBLIC UTILITY PROPERTY
COUNTY REAL ESTATE TAXES AND SPECIAL ASSESSMENTS

TAX YEAR 2004
INTEREST RATE
01/03/05 PAGE NO 3952

OWNER'S NAME MAILING ADDRESS	DESCRIPTION			TAXES CHARGED	DECEMBER TAXES	PENALTY	JUNE TAXES	PENALTY	TOTAL DELINQUENT	C. D. DATE	MEMO
	LAND	IMPROVEMENTS	TOTAL VALUE								
PROCTORVILLE, OHIO 45669-015	HOMESITE VALUE LISTED BELOW										
PARCEL-ID 18-243-7300.000	3,920	22,380	26,300								
HOLDERBY, JOHN & BONNIE SUE	-00-00 50 PLANTATION ESTATES										
C/O JOHN M. HOLDERBY	C000.00A	RES USE CODE 500									
517 TOWNSHIP RD. 1105											
PROCTORVILLE, OHIO 45669	00	00	00								
VOL 427 PG 178											
PARCEL-ID 18-243-7400.000											
09-08-04 TRNSF TO 18-243-7400.C00	ENYART, CHRISTIE & MICHAE										
ENYART, CHRISTIE & MICHAEL	-00-00 50 PLANTATION ESTATES										
64 PVT RD 865	C000.00A	RES USE CODE 500									
CO RD 18											
SOUTH POINT, OHIO 45680	5,330	00	5,330								
OR 312 PG 831											
PARCEL-ID 18-243-7400.000											
COUNTY OF LAWRENCE	-00-00 51 PLANTATION ESTATES										
C/O LAWRENCE CO COMMISSIONERS	C000.00A	EXM USE CODE 620									
VETERANS SQUARE											
IRONTON, OH 45638	3,100	00	3,100								
OR 97 PG 500											
PARCEL-ID 18-243-7500.000											
COUNTY OF LAWRENCE	-00-00 52 PLANTATION ESTATES										
C/O COMMISSIONERS OFF	C000.00A	EXM USE CODE 620									
VETERANS SQUARE											
IRONTON , OH 45638	3,490	00	3,490								
Y											
PARCEL-ID 18-243-7600.000											
THE PIED PIPER, INC.	-00-00 53 PLANTATION ESTATES										
C/O C & L REALTY CO.	C000.00A	RES USE CODE 500									
P.O. BOX 2791											
HUNTINGTON, W.V. 25727	3,090	00	3,090								
PARCEL-ID 18-243-7700.000											
THE PIED PIPER, INC.	-00-00 54 PLANTATION ESTATES										
C/O C & L REALTY CO.	C000.00A	RES USE CODE 500									
P.O. BOX 2791											
HUNTINGTON, W.V. 25727	3,170	00	3,170								
PARCEL-ID 18-243-7800.000											
COUNTY OF LAWRENCE	-00-00 55 PLANTATION ESTATES										
C/O COMMISSIONERS OFF	C000.00A	EXM USE CODE 620									
VETERANS SQUARE											
IRONTON, OH 45638	2,430	00	2,430								
OR 61 PG 89											
PARCEL-ID 18-243-8100.000											
COUNTY OF LAWRENCE	-00-00 56 PLANTATION ESTATES										
C/O COMMISSIONERS OFF	C000.00A	EXM USE CODE 620									
VETERANS SQUARE											

TAX RATE 28
A/R RED FACTOR 08.5036
OTH RED FACTOR 07.8084

LAWRENCE
TAX DISTRICT 18-ROME TWP-FAIRLAND S.D.

GENERAL TAX LIST AND DUPLICATE OF REAL AND PUBLIC UTILITY PROPERTY
COUNTY REAL ESTATE TAXES AND SPECIAL ASSESSMENTS

TAX YEAR 2004
INTEREST RATE
01/03/05 PAGE NO 3953

OWNER'S NAME MAILING ADDRESS	DESCRIPTION			TAXES CHARGED	DECEMBER TAXES	PENALTY	JUNE TAXES	PENALTY	TOTAL DELINQUENT	C. D. DATE	MEMO
	LAND	IMPROVEMENTS	TOTAL VALUE								
IRONTON, OH 45638	2,460	00	2,460								
OR 61 PG 89											
PARCEL-ID 18-243-8200.000											
COUNTY OF LAWRENCE	-00-00 57 PLANTATION ESTATES										
C/O LAWRENCE CO COMMS.	C000.00A	EXM USE CODE 620									
VETERAN SQUARE											
IRONTON, OHIO 45638	2,790	00	2,790								
OR 53 PG 553	HOMESITE VALUE LISTED BELOW										
PARCEL-ID 18-243-8300.000	2,790	00	2,790								
COUNTY OF LAWRENCE	-00-00 58 PLANTATION ESTATES										
VETERANS SQUARE	C000.00A	EXM USE CODE 620									
IRONTON, OHIO 45638											
OR 97 PG 507	2,150	00	2,150								
PARCEL-ID 18-243-8400.000											
COUNTY OF LAWRENCE	-00-00 59 PLANTATION ESTATES										
VETERANS SQUARE	C000.00A	EXM USE CODE 620									
IRONTON, OHIO 45638											
OR 97 PG 507	2,150	00	2,150								
PARCEL-ID 18-243-8500.000											
COUNTY OF LAWRENCE	-00-00 60 PLANTATION ESTATES										
VETERANS SQUARE	C000.00A	EXM USE CODE 620									
IRONTON, OHIO 45638											
OR 97 PG 507	1,610	00	1,610								
PARCEL-ID 18-243-8600.000											
COUNTY OF LAWRENCE	-00-00 61 PLANTATION ESTATES										
VETERANS SQUARE	C000.00A	EXM USE CODE 620									
IRONTON, OHIO 45638											
OR 62 PG 329	2,150	00	2,150								
PARCEL-ID 18-243-8700.000											
COUNTY OF LAWRENCE	-00-00 62 PLANTATION ESTATES										
VETERANS SQUARE	C000.00A	EXM USE CODE 620									
IRONTON, OHIO 45638											
OR 62 PG 329	2,150	00	2,150								
PARCEL-ID 18-243-8800.000	HOMESITE VALUE LISTED BELOW										
	2,150	00	2,150								
ATWELL, MARGARET LIFE EST REM.	-00-00 63 PLANTATION ESTATES										
JAMES DOUGLAS FOSTER	C000.00A	RES USE CODE 500									
C/O JAMES FOSTER											
313 E. BAYVIEW BLVD,	2,870	00	2,870								
NORFOLK, VA 23503											
PARCEL-ID 18-243-8900.000											
ATWELL, MARGARET LIFE EST. REM	-00-00 64 PLANTATION ESTATES										
. JAMES DOUGLAS FOSTER	C000.00A	RES USE CODE 500									
C/O JAMES FOSTER											
313 E. BAYVIEW BLVD.	2,870	00	2,870								
NORFOLK, VA 23503											
PARCEL-ID 18-243-9000.000											
ATWELL, MARGARET LIFE EST REM.	-00-00 65 PLANTATION ESTATES										
JAMES DOUGLAS FOSTER	C000.00A	RES USE CODE 540									
C/O JAMES FOSTER											
313 E. BAYVIEW BLVD.	3,100	8,760	11,860								

TAX RATE 10N 28
A/R RED FACTOR 08.5036
OTH RED FACTOR 07.8084

LAWRENCE
TAX DISTRICT 18-ROME TWP-FAIRLAND S.D.

GENERAL TAX LIST AND DUPLICATE OF REAL AND PUBLIC UTILITY PROPERTY
COUNTY REAL ESTATE TAXES AND SPECIAL ASSESSMENTS

TAX YEAR 2004
INTEREST RATE
01/03/05 PAGE NO 3954

OWNER'S NAME MAILING ADDRESS	DESCRIPTION			TAXES CHARGED	DECEMBER TAXES	PENALTY	JUNE TAXES	PENALTY	TOTAL DELINQUENT	C. D. DATE	MEMO
	LAND	IMPROVEMENTS	TOTAL VALUE								
NORFOLK, VA 23503	HOMESITE VALUE LISTED BELOW										
	3,100	8,760	11,860								
PARCEL-ID 18-243-9100.000											
COUNTY OF LAWRENCE	-00-00 66 PLANTATION ESTATES										
VETERANS SQUARE	C000.00A	EXM USE CODE 620									
IRONTON, OHIO 45638											
OR 97 PG 422											
	2,870	00	2,870								
PARCEL-ID 18-243-9200.000	HOMESITE VALUE LISTED BELOW										
	2,870	00	2,870								
COUNTY OF LAWRENCE	-00-00 67 PLANTATION ESTATES										
VETERANS SQUARE	LESS E 1/2										
IRONTON, OHIO 45638	C000.00A	EXM USE CODE 620									
OR 64 PG 75											
PARCEL-ID 18-243-9300.000											
	1,380	00	1,380								
	HOMESITE VALUE LISTED BELOW										
	1,380	00	1,380								
COUNTY OF LAWRENCE	-00-00 67 PLANTATION ESTATES										
VETERANS SQUARE	E 1/2 ONLY										
IRONTON, OHIO 45638	C000.00A	EXM USE CODE 620									
OR 97 PG 422											
PARCEL-ID 18-243-9301.000											
	1,380	00	1,380								
COUNTY OF LAWRENCE	-00-00 68 PLANTATION ESTATES										
VETERANS SQUARE	C000.00A	EXM USE CODE 620									
IRONTON, OHIO 45638											
OR 64 PG 75											
	5,360	00	5,360								
PARCEL-ID 18-243-9400.000											
RESTEX	-00-00 69 PLANTATION ESTATES										
P.O. BOX 644	C000.00A	RES USE CODE 500									
SOUTH POINT, OH 45680											
VOL 639 PG 202											
	3,460	00	3,460								
PARCEL-ID 18-243-9500.000											
RESTEX	-00-00 70 PLANTATION ESTATES										
P.O. BOX 644	C000.00A	RES USE CODE 500									
SOUTH POINT, OH 45680											
VOL 639 PG 208											
	3,390	00	3,390								
PARCEL-ID 18-243-9600.000											
JOHNSON, WILLIAM E. & SHIRLEY P.	-00-00 71 PLANTATION ESTATES										
135 TOWNSHIP RD. 1110	C000.00A	COM USE CODE 499									
PROCTORVILLE,OHIO 45669											
OR 141 PG 654											
	1,000	9,410	10,410								
PARCEL-ID 18-243-9700.000											
THE PIED PIPER, INC.	-00-00 72 PLANTATION ESTATES										
C/O C & L REALTY CO.	C000.00A	RES USE CODE 500									
P.O. BOX 2791											
HUNTINGTON, WV 25727											
	3,020	00	3,020								
PARCEL-ID 18-243-9800.000											
LEVINE, CHARLES S. & LORETTA	-00-00 73 PLANTATION ESTATES										
LEVINE, LAWRENCE E. & JANICE	C000.00A	RES USE CODE 500									
C/O C & L REALTY CO.											
P.O. BOX 2791											
	2,870	00	2,870								

TAX RATE 10N 28
A/R RED FACTOR 08.5036
OTH RED FACTOR 07.8084

LAWRENCE
TAX DISTRICT 18-ROME TWP-FAIRLAND S.D.

GENERAL TAX LIST AND DUPLICATE OF REAL AND PUBLIC UTILITY PROPERTY
COUNTY REAL ESTATE TAXES AND SPECIAL ASSESSMENTS

TAX YEAR 2004
INTEREST RATE
01/03/05 PAGE NO 3955

OWNER'S NAME MAILING ADDRESS	DESCRIPTION			TAXES CHARGED	DECEMBER TAXES	PENALTY	JUNE TAXES	PENALTY	TOTAL DELINQUENT	C. D. DATE	MEMO
	LAND	IMPROVEMENTS	TOTAL VALUE								
HUNTINGTON, WV 25727											
PARCEL-ID 18-244-0100.000											
LEVINE, CHARLES S. & LORETTA	-00-00 74 PLANTATION ESTATES										
LEVINE, LAWRENCE E. & JANICE	C000.00A	RES USE CODE 500									
C/O C & L REALTY CO.											
P.O. BOX 2791											
HUNTINGTON, WV 25727											
	2,870	00	2,870								
PARCEL-ID 18-244-0200.000											
LEVINE, CHARLES S. & LORETTA	-00-00 75 PLANTATION ESTATES										
LEVINE, LAWRENCE E. & JANICE	C000.00A	RES USE CODE 500									
C/O C & L REALTY CO.											
P.O. BOX 2791											
HUNTINGTON, WV 25727											
	2,870	00	2,870								
PARCEL-ID 18-244-0300.000											
LEVINE, CHARLES S. & LORETTA	-00-00 76 PLANTATION ESTATES										
LEVINE, LAWRENCE E. & JANICE	C000.00A	RES USE CODE 500									
C/O C & L REALTY CO.											
P.O. BOX 2791											
HUNTINGTON, WV 25727											
	2,870	00	2,870								
PARCEL-ID 18-244-0400.000											
COUNTY OF LAWRENCE	-00-00 77 PLANTATION ESTATES										
VETERANS SQUARE	C000.00A	EXM USE CODE 620									
IRONTON, OHIO 45638											
OR 60 PG 160/162											
	1,080	00	1,080								
PARCEL-ID 18-244-0500.000											
COUNTY OF LAWRENCE	-00-00 78 PLANTATION ESTATES										
VETERANS SQUARE	C000.00A	EXM USE CODE 620									
IRONTON, OHIO 45638											
OR 60 PG 160/162											
	2,150	00	2,150								
PARCEL-ID 18-244-0600.000											
COUNTY OF LAWRENCE	-00-00 79 PLANTATION ESTATES										
VETERANS SQUARE	C000.00A	EXM USE CODE 620									
IRONTON, OHIO 45638											
OR 60 PG 160/162											
	2,150	00	2,150								
PARCEL-ID 18-244-0700.000											
CREMEANS, RUSSELL D & ALICE ELK INS	-00-00 80 PLANTATION ESTATES										
	C000.00A	RES USE CODE 545									
17 TWP RD 1222											
PROCTORVILLE, OHIO 45669											
VOL 559 PG ~~244~~, 430											
	2,870	720	3,590								
PARCEL-ID 18-244-0800.000											
CREMEANS, RUSSEL D & ALICE ELK INS	-00-00 81 PLANTATION ESTATES										
	C000.00A	RES USE CODE 510									
17 TWP RD 1222											
PROCTORVILLE, OHIO 45669											
VOL 559 PG 212, 430											
	3,850	11,090	14,940								
PARCEL-ID 18-244-0900.000											
COUNTY OF LAWRENCE	-00-00 82 PLANTATION ESTATES										
C/O LAWRENCE CO COMMISSIONERS	C000.00A	EXM USE CODE 620									

BARNETT BROTHERS SPRINGFIELD, OH 1-800-322-7711

TAX RATE
A/R RED FACTOR 08.5036
OTH RED FACTOR 07.8084

LAWRENCE
TAX DISTRICT 18-ROME TWP-FAIRLAND S.D.

GENERAL TAX LIST AND DUPLICATE OF REAL AND PUBLIC UTILITY PROPERTY
COUNTY REAL ESTATE TAXES AND SPECIAL ASSESSMENTS

TAX YEAR 2004
INTEREST RATE
01/03/05 PAGE NO 3956

OWNER'S NAME MAILING ADDRESS	DESCRIPTION			TAXES CHARGED	DECEMBER TAXES	PENALTY	JUNE TAXES	PENALTY	TOTAL DELINQUENT	C.D. DATE	MEMO
	LAND	IMPROVEMENTS	TOTAL VALUE								
VETERANS SQUARE IRONTON, OH 45638 OR 75 PG 525 PARCEL-ID 18-244-1000.000	4,010 HOMESITE VALUE LISTED BELOW 4,010	00	4,010 4,010								
COUNTY OF LAWRENCE VETERANS SQUARE IRONTON, OHIO 45638 OR 97 PG 425 PARCEL-ID 18-244-1100.000	-00-00 83 PLANTATION ESTATES C000.00A EXM USE CODE 620 3,900	00	3,900								
COUNTY OF LAWRENCE VETERANS SQUARE IRONTON, OHIO 45638 OR 97 PG 425 PARCEL-ID 18-244-1200.000	-00-00 84 PLANTATION ESTATES C000.00A EXM USE CODE 620 2,780	00	2,780								
PRINO, DOW P. 2917 4TH AVE REAR HUNTINGTON, W VA 25140 VOL 542 PG 430 PARCEL-ID 18-244-1300.000 10-08-04 43.66	-00-00 85 PLANTATION ESTATES C000.00A RES USE CODE 500 3,710	00	3,710								
PRINO, DOW P. 2917 4TH AVE REAR HUNTINGTON, W VA 25140 VOL 542 PG 430 PARCEL-ID 18-244-1400.000 10-08-04 33.09	-00-00 86 PLANTATION ESTATES C000.00A RES USE CODE 500 3,750	00	3,750								
PRINO, DOW P. 2917 4TH AVE REAR HUNTINGTON, W VA 25143 VOL 542 PG 430 PARCEL-ID 18-244-1500.000 10-08-04 45.66	-00-00 87 PLANTATION ESTATES C000.00A RES USE CODE 599 3,750	130	3,880								
PRINO, DOW P. 2917 4TH AVE REAR HUNTINGTON, W. VA. 25702 VOL 542 PG 187 PARCEL-ID 18-244-1600.000 10-08-04 39.66	-00-00 88 PLANTATION ESTATES C000.00A RES USE CODE 500 3,370	00	3,370								
PRINO, DOW 2917 4TH AVE REAR HUNTINGTON, W. VA. PARCEL-ID 18-244-1700.000 10-08-04 48.79	-00-00 89 PLANTATION ESTATES C000.00A RES USE CODE 545 3,820	340	4,160								
COUNTY OF LAWRENCE C/O COMMISSIONERS OFFICE VETERANS SQUARE IRONTON, OH 45638 OR 60 PG 166	-00-00 90 PLANTATION ESTATES C000.00A EXM USE CODE 620 2,890 HOMESITE VALUE LISTED BELOW	28,050	30,940								

TAX RATE
A/R RED FACTOR 08.5036
OTH RED FACTOR 07.8084

LAWRENCE
TAX DISTRICT 18-ROME TWP-FAIRLAND S.D.

GENERAL TAX LIST AND DUPLICATE OF REAL AND PUBLIC UTILITY PROPERTY
COUNTY REAL ESTATE TAXES AND SPECIAL ASSESSMENTS

TAX YEAR 2004
INTEREST RATE
01/03/05 PAGE NO 3957

OWNER'S NAME MAILING ADDRESS	DESCRIPTION			TAXES CHARGED	DECEMBER TAXES	PENALTY	JUNE TAXES	PENALTY	TOTAL DELINQUENT	C.D. DATE	MEMO
	LAND	IMPROVEMENTS	TOTAL VALUE								
PARCEL-ID 18-244-1800.000	2,890	28,050	30,940								
COUNTY OF LAWRENCE C/O COMMISSIONERS OFFICE VETERANS SQUARE IRONTON, OH 45638 OR 60 PG 166 PARCEL-ID 18-245-0100.000	-00-00 91 PLANTATION ESTATES C000.00A EXM USE CODE 620 2,920	00	2,920								
COUNTY OF LAWRENCE VETERANS SQUARE IRONTON, OHIO 45638 OR 84 PG 555 PARCEL-ID 18-245-0200.000	-00-00 92 PLANTATION ESTATES C000.00A EXM USE CODE 620 1,520	00	1,520								
PIED PIPER INC. C/O C & L REALTY CO. P.O. BOX 2791 HUNTINGTON, WV 25727 PARCEL-ID 18-245-0300.000	-00-00 93 PLANTATION ESTATES C000.00A RES USE CODE 545 3,890	1,410	5,300								
COUNTY OF LAWRENCE C/O COMMISSIONERS OFF VETERANS SQUARE IRONTON, OH 45638 OR 52 PG 613 PARCEL-ID 18-245-0400.000	-00-00 94 PLANTATION ESTATES C000.00A EXM USE CODE 620 2,920 HOMESITE VALUE LISTED BELOW 2,920	00	2,920 2,920								
COUNTY OF LAWRENCE C/O COMMISSIONERS OFFICE VETERANS SQUARE IRONTON, OH 45638 OR 60 PG 169 PARCEL-ID 18-245-0500.000	-00-00 95 PLANTATION ESTATES C000.00A EXM USE CODE 620 2,920	00	2,920								
COUNTY OF LAWRENCE C/O LAWRENCE CO COMMISSIONERS VETERANS SQUARE IRONTON, OH 45638 OR 64 PG 78,80 PARCEL-ID 18-245-0600.000	-00-00 96 PLANTATION ESTATES C000.00A EXM USE CODE 620 2,940 HOMESITE VALUE LISTED BELOW 2,940	00	2,940 2,940								
COUNTY OF LAWRENCE C/O LAWRENCE CO COMMISSIONERS VETERANS SQUARE IRONTON, OH 45638 OR 64 PG 78, 80 PARCEL-ID 18-245-0700.000	-00-00 97 PLANTATION ESTATES C000.00A EXM USE CODE 620 2,940	00	2,940								
COUNTY OF LAWRENCE C/O COMMISSIONERS OFF VETERANS SQUARE IRONTON, OH 45638 OR 66 PG 466/468 PARCEL-ID 18-245-0800.000	-00-00 98 PLANTATION ESTATES C000.00A EXM USE CODE 620 2,940	00	2,940								
COUNTY OF LAWRENCE VETERANS SQUARE IRONTON, OHIO 45638 OR 81 PG 149 PARCEL-ID 18-245-0900.000	-00-00 99 PLANTATION ESTATES C000.00A EXM USE CODE 620 2,970	00	2,970								

BARRETT BROTHERS SPRINGFIELD, OH 1-800-322-7711

TAX RATE [illegible]28
A/R RED FACTOR 08.5036
OTH RED FACTOR 07.8084

LAWRENCE
TAX DISTRICT 18-ROME TWP-FAIRLAND S.D.

GENERAL TAX LIST AND DUPLICATE OF REAL AND PUBLIC UTILITY PROPERTY
COUNTY REAL ESTATE TAXES AND SPECIAL ASSESSMENTS

TAX YEAR 2004
INTEREST RATE
01/03/05 PAGE NO 3958

OWNER'S NAME MAILING ADDRESS	DESCRIPTION			TAXES CHARGED	DECEMBER TAXES	PENALTY	JUNE TAXES	PENALTY	TOTAL DELINQUENT	C. D. DATE	MEMO
	LAND	IMPROVEMENTS	TOTAL VALUE								
COUNTY OF LAWRENCE C/O LAWRENCE CO COMMISSIONERSS VETERAN'S SQUARE IRONTON, OH 45638 OR 60 PG 596 PARCEL-ID 18-245-1000.000	-00-00 100 PLANTATION ESTATE CCOO.00A EXM USE CODE 620 2,970 00 2,970 HOMESITE VALUE LISTED BELOW 2,970 00 2,970										
COUNTY OF LAWRENCE VETERANS SQUARE IRONTON, OHIO 45638 OR 62 PG 311 PARCEL-ID 18-245-1100.000	-00-00 101 PLANTATION ESTATE S CCOO.00A EXM USE CODE 620 4,510 00 4,510 HOMESITE VALUE LISTED BELOW 4,510 00 4,510										
EDWARDS, MAXINE S. TRUSTEE 785 TWP RD 1233 PROCTORVILLE, OHIO 45669 OR 33 PG 475 PARCEL-ID 18-246-0100.000	-00-00 1 WM. J. ELLIS SUBDIV .NO. 3 CCOO.00A RES USE CODE 510 5,990 39,420 45,410 HOMESITE VALUE LISTED BELOW 5,990 39,420 45,410										
STARK, JERRY W. SR. & CAROLYN E. 809 TOWNSHIP RD. 1233 PROCTORVILLE, OHIO 45669 VOL 553 PG 220 PARCEL-ID 18-246-0200.000	-00-00 2 WM. J. ELLIS SUBDIV .NO. 3 CCOO.00A RES USE CODE 510 5,990 28,080 34,070 HOMESITE VALUE LISTED BELOW 5,990 28,080 34,070										
SPURLOCK, DAVID KEITH P.O. BOX 296 LESAGE, WV 25537 VOL 553 PG 81 PARCEL-ID 18-246-0300.000	-00-00 3 WM J ELLIS SUB DIV NO 3 SOUTH 1/2 ONLY CCOO.00A RES USE CODE 500 3,000 00 3,000										
STARK, JERRY W. SR. & CAROLYN E. 809 TOWNSHIP RD. 1233 PROCTORVILLE, OHIO 45669 VOL 553 PG 220 PARCEL-ID 18-246-0301.000	-00-00 3 WM J ELLIS SUB DIV NO 3 NORTH 1/2 ONLY CCOO.00A RES USE CODE 500 3,000 00 3,000										
BIAS, LARRY DALE JR & KIMBERLY ANN 835 TWP. RD. 1233 PROCTORVILLE, OHIO 45669 PARCEL-ID 18-246-0400.000	-00-00 4 WM. J. ELLIS SUBDIV .NO. 3 CCOO.00A RES USE CODE 510 5,990 31,170 37,160 HOMESITE VALUE LISTED BELOW 5,990 31,170 37,160										
ELLIOTT, BILLY 859 TWP RD 1233 PROCTORVILLE, OH 45669 OR 209 PG 4 PARCEL-ID 18-246-0500.000	-00-00 5 WM. J. ELLIS SUBDIV .NO. 3 CCOO.00A RES USE CODE 500 5,990 00 5,990										

TAX RATE [illegible]28
A/R RED FACTOR 08.5036
OTH RED FACTOR 07.8084

LAWRENCE
TAX DISTRICT 18-ROME TWP-FAIRLAND S.D.

GENERAL TAX LIST AND DUPLICATE OF REAL AND PUBLIC UTILITY PROPERTY
COUNTY REAL ESTATE TAXES AND SPECIAL ASSESSMENTS

TAX YEAR 2004
INTEREST RATE
01/03/05 PAGE NO 3959

OWNER'S NAME MAILING ADDRESS	DESCRIPTION			TAXES CHARGED	DECEMBER TAXES	PENALTY	JUNE TAXES	PENALTY	TOTAL DELINQUENT	C. D. DATE	MEMO
	LAND	IMPROVEMENTS	TOTAL VALUE								
ELLIOTT, BILLY 859 TWP RD 1233 PROCTORVILLE, OH 45669 OR 209 PG 4 PARCEL-ID 18-246-0600.000	-00-00 6 WM. J. ELLIS SUBDIV .NO. 3 CCOO.00A RES USE CODE 510 5,990 51,890 57,880 HOMESITE VALUE LISTED BELOW 5,990 51,890 57,880										
MCCOMAS, HAL H. & MARY SUE 006 C/O FIRST AMER.RE TAX SERVICE ATT:ESCROW REPORTING DEPT 8435 STEMMONS FWY 7TH FR DALLAS, TX 75247 VOL 584 PG 246 PARCEL-ID 18-246-0700.000	-00-00 7 WM. J. ELLIS SUBDIV .NO. 3 CCOO.00A RES USE CODE 500 5,990 00 5,990										
MCCOMAS, HAL H. & MARY SUE 006 C/O FIRST AMER.RE TAX SERVICE ATT:ESCROW REPORTING DEPT 8435 STEMMONS FWY 7TH FR DALLAS, TX 75247 VOL 584 PG 246 PARCEL-ID 18-246-0800.000	-00-00 8 WM. J. ELLIS SUBDIV .NO. 3 CCOO.00A RES USE CODE 510 5,990 72,780 78,770										
CIELEC, RICHARD S 436 TWP RD 1135 PROCTORVILLE, OHIO 45669 VOL 581 PG 260 PARCEL-ID 18-246-0900.000	-00-90 9 WM. J. ELLIS SUBDIV .NO. 3 CCOO.00A RES USE CODE 500 4,910 00 4,910										
DALE, BETH 2930 ABURN RD APARTMENT 12-G HUNTINGTON, W. VA 25704 OR 279 PG 553 PARCEL-ID 18-246-1000.000 03-03-04 TRNSF FROM 18-246-1000.000 DALE, H. B. & BETH 03-09-04 TRNSF TO 18-246-1000.000 NEVILLE, BONNIE & DONALD	-00-00 10 WM. J. ELLIS SUBDI VNO. 3 CCOO.00A RES USE CODE 510 00 00 00										
NEVILLE, BONNIE & DONALD 2930 ABURN RD 927 TWP RD 1233 PROCTORVILLE, OH 45669 OR 281 PG 34 PARCEL-ID 18-246-1000.000 03-09-04 TRNSF FROM 18-246-1000.000 DALE, BETH	-00-00 10 WM. J. ELLIS SUBDI VNO. 3 CCOO.00A RES USE CODE 510 6,240 44,770 51,010										
DALE, H. B. & BETH 927 TOWNSHIP ROAD 1233 PROCTORVILLE, OHIO 45669 VOL 582 PG 517 PARCEL-ID 18-246-1000.000 03-03-04 TRNSF TO 18-246-1000.000 DALE, BETH	-00-00 10 WM. J. ELLIS SUBDI VNO. 3 CCOO.00A RES USE CODE 510 00 00 00										

BARNETT BROTHERS SPRINGFIELD, OH 1-800-322-7711

TAX RATE 10728
A/R RED FACTOR 08.5036
OTH RED FACTOR 07.8084

LAWRENCE
TAX DISTRICT 18-ROME TWP-FAIRLAND S.D.

GENERAL TAX LIST AND DUPLICATE OF REAL AND PUBLIC UTILITY PROPERTY
COUNTY REAL ESTATE TAXES AND SPECIAL ASSESSMENTS

TAX YEAR 2004
01/03/05
INTEREST RATE
PAGE NO 3960

OWNER'S NAME MAILING ADDRESS	DESCRIPTION			TAXES CHARGED	DECEMBER TAXES	PENALTY	JUNE TAXES	PENALTY	TOTAL DELINQUENT	C. D. DATE	MEMO
	LAND	IMPROVEMENTS	TOTAL VALUE								
MATHENY, GARY L. & MARJORIE 963 TWP. RD. 1233 PROCTORVILLE, OHIO 45669 PARCEL-ID 18-246-1100.000	-00-00 11 WM. J. ELLIS SUBDI VNC. 3 C000.00A RES USE CODE 500 6,290	00	6,290								
MATHENY, GARY L. & MARJORIE 963 TWP. RD. 1233 PROCTORVILLE, OHIO 45669 PARCEL-ID 18-246-1200.000	-00-00 12 WM. J. ELLIS SUBDI VNC. 3 C000.00A RES USE CODE 510 5,470	59,720	65,190								
MATHENY, GARY L. & MARJORIE 963 TWP. RD. 1233 PROCTORVILLE, OHIO 45669 PARCEL-ID 18-246-1300.000	-00-00 13 WM. J. ELLIS SUBDI VNC. 3 C000.00A RES USE CODE 500 5,270	00	5,270								
LEMLEY, RUBY M. P.O. BOX 781 PROCTORVILLE, OHIO 45669 VOL 578 PG 93 PARCEL-ID 18-246-1400.000	-00-00 14 WM. J. ELLIS SUBDI VNC. 3 C000.00A RES USE CODE 500 6,510	00	6,510								
PAYNE, RONALD & BETTY L. 12 TOWNSHIP RD. 1248 N PROCTORVILLE, OHIO 45669 VOL 366 PG 361 PARCEL-ID 18-247-0100.000	-00-00 1 ROMAN VILLAGE C000.00A RES USE CODE 510 6,280 HOMESITE VALUE LISTED BELOW 6,280	31,130 31,130	37,410 37,410								
PAYNE, RONALD AND BETTY L. 12 TOWNSHIP RD. 1248 N PROCTORVILLE, OHIO 45669 VOL 418 PG 386 PARCEL-ID 18-247-0200.000	-00-00 2 ROMAN VILLAGE C000.00A RES USE CODE 500 4,930	00	4,930								
DENNEY, CHARLES LESTER & BEVER 40 TWP. RD. 1248 PROCTORVILLE, OHIO 45669 VOL 554 PG 475 PARCEL-ID 18-247-0300.000	-00-00 3 ROMAN VILLAGE C000.00A RES USE CODE 510 4,930 HOMESITE VALUE LISTED BELOW 4,930	35,120 33,220	40,050 38,150								
SOWARDS, KENT N. & HEATHER 003 C/O VALUTREE REAL ESTATE TAX SERVICE DIVISION P. O. BOX 85188 RICHMOND, VA. 23286-9447 OR 184 PG 772 PARCEL-ID 18-247-0400.000	-00-00 4 ROMAN VILLAGE C000.00A RES USE CODE 510 4,930 HOMESITE VALUE LISTED BELOW 4,930	18,700 18,700	23,630 23,630								
HANDLOSER, JEFF T. AND PAMELA S. C/O JEFF T. HANDLOSER #68 TOWNSHIP RD. 1248	-00-00 5 ROMAN VILLAGE C000.00A RES USE CODE 510 6,160	22,510	28,670								

TAX RATE 10728
A/R RED FACTOR 08.5036
OTH RED FACTOR 07.8084

LAWRENCE
TAX DISTRICT 18-ROME TWP-FAIRLAND S.D.

GENERAL TAX LIST AND DUPLICATE OF REAL AND PUBLIC UTILITY PROPERTY
COUNTY REAL ESTATE TAXES AND SPECIAL ASSESSMENTS

TAX YEAR 2004
01/03/05
INTEREST RATE
PAGE NO 3961

OWNER'S NAME MAILING ADDRESS	DESCRIPTION			TAXES CHARGED	DECEMBER TAXES	PENALTY	JUNE TAXES	PENALTY	TOTAL DELINQUENT	C. D. DATE	MEMO
	LAND	IMPROVEMENTS	TOTAL VALUE								
PROCTORVILLE, OHIO 45669 VOL 373 PG 480 PARCEL-ID 18-247-0500.000	HOMESITE VALUE LISTED BELOW 6,160	21,380	27,540								
MIDKIFF, ERNEST E. II & JULIA A. 84 TOWNSHIP RD. 1248 PROCTORVILLE, OHIO 45669 PARCEL-ID 18-247-0600.000	-00-00 6 ROMAN VILLAGE C000.00A RES USE CODE 510 4,930 HOMESITE VALUE LISTED BELOW 4,930	21,520 21,520	26,450 26,450								
NEMETH, DAVID E. & RITA C. 98 TWP RD 1248 PROCTORVILLE, OHIO 45669 VOL 373 PG 572 PARCEL-ID 18-247-0700.000	-00-00 7 ROMAN VILLAGE C000.00A RES USE CODE 510 4,930 HOMESITE VALUE LISTED BELOW 4,930	18,110 18,040	23,040 22,970								
PINSON, RONALD E. & PEGGY A. 130 TOWNSHIP RD. 1248 PROCTORVILLE, OHIO 45669 VOL 374 PG 580 PARCEL-ID 18-247-0800.000	-00-00 8 ROMAN VILLAGE C000.00A RES USE CODE 510 4,930 HOMESITE VALUE LISTED BELOW 4,930	25,700 25,700	30,630 30,630								
DINWIDDIE, WALTER J. JR. & BARBARA 114 TOWNSHIP RD 1248 PROCTORVILLE, OHIO 45669 VOL 448 PG 425 PARCEL-ID 18-247-0900.000	-00-00 9 ROMAN VILLAGE C000.00A RES USE CODE 510 4,930 HOMESITE VALUE LISTED BELOW 4,930	21,380 21,380	26,310 26,310								
DUNFORD, DENNIS J. & VICKIE L. 142 TWP. RD. 1248 PROCTORVILLE, OHIO 45669 VOL 516 PG 630 PARCEL-ID 18-247-1000.000	-00-00 LOT 10 ROMAN VILLAGE C000.00A RES USE CODE 510 4,310 HOMESITE VALUE LISTED BELOW 4,310	30,250 30,250	34,560 34,560								
TAYLOR, EDYTHE 158 TWP RD 1248 PROCTORVILLE, OHIO 45669 OR 159 PG 632 PARCEL-ID 18-247-1100.000	-00-00 11 ROMAN VILLAGE C000.00A RES USE CODE 510 4,930 HOMESITE VALUE LISTED BELOW 4,930	33,240 33,240	38,170 38,170								
BAKER, FRANCES J. 174 TWP RD 1248 PROCTORVILLE, OHIO 45669 VOL 620 PG 448 PARCEL-ID 18-247-1200.000	-00-00 12 ROMAN VILLAGE C000.00A RES USE CODE 510 4,930 HOMESITE VALUE LISTED BELOW 4,930	31,290 31,290	36,220 36,220								
BURGESS, RICHARD L. & MARGIE L 190 TWP. RD. 1248 PROCTORVILLE, OHIO 45669 PARCEL-ID 18-247-1300.000	-00-00 13 ROMAN VILLAGE C000.00A RES USE CODE 510 4,930 HOMESITE VALUE LISTED BELOW 4,930	19,930 19,930	24,860 24,860								
BURD, PATRICIA 147	-00-00 14 ROMAN VILLAGE C000.00A RES USE CODE 510										

TAX RATE 08.5036
A/R RED FACTOR 07.8084
OTH RED FACTOR

LAWRENCE
TAX DISTRICT 18-ROME TWP-FAIRLAND S.D.

GENERAL TAX LIST AND DUPLICATE OF REAL AND PUBLIC UTILITY PROPERTY
COUNTY REAL ESTATE TAXES AND SPECIAL ASSESSMENTS

TAX YEAR 2004
INTEREST RATE
01/03/05 PAGE NO 3962

OWNER'S NAME MAILING ADDRESS	DESCRIPTION			TAXES CHARGED	DECEMBER TAXES	PENALTY	JUNE TAXES	PENALTY	TOTAL DELINQUENT	C. D. DATE	MEMO
	LAND	IMPROVEMENTS	TOTAL VALUE								
C/O PATRICIA BURD 206 TWP. RD. 1248 PROCTORVILLE, OHIO 45669 PARCEL-ID 18-247-1400.000	4,930 HOMESITE VALUE LISTED BELOW 4,930	41,750 39,900	46,680 44,830								
BURD, BRUCE CONWAY & VIVIAN FAYE 228 TOWNSHIP RD. 1248 PROCTORVILLE, OHIO 45669-0000 VOL 553 PG 182 PARCEL-ID 18-247-1500.000	15 ROMAN VILLAGE S 40' 2,460	RES USE CODE 500 00	2,460								
BURD, PATRICIA 147 C/O PATRICIA BURD 206 TWP. RD. 1248 PROCTORVILLE, OHIO 45669 PARCEL-ID 18-247-1500.001	15 ROMAN VILLAGE N 40' 2,460	RES USE CODE 500 00	2,460								
BURD, BRUCE CONWAY & VIVIAN FAYE 228 TOWNSHIP RD. 1248 PROCTORVILLE, OHIO 45669-0000 VOL 553 PG 182 PARCEL-ID 18-247-1600.000	-00-00 16 ROMAN VILLAGE C000.00A 4,190 HOMESITE VALUE LISTED BELOW 4,190	RES USE CODE 510 35,700 35,700	39,890 39,890								
CLINE, KEITH 227 TWP RD 1248 PROCTORVILLE, OHIO 45669 OR 168 PG 414 PARCEL-ID 18-247-1700.000	-00-00 17 ROMAN VILLAGE C000.00A 4,070	RES USE CODE 510 21,810	25,880								
BURD, PATRICIA 147 C/O PATRICIA BURD 206 TWP. RD. 1248 PROCTORVILLE, OHIO 45669 PARCEL-ID 18-247-1800.000	-00-00 LOT 18 ROMAN VLG LESS S 15' C000.00A 2,000	RES USE CODE 500 00	2,000								
CLINE, KEITH 227 TWP RD 1248 PROCTORVILLE, OHIO 45669 OR 168 PG 414 PARCEL-ID 18-247-1801.000	-00-00 18 ROMAN VLG S 15' ONLY C000.00A 920	RES USE CODE 500 00	920								
BURD, PATRICIA 147 C/O PATRICIA BURD 206 TWP. RD. 1248 PROCTORVILLE, OHIO 45669 PARCEL-ID 18-248-0100.000	-00-00 19 ROMAN VILLAGE C000.00A 2,460	RES USE CODE 500 00	2,460								
BURD, PATRICIA 147 C/O PATRICIA BURD 206 TWP. RD. 1248 PROCTORVILLE, OHIO 45669	-00-00 LOT 20 LESS N 40' ROMAN V I C000.00A 2,460	RES USE CODE 500 00	2,460								

TAX RATE 08.5036
A/R RED FACTOR 07.8084
OTH RED FACTOR

LAWRENCE
TAX DISTRICT 18-ROME TWP-FAIRLAND S.D.

GENERAL TAX LIST AND DUPLICATE OF REAL AND PUBLIC UTILITY PROPERTY
COUNTY REAL ESTATE TAXES AND SPECIAL ASSESSMENTS

TAX YEAR 2004
INTEREST RATE
01/03/05 PAGE NO 3963

OWNER'S NAME MAILING ADDRESS	DESCRIPTION			TAXES CHARGED	DECEMBER TAXES	PENALTY	JUNE TAXES	PENALTY	TOTAL DELINQUENT	C. D. DATE	MEMO
	LAND	IMPROVEMENTS	TOTAL VALUE								
PARCEL-ID 18-248-0200.000											
FANCHER, LEE E. & JULIA E. 173 TWP. RD. 1248 PROCTORVILLE, OHIO 45669 PARCEL-ID 18-248-0201.000	-00-00 LOT 20 PT N 40' ROMAN VILLAGE C000.00A 2,460	RES USE CODE 500 00	2,460								
FANCHER, LEE E. & JULIA E. 173 TWP. RD. 1248 PROCTORVILLE,, OHIO 45669 PARCEL-ID 18-248-0300.000	-00-00 21 ROMAN VILLAGE C000.00A 4,930 HOMESITE VALUE LISTED BELOW 4,930	RES USE CODE 510 24,650 24,650	29,580 29,580								
MCDANIEL, ALLEN DAVID & DONNA 006 C/O FIRST AMER.RE TAX SERVICE ATT:ESCROW REPORTING DEPT 8435 STEMMONS FWY 7TH FR DALLAS, TX 75247 VOL 495 PG 395 PARCEL-ID 18-248-0400.000	22 ROMAN VILLAGE 4,930 HOMESITE VALUE LISTED BELOW 4,930	RES USE CODE 510 21,770 21,770	26,700 26,700								
NEACE, RICHARD W. & BRENDA B. 145 TOWNSHIP ROAD 1248 PROCTORVILLE, OHIO 45669 VOL 370 PG 302 PARCEL-ID 18-248-0500.000	-00-00 23 ROMAN VILLAGE C000.00A 4,310 HOMESITE VALUE LISTED BELOW 4,310	RES USE CODE 510 25,940 25,940	30,250 30,250								
GORBY, RICHARD E. & WANDA L. 129 TWP. RD. 1248 PROCTORVILLE, OHIO 45669 PARCEL-ID 18-248-0600.000	-00-00 24 ROMAN VILLAGE C000.00A 4,930 HOMESITE VALUE LISTED BELOW 4,930	RES USE CODE 510 42,790 42,790	47,720 47,720								
AKERS, DORIS JEAN 115 TOWNSHIP RD 1248 PROCTORVILLE, OHIO 45669 VOL 637 PG 711 PARCEL-ID 18-248-0700.000	-00-00 25 ROMAN VILLAGE C000.00A 4,930 HOMESITE VALUE LISTED BELOW 4,930	RES USE CODE 510 24,000 24,000	28,930 28,930								
DEATON, JOSEPH A. & ELIZABETH A. 006 C/O FIRST AMER.RE TAX SERVICE ATT:ESCROW REPORTING DEPT 8435 STEMMONS FWY 7TH FR DALLAS, TX 75247 VOL 627 PG 17/20 PARCEL-ID 18-248-0800.000	-00-00 26 ROMAN VILLAGE C000.00A 4,930 HOMESITE VALUE LISTED BELOW 4,930	RES USE CODE 510 30,690 30,350	35,620 35,280								
MCCAIN, JEFFREY T. 006 C/O FIRST AMER.RE TAX SERVICE ATT:ESCROW REPORTING DEPT 8435 STEMMONS FWY 7TH FR	-00-00 27 ROMAN VILLAGE C000.00A 7,390 HOMESITE VALUE LISTED BELOW	RES USE CODE 510 20,810	28,200								

TAX RATE 104.28
A/R RED FACTOR 08.5036
OTH RED FACTOR 07.8084

LAWRENCE
TAX DISTRICT 18-ROME TWP-FAIRLAND S.D.

GENERAL TAX LIST AND DUPLICATE OF REAL AND PUBLIC UTILITY PROPERTY
COUNTY REAL ESTATE TAXES AND SPECIAL ASSESSMENTS

01/03/05

TAX YEAR 2004
INTEREST RATE
PAGE NO 3964

OWNER'S NAME MAILING ADDRESS	DESCRIPTION			TAXES CHARGED	DECEMBER TAXES	PENALTY	JUNE TAXES	PENALTY	TOTAL DELINQUENT	C. D. DATE	MEMO
	LAND	IMPROVEMENTS	TOTAL VALUE								
DALLAS, TX 75247 OR 196 PG 94 PARCEL-ID 18-248-0900.000	7,390	20,810	28,200								
ALLEY, CHARLES R. & PATRICIA L 006 C/O FIRST AMER.RE TAX SERVICE ATT:ESCROW REPORTING DEPT 8435 STEMMONS FWY 7TH FR DALLAS, TX 75247 VOL 509 PG 458 PARCEL-ID 18-248-1000.000	-00-00 28 ROMAN VILLAGE C000.00A RES USE CODE 510 4,930	29,360	34,290								
SMITH, JOHN H & BETSY L 55 TOWNSHIP ROAD 1248 PROCTORVILLE, OHIO 45669 VOL 570 PG 45 PARCEL-ID 18-248-1100.000	-00-00 29 ROMAN VILLAGE C000.00A RES USE CODE 510 2,460 HOMESITE VALUE LISTED BELOW 2,460	26,520 23,610	28,980 26,070								
N.D.S. REALTY, INC. P.O. BOX 242 PROCTORVILLE, OH 45669 OR 301 PG 479 PARCEL-ID 18-248-1200.000 07-02-04 TRNSF FROM 18-248-1200.000 SCHENK, RICK & RAETTA	-00-00 30 ROMAN VILLAGE C000.00A RES USE CODE 510 2,460 HOMESITE VALUE LISTED BELOW 2,460	26,330 26,280	28,790 28,740	12/9/04 Deborah Sutcliffe							
SCHENK, RICK & RAETTA VOL 611 PG 303,316 PARCEL-ID 18-248-1200.000 07-02-04 TRNSF TO 18-248-1200.000 N.D.S. REALTY, INC.	-00-00 30 ROMAN VILLAGE C000.00A RES USE CODE 510 00	00	00								
WIDDIFIELD, AARON D. 015 C/O WELLS FARGO REAL ESTATE TAX SERVICE 1 HOME CAMPUS DES MOINES, IOWA 50306-9309 OR 156 PG 78 PARCEL-ID 18-248-1300.000	-00-00 31 ROMAN VILLAGE C000.00A RES USE CODE 510 4,560 HOMESITE VALUE LISTED BELOW 4,560	24,220 24,090	28,780 28,650								
NAPIER, PATRICIA A. & JAMES T. 25 TWP. RD. 1248 N PROCTORVILLE, OHIO 45669 VOL 383 PG 78 PARCEL-ID 18-248-1400.000	-00-00 32 ROMAN VILLAGE C000.00A RES USE CODE 510 4,430 HOMESITE VALUE LISTED BELOW 4,430	22,880 22,880	27,310 27,310								
LYCANS, ANDY JR. & RUTH ANN 006 C/O FIRST AMER.RE TAX SERVICE ATT:ESCROW REPORTING DEPT 8435 STEMMONS FWY 7TH FR DALLAS, TX 75247 VOL 589 PG 634 PARCEL-ID 18-249-0100.000	-00-00 1 EDITH FORGEY SUBDIV NO. 2 C000.00A RES USE CODE 510 6,050 HOMESITE VALUE LISTED BELOW 6,050	26,390 26,390	32,440 32,440								

TAX RATE 104.28
A/R RED FACTOR 08.5036
OTH RED FACTOR 07.8084

LAWRENCE
TAX DISTRICT 18-ROME TWP-FAIRLAND S.D.

GENERAL TAX LIST AND DUPLICATE OF REAL AND PUBLIC UTILITY PROPERTY
COUNTY REAL ESTATE TAXES AND SPECIAL ASSESSMENTS

01/03/05

TAX YEAR 2004
INTEREST RATE
PAGE NO 3965

OWNER'S NAME MAILING ADDRESS	DESCRIPTION			TAXES CHARGED	DECEMBER TAXES	PENALTY	JUNE TAXES	PENALTY	TOTAL DELINQUENT	C. D. DATE	MEMO
	LAND	IMPROVEMENTS	TOTAL VALUE								
FISCHER, CLYDE G. & RUTH 804 TWP. RD. 1233 PROCTORVILLE, OHIO 45669 PARCEL-ID 18-249-0200.000	-00-00 2 EDITH FORGEY SUBDIV NO. 2 C000.00A RES USE CODE 510 6,050 HOMESITE VALUE LISTED BELOW 6,050	29,130 28,300	35,180 34,350	9/13/05 Ruth Fischer							
ANDERSON, DREAMA R. AND JERRY WAYNE 006 C/O FIRST AMER.RE TAX SERVICE ATT:ESCROW REPORTING DEPT 8435 STEMMONS FWY 7TH FR DALLAS, TX 75247 OR 123 PG 419/421 PARCEL-ID 18-249-0300.000	-00-00 3 EDITH FORGEY SUBDIV NO. 2 C000.00A RES USE CODE 510 6,050 HOMESITE VALUE LISTED BELOW 6,050	30,610 30,610	36,660 36,660								
FREEMAN, JOHNNIE D. & CONNIE S 836 TWP RD 1233 PROCTORVILLE, OHIO 45669 VOL 611 PG 574 PARCEL-ID 18-249-0400.000	-00-00 4 EDITH FORGEY SUBDIV NO. 2 C000.00A RES USE CODE 510 6,050	39,040	45,090								
STYMIEST, ERIC W & BOBBIE D 006 C/O FIRST AMER.RE TAX SERVICE ATT:ESCROW REPORTING DEPT 8435 STEMMONS FWY 7TH FR DALLAS, TX 75247 VOL 583 PG 238 PARCEL-ID 18-249-0500.000	-00-00 5 EDITH FORGEY SUBDIV NO. 2 C000.00A RES USE CODE 510 6,050 HOMESITE VALUE LISTED BELOW 6,050	24,110 24,060	30,160 30,110								
MAYO, JIMMIE C AND LIZABETH A 888 TOWNSHIP RD. 1233 PROCTORVILLE, OHIO 45669 PARCEL-ID 18-249-0600.000	-00-00 6 EDITH FORGEY SUBDIV NO. 2 C000.00A RES USE CODE 500 6,050	00	6,050								
MAYO, JIMMIE C. & LIZABETH A. 888 TWP RD 1233 PROCTORVILLE, OHIO 45669 VOL 439 PG 219 PARCEL-ID 18-249-0700.000	-00-00 7 EDITH FORGEY SUBDIV NO. 2 C000.00A RES USE CODE 510 6,050 HOMESITE VALUE LISTED BELOW 6,050	43,190 41,800	49,240 47,850								
MAYO, JIMMIE C. & LIZABETH 888 TWP RD 1233 PROCTORVILLE, OHIO 45669 VOL 439 PG 219 PARCEL-ID 18-249-0800.000	-00-00 8 EDITH FORGEY SUBDIV NO. 2 C000.00A RES USE CODE 500 6,050	00	6,050								
MAYO, JIMMIE C AND LIZABETH A 888 TWP RD 1233 PROCTORVILLE, OHIO 45669 PARCEL-ID 18-249-0900.000	-00-00 9 EDITH FORGEY SUBDIV NO. 2 C000.00A RES USE CODE 500 6,050	00	6,050								

TAX RATE 28
A/R RED FACTOR 08.5036
OTH RED FACTOR 07.8084

LAWRENCE
TAX DISTRICT 18-ROME TWP-FAIRLAND S.D.

GENERAL TAX LIST AND DUPLICATE OF REAL AND PUBLIC UTILITY PROPERTY
COUNTY REAL ESTATE TAXES AND SPECIAL ASSESSMENTS

TAX YEAR 2004
INTEREST RATE
01/03/05 PAGE NO 3966

OWNER'S NAME MAILING ADDRESS	DESCRIPTION			TAXES CHARGED	DECEMBER TAXES	PENALTY	JUNE TAXES	PENALTY	TOTAL DELINQUENT	C.D. DATE	MEMO
	LAND	IMPROVEMENTS	TOTAL VALUE								
MAYO, JIMMIE C. AND LIZABETH A 888 TWP RD 1233 PROCTORVILLE, OHIO 45669 VOL 508 PG 192 PARCEL-ID 18-249-1000.000	-00-00 10 EDITH FORGEY SUBDI VNC. 2 C000.00A RES USE CODE 500 6,050	00	6,050								
STATE OF OHIO 505 ST RT 741 LEBANON, OHIO 45036 OR 161 PG 562 PARCEL-ID 18-250-0100.000 04-12-04 SPLIT FROM 18-250-0100.000	1 BROOKOVER EST #5 ST HY EASE LESS 4,910SQ FT EXM USE CODE 610 3,150 HOMESITE VALUE LISTED BELOW 3,150 STATE OF OHIO	28,070 27,970	31,220 31,120								
STATE OF OHIO 505 ST RT 741 LEBANON, OHIO 45036 OR 161 PG 562 PARCEL-ID 18-250-0100.000 04-12-04 SPLIT TO 18-250-0100.000 04-12-04 SPLIT TO 18-250-0100.001	1 BROOKOVER EST NO 5 ST HY EAS E PARCEL 385-WL LAW 7-7.25 EXM USE CODE 610 00 STATE OF OHIO NELSON, JACKIE L. AND CHE	00	00								
NELSON, JACKIE L. AND CHERYL 45 TWP RD 1255 PROCTORVILLE, OH 45669 OR 285 PG 722 PARCEL-ID 18-250-0100.001 04-12-04 SPLIT FROM 18-250-0100.000	PT 1 BROOKOVER EST #5 (4,910SQ FT) RES USE CODE 500 2,380 STATE OF OHIO	00	2,380								
HANER, EVELYN R. 420 TWP RD 1239 PROCTORVILLE, OHIO 45669-000 PARCEL-ID 18-250-0201.000	-00-00 2 BROOKOVER EST. NO. 5E1/2 148 X 40' C000.00A RES USE CODE 500 3,500	00	3,500	7-8-05 Evelyn R. Haner and Margaret J. Hodges							
STATE OF OHIO 505 ST RT 741 LEBANON, OHIO 45036 OR 161 PG 562 PARCEL-ID 18-250-0202.000 04-12-04 SPLIT TO 18-250-0202.000 04-12-04 SPLIT TO 18-250-0202.001	BROOKOVER EST NO 5 LOT 2 W1/2 148'X 4 ST HY EASE PARC 385-WL EXM USE CODE 610 00 STATE OF OHIO NELSON, JACKIE L. AND CHE	00	00								
STATE OF OHIO 505 ST RT 741 LEBANON, OHIO 45036 OR 161 PG 562 PARCEL-ID 18-250-0202.000 04-12-04 SPLIT FROM 18-250-0202.000	BROOKOVER EST #5 LOT 2W1/2ST H WY EAS LESS 3,910SQ FT EXM USE CODE 610 680 STATE OF OHIO	00	680								

TAX RATE 28
A/R RED FACTOR 08.5036
OTH RED FACTOR 07.8084

LAWRENCE
TAX DISTRICT 18-ROME TWP-FAIRLAND S.D.

GENERAL TAX LIST AND DUPLICATE OF REAL AND PUBLIC UTILITY PROPERTY
COUNTY REAL ESTATE TAXES AND SPECIAL ASSESSMENTS

TAX YEAR 2004
INTEREST RATE
01/03/05 PAGE NO 3967

OWNER'S NAME MAILING ADDRESS	DESCRIPTION			TAXES CHARGED	DECEMBER TAXES	PENALTY	JUNE TAXES	PENALTY	TOTAL DELINQUENT	C.D. DATE	MEMO
	LAND	IMPROVEMENTS	TOTAL VALUE								
NELSON, JACKIE L. AND CHERYL 45 TWP RD 1255 PROCTORVILLE, OH 45669 OR 285 PG 722 PARCEL-ID 18-250-0202.001 04-12-04 SPLIT FROM 18-250-0202.000	PT BROOKOVER EST #5 PT LOT 2 (3,910SQ FT) RES USE CODE 500 1,310 STATE OF OHIO	00	1,310								
HANER, EVELYN R. 420 TWP RD 1239 PROCTORVILLE, OHIO 45669 PARCEL-ID 18-250-0300.000	-00-00 3 BROOKOVER EST. NO.5 C000.00A RES USE CODE 510 7,000 HOMESITE VALUE LISTED BELOW 7,000	21,300 21,110	28,300 28,110	7-8-05 Evelyn R. Haner and Margaret J. Hodges							
MEALEY, GARNET M. AND FREDDIE LEE MEALEY 438 TWP RD 1239 PROCTORVILLE, OHIO 45669 OR 141 PG 3 PARCEL-ID 18-250-0400.000	-00-00 4 BROOKOVER EST. NO.5 C000.00A RES USE CODE 510 7,000 HOMESITE VALUE LISTED BELOW 7,000	36,090 36,090	43,090 43,090								
ZIMMER, HELEN & HANEY ROMANS & JO ANN JOHNSON 452 TWP RD 1239 PROCTORVILLE, OHIO 45669 VOL 624 PG 42 PARCEL-ID 18-250-0500.000	-00-00 5 BROOKOVER EST. NO.5 C000.00A RES USE CODE 510 7,350	40,300	47,650								
DEUTSCHE BANK NATIONAL TRUST COMPANY, AS TRUSTEE C/O AMERIQUEST MORTGAGE CO. 505 CITY PARKWAY WEST#100 ORANGE, CA 92868 OR 321 PG 783 PARCEL-ID 18-250-0600.000 11-04-04 TRNSF FROM 18-250-0600.000 10-08-04 2366.86 11-30-04	-00-00 6 BROOKOVER EST. NO.5 C000.00A RES USE CODE 510 7,000 HOMESITE VALUE LISTED BELOW 7,000 KINCAID, FRANKLIN D & WAN DA S 1074.61	27,870 27,870	34,870 34,870								
KINCAID, FRANKLIN D & WANDA S 476 TOWNSHIP ROAD 1239 PROCTORVILLE, OHIO 45669 VOL 592 PG 710 PARCEL-ID 18-250-0600.000 11-04-04 TRNSF TO 18-250-0600.000	-00-00 6 BROOKOVER EST. NO.5 C000.00A RES USE CODE 510 00 DEUTSCHE BANK NATIONAL TR	00	00								
MARTIN, GARY MICHAEL & HOLLI YVONNE 003 C/O VALUTREE REAL ESTATE TAX SERVICE DIVISION P. O. BOX 85188 RICHMOND, VA. 23286-9447 OR 185 PG 550	-00-00 7 BROOKOVER EST. NO.5 C000.00A RES USE CODE 500 7,000	00	7,000	7-8-05 Evelyn R. Haner and Margaret J. Hodges							

BARRETT BROTHERS SPRINGFIELD, OH 1-800-322-7711

TAX RATE 28
A/R RED FACTOR 08.5036
OTH RED FACTOR 07.8084

LAWRENCE
TAX DISTRICT 18-ROME TWP-FAIRLAND S.D.

GENERAL TAX LIST AND DUPLICATE OF REAL AND PUBLIC UTILITY PROPERTY
COUNTY REAL ESTATE TAXES AND SPECIAL ASSESSMENTS

TAX YEAR 2004
INTEREST RATE
01/03/05 PAGE NO 3968

OWNER'S NAME MAILING ADDRESS	DESCRIPTION			TAXES CHARGED	DECEMBER TAXES	PENALTY	JUNE TAXES	PENALTY	TOTAL DELINQUENT	C. D. DATE	MEMO
	LAND	IMPROVEMENTS	TOTAL VALUE								
PARCEL-ID 18-250-0700.000											
MARTIN, VERNON L. & GAIL M. 506 TWP RD 1239 PROCTORVILLE, OHIO 45669	-00-00 8 BROOKOVER EST. NO.5 C000.00A RES USE CODE 510										
PARCEL-ID 18-250-0800.000	7,000	24,960	31,960								
	HOMESITE VALUE LISTED BELOW										
	7,000	24,960	31,960								
MAUCK, MARILYN A. 520 TWP. RD. 1239 PROCTORVILLE, OHIO 45669-0000 VOL 635 PG 341	-00-00 9 BROOKOVER EST. NO.5 C000.00A RES USE CODE 510										
PARCEL-ID 18-250-0900.000	7,000	21,960	28,960								
	HOMESITE VALUE LISTED BELOW										
	7,000	21,960	28,960								
LAFON, FRANKLIN & THELMA C/O FLOYD BAILEY 534 TPW RD 1239 PROCTORVILLE, OHIO 45669 VOL 443 PG 619	-00-00 10 BROOKOVER EST. NO. 5 C000.00A RES USE CODE 510										
PARCEL-ID 18-250-1000.000	7,000	13,760	20,760								
	HOMESITE VALUE LISTED BELOW										
	7,000	13,760	20,760								
SIMMONS, KIMBERLY 006 C/O FIRST AMER.RE TAX SERVICE ATT:ESCROW REPORTING DEPT 8435 STEMMONS FWY 7TH FR DALLAS, TX 75247 OR9 PG 487	-00-00 11 BROOKOVER EST. NO. 5 C000.00A RES USE CODE 510										
PARCEL-ID 18-250-1100.000	6,580	35,200	41,780								
	HOMESITE VALUE LISTED BELOW										
	6,580	34,130	40,710								
SIMMONS, KIMBERLY 006 C/O FIRST AMER.RE TAX SERVICE ATT:ESCROW REPORTING DEPT 8435 STEMMONS FWY 7TH FR DALLAS, TX 75247 OR9 PG 487	-00-00 12 BROOKOVER EST. NO. 5 C000.00A RES USE CODE 500										
PARCEL-ID 18-250-1200.000	6,580	00	6,580								
PANNELL, WILLIAM C. & KATHLEEN Y. 505 TWP RD 1239 PROCTORVILLE, OHIO 45669	-00-00 13 BROOKOVER EST. NO. 5 C000.00A RES USE CODE 510										
PARCEL-ID 18-250-1300.000	6,580	41,730	48,310								
PANNELL, WILLIAM C. & KATHLEEN Y. 505 TWP RD 1239 PROCTORVILLE, OHIO 45669	-00-00 14 BROOKOVER EST. NO. 5 C000.00A RES USE CODE 500										
PARCEL-ID 18-250-1400.000	6,580	00	6,580								
MCCLOUD, JAMES EDWARD 5318 SUMMITT HTS DR WINSTON-SALEM, NC 27104 VOL 638 PG 152	-00-00 15 BROOKOVER EST. NO. 5 C000.00A RES USE CODE 500										
PARCEL-ID 18-250-1500.000	7,890	00	7,890								

TAX RATE 28
A/R RED FACTOR 08.5036
OTH RED FACTOR 07.8084

LAWRENCE
TAX DISTRICT 18-ROME TWP-FAIRLAND S.D.

GENERAL TAX LIST AND DUPLICATE OF REAL AND PUBLIC UTILITY PROPERTY
COUNTY REAL ESTATE TAXES AND SPECIAL ASSESSMENTS

TAX YEAR 2004
INTEREST RATE
01/03/05 PAGE NO 3969

OWNER'S NAME MAILING ADDRESS	DESCRIPTION			TAXES CHARGED	DECEMBER TAXES	PENALTY	JUNE TAXES	PENALTY	TOTAL DELINQUENT	C. D. DATE	MEMO
	LAND	IMPROVEMENTS	TOTAL VALUE								
MCCLOUD, JAMES EDWARD 5318 SUMMITT HTS DR WINSTON-SALEM, NC 27104 VOL 638 PG 152	-00-00 16 BROOKOVER EST. NO. 5 C000.00A RES USE CODE 500										
PARCEL-ID 18-250-1600.000	6,100	00	6,100								
RYDER, WALTER A. & JULIE K. 429 TWP RD 1239 PROCTORVILLE, OHIO 45669 VOL 393 PG 54	-00-00 17 BROOKOVER EST. NO. 5 C000.00A RES USE CODE 500										
PARCEL-ID 18-250-1700.000	6,100	00	6,100								
RYDER, WALTER A. & JULIE K. 429 TWP RD 1239 PROCTORVILLE, OHIO 45669 VOL 393 PG 54	-00-00 18 BROOKOVER EST. NO. 5 C000.00A RES USE CODE 510										
PARCEL-ID 18-250-1800.000	6,100	21,110	27,210								
	HOMESITE VALUE LISTED BELOW										
	6,100	21,110	27,210								
BUCKEYE POWER INC. 173 C/O BUCKEYE POWER P.O. BOX 26036 COLUMBUS, OHIO 43226	PUBLIC UTILITY U-9 P/U USE CODE 880										
PARCEL-ID 18-250-9000.000	00	570	570								
RYDER, WALTER ALLEN & JULIE KI 429 TWP RD 1239 PROCTORVILLE, OHIO 45669-000 VOL 409 PG 319	-00-00 19 BROOKOVER EST NO 5 PT E 50' C000.00A RES USE CODE 599										
PARCEL-ID 18-251-0100.000	4,070	120	4,190								
STARCHER, KATHY LYNN AKA KATHY L. P. O. BOX 1228 PROCTORVILLE, OHIO 45669 VOL 409 PG 317	-00-00 19 BROOKOVER EST NO 5 W 25' C000.00A RES USE CODE 500										
PARCEL-ID 18-251-0101.000	2,030	00	2,030								
STARCHER, KATHY LYNN AKA KATHY L. P. O. BOX 1228 PROCTORVILLE, OHIO 45669 VOL 409 PG 317	-00-00 20 BROOKOVER EST. NO. 5 C000.00A RES USE CODE 510										
PARCEL-ID 18-251-0200.000	6,100	49,770	55,870								
	HOMESITE VALUE LISTED BELOW										
	6,100	49,770	55,870								
STARCHER, KATHY L. P. O. BOX 1228 PROCTORVILLE, OHIO 45669 VOL 493 PG 544	21 BROOKOVER EST #5 LESS 3,810 SQ FT RES USE CODE 500										
PARCEL-ID 18-251-0300.000	4,260	00	4,260								
STATE OF OHIO 505 ST RT 741	PT 21 BROOKOVER EST #5 ST HWY EASE 387WL (3,810 SQ FT)										

TAX RATE 10.28
A/R RED FACTOR 08.5036
OTH RED FACTOR 07.8084

LAWRENCE
TAX DISTRICT 18-ROME TWP-FAIRLAND S.D.

GENERAL TAX LIST AND DUPLICATE OF REAL AND PUBLIC UTILITY PROPERTY
COUNTY REAL ESTATE TAXES AND SPECIAL ASSESSMENTS

TAX YEAR 2004
INTEREST RATE
01/03/05 PAGE NO 3970

OWNER'S NAME MAILING ADDRESS	DESCRIPTION			TAXES CHARGED	DECEMBER TAXES	PENALTY	JUNE TAXES	PENALTY	TOTAL DELINQUENT	C. D. DATE	MEMO
	LAND	IMPROVEMENTS	TOTAL VALUE								
LEBANON, OHIO 45036		EXM USE CODE 610									
PARCEL-ID 18-251-0300.001	2,470	00	2,470								
MCCOMAS, JERRY A. AND BRENDA J.	-00-00 JACK GALLOWAY SUB DIV LOT 1										
13 TWP. RD. 1252	C000.00A	RES USE CODE 510									
PROCTORVILLE, OHIO 45669											
OR 179 PG 702											
PARCEL-ID 18-252-0100.000	10,460	102,390	112,850								
BERTOIA, AILEEN P.	JACK GALLOWAY SUB LOT 2 100 X 129										
83 TOWNSHIP RD. 1252		RES USE CODE 510									
PROCTORVILLE, OH 45669											
VOL 590 PG 527											
PARCEL-ID 18-252-0200.000	9,870	34,680	44,550								
	HOMESITE VALUE LISTED BELOW										
	9,870	34,680	44,550								
GILLAM, STEVEN D.	-00-00 JACK GALLOWAY SUB PT LO T 2 100X129										
65 TWP RD 1252		RES USE CODE 510									
PROCTORVILLE, OHIO 45669											
OR 155 PG 434											
PARCEL-ID 18-252-0200.001	9,870	43,670	53,540								
EGNOR, LARRY E. AND ELIZABETH A.	2 JACK GALLOWAY SUB DIV PT 125 X 129.16										
41 TWP RD 1252		RES USE CODE 510									
PROCTORVILLE, OH 45669											
OR 237 PG 423											
PARCEL-ID 18-252-0200.002	12,340	34,130	46,470								
WALLS, BELVA AKA BELVA L.	JACK GALLOWAY SUB DIV PT LOT 2 LESS 100X129,100X129 & 125X12										
P.O BOX 901	9	RES USE CODE 500									
PROCTORVILLE, OHIO 45669											
SEE 2003 DUP											
PARCEL-ID 18-252-0200.003	00	00	00								
09-10-04 TRNSF TO 18-252-0200.003 MCCOMAS, JERRY A AND BREN											
MCCOMAS, JERRY A AND BRENDA J	JACK GALLOWAY SUB DIV PT LOT 2 LESS 100X129,100X129 & 125X12										
13 TWP RD 1252	9	RES USE CODE 500									
PROCTORVILLE, OHIO 45669											
OR 313 PG 387											
PARCEL-ID 18-252-0200.003	2,470	00	2,470								
09-10-04 TRNSF FROM 18-252-0200.003 WALLS, BELVA AKA BELVA L.											
10-08-04 59.64											
GALLOWAY, CONRAD & VICKIE	-00-00 JACK GALLOWAY SUB LOT 3										
1077 MUREFIELD DR.	C000.00A	RES USE CODE 500									
CINCINNATI, OHIO 45245-000											
VOL 443 PG 639											
PARCEL-ID 18-252-0300.000	11,550	00	11,550								
	HOMESITE VALUE LISTED BELOW										
	11,550	00	11,550								
BURCHAM, DEBORAH	-00-00 JACK GALLOWAY SUB LOT 4										
123 TWP. RD. 1252											

TAX RATE 10.28
A/R RED FACTOR 08.5036
OTH RED FACTOR 07.8084

LAWRENCE
TAX DISTRICT 18-ROME TWP-FAIRLAND S.D.

GENERAL TAX LIST AND DUPLICATE OF REAL AND PUBLIC UTILITY PROPERTY
COUNTY REAL ESTATE TAXES AND SPECIAL ASSESSMENTS

TAX YEAR 2004
INTEREST RATE
01/03/05 PAGE NO 3971

OWNER'S NAME MAILING ADDRESS	DESCRIPTION			TAXES CHARGED	DECEMBER TAXES	PENALTY	JUNE TAXES	PENALTY	TOTAL DELINQUENT	C. D. DATE	MEMO
	LAND	IMPROVEMENTS	TOTAL VALUE								
PROCTORVILLE, OHIO 45669	C000.00A	RES USE CODE 510									
PARCEL-ID 18-252-0400.000	9,870	68,470	78,340								
	HOMESITE VALUE LISTED BELOW										
	9,870	68,470	78,340								
CLARK, STEVEN H. & TERESA L.	JACK GALLOWAY SUB N 134 FT. OF LOT 4										
143 TWP RD 1252		RES USE CODE 510									
PROCTORVILLE, OHIO 45669											
VOL 526 PG 635											
PARCEL-ID 18-252-0400.001	13,230	62,080	75,310								
	HOMESITE VALUE LISTED BELOW										
	13,230	60,450	73,680								
GALLOWAY, PEGGY J.	-00-00 JACK GALLOWAY SUB LOT 5										
7 TOWNSHIP RD. 1212	C000.00A	RES USE CODE 500									
PROCTORVILLE, OHIO 45669-000											
VOL 560 PG 734											
PARCEL-ID 18-252-0500.000	11,550	00	11,550								
GALLOWAY, PEGGY J.	-00-00 JACK GALLOWAY SUB LOT 6										
7 TOWNSHIP RD. 1212	C000.00A	RES USE CODE 500									
PROCTORVILLE, OHIO 45669-000											
VOL 560 PG 734											
PARCEL-ID 18-252-0600.000	11,550	00	11,550								
GALLOWAY, PEGGY J.	-00-00 JACK GALLOWAY SUB LOT 7-A										
7 TOWNSHIP RD. 1212	C000.00A	RES USE CODE 500									
PROCTORVILLE, OHIO 45669-000											
VOL 560 PG 734											
PARCEL-ID 18-252-0700.000	9,870	00	9,870								
GALLOWAY, PEGGY J.	-00-00 JACK GALLOWAY SUB LOT 7-B										
7 TOWNSHIP RD. 1212	C000.00A	RES USE CODE 500									
PROCTORVILLE, OHIO 45669-000											
VOL 560 PG 735											
PARCEL-ID 18-252-0800.000	9,870	00	9,870								
STEWART, MICHAEL D. & DOROTHY E.	-00-00 JACK GALLOWAY SUB LOT 7-C										
249 TWP. RD. 1252	C000.00A	RES USE CODE 510									
PROCTORVILLE, OHIO 45669											
	9,870	69,380	79,250								
PARCEL-ID 18-252-0900.000	HOMESITE VALUE LISTED BELOW										
	9,870	69,380	79,250								
SMITH, LARRY F. & BARBARA L. T RUSTEE	-00-00 JACK GALLOWAY SUB LOT 8										
268 TWP. RD. 1252	C000.00A	RES USE CODE 500									
PROCTORVILLE, OHIO 45669											
	12,140	00	12,140								
PARCEL-ID 18-252-1000.000											
DAY, LARRY FRANKLIN & MELANIE	-00-00 JACK GALLOWAY SUB LOT 9-A										
214 TWP. RD. 1252	C000.00A	RES USE CODE 510									
PROCTORVILLE, OHIO 45669											
PARCEL-ID 18-252-1100.000	24,280	43,760	68,040								

BARRETT BROTHERS SPRINGFIELD, OH 1-800-322-7711

TAX RATE 28
A/R RED FACTOR 08.5036
OTH RED FACTOR 07.8084

LAWRENCE
TAX DISTRICT 18-ROME TWP-FAIRLAND S.D.

GENERAL TAX LIST AND DUPLICATE OF REAL AND PUBLIC UTILITY PROPERTY
COUNTY REAL ESTATE TAXES AND SPECIAL ASSESSMENTS

01/03/05

TAX YEAR 2004
INTEREST RATE
PAGE NO 3972

OWNER'S NAME MAILING ADDRESS	DESCRIPTION			TAXES CHARGED	DECEMBER TAXES	PENALTY	JUNE TAXES	PENALTY	TOTAL DELINQUENT	C. D. DATE	MEMO
	LAND	IMPROVEMENTS	TOTAL VALUE								
	HOMESITE VALUE LISTED BELOW										
	24,280	42,550	66,830								
BARNETT, STEVEN & MARTHA 178 TOWNSHIP RD 1252 PROCTORVILLE, OHIO 45669-000 OR 229 PG 616 PARCEL-ID 18-252-1200.000	-00-00 JACK GALLOWAY SUB LOT 9-B C000.00A RES USE CODE 510										
	12,140	64,820	76,960								
	HOMESITE VALUE LISTED BELOW										
	12,140	64,820	76,960								
MAYO, LESLIE JR. & BRENDA L. 152 TWP RD 1252 PROCTORVILLE, OHIO 45669 VOL 609 PG 204 PARCEL-ID 18-252-1300.000	-00-00 JACK GALLOWAY SUB LOT 10 C000.00A RES USE CODE 510										
	12,140	38,640	50,780								
	HOMESITE VALUE LISTED BELOW										
	12,140	38,640	50,780								
DAVIS, JOHN O. & BEVERLY J. 130 TWP RD 1252 PROCTORVILLE, OH 45669 VOL 582 PG 162 PARCEL-ID 18-252-1400.000	-00-00 JACK GALLOWAY S D LOT 11 C000.00A RES USE CODE 510										
	12,140	44,030	56,170								
GALLOWAY, PEGGY J. 7 TOWNSHIP RD. 1212 PROCTORVILLE, OHIO 45669-000 VOL 560 PG 734 PARCEL-ID 18-252-1500.000	-00-00 JACK GALLOWAY SUB DIV L OT 12 LESS 13,512 BAL=20,662 S Q FT RES USE CODE 599										
	7,550	510	8,060								
GALLOWAY, RANDALL C & O. CARLENEA 84 TOWNSHIP RD. 1252 PROCTORVILLE, OHIO 45669 VOL 593 PG 109 PARCEL-ID 18-252-1500.001	-00-00 PT 12 JACK GALLOWAY SUB DIV FRONTING 125 FT ON GALLOWAY ST RES USE CODE 510										
	10,960	33,410	44,370								
AUXIER, RILDA & JOSPEH 108 TWP RD 1252 PROCTORVILLE, OHIO 45696 OR 108 PG 421 PARCEL-ID 18-252-1501.000	-00-00 LOT 12 PT 15' STRIP N END JACK GALLOWAY SD C000.00A RES USE CODE 500										
	220	00	220								
GALLOWAY, PEGGY J. 7 TOWNSHIP RD. 1212 PROCTORVILLE, OHIO 45669-000 VOL 560 PG 734 PARCEL-ID 18-252-1600.000	-00-00 JACK GALLOWAY SUB LOT 13 C000.00A RES USE CODE 500										
	6,660	00	6,660								
COLUMBIA GAS TRANSMISSION CORP 155 C/O COLUMBIA GAS TRANSMISSION ATTN:TAX DEPT. P.O. BOX 117 COLUMBUS, OHIO 43216 PARCEL-ID 18-252-1601.000	P.U. FORM U 9 P/U USE CODE 880										
	00	8,380	8,380								

TAX RATE 28
A/R RED FACTOR 08.5036
OTH RED FACTOR 07.8084

LAWRENCE
TAX DISTRICT 18-ROME TWP-FAIRLAND S.D.

GENERAL TAX LIST AND DUPLICATE OF REAL AND PUBLIC UTILITY PROPERTY
COUNTY REAL ESTATE TAXES AND SPECIAL ASSESSMENTS

01/03/05

TAX YEAR 2004
INTEREST RATE
PAGE NO 3973

OWNER'S NAME MAILING ADDRESS	DESCRIPTION			TAXES CHARGED	DECEMBER TAXES	PENALTY	JUNE TAXES	PENALTY	TOTAL DELINQUENT	C. D. DATE	MEMO
	LAND	IMPROVEMENTS	TOTAL VALUE								
OHIO BELL TELEPHONE CO. C/O DIV. ACCOUNTING MANAGER-CO 045 C/O OHIO BELL TELEPHONE COM. 1 SBC CENTER, ROOM 36M01 ST. LOUIS, MO 63101 PARCEL-ID 18-252-1603.000	P.U. FORM U9 P/U USE CODE 880										
	00	68,370	68,370								
OHIO POWER CO. 139 C/O OHIO POWER COMPANY P.O. BOX 16428 COLUMBUS, OHIO 43216 PARCEL-ID 18-252-1604.000	PU FORM U-9 P/U USE CODE 880										
	00	3,018,080	3,018,080								
BUCKEYE RURAL ELECTRIC COOPERATIVE INC 106 C/O BUCKEYE RURAL 4848 ST. RT. 325 SOUTH P.O. BOX 200 RIO GRANDE, OHIO 45674-0200 PARCEL-ID 18-252-1605.000	P.U. FORM U9 P/U USE CODE 880										
	00	278,060	278,060								
COLUMBIA GAS OF OHIO INC. 138 C/O OHIO VALLEY GAS CO. C/O COLUMBIA GAS OF OHIO P.O. BOX 117 COLUMBUS, OHIO 43216-0117 PARCEL-ID 18-252-1606.000	P.U. FORM U9 P/U USE CODE 880										
	00	161,460	161,460								
ADKINS, FRED L. & DELORIS 32 PVT DR 1715 CO RD 70 PROCTORVILLE, OHIO 45669-0000 PARCEL-ID 18-252-1607.000	15-01-35 CENTRAL PT N 1/2 CCP MINERAL RIGHTS ONLY C109.53A MIN USE CODE 260										
	390	00	390								
ADKINS, FRED L. & DELORIS 32 PVT DR 1715 CO RD 70 PROCTORVILLE, OHIO 45669-0000 PARCEL-ID 18-252-1608.000	15-01-36 PT SW COR SE 1/4 MINERAL RIGHTS ONLY C000.14A MIN USE CODE 260										
	00	00	00								
MACRI, DON T. & BETTY ROSE 182 C/O DON & BETTY MACRI 3242 CHASE ST. HUNTINGTON, WV 25704 PARCEL-ID 18-252-1609.000	15-01-34 SW PT NW NATURAL GAS RGTS ONLY C054.47A MIN USE CODE 260										
	190	00	190								
HARDESTY, ARNOLD & VIVIAN 6043 OHIO RIVER RD.	-00-00 30 & 31 RIVER VIEW ACRES SUBDIV GAS WEL										

TAX RATE 10N 28
A/R RED FACTOR 08.5036
OTH RED FACTOR 07.8084

LAWRENCE
TAX DISTRICT 18-ROME TWP-FAIRLAND S.D.

GENERAL TAX LIST AND DUPLICATE OF REAL AND PUBLIC UTILITY PROPERTY
COUNTY REAL ESTATE TAXES AND SPECIAL ASSESSMENTS

TAX YEAR 2004
INTEREST RATE
01/03/05 PAGE NO 3974

OWNER'S NAME MAILING ADDRESS	DESCRIPTION			TAXES CHARGED	DECEMBER TAXES	PENALTY	JUNE TAXES	PENALTY	TOTAL DELINQUENT	C. D. DATE	MEMO
	LAND	IMPROVEMENTS	TOTAL VALUE								
HUNTINGTON, WV 25702	L C000.00A	MIN USE CODE 260									
PARCEL-ID 18-252-1610.000	110	00	110								
TORRENCE ENERGY SYSTEMS, INC. 076	15-1-34 PT. NW1/4 MINERAL RIGH TS 40.12ACS.										
C/O ANDERSON LAYMAN COMPANY		MIN USE CODE 260									
INVESTMENT COMM. REAL EST BOX 4053	140	00	140								
NEWARK, OHIO 43055											
PARCEL-ID 18-252-1611.000											
TORRENCE ENERGY SYSTEMS, INC. 076	15-2-36 S END NW SW 10.00ACS.										
C/O ANDERSON LAYMAN COMPANY		MIN USE CODE 260									
INVESTMENT COMM. REAL EST BOX 4053	40	00	40								
NEWARK, OHIO 43055											
PARCEL-ID 18-252-1612.000											
TORRENCE ENERGY SYSTEMS, INC. 076	15-2-36 N END S1/2 SW MINERAL RIGHTS 20.00ACS.										
C/O ANDERSON LAYMAN COMPANY		MIN USE CODE 260									
INVESTMENT COMM. REAL EST BOX 4053	70	00	70								
NEWARK, OHIO 43055											
PARCEL-ID 18-252-1613.000											
TORRENCE ENERGY SYSTEMS, INC. 076	15-2-36 SW PT SW SW MINERAL RIGHTS 12.00ACS.										
C/O ANDERSON LAYMAN COMPANY		MIN USE CODE 260									
INVESTMENT COMM. REAL EST BOX 4053	40	00	40								
NEWARK, OHIO 43055											
PARCEL-ID 18-252-1614.000											
TORRENCE ENERGY SYSTEMS, INC. 076	15-2-36 SE PT SE SW MINERAL RIGHTS 23.00ACS.										
C/O ANDERSON LAYMAN COMPANY		MIN USE CODE 260									
INVESTMENT COMM. REAL EST BOX 4053	80	00	80								
NEWARK, OHIO 43055											
PARCEL-ID 18-252-1615.000											
VERIZON NORTH INC	FORM U-9 (STATE FORM)										
TAX DEPARTMENT		P/U USE CODE 880									
750 CANYON DR											
COPPELL, TX 75019	00	801,080	801,080								
PARCEL-ID 18-252-1616.000											
OHIO POWER CO. 139	PROCTORVILLE STA SITE SEC. 33 .57 ACRE										
C/O OHIO POWER COMPANY		COM USE CODE 830									
P.O. BOX 16428											
COLUMBUS, OHIO	5,220	00	5,220								

TAX RATE 10N 28
A/R RED FACTOR 08.5036
OTH RED FACTOR 07.8084

LAWRENCE
TAX DISTRICT 18-ROME TWP-FAIRLAND S.D.

GENERAL TAX LIST AND DUPLICATE OF REAL AND PUBLIC UTILITY PROPERTY
COUNTY REAL ESTATE TAXES AND SPECIAL ASSESSMENTS

TAX YEAR 2004
INTEREST RATE
01/03/05 PAGE NO 3975

OWNER'S NAME MAILING ADDRESS	DESCRIPTION			TAXES CHARGED	DECEMBER TAXES	PENALTY	JUNE TAXES	PENALTY	TOTAL DELINQUENT	C. D. DATE	MEMO
	LAND	IMPROVEMENTS	TOTAL VALUE								
43216											
PARCEL-ID 18-252-1700.000											
COLUMBIA GAS OF OHIO INC. 138	BLDG. # 10586 .005 ACRES										
C/O OHIO VALLEY GAS CO.		COM USE CODE 499									
C/O COLUMBIA GAS OF OHIO	300	1,100	1,400								
P.O. BOX 117											
COLUMBUS, OHIO 43216-0117											
PARCEL-ID 18-252-1706.000											
PETRO QUEST, INC	GAS WELL (705481)										
P.O. BOX 268		MIN USE CODE 200									
ATHENS, OH 45701											
GAS WELL	500	00	500								
PARCEL-ID 18-252-1800.000											
AEN COMMUNICATIONS LLC	PUELIC UTILITY										
C/O PRICEWATERHOUSECOOPERSLLP		P/U USE CODE 880		Delete Pur LM PU not used							
P.O. BOX 641100											
CHICAGO, IL 60664-1100	00	00	00								
PARCEL-ID 18-200-0600.000											
PETRO QUEST, INC	GAS WELL PERMIT #63										
P.O. BOX 268		MIN USE CODE 200									
ATHENS, OH 45701											
GAS WELL PERMIT #63	00	00	00								
PARCEL-ID 18-500-1100.000											
AEP COMMUNICATIONS LLC	PUELIC UTILITIES U-9										
ATTN TAX DEPT		P/U USE CODE 880		Delete Pur LM PU not used							
1 RIVERSIDE PLAZA											
COLUMBUS, OH 43215-2373	00	1,080	1,080								
PARCEL-ID 18-555-5000.000											

TAX RATE 28
A/R RED FACTOR 08.5036
OTH RED FACTOR 07.8084

LAWRENCE
TAX DISTRICT 18-ROME TWP-FAIRLAND S.D.

GENERAL TAX LIST AND DUPLICATE OF REAL AND PUBLIC UTILITY PROPERTY
COUNTY REAL ESTATE TAXES AND SPECIAL ASSESSMENTS

01/03/05

TAX YEAR 2004
INTEREST RATE
PAGE NO 3976

OWNER'S NAME MAILING ADDRESS	DESCRIPTION LAND	IMPROVEMENTS	TOTAL VALUE	TAXES CHARGED	DECEMBER TAXES	PENALTY	JUNE TAXES	PENALTY	TOTAL DELINQUENT	C.D. DATE	MEMO
COUNTY TOTAL BREAKDOWN		FIRST TAXES		HALF PAID		SECOND TAX		HALF PAID		TOTAL DELINQUENT	
CURRENT R.E.TAX (AGR/RES)			.00								
CURRENT R.E. TAX (OTHER)			.00			.00					
TAX REDUCTION (AGR/RES)			.00			.00					
TAX REDUCTION (OTHER)			.00			.00					
SUBTOTAL (AGR/RES)			.00	.00		.00		.00			
SUBTOTAL (OTHER)			.00	.00		.00		.00			
10 PCT REDUCTION (AGR/RES			.00	.00		.00		.00			
10 PCT REDUCTION (OTHER			.00	.00		.00		.00			
2 1/2 PCT REDUCTION (AGR/RES)			.00	.00		.00		.00			
2 1/2 PCT REDUCTION (OTHER)			.00	.00		.00		.00			
HOMESTEAD REDUCTION (AGR/RES)			.00	.00		.00		.00			
HOMESTEAD REDUCTION (OTHER)			.00	.00		.00		.00			
UNPAID 1ST HALF R.E. (AGR/RES			.00	.00		.00		.00			
UNPAID 1ST HALF R.E. (OTHER			.00	.00		.00		.00			
CURRENT PUB UTIL PERS PROP			.00	.00		.00		.00			
UNPAID 1ST HALF P.U. PERS			.00	.00		.00		.00			
AGRICULTURAL RECOUPMENT TAX REDUCTION			.00	.00		.00		.00			
SUBTOTAL			.00	.00		.00		.00			
10 PCT REDUCTION			.00	.00		.00		.00			
TOTAL RECOUPMENT			.00	.00		.00		.00			
UNPAID AGRI RECOUPMENT			.00	.00		.00		.00			
DELINQ.R.E. TAX (AGR/RES)			.00	.00		.00		.00			
INTEREST .00											
DELINQ R.E. TAX (OTHER)			.00	.00		.00		.00			.00
INTEREST .00											
DELINQ PUB UTIL PERS PROP			.00	.00		.00		.00			.00
INTEREST .00											
DELINQ AGRICULTURAL RECOUP			.00	.00		.00		.00			.00
INTEREST .00											

TAX RATE 28
A/R RED FACTOR 08.5036
OTH RED FACTOR 07.8084

LAWRENCE
TAX DISTRICT 18-ROME TWP-FAIRLAND S.D.

GENERAL TAX LIST AND DUPLICATE OF REAL AND PUBLIC UTILITY PROPERTY
COUNTY REAL ESTATE TAXES AND SPECIAL ASSESSMENTS

01/03/05

TAX YEAR 2004
INTEREST RATE
PAGE NO 3977

OWNER'S NAME MAILING ADDRESS	DESCRIPTION LAND	IMPROVEMENTS	TOTAL VALUE	TAXES CHARGED	DECEMBER TAXES	PENALTY	JUNE TAXES	PENALTY	TOTAL DELINQUENT	C.D. DATE	MEMO
COUNTY TOTAL BREAKDOWN		FIRST TAXES		HALF PAID		SECOND TAX		HALF PAID		TOTAL DELINQUENT	
CURRENT S.A. COUNTY			.00	.00		.00		.00			
CURRENT S.A. TOWNSHIP			.00	.00		.00		.00			
CURRENT S.A. MUNICIPAL			.00	.00		.00		.00			
UNPAID S.A. COUNTY			.00	.00		.00		.00			
UNPAID S.A. TOWNSHIP			.00	.00		.00		.00			
UNPAID S.A. MUNICIPAL			.00	.00		.00		.00			
DELINQ. S.A. COUNTY			.00	.00		.00		.00			.00
INTEREST .00											
DELINQ. S.A. TOWNSHIP			.00	.00		.00		.00			.00
INTEREST .00											
DELINQ. S.A. MUNICIPAL			.00	.00		.00		.00			.00
INTEREST .00											
5 PAY R.E. (AGR/RES)			.00	.00		.00		.00			.00
BALANCE .00											
5 PAY R.E. (OTHER)			.00	.00		.00		.00			.00
BALANCE .00											
5 PAY S.A.			.00	.00		.00		.00			.00
BALANCE .00											
FUTURE S.A. COUNTY			.00	.00		.00		.00			
FUTURE S.A. TOWNSHIP			.00	.00		.00		.00			
FUTURE S.A. MUNICIPAL			.00	.00		.00		.00			
OVERPAYMENTS								.00			
TOTAL TAX**********			.00	.00		.00		.00			.00

TOTAL NO. OF PRINTED PARCEL	6,978	AGR/RES LAND VALUES	33,361,230
TOTAL ACREAGE	19,751.50	BUILD VALUES	84,203,120
RECOUPMENT VALUE	26,440	OTHER LAND VALUES	1,483,600
		BUILD VALUES	4,273,770
		SUBTOTAL	123,321,800
REMITTERS: A/R .00	OTHER .00	P.U. PERS PROP	4,382,470
		P.U. REAL ESTATE	00
		TOTAL VALUE	127,704,270

BARRETT BROTHERS SPRINGFIELD, OH 1-800-322-7711

OR