2004 AUDITOR'S DUPLICATES CHESAPEAKE FAIRLAND PROCTORVILLE LAWRENCE COUNTY 24 25 - 26

ne se he
tal

TAX RATE 91
A/R RED FACTOR 09.6450
OTH RED FACTOR 07.4247

LAWRENCE
TAX DISTRICT 24-UNION TWP-CHESAPEAKE CORP

GENERAL TAX LIST AND DUPLICATE OF REAL AND PUBLIC UTILITY PROPERTY
COUNTY REAL ESTATE TAXES AND SPECIAL ASSESSMENTS

TAX YEAR 2004
INTEREST RATE
01/03/05 PAGE NO 5021

OWNER'S NAME MAILING ADDRESS	DESCRIPTION LAND	IMPROVEMENTS	TOTAL VALUE	TAXES CHARGED	DECEMBER TAXES	PENALTY	JUNE TAXES	PENALTY	TOTAL DELINQUENT	C.D. DATE	MEMO
COUNTY TOTAL BREAKDOWN	FIRST TAXES			HALF PAID	SECOND TAX		HALF PAID		TOTAL DELINQUENT		
HART, PAUL E. & BEVERLY 120 C/O PAUL & BEVERLY HART P.O. BOX 280 CHESAPEAKE, OHIO 45619	-00-00 253 NORTH HUNTINGTON HEIGHTS PLAT A C000.00A RES USE CODE 500 1,180	00	1,180								
PARCEL-ID 24-001-0100.000 11-05-04 39.42											
HART, PAUL E. & BEVERLY A. 120 C/O PAUL & BEVERLY HART P.O. BOX 280 CHESAPEAKE, OHIO 45619	-00-00 254 NORTH HUNTINGTON HEIGHTS PLAT A C000.00A RES USE CODE 510 1,200	71,310	72,510								
PARCEL-ID 24-001-0200.000 11-05-04 2488.40											
HART, PAUL E. & BEVERLY 120 C/O PAUL & BEVERLY HART P.O. BOX 280 CHESAPEAKE, OHIO 45619	-00-00 255 NORTH HUNTINGTON HEIGHTS PLAT A C000.00A RES USE CODE 500 1,140	00	1,140								
PARCEL-ID 24-001-0300.000 11-05-04 37.93											
HART, PAUL E. & BEVERLY 120 C/O PAUL & BEVERLY HART P.O. BOX 280 CHESAPEAKE, OHIO 45619	-00-00 256 NORTH HUNTINGTON HEIGHTS PLAT A C000.00A RES USE CODE 500 1,090	00	1,090								
PARCEL-ID 24-001-0400.000 11-05-04 36.41											
HART, PAUL E. & BEVERLY 120 C/O PAUL & BEVERLY HART P.O. BOX 280 CHESAPEAKE, OHIO 45619	-00-00 NORTH HUNTINGTON HEIGHTS PLAT A. PARCEL C C001.37A RES USE CODE 500 7,390	00	7,390								

TAX RATE 91
A/R RED FACTOR 09.6450
OTH RED FACTOR 07.4247

LAWRENCE
TAX DISTRICT 24-UNION TWP-CHESAPEAKE CORP

GENERAL TAX LIST AND DUPLICATE OF REAL AND PUBLIC UTILITY PROPERTY
COUNTY REAL ESTATE TAXES AND SPECIAL ASSESSMENTS

TAX YEAR 2004
INTEREST RATE
01/03/05 PAGE NO 5022

OWNER'S NAME MAILING ADDRESS	DESCRIPTION LAND	IMPROVEMENTS	TOTAL VALUE	TAXES CHARGED	DECEMBER TAXES	PENALTY	JUNE TAXES	PENALTY	TOTAL DELINQUENT	C.D. DATE	MEMO
PARCEL-ID 24-001-0500.000 11-05-04 117.87											
CASELLA, LORETTA 1027 TOWNSHIP RD. 1378 CHESAPEAKE, OH 45619 VOL 508 PG 263 PARCEL-ID 24-001-0600.000	1 NORTH HUNTINGTON HEIGHTS PL AT C LESS: 265.24 SQ FT RES USE CODE 510 1,220	7,080	8,300								
	HOMESITE VALUE LISTED BELOW 1,220	5,180	6,400								
VILLAGE OF CHESAPEAKE P.O. BOX 388 CHESAPEAKE, OHIO 45619 VOL 601 PG 284 PARCEL-ID 24-001-0600.001	PT LOT 1 NORTH HUNTINGTON HEIGHTS PLAT C 265.24 SQ FT EXM USE CODE 640 150	00	150								
CASELLA, LORETTA 1027 TOWNSHIP RD. 1378 CHESAPEAKE, OHIO 45619 VOL 508 PG 263 PARCEL-ID 24-001-0700.000	-00-00 2 NORTH HUNTINGTON HEIGHTS PLAT C C000.00A RES USE CODE 500 1,400	00	1,400								
CASELLA, LORETTA 1027 TOWNSHIP RD. 1378 CHESAPEAKE, OHIO 45619 VOL 508 PG 263 PARCEL-ID 24-001-0800.000	-00-00 3 NORTH HUNTINGTON HEIGHTS PLAT C C000.00A RES USE CODE 500 1,400	00	1,400								
LUCAS, WILLIAM H. AKA WILLIAM HERBERT 1125 TWP. RD. 1378 CHESAPEAKE, OHIO 45619 PARCEL-ID 24-001-0900.000	-00-00 15 NORTH HUNTINGTON HEIGHTS PLAT C C000.00A RES USE CODE 510 1,400	10,410	11,810								
	HOMESITE VALUE LISTED BELOW 1,400	10,410	11,810								
LUCUS, WILLIAM H. AKA WILLIAM HERBERT 1125 TWP. RD. 1378 CHESAPEAKE, OHIO 45619 PARCEL-ID 24-001-1000.000	-00-00 16 NORTH HUNTINGTON HEIGHTS PLAT C C000.00A RES USE CODE 500 1,400	00	1,400								
LUCAS, WILLIAM H. AKA WILLIAM HERBERT 1125 TWP. RD. 1378 CHESAPEAKE, OHIO 45619 PARCEL-ID 24-001-1100.000	-00-00 17 NORTH HUNTINGTON HEIGHTS PLAT C C000.00A RES USE CODE 500 1,400	00	1,400								
MOORE, WILLIAM GUY AND KAREN SUE 102 PVT RD 1166 CO RD 31 CHESAPEAKE, OHIO 45619 OR 164 PG 617 PARCEL-ID 24-001-1200.000	-00-00 36 NORTH HUNTINGTON HEIGHTS PLAT C C000.00A RES USE CODE 500 1,300	00	1,300								

TAX RATE 91
A/R RED FACTOR 09.6450
OTH RED FACTOR 07.4247
TAX DISTRICT LAWRENCE
24-UNION TWP-CHESAPEAKE CORP

GENERAL TAX LIST AND DUPLICATE OF REAL AND PUBLIC UTILITY PROPERTY
COUNTY REAL ESTATE TAXES AND SPECIAL ASSESSMENTS

TAX YEAR 2004
INTEREST RATE
01/03/05 PAGE NO 5023

OWNER'S NAME MAILING ADDRESS	DESCRIPTION			TAXES CHARGED	DECEMBER TAXES	PENALTY	JUNE TAXES	PENALTY	TOTAL DELINQUENT	C. D. DATE	MEMO
	LAND	IMPROVEMENTS	TOTAL VALUE								
MONTGOMERY, CLIFFORD D. & BRENDA S. C/O BIANCA SIAS 1094 TWP. RD. 1378 CHESAPEAKE, OHIO 45619 VOL 620 PG 806 PARCEL-ID 24-001-1300.000	-00-00 57 NORTH HUNTINGTON HEIGHTS PLAT C C000.00A RES USE CODE 510 1,200	14,640	15,840								
MONTGOMERY, CLIFFORD D. & BRENDA S. C/O BIANCA SIAS 1094 TWP RD 1378 CHESAPEAKE, OHIO 45619 VOL 620 PG 806 PARCEL-ID 24-001-1400.000	-00-00 58 NORTH HUNTINGTON HEIGHTS PLAT C C000.00A RES USE CODE 500 1,200	00	1,200								
CASELLA, LORETTA 1070 TOWNSHIP RD. 1378 CHESAPEAKE, OHIO 45619 OR 173 PG 22 PARCEL-ID 24-001-1500.000	-00-00 59 NORTH HUNTINGTON HEIGHTS PLAT C C000.00A RES USE CODE 500 1,390	00	1,390								
CASELLA, LORETTA 1027 TWP RD 1378 CHESAPEAKE, OHIO 45619 OR 173 PG 412 PARCEL-ID 24-001-1600.000	-00-00 60 NORTH HUNTINGTON HEIGHTS PLAT C C000.00A RES USE CODE 510 1,260 HOMESITE VALUE LISTED BELOW 1,260	8,190 7,930	9,450 9,190								
CASELLA, LORETTA 1027 TWP RD 1378 CHESAPEAKE, OHIO 45619 OR 173 PG 414 PARCEL-ID 24-001-1700.000	-00-00 61 NORTH HUNTINGTON HEIGHTS PLAT C C000.00A RES USE CODE 500 1,140	00	1,140								
CASELLA, LORETTA 1027 TWP RD 1378 CHESAPEAKE, OHIO 45619 OR 173 PG 414 PARCEL-ID 24-001-1800.000	-00-00 62 NORTH HUNTINGTON HEIGHTS PLAT C C000.00A RES USE CODE 500 1,250	00	1,250								
DANIEL, JAMES A. 105 C/O JAMES & RUTH DANIEL 308 BIG BRANCH ROAD CHESAPEAKE, OHIO 45619 VOL 635 PG 544 PARCEL-ID 24-002-0100.000	-00-00 132 NORTH HUNTINGTON HEIGHTS PLAT C C000.00A RES USE CODE 500 1,260	00	1,260								
WILSON, PHILIP & KRISTI 96 OVERLOOK DR CHESAPEAKE, OHIO 45619 OR 257 PG 233 PARCEL-ID 24-002-0200.000	-00-00 133 NORTH HUNTINGTON HEIGHTS PLAT C C000.00A RES USE CODE 500 1,260	00	1,260								

TAX RATE 91
A/R RED FACTOR 09.6450
OTH RED FACTOR 07.4247
TAX DISTRICT LAWRENCE
24-UNION TWP-CHESAPEAKE CORP

GENERAL TAX LIST AND DUPLICATE OF REAL AND PUBLIC UTILITY PROPERTY
COUNTY REAL ESTATE TAXES AND SPECIAL ASSESSMENTS

TAX YEAR 2004
INTEREST RATE
01/03/05 PAGE NO 5024

OWNER'S NAME MAILING ADDRESS	DESCRIPTION			TAXES CHARGED	DECEMBER TAXES	PENALTY	JUNE TAXES	PENALTY	TOTAL DELINQUENT	C. D. DATE	MEMO
	LAND	IMPROVEMENTS	TOTAL VALUE								
WILSON, PHILIP & KRISTI 96 OVERLOOK DR CHESAPEAKE, OHIO 45619 OR 257 PG 239 PARCEL-ID 24-002-0300.000	-00-00 134 NORTH HUNTINGTON HEIGHTS PLAT C C000.00A RES USE CODE 500 1,260	00	1,260								
WILSON, PHILIP & KRISTI 96 OVERLOOK DR CHESAPEAKE, OHIO 45619 OR 257 PG 236 PARCEL-ID 24-002-0400.000	-00-00 135 NORTH HUNTINGTON HEIGHTS PLAT C C000.00A RES USE CODE 500 1,260	00	1,260								
BOYLIN, J. P. SR. P.O. BOX 1778 HUNTINGTON, W. VA. 25718-000 VOL 340 PG 441 PARCEL-ID 24-002-0500.000	-00-00 136 NORTH HUNTINGTON HEIGHTS PLAT C C000.00A RES USE CODE 500 1,260	00	1,260								
WILSON, PHILIP & KRISTI 96 OVERLOOK DR CHESAPEAKE, OHIO 45619 OR 257 PG 230 PARCEL-ID 24-002-0600.000	-00-00 137 NORTH HUNTINGTON HEIGHTS PLAT C C000.00A RES USE CODE 500 1,260	00	1,260								
WILSON, PHILIP & KRISTI 96 OVERLOOK DR CHESAPEAKE, OHIO 45619 OR 257 PG 227 PARCEL-ID 24-002-0700.000	-00-00 138 NORTH HUNTINGTON HEIGHTS PLAT C C000.00A RES USE CODE 500 1,260	00	1,260								
FULLER, GENE A. & JANET L. 92 OVERLOOK DR CHESAPEAKE, OHIO 45619 OR 224 PG 537 PARCEL-ID 24-002-0800.000	-00-00 143 NORTH HUNTINGTON HEIGHTS PLAT C C000.00A RES USE CODE 500 1,260	00	1,260								
FULLER, GENE A. & JANET L. 92 OVERLOOK DR CHESAPEAKEA, OHIO 45619 OR 86 PG 379 PARCEL-ID 24-002-0900.000	-00-00 164 NORTH HUNTINGTON HEIGHTS PLAT C C000.00A RES USE CODE 500 1,260	00	1,260								
BOYLIN, J. P. SR. P.O. BOX 1778 HUNTINGTON, W. VA. 25718-000 VOL 340 PG 441 PARCEL-ID 24-002-1000.000	-00-00 165 NORTH HUNTINGTON HEIGHTS PLAT C C000.00A RES USE CODE 500 1,260	00	1,260								
FULLER, GENE A. AND JANET L. 92 OVERLOOK DR CHESAPEAKE, OH 45619 OR 67 PG 792 PARCEL-ID 24-002-1100.000	-00-00 166 NORTH HUNTINGTON HEIGHTS PLAT C C000.00A RES USE CODE 500 1,260	00	1,260								

TAX RATE 91
A/R RED FACTOR 09.6450
OTH RED FACTOR 07.4247

LAWRENCE
TAX DISTRICT 24-UNION TWP-CHESAPEAKE CORP

GENERAL TAX LIST AND DUPLICATE OF REAL AND PUBLIC UTILITY PROPERTY
COUNTY REAL ESTATE TAXES AND SPECIAL ASSESSMENTS

TAX YEAR 2004
INTEREST RATE
01/03/05 PAGE NO 5025

OWNER'S NAME MAILING ADDRESS	DESCRIPTION			TAXES CHARGED	DECEMBER TAXES	PENALTY	JUNE TAXES	PENALTY	TOTAL DELINQUENT	C. D. DATE	MEMO
	LAND	IMPROVEMENTS	TOTAL VALUE								
FULLER, GENE A. AND JANET L. 92 OVERLOOK DR CHESAPEAKE, OH 45619 OR 67 PG 792 PARCEL-ID 24-002-1200.000	-00-00 167 NORTH HUNTINGTON HEIGHTS PLAT C C000.00A RES USE CODE 500 1,260	00	1,260								
BUCKEYE RURAL ELECTRIC CO-OPERATIVE, INC 106 C/O BUCKEYE RURAL 4848 ST. RT. 325 SOUTH P.O. BOX 200 RIO GRANDE, OHIO 45674-0200 VOL 156 PG 479 PARCEL-ID 24-002-1210.000	168 PLAT C NORTH HUNTINGTON HEIGHTS COM USE CODE 400 200	00	200								
WILSON, PHILIP & KRISTI 96 OVERLOOK DR CHESAPEAKE, OHIO 45619 OR 257 PG 242 PARCEL-ID 24-002-1300.000	-00-00 169 NORTH HUNTINGTON HEIGHTS PLAT C C000.00A RES USE CODE 500 1,260	00	1,260								
WILSON, PHILIP 96 OVERLOOK DRIVE CHESAPEAKE, OH 45619 VOL 630 PG 435 PARCEL-ID 24-002-1400.000	-00-00 170 NORTH HUNTINGTON HEIGHTS PLAT C C000.00A RES USE CODE 510 1,260	6,780	8,040								
WILSON, PHILIP 96 OVERLOOK DR. CHESAPEAKE, OH 45619 VOL 630 PG 435 PARCEL-ID 24-002-1500.000	-00-00 171 NORTH HUNTINGTON HEIGHTS PLAT C C000.00A RES USE CODE 500 1,260	00	1,260								
WILSON, PHILIP 96 OVERLOOK DR. CHESAPEAKE, OH 45619 VOL 630 PG 435 PARCEL-ID 24-002-1600.000	-00-00 172 NORTH HUNTINGTON HEIGHTS PLAT C C000.00A RES USE CODE 500 1,260	00	1,260								
WILSON, PHILIP 96 OVERLOOK DR CHESAPEAKE, OH 45619 VOL 630 PG 435 PARCEL-ID 24-002-1700.000	-00-00 173 NORTH HUNTINGTON HEIGHTS PLAT C C000.00A RES USE CODE 500 1,260	00	1,260								
WILSON, PHILIP 96 OVERLOOK DR. CHESAPEAKE, OH 45619 VOL 630 PG 435 PARCEL-ID 24-002-1800.000	-00-00 174 NORTH HUNTINGTON HEIGHTS PLAT C C000.00A RES USE CODE 500 1,260	00	1,260								
WILSON, PHILIP 96 OVERLOOK DR.	-00-00 175 NORTH HUNTINGTON HEIGHTS PLAT C										

TAX RATE 91
A/R RED FACTOR 09.6450
OTH RED FACTOR 07.4247

LAWRENCE
TAX DISTRICT 24-UNION TWP-CHESAPEAKE CORP

GENERAL TAX LIST AND DUPLICATE OF REAL AND PUBLIC UTILITY PROPERTY
COUNTY REAL ESTATE TAXES AND SPECIAL ASSESSMENTS

TAX YEAR 2004
INTEREST RATE
01/03/05 PAGE NO 5026

OWNER'S NAME MAILING ADDRESS	DESCRIPTION			TAXES CHARGED	DECEMBER TAXES	PENALTY	JUNE TAXES	PENALTY	TOTAL DELINQUENT	C. D. DATE	MEMO
	LAND	IMPROVEMENTS	TOTAL VALUE								
CHESAPEAKE, OH 45619 VOL 630 PG 435 PARCEL-ID 24-003-0100.000	C000.00A RES USE CODE 500 1,260	00	1,260								
SCHEIDER, JAKE 3566 ST. RT. 378 WILLOW WOOD, OHIO 45696 PARCEL-ID 24-003-0200.000	-00-00 176 NORTH HUNTINGTON HEIGHTS PLAT C C000.00A RES USE CODE 500 1,260	00	1,260								
KELSEY, GALE 5091 OAK RIDGE RD. HUNTINGTON, WV 25705 PARCEL-ID 24-003-0300.000	-00-00 177 NORTH HUNTINGTON HEIGHTS PLAT C C000.00A RES USE CODE 500 750	00	750								
SINGER, PAMELA P.O. BOX 1011 PROCTORVILLE, OHIO 45669 OR 65 PG 108 PARCEL-ID 24-003-0400.000	-00-00 178 NORTH HUNTINGTON HEIGHTS PLAT C C000.00A RES USE CODE 500 1,260	00	1,260								
SINGER, PAMELA P.O. BOX 1011 PROCTORVILLE, OHIO 45669 OR 152 PG 473 PARCEL-ID 24-003-0500.000	-00-00 179 NORTH HUNTINGTON HEIGHTS PLAT C C000.00A RES USE CODE 500 1,290	00	1,290								
SINGER, PAMELA P.O. BOX 1011 PROCTORVILLE, OHIO 45669 OR 64 PG 108 PARCEL-ID 24-003-0600.000	-00-00 180 NORTH HUNTINGTON HEIGHTS PLAT C C000.00A RES USE CODE 500 1,290	00	1,290								
SINGER, PAMELA P.O. BOX 1011 PROCTORVILLE, OHIO 45669 OR 64 PG 108 PARCEL-ID 24-003-0700.000	-00-00 181 NORTH HUNTINGTON HEIGHTS PLAT C C000.00A RES USE CODE 500 1,260	00	1,260								
SINGER, PAM POB 1011 PROCTORVILLE, OHIO 45669 VOL 608 PG 34 PARCEL-ID 24-003-0800.000	-00-00 182 NORTH HUNTINGTON HEIGHTS PLAT C C000.00A RES USE CODE 510 750	14,680	15,430								
STOWERS, SHAWN & SMITH, HERSHEL 257 CO RD 407 SOUTH POINT, OHIO 45680 VOL 557 PG 280 PARCEL-ID 24-003-0900.000	-00-00 209 NORTH HUNTINGTON HEIGHTS PLAT C C000.00A RES USE CODE 500 1,260	00	1,260								
PARSONS, MARTHA W.	-00-00 210 NORTH HUNTINGTON										

TAX RATE 91
A/R RED FACTOR 09.6450
OTH RED FACTOR 07.4247

LAWRENCE
TAX DISTRICT 24-UNION TWP-CHESAPEAKE CORP

GENERAL TAX LIST AND DUPLICATE OF REAL AND PUBLIC UTILITY PROPERTY
COUNTY REAL ESTATE TAXES AND SPECIAL ASSESSMENTS

TAX YEAR 2004
INTEREST RATE
01/03/05 PAGE NO 5027

OWNER'S NAME MAILING ADDRESS	DESCRIPTION			TAXES CHARGED	DECEMBER TAXES	PENALTY	JUNE TAXES	PENALTY	TOTAL DELINQUENT	C. D. DATE	MEMO
	LAND	IMPROVEMENTS	TOTAL VALUE								
RT. 4 BOX 100 HURRICANE, WVA. 25536 VOL 465 PG 45 PARCEL-ID 24-003-1000.000	HEIGHTS PLAT C C000.00A RES USE CODE 500 1,260	00	1,260								
GENTRY, R. S. & PEARL C/O PHIL WILSON 96 OVERLOOK DR CHESAPEAKE, OH 45619 VOL 131 PG 559 PARCEL-ID 24-003-1100.000	-00-00 211 NORTH HUNTINGTON HEIGHTS PLAT C C000.00A RES USE CODE 500 1,230	00	1,230	Keri Transport Company							
GENTRY, R. S. & PEARL C/O PHIL WILSON 96 OVERLOOK DR CHESAPEAKE, O H 45619 VOL 131 PG 559 PARCEL-ID 24-003-1200.000	-00-00 212 NORTH HUNTINGTON HEIGHTS PLAT C C000.00A RES USE CODE 500 1,310	00	1,310	3-24-05 Keri Transport Company							
GENTRY, R.S. & PEARL VOL 298 PG 132 PARCEL-ID 24-003-1300.000	-00-00 213 NORTH HUNTINGTON HEIGHTS PLAT C C000.00A RES USE CODE 500 960	00	960								
LANGDON, VAN CHESAPEAKE, OHIO VOL 173 PG 444 PARCEL-ID 24-003-1500.000	16-01-28 SW COR. SW PT. C000.12A RES USE CODE 500 130	00	130								
PEARSON, JAMIE SCOTT & KAREN ANN 006 C/O FIRST AMER.RE TAX SERVICE ATT:ESCROW REPORTING DEPT 8435 STEMMONS FWY 7TH FR DALLAS, TX 75247 VOL 622 PG 70 PARCEL-ID 24-003-1600.000	16-01-28 SW COR. SW PT. C000.38A RES USE CODE 510 4,490 12,480 HOMESITE VALUE LISTED BELOW 4,490 12,480		16,970 16,970								
PERKO, RICHARD A. AND LORETTA 220 PARK DR CHESAPEAKE, OH 45619 OR3 PG 817,821,824 PARCEL-ID 24-003-1700.000	16-01-28 PT SW PT STRIP 10' X 100' C000.02A RES USE CODE 500 20	00	20								
GILPIN, FREDERICK RICHARD & MARLA S. 200 PARK DR. CHESAPEAKE, OHIO 45619 VOL 502 PG 289 PARCEL-ID 24-003-1701.000	16-01-28 PT SW PT STRIP 10' X 154' C000.04A RES USE CODE 500 830	00	830								
BLACK, WILLIAM P.O. BOX 424 CHESAPEAKE, OHIO 45619 OR 291 PG 795 PARCEL-ID 24-003-1800.000	16-1-28 PT SW PT 1.79ACS. RES USE CODE 500 1,880	00	1,880								

TAX RATE 91
A/R RED FACTOR 09.6450
OTH RED FACTOR 07.4247

LAWRENCE
TAX DISTRICT 24-UNION TWP-CHESAPEAKE CORP

GENERAL TAX LIST AND DUPLICATE OF REAL AND PUBLIC UTILITY PROPERTY
COUNTY REAL ESTATE TAXES AND SPECIAL ASSESSMENTS

TAX YEAR 2004
INTEREST RATE
01/03/05 PAGE NO 5028

OWNER'S NAME MAILING ADDRESS	DESCRIPTION			TAXES CHARGED	DECEMBER TAXES	PENALTY	JUNE TAXES	PENALTY	TOTAL DELINQUENT	C. D. DATE	MEMO
	LAND	IMPROVEMENTS	TOTAL VALUE								
04-30-04 TRNSF FROM 24-003-1800.000 BLACK, WILLIAM & PAULINE											
BLACK, WILLIAM & PAULINE 164 C/O FIRST AMER.RE TAX SERVICE ATT:ESCROW REPORTING DEPT 8435 STEMMONS FWY 7TH FR DALLAS, TX 75247 VOL 592 PG 682 PARCEL-ID 24-003-1800.000	16-1-28 PT SW PT 1.79ACS. RES USE CODE 500 00	00	00								
04-30-04 TRNSF TO 24-003-1800.000 BLACK, WILLIAM											
BLACK, WILLIAM & PAULINE 164 C/O FIRST AMER.RE TAX SERVICE ATT:ESCROW REPORTING DEPT 8435 STEMMONS FWY 7TH FR DALLAS, TX 75247 VOL 592 PG 682 PARCEL-ID 24-004-0100.000	16-1-28 PT SW PT LESS .29A., .04A., & .70A. .05ACS. RES USE CODE 500 00	00	8 00								
04-30-04 TRNSF TO 24-004-0100.000 BLACK, WILLIAM											
BLACK, WILLIAM P.O. BOX 424 CHESAPEAKE, OHIO 45619 OR 291 PG 795 PARCEL-ID 24-004-0100.000	16-1-28 PT SW PT LESS .29A., .04A., & .70A. .05ACS. RES USE CODE 500 8,480	00	8 8,480								
04-30-04 TRNSF FROM 24-004-0100.000 BLACK, WILLIAM & PAULINE											
STATE OF OHIO C/O ODOT PO BOX 272 LEBANON, OHIO 45036 VOL 500 PG 650 PARCEL-ID 24-004-0100.001	16-1-28 PT SW PT PARC. #46WD 0.70ACS. EXM USE CODE 610 20	00	20								
STATE OF OHIO P.O. BOX 272 LEBANON, OH. 45036-0000 VOL 452 PG 593 PARCEL-ID 24-004-0101.000	16-01-28 PT SW PT PARC 46 WL-1 C000.29A EXM USE CODE 610 10	00	10								
STATE OF OHIO P.O. BOX 272 LEBANON, OH. 45036-0000 VOL 452 PG 593 PARCEL-ID 24-004-0102.000	16-01-28 PT SW PT PARC 46 WL-2 C000.04A EXM USE CODE 610 110	00	110								
GRAHAM, WARREN LEE II & ANGELA D. P O BOX 454 CHESAPEAKE, OH 45619 PARCEL-ID 24-004-0200.000	16-01-28 PT. SW PT. C000.36A RES USE CODE 510 4,360 13,150 HOMESITE VALUE LISTED BELOW 4,360 12,940		17,510 17,300								

TAX RATE 91
A/R RED FACTOR 09.6450
OTH RED FACTOR 07.4247

LAWRENCE
TAX DISTRICT 24-UNION TWP-CHESAPEAKE CORP

GENERAL TAX LIST AND DUPLICATE OF REAL AND PUBLIC UTILITY PROPERTY
COUNTY REAL ESTATE TAXES AND SPECIAL ASSESSMENTS

TAX YEAR 2004
INTEREST RATE
01/03/05 PAGE NO 5029

OWNER'S NAME MAILING ADDRESS	DESCRIPTION			TAXES CHARGED	DECEMBER TAXES	PENALTY	JUNE TAXES	PENALTY	TOTAL DELINQUENT	C. D. DATE	MEMO
	LAND	IMPROVEMENTS	TOTAL VALUE								
HALL, CAROLYN S. 5 FAIRFAX DR. CHESAPEAKE, OHIO 45619 PARCEL-ID 24-004-0300.000 06-21-04 TRNSF TO 24-004-0300.000 HALL, JOHN TRUSTEE	16-01-28 PT. SW PT. C000.44A RES USE CODE 510 00	00	00								
HALL, JOHN TRUSTEE 148 TWP RD 1363 CHESAPEAKE, OHIO 45619 OR 299 PG 326 PARCEL-ID 24-004-0300.000 06-21-04 TRNSF FROM 24-004-0300.000 HALL, CAROLYN S.	16-01-28 PT. SW PT. C000.44A RES USE CODE 510 4,900 HOMESITE VALUE LISTED BELOW 4,900	25,150 24,230	30,050 29,130								
STEINBRECHER, MICHAEL SCOTT 95 PVT. DR. 1003 CHESAPEAKE, OHIO 45619 PARCEL-ID 24-004-0400.000 12-18-03 TRNSF TO 24-004-0400.000 TYREE, HARRISON & FLORENC	16-01-28 PT. SW PT. C000.33A RES USE CODE 510 00	00	00								
TYREE, HARRISON & FLORENCE 8 FAIRFAX DR CHESAPEAKE, OHIO 45619 OR 268 PG 585 PARCEL-ID 24-004-0400.000 12-18-03 TRNSF FROM 24-004-0400.000 STEINBRECHER, MICHAEL SCO	16-01-28 PT. SW PT. C000.33A RES USE CODE 510 4,130	24,160	28,290								
MATHEWS, ROSEMARY W. #1 FAIRFAX DR. CHESAPEAKE, OHIO 45619 VOL 388 PG 434 PARCEL-ID 24-004-0500.000	16-1-28 PT SW PT LESS 0.01A BA L= 0.28A RES USE CODE 510 3,750 HOMESITE VALUE LISTED BELOW 3,750	26,910 26,910	30,660 30,660								
HALL, JOHN TRUSTEE 148 TWP RD 1363 CHESAPEAKE, OHIO 45619 OR 299 PG 326 PARCEL-ID 24-004-0500.001 06-21-04 TRNSF FROM 24-004-0500.001 HALL, CAROLYN S.	16-1-28 PT SW PT 0.01A RES USE CODE 500 10	00	10								
HALL, CAROLYN S. 5 FAIRFAX DR. CHESAPEAKE, OHIO 45619 PARCEL-ID 24-004-0500.001 06-21-04 TRNSF TO 24-004-0500.001 HALL, JOHN TRUSTEE	16-1-28 PT SW PT 0.01A RES USE CODE 500 00	00	00								

TAX RATE 91
A/R RED FACTOR 09.6450
OTH RED FACTOR 07.4247

LAWRENCE
TAX DISTRICT 24-UNION TWP-CHESAPEAKE CORP

GENERAL TAX LIST AND DUPLICATE OF REAL AND PUBLIC UTILITY PROPERTY
COUNTY REAL ESTATE TAXES AND SPECIAL ASSESSMENTS

TAX YEAR 2004
INTEREST RATE
01/03/05 PAGE NO 5030

OWNER'S NAME MAILING ADDRESS	DESCRIPTION			TAXES CHARGED	DECEMBER TAXES	PENALTY	JUNE TAXES	PENALTY	TOTAL DELINQUENT	C. D. DATE	MEMO
	LAND	IMPROVEMENTS	TOTAL VALUE								
CECIL, COLBERT JR. AND OPAL C LIFE EST. REM ROBERT CECIL #4 FAIRFAX DRIVE CHESAPEAKE, OHIO 45619-7093 PARCEL-ID 24-004-0600.000	16-01-28 PT. SW PT. C000.38A RES USE CODE 510 4,490 HOMESITE VALUE LISTED BELOW 4,490	14,950 14,890	19,440 19,380								
KENNEDY, ROSALIE 2 FAIRFAX DR. CHESAPEAKE, OHIO 45619 VOL 357 PG 476 PARCEL-ID 24-004-0700.000	16-01-28 PT. SW PT. C000.64A RES USE CODE 510 6,270 HOMESITE VALUE LISTED BELOW 6,270	26,610 25,580	32,880 31,850								
GILPIN, FREDERICK RICHARD & MA RLA S. 200 PARK DR. CHESAPEAKE, OHIO 45619 VOL 502 PG 289 PARCEL-ID 24-004-0800.000	16-01-28 PT. SW PT. C000.57A RES USE CODE 510 5,710 HOMESITE VALUE LISTED BELOW 5,710	16,500 15,830	22,210 21,540								
GILPIN, FREDERICK RICHARD & MA RLA S. 200 PARK DR. CHESAPEAKE, OHIO 45619 VOL 502 PG 289 PARCEL-ID 24-004-0900.000	16-1-28 PT SW PT (SURVEY ON '8 3 DUPLICATE) 0.31ACS. RES USE CODE 500 3,970	00	3,970								
PERKO, RICHARD A. AND LORETTA 220 PARK DR CHESAPEAKE, OH 45619 PARCEL-ID 24-004-0901.000	16-01-28 C000.31A RES USE CODE 510 3,970	15,360	19,330								
CHESAPEAKE VILLAGE OF VILLAGE HALL CHESAPEAKE, OHIO 45619-0000 VOL 468 PG 400 PARCEL-ID 24-004-1000.000	16-01-28 PT SW ST PT PARC. G C000.07A EXM USE CODE 640 210	00	210								
HESS, ERNEST JR. 1458 PVT RD 3290 CO RD 15 SOUTH POINT, OH 45680 OR 317 PG 546 PARCEL-ID 24-004-1100.000	16-01-28 PT. SW PT. C000.02A RES USE CODE 500 20	00	20								
MAYSE, HENRY H. & CAROL E. LIF E EST. DENNIS BLANKENSHIP REM C/O CAROL MAYSE 153 SYMMES CREEK RD. CHESAPEAKE, OHIO 45619 VOL 523 PG 199 PARCEL-ID 24-004-1100.000 06-04-04 TRNSF TO 24-004-1100.000 MAYSE, HENRY H. & CAROL E	16-01-28 PT. SW PT. C000.02A RES USE CODE 500 00	00	00								
MAYSE, HENRY H. & CAROL E. LIF	16-01-28 PT. SW PT.										

BARRETT BROTHERS SPRINGFIELD, OH 1-800-322-7711

TAX RATE 91
A/R RED FACTOR 09.6450
OTH RED FACTOR 07.4247

LAWRENCE
TAX DISTRICT 24-UNION TWP-CHESAPEAKE CORP

GENERAL TAX LIST AND DUPLICATE OF REAL AND PUBLIC UTILITY PROPERTY
COUNTY REAL ESTATE TAXES AND SPECIAL ASSESSMENTS

TAX YEAR 2004
INTEREST RATE
01/03/05 PAGE NO 5031

OWNER'S NAME MAILING ADDRESS	DESCRIPTION			TAXES CHARGED	DECEMBER TAXES	PENALTY	JUNE TAXES	PENALTY	TOTAL DELINQUENT	C. D. DATE	MEMO
	LAND	IMPROVEMENTS	TOTAL VALUE								
E EST ERNEST HESS, JR REM 1458 PVT RD 3290 SOUTH POINT, OH 45680 OR 296 PG 586 PARCEL-ID 24-004-1100.000	C000.02A 00	RES USE CODE 00	500 00								
10-05-04 TRNSF TO 24-004-1100.000 HESS, ERNEST JR.											
MATHEWS, ROSEMARY #1 FAIRFAX DR. CHESAPEAKE, OHIO 45619 VOL 390 PG 574 PARCEL-ID 24-004-1200.000	16-1-28 PT SWPT LESS 0.01AC BA L=C.12A 130	RES USE CODE 00	500 130								
HALL, CAROLYN S. 5 FAIRFAX DR. CHESAPEAKE, OHIO 45619 PARCEL-ID 24-004-1200.001	16-1-28 PT SW PT 0.01A 00	RES USE CODE 00	500 00								
06-21-04 TRNSF TO 24-004-1200.001 HALL, JOHN TRUSTEE											
HALL, JOHN TRUSTEE 148 TWP RD 1363 CHESAPEAKE, OHIO 45619 OR 299 PG 326 PARCEL-ID 24-004-1200.001	16-1-28 PT SW PT 0.01A 10	RES USE CODE 00	500 10								
06-21-04 TRNSF FROM 24-004-1200.001 HALL, CAROLYN S.											
WOOD, WINFORD & NORMA 1433 GRANT DRIVE HUNTINGTON, WV 25704 OR9 PG 749 PARCEL-ID 24-004-1300.000	16-01-28 4' X 40' SE COR. C000.00A 210	RES USE CODE 00	500 210								
WOOD, WINFORD & NORMA 1433 GRANT DR HUNTINGTON, WV 25704 OR9 PG 749 PARCEL-ID 24-004-1400.000	16-01-28 80'X180' N OF LOT 39 ROCKWOOD LESS 4'X40' & 0.14A C000.07A 3,020	RES USE CODE 6,240	510 9,260								
WOOD, WINFORD & NORMA 1433 GRANT DR HUNTINGTON, WV 25704 OR9 PG 749 PARCEL-ID 24-004-1401.000	16-01-28 PT N PT LOT 39 ROCKWOOD NORTH PART C000.14A 1,960	RES USE CODE 00	500 1,960								
ROBINSON, JACK E., CAROLYN FISHER, LUANN SELF 22311 STATE ROUTE 243 PROCTORVILLE, OHIO 45669-8633 OR 142 PG 755 PARCEL-ID 24-004-1500.000	16-01-28 40'X120' N OF LOT 39 ROCKWOOD C000.11A 00	RES USE CODE 00	510 00								

TAX RATE 91
A/R RED FACTOR 09.6450
OTH RED FACTOR 07.4247

LAWRENCE
TAX DISTRICT 24-UNION TWP-CHESAPEAKE CORP

GENERAL TAX LIST AND DUPLICATE OF REAL AND PUBLIC UTILITY PROPERTY
COUNTY REAL ESTATE TAXES AND SPECIAL ASSESSMENTS

TAX YEAR 2004
INTEREST RATE
01/03/05 PAGE NO 5032

OWNER'S NAME MAILING ADDRESS	DESCRIPTION			TAXES CHARGED	DECEMBER TAXES	PENALTY	JUNE TAXES	PENALTY	TOTAL DELINQUENT	C. D. DATE	MEMO
	LAND	IMPROVEMENTS	TOTAL VALUE								
06-09-04 TRNSF TO 24-004-1500.000 POFF, GREGORY S. & JULIE											
POFF, GREGORY S. & JULIE ANN P.O. BOX 276 CHESAPEAKE, OH 45619 OR 297 PG 419 PARCEL-ID 24-004-1500.000	16-01-28 40'X120' N OF LOT 39 ROCKWOOD C000.11A 1,260	RES USE CODE 8,070	510 9,330								
06-09-04 TRNSF FROM 24-004-1500.000 ROBINSON, JACK E., CAROLY											
STOLLINGS, JOYCE C. LIFE EST. CAROLYN MICHELE GIRE REM. C/O MICHELE GIRE 568 UXBRIDGE AVE. GAHANNA, OHIO 43230 OR 224 PG 790 PARCEL-ID 24-004-1600.000	16-01-28 22.5' ON 2ND ST X 120 'E SIDE C000.06A 1,110	COM USE CODE 12,120	499 13,230								
CORNS, SHARLEEN 609 ROCKWOOD AVENUE CHESAPEAKE, OHIO 45619 VOL 569 PG 345 PARCEL-ID 24-004-1700.000	16-01-28 37.5' ON 2ND ST X 120 'W SIDE C000.11A 1,890 HOMESITE VALUE LISTED BELOW 1,890	RES USE CODE 11,600 11,600	510 13,490 13,490								
LEMLEY, GARNET M. & BILLY D. 2957 STAUTON RD HUNTINGTON W.VA 25702 OR 251 PG 486 PARCEL-ID 24-005-0100.000	-00-00 1 NORTH HUNTINGTON OUTLOT W SIDE C004.20A 10,360	RES USE CODE 25,040	510 35,400								
NANCE, LARRY D. & CYNTHIA L. P.O. BOX 386 CHESAPEAKE, OH 45619 VOL 534 PG 143 PARCEL-ID 24-005-0200.000	-00-00 2 NORTH HUNTINGTON OUTLOT PT W PT C000.03A 30	RES USE CODE 00	500 30								
LEMLEY, GARNET M. & BILLY D. 2957 STAUTON RD HUNTINGTON, W VA 25702 OR 251 PG 486 PARCEL-ID 24-005-0300.000	-00-00 1 NORTH HUNTINGTON OUTLOT W SIDE C000.50A 530	RES USE CODE 00	500 530								
HENSON, OTTIE & LINDA 122 ROCKWOOD AVE CHESAPEAKE, OHIO 45619 PARCEL-ID 24-005-0400.000	-00-00 1 NORTH HUNTINGTON OUTLOT S SIDE C000.13A 140	RES USE CODE 00	500 140								
PLYBON, LORENE S. AKA LORENE 91 TWP RD 1156 CHESAPEAKE, OHIO 45619-970R OR 124 PG 434 PARCEL-ID 24-005-0500.000	-00-00 2 NORTH HUNTINGTON OUTLOT 60' ON C000.12A 00	RES USE CODE 00	510 00								

BARRETT BROTHERS SPRINGFIELD, OH 1-800-322-7711

TAX RATE 91
A/R RED FACTOR 09.6450
OTH RED FACTOR 07.4247

LAWRENCE
TAX DISTRICT 24-UNION TWP-CHESAPEAKE CORP

GENERAL TAX LIST AND DUPLICATE OF REAL AND PUBLIC UTILITY PROPERTY
COUNTY REAL ESTATE TAXES AND SPECIAL ASSESSMENTS

TAX YEAR 2004
INTEREST RATE
01/03/05 PAGE NO 5033

OWNER'S NAME MAILING ADDRESS	DESCRIPTION			TAXES CHARGED	DECEMBER TAXES	PENALTY	JUNE TAXES	PENALTY	TOTAL DELINQUENT	C. D. DATE	MEMO
	LAND	IMPROVEMENTS	TOTAL VALUE								
05-05-04 TRNSF TO 24-005-0500.000 SANFORD, SHEILA J.											
SANFORD, SHEILA J. 1207 SO PARK DR HUNTINGTON, WV 25701 DR 291 PG 336 PARCEL-ID 24-005-0500.000	-00-00 2 NORTH HUNTINGTON OUTLOT 60' ON R C000.12A RES USE CODE 510 2,170 12,390 14,560 HOMESITE VALUE LISTED BELOW 2,170 12,330 14,500			3/11/05 Carrie J & Sean D. Mayenschein							
05-05-04 TRNSF FROM 24-005-0500.000 PLYBON, LORENE S. AKA LOR											
CURRY, CARL A. P.O. BOX 243 CHESAPEAKE,OHIO 45619 OR 129 PG 418 PARCEL-ID 24-005-0600.000	-00-00 2 NORTH HUNTINGTON OUTL OT E PART 7.64ACRES RES USE CODE 510 13,970 46,750 60,720										
FAREYDOON-NEZHAD, F. & BAHIYYH 144 OAKWOOD RD CHARLESTON, WV 25314 VOL 603 PG 646 PARCEL-ID 24-005-0700.000	2 NORTH HUNT OUTLOT SE CORNER LESS .04 BAL=1.29 RES USE CODE 500 1,350 00 1,350										
NELSON, BRIAN 186 TWP RD 1287 CHESAPEAKE, OH 45619 OR 234 PG 805 PARCEL-ID 24-005-0700.001	2 NORTH HUNTINGTON OUTLOT SE C OR PT 0.04ACS. RES USE CODE 500 40 00 40										
KAZEE, PAUL 5041 LEHI DRIVE HUNTINGTON, WV 25705 OR 147 PG 185 PARCEL-ID 24-005-0800.000	-00-00 2 NORTH HUNTINGTON OUTLOT N PT LE S C000.67A RES USE CODE 510 4,690 10,070 14,760 HOMESITE VALUE LISTED BELOW 4,690 10,030 14,720										
KAZEE, PAUL & LILLIAN 5041 LEHI DR HUNTINGTON, WV 25705 PARCEL-ID 24-005-0900.000	-00-00 2 NORTH HUNTINGTON OUTLOT PT W PT. C000.13A RES USE CODE 510 2,290 7,760 10,050										
HENSON, OTTIE & LINDA 122 ROCKWOOD AVE CHESAPEAKE, OHIO 45619 PARCEL-ID 24-005-1000.000	-00-00 2 NORTH HUNTINGTON OUTLOT SW PT O N C000.88A RES USE CODE 510 6,780 17,700 24,480 HOMESITE VALUE LISTED BELOW 6,780 17,700 24,480										
KAZEE, PAUL 5041 LEHI DRIVE HUNTINGTON, WV 25705 OR 147 PG 185 PARCEL-ID 24-005-1100.000	-00-00 2 NORTH HUNTINGTON OU TLOT PT. W PT. C000.13A RES USE CODE 500 140 00 140										

TAX RATE 91
A/R RED FACTOR 09.6450
OTH RED FACTOR 07.4247

LAWRENCE
TAX DISTRICT 24-UNION TWP-CHESAPEAKE CORP

GENERAL TAX LIST AND DUPLICATE OF REAL AND PUBLIC UTILITY PROPERTY
COUNTY REAL ESTATE TAXES AND SPECIAL ASSESSMENTS

TAX YEAR 2004
INTEREST RATE
01/03/05 PAGE NO 5034

OWNER'S NAME MAILING ADDRESS	DESCRIPTION			TAXES CHARGED	DECEMBER TAXES	PENALTY	JUNE TAXES	PENALTY	TOTAL DELINQUENT	C. D. DATE	MEMO
	LAND	IMPROVEMENTS	TOTAL VALUE								
NANCE, LARRY D. & CYNTHIA P.O. BOX 386 CHESAPEAKE, OHIO 45619 VOL 556 PG 79 PARCEL-ID 24-005-1200.000	-00-00 2 NORTH HUNTINGTON OUTLOT PT W PT C000.13A RES USE CODE 500 140 00 140										
NANCE, LARRY D. & CYNTHIA L. P.O. BOX 386 CHESAPEAKE, OHIO 45619 VOL 534 PG 143 PARCEL-ID 24-005-1300.000	-00-00 2 NORTH HUNTINGTON OUTLOT PT. W PT. C002.91A RES USE CODE 510 9,010 19,420 28,430 HOMESITE VALUE LISTED BELOW 7,000 19,310 26,310										
NANCE, LARRY D. & CYNTHIA L. P.O. BOX 386 CHESAPEAKE, OHIO 45619 VOL 534 PG 143 PARCEL-ID 24-005-1400.000	-00-00 1 NORTH HUNTINGTON OUTLOT E SIDE L C003.00A RES USE CODE 500 3,150 00 3,150										
KAZEE, PAUL AND LILLIAN 5041 LEHI DRIVE HUNGTINGTON, W.VA. 25705 VOL 485 PG 398 PARCEL-ID 24-005-1500.000	-00-00 2 NORTH HUNTINGTON OUTLOT PT W PT C000.16A RES USE CODE 510 2,640 2,860 5,500										
CHACOS, JAMES MARK & KAY ELLEN JAMES CHACOS 214 ROCKWOOD AVE. CHESAPEAKE, OHIO 45619 VOL 424 PG 437 PARCEL-ID 24-005-1600.000	-00-00 NORTH HUNTINGTON OUTLOT 2 W PT 230 X 1 0 C000.35A RES USE CODE 510 4,290 11,830 16,120 HOMESITE VALUE LISTED BELOW 4,290 11,830 16,120										
DEEDS, JUSTIN 126 ROCKWOOD AVE CHESAPEAKE, OH 45619 OR 59 PG 723 PARCEL-ID 24-005-1700.000	-00-00 2 NORTH HUNTINGTON OUTLOT PT. W PT. C000.10A RES USE CODE 510 1,890 10,680 12,570 HOMESITE VALUE LISTED BELOW 1,890 10,660 12,550										
CHACOS, JAMES 214 ROCKWOOD AVE CHESAPEAKE, OHIO 45619 VOL 564 PG 20 PARCEL-ID 24-005-1800.000	-00-00 2 NORTH HUNTINGTON OUTLOT PT. W PT. C000.20A RES USE CODE 500 3,080 00 3,080										
CURRY, MARK C. 43 TWP. RD. 1006 CHESAPEAKE, OHIO 45619 VOL 635 PG 82 PARCEL-ID 24-006-0100.000	-00-00 3 NORTH HUNTINGTON OUTLOT PT. C000.20A RES USE CODE 510 3,080 7,320 10,400										
ROSS, FRED C LIFE EST REM: MIC	-00-00 3 NORTH HUNTINGTON										

TAX RATE 091
A/R RED FACTOR 09.6450
OTH RED FACTOR 07.4247

LAWRENCE
TAX DISTRICT 24-UNION TWP-CHESAPEAKE CORP

GENERAL TAX LIST AND DUPLICATE OF REAL AND PUBLIC UTILITY PROPERTY
COUNTY REAL ESTATE TAXES AND SPECIAL ASSESSMENTS

TAX YEAR 2004
INTEREST RATE
01/03/05 PAGE NO 5035

OWNER'S NAME MAILING ADDRESS	DESCRIPTION			TAXES CHARGED	DECEMBER TAXES	PENALTY	JUNE TAXES	PENALTY	TOTAL DELINQUENT	C. D. DATE	MEMO
	LAND	IMPROVEMENTS	TOTAL VALUE								
HAEL DAVID DUNFEE 4678 STATE RT. 775 PROCTORVILLE, OHIO 45669 OR 320 PG 82 PARCEL-ID 24-006-0200.000	OUTLOT PT. C000.13A RES USE CODE 510 2,290 4,790 7,080 HOMESITE VALUE LISTED BELOW 2,290 4,790 7,080										
10-22-04 TRNSF FROM 24-006-0200.000 ROSS, NAOMI DUNFEE											
ROSS, NAOMI DUNFEE 4678 STATE RT. 775 PROCTORVILLE, OHIO 45669 VOL 552 PG 443, 447 PARCEL-ID 24-006-0200.000	-00-00 3 NORTH HUNTINGTON OUTLOT PT. C000.13A RES USE CODE 510 00 00 00										
10-22-04 TRNSF TO 24-006-0200.000 ROSS, FRED C LIFE EST REM											
FALLS, KEITH RT 1 BOX 482 PRICHARD, W VA 25555 VOL 585 PG 214 PARCEL-ID 24-006-0300.000	-00-00 3 NORTH HUNTINGTON OUTLOTS PT. S PT. C000.29A COM USE CODE 420 5,310 19,820 25,130										
AUSTIN, EDITH ANN & KEITH A BL AKE 481 THOMPSON RD CHESAPEAKE, OHIO 45619 VOL., 609 PG 474 PARCEL-ID 24-006-0400.000	-00-00 3 NORTH HUNTINGTON OUTLOTS PT. NE PT. C000.11A RES USE CODE 500 120 00 120										
KEENEY, JOHN E. & DOROTHY 406 ROCKWOOD AVE. CHESAPEAKE, OHIO 45619 VOL 183 PG 127 PARCEL-ID 24-006-0500.000	-00-00 3 NORTH HUNTINGTON OUTLOT PT. C001.04A RES USE CODE 510 00 00 00										
01-12-04 TRNSF TO 24-006-0500.000 KEENEY, DOROTHY AKA DOROT											
KEENEY, DOROTHY AKA DOROTHY JA NE 406 ROCKWOOD AVE. CHESAPEAKE, OHIO 45619 OR 271 PG 730 PARCEL-ID 24-006-0500.000	-00-00 3 NORTH HUNTINGTON OUTLOT PT. C001.04A RES USE CODE 510 7,040 10,540 17,580 HOMESITE VALUE LISTED BELOW 7,000 10,480 17,480										
01-12-04 TRNSF FROM 24-006-0500.000 KEENEY, JOHN E. & DOROTHY											
FALLS, KEITH RT 1 BOX 482 PRICHARD, W VA 25555 VOL 585 PG 214 PARCEL-ID 24-006-0501.000	16-01-28 C000.03A COM USE CODE 400 270 00 270										
KEENEY, DOROTHY AKA DOROTHY JA NE 406 ROCKWOOD AVE. CHESAPEAKE, OHIO 45619 OR 271 PG 730	-00-00 3 NORTH HUNTINGTON OUTLOT PT. C000.16A RES USE CODE 510 2,640 7,000 9,640										

TAX RATE 091
A/R RED FACTOR 09.6450
OTH RED FACTOR 07.4247

LAWRENCE
TAX DISTRICT 24-UNION TWP-CHESAPEAKE CORP

GENERAL TAX LIST AND DUPLICATE OF REAL AND PUBLIC UTILITY PROPERTY
COUNTY REAL ESTATE TAXES AND SPECIAL ASSESSMENTS

TAX YEAR 2004
INTEREST RATE
01/03/05 PAGE NO 5036

OWNER'S NAME MAILING ADDRESS	DESCRIPTION			TAXES CHARGED	DECEMBER TAXES	PENALTY	JUNE TAXES	PENALTY	TOTAL DELINQUENT	C. D. DATE	MEMO
	LAND	IMPROVEMENTS	TOTAL VALUE								
PARCEL-ID 24-006-0600.000											
01-12-04 TRNSF FROM 24-006-0600.000 KEENEY, JACK											
KEENEY, JACK 406 ROCKWOOD AVE. CHESAPEAKE, OHIO 45619 VOL 600 PG 273 PARCEL-ID 24-006-0600.000	-00-00 3 NORTH HUNTINGTON OUTLOT PT. C000.16A RES USE CODE 510 00 00 00										
01-12-04 TRNSF TO 24-006-0600.000 KEENEY, DOROTHY AKA DOROT											
AUSTIN, EDITH ANN & KEITH A. B LAKE 481 THOMPSON RD CHESAPEAKE, OHIO 45619 VOL 604 PG 463 PARCEL-ID 24-006-0700.000	-00-00 3 NORTH HUNTINGTON LESS 0.10A. C001.86A RES USE CODE 510 7,900 14,120 22,020 HOMESITE VALUE LISTED BELOW 7,000 14,120 21,120										
FALLS, KEITH RT 1 BOX 482 PRICHARD, WV 25555 VOL 585 PG 214 PARCEL-ID 24-006-0701.000	16-01-28 3 NORTH HUNTINGTON OUTLOT PT C000.10A COM USE CODE 400 910 00 910										
BLEVINS, JUDY P.O. BOX 502 HUNTINGTON,WV 25710 OR 311 PG 667 PARCEL-ID 24-006-0800.000	16-01-28 3 NORTH HUNTINGTON OUTLOT PT. IN N C000.14A RES USE CODE 500 1,990 00 1,990										
NELSON, BRIAN 186 TWP RD 1287 CHESAPEAKE, OHIO 45619 OR 234 PG 805 PARCEL-ID 24-006-0900.000	16-1-28 PT 3 NORTH HUNTINGTON OUTLOT .21ACS RES USE CODE 510 3,170 15,560 18,730 HOMESITE VALUE LISTED BELOW 3,170 13,490 16,660										
NELSON, BRIAN 186 TWP RD 1287 CHESAPEAKE, OH 45619 OR 234 PG 805 PARCEL-ID 24-006-1000.000	16-1-28 PT 3 NORTH HUNT. OUTLO T .21 ACS RES USE CODE 500 220 00 220										
FAREYDOON-NEZHAD, F. & BAHIYY H 144 OAKWOOD RD CHARLESTON, WV 25314 VOL 603 PG 646Y PARCEL-ID 24-006-1100.000	16-01-28 3 NORTH HUNTINGTON OU T LOT PT. LESS 0.16 A. BAL. 0.09 ACS RES USE CODE 500 90 00 90										
NELSON, BRIAN 186 TWP RD 1287 CHESAPEAKE, OH 45619 OR 234 PG 805	16-1-28 3 NORTH HUNTINGTON OUT LOT PT .13ACS RES USE CODE 500										

BARRETT BROTHERS SPRINGFIELD, OH 1-800-322-7711

TAX RATE 91
A/R RED FACTOR 09.6450
OTH RED FACTOR 07.4247

LAWRENCE
TAX DISTRICT 24-UNION TWP-CHESAPEAKE CORP

GENERAL TAX LIST AND DUPLICATE OF REAL AND PUBLIC UTILITY PROPERTY
COUNTY REAL ESTATE TAXES AND SPECIAL ASSESSMENTS

TAX YEAR 2004
INTEREST RATE
01/03/05 PAGE NO 5037

OWNER'S NAME MAILING ADDRESS	DESCRIPTION			TAXES CHARGED	DECEMBER TAXES	PENALTY	JUNE TAXES	PENALTY	TOTAL DELINQUENT	C. D. DATE	MEMO
	LAND	IMPROVEMENTS	TOTAL VALUE								
PARCEL-ID 24-006-1100.001	140	00	140								
NELSON, BRIAN 186 TWP RD 1287 CHESAPEAKE, OHIO 45619 OR 234 PG 805 PARCEL-ID 24-006-1200.000	16-01-28 3 NORTH HUNTINGTON OUTLOTS PT. C000.09A RES USE CODE 500 90	00	90								
CURRY, MARK C. 43 TWP. RD. 1006 CHESAPEAKE, OH 45619 VOL 635 PG 82 PARCEL-ID 24-006-1300.000	16-01-28 3 NORTH HUNTINGTON OUTLOT PT. C000.01A RES USE CODE 500 10	00	10								
SHORT, TERRY D. 204 GRAPEVINE ST HUNTINGTON, WV 25705 OR 171 PG 741 PARCEL-ID 24-006-1400.000	16-01-28 3 NORTH HUNTINGTON OUTLOT PT. W END C000.13A RES USE CODE 510 2,290	7,300	9,590								
	HOMESITE VALUE LISTED BELOW 2,290	7,300	9,590								
WINTON, LOUISE 507 ROCKWOOD AVE. CHESAPEAKE, OHIO 45619 PARCEL-ID 24-006-1500.000	16-01-28 4 NORTH HUNTINGTON OUTLOT PT. C000.50A RES USE CODE 500 530	00	530								
THE ROCKWOOD MISSIONARY BAPTIST CHURCH, INC. DO NOT CHANGE ADD. P.O. BOX 294 CHESAPEAKE, OHIO 45619 VOL 548 PG 638 PARCEL-ID 24-006-1600.000	16-01-28 6 NORTH HUNTINGTON OUTLOT C005.00A RES USE CODE 500 5,250	00	5,250								
HATTEN, ALICE I. & BELVA STANLEY & STEVEN R. JEFFERY 520 ROCKWOOD AVE. CHESAPEAKE, OHIO 45619-0000 VOL 575 PG 745 PARCEL-ID 24-006-1700.000	16-01-28 6 NORTH HUNTINGTON OUTLOT PT. LESS .27A. C000.32A RES USE CODE 510 4,050	4,030	8,080								
	HOMESITE VALUE LISTED BELOW 4,050	4,030	8,080								
MCDONALD, LISA & DAVID M. DANFORD 516 ROCKWOOD AVE CHESAPEAKE, OHIO 45619 VOL 631 PG 154 PARCEL-ID 24-006-1800.000	16-01-28 6 NORTH HUNTINGTON OUTLOT PT. C000.27A RES USE CODE 510 3,670	550	4,220								
SPURLOCK, JAMIE & RAYMOND HAY 3471 CO. RD. 59 CHESAPEAKE, OHIO 45619 OR 271 PG 554 PARCEL-ID 24-007-0100.000	16-01-28 6 NORTH HUNTINGTON OUTLOT PT. C000.26A RES USE CODE 510 3,580	6,340	9,920								
	HOMESITE VALUE LISTED BELOW 3,580	6,340	9,920								

TAX RATE 91
A/R RED FACTOR 09.6450
OTH RED FACTOR 07.4247

LAWRENCE
TAX DISTRICT 24-UNION TWP-CHESAPEAKE CORP

GENERAL TAX LIST AND DUPLICATE OF REAL AND PUBLIC UTILITY PROPERTY
COUNTY REAL ESTATE TAXES AND SPECIAL ASSESSMENTS

TAX YEAR 2004
INTEREST RATE
01/03/05 PAGE NO 5038

OWNER'S NAME MAILING ADDRESS	DESCRIPTION			TAXES CHARGED	DECEMBER TAXES	PENALTY	JUNE TAXES	PENALTY	TOTAL DELINQUENT	C. D. DATE	MEMO
	LAND	IMPROVEMENTS	TOTAL VALUE								
01-12-04 TRNSF FROM 24-007-0100.000 NEWMAN, DANNIE O. & DONNA											
NEWMAN, DANNIE O. & DONNA M. 3471 CO. RD. 59 CHESAPEAKE, OHIO 45619 VOL 536 PG 361 PARCEL-ID 24-007-0100.000	16-01-28 6 NORTH HUNTINGTON OUTLOT PT. C000.26A RES USE CODE 510 00	00	00								
01-12-04 TRNSF TO 24-007-0100.000 SPURLOCK, JAMIE & RAYMOND											
PETIT, GARNETTIA & BERNARD E. CHESAPEAKE, OHIO VOL 200 PG 422 PARCEL-ID 24-007-0200.000	16-01-28 6 NORTH HUNTINGTON OUTLOT PT. C000.15A RES USE CODE 500 160	00	160								
SMITH, MARY 121 TWP. RD. 1347 CHESAPEAKE, OHIO 45619 VOL 409 PG 498 PARCEL-ID 24-007-0300.000	16-01-28 6 NORTH HUNTINGTON OUTLOT PT SW COR LESS 2.64 A C000.50A RES USE CODE 500 5,250	00	5,250								
	HOMESITE VALUE LISTED BELOW 5,250	00	5,250								
TOPEKA, KAREN LEE 4 ROBINSON RD. CHESAPEAKE, OHIO 45619 VOL 637 PG 201 PARCEL-ID 24-007-0400.000	16-01-28 6 NORTH HUNTINGTON OUTLOT PT SW COR LESS .50A C000.14A RES USE CODE 545 2,410	80	2,490								
	HOMESITE VALUE LISTED BELOW 2,410	80	2,490								
CHESAPEAKE VOLUNTEER FIRE DEPARTMENT, INC. P.O. BOX 579 CHESAPEAKE, OHIO 45619 VOL 559 PG 786 PARCEL-ID 24-007-0500.000	16-01-28 6 NORTH HUNTINGTON OUTLOT PT. SW COR. C000.25A RES USE CODE 500 3,500	00	3,500								
CHESAPEAKE VOLUNTEER FIRE DEPARTMENT, INC. P.O. BOX 579 CHESAPEAKE, OHIO 45619 VOL 559 PG 786 PARCEL-ID 24-007-0600.000	16-01-28 6 NORTH HUNTINGTON OUTLOT PT. SW COR. C000.10A RES USE CODE 500 110	00	110								
KAISER, J. STEWART P. O. BOX 637 CHESAPEAKE, OHIO 45619 VOL 79 PG 584 PARCEL-ID 24-007-0700.000	16-1-28 NORTH HUNT OUTLOT 75' X 120' E OF RD 0.37ACS COM USE CODE 499 3,780	15,680	19,460								
CHESAPEAKE VOLUNTEER FIRE DEPARTMENT, INC P.O. BOX 579 CHESAPEAKE, OHIO 45619 VOL 559 PG 786 PARCEL-ID 24-007-0800.000	16-01-28 6 NORTH HUNTINGTON OUTLOT PT. SW COR. C000.15A RES USE CODE 500 160	00	160								

TAX RATE
A/R RED FACTOR 09.6450
OTH RED FACTOR 07.4247

LAWRENCE
TAX DISTRICT 24-UNION TWP-CHESAPEAKE CORP

GENERAL TAX LIST AND DUPLICATE OF REAL AND PUBLIC UTILITY PROPERTY
COUNTY REAL ESTATE TAXES AND SPECIAL ASSESSMENTS

TAX YEAR 2004
INTEREST RATE
01/03/05 PAGE NO 5039

OWNER'S NAME MAILING ADDRESS	DESCRIPTION			TAXES CHARGED	DECEMBER TAXES	PENALTY	JUNE TAXES	PENALTY	TOTAL DELINQUENT	C. D. DATE	MEMO
	LAND	IMPROVEMENTS	TOTAL VALUE								
HART, PAUL & BEVERLY 120 C/O PAUL & BEVERLY HART P.O. BOX 280 CHESAPEAKE, OHIO 45619 PARCEL-ID 24-007-0900.000 11-05-04 167.92	16-01-28 6 NORTH HUNTINGTON OUTLOT SW COR. PT. C002.00A RES USE CODE 500 8,050	00	8,050								
KEENEY, DOROTHY AKA DORTHY JAN E & DOROTHY J. 406 ROCKWOOD AVE. CHESAPEAKE, OHIO 45619 OR 271 PG 730 PARCEL-ID 24-007-1000.000 01-12-04 TRNSF FROM 24-007-1000.000	16-01-28 3 NORTH HUNTINGTON OUTLOT SW COR. PT. C000.06A RES USE CODE 510 1,240 HOMESITE VALUE LISTED BELOW 1,240 KEENEY, DOROTHY J. & JOHN	9,140 9,140	10,380 10,380								
KEENEY, DOROTHY J. & JOHN M. 406 ROCKWOOD AVE. CHESAPEAKE, OHIO 45619 VOL 195 PG 119 PARCEL-ID 24-007-1000.000 01-12-04 TRNSF TO 24-007-1000.000	16-01-28 3 NORTH HUNTINGTON OUTLOT SW COR. PT. C000.06A RES USE CODE 510 00 KEENEY, DOROTHY AKA DORTH	00	00								
FALLS, KEITH RT 1 BOX 482 PRICHARD, WV 25555 VOL 585 PG 214 PARCEL-ID 24-007-1001.000	16-01-28 PT 3 NORTH HUNTINGTON OUTLOT SW COR PT C000.04A COM USE CODE 400 370	00	370								
LEMLEY, WILLIAM V. & GARNETT 2957 STAUNTON RD. HUNTINGTON, WV 25702 PARCEL-ID 24-007-1100.000	16-01-28 21 NORTH HUNTINGTON OUTLOT N PT. NEXT AD A C000.35A RES USE CODE 510 4,290	680	4,970								
CHESAPEAKE VILLAGE OF C/O MARY TURNER VILLAGE HALL CHESAPEAKE, OHIO 45619-0000 VOL 468 PG 400 PARCEL-ID 24-007-1200.000	16-01-28 21 NORTH HUNTINGTON OUTLOT PT. PARC. A C001.23A EXM USE CODE 640 3,750	00	3,750								
WORKMAN, NORMAN JR. 4020 HICKORY DR. MICCO, FL. 32976-295 PARCEL-ID 24-007-1300.000	16-01-28 21 NORTH HUNTINGTON OUTLOT PT. N PT. C001.33A RES USE CODE 500 1,050	00	1,050								
CHESAPEAKE VILLAGE OF C/O MARY TURNER VILLAGE HALL	16-02-28 33 NORTH HUNTINGTO NOUTLOT N PT. PARC. C C001.05A EXM USE CODE 640										

TAX RATE
A/R RED FACTOR 09.6450
OTH RED FACTOR 07.4247

LAWRENCE
TAX DISTRICT 24-UNION TWP-CHESAPEAKE CORP

GENERAL TAX LIST AND DUPLICATE OF REAL AND PUBLIC UTILITY PROPERTY
COUNTY REAL ESTATE TAXES AND SPECIAL ASSESSMENTS

TAX YEAR 2004
INTEREST RATE
01/03/05 PAGE NO 5040

OWNER'S NAME MAILING ADDRESS	DESCRIPTION			TAXES CHARGED	DECEMBER TAXES	PENALTY	JUNE TAXES	PENALTY	TOTAL DELINQUENT	C. D. DATE	MEMO
	LAND	IMPROVEMENTS	TOTAL VALUE								
CHESAPEAKE, OHIO 45619-0000 VOL 468 PG 400 PARCEL-ID 24-007-1400.000	3,200	00	3,200								
CAUDILL, JAMES & ILEAN CAUDILL 1138 TWP RD. 163 PROCTORVILLE, OH. 45669-000 VOL 456 PG 168 PARCEL-ID 24-007-1500.000	16-01-28 21 NORTH HUNTINGTON OUTLOT PT. N PT. C000.18A RES USE CODE 500 190	00	190								
LEMLEY, GARNET M. AND BILLY D. 2957 STAUNTON AVE HUNTINGTON, WV 25702 OR 247 PG 516 PARCEL-ID 24-007-1510.000	16-01-28 21 NORTH HUNTINGTON OUTLOT PT C000.17A RES USE CODE 510 2,760	4,130	6,890								
RANSBOTTOM, WILLIAMS F. & KAY 111 ROCKWOOD AVE. CHESAPEAKE, OHIO 45619 OR 70 PG 179 PARCEL-ID 24-007-1600.000	16-01-33 21 NORTH HUNTINGTON OUTLOT SW COR. PARCEL D C000.14A RES USE CODE 500 150	00	150								
RANSBOTTOM, WILLIAM F. & KAY 111 ROCKWOOD AVE. CHESAPEAKE, OHIO 45619 OR 70 PG 179 PARCEL-ID 24-007-1700.000	16-01-33 21 NORTH HUNTINGTON OUTLOT PT. PARC. E C001.43A RES USE CODE 500 1,500	00	1,500								
CHESAPEAKE, VILLAGE OF CHESAPEAKE, OH. VOL 468 PG 400 PARCEL-ID 24-007-1800.000	16-01-33 21 NORTH HUNTINGTON OUTLOT PT. N PT. NEXT AD A C000.02A EXM USE CODE 640 60	00	60								
UNITED STATES OF AMERICA WASHINGTON, D. C. VOL 279 PG 488 PARCEL-ID 24-008-0100.000	16-01-28 21 NORTH HUNTINGTON OUTLOTS PARC A-77PARCB2.00AC& P C005.54A EXM USE CODE 600 20,270	8,310	28,580								
HESS, ERNEST JR. 1458 PVT RD 3290 CO RD 15 SOUTH POINT, OH 45680 OR 317 PG 546 PARCEL-ID 24-008-0200.000	16-01-28 21 NORTH HUNTINGTON OUTLOT PT. N PT. NEXT AD A C000.08A RES USE CODE 500 80	00	80								
MAYSE, HENRY M. & CAROL E. LIF E EST ERNEST HESS JR. REM 1458 PVT RD 3290 SOUTH POINT, OH 45680 OR 296 PG 586 PARCEL-ID 24-008-0200.000	16-01-28 21 NORTH HUNTINGTON OUTLOT PT. N PT. NEXT AD A C000.08A RES USE CODE 500 00	00	00								

TAX RATE 01
A/R RED FACTOR 09.6450
OTH RED FACTOR 07.4247

LAWRENCE
TAX DISTRICT 24-UNION TWP-CHESAPEAKE CORP

GENERAL TAX LIST AND DUPLICATE OF REAL AND PUBLIC UTILITY PROPERTY
COUNTY REAL ESTATE TAXES AND SPECIAL ASSESSMENTS

TAX YEAR 2004
INTEREST RATE
01/03/05 PAGE NO 5041

OWNER'S NAME MAILING ADDRESS	DESCRIPTION			TAXES CHARGED	DECEMBER TAXES	PENALTY	JUNE TAXES	PENALTY	TOTAL DELINQUENT	C. D. DATE	MEMO
	LAND	IMPROVEMENTS	TOTAL VALUE								
10-05-04 TRNSF TO 24-008-0200.000 HESS, ERNEST JR.											
MAYSE, HENRY H. & CAROL E. LIF E EST. DENNIS BLANKENSHIP REM C/O CAROL MAYSE 153 SYMMES CREEK RD. CHESAPEAKE, OHIO 45619 PARCEL-ID 24-008-0200.000	16-01-28 21 NORTH HUNTINGTON OUTLOT PT. N PT. NEXT AD A 0000.08A RES USE CODE 500 00		00								
06-04-04 TRNSF TO 24-008-0200.000 MAYSE, HENRY H. & CAROL E											
DANIEL, JAMES A. 105 C/O JAMES & RUTH DANIEL 308 BIG BRANCH ROAD CHESAPEAKE, OHIO 45619 VOL 635 PG 544 PARCEL-ID 24-008-0300.000	16-01-28 7 NORTH HUNTINGTON OUTLOT PT. SW COR. 0005.17A RES USE CODE 500 5,430		00 5,430								
HAYNES, ALFREDA 1220 TWP. RD. 1378 CHESAPEAKE, OHIO 45619 PARCEL-ID 24-008-0400.000	16-01-28 7 NORTH HUNTINGTON OUTLOT LESS 5.17A 0000.47A RES USE CODE 500 5,070		00 5,070								
WILSON, NORMAN 31 OVERLOOK DR. CHESAPEAKE, OHIO 45619 VOL 453 PG 340 PARCEL-ID 24-008-0500.000	16-01-28 7 NORTH HUNTINGTON OU TLOT PT ALL MINERALS RES USE CODE 500 12,040		00 12,040								
WINTON, LOUISE 507 ROCKWOOD AVE. CHESAPEAKE, OHIO 45619 PARCEL-ID 24-008-0600.000	16-01-28 9 NORTH HUNTINGTON OUTLOT PT. 0008.45A RES USE CODE 510 14,820	9,610	24,430 HOMESITE VALUE LISTED BELOW 7,000 9,350 16,350								
CNS MICROWAVE, INC. C/O ATTN:TAX DEPARTMENT 200 CIVIC CENTER DRIVE COLUMBUS, OHIO 43215 OR 106 PG 451 PARCEL-ID 24-008-0601.000	16-1-28 NORTH HUNT OUTLOT PT S W COR 0.58ACRES COM USE CODE 400 1,060		00 1,060								
CRACE, DAVID BRUCE & JOYCE 006 C/O FIRST AMER.RE TAX SERVICE ATT:ESCROW REPORTING DEPT 8435 STEMMONS FWY 7TH FR DALLAS, TX 75247 OR5 PG 813 PARCEL-ID 24-008-0700.000	16-01-28 NORTH HUNTINGTON OUTLOT PT. LOTS 13 0003.64A RES USE CODE 540 9,770	9,330	19,100								

TAX RATE 01
A/R RED FACTOR 09.6450
OTH RED FACTOR 07.4247

LAWRENCE
TAX DISTRICT 24-UNION TWP-CHESAPEAKE CORP

GENERAL TAX LIST AND DUPLICATE OF REAL AND PUBLIC UTILITY PROPERTY
COUNTY REAL ESTATE TAXES AND SPECIAL ASSESSMENTS

TAX YEAR 2004
INTEREST RATE
01/03/05 PAGE NO 5042

OWNER'S NAME MAILING ADDRESS	DESCRIPTION			TAXES CHARGED	DECEMBER TAXES	PENALTY	JUNE TAXES	PENALTY	TOTAL DELINQUENT	C. D. DATE	MEMO
	LAND	IMPROVEMENTS	TOTAL VALUE								
HENSON, KEITH D. & DELORES J. 102 PVT DRIVE 1134 CHESAPEAKE, OHIO 45619 PARCEL-ID 24-008-0800.000	16-1-28 NO. HTGN. OUTLOTS: .87 A. OF LOT 14 & .55A. OF LOT 15 : 1.42ACS. RES USE CODE 510 7,440	22,470	29,910								
HAYNES, EARL A. AND CAROLYN L. 144 PVT. DR. 1134 CHESAPEAKE, OHIO 45619 VOL 625 PG 253 PARCEL-ID 24-008-0900.000	16-01-28 N. HUNTINGTON OUTLOT 2.11 OUT OF LOT 15 & .51A OU T 0002.62A RES USE CODE 510 8,700	10,260	18,960 HOMESITE VALUE LISTED BELOW 7,000 10,260 17,260								
SAWYERS, ELONZO GEORGE AND PAU LA SUE 185 PRIVATE DR. 1134 TOWNSHIP RD. 1378 CHESAPEAKE, OHIO 45619 VOL 518 PG 179-A PARCEL-ID 24-008-1000.000	16-01-28 14-15 N HUNT OUTLOT OF S PT LOT 15 1.56A SW COR L 0001.57A RES USE CODE 510 7,600	4,370	11,970 HOMESITE VALUE LISTED BELOW 7,000 4,370 11,370								
OHIO VALLEY GAS CO. 138 C/O OHIO VALLEY GAS CO. C/O COLUMBIA GAS OF OHIO P.O. BOX 117 COLUMBUS, OHIO 43216-0117 PARCEL-ID 24-008-1100.000	16-01-28 21 NORTH HUNTINGTON OUTLOT PT. BLDG # 10580 .01 2 ACRES COM USE CODE 830 360	790	1,150								
ESTEP, LARRY M. AND ROSE M. 30 PVT DR 1134 CHESAPEAKE, OHIO 45619 OR 203 PG 210 PARCEL-ID 24-008-1300.000	-00-00 BERT S. ADKINS SUBDIV .TRACT 6 PT. 0001.10A RES USE CODE 510 7,110	14,360	21,470 HOMESITE VALUE LISTED BELOW 7,000 14,120 21,120								
PIKE, CLEO & SALLY A LINN & VI RGINIA S. BARTLEY P.O. BOX 808 IRONTON, OHIO 45638 OR 43 PG 131 PARCEL-ID 24-008-1400.000	16-01-28 21 NORTH HUNTINGTON OUTLOTS PT. N PT. 50' X 1 5 0000.17A RES USE CODE 500 180	00	180								
PENTECOSTAL CHURCH PARCEL-ID 24-008-1405.000	-00-00 0000.17A EXM USE CODE 685 150	00	150								
MONTGOMERY, CLIFFORD D. & BREN DA S. C/O BIANCA SIAS 1094 TWP. RD. 1378 CHESAPEAKE, OHIO 45619 VOL 620 PG 806 PARCEL-ID 24-008-1500.000	16-1-28 B.S. ADKINS S.D. PT TR .6 PT NE PT. LESS .41 & .20 BA L=0.90AC RES USE CODE 545 6,800	00	6,800								
FIZER, GLORIA ELLEN	16-01-28 BERT S ADKINS SD PT T										

BARRETT BROTHERS SPRINGFIELD, OH 1-800-322-7711

TAX RATE 91
A/R RED FACTOR 09.6450
OTH RED FACTOR 07.4247

LAWRENCE
TAX DISTRICT

GENERAL TAX LIST AND DUPLICATE OF REAL AND PUBLIC UTILITY PROPERTY
COUNTY REAL ESTATE TAXES AND SPECIAL ASSESSMENTS

24-UNION TWP-CHESAPEAKE CORP

01/03/05

TAX YEAR 2004
INTEREST RATE
PAGE NO 5044

OWNER'S NAME / MAILING ADDRESS	DESCRIPTION			TAXES CHARGED	DECEMBER TAXES	PENALTY	JUNE TAXES	PENALTY	TOTAL DELINQUENT	C. D. DATE	MEMO
	LAND	IMPROVEMENTS	TOTAL VALUE								
HAYNES, ALFREDA 1220 TWP. RD. 1378 CHESAPEAKE, OHIO 45619	-00-00 BERT S. ADKINS SUBDIV TRACT 10 PT. C000.46A RES USE CODE 510										
PARCEL-ID 24-009-0200.000	4,990	9,500	14,490								
	HCMESITE VALUE LISTED BELOW 4,990 9,500 14,490										
REYNOLDS, FRANCES 1262 TWP. RD. 1378 CHESAPEAKE, OHIO 45619-707	-00-00 BERT S. ADKINS SUBDIV TRACT 10 PT. C000.89A RES USE CODE 510										
PARCEL-ID 24-009-0300.000	6,790	30,420	37,210								
	HCMESITE VALUE LISTED BELOW 6,790 16,030 22,820										
WILSON, NORMAN P. & JANICE R. 31 OVERLOOK DR. CHESAPEAKE, OHIO 45619-000	-00-00 BERT S. ADKINS SUBDIV TRACT 11 C000.70A RES USE CODE 510										
VOL 310 PG 242											
PARCEL-ID 24-009-0400.000	4,900	20,290	25,190								
	HCMESITE VALUE LISTED BELOW 4,900 18,620 23,520										
WILSON, JANICE R. 31 OVERLOOK DR CHESAPEAKE, OHIO 45619	-00-00 BERT S. ADKINS SUBDIV TRACT 12 C000.44A RES USE CODE 500										
OR 152 PG 628											
PARCEL-ID 24-009-0500.000	4,900	00	4,900								
WILSON, PHILIP S. & KRISTI L. 96 OVERLOOK DR CHESAPEAKE, OHIO 45619	-00-00 BERT S. ADKINS SUBDIV TRACT 13 C000.44A RES USE CODE 500										
OR 152 PG 626											
PARCEL-ID 24-009-0600.000	4,900	00	4,900								
BLACK, WILLIAM P.O. BOX 424 CHESAPEAKE, OHIO 45619	16-01-29 PT. S PT. S1/2 SE S OF CR. PT. C004.24A RES USE CODE 500										
OR 291 PG 795											
PARCEL-ID 24-009-0800.000	4,450	00	4,450								
04-30-04 TRNSF FROM 24-009-0800.C00 BLACK, WILLIAM & PAULINE											
BLACK, WILLIAM & PAULINE 164 C/O OHIO VALLEY GAS CO. C/O COLUMBIA GAS OF OHIO P.O. BOX 117 COLUMBUS, OHIO 43216-0117	16-01-29 PT. S PT. S1/2 SE S OF CR. PT. C004.24A RES USE CODE 500 00 00 00										
VOL 592 PG 682											
PARCEL-ID 24-009-0800.000											
04-30-04 TRNSF TO 24-009-0800.C00 BLACK, WILLIAM											
BLACK, WILLIAM & PAULINE 164 C/O OHIO VALLEY GAS CO.	16-01-29 S PT S1/2 SE N OF CR LESS 0.51AC C007.13A RES USE CODE 500										

TAX RATE 91
A/R RED FACTOR 09.6450
OTH RED FACTOR 07.4247

LAWRENCE
TAX DISTRICT

GENERAL TAX LIST AND DUPLICATE OF REAL AND PUBLIC UTILITY PROPERTY
COUNTY REAL ESTATE TAXES AND SPECIAL ASSESSMENTS

24-UNION TWP-CHESAPEAKE CORP

01/03/05

TAX YEAR 2004
INTEREST RATE
PAGE NO 5043

OWNER'S NAME / MAILING ADDRESS	DESCRIPTION			TAXES CHARGED	DECEMBER TAXES	PENALTY	JUNE TAXES	PENALTY	TOTAL DELINQUENT	C. D. DATE	MEMO
	LAND	IMPROVEMENTS	TOTAL VALUE								
134 PRV. DR 18185 CHESAPEAKE, OHIO 45619 VOL 537 PG 483	RACT 6 PT NE PT LESS 0.25 BAL= 0.16ACRES RES USE CODE 545										
PARCEL-ID 24-008-1500.001	2,640	00	2,640								
ESTEP, LARRY 30 PRIVATE DR 1134 CHESAPEAKE, OHIO 45619	16-01-28 BERT S ADKINS SD PT T RACT 6 PT NE PT 0.25ACRES RES USE CODE 510										
VOL 596 PG 666											
PARCEL-ID 24-008-1500.002	00	00	00								
06-04-04 TRNSF TO 24-008-1500.C02 ESTEP, LARRY & ROSE											
ESTEP, LARRY & ROSE 30 PRIVATE DR 1134 CHESAPEAKE, OHIO 45619	16-01-28 BERT S ADKINS SD PT T RACT 6 PT NE PT 0.25ACRES RES USE CODE 510										
OR 296 PG 307											
PARCEL-ID 24-008-1500.002	3,500	24,490	27,990								
06-04-04 TRNSF FROM 24-008-1500.C02 ESTEP, LARRY											
ESTEP, BOBBY 96 PRIVATE DR 227 CHESAPEAKE, OHIO 45619	16-01-28 BERT S ADKINS SUBDIV TRACT 6 PT NE PT C000.20A RES USE CODE 510										
VOL 595 PG 631											
PARCEL-ID 24-008-1501.000	3,080	14,530	17,610								
LOVEJOY, NORMA 1022 TWP RD 1378 CHESAPEAKE, OHIO 45619	00-00-00 BERT S. ADKINS SUBDIV TRACT 6 PT W PT LESS .19AC BA L=1.92 RES USE CODE 510										
PARCEL-ID 24-008-1700.000	7,970	7,680	15,650								
	HCMESITE VALUE LISTED BELOW 7,000 7,590 14,590										
LOVEJOY, VERNON 1042 TWP. RD. 1378 CHESAPEAKE, OH 45619	BERT S. ADKINS SUBDIV TRACT 6 PT W PT .19AC RES USE CODE 510										
OR 60 PG 346											
PARCEL-ID 24-008-1700.001	2,980	6,970	9,950								
MOORE, WILLIAM G & KAREN S 102 PVT. RD. 1166 CHESAPEAKE, OHIO 45619	-00-00 BERT S. ADKINS SUBDIV TRACT 6 PT. C002.69A RES USE CODE 545										
VOL 611 PG 401											
PARCEL-ID 24-008-1800.000	8,770	2,340	11,110								
	HCMESITE VALUE LISTED BELOW 7,000 2,340 9,340										
REYNOLDS, LURLIE F. 1262 TWP RD 1378 CHESAPEAKE, OH 45619	-00-00 BERT S. ADKINS SUBDIV TRACT 9 C001.07A RES USE CODE 510										
OR 161 PG 165/168											
PARCEL-ID 24-009-0100.000	7,070	6,220	13,290								
	HCMESITE VALUE LISTED BELOW 7,000 6,120 13,120										

BARRETT BROTHERS SPRINGFIELD, OH 1-800-325-7711

TAX RATE
A/R RED FACTOR .91
OTH RED FACTOR 09.6450 07.4247

LAWRENCE
TAX DISTRICT 24-UNION TWP-CHESAPEAKE CORP

GENERAL TAX LIST AND DUPLICATE OF REAL AND PUBLIC UTILITY PROPERTY
COUNTY REAL ESTATE TAXES AND SPECIAL ASSESSMENTS

TAX YEAR 2004
INTEREST RATE
01/03/05 PAGE NO 5045

OWNER'S NAME MAILING ADDRESS	DESCRIPTION			TAXES CHARGED	DECEMBER TAXES	PENALTY	JUNE TAXES	PENALTY	TOTAL DELINQUENT	C. D. DATE	MEMO
	LAND	IMPROVEMENTS	TOTAL VALUE								
C/O COLUMBIA GAS OF OHIO P.O. BOX 117 COLUMBUS, OHIO 43216-0117 VOL 348 PG 225 PARCEL-ID 24-009-0900.000	00	00	00								
04-30-04 TRNSF TO 24-009-0900.000 BLACK, WILLIAM											
BLACK, WILLIAM P.O. BOX 424 CHESAPEAKE, OHIO 45619 OR 291 PG 795 PARCEL-ID 24-009-0900.000	16-01-29 S PT S1/2 SE N OF CR LESS 0.51AC C007.13A RES USE CODE 500 7,490	00	7,490								
04-30-04 TRNSF FROM 24-009-0900.000 BLACK, WILLIAM & PAULINE											
STATE OF OHIO P.O. BOX 272 LEBANON, OH. 45036-000 VOL 465 PG 141 PARCEL-ID 24-009-0901.000	16-01-29 S PT S 1/2 SE N OF CR PT PARC 48 WL C000.51A EXM USE CODE 610 20	00	20								
DIAMOND, VERNON NEAL LIFE EST REM. JOE FRANKLIN MONTROSO 317 CO RD 123 CHESAPEAKE, OHIO 45619-0000 VOL 631 PG 344 PARCEL-ID 24-009-1000.000	16-01-29 S PT S1/2 SE PT N OF CR PT LESS 1.48A &.19A C000.94A RES USE CODE 510 6,580	12,100	18,680 HOMESITE VALUE LISTED BELOW 6,580 12,100 18,680								
STATE OF OHIO 650 EASTERN AVE CHILLICOTHE, OHIO VOL 475 PG 490 PARCEL-ID 24-009-1001.000	16-01-29 S PT S1/2 SE PT N OF CR PT PARC #24-WL C001.48A EXM USE CODE 610 50	00	50								
STATE OF OHIO 650 EASTERN AVE. CHILLICOTHE, OHIO VOL 475 PG 490 PARCEL-ID 24-009-1002.000	16-01-29 PT S PT S1/2 SE PT N OF CR PT STATE HWY. EASE PA R C000.19A EXM USE CODE 610 10	00	10								
SINGER, PAMELA E. P.O. BOX 1011 PROCTORVILLE, OHIO 45669 OR 256 PG 239 PARCEL-ID 24-009-1100.000	BERT S. ADKINS SUBDIV TRACT 14 LESS 10.51AC BAL=1.60 RES USE CODE 500 1,680	00	1,680								
REYNOLDS, LURLIE F. 1262 TWP RD 1378 CHESAPEAKE, OH 45619 OR 161 PG 170 PARCEL-ID 24-009-1100.001	BERT S ADKINS SD TRACT 14 LESS .22 BAL 8.85AC AGR USE CODE 120 00	00	00								
06-24-04 TRNSF TO 24-009-1100.001 REYNOLDS, LURLIE FRANCES											

TAX RATE
A/R RED FACTOR .91
OTH RED FACTOR 09.6450 07.4247

LAWRENCE
TAX DISTRICT 24-UNION TWP-CHESAPEAKE CORP

GENERAL TAX LIST AND DUPLICATE OF REAL AND PUBLIC UTILITY PROPERTY
COUNTY REAL ESTATE TAXES AND SPECIAL ASSESSMENTS

TAX YEAR 2004
INTEREST RATE
01/03/05 PAGE NO 5046

OWNER'S NAME MAILING ADDRESS	DESCRIPTION			TAXES CHARGED	DECEMBER TAXES	PENALTY	JUNE TAXES	PENALTY	TOTAL DELINQUENT	C. D. DATE	MEMO
	LAND	IMPROVEMENTS	TOTAL VALUE								
REYNOLDS, LURLIE FRANCES 1262 TWP RD 1378 CHESAPEAKE, OH 45619 OR 300 PG 302 PARCEL-ID 24-009-1100.001	BERT S ADKINS SD TRACT 14 LESS .22 BAL 8.85AC AGR USE CODE 120 3,100	00	3,100								
06-24-04 TRNSF FROM 24-009-1100.001 REYNOLDS, LURLIE F.											
FULLER, GENE A. & JANET L. 92 OVERLOOK DR CHESAPEAKE, OHIO 45619 OR 1190 PG 613 PARCEL-ID 24-009-1100.002	BERT S ADKINS SUBDIV TRACT 14 .22ACS RES USE CODE 500 230	00	230								
BOARD OF COUNTY COMMISSIONERS VOL 542 PG 39 PARCEL-ID 24-009-1200.000	16-01-29 PT. S PT. S1/2 SE 80' ON RD. C000.20A EXM USE CODE 620 300	00	300								
HAYES, GLEN & MARION 11528 ST. RT. 217 SCOTTOWN, OHIO 45678 VOL 542 PG 39 PARCEL-ID 24-009-1300.000	16-01-29 S PT. S1/2 SE S OF CR. LESS 1.95A. C001.05A RES USE CODE 500 00	00	00								
12-02-03 TRNSF TO 24-009-1300.000 HAYES, MARION AKA MARION											
HAYES, MARION AKA MARION J. 11528 ST. RT. 217 SCOTTOWN, OHIO 45678 OR 266 PG 786 PARCEL-ID 24-009-1300.000	16-01-29 S PT. S1/2 SE S OF CR. LESS 1.95A. C001.05A RES USE CODE 500 1,100	00	1,100								
12-02-03 TRNSF FROM 24-009-1300.000 HAYES, GLEN & MARION											
BOARD OF COUNTY COMMISSIONERS VOL 195 PG 73 PARCEL-ID 24-009-1400.000	16-01-29 PT. S PT. S1/2 SE S OF CR. PT. C000.28A EXM USE CODE 620 170	00	170								
NAPIER, BRIAN C. 725 WEST 13TH ST. HUNTINGTON, WV 25704 OR 82 PG 738 PARCEL-ID 24-009-1500.000	16-01-29 PT. S PT. S1/2 SE S OF CR. PT. C000.23A RES USE CODE 500 3,350 HOMESITE VALUE LISTED BELOW 3,350	00	3,350 3,350								9/26/05 Jerry A & Kelly Denize Yurbee & Richard L & Lora Slack
DUNCAN, BILL R. & EDNA JEAN 006 C/O FIRST AMER.RE TAX SERVICE ATT:ESCROW REPORTING DEPT 8435 STEMMONS FWY 7TH FR	16-01-29 S SIDE SE SE W 50' C000.06A RES USE CODE 510 1,240 HOMESITE VALUE LISTED BELOW	13,150	14,390								

TAX RATE 91
A/R RED FACTOR 09.6450
OTH RED FACTOR 07.4247

LAWRENCE
TAX DISTRICT 24-UNION TWP-CHESAPEAKE CORP

GENERAL TAX LIST AND DUPLICATE OF REAL AND PUBLIC UTILITY PROPERTY
COUNTY REAL ESTATE TAXES AND SPECIAL ASSESSMENTS

TAX YEAR 2004
INTEREST RATE
01/03/05 PAGE NO 5047

OWNER'S NAME MAILING ADDRESS	DESCRIPTION			TAXES CHARGED	DECEMBER TAXES	PENALTY	JUNE TAXES	PENALTY	TOTAL DELINQUENT	C. D. DATE	MEMO
	LAND	IMPROVEMENTS	TOTAL VALUE								
DALLAS, TX 75247 VOL 401 PG 192 PARCEL-ID 24-009-1600.000	1,240	13,150	14,390								
DRAKE, JENNY OPAL 404 4TH AVE. CHESAPEAKE, OHIO 45619 VOL 364 PG 50 PARCEL-ID 24-009-1700.000	16-01-29 S SIDE SE SE E 50' C000.06A RES USE CODE 510 1,240 9,790 11,030 HOMESITE VALUE LISTED BELOW 1,240 9,790 11,030										
DUNCAN, CRYSTAL MARIE 408 4TH AVE CHESAPEAKE, OHIO 45619 ORC 5 PG 721 PARCEL-ID 24-009-1800.000	16-1-239 S SIDE SE SE PT W PT 0.17ACRES RES USE CODE 510 2,760 7,750 10,510 HOMESITE VALUE LISTED BELOW 2,760 7,750 10,510										
DUNCAN, BILL R. & EDNA JEAN 006 C/O FIRST AMER.RE TAX SERVICE ATT:ESCROW REPORTING DEPT 8435 STEMMONS FWY 7TH FR DALLAS, TX 75247 Y PARCEL-ID 24-010-0100.000	16-01-29 S SIDE SE SE PT. E. 19' C000.05A RES USE CODE 500 50 00 50										
FINLEY, HAROLD W. 86 TWP RD 1031 SOUTH POINT, OH 45680 OR 135 PG 117 PARCEL-ID 24-010-0200.000	16-01-29 W PT. SE SE C001.37A RES USE CODE 510 7,390 14,210 21,600										
SMITH, SANDRA D. 402 4TH AVE CHESAPEAKE, OHIO 45619 OR 319 PG 123 PARCEL-ID 24-010-0201.000 10-18-04 TRNSF FROM 24-010-0201.000 SMITH, ROSCOE JR & BRANDI	16-01-29 W. PT. SE SE C000.21A RES USE CODE 510 3,170 17,770 20,940										
SMITH, ROSCOE JR & BRANDIE SHE REE SMITH 402 4TH AVE CHESAPEAKE, OHIO 45619 OR 127 PG 321 PARCEL-ID 24-010-0201.000 10-18-04 TRNSF TO 24-010-0201.000 SMITH, SANDRA D.	16-01-29 W. PT. SE SE C000.21A RES USE CODE 510 00 00 00										
ELLIS, GARY G. 1634 CO RD 32 CHESAPEAKE, OHIO 45619 VOL 544 PG 428 PARCEL-ID 24-010-0300.000	16-01-29 MID. PT. N PT. SE SE C000.06A RES USE CODE 510 1,240 10,130 11,370										
DUNCAN, BILL R. & EDNA JEAN 006 C/O FIRST AMER.RE TAX SERVICE	16-01-29 N PT. SE SE N PT. 50' C000.05A RES USE CODE 500										

TAX RATE 91
A/R RED FACTOR 09.6450
OTH RED FACTOR 07.4247

LAWRENCE
TAX DISTRICT 24-UNION TWP-CHESAPEAKE CORP

GENERAL TAX LIST AND DUPLICATE OF REAL AND PUBLIC UTILITY PROPERTY
COUNTY REAL ESTATE TAXES AND SPECIAL ASSESSMENTS

TAX YEAR 2004
INTEREST RATE
01/03/05 PAGE NO 5048

OWNER'S NAME MAILING ADDRESS	DESCRIPTION			TAXES CHARGED	DECEMBER TAXES	PENALTY	JUNE TAXES	PENALTY	TOTAL DELINQUENT	C. D. DATE	MEMO
	LAND	IMPROVEMENTS	TOTAL VALUE								
ATT:ESCROW REPORTING DEPT 8435 STEMMONS FWY 7TH FR DALLAS, TX 75247 VOL 401 PG 192 PARCEL-ID 24-010-0400.000	1,030	00	1,030								
DRAKE, JENNY OPAL 404 4TH AVE. CHESAPEAKE, OHIO 45619 VOL 364 PG 50 PARCEL-ID 24-010-0500.000	16-01-29 W PT. SE SE E 50' C000.04A RES USE CODE 500 40 00 40										
DUNCAN, CRYSTAL MARIE 408 4TH AVE. CHESAPEAKE, OHIO 45619 ORC 5 PG 721 PARCEL-ID 24-010-0600.000	16-1-29 N PT SE SE PT .20ACRES RES USE CODE 500 3,080 00 3,080										
DUNCAN, BILL R. & EDNA JEAN 006 C/O FIRST AMER.RE TAX SERVICE ATT:ESCROW REPORTING DEPT 8435 STEMMONS FWY 7TH FR DALLAS, TX 75247 VOL 401 PG 192 PARCEL-ID 24-010-0700.000	16-01-29 W PT. SE SE PT. E. 19 ' C000.05A RES USE CODE 500 50 00 50										
ARMSTRONG, JOHN RAYMOND & MARY ELIZAETH 313 4TH AVE. CHESAPEAKE, OHIO 45619 VOL 519 PG 682 PARCEL-ID 24-010-0800.000	16-01-29 SE PT. SE SE C000.20A RES USE CODE 510 3,080 13,670 16,750 HOMESITE VALUE LISTED BELOW 3,080 13,640 16,720										
GOODERHAM, DAVID & MARY 195 PRIVATE RD. 1478 TOWNSHIP RD. 250 SOUTH POINT, OH 45680 VOL 502 PG 171 PARCEL-ID 24-010-0900.000	16-01-29 SE PT. SE SE PT. C000.21A RES USE CODE 510 3,170 890 4,060			12/13/05 John & Jennifer Maynard							
LEMLEY, GARNET M. 2957 STAUNTON RD. HUNTINGTON, WVA 25702 OR 249 PG 453 TNN PARCEL-ID 24-010-1000.000	16-01-29 SE PT. SE SE PT. C000.21A RES USE CODE 500 1,770 00 1,770										
BRANNEN, ROBERT 312 4TH AVE CHESAPEAKE, OHIO 45619 PARCEL-ID 24-010-1100.000	16-01-29 PT. SE PT. SE SE C000.31A RES USE CODE 510 3,970 4,270 8,240										
ELLIS, GARY G. 743 ROCKWOOD AVE. CHESAPEAKE, OHIO 45619 VOL 544 PG 428 PARCEL-ID 24-010-1200.000	16-01-29 SE PT. SE SE RT. OF WAY 30 X 200 C000.14A RES USE CODE 500 2,410 00 2,410										
HOY FURNITURE CO., PRINDLE, MR VOL 103 PG 94	16-01-29 S PT. SE SE E OF RD. C000.05A RES USE CODE 500										

TAX RATE
A/R RED FACTOR 09.6450
OTH RED FACTOR 07.4247

LAWRENCE
TAX DISTRICT

GENERAL TAX LIST AND DUPLICATE OF REAL AND PUBLIC UTILITY PROPERTY
COUNTY REAL ESTATE TAXES AND SPECIAL ASSESSMENTS
24-UNION TWP-CHESAPEAKE CORP

TAX YEAR 2004
INTEREST RATE
01/03/05 PAGE NO 5049

OWNER'S NAME MAILING ADDRESS	DESCRIPTION			TAXES CHARGED	DECEMBER TAXES	PENALTY	JUNE TAXES	PENALTY	TOTAL DELINQUENT	C. D. DATE	MEMO
	LAND	IMPROVEMENTS	TOTAL VALUE								
PARCEL-ID 24-010-1300.000	1,030	00	1,030								
RUSSELL, JOSEPH L. & BETTY 304 4TH AVE. CHESAPEAKE, OHIO 45619 VOL 242 PG 587 PARCEL-ID 24-010-1400.000	16-01-29 PT. SE PT. SE SE 0000.21A RES USE CODE 510 3,170 4,950 8,120 HOMESITE VALUE LISTED BELOW 3,170 4,950 8,120										
GRIFFIN, DREW W. AND CAROLYN 1 PARK DRIVE CHESAPEAKE, OHIO 45619 OR 191 PG 369 PARCEL-ID 24-010-1405.000	16-01-29 LOT 1 0000.40A RES USE CODE 510 4,620 34,860 39,480 HOMESITE VALUE LISTED BELOW 4,620 34,300 38,920										
GRIFFIN, TERRY & LINDA 1 PARK DRIVE CHESAPEAKE, OHIO 45619-0000 VOL 460 PG 393 PARCEL-ID 24-010-1406.000	16-01-29 LOT 2 0000.41A RES USE CODE 520 4,680 27,380 32,060										
RYDER, LINDA H. 220 CO RD 123 CHESAPEAKE, OHIO 45619 PARCEL-ID 24-010-1600.000	-00-00 1 CRESCENT SUBDIV. W PT. 0000.00A RES USE CODE 510 1,170 16,790 17,960										
HENSON, CARL C. & SHIRLEY J. 234 CO RD 123 CHESAPEAKE, OHIO 45619 PARCEL-ID 24-010-1700.000	-00-00 2 CRESCENT SUBDIV. W PT. 0000.00A RES USE CODE 510 1,820 18,810 20,630 HOMESITE VALUE LISTED BELOW 1,820 18,810 20,630										
SHEPHERD, PATRICIA L. 248 CO. RD. 123 CHESAPEAKE, OHIO 45619 OR 184 PG 28 PARCEL-ID 24-010-1800.000	-00-00 3 CRESCENT SUBDIV. W PT. 0000.00A RES USE CODE 510 2,270 17,600 19,870										
LITTLE, HAROLD D. & JEANETTE A 006 C/O FIRST AMER.RE TAX SERVICE ATT:ESCROW REPORTING DEPT 8435 STEMMONS FWY 7TH FR DALLAS, TX 75247 VOL 602 PG 466 PARCEL-ID 24-011-0100.000	-00-00 4 CRESCENT SUBDIV. W PT. 0000.00A RES USE CODE 510 2,860 23,190 26,050										
LITTLE, HAROLD D. & JEANETTE A 006 C/O FIRST AMER.RE TAX SERVICE ATT:ESCROW REPORTING DEPT 8435 STEMMONS FWY 7TH FR	-00-00 5 CRESCENT SUBDIV. S. PT. OF W. PT. 0000.00A RES USE CODE 500 1,950 00 1,950										

TAX RATE
A/R RED FACTOR 09.6450
OTH RED FACTOR 07.4247

LAWRENCE
TAX DISTRICT

GENERAL TAX LIST AND DUPLICATE OF REAL AND PUBLIC UTILITY PROPERTY
COUNTY REAL ESTATE TAXES AND SPECIAL ASSESSMENTS
24-UNION TWP-CHESAPEAKE CORP

TAX YEAR 2004
INTEREST RATE
01/03/05 PAGE NO 5050

OWNER'S NAME MAILING ADDRESS	DESCRIPTION			TAXES CHARGED	DECEMBER TAXES	PENALTY	JUNE TAXES	PENALTY	TOTAL DELINQUENT	C. D. DATE	MEMO
	LAND	IMPROVEMENTS	TOTAL VALUE								
DALLAS, TX 75247 VOL 602 PG 466 PARCEL-ID 24-011-0200.000											
STATE OF OHIO C/O ODOT (ATTN: ACQ.DEPT.) P.O. BOX 272 ROOM 214 LEBANON, OHIO 45036-0000 VOL 464 PG 160 PARCEL-ID 24-011-0600.000	16-01-32 3 AUD PLAT OF 1895 PARC 15WL 0001.50A EXM USE CODE 610 50 00 50										
STATE OF OHIO C/O ODOT (ATTN: ACQ. DEPT.) P.O. BOX 272 ROOM 214 LEBANON, OHIO 45036-0000 VOL 464 PG 160 PARCEL-ID 24-011-0700.000	16-01-32 4 AUD PLAT OF 1895 PARC 15WL 0001.00A EXM USE CODE 610 40 00 40										
THOMAN, ROBERT ET AL PO BOX 70 CHESAPEAKE, OH 45619 OR 26 PG 197 PARCEL-ID 24-011-0800.000	16-01-32 5 AUDITOR'S PLAT OF 1895 S PT. LOT 2 0000.48A RES USE CODE 500 3,360 00 3,360 HOMESITE VALUE LISTED BELOW 3,360 00 3,360										
STATE OF OHIO C/O ODOT PO BOX 272 ROMM 216 LEBANON, OHIO 45036 VOL 485 PG 422 PARCEL-ID 24-011-0900.000	5 AUD. PLAT 1895 N CEN PT LOT 3, PARC #9-WL EXM USE CODE 610 10 00 10										
STATE OF OHIO C/O ODOT PO BOX 272 ROMM 216 LEBANON, OHIO 45036 VOL 485 PG 422 PARCEL-ID 24-011-1000.000	5 AUD PLAT 1895 W & CEN PT LOT 4 PARC #9-WL EXM USE CODE 610 10 00 10										
STATE OF OHIO C/O ODOT (ATTN: ACQ.DEPT.) P.O. BOX 272 ROOM 214 LEBANON, OHIO 45036-0000 VOL 461 PG 209 PARCEL-ID 24-011-1100.000	16-01-32 5 AUD PLAT OF 1895 NE PT LOT 1 PARC 10 - 0000.26A EXM USE CODE 610 10 00 10										
AKERS, ALLIE & LILLIAN 423 KELLY'S LAND CHESAPEAKE, OHIO VOL 251 PG 307 PARCEL-ID 24-011-1200.000	16-01-32 6 AUDITOR'S PLAT OF 1895 ST HY EASE PARC NO. 149 0000.10A EXM USE CODE 610 00 00 00										
RIDDLE, MARGARET E. 250 TWP. RD. 1097 CHESAPEAKE, OHIO 45619 PARCEL-ID 24-011-1300.000	16-01-32 8 AUD. PLAT OF 1895 N PT ST.HY.EASE.PARC. NO. 150 0000.24A EXM USE CODE 610 370 00 370										

TAX RATE 091
A/R RED FACTOR 09.6450
OTH RED FACTOR 07.4247

LAWRENCE
TAX DISTRICT

GENERAL TAX LIST AND DUPLICATE OF REAL AND PUBLIC UTILITY PROPERTY
COUNTY REAL ESTATE TAXES AND SPECIAL ASSESSMENTS

24-UNION TWP-CHESAPEAKE CORP

TAX YEAR 2004
INTEREST RATE
01/03/05 PAGE NO 5051

OWNER'S NAME MAILING ADDRESS	DESCRIPTION			TAXES CHARGED	DECEMBER TAXES	PENALTY	JUNE TAXES	PENALTY	TOTAL DELINQUENT	C. D. DATE	MEMO
	LAND	IMPROVEMENTS	TOTAL VALUE								
HOLT, MARY MARTHENA 250 TWP. RD. 1097 CHESAPEAKE, OHIO 45619 PARCEL-ID 24-011-1400.000	16-01-32 8 AUDITOR'S PLAT OF 1895ST HY EASE PARC NO151LA W H C000.24A EXM USE CODE 610 370	00	370								
THOMAN, ROBERT ET AL PO BOX 70 CHESAPEAKE, OH 45619 OR 26 PG 197 PARCEL-ID 24-011-1500.000	16-1-32 6 AUD PLAT OF 1895 .14 AC RES USE CODE 500 2,410	00	2,410								
AKERS, ALLIE & LILLIAN 423 KELLY'S LAND CHESAPEAKE, OHIO VOL 251 PG 307 PARCEL-ID 24-011-1600.000	16-01-32 6 AUDITOR'S PLAT OF 1895 ST HY EASE PT PARC NO C000.04A EXM USE CODE 610 110	00	110								
THOMAN, ROBERT ET-AL PO BOX 70 CHESAPEAKE, OHIO 45619 OR 26 PG 197 PARCEL-ID 24-011-1700.000	16-1-32 7 AUD PLAT OF 1895 .37 AC RES USE CODE 500 810	00	810								
AKERS, ALLIE & LILLIAN 423 KELLY'S LAND CHESAPEAKE, OHIO VOL 251 PG 307 PARCEL-ID 24-011-1800.000	16-01-32 7 AUDITOR'S PLAT OF 1895 PT ST HY EASE PT PARC NO C000.10A EXM USE CODE 610 00	00	00								
CHESAPEAKE CHURCH OF THE NAZARENE INC P.O. BOX 512 CHESAPEAKE, OHIO 45619 PARCEL-ID 24-012-0100.000	16-01-32 12 AUDITOR'S PLAT OF 1895 C000.10A COM USE CODE 400 1,530	00	1,530								
GILLEN, R. HUNTER 101 TWP. RD. 1411 CHESAPEAKE, OHIO 45619 PARCEL-ID 24-012-0200.000 10-08-04 300.00	16-01-32 14 AUD PLAT 1895 PT O .19ACRES COM USE CODE 454 5,370	6,000	11,370								
GILLEN, R. HUNTER RT 3 BOX 163 CHESAPEAKE, OHIO 45619 VOL 605 PG 426 PARCEL-ID 24-012-0300.000	16-01-32 14 AUDITOR'S PLAT OF 1895 ST HY EASE PARC NO 162 N C000.02A EXM USE CODE 610 110	00	110								
BOWEN, MILDRED M. 205 KELLEY LANE CHESAPEAKE, OHIO 45619 OR11 PG 710	16-01-32 14 AUDITOR'S PLAT OF 1895 PT. 53' OFF S END C000.10A RES USE CODE 510			R. Hunter Gillen							

TAX RATE 091
A/R RED FACTOR 09.6450
OTH RED FACTOR 07.4247

LAWRENCE
TAX DISTRICT

GENERAL TAX LIST AND DUPLICATE OF REAL AND PUBLIC UTILITY PROPERTY
COUNTY REAL ESTATE TAXES AND SPECIAL ASSESSMENTS

24-UNION TWP-CHESAPEAKE CORP

TAX YEAR 2004
INTEREST RATE
01/03/05 PAGE NO 5052

OWNER'S NAME MAILING ADDRESS	DESCRIPTION			TAXES CHARGED	DECEMBER TAXES	PENALTY	JUNE TAXES	PENALTY	TOTAL DELINQUENT	C. D. DATE	MEMO
	LAND	IMPROVEMENTS	TOTAL VALUE								
PARCEL-ID 24-012-0400.000	1,740 HOMESITE VALUE LISTED BELOW 1,740	7,200 7,200	8,940 8,940								
TEMPLETON, ROBERT 623 2ND AVE. CHESAPEAKE, OHIO 45619 VOL 590 PG 130 PARCEL-ID 24-012-0600.000	16-01-32 P 1 BET 1 STAVE & LOW WATER FROM W LINE 4TH TO E LI N C000.25A RES USE CODE 500 3,920	00	3,920								
ANKRUM, MIRIAM R. 101 5TH ST. CHESAPEAKE, OHIO 45619 VOL 534 PG 39 PARCEL-ID 24-012-0601.000	S OF LOTS 25&26 BETVAC ST & RI VER VAC1ST 35 X 50 S PT OF ST RES USE CODE 500 4,870	00	4,870								
PRESTON, DON L 505 RIVERSIDE DR. CHESAPEAKE, OHIO 45619-000 VOL 535 PG 824 PARCEL-ID 24-012-0602.000	16-01-32 P 1 BET 1 STAVE & LOW WATER FROM W LINE 4TH TO E LI N C000.31A RES USE CODE 500 5,570	00	5,570								
SINGER, ALTA CARL JR. & EMOGEN HERIETTA ETAL 507 RIVERSIDE DR. CHESAPEAKE, OH 45619 OR 33 PG 586/588 PARCEL-ID 24-012-0700.000	16-01-32 AUDITOR'S PLAT OF 1895 PT. C000.66A RES USE CODE 500 11,320	00	11,320								
BURD, PAULINE 411 RIVERSIDE DR. CHESAPEAKE, OHIO 45619 VOL 396 PG 253 PARCEL-ID 24-012-0800.000	16-01-32 AUD PLAT OF 1895 PT LESS 0.20AC C000.21A RES USE CODE 500 3,780	00	3,780								
GEER, BRENT A. 409 RIVERSIDE DR CHESAPEAKE, OH 45619 OR 147 PG 616 PARCEL-ID 24-012-0801.000	16-01-32 AUD PLAT OF 1895 PT C000.20A RES USE CODE 500 3,780	00	3,780	8/11/05 Carl & Steven C Smith							
HUFF, JO ANN 1382 COUNTY RD 124 CHESAPEAKE, OHIO 45619 VOL 575 PG 405 PARCEL-ID 24-012-0900.000	16-01-32 AUDITOR'S PLAT OF 1895 PT. C000.21A RES USE CODE 500 3,780	00	3,780								
KEENAN, BRENDA G. 415 RIVERSIDE DR. CHESAPEAKE, OHIO 45619 OR 170 PG 536 PARCEL-ID 24-012-1000.000	16-01-32 AUDITOR'S PLAT OF 1895 PT. C000.20A RES USE CODE 500 3,700	00	3,700								
JEWELL, PAUL & JENNIFER 407 RIVERSIDE DR CHESAPEAKE, OH 45619	16-01-32 AUDITOR'S PLAT OF 1895 PT. C000.20A RES USE CODE 500										

BARRETT BROTHERS SPRINGFIELD, OH 1-800-322-7711

TAX RATE
A/R RED FACTOR 09.6450
OTH RED FACTOR 07.4247

LAWRENCE
TAX DISTRICT

GENERAL TAX LIST AND DUPLICATE OF REAL AND PUBLIC UTILITY PROPERTY
COUNTY REAL ESTATE TAXES AND SPECIAL ASSESSMENTS

24-UNION TWP-CHESAPEAKE CORP

TAX YEAR 2004
INTEREST RATE
01/03/05 PAGE NO 5053

OWNER'S NAME MAILING ADDRESS	DESCRIPTION			TAXES CHARGED	DECEMBER TAXES	PENALTY	JUNE TAXES	PENALTY	TOTAL DELINQUENT	C. D. DATE	MEMO
	LAND	IMPROVEMENTS	TOTAL VALUE								
OR 233 PG 237 PARCEL-ID 24-012-1100.000	00	00	00								
04-28-04 TRNSF TO 24-012-1100.000 JEWELL, JENNIFER											
JEWELL, JENNIFER 407 RIVERSIDE DR CHESAPEAKE, OH 45619 OR 290 PG 324 PARCEL-ID 24-012-1100.000	16-01-32 AUDITOR'S PLAT OF 1895 PT. C000.20A RES USE CODE 500 3,780	00	3,780								
04-28-04 TRNSF FROM 24-012-1100.000 JEWELL, PAUL & JENNIFER											
MURDOCK, THOMAS M. AND T. MICHAEL MURDOCK 6212 CO RD 2 CHESAPEAKE, OHIO 45619 OR 281 PG 332 PARCEL-ID 24-012-1200.000	16-01-32 AUDITOR'S PLAT OF 1895 PT. C000.21A RES USE CODE 500 3,780	00	3,780								
03-11-04 TRNSF FROM 24-012-1200.000 MURDOCK, VIRGINIA & THOMA											
MURDOCK, VIRGINIA & THOMAS M. 6225 CO. RD. 2 GREASY RIDGE RD. CHESAPEAKE, OHIO 45619 PARCEL-ID 24-012-1200.000	16-01-32 AUDITOR'S PLAT OF 1895 PT. C000.21A RES USE CODE 500 00	00	00								
03-11-04 TRNSF TO 24-012-1200.000 MURDOCK, THOMAS M. AND T.											
HESSON, ELIZABETH & CABELL, VIRGINIA 102 5TH ST. CHESAPEAKE, OHIO 45619-0000 VOL 496 PG 189 PARCEL-ID 24-012-1300.000	16-01-32 AUDITOR'S PLAT OF 1895 PT. C000.41A RES USE CODE 500 7,480	00	7,480	3/7/05 Virginia Rebecca Cabell							
CABELL, DEAN AND VIRGINIA HESSON 405 RIVERSIDE DR. CHESAPEAKE, OHIO 45619-1020 VOL 603 PG 45/47 PARCEL-ID 24-012-1400.000	16-01-32 AUDITOR'S PLAT OF 1895 PT. C000.21A RES USE CODE 500 3,780	00	3,780								
TAYLOR, BENDA S. 523 RIVERSIDE DR. CHESAPEAKE, OHIO 45619 VOL 518 PG 230 PARCEL-ID 24-012-1500.000	16-01-32 AUD PL 1895 PT BET TW N& LOW WATER PT 40 ON 1ST.AVE X C000.17A RES USE CODE 500 3,080	00	3,080								
PERDUE, JOHN F & GAYNELL M 525 RIVERSIDE DRIVE CHESAPEAKE,OHIO 45619 VOL 587 PG 141 PARCEL-ID 24-012-1600.000	16-01-32 AUD PL 1895 PT BET TW N& LOW STR PT 40 ON 1STAVE X 19 C000.17A RES USE CODE 500 3,080	00	3,080								

TAX RATE
A/R RED FACTOR 09.6450
OTH RED FACTOR 07.4247

LAWRENCE
TAX DISTRICT

GENERAL TAX LIST AND DUPLICATE OF REAL AND PUBLIC UTILITY PROPERTY
COUNTY REAL ESTATE TAXES AND SPECIAL ASSESSMENTS

24-UNION TWP-CHESAPEAKE CORP

TAX YEAR 2004
INTEREST RATE
01/03/05 PAGE NO 5054

OWNER'S NAME MAILING ADDRESS	DESCRIPTION			TAXES CHARGED	DECEMBER TAXES	PENALTY	JUNE TAXES	PENALTY	TOTAL DELINQUENT	C. D. DATE	MEMO
	LAND	IMPROVEMENTS	TOTAL VALUE								
CRUMP, ROGER DALE & THERESA A. 619 RIVERSIDE CHESAPEAKE, OHIO 45619 OR 45 PG 365 PARCEL-ID 24-012-1700.000	16-01-32 AUD. PLAT OF 1895 PT BET. TOWN & LOW WATER PT159'O N C000.68A RES USE CODE 500 12,020	00	12,020								
PERDUE, JOHN F & GAYNELL M 525 RIVERSIDE DRIVE CHESAPEAKE, OHIO 45619 VOL 587 PG 141 PARCEL-ID 24-012-1800.000	16-01-32 AUD PLAT OF 1895 PT BET TOWN & LOW WATER PT50'ON C000.21A RES USE CODE 500 3,850	00	3,850								
GRIFFIN, LEWIS & PAULINE 601 RIVERSIDE DR. CHESAPEAKE, OHIO 45619 VOL 532 PG 305 PARCEL-ID 24-013-0100.000	16-1-32 AUD PL 1895 BET TWN & LOW WTR PT 80 ON 1STX192 TO LO W WTR .34A RES USE CODE 500 6,160	00	6,160								
TAYLOR, BRENDA 523 RIVERSIDE DR CHESAPEAKE, OHIO 45619 OR 114 PG 393 PARCEL-ID 24-013-0200.000	16-1-32 AUD PL 1895 PT BET TWN & LOW WTR PT 40 ON 1STX190 TO LOW .17AC RES USE CODE 500 3,080	00	3,080								
GRIFFIN, LEWIS AND PAULINE 601 RIVERSIDE DR CHESAPEAKE, OHIO 45619 OR 301 PG 105 PARCEL-ID 24-013-0300.000	16-1-32 AUD PL 1895 TWN & LOW WTR 80 X 185 & PT VAC 1ST AV 8 0X35 RES USE CODE 500 6,100	00	6,100								
07-01-04 TRNSF FROM 24-013-0300.000 HUMPHREY, GERTRUDE A.											
HUMPHREY, GERTRUDE A. 607 RIVERSIDE DR. CHESAPEAKE, OHIO 45619 VOL 574 PG 738 PARCEL-ID 24-013-0300.000	16-1-32 AUD PL 1895 TWN & LOW WTR 80 X 185 & PT VAC 1ST AV 8 0X35 RES USE CODE 500 00	00	00								
07-01-04 TRNSF TO 24-013-0300.000 GRIFFIN, LEWIS AND PAULIN											
MCCOWN, ROY 615 RIVERSIDE DR CHESAPEAKE, OH 45619 OR 280 PG 322 PARCEL-ID 24-013-0400.000	16-01-32 AUD PL OF 1895 PT BET TWN & LOW WTR PT 40 ON1ST AVE X C000.17A RES USE CODE 500 3,080	00	3,080								
03-05-04 TRNSF FROM 24-013-0400.000 MCCOWN, NELLIE											
MCCOWN, NELLIE 6791 TOM KING BAYOU RD. NAVARRE, FL. 32566 PARCEL-ID 24-013-0400.000	16-01-32 AUD PL OF 1895 PT BET TWN & LOW WTR PT 40 ON1ST AVE X C000.17A RES USE CODE 500 00	00	00								

TAX RATE 91
A/R RED FACTOR 09.6450
OTH RED FACTOR 07.4247

LAWRENCE
TAX DISTRICT

GENERAL TAX LIST AND DUPLICATE OF REAL AND PUBLIC UTILITY PROPERTY
COUNTY REAL ESTATE TAXES AND SPECIAL ASSESSMENTS

24-UNION TWP-CHESAPEAKE CORP

TAX YEAR 2004
INTEREST RATE
01/03/05 PAGE NO 5055

OWNER'S NAME MAILING ADDRESS	DESCRIPTION			TAXES CHARGED	DECEMBER TAXES	PENALTY	JUNE TAXES	PENALTY	TOTAL DELINQUENT	C. D. DATE	MEMO
	LAND	IMPROVEMENTS	TOTAL VALUE								
03-05-04 TRNSF TO 24-013-0400.000		MCCOWN, ROY									
CRUMP, ROGER DALE & THERESA A. 619 RIVERSIDE DR. CHESAPEAKE, OHIO 45619 OR 45 PG 365 PARCEL-ID 24-013-0500.000	16-01-32 AUD PL OF 1895 PT BET TWN & LOW WTR PT 40 ON1ST AVE X 0000.17A RES USE CODE 500 3,050	00	3,050								
CRUMP, ROGER DALE & THERESA A. 619 RIVERSIDE DR CHESAPEAKE, OHIO 45619 OR 45 PG 365 PARCEL-ID 24-013-0501.000	VAC 1ST AVE & LOW WATER S 1/2 VAC 1ST AVE 40 X 35 ADJ PT BET RES USE CODE 500 1,200	00	1,200								
CHESAPEAKE CHURCH OF THE NAZAR ENE CORP CHESAPEAKE, OHIO VOL 166 PG 297 PARCEL-ID 24-013-0600.000	16-01-32 88' ON RD. X 114' 0000.00A EXM USE CODE 685 7,020	81,210	88,230								
MATHEWS, BEATRICE S. 613 RIVERSIDE DR. CHESAPEAKE, OHIO 45619-1020 PARCEL-ID 24-013-0700.000	16-01-32 AUD PL OF 1895 PT BET TWN&LOW WTR PT 80X195 FR OF L 0000.36A RES USE CODE 500 6,160	00	6,160								
MAYS, KATHY & WANDA ALLEN 521 RIVERSIDE DRIVE CHESAPEAKE, OHIO 45619 VOL 599 PG 168 PARCEL-ID 24-013-0800.000	16-1-32 AUD PL 1895 BET TWN LO W WTR PT 118 LESS 0..13A BAL=0 .15A RES USE CODE 500 9,090	00	9,090								
TURNER, MARY M. P.O. BOX 311 CHESAPEAKE, OHIO 45619 VOL 593 PG 531 PARCEL-ID 24-013-0800.001	16-1-32 AUD PL 1895 PT BET TWN & LOW WTR 118 ON 1ST AVE 0.1 8ACS RES USE CODE 500 3,080	00	3,080								
HACKER, MARY M. & JAMES C. HAC KER 517 RIVERSIDE DR CHESAPEAKE, OHIO 45619 VOL 637 PG 144 PARCEL-ID 24-013-0800.002	16-1-32 AUD PL 1895 TWN LOW ST R PT. 0.18A RES USE CODE 500 3,080	00	3,080								
BROWN, CHARLOTTE HALL 4813 WESTMORELAND DR HUNTINGTON, WV 25704 OR 117 PG 1 PARCEL-ID 24-013-0900.000	16-01-32 AUD PL OF 1895 PT 40 MID IN FR OF LOT 20 BLOCK 5 0000.18A RES USE CODE 500 3,050	00	3,050								
SCHNEIDER, SOPHIA LIFE EST JEA NNINE SHELTON/SALLY HAMBRIC RET 301 3RD ST CHESAPEAKE, OHIO 45619	16-1-32 AUD PL 1895 BET E2ND S & W 4 LESS .58 BAL= 4.42AC RES USE CODE 500										

TAX RATE 91
A/R RED FACTOR 09.6450
OTH RED FACTOR 07.4247

LAWRENCE
TAX DISTRICT

GENERAL TAX LIST AND DUPLICATE OF REAL AND PUBLIC UTILITY PROPERTY
COUNTY REAL ESTATE TAXES AND SPECIAL ASSESSMENTS

24-UNION TWP-CHESAPEAKE CORP

TAX YEAR 2004
INTEREST RATE
01/03/05 PAGE NO 5056

OWNER'S NAME MAILING ADDRESS	DESCRIPTION			TAXES CHARGED	DECEMBER TAXES	PENALTY	JUNE TAXES	PENALTY	TOTAL DELINQUENT	C. D. DATE	MEMO
	LAND	IMPROVEMENTS	TOTAL VALUE								
OR 218 PG 757 PARCEL-ID 24-013-1000.000	4,640	00	4,640								
STATE OF OHIO ODOT 650 EASTERN AVE P.O. BOX 467 CHILLICOTHE, OHIO 45601 VOL 556 PG 251 PARCEL-ID 24-013-1000.001	16-1-32 AUD PL 1895 PT FIVER F RONT 0.58AC EXM USE CODE 610 890	00	890								
STATE OF W. VA. C/O ROAD COMM. OF W. VA. COR HUNTINGTON, W. VA. VOL 298 PG 631 PARCEL-ID 24-013-1100.000	16-1-33 2 AUD PLAT 1895 100 TO LOW WTR LESS 50 (HY EASE) C.8 9 ACRES EXM USE CODE 610 30	00	30								
STATE OF W. VA. C/O ROAD COMM OF W. VA. CORP HUNTINGTON, W. VA. VOL 298 PG 631 PARCEL-ID 24-013-1200.000	16-1-33 2 AUD PLAT 1895 PT 50X 100 TAX STA (HY EASE) 0.11 ACR ES EXM USE CODE 610 00	00	00								
SCOTT HUTCHISON ENTERPRISES, I NC., WV CORP 148 C/O SCOTT HUTCHISON ENTERPRISES 905 BONNIE BLVD. HUNTINGTON, WV 25705 PARCEL-ID 24-013-1300.000	16-1-33 3 AUD PLAT 1895 W1/2 7 3.2 ON 2ND AVE X 540' LESS .58 BAL=.32 COM USE CODE 400 9,760	00	9,760								
EASY STORAGE VIII, LIMITED PAR TNERSHIP 001 C/O BUSINESS COMPUTER SYSTEMS REALTY TAX 9700 ROCKSIDE RE. STE.150 VALLY VIEW, OHIO 44125-6264 OR 51 PG 655 PARCEL-ID 24-013-1300.001	16-1-33 3 AUD PLAT 1895 W1/2 7 3.2 ON 2ND AVE X 540' PT .58AC COM USE CODE 480 7,440	67,610	75,050								
KEEFER, WANDA 112 KELTON LN CHESAPEAKE, OHIO 45619 VOL 630 PG 505 PARCEL-ID 24-013-1400.000	16-01-33 3 AUD. PLAT 1895 E1/2 73.2 ON 2ND AVE X 540' 0000.90A RES USE CODE 510 970 HOMESITE VALUE LISTED BELOW 00	13,960 13,960	14,930 13,960								
MCGILL, CHARLES E. 281 TWP RD 1156 CHESAPEAKE, OHIO 45619 OR 152 PG 817 PARCEL-ID 24-013-1500.000	16-01-33 5 AUD PLAT 1895 LESS 0.22 BAL=0.15ACRES COM USE CODE 499 4,570	25,800	30,370								
LESTER, DANIEL 8310 CO. RD. 2 WILLOW WOOD, OHIO 45696	16-1-33 PT 5 AUD PLT 1895 0.22 AC COM USE CODE 499										

TAX RATE 91
A/R RED FACTOR 09.6450
OTH RED FACTOR 07.4247

LAWRENCE
TAX DISTRICT 24-UNION TWP-CHESAPEAKE CORP

GENERAL TAX LIST AND DUPLICATE OF REAL AND PUBLIC UTILITY PROPERTY
COUNTY REAL ESTATE TAXES AND SPECIAL ASSESSMENTS

TAX YEAR 2004
INTEREST RATE
01/03/05 PAGE NO 5057

OWNER'S NAME MAILING ADDRESS	DESCRIPTION			TAXES CHARGED	DECEMBER TAXES	PENALTY	JUNE TAXES	PENALTY	TOTAL DELINQUENT	C. D. DATE	MEMO
	LAND	IMPROVEMENTS	TOTAL VALUE								
VOL 625 PG 40 PARCEL-ID 24-013-1500.001	6,710	37,960	44,670								
PECK, DONALD J. 110 3RD AVE. CHESAPEAKE, OHIO 45619 OR 70 PG 434 PARCEL-ID 24-013-1600.000	16-01-33 6 AUD. PLAT 1895 LESS 31' & 7'' ON RD. C000.00A RES USE CODE 500 1,410 00 1,410										
RUCKER, RHODA VOL 276 PG 342 PARCEL-ID 24-013-1800.000	16-01-33 7 AUD. PLAT 1895 PT. 21/2' C000.00A RES USE CODE 500 10 00 10										
SCHNEIDER, BETTY RUTH LIFE EST 1060 JANE DR COLLODEN, WV 25510 OR 169 PG 772 PARCEL-ID 24-013-1900.000	16-01-32 AUD. PLAT 1895 C000.41A RES USE CODE 500 430 00 430										
ROBY, PHILLIP AND CANDY 45 TWP RD 1037 CHESAPEAKE, OHIO 45619 VOL 422 PG 456 PARCEL-ID 24-014-0100.000	16-01-33 TRACT C LOTS 6 AND 7 AUDITORS PLAT 1895 C000.13A RES USE CODE 510 2,290 5,890 8,180										
NEWMAN, DANIEL O. & DONNA M. 3471 CO. RD. 59 CHESAPEAKE, OHIO 45619 VOL 619 PG 277 PARCEL-ID 24-014-0200.000	16-01-33 8 AUD PLAT OF 1895 PT .27' ON RD. X 70' C000.04A RES USE CODE 510 830 6,560 7,390 HOMESITE VALUE LISTED BELOW 830 6,560 7,390										
ROBY, PHILLIP & CANDY 45 TWP RD 1037 CHESAPEAKE, OHIO 45619 VOL 422 PG 456 PARCEL-ID 24-014-0300.000	16-01-33 TRACT C LOT 8 AUDITORS PLAT 1895 C000.14A RES USE CODE 500 2,410 00 2,410										
NEWMAN, DANIEL O. & DONNA M. 3471 CO. RD. 59 CHESAPEAKE, OHIO 45619 VOL 619 PG 281 PARCEL-ID 24-014-0400.000	16-1-33 TRACT A LOT 9 AUD PLAT 1895 LESS 0.06 BAL = .09 AC RES USE CODE 510 1,740 6,010 7,750										
NEWMAN, DANIEL O. & DONNA M. 3471 CO. RD. 59 CHESAPEAKE, OHIO 45619 VOL 619 PG 277 PARCEL-ID 24-014-0400.001	16-01-33 TRACT A LOT 9 AUDITOR S PLAT 1895 PT 0.06ACRES RES USE CODE 500 1,240 00 1,240										
NEWMAN, DANIEL O. & DONNA M.	16-01-33 10 AUD. PLAT 1895										

TAX RATE 91
A/R RED FACTOR 09.6450
OTH RED FACTOR 07.4247

LAWRENCE
TAX DISTRICT 24-UNION TWP-CHESAPEAKE CORP

GENERAL TAX LIST AND DUPLICATE OF REAL AND PUBLIC UTILITY PROPERTY
COUNTY REAL ESTATE TAXES AND SPECIAL ASSESSMENTS

TAX YEAR 2004
INTEREST RATE
01/03/05 PAGE NO 5058

OWNER'S NAME MAILING ADDRESS	DESCRIPTION			TAXES CHARGED	DECEMBER TAXES	PENALTY	JUNE TAXES	PENALTY	TOTAL DELINQUENT	C. D. DATE	MEMO
	LAND	IMPROVEMENTS	TOTAL VALUE								
3471 CO. RD. 59 CHESAPEAKE, OHIO 45619 VOL 619 PG 281 PARCEL-ID 24-014-0500.000	C000.00A RES USE CODE 510 830 9,080 9,910										
PECK, DONALD J. 110 3RD AVE. CHESAPEAKE, OHIO, 45619 OR 70 PG 434 PARCEL-ID 24-014-0600.000	16-01-33 11 AUD. PLAT 1895 C000.00A RES USE CODE 545 4,210 970 5,180										
PECK, DONALD J. 110 3RD AVE. CHESAPEAKE, OHIO 45619 OR 70 PG 434 PARCEL-ID 24-014-0700.000	16-01-33 12 AUD PLAT 1895 LE;.03 BAL=.16ACS RES USE CODE 500 170 00 170										
NEWMAN, DANIEL O. & DONNA M 3471 CO. RD. 59 CHESAPEAKE, OHIO 45619 VOL 619 PG 621 PARCEL-ID 24-014-0700.001	16-01-33 12 AUD PLAT 1895 PT .03ACS RES USE CODE 500 30 00 30										
PECK, DONALD J. 110 3RD AVE. CHESAPEAKE, OH 45619 OR 68 PG 383 PARCEL-ID 24-014-0800.000	16-01-33 12 AUD. PLAT 1895 N PT. C000.06A RES USE CODE 500 60 00 60										
PECK, DONALD J. 110 3RD AVE. CHESAPEAKE, OH 45619 OR 68 PG 383 PARCEL-ID 24-014-0900.000	16-01-33 13 AUD. PLAT 1895 LESS .07A. C000.25A RES USE CODE 500 260 00 260										
BEST, RUTH 118 THIRD AVE CHESAPEAKE, OHIO 45619 OR 29 PG 100 PARCEL-ID 24-014-1000.000 08-06-04 TRNSF TO 24-014-1000.000	16-01-33 14 AUD. PLAT 1895 C000.13A RES USE CODE 510 00 00 00 ROBY, CANDY LEE ET AL										
ROBY, CANDY LEE ET AL 118 THIRD AVE CHESAPEAKE, OHIO 45619 OR 307 PG 369 PARCEL-ID 24-014-1000.000 08-06-04 TRNSF FROM 24-014-1000.000	16-01-33 14 AUD. PLAT 1895 C000.13A RES USE CODE 510 2,290 8,300 10,590 HOMESITE VALUE LISTED BELOW 2,290 8,300 10,590 BEST, RUTH										
NEWMAN, DANNIE O. & DONNA M. 3471 CO. RD. 59 CHESAPEAKE, OHIO 45619 VOL 595 PG 296 PARCEL-ID 24-014-1100.000	16-01-33 15 AUD. PLAT 1895 PARCEL H C000.09A RES USE CODE 510 1,740 2,910 4,650										

*
11/11/04
Baker, Genevieve
parcel #
24-014-1800

16-1-33
16 Civil Plat 1895 Parc 1
Pt N 40' x 100' on Rd .16AC

See file under Genevieve Baker
added for tax year 05

#10 Clark Lane
Alkol, WV 25501-9621

TAX RATE 91
A/R RED FACTOR 09.6450
OTH RED FACTOR 07.4247

LAWRENCE
TAX DISTRICT 24-UNION TWP-CHESAPEAKE CORP

GENERAL TAX LIST AND DUPLICATE OF REAL AND PUBLIC UTILITY PROPERTY
COUNTY REAL ESTATE TAXES AND SPECIAL ASSESSMENTS

TAX YEAR 2004
INTEREST RATE
01/03/05 PAGE NO 5059

OWNER'S NAME MAILING ADDRESS	DESCRIPTION			TAXES CHARGED	DECEMBER TAXES	PENALTY	JUNE TAXES	PENALTY	TOTAL DELINQUENT	C. D. DATE	MEMO
	LAND	IMPROVEMENTS	TOTAL VALUE								
EDWARDS, JAMES F., TR. VOL 239 PG 167 PARCEL-ID 24-014-1101.000	16-01-33 PT AUD PLAT 1895 PT PARC H C000.07A RES USE CODE 500 70	00	70								
FULKS, ANTHONY M. 466 PVT DR 8323 PROCTORVILLE, OHIO 45669 VOL 539 PG 226 PARCEL-ID 24-014-1200.000	16-01-33 15 AUD. PLAT 1895 PT. C000.21A COM USE CODE 435 6,410	6,300	12,710								
ROSE, RICHARD C. AS TRUSTEE C/O ELMER R. CREMEANS 1025 9TH AVE. HUNTINGTON, WV 25701 OR 200 PG 262 PARCEL-ID 24-014-1300.000	16-01-33 15 AUD. PLAT 1895 PT. PARC. H C000.13A RES USE CODE 500 140	00	140	9/9/05 Elmer R & Evelyn J Cremeans							
CHESAPEAKE VILLAGE OF C/O MARY TURNER VILLAGE HALL CHESAPEAKE, OHIO 45619-0000 VOL 468 PG 400 PARCEL-ID 24-014-1500.000	16-01-33 16 AUD. PLAT 1895 PARCEL J N PT. L E C000.51A EXM USE CODE 640 1,550	00	1,550								
CHESAPEAKE VILLAGE OF C/O MARY TURNER VILLAGE HALL CHESAPEAKE, OHIO 45619-0000 VOL 468 PG 400 PARCEL-ID 24-014-1600.000	16-01-33 16 AUD. PLAT 1895 PARCEL K PT. N P T C000.13A EXM USE CODE 640 400	00	400								
BAKER, GENEVIEVE C/O NORMA CLARK #10 CLARK LANE ALKOL, W.V. 25501-9621 PARCEL-ID 24-014-1700.000	16-01-33 16 AUD. PLAT 1895 PT C000.10A RES USE CODE 500 110	00	110								
CHESAPEAKE VILLAGE OF C/O MARY TURNER VILLAGE HALL CHESAPEAKE, OHIO 45619-0000 VOL 468 PG 400 PARCEL-ID 24-015-0100.000	16-01-33 16 AUD. PLAT 1895 PT. N PT. PARC. L C000.38A EXM USE CODE 640 1,160	00	1,160	* See Back of this page 24-014-1800							
ROSE, RICHARD C. AS TRUSTEE C/O ELMER R. CREMEANS 1025 9TH AVE. HUNTINGTON, WV 25701 OR 200 PG 262 PARCEL-ID 24-015-0200.000	16-01-33 16 AUD. PLAT 1895 PT. PARC. L C000.02A RES USE CODE 500 20	00	20	9/9/05 Elmer R & Evelyn J Cremeans							
CHESAPEAKE VILLAGE OF C/O MARY TURNER VILLAGE HALL CHESAPEAKE, OHIO 45619-0000 VOL 468 PG 400	16-01-33 16 AUD. PLAT 1895 PT. N PT. PARC. M C000.23A EXM USE CODE 640 700	00	700								

TAX RATE 91
A/R RED FACTOR 09.6450
OTH RED FACTOR 07.4247

LAWRENCE
TAX DISTRICT 24-UNION TWP-CHESAPEAKE CORP

GENERAL TAX LIST AND DUPLICATE OF REAL AND PUBLIC UTILITY PROPERTY
COUNTY REAL ESTATE TAXES AND SPECIAL ASSESSMENTS

TAX YEAR 2004
INTEREST RATE
01/03/05 PAGE NO 5060

OWNER'S NAME MAILING ADDRESS	DESCRIPTION			TAXES CHARGED	DECEMBER TAXES	PENALTY	JUNE TAXES	PENALTY	TOTAL DELINQUENT	C. D. DATE	MEMO
	LAND	IMPROVEMENTS	TOTAL VALUE								
PARCEL-ID 24-015-0300.000											
MADDOX, EDNA AND JUANITA DICKERSON 817 WASHINGTON AVE HUNTINGTON, WV 25704 OR 311 PG 402 PARCEL-ID 24-015-0400.000 08-31-04 TRNSF FROM 24-015-0400.000 FRAZIER, CLARA H.	16-01-33 16 AUD. PLAT 1895 PT. E PT. C000.12A RES USE CODE 500 130	00	130								
FRAZIER, CLARA H. RT 3 BOX 2058 WAYNE, W. VA. 25570-000 OR 179 PG 379 PARCEL-ID 24-015-0400.000 08-31-04 TRNSF TO 24-015-0400.000 MADDOX, EDNA AND JUANITA	16-01-33 16 AUD. PLAT 1895 PT. E PT. C000.12A RES USE CODE 500 00	00	00	* See Back of this Page 24-015-0500							
CHESAPEAKE VILLAGE OF C/O MARY TURNER VILLAGE HALL CHESAPEAKE, OHIO 45619-0000 VOL 468 PG 400 PARCEL-ID 24-015-0600.000	16-01-33 16 AUD. PLAT 1895 NW PT. PARC. N C000.46A EXM USE CODE 640 1,310	00	1,310								
EDWARDS, JAMES F. TR. VOL 320 PG 601 PARCEL-ID 24-015-0700.000	16-01-33 16 AUD. PLAT 1895 W OF LOT 15 PARC. O C000.46A RES USE CODE 500 4,990	00	4,990								
ROSE, RICHARD C. AS TRUSTEE C/O ELMER R. CREMEANS 1025 9TH AVE. HUNTINGTON, WV 25701 OR 200 PG 262 PARCEL-ID 24-015-0800.000	16-01-33 16 AUD. PLAT 1895 W PT. PARC. O C000.04A RES USE CODE 510 830	6,740	7,570	9/9/05 Elmer R & Evelyn J Cremeans							
EDWARDS, JAS. FREDERICK & JAMES BOX 1450 HUNTINGTON, W. VA. VOL 208 PG 354 PARCEL-ID 24-015-0900.000	16-1-33 16 AUD PLAT 1895 PARC P (CHANNEL EASE) W PT 0.93 ACR ES EXM USE CODE 610 30	00	30								
FULKS, ANTHONY M. 466 PVT DR 8323 PROCTORVILLE, OHIO 45669 VOL 539 PG 226 PARCEL-ID 24-015-1000.000	16-01-33 AUD. PLAT 1895 PARC. P W PT. W END OF RIVE R C000.07A COM USE CODE 400 110	00	110								
RANSBOTTOM, WILLIAM F. & KAY 111 ROCKWOOD AVE. CHESAPEAKE, OHIO 45619 OR 70 PG 179 PARCEL-ID 24-015-1100.000	16-01-33 16 AUD. PLAT 1895 W PT BET PIKE & RIVER C002.00A RES USE CODE 510 8,050 HOMESITE VALUE LISTED BELOW	35,590	43,640								

BARRETT BROTHERS SPRINGFIELD, OH 1-800-322-7711

*1/17/06
Baker, Genevieve 16-1-33 16Aud Plat 1895
Parcel #1 Pt N Pt Parc Q .05AC
24 015-0500

See file under Genevieve Baker
Added for Tax year '05

#10 Clark Lane
Alkol, WV
25501-9621

TAX RATE 091
A/R RED FACTOR 09.6450
OTH RED FACTOR 07.4247

LAWRENCE
TAX DISTRICT 24-UNION TWP-CHESAPEAKE CORP

GENERAL TAX LIST AND DUPLICATE OF REAL AND PUBLIC UTILITY PROPERTY
COUNTY REAL ESTATE TAXES AND SPECIAL ASSESSMENTS

TAX YEAR 2004
INTEREST RATE
01/03/05 PAGE NO 5061

OWNER'S NAME MAILING ADDRESS	DESCRIPTION			TAXES CHARGED	DECEMBER TAXES	PENALTY	JUNE TAXES	PENALTY	TOTAL DELINQUENT	C. D. DATE	MEMO
	LAND	IMPROVEMENTS	TOTAL VALUE								
	7,000	28,520	35,520								
WOLFE, KENNETH W. & KAREN R. 039 C/O ADVANTAGE BANK 814 WHEELING AVENUE P. O. BOX 700 CAMBRIDGE, OHIO 43725-070 PARCEL-ID 24-015-1200.000	16-1-33 16 AUD PLAT 1895 PT DI STILLERY LOT LESS 0.43 BAL = 0 .5C ACRES RES USE CODE 510 5,250 34,270 39,520 HOMESITE VALUE LISTED BELOW 5,250 34,270 39,520										
BARR, SANDRA JO 205 ROCKWOOD AVE CHESAPEAKE, OHIO 45619 VOL 618 PG 255 PARCEL-ID 24-015-1200.001	16-1-33 16 AUD PLAT 1895 PT DI STILLERY LOT PT 0.43 ACRES RES USE CODE 510 4,820 39,770 44,590										
RANSBOTTOM, WILLIAM F. & KAY 111 ROCKWOOD AVE. CHESAPEAKE, OHIO 45619 OR 70 PG 179 PARCEL-ID 24-015-1300.000	16-1-33 16 AUD PLAT 1895 PT DI STILLERY LOT 1.64ACS. (SEE 82 DUP) RES USE CODE 500 1,720 00 1,720										
NEWMAN, STEVEN L 201 ROCKWOOD AVE. CHESAPEAKE, OHIO 45619 OR 109 PG 280 PARCEL-ID 24-015-1400.000	16-1-33 16 AUD PLAT 1895 PT DI STILLERY LOT LESS 0.40, 0.05 BAL = 0.05 RES USE CODE 500 50 00 50										
BARR, SANDRA JO 205 ROCKWOOD AVE CHESAPEAKE, OHIO 45619 VOL 618 PG 255 PARCEL-ID 24-015-1400.001	16-1-33 PT 16 AUD PLAT 1895 PT DISTILLERY LOT PT 0.05 ACRES RES USE CODE 500 1,030 00 1,030										
NEWMAN, STEVEN L. 201 ROCKWOOD AVE CHESAPEAKE, OHIO 45619 OR 109 PG 285 PARCEL-ID 24-015-1401.000	16-1-33 AUD PLAT 1895 PT DIST LOT LESS 0.27 BAL =0.13 AC (PARCEL B) RES USE CODE 500 140 00 140										
HULLEY, MARGARITTE LIFE EST. R EM STEVEN L. NEWMAN 201 ROCKWOOD AVE CHESAPEAKE, OHIO 45619 OR 109 PG 280 PARCEL-ID 24-015-1401.001	16-01-33 AUD PLAT 1895 PT DIST ILLERY LOY 0.13ACRES RES USE CODE 510 2,290 43,950 46,240 HOMESITE VALUE LISTED BELOW 2,290 25,800 28,090										
NEWMAN, STEVEN L. 201 ROCKWOOD AVE CHESAPEAKE, OHIO 45619 OR 109 PG 280 PARCEL-ID 24-015-1401.002	16-01-33 AUD PLAT 1895 PT DIST ILLERY LOT PT 0.14ACRES RES USE CODE 500 140 00 140										
BENTLEY, JAMES C. & AMBER R.	16-1-33 16 AUD PLAT 1895 PT DI										

TAX RATE 091
A/R RED FACTOR 09.6450
OTH RED FACTOR 07.4247

LAWRENCE
TAX DISTRICT 24-UNION TWP-CHESAPEAKE CORP

GENERAL TAX LIST AND DUPLICATE OF REAL AND PUBLIC UTILITY PROPERTY
COUNTY REAL ESTATE TAXES AND SPECIAL ASSESSMENTS

TAX YEAR 2004
INTEREST RATE
01/03/05 PAGE NO 5062

OWNER'S NAME MAILING ADDRESS	DESCRIPTION			TAXES CHARGED	DECEMBER TAXES	PENALTY	JUNE TAXES	PENALTY	TOTAL DELINQUENT	C. D. DATE	MEMO
	LAND	IMPROVEMENTS	TOTAL VALUE								
123 ROCKWOOD AVE. CHESAPEAKE, OHIO 45619 OR 225 PG 204 PARCEL-ID 24-015-1500.000	ST LOT LESS.04,.20,.21 BAL=.22 (PARC E) RES USE CODE 500 3,270 00 3,270										
NEWMAN, STEVEN L. 201 ROCKWOOD AVE CHESAPEAKE, OHIO 45619 OR 109 PG 285 PARCEL-ID 24-015-1500.001	16-1-33 16 AUD PLAT 1895 PT DI ST LOT (PT PARCEL B) 0.04 ACRE S RES USE CODE 500 40 00 40										
BEYMER, BARBARA W. 214 N. BLVD. WEST HUNTINGTON, WV 25701 VOL 584 PG 321 PARCEL-ID 24-015-1500.002 06-14-04 TRNSF TO 24-015-1500.002 NEWMAN, STEPHEN L.	16-1-33 16 AUD PLTA 1895 PT DI ST LOT (PARCEL C) 0.20 ACRES RES USE CODE 500 00 00 00										
NEWMAN, STEPHEN L. 131 ROCKWOOD AVE CHESAPEAKE, OH 45619 OR 297 PG 821 PARCEL-ID 24-015-1500.002 06-14-04 TRNSF FROM 24-015-1500.002 BEYMER, BARBARA W.	16-1-33 16 AUD PLTA 1895 PT DI ST LOT (PARCEL C) 0.20 ACRES RES USE CODE 500 3,080 00 3,080										
BENTLEY, JAMES C. AND AMBER R. 123 ROCKWOOD AVE CHESAPEAKE, OH 45619 OR 285 PG 530 PARCEL-ID 24-015-1500.003 04-06-04 TRNSF FROM 24-015-1500.003 BEYMER, BARBARA W.	16-1-33 16 AUD PLAT 1895 PT DI ST LOT (PARCEL D) 0.21 ACRES RES USE CODE 500 3,170 00 3,170										
BEYMER, BARBARA W. 214 N. BLVD. WEST HUNTINGTON, WV 25701 VOL 584 PG 326 PARCEL-ID 24-015-1500.003 04-06-04 TRNSF TO 24-015-1500.003 BENTLEY, JAMES C. AND AMB	16-1-33 16 AUD PLAT 1895 PT DI ST LOT (PARCEL D) 0.21 ACRES RES USE CODE 500 00 00 00										
MARTORELLA, JOSEPH G. AND MARJORIE 119 ROCKWOOD AVE. CHESAPEAKE, OHIO 45619 VOL 502 PG 333 PARCEL-ID 24-015-1600.000	16-01-33 16 AUD. PLAT 1895 PT. DISTILLERY LOT C000.50A RES USE CODE 510 5,250 12,400 17,650										
BENTLEY, JAMES C & AMBER R 123 ROCKWOOD AVE CHESAPEAKE, OHIO 45619 VOL 581 PG 111 PARCEL-ID 24-015-1700.000	-00-00 16 AUD. PLAT 1895 PT. DISTILLERY LOT C000.33A RES USE CODE 510 2,310 68,400 70,710 HOMESITE VALUE LISTED BELOW										

TAX RATE
A/R RED FACTOR 01
OTH RED FACTOR 09.6450 07.4247

LAWRENCE
TAX DISTRICT 24-UNION TWP-CHESAPEAKE CORP

GENERAL TAX LIST AND DUPLICATE OF REAL AND PUBLIC UTILITY PROPERTY
COUNTY REAL ESTATE TAXES AND SPECIAL ASSESSMENTS

TAX YEAR 2004
INTEREST RATE
01/03/05 PAGE NO 5063

OWNER'S NAME MAILING ADDRESS	DESCRIPTION			TAXES CHARGED	DECEMBER TAXES	PENALTY	JUNE TAXES	PENALTY	TOTAL DELINQUENT	C. D. DATE	MEMO
	LAND	IMPROVEMENTS	TOTAL VALUE								
	2,310	60,780	63,090								
REINHARDT, MARK 117 ROCKWOOD AVE. CHESAPEAKE, OHIO 45619 PARCEL-ID 24-015-1800.000	-00-00 16 AUD. PLAT 1895 PT. DISTILLERY LOT C000.45A RES USE CODE 510 4,950	6,030	10,980								
BURFORD SALES CO. BOX 2396 HUNTINGTON, W. VA. 25724-000 VOL 434 PG 567 PARCEL-ID 24-016-0100.000	-00-00 16 AUD. PLAT 1895 PT. DISTILLERY LOT C000.05A RES USE CODE 500 1,030	00	1,030								
BENTLEY, JAMES & AMBER 123 ROCKWOOD AVE CHESAPEAKE, OH 45619 OR 28 PG 1 PARCEL-ID 24-016-0200.000	-00-00 16 AUD PLAT 1897 PT DISTILLERY LOT LESS 0.02 BAL=0.30 ACRES RES USE CODE 500 1,090	00	1,090								
BENTLEY, JAMES C & AMBER R 123 ROCKWOOD AVE CHESAPEAKE, OHIO 45619 VOL 581 PG 111 PARCEL-ID 24-016-0200.001	-00-00 16 AUD PLAT 1895 PT DISTILLERY LOT PT 0.02ACRES RES USE CODE 500 20	00	20								
RANSBOTTON, WILLIAM F. & KAY 111 ROCKWOOD AVE. CHESAPEAKE, OHIO 45619 OR 70 PG 179 PARCEL-ID 24-016-0300.000	16-01-33 16 AUD. PLAT 1895 PT. DISTILLERY LOT C002.08A RES USE CODE 500 2,180	00	2,180								
ROSE, RICHARD C. AS TRUSTEE C/O ELMER R. CREMEANS 1025 9TH AVE. HUNTINGTON, WV 25701 OR 200 PG 262 PARCEL-ID 24-016-0500.000	-00-00 16 AUD. PLAT 1895 PT. PARCEL Q C000.03A RES USE CODE 500 30	00	30								9/9/05 Elmer R & Evelyn J Cremeans
SCHNEIDER, JOHN W & HAZEL LIFE ESTATE JOHN DARWIN REMAINDER C/O JOHN SCHNEIDER 105 KELTON LANE CHESAPEAKE, OHIO 45619 VOL 604 PG 161 PARCEL-ID 24-016-0700.000	-00-00 1 NORMAN R. SMITH'S SUBDIV. C000.00A RES USE CODE 510 2,720	10,220	12,940								
	HOMESITE VALUE LISTED BELOW 2,720	10,120	12,840								
ANDERSIN, EDITH WHITE 109 KELTON LANE CHESAPEAKE, OHIO 45619 OR 49 PG 488 PARCEL-ID 24-016-0800.000	-00-00 2 NORMAN R. SMITH'S SUBDIV. C000.00A RES USE CODE 500 1,360	00	1,360								
ANDERSON, EDITH WHITE 109 KELTON LANE CHESAPEAKE, OHIO 45619	-00-00 3 NORMAN R. SMITH'S SUBDIV. C000.00A RES USE CODE 510										

TAX RATE
A/R RED FACTOR 01
OTH RED FACTOR 09.6450 07.4247

LAWRENCE
TAX DISTRICT 24-UNION TWP-CHESAPEAKE CORP

GENERAL TAX LIST AND DUPLICATE OF REAL AND PUBLIC UTILITY PROPERTY
COUNTY REAL ESTATE TAXES AND SPECIAL ASSESSMENTS

TAX YEAR 2004
INTEREST RATE
01/03/05 PAGE NO 5064

OWNER'S NAME MAILING ADDRESS	DESCRIPTION			TAXES CHARGED	DECEMBER TAXES	PENALTY	JUNE TAXES	PENALTY	TOTAL DELINQUENT	C. D. DATE	MEMO
	LAND	IMPROVEMENTS	TOTAL VALUE								
OR 49 PG 488 PARCEL-ID 24-016-0900.000	2,690	19,500	22,190								
	HOMESITE VALUE LISTED BELOW 2,690	19,500	22,190								
ANDERSON, EDITH WHITE 109 KELTON LANE CHESAPEAKE, OHIO 45619 OR 49 PG 488 PARCEL-ID 24-016-1000.000	-00-00 4 NORMAN R. SMITH'S SUBDIV PT. E 30' C000.00A RES USE CODE 500 2,020	00	2,020								
STUART, ROBIN 7097 SADDLE CREEK LANE SARASOTA, FL 34241 OR 235 PG 193 PARCEL-ID 24-016-1100.000	-00-00 4 NORMAN R. SMITH'S SUBDIV. PT. W 10' C000.00A RES USE CODE 500 670	00	670								
STUART, ROBIN 7097 SADDLE CREEK LANE SARASOTA, FL 34241 OR 235 PG 193 PARCEL-ID 24-016-1200.000	-00-00 5 NORMAN R. SMITH'S SUBDIV. C000.00A RES USE CODE 510 2,660	19,430	22,090								
FOWLER, ETHEL 113 KELTON LANE CHESAPEAKE, OHIO 45619 VOL 264 PG 128 PARCEL-ID 24-016-1300.000	-00-00 6 NORMAN R. SMITH'S SUBDIV. C000.00A RES USE CODE 510 3,990	11,830	15,820								
	HOMESITE VALUE LISTED BELOW 3,990	11,830	15,820								
KEEFER, WANDA 112 KELTON LANE CHESAPEAKE, OHIO 45619 VOL 264 PG 130 PARCEL-ID 24-016-1400.000	-00-00 7 NORMAN R. SMITH'S SUBDIV. C000.00A RES USE CODE 510 3,610	14,930	18,540								
	HOMESITE VALUE LISTED BELOW 3,610	14,930	18,540								
LESTER, DANIEL & LORA A 103 2ND AVE. CHESAPEAKE, OHO 45619 VOL 537 PG 323 PARCEL-ID 24-016-1500.000	8 NORMAN R SMITH'S SUBDIV LESS S. 87' COM USE CODE 400 620	00	620								
KEEFER, CARROLL & WANDA 110 KELTON LANE CHESAPEAKE, OHIO 45619 VOL 509 PG 286 PARCEL-ID 24-016-1500.001	8 NORMAN R. SMITH;S SUBDIV, SOUTHERN 87' ONLY RES USE CODE 500 2,130	00	2,130								
JUSTICE, JIMMIE & CARLA SUE 106 KELTON LANE CHESAPEAKE, OH 45619 OR 95 PG 131 PARCEL-ID 24-016-1600.000	W 1/2 LOT 10 NORMAN R. SMITH SUBDIV LESS LOT 9 40 X 87 RES USE CODE 500 1,190	00	1,190								

TAX RATE
A/R RED FACTOR 09.6450
OTH RED FACTOR 07.4247

LAWRENCE
TAX DISTRICT

GENERAL TAX LIST AND DUPLICATE OF REAL AND PUBLIC UTILITY PROPERTY
COUNTY REAL ESTATE TAXES AND SPECIAL ASSESSMENTS

24-UNION TWP-CHESAPEAKE CORP

TAX YEAR 2004
INTEREST RATE
01/03/05 PAGE NO 5065

OWNER'S NAME MAILING ADDRESS	DESCRIPTION			TAXES CHARGED	DECEMBER TAXES	PENALTY	JUNE TAXES	PENALTY	TOTAL DELINQUENT	C. D. DATE	MEMO
	LAND	IMPROVEMENTS	TOTAL VALUE								
LESTER, DANIEL 103 2ND AVE CHESAPEAKE, OH 45619 OR 89 PG 117 PARCEL-ID 24-016-1600.001	9 NORMAN R. SMITH SD PT(40X21.65) RES USE CODE 500 840 00 840										
KEEFER, CARROL & WANDA 112 KELTON LANE CHESAPEAKE, OH 45619 OR 95 PG 129 PARCEL-ID 24-016-1600.002	9 NORMAN R. SMITH SD 40 X 87 RES USE CODE 500 2,130 00 2,130										
JUSTICE, JIMMIE LEE & CAROLE SUE 106 KELTON LANE CHESAPEAKE, OHIO 45619 PARCEL-ID 24-016-1700.000	-00-00 10 NORMAN R SMITHS SD E 1/2 C000.00A RES USE CODE 500 1,200 00 1,200										
JUSTICE, JIMMIE LEE & CAROLE SUE 106 KELTON LANE CHESAPEAKE, OHIO 45619 PARCEL-ID 24-016-1800.000	-00-00 11 NORMAN R. SMITH'S SUBDIV. C000.00A RES USE CODE 510 2,380 12,300 14,680 HOMESITE VALUE LISTED BELOW 2,380 12,300 14,680										
SCHNEIDER, DAVID ANTHONY & MELINDA 225 TOWNSHIP RD 1090 PROCTORVILLE, OHIO 45669 VOL 604 PG 156 PARCEL-ID 24-017-0100.000	-00-00 12 NORMAN R. SMITH'S SUBDIV. C000.00A RES USE CODE 500 9,240 00 9,240										
SCHNEIDER, DAVID ANTHONY & MELINDA 225 TOWNSHIP RD 1090 PROCTORVILLE, OHIO 45669 VOL 604 PG 156 PARCEL-ID 24-017-0200.000	-00-00 13 NORMAN R. SMITH'S SUBDIV. E PT. C000.00A RES USE CODE 599 1,820 570 2,390										
SCHNEIDER, JOHN W & HAZEL LIFE ESTATE JOHN DARWIN REMAINDER C/O JOHN SCHNEIDER 105 KELTON LANE CHESAPEAKE, OHIO 45619 VOL 604 PG 161 PARCEL-ID 24-017-0300.000	-00-00 13 NORMAN R. SMITH'S SUBDIV. MID PT OF S PT C000.00A RES USE CODE 500 3,000 00 3,000										
STUART, ROBIN 7097 SADDLE CREEK LANE SARASOTA, FL 34241 OR 235 PG 193 PARCEL-ID 24-017-0400.000	-00-00 13 NORMAN R. SMITH'S SUBDIV. W PT. 50' C000.00A RES USE CODE 500 3,850 00 3,850										
ANDERSON, EDITH WHITE 109 KELTON LANE CHESAPEAKE, OHIO 45619 OR 49 PG 488	-00-00 13 NORMAN R. SMITH'S SUBDIV. PT. C000.00A RES USE CODE 500										

TAX RATE
A/R RED FACTOR 09.6450
OTH RED FACTOR 07.4247

LAWRENCE
TAX DISTRICT

GENERAL TAX LIST AND DUPLICATE OF REAL AND PUBLIC UTILITY PROPERTY
COUNTY REAL ESTATE TAXES AND SPECIAL ASSESSMENTS

24-UNION TWP-CHESAPEAKE CORP

TAX YEAR 2004
INTEREST RATE
01/03/05 PAGE NO 5066

OWNER'S NAME MAILING ADDRESS	DESCRIPTION			TAXES CHARGED	DECEMBER TAXES	PENALTY	JUNE TAXES	PENALTY	TOTAL DELINQUENT	C. D. DATE	MEMO
	LAND	IMPROVEMENTS	TOTAL VALUE								
PARCEL-ID 24-017-0500.000	6,930 00 6,930										
ATHEY, CRAIG H. 006 C/O FIRST AMER.RE TAX SERVICE ATT:ESCROW REPORTING DEPT 8435 STEMMONS FWY 7TH FR DALLAS, TX 75247 OR 57 PG 710 PARCEL-ID 24-017-0700.000	-00-00 A EARLES SUBDIVISION C000.00A RES USE CODE 520 2,180 11,940 14,120 HOMESITE VALUE LISTED BELOW 2,180 11,940 14,120										
REED, JAMES O 610 ROCKWOOD AVE REAR CHESAPEAKE, OHIO 45619 VOL 594 PG 261 & V 594 PG 379 PARCEL-ID 24-017-0800.000	-00-00 B EARLES SUBDIVISION C000.00A RES USE CODE 510 2,100 10,410 12,510 HOMESITE VALUE LISTED BELOW 2,100 10,410 12,510										
BLANKENSHIP, CRYSTAL L. 006 C/O FIRST AMER.RE TAX SERVICE ATT:ESCROW REPORTING DEPT 8435 STEMMONS FWY 7TH FR DALLAS, TX 75247 OR6 PG 51 PARCEL-ID 24-017-0900.000	-00-00 C EARLES SUBDIVISION C000.00A RES USE CODE 510 2,800 11,010 13,810 HOMESITE VALUE LISTED BELOW 2,800 11,010 13,810										
HAMLIN, HARRY L. AND SANDRA K. 535 CO RD 104 CHESAPEAKE, OHIO 45619 OR 211 PG 406 PARCEL-ID 24-017-1000.000	-00-00 D EARLES SUBDIVISION C000.00A RES USE CODE 510 2,040 11,460 13,500 HOMESITE VALUE LISTED BELOW 2,040 11,460 13,500										
GOODALL, DAVID L. AND VICKI J. 261 PRIVATE RD. 3153 PROCTORVILLE, OHIO 45669 VOL 523 PG 600 PARCEL-ID 24-017-1200.000	16-01-32 33-1-5 LAWRENCE CITY INCL. C000.00A COM USE CODE 452 15,690 14,000 29,690										
HART, PAUL & BEVERLY 120 C/O PAUL & BEVERLY HART P.O. BOX 280 CHESAPEAKE, OHIO 45619 PARCEL-ID 24-017-1300.000 11-05-04 437.09	16-01-32 LOT 6-7 LAWRENCE CITY SD LESS 3836 SQ FT COM USE CODE 499 4,570 13,450 18,020										
STATE OF OHIO ODOT 650 EASTERN AVE CHILLICOTHE, OHIO 45601 VOL 583 PG 353 PARCEL-ID 24-017-1300.001	16-01-31 PT LOT 6 LAWRENCE CITY SD 2148 SQ FT EXM USE CODE 610 00 00 00										
STATE OF OHIO ODOT 650 EASTERN AVE	16-01-31 PT LOT 6-7 LAWRENCE CITY SD 1688 SQ FT EAS 12-W										

BARRETT BROTHERS SPRINGFIELD, OH 1-800-322-7711

TAX RATE
A/R RED FACTOR 09.6450
OTH RED FACTOR 07.4247

TAX DISTRICT LAWRENCE

GENERAL TAX LIST AND DUPLICATE OF REAL AND PUBLIC UTILITY PROPERTY
COUNTY REAL ESTATE TAXES AND SPECIAL ASSESSMENTS

24-UNION TWP-CHESAPEAKE CORP

TAX YEAR 2004
INTEREST RATE
01/03/05 PAGE NO 5067

OWNER'S NAME MAILING ADDRESS	DESCRIPTION			TAXES CHARGED	DECEMBER TAXES	PENALTY	JUNE TAXES	PENALTY	TOTAL DELINQUENT	C. D. DATE	MEMO
	LAND	IMPROVEMENTS	TOTAL VALUE								
CHILLICOTHE, OHIO 45601 VOL 583 PG 353 PARCEL-ID 24-017-1300.002		EXM USE CODE 610 00	110								
STATE OF OHIO ODOT 650 EASTERN AVENUE CHILLICOTHE, OHIO VOL 559 PG 723 PARCEL-ID 24-017-1400.000	16-01-31 33 8-9 LAWRENCE CITY LESS 4583 SQ FT BAL=5717 SQ FT EXM USE CODE 610 00	00	00								
STATE OF CHIO ODOT 650 EASTERN AVE CHILLICOTHE, OHIO 45601 VOL 559 PG 723 PARCEL-ID 24-017-1400.001	16-01-32 33 8-9 LAWRENCE CITY PT 4583 SQ FT EXM USE CODE 610 00	00	00								
VILLAGE OF CHESAPEAKE THE LAW COUNTY OHIO 308 BIG BR. RD. CHESAPEAKE, OHIO VOL 430 PG 437 PARCEL-ID 24-017-1500.000	16-01-32 33-10 LAWRENCE CITY C000.00A 3,640	EXM USE CODE 640 21,690	25,330								
VILLAGE OF CHESAPEAKE THE LAW COUNTY OHIO 308 BIG BRANCH RD. CHESAPEAKE, OHIO VOL 430 PG 437 PARCEL-ID 24-017-1600.000	16-01-32 33-11 LAWRENCE CITY C000.00A 3,640	EXM USE CODE 640 00	3,640								
THIRD & THIRD COMPANY A CORP. 2809 RANCH RD SOUTH CHARLESTON WV 25303 VOL 614 PG 112 PARCEL-ID 24-017-1700.000	16-01-32 33-12-13 LAWRENCE CITY C000.00A 7,280	COM USE CODE 456 2,190	9,470								
THIRD & THIRD COMPANY A CORP 2809 RANCH RD SOUTH CHARLESTON WV 25303 BOL 614 PG 112 PARCEL-ID 24-017-1800.000	16-01-32 33-14 LAWRENCE CITY C000.00A 3,640	COM USE CODE 429 138,740	142,380								
THIRD & THIRD COMPANY A CORP 2809 RANCH RD SOUTH CHARLESTON WV 25303 VOL 614 PG 112 PARCEL-ID 24-018-0100.000	16-01-32 R. 16 T. 01 S. 33 15 LAWRENCE CITY C000.00A 3,640	COM USE CODE 400 00	3,640								
THIRD & THIRD COMPANY A CORP 2809 RANCH ROAD SOUTH CHARLESTON WV 25303 VOL 614 PG 112 PARCEL-ID 24-018-0200.000	16-01-32 33-16 LAWRENCE CITY PT. 33' C000.00A 3,000	COM USE CODE 456 1,310	4,310								
THIRD & THIRD COMPANY A CORP. 2809 RANCH RD	16-01-32 33-16-17 LAWRENCE CIT YW PT. 7' WHOLE										

TAX RATE
A/R RED FACTOR 09.6450
OTH RED FACTOR 07.4247

TAX DISTRICT LAWRENCE

GENERAL TAX LIST AND DUPLICATE OF REAL AND PUBLIC UTILITY PROPERTY
COUNTY REAL ESTATE TAXES AND SPECIAL ASSESSMENTS

24-UNION TWP-CHESAPEAKE CORP

TAX YEAR 2004
INTEREST RATE
01/03/05 PAGE NO 5068

OWNER'S NAME MAILING ADDRESS	DESCRIPTION			TAXES CHARGED	DECEMBER TAXES	PENALTY	JUNE TAXES	PENALTY	TOTAL DELINQUENT	C. D. DATE	MEMO
	LAND	IMPROVEMENTS	TOTAL VALUE								
SOUTH POINT, OHIO 25303 VOL 614 PG 112 PARCEL-ID 24-018-0300.000	C000.00A 4,280	COM USE CODE 456 1,970	6,250								
HAYES, FREDDIE AND HOLSCHUH, D ANNY 141 C/O FREDDIE HAYES 54 CO. RD. 67 SCOTTOWN, OHIO 45678 VOL 487 PG 186 PARCEL-ID 24-018-0400.000	16-01-32 33-18-19 LAWRENCE CIT Y C000.00A 730	COM USE CODE 456 110	840								
HAYES, FREDDIE AND HOLSCHUH, D ANNY 141 C/O FREDDIE HAYES 54 CO. RD. 67 SCOTTOWN, OHIO 45678 VOL 487 PG 186 PARCEL-ID 24-018-0500.000	16-01-32 33-20 LAWRENCE CITY C000.00A 360	COM USE CODE 456 1,100	1,460								
HAYES, FREDDIE, & HOLSCHUH, DA NNY 141 C/O FREDDIE HAYES 54 CO. RD. 67 SCOTTOWN, OHIO 45678 VOL 487 PG 186 PARCEL-ID 24-018-0600.000	16-01-32 33-21 LAWRENCE CITY C000.00A 360	COM USE CODE 456 1,100	1,460								
THE FIRST NATIONAL BANK OF IRONTON 154 C/O U.S. BANK CORPORATE REAL ESTATE FACILITIES MGMT. 7350 BEECHMONT AVE. CINCINNATI, OHIO 45230 VOL 448 PG 793 PARCEL-ID 24-018-0700.000	16-01-32 33-22-23-24 LAWRENCE CITY C000.00A 10,920	COM USE CODE 444 17,120	28,040								
FIRST NATIONAL BANK OF IRONTON 154 C/O U.S. BANK CORPORATE REAL ESTATE FACILITIES MGMT. 7350 BEECHMONT AVE. CINCINNATI, OHIO 45230 VOL 434 PG 4 PARCEL-ID 24-018-0800.000	16-01-32 33-25 LAWRENCE CITY C000.00A 3,640	COM USE CODE 400 00	3,640								
FIRST NATIONAL BANK OF IRONTON 154 C/O U.S. BANK CORPORATE REAL ESTATE FACILITIES MGMT. 7350 BEECHMONT AVE. CINCINNATI, OHIO 45230 PARCEL-ID 24-018-0900.000	16-01-32 33-26-27 LAWRENCE CITY C000.00A 7,280	COM USE CODE 444 78,120	85,400								

BARRETT BROTHERS SPRINGFIELD, OH 1-800-322-7711

TAX RATE
A/R RED FACTOR 09.6450
OTH RED FACTOR 07.4247

LAWRENCE
TAX DISTRICT 24-UNION TWP-CHESAPEAKE CORP

GENERAL TAX LIST AND DUPLICATE OF REAL AND PUBLIC UTILITY PROPERTY
COUNTY REAL ESTATE TAXES AND SPECIAL ASSESSMENTS

TAX YEAR 2004
INTEREST RATE
01/03/05 PAGE NO 5069

OWNER'S NAME MAILING ADDRESS	DESCRIPTION			TAXES CHARGED	DECEMBER TAXES	PENALTY	JUNE TAXES	PENALTY	TOTAL DELINQUENT	C. D. DATE	MEMO
	LAND	IMPROVEMENTS	TOTAL VALUE								
TOPPING, CHARLES L. 209 4TH ST CHESAPEAKE, OHIO 45619 OR 226 PG 511 PARCEL-ID 24-018-1000.000	16-01-32 33-28 LAWRENCE CITY C000.00A RES USE CODE 510 2,630 26,290 28,920 HOMESITE VALUE LISTED BELOW 2,630 26,290 28,920										
KEEFER, CARROLL AND WANDA M. 112 KELTON LANE CHESAPEAKE, OH 45619 OR 232 PG 284 PARCEL-ID 24-018-1100.000	16-1-32 33-29 LAWRENCE CITY LE SS 2560 SQ FT COM USE CODE 456 1,850 550 2,400										
KEEFER, KEVIN AND TONYA 314 2ND AVE CHESAPEAKE, OH 45619 OR 232 PG 281 PARCEL-ID 24-018-1100.001	16-1-32 33-29 LAWRENCE CITY PT 2,560 SQ FT COM USE CODE 400 1,790 00 1,790										
KEEFER, CARROLL AND WANDA M. 112 KELTON LANE SHESAPEAKE, OH 45619 OR 232 PG 284 PARCEL-ID 24-018-1200.000	16-01-32 33-30 LAWRENCE CITY 40' ON ALLEY X 66' C000.00A COM USE CODE 499 1,850 270 2,120										
KEEFER, KEVIN AND TONYA 314 2ND AVE CHESAPEAKE, OHIO 45619 OR 232 PG 281 PARCEL-ID 24-018-1300.000	16-01-32 33-30 LAWRENCE CITY 40' ON 2ND & 64' DEEP C000.00A RES USE CODE 510 1,820 33,310 35,130 HOMESITE VALUE LISTED BELOW 1,820 33,310 35,130										
KREKE, SUSAN L. 312 2ND AVE CHESAPEAKE, OHIO 45619 VOL 636 PG 36 PARCEL-ID 24-018-1400.000	16-01-32 33-31 LAWRENCE CITY C000.00A RES USE CODE 510 2,630 15,820 18,450 HOMESITE VALUE LISTED BELOW 2,630 15,820 18,450										
TEMPLETON, ROBERT M. & CAROLYN M. 623 2ND AVE CHESAPEAKE, OH 45619 OR 65 PG 770 PARCEL-ID 24-018-1500.000	16-01-32 33-32 LAWRENCE CITY C000.00A RES USE CODE 500 2,630 00 2,630										
TEMPLETON, ROBERT M. & CAROLYN M. 623 2ND AVE CHESAPEAKE, OH 45619 OR 65 PG 770 PARCEL-ID 24-018-1600.000	16-01-32 33-33 LAWRENCE CITY C000.00A RES USE CODE 510 2,630 6,140 8,770										
GILLETTE, EVERETTE H. & BARBARA ANN 420 2ND AVE CHESAPEAKE, OHIO 45619	16-01-32 33-34 LAWRENCE CITY C000.00A RES USE CODE 510 2,630 15,510 18,140										

10/12/05 aka Barbara Ann Barbara A Gillette

TAX RATE
A/R RED FACTOR 09.6450
OTH RED FACTOR 07.4247

LAWRENCE
TAX DISTRICT 24-UNION TWP-CHESAPEAKE CORP

GENERAL TAX LIST AND DUPLICATE OF REAL AND PUBLIC UTILITY PROPERTY
COUNTY REAL ESTATE TAXES AND SPECIAL ASSESSMENTS

TAX YEAR 2004
INTEREST RATE
01/03/05 PAGE NO 5070

OWNER'S NAME MAILING ADDRESS	DESCRIPTION			TAXES CHARGED	DECEMBER TAXES	PENALTY	JUNE TAXES	PENALTY	TOTAL DELINQUENT	C. D. DATE	MEMO
	LAND	IMPROVEMENTS	TOTAL VALUE								
OR 227 PG 197 PARCEL-ID 24-018-1700.000											
WARD, RAYMOND H. & GLYNETTA 304 2ND AVE. CHESAPEAKE, OHIO 45619 VOL 484 PG 211 PARCEL-ID 24-018-1800.000	16-01-32 33-35 LAWRENCE CITY C000.00A RES USE CODE 510 2,630 8,610 11,240 HOMESITE VALUE LISTED BELOW 2,630 8,560 11,190										
HAYES, FREDDIE & HOLSCHUH, DANNY 54 CO RD 67 SCOTTOWN, OHIO 45678 VOL 487 PG 186 PARCEL-ID 24-019-0100.000	16-01-32 33-36 LAWRENCE CITY C000.00A COM USE CODE 499 3,640 6,220 9,860										
HAYES, FREDDIE & HOLSCHUH, DANNY 141 C/O FREDDIE HAYES 54 CO. RD. 67 SCOTTOWN, OHIO 45678 VOL 487 PG 186 PARCEL-ID 24-019-0200.000	16-01-32 33-37 LAWRENCE CITY C000.00A COM USE CODE 499 360 1,100 1,460										
GILLETTE, EVERETTE H. 420 2ND AVE CHESAPEAKE, OHIO 45619 VOL 618 PG 605 PARCEL-ID 24-019-0300.000	16-01-32 33-38 LAWRENCE CITY C000.00A COM USE CODE 499 3,640 21,180 24,820 HOMESITE VALUE LISTED BELOW 00 21,180 21,180										
GILLETTE, EVERETTE H. 420 2ND AVE CHESAPEAKE, OHIO 45619 VOL 623 PG 261 PARCEL-ID 24-019-0400.000	16-1-32&33 LOT 39 LAWRENCE CIT Y LESS 2600 SQ FT BAL 2600 SQ FT RES USE CODE 500 1,820 00 1,820										
RAY, JOHN AND ADDIE 216 2ND AVE CHESAPEAKE, OH 45619 VOL 631 PG 656 PARCEL-ID 24-019-0400.001	16-1-32 &33 LOT 39 LAWRENCE CI TY PT 2600 SQ FT RES USE CODE 510 1,820 7,210 9,030										
NAGY, WILLIAM 214 2ND. AVE CHESAPEAKE, OHIO 45619 OR 205 PG 824 PARCEL-ID 24-019-0500.000	16-1-32 & 33 LOT 40 LAWRENCE C ITY (TRANSFERRED:2/25/86) RES USE CODE 510 2,630 12,880 15,510										
CHESAPEAKE CHRISTIAN CHURCH 210 SECOND AVE CHESAPEAKE, OHIO 45619 VOL 559 PG 273 PARCEL-ID 24-019-0600.000	16-01-32 33-41 LAWRENCE CITY C000.00A RES USE CODE 510 2,630 7,940 10,570										
CHESAPEAKE CHRISTIAN CHURCH, I	16-01-32 33-43 LAWRENCE CITY										

TAX RATE
A/R RED FACTOR 09.6450
OTH RED FACTOR 07.4247

LAWRENCE
TAX DISTRICT

GENERAL TAX LIST AND DUPLICATE OF REAL AND PUBLIC UTILITY PROPERTY
COUNTY REAL ESTATE TAXES AND SPECIAL ASSESSMENTS

24-UNION TWP-CHESAPEAKE CORP

TAX YEAR 2004
INTEREST RATE
01/03/05 PAGE NO 5071

OWNER'S NAME MAILING ADDRESS	DESCRIPTION			TAXES CHARGED	DECEMBER TAXES	PENALTY	JUNE TAXES	PENALTY	TOTAL DELINQUENT	C. D. DATE	MEMO
	LAND	IMPROVEMENTS	TOTAL VALUE								
210 2ND AVE. CHESAPEAKE, OHIO 45619-0000 VOL 365 PG 172 PARCEL-ID 24-019-0700.000	C000.00A 3,640	EXM USE CODE 685 1,100	4,740								
KEEPER, CARROLL AND WANDA 112 KELTON LN CHESAPEAKE, OHIO 45619 VOL 627 PG 154 PARCEL-ID 24-019-0800.000	16-01-32 33-44 LAWRENCE CITY C000.00A 2,630	RES USE CODE 510 4,830	7,460								
JONES, THOMAS E. & SHERRY 104 PVT. DR. 4521 CHESAPEAKE, OHIO 45619 VOL 629 PG 800 PARCEL-ID 24-019-0900.000	16-01-32 45 LAWRENCE CITY LESS 825 SQ FT BAL=4375 SQ FT 2,630	RES USE CODE 510 13,120	15,750								
STATE OF OHIO ODOT 650 EASTERN AVE CHILLICOTHE, OHIO 45623 VOL 564 PG 107 PARCEL-ID 24-019-0900.001	16-01-32 33 45 LAWRENCE CITY P T 825 SQ FT 580	EXM USE CODE 610 00	580								
STATE OF OHIO ODOT 650 EASTERN AVE CHILLICOTHE, OHIO 45601 VOL 583 PG 353 PARCEL-ID 24-019-1000.000	16-01-32 46 LAWRENCE CITY SD L ESS 266 SQ FT 00	EXM USE CODE 610 00	00								
STATE OF OHIO ODOT 650 EASTERN AVE CHILLICOTHE, OHIO 45601 VOL 583 PG 353 PARCEL-ID 24-019-1000.001	16-01-32 46 LAWRENCE CITY SD P T 266 SQ FT EAS 6 WL 110	EXM USE CODE 610 00	110								
STATE OF OHIO ODOT 650 EASTERN AVE CHILLICOTHE, OHIP 45601 VOL 583 PG 353 PARCEL-ID 24-019-1100.000	16-01-32 LOT 45-47 LAWRENCE CI TY SD LESS 5064 SQ FT 110	EXM USE CODE 610 00	110								
STATE OF OHIO ODOT 650 EASTERN AVE CHILLICOTHE, OHIO 45601 VOL 583 PG 353 PARCEL-ID 24-019-1100.001	16-01-32 PT LOT 47 LAWRENCE CI TY SD 5064 SQ FT EAS 6 WL 00	EXM USE CODE 610 00	00								
HART, PAUL & BEVERLY 120 C/O PAUL & BEVERLY HART P.O. BOX 280 CHESAPEAKE, OHIO 45619 VOL 497 PG 345 PARCEL-ID 24-019-1200.000	16-01-32 LOT 48 LAWRENCE CITY SD LESS 1812 SQ FT 3,660	COM USE CODE 499 14,160	17,820								

TAX RATE
A/R RED FACTOR 09.6450
OTH RED FACTOR 07.4247

LAWRENCE
TAX DISTRICT

GENERAL TAX LIST AND DUPLICATE OF REAL AND PUBLIC UTILITY PROPERTY
COUNTY REAL ESTATE TAXES AND SPECIAL ASSESSMENTS

24-UNION TWP-CHESAPEAKE CORP

TAX YEAR 2004
INTEREST RATE
01/03/05 PAGE NO 5072

OWNER'S NAME MAILING ADDRESS	DESCRIPTION			TAXES CHARGED	DECEMBER TAXES	PENALTY	JUNE TAXES	PENALTY	TOTAL DELINQUENT	C. D. DATE	MEMO
	LAND	IMPROVEMENTS	TOTAL VALUE								
11-05-04 655.85											
STATE OF OHIO ODOT 650 EASTERN AVE CHILLICOTHE, OHIO 45601 VOL 583 PG 353 PARCEL-ID 24-019-1200.001	16-01-32 LOT 48 LAWRENCE CITY SD 169 SQ FT EAS 11 WL 110	EXM USE CODE 610 00	110								
STATE OF OHIO ODOT 650 EASTERN AVE CHILLICOTHE, OHIO 45601 VOL 583 PG 353 PARCEL-ID 24-019-1200.002	16-01-32 LOT 48 LAWRENCE CITY SD PT 1643 SQ FT EAS 11 WD 110	EXM USE CODE 610 00	110								
HART, PAUL & BEVERLY 120 C/O PAUL & BEVERLY HART P.O. BOX 280 CHESAPEAKE, OHIO 45619 VOL 497 PG 345 PARCEL-ID 24-019-1300.000	16-01-32 49 LAWRENCE CITY SD L ESS 182 SQ FT 3,640	COM USE CODE 400 00	3,640								
11-05-04 121.34											
STATE OF OHIO ODOT 650 EASTERN AVE CHILLICOTHE, OHIO 45601 VOL 583 PG 353 PARCEL-ID 24-019-1300.001	16-01-32 PT LOT 49 LAWRENCE CI TY SD 182 SQ FT 110	EXM USE CODE 610 00	110								
HART, PAUL & BEVERLY 120 C/O PAUL & BEVERLY HART P.O. BOX 280 CHESAPEAKE, OHIO 45619 VOL 497 PG 345 PARCEL-ID 24-019-1400.000	16-01-32 33-50 LAWRENCE CITY 30' X 130' C000.00A 1,970	RES USE CODE 500 00	1,970								
11-05-04 90.57											
KIMBALL, TERRY & MARK D. UNDER WOOD 46 PVT. DR 302 PROCTORVILLE, OHIO 45669 OR 289 PG 580 PARCEL-ID 24-019-1500.000 04-28-04 TRNSF FROM 24-019-1500.000 GILLEN, H. ROBERT	16-01-32 33-50-51 LAWRENCE CITY PT. 10' C000.00A 3,290 HOMESITE VALUE LISTED BELOW 3,290	RES USE CODE 510 11,750 11,750	15,040 15,040								
GILLEN, H. ROBERT 500 2ND AVE CHESAPEAKE, OHIO 45619 OR 245 PG 734 PARCEL-ID 24-019-1500.000 04-28-04 TRNSF TO 24-019-1500.000 KIMBALL, TERRY & MARK D.	16-01-32 33-50-51 LAWRENCE CITY PT. 10' C000.00A 00	RES USE CODE 510 00	00								

TAX RATE 1
A/R RED FACTOR 09.6450
OTH RED FACTOR 07.4247

LAWRENCE
TAX DISTRICT

GENERAL TAX LIST AND DUPLICATE OF REAL AND PUBLIC UTILITY PROPERTY
COUNTY REAL ESTATE TAXES AND SPECIAL ASSESSMENTS

24-UNION TWP-CHESAPEAKE CORP

01/03/05

TAX YEAR 2004
INTEREST RATE
PAGE NO 5073

OWNER'S NAME MAILING ADDRESS	DESCRIPTION			TAXES CHARGED	DECEMBER TAXES	PENALTY	JUNE TAXES	PENALTY	TOTAL DELINQUENT	C.D. DATE	MEMO
	LAND	IMPROVEMENTS	TOTAL VALUE								
GILLEN, H. ROBERT 500 SECOND AVE CHESAPEAKE, OHIO 45619 OR 245 PG 734 PARCEL-ID 24-019-1600.000	16-01-32 33-52 LAWRENCE CITY C000.00A COM USE CODE 499 00	00	00								
04-28-04 TRNSF TO 24-019-1600.000 KIMBALL, TERRY & MARK D.											
KIMBALL, TERRY & MARK D. UNERW OOD 46 PVT DR 302 PROCTORVILLE, OHIO 45669 OR 289 PG 580 PARCEL-ID 24-019-1600.000	16-01-32 33-52 LAWRENCE CITY C000.00A COM USE CODE 499 3,640	1,060	4,700								
04-28-04 TRNSF FROM 24-019-1600.000 GILLEN, H. ROBERT											
SCHNEIDER, JOHN W & HAZEL LIFE ESTATE DAVID ANTHONY REMAINDE C/O JOHN SCHNEIDER 105 KELTON LANE CHESAPEAKE, OHIO 45619 VOL 604 PG 159 PARCEL-ID 24-019-1700.000	16-01-32 33-53 LAWRENCE CITY C000.00A RES USE CODE 545 2,630	160	2,790								
GOODALL, DAVID L & VICKI J 261 PRIVATE RD. 3153 PROCTORVILLE, OHIO 45669 VOL 596 PG 394 PARCEL-ID 24-019-1800.000	16-01-32 33-54-55-56 LAWRENCE CITY C000.00A COM USE CODE 429 10,010	10,640	20,650								
STATE OF OHIO 205 SECOND AVENUE ROOM 214 LEBANON, OHIO 45036 VOL 550 PG 313 PARCEL-ID 24-020-0100.000	16-01-32 33-57 LAWRENCE CITY C000.00A EXM USE CODE 610 00	00	00								
STATE OF OHIO ODOT P.O. BOX 272 LEBANON, OHIO 45036 VOL 561 PG 732 & 735 PARCEL-ID 24-020-0200.000	16-01-32 33 58 LAWRENCE CITY S D LESS 2500 SQ FT EXM USE CODE 610 00	00	00								
STATE OF OHIO ODOT CHILLICOTHE, OHIO VOL 561 PG 733 PARCEL-ID 24-020-0200.001	16-01-32 33 58 LAWRENCE CITY S D FT 2500 SQ FT EXM USE CODE 610 00	00	00								
STATE OF OHIO P.O. BOX 272 LEBANON , OHIO\ 45036 VOL 550 PG 633 PARCEL-ID 24-020-0300.000	16-01-32 33-59 LAWRENCE CITY C000.00A EXM USE CODE 610 00	00	00								

TAX RATE 1
A/R RED FACTOR 09.6450
OTH RED FACTOR 07.4247

LAWRENCE
TAX DISTRICT

GENERAL TAX LIST AND DUPLICATE OF REAL AND PUBLIC UTILITY PROPERTY
COUNTY REAL ESTATE TAXES AND SPECIAL ASSESSMENTS

24-UNION TWP-CHESAPEAKE CORP

01/03/05

TAX YEAR 2004
INTEREST RATE
PAGE NO 5074

OWNER'S NAME MAILING ADDRESS	DESCRIPTION			TAXES CHARGED	DECEMBER TAXES	PENALTY	JUNE TAXES	PENALTY	TOTAL DELINQUENT	C.D. DATE	MEMO
	LAND	IMPROVEMENTS	TOTAL VALUE								
TEMPLETON, CAROLYN 623 2ND AVE CHESAPEAKE, OHIO 45619 PARCEL-ID 24-020-0400.000	16-01-32 33-60 LAWRENCE CITY C000.00A RES USE CODE 510 2,580 HOMESITE VALUE LISTED BELOW 2,580	5,360 5,360	7,940 7,940								
ELLIS, ANGELA G. AND DONNA RAN SBOTTOM 209 2ND AVE. CHESAPEAKE, OH 45619 OR 23 PG 77 PARCEL-ID 24-020-0500.000	16-01-32 33-61 LAWRENCE CITY C000.00A RES USE CODE 510 2,580 HOMESITE VALUE LISTED BELOW 2,580	8,270 8,270	10,850 10,850								
SHELTON, JEANNINE LIFE EST. RE M- JOY DENISE RUNYON ETAL 222 TWP. RD. 1097 CHESAPEAKE, OHIO 45619 OR 215 PG 224 PARCEL-ID 24-020-0600.000	16-01-32 33-62 LAWRENCE CITY C000.00A RES USE CODE 510 2,580 HOMESITE VALUE LISTED BELOW 2,580	14,670 6,610	17,250 9,190								
BAKER, CHARLES T. & AMELIA 213 2ND AVE CHESAPEAKE, OHIO 45619 OR 50 PG 786 PARCEL-ID 24-020-0700.000	16-01-32,33 63 LAWRENCE CITY L ESS 2 1/2 X 34 RES USE CODE 510 2,550 HOMESITE VALUE LISTED BELOW 2,550	7,300 7,300	9,850 9,850								
SHELTON, JEANNINE LIFE EST. RE M-JOY DENISE RUNYON ETAL 222 TWP. RD. 1097 CHESAPEAKE, OHIO 45619 OR 215 PG 224 PARCEL-ID 24-020-0701.000	16-01-32 33-63 LAWRENCE CITY 2 1/2 FT X 34 FT ONLY C000.00A RES USE CODE 500 90	00	90								
NELSON APTS 21977 ST RT 243 PROCTORVILLE, OHIO 45669 OR4 PG 347 PARCEL-ID 24-020-0800.000	16-1-32/33 LOT 64 LAWRENCE CIT Y RES USE CODE 510 2,580	16,220	18,800								
JAIME, ALVARO & MARIA ANTONIA 217 2ND AVE CHESAPEAKE, OH 45619 OR15 PG 571 PARCEL-ID 24-020-0900.000	16-01-32 33-65 LAWRENCE CITY C000.00A RES USE CODE 510 2,580	16,610	19,190								
SMITH, CHARLES J. & BARBARA A. 193 TWP RD 1202 CHESAPEAKE, OHIO 45619 VOL 636 PG 352 PARCEL-ID 24-020-1000.000	16-01-32 33-66 LAWRENCE CITY C000.00A RES USE CODE 510 2,580	9,420	12,000								
PADEN, ROBERT J. JR & TAMMY A. 301 2ND AVE CHESAPEAKE, OHIO 45619 OR 37 PG 700 PARCEL-ID 24-020-1100.000	16-01-32 33-67 LAWRENCE CITY C000.00A RES USE CODE 510 2,580 HOMESITE VALUE LISTED BELOW 2,580	23,250 23,000	25,830 25,580								

TAX RATE 091
A/R RED FACTOR 09.6450
OTH RED FACTOR 07.4247

LAWRENCE
TAX DISTRICT

GENERAL TAX LIST AND DUPLICATE OF REAL AND PUBLIC UTILITY PROPERTY
COUNTY REAL ESTATE TAXES AND SPECIAL ASSESSMENTS

24-UNION TWP-CHESAPEAKE CORP

01/03/05

TAX YEAR 2004
INTEREST RATE
PAGE NO 5075

OWNER'S NAME MAILING ADDRESS	DESCRIPTION			TAXES CHARGED	DECEMBER TAXES	PENALTY	JUNE TAXES	PENALTY	TOTAL DELINQUENT	C. D. DATE	MEMO
	LAND	IMPROVEMENTS	TOTAL VALUE								
PADEN, ROBERT J. JR & TAMMY A. 301 2ND AVE CHESAPEAKE, OHIO 45619 OR 37 PG 700 PARCEL-ID 24-020-1200.000	16-01-32 33-68 LAWRENCE CITY C000.00A RES USE CODE 500 2,580	00	2,580								
HENSON, VERNA MARIE 305 2ND AVE. CHESAPEAKE, OHIO 45619 PARCEL-ID 24-020-1300.000	16-01-32 33-69 LAWRENCE CITY 40' X 95' N SIDE C000.00A RES USE CODE 510 2,240	13,690	15,930								
	HOMESITE VALUE LISTED BELOW 2,240	13,660	15,900								
HENSON, VERNA M. 305 2ND AVE. CHESAPEAKE, OHIO 45619 PARCEL-ID 24-020-1400.000	16-01-32 33-69 LAWRENCE CITY 30' X 40' S SIDE C000.00A RES USE CODE 510 1,090	4,710	5,800								
PINE, RANDY C. AND JULIE A. 004 C/O LANDAMERICA TAX & FL SERV E. COAST PROCESSING DEPT P. O. BOX 875 OAKS, PA. 19456-9919 OR 254 PG 100 PARCEL-ID 24-020-1500.000	16-01-32 33-70 LAWRENCE CITY C000.00A RES USE CODE 510 2,580	9,790	12,370								
	HOMESITE VALUE LISTED BELOW 2,580	9,770	12,350								
MASSIE, JAMES B. & SHERRY 8615 COUNTRY CREEK BLVD JACKSONVILLE, FLA 32221 PARCEL-ID 24-020-1600.000	16-01-32 33-71 LAWRENCE CITY C000.00A RES USE CODE 510 2,580	10,010	12,590								
	HOMESITE VALUE LISTED BELOW 2,580	9,790	12,370								
JONES, KATHRYN L. 311 SECOND AVE. CHESAPEAKE, OH. 45619 OR 19 PG 569 PARCEL-ID 24-020-1700.000	16-01-32 33-72 LAWRENCE CITY C000.00A RES USE CODE 510 2,580	8,830	11,410								
	HOMESITE VALUE LISTED BELOW 2,580	8,830	11,410								
HOLBROOK, JAMES D. & BECKY J. 313 SECOND AVE CHESAPEAKE, OHIO 45619 VOL 615 PG 499 PARCEL-ID 24-020-1800.000	16-01-32 33-73 LAWRENCE CITY C000.00A RES USE CODE 510 2,580	11,960	14,540								
WOLFE, CHARLES G. & ALMEDA L. 315 2ND AVE. CHESAPEAKE, OHIO 45619 VOL 390 PG 498 PARCEL-ID 24-021-0100.000	16-01-32 33-74 LAWRENCE CITY C000.00A RES USE CODE 510 2,580	12,740	15,320								
	HOMESITE VALUE LISTED BELOW 2,580	12,740	15,320								
WOLFE, KENNETH W. & KAREN R. 207 ROCKWOOD AVE CHESAPEAKE, OHIO 45619 OR 69 PG 111	16-01-32 33-75 LAWRENCE CITY C000.00A RES USE CODE 510 2,580	16,340	18,920								

TAX RATE 091
A/R RED FACTOR 09.6450
OTH RED FACTOR 07.4247

LAWRENCE
TAX DISTRICT

GENERAL TAX LIST AND DUPLICATE OF REAL AND PUBLIC UTILITY PROPERTY
COUNTY REAL ESTATE TAXES AND SPECIAL ASSESSMENTS

24-UNION TWP-CHESAPEAKE CORP

01/03/05

TAX YEAR 2004
INTEREST RATE
PAGE NO 5076

OWNER'S NAME MAILING ADDRESS	DESCRIPTION			TAXES CHARGED	DECEMBER TAXES	PENALTY	JUNE TAXES	PENALTY	TOTAL DELINQUENT	C. D. DATE	MEMO
	LAND	IMPROVEMENTS	TOTAL VALUE								
PARCEL-ID 24-021-0200.000	HOMESITE VALUE LISTED BELOW 2,580	5,340	7,920								
LAWRENCE FEDERAL SAVINGS & LOA N ASSN. 126 C/O LAWRENCE FEDERAL SAVINGS 311 SO. 3RD ST. IRONTON, OHIO 45638 VOL 564 PG 434 PARCEL-ID 24-021-0300.000	16-01-32 33-76 LAWRENCE CITY C000.00A COM USE CODE 499 3,500	2,780	6,280								
SMITH, TOM C. C/O ELKS HUNTINGTON LODGE P.O.BOX 1216 HUNTINGTON, WV 25714-1216 VOL 86 PG 175 PARCEL-ID 24-021-0400.000	16-01-32 33-77 LAWRENCE CITY C000.00A COM USE CODE 415 1,750	00	1,750								
SMITH, TOM C. C/O ELKS HUNTINGTON LODGE P.O.BOX 1216 HUNTINGTON, WV 25714-1216 VOL 86 PG 175 PARCEL-ID 24-021-0500.000	16-01-32 33-78-79-80 LAWRENCE CITY WHOLE 2 ' C000.00A COM USE CODE 415 4,310	270	4,580								
DOTSON, DAVID 313 RIVERSIDE DR CHESAPEAKE, OHIO 45619 OR 202 PG 177 PARCEL-ID 24-021-0600.000	16-01-32 33-80 LAWRENCE CITY 38' X 125' C000.00A RES USE CODE 510 2,450	7,780	10,230								
SCOTT, PALMER EVERETT JR 311 RIVERSIDE DR. CHEASAPEAKE, OHIO 45619 VOL 561 PG 363 PARCEL-ID 24-021-0700.000	16-01-32 33-81 LAWRENCE CITY C000.00A RES USE CODE 510 2,580	8,160	10,740								
	HOMESITE VALUE LISTED BELOW 2,580	8,160	10,740								
MATTOX, DOROTHY L. 624 2ND AVE. CHESAPEAKE, OHIO 45619 OR 168 PG 441 PARCEL-ID 24-021-0800.000	16-01-32 33-82 LAWRENCE CITY C000.00A RES USE CODE 510 2,580	5,690	8,270								
	HOMESITE VALUE LISTED BELOW 2,580	5,690	8,270								
ROBLES, RAMIRO B. & MELISSA A. 039 C/O ADVANTAGE BANK 814 WHEELING AVENUE P. O. BOX 700 CAMBRIDGE, OHIO 43725-0700 OR 215 PG 532 PARCEL-ID 24-021-0900.000	16-01-32 33-83 LAWRENCE CITY C000.00A RES USE CODE 510 2,580	13,520	16,100								
	HOMESITE VALUE LISTED BELOW 2,580	13,380	15,960								
LUCAS, DAVID C/O ANGELA FLEETWOOD 305 RIVERSIDE DR. CHESAPEAKE, OH 45619 24-021-1000	16-01-32 33-84 LAWRENCE CITY C000.00A RES USE CODE 510 2,580	8,650	11,230	1/9/06 Angela D Fleetwood							

TAX RATE
A/R RED FACTOR 09.6450
OTH RED FACTOR 07.4247

LAWRENCE
TAX DISTRICT

GENERAL TAX LIST AND DUPLICATE OF REAL AND PUBLIC UTILITY PROPERTY
COUNTY REAL ESTATE TAXES AND SPECIAL ASSESSMENTS

24-UNION TWP-CHESAPEAKE CORP

01/03/05

TAX YEAR 2004
INTEREST RATE
PAGE NO 5077

OWNER'S NAME MAILING ADDRESS	DESCRIPTION			TAXES CHARGED	DECEMBER TAXES	PENALTY	JUNE TAXES	PENALTY	TOTAL DELINQUENT	C. D. DATE	MEMO
	LAND	IMPROVEMENTS	TOTAL VALUE								
PARCEL-ID 24-021-1000.000											
SCHNEIDER, SOPHIA JEAN LIFE ES T 301 3RD ST. CHESAPEAKE, OHIO 45619 OR 218 PG 760	16-01-32 33-85 LAWRENCE CITY C000.00A RES USE CODE 510 2,580	6,290	8,870								
PARCEL-ID 24-021-1100.000											
SCHNEIDER, SOPHIA JEAN LIFE ES T 301 3RD ST. CHESAPEAKE, OHIO 45619 OR 218 PG 760	16-01-32 R. 16 T. 01 S. 33 86 LAWRENCE CITY C000.00A RES USE CODE 510 2,580	13,170	15,750								
PARCEL-ID 24-021-1200.000	HOMESITE VALUE LISTED BELOW 2,580	13,010	15,590								
SCHNEIDER, SOPHIA LIFE EST JEA NNINE SHELTON/SALLY HAMBRIC RE 301 3RD ST. CHESAPEAKE, OHIO 45619 OR 218 PG 762	16-01-32 33-87-88 LAWRENCE CIT YS1/2 101/2' X 19' CEN PT W SI D C000.00A RES USE CODE 510 2,640	2,000	4,640								
PARCEL-ID 24-021-1300.000											
SCHNEIDER, SOPHIA LIFE EST. JE ANNINE SHELTON & SALLY HAMBRIC 301 3RD AVENUE CHESAPEAKE, OHIO 45619 OR 218 PG 764	16-01-32 33-88 LAWRENCE CITY S PT 19' 1ST AVE X52' WSIDE 21 ' C000.00A RES USE CODE 510 1,700	2,760	4,460								
PARCEL-ID 24-021-1400.000											
SCHNEIDER, SOPHIA LIFE EST JEA NNINE SHELTON/SALLY HAMBRIC REY 301 3RD ST CHESAPEAKE, OHIO 45619 OR 218 PG 766	16-01-32 33-87-88 LAWRENCE CIT N1/2 C000.00A RES USE CODE 500 3,580	00	3,580								
PARCEL-ID 24-021-1500.000											
SHELTON, JEANNINE 222 TWP RD 1097 CHESAPEAKE, OH 45619 OR 317 PG 778-783	16-01-32 33-89 LAWRENCE CITY C000.00A RES USE CODE 510 2,580	4,590	7,170								
PARCEL-ID 24-021-1600.000											
10-07-04 TRNSF FROM 24-021-1600.000 MCNEELY, PAULINE											
MCNEELY, PAULINE 215 RIVERSIDE DR. REAR CHESAPEAKE, OHIO 45619	16-01-32 33-89 LAWRENCE CITY C000.00A RES USE CODE 510										
PARCEL-ID 24-021-1600.000	00	00	00								
10-07-04 TRNSF TO 24-021-1600.000 SHELTON, JEANNINE											
COLLINS, CHARLES A. AKA CHARLE S ALFRED & SANDRA M. P.O. BOX 713 PINEVILLE, WV 24748 OR 25 PG 111	16-01-32 33-90 LAWRENCE CITY C000.00A RES USE CODE 510 2,580	10,190	12,770								
PARCEL-ID 24-021-1700.000	HOMESITE VALUE LISTED BELOW 2,580	10,190	12,770								

TAX RATE
A/R RED FACTOR 09.6450
OTH RED FACTOR 07.4247

LAWRENCE
TAX DISTRICT

GENERAL TAX LIST AND DUPLICATE OF REAL AND PUBLIC UTILITY PROPERTY
COUNTY REAL ESTATE TAXES AND SPECIAL ASSESSMENTS

24-UNION TWP-CHESAPEAKE CORP

01/03/05

TAX YEAR 2004
INTEREST RATE
PAGE NO 5078

OWNER'S NAME MAILING ADDRESS	DESCRIPTION			TAXES CHARGED	DECEMBER TAXES	PENALTY	JUNE TAXES	PENALTY	TOTAL DELINQUENT	C. D. DATE	MEMO
	LAND	IMPROVEMENTS	TOTAL VALUE								
SCHNEIDER, SOPHIA JEAN LIFE ES T 301 3RD STREET CHESAPEAKE, OHIO 45619 OR 218 PG 768	16-01-32 33-91 LAWRENCE CITY C000.00A RES USE CODE 500 2,580	00	2,580								
PARCEL-ID 24-021-1800.000											
VANCE, MONA 209 RIVERSIDE DR. CHESAPEAKE, OHIO 45619 VOL 531 PGG 7	16-01-32 33-92 LAWRENCE CITY PT. W 38' C000.00A RES USE CODE 510										
PARCEL-ID 24-022-0100.000	2,450 HOMESITE VALUE LISTED BELOW 2,450	11,510 11,510	13,960 13,960								
RANSBOTTOM, JOHN W & LISA M 006 C/O FIRST AMER.RE TAX SERVICE ATT:ESCROW REPORTING DEPT 8435 STEMMONS FWY 7TH FR DALLAS, TX 75247	16-01-32 33-92-93 LAWRENCE CIT YPT. E 2' WHOLE C000.00A RES USE CODE 510 2,710	12,880	15,590								
PARCEL-ID 24-022-0200.000											
THE STATE OF OHIO (ODOT) 650 EASTERN AVENUE BX 467 CHILLICOTHE, OHIO 45601 VOL 553 PG 348	16-01-32 33-94 LAWRENCE CITY C000.00A EXM USE CODE 610 00	00	00								
PARCEL-ID 24-022-0300.000											
STATE OF OHIO LEBANON, OHIO VOL 551 PG 522	33-95 LAWRENCE CITY LESS 386FT EXM USE CODE 610										
PARCEL-ID 24-022-0400.000	110	00	110								
STATE OF OHIO LEBANON, OHIO VOL 551 PG 519	33-95 386SQ FT WHOLE LOT 96 LA WRENCE CITY EXM USE CODE 610										
PARCEL-ID 24-022-0400.001	10	00	10								
SMITH, TOM C. C/O HUNTINGTON LODGE B.P.O.E P.O.BOX 1216 HUNTINGTON, WV 25714-1216 VOL 86 PG 175	16-01-32 33 D LAWRENCE CITY C003.50A COM USE CODE 415 8,370	12,610	20,980								
PARCEL-ID 24-022-0500.000											
SMITH, TOM C. C/O JONNY C. LINKOUS 706 RIVERSIDE DRIVE CHESAPEAKE, OHIO 45619 VOL 86 PG 175	33 D LAWRENCE CITY EXM USE CODE 680 21,070	99,600	120,670								
PARCEL-ID 24-022-0505.000											
SMITH, TOM C. C/O HUNTINGTON LODGE B.P.O.E 1015 4TH AVE. HUNTINGTON, W. VA.	16-01-32 33 D LAW. CTY. ST HY EASE NO 163 NW COR.02AND 163L A C000.03A EXM USE CODE 610										

TAX RATE 1
A/R RED FACTOR 09.6450
OTH RED FACTOR 07.4247

LAWRENCE
TAX DISTRICT

GENERAL TAX LIST AND DUPLICATE OF REAL AND PUBLIC UTILITY PROPERTY
COUNTY REAL ESTATE TAXES AND SPECIAL ASSESSMENTS

24-UNION TWP-CHESAPEAKE CORP

01/03/05

TAX YEAR 2004
INTEREST RATE
PAGE NO 5079

OWNER'S NAME MAILING ADDRESS	DESCRIPTION			TAXES CHARGED	DECEMBER TAXES	PENALTY	JUNE TAXES	PENALTY	TOTAL DELINQUENT	C. D. DATE	MEMO
	LAND	IMPROVEMENTS	TOTAL VALUE								
VOL 86 PG 175 PARCEL-ID 24-022-0600.000	110	00	110								
LAWRENCE FEDERAL SAVINGS & LOA 126 C/O LAWRENCE FEDERAL SAVINGS 311 SO. 3RD ST. IRONTON, OHIO 45638 VOL 262 PG 67 PARCEL-ID 24-022-0800.000	-00-00 1 FLANNAGAN'S ADDITIO NTC CHESAPEAKE BLOCK 1 C000.00A COM USE CODE 444 3,500 72,310 75,810										
LAWRENCE FEDERAL SAVINGS BANK 126 C/O LAWRENCE FEDERAL SAVINGS 311 SO. 3RD ST. IRONTON, OHIO 45638 VOL 312 PG 666 PARCEL-ID 24-022-0900.000	-00-00 2 FLANNAGAN'S ADDITIO NTC CHESAPEAKE BLOCK 1 C000.00A RES USE CODE 510 2,580 20,990 23,570 HOMESITE VALUE LISTED BELOW 2,580 20,950 23,530										
BROWN, DARRYL R. & STELLA M. 246 ANN DR. GALLIPOLIS, OHIO 45631 VOL 447 PG 18 PARCEL-ID 24-022-1000.000	-00-00 3 FLANNAGAN'S ADDITIO NTC CHESAPEAKE BLOCK 1 C000.00A COM USE CODE 499 3,500 12,080 15,580 HOMESITE VALUE LISTED BELOW 00 12,080 12,080										
MAYS, KENNETH R. & SHERRI L. 6650 CO. RD. 1 SOUTH POINT, OHIO 45680 VOL 538 PG 90 PARCEL-ID 24-022-1100.000	-00-00 4 FLANNAGAN'S ADDITIO NTC CHESAPEAKE BLOCK 1 C000.00A RES USE CODE 510 2,580 22,860 25,440 HOMESITE VALUE LISTED BELOW 2,580 13,480 16,060										
MAXEY, CHARLES E & BRENDA 411 SECOND AVE. CHESAPEAKE, OHIO 45619 VOL 558 PG 414 PARCEL-ID 24-022-1200.000 10-22-04 822.11	-00-00 5 FLANNAGAN'S ADDITIO NTC CHESAPEAKE BLOCK 1 C000.00A RES USE CODE 510 2,580 53,340 55,920										
MAXEY, CHARLES E & BRENDA 411 SECOND AVE. CHESAPEAKE, OHIO 45619 VOL 558 PG 414 PARCEL-ID 24-022-1300.000 10-22-04 1387.20	-00-00 6 FLANNAGAN'S ADDITIO NTC CHESAPEAKE BLOCK 1 C000.00A RES USE CODE 510 2,580 18,840 21,420 HOMESITE VALUE LISTED BELOW 2,580 11,980 14,560										
HENSON, PHILLIP A & AMY ATER 006 C/O FIRST AMER.RE TAX SERVICE ATT:ESCROW REPORTING DEPT 8435 STEMMONS FWY 7TH FR DALLAS, TX 75247 VOL 608 PG 335 PARCEL-ID 24-022-1400.000	-00-00 7 FLANNAGAN'S ADDITIO NTC CHESAPEAKE BLOCK 1 C000.00A RES USE CODE 510 2,580 21,430 24,010 HOMESITE VALUE LISTED BELOW 2,580 10,490 13,070										

TAX RATE 1
A/R RED FACTOR 09.6450
OTH RED FACTOR 07.4247

LAWRENCE
TAX DISTRICT

GENERAL TAX LIST AND DUPLICATE OF REAL AND PUBLIC UTILITY PROPERTY
COUNTY REAL ESTATE TAXES AND SPECIAL ASSESSMENTS

24-UNION TWP-CHESAPEAKE CORP

01/03/05

TAX YEAR 2004
INTEREST RATE
PAGE NO 5080

OWNER'S NAME MAILING ADDRESS	DESCRIPTION			TAXES CHARGED	DECEMBER TAXES	PENALTY	JUNE TAXES	PENALTY	TOTAL DELINQUENT	C. D. DATE	MEMO
	LAND	IMPROVEMENTS	TOTAL VALUE								
WILKES, MAXINE ET AL 415 2ND AVE. CHESAPEAKE, OHIO 45619-102 OR7 PG 318/320 PARCEL-ID 24-022-1500.000	-00-00 8 FLANNAGAN'S ADDITIO NTC CHESAPEAKE BLOCK 1 C000.00A RES USE CODE 510 2,580 9,780 12,360 HOMESITE VALUE LISTED BELOW 2,580 9,670 12,250										
LEFFINGWELL, DAN 417 SECOND AVE CHESAPEAKE, OHIO 45619 OR 258 PG 383/385 PARCEL-ID 24-022-1600.000	-00-00 9 FLANNAGAN'S ADDITIO NTC CHESAPEAKE BLOCK 1 C000.00A RES USE CODE 510 2,580 8,600 11,180 HOMESITE VALUE LISTED BELOW 2,580 8,600 11,180										
GERBERICH, WESLEY J. & MARGARE 419 2ND AVE CHESAPEAKE, OHIO 45619 VOL 342 PG 163 PARCEL-ID 24-022-1700.000	-00-00 10 FLANAGAN'S ADDITIO NTC CHESAPEAKE BLOCK 1 C000.00A RES USE CODE 510 2,580 8,830 11,410 HOMESITE VALUE LISTED BELOW 2,580 8,650 11,230										
WEBB, VERA L. 421 2ND AVE. CHESAPEAKE, OHIO 45619 PARCEL-ID 24-022-1800.000	-00-00 11 FLANAGAN'S ADDITIO NTC CHESAPEAKE BLOCK 1 C000.00A RES USE CODE 510 3,080 22,760 25,840 HOMESITE VALUE LISTED BELOW 3,080 22,760 25,840										
BENNETT, DAVID A. AND SHERRY A NN 531 3RD AVE CHESAPEAKE, OHIO 45619 OR 175 PG 614 PARCEL-ID 24-023-0100.000 01-22-04 TRNSF TO 24-023-0100.000	-00-00 12 FLANNAGAN'S ADDITI ONTO CHESAPEAKE BLOCK 1 C000.00A RES USE CODE 510 00 00 00 DOLEN, JUDGE & JACKIE										
DOLEN, JUDGE & JACKIE 419 2ND AVENUE CHESAPEAKE, OHIO 45619 OR 273 PG 256 PARCEL-ID 24-023-0100.000 01-22-04 TRNSF FROM 24-023-0100.000	-00-00 12 FLANNAGAN'S ADDITI ONTO CHESAPEAKE BLOCK 1 C000.00A RES USE CODE 510 2,580 8,880 11,460 HOMESITE VALUE LISTED BELOW 2,580 8,880 11,460 BENNETT, DAVID A. AND SHE										
TEMPLETON, ROBERT 623 2ND AVE. CHESAPEAKE, OHIO 45619 VOL 590 PG 130 PARCEL-ID 24-023-0200.000	-00-00 N AC 1ST AVE 50X50 AD JPT BET E&N OF 5TH ST &E VAC 1 S C000.00A RES USE CODE 500 1,960 00 1,960										
HESSON, ELIZABETH & CABELL, VI RGINIA 24-023-0300	-00-00 13 N&S1/2 VAC 1ST AVE 14 BLOCK 1			3/7/05 Virginia Rebecca Cabell							

TAX RATE 1
A/R RED FACTOR 09.6450
OTH RED FACTOR 07.4247

LAWRENCE
TAX DISTRICT

GENERAL TAX LIST AND DUPLICATE OF REAL AND PUBLIC UTILITY PROPERTY
COUNTY REAL ESTATE TAXES AND SPECIAL ASSESSMENTS

24-UNION TWP-CHESAPEAKE CORP

TAX YEAR 2004
INTEREST RATE
01/03/05 PAGE NO 5081

OWNER'S NAME MAILING ADDRESS	DESCRIPTION			TAXES CHARGED	DECEMBER TAXES	PENALTY	JUNE TAXES	PENALTY	TOTAL DELINQUENT	C. D. DATE	MEMO
	LAND	IMPROVEMENTS	TOTAL VALUE								
102 5TH ST. CHESAPEAKE, OHIO 45619 VOL 496 PG 189 PARCEL-ID 24-023-0300.000	C000.00A RES USE CODE 510 5,990 13,200 19,190 HOMESITE VALUE LISTED BELOW 5,990 13,200 19,190										
BURCHAM, MINNIE LOU LIFE EST. CONNIE LOU & ROBERT 421 RIVERSIDE DR. CHESAPEAKE, OHIO 45619-0000 VOL 479 PG 887 PARCEL-ID 24-023-0400.000	-00-00 15 FLANNAGAN'S ADD TO CHES BL 1&N1/2 VAC 1ST AVE C000.00A RES USE CODE 510 2,800 24,590 27,390 HOMESITE VALUE LISTED BELOW 2,800 24,590 27,390										
BURCHAM, CONLEY LIFE EST. & BURCHAM, MINNIE LOU LIFE EST. 421 RIVERSIDE DR. CHESAPEAKE, OHIO 45619-0000 VOL 479 PG 887 PARCEL-ID 24-023-0500.000	16-01-32 S1/2 VAC 1ST AVE 40X2 5ADJ PTS BET VAC 1ST AV&LOW WT R C000.00A RES USE CODE 500 950 00 950										
HUFF, JO ANN 1382 COUNTY RD 124 CHESAPEAKE, OHIO 45619 VOL 575 PG 405 PARCEL-ID 24-023-0600.000	16 FLANNAGANS ADD TO CHES BL 1 & N1/2 VAC 1STAVE 40X25 ADJ T O LT 16 RES USE CODE 510 2,800 8,050 10,850 HOMESITE VALUE LISTED BELOW 2,800 7,970 10,770										
HUFF, JO ANN 1382 COUNTY RD 124 CHESAPEAKE, OHIO 45619 VOL 575 PG 405 PARCEL-ID 24-023-0700.000	16-01-32 S1/2 VAC 1STAVE 40X25 ADJ PT BETVAC1STAVE&LOWWATERF RONT LT 16 RES USE CODE 500 950 00 950										
KEENAN, BRENDA G. 415 RIVERSIDE DRIVE CHESAPEAKE, OHIO 45619 OR 170 PG 536 PARCEL-ID 24-023-0800.000	-00-00 17 FLANNAGAN'S ADD TO CHES BLOCK 1 C000.00A RES USE CODE 510 2,580 15,800 18,380 HOMESITE VALUE LISTED BELOW 2,580 15,190 17,770										
MURDOCK, THOMAS M. AND T. MICH AEL MURDOCK 6212 CO RD 2 CHESAPEAKE, OHIO 45619 OR 300 PG 14 PARCEL-ID 24-023-0900.000 06-23-04 TRNSF FROM 24-023-0900.000	-00-00 18 FLANNAGAN'S ADD TO CHES BLOCK 1 C000.00A RES USE CODE 510 2,580 8,660 11,240 HOMESITE VALUE LISTED BELOW 2,580 8,660 11,240 MURDOCK, THOMAS M. & BARB										
MURDOCK, THOMAS M. & BARBARA R . 1/2 THOMAS M. MURDOCK 6212 CO RD 2 CHESAPEAKE, OHIO 45619 OR 279 PG 326 PARCEL-ID 24-023-0900.000 03-01-04 TRNSF FROM 24-023-0900.000	-00-00 18 FLANNAGAN'S ADD TO CHES BLOCK 1 C000.00A RES USE CODE 510 00 00 00 MURDOCK, VIRGINIA & THOMA										

TAX RATE 1
A/R RED FACTOR 09.6450
OTH RED FACTOR 07.4247

LAWRENCE
TAX DISTRICT

GENERAL TAX LIST AND DUPLICATE OF REAL AND PUBLIC UTILITY PROPERTY
COUNTY REAL ESTATE TAXES AND SPECIAL ASSESSMENTS

24-UNION TWP-CHESAPEAKE CORP

TAX YEAR 2004
INTEREST RATE
01/03/05 PAGE NO 5082

OWNER'S NAME MAILING ADDRESS	DESCRIPTION			TAXES CHARGED	DECEMBER TAXES	PENALTY	JUNE TAXES	PENALTY	TOTAL DELINQUENT	C. D. DATE	MEMO
	LAND	IMPROVEMENTS	TOTAL VALUE								
S M. 06-23-04 TRNSF TO 24-023-0900.000	MURDOCK, THOMAS M. AND T.										
MURDOCK, VIRGINIA & THOMAS M. 6225 CO. RD. 2 GREASY RIDGE RD. CHESAPEAKE, OHIO 45619 PARCEL-ID 24-023-0900.000 03-01-04 TRNSF TO 24-023-0900.000	-00-00 18 FLANNAGAN'S ADD TO CHES BLOCK 1 C000.00A RES USE CODE 510 00 00 00 MURDOCK, THOMAS M. & BARB										
BURD, PAULINE 411 RIVERSIDE DR. CHESAPEAKE, OHIO 45619 VOL 396 PG 253 PARCEL-ID 24-023-1000.000	-00-00 19 FLANNAGAN'S ADD TO CHES BLOCK 1 C000.00A RES USE CODE 510 2,580 7,360 9,940 HOMESITE VALUE LISTED BELOW 2,580 7,300 9,880										
BURD, CARL & PAULINE 411 RIVERSIDE DR CHESAPEAKE, OHIO 45619 SEE 94 DUP FOR ADDITION PARCEL-ID 24-023-1001.000	N1/2 & S1/2 VAC 1ST AVE ADJ LO T 19 FLANNAGAN'S ADD BLOCK 1 RES USE CODE 500 1,570 00 1,570										
GEER, BRENT A. 006 C/O FIRST AMER.RE TAX SERVICE2 ATT:ESCROW REPORTING DEPT 8435 STEMMONS FWY 7TH FR DALLAS, TX 75247 OR 96 PG 1 PARCEL-ID 24-023-1100.000	-00-00 20 FLANNAGAN'S ADD TO CHES BL 1&N1/2 VAC 1STAVE 40& C000.00A RES USE CODE 510 2,800 10,210 13,010 HOMESITE VALUE LISTED BELOW 2,800 5,710 8,510										8/11/05 Carl & Steven C Smith
BURD, CARL & PAULINE 411 RIVERSIDE DR. CHESAPEAKE, OHIO 45619 PLAT 6 PG 320 PARCEL-ID 24-023-1200.000	S1/2 VAC 1ST AVE 40X25 S OF LO T 20 FLANNAGANS ADD BLOCK 1 RES USE CODE 500 950 00 950										
JEWELL, PAUL & JENNIFER 407 RIVERSIDE DR. CHESAPEAKE, CH 45619 OR 233 PG 237 PARCEL-ID 24-023-1400.000 04-28-04 TRNSF TO 24-023-1400.000	-00-00 21 FLANNAGAN'S ADD TO CHES BLOCK 1 C000.00A RES USE CODE 510 00 00 00 JEWELL, JENNIFER										
JEWELL, JENNIFER 407 RIVERSIDE DR. CHESAPEAKE, OH 45619 OR 290 PG 324 PARCEL-ID 24-023-1400.000 04-28-04 TRNSF FROM 24-023-1400.000	-00-00 21 FLANNAGAN'S ADD TO CHES BLOCK 1 C000.00A RES USE CODE 510 2,580 8,410 10,990 HOMESITE VALUE LISTED BELOW 2,580 8,410 10,990 JEWELL, PAUL & JENNIFER										

TAX RATE 91
A/R RED FACTOR 09.6450
OTH RED FACTOR 07.4247

LAWRENCE
TAX DISTRICT 24-UNION TWP-CHESAPEAKE CORP

GENERAL TAX LIST AND DUPLICATE OF REAL AND PUBLIC UTILITY PROPERTY
COUNTY REAL ESTATE TAXES AND SPECIAL ASSESSMENTS

01/03/05

OWNER'S NAME MAILING ADDRESS	DESCRIPTION			TAXES CHARGED	DECEMBER TAXES	PENALTY	JUNE TAXES	PENALTY	TOTAL DELINQUENT	C. D. DATE	MEMO
	LAND	IMPROVEMENTS	TOTAL VALUE								
CABELL, DEAN AND VIRGINIA HESS ON 405 RIVERSIDE DR. CHESAPEAKE, OHIO 45619-1020 OR 603 PG 45/47 PARCEL-ID 24-023-1500.000	-00-00 22 FLANNAGAN'S ADJ TO CHES BL 1&N1/2 VAC 1ST40'X25' C000.00A RES USE CODE 540 2,800 22,290 25,090 HOMESITE VALUE LISTED BELOW 2,800 22,290 25,090										
CABELL, DEAN AND VIRGINIA HESS ON 405 RIVERSIDE DR. CHESAPEAKE, OHIO 45619-1020 VOL. 603 PG 45/47 PARCEL-ID 24-023-1600.000	16-01-32 S1/2 VAC 1 AVE 40'X25 'ADJ PT BET VAC 1ST AVELOW WTR C000.00A RES USE CODE 500 950 00 950										
SCHNEIDER, BETTY RUTH LIFE EST. 1060 JANE DR COLLODEN, WV 25510 OR 169 PG 772 PARCEL-ID 24-023-1700.000	23 & 24 FLANNAGANS BLK 1 & N1/2 VAC 1ST AVE RES USE CODE 545 5,600 380 5,980										
SCHNEIDER, BETTY RUTH LIFE EST. 1060 JANE DR COLLODEN, WV 25510 OR 169 PG 772 PARCEL-ID 24-023-1800.000	-00-00 S1/2 VA 1ST 80X25 ADJ PT BET VA 1ST&LOW WATRLESS W C000.00A RES USE CODE 500 1,900 00 1,900										
PRESTON, CON L. 505 RIVERSIDE DR. CHESAPEAKE, OHIO 45619-000R VOL 535 PG 824 PARCEL-ID 24-023-1801.000	-00-00 PT S 1/2 VAC 1ST AVE W 60' N LINE OF 1ST AVTO RIVE C000.00A RES USE CODE 500 420 00 420										
AKERS, SANDRA J. 64 TOWNSHIP ROAD 1482 CHESAPEAKE, OHIO 45619 VOL 568 PG 298 PARCEL-ID 24-024-0200.000	-00-00 1 FLANNAGAN'S ADDITIO NTO CHESAPEAKE BLOCK 2 C000.00A COM USE CODE 499 3,640 12,870 16,510										
OHIO POWER CO 139 C/O OHIO POWER COMPANY P.O. BOX 16428 COLUMBUS, OHIO 43216 VOL 155 PG 321 PARCEL-ID 24-024-0205.000	-00-00 2 & 3 FLANNAGANS ADD TO CHESAPEAKE BLOCK 2 C000.00A COM USE CODE 447 7,280 12,770 20,050										
EDWARDS, MAXINE S. TRUSTEE 785 TWP RD 1233 PROCTORVILLE, OHIO 45669 OR 33 PG 475 PARCEL-ID 24-024-0300.000	4&5 FLANNAGAN'S ADD TO CHES BLOCK 2 LESS S PT 80'X77' OF LOT S 4&5 COM USE CODE 447 2,970 17,320 20,290										
LOVE, NORMA J., DAVID H. SITES	-00 S PT 4 & 5 FLANNAGAN'S ADD										

TAX RATE 91
A/R RED FACTOR 09.6450
OTH RED FACTOR 07.4247

LAWRENCE
TAX DISTRICT 24-UNION TWP-CHESAPEAKE CORP

GENERAL TAX LIST AND DUPLICATE OF REAL AND PUBLIC UTILITY PROPERTY
COUNTY REAL ESTATE TAXES AND SPECIAL ASSESSMENTS

01/03/05

OWNER'S NAME MAILING ADDRESS	DESCRIPTION			TAXES CHARGED	DECEMBER TAXES	PENALTY	JUNE TAXES	PENALTY	TOTAL DELINQUENT	C. D. DATE	MEMO
	LAND	IMPROVEMENTS	TOTAL VALUE								
, AND JUDY A. THACKER 155 TWP RD 1173 PROCTORVILLE, OH 45669 OR 37 PG 161 PARCEL-ID 24-024-0300.001	TO CHES BLOCK 2 80'X77' RES USE CODE 510 3,980 16,010 19,990 HOMESITE VALUE LISTED BELOW 3,980 16,010 19,990										
HESSON, ROBERT L. AND EDNA L. 250 TWP RD 1202 CHESAPEAKE, OH. 45619 VOL 636 PG 63/66 PARCEL-ID 24-024-0400.000	-00-00 6 FLANNAGAN'S ADD. TO CHES BLK 2 SE COR 28'X36' ON A C000.00A RES USE CODE 510 930 5,230 6,160										
HOUCK, DAVID E & PEGGY L 59 TWP. RD. 1258 PROCTORVILLE, OHIO 45669 PARCEL-ID 24-024-0500.000	-00-00 6 FLANNAGAN'S ADD TO CHES BLK 2 LESS 28'X 36' C000.00A COM USE CODE 499 2,570 15,160 17,730										
DRAKE, PAUL E. & F. LYNN 413 3RD AVE CHESAPEAKE, OHIO 45619 OR 248 PG 193/196 PARCEL-ID 24-024-0600.000	-00-00 7 FLANNAGAN'S ADDITIO NTO CHESAPEAKE BLOCK 2 C000.00A RES USE CODE 510 2,630 12,460 15,090 HOMESITE VALUE LISTED BELOW 2,630 12,440 15,070										
JOECAT, LLC 206 ST ANDREWS LAVALETTE, WV 25535 OR 320 PG 312 PARCEL-ID 24-024-0700.000 10-25-04 TRNSF FROM 24-024-0700.000 OSBURN, ALDENA	-00-00 8 FLANNAGAN'S ADDITIO NTO CHESAPEAKE BLOCK 2 C000.00A COM USE CODE 430 3,640 14,850 18,490										
OSBURN, ALDENA 415 3RD AVE CHESAPEAKE, OH 45619 VOL 594 PG 461 PARCEL-ID 24-024-0700.000 10-25-04 TRNSF TO 24-024-0700.000 JOECAT, LLC	-00-00 8 FLANNAGAN'S ADDITIO NTO CHESAPEAKE BLOCK 2 C000.00A COM USE CODE 439 00 00 00										
SCHNEIDER, BETTY RUTH LIFE EST. 1060 JANE DR COLLODEN, WV 25510 OR 169 PG 772 PARCEL-ID 24-024-0800.000	-00-00 9 FLANNAGAN'S ADDITIO NTO CHESAPEAKE BLOCK 2 C000.00A COM USE CODE 420 3,640 5,430 9,070										
GENERAL TELEPHONE CO. OF OHIO TAX DEPARTMENT P. O. BOX 152206 IRVING, TX 75015-2206 VOL 252 PG 207 PARCEL-ID 24-024-0900.000	-00-00 10 FLANNAGAN'S ADD. TO CHESAPEAKE BLOCK 2 C000.00A COM USE CODE 830 3,640 46,780 50,420										
RILEY, MICHAEL S.	-00-00 11 FLANNAGAN'S ADD.										

TAX RATE 091
A/R RED FACTOR 09.6450
OTH RED FACTOR 07.4247

LAWRENCE
TAX DISTRICT 24-UNION TWP-CHESAPEAKE CORP

GENERAL TAX LIST AND DUPLICATE OF REAL AND PUBLIC UTILITY PROPERTY
COUNTY REAL ESTATE TAXES AND SPECIAL ASSESSMENTS

TAX YEAR 2004
INTEREST RATE
01/03/05 PAGE NO 5085

OWNER'S NAME MAILING ADDRESS	DESCRIPTION			TAXES CHARGED	DECEMBER TAXES	PENALTY	JUNE TAXES	PENALTY	TOTAL DELINQUENT	C.D. DATE	MEMO
	LAND	IMPROVEMENTS	TOTAL VALUE								
58 COUNTY RD. 32 CHESAPEAKE, OHIO 45619 OR 60 PG 786 PARCEL-ID 24-024-1000.000	TC CHESAPEAKE BLOCK 2 C000.00A COM USE CODE 499 3,640	24,860	28,500								
STEPHENS, JERRY MICHAEL & MARY C. 1385 CO RD 230 KITTS HILL, OHIO 45645 VOL OR2 PG 1 PARCEL-ID 24-024-1100.000	-00-00 12 FLANNAGAN'S ADD. TC CHESAPEAKE BLOCK 2 C000.00A COM USE CODE 447 3,640	19,140	22,780								
ROBINSON, WILFORD M. & SALLYE 422 2ND AVE. CHESAPEAKE, OHIO 45619 VOL 458 PG 133 PARCEL-ID 24-024-1200.000	-00-00 13 FLANNAGAN'S ADD. TC CHESAPEAKE BLOCK 2 C000.00A RES USE CODE 510 2,630 HOMESITE VALUE LISTED BELOW 2,630	11,270 11,190	13,900 13,820								
GILLETTE, EVERETTE AND BARBARA A. 420 2ND AVE CHESAPEAKE, OHIO 45619 OR 88 PG 16 PARCEL-ID 24-024-1300.000	-00-00 14 FLANNAGAN'S ADD. TC CHESAPEAKE BLOCK 2 C000.00A RES USE CODE 510 2,630	34,370	37,000								
GILLETTE, EVERETT 420 2ND AVE CHESAPEAKE, OHIO 45619 VOL 610 PG 535 PARCEL-ID 24-024-1400.000	-00-00 15 FLANNAGAN'S ADD. TC CHESAPEAKE BLOCK 2 C000.00A RES USE CODE 510 2,630	23,890	26,520								
FULLER, PAUL & JOANN K. & CANTERBURY, ANDREA J. & DONALD G. 416 SECOND AVE CHESAPEAKE, OHIO 45638 OR 99 PG 97 PARCEL-ID 24-024-1500.000	-00-00 16 FLANNAGAN'S ADD. TC CHESAPEAKE BLOCK 2 C000.00A RES USE CODE 510 2,630 HOMESITE VALUE LISTED BELOW 2,630	23,130 14,280	25,760 16,910								
THACKER, BILLY MACK AND BETTY LOU CO TRUSTEES 007 C/O HUNTINGTON FEDERAL FIFTH AVENUE AT ELEVENTH P. O. BOX 239 HUNTINGTON, WV 25707-9989 OR 181 PG 521 PARCEL-ID 24-024-1600.000	-00-00 17 FLANNAGAN'S ADD. TC CHESAPEAKE BLOCK 2 LESS 10' C000.00A RES USE CODE 510 2,590 HOMESITE VALUE LISTED BELOW 2,590	14,690 9,110	17,280 11,700								
COLUMBIA GAS OF OHIO INC. 138 C/O OHIO VALLEY GAS CO. C/O COLUMBIA GAS OF OHIO P.O. BOX 117 COLUMBUS, OHIO 43216-0117 VOL 414 PG 366 PARCEL-ID 24-024-1601.000	17 FLANNAGANS ADD TO CHES BLK 2 10' X 15' COM USE CODE 499 60	40	100								

TAX RATE 091
A/R RED FACTOR 09.6450
OTH RED FACTOR 07.4247

LAWRENCE
TAX DISTRICT 24-UNION TWP-CHESAPEAKE CORP

GENERAL TAX LIST AND DUPLICATE OF REAL AND PUBLIC UTILITY PROPERTY
COUNTY REAL ESTATE TAXES AND SPECIAL ASSESSMENTS

TAX YEAR 2004
INTEREST RATE
01/03/05 PAGE NO 5086

OWNER'S NAME MAILING ADDRESS	DESCRIPTION			TAXES CHARGED	DECEMBER TAXES	PENALTY	JUNE TAXES	PENALTY	TOTAL DELINQUENT	C.D. DATE	MEMO
	LAND	IMPROVEMENTS	TOTAL VALUE								
BENTLEY, JAMES B.& BETTY J. LIFE EST. REM-JAMES C BENTLEY 412 2ND AVE CHESAPEAKE, OH 45619 OR 275 PG 668 PARCEL-ID 24-024-1700.000	-00-00 18 FLANNAGAN'S ADD. TC CHESAPEAKE BLOCK 2 C000.00A RES USE CODE 510 2,630 HOMESITE VALUE LISTED BELOW 2,630	22,180 21,910	24,810 24,540								
STAFFORD, FREDA M & ELISABETH STAFFORD WINTERS 412 2ND AVE CHESAPEAKE, OH 45619 VOL 599 PG 720 PARCEL-ID 24-024-1700.000 02-09-04 TRNSF TO 24-024-1700.000 BENTLEY, JAMES B.& BETTY	-00-00 18 FLANNAGAN'S ADD. TC CHESAPEAKE BLOCK 2 C000.00A RES USE CODE 510 00	00	00								
EVICKS, ADRENNA AND TIM EVICKS 410 SECOND AVE CHESAPEAKE, OHIO 45619 OR 221 PG 693 PARCEL-ID 24-024-1800.000 04-05-04 TRNSF TO 24-024-1800.000 EVICKS, ADRENNA	-00-00 19 FLANNAGAN'S ADD. TC CHESAPEAKE BLOCK 2 C000.00A RES USE CODE 510 00	00	00								
EVICKS, ADRENNA 410 SECOND AVE CHESAPEAKE, OHIO 45619 OR 285 PG 240 PARCEL-ID 24-024-1800.000 04-05-04 TRNSF FROM 24-024-1800.000 EVICKS, ADRENNA AND TIM E	-00-00 19 FLANNAGAN'S ADD. TC CHESAPEAKE BLOCK 2 C000.00A RES USE CODE 510 2,630 HOMESITE VALUE LISTED BELOW 2,630	19,080 19,080	21,710 21,710								
HIGH POINT, INC. P.O. BOX 617 CHESAPEAKE, OHIO 45619 VOL 422 PG 367 PARCEL-ID 24-025-0100.000	-00-00 20-21 FLANNAGAN'S ADD TC CHESAPEAKE BLOCK 2 30' OFF C000.00A COM USE CODE 499 6,370	18,040	24,410								
EVICKS, ADRENNA 410 SECOND AVE CHESAPEAKE, OHIO 45619 OR 285 PG 240 PARCEL-ID 24-025-0200.000 04-05-04 TRNSF FROM 24-025-0200.000 EVICKS, ADRENNA & TIM EVI	-00-00 20 FLANNAGAN'S ADD. TC CHES BLK 2 10' OFF W SIDE C000.00A RES USE CODE 500 660	00	660								
EVICKS, ADRENNA & TIM EVICKS 410 SECOND AVE CHESAPEAKE, OHIO 45619 OR 221 PG 693 PARCEL-ID 24-025-0200.000 04-05-04 TRNSF TO 24-025-0200.000 EVICKS, ADRENNA	-00-00 20 FLANNAGAN'S ADD. TC CHES BLK 2 10' OFF W SIDE C000.00A RES USE CODE 500 00	00	00								

10/12/05
Barbara A Gillette
AKA Barbara Ann

12/6/05
Richard & Mary M's Farm

BARRETT BROTHERS SPRINGFIELD, OH 1-800-322-7711

TAX RATE
A/R RED FACTOR 09.6450
OTH RED FACTOR 07.4247

LAWRENCE
TAX DISTRICT 24-UNION TWP-CHESAPEAKE CORP

GENERAL TAX LIST AND DUPLICATE OF REAL AND PUBLIC UTILITY PROPERTY
COUNTY REAL ESTATE TAXES AND SPECIAL ASSESSMENTS

TAX YEAR 2004
INTEREST RATE
01/03/05 PAGE NO 5087

OWNER'S NAME MAILING ADDRESS	DESCRIPTION			TAXES CHARGED	DECEMBER TAXES	PENALTY	JUNE TAXES	PENALTY	TOTAL DELINQUENT	C. D. DATE	MEMO
	LAND	IMPROVEMENTS	TOTAL VALUE								
OHIO POWER CO 139 C/O OHIO POWER COMPANY P.O. BOX 16428 COLUMBUS, OHIO 43216 VOL 155 PG 321 PARCEL-ID 24-025-0205.000	-00-00 22 & 23 FLANNAGANS ADD TO CHESAPEAKE BLOCK 2 C000.00A COM USE CODE 830 7,280	5,410	12,690								
MEYERS, LINDA A. P.O. BOX 638 CHESAPEAKE, OHIO 45619 VOL 614 PG 535 PARCEL-ID 24-025-0300.000	-00-00 24 FLANNAGAN'S ADD. TO CHESAPEAKE BLOCK 2 PT. C000.00A COM USE CODE 447 1,540	72,620	74,160								
MEYERS, LINDA A. P.O. BOX 638 CHESAPEAKE, OHIO 45619 VOL 510 PG 759 PARCEL-ID 24-025-0400.000	-00-00 24 FLANNAGAN'S ADD TO CHESAPEAKE BLOCK 2 N. 55' C000.00A COM USE CODE 447 1,540	14,230	15,770								
CHESAPEAKE METHODIST CHURCH A CHESAPEAKE, OHIO VOL 315 PG 351 PARCEL-ID 24-025-0600.000	-00-00 1-2 WILL L. FREDEKING TRS. SUBDIVISION BLOCK 3 C000.00A EXM USE CODE 685 7,000	100,440	107,440								
CHESAPEAKE METHODIST CHURCH A 501 2ND. AVE CHESAPEAKE, OHIO 45619 VOL 315 PG 351 PARCEL-ID 24-025-0700.000	-00-00 3 WILL L. FREDEKING TRS. SUBDIVISION PARSONA G C000.00A RES USE CODE 510 2,580	19,570	22,150								
CARRICO, EVELYN & KEITH 2192 CO. RD. 31 CHESAPEAKE, OHIO 45619 VOL 585 PG 29 PARCEL-ID 24-025-0800.000	-00-00 4 WILL L. FREDEKING TRS. SUBDIVISION BLOCK 3 C000.00A RES USE CODE 510 2,580	14,750	17,330								
CARRICO, EVELYN & KEITH 2192 CO. RD. 31 CHESAPEAKE, OHIO 45619 VOL 585 PG 29 PARCEL-ID 24-025-0900.000	-00-00 5 WILL L. FREDEKING TRS. SUBDIVISION E1/2 BLOCK 3 C000.00A RES USE CODE 500 1,290	00	1,290								
HART, PAUL N. 511 2ND ST CHESAPEAKE, OHIO 45619 OR 297 PG 603/607 PARCEL-ID 24-025-1000.000 06-09-04 TRNSF FROM 24-025-1000.000 GEARHART, DONALD W. & PAU	-00-00 5 WILL L. FREDEKING TRS. SUBDIVISION W1/2 BLOCK 3 C000.00A RES USE CODE 500 1,290	00	1,290								

TAX RATE
A/R RED FACTOR 09.6450
OTH RED FACTOR 07.4247

LAWRENCE
TAX DISTRICT 24-UNION TWP-CHESAPEAKE CORP

GENERAL TAX LIST AND DUPLICATE OF REAL AND PUBLIC UTILITY PROPERTY
COUNTY REAL ESTATE TAXES AND SPECIAL ASSESSMENTS

TAX YEAR 2004
INTEREST RATE
01/03/05 PAGE NO 5088

OWNER'S NAME MAILING ADDRESS	DESCRIPTION			TAXES CHARGED	DECEMBER TAXES	PENALTY	JUNE TAXES	PENALTY	TOTAL DELINQUENT	C. D. DATE	MEMO
	LAND	IMPROVEMENTS	TOTAL VALUE								
MEYERS, LINDA A ET AL 525 SECOND AVE CHESAPEAKE, OHIO 45619 VOL 563 PG 693 PARCEL-ID 24-025-1000.000 06-09-04 TRNSF TO 24-025-1000.000 AYERSMAN, CAROLYN S. & DO	-00-00 5 WILL L. FREDEKING TRS. SUBDIVISION W1/2 BLOCK 3 C000.00A RES USE CODE 500 00	00	00								
AYERSMAN, CAROLYN S. & DONALD W. GEARHART & PAUL N HART 511 2ND ST CHESAPEAKE, OHIO 45619 VOL 563 PG 693 PARCEL-ID 24-025-1000.000 06-09-04 TRNSF FROM 24-025-1000.000 MEYERS, LINDA A ET AL 06-09-04 TRNSF TO 24-025-1000.000 GEARHART, DONALD W. & PAU	-00-00 5 WILL L. FREDEKING TRS. SUBDIVISION W1/2 BLOCK 3 C000.00A RES USE CODE 500 00	00	00								
GEARHART, DONALD W. & PAUL N. HART 511 2ND ST CHESAPEAKE, OHIO 45619 VOL 563 PG 693 PARCEL-ID 24-025-1000.000 06-09-04 TRNSF TO 24-025-1000.000 HART, PAUL N.	-00-00 5 WILL L. FREDEKING TRS. SUBDIVISION W1/2 BLOCK 3 C000.00A RES USE CODE 500 00	00	00								
GEARHART, DONALD W. & PAUL N. HART 511 2ND ST CHESAPEAKE, OHIO 45619 VOL 563 PG 693 PARCEL-ID 24-025-1100.000 06-09-04 TRNSF TO 24-025-1100.000 HART, PAUL N.	-00-00 6 WILL L. FREDEKING TRS. SUBDIVISION BLOCK 3 C000.00A RES USE CODE 510 00	00	00								
HART, PAUL N. 511 2ND ST CHESAPEAKE, OHIO 45619 OR 297 PG 603/607 PARCEL-ID 24-025-1100.000 06-09-04 TRNSF FROM 24-025-1100.000 GEARHART, DONALD W. & PAU	-00-00 6 WILL L. FREDEKING TRS. SUBDIVISION BLOCK 3 C000.00A RES USE CODE 510 2,580 HOMESITE VALUE LISTED BELOW 2,580	14,710 14,710	17,290 17,290								
MEYERS, LINDA A ET AL 525 SECOND AVE CHESAPEAKE, OHIO 45619 VOL 563 PG 693 PARCEL-ID 24-025-1100.000 06-09-04 TRNSF TO 24-025-1100.000 AYERSMAN, CAROLYN S. & DO	-00-00 6 WILL L. FREDEKING TRS. SUBDIVISION BLOCK 3 C000.00A RES USE CODE 510 00	00	00								
AYERSMAN, CAROLYN S. & DONALD	-00-00 6 WILL L. FREDEKING										

BARRETT BROTHERS SPRINGFIELD, OH 1-800-322-7711

TAX RATE 001
A/R RED FACTOR 09.6450
OTH RED FACTOR 07.4247

LAWRENCE
TAX DISTRICT 24-UNION TWP-CHESAPEAKE CORP

GENERAL TAX LIST AND DUPLICATE OF REAL AND PUBLIC UTILITY PROPERTY
COUNTY REAL ESTATE TAXES AND SPECIAL ASSESSMENTS

TAX YEAR 2004
INTEREST RATE
01/03/05 PAGE NO 5089

OWNER'S NAME MAILING ADDRESS	DESCRIPTION LAND	IMPROVEMENTS	TOTAL VALUE	TAXES CHARGED	DECEMBER TAXES	PENALTY	JUNE TAXES	PENALTY	TOTAL DELINQUENT	C. D. DATE	MEMO
W GEARHART & PAUL N. HART 511 2ND ST CHESAPEAKE, OHIO 45619 VOL 563 PG 693 PARCEL-ID 24-025-1100.000	TRS. SUBDIVISION BLOCK 3 C000.00A RES USE CODE 510 00 00 00										
06-09-04 TRNSF FROM 24-025-1100.000 MEYERS, LINDA A ET AL 06-09-04 TRNSF TO 24-025-1100.000 GEARHART, DONALD W. & PAU											
TURLEY, THEODORE H & KAREN J 006 C/O FIRST AMER.RE TAX SERVICE ATT:ESCROW REPORTING DEPT 8435 STEMMONS FWY 7TH FR DALLAS, TX 75247 VOL 583 PG 657 PARCEL-ID 24-025-1200.000	-00-00 7-8 WILL L. FREDEKING TRS. SUBDIVISION BLOCK 3 C000.00A RES USE CODE 510 5,150 31,400 36,550 HOMESITE VALUE LISTED BELOW 5,150 29,990 35,140										
GILLEN, H. ROBERT 101 TOWNSHIP RD. 1411 CHESAPEAKE, OHIO 45619-000 VOL 335 PG 517 PARCEL-ID 24-025-1300.000	-00-00 9 WILL L. FREDEKING TRS. SUBDIVISION BLOCK 3 C000.00A RES USE CODE 510 2,580 8,240 10,820			3/1/05 Dollie F. Gillen							
MEYERS, LINDA A. 525 2ND AVENUE CHESAPEAKE, OHIO 45619 VOL 501 PG 240 PARCEL-ID 24-025-1400.000	-00-00 10 WILL L. FREDEKING TRS. SUBDIV. BLOCK 3 C000.00A RES USE CODE 599 2,580 630 3,210										
MEYERS, LINDA A. 525 SECOND AVE. CHESAPEAKE, OHIO 45619 VOL 459 PG 580 PARCEL-ID 24-025-1500.000	-00-00 11WILL L. FREDEKING TRS. SUBDIVISION BLOCK 3 C000.00A RES USE CODE 500 2,580 00 2,580										
MEYERS, LINDA A. 525 SECOND AVE. CHESAPEAKE, OHIO 45619 VOL 459 PG 580 PARCEL-ID 24-025-1600.000	-00-00 12WILL L. FREDEKING TRS. SUBDIVISION BLOCK 3 C000.00A RES USE CODE 510 2,580 25,370 27,950 HOMESITE VALUE LISTED BELOW 2,580 25,370 27,950										
MEYERS, LINDA A. 525 SECOND AVE. CHESAPEAKE, OHIO 45619 PARCEL-ID 24-025-1700.000	-00-00 13WILL L. FREDEKING TRS. SUBDIVISION BLOCK 3 C000.00A RES USE CODE 500 2,580 00 2,580										
TEMPLETON, ROBERT M. & CAROLYN M. 623 2ND AVE CHESAPEAKE, OHIO 45619 OR 228 PG 529 PARCEL-ID 24-026-0100.000	-00-00 14 WILL L. FREDEKING TRS. SUBDIVISION BLOCK 4 C000.00A RES USE CODE 510 2,630 16,880 19,510 HOMESITE VALUE LISTED BELOW 2,630 10,010 12,640										

TAX RATE 001
A/R RED FACTOR 09.6450
OTH RED FACTOR 07.4247

LAWRENCE
TAX DISTRICT 24-UNION TWP-CHESAPEAKE CORP

GENERAL TAX LIST AND DUPLICATE OF REAL AND PUBLIC UTILITY PROPERTY
COUNTY REAL ESTATE TAXES AND SPECIAL ASSESSMENTS

TAX YEAR 2004
INTEREST RATE
01/03/05 PAGE NO 5090

OWNER'S NAME MAILING ADDRESS	DESCRIPTION LAND	IMPROVEMENTS	TOTAL VALUE	TAXES CHARGED	DECEMBER TAXES	PENALTY	JUNE TAXES	PENALTY	TOTAL DELINQUENT	C. D. DATE	MEMO
WHITLEY, KOHN & GRETTA 63 TWP RD 1197 CHESAPEAKE, OHIO 45619 VOL 234 PG 544 PARCEL-ID 24-026-0200.000	-00-00 15 WILL L. FREDEKING TRS. SUBDIVISION BLOCK 4 C000.00A RES USE CODE 510 1,840 7,550 9,390										
TAYLOR, BRENDA S. & KAREN SCHNEIDER 523 RIVERSIDE DR CHESAPEAKE, OH 45619 OR 185 PG 436 PARCEL-ID 24-026-0300.000	-00-00 16 WILL L. FREDEKING TRS. SUBDIVISION BLOCK 4 C000.00A RES USE CODE 510 2,630 17,890 20,520										
TURNER, VIRGINIA C/O HOME FEDERAL 6628 US 60 W ASHLAND, KY. 41102 OR 36 PG 424 PARCEL-ID 24-026-0400.000	-00-00 17 WILL L. FREDEKING TRS. SUBDIVISION BLOCK 4 C000.00A RES USE CODE 510 2,630 22,110 24,740										
ALLEN, ROBIN L. & DETRIA J. 004 C/O LANDAMERICA TAX & FL SERV E. COAST PROCESSING DEPT P. O. BOX 875 OAKS, PA. 19456-9919 OR 102 PG 296 PARCEL-ID 24-026-0500.000	-00-00 18 WILL L. FREDEKING TRS. SUBDIVISION BLOCK 4 C000.00A RES USE CODE 510 2,630 15,300 17,930										
STOVER, LINDA L. 514 2ND AVE. CHESAPEAKE, OHIO 45619 OR PARCEL-ID 24-026-0600.000	-00-00 19 WILL L. FREDEKING TRS. SUBDIVISION BLOCK 4 C000.00A RES USE CODE 510 3,080 13,900 16,980 HOMESITE VALUE LISTED BELOW 3,080 13,900 16,980										
TEMPLETON, ROBERT M & CAROLYN M. C/O ROBERT TEMPLETON 623 2ND AVE CHESAPEAKE, OHIO 45619 VOL 595 PG 40 PARCEL-ID 24-026-0700.000	20 WILL L FREDEKING TRS SUB DIV BL 4 LESS 1.38 X 57 COM USE CODE 456 3,600 550 4,150										
STOVER, TRESSA M. 623 2ND AVE CHESAPEAKE, OHIO 45619 VOL 621 PG 654 PARCEL-ID 24-026-0700.001	20 WILL L FREDEKING TRS SUB DIV PT BL 4 1.38 X 57 RES USE CODE 500 40 00 40										
TEMPLETON, ROBERT M & CAROLYN M C/O ROBERT TEMPLETON 623 2ND AVE CHESAPEAKE, OHIO 45619 VOL 595 PG 40 PARCEL-ID 24-026-0800.000	-00-00 21 WILL L. FREDEKING TRS. SUBDIVISION BLOCK 4 C000.00A COM USE CODE 456 3,640 550 4,190										

BARRETT BROTHERS SPRINGFIELD, OH 1-800-322-7711

TAX RATE 091
A/R RED FACTOR 09.6450
OTH RED FACTOR 07.4247

LAWRENCE
TAX DISTRICT 24-UNION TWP-CHESAPEAKE CORP

GENERAL TAX LIST AND DUPLICATE OF REAL AND PUBLIC UTILITY PROPERTY
COUNTY REAL ESTATE TAXES AND SPECIAL ASSESSMENTS

TAX YEAR 2004
INTEREST RATE
01/03/05 PAGE NO 5091

OWNER'S NAME MAILING ADDRESS	DESCRIPTION			TAXES CHARGED	DECEMBER TAXES	PENALTY	JUNE TAXES	PENALTY	TOTAL DELINQUENT	C. D. DATE	MEMO
	LAND	IMPROVEMENTS	TOTAL VALUE								
TEMPLETON, ROBERT M. & CAROLYN M. C/O ROBERT TEMPLETON 623 2ND AVENUE CHESAPEKE, OHIO 45619 OR 255 PG 411 PARCEL-ID 24-026-0900.000	-00-00 22 WILL L. FREDEKING TRS. SUBDIVISION BLOCK 4 C000.00A RES USE CODE 500 2,630	00	2,630								
GILLEN, H. ROBERT AND DOLLIE F. 101 TOWNSHIP RD. 1411 CHESAPEAKE, OHIO 45619 VOL 498 PG 653 PARCEL-ID 24-026-1000.000	-00-00 23-24 WILL L FREDEKIN GTRS. SUBDIVISION BLOCK 4 C000.00A RES USE CODE 599 5,260	00	5,260	3/1/05 Dollie F. Gillen							
GILLEN, H. ROBERT AND DOLLIE F. 101 TOWNSHIP RD. 1411 CHESAPEAKE, OHIO 45619 VOL 498 PG 655 PARCEL-ID 24-026-1100.000	-00-00 25-26 WILL L FREDEKIN GTRS. SUBDIVISION BLOCK 4 C000.00A RES USE CODE 510 5,260	31,010	36,270	Same							
PERDUE, JOHN F & GAYNELL M 525 RIVERSIDE DRIVE CHESAPEAKE, OHIO 45619 VOL 587 PG 141 PARCEL-ID 24-026-1300.000	-00-00 14 M. J. ANDREWS S. D .BL3 & N1/2 VAC 1ST AVE40'X35' C000.00A RES USE CODE 510 2,720	24,860	27,580								
PERDUE, JOHN F & GAYNELL M 525 RIVERSIDE DRIVE CHESAPEAKE, OHIO 45619 VOL 587 PG 141 PARCEL-ID 24-026-1400.000	-00-00 S1/2 VAC 1ST AVE 40X3 5ADJ PT BET VAC 1ST AVE& LOW W T C000.00A RES USE CODE 500 1,200	00	1,200								
TAYLOR, BRENDA S. 523 RIVERSIDE DR. CHESAPEAKE, OHIO 45619 VOL 518 PG 230 PARCEL-ID 24-026-1500.000	-00-00 15 M. J. ANDREWS S. D .BL 3 N1/2 VAC 1ST AVE 40X35 A D C000.00A RES USE CODE 510 2,720 HOMESITE VALUE LISTED BELOW 2,720	24,200 24,110	26,920 26,830								
TAYLOR, BRENDA S. 523 RIVERSIDE DR. CHESAPEAKE, OHIO 45619 VOL 518 PG 230 PARCEL-ID 24-026-1600.000	-00-00 S1/2 VAC 1ST AVE 40X3 5ADJ PT BET VAC 1ST AVEFT OF L O C000.00A RES USE CODE 500 1,200	00	1,200								
MAYS, KATHY & WANDA ALLEN 521 RIVERSIDE DRT. CHESAPEAKE, OHIO 45619 VOL 599 PG 168 PARCEL-ID 24-026-1700.000	-00-00 16 M. J. ANDREWS S. D .& N1/2 VAC 1ST AVE 40'X35' C000.00A RES USE CODE 510 2,720 HOMESITE VALUE LISTED BELOW 2,720	27,080 27,080	29,800 29,800								
MAYS, KATHY & WANDA ALLEN 521 RIVERSIDE DRIVE CHESAPEAKE, OHIO 45619	16-1-32 S1/2 VAC 1ST AVE ADJ P T BET 1STAVE LESS 0.03ACS BAL= 0.03A RES USE CODE 500										

TAX RATE 091
A/R RED FACTOR 09.6450
OTH RED FACTOR 07.4247

LAWRENCE
TAX DISTRICT 24-UNION TWP-CHESAPEAKE CORP

GENERAL TAX LIST AND DUPLICATE OF REAL AND PUBLIC UTILITY PROPERTY
COUNTY REAL ESTATE TAXES AND SPECIAL ASSESSMENTS

TAX YEAR 2004
INTEREST RATE
01/03/05 PAGE NO 5092

OWNER'S NAME MAILING ADDRESS	DESCRIPTION			TAXES CHARGED	DECEMBER TAXES	PENALTY	JUNE TAXES	PENALTY	TOTAL DELINQUENT	C. D. DATE	MEMO
	LAND	IMPROVEMENTS	TOTAL VALUE								
PARCEL-ID 24-026-1800.000	1,200	00	1,200								
TURNER, MARY M. P.O. BOX 311 CHESAPEAKE, OHIO 45619 VOL 593 PG 531 PARCEL-ID 24-026-1800.001	16-01-32 S 1/2 VAC 1ST AVE 1,3 07 SQ FT OR 0.03ACS RES USE CODE 500 1,200	00	1,200								
MAYS, KATHY & WANDA ALLEN 521 RIVER DRIVE CHESAPEAKE, OHIO 45619 VOL 599 PG 168 PARCEL-ID 24-026-1800.002	16-1-32 PT S1/2 VAC 1ST AVE BE T VAC 1ST AVE 0.03A RES USE CODE 500 1,200	00	1,200								
TURNER, MARY M. P.O. BOX 311 CHESAPEAKE, OHIO 45619 VOL 593 PG 531 PARCEL-ID 24-027-0100.000	-00-00 17 M. J. ANDREWS S. D .BL 3 N1/2 VAC 1ST AVE 40'X35' C000.00A RES USE CODE 500 2,720 HOMESITE VALUE LISTED BELOW 2,720	00 00	2,720 2,720								
HACKER, MARY M. & JAMES C. 517 RIVERSIDE DR CHESAPEAKE, OHIO 45619 VOL 637 PG 144 PARCEL-ID 24-027-0200.000	18 MJ ANDREWS S.D. BLK 3 LESS PT VAC 1ST AVE 40'X35' RES USE CODE 510 2,350 HOMESITE VALUE LISTED BELOW 2,350	32,370 32,110	34,720 34,460								
HACKER, MARY M. & JAMES C. 517 RIVERSIDE DR. CHESAPEAKE, OH 45619 VOL 637 PG 144 PARCEL-ID 24-027-0200.001	PT VAC 1ST AVE ADJ LOT 18 40' X 35' RES USE CODE 500 1,200	00	1,200								
GIDDENS, JEAN E. C/O KERMIT TAYLOR 16TWP RD. 1159 PROCTORVILLE, OHIO 45669 VOL 561 PG 655 & 657 PARCEL-ID 24-027-0300.000 11-30-04 815.85	MJ ANDREWSBLK 3 LOT 19 & W10' LOT 20 & LOT B FOSTERS & PT VA C 1ST AVE RES USE CODE 510 6,580 HOMESITE VALUE LISTED BELOW 6,580	21,490 21,490	28,070 28,070								
SINGER, ALTA CARL JR. & EMOGENE HENRIETTA ETAL 507 RIVERSIDE DR CHESAPEAKE, OH 45619 OR 33 PG 586/588 PARCEL-ID 24-027-0400.000	M J ANDREWS SUB DIV 21 PTE1/2 22,23WH ADJ VAC1STAVE100X70 RES USE CODE 510 11,200 HOMESITE VALUE LISTED BELOW 11,200	35,190 35,190	46,390 46,390								
SCHNEIDER, KAREN E. 006 C/O FIRST AMER.RE TAX SERVICE ATT:ESCROW REPORTING DEPT	MJ ANDREWS SD W1/2LOT 21 & E.3 0'LOT 20 BLK 3 & PT LOT B & VA C 1ST AVE RES USE CODE 510										

TAX RATE 001
A/R RED FACTOR 09.6450
OTH RED FACTOR 07.4247

LAWRENCE
TAX DISTRICT

GENERAL TAX LIST AND DUPLICATE OF REAL AND PUBLIC UTILITY PROPERTY
COUNTY REAL ESTATE TAXES AND SPECIAL ASSESSMENTS
24-UNION TWP-CHESAPEAKE CORP

TAX YEAR 2004
INTEREST RATE
01/03/05 PAGE NO 5093

OWNER'S NAME MAILING ADDRESS	DESCRIPTION			TAXES CHARGED	DECEMBER TAXES	PENALTY	JUNE TAXES	PENALTY	TOTAL DELINQUENT	C. D. DATE	MEMO
	LAND	IMPROVEMENTS	TOTAL VALUE								
8435 STEMMONS FWY 7TH FR DALLAS, TX 75247 OR 259 PG 265 PARCEL-ID 24-027-0500.000	4,340	18,080	22,420 HOMESITE VALUE LISTED BELOW 4,340 18,080 22,420								
PRESTON, DON L 505 RIVERSIDE DR. CHESAPEAKE, OHIO 45619-0005 VOL 535 PG 824 PARCEL-ID 24-027-0600.000	-00-00 LOT 24 MJ ANDREWS SD BL3 & N1/2 VAC 1ST AVE20' X 3 C000.00A RES USE CODE 500 3,180	00	3,180								
PRESTON, DON L 505 RIVERSIDE DR. CHESAPEAKE, OHIO 45619-000 VOL 535 PG 824 PARCEL-ID 24-027-0700.000	-00-00 S1/2 VAC 1ST AVE 40X3 SADJ PT BET VAC 1ST AVE& LOW W T C000.00A RES USE CODE 500 1,200	00	1,200								
PRESTON, DON L 505 RIVERSIDE DR. CHESAPEAKE, OHIO 45619-000 VOL 535 PG 824 PARCEL-ID 24-027-0800.000	25 MJ ANDREWS SD BL 3 W 1/2 VAC 1ST AVE 20 X 35 ADJ LOT 25 RES USE CODE 510 3,860	29,730	33,590 HOMESITE VALUE LISTED BELOW 3,860 29,730 33,590								
ANKRUM, MIRIAM 101 5TH ST. CHESAPEAKE, OHIO 45619 VOL 534 PG 39 PARCEL-ID 24-027-0801.000	M.J. ANDR. S.D. 25 E1/2 26WHOL E & S1/2VAC1STAVE 60'X35'ADJ LOTS RES USE CODE 510 3,860	18,710	22,570 HOMESITE VALUE LISTED BELOW 3,860 18,710 22,570								
WILLOW ENTERPRISES INC. 501 THIRD AVE. CHESAPEAKE, OHIO 45619 VOL 356 PG 152 PARCEL-ID 24-027-0900.000	-00-00 1 M.J. ANDREWS SUBDIV BLOCK 4 C000.00A RES USE CODE 510 2,630	6,800	9,430								
WILLOW ENTERPRISES INC. 501 THIRD AVE. CHESAPEAKE, OHIO 45619 VOL 356 PG 152 PARCEL-ID 24-027-1000.000	-00-00 2 M.J. ANDREWS SUBDIV .BLOCK 4 C000.00A COM USE CODE 429 3,640	12,570	16,210								
SPEARS, WILLARD D. 40 TWP RD 1202 CHESAPEAKE, OHIO 45619 OR 249 PG 208 PARCEL-ID 24-027-1100.000	-00-00 3 M.J. ANDREWS SUBDIV .BLOCK 4 C000.00A COM USE CODE 420 3,640	10,200	13,840								
KUMAR, RASHMI 517 3RD AVE CHESAPEAKE, OHIO 45619 OR 102 PG 192 PARCEL-ID 24-027-1200.000	-00-00 4 M.J. ANDREWS SUBDIV .BLOCK 4 C000.00A COM USE CODE 400 3,640	00	3,640	7/7/05 Damour Properties, LLC							

TAX RATE 001
A/R RED FACTOR 09.6450
OTH RED FACTOR 07.4247

LAWRENCE
TAX DISTRICT

GENERAL TAX LIST AND DUPLICATE OF REAL AND PUBLIC UTILITY PROPERTY
COUNTY REAL ESTATE TAXES AND SPECIAL ASSESSMENTS
24-UNION TWP-CHESAPEAKE CORP

TAX YEAR 2004
INTEREST RATE
01/03/05 PAGE NO 5094

OWNER'S NAME MAILING ADDRESS	DESCRIPTION			TAXES CHARGED	DECEMBER TAXES	PENALTY	JUNE TAXES	PENALTY	TOTAL DELINQUENT	C. D. DATE	MEMO
	LAND	IMPROVEMENTS	TOTAL VALUE								
KUMAR, RASHMI 517 3RD AVE CHESAPEAKE, OHIO 45619 OR 102 PG 192 PARCEL-ID 24-027-1300.000	-00-00 5 M.J. ANDREWS SUBDIV .BLOCK 4 C000.00A COM USE CODE 442 3,640	206,270	209,910	7/7/05 Damour							
KUMAR, RASHMI 517 3RD AVE CHESAPEAKE, OHIO 45619 OR 102 PG 192 PARCEL-ID 24-027-1400.000	-00-00 6 M.J. ANDREWS SUBDIV .BLOCK 4 C000.00A COM USE CODE 400 3,640	00	3,640	7/7/05 Damour							
BENNETT, SHERRY ANN 531 3RD AVE CHESAPEAKE, OH 45619 VOL 599 PG 43 PARCEL-ID 24-027-1500.000	-00-00 7 M.J. ANDREWS SUBDIV .BLOCK 4 C000.00A COM USE CODE 453 3,640	18,370	22,010								
BENNETT, SHERRY ANN 531 3RD AVE CHESAPEAKE, OH 45619 VOL 599 PG 43 PARCEL-ID 24-027-1600.000	-00-00 8 M.J. ANDREWS SUBDIV .BLOCK 4 C000.00A COM USE CODE 456 3,640	1,100	4,740								
BENNETT, SHERRY ANN 531 3RD AVE CHESAPEAKE, OH 45619 VOL 599 PG 43 PARCEL-ID 24-027-1700.000	-00-00 9 M.J. ANDREWS SUBDIV .BLOCK 4 C000.00A COM USE CODE 452 3,640	39,490	43,130								
BENNETT, SHERRY ANN 531 3RD AVE CHESAPEAKE, OH 45619 VOL 599 PG 43 PARCEL-ID 24-027-1800.000	-00-00 10 M.J. ANDREWS SUBDI VBLOCK 4 C000.00A COM USE CODE 456 3,640	1,640	5,280								
BENNETT, SHERRY ANN 531 3RD AVE CHESAPEAKE, OH 45619 VOL 292 PG 434 PARCEL-ID 24-028-0100.000	-00-00 11 M.J. ANDREWS SUBDI VBLOCK 4 C000.00A COM USE CODE 456 3,640	1,290	4,930								
THUNDERING BUCKEYE, LLC P.O.BOX 225 CHESAPEAKE, OH 45619 OR 218 PG 94 PARCEL-ID 24-028-0200.000	-00-00 12 M.J. ANDREWS SUBDI VBLOCK 4 C000.00A COM USE CODE 435 3,640	6,880	10,520								
THUNDERING BUCKEYE, LLC P.O. BOX 225 HUNTINGTON, WV 25705 OR 218 PG 94 PARCEL-ID 24-028-0300.000	-00-00 13 M.J. ANDREWS SUBDI VBLOCK 4 C000.00A COM USE CODE 400 3,640	00	3,640								

TAX RATE 10791
A/R RED FACTOR 09.6450
OTH RED FACTOR 07.4247

LAWRENCE
TAX DISTRICT 24-UNION TWP-CHESAPEAKE CORP

GENERAL TAX LIST AND DUPLICATE OF REAL AND PUBLIC UTILITY PROPERTY
COUNTY REAL ESTATE TAXES AND SPECIAL ASSESSMENTS

TAX YEAR 2004
INTEREST RATE
01/03/05 PAGE NO 5095

OWNER'S NAME MAILING ADDRESS	DESCRIPTION LAND	IMPROVEMENTS	TOTAL VALUE	TAXES CHARGED	DECEMBER TAXES	PENALTY	JUNE TAXES	PENALTY	TOTAL DELINQUENT	C. D. DATE	MEMO
TAYLOR, BRENDA S. AND KAREN E. SCHNEIDER 523 RIVERSIDE DR CHESAPEAKE, OHIO 45619 OR 255 PG 417 PARCEL-ID 24-028-0500.000	-00-00 1 M.J. ANDREWS SUBDIV BLOCK 5 C000.00A RES USE CODE 500 2,580	00	2,580								
TAYLOR, BRENDA S. AND KAREN E. SCHNEIDER 523 RIVERSIDE DR CHESAPEAKE, OHIO 45619 OR 255 PG 415 PARCEL-ID 24-028-0600.000	-00-00 2 M.J. ANDREWS SUBDIV BLOCK 5 C000.00A RES USE CODE 510 2,580 HOMESITE VALUE LISTED BELOW 2,580	18,230 18,170	20,810 20,750								
GRIFFIN, LEWIS 601 RIVERSIDE DR. CHESAPEAKE, OHIO 45619 VOL 207 PG 128 PARCEL-ID 24-028-0700.000	-00-00 3 M.J. ANDREWS SUBDIV BLOCK 5 C000.00A RES USE CODE 510 2,580 HOMESITE VALUE LISTED BELOW 2,580	9,780 9,780	12,360 12,360								
DILLON, KENNETH PHIL & ROSEMAR 607 2ND AVE CHESAPEAKE, OHIO 45619 VOL 217 PG 18 PARCEL-ID 24-028-0800.000	-00-00 4 M.J. ANDREWS SUBDIV BLOCK 5 C000.00A RES USE CODE 510 2,580 HOMESITE VALUE LISTED BELOW 2,580	23,840 23,840	26,420 26,420								
DILLON, KENNETH PHIL & ROSEMAR 607 2ND AVE CHESAPEAKE, OHIO 45619 VOL 217 PG 18 PARCEL-ID 24-028-0900.000	-00-00 5 M.J. ANDREWS SUBDIV BLOCK 5 C000.00A RES USE CODE 500 2,580	00	2,580								
DILLON, KENNETH & ROSEMARY & S HERRY WAGGONER 607 2ND AVE CHESAPEAKE, OHIO 45619 OR 62 PGT 494 PARCEL-ID 24-028-1000.000	-00-00 6 M.J. ANDREWS SUBDIV BLOCK 5 C000.00A RES USE CODE 510 2,580 HOMESITE VALUE LISTED BELOW 2,580	11,070 11,070	13,650 13,650								
FUNK, WILMA 613 2ND AVE CHESAPEAKE, OHIO 45619 OR 260 PG 739 PARCEL-ID 24-028-1100.000 11-16-04 TRNSF TO 24-028-1100.000	-00-00 7 M.J. ANDREWS SUBDIV BLOCK 5 C000.00A RES USE CODE 510 00 FUNK, WILMA L., TRUSTEE T	00	00								
FUNK, WILMA L., TRUSTEE TO THE WILMA L. FUNK TRUST 613 2ND AVE CHESAPEAKE, OHIO 45619 OR 323 PG 143	-00-00 7 M.J. ANDREWS SUBDIV BLOCK 5 C000.00A RES USE CODE 510 2,580	15,990	18,570								

TAX RATE 10791
A/R RED FACTOR 09.6450
OTH RED FACTOR 07.4247

LAWRENCE
TAX DISTRICT 24-UNION TWP-CHESAPEAKE CORP

GENERAL TAX LIST AND DUPLICATE OF REAL AND PUBLIC UTILITY PROPERTY
COUNTY REAL ESTATE TAXES AND SPECIAL ASSESSMENTS

TAX YEAR 2004
INTEREST RATE
01/03/05 PAGE NO 5096

OWNER'S NAME MAILING ADDRESS	DESCRIPTION LAND	IMPROVEMENTS	TOTAL VALUE	TAXES CHARGED	DECEMBER TAXES	PENALTY	JUNE TAXES	PENALTY	TOTAL DELINQUENT	C. D. DATE	MEMO
PARCEL-ID 24-028-1100.000 11-16-04 TRNSF FROM 24-028-1100.000	HOMESITE VALUE LISTED BELOW 2,580 FUNK, WILMA	15,910	18,490								
HENSLEY, KATHLEEN M. 615 2ND AVE CHESAPEAKE, OHIO 45619 OR 169 PG 171 PARCEL-ID 24-028-1200.000 06-08-04 TRNSF TO 24-028-1200.000	-00-00 8 M.J. ANDREWS SUBDIV BLOCK 5 C000.00A RES USE CODE 510 00 MCMASTER, RICHARD & CARRO	00	00								
MCMASTER, RICHARD & CARROL LIF E EST JOSEPH & ANGELA REM. 15961 ST RT 243 CHESAPEAKE, OHIO 45619 OR 297 PG 362 PARCEL-ID 24-028-1200.000 06-08-04 TRNSF FROM 24-028-1200.000	-00-00 8 M.J. ANDREWS SUBDIV BLOCK 5 C000.00A RES USE CODE 510 2,580 HOMESITE VALUE LISTED BELOW 2,580 HENSLEY, KATHLEEN M.	14,880 14,880	17,460 17,460								
MURDOCK, THOMAS AND T. MICHAEL 619 2ND AVE CHESAPEAKE, OHIO 45619 OR 52 PG 171 PARCEL-ID 24-028-1300.000	-00-00 9 M.J. ANDREWS SUBDIV BLOCK 5 C000.00A RES USE CODE 545 2,580	620	3,200								
MURDOCK, THOMAS M. & BARBARA R. 6212 COUNTY ROAD 2 CHESAPEAKE, OHIO 45619-9501 VOL 538 PG 166 PARCEL-ID 24-028-1400.000	-00-00 10 M.J. ANDREWS SUBDI VBLOCK 5 C000.00A RES USE CODE 510 2,580 HOMESITE VALUE LISTED BELOW 2,580	28,810 26,090	31,390 28,670								
TEMPLETON, ROBERT M. & CAROLYN M. TEMPLETON 623 SECOND AVE. CHESAPEAKE, OHIO 45619-0000 VOL 467 PG 348 PARCEL-ID 24-028-1500.000	-00-00 11 M.J. ANDREWS SUBDI VBLOCK 5 C000.00A RES USE CODE 500 2,580	00	2,580								
TEMPLETON, ROBERT E. & CAROLYN 623 2ND AVE. CHESAPEAKE, OHIO 45619 VOL 318 PG 233 PARCEL-ID 24-028-1600.000	-00-00 12 M.J. ANDREWS SUBDI VBLOCK 5 C000.00A RES USE CODE 510 2,580 HOMESITE VALUE LISTED BELOW 2,580	11,520 11,520	14,100 14,100								
TEMPLETON, ROBERT & CAROLYN C/O ROBERT & CAROLYN TEMPLETON 623 2ND AVE. CHESAPEAKE, OHIO 45619 VOL 443 PG 303 PARCEL-ID 24-028-1700.000	-00-00 13 M.J. ANDREWS SUBDI VBLOCK 5 C000.00A RES USE CODE 510 2,580 HOMESITE VALUE LISTED BELOW 2,580	11,110 11,110	13,690 13,690								

TAX RATE 1
A/R RED FACTOR 09.6450
OTH RED FACTOR 07.4247

LAWRENCE
TAX DISTRICT

GENERAL TAX LIST AND DUPLICATE OF REAL AND PUBLIC UTILITY PROPERTY
COUNTY REAL ESTATE TAXES AND SPECIAL ASSESSMENTS

24-UNION TWP-CHESAPEAKE CORP

TAX YEAR 2004
INTEREST RATE
01/03/05 PAGE NO 5097

OWNER'S NAME MAILING ADDRESS	DESCRIPTION			TAXES CHARGED	DECEMBER TAXES	PENALTY	JUNE TAXES	PENALTY	TOTAL DELINQUENT	C.D. DATE	MEMO
	LAND	IMPROVEMENTS	TOTAL VALUE								
DUNFORD, TERESA 015 C/O WELLS FARGO REAL ESTATE TAX SERVICE 1 HOME CAMPUS DES MOINES, IOWA 50306-9309 OR 28 PG 584 PARCEL-ID 24-028-1800.000	-00-00 14 M.J. ANDREWS SUBDI VBLOCK 5 C000.00A RES USE CODE 510 2,510	16,110	18,620								
HUNTINGTON W. VA. LODGE #313 B. P. O. E. P. O. BOX 1216 HUNTINTON, W. VA. 25714 VOL 468 PG 561 PARCEL-ID 24-029-0100.000	-00-00 15 WHOLE M.J. ANDREWS SUBDIV.16W1/2 BL 5N1/21ST AVE C000.00A COM USE CODE 415 4,030	400	4,430								
CRUMP, ROGER DALE & THERESA A. 619 RIVERSIDE DR. CHESAPEAKE, OHIO 45619 OR 45 PG 365 PARCEL-ID 24-029-0200.000	-00-00 S1/2 VAC 1ST AVE 159'X35' ADJ PT BET VC1ST AVE C000.00A RES USE CODE 500 4,780	00	4,780								
CRUMP, ROGER DALE & THERESA A. 619 RIVERSIDE DR. CHESAPEAKE, OHIO 45619 OR 45 PG 365 PARCEL-ID 24-029-0300.000	-00-00 16 E1/2 M.J. ANDREWS BL.5&N1/2 VAC 1ST AVE ADJ E 2 0 C000.00A RES USE CODE 500 1,360	00	1,360								
CRUMP, ROGER DALE & THERESA A. 619 RIVERSIDE DR. CHESAPEAKE, OHIO 45619 OR 45 PG 365 PARCEL-ID 24-029-0400.000	-00-00 17 M.J. ANDREWS BL. 5 &N1/2 VAC 1ST AVE ADJ LOT 17 C000.00A RES USE CODE 599 2,880	1,340	4,220								
CRUMP, ROGER DALE & THERESA A. 619 RIVERSIDE DR. CHESAPEAKE, OHIO 45619 OR 45 PG 365 PARCEL-ID 24-029-0500.000	-00-00 18 M.J. ANDREWS BL.5 N1/2 VAC 1ST AVE ADJ LOT 18 C000.00A RES USE CODE 510 2,880 HOMESITE VALUE LISTED BELOW 2,880	11,450 11,330	14,330 14,210								
CRUMP, ROGER DALE & THERESA A. 619 RIVERSIDE DRIVE CHESAPEAKE, OHIO 45619 OR 45 PG 365 PARCEL-ID 24-029-0600.000	-00-00 19 M.J. ANDREWS S.D. BL 5 & N1/2 VAC 1ST AVE ADJ C000.00A RES USE CODE 500 2,880	00	2,880								
CRUMP, ROGER 619 RIVERSIDE DR CHESAPEAKE, OHIO 45619 VOL 638 PG 509 PARCEL-ID 24-029-0700.000	-00-00 S1/2 VAC 1ST AVE 40X3 5ADJ PT BET VAC 1ST AVE& LOW W T C000.00A RES USE CODE 500 1,200	00	1,200								
BROWN, CHARLOTTE HALL 4813 WESTMORELAND DR HUNTINGTON, WV 25704	-00-00 20 N.J. ANDREWS BL. 5 C000.00A RES USE CODE 510										

TAX RATE 1
A/R RED FACTOR 09.6450
OTH RED FACTOR 07.4247

LAWRENCE
TAX DISTRICT

GENERAL TAX LIST AND DUPLICATE OF REAL AND PUBLIC UTILITY PROPERTY
COUNTY REAL ESTATE TAXES AND SPECIAL ASSESSMENTS

24-UNION TWP-CHESAPEAKE CORP

TAX YEAR 2004
INTEREST RATE
01/03/05 PAGE NO 5098

OWNER'S NAME MAILING ADDRESS	DESCRIPTION			TAXES CHARGED	DECEMBER TAXES	PENALTY	JUNE TAXES	PENALTY	TOTAL DELINQUENT	C.D. DATE	MEMO
	LAND	IMPROVEMENTS	TOTAL VALUE								
OR 117 PG 1 PARCEL-ID 24-029-0800.000	2,580 HOMESITE VALUE LISTED BELOW 2,580	14,390 14,390	16,970 16,970								
TAYLOR, BRENDA S. AND KAREN E. SCHNEIDER 523 RIVERSIDE DR CHESAPEAKE, OHIO 45619 VOL 601 PG 596 PARCEL-ID 24-029-0900.000	-00-00 21 M.J. ANDREWS BL 5 &N1/2 VAC 1ST AVE ADJ LOT 21 C000.00A RES USE CODE 510 2,880 HOMESITE VALUE LISTED BELOW 2,880	11,980 11,980	14,860 14,860								
TAYLOR, BRENDA S. AND KAREN E. SCHNEIDER 523 RIVERSIDE DR CHESAPEAKE, OH 45619 OR 255 PG 415 PARCEL-ID 24-029-1000.000	-00-00 S1/2 VAC 1ST AVE 40X3 5ADJ TO PT BET VAC 1ST AVE & L O C000.00A RES USE CODE 500 1,200	00	1,200								
MATHEWS, BEATRICE S. 613 RIVERSIDE DR. CHESAPEAKE, OHIO 45619-102 PARCEL-ID 24-029-1100.000	-00-00 22-23N.J. ANDREWS BL 5 C000.00A RES USE CODE 510 5,150 HOMESITE VALUE LISTED BELOW 5,150	24,230 24,230	29,380 29,380								
HUMPHREY, GERTRUDE 607 RIVERSIDE DR. CHESAPEAKE, OHIO 45619 VOL 573 PG 688 PARCEL-ID 24-029-1200.000 07-01-04 TRNSF TO 24-029-1200.000	-00-00 24-25 M.J. ANDREWS BL 5&N1/2 VAC 1ST AVE 80'X35' C000.00A RES USE CODE 510 00 GRIFFIN, LEWIS AND PAULIN	00	00								
GRIFFIN, LEWIS AND PAULINE 601 RIVERSIDE DR CHESAPEAKE, OHIO 45619 OR 301 PG 105 PARCEL-ID 24-029-1200.000 07-01-04 TRNSF FROM 24-029-1200.000	-00-00 24-25 M.J. ANDREWS BL 5&N1/2 VAC 1ST AVE 80'X35' C000.00A RES USE CODE 510 5,430 HOMESITE VALUE LISTED BELOW 5,430 HUMPHREY, GERTRUDE	17,340 17,340	22,770 22,770								
HUMPHREY, GERTRUDE A. 607 RIVERSIDE DR CHESAPEAKE, OHIO 45619 VOL 574 PG 738 PARCEL-ID 24-029-1300.000 07-01-04 TRNSF TO 24-029-1300.000	S 1/2 VAC 1ST AVE 80X35 ADJ PT BET VAC 1ST AVE & LOW WTR FT LT 24&25 RES USE CODE 500 00 GRIFFIN, LEWIS AND PAULIN	00	00								
GRIFFIN, LEWIS AND PAULINE 601 RIVERSIDE DR CHESAPEAKE, OHIO 45619 OR 301 PG 105 PARCEL-ID 24-029-1300.000 07-01-04 TRNSF FROM 24-029-1300.000	S 1/2 VAC 1ST AVE 80X35 ADJ PT BET VAC 1ST AVE & LOW WTR FT LT 24&25 RES USE CODE 500 900 HUMPHREY, GERTRUDE A.	00	900								

BARRETT BROTHERS SPRINGFIELD, OH 1-800-322-7711

TAX RATE 001
A/R RED FACTOR 09.6450
OTH RED FACTOR 07.4247

LAWRENCE
TAX DISTRICT 24-UNION TWP-CHESAPEAKE CORP

GENERAL TAX LIST AND DUPLICATE OF REAL AND PUBLIC UTILITY PROPERTY
COUNTY REAL ESTATE TAXES AND SPECIAL ASSESSMENTS

TAX YEAR 2004
INTEREST RATE
01/03/05 PAGE NO 5099

OWNER'S NAME MAILING ADDRESS	DESCRIPTION			TAXES CHARGED	DECEMBER TAXES	PENALTY	JUNE TAXES	PENALTY	TOTAL DELINQUENT	C. D. DATE	MEMO
	LAND	IMPROVEMENTS	TOTAL VALUE								
MCCOWN, NELLIE 6791 TOM KING BAYOU RD. NAVARRE, FL. 32566 PARCEL-ID 24-029-1400.000	-00-00 26 M.J. ANDREWS B. 5& N1/2 VAC 1ST AVE. 40'X35' A C000.00A RES USE CODE 510 2,720 9,760 12,480 HOMESITE VALUE LISTED BELOW 2,720 9,690 12,410										
GRIFFIN, LEWIS & PAULINE 601 RIVERSIDE DR. CHESAPEAKE, OHIO 45619 VOL 532 PG 305 PARCEL-ID 24-029-1500.000	S 1/2 VAC 1ST AVE 40X35 ADJ PT BET VAC 1ST AVE & LOW WTR FT LT 26 RES USE CODE 500 1,200 00 1,200										
GRIFFIN, LEWIS & PAULINE 601 RIVERSIDE DR. CHESAPEAKE, OHIO 45619 VOL 531 PG 735 PARCEL-ID 24-029-1600.000	27-28 MJ ANDREWS BL 5 & N1/2 V AC 1ST AVE 80X35 ADJ LOTS RES USE CODE 510 5,430 23,000 28,430 HOMESITE VALUE LISTED BELOW 5,430 23,000 28,430										
GRIFFIN, LEWIS & PAULINE 601 RIVERSIDE DR. CHESAPEAKE, OHIO 45619 VOL 532 PG 305 PARCEL-ID 24-029-1700.000	S 1/2 VAC 1ST AVE 80X35 ADJ PT BET VAC 1ST AVE & LOW WTR FT LT 27&28 RES USE CODE 500 2,410 00 2,410										
PERDUE, JOHN F & GAYNELL M 525 RIVERSIDE DRIVE CHESAPEAKE, OHIO 45619 VOL 587 PG 141 PARCEL-ID 24-029-1800.000	-00-00 S1/2 VAC 1ST AVE 50X7 0ADJ PT BET VAC 1ST AVE& LOW W T C000.00A RES USE CODE 500 2,380 00 2,380										
CHESAPEAKE MEMORIAL POST #640, AMERICAN LEGION, INC. 10963 CO RD 1 CHESAPEAKE, OH 45619 VOL 631 PG 66 PARCEL-ID 24-030-0200.000	-00-00 1 M.J. ANDREWS SUBDIV BLOCK 6 C000.00A COM USE CODE 499 3,640 500 4,140			12-14-04 Lura-Beth Hensley							
CHESAPEAKE MEMORIAL POST NO. 6 40 10963 CO RD 1 CHESAPEAKE, OH 45619 OR 32 PG 604 PARCEL-ID 24-030-0300.000	-00-00 2 M.J. ANDREWS SUBDIV BLOCK 6 C000.00A COM USE CODE 400 3,640 00 3,640										
CHESAPEAKE MEMORIAL POST NO 64 10963 CO. RD. 1 CHESAPEAKE, OHIO 45619-702 PARCEL-ID 24-030-0400.000	-00-00 3 M.J. ANDREWS SUBDIV BLOCK 6 C000.00A COM USE CODE 400 3,640 00 3,640										

TAX RATE 001
A/R RED FACTOR 09.6450
OTH RED FACTOR 07.4247

LAWRENCE
TAX DISTRICT 24-UNION TWP-CHESAPEAKE CORP

GENERAL TAX LIST AND DUPLICATE OF REAL AND PUBLIC UTILITY PROPERTY
COUNTY REAL ESTATE TAXES AND SPECIAL ASSESSMENTS

TAX YEAR 2004
INTEREST RATE
01/03/05 PAGE NO 5100

OWNER'S NAME MAILING ADDRESS	DESCRIPTION			TAXES CHARGED	DECEMBER TAXES	PENALTY	JUNE TAXES	PENALTY	TOTAL DELINQUENT	C. D. DATE	MEMO
	LAND	IMPROVEMENTS	TOTAL VALUE								
CHESAPEAKE MEMORIAL POST NO 64 10963 CO. RD. 1 CHESAPEAKE, OHIO 45619 PARCEL-ID 24-030-0500.000	-00-00 4 M.J. ANDREWS SUBDIV BLOCK 6 C000.00A COM USE CODE 499 3,640 34,730 38,370										
CLERGYTECH, INC. 609 THIRD AVE CHESAPEAKE, OHIO 45619 VOL 590 PG 420 PARCEL-ID 24-030-0600.000	-00-00 5 M.J. ANDREWS SUBDIV BLOCK 6 C000.00A COM USE CODE 499 3,640 42,960 46,600										
CLERGYTECH, INC 609 3RD AVE CHRSAPEAKE, OHIO 45619 VOL 635 PG 686 PARCEL-ID 24-030-0700.000	-00-00 6 M.J. ANDREWS SUBDIV BLOCK 6 C000.00A RES USE CODE 500 2,630 00 2,630										
CLERGYTECH, INC. 609 3RD AVE CHESAPEAKE, OHIO 45619 VOL 635 PG 686 PARCEL-ID 24-030-0800.000	-00-00 7 M.J. ANDREWS SUBDIV BLOCK 6 C000.00A RES USE CODE 510 2,630 14,300 16,930 HOMESITE VALUE LISTED BELOW 2,630 14,300 16,930										
BOSTER, MARY K. 617 3RD AVE. CHESAPEAKE, OHIO 45619 VOL 308 PG 433 PARCEL-ID 24-030-0900.000	-00-00 8 M.J. ANDREWS SUBDIV BLOCK 6 C000.00A RES USE CODE 510 2,630 8,270 10,900 HOMESITE VALUE LISTED BELOW 2,630 8,270 10,900										
GILLEN, H. ROBERT & DOLLIE F 101 TOWNSHIP RD. 1411 CHESAPEAKE, OHIO 45619 VOL 594 PG 688 PARCEL-ID 24-030-1000.000	-00-00 9-10-11-12M.J. ANDREW SSUBDIV S 127' BLOCK 6 C000.00A COM USE CODE 429 5,970 1,450 7,420			3/1/05 Dollie F. Gillen							
MARATHON PETROLEUM CO. 539 S. MAIN FINDLAY, OHIO VOL 498 PG 685 PARCEL-ID 24-030-1100.000	-00-00 9-10-11-12M.J. ANDREW SSUBDIV N3'BL 6ST HY EASE NO C000.00A EXM USE CODE 610 40 00 40										
CRUM, SHIRLEY SUE 621 3RD AVE. CHESAPEAKE, OHIO 45619-000 VOL 630 PG 241 PARCEL-ID 24-030-1200.000	-00-00 13 M.J. ANDREWS SUBDI VS 127' BLOCK 6 C000.00A COM USE CODE 499 3,560 18,050 21,610										
TAYLOR, WILLIAM A. 621 3RD AVE. CHESAPEAKE, OHIO 45619-000	-00-00 13 M.J. ANDREWS SUBDI VN 3' BL 6 ST HY EASE PARC NO C000.00A EXM USE CODE 610										

TAX RATE 101
A/R RED FACTOR 09.6450
OTH RED FACTOR 07.4247

LAWRENCE
TAX DISTRICT 24-UNION TWP-CHESAPEAKE CORP

GENERAL TAX LIST AND DUPLICATE OF REAL AND PUBLIC UTILITY PROPERTY
COUNTY REAL ESTATE TAXES AND SPECIAL ASSESSMENTS

01/03/05

TAX YEAR 2004
INTEREST RATE

OWNER'S NAME MAILING ADDRESS	DESCRIPTION			TAXES CHARGED	DECEMBER TAXES	PENALTY	JUNE TAXES	PENALTY	TOTAL DELINQUENT	C. D. DATE	MEMO
	LAND	IMPROVEMENTS	TOTAL VALUE								
VOL 517 PG 733 PARCEL-ID 24-030-1300.000	110	00	110								
CRUM, SHIRLEY SUE 621 3RD AVE. CHESAPEAKE, OHIO 45619-000 VOL 630 PG 241 PARCEL-ID 24-030-1400.000	-00-00 14 M.J. ANDREWS SUBDI VS 127' BL 6 C000.00A COM USE CODE 400 3,560	00	3,560								
TAYLOR, WILLIAM A. 621 3RD AVE. CHESAPEAKE, OHIO 45619-000 VOL 517 PG 733 PARCEL-ID 24-030-1500.000	-00-00 14 M.J. ANDREWS SUBDI VN 3' BL 6 ST HY EASE PARC NO C000.00A EXM USE CODE 610 110	00	110								
JARRELL, JERRY L. & ADA M. 254 TWP RD 1175 PROCTORVILLE, OHIO 45669 OR 197 PG 581/583 PARCEL-ID 24-030-1600.000	-00-00 15 M.J. ANDREWS SUBDI VBLOCK 6 C000.00A RES USE CODE 510 2,110 20,370 22,480 HOMESITE VALUE LISTED BELOW 2,110 20,230 22,340			12/13/05 Michael & Jennifer L Cannon							
MATTOX, DOROTHY L. 624 2ND AVE. CHESAPEAKE, OHIO 45619 OR 168 PG 441 PARCEL-ID 24-030-1700.000	-00-00 16 M.J. ANDREWS SUBDI VBLOCK 6 C000.00A RES USE CODE 510 2,630 9,320 11,950 HOMESITE VALUE LISTED BELOW 2,630 9,270 11,900										
ROUSH, JANICE 622 2ND. AVE. CHESAPEAKE, OHIO 45619 VOL 542 PG 518 PARCEL-ID 24-030-1800.000	-00-00 17 M.J. ANDREWS SUBDI VBLOCK 6 C000.00A RES USE CODE 510 2,630 10,480 13,110 HOMESITE VALUE LISTED BELOW 2,630 10,480 13,110										
BUCKEYE POWER INC. 173 C/O BUCKEYE POWER P.O. BOX 26036 COLUMBUS, OHIO 43226 PARCEL-ID 24-030-9000.000	00-00 PU FORM U9 P/U USE CODE 880 00 90 90										
WYLIE, DONALD R. & JEAN A. TRU STEES 620 2ND AVE CHESAPEAKE, OHIO 45619-1030 OR 89 PG 249/253 PARCEL-ID 24-031-0100.000	-00-00 18N J ANDREWS SUB DIV BLOCK 6 C000.00A RES USE CODE 510 2,630 19,840 22,470 HOMESITE VALUE LISTED BELOW 2,630 19,840 22,470										
WYLIE, DONALD R. & JEAN A. TRU STEES 620 2ND AVE CHESAPEAKE, OHIO 45619-1030	-00-00 19 N J ANDREWS SUB DI VBLOCK 6 C000.00A RES USE CODE 500										

TAX RATE 101
A/R RED FACTOR 09.6450
OTH RED FACTOR 07.4247

LAWRENCE
TAX DISTRICT 24-UNION TWP-CHESAPEAKE CORP

GENERAL TAX LIST AND DUPLICATE OF REAL AND PUBLIC UTILITY PROPERTY
COUNTY REAL ESTATE TAXES AND SPECIAL ASSESSMENTS

01/03/05

TAX YEAR 2004
INTEREST RATE

OWNER'S NAME MAILING ADDRESS	DESCRIPTION			TAXES CHARGED	DECEMBER TAXES	PENALTY	JUNE TAXES	PENALTY	TOTAL DELINQUENT	C. D. DATE	MEMO
	LAND	IMPROVEMENTS	TOTAL VALUE								
OR 89 PG 249 PG 253 PARCEL-ID 24-031-0200.000	2,630	00	2,630								
WYLIE, DONALD R. & JEAN A. TRU STEES 620 2ND AVE CHESAPEAKE, OHIO 45619 OR 89 PG 249/253 PARCEL-ID 24-031-0300.000	-00-00 20 M.J. ANDREWS SUBDI VBLOCK 6 C000.00A RES USE CODE 510 2,630 11,320 13,950 HOMESITE VALUE LISTED BELOW 2,630 11,320 13,950										
ZIMMERMAN, JOHN WILLIAM & BREN DA LEE BELL 614 SECOND AVE CHESAPEAKE, OHIO 45619 VOL 566 PG 254 PARCEL-ID 24-031-0400.000	-00-00 21 M J ANDREWS SUB BLOCK 6 C000.00A RES USE CODE 510 2,630 14,010 16,640 HOMESITE VALUE LISTED BELOW 2,630 14,010 16,640										
SCHNEIDER, BETTY RUTH LIFE EST. 1060 JANE DR COLLODEN, WV 25510 OR 169 PG 772 PARCEL-ID 24-031-0500.000	-00-00 22 M.J. ANDREWS SUBDI VBLOCK 6 C000.00A RES USE CODE 510 2,630 21,650 24,280 HOMESITE VALUE LISTED BELOW 2,630 21,650 24,280										
SCHNEIDER, BETTY RUTH LIFE EST. 1060 JANE DR COLLODEN, WV 25510 OR 169 PG 772 PARCEL-ID 24-031-0600.000	-00-00 23 M.J. ANDREWS SUBDI VBLOCK 6 C000.00A RES USE CODE 500 2,630 00 2,630										
CRAWFORD, CORA D. 006 C/O FIRST AMER.RE TAX SERVICE ATT:ESCROW REPORTING DEPT 8435 STEMMONS FWY 7TH FR DALLAS, TX 75247 OR 116 PG 511 PARCEL-ID 24-031-0700.000	-00-00 24 M.J. ANDREWS SUBDI VBLOCK 6 C000.00A RES USE CODE 510 2,630 14,970 17,600 HOMESITE VALUE LISTED BELOW 2,630 14,970 17,600										
ELKINS, EDGAR K. & DELLA IRENE 606 2ND AVE. CHESAPEAKE, OHIO 45619 VOL 543 PG 307 & 309 PARCEL-ID 24-031-0800.000	-00-00 25 M.J. ANDREWS SUBDI VBLOCK 6 C000.00A RES USE CODE 510 2,630 16,240 18,870 HOMESITE VALUE LISTED BELOW 2,630 16,240 18,870										
ELKINS, DORIS E. 602 2ND AVE. CHESAPEAKE, OHIO 45619 VOL 573 PG 318 PARCEL-ID 24-031-0900.000	-00-00 26 M.J. ANDREWS SUBDI VBLOCK 6 C000.00A RES USE CODE 510 2,630 10,600 13,230 HOMESITE VALUE LISTED BELOW 2,630 10,600 13,230										
ELKINS, DORIS E. 602 2ND AVE. CHESAPEAKE, OHIO 45619	-00-00 27 M.J. ANDREWS SUBDI VBLOCK 6 C000.00A COM USE CODE 499										

TAX RATE [illegible]1
A/R RED FACTOR 09.6450
OTH RED FACTOR 07.4247

LAWRENCE
TAX DISTRICT 24-UNION TWP-CHESAPEAKE CORP

GENERAL TAX LIST AND DUPLICATE OF REAL AND PUBLIC UTILITY PROPERTY
COUNTY REAL ESTATE TAXES AND SPECIAL ASSESSMENTS

TAX YEAR 2004
INTEREST RATE
01/03/05 PAGE NO 5103

OWNER'S NAME MAILING ADDRESS	DESCRIPTION			TAXES CHARGED	DECEMBER TAXES	PENALTY	JUNE TAXES	PENALTY	TOTAL DELINQUENT	C.D. DATE	MEMO
	LAND	IMPROVEMENTS	TOTAL VALUE								
VOL 573 PG 318 PARCEL-ID 24-031-1000.000	3,640	19,210	22,850								
	HOMESITE VALUE LISTED BELOW										
	00	19,210	19,210								
SMITH, RONALD AND AMELIA 600 2ND AVE CHESAPEAKE, OHIO 45619 OR 232 PG 668 PARCEL-ID 24-031-1100.000	-00-00 28 M.J. ANDREWS SUBDI VBLOCK 6 C000.00A RES USE CODE 510										
	2,630	10,270	12,900								
NEW FIFTY TWO PROJECT, INC. AN OHIO CORP. P.O. BOX 578 CHESAPEAKE, OHIO VOL 445 PG 820 PARCEL-ID 24-031-1300.000	-00-00 1 KELLY'S ADDITION ST HY EASE PT PARC NO 156LA W H C000.00A EXM USE CODE 610										
	110	00	110								
NEW FIFTY TWO PROJECT, INC. AN OHIO CORP. 5827 LYNN CR. RD. HUNTINGTON, W. VA. 25704 VOL 445 PG 820 PARCEL-ID 24-031-1400.000	-00-00 2 KELLEY'S ADDITION N PT. C000.00A COM USE CODE 499										
	920	3,930	4,850								
NEW FIFTY TWO PROJECT, INC. AN OHIO CORP. P.O. BOX 578 CHESAPEAKE, OHIO VOL 445 PG 820 PARCEL-ID 24-031-1500.000	-00-00 2 KELLEY'S ADDITION ST HY EASE PT PARC NO 156LA S C000.00A EXM USE CODE 610										
	110	00	110								
WILKS, STEPHEN M., MARK W., PHILLIP C. & DIANA KRIS WRIGHT P.O. BOX 25 CHESEPEAKE, OHIO 45619 OR 306 PG 128 PARCEL-ID 24-031-1600.000	-00-00 3 KELLEY'S ADD. PT. C000.50A RES USE CODE 500										
	530	00	530								
07-30-04 TRNSF FROM 24-031-1600.000 WILKS, HERNDON & EULAH JO											
WILKS, EULAH JO P.O. BOX 25 CHESEPEAKE, OHIO 45619 VOL 593 PG 190, 195 PARCEL-ID 24-031-1600.000	-00-00 3 KELLEY'S ADD. PT. C000.50A RES USE CODE 500										
	00	00	00								
07-30-04 TRNSF TO 24-031-1600.000 WILKS, HERNDON & EULAH JO											
WILKS, HERNDON & EULAH JO P.O. BOX 25 CHESEPEAKE, OHIO 45619 VOL 593 PG 190, 195 PARCEL-ID 24-031-1600.000	-00-00 3 KELLEY'S ADD. PT. C000.50A RES USE CODE 500										
	00	00	00								
07-30-04 TRNSF FROM 24-031-1600.000 WILKS, EULAH JO 07-30-04 TRNSF TO 24-031-1600.000 WILKS, STEPHEN M., MARK W											

TAX RATE [illegible]1
A/R RED FACTOR 09.6450
OTH RED FACTOR 07.4247

LAWRENCE
TAX DISTRICT 24-UNION TWP-CHESAPEAKE CORP

GENERAL TAX LIST AND DUPLICATE OF REAL AND PUBLIC UTILITY PROPERTY
COUNTY REAL ESTATE TAXES AND SPECIAL ASSESSMENTS

TAX YEAR 2004
INTEREST RATE
01/03/05 PAGE NO 5104

OWNER'S NAME MAILING ADDRESS	DESCRIPTION			TAXES CHARGED	DECEMBER TAXES	PENALTY	JUNE TAXES	PENALTY	TOTAL DELINQUENT	C.D. DATE	MEMO
	LAND	IMPROVEMENTS	TOTAL VALUE								
NEW FIFTY TWO PROJECT, INC. AN OHIO CORP. 5827 LYNN CK RD. HUNTINGTON, W. VA 25704 VOL 445 PG 820 PARCEL-ID 24-031-1601.000	-00-00 3 KELLEYS ADD. PT. LESS .05 A C000.00A RES USE CODE 510										
	6,920	38,750	45,670								
NEW FIFTY TWO PROJECT, INC. AN OHIO CORP. 5827 LYNN CK. RD. HUNTINGTON, W. VA. 25704 VOL 445 PG 820 PARCEL-ID 24-031-1700.000	-00-00 4 KELLEY'S ADDITION E1/2 C000.00A RES USE CODE 510										
	5,250	11,000	16,250								
THOMAN, ROBERT ET AL PO BOX 70 CHESAPEAKE, OH 45619 OR 26 PG 197 PARCEL-ID 24-031-1800.000	-00-00 4 KELLEY'S ADDITION N PT. W1/2 C000.00A RES USE CODE 510										
	3,150	9,330	12,480								
	HOMESITE VALUE LISTED BELOW										
	3,150	3,230	6,380								
AKERS, ALLIE & LILLIAN 423 KELLY'S LAND CHESAPEAKE, OHIO 45619 VOL 221 PG 557 PARCEL-ID 24-032-0100.000	-00-00 4 KELLEY'S ADDITION ST HY EASE PARC156LA S & W PT C000.00A EXM USE CODE 610										
	110	00	110								
GIBSON BROTHERS CORPORATION P.O. BOX 1300 ASHLAND, KY 41105 VOL 274 PG 123 PARCEL-ID 24-032-0200.000	-00-00 5 KELLEY'S ADDITION PT. C000.06A COM USE CODE 400										
	90	00	90								
GIBSON BROTHERS CORPORATION P.O. BOX 1300 ASHLAND, KY 41105 PARCEL-ID 24-032-0300.000	5-6 KELLEY'S ADD S END LESS 0.42ACS BAL=.01ACS COM USE CODE 400										
	20	00	20								
WILES, RANDY & PENNY 3501 BRANDON RD HUNTINGTON W. VA 25704 OR 214 PG 372 PARCEL-ID 24-032-0300.001	5-6 KELLEY'S ADD S ENT PT 0.42 ACS COM USE CODE 400										
	640	00	640								
WILKS, STEPHEN M., MARK W., PHILLIP C. & DIANA KRIS WRIGHT P O BOX 25 CHESAPEAKE, OHIO 45619 OR 306 PG 128 PARCEL-ID 24-032-0400.000	-00-00 5 KELLEY'S ADDITION PT. N END C000.70A RES USE CODE 510										
	6,470	17,880	24,350								
	HOMESITE VALUE LISTED BELOW										
	6,470	17,840	24,310								
07-30-04 TRNSF FROM 24-032-0400.000 WILKS, EULAH JO & HERNDON											
WILKS, EULAH JO & HERNDON P O BOX 25	-00-00 5 KELLEY'S ADDITION PT. N END										

TAX RATE
A/R RED FACTOR 09.6450
OTH RED FACTOR 07.4247

LAWRENCE
TAX DISTRICT

GENERAL TAX LIST AND DUPLICATE OF REAL AND PUBLIC UTILITY PROPERTY
COUNTY REAL ESTATE TAXES AND SPECIAL ASSESSMENTS

24-UNION TWP-CHESAPEAKE CORP

TAX YEAR 2004
INTEREST RATE
01/03/05 PAGE NO 5105

OWNER'S NAME MAILING ADDRESS	DESCRIPTION			TAXES CHARGED	DECEMBER TAXES	PENALTY	JUNE TAXES	PENALTY	TOTAL DELINQUENT	C. D. DATE	MEMO
	LAND	IMPROVEMENTS	TOTAL VALUE								
CHESAPEAKE, OHIO 45619 VOL 227 PG 457 PARCEL-ID 24-032-0400.000	0000.70A 00	RES USE CODE 510 00	00								
07-30-04 TRNSF TO 24-032-0400.000	WILKS, STEPHEN M., MARK W										
STATE OF OHIO C/O ODOT PO BOX 272 ROOM 216 LEBANON, OHIO 45036 VOL 485 PG 807 PARCEL-ID 24-032-0401.000	PT 5 KELLEYS ADD. N END, PARC. #13-WL 40	EXM USE CODE 610 00	40								
WILKS, EULAH JO PO BOX 25 CHESAPEAKE, OHIO 45619 VOL 593 PG 190, 195 PARCEL-ID 24-032-0500.000	5-6 KELLEY'S ADDN., N END LESS 0.76A. BAL=1.54ACS. 00	RES USE CODE 500 00	00								
07-30-04 TRNSF TO 24-032-0500.000	WILKS, HERNDON & EULAH JO										
WILKS, STEPHEN M., MARK W., PHILLIP C. & DIANA KRIS WRIGHT PO BOX 25 CHESAPEAKE, OHIO 45619 OR 306 PG 128/132 PARCEL-ID 24-032-0500.000	5-6 KELLEY'S ADDN., N END LESS 0.76A. BAL=1.54ACS. 1,620	RES USE CODE 500 00	1,620								
07-30-04 TRNSF FROM 24-032-0500.000	WILKS, HERNDON & EULAH JO										
WILKS, HERNDON & EULAH JO PO BOX 25 CHESAPEAKE, OHIO 45619 VOL 593 PG 190, 195 PARCEL-ID 24-032-0500.000	5-6 KELLEY'S ADDN., N END LESS 0.76A. BAL=1.54ACS. 00	RES USE CODE 500 00	00								
07-30-04 TRNSF FROM 24-032-0500.000 07-30-04 TRNSF TO 24-032-0500.000	WILKS, EULAH JO WILKS, STEPHEN M., MARK W										
STATE OF OHIO C/O ODOT PO BOX 272 (ROOM 216) LEBANON, OHIO 45036 VOL 485 PG 807 PARCEL-ID 24-032-0500.001	PT 5-6 KELLEYS ADD. PT N END P ARC. #14-WL 30	EXM USE CODE 610 00	30								
THE VILLAGE OF CHESAPEAKE PO BOX 388 CHESAPEAKE, OH 45619 VOL 633 PG 404/407 PARCEL-ID 24-032-0600.000	-00-00 5-6 KELLEY'S ADDITION MID. PT. 0000.25A 380	EXM USE CODE 640 00	380								
GIBSON BROTHERS CORPORATION WINCHESTER AVE. ASHLAND, KENTUCKY VOL 274 PG 123	-00-00 5 KELLEY'S ADD. PT. S THY EASE PARC 160 S PT 0000.00A	EXM USE CODE 610									

TAX RATE
A/R RED FACTOR 09.6450
OTH RED FACTOR 07.4247

LAWRENCE
TAX DISTRICT

GENERAL TAX LIST AND DUPLICATE OF REAL AND PUBLIC UTILITY PROPERTY
COUNTY REAL ESTATE TAXES AND SPECIAL ASSESSMENTS

24-UNION TWP-CHESAPEAKE CORP

TAX YEAR 2004
INTEREST RATE
01/03/05 PAGE NO 5106

OWNER'S NAME MAILING ADDRESS	DESCRIPTION			TAXES CHARGED	DECEMBER TAXES	PENALTY	JUNE TAXES	PENALTY	TOTAL DELINQUENT	C. D. DATE	MEMO
	LAND	IMPROVEMENTS	TOTAL VALUE								
PARCEL-ID 24-032-0700.000	40	00	40								
HART, PAUL E., IRVIN H., AND KATHERINE ANNETTE P. O. BOX 280 CHESAPEAKE, OHIO 45619 VOL 609 PG 752 PARCEL-ID 24-032-0800.000	5-6 KELLEY'S ADD ST HY EASE PT PARC NO 157LA 40'X75' S PT 40	EXM USE CODE 610 00	40								3/18/05 Katherine Hart / Approved 3/24/05 Paul E Hart / Paul E Hart
HART, PAUL E., IRVIN H. & KATHERINE ANNETTE 120 C/O PAUL & BEVERLY HART P.O. BOX 280 CHESAPEAKE, OHIO 45619 PARCEL-ID 24-032-0800.555	SPECIAL ASSESSEMENT ONLY 00	RES USE CODE 500 00	00								
WILES, RANDY & PENNY 3501 BRANDON RD HUNTINGTON W VA 25704 OR 214 PG 372 PARCEL-ID 24-032-0900.000	5-6 KELLEY'S ADD PT S PT LESS .16 BAL .25AC 380	COM USE CODE 400 00	380								
KENDALL, JENNIFER L. D.D.S. #3 HICKORY LANE HUNTINGTON, WV 25705-215 PARCEL-ID 24-032-0900.001	-00-00 PT 5-6 KELLEY'S ADD PT S PT 0.16 ACRES 9,710	COM USE CODE 400 70,480	80,190								
KENDALL, JENNIFER L., D.D.S. #3 HICKORY LANE HUNTINGTON, WV 25705-215 PARCEL-ID 24-032-1000.000	-00-00 5-6 KELLEY'S ADDITION MID SW PT 0.15 ACRES 4,570	COM USE CODE 400 00	4,570								
KENDALL, JENNIFER L., D.D.S. #3 HICKORY LANE HUNTINGTON, WV 25705-215 PARCEL-ID 24-032-1100.000	-00-00 5-6 KELLEY'S ADDITION S W PT 0.14 ACRES 8,500	COM USE CODE 400 00	8,500								
GIBSON BROTHERS CORPORATION P.O. BOX 1300 ASHLAND, KY 41105 PARCEL-ID 24-032-1200.000	5-6 KELLEY'S ADD PT S END LESS 0.21AC BAL=.01ACS 300	COM USE CODE 400 00	300								
WILES, RANDY & PENNY 3501 BRANDON RD HUNTINGTON W VA 25704 OR 214 PG 372 PARCEL-ID 24-032-1200.001	5-6 KELLEY'S ADDITION PT S END 0.21ACS 220	AGR USE CODE 100 00	220								

BARRETT BROTHERS SPRINGFIELD, OH 1-800-322-7711

TAX RATE 091
A/R RED FACTOR 09.6450
OTH RED FACTOR 07.4247

LAWRENCE
TAX DISTRICT 24-UNION TWP-CHESAPEAKE CORP

GENERAL TAX LIST AND DUPLICATE OF REAL AND PUBLIC UTILITY PROPERTY
COUNTY REAL ESTATE TAXES AND SPECIAL ASSESSMENTS

TAX YEAR 2004
INTEREST RATE
01/03/05 PAGE NO 5107

OWNER'S NAME MAILING ADDRESS	DESCRIPTION			TAXES CHARGED	DECEMBER TAXES	PENALTY	JUNE TAXES	PENALTY	TOTAL DELINQUENT	C. D. DATE	MEMO
	LAND	IMPROVEMENTS	TOTAL VALUE								
KENDALL, JENNIFER L., D.D.S. #3 HICKORY LANE HUNTINGTON, W.VA 25705 VOL 578 PG 683 PARCEL-ID 24-032-1300.000	-00-00 5-6 KELLEY'S ADDITION ST HY EASE PARC NO 158LA S PT . C000.06A EXM USE CODE 610 00		00								
KENDALL, JENNIFER L., D.D.S. #3 HICKORY LANE HUNTINGTON, W.VA. 25705 VOL 578 PG 683 PARCEL-ID 24-032-1400.000	-00-00 5-6 KELLEY'S ADDITION ST HY EASE NO 159LA S PT. S W C000.07A EXM USE CODE 610 00		00								
GIBSON BROTHERS CORPORATION WINCHESTER AVE. ASHLAND, KENTUCKY VOL 274 PG 123 PARCEL-ID 24-032-1500.000	-00-00 5-6 KELLEY'S ADDITION PT S PT ST HY EASE PT PARC NO C000.01A EXM USE CODE 610 110		00								
MCCLUNG, RAY 36 TWP RD 1169 PROCTORVILLE, OHIO 45669 VOL 529 PG 126 PARCEL-ID 24-032-1600.000	-00-00 5 KELLEY'S ADD. MID P T C000.71A RES USE CODE 500 6,460		00	6,460							
THE VILLAGE OF CHESAPEAKE PO BOX 388 CHESAPEAKE, OH 45619 VOL 633 PG 404/407 PARCEL-ID 24-032-1700.000	-00-00 5 KELLEY'S ADDITION C001.02A EXM USE CODE 640 1,560		00	1,560							
THE VILLAGE OF CHESAPEAKE PO BOX 388 CHESAPEAKE, OH 45619 VOL 633 PG 404/407 PARCEL-ID 24-032-1800.000	-00-00 5 KELLEY'S ADDITION C000.31A EXM USE CODE 640 470		00	470							
THE VILLAGE OF CHESAPEAKE PO BOX 388 CHESAPEAKE, OH 45619 VOL 633 PG 404/407 PARCEL-ID 24-033-0100.000	-00-00 5 KELLEY'S ADDITION PT. C000.03A EXM USE CODE 640 460		00	460							
JACKSON, VIRGIL RAY 678 PEMBERTON AVE CHESAPEAKE, OH 45619 OR 120 PG 712 PARCEL-ID 24-033-0200.000	00-00 5 KELLEY'S ADD S PT PT L ESS .09AC BAL=.08 RES USE CODE 510 1,580	8,620	10,200								
	HOMESITE VALUE LISTED BELOW 1,580	8,620	10,200								
JONES, PAUL & MARGO K. 677 PEMBERTON AVE CHESAPEAKE, OH 45619 OR 119 PG 631 PARCEL-ID 24-033-0200.001	00-00 5 KELLY'S ADD S PT PT .0 9 RES USE CODE 510 1,740	8,720	10,460								

TAX RATE 091
A/R RED FACTOR 09.6450
OTH RED FACTOR 07.4247

LAWRENCE
TAX DISTRICT 24-UNION TWP-CHESAPEAKE CORP

GENERAL TAX LIST AND DUPLICATE OF REAL AND PUBLIC UTILITY PROPERTY
COUNTY REAL ESTATE TAXES AND SPECIAL ASSESSMENTS

TAX YEAR 2004
INTEREST RATE
01/03/05 PAGE NO 5108

OWNER'S NAME MAILING ADDRESS	DESCRIPTION			TAXES CHARGED	DECEMBER TAXES	PENALTY	JUNE TAXES	PENALTY	TOTAL DELINQUENT	C. D. DATE	MEMO
	LAND	IMPROVEMENTS	TOTAL VALUE								
RIGNEY, NICKEY 318 BRUBAKER DR SOUTH POINT, OH 45680 OR 225 PG 197 PARCEL-ID 24-033-0300.000	-00-00 5 KELLEY'S ADDITION PT. S PT. C000.10A RES USE CODE 510 1,310	13,140	14,450								
	HOMESITE VALUE LISTED BELOW 1,310	13,140	14,450								
MARTIN, TERRY D. 913 CO. RD. 124 CHESAPEAKE, OHIO 45619-805 OR 177 PG 337 LC PARCEL-ID 24-033-0400.000	-00-00 5 KELLEY'S ADDITION MID PT. LOT 5 C000.13A RES USE CODE 510 1,890	10,130	12,020								
	HOMESITE VALUE LISTED BELOW 1,890	10,130	12,020								
HART, PAUL E., IRVIN H. & KATH ERINE ANNETTE P. O. BOX 280 CHESAPEAKE, OH 45619 VOL 609 PG 752 PARCEL-ID 24-033-0500.000	-00-00 5-6 KELLEY'S ADD. 15'4X167' N PT. C000.04A RES USE CODE 500 1,240	00	1,240								3/18/05 Katherine Hart / 3/24/05 Irvin Hart Paul & Hart / Paul & Hart
HART, PAUL E., IRVIN H. & KATH ERINE ANNETTE P.O. BOX 280 CHESAPEAKE, OHIO 45619 VOL 609 PG 752 PARCEL-ID 24-033-0600.000	5-6 KELLEY'S ADD ST HY EASE PT NC 157 LA 15' 4" X 75 S PT EXM USE CODE 610 110	00	110								3/18/05 Same / 3/24/05 Irvin Hart Paul & Hart
HART, PAUL E., IRVIN H. & KATH ERINE ANNETTE 120 C/O PAUL & BEVERLY HART P.O. BOX 280 CHESAPEAKE, OHIO 45619 PARCEL-ID 24-033-0600.555	SPECIAL ASSESSEMENT ONLY RES USE CODE 500 00	00	00								
HART, PAUL E., IRVIN H. & KATH ERINE ANNETTE 120 C/O PAUL & BEVERLY HART P.O. BOX 280 CHESAPEAKE, OHIO 45619 VOL 609 PG 752 PARCEL-ID 24-033-0700.000 11-05-04 582.52	-00-00 5-6 KELLEY'S ADDITION 40'X167' N PT. C000.00A RES USE CODE 510 2,520	14,630	17,150								3/18/05 Katherine Hart / 3/24/05 Irvin Hart Paul & Hart / Paul & Hart
	HOMESITE VALUE LISTED BELOW 2,520	14,320	16,840								
HIBNER, WILLIAM B. & HIBNER, L ILLIAN C. 429 TWP. RD. 1156 CHESAPEAKE, OHIO 45619 PARCEL-ID 24-033-0800.000	-00-00 6 KELLEY'S ADDITION PT. S END C000.40A RES USE CODE 510 4,620	12,370	16,990								~~3/18/05~~
	HOMESITE VALUE LISTED BELOW 4,620	12,370	16,990								
SPENCER, MARY LOUISE C/O ROBERT SPENCER	KELLEYS ADDN. PT PARCEL 1 LESS 0.21AC. bal 84X130										Robert Thomas 7/20/05

BARRETT BROTHERS SPRINGFIELD, OH 1-800-322-7711

TAX RATE 1
A/R RED FACTOR 09.6450
OTH RED FACTOR 07.4247

LAWRENCE
TAX DISTRICT 24-UNION TWP-CHESAPEAKE CORP

GENERAL TAX LIST AND DUPLICATE OF REAL AND PUBLIC UTILITY PROPERTY
COUNTY REAL ESTATE TAXES AND SPECIAL ASSESSMENTS

TAX YEAR 2004
INTEREST RATE
01/03/05 PAGE NO 5109

OWNER'S NAME MAILING ADDRESS	DESCRIPTION			TAXES CHARGED	DECEMBER TAXES	PENALTY	JUNE TAXES	PENALTY	TOTAL DELINQUENT	C. D. DATE	MEMO
	LAND	IMPROVEMENTS	TOTAL VALUE								
182 TWP RD 1384 PROCTORVILLE, OHIO 45669 VOL 466 PG 555 PARCEL-ID 24-033-0900.000		RES USE CODE 500 5,530 00	5,530								
STATE OF OHIO C/O ODOT PO BOX 272 (ROOM 214) LEBANON, OHIO 45036 VOL 486 PG 744 PARCEL-ID 24-033-0900.001	KELLEY'S ADDN. PT. 1 0.21 AC., PARC. #12-WL EXM USE CODE 610 10 00		10								
CARTER, SONN & ELLA E. RT. 3 BOX 177 CHESAPEAKE, OH. 45619-0001 VOL 235 PG 7 PARCEL-ID 24-033-1000.000	-00-00 KELLEY'S ADDITION PT. PARCEL C & PARCEL C 0000.03A RES USE CODE 500 30 00		30								
CARTER, SONN & ELLA E. RT. 3 BOX 177 CHESAPEAKE, OHIO 45619-000C VOL 235 PG 7 PARCEL-ID 24-033-1100.000	-00-00 KELLEY'S ADDITION PT. PARCEL 2 & PARCEL C 0000.10A RES USE CODE 500 110 00		110								
CARTER, SONN & ELLA E. RT. 3 BOX 177 CHESAPEAKE, OH. 45619-000 VOL 235 PG 7 PARCEL-ID 24-033-1200.000	-00-00 KELLEY'S ADDITION PT. PARCEL B 0000.14A RES USE CODE 500 150 00		150								
SPENCER, MARY LOUISE C/O ROBERT SPENCER 182 TWP RD 1384 PROCTORVILLE, OHIO 45669 VOL 466 PG 555 PARCEL-ID 24-033-1300.000	-00-00 KELLEY'S ADD 20' RT OF WAY 0000.00A RES USE CODE 500 20 00		20	720 los Robert Thoman							
BROWN, TERYL & BEVERLY C/O BEVERLY NIDY 5208 FREDERICK DR CROSS LANES, WV 25313 VOL 600 PG 361 PARCEL-ID 24-033-1301.000	-00-00 KELLEY'S ADD. PT PARCEL 2 D E F 0000.00A RES USE CODE 500 4,950 00		4,950								
STATE OF OHIO P.O. BOX 272 ROOM 214 LEBANON, OHIO 45076 VOL 539 PG 521 PARCEL-ID 24-033-1400.000	-00-00 KELLEYS ADD PT NE COR PARCEL 2 60X108.25' LESS 0. 1 0000.11A EXM USE CODE 610 00 00		00								
STATE OF OHIO P.O. BOX 272 LEBANON, OH. 45036-0000 VOL 465 PG 409 PARCEL-ID 24-033-1401.000	-00-00 PT KELLEYS ADD PARC 2 STATE PARC 504WL PT NE C 0000.10A EXM USE CODE 610 00 00		00								
THOMAN, ROBERT ET AL	-00-00 KELLEY'S ADDITION										

TAX RATE 1
A/R RED FACTOR 09.6450
OTH RED FACTOR 07.4247

LAWRENCE
TAX DISTRICT 24-UNION TWP-CHESAPEAKE CORP

GENERAL TAX LIST AND DUPLICATE OF REAL AND PUBLIC UTILITY PROPERTY
COUNTY REAL ESTATE TAXES AND SPECIAL ASSESSMENTS

TAX YEAR 2004
INTEREST RATE
01/03/05 PAGE NO 5110

OWNER'S NAME MAILING ADDRESS	DESCRIPTION			TAXES CHARGED	DECEMBER TAXES	PENALTY	JUNE TAXES	PENALTY	TOTAL DELINQUENT	C. D. DATE	MEMO
	LAND	IMPROVEMENTS	TOTAL VALUE								
PO BOX 70 CHESAPEAKE, OH 45619 OR 26 PG 197 PARCEL-ID 24-033-1500.000	PARC 2 PT W PT OF RD S PT. L 0 0000.06A RES USE CODE 500 60 00		60								
STATE OF OHIO C/O ODOT PO BOX 272 LEBANON, OHIO 45036 VOL 481 PG 4722 PARCEL-ID 24-033-1600.000	KELLEY'S ADD. PT 2 W PT OF RD ST. HWY EASE. PARC. #9-WL. EXM USE CODE 610 110 00		110								
OHIO, STATE OF C/O DEPT. OF TRANSPORTATION P.O. BOX 272 ROOM 216 LEBANON, OHIO 45036-0000 VOL 461 PG 209 PARCEL-ID 24-033-1700.000	-00-00 KELLEYS ADD PARC 2 PT W PT OF RD N PT LOT 1 PARC 10 - 0000.03A EXM USE CODE 610 110 00		110								
KELLEY, JOHN H & PATRICIA ANN 109 KELLEY LANE CHESAPEAKE, OHIO 45619 VOL 608 PG 21 PARCEL-ID 24-034-0100.000	-00-00 1 KELLEY'S SECOND ADD .TO CHESAPEAKE 0000.00A RES USE CODE 510 3,240 9,750 12,990 HOMESITE VALUE LISTED BELOW 3,240 9,710 12,950										
KELLEY, JOHN H & PATRICIA ANN 109 KELLEY LANE CHESAPEAKE, OHIO 45619 VOL 608 PG 21 PARCEL-ID 24-034-0200.000	-00-00 2 KELLEY'S SECOND ADD .TO CHESAPEAKE 0000.00A RES USE CODE 500 3,240 00		3,240								
KELLEY, JOHN H & PATRICIA ANN 109 KELLEY LANE CHESAPEAKE, OHIO 45619 VOL 608 PG 21 PARCEL-ID 24-034-0300.000	-00-00 3 KELLEY'S SECOND ADD .TO CHESAPEAKE 0000.00A RES USE CODE 500 3,190 00		3,190								
HOUSTON, GEORGE D. & PEGGY L. 725 KELLY LANE CHESAPEAKE, OHIO 45619-101 PARCEL-ID 24-034-0400.000	-00-00 4 KELLEY'S SECOND ADD .TO CHESAPEAKE 0000.00A RES USE CODE 510 3,100 11,140 14,240 HOMESITE VALUE LISTED BELOW 3,100 11,140 14,240										
CRANS, NELLIE S. 230 SO. WALNUT ST HUNTINGTON, WVA 25705 VOL 340 PG 562 PARCEL-ID 24-034-0600.000 02-02-04 TRNSF TO 24-034-0600.000	-00-00 1 O.L. KELLEY'S 3RD. ADD. W. PT. 0000.00A COM USE CODE 420 00 00		00								
EMPIRE DEVELOPMENT COMPANY, IN C. 121 TWP RD 1483	EMPIRE DEVELOPMENT COMPAN -00-00 1 O.L. KELLEY'S 3RD. ADD. W. PT. 0000.00A COM USE CODE 420										

BARRETT BROTHERS SPRINGFIELD, OH 1-800-322-7711

TAX RATE
A/R RED FACTOR 09.6450
OTH RED FACTOR 07.4247

LAWRENCE
TAX DISTRICT

GENERAL TAX LIST AND DUPLICATE OF REAL AND PUBLIC UTILITY PROPERTY
COUNTY REAL ESTATE TAXES AND SPECIAL ASSESSMENTS
24-UNION TWP-CHESAPEAKE CORP

01/03/05

TAX YEAR 2004
INTEREST RATE
PAGE NO 5111

OWNER'S NAME MAILING ADDRESS	DESCRIPTION			TAXES CHARGED	DECEMBER TAXES	PENALTY	JUNE TAXES	PENALTY	TOTAL DELINQUENT	C. D. DATE	MEMO
	LAND	IMPROVEMENTS	TOTAL VALUE								
CHESAPEAKE, OHIO 45619 OR 274 PG 710 PARCEL-ID 24-034-0600.000	13,580	36,460	50,040								
02-02-04 TRNSF FROM 24-034-0600.000 CRANS, NELLIE S.											
EMPIRE DEVELOPMENT COMPANY, INC. 121 TWP RD 1483 CHESAPEAKE, OHIO 45619 OR 274 PG 710 PARCEL-ID 24-034-0700.000	-00-00 1 O.L. KELLEY'S 3RD ADD. W PT. ST HY EASE PARC NO . C000.08A EXM USE CODE 610 00		00								
02-02-04 TRNSF FROM 24-034-0700.000 CRANS, NELLIE S.											
CRANS, NELLIE S. 230 SO. WALNUT ST. HUNTINGTON, W. VA. VOL 340 PG 562 PARCEL-ID 24-034-0700.000	-00-00 1 O.L. KELLEY'S 3RD ADD. W PT. ST HY EASE PARC NO . C000.08A EXM USE CODE 610 00		00								
02-02-04 TRNSF TO 24-034-0700.000 EMPIRE DEVELOPMENT COMPAN											
LANHAM CORP 733 3RD AVE CHESAPEAKE, OHIO 45619 VOL 320 PG 602 PARCEL-ID 24-034-0800.000	2 O. L. KELLEYS 3RD ADDN. LESS 53' S. END & LESS E PT 28.70' COM USE CODE 429 7,070	10,050	17,120								
10-27-04 TRNSF FROM 24-034-0800.000 CHESAPEAKE AUTO PARTS, IN											
CHESAPEAKE AUTO PARTS, INC. 733 3RD AVENUE CHESAPEAKE, OHIO 45619 VOL 493 PG 697 PARCEL-ID 24-034-0800.000	2 O. L. KELLEYS 3RD ADDN. LESS 53' S. END & LESS E PT 28.70' COM USE CODE 429 00		00								
10-27-04 TRNSF TO 24-034-0800.000 LANHAM CORP											
GILLEN, R. HUNTER 101 TWP. RD. 1411 CHESAPEAKE, OHIO 45619 PARCEL-ID 24-034-0800.001	2 O. L. KELLEYS 3RD ADDN. E. PT. FRONTING 28.70' ON U.S. #52 COM USE CODE 400 1,530	00	1,530								
10-08-04 22.10											
BOWEN, MILDRED M. 205 KELLEY LANE CHESAPEAKE, OHIO 45619 OR11 PG 710 PARCEL-ID 24-034-0900.000	-00-00 2 O.L. KELLEY'S 3RD ADD PT. 53' OF S END C000.00A RES USE CODE 500 3,120	00	3,120								
BOWEN, MILDRED M. 205 KELLEY LANE CHESAPEAKE, OHIO 45619	-00-00 2 O.L. KELLEY'S 3RD ADD PT 53' S END ST HYEASE NO C000.04A EXM USE CODE 610										

R. Hunter Gillen 3-18-05

SAME

TAX RATE
A/R RED FACTOR 09.6450
OTH RED FACTOR 07.4247

LAWRENCE
TAX DISTRICT

GENERAL TAX LIST AND DUPLICATE OF REAL AND PUBLIC UTILITY PROPERTY
COUNTY REAL ESTATE TAXES AND SPECIAL ASSESSMENTS
24-UNION TWP-CHESAPEAKE CORP

01/03/05

TAX YEAR 2004
INTEREST RATE
PAGE NO 5112

OWNER'S NAME MAILING ADDRESS	DESCRIPTION			TAXES CHARGED	DECEMBER TAXES	PENALTY	JUNE TAXES	PENALTY	TOTAL DELINQUENT	C. D. DATE	MEMO
	LAND	IMPROVEMENTS	TOTAL VALUE								
OR11 PG 710 PARCEL-ID 24-034-1000.000	110	00	110								
DRAKE, MELVA & HERBERT DRAKE, SR 111 KELLEYS LANE CHESAPEAKE, OHIO 45619 OR 60 PG 375 PARCEL-ID 24-034-1100.000	-00-00 3 O.L. KELLEY'S 3RD ADD 55' FT X 145' C000.00A RES USE CODE 510 3,810 HOMESITE VALUE LISTED BELOW 3,810	12,760 12,720	16,570 16,530								
BARRETT, SARAH FRANCES 203 ELKS DR. CHESAPEAKE, OHIO 45619 VOL 315 PG 637 PARCEL-ID 24-034-1200.000	-00-00 3 O.L. KELLEY'S 3RD ADD PT. 50' X 1761/2' C000.00A RES USE CODE 510 3,750 HOMESITE VALUE LISTED BELOW 3,750	11,330 11,330	15,080 15,080								
BARRETT, SARAH FRANCES CHESAPEAKE, OHIO VOL 315 PG 637 PARCEL-ID 24-034-1300.000	-00-00 3 O.L. KELLEY'S 3RD ADD PT 50'X1761/2' ST HY EA C000.04A EXM USE CODE 610 110	00	110								
HEFFNER, RAYMOND E. 2411 SOUTH 8TH STREET IRONTON, OHIO 45638 VOL 475 PG 671 PARCEL-ID 24-034-1400.000	3 O.L. KELLEY'S 3RD ADD PT 55' X150' LESS 357 SQ FT RES USE CODE 510 3,640 HOMESITE VALUE LISTED BELOW 3,640	19,960 11,410	23,600 15,050								
DRAKE, HERBERT & MELVA 111 KELLEY LANE CHESAPEAKE, OHIO 45619 VOL 588 PG 794 PARCEL-ID 24-034-1400.001	3 O.L. KELLEY'S 3RD ADD PT 357 SQ FT. RES USE CODE 500 270	00	270								
CYFERS, DELORIS M. 006 C/O FIRST AMER.RE TAX SERVICE ATT:ESCROW REPORTING DEPT 8435 STEMMONS FWY 7TH FR DALLAS, TX 75247 VOL 639 PG 35 PARCEL-ID 24-034-1500.000	-00-00 3 O L KELLEYS 3RD ADD PT 50' LESS TRI S PT 6' C000.00A RES USE CODE 510 3,120	10,690	13,810								
HEFFNER, RAYMOND E. 2411 S. 8TH ST. IRONTON, OHIO 45638 VOL 475 PG 671 PARCEL-ID 24-034-1501.000	-00-00 PT 3 O L KELLYS 3RD ADD TRI S PT 6' ONLY C000.00A RES USE CODE 500 510	00	510								
HALL, CAROLYN SMOOT 3 FAIRFAX DR. CHESAPEAKE, OHIO VOL 312 PG 506	-00-00 3 O.L. KELLEY'S 3RD ADD PT 50' ST HY EASE PARC NO C000.02A EXM USE CODE 610										

TAX RATE
A/R RED FACTOR 09.6450
OTH RED FACTOR 07.4247

LAWRENCE
TAX DISTRICT 24-UNION TWP-CHESAPEAKE CORP

GENERAL TAX LIST AND DUPLICATE OF REAL AND PUBLIC UTILITY PROPERTY
COUNTY REAL ESTATE TAXES AND SPECIAL ASSESSMENTS

01/03/05

TAX YEAR 2004
INTEREST RATE

OWNER'S NAME MAILING ADDRESS	DESCRIPTION			TAXES CHARGED	DECEMBER TAXES	PENALTY	JUNE TAXES	PENALTY	TOTAL DELINQUENT	C. D. DATE	MEMO
	LAND	IMPROVEMENTS	TOTAL VALUE								
PARCEL-ID 24-034-1600.000	110	00	110								
BARRETT, SARAH FRANCES 203 ELKS DR. CHESAPEAKE, OHIO 45619 VOL 315 PG 637 PARCEL-ID 24-034-1700.000	-00-00 3 O.L. KELLEY'S 3RD ADD PT 5' 8" X 170' C000.00A RES USE CODE 500 440	00	440								
COUNTY OF LAWRENCE LAW CO COURTHOUSE IRONTON, OHIO 45638 VOL 500 PG 320 PARCEL-ID 24-034-1800.000	4 O. L. KELLEY'S ADDN. (ACQUISITION PARC. #2005) EXM USE CODE 620 10,980	00	10,980								
VILLAGE OF CHESAPEAKE, OHIO CHESAPEAKE, OHIO VOL 261 PG 533 PARCEL-ID 24-035-0100.000	-00-00 4 O.L. KELLEY'S 3RD ADD ST HY EASE PARC NO C000.22A EXM USE CODE 610 10	00	10								
PIKE, OSCAR L. & JOYCE 110 KELLY LN. CHESAPEAKE, OHIO 45619 VOL 422 PG 237 PARCEL-ID 24-035-0200.000 09-20-04 TRNSF TO 24-035-0200.000	-00-00 5 O.L. KELLEY'S 3RD ADDITION C000.78A RES USE CODE 545 00	00	00 PIKE, JOYCE								
PIKE, JOYCE 110 KELLY LN. CHESAPEAKE, OHIO 45619 OR 315 PG 113 PARCEL-ID 24-035-0200.000 09-20-04 TRNSF FROM 24-035-0200.000	-00-00 5 O.L. KELLEY'S 3RD ADDITION C000.78A RES USE CODE 545 1,990	40	2,030 PIKE, OSCAR L. & JOYCE								
OHIO, STATE OF C/O ODOT P. O. BOX 272 LEBANON, OH. 45036-0000 PARCEL-ID 24-035-0201.000	16-01-33 14 OUTLOTS FOSTERS SE PT C000.75A EXM USE CODE 610 30	00	30								
AKERS, CAROLYN SUE 111 TWP. RD. 1006 CHESAPEAKE, OHIO 45619 VOL 534 PG 14 PARCEL-ID 24-035-0300.000	6 O.L. KELLEY 3RD ADD LESS .14, .28, .13 BAL = 0.41 AC RES USE CODE 545 7,790	420	8,210 HOMESITE VALUE LISTED BELOW 7,790								
AKERS, CAROLYN SUE 111 TWP. RD. 1006 CHESAPEAKE, OHIO 45619 VOL 619 PG 331 PARCEL-ID 24-035-0300.001	PT 6 O.L. KELLEY 3RD ADD PT 0.28 ACRES RES USE CODE 500 5,340	00	5,340								

TAX RATE
A/R RED FACTOR 09.6450
OTH RED FACTOR 07.4247

LAWRENCE
TAX DISTRICT 24-UNION TWP-CHESAPEAKE CORP

GENERAL TAX LIST AND DUPLICATE OF REAL AND PUBLIC UTILITY PROPERTY
COUNTY REAL ESTATE TAXES AND SPECIAL ASSESSMENTS

01/03/05

TAX YEAR 2004
INTEREST RATE

OWNER'S NAME MAILING ADDRESS	DESCRIPTION			TAXES CHARGED	DECEMBER TAXES	PENALTY	JUNE TAXES	PENALTY	TOTAL DELINQUENT	C. D. DATE	MEMO
	LAND	IMPROVEMENTS	TOTAL VALUE								
AKERS, CAROLYN SUE 006 C/O FIRST AMER.RE TAX SERVICE ATT:ESCROW REPORTING DEPT 8435 STEMMONS FWY 7TH FR DALLAS, TX 75247 VOL 635 PG 201 PARCEL-ID 24-035-0300.002	PT 6 O.L. KELLEY 3RD ADD PT 0.13 ACRES RES USE CODE 510 3,270	15,160	18,430								
AKERS, MICKEY JOSEPH AND CHERYL DAWN 146 TWP RD 1118 CHESAPEAKE, OHIO 45619 VOL 628 PG 275 PARCEL-ID 24-035-0301.000	6 O.L. KELLEYS 3RD ADD PT 0.14 ACRES RES USE CODE 500 3,500	00	3,500								
AKERS, CAROLYN S 111 TWP. RD. 1006 CHESAPEAKE, OHIO 45619 VOL 537 PG 205 PARCEL-ID 24-035-0400.000	-00-00 7 O.L. KELLEY'S 3RD ADDITION C000.00A RES USE CODE 500 7,280	00	7,280								
KELLEY, JOHN H & PATRICIA ANN 109 KELLEY LANE CHESAPEAKE, OHIO 45619 VOL 464 PG 380 PARCEL-ID 24-035-0500.000	-00-00 8 O.L. KELLEY'S 3RD ADDITION C000.00A RES USE CODE 500 9,240	00	9,240								
THE SCHREIBER CO.-CHESAPEAKE PLAZA 235 ALPHA DRIVE SUITE 202 PITTSBURGH, PA 15238 PARCEL-ID 24-035-0700.000	16-01-32 5 OUTLOTS FOSTERS SUBDIVISION C003.31A RES USE CODE 510<br~~3.40~~ 3,790	2,840	8,630	5/10/05 Pure Platinum Investments, LLC							5/10/05 Ac Cowby Nemeth
THE SCHREIBER CO. CHESAPEAKE PLAZA AN OHIO GEN. PARTNERSHIP 235 ALPHA DRIVE SUITE 202 PITTSBURG, PA 15238 VOL 525 PG 739 PARCEL-ID 24-035-0800.000	16-01-32 6 OUTLOTS FOSTERS SUBDIVISION C002.96A COM USE CODE 425 67,690	167,260	234,950								
AKERS, SANDRA J. 64 TWP RD 1482 CHESAPEAKE, OHIO 45619 VOL 630 PG 245 PARCEL-ID 24-035-0900.000	16-01-32 7OUTLOTS FOSTERS SUBDIV CEN PT. 40X225 C000.20A COM USE CODE 454 6,300	160	6,460								
AKERS, SANDRA J. 64 TWP RD 1482 CHESAPEAKE, OHIO 45619 VOL 630 PG 245 PARCEL-ID 24-035-1000.000	16-01-32 7OUTLOTS FOSTERS SUBDIV CEN PT. 40X225 C000.19A COM USE CODE 400 440	00	440								

BARRETT BROTHERS SPRINGFIELD, OH 1-800-322-7711

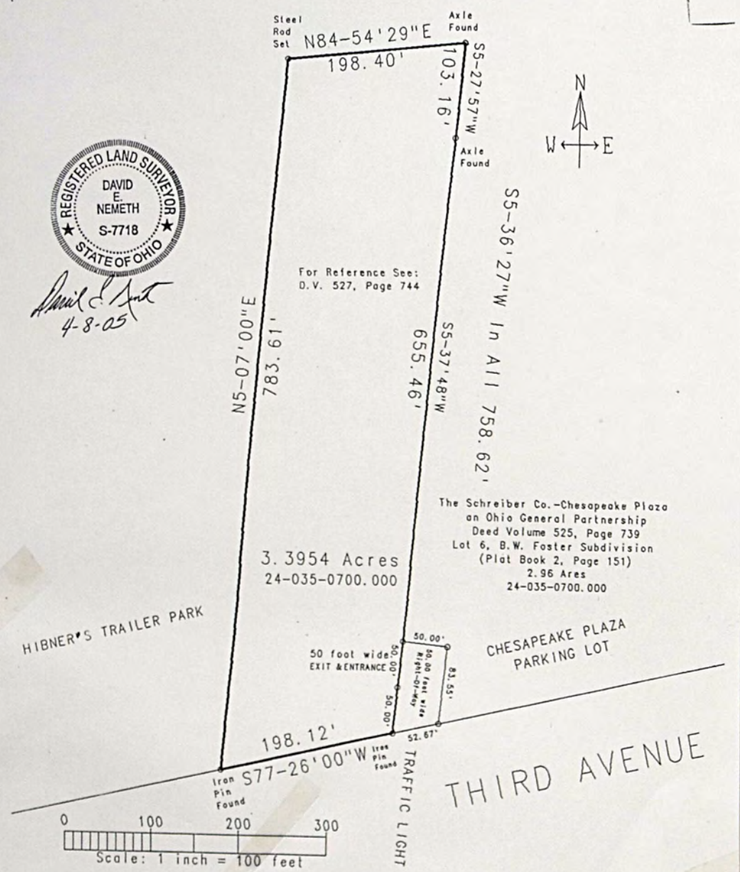

REGISTERED LAND SURVEYOR
DAVID E. NEMETH
S-7718
STATE OF OHIO

4-8-05

Plat Of Survey For
Hutch Developers, Inc.

3.3954 Acre, Parcel 24-035-0700.000
From: The Schreiber Co.-Chesapeake Plaza,
an Ohio General Partnership
D.V. 527, Page 744
North Side Of Third Avenue, Village Of Chesapeake, Ohio
Lot 5, B.W. Foster Subdivision, Plat Book 2, Page 151
Section 32, T.1, R.16, Union Township
Lawrence County, Ohio

Drawn By: David E. Nemeth, Registered Land Surveyor, Ohio RLS-7718
April 8, 2005

TO WHOM IT MAY CONCERN: Date APRIL 8, 2005

I hereby certify that on or about MARCH 2005 I surveyed real estate owned by THE SCHREIBER CO.-CHESAPEAKE PLAZA, AN OHIO GENERAL PARTNERSHIP situated in LAWRENCE County, Ohio. Township and/or UNION Corporation. This certificate is made for the purpose of correcting the Auditor's tax duplicate.

S	T	RNG.	ACRE/LOT	NO.	PARCEL NO.	ACREAGE NOW TAKEN ON AUDITOR'S DUPLICATE	ACREAGE SHOULD BE CORRECTED AS SHOWN BELOW
32	1	16			24-035-0700	3.31	3.3954

REMARKS: RESURVEYED & DESCRIBED AS IS'

Signed [signature]
Registration Number OHIO RLS-7718

REGISTERED LAND SURVEYOR DAVID E NEMETH S-7718 STATE OF OHIO

TAX RATE 091
A/R RED FACTOR 09.6450
OTH RED FACTOR 07.4247

LAWRENCE
TAX DISTRICT 24-UNION TWP-CHESAPEAKE CORP

GENERAL TAX LIST AND DUPLICATE OF REAL AND PUBLIC UTILITY PROPERTY
COUNTY REAL ESTATE TAXES AND SPECIAL ASSESSMENTS

TAX YEAR 2004
INTEREST RATE
01/03/05 PAGE NO 5115

OWNER'S NAME MAILING ADDRESS	DESCRIPTION			TAXES CHARGED	DECEMBER TAXES	PENALTY	JUNE TAXES	PENALTY	TOTAL DELINQUENT	C.D. DATE	MEMO
	LAND	IMPROVEMENTS	TOTAL VALUE								
AKERS, SANDRA J. 64 TWP RD 1482 CHESAPEAKE, OHIO 45619 VOL 630 PG 245 PARCEL-ID 24-035-1100.000	16-01-32 7OUTLOTS FOSTERS SUBDIV PT. 40x80 C000.07A RES USE CODE 500 1,510	00	1,510								
THE SCHREIBER CO. CHESAPEAKE P LAZA AN OHIO GEN. PARTNERSHIP 235 ALPHA DRIVE SUITE 202 PITTSHURGH, PA 15238 PARCEL-ID 24-035-1200.000	16-01-32 7OUTLOTS FOSTERS SUBDIV NEXT PI K C000.19A COM USE CODE 400 610	00	610								
HAYES, FREDDIE ETAL 54 CO RD 67 SCOTTOWN, OHIO 45678 VOL 512 PG 718 PARCEL-ID 24-035-1300.000	16-01-32 7 OUTLOTS FOSTERS SUBDIV PT. 40 X 125 C000.12A COM USE CODE 400 350	00	350								
AKERS, SANDRA J. 64 TWP RD 1482 CHESAPEAKE, OHIO 45619 VOL 630 PG 245 PARCEL-ID 24-035-1400.000	16-01-32 7 OUTLOTS FOSTERS SUBDIV PT. 40 X 125 C000.11A RES USE CODE 500 1,930	00	1,930								
CASSADY, R. C. CHESAPEAKE, OHIO VOL 188 PG 583 PARCEL-ID 24-035-1500.000	16-01-32 7 OUTLOTS FOSTERS SUBDIV PT. 80 X 20 C000.05A RES USE CODE 500 1,180	00	1,180								
JENKINS, BEULAH LIFE EST & DEL ORA CREMEANS REM. 421 4TH AVE. CHESAPEAKE, OHIO 45619 OR 65 PG 345 PARCEL-ID 24-035-1600.000	16-01-32 7 OUTLOTS FOSTERS SUBDIV PT. 40 X 80 C000.07A RES USE CODE 510 1,510	6,840	8,350								
	HOMESITE VALUE LISTED BELOW 1,510	6,840	8,350								
CHURCH OF CHRIST, CHESAPEAKE, OHIO 309 BIG BRANCH RD CHESAPEAKE, OHIO 45619 VOL 611 PG 325 PARCEL-ID 24-035-1700.000	16-01-32 8 OUTLOTS FOSTERS SUBDIV PT 53' ON S H NO. 7 X C000.24A RES USE CODE 500 2,610	00	2,610								
CRAFT, JAMES E. & SYLVIA L. #1 LUNSFORD LANE CHESAPEAKE, OHIO 45619 AC CORR 12-13-94 C.K. PLATT PARCEL-ID 24-035-1800.000	16-1-32 8 OUTLOT FOSTER SUB PT LESS 0.78 BAL = 0.13 ACRES RES USE CODE 510 2,450	8,190	10,640								
	HOMESITE VALUE LISTED BELOW 2,450	8,190	10,640								
GRIFFIN, DREW 313 BIG BRANCH RD CHESAPEAKE, OH 45619	16-01-32 8 OUTLOTS FOSTERS SU B. PT PT. 0.23ACS. COM USE CODE 480										

TAX RATE 091
A/R RED FACTOR 09.6450
OTH RED FACTOR 07.4247

LAWRENCE
TAX DISTRICT 24-UNION TWP-CHESAPEAKE CORP

GENERAL TAX LIST AND DUPLICATE OF REAL AND PUBLIC UTILITY PROPERTY
COUNTY REAL ESTATE TAXES AND SPECIAL ASSESSMENTS

TAX YEAR 2004
INTEREST RATE
01/03/05 PAGE NO 5116

OWNER'S NAME MAILING ADDRESS	DESCRIPTION			TAXES CHARGED	DECEMBER TAXES	PENALTY	JUNE TAXES	PENALTY	TOTAL DELINQUENT	C.D. DATE	MEMO
	LAND	IMPROVEMENTS	TOTAL VALUE								
OR 131 PG 117 PARCEL-ID 24-035-1800.001	7,070	41,730	48,800								
GRIFFIN, DREW 313 BIG BRANCH RD CHESAPEAKE, OH 45619 OR 131 PG 117 PARCEL-ID 24-035-1800.002	16-1-32 PT 8 OUTLOTS FOSTERS SUB DIV PT 0.55ACS. COM USE CODE 456 8,390	3,280	11,670								
HOLSCHUH, DANNY & HAYES, FREDDIE L. 54 CO RD 67 SCOTTOWN, OH 45678 VOL 482 PG 451 PARCEL-ID 24-035-1900.000	16-01-32 8 OUT LOTS FOSTERS S DPT 40'X130' C000.13A RES USE CODE 500 1,970	00	1,970								
HUGHES, JIMMIE U 416 4TH AVE. CHESAPEAKE, OHIO 45619-104 PARCEL-ID 24-036-0100.000	16-01-32 8 OUTLOTS FOSTERS SUBDIV PT. 78.5 ON 4THAVEX117 . C000.22A RES USE CODE 510 3,690	12,370	16,060								
	HOMESITE VALUE LISTED BELOW 3,690	12,200	15,890								
EVICKS, MICHAEL W. & TAMMY L. 32 PVT DR 1605 CHESAPEAKE, OHIO 45619 OR 291 PG 315 PARCEL-ID 24-036-0200.000	16-01-32 8 OUTLOTS FOSTERS SUBDIV PT. 40 ON 4TH AVE X 1 3 C000.16A RES USE CODE 510 2,320	10,180	12,500								
05-05-04 TRNSF FROM 24-036-0200.000 EVICKS, MICHAEL W.											
EVICKS, MICHAEL W. 32 PVT DR 1605 CHESAPEAKE, OHIO 45619 ORC6 PG 461 PARCEL-ID 24-036-0200.000	16-01-32 8 OUTLOTS FOSTERS SUBDIV PT. 40 ON 4TH AVE X 1 3 C000.16A RES USE CODE 510 00	00	00								
05-05-04 TRNSF TO 24-036-0200.000 EVICKS, MICHAEL W. & TAMM											
COLLINS, ALDINE 417 4TH AVE. CHESAPEAKE, OHIO 45619 OR 167 PG 537 PARCEL-ID 24-036-0300.000	16-01-32 8 OUTLOTS FOSTERS SUBDIV PT. 40 ON 4TH AVE X 1 3 C000.12A RES USE CODE 510 1,970	12,450	14,420								
	HOMESITE VALUE LISTED BELOW 1,970	12,240	14,210								
HAYES, DONALD T. & JUNE 148 TWP. RD. 1273 CHESAPEAKE, OHIO 45619 PARCEL-ID 24-036-0400.000	16-01-32 8 OUTLOTS FOSTERS SUBDIV PT. 40 ON 4TH AVE X 1 3 C000.12A RES USE CODE 510 00	00	00								
07-23-04 TRNSF TO 24-036-0400.000 HAYES, JUNE											
HAYES, JUNE	16-01-32 8 OUTLOTS FOSTERS										

BARRETT BROTHERS SPRINGFIELD, OH 1-800-922-7711

TAX RATE
A/R RED FACTOR 01
OTH RED FACTOR 09.6450 07.4247

LAWRENCE
TAX DISTRICT 24-UNION TWP-CHESAPEAKE CORP

GENERAL TAX LIST AND DUPLICATE OF REAL AND PUBLIC UTILITY PROPERTY
COUNTY REAL ESTATE TAXES AND SPECIAL ASSESSMENTS

01/03/05

TAX YEAR 2004
INTEREST RATE

OWNER'S NAME MAILING ADDRESS	DESCRIPTION			TAXES CHARGED	DECEMBER TAXES	PENALTY	JUNE TAXES	PENALTY	TOTAL DELINQUENT	C. D. DATE	MEMO
	LAND	IMPROVEMENTS	TOTAL VALUE								
148 TWP. RD. 1273 CHESAPEAKE, OHIO 45619	SUBDIV PT. 40 ON 4TH AVE X 1 3 C000.12A RES USE CODE 510										
PARCEL-ID 24-036-0400.000	00	00	00								
07-23-04 TRNSF FROM 24-036-0400.000 HAYES, DONALD T. & JUNE 07-23-04 TRNSF TO 24-036-0400.000 JEFFREY, BRENDA KAY											
JEFFREY, BRENDA KAY 148 TWP. RD. 1273 CHESAPEAKE, OHIO 45619 OR 304 PG 662/666	16-01-32 8 OUTLOTS FOSTERS SUBDIV PT. 40 ON 4TH AVE X 1 3 C000.12A RES USE CODE 510			1-12-05 Robert L. & Lula L. Corns							
PARCEL-ID 24-036-0400.000	1,970	8,500	10,470								
	HOMESITE VALUE LISTED BELOW										
	1,970	8,500	10,470								
07-23-04 TRNSF FROM 24-036-0400.000 HAYES, JUNE											
JARRELL, ROBERT VOL 525 PG 20	16-01-32 8 OUTLOTS FOSTERS SUBDIV PT. LESS .12A										
PARCEL-ID 24-036-0500.000	C000.09A RES USE CODE 500										
	1,480	00	1,480								
CORNS, ROBERT L. & LULA L. 006 C/O FIRST AMER.RE TAX SERVICE ATT:ESCROW REPORTING DEPT 8435 STEMMONS FWY 7TH FR DALLAS, TX 75247	16-01-32 8 OUTLOTS FOSTERS SUBDIV PT. 40 ON 4TH AVE X 1 3 C000.12A RES USE CODE 510										
	1,970	14,130	16,100								
	HOMESITE VALUE LISTED BELOW										
PARCEL-ID 24-036-0600.000	1,970	14,020	15,990								
10-08-04 2452.94											
WELTON, STELLA, PANSY WELTON ET AL 5030 CO RD 15 SOUTH POINT, OH 45680 OR 291 PG 313	16-01-32 8 OUTLOTS FOSTERS SUBDIV PT. 40 ON 4TH AVE X 1 3 C000.15A RES USE CODE 510										
PARCEL-ID 24-036-0700.000	00	00	00								
05-05-04 TRNSF FROM 24-036-0700.000 WELTON, STELLA ET AL 06-21-04 TRNSF TO 24-036-0700.000 WELTON, CARL P. FAMILY TR											
WELTON, STELLA ET AL 5030 CO RD 15 SOUTH POINT, OH 45680 OR 111 PG 596	16-01-32 8 OUTLOTS FOSTERS SUBDIV PT. 40 ON 4TH AVE X 1 3 C000.15A RES USE CODE 510										
PARCEL-ID 24-036-0700.000	00	00	00								
05-05-04 TRNSF TO 24-036-0700.000 WELTON, STELLA, PANSY WEL											
WELTON, CARL P. FAMILY TRUST ETAL 532 WEST F ST ONTARIO, CA 91762 OR 291 PG 313	16-01-32 8 OUTLOTS FOSTERS SUBDIV PT. 40 ON 4TH AVE X 1 3 C000.15A RES USE CODE 510										
	00	00	00								

TAX RATE
A/R RED FACTOR 01
OTH RED FACTOR 09.6450 07.4247

LAWRENCE
TAX DISTRICT 24-UNION TWP-CHESAPEAKE CORP

GENERAL TAX LIST AND DUPLICATE OF REAL AND PUBLIC UTILITY PROPERTY
COUNTY REAL ESTATE TAXES AND SPECIAL ASSESSMENTS

01/03/05

TAX YEAR 2004
INTEREST RATE

OWNER'S NAME MAILING ADDRESS	DESCRIPTION			TAXES CHARGED	DECEMBER TAXES	PENALTY	JUNE TAXES	PENALTY	TOTAL DELINQUENT	C. D. DATE	MEMO
	LAND	IMPROVEMENTS	TOTAL VALUE								
PARCEL-ID 24-036-0700.000											
06-21-04 TRNSF FROM 24-036-0700.000 WELTON, STELLA, PANSY WELTON ET AL 06-21-04 TRNSF TO 24-036-0700.000 WELTON, STELLA & DAVID WE											
WELTON, STELLA & DAVID WELTON & MARY HERBERT 5030 CO RD 15 SOUTH POINT, OH 45680 OR 299 PG 419/421	16-01-32 8 OUTLOTS FOSTERS SUBDIV PT. 40 ON 4TH AVE X 1 3 C000.15A RES USE CODE 510										
	1,970	9,370	11,340								
PARCEL-ID 24-036-0700.000	HOMESITE VALUE LISTED BELOW										
	1,970	9,370	11,340								
06-21-04 TRNSF FROM 24-036-0700.000 WELTON, CARL P. FAMILY TR											
WEBB, LINDA D. 2072 CO RD. 2 CHESAPEAKE, OHIO 45619 OR 112 PG 580	16-01-32 8 OUTLOTS FOSTERS SUB PT 55 ON SH NO 7 X 130 C000.15A RES USE CODE 510										
PARCEL-ID 24-036-0800.000	2,720	11,530	14,250								
	HOMESITE VALUE LISTED BELOW										
	2,720	7,810	10,530								
SEIBER, JOSEPH A. 416 3RD AVE. CHESAPEAKE, OHIO 45619 VOL 482 PG 216	16-01-32 8 OUTLOTS FOSTERS SUBDIV PT. 47' ON S.H.NO. 7 X C000.14A RES USE CODE 510										
PARCEL-ID 24-036-0900.000	2,320	5,750	8,070								
	HOMESITE VALUE LISTED BELOW										
	2,320	5,500	7,820								
PEMBERTON, LAWRENCE JR. 303 BIG BRANCH RD CHESAPEAKE, OHIO 45619 VOL 581 PG 704	16-01-32 OUTLOT FOSTERS SD. PT LOT 9 C000.07A RES USE CODE 500										
PARCEL-ID 24-036-1001.000	1,290	00	1,290								
HOOD, STEPHEN M. 7 SUTHERLAND RD HUNTINGTON, W.VA. 25705 OR 48 PG 102	16-01-32 OUTLOTS FOSTERS PT LOT 9 C000.07A RES USE CODE 500										
PARCEL-ID 24-036-1002.000	120	00	120								
HOOD, STEPHEN M. 7 SUTHERLAND RD HUNTINGTON, W.VA. 25705 OR 48 PG 102	16-01-32 OUTLOTS FOSTERS PT LOT 9 C000.05A COM USE CODE 400										
PARCEL-ID 24-036-1003.000	140	00	140								
MCGUIRE, KEVIN S & LEE ANN C/O FRANCIS MCGUIRE 1001 SIXTH AVE. HUNTINGTON, WV 25701 VOL 584 PG 449	16-01-32 9 OUTLOTS FOSTERS SUBDIV 34' BIG BR. RD.X140' S C000.11A RES USE CODE 510										
PARCEL-ID 24-036-1100.000	1,730	17,610	19,340								
PEMBERTON, LAWRENCE JR	16-01-32 OUTLOTS FOSTERS SD										

BARRETT BROTHERS SPRINGFIELD, OH 1-800-322-7711

TAX RATE 1
A/R RED FACTOR 09.6450
OTH RED FACTOR 07.4247

LAWRENCE
TAX DISTRICT 24-UNION TWP-CHESAPEAKE CORP

GENERAL TAX LIST AND DUPLICATE OF REAL AND PUBLIC UTILITY PROPERTY
COUNTY REAL ESTATE TAXES AND SPECIAL ASSESSMENTS

01/03/05

TAX YEAR 2004
INTEREST RATE
PAGE NO 5119

OWNER'S NAME MAILING ADDRESS	DESCRIPTION			TAXES CHARGED	DECEMBER TAXES	PENALTY	JUNE TAXES	PENALTY	TOTAL DELINQUENT	C. D. DATE	MEMO
	LAND	IMPROVEMENTS	TOTAL VALUE								
303 BIG BRANCH RD CHESAPEAKE, OHIO 45619 PARCEL-ID 24-036-1201.000	PT LOT 9 0000.09A 1,720	RES USE CODE 510 13,100	14,820								
HOOD, STEPHEN M. 7 SUTHERLAND RD HUNTINGTON, W.VA. 25705 OR 48 PG 102 PARCEL-ID 24-036-1202.000	16-01-32 OUTLOTS FOSTERS PT LOT 9 0000.17A 7,780	COM USE CODE 439 36,190	43,970								
FURBEE, JERRY & KELLY D. 315 BIG BRANCH RD. CHESAPEAKE, OHIO 45619 OR 29 PG 788/790 PARCEL-ID 24-036-1300.000	16-1-32 9 OUTLOTS FOSTERS SUB DIV N PT 0.50ACS 6,560 HOMESITE VALUE LISTED BELOW 6,560	RES USE CODE 510 45,690 45,690	52,250 52,250								
GRIFFIN, DREW 313 BIG BRANCH RD CHESAPEAKE, OH 45619 OR 131 PG 117 PARCEL-ID 24-036-1400.000	16-1-32 9 OUTLOTS FOSTERS SD P T 40' ON BIG BRANCH RD LE .04 BAL=.09ACS 1,370	COM USE CODE 400 00	1,370								
FURBEE, JERRY & KELLY D. 315 BIG BRANCH RD CHESAPEAKE, OHIO 45619 VOL 613 PG 397 PARCEL-ID 24-036-1400.001	16-1-32 9 OUTLOTS SC PT 0.04AC S 860	RES USE CODE 500 00	860								
GRIFFIN, DREW 313 BIG BRANCH RD CHESAPEAKE, OH 45619 OR 131 PG 117 PARCEL-ID 24-036-1500.000	16-01-32 9 OUTLOTS FOSTERS SUBDIV PT. 120' ON BIG BR. 0000.39A 11,760	COM USE CODE 441 91,640	103,400								
CENTRAL CHURCH OF CHRIST 309 BIG BRANCH RD. CHESAPEAKE, OHIO 45619-000R COL 475 PG 437 PARCEL-ID 24-036-1600.000	16-01-32 9 OUTLOTS FOSTERS SUBDIV PT. 40' ON BIG BRANCH 0000.13A 3,200	EXM USE CODE 685 10,720	13,920								
JONES, FRANCES CAROL 307 BIG BRANCH RD CHESAPEAKE, OHIO 45619 VOL 620 PG 231 PARCEL-ID 24-036-1700.000	16-01-32 9 OUTLOTS FOSTERS SUBDIV PT. 34' ON BIG BRANCH R 0000.11A 1,730 HOMESITE VALUE LISTED BELOW 1,730	RES USE CODE 510 10,260 10,240	11,990 11,970								
DANIEL, JAMES A. AND RUTH W. 105 C/O JAMES & RUTH DANIEL 308 BIG BRANCH ROAD CHESAPEAKE, OHIO	16-01-32 10 OUTLOTS FOSTERS SUBDIV 7.6' ON BIG BRANCH R 0000.02A 530	RES USE CODE 500 00	530								

TAX RATE 1
A/R RED FACTOR 09.6450
OTH RED FACTOR 07.4247

LAWRENCE
TAX DISTRICT 24-UNION TWP-CHESAPEAKE CORP

GENERAL TAX LIST AND DUPLICATE OF REAL AND PUBLIC UTILITY PROPERTY
COUNTY REAL ESTATE TAXES AND SPECIAL ASSESSMENTS

01/03/05

TAX YEAR 2004
INTEREST RATE
PAGE NO 5120

OWNER'S NAME MAILING ADDRESS	DESCRIPTION			TAXES CHARGED	DECEMBER TAXES	PENALTY	JUNE TAXES	PENALTY	TOTAL DELINQUENT	C. D. DATE	MEMO
	LAND	IMPROVEMENTS	TOTAL VALUE								
45619 VOL 419 PG 134 PARCEL-ID 24-037-0100.000											
SLACK, RICHARD L. & LESA J. 403 4TH AVE CHESAPEAKE, OHIO 45619 VOL 535 PG 93 PARCEL-ID 24-037-0200.000	16-01-32 10 OUTLOTS FOSTERS SUBDIV PT. 47' X 10.15 0000.12A 2,710	RES USE CODE 510 8,360	11,070								
DUNCAN, CRYSTAL M. 408 4TH AVE. CHESAPEAKE, OHIO 45619 OR6 PG 155 PARCEL-ID 24-037-0300.000	16-01-32 10 OUTLOTS FOSTERS SUBDIV PT. 137.04' ON BIG BRA N 0000.19A 4,440 HOMESITE VALUE LISTED BELOW 4,440	RES USE CODE 510 1,620 1,620	6,060 6,060								
SLACK, RICHARD L. & LESA J. 314 BIG BRANCH ROAD CHESAPEAKE, OHIO 45619 VOL 501 PG 767 PARCEL-ID 24-037-0400.001	16-1-32 PT 10 OUTLOTS FOSTERS SD 0.30ACS. (TRACT 2) 4,860 HOMESITE VALUE LISTED BELOW 4,860	RES USE CODE 510 45,290 31,060	50,150 35,920								
SLACK, RICHARD L. & LENA J. 403 FOURTH AVE CHESAPEAKE, OHIO 45619 VOL 501 PG 767 PARCEL-ID 24-037-0600.000	16-01-32 10 OUTLOTS FOSTERS SD PT NE COR LESS 0. 0 0000.15A 260	RES USE CODE 500 00	260								
HAYES, FREDDIE L. & HOLSCHUH, DANNY 141 C/O FREDDIE HAYES 54 CO. RD. 67 SCOTTOWN, OHIO 45678 VOL 551 PG 447, 451 PARCEL-ID 24-037-0700.000	16-01-32 10 OUTLOTS FOSTERS SUBDIV 0000.29A 8,510	COM USE CODE 420 17,050	25,560								
DANIEL, JAMES A. AND RUTH W. 105 C/O JAMES & RUTH DANIEL 308 BIG BRANCH ROAD CHESAPEAKE, OHIO 45619 VOL 419 PG 134 PARCEL-ID 24-037-0800.000	16-01-32 10 OUTLOTS FOSTERS SUBDIV 111' BIG BR. X 90' 18. 5 0000.25A 4,380 HOMESITE VALUE LISTED BELOW 4,380	RES USE CODE 510 34,790 33,790	39,170 38,170								
SHELDON, GILBERT I. BISHOP/TRS FOR THE DIO. OF STUEBENVILLE C/O REVEREND JAMES BRYANT ST ANN CHURCH P.O. BOX 428 CHESAPEAKE, OHIO 45619-0428 VOL 622 PG 374 PARCEL-ID 24-037-0900.000	16-1-32 PT 10/ 11 OUTLOT FOSTE RS SD 0.82ACS 11,950	COM USE CODE 400 00	11,950								

TAX RATE 01
A/R RED FACTOR 09.6450
OTH RED FACTOR 07.4247

LAWRENCE
TAX DISTRICT

GENERAL TAX LIST AND DUPLICATE OF REAL AND PUBLIC UTILITY PROPERTY
COUNTY REAL ESTATE TAXES AND SPECIAL ASSESSMENTS

24-UNION TWP-CHESAPEAKE CORP

01/03/05

TAX YEAR 2004
INTEREST RATE

OWNER'S NAME MAILING ADDRESS	DESCRIPTION			TAXES CHARGED	DECEMBER TAXES	PENALTY	JUNE TAXES	PENALTY	TOTAL DELINQUENT	C. D. DATE	MEMO
	LAND	IMPROVEMENTS	TOTAL VALUE								
DANIEL, JAMES & RUTH 105 C/O JAMES & RUTH DANIEL 308 BIG BRANCH ROAD CHESAPEAKE, OHIO 45619 VOL 487 PG 768 PARCEL-ID 24-037-0900.001	16-1-32 PT 10 OUTLOT FOSTERS S D FT IN REAR .17ACS RES USE CODE 510 3,450	10,160	13,610								
DANIEL, JAMES A. AND RUTH W. 105 C/O JAMES & RUTH DANIEL 308 BIG BRANCH ROAD CHESAPEAKE, OHIO 45619 VOL 419 PG 134 PARCEL-ID 24-037-1000.000	16-01-32 10 OUTLOTS FOSTERS SUBDIV PT. S P T C000.07A RES USE CODE 500 120	00	120								
CHESAPEAKE CHRISTIAN CHURCH VOL 87 PG 605 PARCEL-ID 24-037-1005.000	16-01-32 42 LAWRENCE CITY C000.00A EXM USE CODE 685 3,640	24,420	28,060								
HAYES, FREDDIE L. & HOLSCHUH, DANNY 141 C/O FREDDIE HAYES 54 CO. RD. 67 SCOTTOWN, OHIO 45678 VOL 551 PG 447, 451 PARCEL-ID 24-037-1200.000	16-01-32 10 OUTLOTS FOSTERS SUBDIV 53' ON 3RD AVE X 84' P T C000.10A COM USE CODE 456 3,120	4,990	8,110								
DANIEL, JAMES A. & RUTH W. 105 C/O JAMES & RUTH DANIEL 308 BIG BRANCH ROAD CHESAPEAKE, OHIO 45619 VOL 577 PG 624 PARCEL-ID 24-037-1300.000	16-01-32 10 OUTLOTS FOSTERS SUBDIV S PT. 34' X 85' C000.07A RES USE CODE 510 1,610 HOMESITE VALUE LISTED BELOW 1,610	8,510 8,510	10,120 10,120								
SCHNEIDER, EMMA S. 312 BIG BRANCH RD. CHESAPEAKE, OHIO 45619 VOL 627 PG 412 PARCEL-ID 24-037-1400.000	16-1-32 PT 10 OUTLOTS FOSTERS SD 0.46ACS. (TRACT 1) RES USE CODE 510 6,240 HOMESITE VALUE LISTED BELOW 6,240	36,630 31,120	42,870 37,360								
BISHOP ALBERT H OTTENWELLER TR FOR THE DIOCESE OF STEUBENVIL C/O REVEREND JAMES BRYANT ST ANN CHURCH P.O. BOX 428 CHESAPEAKE, OHIO 45619-0428 VOL 544 PG 439 PARCEL-ID 24-037-1500.001	16-1-32 11 OUTLOTS FOSTERS SUB DIV PT W SIDE 148.98 PT 0.80AC COM USE CODE 456 12,200	00	12,200								
MUSSIO, JOHN K. BISHOP OF STUBENVILLE	12 B. W. FOSTERS SD .50ACS EXM USE CODE 685										

TAX RATE 01
A/R RED FACTOR 09.6450
OTH RED FACTOR 07.4247

LAWRENCE
TAX DISTRICT

GENERAL TAX LIST AND DUPLICATE OF REAL AND PUBLIC UTILITY PROPERTY
COUNTY REAL ESTATE TAXES AND SPECIAL ASSESSMENTS

24-UNION TWP-CHESAPEAKE CORP

01/03/05

TAX YEAR 2004
INTEREST RATE

OWNER'S NAME MAILING ADDRESS	DESCRIPTION			TAXES CHARGED	DECEMBER TAXES	PENALTY	JUNE TAXES	PENALTY	TOTAL DELINQUENT	C. D. DATE	MEMO
	LAND	IMPROVEMENTS	TOTAL VALUE								
VOL 196 PG 99 PARCEL-ID 24-037-1505.000	15,250	141,980	157,230								
MUSSIO, JOHN K. BISHOP OF STEUBENVILLE STEUBENVILLE, OHIO VOL 196 PG 99 PARCEL-ID 24-037-1506.000	11 B. W. FOSTERS SD .37ACS EXM USE CODE 685 5,640	00	5,640								
ST. ANN'S CHURCH BOX 428 CHESAPEAKE, OHIO PARCEL-ID 24-037-1600.000	16-01-32 11 OUTLOTS FOSTERS SUBDIV 12' N PT. C000.09A EXM USE CODE 685 2,740	00	2,740								
LEMLEY, GARNET M. 2957 STAUTON RD. HUNTINGTON, WV 25702 OR 228 PG 221 PARCEL-ID 24-037-1700.000	16-01-32 12 OUTLOTS FOSTERS SUBDIV PT. C000.25A RES USE CODE 510 2,390	11,480	13,870								
BENNETTS BROKERAGE CO., INC. AN OHIO CORP. 522 CLAYTON AVE. HURRICANE, WV 25526 VOL 442 PG 107 PARCEL-ID 24-037-1800.000	16-01-32 12 OUTLOTS FOSTERS SUBDIV LESS .37A C000.26A COM USE CODE 447 11,280	21,610	32,890								
DANIEL, JAMES A & RUTH W 105 C/O JAMES & RUTH DANIEL 308 BIG BRANCH ROAD CHESAPEAKE, OHIO 45619 SEE '83 A DUP & D VOL 419-134 PARCEL-ID 24-038-0100.000	16-01-32 10 OUTLOTS FOSTERS SUBDIV 34' X 77.9' REAR C000.06A RES USE CODE 500 1,760	00	1,760								
LEMLEY, GARNET M. 2957 STAUNTON RD. HUNTINGTON, WVA. 25702 OR 249 PG 453 TNN PARCEL-ID 24-038-0200.000	16-01-32 12 OUTLOTS FOSTERS SUBRT C000.37A RES USE CODE 510 2,990	18,010	21,000								
ARMSTRONG, JOHN RAYMOND & MARY ELIZABETH 313 4TH AVE. CHESAPEAKE, OHIO 45619 VOL 519 PG 682 PARCEL-ID 24-038-0300.000	16-01-32 15 OUTLOTS FOSTERS SUBDIV W END C000.17A RES USE CODE 500 300	00	300								
SMITH, ROSCOE JR. & BRANDIE SHEREE SMITH 402 4TH AVE CHESAPEAKE, OHIO 45619 OR 127 PG 321 PARCEL-ID 24-038-0301.000 10-18-04 TRNSF TO 24-038-0301.000 SMITH, SANDRA D.	16-01-32 15 OUTLOTS FOSTERS SUBDIV W END C000.01A RES USE CODE 500 00	00	00								

BARRETT BROTHERS SPRINGFIELD, OH 1-800-322-7711

TAX RATE 91
A/R RED FACTOR 09.6450
OTH RED FACTOR 07.4247

LAWRENCE
TAX DISTRICT 24-UNION TWP-CHESAPEAKE CORP

GENERAL TAX LIST AND DUPLICATE OF REAL AND PUBLIC UTILITY PROPERTY
COUNTY REAL ESTATE TAXES AND SPECIAL ASSESSMENTS

TAX YEAR 2004
01/03/05 INTEREST RATE
PAGE NO 5123

OWNER'S NAME MAILING ADDRESS	DESCRIPTION			TAXES CHARGED	DECEMBER TAXES	PENALTY	JUNE TAXES	PENALTY	TOTAL DELINQUENT	C. D. DATE	MEMO
	LAND	IMPROVEMENTS	TOTAL VALUE								
SMITH, SANDRA D. 402 4TH AVE CHESAPEAKE, OHIO 45619 OR 319 PG 123 PARCEL-ID 24-038-0301.000	16-01-32 15 OUTLOTS FOSTERS SUBDIV W END C000.01A RES USE CODE 500 20 00 20										
10-18-04 TRNSF FROM 24-038-0301.000 SMITH, ROSCOE JR. & BRAND											
SCHNEIDER, DONNA J. & CAROLYN 3566 ST. RT. 378 WILLOW WOOD, OHIO 45696 PARCEL-ID 24-038-0400.000	16-01-32 15 OUTLOTS FOSTERS SUBDIV PT. C000.80A RES USE CODE 500 6,660 00 6,660										
BD. OF COUNTY COMMISSIONERS VOL 158 PG 401 PARCEL-ID 24-038-0500.000	16-01-32 16 OUTLOTS FOSTERS SUBDIV PT. C000.34A EXM USE CODE 620 9,990 47,040 57,030										
KING, CLOVIS 314 4TH AVE. CHESAPEAKE, OHIO 45619 VOL 633 PG 417 PARCEL-ID 24-038-0600.000	16-01-32 17 OUTLOTS FOSTER SD LESS .15 & 1.19 BAL = .55AC RES USE CODE 500 960 00 960			6/8/05 John Dingess							
STATE OF OHIO C/O ODOT (ATTN: ACQ.DEPT.) P.O. BOX 272 ROOM 214 LEBANON, OHIO 45036-0000 VOL 463 PG 170 PARCEL-ID 24-038-0601.000	16-01-32 17 OUTLOTS FOSTERS SUB DIV PT PARCEL NO 17 W L C001.19A EXM USE CODE 610 40 00 40										
STATE OF OHIO P.O. BOX 272 LEBANON, OHIO 45036-000 VOL 463 PG 178 PARCEL-ID 24-038-0602.000	16-01-32 17 OUTLOTS FOSTERSS SUB DIV PT PARCEL NO 17 ER C000.38A EXM USE CODE 610 10 00 10										
OHIO VALLEY GAS CO. 138 C/O OHIO VALLEY GAS CO. C/O COLUMBIA GAS OF OHIO P.O. BOX 117 COLUMBUS, OHIO 43216-0117 PARCEL-ID 24-038-0700.000	16-01-32 17 OUTLOTS FOSTERS S UB. DIV. .155 ACRES COM USE CODE 400 250 00 250										
KING, CLOVIS 314 4TH AVE. CHESAPEAKE, OH. 45619-000 VOL 633 PG 417 PARCEL-ID 24-038-0800.000	16-01-32 17 OUTLOTS FOSTERS SUBDIV PT. C000.16A RES USE CODE 500 280 00 280			6/8/05 John Dingess							

TAX RATE 91
A/R RED FACTOR 09.6450
OTH RED FACTOR 07.4247

LAWRENCE
TAX DISTRICT 24-UNION TWP-CHESAPEAKE CORP

GENERAL TAX LIST AND DUPLICATE OF REAL AND PUBLIC UTILITY PROPERTY
COUNTY REAL ESTATE TAXES AND SPECIAL ASSESSMENTS

TAX YEAR 2004
01/03/05 INTEREST RATE
PAGE NO 5124

OWNER'S NAME MAILING ADDRESS	DESCRIPTION			TAXES CHARGED	DECEMBER TAXES	PENALTY	JUNE TAXES	PENALTY	TOTAL DELINQUENT	C. D. DATE	MEMO
	LAND	IMPROVEMENTS	TOTAL VALUE								
CHANDLER, MELVIN R. & ADA ROSE 484 WINTERS RD. CHESAPEAKE, OHIO 45619 VOL 491 PG 647 PARCEL-ID 24-038-0900.000	16-01-32 17 OUTLOTS FOSTERS SUBDIV PT. E END C000.08A RES USE CODE 545 1,970 00 1,970 HOMESITE VALUE LISTED BELOW 1,970 00 1,970										
KING, CLOVIS 314 FOURTH AVE CHESAPEAKE, OHIO 45619 VOL 633 PG 417 PARCEL-ID 24-038-1000.000	16-01-32 17 OUTLOTS FOSTERS SUBDIV PT. 50' ON RD. C000.07A RES USE CODE 510 1,760 6,520 8,280 HOMESITE VALUE LISTED BELOW 1,760 6,520 8,280			6/8/05 John Dingess							
STATE OF OHIO P.O. BOX 272 LEBANON, OHIO 45036-000 VOL 463 PG 688 PARCEL-ID 24-038-1100.000	16-01-32 18 OUTLOTS FOSTERS SD PT PARC 15WL C002.61A EXM USE CODE 610 90 00 90										
WILKS, STEPHEN M., MARK W., PH ILLIP C. & DIANA KRIS WRIGHT P. O. BOX 25 CHESAPEAKE, OHIO 45619 OR 306 PG 128/132 PARCEL-ID 24-038-1200.000	16-01-32 18 OUTLOTS FOSTERS SUBDIV PT. C000.05A RES USE CODE 500 50 00 50										
07-30-04 TRNSF FROM 24-038-1200.000 WILKS, HERNDON AND EULA J											
WILKS, EULAH JO P. O. BOX 25 CHESAPEAKE, OHIO 45619 VOL 593 PG 190, 195 PARCEL-ID 24-038-1200.000	16-01-32 18 OUTLOTS FOSTERS SUBDIV PT. C000.05A RES USE CODE 500 00 00 00										
07-30-04 TRNSF TO 24-038-1200.000 WILKS, HERNDON AND EULA J											
WILKS, HERNDON AND EULA JO P. O. BOX 25 CHESAPEAKE, OHIO 45619 VOL 593 PG 190, 195 PARCEL-ID 24-038-1200.000	16-01-32 18 OUTLOTS FOSTERS SUBDIV PT. C000.05A RES USE CODE 500 00 00 00										
07-30-04 TRNSF FROM 24-038-1200.000 WILKS, EULAH JO 07-30-04 TRNSF TO 24-038-1200.000 WILKS, STEPHEN M., MARK W											
THE SCHREIBER CO. CHESAPEAKE P LAZA AN OHIO GEN. PARTNERSHIP 235 ALPHA DRIVE SUITE 202 PITTSBURGH, PA 15238 PARCEL-ID 24-038-1300.000	16-01-32 8 OUTLOTS FOSTERS SUBDIV 100' X 76' C000.17A COM USE CODE 400 260 00 260										
THE SCHREIBER CO. CHESAPEAKE P LAZA AN OHIO GEN. PARTNERSHIP	16-01-32 8 OUTLOTS FOSTERS SUBDIV 100' X 161' REAR										

TAX RATE 1
A/R RED FACTOR 09.6450
OTH RED FACTOR 07.4247

LAWRENCE
TAX DISTRICT 24-UNION TWP-CHESAPEAKE CORP

GENERAL TAX LIST AND DUPLICATE OF REAL AND PUBLIC UTILITY PROPERTY
COUNTY REAL ESTATE TAXES AND SPECIAL ASSESSMENTS

TAX YEAR 2004
INTEREST RATE
01/03/05 PAGE NO 5125

OWNER'S NAME MAILING ADDRESS	DESCRIPTION LAND	IMPROVEMENTS	TOTAL VALUE	TAXES CHARGED	DECEMBER TAXES	PENALTY	JUNE TAXES	PENALTY	TOTAL DELINQUENT	C. D. DATE	MEMO
235 ALPHA DRIVE SUITE 202 PITTSBURGH, PA 15238	C000.37A	COM USE CODE 400									
	560	00	560								
PARCEL-ID 24-038-1400.000											
BROWN, NER F II & RUTH A. P.O.BOX 56 CHESAPEAKE, OHIO 45619 VOL 538 PG 434	16-01-32 B OUTLOTS FOSTERS SUBDIV PT. C000.24A	RES USE CODE 510		AF 6-21-05 Ner F. Brown II	6-21-05 Ner F. Brown II + Kay L. Brown						
PARCEL-ID 24-038-1500.000	4,280	8,580	12,860								
	HOMESITE VALUE LISTED BELOW 4,280	8,580	12,860								
NAZARENE CHURCH TRS. CHESAPEAKE, OHIO VOL 151 PG 34	16-01-32 B OUTLOTS FOSTERS SUBDIV PT. 40' X 130' C000.13A	EXM USE CODE 685									
PARCEL-ID 24-038-1600.000	360	00	360								
BROWN, NER F. II & RUTH A. P.O.BOX 56 CHESAPEAKE, OHIO 45619 VOL 538 PG 434	16-01-32 B OUTLOTS FOSTERS SUBDIV PT. C000.36A	RES USE CODE 500		AF 6-21-05 Ner F. Brown II	6-21-05 Ner F. Brown II + Kay L. Brown						
PARCEL-ID 24-038-1700.000	5,450	00	5,450								
THE SCHREIBER CO. CHESAPEAKE F LAZA AN OHIO GEN. PARTNERSHIP 235 ALPHA DRIVE SUITE 202 PITTSBURGH, PA 15238	16-01-32 B OUTLOTS FOSTERS SUBDIV PT. S PT. 100' X 2 C000.46A	COM USE CODE 400									
	1,400	00	1,400								
PARCEL-ID 24-038-1800.000											
AKERS, SANDRA J. 64 TWP RD 1482 CHESAPEAKE, OHIO 45619 VOL 630 PG 245	16-01-32 7OUTLOTS FOSTERS SUBDIV PT. C000.07A	RES USE CODE 500									
PARCEL-ID 24-039-0100.000	1,400	00	1,400								
SMITH, TOM C. C/O ELKS B.P.O.E. HUNTINGTON P.O.BOX 1216 HUNTINGTON, WV 25714-1216 VOL 496 PG 613	16-01-33 14 OUTLOTS FOSTERS SUBDIV C000.37A	RES USE CODE 500									
PARCEL-ID 24-039-0200.000	650	00	650								
STATE OF OHIO P.O. BOX 272 LEBANON, OHIO 45036-000 VOL 463 PG 688	16-01-33 14 OUTLOTS FOSTERS SD PT W C000.17A	PARC 53 EXM USE CODE 610									
PARCEL-ID 24-039-0300.000	10	00	10								
STATE OF OHIO P.O. BOX 272 LEBANON, OHIO 45036-000 VOL 463 PG 689	16-01-33 14 OUTLOTS FOSTERS SD PT 25' 9" X 85' W C000.05A	PARC 54 EXM USE CODE 610									
PARCEL-ID 24-039-0400.000	00	00	00								

TAX RATE 1
A/R RED FACTOR 09.6450
OTH RED FACTOR 07.4247

LAWRENCE
TAX DISTRICT 24-UNION TWP-CHESAPEAKE CORP

GENERAL TAX LIST AND DUPLICATE OF REAL AND PUBLIC UTILITY PROPERTY
COUNTY REAL ESTATE TAXES AND SPECIAL ASSESSMENTS

TAX YEAR 2004
INTEREST RATE
01/03/05 PAGE NO 5126

OWNER'S NAME MAILING ADDRESS	DESCRIPTION LAND	IMPROVEMENTS	TOTAL VALUE	TAXES CHARGED	DECEMBER TAXES	PENALTY	JUNE TAXES	PENALTY	TOTAL DELINQUENT	C. D. DATE	MEMO
HART, PAUL & BEVERLY 120 C/O PAUL & BEVERLY HART P.O. BOX 280 CHESAPEAKE, OHIO 45619	16-01-33 14 OUTLOTS FOSTERS SUBDIV PT. C000.02A	RES USE CODE 500									
	20	00	20								
PARCEL-ID 24-039-0500.000											
11-05-04 9.09											
DUTEY, HELEN L. 25 PVT. DR. 147 CO. RD. 124 CHESAPEAKE, OHIO 45619	16-01-33 14 OUTLOTS FOSTERS SUBDIV PT. C000.01A	RES USE CODE 500									
	20	00	20								
PARCEL-ID 24-039-0600.000											
STATE OF OHIO P.O. BOX 372 LEBANON, OHIO 45036-000 VOL 463 PG 689	16-01-33 14 OUTLOTS FOSTERS SD PT 4' 3" X 125' W C000.01A	PARC 54 EXM USE CODE 610									
PARCEL-ID 24-039-0700.000	110	00	110								
HART, PAUL & BEVERLY 120 C/O PAUL & BEVERLY HART P.O. BOX 280 CHESAPEAKE, OHIO 45619	16-01-33 14 OUTLOTS FOSTERS SUBDIV PT. C000.06A	RES USE CODE 500									
	110	00	110								
PARCEL-ID 24-039-0800.000											
11-05-04 26.92											
HART, PAUL & BEVERLY 120 C/O PAUL & BEVERLY HART P.O. BOX 280 CHESAPEAKE, OHIO 45619	16-01-33 14 OUTLOTS FOSTERS SUBDIV 30' X 125' C000.08A	COM USE CODE 400									
	2,630	00	2,630								
PARCEL-ID 24-039-0900.000											
11-05-04 87.59											
DUTY, HELEN L. 25 PVT. DR. 147 CO. RD. 124 CHESAPEAKE, OHIO 45619	16-01-33 14 OUTLOTS FOSTERS SUBDIV PT. C000.01A	RES USE CODE 500									
	20	00	20								
PARCEL-ID 24-039-1000.000											
ELLIS, ALFRED E. P.O. BOX 58 PROCTORVILLE, OHIO 45669 VOL 552 PG 418	16-01-33 14 OUTLOTS FOSTERS SUBDIV S PT. C000.20A	RES USE CODE 510									
PARCEL-ID 24-039-1100.000	3,850 HOMESITE VALUE LISTED BELOW	5,460	9,310								

BARRETT BROTHERS SPRINGFIELD, OH 1-800-322-7711

TAX RATE 1
A/R RED FACTOR 09.6450
OTH RED FACTOR 07.4247

LAWRENCE
TAX DISTRICT 24-UNION TWP-CHESAPEAKE CORP

GENERAL TAX LIST AND DUPLICATE OF REAL AND PUBLIC UTILITY PROPERTY
COUNTY REAL ESTATE TAXES AND SPECIAL ASSESSMENTS

01/03/05

TAX YEAR 2004
INTEREST RATE
PAGE NO 5127

OWNER'S NAME MAILING ADDRESS	DESCRIPTION			TAXES CHARGED	DECEMBER TAXES	PENALTY	JUNE TAXES	PENALTY	TOTAL DELINQUENT	C. D. DATE	MEMO
	LAND	IMPROVEMENTS	TOTAL VALUE								
	3,850	5,460	9,310								
HART, PAUL & BEVERLY 120 C/O PAUL & BEVERLY HART P.O. BOX 280 CHESAPEAKE, OHIO 45619 PARCEL-ID 24-039-1200.000 11-05-04 26.92	16-01-33 14 OUTLOTS FOSTERS SUBDIV PT. LESS 30' X 1 2 C000.06A RES USE CODE 500 110 00 110										
HART, PAUL & BEVERLY 120 C/O PAUL & BEVERLY HART P.O. BOX 280 CHESAPEAKE, OHIO 45619 PARCEL-ID 24-039-1300.000 11-05-04 91.52	16-01-33 14 OUTLOTS FOSTERS SUBDIV 30' X 125' C000.09A COM USE CODE 400 2,740 00 2,740										
TRUSTEES OF HUNTINGTON LODGE N P.O.BOX 1216 HUNTINGTON, WV 25714-121E VOL 342 PG 5 PARCEL-ID 24-039-1500.000	-00-00 1 TOM C. SMITH'S ADD. TC CHESAPEAKE OUTLOT 13 FOST C000.00A COM USE CODE 452 7,110 3,460 10,570										
TRUSTEES OF HUNTINGTON LODGE N P.O.BOX 1216 HUNTINGTON, WV 25714-121E VOL 342 PG 5 PARCEL-ID 24-039-1600.000	-00-00 2 TOM C. SMITH'S ADD. TC CHESAPEAKE OUTLOT 13 FOST C000.00A COM USE CODE 400 5,800 00 5,800										
TRUSTEES OF HUNTINGTON LODGE N P.O.BOX 1216 HUNTINGTON, WV 25714-121E VOL 342 PG 5 PARCEL-ID 24-039-1700.000	-00-00 3 TOM C. SMITH'S ADD. TC CHESAPEAKE OUTLOT 13 FOST C000.00A COM USE CODE 400 7,200 00 7,200										
HART, PAUL & BEVERLY 120 C/O PAUL & BEVERLY HART P.O. BOX 280 CHESAPEAKE, OHIO 45619 PARCEL-ID 24-039-1800.000 11-05-04 129.63	-00-00 4 TOM C. SMITH'S ADD. TC CHESAPEAKE OUTLOT 13 FOST E C000.00A RES USE CODE 500 3,110 00 3,110										
EDWARDS, MAXINE S. TRUSTEE 785 TWP RD 1233 PROCTORVILLE, OHIO 45669 OR 33 PG 475 PARCEL-ID 24-040-0100.000	5 WHOLE 6 W 5' TOM C SMITH'S A DD TO CHESP OUTLOT 13 FOSTER S D RES USE CODE 510 2,890 10,680 13,570										

TAX RATE 1
A/R RED FACTOR 09.6450
OTH RED FACTOR 07.4247

LAWRENCE
TAX DISTRICT 24-UNION TWP-CHESAPEAKE CORP

GENERAL TAX LIST AND DUPLICATE OF REAL AND PUBLIC UTILITY PROPERTY
COUNTY REAL ESTATE TAXES AND SPECIAL ASSESSMENTS

01/03/05

TAX YEAR 2004
INTEREST RATE
PAGE NO 5128

OWNER'S NAME MAILING ADDRESS	DESCRIPTION			TAXES CHARGED	DECEMBER TAXES	PENALTY	JUNE TAXES	PENALTY	TOTAL DELINQUENT	C. D. DATE	MEMO
	LAND	IMPROVEMENTS	TOTAL VALUE								
HART, PAUL & BEVERLY 120 C/O PAUL & BEVERLY HART P.O. BOX 280 CHESAPEAKE, OHIO 45619 OR 48 PG 431 L/C TO PRESTON PARCEL-ID 24-040-0200.000 11-05-04 1001.07	-00-00 6 TOM C. SMITH'S ADD CHES OUTLOT 13 FOSTERSS.D. PT C000.00A COM USE CODE 420 4,960 22,140 27,100										
HART, PAUL & BEVERLY 120 C/O PAUL & BEVERLY HART P.O. BOX 280 CHESAPEAKE, OHIO 45619 OR 48 PG 431 L/C TO PRESTON PARCEL-ID 24-040-0300.000 11-05-04 104.87	-00-00 7 TOM C. SMITH'S ADD. TC CHESAPEAKE OUTLOT 13 FOST E C000.00A COM USE CODE 400 3,140 00 3,140										
HART, PAUL & BEVERLY 120 C/O PAUL & BEVERLY HART P.O. BOX 280 CHESAPEAKE, OHIO 45619 OR 48 PG 431 L/C TO PRESTON PARCEL-ID 24-040-0400.000 11-05-04 82.07	-00-00 8 TOM C. SMITH'S ADD. TC CHESAPEAKE OUTLOT 13 FOST E C000.00A COM USE CODE 400 2,460 00 2,460										
OHIO, STATE OF C/O ODOT P. O. BOX 272 LEBANON, OH. 45036-0000 VOL 472 PG 840 PARCEL-ID 24-040-0500.000	-00-00 9 TOM C. SMITH'S ADD. TC CHESAPEAKE OUTLOT 13 FOST E C000.00A EXM USE CODE 610 00 00 00										
BUTCHER, PAUL R. 20 TRAIL SIDE ACRES HUNTINGTON, WV 25704 VOL 631 PG 444 PARCEL-ID 24-040-0700.000	-00-00 1 WEBB'S SUBDIV. C000.00A RES USE CODE 510 2,600 10,050 12,650 HOMESITE VALUE LISTED BELOW 2,600 10,050 12,650										
AKERS, SANDRA J. 64 TWP RD 1482 CHESAPEAKE, OHIO 45619 VOL 630 PG 245 PARCEL-ID 24-040-0800.000	-00-00 2 WEBB'S SUBDIV. C000.00A RES USE CODE 500 2,600 00 2,600										
AKERS, SANDRA J. 64 TWP RD 1482 CHESAPEAKE, OHIO 45619 VOL 630 PG 245 PARCEL-ID 24-040-0900.000	-00-00 3 WEBB'S SUBDIV. C000.00A RES USE CODE 500 2,600 00 2,600										
AKERS, SANDRA J. 64 TWP RD 1482	-00-00 4 WEBB'S SUBDIV. C000.00A RES USE CODE 500										

TAX RATE 001
A/R RED FACTOR 09.6450
OTH RED FACTOR 07.4247

LAWRENCE
TAX DISTRICT

GENERAL TAX LIST AND DUPLICATE OF REAL AND PUBLIC UTILITY PROPERTY
COUNTY REAL ESTATE TAXES AND SPECIAL ASSESSMENTS
24-UNION TWP-CHESAPEAKE CORP

TAX YEAR 2004
INTEREST RATE
01/03/05 PAGE NO 5129

OWNER'S NAME MAILING ADDRESS	DESCRIPTION			TAXES CHARGED	DECEMBER TAXES	PENALTY	JUNE TAXES	PENALTY	TOTAL DELINQUENT	C. D. DATE	MEMO
	LAND	IMPROVEMENTS	TOTAL VALUE								
CHESAPEAKE, OHIO 45619 VOL 630 PG 245 PARCEL-ID 24-040-1000.000	2,660	00	2,660								
MULLINS, LOIS 428 4TH AVE. CHESAPEAKE, OHIO 45619 VOL 509 PG 495 PARCEL-ID 24-040-1100.000	-00-00 5 WEBB'S SUBDIV. C000.00A RES USE CODE 510 1,590 14,070 15,660 HOMESITE VALUE LISTED BELOW 1,590 14,070 15,660										
MULLINS, CECIL C. & LOIS 428 4TH AVE. CHESAPEAKE, OHIO 45619 VOL 255 PG 576 PARCEL-ID 24-040-1200.000	-00-00 6 WEBB'S SUBDIV. N PT. 18.02' C000.00A RES USE CODE 500 1,050 00 1,050										
EVICKS, BONNIE I. 424 4TH AVE. CHESAPEAKE, OHIO 45619 PARCEL-ID 24-040-1300.000	-00-00 6 WEBB'S SUBDIV. E PT. 26.98' C000.00A RES USE CODE 510 1,580 11,640 13,220										
EVICKS, BONNIE I. 424 4TH AVE. CHESAPEAKE, OHIO 45619 PARCEL-ID 24-040-1400.000	-00-00 7 WEBB'S SUBDIV. W PT. 23.02' C000.00A RES USE CODE 500 1,330 00 1,330										
EVICKS, BONNIE I. 424 4TH AVE. CHESAPEAKE, OHIO 45619-000 VOL 475 PG 847 PARCEL-ID 24-040-1500.000	-00-00 7 WEBB'S SUBDIV. E. 21.98' C000.00A RES USE CODE 510 1,270 21,640 22,910 HOMESITE VALUE LISTED BELOW 1,270 21,640 22,910										
EVICKS, BONNIE I. 424 4TH AVE. CHESAPEAKE, OHIO 45619-0000 VOL 475 PG 847 PARCEL-ID 24-040-1600.000	-00-00 8 WEBB'S SUBDIV. C000.00A RES USE CODE 500 2,580 00 2,580										
HICKMAN, J. B. LIFE EST REM HICKMAN, NAOMI ETAL 218 BEN ST CHESAPEAKE, OHIO 45619 VOL 557 PG 399 PARCEL-ID 24-040-1800.000	-00-00 1-2 ROCKWOOD C000.00A RES USE CODE 510 1,890 3,720 5,610 HOMESITE VALUE LISTED BELOW 1,890 3,720 5,610			1/25/05 (Naomi's int) Paul & Mary L. Willis			(J.B.'s int) Paul & Mary L. Willis				
HENSON, CARTER JR. & EMMALEE 219 BEN ST. CHESAPEAKE, OHIO 45619 PARCEL-ID 24-041-0100.000	-00-00 3 ROCKWOOD C000.00A RES USE CODE 510 950 7,840 8,790										
HENSON, CARTER JR. & EMMALEE 219 BEN ST. CHESAPEAKE, OHIO 45619	4 ROCKWOOD LE: 24.89 X 120 FT BAL= 5.11X 120 RES USE CODE 500										

TAX RATE 001
A/R RED FACTOR 09.6450
OTH RED FACTOR 07.4247

LAWRENCE
TAX DISTRICT

GENERAL TAX LIST AND DUPLICATE OF REAL AND PUBLIC UTILITY PROPERTY
COUNTY REAL ESTATE TAXES AND SPECIAL ASSESSMENTS
24-UNION TWP-CHESAPEAKE CORP

TAX YEAR 2004
INTEREST RATE
01/03/05 PAGE NO 5130

OWNER'S NAME MAILING ADDRESS	DESCRIPTION			TAXES CHARGED	DECEMBER TAXES	PENALTY	JUNE TAXES	PENALTY	TOTAL DELINQUENT	C. D. DATE	MEMO
	LAND	IMPROVEMENTS	TOTAL VALUE								
PARCEL-ID 24-041-0200.000	160	00	160								
	HOMESITE VALUE LISTED BELOW 160 00 160										
HENSON, CARTER DALE & ANITA DIANN 2191/2 BEN ST CHESAPEAKE, OHIO 45619 VOL 620 PG 9 PARCEL-ID 24-041-0200.001	4 ROCKWOOD PT 24.89 X 120 RES USE CODE 510 790 12,030 12,820										
RUSSELL, R. DOAK & REBECCA J. 107 TWP RD 1384 PROCTORVILLE, OHIO 45669 OR 141 PG 573 PARCEL-ID 24-041-0300.000	-00-00 5 ROCKWOOD C000.00A RES USE CODE 510 950 3,690 4,640 HOMESITE VALUE LISTED BELOW 950 3,690 4,640										
RUSSELL, R. DOAK & REBECCA J. 107 TWP RD 1384 PROCTORVILLE, OHIO 45669 OR 141 PG 573 PARCEL-ID 24-041-0400.000	-00-00 6 ROCKWOOD C000.00A RES USE CODE 500 950 00 950										
CHAPMAN, RUTH E P.O. BOX 8242 HUNTINGTON, W VA 25705 VOL 566 PG 202 PARCEL-ID 24-041-0500.000	-00-00 7 ROCKWOOD C000.00A RES USE CODE 545 950 580 1,530										
CHAPMAN, RUTH E P.O. BOX 8242 HUNTINGTON W VA 25705 VOL 566 PG 202 PARCEL-ID 24-041-0600.000	-00-00 8 ROCKWOOD C000.00A RES USE CODE 500 950 00 950										
CHAPMAN, RUTH P.O.BOX 8242 HUNTINGTON, W.VA. 25705 VOL 553 PG 524 PARCEL-ID 24-041-0700.000	-00-00 9 ROCKWOOD C000.00A RES USE CODE 500 950 00 950										
CHAPMAN, RUTH P.O. BOX 8242 HUNTINGTON, W.VA. 25705 VOL 553 PG 521 PARCEL-ID 24-041-0800.000	-00-00 10 ROCKWOOD C000.00A RES USE CODE 510 950 2,280 3,230 HOMESITE VALUE LISTED BELOW 950 2,280 3,230										
MIDDINGS, OTIS L. & JEWELL W. 229 BEN ST. CHESAPEAKE, OHIO 45619 VOL 337 PG 66 PARCEL-ID 24-041-0900.000	-00-00 11 ROCKWOOD C000.00A RES USE CODE 510 950 7,520 8,470 HOMESITE VALUE LISTED BELOW 950 7,520 8,470										
THOMPSON, CARRIE BELLE C/O JOHN H. HAMMOND 525 RICHWOOD DR. PATASKALA, OHIO 43062	-00-00 12 ROCKWOOD C000.00A RES USE CODE 500 950 00 950										

BARRETT BROTHERS SPRINGFIELD, OH 1-800-322-7711

TAX RATE [illegible]1
A/R RED FACTOR 09.6450
OTH RED FACTOR 07.4247

LAWRENCE
TAX DISTRICT 24-UNION TWP-CHESAPEAKE CORP

GENERAL TAX LIST AND DUPLICATE OF REAL AND PUBLIC UTILITY PROPERTY
COUNTY REAL ESTATE TAXES AND SPECIAL ASSESSMENTS

01/03/05

TAX YEAR 2004
INTEREST RATE
PAGE NO 5131

OWNER'S NAME MAILING ADDRESS	DESCRIPTION			TAXES CHARGED	DECEMBER TAXES	PENALTY	JUNE TAXES	PENALTY	TOTAL DELINQUENT	C.D. DATE	MEMO
	LAND	IMPROVEMENTS	TOTAL VALUE								
PARCEL-ID 24-041-1000.000											
STATEN, LINDA C. P.O. BOX 307 CHESAPEAKE, OHIO 45619 VOL 551 PG 455	-00-00 13 ROCKWOOD C000.00A RES USE CODE 500 950	00	950								
PARCEL-ID 24-041-1100.000											
STATEN, LINDA C. P.O. BOX 307 CHESAPEAKE, OHIO 45619 VOL 551 PG 455	-00-00 14 ROCKWOOD C000.00A RES USE CODE 510 950	11,530	12,480								
PARCEL-ID 24-041-1200.000	HOMESITE VALUE LISTED BELOW 950	11,530	12,480								
WOOD, ROBERT L. & MELVA L. 303 BEN ST. CHESAPEAKE, OHIO 45619 VOL 333 PG 186	-00-00 15 ROCKWOOD C000.00A RES USE CODE 500 950	00	950								
PARCEL-ID 24-041-1300.000											
WOOD, ROBERT L. & MELVA L. 303 BEN ST. CHESAPEAKE, OHIO 45619 VOL 333 PG 186	-00-00 16 ROCKWOOD C000.00A RES USE CODE 510 950	12,010	12,960								
PARCEL-ID 24-041-1400.000	HOMESITE VALUE LISTED BELOW 950	12,010	12,960								
HENSON, OAKLEY M. C/O JEAN QUICK 90 SAMPSON ROAD DUNN, NC 28334 VOL 467 PG 453	-00-00 17-18 ROCKWOOD C000.00A RES USE CODE 599 1,890	170	2,060								
PARCEL-ID 24-041-1500.000											
HENSON, OAKLEY M. C/O JEAN QUICK 90 SAMPSON ROAD DUNN, NC 28334 VOL 467 PG 453	-00-00 19 ROCKWOOD C000.00A RES USE CODE 510 950	6,610	7,560								
PARCEL-ID 24-041-1600.000	HOMESITE VALUE LISTED BELOW 950	6,610	7,560								
HENSON, OAKLEY M. C/O JEAN QUICK 90 SAMPSON ROAD DUNN, NC 28334 VOL 467 PG 453	-00-00 20 ROCKWOOD C000.00A RES USE CODE 500 950	00	950								
PARCEL-ID 24-041-1700.000											
HENSON, OAKLEY M. C/O JEAN QUICK 90 SAMPSON ROAD DUNN, NC 28334 VOL 467 PG 453	-00-00 21 ROCKWOOD C000.00A RES USE CODE 500 950	00	950								
PARCEL-ID 24-041-1800.000											
HAWTHORNE, JEFFREY S. & FAITH ANN 313 BEN ST CHESAPEAKE, OHIO 45619 VOL 627 PG 170	-00-00 22 ROCKWOOD C000.00A RES USE CODE 500 950	00	950								
PARCEL-ID 24-042-0100.000											

TAX RATE [illegible]1
A/R RED FACTOR 09.6450
OTH RED FACTOR 07.4247

LAWRENCE
TAX DISTRICT 24-UNION TWP-CHESAPEAKE CORP

GENERAL TAX LIST AND DUPLICATE OF REAL AND PUBLIC UTILITY PROPERTY
COUNTY REAL ESTATE TAXES AND SPECIAL ASSESSMENTS

01/03/05

TAX YEAR 2004
INTEREST RATE
PAGE NO 5132

OWNER'S NAME MAILING ADDRESS	DESCRIPTION			TAXES CHARGED	DECEMBER TAXES	PENALTY	JUNE TAXES	PENALTY	TOTAL DELINQUENT	C.D. DATE	MEMO
	LAND	IMPROVEMENTS	TOTAL VALUE								
HAWTHORNE, JEFFREY S. & FAITH ANN 313 BEN ST CHESAPEAKE, OHIO 45619 VOL 627 PG 170	-00-00 23 ROCKWOOD C000.00A RES USE CODE 500 950	00	950								
PARCEL-ID 24-042-0200.000											
HAWTHORNE, JEFFREY S. & FAITH ANN 313 BEN ST CHESAPEAKE, OHIO 45619 VOL 627 PG 170	-00-00 24 ROCKWOOD C000.00A RES USE CODE 510 950	4,380	5,330								
PARCEL-ID 24-042-0300.000	HOMESITE VALUE LISTED BELOW 950	4,380	5,330								
RUCKER, ALVA & OLEY 317 BEN ST. CHESAPEAKE, OHIO VOL 252 PG 386	-00-00 25 ROCKWOOD S END 30 X 100 C000.00A RES USE CODE 500 860	00	860								
PARCEL-ID 24-042-0400.000											
RUCKER, ALMA 317 BEN ST. CHESAPEAKE, OHIO 45619 VOL 191 PG 194	-00-00 25 ROCKWOOD N END 20 X 30 C000.00A RES USE CODE 510 290	6,870	7,160								
PARCEL-ID 24-042-0500.000											
RUCKER, ALMA & OLEY 317 BEN ST. CHESAPEAKE, OHIO VOL 252 PG 386	-00-00 26 ROCKWOOD C000.00A RES USE CODE 500 950	00	950								
PARCEL-ID 24-042-0600.000											
KILGORE, LINDA 319 BEN ST CHESAPEAKE, OHIO 45619 VOL 501 PG 87	-00-00 27 ROCKWOOD C000.00A RES USE CODE 500 950	00	950								
PARCEL-ID 24-042-0700.000											
KILGORE, LINDA 319 BEN ST CHESAPEAKE, OHIO 45619 VOL 501 PG 87	-00-00 28 ROCKWOOD C000.00A RES USE CODE 500 950	00	950								
PARCEL-ID 24-042-0800.000											
KILGORE, LINDA 319 BEN STY CHESAPEAKE, OHIO 45619 VOL 501 PG 87	-00-00 29 ROCKWOOD C000.00A RES USE CODE 500 950	00	950								
PARCEL-ID 24-042-0900.000											
KILGORE, LINDA 319 BEN ST CHESAPEAKE, OHIO 45619 VOL 501 PG 87	-00-00 30-31 ROCKWOOD C000.00A RES USE CODE 500 1,890	00	1,890								
PARCEL-ID 24-042-1000.000											
PARSONS, ROBERT ALLEN & CHRIST INA NOEL 403 ROCKWOOD AVE	-00-00 32-33-34 ROCKWOOD C000.00A RES USE CODE 510										

BARRETT BROTHERS SPRINGFIELD, OH 1-800-322-7711

TAX RATE 1
A/R RED FACTOR 09.6450
OTH RED FACTOR 07.4247

LAWRENCE
TAX DISTRICT

GENERAL TAX LIST AND DUPLICATE OF REAL AND PUBLIC UTILITY PROPERTY
COUNTY REAL ESTATE TAXES AND SPECIAL ASSESSMENTS
24-UNION TWP-CHESAPEAKE CORP

01/03/05

TAX YEAR 2004
INTEREST RATE
PAGE NO 5133

OWNER'S NAME MAILING ADDRESS	DESCRIPTION			TAXES CHARGED	DECEMBER TAXES	PENALTY	JUNE TAXES	PENALTY	TOTAL DELINQUENT	C. D. DATE	MEMO
	LAND	IMPROVEMENTS	TOTAL VALUE								
CHESAPEAKE, OHIO 45619 VOL 631 PG 638 PARCEL-ID 24-042-1100.000	2,840 HOMESITE VALUE LISTED BELOW 2,840	65,120 65,120	67,960 67,960								
T & J ASSOCIATES 441 ROCKWOOD AVE CHESAPEAKE, OHIO 45619 VOL 579 PG 147 PARCEL-ID 24-042-1200.000	-00-00 ROCKWOOD FR. ENSLOW S TTO FRAMPTON ST. FR FT ST TO L O C003.70A RES USE CODE 500 3,890	00	3,890								
PARSONS, ROBERT ALLEN & CHRIST INA NOEL 403 ROCKWOOD AVE CHESAPEAKE, OHIO 45619 VOL 631 PG 638 PARCEL-ID 24-042-1300.000	-00-00 156 ROCKWOOD C000.00A RES USE CODE 500 950	00	950								
PARSONS, ROBERT ALLEN & CHRIST INA NOEL 403 ROCKWOOD AVE CHESAPEAKE, OHIO 45619 VOL 631 PG 638 PARCEL-ID 24-042-1400.000	-00-00 157 ROCKWOOD C000.00A RES USE CODE 510 950	3,310	4,260								
KILGORE, LINDA 319 BEN ST CHESAPEAKE, OHIO 45619 VOL 501 PG 87 PARCEL-ID 24-042-1500.000	15E, 159, 160 ROCKWOOD, SOUTH PARTS RES USE CODE 500 1,950 Plat PB 5134	00	1,950	6/29/05 State of Ohio .002 1984 ¢ .05 Ac Bal. .5¢							
NOGLE, RICHARD H. PO BOX 435 CROWN CITY, OH 45623 OR 202 PG 383 PARCEL-ID 24-042-1500.001	15E, 159, 160 ROCKWOOD, NORTH PARTS RES USE CODE 500 1,950	00	1,950								
KILGORE, LINDA 319 BEN ST CHESAPEAKE, OHIO 45619 VOL 501 PG 87 PARCEL-ID 24-042-1600.000	161 ROCKWOOD, SOUTH PART RES USE CODE 510 650 HOMESITE VALUE LISTED BELOW 650	13,000 12,950	13,650 13,600								
NOGLE, RICHARD H. PO BOX 435 CROWN CITY, OH 45623 OR 202 PG 383 PARCEL-ID 24-042-1600.001	161 ROCKWOOD, N PT (SEE 1897 D UP. P.184 L.1, PT OF ST. RT. 7) RES USE CODE 500 650	00	650								
KILGORE, LINDA 319 BEN ST CHESAPEAKE, OHIO 45619 VOL 501 PG 87 PARCEL-ID 24-042-1700.000	162 ROCKWOOD, SOUTH PART RES USE CODE 500 650	00	650								
NOGLE, RICHARD H. PO BOX 435 CROWN CITY, OH 45623	162 ROCKWOOD, NORTH PART RES USE CODE 500										

TAX RATE 1
A/R RED FACTOR 09.6450
OTH RED FACTOR 07.4247

LAWRENCE
TAX DISTRICT

GENERAL TAX LIST AND DUPLICATE OF REAL AND PUBLIC UTILITY PROPERTY
COUNTY REAL ESTATE TAXES AND SPECIAL ASSESSMENTS
24-UNION TWP-CHESAPEAKE CORP

01/03/05

TAX YEAR 2004
INTEREST RATE
PAGE NO 5134

OWNER'S NAME MAILING ADDRESS	DESCRIPTION			TAXES CHARGED	DECEMBER TAXES	PENALTY	JUNE TAXES	PENALTY	TOTAL DELINQUENT	C. D. DATE	MEMO
	LAND	IMPROVEMENTS	TOTAL VALUE								
OR 202 PG 383 PARCEL-ID 24-042-1700.001	650	00	650								
KILGORE, LINDA 319 BEN ST CHESAPEAKE, OHIO 45619 VOL 501 PG 87 PARCEL-ID 24-042-1800.000	163 ROCKWOOD, SOUTH PART RES USE CODE 500 650	00	650								
NOGLE, RICHARD H. PO BOX 435 CROWN CITY, OH 45623 OR 202 PG 383 PARCEL-ID 24-042-1800.001	163 ROCKWOOD, NORTH PART RES USE CODE 500 650 HOMESITE VALUE LISTED BELOW 650	00 00	650 650								
KILGORE, LINDA 319 BEN ST CHESAPEAKE, OHIO 45619 VOL 501 PG 87 PARCEL-ID 24-043-0100.000	164 ROCKWOOD SOUTH RES USE CODE 500 650	00	650								
KILGORE, LINDA 319 BEN ST CHESAPEAKE, OH 45619 VOL PR3 PG 685 PARCEL-ID 24-043-0100.001	164 ROCKWOOD, NORTH PART RES USE CODE 500 650	00	650	6/29/05							
RUCKER, GARY LEE 316 BEN ST. CHESAPEAKE, OHIO 45619 VOL 497 PG 754 PARCEL-ID 24-043-0200.000	-00-00 165 ROCKWOOD C000.00A RES USE CODE 510 900 HOMESITE VALUE LISTED BELOW 900	23,770 23,770	24,670 24,670	State of Ohio .001 .04Ac (1590 ¢) Bal 1710 ¢							
RUCKER, GARY LEE 316 BEN ST. CHESAPEAKE, OHIO 45619 VOL 497 PG 754 PARCEL-ID 24-043-0300.000	-00-00 166 ROCKWOOD C000.00A RES USE CODE 500 880	00	880	State of Ohio .001 .03Ac (1410 ¢) Bal 1680 ¢							
MCCOMAS, KEVIN DALE 312 BEN ST CHESAPEAKE, OHIO 45619-0000 VOL 622 PG 588 PARCEL-ID 24-043-0400.000	-00-00 167 ROCKWOOD PT. C000.00A RES USE CODE 500 60	00	60								
MCCOMAS, KEVIN DALE 312 BEN ST CHESAPEAKE, OHIO 45619 VOL 622 PG 588 PARCEL-ID 24-043-0500.000	-00-00 167 ROCKWOOD PT. LESS 2 C000.00A RES USE CODE 500 810	00	810								
MCCOMAS, KEVIN DALE 312 BEN ST CHESAPEAKE, OHIO 45619 VOL 622 PG 588 PARCEL-ID 24-043-0600.000	-00-00 168 ROCKWOOD C000.00A RES USE CODE 545 840	260	1,100								
MCCOMAS, KEVIN DALE 312 BEN ST	-00-00 169 ROCKWOOD C000.00A RES USE CODE 500										

TAX RATE 91
A/R RED FACTOR 09.6450
OTH RED FACTOR 07.4247

LAWRENCE
TAX DISTRICT

GENERAL TAX LIST AND DUPLICATE OF REAL AND PUBLIC UTILITY PROPERTY
COUNTY REAL ESTATE TAXES AND SPECIAL ASSESSMENTS
24-UNION TWP-CHESAPEAKE CORP

TAX YEAR 2004
INTEREST RATE
01/03/05 PAGE NO 5135

OWNER'S NAME MAILING ADDRESS	DESCRIPTION			TAXES CHARGED	DECEMBER TAXES	PENALTY	JUNE TAXES	PENALTY	TOTAL DELINQUENT	C. D. DATE	MEMO
	LAND	IMPROVEMENTS	TOTAL VALUE								
CHESAPEAKE, OHIO 45619 VOL 622 PG 588 PARCEL-ID 24-043-0700.000	820	00	820								
MCCOMAS, KEVIN DALE 312 BEN ST CHESAPEAKE, OHIO 45619 VOL 622 PG 588 PARCEL-ID 24-043-0800.000	-00-00 170 ROCKWOOD C000.00A RES USE CODE 510 800	5,540	6,340								
MCCOMAS, KEVIN DALE 312 BEN ST CHESAPEAKE, OHIO 45619 VOL 622 PG 588 PARCEL-ID 24-043-0900.000	-00-00 171 ROCKWOOD 5' E SIDE C000.00A RES USE CODE 500 130	00	130								
HAWTHORNE, PHYLLIS KAY RUCKER 306 BEN ST CHESAPEAKE, OH 45619 OR 159 PG 353 PARCEL-ID 24-043-1000.000	-00-00 171 ROCKWOOD LESS 5' C000.00A RES USE CODE 500 640	00	640	4/29/05 State of Ohio 1000.001							
HAWTHORNE, PHYLLIS KAY RUCKER 306 BEN ST CHESAPEAKE, OH 45619 OR 159 PG 353 PARCEL-ID 24-043-1100.000	-00-00 172 ROCKWOOD C000.00A RES USE CODE 510 750 HOMESITE VALUE LISTED BELOW 750	4,050 4,050	4,800 4,800	State of Ohio 1100.001							
DUNFORD, BRUCE A. 304 ROCKWOOD AVE CHESAPEAKE, OH 45619 OR 139 PG 612 PARCEL-ID 24-043-1200.000	-00-00 173-174 ROCKWOOD C000.00A RES USE CODE 510 1,430	5,040	6,470								
FINLEY, PAUL F. 302 ROCKWOOD AVE. CHESAPEAKE, OHIO 45619 VOL OR2 PG 578 PARCEL-ID 24-043-1300.000	-00-00 175 ROCKWOOD C000.00A RES USE CODE 510 680 HOMESITE VALUE LISTED BELOW 680	3,490 3,490	4,170 4,170								
JOHNSON, JOYCE A. & SONA SUE STATEN 300 BEN ST. CHESAPEAKE OH. 45619 OR 81 PG 754 PARCEL-ID 24-043-1400.000	-00-00 176 ROCKWOOD C000.00A RES USE CODE 510 650 HOMESITE VALUE LISTED BELOW 650	5,960 5,920	6,610 6,570								
JOHNSON, JONI ANN & SONA SUE STATEN 232 BEN ST CHESAPEAKE, OHIO 45619 OR 138 PG 229 PARCEL-ID 24-043-1500.000	-00-00 177 ROCKWOOD C000.00A RES USE CODE 510 610	15,770	16,380								
DAVIS, MILDRED H. 1304 BYRON AVE. COLUMBUS, OHIO 43227-1902	-00-00 178 ROCKWOOD C000.00A RES USE CODE 510 600	3,120	3,720								

TAX RATE 1
A/R RED FACTOR 09.6450
OTH RED FACTOR 07.4247

LAWRENCE
TAX DISTRICT

GENERAL TAX LIST AND DUPLICATE OF REAL AND PUBLIC UTILITY PROPERTY
COUNTY REAL ESTATE TAXES AND SPECIAL ASSESSMENTS
24-UNION TWP-CHESAPEAKE CORP

TAX YEAR 2004
INTEREST RATE
01/03/05 PAGE NO 5136

OWNER'S NAME MAILING ADDRESS	DESCRIPTION			TAXES CHARGED	DECEMBER TAXES	PENALTY	JUNE TAXES	PENALTY	TOTAL DELINQUENT	C. D. DATE	MEMO
	LAND	IMPROVEMENTS	TOTAL VALUE								
PARCEL-ID 24-043-1600.000											
DAVIS, MILDRED H. 1304 BYRON AVE. COLUMBUS, OHIO 43227-190 PARCEL-ID 24-043-1700.000	-00-00 179 ROCKWOOD Pt. E1/2 C000.00A RES USE CODE 500 300	00	300								
CHAPMAN, RUTH E. P.O. BOX 8242 HUNTINGTON, WV 25705 OR 144 PG 625 PARCEL-ID 24-043-1800.000	-00-00 179 ROCKWOOD Pt. W1/2 C000.00A RES USE CODE 500 290	00	290								
CHAPMAN, RUTH E. P.O. BOX 8242 HUNTINGTON, WV 25705 OR 144 PG 625 PARCEL-ID 24-044-0100.000	-00-00 180 ROCKWOOD C000.00A RES USE CODE 500 580	00	580								
CHAPMAN, RUTH E. P.O. BOX 8242 HUNTINGTON, WV 25703 OR 20 PG 552 PARCEL-ID 24-044-0200.000	-00-00 181 ROCKWOOD C000.00A RES USE CODE 500 560	00	560								
CHAPMAN, RUTH E. P.O. BOX 8242 HUNTINGTON, WV 25703 PARCEL-ID 24-044-0300.000	-00-00 182 ROCKWOOD C000.00A RES USE CODE 500 550	00	550								
SMITH, JAMES T JR & BONNIE JOYCE 12431 ST. RT. 243 CHESAPEAKE, OHIO 45619 VOL 604 PG 406 PARCEL-ID 24-044-0400.000	-00-00 183 ROCKWOOD C000.00A RES USE CODE 500 530	00	530	6/29/05 State of Ohio							
SMITH, JAMES T JR & BONNIE JOYCE 12431 ST. RT. 243 CHESAPEAKE, OHIO 45619 VOL 492 PG 767 PARCEL-ID 24-044-0500.000	-00-00 184 ROCKWOOD C000.00A RES USE CODE 520 500 HOMESITE VALUE LISTED BELOW 500	4,710 4,710	5,210 5,210	.01 627# State of Ohio, Department of Transportation 528# 0500.001 Bal 627#							6/29/05 (Bal 627 #) State of Ohio Same (Bal 85 #)
SMITH, JAMES T JR & BONNIE JOYCE 12621 ST RT 243 CHESAPEAKE, OHIO 45619 VOL 604 PG 406 PARCEL-ID 24-044-0600.000	-00-00 185 ROCKWOOD E1/2 C000.00A RES USE CODE 500 240	00	240	6/29/05 State of Ohio 0600.001 Bal 85 # 493# (.014)							
WILKS, MARY L. 218 BEN ST. CHESAPEAKE, OHIO 45619 VOL 524 PG 30 PARCEL-ID 24-044-0700.000	-00-00 185 ROCKWOOD W1/2 C000.00A RES USE CODE 500 240	00	240	State of Ohio 1-12-05							
WILKS, MARY L. 24-044-0800	-00-00 186 ROCKWOOD			Same							

TAX RATE 91
A/R RED FACTOR 09.6450
OTH RED FACTOR 07.4247

LAWRENCE
TAX DISTRICT

GENERAL TAX LIST AND DUPLICATE OF REAL AND PUBLIC UTILITY PROPERTY
COUNTY REAL ESTATE TAXES AND SPECIAL ASSESSMENTS

24-UNION TWP-CHESAPEAKE CORP

01/03/05

TAX YEAR 2004
INTEREST RATE
PAGE NO 5137

OWNER'S NAME MAILING ADDRESS	DESCRIPTION			TAXES CHARGED	DECEMBER TAXES	PENALTY	JUNE TAXES	PENALTY	TOTAL DELINQUENT	C. D. DATE	MEMO
	LAND	IMPROVEMENTS	TOTAL VALUE								
218 BEN ST. CHESAPEAKE, OHIO 45619 VOL 524 PG 30 PARCEL-ID 24-044-0800.000	C000.00A 460	RES USE CODE 545 280	740								
WILKS, MARY L. 218 BEN ST. CHESAPEAKE, OHIO 45619 VOL 524 PG 30 PARCEL-ID 24-044-0900.000	-00-00 187 ROCKWOOD C000.00A 450	RES USE CODE 500 00	450	State of Ohio 1-12-05							
WILKS, MARY L. 218 BEN ST. CHESAPEAKE, OHIO 45619 PARCEL-ID 24-044-1000.000	-00-00 188 ROCKWOOD C000.00A 440	RES USE CODE 500 00	440	Same							
COUNTY OF LAWRENCE LAW CO COURTHOUSE IRONTON, OHIO 45638 VOL 500 PG 324 PARCEL-ID 24-044-1100.000	PT. LOT 1 GRAYS ADD., 0.50A. (VOL 146 P295) ACQUISITION PARC . #2003 180	EXM USE CODE 620 00	180								
WARD, GLEN MICHAEL 419 ROCKWOOD AVE CHESAPEAKE, OHIO 45619 VOL 605 PG 511 PARCEL-ID 24-044-1200.000	-00-00 1 GRAY'S ADD. TO ROCKWOOD 60'X190 NEXT LO T C000.00A 2,310	RES USE CODE 500 00	2,310								
R.L. REALTY, INC. PO BOX 9336 HUNTINGTON, WV 25704 VOL 635 PG 276 PARCEL-ID 24-044-1300.000	-00-00 1 GRAY'S ADD. TO ROCKWOOD 190' C000.00A 3,080	RES USE CODE 500 00	3,080								
R.L. REALTY, INC. PO BOX 9336 HUNTINGTON, WV 25704 VOL 635 PG 276 PARCEL-ID 24-044-1400.000	-00-00 2 GRAY'S ADD. TO ROCKWOOD C000.00A 1,890	RES USE CODE 500 00	1,890								
WARD, GLEN MICHAEL 419 ROCKWOOD AVE CHES, OHIO 45619 45619 VOL 605 PG 511 PARCEL-ID 24-044-1500.000 09-28-04 SPLIT TO 24-044-1500.000 WARD, GLEN MICHAEL 09-28-04 SPLIT TO 24-044-1500.001 WARD, GLEN MICHAEL	-00-00 3 GRAY'S ADD. TO ROCKWOOD C000.00A 00	RES USE CODE 510 00	00								
WARD, GLEN MICHAEL 419 ROCKWOOD AVE CHES, OHIO 45619 45619 VOL 605 PG 511 PARCEL-ID 24-044-1500.000	00-00 3 GRAY'S ADD TO ROCKWOOD LESS 60 X 75.15 1,660 HOMESITE VALUE LISTED BELOW 1,660	RES USE CODE 510 12,080 12,080	13,740 13,740								

TAX RATE 91
A/R RED FACTOR 09.6450
OTH RED FACTOR 07.4247

LAWRENCE
TAX DISTRICT

GENERAL TAX LIST AND DUPLICATE OF REAL AND PUBLIC UTILITY PROPERTY
COUNTY REAL ESTATE TAXES AND SPECIAL ASSESSMENTS

24-UNION TWP-CHESAPEAKE CORP

01/03/05

TAX YEAR 2004
INTEREST RATE
PAGE NO 5138

OWNER'S NAME MAILING ADDRESS	DESCRIPTION			TAXES CHARGED	DECEMBER TAXES	PENALTY	JUNE TAXES	PENALTY	TOTAL DELINQUENT	C. D. DATE	MEMO
	LAND	IMPROVEMENTS	TOTAL VALUE								
09-28-04 SPLIT FROM 24-044-1500.000 WARD, GLEN MICHAEL											
WARD, GLEN MICHAEL 419 ROCKWOOD AVE CHESAPEAKE, OH 45619 PARCEL-ID 24-044-1500.001 09-28-04 SPLIT FROM 24-044-1500.000 WARD, GLEN MICHAEL	00-0 3 GRAY'S ADDITION TO ROCK WOOD PT 60 X 75.15 1,470	RES USE CODE 500 00	1,470								
PERRY, ANDREW T. 1062 CO RD 104 CHESAPEAKE, OHIO 45619 OR 33 PG 605 PARCEL-ID 24-044-1600.000	4 GRAY'S ADD TO ROCKWOOD LE:6. 4 FT & 23.6X190.10 BAL 23.6 X 123.70 1,170	RES USE CODE 500 00	1,170								
WARD, GLEN 417 ROCKWOOD AVE CHESAPEAKE, OHIO 45619 VOL 583 PG 792 PARCEL-ID 24-044-1600.001	4 GRAY'S ADD TO ROCKWOOD PT 23 .6'X 190.19 OR 4,482 SQ FT 910	RES USE CODE 500 00	910								
WARD, GLEN MICHAEL 419 ROCKWOOD AVE CHESAPEAKE, OHIO 45619 VOL 605 PG 511 PARCEL-ID 24-044-1601.000 09-28-04 SPLIT TO 24-044-1601.000 WARD, GLEN MICHAEL 09-28-04 SPLIT TO 24-044-1601.001 WARD, GLEN MICHAEL	LOT 4 GRAYS ADD. TO ROCKWOOD 6 .4FT W END 00	RES USE CODE 500 00	00								
WARD, GLEN MICHAEL 419 ROCKWOOD AVE CHESAPEAKE, OHIO 45619 VOL 605 PG 511 PARCEL-ID 24-044-1601.000 09-28-04 SPLIT FROM 24-044-1601.000 WARD, GLEN MICHAEL	00-00 4 GRAY'S ADD. TO ROCKWOO D 6.4'W END LESS 6.4 X 75.15 220	RES USE CODE 500 00	220								
WARD, GLEN MICHAEL 419 ROCKWOOD AVE CHESAPEAKE, OH 45619 PARCEL-ID 24-044-1601.001 09-28-04 SPLIT FROM 24-044-1601.000 WARD, GLEN MICHAEL	00-00 4 GRAY'S ADD TO ROCKWOOD PT 6.4' X 75.15 150	RES USE CODE 500 00	150								
PERRY, ANDREW T. 1062 CO RD 104 CHESAPEAKE, OHIO 45619 OR 33 PG 605 PARCEL-ID 24-044-1700.000	5 GRAY'S ADD TO ROCKWOOD LESS 36'4 X 190.19 BAL 36.4'X 123.7 0' 1,170	RES USE CODE 500 00	1,170								
WARD, GLEN	5 GRAY'S ADD TO ROCKWOOD 36.4'										

TAX RATE 001
A/R RED FACTOR 09.6450
OTH RED FACTOR 07.4247

LAWRENCE
TAX DISTRICT 24-UNION TWP-CHESAPEAKE CORP

GENERAL TAX LIST AND DUPLICATE OF REAL AND PUBLIC UTILITY PROPERTY
COUNTY REAL ESTATE TAXES AND SPECIAL ASSESSMENTS

TAX YEAR 2004
INTEREST RATE
01/03/05 PAGE NO 5139

OWNER'S NAME MAILING ADDRESS	DESCRIPTION			TAXES CHARGED	DECEMBER TAXES	PENALTY	JUNE TAXES	PENALTY	TOTAL DELINQUENT	C. D. DATE	MEMO
	LAND	IMPROVEMENTS	TOTAL VALUE								
417 ROCKWOOD AVE CHESAPEAKE, OHIO 45619	X 190.19 OR 6,900 SQ FT RES USE CODE 500										
PARCEL-ID 24-044-1700.001	1,400	00	1,400								
FRASHER, DENNIS B. PO BOX 284 CEREDO, WV 25507 OR 197 PG 666	-00-00 6 GRAY'S ADD. TO ROCKWOOD C000.00A RES USE CODE 510										
PARCEL-ID 24-044-1800.000	1,220	6,870	8,090								
FRASHER, DENNIS B. PO BOX 284 CEREDO, WV 25507 OR 197 PG 666	-00-00 7 GRAY'S ADD. TO ROCKWOOD C000.00A RES USE CODE 500										
PARCEL-ID 24-045-0100.000	1,220	00	1,220								
CHAFIN, GEORGE S. & ELLEN A. 423 ROCKWOOD AVE. CHESAPEAKE, OHIO 45619	-00-00 8 GRAY'S ADD. TO ROCKWOOD C000.00A RES USE CODE 510										
PARCEL-ID 24-045-0200.000	1,220	9,480	10,700								
CHAFIN, GEORGE S. & ELLEN A. 423 ROCKWOOD AVE. CHESAPEAKE, OHIO 45619	-00-00 LOT 9 PT. GRAY'S ADDITION TO ROCKWOOD C000.00A RES USE CODE 500										
PARCEL-ID 24-045-0300.000	810	00	810								
MAYNARD, MICHELLE LYNN ET AL 425 ROCKWOOD AVE. CHESAPEAKE, OHIO 45619 OR 88 PG 800	-00-00 LOT 10 & E 10 FT OF 9 GRAY'S ADD TO ROCKWOOD C000.00A RES USE CODE 510										
PARCEL-ID 24-045-0301.000	1,620	17,790	19,410								
	HOMESITE VALUE LISTED BELOW 1,620	17,790	19,410								
RIVERSIDE INSURANCE RESOURCES, INC. 431 ROCKWOOD AVE. CHESAPEAKE, OHIO 45619	-00-00 11 GRAY'S ADD. TO ROCKWOOD & LAND N LOT C000.00A COM USE CODE 400			4/12/05 J.H.& H. Rentals, LLC							
PARCEL-ID 24-045-0400.000	380	00	380								
RIVERSIDE INSURANCE RESOURCES, INC. 431 ROCKWOOD AVE. CHESAPEAKE, OHIO 45619	-00-00 12-13 GRAY'S ADD. TO ROCKWOOD C000.00A COM USE CODE 447			4/12/05 Same							
PARCEL-ID 24-045-0500.000	7,750	12,730	20,480								
SITES, WILLIAM 811 FIRST ST CHESAPEAKE, OHIO 45619 VOL 567 PG 92	-00-00 14 GRAYS ADD. TO ROCKWOOD S PT. OF LOT C000.00A RES USE CODE 540										
PARCEL-ID 24-045-0600.000	1,940	17,210	19,150								

TAX RATE 001
A/R RED FACTOR 09.6450
OTH RED FACTOR 07.4247

LAWRENCE
TAX DISTRICT 24-UNION TWP-CHESAPEAKE CORP

GENERAL TAX LIST AND DUPLICATE OF REAL AND PUBLIC UTILITY PROPERTY
COUNTY REAL ESTATE TAXES AND SPECIAL ASSESSMENTS

TAX YEAR 2004
INTEREST RATE
01/03/05 PAGE NO 5140

OWNER'S NAME MAILING ADDRESS	DESCRIPTION			TAXES CHARGED	DECEMBER TAXES	PENALTY	JUNE TAXES	PENALTY	TOTAL DELINQUENT	C. D. DATE	MEMO
	LAND	IMPROVEMENTS	TOTAL VALUE								
DANIELS, ARVIS 435 ROCKWOOD AVE. CHESAPEAKE, OHIO 45619 VOL 580 PG 429	-00-00 14 GRAY'S ADD. TO ROCKWOOD 89.20FT. N PT C000.00A COM USE CODE 400										
PARCEL-ID 24-045-0601.000	1,870	00	1,870								
SITES, WILLIAM 811 FIRST ST CHESAPEAKE, OHIO 45619 VOL 567 PG 92	15 GRAYS ADD TO ROCKWOOD S PT RES USE CODE 500										
PARCEL-ID 24-045-0700.000	1,940	00	1,940								
DANIELS, ARVIS 435 ROCKWOOD AVE. CHESAPEAKE, OHIO 45619 VOL 580 PG 429	-00-00 15 GRAYS ADD. TO ROCKWOOD N 89.20FT. C000.00A COM USE CODE 499										
PARCEL-ID 24-045-0701.000	1,870	10,590	12,460								
T & J ASSOCIATES , A PARTNERSHIP 121 FRANKLIN ST SOUTH POINT, OHIO 45680 VOL 621 PG 669	-00-00 16 GRAY'S ADD. TO ROCKWOOD 50'X105' CEN.PT. C000.00A RES USE CODE 545										
PARCEL-ID 24-045-0800.000	1,470	00	1,470								
T & J ASSOCIATES, A PARTNERSHIP 121 FRANKLIN ST SOUTH POINT, OHIO 45680 VOL 621 PG 669	-00-00 16 GRAY'S ADD. TO ROCKWOOD 42' ON RD.X90 C000.00A RES USE CODE 510										
PARCEL-ID 24-045-0900.000	1,150 HOMESITE VALUE LISTED BELOW	3,700	4,850								
	1,150	3,700	4,850								
T & J ASSOCIATES 121 FRANKLIN STREET SOUTH POINT, OHIO 45680 VOL 554 PG 391	-00-00 16 GRAY'S ADD. TO ROCKWOOD PT. 50 ON RIVER X C000.00A COM USE CODE 499										
PARCEL-ID 24-045-1000.000	2,010	6,270	8,280								
T & J ASSOCIATES 121 FRANKLIN ST SOUTH POINT, OHIO 45680 VOL 554 PG 391	-00-00 17-18-19 GRAY'S ADD T OROCKWOOD C000.00A COM USE CODE 499										
PARCEL-ID 24-045-1100.000	6,520	9,020	15,540								
T & J ASSOCIATES 121 FRANKLIN STREET SOUTH POINT, OHIO 45680 VOL 554 PG 391	-00-00 20-21-22 GRAY'S ADD T OROCKWOOD C000.00A COM USE CODE 400										
PARCEL-ID 24-045-1200.000	1,000	00	1,000								
T & J ASSOCIATES 441 ROCKWOOD AVE CHESAPEAKE, OHIO 45619 VOL 579 PG 147	-00-00 23 GRAY'S ADD. TO ROCKWOOD C000.00A COM USE CODE 400										
PARCEL-ID 24-045-1300.000	350	00	350								

TAX RATE 91
A/R RED FACTOR 09.6450
OTH RED FACTOR 07.4247

LAWRENCE
TAX DISTRICT 24-UNION TWP-CHESAPEAKE CORP

GENERAL TAX LIST AND DUPLICATE OF REAL AND PUBLIC UTILITY PROPERTY
COUNTY REAL ESTATE TAXES AND SPECIAL ASSESSMENTS

TAX YEAR 2004
INTEREST RATE
01/03/05 PAGE NO 5141

OWNER'S NAME MAILING ADDRESS	DESCRIPTION			TAXES CHARGED	DECEMBER TAXES	PENALTY	JUNE TAXES	PENALTY	TOTAL DELINQUENT	C. D. DATE	MEMO
	LAND	IMPROVEMENTS	TOTAL VALUE								
T & J ASSOCIATES 441 ROCKWOOD AVE CHESAPEAKE, OHIO 45619 OR 47 PG 544 PARCEL-ID 24-045-1400.000	24 GRAY'S ADD TO ROCKWOOD & LA NC FRONT OF LOT RES USE CODE 500 1,230	00	1,230								
T & J ASSOCIATES 441 ROCKWOOD AVE CHESAPEAKE, OHIO 45619 OR 47 PG 544 PARCEL-ID 24-045-1500.000	-00-00 25 GRAY'S ADD. TO ROCKWOOD C000.00A RES USE CODE 500 410	00	410								
T & J ASSOCIATES, A PARTNERSHI P 121 FRANKLIN ST SOUTH POINT, OH 45680 OR 285 PG 100 PARCEL-ID 24-045-1600.000	-00-00 26 GRAY'S ADD. TO ROCKWOOD C000.00A RES USE CODE 510 1,230 HOMESITE VALUE LISTED BELOW 1,230	6,730 6,730	7,960 7,960								
BURTON, DRUCILLA M. LIFE EST T & J ASSOC. A PARTNERSHIP REM. 54 TWP. RD. 1273 CHESAPEAKE, OHIO 45619 VOL 620 PG 554 PARCEL-ID 24-045-1600.000 04-02-04 TRNSF TO 24-045-1600.000	-00-00 26 GRAY'S ADD. TO ROCKWOOD C000.00A RES USE CODE 510 00	00	00								
T & J ASSOCIATES, AN OHIO PART NERSHIP 121 FRANKLIN STREET SOUTH POINT, OHIO 45619 VOL 603 PG 407 PARCEL-ID 24-045-1700.000	-00-00 27 GRAY'S ADD. TO ROCKWOOD C000.00A RES USE CODE 510 2,050 HOMESITE VALUE LISTED BELOW 2,050	12,900 12,900	14,950 14,950								
T & J ASSOCIATES, A PARTNERSHI P 121 FRANKLIN ST SOUTH POINT, OH 45680 OR 118 PG 313 PARCEL-ID 24-045-1800.000	-00-00 28 GRAY'S ADD. TO ROCKWOOD C000.00A RES USE CODE 510 2,050	4,400	6,450								
T & J ASSOCIATES, A PARTNERSHI P 121 FRANKLIN ST SOUTH POINT, OH 45680 OR 118 PG 313 PARCEL-ID 24-046-0100.000	-00-00 29 GRAY'S ADD. TO ROCKWOOD C000.00A RES USE CODE 510 2,050	10,790	12,840								
ELLIS, CARL L. & BARBARA 220 TOWNSHIP RD. 1233 PROCTORVILLE, OHIO 45669 VOL 468 PG 730	-00-00 30 GRAY'S ADD. TO ROCKWOOD C000.00A RES USE CODE 500										

TAX RATE 91
A/R RED FACTOR 09.6450
OTH RED FACTOR 07.4247

LAWRENCE
TAX DISTRICT 24-UNION TWP-CHESAPEAKE CORP

GENERAL TAX LIST AND DUPLICATE OF REAL AND PUBLIC UTILITY PROPERTY
COUNTY REAL ESTATE TAXES AND SPECIAL ASSESSMENTS

TAX YEAR 2004
INTEREST RATE
01/03/05 PAGE NO 5142

OWNER'S NAME MAILING ADDRESS	DESCRIPTION			TAXES CHARGED	DECEMBER TAXES	PENALTY	JUNE TAXES	PENALTY	TOTAL DELINQUENT	C. D. DATE	MEMO
	LAND	IMPROVEMENTS	TOTAL VALUE								
PARCEL-ID 24-046-0200.000	2,050	00	2,050								
ELLIS, CARL L. & BARBARA 220 TOWNSHIP RD. 1233 PROCTORVILLE, OHIO 45669 VOL 468 PG 730 PARCEL-ID 24-046-0300.000	-00-00 31 GRAY'S ADD. TO ROCKWOOD & LAND N LOT C000.00A RES USE CODE 545 1,240	50	1,290								
ELLIS, CARL L. & BARBARA 220 TOWNSHIP RD. 1233 PROCTORVILLE, OHIO 45669 VOL 468 PG 730 PARCEL-ID 24-046-0400.000	-00-00 32 GRAY'S ADD. TO ROCKWOOD C000.00A RES USE CODE 500 1,240	00	1,240								
WATTS, GREGORY B. 527 ROCKWOOD AVE. CHESAPEAKE, OHIO 45619 OR 141 PG 765 PARCEL-ID 24-046-0500.000	33 GRAY'S ADD TO ROCKWOOD LESS 12,790 SQ FT RES USE CODE 510 1,170	5,640	6,810								
WATTS, GREGORY 527 R. ROCKWOOD AVE CHESAPEAKE, OH 45619 OR6 PG 355 PARCEL-ID 24-046-0500.001	33 GRAY'S ADD TO ROCKWOOD PT RES USE CODE 510 1,980 HOMESITE VALUE LISTED BELOW 1,980	11,970 11,970	13,950 13,950								
SMOOT, RAPHIEL L. AND MARCIA S . 529 ROCKWOOD AVE CHESAPEAKE, OHIO 45619 VOL OR1 PG 750 PARCEL-ID 24-046-0600.000	-00-00 34 GRAY'S ADD. TO ROCKWOOD LESS 125' C000.00A RES USE CODE 510 1,470	5,390	6,860								
ROBINSON, JOE MICHAEL 535 ROCKWOOD AVE CHESAPEAKE, OHIO 45619 VOL 595 PG 729 PARCEL-ID 24-046-0700.000	-00-00 34 GRAY'S ADD. TO ROCKWOOD LESS 125' PT. 75' C000.00A RES USE CODE 510 1,030	11,830	12,860								
ROBINSON, JOE MICHAEL 535 ROCKWOOD AVE CHESAPEAKE, OHIO 45619 VOL 595 PG 729 PARCEL-ID 24-046-0800.000	-00-00 34 GRAY'S ADD. TO ROCKWOOD PT S1/2 125' C000.00A RES USE CODE 500 1,350	00	1,350								
ROBINSON, JOE MICHAEL 535 ROCKWOOD AVE. CHESAPEAKE, OHIO 45619 VOL 595 PG 729 PARCEL-ID 24-046-0900.000	-00-00 35 GRAY'S ADD. TO ROCKWOOD C000.00A RES USE CODE 500 2,070	00	2,070								
ROBINSON, JOE M. 535 ROCKWOOD AVE. CHESAPEAKE, OHIO 45619	-00-00 36 GRAY'S ADD. TO ROCKWOOD C000.00A RES USE CODE 599										

BARRETT BROTHERS SPRINGFIELD, OH 1-800-322-7711

TAX RATE 01
A/R RED FACTOR 09.6450
OTH RED FACTOR 07.4247

LAWRENCE
TAX DISTRICT 24-UNION TWP-CHESAPEAKE CORP

GENERAL TAX LIST AND DUPLICATE OF REAL AND PUBLIC UTILITY PROPERTY
COUNTY REAL ESTATE TAXES AND SPECIAL ASSESSMENTS

TAX YEAR 2004
INTEREST RATE
01/03/05 PAGE NO 5143

OWNER'S NAME MAILING ADDRESS	DESCRIPTION			TAXES CHARGED	DECEMBER TAXES	PENALTY	JUNE TAXES	PENALTY	TOTAL DELINQUENT	C. D. DATE	MEMO
	LAND	IMPROVEMENTS	TOTAL VALUE								
VOL 589 PG 781 PARCEL-ID 24-046-1000.000	2,050	2,910	4,960								
ROBINSON, JOE M. 535 ROCKWOOD AVE. CHESAPEAKE, OHIO 45619 OR 141 PG 381/383 PARCEL-ID 24-046-1100.000	-00-00 37 GRAY'S ADD. TO ROCKWOOD C000.00A RES USE CODE 510 2,050 13,910 15,960 HOMESITE VALUE LISTED BELOW 2,050 9,780 11,830										
ROBINSON, JACK E., CAROLYN FISHER, LUANN SELF 22311 STATE ROUTE 243 PROCTORVILLE, OHIO 45669-8633 OR 142 PG 755 PARCEL-ID 24-046-1200.000 07-12-04 TRNSF TO 24-046-1200.000 ROBINSON, JOE M.	-00-00 38 GRAY'S ADD. TO ROCKWOOD C000.00A RES USE CODE 510 00 00 00										
ROBINSON, JOE M. 535 ROCKWOOD AVE. CHESAPEAKE, OHIO 45619 OR 302 PG 487 PARCEL-ID 24-046-1200.000 07-12-04 TRNSF FROM 24-046-1200.000 ROBINSON, JACK E., CAROLY	-00-00 38 GRAY'S ADD. TO ROCKWOOD C000.00A RES USE CODE 510 2,050 8,340 10,390										
ROBINSON, JACK E, CAROLYN FISHER, LUANN SELF 22311 STATE ROUTE 243 PROCTORVILLE, OHIO 45669-8633 OR 142 PG 755 PARCEL-ID 24-046-1300.000 06-09-04 TRNSF TO 24-046-1300.000 POFF, GREGORY S. & JULIE	-00-00 39 GRAY'S ADD. TO ROCKWOOD W 40' C000.19A RES USE CODE 500 00 00 00										
POFF, GREGORY S. & JULIE ANN P.O. BOX 276 CHESAPEAKE, OH 45619 OR 297 PG 419 PARCEL-ID 24-046-1300.000 06-09-04 TRNSF FROM 24-046-1300.000 ROBINSON, JACK E, CAROLYN	-00-00 39 GRAY'S ADD. TO ROCKWOOD W 40' C000.19A RES USE CODE 500 1,550 00 1,550										
STOLLINGS, JOYCE C. LIFE EST. CAROLYN MICHELE GIRE REM. C/O MICHELE GIRE 568 UXBRIDGE AVE. GAHANNA, OHIO 43230 OR 224 PG 790 PARCEL-ID 24-046-1400.000	39 GRAYS ADD TO ROCKWOOD N END 20X32.5 & 10' 2ND ST X 120 L 40 COM USE CODE 400 390 00 390										
CORNS, SHARLEEN 609 ROCKWOOD AVE CHESAPEAKE, OHIO 45619-000 VOL 569 PG 345	-00-00 39 GRAY'S ADD. TO ROCKWOOD N END 20X37.5 C000.00A RES USE CODE 500										

TAX RATE 01
A/R RED FACTOR 09.6450
OTH RED FACTOR 07.4247

LAWRENCE
TAX DISTRICT 24-UNION TWP-CHESAPEAKE CORP

GENERAL TAX LIST AND DUPLICATE OF REAL AND PUBLIC UTILITY PROPERTY
COUNTY REAL ESTATE TAXES AND SPECIAL ASSESSMENTS

TAX YEAR 2004
INTEREST RATE
01/03/05 PAGE NO 5144

OWNER'S NAME MAILING ADDRESS	DESCRIPTION			TAXES CHARGED	DECEMBER TAXES	PENALTY	JUNE TAXES	PENALTY	TOTAL DELINQUENT	C. D. DATE	MEMO
	LAND	IMPROVEMENTS	TOTAL VALUE								
PARCEL-ID 24-046-1500.000	370	00	370								
ROCKWOOD MISS. BAP. CH. CHESAP CHESAPEAKE, OHIO VOL 205 PG 329 PARCEL-ID 24-046-1600.000	-00-00 40 GRAY'S ADD. TO RD X 4.5' REAR X 120 X 4.5 R E C000.00A EXM USE CODE 685 1,660 00 1,660										
PARSONS, ROBERT ALLEN & CHRISTINA NOEL 403 ROCKWOOD AVE CHESAPEAKE, OHIO 45619 VOL 631 PG 638 PARCEL-ID 24-046-1700.000	-00-00 155 ROCKWOOD C000.00A RES USE CODE 500 950 00 950										
T & J ASSOCIATES 441 ROCKWOOD AVE CHESAPEAKE, OHIO 45619 VOL 579 PG 147 PARCEL-ID 24-046-1800.000	GRAYS ADD RKWD PT FRANPT ON ST E SECLN&END LESS .02,.03,.08 BAL=4.87 COM USE CODE 400 9,030 00 9,030										
WARD, GLEN 417 ROCKWOOD AVE CHESAPEAKE, OHIO 45619 VOL 583 PG 606 PARCEL-ID 24-046-1800.001	GRAYS ADD RKWOOD PT FRANPTON S T E SEC LINE&END LT PT 0.02ACR ES COM USE CODE 400 370 00 370										
WARD, GLEN 417 ROCKWOOD AVE CHESAPEAKE, OH 45619 OR 46 PG 482 PARCEL-ID 24-046-1800.002	GRAYS ADD RKWOOD PT FRAN PT ON ST E SC LN &END LTPT .03AC COM USE CODE 400 550 00 550										
NULL, ROBERT L. & GERALDINE 2868 ST RT 378 WILLOW WOOD, OH 45696 OR 215 PG 26 PARCEL-ID 24-046-1800.003	GRAYS ADD RKWOOD PT FRAN PT ON ST E SEC LINE LOT PT .08AC COM USE CODE 400 40 00 40										
POFF, JULIE ANN P.O. BOX 276 CHESAPEAKE, OH 45619 OR 194 PG 640 PARCEL-ID 24-047-0100.000	-00-00 39 GRAY'S ADD. TO ROCKWOOD S PT. C000.21A RES USE CODE 510 1,220 8,620 9,840										
WOOD, WINDFORD & NORMA 1433 GRANT DR HUNTINGTON, WV 25704 OR9 PG 749 PARCEL-ID 24-047-0200.000	-00-00 39 GRAY'S ADD. TO ROCKWOOD PT. C000.00A RES USE CODE 500 2,060 00 2,060										
STOLLINGS, JOYCE C. LIFE EST. CAROLYN MICHELE GIRE REM. C/O MICHELE GIRE	39 GRAYS ADD TO ROCKWOOD PT TR I NE COR 4.69 X 11.69 COM USE CODE 400										

BARRETT BROTHERS SPRINGFIELD, OH 1-800-322-7711

TAX RATE 91
A/R RED FACTOR 09.6450
OTH RED FACTOR 07.4247

LAWRENCE
TAX DISTRICT 24-UNION TWP-CHESAPEAKE CORP

GENERAL TAX LIST AND DUPLICATE OF REAL AND PUBLIC UTILITY PROPERTY
COUNTY REAL ESTATE TAXES AND SPECIAL ASSESSMENTS

TAX YEAR 2004
INTEREST RATE
01/03/05 PAGE NO 5145

OWNER'S NAME MAILING ADDRESS	DESCRIPTION			TAXES CHARGED	DECEMBER TAXES	PENALTY	JUNE TAXES	PENALTY	TOTAL DELINQUENT	C. D. DATE	MEMO
	LAND	IMPROVEMENTS	TOTAL VALUE								
568 UXBRIDGE AVE. GAHANNA, OHIO 43230 OR 224 PG 790 PARCEL-ID 24-047-0300.000	10	00	10								
WOOD, WINFORD & NORMA 1433 GRANT DR HUNTINGTON, WV 25704 OR9 PG 749 PARCEL-ID 24-047-0400.000	-00-00 GRAY'S ADD. TO ROCKWOOD PT. NE COR. LOT 39 C000.00A RES USE CODE 500 1,490	00	1,490								
ROCKWOOD MISSIONARY BAPTIST CH C/O MRS. HERBERT MCDANIEL CHESAPEAKE, OHIO VOL 358 PG 619 PARCEL-ID 24-047-0600.000	-00-00 1 R.M. EATON'S ADD. T OROCKWOOD NE PT. C000.00A EXM USE CODE 685 4,090	17,640	21,730								
ROCKWOOD MISSIONARY BAP. CH. I CHESAPEAKE, OHIO VOL 260 PG 621 PARCEL-ID 24-047-0700.000	-00-00 1 R.M. EATON'S ADD. T OROCKWOOD MID. PT. C000.50A EXM USE CODE 685 7,360	79,820	87,180								
ROCKWOOD MISSIONARY BAP. CH. I CHESAPEAKE, OHIO VOL 262 PG 288 PARCEL-ID 24-047-0800.000	-00-00 1 R.M. EATON'S ADD. T OROCKWOOD 30 ON RD X 76 C000.00A EXM USE CODE 685 90	00	90								
PAUL, STEVEN D. AND LINDA G. PO BOX 36 CHESAPEAKE, OHIO 45619 OR 69 PG 641 PARCEL-ID 24-047-0900.000	-00-00 4 R.M. EATON'S ADD. T OROCKWOOD C000.00A RES USE CODE 510 2,440 HOMESITE VALUE LISTED BELOW 2,440	7,280 7,280	9,720 9,720								
PAUL, STEVEN D. AND LINDA G. PO BOX 36 CHESAPEAKE, OHIO 45619 OR 69 PG 641 PARCEL-ID 24-047-1000.000	-00-00 5 R.M. EATON'S ADD. T OROCKWOOD C000.00A COM USE CODE 499 2,940	1,260	4,200								
KESSICK, JAMES J & GLENDA 600 ROCKWOOD AVE CHESAPEAKE, OHIO 45619 VOL 605 PG 457 PARCEL-ID 24-047-1100.000	-00-00 6 R.M. EATON'S ADD. T OROCKWOOD C000.00A RES USE CODE 510 2,440 HOMESITE VALUE LISTED BELOW 2,440	13,180 13,100	15,620 15,540								
KESSICK, JAMES J & GLENDA 600 ROCKWOOD AVE CHESAPEAKE, OHIO 45619 VOL 605 PG 457 PARCEL-ID 24-047-1200.000	-00-00 E1/2 OF CLIFF ST. 30' X 300' ADJ LOT 6 C000.20A RES USE CODE 599 1,220	150	1,370								

TAX RATE 91
A/R RED FACTOR 09.6450
OTH RED FACTOR 07.4247

LAWRENCE
TAX DISTRICT 24-UNION TWP-CHESAPEAKE CORP

GENERAL TAX LIST AND DUPLICATE OF REAL AND PUBLIC UTILITY PROPERTY
COUNTY REAL ESTATE TAXES AND SPECIAL ASSESSMENTS

TAX YEAR 2004
INTEREST RATE
01/03/05 PAGE NO 5146

OWNER'S NAME MAILING ADDRESS	DESCRIPTION			TAXES CHARGED	DECEMBER TAXES	PENALTY	JUNE TAXES	PENALTY	TOTAL DELINQUENT	C. D. DATE	MEMO
	LAND	IMPROVEMENTS	TOTAL VALUE								
FARLEY, JASON L. 532 ROCKWOOD AVE. CHESAPEAKE, OHIO 45619 OR 143 PG 413 PARCEL-ID 24-047-1300.000	-00-00 7 R.M. EATON'S ADD. T OROCKWOOD C000.00A RES USE CODE 510 2,440	12,750	15,190								
FARLEY, JASON L. 532 ROCKWOOD AVE. CHESAPEAKE, OHIO 45619 OR 143 PG 413 PARCEL-ID 24-047-1400.000	-00-00 W1/2 OF CLIFF ST. 30' X 300' ADJ LOT 7 C000.20A RES USE CODE 500 1,220	00	1,220								
FIRST FEDERAL SAVINGS AND LOAN ASSOCIATION OF IRONTON, OHIO 415 CENTER ST IRONTON, OHIO 45638 VOL 558 PG 702 PARCEL-ID 24-047-1500.000	-00-00 8 R.M. EATON'S ADD. T OROCKWOOD PT. C000.00A RES USE CODE 500 1,720	00	1,720								
FIRST FEDERAL SAVINGS AND LOAN ASSOCIATION OF IRONTON, OHIO 415 CENTER ST IRONTON, OHIO 45638 VOL 558 PG 702 PARCEL-ID 24-047-1600.000	-00-00 8 R.M. EATON'S ADD. T OROCKWOOD PT. 60 X 200 C000.00A RES USE CODE 510 2,330	3,550	5,880								
FIRST FEDERAL SAVINGS AND LOAN ASSOCIATION OF IRONTON, OHIO 415 CENTER ST IRONTON, OHIO 45638 VOL 558 PG 702 PARCEL-ID 24-047-1700.000	-00-00 9 R.M. EATON'S ADD. T OROCKWOOD PT. 60 X 200 C000.00A COM USE CODE 499 5,040	700	5,740								
FIRST FEDERAL SAVINGS AND LOAN ASSOCIATION OF IRONTON, OHIO 415 CENTER ST IRONTON, OHIO 45638 VOL 558 PG 702 PARCEL-ID 24-047-1800.000	-00-00 9 R.M. EATON'S ADD. T OROCKWOOD PT. C000.00A COM USE CODE 400 130	00	130								
CLARK, MICHAEL PO BOX 207 PROCTORVILLE, OH 45669 VOL 637 PG 763 PARCEL-ID 24-048-0100.000	-00-00 10 R.M. EATON'S ADD. TO ROCKWOOD C000.00A RES USE CODE 500 2,440	00	2,440								
CLARK, MICHAEL PO BOX 207 PROCTORVILLE, OH 45669 VOL 637 PG 760 PARCEL-ID 24-048-0200.000	-00-00 11 R.M. EATON'S ADD. TO ROCKWOOD C000.00A RES USE CODE 500 2,030	00	2,030								
HOWARD, MICHAEL 004 C/O LANDAMERICA TAX & FL SERV E. COAST PROCESSING DEPT P. O. BOX 875	-00-00 1 SYMMES PARK SUBDIV. C000.00A RES USE CODE 510 2,030 HOMESITE VALUE LISTED BELOW	20,650	22,680								

TAX RATE 1
A/R RED FACTOR 09.6450
OTH RED FACTOR 07.4247

LAWRENCE
TAX DISTRICT 24-UNION TWP-CHESAPEAKE CORP

GENERAL TAX LIST AND DUPLICATE OF REAL AND PUBLIC UTILITY PROPERTY
COUNTY REAL ESTATE TAXES AND SPECIAL ASSESSMENTS

TAX YEAR 2004
INTEREST RATE
PAGE NO 5147
01/03/05

OWNER'S NAME MAILING ADDRESS	DESCRIPTION			TAXES CHARGED	DECEMBER TAXES	PENALTY	JUNE TAXES	PENALTY	TOTAL DELINQUENT	C. D. DATE	MEMO
	LAND	IMPROVEMENTS	TOTAL VALUE								
OAKS, PA. 19456-9919	2,030	20,650	22,680								
PARCEL-ID 24-048-0400.000											
MURRAY, ROBERT J. 006	-00-00 2 SYMMES PARK SUBDIV.										
C/O FIRST AMER.RE TAX SERVICE	C000.00A	RES USE CODE	510								
ATT:ESCROW REPORTING DEPT	2,030	29,010	31,040								
8435 STEMMONS FWY 7TH FR	HOMESITE VALUE LISTED BELOW										
DALLAS, TX 75247	2,030	29,010	31,040								
OR 211 PG 426											
PARCEL-ID 24-048-0500.000											
PHILLIPS, MICHAEL RAY & PATRIC IA ANN 006	-00-00 3 SYMMES PARK SUBDIV.										
C/O FIRST AMER.RE TAX SERVICE	C000.00A	RES USE CODE	510								
ATT:ESCROW REPORTING DEPT	2,050	26,730	28,780								
8435 STEMMONS FWY 7TH FR	HOMESITE VALUE LISTED BELOW										
DALLAS, TX 75247	2,050	26,730	28,780								
VOL 609 PG 782											
PARCEL-ID 24-048-0600.000											
COPLEY, LUTHER, JR. & LORETTA	-00-00 4-5 SYMMES PARK SUBDI VPT. TRI. 10' REAR										
1705 TWP. RD. 251-N	C000.00A	RES USE CODE	510								
SOUTH POINT, OHIO 45680											
PARCEL-ID 24-048-0700.000	2,150	22,410	24,560								
	HOMESITE VALUE LISTED BELOW										
	2,150	22,410	24,560								
JONES, GLEN R. & FLORENCE	-00-00 5 SYMMES PARK SUBDIV. PT.										
#5 CANDY LANE	C000.00A	RES USE CODE	510								
CHESAPEAKE, OHIO 45619											
OR 148 PG 625											
PARCEL-ID 24-048-0800.000	2,770	25,480	28,250								
	HOMESITE VALUE LISTED BELOW										
	2,770	25,480	28,250								
JONES, GLEN R. & FLORENCE	6 SYMMES PARK SD, LESS 2,208 SQ FT										
#5 CANDY LANE		RES USE CODE	500								
CHESAPEAKE, OHIO 45619											
OR 148 PG 625											
PARCEL-ID 24-048-0900.000	2,090	00	2,090								
STATE OF OHIO	6 SYMMES PARK S.D. 2,208 SQ FT ONLY PARC #522-WD										
C/O ODOT											
PO BOX 272		EXM USE CODE	610								
LEBANON, OHIO 45036											
VOL 500 PG 648	00	00	00								
PARCEL-ID 24-048-0900.001											
STATE OF OHIO	7 SYMMES PARK SD PARC. #521WD										
C/O ODOT		EXM USE CODE	610								
PO BOX 272											
LEBANON, OHIO 45036	10	00	10								
VOL 500 PG 638											
PARCEL-ID 24-048-1000.000											
STATE OF OHIO	8 SYMMES PARK SD NE PT 2446 SQ FT PARC. 521 WD										
C/O ODOT											

TAX RATE 1
A/R RED FACTOR 09.6450
OTH RED FACTOR 07.4247

LAWRENCE
TAX DISTRICT 24-UNION TWP-CHESAPEAKE CORP

GENERAL TAX LIST AND DUPLICATE OF REAL AND PUBLIC UTILITY PROPERTY
COUNTY REAL ESTATE TAXES AND SPECIAL ASSESSMENTS

TAX YEAR 2004
INTEREST RATE
PAGE NO 5148
01/03/05

OWNER'S NAME MAILING ADDRESS	DESCRIPTION			TAXES CHARGED	DECEMBER TAXES	PENALTY	JUNE TAXES	PENALTY	TOTAL DELINQUENT	C. D. DATE	MEMO
	LAND	IMPROVEMENTS	TOTAL VALUE								
PO BOX 272		EXM USE CODE	610								
LEBANON, OHIO 45036											
VOL 500 PG 638	00	00	00								
PARCEL-ID 24-048-1100.000											
STATE OF OHIO	-00-00 8 SYMMES PARK SD. 4934 SQ. FT.										
VOL 410 PG 102	C000.00A	EXM USE CODE	610								
PARCEL-ID 24-048-1101.000	00	00	00								
STATE OF OHIO	-00-00 9 SYMMES PARK SUBDIV.										
625 SILVER HEDGE DR.	C000.00A	EXM USE CODE	610								
COLUMBUS, OHIO											
OR 25 PG 339	10	00	10								
PARCEL-ID 24-048-1200.000											
STATE OF OHIO	-00-00 10 SYMMES PARK SUBDIV .										
625 SILVER HEDGE DR.	C000.00A	EXM USE CODE	610								
COLUMBUS, OHIO											
VOL 410 PG 102	10	00	10								
PARCEL-ID 24-048-1300.000											
STATE OF OHIO	-00-00 11 SYMMES PARK SUBDIV .										
625 SILVER HEDGE DR.	C000.00A	EXM USE CODE	610								
COLUMBUS, OHIO											
VOL 410 PG 102	10	00	10								
PARCEL-ID 24-048-1400.000											
POTTER, JERALD & SHIRLEY J.	-00-00 12 SYMMES PARK SUBDIV .PT.										
94 SYMMES CREEK RD.	C000.00A	RES USE CODE	500								
CHESAPEAKE, OHIO 45619											
VOL 430 PG 247											
PARCEL-ID 24-048-1500.000	920	00	920								
STATE OF OHIO	-00-00 12 SYMMES PARK SUBDIV .PT. 4350 SQ. FT.										
COLUMBUS, OHIO	C000.00A	EXM USE CODE	610								
VOL 410 PG 102											
PARCEL-ID 24-048-1501.000	00	00	00								
POTTER, JERALD H. & SHIRLEY J.	-00-00 13 SYMMES PARK SUBDIV .PT. 11489 SQ. FT.										
94 SYMMES CREEK RD.	C000.00A	RES USE CODE	500								
CHESAPEAKE, OHIO 45619											
VOL 430 PG 241											
PARCEL-ID 24-048-1600.000	3,020	00	3,020								
STATE OF OHIO	-00-00 13 SYMMES PARK SUBDIV .PT. 615 SQ. FT.										
COLUMBUS, OHIO	C000.00A	EXM USE CODE	610								
VOL 410 PG 104											
PARCEL-ID 24-048-1601.000	110	00	110								
POTTER, JERALD H. & SHIRLEY J.	-00-00 14 SYMMES PARK SUBDIV .										
94 SYMMES CREEK RD.											

BARRETT BROTHERS SPRINGFIELD, OH 1-800-322-7711

TAX RATE 001
A/R RED FACTOR 09.6450
OTH RED FACTOR 07.4247

LAWRENCE
TAX DISTRICT 24-UNION TWP-CHESAPEAKE CORP

GENERAL TAX LIST AND DUPLICATE OF REAL AND PUBLIC UTILITY PROPERTY
COUNTY REAL ESTATE TAXES AND SPECIAL ASSESSMENTS

TAX YEAR 2004
INTEREST RATE
01/03/05 PAGE NO 5149

OWNER'S NAME MAILING ADDRESS	DESCRIPTION			TAXES CHARGED	DECEMBER TAXES	PENALTY	JUNE TAXES	PENALTY	TOTAL DELINQUENT	C. D. DATE	MEMO
	LAND	IMPROVEMENTS	TOTAL VALUE								
CHESAPEAKE, OHIO 45619 VOL 430 PG 247	C000.00A	RES USE CODE	510								
PARCEL-ID 24-048-1700.000	2,890	18,430	21,320								
	HOMESITE VALUE LISTED BELOW										
	2,890	17,740	20,630								
POTTER, JERALD H. & SHIRLEY J. 94 SYMMES CREEK RD. CHESAPEAKE, OHIO 45619 VOL 430 PG 247	-00-00 15 SYMMES PARK SUBDIV PT. 5508 SQ. FT. C000.00A	RES USE CODE	500								
PARCEL-ID 24-048-1800.000	1,510	00	1,510								
STATE OF OHIO COLUMBUS, OHIO VOL 410 PG 104	-00-00 15 SYMMES PARK SUBDIV .PT. 4932 SQ. FT. C000.00A	EXM USE CODE	610								
PARCEL-ID 24-048-1801.000	00	00	00								
POTTER, JERALD H. & SHIRLEY J. 94 SYMMES CREEK RD. CHESAPEAKE, OHIO 45619 VOL 430 PG 247	-00-00 16 SYMMES PARK SUBDIV .PT. 1522 SQ. FT. C000.00A	RES USE CODE	500								
PARCEL-ID 24-049-0100.000	340	00	340								
STATE OF OHIO COLUMBUS, OHIO VOL 410 PG 104	-00-00 16 SYMMES PARK SUBDIV .PT. 8928 SQ. FT. C000.00A	EXM USE CODE	610								
PARCEL-ID 24-049-0101.000	10	00	10								
STATE OF OHIO 625 SILVERHEDGE DR. COLUMBUS, OHIO VOL 410 PG 104	-00-00 17 SYMMES PARK SUBDIV . C000.00A	EXM USE CODE	610								
PARCEL-ID 24-049-0200.000	10	00	10								
STATE OF OHIO 625 SILVER HEDGE DR. COLUMBUS, OHIO VOL 410 PG 104	-00-00 18 SYMMES PARK SUBDIV . C000.00A	EXM USE CODE	610								
PARCEL-ID 24-049-0300.000	10	00	10								
STATE OF OHIO P.O. BOX 272 LEBANON, OHIO 45636 VOL 500 PG 652	19 SYMMES PARK SUB DIV 427.42 SQ.FT.	EXM USE CODE	610								
PARCEL-ID 24-049-0400.000	300	00	300								
STATE OF OHIO C/O ODOT PO BOX 272 LEBANON, OHIO 45036 VOL 500 PG 652	19 SYMMES PARK SD PT 4652 SQ.F T. PARC. #525WD	EXM USE CODE	610								
PARCEL-ID 24-049-0400.001	00	00	00								

TAX RATE 001
A/R RED FACTOR 09.6450
OTH RED FACTOR 07.4247

LAWRENCE
TAX DISTRICT 24-UNION TWP-CHESAPEAKE CORP

GENERAL TAX LIST AND DUPLICATE OF REAL AND PUBLIC UTILITY PROPERTY
COUNTY REAL ESTATE TAXES AND SPECIAL ASSESSMENTS

TAX YEAR 2004
INTEREST RATE
01/03/05 PAGE NO 5150

OWNER'S NAME MAILING ADDRESS	DESCRIPTION			TAXES CHARGED	DECEMBER TAXES	PENALTY	JUNE TAXES	PENALTY	TOTAL DELINQUENT	C. D. DATE	MEMO
	LAND	IMPROVEMENTS	TOTAL VALUE								
STATE OF OHIO COLUMBUS, OHIO VOL 410 PG 104	-00-00 19 SYMMES PARK SUBDIV .PT. 5427 SQ. FT. C000.00A	EXM USE CODE	610								
PARCEL-ID 24-049-0401.000	00	00	00								
STATE OF OHIO C/O ODOT PO BOX 272 LEBANON, OHIO 45036 VOL 517 PG 394	19 SYMMES PARK S.D. 1,269.16 S Q.FT. PARC #524 (VOL 517 P 394)	EXM USE CODE	610								
PARCEL-ID 24-049-0402.000	110	00	110								
STATE OF OHIO PO BOX 272 LEBANON, OHIO 45036 VOL 516 PG 370	19 SYMMES PARK S.D. 125.78 SQ FT PARC #523-WD	EXM USE CODE	610								
PARCEL-ID 24-049-0403.000	110	00	110								
STATE OF OHIO C/O ODOT PO BOX 272 LEBANON, OHIO 45036 VOL 500 PG 538	19 SYMMES PARK SD PT 338 SQ. F T. PARC. #526WD	EXM USE CODE	610								
PARCEL-ID 24-049-0404.000	110	00	110								
HENSON, MARTHA R. 23 VALLEY DR. CHESAPEAKE, OHIO 45619	20 SYMMES PARK S.D. LESS 934.1 1SQ FT. BAL=184.00SQ FT.	RES USE CODE	500	12-3-04 Tracy + Shan Isaccon	2/16/05 welcome Relocation Resources Inc		Walter Reid + Jason Withers Perry				
PARCEL-ID 24-049-0500.000	120	00	120								
STATE OF OHIO C/O ODOT PO BOX 272 LEBANON, OHIO 45036 VOL 500 PG 652	20 SYMMES PARK SD 2695 SQ.FT. PARC #525WD	EXM USE CODE	610								
PARCEL-ID 24-049-0500.001	00	00	00								
STATE OF OHIO P.O. BOX 272 LEBANON, OHIO 45636 VOL 525 PG 712	20 SYMMES PARK SUB DIV PT. 934 .11 SQ FT.	EXM USE CODE	610								
PARCEL-ID 24-049-0500.002	110	00	110								
STATE OF OHIO C/O ODOT PO BOX 272 LEBANON, OHIO 45036 VOL 517 PG 394	20 SYMMES PARK S.D. 3,589.142 SQ.FT. PARC #524 (VOL 517 P 39 4)	EXM USE CODE	610								
PARCEL-ID 24-049-0501.000	00	00	00								
STATE OF OHIO PO BOX 272 LEBANON, OHIO 45036 VOL 516 PG 370	20 SYMMES PARK S.D. 3,371.56 S Q. FT. PARC #523-WD	EXM USE CODE	610								

TAX RATE 001
A/R RED FACTOR 09.6450
OTH RED FACTOR 07.4247

LAWRENCE
TAX DISTRICT 24-UNION TWP-CHESAPEAKE CORP

GENERAL TAX LIST AND DUPLICATE OF REAL AND PUBLIC UTILITY PROPERTY
COUNTY REAL ESTATE TAXES AND SPECIAL ASSESSMENTS

TAX YEAR 2004
INTEREST RATE
01/03/05 PAGE NO 5151

OWNER'S NAME MAILING ADDRESS	DESCRIPTION			TAXES CHARGED	DECEMBER TAXES	PENALTY	JUNE TAXES	PENALTY	TOTAL DELINQUENT	C. D. DATE	MEMO
	LAND	IMPROVEMENTS	TOTAL VALUE								
PARCEL-ID 24-049-0502.000	00	00	00								
COOK, CHARLES KORUM & DONITA F AYE 24 VALLEY DR CHESAPEAKE, OH 45619 OR 264 PG 259	20 SYMMES PARK SD PT TOTAL OF 495.59 SQ. FT. RES USE CODE 500										
PARCEL-ID 24-049-0503.000	120	00	120								
STATE OF OHIO C/O ODOT PO BOX 272 LEBANON, OHIO 45036 VOL 500 PG 538	20 SYMMES PARK SD. PT. 1,722 SQ. FT. PARC. #526WD EXM USE CODE 610										
PARCEL-ID 24-049-0503.001	00	00	00								
BILLS, CLINE L. AND LANA SUE 039 C/O ADVANTAGE BANK 814 WHEELING AVENUE P. O. BOX 700 CAMBRIDGE, OHIO 43725-0700 OR 172 PG 60	21 SYMMES PARK S.D. LESS 2,798 SQ. FT. RES USE CODE 510 1,300	19,330	20,630								
PARCEL-ID 24-049-0600.000	HOMESITE VALUE LISTED BELOW 1,300	19,330	20,630								
STATE OF OHIO PO BOX 272 LEBANON, OHIO 45036 VOL 516 PG 370	21 SYMMES PARK S.D., 2,798 SQ. FT. PARC. #523-WD EXM USE CODE 610										
PARCEL-ID 24-049-0600.001	00	00	00								
CALLICOAT, DAVID & KATHY C/O DAVID CALLICOAT 22 VALLEY DRIVE CHESAPEAKE, OHIO 45619 VOL 477 PG 368	22 SYMMES PARK S.D. LESS 1,063.352 SQ. FT. RES USE CODE 510 1,760	21,920	23,680								
PARCEL-ID 24-049-0700.000	HOMESITE VALUE LISTED BELOW 1,760	21,920	23,680								
STATE OF OHIO C/O ODOT PO BOX 272 LEBANON, OHIO 45036 VOL 517 PG 394	22 SYMMES PARK S.D. 1,063.352 SQ.FT. PARC #524 (VOL 517 P 394) EXM USE CODE 610										
PARCEL-ID 24-049-0700.001	110	00	110								
HENSON, MARTHA R. 23 VALLEY DR. CHESAPEAKE, OHIO 45619	23 SYMMES PARK SUB DIV LESS 56 SQ.FT. RES USE CODE 510										
PARCEL-ID 24-049-0800.000	2,090 HOMESITE VALUE LISTED BELOW 2,090	20,290 20,290	22,380 22,380								
STATE OF OHIO C/O ODOT PO BOX 272 LEBANON, OHIO 45036	23 SYMMES PARK SD 56 SQ.FT. PARC #525WD EXM USE CODE 610										

Tracy + Shan Isaccson 12-3-04 12/16/05 Weichert Relocation Resources Inc / Walter Reid & Assoc

TAX RATE 001
A/R RED FACTOR 09.6450
OTH RED FACTOR 07.4247

LAWRENCE
TAX DISTRICT 24-UNION TWP-CHESAPEAKE CORP

GENERAL TAX LIST AND DUPLICATE OF REAL AND PUBLIC UTILITY PROPERTY
COUNTY REAL ESTATE TAXES AND SPECIAL ASSESSMENTS

TAX YEAR 2004
INTEREST RATE
01/03/05 PAGE NO 5152

OWNER'S NAME MAILING ADDRESS	DESCRIPTION			TAXES CHARGED	DECEMBER TAXES	PENALTY	JUNE TAXES	PENALTY	TOTAL DELINQUENT	C. D. DATE	MEMO
	LAND	IMPROVEMENTS	TOTAL VALUE								
VOL 500 PG 652 PARCEL-ID 24-049-0800.001	110	00	110								
COOK, CHARLES KORUM & DONITA F AYE 24 VALLEY DR. CHESAPEAKE, OH 45619 OR 264 PG 259	-00-00 24 SYMMES PARK SUBDIV C000.00A RES USE CODE 510										
PARCEL-ID 24-049-0900.000	1,870 HOMESITE VALUE LISTED BELOW 1,870	22,930 22,930	24,800 24,800								
NICHOLS, CHARLES & MARLENE 25 VALLEY DR CHESAPEAKE, OHIO 45619 VOL 339 PG 519	-00-00 25-26 SYMMES PARK SUBDIV. E1/2 C000.00A RES USE CODE 510										
PARCEL-ID 24-049-1000.000	00	00	00								
11-04-04 TRNSF TO 24-049-1000.000 NICHOLS, CHARLES R TRUSTE											
NICHOLS, CHARLES R TRUSTEE 25 VALLEY DR CHESAPEAKE, OHIO 45619 OR 321 PG 707/710	-00-00 25-26 SYMMES PARK SUBDIV. E1/2 C000.00A RES USE CODE 510										
PARCEL-ID 24-049-1000.000	3,780 HOMESITE VALUE LISTED BELOW 3,780	19,720 19,720	23,500 23,500								
11-04-04 TRNSF FROM 24-049-1000.000 NICHOLS, CHARLES & MARLEN											
OBERLY, BARBARA L. 27 CANDY LANE CHESAPEAKE, OHIO 45619	-00-00 27-26 SYMMES PARK SUBDIV. W1/2 C000.00A RES USE CODE 510										
PARCEL-ID 24-049-1100.000	3,190 HOMESITE VALUE LISTED BELOW 3,190	28,650 28,650	31,840 31,840								
COHEN, JAMES & LILLY M. 28 CANDY LANE CHESAPEAKE, OHIO 45619	-00-00 28 SYMMES PARK SUBDIV C000.00A RES USE CODE 510										
PARCEL-ID 24-049-1200.000	2,210 HOMESITE VALUE LISTED BELOW 2,210	22,710 22,710	24,920 24,920								
CROCKETT, RHONDA J 29 CANDY LANE CHESAPEAKE, OHIO 45619 VOL 605 PG 18	-00-00 29 SYMMES PARK SUBDIV C000.00A RES USE CODE 510										
PARCEL-ID 24-049-1300.000	2,140 HOMESITE VALUE LISTED BELOW 2,140	32,120 32,120	34,260 34,260								
KORSTANJE, WILLIAM E. & JUDITH 30 CANDY LANE CHESAPEAKE, OHIO 45619 VOL 331 PG 158	-00-00 30 SYMMES PARK SUBDIV C000.00A RES USE CODE 510										
PARCEL-ID 24-049-1400.000	2,050 HOMESITE VALUE LISTED BELOW 2,050	20,730 20,730	22,780 22,780								

TAX RATE 1
A/R RED FACTOR 09.6450
OTH RED FACTOR 07.4247

LAWRENCE
TAX DISTRICT 24-UNION TWP-CHESAPEAKE CORP

GENERAL TAX LIST AND DUPLICATE OF REAL AND PUBLIC UTILITY PROPERTY
COUNTY REAL ESTATE TAXES AND SPECIAL ASSESSMENTS

TAX YEAR 2004
INTEREST RATE
01/03/05 PAGE NO 5153

OWNER'S NAME MAILING ADDRESS	DESCRIPTION			TAXES CHARGED	DECEMBER TAXES	PENALTY	JUNE TAXES	PENALTY	TOTAL DELINQUENT	C. D. DATE	MEMO
	LAND	IMPROVEMENTS	TOTAL VALUE								
HALL, DALE L. & BETTY JO 31 CANDY LANE CHESAPEAKE, OHIO 45619-000 VOL 331 PG 426 PARCEL-ID 24-049-1500.000	-00-00 31 SYMMES PARK SUBDIV C000.00A RES USE CODE 510 1,960 21,130 23,090 HOMESITE VALUE LISTED BELOW 1,960 21,130 23,090										
STATE OF OHIO 625 SILVER HEDGE DR. COLUMBUS, OHIO VOL 410 PG 104 PARCEL-ID 24-049-1600.000	-00-00 A SYMMES PARK SUBDIV. C000.00A EXM USE CODE 610 10 00 10										
MAYNARD, DAISY 436 ROCKWOOD AVE CHESAPEAKE, OHIO 45619-000 VOL 547 PG 11 PARCEL-ID 24-049-1601.000	16-01-28 5 NORTH HUNTINGTON OUTLOTS PT C000.17A RES USE CODE 500 180 00 180										
ELLIS, TRACY AND CAROL 1630 CO RD 32 CHESAPEAKE, OH 45619 OR 184 PG 435 PARCEL-ID 24-049-1700.000 11-05-04 183.73	16-01-27 AUD PLAT 1900 PT SW C000.12A RES USE CODE 510 1,320 8,980 10,300 HOMESITE VALUE LISTED BELOW 1,320 8,980 10,300			5/23/05 Dry Investment Properties, LLC							
STANLEY, GERTRUDE 3545 ST. RT. 7 CHESAPEAKE, OHIO 45619-000 VOL 580 PG 163 PARCEL-ID 24-049-1800.000	16-01-27 AUD PLAT 1900 PT SW LESS 0.03A C000.09A RES USE CODE 510 1,090 13,180 14,270 HOMESITE VALUE LISTED BELOW 1,090 13,180 14,270										
CONLEY, JOSHUA 672 TWP RD 88 PROCTORVILLE, OH 45669 VOL 625 PG 54 PARCEL-ID 24-049-1900.000	16-1-27 AUD PLAT PT SW 40 X 30 .03ACS RES USE CODE 510 550 6,230 6,780 HOMESITE VALUE LISTED BELOW 550 6,230 6,780			8/17/05 Dallie & Rosa L Watts							
ELLIS, PAMELA 743 ROCKWOOD AVE. CHESAPEAKE, OHIO 45619 PARCEL-ID 24-049-2000.000	-00-00 4 ELMWOOD SUBDIVISION C000.00A RES USE CODE 510 1,260 12,030 13,290 HOMESITE VALUE LISTED BELOW 1,260 12,030 13,290										
PERRY, DANIEL G. 17698 ST. RT. 243 CHESAPEAKE, OHIO 45619-1124 PARCEL-ID 24-049-2100.000	-00-00 3 ELMWOOD SUBDIVISION C000.00A COM USE CODE 499 2,350 14,100 16,450										
PERRY, DANIEL G. 17698 ST. RT. 243 CHESAPEAKE, OHIO 45619-1124	-00-00 2 ELMWOOD SUBDIVISION C000.00A RES USE CODE 500										

TAX RATE 1
A/R RED FACTOR 09.6450
OTH RED FACTOR 07.4247

LAWRENCE
TAX DISTRICT 24-UNION TWP-CHESAPEAKE CORP

GENERAL TAX LIST AND DUPLICATE OF REAL AND PUBLIC UTILITY PROPERTY
COUNTY REAL ESTATE TAXES AND SPECIAL ASSESSMENTS

TAX YEAR 2004
INTEREST RATE
01/03/05 PAGE NO 5154

OWNER'S NAME MAILING ADDRESS	DESCRIPTION			TAXES CHARGED	DECEMBER TAXES	PENALTY	JUNE TAXES	PENALTY	TOTAL DELINQUENT	C. D. DATE	MEMO
	LAND	IMPROVEMENTS	TOTAL VALUE								
PARCEL-ID 24-049-2200.000	1,260	00	1,260								
OHIO BELL TELEPHONE CO. C/O DIV. ACCOUNTING MANAGER-CO 045 C/O OHIO BELL TELEPHONE COM. 1 SBC CENTER, ROOM 36M01 ST. LOUIS, MO 63101 PARCEL-ID 24-086-1104.000	P. U. FORM U9 P/U USE CODE 880 00 3,310 3,310										
OHIO POWER CO. 139 C/O OHIO POWER COMPANY P.O. BOX 16428 COLUMBUS, OHIO 43216 PARCEL-ID 24-086-1105.000	PU FORM 9 P/U USE CODE 880 00 358,230 358,230										
COLUMBIA GAS OF OHIO INC. 138 C/O OHIO VALLEY GAS CO. C/O COLUMBIA GAS OF OHIO P.O. BOX 117 COLUMBUS, OHIO 43216-0117 PARCEL-ID 24-086-1107.000	P.U. FORM U 9 P/U USE CODE 880 00 70,640 70,640										
OHIO-AMERICAN WATER CO. C/O AMERICAN WATER SSC 3906 CHURCH RD. MT. LAUREL, NJ 08054 PARCEL-ID 24-086-1108.000	P.U. FORM U-9 P/U USE CODE 880 00 326,780 326,780										
VERIZON NORTH INC TAX DEPARTMENT 750 CANYON DR COPPELL, TX 75019 PARCEL-ID 24-086-1109.000	FORM U-9 (STATE FORM) P/U USE CODE 880 00 145,150 145,150										
COLUMBIA GAS OF OHIO INC. 138 C/O OHIO VALLEY GAS CO. C/O COLUMBIA GAS OF OHIO P.O. BOX 117 COLUMBUS, OHIO 43216-0117 PARCEL-ID 24-086-1207.000	BLDG. # 10581 LEASE #6 IN ALLE Y W OF 2ND AVE. COM USE CODE 499 00 950 950										
BUCKEYE RURAL ELECTRIC COOPERATIVE INC 106 C/O BUCKEYE RURAL 4848 ST. RT. 325 SOUTH P.O. BOX 200 RIO GRANDE, OHIO 45674-0200 PARCEL-ID 24-215-1410.000	PUBLIC UTILITIES U-9 P/U USE CODE 850 00 260 260										

TAX RATE 1
A/R RED FACTOR 09.6450
OTH RED FACTOR 07.4247

LAWRENCE
TAX DISTRICT

GENERAL TAX LIST AND DUPLICATE OF REAL AND PUBLIC UTILITY PROPERTY
COUNTY REAL ESTATE TAXES AND SPECIAL ASSESSMENTS

24-UNION TWP-CHESAPEAKE CORP

01/03/05

TAX YEAR 2004
INTEREST RATE
PAGE NO 5155

OWNER'S NAME MAILING ADDRESS	DESCRIPTION			TAXES CHARGED	DECEMBER TAXES	PENALTY	JUNE TAXES	PENALTY	TOTAL DELINQUENT	C. D. DATE	MEMO
	LAND	IMPROVEMENTS	TOTAL VALUE								

TAX RATE 1
A/R RED FACTOR 09.6450
OTH RED FACTOR 07.4247

LAWRENCE
TAX DISTRICT

GENERAL TAX LIST AND DUPLICATE OF REAL AND PUBLIC UTILITY PROPERTY
COUNTY REAL ESTATE TAXES AND SPECIAL ASSESSMENTS

24-UNION TWP-CHESAPEAKE CORP

01/03/05

TAX YEAR 2004
INTEREST RATE
PAGE NO 5156

OWNER'S NAME MAILING ADDRESS	DESCRIPTION			TAXES CHARGED	DECEMBER TAXES	PENALTY	JUNE TAXES	PENALTY	TOTAL DELINQUENT	C. D. DATE	MEMO
	LAND	IMPROVEMENTS	TOTAL VALUE								

COUNTY TOTAL BREAKDOWN		FIRST HALF TAXES PAID		SECOND HALF TAX PAID		TOTAL DELINQUENT	
CURRENT R.E.TAX (AGR/RES)	.00		.00				
CURRENT R.E. TAX (OTHER)	.00		.00				
TAX REDUCTION (AGR/RES)	.00		.00				
TAX REDUCTION (OTHER)	.00		.00				
SUBTOTAL (AGR/RES)	.00	.00	.00	.00			
SUBTOTAL (OTHER)	.00	.00	.00	.00			
10 PCT REDUCTION (AGR/RES	.00	.00	.00	.00			
10 PCT REDUCTION (OTHER	.00	.00	.00	.00			
2 1/2 PCT REDUCTION (AGR/RES)	.00	.00	.00	.00			
2 1/2 PCT REDUCTION (OTHER)	.00	.00	.00	.00			
HOMESTEAD REDUCTION (AGR/RES)	.00	.00	.00	.00			
HOMESTEAD REDUCTION (OTHER)	.00	.00	.00	.00			
UNPAID 1ST HALF R.E. (AGR/RES	.00	.00	.00	.00			
UNPAID 1ST HALF R.E. (OTHER	.00	.00	.00	.00			
CURRENT PUB UTIL PERS PROP	.00	.00	.00	.00			
UNPAID 1ST HALF P.U. PERS	.00	.00	.00	.00			
AGRICULTURAL RECOUPMENT	.00	.00	.00	.00			
TAX REDUCTION	.00	.00	.00	.00			
SUBTOTAL	.00	.00	.00	.00			
10 PCT REDUCTION	.00	.00	.00	.00			
TOTAL RECOUPMENT	.00	.00					
UNPAID AGRI RECOUPMENT	.00	.00	.00	.00			
DELINQ.R.E. TAX (AGR/RES)	.00	.00	.00	.00		.00	
INTEREST .00							
DELINQ R.E. TAX (OTHER)	.00	.00	.00	.00		.00	
INTEREST .00							
DELINQ PUB UTIL PERS PROP	.00	.00	.00	.00		.00	
INTEREST .00							
DELINQ AGRICULTURAL RECOUP	.00	.00	.00	.00		.00	
INTEREST .00							

BARNETT BROTHERS SPRINGFIELD, OH 1-800-322-7711

TAX RATE 01
A/R RED FACTOR 09.6450
OTH RED FACTOR 07.4247

LAWRENCE
TAX DISTRICT 24-UNION TWP-CHESAPEAKE CORP

GENERAL TAX LIST AND DUPLICATE OF REAL AND PUBLIC UTILITY PROPERTY
COUNTY REAL ESTATE TAXES AND SPECIAL ASSESSMENTS

TAX YEAR 2004
INTEREST RATE
01/03/05 PAGE NO 5157

OWNER'S NAME MAILING ADDRESS	DESCRIPTION LAND	IMPROVEMENTS	TOTAL VALUE	TAXES CHARGED	DECEMBER TAXES	PENALTY	JUNE TAXES	PENALTY	TOTAL DELINQUENT	C.D. DATE	MEMO

COUNTY TOTAL BREAKDOWN	FIRST HALF TAXES PAID	SECOND HALF TAX PAID	TOTAL DELINQUENT
CURRENT S.A. COUNTY	.00	.00	.00
CURRENT S.A. TOWNSHIP	.00	.00	.00
CURRENT S.A. MUNICIPAL	.00	.00	.00
UNPAID S.A. COUNTY	.00	.00	.00
UNPAID S.A. TOWNSHIP	.00	.00	.00
UNPAID S.A. MUNICIPAL	.00	.00	.00
DELINQ. S.A. COUNTY INTEREST .00	.00	.00	.00
DELINQ. S.A. TOWNSHIP INTEREST .00	.00	.00	.00
DELINQ. S.A. MUNICIPAL INTEREST .00	.00	.00	.00
5 PAY R.E. (AGR/RES) BALANCE .00	.00	.00	.00
5 PAY R.E. (OTHER) BALANCE .00	.00	.00	.00
5 PAY S.A. BALANCE .00	.00	.00	.00
FUTURE S.A. COUNTY	.00	.00	.00
FUTURE S.A. TOWNSHIP	.00	.00	.00
FUTURE S.A. MUNICIPAL	.00	.00	.00
OVERPAYMENTS			.00
TOTAL TAX	.00	.00	.00

TOTAL NO. OF PRINTED PARCEL	1,009	AGR/RES LAND VALUES	1,870,770
TOTAL ACREAGE	229.18	BUILD VALUES	5,539,460
RECOUPMENT VALUE	00	OTHER LAND VALUES	609,000
		BUILD VALUES	1,898,300
REMITTERS: A/R .00	OTHER .00	SUBTOTAL	9,917,530
		P.U. PERS PROP	904,460
		P.U. REAL ESTATE	00
		TOTAL VALUE	10,821,990

TAX RATE 08
A/R RED FACTOR 08.3051
OTH RED FACTOR 07.2254

LAWRENCE
TAX DISTRICT 25-UNION TWP-FAIRLAND S.D.

GENERAL TAX LIST AND DUPLICATE OF REAL AND PUBLIC UTILITY PROPERTY
COUNTY REAL ESTATE TAXES AND SPECIAL ASSESSMENTS

TAX YEAR 2004
INTEREST RATE
01/03/05 PAGE NO 5158

OWNER'S NAME MAILING ADDRESS	DESCRIPTION LAND	IMPROVEMENTS	TOTAL VALUE	TAXES CHARGED	DECEMBER TAXES	PENALTY	JUNE TAXES	PENALTY	TOTAL DELINQUENT	C.D. DATE	MEMO

COUNTY TOTAL BREAKDOWN	FIRST HALF TAXES PAID	SECOND HALF TAX PAID	TOTAL DELINQUENT

THOMAS, THORNTON C. III
PO BOX 1074
PROCTORVILLE, OHIO 45669
OR 193 PG 795
PARCEL-ID 25-050-0100.000

16-01-13 4 AUDITOR'S PLAT OF 1900 PT.
C003.42A RES USE CODE 500
11,290 00 11,290

EARL, EARNEST & VIRGINIA
1864 ST RT 775
PROCTORVILLE, OHIO 45669

PARCEL-ID 25-050-0200.000

16-01-13 9 AUDITOR'S PLAT OF 1900 PT.
C002.02A RES USE CODE 500
2,120 00 2,120

TAYLOR, CHARLES W. & DENISE J.
039
C/O ADVANTAGE BANK
814 WHEELING AVENUE
P. O. BOX 700
CAMBRIDGE, OHIO 43725-0700
OR 164 PG 591
PARCEL-ID 25-050-0201.000

16-01-13 9 AUD PLAT OF 1900 PT
C004.31A RES USE CODE 510
12,230 31,770 44,000
HOMESITE VALUE LISTED BELOW
8,750 31,770 40,520

10/24/05 Mukki L Rickard-Watson

SMART, WILLIAM RECTOR JR. & CAROL J. C/O BOWEST CORP.
006
C/O FIRST AMER.RE TAX SERVICE
ATT:ESCROW REPORTING DEPT
8435 STEMMONS FWY 7TH FR
DALLAS, TX 75247
VOL 434 PG 142
PARCEL-ID 25-050-0300.000

16-01-13 10 AUDITOR'S PLAT OF 1900 PT.
C001.50A RES USE CODE 510
9,280 21,410 30,690
HOMESITE VALUE LISTED BELOW
8,750 21,410 30,160

EARL, EARNEST H. & VIRGINIA
1864 ST RT 775
PROCTORVILLE, OHIO 45669
OR 147 PG 705
PARCEL-ID 25-050-0400.000

16-01-13 10 AUDITOR'S PLAT OF 1900 PT. SE PT.
C010.35A AGR USE CODE 121
12,020 11,230 23,250
HOMESITE VALUE LISTED BELOW
8,750 10,520 19,270

BARKER, ROBERT L. & JOAN D.
1812 ST. RT. 775
PROCTROVEILLE, OHIO 45669
VOL 627 PG 374
PARCEL-ID 25-050-0500.000

16-01-13 10 AUDITOR'S PLAT OF 1900 PT. SE PT.
C000.40A RES USE CODE 500
420 00 420

BARKER, ROBERT L. & JOAN D.
1812 ST. RT. 775
PROCTORVILLE, OHIO 45669

16-1-13 10 AUD PLAT 1900 PT LE
SS 0.11AC BAL= 6.25AC
RES USE CODE 510

TAX RATE 78
A/R RED FACTOR 08.3051
OTH RED FACTOR 07.2254

LAWRENCE
TAX DISTRICT 25-UNION TWP-FAIRLAND S.D.

GENERAL TAX LIST AND DUPLICATE OF REAL AND PUBLIC UTILITY PROPERTY
COUNTY REAL ESTATE TAXES AND SPECIAL ASSESSMENTS

TAX YEAR 2004
INTEREST RATE
01/03/05 PAGE NO 5159

OWNER'S NAME MAILING ADDRESS	DESCRIPTION LAND	IMPROVEMENTS	TOTAL VALUE	TAXES CHARGED	DECEMBER TAXES	PENALTY	JUNE TAXES	PENALTY	TOTAL DELINQUENT	C.D. DATE	MEMO
VOL 627 PG 374											
PARCEL-ID 25-050-0600.000	14,260	10,380	24,640								
	HOMESITE VALUE LISTED BELOW										
	8,750	10,330	19,080								
EARL, EARNEST H. & VIRGINIA	16-01-13 10 AUDITOR'S PLAT OF										
1864 ST RT 775	1900 PT.										
PROCTORVILLE, OHIO 45669	C004.50A	RES USE CODE	500								
OR 147 PG 705											
PARCEL-ID 25-050-0700.000	4,730	00	4,730								
NAPIER, LARRY C. & LAURA L.	16-01-13 10 AUDITOR'S PLAT OF										
006	1900 PT.										
C/O FIRST AMER.RE TAX SERVICE	C000.41A	RES USE CODE	510								
ATT:ESCROW REPORTING DEPT											
8435 STEMMONS FWY 7TH FR	5,850	13,740	19,590								
DALLAS, TX 75247	HOMESITE VALUE LISTED BELOW										
	5,850	13,710	19,560								
PARCEL-ID 25-050-0800.000											
CARTER, DONALD & NANCY J.	16-01-13 10 AUDITOR'S PLAT OF										
006	1900 PT.										
C/O FIRST AMER.RE TAX SERVICE	C000.52A	RES USE CODE	510								
ATT:ESCROW REPORTING DEPT											
8435 STEMMONS FWY 7TH FR	6,730	16,520	23,250								
DALLAS, TX 75247	HOMESITE VALUE LISTED BELOW										
VOL 637 PG 352	6,730	16,160	22,890								
PARCEL-ID 25-050-0900.000											
MANNON, CLOVIS E. & NORMA E.	16-01-13 10 AUDITOR'S PLAT OF										
1935 ST RT 775	1900 PT.										
PROCTORVILLE, OHIO 45669	C000.17A	RES USE CODE	500								
PARCEL-ID 25-050-1000.000	00	00	00								
01-23-04 TRNSF TO 25-050-1000.000 MANNON, NORMA E.											
MANNON, NORMA E.	16-01-13 10 AUDITOR'S PLAT OF										
221 PVT RD 6	1900 PT.										
PROCTORVILLE, OHIO 45669	C000.17A	RES USE CODE	500								
PARCEL-ID 25-050-1000.000	00	00	00								
01-23-04 TRNSF FROM 25-050-1000.000 MANNON, CLOVIS E. & NORMA E.											
01-23-04 TRNSF TO 25-050-1000.000 MANNON, NORMA E. AND SUSA											
MANNON, NORMA E. AND SUSAN FLE TCHER	16-01-13 10 AUDITOR'S PLAT OF 1900 PT.			1/4/06 Susan Fletcher			1/6/06 Robert E & Susan Fletcher				
221 PVT RD 6	C000.17A	RES USE CODE	500								
PROCTORVILLE, OHIO 45669											
OR 273 PG 627/632	180	00	180								
PARCEL-ID 25-050-1000.000											
01-23-04 TRNSF FROM 25-050-1000.000 MANNON, NORMA E.											
PRESTON, EDWARD GLENN	16-01-13 10 AUDITOR'S PLAT OF										
C/O LONNIE M. OWENS	1900 PT.										

TAX RATE 78
A/R RED FACTOR 08.3051
OTH RED FACTOR 07.2254

LAWRENCE
TAX DISTRICT 25-UNION TWP-FAIRLAND S.D.

GENERAL TAX LIST AND DUPLICATE OF REAL AND PUBLIC UTILITY PROPERTY
COUNTY REAL ESTATE TAXES AND SPECIAL ASSESSMENTS

TAX YEAR 2004
INTEREST RATE
01/03/05 PAGE NO 5160

OWNER'S NAME MAILING ADDRESS	DESCRIPTION LAND	IMPROVEMENTS	TOTAL VALUE	TAXES CHARGED	DECEMBER TAXES	PENALTY	JUNE TAXES	PENALTY	TOTAL DELINQUENT	C.D. DATE	MEMO
1915 ST. RT. 775	C004.18A	RES USE CODE	510								
PROCTORVILLE, OHIO 45669											
	12,090	10,600	22,690								
PARCEL-ID 25-050-1100.000	HOMESITE VALUE LISTED BELOW										
	8,750	10,480	19,230								
10-28-04 318.03											
BURD, PAUL & BRENDA	16-01-13 10 AUDITOR'S PLAT OF										
1899 ST RT 775	1900 PT.										
PROCTORVILLE, OH 45669	C000.52A	RES USE CODE	510								
VOL 637 PG 323											
PARCEL-ID 25-050-1200.000	6,730	10,550	17,280								
	HOMESITE VALUE LISTED BELOW										
	6,730	10,550	17,280								
MAYNARD, JOHN F. & DIXIE	16-01-13 10 AUDITOR'S PLAT OF			5/23/05 William D & Kristin N Mitchell							
1767 ST. RT. 775	1900 PT.										
PROCTORVILLE, OHIO 45669	C000.52A	RES USE CODE	510								
PARCEL-ID 25-050-1300.000	6,730	13,930	20,660								
	HOMESITE VALUE LISTED BELOW										
	6,730	13,570	20,300								
HOWARD, EMILY ETAL	16-01-13 10 AUD PLAT OF 1900 P			CO							
1644 CHARLESTON AVE.	TLESS 0.03 ST HWY EASE			Debra Kay Howard							
HUNTINGTON, WV 25701	C010.81A	AGR USE CODE	121								
OR 63 PG 792											
PARCEL-ID 25-050-1400.000	12,180	20	12,200								
MANNON, NORMA E.	16-01-13 10 AUDITOR'S PLAT OF										
221 PVT RD 6	1900 PT.										
PROCTORVILLE, OHIO 45669	C000.52A	RES USE CODE	510								
PARCEL-ID 25-050-1500.000	00	00	00								
01-23-04 TRNSF FROM 25-050-1500.000 MANNON, CLOVIS E. & NORMA E.											
01-23-04 TRNSF TO 25-050-1500.000 MANNON, NORMA E. AND SUSA											
MANNON, NORMA E. AND SUSAN FLE TCHER	16-01-13 10 AUDITOR'S PLAT OF 1900 PT.			1/6/06 Susan Fletcher			1/6/06 Robert & Fletcher & Susan				
221 PVT RD 6	C000.52A	RES USE CODE	510								
PROCTORVILLE, OHIO 45669											
OR 273 PG 627/632	6,730	11,450	18,180								
PARCEL-ID 25-050-1500.000	HOMESITE VALUE LISTED BELOW										
	6,730	11,360	18,090								
01-23-04 TRNSF FROM 25-050-1500.000 MANNON, NORMA E.											
MANNON, CLOVIS E. & NORMA E.	16-01-13 10 AUDITOR'S PLAT OF										
1935 ST RT 775	1900 PT.										
PROCTORVILLE, OHIO 45669	C000.52A	RES USE CODE	510								
PARCEL-ID 25-050-1500.000	00	00	00								
01-23-04 TRNSF TO 25-050-1500.000 MANNON, NORMA E.											
WARREN, DANNY AND DAISY	16-1-13 10 AUD PLAT OF 1900 PT										
159 PVT DR 4765	LESS 2.65 BAL 12.75AC										

BARNETT BROTHERS SPRINGFIELD, OH 1-800-322-7711

TAX RATE 8
A/R RED FACTOR 08.3051
OTH RED FACTOR 07.2254

LAWRENCE
TAX DISTRICT 25-UNION TWP-FAIRLAND S.D.

GENERAL TAX LIST AND DUPLICATE OF REAL AND PUBLIC UTILITY PROPERTY
COUNTY REAL ESTATE TAXES AND SPECIAL ASSESSMENTS

01/03/05

TAX YEAR 2004
INTEREST RATE
PAGE NO 5161

OWNER'S NAME MAILING ADDRESS	DESCRIPTION			TAXES CHARGED	DECEMBER TAXES	PENALTY	JUNE TAXES	PENALTY	TOTAL DELINQUENT	C. D. DATE	MEMO
	LAND	IMPROVEMENTS	TOTAL VALUE								
CHESAPEAKE, OH 45619 OR 196 PG 490 PARCEL-ID 25-050-1600.000	AUV 450	AGR USE CODE 120 00	450								
MCNEELY, GREGORY AND CRYSTAL G ALE 466 TWP RD 303 PROCTORVILLE, OH 45669 OR 196 PG 487 PARCEL-ID 25-050-1600.001	16-1-13 10 AUD PLAT OF 1900 PT 2.65AC 10,480	RES USE CODE 500 00	10,480								
SNYDER, CLAYTON W. & VERONICA DAWN 1997 ST RT 775 PROCTORVILLE, OHIO 45669 VOL 545 PG 295 PARCEL-ID 25-050-1700.000	16-01-13 10 AUDITOR'S PLAT OF 1900 PT. C000.23A 80	RES USE CODE 500 00	80								
KING, CHARLES L. AND PATRICIA 1953 ST. RT. 775 PROCTORVILLE, OHIO 45669 OR 29 PG 715 PARCEL-ID 25-050-1800.000	16-01-13 10 AUDITOR'S PLAT OF 1900 PT. C000.89A 8,490 HOMESITE VALUE LISTED BELOW 8,490	RES USE CODE 510 8,430 8,270	16,920 16,760								
SNYDER, CLAYTON W. & VERONICA DAWN 1997 ST RT 775 PROCTORVILLE, OHIO 45669 VOL 545 PG 295 PARCEL-ID 25-051-0100.000	16-01-13 10 AUDITOR'S PLAT OF 1900 PT. C005.23A 11,880	RES USE CODE 500 00	11,880								
SNYDER, CLAYTON W. & VERONICA DAWN 1997 ST RT 775 PROCTORVILLE, OHIO 45669 VOL 545 PG 295 PARCEL-ID 25-051-0200.000	16-01-13 10 AUDITOR'S PLAT OF 1900 SW COR. C000.17A 1,490 HOMESITE VALUE LISTED BELOW 1,490	RES USE CODE 540 5,680 5,450	7,170 6,940								
BARNETT, ROBERTA C/O DICK WILSON 462 TWP. RD. 303 PROCTORVILLE, OHIO 45669 PARCEL-ID 25-051-0300.000	16-01-13 11 AUDITOR'S PLAT OF 1900 C002.00A 9,800	RES USE CODE 545 520	10,320								
JOYCE, FRANCES MCCLAIN 1633 ARTISAN AVE. HUNTINGTON, W.VA. 25703-000 VOL 241 PG 337 PARCEL-ID 25-051-0400.000	16-01-13 11 AUDITOR'S PLAT OF 1900 C029.50A 18,900	AGR USE CODE 120 00	18,900								
BONZO, EARNEST & MILDRED 108 C/O MILDRED & ERNEST BONZO P.O. BOX 469 GREENUP, KY 41144	16-01-13 12 AUDITOR'S PLAT OF 1900 C010.00A AUV 350	AGR USE CODE 120 00	350								

TAX RATE 8
A/R RED FACTOR 08.3051
OTH RED FACTOR 07.2254

LAWRENCE
TAX DISTRICT 25-UNION TWP-FAIRLAND S.D.

GENERAL TAX LIST AND DUPLICATE OF REAL AND PUBLIC UTILITY PROPERTY
COUNTY REAL ESTATE TAXES AND SPECIAL ASSESSMENTS

01/03/05

TAX YEAR 2004
INTEREST RATE
PAGE NO 5162

OWNER'S NAME MAILING ADDRESS	DESCRIPTION			TAXES CHARGED	DECEMBER TAXES	PENALTY	JUNE TAXES	PENALTY	TOTAL DELINQUENT	C. D. DATE	MEMO
	LAND	IMPROVEMENTS	TOTAL VALUE								
VOL 556 PG 762 PARCEL-ID 25-051-0500.000											
BONZO, EARNEST & MILDRED 108 C/O MILDRED & ERNEST BONZO P.O. BOX 469 GREENUP, KY 41144 VOL 556 PG 762 PARCEL-ID 25-051-0600.000	16-01-13 13 AUDITOR'S PLAT OF 1900 C008.20A AUV 290	AGR USE CODE 120 00	290								
BONZO, EARNEST & MILDRED 108 C/O MILDRED & ERNEST BONZO P.O. BOX 469 GREENUP, KY 41144 VOL 556 PG 762 PARCEL-ID 25-051-0700.000	16-01-13 14 AUDITOR'S PLAT OF 1900 C001.50A AUV 50	AGR USE CODE 120 00	50								
BONZO, EARNEST & MILDRED 108 C/O MILDRED & ERNEST BONZO P.O. BOX 469 GREENUP, KY 41144 VOL 556 PG 762 PARCEL-ID 25-051-0800.000	16-01-13 14 AUDITOR'S PLAT OF 1900 C021.31A AUV 750	AGR USE CODE 120 00	750								
BONZO, EARNEST & MILDRED 108 C/O MILDRED & ERNEST BONZO P.O. BOX 469 GREENUP, KY 41144 VOL 556 PG 762 PARCEL-ID 25-051-0900.000	16-01-13 14 AUDITOR'S PLAT OF 1900 NW PT. I C005.00A AUV 180	NEXT WH AGR USE CODE 120 00	180								
BONZO, ERNEST W & MILDRED 108 C/O MILDRED & ERNEST BONZO P.O. BOX 469 GREENUP, KY 41144 VOL 567 PG 330 PARCEL-ID 25-051-1000.000	16-01-13 14 AUDITOR'S PLAT OF 1900 NW COR. C003.99A AUV 140	AGR USE CODE 120 00	140								
BONZO, EARNEST & MILDRED 108 C/O MILDRED & ERNEST BONZO P.O. BOX 469 GREENUP, KY 41144 VOL 556 PG 762 PARCEL-ID 25-051-1100.000	16-01-13 15 AUDITOR'S PLAT OF 1900 C005.58A AUV 200	AGR USE CODE 120 00	200								
PERDUE, HOWARD & ROMAINE 100 TOP ST SOUTH POINT, OH 45680 OR 255 PG 812 PARCEL-ID 25-051-1200.000	16-01-13 16 AUDITOR'S PLAT OF 1900 UND. 1/8 C005.00A 12,950	RES USE CODE 500 00	12,950								

BARRETT BROTHERS SPRINGFIELD, OH 1-800-322-7711

TAX RATE 78
A/R RED FACTOR 08.3051
OTH RED FACTOR 07.2254

LAWRENCE
TAX DISTRICT 25-UNION TWP-FAIRLAND S.D.

GENERAL TAX LIST AND DUPLICATE OF REAL AND PUBLIC UTILITY PROPERTY
COUNTY REAL ESTATE TAXES AND SPECIAL ASSESSMENTS

TAX YEAR 2004
INTEREST RATE
01/03/05 PAGE NO 5163

OWNER'S NAME MAILING ADDRESS	DESCRIPTION			TAXES CHARGED	DECEMBER TAXES	PENALTY	JUNE TAXES	PENALTY	TOTAL DELINQUENT	C. D. DATE	MEMO
	LAND	IMPROVEMENTS	TOTAL VALUE								
BONZO, EARNEST & MILDRED 108 C/O MILDRED & ERNEST BONZO P.O. BOX 469 GREENUP, KY 41144 VOL 556 PG 762 PARCEL-ID 25-051-1300.000	16-01-13 16 AUDITOR'S PLAT OF 1900 UND. 7/8 INT. C005.00A AUV 180	AGR USE CODE 00	120 180								
BONZO, EARNEST W. AND MILDRED 108 C/O MILDRED & ERNEST BONZO P.O. BOX 469 GREENUP, KY 41144 VOL 500 PG 25 PARCEL-ID 25-051-1400.000	16-01-13 17 AUDITOR'S PLAT OF 1900 C084.00A AUV 3,050	AGR USE CODE 00	120 3,050								
BONZO, EARNEST & MILDRED 108 C/O MILDRED & ERNEST BONZO P.O. BOX 469 GREENUP, KY 41144 VOL 556 PG 762 PARCEL-ID 25-051-1500.000	16-01-13 20 AUDITOR'S PLAT OF 1900 C006.67A AUV 230	AGR USE CODE 00	120 230								
LEFFINGWELL, ALVA RAY 455 TWP RD 303 PROCTORVILLE, OH. 45669-000 VOL 552 PG 691 PARCEL-ID 25-051-1600.000	16-1-13 21, 22 AUD PLAT OF 190 0 LESS 1.27A BAL 26.47 17,660 HOMESITE VALUE LISTED BELOW 8,750	AGR USE CODE 9,360 9,210	101 27,020 17,960								
DEMENT, WANDA 514 TWP. RD. 303 PROCTORVILLE, OHIO 45669 PARCEL-ID 25-051-1600.001 10-08-04 89.74	16-01-33 21,22 AUDITORS PLAT O F 1900 PT 1.27ACRES 9,030	RES USE CODE 580	545 9,610								
LEFFINGWELL, CATHY LYNNE & JER RY ROGER P.O. BOX 682 PROCTORVILLE, OHIO 45669 VOL 545 PG 306 PARCEL-ID 25-051-1601.000	-00-00 21 22 AUDITORS PLAT OF 1900 LESS .07A PT C001.04A 8,790 HOMESITE VALUE LISTED BELOW 8,750	RES USE CODE 1,250 1,250	545 10,040 10,000								
MCMASTER, DENVER AND GRACIE P. O. BOX 774 PROCTORVILLE, OHIO 45669 VOL 414 PG 550 PARCEL-ID 25-051-1602.000 11-30-04 953.32	-00-00 21 22 AUDITORS PLAT OF 1900 LESS .07A PT C001.34A 9,110	RES USE CODE 12,960	510 22,070								
LEFFINGWELL, RONALD LIFE EST.	16-01-13 AUDITORS PLAT 1900										

TAX RATE 78
A/R RED FACTOR 08.3051
OTH RED FACTOR 07.2254

LAWRENCE
TAX DISTRICT 25-UNION TWP-FAIRLAND S.D.

GENERAL TAX LIST AND DUPLICATE OF REAL AND PUBLIC UTILITY PROPERTY
COUNTY REAL ESTATE TAXES AND SPECIAL ASSESSMENTS

TAX YEAR 2004
INTEREST RATE
01/03/05 PAGE NO 5164

OWNER'S NAME MAILING ADDRESS	DESCRIPTION			TAXES CHARGED	DECEMBER TAXES	PENALTY	JUNE TAXES	PENALTY	TOTAL DELINQUENT	C. D. DATE	MEMO
	LAND	IMPROVEMENTS	TOTAL VALUE								
562 TWP RD 303 PROCTORVILLE, OHIO 45669 VOL 636 PG 159 PARCEL-ID 25-051-1603.000	PT 21 & 22 C002.00A 9,800 HOMESITE VALUE LISTED BELOW 8,750	RES USE CODE 350 250	545 10,150 9,000								
KITTS, WM. H. C/O CARROLL H. KITTS VOL 154 PG 575 PARCEL-ID 25-051-1700.000	16-01-13 21,22 AUDITOR'S PLAT OF 1900 288X10 ROADWAY C000.07A 1,760	RES USE CODE 00	500 1,760								
PINKERMAN, CHARLES THOMAS LIFE EST. TOMMY LEE ET AL REM. 1363 ST RT 775 PROCTORVILLE, OHIO 45669 OR 281 PG 562 PARCEL-ID 25-051-1800.000 03-12-04 TRNSF FROM 25-051-1800.000	16-1-13 23 AUD PLAT 1900 LESS 6.60,.50 BAL 32.76AC AUV 10,140 HOMESITE VALUE LISTED BELOW 8,750 PINKERMAN, CHARLES THOMAS	AGR USE CODE 9,010 4,850	101 19,150 13,600								
PINKERMAN, CHARLES THOMAS LIFE EST. REM:TOMMY LEE PINKERMAN 1363 ST RT 775 PROCTORVILLE, OHIO 45669 OR 245 PG 203 PARCEL-ID 25-051-1800.000 03-12-04 TRNSF TO 25-051-1800.000	16-1-13 23 AUD PLAT 1900 LESS 6.60,.50 BAL 32.76AC 00 PINKERMAN, CHARLES THOMAS	AGR USE CODE 00	101 00								
RIGNEY, JASPER L. & CANDACE C/O CHARLES RIGNEY 22582 ST RT 243 PROCTORVILLE, OHIO 45669 VOL 606 PG 293 PARCEL-ID 25-051-1800.001	R 16 T 01 S 13 PT 23 AUD. PLAT OF 1900 0.22ACS 4,080	RES USE CODE 00	500 4,080								
BYRD, MARY FLORENCE 205 EAST ST CALADONIA, OH 43314 OR 242 PG 335 PARCEL-ID 25-051-1800.002	16-1-13 23 AUD PLAT 1900 PT .5 0AC 6,560	RES USE CODE 00	500 6,560								
PINKERMAN, CHARLES THOMAS LIFE EST.REM TOMMY LEE ETAL 1363 ST RT 775 PROCTORVILLE, OHIO 45669 OR 281 PG 562 PARCEL-ID 25-051-1801.000 03-12-04 TRNSF FROM 25-051-1801.000	16-01-13 ST HY EASE PARC NOS. 3-A-.08AC 3-AX-1-.03AC3-AX-2- . C000.38A 10 PINKERMAN, CHARLES THOMAS	EXM USE CODE 00	610 10								
PINKERMAN, CHARLES THOMAS LIFE EST.REM: TOMMY LEE PINKERMAN 1363 ST RT 775 PROCTORVILLE, OHIO 45669	16-01-13 ST HY EASE PARC NOS. 3-A-.08AC 3-AX-1-.03AC3-AX-2- . C000.38A	EXM USE CODE	610								

TAX RATE 18
A/R RED FACTOR 08.3051
OTH RED FACTOR 07.2254

LAWRENCE
TAX DISTRICT 25-UNION TWP-FAIRLAND S.D.

GENERAL TAX LIST AND DUPLICATE OF REAL AND PUBLIC UTILITY PROPERTY
COUNTY REAL ESTATE TAXES AND SPECIAL ASSESSMENTS

TAX YEAR 2004
INTEREST RATE
01/03/05 PAGE NO 5165

OWNER'S NAME MAILING ADDRESS	DESCRIPTION			TAXES CHARGED	DECEMBER TAXES	PENALTY	JUNE TAXES	PENALTY	TOTAL DELINQUENT	C. D. DATE	MEMO
	LAND	IMPROVEMENTS	TOTAL VALUE								
OR 245 PG 203 PARCEL-ID 25-051-1801.000	00	00	00								
03-12-04 TRNSF TO 25-051-1801.000 PINKERMAN, CHARLES THOMAS											
PINKERMAN, TOMMY LEE & PATRICIA 1363 ST RT 775 PROCTORVILLE, OHIO 45669 OR 264 PG 482 PARCEL-ID 25-052-0100.000	16-01-13 23 AUDITOR'S PLAT OF 1900 PT. C001.00A RES USE CODE 510 8,750	17,300	26,050								
BLACK, LESTER, B. & THELMA, TRUSTEES 391 TWP RD 1057 PROCTORVILLE, OHIO 45669 VOL 280 PG 217 PARCEL-ID 25-052-0200.000	16-01-13 23 AUDITOR'S PLAT OF 1900 PT. C001.00A RES USE CODE 545 8,750	410	9,160								
	HOMESITE VALUE LISTED BELOW 8,750	390	9,140								
MCCLUNG, RAY 36 TWP RD 1169 PROCTORVILLE, OH 45669 VOL 538 PG 510 PARCEL-ID 25-052-0300.000	16-01-13 23 AUDITOR'S PLAT OF 1900 PT. C001.00A RES USE CODE 510 8,750	9,390	18,140								
PIERCE REALTY CORPORATION P. O. BOX 946 PROCTORVILLE, OH 45669 VOL 590 PG 476 PARCEL-ID 25-052-0400.000	16-01-13 23 AUDITOR'S PLAT OF 1900 PT. C001.00A RES USE CODE 510 8,750	14,810	23,560								
	HOMESITE VALUE LISTED BELOW 8,750	14,810	23,560								
MCKNIGHT, JERROLD L. & VICKIE S. 006 C/O FIRST AMER.RE TAX SERVICE ATT:ESCROW REPORTING DEPT 8435 STEMMONS FWY 7TH FR DALLAS, TX 75247 VOL 556 PG 775 PARCEL-ID 25-052-0401.000	16-01-13 PT 23 AUDITORS PLAT OF1900 PT. C000.23A RES USE CODE 500 4,190	00	4,190								
SOWARDS, GARY L. & ELEANOR A. 1603 ST. RT. 775 PROCTORVILLE, OHIO 45669 PARCEL-ID 25-052-0500.000	16-01-13 23 AUDITOR'S PLAT OF 1900 PT. C000.42A RES USE CODE 510 5,950	11,210	17,160								
	HOMESITE VALUE LISTED BELOW 5,950	11,180	17,130								
DEAN, TERESA I 1651 ST RT 775 PROCTORVILLE, OHIO 45669 VOL 615 PG 424 PARCEL-ID 25-052-0600.000	16-01-13 23 AUDITOR'S PLAT OF 1900 PT. C000.20A RES USE CODE 510 3,850	19,320	23,170	Michael Goff 4-1-05							
	HOMESITE VALUE LISTED BELOW 3,850	18,330	22,180								

TAX RATE 18
A/R RED FACTOR 08.3051
OTH RED FACTOR 07.2254

LAWRENCE
TAX DISTRICT 25-UNION TWP-FAIRLAND S.D.

GENERAL TAX LIST AND DUPLICATE OF REAL AND PUBLIC UTILITY PROPERTY
COUNTY REAL ESTATE TAXES AND SPECIAL ASSESSMENTS

TAX YEAR 2004
INTEREST RATE
01/03/05 PAGE NO 5166

OWNER'S NAME MAILING ADDRESS	DESCRIPTION			TAXES CHARGED	DECEMBER TAXES	PENALTY	JUNE TAXES	PENALTY	TOTAL DELINQUENT	C. D. DATE	MEMO
	LAND	IMPROVEMENTS	TOTAL VALUE								
DEAN, TERESA I 1651 ST RT 775 PROCTORVILLE, OHIO 45669 VOL 615 PG 424 PARCEL-ID 25-052-0700.000	16-01-13 23 AUDITOR'S PLAT OF 1900 PT. C000.17A RES USE CODE 500 180	00	180	4-1-05 Michael Goff							
DIAMOND, WARREN D & JUDY ANN C/O DOUG DIAMOND 461 PVT. RD. 2546 PROCTORVILLE, OHIO 45669 PARCEL-ID 25-052-0800.000	16-01-13 23 AUDITOR'S PLAT OF 1900 PT. C000.65A RES USE CODE 510 7,960	8,930	16,890								
MCKNIGHT, JERROLD L. & VICKIE S. 006 C/O FIRST AMER.RE TAX SERVICE ATT:ESCROW REPORTING DEPT 8435 STEMMONS FWY 7TH FR DALLAS, TX 75247 VOL 556 PG 775 PARCEL-ID 25-052-0900.000	16-01-13 23 AUDITOR'S PLAT OF 1900 PT. C000.39A RES USE CODE 510 5,700	32,600	38,300								
	HOMESITE VALUE LISTED BELOW 5,700	31,940	37,640								
DIAMOND, WARREN D & JUDY ANN C/O DOUG DIAMOND 461 PVT. RD. 2546 PROCTORVILLE, OHIO 45669 PARCEL-ID 25-052-0901.000	16-01-13 23 AUDS PLAT OF 1900 PT C000.04A RES USE CODE 500 40	00	40								
DORNON, PAUL E. 302 TWP RD. 1233 PROCTORVILLE, OHIO 45669 PARCEL-ID 25-052-1000.000	13 16-1-23 24 AUD PLAT 1900 LESS 1.01,.37,.68,.08,.23 BAL 18.67 AC AGR USE CODE 120 AUV 9,660	00	9,660								
	HOMESITE VALUE LISTED BELOW 8,750	00	8,750								
11-16-04 SPLIT FROM 25-052-1000.000 DORNON, PAUL E.											
DORNON, PAUL E. 302 TWP RD. 1233 PROCTORVILLE, OHIO 45669 PARCEL-ID 25-052-1000.000	16-1-23 24 AUD PLAT 1900 LE 1.01,.37,.68,.08 BAL 18.90AC AGR USE CODE 120 00	00	00								
11-16-04 SPLIT TO 25-052-1000.000 DORNON, PAUL E. 11-16-04 SPLIT TO 25-052-1000.006 HILL, GREGORY AND TERESA											
HILL, GREGORY A. & TERESA L. 006 C/O FIRST AMER.RE TAX SERVICE ATT:ESCROW REPORTING DEPT 8435 STEMMONS FWY 7TH FR DALLAS, TX 75247 VOL 548 PG 267 PARCEL-ID 25-052-1000.001	16-1-23 24 AUD PLAT 1900 0.38AC RES USE CODE 510 5,620	35,750	41,370								
BLACK, JEFFREY D. & TONJA A. 1550 STATE ROUTE 775	13 16-1-23 24 AUD PLAT 1900 PT 0.53AC										

BARRETT BROTHERS SPRINGFIELD, OH 1-800-322-7711

TAX RATE 18
A/R RED FACTOR 08.3051
OTH RED FACTOR 07.2254

LAWRENCE
TAX DISTRICT 25-UNION TWP-FAIRLAND S.D.

GENERAL TAX LIST AND DUPLICATE OF REAL AND PUBLIC UTILITY PROPERTY
COUNTY REAL ESTATE TAXES AND SPECIAL ASSESSMENTS

01/03/05

TAX YEAR 2004
INTEREST RATE

OWNER'S NAME MAILING ADDRESS	DESCRIPTION			TAXES CHARGED	DECEMBER TAXES	PENALTY	JUNE TAXES	PENALTY	TOTAL DELINQUENT	C. D. DATE	MEMO
	LAND	IMPROVEMENTS	TOTAL VALUE								
PROCTORVILLE, OHIO 45669		RES USE CODE 510									
PARCEL-ID 25-052-1000.002	6,770	16,200	22,970								
TAYLOR, LINDA L.	16-1-13 24 AUD PLAT PT 0.37										
1438 ST. RT. 775		RES USE CODE 545									
PROCTORVILLE, OHIO 45669											
VOL 571 PG 750	5,540	240	5,780								
PARCEL-ID 25-052-1000.003	HOMESITE VALUE LISTED BELOW										
	5,540	240	5,780								
YOUNG, ROBERT S. & DEANNA M. 006	16-1-13 24 AUD PLAT 1900 PT .6 8ACS										
C/O FIRST AMER.RE TAX SERVICE		RES USE CODE 510									
ATT:ESCROW REPORTING DEPT											
8435 STEMMONS FWY 7TH FR	8,030	41,060	49,090	Robert S. Young 11/15/05							
DALLAS, TX 75247											
OR 102 PG 79											
PARCEL-ID 25-052-1000.004											
BLACK, JEFFREY D. AND TONJA A.	16-1-13 24 AUD PLAT 1900 PT .0 8AC										
1550 ST RT 775		RES USE CODE 500									
PROCTORVILLE, OH 45669											
OR 114 PG 389											
PARCEL-ID 25-052-1000.005	80	00	80								
HILL, GREGORY AND TERESA	16-1-13 24 AUD PLAT 1900 PT .2 3AC										
52 TWP RD 275		RES USE CODE 500									
PROCTORVILLE, OH 45669											
OR 323 PG 171											
PARCEL-ID 25-052-1000.006	80	00	80								
11-16-04 SPLIT FROM 25-052-1000.000	DORNON, PAUL E.										
TRUSTEES OF COMMUNITY CHAPEL C	16-01-13 PT MID WEST PT. PT.										
BOX 444											
PROCTORVILLE, OHIO	C001.12A	EXM USE CODE 685									
VOL 560 PG 518											
PARCEL-ID 25-052-1001.000	4,270	44,190	48,460								
STOUFFER, MARILYN SUE & RICHAR D D. EDMUNDS	16-01-13 24 AUD PLAT OF 1900 PT LESS .95 BAL.=3.75										
24 TWP. RD. 312		RES USE CODE 500									
CHESAPEAKE, OHIO 45619											
OR 123 PG 563	960	00	960								
PARCEL-ID 25-052-1002.000											
COPEN, CHARLES L. & CARRIE R. 006	16-01-13 24 AUD. PLAT OF 1900 PT .95 AC										
C/O FIRST AMER.RE TAX SERVICE		RES USE CODE 500									
ATT:ESCROW REPORTING DEPT											
8435 STEMMONS FWY 7TH FR	8,650	00	8,650								
DALLAS, TX 75247											
OR 19 PG 428											
PARCEL-ID 25-052-1002.001											
WITHROW, FREDA LIFE EST. REM.	16-01-13 24 AUD PLAT 1900 PT										
STATE OF OHIO,DPT. OF TRANSP.	C000.62A	RES USE CODE 500									

TAX RATE 18
A/R RED FACTOR 08.3051
OTH RED FACTOR 07.2254

LAWRENCE
TAX DISTRICT 25-UNION TWP-FAIRLAND S.D.

GENERAL TAX LIST AND DUPLICATE OF REAL AND PUBLIC UTILITY PROPERTY
COUNTY REAL ESTATE TAXES AND SPECIAL ASSESSMENTS

01/03/05

TAX YEAR 2004
INTEREST RATE

OWNER'S NAME MAILING ADDRESS	DESCRIPTION			TAXES CHARGED	DECEMBER TAXES	PENALTY	JUNE TAXES	PENALTY	TOTAL DELINQUENT	C. D. DATE	MEMO
	LAND	IMPROVEMENTS	TOTAL VALUE								
PO BOX 247											
PROCTORVILLE, OHIO 45669	650	00	650								
OR 143 PG 316/318											
PARCEL-ID 25-052-1003.000											
VIARS, WARREN D & GLORIA J	16-01-13 24 AUDITOR'S PLAT OF 1900 PT. LESS 2A										
1712 STATE RT. 775											
PROCTORVILLE, OHIO 45669-000	C000.78A	RES USE CODE 545									
PARCEL-ID 25-052-1100.000	8,260	140	8,400								
HOLLAND, LOUISE	16-01-13 24 AUDITOR'S PLAT OF 1900 PT.										
1660 ST RT 775											
PROCTORVILLE, OHIO 45669	C001.00A	RES USE CODE 510									
VOL 564 PG 627											
PARCEL-ID 25-052-1200.000	8,750	18,900	27,650								
	HOMESITE VALUE LISTED BELOW										
	8,750	18,250	27,000								
DAVIS, TRACY L.	16-1-13 24 AUD PLAT OF 1900 PT 0.64ACS										
1732 ST RT 775											
PROCTORVILLE, OH 45669		RES USE CODE 545									
VOL 632 PG 148											
PARCEL-ID 25-052-1300.000	7,840	30	7,870								
BONZO, EARNEST & MILDRED 108	16-01-13 18,19 AUDITOR'S PLAT OF 1900										
C/O MILDRED & ERNEST BONZO	C007.45A	AGR USE CODE 120									
P.O. BOX 469	AUV										
GREENUP, KY 41144	260	00	260								
VOL 556 PG 762											
PARCEL-ID 25-052-1400.000											
M.C. MACHINE TOOL, INC.	16-01-13 25 AUDITORS PLAT OF 1900 PT										
P.O. BOX 311											
PROCTORVILLE, OHIO 45669	C000.26A	IND USE CODE 370									
VOL 596 PG 761											
PARCEL-ID 25-052-1500.000	2,730	16,630	19,360								
M. C. MACHINE TOOL, INC.	16-1-13 PT. 25 AUD PLAT 1900 0 .35ACS.										
P.O. BOX 342											
PROCTORVILLE, OHIO 45669		COM USE CODE 400									
VOL 512 PG 327											
PARCEL-ID 25-052-1501.000	150	00	150								
MARKIN, JAMES L. AND SHARON A.	16-01-13 25 AUDITORS PLAT OF 1900 PT										
RT. 2, BOX 641											
PROCTORVILLE, OHIO 45669	C000.16A	COM USE CODE 499									
VOLM 500 PG 220											
PARCEL-ID 25-052-1502.000	1,710	4,520	6,230								
MARKIN, JAMES L. AND SHARON A.	16-01-13 25 AUD PLAT 1900 PT										
ST. ROUTE 775 BOX 641	C000.17A	RES USE CODE 510									
PROCTORVILLE, OHIO 45669											
VOL 484 PG 437	3,450	12,890	16,340								
PARCEL-ID 25-052-1503.000											

TAX RATE 78
A/R RED FACTOR 08.3051
OTH RED FACTOR 07.2254

LAWRENCE
TAX DISTRICT 25-UNION TWP-FAIRLAND S.D.

GENERAL TAX LIST AND DUPLICATE OF REAL AND PUBLIC UTILITY PROPERTY
COUNTY REAL ESTATE TAXES AND SPECIAL ASSESSMENTS

01/03/05

TAX YEAR 2004
INTEREST RATE
PAGE NO 5169

OWNER'S NAME MAILING ADDRESS	DESCRIPTION			TAXES CHARGED	DECEMBER TAXES	PENALTY	JUNE TAXES	PENALTY	TOTAL DELINQUENT	C.D. DATE	MEMO
	LAND	IMPROVEMENTS	TOTAL VALUE								
MACRI, DON T. & BETTY R. 182 C/O DON & BETTY MACRI 3242 CHASE ST. HUNTINGTON, WV 25704 VOL 390 PG 167 PARCEL-ID 25-052-1504.000	16-01-13 25 AUD PLAT 1900 PT C009.16A AUV 320	AGR USE CODE 100 00	320								
MARKIN, JAMES L. & SHARON A. ST. ROUTE 775 BOX 641 PROCTORVILLE, OHIO 45669 VOL 484 PG 437 PARCEL-ID 25-052-1505.000	16-01-13 25 AUDITOR'S PLATT OF 1900 C000.09A 670	COM USE CODE 400 00	670								
MARKIN, JAMES L. AND SHARON A. 33 PVT DR 1234 ST RT 775 PROCTORVILLE, OHIO 45669 VOL 627 PG 448 PARCEL-ID 25-052-1506.000	16-1-13 PT 25 AUD PLAT 1900 AC G CORR 82 DUP .58 AC 7,260	RES USE CODE 510 14,090	21,350								
MACRI, DON T. & BETTY R. 182 C/O DON & BETTY MACRI 3242 CHASE ST. HUNTINGTON, WV 25704 VOL 419 PG 37 PARCEL-ID 25-052-1507.000	16-01-13 25 AUD PLAT 1900 PT C001.64A AUV 8,770	RES USE CODE 500 00	8,770								
MACRI, DON T. & BETTY R. 182 C/O DON & BETTY MACRI 3242 CHASE ST. HUNTINGTON, WV 25704 VOL 427 PG 415 PARCEL-ID 25-052-1508.000	16-01-13 25 AUD PLAT OF 1900 PT C000.77A 8,290	RES USE CODE 500 00	8,290								
MACRI, DON T. & BETTY R. 182 C/O DON & BETTY MACRI 3242 CHASE ST. HUNTINGTON, WV 25704 VOL 427 PG 415 PARCEL-ID 25-052-1509.000	16-01-13 25 AUD PLAT OF 1900 PT C000.88A 920	RES USE CODE 500 00	920								
MARKIN, JAMES L. & SHARON A., ST RT 775 BOX 641 PROCTORVILLE, OHIO 45669 VOL 636 PG 25 PARCEL-ID 25-052-1510.000	16-01-13 25 AUD PLAT OF 1900 C000.60A 7,460 HOMESITE VALUE LISTED BELOW 7,460	RES USE CODE 545 650 620	8,110 8,080								
ARTHUR, THOMAS C. JR. & JANET L. 1424 ST RT 775 PROCTORVILLE, OHI O 45669 VOL 572 PG 548 PARCEL-ID 25-052-1700.000	16-01-13 25 AUDITOR'S PLAT OF 1900 PT. C002.00A 9,800	RES USE CODE 510 7,200	17,000								
WILSON, MERLIN THOMAS III	16-01-13 25 AUDITOR'S PLAT OF										

TAX RATE 78
A/R RED FACTOR 08.3051
OTH RED FACTOR 07.2254

LAWRENCE
TAX DISTRICT 25-UNION TWP-FAIRLAND S.D.

GENERAL TAX LIST AND DUPLICATE OF REAL AND PUBLIC UTILITY PROPERTY
COUNTY REAL ESTATE TAXES AND SPECIAL ASSESSMENTS

01/03/05

TAX YEAR 2004
INTEREST RATE
PAGE NO 5170

OWNER'S NAME MAILING ADDRESS	DESCRIPTION			TAXES CHARGED	DECEMBER TAXES	PENALTY	JUNE TAXES	PENALTY	TOTAL DELINQUENT	C.D. DATE	MEMO
	LAND	IMPROVEMENTS	TOTAL VALUE								
1284 ST RT 775 PROCTORVILLE, OHIO 45669 PARCEL-ID 25-052-1800.000	1900 PT. C001.96A 9,760	RES USE CODE 545 50	9,810								
BOCOOK, JOHN G. & CORRINA ANN 1686 ST. RT. 775 PROCTORVILLE, OHIO 45669 PARCEL-ID 25-052-1900.000	16-01-13 24 AUDITOR'S PLAT OF 1900 C000.90A 8,510 HOMESITE VALUE LISTED BELOW 8,510	RES USE CODE 510 20,100 19,890	28,610 28,400								
HALL, JERRY D. & CORA A. JERRY D. HALL 1108 4TH STREET EAST SOUTH POINT, OHIO 45680-0000 VOL 445 PG 770 PARCEL-ID 25-053-0100.000	16-01-13 25 AUDITOR'S PLAT OF 1900 PT. C000.70A 740	RES USE CODE 500 00	740								
WILSON, MERLIN THOMAS III 1284 ST RT 775 PROCTORVILLE, OHIO 45669 PARCEL-ID 25-053-0101.000	16-01-13 25 AUD PLAT OF 1900 C000.34A 2,980 HOMESITE VALUE LISTED BELOW 2,980	RES USE CODE 510 8,130 8,040	11,110 11,020								
M.C. MACHINE TOOL, INC\ P.O. BOX 311 PROCTORVILLE, OHIO 45669 VOL 596 PG 761 PARCEL-ID 25-053-0200.000	16-01-13 25 AUDITOR'S PLAT OF 1900 PT. 5 C000.42A 180	LESS .5 COM USE CODE 400 00	180								
MCDONALD, HARVEY ALLEN 885 ST. RT. 775 PROCTORVILLE, OHIO 45619 VOL 577 PG 699 PARCEL-ID 25-053-0201.000	16-01-13 25 AUDITOR PLAT OF 1900 PT C000.55A 6,930	RES USE CODE 500 00	6,930								
PERDUE, HOWARD & ROMAINE 100 TOP ST SOUTH POINT, OH 45680 OR 255 PG 791 PARCEL-ID 25-053-0300.000	16-01-13 25 AUDITOR'S PLAT OF 1900 PT. C000.35A 5,360	RES USE CODE 500 00	5,360								
STATE OF OHIO DEPT. OF TRANSPORATION 505 ST RT 741 LEBANON, OHIO 45036 VOL 514 PG 509 PARCEL-ID 25-053-0400.000	16-1-13 25 AUD PLAT OF 1900 PT 248WD LAW 7 7.25 4,680	EXM USE CODE 610 00	4,680								
STATE OF OHIO DEPT. OF TRANSPORATION 505 ST RT 774 LEBANON, OHIO 45036 VOL 250 PG 90 PARCEL-ID 25-053-0500.000	16-1-13 25 AUD PLAT OF 1900 PT 248 WD LAW 7 7.25 4,380	EXM USE CODE 610 00	4,380								

TAX RATE 8
A/R RED FACTOR 08.3051
OTH RED FACTOR 07.2254

LAWRENCE
TAX DISTRICT 25-UNION TWP-FAIRLAND S.D.

GENERAL TAX LIST AND DUPLICATE OF REAL AND PUBLIC UTILITY PROPERTY
COUNTY REAL ESTATE TAXES AND SPECIAL ASSESSMENTS

01/03/05

TAX YEAR 2004
INTEREST RATE

OWNER'S NAME MAILING ADDRESS	DESCRIPTION			TAXES CHARGED	DECEMBER TAXES	PENALTY	JUNE TAXES	PENALTY	TOTAL DELINQUENT	C.D. DATE	MEMO
	LAND	IMPROVEMENTS	TOTAL VALUE								
KING, BLANCHE D. 252 TWP. RD. 303 PROCTORVILLE, OHIO 45669	16-01-13 26 AUDITOR'S PLAT OF 1900 PT. C006.58A AGR USE CODE 101			6/2 Phillips Phillip & Patty Ecton							
PARCEL-ID 25-053-0600.000	10,700	6,100	16,800								
	HOMESITE VALUE LISTED BELOW										
	8,750	6,010	14,760								
KING, JOHNNIE & PAMELA 118 TWP. RD. 303 PROCTORVILLE, OHIO 45669	16-01-13 27 AUDITORS PLAT OF 1900 PT C000.02A RES USE CODE 500										
PARCEL-ID 25-053-0601.000	20	00	20								
WEISEND, MARY LOU C/O MARYLOU NICELY 1813 ST. RT. 775 PROCTORVILLE, OH. 45669-8973 VOL 440 PG 40	16-1-3 10 AUD PLAT 1900 PT ST HW EAS P 10 LESS .83 BAL=10.90 AGR USE CODE 101										
PARCEL-ID 25-053-0700.000	12,220	28,980	41,200								
	HOMESITE VALUE LISTED BELOW										
	8,750	20,590	29,340								
NICELY, MARY LOU C/O WATT & DELMA GIBSON 1831 ST RT 775 PROCTORVILLE, OHIO 45669	16-1-13 10 AUD PLA 1900 PT ST HWY EASE PARC 10 PT 0.83AC RES USE CODE 510										
PARCEL-ID 25-053-0700.001	8,350	15,180	23,530								
MAYNARD, JOHN F. & DIXIE 1767 ST. RT. 775 PROCTORVILLE, OHIO 45669	16-01-13 PT 10 AUD PLAT 1900 LESS 0.04AC C000.05A RES USE CODE 500			5/23/05 William D & Kristin N Mitchell							
PARCEL-ID 25-053-0701.000	50	00	50								
MCCLUNG, RAY 36 TWP RD 1169 PROCTORVILLE, OHIO 45669 VOL 538 PG 510	16-01-13 10 AUD PLAT 1900 PT C000.04A RES USE CODE 500										
PARCEL-ID 25-053-0702.000	40	00	40								
BERRY, EDWARD C & GLENNA L 1887 ST RT 775 PROCTORVILLE, OHIO 45669-000 VOL 593 PG 419	16-01-13 10 AUDITOR'S PLAT OF 1900 PT. C000.30A RES USE CODE 510			8/4/05 Glenna L Berry							
PARCEL-ID 25-053-0800.000	14,860	10,920	15,780								
	HOMESITE VALUE LISTED BELOW										
	4,860	10,820	15,680								
ADKINS, LOWELL R & RACHEL L P.O. BOX 128 PROCTORVILLE, OHIO 45669 VOL 434 PG 469	16-01-13 26 AUDITOR'S PLAT OF 1900 PT. C005.96A RES USE CODE 510										
PARCEL-ID 25-053-0900.000	13,960	28,450	42,410								
	HOMESITE VALUE LISTED BELOW										
	8,750	25,380	34,130								
KING, JOHNNIE & PAMELA 118 TWP. RD. 303	16-01-13 27 AUDITOR'S PLAT OF 1900 PT.										

TAX RATE 8
A/R RED FACTOR 08.3051
OTH RED FACTOR 07.2254

LAWRENCE
TAX DISTRICT 25-UNION TWP-FAIRLAND S.D.

GENERAL TAX LIST AND DUPLICATE OF REAL AND PUBLIC UTILITY PROPERTY
COUNTY REAL ESTATE TAXES AND SPECIAL ASSESSMENTS

01/03/05

TAX YEAR 2004
INTEREST RATE

OWNER'S NAME MAILING ADDRESS	DESCRIPTION			TAXES CHARGED	DECEMBER TAXES	PENALTY	JUNE TAXES	PENALTY	TOTAL DELINQUENT	C.D. DATE	MEMO
	LAND	IMPROVEMENTS	TOTAL VALUE								
PROCTORVILLE, OHIO 45669	C005.35A RES USE CODE 510										
PARCEL-ID 25-053-1000.000	13,320	21,970	35,290								
	HOMESITE VALUE LISTED BELOW										
	8,750	20,690	29,440								
SALMONS, EDGAR M & MARY E 94 TOWNSHIP RD 303 PROCTORVILLE, OHIO 45669 VOL 578 PG 571	16-01-13 27 AUDITOR'S PLAT OF 1900 PT. C000.68A RES USE CODE 510										
PARCEL-ID 25-053-1100.000	8,030	8,290	16,320								
	HOMESITE VALUE LISTED BELOW										
	8,030	8,260	16,290								
LEFFINGWELL, CATHY LYNNE & JERRY ROGER P.O. BOX 682 PROCTORVILLE, OHIO 45669 VOL 545 PG 306	16-01-13 28 AUDITOR'S PLAT OF 1900 C000.25A RES USE CODE 500										
PARCEL-ID 25-053-1200.000	260	00	260								
BLACK, LESTER B. & THELMA, TRUSTEES 391 TWP RD 1057 PROCTORVILLE, OHIO 45669 OR 259 PG 653	16-01-13 29 AUDITOR'S PLAT OF 1900 C000.88A RES USE CODE 545										
PARCEL-ID 25-053-1300.000	920	00	920								
BONZO, EARNEST & MILDRED 108 C/O MILDRED & ERNEST BONZO P.O. BOX 469 GREENUP, KY 41144 VOL 556 PG 762	16-01-13 30 AUDITOR'S PLAT OF 1900 NW COR. C005.00A AGR USE CODE 120 AUV										
PARCEL-ID 25-053-1400.000	8,890	00	8,890								
BONZO, EARNEST & MILDRED 108 C/O MILDRED & ERNEST BONZO P.O. BOX 469 GREENUP, KY 41144 VOL 556 PG 762	16-01-13 30 AUDITOR'S PLAT OF 1900 NEXT DANIELS C001.25A AGR USE CODE 120 AUV										
PARCEL-ID 25-053-1500.000	50	00	50								
RATCLIFF, BETSY W. 533 10TH AVE HUNTINGTON, WV 25701 VOL 567 PG 28	16-01-13 30 AUDITOR'S PLAT OF 1900 ROADWAY C001.20A RES USE CODE 500										
PARCEL-ID 25-053-1600.000	1,260	00	1,260								
RATCLIFF, BETSY W. 533 10TH AVE HUNTINGTON, WV 25701 VOL 567 PG 28	16-01-13 30 AUDITOR'S PLAT OF 1900 N PT. LESS 34 . C035.43A AGR USE CODE 101										
PARCEL-ID 25-053-1700.000	20,800	29,640	50,440								
RATCLIFF, BETSY 533 10 TH AVE	16-1-13 30 AUD PLAT 1900 N PT LESS 4.12 & 24.79 BAL= 4.20AC			1/22/05 180.009 -1.17AC Jerry Leffingwell							

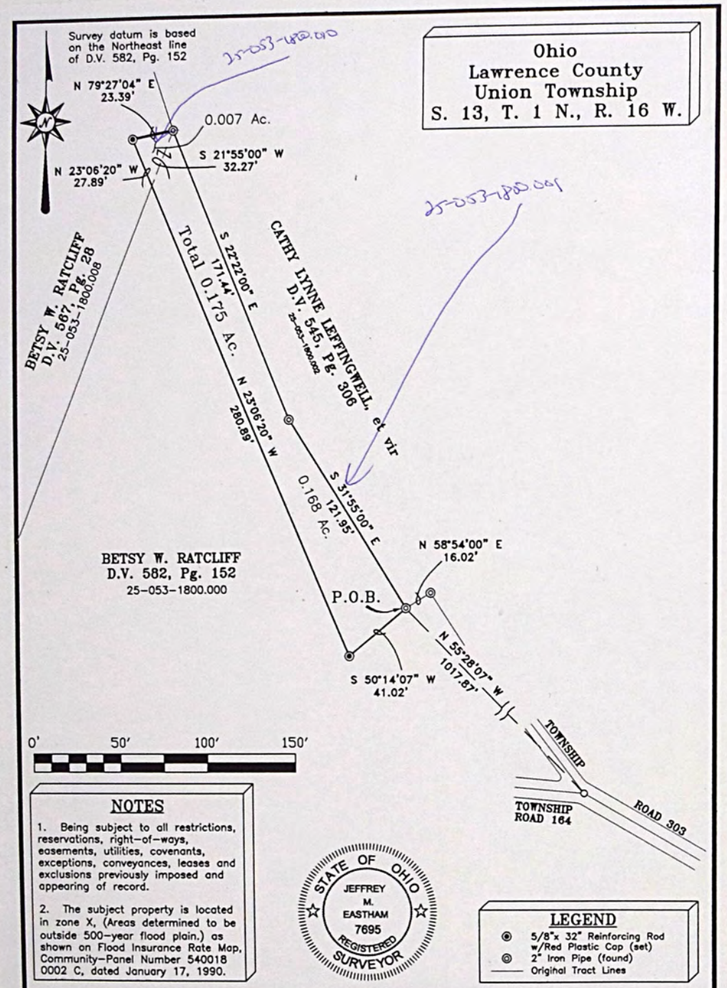

Ohio
Lawrence County
Union Township
S. 13, T. 1 N., R. 16 W.

NOTES

1. Being subject to all restrictions, reservations, right-of-ways, easements, utilities, covenants, exceptions, conveyances, leases and exclusions previously imposed and appearing of record.

2. The subject property is located in zone X, (Areas determined to be outside 500-year flood plain,) as shown on Flood Insurance Rate Map, Community-Panel Number 540018 0002 C, dated January 17, 1990.

STATE OF OHIO
JEFFREY M. EASTHAM
7695
REGISTERED SURVEYOR

LEGEND

- ◉ 5/8"x 32" Reinforcing Rod w/Red Plastic Cap (set)
- ◎ 2" Iron Pipe (found)
- —— Original Tract Lines

Surveyed By:

Registered Professional Surveyor No. 7695

Eastham & Associates
ENGINEERS - SURVEYORS - PLANNERS
• 3992 STATE ROUTE 7, • CHESAPEAKE, OH 45619 •
• (740) 867-8369 • (800) 424-5258 • Fax (740) 867-8146 •
• E-mail Address • eastham@eastham-assoc.com •
• http://www.eastham-assoc.com •

Plat of Survey
for
JERRY ROGER LEFFINGWELL

Job No. 5570 OL	Date: MAY 3, 2004	Scale: 1" = 50'
Drawn By: J. Hibner		
Checked By: J.M. Eastham		

TAX RATE 78
A/R RED FACTOR 08.3051
OTH RED FACTOR 07.2254

LAWRENCE
TAX DISTRICT 25-UNION TWP-FAIRLAND S.D.

GENERAL TAX LIST AND DUPLICATE OF REAL AND PUBLIC UTILITY PROPERTY
COUNTY REAL ESTATE TAXES AND SPECIAL ASSESSMENTS

TAX YEAR 2004
INTEREST RATE
01/03/05 PAGE NO 5173

OWNER'S NAME MAILING ADDRESS	DESCRIPTION			TAXES CHARGED	DECEMBER TAXES	PENALTY	JUNE TAXES	PENALTY	TOTAL DELINQUENT	C. D. DATE	MEMO
	LAND	IMPROVEMENTS	TOTAL VALUE								
HUNTINGTON, WV 25701			AGR USE CODE 100								
PARCEL-ID 25-053-1800.000	1,470	00	1,470								
ADKINS, LOWELL R & RACHEL L P.O. BO 128 PROCTORVILLE, OHIO 45669 VOL 570 PG 295 PARCEL-ID 25-053-1800.001	16-1-30 PT 30 AUD PLAT 1900 PT N PT 0.53ACS. RES USE CODE 510 6,770 23,050 29,820 HOMESITE VALUE LISTED BELOW 6,770 6,810 13,580										
LEFFINGWELL, CATHY LYNNE & JERRY ROGER P.O. BOX 682 PROCTORVILLE, OHIO 45669 VOL 545 PG 306 PARCEL-ID 25-053-1800.002	16-01-13 PT 30 AUD PLAT OF 19 00 N PT 0.19A RES USE CODE 500 200 00 200										
PETERS, LARRY D. AND LISA A. 008 C/O THE LEADER MORTGAGE CO. SUITE 650 1015 EUCLID AVE. CLEVELAND, OHIO 44115 OR28 PG 420 PARCEL-ID 25-053-1800.003	16-1-13 30 AUD PLAT OF 1900 N PT 0.47ACRES RES USE CODE 510 6,340 17,260 23,600 HOMESITE VALUE LISTED BELOW 6,340 17,260 23,600										
EAVES, GARY R. & CARLA J. 013 C/O WASHTENAW MORTGAGE COM ATTN: TAX DEPT 3767 RANCHERO DR. ANN ARBOR, MI 48108 OR 256 PG 85 PARCEL-ID 25-053-1800.004	16-1-13 30 AUD PLAT OF 1900 N PT PT 0.46ACRES RES USE CODE 510 6,240 20,320 26,560										
NEWMAN, RICHARD C. & VICKIE L. 1821 TWP RD 164 PROCTORVILLE, OHIO 45669 VOL 543 PG 30 PARCEL-ID 25-053-1800.005	16-1-13 30 AUD PLAT 1900 N PT PT 0.46AC RES USE CODE 510 6,240 19,010 25,250 HOMESITE VALUE LISTED BELOW 6,240 18,800 25,040										
WHITLEY, BILLY R. ETAL 1613 TWP RD 164 PROCTORVILLE, OHIO 45669 VOL 637 PG 335 PARCEL-ID 25-053-1800.006	16-1-30 30 AUD PLAT OF 1900 N PT PT 1.26 ACRES RES USE CODE 545 9,020 300 9,320										
BOSWORTH, MICHAEL J. 1803 TWP RD 164 PROCTORVILLE, OHIO 45669 PARCEL-ID 25-053-1800.007	16-1-13 30 AUD PLAT 1900 PT N PT 0.46AC RES USE CODE 500 6,240 00 6,240										
RATCLIFF, BETSY W. 533 10TH AVE	16-1-13 30 AUD PLAT 1900 PT N PT 24.97AC										

TAX RATE 78
A/R RED FACTOR 08.3051
OTH RED FACTOR 07.2254

LAWRENCE
TAX DISTRICT 25-UNION TWP-FAIRLAND S.D.

GENERAL TAX LIST AND DUPLICATE OF REAL AND PUBLIC UTILITY PROPERTY
COUNTY REAL ESTATE TAXES AND SPECIAL ASSESSMENTS

TAX YEAR 2004
INTEREST RATE
01/03/05 PAGE NO 5174

OWNER'S NAME MAILING ADDRESS	DESCRIPTION			TAXES CHARGED	DECEMBER TAXES	PENALTY	JUNE TAXES	PENALTY	TOTAL DELINQUENT	C. D. DATE	MEMO
	LAND	IMPROVEMENTS	TOTAL VALUE								
HUNTINGTON, WV 25701 VOL 567 PG 28 PARCEL-ID 25-053-1800.008			AGR USE CODE 100 8,740 00 8,740	1800.010 - .01 AC Jerry Leffingwell							
LEWIS, CHARLES PAUL 1247 ST. RT. 775 PROCTORVILLE, OH. 45669 PARCEL-ID 25-054-0100.000	16-01-13 30 AUDITOR'S PLAT OF 1900 ROADWAY C000.77A RES USE CODE 510 8,290 21,270 29,560 HOMESITE VALUE LISTED BELOW 8,290 12,980 21,270			9/14/05 Stacy Brian Lewis & Bridgette Lewis							
MCDOWELL, CHARLENE S. & SUSAN LYNN MCDOWELL 1648 LOGAN ST PORTSMOUTH, OHIO 45662 OR 46 PG 628 PARCEL-ID 25-054-0200.000	16-1-13 31 AUDITOR'S PLAT OF 1 900 LESS 3.66A BAL=9.67ACS AGR USE CODE 101 11,780 6,480 18,260										
CAPERTON, TONEY RAY AND RITA GAIL 1576 TWP. RD. 519 PROCTORVILLE, OHIO 45669 PARCEL-ID 25-054-0200.001	16-1-13 31 AUDITOR'S PLAT OF 1 900 PT 3.66ACS RES USE CODE 500 11,550 00 11,550										
BONZO, EARNEST W. AND MILDRED 108 C/O MILDRED & ERNEST BONZO P.O. BOX 469 GREENUP, KY 41144 VOL 500 PG 25 PARCEL-ID 25-054-0300.000	16-01-13 30 AUDITOR'S PLAT OF 1900 ROADWAY C001.33A AGR USE CODE 120 AUV 50 00 50										
NAPIER, LARRY CHESTER AND LAURA LOUISE 1851 ST RT 775 PROCTORVILLE, OHIO 45669-0000 VOL 631 PG 601 PARCEL-ID 25-054-0400.000	16-01-13 10 AUDITOR'S PLAT OF 1900 PT. C000.31A COM USE CODE 499 3,310 4,560 7,870										
REJON DEVELOPMENT CORP. AN OHIO CORP. 9069 ST. RT. 7 PROCTORVILLE, OHIO 45669 PARCEL-ID 25-054-0500.000	16-01-23 PT 9 LESS 54.98,2.90 & 0.85 BAL=1.31ACRES RES USE CODE 500 1,380 00 1,380										
JOHNSON, GAMOA LARAHE ETAL 135 TWP. RD. 1110 PROCTORVILLE, OHIO 45669 OR 153 PG 541 PARCEL-ID 25-054-0500.001	16-1-23 PT 9 4.10ACS. RES USE CODE 500 12,010 00 12,010										
FOWLER, STEWART A & KIMBERLY A 82 TWP RD 1305 PROCTORVILLE, OHIO 45669 VOL 614 PG 353 PARCEL-ID 25-054-0500.002	16-01-23 PT 9 PT 2.90 ACRES RES USE CODE 510 10,750 38,570 49,320										

BARRETT BROTHERS SPRINGFIELD, OH 1-800-322-7711

TAX RATE 8
A/R RED FACTOR 08.3051
OTH RED FACTOR 07.2254

LAWRENCE
TAX DISTRICT 25-UNION TWP-FAIRLAND S.D.

GENERAL TAX LIST AND DUPLICATE OF REAL AND PUBLIC UTILITY PROPERTY
COUNTY REAL ESTATE TAXES AND SPECIAL ASSESSMENTS

TAX YEAR 2004
INTEREST RATE
01/03/05 PAGE NO 5175

OWNER'S NAME MAILING ADDRESS	DESCRIPTION			TAXES CHARGED	DECEMBER TAXES	PENALTY	JUNE TAXES	PENALTY	TOTAL DELINQUENT	C. D. DATE	MEMO
	LAND	IMPROVEMENTS	TOTAL VALUE								
JOSEPH, GARY & HOPE 175 TWP RD 1306 PROCTORVILLE, OHIO 45669 OR 295 PG 707 PARCEL-ID 25-054-0500.003	16-01-23 PT 9 PT 0.85ACRES RES USE CODE 500 890	00	890								
05-27-04 TRNSF FROM 25-054-0500.003 GILLENWATER, MACK H											
GILLENWATER, MACK H 175 TWP RD 1306 PROCTORVILLE, OHIO 45669 VOL 599 PG 407 PARCEL-ID 25-054-0500.003	16-01-23 PT 9 PT 0.85ACRES RES USE CODE 500 00	00	00								
05-27-04 TRNSF TO 25-054-0500.003 JOSEPH, GARY & HOPE											
REAL ALTERNATIVE PROPERTIES, LLC 9069 ST. RT. 7 PROCTORVILLE, OHIO 45669 OR 178 PG 388 PARCEL-ID 25-054-0501.000	16-01-23 REJON ACRES SUB DIV LOT 1 C000.00A RES USE CODE 510 1,750	20,040	21,790								
REAL ALTERNATIVE PROPERTIES LLC 9069 ST. RT. 7 PROCTORVILLE, OHIO 45669 OR 185 PG 214 PARCEL-ID 25-054-0502.000	16-01-23 REJON ACRES SUB DIV LOT 2 C000.00A RES USE CODE 510 1,400	21,220	22,620								
REAL ALTERNATIVE PROPERTIES LLC 9069 ST. RT. 7 PROCTORVILLE, OHIO 45669 OR 185 PG 192 PARCEL-ID 25-054-0503.000	16-01-23 REJON ACRES SUB DIV LOT 3 C000.00A RES USE CODE 510 1,400	20,620	22,020								
COUNTY OF LAWRENCE VETERANS SQUARE IRONTON, OHIO 45638 OR 73 PG 23 PARCEL-ID 25-054-0504.000	16-01-23 REJON ACRES SUB DIV LOT 4 C000.00A EXM USE CODE 620 3,500	00	3,500								
COUNTY OF LAWRENCE VETERANS SQUARE IRONTON, OHIO 45638 OR 73 PG 3/5 PARCEL-ID 25-054-0505.000	16-01-23 REJON ACRES SUB DIV LOT 5 C000.00A EXM USE CODE 620 3,500	00	3,500								
COUNTY OF LAWRENCE VETERANS SQUARE IRONCTN, OHIO 45638 OR 73 PG 26/27 PARCEL-ID 25-054-0506.000	16-01-23 REJON ACRES SUB DIV LOT 6 C000.00A EXM USE CODE 620 3,500	00	3,500								
COUNTY OF LAWRENCE C/O LAWRENCE CO COMMISSIONERS	16-01-23 REJON ACRES SUB DIV LOT 7										

TAX RATE 8
A/R RED FACTOR 08.3051
OTH RED FACTOR 07.2254

LAWRENCE
TAX DISTRICT 25-UNION TWP-FAIRLAND S.D.

GENERAL TAX LIST AND DUPLICATE OF REAL AND PUBLIC UTILITY PROPERTY
COUNTY REAL ESTATE TAXES AND SPECIAL ASSESSMENTS

TAX YEAR 2004
INTEREST RATE
01/03/05 PAGE NO 5176

OWNER'S NAME MAILING ADDRESS	DESCRIPTION			TAXES CHARGED	DECEMBER TAXES	PENALTY	JUNE TAXES	PENALTY	TOTAL DELINQUENT	C. D. DATE	MEMO
	LAND	IMPROVEMENTS	TOTAL VALUE								
VETERAN'S SQUARE IRONTON, OH 45638 OR 60 PG 175 PARCEL-ID 25-054-0507.000	C000.00A EXM USE CODE 620 5,640 HOMESITE VALUE LISTED BELOW 5,640	00 00	5,640 5,640								
CLICK, JOHN E. AND ARHEA CARLEEN 190 TWP RD 1303 PROCTORVILLE, OHIO 45669 OR 75 PG 157 PARCEL-ID 25-054-0508.000	16-01-23 REJON ACRES SUB DIV LOT 8 C000.00A RES USE CODE 510 1,320 HOMESITE VALUE LISTED BELOW 1,320	17,890 17,890	19,210 19,210	5/12/05			5-27-05				Arhea Carleen Click / Aaron B. + Tara D. Topping
COUNTY OF LAWRENCE C/O COMMISSIONER'S OFF VETERANS SQUARE IRONTON, OH 45638 OR 51 PG 616 PARCEL-ID 25-054-0509.000	16-01-23 REJON ACRES SUB DIV LOT 9 C000.00A EXM USE CODE 620 6,580	00	6,580								
COUNTY OF LAWRENCE C/O COMMISSIONER'S OFF VETERANS SQUARE IRONTON, OH 45638 OR 51 PG 616 PARCEL-ID 25-054-0510.000	16-01-23 REJON ACRES SUB DIV LOT 10 C000.00A EXM USE CODE 620 6,580 HOMESITE VALUE LISTED BELOW 6,580	00 00	6,580 6,580								
COUNTY OF LAWRENCE C/O COMMISSIONER'S OFF VETERANS SQUARE IRONTON, OH 45638 OR 51 PG 616 PARCEL-ID 25-054-0511.000	16-01-23 REJON ACRES SUB DIV LOT 11 C000.00A EXM USE CODE 620 6,580	00	6,580								
REJON DEVELOP CORP. C/O GARY RILEY 9069 ST. RT. 7 PROCTORVILLE, OHIO 45669 PARCEL-ID 25-054-0512.000	16-01-23 REJON ACRES SUB DIV LOT 12 C000.00A RES USE CODE 500 1,320	00	1,320								
REJON DEVELOP CORP. C/O GARY RILEY 9069 ST. RT. 7 PROCTORVILLE, OHIO 45669 PARCEL-ID 25-054-0513.000	16-01-23 REJON ACRES SUB DIV LOT 13 C000.00A RES USE CODE 500 1,500	00	1,500								
HIGGINS, LARRY W. & BETTY G. 230 TWP. RD. 1303 PROCTORVILLE, OHIO 45669 VOL 472 PG 98 PARCEL-ID 25-054-0514.000	16-01-23 REJON ACRES SUB DIV LOT 14 C000.00A RES USE CODE 510 1,800 HOMESITE VALUE LISTED BELOW 1,800	30,620 30,620	32,420 32,420								
FERGUSON, LARRY E. & RUTH F 305 TWP RD 1303 PROCTORVILLE, OHIO 45669 OR5 PG 325	16-01-23 REJON ACRES SUB DIV LOT 15 C000.00A RES USE CODE 510										

TAX RATE 18
A/R RED FACTOR 08.3051
OTH RED FACTOR 07.2254

LAWRENCE
TAX DISTRICT 25-UNION TWP-FAIRLAND S.D.

GENERAL TAX LIST AND DUPLICATE OF REAL AND PUBLIC UTILITY PROPERTY
COUNTY REAL ESTATE TAXES AND SPECIAL ASSESSMENTS

TAX YEAR 2004
INTEREST RATE
01/03/05 PAGE NO 5177

OWNER'S NAME MAILING ADDRESS	DESCRIPTION			TAXES CHARGED	DECEMBER TAXES	PENALTY	JUNE TAXES	PENALTY	TOTAL DELINQUENT	C. D. DATE	MEMO
	LAND	IMPROVEMENTS	TOTAL VALUE								
PARCEL-ID 25-054-0515.000	1,400	31,100	32,500								
	HOMESITE VALUE LISTED BELOW										
	1,400	31,100	32,500								
STAR BANK, N.A. TRUSTEE OF VIR GINIA K. EDWARDS TRUST 261 TWP RD 1303 PROCTORVILLE, OH 45669 VOL 630 PG 5/6 PARCEL-ID 25-054-0516.000	16-01-23 REJON ACRES SUB DIV LOT 16 C000.00A RES USE CODE 510										
	1,370	35,750	37,120								
PORTER, KATHERINE 6532 YOUNGDALE N.W. CANTON, OHIO 44718 OR 86 PG 755 PARCEL-ID 25-054-0517.000	16-01-23 REJON ACRES SUB DIV LOT 17 C000.00A RES USE CODE 500										
	1,900	00	1,900								
REAL ALTERNATIVE PROPERTIES LL C 9069 ST. RT. 7 PROCTORVILLE, OHIO 45669 OR 161 PG 667 PARCEL-ID 25-054-0518.000	16-1-23 REJON ACRES SD LOT 18 LESS 21,228SQFT RES USE CODE 510										
	1,980	21,220	23,200								
REAL ALTERNATIVE PROPERTIES LL C 9069 ST RT 7 PROCTORVILLE, OH 45669 OR 161 PG 663 PARCEL-ID 25-054-0518.001	16-1-23 REJON ACRES SD PT OF L OT 18 (21,228 SQ FT) RES USE CODE 510										
	1,140	21,220	22,360								
COUNTY OF LAWRENCE C/O LAWRENCE CO COMMISSIONERS VETERANS SQUARE IRONTON, OH 45638 OR 97 PG 137 PARCEL-ID 25-054-0519.000	16-01-23 REJON ACRES SUB DIV LOT 19 C000.00A EXM USE CODE 620										
	8,050	00	8,050								
	HOMESITE VALUE LISTED BELOW										
	8,050	00	8,050								
ULRICH, GEORGE H. & ETHEL R. 223 TWP RD 1303 PROCTORVILLE, OHIO 45669 OR 171 PG 264 PARCEL-ID 25-054-0520.000	16-01-23 REJON ACRES SUB DIV LOT 20 C000.00A RES USE CODE 500										
	2,550	00	2,550								
ULRICH, ETHEL R 223 TWP RD 1303 PROCTORVILLE, OHIO 45669 VOL 570 PG 499 PARCEL-ID 25-054-0521.000	16-01-23 REJON ACRES SUB DIV LOT 21 C000.00A RES USE CODE 510										
	1,950	27,850	29,800								
	HOMESITE VALUE LISTED BELOW										
	1,950	27,850	29,800								
BAILEY, MALVIN E & PATRICIA A 247 TWP RD 1303 PROCTORVILLE, OHIO 45669-886 PARCEL-ID 25-054-0522.000	16-01-23 REJON ACRES SUB DIV LOT 22 C000.00A RES USE CODE 510										
	2,080	38,310	40,390								
	HOMESITE VALUE LISTED BELOW										
	2,080	38,310	40,390								

TAX RATE 18
A/R RED FACTOR 08.3051
OTH RED FACTOR 07.2254

LAWRENCE
TAX DISTRICT 25-UNION TWP-FAIRLAND S.D.

GENERAL TAX LIST AND DUPLICATE OF REAL AND PUBLIC UTILITY PROPERTY
COUNTY REAL ESTATE TAXES AND SPECIAL ASSESSMENTS

TAX YEAR 2004
INTEREST RATE
01/03/05 PAGE NO 5178

OWNER'S NAME MAILING ADDRESS	DESCRIPTION			TAXES CHARGED	DECEMBER TAXES	PENALTY	JUNE TAXES	PENALTY	TOTAL DELINQUENT	C. D. DATE	MEMO
	LAND	IMPROVEMENTS	TOTAL VALUE								
STAR BANK, N.A. TRUSTEE OF VIR GINIA K. EDWARDS TRUST 261 TWP RD 1303 PROCTORVILLE, OH 45669 VOL 630 PG 6 PARCEL-ID 25-054-0523.000	16-01-23 REJON ACRES SUB DIV LOT 23 C000.00A RES USE CODE 510										
	2,660	33,430	36,090								
	HOMESITE VALUE LISTED BELOW										
	2,660	33,430	36,090								
LAFON, GARY & DEANNA M. 015 C/O WELLS FARGO REAL ESTATE TAX SERVICE 1 HOME CAMPUS DES MOINES, IOWA 50306-9309 OR 240 PG 314 PARCEL-ID 25-054-0524.000	16-01-23 REJON ACRES SUB DIV LOT 24 C000.00A RES USE CODE 510										
	2,290	30,660	32,950								
	HOMESITE VALUE LISTED BELOW										
	2,290	30,660	32,950								
POFF, BRADLEY & KELLEY SEXTON 003 C/O VALUTREE REAL ESTATE TAX SERVICE DIVISION P. O. BOX 85188 RICHMOND, VA. 23286-9447 OR 322 PG 714 PARCEL-ID 25-054-0525.000 11-12-04 TRNSF FROM 25-054-0525.000 MILLER, CHRISTINE MARIE A	16-01-23 REJON ACRES SUB DIV LOT 25 C000.00A RES USE CODE 510										
	2,000	36,280	38,280								
	HOMESITE VALUE LISTED BELOW										
	2,000	36,280	38,280								
MILLER, CHRISTINE MARIE AKA CH RISTINE M. 003 C/O VALUTREE REAL ESTATE TAX SERVICE DIVISION P. O. BOX 85188 RICHMOND, VA. 23286-9447 OR 312 PG 134 PARCEL-ID 25-054-0525.000 09-02-04 TRNSF FROM 25-054-0525.000 MILLER, PAUL DAVID AND CH RISTINE M. 11-12-04 TRNSF TO 25-054-0525.000 POFF, BRADLEY & KELLEY SE	16-01-23 REJON ACRES SUB DIV LOT 25 C000.00A RES USE CODE 510										
	00	00	00								
MILLER, PAUL DAVID AND CHRISTI NE M. 003 C/O VALUTREE REAL ESTATE TAX SERVICE DIVISION P. O. BOX 85188 RICHMOND, VA. 23286-9447 OR 207 PG 787 PARCEL-ID 25-054-0525.000 09-02-04 TRNSF TO 25-054-0525.000 MILLER, CHRISTINE MARIE A	16-01-23 REJON ACRES SUB DIV LOT 25 C000.00A RES USE CODE 510										
	00	00	00								
POFF, BRADLEY & KELLEY SEXTON 41 TWP RD 1305 PROCTORVILLE, OHIO 45669 OR 322 PG 714	16-01-23 REJON ACRES SUB DIV LOT 26 C000.00A RES USE CODE 500										

BARRETT BROTHERS SPRINGFIELD, OH 1-800-322-7711

TAX RATE 8
A/R RED FACTOR 08.3051
OTH RED FACTOR 07.2254

LAWRENCE
TAX DISTRICT 25-UNION TWP-FAIRLAND S.D.

GENERAL TAX LIST AND DUPLICATE OF REAL AND PUBLIC UTILITY PROPERTY
COUNTY REAL ESTATE TAXES AND SPECIAL ASSESSMENTS

TAX YEAR 2004
INTEREST RATE
01/03/05 PAGE NO 5179

OWNER'S NAME MAILING ADDRESS	DESCRIPTION			TAXES CHARGED	DECEMBER TAXES	PENALTY	JUNE TAXES	PENALTY	TOTAL DELINQUENT	C. D. DATE	MEMO
	LAND	IMPROVEMENTS	TOTAL VALUE								
PARCEL-ID 25-054-0526.000	1,980	00	1,980								
11-12-04 TRNSF FROM 25-054-0526.000 MILLER, CHRISTINE MARIE A 11-30-04 309.79											
MILLER, PAUL DAVID AND CHRISTI NE M. 41 TWP RD 1305 PROCTORVILLE, OHIO 45669 OR 207 PG 787	16-01-23 REJON ACRES SUB DIV LOT 26 C000.00A RES USE CODE 500										
PARCEL-ID 25-054-0526.000	00	00	00								
09-02-04 TRNSF TO 25-054-0526.000 MILLER, CHRISTINE MARIE A											
MILLER, CHRISTINE MARIE AKA CH RISTINE M. 41 TWP RD 1305 PROCTORVILLE, OHIO 45669 OR 312 PG 134	16-01-23 REJON ACRES SUB DIV LOT 26 C000.00A RES USE CODE 500										
PARCEL-ID 25-054-0526.000	00	00	00								
09-02-04 TRNSF FROM 25-054-0526.000 MILLER, PAUL DAVID AND CH RISTINE M. 11-12-04 TRNSF TO 25-054-0526.000 POFF, BRADLEY & KELLEY SE											
ELKINS, WAYNE A II & TINA D. P.O. BOX 785 PROCTORVILLE, OHIO 45669 VOL 600 PG 271	16-01-23 REJON ACRES SUB DIV LOT 27 C000.00A RES USE CODE 510										
PARCEL-ID 25-054-0527.000	1,870	43,660	45,530								
	HOMESITE VALUE LISTED BELOW 1,870	43,660	45,530								
GOULD, LARRY E. 25 PRIVATE DRIVE 28 TOWNSHIP ROAD 1305 PROCTORVILLE, OHIO 45669 OR 190 PG 491	16-01-23 REJON ACRES SUB DIV LOT 28 C000.00A RES USE CODE 510										
PARCEL-ID 25-054-0528.000	1,920	29,620	31,540								
PERKINS, PAUL & WANDA P.O. BOX 347 SOUTH POINT, OHIO 45680 VOL 572 PG 295	16-01-23 REJON ACRES SUB DIV LOT 29 C000.00A RES USE CODE 510										
PARCEL-ID 25-054-0529.000	00	00	00								
03-08-04 TRNSF TO 25-054-0529.000 BALLARD, ANDREW P. & DEAN											
BALLARD, ANDREW P. & DEANNA H. 51 PVT DR 28 TWP RD 1305 PROCTORVILLE, OHIO 45669 OR 280 PG 649	16-01-23 REJON ACRES SUB DIV LOT 29 C000.00A RES USE CODE 510										
PARCEL-ID 25-054-0529.000	1,630	28,570	30,200								
03-08-04 TRNSF FROM 25-054-0529.000 PERKINS, PAUL & WANDA											
ROE, TERESA ANN	16-01-23 REJON ACRES SUB DIV										

TAX RATE 8
A/R RED FACTOR 08.3051
OTH RED FACTOR 07.2254

LAWRENCE
TAX DISTRICT 25-UNION TWP-FAIRLAND S.D.

GENERAL TAX LIST AND DUPLICATE OF REAL AND PUBLIC UTILITY PROPERTY
COUNTY REAL ESTATE TAXES AND SPECIAL ASSESSMENTS

TAX YEAR 2004
INTEREST RATE
01/03/05 PAGE NO 5180

OWNER'S NAME MAILING ADDRESS	DESCRIPTION			TAXES CHARGED	DECEMBER TAXES	PENALTY	JUNE TAXES	PENALTY	TOTAL DELINQUENT	C. D. DATE	MEMO
	LAND	IMPROVEMENTS	TOTAL VALUE								
12 TWP RD 1305 PROCTORVILLE, OHIO 45669 VOL 560 PG 3	LOT 30 C000.00A RES USE CODE 510										
PARCEL-ID 25-054-0530.000	1,910	24,120	26,030								
	HOMESITE VALUE LISTED BELOW 1,910	24,120	26,030								
FARMER, MALCOLM D & MARY LOU 006 C/O FIRST AMER.RE TAX SERVICE ATT:ESCROW REPORTING DEPT 8435 STEMMONS FWY 7TH FR DALLAS, TX 75247	16-01-23 REJON ACRES SUB DIV LOT 31 C000.00A RES USE CODE 510										
PARCEL-ID 25-054-0531.000	1,700	32,060	33,760								
	HOMESITE VALUE LISTED BELOW 1,700	32,060	33,760								
REAL ALTERNATIVE PROPERTIES, L LC 9069 ST. RT. 7 PROCTORVILLE, OHIO 45669 OR 163 PG 712	16-01-23 REJON ACRES SUB DIV LOT 32 C000.00A RES USE CODE 510										
PARCEL-ID 25-054-0532.000	1,990	21,220	23,210								
JONES, RANDALL 96 PVT DR 28 PROCTORVILLE, OHIO 45669 OR 248 PG 42	16-01-23 REJON ACRES SUB DIV LOT 33 C000.00A RES USE CODE 510										
PARCEL-ID 25-054-0533.000	1,830	30,870	32,700								
	HOMESITE VALUE LISTED BELOW 1,830	30,870	32,700								
REAL ALTERNATIVE PROPERTIES, L LC 9069 ST. RT. 7 PROCTORVILLE, OHIO 45669 OR 303 PG 529	16-01-23 REJON ACRES SUB DIV LOT 34 C000.00A RES USE CODE 500			11/17/06 Stephen & Katherine D Landon							
PARCEL-ID 25-054-0534.000	1,610	00	1,610								
07-15-04 TRNSF FROM 25-054-0534.000 REJON DEVELOP CORP.											
REJON DEVELOP CORP. C/O GARY RILEY 9069 ST. RT. 7 PROCTORVILLE, OHIO 45669	16-01-23 REJON ACRES SUB DIV LOT 34 C000.00A RES USE CODE 500										
PARCEL-ID 25-054-0534.000	00	00	00								
07-15-04 TRNSF TO 25-054-0534.000 REAL ALTERNATIVE PROPERTI											
RILEY, GARY R. & HELEN JOHNSON, WILLIAM & SHIRLEY 9069 ST. RT. 7 PROCTORVILLE, OHIO 45669	16-01-23 REJON ACRES SUB DIV LOT 35 C000.00A RES USE CODE 510										
PARCEL-ID 25-054-0535.000	1,320	23,890	25,210								
LANG, HEATHER LYNN 010 C/O BANK ONE P. O. BOX 13913	16-01-23 REJON ACRES SUB DIV LOT 36 C000.00A RES USE CODE 510										

BARRETT BROTHERS SPRINGFIELD, OH 1-800-322-7711

TAX RATE [illegible]8
A/R RED FACTOR 08.3051
OTH RED FACTOR 07.2254

LAWRENCE
TAX DISTRICT 25-UNION TWP-FAIRLAND S.D.

GENERAL TAX LIST AND DUPLICATE OF REAL AND PUBLIC UTILITY PROPERTY
COUNTY REAL ESTATE TAXES AND SPECIAL ASSESSMENTS

TAX YEAR 2004
INTEREST RATE
01/03/05 PAGE NO 5181

OWNER'S NAME MAILING ADDRESS	DESCRIPTION			TAXES CHARGED	DECEMBER TAXES	PENALTY	JUNE TAXES	PENALTY	TOTAL DELINQUENT	C. D. DATE	MEMO
	LAND	IMPROVEMENTS	TOTAL VALUE								
DURHAM, NC 27709-3913 VOL 614 PG 346 PARCEL-ID 25-054-0536.000	1,290 HOMESITE VALUE LISTED BELOW 1,290	29,250 29,250	30,540 30,540								
COUNTY OF LAWRENCE VETERANS SQUARE IRONTON, OHIO 45638 OR 73 PG 20 PARCEL-ID 25-054-0537.000	16-01-23 REJON ACRES SUB DIV LOT 37 C000.00A EXM USE CODE 620 3,710 HOMESITE VALUE LISTED BELOW 3,710	00 00	3,710 3,710								
REAL ALTERNATIVE PROPERTIES, LLC 9069 ST. RT. 7 PROCTORVILLE, OHIO 45669 OR 276 PG 536 PARCEL-ID 25-054-0538.000 02-11-04 TRNSF FROM 25-054-0538.000 09-17-04 TRNSF TO 25-054-0538.000	16-01-23 REJON ACRES SUB DIV LOT 38 C000.00A RES USE CODE 510 00 REJON DEVELOP CORP. NEACE, KELLI D. & DONALD	00	00								
REJON DEVELOP CORP. C/O GARY RILEY 9069 ST. RT. 7 PROCTORVILLE, OHIO 45669 PARCEL-ID 25-054-0538.000 02-11-04 TRNSF TO 25-054-0538.000	16-01-23 REJON ACRES SUB DIV LOT 38 C000.00A RES USE CODE 500 00 REAL ALTERNATIVE PROPERTI	00	00								
NEACE, KELLI D. & DONALD J. SHEPPARD JR. 38 TWP RD 1306 PROCTORVILLE, OHIO 45669 OR 314 PG 525 PARCEL-ID 25-054-0538.000 09-17-04 TRNSF FROM 25-054-0538.000	16-01-23 REJON ACRES SUB DIV LOT 38 C000.00A RES USE CODE 510 1,500 REAL ALTERNATIVE PROPERTI	00	1,500								
REJON DEVELOP CORP. C/O GARY RILEY 9069 ST. RT. 7 PROCTORVILLE, OHIO 45669 PARCEL-ID 25-054-0539.000 02-11-04 TRNSF TO 25-054-0539.000	16-01-23 REJON ACRES SUB DIV LOT 39 C000.00A RES USE CODE 500 00 REAL ALTERNATIVES PROPERT	00	00								
WALKER, STANDRIDGE M JR AND JENNIFER R 006 C/O FIRST AMER.RE TAX SERVICE ATT:ESCROW REPORTING DEPT 8435 STEMMONS FWY 7TH FR DALLAS, TX 75247 OR 306 PG 199 PARCEL-ID 25-054-0539.000	16-01-23 REJON ACRES SUB DIV LOT 39 C000.00A RES USE CODE 510 1,510	23,160	24,670								

TAX RATE [illegible]8
A/R RED FACTOR 08.3051
OTH RED FACTOR 07.2254

LAWRENCE
TAX DISTRICT 25-UNION TWP-FAIRLAND S.D.

GENERAL TAX LIST AND DUPLICATE OF REAL AND PUBLIC UTILITY PROPERTY
COUNTY REAL ESTATE TAXES AND SPECIAL ASSESSMENTS

TAX YEAR 2004
INTEREST RATE
01/03/05 PAGE NO 5182

OWNER'S NAME MAILING ADDRESS	DESCRIPTION			TAXES CHARGED	DECEMBER TAXES	PENALTY	JUNE TAXES	PENALTY	TOTAL DELINQUENT	C. D. DATE	MEMO
	LAND	IMPROVEMENTS	TOTAL VALUE								
08-02-04 TRNSF FROM 25-054-0539.000 IES LLC	REAL ALTERNATIVES PROPERT										
REAL ALTERNATIVES PROPERTIES LLC 9069 ST RT 7 PROCTORVILLE, OHIO 45669 OR 276 PG 481 PARCEL-ID 25-054-0539.000 02-11-04 TRNSF FROM 25-054-0539.000 08-02-04 TRNSF TO 25-054-0539.000	16-01-23 REJON ACRES SUB DIV LOT 39 C000.00A RES USE CODE 510 00 REJON DEVELOP CORP. WALKER, STANDRIDGE M JR A	00	00								
RHODES, STEVEN C. JR. & ANGELA 78 TWP RD 1306 PROCTORVILLE, OHIO 45669 VOL 578 PG 101 PARCEL-ID 25-054-0540.000 12-05-03 TRNSF FROM 25-054-0540.000	16-01-23 REJON ACRES SUB DIV LOT 40 C000.00A RES USE CODE 510 1,510 CHAFFIN, LINZY STEVEN & T	50,730	52,240								
CHAFFIN, LINZY STEVEN & TAMARA L RT 2 HILLVIEW DRIVE PROCTORVILLE, OHIO 45669 VOL 578 PG 101 PARCEL-ID 25-054-0540.000 12-05-03 TRNSF TO 25-054-0540.000	16-01-23 REJON ACRES SUB DIV LOT 40 C000.00A RES USE CODE 510 00 RHODES, STEVEN C. JR. & A	00	00								
SMITH, M. L. SOLE TRS. OR HIS SUCCESSORS 178 C/O M.L. SMITH 476 PVT. RD. 5863 PROCTORVILLE, OHIO 45669 OR 205 PG 62 PARCEL-ID 25-054-0541.000	16-01-23 REJON ACRES SUB DIV LOT 41 C000.00A RES USE CODE 500 1,580	00	1,580								
BOWEN, MAXINE HOPE AND VIVIAN F. ADKINS 95 PVT. DR. 102 TWP. RD. 1306 PROCTORVILLE, OHIO 45669 OR 219 PG 445 PARCEL-ID 25-054-0542.000	16-01-13 9 AUD PLAT 1900 C006.82A RES USE CODE 510 14,860	49,450	64,310								
ROBERTS, BRETT & BRIGITTE 039 C/O ADVANTAGE BANK 814 WHEELING AVENUE P. O. BOX 700 CAMBRIDGE, OHIO 43725-0700 OR 50 PG 794 PARCEL-ID 25-054-0543.000	16-1-23 9 AUD PLAT 1900 LESS 1 .15,.86 BAL .97 8,490 HOMESITE VALUE LISTED BELOW 8,490	14,850 14,850	23,340 23,340								
JOHNSON, KEVIN K. & ELAINE J.	16-1-23 PT 9 AUD PLAT 1900 PT										

TAX RATE 18
A/R RED FACTOR 08.3051
OTH RED FACTOR 07.2254

LAWRENCE
TAX DISTRICT 25-UNION TWP-FAIRLAND S.D.

GENERAL TAX LIST AND DUPLICATE OF REAL AND PUBLIC UTILITY PROPERTY
COUNTY REAL ESTATE TAXES AND SPECIAL ASSESSMENTS

TAX YEAR 2004
INTEREST RATE
01/03/05 PAGE NO 5183

OWNER'S NAME MAILING ADDRESS	DESCRIPTION			TAXES CHARGED	DECEMBER TAXES	PENALTY	JUNE TAXES	PENALTY	TOTAL DELINQUENT	C.D. DATE	MEMO
	LAND	IMPROVEMENTS	TOTAL VALUE								
006 C/O FIRST AMER.RE TAX SERVICE ATT:ESCROW REPORTING DEPT 8435 STEMMONS FWY 7TH FR DALLAS, TX 75247 OR 264 PG 307 PARCEL-ID 25-054-0543.001	.86AC 1,130	RES USE CODE 510 32,240	33,370								
GILLENWATER, MACK M. 178 TWP RD 1306 PROCTORVILLE, OHIO 45669 OR 178 PG 170 PARCEL-ID 25-054-0544.000	16-01-23 9 LESS 1.15A PT C000.31A 2,710	RES USE CODE 500 00	2,710								
REJON DEVELOPMENT CORPORATION AN OHIO CORP. 9069 ST. RT. 7 PROCTORVILLE, OHIO 45669 PARCEL-ID 25-054-0545.000 02-20-04 SPLIT TO 25-054-0545.C00 REJON DEVELOPMENT CORPORATION AN OHIO CORP. 02-20-04 SPLIT TO 25-054-0545.E01 SEARLS, TAMMY L.	16-01-23 9 LESS 1.15A PT C001.74A 00	RES USE CODE 500 00	00								
REJON DEVELOPMENT CORPORATION AN OHIO CORP. 9069 ST. RT. 7 PROCTORVILLE, OHIO 45669 PARCEL-ID 25-054-0545.000 02-20-04 SPLIT FROM 25-054-0545.C00 REJON DEVELOPMENT CORPORA	16-01-23 9 PT LESS 1.15 & 1.16 AC BAL=.58 610	RES USE CODE 500 00	610								
SEARLS, TAMMY L. 006 C/O FIRST AMER.RE TAX SERVICE ATT:ESCROW REPORTING DEPT 8435 STEMMONS FWY 7TH FR DALLAS, TX 75247 OR 277 PG 641 PARCEL-ID 25-054-0545.001 02-20-04 SPLIT FROM 25-054-0545.C00 REJON DEVELOPMENT CORPORA	16-01-23 9 PT 1.16AC 8,920	RES USE CODE 540 24,200	33,120								
JOSEPH, GARY D. AND DREMA H. 175 TWP RD 1306 PROCTORVILLE, OHIO 45669 OR 250 PG 494 PARCEL-ID 25-054-0546.000	16-01-23 9 LESS 1.15 A PT C001.22A 8,980 HOMESITE VALUE LISTED BELOW 8,750	RES USE CODE 510 29,580 29,580	38,560 38,330								
JOHNSON, WILLIAM & SHIRLEY 135 TWP. RD. 1110 PROCTORVILLE, OHIO 45669 PARCEL-ID 25-054-0547.000	16-01-23 9 LESS 1.15,0.58,.08B AL=13.65ACRES 21,930	COM USE CODE 462 19,060	40,990								

TAX RATE 18
A/R RED FACTOR 08.3051
OTH RED FACTOR 07.2254

LAWRENCE
TAX DISTRICT 25-UNION TWP-FAIRLAND S.D.

GENERAL TAX LIST AND DUPLICATE OF REAL AND PUBLIC UTILITY PROPERTY
COUNTY REAL ESTATE TAXES AND SPECIAL ASSESSMENTS

TAX YEAR 2004
INTEREST RATE
01/03/05 PAGE NO 5184

OWNER'S NAME MAILING ADDRESS	DESCRIPTION			TAXES CHARGED	DECEMBER TAXES	PENALTY	JUNE TAXES	PENALTY	TOTAL DELINQUENT	C.D. DATE	MEMO
	LAND	IMPROVEMENTS	TOTAL VALUE								
LEGGE, FRANK L JR & PATRICIA K 39 PVT, DR. 7776 PROCTORVILLE, OHIO 45669 VOL 579 PG 548 PARCEL-ID 25-054-0547.001	16-01-23 9 PT 0.58ACRES 610	RES USE CODE 500 00	610								
LEGGE, FRANK L JR & PATRICIA K 39 PVT. DR.7776 PROCTORVILLE, OHIO 45669 VOL 579 PG 548 PARCEL-ID 25-054-0547.002	16-01-23 9 PT 0.08ACRES 80	RES USE CODE 500 00	80								
CURTIS, JO ANN 82 TOWNSHIP ROAD 1306 PROCTORVILLE, OHIO 45669 OR 47 PG 414 PARCEL-ID 25-054-0600.000	16-1-23 9 PT LESS 0.13 AC BAL = 1.02 ACRES 8,770 HOMESITE VALUE LISTED BELOW 8,750	RES USE CODE 510 11,560 11,560	20,330 20,310	8/10/05 Jo Ann Curtis Trustee							
SMITH, M. L. SOLE TRUSTEE OR H IS SUCCESSORS IN TRUST 178 C/O M.L. SMITH 476 PVT. RD. 5863 PROCTORVILLE, OHIO 45669 OR 205 PG 402 PARCEL-ID 25-054-0600.001	16-01-23 PT 9 PT 0.13 ACRES 140	RES USE CODE 500 00	140								
JONES, MARY HANNAH 100 C/O MARY HANNAH JONES 274 COURT ST. #103 MIDDLETOWN, CT 06457 PARCEL-ID 25-054-0800.000	-00-00 1-5 WASHINGTON PARK ADDITION INCL. C000.00A 1,470	RES USE CODE 500 00	1,470								
JONES, MARY HANNAH 100 C/O MARY HANNAH JONES 274 COURT ST. #103 MIDDLETOWN, CT 06457 PARCEL-ID 25-054-0900.000	-00-00 6,7 WASHINGTON PARK ADDITION C000.00A 400	RES USE CODE 500 00	400								
JONES, MARY HANNAH 100 C/O MARY HANNAH JONES 274 COURT ST. #103 MIDDLETOWN, CT 06457 PARCEL-ID 25-054-1000.000	-00-00 8,9 WASHINGTON PARK ADDITION C000.00A 630	RES USE CODE 500 00	630								
JONES, MARY HANNAH 100 C/O MARY HANNAH JONES 274 COURT ST. #103	-00-00 10,11,12 WASHINGTON PARK ADDITION C000.00A	RES USE CODE 500									

BARRETT BROTHERS SPRINGFIELD, OH 1-800-322-7711

TAX RATE 18
A/R RED FACTOR 08.3051
OTH RED FACTOR 07.2254

LAWRENCE
TAX DISTRICT 25-UNION TWP-FAIRLAND S.D.

GENERAL TAX LIST AND DUPLICATE OF REAL AND PUBLIC UTILITY PROPERTY
COUNTY REAL ESTATE TAXES AND SPECIAL ASSESSMENTS

TAX YEAR 2004
INTEREST RATE
01/03/05 PAGE NO 5185

OWNER'S NAME MAILING ADDRESS	DESCRIPTION			TAXES CHARGED	DECEMBER TAXES	PENALTY	JUNE TAXES	PENALTY	TOTAL DELINQUENT	C. D. DATE	MEMO
	LAND	IMPROVEMENTS	TOTAL VALUE								
MIDDLETOWN, CT 06457	2,270	00	2,270								
PARCEL-ID 25-054-1100.000											
JONES, MARY HANNAH 100 C/O MARY HANNAH JONES 274 COURT ST. #103 MIDDLETOWN, CT 06457	-00-00 13,14,15 WASHINGTON PARK ADDITION C000.00A RES USE CODE 500										
	2,470	00	2,470								
PARCEL-ID 25-054-1200.000											
JONES, MARY HANNAH 100 C/O MARY HANNAH JONES 274 COURT ST. #103 MIDDLETOWN, CT 06457	-00-00 16-19 WASHINGTON PARK ADDITION INCL. C000.00A RES USE CODE 500										
	2,720	00	2,720								
PARCEL-ID 25-054-1300.000											
JONES, MARY HANNAH 100 C/O MARY HANNAH JONES 274 COURT ST. #103 MIDDLETOWN, CT 06457	-00-00 20 WASHINGTON PARK ADDITION C000.00A RES USE CODE 500										
	680	00	680								
PARCEL-ID 25-054-1400.000											
JONES, MARY HANNAH 100 C/O MARY HANNAH JONES 274 COURT ST. #103 MIDDLETOWN, CT 06457	-00-00 21,22 WASHINGTON PARK ADDITION C000.00A RES USE CODE 500										
	1,360	00	1,360								
PARCEL-ID 25-054-1500.000											
MAIER, W.J. JR. ET-AL P O BOX 6190 CHARLESTON, W. VA. 25362-019 VOL 247 PG 554	-00-00 23,24 WASHINGTON PARK ADDITION C000.00A RES USE CODE 500										
PARCEL-ID 25-054-1600.000	1,360	00	1,360								
MAIER, W.J. JR. ET-AL P O BOX 6190 CHARLESTON, W. VA. 25362-019 VOL 247 PG 554	-00-00 25 WASHINGTON PARK ADDITION C000.00A RES USE CODE 500										
PARCEL-ID 25-054-1700.000	680	00	680								
WALLACE, GEORGE S. JR. ET-AL C/O WALLACE HEIRS PARTNERSHIP STEVEN R. BARTRAM, ESQUIR P.O. BOX 2488 HUNTINGTON, W. VA. 25725 VOL 303 PG 7	-00-00 26 WASHINGTON PARK ADDITION C000.00A RES USE CODE 500										
	340	00	340								
PARCEL-ID 25-054-1800.000											

TAX RATE 18
A/R RED FACTOR 08.3051
OTH RED FACTOR 07.2254

LAWRENCE
TAX DISTRICT 25-UNION TWP-FAIRLAND S.D.

GENERAL TAX LIST AND DUPLICATE OF REAL AND PUBLIC UTILITY PROPERTY
COUNTY REAL ESTATE TAXES AND SPECIAL ASSESSMENTS

TAX YEAR 2004
INTEREST RATE
01/03/05 PAGE NO 5186

OWNER'S NAME MAILING ADDRESS	DESCRIPTION			TAXES CHARGED	DECEMBER TAXES	PENALTY	JUNE TAXES	PENALTY	TOTAL DELINQUENT	C. D. DATE	MEMO
	LAND	IMPROVEMENTS	TOTAL VALUE								
MAIER, W.J. JR. ET-AL P.O. BOX 6190 CHARLESTON, W. VA. 25362-019 VOL 247 PG 554	-00-00 27 WASHINGTON PARK ADDITION C000.00A RES USE CODE 500										
PARCEL-ID 25-055-0100.000	680	00	680								
MAIER, W.J. JR. ET-AL P.O. BOX 6190 CHARLESTON, W. VA. 25362-019 VOL 247 PG 554	-00-00 28 WASHINGTON PARK ADDITION C000.00A RES USE CODE 500										
PARCEL-ID 25-055-0200.000	680	00	680								
MAIER, W.J. JR. ET-AL P.O. BOX 6190 CHARLESTON, W. VA. 25362-019 VOL 247 PG 554	-00-00 29 WASHINGTON PARK ADDITION C000.00A RES USE CODE 500										
PARCEL-ID 25-055-0300.000	540	00	540								
JONES, MARY HANNAH 100 C/O MARY HANNAH JONES 274 COURT ST. #103 MIDDLETOWN, CT 06457	-00-00 30,31 WASHINGTON PARK ADDITION C000.00A RES USE CODE 500										
	1,360	00	1,360								
PARCEL-ID 25-055-0400.000											
MAIER, W.J. JR. ET-AL P.O. BOX 6190 CHARLESTON, W. VA. 25362-019 VOL 247 PG 554	-00-00 32-36 WASHINGTON PARK ADDITION INCL. C000.00A RES USE CODE 500										
PARCEL-ID 25-055-0500.000	3,570	00	3,570								
JONES, MARY HANNAH 100 C/O MARY HANNAH JONES 274 COURT ST. #103 MIDDLETOWN, CT 06457	-00-00 37 WASHINGTON PARK ADDITION C000.00A RES USE CODE 500										
	680	00	680								
PARCEL-ID 25-055-0600.000											
STONER, CONNIE	-00-00 38 WASHINGTON PARK ADDITION UND-1/2										
PARCEL-ID 25-055-0700.000	C000.00A RES USE CODE 500										
	680	00	680								
JONES, MARY HANNAH 100 C/O MARY HANNAH JONES 274 COURT ST. #103 MIDDLETOWN, CT 06457	-00-00 38 WASHINGTON PARK ADDITION UND-1/2 C000.00A RES USE CODE 500										
	680	00	680								
PARCEL-ID 25-055-0800.000											

BARRETT BROTHERS SPRINGFIELD, OH 1-800-322-7711

TAX RATE 18
A/R RED FACTOR 08.3051
OTH RED FACTOR 07.2254

LAWRENCE
TAX DISTRICT 25-UNION TWP-FAIRLAND S.D.

GENERAL TAX LIST AND DUPLICATE OF REAL AND PUBLIC UTILITY PROPERTY
COUNTY REAL ESTATE TAXES AND SPECIAL ASSESSMENTS

TAX YEAR 2004
INTEREST RATE
01/03/05 PAGE NO 5187

OWNER'S NAME MAILING ADDRESS	DESCRIPTION			TAXES CHARGED	DECEMBER TAXES	PENALTY	JUNE TAXES	PENALTY	TOTAL DELINQUENT	C. D. DATE	MEMO
	LAND	IMPROVEMENTS	TOTAL VALUE								
JONES, MARY HANNAH 100 C/O MARY HANNAH JONES 274 COURT ST. #103 MIDDLETOWN, CT 06457 VOL 531 PG 486 PARCEL-ID 25-055-0900.000	-00-00 39,40,41, WASHINGTON PARK ADDITION C000.00A RES USE CODE 500 2,040 00 2,040										
JONES, MARY HANNAH 100 C/O MARY HANNAH JONES 274 COURT ST. #103 MIDDLETOWN, CT 06457 VOL 531 PG 498 PARCEL-ID 25-055-1000.000	-00-00 42 WASHINGTON PARK ADDITION C000.00A RES USE CODE 500 680 00 680										
THOMPSON, JACK E. 154 CHARLES ST. LOGAN, W. VA. 25601 VOL 315 PG 23 PARCEL-ID 25-055-1100.000	-00-00 43 WASHINGTON PARK ADDITION C000.00A RES USE CODE 500 680 00 680										
JIVIDENS POWER EQUIPMENT LLC. 5839 ST RT 7 PROCTORVILLE, OH 45669 OR 195 PG 529 PARCEL-ID 25-055-1200.000	-00-00 44 WASHINGTON PARK ADDITION C000.00A COM USE CODE 422 3,170 37,450 40,620										
JIVIDENS POWER EQUIPMENT LLC. 5839 ST RT 7 PROCTORVILLE, OH 45669 OR 195 PG 529 PARCEL-ID 25-055-1300.000	-00-00 45 WASHINGTON PARK ADDITION C000.00A RES USE CODE 500 680 00 680										
JIVIDENS POWER EQUIPMENT LLC. 5839 ST RT 7 PROCTORVILLE, OH 45669 OR 195 PG 529 PARCEL-ID 25-055-1400.000	-00-00 46 WASHINGTON PARK ADDITION C000.00A RES USE CODE 500 680 00 680										
JIVIDENS POWER EQUIPMENT LLC. 5839 ST RT 7 PROCTORVILLE, OH 45669 OR 195 PG 529 PARCEL-ID 25-055-1500.000	-00-00 47 WASHINGTON PARK ADDITION C000.00A RES USE CODE 500 530 00 530										
JONES, MARY HANNAH 100 C/O MARY HANNAH JONES 274 COURT ST. #103 MIDDLETOWN, CT 06457 VOL 531 PG 486 PARCEL-ID 25-055-1600.000	-00-00 48 WASHINGTON PARK ADDITION C000.00A RES USE CODE 500 700 00 700										

TAX RATE 18
A/R RED FACTOR 08.3051
OTH RED FACTOR 07.2254

LAWRENCE
TAX DISTRICT 25-UNION TWP-FAIRLAND S.D.

GENERAL TAX LIST AND DUPLICATE OF REAL AND PUBLIC UTILITY PROPERTY
COUNTY REAL ESTATE TAXES AND SPECIAL ASSESSMENTS

TAX YEAR 2004
INTEREST RATE
01/03/05 PAGE NO 5188

OWNER'S NAME MAILING ADDRESS	DESCRIPTION			TAXES CHARGED	DECEMBER TAXES	PENALTY	JUNE TAXES	PENALTY	TOTAL DELINQUENT	C. D. DATE	MEMO
	LAND	IMPROVEMENTS	TOTAL VALUE								
JONES, MARY HANNAH 100 C/O MARY HANNAH JONES 274 COURT ST. #103 MIDDLETOWN, CT 06457 VOL 531 PG 486 PARCEL-ID 25-055-1700.000	-00-00 49 WASHINGTON PARK ADDITION C000.00A RES USE CODE 500 660 00 660										
JONES, MARY HANNAH 100 C/O MARY HANNAH JONES 274 COURT ST. #103 MIDDLETOWN, CT 06457 VOL 531 PG 486 PARCEL-ID 25-055-1800.000	-00-00 50 WASHINGTON PARK ADDITION C000.00A RES USE CODE 500 500 00 500										
JONES, MARY HANNAH 100 C/O MARY HANNAH JONES 274 COURT ST. #103 MIDDLETOWN, CT 06457 VOL 531 PG 486 PARCEL-ID 25-056-0100.000	-00-00 51,52,53 WASHINGTON PARK ADDITION C000.00A RES USE CODE 500 2,040 00 2,040										
JONES, MARY HANNAH 100 C/O MARY HANNAH JONES 274 COURT ST. #103 MIDDLETOWN, CT 06457 VOL 531 PG 486 PARCEL-ID 25-056-0200.000	-00-00 54 WASHINGTON PARK ADDITION C000.00A RES USE CODE 500 540 00 540										
JONES, MARY HANNAH 100 C/O MARY HANNAH JONES 274 COURT ST. #103 MIDDLETOWN, CT 06457 VOL 531 PG 486 PARCEL-ID 25-056-0300.000	-00-00 55,56 WASHINGTON PARK ADDITION C000.00A RES USE CODE 500 1,360 00 1,360										
JOHNSON, WILLIAM & SHIRLEY 135 TWP. RD. 1110 PROCTORVILLE, OHIO 45669 PARCEL-ID 25-056-0400.000	-00-00 57 WASHINGTON PARK ADDITION C000.00A RES USE CODE 500 540 00 540										
JOHNSON, WILLIAM & SHIRLEY 135 TWP. RD. 1110 PROCTORVILLE, OHIO 45669 PARCEL-ID 25-056-0500.000	-00-00 58 WASHINGTON PARK ADDITION C000.00A RES USE CODE 500 630 00 630										
JOHNSON, WILLIAM & SHIRLEY 135 TWP. RD. 1110	-00-00 59,60 WASHINGTON PARK ADDITION										

BARRETT BROTHERS SPRINGFIELD, OH 1-800-322-7711

TAX RATE 18
A/R RED FACTOR 08.3051
OTH RED FACTOR 07.2254

LAWRENCE
TAX DISTRICT 25-UNION TWP-FAIRLAND S.D.

GENERAL TAX LIST AND DUPLICATE OF REAL AND PUBLIC UTILITY PROPERTY
COUNTY REAL ESTATE TAXES AND SPECIAL ASSESSMENTS

01/03/05

TAX YEAR 2004
INTEREST RATE
PAGE NO 5189

OWNER'S NAME MAILING ADDRESS	DESCRIPTION LAND	IMPROVEMENTS	TOTAL VALUE	TAXES CHARGED	DECEMBER TAXES	PENALTY	JUNE TAXES	PENALTY	TOTAL DELINQUENT	C. D. DATE	MEMO
PROCTORVILLE, OHIO 45669	C000.00A	RES USE CODE	500								
PARCEL-ID 25-056-0600.000	1,310	00	1,310								
JOHNSON, WILLIAM & SHIRLEY 135 TWP. RD. 1110 PROCTORVILLE, OHIO 45669	-00-00 61 WASHINGTON PARK ADDITION C000.00A	RES USE CODE	500								
PARCEL-ID 25-056-0700.000	630	00	630								
JOHNSON, WILLIAM & SHIRLEY 135 TWP. RD. 1110 PROCTORVILLE, OHIO 45669	-00-00 62 WASHINGTON PARK ADDITION C000.00A	RES USE CODE	500								
PARCEL-ID 25-056-0800.000	740	00	740								
JOHNSON, WILLIAM & SHIRLEY 135 TWP. RD. 1110 PROCTORVILLE, OHIO 45669	-00-00 63,64,65 WASHINGTON PARK ADDITION C000.00A	RES USE CODE	500								
PARCEL-ID 25-056-0900.000	1,860	00	1,860								
JOHNSON, WILLIAM & SHIRLEY 135 TWP. RD. 1110 PROCTORVILLE, OHIO 45669	-00-00 66,67 WASHINGTON PARK ADDITION C000.00A	RES USE CODE	500								
PARCEL-ID 25-056-1000.000	1,320	00	1,320								
JOHNSON, WILLIAM & SHIRLEY 135 TWP. RD. 1110 PROCTORVILLE, OHIO 45669	-00-00 68,69,70 WASHINGTON PARK ADDITION C000.00A	RES USE CODE	500								
PARCEL-ID 25-056-1100.000	1,730	00	1,730								
JOHNSON, WILLIAM & SHIRLEY 135 TWP. RD. 1110 PROCTORVILLE, OHIO 45669	-00-00 71-74 WASHINGTON PARK ADDITION INCL. C000.00A	RES USE CODE	500								
PARCEL-ID 25-056-1200.000	2,190	00	2,190								
HEABERLIN, CHARVETTE L. 006 C/O FIRST AMER.RE TAX SERVICE ATT:ESCROW REPORTING DEPT 8435 STEMMONS FWY 7TH FR DALLAS, TX 75247 OR 57 PG 381 PARCEL-ID 25-056-1400.000	-00-00 1 SPRING-DALE SUBDIV. BLOCK 1 C000.00A	RES USE CODE	510								
	2,550	32,080	34,630								
HEABERLIN, CHARVETTE L. 006 C/O FIRST AMER.RE TAX SERVICE ATT:ESCROW REPORTING DEPT 8435 STEMMONS FWY 7TH FR DALLAS, TX 75247	-00-00 2 SPRING-DALE SUBDIV. BLOCK 1 C000.00A	RES USE CODE	500								
	2,630	00	2,630								

TAX RATE 18
A/R RED FACTOR 08.3051
OTH RED FACTOR 07.2254

LAWRENCE
TAX DISTRICT 25-UNION TWP-FAIRLAND S.D.

GENERAL TAX LIST AND DUPLICATE OF REAL AND PUBLIC UTILITY PROPERTY
COUNTY REAL ESTATE TAXES AND SPECIAL ASSESSMENTS

01/03/05

TAX YEAR 2004
INTEREST RATE
PAGE NO 5190

OWNER'S NAME MAILING ADDRESS	DESCRIPTION LAND	IMPROVEMENTS	TOTAL VALUE	TAXES CHARGED	DECEMBER TAXES	PENALTY	JUNE TAXES	PENALTY	TOTAL DELINQUENT	C. D. DATE	MEMO
OR 57 PG 381 PARCEL-ID 25-056-1500.000											
BROWN, ELLIS N. & SHIRLEY F. 1588 ST RT 775 PROCTORVILLE, OHIO 45669-899	-00-00 3 SPRING-DALE SUBDIV. BLOCK 1 C000.00A	RES USE CODE	500								
PARCEL-ID 25-056-1600.000	2,690	00	2,690								
BROWN, ELLIS N. & SHIRLEY F. 1588 ST RT 775 PROCTORVILLE, OHIO 45669-899	-00-00 4 SPRING-DALE SUBDIV. BLOCK 1 C000.00A	RES USE CODE	510								
PARCEL-ID 25-056-1700.000	2,770	47,370	50,140								
BROWN, ELLIS N & SHIRLEY F 1588 ST RT 775 PROCTORVILLE, OHIO 45669-899	-00-00 5 SPRING-DALE SUBDIV. BLOCK 1 C000.00A	RES USE CODE	500								
PARCEL-ID 25-056-1800.000	2,860	00	2,860								
BROWN, ELLIS N & SHIRLEY F 1588 ST RT 775 PROCTORVILLE, OHIO 45669-899	-00-00 6 SPRING-DALE SUBDIV. BLOCK 1 C000.00A	RES USE CODE	500								
PARCEL-ID 25-057-0100.000	2,770	00	2,770								
TROUT, GEORGE R. & NAIDA 25 TOWNSHIP RD. 275 PROCTORVILLE, OHIO 45669 VOL 595 PG 27 PARCEL-ID 25-057-0200.000	-00-00 7 SPRING-DALE SUBDIV. BLOCK 1 C000.00A	RES USE CODE	510								
	2,440	18,130	20,570								
MCCOMAS, STEPHANIE LYNN JOHNSON 15 TWP. RD. 1210 PROCTORVILLE, OHIO 45669 VOL 627 PG 708 PARCEL-ID 25-057-0300.000	-00-00 8 SPRING-DALE SUBDIV. BLOCK 1 C000.00A	RES USE CODE	500								
	2,710	00	2,710								
MCCOMAS, STEPHANIE LYNN JOHNSON 15 TWP. RD. 1210 PROCTORVILLE, OHIO 45669 VOL 627 PG 708 PARCEL-ID 25-057-0400.000	-00-00 9 SPRING-DALE SUBDIV. BLOCK 1 C000.00A	RES USE CODE	510								
	2,520	31,310	33,830								
MCCOMAS, STEPHANIE LYNN JOHNSON 15 TWP. RD. 1210 PROCTORVILLE, OHIO 45669 VOL 627 PG 708 PARCEL-ID 25-057-0500.000	-00-00 10 SPRING-DALE SUBDIV .BLOCK 1 C000.00A	RES USE CODE	500								
	2,520	00	2,520								
MCCOMAS, STEPHANIE LYNN JOHNSON 15 TWP. RD. 1210	-00-00 11 SPRING-DALE SUBDIV .BLOCK 1 C000.00A	RES USE CODE	500								

TAX RATE
A/R RED FACTOR 08.3051
OTH RED FACTOR 07.2254

LAWRENCE
TAX DISTRICT 25-UNION TWP-FAIRLAND S.D.

GENERAL TAX LIST AND DUPLICATE OF REAL AND PUBLIC UTILITY PROPERTY
COUNTY REAL ESTATE TAXES AND SPECIAL ASSESSMENTS

TAX YEAR 2004
INTEREST RATE
01/03/05 PAGE NO 5191

OWNER'S NAME MAILING ADDRESS	DESCRIPTION			TAXES CHARGED	DECEMBER TAXES	PENALTY	JUNE TAXES	PENALTY	TOTAL DELINQUENT	C. D. DATE	MEMO
	LAND	IMPROVEMENTS	TOTAL VALUE								
PROCTORVILLE, OHIO 45669 VOL 627 PG 708 PARCEL-ID 25-057-0600.000	2,520	00	2,520								
MCCOMAS, STEPHANIE LYNN JOHNSO N 15 TWP. RD. 1210 PROCTORVILLE, OHIO 45669 VOL 627 PG 708 PARCEL-ID 25-057-0700.000	-00-00 12 SPRING-DALE SUBDIV .BLOCK 1 C000.00A RES USE CODE 500 2,520	00	2,520								
MOORE, JEFFREY A. & MALINDA L. 006 C/O FIRST AMER.RE TAX SERVICE ATT:ESCROW REPORTING DEPT 8435 STEMMONS FWY 7TH FR DALLAS, TX 75247 OR 80 PG 565 PARCEL-ID 25-057-0800.000	-00-00 13 SPRING-DALE SUBDIV .BLOCK 1 C000.00A RES USE CODE 510 2,520 22,070 HOMESITE VALUE LISTED BELOW 2,520 22,070		24,590 24,590								
MOORE, JEFFREY A. & MALINDA L. 45 TWP RD 1210 PROCTORVILLE, OHIO 45669 OR 80 PG 565 PARCEL-ID 25-057-0900.000	-00-00 14 SPRING-DALE SUBDIV BLOCK 1 LESS N 1/2 C000.00A RES USE CODE 500 1,260	00	1,260								
FERGUSON, GLORIA J. 006 C/O FIRST AMER.RE TAX SERVICE ATT:ESCROW REPORTING DEPT 8435 STEMMONS FWY 7TH FR DALLAS, TX 75247 VOL 524 PG 186 PARCEL-ID 25-057-0901.000	-00-00 14 SPRING-DALE SUBDIV BLOCK 1 N 1/2 ONLY C000.00A RES USE CODE 500 1,260	00	1,260								
FERGUSON, GLORIA J. 006 C/O FIRST AMER.RE TAX SERVICE ATT:ESCROW REPORTING DEPT 8435 STEMMONS FWY 7TH FR DALLAS, TX 75247 VOL 524 PG 186 PARCEL-ID 25-057-1000.000	-00-00 15 SPRING-DALE SUBDIV .BLOCK 1 C000.00A RES USE CODE 510 2,520 17,720		20,240								
BECKETT, MARK A. AND AMY C. DE XTER-BECKETT 006 C/O FIRST AMER.RE TAX SERVICE ATT:ESCROW REPORTING DEPT 8435 STEMMONS FWY 7TH FR DALLAS, TX 75247 OR 183 PG 833 PARCEL-ID 25-057-1200.000	-00-00 1 SPRING-DALE SUBDIV. BLOCK 2 C000.00A RES USE CODE 510 3,780 16,470 HOMESITE VALUE LISTED BELOW 3,780 16,470		20,250 20,250								
BECKETT, MARK A. AND AMY C. DE XTER-BECKETT 006 C/O FIRST AMER.RE TAX SERVICE ATT:ESCROW REPORTING DEPT 8435 STEMMONS FWY 7TH FR DALLAS, TX 75247	-00-00 2 SPRING-DALE SUBDIV. BLOCK 2 C000.00A RES USE CODE 500 2,520 00		2,520								

TAX RATE
A/R RED FACTOR 08.3051
OTH RED FACTOR 07.2254

LAWRENCE
TAX DISTRICT 25-UNION TWP-FAIRLAND S.D.

GENERAL TAX LIST AND DUPLICATE OF REAL AND PUBLIC UTILITY PROPERTY
COUNTY REAL ESTATE TAXES AND SPECIAL ASSESSMENTS

TAX YEAR 2004
INTEREST RATE
01/03/05 PAGE NO 5192

OWNER'S NAME MAILING ADDRESS	DESCRIPTION			TAXES CHARGED	DECEMBER TAXES	PENALTY	JUNE TAXES	PENALTY	TOTAL DELINQUENT	C. D. DATE	MEMO
	LAND	IMPROVEMENTS	TOTAL VALUE								
OR 183 PG 833 PARCEL-ID 25-057-1300.000											
MCDONALD, HARVEY A. AND ROBIN 36 TWP. RD. 1210 PROCTORVILLE, OHIO 45669 OR 160 PG 438 PARCEL-ID 25-057-1400.000	-00-00 3 SPRING-DALE SUBDIV. BLOCK 2 C000.00A RES USE CODE 510 2,520 21,090 HOMESITE VALUE LISTED BELOW 2,520 21,090		23,610 23,610	12/6/05 Hawthorne, Eric A + Stacy E.							
YOUNG, DALE ROBERT & CAROLE SU E 006 C/O FIRST AMER.RE TAX SERVICE ATT:ESCROW REPORTING DEPT 8435 STEMMONS FWY 7TH FR DALLAS, TX 75247 OR 71 PG 132 PARCEL-ID 25-057-1500.000	4 SPRING-DALE SUB DIV BLOCK 2 LESS S PT 40' X 40' RES USE CODE 500 2,180 00		2,180								
MCDONALD, HARVEY A. AND ROBIN 36 TOWNSHIP RD 1210 PROCTORVILLE, OHIO 45669 OR 160 PG 438 PARCEL-ID 25-057-1500.001	4 SPRING-DALE SUB DIV BLOCK 2 S. PT 40' X 40' RES USE CODE 500 1,340 00		1,340	Hawthorne, Eric A + Stacy E.							
YOUNG, DALE ROBERT & CAROLE SU E 006 C/O FIRST AMER.RE TAX SERVICE ATT:ESCROW REPORTING DEPT 8435 STEMMONS FWY 7TH FR DALLAS, TX 75247 OR 71 PG 132 PARCEL-ID 25-057-1600.000	5 SPRINGDALE SUBDIV BLOCK 2 W1 /2 LESS 20' X 40', S PT RES USE CODE 500 1,090 00		1,090								
MCDONALD, HARVEY A. AND ROBIN 36 TOWNSHIP RD 1210 PROCTORVILLE, OHIO 45669 OR 160 PG 438 PARCEL-ID 25-057-1600.001	5 SPRINGDALE SUBDIV BLOCK 2, W 1/2 20' X 40', S PT RES USE CODE 500 670 00		670	Hawthorne, Eric A. + Stacey E.							
YOUNG, DALE ROBERT & CAROLE SU E 006 C/O FIRST AMER.RE TAX SERVICE ATT:ESCROW REPORTING DEPT 8435 STEMMONS FWY 7TH FR DALLAS, TX 75247 OR 71 PG 132 PARCEL-ID 25-057-1601.000	5 SPRINGDALE SUBDIV BLOCK 2 E1 /2 LESS 20' X 40', S PT RES USE CODE 510 1,090 37,350 HOMESITE VALUE LISTED BELOW 1,090 37,230		38,440 38,320								
MCDONALD, HARVEY A. AND ROBIN 36 TOWNSHIP RD 1210 PROCTORVILLE, OHIO 45669 OR 160 PG 438 PARCEL-ID 25-057-1601.001	5 SPRINGDALE SUBDIV BLOCK 2 E1 /2, 20' X 40', S PT RES USE CODE 500 670 00		670	Hawthorne, Eric A + Stacy E.							

TAX RATE 8
A/R RED FACTOR 08.3051
OTH RED FACTOR 07.2254

LAWRENCE
TAX DISTRICT 25-UNION TWP-FAIRLAND S.D.

GENERAL TAX LIST AND DUPLICATE OF REAL AND PUBLIC UTILITY PROPERTY
COUNTY REAL ESTATE TAXES AND SPECIAL ASSESSMENTS

01/03/05

TAX YEAR 2004
INTEREST RATE
PAGE NO 5193

OWNER'S NAME MAILING ADDRESS	DESCRIPTION			TAXES CHARGED	DECEMBER TAXES	PENALTY	JUNE TAXES	PENALTY	TOTAL DELINQUENT	C. D. DATE	MEMO
	LAND	IMPROVEMENTS	TOTAL VALUE								
YOUNG, DALE ROBERT & CAROLE SUE 006 C/O FIRST AMER.RE TAX SERVICE ATT:ESCROW REPORTING DEPT 8435 STEMMONS FWY 7TH FR DALLAS, TX 75247 OR 71 PG 132 PARCEL-ID 25-057-1700.000	6 SPRING-DALE SUB DIV BLOCK 2 LESS S PT 40' X 40' RES USE CODE 500 2,180	00	2,180								
MCDONALD, HARVEY A. AND ROBIN 36 TOWNSHIP RD 1210 PROCTORVILLE, OHIO 45669 OR 160 PG 438 PARCEL-ID 25-057-1700.001	6 SPRING-DALE SUB DIV. BLOCK 2 S. PT. 40' X 40' RES USE CODE 500 1,340	00	1,340	12/6/05 Hawthorne, Eric A. & Stacey E.							
BONE, RANDALL LEE & SANDRA L. 006 C/O FIRST AMER.RE TAX SERVICE ATT:ESCROW REPORTING DEPT 8435 STEMMONS FWY 7TH FR DALLAS, TX 75247 PARCEL-ID 25-057-1800.000	-00-00 7 SPRING-DALE SUBDIV. BLOCK 2 C000.00A RES USE CODE 500 2,630	00	2,630								
BONE, RANDALL LEE & SANDRA L. 90 TWP. RD. 1209 PROCTORVILLE, OHIO 45669 PARCEL-ID 25-058-0100.000	-00-00 8 SPRING-DALE SUBDIV. BLOCK 2 C000.00A RES USE CODE 510 2,630	22,550	25,180								
	HOMESITE VALUE LISTED BELOW 2,630	22,550	25,180								
DENNEY, MICHAEL A. & LISA A. 130 TWP RD 1209 PROCTORVILLE, OHIO 45669 VOL 629 PG 789 PARCEL-ID 25-058-0200.000 06-23-04 TRNSF TO 25-058-0200.000 DENNEY, MICHAEL A.	-00-00 9 SPRING-DALE SUBDIV. BLOCK 2 C000.00A RES USE CODE 500 00	00	00								
DENNEY, MICHAEL A. 112 TWP RD 1209 PROCTORVILLE, OHIO 45669 OR 299 PG 840 PARCEL-ID 25-058-0200.000 06-23-04 TRNSF FROM 25-058-0200.000 DENNEY, MICHAEL A. & LISA 10-08-04 167.22	-00-00 9 SPRING-DALE SUBDIV. BLOCK 2 C000.00A RES USE CODE 500 2,600	00	2,600								
DENNEY, MICHAEL A. 112 TWP RD 1209 PROCTORVILLE, OHIO 45669 OR 299 PG 840 PARCEL-ID 25-058-0300.000 06-23-04 TRNSF FROM 25-058-0300.000 DENNEY, MICHAEL A. & LISA 10-08-04 163.23	-00-00 10 SPRING-DALE SUBDIV .BLOCK 2 C000.00A RES USE CODE 500 2,550	00	2,550								
DENNEY, MICHAEL A. & LISA A.	-00-00 10 SPRING-DALE SUBDIV										

TAX RATE 8
A/R RED FACTOR 08.3051
OTH RED FACTOR 07.2254

LAWRENCE
TAX DISTRICT 25-UNION TWP-FAIRLAND S.D.

GENERAL TAX LIST AND DUPLICATE OF REAL AND PUBLIC UTILITY PROPERTY
COUNTY REAL ESTATE TAXES AND SPECIAL ASSESSMENTS

01/03/05

TAX YEAR 2004
INTEREST RATE
PAGE NO 5194

OWNER'S NAME MAILING ADDRESS	DESCRIPTION			TAXES CHARGED	DECEMBER TAXES	PENALTY	JUNE TAXES	PENALTY	TOTAL DELINQUENT	C. D. DATE	MEMO
	LAND	IMPROVEMENTS	TOTAL VALUE								
130 TWCP RD 1209 PROCTORVILLE, OHIO 45669 VOL 629 PG 789 PARCEL-ID 25-058-0300.000 06-23-04 TRNSF TO 25-058-0300.000 DENNEY, MICHAEL A.	.BLOCK 2 C000.00A RES USE CODE 500 00	00	00								
DENNEY, MICHAEL A. 112 TWP RD 1209 PROCTORVILLE, OHIO 45669 OR 299 PG 840 PARCEL-ID 25-058-0400.000 06-23-04 TRNSF FROM 25-058-0400.000 DENNEY, MICHAEL A. & LISA 10-08-04 1403.10	-00-00 11 SPRING-DALE SUBDIV .BLOCK 2 C000.00A RES USE CODE 510 2,460	17,570	20,030								
	HOMESITE VALUE LISTED BELOW 2,460	17,570	20,030								
DENNEY, MICHAEL A. & LISA A. 130 TWP RD 1209 PROCTORVILLE, OHIO 45669 VOL 629 PG 789 PARCEL-ID 25-058-0400.000 06-23-04 TRNSF TO 25-058-0400.000 DENNEY, MICHAEL A.	-00-00 11 SPRING-DALE SUBDIV .BLOCK 2 C000.00A RES USE CODE 510 00	00	00								
DENNEY, MICHAEL A. 130 TOWNSHIP RD. 1209 PROCTORVILLE, OHIO 45669-000 VOL 483 PG 777 PARCEL-ID 25-058-0500.000 10-08-04 650.20	-00-00 SPRINGDALE S D LOT 12 BLOCK 2 C000.00A RES USE CODE 510 2,590	19,180	21,770								
DENNEY, MICHAEL A. C/O LISA DENNEY 130 TOWNSHIP RD. 1209 PROCTORVILLE, OHIO 45669-0000 VOL 483 PG 777 PARCEL-ID 25-058-0600.000 10-08-04 72.89	-00-00 13 SPRINGDALE S D BLOCK 2 C000.00A RES USE CODE 500 2,320	00	2,320								
ZUCCARELLI, CARMEN & KATHY 032 C/O COUNTRYWIDE TAX DEPT. MSN : SV - 24 P. O. BOX 10211 VAN NUYS, CA. 91410-0211 OR 112 PG 45 PARCEL-ID 25-058-0700.000	-00-00 14 SPRING-DALE SUBDIV .BLOCK 2 C000.00A RES USE CODE 500 2,840	00	2,840								
ZUCCARELLI, CARMEN & KATHY 032 C/O COUNTRYWIDE TAX DEPT. MSN : SV - 24 P. O. BOX 10211 VAN NUYS, CA. 91410-0211 OR 112 PG 45 PARCEL-ID 25-058-0800.000	-00-00 15 SPRING-DALE SUBDIV .BLOCK 2 C000.00A RES USE CODE 510 2,950	20,480	23,430								

TAX RATE 78
A/R RED FACTOR 08.3051
OTH RED FACTOR 07.2254

LAWRENCE
TAX DISTRICT 25-UNION TWP-FAIRLAND S.D.

GENERAL TAX LIST AND DUPLICATE OF REAL AND PUBLIC UTILITY PROPERTY
COUNTY REAL ESTATE TAXES AND SPECIAL ASSESSMENTS

TAX YEAR 2004
INTEREST RATE
01/03/05 PAGE NO 5195

OWNER'S NAME MAILING ADDRESS	DESCRIPTION			TAXES CHARGED	DECEMBER TAXES	PENALTY	JUNE TAXES	PENALTY	TOTAL DELINQUENT	C. D. DATE	MEMO
	LAND	IMPROVEMENTS	TOTAL VALUE								
DIAMOND, JOE RILEY 015 C/O WELLS FARGO REAL ESTATE TAX SERVICE 1 HOME CAMPUS DES MOINES, IOWA 50306-9309 PARCEL-ID 25-058-0900.000	-00-00 16 SPRING-DALE SUBDIV .BLOCK 2 C000.00A RES USE CODE 510 2,960 21,010 23,970 HOMESITE VALUE LISTED BELOW 2,960 19,420 22,380										
DIAMOND, JOE RILEY 015 C/O WELLS FARGO REAL ESTATE TAX SERVICE 1 HOME CAMPUS DES MOINES, IOWA 50306-9309 PARCEL-ID 25-058-1000.000	-00-00 17 SPRING-DALE SUBDIV .BLOCK 2 C000.00A RES USE CODE 500 3,430 00 3,430										
BONE, RANDALL LEE & SANDRA L. 006 C/O FIRST AMER.RE TAX SERVICE ATT:ESCROW REPORTING DEPT 8435 STEMMONS FWY 7TH FR DALLAS, TX 75247 PARCEL-ID 25-058-1100.000	-00-00 SPRING-DALE S.D. BL. 2 LOT A C000.00A RES USE CODE 500 2,860 00 2,860										
DENNEY, MICHAEL A. 112 TWP RD 1209 PROCTORVILLE, OHIO 45669 OR 299 PG 840 PARCEL-ID 25-058-1101.000 06-23-04 TRNSF FROM 25-058-1101.000 DENNEY, MICHAEL A. & LISA 10-08-04 166.58	-00-00 SPRINGDALE SUB DIV BL 2 PARCELS B & LESS EAST PT C000.00A RES USE CODE 599 1,340 1,060 2,400										
DENNEY, MICHAEL A. & LISA A. 130 TWP RD 1209 PROCTORVILLE, OHIO 45669 VOL 629 PG 789 PARCEL-ID 25-058-1101.000 06-23-04 TRNSF TO 25-058-1101.000 DENNEY, MICHAEL A.	-00-00 SPRINGDALE SUB DIV BL 2 PARCELS B & LESS EAST PT C000.00A RES USE CODE 599 00 00 00										
ZUCCARELLI, CARMEN & KATHY 032 C/O COUNTRYWIDE TAX DEPT. MSN : SV - 24 P. O. BOX 10211 VAN NUYS, CA. 91410-0211 VOL 577 PG 69 PARCEL-ID 25-058-1102.000	SPRINGDALE S.D. 0.13 ACS WESTE RLY PT PAR. D & EASTERLY PT. P AR. C RES USE CODE 500 4,380 00 4,380										
DIAMOND, JOE RILEY 015 C/O WELLS FARGO REAL ESTATE TAX SERVICE 1 HOME CAMPUS DES MOINES, IOWA 50306-9309 PARCEL-ID 25-058-1102.001	SPRINGDALE S.D. EASTERLY PART OF PARCEL D. 0.095AC RES USE CODE 500 3,700 00 3,700										

TAX RATE 78
A/R RED FACTOR 08.3051
OTH RED FACTOR 07.2254

LAWRENCE
TAX DISTRICT 25-UNION TWP-FAIRLAND S.D.

GENERAL TAX LIST AND DUPLICATE OF REAL AND PUBLIC UTILITY PROPERTY
COUNTY REAL ESTATE TAXES AND SPECIAL ASSESSMENTS

TAX YEAR 2004
INTEREST RATE
01/03/05 PAGE NO 5196

OWNER'S NAME MAILING ADDRESS	DESCRIPTION			TAXES CHARGED	DECEMBER TAXES	PENALTY	JUNE TAXES	PENALTY	TOTAL DELINQUENT	C. D. DATE	MEMO
	LAND	IMPROVEMENTS	TOTAL VALUE								
LOCKHART, CHARLES M. & PATRICI A J. 003 C/O VALUTREE REAL ESTATE TAX SERVICE DIVISION P. O. BOX 85188 RICHMOND, VA. 23286-9447 VOL 563 PG 724 PARCEL-ID 25-058-1300.000	-00-00 1 SPRING-DALE SUBDIV. BLOCK 3 C000.00A RES USE CODE 510 2,770 29,530 32,300 HOMESITE VALUE LISTED BELOW 2,770 29,530 32,300										
LOCKHART, CHARLES M. & PATRICI A J. 003 C/O VALUTREE REAL ESTATE TAX SERVICE DIVISION P. O. BOX 85188 RICHMOND, VA. 23286-9447 VOL 563 PG 724 PARCEL-ID 25-058-1400.000	-00-00 2 SPRING-DALE SUBDIV. BLOCK 3 C000.00A RES USE CODE 500 2,770 00 2,770										
WEEKLEY, RAYMOND 39 TWP. RD. 1209 PROCTORVILLE, OHIO 45669 VOL 557 PG 84 PARCEL-ID 25-058-1500.000	-00-00 3 SPRING-DALE SUBDIV. BLOCK 3 C000.00A RES USE CODE 510 2,870 20,220 23,090										
WEEKLEY, RAYMOND 39 TWP. RD. 1209 PROCTORVILLE, OHIO 45669 VOL 557 PG 84 PARCEL-ID 25-058-1600.000	-00-00 4 SPRING-DALE SUBDIV. BLOCK 3 C000.00A RES USE CODE 500 2,800 00 2,800										
NEWMAN, JAMES F. & FRANCES L. 63 TOWNSHIP RD. 1209 PROCTORVILLR, OHIO 45669 VOL 551 PG 532\ PARCEL-ID 25-058-1700.000	-00-00 5 SPRING-DALE SUBDIV. BLOCK 3 C000.00A RES USE CODE 500 2,520 00 2,520										
NEWMAN, JAMES F. & FRANCES L. 63 TOWNSHIP RD. 1209 PROCTORVILLE, OHIO 45669 VOL 551 PG 170 PARCEL-ID 25-058-1800.000	-00-00 6 SPRING-DALE SUBDIV. BLOCK 3 C000.00A RES USE CODE 510 2,520 19,130 21,650 HOMESITE VALUE LISTED BELOW 2,520 19,130 21,650										
NEWMAN, JAMES F. & FRANCES L. 63 TOWNSHIP RD. 1209 PROCTORVILLE, OHIO 45669 VOL 551 PG 170 PARCEL-ID 25-059-0100.000	-00-00 7 SPRING-DALE SUBDIV. BLOCK 3 C000.00A RES USE CODE 500 2,520 00 2,520										
STEWART, DALLAS & MILDRED 79 TOWNSHIP RD 1209 PROCTORVILLE, OHIO 45669-864 VOL 539 PG 332 PARCEL-ID 25-059-0200.000	-00-00 8 SPRING-DALE SUBDIV. BLOCK 3 C000.00A RES USE CODE 510 2,520 18,750 21,270										

TAX RATE 78
A/R RED FACTOR 08.3051
OTH RED FACTOR 07.2254

LAWRENCE
TAX DISTRICT 25-UNION TWP-FAIRLAND S.D.

GENERAL TAX LIST AND DUPLICATE OF REAL AND PUBLIC UTILITY PROPERTY
COUNTY REAL ESTATE TAXES AND SPECIAL ASSESSMENTS

TAX YEAR 2004
INTEREST RATE
01/03/05 PAGE NO 5157

OWNER'S NAME MAILING ADDRESS	DESCRIPTION			TAXES CHARGED	DECEMBER TAXES	PENALTY	JUNE TAXES	PENALTY	TOTAL DELINQUENT	C. D. DATE	MEMO
	LAND	IMPROVEMENTS	TOTAL VALUE								
		HOMESITE VALUE LISTED BELOW									
	2,520	18,750	21,270								
STEWART, DALLAS & MILDRED 79 TOWNSHIP RD 1209 PROCTORVILLE, OHIO 45669-864 VOL 559 PG 332 PARCEL-ID 25-059-0300.000	-00-00 9 SPRING-DALE SUBDIV. BLOCK 3 C000.00A RES USE CODE 500 2,520 00 2,520										
FULLER, CHRISTOPHER AND JULIE R. 039 C/O ADVANTAGE BANK 814 WHEELING AVENUE P. O. BOX 700 CAMBRIDGE, OHIO 43725-0700 PARCEL-ID 25-059-0400.000	-00-00 10 SPRING-DALE SUBDIV .BLOCK 3 C000.00A RES USE CODE 510 2,520 19,870 22,390										
FULLER, CHRISTOPHER AND JULIE R. 039 C/O ADVANTAGE BANK 814 WHEELING AVENUE P. O. BOX 700 CAMBRIDGE, OHIO 43725-0700 PARCEL-ID 25-059-0500.000	-00-00 11 SPRING-DALE SUBDIV .BLOCK 3 C000.00A RES USE CODE 500 2,520 00 2,520										
DENNIS, ROBERT E. & LINDA KAY 109 TWP. RD. 1209 PROCTORVILLE, OHIO 45669 PARCEL-ID 25-059-0600.000	-00-00 12 SPRING-DALE SUBDI VBLOCK 3 C000.00A RES USE CODE 500 2,520 00 2,520										
DENNIS, ROBERT E. & LINDA KAY 109 TOWNSHIP RD. 1209 PROCTORVILLE, OHIO 45669 VOL 434 PG 287 PARCEL-ID 25-059-0700.000	-00-00 13 SPRING-DALE SUBDIV .BLOCK 3 C000.00A RES USE CODE 510 2,520 17,200 19,720 HOMESITE VALUE LISTED BELOW 2,520 17,200 19,720										
EDMUNDS, RICHARD D. & PATRICIA 598 CO. RD. 65 CHESAPEAKE, OHIO 45619-975 VOL 365 PG 290 PARCEL-ID 25-059-0800.000	-00-00 14 SPRING-DALE SUBDIV .BLOCK 3 C000.00A RES USE CODE 500 2,520 00 2,520										
EDWARDS, RENEE R. 133 TOWNSHIP RD. 1209 PROCTORVILLE, OHIO 45669 OR 275 PG 557 PARCEL-ID 25-059-0900.000 02-06-04 TRNSF FROM 25-059-0900.000 EDWARDS, RENEE R & BELIND	-00-00 15 SPRING-DALE SUBDIV .BLOCK 3 C000.00A RES USE CODE 510 2,520 16,570 19,090 HOMESITE VALUE LISTED BELOW 2,520 16,570 19,090										

TAX RATE 78
A/R RED FACTOR 08.3051
OTH RED FACTOR 07.2254

LAWRENCE
TAX DISTRICT 25-UNION TWP-FAIRLAND S.D.

GENERAL TAX LIST AND DUPLICATE OF REAL AND PUBLIC UTILITY PROPERTY
COUNTY REAL ESTATE TAXES AND SPECIAL ASSESSMENTS

TAX YEAR 2004
INTEREST RATE
01/03/05 PAGE NO 5158

OWNER'S NAME MAILING ADDRESS	DESCRIPTION			TAXES CHARGED	DECEMBER TAXES	PENALTY	JUNE TAXES	PENALTY	TOTAL DELINQUENT	C. D. DATE	MEMO
	LAND	IMPROVEMENTS	TOTAL VALUE								
EDWARDS, RENEE R & BELINDA G E DWARDS TRAINER 133 TOWNSHIP RD. 1209 PROCTORVILLE, OHIO 45669 VOL 578 PG 268 PARCEL-ID 25-059-0900.000 02-06-04 TRNSF TO 25-059-0900.000 EDWARDS, RENEE R.	-00-00 15 SPRING-DALE SUBDIV .BLOCK C000.00A RES USE CODE 510 00 00 00										
EDWARDS, RENEE R & BELINDA G E DWARDS TRAINER 133 TOWNSHIP RD. 1209 PROCTORVILLE, OHIO 45669 VOL 578 PG 268 PARCEL-ID 25-059-1000.000 02-06-04 TRNSF TO 25-059-1000.000 EDWARDS, RENEE R.	-00-00 16 SPRING-DALE SUBDIV .BLOCK 3 C000.00A RES USE CODE 500 00 00 00										
EDWARDS, RENEE R. 133 TOWNSHIP RD. 1209 PROCTORVILLE, OHIO 45669 OR 275 PG 557 PARCEL-ID 25-059-1000.000 02-06-04 TRNSF FROM 25-059-1000.000 EDWARDS, RENEE R & BELIND	-00-00 16 SPRING-DALE SUBDIV .BLOCK 3 C000.00A RES USE CODE 500 2,520 00 2,520										
COPEN, CHARLES L. & CARRIE R. 006 C/O FIRST AMER.RE TAX SERVICE ATT:ESCROW REPORTING DEPT 8435 STEMMONS FWY 7TH FR DALLAS, TX 75247 OR 19 PG 428 PARCEL-ID 25-059-1100.000	-00-00 17 SPRING-DALE SUBDIV .BLOCK 3 C000.00A RES USE CODE 500 2,520 00 2,520										
COPEN, CHARLES L. & CARRIE R. 006 C/O FIRST AMER.RE TAX SERVICE ATT:ESCROW REPORTING DEPT 8435 STEMMONS FWY 7TH FR DALLAS, TX 75247 OR 19 PG 428 PARCEL-ID 25-059-1200.000	-00-00 18 SPRING-DALE SUBDIV .BLOCK 3 C000.00A RES USE CODE 500 2,520 00 2,520										
COPEN, CHARLES L. & CARRIE R. 006 C/O FIRST AMER.RE TAX SERVICE ATT:ESCROW REPORTING DEPT 8435 STEMMONS FWY 7TH FR DALLAS, TX 75247 OR 19 PG 428 PARCEL-ID 25-059-1300.000	-00-00 19 SPRING-DALE SUBDIV .BLOCK 3 C000.00A RES USE CODE 510 2,520 26,190 28,710 HOMESITE VALUE LISTED BELOW 2,520 26,190 28,710										
COPEN, CHARLES R. & CARRIE R. 006 C/O FIRST AMER.RE TAX SERVICE ATT:ESCROW REPORTING DEPT 8435 STEMMONS FWY 7TH FR DALLAS, TX 75247	-00-00 20 SPRING-DALE SUBDIV .BLOCK 3 C000.00A RES USE CODE 599 2,520 1,030 3,550										

TAX RATE [illegible]78
A/R RED FACTOR 08.3051
OTH RED FACTOR 07.2254

LAWRENCE
TAX DISTRICT

GENERAL TAX LIST AND DUPLICATE OF REAL AND PUBLIC UTILITY PROPERTY
COUNTY REAL ESTATE TAXES AND SPECIAL ASSESSMENTS
25-UNION TWP-FAIRLAND S.D.

TAX YEAR 2004
INTEREST RATE
01/03/05 PAGE NO 5199

OWNER'S NAME MAILING ADDRESS	DESCRIPTION			TAXES CHARGED	DECEMBER TAXES	PENALTY	JUNE TAXES	PENALTY	TOTAL DELINQUENT	C. D. DATE	MEMO
	LAND	IMPROVEMENTS	TOTAL VALUE								
PARCEL-ID 25-059-1400.000											
WITHROW, FREDA LIFE EST. REM. STATE OF OHIO, DPT. OF TRANSP. PO BOX 247 PROCTORVILLE, OH 45669 OR 143 PG 316/318 PARCEL-ID 25-059-1500.000	-00-00 21 SPRING-DALE SUBDIV BLOCK 3 C000.00A RES USE CODE 500 2,520 00 2,520										
WITHROW, FREDA LIFE EST. REM. STATE OF OHIO, DPT. OF TRANSP. PO BOX 247 PROCTORVILLE, OH 45669 OR 143 PG 316/318 PARCEL-ID 25-059-1600.000	-00-00 22 SPRING-DALE SUBDIV BLOCK 3 C000.00A RES USE CODE 510 2,520 17,490 20,010 HOMESITE VALUE LISTED BELOW 2,520 17,490 20,010										
WITHROW, FREDA LIFE EST. REM. STATE OF OHIO, DPT. OF TRANSP. PO BOX 247 PROCTORVILLE, OH 45669 OR 143 PG 316/318 PARCEL-ID 25-059-1700.000	-00-00 23 SPRING-DALE SUBDIV BLOCK 3 C000.00A RES USE CODE 500 2,390 00 2,390										
BRADFORD, DAVE L. & CHERYL H. 1216 ST RT 775 PROCTORVILLE, OH 45669 OR 258 PG 446 PARCEL-ID 25-060-0100.000	16-01-24 25 1 PT N END LESS 1.27 AC BAL = 0.55 ACRES RES USE CODE 510 6,930 9,710 16,640 HOMESITE VALUE LISTED BELOW 6,930 9,710 16,640										
BRADFORD, CHERYL 1216 ST RT 775 PROCTORVILLE, OHIO 45669 VOL 574 PG 604 PARCEL-ID 25-060-0100.001	16-01-24 25 1 PT N END PT 1. 27 ACRES RES USE CODE 500 9,030 00 9,030										
BRADFORD, DAVID & CHERYL 1216 ST RT 775 PROCTORVILLE, OHIO 45669-000 OR 179 PG 49 PARCEL-ID 25-060-0200.000	16-1-24 25 1 PT N END LESS .57 AC BAL 1.25 AC RES USE CODE 500 9,010 00 9,010 HOMESITE VALUE LISTED BELOW 8,750 00 8,750										
ROSE OF SHARON BAPTIST CHURCH 115 TOWNSHIP RD 1206 PROCTORVILLE, OH 45669 VOL 628 PG 186 PARCEL-ID 25-060-0200.001	16-1-24 25 1 PT N END PT .57AC EXM USE CODE 685 7,130 17,820 24,950										
SMITH, EDNA M. 1086 ST. RT. 775 PROCTORVILLE, OHIO 45669 PARCEL-ID 25-060-0201.000	16-01-24 R. 16 T. 01 S. 25 1 45.43'ON RD. X403.8' C001.27A RES USE CODE 510 9,030 12,400 21,430 HOMESITE VALUE LISTED BELOW 8,750 12,400 21,150	12/5/05 grantor Res life est Steve A. Smith									

TAX RATE [illegible]78
A/R RED FACTOR 08.3051
OTH RED FACTOR 07.2254

LAWRENCE
TAX DISTRICT

GENERAL TAX LIST AND DUPLICATE OF REAL AND PUBLIC UTILITY PROPERTY
COUNTY REAL ESTATE TAXES AND SPECIAL ASSESSMENTS
25-UNION TWP-FAIRLAND S.D.

TAX YEAR 2004
INTEREST RATE
01/03/05 PAGE NO 5200

OWNER'S NAME MAILING ADDRESS	DESCRIPTION			TAXES CHARGED	DECEMBER TAXES	PENALTY	JUNE TAXES	PENALTY	TOTAL DELINQUENT	C. D. DATE	MEMO
	LAND	IMPROVEMENTS	TOTAL VALUE								
CRUM, JAMES C. & ROSALINE C/O JAMES CRUM 1100 ST RT 775 PROCTORVILLE, OHIO 45669 VOL 597 PG 171 PARCEL-ID 25-060-0400.000	16-01-24 25 1 202.97' ON RD. X 768.8' N PT. C003.53A RES USE CODE 510 11,410 12,430 23,840 HOMESITE VALUE LISTED BELOW 8,750 12,400 21,150										
HARPER, JAMES CHARLES LIFE EST P.O. BOX 291 PROCTORVILLE, OHIO 45669 OR 129 PG 17 PARCEL-ID 25-060-0500.000	16-01-24 25 1 PT. N END C000.20A RES USE CODE 510 1,750 12,930 14,680 HOMESITE VALUE LISTED BELOW 1,750 12,930 14,680										
TURNER, MAXIE OPAL DO NOT CHANGE ADDRESS 74 TWP RD 1169 PROCTORVILLE, OHIO 45669 PARCEL-ID 25-060-0600.000	16-01-24 25 1 PT. C000.26A RES USE CODE 510 4,480 10,790 15,270 HOMESITE VALUE LISTED BELOW 4,480 10,750 15,230										
HARPER, LILLIAN LIFE EST KARLA B. HARPER & ELIZABETH CLINE P.O. BOX 291 PROCTORVILLE, OHIO 45669-0000 OR 129 PG 19 PARCEL-ID 25-060-0700.000	16-01-24 R. 16 T. 01 S. 25 1 PT 160' ON ST HY NO 775 X 1 6 C000.54A RES USE CODE 510 6,850 14,770 21,620 HOMESITE VALUE LISTED BELOW 6,850 14,360 21,210										
POWERS, EARL R.& JO ANN P.O. BOX 20 ROUTE 775 PROCTORVILLE, OHIO 45669 VOL 534 PG 160 PARCEL-ID 25-060-0800.000	16-01-24 25 1 PT. N END C001.68A RES USE CODE 500 1,760 00 1,760										
POWERS, EARL R. & JO ANN P.O. BOX 20 ROUTE 775 PROCTORVILLE, OHIO 45669 VOL 534 PG 160 PARCEL-ID 25-060-0900.000	16-01-24 25 1 PT. N END C001.06A RES USE CODE 510 8,810 13,710 22,520 HOMESITE VALUE LISTED BELOW 8,750 13,710 22,460										
STAPLETON, CHARLES M. 006 C/O FIRST AMER.RE TAX SERVICE ATT:ESCROW REPORTING DEPT 8435 STEMMONS FWY 7TH FR DALLAS, TX 75247 OR 212 PG 552 PARCEL-ID 25-060-1000.000	16-01-24 25 1 PT. LESS .40A. C000.75A RES USE CODE 510 8,200 21,310 29,510 HOMESITE VALUE LISTED BELOW 8,200 21,310 29,510										
BLACK, ALBERTIAS & JOAN L. 95 PVT DR 1044 PROCTORVILLE, OH 45669 OR 244 PG 415 PARCEL-ID 25-060-1100.000 10-22-04 53.98	16-01-24 25 1 PT. C000.40A RES USE CODE 510 5,780 1,550 7,330										
ROSE OF SHARON INDEPENDENT BAP	16-01-24 25 1 PT.										

BARRETT BROTHERS SPRINGFIELD, OH 1-800-322-7711

TAX RATE [illegible]8
A/R RED FACTOR 08.3051
OTH RED FACTOR 07.2254

LAWRENCE
TAX DISTRICT

GENERAL TAX LIST AND DUPLICATE OF REAL AND PUBLIC UTILITY PROPERTY
COUNTY REAL ESTATE TAXES AND SPECIAL ASSESSMENTS

25-UNION TWP-FAIRLAND S.D.

01/03/05

TAX YEAR 2004
INTEREST RATE
PAGE NO 5201

OWNER'S NAME MAILING ADDRESS	DESCRIPTION			TAXES CHARGED	DECEMBER TAXES	PENALTY	JUNE TAXES	PENALTY	TOTAL DELINQUENT	C. D. DATE	MEMO
	LAND	IMPROVEMENTS	TOTAL VALUE								
TIST CHURCH 115 TOWNSHIP RD 1206 PROCTORVILLE, OHIO 45669 VOL 578 PG 429 PARCEL-ID 25-060-1200.000	C001.82A 1,550	EXM USE CODE 685 00	1,550								
BLACK, ALBERTIAS & JOAN L. 95 PRIVATE DR. 1044 PROCTORVILLE, OHIO 45669 PARCEL-ID 25-060-1300.000 10-22-04 .32	16-01-24 25 1 PT. N END C000.10A 110	RES USE CODE 500 00	110								
SMITH, M. L. SOLE TRUSTEE ETAL 178 C/O M.L. SMITH 476 PVT. RD. 5863 PROCTORVILLE, OHIO 45669 OR 205 PG 387 PARCEL-ID 25-060-1400.000	16-1-24,25 N PT LESS 16.81,5.59 BAL .47AC 3,290	COM USE CODE 400 00	3,290								
PROCTORVILLE COMMUNITY VOLUNTEER FIRE & RESCUE, INC P.O. BOX 1097 PROCTORVILLE, OHIO 45669 VOL 606 PG 767 PARCEL-ID 25-060-1400.001	16-01-24,25 N PT 1.03ACRES 5,510	EXM USE CODE 630 75,600	81,110								
STATE OF OHIO 650 EASTERN AVE CHILLICOTHE, OH 45601 OR 33 PG 350 PARCEL-ID 25-060-1400.002	16-1-24,25 N PT PT .48AC 20	EXM USE CODE 610 00	20								
STATE OF OHIO 650 EASTERN AVE CHILLICOTHE, OH 45601 OR 33 PG 350 PARCEL-ID 25-060-1400.003	16-1-24,25 N PT PT .19AC 10	EXM USE CODE 610 00	10								
OHIO UNIVERSITY C/O DAN KASLER HDL CTR-RM 166D ATHENS, OH 45701 OR 107 PG 435 PARCEL-ID 25-060-1400.004	16-1-25 25 N PT 11.51AC 20,140	COM USE CODE 400 00	20,140								
SMITH, M. L. SOLE TRUSTEE ETAL 178 C/O M.L. SMITH 476 PVT. RD. 5863 PROCTORVILLE, OHIO 45669 OR 205 PG 393 PARCEL-ID 25-060-1400.005	16-1-24, 25 N PT LESS .69, .69 BAL 4.21AC 7,370	COM USE CODE 400 00	7,370								
BLEVINS, AARON & MELANIE LYNN JACKSON BLEVINS 24 ROLLING HILLS DR LAVALETTE, WV 25545 OR 191 PG 142 PARCEL-ID 25-060-1400.006	16-1-24,25 N PT .69AC 4,830	COM USE CODE 442 40,060	44,890								

TAX RATE [illegible]8
A/R RED FACTOR 08.3051
OTH RED FACTOR 07.2254

LAWRENCE
TAX DISTRICT

GENERAL TAX LIST AND DUPLICATE OF REAL AND PUBLIC UTILITY PROPERTY
COUNTY REAL ESTATE TAXES AND SPECIAL ASSESSMENTS

25-UNION TWP-FAIRLAND S.D.

01/03/05

TAX YEAR 2004
INTEREST RATE
PAGE NO 5202

OWNER'S NAME MAILING ADDRESS	DESCRIPTION			TAXES CHARGED	DECEMBER TAXES	PENALTY	JUNE TAXES	PENALTY	TOTAL DELINQUENT	C. D. DATE	MEMO
	LAND	IMPROVEMENTS	TOTAL VALUE								
SMITH, JOHN FRANKLIN 476 PVT DR 5863 ST RT 775 PROCTORVILLE, OH 45669 OR 253 PG 648 PARCEL-ID 25-060-1400.007	16-1-24,25 N PT PT .69AC 4,830	COM USE CODE 447 47,450	52,280								
SMITH, M. L. SOLE TRUSTEE ETAL 476 PRIVATE RD 5863 PROCTORVILLE, OHIO 45669 OR 205 PG 387 PARCEL-ID 25-060-1401.000	-00-00 COUNTY HY EASE PARC NO 2 C002.19A 80	EXM USE CODE 610 00	80								
COUNTY OF LAWRENCE C/O COMMISSIONERS OFFICE VETERANS SQUARE IRONTON, OH 45638 OR 60 PG 334 PARCEL-ID 25-060-1402.000	16-1-24 25 S PT LESS .09 BAL 1.05 AC 8,800	EXM USE CODE 620 00	8,800								
STATE OF OHIO 4800 PARKWAY DR STE 150 MASON, OH 45040 VOL 637 PG 315 PARCEL-ID 25-060-1402.001	16-1-24 25 S PT .09AC 00	EXM USE CODE 610 00	00								
BD OF EDUCATION PARCEL-ID 25-060-1405.000	-00-00 C003.65A 3,810	EXM USE CODE 650 3,270	7,080								
RILEY DEVELOPMENT COMPANY, INC. 149 C/O RILEY DEVELOPMENT CO. 9069 ST. RT. 7 PROCTORVILLE, OHIO 45669 OR 98 PG 183 PARCEL-ID 25-060-1501.000 04-19-04 SPLIT FROM 25-060-1501.000 RILEY DEVELOPMENT COMPANY	16-1-24/25 2 PT N & CEN PT PT SUBLOT A LESS .90 BAL .34AC 5,270	RES USE CODE 500 00	5,270								
RILEY DEVELOPMENT COMPANY, INC. 149 C/O RILEY DEVELOPMENT CO. 9069 ST. RT. 7 PROCTORVILLE, OHIO 45669 OR 98 PG 183 PARCEL-ID 25-060-1501.000 04-19-04 SPLIT TO 25-060-1501.000 RILEY DEVELOPMENT COMPANY, INC. 04-19-04 SPLIT TO 25-060-1501.001 BOARD OF LAWRENCE COUNTY	16-01-24 25 2 PT N & CEN PT SUB LOT A PT C001.24A 00	RES USE CODE 500 00	00								

BARRETT BROTHERS SPRINGFIELD, OH 1-800-322-7711

TAX RATE [illegible]8
A/R RED FACTOR 08.3051
OTH RED FACTOR 07.2254

LAWRENCE
TAX DISTRICT 25-UNION TWP-FAIRLAND S.D.

GENERAL TAX LIST AND DUPLICATE OF REAL AND PUBLIC UTILITY PROPERTY
COUNTY REAL ESTATE TAXES AND SPECIAL ASSESSMENTS

01/03/05

TAX YEAR 2004
INTEREST RATE
PAGE NO 5203

OWNER'S NAME MAILING ADDRESS	DESCRIPTION			TAXES CHARGED	DECEMBER TAXES	PENALTY	JUNE TAXES	PENALTY	TOTAL DELINQUENT	C. D. DATE	MEMO
	LAND	IMPROVEMENTS	TOTAL VALUE								
BOARD OF LAWRENCE COUNTY COMMISSIONERS VETERANS SQUARE IRONTON OH 45638 OR 288 PG 351 PARCEL-ID 25-060-1501.001	16-1-24/25 2 PT N& CEN PT ST HWY EASE .90AC RES USE CODE 500 30 00 30										
04-19-04 SPLIT FROM 25-060-1501.000 RILEY DEVELOPMENT COMPANY											
SMITH, M. L. SOLE TRUSTEE ETAL 178 C/O M.L. SMITH 476 PVT. RD. 5863 PROCTORVILLE, OHIO 45669 OR 205 PG 387 PARCEL-ID 25-060-1600.000	16-1-24 MID PT LE; 27.99,5,73.32,1.15,7.59,.73 BAL=1.96 RES USE CODE 500 6,910 00 6,910										
STATE OF OHIO 505 ST RT 741 LEBANON, OH 45036 OR 156 PG 198 PARCEL-ID 25-060-1600.001	16-1-24 PT MID S PT 12.91A ST HY EASE PARC 268-WD LAW 7-7.25 EXM USE CODE 610 6,780 00 6,780										
STATE OF OHIO O.D.O.T. COLUMBUS, OHIO PARCEL-ID 25-060-1600.002	16-1-24 PT MID S PT 5.39A EXM USE CODE 610 5,660 00 5,660										
STATE OF OHIO O.D.O.T. COLUMBUS, OHIO VOL 534 PG 600 PARCEL-ID 25-060-1600.003	16-1-24 PT MID S PT PT 2.96A EXM USE CODE 610 31,590 825,980 857,570										
STATE OF OHIO 505 ST RT 741 LEBANON, OH 45036 OR 171 PG 439 PARCEL-ID 25-060-1600.004	16-1-24 MID S PT LESS 2.16, .45 BAL 3.12AC EXM USE CODE 610 13,320 00 13,320										
BRAGG, JEFFERY 24 TWP RD 1419 PROCTORVILLE, OHIO 45669 VOL 568 PG 592 PARCEL-ID 25-060-1600.005	16-1-24 PT MID PT LE:.06 & .04 BAL=.22ACS COM USE CODE 455 1,680 14,570 16,250										
STATE OF OHIO 505 ST RT 741 2ND FL LEBANON, OH 45035 OR 145 PG 450 PARCEL-ID 25-060-1600.006	16-1-24 MID S PT .65 ST HY EASE PARC 265-WL LAW 7-7.25 EXM USE CODE 610 15,800 35,690 51,490										
STATE OF OHIO 505 ST RT 741 LEBANON, OH 45036	16-01-24 MID S PT 0.59ACRES EXM USE CODE 610										

TAX RATE [illegible]8
A/R RED FACTOR 08.3051
OTH RED FACTOR 07.2254

LAWRENCE
TAX DISTRICT 25-UNION TWP-FAIRLAND S.D.

GENERAL TAX LIST AND DUPLICATE OF REAL AND PUBLIC UTILITY PROPERTY
COUNTY REAL ESTATE TAXES AND SPECIAL ASSESSMENTS

01/03/05

TAX YEAR 2004
INTEREST RATE
PAGE NO 5204

OWNER'S NAME MAILING ADDRESS	DESCRIPTION			TAXES CHARGED	DECEMBER TAXES	PENALTY	JUNE TAXES	PENALTY	TOTAL DELINQUENT	C. D. DATE	MEMO
	LAND	IMPROVEMENTS	TOTAL VALUE								
OR 211 PG 46 PARCEL-ID 25-060-1600.007	620	1,470	2,090								
STATE OF OHIO 505 ST RT 741 LEBANON, OH 45036 OR 208 PG 314 PARCEL-ID 25-060-1600.008	16-1-24 MID S PT PT 0.50ACRES EXM USE CODE 610 6,560 00 6,560										
STATE OF OHIO, DEPT OF TRANSPORTATION 505 ST RT 741 LEBANON, OH 45036 OR 149 PG 401 PARCEL-ID 25-060-1600.009	16-1-24 MID S PT .42A ST HY EASE PARCEL 264-WD LAW 7-7.25 EXM USE CODE 610 2,940 31,020 33,960 HOMESITE VALUE LISTED BELOW 2,940 31,020 33,960										
BRAGG, JAMES & BRAMMER, JANET LOUISE 40 TWP. RD. 1419 PROCTORVILLE, OHIO 45669 VOL 637 PG 132 PARCEL-ID 25-060-1600.010	16-1-24 PT MID PT .01 BAL=.05 RES USE CODE 510 1,290 16,210 17,500										
SMITH, M. L. SOLE TRUSTEE AND CLIFFORD FULLER 178 C/O M.L. SMITH 476 PVT. RD. 5863 PROCTORVILLE, OHIO 45669 OR 205 PG 396 PARCEL-ID 25-060-1600.011	16-1-24 MID PT 1.15ACS COM USE CODE 499 10,660 33,070 43,730										
OHIO UNIVERSITY C/O DAN KASLER HOL CTR-RM 166D ATHENS, OH 45701 OR 107 PG 435 PARCEL-ID 25-060-1600.012	16-1-24 MID PT 7.59 RES USE CODE 500 7,970 00 7,970										
STATE OF OHIO DEPT. OF TRANSPORATION 505 ST RT 741 LEBANON, OHIO 45036 OR 192 PG 681 PARCEL-ID 25-060-1600.013	16-1-24 MID S PT .45A PARCEL 270 WL COM USE CODE 400 1,920 00 1,920										
SMITH, M.L. CO TRUSTEE / CLIFFORD FULLER ET-AL 178 C/O M.L. SMITH 476 PVT. RD. 5863 PROCTORVILLE, OHIO 45669 OR 220 PG 387 PARCEL-ID 25-060-1600.014	16-1-24 MID PT LE. 06 BAL=.67ACS RES USE CODE 500 8,030 00 8,030			(Clifford's ½ int) 1-10-05 K.M.S.C., Inc.							
BRAGG, JAMES & JANET LOUISE BRAMMER 40 TWP RD 1419 PROCTORVILLE, OHIO 45669 OR 223 PG 372 PARCEL-ID 25-060-1600.015	16-1-24 MID PT .06ACS RES USE CODE 500 60 00 60										

TAX RATE 78
A/R RED FACTOR 08.3051
OTH RED FACTOR 07.2254

LAWRENCE
TAX DISTRICT

GENERAL TAX LIST AND DUPLICATE OF REAL AND PUBLIC UTILITY PROPERTY
COUNTY REAL ESTATE TAXES AND SPECIAL ASSESSMENTS
25-UNION TWP-FAIRLAND S.D.

01/03/05

TAX YEAR 2004
INTEREST RATE
PAGE NO 5205

OWNER'S NAME MAILING ADDRESS	DESCRIPTION			TAXES CHARGED	DECEMBER TAXES	PENALTY	JUNE TAXES	PENALTY	TOTAL DELINQUENT	C. D. DATE	MEMO
	LAND	IMPROVEMENTS	TOTAL VALUE								
SMITH, M.L. SOLE TRUSTEE ETAL & CLIFFORD FULLER 178 C/O M.L. SMITH 476 PVT. RD. 5863 PROCTORVILLE, OHIO 45669 OR 223 PG 376 PARCEL-ID 25-060-1600.016	16-1-24 PT MID PT .01ACS RES USE CODE 500 10	00	10	(Clifford's int) 1-10-05 K.M.S.C., Inc.							
SMITH, M. L. SOLE TRUSTEE ET-A L & CLIFFORD FULLER 178 C/O M.L. SMITH 476 PVT. RD. 5863 PROCTORVILLE, OHIO 45669 OR 223 PG 380 PARCEL-ID 25-060-1600.017	16-1-24 PT MID PT .04ACS RES USE CODE 500 40	00	40	Same							
STATE OF OHIO DEPARTMENT OF TR ANSPORTATION 505 ST RT 741 LEBANON, OH 45036 OR 166 PG 718 PARCEL-ID 25-060-1601.000	16-1-24 MID S PT ST HWY EASE 2 82-WL LAW 7-7.25 .24AC EXM USE CODE 610 4,280	00	4,280								
STATE OF OHIO DEPARTMENT OF TR ANSPORATION 505 ST RT 741 LEBANON, OH 45036 OR 166 PG 718 PARCEL-ID 25-060-1602.000	16-1-24 MID S PT ST HWY EASE 2 82-WL LAW 7-7.25 .10AC EXM USE CODE 610 1,770	4,120	5,890								
STATE OF OHIO 505 ST RT 741 LEBANON, OH 45036 OR 148 PG 654 PARCEL-ID 25-060-1603.000	16-1-24 PT MID S PT .24 ST HY EASE 281 WD LAW 7-7.25 EXM USE CODE 610 4,280 HOMESITE VALUE LISTED BELOW 4,280	16,980 16,980	21,260 21,260								
STATE OF OHIO 505 ST RT 741 LEBANON, OH 45036 OR 148 PG 654 PARCEL-ID 25-060-1604.000	16-01-24 PT MID S PT ST HWY EA SE 281-WD LAW 7-7.25 .06AC EXM USE CODE 610 1,540	00	1,540								
SMITH, M. L. SOLE TRUSTEE ETAL 178 C/O M.L. SMITH 476 PVT. RD. 5863 PROCTORVILLE, OHIO 45669 OR 205 PG 387 PARCEL-ID 25-060-1605.000	16-01-24 PT MID S PT 0000.37A RES USE CODE 500 5,540	00	5,540								
NEW HOPE UNITED METHODIST CHURCH, AN OHIO CORP. RT. 3 PROCTORVILLE, OHIO 45669-0000 PB 9 PG 122 PARCEL-ID 25-060-1606.000	16-1-24 1 WHITE OAK SQ SD VAC AL BTW MIDLAND AVE &1S ST LESS 2,200 SQFT EXM USE CODE 685 2,750	990	3,740								

TAX RATE 78
A/R RED FACTOR 08.3051
OTH RED FACTOR 07.2254

LAWRENCE
TAX DISTRICT

GENERAL TAX LIST AND DUPLICATE OF REAL AND PUBLIC UTILITY PROPERTY
COUNTY REAL ESTATE TAXES AND SPECIAL ASSESSMENTS
25-UNION TWP-FAIRLAND S.D.

01/03/05

TAX YEAR 2004
INTEREST RATE
PAGE NO 5206

OWNER'S NAME MAILING ADDRESS	DESCRIPTION			TAXES CHARGED	DECEMBER TAXES	PENALTY	JUNE TAXES	PENALTY	TOTAL DELINQUENT	C. D. DATE	MEMO
	LAND	IMPROVEMENTS	TOTAL VALUE								
STATE OF OHIO 177 C/O STATE OF OHIO 505 ST. RT. 741 LEBANON, OHIO 45036 OR 182 PG 538 PARCEL-ID 25-060-1606.001	16-1-24 PT 1 WHITE OAK SQ SD S T HWY EASE 280 WDV1 (2,200 SQ FT) EXM USE CODE 610 1,000	00	1,000								
NEW HOPE UNITED METHODIST CHURCH, AN OHIO CORP. RT. 3 PROCTORVILLE, OHIO PB 9 PG 122 PARCEL-ID 25-060-1607.000	16-1-24 2 WHITE OAK SQ SD VAC AL BTW MIDLAND AVE 1ST ST LESS 670 SQFT EXM USE CODE 685 3,020	990	4,010								
STATE OF OHIO 177 C/O STATE OF OHIO 505 ST. RT. 741 LEBANON, OHIO 45036 OR 182 PG 538 PARCEL-ID 25-060-1607.001	16-1-24 PT 2 WHITE OAK SQ SD S T HWY EASE 280WDV1 (670 SQ FT) EXM USE CODE 610 300	00	300								
NEW HOPE UNITED METHODIST CHURCH, AN OHIO CORP. RT. 3 PROCTORVILLE, OHIO PL BK 9 PG 122 PARCEL-ID 25-060-1608.000	16-1-24 3 WHITE OAK SQ SD VAC AL BTWMIDLAND & 1ST ST LESS 22 0 SQ FT EXM USE CODE 685 1,510	00	1,510								
STATE OF OHIO 177 C/O STATE OF OHIO 505 ST. RT. 741 LEBANON, OHIO 45036 OR 182 P G538 PARCEL-ID 25-060-1608.001	16-1-24 PT 3 WHITE OAK SQ SD S T HWY EASE 280 WDV1 (220 SQ FT) EXM USE CODE 610 50	00	50								
NEW HOPE UNITED METHODIST CHURCH, AN OHIO CORP. RT. 3 PROCTORVILLE, OHIO PL 9 PG 122 PARCEL-ID 25-060-1609.000	16-1-24 4 WHITE OAK SQ SD VAC ALLEY 10X80 & VAC 1ST ST 25X14 5 EXM USE CODE 685 1,930	00	1,930								
NEW HOPE UNITED METHODIST CHURCH, AN OHIO CORP. RT. 3 PROCTORVILLE, OHIO 45669-0000 PL 9 PG 122 PARCEL-ID 25-060-1610.000	16-1-24 5 WHITE OAK SQ SD VAC ALLEY 10X80 & VAC 1ST ST 25X16 0 EXM USE CODE 685 4,060	6,770	10,830								
NEW HOPE UNITED METHODIST CHURCH, AN OHIO CORP. RT. 3 PROCTORVILLE, OHIO 45669-0000 PL 9 PG 122 PARCEL-ID 25-060-1611.000	16-1-24 6 WHITE OAK SQ SD VAC ALLEY BTW MIDLAND AVE & 1ST ST 10X 79.9 EXM USE CODE 685 3,080	1,970	5,050								
NEW HOPE UNITED METHODIST CHURCH, AN OHIO CORP.	16-1-24 7 WHITE OAK SQ SD VAC ALLEY BTW MIDLAND AVE & 1ST ST										

TAX RATE 78
A/R RED FACTOR 08.3051
OTH RED FACTOR 07.2254

LAWRENCE
TAX DISTRICT 25-UNION TWP-FAIRLAND S.D.

GENERAL TAX LIST AND DUPLICATE OF REAL AND PUBLIC UTILITY PROPERTY
COUNTY REAL ESTATE TAXES AND SPECIAL ASSESSMENTS

01/03/05

TAX YEAR 2004
INTEREST RATE
PAGE NO 5207

OWNER'S NAME MAILING ADDRESS	DESCRIPTION			TAXES CHARGED	DECEMBER TAXES	PENALTY	JUNE TAXES	PENALTY	TOTAL DELINQUENT	C. D. DATE	MEMO
	LAND	IMPROVEMENTS	TOTAL VALUE								
RT. 3 PROCTORVILLE, OHIO 45669-0000 PB 9 PG 122 PARCEL-ID 25-060-1612.000	10X79.9 3,080	EXM USE CODE 153,870	685 156,950								
NEW HOPE UNITED METHODIST CHURCH 111 TWP RD 1130 PROCTORVILLE, OH 45669 PARCEL-ID 25-060-1612.555	SPECIAL ASSESSMENT ONLY 00	COM USE CODE 00	400 00								
NEW HOPE UNITED METHODIST CHURCH, AN OHIO CORP. RT. 3 PROCTORVILLE, OHIO 45669-0000 PL 9 PG 122 PARCEL-ID 25-060-1613.000	16-1-24 8 WHITE OAK SQ SD VAC AL BTW MIDLAND & 1ST ST LESS 1 12C SQ FT 2,800	EXM USE CODE 1,970	685 4,770								
STATE OF OHIO 177 C/O STATE OF OHIO 505 ST. RT. 741 LEBANON, OHIO 45036 OR 182 PG 538 PARCEL-ID 25-060-1613.001	16-1-24 PT 8 WHITE OAK SQ SD S T HWY EASE 280WDV1 (1120 SQ FT) 510	EXM USE CODE 00	610 510								
STATE OF OHIO DEPT. OF TRANS. 505 ST RT 741 LEBANON, OHIO 45036 OR 163 PG 474 PARCEL-ID 25-060-1614.000	16-1-24 MID S PT PARC 261-WL L AW 7-7.25 ST HY EASE 4,770	EXM USE CODE 380	610 5,150								
LEMLEY, MARGARET P.O. BOX 339 PROCTORVILLE, OHIO 45669-033 OR 11 PG 426 PARCEL-ID 25-060-1700.000	16-01-24 25 2 N & CEN PT. SUB. LOT B LESS 1.71A. C000.19A 200	RES USE CODE 00	500 200								
LEMLEY, MARGARET P.O. BOX 339 PROCTORVILLE, OHIO 45669-033 OR 11 PG 426 PARCEL-ID 25-060-1800.000	16-1-24 25 2 N & CEN PT SUBLOT B LESS .01AC BAL 1.19AC 8,950	RES USE CODE 00	500 8,950								
STATE OF OHIO 505 ST RT 741 LEBANON, OH 45036 OR 179 PG 354 PARCEL-ID 25-060-1800.001	16-1-24 25 2 N & CEN PT SUBLOT B PT ST HWY EASE .01AC 10	EXM USE CODE 00	610 10								
CHURCH, DORCAS E. 90 TOWNSHIP RD 1130 PROCTORVILLE, OHIO 45669-0377 VOL 588 PG 369 PARCEL-ID 25-060-2000.000	16-01-24 1 PIN OAK SQUARE SD C000.00A 5,880 HOMESITE VALUE LISTED BELOW 5,880	RES USE CODE 28,190 28,190	510 34,070 34,070	9/15/05 Leslie N. & Christopher J. Board							

TAX RATE 78
A/R RED FACTOR 08.3051
OTH RED FACTOR 07.2254

LAWRENCE
TAX DISTRICT 25-UNION TWP-FAIRLAND S.D.

GENERAL TAX LIST AND DUPLICATE OF REAL AND PUBLIC UTILITY PROPERTY
COUNTY REAL ESTATE TAXES AND SPECIAL ASSESSMENTS

01/03/05

TAX YEAR 2004
INTEREST RATE
PAGE NO 5208

OWNER'S NAME MAILING ADDRESS	DESCRIPTION			TAXES CHARGED	DECEMBER TAXES	PENALTY	JUNE TAXES	PENALTY	TOTAL DELINQUENT	C. D. DATE	MEMO
	LAND	IMPROVEMENTS	TOTAL VALUE								
CHURCH, DORCAS E. 90 TOWNSHIP RD 1130 PROCTORVILLLE, OHIO 45669-0377 VOL 588 PG 367 PARCEL-ID 25-060-2001.000	16-01-24 2 PIN OAK SQUARE SD C000.00A 5,880	RES USE CODE 00	500 5,880	9/30/05 Charles R & Tamara L Spurlock							
HOLLAND, DAVID C 122 TWP RD 1130 PROCTORVILLE, OHIO 45669-0000 VOL 575 PG 408 PARCEL-ID 25-060-2002.000	16-01-24 3 PIN OAK SQUARE SD C000.00A 5,880	RES USE CODE 00	500 5,880								
KOSTER, PATRICIA P.O. BOX 397 PROCTORVILLE, OHIO 45669 VOL 639 PG 707 PARCEL-ID 25-060-2003.000 04-23-04 TRNSF FROM 25-060-2003.C00 PEMBERTON, DARYL	16-01-24 4 PIN OAK SQUARE SD C000.00A 5,880 HOMESITE VALUE LISTED BELOW 5,880	RES USE CODE 8,730 8,730	540 14,610 14,610								
PEMBERTON, DARYL 151 TWP RD 1131 PROCTORVILLE, OHIO 45669 VOL 639 PG 707 PARCEL-ID 25-060-2003.000 04-23-04 TRNSF TO 25-060-2003.C00 KOSTER, PATRICIA	16-01-24 4 PIN OAK SQUARE SD C000.00A 00	RES USE CODE 00	540 00								
BUCKEYE DAWG PROPERTIES, LLC 9604 ST RT 7 PROCTORVILLE, OHIO 45669 PARCEL-ID 25-060-2004.000	16-01-24 5 PIN OAK SQUARE SD C000.00A 5,880	RES USE CODE 45,140	530 51,020	3-3-05 Kevin T. & Lela Newman	3/18/05 Lela Newman		6/14/05 McBrae Properties, LLC				
BUCKEYE DAWG PROPERTIES, LLC 9604 ST RT 7 PROCTORVILLE, OHIO 45669 OR 179 PG 49 PARCEL-ID 25-060-2005.000	16-01-24 6 PIN OAK SQUARE SD C000.00A 5,880	RES USE CODE 45,140	530 51,020	3-3-05 Kevin T. & Lela Newman	3/18/05 Lela Newman		6/14/05 McBrae Properties, LLC				
EDWARDS, CHARLES E. & LILLIE R 039 C/O STATE OF OHIO 505 ST. RT. 741 LEBANON, OHIO 45036 OR 34 PG395 L/C PARCEL-ID 25-060-2006.000 05-19-04 TRNSF TO 25-060-2006.C00 WATTS, ROBERT S.	16-01-24 7 PIN OAK SQUARE SD C000.00A 00	RES USE CODE 00	500 00								
ANDERSON, MARK W. & JAMIE 039 C/O ADVANTAGE BANK 814 WHEELING AVENUE P. O. BOX 700 CAMBRIDGE, OHIO 43725-0700 OR 293 PG 348/350 PARCEL-ID 25-060-2006.000	16-01-24 7 PIN OAK SQUARE SD C000.00A 5,880 HOMESITE VALUE LISTED BELOW 5,880	RES USE CODE 00 00 00	500 5,880 5,880	3/3/05 Kevin J & Lela Newman	Lela Newman 3/30/05		6/18/05 McBrae Properties, LLC				

TAX RATE 78
A/R RED FACTOR 08.3051
OTH RED FACTOR 07.2254

LAWRENCE
TAX DISTRICT 25-UNION TWP-FAIRLAND S.D.

GENERAL TAX LIST AND DUPLICATE OF REAL AND PUBLIC UTILITY PROPERTY
COUNTY REAL ESTATE TAXES AND SPECIAL ASSESSMENTS

01/03/05

TAX YEAR 2004
INTEREST RATE
PAGE NO 5209

OWNER'S NAME MAILING ADDRESS	DESCRIPTION			TAXES CHARGED	DECEMBER TAXES	PENALTY	JUNE TAXES	PENALTY	TOTAL DELINQUENT	C. D. DATE	MEMO
	LAND	IMPROVEMENTS	TOTAL VALUE								
05-19-04 TRNSF FROM 25-060-2006.000 WATTS, ROBERT S.											
WATTS, ROBERT S. C/O ROBERT S. WATTS 18 TWP RD 1152 PROCTORVILLE, OHIO 45669 OR 34 PG395 L/C PARCEL-ID 25-060-2006.000	16-01-24 7 PIN OAK SQUARE SC C000.00A RES USE CODE 500 00		00								
05-19-04 TRNSF FROM 25-060-2006.000 EDWARDS, CHARLES E. & LIL LIE R. 05-19-04 TRNSF TO 25-060-2006.000 ANDERSON, MARK W. & JAMIE											
EDWARDS, CHARLES E. & LILLIE R 039 C/O ADVANTAGE BANK 814 WHEELING AVENUE P. O. BOX 700 CAMBRIDGE, OHIO 43725-0700 OR 34 PG 395 L/C PARCEL-ID 25-060-2007.000	16-01-24 8 PIN OAK SQUARE SC C000.00A RES USE CODE 510 00		00								
05-19-04 TRNSF TO 25-060-2007.000 WATTS, ROBERT S.											
ANDERSON, MARK W. & JAMIE 039 C/O ADVANTAGE BANK 814 WHEELING AVENUE P. O. BOX 700 CAMBRIDGE, OHIO 43725-0700 OR 34 PG 395 L/C PARCEL-ID 25-060-2007.000	16-01-24 8 PIN OAK SQUARE SC C000.00A RES USE CODE 510 5,880 17,240 23,120 HOMESITE VALUE LISTED BELOW 5,880 17,240 23,120			3/3/05 Kevin D & Lela Newman	Lela Newman 3/30/05		6/14/05 Mc Brae Properties, LLC				
05-19-04 TRNSF FROM 25-060-2007.000 WATTS, ROBERT S.											
WATTS, ROBERT S. C/O ROBERT S. WATTS P.O. BOX 186 PROCTORVILLE, OHIO 45669 OR 34 PG 395 L/C PARCEL-ID 25-060-2007.000	16-01-24 8 PIN OAK SQUARE SC C000.00A RES USE CODE 510 00		00								
05-19-04 TRNSF FROM 25-060-2007.000 EDWARDS, CHARLES E. & LIL LIE R. 05-19-04 TRNSF TO 25-060-2007.000 ANDERSON, MARK W. & JAMIE											
LEMLEY, MARGARET P.O. BOX 339 PROCTORVILLE, OHIO 45669-033 PARCEL-ID 25-061-0100.000	16-01-24 25 2 N & CEN. PT. SUB .LOT B C000.35A RES USE CODE 510 5,360 30,180 35,540 HOMESITE VALUE LISTED BELOW 5,360 30,140 35,500										
LEMLEY, MARGARET	16-01-24 25 2 PT. SUB. LOT B										

TAX RATE 78
A/R RED FACTOR 08.3051
OTH RED FACTOR 07.2254

LAWRENCE
TAX DISTRICT 25-UNION TWP-FAIRLAND S.D.

GENERAL TAX LIST AND DUPLICATE OF REAL AND PUBLIC UTILITY PROPERTY
COUNTY REAL ESTATE TAXES AND SPECIAL ASSESSMENTS

01/03/05

TAX YEAR 2004
INTEREST RATE
PAGE NO 5210

OWNER'S NAME MAILING ADDRESS	DESCRIPTION			TAXES CHARGED	DECEMBER TAXES	PENALTY	JUNE TAXES	PENALTY	TOTAL DELINQUENT	C. D. DATE	MEMO
	LAND	IMPROVEMENTS	TOTAL VALUE								
P.O. BOX 339 PROCTORVILLE, OHIO 45669-033V OR 11 PG 426 PARCEL-ID 25-061-0200.000	2' X 50' AT N END OF MAPLE A C000.00A RES USE CODE 500 90		00								
WARD, BETTY P.O. BOX 146 PROCTORVILLE, OHIO 45669-014V PARCEL-ID 25-061-0300.000	16-01-24 25 2 PT. SUB. LOT B 2 ' X 50.04' AT S END OF MAPLE A C000.00A RES USE CODE 500 90		00								
CHAPMAN, MICHAEL AND GLENN LI TLE 006 C/O FIRST AMER.RE TAX SERVICE ATT:ESCROW REPORTING DEPT 8435 STEMMONS FWY 7TH FR DALLAS, TX 75247 OR 186 PG 28 PARCEL-ID 25-061-0400.000	16-01-24 25 2 N & CEN. PT. SUB .LOT B C000.16A RES USE CODE 510 3,300 20,560 23,860										
HALL, ERNEST B. & CLORINDA G. PO BOX 391 PROCTORVILLE, OHIO 45669 VOL 455 PG 700 PARCEL-ID 25-061-0500.000	16-1-24 25 2 N & CEN PT SUB.LO T C LESS .81AC BAL=2.47 COM USE CODE 441 12,040 223,980 236,020										
01-26-04 SPLIT FROM 25-061-0500.000 HALL, ERNEST B. & CLORIND											
HALL, ERNEST B. & CLORINDA G. PO BOX 391 PROCTORVILLE, OHIO 45669 VOL 455 PG 700 PARCEL-ID 25-061-0500.000	16-01-24 25 2 N & CEN. PT. SUB .LOT C C003.28A COM USE CODE 441 00		00								
01-26-04 SPLIT TO 25-061-0500.000 HALL, ERNEST B. & CLORIND A G. 01-26-04 SPLIT TO 25-061-0500.001 STATE OF OHIO, DEPARTMENT											
STATE OF OHIO, DEPARTMENT OF T RANSPORTATION 505 ST RT 741 LEBANON, OH 45036 PARCEL-ID 25-061-0500.001	16-1-24 25 2 N & CEN PT SUBLOT C ST HWY EASE 242WL LAW 7-7.2 5 .81AC COM USE CODE 400 850		00								
01-26-04 SPLIT FROM 25-061-0500.000 HALL, ERNEST B. & CLORIND											
HALL, ERNEST B. & CLORINDA G. PO BOX 391 PROCTORVILLE, OHIO 45669 VOL 455 PG 700 PARCEL-ID 25-061-0600.000	16-01-24 25 2 N & CEN. PT. SUB .LOT C C000.69A RES USE CODE 500 720		00								
STATE OF OHIO 505 ST RT 741	16-1-24 25 2 N & CEN PT SUB LO T C LE.01 BAL=.74 ST HY EASE P										

BARRETT BROTHERS SPRINGFIELD, OH 1-800-322-7711

TAX RATE /8
A/R RED FACTOR 08.3051
OTH RED FACTOR 07.2254

LAWRENCE
TAX DISTRICT 25-UNION TWP-FAIRLAND S.D.

GENERAL TAX LIST AND DUPLICATE OF REAL AND PUBLIC UTILITY PROPERTY
COUNTY REAL ESTATE TAXES AND SPECIAL ASSESSMENTS

01/03/05

TAX YEAR 2004
INTEREST RATE
PAGE NO 5211

OWNER'S NAME MAILING ADDRESS	DESCRIPTION	LAND	IMPROVEMENTS	TOTAL VALUE	TAXES CHARGED	DECEMBER TAXES	PENALTY	JUNE TAXES	PENALTY	TOTAL DELINQUENT	C.D. DATE	MEMO
LEBANON, OH 45035 OR 144 PG 699 PARCEL-ID 25-061-0700.000	AR 247-WL EXM USE CODE 610	8,160	400	8,560								
	HOMESITE VALUE LISTED BELOW	8,160	230	8,390								
STATE OF OHIO DEPT. OF TRANSPORATION 177 C/O STATE OF OHIO 505 ST. RT. 741 LEBANON, OHIO 45036 OR 149 PG 404 PARCEL-ID 25-061-0700.001	16-1-24 25 2 N & CEN PT SUB LOT C PT .01A 248WD LAW7 7.25 EXM USE CODE 610	260	00	260								
STATE OF OHIO DEPT. OF TRANSPORATION 505 ST RT 741 LEBANON, OHIO 45036 OR 158 PG 24 PARCEL-ID 25-061-0800.000	16-1-24/25 2 N & CEN PT SD LOT D LE:1.28A BAL=1.11 STHY EA PAR 245-WD EXM USE CODE 610	8,790	12,290	21,080								
	HOMESITE VALUE LISTED BELOW	8,750	10,830	19,580								
STATE OF OHIO 505 ST RT 741 LEBANON, OH 45036 OR 176 PG 51 PARCEL-ID 25-061-0800.001	16-1-24 25 PT 2 N & PT CEN PT LOT D 1.42AC EXM USE CODE 610	8,900	36,090	44,990								
	HOMESITE VALUE LISTED BELOW	8,750	32,630	41,380								
CHURCH ROSE OF SHARON BAPTIST PARCEL-ID 25-061-0805.000	-00-00 C000.91A EXM USE CODE 685	3,850	15,340	19,190								
FAULKNER, EDWARD F. & LYNN M. P.O. BOX 4136 HUNTINGTON WVA. 25729 VOL 577 PG 560 PARCEL-ID 25-061-1000.000	16-1-24 25 2 N&CEN PT LESS 3.09,2.05,0.84 BAL = 0.28 ACRES RES USE CODE 500	4,680	00	4,680								
STATE OF OHIO 505 ST RT 741 LEBANON, OH 45041 OR 154 PG 41 PARCEL-ID 25-061-1000.001	16-1-24 25-2 N & CEN PT 2.05A ST HY EASE PARC 263-WD LAW 7-7.25 EXM USE CODE 610	9,850	00	9,850								
STATE OF OHIO, DEPT OF TRANSPORTATION 505 ST RT 741 LEBANON, OH 45036 OR 149 PG 401 PARCEL-ID 25-061-1000.002	16-1-24 2 N & CEN PT .84A ST HY EASE PARCEL 264-WD LAW 7-7.25 EXM USE CODE 610	5,350	00	5,350								
STATE OF OHIO 177 C/O STATE OF OHIO 505 ST. RT. 741	16-1-24 25 PT 2 N & CEN PT BAL 5.80AC EXM USE CODE 610											

TAX RATE /8
A/R RED FACTOR 08.3051
OTH RED FACTOR 07.2254

LAWRENCE
TAX DISTRICT 25-UNION TWP-FAIRLAND S.D.

GENERAL TAX LIST AND DUPLICATE OF REAL AND PUBLIC UTILITY PROPERTY
COUNTY REAL ESTATE TAXES AND SPECIAL ASSESSMENTS

01/03/05

TAX YEAR 2004
INTEREST RATE
PAGE NO 5212

OWNER'S NAME MAILING ADDRESS	DESCRIPTION	LAND	IMPROVEMENTS	TOTAL VALUE	TAXES CHARGED	DECEMBER TAXES	PENALTY	JUNE TAXES	PENALTY	TOTAL DELINQUENT	C.D. DATE	MEMO
LEBANON, OHIO 45036 OR 171 PG 434 PARCEL-ID 25-061-1001.000		13,790	31,360	45,150								
STATE OF OHIO, DEPT OF TRANSPORTATION 505 ST RT 741 LEBANON, OH 45036 OR 149 PG 404 PARCEL-ID 25-061-1100.000	16-1-24 25 2 N & CEN PT .27ACS ST HY EASE PARCEL 248 WD LAW 7-7.25 EXM USE CODE 610	4,590	500	5,090								
STATE OF OHIO DEPT OF TRANSPORTATION 505 ST RT 741 LEBANON, OH 45036 OR 149 PG 404 PARCEL-ID 25-061-1200.000	16-1-24 25 2 N & CEN PT LE;11.16A PT .25 ST HY EASE PAR 248-WD EXM USE CODE 610	4,380	9,270	13,650								
	HOMESITE VALUE LISTED BELOW	4,380	9,270	13,650								
STATE OF OHIO, DEPARTMENT OF TRANSPORTATION 505 ST RT 741 LEBANON, OH 45036 OR 160 PG 93 PARCEL-ID 25-061-1300.000	16-1-24 25 2 PT N & CEN PT .16A ST HY EASE PARC 255-WL LAW 7-7.25 EXM USE CODE 610	60	00	60								
HAMMONS, HELENA 969 ST. RT. 775 PROCTORVILLE, OHIO 45669 VOL 473 PG 434 PARCEL-ID 25-061-1400.000	16-1-24 25 2 N & CEN PT LE; .02 EAL=2.23ACS RES USE CODE 510	10,040	4,900	14,940								
HOLLAND, TERRY J. & KAY L. 939 ST RT 775 PROCTORVILLE, OHIO 45669 OR 109 PG 276 PARCEL-ID 25-061-1400.001	16-1-24 25 2 N & CEN PT LESS.01 & .0048 BAL=.0052 RES USE CODE 500	10	00	10								
SPEARS, KENNETH L. & HELEN K. 939 ST RT 775 PROCTORVILLE, OH 45669 OR 149 PG 452 PARCEL-ID 25-061-1400.002	16-1-24 25 N & CEN PT .01AC RES USE CODE 500	10	00	10								
WATSON, BURNIE E. 473 CO RD 72 CROWN CITY, OHIO 45623 OR 161 PG 634 PARCEL-ID 25-061-1400.003	16-1-24 25 2 N & CEN PT .0048AC RES USE CODE 500	10	00	10								
HAMMONS, HELENA 969 ST. RT. 775 PROCTORVILLE, OHIO 45669 VOL 473 PG 434 PARCEL-ID 25-061-1500.000	16-01-24 25 2 PT. N & CEN. PT. C000.12A RES USE CODE 510	2,710	11,340	14,050								
	HOMESITE VALUE LISTED BELOW	2,710	11,340	14,050								
SCARBERRY, GERTRUDE 997 ST RT 775	16-01-24 25 2 PT. N PT. CEN PT.											

TAX RATE 78
A/R RED FACTOR 08.3051
OTH RED FACTOR 07.2254

LAWRENCE
TAX DISTRICT 25-UNION TWP-FAIRLAND S.D.

GENERAL TAX LIST AND DUPLICATE OF REAL AND PUBLIC UTILITY PROPERTY
COUNTY REAL ESTATE TAXES AND SPECIAL ASSESSMENTS

01/03/05

TAX YEAR 2004
INTEREST RATE
PAGE NO 5213

OWNER'S NAME MAILING ADDRESS	DESCRIPTION			TAXES CHARGED	DECEMBER TAXES	PENALTY	JUNE TAXES	PENALTY	TOTAL DELINQUENT	C. D. DATE	MEMO
	LAND	IMPROVEMENTS	TOTAL VALUE								
PROCTORVILLE, OHIO 45669 VOL 527 PG 81 PARCEL-ID 25-061-1600.000	C000.63A	RES USE CODE 510									
	7,770	6,030	13,800								
	HOMESITE VALUE LISTED BELOW										
	7,770	6,020	13,790								
STATE OF OHIO 505 ST RT 741 LEBANON, OH 45036 OR 157 PG 51 PARCEL-ID 25-061-1700.000	16-1-24 25 2 PT N & CEN. PT 1. 00A ST HY EASE PARC 259-WL 7-7 .25	EXM USE CODE 610		3/9/05 Eleanor Alice Dowards							
	8,750	8,550	17,300								
	HOMESITE VALUE LISTED BELOW										
	8,750	8,530	17,280								
HOLLAND, TERRY J. & KAY L. 939 ST. RT. 775 PROCTORVILLE, OHIO 45669 PARCEL-ID 25-061-1800.000	16-1-24 25 2 PT N & CEN PT LE: .01,.37 & .42A BAL=.20ACS	RES USE CODE 500									
	3,850	00	3,850								
	HOMESITE VALUE LISTED BELOW										
	3,850	00	3,850								
HAMMONS, HELENA 969 ST RT 775 PROCTORVILLE, OHIO 45669 OR 109 PG 278 PARCEL-ID 25-061-1800.001	16-1-24 25 2 PT N & CEN PT .01 ACS	RES USE CODE 500									
	10	00	10								
SPEARS, KENNETH L. & HELEN K. 939 ST RT 775 PROCTORVILLE, OH 45669 OR 149 PG 452 PARCEL-ID 25-061-1800.002	16-1-24 25 2 PT N & CEN PT .37 AC	RES USE CODE 545									
	5,540	1,680	7,220								
WATSON, BURNIE E. 473 CO RD 72 CROWN CITY, OH 45623 OR 161 PG 634 PARCEL-ID 25-061-1800.003	16-1-24 25 2 PT N & CEN PT .42 ACS	RES USE CODE 500									
	5,950	00	5,950								
STATE OF CHIO, DEPARTMENT OF T RANSPORTATION 505 ST RT 741 LEBANON, OH 45036 OR 160 PG 93 PARCEL-ID 25-062-0100.000	16-1-25 25 2 PT N & CEN PT 1.0 0 ST HY EASE PARC 255-WL LAW 7 -7.25	EXM USE CODE 610									
	350	00	350								
KING, MANFORD 911 ST RT 775 PROCTORVILLE, OHIO 45669 PARCEL-ID 25-062-0200.000	16-01-24 25 2 PT. N & CEN. PT. C001.00A	RES USE CODE 599									
	1,050	90	1,140								
HOLLAND, TERRY J. & KAY L. 939 ST. RT. 775 PROCTORVILLE, OHIO 45669 PARCEL-ID 25-062-0300.000	16-01-24 25 2 N & CEN. PT. C001.00A	RES USE CODE 500									
	1,050	00	1,050								

TAX RATE 78
A/R RED FACTOR 08.3051
OTH RED FACTOR 07.2254

LAWRENCE
TAX DISTRICT 25-UNION TWP-FAIRLAND S.D.

GENERAL TAX LIST AND DUPLICATE OF REAL AND PUBLIC UTILITY PROPERTY
COUNTY REAL ESTATE TAXES AND SPECIAL ASSESSMENTS

01/03/05

TAX YEAR 2004
INTEREST RATE
PAGE NO 5214

OWNER'S NAME MAILING ADDRESS	DESCRIPTION			TAXES CHARGED	DECEMBER TAXES	PENALTY	JUNE TAXES	PENALTY	TOTAL DELINQUENT	C. D. DATE	MEMO
	LAND	IMPROVEMENTS	TOTAL VALUE								
BRAMMER, JANET RHEA 1158 SO. JEFFERSON DR. HUNTINGTON, W. VA. 25701 VOL 534 PG 346 PARCEL-ID 25-062-0400.000	16-01-24 25 2 PT. N & CEN. PT. C001.00A	RES USE CODE 510									
	8,750	6,270	15,020								
STATE OF CHIO, DEPARTMENT OF T RANSPORTATION 505 ST RT 741 LEBANON, OH 45036 OR 160 PG 93 PARCEL-ID 25-062-0500.000	16-24 25 2 PT N & CEN PT ON RD 1.00A ST HY EASE PARC 255-WL	EXM USE CODE 610									
	8,750	11,960	20,710								
	HOMESITE VALUE LISTED BELOW										
	8,750	11,960	20,710								
KING, MANFORD 911 ST RT 775 PROCTORVILLE, OHIO 45669 PARCEL-ID 25-062-0600.000	16-01-24 25 2 55' ON ROAD C001.00A	RES USE CODE 510									
	8,750	4,100	12,850								
	HOMESITE VALUE LISTED BELOW										
	8,750	3,960	12,710								
STATE OF CHIO 505 ST RT 741 LEBANON, OH 45036 OR 164 PG 229 PARCEL-ID 25-062-0700.000	16-1-24 25 2 N & CEN.PT E OF P IKE ST HY EASE PARC 262-WD	EXM USE CODE 610									
	4,380	5,710	10,090								
	HOMESITE VALUE LISTED BELOW										
	4,380	5,710	10,090								
HOWARD, EMILY ETAL 1644 CHARLESTON AVE. HUNTINGTON, WV 25701 OR 69 PG 554 PARCEL-ID 25-062-0800.000	16-01-24 25 2 N & CEN. PT. C002.53A	RES USE CODE 510		CO 5-4-05 Debra Kay Howard							
	10,360	7,410	17,770								
	HOMESITE VALUE LISTED BELOW										
	8,750	7,410	16,160								
HEALY, SHARON AND STEVEN ANTHO NY BINGHAM 015 C/O WELLS FARGO REAL ESTATE TAX SERVICE 1 HOME CAMPUS DES MOINES, IOWA 50306-9309 VOL 624 PG 762 PARCEL-ID 25-062-0900.000	16-1-24/25 PART 2 N & CENTER P ART 2.32 ACRES	RES USE CODE 510									
	10,140	10,000	20,140								
	HOMESITE VALUE LISTED BELOW										
	8,750	9,870	18,620								
TACKETT, GEORGE JR. 1085 ST RT 775 PROCTORVILLE, OHIO 45669 PARCEL-ID 25-062-1000.000	16-1-24/25 2 PT N & CEN PT (SE E SURVEY-'83 DUP) 0.12ACS.	RES USE CODE 510									
	2,710	10,560	13,270								
	HOMESITE VALUE LISTED BELOW										
	2,710	10,560	13,270								
TACKETT, GEORGE JR. 1085 ST RT 775 PROCTORVILLE, OHIO 45669 PARCEL-ID 25-062-1100.000	16-01-24 25 2 PT. N & CEN. PT. C000.24A	RES USE CODE 500									
	4,280	00	4,280								
CEMETERY	16-01-24 R. 16 T. 01 S. 25 C000.00A	EXM USE CODE 690									

TAX RATE /8
A/R RED FACTOR 08.3051
OTH RED FACTOR 07.2254

LAWRENCE
TAX DISTRICT 25-UNION TWP-FAIRLAND S.D.

GENERAL TAX LIST AND DUPLICATE OF REAL AND PUBLIC UTILITY PROPERTY
COUNTY REAL ESTATE TAXES AND SPECIAL ASSESSMENTS

01/03/05

TAX YEAR 2004
INTEREST RATE

OWNER'S NAME MAILING ADDRESS	DESCRIPTION			TAXES CHARGED	DECEMBER TAXES	PENALTY	JUNE TAXES	PENALTY	TOTAL DELINQUENT	C.D. DATE	MEMO
	LAND	IMPROVEMENTS	TOTAL VALUE								
PARCEL-ID 25-062-1105.000	670	00	670								
SMITH, M. L. SOLE TRUSTEE ETAL 178 C/O M.L. SMITH 476 PVT. RD. 5863 PROCTORVILLE, OHIO 45669 OR 205 PG 387	16-01-24 25 2 PT. C000.39A COM USE CODE 400										
PARCEL-ID 25-062-1200.000	420	00	420								
FERRIS, PAUL & TERESA 1091 ST. RT. 775 PROCTORVILLE, OHIO 45669	16-01-24 25 2 PT. N & CEN. PT. C002.00A COM USE CODE 455										
PARCEL-ID 25-062-1300.000	2,430	7,280	9,710								
KEATING, HELEN & KAREY P.O. BOX 195 PROCTORVILLE, OHIO 45669-060 OR 159 PG 1	16-01-24 25 2 SW COR. N & CEN. PT. C001.96A RES USE CODE 510										
PARCEL-ID 25-062-1400.000	00	00	00								
05-24-04 TRNSF TO 25-062-1400.000 CARPENTER, PERRY M. & GLE											
CARPENTER, PERRY H. & GLENNA C . 96 PVT DR 1033 PROCTORVILLE, OHIO 45669-0602 OR 294 PG 201	16-01-24 25 2 SW COR. N & CEN. PT. C001.96A RES USE CODE 510										
PARCEL-ID 25-062-1400.000	9,760	10,440	20,200								
05-24-04 TRNSF FROM 25-062-1400.000 KEATING, HELEN & KAREY	HOMESITE VALUE LISTED BELOW 8,750	9,130	17,880								
WARD, STEPHEN P. & ELAINE L. 006 C/O FIRST AMER.RE TAX SERVICE. ATT:ESCROW REPORTING DEPT 8435 STEMMONS FWY 7TH FR DALLAS, TX 75247 VOL 547 PG 206	16-1-24/25 PT 2 N & CEN PT SUB LOT A, LESS 0.29A BAL=1.14ACS RES USE CODE 510										
PARCEL-ID 25-062-1500.000	8,900	42,200	51,100								
	HOMESITE VALUE LISTED BELOW 8,750	42,200	50,950								
WARD, BETTY J. PO BOX 146 PROCTORVILLE, OHIO 45669-014	16-1-24/25 PT 2 N & CEN PT SUB LOT A, NW PT 0.29ACS. RES USE CODE 510										
PARCEL-ID 25-062-1500.001	4,770	24,480	29,250								
	HOMESITE VALUE LISTED BELOW 4,770	23,110	27,880								
SCITES, RUSSELL W. & DOLLIE M. PO BOX 4 PROCTORVILLE, OH. 45669 OR 166 PG 251	16-01-24 25 2 SW COR. N & CEN. PT. C000.04A RES USE CODE 500										
PARCEL-ID 25-062-1600.000	40	00	40								
SCITES, RUSSELL W. & DOLLIE M.	16-01-24 25 2 24' X 101' S PT.										

TAX RATE /8
A/R RED FACTOR 08.3051
OTH RED FACTOR 07.2254

LAWRENCE
TAX DISTRICT 25-UNION TWP-FAIRLAND S.D.

GENERAL TAX LIST AND DUPLICATE OF REAL AND PUBLIC UTILITY PROPERTY
COUNTY REAL ESTATE TAXES AND SPECIAL ASSESSMENTS

01/03/05

TAX YEAR 2004
INTEREST RATE

OWNER'S NAME MAILING ADDRESS	DESCRIPTION			TAXES CHARGED	DECEMBER TAXES	PENALTY	JUNE TAXES	PENALTY	TOTAL DELINQUENT	C.D. DATE	MEMO
	LAND	IMPROVEMENTS	TOTAL VALUE								
PO BOX 4 PROCTORVILLE, OHIO 45669 OR 166 PG 251	C000.05A RES USE CODE 500										
PARCEL-ID 25-062-1700.000	50	00	50								
HOLLAND, MARION J. RT. 2 BOX 666 PROCTORVILLE, OHIO 45669-000 VOL 487 PG 23	16-01-24 25 2 30' X 101' NE COR C000.07A RES USE CODE 500										
PARCEL-ID 25-062-1800.000	70	00	70								
HOLLAND, BILLY R 2975 E. 12TH AVE. COLUMBUS, OHIO 43219	16-01-24 25 2 24' X 101 N PT. C000.06A RES USE CODE 500										
PARCEL-ID 25-063-0100.000	60	00	60								
SCITES, RUSSELL W. & DOLLIE M. PO BOX 4 PROCTORVILLE, OHIO 45669 OR 166 PG 251	16-01-24 25 2 37' X 101' & 67' X 101' C000.25A RES USE CODE 510										
PARCEL-ID 25-063-0200.000	4,380	10,570	14,950								
	HOMESITE VALUE LISTED BELOW 4,380	10,560	14,940								
HAYES, JAMES D. AND DEBRA S. 8609 ST. RT. 217 SCOTTOWN, OHIO 45678	16-01-24 25 2 50' X 245' N & CEN. PT. C000.28A RES USE CODE 545										
PARCEL-ID 25-063-0300.000	4,680	570	5,250								
HOLLAND, BILLY 2975 E 12TH AVE COLUMBUS, OHIO 43219 VOL 601 PG 26	16-01-24 25 2 N & CEN PT 101 X 110 0.26ACRES RES USE CODE 500										
PARCEL-ID 25-063-0400.000	4,480	00	4,480								
HOLLAND, BILLY R 2975 E 12TH AVE COLUMBUS, OHIO 43219 VOL 601 PG 26	16-01-24 25 2 N & CEN. PT.110' X 101' C000.26A RES USE CODE 500										
PARCEL-ID 25-063-0500.000	4,480	00	4,480								
BLACK, MARLENE 20 PVT DR 1033 ST RT 775 PROCTORVILLE, OHIO 45669 VOL 612 PG 567	16-01-24 25 2 N & CEN. PT. S 101' X 220' ADJOINI N C000.20A RES USE CODE 510										
PARCEL-ID 25-063-0600.000	3,850	7,070	10,920								
	HOMESITE VALUE LISTED BELOW 3,850	7,070	10,920								
BLANKENSHIP, JAMES A. & SANDRA KAY 3830 CRANE AVE. HUNTINGTON, WV 25705 OR 98 PG 753	16-01-24 PT 2 ADJ CEMETERY C000.30A RES USE CODE 510										
PARCEL-ID 25-063-0601.000	4,860	8,130	12,990								

TAX RATE /8
A/R RED FACTOR 08.3051
OTH RED FACTOR 07.2254

LAWRENCE
TAX DISTRICT

GENERAL TAX LIST AND DUPLICATE OF REAL AND PUBLIC UTILITY PROPERTY
COUNTY REAL ESTATE TAXES AND SPECIAL ASSESSMENTS
25-UNION TWP-FAIRLAND S.D.

01/03/05

TAX YEAR 2004
INTEREST RATE
PAGE NO 5217

OWNER'S NAME MAILING ADDRESS	DESCRIPTION			TAXES CHARGED	DECEMBER TAXES	PENALTY	JUNE TAXES	PENALTY	TOTAL DELINQUENT	C.D. DATE	MEMO
	LAND	IMPROVEMENTS	TOTAL VALUE								
LAKE, EARL EDWARD 244 TWP. RD. 1055 PROCTORVILLE, OHIO 45669 COMBINE/AC CORR RADE PARCEL-ID 25-063-0700.000	16-1-24 25 N & CEN PT, 2 N & CEN PT SUBLOT D LESS .03,.02,.04 EAL=3.45 RES USE CODE 510 11,320		730 12,050								
	HOMESITE VALUE LISTED BELOW 8,750		730 9,480								
04-01-04 SPLIT FROM 25-063-0700.000 LAKE, EARL EDWARD											
LAKE, EARL EDWARD 244 TWP. RD. 1055 PROCTORVILLE, OHIO 45669 COMBINE/AC CORR RADER 7/02 PARCEL-ID 25-063-0700.000	16-1-24 25 2 N & CEN PT, 2 N & CEN PT SUBLOT D BAL 3.54AC RES USE CODE 510 00		00 00								
04-01-04 SPLIT TO 25-063-0700.000 LAKE, EARL EDWARD 04-01-04 SPLIT TO 25-063-0700.001 STATE OF OHIO, DEPARTMENT OF TRANSPORTATION 04-01-04 SPLIT TO 25-063-0700.002 BOARD OF LAWRENCE COUNTY COMMISSIONERS 04-01-04 SPLIT TO 25-063-0700.003 STATE OF OHIO											
STATE OF OHIO, DEPARTMENT OF TRANSPORTATION 505 ST RT 741 LEBANON, OH 45036 OR 284 PG 691 PARCEL-ID 25-063-0700.001	16-1-24 25 2 N & CEN PT 2 N & CEN PT SUBLOT D ST HY EASE 244-WL .03AC RES USE CODE 500 10		00 10								
04-01-04 SPLIT FROM 25-063-0700.000 LAKE, EARL EDWARD											
BOARD OF LAWRENCE COUNTY COMMISSIONERS VETERANS SQUARE IRONTON, OH 45638 OR 284 PG 691 PARCEL-ID 25-063-0700.002	16-1-24 25 N & CEN PT 2 N & CEN PT SUBLOT D ST HY EASE 244-WDV .02AC RES USE CODE 500 00		00 00								
04-01-04 SPLIT FROM 25-063-0700.000 LAKE, EARL EDWARD											
STATE OF OHIO 505 ST RT 741 LEBANON, OH 45036 OR 284 PG 691 PARCEL-ID 25-063-0700.003	16-1-24 25 N & CEN PT 2 N & CEN PT SUBLOT D ST HY EASE 244-E .04AC RES USE CODE 500 10		00 10								
04-01-04 SPLIT FROM 25-063-0700.000 LAKE, EARL EDWARD											
BLACK, MARY SUE 1149 ST. RT. 775 PROCTORVILLE, OHIO 45669 PARCEL-ID 25-063-0800.000	16-01-24 25 2 PT. N & CEN. C000.46A RES USE CODE 545 6,240		280 6,520								
HAYES, JAMES D. AND DEBRA S. 8609 ST. RT. 217 SCOTTOWN, OHIO 45678	16-01-24 25 2 N END N & CEN. PT C000.46A RES USE CODE 545										

TAX RATE /8
A/R RED FACTOR 08.3051
OTH RED FACTOR 07.2254

LAWRENCE
TAX DISTRICT

GENERAL TAX LIST AND DUPLICATE OF REAL AND PUBLIC UTILITY PROPERTY
COUNTY REAL ESTATE TAXES AND SPECIAL ASSESSMENTS
25-UNION TWP-FAIRLAND S.D.

01/03/05

TAX YEAR 2004
INTEREST RATE
PAGE NO 5218

OWNER'S NAME MAILING ADDRESS	DESCRIPTION			TAXES CHARGED	DECEMBER TAXES	PENALTY	JUNE TAXES	PENALTY	TOTAL DELINQUENT	C.D. DATE	MEMO
	LAND	IMPROVEMENTS	TOTAL VALUE								
PARCEL-ID 25-063-1000.000	6,240		00 6,240								
DUTY, CAROLYN 1153 ST. RT. 775 PROCTORVILLE, OHIO 45669 OR 58 PG 786 PARCEL-ID 25-063-1100.000	16-01-24 25 2 S PT. N & CEN. PT C001.00A RES USE CODE 545 8,750		810 9,560								
DUTY, CAROLYN 1153 ST. RT. 775 PROCTORVILLE, OHIO 45669 OR 58 PG 786 PARCEL-ID 25-063-1200.000	16-01-24 25 2 N & CEN. PT. NEX TSHIRLEY LINE C000.75A RES USE CODE 500 790		00 790								
DUTY, CAROLYN 1153 ST. RT. 775 PROCTORVILLE, OHIO 45669 OR 58 PG 786 PARCEL-ID 25-063-1300.000	16-1-24 25 2 PT N & CEN PT 1.10AC RES USE CODE 500 1,160		00 1,160								
BOVA, FRANK J. & ROBERTA JANE 1193 ST. RT. 775 PROCTORVILLE, OHIO 45669 OR 29 PG 568 PARCEL-ID 25-063-1400.000	16-01-24 25 N AND CEN PT LESS 1.61, .10 AND .17 BAL=.55 RES USE CODE 510 6,930	16,140	23,070 HOMESITE VALUE LISTED BELOW 6,930 16,140 23,070								
DUNCAN, JANIE (BLACK) 1161 ST RT 775 PROCTORVILLE, OH 45669 VOL 639 PG 764 PARCEL-ID 25-063-1400.001	16-1-24 25 2 N AND CEN PT .10AC RES USE CODE 500 2,360		00 2,360								
HOGGETT, BETTY J. & MELODY A. SPEARS 25 PVT OR 1211 PROCTORVILLE, OH 45669 OR 101 PG 1 PARCEL-ID 25-063-1400.002	16-01-24 25 N AND CEN PT PT .17AC RES USE CODE 545 3,450	720	4,170 HOMESITE VALUE LISTED BELOW 3,450 720 4,170								
BROWN, PHYLLIS P.O. BOX 1255 PROCTORVILLE, OH 45669 VOL 639 PG 776 PARCEL-ID 25-063-1500.000	16-1-24 25 2 S PT 98' ON ST RD 775 LESS .14, .16BAL .78AC RES USE CODE 540 8,260	19,620	27,880 HOMESITE VALUE LISTED BELOW 8,260 19,620 27,880								
BOVA, FRANK J. AND ROBERTA JANE 1193 ST RT 775 PROCTORVILLE, OH 45669 VOL 639 PG 770 PARCEL-ID 25-063-1500.001	16-1-24 25 2 S PT PT .14 AC RES USE CODE 500 150		00 150								

TAX RATE [illegible]8
A/R RED FACTOR 08.3051
OTH RED FACTOR 07.2254

LAWRENCE
TAX DISTRICT 25-UNION TWP-FAIRLAND S.D.

GENERAL TAX LIST AND DUPLICATE OF REAL AND PUBLIC UTILITY PROPERTY
COUNTY REAL ESTATE TAXES AND SPECIAL ASSESSMENTS

01/03/05

TAX YEAR 2004
INTEREST RATE
PAGE NO 5219

OWNER'S NAME MAILING ADDRESS	DESCRIPTION			TAXES CHARGED	DECEMBER TAXES	PENALTY	JUNE TAXES	PENALTY	TOTAL DELINQUENT	C.D. DATE	MEMO
	LAND	IMPROVEMENTS	TOTAL VALUE								
DUNCAN, JANIE BLACK 1161 ST RT 775 PROCTORVILLE, OH 45669 VOL 639 PG 773 PARCEL-ID 25-063-1500.002	16-1-24 25 2 S PT PT .16 AC RES USE CODE 500 170	00	170								
WELLS, BETTY J. 96 PVT. DR. 1211 ST. RT. 775 PROCTORVILLE, OHIO 45669 OR 101 PG 408 L/C PARCEL-ID 25-063-1600.000	16-01-24 25 2 NW PT. C001.50A RES USE CODE 510 9,280 HOMESITE VALUE LISTED BELOW 8,750	10,220 9,990	19,500 18,740								
HOGGETT, BETTY J. AND MELODY A. SPEARS 25 PVT DR 1211 PROCTORVILLE, OHIO 45669 OR 101 PG 1 PARCEL-ID 25-063-1700.000	16-01-24 25 2 N PT 40' ON SR 775 .18AC RES USE CODE 500 190	00	190								
WELLS, GREGORY N. 63 PVT DR 1211 ST RT 775 PROCTORVILLE, OHIO 45669 OR 80 PG 365 PARCEL-ID 25-063-1800.000	16-01-24 25 2 PT. N OF CR. C000.80A RES USE CODE 545 8,330	4,380	12,710								
DUNCAN, JANIE 1161 ST RT 775 PROCTORVILLE, OHIO 45669 VOL 606 PG 348-351 PARCEL-ID 25-064-0100.000	16-1-24 25 2 PT N AND CEN PT LESS .16 BAL .20 AC RES USE CODE 599 3,850	00	3,850								
BROWN, PHYLLIS P.O. BOX 1255 PROCTORVILLE, OHIO 45669 VOL 639 PG 782 PARCEL-ID 25-064-0100.001	16-1-24 25 2 PT N AND CEN PT .16 AC RES USE CODE 500 170	00	170								
BLACK, ALBERTIAS & JOAN L. 95 PRIVATE DR. 1044 PROCTORVILLE, OHIO 45669 PARCEL-ID 25-064-0200.000 10-22-04 311.18	16-01-24 25 1 PT. N END C001.00A RES USE CODE 510 8,750 HOMESITE VALUE LISTED BELOW 8,750	18,710 18,710	27,460 27,460								
DUNCAN, JANIE 1161 ST RT 775 PROCTORVILLE, OHIO 45669 VOL 606 PG 348-=351 PARCEL-ID 25-064-0300.000	16-1-24 25 2 PT N AND CEN PT LESS .02 BAL .10 AC RES USE CODE 510 2,360 HOMESITE VALUE LISTED BELOW 2,360	8,130 8,130	10,490 10,490								
BROWN, PHYLLIS P.O. BOX 1255 PROCTORVILLE, OHIO 45669 VOL 639 PG 779 PARCEL-ID 25-064-0300.001	16-1-24 25 2 PTN AND CEN PT .02 AC RES USE CODE 500 20	00	20								

TAX RATE [illegible]8
A/R RED FACTOR 08.3051
OTH RED FACTOR 07.2254

LAWRENCE
TAX DISTRICT 25-UNION TWP-FAIRLAND S.D.

GENERAL TAX LIST AND DUPLICATE OF REAL AND PUBLIC UTILITY PROPERTY
COUNTY REAL ESTATE TAXES AND SPECIAL ASSESSMENTS

01/03/05

TAX YEAR 2004
INTEREST RATE
PAGE NO 5220

OWNER'S NAME MAILING ADDRESS	DESCRIPTION			TAXES CHARGED	DECEMBER TAXES	PENALTY	JUNE TAXES	PENALTY	TOTAL DELINQUENT	C.D. DATE	MEMO
	LAND	IMPROVEMENTS	TOTAL VALUE								
BRAGG, VIVIAN R. 1227 ST RT 775 PROCTORVILLE, OHIO 45669 VOL 630 PG 679 PARCEL-ID 25-064-0400.000	16-01-24 25 2 N & CEN. PT. C000.66A RES USE CODE 510 7,970 HOMESITE VALUE LISTED BELOW 7,970	7,140 7,120	15,110 15,090								
WELLS, GREGORY N. 63 PVT DR 1211 ST RT 775 PROCTORVILLE, OHIO 45669 OR 80 PG 365 PARCEL-ID 25-064-0500.000	16-01-24 25 2 N & CEN. PT. C000.06A RES USE CODE 500 60	00	60								
ROOD, ERNEST RALPH & MYRTLE RUTH 675 RT. 775 P.O. BOX 1212 PROCTORVILLE, OHIO 45669 VOL 635 PG 4 PARCEL-ID 25-064-0700.000 01-29-04 SPLIT TO 25-064-0700.000 ROOD, ERNEST RALPH & MYRTLE RUTH 01-29-04 SPLIT TO 25-064-0700.001 STATE OF OHIO 01-29-04 SPLIT TO 25-064-0700.002 BOARD OF LAWRENCE COUNTY	16-01-24 25 2 PT. C001.38A RES USE CODE 510 00	00	00								
ROOD, ERNEST RALPH & MYRTLE RUTH 675 RT. 775 P.O. BOX 1212 PROCTORVILLE, OHIO 45669 VOL 635 PG 4 PARCEL-ID 25-064-0700.000 01-29-04 SPLIT FROM 25-064-0700.000 ROOD, ERNEST RALPH & MYRTLE	16-1-24,25 2 PT LESS .94,.04AC BAL .40AC RES USE CODE 510 5,780 HOMESITE VALUE LISTED BELOW 5,780	22,340 21,590	28,120 27,370								
STATE OF OHIO 505 ST RT 741 LEBANON, OH 45036 OR 274 PG 502 PARCEL-ID 25-064-0700.001 01-29-04 SPLIT FROM 25-064-0700.000 ROOD, ERNEST RALPH & MYRTLE	16-1-24 25 2 PT ST HWY EASE 24 3WL .94AC RES USE CODE 500 8,640	00	8,640								
BOARD OF LAWRENCE COUNTY COMMISSIONERS VETERANS SQUARE IRONTON, OH 45638 OR 274 PG 502 PARCEL-ID 25-064-0700.002 01-29-04 SPLIT FROM 25-064-0700.000 ROOD, ERNEST RALPH & MYRTLE	16-1-24 25 2 PT ST HWY EASE 24 3 WDV .04AC RES USE CODE 500 40	00	40								
HALL, ERNEST B. & CLORINDA G. PO BOX 391 PROCTORVILLE, OH. 45669-0000	16-01-24 25 2 143' ON PIKE C001.00A RES USE CODE 510										

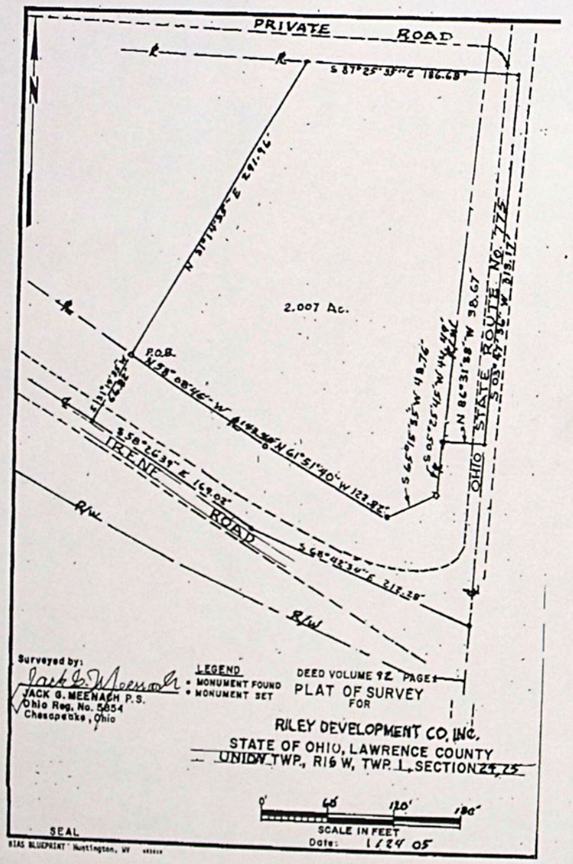
PRIVATE ROAD
S 87°25'35" E 186.68'
N 31°14'55" E 291.96'
2.007 Ac.
P.O.B.
N 58°08'46" W 142.58'
N 61°51'40" W 123.82'
S 58°26'39" E 169.02'
S 68°42'34" E 213.28'
IRENE ROAD
R/W
R/W
S 65°15'35" W 48.76'
S 05°25'45" W 44.49'
N 86°31'38" W 38.67'
OHIO STATE ROUTE No. 775
S 05°47'36" W 313.17'
Surveyed by:
JACK G. MEENACH P.S.
Ohio Reg. No. 5654
Chesapeake, Ohio
LEGEND
• MONUMENT FOUND
• MONUMENT SET
DEED VOLUME 92 PAGE 1
PLAT OF SURVEY
FOR
RILEY DEVELOPMENT CO. INC.
STATE OF OHIO, LAWRENCE COUNTY
UNION TWP., R16 W, TWP. 1, SECTION 24, 25
0' 60' 120' 180'
SCALE IN FEET
Date: 1/24 05
SEAL
BIAS BLUEPRINT Huntington, WV

TAX RATE 78
A/R RED FACTOR 08.3051
OTH RED FACTOR 07.2254

LAWRENCE
TAX DISTRICT 25-UNION TWP-FAIRLAND S.D.

GENERAL TAX LIST AND DUPLICATE OF REAL AND PUBLIC UTILITY PROPERTY
COUNTY REAL ESTATE TAXES AND SPECIAL ASSESSMENTS

TAX YEAR 2004
INTEREST RATE
01/03/05 PAGE NO 5221

OWNER'S NAME MAILING ADDRESS	DESCRIPTION			TAXES CHARGED	DECEMBER TAXES	PENALTY	JUNE TAXES	PENALTY	TOTAL DELINQUENT	C.D. DATE	MEMO
	LAND	IMPROVEMENTS	TOTAL VALUE								
VOL 455 PG 700 PARCEL-ID 25-064-0800.000	8,750 HOMESITE VALUE LISTED BELOW 8,750	47,990 29,370	56,740 38,120								
HARDIMAN, STEVE 725 WATER ST BARBOURSVILLE, WV 25504 OR 255 PG 31 PARCEL-ID 25-064-0900.000 10-28-04 40.71	16-01-24 25 2 IN N PT. E OF RD C000.25A 4,380	RES USE CODE 500 00	4,380	Walter & Brenda H. Plumley 11/16/05							
JONES, MARY HANNAH 100 C/O MARY HANNAH JONES 274 COURT ST. #103 MIDDLETOWN, CT 06457 VOL 531 PG 486 PARCEL-ID 25-064-1000.000	16-01-24 25 2 ON E SIDE E ON R D C000.25A 4,380	RES USE CODE 500 00	4,380								
RILEY DEVELOPMENT COMPANY INC. AN OHIO CORP 149 C/O MARY HANNAH JONES 274 COURT ST. #103 MIDDLETOWN, CT 06457 OR 92 PG 1 PARCEL-ID 25-064-1100.000 03-22-04 SPLIT TO 25-064-1100.C00 RILEY DEVELOPMENT COMPANY INC. AN OHIO CORP 03-22-04 SPLIT TO 25-064-1100.C02 REAL ALTERNATIVE PROPERTI	16-1-24 25 2 N OF CORP LE:10.0 5 17.86ACRES 00	COM USE CODE 400 00	00								
RILEY DEVELOPMENT COMPANY INC. AN OHIO CORP 149 C/O MARY HANNAH JONES 274 COURT ST. #103 MIDDLETOWN, CT 06457 OR 92 PG 1 PARCEL-ID 25-064-1100.000 03-22-04 SPLIT FROM 25-064-1100.C00 RILEY DEVELOPMENT COMPANY INC. AN OHIO CORP 04-19-04 SPLIT TO 25-064-1100.C00 RILEY DEVELOPMENT COMPANY INC. AN OHIO CORP 04-19-04 SPLIT TO 25-064-1100.C03 BOARD OF LAWRENCE COUNTY	16-1-24 25 2 N OF CORP LE:10.0 5 E 2.04A BAL=15.82ACS 00	COM USE CODE 400 00	00								
RILEY DEVELOPMENT COMPANY INC. AN OHIO CORP 149 C/O RILEY DEVELOPMENT CO. 9069 ST. RT. 7 PROCTORVILLE, OHIO 45669 OR 92 PG 1 PARCEL-ID 25-064-1100.000	16-1-24/25 2 N OF CORP LN LESS 10.05,2.04,1.78 BAL 14.04AC AUV 840	COM USE CODE 400 00	840	2/4/05 Real Alternative Properties LLC .004 2.01 Bal 12.03							

TAX RATE 78
A/R RED FACTOR 08.3051
OTH RED FACTOR 07.2254

LAWRENCE
TAX DISTRICT 25-UNION TWP-FAIRLAND S.D.

GENERAL TAX LIST AND DUPLICATE OF REAL AND PUBLIC UTILITY PROPERTY
COUNTY REAL ESTATE TAXES AND SPECIAL ASSESSMENTS

TAX YEAR 2004
INTEREST RATE
01/03/05 PAGE NO 5222

OWNER'S NAME MAILING ADDRESS	DESCRIPTION			TAXES CHARGED	DECEMBER TAXES	PENALTY	JUNE TAXES	PENALTY	TOTAL DELINQUENT	C.D. DATE	MEMO
	LAND	IMPROVEMENTS	TOTAL VALUE								
04-19-04 SPLIT FROM 25-064-1100.C00 RILEY DEVELOPMENT COMPANY INC. AN OHIO CORP											
LAWRENCE COUNTY BOARD OF COMMI SSIONERS VETERAN'S SQUARE IRONTON, OHIO 45638 VOL 606 PG 436 PARCEL-ID 25-064-1100.001	16-1-24 25 2 N OF CORP LINE PT 10.05 ACRES 21,110	EXM USE CODE 620 00	21,110								
REAL ALTERNATIVE PROPERTIES, L LC 9069 ST RT 7 PROCTORVILLE, OHIO 45669 OR 282 PG 819 PARCEL-ID 25-064-1100.002 03-22-04 SPLIT FROM 25-064-1100.C00 RILEY DEVELOPMENT COMPANY	16-1-24 25 2 N OF CORP. PT 2.0 4ACS 2,140	RES USE CODE 500 00	2,140								
BOARD OF LAWRENCE COUNTY COMMI SSIONERS VETERANS SQUARE IRONTON OH 45638 OR 288 PG 351 PARCEL-ID 25-064-1100.003 04-19-04 SPLIT FROM 25-064-1100.C00 RILEY DEVELOPMENT COMPANY	16-1-24/25 2 N OF CORP LN ST H WY EASE 1.78AC 60	COM USE CODE 400 00	60								
MT PISGAH CHURCH PARCEL-ID 25-064-1105.000	-00-00 C000.50A 2,380	EXM USE CODE 685 15,420	17,800								
HARDIMAN, STEVE 725 WATER ST BARBOURSVILLE, W VA 25706 OR 259 PG 695 PARCEL-ID 25-064-1200.000 10-28-04 62.97	16-01-24 25 2 IN E SIDE W OF R D C000.53A 6,770	RES USE CODE 500 00	6,770	11/16/05 Walter L. & Brenda H. Plumley							
BONZO, EARNEST AND MILDRED 108 C/O RILEY DEVELOPMENT CO. 9069 ST. RT. 7 PROCTORVILLE, OHIO 45669 VOL 605 PG 157 PARCEL-ID 25-064-1300.000 01-14-04 SPLIT TO 25-064-1300.C00 BONZO, EARNEST AND MILDRE D 01-14-04 SPLIT TO 25-064-1300.C03 STATE OF OHIO	16-1-24 25 3 N OF CORP LINE LE SS 32.36& .56 & .49 BAL=62.89A CS 00	AGR USE CODE 100 00	00								
BONZO, EARNEST AND MILDRED 108 C/O MILDRED & ERNEST BONZO P.O. BOX 469	16-1-24 25 3 N OF CORP LN LESS 32.36,.56,.49,11.08 BAL 51.81 AC	AGR USE CODE 100									

BARRETT BROTHERS SPRINGFIELD, OH 1-800-322-7711

TAX RATE 78
A/R RED FACTOR 08.3051
OTH RED FACTOR 07.2254

LAWRENCE
TAX DISTRICT

GENERAL TAX LIST AND DUPLICATE OF REAL AND PUBLIC UTILITY PROPERTY
COUNTY REAL ESTATE TAXES AND SPECIAL ASSESSMENTS

25-UNION TWP-FAIRLAND S.D.

TAX YEAR 2004
INTEREST RATE
01/03/05 PAGE NO 5223

OWNER'S NAME MAILING ADDRESS	DESCRIPTION			TAXES CHARGED	DECEMBER TAXES	PENALTY	JUNE TAXES	PENALTY	TOTAL DELINQUENT	C. D. DATE	MEMO
	LAND	IMPROVEMENTS	TOTAL VALUE								
GREENUP, KY 41144 VOL 605 PG 157 PARCEL-ID 25-064-1300.000	18,130	00	18,130								
01-14-04 SPLIT FROM 25-064-1300.000 BONZO, EARNEST AND MILDRE											
BOARD OF LAWRENCE COUNTY COMMISSIONERS VETERANS SQUARE IRONTON, OHIO 45638 OR 225 PG 118 PARCEL-ID 25-064-1300.001	16-1-24 25 PT 3 N OF CORP LINE ST HY EASE PARC 167 WDV .56AC S EXM USE CODE 620 20	00	20								
STATE OF OHIO DEPT. OF TRANSPORTATION 650 EASTERN AVE P.O. BOX 467 CHILLICOTHE, OHIO 45601 OR 225 PG 121 PARCEL-ID 25-064-1300.002	16-1-24 25 PT 3 N OF CORP LINE ST HY EASE PARC 167 WL .49ACS EXM USE CODE 610 20	00	20								
STATE OF OHIO 505 ST RT 741 LEBANON, OH 45036 OR 272 PG 325 PARCEL-ID 25-064-1300.003	16-1-24 25 3 N OF CORP LN ST HWY EASE 167 WL1- 11.08AC EXM USE CODE 610 3,880	00	3,880								
01-14-04 SPLIT FROM 25-064-1300.000 BONZO, EARNEST AND MILDRE											
RILEY DEVELOPMENT COMPANY, INC. 149 C/O RILEY DEVELOPMENT CO. 9069 ST. RT. 7 PROCTORVILLE, OHIO 45669 OR 92 PG 1 PARCEL-ID 25-064-1301.000	16-01-24 25 3 N OF CORP. LINE PT. C020.51A AUV 1,220	AGR USE CODE 121 00	1,220								
RILEY DEVELOPMENT COMPANY, INC. 149 C/O RILEY DEVELOPMENT CO. 9069 ST. RT. 7 PROCTORVILLE, OHIO 45669 OR 92 PG 1 PARCEL-ID 25-064-1302.000	16-01-24 25 3 N OF CORP LINE C002.00A 00	RES USE CODE 500 00	00								
04-19-04 SPLIT TO 25-064-1302.000 RILEY DEVELOPMENT COMPANY, INC. 04-19-04 SPLIT TO 25-064-1302.001 STATE OF OHIO 04-19-04 SPLIT TO 25-064-1302.002 BOARD OF LAWRENCE COUNTY COMMISSIONERS 04-19-04 SPLIT TO 25-064-1302.003 BOARD OF LAWRENCE COUNTY											
RILEY DEVELOPMENT COMPANY, INC. 149 C/O RILEY DEVELOPMENT CO.	16-1-24/25 3 N OF CORP LN LESS .27,.01,.61 BAL 1.11AC AUV	RES USE CODE 500									

TAX RATE 78
A/R RED FACTOR 08.3051
OTH RED FACTOR 07.2254

LAWRENCE
TAX DISTRICT

GENERAL TAX LIST AND DUPLICATE OF REAL AND PUBLIC UTILITY PROPERTY
COUNTY REAL ESTATE TAXES AND SPECIAL ASSESSMENTS

25-UNION TWP-FAIRLAND S.D.

TAX YEAR 2004
INTEREST RATE
01/03/05 PAGE NO 5224

OWNER'S NAME MAILING ADDRESS	DESCRIPTION			TAXES CHARGED	DECEMBER TAXES	PENALTY	JUNE TAXES	PENALTY	TOTAL DELINQUENT	C. D. DATE	MEMO
	LAND	IMPROVEMENTS	TOTAL VALUE								
9069 ST. RT. 7 PROCTORVILLE, OHIO 45669 OR 92 PG 1 PARCEL-ID 25-064-1302.000	70	00	70								
04-19-04 SPLIT FROM 25-064-1302.000 RILEY DEVELOPMENT COMPANY, INC.											
STATE OF OHIO 505 ST RT 741 LEBANON, OH 45036 OR 288 PG 351 PARCEL-ID 25-064-1302.001	16-1-24/25 3 N OF CORP LN PT S T HWY EASE .27AC RES USE CODE 500 10	00	10								
04-19-04 SPLIT FROM 25-064-1302.000 RILEY DEVELOPMENT COMPANY											
BOARD OF LAWRENCE COUNTY COMMISSIONERS VETERANS SQUARE IRONTON, OH 45638 PARCEL-ID 25-064-1302.002	16-1-24/25 3 N OF CORP LN PT S T HWY EASE .01AC RES USE CODE 500 00	00	00								
04-19-04 SPLIT FROM 25-064-1302.000 RILEY DEVELOPMENT COMPANY											
BOARD OF LAWRENCE COUNTY COMMISSIONERS VETERANS SQUARE IRONTON, OH 45638 OR 288 PG 351 PARCEL-ID 25-064-1302.003	16-1-24/25 3 N OF CORP LN PT S T HWY EASE .61AC RES USE CODE 500 20	00	20								
04-19-04 SPLIT FROM 25-064-1302.000 RILEY DEVELOPMENT COMPANY											
RILEY DEVELOPMENT COMPANY INC. AN OHI CORP. 149 C/O RILEY DEVELOPMENT CO. 9069 ST. RT. 7 PROCTORVILLE, OHIO 45669 OR 92 PG 1 PARCEL-ID 25-064-1303.000	16-1-24/25 3 N OF CORP LN PT LESS 4.11,.12,.14 BAL 1.04AC AUV 40	AGR USE CODE 100 00	40								
04-19-04 SPLIT FROM 25-064-1303.000 RILEY DEVELOPMENT COMPANY INC. AN OHI CORP.											
RILEY DEVELOPMENT COMPANY INC. AN OHI CORP. 149 C/O RILEY DEVELOPMENT CO. 9069 ST. RT. 7 PROCTORVILLE, OHIO 45669 OR 92 PG 1 PARCEL-ID 25-064-1303.000	16-01-24 25-3 N OF CORP LINE PT C005.41A 00	AGR USE CODE 100 00	00								
04-19-04 SPLIT TO 25-064-1303.000 RILEY DEVELOPMENT COMPANY INC. AN OHI CORP.											

TAX RATE 78
A/R RED FACTOR 08.3051
OTH RED FACTOR 07.2254

LAWRENCE
TAX DISTRICT

GENERAL TAX LIST AND DUPLICATE OF REAL AND PUBLIC UTILITY PROPERTY
COUNTY REAL ESTATE TAXES AND SPECIAL ASSESSMENTS

25-UNION TWP-FAIRLAND S.D.

TAX YEAR 2004
INTEREST RATE
01/03/05 PAGE NO 5225

OWNER'S NAME MAILING ADDRESS	DESCRIPTION			TAXES CHARGED	DECEMBER TAXES	PENALTY	JUNE TAXES	PENALTY	TOTAL DELINQUENT	C. D. DATE	MEMO
	LAND	IMPROVEMENTS	TOTAL VALUE								
04-19-04 SPLIT TO 25-064-1303.001 STATE OF OHIO 04-19-04 SPLIT TO 25-064-1303.002 BOARD OF LAWRENCE COUNTY COMMISSIONERS 04-19-04 SPLIT TO 25-064-1303.003 BOARD OF LAWRENCE COUNTY											
STATE OF OHIO 505 ST RT 741 LEBANON, OH 45036 OR 288 PG 351 PARCEL-ID 25-064-1303.001	16-1-24/25 3 N OF CORP LN PT S T HWY EASE 4.11AC AGR USE CODE 100 140	00	140								
04-19-04 SPLIT FROM 25-064-1303.000 RILEY DEVELOPMENT COMPANY											
BOARD OF LAWRENCE COUNTY COMMISSIONERS VETERANS SQUARE IRONTON, OH 45638 OR 288 PG 351 PARCEL-ID 25-064-1303.002	16-1-24/25 3 N OF CORP LN PT S T HWY EASE .12AC AGR USE CODE 100 00	00	00								
04-19-04 SPLIT FROM 25-064-1303.000 RILEY DEVELOPMENT COMPANY											
BOARD OF LAWRENCE COUNTY COMMISSIONERS VETERANS SQUARE IRONTON, OH 45638 OR 288 PG 351 PARCEL-ID 25-064-1303.003	16-1-24/25 3 NO OF CORP LN PT ST HWY EASE .14AC AGR USE CODE 100 00	00	00								
04-19-04 SPLIT FROM 25-064-1303.000 RILEY DEVELOPMENT COMPANY											
RILEY DEVELOPMENT COMPANY INC, AN OHI CORP. 149 C/O RILEY DEVELOPMENT CO. 9069 ST. RT. 7 PROCTORVILLE, OHIO 45669 OR 92 PG 1 PARCEL-ID 25-064-1304.000	16-01-24 25- 3 N OF CORP LINE PT C004.34A RES USE CODE 500 00	00	00								
03-22-04 SPLIT TO 25-064-1304.000 RILEY DEVELOPMENT COMPANY INC, AN OHI CORP. 03-22-04 SPLIT TO 25-064-1304.001 REAL ALTERNATIVE PROPERTI											
RILEY DEVELOPMENT COMPANY INC, AN OHI CORP. 149 C/O RILEY DEVELOPMENT CO. 9069 ST. RT. 7 PROCTORVILLE, OHIO 45669 OR 92 PG 1 PARCEL-ID 25-064-1304.000	16-1-24/25 3 N OF CORP LN PT L ESS .25.26,.98 BAL 2.85AC RES USE CODE 500 AUV 100	00	100								
04-19-04 SPLIT FROM 25-064-1304.000 RILEY DEVELOPMENT COMPANY INC, AN OHI CORP.											

TAX RATE 78
A/R RED FACTOR 08.3051
OTH RED FACTOR 07.2254

LAWRENCE
TAX DISTRICT

GENERAL TAX LIST AND DUPLICATE OF REAL AND PUBLIC UTILITY PROPERTY
COUNTY REAL ESTATE TAXES AND SPECIAL ASSESSMENTS

25-UNION TWP-FAIRLAND S.D.

TAX YEAR 2004
INTEREST RATE
01/03/05 PAGE NO 5226

OWNER'S NAME MAILING ADDRESS	DESCRIPTION			TAXES CHARGED	DECEMBER TAXES	PENALTY	JUNE TAXES	PENALTY	TOTAL DELINQUENT	C. D. DATE	MEMO
	LAND	IMPROVEMENTS	TOTAL VALUE								
RILEY DEVELOPMENT COMPANY INC, AN OHI CORP. 149 C/O RILEY DEVELOPMENT CO. 9069 ST. RT. 7 PROCTORVILLE, OHIO 45669 OR 92 PG 1 PARCEL-ID 25-064-1304.000	16-1-24 25 3 N OF CORP LINE PT LE .25AC BAL=4.09 RES USE CODE 500 00	00	00								
03-22-04 SPLIT FROM 25-064-1304.000 RILEY DEVELOPMENT COMPANY INC, AN OHI CORP. 04-19-04 SPLIT TO 25-064-1304.000 RILEY DEVELOPMENT COMPANY INC, AN OHI CORP. 04-19-04 SPLIT TO 25-064-1304.002 BOARD OF LAWRENCE COUNTY COMMISSIONERS 04-19-04 SPLIT TO 25-064-1304.003 BOARD OF LAWRENCE COUNTY											
REAL ALTERNATIVE PROPERTIES, LLC 9069 ST RT 7 PROCTORVILLE, OHIO 45669 OR 282 PG 819 PARCEL-ID 25-064-1304.001	16-1-24 25 3 N OF CORP LINE PT .25ACS RES USE CODE 500 260	00	260								
03-22-04 SPLIT FROM 25-064-1304.000 RILEY DEVELOPMENT COMPANY											
BOARD OF LAWRENCE COUNTY COMMISSIONERS VETERANS SQUARE IRONTON, OH 45638 OR 288 PG 351 PARCEL-ID 25-064-1304.002	16-1-24/25 3 N OF CORP LN PT S T HWY EASE .26AC RES USE CODE 500 10	00	10								
04-19-04 SPLIT FROM 25-064-1304.000 RILEY DEVELOPMENT COMPANY											
BOARD OF LAWRENCE COUNTY COMMISSIONERS VETERANS SQ IRONTON, OH 45638 OR 288 PG 351 PARCEL-ID 25-064-1304.003	16-1-24/25 3 NO OF CORP LN PT ST HWY EASE .98AC RES USE CODE 500 40	00	40								
04-19-04 SPLIT FROM 25-064-1304.000 RILEY DEVELOPMENT COMPANY											
BONZO, EARNEST AND MILDRED 108 C/O MILDRED & ERNEST BONZO P.O. BOX 469 GREENUP, KY 41144 VOL 605 PG 157 PARCEL-ID 25-064-1400.000	16-1-24/25 4 N OF CORP LINE LESS 2.05A BAL=61.91ACS. AGR USE CODE 120 30,070	00	30,070								
RILEY DEVELOPMENT COMPANY, INC 149 C/O RILEY DEVELOPMENT CO. 9069 ST. RT. 7 PROCTORVILLE, OHIO 45669	16-01-24 25 PT N OF CORP LINE 1.62ACRES RES USE CODE 500 AUV 60	00	60								

TAX RATE [illegible]8
A/R RED FACTOR 08.3051
OTH RED FACTOR 07.2254

LAWRENCE
TAX DISTRICT

GENERAL TAX LIST AND DUPLICATE OF REAL AND PUBLIC UTILITY PROPERTY
COUNTY REAL ESTATE TAXES AND SPECIAL ASSESSMENTS

25-UNION TWP-FAIRLAND S.D.

TAX YEAR 2004
INTEREST RATE
01/03/05 PAGE NO 5227

OWNER'S NAME MAILING ADDRESS	DESCRIPTION			TAXES CHARGED	DECEMBER TAXES	PENALTY	JUNE TAXES	PENALTY	TOTAL DELINQUENT	C. D. DATE	MEMO
	LAND	IMPROVEMENTS	TOTAL VALUE								
PARCEL-ID 25-064-1401.000											
HECLA WATER ASSOC. RT. 3 BOX 48-AA IRONTON, OHIO 45638-000 VOL 464 PG 292	16-01-24 16-01-25 PT 4 N OF CORP LINE C000.23A		EXM USE CODE 680								
PARCEL-ID 25-064-1402.000	1,050	00	1,050								
HECLA WALTER ASSN. RT. 3 BOX 48AA IRONTON, OHIO 45638-0000 VOL 468 PG 813	16-01-24 25 PT N OF CORP LINE C000.34A		EXM USE CODE 680								
PARCEL-ID 25-064-1403.000	3,630	00	3,630								
BONZO, ERNEST W. & MILDRED AL 108 C/O MILDRED & ERNEST BONZO P.O. BOX 469 GREENUP, KY 41144 VOL 531 PG 92	16-1-24/25 4 PT M PF CORP LINE LESS 1.76 AC BAL = 2.24 ACRES AUV		AGR USE CODE 121								
PARCEL-ID 25-064-1500.000	80	00	80								
RILEY DEVELOPMENT COMPANY, INC 149 C/O RILEY DEVELOPMENT CO. 9069 ST. RT. 7 PROCTORVILLE, OHIO 45669	16-01-24 25 PT N OF CORP LINE LE;3,2.06,.41 & 3.39 BAL=5.15A CS AUV		AGR USE CODE 100								
PARCEL-ID 25-064-1501.000	630	00	630								
RILEY DEVELOPMENT COMPANY, INC . AN OHIO CORP 149 C/O RILEY DEVELOPMENT CO. 9069 ST. RT. 7 PROCTORVILLE, OHIO 45669 VOL 612 PG 331	16-01-24 25 PT N OF CORP LINE PT 2.06ACRES AUV		RES USE CODE 500								
PARCEL-ID 25-064-1501.001	140	00	140								
CARVER, JAMES B. & HEATHER R. 006 C/O FIRST AMER.RE TAX SERVICE ATT:ESCROW REPORTING DEPT 8435 STEMMONS FWY 7TH FR DALLAS, TX 75247	16-01-24 25 PT N OF CORP LINE PT .40 AC		RES USE CODE 510								
PARCEL-ID 25-064-1501.002	5,780	69,890	75,670								
RILEY DEVELOPMENT COMPANY, INC 149 C/O RILEY DEVELOPMENT CO. 9069 ST. RT. 7 PROCTORVILLE, OHIO 45669 VOL 613 PG 708	16-1-24,25 PT N OF CORP LN PT LESS .45 BAL 2.94AC		AGR USE CODE 100								.5AC 1-6-05 Ronald Keith and Erica Louisa Thomas 1501.005 Bal= 2.394C CP trans 1501.005 Ronald Keith and Erica Louise Thomas
PARCEL-ID 25-064-1501.003	1,030	00	1,030								
MILLER, BOBBY L. & SID JOHNSON JR.	16-1-24,25 PT N OF CORP LN PT .45AC										

TAX RATE [illegible]8
A/R RED FACTOR 08.3051
OTH RED FACTOR 07.2254

LAWRENCE
TAX DISTRICT

GENERAL TAX LIST AND DUPLICATE OF REAL AND PUBLIC UTILITY PROPERTY
COUNTY REAL ESTATE TAXES AND SPECIAL ASSESSMENTS

25-UNION TWP-FAIRLAND S.D.

TAX YEAR 2004
INTEREST RATE
01/03/05 PAGE NO 5228

OWNER'S NAME MAILING ADDRESS	DESCRIPTION			TAXES CHARGED	DECEMBER TAXES	PENALTY	JUNE TAXES	PENALTY	TOTAL DELINQUENT	C. D. DATE	MEMO
	LAND	IMPROVEMENTS	TOTAL VALUE								
010 C/O BANK ONE P. O. BOX 13913 DURHAM, NC 27709-3913 OR 124 PG 542			RES USE CODE 510								
PARCEL-ID 25-064-1501.004	6,180	55,200	61,380								
RILEY DEVELOPMENT COMPANY, INC 149 C/O RILEY DEVELOPMENT CO. 9069 ST. RT. 7 PROCTORVILLE, OHIO 45669	16-01-24 PT 25 PT N OF CORP LI NE LE 2.68 BAL=.32ACS		RES USE CODE 500								
PARCEL-ID 25-064-1502.000	340	00	340								
RILEY DEVELOPMENT COMPANY, INC 9069 ST RT 7 PROCTORVILLE, OHIO 45669 VOL 613 PG 708	16-1-24 PT 25 N OF CORP LN LES ;.04,.44,.44,.44, BAL=1.32		RES USE CODE 500								
PARCEL-ID 25-064-1502.001	00	00	00								
01-08-04 SPLIT TO 25-064-1502.C01 RILEY DEVELOPMENT COMPANY , INC 01-08-04 SPLIT TO 25-064-1502.C06 WANG, XIAOPING & MEI LI											
RILEY DEVELOPMENT COMPANY, INC 9069 ST RT 7 PROCTORVILLE, OHIO 45669 VOL 613 PG 708	16-1-24 PT 25 N OF CORP LN LES ; .04,.44,.44,.44 BAL=.88AC		RES USE CODE 500								
PARCEL-ID 25-064-1502.001	920	00	920								
01-08-04 SPLIT FROM 25-064-1502.C01 RILEY DEVELOPMENT COMPANY											
CARVER, JAMES B. & HEATHER R. 006 C/O FIRST AMER.RE TAX SERVICE ATT:ESCROW REPORTING DEPT 8435 STEMMONS FWY 7TH FR DALLAS, TX 75247	16-1-24 PT 25 PT N OF CORP LIN E FT 0.04 ACRES		RES USE CODE 500								
PARCEL-ID 25-064-1502.002	40	00	40								
MAYO CONSTRUCTION COMPANY, INC . P.O. BOX 850 PROCTORVILLE, OHIO 45669 VOL 637 PG 277	16-1-24 PT 25 PT N OF CORP LIN E FT 0.44 ACRES		RES USE CODE 500								
PARCEL-ID 25-064-1502.003	6,120	00	6,120								
MARTIN, JAMES K. & ANNA D. P.O. BOX 846 PROCTORVILLE, OHIO 45669 OR 221 PG 8	16-1-24 PT 25 N OF CORP LINE . 44ACS		RES USE CODE 510								
PARCEL-ID 25-064-1502.004	6,120	45,660	51,780								
ELLIOTT, JOHN W. II & KIMBERLY D. P.O. BOX 915	16-1-24 PT 25 N OF CORP LINE P T .44AC		RES USE CODE 510								

BARRETT BROTHERS SPRINGFIELD, OH 1-800-322-7711

TAX RATE
A/R RED FACTOR 08.3051
OTH RED FACTOR 07.2254

LAWRENCE
TAX DISTRICT

GENERAL TAX LIST AND DUPLICATE OF REAL AND PUBLIC UTILITY PROPERTY
COUNTY REAL ESTATE TAXES AND SPECIAL ASSESSMENTS
25-UNION TWP-FAIRLAND S.D.

TAX YEAR 2004
INTEREST RATE
01/03/05 PAGE NO 5229

OWNER'S NAME MAILING ADDRESS	DESCRIPTION			TAXES CHARGED	DECEMBER TAXES	PENALTY	JUNE TAXES	PENALTY	TOTAL DELINQUENT	C. D. DATE	MEMO
	LAND	IMPROVEMENTS	TOTAL VALUE								
PROCTORVILLE, OH 45669 OR 231 PG 186 PARCEL-ID 25-064-1502.005	6,120	64,960	71,080								
WANG, XIAOPING & MEI LI 84 TWP RD 1273 CHESAPEAKE, OH 45619 OR 271 PG 155 PARCEL-ID 25-064-1502.006	16-1-24 PT 25 N OF CORP LN PT .44AC RES USE CODE 500										
	6,120	00	6,120								
01-08-04 SPLIT FROM 25-064-1502.001 RILEY DEVELOPMENT COMPANY											
RILEY DEVELOPMENT COMPANY, INC 149 C/O RILEY DEVELOPMENT CO. 9069 ST. RT. 7 PROCTORVILLE, OHIO 45669 PARCEL-ID 25-064-1503.000	16-1-24 25 PT N OF CORP LINE LE 2.23 BAL=2.90ACS AGR USE CODE 100										
	1,020	00	1,020								
RILEY DEVELOPMENT COMPANY, INC 9069 ST RT 7 PROCTORVILLE, OHIO 45669 OR 221 PG 8 PARCEL-ID 25-064-1503.001	16-1-24,25 PT N OF CORP LN PT LE;.18,.12,.09,.09 BAL=1.75 AGR USE CODE 100										
	00	00	00								
01-08-04 SPLIT TO 25-064-1503.001 RILEY DEVELOPMENT COMPANY , INC 01-08-04 SPLIT TO 25-064-1503.007 WANG, XIAOPING & MEI LI											
RILEY DEVELOPMENT COMPANY, INC 9069 ST RT 7 PROCTORVILLE, OHIO 45669 OR 221 PG 8 PARCEL-ID 25-064-1503.001	16-1-24,25 PT N OF CORP LN PT LE;.18,.12,.09,.09,.09 BAL=1.6 6 AGR USE CODE 100			.23Ac 1-6-05 Ronald Keith + Erica Louisa Thomas 1503.008 Bal=1.52Ac Plat on parcel 25-064-1501.003 in 2003 Aud Dup.			CD 10-11-05 trans 1503.008 Ronald Keith + Erica Louise Thomas				
	610	00	610								
01-08-04 SPLIT FROM 25-064-1503.001 RILEY DEVELOPMENT COMPANY											
CARVER, JAMES B. & HEATHER R. 006 C/O FIRST AMER.RE TAX SERVICE ATT:ESCROW REPORTING DEPT 8435 STEMMONS FWY 7TH FR DALLAS, TX 75247 PARCEL-ID 25-064-1503.002	16-1-24 25 PT N OF CORP LINE P T C.09 ACRES RES USE CODE 500										
	2,170	00	2,170								
MAYO CONSTRUCTION COMPANY, INC. P.O. BOX 850 PROCTORVILLE, OHIO 45669 VOL 637 PG 277 PARCEL-ID 25-064-1503.003	16-1-24 25 PT N OF CORP LINE P T C.09 ACRES RES USE CODE 500										
	2,170	00	2,170								
MILLER, BOBBY L. & SID JOHNSON JR. 010	16-1-24,25 PT N OF CORP LN PT PT .12AC RES USE CODE 500										

TAX RATE
A/R RED FACTOR 08.3051
OTH RED FACTOR 07.2254

LAWRENCE
TAX DISTRICT

GENERAL TAX LIST AND DUPLICATE OF REAL AND PUBLIC UTILITY PROPERTY
COUNTY REAL ESTATE TAXES AND SPECIAL ASSESSMENTS
25-UNION TWP-FAIRLAND S.D.

TAX YEAR 2004
INTEREST RATE
01/03/05 PAGE NO 5230

OWNER'S NAME MAILING ADDRESS	DESCRIPTION			TAXES CHARGED	DECEMBER TAXES	PENALTY	JUNE TAXES	PENALTY	TOTAL DELINQUENT	C. D. DATE	MEMO
	LAND	IMPROVEMENTS	TOTAL VALUE								
C/O BANK ONE P. O. BOX 13913 DURHAM, NC 27709-3913 OR 124 PG 542 PARCEL-ID 25-064-1503.004	130	00	130								
MARTIN, JAMES K. & ANNA D. P.O. BOX 846 PROCTORVILLE, OHIO 45669 OR 221 PG 8 PARCEL-ID 25-064-1503.005	16-1-24,25 PT N OF CORP LN PT .09ACS RES USE CODE 500										
	90	00	90								
ELLIOTT, JOHN W. II & KIMBERLY D. P.O. BOX 915 PROCTORVILLE, OH 45669 OR 231 PG 186 PARCEL-ID 25-064-1503.006	16-1-24 25 PT N OF CORP LN PT .09AC RES USE CODE 500										
	90	00	90								
WANG, XIAOPING & MEI LI 84 TWP RD 1273 CHESAPEAKE, OH 45619 OR 271 PG 155 PARCEL-ID 25-064-1503.007	16-1-24, 25 PT N OF CORP LN PT .09 RES USE CODE 500										
	90	00	90								
01-08-04 SPLIT FROM 25-064-1503.001 RILEY DEVELOPMENT COMPANY											
BURD, PATRICIA 147 C/O PATRICIA BURD 206 TWP. RD. 1248 PROCTORVILLE, OHIO 45669 OR 256 PG 242 PARCEL-ID 25-064-1505.000	16-1-24/25 PT 4 PT N OF CORP LINE PT 1.76ACRES RES USE CODE 599										
	1,850	110	1,960								
BONZO, ERNEST W. & MILDRED ETAL 108 C/O MILDRED & ERNEST BONZO P.O. BOX 469 GREENUP, KY 41144 VOL 531 PG 92 PARCEL-ID 25-064-1600.000	16-01-24 25- 4 N OF CORP LINE LESS 46.08A C010.58A AGR USE CODE 100 AUV										
	370	00	370								
RILEY DEVELOPMENT COMPANY, INC ., AN OHIO CORPORATION 9069 ST. RT. 7 PROCTORVILLE, OHIO 45669 PARCEL-ID 25-064-1601.000	16-1-24 25 N OR CORP LN LE;9.0 9..05,.23,.17,.21.,17.17 .16 B AL=1.48ACS RES USE CODE 500 AUV			12/16/05 1601.035 Debbie Bandy 1.19Ac Bal 1.29							
	60	00	60								
RILEY DEVELOPMENT COMPANY, INC ., AN OHIO CORPORATION 9069 ST. RT. 7 PROCTORVILLE, OHIO 45669	16-1-24 25 N OF CORP LN LES;9. 09AC .05,.23,.17,.21,.17 BAL=1 .81 RES USE CODE 500										
	00	00	00								

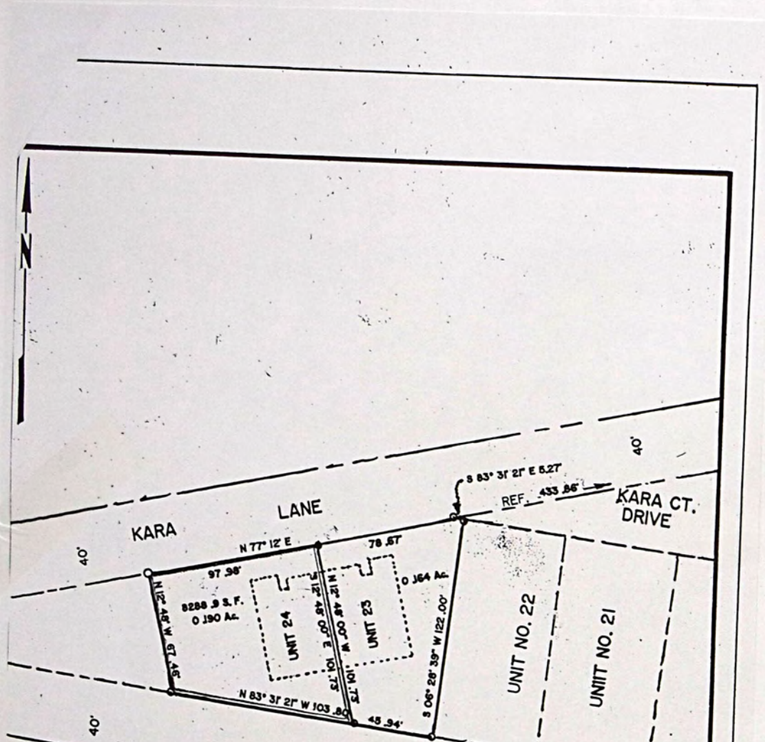

Surveyed by:
Jack G. Meenach
JACK G. MEENACH P.S.
Ohio Reg. No. 5854
Chesapeake, Ohio

LEGEND
• MONUMENT FOUND
• MONUMENT SET

DEED VOLUME 83 PAGE 826

PLAT OF SURVEY
FOR
RILEY DEVELOPMENT COMPANY

STATE OF OHIO, LAWRENCE COUNTY
UNION TWP., R16 W, TWP. 1, SECTION 24

0' 50' 100' 150'
SCALE IN FEET
Date: 8/10/04

SEAL

IAS BLUEPRINT Huntington, WV 083018

TAX RATE
A/R RED FACTOR 08.3051
OTH RED FACTOR 07.2254

LAWRENCE
TAX DISTRICT

GENERAL TAX LIST AND DUPLICATE OF REAL AND PUBLIC UTILITY PROPERTY
COUNTY REAL ESTATE TAXES AND SPECIAL ASSESSMENTS
25-UNION TWP-FAIRLAND S.D.

TAX YEAR 2004
INTEREST RATE
01/03/05 PAGE NO 5231

OWNER'S NAME MAILING ADDRESS	DESCRIPTION			TAXES CHARGED	DECEMBER TAXES	PENALTY	JUNE TAXES	PENALTY	TOTAL DELINQUENT	C. D. DATE	MEMO
	LAND	IMPROVEMENTS	TOTAL VALUE								
PARCEL-ID 25-064-1601.000											
06-03-04 SPLIT TO 25-064-1601.000 RILEY DEVELOPMENT COMPANY , INC., AN OHIC CORPORATION											
06-03-04 SPLIT TO 25-064-1601.028 HUNEYCUTT, BETTY W.											
RILEY DEVELOPMENT COMPANY, INC., AN OHIC CORPORATION 9069 ST. RT. 7 PROCTORVILLE, OHIO 45669	16-1-24 25 N OF CORP LN LE:9.0 9,.05,.23,.17,.21,.17.17 BAL=1 .64ACS RES USE CODE 500										
PARCEL-ID 25-064-1601.000	00	00	00								
08-26-04 SPLIT TO 25-064-1601.000 RILEY DEVELOPMENT COMPANY , INC., AN OHIC CORPORATION											
08-26-04 SPLIT TO 25-064-1601.029 ADKINS, CARRIE B.											
RILEY DEVELOPMENT COMPANY, INC., AN OHIC CORPORATION 9069 ST. RT. 7 PROCTORVILLE, OHIO 45669	16-1-24 25 N OF CORP LN LE:9.0 9,.05, .23.17 & .21 BAL=1.98AC S RES USE CODE 500										
PARCEL-ID 25-064-1601.000	00	00	00								
04-30-04 SPLIT TO 25-064-1601.000 RILEY DEVELOPMENT COMPANY , INC., AN OHIC CORPORATION											
04-30-04 SPLIT TO 25-064-1601.027 GROSE, DAVID C. & WANDA J											
STEPHENS, BONNIE R. 006 C/O FIRST AMER.RE TAX SERVICE ATT:ESCROW REPORTING DEPT 8435 STEMMONS FWY 7TH FR DALLAS, TX 75247 OR 204 PG 650	LOT 1 CLIFF VIEW S.D. 6,511 SQ FT. 0.15AC RES USE CODE 510										
PARCEL-ID 25-064-1601.001	3,730	16,390	20,120								
	HOMESITE VALUE LISTED BELOW										
	3,730	16,390	20,120								
ELMORE, BETTY J. 20 TWP RD 1370 PROCTORVILLE, OHIO 45669 OR 266 PG 784	LOT 2 CLIFF VIEW S. D. LESS 50 0.85' BAL= 6,000' .14AC RES USE CODE 510										
PARCEL-ID 25-064-1601.002	3,440	38,280	41,720								
	HOMESITE VALUE LISTED BELOW										
12-10-03 TRNSF FROM 25-064-1601.002 ELMORE, DONALD C. AND BET	3,440	38,280	41,720								
ELMORE, DONALD C. AND BETTY J. 20 TWP RD 1370 PROCTORVILLE, OHIO 45669 OR 151 PG 489	LOT 2 CLIFF VIEW S. D. LESS 50 0.85' BAL= 6,000' .14AC RES USE CODE 510										
PARCEL-ID 25-064-1601.002	00	00	00								
12-10-03 TRNSF TO 25-064-1601.002 ELMORE, BETTY J.											
RILEY DEVELOPMENT COMPANY, INC	LOT 26 CLIFF VIEW SD LESS .05A										

TAX RATE
A/R RED FACTOR 08.3051
OTH RED FACTOR 07.2254

LAWRENCE
TAX DISTRICT

GENERAL TAX LIST AND DUPLICATE OF REAL AND PUBLIC UTILITY PROPERTY
COUNTY REAL ESTATE TAXES AND SPECIAL ASSESSMENTS
25-UNION TWP-FAIRLAND S.D.

TAX YEAR 2004
INTEREST RATE
01/03/05 PAGE NO 5232

OWNER'S NAME MAILING ADDRESS	DESCRIPTION			TAXES CHARGED	DECEMBER TAXES	PENALTY	JUNE TAXES	PENALTY	TOTAL DELINQUENT	C. D. DATE	MEMO
	LAND	IMPROVEMENTS	TOTAL VALUE								
., AN OHIO CORPORATION 149 C/O RILEY DEVELOPMENT CO. 9069 ST. RT. 7 PROCTORVILLE, OHIO 45669 OR 83 PG 817	C BAL .13AC RES USE CODE 500										
PARCEL-ID 25-064-1601.003	2,870	00	2,870								
BORDERS, ANDREW J. III AND SARAH H. 18 CLIFF VIEW 35 TWP RD 1370 PROCTORVILLE, OHIO 45669 OR 171 PG 633	27 CLIFF VIEW HEIGHTS S.D.LESS ;4386.9 SQ FT BAL=.06ACS RES USE CODE 510										
PARCEL-ID 25-064-1601.004	1,830	33,720	35,550								
KYLE, ROGER CLINE & SARAH LYNN E EATON KYLE 006 C/O FIRST AMER.RE TAX SERVICE ATT:ESCROW REPORTING DEPT 8435 STEMMONS FWY 7TH FR DALLAS, TX 75247 OR 189 PG 771	LOT 28 CLIFF VIEW HEIGHTS S.D. LESS 420 SQ FT BAL=7,291 SQ FT RES USE CODE 540										
PARCEL-ID 25-064-1601.005	2,510	21,190	23,700								
	HOMESITE VALUE LISTED BELOW										
	2,510	21,190	23,700								
RILEY DEVELOPMENT COMPANY, INC., AN OHIO CORPORATION 149 C/O RILEY DEVELOPMENT CO. 9069 ST. RT. 7 PROCTORVILLE, OHIO 45669 OR 83 PG 809	16-1-24 25 PT N OF CORP LN PT LE: .05,.14,.14 BAL=1.29AC RES USE CODE 500										
PARCEL-ID 25-064-1601.006	9,050	00	9,050								
RILEY, RAYMOND L. 28 TWP RD 1370 PROCTORVILLE, OH 45669 OR 75 PG 533	16-1-24 25 N OF CORP LN PT .13 AC RES USE CODE 510										
PARCEL-ID 25-064-1601.007	2,870	38,280	41,150								
RILEY, RAYMOND L. 006 C/O FIRST AMER.RE TAX SERVICE ATT:ESCROW REPORTING DEPT 8435 STEMMONS FWY 7TH FR DALLAS, TX 75247 OR 75 PG 533	LOT 2 CLIFF VIEW S.D. 500.85 SQ FT .01AC RES USE CODE 500										
PARCEL-ID 25-064-1601.008	290	00	290								
GRAYBEAL, SANDRA A. 010 C/O BANK ONE P. O. BOX 13913 DURHAM, NC 27709-3913 OR 106 PG 279	16-1-24 25 N OF CORP LINE PT LE:.14A BAL=.14ACS RES USE CODE 510										
PARCEL-ID 25-064-1601.009	3,010	38,280	41,290								

.14Ac 12-3-04
Jerry L. & Barbara J. Martin
1601.030 Bal=1.15Ac

2/16/05
1601.031
Carl H. & Wilma Bing
unplatted (15 unit) Cliff View SD
.14Ac
Bal 1.01Ac

2-17-05
1601.032
Wade T. & Mary Ruth Maddox
Unit 13 unplatted Cliff View SD
.14Ac Bal=.87Ac

3-7-05 Unit 16 unplatted Cliff View S.D. .14Ac Michelle Mullins and Craig Eplion Bal=.73Ac

1601.033
(orig 1601.006) Pt 25 Cliff View unplatted
.01Ac Bal .72Ac
Betty J Callicoat
8/8/05 1601.034

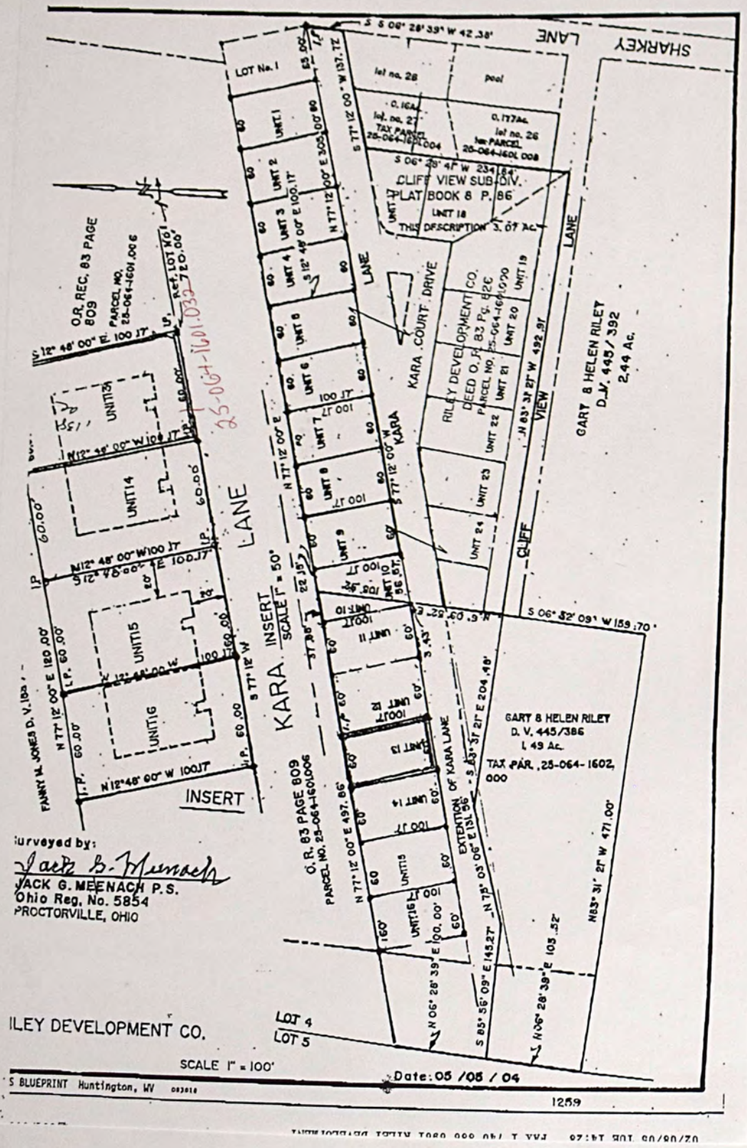
SHARKEY LANE
KARA LANE
KARA INSERT
SCALE 1" = 50'
CLIFF VIEW SUB-DIV.
PLAT BOOK 8 P. 86
KARA COURT DRIVE
RILEY DEVELOPMENT CO.
DEED O.R. 83 Pg. 826
GART & HELEN RILEY
D.V. 445/392
2.44 Ac.
GART & HELEN RILEY
D.V. 445/386
1.49 Ac.
TAX PAR. 25-064-1602.000
O.R. 83 PAGE 809
PARCEL NO. 25-064-1601.006
EXTENSION OF KARA LANE
INSERT
LOT No. 1
LOT 4
LOT 5
Surveyed by:
JACK G. MEENACH P.S.
Ohio Reg. No. 5854
PROCTORVILLE, OHIO
RILEY DEVELOPMENT CO.
SCALE 1" = 100'
Date: 05 /05 / 04
S BLUEPRINT Huntington, WV
1259

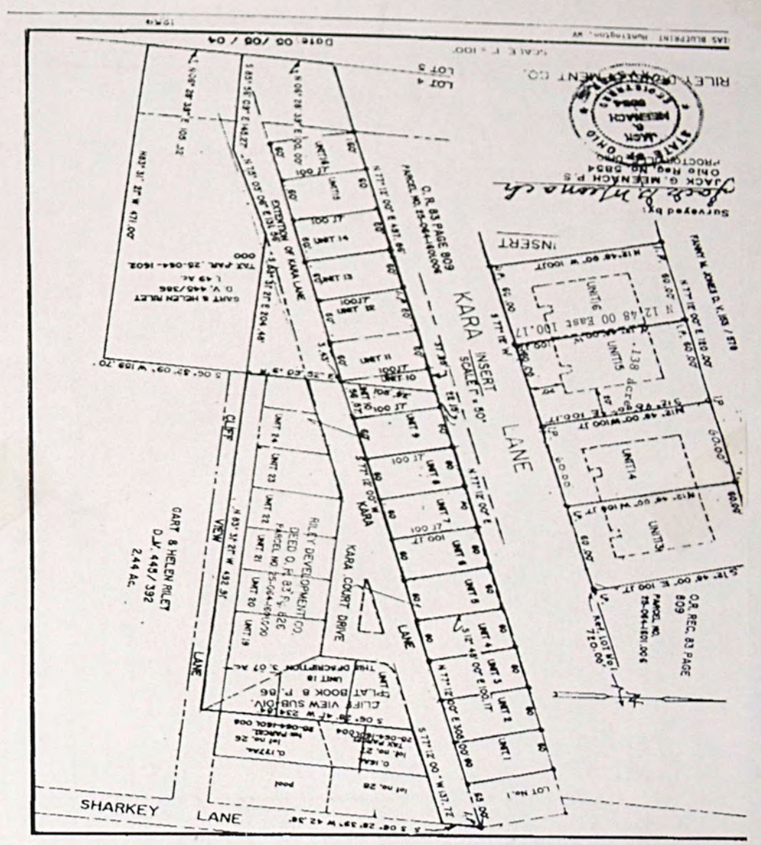
SHARKEY LANE
KARA LANE
KARA INSERT
SCALE 1" = 50'
CLIFF VIEW SUB-DIV.
PLAT BOOK 8 P. 86
KARA COURT DRIVE
RILEY DEVELOPMENT CO.
DEED O.R. 83 Pg. 826
GART & HELEN RILEY
D.V. 445/392
2.44 Ac.
O.R. 83 PAGE 809
PARCEL NO. 25-064-1601.006
INSERT
LOT 4
LOT 5
Surveyed by:
JACK G. MEENACH P.S.
Ohio Reg. No. 5854
PROCTORVILLE, OHIO
RILEY DEVELOPMENT CO.
SCALE 1" = 100'
Date: 05 /05 / 04

TAX RATE 78
A/R RED FACTOR 08.3051
OTH RED FACTOR 07.2254

LAWRENCE
TAX DISTRICT 25-UNION TWP-FAIRLAND S.D.

GENERAL TAX LIST AND DUPLICATE OF REAL AND PUBLIC UTILITY PROPERTY
COUNTY REAL ESTATE TAXES AND SPECIAL ASSESSMENTS

01/03/05

TAX YEAR 2004
INTEREST RATE

OWNER'S NAME MAILING ADDRESS	DESCRIPTION			TAXES CHARGED	DECEMBER TAXES	PENALTY	JUNE TAXES	PENALTY	TOTAL DELINQUENT	C. D. DATE	MEMO
	LAND	IMPROVEMENTS	TOTAL VALUE								
WOODY, DARREN 007 C/O HUNTINGTON FEDERAL FIFTH AVENUE AT ELEVENTH P. O. BOX 239 HUNTINGTON, WV 25707-9989 OR 279 PG 1 PARCEL-ID 25-064-1601.010 02-27-04 TRNSF FROM 25-064-1601.010 RILEY DEVELOPMENT COMPANY	16-1-24 25 N OF CORP LN PT LES S .14AC BAL=.14 RES USE CODE 510 3,010	38,280	41,290								
RILEY DEVELOPMENT COMPANY, INC. 149 C/O HUNTINGTON FEDERAL FIFTH AVENUE AT ELEVENTH P. O. BOX 239 HUNTINGTON, WV 25707-9989 OR 99 PG 671 PARCEL-ID 25-064-1601.010 12-03-03 SPLIT FROM 25-064-1601.010 RILEY DEVELOPMENT COMPANY , INC. 02-27-04 TRNSF TO 25-064-1601.010 WOODY, DARREN	16-1-24 25 N OF CORP LN PT LES S .14AC BAL=.14 RES USE CODE 510 00	00	00								
RILEY DEVELOPMENT COMPANY, INC. 007 C/O HUNTINGTON FEDERAL FIFTH AVENUE AT ELEVENTH P. O. BOX 239 HUNTINGTON, WV 25707-9989 OR 99 PG 671 PARCEL-ID 25-064-1601.010 12-03-03 SPLIT TO 25-064-1601.010 RILEY DEVELOPMENT COMPANY , INC. 12-03-03 SPLIT TO 25-064-1601.026 PRUITT, DONALD R.	16-1-24 25 N OF CORP LN PT .28 AC RES USE CODE 520 00	00	00								
SPURLOCK, DAVID KEITH P.O. BOX 296 LESAGE, WV 25537 PARCEL-ID 25-064-1601.011	16-1-24 N OF CORP LINE PT .14A CS RES USE CODE 510 3,270	38,280	41,550								
RILEY DEVELOPMENT COMPANY INC. 149 C/O HUNTINGTON FEDERAL FIFTH AVENUE AT ELEVENTH P. O. BOX 239 HUNTINGTON, WV 25707-9989 OR 109 PG 325 PARCEL-ID 25-064-1601.012 05-19-04 TRNSF TO 25-064-1601.012 DAVA, LLC	16-1-24 25 N OF CORP LINE PT L ESS .14 AC BAL= .14AC RES USE CODE 520 00	00	00								

TAX RATE 78
A/R RED FACTOR 08.3051
OTH RED FACTOR 07.2254

LAWRENCE
TAX DISTRICT 25-UNION TWP-FAIRLAND S.D.

GENERAL TAX LIST AND DUPLICATE OF REAL AND PUBLIC UTILITY PROPERTY
COUNTY REAL ESTATE TAXES AND SPECIAL ASSESSMENTS

01/03/05

TAX YEAR 2004
INTEREST RATE

OWNER'S NAME MAILING ADDRESS	DESCRIPTION			TAXES CHARGED	DECEMBER TAXES	PENALTY	JUNE TAXES	PENALTY	TOTAL DELINQUENT	C. D. DATE	MEMO
	LAND	IMPROVEMENTS	TOTAL VALUE								
DAVA, LLC 149 C/O RILEY DEVELOPMENT CO. 9069 ST. RT. 7 PROCTORVILLE, OHIO 45669 OR 293 PG 355 PARCEL-ID 25-064-1601.012 05-19-04 TRNSF FROM 25-064-1601.012 RILEY DEVELOPMENT COMPANY	16-1-24 25 N OF CORP LINE PT L ESS .14 AC BAL= .14AC RES USE CODE 510 3,010	38,280	41,290								
STATE OF OHIO 505 ST RT 741 2ND FLOOR LEBANON, OH 45035 OR 128 PG 358 PARCEL-ID 25-064-1601.013	PT LOT 28 CLIFF VIEW HTS SD ST HWY EASEMENT EXM USE CODE 610 10	00	10								
FLAUGHER, PAUL R. & MILLA L. 88 TWP RD 1370 PROCTORVILLE, OH 45669 OR 130 PG 795 PARCEL-ID 25-064-1601.014	16-1-24 25 N OF CORP LINE PT .14AC RES USE CODE 510 3,010 HOMESITE VALUE LISTED BELOW 3,010	38,280 38,280	41,290 41,290								
SPURLOCK, DAVID K. P.O. BOX 296 LESAGE, WV 25537 OR 170 PG 137 PARCEL-ID 25-064-1601.015	PT LOT 27 CLIFF VIEW HEIGHTS S .D. 4386.9 SQ FT OR (.10ACS) RES USE CODE 510 3,480	33,580	37,060								
SPURLOCK, DAVID K. P.O. BOX 296 LESAGE, WV 25537 PARCEL-ID 25-064-1601.016	16-1-24 25 N OF CORP LN PT .04 ACS RES USE CODE 500 40	00	40								
BORDERS, ANDREW J. III AND SARAH H. 006 C/O FIRST AMER.RE TAX SERVICE ATT:ESCROW REPORTING DEPT 8435 STEMMONS FWY 7TH FR DALLAS, TX 75247 OR 171 PG 633 PARCEL-ID 25-064-1601.017	PT LOT 26 CLIFF VIEW SD PT .05 AC RES USE CODE 500 50	00	50								
BORDERS, ANDREW J. III AND SARAH H. 006 C/O FIRST AMER.RE TAX SERVICE ATT:ESCROW REPORTING DEPT 8435 STEMMONS FWY 7TH FR DALLAS, TX 75247 OR 171 PG 633 PARCEL-ID 25-064-1601.018	16-1-24 25 N OF CORP LN PT .05 AC RES USE CODE 500 50	00	50								
ASHWORTH, RICHARD M. AND SHEA L. 25-064-1601.019	16-1-24 25 N OF CORP LN PT LES S .09 BAL .14AC										11/1/05 Shea L Ashworth

TAX RATE [illegible]8
A/R RED FACTOR 08.3051
OTH RED FACTOR 07.2254

LAWRENCE
TAX DISTRICT 25-UNION TWP-FAIRLAND S.D.

GENERAL TAX LIST AND DUPLICATE OF REAL AND PUBLIC UTILITY PROPERTY
COUNTY REAL ESTATE TAXES AND SPECIAL ASSESSMENTS

01/03/05

TAX YEAR 2004
INTEREST RATE
PAGE NO 5235

OWNER'S NAME MAILING ADDRESS	DESCRIPTION	LAND	IMPROVEMENTS	TOTAL VALUE	TAXES CHARGED	DECEMBER TAXES	PENALTY	JUNE TAXES	PENALTY	TOTAL DELINQUENT	C.D. DATE	MEMO
006 C/O FIRST AMER.RE TAX SERVICE ATT:ESCROW REPORTING DEPT 8435 STEMMONS FWY 7TH FR DALLAS, TX 75247 OR 251 PG 453 PARCEL-ID 25-064-1601.019			RES USE CODE 510 3,010	33,860	36,870							
HUNT, JAYNIE L. 006 C/O FIRST AMER.RE TAX SERVICE ATT:ESCROW REPORTING DEPT 8435 STEMMONS FWY 7TH FR DALLAS, TX 75247 OR 251 PG 424 PARCEL-ID 25-064-1601.020 11-30-04 869.84	16-1 24 25 PT N OF CORP LINE PT .05ACS		RES USE CODE 510 1,290	33,530	34,820							
PARRISH, WILLIAM & IMOGENE M. 49 TWP RD 1370 PROCTORVILLE, OH 45669 OR 220 PG 321 PARCEL-ID 25-064-1601.021	16-1-24 25 N OF CORP LINE PT .17AC		RES USE CODE 510 3,450 HOMESITE VALUE LISTED BELOW 3,450	33,670 33,670	37,120 37,120							
BOWEN, CARL E. 41 TWP RD 1370 PROCTORVILLE, OHIO 45669 OR 221 PG 242 PARCEL-ID 25-064-1601.022	16-1-24 25 N OF CORP LN .21ACS		RES USE CODE 510 3,970 HOMESITE VALUE LISTED BELOW 3,970	38,200 38,200	42,170 42,170							
DIEHL, NANCY C. 140 TWPR D 1370 PROCTORVILLE, OH 45669 OR 239 PG 212 PARCEL-ID 25-064-1601.023	16-1-24 25 PT N OF CORP LN PT .14AC		RES USE CODE 510 3,010	38,200	41,210							
HANSHAW, KENNETH L. JR. & PATRICIA J. 006 C/O FIRST AMER.RE TAX SERVICE ATT:ESCROW REPORTING DEPT 8435 STEMMONS FWY 7TH FR DALLAS, TX 75247 OR 248 PG 21 PARCEL-ID 25-064-1601.024	16-1-24/25 PT N OF CORP LINE PT .14AC		RES USE CODE 510 3,010	38,200	41,210							
HUNT, JAYNIE L. 010 C/O BANK ONE P. O. BOX 13913 DURHAM, NC 27709-3913 OR 251 PG 424 PARCEL-ID 25-064-1601.025	16-1-24 25 N OF CORP LN PT .09 AC		RES USE CODE 500 90	00	90							

BARRETT BROTHERS SPRINGFIELD, OH 1-800-322-7711

TAX RATE [illegible]8
A/R RED FACTOR 08.3051
OTH RED FACTOR 07.2254

LAWRENCE
TAX DISTRICT 25-UNION TWP-FAIRLAND S.D.

GENERAL TAX LIST AND DUPLICATE OF REAL AND PUBLIC UTILITY PROPERTY
COUNTY REAL ESTATE TAXES AND SPECIAL ASSESSMENTS

01/03/05

TAX YEAR 2004
INTEREST RATE
PAGE NO 5236

OWNER'S NAME MAILING ADDRESS	DESCRIPTION	LAND	IMPROVEMENTS	TOTAL VALUE	TAXES CHARGED	DECEMBER TAXES	PENALTY	JUNE TAXES	PENALTY	TOTAL DELINQUENT	C.D. DATE	MEMO
PRUITT, DONALD R. 006 C/O FIRST AMER.RE TAX SERVICE ATT:ESCROW REPORTING DEPT 8435 STEMMONS FWY 7TH FR DALLAS, TX 75247 OR 265 PG 541 PARCEL-ID 25-064-1601.026 12-03-03 SPLIT FROM 25-064-1601.010	16-1-24 25 N OF CORP LN PT .14 AC		RES USE CODE 510 3,010	38,280	41,290							RILEY DEVELOPMENT COMPANY
GROSE, DAVID C. & WANDA J. 65 TWP RD 1370 PROCTORVILLE, OH 45669 OR 290 PG 318 PARCEL-ID 25-064-1601.027	16-1-24 25 N OF CORP LINE N PT .17AC		RES USE CODE 510 3,450	38,580	42,030							
HUNEYCUTT, BETTY W. 55 TWP RD 1370 PROCTORVILLE, OHIO 45669 OR 296 PG 191 PARCEL-ID 25-064-1601.028	16-1-24 25 N OF CORP LN .17ACS		RES USE CODE 510 3,450	00	3,450							
ADKINS, CARRIE B. 73 TWP RD 1370 PROCTORVILLE, OHIO 45669 PARCEL-ID 25-064-1601.029	16-1-24 25 N OF CORP LN PT .16 ACS		RES USE CODE 500 3,300	00	3,300							
RILEY DEVELOPMENT COMPANY, INC. AN OHIO CORPORATION 149 C/O RILEY DEVELOPMENT CO. 9069 ST. RT. 7 PROCTORVILLE, OHIO 45669 OR 83 PG 821 PARCEL-ID 25-064-1602.000	16-01-24 25 PT N CORP LINE PT PT LOT 4 C001.49A		RES USE CODE 500 1,560	00	1,560							
RILEY, GARY R. (2/3INT) & HELEN J. RILEY (1/3INT) 9069 ST. RT. 7 PROCTORVILLE, OHIO 45669 OR 45 PG 660 PARCEL-ID 25-064-1603.000	16-1-24 25 PT N CORP LINE PT LOT 4 LE;.06 BAL=2.38ACS		COM USE CODE 402 13,130	212,120	225,250							
STATE OF OHIO 505 ST RT 741 2ND FLOOR LEBANON, OHIO 45035 OR 128 PG 348 PARCEL-ID 25-064-1603.001	16-1-24 25 PT N CORP LINE PT LOT 4 224 WL ST HY EASE .06ACS		EXM USE CODE 610 00	00	00							

8/15/05
William & Imogene M Parrish, Trustees

.14AC 6-14-05 (Unit 26 Unplatted Cliffview Hts SO) Charlotte K. Pawley
1602.001 Bal=1.35AC

7-1-05 .14AC (Unit #27 Unplatted Cliffview Hts SO) Bernard & Naomi Belville
1602.002 Bal=1.21AC

8/8/05 1602.003 Betty J Calliconi .13AC Pt of SO Cliffview Bal 1.08AC

8/17/05 .14AC 1602.004 Jerry L & Barbara J Martin Bal .94AC Unit 25 Unplat Cliff View

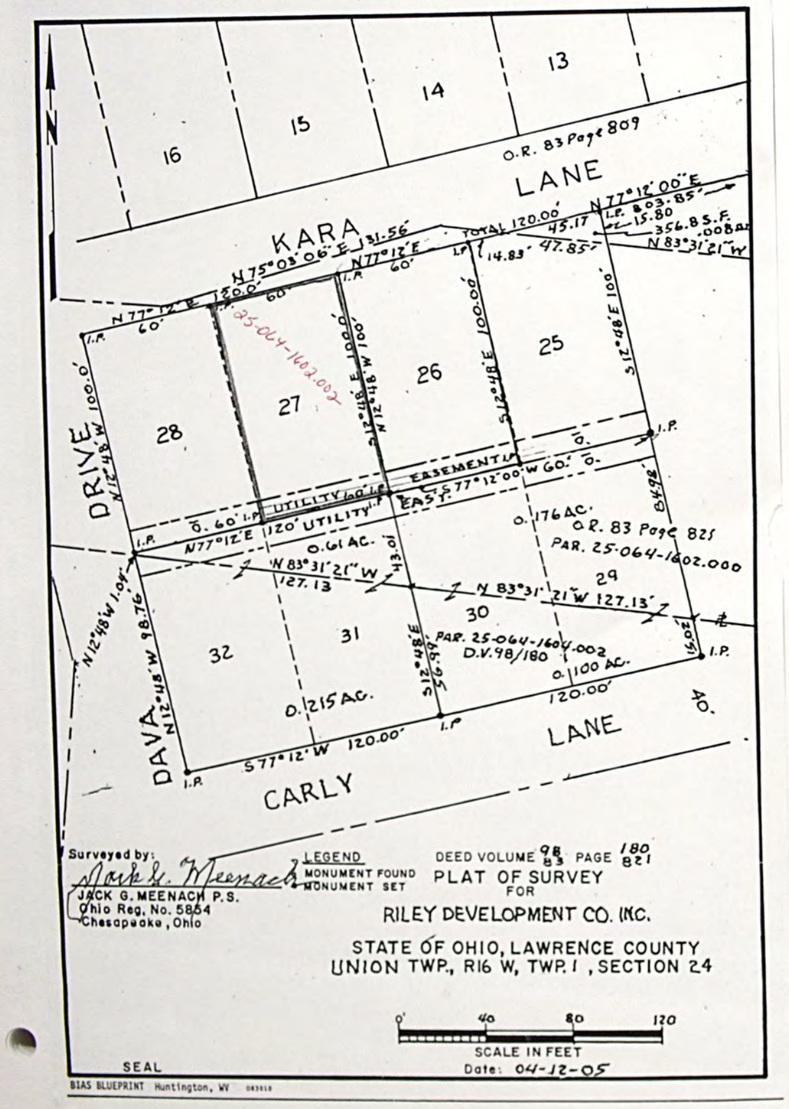

Surveyed by:
Jack G. Meenach
JACK G. MEENACH P.S.
Ohio Reg. No. 5854
Chesapeake, Ohio

LEGEND
• MONUMENT FOUND
• MONUMENT SET

DEED VOLUME 98 83 PAGE 180 821

PLAT OF SURVEY
FOR
RILEY DEVELOPMENT CO. INC.

STATE OF OHIO, LAWRENCE COUNTY
UNION TWP., R16 W, TWP. 1, SECTION 24

0' 40 80 120
SCALE IN FEET

Date: 04-12-05

SEAL

BIAS BLUEPRINT Huntington, WV 083010

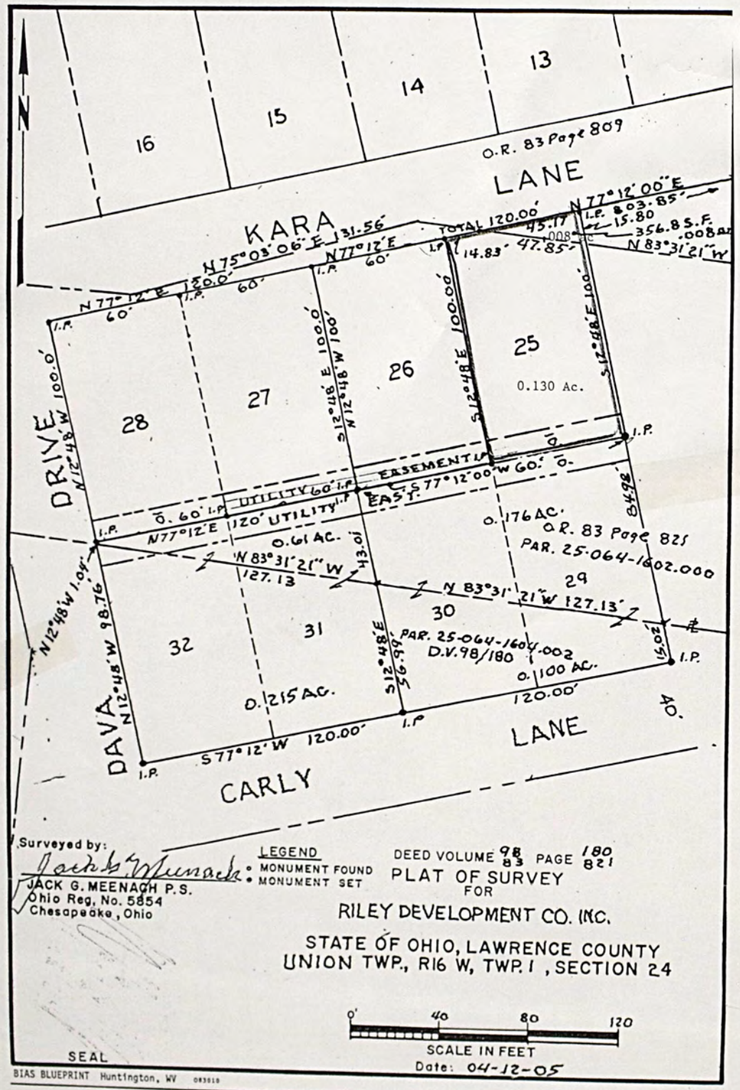

Surveyed by:
Jack G. Meenach
JACK G. MEENACH P.S.
Ohio Reg. No. 5854
Chesapeake, Ohio

LEGEND
• MONUMENT FOUND
• MONUMENT SET

DEED VOLUME 98 83 PAGE 180 821

PLAT OF SURVEY
FOR
RILEY DEVELOPMENT CO. INC.

STATE OF OHIO, LAWRENCE COUNTY
UNION TWP., R16 W, TWP. 1, SECTION 24

0' 40 80 120
SCALE IN FEET

Date: 04-12-05

SEAL

BIAS BLUEPRINT Huntington, WV

TAX RATE 78
A/R RED FACTOR 08.3051
OTH RED FACTOR 07.2254

LAWRENCE
TAX DISTRICT

GENERAL TAX LIST AND DUPLICATE OF REAL AND PUBLIC UTILITY PROPERTY
COUNTY REAL ESTATE TAXES AND SPECIAL ASSESSMENTS
25-UNION TWP-FAIRLAND S.D.

TAX YEAR 2004
INTEREST RATE
01/03/05 PAGE NO 5237

OWNER'S NAME MAILING ADDRESS	DESCRIPTION			TAXES CHARGED	DECEMBER TAXES	PENALTY	JUNE TAXES	PENALTY	TOTAL DELINQUENT	C. D. DATE	MEMO
	LAND	IMPROVEMENTS	TOTAL VALUE								
RILEY DEVELOPMENT COMPANY INC. AN OHIO COPR. 149 C/O RILEY DEVELOPMENT CO. 9069 ST. RT. 7 PROCTORVILLE, OHIO 45669 OR 92 PG 1 PARCEL-ID 25-064-1604.000	16-1-24/25 PT 4 N OF CORP LN L E 16.06,4.35 BAL 16.51AC AGR USE CODE 121 AUV 580	00	580								
04-19-04 SPLIT FROM 25-064-1604.000 RILEY DEVELOPMENT COMPANY INC. AN OHIO COPR.											
RILEY DEVELOPMENT COMPANY INC. AN OHIO COPR. 149 C/O RILEY DEVELOPMENT CO. 9069 ST. RT. 7 PROCTORVILLE, OHIO 45669 OR 92 PG 1 PARCEL-ID 25-064-1604.000	16-124/25 PT 4 N OF CORP LINE LE: 16.06ASC 20.86ACS AGR USE CODE 121 00	00	00								
04-19-04 SPLIT TO 25-064-1604.000 RILEY DEVELOPMENT COMPANY INC. AN OHIO COPR. 04-19-04 SPLIT TO 25-064-1604.006 STATE OF OHIO											
STORAGE PLUS PARTNERSHIP 9069 ST RT 7 PROCTORVILLE, OHIO 45669 OR 85 PG 285 EASE. PARCEL-ID 25-064-1604.001	16-1-24/25 PT 4 N OF CORP LN L ESS .20 BAL 3.90 COM USE CODE 480 6,040	246,460	252,500								
04-19-04 SPLIT FROM 25-064-1604.001 STORAGE PLUS PARTNERSHIP											
STORAGE PLUS PARTNERSHIP 9069 ST RT 7 PROCTORVILLE, OHIO 45669 OR 85 PG 285 EASE. PARCEL-ID 25-064-1604.001	16-1-24/25 PT 4 N OF CORP LINE 4.10ACS. COM USE CODE 480 00	00	00								
04-19-04 SPLIT TO 25-064-1604.001 STORAGE PLUS PARTNERSHIP 04-19-04 SPLIT TO 25-064-1604.004 STATE OF OHIO											
RILEY DEVELOPMENT COMPANY, INC 149 C/O RILEY DEVELOPMENT CO. 9069 ST. RT. 7 PROCTORVILLE, OHIO 45669 OR 98 PG 180 PARCEL-ID 25-064-1604.002	16-1-24/25 PT 4 N OF CORP LINE LE 3.20 BAL=7.31ACS AGR USE CODE 121 00	00	00								
04-19-04 SPLIT TO 25-064-1604.002 RILEY DEVELOPMENT COMPANY, INC. 04-19-04 SPLIT TO 25-064-1604.007 STATE OF OHIO											
RILEY DEVELOPMENT COMPANY, INC	16-1-24/25 PT 4 NO OF CORP LN										

TAX RATE 78
A/R RED FACTOR 08.3051
OTH RED FACTOR 07.2254

LAWRENCE
TAX DISTRICT

GENERAL TAX LIST AND DUPLICATE OF REAL AND PUBLIC UTILITY PROPERTY
COUNTY REAL ESTATE TAXES AND SPECIAL ASSESSMENTS
25-UNION TWP-FAIRLAND S.D.

TAX YEAR 2004
INTEREST RATE
01/03/05 PAGE NO 5238

OWNER'S NAME MAILING ADDRESS	DESCRIPTION			TAXES CHARGED	DECEMBER TAXES	PENALTY	JUNE TAXES	PENALTY	TOTAL DELINQUENT	C. D. DATE	MEMO
	LAND	IMPROVEMENTS	TOTAL VALUE								
149 C/O RILEY DEVELOPMENT CO. 9069 ST. RT. 7 PROCTORVILLE, OHIO 45669 OR 98 PG 180 PARCEL-ID 25-064-1604.002	LE 3.20,.85 BAL 6.46AC AGR USE CODE 121 2,260	00	2,260								
04-19-04 SPLIT FROM 25-064-1604.002 RILEY DEVELOPMENT COMPANY											
STORAGE PLUS, A PARTNERSHIP 9069 ST RT 7 PROCTORVILLE, OHIO 45669 VOL 585 PG 669 PARCEL-ID 25-064-1604.003	16-1-24/25 PT N OF CORP LINE P T 3.20ACS COM USE CODE 400 00	00	00								
04-19-04 SPLIT TO 25-064-1604.003 STORAGE PLUS, A PARTNERSHIP 04-19-04 SPLIT TO 25-064-1604.005 STATE OF OHIO											
STORAGE PLUS, A PARTNERSHIP 9069 ST RT 7 PROCTORVILLE, OHIO 45669 VOL 585 PG 669 PARCEL-ID 25-064-1604.003	16-1-24/25 PT N OF CORP LN PT LESS 2.24 BAL .96AC COM USE CODE 400 5,120	00	5,120								
04-19-04 SPLIT FROM 25-064-1604.003 STORAGE PLUS, A PARTNERSHIP											
STATE OF OHIO 505 ST RT 741 LEBANON, OH 45036 OR 288 PG 351 PARCEL-ID 25-064-1604.004	16-1-24/25 PT 4 N OF CORP LN S T HWY EASE .20AC COM USE CODE 400 10	00	10								
04-19-04 SPLIT FROM 25-064-1604.001 STORAGE PLUS PARTNERSHIP											
STATE OF OHIO 505 ST RT 741 LEBANON, OH 45036 OR 288 PG 351 PARCEL-ID 25-064-1604.005	16-1-24/25 PT N OF CORP LN PT ST HWY EASE 2.24AC COM USE CODE 400 80	00	80								
04-19-04 SPLIT FROM 25-064-1604.003 STORAGE PLUS, A PARTNERSHIP											
STATE OF OHIO 505 ST RT 741 LEBANON, OH 45036 OR 288 PG 351 PARCEL-ID 25-064-1604.006	16-1-24/25 PT 4 N OF CORP LN P T ST HWY EASE 4.35AC AGR USE CODE 100 150	00	150								
04-19-04 SPLIT FROM 25-064-1604.000 RILEY DEVELOPMENT COMPANY											
STATE OF OHIO 505 ST RT 741 LEBANON, OH 45036 OR 288 PG 351	16-1-24/25 PT 4 N OF CORP LN P T ST HWY EASE .85AC AGR USE CODE 100										

BARRETT BROTHERS SPRINGFIELD, OH 1-800-322-7711

TAX RATE [illegible]8
A/R RED FACTOR 08.3051
OTH RED FACTOR 07.2254

LAWRENCE
TAX DISTRICT 25-UNION TWP-FAIRLAND S.D.

GENERAL TAX LIST AND DUPLICATE OF REAL AND PUBLIC UTILITY PROPERTY
COUNTY REAL ESTATE TAXES AND SPECIAL ASSESSMENTS

01/03/05

TAX YEAR 2004
INTEREST RATE
PAGE NO 5239

OWNER'S NAME MAILING ADDRESS	DESCRIPTION			TAXES CHARGED	DECEMBER TAXES	PENALTY	JUNE TAXES	PENALTY	TOTAL DELINQUENT	C. D. DATE	MEMO
	LAND	IMPROVEMENTS	TOTAL VALUE								
PARCEL-ID 25-064-1604.007	30	00	30								
04-19-04 SPLIT FROM 25-064-1604.002	RILEY DEVELOPMENT COMPANY										
RILEY DEVELOPMENT COMPANY INC 149 C/O RILEY DEVELOPMENT CO. 9069 ST. RT. 7 PROCTORVILLE, OHIO 45669 OR 113 PG 533 PARCEL-ID 25-064-1605.000	16-1-24 25 N OF COPR LINE LESS 620 SQ FT & 190 SQ FT BAL=7,466.14 COM USE CODE 499 1,830	3,020	4,850								
COUNTY OF LAWRENCE VETERANS SQUARE IRONTON, OH 45638 OR 128 PG 352 PARCEL-ID 25-064-1605.001	16-1-24 N OF COPR LINE PT 620 SQ FT ST HY EASE 231 WDV2 EXM USE CODE 620 10	00	10								
COUNTY OF LAWRENCE VETERANS SQUARE IRONTON, OH 45638 OR 128 PG 355 PARCEL-ID 25-064-1605.002	16-1-24 25 N OF CORP LINE PT S T HY EASE 231 WDV1 190 SQ FT EXM USE CODE 620 10	00	10								
BONZO, EARNEST & MILDRED 108 C/O MILDRED & ERNEST BONZO P.O. BOX 469 GREENUP, KY 41144 VOL 532 PG 570 PARCEL-ID 25-064-1700.000	16-01-24 25 5 N END C078.00A AUV AGR USE CODE 120 11,450	00	11,450								
BONZO, ERNEST W & MILDRED ET-AL 108 C/O MILDRED & ERNEST BONZO P.O. BOX 469 GREENUP, KY 41144 VOL 531 PG 85 PARCEL-ID 25-064-1800.000	16-01-24 25 5 MID. PT. C005.21A AUV AGR USE CODE 100 180	00	180								
RILEY DEVELOPMENT COMPANY, INC. 149 C/O RILEY DEVELOPMENT CO. 9069 ST. RT. 7 PROCTORVILLE, OHIO 45669 OR 91 PG 18 PARCEL-ID 25-064-1801.000	16-01-24 25 PT MID PT LESS .30 AC BAL=14.25 AUV AGR USE CODE 100 430	00	430								
RILEY DEVELOPMENT COMPANY, INC. AN OHIO CORP 149 C/O RILEY DEVELOPMENT CO. 9069 ST. RT. 7 PROCTORVILLE, OHIO 45669 VOL 612 PG 331	16-01-24 25 PT MID PT 0.30ACRES AUV AGR USE CODE 100 20	00	20								

TAX RATE [illegible]8
A/R RED FACTOR 08.3051
OTH RED FACTOR 07.2254

LAWRENCE
TAX DISTRICT 25-UNION TWP-FAIRLAND S.D.

GENERAL TAX LIST AND DUPLICATE OF REAL AND PUBLIC UTILITY PROPERTY
COUNTY REAL ESTATE TAXES AND SPECIAL ASSESSMENTS

01/03/05

TAX YEAR 2004
INTEREST RATE
PAGE NO 5240

OWNER'S NAME MAILING ADDRESS	DESCRIPTION			TAXES CHARGED	DECEMBER TAXES	PENALTY	JUNE TAXES	PENALTY	TOTAL DELINQUENT	C. D. DATE	MEMO
	LAND	IMPROVEMENTS	TOTAL VALUE								
PARCEL-ID 25-064-1801.001											
RILEY DEVELOPMENT COMPANY, INC 149 C/O RILEY DEVELOPMENT CO. 9069 ST. RT. 7 PROCTORVILLE, OHIO 45669	16-01-24 PT MID PT C006.16A AGR USE CODE 100 2,160	00	2,160								
PARCEL-ID 25-064-1802.000											
HALL, JOHN JR. 8 PARKVIEW DR. PHILIPPI, W.V. 26416-123 PARCEL-ID 25-065-0100.000 12-15-04 11.72	16-01-24 25 5 MID PT LESS 4.08 A C003.18A RES USE CODE 500 6,880	00	6,880	.33Ac 11-30-04 State of Ohio 0100.001 Bal= 2.85Ac							
OHIO STATE OF C/O ODOT C/O DEBRA NEW 505 S. ST. RT. 741 2ND FLOOR LEBANON, OH. 45036-0000 VOL 472 PG 395 PARCEL-ID 25-065-0101.000	16-01-24 25 5 MID PT PARC 3-WL C004.08A EXM USE CODE 610 18,660	00	18,660								
GRAHAM, D. R. & PATRICIA P.O. BOX 1218 PROCTORVILLE, OHIO 45669 VOL 440 PG 282 PARCEL-ID 25-065-0200.000	16-01-24 25 5 PT. MID. PT. C003.40A RES USE CODE 599 3,570	00	3,570								
STATE OF OHIO PO BOX 272 LEBANON, OHIO 45036 VOL 471 PG 829 PARCEL-ID 25-065-0300.000	16-1-24/25 PT. 5 MID PT PARC #2-WL (1981) 2.22ACS. EXM USE CODE 610 10,150	00	10,150								
BENNETT, RUSSELL E. JR. AND DORA MARIE 91 TWP RD 1152 PROCTORVILLE, OHIO 45669 OR 207 PG 733 PARCEL-ID 25-065-0401.000	16-01-24 25 IN S 1/2 PT C001.10A RES USE CODE 510 8,860	10,300	19,160								
STATE OF OHIO, DEPT. OF TRANSPORTATION 505 ST RT 741 2ND FL LEBANON, OH 45035 OR 126 PG 136 PARCEL-ID 25-065-0403.000	00-00 IN S 1/2 PARC D LESS .10 BAL= .03 EXM USE CODE 610 780	00	780								
COUNTY OF LAWRENCE VETERANS SQUARE IRONTON, OH 45638 OR 126 PG 133 PARCEL-ID 25-065-0403.001	16-1-25 IN S1/2 ST HWY EASEMENT .10AC EXM USE CODE 620 10	00	10								

TAX RATE 78
A/R RED FACTOR 08.3051
OTH RED FACTOR 07.2254

LAWRENCE
TAX DISTRICT 25-UNION TWP-FAIRLAND S.D.

GENERAL TAX LIST AND DUPLICATE OF REAL AND PUBLIC UTILITY PROPERTY
COUNTY REAL ESTATE TAXES AND SPECIAL ASSESSMENTS

01/03/05

TAX YEAR 2004
INTEREST RATE
PAGE NO 5241

OWNER'S NAME MAILING ADDRESS	DESCRIPTION			TAXES CHARGED	DECEMBER TAXES	PENALTY	JUNE TAXES	PENALTY	TOTAL DELINQUENT	C. D. DATE	MEMO
	LAND	IMPROVEMENTS	TOTAL VALUE								
WHITLEY, RUTH AND JERRY POWERS 76 TWP RD 1416 PROCTORVILLE, OHIO 45669 VOL 548 PG 778 PARCEL-ID 25-065-0404.000	16-1-24 PT IN S 1/2 PT LE;.01 BAL=.26ACS RES USE CODE 545 4,480 180 4,660 HOMESITE VALUE LISTED BELOW 4,480 180 4,660			4-4-05 Richard & Debra Ward							
STATE OF OHIO 505 ST RT 741 2ND FLOOR LEBANON, OHIO 45035 OR 126 PG 139 PARCEL-ID 25-065-0404.001	16-1-24 PT IN S1/2 PT ST HWY E ASEMENT .01AC EXM USE CODE 610 00 00 00										
STATE OF OHIO, DEPT. OF TRANSP ORTATION 505 ST RT 741 2ND FL LEBANON, OH 45035 OR 126 PG 136 PARCEL-ID 25-065-0405.000	16-1-24 25 IN S 1/2 LESS .07AC BAL=.06 EXM USE CODE 610 10 00 10										
COUNTY OF LAWRENCE VETERANS SQUARE IRONTON, OH 45638 OR 126 PG 133 PARCEL-ID 25-065-0405.001	16-1-24/25 S1/2 PT ST HWY EASE MENT .07A EXM USE CODE 620 10 00 10										
STATE OF OHIO, DEPT. OF TRANSP ORTATION 505 ST RT 741 2ND FL LEBANON, OH 45035 OR 126 PG 136 PARCEL-ID 25-065-0406.000	16-1-24 25 IN S 1/2 PARC C LES S .05AC BAL=.08AC EXM USE CODE 610 110 00 110										
COUNTY OF LAWRENCE VETERANS SQUARE IRONTON, OH 45638 OR 126 PG 133 PARCEL-ID 25-065-0406.001	16-1-24/25 IN S1/2 ST HWY EASE MENT .05AC EXM USE CODE 620 10 00 10										
CAREY, C. E. & FLOA 333 W. 24TH ST. HUNTINGTON, W.VA. 25704 VOL 407 PG 363 PARCEL-ID 25-065-0407.000	16-01-24 25 IN S 1/2 80' ON JAMES ST. C000.19A RES USE CODE 500 200 00 200										
BONZO, ERNEST W. & MILDRED ETAL 108 C/O MILDRED & ERNEST BONZO P.O. BOX 469 GREENUP, KY 41144 VOL 531 PG 92	16-01-24 25 5 PT. N1/2 OF S1/2 C008.50A AGR USE CODE 100 AUV 9,010 00 9,010										
PARCEL-ID 25-065-0500.000											
BONZO, ERNEST W. & MILDRED ETAL 108 C/O MILDRED & ERNEST BONZO P.O. BOX 469 GREENUP, KY 41144 VOL 531 PG 92 PARCEL-ID 25-065-0600.000	16-01-24 25 5 CEN. PT. S1/2 C022.25A AGR USE CODE 100 AUV 780 00 780										
P & P HOLDING COMPANY 3101 13TH ST ASHLAND KY 41102 VOL 618 PG 29 PARCEL-ID 25-065-0700.000	16-1-24 25 5 PT W SIDE N OF RD 0.61ACS COM USE CODE 420 7,350 54,790 62,140										
FULKS, ANTHONY M. & TAYLOR E. 466 PVT DR 8323 PROCTORVILLE, OHIO 45669 VOL 550 PG 215 PARCEL-ID 25-065-0800.009	16-1-24/25 5 S END PT 9.21ACRE S COM USE CODE 480 9,670 12,400 22,070										
STATE OF OHIO C/O ODOT P.O. BOX 272 LEBANON, OHIO 45036-0000 VOL 473 PG 248 PARCEL-ID 25-065-0801.000	16-01-24 25 PT 5 S END PARC NO 4WL C002.33A EXM USE CODE 610 5,330 00 5,330										
HALL, JOHN JR. 8 PARKVIEW DR. PHILIPPI, W.V. 26416-123 PARCEL-ID 25-065-0900.000 12-15-04 4.63	16-01-24 25 5 PT S END LESS 1.20A C000.54A RES USE CODE 510 4,730 13,580 18,310			.13AC State of Ohio 0900.001 Bal=.41Ac							
OHIO STATE OF C/O ODOT C/O DEBRA NEW 505 S. ST. RT. 741 2ND FLOOR LEBANON, OH. 45036-0000 VOL 472 PG 395 PARCEL-ID 25-065-0901.000	16-01-24 25 5 PT S END PT PARC 3-WL C001.20A EXM USE CODE 610 5,490 00 5,490										
GRAHAM, O. R. & PATRICIA P.O. BOX 1218 PROCTORVILLE, OHIO 45669 PARCEL-ID 25-065-1000.000	16-01-24 25 5 PT. S END C000.35A COM USE CODE 455 1,230 6,380 7,610										
STATE OF OHIO PO BOX 272 LEBANON, OHIO 45036 VOL 471 PG 829	16-1-24/25 PT. 5 S END PARC #2 -WL (1981) 0.98ACS. EXM USE CODE 610										

TAX RATE 78
A/R RED FACTOR 08.3051
OTH RED FACTOR 07.2254

LAWRENCE
TAX DISTRICT 25-UNION TWP-FAIRLAND S.D.

GENERAL TAX LIST AND DUPLICATE OF REAL AND PUBLIC UTILITY PROPERTY
COUNTY REAL ESTATE TAXES AND SPECIAL ASSESSMENTS

01/03/05

TAX YEAR 2004
INTEREST RATE
PAGE NO 5242

TAX RATE 8
A/R RED FACTOR 08.3051
OTH RED FACTOR 07.2254

LAWRENCE
TAX DISTRICT 25-UNION TWP-FAIRLAND S.D.

GENERAL TAX LIST AND DUPLICATE OF REAL AND PUBLIC UTILITY PROPERTY
COUNTY REAL ESTATE TAXES AND SPECIAL ASSESSMENTS

01/03/05

TAX YEAR 2004
INTEREST RATE
PAGE NO 5243

OWNER'S NAME MAILING ADDRESS	DESCRIPTION			TAXES CHARGED	DECEMBER TAXES	PENALTY	JUNE TAXES	PENALTY	TOTAL DELINQUENT	C. D. DATE	MEMO
	LAND	IMPROVEMENTS	TOTAL VALUE								
PARCEL-ID 25-065-1100.000	4,480	00	4,480								
WOELFEL, MICHAEL A. & JULIA B. 604 RIDGEWOOD RD. HUNTINGTON, WV 25701 VOL 632 PG 556 PARCEL-ID 25-065-1200.000	16-01-24 25 5 PT W SIDE N OF R D C000.39A COM USE CODE 420 7,730	6,540	14,270								
GRAHAM, DAVID & PATRICIA C/O DAVID GRAHAM P.O. BOX 1218 PROCTORVILLE, OHIO 45669 VOL 455 PG 856 PARCEL-ID 25-065-1300.000	16-1-24 25 5 CEN PT MID PT LE; .39A BAL=.19ACS RES USE CODE 500 200	00	200								
STATE OF OHIO DEPT. OF TRANSPORATION 505 ST RT 741 2ND FLOOR LEBANON, OHIO 45035 OR 130 PG 719 PARCEL-ID 25-065-1300.001	16-1-24/25 5 CEN PT MID PT ST HWY EASEMENT .39AC EXM USE CODE 610 10	00	10								
OHIO, STATE OF DEPARTMENT OF TRANSPORTATION 25 S. FRONT ST. COLUMBUS, OHIO VOL 458 PG 325 PARCEL-ID 25-065-1301.000	16-01-24 25 5 CEN PT MID PT C000.54A EXM USE CODE 610 2,470	00	2,470								
OHIO, STATE OF DEPARTMENT OF TRANSPORTATION 25 S. FRONT ST. COLUMBUS, OHIO VOL 458 PG 325 PARCEL-ID 25-065-1400.000	16-01-24 25 5 CEN. PT. S END C000.46A EXM USE CODE 610 2,100	00	2,100								
SUPERIOR MARINE WAYS, INC. 165 C/O SUPERIOR MARINE WAYS P.O. BOX 519 SOUTH POINT, OHIO 45680 VOL 629 PG 429 PARCEL-ID 25-065-1500.000	16-01-24 25 6 PT. W1/2 C012.06A COM USE CODE 499 21,370	109,890	131,260								
SMITH, M.LM. SOLE TRS. OR HIS SUCCESSORS IN TRUST 178 C/O M.L. SMITH 476 PVT. RD. 5863 PROCTORVILLE, OHIO 45669 OR 325 PG 818/822 PARCEL-ID 25-065-1600.000	16-1-24 25 6 PT W1/2 LESS 43.6 9,.83,1.16, BAL=9.49 AGR USE CODE 120 3,150 HOMESITE VALUE LISTED BELOW 3,150	25,130 25,130	28,280 28,280								12-3-04 see Amd Duplicate for 2003 for correction and plat is under title in drawer under Libertas Medical Properties OR 325 pg 818 OR 325 pg 822
FLETCHER, ROBERT E. AND SUSAN L. 221 PVT RD 6 PROCTORVILLE, OHIO 45669 VOL 639 PG 256 PARCEL-ID 25-065-1600.001	16-01-24 25 6 PT W 1/2 PT 41.9 9 ACRES AGR USE CODE 120 23,100 HOMESITE VALUE LISTED BELOW	52,420	75,520								

TAX RATE 8
A/R RED FACTOR 08.3051
OTH RED FACTOR 07.2254

LAWRENCE
TAX DISTRICT 25-UNION TWP-FAIRLAND S.D.

GENERAL TAX LIST AND DUPLICATE OF REAL AND PUBLIC UTILITY PROPERTY
COUNTY REAL ESTATE TAXES AND SPECIAL ASSESSMENTS

01/03/05

TAX YEAR 2004
INTEREST RATE
PAGE NO 5244

OWNER'S NAME MAILING ADDRESS	DESCRIPTION			TAXES CHARGED	DECEMBER TAXES	PENALTY	JUNE TAXES	PENALTY	TOTAL DELINQUENT	C. D. DATE	MEMO
	LAND	IMPROVEMENTS	TOTAL VALUE								
	8,750	52,420	61,170								
CARROLL, G. MICHAEL & SANDRA L. 006 C/O FIRST AMER.RE TAX SERVICE ATT:ESCROW REPORTING DEPT 8435 STEMMONS FWY 7TH FR DALLAS, TX 75247 OR 131 PG 1 PARCEL-ID 25-065-1600.002	16-01-24 25 6 PF W1/2 PT 0.83A CRES RES USE CODE 510 8,350	45,660	54,010								
SMITH, M. L. SOLE TRUSTEE OR HIS SUCCESSORS IN TRUST 476 PVT RD 5863 ST RT 7 PROCTORVILLE, OHIO 45669 OR 205 PG 407 PARCEL-ID 25-065-1600.003 03-25-04 TRNSF TO 25-065-1600.003 CARROLL, GLENFORD MICHAEL	16-1-24 25 PT 6 PT W1/2 PT 0.8 7 ACRES RES USE CODE 500 00	00	00								
CARROLL, GLENFORD MICHAEL & SANDRA 387 PVT DR 5863 ST RT 7 PROCTORVILLE, OHIO 45669 OR 283 PG 634 PARCEL-ID 25-065-1600.003	16-1-24 25 PT 6 PT W1/2 PT 0.8 7 ACRES RES USE CODE 500 8,450	00	8,450								
MARTEENY, SUSAN ET-AL 476 PVT RD 5863 PROCTORVILLE, OHIO 45669 VOL 622 PG 549 PARCEL-ID 25-065-1600.004	16-1-24 25 PT 6 PT W1/2 PT 0.8 3 ACRES RES USE CODE 500 8,350	00	8,350								
TRI-STATE SURGICAL PROPERTIES, LLC P.O. BOX 490 PROCTORVILLE, OHIO 45669 OR 78 PG 584 PARCEL-ID 25-065-1600.005	16-1-24 25 6 PT W 1/2 PT 1.16A C COM USE CODE 442 53,060	819,520	872,580								
ROA, R. ARTURO 564 TWP RD. 93 SOUTH SOUTH POINT, OH 45680 OR 205 PG 227 PARCEL-ID 25-065-1600.006 07-19-04 SPLIT TO 25-065-1600.006 ROA, R. ARTURO 07-19-04 SPLIT TO 25-065-1600.007 LAWRENCE COUNTY BOARD OF	16-1-24 25 6 PT W1/2 PT 6.25AC RES USE CODE 500 00	00	00								
LIBERTAS MEDICAL PROPERTIES, INC 564 TWP RD. 93 SOUTH SOUTH POINT, OH 45680	16-1-24 25 6 PT W 1/2 PT LESS .5EAC BAL=5.67 RES USE CODE 500										This parcel was deleted. See 2003 Amd Duplicate. Acreage was put back into 25-065-1600 See note above

BARRETT BROTHERS SPRINGFIELD, OH 1-800-322-7711

TAX RATE 8
A/R RED FACTOR 08.3051
OTH RED FACTOR 07.2254

LAWRENCE
TAX DISTRICT 25-UNION TWP-FAIRLAND S.D.

GENERAL TAX LIST AND DUPLICATE OF REAL AND PUBLIC UTILITY PROPERTY
COUNTY REAL ESTATE TAXES AND SPECIAL ASSESSMENTS

01/03/05

TAX YEAR 2004
INTEREST RATE
PAGE NO 5245

OWNER'S NAME MAILING ADDRESS	DESCRIPTION	LAND	IMPROVEMENTS	TOTAL VALUE	TAXES CHARGED	DECEMBER TAXES	PENALTY	JUNE TAXES	PENALTY	TOTAL DELINQUENT	C. D. DATE	MEMO
OR 306 PG 121 PARCEL-ID 25-065-1600.006		13,650	00	13,650								
07-30-04 TRNSF FROM 25-065-1600.006 ROA, R. ARTURO												
ROA, R. ARTURO 564 TWP RD. 93 SOUTH SOUTH POINT, OH 45680 OR 205 PG 227 PARCEL-ID 25-065-1600.006	16-1-24 25 6 PT W 1/2 PT LESS .58AC BAL=5.67 RES USE CODE 500	00	00	00								
07-19-04 SPLIT FROM 25-065-1600.006 ROA, R. ARTURO 07-30-04 TRNSF TO 25-065-1600.006 LIBERTAS MEDICAL PROPERTI												
LAWRENCE COUNTY BOARD OF COMMISSIONERS VETERANS SQUARE IRONTON, OH 45638 OR PB 11 PG 51 PARCEL-ID 25-065-1600.007	16-1-24 25 6 PT W1/2 PT .58AC EXM USE CODE 610	00	00	00	Deleted Should have been in 2004 Delete List							
07-19-04 SPLIT FROM 25-065-1600.006 ROA, R. ARTURO												
SMITH, M. L. SOLE TRS. OR HIS SUCCESSORS IN TRUST 178 C/O M.L. SMITH 476 PVT. RD. 5863 PROCTORVILLE, OHIO 45669 OR 325 PG 818/222 PARCEL-ID 25-065-1700.000	16-1-24 25 6 PT LESS 1.80 & 6.25AC BAL=8.35 AGR USE CODE 120	5,180	00	5,180	2.94Ac 12-3-04 Libertas Medical Properties, Inc. 1700.004 Bal = 5.41 Ac							see 2003 Auditors Dup for plats + Ac Corrections also see file under Libertas Medical Properties
TRI-STATE SURGICAL PROPERTIES, LLC P.O. BOX 490 PROCTORVILLE, OHIO 45669 OR 78 PG 584 PARCEL-ID 25-065-1700.001	16-01-24 25 6 PT PT 1.80AC COM USE CODE 400	82,330	00	82,330								
LAWRENCE COUNTY BOARD OF COMMISSIONERS VETERANS SQUARE IRONTON, OH 45638 PB 11 PG 51 PARCEL-ID 25-065-1700.002	16-1-24-25 6 PT ~~6.45AC~~ .78 Ac RES USE CODE 500	210	00	210	5.67Ac 12-3-04 Libertas Medical Properties, Inc Bal = .78 Ac 1700,003							see 2003 Aud Duplicate for Corrections OR 325 pg 818 and OR 325 pg 822 There is an Amended Plat on record Dby Plat BK — Pg
07-19-04 TRNSF TO 25-065-1700.002 LAWRENCE COUNTY BOARD OF												
ROA, R. ARTURO 564 TWP RD. 93 SOUTH SOUTH POINT, OH 45680 OR 205 PG 227 PARCEL-ID 25-065-1700.002	16-1-24 25 6 PT .20AC RES USE CODE 500	00	00	00								
07-19-04 TRNSF TO 25-065-1700.002 LAWRENCE COUNTY BOARD OF												
SUPERIOR MARINE WAYS, INC.	16-01-24 25 6 E1/2 LESS 54A.											

TAX RATE 8
A/R RED FACTOR 08.3051
OTH RED FACTOR 07.2254

LAWRENCE
TAX DISTRICT 25-UNION TWP-FAIRLAND S.D.

GENERAL TAX LIST AND DUPLICATE OF REAL AND PUBLIC UTILITY PROPERTY
COUNTY REAL ESTATE TAXES AND SPECIAL ASSESSMENTS

01/03/05

TAX YEAR 2004
INTEREST RATE
PAGE NO 5246

OWNER'S NAME MAILING ADDRESS	DESCRIPTION	LAND	IMPROVEMENTS	TOTAL VALUE	TAXES CHARGED	DECEMBER TAXES	PENALTY	JUNE TAXES	PENALTY	TOTAL DELINQUENT	C. D. DATE	MEMO
165 C/O SUPERIOR MARINE WAYS P.O. BOX 519 SOUTH POINT, OHIO 45680 VOL 629 PG 429 PARCEL-ID 25-065-1800.000	C030.74A COM USE CODE 400	11,300	00	11,300								
ABUNDANT LIFE BAPTIST CHURCH AN OHIO CORP. RT. 7 PROCTORVILLE, OHIO 45669 VOL 419 PG 71 PARCEL-ID 25-065-1801.000	16-01-24 25 6 E1/2 LESS 54 A P T C004.01A EXM USE CODE 685	42,790	277,260	320,050								
ABUNDANT LIFE BAPTIST CHURCH AN OHIO CORP. R. 7 PROCTORVILLE, OHIO VOL 450 PG 117 PARCEL-ID 25-065-1802.000	16-01-24 25 6 E 1/2 LESS 54A C001.25A EXM USE CODE 685	1,310	00	1,310								
BONZO, EARNEST & MILDRED 108 C/O MILDRED & ERNEST BONZO P.O. BOX 469 GREENUP, KY 41144 VOL 532 PG 570 PARCEL-ID 25-066-0100.000	16-01-24 25-6 N PT E 1/2 LESS 12.95 ACS C041.05A AGR USE CODE 120 AUV	1,440	00	1,440								
RILEY DEVELOPMENT COMPANY INC. AN OHIO CORP. 149 C/O RILEY DEVELOPMENT CO. 9069 ST. RT. 7 PROCTORVILLE, OHIO 45669 PARCEL-ID 25-066-0101.000	16-01-24 25 6 N PT E 1/2 PT 12.90AC AGR USE CODE 100 AUV	9,170	00	9,170								
STARKEY, DONALD E. 77 TOWNSHIP RD. 1418 PROCTORVILLE, OHIO 45669 VOL 600 PG 432 PARCEL-ID 25-066-0300.000	-00-00 1 FAIRVIEW SUBDIVISION C000.00A RES USE CODE 510	4,860	19,540	24,400	2.90S Charles + Isabelle Bonecutter							
10-22-04 351.52	HOMESITE VALUE LISTED BELOW	4,860	18,800	23,660								
TRENT, MARY E. LIFE EST 91 TWP RD 1417 PROCTORVILLE, OHIO 45669 OR 149 PG 411 PARCEL-ID 25-066-0400.000	-00-00 5 FAIRVIEW SUB DIV LESS SW COR C000.00A RES USE CODE 599	2,770	690	3,460								
TRENT, MARY E. LIFE EST 91 TWP RD 1417 PROCTORVILLE, OHIO 45669 OR 149 PG 411 PARCEL-ID 25-066-0401.000	-00-00 5 FAIRVIEW SUBDIV SW COR 4.43'X 110'ONLY C000.00A RES USE CODE 500	30	00	30								

TAX RATE [illegible]8
A/R RED FACTOR 08.3051
OTH RED FACTOR 07.2254

LAWRENCE
TAX DISTRICT 25-UNION TWP-FAIRLAND S.D.

GENERAL TAX LIST AND DUPLICATE OF REAL AND PUBLIC UTILITY PROPERTY
COUNTY REAL ESTATE TAXES AND SPECIAL ASSESSMENTS

01/03/05

TAX YEAR 2004
INTEREST RATE
PAGE NO 5247

OWNER'S NAME MAILING ADDRESS	DESCRIPTION			TAXES CHARGED	DECEMBER TAXES	PENALTY	JUNE TAXES	PENALTY	TOTAL DELINQUENT	C. D. DATE	MEMO
	LAND	IMPROVEMENTS	TOTAL VALUE								
ROY, EUGENE B & CAROLYN S 006 C/O FIRST AMER.RE TAX SERVICE ATT:ESCROW REPORTING DEPT 8435 STEMMONS FWY 7TH FR DALLAS, TX 75247 VOL 567 PG 669 PARCEL-ID 25-066-0500.000	-00-00 2 FAIRVIEW SUB DIV W 1/2 C000.00A RES USE CODE 510 3,590 31,500 35,090 HOMESITE VALUE LISTED BELOW 3,590 29,400 32,990										
HALL, ERNEST B. III & TARA R. 557 ST RT 775 PROCTORVILLE, OHIO 45669 OR 190 PG 31 PARCEL-ID 25-066-0501.000	-00-00 2 FAIRVIEW SUB DIV E 1/2 C000.00A RES USE CODE 510 3,590 32,530 36,120 HOMESITE VALUE LISTED BELOW 3,590 32,440 36,030										
MURPHY, RONNIE E. & MELODY M. 98 TOWNSHIP RD 1417 PROCTORVILLE, OHIO 45669 VOL 472 PG 206 PARCEL-ID 25-066-0600.000	-00-00 3 FAIRVIEW SUBDIVISIO N C000.00A RES USE CODE 500 4,860 00 4,860										
MURPHY, RONNIE E. & MELODY M. 98 TOWNSHIP RD 1417 PROCTORVILLE, OHIO 45669 VOL 472 PG 206 PARCEL-ID 25-066-0700.000	-00-00 4 FAIRVIEW SUBDIVISIO N C000.00A RES USE CODE 510 4,760 20,980 25,740 HOMESITE VALUE LISTED BELOW 4,760 20,920 25,680										
TRENT, MARY E. LIFE EST 91 TWP RD 1417 PROCTORVILLE, OHIO 45669 OR 149 PG 411 PARCEL-ID 25-066-0800.000	-00-00 6 FAIRVIEW SUB DIV NE COR 385 SQ FT C000.00A RES USE CODE 500 150 00 150										
TRENT, MARY E. LIFE EST 91 TWP RD 1417 PROCTORVILLE, OHIO 45669 OR 149 PG 411 PARCEL-ID 25-066-0801.000	-00-00 6 FAIRVIEW SUBDIV LESS NE COR 358 SQ FT C000.00A RES USE CODE 510 6,980 17,420 24,400										
HICKS, RONALD 71 TWP. RD. 1417 PROCTORVILLE, OHIO 45669 VOL 322 PG 494 PARCEL-ID 25-066-0900.000	-00-00 7 FAIRVIEW SUBDIVISIO N C000.00A RES USE CODE 510 4,860 38,650 43,510 HOMESITE VALUE LISTED BELOW 4,860 38,130 42,990										
PERRY, LONA M. 51 TOWNSHIP RD. 1417 PROCTORVILLE, OHIO 45669 VOL 434 PG 485 PARCEL-ID 25-066-1000.000	-00-00 8 FAIRVIEW SUBDIVISIO N C000.00A RES USE CODE 510 4,860 19,520 24,380										
GRANT, CARY LEWIS	-00-00 9 FAIRVIEW SUBDIVISIO										

TAX RATE [illegible]8
A/R RED FACTOR 08.3051
OTH RED FACTOR 07.2254

LAWRENCE
TAX DISTRICT 25-UNION TWP-FAIRLAND S.D.

GENERAL TAX LIST AND DUPLICATE OF REAL AND PUBLIC UTILITY PROPERTY
COUNTY REAL ESTATE TAXES AND SPECIAL ASSESSMENTS

01/03/05

TAX YEAR 2004
INTEREST RATE
PAGE NO 5248

OWNER'S NAME MAILING ADDRESS	DESCRIPTION			TAXES CHARGED	DECEMBER TAXES	PENALTY	JUNE TAXES	PENALTY	TOTAL DELINQUENT	C. D. DATE	MEMO
	LAND	IMPROVEMENTS	TOTAL VALUE								
019 C/O CITI MORTGAGE INC. 27555 FARMINGTON ROAD P. O. BOX 1800 FARMINGTON HILLS, M 48018 VOL 619 PG 758 PARCEL-ID 25-066-1100.000	N C000.00A RES USE CODE 510 4,860 18,560 23,420 HOMESITE VALUE LISTED BELOW 4,860 18,490 23,350										
TAYLOR, DEBRA J. C/O DEBRA J. DEMENT 49 TWP RD 1418 PROCTORVILLE, OHIO 45669 VOL 608 PG 391 PARCEL-ID 25-066-1200.000	-00-00 FAIRVIEW SUBDIVISION PARCEL A C000.00A RES USE CODE 510 3,290 17,820 21,110										
HALL, ERNEST B. III P.O. BOX 91 PROCTORVILLE, OHIO 45669 VOL 630 PG 50 PARCEL-ID 25-066-1300.000	-00-00 FAIRVIEW SUBDIVISION PARCEL B C000.00A RES USE CODE 510 11,730 59,080 70,810 HOMESITE VALUE LISTED BELOW 2,100 57,940 60,040										
LEMLEY, MARGARET P.O. BOX 339 PROCTORVILLE, OHIO 45669-033 OR 11 PG 426 PARCEL-ID 25-066-1400.000	-00-00 FAIRVIEW SUBDIVISION PARCEL C C000.00A RES USE CODE 500 5,380 00 5,380										
HAYES, TOMMY 586 ST RT 775 PROCTORVILLE, OHIO 45669 PARCEL-ID 25-066-1600.000	-00-00 1 SMITHFIELD SUBDIV. BLOCK A C000.00A RES USE CODE 510 2,320 14,020 16,340 HOMESITE VALUE LISTED BELOW 2,320 14,020 16,340										
PLYBON, JONA MAE & JACOB P.O. BOX 667 PROCTORVILLE, OHIO 45669 VOL 347 PG 665 PARCEL-ID 25-066-1700.000	-00-00 2 SMITHFIELD SUBDIV. BLOCK A C000.00A RES USE CODE 500 2,320 00 2,320										
PLYBON, JACOB & JONA MAE P.O. BOX 667 PROCTORVILLE, OHIO 45669 VOL 321 PG 388 PARCEL-ID 25-066-1800.000	-00-00 3 SMITHFIELD SUBDIV. BLOCK A C000.00A RES USE CODE 510 2,320 12,140 14,460 HOMESITE VALUE LISTED BELOW 2,320 12,140 14,460										
STANLEY, WESLEY L. AND JUDIE K 618 ST RT 775 PROCTORVILLE, OHIO 45669 VOL 635 PG 293 PARCEL-ID 25-067-0100.000	-00-00 4 SMITHFIELD SUB. BLOCK A C000.00A RES USE CODE 510 2,320 48,570 50,890 HOMESITE VALUE LISTED BELOW 2,320 42,510 44,830	4-29-05 Ernest B. + Clorinda G. Hall									
STANLEY, WESLEY L. AND JUDIE K 25-067-0200	-00-00 5 SMITHFIELD SUB										

TAX RATE 18
A/R RED FACTOR 08.3051
OTH RED FACTOR 07.2254

LAWRENCE
TAX DISTRICT

GENERAL TAX LIST AND DUPLICATE OF REAL AND PUBLIC UTILITY PROPERTY
COUNTY REAL ESTATE TAXES AND SPECIAL ASSESSMENTS

25-UNION TWP-FAIRLAND S.D.

01/03/05

TAX YEAR 2004
INTEREST RATE
PAGE NO 5249

OWNER'S NAME MAILING ADDRESS	DESCRIPTION			TAXES CHARGED	DECEMBER TAXES	PENALTY	JUNE TAXES	PENALTY	TOTAL DELINQUENT	C. D. DATE	MEMO
	LAND	IMPROVEMENTS	TOTAL VALUE								
618 ST RT 775 PROCTORVILLE, OHIO 45669 VOL 635 PG 293 PARCEL-ID 25-067-0200.000	BLOCK A C000.00A 2,320	RES USE CODE 500 00	2,320								
HUMPHREY, JULIE ANN & ERNIE J 640 ST RT 775 PROCTORVILLE, OHIO 45669 VOL 614 PG 622 PARCEL-ID 25-067-0300.000	-00-00 6 SMITHFIELD SUBDIV. BLOCK A C000.00A 2,320	RES USE CODE 500 00	2,320								
HUMPHREY, JULIE ANN & ERNIE J 640 ST RT 775 PROCTORVILLE, OHIO 45669 VOL 614 PG 622 PARCEL-ID 25-067-0400.000	-00-00 7 SMITHFIELD SUBDIV. BLOCK A C000.00A 2,320 HOMESITE VALUE LISTED BELOW 2,320	RES USE CODE 510 12,930 12,880	15,250 15,200								
SPEARS, HARRY L. BOX 77 PROCTORVILLE, OHIO 45669 OR 186 PG 143 PARCEL-ID 25-067-0500.000	-00-00 8,9 SMITHFIELD SUBDIV BLOCK A C000.00A 4,640 HOMESITE VALUE LISTED BELOW 4,640	RES USE CODE 510 13,960 13,960	18,600 18,600								
LAWHON, ROBERT L. & HIROKO JUDY GAIL C/O GALBREATH MORTGE 49 TWP. RD. 1152 PROCTORVILLE, OHIO 45669 VOL 459 PG 556 PARCEL-ID 25-067-0600.000	-00-00 10 SMITHFIELD SUBDIV. BLOCK A C000.00A 2,320 HOMESITE VALUE LISTED BELOW 2,320	RES USE CODE 510 14,180 14,180	16,500 16,500								
ERWIN, GREGORY SCOTT & TINA A. ERWIN 006 C/O FIRST AMER.RE TAX SERVICE ATT:ESCROW REPORTING DEPT 8435 STEMMONS FWY 7TH FR DALLAS, TX 75247 VOL 609 PG 411 PARCEL-ID 25-067-0700.000	-00-00 11 SMITHFIELD SUBDIV. BLOCK A C000.00A 2,320 HOMESITE VALUE LISTED BELOW 2,320	RES USE CODE 510 14,220 14,220	16,540 16,540								
HANNON, ALBERT H. 25 TWP RD 1152 PROCTORVILLE, OHIO 45669 Y PARCEL-ID 25-067-0800.000	-00-00 12 SMITHFIELD SUBDIV. BLOCK A C000.00A 2,320	RES USE CODE 500 00	2,320								
HANNON, ALBERT H. 25 TWP RD 1152 PROCTORVILLE, OHIO 45669-000 VOL 525 PG 669 PARCEL-ID 25-067-0900.000	-00-00 13 SMITHFIELD SUBDIV. BLOCK A C000.00A 2,320 HOMESITE VALUE LISTED BELOW 2,320	RES USE CODE 510 18,890 18,890	21,210 21,210								

TAX RATE 18
A/R RED FACTOR 08.3051
OTH RED FACTOR 07.2254

LAWRENCE
TAX DISTRICT

GENERAL TAX LIST AND DUPLICATE OF REAL AND PUBLIC UTILITY PROPERTY
COUNTY REAL ESTATE TAXES AND SPECIAL ASSESSMENTS

25-UNION TWP-FAIRLAND S.D.

01/03/05

TAX YEAR 2004
INTEREST RATE
PAGE NO 5250

OWNER'S NAME MAILING ADDRESS	DESCRIPTION			TAXES CHARGED	DECEMBER TAXES	PENALTY	JUNE TAXES	PENALTY	TOTAL DELINQUENT	C. D. DATE	MEMO
	LAND	IMPROVEMENTS	TOTAL VALUE								
CLARK, LORAINE DALE 59 TOWNSHIP RD 1419 PROCTORVILLE, OHIO 45669 VOL 511 PG 148 PARCEL-ID 25-067-1000.000	-00-00 14 SMITHFIELD SUBDIV. BLOCK A C000.00A 2,320 HOMESITE VALUE LISTED BELOW 2,320	RES USE CODE 520 32,260 32,260	34,580 34,580								
HYSELL, RICHARD L. & TERI A. 003 C/O VALUTREE REAL ESTATE TAX SERVICE DIVISION P. O. BOX 85188 RICHMOND, VA. 23286-9447 VOL 514 PG 541 PARCEL-ID 25-067-1200.000	-00-00 1 SMITHFIELD SUBDIV. BLOCK B C000.00A 2,320	RES USE CODE 500 00	2,320								
HYSELL, RICHARD L. & TERI A. 003 C/O VALUTREE REAL ESTATE TAX SERVICE DIVISION P. O. BOX 85188 RICHMOND, VA. 23286-9447 VOL 514 PG541 PARCEL-ID 25-067-1300.000	-00-00 2 SMITHFIELD SUBDIV. BLOCK B C000.00A 2,320 HOMESITE VALUE LISTED BELOW 2,320	RES USE CODE 510 20,520 20,520	22,840 22,840								
SHAFER, JOSEPH L. & CHRISTY A. 680 ST. RT. 775 PROCTORVILLE, OHIO 45669 PARCEL-ID 25-067-1400.000 12-23-03 SPLIT FROM 25-067-1400.000	3 SMITHFIELD SD BLOCK B LESS 9 90 SQ FT 2,190 HOMESITE VALUE LISTED BELOW 2,190 SHAFER, JOSEPH L. & CHRIS	RES USE CODE 510 16,860 16,860	19,050 19,050								
SHAFER, JOSEPH L. & CHRISTY A. 680 ST. RT. 775 PROCTORVILLE, OHIO 45669 PARCEL-ID 25-067-1400.000 12-23-03 SPLIT TO 25-067-1400.000 TY A. 12-23-03 SPLIT TO 25-067-1400.001	-00-00 3 SMITHFIELD SUBDIV. BLOCK B C000.00A 00 SHAFER, JOSEPH L. & CHRIS BOARD OF LAWRENCE COUNTY	RES USE CODE 510 00	00								
BOARD OF LAWRENCE COUNTY COMMIS SSIONERS VETERANS SQUARE IRONTON, OH 45638 OR 269 PG 259 PARCEL-ID 25-067-1400.001 12-23-03 SPLIT FROM 25-067-1400.000	PT 3 SMITHFIELD SD BLOCK B 272 -WDV ST HWY EASE 990 SQ FT 610 SHAFER, JOSEPH L. & CHRIS	RES USE CODE 500 00	610								
BURCHAM, JACK AND WILLA DEAN 690 ST RT 775 PROCTORVILLE, OH 45669 VOL 257 PG 504 PARCEL-ID 25-067-1500.000	4 SMITHFIELD SUB DIV BL B LESS 490 SQ FT 2,170	RES USE CODE 510 10,180	12,350								

BARRETT BROTHERS SPRINGFIELD, OH 1-800-322-7711

TAX RATE 8
A/R RED FACTOR 08.3051
OTH RED FACTOR 07.2254

LAWRENCE
TAX DISTRICT 25-UNION TWP-FAIRLAND S.D.

GENERAL TAX LIST AND DUPLICATE OF REAL AND PUBLIC UTILITY PROPERTY
COUNTY REAL ESTATE TAXES AND SPECIAL ASSESSMENTS

01/03/05

TAX YEAR 2004
INTEREST RATE
PAGE NO 5251

OWNER'S NAME MAILING ADDRESS	DESCRIPTION	LAND	IMPROVEMENTS	TOTAL VALUE	TAXES CHARGED	DECEMBER TAXES	PENALTY	JUNE TAXES	PENALTY	TOTAL DELINQUENT	C. D. DATE	MEMO
	HOMESITE VALUE LISTED BELOW	2,170	10,180	12,350								
COUNTY OF LAWRENCE VETERANS SQUARE IRONTON, OHIO 45638 OR 192 PG 678 PARCEL-ID 25-067-1500.001	4 SMITHFIELD SUB DIV 490 SQ FT 273WDV ST HWY EASE EXM USE CODE 620	530	00	530								
STATE OF OHIO 505 ST RT 741 LEBANON, OHIO 45036 OR 161 PG 565 PARCEL-ID 25-067-1600.000	5 SMITHFIELD SUBDIV BLOCK B ST HWY EASE 274-WL LAW 7-2.17 EXM USE CODE 610	2,250	16,800	19,050								
	HOMESITE VALUE LISTED BELOW	2,250	16,800	19,050								
STATE OF OHIO 505 ST RT 741 LEBANON, OH 45035 OR 161 PG 565 PARCEL-ID 25-067-1700.000	6 SMITH FIELD SUB DIV BL B ST HY EASE PARCEL 274-WL EXM USE CODE 610	2,320	00	2,320								
STATE OF OHIO 505 ST RT 741 LEBANON, OH 45035 OR 145 PG 764 PARCEL-ID 25-067-1800.000	7 SMITHFIELD SUBDIV BL B ST HY EASE PARC 275-WL LAW EXM USE CODE 610	2,510	15,620	18,130								
	HOMESITE VALUE LISTED BELOW	2,510	15,620	18,130								
STATE OF OHIO 177 C/O STATE OF OHIO 505 ST. RT. 741 LEBANON, OHIO 45036 OR 144 PG 705 PARCEL-ID 25-068-0100.000	8 SMITHFIELD SUB DIV BL B WH 9 LE 10' ST HY EASE PARC 276-WL EXM USE CODE 610	3,660	15,220	18,880								
EARL, GLENN EDWARD & NANCY K. 211 FERRY STREET PROCTORVILLE, OHIO 45669 VOL 411 PG 230 PARCEL-ID 25-068-0200.000	-00-00 9,10 SMITHFIELD SUBDI VBLOCK B 10' S SIDE WHOLE C000.00A RES USE CODE 510	2,780	15,080	17,860								
EARL, GLENN EDWARD & NANCY K 211 FERRY STREET PROCTORVILLE, OHIO 45669 VOL 411 PG 230 PARCEL-ID 25-068-0300.000	-00-00 11 SMITHFIELD SUB DIV BLOCK B C000.00A RES USE CODE 500	470	00	470								
EARL, GLENN EDWARD & NANCY K 211 FERRY STREET PROCTORVILLE, OHIO 45669 VOL 411 PG 230 PARCEL-ID 25-068-0400.000	-00-00 11 SMITHFIELD SUB DIV BLOCK B C000.00A RES USE CODE 500	1,860	00	1,860								

TAX RATE 8
A/R RED FACTOR 08.3051
OTH RED FACTOR 07.2254

LAWRENCE
TAX DISTRICT 25-UNION TWP-FAIRLAND S.D.

GENERAL TAX LIST AND DUPLICATE OF REAL AND PUBLIC UTILITY PROPERTY
COUNTY REAL ESTATE TAXES AND SPECIAL ASSESSMENTS

01/03/05

TAX YEAR 2004
INTEREST RATE
PAGE NO 5252

OWNER'S NAME MAILING ADDRESS	DESCRIPTION	LAND	IMPROVEMENTS	TOTAL VALUE	TAXES CHARGED	DECEMBER TAXES	PENALTY	JUNE TAXES	PENALTY	TOTAL DELINQUENT	C. D. DATE	MEMO
LAWHORN, VESTA V. AND WILLIAM J. BILLUPS 105 TWP RD 1152 PROCTORVILLE, OH 45669 OR 280 PG 80 PARCEL-ID 25-068-0500.000	-00-00 12 SMITHFIELD SD. BLOCK B WHOLE C000.00A RES USE CODE 510	2,320	16,040	18,360								
	HOMESITE VALUE LISTED BELOW	2,320	16,040	18,360								
03-04-04 TRNSF FROM 25-068-0500.000 SPARKS, CHARLES H.												
SPARKS, CHARLES H. 015 C/O STATE OF OHIO 505 ST. RT. 741 LEBANON, OHIO 45036 OR 277 PG 407 PARCEL-ID 25-068-0500.000	-00-00 12 SMITHFIELD SD. BLOCK B WHOLE C000.00A RES USE CODE 510	00	00	00								
02-18-04 TRNSF FROM 25-068-0500.000 E SPARKS, CHARLES H & LOREN												
03-04-04 TRNSF TO 25-068-0500.000 LAWHORN, VESTA V. AND WIL												
SPARKS, CHARLES H & LORENE RT. 2 MIDLAND AVE. PROCTORVILLE, OHIO 45669 PARCEL-ID 25-068-0500.000	-00-00 12 SMITHFIELD SD. BLOCK B WHOLE C000.00A RES USE CODE 510	00	00	00								
02-18-04 TRNSF TO 25-068-0500.000 SPARKS, CHARLES H.												
BENNETT, RUSSELL EUGENE JR. & DORA MARIE 003 C/O VALUTREE REAL ESTATE TAX SERVICE DIVISION P. O. BOX 85188 RICHMOND, VA. 23286-9447 VOL 566 PG 740 PARCEL-ID 25-068-0600.000	-00-00 13 SMITHFIELD SUBDIV. BLOCK B C000.00A RES USE CODE 500	2,320	00	2,320								
BENNETT, RUSSELL EUGENE JR. & DORA MARIE 003 C/O VALUTREE REAL ESTATE TAX SERVICE DIVISION P. O. BOX 85188 RICHMOND, VA. 23286-9447 VOL 566 PG 740 PARCEL-ID 25-068-0700.000	-00-00 14 SMITHFIELD SUBDIV. BLOCK B C000.00A RES USE CODE 510	2,320	33,830	36,150								
SUPERIOR MARINE WAYS, INC. 165 C/O SUPERIOR MARINE WAYS P.O. BOX 519 SOUTH POINT, OHIO 45680 VOL 629 PG 429 PARCEL-ID 25-069-1800.000	16-1-26 W AND E PT E OF GUYAN LESS 20.00 ACRES COM USE CODE 400	42,880	00	42,880								
SUPERIOR MARINE WAYS, INC. 165	16-1-26 W AND E PT E OF GUYAN COM USE CODE 400											

TAX RATE 78
A/R RED FACTOR 08.3051
OTH RED FACTOR 07.2254

LAWRENCE
TAX DISTRICT

GENERAL TAX LIST AND DUPLICATE OF REAL AND PUBLIC UTILITY PROPERTY
COUNTY REAL ESTATE TAXES AND SPECIAL ASSESSMENTS
25-UNION TWP-FAIRLAND S.D.

TAX YEAR 2004
INTEREST RATE
01/03/05 PAGE NO 5253

OWNER'S NAME MAILING ADDRESS	DESCRIPTION	LAND	IMPROVEMENTS	TOTAL VALUE	TAXES CHARGED	DECEMBER TAXES	PENALTY	JUNE TAXES	PENALTY	TOTAL DELINQUENT	C. D. DATE	MEMO
C/O SUPERIOR MARINE WAYS P.O. BOX 519 SOUTH POINT, OHIO 45680 VOL 629 PG 429 PARCEL-ID 25-069-1800.001		8,750	00	8,750								
SUPERIOR MARINE WAYS INC. 165 C/O SUPERIOR MARINE WAYS P.O. BOX 519 SOUTH POINT, OHIO 45680 VOL 629 PG 429 PARCEL-ID 25-069-1900.000	16-01-26 E OF GUYAN C009.00A COM USE CODE 400	15,750	00	15,750								
STEPHENS, CHARLES L. & JOAN Y. 169 C/O STEPHENS, CHARLES & JOAN 53 TWP. RD. 1149 PROCTORVILLE, OHIO 45669 PARCEL-ID 25-069-2100.000	-00-00 1 SUNNY ACRES ADDITIO N C000.00A RES USE CODE 500	1,730	00	1,730								
STEPHENS, CHARLES L. & JOAN Y. 169 C/O STEPHENS, CHARLES & JOAN 53 TWP. RD. 1149 PROCTORVILLE, OHIO 45669 VOL 384 PG 386 PARCEL-ID 25-069-2200.000	-00-00 2 SUNNY ACRES ADDITIO N C000.00A COM USE CODE 499	1,390	7,560	8,950								
STEPHENS, CHARLES L. & JOAN Y. 169 C/O STEPHENS, CHARLES & JOAN 53 TWP. RD. 1149 PROCTORVILLE, OHIO 45669 VOL 384 PG 386 PARCEL-ID 25-069-2300.000	-00-00 3 SUNNY ACRES ADDITIO N C000.00A RES USE CODE 500	1,730	00	1,730								
STEPHENS, CHARLES L. & JOAN Y. 169 C/O STEPHENS, CHARLES & JOAN 53 TWP. RD. 1149 PROCTORVILLE, OHIO 45669 PARCEL-ID 25-069-2400.000	4 SUNNY ACRES ADDITION LESS 1, 040 SQ FT COM USE CODE 490	1,190	80	1,270								
STATE OF OHIO 505 ST RT 741 2ND FLOOR LEBANON, OH 45035 OR 137 PG 201 PARCEL-ID 25-069-2400.001	PT LOT 4 SUNNY ACRES ADD ST HY EASE PARC 201-WL EXM USE CODE 610	10	00	10								
STEPHENS, CHARLES L. & JOAN Y. 169 C/O STEPHENS, CHARLES & JOAN 53 TWP. RD. 1149 PROCTORVILLE, OHIO 45669 PARCEL-ID 25-069-2500.000	5 SUNNY ACRES ADDITION LESS 5, 100 SQ FT RES USE CODE 500	490	00	490								
STATE OF OHIO	PT LOT 5 SUNNY ACRES ADD ST HY											

TAX RATE 78
A/R RED FACTOR 08.3051
OTH RED FACTOR 07.2254

LAWRENCE
TAX DISTRICT

GENERAL TAX LIST AND DUPLICATE OF REAL AND PUBLIC UTILITY PROPERTY
COUNTY REAL ESTATE TAXES AND SPECIAL ASSESSMENTS
25-UNION TWP-FAIRLAND S.D.

TAX YEAR 2004
INTEREST RATE
01/03/05 PAGE NO 5254

OWNER'S NAME MAILING ADDRESS	DESCRIPTION	LAND	IMPROVEMENTS	TOTAL VALUE	TAXES CHARGED	DECEMBER TAXES	PENALTY	JUNE TAXES	PENALTY	TOTAL DELINQUENT	C. D. DATE	MEMO
505 ST RT 741 2ND FLOOR LEBANON, OH 45035 OR 137 PG 201 PARCEL-ID 25-069-2500.001	EASE PARC 201-WL EXM USE CODE 610	1,630	00	1,630								
STATE OF OHIO 505 ST RT 741 2ND FLOOR LEBANON, OH 45035 OR 137 PG 201 PARCEL-ID 25-069-2600.000	6 SUNNY ACRES ADD ST HY EASE P ARCEL 201-WL EXM USE CODE 610	1,730	00	1,730								
STATE OF OHIO 505 ST RT 741 2ND FLOOR LEBANON, OH 45035 OR 137 PG 201 PARCEL-ID 25-069-2700.000	7 SUNNY ACRES ADD ST HY EASE P ARC 201-WL EXM USE CODE 610	1,730	00	1,730								
STATE OF OHIO 505 ST RT 741 2ND FLOOR LEBANON, OH 45035 OR 137 PG 201 PARCEL-ID 25-069-2800.000	8 SUNNY ACRES ADD ST HY EASE P ARC 201-WL EXM USE CODE 610	1,730	290	2,020								
STATE OF OHIO, DEPT. OF TRANSP ORTATION 505 ST RT 741 2ND FL LEBANON, OH 45035 OR 126 PG 126 PARCEL-ID 25-069-2900.000	-00-00 9 SUNNY ACRES ADDITIO N C000.00A EXM USE CODE 610	1,210	00	1,210								
STATE OF OHIO, DEPT. OF TRANSP ORTATION 505 ST RT 741 2ND FL LEBANON, OH 45035 OR 126 PG 126 PARCEL-ID 25-069-3000.000	-00-00 10 SUNNY ACRES ADD. C000.00A EXM USE CODE 610	1,210	00	1,210								
STATE OF OHIO, DEPT. OF TRANSP ORTATION 505 ST RT 741 2ND FL LEBANON, OH 45035 OR 126 PG 126 PARCEL-ID 25-069-3100.000	-00-00 11 SUNNY ACRES ADD. C000.00A EXM USE CODE 610	1,210	00	1,210								
GRAHAM, D. R. AKA DAVID R. GRAHAM P.O. BOX 1218 PROCTORVILLE, OHIO 45669 VOL 362 PG 449 PARCEL-ID 25-069-3200.000	-00-00 12 SUNNY ACRES ADD. C000.00A RES USE CODE 510 HOMESITE VALUE LISTED BELOW	1,730 1,730	6,640 6,640	8,370 8,370								
GRAHAM, D. R. P.O. BOX 1218 PROCTORVILLE, OHIO 45669 VOL 362 PG 499	-00-00 13 SUNNY ACRES ADD. C000.00A RES USE CODE 500	1,730	00	1,730								

BARRETT BROTHERS SPRINGFIELD, OH 1-800-322-7711

TAX RATE 78
A/R RED FACTOR 08.3051
OTH RED FACTOR 07.2254

LAWRENCE
TAX DISTRICT

GENERAL TAX LIST AND DUPLICATE OF REAL AND PUBLIC UTILITY PROPERTY
COUNTY REAL ESTATE TAXES AND SPECIAL ASSESSMENTS
25-UNION TWP-FAIRLAND S.D.

TAX YEAR 2004
INTEREST RATE
01/03/05 PAGE NO 5255

OWNER'S NAME MAILING ADDRESS	DESCRIPTION			TAXES CHARGED	DECEMBER TAXES	PENALTY	JUNE TAXES	PENALTY	TOTAL DELINQUENT	C. D. DATE	MEMO
	LAND	IMPROVEMENTS	TOTAL VALUE								
PARCEL-ID 25-069-3300.000											
GRAHAM, D. R. AND PATRICIA S. P.O. BOX 1218 PROCTORVILLE, OHIO 45669 VOL 383 PG 559	-00-00 14 SUNNY ACRES ADD. C000.00A RES USE CODE 500										
PARCEL-ID 25-069-3400.000	1,730	00	1,730								
GRAHAM, D. R. AND PATRICIA S. P.O. BOX 1218 PROCTORVILLE, OHIO 45669 VOL 383 PG 559	-00-00 15 SUNNY ACRES ADD. C000.00A RES USE CODE 500										
PARCEL-ID 25-069-3500.000	1,730	00	1,730								
GRAHAM, D.R. & PATRICIA P.O. BOX 1218 PROCTORVILLE, OHIO 45669 VOL 383 PG 559	-00-00 16 SUNNY ACRES ADD. C000.00A RES USE CODE 540										
PARCEL-ID 25-069-3600.000	1,730	20	1,750								
STATE OF OHIO 505 ST RT 741 2ND FLOOR LEBANON, OH 45035 OR 138 PG 803	17 SUNNY ACRES ADD ST HY EASE PARC 206-E LAW 7-7.25 EXM USE CODE 610										
PARCEL-ID 25-069-3700.000	1,210	00	1,210								
ABUNDANT LIFE BAPTIST CHURCH DOROTHY DAVIS P.O. BOX 787 PROCTORVILLE, OHIO 45669 VOL 450 PG 117	-00-00 18 SUNNY ACRES ADD. C000.00A RES USE CODE 500										
PARCEL-ID 25-069-3800.000	1,730	00	1,730								
ABUNDANT LIFE BAPTIST CHURCH DOROTHY DAVIS P.O. BOX 787 PROCTORVILLE, OHIO 45669 VOL 450 PG 117	-00-00 19 SUNNY ACRES ADD. C000.00A RES USE CODE 500										
PARCEL-ID 25-069-3900.000	1,730	00	1,730								
ABUNDANT LIFE BAPTIST CHURCH DOROTHY DAVIS P.O. BOX 787 PROCTORVILLE, OHIO 45669 VOL 450 PG 117	-00-00 20 SUNNY ACRES ADD. C000.00A RES USE CODE 500										
PARCEL-ID 25-069-4100.000	1,730	00	1,730								
ABUNDANT LIFE BAPTIST CHURCH DOROTHY DAVIS P.O. BOX 787 PROCTORVILLE, OHIO 45669 VOL 450 PG 117	-00-00 21 SUNNY ACRES ADD. C000.00A RES USE CODE 500										
PARCEL-ID 25-069-4200.000	1,730	00	1,730								
ABUNDANT LIFE BAPTIST CHURCH P.O. BOX 787 PROCTORVILLE, OHIO 45669 VOL 444 PG 605	-00-00 22 SUNNY ACRES ADD. C000.00A RES USE CODE 500										
PARCEL-ID 25-069-4300.000	1,730	00	1,730								
ABUNDANT LIFE BAPTIST CHURCH	-00-00 23 SUNNY ACRES ADD.										

TAX RATE 78
A/R RED FACTOR 08.3051
OTH RED FACTOR 07.2254

LAWRENCE
TAX DISTRICT

GENERAL TAX LIST AND DUPLICATE OF REAL AND PUBLIC UTILITY PROPERTY
COUNTY REAL ESTATE TAXES AND SPECIAL ASSESSMENTS
25-UNION TWP-FAIRLAND S.D.

TAX YEAR 2004
INTEREST RATE
01/03/05 PAGE NO 5256

OWNER'S NAME MAILING ADDRESS	DESCRIPTION			TAXES CHARGED	DECEMBER TAXES	PENALTY	JUNE TAXES	PENALTY	TOTAL DELINQUENT	C. D. DATE	MEMO
	LAND	IMPROVEMENTS	TOTAL VALUE								
P.O. BOX 787 PROCTORVILLE, OHIO 45669 VOL 444 PG 605	C000.00A RES USE CODE 500										
PARCEL-ID 25-069-4400.000	1,730	00	1,730								
ABUNDANT LIFE BAPTIST CHURCH C/O WATT GIBSON RT. 2 BOX 17 PROCTORVILLE, OHIO 45669 VOL 444 PG 605	-00-00 24 SUNNY ACRES ADD. C000.00A EXM USE CODE 685										
PARCEL-ID 25-069-4500.000	1,390	00	1,390								
ABUNDANT LIFE BAPTIST CHURCH, INC. P.O. BOX 787 PROCTORVILLE, OHIO 45669	-00-00 25 SUNNY ACRES ADD. C000.00A RES USE CODE 545										
PARCEL-ID 25-069-4600.000	1,730	1,330	3,060								
STATE OF OHIO 505 ST RT 741 2ND FLOOR LEBANON, OH 45035 OR 128 PG 370	-00-00 26 SUNNY ACRES ADD. C000.00A EXM USE CODE 610										
PARCEL-ID 25-069-4700.000	1,300	00	1,300								
STATE OF OHIO 505 ST RT 741 2ND FLOOR LEBANON, OH 45035 OR 128 PG 367	-00-00 27 SUNNY ACRES ADD. C000.00A EXM USE CODE 610										
PARCEL-ID 25-069-4800.000	1,730 HOMESITE VALUE LISTED BELOW	00	1,730								
	1,730	00	1,730								
STATE OF OHIO 505 ST RT 741 2ND FLOOR LEBANON, OH 45035 OR 128 PG 367	-00-00 28 SUNNY ACRES ADD. C000.00A EXM USE CODE 610										
PARCEL-ID 25-069-4900.000	1,730	00	1,730								
STATE OF OHIO 505 ST RT 741 LEBANON, OH 45035 OR 140 PG 506	00-00 29 SUNNY ACRES ADD STATE HWY EASE 210-WL-E EXM USE CODE 610										
PARCEL-ID 25-069-5000.000	1,730	00	1,730								
STATE OF OHIO 505 ST RT 741 LEBANON, OH 45035 OR 140 PG 506	00-00 30 SUNNY ACRES ADD ST HW Y EASE 210-WL-E EXM USE CODE 610										
PARCEL-ID 25-069-5100.000	1,730 HOMESITE VALUE LISTED BELOW	11,770	13,500								
	1,730	11,770	13,500								
STATE OF OHIO 505 ST RT 141 LEBANON, OH 45035 OR 140 PG 506	00-00 31 SUNNY ACRES ADD ST HW Y EASE 210-WL-E EXM USE CODE 610										
PARCEL-ID 25-069-5200.000	1,730	00	1,730								
STATE OF OHIO 505 ST RT 741 2ND FLOOR	-00-00 32 SUNNY ACRES ADD. C000.00A EXM USE CODE 610										

BARRETT BROTHERS SPRINGFIELD, OH 1-800-322-7711

TAX RATE 8
A/R RED FACTOR 08.3051
OTH RED FACTOR 07.2254

LAWRENCE
TAX DISTRICT

GENERAL TAX LIST AND DUPLICATE OF REAL AND PUBLIC UTILITY PROPERTY
COUNTY REAL ESTATE TAXES AND SPECIAL ASSESSMENTS

25-UNION TWP-FAIRLAND S.D.

TAX YEAR 2004
INTEREST RATE
01/03/05 PAGE NO 5257

OWNER'S NAME MAILING ADDRESS	DESCRIPTION			TAXES CHARGED	DECEMBER TAXES	PENALTY	JUNE TAXES	PENALTY	TOTAL DELINQUENT	C. D. DATE	MEMO
	LAND	IMPROVEMENTS	TOTAL VALUE								
LEBANON, OH 45035 OR 128 PG 364 PARCEL-ID 25-069-5300.000	1,730	00	1,730								
STATE OF CHIO 505 ST RT 741 2ND FLOOR LEBANON, OH 45035 OR 137 PG 205 PARCEL-ID 25-069-5400.000	33 SUNNY ACRES ADD ST HY EASE PARC 213-PR LAW 607-.025 EXM USE CODE 610 1,730 1,630 3,360 HOMESITE VALUE LISTED BELOW 1,730 1,550 3,280										
STATE OF CHIO 505 ST RT 741 2ND FLOOR LEBANON, OH 45035 OR 137 PG 205 PARCEL-ID 25-069-5500.000	34 SUNNY ACRES ADD ST HY EASE PARC 213-WL,E EXM USE CODE 610 1,730 00 1,730										
STATE OF CHIO 505 ST RT 741 2ND FLOOR LEBANON, OH 45035 OR 128 PG 361 PARCEL-ID 25-069-5600.000	-00-00 35 SUNNY ACRES ADD. C000.00A EXM USE CODE 610 1,730 00 1,730										
STATE OF CHIO 505 ST RT 741 2ND FLOOR LEBANON, OH 45035 OR 128 PG 361 PARCEL-ID 25-069-5700.000	-00-00 36 SUNNY ACRES ADD. C000.00A EXM USE CODE 610 1,730 00 1,730 HOMESITE VALUE LISTED BELOW 1,730 00 1,730										
STATE OF CHIO, DEPT. OF TRANSP ORTATION 505 ST RT 741 2ND FL. LEBANON, OH 45035 OR 126 PG 129 PARCEL-ID 25-069-5800.000	-00-00 37 SUNNY ACRES ADD. C000.00A EXM USE CODE 610 1,730 00 1,730										
STATE OF CHIO, DEPT. OF TRANSP ORTATION 505 ST RT 741 2ND FL LEBANON, OHIO 45035 OR 126 PG 129 PARCEL-ID 25-069-5900.000	-00-00 38 SUNNY ACRES ADD. C000.00A EXM USE CODE 610 1,730 00 1,730 HOMESITE VALUE LISTED BELOW 1,730 00 1,730										
STATE OF CHIO, DEPT. OF TRANSP ORTATION 505 ST RT 741 2ND FL LEBANON, OHIO 45035 OR 126 PG 129 PARCEL-ID 25-069-6000.000	-00-00 39 SUNNY ACRES ADD. C000.00A EXM USE CODE 610 1,730 00 1,730										
STATE OF CHIO, DEPT. OF TRANSP ORTATION 505 ST RT 741 2ND FL LEBANON, OH 45035 OR 126 PG 129	-00-00 40 SUNNY ACRES ADD. C000.00A EXM USE CODE 610 1,730 00 1,730										

TAX RATE 8
A/R RED FACTOR 08.3051
OTH RED FACTOR 07.2254

LAWRENCE
TAX DISTRICT

GENERAL TAX LIST AND DUPLICATE OF REAL AND PUBLIC UTILITY PROPERTY
COUNTY REAL ESTATE TAXES AND SPECIAL ASSESSMENTS

25-UNION TWP-FAIRLAND S.D.

TAX YEAR 2004
INTEREST RATE
01/03/05 PAGE NO 5258

OWNER'S NAME MAILING ADDRESS	DESCRIPTION			TAXES CHARGED	DECEMBER TAXES	PENALTY	JUNE TAXES	PENALTY	TOTAL DELINQUENT	C. D. DATE	MEMO
	LAND	IMPROVEMENTS	TOTAL VALUE								
PARCEL-ID 25-069-6100.000											
BENNETT, RUSSELL E. JR. AND DO RA MARIE 91 TWP RD 1152 PROCTORVILLE, OHIO 45669 OR 207 PG 733 PARCEL-ID 25-069-6200.000	-00-00 PARCEL A LESS W 120' C000.00A RES USE CODE 500 50 00 50										
CAREY, C. E. & FLOA 333 W. 24TH ST. HUNTINGTON, W. VA. 25704 VOL 407 PG 363 PARCEL-ID 25-069-6201.000	-00-00 PARCEL A W 120' C000.00A RES USE CODE 500 150 00 150										
JONES, MARY HANNAH 100 C/O MARY HANNAH JONES 274 COURT ST. #103 MIDDLETOWN, CT 06457 PARCEL-ID 25-070-0300.000	16-01-13 18,19 MINERAL RIGHTS AUD. PLAT 1900 C007.45A MIN USE CODE 260 20 00 20										
JONES, MARY HANNAH 100 C/O MARY HANNAH JONES 274 COURT ST. #103 MIDDLETOWN, CT 06457 PARCEL-ID 25-070-0400.000	16-01-20 MINERAL RIGHTS AUD. PLAT 1900 C006.67A MIN USE CODE 260 20 00 20										
BONZO, EARNEST W. AND MILDRED 108 C/O MILDRED & ERNEST BONZO P.O. BOX 469 GREENUP, KY 41144 VOL 500 PG 25 PARCEL-ID 25-070-0500.000	16-01-13 17 MINERAL RIGHTS AUD. PLAT 1900 C084.00A MIN USE CODE 260 290 00 290										
JONES, MARY HANNAH 100 C/O MARY HANNAH JONES 274 COURT ST. #103 MIDDLETOWN, CT 06457 PARCEL-ID 25-070-0600.000	16-01-13 16 MINERAL RIGHTS AUD. PLAT 1900 UND. 7/8 C005.00A MIN USE CODE 260 20 00 20										
JONES, MARY HANNAH 100 C/O MARY HANNAH JONES 274 COURT ST. #103 MIDDLETOWN, CT 06457 PARCEL-ID 25-070-0700.000	16-01-13 15 MINERAL RIGHTS AUD. PLAT 1900 C005.58A MIN USE CODE 260 20 00 20										
JONES, MARY HANNAH 100	16-01-13 14 MINERAL RIGHTS AUD. PLAT 1900										

TAX RATE 8
A/R RED FACTOR 08.3051
OTH RED FACTOR 07.2254

LAWRENCE
TAX DISTRICT 25-UNION TWP-FAIRLAND S.D.

GENERAL TAX LIST AND DUPLICATE OF REAL AND PUBLIC UTILITY PROPERTY
COUNTY REAL ESTATE TAXES AND SPECIAL ASSESSMENTS

01/03/05

TAX YEAR 2004
INTEREST RATE
PAGE NO 5259

OWNER'S NAME MAILING ADDRESS	DESCRIPTION			TAXES CHARGED	DECEMBER TAXES	PENALTY	JUNE TAXES	PENALTY	TOTAL DELINQUENT	C. D. DATE	MEMO
	LAND	IMPROVEMENTS	TOTAL VALUE								
C/O MARY HANNAH JONES 274 COURT ST. #103 MIDDLETOWN, CT 06457	C001.50A	MIN USE CODE	260								
	10	00	10								
PARCEL-ID 25-070-0800.000											
JONES, MARY HANNAH 100 C/O MARY HANNAH JONES 274 COURT ST. #103 MIDDLETOWN, CT 06457	16-01-13 13 MINERAL RIGHTS AUD. PLAT 1900 C008.20A	MIN USE CODE	260								
	30	00	30								
PARCEL-ID 25-070-0900.000											
JONES, MARY HANNAH 100 C/O MARY HANNAH JONES 274 COURT ST. #103 MIDDLETOWN, CT 06457	16-01-13 12 MINERAL RIGHTS AUD. PLAT 1900 C010.00A	MIN USE CODE	260								
	40	00	40								
PARCEL-ID 25-070-1000.000											
JONES, MARY HANNAH 100 C/O MARY HANNAH JONES 274 COURT ST. #103 MIDDLETOWN, CT 06457	16-01-13 30 MINERAL RIGHTS AUD. PLAT 1900 NW COR. C005.00A	MIN USE CODE	260								
	20	00	20								
PARCEL-ID 25-070-1100.000											
JONES, MARY HANNAH 100 C/O MARY HANNAH JONES 274 COURT ST. #103 MIDDLETOWN, CT 06457	16-01-13 30 MINERAL RIGHTS AUD. PLAT 1900 NEXT CANIELS C001.25A	MIN USE CODE	260								
	00	00	00								
PARCEL-ID 25-070-1200.000											
BONZO, EARNEST W. AND MILDRED 108 C/O MILDRED & ERNEST BONZO P.O. BOX 469 GREENUP, KY 41144 VPL 500 PG 25	16-01-13 30 MINERAL RIGHTS AUD. PLAT 1900 ROADWAY C001.33A	MIN USE CODE	260								
	00	00	00								
PARCEL-ID 25-070-1300.000											
JONES, MARY HANNAH 100 C/O MARY HANNAH JONES 274 COURT ST. #103 MIDDLETOWN, CT 06457	-00-00 1-22 44-67 MIN. RT. 3 031,37&38 UND.1/2 71-74WASH. P A C007.80A	MIN USE CODE	260								
	30	00	30								
PARCEL-ID 25-070-1400.000											
RI-GAR INC.	16-01-24 25 2 PT. N & CEN. PT.										

TAX RATE 8
A/R RED FACTOR 08.3051
OTH RED FACTOR 07.2254

LAWRENCE
TAX DISTRICT 25-UNION TWP-FAIRLAND S.D.

GENERAL TAX LIST AND DUPLICATE OF REAL AND PUBLIC UTILITY PROPERTY
COUNTY REAL ESTATE TAXES AND SPECIAL ASSESSMENTS

01/03/05

TAX YEAR 2004
INTEREST RATE
PAGE NO 5260

OWNER'S NAME MAILING ADDRESS	DESCRIPTION			TAXES CHARGED	DECEMBER TAXES	PENALTY	JUNE TAXES	PENALTY	TOTAL DELINQUENT	C. D. DATE	MEMO
	LAND	IMPROVEMENTS	TOTAL VALUE								
9069 ST. RT. 7 PROCTORVILLE, OHIO 45669	SUB. LOT A C015.64A	MIN USE CODE	260								
PARCEL-ID 25-070-1500.000	60	00	60								
RI-GAR INC. 9069 ST. RT. 7 PROCTORVILLE, OHIO 45669	16-01-24 25 3 MINERAL RIGHTS N OF CORP. LINE C097.20A	MIN USE CODE	260								
PARCEL-ID 25-070-1600.000	340	00	340								
JONES, MARY HANNAH 100 C/O MARY HANNAH JONES 274 COURT ST. #103 MIDDLETOWN, CT 06457 SEE 1988 DUPLICATE FOR TF	16-01-24 25 4 MINERAL RIGHTS PT. N OF CORP. LINE C048.90A	MIN USE CODE	260								
	170	00	170								
PARCEL-ID 25-070-1700.000											
RI-GAR, INC. 9069 ST. RT. 7 PROCTORVILLE, OHIO 45669	16-01-24 25 4 MINERAL RIGHTS PT N OF CORP LINE C001.82A	MIN USE CODE	260								
PARCEL-ID 25-070-1701.000	10	00	10								
JONES, MARY HANNAH 100 C/O MARY HANNAH JONES 274 COURT ST. #103 MIDDLETOWN, CT 06457	16-01-24 25 MINERAL RIGHTS PT. N OF CORP. LINE C007.23A	MIN USE CODE	260								
	20	00	20								
PARCEL-ID 25-070-1800.000											
RI-GAR INC. 9069 ST. RT. 7 PROCTORVILLE, OHIO 45669	16-01-24 25 MINERAL RIGHTS C017.76A	MIN USE CODE	260								
	60	00	60								
PARCEL-ID 25-070-1801.000											
RI-GAR INC. 9069 ST. RT. 7 PROCTORVILLE, OHIO 45669	16-01-24 25 MINERAL RIGHTS C010.53A	MIN USE CODE	260								
	40	00	40								
PARCEL-ID 25-070-1802.000											
BUCKEYE POWER INC. 173 C/O BUCKEYE POWER P.O. BOX 26036 COLUMBUS, OHIO 43226	00-00 PU FORM U9 P/U USE CODE		880								
	00	40	40								
PARCEL-ID 25-070-9000.000											
JONES, MARY HANNAH 100 C/O MARY HANNAH JONES 274 COURT ST. #103	16-01-24 25 5 MINERAL RIGHTS N END C078.00A	MIN USE CODE	260								

BARRETT BROTHERS SPRINGFIELD, OH 1-800-322-7711

TAX RATE 8
A/R RED FACTOR 08.3051
OTH RED FACTOR 07.2254

LAWRENCE
TAX DISTRICT 25-UNION TWP-FAIRLAND S.D.

GENERAL TAX LIST AND DUPLICATE OF REAL AND PUBLIC UTILITY PROPERTY
COUNTY REAL ESTATE TAXES AND SPECIAL ASSESSMENTS

01/03/05

TAX YEAR 2004
INTEREST RATE
PAGE NO 5261

OWNER'S NAME MAILING ADDRESS	DESCRIPTION			TAXES CHARGED	DECEMBER TAXES	PENALTY	JUNE TAXES	PENALTY	TOTAL DELINQUENT	C. D. DATE	MEMO
	LAND	IMPROVEMENTS	TOTAL VALUE								
MIDDLETOWN, CT 06457	270	00	270								
PARCEL-ID 25-071-0100.000											
JONES, MARY HANNAH 100 C/O MARY HANNAH JONES 274 COURT ST. #103 MIDDLETOWN, CT 06457	16-01-24 25 5 MINERAL RIGHTS PT. N1/2 OF S1/2 C008.50A MIN USE CODE 260										
	30	00	30								
PARCEL-ID 25-071-0200.000											
JONES, MARY HANNAH 100 C/O MARY HANNAH JONES 274 COURT ST. #103 MIDDLETOWN, CT 06457	16-01-24 25 6 MINERAL RIGHTS N PT. E1/2 C054.00A MIN USE CODE 260										
	190	00	190								
PARCEL-ID 25-071-0300.000											
JONES, MARY HANNAH 100 C/O MARY HANNAH JONES 274 COURT ST. #103 MIDDLETOWN, CT 06457	-00-00 MINERAL RIGHTS 1-30 INCL. C001.80A MIN USE CODE 260										
	10	00	10								
PARCEL-ID 25-071-0400.000											
JONES, MARY HANNAH 100 C/O MARY HANNAH JONES 274 COURT ST. #103 MIDDLETOWN, CT 06457	16-01-24 25 5 MINERAL RIGHTS CEN. PT. S1/2 C022.25A MIN USE CODE 260										
	80	00	80								
PARCEL-ID 25-071-0500.000											
JONES, MARY HANNAH 100 C/O MARY HANNAH JONES 274 COURT ST. #103 MIDDLETOWN, CT 06457	16-01-24 25 5 MINERAL RIGHTS MID. PT. C025.07A MIN USE CODE 260										
	90	00	90								
PARCEL-ID 25-071-0600.000											
RI-GAR INC. 9069 ST. RT. 7 PROCTORVILLE, OHIO 45669	-00-00 C019.86A MIN USE CODE 260										
	70	00	70								
PARCEL-ID 25-071-0601.000											
KITTS, WM. MARTIN ET AL C/O CARROLL H. KITTS 18765 ESSENCE TRAIL FARMINGTON, MN. 55024	16-01-26 MINERAL RIGHTS E PT. E OF GUYAN ALL MINERAL S C020.00A MIN USE CODE 260										
	70	00	70								
PARCEL-ID 25-071-0700.000											

TAX RATE 8
A/R RED FACTOR 08.3051
OTH RED FACTOR 07.2254

LAWRENCE
TAX DISTRICT 25-UNION TWP-FAIRLAND S.D.

GENERAL TAX LIST AND DUPLICATE OF REAL AND PUBLIC UTILITY PROPERTY
COUNTY REAL ESTATE TAXES AND SPECIAL ASSESSMENTS

01/03/05

TAX YEAR 2004
INTEREST RATE
PAGE NO 5262

OWNER'S NAME MAILING ADDRESS	DESCRIPTION			TAXES CHARGED	DECEMBER TAXES	PENALTY	JUNE TAXES	PENALTY	TOTAL DELINQUENT	C. D. DATE	MEMO
	LAND	IMPROVEMENTS	TOTAL VALUE								
BONZO, ERNEST R. & BESSIE LIFE ESTATE 108 C/O MILDRED & ERNEST BONZO P.O. BOX 469 GREENUP, KY 41144	-00-00 MINERAL RIGHTS 14 AUD PLAT 1900 R16T1S1 3 C003.99A MIN USE CODE 260										
	10	00	10								
PARCEL-ID 25-071-0800.000											
RATCLIFF, BETSY W. 533 10TH AVE HUNTINGTON, WV 25701 VOL 567 PG 28	16-01-13 30 AUD PLAT 1900 N PT MINERAL RIGHTS C033.00A MIN USE CODE 260										
	120	00	120								
PARCEL-ID 25-071-0810.000											
DANIELS, P. V.	-00-00 GAS WELL C000.00A MIN USE CODE 260										
	110	00	110								
PARCEL-ID 25-071-0900.000											
WHITLEY	-00-00 GAS WELL C000.00A MIN USE CODE 260										
	110	00	110								
PARCEL-ID 25-071-1000.000											
WOLF, C. C.	-00-00 GAS WELL C000.00A MIN USE CODE 260										
	110	00	110								
PARCEL-ID 25-071-1100.000											
SMITH, H. M.	-00-00 GAS WELL C000.00A MIN USE CODE 260										
	110	00	110								
PARCEL-ID 25-071-1200.000											
REYNOLDS, W.W.	-00-00 GAS WELL C000.00A MIN USE CODE 260										
	110	00	110								
PARCEL-ID 25-071-1300.000											
WOLF, C. C. - AGENT	-00-00 GAS WELL C000.00A MIN USE CODE 260										
	110	00	110								
PARCEL-ID 25-071-1400.000											
COLUMBIA GAS TRANSMISSION CORP 155 C/O COLUMBIA GAS TRANSMISSION ATTN:TAX DEPT. P.O. BOX 117 COLUMBUS, OHIO 43216	P.U. FORM U9 P/U USE CODE 880										
	00	2,830	2,830								
PARCEL-ID 25-071-8301.000											

TAX RATE [illegible]8
A/R RED FACTOR 08.3051
OTH RED FACTOR 07.2254

LAWRENCE
TAX DISTRICT 25-UNION TWP-FAIRLAND S.D.

GENERAL TAX LIST AND DUPLICATE OF REAL AND PUBLIC UTILITY PROPERTY
COUNTY REAL ESTATE TAXES AND SPECIAL ASSESSMENTS

TAX YEAR 2004
INTEREST RATE
01/03/05 PAGE NO 5263

OWNER'S NAME MAILING ADDRESS	DESCRIPTION			TAXES CHARGED	DECEMBER TAXES	PENALTY	JUNE TAXES	PENALTY	TOTAL DELINQUENT	C. D. DATE	MEMO
	LAND	IMPROVEMENTS	TOTAL VALUE								
OHIO POWER CO. 139 C/O OHIO POWER COMPANY P.O. BOX 16428 COLUMBUS, OHIO 43216 PARCEL-ID 25-071-8304.000	PU FORM 9 P/U USE CODE 880 00	207,720	207,720								
COLUMBIA GAS OF OHIO INC. 138 C/O OHIO VALLEY GAS CO. C/O COLUMBIA GAS OF OHIO P.O. BOX 117 COLUMBUS, OHIO 43216-0117 PARCEL-ID 25-071-8305.000	P.U. FORM U9 P/U USE CODE 880 00	91,300	91,300								
VERIZON NORTH INC TAX DEPARTMENT 750 CANYON DR COPPELL, TX 75019 PARCEL-ID 25-071-8306.000	FORM U-9 (STATE FORM) P/U USE CODE 880 00	84,160	84,160								
MCKINLEY CHAPEL VOL 372 PG 349 PARCEL-ID 25-075-1205.000	16-1-13 SE 1/4 .84AC EXM USE CODE 685 1,800	24,470	26,270								
AFN COMMUNICATIONS LLC C/O PRICEWATERHOUSECOOPERSLLP P.O. BOX 641100 CHICAGO, IL 60664-1100 PARCEL-ID 25-300-0800.000	PUBLIC UTILITY P/U USE CODE 880 00	00	00	Delete per Kim PU not listed							
AEP COMMUNICATIONS LLC ATTN TAX DEPT. 1 RIVERSIDE PLAZA COLUMBUS, OH 43215-2373 PARCEL-ID 25-555-5000.000	PUBLIC UTILITIES U-9 P/U USE CODE 880 00	720	720	SAME							

TAX RATE [illegible]8
A/R RED FACTOR 08.3051
OTH RED FACTOR 07.2254

LAWRENCE
TAX DISTRICT 25-UNION TWP-FAIRLAND S.D.

GENERAL TAX LIST AND DUPLICATE OF REAL AND PUBLIC UTILITY PROPERTY
COUNTY REAL ESTATE TAXES AND SPECIAL ASSESSMENTS

TAX YEAR 2004
INTEREST RATE
01/03/05 PAGE NO 5264

OWNER'S NAME MAILING ADDRESS	DESCRIPTION			TAXES CHARGED	DECEMBER TAXES	PENALTY	JUNE TAXES	PENALTY	TOTAL DELINQUENT	C. D. DATE	MEMO
	LAND	IMPROVEMENTS	TOTAL VALUE								

COUNTY TOTAL BREAKDOWN	FIRST HALF TAXES PAID	SECOND HALF TAX PAID	TOTAL DELINQUENT
CURRENT R.E.TAX (AGR/RES)	.00	.00	
CURRENT R.E. TAX (OTHER)	.00	.00	
TAX REDUCTION (AGR/RES)	.00	.00	
TAX REDUCTION (OTHER)	.00	.00	
SUBTOTAL (AGR/RES)	.00	.00	.00
SUBTOTAL (OTHER)	.00	.00	.00
10 PCT REDUCTION (AGR/RES	.00	.00	.00
10 PCT REDUCTION (OTHER	.00	.00	.00
2 1/2 PCT REDUCTION (AGR/RES)	.00	.00	.00
2 1/2 PCT REDUCTION (OTHER)	.00	.00	.00
HOMESTEAD REDUCTION (AGR/RES)	.00	.00	.00
HOMESTEAD REDUCTION (OTHER)	.00	.00	.00
UNPAID 1ST HALF R.E. (AGR/RES	.00	.00	.00
UNPAID 1ST HALF R.E. (OTHER	.00	.00	.00
CURRENT PUB UTIL PERS PROP	.00	.00	.00
UNPAID 1ST HALF P.U. PERS	.00	.00	.00
AGRICULTURAL RECOUPMENT	.00	.00	.00
TAX REDUCTION	.00	.00	.00
SUBTOTAL	.00	.00	.00
10 PCT REDUCTION	.00	.00	.00
TOTAL RECOUPMENT	.00	.00	.00
UNPAID AGRI RECOUPMENT	.00	.00	.00
DELINQ.R.E. TAX (AGR/RES)	.00	.00	.00 .00
INTEREST .00			
DELINQ R.E. TAX (OTHER)	.00	.00	.00 .00 .00
INTEREST .00			
DELINQ PUB UTIL PERS PROP	.00	.00	.00 .00 .00
INTEREST .00			
DELINQ AGRICULTURAL RECOUP	.00	.00	.00 .00 .00
INTEREST .00			

BARRETT BROTHERS SPRINGFIELD, OH 1-800-322-7711

TAX RATE 78
A/R RED FACTOR 08.3051
OTH RED FACTOR 07.2254

LAWRENCE
TAX DISTRICT 25-UNION TWP-FAIRLAND S.D.

GENERAL TAX LIST AND DUPLICATE OF REAL AND PUBLIC UTILITY PROPERTY
COUNTY REAL ESTATE TAXES AND SPECIAL ASSESSMENTS

TAX YEAR 2004
INTEREST RATE
01/03/05 PAGE NO 5265

OWNER'S NAME MAILING ADDRESS	DESCRIPTION LAND	IMPROVEMENTS	TOTAL VALUE	TAXES CHARGED	DECEMBER TAXES	PENALTY	JUNE TAXES	PENALTY	TOTAL DELINQUENT	C. D. DATE	MEMO
COUNTY TOTAL BREAKDOWN		FIRST TAXES		HALF PAID		SECOND TAX		HALF PAID	TOTAL DELINQUENT		
CURRENT S.A. COUNTY			.00	.00		.00		.00			
CURRENT S.A. TOWNSHIP			.00	.00		.00		.00			
CURRENT S.A. MUNICIPAL			.00	.00		.00		.00			
UNPAID S.A. COUNTY			.00	.00		.00		.00			
UNPAID S.A. TOWNSHIP			.00	.00		.00		.00			
UNPAID S.A. MUNICIPAL			.00	.00		.00		.00			
DELINQ. S.A. COUNTY INTEREST	.00		.00	.00		.00		.00		.00	
DELINQ. S.A. TOWNSHIP INTEREST	.00		.00	.00		.00		.00		.00	
DELINQ. S.A. MUNICIPAL INTEREST	.00		.00	.00		.00		.00		.00	
5 PAY R.E. (AGR/RES) BALANCE	.00		.00	.00		.00		.00		.00	
5 PAY R.E. (OTHER) BALANCE	.00		.00	.00		.00		.00		.00	
5 PAY S.A. BALANCE	.00		.00	.00		.00		.00		.00	
FUTURE S.A. COUNTY			.00	.00		.00		.00			
FUTURE S.A. TOWNSHIP			.00	.00		.00		.00			
FUTURE S.A. MUNICIPAL			.00	.00		.00		.00			
OVERPAYMENTS								.00			
TOTAL TAX**********			.00	.00		.00		.00		.00	

TOTAL NO. OF PRINTED PARCEL	729	AGR/RES LAND VALUES	2,423,180
TOTAL ACREAGE	1,967.13	BUILD VALUES	6,205,070
RECOUPMENT VALUE	00	OTHER LAND VALUES	398,220
		BUILD VALUES	1,927,390
		SUBTOTAL	10,953,860
REMITTERS: A/R .00	OTHER .00	P.U. PERS PROP	386,770
		P.U. REAL ESTATE	00
		TOTAL VALUE	11,340,630

TAX RATE 78
A/R RED FACTOR 10.0967
OTH RED FACTOR 09.1034

LAWRENCE
TAX DISTRICT 26-UNION TWP-PROCTORVILLE CORP

GENERAL TAX LIST AND DUPLICATE OF REAL AND PUBLIC UTILITY PROPERTY
COUNTY REAL ESTATE TAXES AND SPECIAL ASSESSMENTS

TAX YEAR 2004
INTEREST RATE
01/03/05 PAGE NO 5266

OWNER'S NAME MAILING ADDRESS	DESCRIPTION LAND	IMPROVEMENTS	TOTAL VALUE	TAXES CHARGED	DECEMBER TAXES	PENALTY	JUNE TAXES	PENALTY	TOTAL DELINQUENT	C. D. DATE	MEMO
COUNTY TOTAL BREAKDOWN		FIRST TAXES		HALF PAID		SECOND TAX		HALF PAID	TOTAL DELINQUENT		
				6/23/05 .01AC 0100.001			6/23/05 .01AC 0100.002				
				State of Ohio			State of Ohio				
				Bal 7.72			Bal 7.71				
HAYES, FREDDIE L., DANNY J. & LORELEI HOLSCHUH 303 3RD AVE CHESAPEAKE, OH 45619 OR 245 PG 707-711 PARCEL-ID 26-072-0100.000	16-01-24 25 1 S END C007.73A		RES USE CODE 500 6,770	00	6,770						
PROCTORVILLE CORP. PROCTORVILLE TOWN HALL PROCTORVILLE, OH 45669 VOL 142 PG 401 PARCEL-ID 26-072-0105.000	16-1-24 & 25 1 SOUTH END PT .50 ACS		EXM USE CODE 640 7,510	11,520	19,030						
KIRK, ANTHONY & LOUISE 13273 STATE RT 243 CHESAPEAKE, OHIO 45619 OR 206 PG 226 PARCEL-ID 26-072-0200.000	16-2-24 25 1 PT N & E OF CORPLINE 4.15AC		COM USE CODE 447 35,510	2,960	38,470						
THE OHIO VALLEY GAS CO. 138 C/O OHIO VALLEY GAS CO. C/O COLUMBIA GAS OF OHIO P.O. BOX 117 COLUMBUS, OHIO 43216-0117 VOL 253 PG 684 PARCEL-ID 26-072-0300.000	16-1-24 25 1 PT 15 X 15 SW COR. .01ACS		COM USE CODE 499 40	1,130	1,170						
HAYES, TIMOTHY S. & RONI L. P. O. BOX 346 PROCTORVILLE, OHIO 45669 VOL 545 PG 610 PARCEL-ID 26-072-0400.000	16-1-24 25 1PT S END OF RIVER 2.21ACRES		RES USE CODE 510 8,060 HOMESITE VALUE LISTED BELOW 7,000	21,420 21,420	29,480 28,420						
HAYES, TIMOTHY S. & RONI L. P. O. BOX 346 PROCTORVILLE, OHIO 45669 VOL 545 PG 610 PARCEL-ID 26-072-0500.000	16-1-24 25 1 SW PT LESS.01 BAL .30ACS		RES USE CODE 500 3,890	00	3,890						
SHAFER, HAROLD 503 TWP RD 153 PEDRO, OHIO 45659 OR 192 PG 348 PARCEL-ID 26-072-0500.001	16-1-24 25 1 SW PT .01ACS		COM USE CODE 400 350	00	350						

TAX RATE
A/R RED FACTOR 10.0967
OTH RED FACTOR 09.1034

LAWRENCE
TAX DISTRICT 26-UNION TWP-PROCTORVILLE CORP

GENERAL TAX LIST AND DUPLICATE OF REAL AND PUBLIC UTILITY PROPERTY
COUNTY REAL ESTATE TAXES AND SPECIAL ASSESSMENTS

TAX YEAR 2004
INTEREST RATE
01/03/05 PAGE NO 5267

OWNER'S NAME MAILING ADDRESS	DESCRIPTION			TAXES CHARGED	DECEMBER TAXES	PENALTY	JUNE TAXES	PENALTY	TOTAL DELINQUENT	C. D. DATE	MEMO
	LAND	IMPROVEMENTS	TOTAL VALUE								
EDWARDS, ANNA MAE P. O. BOX 33 PROCTORVILLE, OHIO 45669 PARCEL-ID 26-072-0600.000	16-01-24 25 1 SW COR. C000.50A RES USE CODE 510 5,250 13,440 18,690 HOMESITE VALUE LISTED BELOW 5,250 13,170 18,420										
SCHOOL PARCEL-ID 26-072-0605.000	-00-00 SCHOOL LOT & LOT 2 MAUCKS ADD 150 X 131 C000.00A EXM USE CODE 650 10,590 4,000 14,590										
LUNDY, JAMES M. AND JACKIE L. 22671 ST RT 243 PROCTORVILLE, OHIO 45669 OR 130 PG 413 PARCEL-ID 26-072-0700.000	16-01-24 25-3 MAIN ST BET STD OIL & N OF PERRY ST PTLESS O. 3 C000.20A COM USE CODE 400 6,760 00 6,760										
BULK PLANTS INCORPORATED 1045 WINCHESTER AVE ASHLAND, KY 41101 OR 226 PG 437 TNN PARCEL-ID 26-072-0701.000	16-01-24 25-3 MAIN ST BET STD OIL & N OF PERRY ST PT C000.34A COM USE CODE 499 11,690 3,090 14,780										
BULK PLANTS INCORPORATED 1045 WINCHESTER AVE ASHLAND, KY 41101 OR 226 PG 437 TNN PARCEL-ID 26-072-0800.000	16-01-24 25 3 50' ON STATE ST. & 135' PT. C000.16A COM USE CODE 499 5,080 3,420 8,500										
PROCTORVILLE COMMUNITY VOLUNTEER FIRE AND RESCUE, INC. 217 ST RT 7 PROCTORVILLE, OHIO 45669 OR 52 PG 65 PARCEL-ID 26-072-0900.000	16-01-24 25 3 E END 50' ON STATE ST. X 135' DEEP C000.15A EXM USE CODE 640 5,080 149,470 154,550										
LUNDY, JAMES M. AND JACKIE L. 22671 ST RT 243 PROCTORVILLE, OHIO 45669 OR 206 PG 226 PARCEL-ID 26-072-1000.000	16-01-24 25 3 MAIN ST. BET STD .OIL & N OF PERRY ST. C000.15A COM USE CODE 420 5,040 22,820 27,860										
HAYES, FRED AND RICHARD CIELEC C/O RICHARD CIELEC 436 TWP RD 1135 PROCTORVILLE, OHIO 45669 OR 211 PG 776 PARCEL-ID 26-072-1100.000	16-01-24 25 3 MAIN ST. BET. GARDNER & STD. OIL C000.15A COM USE CODE 499 5,010 35,550 40,560										
GRANT, W. KENNETH C/O GINO'S PIZZA 930-9TH AVE. HUNTINGTON, W.VA. 25701 VOL 510 PG 637 PARCEL-ID 26-072-1200.000	16-01-24 25 3 50 X 50 C000.06A COM USE CODE 429 1,930 22,210 24,140			11/30/05 Triple V Rentals LLC							

TAX RATE
A/R RED FACTOR 10.0967
OTH RED FACTOR 09.1034

LAWRENCE
TAX DISTRICT 26-UNION TWP-PROCTORVILLE CORP

GENERAL TAX LIST AND DUPLICATE OF REAL AND PUBLIC UTILITY PROPERTY
COUNTY REAL ESTATE TAXES AND SPECIAL ASSESSMENTS

TAX YEAR 2004
INTEREST RATE
01/03/05 PAGE NO 5268

OWNER'S NAME MAILING ADDRESS	DESCRIPTION			TAXES CHARGED	DECEMBER TAXES	PENALTY	JUNE TAXES	PENALTY	TOTAL DELINQUENT	C. D. DATE	MEMO
	LAND	IMPROVEMENTS	TOTAL VALUE								
PROCTORVILLE COMMUNITY VOLUNTEER FIRE AND RESCUE, INC. 217 ST RT 7 PROCTORVILLE, OH 45669 OR 52 PG 65 PARCEL-ID 26-072-1300.000	16-01-24 25 3 100' MAIN ST 0.3 OACRES EXM USE CODE 640 10,160 00 10,160										
GRANT, W. KENNETH C/O GINO'S PIZZA 930-9TH AVE. HUNTINGTON, W. VA. 25701 PARCEL-ID 26-072-1400.000	16-01-24 25 3 MAIN ST. & THOMAS ST. C000.09A COM USE CODE 456 3,080 1,260 4,340			11/30/05 Triple V Rentals LLC							
PAYNE, VIVIAN L.LIFE ESTATE, REM. JERRY L. PAYNE P. O. BOX 115 PROCTORVILLE, OHIO 45669 VOL 567 PG 519 PARCEL-ID 26-072-1500.000	16-01-24 25 3 MAIN ST. & THOMAS ST. C000.06A RES USE CODE 510 2,540 7,810 10,350 HOMESITE VALUE LISTED BELOW 2,540 7,810 10,350										
HAYES, FRED AND RICHARD CIELEC C/O RICHARD CIELEC 436 TWP RD 1135 PROCTORVILLE, OHIO 45669 OR 211 PG 776 PARCEL-ID 26-072-1600.000	16-01-24 25 3 50 X 85 X 50 X 50 C000.15A COM USE CODE 400 5,010 00 5,010										
HAYES, FRED AND RICHARD CIELEC C/O RICHARD CIELEC 436 TWP RD 1135 PROCTORVILLE, OHIO 45669 OR 211 PG 776 PARCEL-ID 26-072-1700.000	16-01-24 25 3 50 MAIN ST. X 12 C000.14A COM USE CODE 400 5,010 00 5,010										
EDWARDS, MARGARET JANE C/O TODD SITES 2973 5TH AVE HUNTINGTON, W VA 25702 VOL 625 PG 783 PARCEL-ID 26-072-1800.000	16-01-24 25 3 COR. WILGUS & THOMAS ST. C000.29A RES USE CODE 500 8,230 00 8,230 HOMESITE VALUE LISTED BELOW 8,230 00 8,230										
HALL, VICKI P. 101 STATE ST PROCTORVILLE, OHIO 45669 OR 323 PG 175 PARCEL-ID 26-073-0100.000 11-16-04 TRNSF FROM 26-073-0100.000	16-01-24 25 4 S OF RD LESS .55 A C000.45A RES USE CODE 510 4,670 15,930 20,600 HOMESITE VALUE LISTED BELOW 4,670 15,930 20,600 HALL, VICKI P. AND MARY E										
HALL, VICKI P. AND MARY E. KLEIN 101 STATE ST PROCTORVILLE, OHIO 45669 VOL 629 PG 379, 382 PARCEL-ID 26-073-0100.000	16-01-24 25 4 S OF RD LESS .55 A C000.45A RES USE CODE 510 00 00 00										

TAX RATE
A/R RED FACTOR 10.0967
OTH RED FACTOR 09.1034

LAWRENCE
TAX DISTRICT 26-UNION TWP-PROCTORVILLE CORP

GENERAL TAX LIST AND DUPLICATE OF REAL AND PUBLIC UTILITY PROPERTY
COUNTY REAL ESTATE TAXES AND SPECIAL ASSESSMENTS

TAX YEAR 2004
INTEREST RATE
01/03/05 PAGE NO 5269

OWNER'S NAME MAILING ADDRESS	DESCRIPTION			TAXES CHARGED	DECEMBER TAXES	PENALTY	JUNE TAXES	PENALTY	TOTAL DELINQUENT	C. D. DATE	MEMO
	LAND	IMPROVEMENTS	TOTAL VALUE								
11-16-04 TRNSF TO 26-073-0100.000											HALL, VICKI P.
CAPPER, DONALD R. P.O. BOX 619 PROCTORVILLE, OH. 45669 VOL 615 PG 738 PARCEL-ID 26-073-0200.000	16-01-24 25 4 PT. S OF RD. 150 X 30 C000.11A COM USE CODE 499 3,470	13,780	17,250								
CAPPER, DONALD R. P.O. BOX 619 PROCTORVILLE, OH. 45669 VOL 615 PG 738 PARCEL-ID 26-073-0300.000	16-01-24 25 4 PT. S OF RD. 150 X 30 C000.11A COM USE CODE 400 2,430	00	2,430								
CARROLL, GLENFORD MICHAEL & RO SEMARY C. EDWARDS PO BOX 352 PROCTORVILLE, OHIO 45669 OR 231 PG 162 PARCEL-ID 26-073-0400.000	16-01-24 25 4 PT. S OF RD. 80' ON ELIZABETH X 120 C000.22A RES USE CODE 510 00	00	00								
04-20-04 TRNSF TO 26-073-0400.000											CHAPMAN, MELODY A.
CHAPMAN, MELODY A. 104 ELIZABETH ST PROCTORVILLE, OHIO 45669 OR 287 PG 747 PARCEL-ID 26-073-0400.000	16-01-24 25 4 PT. S OF RD. 80' ON ELIZABETH X 120 C000.22A RES USE CODE 510 6,300 HOMESITE VALUE LISTED BELOW 6,300	6,380 6,380	12,680 12,680								
CIELEC, FERN M. 436 TWP RD 1135 PROCTORVILLE, OHIO 45669 VOL 577 PG 133 PARCEL-ID 26-073-0500.000	16-01-24 25 4 PT. S OF RD. PT. 40' ON ELIZABETH X 120ON PINE C000.11A RES USE CODE 520 3,150 HOMESITE VALUE LISTED BELOW 3,150	18,250 18,250	21,400 21,400								
WATTS, VELMA D. LIFE EST. 032 C/O OHIO VALLEY GAS CO. C/O COLUMBIA GAS OF OHIO P.O. BOX 117 COLUMBUS, OHIO 43216-0117 ORC 5 PG 733 PARCEL-ID 26-073-0600.000	16-01-24 25 4 S OF RD. PT. C000.12A RES USE CODE 510 00	00	00								
03-31-04 TRNSF TO 26-073-0600.000											THOMPSON, JERRY L.
THOMPSON, JERRY L. 143 ELIZABETH ST PROCTORVILLE, OHIO 45669 OR 284 PG 485 PARCEL-ID 26-073-0600.000	16-01-24 25 4 S OF RD. PT. C000.12A RES USE CODE 510 3,890 HOMESITE VALUE LISTED BELOW	16,490	20,380								

TAX RATE
A/R RED FACTOR 10.0967
OTH RED FACTOR 09.1034

LAWRENCE
TAX DISTRICT 26-UNION TWP-PROCTORVILLE CORP

GENERAL TAX LIST AND DUPLICATE OF REAL AND PUBLIC UTILITY PROPERTY
COUNTY REAL ESTATE TAXES AND SPECIAL ASSESSMENTS

TAX YEAR 2004
INTEREST RATE
01/03/05 PAGE NO 5270

OWNER'S NAME MAILING ADDRESS	DESCRIPTION			TAXES CHARGED	DECEMBER TAXES	PENALTY	JUNE TAXES	PENALTY	TOTAL DELINQUENT	C. D. DATE	MEMO
	LAND	IMPROVEMENTS	TOTAL VALUE								
03-31-04 TRNSF FROM 26-073-0600.000	3,890	16,400	20,290								WATTS, VELMA D. LIFE EST.
WAUGH, DONALD R. 1599 TWP RD 158 R CHESAPEAKE, OHIO 45619 VOL 596 PG 98 PARCEL-ID 26-073-0700.000	16-01-24 15 4 PT. S OF RD. C000.34A RES USE CODE 510 9,560 HOMESITE VALUE LISTED BELOW 9,560	23,330 12,990	32,890 22,550								
JOHNSON, MICHAEL P.O. BOX 143 PROCTORVILLE, OHIO 45669 PARCEL-ID 26-073-0800.000	16-01-24 25 4 PT. S OF RD. 87' X 7 C000.01A RES USE CODE 500 00	00	00								
07-16-04 TRNSF TO 26-073-0800.000											COOPER, CHARLES
COOPER, CHARLES 404 ELIZABETH ST PROCTORVILLE, OHIO 45669 OR 303 PG 605 PARCEL-ID 26-073-0800.000	16-01-24 25 4 PT. S OF RD. 87' X 7 C000.01A RES USE CODE 500 470	00	470								
07-16-04 TRNSF FROM 26-073-0800.000											JOHNSON, MICHAEL
BLANKENSHIP, DARREN L. C/O DARREN BLANKENSHIP 1528 E. CAMPBELL PARK GRAPEVINE DRIVE HUNTINGTON, WV 25705 PARCEL-ID 26-073-0900.000	16-01-24 25 4 40 ON PIGEON A. X125 ON PINE ALLEY C000.13A RES USE CODE 545 3,220	410	3,630								
EATON, MARY L. P.O. BOX 414 PROCTORVILLE, OHIO 45669 OR 48 PG 764 PARCEL-ID 26-073-1000.000	16-1-24 25 4 334 X 120 LESS .02AC BAL .73AC COM USE CODE 499 9,140	15,120	24,260								
STATE OF OHIO 505 ST RT 741 LEBANON, OH 45036 OR 183 PG 636 PARCEL-ID 26-073-1000.001	16-1-24 25 ST HWY EASE 22 WD (.02AC) COM USE CODE 400 10	00	10								
JONES, BILLY W. P.O. BOX 191 PROCTORVILLE, OH 45669 OR 52 PG 558 PARCEL-ID 26-073-1100.000	16-1-24 25 4 S OF RD PT NE COR 0.17 AC & PT S 5' VAC 10' ALL EY ADJ RES USE CODE 500 4,110	00	4,110								
TRENT, BRUCE E. LIFE EST. REM. ANGELA D. TRENT 304 WILGUS ST PROCTORVILLE, OHIO 45669	R16T1S24-25 4 S OF RD LE:.17 & PT VAC S 5'VAC 10'ALL ADJ 4.57ACS RES USE CODE 500										

TAX RATE
A/R RED FACTOR 10.0967
OTH RED FACTOR 09.1034

LAWRENCE
TAX DISTRICT

GENERAL TAX LIST AND DUPLICATE OF REAL AND PUBLIC UTILITY PROPERTY
COUNTY REAL ESTATE TAXES AND SPECIAL ASSESSMENTS

26-UNION TWP-PROCTORVILLE CORP

TAX YEAR 2004
INTEREST RATE
01/03/05 PAGE NO 5271

OWNER'S NAME MAILING ADDRESS	DESCRIPTION			TAXES CHARGED	DECEMBER TAXES	PENALTY	JUNE TAXES	PENALTY	TOTAL DELINQUENT	C. D. DATE	MEMO
	LAND	IMPROVEMENTS	TOTAL VALUE								
VOL 631 PG 407 PARCEL-ID 26-073-1101.000	4,000	00	4,000								
COOPER, CHARLES 404 ELIZABETH ST PROCTORVILLE, OHIO 45669 OR 303 PG 605 PARCEL-ID 26-073-1200.000	16-01-24 25 4 S. OF RD. 87 X 40 C000.08A RES USE CODE 510 2,660	5,130	7,790								
07-16-04 TRNSF FROM 26-073-1200.000 JOHNSON, MICHAEL											
JOHNSON, MICHAEL P.O. BOX 143 PROCTORVILLE, OHIO 45669 PARCEL-ID 26-073-1200.000	16-01-24 25 4 S. OF RD. 87 X 40 C000.08A RES USE CODE 510 00	00	00								
07-16-04 TRNSF TO 26-073-1200.000 COOPER, CHARLES											
OHIO VALLEY GAS CO. 138 C/O OHIO VALLEY GAS CO. C/O COLUMBIA GAS OF OHIO P.O. BOX 117 COLUMBUS, OHIO 43216-0117 PARCEL-ID 26-073-1300.000	16-01-24 25 4 PT. 30' X 20' C000.01A COM USE CODE 830 350	00	350								
THACKER, PATRICIA E. 5489 CO RD 503 E WILDWOOD, FL. 34785 OR 267 PG 48 PARCEL-ID 26-073-1400.000	16-01-24/25 4 15' ELIZABETH X 136.95' C000.05A RES USE CODE 500 1,260	00	1,260								
EATON, DONALD R. LIFE EST. REM PATRICIA E. THACKER 5489 CO RD 5033 WILDWOOD, FL. 34785 OR 180 PG 356/358 PARCEL-ID 26-073-1400.000	16-01-24 25 4 15' ELIZABETH X 136.95' C000.05A RES USE CODE 500 00	00	00								
12-10-03 TRNSF TO 26-073-1400.000 THACKER, PATRICIA E.											
FULKS, ANTHONY M. & TAYLOR E. 466 PRIVATE DRIVE 8323 PROCTORVILLE, OHIO 45669 PLAT 10 PG 9 PARCEL-ID 26-073-1405.000	16-1-24/25 5 S END LESS 17.15, 1.02,.93,9.21AC BAL 3.15 COM USE CODE 400 3,170	00	3,170								
KROGER LIMITED PARTNERSHIP I C/O THE KROGER CO. ATTN: TAX DEPARTMENT P.O. BOX 14002 ROANOKE, VA 24038-4002 OR 52 PG 16	16-1-24/25 PT S END PARC A 5.75AC (KROGER LAND VALUE ONLY) COM USE CODE 400 20,130	00	20,130								

6/25/05
Dale & Margery E Burcham

TAX RATE
A/R RED FACTOR 10.0967
OTH RED FACTOR 09.1034

LAWRENCE
TAX DISTRICT

GENERAL TAX LIST AND DUPLICATE OF REAL AND PUBLIC UTILITY PROPERTY
COUNTY REAL ESTATE TAXES AND SPECIAL ASSESSMENTS

26-UNION TWP-PROCTORVILLE CORP

TAX YEAR 2004
INTEREST RATE
01/03/05 PAGE NO 5272

OWNER'S NAME MAILING ADDRESS	DESCRIPTION			TAXES CHARGED	DECEMBER TAXES	PENALTY	JUNE TAXES	PENALTY	TOTAL DELINQUENT	C. D. DATE	MEMO
	LAND	IMPROVEMENTS	TOTAL VALUE								
PARCEL-ID 26-073-1406.000											
KROGER LIMITED PARTNERSHIP I C/O THE KROGER CO. ATTN: TAX DEPARTMENT P.O. BOX 14002 ROANOKE, VA 24038-4002 OR 52 PG 16 PARCEL-ID 26-073-1407.000	16-1-24/25 PT S END PARC "B" 2.33ACS. (KROGER LAND VALUE ONLY) COM USE CODE 400 8,160	00	8,160								
FULKS, ANTHONY M. & TAYLOR E. C/O JOHN W. CLARK, INC. 101 WHEATLEY RD P.O. BOX 1396 ASHLAND, KY 41105-1396 PLAT 10 PG 9 PARCEL-ID 26-073-1408.000	16-1-24/25 PT. 5 S. END PARC. "D" 0.85ACS. COM USE CODE 452 20,030	15,380	35,410								
HAYES, FREDDIE L. & DANNY & LO RELEI HOLSCHUH 141 C/O FREDDIE HAYES 54 CO. RD. 67 SCOTTOWN, OHIO 45678 PLAT 10 PG 9 PARCEL-ID 26-073-1409.000	16-1-24/25 PT 5 S END PT PARC C 5.56 AC. COM USE CODE 422 91,460	76,370	167,830								
WADE, WILLIAM J., TRUSTEE #86-4 C/O THE KROGER CO. P.O. BOX 14002 ROANOKE, VA 24038-4002 PLAT 10 PG 9 PARCEL-ID 26-073-1410.000	16-1-24/25 PT 5 S END PARC "A" 5.74ACS. (KROGER BLDG VALUE ONLY) COM USE CODE 421 00	211,410	211,410								
WADE, WILLIAM J., TRUSTEE #86-4 C/O THE KROGER CO. ATTN: TAX DEPARTMENT P.O. BOX 14002 ROANOKE, VA 24038-4002 PLAT 10 PG 9 PARCEL-ID 26-073-1411.000	16-1-24/25 PT 5 S END PARC "B" 2.33ACS. (KROGER BLDG VALUE ONLY) COM USE CODE 421 00	211,410	211,410								
FULKS, ANTHONY M. & TAYLOR E. 466 PVT DR 8323 PROCTORVILLE, OHIO 45669 PLAT 10 PG 9 PARCEL-ID 26-073-1412.000	16-1-24/25 5 END PT 1.03AC COM USE CODE 499 13,850	79,020	92,870								
FULKS, ANTHONY M. & TAYLOR E. C/O MCDONALD'S CORPORATION 6232 ST RT. 7 PROCTORVILLE, OHIO 45669 PLAT 10 PG 9 PARCEL-ID 26-073-1413.000	16-1-24/25 5 END PT 0.93ACRES COM USE CODE 420 31,190	103,220	134,410								
WEBB, PAUL & LOIS G C/O LOIS WEBB 223 WILGUS ST. P.O.428 PROCTORVILLE, OHIO 45669	-00-00 1 MAUCK'S ADDITION C000.00A RES USE CODE 510 4,110	5,470	9,580								

BARNETT BROTHERS SPRINGFIELD, OH 1-800-322-7711

TAX RATE
A/R RED FACTOR 10.0967
OTH RED FACTOR 09.1034

LAWRENCE
TAX DISTRICT 26-UNION TWP-PROCTORVILLE CORP

GENERAL TAX LIST AND DUPLICATE OF REAL AND PUBLIC UTILITY PROPERTY
COUNTY REAL ESTATE TAXES AND SPECIAL ASSESSMENTS

TAX YEAR 2004
01/03/05 INTEREST RATE
PAGE NO 5273

OWNER'S NAME MAILING ADDRESS	DESCRIPTION			TAXES CHARGED	DECEMBER TAXES	PENALTY	JUNE TAXES	PENALTY	TOTAL DELINQUENT	C. D. DATE	MEMO
	LAND	IMPROVEMENTS	TOTAL VALUE								
VOL 572 PG 211 PARCEL-ID 26-073-1600.000	HOMESITE VALUE LISTED BELOW 4,110	5,470	9,580								
HAMLIN, TIMOTHY R. & JANICE A. 221 WILGUS ST PROCTORVILLE, OHIO 45669 OR 238 PG 821 PARCEL-ID 26-073-1700.000	-00-00 3 MAUCK'S ADDITION C000.00A RES USE CODE 510 4,110	13,920	18,030								
WETHERALL, DOLORES H. 36 HIDDEN VALLEY DR KENOVA, W.VA. 25530 VOL 579 PG 85 PARCEL-ID 26-073-1800.000	-00-00 4 MAUCK'S ADDITION C000.00A RES USE CODE 500 4,110 HOMESITE VALUE LISTED BELOW 4,110	00 00	4,110 4,110								
ADKINS, FREDA A. LIFE EST. C/O FREDA CHAPMAN P.O. BOX 45 PROCTORVILLE, OHIO 45669 VOL 486 PG 309 PARCEL-ID 26-074-0100.000	-00-00 5 MAUCK'S ADDITION C000.00A RES USE CODE 510 4,110 HOMESITE VALUE LISTED BELOW 4,110	12,030 12,030	16,140 16,140								
ADKINS, DELMER & SHARON K. P.O. BOX 264 PROCTORVILLE, OHIO 45669 VOL 552 PG 311 PARCEL-ID 26-074-0200.000	-00-00 6 MAUCK'S ADDITION C000.00A RES USE CODE 510 4,110 HOMESITE VALUE LISTED BELOW 4,110	19,680 11,560	23,790 15,670								
TAYLOR, BRIAN S. 006 C/O FIRST AMER.RE TAX SERVICE ATT:ESCROW REPORTING DEPT 8435 STEMMONS FWY 7TH FR DALLAS, TX 75247 OR 161 PG 744/747 PARCEL-ID 26-074-0300.000	LOT 7 MAUCKS ADD RES USE CODE 510 4,110	20,690	24,800								
ROBINSON, PHIL R. AND DEBORAH A. 40 TWP RD 1136 PROCTORVILLE, OHIO 45669 OR 182 PG 122 PARCEL-ID 26-074-0500.000	-00-00 9 MAUCK'S ADDITION C000.00A RES USE CODE 510 4,110 HOMESITE VALUE LISTED BELOW 4,110	6,220 6,180	10,330 10,290								
STUART, DOUGLAS R. & ANGELA NELL P.O. BOX 167 PROCTORVILLE, OHIO 45669 OR 59 PG 174 PARCEL-ID 26-074-0600.000	LOT 10 MAUCKS ADD RES USE CODE 510 4,110 HOMESITE VALUE LISTED BELOW 4,110	17,740 12,740	21,850 16,850								
BLANKENSHIP, ROY G. & JANET C. & JENNA ROCHELLE P.O. BOX 570 LAVALETTE, WV 25535 OR 240 PG 40 PARCEL-ID 26-074-0700.000	-00-00 11 MAUCK'S ADDITION C000.00A RES USE CODE 510 4,110 HOMESITE VALUE LISTED BELOW 4,110	5,780 5,780	9,890 9,890								
THURSTON, PAUL AND LANA 399 TWP. RD. 1090	-00-00 12 MAUCK'S ADDITION C000.00A RES USE CODE 520										

TAX RATE
A/R RED FACTOR 10.0967
OTH RED FACTOR 09.1034

LAWRENCE
TAX DISTRICT 26-UNION TWP-PROCTORVILLE CORP

GENERAL TAX LIST AND DUPLICATE OF REAL AND PUBLIC UTILITY PROPERTY
COUNTY REAL ESTATE TAXES AND SPECIAL ASSESSMENTS

TAX YEAR 2004
01/03/05 INTEREST RATE
PAGE NO 5274

OWNER'S NAME MAILING ADDRESS	DESCRIPTION			TAXES CHARGED	DECEMBER TAXES	PENALTY	JUNE TAXES	PENALTY	TOTAL DELINQUENT	C. D. DATE	MEMO
	LAND	IMPROVEMENTS	TOTAL VALUE								
PROCTORVILLE, OHIO 45669 VOL 630 PG 345 PARCEL-ID 26-074-0800.000	4,110	11,180	15,290	3/21/05 L & P Properties of Ohio, LLC							
NULL, JOSEPHINE C. 211 WIGUS ST. PROCTORVILLE, OHIO 45669-0000 OR 265 PG 302 PARCEL-ID 26-074-0900.000 12-02-03 TRNSF FROM 26-074-0900.000 NULL, CHESTER S. & JOSEPH	-00-00 13 MAUCK'S ADDITION C000.00A RES USE CODE 510 4,110 HOMESITE VALUE LISTED BELOW 4,110	16,400 15,970	20,510 20,080								
NULL, CHESTER S. & JOSEPHINE C 211 WIGUS ST. PROCTORVILLE, OHIO 45669-0000 VOL 306 PG 202 PARCEL-ID 26-074-0900.000 12-02-03 TRNSF TO 26-074-0900.000 NULL, JOSEPHINE C.	-00-00 13 MAUCK'S ADDITION C000.00A RES USE CODE 510 00	00	00								
DEVANEY, PHILLIP & AUDREY P.O. BOX 127 PROCTORVILLE, OHIO 45669-0127 PARCEL-ID 26-074-1000.000	-00-00 14 MAUCK'S ADDITION C000.00A RES USE CODE 510 4,110 HOMESITE VALUE LISTED BELOW 4,110	14,400 14,400	18,510 18,510								
PENLEY, LARRY G. & BETTY L. 6733 E. FARMACRES DR CINCINNATI, OH 45237 OR7 PG 357 PARCEL-ID 26-074-1100.000	-00-00 15 MAUCK'S ADDITION C000.00A RES USE CODE 510 4,110	6,160	10,270								
DUNFEE, LEO L. & COLLEEN Y. P.O. BOX 954 PROCTORVILLE, OHIO 45669-0954 PARCEL-ID 26-074-1200.000	-00-00 16 MAUCK'S ADDITION C000.00A RES USE CODE 510 4,110 HOMESITE VALUE LISTED BELOW 4,110	6,910 6,910	11,020 11,020								
WHITLEY, MICHAEL & MARGIE 006 C/O FIRST AMER.RE TAX SERVICE ATT:ESCROW REPORTING DEPT 8435 STEMMONS FWY 7TH FR DALLAS, TX 75247 OR 141 PG 435 PARCEL-ID 26-074-1300.000	-00-00 8 MAUCK'S ADDITION C000.00A RES USE CODE 510 4,110 HOMESITE VALUE LISTED BELOW 4,110	12,760 12,760	16,870 16,870								
MASSIE, HOLLIE R. 006 C/O FIRST AMER.RE TAX SERVICE ATT:ESCROW REPORTING DEPT 8435 STEMMONS FWY 7TH FR DALLAS, TX 75247 PARCEL-ID 26-074-1400.000	-00-00 17 MAUCK'S ADDITION C000.00A RES USE CODE 510 3,700	15,640	19,340								

TAX RATE 28
A/R RED FACTOR 10.0967
OTH RED FACTOR 09.1034

LAWRENCE
TAX DISTRICT 26-UNION TWP-PROCTORVILLE CORP

GENERAL TAX LIST AND DUPLICATE OF REAL AND PUBLIC UTILITY PROPERTY
COUNTY REAL ESTATE TAXES AND SPECIAL ASSESSMENTS

01/03/05

TAX YEAR 2004
INTEREST RATE

OWNER'S NAME MAILING ADDRESS	DESCRIPTION			TAXES CHARGED	DECEMBER TAXES	PENALTY	JUNE TAXES	PENALTY	TOTAL DELINQUENT	C. D. DATE	MEMO
	LAND	IMPROVEMENTS	TOTAL VALUE								
HARBER, LIZA P.O. BOX 777 PROCTORVILLE, OHIO 45669 VOL 604 PG 213 PARCEL-ID 26-074-1500.000	-00-00 18 MAUCK'S ADDITION C000.00A RES USE CODE 510 4,110 7,280 11,390 HOMESITE VALUE LISTED BELOW 4,110 7,250 11,360										
HARBER, CRAIG M. 015 C/O WELLS FARGO REAL ESTATE TAX SERVICE 1 HOME CAMPUS DES MOINES, IOWA 50306-9309 OR 39 PG 802 PARCEL-ID 26-074-1600.000	-00-00 19 MAUCK'S ADDITION C000.00A RES USE CODE 510 3,700 5,750 9,450 HOMESITE VALUE LISTED BELOW 3,700 5,750 9,450										
HARBER, RUTH A. & JOHN F. P.O. BOX 196 206 WILGUS ST. PROCTORVILLE, OHIO 45669 PARCEL-ID 26-074-1700.000	-00-00 20 MAUCK'S ADDITION C000.00A RES USE CODE 510 4,110 8,570 12,680 HOMESITE VALUE LISTED BELOW 4,110 8,570 12,680										
ELLIOTT, IDA ELLEN LIFE ESTATE P.O. BOX 776 PROCTORVILLE, OHIO 45669 VOL 571 PG 547 & 549 PARCEL-ID 26-074-1800.000	-00-00 21 MAUCK'S ADDITION C000.00A RES USE CODE 510 3,700 6,870 10,570 HOMESITE VALUE LISTED BELOW 3,700 6,870 10,570										
HARBER, JAMES M. & MALIA E. P.O. BOX 777 PROCTORVILLE, OHIO 45669 VOL 539 PG 717 PARCEL-ID 26-075-0100.000	-00-00 22 MAUCK'S ADDITION C000.00A RES USE CODE 545 4,110 1,150 5,260 HOMESITE VALUE LISTED BELOW 4,110 1,150 5,260										
SAMMONS, ALMA JOYCE 028 C/O FIDELITY NAT'L TAX SERV. 3100NEW YORK DRIVE SUITE 100 PASADENA, CA 91107 VOL 514 PG 268 PARCEL-ID 26-075-0200.000	-00-00 MAUCKS ADD LOT 23 C000.00A COM USE CODE 499 3,150 4,340 7,490 HOMESITE VALUE LISTED BELOW 00 4,340 4,340										
MULLINS, RAYMOND JR., TRUSTEE 588 MAYNARD BRANCH STANVILLE, KY 41659 OR12 PG 287 PARCEL-ID 26-075-0300.000	-00-00 24 MAUCK'S ADDITION C000.00A RES USE CODE 510 4,110 9,470 13,580										
E & E REAL ESTATE COMPANY, LLC AN OHIO LIMITED LIABILITY 393 PVT DR 10463 PROCTORVILLE, OHIO 45669 OR 216 PG 621 PARCEL-ID 26-075-0400.000 10-08-04 164.85	1 ALICE B & JAMES I EATONS ADD LESS 103 SQ FT RES USE CODE 510 3,240 6,790 10,030										
STATE OF OHIO	PT 1 ALICE & JAMES EATONS ADD										

TAX RATE 28
A/R RED FACTOR 10.0967
OTH RED FACTOR 09.1034

LAWRENCE
TAX DISTRICT 26-UNION TWP-PROCTORVILLE CORP

GENERAL TAX LIST AND DUPLICATE OF REAL AND PUBLIC UTILITY PROPERTY
COUNTY REAL ESTATE TAXES AND SPECIAL ASSESSMENTS

01/03/05

TAX YEAR 2004
INTEREST RATE

OWNER'S NAME MAILING ADDRESS	DESCRIPTION			TAXES CHARGED	DECEMBER TAXES	PENALTY	JUNE TAXES	PENALTY	TOTAL DELINQUENT	C. D. DATE	MEMO
	LAND	IMPROVEMENTS	TOTAL VALUE								
177 C/O STATE OF OHIO 505 ST. RT. 741 LEBANON, OHIO 45036 OR 183 PG 616 PARCEL-ID 26-075-0400.001	ST HWY EASE 23 WD (103 SQ FT) EXM USE CODE 610 10 00 10										
E & E REAL ESTATE COMPANY, LLC AN OHIO LIMITED LIABILITY 393 PVT DR 10463 PROCTORVILLE, OHIO 45669 OR 216 PG 621 PARCEL-ID 26-075-0500.000 10-08-04 221.15	2 ALICE B & JAMES I EATONS ADD LESS 61 SQ FT RES USE CODE 510 3,210 9,940 13,150										
STATE OF OHIO 177 C/O STATE OF OHIO 505 ST. RT. 741 LEBANON, OHIO 45036 OR 183 PG 616 PARCEL-ID 26-075-0500.001	PT 2 ALICE & JAMES EATON ADD S T HWY EASE 23WD (61 SQ FT) EXM USE CODE 610 10 00 10										
BOSTER, CARL OLIVER AKA CARL O . & DORIS F. 574 TWP RD 235 PROCTORVILLE, OHIO 45669 OR 192 PG 157 PARCEL-ID 26-075-0600.000	-00-00 3 ALICE B. & JAMES I. EATON'S ADDITION C000.00A RES USE CODE 510 3,210 12,010 15,220 HOMESITE VALUE LISTED BELOW 3,210 11,990 15,200										
CAPPER, DONALD R. P.O. BOX 619 PROCTORVILLE, OHIO 45669 VOL 615 PG 738 PARCEL-ID 26-075-0700.000	-00-00 4 ALICE B. & JAMES I. EATON'S ADDITION C000.00A COM USE CODE 400 2,690 00 2,690										
WILEY, PAMELA JEAN & DANNY RAY 106 ELIZABETH ST PROCTORVILLE, OHIO 45669 VOL 638 PG 779 PARCEL-ID 26-075-0800.000 12-09-04 241.14	-00-00 5 ALICE B. & JAMES I. EATON'S ADDITION C000.00A RES USE CODE 510 3,170 10,740 13,910 HOMESITE VALUE LISTED BELOW 3,170 10,740 13,910										
SITES, DIXIE 108 ELIZABETH ST PROCTORVILLE, OHIO 45669 OR 279 PG 154 PARCEL-ID 26-075-0900.000 03-01-04 TRNSF FROM 26-075-0900.000 WEBB, PAUL D. & LOIS G.	-00-00 6 ALICE B. & JAMES I. EATON'S ADDITION C000.00A RES USE CODE 510 3,210 7,660 10,870										
WEBB, PAUL D. & LOIS G. 032 C/O STATE OF OHIO 505 ST. RT. 741 LEBANON, OHIO 45036	-00-00 6 ALICE B. & JAMES I. EATON'S ADDITION C000.00A RES USE CODE 510 00 00 00										

BARRETT BROTHERS SPRINGFIELD, OH 1-800-322-7711

TAX RATE 08
A/R RED FACTOR 10.0967
OTH RED FACTOR 09.1034

LAWRENCE
TAX DISTRICT 26-UNION TWP-PROCTORVILLE CORP

GENERAL TAX LIST AND DUPLICATE OF REAL AND PUBLIC UTILITY PROPERTY
COUNTY REAL ESTATE TAXES AND SPECIAL ASSESSMENTS

01/03/05

TAX YEAR 2004
INTEREST RATE
PAGE NO 5277

OWNER'S NAME MAILING ADDRESS	DESCRIPTION			TAXES CHARGED	DECEMBER TAXES	PENALTY	JUNE TAXES	PENALTY	TOTAL DELINQUENT	C. D. DATE	MEMO
	LAND	IMPROVEMENTS	TOTAL VALUE								
OR 221 PG 738 PARCEL-ID 26-075-0900.000											
03-01-04 TRNSF TO 26-075-0900.000 SITES, DIXIE											
EDWARDS, AARON A. 110 ELIZABETH ST PROCTORVILLE, OHIO 45669 OR 76 PG 460/462 PARCEL-ID 26-075-1000.000	-00-00 7 ALICE B. & JAMES I. EATON'S ADDITION C000.00A RES USE CODE 510 00		00								
06-16-04 TRNSF TO 26-075-1000.000 BURCHAM, DALE & MARGERY E											
BURCHAM, DALE & MARGERY E. P.O. BOX 233 PROCTORVILLE, OHIO 45669 OR 298 PG 397 PARCEL-ID 26-075-1000.000	-00-00 7 ALICE B. & JAMES I. EATON'S ADDITION C000.00A RES USE CODE 510 3,240		4,910	8,150							
	HOMESITE VALUE LISTED BELOW 3,240		4,910	8,150							
06-16-04 TRNSF FROM 26-075-1000.000 EDWARDS, AARON A.											
EATON, DONALD R. LIFE EST PATR ICIA E THACKER REM. 5489 CO RD 503E WILDWOOD, FL. 34785 OR 180 PG 356/358 PARCEL-ID 26-075-1100.000	-00-00 8 ALICE B. & JAMES I. EATON'S ADDITION C000.00A RES USE CODE 500 00		00								
12-10-03 TRNSF TO 26-075-1100.000 THACKER, PATRICIA E.											
THACKER, PATRICIA E. 5489 CO RD 503E WILDWOOD, FL. 34785 OR 267 PG 48 PARCEL-ID 26-075-1100.000	-00-00 8 ALICE B. & JAMES I. EATON'S ADDITION C000.00A RES USE CODE 500 2,020		00	2,020							8/25/05 Dale & Margery E Burcham
DILLON, JOHN CURTIS & KATHRYN FAY P.O. BOX 454 PROCTORVILLE, OHIO 45669 VOL 550 PG 531 PARCEL-ID 26-075-1200.000	-00-00 9 ALICE B. & JAMES I. EATON'S ADDITION C000.00A RES USE CODE 545 2,760		80	2,840							
DILLON, JOHN CURTIS & KATHRYN FAY P.O. BOX 454 PROCTORVILLE, OHIO 45669 VOL 550 PG 531 PARCEL-ID 26-075-1300.000	-00-00 10 ALICE B. & JAMES I .EATON'S ADDITION C000.00A RES USE CODE 500 2,760		00	2,760							
WALLACE, NONA 131 ELIZABETH ST PROCTORVILLE, OHIO 45669 OR 252 PG 734	-00-00 11 ALICE B. & JAMES I .EATON'S ADDITION C000.00A RES USE CODE 510										

TAX RATE 08
A/R RED FACTOR 10.0967
OTH RED FACTOR 09.1034

LAWRENCE
TAX DISTRICT 26-UNION TWP-PROCTORVILLE CORP

GENERAL TAX LIST AND DUPLICATE OF REAL AND PUBLIC UTILITY PROPERTY
COUNTY REAL ESTATE TAXES AND SPECIAL ASSESSMENTS

01/03/05

TAX YEAR 2004
INTEREST RATE
PAGE NO 5278

OWNER'S NAME MAILING ADDRESS	DESCRIPTION			TAXES CHARGED	DECEMBER TAXES	PENALTY	JUNE TAXES	PENALTY	TOTAL DELINQUENT	C. D. DATE	MEMO
	LAND	IMPROVEMENTS	TOTAL VALUE								
PARCEL-ID 26-075-1400.000	2,730	5,550	8,280								
	HOMESITE VALUE LISTED BELOW 2,730	5,550	8,280								
COOPER, CHARLES E 404 ELIZABETH ST PROCTORVILLE, OHIO 45669 537 P 635 PARCEL-ID 26-075-1500.000	-00-00 12 ALICE B. & JAMES I .EATON'S ADDITION C000.00A RES USE CODE 500 2,860		00	2,860							
BURCHAM, EDWARD LEE AND FRANCES ELOISE 21 BURCHAM DRIVE 11445 CO RD 1 CHESAPEAKE, OHIO 45619 VOL 527 PG 123 PARCEL-ID 26-075-1600.000	-00-00 #13 ALICE B & JAMES EATONS ADD C000.00A RES USE CODE 510 2,790	6,110	8,900								
	HOMESITE VALUE LISTED BELOW 2,790	6,110	8,900								
MULLENS, GLORIA P.O. BOX 485 CHESAPEAKE, OHIO 45619 VOL 429 PG 426 PARCEL-ID 26-075-1700.000	-00-00 15 ALICE B & J I EATONS ADDITION C000.00A RES USE CODE 510 2,760	8,050	10,810								
	HOMESITE VALUE LISTED BELOW 2,760	8,050	10,810								
BLACK, LONNIE D. & SANDRA K. P.O. BOX 74 PROCTORVILLE, OHIO 45669 PARCEL-ID 26-075-1701.000	-00-00 14 ALICE B & J. I. EATONS ADDITION C000.00A RES USE CODE 510 2,730	9,850	12,580								
	HOMESITE VALUE LISTED BELOW 2,730	9,850	12,580								
MULLENS, GLORIA P.O. BOX 485 CHESAPEAKE, OHIO 45619 VOL 429 PG 426 PARCEL-ID 26-075-1800.000	-00-00 16 ALICE B. & JAMES I .EATON'S ADDITION C000.00A RES USE CODE 500 2,760		00	2,760							
SUITER, MARJORIE 1130 CO. RD. 3 CHESAPEAKE, OHIO 45619 OR 138 PG 231 PARCEL-ID 26-076-0100.000	-00-00 17 ALICE B. & JAMES I .EATON'S ADDITION C000.00A RES USE CODE 545 2,850	440	3,290								CT 6-13-05. Arthur D. Suiter and Angela Trent
SUITER, MARJORIE 1130 CO. RD. 3 CHESAPEAKE, OHIO 45619 OR 138 PG 231 PARCEL-ID 26-076-0200.000	-00-00 18 ALICE B. & JAMES I .EATON'S ADDITION C000.00A RES USE CODE 500 2,850		00	2,850							Same
SMITH, VICKIE C. DILLON 101 WORLINGHAM CT GOOSE CREEK, SC 29445 OR 188 PG 415 PARCEL-ID 26-076-0300.000	-00-00 19 ALICE B. & JAMES I .EATON'S ADDITION C000.00A RES USE CODE 500 2,850		00	2,850							

TAX RATE 08
A/R RED FACTOR 10.0967
OTH RED FACTOR 09.1034

LAWRENCE
TAX DISTRICT 26-UNION TWP-PROCTORVILLE CORP

GENERAL TAX LIST AND DUPLICATE OF REAL AND PUBLIC UTILITY PROPERTY
COUNTY REAL ESTATE TAXES AND SPECIAL ASSESSMENTS

01/03/05

TAX YEAR 2004
INTEREST RATE
PAGE NO 5279

OWNER'S NAME MAILING ADDRESS	DESCRIPTION			TAXES CHARGED	DECEMBER TAXES	PENALTY	JUNE TAXES	PENALTY	TOTAL DELINQUENT	C. D. DATE	MEMO
	LAND	IMPROVEMENTS	TOTAL VALUE								
SMITH, VICKIE C. DILLON 101 WORLINGHAM CT GOOSE CREEK, S C 29445 OR 188 PG 415 PARCEL-ID 26-076-0400.000	-00-00 20 ALICE B. & JAMES I .EATON'S ADDITION C000.00A RES USE CODE 510 2,850 8,870 11,720 HOMESITE VALUE LISTED BELOW 2,850 8,870 11,720										
SMITH, VICKIE C. DILLON 101 WORLINGHAM CT GOOSE CREEK, SC 29445 OR 188 PG 415 PARCEL-ID 26-076-0500.000	LOT 21 PT 27.59' X 115 ALICE B . & J.I. EATON'S ADD RES USE CODE 545 2,120 80 2,200										
CRABTREE, GREGORY LEE & LINDA LOU P.O. BOX 670 PROCTORVILLE, OH 45669 OR 303 PG 667 PARCEL-ID 26-076-0500.001 07-16-04 TRNSF FROM 26-076-0500.001 WATSON, BERNARD F. & RENA 11-30-04 50.55	LOT 22 ALL & S 10.21' LOT 21 A LICE B. & J.I. EATON'S ADD RES USE CODE 500 3,700 00 3,700										
WATSON, BERNARD F. & RENA B. C/O GREG CRABTREE P.O. BOX 670 PROCTORVILLE, OHIO 45669 VOL 599 PG 10 PARCEL-ID 26-076-0500.001 07-16-04 TRNSF TO 26-076-0500.001 CRABTREE, GREGORY LEE & L	LOT 22 ALL & S 10.21' LOT 21 A LICE B. & J.I. EATON'S ADD RES USE CODE 500 00 00 00										
BOSTON, ROBERT D. & LEOLA P. P. O. BOX 607 PROCTORVILLE, OHIO 45669 OR 96 PG 197 PARCEL-ID 26-076-0600.000	-00-00 23 ALICE B. & JAMES I .EATON'S ADDITION C000.00A RES USE CODE 545 3,220 00 3,220										
BOSTON, ROBERT D. & LEOLA P. P. O. BOX 607 PROCTORVILLE, OHIO 45669 OR 96 PG 199 PARCEL-ID 26-076-0700.000	-00-00 24 ALICE B. & JAMES I .EATON'S ADDITION C000.00A RES USE CODE 520 3,220 10,770 13,990 HOMESITE VALUE LISTED BELOW 3,220 10,770 13,990										
BOSTON, ROBERT D. & LEOLA P. P.O. BOX 607 PROCTORVILLE, OHIO 45669-000 OR 96 PG 201 PARCEL-ID 26-076-0800.000	-00-00 25 ALICE B. & JAMES I .EATON'S ADDITION C000.00A RES USE CODE 545 3,220 450 3,670										
BOSTON, ROBERT D. & LEOLA P. P. O. BOX 607 PROCTORVILLE, OHIO 45669 VOL 407 PG 590	-00-00 26 ALICE B. & JAMES I .EATON'S ADDITION C000.00A RES USE CODE 545										

TAX RATE 08
A/R RED FACTOR 10.0967
OTH RED FACTOR 09.1034

LAWRENCE
TAX DISTRICT 26-UNION TWP-PROCTORVILLE CORP

GENERAL TAX LIST AND DUPLICATE OF REAL AND PUBLIC UTILITY PROPERTY
COUNTY REAL ESTATE TAXES AND SPECIAL ASSESSMENTS

01/03/05

TAX YEAR 2004
INTEREST RATE
PAGE NO 5280

OWNER'S NAME MAILING ADDRESS	DESCRIPTION			TAXES CHARGED	DECEMBER TAXES	PENALTY	JUNE TAXES	PENALTY	TOTAL DELINQUENT	C. D. DATE	MEMO
	LAND	IMPROVEMENTS	TOTAL VALUE								
PARCEL-ID 26-076-0900.000	3,220 00 3,220										
DILLON, IMOGENE P.O. BOX 142 PROCTORVILLE, OHIO 45669 VOL 573 PG 679 PARCEL-ID 26-076-1000.000	-00-00 27 ALICE B. & JAMES I .EATON'S ADDITION C000.00A RES USE CODE 510 3,220 17,580 20,800 HOMESITE VALUE LISTED BELOW 3,220 17,580 20,800										
DILLON, IMOGENE P.O. BOX 142 PROCTORVILLE, OHIO 45669 VOL 573 PG 679 PARCEL-ID 26-076-1100.000	-00-00 28 ALICE B. & JAMES I .EATON'S ADDITION C000.00A RES USE CODE 500 3,220 00 3,220										
DILLON, IMOGENE P.O. BOX 142 PROCTORVILLE, OHIO 45669 VOL 573 PG 679 PARCEL-ID 26-076-1200.000	-00-00 29 ALICE B. & JAMES I .EATON'S ADDITION C000.00A RES USE CODE 545 3,220 740 3,960										
BARBOUR, JANET SUE FKA JANET S UE DILLON BARBOUR JANETSUEBAKER 100 FRONT ST. PROCTORVILLE, OHIO 45669 OR 183 PG 84 PARCEL-ID 26-076-1300.000	-00-00 30 ALICE B. & JAMES I .EATON'S ADDITION C000.00A RES USE CODE 500 3,220 00 3,220										
BARBOUR, JANET SUE FKAJANET SU E DILLON BARBOUR,JANETSUEBAKER 100 FRONT ST. PROCTORVILLE, OHIO 45669 OR 183 PG 84 PARCEL-ID 26-076-1400.000	-00-00 31 ALICE B. & JAMES I .EATON'S ADDITION C000.00A RES USE CODE 510 3,190 11,590 14,780 HOMESITE VALUE LISTED BELOW 3,190 11,590 14,780										
FETTY, CHARLES R. 1221 CO. RD. 12 PROCTORVILLE, OHIO 45669 OR 118 PG 701 PARCEL-ID 26-076-1500.000	-00-00 32 ALICE B. & JAMES I .EATON'S ADDITION C000.00A RES USE CODE 520 3,270 12,150 15,420										
FETTY, CHARLES R. 1221 CO. RD. 12 PROCTORVILLE, OHIO 45669 OR 118 PG 701 PARCEL-ID 26-076-1600.000	-00-00 33 ALICE B. & JAMES I .EATON'S ADDITION C000.00A RES USE CODE 500 3,270 00 3,270										
MOORE, CAROLYN & JUDITH NOLAND 36 FRONT ST. PROCTORVILLE, OHIO 45669 OR 158 PG 290 PARCEL-ID 26-076-1700.000	-00-00 34 ALICE B. & JAMES I .EATON'S ADDITION C000.00A RES USE CODE 545 3,230 410 3,640 HOMESITE VALUE LISTED BELOW 3,230 260 3,490										

TAX RATE 08
A/R RED FACTOR 10.0967
OTH RED FACTOR 09.1034

LAWRENCE
TAX DISTRICT 26-UNION TWP-PROCTORVILLE CORP

GENERAL TAX LIST AND DUPLICATE OF REAL AND PUBLIC UTILITY PROPERTY
COUNTY REAL ESTATE TAXES AND SPECIAL ASSESSMENTS

01/03/05

TAX YEAR 2004
INTEREST RATE
PAGE NO 5281

OWNER'S NAME MAILING ADDRESS	DESCRIPTION			TAXES CHARGED	DECEMBER TAXES	PENALTY	JUNE TAXES	PENALTY	TOTAL DELINQUENT	C. D. DATE	MEMO
	LAND	IMPROVEMENTS	TOTAL VALUE								
KRATZENBERG, KATHY 136 C/O KRATZENBERG PROPERTIES P.O. BOX 786 IRONTON, OHIO 45638 VOL 635 PG 811 PARCEL-ID 26-076-1800.000	-00-00 35 ALICE B. & JAMES I .EATON'S ADDITION C000.00A RES USE CODE 510 3,230	2,860	6,090								
HARDIMAN, STEVE 725 WATER ST. BARBOURSVILLE, WV 25504 OR 255 PG 28 PARCEL-ID 26-077-0100.000 10-28-04 43.58	-00-00 36 ALICE B. & JAMES I .EATON'S ADDITION C000.00A RES USE CODE 545 3,190	00	3,190	11/16/05 Walter L. & Brenda H. Plumley							
WILLIS, TOMMY J. & IVA P.O. BOX 262 PROCTORVILLE, OHIO 45669 VOL 503 PG 633 PARCEL-ID 26-077-0200.000	-00-00 37 ALICE B. & JAMES I .EATON'S ADDITION C000.00A RES USE CODE 599 3,190	3,630	6,820								
WILLIS, TOMMY J. & IVA P.O. BOX 262 PROCTORVILLE, OHIO 45669 VOL 503 PG 633 PARCEL-ID 26-077-0300.000	-00-00 38 ALICE B. & JAMES I .EATON'S ADDITION C000.00A RES USE CODE 510 3,160 HOMESITE VALUE LISTED BELOW 3,160	16,720 16,720	19,880 19,880								
WILLIS, TOMMY J AND IVA J P. O. BOX 262 PROCTORVILLE, OHIO 45669 VOL 503 PG 633 PARCEL-ID 26-077-0400.000	-00-00 39 ALICE B. & JAMES I .EATON'S ADDITION C000.00A RES USE CODE 500 3,160	00	3,160								
BOLING, JANELLA DAWN AND JERRY CREMEANS 212 LAWRENCE ST P.O. BOX 854 PROCTORVILLE, OHIO 45669 OR 151 PG 306 PARCEL-ID 26-077-0500.000	-00-00 40 ALICE B. & JAMES I .EATON'S ADDITION C000.00A RES USE CODE 545 3,150	300	3,450								
FERGUSON, GARY 212 LAWRENCE ST PROCTORVILLE, OH 45669 OR 170 PG 770 PARCEL-ID 26-077-0600.000	-00-00 41 ALICE B. & JAMES I .EATON'S ADDITION C000.00A RES USE CODE 545 3,150	00	3,150								
RULEY, CHARLES C. 231 LAWRENCE ST. PROCTORVILLE, OHIO 45669 OR 28 PG 4 PARCEL-ID 26-077-0700.000	-00-00 42 ALICE B. & JAMES I .EATON'S ADDITION C000.00A RES USE CODE 510 3,150 HOMESITE VALUE LISTED BELOW 3,150	13,170 13,130	16,320 16,280								

TAX RATE 08
A/R RED FACTOR 10.0967
OTH RED FACTOR 09.1034

LAWRENCE
TAX DISTRICT 26-UNION TWP-PROCTORVILLE CORP

GENERAL TAX LIST AND DUPLICATE OF REAL AND PUBLIC UTILITY PROPERTY
COUNTY REAL ESTATE TAXES AND SPECIAL ASSESSMENTS

01/03/05

TAX YEAR 2004
INTEREST RATE
PAGE NO 5282

OWNER'S NAME MAILING ADDRESS	DESCRIPTION			TAXES CHARGED	DECEMBER TAXES	PENALTY	JUNE TAXES	PENALTY	TOTAL DELINQUENT	C. D. DATE	MEMO
	LAND	IMPROVEMENTS	TOTAL VALUE								
COUNTY OF LAWRENCE LAW CO COURTHOUSE IRONTON, OHIO 45638 VOL 500 PG 318 PARCEL-ID 26-077-0800.000	43 ALICE B. & JAMES I. EATON'S ADDN. (ACQUISITION PARC #2002 EXM USE CODE 620 2,590	00	2,590								
TRENT, BRUCE E. LIFE EST. REM. ANGELA D. TRENT 304 WILGUS ST PROCTORVILLE, OHIO 45669 VOL 631 PG 407 PARCEL-ID 26-077-0900.000	-00-00 44 ALICE B. & JAMES I .EATON'S ADDITION C000.00A RES USE CODE 500 790	00	790								
TRENT, BRUCE E. LIFE EST. REM. ANGELA D. TRENT 304 WILGUS ST PROCTORVILLE, OHIO 45669 VOL 597 PG 443 PARCEL-ID 26-077-1000.000	-00-00 45 ALICE B. & JAMES I .EATON'S ADDITION C000.00A RES USE CODE 500 790	00	790								
TRENT, BRUCE E. LIFE EST. REM. ANGELA D. TRENT 304 WILGUS ST PROCTORVILLE, OHIO 45669 VOL 631 PG 407 PARCEL-ID 26-077-1100.000	-00-00 46 ALICE B. & JAMES I .EATON'S ADDITION C000.00A RES USE CODE 500 790	00	790								
WILLIS, MICHAEL E. & TERESA J. P.O. BOX 100 PROCTORVILLE, OHIO 45669 VOL 587 PG 90 PARCEL-ID 26-077-1200.000	-00-00 47 ALICE B. JAMES I. EATONS ADD & NO 5' VACATED ALLEY RES USE CODE 545 3,050	24,510	27,560								
LEFFINGWELL, JENNINGS P. AND ELISSA D. SMITH 13 FRONT ST PROCTORVILLE, OHIO 45669 OR 250 PG 225 PARCEL-ID 26-077-1300.000	48 ALICE B. & JAMES I. EATONS ADD E 1/2 & VAC N 5' OF VAC ALLEY RES USE CODE 540 1,490	17,790	19,280								
WILLIS, MICHAEL E. & TERESA J. P.O. BOX 100 PROCTORVILLE, OHIO 45669-000 VOL 587 PG 90 PARCEL-ID 26-077-1301.000	48 ALICE B & JAMESE I. EATONS ADD LESS E 1/2 & N 5' OF VAC ALLEY RES USE CODE 500 1,490	00	1,490								
LEFFINGWELL, JENNINGS R. AND ELISSA D. SMITH 13 FRONT ST PROCTORVILLE, OHIO 45669 OR 250 PG 225 PARCEL-ID 26-077-1400.000	49 ALICE B. & JAMES I EATON'S ADD. N 5' OF VAC ALLEY RES USE CODE 545 3,090 HOMESITE VALUE LISTED BELOW 3,090	6,420 6,420	9,510 9,510								
LEFFINGWELL, JENNINGS R. AND ELISSA D. SMITH 13 FRONT ST PROCTORVILLE, OHIO 45669 OR 250 PG 225	50 ALICE B & JAMES I EATONS ADD N 5' OF VAC ALLEY RES USE CODE 500 3,090	00	3,090								

TAX RATE 08
A/R RED FACTOR 10.0967
OTH RED FACTOR 09.1034

LAWRENCE
TAX DISTRICT 26-UNION TWP-PROCTORVILLE CORP

GENERAL TAX LIST AND DUPLICATE OF REAL AND PUBLIC UTILITY PROPERTY
COUNTY REAL ESTATE TAXES AND SPECIAL ASSESSMENTS

TAX YEAR 2004
INTEREST RATE
01/03/05 PAGE NO 5283

OWNER'S NAME MAILING ADDRESS	DESCRIPTION			TAXES CHARGED	DECEMBER TAXES	PENALTY	JUNE TAXES	PENALTY	TOTAL DELINQUENT	C. D. DATE	MEMO
	LAND	IMPROVEMENTS	TOTAL VALUE								
PARCEL-ID 26-077-1500.000											
BLACK, MARY ELLEN 31 FRONT ST. PROCTORVILLE, OHIO 45669 VOL 514 PG 218	51 ALICE B. & JAMES I. EATONS ADD N 5' OF VAC ALLEY RES USE CODE 545										
PARCEL-ID 26-077-1600.000	3,090	170	3,260								
SWEET PEA ENTERPRISES, INC. P.O. BOX 983 PROCTORVILLE, OHIO 45669 OR 117 PG 452	52 ALICE B & JAMES I EATONS AD D N 5' OF VAC ALLEY RES USE CODE 500										
PARCEL-ID 26-077-1700.000	3,120	00	3,120								
BYRD, RICKY A. & PENELOPE S. P.O. BOX 421 HUNTINGTON, WV 25709 VOL 578 PG 783	53 ALICE B & JAMES I EATONS AD D N 5' OF VAC ALLEY RES USE CODE 500										
PARCEL-ID 26-077-1800.000	3,160	00	3,160								
BYRD, RICKY A. & PENELOPE S. P.O. BOX 421 HUNTINGTON, WV 25709 VOL 578 PG 783	54 ALICE B & JAMES I EATONS AD D N 5' OF VAC ALLEY RES USE CODE 510										
PARCEL-ID 26-078-0100.000	3,160 HOMESITE VALUE LISTED BELOW 3,160	16,510 16,510	19,670 19,670								
FOUNTAIN, MICHAEL & NANCY L. P.O. BOX 421 HUNTINGTON, WV 25709 OR 188 PG 418	57 ALICE B. & & JAMES I. EATON S ADD N 5' OF VAC ALLEY RES USE CODE 500										
PARCEL-ID 26-078-0200.000	3,230	00	3,230								
FOUNTAIN, MICHAEL & NANCY L. & MARGARET E. BLAKE C/O MARGARET BLAKE P.O. BOX 421 HUNTINGTON, WV 25709	55 ALICE B. & JAMES I EATONS A DD N 5' OF VAC ALLEY RES USE CODE 510 3,190	18,350	21,540								
PARCEL-ID 26-078-0300.000											
FOUNTAIN, MICHAEL & NANCY L. & MARGARET E. BLAKE C/O MARGARET BLAKE P.O. BOX 421 HUNTINGTON, WV 25709	56 ALICE B. & JAMES I EATONS A DD N 5' OF VAC ALLEY RES USE CODE 500 3,190	00	3,190								
PARCEL-ID 26-078-0400.000											
JONES, BILLY W. P.O. BOX 191 PROCTORVILLE, OH 45669 OR 52 PG 558	58 ALICE B & JAMES I EATONS AD D N 5' OF VAC ALLEY RES USE CODE 510										
PARCEL-ID 26-078-0500.000	3,230	7,820	11,050								
JONES, BILLY W.	59 ALICE B. & JAMES I EATONS A										

TAX RATE 08
A/R RED FACTOR 10.0967
OTH RED FACTOR 09.1034

LAWRENCE
TAX DISTRICT 26-UNION TWP-PROCTORVILLE CORP

GENERAL TAX LIST AND DUPLICATE OF REAL AND PUBLIC UTILITY PROPERTY
COUNTY REAL ESTATE TAXES AND SPECIAL ASSESSMENTS

TAX YEAR 2004
INTEREST RATE
01/03/05 PAGE NO 5284

OWNER'S NAME MAILING ADDRESS	DESCRIPTION			TAXES CHARGED	DECEMBER TAXES	PENALTY	JUNE TAXES	PENALTY	TOTAL DELINQUENT	C. D. DATE	MEMO
	LAND	IMPROVEMENTS	TOTAL VALUE								
P.O. BOX 191 PROCTORVILLE, OH 45669 OR 52 PG 558	DD N 5' OF VAC ALLEY RES USE CODE 500										
PARCEL-ID 26-078-0600.000	3,270	00	3,270								
FULTON, LEONA P.O. BOX 497 PROCTORVILLE, OH 45669 OR 55 PG 132	60 ALICE B. & JAMES I EATONS A DD N 5' OF VAC ALLEY RES USE CODE 510										
PARCEL-ID 26-078-0700.000	3,270 HOMESITE VALUE LISTED BELOW 3,270	20,790 20,110	24,060 23,380								
JONES, BILLY W. P.O. BOX 191 PROCTORVILLE, OH 45669 OR 52 PG 558	61 ALICE B. & JAMES I EATONS A DD & N 5' OF VAC ALLEY RES USE CODE 510										
PARCEL-ID 26-078-0800.000	3,300	4,120	7,420								
MCCOMAS, GEORGE C. & CHARLINE 11771 ST RT 775 SCOTTOWN, OHIO 45678 VOL 250 PG 156	-00-00 62 ALICE B. & JAMES I .EATONS ADDITION C000.00A RES USE CODE 500										
PARCEL-ID 26-078-0900.000	2,940	00	2,940								
MCCOMAS, GEORGE C. & RUBY 11771 ST RT 775 SCOTTOWN, OHIO 45678 VOL 349 PG 322	-00-00 63 ALICE B. & JAMES I .EATONS ADDITION C000.00A RES USE CODE 500										
PARCEL-ID 26-078-1000.000	2,970	00	2,970								
MORGAN, JAMES T. AND REBECCA L . 010 C/O BANK ONE P. O. BOX 13913 DURHAM, NC 27709-3913 VOL 588 PG 231	-00-00 64 ALICE B. & JAMES I .EATONS ADDITION C000.00A RES USE CODE 500										12/13/05 Jeffrey & Deanna Baker
PARCEL-ID 26-078-1100.000	2,970	00	2,970								
MORGAN, JAMES T. AND REBECCA L . 010 C/O BANK ONE P. O. BOX 13913 DURHAM, NC 27709-3913 YU	-00-00 65 ALICE B. & JAMES I .EATONS ADDITION C000.00A RES USE CODE 510 3,000 HOMESITE VALUE LISTED BELOW 3,000	14,580 14,580	17,580 17,580								same
PARCEL-ID 26-078-1200.000											
MORGAN, JAMES T. AND REBECCA L . 010 C/O BANK ONE P. O. BOX 13913 DURHAM, NC 27709-3913 VOL 588 PG 231	-00-00 66 ALICE B. & JAMES I .EATONS ADDITION C000.00A RES USE CODE 500										same
PARCEL-ID 26-078-1300.000	3,000	00	3,000								

TAX RATE 38
A/R RED FACTOR 10.0967
OTH RED FACTOR 09.1034

LAWRENCE
TAX DISTRICT 26-UNION TWP-PROCTORVILLE CORP

GENERAL TAX LIST AND DUPLICATE OF REAL AND PUBLIC UTILITY PROPERTY
COUNTY REAL ESTATE TAXES AND SPECIAL ASSESSMENTS

01/03/05

TAX YEAR 2004
INTEREST RATE

OWNER'S NAME MAILING ADDRESS	DESCRIPTION			TAXES CHARGED	DECEMBER TAXES	PENALTY	JUNE TAXES	PENALTY	TOTAL DELINQUENT	C.D. DATE	MEMO
	LAND	IMPROVEMENTS	TOTAL VALUE								
HAWTHORNE, CHARLES MICHAEL 3630 CO RD 70 PROCTORVILLE, OH 45669 OR 137 PG 220 PARCEL-ID 26-078-1400.000	-00-00 67 ALICE B. & JAMES I .EATONS ADDITION C000.00A RES USE CODE 500 3,310 00 3,310										
HAWTHORNE, CHARLES MICHAEL & T RACY G. C/O CHARLES M. HAWTHORNE 3630 CO RD 70 PROCTORVILLE, OH 45669 OR 93 PG 834 PARCEL-ID 26-078-1500.000	-00-00 68 ALICE B. & JAMES I .EATONS ADDITION C000.00A RES USE CODE 545 3,230 00 3,230										
MACRI, DON T. & BETTY 182 C/O DON & BETTY MACRI 3242 CHASE ST. HUNTINGTON, WV 25704 VOL 514 PG 123 PARCEL-ID 26-078-1600.000	-00-00 69 ALICE B. & JAMES I .EATONS ADDITION C000.00A RES USE CODE 545 3,230 00 3,230										
MACRI, DON T. & BETTY 182 C/O DON & BETTY MACRI 3242 CHASE ST. HUNTINGTON, WV 25704 VOL 514 PG 123 PARCEL-ID 26-078-1700.000	-00-00 70 ALICE B. & JAMES I .EATONS ADDITION C000.00A RES USE CODE 500 3,230 00 3,230										
MACRI, DON T. & BETTY 182 C/O DON & BETTY MACRI 3242 CHASE ST. HUNTINGTON, WV 25704 VOL 514 PG 123 PARCEL-ID 26-078-1800.000	-00-00 71 ALICE B. & JAMES I .EATONS ADDITION C000.00A RES USE CODE 500 3,230 00 3,230										
SIMPSON, TED R. & FRIDAY G. P.O. BOX 441 PROCTORVILLE, OHIO 45669 PARCEL-ID 26-079-0100.000	-00-00 72 ALICE B. & JAMES I .EATONS ADDITION C000.00A RES USE CODE 500 3,230 00 3,230										
SIMPSON, TED R. & FRIDAY G. P.O. BOX 441 PROCTORVILLE, OHIO 45669 PARCEL-ID 26-079-0200.000	-00-00 73 ALICE B. & JAMES I .EATONS ADDITION C000.00A RES USE CODE 510 3,310 12,250 15,560 HOMESITE VALUE LISTED BELOW 3,310 12,250 15,560										
COLE, GLORIA J. 006 C/O FIRST AMER.RE TAX SERVICES ATT:ESCROW REPORTING DEPT 8435 STEMMONS FWY 7TH FR DALLAS, TX 75247 VOL 581 PG 616 PARCEL-ID 26-079-0300.000	-00-00 74 ALICE B. & JAMES I .EATONS ADD. PARCEL A 40' CHE C000.00A RES USE CODE 510 3,080 7,900 10,980 HOMESITE VALUE LISTED BELOW 3,080 7,900 10,980										

TAX RATE 38
A/R RED FACTOR 10.0967
OTH RED FACTOR 09.1034

LAWRENCE
TAX DISTRICT 26-UNION TWP-PROCTORVILLE CORP

GENERAL TAX LIST AND DUPLICATE OF REAL AND PUBLIC UTILITY PROPERTY
COUNTY REAL ESTATE TAXES AND SPECIAL ASSESSMENTS

01/03/05

TAX YEAR 2004
INTEREST RATE

OWNER'S NAME MAILING ADDRESS	DESCRIPTION			TAXES CHARGED	DECEMBER TAXES	PENALTY	JUNE TAXES	PENALTY	TOTAL DELINQUENT	C.D. DATE	MEMO
	LAND	IMPROVEMENTS	TOTAL VALUE								
ADKINS, DORA 2158 SMOKEY ROW RD. PATRIOT, OHIO 45658 VOL 511 PG 477 PARCEL-ID 26-079-0400.000 05-07-04 TRNSF TO 26-079-0400.000	-00-00 74 ALICE B. & JAMES I .EATONS ADD. PARCEL B 40' ON C C000.00A RES USE CODE 510 00 00 00 THOMAS, JAMES MICHAEL										
THOMAS, JAMES MICHAEL 203 CHESTNUT ST PROCTORVILLE, OH 45669 OR 291 PG 611 PARCEL-ID 26-079-0400.000 05-07-04 TRNSF FROM 26-079-0400.000	-00-00 74 ALICE B. & JAMES I .EATONS ADD. PARCEL B 40' ON C C000.00A RES USE CODE 510 3,080 8,070 11,150 ADKINS, DORA										
ADKINS, FREDA M. 205 CHESTNUT STREET PROCTORVILLE, OHIO 45669 VOL 334 PG 94 PARCEL-ID 26-079-0500.000	-00-00 74 ALICE B. & JAMES I .EATONS ADD. CEN. PT. 44' ON C C000.00A RES USE CODE 510 3,620 12,440 16,060 HOMESITE VALUE LISTED BELOW 3,620 12,440 16,060										
RILEY, HARRY G. & JOE ANN CITIZENS MORTGAGE CORP. 35 ELIZABETH ST. PROCTORVILLE, OHIO 45669 VOL 382 PG 423 PARCEL-ID 26-079-0600.000	-00-00 74 ALICE B. & JAMES I .EATONS ADD. 37' ELIZ. X 105' C C000.00A RES USE CODE 510 2,720 9,680 12,400 HOMESITE VALUE LISTED BELOW 2,720 9,680 12,400										
SMITH, VIRGINIA I. 31 ELIZABETH ST. PROCTORVILLE, OHIO 45669 VOL 556 PG 334 PARCEL-ID 26-079-0700.000	-00-00 74 EATONS ADD 34 ON ELIZ X 105 CENTRAL PT.PARC D L C000.00A RES USE CODE 510 2,440 10,220 12,660 HOMESITE VALUE LISTED BELOW 2,440 10,220 12,660										
RILEY, HARRY G. & JOE ANN 35 ELIZABETH ST PROCTORVILLE, OHIO 45669 VOL 382 PG 423 PARCEL-ID 26-079-0701.000	-00-00 74 EATONS ADD PT PARC D 2 X 63 FT ONLY C000.00A RES USE CODE 500 110 00 110										
MONTGOMERY, ROBIN 23 ELIZABETH ST PROCTORVILLE, OH 45669 OR 318 PG 33 PARCEL-ID 26-079-0800.000 10-08-04 TRNSF FROM 26-079-0800.000	-00-00 74 ALICE B. & JAMES I .EATONS ADD. PT. 44' ONELIZ. X C000.00A RES USE CODE 510 3,230 9,490 12,720 HOMESITE VALUE LISTED BELOW 3,230 9,410 12,640 HUNT, RUSSELL DWAYNE										
HUNT, BARBARA JEAN 609 TWP RD 225	-00-00 74 ALICE B. & JAMES I .EATONS ADD. PT. 44' ONELIZ. X										

BARNETT BROTHERS SPRINGFIELD, OH 1-800-322-7711

TAX RATE
A/R RED FACTOR 10.0967
OTH RED FACTOR 09.1034

LAWRENCE
TAX DISTRICT 26-UNION TWP-PROCTORVILLE CORP

GENERAL TAX LIST AND DUPLICATE OF REAL AND PUBLIC UTILITY PROPERTY
COUNTY REAL ESTATE TAXES AND SPECIAL ASSESSMENTS

TAX YEAR 2004
INTEREST RATE
01/03/05 PAGE NO 5287

OWNER'S NAME MAILING ADDRESS	DESCRIPTION LAND	IMPROVEMENTS	TOTAL VALUE	TAXES CHARGED	DECEMBER TAXES	PENALTY	JUNE TAXES	PENALTY	TOTAL DELINQUENT	C. D. DATE	MEMO
SCOTTOWN, OHIO 45678 OR 290 PG 333	C000.00A	RES USE CODE	510								
PARCEL-ID 26-079-0800.000	00	00	00								
04-30-04 TRNSF FROM 26-079-0800.000	DILLON, KATHRYN										
05-26-04 TRNSF TO 26-079-0800.000	HUNT, RUSSELL DWAYNE										
HUNT, RUSSELL DWAYNE PO BOX 54	-00-00 74 ALICE B. & JAMES I .EATONS ADD. PT. 44' ONELIZ. X										
SCOTTOWN, OHIO 45678 OR 294 PG 292	C000.00A	RES USE CODE	510								
PARCEL-ID 26-079-0800.000	00	00	00								
05-26-04 TRNSF FROM 26-079-0800.000	HUNT, BARBARA JEAN										
10-08-04 TRNSF TO 26-079-0800.000	MONTGOMERY, ROBIN										
DILLON, KATHRYN 23 ELIZABETH ST. PROCTORVILLE, OHIO 45669-201 OR 68 PG 755	-00-00 74 ALICE B. & JAMES I .EATONS ADD. PT. 44' ONELIZ. X C000.00A	RES USE CODE	510								
PARCEL-ID 26-079-0800.000	00	00	00								
04-30-04 TRNSF TO 26-079-0800.000	HUNT, BARBARA JEAN										
BENNETT, ARNOLD R. 11 ELIZABETH ST, BOX 246 PROCTORVILLE, OHIO 45669	-00-00 75 ALICE B. & JAMES I .EATONS ADDITION C000.00A	RES USE CODE	510								
PARCEL-ID 26-079-0900.000	3,000	11,940	14,940								
	HOMESITE VALUE LISTED BELOW										
	3,000	11,940	14,940								
BENNETT, ARNOLD R. 11 ELIZABETH ST, BOX 246 PROCTORVILLE, OHIO 45669	-00-00 76 ALICE B. & JAMES I .EATONS ADDITION C000.00A	RES USE CODE	500								
PARCEL-ID 26-079-1000.000	3,000	00	3,000								
SMITH, HELEN LOUISE 15 ELIZABETH ST PROCTORVILLE, OHIO 45669 OR 299 PG 198	-00-00 77 ALICE B. & JAMES I .EATONS ADDITION W1/2 78 C000.00A	RES USE CODE	510								
PARCEL-ID 26-079-1100.000	4,490	9,140	13,630								
	HOMESITE VALUE LISTED BELOW										
	4,490	9,140	13,630								
06-18-04 TRNSF FROM 26-079-1100.000	SMITH, ROY I. & HELEN L.										
SMITH, ROY I. & HELEN L. SMITH P.O. BOX 524 PROCTORVILLE, OHIO 45669	-00-00 77 ALICE B. & JAMES I .EATONS ADDITION W1/2 78 C000.00A	RES USE CODE	510								
PARCEL-ID 26-079-1100.000	00	00	00								
06-18-04 TRNSF TO 26-079-1100.000	SMITH, HELEN LOUISE										
MCCOMAS, GEORGE C. & CHARLINE	-00-00 ALICE B. & J. I.										

TAX RATE
A/R RED FACTOR 10.0967
OTH RED FACTOR 09.1034

LAWRENCE
TAX DISTRICT 26-UNION TWP-PROCTORVILLE CORP

GENERAL TAX LIST AND DUPLICATE OF REAL AND PUBLIC UTILITY PROPERTY
COUNTY REAL ESTATE TAXES AND SPECIAL ASSESSMENTS

TAX YEAR 2004
INTEREST RATE
01/03/05 PAGE NO 5288

OWNER'S NAME MAILING ADDRESS	DESCRIPTION LAND	IMPROVEMENTS	TOTAL VALUE	TAXES CHARGED	DECEMBER TAXES	PENALTY	JUNE TAXES	PENALTY	TOTAL DELINQUENT	C. D. DATE	MEMO
11771 ST RT 775 SCOTTOWN, OHIO 45678 VOL 232 PG 643	EATONS ADDITION C000.00A	RES USE CODE	78 E1/2 510								
PARCEL-ID 26-079-1200.000	4,440	9,750	14,190								
	HOMESITE VALUE LISTED BELOW										
	4,440	9,750	14,190								
GADD, JUDY & JOHN DEHART 32 ELIZABETH ST. PROCTORVILLE, OH. 45669 VOL 489 PG 536	-00-00 ALICE B & JAMES I EATONS ADDITION C000.00A	RES USE CODE	LOT 80 545								
PARCEL-ID 26-079-1300.000	3,390	170	3,560								
WALDRON, GARY & BEVERLY P.O. BOX 565 PROCTORVILLE, OHIO 45669 VOL 480 PG 256	-00-00 ALICE B & JAMES I EATONS ADDITION S C000.00A	RES USE CODE	2 OF N 500								
PARCEL-ID 26-079-1400.000	150	00	150								
TAYLOR, FRANK C. AND MARY 308 CHESTNUT ST PROCTORVILLE, OHIO 45669 VOL 614 PG 168	-00-00 81 ALICE B. & JAMES I .EATONS ADDITION PT. 40.5' O N C000.00A	RES USE CODE	510								
PARCEL-ID 26-079-1500.000	3,160	8,580	11,740								
	HOMESITE VALUE LISTED BELOW										
	3,160	8,580	11,740								
WALDRON, GARY & BEVERLY P. O. BOX 565 PROCTORVILLE, OHIO 45669-000 VOL 480 PG 256	-00-00 82 ALICE B. & JAMES I .EATONS ADDITION C000.00A	RES USE CODE	510								
PARCEL-ID 26-079-1600.000	3,390	8,190	11,580								
	HOMESITE VALUE LISTED BELOW										
	3,390	8,190	11,580								
WALDRON, GARY E. & BEVERLY A. P.O. BOX 565 PROCTORVILLE, OH 45669 OR 58 PG 309	-00-00 83 ALICE B. & JAMES I .EATONS ADDITION C000.00A	RES USE CODE	510								
PARCEL-ID 26-079-1700.000	3,390	7,120	10,510								
	HOMESITE VALUE LISTED BELOW										
	3,390	7,120	10,510								
DUNFEE, RICHARD HUGHES DUNFEE, DEBRA JEAN 14 ELIZABETH ST. PROCTORVILLE, OHIO 45669 VOL 561 PG 181	-00-00 84 ALICE B. & JAMES I .EATONS ADDITION C000.00A	RES USE CODE	510								
PARCEL-ID 26-079-1800.000	3,210	15,300	18,510								
	HOMESITE VALUE LISTED BELOW										
	3,210	15,300	18,510								
COLLINS, TIMMY LEE & KIMBERLY DAWN 2939 MILL BRANCH RD KENOVA, WV 25530 OR 228 PG 584	85,86 ALICE B. AND J. I. EATON S ADD N END 67.30 ON ALL	RES USE CODE	545								
PARCEL-ID 26-080-0100.000	4,520	130	4,650								
DUNFEE, RICHARD HUGHES & DUNFEE, DEBRA JEAN	-00-00 85,86 ALICE B. & J. I .EATONS ADD. S PT. 67.30N ELIZ										

BARRETT BROTHERS SPRINGFIELD, OH 1-800-322-7711

TAX RATE [illegible]8
A/R RED FACTOR 10.0967
OTH RED FACTOR 09.1034

LAWRENCE
TAX DISTRICT 26-UNION TWP-PROCTORVILLE CORP

GENERAL TAX LIST AND DUPLICATE OF REAL AND PUBLIC UTILITY PROPERTY
COUNTY REAL ESTATE TAXES AND SPECIAL ASSESSMENTS

TAX YEAR 2004
INTEREST RATE
01/03/05 PAGE NO 5289

OWNER'S NAME MAILING ADDRESS	DESCRIPTION			TAXES CHARGED	DECEMBER TAXES	PENALTY	JUNE TAXES	PENALTY	TOTAL DELINQUENT	C. D. DATE	MEMO
	LAND	IMPROVEMENTS	TOTAL VALUE								
14 ELIZABETH ST PROCTORVILLE, OHIO 45669 VOL 471 PG 25 PARCEL-ID 26-080-0200.000	. C000.00A 4,690	RES USE CODE 500 00	4,690								
LOVE, FRANKLIN J. & MYRA J. 6648 ST RT 775 PROCTORVILLE, OHIO 45669 OR 248 PG 110 PARCEL-ID 26-080-0300.000	ALICE B. & JAMES I. EATON ADDI TION PT E 1/2 50.47' ON ELIZ. ST 2,450	RES USE CODE 545 230	2,680								
LOVE, FRANKLIN J. & MYRA J. 6648 ST RT 775 PROCTORVILLE, OHIO 45669 OR 248 PG 110 PARCEL-ID 26-080-0301.000	W 1/2 S.D.I. 50.48' ON ELIZABE TH ST 2,450 HOMESITE VALUE LISTED BELOW 2,450	RES USE CODE 510 10,560 10,560	13,010 13,010								
LOVE, FRANKLIN J. & MYRA J. 6648 ST RT 775 PROCTORVILLE, OHIO 45669 OR 248 PG 110 PARCEL-ID 26-080-0400.000	-00-00 PT W1/2 OF LOTS 87888 9 L C000.00A 2,450	50' ON RES USE CODE 545 00	2,450								
LOVE, FRANKLIN J. AND MYRA J. 6648 ST RT 775 PROCTORVILLE, OHIO 45669 OR 248 PG 110 PARCEL-ID 26-080-0401.000	PT E 1/2 87, 88, 89 S.D #2 ALI CE B & JAMES I EATON ADDITION 2,450	RES USE CODE 500 00	2,450								
MAGSAMEN, ART AND SUE PO BOX 983 PROCTORVILLE, OHIO 45669 OR 252 PG 660 PARCEL-ID 26-080-0500.000	87,88,89 A.B. & J.I. EATONS AD D LESS 3220.4 SQ FT 1,290	RES USE CODE 500 00	1,290								
LOVE, FRANKLIN J. & MYRA J. 6648 ST RT 775 PROCTORVILLE, OHIO 45669 OR 248 PG 110 PARCEL-ID 26-080-0500.001	MID PT 87, 88, 89 A.B. & J.I. EATONS ADD, 3230.4# (OR 0.07A) 2,300	RES USE CODE 500 00	2,300								
MAGSAMEN, ART AND SUE PO BOX 983 PROCTORVILLE, OHIO 45669 OR 252 PG 660 PARCEL-ID 26-080-0600.000	-00-00 87,88,89 A.B. & J.I. EATONS ADD. S.D.4 A C000.00A 3,010 HOMESITE VALUE LISTED BELOW 3,010	43.24 L RES USE CODE 545 1,300 1,300	4,310 4,310								
SIMPSON, TED R. P.O. BOX 441 PROCTORVILLE, OHIO 45669 PARCEL-ID 26-080-0700.000	-00-00 90 ALICE B. & JAMES I .EATONS ADDITION C000.00A 3,360	RES USE CODE 545 440	3,800								

TAX RATE [illegible]8
A/R RED FACTOR 10.0967
OTH RED FACTOR 09.1034

LAWRENCE
TAX DISTRICT 26-UNION TWP-PROCTORVILLE CORP

GENERAL TAX LIST AND DUPLICATE OF REAL AND PUBLIC UTILITY PROPERTY
COUNTY REAL ESTATE TAXES AND SPECIAL ASSESSMENTS

TAX YEAR 2004
INTEREST RATE
01/03/05 PAGE NO 5290

OWNER'S NAME MAILING ADDRESS	DESCRIPTION			TAXES CHARGED	DECEMBER TAXES	PENALTY	JUNE TAXES	PENALTY	TOTAL DELINQUENT	C. D. DATE	MEMO
	LAND	IMPROVEMENTS	TOTAL VALUE								
SIMPSON, TED R. P.O. BOX 441 PROCTORVILLE, OHIO 45669 VOL 315 PG 665 PARCEL-ID 26-080-0800.000	-00-00 91 ALICE B. & JAMES I .EATONS ADDITION C000.00A 2,590	COM USE CODE 400 00	2,590								
SIMPSON, TED P.O. BOX 441 PROCTORVILLE, OHIO 45669 PARCEL-ID 26-080-0900.000	-00-00 92 ALICE B. & JAMES I .EATONS ADDITION C000.00A 2,590	COM USE CODE 499 2,100	4,690								
COOPER, ROBERT G. & MARION R. 311 LAWRENCE STREET PROCTORVILLE, OHIO 45669 OR 9 PG 706 PARCEL-ID 26-080-1000.000	93 ALICE B. AND JAMES I. EATON S ADD LESS 410.2 SQ FT 2,990 HOMESITE VALUE LISTED BELOW 2,990	RES USE CODE 510 19,150 19,150	22,140 22,140								
MAGSAMEN, ARTHUR GEORGE AND SU E THOMAS P. O. BOX 983 PROCTORVILLE OHIO 45669 VOL 621 PG 688 PARCEL-ID 26-080-1000.001	93 ALICE B. AND JAMES I. EATON S ADD 410.2 SQ FT 160	RES USE CODE 500 00	160								
MAGSAMEN, ARTHUR GEORGE AND SU E THOMAS P. O. BOX 983 PROCTORVILLE OHIO 45669 OR 9 PG 706 PARCEL-ID 26-080-1100.000	-00-00 ALICE B & JAMES I EATON ADDITION C000.00A 2,590	LOT 94 COM USE CODE 499 7,410	10,000								
MAGSAMEN, ARTHUR G. & SUE T. P.O. BOX 983 PROCTORVILLE, OHIO 45669-816 PARCEL-ID 26-080-1200.000	-00-00 95 ALICE B. & JAMES I .EATONS ADDITION C000.00A 3,360	RES USE CODE 500 00	3,360								
MAGSAMEN, ARTHUR G. AND SUE T. P.O. BOX 983 PROCTORVILLE, OHIO 45669-816 VOL 491 PG 439 PARCEL-ID 26-080-1300.000	-00-00 96 ALICE B. & JAMES I .EATONS ADDITION C000.00A 3,150 HOMESITE VALUE LISTED BELOW 3,150	RES USE CODE 510 11,460 11,460	14,610 14,610								
MAGSAMEN, ARTHUR GEORGE & SUE THOMAS P.O. BOX 983 PROCTORVILLE, OHIO 45669-0000 OR 9 PG 703 PARCEL-ID 26-080-1400.000	-00-00 97 ALICE B. & JAMES I .EATONS ADDITION C000.00A 3,290 HOMESITE VALUE LISTED BELOW 3,290	RES USE CODE 510 18,370 11,800	21,660 15,090								
SPEEDWAY SUPERAMERICA LLC 130	98 ALICE & JAMES EATON ADD LES S 184 SQ FT										

TAX RATE 08
A/R RED FACTOR 10.0967
OTH RED FACTOR 09.1034

LAWRENCE
TAX DISTRICT 26-UNION TWP-PROCTORVILLE CORP

GENERAL TAX LIST AND DUPLICATE OF REAL AND PUBLIC UTILITY PROPERTY
COUNTY REAL ESTATE TAXES AND SPECIAL ASSESSMENTS

TAX YEAR 2004
INTEREST RATE
01/03/05 PAGE NO 5291

OWNER'S NAME MAILING ADDRESS	DESCRIPTION			TAXES CHARGED	DECEMBER TAXES	PENALTY	JUNE TAXES	PENALTY	TOTAL DELINQUENT	C. D. DATE	MEMO
	LAND	IMPROVEMENTS	TOTAL VALUE								
C/O SPEEDWAY SUPERAMERICA C/O PROPERTY TAX RECORDS 539 SO. MAIN ST. FINDLAY, OHIO 45840 OR 119 PG 725 PARCEL-ID 26-080-1500.000		COM USE CODE 456									
	7,250	1,930	9,180								
STATE OF OHIO 177 C/O STATE OF OHIO 505 ST. RT. 741 LEBANON, OHIO 45036 OR 183 PG 578 PARCEL-ID 26-080-1500.001	PT 98 ALICE & JAMES EATON ADD ST HWY EASE 15WD, 20WD(184 SQ FT) EXM USE CODE 610										
	10	00	10								
SPEEDWAY SUPERAMERICA LLC 130 C/O SPEEDWAY SUPERAMERICA C/O PROPERTY TAX RECORDS 539 SO. MAIN ST. FINDLAY, OHIO 45840 PARCEL-ID 26-080-1600.000	99 ALICE & JAMES EATONS ADD LESS 75 SQ FT COM USE CODE 456										
	7,420	1,930	9,350								
STATE OF OHIO 177 C/O STATE OF OHIO 505 ST. RT. 741 LEBANON, OHIO 45036 OR 183 PG 578 PARCEL-ID 26-080-1600.001	PT 99 ALICE & JAMES EATON ADD ST HWY EASE 15WD,20WD (75 SQ FT) EXM USE CODE 610										
	10	00	10								
SPEEDWAY SUPERAMERICA LLC 130 C/O SPEEDWAY SUPERAMERICA C/O PROPERTY TAX RECORDS 539 SO. MAIN ST. FINDLAY, OHIO 45840 OR 119 PG 725 PARCEL-ID 26-080-1700.000	100 ALICE & JAMES EATON ADD LESS 135 SQ FT COM USE CODE 456										
	7,330	1,930	9,260								
STATE OF OHIO 177 C/O STATE OF OHIO 505 ST. RT. 741 LEBANON, OHIO 45036 OR 183 PG 578 PARCEL-ID 26-080-1700.001	PT 100 ALICE & JAMES EATON ADD ST HWY EASE 15WD, 20WD (135 SQ FT) EXM USE CODE 610										
	10	00	10								
SPEEDWAY SUPERAMERICA LLC 130 C/O SPEEDWAY SUPERAMERICA C/O PROPERTY TAX RECORDS 539 SO. MAIN ST. FINDLAY, OHIO 45840 OR 119 PG 725 PARCEL-ID 26-080-1800.000	101 ALICE & JAMES EATON ADD LESS 197 SQ FT COM USE CODE 429										
	7,240	67,360	74,600								
STATE OF OHIO 177 C/O STATE OF OHIO 505 ST. RT. 741	PT 101 ALICE & JAMES EATON ADD ST HWY EASE 15WD, 20WD (197 SQ FT) EXM USE CODE 610										

TAX RATE 08
A/R RED FACTOR 10.0967
OTH RED FACTOR 09.1034

LAWRENCE
TAX DISTRICT 26-UNION TWP-PROCTORVILLE CORP

GENERAL TAX LIST AND DUPLICATE OF REAL AND PUBLIC UTILITY PROPERTY
COUNTY REAL ESTATE TAXES AND SPECIAL ASSESSMENTS

TAX YEAR 2004
INTEREST RATE
01/03/05 PAGE NO 5292

OWNER'S NAME MAILING ADDRESS	DESCRIPTION			TAXES CHARGED	DECEMBER TAXES	PENALTY	JUNE TAXES	PENALTY	TOTAL DELINQUENT	C. D. DATE	MEMO
	LAND	IMPROVEMENTS	TOTAL VALUE								
LEBANON, OHIO 45036 OR 183 PG 578 PARCEL-ID 26-080-1800.001	10	00	10								
SPEEDWAY SUPERAMERICA LLC 130 C/O SPEEDWAY SUPERAMERICA C/O PROPERTY TAX RECORDS 539 SO. MAIN ST. FINDLAY, OHIO 45840 OR 119 PG 725 PARCEL-ID 26-081-0100.000	102 ALICE & JAMES EATON ADD LESS 221 SQ FT COM USE CODE 456										
	7,200	1,930	9,130								
STATE OF OHIO 177 C/O STATE OF OHIO 505 ST. RT. 741 LEBANON, OHIO 45036 OR 183 PG 578 PARCEL-ID 26-081-0100.001	PT 102 ALICE & JAMES EATON ADD ST HWY EASE 15WD, 20WD (221 SQ FT) EXM USE CODE 610										
	10	00	10								
SPEEDWAY SUPERAMERICA LLC 130 C/O SPEEDWAY SUPERAMERICA C/O PROPERTY TAX RECORDS 539 SO. MAIN ST. FINDLAY, OHIO 45840 OR 119 PG 725 PARCEL-ID 26-081-0200.000	103 ALICE & JAMES EATON ADD LESS 238 SQ FT COM USE CODE 456										
	7,180	1,930	9,110								
STATE OF OHIO 177 C/O STATE OF OHIO 505 ST. RT. 741 LEBANON, OHIO 45036 OR 183 PG 578 PARCEL-ID 26-081-0200.001	PT 103 ALICE & JAMES EATON ADD ST HWY EASE 15WD,20WD (238 SQ FT) EXM USE CODE 610										
	10	00	10								
HART, PAUL & BEVERLY C/O THE HAMMOND GROUP, INC. 204 SMILEY DRIVE ST. ALBANS, WV 25177 VOL 578 PG 591 PARCEL-ID 26-081-0300.000 10-15-04 SPLIT TO 26-081-0300.000 10-15-04 SPLIT TO 26-081-0300.001	-00-00 104,105 A. B. & J. I. EATONS ADDITION C000.00A COM USE CODE 499										
	00	00	00								
	HART, PAUL & BEVERLY STATE OF OHIO, DEPARTMENT										
HART, PAUL & BEVERLY C/O THE HAMMOND GROUP, INC. 204 SMILEY DRIVE ST. ALBANS, WV 25177 VOL 578 PG 591 PARCEL-ID 26-081-0300.000 10-15-04 SPLIT FROM 26-081-0300.000	104, 105 A. B. & J. I. EATONS ADDITION LESS 633 SQ FT COM USE CODE 499										
	6,030	16,040	22,070								
	HART, PAUL & BEVERLY										
STATE OF OHIO, DEPARTMENT OF TRANSPORTATION 555 ST RT 144	104, 105 A. B. & J. I. EATON'S ADDITION 633 SQ FT RES USE CODE 500										

TAX RATE
A/R RED FACTOR 10.0967
OTH RED FACTOR 09.1034

LAWRENCE
TAX DISTRICT

GENERAL TAX LIST AND DUPLICATE OF REAL AND PUBLIC UTILITY PROPERTY
COUNTY REAL ESTATE TAXES AND SPECIAL ASSESSMENTS

26-UNION TWP-PROCTORVILLE CORP

TAX YEAR 2004
INTEREST RATE
01/03/05 PAGE NO 5293

OWNER'S NAME MAILING ADDRESS	DESCRIPTION			TAXES CHARGED	DECEMBER TAXES	PENALTY	JUNE TAXES	PENALTY	TOTAL DELINQUENT	C. D. DATE	MEMO
	LAND	IMPROVEMENTS	TOTAL VALUE								
LEBANON, OH 45630 OR 319 PG 79											
PARCEL-ID 26-081-0300.001	20	00	20								
10-15-04 SPLIT FROM 26-081-0300.000 HART, PAUL & BEVERLY 12-15-04 .58											
MCCOMAS, GEORGE C. & CHARLINE 11771 ST RT 775 SCOTTOWN, OHIO 45678 VOL 253 PG 270	-00-00 ALICE B. & J. I. EATO NACO. 10XZ237.8 BET LOT62 & 79 0000.05A RES USE CODE 500										
PARCEL-ID 26-081-0400.000	980	00	980								
WIPPEL, MARK E. & ANITA 1065 TWP RD 235 PROCTORVILLE, OHIO 45669 OR 238 PG 730	16-1-25 1 GRANT TOWN 69.50 ELI Z ST 55' WALNUT & E SIDE LT 2 10'X 55 RES USE CODE 510										
PARCEL-ID 26-081-0600.000	3,680	31,590	35,270								
	HOMESITE VALUE LISTED BELOW										
	3,680	31,220	34,900								
LAWRENCE FEDERAL SAVINGS & LOA N ASSOC. 126 C/O LAWRENCE FEDERAL SAVINGS 311 SO. 3RD ST. IRONTON, OHIO 45638 VOL 563 PG 316	16-01-25 1 GRANT TOWN E SIDE 24' X 82' 0000.00A RES USE CODE 500										
PARCEL-ID 26-081-0700.000	1,530	00	1,530								
	HOMESITE VALUE LISTED BELOW										
	1,530	00	1,530								
LAWRENCE FEDERAL SAVINGS AND L OAN ASSOCIATION OF IRONTON 126 C/O LAWRENCE FEDERAL SAVINGS 311 SO. 3RD ST. IRONTON, OHIO 45638 VOL 516 PG 89	16-01-25 1 GRANT TOWN W END 445 K X 86 1/2 & PT 2 0000.00A COM USE CODE 499										
PARCEL-ID 26-081-0800.000	1,640	43,750	45,390								
LAWRENCE FEDERAL SAVINGS & LOA N ASSOCIATION OF IRONTON 126 C/O LAWRENCE FEDERAL SAVINGS 311 SO. 3RD ST. IRONTON, OHIO 45638 VOL 516 PG 89	16-01-25 2 GRANT TOWN SE COR 10.30' ON FRONT ST. X 87.22 0000.00A COM USE CODE 400										
PARCEL-ID 26-081-0900.000	480	00	480								
LLOYD, HARRIET JANE 48 TOWNSHIP RD 1227 PROCTORVILLE,OHIO 45669 VOL 310 PG 131	16-01-25 2 GRANT TOWN N PT. 54 'ON ELIZABETH ST. 0000.00A COM USE CODE 499										
PARCEL-ID 26-081-1000.000	00	00	00								
11-12-04 TRNSF TO 26-081-1000.000 THOMAN, ROBERT A.											
THOMAN, ROBERT A.	16-01-25 2 GRANT TOWN N PT. 54										

TAX RATE
A/R RED FACTOR 10.0967
OTH RED FACTOR 09.1034

LAWRENCE
TAX DISTRICT

GENERAL TAX LIST AND DUPLICATE OF REAL AND PUBLIC UTILITY PROPERTY
COUNTY REAL ESTATE TAXES AND SPECIAL ASSESSMENTS

26-UNION TWP-PROCTORVILLE CORP

TAX YEAR 2004
INTEREST RATE
01/03/05 PAGE NO 5294

OWNER'S NAME MAILING ADDRESS	DESCRIPTION			TAXES CHARGED	DECEMBER TAXES	PENALTY	JUNE TAXES	PENALTY	TOTAL DELINQUENT	C. D. DATE	MEMO
	LAND	IMPROVEMENTS	TOTAL VALUE								
21019 ST RT 7 S CROWN CITY, OH 45623 OR 322 PG 743	'ON ELIZABETH ST. 0000.00A COM USE CODE 499										
PARCEL-ID 26-081-1000.000	3,780	11,740	15,520								
11-12-04 TRNSF FROM 26-081-1000.000 LLOYD, HARRIET JANE 11-30-04 1031.37											
EDWARDS, MAXINE S. TRUSTEE 785 TWP RD 1233 PROCTORVILLE, OHIO 45669 OR 33 PG 475	16-01-25 3 GRANT TOWN PT. 53' ON FRONT ST. EXT. BACK1/2 LOT 0000.00A RES USE CODE 510										
PARCEL-ID 26-081-1100.000	3,060	6,020	9,080								
LEWIS, ARNOLD LELAND ETAL 8055 ST RT 775 SCOTTOWN, OHIO 45678 VOL 511 PG 432	16-01-25 3 GRANT TOWN PT. 4' O ON FRONT ST. EXT. BACK1/2 LOT 0000.00A RES USE CODE 500										
PARCEL-ID 26-081-1200.000	250	00	250								
BLAKE, SARA A. C/O SARA A. SMITHERS 407 ELIZABETH ST PROCTORVILLE, OHIO 45669 OR3 PG 537	16-01-25 3 GRANT TOWN PT. 56' ON ELIZ. ST. EXT. TO CEN. OF 0000.00A RES USE CODE 510										
PARCEL-ID 26-081-1300.000	3,430	10,780	14,210								
	HOMESITE VALUE LISTED BELOW										
	3,430	10,700	14,130								
LEWIS, ARNOLD LELAND ETAL 8055 ST RT 775 SCOTTOWN, OHIO 45678 VOL 511 PG 432	16-01-25 4 36' FT. TO CITY HAL L 0000.00A RES USE CODE 520										
PARCEL-ID 26-081-1400.000	2,430	8,730	11,160								
	HOMESITE VALUE LISTED BELOW										
	2,430	8,730	11,160								
COOPER, CHARLES E JR 404 ELIZABETH ST PROCTORVILLE, OHIO 45669-000 VOL 611 PG 523	16-01-25 5 GRANT TOWN 40' ON ELIZABETHX60' ON GRANT 0000.00A RES USE CODE 510										
PARCEL-ID 26-081-1500.000	2,170	16,660	18,830								
LEWIS, ARNOLD LELAND ETAL 8055 ST RT 775 SCOTTOWN, OHIO 45678 VOL 511 PG 432	16-01-25 4 GRANT TOWN 24 X 95. 7 0000.00A RES USE CODE 510										
PARCEL-ID 26-081-1600.000	1,680	6,110	7,790								
COOPER, CHARLES E JR 404 ELIZABETH ST PROCTORVILLE, OHIO 45669-000 VOL 611 PG 523	4,5 GRANT TOWN NW PT 20'ELIZ X 60 NE PT 20' ON ELIZ X 60 RES USE CODE 500										
PARCEL-ID 26-081-1700.000	3,150	00	3,150								
ADKINS, DELEDA 405 ELIZABETH ST. PROCTORVILLE, OHIO 45669	LOT 4 GRANT TOWN, NE COR. (VOL . 71 PG. 137; SEE '83 AUD. DUP LICATE) COM USE CODE 499										

BARRETT BROTHERS SPRINGFIELD, OH 1-800-322-7711

TAX RATE
A/R RED FACTOR 10.0967
OTH RED FACTOR 09.1034

LAWRENCE
TAX DISTRICT 26-UNION TWP-PROCTORVILLE CORP

GENERAL TAX LIST AND DUPLICATE OF REAL AND PUBLIC UTILITY PROPERTY
COUNTY REAL ESTATE TAXES AND SPECIAL ASSESSMENTS

TAX YEAR 2004
INTEREST RATE
01/03/05 PAGE NO 5295

OWNER'S NAME MAILING ADDRESS	DESCRIPTION			TAXES CHARGED	DECEMBER TAXES	PENALTY	JUNE TAXES	PENALTY	TOTAL DELINQUENT	C. D. DATE	MEMO
	LAND	IMPROVEMENTS	TOTAL VALUE								
OR 103 PG 394 PARCEL-ID 26-081-1710.000	1,170	13,770	14,940								
MCCLUNG, RAY 36 TWP RD 1169 PROCTORVILLE, OHIO 45669 OR 139 PG 675 PARCEL-ID 26-081-1800.000	16-01-25 5 GRANT TOWN LESS 60' X 60' C000.00A RES USE CODE 510 5,210 7,840 13,050 HOMESITE VALUE LISTED BELOW 5,210 7,840 13,050										
PROCTORVILLE LODGE #550 FREE & ACCEPTED MASONS OF OHIO P.O. BOX 483 PROCTORVILLE, OHIO 45669 VOL 542 PG 434 PARCEL-ID 26-082-0100.000	16-01-25 6 GRANT TOWN 113 ON GRANT X 60' ON ELIZ. C000.00A RES USE CODE 500 4,620 00 4,620										
PROC. LODGE NO. 550 F. & A.M. P.O. BOX 483 PROCTORVILLE, OHIO 45669-000 VOL 106 PG 281 PARCEL-ID 26-082-0200.000	16-01-25 6 GRANT TOWN S END 45 ON GRANT X 55' ON ELIZ C000.00A COM USE CODE 465 1,330 12,770 14,100										
PROC. LODGE NO. 550 F. & A.M. P.O. BOX 483 PROCTORVILLE, OHIO 45669-000 VOL 106 PG 281 PARCEL-ID 26-082-0300.000	16-01-25 7 GRANT TOWN S END 45 X 55 C000.00A COM USE CODE 400 1,330 00 1,330										
SINGER, ELOISE D. LIFE EST REM DAVID REID DILLON C/O DAVID REID DILLON 1542 CO RD 58 SOUTH POINT, OHIO 45680 VOL 618 PG 502 PARCEL-ID 26-082-0400.000	16-01-25 7 GRANT TOWN LESS 45 X 55 C000.00A RES USE CODE 510 4,570 8,830 13,400 HOMESITE VALUE LISTED BELOW 4,570 8,780 13,350										
BUCHANAN, JIMMY L., LORAIN B., JONATHAN S., & MELISSA J. P.O. BOX 675 PROCTORVILLE, OHIO 45669 OR 106 PG 309 PARCEL-ID 26-082-0500.000	16-01-25 8 GRANT TOWN C000.00A RES USE CODE 540 5,300 22,830 28,130 HOMESITE VALUE LISTED BELOW 5,300 22,830 28,130										
STEPHENS, LORAIN BEVERLY P.O. BOX 675 PROCTORVILLE, OHIO 45669-0000 VOL 418 PG 478 PARCEL-ID 26-082-0600.000	16-01-25 9 GRANT TOWN C000.00A RES USE CODE 545 5,360 00 5,360										
BUCHANAN, JIMMY LEE P.O. BOX 675 PROCTORVILLE, OHIO 45669-0000 VOL 403 PG 442 PARCEL-ID 26-082-0700.000	16-01-25 10 GRANT TOWN C000.00A COM USE CODE 499 5,040 5,470 10,510										
JARRELL, BRENDA S 50 TOWNSHIP RD 1234	16-01-25 11 GRANT TOWN S. D. 1 C000.00A RES USE CODE 545										

TAX RATE
A/R RED FACTOR 10.0967
OTH RED FACTOR 09.1034

LAWRENCE
TAX DISTRICT 26-UNION TWP-PROCTORVILLE CORP

GENERAL TAX LIST AND DUPLICATE OF REAL AND PUBLIC UTILITY PROPERTY
COUNTY REAL ESTATE TAXES AND SPECIAL ASSESSMENTS

TAX YEAR 2004
INTEREST RATE
01/03/05 PAGE NO 5296

OWNER'S NAME MAILING ADDRESS	DESCRIPTION			TAXES CHARGED	DECEMBER TAXES	PENALTY	JUNE TAXES	PENALTY	TOTAL DELINQUENT	C. D. DATE	MEMO
	LAND	IMPROVEMENTS	TOTAL VALUE								
PROCTORVILLE, OHIO 45669 OR 131 PG 824/826 PARCEL-ID 26-082-0800.000	3,910	390	4,300								
RYNYON, JUNE H. LIFE EST JOHN WILLIAM RUNYON JR REM. 303 FRONT STREET PROCTORVILLE, OHIO 45669 OR 104 PG 658 PARCEL-ID 26-082-0900.000	16-01-25 11 GRANT TOWN S. D. 2 C000.00A RES USE CODE 510 3,700 9,830 13,530 HOMESITE VALUE LISTED BELOW 3,700 9,830 13,530										
BUCHANAN, DEBORAH P.O. BOX 134 PROCTORVILLE, OHIO 45669-0000 VOL 611 PG 267 PARCEL-ID 26-082-1000.000	16-01-25 11 GRANT TOWN S. D. 3 C000.00A RES USE CODE 510 3,860 13,950 17,810 HOMESITE VALUE LISTED BELOW 3,860 13,730 17,590										
BOOTH, BETTY MAE 307 FRONT ST PROCTORVILLE, OHIO 45669 VOL 621 PG 364 PARCEL-ID 26-082-1100.000	16-01-25 11 GRANT TOWN S. D. 4 C000.00A RES USE CODE 510 3,990 10,770 14,760 HOMESITE VALUE LISTED BELOW 3,990 10,640 14,630										
BOOTH, BETTY MAE 307 FRONT STREET PROCTORVILLE, OHIO 45669 VOL 501 PG 642 PARCEL-ID 26-082-1200.000	16-01-25 11 GRANT TOWN S. D. 5 W SIDE 12 1/3 C000.00A RES USE CODE 500 950 00 950										
BERGMAN, MARY ELIZABETH 3698 CHARLEMONTE CANAL WINCHESTER, OHIO 43110 OR 316 PG 426 PARCEL-ID 26-082-1300.000 09-28-04 TRNSF FROM 26-082-1300.000	16-01-25 11 GRANT TOWN S.D. 42 .04 X 100 RES USE CODE 510 3,010 9,660 12,670 HOMESITE VALUE LISTED BELOW 3,010 9,660 12,670 CARSON, MINNIE JOSEPHINE										
CARSON, MINNIE JOSEPHINE T.O.D. P.O. BOX 351 PROCTORVILLE, OHIO 45669 OR 256 PG 766 T.O.D. PARCEL-ID 26-082-1300.000 09-28-04 TRNSF TO 26-082-1300.000	16-01-25 11 GRANT TOWN S.D. 42 .04 X 100 RES USE CODE 510 00 00 00 BERGMAN, MARY ELIZABETH										
SMITH, VERNENA L. LIFE EST REM. LOWELL & SHIRLEY M. MAYES 313 FRONT ST. PROCTORVILLE, OHIO 45669 OR 49 PG 86 PARCEL-ID 26-082-1500.000	16-01-25 11 GRANT TOWN S. D. 6 LESS 8' W SIDE C000.00A RES USE CODE 510 3,450 3,760 7,210 HOMESITE VALUE LISTED BELOW 3,450 3,760 7,210										
PORTER, WILLIAM R. AND VIRGINIA M.	16-01-25 11 GRANT TOWN S. D. 6 27 X 100 E SIDE										

BARRETT BROTHERS SPRINGFIELD, OH 1-800-322-7711

TAX RATE 8
A/R RED FACTOR 10.0967
OTH RED FACTOR 09.1034

LAWRENCE
TAX DISTRICT 26-UNION TWP-PROCTORVILLE CORP

GENERAL TAX LIST AND DUPLICATE OF REAL AND PUBLIC UTILITY PROPERTY
COUNTY REAL ESTATE TAXES AND SPECIAL ASSESSMENTS

TAX YEAR 2004
INTEREST RATE
01/03/05 PAGE NO 5297

OWNER'S NAME MAILING ADDRESS	DESCRIPTION			TAXES CHARGED	DECEMBER TAXES	PENALTY	JUNE TAXES	PENALTY	TOTAL DELINQUENT	C. D. DATE	MEMO
	LAND	IMPROVEMENTS	TOTAL VALUE								
5080 NORTH U.S. 1 MIMS, FL 32754 OR 110 PG 703 PARCEL-ID 26-082-1600.000	C000.00A RES USE CODE 510 1,940	3,560	5,500								
PORTER, WILLIAM R. AND VIRGINIA M. 5080 NORTH U.S. 1 MIMS, FL 32754 OR 110 PG 703 PARCEL-ID 26-082-1700.000	16-01-25 11 GRANT TOWN S. D. 7 10' ON W SIDE C000.00A RES USE CODE 500 720	00	720								
JARRELL, LISA M. AND BETTY FERGUSON P.O. BOX 31 PROCTORVILLE, OHIO 45669 OR 91 PG 834 PARCEL-ID 26-082-1800.000	16-01-25 11 GRANT TOWN S. D. 8 WHOLE & 15' OF LOT 7 C000.00A RES USE CODE 545 1,840	1,620	3,460								
BELLVILLE, SELMA A. LIFE EST NEIL EDWARD BELLVILLE REM P.O. BOX 486 PROCTORVILLE, OHIO 45669 VOL 589 PG 621, 625 PARCEL-ID 26-083-0100.000	16-01-25 11 GRANT TOWN S. D. 9 4' X 94' W SIDE C000.00A RES USE CODE 500 280	00	280								
BELLVILLE, SELMA A. LIFE EST NEIL EDWARD BELLVILLE REM P.O. BOX 486 PROCTORVILLE, OHIO 45669 VOL 589 PG 621, 625 PARCEL-ID 26-083-0200.000	16-01-25 11 GRANT TOWN SD 9 EPT. 55' ON FRONT ST. X 100 C000.00A RES USE CODE 510 3,950	3,590	7,540								
BELLVILLE, SELAM A. LIFE EST NEIL EDWARD BELLVILLE REM. P.O. BOX 486 PROCTORVILLE, OHIO 45669-0000 VOL 589 PG 621, 625 PARCEL-ID 26-083-0300.000	16-01-25 11 GRANT TOWN SD 9 PT LESS 55 ON FRONT ST X 100 C000.00A RES USE CODE 500 650	00	650								
JARRELL, LISA M. AND BETTY FERGUSON 401 FRONT ST PROCTORVILLE, OHIO 45669 OR 91 PG 834 PARCEL-ID 26-083-0400.000	16-01-25 11 GRANT TOWN S. D. 9 CEN. PT. 20'ON FT. ST. C000.00A RES USE CODE 545 1,370	00	1,370								
BELLVILLE, SELMA A. LIFE EST NEIL EDWARD BELLVILLE REM. P.O. BOX 486 PROCTORVILLE, OHIO 45669 OR15 PG 852 PARCEL-ID 26-083-0600.000	16-01-25 11 GRANT TOWN SD 10 19.5' W. SIDE X 100 C000.00A RES USE CODE 510 1,440 2,060	9,810 6,310	11,250 8,370								
MAGSAMEN, ARTHUR G. & SUE T. P.O. BOX 983 PROCTORVILLE, OHIO 45669 OR15 PG 852 PARCEL-ID 26-083-0600.000	16-01-25 11 GRANT TOWN S. D. 1 2E SIDE 51/2 & S. D. 13 C000.00A RES USE CODE 510 2,060	6,310	8,370								
BELLVILLE, SELMA A. LIFE EST	16-01-25 11 GRANT TOWN SD 10										

TAX RATE 8
A/R RED FACTOR 10.0967
OTH RED FACTOR 09.1034

LAWRENCE
TAX DISTRICT 26-UNION TWP-PROCTORVILLE CORP

GENERAL TAX LIST AND DUPLICATE OF REAL AND PUBLIC UTILITY PROPERTY
COUNTY REAL ESTATE TAXES AND SPECIAL ASSESSMENTS

TAX YEAR 2004
INTEREST RATE
01/03/05 PAGE NO 5298

OWNER'S NAME MAILING ADDRESS	DESCRIPTION			TAXES CHARGED	DECEMBER TAXES	PENALTY	JUNE TAXES	PENALTY	TOTAL DELINQUENT	C. D. DATE	MEMO
	LAND	IMPROVEMENTS	TOTAL VALUE								
NEIL EDWARD BELLVILLE REM P.O. BOX 486 PROCTORVILLE, OHIO 45669 VOL 589 PG 621, 625 PARCEL-ID 26-083-0700.000	5.5 E SIDE & 19 REAR ST. C000.00A RES USE CODE 545 360	170	530								
BELLVILLE, SELMA A. LIFE EST & NEIL EDWARD BELLVILLE REM. P.O. BOX 486 PROCTORVILLE, OHIO 45669 VOL 589 PG 621, 625 PARCEL-ID 26-083-0800.000	16-01-25 11 GRANT TOWN S.S. 11 & PT. 12 10' W SIDE C000.00A RES USE CODE 500 1,640	00	1,640								
MAGSAMEN, ARTHUR G. & SUE T. P.O. BOX 983 PROCTORVILLE, OHIO 45669 OR15 PG 852 PARCEL-ID 26-083-0900.000	16-01-25 11 GRANT TOWN S. D. 1 2PT. 9.5' CEN. PT. C000.00A RES USE CODE 500 680	00	680								
PINE, ERNESTINE D. & SABRINA ANN SMITHERS P.O. BOX 476 PROCTORVILLE, OHIO 45669 OR 278 PG 251 PARCEL-ID 26-083-1000.000 02-24-04 TRNSF FROM 26-083-1000.000 PINE, ERNESTINE D.	16-01-25 11 GRANT TOWN SD 24' LOT 14 ADJ LOT 15 C000.00A RES USE CODE 500 1,640 HOMESITE VALUE LISTED BELOW 1,640	00 00	1,640 1,640								
PINE, ERNESTINE D. P.O. BOX 476 PROCTORVILLE, OHIO 45669 VOL 575 PG 647 PARCEL-ID 26-083-1000.000 02-24-04 TRNSF TO 26-083-1000.000 PINE, ERNESTINE D. & SABR	16-01-25 11 GRANT TOWN SD 24' LOT 14 ADJ LOT 15 C000.00A RES USE CODE 500 00	00	00								
MAGSAMEN, ARTHUR G. & SUE T. P.O. BOX 983 PROCTORVILLE, OHIO 45669 OR15 PG 852 PARCEL-ID 26-083-1001.000	16-01-25 11 GRANT TOWN SD 10' LOT 14 ONLY C000.00A RES USE CODE 500 660	00	660								
LEWIS, ARNOLD & KEITH 8055 ST RT 775 SCOTTOWN, OH. 45678-0000 VOL 482 PG 22 PARCEL-ID 26-083-1100.000	16-01-25 11 GRANT TOWN S. D. 1 529 X 88 C000.00A RES USE CODE 500 1,950	00	1,950								
LEWIS, ARNOLD & KEITH 8055 ST RT 775 SCOTTOWN, OH. 45678-0000 VOL 482 PG 22 PARCEL-ID 26-083-1200.000	16-01-25 11 GRANT TOWN S. D. 1 5E SIDE 5' & 16 LESS 4'E SIDE C000.00A RES USE CODE 500 1,710	00	1,710								
COOPER, FRED 417 FRONT ST	16-1-25 11 GRANT TOWN 4' E SID E SD 16 & SD 17										

TAX RATE
A/R RED FACTOR 10.0967
OTH RED FACTOR 09.1034

LAWRENCE
TAX DISTRICT 26-UNION TWP-PROCTORVILLE CORP

GENERAL TAX LIST AND DUPLICATE OF REAL AND PUBLIC UTILITY PROPERTY
COUNTY REAL ESTATE TAXES AND SPECIAL ASSESSMENTS

TAX YEAR 2004
INTEREST RATE
01/03/05 PAGE NO 5299

OWNER'S NAME MAILING ADDRESS	DESCRIPTION			TAXES CHARGED	DECEMBER TAXES	PENALTY	JUNE TAXES	PENALTY	TOTAL DELINQUENT	C. D. DATE	MEMO
	LAND	IMPROVEMENTS	TOTAL VALUE								
PO BOX 215 PROCTORVILLE, OH 45669 OR 188 PG 365 PARCEL-ID 26-083-1300.000		RES USE CODE 510									
	3,020	7,780	10,800								
	HOMESITE VALUE LISTED BELOW										
	3,020	7,780	10,800								
VILLAGE OF PROCTORVILLE P.O. BOX 406 PROCTORVILLE, OHIO 45669 VOL 490 PG 103 PARCEL-ID 26-083-1400.000	16-01-25 11 GRANT TOWN S. D. 1 8										
	C000.00A	EXM USE CODE 640									
	740	00	740								
VILLAGE OF PROCTORVILLE P.O. BOX 406 PROCTORVILLE, OHIO 45669 VOL 490 PG 103 PARCEL-ID 26-083-1500.000	16-01-25 11 GRANT TOWN S.D. 19										
		EXM USE CODE 640									
	1,760	3,940	5,700								
THOMAS, THORNTON C III P.O. BOX 1074 PROCTORVILLE, OHIO 45669 VOL 602 PG 684 PARCEL-ID 26-083-1600.000	16-01-25 12 GRANT TOWN										
	C000.00A	RES USE CODE 510									
	3,680	13,510	17,190								
	HOMESITE VALUE LISTED BELOW										
	3,680	13,440	17,120								
HOLLAND, CHARLES R & JAUNITA C/O LARRY R. HOLLAND P.O. BOX 616 PROCTORVILLE, OHIO 45669 OR 319 PG 190 PARCEL-ID 26-083-1700.000	16-01-25 13 GRANT TOWN										
	C000.00A	RES USE CODE 510									
	3,230	3,050	6,280								
	HOMESITE VALUE LISTED BELOW										
	3,230	3,050	6,280								
HOLLAND, CHARLES R & JAUNITA C/O LARRY R. HOLLAND P.O. BOX 616 PROCTORVILLE, OH 45669 ASSESSMENT ONLY PARCEL-ID 26-083-1700.888	UNION-ROME SEWER ASSESSMENT										
		RES USE CODE 500									
	00	00	00								
CHAPMAN, CARL C. AND BRENDA K. 306 ELIZABETH STREET PROCTORVILLE, OHIO 45669 OR 180 PG 412 PARCEL-ID 26-083-1800.000	16-01-25 14 GRANT TOWN										
	C000.00A	RES USE CODE 510									
	3,680	14,210	17,890								
	HOMESITE VALUE LISTED BELOW										
	3,680	13,810	17,490								
SMITH, KRISTEN LEE 170 TWP RD 1245 PROCTORVILLE, OHIO 45669 OR 220 PG 131 PARCEL-ID 26-084-0100.000	16-01-25 GRANT TOWN LOT 15										
	C000.00A	RES USE CODE 500									
	3,680	00	3,680								
ELLIS, CARL L. AND BARBARA L. 220 TOWNSHIP RD. 1233 PROCTORVILLE, OHIO 45669 VOL 519 PG 459 PARCEL-ID 26-084-0200.000	16-01-25 16GRANT TOWN PT. 46' 9''										
	C000.00A	RES USE CODE 510									
	3,450	10,080	13,530								
	HOMESITE VALUE LISTED BELOW										
	3,450	4,540	7,990								

TAX RATE
A/R RED FACTOR 10.0967
OTH RED FACTOR 09.1034

LAWRENCE
TAX DISTRICT 26-UNION TWP-PROCTORVILLE CORP

GENERAL TAX LIST AND DUPLICATE OF REAL AND PUBLIC UTILITY PROPERTY
COUNTY REAL ESTATE TAXES AND SPECIAL ASSESSMENTS

TAX YEAR 2004
INTEREST RATE
01/03/05 PAGE NO 5300

OWNER'S NAME MAILING ADDRESS	DESCRIPTION			TAXES CHARGED	DECEMBER TAXES	PENALTY	JUNE TAXES	PENALTY	TOTAL DELINQUENT	C. D. DATE	MEMO
	LAND	IMPROVEMENTS	TOTAL VALUE								
ELLIS, CARL L. AND BARBARA L. 220 TOWNSHIP RD. 1233 PROCTORVILLE, OHIO 45669 VOL 519 PG 459 PARCEL-ID 26-084-0300.000	16-01-25 16 GRANT TOWN PT 3.33 'ADJ. LOT 17										
	C000.00A	RES USE CODE 500									
	220	00	220								
SMITH, KRISTEN LEE 476 PVT RD 5863 PROCTORVILLE, OH 45669 OR 223 PG 384 PARCEL-ID 26-084-0400.000	16-01-25 17 GRANT TOWN										
	C000.00A	RES USE CODE 500									
	4,040	00	4,040								
OAK HILL BANKS 120 TWIN OAKS DR JACKSON, OH 45640 PARCEL-ID 26-084-0500.000	16-01-25 18 GRANT TOWN 16X30										
	C000.00A	RES USE CODE 500									
	630	00	630								
OAK HILL BANKS 120 TWIN OAKS DR JACKSON, OH 45640 PARCEL-ID 26-084-0600.000	16-1-25 18,19 GRANTTOWN LESS 25X65 616X300FLOT 18,LESS 53SQ FT										
		RES USE CODE 500									
	6,390	00	6,390								
STATE OF OHIO 177 C/O STATE OF OHIO 505 ST. RT. 741 LEBANON, OHIO 45036 OR 183 PG 631 PARCEL-ID 26-084-0600.001	16-1-25 PT 18,19 GRANTTOWN PT ST HWY EASE 56WD (53SQ FT)										
		EXM USE CODE 610									
	10	00	10								
OAK HILL BANKS 120 TWIN OAKS DR JACKSON,K OH 45640 PARCEL-ID 26-084-0700.000	16-01-25 18,19 GRANT TOWN 25 0 NST. X 65 ON ALLEY										
	C000.00A	RES USE CODE 500									
	1,420	00	1,420								
OAK HILL BANKS 120 TWIN OAKS DR JACKSON, OH 45640 PARCEL-ID 26-084-0800.000	16-01-25 20 GRANT TOWN										
	C000.00A	COM USE CODE 400									
	4,040	00	4,040								
OAK HILL BANKS 120 TWIN OAKS DR JACKSON, OH 45640 PARCEL-ID 26-084-0900.000	16-01-25 21 GRANT TOWN										
	C000.00A	COM USE CODE 420									
	4,040	30,720	34,760								
VILLAGE OF PROCTORVILLE, OHIO, A MUNICIPAL CORPORATION P.O. BOX 406 PROCTORVILLE, OHIO PROC. VILLAGE HALL PARCEL-ID 26-084-1000.000	16-01-25 22 GRANT TOWN										
	C000.00A	EXM USE CODE 640									
	4,040	9,700	13,740								
VILLAGE OF PROCTORVILLE, OHIO, A MUNICIPAL CORPORATION	16-1-25 23 GRANTTOWN LESS 18 SQ FT										

TAX RATE
A/R RED FACTOR 10.0967
OTH RED FACTOR 09.1034

LAWRENCE
TAX DISTRICT 26-UNION TWP-PROCTORVILLE CORP

GENERAL TAX LIST AND DUPLICATE OF REAL AND PUBLIC UTILITY PROPERTY
COUNTY REAL ESTATE TAXES AND SPECIAL ASSESSMENTS

TAX YEAR 2004
INTEREST RATE
01/03/05 PAGE NO 5301

OWNER'S NAME MAILING ADDRESS	DESCRIPTION			TAXES CHARGED	DECEMBER TAXES	PENALTY	JUNE TAXES	PENALTY	TOTAL DELINQUENT	C. D. DATE	MEMO
	LAND	IMPROVEMENTS	TOTAL VALUE								
P.O. BOX 406 PROCTORVILLE, OHIO 45669 OFFICES-MS KITTY'S PARCEL-ID 26-084-1100.000			EXM USE CODE 640								
	4,030	31,930	35,960								
STATE OF OHIO 177 C/O STATE OF OHIO 505 ST. RT. 741 LEBANON, OHIO 45036 OR 183 PG 626 PARCEL-ID 26-084-1100.001	16-1-25 PT 23 GRANTTOWN ST HWY EASE (18 SQ FT) EXM USE CODE 610										
	10	00	10								
ADKINS, ROGER PO BOX 837 PROCTORVILLE, OHIO 45669 OR 103 PG 392 PARCEL-ID 26-084-1300.000	-00-00 1 HOMESTEAD SUBDIV. & FR. C000.00A RES USE CODE 510										
	3,160	10,830	13,990								
	HOMESITE VALUE LISTED BELOW										
	3,160	10,690	13,850								
CROWE, MONNETTE ET-AL TRS. OF BRIGGS LAW. CO. PUBLIC LIBRARY P.O. BOX 742 PROCTORVILLE, OHIO 45669 VOL 536 PG 265 PARCEL-ID 26-084-1400.000	-00-00 2 HOMESTEAD SUBDIV. 158.8X142.62 ON ELIZ ST. C000.00A EXM USE CODE 620										
	17,510	88,100	105,610								
HUPP, MARK E. & KIMBERLY SUE 409 ST ST P O BOX 890 PROCTORVILLE, OHIO 45669 VOL 581 PG 608 PARCEL-ID 26-084-1500.000	-00-00 2 HOMESTEAD SUBDIV. E PT 94.35 STATE ST. X 67' C000.00A COM USE CODE 420										
	7,430	10,180	17,610								
HUPP, MARK E. & KIMBERLY S. 803 ST RT 775 PROCTORVILLE, OHIO 45669 VOL 294 PG 550 PARCEL-ID 26-084-1600.000	-00-00 2 HOMESTEAD SUBDIV. W PT. 50' ON STATE ST.X 67' C000.00A RES USE CODE 545										
	2,890	300	3,190								
	HOMESITE VALUE LISTED BELOW										
	2,890	110	3,000								
BELL, RUBY 412 ELIZABETH ST. PROCTORVILLE, OHIO 45669 VOL 502 PG 65 PARCEL-ID 26-084-1700.000	-00-00 2 HOMESTEAD SUBDIV. 40 ON ELIZ. X 105 C000.00A RES USE CODE 510										
	2,940	9,280	12,220								
	HOMESITE VALUE LISTED BELOW										
	2,940	9,280	12,220								
ADKINS, ROGER PO BOX 837 PROCTORVILLE, OHIO 45669 OR 103 PG 392 PARCEL-ID 26-084-1800.000	-00-00 2 HOMESTEAD SUBDIV. 5 ON ELIZABETH X 16 C000.00A RES USE CODE 500										
	110	00	110								
HUPP, MARK E. & KIMBERLY S. 803 ST RT 775 PROCTORVILLE, OHIO 45669 VOL 633 PG 146	-00-00 PT. 17 ON STATE ST. X 67.20' C000.00A RES USE CODE 500										

TAX RATE
A/R RED FACTOR 10.0967
OTH RED FACTOR 09.1034

LAWRENCE
TAX DISTRICT 26-UNION TWP-PROCTORVILLE CORP

GENERAL TAX LIST AND DUPLICATE OF REAL AND PUBLIC UTILITY PROPERTY
COUNTY REAL ESTATE TAXES AND SPECIAL ASSESSMENTS

TAX YEAR 2004
INTEREST RATE
01/03/05 PAGE NO 5302

OWNER'S NAME MAILING ADDRESS	DESCRIPTION			TAXES CHARGED	DECEMBER TAXES	PENALTY	JUNE TAXES	PENALTY	TOTAL DELINQUENT	C. D. DATE	MEMO
	LAND	IMPROVEMENTS	TOTAL VALUE								
PARCEL-ID 26-084-1900.000	670	00	670								
BOARD OF TRUSTEES OF THE BRIGG S LAWRENCE CO. PUBLIC LIBRARY 311 SO 4TH ST IRONTON, OH 45638 OR 101 PG 214 PARCEL-ID 26-085-0100.000	-00-00 2 HOMESTEAD SUBDIV. 40 ON GUYAN X 105 C000.00A EXM USE CODE 680										
	2,060	00	2,060								
BOWMAN, DORIS P O BOX 46 PROCTORVILLE, OHIO 45669 OR 182 PG 413 TNN PARCEL-ID 26-085-0200.000	-00-00 2 HOMESTEAD SUBDIV. 54 ON GUYAN X 105 NEXTLOT 5 C000.00A RES USE CODE 510										
	3,970	5,220	9,190								
	HOMESITE VALUE LISTED BELOW										
	3,970	5,170	9,140								
COOPER, CHARLES E. 404 ELIZABETH ST PROCTORVILLE, OHIO 45669 VOL 514 PG 503 PARCEL-ID 26-085-0300.000	-00-00 2 HOMESTEAD SUBDIV. 44 ON ELIZABETH X 105 C000.00A RES USE CODE 510										
	3,230	10,360	13,590								
BOARD OF TRUSTEES OF THE BRIGG S LAWRENCE CO. PUBLIC LIBRARY 311 SO 4TH ST IRONTON, OH 45638 OR 101 PG 212 PARCEL-ID 26-085-0400.000	-00-00 3 HOMESTEAD SUBDIV. C000.00A EXM USE CODE 680										
	3,230	13,370	16,600								
BOARD OF TRUSTEES OF THE BRIGG S LAWRENCE CO. PUBLIC LIBRARY 311 SO 4TH ST IRONTON, OH 45638 OR 101 PG 216 PARCEL-ID 26-085-0500.000	-00-00 4 HOMESTEAD SUBDIV. C000.00A EXM USE CODE 680										
	3,560	00	3,560								
SPURLOCK, DAVID P.O. BOX 296 LESAGE, WV 25537 VOL 528 PG 154 PARCEL-ID 26-085-0600.000	5 HOMESTEAD SD LESS 21 SQ FT RES USE CODE 500										
	2,470	00	2,470								
	HOMESITE VALUE LISTED BELOW										
	2,470	00	2,470								
STATE OF OHIO 505 S ST RT 741 LEBANON, OH 45036 OR 192 PG 11 PARCEL-ID 26-085-0600.001	PT 5 HOMESTEAD SD (ST HWY EASE 57 T) 21 SQ FT EXM USE CODE 610										
	40	00	40								
STILLPASS, DEBORAH L. STATE ROUTE P.O.BOX 242 PROCTORVILLE, OHIO 45669 V 530 P 460 V 557 P 26 PARCEL-ID 26-085-0800.000	-00-00 1 WILGUS SECOND ADD. C000.00A COM USE CODE 447										
	5,010	28,570	33,580								
DARLINGTON, JAMES S. P.O. BOX 519 PROCRTOVILLE, OHIO 45669	-00-00 2 WILGUS SECOND ADD. C000.00A COM USE CODE 447										

TAX RATE
A/R RED FACTOR 10.0967
OTH RED FACTOR 09.1034

LAWRENCE
TAX DISTRICT 26-UNION TWP-PROCTORVILLE CORP

GENERAL TAX LIST AND DUPLICATE OF REAL AND PUBLIC UTILITY PROPERTY
COUNTY REAL ESTATE TAXES AND SPECIAL ASSESSMENTS

TAX YEAR 2004
INTEREST RATE
01/03/05 PAGE NO 5303

OWNER'S NAME MAILING ADDRESS	DESCRIPTION			TAXES CHARGED	DECEMBER TAXES	PENALTY	JUNE TAXES	PENALTY	TOTAL DELINQUENT	C. D. DATE	MEMO
	LAND	IMPROVEMENTS	TOTAL VALUE								
VOL 553 PG 746 PARCEL-ID 26-085-0900.000	5,010	21,180	26,190								
JONES, THOMAS 1701 TWP RD 158 CHESAPEAKE, OHIO 45619 VOL 632 PG 304 PARCEL-ID 26-085-1000.000	-00-00 3 WILGUS SECOND ADD. E 28.5 LOT 3 LESS 7' NEXT LO T C000.00A RES USE CODE 545 1,260 150 1,410										
DARLINGTON, JAMES S. P.O. BOX 519 PROCTORVILLE, OHIO 45669 PARCEL-ID 26-085-1100.000	-00-00 3 WILGUS SECOND ADD. W 21.5' OF LOT 3 C000.00A COM USE CODE 400 2,200 00 2,200										
ADAMS, HELEN P.O. BOX 1111 PROCTORVILLE, OHIO 45669 PARCEL-ID 26-085-1200.000	-00-00 3,4 WILGUS SECOND ADD .PT. 7' ON E SIDE OF LOT 15' C000.00A COM USE CODE 499 2,200 7,390 9,590										
DINGUS, BILL W. & DONNA A. 170 C/O BILL & DONNA DINGUS 3090 CO. RD. 17 SOUTH POINT, OHIO 45680 PARCEL-ID 26-085-1300.000	-00-00 4 WILGUS SECOND ADD. PT. 35' E SIDE C000.00A RES USE CODE 500 2,880 00 2,880										
BELLVILLE, SELMA A. LIFE EST N EIL EDWARD BELLVILLE REM. P.O. BOX 486 PROCTORVILLE, OHIO 45669-0000 VOL 589 PG 621, 625 PARCEL-ID 26-085-1400.000	-00-00 LOTS 5-6 WILGUS 2ND PT. 34' ON ALLEY&54 R REAR LE S C000.00A RES USE CODE 520 2,070 10,030 12,100 HOMESITE VALUE LISTED BELOW 2,070 10,030 12,100			5/17/05 Neil Edward Bellville/			5/17/05 Bill W & Donna A Dingus				
DINGUS, BILL W . & DONNA A, 170 C/O BILL & DONNA DINGUS 3090 CO. RD. 17 SOUTH POINT, OHIO 45680 VOL 620 PG 216 PARCEL-ID 26-085-1401.000	-00-00 PT 1' ON GRANT X 66' C000.00A COM USE CODE 400 50 00 50										
CLARK, TERESSA P. O. BOX 536 PROCTORVILLE, OHIO 45669 OR 29 PG 729 PARCEL-ID 26-085-1500.000	-00-00 5,6 WILGUS SECOND ADD .PT. 53 GRANT ST. X 66 ON HIGH C000.00A RES USE CODE 510 3,060 8,170 11,230 HOMESITE VALUE LISTED BELOW 3,060 8,170 11,230										
DINGUS, BILL W. & DONNA A. 170 C/O BILL & DONNA DINGUS 3090 CO. RD. 17 SOUTH POINT, OHIO 45680 VOL 524 PG 671	PT LOTS 5 & 6 WILGUS 2ND ADDN. COM USE CODE 499 5,850 14,330 20,180										

TAX RATE
A/R RED FACTOR 10.0967
OTH RED FACTOR 09.1034

LAWRENCE
TAX DISTRICT 26-UNION TWP-PROCTORVILLE CORP

GENERAL TAX LIST AND DUPLICATE OF REAL AND PUBLIC UTILITY PROPERTY
COUNTY REAL ESTATE TAXES AND SPECIAL ASSESSMENTS

TAX YEAR 2004
INTEREST RATE
01/03/05 PAGE NO 5304

OWNER'S NAME MAILING ADDRESS	DESCRIPTION			TAXES CHARGED	DECEMBER TAXES	PENALTY	JUNE TAXES	PENALTY	TOTAL DELINQUENT	C. D. DATE	MEMO
	LAND	IMPROVEMENTS	TOTAL VALUE								
PARCEL-ID 26-085-1600.000											
BELLVILLE, SELMA A. LIFE EST N EIL EDWARD BELLVILLE REM. P.O. BOX 486 PROCTORVILLE, OHIO 45669-0000 VOL 589 PG 621, 625 PARCEL-ID 26-085-1601.000	-00-00 PT.NW 3 1/2' X 34' OF LOT 5 C000.00A RES USE CODE 500 150 00 150			5/17/05 Neil Edward Bellville/			5/17/05 Bill W & Donna A Dingus				
JACK, JAMES E. 2325 CO RD 12 PROCTORVILLE, OHIO 45669 VOL 487 PG 181 PARCEL-ID 26-085-1700.000	7 WILGUS 2ND ADDN. LESS NW PT. COM USE CODE 499 3,620 6,200 9,820										
JACK, JAMES E. 2325 CO RD 12 PROCTORVILLE, OHIO 45669 VOL 487 PG 179 PARCEL-ID 26-085-1700.001	7 WILGUS 2ND ADDN., NW PT. RES USE CODE 510 1,850 5,730 7,580										
JACK, JAMES E & MARIA E 2325 CO RD 12 PROCTORVILLE, OHIO 45669 VOL 573 PG 794 PARCEL-ID 26-085-1800.000	8 WILGUS 2ND ADDN. LESS NW & S PTS. RES USE CODE 510 2,220 9,900 12,120 HOMESITE VALUE LISTED BELOW 2,220 9,900 12,120										
JACK, JAMES E. 2325 CO RD 12 PROCTORVILLE, OHIO 45669 VOL 487 PG 179 PARCEL-ID 26-085-1800.001	8 WILGUS 2ND ADDN., NW PT. COM USE CODE 400 80 00 80										
JACK, JAMES E. 2325 CO RD 12 PROCTORVILLE, OHIO 45669 VOL 487 PG 181 PARCEL-ID 26-085-1800.002	8 WILGUS 2ND ADDN., S. PT. COM USE CODE 400 2,980 00 2,980										
JACK, JAMES E. 2325 CO RD 12 PROCTORVILLE,OHIO 45669 VOL 487 PG 181 PARCEL-ID 26-085-1802.000	8 WILGUS 2ND ADDN., S. PT. COM USE CODE 400 1,950 00 1,950										
ELKINS, WAYNE ARLAN & TINA D. 408 - 410 STATE ST PROCTORVILLE, OHIO 45669-0000 OR 108 PG 590 PARCEL-ID 26-086-0100.000	-00-00 9 WILGUS SECOND ADD. C000.00A COM USE CODE 499 4,400 11,860 16,260										
ELKINS, WAYNE ARLAN & TINA D. 408 - 410 STATE ST PROCTORVILLE, OHIO 45669 OR 108 PG 590 PARCEL-ID 26-086-0200.000	-00-00 10 WILGUS SECOND ADD. C000.00A COM USE CODE 499 4,400 27,710 32,110										
THIEKEN, HUCK BANK ONE 9500 SHORE DR 12 A	11 WILGUS 2ND ADD LESS .01AC COM USE CODE 452										

BARRETT BROTHERS SPRINGFIELD, OH 1-800-322-7711

TAX RATE
A/R RED FACTOR 10.0967
OTH RED FACTOR 09.1034

LAWRENCE
TAX DISTRICT 26-UNION TWP-PROCTORVILLE CORP

GENERAL TAX LIST AND DUPLICATE OF REAL AND PUBLIC UTILITY PROPERTY
COUNTY REAL ESTATE TAXES AND SPECIAL ASSESSMENTS

TAX YEAR 2004
INTEREST RATE
01/03/05 PAGE NO 5305

OWNER'S NAME MAILING ADDRESS	DESCRIPTION			TAXES CHARGED	DECEMBER TAXES	PENALTY	JUNE TAXES	PENALTY	TOTAL DELINQUENT	C. D. DATE	MEMO
	LAND	IMPROVEMENTS	TOTAL VALUE								
MYRTLE BEACH S.C. 29572 VOL 479 PG 511 PARCEL-ID 26-086-0300.000	13,280	28,630	41,910								
STATE OF OHIO 177 C/O STATE OF OHIO 505 ST. RT. 741 LEBANON, OHIO 45036 OR 262 PG 185 PARCEL-ID 26-086-0300.001	PT 11 WILGUS 2ND ADD (ST HWY EASE) .01AC COM USE CODE 400 340 00 340										
WHITLEY, ALBERT CARROLL & FRANCES 301 WILGUS ST. PROCTORVILLE, OHIO 45669-5008 PARCEL-ID 26-086-0400.000 01-15-04 TRNSF TO 26-086-0400.000 WHITLEY, FRANCES	-00-00 12,13 WILGUS SEC. ADD .58' WILGUS ST. X 80' ON THOM A C000.00A RES USE CODE 510 00 00 00										
WHITLEY, FRANCES 301 WILGUS ST. PROCTORVILLE, OHIO 45669-5008 OR 272 PG 449 PARCEL-ID 26-086-0400.000 01-15-04 TRNSF FROM 26-086-0400.000 WHITLEY, ALBERT CARROLL &	-00-00 12,13 WILGUS SEC. ADD .58' WILGUS ST. X 80' ON THOM A C000.00A RES USE CODE 510 4,270 7,420 11,690 HOMESITE VALUE LISTED BELOW 4,270 7,390 11,660										
SCARBERRY, MICHAEL A. 412 THOMAS ST. PROCTORVILLE, OHIO 45669 OR 238 PG 66 PARCEL-ID 26-086-0500.000	-00-00 12,13 WILGUS SEC. ADD .50' THOMAS ST. 58' ON HIGH AL L C000.00A RES USE CODE 510 2,670 6,750 9,420 HOMESITE VALUE LISTED BELOW 2,670 6,630 9,300										
PAYNE, JERRY P.O. BOX 605 PROCTORVILLE, OHIO 45669 PARCEL-ID 26-086-0600.000	-00-00 13 WILGUS SECOND ADD. PT. 42 E SIDE C000.00A RES USE CODE 510 3,450 10,060 13,510 HOMESITE VALUE LISTED BELOW 3,450 10,060 13,510										
FERGUSON, GLORIA JEANNE AND DONNAL GAIL FERGUSON P.O. BOX 13 PROCTORVILLE, OHIO 45669 OR 91 PG 190 PARCEL-ID 26-086-0700.000	-00-00 14 WILGUS SECOND ADD. C000.00A RES USE CODE 599 3,620 2,060 5,680										
NEAL, MARY 305 WILGUS ST. PROCTORVILLE, OHIO 45669 VOL 472 PG 458 PARCEL-ID 26-086-0800.000	-00-00 1 WILGUS THIRD ADD. C000.00A RES USE CODE 510 4,110 13,020 17,130 HOMESITE VALUE LISTED BELOW 4,110 12,990 17,100										

TAX RATE
A/R RED FACTOR 10.0967
OTH RED FACTOR 09.1034

LAWRENCE
TAX DISTRICT 26-UNION TWP-PROCTORVILLE CORP

GENERAL TAX LIST AND DUPLICATE OF REAL AND PUBLIC UTILITY PROPERTY
COUNTY REAL ESTATE TAXES AND SPECIAL ASSESSMENTS

TAX YEAR 2004
INTEREST RATE
01/03/05 PAGE NO 5306

OWNER'S NAME MAILING ADDRESS	DESCRIPTION			TAXES CHARGED	DECEMBER TAXES	PENALTY	JUNE TAXES	PENALTY	TOTAL DELINQUENT	C. D. DATE	MEMO
	LAND	IMPROVEMENTS	TOTAL VALUE								
CARROLL, GLENFORD MICHAEL AKA G. MICHAEL & SANDRA L. PO BOX 352 PROCTORVILLE, OHIO 45669 OR 244 PG 373 PARCEL-ID 26-086-0900.000	-00-00 2 WILGUS THIRD ADD. C000.00A RES USE CODE 510 4,110 9,280 13,390 HOMESITE VALUE LISTED BELOW 4,110 9,210 13,320										
KUHN, LINDA LOU & WILLARD CESC P.O. BOX 96 309 WILGUS ST PROCTORVILLE, OHIO 45669-0096 PARCEL-ID 26-086-1000.000	-00-00 WILGUS THIRD ADDITION LOT 3 C000.00A RES USE CODE 510 4,110 20,770 24,880 HOMESITE VALUE LISTED BELOW 4,110 20,770 24,880										
TRENT FAMILY TRUST DATED OCTOBER 16, 2001 312 WILGUS ST PROCTORVILLE, OHIO 45669 OR 124 PG 366 PARCEL-ID 26-086-1100.000	-00-00 4 WILGUS THIRD ADD. C000.00A RES USE CODE 510 4,200 23,730 27,930 HOMESITE VALUE LISTED BELOW 4,200 17,090 21,290										
LONG, WILLIAM J. & BARBARA 006 C/O FIRST AMER.RE TAX SERVICE ATT:ESCROW REPORTING DEPT 8435 STEMMONS FWY 7TH FR DALLAS, TX 75247 OR 93 PG 181 PARCEL-ID 26-086-1200.000	-00-00 5 WILGUS THIRD ADD. C000.00A RES USE CODE 510 4,030 12,450 16,480										
STAPLETON, CHARLES L. & GLORIA P.O. BOX 29 PROCTORVILLE, OHIO 45669 VOL 542 PG 103 PARCEL-ID 26-086-1300.000	-00-00 6 WILGUS THIRD ADD. C000.00A RES USE CODE 599 3,780 840 4,620										
STAPLETON, CHARLES L. & GLORIA P.O. BOX 29 PROCTORVILLE, OHIO 45669 VOL 542 PG 103 PARCEL-ID 26-086-1400.000	-00-00 7 WILGUS THIRD ADD. C000.00A RES USE CODE 510 4,110 13,930 18,040 HOMESITE VALUE LISTED BELOW 4,110 13,930 18,040										
VANHORN, RANDY E. & MISSY 039 C/O ADVANTAGE BANK 814 WHEELING AVENUE P. O. BOX 700 CAMBRIDGE, OHIO 43725-0700 OR 44 PG 26 PARCEL-ID 26-086-1500.000	-00-00 8 WILGUS THIRD ADD. C000.00A RES USE CODE 510 4,110 21,720 25,830 HOMESITE VALUE LISTED BELOW 4,110 21,720 25,830										
FREEMAN, REXFORD A. & BARBARA M. 409 WILGUS ST PROCTORVILLE, OHIO 45669 OR 56 PG 629 PARCEL-ID 26-086-1600.000	-00-00 9 WILGUS THIRD ADD. C000.00A RES USE CODE 510 3,780 20,370 24,150 HOMESITE VALUE LISTED BELOW 3,780 20,370 24,150										
FERGUSON, GLORIA JEANNE AND DONNAL GAIL FERGUSON	-00-00 10 WILGUS THIRD ADD. C000.00A RES USE CODE 510										

David E Trent + Carol E. Trent Co-Trustees

TAX RATE
A/R RED FACTOR 10.0967
OTH RED FACTOR 09.1034

LAWRENCE
TAX DISTRICT 26-UNION TWP-PROCTORVILLE CORP

GENERAL TAX LIST AND DUPLICATE OF REAL AND PUBLIC UTILITY PROPERTY
COUNTY REAL ESTATE TAXES AND SPECIAL ASSESSMENTS

TAX YEAR 2004
INTEREST RATE
01/03/05 PAGE NO 5307

OWNER'S NAME MAILING ADDRESS	DESCRIPTION			TAXES CHARGED	DECEMBER TAXES	PENALTY	JUNE TAXES	PENALTY	TOTAL DELINQUENT	C. D. DATE	MEMO
	LAND	IMPROVEMENTS	TOTAL VALUE								
P.O. BOX 13 PROCTORVILLE, OHIO 45669 OR 91 PG 190 PARCEL-ID 26-086-1700.000	3,780 HOMESITE VALUE LISTED BELOW 3,780	17,330 17,330	21,110 21,110								
DAVIDSON, ROBERT M 102 TWP RD 1349 CHESAPEAKE, OHIO 45619 VOL 512 PG 368 PARCEL-ID 26-086-1800.000	-00-00 11,12 WILGUS THIRD AD D C000.00A RES USE CODE 500 7,400	00	7,400								
DAVIDSON, ROBERT M 102 TWP RD 1349 CHESAPEAKE, OHIO 45619 VOL 512 PG 368 PARCEL-ID 26-087-0100.000	-00-00 13 WILGUS THIRD ADD. C000.00A RES USE CODE 500 3,780	00	3,780								
DAVIDSON, ROBERT M. 102 TWP RD 1349 CHESAPEAKE, OHIO 45619 VOL 512 PG 368 PARCEL-ID 26-087-0200.000	-00-00 14,15 WILGUS THIRD AD D C000.00A RES USE CODE 500 7,570	00	7,570								
WATTS, PAUL AND BEVERLY P. O. BOX 756 PROCTORVILLE, OHIO 45669 VOL 463 PG 741 PARCEL-ID 26-087-0300.000	-00-00 16 WILGUS THIRD ADD. C000.00A RES USE CODE 510 3,780 HOMESITE VALUE LISTED BELOW 3,780	5,830 5,830	9,610 9,610								
KNIGHT, TROY A. 006 C/O FIRST AMER.RE TAX SERVICE ATT:ESCROW REPORTING DEPT 8435 STEMMONS FWY 7TH FR DALLAS, TX 75247 OR 25 PG 554 PARCEL-ID 26-087-0400.000	-00-00 17 WILGUS THIRD ADD. PT. 99.7' N END C000.00A RES USE CODE 510 4,900	8,130	13,030								
JONES, BILLY P.O. BOX 191 PROCTORVILLE,OHIO 45669 PARCEL-ID 26-087-0500.000	-00-00 17 WILGUS THIRD ADD. PT. 30.3' S END C000.00A RES USE CODE 520 1,670 HOMESITE VALUE LISTED BELOW 1,670	7,840 7,840	9,510 9,510								
David E. Trent and Garnet E. Trent Co-Trustees TRENT FAMILY TRUST DATED OCTOB ER 16, 2001 312 WILGUS ST PROCTORVILLE, OHIO 45669 OR 124 PG 364 PARCEL-ID 26-087-0600.000	-00-00 18 WILGUS THIRD ADD. C000.00A RES USE CODE 510 4,110 HOMESITE VALUE LISTED BELOW 4,110	19,660 15,110	23,770 19,220								
David E. Trent and Garnet E. Trent Co. Trustees TRENT FAMILY TRUST DATED OCTOB ER 16, 2001 312 WILGUS ST PROCTORVILLE, OHIO 45669 OR 124 PG 364 PARCEL-ID 26-087-0700.000	-00-00 19 WILGUS THIRD ADD. C000.00A RES USE CODE 599 4,110	1,810	5,920								

TAX RATE
A/R RED FACTOR 10.0967
OTH RED FACTOR 09.1034

LAWRENCE
TAX DISTRICT 26-UNION TWP-PROCTORVILLE CORP

GENERAL TAX LIST AND DUPLICATE OF REAL AND PUBLIC UTILITY PROPERTY
COUNTY REAL ESTATE TAXES AND SPECIAL ASSESSMENTS

TAX YEAR 2004
INTEREST RATE
01/03/05 PAGE NO 5308

OWNER'S NAME MAILING ADDRESS	DESCRIPTION			TAXES CHARGED	DECEMBER TAXES	PENALTY	JUNE TAXES	PENALTY	TOTAL DELINQUENT	C. D. DATE	MEMO
	LAND	IMPROVEMENTS	TOTAL VALUE								
WILGUS, MARGARET EVELYN P.O. BOX 758 PROCTORVILLE, OHIO 45669 OR 33 PG 623 PARCEL-ID 26-087-0800.000	-00-00 20 WILGUS THIRD ADD. C000.00A RES USE CODE 510 4,110 HOMESITE VALUE LISTED BELOW 4,110	11,210 11,210	15,320 15,320								
WILGUS, MARGARET EVELYN P.O. BOX 758 PROCTORVILLE, OHIO 45669 OR 33 PG 623 PARCEL-ID 26-087-0900.000	-00-00 21 WILGUS THIRD ADD. C000.00A RES USE CODE 500 4,110	00	4,110								
TRENT, BRUCE E. LIFE EST. REM. ANGELA D. TRENT 304 WILGUS ST. PROCTORVILLE, OHIO 45669-0000 VOL 631 PG 407 PARCEL-ID 26-087-1000.000	-00-00 22 WILGUS THIRD ADD. C000.00A RES USE CODE 510 4,110 HOMESITE VALUE LISTED BELOW 4,110	24,450 23,320	28,560 27,430								
TRENT, BRUCE E. LIFE EST. REM. ANGELA D. TRENT 304 WILGUS ST. PROCTORVILLE, OHIO 45669-0000 VOL 631 PG 407 PARCEL-ID 26-087-1100.000	-00-00 23 WILGUS THIRD ADD. 10' FRONTAGE X 130' E SIDE C000.00A RES USE CODE 500 820	00	820								
TRENT, BRUCE E. LIFE EST. REM. ANGELA D. TRENT 304 WILGUS STREET PROCTORVILLE, OHIO 45669-0000 VOL 631 PG 407 PARCEL-ID 26-087-1200.000	-00-00 23 WILGUS THIRD ADD. PT. 40' WILGUS ST. X 130' TH 0 C000.00A COM USE CODE 499 2,800	21,270	24,070								
STEPHENS, JERRY M. & MARY C. 1385 CO RD 230 KITTS HILL, OHIO 45645 VOL 618 PG 742 PARCEL-ID 26-087-1400.000	-00-00 1 RECKARD ADDITION C000.00A COM USE CODE 400 4,040	00	4,040								
STEPHENS, JERRY M. & MARY C. 1385 CO RD 230 KITTS HILL, OHIO 45645 VOL 618 PG 742 PARCEL-ID 26-087-1500.000	2 RECKARD ADD LESS 1,495 SQ FT COM USE CODE 429 2,890	34,290	37,180								
STATE OF OHIO 177 C/O STATE OF OHIO 505 ST. RT. 741 LEBANON, OHIO 45036 OR 183 PG 596 PARCEL-ID 26-087-1500.001	PT 2 RECKARD ADD ST HWY EASE 6 0 WD (1,495 SQ FT) EXM USE CODE 610 10	00	10								
DICKENS, DEBRA M. 407 RAILROAD ST IRONTON, OH 45638 OR 229 PG 325 PARCEL-ID 26-087-1600.000	-00-00 3,4 RECKARD ADDITION E PT. 62 1/2 ON S.R. 7X55' ON R C000.00A RES USE CODE 510 3,250 HOMESITE VALUE LISTED BELOW 3,250	11,430 11,430	14,680 14,680								3/14/05 Buckeye Dawg Properties LLC

BARRETT BROTHERS SPRINGFIELD, OH 1-800-322-7711

TAX RATE
A/R RED FACTOR 10.0967
OTH RED FACTOR 09.1034

LAWRENCE
TAX DISTRICT

GENERAL TAX LIST AND DUPLICATE OF REAL AND PUBLIC UTILITY PROPERTY
COUNTY REAL ESTATE TAXES AND SPECIAL ASSESSMENTS

26-UNION TWP-PROCTORVILLE CORP

TAX YEAR 2004
INTEREST RATE
01/03/05 PAGE NO 5309

OWNER'S NAME MAILING ADDRESS	DESCRIPTION			TAXES CHARGED	DECEMBER TAXES	PENALTY	JUNE TAXES	PENALTY	TOTAL DELINQUENT	C. D. DATE	MEMO
	LAND	IMPROVEMENTS	TOTAL VALUE								
WIPPEL, MARK E. & ANITA K. 1065 TWP RD 235 PROCTORVILLE, OHIO 45669 OR 185 PG 387 PARCEL-ID 26-087-1700.000	3,4 RECKARD ADD N PT LESS 139 SQ FT COM USE CODE 499 2,560	7,360	9,920								
STATE OF OHIO 177 C/O STATE OF OHIO 505 ST. RT. 741 LEBANON, OHIO 45036 OR 183 PG 621 PARCEL-ID 26-087-1700.001	PT 3,4 RECKARD ADD N PT ST HWY EASE 65 WD (139 SQ FT) EXM USE CODE 610 10	00	10								
ELLIOTTE, GARNET EDNA 112 WALNUT ST. P.O. BOX 464 PROCTORVILLE, OHIO 45669 VOL 417 PG 417 PARCEL-ID 26-087-1800.000	-00-00 4 RECKARD ADDITION S SIDE 45' C000.00A RES USE CODE 510 3,620 HOMESITE VALUE LISTED BELOW 3,620	9,440 9,280	13,060 12,900								
LEWIS, GREG & JILL 225 SUSAN ST. PROCTORVILLE, OHIO 45669 OR 57 PG 513 PARCEL-ID 26-088-0100.000	-00-00 13 PROCTORVILLE 91' SUSAN ST. LESS 28'ON SUSAN C000.00A RES USE CODE 510 6,350	22,620	28,970								
STAPLETON, LILLIE M. LIFE EST REM ROE, SHELBA JEAN ETAL P.O. BOX 152 PROCTORVILLE, OHIO 45669 VOL 548 PG 472 PARCEL-ID 26-088-0200.000	-00-00 13 PROCTORVILLE 28' ON SUSAN ST. X 110 C000.00A RES USE CODE 510 1,960 HOMESITE VALUE LISTED BELOW 1,960	8,230 8,170	10,190 10,130								
THACKER, PATRICIA EATON LIFE EST 5489 CO RD 503E WILDWOOD, FL. 34785 PARCEL-ID 26-088-0300.000	-00-00 14 PROCTORVILLE PT. 100 ON ELIZ. X 108ON FERRY C000.00A RES USE CODE 510 7,530	13,880	21,410								
BURCHAM, LINDA 102 ELIZABETH ST PROCTORVILLE, OHIO 45669 OR 227 PG 171 PARCEL-ID 26-088-0400.000	-00-00 14 PROCTORVILLE PT. 79' 8''X263' 6'' C000.00A RES USE CODE 510 7,980	20,920	28,900								
WELLS, TERRY A. & VALERIE D. 330 TWP. RD. 1090 PROCTORVILLE, OHIO 45669 VOL 613 PG 109 PARCEL-ID 26-088-0500.000	-00-00 14 PROCTORVILLE 73 X 155 C000.00A RES USE CODE 510 6,520 HOMESITE VALUE LISTED BELOW 6,520	19,650 19,650	26,170 26,170								
FIRST FEDERAL SAVINGS & LOAN A	14 PROCTORVILLE 110 ON FERRY S										

TAX RATE
A/R RED FACTOR 10.0967
OTH RED FACTOR 09.1034

LAWRENCE
TAX DISTRICT

GENERAL TAX LIST AND DUPLICATE OF REAL AND PUBLIC UTILITY PROPERTY
COUNTY REAL ESTATE TAXES AND SPECIAL ASSESSMENTS

26-UNION TWP-PROCTORVILLE CORP

TAX YEAR 2004
INTEREST RATE
01/03/05 PAGE NO 5310

OWNER'S NAME MAILING ADDRESS	DESCRIPTION			TAXES CHARGED	DECEMBER TAXES	PENALTY	JUNE TAXES	PENALTY	TOTAL DELINQUENT	C. D. DATE	MEMO
	LAND	IMPROVEMENTS	TOTAL VALUE								
SSOC. C/O CLASSIC BANK P.O. BOX 1527 ASHLAND, KY 41105 VOL 590 PG 101 PARCEL-ID 26-088-0600.000	T X 100 ON RD LESS 13SQ FT COM USE CODE 444 16,840	102,420	119,260								
STATE OF OHIO 177 C/O STATE OF OHIO 505 ST. RT. 741 LEBANON, OHIO 45036 OR 183 PG 568 PARCEL-ID 26-088-0600.001	PT 14 PROCTORVILLE ST HWY EASE 30 WD (13 SQ FT) EXM USE CODE 610 10	00	10								
QUISENBERRY, RICHARD E. & ANITA GAY 110 NORTH KENOVA RD. SOUTH POINT, OHIO 45680 PARCEL-ID 26-088-0700.000	-00-00 14 PROCTORVILLE 107.5 X 72.5 C000.00A RES USE CODE 500 5,420	00	5,420								
FIRST FEDERAL SAVINGS & LAON A SSOC. C/O CLASSIC BANK P.O. BOX 1527 ASHLAND, KY 41105 VOL 590 PG 101 PARCEL-ID 26-088-0800.000	-00-00 14 PROCTORVILLE NW PT. & PT. 49 MAGEE'S C000.00A COM USE CODE 456 1,990	430	2,420								
QUISENBERRY, RICHARD E. & ANITA GAY 110 NORTH KENOVA RD. SOUTH POINT, OHIO 45680 PARCEL-ID 26-088-0900.000	-00-00 14 PROCTORVILLE 100' ON SUSAN PT. & 10FERRY ST C000.00A RES USE CODE 545 6,430	340	6,770								
SMITH, DEBRA JANE 206 ELIZABETH ST PROCTORVILLE, OHIO 45669 OR 204 PG 137 PARCEL-ID 26-088-1000.000	-00-00 14 PROCTORVILLE 50' ON N SIDE ELIZ. STX 107' 0 C000.00A RES USE CODE 510 3,720	6,940	10,660								
BURCHAM, MARGERY & DALE P.O. BOX 233 PROCTORVILLE, OHIO 45669-000 VOL 436 PG 126 PARCEL-ID 26-088-1200.000	-00-00 1 R W MAGEES ADDN TO PROCTORVILLE PT 8' S C000.00A RES USE CODE 500 630	00	630								
HUTCHISON, JEFFREY S. AND JACQ UELINE L. 124 TWP RD 1097 CHESAPEAKE, OH 45619 VOL 619 PG 166 PARCEL-ID 26-088-1300.000	1 RE MAGEES ADD TO PROCTORVILL E 57' X 122 COM USE CODE 447 4,140 HOMESITE VALUE LISTED BELOW 00	10,610 9,360	14,750 9,360								
BURCHAM, DALE & MARGERY P.O. BOX 233 PROCTORVILLE, OHIO 45669	-00-00 1 R W MAGEES ADDN TO PROCTORVILLE PT 4' C E C000.00A RES USE CODE 500										

BARRETT BROTHERS SPRINGFIELD, OH 1-800-323-7711

TAX RATE
A/R RED FACTOR 10.0967
OTH RED FACTOR 09.1034

LAWRENCE
TAX DISTRICT

GENERAL TAX LIST AND DUPLICATE OF REAL AND PUBLIC UTILITY PROPERTY
COUNTY REAL ESTATE TAXES AND SPECIAL ASSESSMENTS

26-UNION TWP-PROCTORVILLE CORP

01/03/05

TAX YEAR 2004
INTEREST RATE
PAGE NO 5311

OWNER'S NAME MAILING ADDRESS	DESCRIPTION			TAXES CHARGED	DECEMBER TAXES	PENALTY	JUNE TAXES	PENALTY	TOTAL DELINQUENT	C.D. DATE	MEMO
	LAND	IMPROVEMENTS	TOTAL VALUE								
VOL 436 PG 126 PARCEL-ID 26-088-1301.000	320	00	320								
BURCHAM, MARGERY & DALE P.O. BOX 233 PROCTORVILLE, OHIO 45669-000 VOL 436 PG 126 PARCEL-ID 26-088-1400.000	-00-00 2 R W MAGEES ADDN TO PROCTORVILLE C000.00A RES USE CODE 510 4,100 19,310 23,410 HOMESITE VALUE LISTED BELOW 4,100 19,270 23,370										
HARBOUR, PAULA L. P.O. BOX 197 PROCTORVILLE, OHIO 45669-049 OR 79 PG 482 PARCEL-ID 26-088-1500.000	-00-00 3 R W MAGEES ADDN TO PROCTORVILLE C000.00A RES USE CODE 500 00 00 00										
11-24-04 TRNSF TO 26-088-1500.000 WORKMAN, KENNETH D AND CA											
WORKMAN, KENNETH D AND CARLA J 317 FERRY ST PROCTORVILLE, OHIO 45669 OR 324 PG 773 PARCEL-ID 26-088-1500.000	-00-00 3 R W MAGEES ADDN TO PROCTORVILLE C000.00A RES USE CODE 500 4,100 00 4,100										
11-24-04 TRNSF FROM 26-088-1500.000 HARBOUR, PAULA L. 11-30-04 264.41											
HARBOUR, PAULA L. P.O. BOX 197 PROCTORVILLE, OHIO 45669 OR 79 PG 482 PARCEL-ID 26-088-1600.000	-00-00 4 R W MAGEES ADDN TO PROCTORVILLE C000.00A RES USE CODE 510 00 00 00										
11-24-04 TRNSF TO 26-088-1600.000 WORKMAN, KENNETH D AND CA											
WORKMAN, KENNETH D AND CARLA J 317 FERRY ST PROCTORVILLE, OHIO 45669 OR 324 PG 773 PARCEL-ID 26-088-1600.000	-00-00 4 R W MAGEES ADDN TO PROCTORVILLE C000.00A RES USE CODE 510 4,100 24,230 28,330 HOMESITE VALUE LISTED BELOW 4,100 24,230 28,330										
11-24-04 TRNSF FROM 26-088-1600.000 HARBOUR, PAULA L. 11-30-04 2015.17											
RIGNEY, JASPER LEE & CHARLES 039 C/O STATE OF OHIO 505 ST. RT. 741 LEBANON, OHIO 45036 VOL 591 PG 489 PARCEL-ID 26-088-1700.000	-00-00 5 R W MAGEES ADDN TO PROCTORVILLE C000.00A RES USE CODE 510 00 00 00										
05-03-04 TRNSF TO 26-088-1700.000 RIGNEY, JASPER LEE & DELL											
RIGNEY, JASPER LEE & DELLA M. 039	-00-00 5 R W MAGEES ADDN TO PROCTORVILLE										

TAX RATE
A/R RED FACTOR 10.0967
OTH RED FACTOR 09.1034

LAWRENCE
TAX DISTRICT

GENERAL TAX LIST AND DUPLICATE OF REAL AND PUBLIC UTILITY PROPERTY
COUNTY REAL ESTATE TAXES AND SPECIAL ASSESSMENTS

26-UNION TWP-PROCTORVILLE CORP

01/03/05

TAX YEAR 2004
INTEREST RATE
PAGE NO 5312

OWNER'S NAME MAILING ADDRESS	DESCRIPTION			TAXES CHARGED	DECEMBER TAXES	PENALTY	JUNE TAXES	PENALTY	TOTAL DELINQUENT	C.D. DATE	MEMO
	LAND	IMPROVEMENTS	TOTAL VALUE								
C/O ADVANTAGE BANK 814 WHEELING AVENUE P. O. BOX 700 CAMBRIDGE, OHIO 43725-0700 OR 290 PG 121 PARCEL-ID 26-088-1700.000	C000.00A RES USE CODE 510 4,100 9,410 13,510 HOMESITE VALUE LISTED BELOW 4,100 9,410 13,510										
05-03-04 TRNSF FROM 26-088-1700.000 RIGNEY, JASPER LEE & CHAR											
EARL, GLENN & NANCY KAREN 211 FERRY STREET PROCTORVILLE, OHIO 45669 VOL 543 PG 382 PARCEL-ID 26-088-1800.000	-00-00 6 R W MAGEES ADDN TO PROCTORVILLE C000.00A RES USE CODE 510 4,100 16,240 20,340 HOMESITE VALUE LISTED BELOW 4,100 16,240 20,340										
CARSON, CHARLES R. & CAROL R. P.O. BOX 745 PROCTORVILLE, OHIO 45669 PARCEL-ID 26-089-0100.000	-00-00 5 RECKARD ADDITION C000.00A RES USE CODE 510 4,030 11,150 15,180 HOMESITE VALUE LISTED BELOW 4,030 11,010 15,040			9/29/03 Carol R Carson							
LEFFINGWELL, RICHARD A. JR. & PAMELA S. 006 C/O FIRST AMER.RE TAX SERVICE ATT:ESCROW REPORTING DEPT 8435 STEMMONS FWY 7TH FR DALLAS, TX 75247 VOL 628 PG 441 PARCEL-ID 26-089-0200.000	-00-00 6 RECKARD ADDITION C000.00A RES USE CODE 510 7,490 19,380 26,870 HOMESITE VALUE LISTED BELOW 7,490 19,380 26,870										
SHAFER, HAROLD 503 TWP RD 153 PEDRO, OHIO 45659 OR 192 PG 345 PARCEL-ID 26-089-0300.000	-00-00 7 RECKARD ADDITION C000.00A COM USE CODE 499 15,860 56,050 71,910										
NUTTER, CHESTER & LISA P.O. BOX 981 PROCTORVILLE, OHIO 45669 PARCEL-ID 26-089-0500.000	-00-00 1,2 PROCTORVILLE 25' WHOLE 29.5' W SIDE C000.00A RES USE CODE 510 6,350 27,540 33,890 HOMESITE VALUE LISTED BELOW 6,350 27,540 33,890										
CARSON, JANICE P. P.O. BOX 994 PROCTORVILLE, OHIO 45669 OR 49 PG 552 PARCEL-ID 26-089-0600.000	-00-00 2,3 PROCTORVILLE PT. 1.5' E SIDE 53' WHOLE C000.00A RES USE CODE 510 6,250 7,960 14,210 HOMESITE VALUE LISTED BELOW 6,250 7,960 14,210										
BOSTON, ROBERT D. LEOLA P. P.O. BOX 607 PROCTORVILLE, OHIO 45669-0000 OR 96 PG 205 PARCEL-ID 26-089-0700.000	-00-00 4 PROCTORVILLE C000.00A RES USE CODE 510 9,080 38,910 47,990 HOMESITE VALUE LISTED BELOW										

BARNETT BROTHERS SPRINGFIELD, OH 1-800-322-7711

TAX RATE 38
A/R RED FACTOR 10.0967
OTH RED FACTOR 09.1034

LAWRENCE
TAX DISTRICT

GENERAL TAX LIST AND DUPLICATE OF REAL AND PUBLIC UTILITY PROPERTY
COUNTY REAL ESTATE TAXES AND SPECIAL ASSESSMENTS

26-UNION TWP-PROCTORVILLE CORP

TAX YEAR 2004
INTEREST RATE
01/03/05 PAGE NO 5313

OWNER'S NAME MAILING ADDRESS	DESCRIPTION			TAXES CHARGED	DECEMBER TAXES	PENALTY	JUNE TAXES	PENALTY	TOTAL DELINQUENT	C. D. DATE	MEMO
	LAND	IMPROVEMENTS	TOTAL VALUE								
	9,080	1,350	10,430								
BOSTON, ROBERT D. & LEOLA P. P.O. BOX 607 PROCTORVILLE, OHIO 45669-0000 OR 96 PG 205 PARCEL-ID 26-089-0800.000	LOT 5 PROCTORVILLE RES USE CODE 599 8,200 200 8,400										
BOSTON, ROBERT D. & LEOLA R. P.O. BOX 607 PROCTORVILLE, OHIO 45669 VOL 527 PG 401 PARCEL-ID 26-089-0900.000	6 PROCTORVILLE RES USE CODE 500 9,370 00 9,370										
BOSTON, ROBERT D. & LEOLA R. P.O. BOX 607 PROCTORVILLE, OHIO 45669 VOL 527 PG 401 PARCEL-ID 26-089-1000.000	-00-00 7 PROCTORVILLE C000.00A RES USE CODE 545 9,480 70 9,550										
THORNTON, JAMES & SUSAN ALLISON 9352 HAINES CANYON AVE TUJUNGA, CA 91042 VOL 618 PG 728 PARCEL-ID 26-089-1100.000	-00-00 8 PROCTORVILLE C000.00A RES USE CODE 500 9,080 00 9,080										
THORNTON, JAMES & SUSAN ALLISON 9352 HAINES CANYON AVE TUJUNGA, CA 91042 VOL 618 PG 728 PARCEL-ID 26-089-1200.000	-00-00 9 PROCTORVILLE 36' TO LOW WATER MARK C000.00A RES USE CODE 510 3,910 20,940 24,850 HOMESITE VALUE LISTED BELOW 3,910 20,700 24,610										
JOHNSTON, PEGGY 211 SUSAN ST. BOX 69 PROCTORVILLE, OHIO 45669 VOL 315 PG 139 PARCEL-ID 26-089-1300.000	-00-00 9 PROCTORVILLE LESS 36' TO LOW WATER MARK C000.00A RES USE CODE 510 7,750 12,870 20,620 HOMESITE VALUE LISTED BELOW 7,750 12,870 20,620										
BLACK, JOHNNY JULIAN LIFE EST MIKE S BLACK REM. P.O. BOX 298 PROCTORVILLE, OHIO 45669 VOL 639 PG 728 PARCEL-ID 26-089-1400.000	-00-00 10 PROCTORVILLE LESS 50' C000.00A RES USE CODE 510 5,720 5,090 10,810 HOMESITE VALUE LISTED BELOW 5,720 5,090 10,810										
DEAN, CURTIS F. P.O. BOX 213 PROCTORVILLE, OHIO 45669 VOL 494 PG 664 PARCEL-ID 26-089-1500.000	-00-00 10 PROCTORVILLE PT. 50' TO LOW WATER MARK C000.00A RES USE CODE 510 5,300 8,550 13,850 HOMESITE VALUE LISTED BELOW 5,300 8,550 13,850			CT 6-13-05 Donna Dean Haney, Sandra D. Mocella, Joe Dean, William Dean, Orville A. Dean, Hazel D. Sias and Emily D. Springer							
CESSNA, DEBRA P.O. BOX 229 PROCTORVILLE, OHIO 45669	-00-00 11 PROCTORVILLE C000.00A RES USE CODE 510										

TAX RATE 38
A/R RED FACTOR 10.0967
OTH RED FACTOR 09.1034

LAWRENCE
TAX DISTRICT

GENERAL TAX LIST AND DUPLICATE OF REAL AND PUBLIC UTILITY PROPERTY
COUNTY REAL ESTATE TAXES AND SPECIAL ASSESSMENTS

26-UNION TWP-PROCTORVILLE CORP

TAX YEAR 2004
INTEREST RATE
01/03/05 PAGE NO 5314

OWNER'S NAME MAILING ADDRESS	DESCRIPTION			TAXES CHARGED	DECEMBER TAXES	PENALTY	JUNE TAXES	PENALTY	TOTAL DELINQUENT	C. D. DATE	MEMO
	LAND	IMPROVEMENTS	TOTAL VALUE								
PARCEL-ID 26-089-1600.000	10,500	12,080	22,580								
BURGESS, BETTY P. O. BOX 229 PROCTORVILLE, OHIO 45669-0000 VOL 478 PG 431 PARCEL-ID 26-089-1700.000 10-08-04 1400.00 12-09-04	-00-00 12 PROCTORVILLE C000.00A RES USE CODE 510 6,200 15,610 21,810 600.00										
LEMLEY, GARNET M. 2957 STAUNTON RD HUNTINGTON, WV 25702 OR 248 PG 773 PARCEL-ID 26-089-1800.000	13 PROCTORVILLE 86' ON E SIDE LESS 989.99 SQ FT RES USE CODE 510 8,440 7,850 16,290 HOMESITE VALUE LISTED BELOW 8,440 3,190 11,630										
STAPLETON, LILLIE M. LIFE EST. REM. SHELBA JEAN ROE ETAL 227 SUSAN ST PROCTORVILLE, OH 45669 OR 80 PG 80 PARCEL-ID 26-089-1800.001	13 PROCTORVILLE PT (989.99 SQ FT) RES USE CODE 500 380 00 380										
SHAVOR, BILLY REED 109-FERRY ST. P.O. BOX 68 PROCTORVILLE, OHIO 45669 VOL 570 PG 324 PARCEL-ID 26-090-0100.000 08-26-04 TRNSF TO 26-090-0100.000	-00-00 7 R W MAGEES ADDN TO PROCTORVILLE C000.00A RES USE CODE 510 00 00 00 SHAVOR, SARAH ELOISE										
SHAVOR, SARAH ELOISE 109-FERRY ST. P.O. BOX 68 PROCTORVILLE, OHIO 45669 OR 310 PG 122 PARCEL-ID 26-090-0100.000 08-26-04 TRNSF FROM 26-090-0100.000	-00-00 7 R W MAGEES ADDN TO PROCTORVILLE C000.00A RES USE CODE 510 4,100 9,000 13,100 HOMESITE VALUE LISTED BELOW 4,100 8,910 13,010 SHAVOR, BILLY REED			1-11-05 Glenn E. + Nancy Karen Earl							
BOSTON, ROBERT D. & LEOLA P. P. O. BOX 607 PROCTORVILLE, OHIO 45669 OR 96 PG 203 PARCEL-ID 26-090-0200.000	-00-00 8 R W MAGEES ADDN TO PROCTORVILLE C000.00A RES USE CODE 510 4,100 6,350 10,450										
CLAGG, ROY STEVEN & DIANA LYNN P.O. BOX 194 PROCTORVILLE, OHIO 45669 PARCEL-ID 26-090-0300.000	-00-00 33 R W MAGEES ADDN TO PROCTORVILLE C000.00A RES USE CODE 510 3,310 11,800 15,110 HOMESITE VALUE LISTED BELOW 3,310 11,800 15,110										
CLAGG, ROY STEVEN & DIANA LYNN	-00-00 34 R W MAGEES ADDN TO										

TAX RATE
A/R RED FACTOR 10.0967
OTH RED FACTOR 09.1034

LAWRENCE
TAX DISTRICT 26-UNION TWP-PROCTORVILLE CORP

GENERAL TAX LIST AND DUPLICATE OF REAL AND PUBLIC UTILITY PROPERTY
COUNTY REAL ESTATE TAXES AND SPECIAL ASSESSMENTS

TAX YEAR 2004
INTEREST RATE
01/03/05 PAGE NO 5315

OWNER'S NAME MAILING ADDRESS	DESCRIPTION			TAXES CHARGED	DECEMBER TAXES	PENALTY	JUNE TAXES	PENALTY	TOTAL DELINQUENT	C. D. DATE	MEMO
	LAND	IMPROVEMENTS	TOTAL VALUE								
P.O. BOX 194 PROCTORVILLLE, OHIO 45669 VOL 531 PG 73 PARCEL-ID 26-090-0400.000	PROCTORVILLE C000.00A RES USE CODE 500 3,310	00	3,310								
BOSTON, ROBERT D. & LEOLA P. P.O. BOX 607 PROCTORVILLE, OHIO 45669 VOL 590 PG 710 PARCEL-ID 26-090-0500.000	-00-00 35 R W MAGEES ADDN TO PROCTORVILLE C000.00A RES USE CODE 510 3,310	7,450	10,760								
BURCHAM, DALE & MARGERY PO BOX 233 PROCTORVILLE, OHIO 45669 VOL 441 PG 764 PARCEL-ID 26-090-0700.000	-00-00 1 MAGEES ADD TO GRANT TOWN N 1/2 O N C000.00A RES USE CODE 545 3,090	00	3,090								
BURCHAM, DALE & MARGERY PO BOX 233 PROCTORVILLE, OHIO 45669 VOL 441 PG 764 PARCEL-ID 26-090-0800.000	-00-00 2 MAGEES ADD TO GRANT TOWN N 1/2 O N C000.00A RES USE CODE 545 2,800	00	2,800								
BURCHAM, DALE AND MARGERY P.O. BOX 233 PROCTORVILLE, OHIO 45669-000 VOL 423 PG 16 PARCEL-ID 26-090-0900.000	-00-00 1&2MAGEES ADD TO GRAN TTOWN S 1/2 O N C000.00A RES USE CODE 545 4,520	170	4,690								
BRUCHAM, DALE & MARGERY E. P.O. BOX 233 PROCTORVILLE, OHIO 45669-000 VOL 636 PG 302 PARCEL-ID 26-090-1000.000	-00-00 3 MAGEES ADD TO GRANT TOWN C000.00A RES USE CODE 545 4,070	810	4,880								
ADKINS, LOWELL & RACHEL L P.O. BOX 128 PROCTORVILLE, OHIO 45669 VOL 427 PG 479 PARCEL-ID 26-090-1100.000	-00-00 4 MAGEES ADD TO GRANT TOWN E 1/2 O N C000.00A RES USE CODE 520 2,060	26,680	28,740								
ADKINS, LOWELL RAY & RACHEL L. P.O. BOX 128 PROCTORVILLE, OHIO 45669 VOL 427 PG 479 PARCEL-ID 26-090-1200.000	-00-00 4 MAGEES ADD TO GRANT TOWN W 1/2 O N C000.00A RES USE CODE 545 2,060 HOMESITE VALUE LISTED BELOW 2,060	140 140	2,200 2,200								
SHEPHARD, RAYMOND & JUDY 006 C/O FIRST AMER.RE TAX SERVICE ATT:ESCROW REPORTING DEPT 8435 STEMMONS FWY 7TH FR DALLAS, TX 75247	-00-00 5 MAGEES ADD TO GRANT TOWN C000.00A RES USE CODE 510 4,110 HOMESITE VALUE LISTED BELOW	11,450	15,560								

TAX RATE
A/R RED FACTOR 10.0967
OTH RED FACTOR 09.1034

LAWRENCE
TAX DISTRICT 26-UNION TWP-PROCTORVILLE CORP

GENERAL TAX LIST AND DUPLICATE OF REAL AND PUBLIC UTILITY PROPERTY
COUNTY REAL ESTATE TAXES AND SPECIAL ASSESSMENTS

TAX YEAR 2004
INTEREST RATE
01/03/05 PAGE NO 5316

OWNER'S NAME MAILING ADDRESS	DESCRIPTION			TAXES CHARGED	DECEMBER TAXES	PENALTY	JUNE TAXES	PENALTY	TOTAL DELINQUENT	C. D. DATE	MEMO
	LAND	IMPROVEMENTS	TOTAL VALUE								
VOL 442 PG 607 PARCEL-ID 26-090-1300.000	4,110	11,450	15,560								
CESSNA, DEBRA P.O. BOX 229 PROCTORVILLE, OHIO 45669 PARCEL-ID 26-090-1400.000	-00-00 6 MAGEES ADD TO GRANT TOWN C000.00A RES USE CODE 510 4,110	6,670	10,780								
PATTERSON, ANNA L. 218 SUSAN ST. PROCTORVILLE, OHIO 45669 PARCEL-ID 26-090-1500.000	-00-00 7 MAGEES ADD TO GRANT TOWN C000.00A RES USE CODE 545 4,110	40	4,150								
SMITH, LARRY F. & BARBARA L. T RUSTEE 268 TWP. RD. 1252 PROCTORVILLE, OHIO 45669 PARCEL-ID 26-090-1600.000	-00-00 8 MAGEES ADD TO GRANT TOWN C000.00A RES USE CODE 510 4,160 HOMESITE VALUE LISTED BELOW 4,160	10,860 10,860	15,020 15,020								
ADKINS, RACHEL L. & LOWELL R. PO BOX 128 PROCTORVILLE, OHIO 45669 OR 285 PG 758 PARCEL-ID 26-090-1700.000 04-07-04 TRNSF FROM 26-090-1700.000 ADKINS, RACHEL L.	-00-00 9 MAGEES ADD TO GRANT TOWN C000.00A RES USE CODE 545 4,160	00	4,160								
COOPER, FANNIE AND RACHEL L. A DKINS PO BOX 128 PROCTORVILLE, OHIO 45669 OR 38 PG 28 PARCEL-ID 26-090-1700.000 03-24-04 TRNSF TO 26-090-1700.000 ADKINS, RACHEL L.	-00-00 9 MAGEES ADD TO GRANT TOWN C000.00A RES USE CODE 545 00	00	00								
ADKINS, RACHEL L. PO BOX 128 PROCTORVILLE, OHIO 45669 OR 284 PG131 PARCEL-ID 26-090-1700.000 03-24-04 TRNSF FROM 26-090-1700.000 COOPER, FANNIE AND RACHEL L. ADKINS 04-07-04 TRNSF TO 26-090-1700.000 ADKINS, RACHEL L. & LOWEL	-00-00 9 MAGEES ADD TO GRANT TOWN C000.00A RES USE CODE 545 00	00	00								
ELKINS, FLETA P.O. BOX 9 PROCTORVILLE, OHIO 45669 VOL 549 PG 587 PARCEL-ID 26-090-1800.000	MAGEES ADD TO GRANTTOWN 10 RES USE CODE 510 4,160 HOMESITE VALUE LISTED BELOW 4,160	22,080 8,610	26,240 12,770								

TAX RATE
A/R RED FACTOR 10.0967
OTH RED FACTOR 09.1034

LAWRENCE
TAX DISTRICT

GENERAL TAX LIST AND DUPLICATE OF REAL AND PUBLIC UTILITY PROPERTY
COUNTY REAL ESTATE TAXES AND SPECIAL ASSESSMENTS

26-UNION TWP-PROCTORVILLE CORP

01/03/05

TAX YEAR 2004
INTEREST RATE
PAGE NO 5317

OWNER'S NAME MAILING ADDRESS	DESCRIPTION			TAXES CHARGED	DECEMBER TAXES	PENALTY	JUNE TAXES	PENALTY	TOTAL DELINQUENT	C. D. DATE	MEMO
	LAND	IMPROVEMENTS	TOTAL VALUE								
SHAFER, JAMES OWEN P.O. BOX 875 PROCTORVILLE, OHIO 45669 VOL 540 PG 298 PARCEL-ID 26-091-0100.000 10-28-04 648.17	-00-00 11 MAGEES ADD TO GRAN TTOWN C000.00A RES USE CODE 510 4,200 12,450 16,650 HOMESITE VALUE LISTED BELOW 4,200 12,270 16,470										
BURNS, JAMES B. 206 SUSAN ST PROCTORVILLE, OHIO 45669-000 OR 246 PG 605 PARCEL-ID 26-091-0200.000	-00-00 12 MAGEES ADD TO GRAN TTOWN C000.00A COM USE CODE 499 2,600 18,380 20,980										
LEGG, DARRELL L & PAMELA S 207 ELIZABETH ST. PROCTORVILLE, OHIO 45669 VOL 563 PG 282 PARCEL-ID 26-091-0300.000	-00-00 13 MAGEES ADD TO GRAN TTOWN C000.00A RES USE CODE 510 4,330 14,760 19,090 HOMESITE VALUE LISTED BELOW 4,330 14,760 19,090										
ADKINS, LOWELL R. AND RACHEL L PO BOX 128 PROCTORVILLE, OHIO 45669 PARCEL-ID 26-091-0400.000	-00-00 14 MAGEES ADD TO GRAN TTOWN C000.00A RES USE CODE 500 4,330 00 4,330 HOMESITE VALUE LISTED BELOW 4,330 00 4,330										
ADKINS, LOWELL R. AND RACHEL L PO BOX 128 PROCTORVILLE, OHIO 45669 OR 66 PG 583 PARCEL-ID 26-091-0500.000	-00-00 15 MAGEES ADD TO GRAN TTOWN C000.00A RES USE CODE 540 4,330 18,800 23,130 HOMESITE VALUE LISTED BELOW 4,330 18,800 23,130										
BLAIR, ROBERT J. AND PATRICIA REED P.O. BOX 7702 HUNTINGTON, W VA 25778 OR 76 PG 410 PARCEL-ID 26-091-0600.000	-00-00 16 MAGEES ADD TO GRAN TTOWN C000.00A RES USE CODE 510 4,330 15,250 19,580			7/26/05 Patricia Reed							
BLACK, DANNY L. & CAROLYN F. 006 C/O FIRST AMER.RE TAX SERVICE ATT:ESCROW REPORTING DEPT 8435 STEMMONS FWY 7TH FR DALLAS, TX 75247 OR 219 PG 560 PARCEL-ID 26-091-0700.000	-00-00 17 MAGEES ADD TO GRAN TTOWN C000.00A RES USE CODE 510 4,330 12,840 17,170 HOMESITE VALUE LISTED BELOW 4,330 12,810 17,140			11/18/05 Betty Edwards							
HALL, ERNEST B. JR. PO BOX 391 PROCTORVILLE OHIO 45669 VOL 356 PG 85 PARCEL-ID 26-091-0800.000	-00-00 18 MAGEES ADD TO GRAN TTOWN C000.00A COM USE CODE 456 3,910 1,530 5,440										

TAX RATE
A/R RED FACTOR 10.0967
OTH RED FACTOR 09.1034

LAWRENCE
TAX DISTRICT

GENERAL TAX LIST AND DUPLICATE OF REAL AND PUBLIC UTILITY PROPERTY
COUNTY REAL ESTATE TAXES AND SPECIAL ASSESSMENTS

26-UNION TWP-PROCTORVILLE CORP

01/03/05

TAX YEAR 2004
INTEREST RATE
PAGE NO 5318

OWNER'S NAME MAILING ADDRESS	DESCRIPTION			TAXES CHARGED	DECEMBER TAXES	PENALTY	JUNE TAXES	PENALTY	TOTAL DELINQUENT	C. D. DATE	MEMO
	LAND	IMPROVEMENTS	TOTAL VALUE								
HALL, ERNEST B. JR. PO BOX 391 PROCTORVILLE OHIO 45669 VOL 356 PG 85 PARCEL-ID 26-091-0900.000	-00-00 19 MAGEES ADD TO GRAN TTOWN & LOT 20 C000.00A COM USE CODE 449 7,820 38,060 45,880 HOMESITE VALUE LISTED BELOW 00 38,060 38,060										
HALL, ERNEST B. & CLORINDA G. 223 ELIZABETH ST. PROCTORVILLE, OHIO 45669 VOL 404 PG 204 PARCEL-ID 26-091-1000.000	-00-00 21 MAGEES ADD TO GRAN TTOWN C000.00A RES USE CODE 500 4,330 00 4,330										
MCCONNELL, GARY P.O. BOX 179 PROCTORVILLE, OH. 45669-000 VOL 462 PG 376 PARCEL-ID 26-091-1100.000	-00-00 22 MAGEES ADD TO GRAN TTOWN C000.00A RES USE CODE 510 4,330 13,880 18,210 HOMESITE VALUE LISTED BELOW 4,330 13,880 18,210										
HALL, ERNEST B. & CLORINDA G. P.O. BOX 391 PROCTORVILLE, OHIO 45669 VOL 536 PG 217 PARCEL-ID 26-091-1200.000 08-10-04 SPLIT TO 26-091-1200.000 HALL, ERNEST B. & CLORIND A G. 08-10-04 SPLIT TO 26-091-1200.001 HALL, ERNEST B. III & TAR	-00-00 23 MAGEES ADD TO GRAN TTOWN C000.00A RES USE CODE 510 00 00 00										
HALL, ERNEST B. III & TARA RAY E HALL P.O. BOX 91 PROCTORVILLE, OHIO 45669 OR 307 PG 185 PARCEL-ID 26-091-1200.000 08-10-04 TRNSF FROM 26-091-1200.000 HALL, ERNEST B. & CLORIND	23 MAGEES ADD TO GRANTTOWN LES S 4190 SQ FT RES USE CODE 500 2,760 00 2,760 HOMESITE VALUE LISTED BELOW 2,760 00 2,760										
HALL, ERNEST B. & CLORINDA G. P.O. BOX 391 PROCTORVILLE, OHIO 45669 VOL 536 PG 217 PARCEL-ID 26-091-1200.000 08-10-04 SPLIT FROM 26-091-1200.000 HALL, ERNEST B. & CLORIND A G. 08-10-04 TRNSF TO 26-091-1200.000 HALL, ERNEST B. III & TAR	23 MAGEES ADD TO GRANTTOWN LES S 4190 SQ FT RES USE CODE 500 00 00 00										
HALL, ERNEST B. III & TARA RAY E P.O. BOX 91 PROCTORVILLE, OHIO 45669 OR 307 PG 770 PARCEL-ID 26-091-1200.001	PT LOT 23 MAGHEES ADD TO GRANT TOWN 4,190 SQ FT RES USE CODE 500 3,240 11,230 14,470										

TAX RATE
A/R RED FACTOR 10.0967
OTH RED FACTOR 09.1034

LAWRENCE
TAX DISTRICT

GENERAL TAX LIST AND DUPLICATE OF REAL AND PUBLIC UTILITY PROPERTY
COUNTY REAL ESTATE TAXES AND SPECIAL ASSESSMENTS

26-UNION TWP-PROCTORVILLE CORP

01/03/05

TAX YEAR 2004
INTEREST RATE
PAGE NO 5319

OWNER'S NAME MAILING ADDRESS	DESCRIPTION			TAXES CHARGED	DECEMBER TAXES	PENALTY	JUNE TAXES	PENALTY	TOTAL DELINQUENT	C. D. DATE	MEMO
	LAND	IMPROVEMENTS	TOTAL VALUE								
08-10-04 SPLIT FROM 26-091-1200.000		HALL, ERNEST B. & CLORIND									
HALL, ERNEST B. & CLORINDA G. P.O. BOX 391 PROCTORVILLE, OHIO 45669 VOL 536 PG 217 PARCEL-ID 26-091-1300.000	-00-00 24 MAGEES ADD TO GRANTTOWN 0000.00A RES USE CODE 510 00 00 00										
08-10-04 SPLIT TO 26-091-1300.000 A G.	HALL, ERNEST B. & CLORIND										
08-10-04 SPLIT TO 26-091-1300.001	HALL, ERNEST B. III & TAR										
HALL, ERNEST B. III & TARA RAYE HALL P.O. BOX 91 PROCTORVILLE, OHIO 45669 OR 307 PG 185 PARCEL-ID 26-091-1300.000	24 MAGEES ADD TO GRANTTOWN LES S 4,190 SQ FT RES USE CODE 510 2,760 9,320 12,080										
08-10-04 TRNSF FROM 26-091-1300.000	HALL, ERNEST B. & CLORIND										
HALL, ERNEST B. & CLORINDA G. P.O. BOX 391 PROCTORVILLE, OHIO 45669 VOL 536 PG 217 PARCEL-ID 26-091-1300.000	24 MAGEES ADD TO GRANTTOWN LES S 4,190 SQ FT RES USE CODE 510 00 00 00										
08-10-04 SPLIT FROM 26-091-1300.000 A G.	HALL, ERNEST B. & CLORIND										
08-10-04 TRNSF TO 26-091-1300.000	HALL, ERNEST B. III & TAR										
HALL, ERNEST B. III & TARA RAYE P.O. BOX 91 PROCTORVILLE, OHIO 45669 OR 307 PG 770 PARCEL-ID 26-091-1300.001	PT LOT 24 MAGEES ADD TO GRANTTOWN 4,190 SQ FT RES USE CODE 500 3,240 00 3,240										
08-10-04 SPLIT FROM 26-091-1300.000	HALL, ERNEST B. & CLORIND										
PULLIN, DON G. ET AL C/O ROBERT MESSICK RR 1 BOX 332 POINT PLEASANT, WV 25550 OR 58 PG 50/174 PARCEL-ID 26-091-1400.000	-00-00 25 MAGEES ADD TO GRANTTOWN 0000.00A COM USE CODE 456 2,830 1,100 3,930										
PULLIN, DON G. ET AL C/O ROBERT MESSICK RR 1 BOX 332 POINT PLEASANT, WV 25550 OR 58 PG 50/174 PARCEL-ID 26-091-1500.000	-00-00 26 MAGEES ADD TO GRANTTOWN 0000.00A COM USE CODE 456 2,830 1,100 3,930										
PULLIN, DON G. ET AL C/O ROBERT MESSICK	-00-00 27 MAGEES ADD TO GRANTTOWN										

TAX RATE
A/R RED FACTOR 10.0967
OTH RED FACTOR 09.1034

LAWRENCE
TAX DISTRICT

GENERAL TAX LIST AND DUPLICATE OF REAL AND PUBLIC UTILITY PROPERTY
COUNTY REAL ESTATE TAXES AND SPECIAL ASSESSMENTS

26-UNION TWP-PROCTORVILLE CORP

01/03/05

TAX YEAR 2004
INTEREST RATE
PAGE NO 5320

OWNER'S NAME MAILING ADDRESS	DESCRIPTION			TAXES CHARGED	DECEMBER TAXES	PENALTY	JUNE TAXES	PENALTY	TOTAL DELINQUENT	C. D. DATE	MEMO
	LAND	IMPROVEMENTS	TOTAL VALUE								
RR 1 BOX 332 POINT PLEASANT, WV 25550 OR 58 PG 176 PARCEL-ID 26-091-1600.000	0000.00A COM USE CODE 456 2,830 1,100 3,930										
MCCONNELL, ALDA ELIZABETH 226 ELIZABETH ST. P.O.BOX 24 PROCTORVILLE, OHIO 45669 VOL 226 PG 581 PARCEL-ID 26-091-1700.000	-00-00 28 MAGEES ADD TO GRANTTOWN 0000.00A RES USE CODE 510 3,680 12,840 16,520 HOMESITE VALUE LISTED BELOW 3,680 12,840 16,520										
O'LYNN, ROBERT & BLANCHE ELLIOTTE P.O. BOX 173 PROCTORVILLE, OHIO 45669 VOL 490 PG 486 PARCEL-ID 26-091-1800.000	-00-00 29 MAGEES ADD TO GRANTTOWN 0000.00A RES USE CODE 510 3,680 13,310 16,990 HOMESITE VALUE LISTED BELOW 3,680 13,310 16,990										
COOPER, IVAN C. LIFE EST. REM. LOWELL R. & RACHEL L. ADKINS P.O. BOX 128 PROCTORVILLE, OHIO 45669 OR 78 PG 646 PARCEL-ID 26-092-0100.000	-00-00 30 MAGEES ADD TO GRANTTOWN 0000.00A RES USE CODE 510 3,680 5,620 9,300 HOMESITE VALUE LISTED BELOW 3,680 5,590 9,270										
CHAPMAN, JEFFREY J. & TINA M. P.O.BOX 477 PROCTORVILLE, OHIO 45669 VOL 606 PG 715 PARCEL-ID 26-092-0200.000	-00-00 31 MAGEES ADD TO GRANTTOWN 0000.00A RES USE CODE 510 3,680 8,880 12,560 HOMESITE VALUE LISTED BELOW 3,680 8,880 12,560										
DILLON, JOHN C. & KATHRYN 123 TWP RD 1060 PROCTORVILLE, OHIO 45669 OR 155 PG 777 PARCEL-ID 26-092-0300.000	-00-00 32 MAGEES ADD TO GRANTTOWN 0000.00A RES USE CODE 510 3,680 6,280 9,960 HOMESITE VALUE LISTED BELOW 3,680 6,280 9,960										
REYNOLDS, SHIRLEY J. 216 ELIZABETH ST PROCTORVILLE, OHIO 45669 OR 79 PG 815 PARCEL-ID 26-092-0400.000	-00-00 33 MAGEES ADD TO GRANTTOWN 0000.00A RES USE CODE 510 3,680 26,040 29,720 HOMESITE VALUE LISTED BELOW 3,680 25,720 29,400										
DILLON, JOHN CURTIS & KATHRYN FAY P.O. BOX 454 PROCTORVILLE, OHIO 45669 VOL 550 PG 531 PARCEL-ID 26-092-0500.000	-00-00 34 MAGEES ADD TO GRANTTOWN 0000.00A RES USE CODE 510 3,680 4,250 7,930 HOMESITE VALUE LISTED BELOW 3,680 4,250 7,930										
MAUK, J. D. & DONNA K. 26-092-0600	-00-00 35 MAGEES ADD TO GRANTTOWN 429 Com			4-1-05 Kellie Elliott							

BARRETT BROTHERS SPRINGFIELD, OH 1-800-322-7711

TAX RATE 38
A/R RED FACTOR 10.0967
OTH RED FACTOR 09.1034

LAWRENCE
TAX DISTRICT 26-UNION TWP-PROCTORVILLE CORP

GENERAL TAX LIST AND DUPLICATE OF REAL AND PUBLIC UTILITY PROPERTY
COUNTY REAL ESTATE TAXES AND SPECIAL ASSESSMENTS

01/03/05

TAX YEAR 2004
INTEREST RATE
PAGE NO 5321

OWNER'S NAME MAILING ADDRESS	DESCRIPTION			TAXES CHARGED	DECEMBER TAXES	PENALTY	JUNE TAXES	PENALTY	TOTAL DELINQUENT	C.D. DATE	MEMO
	LAND	IMPROVEMENTS	TOTAL VALUE								
22765 ST RT 243 PROCTORVILLE, OHIO 45669 VOL 538 PG 529 PARCEL-ID 26-092-0600.000	TTCWN C000.00A 4,040	COM USE CODE 429 7,080	11,120								
MAUK, J.D. & DONNA K. 22765 ST RT 243 PROCTORVILLE, OHIO 45669 VOL 538 PG 529 PARCEL-ID 26-092-0700.000	-00-00 36 MAGEES ADD TO GRAN TTCWN C000.00A 3,680	RES USE CODE 510 14,220	17,900								
MEEHLING, LESTER C. AND VICKIE L. RT 2 BOX 740 MILTON, WV 25541 OR 234 PG 832/836 PARCEL-ID 26-092-0800.000	-00-00 37 MAGEES ADD TO GRAN TTCWN C000.00A 3,680 HOMESITE VALUE LISTED BELOW 3,680	RES USE CODE 510 9,920 9,920	13,600 13,600								
MEEHLING, VICKIE & LESTER JR. 5265 U.S. ROUTE 60 HUNTINGTON, WV 25705 VOL 442 PG 49 PARCEL-ID 26-092-0900.000	-00-00 38 MAGEES ADD TO GRAN TTCWN C000.00A 4,000	COM USE CODE 447 14,510	18,510								
THURSTON, PAUL E. & LANA K. 399 TWP RD 1090 PROCTORVILLE, OHIO 45669 OR 122 PG 685 PARCEL-ID 26-092-1000.000	-00-00 39 MAGEES ADD TO GRAN TTCWN C000.00A 3,680 HOMESITE VALUE LISTED BELOW 3,680	RES USE CODE 510 13,920 13,920	17,600 17,600	3/2/05 A&P Properties of Ohio, LLC							
THURSTON, PAUL & LANA 399 TWP. RD. 1090 PROCTORVILLE, OHIO 45669 PARCEL-ID 26-092-1100.000	-00-00 40 MAGEES ADD TO GRAN TTCWN C000.00A 3,680 HOMESITE VALUE LISTED BELOW 3,680	RES USE CODE 510 14,980 6,100	18,660 9,780	3/2/05 Deed							
SHEPHERD, BRUCE E. 308 PVT. RD. 339 SCOTTOWN, OH 45678 OR 273 PG 523 PARCEL-ID 26-092-1200.000	-00-00 41 MAGEES ADD TO GRAN TTCWN C000.00A 4,040	COM USE CODE 400 00	4,040								
SHEPHERD, DERRICK, BRUCE, & KATHY 308 PVT. RD. 339 SCOTTOWN, OH 45678 OR 273 PG 523 PARCEL-ID 26-092-1300.000	-00-00 42 MAGEES ADD TO GRAN TTCWN C000.00A 4,040	COM USE CODE 499 1,380	5,420								
SHEPHERD, BRUCE AND KATHY 308 PVT DR 339 SCOTTOWN, OH 45678	-00-00 43 MAGEES ADD TO GRAN TTCWN C000.00A	RES USE CODE 510									

TAX RATE 38
A/R RED FACTOR 10.0967
OTH RED FACTOR 09.1034

LAWRENCE
TAX DISTRICT 26-UNION TWP-PROCTORVILLE CORP

GENERAL TAX LIST AND DUPLICATE OF REAL AND PUBLIC UTILITY PROPERTY
COUNTY REAL ESTATE TAXES AND SPECIAL ASSESSMENTS

01/03/05

TAX YEAR 2004
INTEREST RATE
PAGE NO 5322

OWNER'S NAME MAILING ADDRESS	DESCRIPTION			TAXES CHARGED	DECEMBER TAXES	PENALTY	JUNE TAXES	PENALTY	TOTAL DELINQUENT	C.D. DATE	MEMO
	LAND	IMPROVEMENTS	TOTAL VALUE								
OR 209 PG 431 PARCEL-ID 26-092-1400.000	3,680 HOMESITE VALUE LISTED BELOW 3,680	4,130 4,040	7,810 7,720								
PULLIN, DON G. & CONNIE A. ET AL C/O ROBERT MESSICK RR1 BOX 332 PT PLEASANT, WVA 25550 VOL 539 PG 495 PARCEL-ID 26-092-1500.000	-00-00 44 MAGEES ADD TO GRAN TTCWN C000.00A 3,680 HOMESITE VALUE LISTED BELOW 3,680	RES USE CODE 510 4,800 4,770	8,480 8,450								
PULLIN, DON G. ET AL C/O ROBERT MESSICK RR 1 BOX 332 POINT PLEASANT, WV 25550 OR 58 PG 176 PARCEL-ID 26-092-1600.000	-00-00 45 MAGEES ADD TO GRAN TTCWN C000.00A 4,040	COM USE CODE 456 1,100	5,140								
PULLIN, DON G. ET AL C/O ROBERT MESSICK RR 1 BOX 332 POINT PLEASANT, WV 25550 OR 58 PG 176 PARCEL-ID 26-092-1700.000	-00-00 46 MAGEES ADD TO GRAN TTCWN & W 1/2 OF 47 C000.00A 6,070	COM USE CODE 456 1,710	7,780								
PULLIN, DON G. ET AL C/O ROBERT MESSICK RR 1 BOX 332 POINT PLEASANT, WV 25550 OR 58 PG 176 PARCEL-ID 26-092-1800.000	-00-00 47 MAGEES ADD TO GRAN TTCWN S END PT 25' ON ALLEY X C000.00A 1,060	COM USE CODE 400 00	1,060								
PULLIN, DON G. ET AL C/O FRUTH PHARMACY RR 1 BOX 332 POINT PLEASANT, WV 25550 OR 58 PG 176 PARCEL-ID 26-093-0100.000	47 MAGEES ADD TO GRANTTOWN PT LESS 57 SQ FT 920	COM USE CODE 400 00	920								
STATE OF OHIO 177 C/O STATE OF OHIO 505 ST. RT. 741 LEBANON, OHIO 45036 OR 183 PG 586 PARCEL-ID 26-093-0100.001	PT 47 MAGEES ADD TO GRANTTOWN PT ST HWY EASE 43WD (57 SQ FT) 10	EXM USE CODE 610 00	10								
PULLIN, DON G. ET AL C/O ROBERT MESSICK RR 1 BOX 332 POINT PLEASANT, WV 25550 OR 58 PG 176 PARCEL-ID 26-093-0200.000	-00-00 48 MAGEES ADD TO GRAN TTCWN S PT 55'ON THOMASX 50' O N C000.00A 2,120	COM USE CODE 429 168,810	170,930								
PULLIN, DON G. ET AL C/O ROBERT MESSICK RR 1 BOX 332 POINT PLEASANT, WV 25550 OR 58 PG 176 PARCEL-ID 26-093-0300.000	-00-00 48 MAGEES ADD TO GRAN TTCWN N PT 50'ON THOMASX 50' O N C000.00A 1,930	COM USE CODE 400 00	1,930								

TAX RATE
A/R RED FACTOR 10.0967
OTH RED FACTOR 09.1034

LAWRENCE
TAX DISTRICT

GENERAL TAX LIST AND DUPLICATE OF REAL AND PUBLIC UTILITY PROPERTY
COUNTY REAL ESTATE TAXES AND SPECIAL ASSESSMENTS

26-UNION TWP-PROCTORVILLE CORP

01/03/05

TAX YEAR 2004
INTEREST RATE
PAGE NO 5323

OWNER'S NAME MAILING ADDRESS	DESCRIPTION			TAXES CHARGED	DECEMBER TAXES	PENALTY	JUNE TAXES	PENALTY	TOTAL DELINQUENT	C. D. DATE	MEMO
	LAND	IMPROVEMENTS	TOTAL VALUE								
FIRST FEDERAL SAVINGS AND LOAN ASSICIATION OF IRONTON C/O CLASSIC BANK P.O. BOX 1527 ASHLAND, KY 41105 VOL 597 PG 179 PARCEL-ID 26-093-0400.000	-00-00 49 MAGEES ADD TO GRAN TTOWN PT 50' X 123' C000.00A COM USE CODE 456 9,420 1,970 11,390										
PINE, JAMES E. & VONNA M. BOX 201 JONES ST. PROCTORVILLE, OHIO 45669 VOL 364 PG 522 PARCEL-ID 26-093-0600.000	-00-00 1 JONES ADDITION C000.00A RES USE CODE 510 2,410 20,760 23,170 HOMESITE VALUE LISTED BELOW 2,410 20,760 23,170										
PINE, JAMES E. & VONNA M. BOX 201 JONES ST. PROCTORVILLE, OHIO 45669 VOL 364 PG 522 PARCEL-ID 26-093-0700.000	-00-00 2 JONES ADDITION C000.00A RES USE CODE 500 2,410 00 2,410										
ADKINS, NORA LIFE ESTATE HOMER LEE WILLA DEAN ~~ADKINS~~ Burcham REMAIND 203 JONES ST. P.O. BOX 622 PROCTORVILLE, OHIO 45669 VOL 585 PG 658 PARCEL-ID 26-093-0800.000	-00-00 3 JONES ADDITION C000.00A RES USE CODE 510 2,410 10,560 12,970 HOMESITE VALUE LISTED BELOW 2,410 10,560 12,970			12-9-04 (Nora int.) Willa Dean Burcham + Homer L. Adkins / 12-21-04 (Homer's int.) Edith F. Adkins / 1-24-05 Gallie + Rosa L. Watts							
VERNATT, THOMAS 531 BALTIMORE ST. HUNTINGTON, W. VA. 25702 VOL 597 PG 237 PARCEL-ID 26-093-0900.000	-00-00 4 JONES ADDITION C000.00A RES USE CODE 510 2,410 10,190 12,600 HOMESITE VALUE LISTED BELOW 2,410 10,190 12,600										
MATNEY, STEVEN W & JOYCE M 006 C/O FIRST AMER.RE TAX SERVICE ATT:ESCROW REPORTING DEPT 8435 STEMMONS FWY 7TH FR DALLAS, TX 75247 VOL 612 PG 579 PARCEL-ID 26-093-1000.000	-00-00 JONES ADD LOT 5 LOT 6 W 10 FT. C000.00A RES USE CODE 510 3,010 12,250 15,260 HOMESITE VALUE LISTED BELOW 3,010 12,250 15,260										
STEVENS, JOHN V. & STELLA J. 209 JONES ST. PROCTORVILLE, OHIO 45669 VOL 551 PG 305 PARCEL-ID 26-093-1101.000	-00-00 LOT 6 E 30 FT LOT 7 W 20 FT JONES ADD C000.00A RES USE CODE 510 3,010 17,030 20,040 HOMESITE VALUE LISTED BELOW 3,010 16,940 19,950										
CHAPMAN, EARL D. & NANCY R. 211 JONES STREET PROCTORVILLE OHIO 45669 VOL 361 PG 484 PARCEL-ID 26-093-1200.000	-00-00 JONES ADD LOT 7 E 20 LOT 8 W 30 C000.00A RES USE CODE 510 3,760 10,380 14,140										

TAX RATE
A/R RED FACTOR 10.0967
OTH RED FACTOR 09.1034

LAWRENCE
TAX DISTRICT

GENERAL TAX LIST AND DUPLICATE OF REAL AND PUBLIC UTILITY PROPERTY
COUNTY REAL ESTATE TAXES AND SPECIAL ASSESSMENTS

26-UNION TWP-PROCTORVILLE CORP

01/03/05

TAX YEAR 2004
INTEREST RATE
PAGE NO 5324

OWNER'S NAME MAILING ADDRESS	DESCRIPTION			TAXES CHARGED	DECEMBER TAXES	PENALTY	JUNE TAXES	PENALTY	TOTAL DELINQUENT	C. D. DATE	MEMO
	LAND	IMPROVEMENTS	TOTAL VALUE								
	HOMESITE VALUE LISTED BELOW 3,760 10,380 14,140										
ADKINS, RUTH JEAN 2631 GUYAN AVE HUNTINGTON, WV 25702 VOL 597 PG 74 PARCEL-ID 26-093-1300.000	-00-00 JONES ADD LOT 8 E 10 LOT 8 E 10 LOT 9 ALL C000.00A RES USE CODE 510 3,010 11,490 14,500										
DAMRON, MARY LOU & DANNY MONRO P.O. BOX 542 PROCTORVILLE OHIO 45669 PARCEL-ID 26-093-1500.000	-00-00 JONES ADD LOT 10 ALL LOT 11 W 10 LOT 11 W C000.00A RES USE CODE 510 3,010 11,320 14,330 HOMESITE VALUE LISTED BELOW 3,010 11,290 14,300										
LANG, HEATHER LYNN 006 C/O FIRST AMER.RE TAX SERVICE ATT:ESCROW REPORTING DEPT 8435 STEMMONS FWY 7TH FR DALLAS, TX 75247 PARCEL-ID 26-093-1601.000	-00-00 JONES ADDITION LOT 11 E 30 FT & LOT 12 W 20 FT. C000.00A RES USE CODE 510 3,010 11,350 14,360										
CLAY, JACK & FERN 219 JONES ST. PROCTORVILLE, OHIO 45669 PARCEL-ID 26-093-1700.000	-00-00 JONES ADD LOT 12 E 20 LOT 12 E 20 LOT 13 W C000.00A RES USE CODE 510 3,010 25,240 28,250 HOMESITE VALUE LISTED BELOW 3,010 12,780 15,790										
CLAY, ANNA J. LIFE EST. REM. R OGER A. & STEPHANIE CLAY 221 JONES ST PROCTORVILLE, OHIO 45669 OR 145 PG 755 PARCEL-ID 26-094-0100.000	JONES ADD LOT 13 E 10' & 14 WH OLE RES USE CODE 510 3,010 14,410 17,420										
BRYAN, MARK H & KAREN S P.O. BOX 432 PROCTORVILLE, OH 45669 VOL 573 PG563 PARCEL-ID 26-094-0200.000	-00-00 15 JONES ADDITION C000.00A RES USE CODE 510 2,410 18,580 20,990 HOMESITE VALUE LISTED BELOW 2,410 18,580 20,990										
BRYAN, MARK H & KAREN S P. O. BOX 432 PROCTORVILLE, OH 45669 VOL 573 PG 563 PARCEL-ID 26-094-0300.000	-00-00 16 JONES ADDITION C000.00A RES USE CODE 500 2,410 00 2,410										
WILEY, EZRA & LINDA JANE 225 JONES ST PROCTORVILLE, OHIO 45669 PARCEL-ID 26-094-0400.000	-00-00 17 JONES ADDITION C000.00A RES USE CODE 510 2,410 19,150 21,560 HOMESITE VALUE LISTED BELOW 2,410 19,150 21,560										

TAX RATE 18
A/R RED FACTOR 10.0967
OTH RED FACTOR 09.1034

LAWRENCE
TAX DISTRICT

GENERAL TAX LIST AND DUPLICATE OF REAL AND PUBLIC UTILITY PROPERTY
COUNTY REAL ESTATE TAXES AND SPECIAL ASSESSMENTS

26-UNION TWP-PROCTORVILLE CORP

TAX YEAR 2004
INTEREST RATE
01/03/05 PAGE NO 5325

OWNER'S NAME MAILING ADDRESS	DESCRIPTION			TAXES CHARGED	DECEMBER TAXES	PENALTY	JUNE TAXES	PENALTY	TOTAL DELINQUENT	C. D. DATE	MEMO
	LAND	IMPROVEMENTS	TOTAL VALUE								
WILEY, EZRA & LINDA JANE 225 JONES ST. PROCTORVILLE, OHIO 45669 PARCEL-ID 26-094-0500.000	-00-00 18 JONES ADDITION C000.00A RES USE CODE 500 2,230	00	2,230								
WILEY, EZRA & LINDA JANE 225 JONES ST. PROCTORVILLE, OHIO 45669 VOL 339 PG 389 PARCEL-ID 26-094-0600.000	-00-00 19 JONES ADDITION C000.00A RES USE CODE 500 1,200	00	1,200								
WILEY, EZRA & LINDA JANE 225 JONES ST. PROCTORVILLE, OHIO 45669 PARCEL-ID 26-094-0700.000	-00-00 20 JONES ADDITION C000.00A RES USE CODE 500 1,370	00	1,370								
FLESHER, KENNETH E. & VALERIE C/O JOE CRANS 6251 DIVISION RD. HUNTINGTON, W.VA. 25705-0000 VOL 442 PG 581 PARCEL-ID 26-094-0800.000	-00-00 21 JONES ADDITION C000.00A RES USE CODE 500 1,370	00	1,370								
FLESHER, KENNETH E. & VALERIE C/O JOE CRANS 6251 DIVISION RD. HUNTINGTON, W.VA. 25705-0000 VOL 442 PG 581 PARCEL-ID 26-094-0900.000	-00-00 22 JONES ADDITION C000.00A RES USE CODE 500 1,370	00	1,370								
WILEY, EZRA 225 JONES ST. PROCTORVILLE, OHIO 45669 PARCEL-ID 26-094-1000.000	-00-00 JONES ADDITION LOT 23 C000.00A RES USE CODE 500 1,370	00	1,370								
WILEY, EZRA 225 JONES ST. PROCTORVILLE, OHIO 45669 PARCEL-ID 26-094-1100.000	-00-00 24 JONES ADDITION C000.00A RES USE CODE 500 1,370	00	1,370								
WHITLEY, GARY R. & CATHERINE 206 JONES SY PROCTORVILLE, OHIO 45669 VOL 566 PG 316 PARCEL-ID 26-094-1200.000	-00-00 25 JONES ADDITION C000.00A RES USE CODE 500 1,370	00	1,370								
WHITLEY, GARY R. & CATHERINE 206 JONES ST PROCTORVILLE, OHI 45669 VOL 566 PG 316 PARCEL-ID 26-094-1300.000	-00-00 26 JONES ADDITION C000.00A RES USE CODE 500 1,370	00	1,370								
WHITLEY, GARY R. & CATHERINE 206 JONES ST PROCTORVILLE, OHIO 45669 VOL 566 PG 316 PARCEL-ID 26-094-1400.000	-00-00 27 JONES ADDITION C000.00A RES USE CODE 500 1,370	00	1,370								

TAX RATE 18
A/R RED FACTOR 10.0967
OTH RED FACTOR 09.1034

LAWRENCE
TAX DISTRICT

GENERAL TAX LIST AND DUPLICATE OF REAL AND PUBLIC UTILITY PROPERTY
COUNTY REAL ESTATE TAXES AND SPECIAL ASSESSMENTS

26-UNION TWP-PROCTORVILLE CORP

TAX YEAR 2004
INTEREST RATE
01/03/05 PAGE NO 5326

OWNER'S NAME MAILING ADDRESS	DESCRIPTION			TAXES CHARGED	DECEMBER TAXES	PENALTY	JUNE TAXES	PENALTY	TOTAL DELINQUENT	C. D. DATE	MEMO
	LAND	IMPROVEMENTS	TOTAL VALUE								
WHITLEY, GARY R. & CATHERINE 206 JONES ST PROCTORVILLE, OHIO 45669 VOL 566 PG 316 PARCEL-ID 26-094-1500.000	-00-00 28 JONES ADDITION C000.00A RES USE CODE 500 1,370	00	1,370								
WHITLEY, GARY R. 206 JONES ST PROCTORVILLE, OHIO 45669 VOL 531 PG 599 PARCEL-ID 26-094-1600.000	-00-00 29 JONES ADDITION C000.00A RES USE CODE 500 1,370	00	1,370								
WHITLEY, GARY R. 206 JONES ST PROCTORVILLE, OHIO 45669 VOL 531 PG 599 PARCEL-ID 26-094-1700.000	-00-00 30 JONES ADDITION C000.00A RES USE CODE 500 1,370	00	1,370								
WHITLEY, GARY R. 206 JONES ST PROCTORVILLE, OHIO 45669 VOL 531 PG 599 PARCEL-ID 26-094-1800.000	-00-00 31 JONES ADDITION C000.00A RES USE CODE 500 1,370	00	1,370								
WHITLEY, GARY R. 206 JONES ST PROCTORVILLE, OHIO 45669 VOL 470 PG 23 PARCEL-ID 26-095-0100.000	-00-00 32 JONES ADDITION C000.00A RES USE CODE 510 2,740 HOMESITE VALUE LISTED BELOW 2,740	24,130 24,130	26,870 26,870								
ELLIOTT, WILBUR & BRENDA P.O. BOX 369 PROCTORVILLE, OHIO 45669 VOL 339 PG 578 PARCEL-ID 26-095-0200.000	-00-00 33 JONES ADDITION C000.00A RES USE CODE 510 2,740 HOMESITE VALUE LISTED BELOW 2,740	21,600 21,600	24,340 24,340								
ELLIOTT, WILBUR & BRENDA P.O. BOX 369 PROCTORVILLE, OHIO 45669 VOL 339 PG 578 PARCEL-ID 26-095-0300.000	-00-00 34 JONES ADDITION C000.00A RES USE CODE 500 2,740	00	2,740								
WHITLEY, LEE E. & MARY FRANCES P.O. BOX 525 PROCTORVILLE, OHIO 45669 PARCEL-ID 26-095-0400.000	-00-00 LOT 35 JONES ADDITION LESS .40 AC C000.11A RES USE CODE 500 690	00	690								
WHITLEY, LEE E. & MARY F. P.O. BOX 525 PROCTORVILLE, OHIO 45669 PARCEL-ID 26-095-0401.000	-00-00 35 JONES ADDITION PT C000.40A RES USE CODE 510 7,420 HOMESITE VALUE LISTED BELOW 7,420	25,590 25,120	33,010 32,540								
WHITLEY, LEE E. & MARY FRANCES P.O. BOX 525	PT VAC SHIRKEY ST W PT 0.13AC RES USE CODE 500										

BARRETT BROTHERS SPRINGFIELD, OH 1-800-322-7711

TAX RATE 18
A/R RED FACTOR 10.0967
OTH RED FACTOR 09.1034

LAWRENCE
TAX DISTRICT 26-UNION TWP-PROCTORVILLE CORP

GENERAL TAX LIST AND DUPLICATE OF REAL AND PUBLIC UTILITY PROPERTY
COUNTY REAL ESTATE TAXES AND SPECIAL ASSESSMENTS

01/03/05

TAX YEAR 2004
INTEREST RATE
PAGE NO 5327

OWNER'S NAME MAILING ADDRESS	DESCRIPTION			TAXES CHARGED	DECEMBER TAXES	PENALTY	JUNE TAXES	PENALTY	TOTAL DELINQUENT	C. D. DATE	MEMO
	LAND	IMPROVEMENTS	TOTAL VALUE								
PROCTORVILLE, OHIO 45669											
PARCEL-ID 26-095-0402.000	780	00	780								
RILEY DEVELOPMENT COMPANY, INC	PT VAC SHIRKEY ST. NW PT 0.04A C										
149 C/O RILEY DEVELOPMENT CO. 9069 ST. RT. 7 PROCTORVILLE, OHIO 45669 OR 92 PG 1		RES USE CODE 500									
PARCEL-ID 26-095-0403.000	1,590	00	1,590								
ATER, MARY ANN P.O. BOX 617 CHESAPEAKE, OHIO 45619 OR 192 PG 404	1 JONES 2ND ADD BLOCK 1 LESS .01AC	COM USE CODE 499									
PARCEL-ID 26-095-0500.000	9,060	4,430	13,490								
STATE OF OHIO 505 ST RT 741 LEBANON, OH 45036 OR 259 PG 36	PT 1 JONES 2ND ADD BLOCK 1 ST HWY EASE .01AC	EXM USE CODE 610									
PARCEL-ID 26-095-0500.001	170	00	170								
SCRAGG, JOHNNY 405 SHIRKEY ST PROCTORVILLE, OHIO 45669-000 OR 17 PG 700	-00-00 2 JONES SECOND ADD. BLOCK 1	C000.00A COM USE CODE 499									
PARCEL-ID 26-095-0600.000	5,870	20,400	26,270								
ATER, MARY ANN P.O. BOX 617 CHESAPEAKE, OHIO 45619 OR 192 PG 404	-00-00 3 JONES SECOND ADD. BLOCK 1	C000.00A COM USE CODE 454									
PARCEL-ID 26-095-0700.000	8,840	00	8,840								
ATER, MARY ANN P.O. BOX 617 CHESAPEAKE, OHIO 45619 OR 192 PG 404	-00-00 4 JONES SECOND ADD. BLOCK 1	C000.00A COM USE CODE 400									
PARCEL-ID 26-095-0800.000	8,840	00	8,840								
ATER, MARY ANN P.O. BOX 617 CHESAPEAKE, OHIO 45619 OR 192 PG 404	-00-00 5 JONES SECOND ADD. BLOCK 1	C000.00A COM USE CODE 400									
PARCEL-ID 26-095-0900.000	4,450	00	4,450								
HUTCHISON, SCOTT ENTERPRISES A WV VA CORP 905 BONNIE BLVD HUNTINGTON W. VA 25701 OR 62 PG 247	6 JONES 2ND ADD BL 1 LESS 617 SQ FT	COM USE CODE 453									
PARCEL-ID 26-095-1000.000	17,390	45,230	62,620								

TAX RATE 18
A/R RED FACTOR 10.0967
OTH RED FACTOR 09.1034

LAWRENCE
TAX DISTRICT 26-UNION TWP-PROCTORVILLE CORP

GENERAL TAX LIST AND DUPLICATE OF REAL AND PUBLIC UTILITY PROPERTY
COUNTY REAL ESTATE TAXES AND SPECIAL ASSESSMENTS

01/03/05

TAX YEAR 2004
INTEREST RATE
PAGE NO 5328

OWNER'S NAME MAILING ADDRESS	DESCRIPTION			TAXES CHARGED	DECEMBER TAXES	PENALTY	JUNE TAXES	PENALTY	TOTAL DELINQUENT	C. D. DATE	MEMO
	LAND	IMPROVEMENTS	TOTAL VALUE								
12-23-03 SPLIT FROM 26-095-1000.000 HUTCHISON, SCOTT ENTERPRI											
HUTCHISON, SCOTT ENTERPRISES A WV VA CORP 905 BONNIE BLVD HUNTINGTON W. VA 25701 OR 62 PG 247	-00-00 6 JONES SECOND ADD. BLOCK 1	C000.00A COM USE CODE 480									
PARCEL-ID 26-095-1000.000	00	00	00								
12-23-03 SPLIT TO 26-095-1000.000 HUTCHISON, SCOTT ENTERPRI SES A WV VA CORP											
12-23-03 SPLIT TO 26-095-1000.001 STATE OF OHIO											
STATE OF OHIO 505 ST RT 741 LEBANON, OH 45036 OR 269 PG 267	PT 6 JONES 2ND ADD BL 1 ST HWY EASE 18T-617 SQ FT	COM USE CODE 400									
PARCEL-ID 26-095-1000.001	480	00	480								
12-23-03 SPLIT FROM 26-095-1000.000 HUTCHISON, SCOTT ENTERPRI											
KIT CARSON'S INC. P.O. BOX 943 PROCTORVILLE, OHIO 45669 VOL 523 PG 30	-00-00 7 JONES SECOND ADD. BLOCK 1	C000.00A COM USE CODE 400									
PARCEL-ID 26-095-1100.000	17,780	00	17,780								
KIT CARSON'S INC. P.O. BOX 943 PROCTORVILLE, OHIO 45669 VOL 523 PG 30	-00-00 8 JONES SECOND ADD. BLOCK 1	C000.00A COM USE CODE 499									
PARCEL-ID 26-095-1200.000	16,770	64,110	80,880								
SULLIVAN, EDITH L. 130 CAMELOT DR. HUNTINGTON, W. VA. 25701-000 VOL 546 PG 309	-00-00 9 JONES SECOND ADD. BLOCK 1	C000.00A RES USE CODE 510									
PARCEL-ID 26-095-1300.000	5,600	18,240	23,840								
WHITE, DONNA K. C/O DAVID LEWIS 103 STANLEY ST. PROCTORVILLE, OHIO 45669-0000 VOL 421 PG 613	-00-00 10 JONES SECOND ADD BLOCK 1	C000.00A RES USE CODE 510									
PARCEL-ID 26-095-1400.000	5,600	17,990	23,590								
	HOMESITE VALUE LISTED BELOW 5,600	17,990	23,590								
MCCOMAS, DONALD G. & MONICA 028 C/O FIDELITY NAT'L TAX SERV. 3100NEW YORK DRIVE SUITE 100 PASADENA, CA 91107	-00-00 11 JONES SECOND ADD. BLOCK 1	C000.00A RES USE CODE 510									
PARCEL-ID 26-095-1500.000	5,600	15,630	21,230								
	HOMESITE VALUE LISTED BELOW 5,600	15,630	21,230								

TAX RATE 18
A/R RED FACTOR 10.0967
OTH RED FACTOR 09.1034

LAWRENCE
TAX DISTRICT

GENERAL TAX LIST AND DUPLICATE OF REAL AND PUBLIC UTILITY PROPERTY
COUNTY REAL ESTATE TAXES AND SPECIAL ASSESSMENTS

26-UNION TWP-PROCTORVILLE CORP

01/03/05

TAX YEAR 2004
INTEREST RATE
PAGE NO 5329

OWNER'S NAME MAILING ADDRESS	DESCRIPTION			TAXES CHARGED	DECEMBER TAXES	PENALTY	JUNE TAXES	PENALTY	TOTAL DELINQUENT	C. D. DATE	MEMO
	LAND	IMPROVEMENTS	TOTAL VALUE								
HANNON, GARY L. & MELANIE A. 107 STANLEY STREET PROCTORVILLE, OHIO 45669 VOL 588 PG 233 PARCEL-ID 26-095-1600.000	-00-00 12 JONES SECOND ADD. BLOCK 1 C000.00A RES USE CODE 510 7,000 17,810 24,810 HOMESITE VALUE LISTED BELOW 7,000 17,810 24,810										
ROOT, SANDRA L. FARMERS HOME ADMINISTRATION P.O. BOX 94 PROCTORVILLE, OHIO 45669 PARCEL-ID 26-095-1700.000	-00-00 13 JONES SECOND ADD. BLOCK 1 C000.00A RES USE CODE 510 5,600 15,600 21,200 HOMESITE VALUE LISTED BELOW 5,600 15,580 21,180			12-17-04 Carl Joseph Root							
ELLIS, LARRY D. & BRENDA E. 006 C/O FIRST AMER.RE TAX SERVICE ATT:ESCROW REPORTING DEPT 8435 STEMMONS FWY 7TH FR DALLAS, TX 75247 VOL 508 PG 690 PARCEL-ID 26-095-1800.000	-00-00 14 JONES SECOND ADD. BLOCK 1 C000.00A RES USE CODE 510 5,600 20,120 25,720 HOMESITE VALUE LISTED BELOW 5,600 19,550 25,150										
WHITLEY, LEE EDWARD & MARY FRANCES P.O. BOX 525 PROCTORVILLE, OHIO 45669 PARCEL-ID 26-096-0100.000	-00-00 15 JONES SECOND ADD. BLOCK 1 C000.00A RES USE CODE 500 8,340 00 8,340										
ELLIS, LARRY D. & BRENDA E. 006 C/O FIRST AMER.RE TAX SERVICE ATT:ESCROW REPORTING DEPT 8435 STEMMONS FWY 7TH FR DALLAS, TX 75247 VOL 508 PG 692 PARCEL-ID 26-096-0101.000	-00-00 15 JONES SECOND ADD. BLOCK 1 12 FT. C000.00A RES USE CODE 500 420 00 420										
JACKSON PIKE ASSOCIATES, LLC 90 JACKSON PIKE GALLIPOLIS, OHIO 45631 VOL 553 PG 434 PARCEL-ID 26-096-0300.000	-00-00 1 JONES SECOND ADD. BLOCK 2 C000.00A COM USE CODE 442 17,110 250,130 267,240										
JACKSON PIKE ASSOCIATES, LLC 90 JACKSON PIKE GALLIPOLIS, OHIO 45631 OR 155 PG 777 PARCEL-ID 26-096-0400.000	-00-00 2 JONES SECOND ADD. BLOCK 2 C000.00A COM USE CODE 400 16,770 00 16,770										
WENDY'S INTERNATIONAL, INC. P.O. BOX 256 DUBLIN, OHIO 43017 OR 20 PG 171 PARCEL-ID 26-096-0500.000	-00-00 3 JONES SECOND ADD. BLOCK 2 C000.00A COM USE CODE 430 17,110 103,460 120,570										

TAX RATE 18
A/R RED FACTOR 10.0967
OTH RED FACTOR 09.1034

LAWRENCE
TAX DISTRICT

GENERAL TAX LIST AND DUPLICATE OF REAL AND PUBLIC UTILITY PROPERTY
COUNTY REAL ESTATE TAXES AND SPECIAL ASSESSMENTS

26-UNION TWP-PROCTORVILLE CORP

01/03/05

TAX YEAR 2004
INTEREST RATE
PAGE NO 5330

OWNER'S NAME MAILING ADDRESS	DESCRIPTION			TAXES CHARGED	DECEMBER TAXES	PENALTY	JUNE TAXES	PENALTY	TOTAL DELINQUENT	C. D. DATE	MEMO
	LAND	IMPROVEMENTS	TOTAL VALUE								
RILEY DEVELOPMENT COMPANY INC ETAL 149 C/O RILEY DEVELOPMENT CO. 9069 ST. RT. 7 PROCTORVILLE, OHIO 45669 VOL 631 PG 378 PARCEL-ID 26-096-0600.000	4 JONES SECOND ADD BLOCK 2 LES S 13,339 SQ FT COM USE CODE 400 7,100 00 7,100										
WENDY'S INTERNATIONAL, INC. P.O. BOX 256 DUBLIN, OHIO 43017 OR 20 PG 171 PARCEL-ID 26-096-0600.001	PT 4 JONES SECOND ADD BLOCK 2 - 13,339 SQ FT COM USE CODE 400 10,270 00 10,270										
MONTROSO, FRANCES M. 95 COPPER GLEN DR HUNTINGTON W. VA 25701 VOL 548 PG 649 PARCEL-ID 26-096-0700.000	-00-00 5 JONES SECOND ADD. BLOCK 2 C000.00A COM USE CODE 400 17,780 00 17,780										
MONTROSO, FRANCES M. 95 COPPER GLEN DR HUNTINGTON W. VA. 25701 V 548 P 649 V 560 P 560 PARCEL-ID 26-096-0800.000	-00-00 6 JONES SECOND ADD. BLOCK 2 C000.00A COM USE CODE 452 18,110 61,990 80,100										
MONTROSO, FRANCES M. 95 COPPER GLEN DR HUNTOINGTON W. VA 25701 VOL 560 PG 560 PARCEL-ID 26-096-0900.000	-00-00 7 JONES SECOND ADD. BLOCK 2 C000.00A COM USE CODE 400 6,340 00 6,340										
MONTROSO, FRANCES M. 95 COPPER GLEN DR HUNTINGTON W. VA. 25701 VOL 548 PG 649 PARCEL-ID 26-096-1000.000	-00-00 8 JONES SECOND ADD. BLOCK 2 C000.00A COM USE CODE 400 6,340 00 6,340										
RILEY DEVELOPMENT CO 149 C/O RILEY DEVELOPMENT CO. 9069 ST. RT. 7 PROCTORVILLE, OHIO 45669 VOL 619 PG 176 PARCEL-ID 26-096-1100.000	-00-00 9 JONES SECOND ADD. BLOCK 2 C000.00A RES USE CODE 500 5,600 00 5,600										
RILEY DEVELOPMENT CO 149 C/O RILEY DEVELOPMENT CO. 9069 ST. RT. 7 PROCTORVILLE, OHIO 45669 VOL 619 PG 176 PARCEL-ID 26-096-1200.000	-00-00 10 JONES SECOND ADD. BLOCK 2 C000.00A RES USE CODE 500 5,600 00 5,600										

BARRETT BROTHERS SPRINGFIELD, OH 1-800-322-7711

TAX RATE 18
A/R RED FACTOR 10.0967
OTH RED FACTOR 09.1034

LAWRENCE
TAX DISTRICT

GENERAL TAX LIST AND DUPLICATE OF REAL AND PUBLIC UTILITY PROPERTY
COUNTY REAL ESTATE TAXES AND SPECIAL ASSESSMENTS
26-UNION TWP-PROCTORVILLE CORP

01/03/05

TAX YEAR 2004
INTEREST RATE

OWNER'S NAME MAILING ADDRESS	DESCRIPTION			TAXES CHARGED	DECEMBER TAXES	PENALTY	JUNE TAXES	PENALTY	TOTAL DELINQUENT	C. D. DATE	MEMO
	LAND	IMPROVEMENTS	TOTAL VALUE								
RILEY DEVELOPMENT COMPANY, INC . 149 C/O RILEY DEVELOPMENT CO. 9069 ST. RT. 7 PROCTORVILLE, OHIO 45669 VOL 636 PG 33 PARCEL-ID 26-096-1300.000	-00-00 11 JONES SECOND ADD. BLOCK 2 C000.00A RES USE CODE 500 5,600 00 5,600										
SMITH, JACKIE A. P.O. BOX 343 PROCTORVILLE, OHIO 45669 PARCEL-ID 26-096-1400.000	-00-00 12 JONES SECOND ADD. BLOCK 2 C000.00A RES USE CODE 510 5,600 16,420 22,020 HOMESITE VALUE LISTED BELOW 5,600 16,300 21,900										
GOODWIN, FRED D. & DELLA S. 14 WHITE ST LOGAN W. VA. 25601 VOL 568 PG 28 PARCEL-ID 26-096-1600.000	-00-00 1 JONES SECOND ADD. BLOCK 3 C000.00A RES USE CODE 500 2,640 00 2,640										
GOODWIN, FRED D. & DELLA S. 14 WHITE ST LOGAN W VA 25601 VOL 568 PG 28 PARCEL-ID 26-096-1700.000	-00-00 2 JONES SECOND ADD. BLOCK 3 C000.00A RES USE CODE 500 2,640 00 2,640										
GOODWIN, FRED D. & DELLA S. 14 WHITE ST LOGAN, W.VA. 25601 VOL 606 PG 470 PARCEL-ID 26-096-1800.000	-00-00 3 JONES SECOND ADD. BLOCK 3 C000.00A RES USE CODE 500 2,640 00 2,640										
GOODWIN, FRED D. & DELLA S. 14 WHITE ST LOGAN, W.VA. 25601 VOL 606 PG 470 PARCEL-ID 26-097-0100.000	-00-00 4 JONES SECOND ADD. BLOCK 3 C000.00A RES USE CODE 500 2,640 00 2,640										
GOODWIN, FRED D. & DELLA S. 14 WHITE ST LOGAN, W.VA. 25601 VOL 606 PG 470 PARCEL-ID 26-097-0200.000	-00-00 5 JONES SECOND ADD. BLOCK 3 C000.00A RES USE CODE 510 2,640 22,610 25,250 HOMESITE VALUE LISTED BELOW 2,640 21,650 24,290										
WILLIAMS, HOWELL T. AND BARBAR A K. 94 STANLEY ST. PROCTORVILLE, OHIO 45669 PARCEL-ID 26-097-0300.000	-00-00 6 JONES SECOND ADD. BLOCK 3 C000.00A RES USE CODE 500 2,640 00 2,640										
WILLIAMS, HOWELL T. & BARBARA 94 STANLEY ST.	-00-00 7 JONES SECOND ADD. BLOCK 3										

TAX RATE 18
A/R RED FACTOR 10.0967
OTH RED FACTOR 09.1034

LAWRENCE
TAX DISTRICT

GENERAL TAX LIST AND DUPLICATE OF REAL AND PUBLIC UTILITY PROPERTY
COUNTY REAL ESTATE TAXES AND SPECIAL ASSESSMENTS
26-UNION TWP-PROCTORVILLE CORP

01/03/05

TAX YEAR 2004
INTEREST RATE

OWNER'S NAME MAILING ADDRESS	DESCRIPTION			TAXES CHARGED	DECEMBER TAXES	PENALTY	JUNE TAXES	PENALTY	TOTAL DELINQUENT	C. D. DATE	MEMO
	LAND	IMPROVEMENTS	TOTAL VALUE								
PROCTORVILLE, OHIO 45669 PARCEL-ID 26-097-0400.000	C000.00A COM USE CODE 400 2,770 00 2,770										
WILLIAMS, HOWELL T. & BARBARA 94 STANLEY ST. PROCTORVILLE, OHIO 45669 PARCEL-ID 26-097-0500.000	-00-00 8 JONES SECOND ADD. BLOCK 3 C000.00A RES USE CODE 510 2,640 19,650 22,290 HOMESITE VALUE LISTED BELOW 2,640 19,530 22,170										
HUTCH & SON PARTNERSHIP, AN OH IO GEN PARTNERSHIP 905 BONNIE BLVD HUNTINGTON, WV 25705 PARCEL-ID 26-097-0600.000	-00-00 9 JONES SECOND ADD. BLOCK 3 C000.00A RES USE CODE 510 2,640 13,430 16,070										
HUTCH & SON PARTNERSHIP, AN OH IO GEN PATNERSHIP 905 BONNIE BLVD HUNTINGTON, WV 25705 PARCEL-ID 26-097-0700.000	-00-00 10 JONES SECOND ADD. BLOCK 3 C000.00A COM USE CODE 400 2,770 00 2,770										
HUTCH & SON PARTNERSHIP, AN OH IO GENERAL PARTNERSHIP 905 BONNIE BLVD HUNTINGTON, WV 25705 PARCEL-ID 26-097-0800.000	-00-00 11 JONES SECOND ADD. BLOCK 3 C000.00A COM USE CODE 480 3,500 24,140 27,640										
MAGSAMEN, ARTHUR GEORGE AND SU E THOMAS MAGSAMEN P.O. BOX 983 PROCTORVILLE, OHIO 45669 VOL 621 PG 212 PARCEL-ID 26-097-0900.000	-00-00 12 JONES SECOND ADD. BLOCK 3 C000.00A RES USE CODE 500 3,350 00 3,350 HOMESITE VALUE LISTED BELOW 3,350 00 3,350										
GOODALL, DAVID L. AND VICKI J. 261 PVT RD 3153 PROCTORVILLE, OHIO 45669 OR 182 PG 57 PARCEL-ID 26-097-1000.000	-00-00 13 JONES SECOND ADD. BLOCK 3 C000.00A RES USE CODE 500 2,640 00 2,640										
GOODALL, DAVID L. AND VICKI J. 261 PVT RD 3153 PROCTORVILLE, OHIO 45669 VOL 570 PG 392 PARCEL-ID 26-097-1100.000	-00-00 14 JONES SECOND ADD. BLOCK 3 C000.00A RES USE CODE 500 2,640 00 2,640										
MILLER, EVA G. 93 N. JONES ST. PROCTORVILLE, OHIO 45669 PARCEL-ID 26-097-1200.000	-00-00 15 JONES SECOND ADD. BLOCK 3 C000.00A RES USE CODE 510 2,640 22,220 24,860 HOMESITE VALUE LISTED BELOW										

BARRETT BROTHERS SPRINGFIELD, OH 1-800-322-7711

TAX RATE [illegible]8
A/R RED FACTOR 10.0967
OTH RED FACTOR 09.1034

LAWRENCE
TAX DISTRICT

GENERAL TAX LIST AND DUPLICATE OF REAL AND PUBLIC UTILITY PROPERTY
COUNTY REAL ESTATE TAXES AND SPECIAL ASSESSMENTS

26-UNION TWP-PROCTORVILLE CORP

TAX YEAR 2004
INTEREST RATE
01/03/05 PAGE NO 5333

OWNER'S NAME MAILING ADDRESS	DESCRIPTION			TAXES CHARGED	DECEMBER TAXES	PENALTY	JUNE TAXES	PENALTY	TOTAL DELINQUENT	C. D. DATE	MEMO
	LAND	IMPROVEMENTS	TOTAL VALUE								
	2,640	22,220	24,860								
MILLER, EVA G. 93 N. JONES ST. PROCTORVILLE, OHIO 45669 PARCEL-ID 26-097-1300.000	-00-00 16 JONES SECOND ADD. BLOCK 3 C000.00A RES USE CODE 500 2,640 00 2,640										
BROWN, LARRY & FRANCES 97 TWP RD 1212 PROCTORVILLE, OHIO 45669 OR 46 PG 768 PARCEL-ID 26-097-1400.000	-00-00 17 JONES SECOND ADD. BLOCK 3 C000.00A RES USE CODE 510 2,640 25,410 28,050 HOMESITE VALUE LISTED BELOW 2,640 25,410 28,050										
BROWN, LARRY & FRANCES 97 TWP RD 1212 PROCTORVILLE, OHIO 45669 OR 46 PG 768 PARCEL-ID 26-097-1500.000	-00-00 18 JONES SECOND ADD. BLOCK 3 C000.00A RES USE CODE 500 2,640 00 2,640										
BROWN, FRANCES AND BILL A. BROWN 97 NORTH JONES ST PROCTORVILLE, OHIO 45669 OR 263 PG 89 PARCEL-ID 26-097-1600.000	-00-00 19 JONES SECOND ADD. BLOCK 3 C000.00A RES USE CODE 500 2,640 00 2,640										
BROWN, FRANCES AND BILL A. BROWN 97 NORTH JONES STREET PROCTORVILLE, OHIO 45669 OR 263 PG 89 PARCEL-ID 26-097-1700.000	-00-00 20 JONES SECOND ADD. BLOCK 3 C000.00A RES USE CODE 510 2,640 26,000 28,640 HOMESITE VALUE LISTED BELOW 2,640 26,000 28,640										
GASTINGER, TRUDDY D. AND JOHN C. GASTINGER 1564 BALSAM COURT RIFLE, CO 81650 VOL 258 PG 517 PARCEL-ID 26-097-1800.000	-00-00 21 JONES SECOND ADD. BLOCK 3 C000.00A RES USE CODE 500 2,640 00 2,640										
GASTINGER, TRUDDY D. AND JOHN C. GASTINGER 1564 BALSAM COURT RIFLE, CO 81650 OR 258 PG 517 PARCEL-ID 26-098-0100.000	-00-00 22 JONES SECOND ADD. BLOCK 3 C000.00A RES USE CODE 510 2,640 13,240 15,880 HOMESITE VALUE LISTED BELOW 2,640 13,240 15,880			12-7-04 Theresa E. Thackery							
SWEET PEA ENTERPRISES, INC. P.O. BOX 983 PROCTORVILLE, OHIO 45669	-00-00 1 JONES SECOND ADD. BLOCK 4 C000.00A RES USE CODE 500										

TAX RATE [illegible]8
A/R RED FACTOR 10.0967
OTH RED FACTOR 09.1034

LAWRENCE
TAX DISTRICT

GENERAL TAX LIST AND DUPLICATE OF REAL AND PUBLIC UTILITY PROPERTY
COUNTY REAL ESTATE TAXES AND SPECIAL ASSESSMENTS

26-UNION TWP-PROCTORVILLE CORP

TAX YEAR 2004
INTEREST RATE
01/03/05 PAGE NO 5334

OWNER'S NAME MAILING ADDRESS	DESCRIPTION			TAXES CHARGED	DECEMBER TAXES	PENALTY	JUNE TAXES	PENALTY	TOTAL DELINQUENT	C. D. DATE	MEMO
	LAND	IMPROVEMENTS	TOTAL VALUE								
OR 117 PG 705 PARCEL-ID 26-098-0300.000	3,610	00	3,610								
SWEET PEA ENTERPRISES, INC. P.O. BOX 983 PROCTORVILLE, OHIO 45669 OR 117 PG 705 PARCEL-ID 26-098-0400.000	2 JONES SECOND ADD BLOCK 4 LES S 27 X 125 RES USE CODE 500 900 00 900										
SWEET PEA ENTERPRISES, INC P.O. BOX 983 PROCTORVILLE, OH 45669 OR 117 PG 672 PARCEL-ID 26-098-0400.001	2 JONES SECOND ADD BLOCK 4 PT RES USE CODE 500 1,740 00 1,740										
SWEET PEA ENTERPRISES, INC P.O. BOX 983 PROCTORVILLE, OH 45669 OR 117 PG 672 PARCEL-ID 26-098-0500.000	-00-00 3 JONES SECOND ADD. BLOCK 4 C000.00A RES USE CODE 500 2,640 00 2,640										
JOHNSON, WILLIAM E. & SHIRLEY P. 135 TOWNSHIP RD. 1110 PROCTORVILLE, OHIO 45669 OR 141 PG 604 PARCEL-ID 26-098-0600.000	-00-00 4 JONES SECOND ADD. BLOCK 4 C000.00A RES USE CODE 500 2,640 00 2,640										
JOHNSON, WILLIAM E. & SHIRLEY P. 135 TOWNSHIP RD. 1110 PROCTORVILLE, OHIO 45669 OR 141 PG 604 PARCEL-ID 26-098-0700.000	-00-00 5 JONES SECOND ADD. BLOCK 4 C000.00A RES USE CODE 510 2,640 19,590 22,230 HOMESITE VALUE LISTED BELOW 2,640 19,590 22,230										
JOHNSON, WILLIAM E. & SHIRLEY P. 135 TOWNSHIP RD. 1110 PROCTORVILLE, OHIO 45669 OR 141 PG 604 PARCEL-ID 26-098-0800.000	-00-00 6 JONES SECOND ADD. BLOCK 4 C000.00A RES USE CODE 500 2,640 00 2,640										
LUNDY, THOMAS ALVA & ELIZABETH ANN 108 STANLEY ST. PROCTORVILLE, OHIO 45669 VOL 633 PG 669 PARCEL-ID 26-098-0900.000	-00-00 7 JONES SECOND ADD. BLOCK 4 C000.00A RES USE CODE 500 2,640 00 2,640										
LUNDY, THOMAS ALVA & ELIZABETH ANN 108 STANLEY ST. PROCTORVILLE, OHIO 45669 VOL 633 PG 669 PARCEL-ID 26-098-1000.000	-00-00 8 JONES SECOND ADD. BLOCK 4 C000.00A RES USE CODE 510 2,640 17,670 20,310 HOMESITE VALUE LISTED BELOW 2,640 17,270 19,910										
LUNDY, THOMAS ALVA & ELIZABETH	-00-00 9 JONES SECOND ADD.										

BARRETT BROTHERS SPRINGFIELD, OH 1-800-322-7711

TAX RATE 38
A/R RED FACTOR 10.0967
OTH RED FACTOR 09.1034

LAWRENCE
TAX DISTRICT 26-UNION TWP-PROCTORVILLE CORP

GENERAL TAX LIST AND DUPLICATE OF REAL AND PUBLIC UTILITY PROPERTY
COUNTY REAL ESTATE TAXES AND SPECIAL ASSESSMENTS

TAX YEAR 2004
INTEREST RATE
01/03/05 PAGE NO 5335

OWNER'S NAME MAILING ADDRESS	DESCRIPTION			TAXES CHARGED	DECEMBER TAXES	PENALTY	JUNE TAXES	PENALTY	TOTAL DELINQUENT	C.D. DATE	MEMO
	LAND	IMPROVEMENTS	TOTAL VALUE								
ANN 108 STANLEY ST PROCRTORVILLE, CHIO 45669 VOL 633 PG 669 PARCEL-ID 26-098-1100.000	BLOCK 4 C000.00A RES USE CODE 500 2,640 00 2,640										
LUNDY, THOMAS ALVA & ELIZABETH ANN 108 STANLEY ST PROCTORVILLE, OHIO 45669 VOL 633 PG 669 PARCEL-ID 26-098-1200.000	-00-00 10 JONES SECOND ADD. BLOCK 4 C000.00A RES USE CODE 500 2,640 00 2,640										
RAY, D. LYNNETTE 006 C/O FIRST AMER.RE TAX SERVICE ATT:ESCROW REPORTING DEPT 8435 STEMMONS FWY 7TH FR DALLAS, TX 75247 OR 30 PG 75 PARCEL-ID 26-098-1300.000	-00-00 11 JONES SECOND ADD. BLOCK 4 C000.00A RES USE CODE 510 2,640 17,480 20,120 HOMESITE VALUE LISTED BELOW 2,640 17,480 20,120										
RAY, D. LYNNETTE 006 C/O FIRST AMER.RE TAX SERVICE ATT:ESCROW REPORTING DEPT 8435 STEMMONS FWY 7TH FR DALLAS, TX 75247 OR 30 PG 75 PARCEL-ID 26-098-1400.000	-00-00 12 JONES SECOND ADD. BLOCK 4 C000.00A RES USE CODE 500 2,640 00 2,640										
SMITH, JACKIE AND ALBERT PO BOX 343 PROCTORVILLE, OH 45669 VOL 624 PG 468 PARCEL-ID 26-098-1500.000	-00-00 13 JONES SECOND ADD. BLOCK 4 C000.00A RES USE CODE 500 2,640 00 2,640										
SMITH, JACKIE AND ALBERT PO BOX 343 PROCTORVILLE, OH 45669 VOL 624 PG 468 PARCEL-ID 26-098-1600.000	-00-00 14 JONES SECOND ADD. BLOCK 4 C000.00A RES USE CODE 510 2,640 20,510 23,150 HOMESITE VALUE LISTED BELOW 2,640 19,130 21,770										
EPLION, DANNY R. & JOYCE A. 101 N. JONES ST. PROCTORVILLE, OHIO 45669-000 VOL 384 PG 366 PARCEL-ID 26-098-1700.000	-00-00 15 JONES SECOND ADD. BLOCK 4 C000.00A RES USE CODE 510 2,640 18,810 21,450 HOMESITE VALUE LISTED BELOW 2,640 18,810 21,450										
EPLION, DANNY R. & JOYCE A. 101 N. JONES ST. PROCTORVILLE, OHIO 45669 PARCEL-ID 26-098-1800.000	-00-00 16 JONES SECOND ADD. BLOCK 4 C000.00A RES USE CODE 500 2,640 00 2,640										
SMITH, REGINA MARGARET	-00-00 17 JONES SECOND ADD.										

TAX RATE 38
A/R RED FACTOR 10.0967
OTH RED FACTOR 09.1034

LAWRENCE
TAX DISTRICT 26-UNION TWP-PROCTORVILLE CORP

GENERAL TAX LIST AND DUPLICATE OF REAL AND PUBLIC UTILITY PROPERTY
COUNTY REAL ESTATE TAXES AND SPECIAL ASSESSMENTS

TAX YEAR 2004
INTEREST RATE
01/03/05 PAGE NO 5336

OWNER'S NAME MAILING ADDRESS	DESCRIPTION			TAXES CHARGED	DECEMBER TAXES	PENALTY	JUNE TAXES	PENALTY	TOTAL DELINQUENT	C.D. DATE	MEMO
	LAND	IMPROVEMENTS	TOTAL VALUE								
103 N. JONES ST. PROCTORVILLE, OHIO 45669-976 OR 65 PG 507 PARCEL-ID 26-099-0100.000	BLOCK 4 C000.00A RES USE CODE 510 2,640 21,490 24,130 HOMESITE VALUE LISTED BELOW 2,640 20,900 23,540										
SMITH, REGINA MARGARET 103 N. JONES ST. PROCTORVILLE, OHIO 45669-976 OR 65 PG 507 PARCEL-ID 26-099-0200.000	-00-00 18 JONES SECOND ADD. BLOCK 4 C000.00A RES USE CODE 500 2,640 00 2,640										
KESSICK, MARY K. 105 NORTH JONES STREET PROCTORVILLE, OHIO 45669-000 VOL 451 PG 387 PARCEL-ID 26-099-0300.000 01-28-04 TRNSF FROM 26-099-0300.000 KESSICK, JACK C. & MARY K 01-28-04 TRNSF TO 26-099-0300.000 KESSICK, MARY K. LIFE EST	-00-00 19 JONES SECOND ADD. BLOCK 4 C000.00A RES USE CODE 500 00 00 00										
KESSICK, MARY K. LIFE EST. REM .JACK C. KESSICK JR ETAL 105 NORTH JONES STREET PROCTORVILLE, OHIO 45669-0000 OR 274 PG 131/133 PARCEL-ID 26-099-0300.000 01-28-04 TRNSF FROM 26-099-0300.000 KESSICK, MARY K.	-00-00 19 JONES SECOND ADD. BLOCK 4 C000.00A RES USE CODE 500 2,640 00 2,640										
KESSICK, JACK C. & MARY K. 105 NORTH JONES STREET PROCTORVILLE, OHIO 45669-000 VOL 451 PG 387 PARCEL-ID 26-099-0300.000 01-28-04 TRNSF TO 26-099-0300.000 KESSICK, MARY K.	-00-00 19 JONES SECOND ADD. BLOCK 4 C000.00A RES USE CODE 500 00 00 00										
KESSICK, MARY K. 105 NORTH JONES STREET PROCTORVILLE, OHIO 45669-000 VOL 451 PG 387 PARCEL-ID 26-099-0400.000 01-28-04 TRNSF FROM 26-099-0400.000 KESSICK, JACK C. & MARY K 01-28-04 TRNSF TO 26-099-0400.000 KESSICK, MARY K. LIFE EST	-00-00 20 JONES SECOND ADD. BLOCK 4 C000.00A RES USE CODE 510 00 00 00										
KESSICK, MARY K. LIFE EST. REM . JACK C. KESSICK JR ETAL 105 NORTH JONES STREET PROCTORVILLE, OHIO 45669-0000 OR 274 PG 131/133 PARCEL-ID 26-099-0400.000	-00-00 20 JONES SECOND ADD. BLOCK 4 C000.00A RES USE CODE 510 2,640 23,370 26,010 HOMESITE VALUE LISTED BELOW 2,640 23,320 25,960										

TAX RATE 18
A/R RED FACTOR 10.0967
OTH RED FACTOR 09.1034

LAWRENCE
TAX DISTRICT 26-UNION TWP-PROCTORVILLE CORP

GENERAL TAX LIST AND DUPLICATE OF REAL AND PUBLIC UTILITY PROPERTY
COUNTY REAL ESTATE TAXES AND SPECIAL ASSESSMENTS

01/03/05

TAX YEAR 2004
INTEREST RATE
PAGE NO 5337

OWNER'S NAME MAILING ADDRESS	DESCRIPTION			TAXES CHARGED	DECEMBER TAXES	PENALTY	JUNE TAXES	PENALTY	TOTAL DELINQUENT	C. D. DATE	MEMO
	LAND	IMPROVEMENTS	TOTAL VALUE								
01-28-04 TRNSF FROM 26-099-0400.000 KESSICK, MARY K.											
KESSICK, JACK C. & MARY K. 105 NORTH JONES STREET PROCTORVILLE, OHIO 45669-000 VOL 451 PG 387	-00-00 20 JONES SECOND ADD. BLOCK 4 C000.00A RES USE CODE 510										
PARCEL-ID 26-099-0400.000	00	00	00								
01-28-04 TRNSF TO 26-099-0400.000 KESSICK, MARY K.											
CRUM, DEWAYNE A. 107 N JONES ST PROCTORVILLE, OHIO 45669 OR 33 PG 665	-00-00 21 JONES SECOND ADD. BLOCK 4 C000.00A RES USE CODE 500										
PARCEL-ID 26-099-0500.000	00	00	00								
02-24-04 TRNSF TO 26-099-0500.000 KREKE, ANGELA B											
KREKE, ANGELA B 107 N JONES ST PROCTORVILLE, OHIO 45669 OR 278 PG 226	-00-00 21 JONES SECOND ADD. BLOCK 4 C000.00A RES USE CODE 500										
PARCEL-ID 26-099-0500.000	2,640	00	2,640								
02-24-04 TRNSF FROM 26-099-0500.000 CRUM, DEWAYNE A.											
CRUM, DEWAYNE A. 107 NO JONES ST PROCTORVILLE, OH 45669 VOL 580 PG 39	-00-00 22 JONES SECOND ADD. BLOCK 4 C000.00A RES USE CODE 510										
PARCEL-ID 26-099-0600.000	00	00	00								
02-24-04 TRNSF TO 26-099-0600.000 KREKE, ANGELA B											
KREKE, ANGELA B 107 NO JONES ST PROCTORVILLE, OH 45669 OR 278 PG 226	-00-00 22 JONES SECOND ADD. BLOCK 4 C000.00A RES USE CODE 510										
PARCEL-ID 26-099-0600.000	2,640	22,800	25,440								
02-24-04 TRNSF FROM 26-099-0600.000 CRUM, DEWAYNE A.											
KANTOR, FRANK J 109 N JONES ST PROCTORVILLE, OHIO 45669 OR 324 PG 570	-00-00 23 JONES SECOND ADD. BLOCK 4 C000.00A RES USE CODE 510			2/24/05 Susan Rose Blatt Joyce Ann Lockhart Nancy Miller							
PARCEL-ID 26-099-0700.000	2,640	26,280	28,920								
	HOMESITE VALUE LISTED BELOW										
	2,640	26,280	28,920								
11-23-04 TRNSF FROM 26-099-0700.000 KANTOR, FRANK J. & MARY J											
KANTOR, FRANK J. & MARY J. 109 N JONES ST PROCTORVILLE, OHIO 45669	-00-00 23 JONES SECOND ADD. BLOCK 4 C000.00A RES USE CODE 510										

TAX RATE 18
A/R RED FACTOR 10.0967
OTH RED FACTOR 09.1034

LAWRENCE
TAX DISTRICT 26-UNION TWP-PROCTORVILLE CORP

GENERAL TAX LIST AND DUPLICATE OF REAL AND PUBLIC UTILITY PROPERTY
COUNTY REAL ESTATE TAXES AND SPECIAL ASSESSMENTS

01/03/05

TAX YEAR 2004
INTEREST RATE
PAGE NO 5338

OWNER'S NAME MAILING ADDRESS	DESCRIPTION			TAXES CHARGED	DECEMBER TAXES	PENALTY	JUNE TAXES	PENALTY	TOTAL DELINQUENT	C. D. DATE	MEMO
	LAND	IMPROVEMENTS	TOTAL VALUE								
PARCEL-ID 26-099-0700.000	00	00	00								
11-23-04 TRNSF TO 26-099-0700.000 KANTOR, FRANK J											
KANTOR, FRANK & MARY 109 N JONES ST PROCTORVILLE, OHIO 45669	-00-00 24 JONES SECOND ADD. BLOCK 4 C000.00A RES USE CODE 500										
PARCEL-ID 26-099-0800.000	00	00	00								
11-23-04 TRNSF TO 26-099-0800.000 KANTOR, FRANK J											
KANTOR, FRANK J 109 N JONES ST PROCTORVILLE, OHIO 45669 OR 324 PG 570	-00-00 24 JONES SECOND ADD. BLOCK 4 C000.00A RES USE CODE 500			2/24/05 Susan Rose Blatt Joyce Ann Lockhart Nancy Miller							
PARCEL-ID 26-099-0800.000	2,640	00	2,640								
11-23-04 TRNSF FROM 26-099-0800.000 KANTOR, FRANK & MARY											
ELLIOTT, KELLIE ANN 111 NORTH JONES ST. PROCTORVILLE, OHIO 45669 OR 319 PG 447	-00-00 25 JONES SECOND ADD. BLOCK 4 C000.00A RES USE CODE 500			11/23/05 Carl L. Trosper							
PARCEL-ID 26-099-0900.000	2,640	00	2,640								
10-19-04 TRNSF FROM 26-099-0900.000 ELLIOTT, WILLIAM RAY & KE											
ELLIOTT, WILLIAM RAY & KELLIE ANN 111 NORTH JONES ST. PROCTORVILLE, OHIO 45669 VOL 564 PG 78	-00-00 25 JONES SECOND ADD. BLOCK 4 C000.00A RES USE CODE 500										
PARCEL-ID 26-099-0900.000	00	00	00								
10-19-04 TRNSF TO 26-099-0900.000 ELLIOTT, KELLIE ANN											
ELLIOTT, KELLIE ANN 111 NORTH JONES ST. PROCTORVILLE, OHIO 45669 OR 319 PG 447	-00-00 26 JONES SECOND ADD. BLOCK 4 C000.00A RES USE CODE 510			11/23/05 Carl L. Trosper							
PARCEL-ID 26-099-1000.000	2,640	26,280	28,920								
10-19-04 TRNSF FROM 26-099-1000.000 ELLIOTT, WILLIAM RAY & KE											
ELLIOTT, WILLIAM RAY & KELLIE ANN 111 NORTH JONES ST. PROCTORVILLE, OHIO 45669 VOL 564 PG 78	-00-00 26 JONES SECOND ADD. BLOCK 4 C000.00A RES USE CODE 510										
PARCEL-ID 26-099-1000.000	00	00	00								
10-19-04 TRNSF TO 26-099-1000.000 ELLIOTT, KELLIE ANN											
ELLIOTT, BRYAN SHANE	-00-00 27 JONES SECOND ADD.										

TAX RATE
A/R RED FACTOR 10.0967
OTH RED FACTOR 09.1034

LAWRENCE
TAX DISTRICT 26-UNION TWP-PROCTORVILLE CORP

GENERAL TAX LIST AND DUPLICATE OF REAL AND PUBLIC UTILITY PROPERTY
COUNTY REAL ESTATE TAXES AND SPECIAL ASSESSMENTS

TAX YEAR 2004
INTEREST RATE
01/03/05 PAGE NO 5339

OWNER'S NAME MAILING ADDRESS	DESCRIPTION			TAXES CHARGED	DECEMBER TAXES	PENALTY	JUNE TAXES	PENALTY	TOTAL DELINQUENT	C. D. DATE	MEMO
	LAND	IMPROVEMENTS	TOTAL VALUE								
P.O. BOX 728 PROCTORVILLE, OHIO 45669	BLOCK 4 C000.00A	RES USE CODE	500								
PARCEL-ID 26-099-1100.000	2,640	00	2,640								
ELLIOTT, BRYAN SHANE P.O. BOX 728 PROCTORVILLE, OHIO 45669	-00-00 28 JONES SECOND ADD. BLOCK 4 C000.00A	RES USE CODE	500								
PARCEL-ID 26-099-1200.000	2,640	00	2,640								
FRANKLIN REAL ESTATE COMPANY 139 C/O OHIO POWER COMPANY P.O. BOX 16428 COLUMBUS, OHIO 43216 VOL 563 PG 758 PARCEL-ID 26-099-1400.000	-00-00 1 JONES SECOND ADD. BLOCK 5 C000.00A 2,840	RES USE CODE 00	500 2,840								
JEFFERS, ELIZABETH 110 N. JONES ST. PROCTORVILLE, OHIO 45669 VOL 587 PG 658 PARCEL-ID 26-099-1500.000	-00-00 2 JONES SECOND ADD. BLOCK 5 C000.00A 2,580 HOMESITE VALUE LISTED BELOW 2,580	RES USE CODE 39,970 39,810	510 42,550 42,390								
JEFFERS, ELIZABETH 110 N. JONES ST. PROCTORVILLE, OHIO 45669 VOL 587 PG 658 PARCEL-ID 26-099-1600.000	-00-00 3 JONES SECOND ADD. BLOCK 5 C000.00A 2,640	RES USE CODE 00	500 2,640								
JEFFERS, ELIZABETH 110 N JONES ST. PROCTORVILLR, OHIO 45669 VOL 587 PG 658 PARCEL-ID 26-099-1700.000	-00-00 4 JONES SECOND ADD BL 5 LESS W 1/2 1,370	RES USE CODE 00	500 1,370								
BENNER, LYNUS E & DORIS L 108 N. JONES ST. PROCTORVILLE, OHIO 45669 VOL 608 PG 403 PARCEL-ID 26-099-1700.001	-00-00 4 JONES SECOND ADD BL 5 WEST 1/2 ONLY 1,370	RES USE CODE 00	500 1,370								
BENNER, LYNUS E & DORIS L 108 N. JONES ST. PROCTORVILLE, OHIO 45669 VOL 608 PG 403 PARCEL-ID 26-099-1800.000	-00-00 5 JONES SECOND ADD. BLOCK 5 C000.00A 2,700	RES USE CODE 00	500 2,700								
BENNER, LYNUS E. & DORIS L. 108 N. JONES ST. PROCTORVILLE, OHIO 45669 VOL 527 PG 69	-00-00 7 JONES SECOND ADD. BLOCK 5 C000.00A	RES USE CODE	500								

TAX RATE
A/R RED FACTOR 10.0967
OTH RED FACTOR 09.1034

LAWRENCE
TAX DISTRICT 26-UNION TWP-PROCTORVILLE CORP

GENERAL TAX LIST AND DUPLICATE OF REAL AND PUBLIC UTILITY PROPERTY
COUNTY REAL ESTATE TAXES AND SPECIAL ASSESSMENTS

TAX YEAR 2004
INTEREST RATE
01/03/05 PAGE NO 5340

OWNER'S NAME MAILING ADDRESS	DESCRIPTION			TAXES CHARGED	DECEMBER TAXES	PENALTY	JUNE TAXES	PENALTY	TOTAL DELINQUENT	C. D. DATE	MEMO
	LAND	IMPROVEMENTS	TOTAL VALUE								
PARCEL-ID 26-100-0100.000	2,750	00	2,750								
BENNER, LYNUS E. & DORIS L. 108 N. JONES ST. PROCTORVILLE,OHIO 45669 VOL 547 PG 692 PARCEL-ID 26-100-0200.000	-00-00 6 JONES SECOND ADD. BLOCK 5 C000.00A 2,730	RES USE CODE 00	500 2,730								
BENNER, LYNUS E. & DORIS L. 108 N. JONES ST. PROCTORVILLE, OHIO 45669 VOL 527 PG 69 PARCEL-ID 26-100-0300.000	-00-00 8 JONES SECOND ADD. BLOCK 5 C000.00A 2,780 HOMESITE VALUE LISTED BELOW 2,780	RES USE CODE 22,720 22,720	510 25,500 25,500								
BENNER, LYNUS E. & DORIS L. 108 N. JONES ST. PROCTORVILLE, OHIO 45669 VOL 527 PG 69 PARCEL-ID 26-100-0400.000	-00-00 9 JONES SECOND ADD. BLOCK 5 C000.00A 2,810	RES USE CODE 00	500 2,810								
WEBB, BETTY M. & ARLIE E. 106 N. JONES ST. PROCTORVILLE, OHIO 45669-000 VOL 382 PG 516 PARCEL-ID 26-100-0500.000	-00-00 10 JONES SECOND ADD. BLOCK 5 C000.00A 2,840 HOMESITE VALUE LISTED BELOW 2,840	RES USE CODE 19,700 19,700	510 22,540 22,540								
WEBB, BETTY M. & ARLIE E. 106 N. JONES ST. PROCTORVILLE, OHIO 45669-000 VOL 382 PG 516 PARCEL-ID 26-100-0600.000	-00-00 11 JONES SECOND ADD. BLOCK 5 C000.00A 2,870	RES USE CODE 00	500 2,870								
SMITH, ROBERT ALLEN & SMITH, WANDA LEE 104 N. JONES ST. PROCTORVILLE, OHIO 45669-0000 VOL 482 PG 270 PARCEL-ID 26-100-0700.000	-00-00 12 JONES SECOND ADD. BLOCK 5 C000.00A 2,870 HOMESITE VALUE LISTED BELOW 2,870	RES USE CODE 19,680 19,680	510 22,550 22,550								
SMITH, ROBERT ALLEN & SMITH, WANDA LEE 104 N. JONES ST. PROCTORVILLE, OHIO 45669-0000 VOL 482 PG 270 PARCEL-ID 26-100-0800.000	-00-00 13 JONES SECOND ADD. BLOCK 5 C000.00A 2,900	RES USE CODE 00	500 2,900								
COLLINS, BILLY JOE AND ELOISE 962 TWP RD 186 PROCTORVILLE, OHIO 45669 VOL 414 PG 575 PARCEL-ID 26-100-0900.000	-00-00 14 JONES SECOND ADD. BLOCK 5 C000.00A 2,930	RES USE CODE 00	500 2,930								

BARRETT BROTHERS SPRINGFIELD, OH 1-800-322-7711

TAX RATE 88
A/R RED FACTOR 10.0967
OTH RED FACTOR 09.1034

LAWRENCE
TAX DISTRICT

GENERAL TAX LIST AND DUPLICATE OF REAL AND PUBLIC UTILITY PROPERTY
COUNTY REAL ESTATE TAXES AND SPECIAL ASSESSMENTS

26-UNION TWP-PROCTORVILLE CORP

01/03/05

TAX YEAR 2004
INTEREST RATE
PAGE NO 5341

OWNER'S NAME MAILING ADDRESS	DESCRIPTION			TAXES CHARGED	DECEMBER TAXES	PENALTY	JUNE TAXES	PENALTY	TOTAL DELINQUENT	C. D. DATE	MEMO
	LAND	IMPROVEMENTS	TOTAL VALUE								
COLLINS, BILLY JOE AND ELOISE 962 TWP RD 186 PROCTORVILLE, OHIO 45669 VOL 414 PG 575 PARCEL-ID 26-100-1000.000	-00-00 15 JONES SECOND ADD. BLOCK 5 C000.00A RES USE CODE 510 2,960 27,020 29,980										
CIELEC, RICHARD 436 TWP RD 1135 PROCTORVILLE, OHIO 45669 VOL 601 PG 745 PARCEL-ID 26-100-1100.000	-00-00 16 JONES SECOND ADD. BLOCK 5 C000.00A RES USE CODE 500 2,990 00 2,990										
CIELEC, RICHARD 436 TOWNSHIP RD 1135 PROCTORVILLE, OHIO 45669 VOL 601 PG 745 PARCEL-ID 26-100-1200.000	-00-00 17 JONES SECOND ADD. BLOCK 5 C000.00A RES USE CODE 500 3,010 00 3,010										
AKERS, PAUL LEE LIFE EST. AMY KATHERINE AKERS REM. 98 NORTH JONES STREET PROCTORVILLE, OHIO 45669 OR 251 PG 515 PARCEL-ID 26-100-1300.000	-00-00 18 JONES SECOND ADD. BLOCK 5 C000.00A RES USE CODE 500 3,040 00 3,040										
AKERS, PAUL LEE LIFE EST. AMY KATHERINE AKERS REM. 98 NORTH JONES STREET PROCTORVILLE, OHIO 45669 OR 251 PG 515 PARCEL-ID 26-100-1400.000	LOT 19 JONES SECOND ADDITION B LK 5 COM USE CODE 420 2,720 17,940 20,660										
PUHER, JOHN R. & THEA 019 C/O CITI MORTGAGE INC. 27555 FARMINGTON ROAD P. O. BOX 1800 FARMINGTON HILLS, M 48018 VOL 480 PG 857 PARCEL-ID 26-100-1500.000	-00-00 20 JONES SECOND ADD. BLOCK 5 C000.00A RES USE CODE 510 3,070 18,520 21,590										
PUHER, JOHN R & THEA K. 019 C/O CITI MORTGAGE INC. 27555 FARMINGTON ROAD P. O. BOX 1800 FARMINGTON HILLS, M 48018 VOL 480 PG 857 PARCEL-ID 26-100-1600.000	-00-00 21 JONES SECOND ADD. BLOCK 5 C000.00A RES USE CODE 500 2,700 00 2,700										
RILEY, SCOTT AND RILEY, TODD 9069 ST RT 7 PROCTORVILLE, OHIO 45669 PARCEL-ID 26-100-1700.000	-00-00 22 JONES SECOND ADD. BLOCK 5 C000.00A COM USE CODE 400 2,840 00 2,840										
RILEY, SCOTT AND RILEY, TODD 9069 ST RT 7	-00-00 23 JONES SECOND ADD. BLOCK 5										

TAX RATE 88
A/R RED FACTOR 10.0967
OTH RED FACTOR 09.1034

LAWRENCE
TAX DISTRICT

GENERAL TAX LIST AND DUPLICATE OF REAL AND PUBLIC UTILITY PROPERTY
COUNTY REAL ESTATE TAXES AND SPECIAL ASSESSMENTS

26-UNION TWP-PROCTORVILLE CORP

01/03/05

TAX YEAR 2004
INTEREST RATE
PAGE NO 5342

OWNER'S NAME MAILING ADDRESS	DESCRIPTION			TAXES CHARGED	DECEMBER TAXES	PENALTY	JUNE TAXES	PENALTY	TOTAL DELINQUENT	C. D. DATE	MEMO
	LAND	IMPROVEMENTS	TOTAL VALUE								
PROCTORVILLE, OHIO 45669 PARCEL-ID 26-100-1800.000	C000.00A RES USE CODE 500 3,100 00 3,100										
STORAGE PLUS PARTNERSHIP 9069 ST RT 7 PROCTORVILLE, OHIO 45669 VOL 554 PG 766 PARCEL-ID 26-101-0100.000	-00-00 24 JONES SECOND ADD. BLOCK 5 C000.00A COM USE CODE 400 2,940 00 2,940										
STORAGE PLUS PARTNERSHIP 9069 ST RT 7 PROCTORVILLE, OHIO 45669 VOL 554 PG 766 PARCEL-ID 26-101-0200.000	-00-00 25 JONES SECOND ADD. BLOCK 5 C000.00A COM USE CODE 400 2,990 00 2,990										
STORAGE PLUS PARTNERSHIP 9069 ST RT 7 PROCTORVILLE, OHIO 45669 VOL 554 PG 766 PARCEL-ID 26-101-0300.000	-00-00 26 JONES SECOND ADD. BLOCK 5 C000.00A COM USE CODE 400 3,030 00 3,030										
STORAGE PLUS PARTNERSHIP 9069 ST RT 7 PROCTORVILLE, OHIO 45669 VOL 563 PG 229 PARCEL-ID 26-101-0400.000	-00-00 27 JONES SECOND ADD. BLOCK 5 C000.00A COM USE CODE 400 4,180 00 4,180										
JONES, MARY HANNAH 100 C/O MARY HANNAH JONES 274 COURT ST. #103 MIDDLETOWN, CT 06457 PARCEL-ID 26-102-0200.000	16-01-24 25 3 MINERAL RIGHTS NEXT CORP. LINE C001.27A MIN USE CODE 260 10 00 10										
JONES, MARY HANNAH 100 C/O MARY HANNAH JONES 274 COURT ST. #103 MIDDLETOWN, CT 06457 PARCEL-ID 26-102-0300.000	-00-00 40-51 MINERAL RIGHTS A. B. & J. I. EATON'S ADD. 53 & C001.71A MIN USE CODE 260 10 00 10										
JONES, MARY HANNAH 100 C/O MARY HANNAH JONES 274 COURT ST. #103 MIDDLETOWN, CT 06457 PARCEL-ID 26-102-0400.000	16-01-24 25 4 MINERAL RIGHTS S OF RD. C004.74A MIN USE CODE 260 20 00 20										
OHIO POWER CO. 139	PU-9 FORM P/U USE CODE 880										

TAX RATE [illegible]8
A/R RED FACTOR 10.0967
OTH RED FACTOR 09.1034

LAWRENCE
TAX DISTRICT

GENERAL TAX LIST AND DUPLICATE OF REAL AND PUBLIC UTILITY PROPERTY
COUNTY REAL ESTATE TAXES AND SPECIAL ASSESSMENTS

26-UNION TWP-PROCTORVILLE CORP

01/03/05

TAX YEAR 2004
INTEREST RATE
PAGE NO 5343

OWNER'S NAME MAILING ADDRESS	DESCRIPTION			TAXES CHARGED	DECEMBER TAXES	PENALTY	JUNE TAXES	PENALTY	TOTAL DELINQUENT	C. D. DATE	MEMO
	LAND	IMPROVEMENTS	TOTAL VALUE								
C/O OHIO POWER COMPANY P.O. BOX 16428 COLUMBUS, OHIO 43216 PARCEL-ID 26-102-8102.000	00	202,870	202,870								
COLUMBIA GAS OF OHIO INC. 138 C/O OHIO VALLEY GAS CO. C/O COLUMBIA GAS OF OHIO P.O. BOX 117 COLUMBUS, OHIO 43216-0117 PARCEL-ID 26-102-8103.000	P.U. FORM U9 P/U USE CODE 880 00	28,020	28,020								
VERIZON NORTH INC TAX DEPARTMENT 750 CANYON DR COPPELL, TX 75019 PARCEL-ID 26-102-8105.000	FORM U-9 (STATE FORM) P/U USE CODE 880 00	87,210	87,210								
COLUMBIA GAS OF OHIO INC. 138 C/O OHIO VALLEY GAS CO. C/O COLUMBIA GAS OF OHIO P.O. BOX 117 COLUMBUS, OHIO 43216-0117 PARCEL-ID 26-102-8203.000	CENTER ST. & PINE ALLEY SEC. 2 5 BLDG # 10582 .014 ACRES COM USE CODE 499 460	1,030	1,490								
COLUMBIA GAS OF OHIO INC. 138 C/O OHIO VALLEY GAS CO. C/O COLUMBIA GAS OF OHIO P.O. BOX 117 COLUMBUS, OHIO 43216-0117 PARCEL-ID 26-102-8203.001	REG STA SITE SEC 25 JUST N. OF ST. RT 7 ON 775 BLDG. #10589 .005 ACS. COM USE CODE 499 180	650	830								
DAVEL COMMUNICATIONS INC C/O MARVIN F POER & CO P.O. BOX 95727 ATLANTA, GA 30347 PARCEL-ID 26-200-0400.000	PUBLIC UTILITIES U-9 P/U USE CODE 880 00	00	00	Deleted per Lm PV was							

TAX RATE [illegible]8
A/R RED FACTOR 10.0967
OTH RED FACTOR 09.1034

LAWRENCE
TAX DISTRICT

GENERAL TAX LIST AND DUPLICATE OF REAL AND PUBLIC UTILITY PROPERTY
COUNTY REAL ESTATE TAXES AND SPECIAL ASSESSMENTS

26-UNION TWP-PROCTORVILLE CORP

01/03/05

TAX YEAR 2004
INTEREST RATE
PAGE NO 5344

OWNER'S NAME MAILING ADDRESS	DESCRIPTION			TAXES CHARGED	DECEMBER TAXES	PENALTY	JUNE TAXES	PENALTY	TOTAL DELINQUENT	C. D. DATE	MEMO
	LAND	IMPROVEMENTS	TOTAL VALUE								

COUNTY TOTAL BREAKDOWN	FIRST HALF TAXES PAID	SECOND HALF TAX PAID	TOTAL DELINQUENT
CURRENT R.E.TAX (AGR/RES)	.00	.00	
CURRENT R.E. TAX (OTHER)	.00	.00	
TAX REDUCTION (AGR/RES)	.00	.00	
TAX REDUCTION (OTHER)	.00	.00	
SUBTOTAL (AGR/RES)	.00	.00	.00
SUBTOTAL (OTHER)	.00	.00	.00
10 PCT REDUCTION (AGR/RES	.00	.00	.00
10 PCT REDUCTION (OTHER	.00	.00	.00
2 1/2 PCT REDUCTION (AGR/RES)	.00	.00	.00
2 1/2 PCT REDUCTION (OTHER)	.00	.00	.00
HOMESTEAD REDUCTION (AGR/RES)	.00	.00	.00
HOMESTEAD REDUCTION (OTHER)	.00	.00	.00
UNPAID 1ST HALF R.E. (AGR/RES	.00	.00	.00
UNPAID 1ST HALF R.E. (OTHER	.00	.00	.00
CURRENT PUB UTIL PERS PROP	.00	.00	.00
UNPAID 1ST HALF P.U. PERS	.00	.00	.00
AGRICULTURAL RECOUPMENT	.00	.00	.00
TAX REDUCTION	.00	.00	.00
SUBTOTAL	.00	.00	.00
10 PCT REDUCTION	.00	.00	.00
TOTAL RECOUPMENT	.00	.00	.00
UNPAID AGRI RECOUPMENT	.00	.00	.00
DELINQ.R.E. TAX (AGR/RES)	.00	.00	.00
INTEREST .00			.00
DELINQ R.E. TAX (OTHER)	.00	.00	.00
INTEREST .00			.00
DELINQ PUB UTIL PERS PROP	.00	.00	.00
INTEREST .00			.00
DELINQ AGRICULTURAL RECOUP	.00	.00	.00
INTEREST .00			

BARRETT BROTHERS SPRINGFIELD, OH 1-800-322-7711

TAX RATE 18
A/R RED FACTOR 10.0967
OTH RED FACTOR 09.1034

LAWRENCE
TAX DISTRICT 26-UNION TWP-PROCTORVILLE CORP

GENERAL TAX LIST AND DUPLICATE OF REAL AND PUBLIC UTILITY PROPERTY
COUNTY REAL ESTATE TAXES AND SPECIAL ASSESSMENTS

TAX YEAR 2004
INTEREST RATE
01/03/05 PAGE NO 5345

OWNER'S NAME MAILING ADDRESS	DESCRIPTION LAND	IMPROVEMENTS	TOTAL VALUE	TAXES CHARGED	DECEMBER TAXES	PENALTY	JUNE TAXES	PENALTY	TOTAL DELINQUENT	C.D. DATE	MEMO
COUNTY TOTAL BREAKDOWN		FIRST HALF TAXES		PAID	SECOND HALF TAX		PAID		TOTAL DELINQUENT		
CURRENT S.A. COUNTY			.00	.00		.00		.00			
CURRENT S.A. TOWNSHIP			.00	.00		.00		.00			
CURRENT S.A. MUNICIPAL			.00	.00		.00		.00			
UNPAID S.A. COUNTY			.00	.00		.00		.00			
UNPAID S.A. TOWNSHIP			.00	.00		.00		.00			
UNPAID S.A. MUNICIPAL			.00	.00		.00		.00			
DELINQ. S.A. COUNTY INTEREST	.00		.00	.00		.00		.00		.00	
DELINQ. S.A. TOWNSHIP INTEREST	.00		.00	.00		.00		.00		.00	
DELINQ. S.A. MUNICIPAL INTEREST	.00		.00	.00		.00		.00		.00	
5 PAY R.E. (AGR/RES) BALANCE	.00		.00	.00		.00		.00		.00	
5 PAY R.E. (OTHER) BALANCE	.00		.00	.00		.00		.00		.00	
5 PAY S.A. BALANCE	.00		.00	.00		.00		.00		.00	
FUTURE S.A. COUNTY			.00	.00		.00		.00			
FUTURE S.A. TOWNSHIP			.00	.00		.00		.00			
FUTURE S.A. MUNICIPAL			.00	.00		.00		.00			
OVERPAYMENTS								.00			
TOTAL TAX**********			.00	.00		.00		.00		.00	

TOTAL NO. OF PRINTED PARCEL	581	AGR/RES LAND VALUES	1,488,320
TOTAL ACREAGE	61.02	BUILD VALUES	3,371,500
RECOUPMENT VALUE	00	OTHER LAND VALUES	783,260
		BUILD VALUES	2,283,090
		SUBTOTAL	7,926,170
REMITTERS: A/R .00	OTHER .00	P.U. PERS PROP	318,100
		P.U. REAL ESTATE	00
		TOTAL VALUE	8,244,270

BARRETT BROTHERS SPRINGFIELD, OH 1-800-322-7711