2004 AUDITOR'S DUPLICATES 1 ST WARD ANNEX LAWRENCE COUNTY 10-30 37-38

70 J 30

TAX RATE 90
A/R RED FACTOR 18.7468
OTH RED FACTOR 17.9084

LAWRENCE
TAX DISTRICT

GENERAL TAX LIST AND DUPLICATE OF REAL AND PUBLIC UTILITY PROPERTY
COUNTY REAL ESTATE TAXES AND SPECIAL ASSESSMENTS
10-HAMILTON TWP-FIRST WARD-IRONTON CORP.

01/03/05

TAX YEAR 2004
INTEREST RATE

OWNER'S NAME MAILING ADDRESS	DESCRIPTION			TAXES CHARGED	DECEMBER TAXES	PENALTY	JUNE TAXES	PENALTY	TOTAL DELINQUENT	C.D. DATE	MEMO
	LAND	IMPROVEMENTS	TOTAL VALUE								
COUNTY TOTAL BREAKDOWN		FIRST HALF TAXES		PAID	SECOND HALF TAX		PAID		TOTAL DELINQUENT		
IRONTON BOARD OF EDUCATION 105 S 5TH ST IRONTON, OHIO 45638 VOL 608 PG 554 PARCEL-ID 10-001-0100.000	18-01-18 3 KRUSE LANDS PT 163 ON MEANS ST X 283.9 ON KIT C001.00A RES USE CODE 599 2,940	00	2,940								
KLINE, JAMES J. & CAROLYN 1949 N. 2ND ST. IRONTON, OHIO 45638-1051 PARCEL-ID 10-001-0200.000	18-01-18 3KRUSE LANDS PT. C000.28A RES USE CODE 599 820	100	920								
IRONTON BOARD OF EDUCATION 105 SO 5TH STR IRONTON, OHIO 45638 VOL 608 PG 554 PARCEL-ID 10-001-0300.000	18-01-18 3KRUSE LANDS PT. C001.72A RES USE CODE 500 5,060	00	5,060								
IRONTON BOARD OF EDUCATION 105 SO 5TH ST IRONTON, OHIO 45638 VOL 609 PG 175 PARCEL-ID 10-001-0301.000	18-01-18 PT 3 KRUSE LANDS PT C002.83A COM USE CODE 499 860	1,040	1,900								
MARKEL, MARY LOUISE 1954 NO. 2ND ST. IRONTON, OHIO 45638 VOL 531 PG 674 PARCEL-ID 10-001-0400.000	18-01-18 1 KRUSE LANDS PT LESS 0.19ACRES BAL=0.16ACRES RES USE CODE 500 470	00	470								
MCCLELLAN, BRIAN & MELONY 102 NASH STREET IRONTON, OHIO 45638 VOL 552 PG 765 PARCEL-ID 10-001-0400.001	18-01-18 1 KRUSE LANDS PT 0.19 ACRES RES USE CODE 500 560	00	560								
MARKEL, MARY LOUISE 1954 N. 2ND ST. IRONTON, OHIO 45638 PARCEL-ID 10-001-0500.000	18-01-18 1 KRUSE LANDS PT LESS 0.18ACRES BAL=0.16ACRES RES USE CODE 510 5,270 HOMESITE VALUE LISTED BELOW 5,270	13,670 13,660	18,940 18,930								
MCCLELLAN, BRIAN & MELODY 102 NASH STREET IRONTON, OHIO 45638 VOL 552 PG 765	18-01-18 1 KRUSE LANDS PT 0.18 ACRES RES USE CODE 500										

TAX RATE 90
A/R RED FACTOR 18.7468
OTH RED FACTOR 17.9084

LAWRENCE
TAX DISTRICT

GENERAL TAX LIST AND DUPLICATE OF REAL AND PUBLIC UTILITY PROPERTY
COUNTY REAL ESTATE TAXES AND SPECIAL ASSESSMENTS
10-HAMILTON TWP-FIRST WARD-IRONTON CORP.

01/03/05

TAX YEAR 2004
INTEREST RATE

OWNER'S NAME MAILING ADDRESS	DESCRIPTION			TAXES CHARGED	DECEMBER TAXES	PENALTY	JUNE TAXES	PENALTY	TOTAL DELINQUENT	C.D. DATE	MEMO
	LAND	IMPROVEMENTS	TOTAL VALUE								
PARCEL-ID 10-001-0500.001	530	00	530								
HART, DOROTHY H. AND FRANKLIN H. LIFE EST. 1912 NO. 2ND ST. IRONTON, OHIO 45638 OR 77 PG 483 PARCEL-ID 10-001-0600.000	18-1-18 1 KRUSE LANDS LESS 0.35 & 0.06 BAL=0.63AC RES USE CODE 510 12,410 HOMESITE VALUE LISTED BELOW 12,410	28,360 28,360	40,770 40,770								
CARTE, CHARLES & THERESE 1940 N. 2ND ST. IRONTON, OHIO 45638 VOL 553 PG 564 PARCEL-ID 10-001-0600.001	18-1-18 1 KRUSE LANDS PT 0.06A C RES USE CODE 500 180	00	180								
CARTE, CHARLES & THERESE 1940 N. 2ND ST. IRONTON, OHIO 45638 VOL 553 PG 562 PARCEL-ID 10-001-0700.000	18-01-18 1KRUSE LANDS LESS .18 A C000.34A RES USE CODE 510 8,400	49,980	58,380								
SPEEDWAY SUPERAMERICA LLC 130 C/O SPEEDWAY SUPERAMERICA C/O PROPERTY TAX RECORDS 539 SO. MAIN ST. FINDLAY, OHIO 45840 VOL OR 1 PG 210 PARCEL-ID 10-001-0800.000	18-01-18 2PT E1/2 J LAMBERT'S S. D. S PT 50 ON 2ND S C000.27A COM USE CODE 420 8,230	9,800	18,030								
SPEEDWAY SUPERAMERICA LLC 130 C/O SPEEDWAY SUPERAMERICA C/O PROPERTY TAX RECORDS 539 SO. MAIN ST. FINDLAY, OHIO 45840 VOL OR1 PG 210 PARCEL-ID 10-001-0900.000	18-01-18 2 PT. W1/2 J LAMBERT'S S. D. C001.44A COM USE CODE 452 22,590	24,850	47,440								
SPEEDWAY SUPERAMERICA LLC 130 C/O SPEEDWAY SUPERAMERICA C/O PROPERTY TAX RECORDS 539 SO. MAIN ST. FINDLAY, OHIO 45840 VOL OR 1 PG 210 PARCEL-ID 10-001-1000.000	18-01-18 2PT W1/2 J LAMBERT'S S. D. LESS .06A C000.29A COM USE CODE 400 4,420	00	4,420								
WALTERS, BRYCE A. 006 C/O FIRST AMER.RE TAX SERVICE ATT:ESCROW REPORTING DEPT 8435 STEMMONS FWY 7TH FR DALLAS, TX 75247 OR 82 PG 479 PARCEL-ID 10-001-1100.000	18-01-18 3KRUSE LANDS PT 75 ON MEANS ST X 134.19 C000.25A RES USE CODE 510 6,980 HOMESITE VALUE LISTED BELOW 6,980	14,300 13,230	21,280 20,210								
CLYSE, ROBERT A. ETAL	18-01-18 3KRUSE LANDS PT 25										

TAX RATE 87.90
A/R RED FACTOR 18.7468
OTH RED FACTOR 17.9084

LAWRENCE
TAX DISTRICT

GENERAL TAX LIST AND DUPLICATE OF REAL AND PUBLIC UTILITY PROPERTY
COUNTY REAL ESTATE TAXES AND SPECIAL ASSESSMENTS

10-HAMILTON TWP-FIRST WARD-IRONTON CORP.

TAX YEAR 2004
INTEREST RATE
01/03/05 PAGE NO 1722

OWNER'S NAME MAILING ADDRESS	DESCRIPTION			TAXES CHARGED	DECEMBER TAXES	PENALTY	JUNE TAXES	PENALTY	TOTAL DELINQUENT	C.D. DATE	MEMO
	LAND	IMPROVEMENTS	TOTAL VALUE								
P.O. BOX 724 IRONTON, OHIO 45638 VOL 623 PG 335,338,343 PARCEL-ID 10-001-1200.000	ON MEANS ST TRIANGLE C000.02A RES USE CODE 500 60	00	60								
CAREY, JERRY DAVID II PO BOX 313 IRONTON, OHIO 45638 OR 58 PG 547 PARCEL-ID 10-001-1300.000	18-01-18 3KRUSE LANDS PT 63.37 ON 2ND X 158.05 MEANS PT. C000.32A RES USE CODE 510 8,090 HOMESITE VALUE LISTED BELOW 8,090	16,220 16,220	24,310 24,310	3-1-05 Benjamin S. & Katheryn J. Jenkins							
ALDRIDGE, HELEN M. LIFE EST C/O KENNETH ALDRIDGE 6218 MORGAN CANYON KATY, TX. 77450 VOL 510 PG 285 PARCEL-ID 10-001-1400.000	18-01-18 3KRUSE LANDS PT 83 ON MEANS X 134 C000.23A RES USE CODE 510 8,550 HOMESITE VALUE LISTED BELOW 8,550	15,220 15,220	23,770 23,770								
KLINE, JAMES J. & CAROLYN 1949 N. 2ND ST. IRONTON, OHIO 45638-105 PARCEL-ID 10-001-1500.000	18-01-18 3KRUSE LANDS PT 50 ON 2ND X 139.5 C000.16A RES USE CODE 500 5,270 HOMESITE VALUE LISTED BELOW 5,270	00 00	5,270 5,270								
KLINE, JAMES J. & CAROLYN 1949 N. 2ND ST. IRONTON, OHIO 45638-105 PARCEL-ID 10-001-1600.000	18-01-18 3KRUSE LANDS PT 100 O N2ND X 139.5 C000.32A RES USE CODE 510 8,090	26,720	34,810								
BACHULIS, BEN L. AND ANTOINET C. 1937 NO. 2ND. ST. IRONTON, OHIO 45638 OR 254 PG 813/816/818 PARCEL-ID 10-001-1700.000	18-01-18 3,4 KRUSE LANDS PT S 40 ON 2ND X 139.5 C000.13A RES USE CODE 510 4,570 HOMESITE VALUE LISTED BELOW 4,570	12,760 12,760	17,330 17,330								
RAMBACHER, FREDERICK E. LIFE E ST. REM. MARY MARGARET GILDOW 1939 NORTH 2ND ST IRONTON, OHIO 45638 VOL 636 PG 580 PARCEL-ID 10-001-1800.000	18-01-18 3,4 KRUSE LANDS PT N 40 ON 2ND X 139.5 C000.13A RES USE CODE 510 4,570 HOMESITE VALUE LISTED BELOW 4,570	13,640 13,640	18,210 18,210								
COLLINSWORTH, BONNIE JEAN 1935 NO 2ND ST IRONTON, OHIO 45638 VOL 614 PG 734 PARCEL-ID 10-002-0100.000	18-01-18 3,4 KRUSE LANDS PT 62.52 ON 2ND X 139.5 C000.22A RES USE CODE 510 6,150 HOMESITE VALUE LISTED BELOW 6,150	16,100 16,080	22,250 22,230	3/22/05 Rickey J. & Penny S. Strunk							
BOARD OF EDUCATION FOR CITY OF	18-01-18 4KRUSE LANDS PT										

TAX RATE 87.90
A/R RED FACTOR 18.7468
OTH RED FACTOR 17.9084

LAWRENCE
TAX DISTRICT

GENERAL TAX LIST AND DUPLICATE OF REAL AND PUBLIC UTILITY PROPERTY
COUNTY REAL ESTATE TAXES AND SPECIAL ASSESSMENTS

10-HAMILTON TWP-FIRST WARD-IRONTON CORP.

TAX YEAR 2004
INTEREST RATE
01/03/05 PAGE NO 1723

OWNER'S NAME MAILING ADDRESS	DESCRIPTION			TAXES CHARGED	DECEMBER TAXES	PENALTY	JUNE TAXES	PENALTY	TOTAL DELINQUENT	C.D. DATE	MEMO
	LAND	IMPROVEMENTS	TOTAL VALUE								
IRONTON SCHOOL DIST. 105 SO 5TH ST IRONTON, OHIO 45638 VOL 608 PG 430 PARCEL-ID 10-002-0200.000	C003.06A RES USE CODE 500 20,020	00	20,020								
BLACK, ALICE JANE 1849 N. 2ND STREET IRONTON, OHIO 45638 VOL 582 PG 508 PARCEL-ID 10-002-0300.000	4 KRUSE LANDS PT 69' X 139' RES USE CODE 510 6,840 HOMESITE VALUE LISTED BELOW 6,840	11,730 11,730	18,570 18,570								
HURLEY, MICHAEL J. & ALINA F. 1845 N. 2ND ST. IRONTON, OHIO 45638 VOL 511 PG 309 PARCEL-ID 10-002-0300.001	18-1-18 4 KRUSE LANDS PT. 0.12 ACS. RES USE CODE 510 4,320	50,050	54,370								
RATLIFF, ROY S. & BETTY L. 215 DELAWARE ST. IRONTON, OHIO 45638 VOL 283 PG 594 PARCEL-ID 10-002-0400.000	18-01-18 6 PT J LAMBERT'S S. D . C000.44A RES USE CODE 510 12,240 HOMESITE VALUE LISTED BELOW 12,240	56,390 56,390	68,630 68,630								
SPEEDWAY SUPERAMERICA LLC 130 C/O SPEEDWAY SUPERAMERICA C/O PROPERTY TAX RECORDS 539 SO. MAIN ST. FINDLAY, OHIO 45840 VOL OR 1 PG 210 PARCEL-ID 10-002-0500.000	18-01-18 1 B KRUSE LANDS PT C000.16A COM USE CODE 400 2,440	00	2,440								
MCCONNELL, HOMER & NINA 209 DELAWARE ST. IRONTON, OHIO 45638-1009 PARCEL-ID 10-002-0600.000	18-01-18 6 PT C000.05A RES USE CODE 500 150	00	150								
SLAGEL, JOHN E. & ROBERT B. II 229 CLIFF ST IRONTON, OHIO 45638 OR6 PG 134 PARCEL-ID 10-002-0700.000	18-01-18 6PT J. LAMBERT'S S. D . C000.18A COM USE CODE 429 5,240	5,250	10,490								
MCGINNIS, JAMES D AND ANGELA D 1851 N 2ND ST IRONTON, OHIO 45638 OR 305 PG 789 PARCEL-ID 10-002-0800.000 07-30-04 TRNSF FROM 10-002-0800.000	18-01-18 4 KRUSE LANDS PT 75 O N2ND X 139.5 C000.28A RES USE CODE 510 6,840 HOMESITE VALUE LISTED BELOW 6,840 UNGER, JOSEPH E. II	17,060 17,060	23,900 23,900								
UNGER, JOSEPH E. II 1656 NORTH 2ND ST.	18-01-18 4 KRUSE LANDS PT 75 O N2ND X 139.5										

BARRETT BROTHERS SPRINGFIELD, OH 1-800-322-7711

TAX RATE 10
A/R RED FACTOR 18.7468
OTH RED FACTOR 17.9084

LAWRENCE
TAX DISTRICT

GENERAL TAX LIST AND DUPLICATE OF REAL AND PUBLIC UTILITY PROPERTY
COUNTY REAL ESTATE TAXES AND SPECIAL ASSESSMENTS
10-HAMILTON TWP-FIRST WARD-IRONTON CORP.

TAX YEAR 2004
INTEREST RATE
01/03/05 PAGE NO 1724

OWNER'S NAME MAILING ADDRESS	DESCRIPTION			TAXES CHARGED	DECEMBER TAXES	PENALTY	JUNE TAXES	PENALTY	TOTAL DELINQUENT	C. D. DATE	MEMO
	LAND	IMPROVEMENTS	TOTAL VALUE								
IRONTON, OHIO 45638 VOL 597 PG 80 PARCEL-ID 10-002-0800.000	C000.28A 00	RES USE CODE 510 00	00								
07-30-04 TRNSF TO 10-002-0800.000	MCGINNIS, JAMES D AND ANG										
FREEMAN, LAWRENCE W. & LINDA K P. O. BOX 791 IRONTON, OHIO 45638-079	18-01-18 5 KRUSE LANDS PT MID SEND C000.07A	RES USE CODE 510									
PARCEL-ID 10-002-0900.000	5,730 HOMESITE VALUE LISTED BELOW 5,730	14,280 14,200	20,010 19,930								
THE BOARD OF EDUCATION IRONTON CITY SCHOOL DISTR IRONTON, OHIO VOL 246 PG 620 PARCEL-ID 10-002-1000.000	18-01-18 5 KRUSE LANDS PT CEN PT 4.61A E N PT 4.58A C009.19A 50,600	EXM USE CODE 650 458,400	509,000								
FREEMAN, LARRY W. 1839 NO 2ND ST IRONTON, OHIO 45638-000 OR 210 PG 441 PARCEL-ID 10-002-1100.000	18-1-18 KRUSE LANDS PT S END L ESS 0.35AC BAL= 1.82AC 16,380 HOMESITE VALUE LISTED BELOW 13,970	RES USE CODE 599 1,000 920	17,380 14,890								
BRUNEAU, ALICE 1841 N 2ND ST IRONTON, OHIO 45638 OR 209 PG 335 PARCEL-ID 10-002-1100.001	18-1-18 5 KRUSE LAND PT SEND S PT 0.33AC 8,250	RES USE CODE 510 27,600	35,850								
FREEMAN, LAWRENCE & LINDA KAY P. O. BOX 791 IRONTON, OHIO 45638-079 PARCEL-ID 10-002-1100.002	18-1-18 5 KRUSE LAND S END E P T C.02AC 830	RES USE CODE 500 00	830								
BLACK, ALICE JANE 1849 N. 2ND STREET IRONTON, OHIO 45638 VOL 582 PG 508 PARCEL-ID 10-002-1101.000	18-1-18 5 KRUSE SW PT. LESS 0.25A. BAL=0.01ACS. 30	RES USE CODE 500 00	30								
HURLEY, MICHAEL J. & ALINA F. 1845 N. 2ND ST. IRONTON, OHIO 45638 VOL 511 PG 309 PARCEL-ID 10-002-1101.001	18-1-18 5 KRUSE LANDS SW PT. 0 .25ACS. 6,980	RES USE CODE 500 00	6,980								
THE BOARD OF EDUCATION IRONTON CITY SCHOOL DISTR IRONTON, OHIO 45638-0000 VOL 246 PG 620	18-01-18 6 KRUSE LANDS LESS 2A C008.00A 8,400	EXM USE CODE 650 00	8,400								

TAX RATE 10
A/R RED FACTOR 18.7468
OTH RED FACTOR 17.9084

LAWRENCE
TAX DISTRICT

GENERAL TAX LIST AND DUPLICATE OF REAL AND PUBLIC UTILITY PROPERTY
COUNTY REAL ESTATE TAXES AND SPECIAL ASSESSMENTS
10-HAMILTON TWP-FIRST WARD-IRONTON CORP.

TAX YEAR 2004
INTEREST RATE
01/03/05 PAGE NO 1725

OWNER'S NAME MAILING ADDRESS	DESCRIPTION			TAXES CHARGED	DECEMBER TAXES	PENALTY	JUNE TAXES	PENALTY	TOTAL DELINQUENT	C. D. DATE	MEMO
	LAND	IMPROVEMENTS	TOTAL VALUE								
PARCEL-ID 10-002-1201.000											
MCCONNELL, HOMER & NINA 209 DELAWARE ST. IRONTON, OHIO 45638-100 PARCEL-ID 10-002-1300.000	18-01-18 6 PT J. LAMBERT'S S. D C000.23A 7,910 HOMESITE VALUE LISTED BELOW 7,910	RES USE CODE 510 22,260 20,550	30,170 28,460								
WARNER, TODD C. 006 C/O FIRST AMER.RE TAX SERVICE ATT:ESCROW REPORTING DEPT 8435 STEMMONS FWY 7TH FR DALLAS, TX 75247 VOL 585 PG 75 PARCEL-ID 10-002-1400.000	18-01-18 6 J. LAMBERT'S S. D. PT 100 ON 2ND ST C000.31A 7,920 HOMESITE VALUE LISTED BELOW 7,920	RES USE CODE 510 21,520 21,520	29,440 29,440								
COFFMAN, CHARLES E. & NELROSE 1821 NO 2ND ST IRONTON, OHIO 45638-1049 VOL 633 PG 299 PARCEL-ID 10-002-1500.000	18-01-18 6 J. LAMBERT'S S. D. C000.57A 11,380 HOMESITE VALUE LISTED BELOW 11,380	RES USE CODE 510 23,000 23,000	34,380 34,380								
WALDEN, CHAD A. & TOBYIA L. 221 DELAWARE ST IRONTON, OHIO 45638 OR 260 PG 799 PARCEL-ID 10-002-1600.000	18-01-18 6 PT 112 2 3/8 X 132 NEAD C000.30A 9,950 HOMESITE VALUE LISTED BELOW 9,950	RES USE CODE 510 17,280 17,280	27,230 27,230								
CAREY, JERRY D. AND REBECCA 1758 N. 2ND ST. IRONTON, OHIO 45638 VOL 420 PG 108 PARCEL-ID 10-002-1700.000	18-01-18 1 PT WARD'S SUB. C000.00A 6,840 HOMESITE VALUE LISTED BELOW 6,840	RES USE CODE 510 52,940 37,170	59,780 44,010								
SLAGEL, ROBERT B. LIFE EST 1751 NO. 2ND ST. IRONTON, OHIO 45638 OR6 PG 132 PARCEL-ID 10-002-1800.000	18-01-18 7 J LAMBERTS SD LESS 0.09AC C000.91A 13,600 HOMESITE VALUE LISTED BELOW 13,600	RES USE CODE 510 23,460 22,860	37,060 36,460								AF 5-23-05 Katharine Plummer and Virginia Elder Wachtman pka Virginia Elder 11/4/05 John E + Joan L. Slagel trust .001 14Bs. Bk1.77
NELSON, KATHERINE SLAGEL, DAVI D J. & ROBERT R. SLAGEL, TRS 229 CLIFF ST. IRONTON, OHIO 45638-0000 VOL 456 PG 312 PARCEL-ID 10-002-1801.000	18-01-18 PT 7 J LAMBERTS SD C000.09A 2,740	COM USE CODE 499 17,460	20,200								
09-22-04 TRNSF FROM 10-002-1801.000	SLAGEL, JOHN E. & JOAN L.										
SLAGEL, JOHN E. & JOAN L. 229 CLIFF ST.	18-01-18 PT 7 J LAMBERTS SD C000.09A	COM USE CODE 499									

PLAT OF DIVISION OF 0.91 ACRE TRACT
LOT 7 J. LAMBERT'S SUBDIVISION
HAMILTON TWP., FIRST WARD IRONTON CORP.
SECTION 18, TOWNSHIP 01, RANGE 18

STATE OF OHIO
LAWRENCE R. MURPHY
6107
REGISTERED SURVEYOR

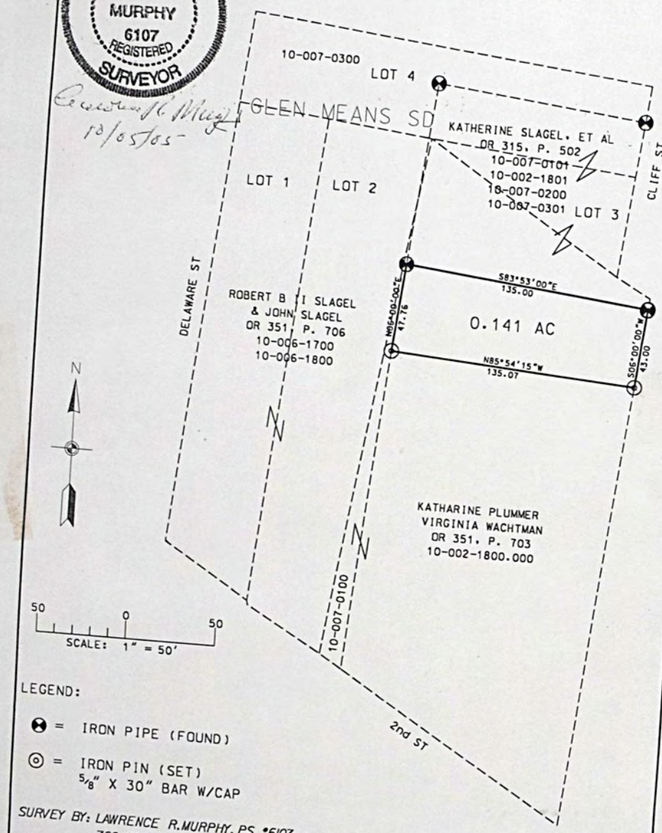

LEGEND:

● = IRON PIPE (FOUND)

⊙ = IRON PIN (SET)
5/8" X 30" BAR W/CAP

SURVEY BY: LAWRENCE R. MURPHY, PS #6107
766 COUNTY ROAD 52
IRONTON, OHIO 45638
DATE: OCTOBER 4, 2005
SCALE: 1" = 50'
BEARINGS ARE BASED ON DEED CALLS OF 0.91 ACRE TRACT AND ARE USED TO DENOTE ANGLES ONLY.

THIS PARCEL LIES IN ZONE "B"
AS SHOWN ON FIRM 390327 0005 C
DATED JULY 5, 1983

TAX RATE CTOR 90
A/R RED FACTOR 18.7468
OTH RED FACTOR 17.9084

LAWRENCE
TAX DISTRICT

GENERAL TAX LIST AND DUPLICATE OF REAL AND PUBLIC UTILITY PROPERTY
COUNTY REAL ESTATE TAXES AND SPECIAL ASSESSMENTS

10-HAMILTON TWP-FIRST WARD-IRONTON CORP.

TAX YEAR 2004
INTEREST RATE
01/03/05 PAGE NO 1726

OWNER'S NAME MAILING ADDRESS	DESCRIPTION			TAXES CHARGED	DECEMBER TAXES	PENALTY	JUNE TAXES	PENALTY	TOTAL DELINQUENT	C. D. DATE	MEMO
	LAND	IMPROVEMENTS	TOTAL VALUE								
IRONTON, OHIO 45638-0000 VOL 456 PG 312 PARCEL-ID 10-002-1801.000	00	00	00								
09-22-04 TRNSF TO 10-002-1801.000 NELSON, KATHERINE SLAGEL,											
MCCLELLAN, BRIAN A. & MELONY L . 102 NASH STREET IRONTON, OHIO 45638 VOL 526 PG 69 PARCEL-ID 10-003-0100.000	18-01-18 PT SW PT SEC 50 ON RD X 100 ON RIVER LESS .36A C000.30A RES USE CODE 500 7,750	00	7,750								
WITHROW, RONALD E JR. & TAMARA R. 032 C/O COUNTRYWIDE TAX DEPT. MSN : SV - 24 P. O. BOX 10211 VAN NUYS, CA. 91410-0211 Y PARCEL-ID 10-003-0101.000	18-01-18 PT SW PT SEC 50' ON R DX 100' ON RIVER LESS .36A PT C000.18A RES USE CODE 510 5,730 HOMESITE VALUE LISTED BELOW 5,730	19,830 19,710	25,560 25,440								
MCCLELLAN, BRIAN A. & MELONY L . 102 NASH STREET IRONTON, OHIO 45638 PARCEL-ID 10-003-0200.000	18-01-18 PT SE ON NASH ST LESS .59A C000.32A RES USE CODE 510 8,090	19,610	27,700								
WITHROW, RONALD E. JR. & TAMAR A R. 032 C/O COUNTRYWIDE TAX DEPT. MSN : SV - 24 P. O. BOX 10211 VAN NUYS, CA. 91410-0211 PARCEL-ID 10-003-0201.000	18-01-18 PT SE ON NASH ST LESS .59A PT C000.10A RES USE CODE 500 3,770	00	3,770								
RATLIFF, ROY S. & BETTY L. 006 C/O FIRST AMER.RE TAX SERVICE ATT:ESCROW REPORTING DEPT 8435 STEMMONS FWY 7TH FR DALLAS, TX 75247 OR 60 PG 724 PARCEL-ID 10-003-0300.000	18-01-18 6 PT J. LAMBERT'S S.D . C000.14A RES USE CODE 510 5,700 HOMESITE VALUE LISTED BELOW 5,700	13,730 13,730	19,430 19,430								
RATLIFF, ROY S. & BETTY L. 215 DELAWARE ST IRONTON OHIO 45638 VOL 357 PG 409 PARCEL-ID 10-003-0301.000	18-01-18 PT J LA M C000.08A RES USE CODE 500 230	00	230								
CAREY, JERRY D. AND REBECCA 1758 N. 2ND ST. IRONTON, OHIO 45638 VOL 420 PG 108 PARCEL-ID 10-003-0500.000	-00-00 2 WARDS SUBDIVISION PT LESS 154 X 40 C000.00A RES USE CODE 500 4,840	00	4,840								

TAX RATE CTOR 90
A/R RED FACTOR 18.7468
OTH RED FACTOR 17.9084

LAWRENCE
TAX DISTRICT

GENERAL TAX LIST AND DUPLICATE OF REAL AND PUBLIC UTILITY PROPERTY
COUNTY REAL ESTATE TAXES AND SPECIAL ASSESSMENTS

10-HAMILTON TWP-FIRST WARD-IRONTON CORP.

TAX YEAR 2004
INTEREST RATE
01/03/05 PAGE NO 1727

OWNER'S NAME MAILING ADDRESS	DESCRIPTION			TAXES CHARGED	DECEMBER TAXES	PENALTY	JUNE TAXES	PENALTY	TOTAL DELINQUENT	C. D. DATE	MEMO
	LAND	IMPROVEMENTS	TOTAL VALUE								
LOWE, LARRY R. & KATHY C. 1754 N. 2ND ST. IRONTON, OHIO 45638 PARCEL-ID 10-003-0600.000	-00-00 3 WARDS SUBDIVISION PT LESS 50 REAR C000.00A RES USE CODE 510 5,150 HOMESITE VALUE LISTED BELOW 5,150	34,520 32,040	39,670 37,190								
LOWE, LARRY R. & KATHY C. 1754 N. 2ND ST. IRONTON, OHIO 45638 PARCEL-ID 10-003-0700.000	4 WARDS SUBDIV PT 217 X 38.66 LESS 1.32 X 217 RES USE CODE 500 3,980	00	3,980								
WALLER, DOUGLAS A. & TONYA L. 1746 NO. 2ND. STREET IRONTON, OHIO 45638 VOL 601 PG 526 PARCEL-ID 10-003-0700.001	4 WARDS S.D. PT 1.32 X 210 RES USE CODE 500 100	00	100								
WALLER, DOUGLAS A. & TONYA L. 1746 NO 2ND ST IRONTON, OH 45638 VOL 601 PG 526 PARCEL-ID 10-003-0800.000	00-00 4 WARDS SUBDIVISION PT 217 X 10 S PT RES USE CODE 500 950	00	950								
WALLER, DOUGLAS A. & TONYA L. 1746 NORTH 2ND STREET IRONTON, OHIO 45638 VOL 601 PG 526 PARCEL-ID 10-003-0900.000	-00-00 5 WARDS SUBDIVISION PT N 36 ON 2ND X 207 C000.00A RES USE CODE 510 3,670 HOMESITE VALUE LISTED BELOW 3,670	12,380 12,380	16,050 16,050								
THOMAS, WILLIAM J. AND MARY LO U LIFE EST-REM EDGAR J THOMAS 1742 NO. 2ND ST. IRONTON, OHIO 45638 OR 179 PG 487 PARCEL-ID 10-003-1000.000	-00-00 5 WARDS SUBDIVISION PT S 14 ON 2ND X 207 C000.00A RES USE CODE 500 1,430	00	1,430								
THOMAS, WILLIAM J. & MARY LOU LIFE EST-REM EDGAR J THOMAS 1742 NO. 2ND ST. IRONTON, OHIO 45638 OR 179 PG 487 PARCEL-ID 10-003-1100.000	-00-00 6 WARDS SUBDIVISION PT. N 49 C000.00A RES USE CODE 510 5,000 HOMESITE VALUE LISTED BELOW 5,000	9,920 9,920	14,920 14,920								
ELLIS, WILLIAM G. & DANA L. 1740 NO. 2ND ST. IRONTON, OHIO 45638 OR 14 PG 95 PARCEL-ID 10-003-1200.000	-00-00 6 WARDS SUBDIVISION PT S 1 ON 2ND X 207 C000.00A RES USE CODE 500 100	00	100								
ELLIS, WILLIAM G. & DANA L 1740 NO. 2ND ST.	-00-00 7 WARDS SUBDIVISION S PT 205 X 49 FRONT & N PT LO										

TAX RATE
A/R RED FACTOR 18.7468
OTH RED FACTOR 17.9084

LAWRENCE
TAX DISTRICT 10-HAMILTON TWP-FIRST WARD-IRONTON CORP.

GENERAL TAX LIST AND DUPLICATE OF REAL AND PUBLIC UTILITY PROPERTY
COUNTY REAL ESTATE TAXES AND SPECIAL ASSESSMENTS

TAX YEAR 2004
INTEREST RATE
01/03/05 PAGE NO 1728

OWNER'S NAME MAILING ADDRESS	DESCRIPTION LAND	IMPROVEMENTS	TOTAL VALUE	TAXES CHARGED	DECEMBER TAXES	PENALTY	JUNE TAXES	PENALTY	TOTAL DELINQUENT	C. D. DATE	MEMO
IRONTON, OHIO 45638	T C000.00A	RES USE CODE 510									
OR 14 PG 95											
PARCEL-ID 10-003-1300.000	5,000	28,010	33,010								
	HOMESITE VALUE LISTED BELOW										
	5,000	27,780	32,780								
TOOTHMAN, JOHN R.	-00-00 WARDS SUBDIVISION										
407 SO 4TH ST	8 S PT 9 N PT REAR										
IRONTON, OHIO 45638	C000.00A	RES USE CODE 500									
OR 182 PG 734											
PARCEL-ID 10-003-1400.000	1,430	00	1,430								
TOOTHMAN, JOHN R.	-00-00 9WARDS SUBDIVISION S										
407 SO 4TH ST	PT REAR										
IRONTON, OHIO 45638	C000.00A	RES USE CODE 500									
OR 182 PG 734											
PARCEL-ID 10-003-1500.000	830	00	830								
CARTE, RICKY ALLEN & PATRICIA LYNN	-00-00 1FRANZ SUBDIVISION										
	C000.00A	RES USE CODE 510									
C/O CARTE, RICK											
1969 N 4TH ST.	3,660	12,270	15,930								
IRONTON, OHIO 45638											
OR 57 PG 142											
PARCEL-ID 10-003-1700.000											
WOLFE, GLADYS DOLORIS ETAL	-00-00 2FRANZ SUBDIVISION			11/15/05 (initial it) Gladys Doloris Wolfe / (stuart it) Gladys Dolores Wolfe / Gladys (signature) James R. McClain							
1967 NO 4TH ST	C000.00A	RES USE CODE 510									
IRONTON, OH 45638											
OR 58 PG 191	2,980	11,100	14,080								
PARCEL-ID 10-003-1800.000	HOMESITE VALUE LISTED BELOW										
	2,980	11,100	14,080								
SCHILLING, LAWRENCE E. LIFE ES	-00-00 3FRANZ SUBDIVISION										
T. REM. KAREN HENSLEY	4 W1/2										
1963 NO. 4TH ST.	C000.00A	RES USE CODE 510									
IRONTON, OHIO 45638											
OR 145 PG 212	4,470	14,230	18,700								
PARCEL-ID 10-004-0100.000	HOMESITE VALUE LISTED BELOW										
	4,470	14,230	18,700								
SCHILLING, EARL P. AND VERNA M	-00-00 FRANZ SUBDIVISION										
.	4 E1/2 5 W1/2										
185 TWP RD 1117	C000.00A	RES USE CODE 510									
IRONTON, OH 45638											
OR 26 PG 250/253	2,980	6,880	9,860								
PARCEL-ID 10-004-0200.000											
PIERCE, MICHAEL EDWARD	-00-00 FRANZ SUBDIVISION										
1957 NO. 4TH ST.	5 E1/2										
IRONTON, OHIO 45638	C000.00A	RES USE CODE 500									
PARCEL-ID 10-004-0300.000	1,490	00	1,490								
PIERCE, MICHAEL EDWARD	-00-00 6FRANZ SUBDIVISION										
1957 NO. 4TH ST.	C000.00A	RES USE CODE 510									
IRONTON, OHIO 45638											
VOL 574 PG 228	4,880	19,720	24,600								
PARCEL-ID 10-004-0400.000	HOMESITE VALUE LISTED BELOW										

TAX RATE
A/R RED FACTOR 18.7468
OTH RED FACTOR 17.9084

LAWRENCE
TAX DISTRICT 10-HAMILTON TWP-FIRST WARD-IRONTON CORP.

GENERAL TAX LIST AND DUPLICATE OF REAL AND PUBLIC UTILITY PROPERTY
COUNTY REAL ESTATE TAXES AND SPECIAL ASSESSMENTS

TAX YEAR 2004
INTEREST RATE
01/03/05 PAGE NO 1729

OWNER'S NAME MAILING ADDRESS	DESCRIPTION LAND	IMPROVEMENTS	TOTAL VALUE	TAXES CHARGED	DECEMBER TAXES	PENALTY	JUNE TAXES	PENALTY	TOTAL DELINQUENT	C. D. DATE	MEMO
	4,880	19,120	24,000								
NOEL, TERRI A & JERRY JOHN AND	-00-00 A FRANZ SUBDIVISION										
ELVA MAE ROCKWELL	C000.00A	RES USE CODE 510									
1966 N. 4TH ST.											
IRONTON, OHIO 45638	4,070	13,580	17,650								
OR 250 PG 148											
PARCEL-ID 10-004-0500.000											
FANNIN, FRANKLIN C.JR. & PRINC	-00-00 B FRANZ SUBDIVISION										
E, DREAMA G.	C000.00A	RES USE CODE 510									
006											
C/O FIRST AMER.RE TAX SERVICE	4,330	12,640	16,970								
ATT:ESCROW REPORTING DEPT	HOMESITE VALUE LISTED BELOW										
8435 STEMMONS FWY 7TH FR	4,330	12,640	16,970								
DALLAS, TX 75247											
VOL 538 PG 474											
PARCEL-ID 10-004-0600.000											
HILTON, MARY M.	-00-00 C FRANZ SUBDIVISION										
1956 NO. 4TH ST.	C000.00A	RES USE CODE 510									
IRONTON, OHIO 45638											
VOL 482 PG 110	4,570	20,640	25,210								
PARCEL-ID 10-004-0700.000	HOMESITE VALUE LISTED BELOW										
	4,570	20,640	25,210								
HACKER, JOHN MICHAEL & CAROL A	-00-00 1 AMOS BREEDING SUB LES										
NN	S .06 & 0.43 AC BAL=0.38ACRES										
004		RES USE CODE 510									
C/O FIRST AMER.RE TAX SERVICE											
ATT:ESCROW REPORTING DEPT	00	00	00								
8435 STEMMONS FWY 7TH FR											
DALLAS, TX 75247											
VOL 575 PG 784											
PARCEL-ID 10-004-0900.000											
05-18-04 TRNSF TO 10-004-0900.000	HACKER, CAROL ANN										
HACKER, CAROL ANN	-00-00 1 AMOS BREEDING SUB LES										
004	S .06 & 0.43 AC BAL=0.38ACRES										
C/O LANDAMERICA TAX & FL SERV		RES USE CODE 510									
E. COAST PROCESSING DEPT											
P. O. BOX 875	5,900	46,130	52,030								
OAKS, PA. 19456-9919											
OR 293 PG 199											
PARCEL-ID 10-004-0900.000											
05-18-04 TRNSF FROM 10-004-0900.000	HACKER, JOHN MICHAEL & CA										
JOHNSON, AARON L & BRIDGET C	-00-00 1 AMOS BREEDING SUBDIV										
006	PT 0.43ACRES										
C/O FIRST AMER.RE TAX SERVICE		RES USE CODE 510									
ATT:ESCROW REPORTING DEPT											
8435 STEMMONS FWY 7TH FR	6,320	18,740	25,060								
DALLAS, TX 75247											
VOL 585 PG 130											
PARCEL-ID 10-004-0900.001											
HILTON, MARY M.	-00-00 1 AMOS BREEDING										
1956 NO. 4TH ST.	SUBDIV. PT REAR OF LOT C F										

BARNETT BROTHERS SPRINGFIELD, OH 1-800-322-7711

TAX RATE 10
A/R RED FACTOR 18.7468
OTH RED FACTOR 17.9084

LAWRENCE
TAX DISTRICT 10-HAMILTON TWP-FIRST WARD-IRONTON CORP.

GENERAL TAX LIST AND DUPLICATE OF REAL AND PUBLIC UTILITY PROPERTY
COUNTY REAL ESTATE TAXES AND SPECIAL ASSESSMENTS

TAX YEAR 2004
INTEREST RATE
01/03/05 PAGE NO 1730

OWNER'S NAME MAILING ADDRESS	DESCRIPTION			TAXES CHARGED	DECEMBER TAXES	PENALTY	JUNE TAXES	PENALTY	TOTAL DELINQUENT	C. D. DATE	MEMO
	LAND	IMPROVEMENTS	TOTAL VALUE								
IRONTON, OHIO 45638 VOL 482 PG 108 PARCEL-ID 10-004-1000.000	R C000.06A 110	RES USE CODE 500 00	110								
CLYSE, ROBERT A. ETAL P.O. BOX 724 IRONTON, OHIO 45638 VOL 583 PG 545 PARCEL-ID 10-004-1100.000	-00-00 2 AMOS BREEDING SUBDI VLESS.07A C001.18A 9,520 HOMESITE VALUE LISTED BELOW 9,190	RES USE CODE 510 33,880 33,880	43,400 43,070								
WALTERS, BRYCE A. 228 MEANS ST IRONTON, OHIO 45638 OR 82 PG 479 PARCEL-ID 10-004-1200.000	-00-00 2 AMOS BREEDING SUBDI VLESS .07A C000.01A 30	RES USE CODE 500 00	30								
JOHNSON, AARON L & BRIDGET C 006 C/O FIRST AMER.RE TAX SERVICE ATT:ESCROW REPORTING DEPT 8435 STEMMONS FWY 7TH FR DALLAS, TX 75247 VOL 585 PG 130 PARCEL-ID 10-004-1300.000	-00-00 2 AMOS BREEDING SUBDIV PT .07ACRES 130	RES USE CODE 500 00	130								
CRANCE, RICHARD C. 006 C/O FIRST AMER.RE TAX SERVICE ATT:ESCROW REPORTING DEPT 8435 STEMMONS FWY 7TH FR DALLAS, TX 75247 OR 219 PG 30 PARCEL-ID 10-004-1500.000	-00-00 1 GOLDCAMP'S SUBDIV C000.00A 3,120	RES USE CODE 500 00	3,120								
CRANCE, RICHARD C. 006 C/O FIRST AMER.RE TAX SERVICE ATT:ESCROW REPORTING DEPT 8435 STEMMONS FWY 7TH FR DALLAS, TX 75247 OR 219 PG 30 PARCEL-ID 10-004-1600.000	-00-00 2 GOLDCAMP'S SUBDIV C000.00A 3,140 HOMESITE VALUE LISTED BELOW 3,140	RES USE CODE 510 18,540 17,690	21,680 20,830								
DAVIS, DAVID & LEAH 3429 9 IRON CT. NORTH FORT MYERS, F 33917 VOL 407 PG 438 PARCEL-ID 10-004-1700.000	-00-00 3 GOLDCAMP'S SUBDIV C000.00A 3,140 HOMESITE VALUE LISTED BELOW 3,140	RES USE CODE 510 15,270 15,220	18,410 18,360								
WAGINGER, DAVID & STEPHANIE 1844 NO 2ND ST IRONTON, OHIO 45638 OR 263 PG 356 PARCEL-ID 10-004-1800.000	-00-00 4 GOLDCAMP'S SUBDIV C000.00A 3,140	RES USE CODE 510 17,310	20,450								
WAGINGER, DAVID & STEPHANIE 1844 NO 2ND ST	-00-00 5 GOLDCAMP'S SUBDIV C000.00A	RES USE CODE 500									

TAX RATE 10
A/R RED FACTOR 18.7468
OTH RED FACTOR 17.9084

LAWRENCE
TAX DISTRICT 10-HAMILTON TWP-FIRST WARD-IRONTON CORP.

GENERAL TAX LIST AND DUPLICATE OF REAL AND PUBLIC UTILITY PROPERTY
COUNTY REAL ESTATE TAXES AND SPECIAL ASSESSMENTS

TAX YEAR 2004
INTEREST RATE
01/03/05 PAGE NO 1731

OWNER'S NAME MAILING ADDRESS	DESCRIPTION			TAXES CHARGED	DECEMBER TAXES	PENALTY	JUNE TAXES	PENALTY	TOTAL DELINQUENT	C. D. DATE	MEMO
	LAND	IMPROVEMENTS	TOTAL VALUE								
IRONTON, OHIO 45638 OR 263 PG 356 PARCEL-ID 10-005-0100.000	3,140	00	3,140								
WAGINGER, DAVID & STEPHANIE 1844 NO 2ND ST IRONTON, OHIO 45638 OR 263 PG 356 PARCEL-ID 10-005-0200.000	-00-00 6 GOLDCAMP'S SUBDIV E1/2 C000.00A 1,570	RES USE CODE 500 00	1,570								
GAGAI, ANDREW D. & JUNE F. 1904 NO. 2ND ST. IRONTON, OHIO 45638 VOL 220 PG 278 PARCEL-ID 10-005-0300.000	-00-00 6 GOLDCAMP'S SUBDIV W1/2 7 C000.00A 4,710 HOMESITE VALUE LISTED BELOW 4,710	RES USE CODE 510 25,890 25,310	30,600 30,020								
UNGER, LAVERNE Y. 1906 NO. 2ND ST. IRONTON, OHIO 45638 VOL 613 PG 444 PARCEL-ID 10-005-0400.000	-00-00 8GOLDCAMP'S SUBDIV 9 E1/2 C000.00A 4,760 HOMESITE VALUE LISTED BELOW 4,760	RES USE CODE 510 19,120 19,120	23,880 23,880								
MCCOMAS, LINDA A. 1910 N. 2ND ST. IRONTON, OHIO 45638 OR 132 PG 404 PARCEL-ID 10-005-0500.000	00-00 W 1/2 LOT 9 & 10 WHOLE G OLDCAMPS SD 3,120	RES USE CODE 510 16,810	19,930								
HART, DOROTHY H. AND FRANKLIN H. LIFE EST. 1912 NO. 2ND ST. IRONTON, OHIO 45638 OR 77 PG 483 PARCEL-ID 10-005-0600.000	-00-00 11GOLDCAMP'S SUBDIV C000.00A 1,390	RES USE CODE 500 00	1,390								
SHAFER, KEN R. P.O. BOX 264 IRONTON, OHIO 45638 VOL 205 PG 596 PARCEL-ID 10-005-0800.000	-00-00 1GOLDCAMP SUBDIV NO. 2 C000.00A 3,460 HOMESITE VALUE LISTED BELOW 3,460	RES USE CODE 510 17,750 17,750	21,210 21,210								
KOUNS, DAVID 006 C/O FIRST AMER.RE TAX SERVICE ATT:ESCROW REPORTING DEPT 8435 STEMMONS FWY 7TH FR DALLAS, TX 75247 OR 158 PG 799/803 PARCEL-ID 10-005-0900.000	-00-00 2GOLDCAMP SUBDIV NO. 2WHOLE 3 S 6 C000.00A 3,770 HOMESITE VALUE LISTED BELOW 3,770	RES USE CODE 510 14,680 14,680	18,450 18,450								
EACHES, JUNE I. LIFE EST JOSEP H FRANKLIN & HOWARD THOMAS REM 215 GOLDCAMP ST. IRONTON, OHIO 45638-1031 10-005-1000.	-00-00 3GOLDCAMP SUBDIV NO. 2N 50 C000.00A	RES USE CODE 510		1/27/05 Joseph Franklin Eaches & Howard Thomas Eaches						12/13/05 John C Hurst	

TAX RATE 90
A/R RED FACTOR 18.7468
OTH RED FACTOR 17.9084

LAWRENCE
TAX DISTRICT 10-HAMILTON TWP-FIRST WARD-IRONTON CORP.

GENERAL TAX LIST AND DUPLICATE OF REAL AND PUBLIC UTILITY PROPERTY
COUNTY REAL ESTATE TAXES AND SPECIAL ASSESSMENTS

TAX YEAR 2004
INTEREST RATE
01/03/05 PAGE NO 1732

OWNER'S NAME MAILING ADDRESS	DESCRIPTION			TAXES CHARGED	DECEMBER TAXES	PENALTY	JUNE TAXES	PENALTY	TOTAL DELINQUENT	C. D. DATE	MEMO
	LAND	IMPROVEMENTS	TOTAL VALUE								
OR 259 PG 82	3,360	14,320	17,680								
PARCEL-ID 10-005-1000.000	HOMESITE VALUE LISTED BELOW										
	3,360	14,320	17,680								
HAAS, RALPH LIFE EST.	-00-00 4GOLDCAMP SUBDIV NO.										
301 GOLDCAMP ST.	2										
IRONTON, OHIO 45638-103	C000.00A	RES USE CODE 510									
OR 150 PG 718											
PARCEL-ID 10-005-1100.000	3,400	15,590	18,990								
	HOMESITE VALUE LISTED BELOW										
	3,400	15,590	18,990								
JILES, PENNY	-00-00 5GOLDCAMP SUBDIV NO.										
303 GOLDCAMP ST.	2										
IRONTON, OHIO 45638	C000.00A	RES USE CODE 510									
VOL 477 PG 900											
PARCEL-ID 10-005-1200.000	3,400	10,160	13,560								
	HOMESITE VALUE LISTED BELOW										
	3,400	10,070	13,470								
GILES, CECELIA	-00-00 7GOLDCAMP SUBDIV NO.										
307 GOLDCAMP	2										
IRONTON, OHIO 45638	C000.00A	RES USE CODE 510									
VOL 540 PG 117											
PARCEL-ID 10-005-1300.000	3,400	11,600	15,000								
	HOMESITE VALUE LISTED BELOW										
	3,400	11,600	15,000								
HEYARD, RICHARD A. JR. & SUSAN	-00-00 8GOLDCAMP SUBDIV NO.										
309 GOLDCAMP ST	2										
IRONTON, OHIO 45638	C000.00A	RES USE CODE 510									
VOL 574 PG 102											
PARCEL-ID 10-005-1400.000	3,400	14,480	17,880								
	HOMESITE VALUE LISTED BELOW										
	3,400	14,480	17,880								
LYONS, RUTH M. LIFE EST PATRIC	-00-00 9GOLDCAMP SUBDIV NO.										
IA A JENKINS ET-AL REM.	2										
315 GOLDCAMP ST.	C000.00A	RES USE CODE 510									
IRONTON, OHIO 45638											
OR 155 PG 720	3,400	22,410	25,810								
PARCEL-ID 10-005-1500.000	HOMESITE VALUE LISTED BELOW										
	3,400	22,410	25,810								
HOUSTON, JOHN S. & BARBARA J.	-00-00 6GOLDCAMP SUBDIV NO.										
305 GOLDCAMP ST.	2										
IRONTON, OHIO 45638	C000.00A	RES USE CODE 510									
VOL 362 PG 587											
PARCEL-ID 10-005-1600.000	3,400	18,090	21,490								
	HOMESITE VALUE LISTED BELOW										
	3,400	18,090	21,490								
LYONS, RUTH M. LIFE EST PATRIC	-00-00 10 GOLDCAMP SUBDIV NO										
IA A. JENKINS ET-AL REM.	2										
315 GOLDCAMP ST.	C000.00A	RES USE CODE 500									
IRONTON, OHIO 45638											
OR 60 PG 784	2,430	00	2,430								
PARCEL-ID 10-005-1700.000											
EICHER, BERNICE LOUISE	-00-00 11GOLDCAMP SUBDIV NO2										
1953 NO. 4TH ST.	C000.00A	RES USE CODE 510									
IRONTON, OHIO 45638											

TAX RATE 90
A/R RED FACTOR 18.7468
OTH RED FACTOR 17.9084

LAWRENCE
TAX DISTRICT 10-HAMILTON TWP-FIRST WARD-IRONTON CORP.

GENERAL TAX LIST AND DUPLICATE OF REAL AND PUBLIC UTILITY PROPERTY
COUNTY REAL ESTATE TAXES AND SPECIAL ASSESSMENTS

TAX YEAR 2004
INTEREST RATE
01/03/05 PAGE NO 1733

OWNER'S NAME MAILING ADDRESS	DESCRIPTION			TAXES CHARGED	DECEMBER TAXES	PENALTY	JUNE TAXES	PENALTY	TOTAL DELINQUENT	C. D. DATE	MEMO
	LAND	IMPROVEMENTS	TOTAL VALUE								
VOL 480 PG 800	3,270	17,840	21,110								
PARCEL-ID 10-005-1800.000	HOMESITE VALUE LISTED BELOW										
	3,270	17,730	21,000								
EICHER, BERNICE LOUISE	-00-00 12GOLDCAMP SUBDIV NO.										
1953 NO. 4TH ST.	2										
IRONTON, OHIO 45638	C000.00A	RES USE CODE 500									
VOL 480 PG 800											
PARCEL-ID 10-006-0100.000	3,270	00	3,270								
GOLDCAMP, ROBERT M. & CAROLE A	-00-00 13GOLDCAMP SUBDIV NO.										
.	2										
P.O. BOX 613	C000.00A	RES USE CODE 500									
IRONTON, OHIO 45638											
VOL 569 PG 615	3,270	00	3,270								
PARCEL-ID 10-006-0200.000											
ACKERMAN, ROBERT J. AND MARY J	-00-00 14GOLDCAMP SUBDIV NO.										
O	2										
1724 REYNOLDS ST	C000.00A	RES USE CODE 500									
IRONTON, OHIO 45638											
OR 63 PG 601	3,270	00	3,270								
PARCEL-ID 10-006-0300.000											
JUSTICE, PAUL E. & AUDREY M.	-00-00 15GOLDCAMP SUBDIV NO.										
1853 NORTH 4TH ST	2										
IRONTON, OHIO 45638	C000.00A	RES USE CODE 500									
OR 208 PG 839											
PARCEL-ID 10-006-0400.000	3,270	00	3,270								
JUSTICE, PAUL E. & AUDREY M.	-00-00 16GOLDCAMP SUBDIV NO.										
1853 NORTH 4TH ST	2										
IRONTON, OHIO 45638	C000.00A	RES USE CODE 510									
OR 208 PG 839											
PARCEL-ID 10-006-0500.000	3,270	26,180	29,450								
	HOMESITE VALUE LISTED BELOW										
	3,270	25,900	29,170								
MALONE, RALPH D. & MARJORIE F.	-00-00 17GOLDCAMP SUBDIV NO.										
312 GOLDCAMP ST	2										
IRONTON, OHIO 45638-103	C000.00A	RES USE CODE 510									
PARCEL-ID 10-006-0600.000	3,700	40,930	44,630								
GLANVILLE, ROBERT T. & DOROTHY	-00-00 20GOLDCAMP SUBDIV NO.										
R.	2										
304 GOLDCAMP	C000.00A	RES USE CODE 510									
IRONTON, OHIO 45638											
VOL 560 PG 377	3,400	13,560	16,960								
PARCEL-ID 10-006-0700.000	HOMESITE VALUE LISTED BELOW										
	3,400	13,380	16,780								
MALONE, RALPH D. & MARJORIE F.	-00-00 18GOLDCAMP SUBDIV NO.										
312 GOLDCAMP ST	2										
IRONTON, OHIO 45638-103	C000.00A	RES USE CODE 500									
PARCEL-ID 10-006-0800.000	3,400	00	3,400								

TAX RATE [illegible]
A/R RED FACTOR 18.7468
OTH RED FACTOR 17.9084

LAWRENCE
TAX DISTRICT 10-HAMILTON TWP-FIRST WARD-IRONTON CORP.

GENERAL TAX LIST AND DUPLICATE OF REAL AND PUBLIC UTILITY PROPERTY
COUNTY REAL ESTATE TAXES AND SPECIAL ASSESSMENTS

TAX YEAR 2004
INTEREST RATE
01/03/05 PAGE NO 1734

OWNER'S NAME MAILING ADDRESS	DESCRIPTION			TAXES CHARGED	DECEMBER TAXES	PENALTY	JUNE TAXES	PENALTY	TOTAL DELINQUENT	C. D. DATE	MEMO
	LAND	IMPROVEMENTS	TOTAL VALUE								
GLANVILLE, ROBERT T. & DOROTHY R. 304 GOLDCAMP IRONTON, OHIO 45638 VOL 560 PG 377 PARCEL-ID 10-006-0900.000	-00-00 19GOLDCAMP SUBDIV NO. 2 C000.00A RES USE CODE 500 3,400 00 3,400										
HUNT, ROBERT S. & BETTY LOU 302 GOLDCAMP ST. IRONTON, OHIO 45638 VOL 525 PG 646 PARCEL-ID 10-006-1000.000	-00-00 21GOLDCAMP SUBDIV NO. 2 C000.00A RES USE CODE 510 3,400 15,860 19,260 HOMESITE VALUE LISTED BELOW 3,400 15,860 19,260										
SELL, JEAN B. & HILDA JEAN 1430 NO. 2ND ST. IRONTON, OHIO 45638 PARCEL-ID 10-006-1100.000	-00-00 22GOLDCAMP SUBDIV NO. 2 C000.00A RES USE CODE 510 3,400 11,700 15,100 HOMESITE VALUE LISTED BELOW 3,400 11,700 15,100										
BIRKEL, KARA KELLEY 214 GOLDCAMP ST. IRONTON, OHIO 45638 OR 195 PG 682 PARCEL-ID 10-006-1200.000	-00-00 23GOLDCAMP SUBDIV NO. 2 C000.00A RES USE CODE 510 3,400 16,750 20,150 HOMESITE VALUE LISTED BELOW 3,400 16,600 20,000										
GAGAI, JOHN J. & SHELIA M 212 GOLDCAMP ST IRONTON, OHIO 45638 VOL 620 PG 168 PARCEL-ID 10-006-1300.000	-00-00 24GOLDCAMP SUBDIV NO. 2 C000.00A RES USE CODE 510 3,400 9,980 13,380 HOMESITE VALUE LISTED BELOW 3,400 9,790 13,190										
GAGAI, JOHN J. & SHEILA M. 210 GOLDCAMP ST. IRONTON, OHIO 45638 VOL 500 PG 405 PARCEL-ID 10-006-1400.000	-00-00 25GOLDCAMP SUBDIV NO. 2 C000.00A RES USE CODE 510 3,400 14,720 18,120										
BLACK, ALICE JANE 1849 NO. 2ND. STREET IRONTON, OHIO 45638 VOL 582 PG 508 PARCEL-ID 10-006-1500.000	-00-00 26GOLDCAMP SUBDIV NO. 2E PT C000.00A RES USE CODE 500 350 00 350										
MCGINNIS, JAMES D AND ANGELA D 1851 N 2ND ST IRONTON, OHIO 45638 OR 305 PG 789 PARCEL-ID 10-006-1600.000 07-30-04 TRNSF FROM 10-006-1600.000 UNGER, JOSEPH E. II	-00-00 26GOLDCAMP SUBDIV NO. 2W PT C000.00A RES USE CODE 599 2,240 490 2,730										

TAX RATE [illegible]
A/R RED FACTOR 18.7468
OTH RED FACTOR 17.9084

LAWRENCE
TAX DISTRICT 10-HAMILTON TWP-FIRST WARD-IRONTON CORP.

GENERAL TAX LIST AND DUPLICATE OF REAL AND PUBLIC UTILITY PROPERTY
COUNTY REAL ESTATE TAXES AND SPECIAL ASSESSMENTS

TAX YEAR 2004
INTEREST RATE
01/03/05 PAGE NO 1735

OWNER'S NAME MAILING ADDRESS	DESCRIPTION			TAXES CHARGED	DECEMBER TAXES	PENALTY	JUNE TAXES	PENALTY	TOTAL DELINQUENT	C. D. DATE	MEMO
	LAND	IMPROVEMENTS	TOTAL VALUE								
UNGER, JOSEPH E. II 1656 NORTH 2ND ST. IRONTON, OHIO 45638 VOL 597 PG 80 PARCEL-ID 10-006-1600.000 07-30-04 TRNSF TO 10-006-1600.000 MCGINNIS, JAMES D AND ANG	-00-00 26GOLDCAMP SUBDIV NO. 2W PT C000.00A RES USE CODE 599 00 00 00										
SLAGEL, ROBERT LIFE EST 1751 NO. 2ND ST. IRONTON, OHIO 45638 OR6 PG 127 PARCEL-ID 10-006-1700.000	-00-00 1,2GLEN MEANS ADDITIO NPT C000.44A RES USE CODE 500 6,810 00 6,810			5/25/05 Robert B. Slagel II & John E Slagel							
NELSON, KATHERINE SLAGEL, DAVI D J. & ROBERT R. SLAGEL, TRS 229 CLIFF ST. IRONTON, OHIO 45638 VOL 456 PG 314 PARCEL-ID 10-006-1701.000 09-22-04 TRNSF FROM 10-006-1701.000 SLAGEL, JOHN E. & JOAN	-00-00 1,2 GLEN MEANS ADD .1 PT C000.01A RES USE CODE 500 370 00 370										
SLAGEL, JOHN E. & JOAN 229 CLIFF ST. IRONTON, OHIO 45638 VOL 456 PG 314 PARCEL-ID 10-006-1701.000 09-22-04 TRNSF TO 10-006-1701.000 NELSON, KATHERINE SLAGEL,	-00-00 1,2 GLEN MEANS ADD .1 PT C000.01A RES USE CODE 500 00 00 00										
SLAGEL, ROBERT B. LIFE EST 1751 NO. 2ND ST. IRONTON, OHIO 45638 OR6 PG 127 PARCEL-ID 10-006-1800.000	-00-00 1,2GLEN MEANS ADDISIO NPT C000.13A COM USE CODE 400 8,930 00 8,930			Robert B. Slagel II & John E. Slagel							
SLAGEL, ROBERT LIFE EST 1751 NO. 2ND ST. IRONTON, OHIO 45638 OR6 PG 132 PARCEL-ID 10-007-0100.000	-00-00 2 GLEN MEANS ADD PT LESS 0.01 C000.03A RES USE CODE 500 370 00 370			AF 5-25-05 Katharine Plummer and Virginia Elder Washtman pka Virginia Elder							
SLAGEL, JOHN E. & JOAN L. 229 CLIFF ST. IRONTON, OHIO 45638-0000 VOL 456 PG 316 PARCEL-ID 10-007-0101.000 09-22-04 TRNSF TO 10-007-0101.000 NELSON, KATHERINE SLAGEL,	-00-00 PT 2 GLEN MEANS ADD C000.01A RES USE CODE 500 00 00 00										
NELSON, KATHERINE SLAGEL, DAVI D J. & ROBERT R. SLAGEL, TRS 229 CLIFF ST. IRONTON, OHIO 45638-0000	-00-00 PT 2 GLEN MEANS ADD C000.01A RES USE CODE 500 280 00 280										

BARRETT BROTHERS SPRINGFIELD, OH 1-800-322-7711

TAX RATE 90
A/R RED FACTOR 18.7468
OTH RED FACTOR 17.9084

LAWRENCE
TAX DISTRICT 10-HAMILTON TWP-FIRST WARD-IRONTON CORP.

GENERAL TAX LIST AND DUPLICATE OF REAL AND PUBLIC UTILITY PROPERTY
COUNTY REAL ESTATE TAXES AND SPECIAL ASSESSMENTS

TAX YEAR 2004
INTEREST RATE
01/03/05 PAGE NO 1736

OWNER'S NAME MAILING ADDRESS	DESCRIPTION LAND	IMPROVEMENTS	TOTAL VALUE	TAXES CHARGED	DECEMBER TAXES	PENALTY	JUNE TAXES	PENALTY	TOTAL DELINQUENT	C.D. DATE	MEMO
VOL 456 PG 316 PARCEL-ID 10-007-0101.000 09-22-04 TRNSF FROM 10-007-0101.000 SLAGEL, JOHN E. & JOAN L.											
SLAGEL, JOHN E. & JOAN L. 229 CLIFF ST. IRONTON, OHIO 45638 VOL 456 PG 312 PARCEL-ID 10-007-0200.000	-00-00 3GLEN MEANS ADDITION C000.00A RES USE CODE 500 00 00 00										
09-22-04 TRNSF TO 10-007-0200.000 NELSON, KATHERINE SLAGEL,											
NELSON, KATHERINE SLAGEL, DAVI D J. & ROBERT R. SLAGEL, TRS 229 CLIFF ST. IRONTON, OHIO 45638 VOL 456 PG 312 PARCEL-ID 10-007-0200.000	-00-00 3GLEN MEANS ADDITION C000.00A RES USE CODE 500 2,040 00 2,040										
09-22-04 TRNSF FROM 10-007-0200.000 SLAGEL, JOHN E. & JOAN L.											
SLAGEL, ROBERT B. LIFE EST P.O. BOX 284 IRONTON, OHIO 45638 OR6 PG 130 PARCEL-ID 10-007-0300.000	-00-00 4 GLEN MEANS ADDITION LESS SE COR C000.00A RES USE CODE 500 3,100 00 3,100			AF 5-25-05 Katharine Slagel Plummer and Virginia Slagel Elder Wachtman pka Virginia Slagel Elder							
SLAGEL, JOHN & JOAN L. 229 CLIFF ST. IRONTON, OHIO 45638 VOL 456 PG 312 PARCEL-ID 10-007-0301.000	-00-00 4 GLEN MEANS ADD SE COR ONLY C000.00A RES USE CODE 510 00 00 00										
09-22-04 TRNSF TO 10-007-0301.000 NELSON, KATHERINE SLAGEL,											
NELSON, KATHERINE SLAGEL, DAVI D J. & ROBERT R. SLAGEL, TRS 229 CLIFF ST. IRONTON, OHIO 45638 VOL 456 PG 312 PARCEL-ID 10-007-0301.000	-00-00 4 GLEN MEANS ADD SE COR ONLY C000.00A RES USE CODE 510 1,750 52,540 54,290 HOMESITE VALUE LISTED BELOW 1,750 52,540 54,290										
09-22-04 TRNSF FROM 10-007-0301.000 SLAGEL, JOHN & JOAN L.											
SLAGEL, ROBERT B. LIFE EST P.O. BOX 284 IRONTON, OHIO 45638 OR6 PG 130 PARCEL-ID 10-007-0400.000	-00-00 5GLEN MEANS ADDITION C000.00A RES USE CODE 500 3,670 00 3,670			AF 5-25-05 Katharine Slagel Plummer and Virginia Slagel Elder Wachtman pka Virginia Slagel Elder							
SLAGEL, ROBERT B. LIFE EST 1751 NO. 2ND ST. IRONTON, OHIO 45638 OR6 PG 130 PARCEL-ID 10-007-0500.000	-00-00 6GLEN MEANS ADDITION C000.00A RES USE CODE 500 3,670 00 3,670			Same							

TAX RATE 90
A/R RED FACTOR 18.7468
OTH RED FACTOR 17.9084

LAWRENCE
TAX DISTRICT 10-HAMILTON TWP-FIRST WARD-IRONTON CORP.

GENERAL TAX LIST AND DUPLICATE OF REAL AND PUBLIC UTILITY PROPERTY
COUNTY REAL ESTATE TAXES AND SPECIAL ASSESSMENTS

TAX YEAR 2004
INTEREST RATE
01/03/05 PAGE NO 1737

OWNER'S NAME MAILING ADDRESS	DESCRIPTION LAND	IMPROVEMENTS	TOTAL VALUE	TAXES CHARGED	DECEMBER TAXES	PENALTY	JUNE TAXES	PENALTY	TOTAL DELINQUENT	C.D. DATE	MEMO
VASS, GEORGE A. &SHEILA R. 234 DELAWARE ST. IRONTON, OHIO 45638 VOL 637 PG 356 PARCEL-ID 10-007-0601.000	-00-00 7 & 8 GLEN MEANS ADDITION W PART 107.50FT ONLY C000.00A RES USE CODE 510 5,690 36,610 42,300										
EVANS, NEIL A. 006 C/O FIRST AMER.RE TAX SERVICE ATT:ESCROW REPORTING DEPT 8435 STEMMONS FWY 7TH FR DALLAS, TX 75247 OR 167 PG 165 PARCEL-ID 10-007-0700.000	-00-00 LOT 8 GLEN MEANS ADD LESS W PT 107.50' LESS TH C000.00A RES USE CODE 510 2,850 14,970 17,820 HOMESITE VALUE LISTED BELOW 2,850 14,970 17,820										
DAVIS, CHARLES A. 032 C/O FIRST AMER.RE TAX SERVICE ATT:ESCROW REPORTING DEPT 8435 STEMMONS FWY 7TH FR DALLAS, TX 75247 VOL 623 PG 218 PARCEL-ID 10-007-0701.000	-00-00 LOT 7 GLEN MEANS LESS THE WEST PT 107.50 C000.00A RES USE CODE 510 00 00 00										
08-24-04 TRNSF TO 10-007-0701.000 SLONE, DALE R. & CHERYL A											
SLONE, DALE R. & CHERYL A. 032 C/O COUNTRYWIDE TAX DEPT. MSN : SV - 24 P. O. BOX 10211 VAN NUYS, CA. 91410-0211 OR 309 PG 655 PARCEL-ID 10-007-0701.000	-00-00 LOT 7 GLEN MEANS LESS THE WEST PT 107.50 C000.00A RES USE CODE 510 2,810 10,010 12,820 HOMESITE VALUE LISTED BELOW 2,810 9,790 12,600										
08-24-04 TRNSF FROM 10-007-0701.000 DAVIS, CHARLES A.											
DEER, BRIAN A. AND LORI L. 243 CLIFF ST. IRONTON, OHIO 45638 VOL 627 PG 284/288 PARCEL-ID 10-007-0800.000	-00-00 9GLEN MEANS ADDITION C000.00A RES USE CODE 510 3,670 12,990 16,660										
LILLY, RANDALL S. & GENA M. 1549 FLORENCE AVE IRONTON, OHIO 45638 OR 58 PG 538 PARCEL-ID 10-007-0900.000	-00-00 10GLEN MEANS ADDITION E1/2 C000.00A RES USE CODE 510 2,810 16,380 19,190 HOMESITE VALUE LISTED BELOW 2,810 16,380 19,190			6/27/05 John J. & Angela S. Spoljaric x Donna L. & James M. Taylor							
JOSEPH, GEORGE A. & JACQUELINE MARY 246 DELAWARE ST. IRONTON, OHIO 45638 PARCEL-ID 10-007-1000.000	-00-00 10GLEN MEANS ADDITION W1/2 C000.00A RES USE CODE 510 2,810 13,700 16,510 HOMESITE VALUE LISTED BELOW 2,810 13,700 16,510										

TAX RATE 90
A/R RED FACTOR 18.7468
OTH RED FACTOR 17.9084

LAWRENCE
TAX DISTRICT

GENERAL TAX LIST AND DUPLICATE OF REAL AND PUBLIC UTILITY PROPERTY
COUNTY REAL ESTATE TAXES AND SPECIAL ASSESSMENTS

10-HAMILTON TWP-FIRST WARD-IRONTON CORP.

TAX YEAR 2004
INTEREST RATE
01/03/05 PAGE NO 1738

OWNER'S NAME MAILING ADDRESS	DESCRIPTION LAND	IMPROVEMENTS	TOTAL VALUE	TAXES CHARGED	DECEMBER TAXES	PENALTY	JUNE TAXES	PENALTY	TOTAL DELINQUENT	C.D. DATE	MEMO
SUDMAN, ROBERT & ANN M. 248 DELAWARE ST. IRONTON, OH. 45638 VOL 306 PG 498 PARCEL-ID 10-007-1100.000	-00-00 11GLEN MEANS ADDITION W PT 50 ON DEL ST X107 C000.00A RES USE CODE 510 2,810 19,790 22,600 HOMESITE VALUE LISTED BELOW 2,810 19,790 22,600			AF 4-28-05 Robert Sudman							
SCOTT, HAZEL 251 CLIFF STREET IRONTON, OHIO 45638 VOL 630 PG 261 PARCEL-ID 10-007-1200.000	-00-00 11GLEN MEANS ADDITION E PT 50 ON CLIFF ST X 108 C000.00A RES USE CODE 510 2,850 18,630 21,480 HOMESITE VALUE LISTED BELOW 2,850 18,630 21,480										
GOSSELIN, WILLIAM C. & JO ANN 250 DELAWARE ST. IRONTON, OHIO 45638 VOL 567 PG 613 PARCEL-ID 10-007-1300.000	-00-00 12GLEN MEANS ADDITION W PT 50 ON DELX115 C000.00A RES USE CODE 510 2,910 15,850 18,760 HOMESITE VALUE LISTED BELOW 2,910 15,850 18,760										
MOWERY, THOMAS D. & MARY L. 253 CLIFF STREET IRONTON, OHIO 45638 VOL 613 PG 724 PARCEL-ID 10-007-1400.000	-00-00 12GLEN MEANS ADDITION 13PT 100 ON CLIFF ST X100 C000.00A RES USE CODE 510 5,430 27,410 32,840 HOMESITE VALUE LISTED BELOW 5,430 27,410 32,840										
WEBER, LEO & MARY ANN LIFE EST 252 DELAWARE ST IRONTON, OH 45638 VOL 618 PG 431 PARCEL-ID 10-007-1500.000 08-17-04 TRNSF TO 10-007-1500.000 WEBER, MARY ANN LIFE EST	-00-00 GLEN MEANS ADDITION 13WPT 50 ON DEL X115 C000.00A RES USE CODE 510 00 00 00										
WEBER, MARY ANN LIFE EST REM. ELIZABETH CLARK ETAL 252 DELAWARE ST IRONTON, OH 45638 OR 308 PG 608 PARCEL-ID 10-007-1500.000 08-17-04 TRNSF FROM 10-007-1500.000 WEBER, LEO & MARY ANN LIF	-00-00 GLEN MEANS ADDITION 13WPT 50 ON DEL X115 C000.00A RES USE CODE 510 2,910 16,100 19,010 HOMESITE VALUE LISTED BELOW 2,910 16,100 19,010										
STATON, TERESA C/O THOMAS MOWERY 253 CLIFF STREET IRONTON, OHIO 45638 VOL 635 PG 605 PARCEL-ID 10-007-1600.000 06-28-04 TRNSF TO 10-007-1600.000 MOWERY, THOMAS AND MARY L	-00-00 14GLEN MEANS ADDITION 15 45 ON WILLIAMS ST X 100 P A C000.00A RES USE CODE 500 00 00 00										

TAX RATE 90
A/R RED FACTOR 18.7468
OTH RED FACTOR 17.9084

LAWRENCE
TAX DISTRICT

GENERAL TAX LIST AND DUPLICATE OF REAL AND PUBLIC UTILITY PROPERTY
COUNTY REAL ESTATE TAXES AND SPECIAL ASSESSMENTS

10-HAMILTON TWP-FIRST WARD-IRONTON CORP.

TAX YEAR 2004
INTEREST RATE
01/03/05 PAGE NO 1739

OWNER'S NAME MAILING ADDRESS	DESCRIPTION LAND	IMPROVEMENTS	TOTAL VALUE	TAXES CHARGED	DECEMBER TAXES	PENALTY	JUNE TAXES	PENALTY	TOTAL DELINQUENT	C.D. DATE	MEMO
MOWERY, THOMAS AND MARY L. 253 CLIFF STREET IRONTON, OHIO 45638 OR 300 PG 667 PARCEL-ID 10-007-1600.000 06-28-04 TRNSF FROM 10-007-1600.000 STATON, TERESA	-00-00 14GLEN MEANS ADDITION 15 45 ON WILLIAMS ST X 100 P A C000.00A RES USE CODE 500 2,440 00 2,440 HOMESITE VALUE LISTED BELOW 2,440 00 2,440										
BRAMMER, ROBERT 254 DELAWARE ST. IRONTON, OHIO 45638 OR 43 PG 88 PARCEL-ID 10-007-1700.000	-00-00 14GLEN MEANS ADDITION 15CEN P 60 ON WILLIAMSST X 10 0 C000.00A RES USE CODE 510 3,260 7,370 10,630										
BRAMMER, ROBERT 254 DELAWARE ST. IRONTON, OHIO 45638 OR 43 PG 88 PARCEL-ID 10-007-1800.000	-00-00 14GLEN MEANS ADDITION 15W PT 65 ON WILLIAMS ST X 10 0 C000.00A RES USE CODE 510 4,300 23,640 27,940 HOMESITE VALUE LISTED BELOW 4,300 23,640 27,940										
MCMAHON, KATHERINE M LIFE EST REM JOHN THOMAS & JUDITH G. 1784 THOMAS ST. IRONTON, OHIO 45638 VOL 627 PG 214 PARCEL-ID 10-008-0100.000	-00-00 14GLEN MEANS ADDITION 15ON WILLIAMS ST X 100CNCLIFF C000.00A RES USE CODE 510 2,440 11,630 14,070 HOMESITE VALUE LISTED BELOW 2,440 11,630 14,070										
KELLEY, LINDA 412 DELAWARE ST. IRONTON, OHIO 45638 OR 291 PG 517 PARCEL-ID 10-008-0300.000	-00-00 1 20 FT. WILLIAMS RE-SUB. OF GLEN ME A C000.00A RES USE CODE 500 780 00 780										
KELLEY, JAMES E. & LINDA C/O JAMES E. & LINDA KELLEY 412 DELAWARE ST. IRONTON, OHIO 45638 PARCEL-ID 10-008-0300.000 05-07-04 TRNSF TO 10-008-0300.000 KELLEY, LINDA	-00-00 1 20 FT. WILLIAMS RE-SUB. OF GLEN ME A C000.00A RES USE CODE 500 00 00 00										
KELLEY, LINDA 412 DELAWARE ST. IRONTON, OHIO 45638 OR 291 PG 517 PARCEL-ID 10-008-0301.000 05-07-04 TRNSF FROM 10-008-0301.000 KELLEY, JAMES E. AND LIND	-00-00 LOT 1 WILLIAMS RE S.D .OF GLEN MEANS ADD PT. N. 2 C000.00A RES USE CODE 500 780 00 780										
KELLEY, JAMES E. AND LINDA	-00-00 LOT 1 WILLIAMS RE S.D										

TAX RATE 90
A/R RED FACTOR 18.7468
OTH RED FACTOR 17.9084

LAWRENCE
TAX DISTRICT 10-HAMILTON TWP-FIRST WARD-IRONTON CORP.

GENERAL TAX LIST AND DUPLICATE OF REAL AND PUBLIC UTILITY PROPERTY
COUNTY REAL ESTATE TAXES AND SPECIAL ASSESSMENTS

TAX YEAR 2004
INTEREST RATE
01/03/05 PAGE NO 1740

OWNER'S NAME MAILING ADDRESS	DESCRIPTION			TAXES CHARGED	DECEMBER TAXES	PENALTY	JUNE TAXES	PENALTY	TOTAL DELINQUENT	C. D. DATE	MEMO
	LAND	IMPROVEMENTS	TOTAL VALUE								
412 DELAWARE ST. IRONTON, OHIO 45638 VOL 418 PG 216 PARCEL-ID 10-008-0301.000	.OF GLEN MEANS ADD PT. N. 2 C000.00A RES USE CODE 500 00 00 00										
05-07-04 TRNSF TO 10-008-0301.000 KELLEY, LINDA											
JOHNSON, CHARLES R. 408 DELAWARE ST. IRONTON, OHIO 45638 VOL 581 PG 131 PARCEL-ID 10-008-0302.000	1 WILLIAMS RESUB OF GLEN MEANS ADD S 60' RES USE CODE 510 2,350 20,300 22,650 HOMESITE VALUE LISTED BELOW 2,350 20,300 22,650										
KELLEY, JAMES E. & LINDA C/O JAMES E. & LINDA KELLEY 412 DELAWARE ST. IRONTON, OHIO 45638 PARCEL-ID 10-008-0400.000	-00-00 2 20 FT. WILLIAMS RE-SUB. OF GLENMEA N C000.00A RES USE CODE 500 00 00 00										
05-07-04 TRNSF TO 10-008-0400.000 KELLEY, LINDA											
KELLEY, LINDA 412 DELAWARE ST. IRONTON, OHIO 45638 OR 291 PG 517 PARCEL-ID 10-008-0400.000	-00-00 2 20 FT. WILLIAMS RE-SUB. OF GLENMEA N C000.00A RES USE CODE 500 980 00 980										
KELLEY, JAMES E. AND LINDA 412 DELAWARE ST. IRONTON, OHIO 45638 VOL 418 PG 216 PARCEL-ID 10-008-0401.000	-00-00 LOT 2 WILLIAMS RE-S.D .OF GLEN MEANS ADD PT. N. 2 C000.00A RES USE CODE 500 00 00 00										
05-07-04 TRNSF TO 10-008-0401.000 KELLEY, LINDA											
KELLEY, LINDA 412 DELAWARE ST. IRONTON, OHIO 45638 OR 291 PG 517 PARCEL-ID 10-008-0401.000	-00-00 LOT 2 WILLIAMS RE-S.D .OF GLEN MEANS ADD PT. N. 2 C000.00A RES USE CODE 500 780 00 780										
05-07-04 TRNSF FROM 10-008-0401.000 KELLEY, JAMES E. AND LIND											
JOHNSON, CHARLES R. 408 DELAWARE ST. IRONTON, OHIO 45638 VOL 581 PG 131 PARCEL-ID 10-008-0402.000	-00-00 LOT 2 GLEN MEANS ADD .SOUTH 60 FT. C000.00A RES USE CODE 500 2,350 00 2,350										
LUNSFORD, MARION L. 1781 THOMAS ST.	-00-00 3WILLIAMS RE-SUBDIV O FGLEN MEANS ADDITION										

TAX RATE 90
A/R RED FACTOR 18.7468
OTH RED FACTOR 17.9084

LAWRENCE
TAX DISTRICT 10-HAMILTON TWP-FIRST WARD-IRONTON CORP.

GENERAL TAX LIST AND DUPLICATE OF REAL AND PUBLIC UTILITY PROPERTY
COUNTY REAL ESTATE TAXES AND SPECIAL ASSESSMENTS

TAX YEAR 2004
INTEREST RATE
01/03/05 PAGE NO 1741

OWNER'S NAME MAILING ADDRESS	DESCRIPTION			TAXES CHARGED	DECEMBER TAXES	PENALTY	JUNE TAXES	PENALTY	TOTAL DELINQUENT	C. D. DATE	MEMO
	LAND	IMPROVEMENTS	TOTAL VALUE								
IRONTON, OHIO 45638 OR 92 PG 141 PARCEL-ID 10-008-0500.000	C000.00A RES USE CODE 500 2,860 00 2,860										
LUNSFORD, MARION L. 1781 THOMAS ST. IRONTON, OHIO 45638 OR 92 PG 141 PARCEL-ID 10-008-0600.000	-00-00 4WILLIAMS RE-SUBDIV O FGLEN MEANS ADDITION C000.00A RES USE CODE 510 2,860 8,010 10,870 HOMESITE VALUE LISTED BELOW 2,860 7,570 10,430										
KELLEY, LINDA 412 DELAWARE ST. IRONTON, OHIO 45638 OR 291 PG 517 PARCEL-ID 10-008-0700.000	-00-00 5 WILLIAMS RE-SUBDIV. OF GLEN MEANS ADD LESS N. C000.00A RES USE CODE 510 570 21,070 21,640 HOMESITE VALUE LISTED BELOW 570 21,070 21,640										
05-07-04 TRNSF FROM 10-008-0700.000 KELLEY, JAMES E. AND LIND											
KELLEY, JAMES E. AND LINDA 412 DELAWARE ST. IRONTON, OHIO 45638 VOL 418 PG 216 PARCEL-ID 10-008-0700.000	-00-00 5 WILLIAMS RE-SUBDIV. OF GLEN MEANS ADD LESS N. C000.00A RES USE CODE 510 00 00 00										
05-07-04 TRNSF TO 10-008-0700.000 KELLEY, LINDA											
CLARK, RICHARD & CHARLOTTE 416 DELAWARE ST. IRONTON, OHIO 45638 VOL 461 PG 144 PARCEL-ID 10-008-0701.000	-00-00 5 WILLIAMS RE-SUBDIV. OF GLEN MEANS ADD. N. 40 F T C000.00A RES USE CODE 510 2,290 19,960 22,250 HOMESITE VALUE LISTED BELOW 2,290 19,340 21,630										
BOGGS, CLARENCE E. AND LAFERN LIFE EST. 411 CLIFF STREET IRONTON, OHIO 45638 OR 163 PG 479 PARCEL-ID 10-008-0800.000	-00-00 6WILLIAMS RE-SUBDIV O FGLEN MEANS ADDITION C000.00A RES USE CODE 510 2,860 22,610 25,470 HOMESITE VALUE LISTED BELOW 2,860 22,610 25,470										
CLARK, RICHARD & CHARLOTTE 416 DELAWARE ST. IRONTON, OHIO 45638 VOL 461 PG 144 PARCEL-ID 10-008-0900.000	-00-00 7 WILLIAMS RE-SUBDIV. OF GLEN MEANS ADD PT. S. 1 C000.00A RES USE CODE 500 570 00 570										
CARPENTER, MARIETTA LIFE EST 418 DELAWARE ST IRONTON, OHIO 45638 VOL 612 PG 699-705 PARCEL-ID 10-008-0901.000	-00-00 7 GLEN MEANS ADDITION WILLIAMS RE-SUBDIV. N. 40 F T C000.00A RES USE CODE 510 2,710 23,810 26,520 HOMESITE VALUE LISTED BELOW 2,710 23,810 26,520										

TAX RATE 90
A/R RED FACTOR 18.7468
OTH RED FACTOR 17.9084

LAWRENCE
TAX DISTRICT

GENERAL TAX LIST AND DUPLICATE OF REAL AND PUBLIC UTILITY PROPERTY
COUNTY REAL ESTATE TAXES AND SPECIAL ASSESSMENTS

10-HAMILTON TWP-FIRST WARD-IRONTON CORP.

01/03/05

TAX YEAR 2004
INTEREST RATE
PAGE NO 1742

OWNER'S NAME MAILING ADDRESS	DESCRIPTION			TAXES CHARGED	DECEMBER TAXES	PENALTY	JUNE TAXES	PENALTY	TOTAL DELINQUENT	C. D. DATE	MEMO
	LAND	IMPROVEMENTS	TOTAL VALUE								
LAVELLE, MARY JUNE 004 C/O LANDAMERICA TAX & FL SERV E. COAST PROCESSING DEPT P. O. BOX 875 OAKS, PA. 19456-9919 OR 218 PG 833 PARCEL-ID 10-008-1000.000	-00-00 8WILLIAMS RE-SUBDIV O FGLEN MEANS ADDITION C000.00A RES USE CODE 510 2,860 22,410 25,270 HOMESITE VALUE LISTED BELOW 2,860 22,410 25,270										
CARPENTER, MARIETTA LIFE EST 418 DELAWARE ST IRONTON, OHIO 45638 VOL 612 PG 699-705 PARCEL-ID 10-008-1100.000	-00-00 9 WILLIAMS RE-SUB DIV OF GLEN MEANS ADD SOUTH 1 / C000.00A RES USE CODE 500 1,440 00 1,440										
ROWLEY, WILBUR H. & CHARLOTTE R 424 DELEWARE ST. IRONTON, OHIO 45638 VOL 382 PG 365 PARCEL-ID 10-008-1101.000	-00-00 9 WILLIAMS RE-SUB DIV OF GLEN MEANS ADD NORTH 1 / C000.00A RES USE CODE 500 1,690 00 1,690			4/21/05 Rowley, Charlotte R		/	4/21/05 Grantor Res Life Est Michael E Rowley, Angela E Kettel & Roderick A Rowley				
MORRIS, CARL E. LIFE EST REM M ORRIS, CARL E JR. 417 CLIFF ST. IRONTON OHIO 45638 VOL 559 PG 654 PARCEL-ID 10-008-1200.000	-00-00 10WILLIAMS RE-SUBDIV OF GLEN MEANS ADDITION C000.00A RES USE CODE 510 2,860 16,840 19,700 HOMESITE VALUE LISTED BELOW 2,860 16,840 19,700										
ROWLEY, WILBUR H. & CHARLOTTE R 424 DELEWARE ST. IRONTON, OHIO 45638 VOL 382 PG 365 PARCEL-ID 10-008-1300.000	-00-00 11WILLIAMS RE-SUBDIV OF GLEN MEANS ADDITION C000.00A RES USE CODE 510 2,860 23,730 26,590 HOMESITE VALUE LISTED BELOW 2,860 23,730 26,590			4/21/05 Rowley, Charlotte R		/	4/21/05 Grantor Res Life Est Michael E Rowley, Angela E Kettle & Roderick A Rowley				
MORRIS, CARL JR. & JANE 421 CLIFF ST. IRONTON, OHIO 45638 VOL 460 PG 90 PARCEL-ID 10-008-1400.000	-00-00 12WILLIAMS RE-SUBDIV OF GLEN MEANS ADDITION C000.00A RES USE CODE 510 2,860 23,430 26,290 HOMESITE VALUE LISTED BELOW 2,860 23,430 26,290										
MOORE, STEVEN FREDERICK 422 DELAWARE ST. IRONTON, OHIO 45638 OR 57 PG 138 PARCEL-ID 10-008-1500.000	-00-00 13WILLIAMS RE-SUBDIV OF GLEN MEANS ADDITION C000.00A RES USE CODE 500 2,860 00 2,860										
SMITH, JOHN R. & NANCY J. 505 CLIFF ST IRONTON, OHIO 45638 VOL 564 PG 698 PARCEL-ID 10-008-1600.000	-00-00 14WILLIAMS RE-SUBDIV OF GLEN MEANS ADDITION C000.00A RES USE CODE 510 2,860 21,630 24,490 HOMESITE VALUE LISTED BELOW 2,860 21,630 24,490										

TAX RATE 90
A/R RED FACTOR 18.7468
OTH RED FACTOR 17.9084

LAWRENCE
TAX DISTRICT

GENERAL TAX LIST AND DUPLICATE OF REAL AND PUBLIC UTILITY PROPERTY
COUNTY REAL ESTATE TAXES AND SPECIAL ASSESSMENTS

10-HAMILTON TWP-FIRST WARD-IRONTON CORP.

01/03/05

TAX YEAR 2004
INTEREST RATE
PAGE NO 1743

OWNER'S NAME MAILING ADDRESS	DESCRIPTION			TAXES CHARGED	DECEMBER TAXES	PENALTY	JUNE TAXES	PENALTY	TOTAL DELINQUENT	C. D. DATE	MEMO
	LAND	IMPROVEMENTS	TOTAL VALUE								
MOORE, STEVEN FREDERICK 422 DELAWARE ST. IRONTON, OHIO 45638 OR 57 PG 138 PARCEL-ID 10-008-1700.000	-00-00 15WILLIAMS RE-SUBDIV OF GLEN MEANS ADDITION C000.00A RES USE CODE 510 2,860 20,670 23,530 HOMESITE VALUE LISTED BELOW 2,860 20,670 23,530										
MCFANN, DARRELL W. & KIM ANN 509 CLIFF ST. IRONTON, OHIO 45638-000 OR 3 PG 1 PARCEL-ID 10-008-1800.000 10-08-04 169.00	-00-00 16WILLIAMS RE-SUBDIV OF GLEN MEANS ADDITION C000.00A RES USE CODE 510 2,860 19,840 22,700 HOMESITE VALUE LISTED BELOW 2,860 19,840 22,700										
MOORE, STEVEN FREDERICK 422 DELAWARE ST. IRONTON, OHIO 45638 OR 57 PG 140 PARCEL-ID 10-009-0100.000	-00-00 17WILLIAMS RE-SUBDIV OF GLEN MEANS ADDITION C000.00A RES USE CODE 500 2,860 00 2,860										
NEAL, MYRNA KARYN & JOHN 513 CLIFF ST. IRONTON, OHIO 45638 PARCEL-ID 10-009-0200.000	-00-00 18WILLIAMS RE-SUBDIV OF GLEN MEANS ADDITION C000.00A RES USE CODE 510 2,860 17,960 20,820 HOMESITE VALUE LISTED BELOW 2,860 17,160 20,020										
ADKINS, CHAD A. & LISA R. 006 C/O FIRST AMER.RE TAX SERVICE ATT:ESCROW REPORTING DEPT 8435 STEMMONS FWY 7TH FR DALLAS, TX 75247 OR 213 PG 700 PARCEL-ID 10-009-0300.000	-00-00 19WILLIAMS RE-SUBDIV OF GLEN MEANS ADDITION C000.00A RES USE CODE 510 2,860 22,170 25,030 HOMESITE VALUE LISTED BELOW 2,860 21,160 24,020										
THUMA, DAVID M. & JACQUELINE 517 CLIFF STREET IRONTON, OHIO 45638 VOL 326 PG 527 PARCEL-ID 10-009-0400.000	-00-00 20WILLIAMS RE-SUBDIV OF GLEN MEANS ADDITION C000.00A RES USE CODE 510 2,860 22,060 24,920 HOMESITE VALUE LISTED BELOW 2,860 22,060 24,920										
MILLESON, JAMES E. & ALEISHA 434 DELAWARE ST. IRONTON, OHIO 45638-000 OR 61 PG 746 PARCEL-ID 10-009-0500.000 05-04-04 TRNSF TO 10-009-0500.000 BOLLINGER, AARON C. AND W	-00-00 21WILLIAMS RE-SUBDIV OF GLEN MEANS ADDITION17' LOT C000.00A RES USE CODE 510 00 00 00										
BOLLINGER, AARON C. AND WENDY 006 C/O FIRST AMER.RE TAX SERVICE	-00-00 21WILLIAMS RE-SUBDIV OF GLEN MEANS ADDITION17' LOT C000.00A RES USE CODE 510										

TAX RATE
A/R RED FACTOR 18.7468
OTH RED FACTOR 17.9084

LAWRENCE
TAX DISTRICT

GENERAL TAX LIST AND DUPLICATE OF REAL AND PUBLIC UTILITY PROPERTY
COUNTY REAL ESTATE TAXES AND SPECIAL ASSESSMENTS

10-HAMILTON TWP-FIRST WARD-IRONTON CORP.

TAX YEAR 2004
INTEREST RATE
01/03/05 PAGE NO 1744

OWNER'S NAME MAILING ADDRESS	DESCRIPTION			TAXES CHARGED	DECEMBER TAXES	PENALTY	JUNE TAXES	PENALTY	TOTAL DELINQUENT	C. D. DATE	MEMO
	LAND	IMPROVEMENTS	TOTAL VALUE								
ATT:ESCROW REPORTING DEPT 8435 STEMMONS FWY 7TH FR DALLAS, TX 75247 OR 291 PG 144 PARCEL-ID 10-009-0500.000	3,840	18,650	22,490 HOMESITE VALUE LISTED BELOW 22,440								
05-04-04 TRNSF FROM 10-009-0500.000 MILLESON, JAMES E. & ALEI											
THUMA, DAVID M. & JACQUELINE 517 CLIFF STREET IRONTON, OHIO 45638 VOL 326 PG 527 PARCEL-ID 10-009-0600.000	22 WILLIAMS RE SUB DIV OF GLEN MEANS ADD S 22' RES USE CODE 500 1,260	00	1,260								
BRYANT, GREGORY A. & LORI L. 006 C/O FIRST AMER.RE TAX SERVICE ATT:ESCROW REPORTING DEPT 8435 STEMMONS FWY 7TH FR DALLAS, TX 75247 OR 150 PG 476 PARCEL-ID 10-009-0700.000	22 WILLIAMS RE-SUB DIV OF GLEN MEANS ADD LESS S 22' RES USE CODE 500 1,600	00	1,600								
LUNSFORD, CHARLES E. & ROBIN C . 438 DELAWARE ST. IRONTON, OHIO 45638 VOL 508 PG 811 PARCEL-ID 10-009-0900.000	-00-00 23WILLIAMS RE-SUBDIV OF GLEN MEANS ADDITIONPT N 33 F C000.00A RES USE CODE 500 1,890	00	1,890								
MASSEY, DAVID RICHARD & LISA A NN 1919 ORA RICHEY RD IRONTON, OHIO 45638 OR 88 PG 475 PARCEL-ID 10-009-1100.000	24 WILLIAMS RESUB DIV OF GLEN MEANS LESS S 27' RES USE CODE 520 2,860	11,350	14,210								
BRYANT, GREGORY A. & LORI L. 006 C/O FIRST AMER.RE TAX SERVICE ATT:ESCROW REPORTING DEPT 8435 STEMMONS FWY 7TH FR DALLAS, TX 75247 OR 150 PG 476 PARCEL-ID 10-009-1200.000	24 WILLIAMS RE SUBDIV OF GLEN MEANS ADD S PT 27' RES USE CODE 510 2,860 HOMESITE VALUE LISTED BELOW 2,860	23,220 23,220	26,080 26,080								
RATLIFF, JAYSON 006 C/O FIRST AMER.RE TAX SERVICE ATT:ESCROW REPORTING DEPT 8435 STEMMONS FWY 7TH FR DALLAS, TX 75247 OR 236 PG 819 PARCEL-ID 10-009-1300.000	-00-00 25 WILLIAMS RE-SD 29F TON ALLEY ANGLING DEEP TO 3FT I C000.00A RES USE CODE 500 540	00	540								
LUNSFORD, CHARLES E. & ROBIN C . 438 DELAWARE ST. IRONTON, OHIO 45638 VOL 508 PG 811	-00-00 25WILLIAMS RE-SUBDIV OF GLEN MEANS ADDITION50FT DE L C000.00A RES USE CODE 510 2,540	18,700	21,240								

TAX RATE
A/R RED FACTOR 18.7468
OTH RED FACTOR 17.9084

LAWRENCE
TAX DISTRICT

GENERAL TAX LIST AND DUPLICATE OF REAL AND PUBLIC UTILITY PROPERTY
COUNTY REAL ESTATE TAXES AND SPECIAL ASSESSMENTS

10-HAMILTON TWP-FIRST WARD-IRONTON CORP.

TAX YEAR 2004
INTEREST RATE
01/03/05 PAGE NO 1745

OWNER'S NAME MAILING ADDRESS	DESCRIPTION			TAXES CHARGED	DECEMBER TAXES	PENALTY	JUNE TAXES	PENALTY	TOTAL DELINQUENT	C. D. DATE	MEMO
	LAND	IMPROVEMENTS	TOTAL VALUE								
PARCEL-ID 10-009-1400.000											
MASSEY, DAVID RICHARD & LISA A NN 1919 ORA RICHEY RD IRONTON, OHIO 45638 OR 88 PG 475 PARCEL-ID 10-009-1500.000	-00-00 26WILLIAMS RE-SUBDIV OF GLEN MEANS ADDITION C000.00A RES USE CODE 520 2,860	10,730	13,590								
RATLIFF, JAYSON 006 C/O FIRST AMER.RE TAX SERVICE ATT:ESCROW REPORTING DEPT 8435 STEMMONS FWY 7TH FR DALLAS, TX 75247 OR 236 PG 819 PARCEL-ID 10-009-1600.000	-00-00 27 WILLIAMS RE SD 47F TON DELAWARE X 50FT ON LAURA A L C000.00A RES USE CODE 500 2,740	00	2,740								
LUNSFORD, CHARLES E. & ROBIN C . 438 DELAWARE ST. IRONTON, OHIO 45638 VOL 508 PG 811 PARCEL-ID 10-009-1700.000	-00-00 27WILLIAMS RE-SUBDIV OF GLEN MEANS ADDITION3FT ON D C000.00A RES USE CODE 500 20	00	20								
MASSEY, DAVID RICHARD & LISA A NNN 1919 ORA RICHEY RD IRONTON, OHIO 45638 OR 88 PG 475 PARCEL-ID 10-009-1800.000	-00-00 28WILLIAMS RE-SUBDIV OF GLEN MEANS ADD. C000.00A RES USE CODE 520 2,860	9,430	12,290								
HARVEY, CARL E & MARY L 310 ELM ST IRONTON, OHIO 45638 VOL 566 PG 625 PARCEL-ID 10-009-1900.000	-00-00 S 1/2 LAURA ALLEY 7.5 ADJ LOT 35 & N LAURA C000.00A RES USE CODE 500 860	00	860								
CITY OF IRONTON, OHIO PLAT 7 PG 35 PARCEL-ID 10-009-1901.000	-00-00 LAURA ALLEY FROM CEIS TE 100.2X15 ADJ LOT 36 & 37 OF C000.00A EXM USE CODE 640 260	00	260								
FRAZER, DAVID P. 612 DELAWARE ST. IRONTON, OHIO 45638 VOL 497 PG 157 PARCEL-ID 10-010-0100.000	-00-00 29 WILLIAMS RE SD NORTH 15FT ONLY C000.00A RES USE CODE 500 860	00	860								
RATLIFF, JAYSON 006 C/O FIRST AMER.RE TAX SERVICE ATT:ESCROW REPORTING DEPT 8435 STEMMONS FWY 7TH FR DALLAS, TX 75247 OR 236 PG 819 PARCEL-ID 10-010-0101.000	-00-00 29 WILLIAMS RE SD SO 35FT ONLY C000.00A RES USE CODE 510 2,000 HOMESITE VALUE LISTED BELOW 2,000	18,050 18,050	20,050 20,050								

TAX RATE
A/R RED FACTOR 18.7468
OTH RED FACTOR 17.9084

LAWRENCE
TAX DISTRICT

GENERAL TAX LIST AND DUPLICATE OF REAL AND PUBLIC UTILITY PROPERTY
COUNTY REAL ESTATE TAXES AND SPECIAL ASSESSMENTS

10-HAMILTON TWP-FIRST WARD-IRONTON CORP.

TAX YEAR 2004
INTEREST RATE
01/03/05 PAGE NO 1746

OWNER'S NAME MAILING ADDRESS	DESCRIPTION			TAXES CHARGED	DECEMBER TAXES	PENALTY	JUNE TAXES	PENALTY	TOTAL DELINQUENT	C.D. DATE	MEMO
	LAND	IMPROVEMENTS	TOTAL VALUE								
MASSEY, DAVID RICHARD & LISA A NN 1919 ORA RICHEY RD IRONTON, OHIO 45638 OR 88 PG 475 PARCEL-ID 10-010-0200.000	-00-00 30WILLIAMS RE-SUBDIV OF GLEN MEANS ADDITION C000.00A RES USE CODE 520 2,860	9,430	12,290								
FRAZER, DAVID P. 612 DELAWARE ST. IRONTON, OHIO 45638 VOL 497 PG 157 PARCEL-ID 10-010-0300.000	-00-00 31 WILLIAMS RE SD OF GLEN MEANS ADD SOUTH PART 32 C000.00A RES USE CODE 510 1,830	16,550	18,380								
	HOMESITE VALUE LISTED BELOW 1,830	16,550	18,380								
LAMBERT, CAROL J. RICE & LAMBERT, EDGAR II 614 DELAWARE STREET IRONTON, OHIO 45638 VOL 523 PG 786 PARCEL-ID 10-010-0301.000	-00-00 31 WILLIAMS RE SD OF GLEN MEANS ADD NORTH PART 18 C000.00A RES USE CODE 510 1,030	17,770	18,800								
	HOMESITE VALUE LISTED BELOW 1,030	17,630	18,660								
MASSEY, DAVID RICHARD & LISA A NN 1919 ORA RICHEY RD IRONTON, OHIO 45638 OR 88 PG 475 PARCEL-ID 10-010-0400.000	-00-00 32WILLIAMS RE-SUBDIV OF GLEN MEANS ADDITION C000.00A RES USE CODE 520 2,860	9,430	12,290								
LAMBERT, CAROL J. RICE & LAMBERT, EDGAR II 614 DELAWARE STREET IRONTON, OHIO 45638 VOL 523 PG 786 PARCEL-ID 10-010-0501.000	-00-00 33 WILLIAMS RE SD OF GLEN MEANS ADD SOUTH PART 29 C000.00A RES USE CODE 500 1,660	00	1,660								
MASSEY, DAVID RICHARD & LISA A NNN 1919 ORA RICHEY RD IRONTON, OHIO 45638 OR 88 PG 475 PARCEL-ID 10-010-0600.000	-00-00 34WILLIAMS RE-SUBDIV OF GLEN MEANS ADDITION C000.00A RES USE CODE 520 2,860	9,430	12,290								
HARVEY, CARL E & MARY L 310 ELM ST IRONTON, OHIO 45638 VOL 566 PG 625 PARCEL-ID 10-010-0700.000	-00-00 35 WILLIAMS RE-SUBDIV OF GLEN MEANS ADD N 1/2 C000.00A RES USE CODE 510 1,550	15,870	17,420								
	HOMESITE VALUE LISTED BELOW 1,550	15,870	17,420								
COX, SHAAN A. AND SHERRY J. 006 C/O FIRST AMER.RE TAX SERVICED ATT:ESCROW REPORTING DEPT 8435 STEMMONS FWY 7TH FR DALLAS, TX 75247 OR 46 PG 459 PARCEL-ID 10-010-0701.000	-00-00 35 WILLIAMS RE S D SO 1/2 ONLY & H 21 FT OF LOT 33 C000.00A RES USE CODE 510 2,640	14,620	17,260	7/12 pds Secretary of Veterans Affairs							
MASSEY, DAVID RICHARD & LISA A	-00-00 36WILLIAMS RE-SUBDIV										

TAX RATE
A/R RED FACTOR 18.7468
OTH RED FACTOR 17.9084

LAWRENCE
TAX DISTRICT

GENERAL TAX LIST AND DUPLICATE OF REAL AND PUBLIC UTILITY PROPERTY
COUNTY REAL ESTATE TAXES AND SPECIAL ASSESSMENTS

10-HAMILTON TWP-FIRST WARD-IRONTON CORP.

TAX YEAR 2004
INTEREST RATE
01/03/05 PAGE NO 1747

OWNER'S NAME MAILING ADDRESS	DESCRIPTION			TAXES CHARGED	DECEMBER TAXES	PENALTY	JUNE TAXES	PENALTY	TOTAL DELINQUENT	C.D. DATE	MEMO
	LAND	IMPROVEMENTS	TOTAL VALUE								
NN 1919 ORA RICHEY RD IRONTON, OHIO 45638 OR 88 PG 475 PARCEL-ID 10-010-0800.000	OF GLEN MEANS ADDITION C000.00A RES USE CODE 500 2,860	00	2,860								
JOHNSON, TAMMY L. & PHILLIP J. 620 DELAWARE ST. IRONTON, OHIO 45638 VOL 602 PG 633 PARCEL-ID 10-010-0900.000	-00-00 37 WILLIAMS RE-SUBDIV OF GLEN MEANS ADD LESS 2/1 C000.00A RES USE CODE 510 2,980	15,560	18,540								
HARVEY, CARL E & MARY L 310 ELM ST IRONTON, OHIO 45638 VOL 566 PG 625 PARCEL-ID 10-010-0901.000	-00-00 37 WILLIAMS RE-SUBDIV OF GLEN MEANS ADD S. 2/10 C000.00A RES USE CODE 500 60	00	60								
HOPKINS, TIMOTHY D. & RUTH M. 006 C/O FIRST AMER.RE TAX SERVICE ATT:ESCROW REPORTING DEPT 8435 STEMMONS FWY 7TH FR DALLAS, TX 75247 VOL 550 PG 770 PARCEL-ID 10-010-1000.000	-00-00 CLARK'S 2ND SUBDIV BLOCKAA MURDOCK'S RES 100 ON 2 C000.00A RES USE CODE 510 6,290	14,730	21,020								
	HOMESITE VALUE LISTED BELOW 6,290	14,730	21,020								
JEFFRIES, PAMELA DEE 15 TWP RD 1159 CHESAPEAKE, OH 45619 OR 238 PG 47/51 PARCEL-ID 10-010-1100.000	-00-00 1CLARK'S 2ND SUBDIV BLOCKAA MUR RES WPT 57ON 2ND X C000.00A RES USE CODE 510 4,710	27,080	31,790								
	HOMESITE VALUE LISTED BELOW 4,710	27,080	31,790								
HOLMES, MARILYN 2020 N. 2ND STREET IRONTON, OHIO 45638 VOL 628 PG 789 PARCEL-ID 10-010-1200.000	-00-00 2CLARK'S 2ND SUBDIV BLOCK AA C000.00A RES USE CODE 510 3,720	20,080	23,800								
CARTE, BETTY LOU LIFE EST RICHARD LEE CARTE ET-AL REM 2018 NO. 2ND ST IRONTON, OHIO 45638 OR 50 PG 765/767 PARCEL-ID 10-010-1300.000	-00-00 3CLARK'S 2ND SUBDIV BLOCK AA C000.00A RES USE CODE 510 3,720	18,830	22,550								
	HOMESITE VALUE LISTED BELOW 3,720	18,830	22,550								
MILLESON, JUANITA C. 10424 BLACK IRON RD. LOUISVILLE, KY 40291 VOL 522 PG 521 PARCEL-ID 10-010-1400.000	LOTS 4 & 5 CLARK'S 2ND SUBDIV BLOCK AA RES USE CODE 510 3,720	45,840	49,560								
	HOMESITE VALUE LISTED BELOW 3,720	45,840	49,560								
JENKINS, DONALD R. & MARY E. 2012 NO. 2ND ST.	-00-00 6CLARK'S 2ND SUBDIV BLOCK AA			11/18/05 Brian D Jenkins							

TAX RATE 90
A/R RED FACTOR 18.7468
OTH RED FACTOR 17.9084

LAWRENCE
TAX DISTRICT

GENERAL TAX LIST AND DUPLICATE OF REAL AND PUBLIC UTILITY PROPERTY
COUNTY REAL ESTATE TAXES AND SPECIAL ASSESSMENTS

10-HAMILTON TWP-FIRST WARD-IRONTON CORP.

01/03/05

TAX YEAR 2004
INTEREST RATE
PAGE NO 1748

OWNER'S NAME MAILING ADDRESS	DESCRIPTION			TAXES CHARGED	DECEMBER TAXES	PENALTY	JUNE TAXES	PENALTY	TOTAL DELINQUENT	C. D. DATE	MEMO
	LAND	IMPROVEMENTS	TOTAL VALUE								
IRONTON, OHIO 45638 VOL 298 PG 76	C000.00A	RES USE CODE 510									
PARCEL-ID 10-010-1600.000	3,720	22,000	25,720								
	HOMESITE VALUE LISTED BELOW										
	3,720	21,950	25,670								
RAWLINS, ELIZABETH 2010 N. 2ND ST. IRONTON, OH. 45638-000 VOL 595 PG 544	-00-00 7CLARK'S 2ND SUBDIV BLOCK AA S W1/2 C000.00A RES USE CODE 510										
PARCEL-ID 10-010-1700.000	5,620	16,920	22,540								
	HOMESITE VALUE LISTED BELOW										
	5,620	16,920	22,540								
MULLINS, DANNY & FLORA 2006 NO. 2ND ST. IRONTON, OHIO 45638 VOL 307 PG 694	-00-00 8CLARK'S 2ND SUBDIV BLOCK AA E1/2 9 WHOLE C000.00A RES USE CODE 510										
PARCEL-ID 10-010-1800.000	5,620	19,930	25,550								
FRALEY, JOSEPHINE 2002 N. 2ND ST IRONTON, OHIO 45638 VOL 637 PG 771	-00-00 10CLARK'S 2ND SUBDIV 11BLOCK AA C000.00A RES USE CODE 510			2-2-05 Billie and Josephine Brammer							
PARCEL-ID 10-011-0100.000	7,440	21,790	29,230								
	HOMESITE VALUE LISTED BELOW										
	7,440	21,790	29,230								
CELLAR, GLENNA K. 103 NASH ST. IRONTON, OHIO 45638 VOL 633 PG 626	-00-00 12CLARK'S 2ND SUBDIV BLOCK AA C000.00A RES USE CODE 510			6/7/05 Jennifer L White							
PARCEL-ID 10-011-0200.000	2,830	11,320	14,150								
	HOMESITE VALUE LISTED BELOW										
	2,830	11,320	14,150								
DELAWDER, JANICE GAIL 2003 N FIRST ST IRONTON, OHIO 45638 VOL 559 PG 449	-00-00 13CLARK'S 2ND SUBDIV BLOCK AA C000.00A RES USE CODE 510										
PARCEL-ID 10-011-0300.000	2,830	10,820	13,650								
	HOMESITE VALUE LISTED BELOW										
	2,830	10,820	13,650								
DELAWDER, JANICE GAIL 2003 N FIRST ST IRONTON, OHIO 45638 VOL 559 PG 449	-00-00 14CLARK'S 2ND SUBDIV BLOCK AA E 5 C000.00A RES USE CODE 500										
PARCEL-ID 10-011-0400.000	320	00	320								
FORD, ROBERT G. & LINDA 1716 REYNOLDS ST IRONTON, OHIO 45638 OR 137 PG 32/35	-00-00 14CLARK'S 2ND SUBDIV 15BLOCK AA W40 E 10 C000.00A RES USE CODE 510										
PARCEL-ID 10-011-0500.000	3,140	10,760	13,900								
	HOMESITE VALUE LISTED BELOW										
	3,140	10,700	13,840								
MOWERY, EARL R. 2007 NO. 1ST. ST.	-00-00 15CLARK'S 2ND SUBDIV BLOCK AA W 35										

TAX RATE 90
A/R RED FACTOR 18.7468
OTH RED FACTOR 17.9084

LAWRENCE
TAX DISTRICT

GENERAL TAX LIST AND DUPLICATE OF REAL AND PUBLIC UTILITY PROPERTY
COUNTY REAL ESTATE TAXES AND SPECIAL ASSESSMENTS

10-HAMILTON TWP-FIRST WARD-IRONTON CORP.

01/03/05

TAX YEAR 2004
INTEREST RATE
PAGE NO 1749

OWNER'S NAME MAILING ADDRESS	DESCRIPTION			TAXES CHARGED	DECEMBER TAXES	PENALTY	JUNE TAXES	PENALTY	TOTAL DELINQUENT	C. D. DATE	MEMO
	LAND	IMPROVEMENTS	TOTAL VALUE								
IRONTON, OHIO 45638 VOL 497 PG 282	C000.00A	RES USE CODE 510									
PARCEL-ID 10-011-0600.000	2,200	9,010	11,210								
	HOMESITE VALUE LISTED BELOW										
	2,200	9,010	11,210								
MOWERY, EARL R. 2007 NO. 1ST. ST. IRONTON, OHIO 45638 VOL 494 PG 282	-00-00 16CLARK'S 2ND SUBDIV BLOCK AA PT E 15 C000.00A RES USE CODE 500										
PARCEL-ID 10-011-0700.000	950	00	950								
CELLAR, ANDREW PETER & GLENNA 2009 N. 1ST. ST. IRONTON, OHIO 45638 VOL 350 PG 487	-00-00 16CLARK'S 2ND SUBDIV 17BLOCK AA W 30 E 20 C000.00A RES USE CODE 510										
PARCEL-ID 10-011-0800.000	3,140	14,420	17,560								
	HOMESITE VALUE LISTED BELOW										
	3,140	14,420	17,560								
CELLAR, GLENNA 2009 NO 1ST ST IRONTON, OHIO 45638 OR 96 PG 702	-00-00 17CLARK'S 2ND SUBDIV BLOCK AA PT W 25 C000.00A RES USE CODE 510										
PARCEL-ID 10-011-0900.000	00	00	00								
03-16-04 TRNSF TO 10-011-0900.000 RAMEY, RUSSELL K. & SHANN											
RAMEY, RUSSELL K. & SHANNA 006 C/O FIRST AMER.RE TAX SERVICE ATT:ESCROW REPORTING DEPT 8435 STEMMONS FWY 7TH FR DALLAS, TX 75247 OR 282 PG 47	-00-00 17CLARK'S 2ND SUBDIV BLOCK AA PT W 25 C000.00A RES USE CODE 510										
	1,570	8,690	10,260								
	HOMESITE VALUE LISTED BELOW										
	1,570	8,690	10,260								
PARCEL-ID 10-011-0900.000											
03-16-04 TRNSF FROM 10-011-0900.000 CELLAR, GLENNA											
CELLAR, GLENNA 2009 NO 1ST ST IRONTON, OHIO 45638 OR 96 PG 702	-00-00 18CLARK'S 2ND SUBDIV BLOCK AA PT E 25 C000.00A RES USE CODE 500										
PARCEL-ID 10-011-1000.000	00	00	00								
03-16-04 TRNSF TO 10-011-1000.000 RAMEY, RUSSELL K. & SHANN											
RAMEY, RUSSELL K. & SHANNA 2011 N 1ST ST IRONTON, OHIO 45638 OR 282 PG 47	-00-00 18CLARK'S 2ND SUBDIV BLOCK AA PT E 25 C000.00A RES USE CODE 500										
PARCEL-ID 10-011-1000.000	1,570	00	1,570								
03-16-04 TRNSF FROM 10-011-1000.000 CELLAR, GLENNA											
DICKESS, JENNIFER L. 2013 NO 1ST ST	-00-00 18CLARK'S 2ND SUBDIV BLOCK AA PT W 20										

TAX RATE 90
A/R RED FACTOR 18.7468
OTH RED FACTOR 17.9084

LAWRENCE
TAX DISTRICT

GENERAL TAX LIST AND DUPLICATE OF REAL AND PUBLIC UTILITY PROPERTY
COUNTY REAL ESTATE TAXES AND SPECIAL ASSESSMENTS

10-HAMILTON TWP-FIRST WARD-IRONTON CORP.

01/03/05

TAX YEAR 2004
INTEREST RATE

OWNER'S NAME MAILING ADDRESS	DESCRIPTION			TAXES CHARGED	DECEMBER TAXES	PENALTY	JUNE TAXES	PENALTY	TOTAL DELINQUENT	C. D. DATE	MEMO
	LAND	IMPROVEMENTS	TOTAL VALUE								
IRONTON, OH 45638 OR 222 PG 583 PARCEL-ID 10-011-1100.000	C000.00A	RES USE CODE 500									
	1,260	00	1,260								
DICKESS, JENNIFER L. 2013 NO 1ST ST IRONTON, OH 45638 OR 222 PG 583 PARCEL-ID 10-011-1200.000	-00-00 19CLARK'S 2ND SUBDIV BLOCK AA PT E 30 C000.00A	RES USE CODE 510									
	1,890	11,170	13,060								
	HOMESITE VALUE LISTED BELOW										
	1,890	10,730	12,620								
WALKER, JACK M. & NANCY LIFE E ST. 2015 NO 1ST IRONTON, OHIO 45638 OR 53 PG 772/774 PARCEL-ID 10-011-1300.000	-00-00 19CLARK'S 2ND SUBDIV 20BLOCK AA W 15 E 35 C000.00A	RES USE CODE 510									
	3,140	16,590	19,730								
	HOMESITE VALUE LISTED BELOW										
	3,140	16,590	19,730								
HIXON, DEBRA K. 006 C/O FIRST AMER.RE TAX SERVICE ATT:ESCROW REPORTING DEPT 8435 STEMMONS FWY 7TH FR DALLAS, TX 75247 OR 71 PG 493 PARCEL-ID 10-011-1400.000	-00-00 20CLARK'S 2ND SUBDIV 21BLOCK AA W 10 WHOLE & E 3 O F C000.00A	RES USE CODE 510									
	3,650	15,880	19,530								
	HOMESITE VALUE LISTED BELOW										
	3,650	15,880	19,530								
LAWLESS, ELLA L. 006 C/O FIRST AMER.RE TAX SERVICE ATT:ESCROW REPORTING DEPT 8435 STEMMONS FWY 7TH FR DALLAS, TX 75247 VOL 538 PG 630 PARCEL-ID 10-011-1500.000	-00-00 22CLARK'S 2ND SUBDIV 23BLOCK AA24 52 ON 1STAVE X 1 2 C000.00A	RES USE CODE 510									
	3,270	9,750	13,020								
	HOMESITE VALUE LISTED BELOW										
	3,270	9,750	13,020								
GUTHRIE, BETTY D. LIFE EST REM :MARK S. THIMMES ETAL 2019 NO. 1ST. ST. IRONTON, OHIO 45638 OR 211 PG 592/594 PARCEL-ID 10-011-1600.000	-00-00 22CLARK'S 2ND SUBDIV 23,24 E35 OF EACH 52ON1 AVEX1 2 C000.00A	RES USE CODE 510									
	3,270	15,620	18,890								
	HOMESITE VALUE LISTED BELOW										
	3,270	15,620	18,890								
HODGSON, JOHN & REBECCA K. 2021 NORTH 1ST ST. IRONTON, OHIO 45638 VOL 391 PG 222 PARCEL-ID 10-011-1700.000	-00-00 22CLARK'S 2ND SUBDIV 23,24CEN 50 ON 1ST AVEX120 BL O C000.00A	RES USE CODE 510									
	3,140	10,540	13,680								
	HOMESITE VALUE LISTED BELOW										
	3,140	10,540	13,680								
LEMON, WILLIAM E. AND PENNY L. 2311 NORTH 2ND ST IRONTON,OHIO 45638 OR 15 PG 309 PARCEL-ID 10-012-0100.000	-00-00 7CLARK'S 2ND SUBDIV BLOCK B C000.00A	RES USE CODE 500									
	00	00	00								
05-18-04 TRNSF TO 10-012-0100.000 COOPER, MARK L. AND AMY											

TAX RATE 90
A/R RED FACTOR 18.7468
OTH RED FACTOR 17.9084

LAWRENCE
TAX DISTRICT

GENERAL TAX LIST AND DUPLICATE OF REAL AND PUBLIC UTILITY PROPERTY
COUNTY REAL ESTATE TAXES AND SPECIAL ASSESSMENTS

10-HAMILTON TWP-FIRST WARD-IRONTON CORP.

01/03/05

TAX YEAR 2004
INTEREST RATE

OWNER'S NAME MAILING ADDRESS	DESCRIPTION			TAXES CHARGED	DECEMBER TAXES	PENALTY	JUNE TAXES	PENALTY	TOTAL DELINQUENT	C. D. DATE	MEMO
	LAND	IMPROVEMENTS	TOTAL VALUE								
COOPER, MARK L. AND AMY 006 C/O FIRST AMER.RE TAX SERVICE ATT:ESCROW REPORTING DEPT 8435 STEMMONS FWY 7TH FR DALLAS, TX 75247 OR 293 PG 238 PARCEL-ID 10-012-0100.000	-00-00 7CLARK'S 2ND SUBDIV BLOCK B C000.00A	RES USE CODE 500									
	2,920	00	2,920								
05-18-04 TRNSF FROM 10-012-0100.000 LEMON, WILLIAM E. AND PEN											
OHIO VALLEY GAS CO. 138 C/O OHIO VALLEY GAS CO. C/O COLUMBIA GAS OF OHIO P.O. BOX 117 COLUMBUS, OHIO 43216-0117 PARCEL-ID 10-012-0110.000	11 CLARK'S 2ND SUB BL B SE COR 5' ON ALLEY X20X10 ON ELLISON	P/U USE CODE 880									
	140	1,110	1,250								
OHIO VALLEY GAS CO. 138 C/O OHIO VALLEY GAS CO. C/O COLUMBIA GAS OF OHIO P.O. BOX 117 COLUMBUS, OHIO 43216-0117 PARCEL-ID 10-012-0200.000	11 CLARK'S SND S.D BL B SE COR 5 ON ALL X 20 ON ELLISON	P/U USE CODE 880									
	140	00	140								
OHIO VALLEY GAS CO. 138 C/O OHIO VALLEY GAS CO. C/O COLUMBIA GAS OF OHIO P.O. BOX 117 COLUMBUS, OHIO 43216-0117 PARCEL-ID 10-012-0300.000	12 CLARK'S 2ND S.D. BL B W COR 8 ON ALLEY X 10	P/U USE CODE 880									
	110	00	110								
DINNEN, JUANITA RUTH 2614 SO 5TH ST IRONTON, OHIO 45638 OR 285 PG 587 PARCEL-ID 10-012-0400.000	-00-00 14CLARK'S 2ND SUBDIV BLOCK B C000.00A	RES USE CODE 510									
	00	00	00								
04-07-04 TRNSF FROM 10-012-0400.000 PEMBERTON, DAVID & BILLY FRANKLIN LIFE ESTATE 04-20-04 TRNSF TO 10-012-0400.000 BUTLER, GERALD M. & KATHY											
BUTLER, GERALD M. & KATHY S. 2301 NO 3RD IRONTON, OHIO 45638 OR 285 PG 587 PARCEL-ID 10-012-0400.000	-00-00 14CLARK'S 2ND SUBDIV BLOCK B C000.00A	RES USE CODE 510									
	2,920	9,200	12,120								
	HOMESITE VALUE LISTED BELOW										
	2,920	9,200	12,120								
04-20-04 TRNSF FROM 10-012-0400.000 DINNEN, JUANITA RUTH											

TAX RATE 90
A/R RED FACTOR 18.7468
OTH RED FACTOR 17.9084

LAWRENCE
TAX DISTRICT

GENERAL TAX LIST AND DUPLICATE OF REAL AND PUBLIC UTILITY PROPERTY
COUNTY REAL ESTATE TAXES AND SPECIAL ASSESSMENTS

10-HAMILTON TWP-FIRST WARD-IRONTON CORP.

01/03/05

TAX YEAR 2004
INTEREST RATE
PAGE NO 1752

OWNER'S NAME MAILING ADDRESS	DESCRIPTION			TAXES CHARGED	DECEMBER TAXES	PENALTY	JUNE TAXES	PENALTY	TOTAL DELINQUENT	C. D. DATE	MEMO
	LAND	IMPROVEMENTS	TOTAL VALUE								
PEMBERTON, DAVID & BILLY FRANK LIN LIFE ESTATE 31 PVT. RD. 2906 IRONTON, OHIO 45638 PARCEL-ID 10-012-0400.000	-00-00 14CLARK'S 2ND SUBDIV BLOCK B C000.00A RES USE CODE 510 00 00 00 04-07-04 TRNSF TO 10-012-0400.000 DINNEN, JUANITA RUTH										
PAYTON, EDWARD R. & CATHERINE E. 2223 N 2ND ST IRONTON, OHIO 45638 VOL 561 PG 333 PARCEL-ID 10-012-0600.000	-00-00 1CLARK'S 2ND SUBDIV BLOCK C C000.00A RES USE CODE 510 3,840 22,710 26,550 HOMESITE VALUE LISTED BELOW 3,840 22,710 26,550										
PAYTON, EDWARD R. & CATHERINE E. 2223 N 2ND ST IRONTON, OHIO 45638 VOL 561 PG 333 PARCEL-ID 10-012-0700.000	-00-00 2CLARK'S 2ND SUBDIV BLOCK C C000.00A RES USE CODE 500 3,840 00 3,840										
JOHNSON, TIMOTHY A. & JAN C. 2219 N. 2ND ST. IRONTON, OHIO 45638 VOL 571 PG 292 PARCEL-ID 10-012-0800.000	-00-00 3CLARK'S 2ND SUBDIV BLOCK C C000.00A RES USE CODE 510 3,840 19,910 23,750 HOMESITE VALUE LISTED BELOW 3,840 19,910 23,750										
MRSHALL, KAREN LEE AKA KAREN L. 1638 NO 2ND ST IRONTON, OHIO 45638 OR 217 PG 806 PARCEL-ID 10-012-0900.000	-00-00 11CLARK'S 2ND SUBDIV BLOCK C C000.00A RES USE CODE 500 2,920 00 2,920			12/9/05 Karen L Marshall, trustee							
BURNS, RONALD C. & LUCILLE V. ET-AL 2215 N 2ND ST IRONTON, OH 45638 OR 187 PG 367 PARCEL-ID 10-012-1000.000	-00-00 4CLARK'S 2ND SUBDIV BLOCK C PT 29 E SIDE C000.00A RES USE CODE 500 2,530 00 2,530										
JOHNSON, TIMOTHY A. & JAN C. 2219 N. 2ND ST. IRONTON, OHIO 45638 VOL 571 PG 292 PARCEL-ID 10-012-1100.000	-00-00 4CLARK'S 2ND SUBDIV BLOCK C PT W 15 C000.00A RES USE CODE 500 1,310 00 1,310										
BURNS, RONALD C & LUCILLE V. E T-AL 2215 N 2ND ST IRONTON, OH 45638 OR 187 PG 367 PARCEL-ID 10-012-1200.000	-00-00 5CLARK'S 2ND SUBDIV BLOCK C C000.00A RES USE CODE 510 3,840 25,090 28,930 HOMESITE VALUE LISTED BELOW 3,840 25,090 28,930										

TAX RATE 90
A/R RED FACTOR 18.7468
OTH RED FACTOR 17.9084

LAWRENCE
TAX DISTRICT

GENERAL TAX LIST AND DUPLICATE OF REAL AND PUBLIC UTILITY PROPERTY
COUNTY REAL ESTATE TAXES AND SPECIAL ASSESSMENTS

10-HAMILTON TWP-FIRST WARD-IRONTON CORP.

01/03/05

TAX YEAR 2004
INTEREST RATE
PAGE NO 1753

OWNER'S NAME MAILING ADDRESS	DESCRIPTION			TAXES CHARGED	DECEMBER TAXES	PENALTY	JUNE TAXES	PENALTY	TOTAL DELINQUENT	C. D. DATE	MEMO
	LAND	IMPROVEMENTS	TOTAL VALUE								
BURNS, RONALD C. & LUCILLE V. ET-AL 2215 N 2ND ST IRONTON, OH 45638 OR 187 PG 367 PARCEL-ID 10-012-1300.000	-00-00 6CLARK'S 2ND SUBDIV BLOCK C C000.00A RES USE CODE 500 3,840 00 3,840										
JOHNSON, CARLEN LEO JR & KIMBE RLY ANN 006 C/O FIRST AMER.RE TAX SERVICE ATT:ESCROW REPORTING DEPT 8435 STEMMONS FWY 7TH FR DALLAS, TX 75247 VOL 575 PG 628 PARCEL-ID 10-012-1400.000	-00-00 7CLARK'S 2ND SUBDIV BLOCK C C000.00A RES USE CODE 510 3,840 18,060 21,900 HOMESITE VALUE LISTED BELOW 3,840 18,060 21,900										
STEPHENSON, JAMES F. AND DONNA 2207 NO 2ND ST IRONTON, OH 45638 OR 205 PG 175 PARCEL-ID 10-012-1500.000	-00-00 8CLARK'S 2ND SUBDIV BLOCK C C000.00A RES USE CODE 510 3,840 16,740 20,580 HOMESITE VALUE LISTED BELOW 3,840 16,740 20,580										
HANKINS, JERRY D. & HENRIETTA 2205 N. 2ND ST. IRONTON, OHIO 45638 VOL 394 PG 342 PARCEL-ID 10-012-1600.000	-00-00 9CLARK'S 2ND SUBDIV BLOCK C C000.00A RES USE CODE 510 3,840 17,490 21,330 HOMESITE VALUE LISTED BELOW 3,840 17,470 21,310										
SOUTHWORTH, RUSSELL E & GLYNDA F 2203 NO. 2ND. ST. IRONTON, OHIO 45638 VOL 550 PG 203 PARCEL-ID 10-012-1700.000	-00-00 10CLARK'S 2ND SUBDIV BLOCK C C000.00A RES USE CODE 510 3,840 17,020 20,860 HOMESITE VALUE LISTED BELOW 3,840 16,960 20,800										
MARSHALL, KAREN LEE AKA KAREN L. 1638 NO 2ND ST IRONTON, OHIO 45638 OR 217 PG 806 PARCEL-ID 10-012-1800.000	-00-00 12CLARK'S 2ND SUBDIV BLOCK C C000.00A RES USE CODE 500 2,920 00 2,920			12/9/05 Karen L Marshall, trustee							
STATON, PAMELA J. 1924 WILTSHIRE BLVD. HUNTINGTON, WV 25701 VOL 498 PG 339 PARCEL-ID 10-013-0100.000	-00-00 13CLARK'S 2ND SUBDIV BLOCK C C000.00A RES USE CODE 510 2,920 18,090 21,010 HOMESITE VALUE LISTED BELOW 2,920 18,090 21,010										
COX, CONNIE S. & CLINTON T. 2208 NO 3RD ST IRONTON, OHIO 45638 OR4 PG 15 PARCEL-ID 10-013-0200.000	-00-00 14CLARK'S 2ND SUBDIV BLOCK C C000.00A RES USE CODE 510 2,920 20,420 23,340 HOMESITE VALUE LISTED BELOW										

TAX RATE 90
A/R RED FACTOR 18.7468
OTH RED FACTOR 17.9084

LAWRENCE
TAX DISTRICT

GENERAL TAX LIST AND DUPLICATE OF REAL AND PUBLIC UTILITY PROPERTY
COUNTY REAL ESTATE TAXES AND SPECIAL ASSESSMENTS
10-HAMILTON TWP-FIRST WARD-IRONTON CORP.

TAX YEAR 2004
INTEREST RATE
01/03/05 PAGE NO 1754

OWNER'S NAME MAILING ADDRESS	DESCRIPTION			TAXES CHARGED	DECEMBER TAXES	PENALTY	JUNE TAXES	PENALTY	TOTAL DELINQUENT	C. D. DATE	MEMO
	LAND	IMPROVEMENTS	TOTAL VALUE								
	2,920	20,420	23,340								
OAKES, JOHN C. & MARIA S. 2210 NO. 3RD ST IRONTON, OHIO 45638 PARCEL-ID 10-013-0300.000	-00-00 15CLARK'S 2ND SUBDIV BLOCK C C000.00A RES USE CODE 510 2,920 15,610 18,530 HOMESITE VALUE LISTED BELOW 2,920 15,610 18,530										
BARBER, ALICE M. 2214 NO. 3RD. ST. IRONTON, OHIO 45638 OR20 PG 402 PARCEL-ID 10-013-0400.000	-00-00 16CLARK'S 2ND SUBDIV BLOCK C C000.00A RES USE CODE 500 2,920 00 2,920										
BARBER, ALICE M. 2214 NO. 3RD. ST. IRONTON, OHIO 45638 OR20 PG 402 PARCEL-ID 10-013-0500.000	-00-00 17CLARK'S 2ND SUBDIV BLOCK C C000.00A RES USE CODE 510 2,920 9,130 12,050 HOMESITE VALUE LISTED BELOW 2,920 8,870 11,790										
HAZELBAKER, LESLIE AND PAUL D. 204 ELLISON ST IRONTON, OHIO 45638 OR 260 PG 478 PARCEL-ID 10-013-0600.000	-00-00 18CLARK'S 2ND SUBDIV 19BLOCK C W PT 65 ON 20ELLIS O C000.00A RES USE CODE 510 4,310 26,070 30,380 HOMESITE VALUE LISTED BELOW 4,310 19,770 24,080										
KOUNS, KEITH 003 C/O VALUTREE REAL ESTATE TAX SERVICE DIVISION P. O. BOX 85188 RICHMOND, VA. 23286-9447 OR 174 PG 772 PARCEL-ID 10-013-0700.000	18,19,20 CLARK'S 2ND SUBDIV BL -C E PT 67 ON ELLISON X 132 ON 3RD RES USE CODE 510 4,440 17,820 22,260 HOMESITE VALUE LISTED BELOW 4,440 17,820 22,260										
COLASURDO, DIANE E. 127 W 79TH ST APT 6 A NEW YORK, NY 10024 OR 263 PG 522 PARCEL-ID 10-013-0900.000 09-10-04 TRNSF TO 10-013-0900.000 PAYNE, A BURTON AND LEONA	-00-00 1CLARK'S 2ND SUBDIV BLOCK D C000.00A RES USE CODE 500 00 00 00										
PAYNE, A BURTON AND LEONA D 14851 ST RT 141 IRONTON, OH 45638 OR 313 PG 428 PARCEL-ID 10-013-0900.000 09-10-04 TRNSF FROM 10-013-0900.000 COLASURDO, DIANE E.	-00-00 1CLARK'S 2ND SUBDIV BLOCK D C000.00A RES USE CODE 500 3,840 00 3,840										
COLASURDO, DIANE E.	-00-00 2CLARK'S 2ND SUBDIV										

TAX RATE 90
A/R RED FACTOR 18.7468
OTH RED FACTOR 17.9084

LAWRENCE
TAX DISTRICT

GENERAL TAX LIST AND DUPLICATE OF REAL AND PUBLIC UTILITY PROPERTY
COUNTY REAL ESTATE TAXES AND SPECIAL ASSESSMENTS
10-HAMILTON TWP-FIRST WARD-IRONTON CORP.

TAX YEAR 2004
INTEREST RATE
01/03/05 PAGE NO 1755

OWNER'S NAME MAILING ADDRESS	DESCRIPTION			TAXES CHARGED	DECEMBER TAXES	PENALTY	JUNE TAXES	PENALTY	TOTAL DELINQUENT	C. D. DATE	MEMO
	LAND	IMPROVEMENTS	TOTAL VALUE								
127 W 79TH ST APT 6A NEW YORK NY 10024 OR 263 PG 522 PARCEL-ID 10-013-1000.000 09-10-04 TRNSF TO 10-013-1000.000 PAYNE, A BURTON AND LEONA	BLOCK D C000.00A RES USE CODE 500 00 00 00										
PAYNE, A BURTON AND LEONA D 14851 ST RT 141 IRONTON, OH 45638 OR 313 PG 428 PARCEL-ID 10-013-1000.000 09-10-04 TRNSF FROM 10-013-1000.000 COLASURDO, DIANE E.	-00-00 2CLARK'S 2ND SUBDIV BLOCK D C000.00A RES USE CODE 500 3,840 00 3,840										
MILLER, PATRICIA A. 360 CO RD 105 KITTS MILL, OHIO 45645 OR 260 PG 502 PARCEL-ID 10-013-1100.000	-00-00 3CLARK'S 2ND SUBDIV BLOCK D C000.00A RES USE CODE 510 3,840 17,000 20,840 HOMESITE VALUE LISTED BELOW 3,840 16,940 20,780										
ESTES, STELLA E. 1657 N 2ND ST IRONTON, OHIO 45638 OR 71 PG 538 PARCEL-ID 10-013-1200.000	-00-00 4CLARK'S 2ND SUBDIV BLOCK D C000.00A RES USE CODE 510 3,840 8,700 12,540 HOMESITE VALUE LISTED BELOW 3,840 8,700 12,540										
MCCLELLAN, LINDA L. AND WILLIAM J. 028 C/O FIDELITY NAT'L TAX SERV. 3100NEW YORK DRIVE SUITE 100 PASADENA, CA 91107 VOL 637 PG 786 PARCEL-ID 10-013-1300.000	-00-00 5CLARK'S 2ND SUBDIV BLOCK D C000.00A RES USE CODE 510 3,840 15,610 19,450 HOMESITE VALUE LISTED BELOW 3,840 15,610 19,450										
CAREY, MICHAEL W. 2109 NO 2ND ST IRONTON, OHIO 45638 VOL 615 PG 469 PARCEL-ID 10-013-1400.000	-00-00 6CLARK'S 2ND SUBDIV BLOCK D C000.00A RES USE CODE 510 3,840 8,290 12,130 HOMESITE VALUE LISTED BELOW 3,840 8,290 12,130										
WILLIS, PEARL J. P.O. BOX 542 IRONTON, OHIO 45638 OR 111 PG 229 PARCEL-ID 10-013-1500.000	-00-00 7CLARK'S 2ND SUBDIV BLOCK D C000.00A RES USE CODE 510 3,840 10,480 14,320 HOMESITE VALUE LISTED BELOW 3,840 10,480 14,320										
HOLTZAPFEL, RICHARD & WANDA 2105 N. 2ND ST.	-00-00 8CLARK'S 2ND SUBDIV BLOCK D										

TAX RATE 90
A/R RED FACTOR 18.7468
OTH RED FACTOR 17.9084

LAWRENCE
TAX DISTRICT

GENERAL TAX LIST AND DUPLICATE OF REAL AND PUBLIC UTILITY PROPERTY
COUNTY REAL ESTATE TAXES AND SPECIAL ASSESSMENTS

10-HAMILTON TWP-FIRST WARD-IRONTON CORP.

TAX YEAR 2004
INTEREST RATE
01/03/05 PAGE NO 1756

OWNER'S NAME MAILING ADDRESS	DESCRIPTION			TAXES CHARGED	DECEMBER TAXES	PENALTY	JUNE TAXES	PENALTY	TOTAL DELINQUENT	C. D. DATE	MEMO
	LAND	IMPROVEMENTS	TOTAL VALUE								
IRONTON, OHIO 45638 OR 226 PG 248	C000.00A	RES USE CODE 510									
PARCEL-ID 10-013-1600.000	3,840	26,630	30,470								
	HOMESITE VALUE LISTED BELOW										
	3,840	22,930	26,770								
PALMER, PAUL E. & PATRICIA 2103 NO. 2ND. ST. IRONTON, OHIO 45638 VOL 372 PG 568	-00-00 9CLARK'S 2ND SUBDIV BLOCK D C000.00A	RES USE CODE 510									
PARCEL-ID 10-013-1700.000	3,840	15,730	19,570								
	HOMESITE VALUE LISTED BELOW										
	3,840	15,730	19,570								
GOLD, PATRICIA ANN 2101 N. 2ND ST. IRONTON, OHIO 45638-000 VOL 403 PG 167	-00-00 10CLARK'S 2ND SUBDIV BLOCK D C000.00A	RES USE CODE 510									
PARCEL-ID 10-013-1800.000	3,840	13,370	17,210								
	HOMESITE VALUE LISTED BELOW										
	3,840	5,860	9,700								
NELSON, JOHN E. & JOAN L. 219 GRAY ST IRONTON, OHIO 45638 VOL 624 PG 109	-00-00 11CLARK'S 2ND SUBDIV BLOCK D 12 S 22X132 C000.00A	RES USE CODE 510									
PARCEL-ID 10-014-0100.000	4,380	8,050	12,430								
	HOMESITE VALUE LISTED BELOW										
	4,380	8,050	12,430								
JILES, BEVERLY S. 2106 N. 3RD ST. IRONTON, OHIO 45638 VOL 585 PG 777	-00-00 12CLARK'S 2ND SUBDIV BLOCK D N 22 X 132 & 13 WHOL E C000.00A	RES USE CODE 510									
PARCEL-ID 10-014-0200.000	4,380	20,920	25,300								
	HOMESITE VALUE LISTED BELOW										
	4,380	20,920	25,300								
GESWEIN, JOHN R. & CARLA J. 2108 NORTH 3RD ST. IRONTON, OHIO 45638	-00-00 14CLARK'S 2ND SUBDIV BLOCK D C000.00A	RES USE CODE 510									
PARCEL-ID 10-014-0300.000	2,920	17,660	20,580								
	HOMESITE VALUE LISTED BELOW										
	2,920	17,660	20,580								
KOERPER, KENT 3530 MANSIONS PKWY DULUTH, GA. 30096 OR 48 PG 304	-00-00 15CLARK'S 2ND SUBDIV BLOCK D C000.00A	RES USE CODE 510									
PARCEL-ID 10-014-0400.000	2,920	25,180	28,100								
MALONE, OSCAR E. & MARY L. 2112 N. 3RD ST IRONTON, OHIO 45638 VOL 560 PG 472	-00-00 16CLARK'S 2ND SUBDIV BLOCK D C000.00A	RES USE CODE 510									
PARCEL-ID 10-014-0500.000	2,920	17,490	20,410								
	HOMESITE VALUE LISTED BELOW										
	2,920	17,490	20,410								
BERRY, ROBERT W. & VILA JEAN	-00-00 17CLARK'S 2ND SUBDIV										

TAX RATE 90
A/R RED FACTOR 18.7468
OTH RED FACTOR 17.9084

LAWRENCE
TAX DISTRICT

GENERAL TAX LIST AND DUPLICATE OF REAL AND PUBLIC UTILITY PROPERTY
COUNTY REAL ESTATE TAXES AND SPECIAL ASSESSMENTS

10-HAMILTON TWP-FIRST WARD-IRONTON CORP.

TAX YEAR 2004
INTEREST RATE
01/03/05 PAGE NO 1757

OWNER'S NAME MAILING ADDRESS	DESCRIPTION			TAXES CHARGED	DECEMBER TAXES	PENALTY	JUNE TAXES	PENALTY	TOTAL DELINQUENT	C. D. DATE	MEMO
	LAND	IMPROVEMENTS	TOTAL VALUE								
P.O. BOX 4286 IRONTON, OHIO 45638 VOL 225 PG 625	BLOCK D C000.00A	RES USE CODE 510									
PARCEL-ID 10-014-0600.000	2,920	17,150	20,070								
	HOMESITE VALUE LISTED BELOW										
	2,920	17,150	20,070								
JACKSON, BARBARA 222 CLARK ST. IRONTON, OHIO 45638	18 CLARK'S 2ND SUB DIV BLOCK D LESS N PT	RES USE CODE 500									
PARCEL-ID 10-014-0700.000	2,400	00	2,400								
JACKSON, BARBARA 222 CLARK ST. IRONTON, OHIO 45638	18 CLARK'S 2ND SD BLOCK D N PT ONLY	RES USE CODE 500									
PARCEL-ID 10-014-0700.001	1,900	00	1,900								
JACKSON, BARBARA 222 CLARK ST. IRONTON, OHIO 45638	19 & 20 CLARK'S 2ND SD BLOCK D LESS N PTS	RES USE CODE 510									
PARCEL-ID 10-014-0800.000	3,550	14,230	17,780								
	HOMESITE VALUE LISTED BELOW										
	3,550	14,230	17,780								
JACKSON, BARBARA 222 CLARK ST. IRONTON, OHIO 45638	19 & 20 CLARK'S 2ND SD BLOCK D N PTS ONLY	RES USE CODE 500									
PARCEL-ID 10-014-0800.001	4,060	00	4,060								
STATON, KEVIN & KATHY 2027 NO. 2ND. ST. IRONTON, OHIO 45638 VOL 540 PG 147	-00-00 1CLARK'S 2ND SUBDIV BLOCK E C000.00A	RES USE CODE 510									
PARCEL-ID 10-014-1000.000	3,840	30,930	34,770								
BRYANT, VIRGINIA LIFE EST REM LEE N. BRYANT C/O LEE BRYANT P.O. BOX 8231 S. XHARLESTON, WV 25389 VOL 624 PG 487	-00-00 2CLARK'S 2ND SUBDIV BLOCK E C000.00A	RES USE CODE 510									
PARCEL-ID 10-014-1100.000	3,840	18,570	22,410								
	HOMESITE VALUE LISTED BELOW										
	3,840	18,570	22,410								
BRYANT, VIRGINIA LIFE EST REM LEE N. BRYANT C/O LEE BRYANT 1013 CHARLESTON P.O. BOX 8231 S. CHARLESTON, WV 25389 VOL 624 PG 487	-00-00 3CLARK'S 2ND SUBDIV BLOCK E C000.00A	RES USE CODE 500									
PARCEL-ID 10-014-1200.000	3,840	00	3,840								
SOUTHERS, PHYLLIS JEAN P. O. BOX 4394	-00-00 4CLARK'S 2ND SUBDIV BLOCK E										

BARRETT BROTHERS SPRINGFIELD, OH 1-800-322-7711

TAX RATE
A/R RED FACTOR 18.7468
OTH RED FACTOR 17.9084

LAWRENCE
TAX DISTRICT

GENERAL TAX LIST AND DUPLICATE OF REAL AND PUBLIC UTILITY PROPERTY
COUNTY REAL ESTATE TAXES AND SPECIAL ASSESSMENTS

10-HAMILTON TWP-FIRST WARD-IRONTON CORP.

01/03/05

TAX YEAR 2004
INTEREST RATE
PAGE NO 1758

OWNER'S NAME MAILING ADDRESS	DESCRIPTION			TAXES CHARGED	DECEMBER TAXES	PENALTY	JUNE TAXES	PENALTY	TOTAL DELINQUENT	C. D. DATE	MEMO
	LAND	IMPROVEMENTS	TOTAL VALUE								
IRONTON, OHIO 45638 VOL 495 PG 231 PARCEL-ID 10-014-1300.000	C000.00A RES USE CODE 510 3,840 8,570 12,410 HOMESITE VALUE LISTED BELOW 3,840 8,570 12,410										
CASE, ROSE 2019 N. 2ND ST. IRONTON, OHIO 45638 VOL 611 PG 511 PARCEL-ID 10-014-1400.000	-00-00 5CLARK'S SECOND SUBDI VBLOCK E C000.00A RES USE CODE 510 3,840 27,720 31,560 HOMESITE VALUE LISTED BELOW 3,840 27,600 31,440										
LABER, CHRISTOPHER M. & JANE A 2017 NO 2ND ST IRONTON, OHIO 45638 VOL 611 PG 179 PARCEL-ID 10-014-1500.000	-00-00 6CLARK'S 2ND SUBDIV BLOCK E C000.00A RES USE CODE 510 3,840 19,860 23,700 HOMESITE VALUE LISTED BELOW 3,840 19,860 23,700										
KENNEDY, JESSICA LIFE EST REM. PATRICK D. & TRACY C/O JERRY TAYLOR 2015 N. 2ND. ST IRONTON, OHIO 04638 OR 138 PG 8 PARCEL-ID 10-014-1600.000	-00-00 7CLARK'S 2ND SUBDIV BLOCK E C000.00A RES USE CODE 510 3,840 14,230 18,070										
KENNEDY, JESSICA LIFE EST REM PATRICK D. & TRACY C/O JERRY TAYLOR 2015 N 2ND, ST IRONTON, OHIO 44638 OR 138 PG 8 PARCEL-ID 10-014-1700.000 11-05-04 197.07	-00-00 8CLARK'S 2ND SUBDIV BLOCK E PT C000.00A RES USE CODE 500 1,920 00 1,920										
MILLER, JOSEPH L. 2011 N. 2ND ST. IRONTON, OHIO 45638 OR 164 PG 302 PARCEL-ID 10-014-1800.000	-00-00 8CLARK'S 2ND SUBDIV BLOCK E PT S1/2 C000.00A RES USE CODE 500 1,920 00 1,920										
MILLER, JOSEPH L. 2011 N. 2ND ST. IRONTON, OHIO 45638 OR 164 PG 302 PARCEL-ID 10-015-0100.000	-00-00 9CLARK'S 2ND SUBDIV BLOCK E C000.00A RES USE CODE 510 3,840 10,070 13,910 HOMESITE VALUE LISTED BELOW 3,840 10,070 13,910										
MILLER, JAMES LEE & CONNIE R L IFE ESTATE JOSEPH L MILLER REM 2007 NO. 2ND ST. IRONTON, OHIO 45638 VOL 605 PG 651 PARCEL-ID 10-015-0200.000	-00-00 10CLARK'S 2ND SUBDIV BLOCK E C000.00A RES USE CODE 510 3,840 15,410 19,250 HOMESITE VALUE LISTED BELOW 3,840 14,820 18,660										

TAX RATE
A/R RED FACTOR 18.7468
OTH RED FACTOR 17.9084

LAWRENCE
TAX DISTRICT

GENERAL TAX LIST AND DUPLICATE OF REAL AND PUBLIC UTILITY PROPERTY
COUNTY REAL ESTATE TAXES AND SPECIAL ASSESSMENTS

10-HAMILTON TWP-FIRST WARD-IRONTON CORP.

01/03/05

TAX YEAR 2004
INTEREST RATE
PAGE NO 1759

OWNER'S NAME MAILING ADDRESS	DESCRIPTION			TAXES CHARGED	DECEMBER TAXES	PENALTY	JUNE TAXES	PENALTY	TOTAL DELINQUENT	C. D. DATE	MEMO
	LAND	IMPROVEMENTS	TOTAL VALUE								
MILLER, JAMES LEE & CONNIE R L IFE ESTATE JOSEPH L MILLER REM 2007 NO. 2ND ST. IRONTON, OHIO 45638 VOL 605 PG 651 PARCEL-ID 10-015-0300.000	-00-00 11CLARK'S 2ND SUBDIV BLOCK E C000.00A RES USE CODE 500 3,840 00 3,840										
THUMA, VIRGINIA M. AKA VIRGINI A 2005 NO. 2ND. ST. IRONTON, OHIO 45638 OR 165 PG 621 PARCEL-ID 10-015-0400.000	-00-00 12CLARK'S 2ND SUBDIV BLOCK E C000.00A RES USE CODE 510 3,840 23,670 27,510 HOMESITE VALUE LISTED BELOW 3,840 16,370 20,210										
THUMA, VIRGINIA M. AKA VIRGINI A 2005 NO. 2ND. ST. IRONTON, OHIO 45638 OR 165 PG 621 PARCEL-ID 10-015-0500.000	-00-00 13CLARK'S 2ND SUBDIV BLOCK E N 3 & E 12 C000.00A RES USE CODE 500 750 00 750										
LUNSFORD, MARION SUZZETTE AND CLARENCE 207 MEANS ST. IRONTON, OHIO 45638 OR 258 PG 519 PARCEL-ID 10-015-0600.000	-00-00 13CLARK'S 2ND SUBDIV BLOCK E E 41 X 120 LESS N P C000.00A RES USE CODE 510 3,480 20,620 24,100 HOMESITE VALUE LISTED BELOW 3,480 20,620 24,100										
THUMA, VIRGINIA M. 2005 NO. 2ND ST. IRONTON OHIO 45638 OR 165 PG 621 PARCEL-ID 10-015-0601.000	-00-00 N PT LOT 13 9 3/4' C000.00A RES USE CODE 500 360 00 360										
LUNSFORD, MARION SUZZETTE AND CLARENCE 2434 SO 4TH ST IRONTON, OHIO 45638-1040 OR 260 PG 478 PARCEL-ID 10-015-0700.000	-00-00 14CLARK'S 2ND SUBDIV BLOCK E FR C000.00A RES USE CODE 500 650 00 650										
BARTRAM, STEVEN F. ETAL 2407 SO 6TH ST IRONTON, OHIO 45638 OR 259 PG 244 PARCEL-ID 10-015-0800.000	-00-00 15CLARK'S 2ND SUBDIV BLOCK E FR N PT C000.00A RES USE CODE 500 780 00 780										
CRAMBLIT, SHARON R. 213 MEANS ST. IRONTON, OHIO 45638 OR 212 PG 210 PARCEL-ID 10-015-0900.000	-00-00 15CLARK'S 2ND SUBDIV 16BL E78 MEANS X152.30170N AL L C000.00A RES USE CODE 510 3,470 26,370 29,840 HOMESITE VALUE LISTED BELOW 3,470 26,370 29,840										
BARTRAM, STEVEN F. ETAL 2407 SO 6TH ST IRONTON, OHIO 45638	-00-00 16CLARK'S 2ND SUBDIV BLOCK E N PT C000.00A RES USE CODE 510										

TAX RATE 90
A/R RED FACTOR 18.7468
OTH RED FACTOR 17.9084

LAWRENCE
TAX DISTRICT

GENERAL TAX LIST AND DUPLICATE OF REAL AND PUBLIC UTILITY PROPERTY
COUNTY REAL ESTATE TAXES AND SPECIAL ASSESSMENTS

10-HAMILTON TWP-FIRST WARD-IRONTON CORP.

TAX YEAR 2004
INTEREST RATE
01/03/05 PAGE NO 1760

OWNER'S NAME MAILING ADDRESS	DESCRIPTION			TAXES CHARGED	DECEMBER TAXES	PENALTY	JUNE TAXES	PENALTY	TOTAL DELINQUENT	C. D. DATE	MEMO
	LAND	IMPROVEMENTS	TOTAL VALUE								
OR 259 PG 244 PARCEL-ID 10-015-1000.000	2,280	13,950	16,230								
	HOMESITE VALUE LISTED BELOW										
	2,280	13,950	16,230								
BARTRAM, STEVEN F. ETAL 2407 SO 6TH ST IRONTON, OHIO 45638 OR 259 PG 244 PARCEL-ID 10-015-1100.000	-00-00 17CLARK'S 2ND SUBDIV BLOCK E N PT C000.00A RES USE CODE 500 2,280 00 2,280										
HENSLEY, EDDY JR. & KAREN SCHILLING 2004 NO. 3RD ST IRONTON, OHIO 45638 PARCEL-ID 10-015-1200.000 11-05-04 449.12	-00-00 18CLARK'S 2ND SUBDIV BLOCK E C000.00A RES USE CODE 510 2,920 30,100 33,020										
CRANCE, RICHARD C. 006 C/O FIRST AMER.RE TAX SERVICE ATT:ESCROW REPORTING DEPT 8435 STEMMONS FWY 7TH FR DALLAS, TX 75247 OR 132 PG 455 PARCEL-ID 10-015-1300.000	19 CLARKS 2ND SD BLOCK E LESS NORTH 3' RES USE CODE 510 2,720 25,490 28,210 HOMESITE VALUE LISTED BELOW 2,720 25,490 28,210			2/2/05 Charles M & Stacey L Collar							
MILLER, FRANCIS & MARILYN 2008 N. 3RD ST. IRONTON, OHIO 45638-000H VOL 438 PG 806 PARCEL-ID 10-015-1301.000	-00-00 19 CLARKS 2ND SUB DIV BLOCK E PT NORT C000.00A RES USE CODE 500 200 00 200										
MILLER, FRANCIS & MARILYN 2008 NO. 3RD. ST. IRONTON, OHIO 45638 VOL 438 PG 806 PARCEL-ID 10-015-1400.000	-00-00 20CLARK'S 2ND SUBDIV BLOCK E C000.00A RES USE CODE 510 2,920 14,640 17,560 HOMESITE VALUE LISTED BELOW 2,920 14,640 17,560										
ACQUISTA, ANTHONY R & MARY E LIFE ESTATE 2010 N. 3RD. ST. IRONTON, OHIO 45638 VOL 581 PG 577 PARCEL-ID 10-015-1500.000 03-10-04 TRNSF TO 10-015-1500.C00 MITTENDORF, ELIZABETH JAN	-00-00 21CLARK'S 2ND SUBDIV BLOCK E C000.00A RES USE CODE 510 00 00 00										
MITTENDORF, ELIZABETH JANE AND MARY JEAN GIBSON 1614 THOMAS ST IRONTON, OHIO 45638 OR 281 PG 250 PARCEL-ID 10-015-1500.000	-00-00 21CLARK'S 2ND SUBDIV BLOCK E C000.00A RES USE CODE 510 2,920 17,820 20,740 HOMESITE VALUE LISTED BELOW 2,920 17,820 20,740										

TAX RATE 90
A/R RED FACTOR 18.7468
OTH RED FACTOR 17.9084

LAWRENCE
TAX DISTRICT

GENERAL TAX LIST AND DUPLICATE OF REAL AND PUBLIC UTILITY PROPERTY
COUNTY REAL ESTATE TAXES AND SPECIAL ASSESSMENTS

10-HAMILTON TWP-FIRST WARD-IRONTON CORP.

TAX YEAR 2004
INTEREST RATE
01/03/05 PAGE NO 1761

OWNER'S NAME MAILING ADDRESS	DESCRIPTION			TAXES CHARGED	DECEMBER TAXES	PENALTY	JUNE TAXES	PENALTY	TOTAL DELINQUENT	C. D. DATE	MEMO
	LAND	IMPROVEMENTS	TOTAL VALUE								
03-10-04 TRNSF FROM 10-015-1500.C00 ACQUISTA, ANTHONY R & MAR											
ARTIS, THOMAS A. AND DEBRA S. 006 C/O FIRST AMER.RE TAX SERVICE ATT:ESCROW REPORTING DEPT 8435 STEMMONS FWY 7TH FR DALLAS, TX 75247 OR 206 PG 603 PARCEL-ID 10-015-1600.000	-00-00 22CLARK'S 2ND SUBDIV BLOCK E C000.00A RES USE CODE 510 2,920 18,320 21,240 HOMESITE VALUE LISTED BELOW 2,920 18,320 21,240										
STUNTEBECK, MATTHEW V. & HEATHER M. 006 C/O FIRST AMER.RE TAX SERVICE ATT:ESCROW REPORTING DEPT 8435 STEMMONS FWY 7TH FR DALLAS, TX 75247 OR 277 PG 468 PARCEL-ID 10-015-1700.000 02-19-04 TRNSF FROM 10-015-1700.C00 CENDANT MOBILITY FINANCIA	-00-00 23CLARK'S 2ND SUBDIV BLOCK E C000.00A RES USE CODE 510 2,920 22,720 25,640 HOMESITE VALUE LISTED BELOW 2,920 22,720 25,640										
CENDANT MOBILITY FINANCIAL CORPORATION 2014 N THIRD ST IRONTON, OHIO 45638 OR 264 PG 523 PARCEL-ID 10-015-1700.000 11-26-03 TRNSF FROM 10-015-1700.C00 DONAHUE, KEVIN A & JENNIFER E 02-19-04 TRNSF TO 10-015-1700.C00 STUNTEBECK, MATTHEW V. &	-00-00 23CLARK'S 2ND SUBDIV BLOCK E C000.00A RES USE CODE 510 00 00 00										
DONAHUE, KEVIN A & JENNIFER E 1051 JEB STUART PL FOREST, VA 24551 VOL 614 PG 200 PARCEL-ID 10-015-1700.000 11-26-03 TRNSF TO 10-015-1700.C00 CENDANT MOBILITY FINANCIA	-00-00 23CLARK'S 2ND SUBDIV BLOCK E C000.00A RES USE CODE 510 00 00 00										
WILLIS, JOHN DAVID AND JENNIFER L. 2016 NO. 3RD. ST. IRONTON, OHIO 45638 OR10 PG 820 PARCEL-ID 10-015-1800.000	-00-00 24CLARK'S 2ND SUBDIV BLOCK E C000.00A RES USE CODE 510 2,920 20,640 23,560 HOMESITE VALUE LISTED BELOW 2,920 20,640 23,560										
HOWELL, KENNETH CHARLES & IMOGENE LIFE ESTATE 2024 NO. 3RD ST IRONTON, OHIO 45638 VOL 546 PG 655 PARCEL-ID 10-016-0100.000	25 CLARK'S 2ND SUB.DIV. BLOCK E RES USE CODE 510 2,920 11,730 14,650 HOMESITE VALUE LISTED BELOW 2,920 11,730 14,650										

TAX RATE 40
A/R RED FACTOR 18.7468
OTH RED FACTOR 17.9084

LAWRENCE
TAX DISTRICT

GENERAL TAX LIST AND DUPLICATE OF REAL AND PUBLIC UTILITY PROPERTY
COUNTY REAL ESTATE TAXES AND SPECIAL ASSESSMENTS

10-HAMILTON TWP-FIRST WARD-IRONTON CORP.

01/03/05

TAX YEAR 2004
INTEREST RATE

OWNER'S NAME MAILING ADDRESS	DESCRIPTION			TAXES CHARGED	DECEMBER TAXES	PENALTY	JUNE TAXES	PENALTY	TOTAL DELINQUENT	C. D. DATE	MEMO
	LAND	IMPROVEMENTS	TOTAL VALUE								
BUSH, J. ALBERT AND CRISTY L. 006 C/O FIRST AMER.RE TAX SERVICE ATT:ESCROW REPORTING DEPT 8435 STEMMONS FWY 7TH FR DALLAS, TX 75247 OR 196 PG 186/190 PARCEL-ID 10-016-0200.000	-00-00 26CLARK'S 2ND SUBDIV BLOCK E C000.00A RES USE CODE 510 2,920	16,080	19,000								
SELB, TIMOTHY M. & SUELLEN M. 308 GRAY ST IRONTON, OHIO 45638 OR 244 PG 207 PARCEL-ID 10-016-0400.000	-00-00 1CLARK'S 2ND SUBDIV BLOCK F C000.00A RES USE CODE 510 2,920	26,070	28,990								
	HOMESITE VALUE LISTED BELOW 2,920	26,070	28,990								
SELB, TIMOTHY M. & SUELLEN M. 308 GRAY ST IRONTON, OHIO 45638 OR 244 PG 207 PARCEL-ID 10-016-0500.000	-00-00 2CLARK'S 2ND SUBDIV BLOCK F C000.00A RES USE CODE 500 2,920	00	2,920								
SHERIDAN, LOUIS ELLIS 2021 NO 3RD ST IRONTON, OH 45638 OR 47 PG 516 PARCEL-ID 10-016-0600.000	-00-00 3CLARK'S 2ND SUBDIV 4BLOCK F C000.00A RES USE CODE 510 5,830	8,460	14,290								
	HOMESITE VALUE LISTED BELOW 5,830	8,460	14,290								
HAAS, CHARLES J. AND KIMBERLY K. 2015 NO 3RD ST. IRONTON, OHIO 45638 OR 168 PG 277\ PARCEL-ID 10-016-0700.000	-00-00 5CLARK'S 2ND SUBDIV 6BLOCK F C000.00A RES USE CODE 510 5,830	29,640	35,470								
	HOMESITE VALUE LISTED BELOW 5,830	29,640	35,470								
BROWN, CLAUDE & NORMA 006 C/O FIRST AMER.RE TAX SERVICE ATT:ESCROW REPORTING DEPT 8435 STEMMONS FWY 7TH FR DALLAS, TX 75247 VOL 605 PG 578 PARCEL-ID 10-016-0800.000	-00-00 7CLARK'S 2ND SUBDIV 8BLOCK F C000.00A RES USE CODE 510 5,830	10,540	16,370								
	HOMESITE VALUE LISTED BELOW 5,830	10,540	16,370								
WILBURN, HOBART & DOROTHY LEE LIFE EST 301 MEANS ST IRONTON, OHIO 45638 VOL 566 PG 158 PARCEL-ID 10-016-0900.000	-00-00 9CLARK'S 2ND SUBDIV 10BLOCK F C000.00A RES USE CODE 510 4,570	18,880	23,450								
	HOMESITE VALUE LISTED BELOW 4,570	18,540	23,110								
MCDANIELS, MICHAEL C. 2502 SO 12TH ST IRONTON, OHIO 45638 VOL 621 PG 128 PARCEL-ID 10-016-1000.000	-00-00 11CLARK'S 2ND SUBDIV 12BLOCK F C000.00A RES USE CODE 510 5,240	11,900	17,140								
	HOMESITE VALUE LISTED BELOW 5,240	11,370	16,610								
SPICER, NIOTA 2002 NO. 4TH ST. IRONTON, OHIO 45638 VOL 604 PG 199 PARCEL-ID 10-016-1100.000	-00-00 13CLARK'S 2ND SUBDIV BLOCK F C000.00A RES USE CODE 510 2,920	11,800	14,720								
	HOMESITE VALUE LISTED BELOW 2,920	11,800	14,720								
TISMO, JASMINE P. 006 C/O FIRST AMER.RE TAX SERVICE ATT:ESCROW REPORTING DEPT 8435 STEMMONS FWY 7TH FR DALLAS, TX 75247 OR 65 PG 268 PARCEL-ID 10-016-1200.000	-00-00 14CLARK'S 2ND SUBDIV BLOCK F C000.00A RES USE CODE 510 2,920	10,910	13,830								
	HOMESITE VALUE LISTED BELOW 2,920	10,910	13,830								
WHITLEY, PATRICIA ANNE ~~LIFE EST~~ & ROBERT LEROY ~~LIFE EST~~ Michael Lee McCaffery 2008 N 4TH ST IRONTON, OHIO 45638 OR 157 PG 697 PARCEL-ID 10-016-1300.000	-00-00 15CLARK'S 2ND SUBDIV BLOCK F C000.00A RES USE CODE 510 2,920	13,320	16,240								AF (Robert Leroy Whitley Jr.) 6-3-05 Patricia Anne Whitley Life Est and Michael Lee McCaffery Rem
	HOMESITE VALUE LISTED BELOW 2,920	13,320	16,240								
STALLARD, CHESTER AND HELEN 1616 THOMAS ST IRONTON, OHIO 45638-000 OR 90 PG 592 PARCEL-ID 10-016-1400.000	-00-00 16CLARK'S 2ND SUBDIV BLOCK F C000.00A RES USE CODE 510 2,920	15,480	18,400								
	HOMESITE VALUE LISTED BELOW 2,920	15,480	18,400								
WILSON, DENNIS 2012 NO 4TH ST IRONTON, OHIO 45638 VOL 631 PG 47 PARCEL-ID 10-016-1500.000	-00-00 17CLARK'S 2ND SUBDIV 18BLOCK F 88 ON 4TH X 70 ON G R C000.00A RES USE CODE 510 3,760	21,360	25,120								
	HOMESITE VALUE LISTED BELOW 3,760	19,750	23,510								
SCIOR, SUSAN K. 316 GRAY ST. IRONTON, OHIO 45638 VOL 623 PG 562 PARCEL-ID 10-016-1600.000	-00-00 17CLARK'S 2ND SUBDIV 18BLOCK F PT S 62 ON GRAY X 8 C000.00A RES USE CODE 510 3,330	11,630	14,960								
	HOMESITE VALUE LISTED BELOW 3,330	11,460	14,790								
MCCLELLAN, BETTY C., SHARON WILSON & STEVEN C MCCLELLAN 2119 NO. 3RD. ST. IRONTON, OHIO 45638 VOL 605 PG 444 PARCEL-ID 10-016-1700.000	-00-00 1CLARK'S 2ND SUBDIV BLOCK G C000.00A RES USE CODE 510 2,920	13,830	16,750								
	HOMESITE VALUE LISTED BELOW 2,920	13,830	16,750								
RILEY, LARRY & MAUREEN 006	-00-00 2CLARK'S 2ND SUBDIV BLOCK G										

TAX RATE 40
A/R RED FACTOR 18.7468
OTH RED FACTOR 17.9084

LAWRENCE
TAX DISTRICT

GENERAL TAX LIST AND DUPLICATE OF REAL AND PUBLIC UTILITY PROPERTY
COUNTY REAL ESTATE TAXES AND SPECIAL ASSESSMENTS

10-HAMILTON TWP-FIRST WARD-IRONTON CORP.

01/03/05

TAX YEAR 2004
INTEREST RATE

OWNER'S NAME MAILING ADDRESS	DESCRIPTION			TAXES CHARGED	DECEMBER TAXES	PENALTY	JUNE TAXES	PENALTY	TOTAL DELINQUENT	C. D. DATE	MEMO
	LAND	IMPROVEMENTS	TOTAL VALUE								
	HOMESITE VALUE LISTED BELOW 5,240	11,370	16,610								
SPICER, NIOTA 2002 NO. 4TH ST. IRONTON, OHIO 45638 VOL 604 PG 199 PARCEL-ID 10-016-1100.000	-00-00 13CLARK'S 2ND SUBDIV BLOCK F C000.00A RES USE CODE 510 2,920	11,800	14,720								
	HOMESITE VALUE LISTED BELOW 2,920	11,800	14,720								
TISMO, JASMINE P. 006 C/O FIRST AMER.RE TAX SERVICE ATT:ESCROW REPORTING DEPT 8435 STEMMONS FWY 7TH FR DALLAS, TX 75247 OR 65 PG 268 PARCEL-ID 10-016-1200.000	-00-00 14CLARK'S 2ND SUBDIV BLOCK F C000.00A RES USE CODE 510 2,920	10,910	13,830								
	HOMESITE VALUE LISTED BELOW 2,920	10,910	13,830								
WHITLEY, PATRICIA ANNE ~~LIFE EST~~ & ROBERT LEROY ~~LIFE EST~~ Michael Lee McCaffery 2008 N 4TH ST IRONTON, OHIO 45638 OR 157 PG 697 PARCEL-ID 10-016-1300.000	-00-00 15CLARK'S 2ND SUBDIV BLOCK F C000.00A RES USE CODE 510 2,920	13,320	16,240								AF (Robert Leroy Whitley Jr.) 6-3-05 Patricia Anne Whitley Life Est and Michael Lee McCaffery Rem
	HOMESITE VALUE LISTED BELOW 2,920	13,320	16,240								
STALLARD, CHESTER AND HELEN 1616 THOMAS ST IRONTON, OHIO 45638-000 OR 90 PG 592 PARCEL-ID 10-016-1400.000	-00-00 16CLARK'S 2ND SUBDIV BLOCK F C000.00A RES USE CODE 510 2,920	15,480	18,400								
	HOMESITE VALUE LISTED BELOW 2,920	15,480	18,400								
WILSON, DENNIS 2012 NO 4TH ST IRONTON, OHIO 45638 VOL 631 PG 47 PARCEL-ID 10-016-1500.000	-00-00 17CLARK'S 2ND SUBDIV 18BLOCK F 88 ON 4TH X 70 ON G R C000.00A RES USE CODE 510 3,760	21,360	25,120								
	HOMESITE VALUE LISTED BELOW 3,760	19,750	23,510								
SCIOR, SUSAN K. 316 GRAY ST. IRONTON, OHIO 45638 VOL 623 PG 562 PARCEL-ID 10-016-1600.000	-00-00 17CLARK'S 2ND SUBDIV 18BLOCK F PT S 62 ON GRAY X 8 C000.00A RES USE CODE 510 3,330	11,630	14,960								
	HOMESITE VALUE LISTED BELOW 3,330	11,460	14,790								
MCCLELLAN, BETTY C., SHARON WILSON & STEVEN C MCCLELLAN 2119 NO. 3RD. ST. IRONTON, OHIO 45638 VOL 605 PG 444 PARCEL-ID 10-016-1700.000	-00-00 1CLARK'S 2ND SUBDIV BLOCK G C000.00A RES USE CODE 510 2,920	13,830	16,750								
	HOMESITE VALUE LISTED BELOW 2,920	13,830	16,750								
RILEY, LARRY & MAUREEN 006	-00-00 2CLARK'S 2ND SUBDIV BLOCK G										

TAX RATE 90
A/R RED FACTOR 18.7468
OTH RED FACTOR 17.9084

LAWRENCE
TAX DISTRICT

GENERAL TAX LIST AND DUPLICATE OF REAL AND PUBLIC UTILITY PROPERTY
COUNTY REAL ESTATE TAXES AND SPECIAL ASSESSMENTS
10-HAMILTON TWP-FIRST WARD-IRONTON CORP.

TAX YEAR 2004
INTEREST RATE
01/03/05 PAGE NO 1764

OWNER'S NAME MAILING ADDRESS	DESCRIPTION			TAXES CHARGED	DECEMBER TAXES	PENALTY	JUNE TAXES	PENALTY	TOTAL DELINQUENT	C. D. DATE	MEMO
	LAND	IMPROVEMENTS	TOTAL VALUE								
C/O FIRST AMER.RE TAX SERVICE ATT:ESCROW REPORTING DEPT 8435 STEMMONS FWY 7TH FR DALLAS, TX 75247 VOL 578 PG 734 PARCEL-ID 10-016-1800.000	C000.00A RES USE CODE 500 2,920 00 2,920										
RILEY, LARRY & MAUREEN 006 C/O FIRST AMER.RE TAX SERVICE ATT:ESCROW REPORTING DEPT 8435 STEMMONS FWY 7TH FR DALLAS, TX 75247 VOL 578 PG 734 PARCEL-ID 10-017-0100.000	-00-00 3CLARK'S 2ND SUBDV BLOCK G C000.00A RES USE CODE 510 2,920 12,170 15,090 HOMESITE VALUE LISTED BELOW 2,920 12,170 15,090										
HARBOLT, ROBERT E. AND JEAN 2113 N. 3RD ST. IRONTON, OHIO 45638 OR 114 PG 345 PARCEL-ID 10-017-0200.000	-00-00 4CLARK'S 2ND SUBDV 5BLOCK G C000.00A RES USE CODE 510 5,830 15,160 20,990 HOMESITE VALUE LISTED BELOW 5,830 14,360 20,190										
WILLIAMS, WILLIAM J. & JULIA 2109 NO. 3RD. ST. IRONTON, OHIO 45638 VOL 203 PG 522 PARCEL-ID 10-017-0300.000 10-04-04 TRNSF TO 10-017-0300.000 WILLIAMS, JULIA	-00-00 6CLARK'S 2ND SUBDV BLOCK G C000.00A RES USE CODE 510 00 00 00										
WILLIAMS, JULIA 2109 NO. 3RD. ST. IRONTON, OHIO 45638 OR 317 PG 281 PARCEL-ID 10-017-0300.000 10-04-04 TRNSF FROM 10-017-0300.000 WILLIAMS, WILLIAM J. & JU	-00-00 6CLARK'S 2ND SUBDV BLOCK G C000.00A RES USE CODE 510 2,920 13,280 16,200 HOMESITE VALUE LISTED BELOW 2,920 13,280 16,200			5/13/05 Ironton Res Life Est Sally A Jones							
ARTIS, THOMAS A. & DEBRA S. 2105 N 3RD ST IRONTON, OHIO 45638 VOL 615 PG 544 PARCEL-ID 10-017-0400.000	-00-00 7CLARK'S 2ND SUBDV BLOCK G C000.00A RES USE CODE 510 2,920 12,240 15,160										
ARTIS, THOMAS A. & DEBRA S. 2105 N. 3RD ST. IRONTON, OHIO 45638 VOL 466 PG 525 PARCEL-ID 10-017-0500.000	-00-00 8CLARK'S 2ND SUBDV BLOCK G C000.00A RES USE CODE 510 2,920 13,010 15,930 HOMESITE VALUE LISTED BELOW 2,920 11,400 14,320										
HACKER, JOSEPH M. & RHONDA S. 2101 N. 3RD ST. IRONTON, OHIO 45638 VOL 582 PG 431	-00-00 9CLARK'S 2ND SUBDV BLOCK G N1/2 C000.00A RES USE CODE 500										

TAX RATE 90
A/R RED FACTOR 18.7468
OTH RED FACTOR 17.9084

LAWRENCE
TAX DISTRICT

GENERAL TAX LIST AND DUPLICATE OF REAL AND PUBLIC UTILITY PROPERTY
COUNTY REAL ESTATE TAXES AND SPECIAL ASSESSMENTS
10-HAMILTON TWP-FIRST WARD-IRONTON CORP.

TAX YEAR 2004
INTEREST RATE
01/03/05 PAGE NO 1765

OWNER'S NAME MAILING ADDRESS	DESCRIPTION			TAXES CHARGED	DECEMBER TAXES	PENALTY	JUNE TAXES	PENALTY	TOTAL DELINQUENT	C. D. DATE	MEMO
	LAND	IMPROVEMENTS	TOTAL VALUE								
PARCEL-ID 10-017-0600.000	1,460 00 1,460										
HACKER, JOSEPH M. & RHONDA S. 2101 N. 3RD ST. IRONTON, OHIO 45638 VOL 582 PG 431 PARCEL-ID 10-017-0700.000	-00-00 9CLARK'S 2ND SUBDV BLOCK G S1/2 C000.00A RES USE CODE 500 1,460 00 1,460										
HACKER, JOSEPH M. & RHONDA S. 2101 N. 3RD ST. IRONTON, OHIO 45638 VOL 582 PG 431 PARCEL-ID 10-017-0800.000	-00-00 10CLARK'S 2ND SUBDV BLOCK G C000.00A RES USE CODE 510 2,920 36,680 39,600 HOMESITE VALUE LISTED BELOW 2,920 34,840 37,760										
LEWIS, THOMAS R. & NANCY J. 2102 NO. 4TH ST. IRONTON, OHIO 45638-102 OR4 PG 574 PARCEL-ID 10-017-0900.000	-00-00 11CLARK'S 2ND SUBDV 12BLOCK G C000.00A RES USE CODE 510 5,830 40,850 46,680										
GRAY, ROBERT D. ET-AL 004 C/O LANDAMERICA TAX & FL SERV E. COAST PROCESSING DEPT P. O. BOX 875 OAKS, PA. 19456-9919 VOL 627 PG 120 PARCEL-ID 10-017-1000.000	-00-00 13CLARK'S 2ND SUBDV BLOCK G C000.00A RES USE CODE 510 2,920 6,580 9,500 HOMESITE VALUE LISTED BELOW 2,920 6,580 9,500										
LINN, SALLY P. 2108 N 4TH ST IRONTON, OH 45638 PARCEL-ID 10-017-1100.000	-00-00 14CLARK'S 2ND SUBDV 15BLOCK G 16 OFF E SIDE C000.00A RES USE CODE 510 3,980 11,180 15,160 HOMESITE VALUE LISTED BELOW 3,980 11,180 15,160										
LOPER, JOHN R. & LOIS A. 2110 NO TH ST IRONTON, OHIO 45638 OR4 PG 744 PARCEL-ID 10-017-1200.000	-00-00 15CLARK'S 2ND SUBDV BLOCK G 28 OFF W SIDE C000.00A RES USE CODE 500 1,860 00 1,860										
LOPER, JOHN R. & LOIS C/O JOHN LOPER 2114 N. 4TH ST. IRONTON, OHIO 45638-0000 VOL 432 PG 632 PARCEL-ID 10-017-1300.000	-00-00 16CLARK'S 2ND SUBDV 17BLOCK G C000.00A RES USE CODE 510 5,830 26,180 32,010 HOMESITE VALUE LISTED BELOW 5,830 18,400 24,230										
BROWN, PATSY J. LIFE EST MCCON AS, ALAN REM. 2116 N. 4TH ST. IRONTON, OHIO 45638 OR 148 PG 519	-00-00 18CLARK'S 2ND SUBDV BLOCK G C000.00A RES USE CODE 510 2,920 24,020 26,940										

TAX RATE
A/R RED FACTOR 18.7468
OTH RED FACTOR 17.9084

LAWRENCE
TAX DISTRICT

GENERAL TAX LIST AND DUPLICATE OF REAL AND PUBLIC UTILITY PROPERTY
COUNTY REAL ESTATE TAXES AND SPECIAL ASSESSMENTS

10-HAMILTON TWP-FIRST WARD-IRONTON CORP.

TAX YEAR 2004
INTEREST RATE
01/03/05 PAGE NO 1766

OWNER'S NAME MAILING ADDRESS	DESCRIPTION			TAXES CHARGED	DECEMBER TAXES	PENALTY	JUNE TAXES	PENALTY	TOTAL DELINQUENT	C. D. DATE	MEMO
	LAND	IMPROVEMENTS	TOTAL VALUE								
PARCEL-ID 10-017-1400.000	HOMESITE VALUE LISTED BELOW										
	2,920	23,640	26,560								
BRIDGES, CHAD E.	-00-00 19CLARK'S 2ND SUBDIV										
2118 NO. 4TH STREET	20BLOCK G										
IRONTON, OHIO 45638	C000.00A	RES USE CODE 510									
OR 60 PG 151											
PARCEL-ID 10-017-1500.000	5,830	16,080	21,910								
	HOMESITE VALUE LISTED BELOW										
	5,830	16,080	21,910								
PAYNE, MARY R. AKA MARY E	-00-00 1CLARK'S 2ND SUBDIV										
2223 NO. 3RD. ST.	BLOCK H										
IRONTON, OHIO 45638	C000.00A	RES USE CODE 510									
VOL 292 PG 80											
PARCEL-ID 10-017-1700.000	2,920	12,080	15,000								
	HOMESITE VALUE LISTED BELOW										
	2,920	12,080	15,000								
TIPTON, NANCY J.	-00-00 2CLARK'S 2ND SUBDIV										
2221 NO 3RD AVE	BLOCK H										
IRONTON, OHIO 45638	C000.00A	RES USE CODE 510									
OR 165 PG 606											
PARCEL-ID 10-017-1800.000	2,920	9,520	12,440								
	HOMESITE VALUE LISTED BELOW										
	2,920	9,520	12,440								
TIPTON, NANCY J. & MIKE	-00-00 3CLARK'S 2ND SUBDIV										
2219 NO 3RD AVE.	BLOCK H										
IRONTON, OHIO 45638	C000.00A	RES USE CODE 510									
OR 165 PG 602/610											
PARCEL-ID 10-018-0100.000	2,920	9,000	11,920								
	HOMESITE VALUE LISTED BELOW										
	2,920	9,000	11,920								
HANKINS, JOE & STACIE	-00-00 4CLARK'S 2ND SUBDIV										
2217 NO 3RD AVE.	BLOCK H										
IRONTON, OHIO 45638	C000.00A	RES USE CODE 510									
OR 165 PG 604/612											
PARCEL-ID 10-018-0200.000	2,920	17,880	20,800								
	HOMESITE VALUE LISTED BELOW										
	2,920	17,880	20,800								
TIPTON, MICHAEL D. II	-00-00 5CLARK'S 2ND SUBDIV										
2213 NO. 3RD. ST.	6BLOCK H										
IRONTON, OHIO 45638	C000.00A	RES USE CODE 500									
OR 175 PG 489											
PARCEL-ID 10-018-0300.000	5,830	00	5,830								
MELVIN, EDNA LUCILLE LIFE ESTA	-00-00 7CLARK'S 2ND SUBDIV										
TE	BLOCK H										
2209 NO. 3RD ST.	C000.00A	RES USE CODE 510									
IRONTON, OHIO 45638											
VOL 556 PG 241	00	00	00								
PARCEL-ID 10-018-0400.000											
10-18-04 TRNSF TO 10-018-0400.000 MELVIN, RITA ANNE											
GLANVILLE, RITA MELVIN & ROBER	-00-00 7CLARK'S 2ND SUBDIV										
T THOMAS GLANVILLE, JR	BLOCK H										

TAX RATE
A/R RED FACTOR 18.7468
OTH RED FACTOR 17.9084

LAWRENCE
TAX DISTRICT

GENERAL TAX LIST AND DUPLICATE OF REAL AND PUBLIC UTILITY PROPERTY
COUNTY REAL ESTATE TAXES AND SPECIAL ASSESSMENTS

10-HAMILTON TWP-FIRST WARD-IRONTON CORP.

TAX YEAR 2004
INTEREST RATE
01/03/05 PAGE NO 1767

OWNER'S NAME MAILING ADDRESS	DESCRIPTION			TAXES CHARGED	DECEMBER TAXES	PENALTY	JUNE TAXES	PENALTY	TOTAL DELINQUENT	C. D. DATE	MEMO
	LAND	IMPROVEMENTS	TOTAL VALUE								
9311 BIRD CIRCLE	C000.00A	RES USE CODE 510									
WESTMINSTER, CA 92683											
OR 319 PG 75/77	2,920	7,060	9,980								
PARCEL-ID 10-018-0400.000	HOMESITE VALUE LISTED BELOW										
	2,920	7,060	9,980								
10-18-04 TRNSF FROM 10-018-0400.000 MELVIN, RITA ANNE											
MELVIN, RITA ANNE	-00-00 7CLARK'S 2ND SUBDIV										
9311 BIRD CIRCLE	BLOCK H										
WESTMINSTER, CA 92683	C000.00A	RES USE CODE 510									
VOL 556 PG 241											
PARCEL-ID 10-018-0400.000	00	00	00								
10-18-04 TRNSF FROM 10-018-0400.000 MELVIN, EDNA LUCILLE LIFE ESTATE											
10-18-04 TRNSF TO 10-018-0400.000 GLANVILLE, RITA MELVIN &											
ROBINSON, JOHN & MARY	-00-00 8CLARK'S 2ND SUBDIV										
2414 NO 2ND ST	9BLOCK H										
IRONTON, OH 45638	C000.00A	RES USE CODE 510									
VOL 612 PG 275											
PARCEL-ID 10-018-0500.000	5,830	11,350	17,180								
	HOMESITE VALUE LISTED BELOW										
	5,830	11,350	17,180								
BRETT, CHARLES AND MELINDA REN	-00-00 10CLARK'S 2ND SUBDIV										
EE THOMAS	BLOCK H										
2201 NO. 3RD ST	C000.00A	RES USE CODE 510									
IRONTON, OH 45638											
OR 125 PG 210	2,920	10,580	13,500								
PARCEL-ID 10-018-0600.000											
PIERSON, NELLIE LIFE ESTATE AN	-00-00 11CLARK'S 2ND SUBDIV										
NA M ABRAMS ETAL REMAINDER	BLOCK H										
324 CLARK ST.	C000.00A	RES USE CODE 510									
IRONTON, OHIO 45638											
VOL 608 PG 339	2,920	6,690	9,610								
PARCEL-ID 10-018-0700.000	HOMESITE VALUE LISTED BELOW										
	2,920	6,690	9,610								
DOUGLAS, MARIE	-00-00 12CLARK'S 2ND SUBDIV										
2206 NO. 4TH. ST.	13BLOCK H										
IRONTON, OHIO 45638	C000.00A	RES USE CODE 510									
VOL 543 PG 514											
PARCEL-ID 10-018-0800.000	5,830	14,750	20,580								
	HOMESITE VALUE LISTED BELOW										
	5,830	14,750	20,580								
SMITH, THOMAS G. AND MARY E. L	-00-00 14CLARK'S 2ND SUBDIV										
IFE EST.	15BLOCK H S1/2										
2210 NO. 4TH ST.	C000.00A	RES USE CODE 510									
IRONTON, OHIO 45638											
OR 249 PG 206	4,380	19,310	23,690								
PARCEL-ID 10-018-0900.000	HOMESITE VALUE LISTED BELOW										
	4,380	19,310	23,690								
HENTHORNE, CHARLES V. & JUDITH	-00-00 15CLARK'S 2ND SUBDIV										
2212 NO. 4TH. ST.	16BLOCK H N1/2										
IRONTON, OHIO 45638	C000.00A	RES USE CODE 510									
VOL 342 PG 383											

TAX RATE
A/R RED FACTOR 18.7468
OTH RED FACTOR 17.9084

LAWRENCE
TAX DISTRICT

GENERAL TAX LIST AND DUPLICATE OF REAL AND PUBLIC UTILITY PROPERTY
COUNTY REAL ESTATE TAXES AND SPECIAL ASSESSMENTS
10-HAMILTON TWP-FIRST WARD-IRONTON CORP.

TAX YEAR 2004
INTEREST RATE
01/03/05 PAGE NO 1768

OWNER'S NAME MAILING ADDRESS	DESCRIPTION			TAXES CHARGED	DECEMBER TAXES	PENALTY	JUNE TAXES	PENALTY	TOTAL DELINQUENT	C. D. DATE	MEMO
	LAND	IMPROVEMENTS	TOTAL VALUE								
PARCEL-ID 10-018-1000.000	4,380	13,090	17,470								
	HOMESITE VALUE LISTED BELOW										
	4,380	13,090	17,470								
REEVES, JAMES M. & JENNIFER 2214 NO. 4TH ST. IRONTON, OHIO 45638 VOL 557 PG 521	-00-00 17CLARK'S 2ND SUBDIV BLOCK H C000.00A RES USE CODE 510										
PARCEL-ID 10-018-1100.000	2,920	32,080	35,000								
	HOMESITE VALUE LISTED BELOW										
	2,920	32,080	35,000								
REEVES, JAMES M. & JENNIFER L. 2214 NO. 4TH ST. IRONTON, OHIO 45638 VOL 557 PG 521	-00-00 18CLARK'S 2ND SUBDIV BLOCK H C000.00A RES USE CODE 500										
PARCEL-ID 10-018-1200.000	2,920	00	2,920								
FAITH UNITED CHURCH OF THE NAZ ARENE INC. PO BOX 310 IRONTON, OHIO 45638 OR 177 PG 189	-00-00 19 CLARK'S 2ND SD 20 BLOCK H PARSONAGE C000.00A EXM USE CODE 685										
PARCEL-ID 10-018-1300.000	4,070	26,030	30,100								
FAITH UNITED CHURCH OF THE NAZ ARENE INC. PO BOX 310 IRONTON, OHIO 45638-0000 OR 177 PG 189	19 & 20 CLARKS 2ND ADD BLK H P T EXM USE CODE 685										
PARCEL-ID 10-018-1301.000	8,130	11,440	19,570								
MCDANIELS, MICHAEL 2502 SO 12TH ST IRONTON, OHIO 45638 VOL 594 PG 388	-00-00 1 BLOCK K S PT. CLARKS 2ND SUBDIV. C000.00A RES USE CODE 510										
PARCEL-ID 10-018-1500.000	2,160	12,100	14,260								
MCDANIELS, MICHAEL CAREY 2502 SO 12TH ST IRONTON, OHIO 45638 VOL 627 PG 257	-00-00 1 BLOCK K N PT. CLARKS 2ND SUBDIV. C000.00A RES USE CODE 510										
PARCEL-ID 10-018-1501.000	2,050	8,270	10,320								
ROWE, MICHAEL T. & CHRISTINA L . 2104 NO. 2ND. ST. IRONTON, OHIO 45638 OR 122 PG 695	-00-00 2CLARK'S 2ND SUBDIV BLOCK K C000.00A RES USE CODE 510										
PARCEL-ID 10-018-1600.000	4,130	11,970	16,100								
	HOMESITE VALUE LISTED BELOW										
10-08-04 500.00	4,130	11,970	16,100								
FARMER, RICHARD L. 2106 NORTH SECOND STREET IRONTON, OHIO 45638 OR 119 PG 768	-00-00 3CLARK'S 2ND SUBDIV BLOCK K C000.00A RES USE CODE 510										
PARCEL-ID 10-018-1700.000	4,130	11,280	15,410								
	HOMESITE VALUE LISTED BELOW										

TAX RATE
A/R RED FACTOR 18.7468
OTH RED FACTOR 17.9084

LAWRENCE
TAX DISTRICT

GENERAL TAX LIST AND DUPLICATE OF REAL AND PUBLIC UTILITY PROPERTY
COUNTY REAL ESTATE TAXES AND SPECIAL ASSESSMENTS
10-HAMILTON TWP-FIRST WARD-IRONTON CORP.

TAX YEAR 2004
INTEREST RATE
01/03/05 PAGE NO 1769

OWNER'S NAME MAILING ADDRESS	DESCRIPTION			TAXES CHARGED	DECEMBER TAXES	PENALTY	JUNE TAXES	PENALTY	TOTAL DELINQUENT	C. D. DATE	MEMO
	LAND	IMPROVEMENTS	TOTAL VALUE								
	4,130	11,280	15,410								
12-09-04 918.62											
HOPKINS, RICHARD N. & PATRICIA J LIFE EST C/O TIMOTHY HOPKINS 2108 NO 2ND ST IRONTON, OHIO 45638 OR 167 PG 658	-00-00 4CLARK'S 2ND SUBDIV BLOCK K C000.00A RES USE CODE 510										
PARCEL-ID 10-018-1800.000	4,130	12,590	16,720								
	HOMESITE VALUE LISTED BELOW										
	4,130	12,590	16,720								
BRYANT, MARY E. 2110 N 2ND ST IRONTON, OHIO 45638 OR 154 PG 814	-00-00 5 CLARKS 2ND SUB DIV BL-K C000.00A RES USE CODE 510										
PARCEL-ID 10-019-0100.000	4,130	18,880	23,010								
	HOMESITE VALUE LISTED BELOW										
	4,130	18,880	23,010								
CHRISTENSEN, KENNETH P. & JAMI E L. 2112 N. 2ND ST. IRONTON, OHIO 45638 VOL 631 PG 622	-00-00 LOT 6 CLARKS 2ND SD BLOCK K C000.00A RES USE CODE 510										
PARCEL-ID 10-019-0101.000	4,130	40,710	44,840								
HUGHES, KENNETH & MINERVA LIFE EST 2114 N. 2ND ST. IRONTON, OHIO 45638 OR 153 PG 487	-00-00 7CLARK'S 2ND SUBDIV BLOCK K C000.00A RES USE CODE 510										
PARCEL-ID 10-019-0200.000	4,130	18,350	22,480								
	HOMESITE VALUE LISTED BELOW										
	4,130	18,350	22,480								
ARDEN, SALLY NELSON AKA SALLY MAREEN 2116 N. SECOND ST. IRONTON, OHIO 45638 OR 310 PG 338	-00-00 8CLARK'S 2ND SUBDIV BLOCK K C000.00A RES USE CODE 510										
PARCEL-ID 10-019-0300.000	4,130	20,580	24,710								
	HOMESITE VALUE LISTED BELOW										
	4,130	20,580	24,710								
08-27-04 TRNSF FROM 10-019-0300.000 ARDEN, PHILLIP R. &											
ARDEN, PHILLIP R. & SALLY MAREEN 2116 N. SECOND ST. IRONTON, OHIO 45638 VOL 449 PG 742	-00-00 8CLARK'S 2ND SUBDIV BLOCK K C000.00A RES USE CODE 510										
PARCEL-ID 10-019-0300.000	00	00	00								
08-27-04 TRNSF TO 10-019-0300.000 ARDEN, SALLY NELSON AKA S											
BARBER, KENNETH F. LIFE EST. 2117 N FIRST ST IRONTON, OHIO 45638-101 OR 193 PG 740	-00-00 9CLARK'S 2ND SUBDIV BLOCK K 45 ON MURDOCK ST X 50 C000.00A RES USE CODE 500										
PARCEL-ID 10-019-0400.000	1,760	00	1,760								
	HOMESITE VALUE LISTED BELOW										
	1,760	00	1,760								

BARRETT BROTHERS SPRINGFIELD, OH 1-800-322-7711

TAX RATE
A/R RED FACTOR 18.7468
OTH RED FACTOR 17.9084

LAWRENCE
TAX DISTRICT

GENERAL TAX LIST AND DUPLICATE OF REAL AND PUBLIC UTILITY PROPERTY
COUNTY REAL ESTATE TAXES AND SPECIAL ASSESSMENTS
10-HAMILTON TWP-FIRST WARD-IRONTON CORP.

TAX YEAR 2004
INTEREST RATE
01/03/05 PAGE NO 1770

OWNER'S NAME MAILING ADDRESS	DESCRIPTION			TAXES CHARGED	DECEMBER TAXES	PENALTY	JUNE TAXES	PENALTY	TOTAL DELINQUENT	C. D. DATE	MEMO
	LAND	IMPROVEMENTS	TOTAL VALUE								
BARBER, KENNETH F. LIFE EST.	-00-00 9CLARK'S 2ND SUBDIV										
2117 NO. 1ST. ST.	BLOCK K 50 ON 1ST AVE X 75 ON										
IRONTON, OHIO 45638-101	C000.00A	RES USE CODE	510								
OR 193 PG 740											
PARCEL-ID 10-019-0500.000	2,440	9,570	12,010								
	HOMESITE VALUE LISTED BELOW										
	2,440	9,570	12,010								
KRATZENBERG, MARY Y 136	-00-00 11CLARK'S 2ND SUBDIV										
C/O KRATZENBERG PROPERTIES	BLOCK K W1/2 ONLY										
P.O. BOX 786	C000.00A	RES USE CODE	510								
IRONTON, OHIO 45638	1,570	15,100	16,670								
PARCEL-ID 10-019-0600.000											
KRATZENBERG, MARY Y 136	-00-00 11 CLARK'S 2ND SUBDIV										
C/O KRATZENBERG PROPERTIES	BLOCK K E1/2 ONLY										
P.O. BOX 786	C000.00A	RES USE CODE	500								
IRONTON, OHIO 45638	1,570	00	1,570								
PARCEL-ID 10-019-0601.000											
WEBB, GRACIE	-00-00 10CLARK'S 2ND SUBDIV										
2115 N. 1ST. ST.	BLOCK K										
IRONTON, OHIO 45638	C000.00A	RES USE CODE	510								
VOL 511 PG 78											
PARCEL-ID 10-019-0700.000	3,140	18,120	21,260								
	HOMESITE VALUE LISTED BELOW										
	3,140	18,120	21,260								
JONES, CLIFTON	-00-00 12CLARK'S 2ND SUBDIV										
2111 N. FIRST ST.	BLOCK K										
IRONTON, OHIO 45638	C000.00A	RES USE CODE	510								
VOL 492 PG 812											
PARCEL-ID 10-019-0800.000	3,140	13,180	16,320								
	HOMESITE VALUE LISTED BELOW										
	3,140	13,180	16,320								
WHEELER, DONALD ET-AL	-00-00 13 CLARKS 2ND SD BL K E										
2105 N. 1ST ST.	PT 6' ON 1ST STREET X 120										
IRONTON, OHIO 45638-000		RES USE CODE	500								
VOL 619 PG 575											
PARCEL-ID 10-019-0900.000	00	00	00								
05-07-04 TRNSF TO 10-019-0900.000	WHEELER, PAUL AND RHONDA										
WHEELER, PAUL AND RHONDA	-00-00 13 CLARKS 2ND SD BL K E										
2105 N. 1ST ST.	PT 6' ON 1ST STREET X 120										
IRONTON, OHIO 45638-000		RES USE CODE	500								
VOL 619 PG 575											
PARCEL-ID 10-019-0900.000	00	00	00								
05-07-04 TRNSF FROM 10-019-0900.000	WHEELER, PAUL AND RHONDA										
05-07-04 TRNSF TO 10-019-0900.000	WHEELER, PAUL AND RHONDA										
WHEELER, PAUL AND RHONDA	-00-00 13 CLARKS 2ND SD BL K E										

TAX RATE
A/R RED FACTOR 18.7468
OTH RED FACTOR 17.9084

LAWRENCE
TAX DISTRICT

GENERAL TAX LIST AND DUPLICATE OF REAL AND PUBLIC UTILITY PROPERTY
COUNTY REAL ESTATE TAXES AND SPECIAL ASSESSMENTS
10-HAMILTON TWP-FIRST WARD-IRONTON CORP.

TAX YEAR 2004
INTEREST RATE
01/03/05 PAGE NO 1771

OWNER'S NAME MAILING ADDRESS	DESCRIPTION			TAXES CHARGED	DECEMBER TAXES	PENALTY	JUNE TAXES	PENALTY	TOTAL DELINQUENT	C. D. DATE	MEMO
	LAND	IMPROVEMENTS	TOTAL VALUE								
2105 N. 1ST ST.	PT 6' ON 1ST STREET X 120										
IRONTON, OHIO 45638-000		RES USE CODE	500								
OR 291 PG 682/685/691/694											
PARCEL-ID 10-019-0900.000	380	00	380								
05-07-04 TRNSF FROM 10-019-0900.000	WHEELER, PAUL AND RHONDA										
WHEELER, PAUL AND RHONDA	-00-00 13 CLARKS 2ND SD BL K E										
2105 N. 1ST ST.	PT 6' ON 1ST STREET X 120										
IRONTON, OHIO 45638-000		RES USE CODE	500								
VOL 619 PG 575											
PARCEL-ID 10-019-0900.000	00	00	00								
05-07-04 TRNSF FROM 10-019-0900.000	WHEELER, PAUL AND RHONDA										
05-07-04 TRNSF TO 10-019-0900.000	WHEELER, PAUL AND RHONDA										
WHEELER, PAUL AND RHONDA	-00-00 13 CLARKS 2ND SD BL K E										
2105 N. 1ST ST.	PT 6' ON 1ST STREET X 120										
IRONTON, OHIO 45638-000		RES USE CODE	500								
VOL 619 PG 575											
PARCEL-ID 10-019-0900.000	00	00	00								
05-07-04 TRNSF FROM 10-019-0900.000	WHEELER, PAUL AND RHONDA										
05-07-04 TRNSF TO 10-019-0900.000	WHEELER, PAUL AND RHONDA										
WHEELER, PAUL AND RHONDA	-00-00 13 CLARKS 2ND SD BL K E										
2105 N. 1ST ST.	PT 6' ON 1ST STREET X 120										
IRONTON, OHIO 45638-000		RES USE CODE	500								
VOL 619 PG 575											
PARCEL-ID 10-019-0900.000	00	00	00								
05-07-04 TRNSF FROM 10-019-0900.000	WHEELER, DONALD ET-AL										
05-07-04 TRNSF TO 10-019-0900.000	WHEELER, PAUL AND RHONDA										
MCDANIELS, MICHAEL	-00-00 13 CLARK'S 2ND SUB DI										
2502 SO 12TH ST	VBL K W PT 44' ON 1ST X 120'										
IRONTON, OHIO 45638	C000.00A	RES USE CODE	510								
VOL 478 PG 310											
PARCEL-ID 10-019-1000.000	2,770	20,770	23,540								
	HOMESITE VALUE LISTED BELOW										
	2,770	13,920	16,690								
WHEELER, PAUL AND RHONDA	-00-00 CLARKS 2ND SD LOT 14										
2105 N. 1ST	WHOLE & W PT LOT 15 6' X 12										
IRONTON, OHIO 45638-0000	C000.00A	RES USE CODE	510								
VOL 619 PG 575											
PARCEL-ID 10-019-1100.000	00	00	00								
05-07-04 TRNSF FROM 10-019-1100.000	WHEELER, DONALD ET-AL										
05-07-04 TRNSF TO 10-019-1100.000	WHEELER, PAUL AND RHONDA										
WHEELER, DONALD ET-AL	-00-00 CLARKS 2ND SD LOT 14										
2105 N. 1ST	WHOLE & W PT LOT 15 6' X 12										
IRONTON, OHIO 45638-0000	C000.00A	RES USE CODE	510								
VOL 619 PG 575											
PARCEL-ID 10-019-1100.000	00	00	00								

TAX RATE [illegible]0
A/R RED FACTOR 18.7468
OTH RED FACTOR 17.9084

LAWRENCE
TAX DISTRICT

GENERAL TAX LIST AND DUPLICATE OF REAL AND PUBLIC UTILITY PROPERTY
COUNTY REAL ESTATE TAXES AND SPECIAL ASSESSMENTS
10-HAMILTON TWP-FIRST WARD-IRONTON CORP.

TAX YEAR 2004
INTEREST RATE
01/03/05 PAGE NO 1772

OWNER'S NAME MAILING ADDRESS	DESCRIPTION LAND	IMPROVEMENTS	TOTAL VALUE	TAXES CHARGED	DECEMBER TAXES	PENALTY	JUNE TAXES	PENALTY	TOTAL DELINQUENT	C. D. DATE	MEMO
05-07-04 TRNSF TO 10-019-1100.000 WHEELER, PAUL AND RHONDA											
WHEELER, PAUL AND RHONDA 2105 N. 1ST IRONTON, OHIO 45638-0000 OR 291 PG 682/685/688/691/694 PARCEL-ID 10-019-1100.000	-00-00 CLARKS 2ND SD LOT 14 WHOLE & W PT LOT 15 6' X 12 C000.00A RES USE CODE 510 3,520 11,510 15,030 HOMESITE VALUE LISTED BELOW 3,520 11,510 15,030										
05-07-04 TRNSF FROM 10-019-1100.000 WHEELER, PAUL AND RHONDA											
WHEELER, PAUL AND RHONDA 2105 N. 1ST IRONTON, OHIO 45638-0000 VOL 619 PG 575 PARCEL-ID 10-019-1100.000	-00-00 CLARKS 2ND SD LOT 14 WHOLE & W PT LOT 15 6' X 12 C000.00A RES USE CODE 510 00 00 00										
05-07-04 TRNSF FROM 10-019-1100.000 WHEELER, PAUL AND RHONDA 05-07-04 TRNSF TO 10-019-1100.000 WHEELER, PAUL AND RHONDA											
WHEELER, PAUL AND RHONDA 2105 N. 1ST IRONTON, OHIO 45638-0000 VOL 619 PG 575 PARCEL-ID 10-019-1100.000	-00-00 CLARKS 2ND SD LOT 14 WHOLE & W PT LOT 15 6' X 12 C000.00A RES USE CODE 510 00 00 00										
05-07-04 TRNSF FROM 10-019-1100.000 WHEELER, PAUL AND RHONDA 05-07-04 TRNSF TO 10-019-1100.000 WHEELER, PAUL AND RHONDA											
WHEELER, PAUL AND RHONDA 2105 N. 1ST IRONTON, OHIO 45638-0000 VOL 619 PG 575 PARCEL-ID 10-019-1100.000	-00-00 CLARKS 2ND SD LOT 14 WHOLE & W PT LOT 15 6' X 12 C000.00A RES USE CODE 510 00 00 00										
05-07-04 TRNSF FROM 10-019-1100.000 WHEELER, PAUL AND RHONDA 05-07-04 TRNSF TO 10-019-1100.000 WHEELER, PAUL AND RHONDA											
SHAFER, JAMES S. 2103 N. 1ST ST. IRONTON, OHIO 45638-000 OR 143 PG 710 PARCEL-ID 10-019-1200.000	-00-00 LOT 15 CLARKS 2ND SD BL K E PT 44 ON 1ST ST X 120 RES USE CODE 510 2,770 5,740 8,510 HOMESITE VALUE LISTED BELOW 2,770 5,740 8,510										
BRAMMER, LARRY J. & TERRI A. 105 GRAY ST. IRONTON, OHIO 45638 OR 113 PG 573 PARCEL-ID 10-019-1300.000	-00-00 16CLARK'S 2ND SUBDIV BLOCK K C000.00A RES USE CODE 510 3,140 28,370 31,510 HOMESITE VALUE LISTED BELOW 3,140 28,370 31,510										
DELAWDER, CHARLES D & MARY K 2202 N. 2ND ST. IRONTON, OHIO 45638	-00-00 1CLARK'S 2ND SUBDIV BLOCK L C000.00A RES USE CODE 510										

TAX RATE [illegible]0
A/R RED FACTOR 18.7468
OTH RED FACTOR 17.9084

LAWRENCE
TAX DISTRICT

GENERAL TAX LIST AND DUPLICATE OF REAL AND PUBLIC UTILITY PROPERTY
COUNTY REAL ESTATE TAXES AND SPECIAL ASSESSMENTS
10-HAMILTON TWP-FIRST WARD-IRONTON CORP.

TAX YEAR 2004
INTEREST RATE
01/03/05 PAGE NO 1773

OWNER'S NAME MAILING ADDRESS	DESCRIPTION LAND	IMPROVEMENTS	TOTAL VALUE	TAXES CHARGED	DECEMBER TAXES	PENALTY	JUNE TAXES	PENALTY	TOTAL DELINQUENT	C. D. DATE	MEMO
VOL 560 PG 15 PARCEL-ID 10-019-1500.000	4,130 19,340 23,470 HOMESITE VALUE LISTED BELOW 4,130 15,160 19,290										
HUSTON, JAMES M. AND REBECCA A. C/O PATTY BOWEN 2204 NO 2ND ST IRONTON, OH 45638 OR 118 PG 244 PARCEL-ID 10-019-1600.000	-00-00 2CLARK'S 2ND SUBDIV BLOCK L C000.00A RES USE CODE 510 00 00 00										
01-29-04 TRNSF TO 10-019-1600.000 BOWEN, ANTHONY J. & PATRI											
BOWEN, ANTHONY J. & PATRICIA L. 2204 NO 2ND ST IRONTON, OH 45638 OR 274 PG 485 PARCEL-ID 10-019-1600.000	-00-00 2CLARK'S 2ND SUBDIV BLOCK L C000.00A RES USE CODE 510 4,130 17,330 21,460										
01-29-04 TRNSF FROM 10-019-1600.000 HUSTON, JAMES M. AND REBE											
WILLIS, VINCEL E. AND FRANCES L. LIFE EST. 2206 N. 2ND STREET IRONTON, OHIO 45638 OR10 PG 823/863 PARCEL-ID 10-019-1700.000	-00-00 3CLARK'S 2ND SUBDIV BLOCK L C000.00A RES USE CODE 510 4,130 18,980 23,110 HOMESITE VALUE LISTED BELOW 4,130 18,980 23,110										
MILLER JOHN EDWARD 2208 NO. 2ND ST. IRONTON, OHIO 45638 VOL 638 PG 475 PARCEL-ID 10-019-1800.000	-00-00 4CLARK'S 2ND SUBDIV BLOCK L C000.00A RES USE CODE 510 4,130 12,980 17,110 HOMESITE VALUE LISTED BELOW 4,130 12,980 17,110										
NEAL, RICHARD D. 2210 N. 2ND. ST. IRONTON, OHIO 45638 VOL 510 PG 576 PARCEL-ID 10-020-0100.000	-00-00 5CLARK'S 2ND SUBDIV BLOCK L C000.00A RES USE CODE 510 4,130 10,430 14,560 HOMESITE VALUE LISTED BELOW 4,130 10,430 14,560										
SHEETS, FLOYD A. & REBECCA M. C/O MARY COLFER 1350 DESERT ROSE WAY OLIVENHAIN, CALIF. 92024-0000 VOL 539 PG 119 PARCEL-ID 10-020-0200.000	-00-00 6CLARK'S 2ND SUBDIV BLOCK L C000.00A RES USE CODE 510 4,130 19,060 23,190 HOMESITE VALUE LISTED BELOW 4,130 19,060 23,190										
MCCLELLAN, CHARLES W. & NORMA A, TRS. 2214 NO 2ND ST. IRONTON, OHIO 45638	-00-00 7CLARK'S 2ND SUBDIV BLOCK L C000.00A RES USE CODE 510										

TAX RATE
A/R RED FACTOR 18.7468
OTH RED FACTOR 17.9084

LAWRENCE
TAX DISTRICT

GENERAL TAX LIST AND DUPLICATE OF REAL AND PUBLIC UTILITY PROPERTY
COUNTY REAL ESTATE TAXES AND SPECIAL ASSESSMENTS

10-HAMILTON TWP-FIRST WARD-IRONTON CORP.

TAX YEAR 2004
INTEREST RATE
01/03/05 PAGE NO 1774

OWNER'S NAME MAILING ADDRESS	DESCRIPTION			TAXES CHARGED	DECEMBER TAXES	PENALTY	JUNE TAXES	PENALTY	TOTAL DELINQUENT	C. D. DATE	MEMO
	LAND	IMPROVEMENTS	TOTAL VALUE								
VOL 563 PG 163 PARCEL-ID 10-020-0300.000	4,130	7,230	11,360								
	HOMESITE VALUE LISTED BELOW										
	4,130	7,230	11,360								
RISTER, RONALD W. 2216 NO 2N ST IRONTON, OH 45638 OR 64 PG 230	-00-00 8CLARK'S 2ND SUBDIV BLOCK L										
	C000.00A RES USE CODE 510										
PARCEL-ID 10-020-0400.000	4,130	21,840	25,970								
	HOMESITE VALUE LISTED BELOW										
	4,130	21,840	25,970								
FREEMAN, WILLIAM T. & PATRICIA F. 108 HOWARD ST IRONTON, OHIO 45638-0000 VOL 632 PG 514	-00-00 9CLARK'S 2ND SUBDIV BLOCK L										
	C000.00A RES USE CODE 510										
PARCEL-ID 10-020-0500.000	3,140	8,170	11,310								
HEABERLIN, KERRY D & KATHY J 7304 ST RT 650 PEDRO, OHIO 45659	-00-00 10CLARK'S 2ND SUBDIV BLOCK L										
	C000.00A RES USE CODE 510										
PARCEL-ID 10-020-0600.000	3,140	19,350	22,490								
	HOMESITE VALUE LISTED BELOW										
	3,140	10,410	13,550								
MARTIN, M. ANDREW, DBA TALBOT CREEK PROPERTIES 407 RAILROAD ST IRONTON, OHIO 45638 OR 74 PG 659	-00-00 11CLARK'S 2ND SUBDIV BLOCK L										
	C000.00A RES USE CODE 500										
PARCEL-ID 10-020-0700.000	3,140	00	3,140								
KELLEY, OLIVE M. 2211 N. 1ST ST. IRONTON, OHIO 45638	-00-00 12CLARK'S 2ND SUBDIV BLOCK L PT 50 ON 1ST ST X 74										
	C000.00A RES USE CODE 510										
PARCEL-ID 10-020-0800.000	2,440	12,530	14,970								
	HOMESITE VALUE LISTED BELOW										
	2,440	12,530	14,970								
KELLEY, JAMES ELMER LIFE EST. REM. JAMES PERRY KELLEY 2211 1/2 NO 1ST ST IRONTON, OHIO 45638 VOL 575 PG 315	-00-00 12CLARK'S 2ND SUBDIV BLOCK L PT 50 ON ALLEYX46										
	C000.00A RES USE CODE 510										
PARCEL-ID 10-020-0900.000	1,850	12,820	14,670								
	HOMESITE VALUE LISTED BELOW										
	1,850	12,820	14,670								
MARTIN, WILMA LIFE EST. REM. H ELEN L. BRISLIN ET AL 2207 NO. 1ST ST. IRONTON, OHIO 45638 OR 221 PG 393	-00-00 14CLARK'S 2ND SUBDIV BLOCK L										
	C000.00A RES USE CODE 510										
PARCEL-ID 10-020-1000.000	3,140	17,630	20,770								
	HOMESITE VALUE LISTED BELOW										
	3,140	17,630	20,770								
WHITE, JEFFERY A. & DIANA R. 2209 N 1ST ST. IRONTON, OHIO 45638 VOL 536 PG 397	-00-00 13CLARK'S 2ND SUBDIV BLOCK L										
	C000.00A RES USE CODE 510										

TAX RATE
A/R RED FACTOR 18.7468
OTH RED FACTOR 17.9084

LAWRENCE
TAX DISTRICT

GENERAL TAX LIST AND DUPLICATE OF REAL AND PUBLIC UTILITY PROPERTY
COUNTY REAL ESTATE TAXES AND SPECIAL ASSESSMENTS

10-HAMILTON TWP-FIRST WARD-IRONTON CORP.

TAX YEAR 2004
INTEREST RATE
01/03/05 PAGE NO 1775

OWNER'S NAME MAILING ADDRESS	DESCRIPTION			TAXES CHARGED	DECEMBER TAXES	PENALTY	JUNE TAXES	PENALTY	TOTAL DELINQUENT	C. D. DATE	MEMO
	LAND	IMPROVEMENTS	TOTAL VALUE								
PARCEL-ID 10-020-1100.000	3,140	12,690	15,830								
	HOMESITE VALUE LISTED BELOW										
	3,140	12,690	15,830								
WYSONG, JAMES MATTHEW AND ARTHUR MITCHELL WHITE 2205 NO 1ST ST IRONTON, OHIO 45638 OR 322 PG 175	-00-00 15CLARK'S 2ND SUBDIV BLOCK L										
	C000.00A RES USE CODE 510										
PARCEL-ID 10-020-1200.000	3,140	6,960	10,100								
	HOMESITE VALUE LISTED BELOW										
	3,140	6,960	10,100								
11-08-04 TRNSF FROM 10-020-1200.000 ABRAMS, ANGELA ANN & REES											
ABRAMS, ANGELA ANN & REESE W. & ANNA MARGARET ABRAMS 2205 NO 1ST ST IRONTON, OHIO 45638 OR 171 PG 362	-00-00 15CLARK'S 2ND SUBDIV BLOCK L										
	C000.00A RES USE CODE 510										
PARCEL-ID 10-020-1200.000	00	00	00								
11-08-04 TRNSF TO 10-020-1200.000 WYSONG, JAMES MATTHEW AND											
ALLEN, MARY LYNN AND MICHAEL S COTT (SURV) 103 MURDOCK STREET IRONTON, OHIO 45638 OR 66 PG 139	-00-00 16CLARK'S 2ND SUBDIV BLOCK L										
	C000.00A RES USE CODE 540										
PARCEL-ID 10-020-1300.000	3,140	21,230	24,370								
	HOMESITE VALUE LISTED BELOW										
	3,140	21,230	24,370								
SMITH, DALE L. 2302 NO. 2ND ST. IRONTON, OHIO 45638 VOL 615 PG 18	-00-00 1CLARK'S 2ND SUBDIV BLOCK M										
	C000.00A RES USE CODE 510										
PARCEL-ID 10-020-1500.000	4,130	18,220	22,350								
	HOMESITE VALUE LISTED BELOW										
	4,130	18,220	22,350								
WASHBURN, DONALD LEE 2304 N. 2ND ST. IRONTON, OHIO 45638 VOL 606 PG 772	-00-00 2CLARK'S 2ND SUBDIV BLOCK M										
	C000.00A RES USE CODE 510										
PARCEL-ID 10-020-1600.000	4,130	17,110	21,240								
JENKINS, GLENN A & CHERI D 107 HOWARD ST. IRONTON, OHIO 45638 VOL 566 PG 615 & 617	-00-00 7CLARK'S 2ND SUBDIV BLOCK M										
	C000.00A RES USE CODE 500										
PARCEL-ID 10-020-1700.000	3,140	00	3,140								
JENKINS, GLENN A & CHERI D 107 HOWARD ST IRONTON, OH 45638	BANKRUPTCY										
	RES USE CODE 500										
PARCEL-ID 10-020-1700.444	00	00	00								
JENKINS, GLENN A & CHERI D 107 HOWARD ST.	-00-00 8CLARK'S 2ND SUBDIV BLOCK M										

TAX RATE 10.0
A/R RED FACTOR 18.7468
OTH RED FACTOR 17.9084

LAWRENCE
TAX DISTRICT

GENERAL TAX LIST AND DUPLICATE OF REAL AND PUBLIC UTILITY PROPERTY
COUNTY REAL ESTATE TAXES AND SPECIAL ASSESSMENTS

10-HAMILTON TWP-FIRST WARD-IRONTON CORP.

01/03/05

TAX YEAR 2004
INTEREST RATE
PAGE NO 1776

OWNER'S NAME MAILING ADDRESS	DESCRIPTION			TAXES CHARGED	DECEMBER TAXES	PENALTY	JUNE TAXES	PENALTY	TOTAL DELINQUENT	C. D. DATE	MEMO
	LAND	IMPROVEMENTS	TOTAL VALUE								
IRONTON OHIO 45638 VOL 566 PG 615 & 617A PARCEL-ID 10-020-1800.000	C000.00A 3,140	RES USE CODE 520 12,610	15,750								
JENKINS, GLENN A & CHERI D 107 HOWARD ST IRONTON, OH 45638 PARCEL-ID 10-020-1800.444	BANKRUPTCY 00	RES USE CODE 500 00	00								
CITY OF IRONTON IRONTON, OH 45638 PLAT 10 PG 105 PARCEL-ID 10-021-0105.000	ELLISON ST 2,840	EXM USE CODE 640 00	2,840								
COTHRON, TERRI L. 032 C/O COUNTRYWIDE TAX DEPT. MSN : SV - 24 P. O. BOX 10211 VAN NUYS, CA. 91410-0211 OR 22 PG 343 PARCEL-ID 10-021-0200.000	-00-00 13CLARK'S 2ND SUBDIV 14BLOCK T WHOLE PT W8 C000.00A 3,050 HOMESITE VALUE LISTED BELOW 3,050	RES USE CODE 510 12,360 12,360	15,410 15,410								
PRICE, PAULA S. C/O PAULA SAUNDERS 2217 NORTH 4TH. STREET IRONTON, OHIO 45638 VOL 624 PG 291 PARCEL-ID 10-021-0300.000	-00-00 14CLARK'S 2ND SUBDIV 15BLOCK T PT E 36 PT W 12 C000.00A 2,810 HOMESITE VALUE LISTED BELOW 2,810	RES USE CODE 510 11,760 11,760	14,570 14,570								
WIRZFELD, MICHAEL R. 032 C/O COUNTRYWIDE TAX DEPT. MSN : SV - 24 P. O. BOX 10211 VAN NUYS, CA. 91410-0211 OR 301 PG 643 PARCEL-ID 10-021-0400.000 07-06-04 TRNSF FROM 10-021-0400.000 STEPHENS, PAULINE C.	-00-00 15CLARK'S 2ND SUBDIV 16BLOCK T PT E 32 PT W 16 C000.00A 2,810 HOMESITE VALUE LISTED BELOW 2,810	RES USE CODE 510 10,130 9,840	12,940 12,650								
STEPHENS, PAULINE C. 032 C/O COUNTRYWIDE TAX DEPT. MSN : SV - 24 P. O. BOX 10211 VAN NUYS, CA. 91410-0211 OR 129 PG 387 PARCEL-ID 10-021-0400.000 07-06-04 TRNSF TO 10-021-0400.000 WIRZFELD, MICHAEL R.	-00-00 15CLARK'S 2ND SUBDIV 16BLOCK T PT E 32 PT W 16 C000.00A 00	RES USE CODE 510 00	00								
LINTNER, CAROLYN & MARILYN HOLMES 2085 CO RD 5 KITTS HILL, OHIO 45645	-00-00 16CLARK'S 2ND SUBDIV 17BLOCK T PT E 28 PT W 20 C000.00A	RES USE CODE 510									

TAX RATE 10.0
A/R RED FACTOR 18.7468
OTH RED FACTOR 17.9084

LAWRENCE
TAX DISTRICT

GENERAL TAX LIST AND DUPLICATE OF REAL AND PUBLIC UTILITY PROPERTY
COUNTY REAL ESTATE TAXES AND SPECIAL ASSESSMENTS

10-HAMILTON TWP-FIRST WARD-IRONTON CORP.

01/03/05

TAX YEAR 2004
INTEREST RATE
PAGE NO 1777

OWNER'S NAME MAILING ADDRESS	DESCRIPTION			TAXES CHARGED	DECEMBER TAXES	PENALTY	JUNE TAXES	PENALTY	TOTAL DELINQUENT	C. D. DATE	MEMO
	LAND	IMPROVEMENTS	TOTAL VALUE								
OR17 PG 479 PARCEL-ID 10-021-0500.000	2,810	8,620	11,430								
STRAIT, STEVEN M. & LINDA 2211 NO. 4 IRONTON, OHIO 45638 VOL 431 PG 611 PARCEL-ID 10-021-0600.000	-00-00 17CLARK'S 2ND SUBDIV 18BLOCK T PT E 24 PT W 24 C000.00A 2,810 HOMESITE VALUE LISTED BELOW 2,810	RES USE CODE 510 8,600 8,600	11,410 11,410								
COOK, JON C. 2209 N. 4TH ST. IRONTON, OHIO 45638 OR 182 PG 788 PARCEL-ID 10-021-0700.000	-00-00 18CLARK'S 2ND SUBDIV 19BLOCK T PT E 20 PT W 28 C000.00A 2,810	RES USE CODE 510 7,700	10,510								
MOONEY, CLYDE R. & GERLADINE V 2207 NO. 4TH ST. IRONTON, OHIO 45638 VOL 224 PG 467 PARCEL-ID 10-021-0800.000	-00-00 19CLARK'S 2ND SUBDIV 20BLOCK T PT E 16 PT W 32 C000.00A 2,810 HOMESITE VALUE LISTED BELOW 2,810	RES USE CODE 510 9,420 9,420	12,230 12,230								
FIELDS, EMERY E. & JOYCE E. 2530 S. 8TH ST. IRONTON, OHIO 45638-260 PARCEL-ID 10-021-0900.000	-00-00 20CLARK'S 2ND SUBDIV 21BLOCK T PT E 12 PT W 36 C000.00A 2,810 HOMESITE VALUE LISTED BELOW 2,810	RES USE CODE 510 12,120 12,120	14,930 14,930								
REYNOLDS, ANNETTA F. 032 C/O COUNTRYWIDE TAX DEPT. MSN : SV - 24 P. O. BOX 10211 VAN NUYS, CA. 91410-0211 OR 309 PG 671 PARCEL-ID 10-021-1000.000 08-24-04 TRNSF FROM 10-021-1000.000 VAUGHN, JAMES H.	00-00 LOT 22 & THE EAST 8 FT O F LOT 21 BLOCK I CLARKS 2ND AD D 3,050 HOMESITE VALUE LISTED BELOW 3,050	RES USE CODE 510 11,210 11,210	14,260 14,260								
VAUGHN, JAMES H. 032 C/O COUNTRYWIDE TAX DEPT. MSN : SV - 24 P. O. BOX 10211 VAN NUYS, CA. 91410-0211 PARCEL-ID 10-021-1000.000 08-24-04 TRNSF TO 10-021-1000.000 REYNOLDS, ANNETTA F.	00-00 LOT 22 & THE EAST 8 FT O F LOT 21 BLOCK I CLARKS 2ND AD D 00	RES USE CODE 510 00	00								
RUSSELL, CLIFFORD R. & MARY LOU 2121 N 4TH STREET IRONTON, OHIO 45638	-00-00 1CLARK'S 2ND SUBDIV BLOCK U C000.00A	RES USE CODE 510									

TAX RATE 10R 10
A/R RED FACTOR 18.7468
OTH RED FACTOR 17.9084

LAWRENCE
TAX DISTRICT

GENERAL TAX LIST AND DUPLICATE OF REAL AND PUBLIC UTILITY PROPERTY
COUNTY REAL ESTATE TAXES AND SPECIAL ASSESSMENTS

10-HAMILTON TWP-FIRST WARD-IRONTON CORP.

01/03/05

TAX YEAR 2004
INTEREST RATE
PAGE NO 1778

OWNER'S NAME MAILING ADDRESS	DESCRIPTION			TAXES CHARGED	DECEMBER TAXES	PENALTY	JUNE TAXES	PENALTY	TOTAL DELINQUENT	C.D. DATE	MEMO
	LAND	IMPROVEMENTS	TOTAL VALUE								
VOL 526 PG 594 PARCEL-ID 10-021-1200.000	2,980 HOMESITE VALUE LISTED BELOW 2,980	14,130 13,540	17,110 16,520								
ADKINS, JAMES E. F. & MERCER, CONNIE 2117 NORTH 4TH ST. IRONTON, OHIO 45638-0000 VOL 468 PG 889 PARCEL-ID 10-021-1300.000	-00-00 2CLARK'S 2ND SUBDIV BLOCK U C000.00A RES USE CODE 510 2,980 HOMESITE VALUE LISTED BELOW 2,980	15,080 15,080	18,060 18,060								
WATSON, AUGUSTINE L. & CAROL J . 3105 HILLGATE RD. COLUMBUS, OHIO 43207 VOL 545 PG 506 PARCEL-ID 10-021-1400.000	-00-00 3CLARK'S 2ND SUBDIV BLOCK U C000.00A RES USE CODE 510 2,980	12,850	15,830	12/29/04 (Augustines 1st) Teresa Cartmell	(Carol 1st) Teresa Cartmell						
HEIGHTON, CONSTANCE 3773 SUNDART DR LEXINGTON, KY 40517 OR 27 PG 541 PARCEL-ID 10-021-1500.000	-00-00 4CLARK'S 2ND SUBDIV 5BLOCK U WHOLE W 22 C000.00A RES USE CODE 510 4,470 HOMESITE VALUE LISTED BELOW 4,470	15,950 15,950	20,420 20,420								
VICKERS, JOHN L. & NITA K. 2111 NO. 4TH STREET IRONTON, OHIO 45638 VOL 485 PG 524 PARCEL-ID 10-021-1600.000	CLARK'S 2ND S.D. BLOCK U: SE 1 /2 22' OF LOT 5 & WHOLE OF LOT 6 RES USE CODE 510 4,470 HOMESITE VALUE LISTED BELOW 4,470	15,710 15,310	20,180 19,780								
HASENAUER, MICHAEL ANTHONY & A MY L. 006 C/O FIRST AMER.RE TAX SERVICE ATT:ESCROW REPORTING DEPT 8435 STEMMONS FWY 7TH FR DALLAS, TX 75247 OR 86 PG 754 PARCEL-ID 10-021-1700.000	-00-00 7CLARK'S 2ND SUBDIV BLOCK U C000.00A RES USE CODE 510 2,980 HOMESITE VALUE LISTED BELOW 2,980	16,710 16,710	19,690 19,690								
WADE, DONNA F. 2105 NO. 4TH ST. IRONTON, OHIO 45638 OR8 PG 528 PARCEL-ID 10-021-1800.000	-00-00 8CLARK'S 2ND SUBDIV BLOCK U C000.00A RES USE CODE 510 2,980 HOMESITE VALUE LISTED BELOW 2,980	17,770 17,720	20,750 20,700								
HOWLAND, HELEN L. TRUSTEE C/O STEVE MCCLAIN 2103 N 4TH ST IRONTON, OHIO 45638 L/C OR 1 PG 55 PARCEL-ID 10-022-0100.000	-00-00 9CLARK'S 2ND SUBDIV 10BLOCK U C000.00A RES USE CODE 510 5,960	16,030	21,990								
CAMPBELL, DAVID AND LEOTA 603 S 4TH ST.	-00-00 11 CLARK'S 2ND SD BL U										

TAX RATE 10R 10
A/R RED FACTOR 18.7468
OTH RED FACTOR 17.9084

LAWRENCE
TAX DISTRICT

GENERAL TAX LIST AND DUPLICATE OF REAL AND PUBLIC UTILITY PROPERTY
COUNTY REAL ESTATE TAXES AND SPECIAL ASSESSMENTS

10-HAMILTON TWP-FIRST WARD-IRONTON CORP.

01/03/05

TAX YEAR 2004
INTEREST RATE
PAGE NO 1779

OWNER'S NAME MAILING ADDRESS	DESCRIPTION			TAXES CHARGED	DECEMBER TAXES	PENALTY	JUNE TAXES	PENALTY	TOTAL DELINQUENT	C.D. DATE	MEMO
	LAND	IMPROVEMENTS	TOTAL VALUE								
IRONTON, OHIO 45638 OR 41 PG 182/184 PARCEL-ID 10-022-0200.000	C000.00A RES USE CODE 510 2,980	7,070	10,050								
SCHILLING, EARL P. AND VERNA M . 185 TWP RD 1117 IRONTON, OH. 45638-0000 OR 26 PG 250/253 PARCEL-ID 10-022-0201.000	-00-00 12 CLARK'S 2ND SD BL U C000.00A RES USE CODE 510 2,980	7,910	10,890								
BEASLEY, CHARLES R. 2001 N. 4TH ST IRONTON, OHIO 45638 VOL 621 PG 480 PARCEL-ID 10-022-0300.000	-00-00 13CLARK'S 2ND SUBDIV BLOCK U C000.00A RES USE CODE 510 2,980 HOMESITE VALUE LISTED BELOW 2,980	13,270 13,040	16,250 16,020								
CARMON, MELISSA 2009 N 4TH ST IRONTON, OHIO 45638 OR 142 PG 303 PARCEL-ID 10-022-0400.000	-00-00 14CLARK'S 2ND SUBDIV BLOCK U C000.00A RES USE CODE 510 2,980	8,150	11,130								
LAYNE, ANDREW H. 006 C/O FIRST AMER.RE TAX SERVICE ATT:ESCROW REPORTING DEPT 8435 STEMMONS FWY 7TH FR DALLAS, TX 75247 OR 253 PG 266 PARCEL-ID 10-022-0500.000	-00-00 15CLARK'S 2ND SUBDIV BLOCK U C000.00A RES USE CODE 510 2,980 HOMESITE VALUE LISTED BELOW 2,980	12,410 12,180	15,390 15,160								
LAYNE, ANDREW H. 006 C/O FIRST AMER.RE TAX SERVICE ATT:ESCROW REPORTING DEPT 8435 STEMMONS FWY 7TH FR DALLAS, TX 75247 OR 253 PG 266 PARCEL-ID 10-022-0600.000	-00-00 16CLARK'S 2ND SUBDIV BLOCK U C000.00A RES USE CODE 500 2,980	00	2,980								
BENNETT, RUSSELL L & STEVEN B 2465 OLD LONG LAKE RD. NW BEMIDJI, MN 56601 BAD CK TAX RESTO 3-11-96 PARCEL-ID 10-022-0700.000	-00-00 17CLARK'S 2ND SUBDIV BLOCK U C000.00A RES USE CODE 510 3,520	9,750	13,270								
STATON REALTY CO. P.O. BOX 203 IRONTON, OHIO 45638 VOL 273 PG 581 PARCEL-ID 10-022-0900.000	FORMERLY LOTS 1-26 INCL BLK V CLARKS 2ND SE (81 DUP) LESS 0. 08 B=3.86 COM USE CODE 400 5,890	00	5,890								
CUNNINGHAM, THOMAS D. & KATHY S. 505 MEANS STREET	FORMERLY LOTS 1-26 INCL. BLK V CLARKS 2ND SD 0.08ACRES RES USE CODE 500										

TAX RATE 90
A/R RED FACTOR 18.7468
OTH RED FACTOR 17.9084

LAWRENCE
TAX DISTRICT

GENERAL TAX LIST AND DUPLICATE OF REAL AND PUBLIC UTILITY PROPERTY
COUNTY REAL ESTATE TAXES AND SPECIAL ASSESSMENTS
10-HAMILTON TWP-FIRST WARD-IRONTON CORP.

TAX YEAR 2004
INTEREST RATE
01/03/05 PAGE NO 1780

OWNER'S NAME MAILING ADDRESS	DESCRIPTION			TAXES CHARGED	DECEMBER TAXES	PENALTY	JUNE TAXES	PENALTY	TOTAL DELINQUENT	C. D. DATE	MEMO
	LAND	IMPROVEMENTS	TOTAL VALUE								
IRONTON, OHIO 45638 VOL 553 PG 581 PARCEL-ID 10-022-0900.001	2,260	00	2,260								
CUNNINGHAM, THOMAS D. & KATHY S. 505 MEANS ST. IRONTON, OHIO 45638 VOL 549 PG 203 PARCEL-ID 10-022-1401.000	-00-00 LOT 13 CLARKS 2ND SD. BL. V C000.00A RES USE CODE 510 2,260	34,690	36,950								
CUNNINGHAM, THOMAS D. & KATHY S. 505 MEANS ST. IRONTON, OHIO 45638 VOL 548 PG 576 PARCEL-ID 10-022-1402.000	-00-00 LOT 14 & PT LOT 15 CLARKS 2ND SD BL V C000.00A RES USE CODE 500 2,870	00	2,870								
A. P. & K. REALTY, INC. C/O STATON REALTY 503 MEAN ST. IRONTON, OHIO 45638 PARCEL-ID 10-022-1900.000	13 CLARKS 2ND S.D. 14 BLK V S PT 13&14& E END 5 PARCEL D RES USE CODE 510 3,930	27,010	30,940								
CITY OF IRONTON 4TH & RAILROAD STS. IRONTON, OHIO 45638-0000 PLAT 10 PG 105 PARCEL-ID 10-023-0400.000	ELLISON ST. EXM USE CODE 640 2,560	00	2,560								
STATON REALTY CO. P.O. BOX 203 IRONTON, OHIO 45638 PB 5 PG 174 PARCEL-ID 10-023-0500.000	-00-00 N1/2 5 AVE 5 1/2 ALL CL TO MEANS & E1/2 CL FM 5 TO C000.74A COM USE CODE 415 1,130	00	1,130								
STATON REALTY CO. P.O. BOX 203 IRONTON, OHIO 45638 PB 5 PG 174 PARCEL-ID 10-023-0600.000	-00-00 S1/2 5 AV FM CL TO MEANS E1/2 CL ST FM 4 1/2 AL T C000.43A COM USE CODE 400 400	00	400								
STATON REALTY CO. P.O. BOX 203 IRONTON, OHIO 45638 PARCEL-ID 10-023-0700.000	FORMERLY LOTS 18-31 INCL BLK U CLARKS 2ND SD ('81 DUP) 2.69 ACS. COM USE CODE 499 34,110	66,260	100,370								
STATON REALTY CO. P. O. BOX 203 IRONTON, OHIO 45638 PB 5 PG 174 PARCEL-ID 10-023-0900.000	-00-00 CLARK'S 2 SUBDIV BLK. TS1/2 5AVE ELLISON TO CLARK W 1 C000.34A COM USE CODE 415 520	00	520								
STATON REALTY CO. P.O. BOX 203 IRONTON, OHIO 45638	FORMERLY LOTS 23-31 INCL BLK T CLARKS 2ND SD ('81 DUP) 1.27 ACS. COM USE CODE 415										

TAX RATE 90
A/R RED FACTOR 18.7468
OTH RED FACTOR 17.9084

LAWRENCE
TAX DISTRICT

GENERAL TAX LIST AND DUPLICATE OF REAL AND PUBLIC UTILITY PROPERTY
COUNTY REAL ESTATE TAXES AND SPECIAL ASSESSMENTS
10-HAMILTON TWP-FIRST WARD-IRONTON CORP.

TAX YEAR 2004
INTEREST RATE
01/03/05 PAGE NO 1781

OWNER'S NAME MAILING ADDRESS	DESCRIPTION			TAXES CHARGED	DECEMBER TAXES	PENALTY	JUNE TAXES	PENALTY	TOTAL DELINQUENT	C. D. DATE	MEMO
	LAND	IMPROVEMENTS	TOTAL VALUE								
VOL 273 PG 581 PARCEL-ID 10-023-1000.000	15,660	62,130	77,790								
CITY OF IRONTON, OHIO IRONTON, OHIO VOL 387 PG 281 PARCEL-ID 10-023-1001.000	-00-00 LOT 32 BLK T CLARK'S 2ND S.D. C000.00A EXM USE CODE 640 1,620	00	1,620								
STATON REALTY CO. P.O. BOX 203 IRONTON, OHIO 45638 PB 5 PG 174 PARCEL-ID 10-023-1100.000	-00-00 N1/2 5AVES 1/2 ELLISO NTC CLARK W1/2 CLARK STFROM 5A V C000.64A COM USE CODE 415 980	00	980								
STATON REALTY CO. P.O. BOX 203 IRONTON, OHIO 45638 VOL 273 PG 581 PARCEL-ID 10-023-1200.000	FORMERLY LOTS 13-34 INCL BLK W CLARKS 2ND SD ('81 DUP) 3.62 ACS. COM USE CODE 415 1,040	00	1,040								
CITY OF IRONTON, OHIO PLAT 10 PG 105 PARCEL-ID 10-023-1500.000	ELLISON ST EXM USE CODE 640 2,610	00	2,610								
STATON, JAMES & VIRGINIA 501 MEANS ST. IRONTON, OHIO 45638 VOL 351 PG 380 PARCEL-ID 10-023-1600.000 03-10-04 TRNSF TO 10-023-1600.000 STATON, JAMES	-00-00 PARCEL C PT LOTS 18-1 92C 98.08' X 103.92' ONMEANS S T C000.00A RES USE CODE 510 00	00	00								
STATON, JAMES 501 MEANS ST. IRONTON, OHIO 45638 VOL 351 PG 380 PARCEL-ID 10-023-1600.000 03-10-04 TRNSF FROM 10-023-1600.000 STATON, JAMES & VIRGINIA 03-10-04 TRNSF TO 10-023-1600.000 STATON, JAMES LIFE EST. C	-00-00 PARCEL C PT LOTS 18-1 92C 98.08' X 103.92' ONMEANS S T C000.00A RES USE CODE 510 00	00	00								
STATON, JAMES LIFE EST. CONNIE SUE STAPLETON REM. 501 MEANS ST. IRONTON, OHIO 45638 OR 281 PG 262/265 PARCEL-ID 10-023-1600.000 03-10-04 TRNSF FROM 10-023-1600.000 STATON, JAMES	-00-00 PARCEL C PT LOTS 18-1 92C 98.08' X 103.92' ONMEANS S T C000.00A RES USE CODE 510 5,750 HOMESITE VALUE LISTED BELOW 5,750	23,460 23,460	29,210 29,210								
VILLAGE OF HANGING ROCK 100 SCIOTO AVENUE	-00-00 37CLARK'S 2ND SUBDIV BLOCK Y										

BARRETT BROTHERS SPRINGFIELD, OH 1-800-322-7711

TAX RATE FACTOR 0
A/R RED FACTOR 18.7468
OTH RED FACTOR 17.9084

LAWRENCE
TAX DISTRICT

GENERAL TAX LIST AND DUPLICATE OF REAL AND PUBLIC UTILITY PROPERTY
COUNTY REAL ESTATE TAXES AND SPECIAL ASSESSMENTS

10-HAMILTON TWP-FIRST WARD-IRONTON CORP.

TAX YEAR 2004
INTEREST RATE
01/03/05 PAGE NO 1782

OWNER'S NAME MAILING ADDRESS	DESCRIPTION			TAXES CHARGED	DECEMBER TAXES	PENALTY	JUNE TAXES	PENALTY	TOTAL DELINQUENT	C. D. DATE	MEMO
	LAND	IMPROVEMENTS	TOTAL VALUE								
HANGING ROCK, OHIO 45638 VOL 161 PG 172 PARCEL-ID 10-023-1700.000	C000.00A 840	EXM USE CODE 640 00	840								
719, INC. 811 NEAL AVE IRONTON, OH 45638 OR 99 PG 798 PARCEL-ID 10-023-1800.000	43-66 CLARK'S 2ND SUB DIV BL-Y & VAC AL S 1/2 OF 6 1/2 ALLEY C000.00A 2,470	IND USE CODE 300 00	2,470								
HACKWORTH, BERNARD J. 322 N. 6TH ST. IRONTON, OHIO 45638 PARCEL-ID 10-024-0200.000	18-01-18 D PT S SIDE LESSR/W C000.80A 2,350	RES USE CODE 500 00	2,350								
PIERSON, ERNEST JR. & JAMES OSCAR 117 TWP. RD. 1326 IRONTON, OH. 45638 VOL 595 PG 409 PARCEL-ID 10-024-0300.000	18-01-18 D PT S E PT S SIDE C000.54A 1,590	RES USE CODE 500 00	1,590								
PIERSON, ERNEST E. HANGING ROCK, OHIO VOL 248 PG 37 PARCEL-ID 10-024-0400.000	18-01-18 D PT S E PT S SIDE ST HY EASE PARC NO 173 LAS SIDE C000.20A 10	EXM USE CODE 610 00	10								
FORD, OAKIE G. & MARY E. 2209 S. 5TH IRONTON, OHIO 45638-0000 VOL 401 PG 215 PARCEL-ID 10-024-0500.000	18-01-18 E,F C003.60A 1,980	RES USE CODE 500 00	1,980								
PIERSON, ERNEST JR. & JAMES OSCAR 117 TWP. RD. 1326 IRONTON, OHIO 45638 VOL 595 PG 409 PARCEL-ID 10-024-0600.000	18-01-18 G C002.93A 3,270 HOMESITE VALUE LISTED BELOW 2,210	RES USE CODE 510 3,760 3,620	7,030 5,830								
PARKER, TERRY & TERESA 2106 SO 10TH ST IRONTON, OHIO 45638 VOL OR1 PG 515 PARCEL-ID 10-024-0700.000	18-01-18 I C017.96A 19,240	AGR USE CODE 120 00	19,240								
PARKER, TERRY & TERESA 2106 SO 10TH ST IRONTON, OHIO 45638-000 VOL OR1 PG 515 PARCEL-ID 10-024-0800.000	18-01-18 IST HY EASE PARC 214 LA .03A & PARC NO 214 X .01A C000.04A 110	EXM USE CODE 610 00	110								
COCHRAN, JAMES P. & MARY M. 180 WOODLAWN DR IRONTON, OHIO 45638 VOL 580 PG 126	18-01-18 PT ON E TWP LINE C028.99A 00	AGR USE CODE 121 00	00								

TAX RATE FACTOR 0
A/R RED FACTOR 18.7468
OTH RED FACTOR 17.9084

LAWRENCE
TAX DISTRICT

GENERAL TAX LIST AND DUPLICATE OF REAL AND PUBLIC UTILITY PROPERTY
COUNTY REAL ESTATE TAXES AND SPECIAL ASSESSMENTS

10-HAMILTON TWP-FIRST WARD-IRONTON CORP.

TAX YEAR 2004
INTEREST RATE
01/03/05 PAGE NO 1783

OWNER'S NAME MAILING ADDRESS	DESCRIPTION			TAXES CHARGED	DECEMBER TAXES	PENALTY	JUNE TAXES	PENALTY	TOTAL DELINQUENT	C. D. DATE	MEMO
	LAND	IMPROVEMENTS	TOTAL VALUE								
PARCEL-ID 10-024-0900.000 11-29-04 TRNSF TO 10-024-0900.000 COCHRAN, HAROLD G.											
COCHRAN, HAROLD G. 100 ROCK AVE IRONTON, OHIO 45638 VOL 580 PG 126 PARCEL-ID 10-024-0900.000 11-29-04 TRNSF FROM 10-024-0900.000 COCHRAN, JAMES P. & MARY	18-01-18 PT ON E TWP LINE C028.99A 9,800	AGR USE CODE 121 00	9,800								
COCHRAN, HAROLD G. 100 ROCK AVE IRONTON, OHIO 45638 VOL 580 PG 126 PARCEL-ID 10-024-1000.000 11-29-04 TRNSF FROM 10-024-1000.000 COCHRAN, JAMES P. & MARY	18-01-18 PT ON E TWP LINE ST H YEASE PARC NO 190 LA S PT .13A C000.13A 00	EXM USE CODE 610 00	00								
COCHRAN, JAMES P. & MARY M. 180 WOODLAWN DRJ IRONTON, OHIO 45638 VOL 580 PG 126 PARCEL-ID 10-024-1000.000 11-29-04 TRNSF TO 10-024-1000.000 COCHRAN, HAROLD G.	18-01-18 PT ON E TWP LINE ST H YEASE PARC NO 190 LA S PT .13A C000.13A 00	EXM USE CODE 610 00	00								
JOHNSON, LEROY 322 BUCKHORN ST. IRONTON, OHIO VOL 248 PG 80 PARCEL-ID 10-024-1100.000	18-01-18 ON E TWP LINE LESS.51 AST HY EASE PARC NO 191ALA WHO L C000.29A 10	EXM USE CODE 610 00	10								
CITY OF IRONTON, OHIO IRONTON, OHIO VOL 248 PG 207 PARCEL-ID 10-024-1200.000	18-01-18 ST HY EASE PARC NO 16 SMLA WHOLE PT OLD TRACTIO N C001.66A 60	EXM USE CODE 610 00	60								
CITY OF IRONTON, OHIO IRONTON, OHIO VOL 248 PG 207 PARCEL-ID 10-024-1300.000	73-09-6> GRAY'S ADD ST HY EASE PARC NO 500 A .75A & PARC NO C000.85A 30	EXM USE CODE 610 00	30								
OHIO BELL TELEPHONE CO. C/O DIV. ACCOUNTING MANAGER-CO 045 C/O OHIO BELL TELEPHONE COM. 1 SBC CENTER, ROOM 36M01 ST. LOUIS, MO 63101 PARCEL-ID 10-024-8302.000	P L FORM U9 00	P/U USE CODE 880 74,920	74,920								

BARRETT BROTHERS SPRINGFIELD, OH 1-800-322-7711

TAX RATE 90
A/R RED FACTOR 18.7468
OTH RED FACTOR 17.9084

LAWRENCE
TAX DISTRICT 10-HAMILTON TWP-FIRST WARD-IRONTON CORP.

GENERAL TAX LIST AND DUPLICATE OF REAL AND PUBLIC UTILITY PROPERTY
COUNTY REAL ESTATE TAXES AND SPECIAL ASSESSMENTS

TAX YEAR 2004
INTEREST RATE
01/03/05 PAGE NO 1784

OWNER'S NAME MAILING ADDRESS	DESCRIPTION			TAXES CHARGED	DECEMBER TAXES	PENALTY	JUNE TAXES	PENALTY	TOTAL DELINQUENT	C. D. DATE	MEMO
	LAND	IMPROVEMENTS	TOTAL VALUE								
COLUMBIA GAS OF OHIO INC. 138 C/O OHIO VALLEY GAS CO. C/O COLUMBIA GAS OF OHIO P.O. BOX 117 COLUMBUS, OHIO 43216-0117 PARCEL-ID 10-024-8303.000	P.U. FORM U 9 P/U USE CODE 880 00	150,800	150,800								
COLUMBIA GAS OF OHIO INC. 138 C/O OHIO VALLEY GAS CO. C/O COLUMBIA GAS OF OHIO P.O. BOX 117 COLUMBUS, OHIO 43216-0117 PARCEL-ID 10-024-8303.001	REC STA SITE LOT 11 CORNER OF 2 1/2 ALLEY # ELLISON ST. .0 06 COM USE CODE 830 300	00	300								
NORFOLK SOUTHERN COMBINED RAIL ROAD 184 C/O NORFOLK SOUTHERN RAILROAD 110 FRANKLIN ROAD S.E. ROANOKE, VA 24042-0028 PARCEL-ID 10-024-8304.000	PUBLIC UTILITIES (U9) P/U USE CODE 880 00	42,410	42,410								
COLUMBIA GAS OF OHIO INC. 138 C/O OHIO VALLEY GAS CO. C/O COLUMBIA GAS OF OHIO P.O. BOX 117 COLUMBUS, OHIO 43216-0117 PARCEL-ID 10-024-8403.000	COR 2 1/2 ALLEY & ELLISON ST. BLDG # 10870 .001 ACRES COM USE CODE 830 300	650	950								
NORFOLK SOUTHERN COMBINED RAIL ROAD 184 C/O NORFOLK SOUTHERN RAILROAD 110 FRANKLIN ROAD S.E. ROANOKE, VA 24042-0028 PARCEL-ID 10-024-8404.000	PUBLIC UTILITIES (U9) P/U USE CODE 880 2,930	00	2,930								
OHIO POWER CO 139 C/O OHIO POWER COMPANY P.O. BOX 16428 COLUMBUS, OHIO 43216 PARCEL-ID 10-041-8505.000	PUBLIC UTILITY U-9 P/U USE CODE 880 00	161,690	161,690								
EVERCOM SYSTEMS, INC 8201 TRISTAR DR IRVING, TX 75063 PU-U9 PARCEL-ID 10-100-1010.000	PUBLIC UTILITIE-U9 P/U USE CODE 880 00	880	880								
DAVEL COMMUNICATIONS INC C/O MARVIN F POER & CO	PUBLIC UTILITY U-9 P/U USE CODE 880										

TAX RATE 90
A/R RED FACTOR 18.7468
OTH RED FACTOR 17.9084

LAWRENCE
TAX DISTRICT 10-HAMILTON TWP-FIRST WARD-IRONTON CORP.

GENERAL TAX LIST AND DUPLICATE OF REAL AND PUBLIC UTILITY PROPERTY
COUNTY REAL ESTATE TAXES AND SPECIAL ASSESSMENTS

TAX YEAR 2004
INTEREST RATE
01/03/05 PAGE NO 1785

OWNER'S NAME MAILING ADDRESS	DESCRIPTION			TAXES CHARGED	DECEMBER TAXES	PENALTY	JUNE TAXES	PENALTY	TOTAL DELINQUENT	C. D. DATE	MEMO
	LAND	IMPROVEMENTS	TOTAL VALUE								
P.O. BOX 95727 ATLANTA, GA 30347 PUBLIC UTILITY PARCEL-ID 10-200-0100.000	00	00	00	Delete Rem LM PU not used							
BUCKEYE POWER INC. 173 C/O BUCKEYE POWER P.O. BOX 26036 COLUMBUS, OHIO 43226 PARCEL-ID 10-250-9000.000	PU-FORM U-9 P/U USE CODE 880 00	30	30								

BARRETT BROTHERS SPRINGFIELD, OH 1-800-322-7711

TAX RATE 90
A/R RED FACTOR 18.7468
OTH RED FACTOR 17.9084

LAWRENCE
TAX DISTRICT 10-HAMILTON TWP-FIRST WARD-IRONTON CORP.

GENERAL TAX LIST AND DUPLICATE OF REAL AND PUBLIC UTILITY PROPERTY
COUNTY REAL ESTATE TAXES AND SPECIAL ASSESSMENTS

TAX YEAR 2004
INTEREST RATE
01/03/05 PAGE NO 1786

OWNER'S NAME MAILING ADDRESS	DESCRIPTION			TAXES CHARGED	DECEMBER TAXES	PENALTY	JUNE TAXES	PENALTY	TOTAL DELINQUENT	C.D. DATE	MEMO
	LAND	IMPROVEMENTS	TOTAL VALUE								
COUNTY TOTAL BREAKDOWN		FIRST HALF TAXES		PAID		SECOND HALF TAX		PAID	TOTAL DELINQUENT		
CURRENT R.E.TAX (AGR/RES)			.00								
CURRENT R.E. TAX (OTHER)			.00			.00					
TAX REDUCTION (AGR/RES)			.00			.00					
TAX REDUCTION (OTHER)			.00			.00					
SUBTOTAL (AGR/RES)			.00	.00		.00		.00			
SUBTOTAL (OTHER)			.00	.00		.00		.00			
10 PCT REDUCTION (AGR/RES			.00	.00		.00		.00			
10 PCT REDUCTION (OTHER			.00	.00		.00		.00			
2 1/2 PCT REDUCTION (AGR/RES)			.00	.00		.00		.00			
2 1/2 PCT REDUCTION (OTHER)			.00	.00		.00		.00			
HOMESTEAD REDUCTION (AGR/RES)			.00	.00		.00		.00			
HOMESTEAD REDUCTION (OTHER)			.00	.00		.00		.00			
UNPAID 1ST HALF R.E. (AGR/RES			.00	.00		.00		.00			
UNPAID 1ST HALF R.E. (OTHER			.00	.00		.00		.00			
CURRENT PUB UTIL PERS PROP			.00	.00		.00		.00			
UNPAID 1ST HALF P.U. PERS			.00	.00		.00		.00			
AGRICULTURAL RECOUPMENT			.00	.00		.00		.00			
TAX REDUCTION			.00	.00		.00		.00			
SUBTOTAL			.00	.00		.00		.00			
10 PCT REDUCTION			.00	.00		.00		.00			
TOTAL RECOUPMENT			.00	.00		.00		.00			
UNPAID AGRI RECOUPMENT			.00	.00		.00		.00			
DELINQ.R.E. TAX (AGR/RES)			.00	.00		.00		.00			
INTEREST .00										.00	
DELINQ R.E. TAX (OTHER)			.00	.00		.00		.00			
INTEREST .00										.00	
DELINQ PUB UTIL PERS PROP			.00	.00		.00		.00			
INTEREST .00										.00	
DELINQ AGRICULTURAL RECOUP			.00	.00		.00		.00			
INTEREST .00										.00	

TAX RATE 90
A/R RED FACTOR 18.7468
OTH RED FACTOR 17.9084

LAWRENCE
TAX DISTRICT 10-HAMILTON TWP-FIRST WARD-IRONTON CORP.

GENERAL TAX LIST AND DUPLICATE OF REAL AND PUBLIC UTILITY PROPERTY
COUNTY REAL ESTATE TAXES AND SPECIAL ASSESSMENTS

TAX YEAR 2004
INTEREST RATE
01/03/05 PAGE NO 1787

OWNER'S NAME MAILING ADDRESS	DESCRIPTION			TAXES CHARGED	DECEMBER TAXES	PENALTY	JUNE TAXES	PENALTY	TOTAL DELINQUENT	C.D. DATE	MEMO
	LAND	IMPROVEMENTS	TOTAL VALUE								
COUNTY TOTAL BREAKDOWN		FIRST HALF TAXES		PAID		SECOND HALF TAX		PAID	TOTAL DELINQUENT		
CURRENT S.A. COUNTY			.00	.00		.00		.00			
CURRENT S.A. TOWNSHIP			.00	.00		.00		.00			
CURRENT S.A. MUNICIPAL			.00	.00		.00		.00			
UNPAID S.A. COUNTY			.00	.00		.00		.00			
UNPAID S.A. TOWNSHIP			.00	.00		.00		.00			
UNPAID S.A. MUNICIPAL			.00	.00		.00		.00			
DELINQ. S.A. COUNTY			.00	.00		.00		.00			
INTEREST .00										.00	
DELINQ. S.A. TOWNSHIP			.00	.00		.00		.00			
INTEREST .00										.00	
DELINQ. S.A. MUNICIPAL			.00	.00		.00		.00			
INTEREST .00										.00	
5 PAY R.E. (AGR/RES)			.00	.00		.00		.00			
BALANCE .00										.00	
5 PAY R.E. (OTHER)			.00	.00		.00		.00			
BALANCE .00										.00	
5 PAY S.A.			.00	.00		.00		.00			
BALANCE .00										.00	
FUTURE S.A. COUNTY			.00	.00		.00		.00			
FUTURE S.A. TOWNSHIP			.00	.00		.00		.00			
FUTURE S.A. MUNICIPAL			.00	.00		.00		.00			
OVERPAYMENTS								.00			
TOTAL TAX**********			.00	.00		.00		.00		.00	

TOTAL NO. OF PRINTED PARCEL	450	AGR/RES LAND VALUES	1,480,860
TOTAL ACREAGE	111.67	BUILD VALUES	5,423,260
RECOUPMENT VALUE	00	OTHER LAND VALUES	118,250
		BUILD VALUES	187,440
		SUBTOTAL	7,209,810
REMITTERS: A/R .00	OTHER .00	P.U. PERS PROP	431,840
		P.U. REAL ESTATE	3,320
		TOTAL VALUE	7,644,970

BARRETT BROTHERS SPRINGFIELD, OH 1-800-322-7711

TAX RATE
A/R RED FACTOR 18.7468
OTH RED FACTOR 17.9084

LAWRENCE
TAX DISTRICT

GENERAL TAX LIST AND DUPLICATE OF REAL AND PUBLIC UTILITY PROPERTY
COUNTY REAL ESTATE TAXES AND SPECIAL ASSESSMENTS
30-UPPER TWP-FIRST WARD-IRONTON CORP-IRONTON S.D.

TAX YEAR 2004
INTEREST RATE
01/03/05 PAGE NO 6034

OWNER'S NAME MAILING ADDRESS	DESCRIPTION			TAXES CHARGED	DECEMBER TAXES	PENALTY	JUNE TAXES	PENALTY	TOTAL DELINQUENT	C. D. DATE	MEMO
	LAND	IMPROVEMENTS	TOTAL VALUE								
COUNTY TOTAL BREAKDOWN		FIRST TAXES		HALF PAID		SECOND TAX		HALF PAID		TOTAL DELINQUENT	
SHOTSKY, JOHN R. & MAGGIE B. PO BOX 133 IRONTON, OHIO 45638 VOL 388 PG 162 PARCEL-ID 30-025-1800.000	18-1-16 23 PT S PT OHIO IRON & COAL CO. .92ACS COM USE CODE 400 420	00	420								
BISHOP, ANNA EILEEN 517 ORCHARD ST. IRONTON, OHIO 45638 VOL 328 PG 428 PARCEL-ID 30-026-0200.000	18-01-17 A80.96' ON N S ORCHARD X 8.98' LESS 0.0 0000.01A RES USE CODE 500 420	00	420								
KENNEDY, DONALD W & KAREN A TRUSTEES 4471 RAYNOR CT MASON, OH 45040 VOL 631 PG 768 PARCEL-ID 30-026-0201.000	18-01-17 PT A W PT C000.01A RES USE CODE 500 420	00	420								
BISHOP, ANNA EILEEN 517 ORCHARD ST. IRONTON, OHIO 45638 VOL 328 PG 428 PARCEL-ID 30-026-0300.000	18-1-17 A PT NE PT LESS .06, & .17 BAL=.06ACS RES USE CODE 510 180 HOMESITE VALUE LISTED BELOW 00	9,550 9,550	9,730 9,550								
KENNEDY, DONALD W. & KAREN A. TRUSTEES 4471 RAYNOR CT MASON, OH 45040 VOL 631 PG 768 PARCEL-ID 30-026-0301.000	18-01-17 PT NE PT SW PT A C000.05A RES USE CODE 510 2,060	16,760	18,820								
SCOTT, MICHAEL & TAMMY 520 PATRICIA DR. IRONTON, OH. 45638-0000 VOL 595 PG 515 PARCEL-ID 30-026-0302.000	18-01-17 A PT NE PT C000.08A RES USE CODE 510 1,660 HOMESITE VALUE LISTED BELOW 1,660	18,600 18,600	20,260 20,260								
WILLIS, GENEVIEVE A. 516 PATRICIA DR. IRONTON, OH. 45638 OR 148 PG 5 PARCEL-ID 30-026-0303.000	18-01-17 A PT NE PT C000.09A RES USE CODE 510 3,470 HOMESITE VALUE LISTED BELOW 3,470	19,580 19,470	23,050 22,940	8/31/05 grantors Res life Est Norman C & Alice D Rist							
SCOTT, MICHAEL & TAMMY	18-01-17 PT NE PT SW PT										

TAX RATE
A/R RED FACTOR 18.7468
OTH RED FACTOR 17.9084

LAWRENCE
TAX DISTRICT

GENERAL TAX LIST AND DUPLICATE OF REAL AND PUBLIC UTILITY PROPERTY
COUNTY REAL ESTATE TAXES AND SPECIAL ASSESSMENTS
30-UPPER TWP-FIRST WARD-IRONTON CORP-IRONTON S.D.

TAX YEAR 2004
INTEREST RATE
01/03/05 PAGE NO 6035

OWNER'S NAME MAILING ADDRESS	DESCRIPTION			TAXES CHARGED	DECEMBER TAXES	PENALTY	JUNE TAXES	PENALTY	TOTAL DELINQUENT	C. D. DATE	MEMO
	LAND	IMPROVEMENTS	TOTAL VALUE								
520 PATRICIA DR. IRONTON, OH. 45638-0000 VOL 595 PG 515 PARCEL-ID 30-026-0304.000	C000.01A RES USE CODE 500 420	00	420								
THOMAS, DAVE & VESTA RT 2 BOX 29 IRONTON, OHIO VOL 351 PG 505 PARCEL-ID 30-026-0310.000	18-01-17 NW PT W PT SEC C000.00A RES USE CODE 500 2,940	00	2,940								
BISHOP, EILEEN 517 ORCHARD ST. IRONTON, OHIO 45638 VOL 329 PG 125 PARCEL-ID 30-026-0400.000	18-01-17 A PT NEXT CORP LINE O NSTORMS CR LESS 0. 0 C000.18A RES USE CODE 510 5,730 HOMESITE VALUE LISTED BELOW 5,730	14,040 14,040	19,770 19,770								
KENNEDY, DONALD W. & KAREN A. TRUSTEES 4471 RAYNOR CT MASON, OH 45040 VOL 631 PG 768 PARCEL-ID 30-026-0401.000	18-01-17 PT NEXT CORP LINE IN STORMS CREEK SE PT PT A C000.03A RES USE CODE 500 1,250	00	1,250								
SCOTT, MICHAEL & TAMMY 520 PATRICIA DR. IRONTON, OH. 45638-000 VOL 595 PG 515 PARCEL-ID 30-026-0402.000	18-01-17 A PT NEXT CORP LINE I NSTORMS C PT C000.01A RES USE CODE 500 420	00	420								
WILLIS, GENEVIEVE A. 516 PATRICIA DR. IRONTON, OH. 45638 OR 148 PG 5 PARCEL-ID 30-026-0403.000	18-01-17 A PT NEXT CORP LINE IN STORMS C PT C000.01A RES USE CODE 500 420	00	420	8/31/05 grantors Res life Est Norman C & Alice D Rist							
BISHOP, EILEEN 517 ORCHARD ST. IRONTON, OHIO 45638 VOL 329 PG 125 PARCEL-ID 30-026-0500.000	18-01-17 A 71.4 ON N SIDE ORCHARD X 8.98' LESS 0.01A C000.01A RES USE CODE 500 420	00	420								
KENNEDY, DONALD W. & KAREN A. TRUSTEES 4471 RAYNOR CT MASON, OH 45040 VOL 631 PG 768 PARCEL-ID 30-026-0501.000	18-01-17 E PT PT A C000.01A RES USE CODE 500 420	00	420								
LEWIS, JEFFREY D. 006 C/O FIRST AMER.RE TAX SERVICE ATT:ESCROW REPORTING DEPT 8435 STEMMONS FWY 7TH FR DALLAS, TX 75247 OR 97 PG 481 PARCEL-ID 30-026-0600.000	18-01-17 SE PT C000.41A RES USE CODE 510 9,330 HOMESITE VALUE LISTED BELOW 9,330	19,060 19,060	28,390 28,390								

TAX RATE 0
A/R RED FACTOR 18.7468
OTH RED FACTOR 17.9084

LAWRENCE
TAX DISTRICT

GENERAL TAX LIST AND DUPLICATE OF REAL AND PUBLIC UTILITY PROPERTY
COUNTY REAL ESTATE TAXES AND SPECIAL ASSESSMENTS
30-UPPER TWP-FIRST WARD-IRONTON CORP-IRONTON S.D.

01/03/05

TAX YEAR 2004
INTEREST RATE
PAGE NO 6036

OWNER'S NAME MAILING ADDRESS	DESCRIPTION			TAXES CHARGED	DECEMBER TAXES	PENALTY	JUNE TAXES	PENALTY	TOTAL DELINQUENT	C. D. DATE	MEMO
	LAND	IMPROVEMENTS	TOTAL VALUE								
GESWEIN, THOMAS E. & DOTTIE V. 319 ORCHARD ST. IRONTON, OHIO 45638 VOL 255 PG 171 PARCEL-ID 30-026-0700.000	18-01-17 PT ON NEW ORCHARD ST 0000.03A RES USE CODE 500 1,250	00	1,250								
HOLMES, EDWARD S. & BONNIE F. 211 ORCHARD STREET IRONTON, OHIO 45638-000 VOL 404 PG 641 PARCEL-ID 30-026-0800.000	18-01-17 PT W SIDE SEC BET 2ND ST RY PT IN MID 0000.01A RES USE CODE 500 420	00	420								
SCHERER, GERALD B. & MARY BETH 317 ORCHARD ST. IRONTON, OHIO 45638 VOL 580 PG 812 PARCEL-ID 30-026-0900.000	18-01-17 PT OF NEW ORCHARD ST 50 X 134.73 0000.15A RES USE CODE 510 5,030 HOMESITE VALUE LISTED BELOW 5,030	22,980 22,690	28,010 27,720								
CARPENTER, KENNETH E. & GLADYS 315 ORCHARD ST. IRONTON, OHIO 45638 VOL 401 PG 540 PARCEL-ID 30-026-1000.000	18-01-17 PT ON NEW ORCHARD 0000.05A RES USE CODE 500 2,060	00	2,060								
GESWEIN, THOMAS E. & DOTTIE V. 319 ORCHARD ST. IRONTON, OHIO 45638 VOL 253 PG 73 PARCEL-ID 30-026-1100.000	18-01-17 PT ON NEW ORCHARD ST 0000.11A RES USE CODE 510 4,060 HOMESITE VALUE LISTED BELOW 4,060	27,990 27,930	32,050 31,990								
SCHERER, GERALD B. & MARY BETH 317 ORCHARD ST. IRONTON, OHIO 45638 VOL 259 PG 360 PARCEL-ID 30-026-1200.000	18-01-17 NW PT ON NEW ORCHARD ST. 0000.03A RES USE CODE 500 1,250	00	1,250								
CARPENTER, KENNETH E. & GLADYS 315 ORCHARD ST. IRONTON, OHIO 45638 VOL 401 PG 540 PARCEL-ID 30-026-1300.000	18-01-17 PT ON NEW ORCHARD ST 0000.20A RES USE CODE 510 6,150 HOMESITE VALUE LISTED BELOW 6,150	22,190 22,190	28,340 28,340								
HOLMES, EDWARD S. & BONNIE F. 211 ORCHRD STREET IRONTON, OHIO 45638-000 VOL 404 PG 641 PARCEL-ID 30-026-1400.000	18-01-17 BET NEW ORCHARD ST & CRAWFORD'S 1ST ADD 0000.65A RES USE CODE 510 12,710 HOMESITE VALUE LISTED BELOW 12,710	16,830 16,830	29,540 29,540								
RICE, PHILLIP RAY & PATRICIA K. STALEY 1417 NORTH 4TH ST IRONTON, OHIO 45638 VOL 444 PG 705	18-01-17 E PT W SIDE SEC BET 2 ST & RY PT IN MID 0000.07A RES USE CODE 500 270	00	270								

TAX RATE 0
A/R RED FACTOR 18.7468
OTH RED FACTOR 17.9084

LAWRENCE
TAX DISTRICT

GENERAL TAX LIST AND DUPLICATE OF REAL AND PUBLIC UTILITY PROPERTY
COUNTY REAL ESTATE TAXES AND SPECIAL ASSESSMENTS
30-UPPER TWP-FIRST WARD-IRONTON CORP-IRONTON S.D.

01/03/05

TAX YEAR 2004
INTEREST RATE
PAGE NO 6037

OWNER'S NAME MAILING ADDRESS	DESCRIPTION			TAXES CHARGED	DECEMBER TAXES	PENALTY	JUNE TAXES	PENALTY	TOTAL DELINQUENT	C. D. DATE	MEMO
	LAND	IMPROVEMENTS	TOTAL VALUE								
PARCEL-ID 30-026-1500.000											
STALEY, PERRY L. & JEAN L. 411 ORCHARD ST. IRONTON, OHIO 45638 PARCEL-ID 30-026-1600.000	18-01-17 1PT SE COR 0000.15A RES USE CODE 500 5,030	00	5,030								
WHITE, WAYNE F. & NEOMIA E. 006 C/O FIRST AMER.RE TAX SERVICE ATT:ESCROW REPORTING DEPT 8435 STEMMONS FWY 7TH FR DALLAS, TX 75247 OR 274 PG 229 PARCEL-ID 30-026-1700.000 01-28-04 TRNSF FROM 30-026-1700.000 TAYLOR, RANDY R. & BEVERLY S.	18-1-17 PT LESS 2.55 BAL .28AC RES USE CODE 500 360	00	360								12/7/04 Neomia E. White
TAYLOR, RANDY R. & BEVERLY S. 006 C/O FIRST AMER.RE TAX SERVICE ATT:ESCROW REPORTING DEPT 8435 STEMMONS FWY 7TH FR DALLAS, TX 75247 OR 60 PG 764 PARCEL-ID 30-026-1700.000 01-28-04 TRNSF TO 30-026-1700.000 WHITE, WAYNE F. & NEOMIA	18-1-17 PT LESS 2.55 BAL .28AC RES USE CODE 500 00	00	00								
WHITE, WAYNE F. & NEOMIA E. 006 C/O FIRST AMER.RE TAX SERVICE ATT:ESCROW REPORTING DEPT 8435 STEMMONS FWY 7TH FR DALLAS, TX 75247 OR 274 PG 229 PARCEL-ID 30-026-1700.001 01-28-04 TRNSF FROM 30-026-1700.001 TAYLOR, RANDY RAY & BEVERLY SUE	18-01-17 PT CEN PT 0.13 ACRES RES USE CODE 500 4,570	00	4,570								Neomia E. White
TAYLOR, RANDY RAY & BEVERLY SUE 006 C/O FIRST AMER.RE TAX SERVICE ATT:ESCROW REPORTING DEPT 8435 STEMMONS FWY 7TH FR DALLAS, TX 75247 VOL 574 PG 614 PARCEL-ID 30-026-1700.001 01-28-04 TRNSF TO 30-026-1700.001 WHITE, WAYNE F. & NEOMIA	18-01-17 PT CEN PT 0.13 ACRES RES USE CODE 500 00	00	00								
WHITE, WAYNE F. & NEOMIA E. 30.026-1700.002	18-01-17 PT CEN PT LESS 0.40 A										Neomia E. White

TAX RATE
A/R RED FACTOR 18.7468
OTH RED FACTOR 17.9084

LAWRENCE
TAX DISTRICT

GENERAL TAX LIST AND DUPLICATE OF REAL AND PUBLIC UTILITY PROPERTY
COUNTY REAL ESTATE TAXES AND SPECIAL ASSESSMENTS
30-UPPER TWP-FIRST WARD-IRONTON CORP-IRONTON S.D.

TAX YEAR 2004
INTEREST RATE
01/03/05 PAGE NO 6038

OWNER'S NAME MAILING ADDRESS	DESCRIPTION			TAXES CHARGED	DECEMBER TAXES	PENALTY	JUNE TAXES	PENALTY	TOTAL DELINQUENT	C. D. DATE	MEMO
	LAND	IMPROVEMENTS	TOTAL VALUE								
006 C/O FIRST AMER.RE TAX SERVICE ATT:ESCROW REPORTING DEPT 8435 STEMMONS FWY 7TH FR DALLAS, TX 75247 OR 274 PG 229 PARCEL-ID 30-026-1700.002	CRES BALANCE= 0.32 ACRES RES USE CODE 500 940	00	940								
01-28-04 TRNSF FROM 30-026-1700.002 TAYLOR, RANDY RAY & BEVERLY SUE											
TAYLOR, RANDY RAY & BEVERLY SUE 006 C/O FIRST AMER.RE TAX SERVICE ATT:ESCROW REPORTING DEPT 8435 STEMMONS FWY 7TH FR DALLAS, TX 75247 VOL 574 PG 614 PARCEL-ID 30-026-1700.002	18-01-17 PT CEN PT LESS 0.40 A CRES BALANCE= 0.32 ACRES RES USE CODE 500 00	00	00								
01-28-04 TRNSF TO 30-026-1700.002 WHITE, WAYNE F. & NEOMIA											
KELLEY, DEE & JUDY 1513 KARIN ST IRONTON, OHIO 45638 VOL 569 PG 253 PARCEL-ID 30-026-1700.003	18-01-17 PT N PT LESS 0.21,.08 ,0.12 BAL=.12ACRES RES USE CODE 500 350	00	350								
RIEDEL-TUSSEY, MARY ANN 1507 KARIN ST IRONTON, OHIO 45638 VOL 628 PG 288 PARCEL-ID 30-026-1700.004	18-01-17 PT NW N PT RES USE CODE 500 1,180	00	1,180								
TAYLOR, RANDY RAY & BEVERLY SUE 006 C/O FIRST AMER.RE TAX SERVICE ATT:ESCROW REPORTING DEPT 8435 STEMMONS FWY 7TH FR DALLAS, TX 75247 VOL 574 PG 614 PARCEL-ID 30-026-1700.005	18-1-17 PT S PT 0.07 ACS. RES USE CODE 500 00	00	00								
01-28-04 TRNSF TO 30-026-1700.005 WHITE, WAYNE F. & NEOMIA											
WHITE, WAYNE F. & NEOMIA E. 006 C/O FIRST AMER.RE TAX SERVICE ATT:ESCROW REPORTING DEPT 8435 STEMMONS FWY 7TH FR DALLAS, TX 75247 OR 274 PG 229 PARCEL-ID 30-026-1700.005	18-1-17 PT S PT 0.07 ACS. RES USE CODE 500 210	00	210								12-7-04 Neomia E. White
01-28-04 TRNSF FROM 30-026-1700.005 TAYLOR, RANDY RAY & BEVERLY SUE											

TAX RATE
A/R RED FACTOR 18.7468
OTH RED FACTOR 17.9084

LAWRENCE
TAX DISTRICT

GENERAL TAX LIST AND DUPLICATE OF REAL AND PUBLIC UTILITY PROPERTY
COUNTY REAL ESTATE TAXES AND SPECIAL ASSESSMENTS
30-UPPER TWP-FIRST WARD-IRONTON CORP-IRONTON S.D.

TAX YEAR 2004
INTEREST RATE
01/03/05 PAGE NO 6039

OWNER'S NAME MAILING ADDRESS	DESCRIPTION			TAXES CHARGED	DECEMBER TAXES	PENALTY	JUNE TAXES	PENALTY	TOTAL DELINQUENT	C. D. DATE	MEMO
	LAND	IMPROVEMENTS	TOTAL VALUE								
LY SUE											
KELLEY, DEE & JUDY 1513 KARIN ST IRONTON, OHIO 45638 VOL 606 PG 552 PARCEL-ID 30-026-1700.006	18-01-17 PT N PT 0.21 ACRES RES USE CODE 500 620	00	620								
WILLIAMS, CURTIS R. & KATHY N. 1517 KARIN STREET IRONTON, OHIO 45638 VOL 556 PG 75 PARCEL-ID 30-026-1700.007	18-1-17 PT N PT 0.08ACRES RES USE CODE 500 230	00	230								
O'NEILL, CHARLES & MARY BETH 1523 KARIN ST. IRONTON, OHIO 45638 VOL 567 PG 430 PARCEL-ID 30-026-1700.008 10-08-04 75.05	18-01-17 PT N PT 0.12ACRES RES USE CODE 500 4,320	00	4,320								
MASSIE, LARRY K. AND ANNETTE 503 ORCHARD ST. IRONTON, OHIO 45638 PARCEL-ID 30-026-1701.000	18-01-17 PT NW C000.09A RES USE CODE 500 3,470	00	3,470								
WHITE, WAYNE F. & NEOMIA E. 006 C/O FIRST AMER.RE TAX SERVICE ATT:ESCROW REPORTING DEPT 8435 STEMMONS FWY 7TH FR DALLAS, TX 75247 OR 274 PG 229 PARCEL-ID 30-026-1702.000	18-01-17 LOT 1 LOU LEE SUB DIV C000.00A RES USE CODE 510 5,160 HOMESITE VALUE LISTED BELOW 5,160	24,790 24,790	29,950 29,950								12-7-04 Neomia E. White
01-28-04 TRNSF FROM 30-026-1702.000 TAYLOR, RANDY RAY & BEVERLY SUE											
TAYLOR, RANDY RAY & BEVERLY SUE 515 PATRICIA DR IRONTON, OHIO 45638 VOL 574 PG 614 PARCEL-ID 30-026-1702.000	18-01-17 LOT 1 LOU LEE SUB DIV C000.00A RES USE CODE 510 00	00	00								
01-28-04 TRNSF TO 30-026-1702.000 WHITE, WAYNE F. & NEOMIA											
CHAMBERS, CRAIG S. 511 PATRICIA DR. IRONTON, OH. 45638-0000 VOL 636 PG 815 PARCEL-ID 30-026-1703.000	18-01-17 LOT 2 LOU LEE SUB DIV C000.00A RES USE CODE 510 4,310 HOMESITE VALUE LISTED BELOW 4,310	17,940 17,940	22,250 22,250								
DELONG, PAUL H. & SHERRY L.	18-01-17 LOT 3 LOU LEE SUB DIV										

BARRETT BROTHERS SPRINGFIELD, OH 1-800-322-7711

TAX RATE 0
A/R RED FACTOR 18.7468
OTH RED FACTOR 17.9084

LAWRENCE
TAX DISTRICT

GENERAL TAX LIST AND DUPLICATE OF REAL AND PUBLIC UTILITY PROPERTY
COUNTY REAL ESTATE TAXES AND SPECIAL ASSESSMENTS
30-UPPER TWP-FIRST WARD-IRONTON CORP-IRONTON S.D. 01/03/05

TAX YEAR 2004
INTEREST RATE
PAGE NO 6040

OWNER'S NAME MAILING ADDRESS	DESCRIPTION			TAXES CHARGED	DECEMBER TAXES	PENALTY	JUNE TAXES	PENALTY	TOTAL DELINQUENT	C. D. DATE	MEMO
	LAND	IMPROVEMENTS	TOTAL VALUE								
006 C/O FIRST AMER.RE TAX SERVICE ATT:ESCROW REPORTING DEPT 8435 STEMMONS FWY 7TH FR DALLAS, TX 75247 OR 22 PG 246 PARCEL-ID 30-026-1704.000	C000.00A 4,510 HOMESITE VALUE LISTED BELOW 4,510	RES USE CODE 510 19,920 19,920	24,430 24,430								
COX, JANET AND DONALD H. SHUMWAY 501 PATRICIA DR. IRONTON, OHIO 45638 OR 221 PG 270 PARCEL-ID 30-026-1705.000	18-01-17 LOT 4 LOU LEE SUB DIV C000.00A 4,470 HOMESITE VALUE LISTED BELOW 4,470	RES USE CODE 510 21,370 21,370	25,840 25,840								
MARKINS, EDWARD L. & ENKA L. 502 PATRICIA DR. IRONTON, OHIO 45638 PARCEL-ID 30-026-1706.000	18-01-17 LOT 5 LOU LEE SUB DIV C000.00A 4,470 HOMESITE VALUE LISTED BELOW 4,470	RES USE CODE 510 21,430 21,430	25,900 25,900								
BARTRAM, RUTH, TRUSTEE 506 PATRICIA ST. IRONTON, OHIO 45638 OR 42 PG 388 PARCEL-ID 30-026-1707.000	18-01-17 LOT 6 LOU LEE SUB DIV C000.00A 4,490 HOMESITE VALUE LISTED BELOW 4,490	RES USE CODE 510 22,780 22,780	27,270 27,270								
LEITH, CHARLES ROBERT & LEITH, DIANA LYNNE 510 PATRICIA DR. IRONTON, OH. 45638-0000 VOL 539 PG 563 PARCEL-ID 30-026-1708.000	18-01-17 LOT 7 LOU LEE SUB DIV C000.00A 4,250	RES USE CODE 510 21,930	26,180								
ELLENBERG, ROY J. TRUSTEE & JU ANITA G. 512 PATRICIA DR. IRONTON, OH. 45638-0000 OR 237 PG 638 PARCEL-ID 30-026-1709.000 04-21-04 TRNSF TO 30-026-1709.000 ELLENBERG, ROY J. & ROY J	18-01-17 LOT 8 LOU LEE SUB DIV C000.00A 00	RES USE CODE 510 00	00								
ELLENBERG, ROY J. TRUSTEE 512 PATRICIA DR. IRONTON, OH. 45638-0000 OR 288 PG 423/426 PARCEL-ID 30-026-1709.000 04-21-04 TRNSF FROM 30-026-1709.000 ELLENBERG, ROY J. & ROY J	18-01-17 LOT 8 LOU LEE SUB DIV C000.00A 2,850 HOMESITE VALUE LISTED BELOW 2,850	RES USE CODE 510 15,130 15,130	17,980 17,980								
ELLENBERG, ROY J. & ROY J. TRUSTEE 512 PATRICIA DR. IRONTON, OH. 45638-0000 OR 237 PG 638 PARCEL-ID 30-026-1709.000	18-01-17 LOT 8 LOU LEE SUB DIV C000.00A 00	RES USE CODE 510 00	00								

TAX RATE 0
A/R RED FACTOR 18.7468
OTH RED FACTOR 17.9084

LAWRENCE
TAX DISTRICT

GENERAL TAX LIST AND DUPLICATE OF REAL AND PUBLIC UTILITY PROPERTY
COUNTY REAL ESTATE TAXES AND SPECIAL ASSESSMENTS
30-UPPER TWP-FIRST WARD-IRONTON CORP-IRONTON S.D. 01/03/05

TAX YEAR 2004
INTEREST RATE
PAGE NO 6041

OWNER'S NAME MAILING ADDRESS	DESCRIPTION			TAXES CHARGED	DECEMBER TAXES	PENALTY	JUNE TAXES	PENALTY	TOTAL DELINQUENT	C. D. DATE	MEMO
	LAND	IMPROVEMENTS	TOTAL VALUE								
04-21-04 TRNSF FROM 30-026-1709.000 ELLENBERG, ROY J. TRUSTEE & JUANITA G. 04-21-04 TRNSF TO 30-026-1709.000 ELLENBERG, ROY J. TRUSTEE											
MASSIE, LARRY K AND ANNETTE 503 ORCHARD ST. IRONTON, OHIO 45638 PARCEL-ID 30-026-1710.000	-00-00 LOU LEE SUB DIV TRACT A C000.00A 80	RES USE CODE 500 00	80								
WILLIS, GEVEVIEVE A. 516 PATRICIA DR. IRONTON, OHIO 45638 OR 148 PG 5 PARCEL-ID 30-026-1711.000	-00-00 LOU LEE SUB DIV TRACT B LESS 2X53.58 & 2X49.80 BAL = 2X52 110	RES USE CODE 500 00	110								8/31/05 Miranda Rice life Est Norman C & Alice D Rice
SCOTT, MICHAEL & TAMMY 520 PATRICIA DR IRONTON, OHIO 45638 VOL 595 PG 515 PARCEL-ID 30-026-1711.001	-00-00 LOU LEE SUBDIV PT TRACT B 2 X 53.58 110	RES USE CODE 500 00	110								
KOSTER, DONALD M. 1308 S. 4TH ST. IRONTON, OHIO 45638 VOL 482 PG 392 PARCEL-ID 30-026-1711.002	-00-00 LOU LEE SUB DIV PT TRACT B 2 X 49.80 100	RES USE CODE 500 00	100								
MASSIE, LARRY K. AND ANNETTE 503 ORCHARD ST. IRONTON, OHIO 45638 PARCEL-ID 30-026-1801.000	18-01-17 PT W SIDE SEC BET 2ND ST & RY PT IN MID SW PT C000.15A 2,650 HOMESITE VALUE LISTED BELOW 2,650	RES USE CODE 510 19,790 19,790	22,440 22,440								
CITY OF IRONTON PO BOX 704 IRONTON, OH 45638 VOL 156 PG 365 PARCEL-ID 30-026-1805.000	18-1-17 MIDDLE PT W SIDE OF SEC BET 2ND SR & RY PT LE;.33 BAL=.03ACS 120	EXM USE CODE 640 00	120								
RICE, PHILLIP R. & PATRICIA K. 1417 NORTH 4TH ST IRONTON, OHIO 45638 OR 68 PG 440 PARCEL-ID 30-026-1805.001	18-1-17 MIDDLE PT W SIDE OF SEC BET 2ND ST & RY PT .33ACS 970	RES USE CODE 500 00	970								
CITY OF IRONTON PO BOX 704 IRONTON, OH 45638 VOL 156 PG 365 PARCEL-ID 30-026-1806.000	18-1-17 1 HOMESTEAD N OF 2ND 2 .64AC 10,060	EXM USE CODE 640 00	10,060								

TAX RATE
A/R RED FACTOR 18.7468
OTH RED FACTOR 17.9084

LAWRENCE
TAX DISTRICT

GENERAL TAX LIST AND DUPLICATE OF REAL AND PUBLIC UTILITY PROPERTY
COUNTY REAL ESTATE TAXES AND SPECIAL ASSESSMENTS

30-UPPER TWP-FIRST WARD-IRONTON CORP-IRONTON S.D.

01/03/05

TAX YEAR 2004
INTEREST RATE
PAGE NO 6042

OWNER'S NAME MAILING ADDRESS	DESCRIPTION			TAXES CHARGED	DECEMBER TAXES	PENALTY	JUNE TAXES	PENALTY	TOTAL DELINQUENT	C. D. DATE	MEMO
	LAND	IMPROVEMENTS	TOTAL VALUE								
CITY OF IRONTON PO BOX 704 IRONTON, OH 45638 VOL 156 PG 365 PARCEL-ID 30-026-1807.000	18-1-17 MIDDLE PT W SIDE OF SE C BETWN 2ND ST AND RW PT 2.80A C EXM USE CODE 640 10,670	00	10,670								
RICE, PHILLIP RAY & PATRICIA K. STALEY 1417 N. 4TH. ST. IRONTON, OHIO 45638 VOL 444 PG 705 PARCEL-ID 30-027-0100.000	18-1-17 1 PT WSIDE SECBET 2NDS T&RY PT IN MID LESS 0.2 & 0.18 BAL=4.97A RES USE CODE 510 25,640 HOMESITE VALUE LISTED BELOW 13,970	6,050 6,050	31,690 20,020								
RICE, PHILLIP RAY & PATRICIA K 1417 N. 4TH. ST. IRONTON, OHIO 45638 VOL 560 PG 95 PARCEL-ID 30-027-0100.001	18-1-17 1 PT W SIDE SEC BET 2ND ST & RY PT IN MID PT 0.18ACRES RES USE CODE 510 5,730	55,140	60,870								
DELONG, SHARON S. 1429 N. 4TH ST. IRONTON, OHIO 45638 PARCEL-ID 30-027-0101.000	18-01-17 PT 1 PT W SIDE SEC BET2ND ST & RY PT IN MID PT C000.26A RES USE CODE 510 7,150 HOMESITE VALUE LISTED BELOW 7,150	24,450 24,070	31,600 31,220								
LABER, MARY A. 1425 N. 4TH. ST. IRONTON, OHIO 45638-000 VOL 539 PG 672 PARCEL-ID 30-027-0102.000	18-01-17 PT 1 PT W SIDE SEC BET2ND ST & RY PT IN MID C000.18A RES USE CODE 510 5,730	28,110	33,840	David M. + Judy L. Barber 5-9-05							
RICE, PHILLIP R & PATRICIA 1417 NORTH FOURTH ST IRONTON, OHIO 45638 VOL 613 PG 183 PARCEL-ID 30-027-0103.000	18-01-17 1 PT W SIDE SEC BET 2ND ST & RY PT IN MID PT C000.18A RES USE CODE 500 5,730	00	5,730								
STALEY, PERRY L. & JEAN L. 411 ORCHARD ST. IRONTON, OHIO 45638 PARCEL-ID 30-027-0200.000	18-01-17 F PT SE COR C000.30A RES USE CODE 510 7,750 HOMESITE VALUE LISTED BELOW 7,750	21,250 21,180	29,000 28,930								
STAPLETON, MARK K. 511 ORCHARD ST. IRONTON, OHIO 45638 OR 255 PG 480 PARCEL-ID 30-027-0300.000	18-01-17 BPT 60X170X56X174 C000.23A RES USE CODE 510 6,680 HOMESITE VALUE LISTED BELOW 6,680	11,240 11,240	17,920 17,920								
STAPLETON, MARK K. 511 ORCHARD ST. IRONTON, OHIO 45638 OR 255 PG 480	18-01-17 B53.91 ON ORCHARD ST. X 14.17 C000.02A RES USE CODE 500										

TAX RATE
A/R RED FACTOR 18.7468
OTH RED FACTOR 17.9084

LAWRENCE
TAX DISTRICT

GENERAL TAX LIST AND DUPLICATE OF REAL AND PUBLIC UTILITY PROPERTY
COUNTY REAL ESTATE TAXES AND SPECIAL ASSESSMENTS

30-UPPER TWP-FIRST WARD-IRONTON CORP-IRONTON S.D.

01/03/05

TAX YEAR 2004
INTEREST RATE
PAGE NO 6043

OWNER'S NAME MAILING ADDRESS	DESCRIPTION			TAXES CHARGED	DECEMBER TAXES	PENALTY	JUNE TAXES	PENALTY	TOTAL DELINQUENT	C. D. DATE	MEMO
	LAND	IMPROVEMENTS	TOTAL VALUE								
PARCEL-ID 30-027-0400.000	830	00	830								
PRICE, KATHRYN A. 505 ORCHARD ST. IRONTON, OHIO 45638 OR 251 PG 169 PARCEL-ID 30-027-0500.000	18-01-17 C PT 110X174X108X188 C000.45A RES USE CODE 510 9,870 HOMESITE VALUE LISTED BELOW 9,870	20,350 20,350	30,220 30,220								
PRICE, KATHRYN A. 505 ORCHARD ST. IRONTON, OHIO 45638 OR 251 PG 169 PARCEL-ID 30-027-0600.000	18-01-17 C15.89 ALLEY X103.91 ON N SIDE ORCHARD C000.03A RES USE CODE 500 1,250	00	1,250								
MAYNE, CHARLES RICHARD ET-AL 300 MIMOSA LN. IRONTON, OHIO 45638 VOL 612 PG 30 PARCEL-ID 30-027-0800.000	-00-00 18ARNES ADDITION C000.00A RES USE CODE 510 7,030 HOMESITE VALUE LISTED BELOW 7,030	26,820 26,820	33,850 33,850								
IRONTON COMMERCIAL DEVELOPMENT , LLC 2529 SO 11TH ST IRONTON, OHIO 45638 VOL 508 PG 196 PARCEL-ID 30-027-0900.000 11-23-04 TRNSF FROM 30-027-0900.000 HAYES, C. ANLEE (AKA CLARA A. HAYES) 11-23-04 TRNSF TO 30-027-0900.000 RUDMANN, GREG F. AND NANC	-00-00 2BARNES ADDITION C000.00A RES USE CODE 510 00	00	00								
RUDMANN, GREG F. AND NANCY RUDMANN P.O. BOX 92 IRONTON, OHIO 45638 OR 324 PG 419/421 PARCEL-ID 30-027-0900.000 11-23-04 TRNSF FROM 30-027-0900.000 IRONTON COMMERCIAL DEVELO	-00-00 2BARNES ADDITION C000.00A RES USE CODE 510 6,950 HOMESITE VALUE LISTED BELOW 6,950	22,500 22,500	29,450 29,450								
HAYES, C. ANLEE (AKA CLARA A. HAYES) 302 MIMOSA LANE IRONTON, OHIO 45638 VOL 508 PG 196 PARCEL-ID 30-027-0900.000 11-23-04 TRNSF TO 30-027-0900.000 IRONTON COMMERCIAL DEVELO	-00-00 2BARNES ADDITION C000.00A RES USE CODE 510 00	00	00								
CANIFF, RICHARD & JENNIFER 301 MIMOSA LANE IRONTON, OHIO 45638 VOL 638 PG 784 PARCEL-ID 30-027-1000.000	-00-00 3BARNES ADDITION C000.00A RES USE CODE 510 7,770 HOMESITE VALUE LISTED BELOW 7,770	27,950 27,950	35,720 35,720								

TAX RATE 0
A/R RED FACTOR 18.7468
OTH RED FACTOR 17.9084

LAWRENCE
TAX DISTRICT

GENERAL TAX LIST AND DUPLICATE OF REAL AND PUBLIC UTILITY PROPERTY
COUNTY REAL ESTATE TAXES AND SPECIAL ASSESSMENTS
30-UPPER TWP-FIRST WARD-IRONTON CORP-IRONTON S.D.

01/03/05

TAX YEAR 2004
INTEREST RATE
PAGE NO 6044

OWNER'S NAME MAILING ADDRESS	DESCRIPTION			TAXES CHARGED	DECEMBER TAXES	PENALTY	JUNE TAXES	PENALTY	TOTAL DELINQUENT	C.D. DATE	MEMO
	LAND	IMPROVEMENTS	TOTAL VALUE								
DAVIS, JUDITH L. 004 C/O LANDAMERICA TAX & FL SERV E. COAST PROCESSING DEPT P. O. BOX 875 OAKS, PA. 19456-9919 OR 249 PG 819 PARCEL-ID 30-027-1100.000	-00-00 4BARNES ADDITION C000.00A RES USE CODE 510 7,770 33,170 40,940 HOMESITE VALUE LISTED BELOW 7,770 33,170 40,940										
BROWN, MADELINE KEYES PO BOX 80 IRONTON, OH 45638 VOL 635 PG 329 PARCEL-ID 30-027-1200.000	-00-00 5 BARNES ADD. C000.00A RES USE CODE 510 8,910 26,780 35,690 HOMESITE VALUE LISTED BELOW 8,910 26,550 35,460										
DILLEY, CARL E. & VIVIAN 220 BATHAM LN IRONTON, OHIO 45638-113 VOL 310 PG 555 PARCEL-ID 30-027-1400.000	18-01-18 ADJOINING SEDGWICK 4E X 320.6 C000.34A RES USE CODE 510 2,960 9,860 12,820										
SLAGEL, MICHAEL E. LIFE EST. & SLAGEL, MARY H. LIFE EST. 302 MCPHERSON AVE. IRONTON, OH. 45638-0000 VOL 364 PG 556 PARCEL-ID 30-027-1500.000	18-01-18 ADJOINING SEDGWICK 5C X 320 C000.37A RES USE CODE 510 3,230 11,060 14,290 HOMESITE VALUE LISTED BELOW 3,230 11,060 14,290										
DILLEY, CARL E. & VIVIAN 220 BATHAM LN IRONTON, OH 45638-113 VOL 450 PG 548 PARCEL-ID 30-027-1600.000	18-01-18 ADJOINING SEDGWICK 50 ON MCPHERSON X 320' C000.37A RES USE CODE 510 3,230 15,530 18,760 HOMESITE VALUE LISTED BELOW 3,230 8,020 11,250										
RADER, ROBERT L & MARY R LEACH 123 N 6TH ST IRONTON , OHIO 45638 VOL 564 PG 323 PARCEL-ID 30-027-1700.000	18-01-18 PT. ADJOINING SEDGWIC K310 ON MCPHERSON X 311.6 C000.31A RES USE CODE 510 3,200 9,840 13,040 HOMESITE VALUE LISTED BELOW 3,200 9,840 13,040										
CAMPBELL, LONNIE & MELISSA C/O PEOPLES BANK P.O. BOX 738 MARIETTA, OHIO 45750 OR 238 PG 828 PARCEL-ID 30-027-1800.000	18-01-18 PT 96 X 311.6 C000.69A RES USE CODE 510 6,140 19,580 25,720 HOMESITE VALUE LISTED BELOW 6,140 13,450 19,590										
TRIPLETT, WILLIAM HENDERSON 234 MCPHERSON AVE IRONTON, OHIO 45638 VOL 583 PG 689 PARCEL-ID 30-028-0100.000	18-01-18 51 X 119 1/2 C000.13A RES USE CODE 510 2,420 16,740 19,160										
NENNI, WILLIAM L	18-01-18 75 X 580										

TAX RATE 0
A/R RED FACTOR 18.7468
OTH RED FACTOR 17.9084

LAWRENCE
TAX DISTRICT

GENERAL TAX LIST AND DUPLICATE OF REAL AND PUBLIC UTILITY PROPERTY
COUNTY REAL ESTATE TAXES AND SPECIAL ASSESSMENTS
30-UPPER TWP-FIRST WARD-IRONTON CORP-IRONTON S.D.

01/03/05

TAX YEAR 2004
INTEREST RATE
PAGE NO 6045

OWNER'S NAME MAILING ADDRESS	DESCRIPTION			TAXES CHARGED	DECEMBER TAXES	PENALTY	JUNE TAXES	PENALTY	TOTAL DELINQUENT	C.D. DATE	MEMO
	LAND	IMPROVEMENTS	TOTAL VALUE								
304 NO 7TH ST IRONTON, OHIO 45638 VOL 595 PG 400 PARCEL-ID 30-028-0200.000	C000.07A RES USE CODE 510 5,330 19,930 25,260										
CORN, MICHAEL E. & NANCY A. 1638 BESSEMER ST. IRONTON, OHIO 45638 VOL 530 PG 1 PARCEL-ID 30-028-0300.000	18-01-18 51 X 154 C000.18A RES USE CODE 510 2,840 7,580 10,420										
CORN, MICHAEL E & NANCY A 1638 BESSEMER ST IRONTON, OHIO 45638 VOL 608 PG 411 PARCEL-ID 30-028-0400.000	18-01-18 56 X 323 1/2 LE; .15, .08 BAL=.18ACS RES USE CODE 500 3,320 00 3,320 HOMESITE VALUE LISTED BELOW 3,320 00 3,320										
KELLEY, CHRISTOPHER R. & IRIS 003 C/O VALUTREE REAL ESTATE TAX SERVICE DIVISION P. O. BOX 85188 RICHMOND, VA. 23286-9447 OR 55 PG 590 PARCEL-ID 30-028-0400.001	18-01-18 56 X 323 1/2 PT 0.15A CRES RES USE CODE 510 2,910 6,170 9,080										10/18/05 Thomas R Brewster Jr & Valorie K Brewster
NENNI, WILLIAM L. & KATHY 1643 BESSEMER ST IRONTON, OHIO 45638 VOL 630 PG 80 PARCEL-ID 30-028-0400.002	18-01-18 PT .08ACS RES USE CODE 500 1,820 00 1,820										
MCGRAW, RONALD D. AND LINDA C. 006 C/O FIRST AMER.RE TAX SERVICE ATT:ESCROW REPORTING DEPT 8435 STEMMONS FWY 7TH FR DALLAS, TX 75247 VOL 621 PG 195 PARCEL-ID 30-028-0500.000	18-1-18 MID PT PARC. "D" 40 L ESS 0.07A. 0.06ACS. RES USE CODE 510 2,210 18,130 20,340 HOMESITE VALUE LISTED BELOW 2,210 18,130 20,340										
KISOR, CATHERINE MARIE 311 BATHAM LANE IRONTON, OHIO 45638 VOL 621 PG 139 PARCEL-ID 30-028-0500.001	18-1-18 PT MID PT PARC "D" 40 0.07ACS. RES USE CODE 500 1,100 00 1,100										
CROWE, WILLIAM M. AND DEANNA R UTH 1623 NO. 2ND ST. IRONTON, OHIO 45638 VOL 494 PG 478 PARCEL-ID 30-028-0600.000	18-01-18 PT ON PIKE C000.87A RES USE CODE 510 13,490 22,090 35,580 HOMESITE VALUE LISTED BELOW 13,490 21,560 35,050										
COLLINS, COLEMAN E LIFE EST RE M STEVEN C. ET-AL 6016 CO RD 41-N PEDRO, OHIO 45659 VOL 618 PG 471,475,478	18-01-18 NE PT C001.63A RES USE CODE 500 2,400 00 2,400										

BARRETT BROTHERS SPRINGFIELD, OH 1-800-322-7711

TAX RATE 0
A/R RED FACTOR 18.7468
OTH RED FACTOR 17.9084

LAWRENCE
TAX DISTRICT

GENERAL TAX LIST AND DUPLICATE OF REAL AND PUBLIC UTILITY PROPERTY
COUNTY REAL ESTATE TAXES AND SPECIAL ASSESSMENTS

30-UPPER TWP-FIRST WARD-IRONTON CORP-IRONTON S.D.

01/03/05

TAX YEAR 2004
INTEREST RATE
PAGE NO 6046

OWNER'S NAME MAILING ADDRESS	DESCRIPTION			TAXES CHARGED	DECEMBER TAXES	PENALTY	JUNE TAXES	PENALTY	TOTAL DELINQUENT	C. D. DATE	MEMO
	LAND	IMPROVEMENTS	TOTAL VALUE								
PARCEL-ID 30-028-0700.000											
SHERIDAN, MICHAEL R. & RHONDA E. 006 C/O FIRST AMER.RE TAX SERVICE ATT:ESCROW REPORTING DEPT 8435 STEMMONS FWY 7TH FR DALLAS, TX 75247 OR 172 PG 309 PARCEL-ID 30-028-0800.000	18-01-18 PT ON PIKE C001.00A RES USE CODE 510 8,200 21,860 30,060 HOMESITE VALUE LISTED BELOW 8,200 20,580 28,780										
LILLY, RANDALL S. ET AL 1549 FLORENCE AVE IRONTON, OHIO 45638 OR 245 PG 72 PARCEL-ID 30-028-0900.000	18-01-18 PARC A 44 X 140 C000.14A RES USE CODE 510 2,350 17,690 20,040 HOMESITE VALUE LISTED BELOW 2,350 17,690 20,040										
COLLINS, COLEMAN E LIFE EST RE M STEVEN C. ET-AL 6016 CO RD 41-N PEDRO, OHIO 45659 VOL 618 PG 417,475,478 PARCEL-ID 30-028-1000.000	18-01-18 PARC B 44 X 150 C000.14A RES USE CODE 500 2,430 00 2,430										
KISOR, CATHERINE MARIE 311 BATHAM LN. IRONTON, OHIO 45638 PARCEL-ID 30-028-1100.000	18-01-18 PARC C 44 X 140 C000.14A RES USE CODE 510 2,350 19,540 21,890 HOMESITE VALUE LISTED BELOW 2,350 15,580 17,930										
MCGRAW, RONALD D. AND LINDA C. 006 C/O FIRST AMER.RE TAX SERVICE ATT:ESCROW REPORTING DEPT 8435 STEMMONS FWY 7TH FR DALLAS, TX 75247 VOL 621 PG 195 PARCEL-ID 30-028-1200.000	18-01-18 MID PT PARC E 76 C000.24A RES USE CODE 500 1,070 00 1,070										
LITTERAL, RALPH B. 246 MCPHERSON ST. IRONTON, OHIO 45638 VOL 514 PG 605 PARCEL-ID 30-028-1300.000	18-01-18 88 X 323 1/2 C000.50A RES USE CODE 510 5,670 13,840 19,510 HOMESITE VALUE LISTED BELOW 5,670 13,790 19,460										
BOWLING, CLAUDETTE 244 MCPHERSON AVE. IRONTON, OHIO 45638 VOL 633 PG 769 PARCEL-ID 30-028-1301.000	18-01-18 SW PT C000.15A RES USE CODE 510 3,090 12,960 16,050										
GANN, MALINDA LIFE EST ELIZABE THANN SANDERS ET-AL REM C/O MALINDA REIS 200 CO RD 10A PEDRO, OHIO 45659-8979 VOL 635 PG 506 PARCEL-ID 30-028-1400.000	18-01-18 MID PART PARCEL F 31. 95' 0.11 ACRES RES USE CODE 510 1,710 10,220 11,930 HOMESITE VALUE LISTED BELOW 1,710 10,220 11,930			(Donald J. McMahan intrmly) Belinda Jo McMahan 6-705			11/21/05 (All heirs ints) Malinda Reis				

TAX RATE 0
A/R RED FACTOR 18.7468
OTH RED FACTOR 17.9084

LAWRENCE
TAX DISTRICT

GENERAL TAX LIST AND DUPLICATE OF REAL AND PUBLIC UTILITY PROPERTY
COUNTY REAL ESTATE TAXES AND SPECIAL ASSESSMENTS

30-UPPER TWP-FIRST WARD-IRONTON CORP-IRONTON S.D.

01/03/05

TAX YEAR 2004
INTEREST RATE
PAGE NO 6047

OWNER'S NAME MAILING ADDRESS	DESCRIPTION			TAXES CHARGED	DECEMBER TAXES	PENALTY	JUNE TAXES	PENALTY	TOTAL DELINQUENT	C. D. DATE	MEMO
	LAND	IMPROVEMENTS	TOTAL VALUE								
MCCALVIN, LYNN R. 305 BATHAM LANE IRONTON, OHIO 45638 VOL 618 PG 386 PARCEL-ID 30-028-1500.000	18-01-18 PARC G 80 NORTH MID P T C000.28A RES USE CODE 510 4,280 8,580 12,860 HOMESITE VALUE LISTED BELOW 4,280 8,580 12,860										
BRUMFIELD, STEPHEN R. 006 C/O FIRST AMER.RE TAX SERVICE ATT:ESCROW REPORTING DEPT 8435 STEMMONS FWY 7TH FR DALLAS, TX 75247 VOL 496 PG 735 PARCEL-ID 30-028-1600.000	18-01-18 MID PT 76 X 150 PARC H C000.24A RES USE CODE 510 4,190 22,660 26,850 HOMESITE VALUE LISTED BELOW 4,190 22,660 26,850										
WILSON, FLOYD JR. & EILEEN 1605 N. 2ND ST. IRONTON, OHIO 45638 VOL 440 PG 784 PARCEL-ID 30-028-1700.000	18-01-18 PT C000.33A RES USE CODE 510 8,250 9,390 17,640 HOMESITE VALUE LISTED BELOW 8,250 9,350 17,600										
HOWARD, EMMA LOU LIFE EST REM PHYLLIS ANN AKERS 219 BATHAM LANE IRONTON, OHIO 45638 VOL 605 PG 38 PARCEL-ID 30-028-1800.000	18-01-18 PT 150 ON BATHAM LANE X 80 C000.28A RES USE CODE 510 5,950 21,310 27,260 HOMESITE VALUE LISTED BELOW 5,950 21,310 27,260										
HOPPER, LYNN MARIE & CARL D. 1611 N 2ND ST IRONTON, OHIO 45638 OR 268 PG 453 PARCEL-ID 30-029-0100.000 12-17-03 TRNSF FROM 30-029-0100.000 ELKINS, BILLY JOE & LYNN	18-1-18 SW PT LESS E PT 0.18A. BAL=0.35ACS. RES USE CODE 510 7,200 13,630 20,830										
ELKINS, BILLY JOE & LYNN MARIE 1611 N 2ND ST IRONTON, OHIO 45638 VOL 552 PG 155 PARCEL-ID 30-029-0100.000 12-17-03 TRNSF TO 30-029-0100.000 HOPPER, LYNN MARIE & CARL	18-1-18 SW PT LESS E PT 0.18A. BAL=0.35ACS. RES USE CODE 510 00 00 00										
HOWARD, EMMA LOU LIFE EST REM PHYLLIS ANN AKERS 219 BATHAM LANE IRONTON, OHIO 45638 VOL 605 PG 38 PARCEL-ID 30-029-0100.001	18-1-18 PT SW PT, E PT 0.18ACS . RES USE CODE 500 530 00 530										
MORITZ, CHARLES & ROSETTA 1627 N. 2ND ST. IRONTON, OHIO 45638	18-01-18 75' X 384.98' C000.47A RES USE CODE 510 8,890 17,840 26,730										

BARRETT BROTHERS SPRINGFIELD, OH 1-800-322-7711

TAX RATE 0
A/R RED FACTOR 18.7468
OTH RED FACTOR 17.9084

LAWRENCE
TAX DISTRICT

GENERAL TAX LIST AND DUPLICATE OF REAL AND PUBLIC UTILITY PROPERTY
COUNTY REAL ESTATE TAXES AND SPECIAL ASSESSMENTS
30-UPPER TWP-FIRST WARD-IRONTON CORP-IRONTON S.D.

TAX YEAR 2004
INTEREST RATE
01/03/05 PAGE NO 6048

OWNER'S NAME MAILING ADDRESS	DESCRIPTION			TAXES CHARGED	DECEMBER TAXES	PENALTY	JUNE TAXES	PENALTY	TOTAL DELINQUENT	C.D. DATE	MEMO
	LAND	IMPROVEMENTS	TOTAL VALUE								
PARCEL-ID 30-029-0200.000	HOMESITE VALUE LISTED BELOW										
	8,890	17,840	26,730								
COLLINS, COLEMAN E LIFE EST RE	18-01-18 NE PT										
M STEVEN C. ET-AL	0000.53A	RES USE CODE	500								
6016 CO RD 41-N											
PEDRO,OHIO 45659	4,520	00	4,520								
VOL 618 PG 471, 475, 478											
PARCEL-ID 30-029-0300.000											
MULLINS, DAN & FLORA	18-01-18 PT										
2006 N 2ND ST.	0000.75A	RES USE CODE	510								
IRONTON, OHIO 45638											
VOL 552 PG 321	6,210	43,720	49,930								
PARCEL-ID 30-029-0400.000	HOMESITE VALUE LISTED BELOW										
	6,210	43,250	49,460								
MCCARTHY, RICHARD K AND CAROL	18-01-18 PT										
CLORAN MCCARTHY LIFE EST.	0000.29A	RES USE CODE	510								
1702 N. 2ND ST.											
IRONTON, OHIO 45638	6,450	19,330	25,780								
OR 190 PG 386	HOMESITE VALUE LISTED BELOW										
PARCEL-ID 30-029-0500.000	6,450	19,330	25,780								
HARMON, DAVID L. & ROSEMARY LI	18-01-18 PT										
FE EST	0000.30A	RES USE CODE	510								
1714 N 2ND ST											
IRONTON, OHIO 45638	6,870	28,160	35,030								
OR 245 PG 541	HOMESITE VALUE LISTED BELOW										
PARCEL-ID 30-029-0600.000	6,870	28,160	35,030								
MILLER, HOMER JR. & BEULAH	18-01-18 PT 8' ON 2ND ST										
1902 WYOMING AVE	0000.04A	RES USE CODE	500								
FORT PIERICE FLA 34982											
OR 233PG 353	810	00	810								
PARCEL-ID 30-029-0601.000											
TOOTHMAN, JOHN R.	18-01-18 E PT										
407 SO 4TH ST	0000.16A	RES USE CODE	500								
IRONTON, OHIO 45638											
OR 182 PG 734	5,270	00	5,270								
PARCEL-ID 30-029-0700.000											
ELLIS, WILLIAM G. & DANA L	18-01-18 W PT										
1740 N 2ND ST	0000.01A	RES USE CODE	500								
IRONTON, OHIO 45638											
OR 14 PG 95	420	00	420								
PARCEL-ID 30-029-0800.000											
TOOTHMAN, JOHN R.	18-01-18 PT										
407 SO 4TH ST	0000.05A	RES USE CODE	500								
IRONTON,OHIO 45638											
OR 182 PG 734	150	00	150								
PARCEL-ID 30-029-0900.000											
TOOTHMAN, JOHN R.	18-01-18 PT LESS .03A										
407 SO 4TH ST	0000.27A	RES USE CODE	510								
IRONTON,OHIO 45638											
OR 182 PG 734	6,070	18,360	24,430								
PARCEL-ID 30-029-1000.000	HOMESITE VALUE LISTED BELOW										
	6,070	18,360	24,430								

TAX RATE 0
A/R RED FACTOR 18.7468
OTH RED FACTOR 17.9084

LAWRENCE
TAX DISTRICT

GENERAL TAX LIST AND DUPLICATE OF REAL AND PUBLIC UTILITY PROPERTY
COUNTY REAL ESTATE TAXES AND SPECIAL ASSESSMENTS
30-UPPER TWP-FIRST WARD-IRONTON CORP-IRONTON S.D.

TAX YEAR 2004
INTEREST RATE
01/03/05 PAGE NO 6049

OWNER'S NAME MAILING ADDRESS	DESCRIPTION			TAXES CHARGED	DECEMBER TAXES	PENALTY	JUNE TAXES	PENALTY	TOTAL DELINQUENT	C.D. DATE	MEMO
	LAND	IMPROVEMENTS	TOTAL VALUE								
MILLER, HOMER JR. & BEULAH	18-01-18 PT 50 ON RD TO RIVER										
1902 WYOMING AVE	LESS .14A										
FORT PIERCE, FLA 34982	0000.27A	RES USE CODE	510								
OR 233 PG 353											
PARCEL-ID 30-029-1100.000	5,050	18,390	23,440								
	HOMESITE VALUE LISTED BELOW										
	5,050	18,390	23,440								
WAIN, MALCOLM & JUDY	18-01-18 PT 80 X 500 LESS .56A										
1648 N. 2ND ST.	0000.36A	RES USE CODE	510								
IRONTON, OHIO 45638											
OR 105 PG 216	7,790	73,000	80,790								
PARCEL-ID 30-029-1200.000	HOMESITE VALUE LISTED BELOW										
	7,790	73,000	80,790								
ELLIS, WILLIAM G. & DANA L.	18-01-18 15 FT X 16 1/2 FT										
1740 N. 2ND ST.	TRIANGLE										
IRONTON, OHIO 45638	0000.00A	RES USE CODE	500								
OR 14 PG 95											
PARCEL-ID 30-029-1300.000	330	00	330								
MARSHALL, KAREN LEE	18-01-18 84.9 X 318 ON RIVER			12/19/05							
1638 NO 2ND ST	BANK			Karen L Marshall, trustee							
IRONTON, OH. 45638	0000.36A	RES USE CODE	510								
OR 217 PG 806											
PARCEL-ID 30-029-1400.000	8,200	43,720	51,920								
UNGER, JOSEPH E. II AND KAREN	18-01-18 PT BET RD & RIVER E1/										
003	2LESS .66A										
C/O VALUTREE REAL ESTATE	0000.42A	RES USE CODE	510								
TAX SERVICE DIVISION											
P. O. BOX 85188	10,620	19,440	30,060								
RICHMOND, VA. 23286-9447	HOMESITE VALUE LISTED BELOW										
OR 88 PG 93	10,620	19,440	30,060								
PARCEL-ID 30-029-1500.000											
KEYES, ARNO C. JR. & BARBARA J	18-01-18 IN SE COR LAMBERT FAR										
006	MLESS .24A										
C/O FIRST AMER.RE TAX SERVICE	0000.26A	RES USE CODE	510								
ATT:ESCROW REPORTING DEPT											
8435 STEMMONS FWY 7TH FR	5,880	23,300	29,180								
DALLAS, TX 75247	HOMESITE VALUE LISTED BELOW										
VOL 393 PG 528	5,880	23,300	29,180								
PARCEL-ID 30-029-1600.000											
KEYES, ARNO C. JR. & BARBARA J	18-01-18 IN SE COR LAMBERT FAR			1/3/05							
.	M			Arno C. Keyes III + Buttray N. Pennington							
1606 N. 2ND ST.	0000.26A	RES USE CODE	510								
IRONTON, OHIO 45638											
OR 218 PG 770	5,820	22,930	28,750								
PARCEL-ID 30-029-1700.000	HOMESITE VALUE LISTED BELOW										
	5,820	22,930	28,750								
MATHIS, JOHN K. AND VICKY L.	18-01-18 PT BET RD & RIVER E1/			8/26/05							
1510 SO 5TH ST	2			Craig Pinkerton							
IRONTON, OHIO 45638	0000.19A	RES USE CODE	510								
OR 300 PG 439											
PARCEL-ID 30-029-1800.000	5,460	19,080	24,540								
	HOMESITE VALUE LISTED BELOW										
	5,460	19,080	24,540								

TAX RATE 90
A/R RED FACTOR 18.7468
OTH RED FACTOR 17.9084

LAWRENCE
TAX DISTRICT

GENERAL TAX LIST AND DUPLICATE OF REAL AND PUBLIC UTILITY PROPERTY
COUNTY REAL ESTATE TAXES AND SPECIAL ASSESSMENTS
30-UPPER TWP-FIRST WARD-IRONTON CORP-IRONTON S.D.

TAX YEAR 2004
INTEREST RATE
01/03/05 PAGE NO 6050

OWNER'S NAME MAILING ADDRESS	DESCRIPTION LAND	IMPROVEMENTS	TOTAL VALUE	TAXES CHARGED	DECEMBER TAXES	PENALTY	JUNE TAXES	PENALTY	TOTAL DELINQUENT	C. D. DATE	MEMO
06-25-04 TRNSF FROM 30-029-1800.000		GAGAI, BILLIE LIFE EST RE									
GAGAI, BILLIE , LIFE ESTATE AN D GAGAI, FRANK ETAL, REM. 1660 NO. 2ND. ST. IRONTON, OHIO 45638 VOL 489 PG 716 PARCEL-ID 30-029-1800.000	18-01-18 PT BET RD & RIVER E1/2 C000.19A	RES USE CODE 510 00	00								
06-21-04 TRNSF TO 30-029-1800.000		GAGAI, BILLIE LIFE EST RE									
GAGAI, BILLIE LIFE EST REM FRANK ETAL 1660 NO. 2ND. ST. IRONTON, OHIO 45638 OR 299 PG 324 PARCEL-ID 30-029-1800.000	18-01-18 PT BET RD & RIVER E1/2 C000.19A	RES USE CODE 510 00	00								
06-25-04 TRNSF TO 30-029-1800.000		MATHIS, JOHN K. AND VICKY									
HARTLEY, WILLIAM D. & RITA C. 1616 NO 2ND ST IRONTON, OHIO 45638 VOL 583 PG 744 PARCEL-ID 30-030-0100.000	18-01-18 IN SE COR LAMBERT FAR MLESS .47A C000.53A	RES USE CODE 510 12,130 30,580 HOMESITE VALUE LISTED BELOW 12,130 20,420	42,710 32,550								
HIERONIMUS, DANIEL R. & JANET L. 1634 N 2ND ST IRONTON, OHIO 45638 OR 204 PG 522 PARCEL-ID 30-030-0200.000	18-01-18 IN SE COR LAMBERT FAR MN1/2 C000.27A	RES USE CODE 510 6,310 42,100 HOMESITE VALUE LISTED BELOW 6,310 41,920	48,410 48,230								
ADKINS, MARK E. AND BRENDA S. 1628 NO 2ND ST. IRONTON, OH 45638 OR 23 PG 240 PARCEL-ID 30-030-0300.000	18-01-18 IN SE COR LAMBERT FAR MS1/2 C000.27A	RES USE CODE 510 6,310 25,370 HOMESITE VALUE LISTED BELOW 6,310 25,370	31,680 31,680								
SAYLOR, JEAN B. 1430 NO. 2ND ST. IRONTON, OHIO 45638 VOL 630 PG 755 PARCEL-ID 30-030-0400.000	18-01-18 1E LAMBERT SURVEY LES S.39A C000.13A	RES USE CODE 510 4,000 16,760 HOMESITE VALUE LISTED BELOW 4,000 16,760	20,760 20,760								
DILLEY, BARBARA S. 006 C/O FIRST AMER.RE TAX SERVICE ATT:ESCROW REPORTING DEPT 8435 STEMMONS FWY 7TH FR DALLAS, TX 75247	18-01-18 1E LAMBERT SURVEY C000.12A	RES USE CODE 510 3,880 16,080 HOMESITE VALUE LISTED BELOW 3,880 16,080	19,960 19,960	1/25/05 Joshua G. Waggoner							

TAX RATE 90
A/R RED FACTOR 18.7468
OTH RED FACTOR 17.9084

LAWRENCE
TAX DISTRICT

GENERAL TAX LIST AND DUPLICATE OF REAL AND PUBLIC UTILITY PROPERTY
COUNTY REAL ESTATE TAXES AND SPECIAL ASSESSMENTS
30-UPPER TWP-FIRST WARD-IRONTON CORP-IRONTON S.D.

TAX YEAR 2004
INTEREST RATE
01/03/05 PAGE NO 6051

OWNER'S NAME MAILING ADDRESS	DESCRIPTION LAND	IMPROVEMENTS	TOTAL VALUE	TAXES CHARGED	DECEMBER TAXES	PENALTY	JUNE TAXES	PENALTY	TOTAL DELINQUENT	C. D. DATE	MEMO
OR12 PG 567 PARCEL-ID 30-030-0500.000											
FERGUSON, KELLI D. 1444 NO 2ND ST IRONTON, OHIO 45638 OR 201 PG 763 PARCEL-ID 30-030-0600.000	18-01-18 2E LAMBERT SURVEY LES S100X223 REAR C000.17A	RES USE CODE 510 6,430 13,870	20,300								
KLAIBER, WILLIAM R. & MELISSA 039 C/O ADVANTAGE BANK 814 WHEELING AVENUE P. O. BOX 700 CAMBRIDGE, OHIO . 43725-0700 VOL 619 PG 378 PARCEL-ID 30-030-0700.000	18-01-18 4E LAMBERT SUR 44 ON PIKE LESS 44X217 REAR C000.00A	RES USE CODE 520 3,230 25,260 HOMESITE VALUE LISTED BELOW 3,230 25,260	28,490 28,490								
MALONE, ALICIA B. 006 C/O FIRST AMER.RE TAX SERVICED ATT:ESCROW REPORTING DEPT 8435 STEMMONS FWY 7TH FR DALLAS, TX 75247 OR 253 PG 659 PARCEL-ID 30-030-0800.000	18-01-18 4E LAMBERT SUR 44 ON PIKE LESS 44.52X219.9 REAR EN C000.00A	RES USE CODE 510 3,230 24,620 HOMESITE VALUE LISTED BELOW 3,230 24,620	27,850 27,850	1/4/06 Alicia B. to Bryce A. Wolters							
FERGUSON, RALPH & MARLENE 1508 NO. 2ND ST. IRONTON, OHIO 45638 VOL 270 PG 516 PARCEL-ID 30-030-0900.000	18-01-18 4E LAMBERT SUR 12 ON PIKE LESS 12X215 REAR C000.00A	RES USE CODE 500 900 00	900								
MILLER, ANNA MAE LIFE EST DANIEL R MILLER ET-AL REM. 1450 NO. 2ND ST. IRONTON, OHIO 45638 VOL 602 PG 641 PARCEL-ID 30-030-1000.000	18-01-18 3E LAMBERT SURVEY PT 4 50.59 X 95.08 X91.44 C000.00A	RES USE CODE 510 3,720 12,660 HOMESITE VALUE LISTED BELOW 3,720 12,660	16,380 16,380	12/20/04 Daniel R. & Elaine A. Miller						12/20/04 Daniel R. Miller	
BOLLINGER, MARK L. & TAMMY JO 1446 NO 2ND ST IRONTON, OHIO 45638 OR 186 PG 280 PARCEL-ID 30-030-1100.000	18-01-18 3E LAMBERT SURVEY 64 X 84 C000.00A	RES USE CODE 510 4,350 14,240 HOMESITE VALUE LISTED BELOW 4,350 14,240	18,590 18,590								
CITY OF IRONTON, OHIO MEMORIAL HALL IRONTON, OHIO 45638 SEE 1993 AUD DUP FOR ADDITION PARCEL-ID 30-030-1105.000	18-1-33 3 E. LAMBERT SURVEY PT 64.72 X 228	EXM USE CODE 640 780 00	780								
MCMILLIAN, JAMES T. & SUE E. 1424 S. 4TH IRONTON, OHIO 45638-000 VOL 476 PG 42	18-01-18 4E LAMBERT SURVEY PT 50.59 X 93.9 C000.00A	RES USE CODE 510									

BARRETT BROTHERS SPRINGFIELD, OH 1-800-322-7711

TAX RATE [illegible]0
A/R RED FACTOR 18.7468
OTH RED FACTOR 17.9084

LAWRENCE
TAX DISTRICT

GENERAL TAX LIST AND DUPLICATE OF REAL AND PUBLIC UTILITY PROPERTY
COUNTY REAL ESTATE TAXES AND SPECIAL ASSESSMENTS
30-UPPER TWP-FIRST WARD-IRONTON CORP-IRONTON S.D.

TAX YEAR 2004
INTEREST RATE
01/03/05 PAGE NO 6052

OWNER'S NAME MAILING ADDRESS	DESCRIPTION			TAXES CHARGED	DECEMBER TAXES	PENALTY	JUNE TAXES	PENALTY	TOTAL DELINQUENT	C. D. DATE	MEMO
	LAND	IMPROVEMENTS	TOTAL VALUE								
PARCEL-ID 30-030-1200.000	3,580	6,340	9,920								
	HOMESITE VALUE LISTED BELOW										
	3,580	6,340	9,920								
SAUNDERS, JOSHUA J. 1520 N 2ND ST IRONTON, OHIO 45638 OR 94 PG 536	18-01-18 5E LAMBERT SURVEY PT 44 X 320.76 LESS .20A C000.13A RES USE CODE 510										
PARCEL-ID 30-030-1300.000	00	00	00								
05-24-04 TRNSF TO 30-030-1300.000 WALLER, WILMA M.											
WALLER, WILMA M. 1520 N 2ND ST IRONTON, OHIO 45638 OR 294 PG 222	18-01-18 5E LAMBERT SURVEY PT 44 X 320.76 LESS .20A C000.13A RES USE CODE 510										
PARCEL-ID 30-030-1300.000	3,440	18,210	21,650								
	HOMESITE VALUE LISTED BELOW										
	3,440	18,210	21,650								
05-24-04 TRNSF FROM 30-030-1300.000 SAUNDERS, JOSHUA J.											
SAUNDERS, JOSHUA J. 1520 N 2ND ST IRONTON, OHIO 45638 OR 94 PG 536	18-01-18 5E LAMBERT SURVEY PT 35 ON 2ND X 105 C000.09A RES USE CODE 500										
PARCEL-ID 30-030-1400.000	00	00	00								
05-24-04 TRNSF TO 30-030-1400.000 WALLER, WILMA M.											
WALLER, WILMA M. 1520 NO 2ND ST IRONTON, OHIO 45638 OR 294 PG 222	18-01-18 5E LAMBERT SURVEY PT 35 ON 2ND X 105 C000.09A RES USE CODE 500										
PARCEL-ID 30-030-1400.000	2,700	00	2,700								
05-24-04 TRNSF FROM 30-030-1400.000 SAUNDERS, JOSHUA J.											
FERGUSON, RALPH D. & MARLENE A 1508 NO. 2ND ST. IRONTON, OHIO 45638 VOL 270 PG 516	18-01-18 5E LAMBERT SURVEY PT 53 ON 2ND X 105 C000.19A RES USE CODE 510										
PARCEL-ID 30-030-1500.000	4,040	15,790	19,830								
	HOMESITE VALUE LISTED BELOW										
	4,040	15,790	19,830								
BRUMFIELD, THELMA LIFE EST 1542 FLORENCE AVE. IRONTON, OHIO 45638 OR 207 PG 366	18-01-18 PT 6 E LAMBERT SURVEY PT LESS .13A MID-EAST PT C000.18A RES USE CODE 510										
PARCEL-ID 30-030-1601.000	5,910	32,920	38,830								
	HOMESITE VALUE LISTED BELOW										
	5,910	32,920	38,830								
SHOTSKY, JOHN R. & MAGGIE B. P.O. BOX 133 IRONTON, OHIO 45638 VOL 520 PG 429	18-1-20 NW COR OF SEC PT 1.66A CS COM USE CODE 400										
PARCEL-ID 30-030-1605.000	2,530	00	2,530								

TAX RATE [illegible]0
A/R RED FACTOR 18.7468
OTH RED FACTOR 17.9084

LAWRENCE
TAX DISTRICT

GENERAL TAX LIST AND DUPLICATE OF REAL AND PUBLIC UTILITY PROPERTY
COUNTY REAL ESTATE TAXES AND SPECIAL ASSESSMENTS
30-UPPER TWP-FIRST WARD-IRONTON CORP-IRONTON S.D.

TAX YEAR 2004
INTEREST RATE
01/03/05 PAGE NO 6053

OWNER'S NAME MAILING ADDRESS	DESCRIPTION			TAXES CHARGED	DECEMBER TAXES	PENALTY	JUNE TAXES	PENALTY	TOTAL DELINQUENT	C. D. DATE	MEMO
	LAND	IMPROVEMENTS	TOTAL VALUE								
SHOTSKY, JOHN & MAGGIE P.O. BOX 133 IRONTON, OHIO 45638 VOL 520 PG 429	18-1-20 NW COR ST HWY EASE .79 A EXM USE CODE 610										
PARCEL-ID 30-030-1606.000	30	00	30								
HAAS, MICHAEL & NANCY 1545 FLORENCE AVE IRONTON, OHIO 45638 OR 112 PG 752	-00-00 LOT 2 BESSIE V. DICKSEID SUB. DIV. C000.00A RES USE CODE 510										
PARCEL-ID 30-030-1611.000	5,910	48,690	54,600								
	HOMESITE VALUE LISTED BELOW										
	5,910	48,460	54,370								
HOLBROOK, WALTER W. & RANDA G. TRUSTEES 1543 FLORENCE AVE IRONTON, OHIO 45638 291 PG 703	-00-00 LOT 3 BESSIE V DICKSEID SD LESS WE S C000.00A RES USE CODE 510										
PARCEL-ID 30-030-1612.000	5,460	39,030	44,490								
05-07-04 TRNSF FROM 30-030-1612.000 HOLBROOK, WALTER W. & RAN											
HOLBROOK, WALTER W. & RANDA GAIL 1543 FLORENCE AVE IRONTON, OHIO 45638	-00-00 LOT 3 BESSIE V DICKSEID SD LESS WE S C000.00A RES USE CODE 510										
PARCEL-ID 30-030-1612.000	00	00	00								
05-07-04 TRNSF TO 30-030-1612.000 HOLBROOK, WALTER W. & RAN											
KELLICO, INC. 304 N. 7TH ST. IRONTON, OHIO 45638 VOL 450 PG 211	LOT 4 BESSIE V. DICKSEID S.D. LESS 621 SQ FT. BAL= 8869 SQ. FT. RES USE CODE 500										
PARCEL-ID 30-030-1613.000	5,460	00	5,460								
HOLBROOK, WALTER W. & RANDA GAIL 1543 FLORENCE AVE IRONTON, OHIO 45638 VOL 532 PG 753 & 757	PT. LOT 4 BESSIE V. DICKSEID S.D. 621 SQ FT. RES USE CODE 500										
PARCEL-ID 30-030-1613.001	00	00	00								
05-07-04 TRNSF TO 30-030-1613.001 HOLBROOK, WALTER W. AND R											
HOLBROOK, WALTER W. AND RANDA G. TRUSTEES 1543 FLORENCE AVE IRONTON, OHIO 45638 OR 291 PG 703	PT. LOT 4 BESSIE V. DICKSEID S.D. 621 SQ FT. RES USE CODE 500										
PARCEL-ID 30-030-1613.001	460	00	460								
05-07-04 TRNSF FROM 30-030-1613.001 HOLBROOK, WALTER W. & RAN											

BARRETT BROTHERS SPRINGFIELD, OH 1-800-322-7711

TAX RATE 00
A/R RED FACTOR 18.7468
OTH RED FACTOR 17.9084

LAWRENCE
TAX DISTRICT

GENERAL TAX LIST AND DUPLICATE OF REAL AND PUBLIC UTILITY PROPERTY
COUNTY REAL ESTATE TAXES AND SPECIAL ASSESSMENTS
30-UPPER TWP-FIRST WARD-IRONTON CORP-IRONTON S.D.

TAX YEAR 2004
INTEREST RATE
01/03/05 PAGE NO 6054

OWNER'S NAME MAILING ADDRESS	DESCRIPTION			TAXES CHARGED	DECEMBER TAXES	PENALTY	JUNE TAXES	PENALTY	TOTAL DELINQUENT	C. D. DATE	MEMO
	LAND	IMPROVEMENTS	TOTAL VALUE								
KAVANAUGH, LLOYD E. AND ROSE M ARIE 1501 FLORENCE AVE IRONTON, OHIO 45638 VOL 494 PG 505 PARCEL-ID 30-030-1614.000	LOT 5 BESSIE V. DICKSEID S.D. LESS 617 SQ FT BAL= 8871 SQ FT RES USE CODE 510 5,350	49,440	54,790								
KELLIC, INC. 304 N 7TH ST. IRONTON, OHIO 45638 VOL 532 PG 751 PARCEL-ID 30-030-1614.001	PT LOT 5 BESSIE V. DICKSEID S .D. 617 SQ FT. RES USE CODE 500 440	00	440								
KAVANAUGH, LLOYD E. AND ROSE M ARIE 1501 FLORENCE AVE. IRONTON, OHIO 45638 VOL 494 PG 505 PARCEL-ID 30-030-1615.000	-00-00 LOT 6 BESSIE V. DICKSEID SUB. DIV. C000.00A RES USE CODE 500 5,600	00	5,600								
SCHMEISSER, CAROLYN B. C/O FRANK BURNS 198355 E MAIN ST HUNTINGDON, TN 38344 PARCEL-ID 30-030-1616.000	-00-00 LOT 7 BESSIE V. DICKSEID SUB. DIV. C000.00A RES USE CODE 510 5,600 HOMESITE VALUE LISTED BELOW 5,600	39,900 39,900	45,500 45,500								
SCHMEISSER, CAROLYN B. C/O FRANK BURNS 198355 E MAIN ST HUNTINGDON, TN 38344 PARCEL-ID 30-030-1617.000	-00-00 LT 8 BESSIE V DICKSEI DS D LESS W 2' C000.00A RES USE CODE 500 5,610	00	5,610								
VAUGHN, BOBBY JOE & LINDA K. A KA LINDA C. & EVA B. DEER 004 C/O LANDAMERICA TAX & FL SERV E. COAST PROCESSING DEPT P. O. BOX 875 OAKS, PA. 19456-9919 OR 275 PG 763/764 PARCEL-ID 30-030-1618.000 02-09-04 TRNSF FROM 30-030-1618.000 VAUGHN, BOBBY JOE & LINDA	-00-00 LOT 9 BESSIE V. DICKSEID SUB. DIV. C000.00A RES USE CODE 510 5,910 HOMESITE VALUE LISTED BELOW 5,910	28,890 28,890	34,800 34,800								
VAUGHN, BOBBY JOE & LINDA K AK A LINDA C. C/O NATIONAL CITY MORTGAGE P.O. BOX 1024 DAYTON, OHIO 45401-1024 VOL 511 PG 238 PARCEL-ID 30-030-1618.000 02-09-04 TRNSF FROM 30-030-1618.000 DEER, EVA B. LIFE ESTATE 02-09-04 TRNSF TO 30-030-1618.000 VAUGHN, BOBBY JOE & LINDA	-00-00 LOT 9 BESSIE V. DICKSEID SUB. DIV. C000.00A RES USE CODE 510 00	00	00								

TAX RATE 00
A/R RED FACTOR 18.7468
OTH RED FACTOR 17.9084

LAWRENCE
TAX DISTRICT

GENERAL TAX LIST AND DUPLICATE OF REAL AND PUBLIC UTILITY PROPERTY
COUNTY REAL ESTATE TAXES AND SPECIAL ASSESSMENTS
30-UPPER TWP-FIRST WARD-IRONTON CORP-IRONTON S.D.

TAX YEAR 2004
INTEREST RATE
01/03/05 PAGE NO 6055

OWNER'S NAME MAILING ADDRESS	DESCRIPTION			TAXES CHARGED	DECEMBER TAXES	PENALTY	JUNE TAXES	PENALTY	TOTAL DELINQUENT	C. D. DATE	MEMO
	LAND	IMPROVEMENTS	TOTAL VALUE								
DEER, EVA B. LIFE ESTATE 004 C/O LANDAMERICA TAX & FL SERV E. COAST PROCESSING DEPT P. O. BOX 875 OAKS, PA. 19456-9919 VOL 511 PG 238 PARCEL-ID 30-030-1618.000 02-09-04 TRNSF TO 30-030-1618.000 VAUGHN, BOBBY JOE & LINDA	-00-00 LOT 9 BESSIE V. DICKSEID SUB. DIV. C000.00A RES USE CODE 510 00	00	00								
VERMILYEA, MARY JO & DONALD G. 006 C/O FIRST AMER.RE TAX SERVICE ATT:ESCROW REPORTING DEPT 8435 STEMMONS FWY 7TH FR DALLAS, TX 75247 PARCEL-ID 30-030-1619.000	-00-00 LOT 10 BESSIE V. DICKSEID SUB. DIV. C000.00A RES USE CODE 510 5,910 HOMESITE VALUE LISTED BELOW 5,910	37,320 37,320	43,230 43,230								
VAUGHN, BOBBY & LINDA C 1536 FLORENCE AVENEU IRONTON, OHIO 45638 VOL 533 PG 807 PARCEL-ID 30-030-1620.000	-00-00 LT 8 BESSIE V DICKSEI DS D W2' ONLY C000.00A RES USE CODE 500 190	00	190								
HAAS, MICHAEL & NANCY 1545 FLORENCE AVE IRONTON, OHIO 45638 OR 112 PG 752 PARCEL-ID 30-030-1621.000	-00-00 LOT 3 BESSIE V DICKSEID SD WEST 5' ONLY C000.00A RES USE CODE 500 460	00	460								
CLAY, JAMES P. 1547 NO 2ND ST. IRONTON, OH 45638 OR 199 PG 800 PARCEL-ID 30-030-1622.000 06-07-04 TRNSF TO 30-030-1622.000 CLAY, JAMES P. & REGINA K	-00-00 6 EJ LAMBERT SURVEY P TSW PT(FRONTING 2ND ST) C000.17A RES USE CODE 510 00	00	00								
CLAY, JAMES P. & REGINA K. 1547 NO 2ND ST. IRONTON, OH 45638 OR 296 PG 613 PARCEL-ID 30-030-1622.000 06-07-04 TRNSF FROM 30-030-1622.000 CLAY, JAMES P.	-00-00 6 EJ LAMBERT SURVEY P TSW PT(FRONTING 2ND ST) C000.17A RES USE CODE 510 5,510 HOMESITE VALUE LISTED BELOW 5,510	12,200 12,200	17,710 17,710								
SMITH, HELEN L. 1546 FLORENCE AVE. IRONTON, OHIO 45638 VOL 583 PG 597 PARCEL-ID 30-030-1700.000	18-01-18 6E LAMBERT SURVEY PT 6E X 146.27 C000.23A RES USE CODE 510 6,180 HOMESITE VALUE LISTED BELOW 6,180	28,020 27,940	34,200 34,120	2/15/05 David J Smith							

TAX RATE 10
A/R RED FACTOR 18.7468
OTH RED FACTOR 17.9084

LAWRENCE
TAX DISTRICT

GENERAL TAX LIST AND DUPLICATE OF REAL AND PUBLIC UTILITY PROPERTY
COUNTY REAL ESTATE TAXES AND SPECIAL ASSESSMENTS

30-UPPER TWP-FIRST WARD-IRONTON CORP-IRONTON S.D.

01/03/05

TAX YEAR 2004
INTEREST RATE
PAGE NO 6056

OWNER'S NAME MAILING ADDRESS	DESCRIPTION			TAXES CHARGED	DECEMBER TAXES	PENALTY	JUNE TAXES	PENALTY	TOTAL DELINQUENT	C. D. DATE	MEMO
	LAND	IMPROVEMENTS	TOTAL VALUE								
BAMER, BARBARA 1539 NO 2ND ST IRONTON, OHIO 45638 VOL 599 PG 295 PARCEL-ID 30-030-1800.000	18-01-18 6,7E LAMBERT SURVEY P T C000.08A RES USE CODE 510 3,840 7,000 10,840 HOMESITE VALUE LISTED BELOW 3,840 7,000 10,840										
BAMER, BARBARA 1539 NO 2ND ST IRONTON, OHIO 45638 VOL 600 PG 376 PARCEL-ID 30-031-0100.000	18-01-18 6,7PT 44 X 50 C000.05A RES USE CODE 500 1,360 00 1,360										
DAVIS, PATRICIA C. 1563 NO. SECOND ST. IRONTON, OHIO 45638-0000 VOL 596 PG 400 PARCEL-ID 30-031-0200.000	18-01-18 6PT C000.18A RES USE CODE 510 5,730 14,130 19,860 HOMESITE VALUE LISTED BELOW 5,730 14,130 19,860			4/22/05 Larry L Sowards Jr & Tina Campbell							
GIBBINS, WILLIAM JOHN AND SUSAN MARY 006 C/O FIRST AMER.RE TAX SERVICE ATT:ESCROW REPORTING DEPT 8435 STEMMONS FWY 7TH FR DALLAS, TX 75247 OR 261 PG 772 PARCEL-ID 30-031-0300.000	18-1-18 6 E J LAMBERT SV REAR LE;.11 BAL .16ACS RES USE CODE 500 5,270 00 5,270										
DILLEY, CARL E. & VIVIAN E. 220 BATHAM LANE IRONTON, OHIO 45638 VOL 619 PG 234/237 PARCEL-ID 30-031-0300.001	6 E J LAMBERT SURVEY REAR PT O F A 75 X 126 0.11ACRES RES USE CODE 500 4,060 00 4,060										
GIBBINS, WILLIAM JOHN AND SUSAN MARY 006 C/O FIRST AMER.RE TAX SERVICE ATT:ESCROW REPORTING DEPT 8435 STEMMONS FWY 7TH FR DALLAS, TX 75247 OR 261 PG 772 PARCEL-ID 30-031-0400.000	18-1-18 6E LAMBERT SURVEY 63X3 30 LESS .11,.21 BAL .18AC RES USE CODE 500 5,730 00 5,730										
DILLEY, CARL E. & VIVIAN E. 220 BATHAM LANE IRONTON, OHIO 45638 VOL 619 PG 234/237 PARCEL-ID 30-031-0400.001	6 E LAMBERT SURVEY PT OF A 75 X 126 PT .011ACRES RES USE CODE 510 4,060 30,730 34,790 HOMESITE VALUE LISTED BELOW 4,060 30,730 34,790										
SEAGRAVES, CHESTER J. 006 C/O FIRST AMER.RE TAX SERVICE ATT:ESCROW REPORTING DEPT 8435 STEMMONS FWY 7TH FR	18-1-18 6E LAMBERT SURVEY PT .21AC RES USE CODE 510 6,340 18,770 25,110										

TAX RATE 10
A/R RED FACTOR 18.7468
OTH RED FACTOR 17.9084

LAWRENCE
TAX DISTRICT

GENERAL TAX LIST AND DUPLICATE OF REAL AND PUBLIC UTILITY PROPERTY
COUNTY REAL ESTATE TAXES AND SPECIAL ASSESSMENTS

30-UPPER TWP-FIRST WARD-IRONTON CORP-IRONTON S.D.

01/03/05

TAX YEAR 2004
INTEREST RATE
PAGE NO 6057

OWNER'S NAME MAILING ADDRESS	DESCRIPTION			TAXES CHARGED	DECEMBER TAXES	PENALTY	JUNE TAXES	PENALTY	TOTAL DELINQUENT	C. D. DATE	MEMO
	LAND	IMPROVEMENTS	TOTAL VALUE								
DALLAS, TX 75247 OR 90 PG 322 PARCEL-ID 30-031-0400.002											
ROBERTS, JULIABEL 1613 PTARMIGON DR. 18 WALNUT CREEK, CO. 94595 OR 79 PG 693 PARCEL-ID 30-031-0500.000	18-01-18 6E LAMBERT SURVEY CEN PT 72.50 X 103.20 C000.12A RES USE CODE 500 3,290 00 3,290										
RUSSELL, HARRY S. & JUANITA 404 BATHAM LANE IRONTON, OHIO 45638 VOL 199 PG 135 PARCEL-ID 30-031-0600.000	18-01-18 6E LAMBERT SURVEY PT WPT C000.54A RES USE CODE 510 6,640 14,860 21,500 HOMESITE VALUE LISTED BELOW 6,640 14,810 21,450			3/7/05 Harry S. & Virginia Juanita Russell trustees							
SCHOENER, RAYMOND J. & ANITA F 1516 THOMAS ST. IRONTON, OHIO 45638 VOL 397 PG 378 PARCEL-ID 30-031-0700.000	18-01-18 6E LAMBERT SURVEY EPT 72.50 X 103.20 C000.13A RES USE CODE 500 3,290 00 3,290										
KOSTER, DONALD 1308 S. 4TH ST. IRONTON, OHIO 45638 VOL 480 PG 480&VOL 471 PG 403 PARCEL-ID 30-031-0800.000	18-01-18 PT 0.19 ACRES RES USE CODE 500 560 00 560										
FLOYD, BETTY W. 1509 N. 2ND. ST. IRONTON, OHIO 45638 VOL 500 PG 108 PARCEL-ID 30-031-0800.001	18-01-18 DONIE WOOD SUBDIV. LOT 1 RES USE CODE 510 4,500 27,810 32,310 HOMESITE VALUE LISTED BELOW 4,500 27,810 32,310										
ROBERTS, DORIS E 1511 N 2ND ST. IRONTON, OHIO 45638 VOL 594 PG 743 PARCEL-ID 30-031-0800.002	18-01-18 DONIE WOOD SUBDIV. LOT 2 RES USE CODE 510 5,140 34,930 40,070 HOMESITE VALUE LISTED BELOW 5,140 34,930 40,070										
AKERS, PHYLLIS ANN 204 DEREK STREET IRONTON, OHIO 45638 VOL 526 PG 409 PARCEL-ID 30-031-0800.003	18-01-18 DONIE WOOD SUBDIV. LOT 3 RES USE CODE 510 4,660 27,560 32,220 HOMESITE VALUE LISTED BELOW 4,660 26,170 30,830										
DEER, BRIAN & LORI 006 C/O FIRST AMER.RE TAX SERVICE ATT:ESCROW REPORTING DEPT 8435 STEMMONS FWY 7TH FR DALLAS, TX 75247	18-01-18 DONIE WOOD SUBDIV. LOT 4 RES USE CODE 599 4,660 140 4,800										

TAX RATE
A/R RED FACTOR 18.7468
OTH RED FACTOR 17.9084

LAWRENCE
TAX DISTRICT

GENERAL TAX LIST AND DUPLICATE OF REAL AND PUBLIC UTILITY PROPERTY
COUNTY REAL ESTATE TAXES AND SPECIAL ASSESSMENTS
30-UPPER TWP-FIRST WARD-IRONTON CORP-IRONTON S.D.

TAX YEAR 2004
INTEREST RATE
01/03/05 PAGE NO 6058

OWNER'S NAME MAILING ADDRESS	DESCRIPTION			TAXES CHARGED	DECEMBER TAXES	PENALTY	JUNE TAXES	PENALTY	TOTAL DELINQUENT	C. D. DATE	MEMO
	LAND	IMPROVEMENTS	TOTAL VALUE								
OR 230 PG 279 PARCEL-ID 30-031-0800.004											
DEER, BRIAN & LORI 006 C/O FIRST AMER.RE TAX SERVICE ATT:ESCROW REPORTING DEPT 8435 STEMMONS FWY 7TH FR DALLAS, TX 75247 OR 230 PG 279 PARCEL-ID 30-031-0800.005	18-01-18 DONIE WOOD SUBDIV. LO T 5 RES USE CODE 510 4,920 29,910 34,830 HOMESITE VALUE LISTED BELOW 4,920 29,910 34,830										
THOMPSON, ARVILLA F 212 DERIK ST. IRONTON, OHIO 45638 VOL 610 PG 343 PARCEL-ID 30-031-0800.006	18-01-18 DONIE WOOD SUBDIV. LO T 6 RES USE CODE 510 4,360 55,510 59,870 HOMESITE VALUE LISTED BELOW 4,360 55,510 59,870										
PAYNE, MILDRED 322 CO RD 1A IRONTON, OH 45638 OR 218 PG 506 PARCEL-ID 30-031-0800.007	18-01-18 DONIE WOOD SUBDIV. LO T 7 RES USE CODE 500 4,040 00 4,040										
HUFF, RALPH F. & LISA C. 207 DERICK ST IRONTON, OHIO 45638 OR 48 PG 345 PARCEL-ID 30-031-0800.008	18-01-18 DONIE WOOD SUBDIV. LO T 8 RES USE CODE 510 4,930 48,550 53,480 HOMESITE VALUE LISTED BELOW 4,930 48,550 53,480										
HUFF, RALPH F. & LISA C. 207 DERICK ST IRONTON, OHIO 45638 OR 48 PG 345 PARCEL-ID 30-031-0800.009	18-01-18 DONIE WOOD SUBDIV. LO T 9 RES USE CODE 500 6,670 00 6,670										
PAYNE, MICHAEL P. & BOBBY J. 1551 EDWARDS ST IRONTON, OHIO 45638 OR 133 PG 227 PARCEL-ID 30-031-0800.010	18-01-18 DONIE WOOD SUBDIV. LO T 10 RES USE CODE 510 11,520 75,790 87,310 HOMESITE VALUE LISTED BELOW 11,520 75,790 87,310										
MCCORMACK, LEE E. 006 C/O FIRST AMER.RE TAX SERVICE ATT:ESCROW REPORTING DEPT 8435 STEMMONS FWY 7TH FR DALLAS, TX 75247 OR 142 PG 417 PARCEL-ID 30-031-0801.000	18-01-18 PT OF 7,8 E LAMBERT SURVEY PT LESS .13A 0000.15A RES USE CODE 500 5,030 00 5,030			12/17/04 Cynthia + Charles Lanning							

TAX RATE
A/R RED FACTOR 18.7468
OTH RED FACTOR 17.9084

LAWRENCE
TAX DISTRICT

GENERAL TAX LIST AND DUPLICATE OF REAL AND PUBLIC UTILITY PROPERTY
COUNTY REAL ESTATE TAXES AND SPECIAL ASSESSMENTS
30-UPPER TWP-FIRST WARD-IRONTON CORP-IRONTON S.D.

TAX YEAR 2004
INTEREST RATE
01/03/05 PAGE NO 6059

OWNER'S NAME MAILING ADDRESS	DESCRIPTION			TAXES CHARGED	DECEMBER TAXES	PENALTY	JUNE TAXES	PENALTY	TOTAL DELINQUENT	C. D. DATE	MEMO
	LAND	IMPROVEMENTS	TOTAL VALUE								
BRUMFIELD, THELMA LIFE EST. 1542 FLORENCE AVE. IRONTON, OHIO 45638 OR 207 PG 366 PARCEL-ID 30-031-0802.000	18-01-18 7,8 E LAMBERT SURVEY PT LESS .13A MID-WES T C000.04A RES USE CODE 500 1,660 00 1,660										
MCCORMACK, LEE E. 006 C/O FIRST AMER.RE TAX SERVICE ATT:ESCROW REPORTING DEPT 8435 STEMMONS FWY 7TH FR DALLAS, TX 75247 VOL 610 PG 210 PARCEL-ID 30-031-0900.000	18-01-18 6,7E LAMBERT SURVEY P T 0000.09A RES USE CODE 510 3,840 11,240 15,080 HOMESITE VALUE LISTED BELOW 3,840 11,180 15,020			Cynthia + Charles Lanning							
BAMER, BARBARA 1539 NORTH SECOND ST IRONTON, OHIO 45638 VOL 600 PG 376 PARCEL-ID 30-031-1000.000	R.18 T.01 S. 18 PT 6,7 44 X 38 .04ACS RES USE CODE 500 1,860 00 1,860										
HOLMES, EDWARD S. & BONNIE F. 211 ORCHARD ST. IRONTON, OHIO 45638-000 VOL 404 PG 641 PARCEL-ID 30-031-1100.000	18-01-18 9E LAMBERT SURVEY SW PT. C000.05A RES USE CODE 500 2,060 00 2,060										
MULLINS, LEE I. AND VIOLET M. 225 ROSE ST IRONTON, OHIO 45638 OR 268 PG 286 PARCEL-ID 30-031-1200.000 12-16-03 TRNSF FROM 30-031-1200.000 LIBERTY FEDERAL SAVING &	18-01-18 9E LAMBERT SURVEY PT NOF LOT 7 C000.15A RES USE CODE 500 4,410 00 4,410										
LIBERTY FEDERAL SAVING & LOAN ASSN. 314 PARK AVE IRONTON, OHIO 45638 VOL 484 PG 610 PARCEL-ID 30-031-1200.000 12-16-03 TRNSF TO 30-031-1200.000 MULLINS, LEE I. AND VIOLE	18-01-18 9E LAMBERT SURVEY PT NOF LOT 7 C000.15A RES USE CODE 500 00 00 00										
WADDELL, LESTER F. & CINDY S. LIFE EST DOLORES D. JONES REM. 1435 N. 2ND ST. IRONTON, OHIO 45638 VOL 639 PG 733 PARCEL-ID 30-031-1300.000	18-01-18 11,12E LAMBERT SUR PT C000.28A RES USE CODE 510 8,370 14,580 22,950 HOMESITE VALUE LISTED BELOW 8,370 14,550 22,920										
SCHERER, GERALD AND BETTY D. 1401 N. 2ND ST. IRONTON, OHIO 45638-0000 30-031-1301	-00-00 C000.19A RES USE CODE 510			8/5/05 W. Gerald Scherer + Betty D. trustees							

TAX RATE 90
A/R RED FACTOR 18.7468
OTH RED FACTOR 17.9084

LAWRENCE
TAX DISTRICT

GENERAL TAX LIST AND DUPLICATE OF REAL AND PUBLIC UTILITY PROPERTY
COUNTY REAL ESTATE TAXES AND SPECIAL ASSESSMENTS
30-UPPER TWP-FIRST WARD-IRONTON CORP-IRONTON S.D.

TAX YEAR 2004
INTEREST RATE
01/03/05 PAGE NO 6060

OWNER'S NAME MAILING ADDRESS	DESCRIPTION			TAXES CHARGED	DECEMBER TAXES	PENALTY	JUNE TAXES	PENALTY	TOTAL DELINQUENT	C.D. DATE	MEMO
	LAND	IMPROVEMENTS	TOTAL VALUE								
VOL 415 PG 98 PARCEL-ID 30-031-1301.000	5,940	40,360	46,300								
	HOMESITE VALUE LISTED BELOW										
	5,940	40,360	46,300								
UNGER, LEO AND EILEEN 1405 N. 2ND ST. IRONTON, OHIO 45638	18-01-18 LOT 11 E PT 0.10 LOT 12 W PT 0.18 LAMBERT C000.28A RES USE CODE 510										
PARCEL-ID 30-031-1302.000	7,470	31,400	38,870								
	HOMESITE VALUE LISTED BELOW										
	7,470	31,400	38,870								
CITY OF IRONTON, OHIO VOL 267 PG 517 PARCEL-ID 30-031-1400.000	18-01-18 E LAMBERT SURVEY PT S ECOR LOT 12 TRI 11.32 ON 2ND S C000.00A EXM USE CODE 640										
	70	00	70								
WENTZ, ELIZABETH 1526 NORTH 2ND ST IRONTON, OHIO 45638 OR 50 PG 538 PARCEL-ID 30-031-1500.000	18-01-18 13E LAMBERT SURVEY E SIDE 44 ON RIVER RD LESS 19 3 C000.00A RES USE CODE 510										
	3,480	11,080	14,560								
	HOMESITE VALUE LISTED BELOW										
	3,480	11,080	14,560								
SETH, RALPH 125 CO. RD. 56 SOUTH POINT, OHIO 45680-7605 VOL 348 PG 348 PARCEL-ID 30-031-1600.000	18-01-18 13E LAMBERT SURVEY E SIDE ON RD TO RIVER LESS 19 C000.00A RES USE CODE 510										
	3,520	11,460	14,980								
LILLY, RANDALL S. & GEORGENA M 1549 FLORENCE AVENUE IRONTON, OHIO 45638 VOL 508 PG 482 PARCEL-ID 30-031-1610.000	-00-00 LOT 1 BESSIE V DICKSEID SD C000.00A RES USE CODE 510										
	6,180	32,060	38,240								
	HOMESITE VALUE LISTED BELOW										
	6,180	32,060	38,240								
BOGGS, ROBERT H. 006 C/O FIRST AMER.RE TAX SERVICE ATT:ESCROW REPORTING DEPT 8435 STEMMONS FWY 7TH FR DALLAS, TX 75247 OR 56 PG 74 PARCEL-ID 30-031-1700.000	18-01-18 13E LAMBERT SURVEY E SIDE 44.90 X 137 C000.00A RES USE CODE 510										
	3,600	10,370	13,970								
	HOMESITE VALUE LISTED BELOW										
	3,600	10,370	13,970								
ISAAC, THOMAS C. & DIANNA L. 006 C/O FIRST AMER.RE TAX SERVICE ATT:ESCROW REPORTING DEPT 8435 STEMMONS FWY 7TH FR DALLAS, TX 75247 OR 100 PG 676 PARCEL-ID 30-031-1800.000	18-01-18 13E LAMBERT SURVEY MI DPT LESS .29A 0000.22A RES USE CODE 510			5/13/05 Thomas C Isaac							
	5,400	17,770	23,170								
	HOMESITE VALUE LISTED BELOW										
	5,400	17,770	23,170								
MCDANIELS, PAUL D & GINA R 1544 N. 2ND ST.	18-01-18 13E LAMBERT SURVEY PT LESS .28A										

TAX RATE 90
A/R RED FACTOR 18.7468
OTH RED FACTOR 17.9084

LAWRENCE
TAX DISTRICT

GENERAL TAX LIST AND DUPLICATE OF REAL AND PUBLIC UTILITY PROPERTY
COUNTY REAL ESTATE TAXES AND SPECIAL ASSESSMENTS
30-UPPER TWP-FIRST WARD-IRONTON CORP-IRONTON S.D.

TAX YEAR 2004
INTEREST RATE
01/03/05 PAGE NO 6061

OWNER'S NAME MAILING ADDRESS	DESCRIPTION			TAXES CHARGED	DECEMBER TAXES	PENALTY	JUNE TAXES	PENALTY	TOTAL DELINQUENT	C.D. DATE	MEMO
	LAND	IMPROVEMENTS	TOTAL VALUE								
IRONTON, OHIO 45638 VOL 561 PG 743 PARCEL-ID 30-032-0100.000	C000.21A RES USE CODE 510										
	5,680	17,920	23,600								
	HOMESITE VALUE LISTED BELOW										
	5,680	17,920	23,600								
LEACH, GARY 006 C/O FIRST AMER.RE TAX SERVICE ATT:ESCROW REPORTING DEPT 8435 STEMMONS FWY 7TH FR DALLAS, TX 75247 OR 253 PG 333 PARCEL-ID 30-032-0200.000	18-1-18 13E LAMBERT SURVEY LES S C.62A BAL= 0.34A RES USE CODE 500										
	8,400	00	8,400								
LEACH, GARY 006 C/O FIRST AMER.RE TAX SERVICE ATT:ESCROW REPORTING DEPT 8435 STEMMONS FWY 7TH FR DALLAS, TX 75247 OR 253 PG 333 PARCEL-ID 30-032-0200.001	18-1-18 PT 13E LAMBERT SURVEY 0.62A RES USE CODE 510										
	14,680	37,450	52,130								
LAVENDER, LAWRENCE 203 JAMES ST IRONTON, OHIO 45638 OR 22 PG 645 PARCEL-ID 30-032-0400.000	-00-00 1 JAMES E. WALDO ADD. C000.00A RES USE CODE 500										
	4,220	00	4,220								
LAVENDER, LAWRENCE 203 JAMES ST. IRONTON, OHIO 45638 OR 22 PG 724 PARCEL-ID 30-032-0500.000	-00-00 2 JAMES E. WALDO ADD. C000.00A RES USE CODE 510										
	5,570	23,940	29,510								
	HOMESITE VALUE LISTED BELOW										
	5,570	23,940	29,510								
LILLY, JOHN ROBERT & ROSALIA A NN 1559 EDWARD ST. IRONTON, OHIO 45638 VOL 559 PG 683 PARCEL-ID 30-032-0600.000	-00-00 3 JAMES E. WALDO ADD. C000.00A RES USE CODE 510										
	3,310	21,580	24,890								
	HOMESITE VALUE LISTED BELOW										
	3,310	21,580	24,890								
LILLY, JOHN ROBERT & ROSALIA A NN 1559 EDWARD ST. IRONTON, OHIO 45638-0000 VOL 559 PG 683 PARCEL-ID 30-032-0700.000	-00-00 4 JAMES E WALDO ADD LESS E 1/2 C000.00A RES USE CODE 500										
	1,660	00	1,660								
GRIFFITH, JESSE D. & SHELLY L. 1555 EDWARD ST. IRONTON, OHIO 45638 OR 90 PG 81 PARCEL-ID 30-032-0701.000	-00-00 4 JAMES E WALDO ADD E 1/2 ONLY C000.00A RES USE CODE 500			6/15/05 Stacie N McKee							
	1,660	00	1,660								
GRIFFITH, JESSE D. & SHELLY L. 1555 EDWARD ST. IRONTON, OHIO 45638 OR 90 PG 81 30-032-0800	-00-00 5 JAMES E. WALDO ADD. C000.00A RES USE CODE 510			6/15/05 Dbme							
	3,310	21,020	24,330								

TAX RATE 0
A/R RED FACTOR 18.7468
OTH RED FACTOR 17.9084

LAWRENCE
TAX DISTRICT

GENERAL TAX LIST AND DUPLICATE OF REAL AND PUBLIC UTILITY PROPERTY
COUNTY REAL ESTATE TAXES AND SPECIAL ASSESSMENTS
30-UPPER TWP-FIRST WARD-IRONTON CORP-IRONTON S.D.

TAX YEAR 2004
INTEREST RATE
01/03/05 PAGE NO 6062

OWNER'S NAME MAILING ADDRESS	DESCRIPTION			TAXES CHARGED	DECEMBER TAXES	PENALTY	JUNE TAXES	PENALTY	TOTAL DELINQUENT	C. D. DATE	MEMO
	LAND	IMPROVEMENTS	TOTAL VALUE								
PARCEL-ID 30-032-0800.000	HOMESITE VALUE LISTED BELOW										
	3,310	21,020	24,330								
WELZ, RONALD & SHARON	-00-00 6 JAMES E. WALDO ADD.										
202 JAMES ST.	C000.00A	RES USE CODE 510									
IRONTON, OHIO 45638											
	5,570	24,990	30,560								
PARCEL-ID 30-032-0900.000	HOMESITE VALUE LISTED BELOW										
	5,570	24,990	30,560								
WALDO, KEVIN J.	-00-00 7 JAMES E. WALDO ADD.										
168	C000.00A	RES USE CODE 510									
C/O WALDO PROPERTIES											
417 S. 4TH ST.	4,220	11,330	15,550								
IRONTON, OHIO 45638											
OR 230 PG 98/488											
PARCEL-ID 30-032-1000.000											
PARNELL, TIMOTHY M. & JANA K.	-00-00 1 JAMES F. LABER ADD.										
006	C000.00A	RES USE CODE 510									
C/O FIRST AMER.RE TAX SERVICE											
ATT:ESCROW REPORTING DEPT	7,720	34,710	42,430								
8435 STEMMONS FWY 7TH FR	HOMESITE VALUE LISTED BELOW										
DALLAS, TX 75247	7,720	34,380	42,100								
VOL 556 PG 536											
PARCEL-ID 30-032-1200.000											
PARNELL, TIMOTHY M. & JANA K.	LOT 2 JAMES F. LABER ADD E 14										
006	FT ON N 4TH ST										
C/O FIRST AMER.RE TAX SERVICE		RES USE CODE 500									
ATT:ESCROW REPORTING DEPT											
8435 STEMMONS FWY 7TH FR	1,660	00	1,660								
DALLAS, TX 75247											
VOL 556 PG 536											
PARCEL-ID 30-032-1300.000											
CARRICO, RALPH E. & PHYLLIS	LOT 2 JAMES F. LABER ADD., W 1										
1424 N. 4TH STREET	8' FRONTING N 4TH ST (1,910 SQ										
IRONTON, OHIO 45638	.FT.)	RES USE CODE 500									
VOL 485 PG 570											
PARCEL-ID 30-032-1300.001	1,230	00	1,230								
CARRICO, RALPH E. & PHYLLIS	-00-00 2 JAMES F. LABER ADD.										
1424 NO. 4TH ST.	W 33 ON 4TH ST										
IRONTON, OHIO 45638	C000.00A	RES USE CODE 500									
VOL 307 381											
PARCEL-ID 30-032-1400.000	3,370	00	3,370								
CARRICO, RALPH E. & PHYLLIS	-00-00 3 JAMES F. LABER ADD.										
1424 NO. 4TH ST.	E 35 ON 4TH ST										
IRONTON, OHIO 45638	C000.00A	RES USE CODE 510									
VOL 294 PG 347 & VOL 307 P 33											
PARCEL-ID 30-032-1500.000	3,470	26,170	29,640								
	HOMESITE VALUE LISTED BELOW										
	3,470	26,170	29,640								
LABER, JAMES F. & MARY K.	-00-00 3 JAMES F. LABER ADD.										
801 CENTER ST.	W 30 ON 4TH										
IRONTON, OHIO 45638	C000.00A	RES USE CODE 500									
VOL 307 PG 334											

TAX RATE 0
A/R RED FACTOR 18.7468
OTH RED FACTOR 17.9084

LAWRENCE
TAX DISTRICT

GENERAL TAX LIST AND DUPLICATE OF REAL AND PUBLIC UTILITY PROPERTY
COUNTY REAL ESTATE TAXES AND SPECIAL ASSESSMENTS
30-UPPER TWP-FIRST WARD-IRONTON CORP-IRONTON S.D.

TAX YEAR 2004
INTEREST RATE
01/03/05 PAGE NO 6063

OWNER'S NAME MAILING ADDRESS	DESCRIPTION			TAXES CHARGED	DECEMBER TAXES	PENALTY	JUNE TAXES	PENALTY	TOTAL DELINQUENT	C. D. DATE	MEMO
	LAND	IMPROVEMENTS	TOTAL VALUE								
PARCEL-ID 30-032-1600.000	2,950	00	2,950								
LABER, JAMES F. & MARY K.	-00-00 4 JAMES F. LABER ADD.										
801 CENTER ST.	C000.00A	RES USE CODE 500									
IRONTON, OHIO 45638											
VOL 292 PG 401	6,390	00	6,390								
PARCEL-ID 30-032-1700.000											
CASSELL, ROBERT E.	-00-00 1GLEN VIEW SUBDIV										
1559 FLORENCE AVE.	2PT 98.32 ON BATHAM LANE X										
IRONTON, OHIO 45638-0006	C000.00A	RES USE CODE 510									
OR 215 PG 286											
PARCEL-ID 30-033-0100.000	4,840	20,020	24,860								
	HOMESITE VALUE LISTED BELOW										
	4,840	20,020	24,860								
DUTEY, JEAN M.	-00-00 1GLEN VIEW SUBDIV										
1557 FLORENCE AVE.	2PT 52.4 ON FLORENCE AVE X 9										
IRONTON, OHIO 45638	8 C000.00A	RES USE CODE 510									
VOL 511 PG 797											
PARCEL-ID 30-033-0200.000	3,870	14,160	18,030								
	HOMESITE VALUE LISTED BELOW										
	3,870	14,130	18,000								
SHERIDAN, MICHAEL E. & INA C.	-00-00 1GLEN VIEW SUBDIV										
308 BATHAN LN.	PT 48 ON BATHAM LANE X 117										
IRONTON, OHIO 45638	C000.00A	RES USE CODE 510									
VOL 377 PG 360											
PARCEL-ID 30-033-0300.000	3,920	14,600	18,520								
	HOMESITE VALUE LISTED BELOW										
	3,920	14,600	18,520								
HAAS, MARY JEANNE	-00-00 3GLEN VIEW SUBDIV										
1555 FLORENCE AVE	C000.00A	RES USE CODE 510									
IRONTON, OH 45638											
VOL 625 PG 308	6,180	34,390	40,570								
PARCEL-ID 30-033-0400.000	HOMESITE VALUE LISTED BELOW										
	6,180	34,390	40,570								
ISAAC, ROBERT A. LIFE EST. LIS	-00-00 4 GLEN VIEW SUB. DIV.										
A ANN MASSEY & JOSEPH A. ISAAC	C000.00A	RES USE CODE 510									
1551 FLORENCE AVE											
IRONTON, OHIO 45638-1150	00	00	00								
OR 262 PG 698											
PARCEL-ID 30-033-0500.000											
06-15-04 TRNSF TO 30-033-0500.000 HAYNES, RICHARD D. & ANNE											
HAYNES, RICHARD D. & ANNE M.	-00-00 4 GLEN VIEW SUB. DIV.										
006	C000.00A	RES USE CODE 510									
C/O FIRST AMER.RE TAX SERVICE											
ATT:ESCROW REPORTING DEPT	6,180	23,770	29,950								
8435 STEMMONS FWY 7TH FR	HOMESITE VALUE LISTED BELOW										
DALLAS, TX 75247	6,180	20,980	27,160								
OR 298 PG 723											
PARCEL-ID 30-033-0500.000											

6/22/05
Jim + Diane Keffer

TAX RATE 0
A/R RED FACTOR 18.7468
OTH RED FACTOR 17.9084

LAWRENCE
TAX DISTRICT

GENERAL TAX LIST AND DUPLICATE OF REAL AND PUBLIC UTILITY PROPERTY
COUNTY REAL ESTATE TAXES AND SPECIAL ASSESSMENTS
30-UPPER TWP-FIRST WARD-IRONTON CORP-IRONTON S.D.

TAX YEAR 2004
INTEREST RATE
01/03/05 PAGE NO 6064

OWNER'S NAME MAILING ADDRESS	DESCRIPTION			TAXES CHARGED	DECEMBER TAXES	PENALTY	JUNE TAXES	PENALTY	TOTAL DELINQUENT	C. D. DATE	MEMO
	LAND	IMPROVEMENTS	TOTAL VALUE								
MORITZ, CARL AND HAZEL LIFE ES T. REM. DAVID M. MORITZ ETAL 1560 FLORENCE AVE IRONTON, OHIO 45638 OR 30 PG 87 PARCEL-ID 30-033-0700.000 01-22-04 TRNSF TO 30-033-0700.000	-00-00 1ELIAS SUBDIV C000.00A RES USE CODE 510 00		00								
MORITZ, HAZEL LIFE EST. REM. D AVID M. MORITZ ETAL 1560 FLORENCE AVE IRONTON, OHIO 45638 OR 273 PG 329 PARCEL-ID 30-033-0700.000 01-22-04 TRNSF FROM 30-033-0700.000	-00-00 1ELIAS SUBDIV C000.00A RES USE CODE 510 5,970 HOMESITE VALUE LISTED BELOW 5,970	32,870 32,870	38,840 38,840								
HARTWIG, DANIEL ERNEST 1554 FLORENCE ST IRONTON, OHIO 45638 VOL 584 PG 208 PARCEL-ID 30-033-0800.000	-00-00 2ELIAS SUBDIV C000.00A RES USE CODE 500 5,970	00	5,970								
HARTWIG, DANIEL 1554 FLORENCE AVE. IRONTON, OHIO 45638 VOL 623 PG 256 PARCEL-ID 30-033-0900.000	-00-00 3ELIAS SUBDIV C000.00A RES USE CODE 510 6,180 HOMESITE VALUE LISTED BELOW 6,180	39,880 39,880	46,060 46,060								
PAYNE, GEORGE D. & HELEN D. 1550 FLORENCE AVE. IRONTON, OHIO 45638 VOL 295 PG 105 PARCEL-ID 30-033-1000.000	-00-00 4ELIAS SUBDIV C000.00A RES USE CODE 510 6,180 HOMESITE VALUE LISTED BELOW 6,180	22,430 22,430	28,610 28,610								
MILLER, ELAINE 1450 NO 2ND ST IRONTON, OHIO 45638 OR4 PG 880 PARCEL-ID 30-033-1200.000	-00-00 1,2CRAWFORD'S 1ST ADD 1/2 ALLEY 45X135.5 PT E1/2 1/ 2 C000.00A RES USE CODE 510 5,910 HOMESITE VALUE LISTED BELOW 5,910	12,040 12,040	17,950 17,950								
IMES, MARVIN M. & JANICE S. 1507 N. 2ND ST. IRONTON, OHIO 45638 PARCEL-ID 30-033-1300.000 05-14-04 TRNSF TO 30-033-1300.000	-00-00 2,3CRAWFORD'S 1ST ADD PT W1/2 1/2 AL. 22.5 X135.5 1 / C000.00A RES USE CODE 510 00		00								
GIBSON, MARK 1507 N. 2ND ST. IRONTON, OHIO 45638 PARCEL-ID 30-033-1300.000	-00-00 2,3CRAWFORD'S 1ST ADD PT W1/2 1/2 AL. 22.5 X135.5 1 / C000.00A RES USE CODE 510 5,910	15,350	21,260								

TAX RATE 0
A/R RED FACTOR 18.7468
OTH RED FACTOR 17.9084

LAWRENCE
TAX DISTRICT

GENERAL TAX LIST AND DUPLICATE OF REAL AND PUBLIC UTILITY PROPERTY
COUNTY REAL ESTATE TAXES AND SPECIAL ASSESSMENTS
30-UPPER TWP-FIRST WARD-IRONTON CORP-IRONTON S.D.

TAX YEAR 2004
INTEREST RATE
01/03/05 PAGE NO 6065

OWNER'S NAME MAILING ADDRESS	DESCRIPTION			TAXES CHARGED	DECEMBER TAXES	PENALTY	JUNE TAXES	PENALTY	TOTAL DELINQUENT	C. D. DATE	MEMO
	LAND	IMPROVEMENTS	TOTAL VALUE								
	HOMESITE VALUE LISTED BELOW 5,910	15,350	21,260								
05-14-04 TRNSF FROM 30-033-1300.000	IMES, MARVIN M. & JANICE										
ARTIS, PHILIP C. & CATHY C. 215 ROSE ST. IRONTON, OHIO 45638-000 VOL 539 PG 133 PARCEL-ID 30-033-1400.000	-00-00 4,5CRAWFORD'S 1ST ADD 1/2 ALLEY 53X135 PT 22 SW X C000.00A RES USE CODE 510 6,620 HOMESITE VALUE LISTED BELOW 6,620	34,440 34,440	41,060 41,060								
ROUSH, JASON R. & CHERLYNN R. 217 ROSE STREET IRONTON, OHIO 45638 OR 213 PG 565 PARCEL-ID 30-033-1500.000	-00-00 5,6CRAWFORD'S 1ST ADD PT 23 NE X 135 WHOLE C000.00A RES USE CODE 510 6,000 HOMESITE VALUE LISTED BELOW 6,000	13,930 13,930	19,930 19,930								
LIBERTY FEDERAL SAVINGS & LOAN ASSN. 314 PARK AVE IRONTON, OHIO 45638 VOL 484 PG 610 PARCEL-ID 30-033-1600.000 12-16-03 TRNSF TO 30-033-1600.000	-00-00 7CRAWFORD'S 1ST ADD C000.00A RES USE CODE 510 00		00								
MULLINS, LEE I. AND VIOLET M. 225 ROSE ST IRONTON, OHIO 45638 OR 268 PG 286 PARCEL-ID 30-033-1600.000 12-16-03 TRNSF FROM 30-033-1600.000	-00-00 7CRAWFORD'S 1ST ADD C000.00A RES USE CODE 510 3,970 HOMESITE VALUE LISTED BELOW 3,970	10,730 10,730	14,700 14,700								
JUSTICE, JOYCE 719 N 6TH ST IRONTON, OHIO 45638 VOL 618 PG 540 PARCEL-ID 30-033-1700.000 10-29-04 TRNSF FROM 30-033-1700.000 J. CROWTHER 10-29-04 TRNSF TO 30-033-1700.000	-00-00 8CRAWFORD'S 1ST ADD C000.00A RES USE CODE 500 00 JUSTICE, GREGORY & CONNIE TURVEY, BRENT S AND CARYN		00								
TURVEY, BRENT S AND CARYN N 224 ROSE ST IRONTON, OHIO 45638 OR 320 PG 786/788 PARCEL-ID 30-033-1700.000 10-29-04 TRNSF FROM 30-033-1700.000	-00-00 8CRAWFORD'S 1ST ADD C000.00A RES USE CODE 500 4,390 JUSTICE, JOYCE	00	4,390								
JUSTICE, GREGORY & CONNIE J. C ROWTHER	-00-00 8CRAWFORD'S 1ST ADD C000.00A RES USE CODE 500										

BARRETT BROTHERS SPRINGFIELD, OH 1-800-322-7711

TAX RATE 10
A/R RED FACTOR 18.7468
OTH RED FACTOR 17.9084

LAWRENCE
TAX DISTRICT

GENERAL TAX LIST AND DUPLICATE OF REAL AND PUBLIC UTILITY PROPERTY
COUNTY REAL ESTATE TAXES AND SPECIAL ASSESSMENTS
30-UPPER TWP-FIRST WARD-IRONTON CORP-IRONTON S.D.

TAX YEAR 2004
INTEREST RATE
01/03/05 PAGE NO 6066

OWNER'S NAME MAILING ADDRESS	DESCRIPTION			TAXES CHARGED	DECEMBER TAXES	PENALTY	JUNE TAXES	PENALTY	TOTAL DELINQUENT	C. D. DATE	MEMO
	LAND	IMPROVEMENTS	TOTAL VALUE								
719 N 6TH ST IRONTON, OHIO 45638 VOL 618 PG 540 PARCEL-ID 30-033-1700.000	00	00	00								
10-29-04 TRNSF TO 30-033-1700.000 JUSTICE, JOYCE											
TURVEY, BRENT & CARYN N. RICE 224 ROSE ST. IRONTON, OHIO 45638 OR 70 PG 167 PARCEL-ID 30-033-1800.000 10-28-04 686.60	-00-00 9CRAWFORD'S 1ST ADD C000.00A RES USE CODE 510 4,550 14,940 19,490 HOMESITE VALUE LISTED BELOW 4,550 14,940 19,490										
HIXON, SCOTT A. & TIFFANY 015 C/O WELLS FARGO REAL ESTATE TAX SERVICE 1 HOME CAMPUS DES MOINES, IOWA 50306-9309 OR 195 PG 112 PARCEL-ID 30-034-0100.000	-00-00 10CRAWFORD'S 1ST ADD PT 66.25 ON ROSE ST C000.00A RES USE CODE 510 6,790 11,890 18,680										
WOLTERS, CARL & VIOLET 218 ROSE ST. IRONTON, OHIO 45638 OR 72 PG 826 PARCEL-ID 30-034-0200.000	10 CRAWFORD'S 1ST ADDN. 40' ON ROSE ST X 100' & 15' ON ROSE ST X 50' RES USE CODE 510 3,790 11,700 15,490 HOMESITE VALUE LISTED BELOW 3,790 11,700 15,490										
HUGHES, JIMMY B. 204 ROSE ST. IRONTON, OH 45638 OR 250 PG 87 PARCEL-ID 30-034-0300.000	-00-00 10CRAWFORD'S 1ST ADD PT 50 ON 2ND X 112.50 ON ROSE C000.00A RES USE CODE 510 4,000 14,030 18,030 HOMESITE VALUE LISTED BELOW 4,000 14,030 18,030										
IMES, BENNIE F & ROSEMARY LIFE EST REM DAVID LEE IMES 1437 N 2ND ST IRONTON, OHIO 45638 VOL 615 PG 632 PARCEL-ID 30-034-0400.000	-00-00 10CRAWFORD'S 1ST ADD 50 ON 2ND X 127.5 S SIDE C000.00A RES USE CODE 510 4,270 12,490 16,760 HOMESITE VALUE LISTED BELOW 4,270 12,490 16,760										
RILEY, JOHN G. & KATHRYN J. 1739 N 2ND ST IRONTON, OHIO 45638 OR 156 PG 586 PARCEL-ID 30-034-0600.000	-00-00 1,2 SEDGWICK 170 ON BESSEMER X 152 C000.00A RES USE CODE 510 00 00 00										
04-28-04 SPLIT TO 30-034-0600.000 RILEY, JOHN G. & KATHRYN J. 04-28-04 SPLIT TO 30-034-0600.001 LABER, FRANK & MARY ANNE											
RILEY, JOHN G. & KATHRYN J. 1739 N 2ND ST	PT 1,2 SEDGWICK LESS 13X197 RES USE CODE 510										

TAX RATE 10
A/R RED FACTOR 18.7468
OTH RED FACTOR 17.9084

LAWRENCE
TAX DISTRICT

GENERAL TAX LIST AND DUPLICATE OF REAL AND PUBLIC UTILITY PROPERTY
COUNTY REAL ESTATE TAXES AND SPECIAL ASSESSMENTS
30-UPPER TWP-FIRST WARD-IRONTON CORP-IRONTON S.D.

TAX YEAR 2004
INTEREST RATE
01/03/05 PAGE NO 6067

OWNER'S NAME MAILING ADDRESS	DESCRIPTION			TAXES CHARGED	DECEMBER TAXES	PENALTY	JUNE TAXES	PENALTY	TOTAL DELINQUENT	C. D. DATE	MEMO
	LAND	IMPROVEMENTS	TOTAL VALUE								
IRONTON, OHIO 45638 OR 156 PG 586 PARCEL-ID 30-034-0600.000	8,680	21,680	30,360								
	HOMESITE VALUE LISTED BELOW 8,680 21,680 30,360										
04-28-04 SPLIT FROM 30-034-0600.000 RILEY, JOHN G. & KATHRYN											
LABER, FRANK & MARY ANNE 1425 NO 4TH ST IRONTON, OHIO 45638 OR 289 PG 582 PARCEL-ID 30-034-0600.001	PT LOT 1 OF SEDGWICK 13X197 #2 RES USE CODE 500 1,320 00 1,320			7/8/05 Laber Family Limited Partnership							
04-28-04 SPLIT FROM 30-034-0600.000 RILEY, JOHN G. & KATHRYN											
KLEINMAN, JOSEPH W. LIFE EST L ORI L. HEABERLIN REM. 1732 BESSEMER ST. IRONTON, OHIO 45638 OR 60 PG 475 PARCEL-ID 30-034-0700.000	-00-00 1, 2 SEDGWICK E PT OF N PT OF LOT 2 60 ON BESSEME R C000.00A RES USE CODE 510 5,570 29,020 34,590 HOMESITE VALUE LISTED BELOW 5,570 29,020 34,590										
LABER, FRANK AND MARY ANNE 006 C/O FIRST AMER.RE TAX SERVICE ATT:ESCROW REPORTING DEPT 8435 STEMMONS FWY 7TH FR DALLAS, TX 75247 OR 277 PG 502 PARCEL-ID 30-034-0800.000	-00-00 1,2 SEDGWICK W PT 52. 6ON 2ND X 178 C000.00A RES USE CODE 510 8,950 16,290 25,240 HOMESITE VALUE LISTED BELOW 8,950 16,290 25,240										
STUNTEBECK, ALICE W. LIFE EST REM VINCENT M. STUNTEBECK ETAL 1735 N 2ND ST. IRONTON, OHIO 45638 VOL 594 PG 534 PARCEL-ID 30-034-0800.000	-00-00 1,2 SEDGWICK W PT 52. 6ON 2ND X 178 C000.00A RES USE CODE 510 00 00 00										
02-19-04 TRNSF TO 30-034-0800.000 LABER, FRANK AND MARY ANN											
COLUMBIA GAS OF OHIO, INC. 138 C/O OHIO VALLEY GAS CO. C/O COLUMBIA GAS OF OHIO P.O. BOX 117 COLUMBUS, OHIO 43216-0117 PARCEL-ID 30-034-0800.001	CO. BLDG #10891 BLDG ON LEASED LAND MCPHERSON AVE N. OF 2ND ST. COM USE CODE 499 00 900 900										
HILTON, LON A. AND ANDREA 1723 NO 2ND ST IRONTON, OHIO 45638 OR 62 PG 575 PARCEL-ID 30-034-0900.000	-00-00 SEDGWICK LOT 3 66' X 206' & LOT 4 66'ON 2NDX 206' C000.00A RES USE CODE 510 00 00 00										
11-19-04 TRNSF TO 30-034-0900.000 HILTON, LON A											

TAX RATE 70
A/R RED FACTOR 18.7468
OTH RED FACTOR 17.9084

LAWRENCE
TAX DISTRICT

GENERAL TAX LIST AND DUPLICATE OF REAL AND PUBLIC UTILITY PROPERTY
COUNTY REAL ESTATE TAXES AND SPECIAL ASSESSMENTS

30-UPPER TWP-FIRST WARD-IRONTON CORP-IRONTON S.D.

01/03/05

TAX YEAR 2004
INTEREST RATE

OWNER'S NAME MAILING ADDRESS	DESCRIPTION			TAXES CHARGED	DECEMBER TAXES	PENALTY	JUNE TAXES	PENALTY	TOTAL DELINQUENT	C. D. DATE	MEMO
	LAND	IMPROVEMENTS	TOTAL VALUE								
HILTON, LON A 004 C/O LANDAMERICA TAX & FL SERV E. COAST PROCESSING DEPT P. O. BOX 875 OAKS, PA. 19456-9919 OR 324 PG 90 PARCEL-ID 30-034-0900.000	-00-00 SEDGWICK LOT 3 66' X 206' & LOT 4 66'ON 2NDX 206' C000.00A RES USE CODE 510 13,460 17,030 30,490 HOMESITE VALUE LISTED BELOW 13,460 16,960 30,420										
11-19-04 TRNSF FROM 30-034-0900.000	HILTON, LON A. AND ANDREA										
KLEINMAN, JOSEPH W. LIFE EST & LORI L HEABERLIN REM. 1732 BESSEMER ST. IRONTON, OHIO 45638-0000 OR 60 PG 475 PARCEL-ID 30-034-0901.000	-00-00 PT LOT 3 SEDGWICK 33' FRONT X 124' DEEP C000.00A RES USE CODE 500 2,790 00 2,790										
SYDENSTRICKER, DONNA AND DON D ORNON 20917 ST RT 243 PROCTORVILLE, OH 45669 OR 263 PG 263/266 PARCEL-ID 30-034-0902.000	-00-00 PT LOT 3 SEDGWICK 33' FRONT X 124' DEEP C000.00A RES USE CODE 500 00 00 00										
06-03-04 TRNSF FROM 30-034-0902.000 ORNON	WARD, GEORGE W. AND DON D										
10-20-04 TRNSF TO 30-034-0902.000	SYDENSTRICKER, DONNA AND										
SYDENSTRICKER, DONNA AND BENJA MIN A. & LAURA E. BOGGS 1720 BESSEMER ST IRONTON, OH 45638 OR 263 PG 263/266 PARCEL-ID 30-034-0902.000	-00-00 PT LOT 3 SEDGWICK 33' FRONT X 124' DEEP C000.00A RES USE CODE 500 2,790 00 2,790										8/2/05 Benjamin A. & Laura E. Boggs
10-20-04 TRNSF FROM 30-034-0902.000	SYDENSTRICKER, DONNA AND										
WARD, GEORGE W. & MARCELLA D. 1720 BESSEMER ST. IRONTON, OHIO 45638-000 VOL 447 PG 252 PARCEL-ID 30-034-0902.000	-00-00 PT LOT 3 SEDGWICK 33' FRONT X 124' DEEP C000.00A RES USE CODE 500 00 00 00										
06-03-04 TRNSF TO 30-034-0902.000	WARD, GEORGE W. AND DON D										
WARD, GEORGE W. AND DON DORNON 20917 ST RT 243 PROCTORVILLE, OH 45669 VOL 447 PG 252 PARCEL-ID 30-034-0902.000	-00-00 PT LOT 3 SEDGWICK 33' FRONT X 124' DEEP C000.00A RES USE CODE 500 00 00 00										
06-03-04 TRNSF FROM 30-034-0902.000 A D.	WARD, GEORGE W. & MARCELL										
06-03-04 TRNSF TO 30-034-0902.000	SYDENSTRICKER, DONNA AND										

TAX RATE 70
A/R RED FACTOR 18.7468
OTH RED FACTOR 17.9084

LAWRENCE
TAX DISTRICT

GENERAL TAX LIST AND DUPLICATE OF REAL AND PUBLIC UTILITY PROPERTY
COUNTY REAL ESTATE TAXES AND SPECIAL ASSESSMENTS

30-UPPER TWP-FIRST WARD-IRONTON CORP-IRONTON S.D.

01/03/05

TAX YEAR 2004
INTEREST RATE

OWNER'S NAME MAILING ADDRESS	DESCRIPTION			TAXES CHARGED	DECEMBER TAXES	PENALTY	JUNE TAXES	PENALTY	TOTAL DELINQUENT	C. D. DATE	MEMO
	LAND	IMPROVEMENTS	TOTAL VALUE								
WARD, GEORGE W. & MARCELLA D. 1720 BESSEMER ST. IRONTON, OHIO 45638-000 VOL 365 PG 237 PARCEL-ID 30-034-1000.000	-00-00 4 SEDGWICK 66 ON BESSEMER ALLEY X 124 FT C000.00A RES USE CODE 510 00 00 00										
06-03-04 TRNSF TO 30-034-1000.000	WARD, GEORGE W. AND DON D										
SYDENSTRICKER, DONNA AND DON D ORNON 20917 ST RT 243 PROCTORVILLE, OH 45638 OR 296 PG 263/266 PARCEL-ID 30-034-1000.000	-00-00 4 SEDGWICK 66 ON BESSEMER ALLEY X 124 FT C000.00A RES USE CODE 510 00 00 00										
06-03-04 TRNSF FROM 30-034-1000.000 ORNON	WARD, GEORGE W. AND DON D										
10-20-04 TRNSF TO 30-034-1000.000	SYDENSTRICKER, DONNA AND										
WARD, GEORGE W. AND DON DORNON 20917 ST RT 243 PROCTORVILLE, OH 45638 VOL 365 PG 237 PARCEL-ID 30-034-1000.000	-00-00 4 SEDGWICK 66 ON BESSEMER ALLEY X 124 FT C000.00A RES USE CODE 510 00 00 00										
06-03-04 TRNSF FROM 30-034-1000.000 A D.	WARD, GEORGE W. & MARCELL										
06-03-04 TRNSF TO 30-034-1000.000	SYDENSTRICKER, DONNA AND										
SYDENSTRICKER, DONNA AND BENJA MIN A. & LAURA E. BOGGS 1720 BESSEMER ST IRONTON, OH 45638 OR 319 PG 635 PARCEL-ID 30-034-1000.000	-00-00 4 SEDGWICK 66 ON BESSEMER ALLEY X 124 FT C000.00A RES USE CODE 510 5,580 28,390 33,970 HOMESITE VALUE LISTED BELOW 5,580 28,390 33,970										8/2/05 Benjamin A & Laura E. Boggs
10-20-04 TRNSF FROM 30-034-1000.000	SYDENSTRICKER, DONNA AND										
MCGINNIS, ROBERT & TERESA ANN 1715 N. 2ND ST. IRONTON, OHIO 45638 VOL 431 PG 533 PARCEL-ID 30-034-1100.000	-00-00 5 SEDGWICK S 66.5X198 C000.00A RES USE CODE 510 6,670 12,480 19,150 HOMESITE VALUE LISTED BELOW 6,670 12,480 19,150										
MONNIG, AMBROSE J. & MARY F. 1716 BESSEMER ST. IRONTON, OHIO 45638 VOL 377 PG 23 PARCEL-ID 30-034-1200.000	-00-00 5 SEDGWICK N 66.5X132 C000.00A RES USE CODE 510 5,760 33,060 38,820 HOMESITE VALUE LISTED BELOW 5,760 33,060 38,820										
BOGGESS, KEITH A. & SALLY A. 006 C/O FIRST AMER.RE TAX SERVICE ATT:ESCROW REPORTING DEPT 8435 STEMMONS FWY 7TH FR	-00-00 6SEDGWICK N66 BESSEME RALLEY X 164 C000.00A RES USE CODE 510 6,370 33,920 40,290										

BARRETT BROTHERS SPRINGFIELD, OH 1-800-322-7711

TAX RATE
A/R RED FACTOR 18.7468
OTH RED FACTOR 17.9084

LAWRENCE
TAX DISTRICT

GENERAL TAX LIST AND DUPLICATE OF REAL AND PUBLIC UTILITY PROPERTY
COUNTY REAL ESTATE TAXES AND SPECIAL ASSESSMENTS
30-UPPER TWP-FIRST WARD-IRONTON CORP-IRONTON S.D.

TAX YEAR 2004
INTEREST RATE
01/03/05 PAGE NO 6070

OWNER'S NAME MAILING ADDRESS	DESCRIPTION			TAXES CHARGED	DECEMBER TAXES	PENALTY	JUNE TAXES	PENALTY	TOTAL DELINQUENT	C. D. DATE	MEMO
	LAND	IMPROVEMENTS	TOTAL VALUE								
DALLAS, TX 75247 OR 258 PG 466 PARCEL-ID 30-034-1300.000	HOMESITE VALUE LISTED BELOW 6,370	33,850	40,220								
FIELDS, JERI L 1709 NO 2ND ST IRONTON, OHIO 45638 VOL 572 PG 638 PARCEL-ID 30-034-1400.000	-00-00 6 SEDWICK S 66 ON 2ND ST X 166 C000.00A RES USE CODE 510 6,370	8,880	15,250								
	HOMESITE VALUE LISTED BELOW 6,370	8,880	15,250								
FARRAND, LOUISE U. 215 MCPHERSON ST IRONTON, OHIO 45638 OR 210 PG 785 PARCEL-ID 30-034-1500.000	-00-00 7 SEDGWICK CEN PT 90 ON MCPHERSON X 66 C000.00A RES USE CODE 510 5,460	29,240	34,700								
	HOMESITE VALUE LISTED BELOW 5,460	29,190	34,650								
BODMER, DENISE 225 MCPHERSON IRONTON, OHIO 45638 VOL 564 PG 667 PARCEL-ID 30-034-1600.000	-00-00 7 SEDGWICK EPT 90 ON MCPHERSON X66 ON ALLEY C000.00A RES USE CODE 510 5,460	22,100	27,560								
	HOMESITE VALUE LISTED BELOW 5,460	22,100	27,560								
FARRAND, LOUISE U. 215 MCPHERSON ST IRONTON, OHIO 45638 OR 210 PG 783 PARCEL-ID 30-034-1700.000	7 SEDWICK W PT LESS 10' BAL= 6 6' X 140' RES USE CODE 510 5,880	11,190	17,070								
FARRAND, LOUISE U. 215 MCPHERSON ST. IRONTON, OHIO 45638 OR 210 PG 785 PARCEL-ID 30-034-1700.001	7 SEDWICK CEN PT 10' 66' RES USE CODE 500 610	00	610								
MARKEL, MARY LOUISE 233 MCPHERSON AVE. IRONTON, OHIO 45638-111 PARCEL-ID 30-034-1800.000	-00-00 8 SEDGWICK S PT 82 ON MCPHERSON X66 ON ALLEY C000.00A RES USE CODE 510 4,970	8,560	13,530								
	HOMESITE VALUE LISTED BELOW 4,970	8,540	13,510								
MARKEL, MARY LOUISE 233 MCPHERSON AVE. IRONTON, OHIO 45638-111 PARCEL-ID 30-035-0100.000	-00-00 9 SEDGWICK S PT 66 ON ALLEY X 82 C000.00A RES USE CODE 500 4,970	00	4,970								
THORNTON, DENNIS L. & LISA D. 1712 REYNOLDS ST IRONTON, OHIO 45638 OR 169 PG 734 PARCEL-ID 30-035-0200.000	-00-00 8-9 SEDQUICK N PTS 50 ON MCPHERSON X 132 ON REYNOLDS C000.00A RES USE CODE 510 6,790	20,280	27,070								
	HOMESITE VALUE LISTED BELOW										

TAX RATE
A/R RED FACTOR 18.7468
OTH RED FACTOR 17.9084

LAWRENCE
TAX DISTRICT

GENERAL TAX LIST AND DUPLICATE OF REAL AND PUBLIC UTILITY PROPERTY
COUNTY REAL ESTATE TAXES AND SPECIAL ASSESSMENTS
30-UPPER TWP-FIRST WARD-IRONTON CORP-IRONTON S.D.

TAX YEAR 2004
INTEREST RATE
01/03/05 PAGE NO 6071

OWNER'S NAME MAILING ADDRESS	DESCRIPTION			TAXES CHARGED	DECEMBER TAXES	PENALTY	JUNE TAXES	PENALTY	TOTAL DELINQUENT	C. D. DATE	MEMO
	LAND	IMPROVEMENTS	TOTAL VALUE								
	6,790	20,280	27,070								
FORD, ROBERT G. & LINDA F. 1716 REYNOLDS ST. IRONTON, OHIO 45638 VOL 410 PG 271 PARCEL-ID 30-035-0300.000	-00-00 10SEDGWICK C000.00A RES USE CODE 510 5,760	69,150	74,910								
	HOMESITE VALUE LISTED BELOW 5,760	69,150	74,910								
WEBB, PAUL M. & CARLA J. 1720 REYNOLDS ST. IRONTON, OHIO 45638 VOL 542 PG 432 PARCEL-ID 30-035-0400.000	-00-00 11SEDGWICK C000.00A RES USE CODE 510 5,760	29,720	35,480								
	HOMESITE VALUE LISTED BELOW 5,760	24,480	30,240								
ACKERMAN, ROBERT J. & MARY JOA 1724 REYNOLDS ST. IRONTON, OHIO 45638 PARCEL-ID 30-035-0500.000	-00-00 12SEDGWICK PT 50 C000.00A RES USE CODE 510 4,360	36,900	41,260								
	HOMESITE VALUE LISTED BELOW 4,360	19,540	23,900								
WEBB, PAUL M. & CARLA J. 1720 REYNOLDS ST. IRONTON, OHIO 45638 VOL 542 PG 432 PARCEL-ID 30-035-0600.000	-00-00 12SEDGWICK LESS 50 C000.00A RES USE CODE 500 600	00	600								
MURPHY, DENNIS E. & NORMA 1726 REYNOLDS STREET IRONTON, OHIO 45638 VOL 547 PG 667 PARCEL-ID 30-035-0700.000	-00-00 13SEDGWICK C000.00A RES USE CODE 510 5,760	19,860	25,620								
	HOMESITE VALUE LISTED BELOW 5,760	19,570	25,330								
MURPHY, DENNIS E. & NORMA 1726 REYNOLDS STREET IRONTON, OHIO 45638 VOL 547 PG 667 PARCEL-ID 30-035-0800.000	-00-00 14SEDGWICK 22 X 132 SE PT C000.00A RES USE CODE 500 1,920	00	1,920								
HESTER, SHANNON D. 006 C/O FIRST AMER.RE TAX SERVICE ATT:ESCROW REPORTING DEPT 8435 STEMMONS FWY 7TH FR DALLAS, TX 75247 OR 198 PG 531 PARCEL-ID 30-035-0900.000	-00-00 14SEDGWICK 44 X 132 NW PT C000.00A RES USE CODE 510 3,840	16,470	20,310								
	HOMESITE VALUE LISTED BELOW 3,840	16,470	20,310								
CLICK, SALLY T. 1740 REYNOLDS ST. IRONTON, OHIO 45638 VOL 436 PG 459 PARCEL-ID 30-035-1000.000	-00-00 15SEDGWICK C000.00A RES USE CODE 510 5,760	27,930	33,690								
	HOMESITE VALUE LISTED BELOW 5,760	27,930	33,690								
CLICK, SALLY T.	-00-00 16SEDGWICK										

TAX RATE 0
A/R RED FACTOR 18.7468
OTH RED FACTOR 17.9084

LAWRENCE
TAX DISTRICT

GENERAL TAX LIST AND DUPLICATE OF REAL AND PUBLIC UTILITY PROPERTY
COUNTY REAL ESTATE TAXES AND SPECIAL ASSESSMENTS
30-UPPER TWP-FIRST WARD-IRONTON CORP-IRONTON S.D.

TAX YEAR 2004
INTEREST RATE
01/03/05 PAGE NO 6072

OWNER'S NAME MAILING ADDRESS	DESCRIPTION			TAXES CHARGED	DECEMBER TAXES	PENALTY	JUNE TAXES	PENALTY	TOTAL DELINQUENT	C. D. DATE	MEMO
	LAND	IMPROVEMENTS	TOTAL VALUE								
1740 REYNOLDS ST. IRONTON, OHIO 45638 VOL 436 PG 459 PARCEL-ID 30-035-1100.000	C000.00A 210	RES USE CODE 500 00	210								
MAYO, STEPHEN D. & ANGELA 1750 REYNOLDS ST. IRONTON, OHIO 45638 VOL 628 PG 600 PARCEL-ID 30-035-1200.000	-00-00 16SEDGWICK W PT 87.95 ON REYNOLDS& 21.73 C000.00A 4,800	RES USE CODE 510 40,860	45,660								
DALTON, PATRICIA A. LIFE EST J ACQUELINE WALKER REM. 242 CLIFF ST. IRONTON, OHIO 45638 VOL 611 PG 169 PARCEL-ID 30-035-1300.000	-00-00 17SEDGWICK 57 ON REYNOLDS ST X 72 C000.00A 3,610 HOMESITE VALUE LISTED BELOW 3,610	RES USE CODE 510 23,390 23,390	27,000 27,000								
CULBERTSON, RICHARD 006 C/O FIRST AMER.RE TAX SERVICE ATT:ESCROW REPORTING DEPT 8435 STEMMONS FWY 7TH FR DALLAS, TX 75247 VOL 637 PG 490/491 PARCEL-ID 30-035-1400.000	-00-00 17SEDGWICK N PT 123 ON SPIEGEL ALLEY X C000.00A 7,010 HOMESITE VALUE LISTED BELOW 7,010	RES USE CODE 510 24,860 24,860	31,870 31,870								
FRYLING, PATRICIA E. AND JOHN A. 1749 REYNOLDS ST. IRONTON, OHIO 45638 OR 119 PG 197 /200 PARCEL-ID 30-035-1500.000	-00-00 18SEDGWICK C000.00A 5,760 HOMESITE VALUE LISTED BELOW 5,760	RES USE CODE 510 15,900 15,900	21,660 21,660								
KELLOGG, JAMES S. & MARY M. WE BER 1745 REYNOLDS ST. IRONTON, OHIO 45638 VOL 551 PG 207 PARCEL-ID 30-035-1600.000	-00-00 19SEDGWICK C000.00A 5,760 HOMESITE VALUE LISTED BELOW 5,760	RES USE CODE 510 12,050 12,050	17,810 17,810								
SEDGWICK M. E. CHURCH, C/O NOR MA J. BROWN C/O NANCY LEWIS P.O. BOX 332 IRONTON, OHIO 45638 PARCEL-ID 30-035-1700.000	-00-00 20SEDGWICK C000.00A 5,760	RES USE CODE 510 8,240	14,000								
SEDGWICK M. E. CHURCH, TRE. C/ O NORMA J. BROWN C/O NANCY LEWIS P.O. BOX 332 IRONTON, OHIO 45638 PARCEL-ID 30-035-1800.000	-00-00 21SEDGWICK W1/2 C000.00A 2,760	RES USE CODE 500 00	2,760								
JOHNSON, WILLIAM E.& ALICE J. LIFE EST. 1731 REYNOLDS ST	-00-00 21 E 1/2 SEDGWICK 22 WHOLE C000.00A	RES USE CODE 510									

TAX RATE 0
A/R RED FACTOR 18.7468
OTH RED FACTOR 17.9084

LAWRENCE
TAX DISTRICT

GENERAL TAX LIST AND DUPLICATE OF REAL AND PUBLIC UTILITY PROPERTY
COUNTY REAL ESTATE TAXES AND SPECIAL ASSESSMENTS
30-UPPER TWP-FIRST WARD-IRONTON CORP-IRONTON S.D.

TAX YEAR 2004
INTEREST RATE
01/03/05 PAGE NO 6073

OWNER'S NAME MAILING ADDRESS	DESCRIPTION			TAXES CHARGED	DECEMBER TAXES	PENALTY	JUNE TAXES	PENALTY	TOTAL DELINQUENT	C. D. DATE	MEMO
	LAND	IMPROVEMENTS	TOTAL VALUE								
IRONTON, OHIO 45638 OR 87 PG 380 PARCEL-ID 30-036-0100.000	8,640 HOMESITE VALUE LISTED BELOW 8,640	16,230 16,230	24,870 24,870								
SEDGWICK M. E. CHURCH, TRS. C/ O NORMA J. BROWN C/O NANCY LEWIS P.O. BOX 332 IRONTON, OHIO 45638 PARCEL-ID 30-036-0200.000	-00-00 23SEDGWICK C000.00A 5,760	RES USE CODE 500 00	5,760								
TRS. OF SEDGWICK METH. CH. VOL 160 PG 25 PARCEL-ID 30-036-0205.000	-00-00 24 SEDGWICK C000.00A 6,100	EXM USE CODE 685 53,540	59,640								
CITY OF IRONTON P.O. BOX 704 IRONTON, OHIO 45638 NEW CONST. PUT ON: 11/13/85 PARCEL-ID 30-036-0210.000	VAC. LOTS 138-141 INCL J M KEL LEYS ADD (BOATDOCK AT BACKWATE RS) 15,860	COM USE CODE 499 00	15,860								
HARBERGER, DOLLYE 1713 REYNOLDS ST. IRONTON, OHIO 45638 VOL 609 PG 245 PARCEL-ID 30-036-0300.000	-00-00 25SEDGWICK C000.00A 5,240 HOMESITE VALUE LISTED BELOW 5,240	RES USE CODE 510 14,080 14,050	19,320 19,290								
CITY OF IRONTON PO BOX 704 IRONTON, OH 45638 DROPPED/ADDED BACK 8/01 PARCEL-ID 30-036-0310.000	BETWEEN FRONT & RIVER, HECLA & STORMES LESS 80'ON RIVER X 15 0' 182,350	EXM USE CODE 640 00	182,350								
TACKETT, MINNIE BELLE 301 MCPHERSON AVE. IRONTON, OHIO 45638 VOL 592 PG 18 PARCEL-ID 30-036-0400.000	-00-00 26SEDGWICK C000.00A 5,760 HOMESITE VALUE LISTED BELOW 5,760	RES USE CODE 510 16,800 16,800	22,560 22,560								
VANHORN, TEDDY R. & LINDA K. 713 MILL ST. IRONTON, OHIO 45638 VOL 529 PG 720 PARCEL-ID 30-036-0500.000	-00-00 27SEDGWICK C000.00A 5,760	RES USE CODE 510 7,990	13,750								
WEBER, T.J. & CARISSA M. 1708 THOMAS ST IRONTON, OHIO 45638 OR 168 PG 823 PARCEL-ID 30-036-0600.000	-00-00 28SEDGWICK C000.00A 5,760	RES USE CODE 510 10,540	16,300							4-29-05 Amy Sierer	
ACKISON, ODELL & NORMA 1714 THOMAS ST. IRONTON, OHIO 45638	-00-00 29SEDGWICK C000.00A	RES USE CODE 510									

TAX RATE [illegible]0
A/R RED FACTOR 18.7468
OTH RED FACTOR 17.9084

LAWRENCE
TAX DISTRICT

GENERAL TAX LIST AND DUPLICATE OF REAL AND PUBLIC UTILITY PROPERTY
COUNTY REAL ESTATE TAXES AND SPECIAL ASSESSMENTS
30-UPPER TWP-FIRST WARD-IRONTON CORP-IRONTON S.D.

TAX YEAR 2004
INTEREST RATE
01/03/05 PAGE NO 6074

OWNER'S NAME MAILING ADDRESS	DESCRIPTION			TAXES CHARGED	DECEMBER TAXES	PENALTY	JUNE TAXES	PENALTY	TOTAL DELINQUENT	C. D. DATE	MEMO
	LAND	IMPROVEMENTS	TOTAL VALUE								
VOL 301 PG 663	5,760	17,680	23,440								
PARCEL-ID 30-036-0700.000	HOMESITE VALUE LISTED BELOW										
	5,760	17,650	23,410								
10-08-04 329.87											
SYDOW, STEPHEN J.	-00-00 30SEDGWICK										
1720 THOMAS ST.	C000.00A RES USE CODE 510										
IRONTON, OHIO 45638											
VOL 539 PG 571	5,760	18,370	24,130								
PARCEL-ID 30-036-0800.000	HOMESITE VALUE LISTED BELOW										
	5,760	18,340	24,100								
WILLIAMS, RUTH ANN	-00-00 31SEDGWICK										
1722 THOMAS ST	C000.00A RES USE CODE 510										
P.O. BOX 312											
IRONTON, OHIO 45638	5,760	31,820	37,580								
VOL 510 PG 665											
PARCEL-ID 30-036-0900.000											
WILLIAMS, BILLY KEITH & RUTH A	-00-00 32SEDGWICK										
NN	C000.00A COM USE CODE 499										
006											
C/O FIRST AMER.RE TAX SERVICE	3,380	110	3,490								
ATT:ESCROW REPORTING DEPT											
8435 STEMMONS FWY 7TH FR											
DALLAS, TX 75247											
OR 39 PG 246											
PARCEL-ID 30-036-1000.000											
WILLIAMS, BILLY KEITH & RUTH A	-00-00 33SEDGWICK										
NN	C000.00A RES USE CODE 510										
006											
C/O FIRST AMER.RE TAX SERVICE	5,760	11,460	17,220								
ATT:ESCROW REPORTING DEPT	HOMESITE VALUE LISTED BELOW										
8435 STEMMONS FWY 7TH FR	5,760	11,430	17,190								
DALLAS, TX 75247											
OR 39 PG 246											
PARCEL-ID 30-036-1100.000											
MOWERY, GREGORY D.	-00-00 34SEDGWICK			2/25/05 Paula unfiled int							
1742 THOMAS ST.	C000.00A RES USE CODE 510			Gregory D Mowery							
IRONTON, OHIO 45638											
VOL 510 PG 163	5,760	16,860	22,620								
PARCEL-ID 30-036-1200.000	HOMESITE VALUE LISTED BELOW										
	5,760	16,860	22,620								
HARVEY, MARY LOU & KARLA K. CA	-00-00 35SEDGWICK										
RPENTER	C000.00A RES USE CODE 510										
1746 THOMAS ST.											
IRONTON, OHIO 45638	5,760	11,360	17,120								
VOL 591 PG 31	HOMESITE VALUE LISTED BELOW										
PARCEL-ID 30-036-1300.000	5,760	11,360	17,120								
GAGAI, ANDREW & BRENDA	-00-00 36SEDGWICK										
1752 THOMAS ST	C000.00A RES USE CODE 510										
IRONTON, OHIO 45638											
VOL 560 PG 393	5,760	36,750	42,510								
PARCEL-ID 30-036-1400.000											
MOWERY, TERRY L.	-00-00 37SEDGWICK										
1756 THOMAS ST.	C000.00A RES USE CODE 500										
IRONTON, OHIO 45638-0000											

TAX RATE [illegible]0
A/R RED FACTOR 18.7468
OTH RED FACTOR 17.9084

LAWRENCE
TAX DISTRICT

GENERAL TAX LIST AND DUPLICATE OF REAL AND PUBLIC UTILITY PROPERTY
COUNTY REAL ESTATE TAXES AND SPECIAL ASSESSMENTS
30-UPPER TWP-FIRST WARD-IRONTON CORP-IRONTON S.D.

TAX YEAR 2004
INTEREST RATE
01/03/05 PAGE NO 6075

OWNER'S NAME MAILING ADDRESS	DESCRIPTION			TAXES CHARGED	DECEMBER TAXES	PENALTY	JUNE TAXES	PENALTY	TOTAL DELINQUENT	C. D. DATE	MEMO
	LAND	IMPROVEMENTS	TOTAL VALUE								
VOL 627 PG 422, 424	5,760	00	5,760								
PARCEL-ID 30-036-1500.000											
MOWERY, TERRY L.	-00-00 38SEDGWICK										
1756 THOMAS ST.	C000.00A RES USE CODE 510										
IRONTON, OHIO 45638-0000											
VOL 627 PG 422, 424	2,880	16,290	19,170								
PARCEL-ID 30-036-1600.000	HOMESITE VALUE LISTED BELOW										
	2,880	16,290	19,170								
HEIGHTON, LINDA SUE & CATHERIN	-00-00 39 SEDGWICK PT 60 ON TH										
E ANN CLARK	OMAS ST X 120 ON MCPHERSON										
401 MCPHERSON AVE	RES USE CODE 510										
IRONTON OHIO 45638											
VOL 613 PG 58	4,960	13,460	18,420								
PARCEL-ID 30-036-1700.000	HOMESITE VALUE LISTED BELOW										
	4,960	13,460	18,420								
ISAAC, BETTY J.	-00-00 39SEDGWICK										
004	PT 60 ON THOMAS STX120										
C/O LANDAMERICA TAX & FL SERV	C000.00A RES USE CODE 510										
E. COAST PROCESSING DEPT											
P. O. BOX 875	4,960	21,260	26,220								
OAKS, PA. 19456-9919	HOMESITE VALUE LISTED BELOW										
VOL 485 PG 158	4,960	21,260	26,220								
PARCEL-ID 30-036-1800.000											
MASSEY, DAVID R.	LOT 97 SEDWICK LESS 30' N END										
1919 ORA RICHEY RD	& FT E END										
IRONTON, OH 45638	RES USE CODE 500										
VOL 625 PG 212											
PARCEL-ID 30-037-1200.000	8,820	00	8,820								
MURPHY, DENNIS E. JR & RONDA S	97 SEDGWICH S PT PARCEL C										
.	RES USE CODE 500										
1767 PHILLIPS ST											
IRONTON, OHIO 45638	4,520	00	4,520								
VOL 561 PG 157											
PARCEL-ID 30-037-1200.001											
MURPHY, DENNIS E JR & RONDA	97 SEDGWICK S PT PARCEL D										
1767 PHILLIPS ST	RES USE CODE 510										
IRONTON, OHIO 45638											
	6,970	32,340	39,310								
PARCEL-ID 30-037-1200.002	HOMESITE VALUE LISTED BELOW										
	6,970	30,300	37,270								
MURPHY, DENNIS E AND RHONDA S	-00-00 1J. WALDO'S RESUBDIV.										
168	OF SEDGWICK & VACATED 16 STEE										
C/O WALDO PROPERTIES	L C000.00A RES USE CODE 500										
417 S. 4TH ST.											
IRONTON, OHIO 45638	2,580	00	2,580								
OR 305 PG 726											
PARCEL-ID 30-037-1400.000											
07-30-04 TRNSF FROM 30-037-1400.000 WALDO, KEVIN J. ETAL											
WALDO, KEVIN J. ETAL	-00-00 1J. WALDO'S RESUBDIV.										
168	OF SEDGWICK & VACATED 16 STEE										
C/O WALDO PROPERTIES	L C000.00A RES USE CODE 500										

BARRETT BROTHERS SPRINGFIELD, OH 1-800-322-7711

TAX RATE [illegible]0
A/R RED FACTOR 18.7468
OTH RED FACTOR 17.9084

LAWRENCE
TAX DISTRICT

GENERAL TAX LIST AND DUPLICATE OF REAL AND PUBLIC UTILITY PROPERTY
COUNTY REAL ESTATE TAXES AND SPECIAL ASSESSMENTS
30-UPPER TWP-FIRST WARD-IRONTON CORP-IRONTON S.D.

TAX YEAR 2004
INTEREST RATE
01/03/05 PAGE NO 6076

OWNER'S NAME MAILING ADDRESS	DESCRIPTION			TAXES CHARGED	DECEMBER TAXES	PENALTY	JUNE TAXES	PENALTY	TOTAL DELINQUENT	C. D. DATE	MEMO
	LAND	IMPROVEMENTS	TOTAL VALUE								
417 S. 4TH ST. IRONTON, OHIO 45638 OR 233 PG 77 PARCEL-ID 30-037-1400.000	00	00	00								
07-30-04 TRNSF TO 30-037-1400.000 MURPHY, DENNIS E AND RHON											
RODGERS, JOYCE MARIE 1761 PHILLIP ST. IRONTON, OHIO 45638 VOL 578 PG 244 PARCEL-ID 30-037-1500.000	-00-00 2J. WALDO'S RESUBDIV. OF SEDGWICK & VACATED 16 STEE L C000.00A RES USE CODE 510 2,580 20,190 22,770 HOMESITE VALUE LISTED BELOW 2,580 20,140 22,720										
STEPHENSON, WILLIAM J. & LINDA 1757 PHILLIPS ST. IRONTON, OHIO VOL 431 PG 622 PARCEL-ID 30-037-1600.000	-00-00 3J. WALDO'S RESUBDIV. OF SEDGWICK & VACATED 16 STEE L C000.00A RES USE CODE 510 2,580 20,070 22,650 HOMESITE VALUE LISTED BELOW 2,580 19,930 22,510										
RICE, RICHARD & MEGAN 006 C/O FIRST AMER.RE TAX SERVICE ATT:ESCROW REPORTING DEPT 8435 STEMMONS FWY 7TH FR DALLAS, TX 75247 OR 125 PG 166 PARCEL-ID 30-037-1700.000	-00-00 4J. WALDO'S RESUBDIV. OF SEDGWICK & VACATED 16 STEE L C000.00A RES USE CODE 510 2,580 17,090 19,670 HOMESITE VALUE LISTED BELOW 2,580 17,090 19,670										
ABRAMS, REESE & MARGARET 1749 PHILLIP ST. IRONTON, OHIO 45638 VOL 433 PG 201 PARCEL-ID 30-037-1800.000	-00-00 5J. WALDO'S RESUBDIV OF SEDGWICK & VACATED 16 STEE L C000.00A RES USE CODE 510 2,580 18,970 21,550 HOMESITE VALUE LISTED BELOW 2,580 18,970 21,550										
MCCALVIN, GEORGE AND LUCINDA 1745 PHILLIPS ST IRONTON, OH 45638 VOL 623 PG 36 PARCEL-ID 30-038-0100.000	-00-00 6J. WALDO'S RESUBDIV. OF SEDGWICK & VACATED 16 STEE L C000.00A RES USE CODE 510 2,580 14,290 16,870										
ROGERS, HAROLD R. 1735 PHILLIP ST. IRONTON, OHIO 45638 VOL 554 PG 796 PARCEL-ID 30-038-0200.000	-00-00 7J. WALDO'S RESUBDIV. OF SEDGWICK & VACATED 16 STEE L C000.00A RES USE CODE 500 2,580 00 2,580			9/2/05 Robert E Smith II							
ROGERS, HAROLD R. 1735 PHILLIP ST. IRONTON, OHIO 45638 VOL 554 PG 796 PARCEL-ID 30-038-0300.000	-00-00 8J. WALDO'S RESUBDIV. OF SEDGWICK & VACATED 16 STEE L C000.00A RES USE CODE 510 2,580 23,230 25,810 HOMESITE VALUE LISTED BELOW 2,580 23,170 25,750			SAME							

TAX RATE [illegible]0
A/R RED FACTOR 18.7468
OTH RED FACTOR 17.9084

LAWRENCE
TAX DISTRICT

GENERAL TAX LIST AND DUPLICATE OF REAL AND PUBLIC UTILITY PROPERTY
COUNTY REAL ESTATE TAXES AND SPECIAL ASSESSMENTS
30-UPPER TWP-FIRST WARD-IRONTON CORP-IRONTON S.D.

TAX YEAR 2004
INTEREST RATE
01/03/05 PAGE NO 6077

OWNER'S NAME MAILING ADDRESS	DESCRIPTION			TAXES CHARGED	DECEMBER TAXES	PENALTY	JUNE TAXES	PENALTY	TOTAL DELINQUENT	C. D. DATE	MEMO
	LAND	IMPROVEMENTS	TOTAL VALUE								
OSBORNE, THOMAS & DONNA F. 1731 PHILLIP ST. IRONTON, OHIO 45638 VOL 340 PG 589 PARCEL-ID 30-038-0400.000	-00-00 9J. WALDO'S RESUBDIV. OF SEDGWICK & VACATED 16 STEE L C000.00A RES USE CODE 510 2,580 24,780 27,360 HOMESITE VALUE LISTED BELOW 2,580 24,750 27,330										
ORRICK, JIMMY & IRENE 1727 PHILLIP ST. IRONTON, OHIO 45638 OR 93 PG 841 PARCEL-ID 30-038-0500.000	-00-00 10 J WALDO'S RESUBDIV OF SEDGWICK & VACATED 16 STEE L C000.00A RES USE CODE 510 2,580 21,370 23,950 HOMESITE VALUE LISTED BELOW 2,580 21,370 23,950										
MITT, BARBARA A. LIFE EST KRIS TI KELLER ET-AL REM. 1723 PHILLIP ST. IRONTON, OHIO 45638 VOL 595 PG 737, 740 PARCEL-ID 30-038-0600.000	-00-00 11 J WALDO'S RESUBDIV .OF SEDGWICK & VACATED 16 STEE L C000.00A RES USE CODE 510 2,580 22,260 24,840 HOMESITE VALUE LISTED BELOW 2,580 22,260 24,840										
MARTIN, JOSEPH W. & KATHERINE A. 1719 PHILLIPS STREET IRONTON, OHIO 45638 VOL 553 PG 91 PARCEL-ID 30-038-0700.000	-00-00 12 J. WALDO'S RESUBDI VOF SEDGWICK & VACATED 16 STEE L C000.00A RES USE CODE 510 2,580 32,490 35,070 HOMESITE VALUE LISTED BELOW 2,580 32,490 35,070										
HOUSTON, PAUL & BARBARA 601 JEANINE ST IRONTON, OHIO 45638 VOL 348 PG 576 PARCEL-ID 30-038-0800.000	-00-00 13 J. WALDO'S RESUBDI VOF SEDGWICK & VACATED 16 STEE L C000.00A RES USE CODE 510 2,580 23,880 26,460 HOMESITE VALUE LISTED BELOW 2,580 23,880 26,460										
IRONTON CITY OF 4TH & RAILROAD STS. IRONTON, OHIO 45638-0000 VOL 438 PG 854 PARCEL-ID 30-038-1000.000	-00-00 1MURNAHAN SUBDIV C000.00A EXM USE CODE 640 5,490 00 5,490										
WALLACE, STEVEN AND TABITHA 407 MCPHERSON AVE IRONTON, OHIO 45638 OR 59 PG 258 PARCEL-ID 30-038-1100.000	-00-00 2MURNAHAN SUBDIV C000.00A RES USE CODE 510 4,960 41,710 46,670 HOMESITE VALUE LISTED BELOW 4,960 41,710 46,670			7/20/05 James S. Lewis							
ROWE, JERRY L. AND RENE' 004 C/O LANDAMERICA TAX & FL SERV E. COAST PROCESSING DEPT P. O. BOX 875 OAKS, PA. 19456-9919 OR 59 PG 291 PARCEL-ID 30-038-1200.000	3WHOLE, PT 4 MURNAHAN SD RES USE CODE 510 7,440 62,650 70,090										

TAX RATE 10[illegible]0
A/R RED FACTOR 18.7468
OTH RED FACTOR 17.9084

LAWRENCE
TAX DISTRICT

GENERAL TAX LIST AND DUPLICATE OF REAL AND PUBLIC UTILITY PROPERTY
COUNTY REAL ESTATE TAXES AND SPECIAL ASSESSMENTS

30-UPPER TWP-FIRST WARD-IRONTON CORP-IRONTON S.D.

01/03/05

TAX YEAR 2004
INTEREST RATE
PAGE NO 6078

OWNER'S NAME MAILING ADDRESS	DESCRIPTION			TAXES CHARGED	DECEMBER TAXES	PENALTY	JUNE TAXES	PENALTY	TOTAL DELINQUENT	C. D. DATE	MEMO
	LAND	IMPROVEMENTS	TOTAL VALUE								
HEABERLIN, RICHARD II AND LORI 413 MCPHERSON AVE. IRONTON, OHIO 45638 OR 95 PG 542 PARCEL-ID 30-038-1300.000	PT LOT 4 & ALL 5 MURNAHAN SD RES USE CODE 510 7,440	63,880	71,320								
JANSEN, RICHARD G. 415 MCPHERSON AVE IRONTON, OHIO 45638-000 OR 267 PG 639 PARCEL-ID 30-038-1500.000 12-15-03 TRNSF FROM 30-038-1500.000	-00-00 6 MURNAHAN SUBDIV & P TVAC STEEL ALLEY ADJ LOT 6 8 C000.00A RES USE CODE 510 5,620	73,270	78,890								
MCCALLISTER, JOSEPH M. 415 MCPHERSON AVE IRONTON, OHIO 45638-000 OR 59 PG 262 PARCEL-ID 30-038-1500.000 12-15-03 TRNSF TO 30-038-1500.000	-00-00 6 MURNAHAN SUBDIV & P TVAC STEEL ALLEY ADJ LOT 6 8 C000.00A RES USE CODE 510 00	00	00								
CARLYLE, LINDA L. 1743 THOMAS ST. IRONTON, OHIO 45638 OR 97 PG 134 PARCEL-ID 30-038-1700.000	-00-00 1SEDGWICK MEADOWS C000.00A RES USE CODE 510 6,410 HOMESITE VALUE LISTED BELOW 6,410	16,810 15,380	23,220 21,790								
THOMAS, JOHN W. & CHARLENE ANN 1741 THOMAS ST. IRONTON, OHIO 45638 VOL 464 PG 733 PARCEL-ID 30-038-1800.000	-00-00 2SEDGWICK MEADOWS C000.00A RES USE CODE 510 4,600 HOMESITE VALUE LISTED BELOW 4,600	18,940 18,940	23,540 23,540								
WOODS, SCOTT A. & AMY L. 006 C/O FIRST AMER.RE TAX SERVICE ATT:ESCROW REPORTING DEPT 8435 STEMMONS FWY 7TH FR DALLAS, TX 75247 VOL 631 PG 179 PARCEL-ID 30-039-0100.000	-00-00 3SEDGWICK MEADOWS C000.00A RES USE CODE 510 4,600 HOMESITE VALUE LISTED BELOW 4,600	18,150 18,150	22,750 22,750								
OSBORNE, SHAWN & KAREN 1735 THOMAS ST. IRONTON, OHIO 45638 OR 168 PG 222 PARCEL-ID 30-039-0200.000	-00-00 4SEDGWICK MEADOWS C000.00A RES USE CODE 510 4,600	27,340	31,940								
ALBRINK, JOHN B. JR. & MARJORI 1731 THOMAS ST. IRONTON, OHIO 45638 VOL 305 PG 674 PARCEL-ID 30-039-0300.000	-00-00 5SEDGWICK MEADOWS C000.00A RES USE CODE 510 4,600 HOMESITE VALUE LISTED BELOW 4,600	19,640 19,640	24,240 24,240								
DUNFEE, MARGARET	-00-00 6SEDGWICK MEADOWS										

TAX RATE 10[illegible]0
A/R RED FACTOR 18.7468
OTH RED FACTOR 17.9084

LAWRENCE
TAX DISTRICT

GENERAL TAX LIST AND DUPLICATE OF REAL AND PUBLIC UTILITY PROPERTY
COUNTY REAL ESTATE TAXES AND SPECIAL ASSESSMENTS

30-UPPER TWP-FIRST WARD-IRONTON CORP-IRONTON S.D.

01/03/05

TAX YEAR 2004
INTEREST RATE
PAGE NO 6079

OWNER'S NAME MAILING ADDRESS	DESCRIPTION			TAXES CHARGED	DECEMBER TAXES	PENALTY	JUNE TAXES	PENALTY	TOTAL DELINQUENT	C. D. DATE	MEMO
	LAND	IMPROVEMENTS	TOTAL VALUE								
1727 THOMAS ST. IRONTON, OHIO 45638 VOL 543 PG 378 PARCEL-ID 30-039-0400.000	C000.00A RES USE CODE 510 4,600 HOMESITE VALUE LISTED BELOW 4,600	27,510 27,510	32,110 32,110								
TAYLOR, ROBERT & SALLIE 1723 THOMAS ST. IRONTON, OHIO 45638 VOL 439 PG 38 PARCEL-ID 30-039-0500.000	-00-00 7SEDGWICK MEADOWS C000.00A RES USE CODE 510 4,600 HOMESITE VALUE LISTED BELOW 4,600	25,610 25,610	30,210 30,210								
DAVIS, LARRY W. & M. JANE 006 C/O FIRST AMER.RE TAX SERVICE ATT:ESCROW REPORTING DEPT 8435 STEMMONS FWY 7TH FR DALLAS, TX 75247 VOL 456 PG 833 PARCEL-ID 30-039-0600.000	-00-00 8SEDGWICK MEADOWS C000.00A RES USE CODE 510 4,600 HOMESITE VALUE LISTED BELOW 4,600	19,420 19,420	24,020 24,020								
VINSON, HELEN M. LIFES EST & P HILIP O VINSON JR ET-AL REM. 401 JEANNINE ST. IRONTON, OHIO 45638 VOL 580 PG 616 PARCEL-ID 30-039-0700.000	-00-00 9SEDGWICK MEADOWS C000.00A RES USE CODE 510 5,790 HOMESITE VALUE LISTED BELOW 5,790	16,910 16,890	22,700 22,680								
BRAMMER, GERALD F. & WANDA 1756 KEVIN ST. IRONTON, OHIO 45638 VOL 346 PG 111 PARCEL-ID 30-039-0800.000 10-08-04 168.92	-00-00 10SEDGWICK MEADOWS C000.00A RES USE CODE 510 5,500 HOMESITE VALUE LISTED BELOW 5,500	16,560 16,170	22,060 21,670								
CLINTON, WAYNE T & LUTHELLA 006 C/O FIRST AMER.RE TAX SERVICE ATT:ESCROW REPORTING DEPT 8435 STEMMONS FWY 7TH FR DALLAS, TX 75247 VOL 441 PG 503 PARCEL-ID 30-039-0900.000	-00-00 11SEDGWICK MEADOWS C000.00A RES USE CODE 510 4,600 HOMESITE VALUE LISTED BELOW 4,600	16,740 16,740	21,340 21,340								
RIDGEWAY, WILLIS R. & EDNA F. 024 C/O OAK HILL BANK 120 TWIN OAKS DRIVE P.O. BOX 647 JACKSON, OHIO 45640 PARCEL-ID 30-039-1000.000	-00-00 12SEDGWICK MEADOWS C000.00A RES USE CODE 510 4,600 HOMESITE VALUE LISTED BELOW 4,600	13,130 13,130	17,730 17,730								
NEAL, RITA A. 024 C/O OAK HILL BANK 120 TWIN OAKS DRIVE P.O. BOX 647 JACKSON, OHIO 45640 VOL 606 PG 472	-00-00 13SEDGWICK MEADOWS C000.00A RES USE CODE 510 4,600 HOMESITE VALUE LISTED BELOW 4,600	16,230 16,230	20,830 20,830								

TAX RATE
A/R RED FACTOR 18.7468
OTH RED FACTOR 17.9084

LAWRENCE
TAX DISTRICT

GENERAL TAX LIST AND DUPLICATE OF REAL AND PUBLIC UTILITY PROPERTY
COUNTY REAL ESTATE TAXES AND SPECIAL ASSESSMENTS
30-UPPER TWP-FIRST WARD-IRONTON CORP-IRONTON S.D.

TAX YEAR 2004
INTEREST RATE
01/03/05 PAGE NO 6080

OWNER'S NAME MAILING ADDRESS	DESCRIPTION LAND	IMPROVEMENTS	TOTAL VALUE	TAXES CHARGED	DECEMBER TAXES	PENALTY	JUNE TAXES	PENALTY	TOTAL DELINQUENT	C. D. DATE	MEMO
PARCEL-ID 30-039-1100.000											
MAY, BRUCE A. 039 C/O ADVANTAGE BANK 814 WHEELING AVENUE P. O. BOX 700 CAMBRIDGE, OHIO 43725-0700 VOL 638 PG 499 PARCEL-ID 30-039-1200.000	-00-00 14SEDGWICK MEADOWS C000.00A RES USE CODE 510 4,600 17,000 21,600 HOMESITE VALUE LISTED BELOW 4,600 17,000 21,600										
COOKE, CURTIS D & DEBORAH J 1732 KEVIN STREET IRONTON, OHIO 45638 VOL 603 PG 158 PARCEL-ID 30-039-1300.000 10-08-04 993.07	-00-00 15SEDGWICK MEADOWS C000.00A RES USE CODE 510 4,600 27,010 31,610 HOMESITE VALUE LISTED BELOW 4,600 27,010 31,610										
WILLIAMS, GLADYS 1728 KEVIN STREET IRONTON, OHIO 45638 PARCEL-ID 30-039-1400.000 05-24-04 TRNSF TO 30-039-1400.000 LUTZ, ELIZABETH C.	-00-00 16SEDGWICK MEADOWS C000.00A RES USE CODE 510 00 00 00										
LUTZ, ELIZABETH C. 1728 KEVIN STREET IRONTON, OHIO 45638 OR 294 PG 224 PARCEL-ID 30-039-1400.000 05-24-04 TRNSF FROM 30-039-1400.000 WILLIAMS, GLADYS	-00-00 16SEDGWICK MEADOWS C000.00A RES USE CODE 510 4,600 25,420 30,020 HOMESITE VALUE LISTED BELOW 4,600 25,420 30,020										
MEEKS, RANDY J. 006 C/O FIRST AMER.RE TAX SERVICE ATT:ESCROW REPORTING DEPT 8435 STEMMONS FWY 7TH FR DALLAS, TX 75247 VOL 578 PG 196 PARCEL-ID 30-039-1500.000	-00-00 17SEDGWICK MEADOWS C000.00A RES USE CODE 510 4,600 25,690 30,290 HOMESITE VALUE LISTED BELOW 4,600 25,690 30,290										
WAGNER, DARLENE 1720 KEVIN STREET IRONTON, OHIO 45638 VOL 500 PG 423 PARCEL-ID 30-039-1600.000	-00-00 18SEDGWICK MEADOWS C000.00A RES USE CODE 510 4,600 19,730 24,330 HOMESITE VALUE LISTED BELOW 4,600 19,730 24,330			9/28/05 Charles Keith Layne & William Joseph Layne							
PATTERSON, JOSEPH W. & DONNA E 407 JEANNINE ST. IRONTON, OHIO 45638 OR 296 PG 243 PARCEL-ID 30-039-1700.000 06-03-04 TRNSF FROM 30-039-1700.000 KIRTZ, WILEY L. JR. & MAR	-00-00 19SEDGWICK MEADOWS C000.00A RES USE CODE 510 5,790 19,540 25,330 HOMESITE VALUE LISTED BELOW 5,790 19,540 25,330										

TAX RATE
A/R RED FACTOR 18.7468
OTH RED FACTOR 17.9084

LAWRENCE
TAX DISTRICT

GENERAL TAX LIST AND DUPLICATE OF REAL AND PUBLIC UTILITY PROPERTY
COUNTY REAL ESTATE TAXES AND SPECIAL ASSESSMENTS
30-UPPER TWP-FIRST WARD-IRONTON CORP-IRONTON S.D.

TAX YEAR 2004
INTEREST RATE
01/03/05 PAGE NO 6081

OWNER'S NAME MAILING ADDRESS	DESCRIPTION LAND	IMPROVEMENTS	TOTAL VALUE	TAXES CHARGED	DECEMBER TAXES	PENALTY	JUNE TAXES	PENALTY	TOTAL DELINQUENT	C. D. DATE	MEMO
KIRTZ, WILEY L. JR. & MARTY JO 407 JEANNINE ST. IRONTON, OHIO 45638 PARCEL-ID 30-039-1700.000 06-03-04 TRNSF TO 30-039-1700.000 PATTERSON, JOSEPH W. & DO	-00-00 19SEDGWICK MEADOWS C000.00A RES USE CODE 510 00 00 00										
MCFANN, BRAD AND AUTUMN ANDERSON 006 C/O FIRST AMER.RE TAX SERVICE ATT:ESCROW REPORTING DEPT 8435 STEMMONS FWY 7TH FR DALLAS, TX 75247 OR 160 PG 100 PARCEL-ID 30-039-1800.000	-00-00 20SEDGWICK MEADOWS C000.00A RES USE CODE 510 5,500 17,510 23,010 HOMESITE VALUE LISTED BELOW 5,500 17,510 23,010										
BROWN, HAROLD F. & BETTY J. 1751 KEVIN ST. IRONTON, OHIO 45638 VOL 308 PG 637 PARCEL-ID 30-040-0100.000	-00-00 21SEDGWICK MEADOWS C000.00A RES USE CODE 510 4,600 14,870 19,470 HOMESITE VALUE LISTED BELOW 4,600 14,870 19,470										
TERKHORN, LOIS E BORIGHT 1747 KEVIN ST IRONTON, OHIO 45638 VOL 585 PG 173 PARCEL-ID 30-040-0200.000	-00-00 22SEDGWICK MEADOWS C000.00A RES USE CODE 510 4,600 14,970 19,570 HOMESITE VALUE LISTED BELOW 4,600 14,970 19,570										
WALKER, BRYAN O. 1743 KEVIN ST. IRONTON, OHIO 45638 OR 291 PG 325 PARCEL-ID 30-040-0300.000 05-05-04 TRNSF FROM 30-040-0300.000 DICKENS, DEBRA M.	-00-00 23SEDGWICK MEADOWS C000.00A RES USE CODE 510 4,600 17,620 22,220 HOMESITE VALUE LISTED BELOW 4,600 17,620 22,220										
DICKENS, DEBRA M. 1743 KEVIN ST. IRONTON, OHIO 45638 OR 252 PG 740 PARCEL-ID 30-040-0300.000 05-05-04 TRNSF TO 30-040-0300.000 WALKER, BRYAN O.	-00-00 23SEDGWICK MEADOWS C000.00A RES USE CODE 510 00 00 00										
SHIVELY, BRENDA C. TR. ETAL C/O BRENT HOUCK 5394 ST. RT 217 WILLOW WOOD, OHIO 45696 VOL 497 PG 279 PARCEL-ID 30-040-0400.000	-00-00 24SEDGWICK MEADOWS C000.00A RES USE CODE 510 4,600 20,900 25,500										
NEAL, LEONARD R. JR. 1735 KEVIN ST IRONTON, OHIO 45638	-00-00 25SEDGWICK MEADOWS C000.00A RES USE CODE 510										

TAX RATE [illegible]0
A/R RED FACTOR 18.7468
OTH RED FACTOR 17.9084

LAWRENCE
TAX DISTRICT 30-UPPER TWP-FIRST WARD-IRONTON CORP-IRONTON S.D.

GENERAL TAX LIST AND DUPLICATE OF REAL AND PUBLIC UTILITY PROPERTY
COUNTY REAL ESTATE TAXES AND SPECIAL ASSESSMENTS

TAX YEAR 2004
INTEREST RATE
01/03/05 PAGE NO 6082

OWNER'S NAME MAILING ADDRESS	DESCRIPTION			TAXES CHARGED	DECEMBER TAXES	PENALTY	JUNE TAXES	PENALTY	TOTAL DELINQUENT	C. D. DATE	MEMO
	LAND	IMPROVEMENTS	TOTAL VALUE								
OR 115 PG 268	4,600	13,870	18,470								
PARCEL-ID 30-040-0500.000	HOMESITE VALUE LISTED BELOW										
	4,600	13,870	18,470								
FITTS, BEN E. & DONA	-00-00 26SEDGWICK MEADOWS										
1731 KEVIN ST.	C000.00A RES USE CODE 510										
IRONTON, OHIO 45638											
VOL 379 PG 516	4,600	18,720	23,320								
PARCEL-ID 30-040-0600.000	HOMESITE VALUE LISTED BELOW										
	4,600	18,720	23,320								
ARTIS, JERRY L. & BARBARA R.	-00-00 27SEDGWICK MEADOWS										
1727 KEVIN ST.	C000.00A RES USE CODE 510										
IRONTON, OHIO 45638											
VOL 327 PG 621	4,600	17,060	21,660								
PARCEL-ID 30-040-0700.000	HOMESITE VALUE LISTED BELOW										
	4,600	17,060	21,660								
WOODRUM, MARY ELIZABETH	-00-00 28 SEDGWICK MEADOWS										
1723 KEVIN ST.	C000.00A RES USE CODE 510										
IRONTON, OHIO 45638											
OR 123 PG 660	4,600	19,710	24,310								
PARCEL-ID 30-040-0800.000	HOMESITE VALUE LISTED BELOW										
	4,600	19,710	24,310								
HOWARD, JEFFREY K & DEANNA J.	-00-00 29SEDGWICK MEADOWS			10/24/05							
& C. SCOTT & JENNIFER W.	C000.00A RES USE CODE 510			Jeffrey K. Howard							
1004 JONES ST											
IRONTON, OHIO 45638	4,600	16,570	21,170								
VOL 610 PG 317											
PARCEL-ID 30-040-0900.000											
HOLBROOK, WOODROW, TRUSTEE	-00-00 30SEDGWICK MEADOWS										
501 JEANNINE ST.	C000.00A RES USE CODE 510										
IRONTON, OHIO 45638											
OR 160 PG 631	5,790	21,640	27,430								
PARCEL-ID 30-040-1000.000	HOMESITE VALUE LISTED BELOW										
	5,790	21,640	27,430								
MASSEY, CHARLES W. & COLLEEN H	-00-00 31SEDGWICK MEADOWS										
. LIFE EST.	C000.00A RES USE CODE 510										
1760 PHILLIP ST.											
IRONTON, OHIO 45638-0000	5,430	22,130	27,560								
OR 261 PG 770	HOMESITE VALUE LISTED BELOW										
PARCEL-ID 30-040-1100.000	5,430	22,130	27,560								
WILLIAMS, SCOTT A. AND ANGELA	-00-00 32SEDGWICK MEADOWS										
F.	C000.00A RES USE CODE 510										
1756 PHILLIPS STR											
IRONTON, OHIO 45638	4,600	22,460	27,060								
VOL 627 PG 210	HOMESITE VALUE LISTED BELOW										
PARCEL-ID 30-040-1200.000	4,600	22,180	26,780								
RUSSELL, JOHN L. & REGINA G.	-00-00 33SEDGWICK MEADOWS										
1752 PHILLI ST.	C000.00A RES USE CODE 510										
IRONTON, OHIO 45638											
	4,600	16,220	20,820								
PARCEL-ID 30-040-1300.000	HOMESITE VALUE LISTED BELOW										
	4,600	16,110	20,710								
MARKINS, SUSAN P.	-00-00 34SEDGWICK MEADOWS										
C/O FRANCY BARRON	C000.00A RES USE CODE 510										

TAX RATE [illegible]0
A/R RED FACTOR 18.7468
OTH RED FACTOR 17.9084

LAWRENCE
TAX DISTRICT 30-UPPER TWP-FIRST WARD-IRONTON CORP-IRONTON S.D.

GENERAL TAX LIST AND DUPLICATE OF REAL AND PUBLIC UTILITY PROPERTY
COUNTY REAL ESTATE TAXES AND SPECIAL ASSESSMENTS

TAX YEAR 2004
INTEREST RATE
01/03/05 PAGE NO 6083

OWNER'S NAME MAILING ADDRESS	DESCRIPTION			TAXES CHARGED	DECEMBER TAXES	PENALTY	JUNE TAXES	PENALTY	TOTAL DELINQUENT	C. D. DATE	MEMO
	LAND	IMPROVEMENTS	TOTAL VALUE								
1748 PHILLIP ST											
IRONTON, OHIO 45638	4,600	16,150	20,750								
OR 90 PG 60											
PARCEL-ID 30-040-1400.000											
VULHOP, RANDALL J. & TONI N.	-00-00 35SEDGWICK MEADOWS										
1744 PHILLIP ST	C000.00A RES USE CODE 510										
IRONTON, OHIO 45638											
VOL 518 PG 119	4,600	17,010	21,610								
PARCEL-ID 30-040-1500.000	HOMESITE VALUE LISTED BELOW										
	4,600	17,010	21,610								
ELLIS, MICHAEL D. AND ANGIE C.	-00-00 36SEDGWICK MEADOWS										
1740 PHILLIP ST	C000.00A RES USE CODE 510										
IRONTON, OH 45638											
VOL 633 PG 811	4,600	19,840	24,440								
PARCEL-ID 30-040-1600.000											
DAVIS, MARY L.	-00-00 37SEDGWICK MEADOWS										
1736 PHILLIP STREET	C000.00A RES USE CODE 510										
IRONTON, OHIO 45638											
OR 100 PG 694	4,600	17,480	22,080								
PARCEL-ID 30-040-1700.000											
WINSETT, HELEN B. & SUZANNE SA	-00-00 38SEDGWICK MEADOWS										
WICKI REM.	C000.00A RES USE CODE 510										
1732 PHILLIPS T.											
IRONTON, OHIO 45638	4,600	15,960	20,560								
OR 161 PG 438	HOMESITE VALUE LISTED BELOW										
PARCEL-ID 30-040-1800.000	4,600	15,960	20,560								
CROWN, LESLIE M.	-00-00 39SEDGWICK MEADOWS										
1728 PHILLIP ST.	C000.00A RES USE CODE 510										
IRONTON, OHIO 45638											
VOL 582 PG 360	4,600	16,630	21,230								
PARCEL-ID 30-041-0100.000	HOMESITE VALUE LISTED BELOW										
	4,600	16,630	21,230								
NEAL, ETHEL G.	-00-00 40SEDGWICK MEADOWS										
1724 PHILLIP ST.	C000.00A RES USE CODE 510										
IRONTON, OHIO 45638											
VOL 637 PG 384	4,600	18,130	22,730								
PARCEL-ID 30-041-0200.000	HOMESITE VALUE LISTED BELOW										
	4,600	18,130	22,730								
STEPP, DONNAJEAN	-00-00 41SEDGWICK MEADOWS			1/31/05							
1720 PHILLIPS ST.	C000.00A RES USE CODE 510			Angela M Lipton							
IRONTON, OHIO 45638											
	4,600	13,550	18,150								
PARCEL-ID 30-041-0300.000											
SHEPHERD, JANET A	-00-00 42SEDGWICK MEADOWS										
507 JEANNINE ST.	C000.00A RES USE CODE 510										
IRONTON, OHIO 45638-0000											
VOL 592 PG 597	4,600	19,450	24,050								
PARCEL-ID 30-041-0400.000	HOMESITE VALUE LISTED BELOW										
	4,600	19,450	24,050								
RUDMANN, ROBERT JOSEPH AND CIN	-00-00 43SEDGWICK MEADOWS										
DY LOU	C000.00A RES USE CODE 510										
1713 THOMAS ST.											
IRONTON, OHIO 45638	4,600	16,180	20,780								

BARRETT BROTHERS SPRINGFIELD, OH 1-800-322-7711

TAX RATE [illegible]0
A/R RED FACTOR 18.7468
OTH RED FACTOR 17.9084

LAWRENCE
TAX DISTRICT

GENERAL TAX LIST AND DUPLICATE OF REAL AND PUBLIC UTILITY PROPERTY
COUNTY REAL ESTATE TAXES AND SPECIAL ASSESSMENTS
30-UPPER TWP-FIRST WARD-IRONTON CORP-IRONTON S.D.

01/03/05

TAX YEAR 2004
INTEREST RATE
PAGE NO 6084

OWNER'S NAME MAILING ADDRESS	DESCRIPTION LAND	IMPROVEMENTS	TOTAL VALUE	TAXES CHARGED	DECEMBER TAXES	PENALTY	JUNE TAXES	PENALTY	TOTAL DELINQUENT	C. D. DATE	MEMO
VOL 489 PG 600	HOMESITE VALUE LISTED BELOW										
PARCEL-ID 30-041-0500.000	4,600	16,180	20,780								
NEAL, PAUL R. II	-00-00 44SEDGWICK MEADOWS										
006	C000.00A RES USE CODE 510										
C/O FIRST AMER.RE TAX SERVICE											
ATT:ESCROW REPORTING DEPT	4,600	22,730	27,330								
8435 STEMMONS FWY 7TH FR	HOMESITE VALUE LISTED BELOW										
DALLAS, TX 75247	4,600	22,720	27,320								
OR 22 PG 290											
PARCEL-ID 30-041-0600.000											
STEVENS, JAMES B. AND LORIE R.	-00-00 45SEDGWICK MEADOWS										
410 JEANNINE ST.	C000.00A RES USE CODE 510										
IRONTON, OHIO 45638											
OR21 PG 357	4,600	32,020	36,620								
PARCEL-ID 30-041-0700.000	HOMESITE VALUE LISTED BELOW										
	4,600	32,020	36,620								
WILLIAMS, TRACEY M.	-00-00 46SEDGWICK MEADOWS										
006	C000.00A RES USE CODE 510										
C/O FIRST AMER.RE TAX SERVICE											
ATT:ESCROW REPORTING DEPT	4,600	21,260	25,860								
8435 STEMMONS FWY 7TH FR	HOMESITE VALUE LISTED BELOW										
DALLAS, TX 75247	4,600	21,260	25,860								
VOL 638 PG 321											
PARCEL-ID 30-041-0800.000											
WADDLE, JEFFERY A. & MARY E.	-00-00 47SEDGWICK MEADOWS										
502 JEANINE STREET	C000.00A RES USE CODE 510										
IRONTON, OHIO 45638											
VOL 518 PG 22	4,600	19,460	24,060								
PARCEL-ID 30-041-0900.000	HOMESITE VALUE LISTED BELOW										
	4,600	19,460	24,060								
COLLINSWORTH, BONNIE J.	-00-00 48SEDGWICK MEADOWS										
506 JEANNINE ST.	C000.00A RES USE CODE 510										
IRONTON, OHIO 45638											
VOL 523 PG 195	4,600	23,610	28,210								
PARCEL-ID 30-041-1000.000	HOMESITE VALUE LISTED BELOW										
	4,600	23,610	28,210								
FRAZIER, GEORGIA M.	-00-00 49 SEDGWICK MEADOWS										
510 JEANNINE ST.	C000.00A RES USE CODE 510										
IRONTON, OHIO 45638											
VOL 305 PG 55	4,600	15,830	20,430								
PARCEL-ID 30-041-1100.000	HOMESITE VALUE LISTED BELOW										
	4,600	15,830	20,430								
FAULKNER, SHARON ELOISE	-00-00 50 SEDGWICK MEADOWS &										
514 JEANNINE ST.	PT VAC STEEL ALLEY ADJLOT 50,										
IRONTON, OHIO 45638	C000.00A RES USE CODE 510										
VOL 563 PG 459											
PARCEL-ID 30-041-1200.000	5,200	16,930	22,130								
	HOMESITE VALUE LISTED BELOW										
	5,200	16,930	22,130								
THACKER, FRANK D. & GLENDA K.	-00-00 1GRAY'S 2ND ADD TO										
C/O FRANK THACKER	SEDGWICK PT N END 50 MCPHERS										
206 MCPHERSON ST.	O C000.00A RES USE CODE 510										
IRONTON, OHIO 45638											
VOL 523 PG 691	1,710	19,370	21,080								

TAX RATE [illegible]0
A/R RED FACTOR 18.7468
OTH RED FACTOR 17.9084

LAWRENCE
TAX DISTRICT

GENERAL TAX LIST AND DUPLICATE OF REAL AND PUBLIC UTILITY PROPERTY
COUNTY REAL ESTATE TAXES AND SPECIAL ASSESSMENTS
30-UPPER TWP-FIRST WARD-IRONTON CORP-IRONTON S.D.

01/03/05

TAX YEAR 2004
INTEREST RATE
PAGE NO 6085

OWNER'S NAME MAILING ADDRESS	DESCRIPTION LAND	IMPROVEMENTS	TOTAL VALUE	TAXES CHARGED	DECEMBER TAXES	PENALTY	JUNE TAXES	PENALTY	TOTAL DELINQUENT	C. D. DATE	MEMO
PARCEL-ID 30-041-1400.000	HOMESITE VALUE LISTED BELOW										
	1,710	19,370	21,080								
THACKER, FRANK D. & GLENDA K.	-00-00 2GRAY'S 2ND ADD TO										
C/O FRANK THACKER	SEDGWICK PT N END 50 X50 ON I										
206 MCPHERSON ST.	R C000.00A RES USE CODE 500										
IRONTON, OHIO 45638											
VOL 523 PG 691	1,540	00	1,540								
PARCEL-ID 30-041-1500.000											
JENKINS, STELLA	-00-00 GRAY'S 2ND ADD TO SED										
1657 N. 2ND. ST.	.1,2PT S END 60 2ND ST X100 ON										
IRONTON, OHIO 45638	C000.00A RES USE CODE 520										
VOL 460 PG 668											
PARCEL-ID 30-041-1600.000	2,710	20,930	23,640								
	HOMESITE VALUE LISTED BELOW										
	2,710	20,830	23,540								
MILLER, JOSEPH A. & VIRGINIA	-00-00 3GRAY'S 2ND ADD TO SE										
1649 N. 2ND ST.	D										
IRONTON, OHIO 45638	C000.00A RES USE CODE 510										
VOL 518 PG 91											
PARCEL-ID 30-041-1700.000	2,760	13,570	16,330								
	HOMESITE VALUE LISTED BELOW										
	2,760	13,570	16,330								
LILLY, RANDY AND TAMMY R HASEN	-00-00 4GRAY'S 2ND ADD TO SE										
AUER	D										
032	C000.00A RES USE CODE 510										
C/O COUNTRYWIDE TAX DEPT.											
MSN : SV - 24	2,760	16,310	19,070								
P. O. BOX 10211	HOMESITE VALUE LISTED BELOW										
VAN NUYS, CA. 91410-0211	2,760	16,310	19,070								
OR 307 PG 292											
PARCEL-ID 30-041-1800.000											
08-05-04 TRNSF FROM 30-041-1800.000	CROTHERS, MICHAEL W. & CA										
CROTHERS, MICHAEL W. & CATHERI	-00-00 4GRAY'S 2ND ADD TO SE										
NE A.	D										
032	C000.00A RES USE CODE 510										
C/O COUNTRYWIDE TAX DEPT.											
MSN : SV - 24	00	00	00								
P. O. BOX 10211											
VAN NUYS, CA. 91410-0211											
OR 59 PG 739											
PARCEL-ID 30-041-1800.000											
08-05-04 TRNSF TO 30-041-1800.000	LILLY, RANDY AND TAMMY R										
WEISGARBER, PATRICK L. & KATHR	-00-00 5GRAY'S 2ND ADD TO SE										
YN J.	D54 2ND S SIDE N1/2 LI AL FM 2										
1635 N. 2ND ST.	N C000.00A RES USE CODE 500										
IRONTON, OHIO 45638											
OR 17 PG 308	2,980	00	2,980								
PARCEL-ID 30-042-0100.000											
WEISGARBER, PATRICK L. & KATHR	-00-00 6GRAY'S 2ND ADD TO SE										
YN J.	DS1/2 LIME AL FM 2ND TOIRON AL										
1635 N. 2ND ST.	C000.00A RES USE CODE 510										

BARRETT BROTHERS SPRINGFIELD, OH 1-800-322-7711

TAX RATE 0
A/R RED FACTOR 18.7468
OTH RED FACTOR 17.9084

LAWRENCE
TAX DISTRICT 30-UPPER TWP-FIRST WARD-IRONTON CORP-IRONTON S.D.

GENERAL TAX LIST AND DUPLICATE OF REAL AND PUBLIC UTILITY PROPERTY
COUNTY REAL ESTATE TAXES AND SPECIAL ASSESSMENTS

TAX YEAR 2004
INTEREST RATE
01/03/05 PAGE NO 6086

OWNER'S NAME MAILING ADDRESS	DESCRIPTION			TAXES CHARGED	DECEMBER TAXES	PENALTY	JUNE TAXES	PENALTY	TOTAL DELINQUENT	C. D. DATE	MEMO
	LAND	IMPROVEMENTS	TOTAL VALUE								
IRONTON, OHIO 45638 OR 17 PG 308	2,810	42,150	44,960								
PARCEL-ID 30-042-0200.000	HOMESITE VALUE LISTED BELOW										
	2,810	42,150	44,960								
CORN, MICHAEL & NANCY 1638 BESSEMER ST. IRONTON, OHIO 45638 VOL 439 PG 807	-00-00 7GRAY'S 2ND ADD TO SE OS1/2 LIME AL FM IR AL TO BESS E C000.00A RES USE CODE 500										
PARCEL-ID 30-042-0300.000	2,590	00	2,590								
CORN, MICHAEL & NANCY 1638 BESSEMER ST. IRONTON, OHIO 45638 VOL 439 PG 807	-00-00 8GRAY'S 2ND ADD TO SE D34 BESS ST S SIDE N1/2LI AL F M C000.00A RES USE CODE 510										
PARCEL-ID 30-042-0400.000	1,880	37,360	39,240								
	HOMESITE VALUE LISTED BELOW										
	1,880	37,140	39,020								
KITCHEN, GEORGINE LIFE EST. 1724 REYNOLDS ST IRONTON, OHIO 45638 OR 162 PG 754	-00-00 9GRAY'S 2ND ADD TO SE D C000.00A RES USE CODE 510			9/23/05 Mary Jo Ackerman							
PARCEL-ID 30-042-0500.000	2,760	15,000	17,760								
	HOMESITE VALUE LISTED BELOW										
	2,760	14,580	17,340								
WADE, RONALD & CYNTHIA 200 MCPHERSON ST IRONTON, OHIO 45638 VOL 592 PG 417	-00-00 10GRAY'S 2ND ADD SED C000.00A RES USE CODE 510										
PARCEL-ID 30-042-0600.000	2,760	10,900	13,660								
NEVILLE. FRED J. & LELA JO LIF E EST. 212 MCPHERSON ST. IRONTON, OHIO 45638 OR 75 PG 569	-00-00 11,12GRAY'S 2ND ADD T OSEDGWICK 50 ON MCPHERS O C000.00A RES USE CODE 510										
PARCEL-ID 30-042-0700.000	2,370	19,030	21,400								
	HOMESITE VALUE LISTED BELOW										
	2,370	19,030	21,400								
WADE, RONALD RAY & CYNTHIA 210 MCPHERSON AVE. IRONTON, OHIO 45638 VOL 497 PG 810	-00-00 11,12GRAY'S 2ND ADD T OSEDGWICK CEN 50 ON MCPHERS O C000.00A RES USE CODE 510										
PARCEL-ID 30-042-0800.000	2,370	16,520	18,890								
	HOMESITE VALUE LISTED BELOW										
	2,370	16,520	18,890								
TISON, DAVID ALAN & KATHERINE R. 006 C/O FIRST AMER.RE TAX SERVICE ATT:ESCROW REPORTING DEPT 8435 STEMMONS FWY 7TH FR DALLAS, TX 75247 OR 177 PG 636	-00-00 11,12GRAY'S 2ND ADD T OSEDGWICK S 50 ON MCPHERS O C000.00A RES USE CODE 510			7/11/05 Rebecca L & Richard K Stewart							
PARCEL-ID 30-042-0900.000	2,370	16,520	18,890								
	HOMESITE VALUE LISTED BELOW										
	2,370	18,720	21,090								
HATFIELD, MYRTLE VOL 114 PG 70	-00-00 1HOMESTEAD 44 IF EXTENDED X CR										

TAX RATE 0
A/R RED FACTOR 18.7468
OTH RED FACTOR 17.9084

LAWRENCE
TAX DISTRICT 30-UPPER TWP-FIRST WARD-IRONTON CORP-IRONTON S.D.

GENERAL TAX LIST AND DUPLICATE OF REAL AND PUBLIC UTILITY PROPERTY
COUNTY REAL ESTATE TAXES AND SPECIAL ASSESSMENTS

TAX YEAR 2004
INTEREST RATE
01/03/05 PAGE NO 6087

OWNER'S NAME MAILING ADDRESS	DESCRIPTION			TAXES CHARGED	DECEMBER TAXES	PENALTY	JUNE TAXES	PENALTY	TOTAL DELINQUENT	C. D. DATE	MEMO
	LAND	IMPROVEMENTS	TOTAL VALUE								
PARCEL-ID 30-042-1100.000	C000.10A	RES USE CODE 500									
	3,770	00	3,770								
HOLSCHUH, ROZELLA 004 C/O LANDAMERICA TAX & FL SERV E. COAST PROCESSING DEPT P. O. BOX 875 OAKS, PA. 19456-9919 OR 258 PG 262	00-00 J. SMITH'S ADD N PT 36.1 ON 2ND RES USE CODE 500										
PARCEL-ID 30-042-1300.000	1,890	00	1,890								
HOLSCHUH, ROZELLA 004 C/O LANDAMERICA TAX & FL SERV E. COAST PROCESSING DEPT P. O. BOX 875 OAKS, PA. 19456-9919 OR 258 PG 262	-00-00 J SMITH'S ADDITION S PT.30 ON 2ND X 132 C000.00A RES USE CODE 510										
PARCEL-ID 30-042-1400.000	1,570	7,400	8,970								
	HOMESITE VALUE LISTED BELOW										
	1,570	7,400	8,970								
WOODS, THOMAS L. II & CATHERIN E 2509 SO 8TH ST IRONTON, OH 45638 OR 171 PG 761	-00-00 K SMITH'S ADDITION S PT 27 ON 2ND X 148 C000.00A RES USE CODE 510			4/22/05 Lowell C & Cindy R Johnson							
PARCEL-ID 30-042-1500.000	1,490	10,850	12,340								
	HOMESITE VALUE LISTED BELOW										
	1,490	4,230	5,720								
RUDMANN, JAMES E. 515 VESUVIUS ST. IRONTON, OHIO 45638 VOL 534 PG 125	-00-00 K SMITH'S ADDITION N PT 54 ON 2ND X 148 C000.00A RES USE CODE 599										
PARCEL-ID 30-042-1600.000	2,980	00	2,980								
ESTES, STELLA E. 1657 NO 2ND ST IRONTON, OHIO 45638 OR 37 PG 466	-00-00 L SMITH'S ADDITION N PT 27 ON 2ND X 148 C000.00A RES USE CODE 510										
PARCEL-ID 30-042-1700.000	1,490	20,230	21,720								
DAVIS, ROBERT W. 913 N. 2ND ST. IRONTON, OHIO 45638 VOL 534 PG 277	-00-00 L SMITH'S ADDITION S PT 46 ON 2ND X 148 C000.00A RES USE CODE 510										
PARCEL-ID 30-042-1800.000	2,540	7,650	10,190								
	HOMESITE VALUE LISTED BELOW										
	2,540	7,650	10,190								
COMPTON, CORA LIFE EST REM MEL VIN JUNIOR ET-AL 909 1/2 NO 2ND ST IRONTON, OHIO 45638 VOL 612 PG 539	-00-00 M SMITH'S ADD 73 ON 2ND X 148 RES USE CODE 510										
PARCEL-ID 30-043-0100.000	00	00	00								
03-09-04 TRNSF TO 30-043-0100.000 COMPTON, MELVIN JUNIOR ET											

BARRETT BROTHERS SPRINGFIELD, OH 1-800-322-7711

TAX RATE 0
A/R RED FACTOR 18.7468
OTH RED FACTOR 17.9084

LAWRENCE
TAX DISTRICT

GENERAL TAX LIST AND DUPLICATE OF REAL AND PUBLIC UTILITY PROPERTY
COUNTY REAL ESTATE TAXES AND SPECIAL ASSESSMENTS

30-UPPER TWP-FIRST WARD-IRONTON CORP-IRONTON S.D.

01/03/05

TAX YEAR 2004
INTEREST RATE
PAGE NO 6088

OWNER'S NAME MAILING ADDRESS	DESCRIPTION	LAND	IMPROVEMENTS	TOTAL VALUE	TAXES CHARGED	DECEMBER TAXES	PENALTY	JUNE TAXES	PENALTY	TOTAL DELINQUENT	C. D. DATE	MEMO
COMPTON, MELVIN JUNIOR ETAL 314 SO 8TH ST IRONTON, OHIO 45638 OR 280 PG 715 PARCEL-ID 30-043-0100.000	-00-00 M SMITH'S ADD 73 ON 2ND X 148 RES USE CODE 510 4,030 19,580 23,610 HOMESITE VALUE LISTED BELOW 4,030 7,810 11,840				1/18/05 (melvin, Juanita, Helen, Evelyn's James; ds) Iris Joan Adkins			1/18/05 (Robins; it) Iris Joan Adkins				
CARTER, JUANITA MARIE 905 NORTH 2ND STREET IRONTON, OH 45638 VOL 608 PG 617 PARCEL-ID 30-043-0200.000	N SMITHS ADD. & LOT 13 YINGLINGS ADD 75'ON 2ND ST. RES USE CODE 510 4,550 6,350 10,900 HOMESITE VALUE LISTED BELOW 4,550 6,320 10,870											
COMPTON, CORA LIFE EST REM MELVIN JUNIOR ET-AL 909 1/2 NO 2ND ST IRONTON, OHIO 45638 VOL 612 PG 539 PARCEL-ID 30-043-0200.001 03-09-04 TRNSF TO 30-043-0200.001 COMPTON, MELVIN JUNIOR ET	N SMITHS ADD 10' ON 2ND X 194 RES USE CODE 500 00 00 00											
COMPTON, MELVIN JUNIOR ETAL 314 SO 8TH ST IRONTON, OHIO 45638 VOL 612 PG 539 PARCEL-ID 30-043-0200.001	N SMITHS ADD 10' X 304' RES USE CODE 500 610 00 610				(Melvin, Juanita, Helen, Evelyn, James; ds) Iris Joan Adkins			(Robins; it) Iris Joan Adkins				
ROSE, SHAWN & DAWN 923 NO 3RD ST IRONTON, OHIO 45638 VOL 633 PG 604 PARCEL-ID 30-043-0300.000	-00-00 O SMITH'S ADDITION PT ON STORMS CR & VINE A 0000.89A RES USE CODE 510 4,650 15,350 20,000 HOMESITE VALUE LISTED BELOW 4,650 15,190 19,840											
ESTES, STELLA E. 1657 N. 2ND ST IRONTON, OHIO 45638 OR 37 PG 466 PARCEL-ID 30-043-0400.000	-00-00 O SMITH'S ADDITION PT CEN PT 0000.34A RES USE CODE 500 890 00 890											
COMPTON, CORA LIFE EST REM MELVIN JUNIOR ET-AL 909 1/2 NO 2ND ST IRONTON, OHIO 45638 VOL 612 PG 539 PARCEL-ID 30-043-0500.000 03-09-04 TRNSF TO 30-043-0500.000 COMPTON, MELVIN JUNIOR ET	-00-00 O SMITH'S ADDITION PT ON STORMS CR & VINE A 0000.27A RES USE CODE 500 00 00 00											

TAX RATE 0
A/R RED FACTOR 18.7468
OTH RED FACTOR 17.9084

LAWRENCE
TAX DISTRICT

GENERAL TAX LIST AND DUPLICATE OF REAL AND PUBLIC UTILITY PROPERTY
COUNTY REAL ESTATE TAXES AND SPECIAL ASSESSMENTS

30-UPPER TWP-FIRST WARD-IRONTON CORP-IRONTON S.D.

01/03/05

TAX YEAR 2004
INTEREST RATE
PAGE NO 6089

OWNER'S NAME MAILING ADDRESS	DESCRIPTION	LAND	IMPROVEMENTS	TOTAL VALUE	TAXES CHARGED	DECEMBER TAXES	PENALTY	JUNE TAXES	PENALTY	TOTAL DELINQUENT	C. D. DATE	MEMO
COMPTON, MELVIN JUNIOR ETAL 314 SO 8TH ST IRONTON, OHIO 45638 OR 280 PG 715 PARCEL-ID 30-043-0500.000	-00-00 O SMITH'S ADDITION PT ON STORMS CR & VINE A 0000.27A RES USE CODE 500 890 00 890				(Melvin, Juanita, Helen, Evelyn, James) Iris Joan Adkins			(Robins it) Iris Joan Adkins				
DULEY, FRED & VICKI 612 POLLARD RD ASHLAND KY 41101 VOL 552 PG 432 PARCEL-ID 30-043-0600.000	-00-00 SMITH'S ADDITION WHARF BACK OF A 0000.00A COM USE CODE 400 200 00 200											
WOODS, THOMAS L. II & CATHERINE 2509 SO 8TH ST IRONTON, OH 45638 OR 171 PG 761 PARCEL-ID 30-043-0700.000	-00-00 N SMITH'S ADDITION & LOT 13 YINGLING'S 38.7 ON 0000.10A RES USE CODE 510 1,940 10,040 11,980 HOMESITE VALUE LISTED BELOW 1,940 10,040 11,980											
SHERIDAN, WILLIAM R. & BARBARA A. FRANCHINI 1015 N 5TH ST IRONTON, OHIO 45638 OR 53 PG 389 PARCEL-ID 30-043-0900.000	-00-00 F AUD PLAT 1859 12 X 255 1/2 LESS 12X213.5 N END 0000.01A RES USE CODE 500 240 00 240											
SCHERER, GERALD AND BETTY D. 1401 N. 2ND ST. IRONTON, OHIO 45638-0000 VOL 416 PG 98 PARCEL-ID 30-043-1100.000	-00-00 STREET CAR BARN 0000.12A COM USE CODE 400 4,570 00 4,570				8/5/05 W. Gerald Scherer & Betty D, trustees							
SLAGEL, ROBERT B. LIFE EST P O. BOX 284 IRONTON, OHIO 45638 OR6 PG 136 PARCEL-ID 30-043-1500.000	-00-00 1IRONTON E END 0000.00A RES USE CODE 500 4,130 00 4,130				5/25/05 John E. Slagel and Virginia Slagel Wachtmanpka Virginia Slagel Elder							
SLAGEL, ROBERT B. LIFE EST PO BOX 284 IRONTON, OHIO 45638 OR6 PG 136 PARCEL-ID 30-043-1501.000	VAC. ETNA ST. ADJ. LOT 1 OF IRONTON BET. 2ND ST & RR-13' X 82' RES USE CODE 500 220 00 220				Same							
SLAGEL, ROBERT B. LIFE EST P.O. BOX 284 IRONTON, OHIO 45638 OR6 PG 136 PARCEL-ID 30-043-1600.000	-00-00 2,3IRONTON LESS 88 FRONT X 80 & N 8 AID ALLEY 0000.00A COM USE CODE 400 10,100 00 10,100				Same							
JA-NONNIE, INC. 2407 SO 6TH ST IRONTON, OHIO 45638 VOL 637 PG 81	4,5 IRONTON E1/2 & S. 8' OAK ALLEY & 8' N SIDE ON 2ND BET. LOTS 4 & 5 COM USE CODE 400											

TAX RATE 0
A/R RED FACTOR 18.7468
OTH RED FACTOR 17.9084

LAWRENCE
TAX DISTRICT

GENERAL TAX LIST AND DUPLICATE OF REAL AND PUBLIC UTILITY PROPERTY
COUNTY REAL ESTATE TAXES AND SPECIAL ASSESSMENTS
30-UPPER TWP-FIRST WARD-IRONTON CORP-IRONTON S.D.

TAX YEAR 2004
INTEREST RATE
01/03/05 PAGE NO 6090

OWNER'S NAME MAILING ADDRESS	DESCRIPTION			TAXES CHARGED	DECEMBER TAXES	PENALTY	JUNE TAXES	PENALTY	TOTAL DELINQUENT	C. D. DATE	MEMO
	LAND	IMPROVEMENTS	TOTAL VALUE								
PARCEL-ID 30-043-1700.000	590	00	590								
JA-NONNIE, INC. 2407 SO 6TH ST IRONTON, OHIO 45638 VOL 637 PG 81 PARCEL-ID 30-043-1800.000	-00-00 5, 6IRONTON 36 S SIDE 4 N SIDE 40 ON 2NDX81 C000.00A COM USE CODE 400 460	00	460								
JA-NONNIE, INC. 2407 SO 6TH ST IRONTON, OHIO 45638 VOL 637 PG 81 PARCEL-ID 30-044-0100.000	-00-00 6IRONTON 40 ON COR BUCKHORN & 2ND X 81 C000.00A COM USE CODE 400 460	00	460								
JA-NONNIE, INC. 2407 SO 6TH ST IRONTON, OHIO 45638 VOL 637 PG 81 PARCEL-ID 30-044-0200.000	7,8,9 IRONTON E1/2 & N. 8' AID ALLEY COM USE CODE 400 1,500	00	1,500								
JA-NONNIE, INC. 2407 SO 6TH ST IRONTON, OHIO 45638 VOL 637 PG 81 PARCEL-ID 30-044-0300.000	-00-00 IRONTON BUCKHORN ST VACATED C000.00A COM USE CODE 400 750	00	750								
IRONTON-LAWRENCE COUNTY AREA C OMMUNITY ACTION ORGANIZATION 305 NORTH FIFTH STREET IRONTON, OHIO 45638 PARCEL-ID 30-044-0400.000	-00-00 11IRONTON E1/2 44 ON 2ND X 81 C000.00A EXM USE CODE 620 4,990	129,980	134,970								
IRONTON-LAWRENCE COUNTY AREA C OMMUNITY ACTION ORGANIZATION 305 NORTH FIFTH STREET IRONTON, OHIO 45638 PARCEL-ID 30-044-0500.000	-00-00 10IRONTON 44 ON 2ND X 82 & S1/2 OAK ALLEY C000.00A EXM USE CODE 620 2,990	00	2,990								
IRONTON-LAWRENCE COUNTY AREA C OMMUNITY ACTION ORGANIZATION 305 NORTH FIFTH STREET IRONTON, OHIO 45638	12 IRONTON 21' ON LAW X 44 & 4 ON 2ND ST X60 EXM USE CODE 620										
	500	00	500								
PARCEL-ID 30-044-0600.000											
IRONTON METROPOLITAN HOUSING A IRONTON, OHIO VOL 377 PG 627 PARCEL-ID 30-044-0700.000	-00-00 67IRONTON S. D. 1 & 2 44 X 44 C000.00A EXM USE CODE 645 1,690	00	1,690								
IRONTON METROPOLITAN HOUSING A IRONTON, OHIO VOL 377 PG 627	-00-00 67IRONTON S. D. 3 C000.00A EXM USE CODE 645										

TAX RATE 0
A/R RED FACTOR 18.7468
OTH RED FACTOR 17.9084

LAWRENCE
TAX DISTRICT

GENERAL TAX LIST AND DUPLICATE OF REAL AND PUBLIC UTILITY PROPERTY
COUNTY REAL ESTATE TAXES AND SPECIAL ASSESSMENTS
30-UPPER TWP-FIRST WARD-IRONTON CORP-IRONTON S.D.

TAX YEAR 2004
INTEREST RATE
01/03/05 PAGE NO 6091

OWNER'S NAME MAILING ADDRESS	DESCRIPTION			TAXES CHARGED	DECEMBER TAXES	PENALTY	JUNE TAXES	PENALTY	TOTAL DELINQUENT	C. D. DATE	MEMO
	LAND	IMPROVEMENTS	TOTAL VALUE								
PARCEL-ID 30-044-0800.000	7,840	21,850	29,690								
IRONTON METROPOLITAN HOUSING A IRONTON, OHIO VOL 377 PG 627 PARCEL-ID 30-044-0900.000	-00-00 67,68IRONTON S. D. 4 2 X 15 C000.00A EXM USE CODE 645 30	00	30								
IRONTON METROPOLITAN HOUSING A IRONTON, OHIO VOL 377 PG 627 PARCEL-ID 30-044-1000.000	-00-00 67IRONTON S. D. 5 C000.00A EXM USE CODE 645 7,840	21,850	29,690								
IRONTON METROPOLITAN HOUSING A VOL 377 PG 627 PARCEL-ID 30-044-1100.000	-00-00 67IRONTON 21 X 44 COR ALLEY LESS 2 X 15 C000.00A EXM USE CODE 645 810	00	810								
IRONTON METROPOLITAN HOUSING AUTHORITY 4TH & RAILROAD STS. IRONTON, OHIO 45638-0000 VOL 377 PG 627 PARCEL-ID 30-044-1101.000	-00-00 N 1/2 LAW ST BET 2 & 3STS VAC PT 132.17 FTX 33FT AD J C000.00A EXM USE CODE 645 3,810	00	3,810								
IRONTON METROPOLITAN HOUSING A VOL 377 PG 627 PARCEL-ID 30-044-1200.000	-00-00 68IRONTON W SIDE 12X42& 3 X 42 C000.00A EXM USE CODE 645 610	00	610								
IRONTON METROPOLITAN HOUSING A VOL 377 PG 627 PARCEL-ID 30-044-1300.000	-00-00 68IRONTON 15 X 22 C000.00A EXM USE CODE 645 290	00	290								
IRONTON METROPOLITAN HOUSING A IRONTON, OHIO VOL 377 PG 627 PARCEL-ID 30-044-1400.000	-00-00 68IRONTON E SIDE 29' X59' 10'' PT. C000.00A EXM USE CODE 645 2,030	21,850	23,880								
IRONTON METROPOLITAN HOUSING A IRONTON OHIO VOL 377 PG 627 PARCEL-ID 30-044-1500.000	-00-00 68IRONTON 29 ON LAWRENCE X 72' 2'' & 3' ON LA C000.00A EXM USE CODE 645 3,230	23,300	26,530								
IRONTON METROPOLITAN HOUSING A IRONTON, OHIO VOL 377 PG 627 PARCEL-ID 30-044-1600.000	-00-00 68IRONTON W SIDE 12X66 C000.00A EXM USE CODE 645 60	00	60								

TAX RATE 0
A/R RED FACTOR 18.7468
OTH RED FACTOR 17.9084

LAWRENCE
TAX DISTRICT 30-UPPER TWP-FIRST WARD-IRONTON CORP-IRONTON S.D.

GENERAL TAX LIST AND DUPLICATE OF REAL AND PUBLIC UTILITY PROPERTY
COUNTY REAL ESTATE TAXES AND SPECIAL ASSESSMENTS

01/03/05

TAX YEAR 2004
INTEREST RATE

OWNER'S NAME MAILING ADDRESS	DESCRIPTION			TAXES CHARGED	DECEMBER TAXES	PENALTY	JUNE TAXES	PENALTY	TOTAL DELINQUENT	C. D. DATE	MEMO
	LAND	IMPROVEMENTS	TOTAL VALUE								
IRONTON METROPOLITAN HOUSING A IRONTON, OHIO VOL 377 PG 627 PARCEL-ID 30-044-1700.000	-00-00 69IRONTON LESS 7' 11' 'ON LAWRENCE X 72' 2'' PT. C000.00A EXM USE CODE 645										
	500	00	500								
IRONTON METROPOLITAN HOUSING A IRONTON OHIO PARCEL-ID 30-044-1800.000	-00-00 69IRONTON 7' 11'' ON LAWRENCE X 72' 2'' C000.00A EXM USE CODE 645										
	500	00	500								
IRONTON METROPOLITAN HOUSING A IRONTON, OHIO VOL 377 PG 627 PARCEL-ID 30-045-0100.000	-00-00 70IRONTON N END 28 ON 3RD C000.00A EXM USE CODE 645										
	1,090	00	1,090								
IRONTON METROPOLITAN HOUSING A 320 NO. 3RD ST. IRONTON, OHIO VOL 377 PG 627 PARCEL-ID 30-045-0200.000	-00-00 70IRONTON 28 ON 3RD X 44 & 4 ALL C000.00A EXM USE CODE 645										
	1,090	00	1,090								
IRONTON METROPOLITAN HOUSING A IRONTON, OHIO VOL 377 PG 627 PARCEL-ID 30-045-0300.000	-00-00 71IRONTON PT MID PT BET BUCKHORN& AID A C000.00A EXM USE CODE 645										
	110	00	110								
IRONTON METROPOLITAN HOUSING A IRONTON, OHIO VOL 377 PG 627 PARCEL-ID 30-045-0400.000	-00-00 70IRONTON 71 26 X 55 C000.00A EXM USE CODE 645										
	1,250	00	1,250								
IRONTON METROPOLITAN HOUSING A VOL 377 PG 627 PARCEL-ID 30-045-0500.000	-00-00 70IRONTON 71 26 ON 3RD X 55 C000.00A EXM USE CODE 640										
	1,250	00	1,250								
IRONTON METROPOLITAN HOUSING A IRONTON, OHIO VOL 377 PG 627 PARCEL-ID 30-045-0600.000	-00-00 70IRONTON 71 26 ON COR AID ALLEYX55 C000.00A EXM USE CODE 645										
	1,250	00	1,250								
IRONTON METROPOLITAN HOUSING A IRONTON, OHIO VOL 377 PG 627 PARCEL-ID 30-045-0700.000	-00-00 71IRONTON 72 33 ON AID ALLEY & 4ALLEY C000.00A EXM USE CODE 645										

TAX RATE 0
A/R RED FACTOR 18.7468
OTH RED FACTOR 17.9084

LAWRENCE
TAX DISTRICT 30-UPPER TWP-FIRST WARD-IRONTON CORP-IRONTON S.D.

GENERAL TAX LIST AND DUPLICATE OF REAL AND PUBLIC UTILITY PROPERTY
COUNTY REAL ESTATE TAXES AND SPECIAL ASSESSMENTS

01/03/05

TAX YEAR 2004
INTEREST RATE

OWNER'S NAME MAILING ADDRESS	DESCRIPTION			TAXES CHARGED	DECEMBER TAXES	PENALTY	JUNE TAXES	PENALTY	TOTAL DELINQUENT	C. D. DATE	MEMO
	LAND	IMPROVEMENTS	TOTAL VALUE								
	2,400	21,850	24,250								
IRONTON METROPOLITAN HOUSING A IRONTON, OHIO VOL 377 PG 627 PARCEL-ID 30-045-0800.000	-00-00 71IRONTON 72 3 1/2 ON 2ND X 10 BACK C000.00A EXM USE CODE 645										
	110	00	110								
IRONTON METROPOLITAN HOUSING A VOL 377 PG 627 PARCEL-ID 30-045-0900.000	-00-00 71IRONTON 40 ON BUCKHORN & 7 AL C000.00A EXM USE CODE 645										
	3,080	21,850	24,930								
IRONTON METROPOLITAN HOUSING VOL 377 PG 627 PARCEL-ID 30-045-1000.000	-00-00 72IRONTON S. D. 6, 7 C000.00A EXM USE CODE 645										
	7,350	00	7,350								
IRONTON METROPOLITAN HOUSING A IRONTON, OHIO VOL 377 PG 627 PARCEL-ID 30-045-1100.000	-00-00 72IRONTON S. D. 1, 2, 3 C000.00A EXM USE CODE 645										
	120	00	120								
IRONTON METROPOLITAN HOUSING A VOL 377 PG 627 PARCEL-ID 30-045-1200.000	-00-00 72IRONTON S. D. 4, 5 C000.00A EXM USE CODE 645										
	7,350	00	7,350								
IRONTON METROPOLITAN HOUSING A ASHLAND, KENTUCKY VOL 377 PG 627 PARCEL-ID 30-045-1300.000	-00-00 73IRONTON S. D. 1 C000.00A EXM USE CODE 645										
	1,240	00	1,240								
IRONTON METROPOLITAN HOUSING A IRONTON, OHIO VOL 377 PG 627 PARCEL-ID 30-045-1400.000	-00-00 73IRONTON S. D. 2 C000.00A EXM USE CODE 645										
	1,230	00	1,230								
IRONTON METROPOLITAN HOUSING A IRONTON, OHIO VOL 377 PG 627 PARCEL-ID 30-045-1500.000	-00-00 73IRONTON S. D. 3, 4 PT 68' 10''ON 2ND X C000.00A EXM USE CODE 645										
	4,250	330	4,580								
IRONTON METROPOLITAN HOUSING A VOL 377 PG 627 PARCEL-ID 30-045-1600.000	-00-00 73IRONTON S D 4 PT 22 ON 2ND X 44 ON A L C000.00A EXM USE CODE 645										
	1,360	00	1,360								

BARRETT BROTHERS SPRINGFIELD, OH 1-800-322-7711

TAX RATE 0
A/R RED FACTOR 18.7468
OTH RED FACTOR 17.9084

LAWRENCE
TAX DISTRICT 30-UPPER TWP-FIRST WARD-IRONTON CORP-IRONTON S.D.

GENERAL TAX LIST AND DUPLICATE OF REAL AND PUBLIC UTILITY PROPERTY
COUNTY REAL ESTATE TAXES AND SPECIAL ASSESSMENTS

TAX YEAR 2004
INTEREST RATE
01/03/05 PAGE NO 6094

OWNER'S NAME MAILING ADDRESS	DESCRIPTION			TAXES CHARGED	DECEMBER TAXES	PENALTY	JUNE TAXES	PENALTY	TOTAL DELINQUENT	C. D. DATE	MEMO
	LAND	IMPROVEMENTS	TOTAL VALUE								
IRONTON METROPOLITAN HOUSING A IRONTON, OHIO VOL 377 PG 627 PARCEL-ID 30-045-1700.000	-00-00 74IRONTON 38 ON BUCKHORN X 132 C000.00A EXM USE CODE 645	7,020	24,600	31,620							
CITY OF IRONTON IRONTON, OHIO VOL 377 PG 627 PARCEL-ID 30-045-1800.000	-00-00 BET N&W RY & 4TH ST LESS 30 R/W FROM VESUVIU S C006.06A EXM USE CODE 640	47,570	679,310	726,880							
CITY OF IRONTON VOL 377 PG 627 PARCEL-ID 30-045-1900.000	-00-00 DEDICATE 4TH ST FROM VESUVIUS ST TO MARY ST25 X 24 5 C000.14A EXM USE CODE 640	420	00	420							
IRONTON METROPOLITAN HOUSING A IRONTON, OHIO VOL 377 PG 627 PARCEL-ID 30-046-0100.000	-00-00 VESUVIUS ST FROM E SIDE 2ND ST TO W SIDE 4THST C000.85A EXM USE CODE 645	25,920	00	25,920							
IRONTON METROPOLITAN HOUSING A VOL 377 PG 627 PARCEL-ID 30-046-0200.000	-00-00 74,75IRONTON 16 ON 3R DX 50' 3"' ADJ GILES C000.00A EXM USE CODE 645	700	00	700							
IRONTON METROPOLITAN HOUSING A VOL 377 PG 627 PARCEL-ID 30-046-0300.000	-00-00 74,75IRONTON 15 ON BUCKHORN X 30 C000.00A EXM USE CODE 640	400	00	400							
IRONTON METROPOLITAN HOUSING A VOL 377 PG 527 PARCEL-ID 30-046-0400.000	-00-00 75IRONTON S D 1&2 LES S16 X 50 3"' C000.00A EXM USE CODE 645	3,360	22,040	25,400							
IRONTON METROPOLITAN HOUSING A VOL 377 PG 627 PARCEL-ID 30-046-0500.000	-00-00 75IRONTON S D 3 LESS 26 C000.00A EXM USE CODE 645	630	00	630							
CITY OF IRONTON BUCKHORN URBAN RENEWAL IRONTON, OHIO VOL 377 PG 627 PARCEL-ID 30-046-0600.000	-00-00 75IRONTON S D 3 21 N SIDE C000.00A EXM USE CODE 640	1,470	00	1,470							

TAX RATE 0
A/R RED FACTOR 18.7468
OTH RED FACTOR 17.9084

LAWRENCE
TAX DISTRICT 30-UPPER TWP-FIRST WARD-IRONTON CORP-IRONTON S.D.

GENERAL TAX LIST AND DUPLICATE OF REAL AND PUBLIC UTILITY PROPERTY
COUNTY REAL ESTATE TAXES AND SPECIAL ASSESSMENTS

TAX YEAR 2004
INTEREST RATE
01/03/05 PAGE NO 6095

OWNER'S NAME MAILING ADDRESS	DESCRIPTION			TAXES CHARGED	DECEMBER TAXES	PENALTY	JUNE TAXES	PENALTY	TOTAL DELINQUENT	C. D. DATE	MEMO
	LAND	IMPROVEMENTS	TOTAL VALUE								
IRONTON METROPOLITAN HOUSING A VOL 377 PG 627 PARCEL-ID 30-046-0700.000	-00-00 75IRONTON S 5 C000.00A EXM USE CODE 645	220	00	220							
IRONTON METROPOLITAN HOUSING A IRONTON, OHIO VOL 377 PG 627 PARCEL-ID 30-046-0800.000	-00-00 75IRONTON S D 4 C000.00A EXM USE CODE 645	1,710	22,040	23,750							
IRONTON METROPOLITAN HOUSING A IRONTON, OHIO VOL 377 PG 627 PARCEL-ID 30-046-0900.000	-00-00 76,77 49 ON 3RD X 60 DEEP MID PT C000.00A EXM USE CODE 645	4,120	22,030	26,150							
IRONTON METROPOLITAN HOUSING A VOL 377 PG 627 PARCEL-ID 30-046-1000.000	-00-00 76,77IRONTON 44 ON 3RD X 60 ON ETNA ST C000.00A EXM USE CODE 645	3,700	22,980	26,680							
IRONTON METROPOLITAN HOUSING A VOL 377 PG 627 PARCEL-ID 30-046-1100.000	-00-00 76, 77IRONTON 39'X44' 8"' OF LOT 76 & 71 X 151/3 O F C000.00A EXM USE CODE 645	1,540	00	1,540							
IRONTON METROPOLITAN HOUSING A PARCEL-ID 30-046-1200.000	-00-00 77,78IRONTON 18 ON 2ND X 72 ON ETNA C000.00A EXM USE CODE 645	2,420	00	2,420							
IRONTON METROPOLITAN HOUSING A VOL 377 PG 627 PARCEL-ID 30-046-1300.000	-00-00 77, 78 IRONTON 37 ON 2ND X 87' 411 ON OAK ALLEY C000.00A EXM USE CODE 645	4,510	21,760	26,270							
IRONTON METROPOLITAN HOUSING A VOL 377 PG 627 PARCEL-ID 30-046-1400.000	-00-00 77,78IRONTON 60 ON 2N DX 72 C000.00A EXM USE CODE 640	6,050	23,550	29,600							
IRONTON METROPOLITAN HOUSING A VOL 377 PG 627 PARCEL-ID 30-046-1500.000	-00-00 77,78IRONTON 16 ON 2N DX 72 C000.00A EXM USE CODE 645	1,610	00	1,610							

TAX RATE 0
A/R RED FACTOR 18.7468
OTH RED FACTOR 17.9084

LAWRENCE
TAX DISTRICT

GENERAL TAX LIST AND DUPLICATE OF REAL AND PUBLIC UTILITY PROPERTY
COUNTY REAL ESTATE TAXES AND SPECIAL ASSESSMENTS

30-UPPER TWP-FIRST WARD-IRONTON CORP-IRONTON S.D.

TAX YEAR 2004
INTEREST RATE
01/03/05 PAGE NO 6096

OWNER'S NAME MAILING ADDRESS	DESCRIPTION			TAXES CHARGED	DECEMBER TAXES	PENALTY	JUNE TAXES	PENALTY	TOTAL DELINQUENT	C. D. DATE	MEMO
	LAND	IMPROVEMENTS	TOTAL VALUE								
CITY OF IRONTON 714 MILL ST. IRONTON, OHIO VOL 401 PG 63 PARCEL-ID 30-046-1600.000	-00-00 79IRONTON 89 1/2 ON ETNA X 44 ON 3RD C000.00A EXM USE CODE 640	3,470	00 3,470								
CITY OF IRONTON 312 ETNA ST. IRONTON, OHIO VOL 401 PG 63 PARCEL-ID 30-046-1700.000	-00-00 79IRONTON 42 1/2 ON ETNA X 44 C000.00A EXM USE CODE 640	1,660	00 1,660								
CITY OF IRONTON 417 NO. 3RD ST. IRONTON, OHIO VOL 396 PG 85 PARCEL-ID 30-046-1800.000	-00-00 80IRONTON C000.00A EXM USE CODE 640	5,090	00 5,090								
CITY OF IRONTON 415 NO. 3RD ST. IRONTON, OHIO VOL 387 PG 262 PARCEL-ID 30-047-0100.000	-00-00 81IRONTON C000.00A EXM USE CODE 640	5,090	00 5,090								
CITY OF IRONTON IRONTON, OHIO 45638 PLAT 7 A PG 146 PARCEL-ID 30-047-0105.000	OAK ALLEY FR N 3RD TO N CEDAR TO ADJ LOT 81-82 EXM USE CODE 640	1,850	00 1,850								
CITY OF IRONTON 401 N 3RD ST. IRONTON, OHIO VOL 418 PG 228 PARCEL-ID 30-047-0200.000	-00-00 82 IRONTON LESS NE COR C000.00A EXM USE CODE 640	5,090	00 5,090								
CITY OF IRONTON 401 N 3RD ST. IRONTON, OHIO VOL 418 PG 228 PARCEL-ID 30-047-0300.000	-00-00 83-84 IRONTON W PT OF LOTS C000.00A EXM USE CODE 640	10,170	00 10,170								
EMNETT, MICHAEL E. & ANNE E. 17 ROWE ST PORTSMOUTH, OHIO 45662 VOL 633 PGH 449 PARCEL-ID 30-047-0310.000	N PORTION VAC BUCKHORN BETWEEN 3RD &4TH ST ADJ LOTS 84 & 145 COM USE CODE 400	5,820	00 5,820								
EMNETT, MICHAEL E. & ANNE E. 17 ROWE ST PORTSMOUTH, OHIO 45662 VOL 418 PG 228 PARCEL-ID 30-047-0400.000	-00-00 82-84 INCL PT AND LOTS 85-90 INCL WH AND PT VAC AID A L COM USE CODE 402	35,620	200,730 236,350								

TAX RATE 0
A/R RED FACTOR 18.7468
OTH RED FACTOR 17.9084

LAWRENCE
TAX DISTRICT

GENERAL TAX LIST AND DUPLICATE OF REAL AND PUBLIC UTILITY PROPERTY
COUNTY REAL ESTATE TAXES AND SPECIAL ASSESSMENTS

30-UPPER TWP-FIRST WARD-IRONTON CORP-IRONTON S.D.

TAX YEAR 2004
INTEREST RATE
01/03/05 PAGE NO 6097

OWNER'S NAME MAILING ADDRESS	DESCRIPTION			TAXES CHARGED	DECEMBER TAXES	PENALTY	JUNE TAXES	PENALTY	TOTAL DELINQUENT	C. D. DATE	MEMO
	LAND	IMPROVEMENTS	TOTAL VALUE								
CITY OF IRONTON PLAT 7 PG 146 PARCEL-ID 30-047-0401.000	-00-00 N CEDAR ALLEY FROM ETNA TO BUCKHORN ST 280 FT C000.00A EXM USE CODE 640	270	00 270								
CITY OF IRONTON PLAT 7 PG 146 PARCEL-ID 30-047-0402.000	-00-00 N CEDAR ALLEY FROM BUCKHORN TO LAWRENCE STS - 2 8 C000.00A EXM USE CODE 640	270	00 270								
IRONTON METROPOLITAN HOUSING AUTHORITY IRONTON, OHIO VOL 425 PG 379 PARCEL-ID 30-047-0410.000	-00-00 LOT 90 IRONTON 31' ON VAC 3RD ST C000.00A EXM USE CODE 645	2,510	00 2,510								
CITY OF IRONTON 401 N. 3RD ST. IRONTON, OHIO VOL 418 PG 228 PARCEL-ID 30-047-0700.000	-00-00 LOT 86 IRONTON LESS LOOP ST. C000.00A EXM USE CODE 640	4,070	00 4,070								
CITY OF IRONTON 401 N. 3RD ST. IRONTON, OHIO VOL 418 PG 228 PARCEL-ID 30-047-0800.000	-00-00 LOT 87 IRONTON LESS LOOP ST. C000.00A EXM USE CODE 640	4,070	00 4,070								
CITY OF IRONTON 811 MCCOVNEY IRONTON, OHIO VOL 418 PG 228 PARCEL-ID 30-047-0900.000	-00-00 LOT 88 IRONTON LESS LOOP ST. C000.00A EXM USE CODE 640	610	00 610								
CITY OF IRONTON 811 MCCOVNEY IRONTON, OHIO VOL 418 PG 228 PARCEL-ID 30-047-1200.000	-00-00 LOT 89 IRONTON LESS LOOP ST. C000.00A EXM USE CODE 640	3,160	00 3,160								
CITY OF IRONTON BOX 224-AA RT 1 PEDRO, OHIO VOL 418 PG 228 PARCEL-ID 30-047-1400.000	-00-00 90 IRONTON S 27' C000.00A EXM USE CODE 640	1,930	00 1,930								
LEACH, JERRY L. & PAMELA 301 SUSAN CT. IRONTON, OHIO 45638 VOL 568 PG 539 PARCEL-ID 30-047-1600.000	-00-00 LOT 139 W PT 19.83' LOT 140& 8' VAC LAW STAND BUC K C000.00A RES USE CODE 510 HOMESITE VALUE LISTED BELOW	6,990	24,460 31,450								

BARRETT BROTHERS SPRINGFIELD, OH 1-800-322-7711

TAX RATE 0
A/R RED FACTOR 18.7468
OTH RED FACTOR 17.9084

LAWRENCE
TAX DISTRICT

GENERAL TAX LIST AND DUPLICATE OF REAL AND PUBLIC UTILITY PROPERTY
COUNTY REAL ESTATE TAXES AND SPECIAL ASSESSMENTS
30-UPPER TWP-FIRST WARD-IRONTON CORP-IRONTON S.D.

01/03/05

TAX YEAR 2004
INTEREST RATE
PAGE NO 6098

OWNER'S NAME MAILING ADDRESS	DESCRIPTION			TAXES CHARGED	DECEMBER TAXES	PENALTY	JUNE TAXES	PENALTY	TOTAL DELINQUENT	C. D. DATE	MEMO
	LAND	IMPROVEMENTS	TOTAL VALUE								
	6,990	24,460	31,450								
MCFANN, RONALD D. SR. & DONNA M. 006 C/O FIRST AMER.RE TAX SERVICE ATT:ESCROW REPORTING DEPT 8435 STEMMONS FWY 7TH FR DALLAS, TX 75247 OR 163 PG 724 PARCEL-ID 30-047-1602.000	W PT LOT 140 FRONTONG LOOP ST 3.49' VAC AID ALL W PT LOT 141 RES USE CODE 510 7,320 23,120 30,440 HOMESITE VALUE LISTED BELOW 7,320 23,120 30,440										
DRAIN, HOWARD AND THELMA 302 N. 4TH ST. IRONTON, OHIO 45638 PARCEL-ID 30-047-1610.000	-00-00 139-44'-72' ON N 4TH 140 19.83'X106' AND 8'OF VAC L C000.00A RES USE CODE 510 7,870 25,770 33,640 HOMESITE VALUE LISTED BELOW 7,870 25,770 33,640			AF 4-29-05 Howard Drain							
NELSON, ALMA I. LIFE EST. REM. JOHN EDWARD NELSON ET AL 308 N. 4TH ST IRONTON, OHIO 45638-0000 OR 136 PG 68 PARCEL-ID 30-047-1701.000	-00-00 PT 24.34' LOT 140&ALL LOT 141 & PT 3.49' VACAID ALL E C000.00A RES USE CODE 510 8,310 16,990 25,300 HOMESITE VALUE LISTED BELOW 8,310 16,990 25,300										
DRAIN, HOWARD AND THELMA 302 N. 4TH ST. IRONTON, OHIO 45638 PARCEL-ID 30-047-1710.000	-00-00 44 FT OF LOT 139 LESS LOOP ST C000.00A RES USE CODE 500 4,810 00 4,810			AF 4-29-05 Howard Drain							
SIERER, GREGORY A. & JUDITH 316 N. 4TH ST. IRONTON, OHIO 45638 VOL 419 PG 473 PARCEL-ID 30-048-0300.000	-00-00 44.17' LOT 142 & E END 5' LOT 143 & PT 12.51'VAC AID C000.00A RES USE CODE 510 6,450 27,490 33,940 HOMESITE VALUE LISTED BELOW 6,450 27,490 33,940										
BANKS, MABEL P. 315 SUSAN CT IRONTON, OHIO 45638 VOL 633PG 608 PARCEL-ID 30-048-0301.000	-00-00 12.58' VAC AL & W PT LOT 142 56.68' X C000.00A RES USE CODE 510 5,790 22,960 28,750 HOMESITE VALUE LISTED BELOW 5,790 22,960 28,750										
BOURNE, KIMURA L. 320 BUCKHORN ST. IRONTON, OHIO VOL 563 PG 170 PARCEL-ID 30-048-0400.000	LOT'S 143-144 31' ON BUCKHORN X 88 VAC 58 BUCKHOR X 53 ADJ L OT 144 RES USE CODE 510 3,070 32,480 35,550 HOMESITE VALUE LISTED BELOW 3,070 32,480 35,550										
BOURNE, KIMURA L. 320 BUCKHORN ST. IRONTON, OHIO 45638	-00-00 LOT 143 AND 144 PT 88 'X 24' AND PT 8' X 24' C000.00A RES USE CODE 500										

TAX RATE 0
A/R RED FACTOR 18.7468
OTH RED FACTOR 17.9084

LAWRENCE
TAX DISTRICT

GENERAL TAX LIST AND DUPLICATE OF REAL AND PUBLIC UTILITY PROPERTY
COUNTY REAL ESTATE TAXES AND SPECIAL ASSESSMENTS
30-UPPER TWP-FIRST WARD-IRONTON CORP-IRONTON S.D.

01/03/05

TAX YEAR 2004
INTEREST RATE
PAGE NO 6099

OWNER'S NAME MAILING ADDRESS	DESCRIPTION			TAXES CHARGED	DECEMBER TAXES	PENALTY	JUNE TAXES	PENALTY	TOTAL DELINQUENT	C. D. DATE	MEMO
	LAND	IMPROVEMENTS	TOTAL VALUE								
VOL 563 PG 170 PARCEL-ID 30-048-0501.000	2,780	00	2,780								
FULLER, BARBARA & PAUL 320 N. 4TH ST. IRONTON, OHIO 45638-000 VOL 523 PG 513 PARCEL-ID 30-048-0600.000	-00-00 143-39FT ON 4TH X 60F T144-44FT ON 4TH X 60FT C000.00A RES USE CODE 510 4,280 23,630 27,910 HOMESITE VALUE LISTED BELOW 4,280 23,630 27,910			8/23/05 Paul Fuller	9/2/05 Terry L Fuller						
BOURNE, KIMURA L. 320 BUCKHORN ST. IRONTON, OHIO VOL 563 PG 170 PARCEL-ID 30-048-0700.000	-00-00 143,144 IRONTON 21 ON BUCKHORN X 88 C000.00A RES USE CODE 500 2,080 00 2,080										
CITY OF IRONTON 320 BUCKHORN ST. IRONTON, OHIO VOL 389 PG 249 PARCEL-ID 30-048-0800.000	-00-00 143-LESS 5' END 144-61.18' ON BUCKHORNLESS LO O C000.00A EXM USE CODE 640 1,300 00 1,300										
BOURNE, KIMURA L. 320 BUCHORN ST. IRONTON, OHIO VOL 563 PG 170 PARCEL-ID 30-048-0801.000	-00-00 LOT 143 5' OF S SIDE WEAD C000.00A RES USE CODE 500 410 00 410										
EMNETT, MICHAEL E. & ANNE E. 17 ROWE ST PORTSMOUTH, OHIO 45662 VOL 633 PG 449 PARCEL-ID 30-048-1005.000	-00-00 145 IRONTON C000.00A COM USE CODE 400 7,830 00 7,830										
EMNETT, MICHAEL E. & ANNE E. 17 ROWE ST PORTSMOUTH, OHIO 45662 VOAL 633 PG 449 PARCEL-ID 30-048-1100.000	-00-00 146 IRONTON WHOLE LESS 44 X 98 C000.00A COM USE CODE 400 5,270 00 5,270										
EMNETT, MICHAEL E & ANNE E. 17 ROWE ST. PORTSMOUTH, OHIO 45662 VOL 633 PG 449 PARCEL-ID 30-048-1200.000	146 IRONTON 44X98 COM USE CODE 400 4,530 00 4,530										
CITY OF IRONTON, OHIO 402 NO. 4TH ST. IRONTON, OHIO VOL 418 PG 228 PARCEL-ID 30-048-1300.000	-00-00 147 IRONTON LESS 16.84 FT BAL 27.33 ON 4TH X 212 EXM USE CODE 640 6,080 00 6,080										
EMNETT, MICHAEL E & ANNE E 17ROWE ST PORTHMOUTH, OHIO 45662	PT LOT 147 IRONTON 16.84 FT ON 4TH X 212 COM USE CODE 400										

TAX RATE 0
A/R RED FACTOR 18.7468
OTH RED FACTOR 17.9084

LAWRENCE
TAX DISTRICT

GENERAL TAX LIST AND DUPLICATE OF REAL AND PUBLIC UTILITY PROPERTY
COUNTY REAL ESTATE TAXES AND SPECIAL ASSESSMENTS
30-UPPER TWP-FIRST WARD-IRONTON CORP-IRONTON S.D.

TAX YEAR 2004
INTEREST RATE
01/03/05 PAGE NO 6100

OWNER'S NAME MAILING ADDRESS	DESCRIPTION			TAXES CHARGED	DECEMBER TAXES	PENALTY	JUNE TAXES	PENALTY	TOTAL DELINQUENT	C. D. DATE	MEMO
	LAND	IMPROVEMENTS	TOTAL VALUE								
VOL 633 PG 449											
PARCEL-ID 30-048-1305.000	3,750	00	3,750								
CITY OF IRONTON	-00-00 148 IRONTON										
P.O. BOX 206	LESS 44 X 80 ON OAK ALLEY										
IRONTON, OHIO	C000.00A EXM USE CODE 640										
VOL 398 PG 116											
PARCEL-ID 30-048-1400.000	2,710	4,930	7,640								
CITY OF IRONTON	OAK ALLEY FR N CEDAR ALLEY TO										
IRONTON, OHIO	N 4TH ST 212' ADJ LOT 147-148										
PLAT 7A PG 146	EXM USE CODE 640										
PARCEL-ID 30-048-1405.000	2,370	00	2,370								
CITY OF IRONTON	-00-00 148 IRONTON										
2410 SO. 11TH ST.	80 ON OAK ALLEY X 44 ON REAR										
IRONTON, OHIO	C000.00A EXM USE CODE 640										
VOL 398 PG 118											
PARCEL-ID 30-048-1500.000	2,460	00	2,460								
CITY OF IRONTON, OHIO	-00-00 149 IRONTON										
422 NO. 4TH ST.	E END 44 X 132										
IRONTON, OHIO	C000.00A EXM USE CODE 640										
VOL 396 PG 83											
PARCEL-ID 30-048-1600.000	4,070	00	4,070								
CITY OF IRONTON, OHIO	-00-00 150 IRONTON E END 44										
422 NO. 4TH ST.	X 132										
IRONTON, OHIO	C000.00A EXM USE CODE 640										
VOL 396 PG 83											
PARCEL-ID 30-048-1700.000	4,070	00	4,070								
CITY OF IRONTON, OHIO	-00-00 149,150 IRONTON										
C/O BETTY TONEY	PT 47 X 88										
623 HEPLAR ST.	C000.00A EXM USE CODE 640										
IRONTON, OHIO											
VOL 396 PG 83	2,860	00	2,860								
PARCEL-ID 30-048-1800.000											
CITY OF IRONTON	-00-00 149,150 IRONTON										
316 ETNA ST.	33 ON ETNA X 89 ON AL										
IRONTON, OHIO	C000.00A EXM USE CODE 640										
VOL 396 PG 83											
PARCEL-ID 30-049-0100.000	2,030	00	2,030								
HASKINS, HAZEL LIFE EST. ALONZ	-00-00 151, 152, 153 PTS										
O BEAIR REM.	S 52.14'&52.28' X 80' OF LOW										
415 N. 4TH ST.	A C000.00A RES USE CODE 510										
IRONTON, OHIO 45638											
OR 171 PG 801	6,540	14,750	21,290								
PARCEL-ID 30-049-0200.000	HOMESITE VALUE LISTED BELOW										
	6,540	14,670	21,210								
PERRY, RUTH D.	-00-00 151 N 80 FT.										

TAX RATE 0
A/R RED FACTOR 18.7468
OTH RED FACTOR 17.9084

LAWRENCE
TAX DISTRICT

GENERAL TAX LIST AND DUPLICATE OF REAL AND PUBLIC UTILITY PROPERTY
COUNTY REAL ESTATE TAXES AND SPECIAL ASSESSMENTS
30-UPPER TWP-FIRST WARD-IRONTON CORP-IRONTON S.D.

TAX YEAR 2004
INTEREST RATE
01/03/05 PAGE NO 6101

OWNER'S NAME MAILING ADDRESS	DESCRIPTION			TAXES CHARGED	DECEMBER TAXES	PENALTY	JUNE TAXES	PENALTY	TOTAL DELINQUENT	C. D. DATE	MEMO
	LAND	IMPROVEMENTS	TOTAL VALUE								
402 ETNA ST.	152 N 80 FT. OF THE W.31 FT.										
IRONTON, OHIO 45638	C000.00A RES USE CODE 510										
OR 219 PG 850											
PARCEL-ID 30-049-0201.000	6,790	19,770	26,560								
	HOMESITE VALUE LISTED BELOW										
	6,790	19,770	26,560								
LUSK, MICHAEL	-00-00 152 E 13FT OF N 80 FT										
408 ETNA ST	153 N 80' & 8' LOW ALLEY V										
IRONTON, OHIO 45638-000A	C000.00A RES USE CODE 510										
VOL 608 PG 534											
PARCEL-ID 30-049-0202.000	4,410	16,920	21,330								
	HOMESITE VALUE LISTED BELOW										
	4,410	16,920	21,330								
BOURNE, KIMURA L.	-00-00 VAC S 8'OF BUCKHORN S										
320 BUCKHORN ST.	TX 53' ADJ LOT 144										
IRONTON, OHIO	C000.00A RES USE CODE 500										
VOL 563 PG 170											
PARCEL-ID 30-049-0410.000	600	00	600								
MOSCO, ANTHONY D. & JOAN C.	-00-00 154 IRONTON										
414 ETNA ST.	& 8' LOW ALLEY										
IRONTON, OHIO 45638	C000.00A RES USE CODE 510										
VOL 425 PG 502											
PARCEL-ID 30-049-0500.000	5,380	15,330	20,710								
	HOMESITE VALUE LISTED BELOW										
	5,380	15,330	20,710								
JORDAN, KENTON R. & GRETTA M.	155, 156 IRONTON										
114 S. 2ND ST.	RES USE CODE 510										
IRONTON, OHIO 45638											
VOL 556 PG 3	12,290	37,350	49,640								
PARCEL-ID 30-049-0600.000	HOMESITE VALUE LISTED BELOW										
	12,290	36,930	49,220								
10-08-04 597.89											
DAY, DORIS G.	-00-00 157,158 IRONTON										
406 N. 5TH ST.	6E ON BUCKHORN X 132 ON 5TH										
IRONTON, OHIO 45638	C000.00A RES USE CODE 510										
VOL 391 PG 145											
PARCEL-ID 30-049-0800.000	9,220	22,880	32,100								
DAY, DORIS G.	-00-00 158,159 IRONTON										
406 NO 5TH ST	74 ON BUCKHORN X 132										
IRONTON, OHIO 45638	C000.00A RES USE CODE 500										
VOL 580 PG 817											
PARCEL-ID 30-049-0900.000	6,150	00	6,150								
WOLFE, SHARI W.	-00-00 PT LTS 160-161 AND VA										
409 BUCKHORN ST.	C8' ALY 65' ON BUCKHORNX 80'										
IRONTON, OHIO 45638	C000.00A RES USE CODE 510										
OR 93 PG 102											
PARCEL-ID 30-049-1000.000	6,020	19,370	25,390								
	HOMESITE VALUE LISTED BELOW										
	6,020	19,370	25,390								
HANKINS, STEVEN E. & DONNA K.	-00-00 PT LOTS 162-163 75' O										
403 BUCKHORN ST.	NBUCKHORN X80' - 4TH STON 4TH										

TAX RATE 70
A/R RED FACTOR 18.7468
OTH RED FACTOR 17.9084

LAWRENCE
TAX DISTRICT 30-UPPER TWP-FIRST WARD-IRONTON CORP-IRONTON S.D.

GENERAL TAX LIST AND DUPLICATE OF REAL AND PUBLIC UTILITY PROPERTY
COUNTY REAL ESTATE TAXES AND SPECIAL ASSESSMENTS

TAX YEAR 2004
INTEREST RATE
01/03/05 PAGE NO 6102

OWNER'S NAME MAILING ADDRESS	DESCRIPTION			TAXES CHARGED	DECEMBER TAXES	PENALTY	JUNE TAXES	PENALTY	TOTAL DELINQUENT	C. D. DATE	MEMO
	LAND	IMPROVEMENTS	TOTAL VALUE								
IRONTON, OHIO 45638-000	C000.00A	RES USE CODE 510									
VOL 408 PG 217											
PARCEL-ID 30-049-1100.000	3,860	28,170	32,030								
	HOMESITE VALUE LISTED BELOW										
	3,860	28,170	32,030								
CITY OF IRONTON	-00-00 161,162 IRONTON										
404 NO. 4TH ST.	27 ON 4TH X 88										
IRONTON, OHIO	C000.00A	EXM USE CODE 640									
VOL 396 PG 81											
PARCEL-ID 30-049-1200.000	790	00	790								
LEITH, OCIEL C. III & CHERYL J	-00-00 162,161,160 W52' OF E										
409 N. 4TH ST.	A& W 52' OF ALLEY 52' ON										
IRONTON, OHIO 45638	4 C000.00A	RES USE CODE 510									
VOL 405 PG 431											
PARCEL-ID 30-049-1300.000	6,490	18,040	24,530								
	HOMESITE VALUE LISTED BELOW										
	6,490	17,970	24,460								
GAING, ARTHUR	SE PT LOTS 163, 164, 165 W 8X1										
315 NO 4TH ST	17 VAC ALLEY N 8X117 40ON 4TH										
IRONTON, OHIO 45638		RES USE CODE 510									
VOL 594 PG 257											
PARCEL-ID 30-049-1400.000	6,740	20,500	27,240								
	HOMESITE VALUE LISTED BELOW										
	6,740	20,500	27,240								
GILLENWALTER, PRICIE	-00-00 PT LOTS 164 AND 165										
408 BUCKHORN ST	AND PT VAC ADJ LOTS 164-165										
IRONTON, OHIO 45638	C000.00A	RES USE CODE 510									
VOL 570 PG 489											
PARCEL-ID 30-049-1401.000	5,650	19,840	25,490								
	HOMESITE VALUE LISTED BELOW										
	5,650	19,840	25,490								
FARRIS, JOE W AND ENOLA A	-00-00 80' ON 4TH X 75' ON										
404 BUCKHORN STREET	BUCKHORN ST										
IRONTON, OHIO 45638-141	C000.00A	RES USE CODE 510									
PARCEL-ID 30-049-1402.000	6,950	20,360	27,310								
	HOMESITE VALUE LISTED BELOW										
	6,950	20,360	27,310								
CITY OF IRONTON	-00-00 163, 164 IRONTON N1/3										
520 PARK AVE.	C000.00A	EXM USE CODE 640									
IRONTON, OHIO											
VOL 385 PG 49	3,970	00	3,970								
PARCEL-ID 30-049-1500.000											
SMITH, DREXEL D. & OLLIE	-00-00 166 IRONTON										
8065 PRIESTLY DRIVE	C000.00A	RES USE CODE 520									
REYNOLDSBURG, OHIO 43068											
VOL 362 PG 424	5,380	16,920	22,300								
PARCEL-ID 30-049-1800.000	HOMESITE VALUE LISTED BELOW										
	5,380	16,920	22,300								
10-08-04 278.25											
SMITH, DREXEL & OLLIE	-00-00 167 IRONTON										
8065 PRIESTLY DRIVE	C000.00A	RES USE CODE 530									
REYNOLDSBURG, OHIO 43068											

TAX RATE 70
A/R RED FACTOR 18.7468
OTH RED FACTOR 17.9084

LAWRENCE
TAX DISTRICT 30-UPPER TWP-FIRST WARD-IRONTON CORP-IRONTON S.D.

GENERAL TAX LIST AND DUPLICATE OF REAL AND PUBLIC UTILITY PROPERTY
COUNTY REAL ESTATE TAXES AND SPECIAL ASSESSMENTS

TAX YEAR 2004
INTEREST RATE
01/03/05 PAGE NO 6103

OWNER'S NAME MAILING ADDRESS	DESCRIPTION			TAXES CHARGED	DECEMBER TAXES	PENALTY	JUNE TAXES	PENALTY	TOTAL DELINQUENT	C. D. DATE	MEMO
	LAND	IMPROVEMENTS	TOTAL VALUE								
VOL 362 PG 424	6,150	12,120	18,270								
PARCEL-ID 30-050-0100.000											
10-08-04 208.91											
DAY, DORIS G.	-00-00 168 IRONTON										
406 N. 5TH ST.	C000.00A	COM USE CODE 401									
IRONTON, OHIO 45638											
VOL 396 PG 145	4,070	29,920	33,990								
PARCEL-ID 30-050-0200.000	HOMESITE VALUE LISTED BELOW										
	00	22,720	22,720								
DAY, DORIS	-00-00 169,170 IRONTON										
406 NORTH 5TH ST	40 ON 5TH X 66 ON AL										
IRONTON, OHIO 45638	C000.00A	RES USE CODE 510									
VOL 396 PG 145											
PARCEL-ID 30-050-0300.000	3,880	7,980	11,860								
KIDD, HELEN M.	-00-00 PT 92 ON 5TH ST X 66										
304 N. 5TH ST	ON LAWRENCE 169, 17										
IRONTON, OHIO 45638	0 C000.00A	RES USE CODE 530									
OR 152 PG 623											
PARCEL-ID 30-050-0400.000	8,930	91,210	100,140								
OLSON, SANDRA S. AND MARVIN M.	170,171 IRONTON 66 ON LAWRENCE										
IMES	X 132 ON LOW ALLEY										
413 LAWRENCE ST.		RES USE CODE 510									
IRONTON, OH. 45638-0000											
VOL 466 PG 294	9,220	20,200	29,420								
PARCEL-ID 30-050-0500.000	HOMESITE VALUE LISTED BELOW										
	9,220	20,080	29,300								
ADDIS, CONNIE I.	-00-00 172 IRONTON			10/11/05							
006	C000.00A	RES USE CODE 510									
C/O FIRST AMER.RE TAX SERVICE											
ATT:ESCROW REPORTING DEPT	5,380	15,380	20,760								
8435 STEMMONS FWY 7TH FR	HOMESITE VALUE LISTED BELOW			Janel M. Stormer							
DALLAS, TX 75247	5,380	15,260	20,640								
OR 319 PG 796											
PARCEL-ID 30-050-0600.000											
10-19-04 TRNSF FROM 30-050-0600.000 ELLIS, CARRIE LOUISE APEL											
ELLIS, CARRIE LOUISE APEL LIFE	-00-00 172 IRONTON										
EST REM ELLIS, C.B. & L.J.	C000.00A	RES USE CODE 510									
411 LAWRENCE ST.											
IRONTON, OHIO 45638	00	00	00								
PARCEL-ID 30-050-0600.000											
10-19-04 TRNSF TO 30-050-0600.000 ADDIS, CONNIE I.											
CRONACHER, CHARLES S. & BETTY	-00-00 173 IRONTON										
405 LAWRENCE ST.	C000.00A	RES USE CODE 510									
IRONTON, OHIO 45638-0000											
VOL 339 PG 126	5,380	25,820	31,200								
PARCEL-ID 30-050-0700.000	HOMESITE VALUE LISTED BELOW										
	5,380	25,820	31,200								

TAX RATE 0
A/R RED FACTOR 18.7468
OTH RED FACTOR 17.9084

LAWRENCE
TAX DISTRICT 30-UPPER TWP-FIRST WARD-IRONTON CORP-IRONTON S.D.

GENERAL TAX LIST AND DUPLICATE OF REAL AND PUBLIC UTILITY PROPERTY
COUNTY REAL ESTATE TAXES AND SPECIAL ASSESSMENTS

01/03/05

TAX YEAR 2004
INTEREST RATE
PAGE NO 6104

OWNER'S NAME MAILING ADDRESS	DESCRIPTION			TAXES CHARGED	DECEMBER TAXES	PENALTY	JUNE TAXES	PENALTY	TOTAL DELINQUENT	C. D. DATE	MEMO
	LAND	IMPROVEMENTS	TOTAL VALUE								
CRONACHER, CHARLES S. & BETTY 405 LAWRENCE ST. IRONTON, OHIO 45638 VOL 339 PG 126 PARCEL-ID 30-050-0800.000	-00-00 174 IRONTON C000.00A RES USE CODE 500 5,380 00 5,380										
BUNDY, JOHN C. AKA JOHN & MARY AKA MARY E. LIFE EST 521 LAWRENCE ST IRONTON, OHIO 45638 OR 322 PG 242 PARCEL-ID 30-050-0900.000 11-08-04 TRNSF FROM 30-050-0900.C00 BUNDY JOHN & MARY	LOTS 258, 259, & 260 IRONTON 1 32' ON LAWRENCE X 50' ON 6TH S TREET RES USE CODE 510 2,620 21,930 24,550 HOMESITE VALUE LISTED BELOW 2,620 21,740 24,360										
BUNDY JOHN & MARY 521 LAWRENCE ST IRONTON, OHIO 45638 VOL 487 PG 695 PARCEL-ID 30-050-0900.000 11-08-04 TRNSF TO 30-050-0900.C00 BUNDY, JOHN C. AKA JOHN &	LOTS 258, 259, & 260 IRONTON 1 32' ON LAWRENCE X 50' ON 6TH S TREET RES USE CODE 510 00 00 00										
IRON. LAW. CO., COMM. ACTION ORGANIZATION INC. 305 N. 5TH ST. IRONTON, OHIO 45638-0000 VOL 418 PG 615 PARCEL-ID 30-050-1000.000	-00-00 255-257IRONTON INCL C000.00A EXM USE CODE 620 12,200 69,930 82,130										
COOPER, JAMES K. 006 C/O FIRST AMER.RE TAX SERVICE ATT:ESCROW REPORTING DEPT 8435 STEMMONS FWY 7TH FR DALLAS, TX 75247 VOL 517 PG 624 PARCEL-ID 30-050-1100.000	-00-00 258,259,260 IRONTON 44 ON 6TH X 132 C000.00A RES USE CODE 510 2,300 19,700 22,000 HOMESITE VALUE LISTED BELOW 2,300 19,620 21,920										
LUX, JOAN E. 006 C/O FIRST AMER.RE TAX SERVICE ATT:ESCROW REPORTING DEPT 8435 STEMMONS FWY 7TH FR DALLAS, TX 75247 N PARCEL-ID 30-050-1200.000	-00-00 258,259,260 IRONTON 38 ON 6TH X 132 C000.00A RES USE CODE 510 1,990 15,820 17,810 HOMESITE VALUE LISTED BELOW 1,990 15,820 17,810			4-23-05 Ralph D. Biliter							
LEWIS, RALPH E. & JOYCE 314 NO. 6TH ST. IRONTON, OHIO 45638 VOL 329 PG 100 PARCEL-ID 30-050-1300.000	-00-00 261,262,263 IRONTON 43 ON 6TH X 132 C000.00A RES USE CODE 510 2,250 19,190 21,440 HOMESITE VALUE LISTED BELOW 2,250 19,190 21,440										
MCKNIGHT, STEVEN M. AND KIMBERLY J. 004	-00-00 261,262,263 IRONTON 43 ON 6TH X 132 C000.00A RES USE CODE 510										

TAX RATE 0
A/R RED FACTOR 18.7468
OTH RED FACTOR 17.9084

LAWRENCE
TAX DISTRICT 30-UPPER TWP-FIRST WARD-IRONTON CORP-IRONTON S.D.

GENERAL TAX LIST AND DUPLICATE OF REAL AND PUBLIC UTILITY PROPERTY
COUNTY REAL ESTATE TAXES AND SPECIAL ASSESSMENTS

01/03/05

TAX YEAR 2004
INTEREST RATE
PAGE NO 6105

OWNER'S NAME MAILING ADDRESS	DESCRIPTION			TAXES CHARGED	DECEMBER TAXES	PENALTY	JUNE TAXES	PENALTY	TOTAL DELINQUENT	C. D. DATE	MEMO
	LAND	IMPROVEMENTS	TOTAL VALUE								
C/O LANDAMERICA TAX & FL SERV E. COAST PROCESSING DEPT P. O. BOX 875 OAKS, PA. 19456-9919 OR 241 PG 612 PARCEL-ID 30-050-1400.000	2,250 23,600 25,850 HOMESITE VALUE LISTED BELOW 2,250 23,600 25,850										
HACKWORTH, BERNARD J. TRUSTEE 322 NO. 6TH ST. IRONTON, OHIO 45638 OR 182 PG 186 PARCEL-ID 30-050-1500.000	-00-00 261,262,263 IRONTON 43 ON 6TH X 91 ON BUCKHOR N C000.00A RES USE CODE 510 1,850 14,460 16,310 HOMESITE VALUE LISTED BELOW 1,850 14,190 16,040										
MCDANIELS, MICHAEL C. 006 C/O FIRST AMER.RE TAX SERVICE ATT:ESCROW REPORTING DEPT 8435 STEMMONS FWY 7TH FR DALLAS, TX 75247 OR 198 PG 653 PARCEL-ID 30-050-1600.000	-00-00 263 IRONTON 41 ON BUCKHORN X 43 ON ALLE Y C000.00A RES USE CODE 510 1,160 6,230 7,390										
DAY, DORIS G. 406 NO 5TH ST IRONTON, OHIO 45638 OR 240 PG 643 PARCEL-ID 30-050-1700.000	-00-00 264,265,266 IRONTON 88 ON 5TH X 144 ON BUCKHOR N C000.00A COM USE CODE 401 8,250 116,160 124,410										
IRON. LAW. CO., COMM. ACTION ORGANIZATION INC. 305 N. 5TH ST. IRONTON, OHIO 45638-0000 VOL 418 PG 615 PARCEL-ID 30-050-1800.000	-00-00 264,265,266 IRONTON 52 ON 5TH X 132 CEN AID ALL E C000.00A EXM USE CODE 620 6,010 00 6,010										
IRONTON METROPOLITAN HOUSING A 720 WASHINGTON ST. IRONTON, OHIO VOL 336 PG 556 PARCEL-ID 30-051-0100.000	-00-00 267,268,269 IRONTON C000.00A EXM USE CODE 645 24,400 328,840 353,240										
IRONTON METROPOLITAN HOUSING A 720 WASHINGTON ST. IRONTON, OHIO VOL 336 PG 556 PARCEL-ID 30-051-0200.000	-00-00 270 IRONTON 42 X 132 C000.00A EXM USE CODE 645 5,820 00 5,820										
MOUNTAIN, RICHARD C. & THOMAS L. MOUNTAIN 603 SO 6TH ST IRONTON, OHIO 45638 VOL 587 PG 707 PARCEL-ID 30-051-0300.000	-00-00 270,271,272 IRONTON 44 ON 6TH X 106 ON BUCKHOR N C000.00A RES USE CODE 510 2,060 6,840 8,900										
JENKINS, JOYCE F. 406 N. 6TH ST. IRONTON, OH. 45638 VOL 463 PG 623	-00-00 270,271,272 IRONTON 44 ON 6TH X 106 C000.00A RES USE CODE 510										

TAX RATE 0
A/R RED FACTOR 18.7468
OTH RED FACTOR 17.9084

LAWRENCE
TAX DISTRICT 30-UPPER TWP-FIRST WARD-IRONTON CORP-IRONTON S.D.

GENERAL TAX LIST AND DUPLICATE OF REAL AND PUBLIC UTILITY PROPERTY
COUNTY REAL ESTATE TAXES AND SPECIAL ASSESSMENTS

TAX YEAR 2004
INTEREST RATE
01/03/05 PAGE NO 6106

OWNER'S NAME MAILING ADDRESS	DESCRIPTION			TAXES CHARGED	DECEMBER TAXES	PENALTY	JUNE TAXES	PENALTY	TOTAL DELINQUENT	C. D. DATE	MEMO
	LAND	IMPROVEMENTS	TOTAL VALUE								
PARCEL-ID 30-051-0400.000	2,060	14,230	16,290								
	HOMESITE VALUE LISTED BELOW										
	2,060	14,200	16,260								
ARDEN, GREGORY C. & VICKI J. 1388 CARL DR IRONTON, OHIO 45638 OR 227 PG 708	-00-00 270,271,272 44 ON 6TH X 106 ON ALLEY C000.00A RES USE CODE 510										
PARCEL-ID 30-051-0500.000	2,060	12,460	14,520								
GUSTIN-TOWNSEND, KAY 524 ETNA ST IRONTON, OHIO 45638 OR 140 PG 797	273 IRONTON 78 FEET ON 6TH ST X 41 ON ETNA RES USE CODE 510										
PARCEL-ID 30-051-0600.000	1,610	14,640	16,250								
	HOMESITE VALUE LISTED BELOW										
	1,610	14,640	16,250								
ERVIN, MARY C *& MARGO D. 520 ETNA ST IRONTON, OHIO 45638 VOL 599 PG 320	273 IRONTON 3' ON ETNA X 78 ON 6TH ST RES USE CODE 500										
PARCEL-ID 30-051-0600.001	120	00	120								
LOWE, DONALD T. & CONNIE S. 1434 CO RD 52 IRONTON, OHIO 45638 OR 228 PG 428	-00-00 273 IRONTON 54 FT ON 6TH ST X 44 ON OAK ALLEY C000.00A RES USE CODE 510										
PARCEL-ID 30-051-0701.000	1,550	15,010	16,560								
ERVIN, MARY C. & MARGO D. 520 ETNA STREET IRONTON, OHIO 45638-0000 VOL 530 PG 97	-00-00 274 IRONTON C000.00A RES USE CODE 510										
PARCEL-ID 30-051-0800.000	2,300	15,530	17,830								
	HOMESITE VALUE LISTED BELOW										
	2,300	15,450	17,750								
CRAFT, LEE A 503 NORTH 6TH STREET IRONTON, OHIO 45638-0000 VOL 593 PG 392	-00-00 275 IRONTON C000.00A RES USE CODE 500										
PARCEL-ID 30-051-0900.000	2,300	00	2,300								
IRONTON METROPOLITAN HOUSING A 720 WASHINGTON ST. IRONTON, OHIO VOL 336 PG 549	-00-00 276,277,278 IRONTON S1/2 C000.00A EXM USE CODE 645										
PARCEL-ID 30-051-1000.000	9,150	00	9,150								
IRONTON METROPOLITAN HOUSING A 720 WASHINGTON ST. IRONTON, OHIO VOL 336 PG 549	-00-00 276,277,278 IRONTON 66 ON ETNA X 66 ON ALLEY C000.00A EXM USE CODE 645										
PARCEL-ID 30-051-1100.000	300	00	300								
COLLINS, LINDA 006	-00-00 277,278 IRONTON 66 ON 5TH X 55 ON ETNA										

TAX RATE 0
A/R RED FACTOR 18.7468
OTH RED FACTOR 17.9084

LAWRENCE
TAX DISTRICT 30-UPPER TWP-FIRST WARD-IRONTON CORP-IRONTON S.D.

GENERAL TAX LIST AND DUPLICATE OF REAL AND PUBLIC UTILITY PROPERTY
COUNTY REAL ESTATE TAXES AND SPECIAL ASSESSMENTS

TAX YEAR 2004
INTEREST RATE
01/03/05 PAGE NO 6107

OWNER'S NAME MAILING ADDRESS	DESCRIPTION			TAXES CHARGED	DECEMBER TAXES	PENALTY	JUNE TAXES	PENALTY	TOTAL DELINQUENT	C. D. DATE	MEMO
	LAND	IMPROVEMENTS	TOTAL VALUE								
C/O FIRST AMER.RE TAX SERVICE ATT:ESCROW REPORTING DEPT 8435 STEMMONS FWY 7TH FR DALLAS, TX 75247 OR 95 PG 369	C000.00A RES USE CODE 510										
PARCEL-ID 30-051-1200.000	6,400	20,210	26,610								
	HOMESITE VALUE LISTED BELOW										
	6,400	20,210	26,610								
KERNS, BILL & RETHA FAYE LIFE EST. REM RHONDA ROBINSON ETAL 419 NO 6TH ST IRONTON, OHIO 45638-0000 OR 255 PG 276	-00-00 279,280 IRONTON 44 ON 6TH X 88 ON ETNA C000.00A RES USE CODE 500										
PARCEL-ID 30-051-1300.000	1,870	00	1,870								
KERNS, BILL & RETHA F. C/O BILL & RETHA KERNS 419 N. 6TH ST. IRONTON, OHIO 45638 VOL 462 PG 187	-00-00 279, 280 IRONTON MID 1/3 22 ON 6TH X 88 C000.00A RES USE CODE 510										
PARCEL-ID 30-051-1400.000	810	18,500	19,310								
	HOMESITE VALUE LISTED BELOW										
	810	18,500	19,310								
GILLESPIE, ALEX B. & LYDIA M. P.O. BOX 4352 IRONTON, OHIO 45638 OR 299 PG 262	-00-00 279,280 IRONTON S 1/3 66 ON 6TH X 88 ON AL C000.00A RES USE CODE 510										
PARCEL-ID 30-051-1500.000	2,800	12,660	15,460								
	HOMESITE VALUE LISTED BELOW										
	2,800	12,660	15,460								
06-21-04 TRNSF FROM 30-051-1500.C00 WILLIAMS, JANET L.											
WILLIAMS, JANET L. 415 NO. 6TH STREET IRONTON, OHIO 45638 VOL 538 PG 467	-00-00 279,280 IRONTON S 1/3 66 ON 6TH X 88 ON AL C000.00A RES USE CODE 510										
PARCEL-ID 30-051-1500.000	00	00	00								
06-21-04 TRNSF TO 30-051-1500.C00 GILLESPIE, ALEX B. & LYDI											
BROWN, MILDRED M. LIFE EST. RE M. RAYMOND E. BROWN ETAL 610 ETNA ST. IRONTON, OHIO 45638 OR 90 PG 492	-00-00 281 IRONTON 22 ON ETNA X 132 W1/2 C000.00A RES USE CODE 510										
PARCEL-ID 30-051-1600.000	1,160	9,180	10,340								
	HOMESITE VALUE LISTED BELOW										
	1,160	9,180	10,340								
FOUT, KENNETH R & ROBERTA P.O. BOX 420 IRONTON, OHIO 45638 MORTG VOL 555 PG 137	-00-00 281 IRONTON 22 ON ETNA X 132 ON LOCUST A C000.00A RES USE CODE 510										
PARCEL-ID 30-051-1700.000	1,160	8,310	9,470								
	HOMESITE VALUE LISTED BELOW										
	1,160	8,310	9,470								
BLACKWELL, JERRY LIFE EST. REM . CHRISTOPHER L.BLACKWELL ETAL 614 ETNA ST. IRONTON, OHIO 45638 OR 63 PG 207/209	-00-00 282 IRONTON C000.00A RES USE CODE 510										
	2,300	11,420	13,720								
	HOMESITE VALUE LISTED BELOW										

Donald & Sally Richardson
6/21/05

TAX RATE 0
A/R RED FACTOR 18.7468
OTH RED FACTOR 17.9084

LAWRENCE
TAX DISTRICT

GENERAL TAX LIST AND DUPLICATE OF REAL AND PUBLIC UTILITY PROPERTY
COUNTY REAL ESTATE TAXES AND SPECIAL ASSESSMENTS
30-UPPER TWP-FIRST WARD-IRONTON CORP-IRONTON S.D.

TAX YEAR 2004
INTEREST RATE
01/03/05 PAGE NO 6108

OWNER'S NAME MAILING ADDRESS	DESCRIPTION			TAXES CHARGED	DECEMBER TAXES	PENALTY	JUNE TAXES	PENALTY	TOTAL DELINQUENT	C.D. DATE	MEMO
	LAND	IMPROVEMENTS	TOTAL VALUE								
PARCEL-ID 30-051-1800.000	2,300	11,420	13,720								
IRONTON METROPOLITAN HOUSING A IRONTON, OHIO PLAT BK 6B PG 234 PARCEL-ID 30-052-0100.000	-00-00 IRONTON S 8 X 132 OF OAK ALLEY ADJ LOTS 8 C000.00A 920	EXM USE CODE 00	267, 26 645 920								
IRONTON METROPOLITAN HOUSING A IRONTON, OHIO PLAT BK 6B PG 234 PARCEL-ID 30-052-0200.000	-00-00 IRONTON N 8' X 132' ADJ. LOTS 276, 277 & 279 C000.00A 60	EXM USE CODE 00	645 60								
WEST, LEESA G. 2761 JACKSON AVE ASHLAND , KY 41102 VOL 623 PG 721 PARCEL-ID 30-052-0300.000 10-08-04 210.00	-00-00 283 IRONTON W PT 24 O NETNA X 132 C000.00A 1,260	RES USE CODE 12,880	510 14,140								
ROOT, DEBORAH F. C/O WILLIAM LEWIS 727 MERRITT ST. BARBOURSVILLE, WV 25504 VOL 631 PG 399 PARCEL-ID 30-052-0400.000	-00-00 283 IRONTON E PT 20 ON ETNA X 132 C000.00A 1,050 HOMESITE VALUE LISTED BELOW 1,050	RES USE CODE 12,870 12,570	510 13,920 13,620								
LEWIS, JONI L. 624 ETNA ST. IRONTON, OHIO 45638 OR 32 PG 550 PARCEL-ID 30-052-0500.000	-00-00 284 IRONTON 2,300 HOMESITE VALUE LISTED BELOW 2,300	RES USE CODE 13,900 13,900	510 16,200 16,200								
CARMON, CHARLES W. LIFE EST RE M CHARLES MICHAEL CARMON 410 NO. 7TH ST. IRONTON, OHIO 45638 VOL 583 PG 553 PARCEL-ID 30-052-0700.000	-00-00 285 IRONTON PT 44 ON BUCKHORN X 58 ON 7TH C000.00A 1,660 HOMESITE VALUE LISTED BELOW 1,660	RES USE CODE 15,440 15,440	510 17,100 17,100								
JOSEPH, EVERETT LIFE EST CYNTH IA ANN & RONALD RAY WADE REM 412 NO. 7TH ST. IRONTON, OHIO 45638 VOL 633 PG 813 PARCEL-ID 30-052-0800.000	-00-00 285 IRONTON PT 74 ON 7TH X 44 ON ALLEY C000.00A 2,120 HOMESITE VALUE LISTED BELOW 2,120	RES USE CODE 14,900 14,900	510 17,020 17,020								8/9/05 Cynthia Ann & Ronald Ray Wade
KITTS, MARY F. 006 C/O FIRST AMER.RE TAX SERVICE ATT:ESCROW REPORTING DEPT 8435 STEMMONS FWY 7TH FR DALLAS, TX 75247 OR 199PG 240	-00-00 286 IRONTON C000.00A 2,300 HOMESITE VALUE LISTED BELOW 2,300	RES USE CODE 19,930 19,930	510 22,230 22,230								

TAX RATE 0
A/R RED FACTOR 18.7468
OTH RED FACTOR 17.9084

LAWRENCE
TAX DISTRICT

GENERAL TAX LIST AND DUPLICATE OF REAL AND PUBLIC UTILITY PROPERTY
COUNTY REAL ESTATE TAXES AND SPECIAL ASSESSMENTS
30-UPPER TWP-FIRST WARD-IRONTON CORP-IRONTON S.D.

TAX YEAR 2004
INTEREST RATE
01/03/05 PAGE NO 6109

OWNER'S NAME MAILING ADDRESS	DESCRIPTION			TAXES CHARGED	DECEMBER TAXES	PENALTY	JUNE TAXES	PENALTY	TOTAL DELINQUENT	C.D. DATE	MEMO
	LAND	IMPROVEMENTS	TOTAL VALUE								
PARCEL-ID 30-052-0900.000											
HAMNER, PHYLLIS N 619 BUCKHORN STREET IRONTON, OHIO VOL 629 PG 761 PARCEL-ID 30-052-1000.000	-00-00 PT. W 6FT. LOT 287 C000.00A 320	RES USE CODE 00	500 320								
KITTS, MARY F. 006 C/O FIRST AMER.RE TAX SERVICE ATT:ESCROW REPORTING DEPT 8435 STEMMONS FWY 7TH FR DALLAS, TX 75247 OR 199PG 240 PARCEL-ID 30-052-1001.000	-00-00 IRONTON 287 E1/2 LESS 6' C000.00A 840	RES USE CODE 00	500 840								
ANDERSON, JEFFREY L. 613 BUCKHORN ST IRONTON, OHIO 45638 OR 167 PG 452 PARCEL-ID 30-052-1100.000	-00-00 287 IRONTON PT W 1/2 C000.00A 1,160	RES USE CODE 6,320	510 7,480								
KRATZENBERG, KATHY J. AND JERR Y L. ROWE P.O. BOX 786 IRONTON, OHIO 45638 VOL 611 PG 293 PARCEL-ID 30-052-1200.000	-00-00 288 IRONTON C000.00A 4,070	COM USE CODE 50,770	401 54,840								
DICKENS, DEBRA M. 407 RAILROAD ST IRONTON, OH 45638 OR 233 PG 314 /323 PARCEL-ID 30-052-1300.000	-00-00 289,289IRONTON PT 10 BUCKHORN X69.6 20 ON BUCKHOR N C000.00A 1,420 HOMESITE VALUE LISTED BELOW 1,420	RES USE CODE 14,950 11,320	520 16,370 12,740								
KINNEY, JAMES E. & JOANNA M. L IFE EST & JAMES V.KINNEY REM. 603 BUCKHORN ST. IRONTON, OHIO 45638 VOL 582 PG 294 PARCEL-ID 30-052-1400.000	-00-00 290,289IRONTON PT 69. 60N 6TH X 58 ON BUCK. C000.00A 2,140 HOMESITE VALUE LISTED BELOW 2,140	RES USE CODE 14,080 14,080	510 16,220 16,220								
GALLION, RICHARD M. & CATHIE J . 411 N. 6TH ST. IRONTON, OHIO 45638 VOL 580 PG 230 PARCEL-ID 30-052-1500.000	-00-00 289,290IRONTON PTS 62.4 ON 6TH X 68 ON OAK ALL E C000.00A 2,290 HOMESITE VALUE LISTED BELOW 2,290	RES USE CODE 12,200 12,200	510 14,490 14,490								
GREEN, MARK 006 C/O FIRST AMER.RE TAX SERVICE ATT:ESCROW REPORTING DEPT 8435 STEMMONS FWY 7TH FR DALLAS, TX 75247 PARCEL-ID 30-052-1600.000	291 IRONTON PT LESS 4004 SQ. F T. 1,180 HOMESITE VALUE LISTED BELOW 1,180	RES USE CODE 15,190 14,480	510 16,370 15,660								11/1/05 IB Property Holdings LLC

TAX RATE 0
A/R RED FACTOR 18.7468
OTH RED FACTOR 17.9084

LAWRENCE
TAX DISTRICT

GENERAL TAX LIST AND DUPLICATE OF REAL AND PUBLIC UTILITY PROPERTY
COUNTY REAL ESTATE TAXES AND SPECIAL ASSESSMENTS
30-UPPER TWP-FIRST WARD-IRONTON CORP-IRONTON S.D.

01/03/05

TAX YEAR 2004
INTEREST RATE
PAGE NO 6110

OWNER'S NAME MAILING ADDRESS	DESCRIPTION			TAXES CHARGED	DECEMBER TAXES	PENALTY	JUNE TAXES	PENALTY	TOTAL DELINQUENT	C. D. DATE	MEMO
	LAND	IMPROVEMENTS	TOTAL VALUE								
MARTIN, MARK A. 230 SCIOTO AVE HANGING ROCK, OHIO 45638 OR 123 PG 547 PARCEL-ID 30-052-1600.001	291 IRONTON PT 4004 SQ. FT. RES USE CODE 520 1,890	17,550	19,440	7/1/05 Alex & Lydia Dillespie							
JORDAN, KENTON R. & GRETTA M. 420 NO 5TH ST IRONTON, OHIO 45638 VOL 587 PG 1 PARCEL-ID 30-052-1700.000 10-08-04 59.93	-00-00 293 IRONTON & 8X132 VAC ATED LOCUST ALLEY RES USE CODE 500 2,720	00	2,720								
MALONE, CARL F. 616 BUCKHORN ST. IRONTON, OHIO 45638-000 VOL 451 PG 562 PARCEL-ID 30-052-1800.000	294 IRONTON & 8 X 132 VAC LOCU ST ALLEY RES USE CODE 510 2,720 HOMESITE VALUE LISTED BELOW 2,720	7,510 7,490	10,230 10,210								
ROBERTS, ROBERT L. & FRANCES F. FAMILY TRUST 616 SO 6TH ST IRONTON, OHIO 45638 VOL 637 PG 508 PARCEL-ID 30-053-0100.000	-00-00 295 IRONTON C000.00A RES USE CODE 510 2,300 HOMESITE VALUE LISTED BELOW 2,300	13,160 13,160	15,460 15,460								
PARKER, DENNIS E. & SARABETH L. 624 BUCKHORN STREET IRONTON, OHIO 45638 VOL 578 PG 457 PARCEL-ID 30-053-0200.000	296 IRONTON LESS S 50' RES USE CODE 510 1,770 HOMESITE VALUE LISTED BELOW 1,770	15,290 15,290	17,060 17,060								
PARKER, DENNIE E. & SARABETH L. 624 BUCKHORN ST. IRONTON, OHIO 45638 VOL 579 PG 491 PARCEL-ID 30-053-0200.001	-00-00 296 IRONTON S 50' ONLY RES USE CODE 599 1,440 HOMESITE VALUE LISTED BELOW 1,440	00 00	1,440 1,440								
KELLICO, INC. 304 N. 7TH ST. IRONTON, OHIO 45638 PARCEL-ID 30-053-0300.000	-00-00 297 IRONTON PT. 52 ON 7TH X 44 ON LAWR E C000.00A RES USE CODE 520 1,410 HOMESITE VALUE LISTED BELOW 1,410	25,670 25,670	27,080 27,080								
SNELL, GLADYS LIFE EST. REM. DENISE RIMMER ET AL 208 S. 6TH ST. IRONTON, OHIO 45638 OR 127 PG 721 PARCEL-ID 30-053-0400.000	297 IRONTON PT 80 ON 7TH X 44 ON ALLEY LESS 987 SQ FT RES USE CODE 520 1,690	20,750	22,440								
KELLICO, INC. 304 N 7TH ST IRONTON, OHIO 45638	297 IRONTON PT 987.69 SQUARE FEET COM USE CODE 499										

TAX RATE 0
A/R RED FACTOR 18.7468
OTH RED FACTOR 17.9084

LAWRENCE
TAX DISTRICT

GENERAL TAX LIST AND DUPLICATE OF REAL AND PUBLIC UTILITY PROPERTY
COUNTY REAL ESTATE TAXES AND SPECIAL ASSESSMENTS
30-UPPER TWP-FIRST WARD-IRONTON CORP-IRONTON S.D.

01/03/05

TAX YEAR 2004
INTEREST RATE
PAGE NO 6111

OWNER'S NAME MAILING ADDRESS	DESCRIPTION			TAXES CHARGED	DECEMBER TAXES	PENALTY	JUNE TAXES	PENALTY	TOTAL DELINQUENT	C. D. DATE	MEMO
	LAND	IMPROVEMENTS	TOTAL VALUE								
V 553 PG 482 V 556 P 132 PARCEL-ID 30-053-0400.001	970	18,880	19,850								
WAGNER, DAVID R. & PAMELA K. 608 BUCKHORN ST COAL GROVE, OHIO 45638 OR 276 PG 62 PARCEL-ID 30-053-0500.000	292 IRONTON LESS 1,092 SQ FT & 492 SQ FT BAL=4,224 SQ FT RES USE CODE 510 1,680	13,680	15,360								
02-10-04 TRNSF FROM 30-053-0500.000 GREEN, MARK											
GREEN, MARK 7411 WEST PARAISO DR. GLENDALE, AZ. 85310 Y PARCEL-ID 30-053-0500.000 02-10-04 TRNSF TO 30-053-0500.000 WAGNER, DAVID R. & PAMELA	292 IRONTON LESS 1,092 SQ FT & 492 SQ FT BAL=4,224 SQ FT RES USE CODE 510 00	00	00								
MARTIN, MARK A. 230 SCIOTO AVE. HANGING ROCK, OH 45638 OR 123 PG 547 PARCEL-ID 30-053-0500.001	292 IRONTON PT 1092 SQ. FT RES USE CODE 500 510	00	510	11/1/05 Alex & Lydia Dillespie							
GREEN, MARK 006 C/O FIRST AMER.RE TAX SERVICE ATT:ESCROW REPORTING DEPT 8435 STEMMONS FWY 7TH FR DALLAS, TX 75247 VOL 632 P G83 PARCEL-ID 30-053-0500.002	292 IRONTON PT 492 SQ. FT. RES USE CODE 500 320	00	320	11/1/05 IB Property Holdings LLC							
WHITT, BARBARA S. LIFE EST. REM. M. RODNEY WHITT ETAL 617 LAWRENCE ST IRONTON OHIO 45638 OR 91 PG 698 PARCEL-ID 30-053-0600.000	-00-00 298IRONTON C000.00A RES USE CODE 510 2,300 HOMESITE VALUE LISTED BELOW 2,300	17,470 17,470	19,770 19,770								
RANEY, JEFFREY & KIMBERLY ANN 613 LAWRENCE ST IRONTON, OH 45638 OR 224 PG 369 PARCEL-ID 30-053-0700.000	-00-00 LOT 299 VAC 8' LOCUST ALLEY X 132' ADJ LOT 299 C000.00A RES USE CODE 510 2,300 HOMESITE VALUE LISTED BELOW 2,300	14,060 14,060	16,360 16,360								
SIZEMORE, BOBBY L. 609 LAWRENCE ST IRONTON, OHIO 45638 VOL 589 PG 647 PARCEL-ID 30-053-0801.000	-00-00 300 IRONTON W 1/2 & 4 17 1/2 C000.00A RES USE CODE 510 1,160	6,550	7,710								
BOARDMAN, STEVEN D. & SHELLY J. 004 30-053-0900	-00-00 LOT 300 VAC 8' LOCUST ALLEY X 132' ADJ LOT 300 C000.00A RES USE CODE 510			3/24/05 Phillip Bowman III & Angel Bowman							

TAX RATE 0
A/R RED FACTOR 18.7468
OTH RED FACTOR 17.9084

LAWRENCE
TAX DISTRICT 30-UPPER TWP-FIRST WARD-IRONTON CORP-IRONTON S.D.

GENERAL TAX LIST AND DUPLICATE OF REAL AND PUBLIC UTILITY PROPERTY
COUNTY REAL ESTATE TAXES AND SPECIAL ASSESSMENTS

TAX YEAR 2004
INTEREST RATE
01/03/05 PAGE NO 6112

OWNER'S NAME MAILING ADDRESS	DESCRIPTION			TAXES CHARGED	DECEMBER TAXES	PENALTY	JUNE TAXES	PENALTY	TOTAL DELINQUENT	C. D. DATE	MEMO
	LAND	IMPROVEMENTS	TOTAL VALUE								
C/O LANDAMERICA TAX & FL SERV E. COAST PROCESSING DEPT P. O. BOX 875 OAKS, PA. 19456-9919 OR 185 PG 809 PARCEL-ID 30-053-0900.000	1,160	9,910	11,070								
	HOMESITE VALUE LISTED BELOW										
	1,160	9,910	11,070								
WARRICK, JUDY 605 LAWRENCE ST. IRONTON, OHIO 45638 OR 133 PG 105 PARCEL-ID 30-053-1000.000	-00-00 301 IRONTON 302 LESS 66 ON 6TH X 30 ON ALLE Y C000.00A RES USE CODE 510										
	4,600	14,720	19,320								
	HOMESITE VALUE LISTED BELOW										
	4,600	14,300	18,900								
SHAFFER, SUZANNE, MAUREEN CLOR AN AND EDWARD MYERS 1016 SOUTH 6TH STREET IRONTON, OHIO 45638 VOL 553 PG 128 PARCEL-ID 30-053-1100.000	-00-00 302 IRONTON 66 ON 6TH X 30 ON ALLE Y C000.00A RES USE CODE 510			8/24/05 William L. & Minnie L. Thornton trustees							
	1,420	15,900	17,320								
	HOMESITE VALUE LISTED BELOW										
	1,420	15,900	17,320								
OSTERMAN, SHEILA ANN 613 ETNA ST. IRONTON, OHIO 45638 VOL 537 PG 106 PARCEL-ID 30-053-1200.000	-00-00 351 IRONTON W 1/2 C000.00A RES USE CODE 510										
	1,890	18,550	20,440								
	HOMESITE VALUE LISTED BELOW										
	1,890	18,550	20,440								
KREIDER, TODD J. AND TRACI E. C/O MICHAELSON, CONNOR & BOUL 5312 BOLSA AVE. SUITE 200 HUNTINGTON BEACH, C 92649 OR 41 PG 430 PARCEL-ID 30-053-1300.000	-00-00 351 IRONTON E 1/2 C000.00A RES USE CODE 510										
	00	00	00								
11-05-04 TRNSF TO 30-053-1300.000 SECRETARY OF HOUSING AND											
SECRETARY OF HOUSING AND URBAN DEVELOPMENT 15 EAST 7TH ST CINCINNATI, OH 45202 OR 322 PG 110 PARCEL-ID 30-053-1300.000	-00-00 351 IRONTON E 1/2 C000.00A RES USE CODE 510			7-1-05 Kurt Cremeans							
	1,600	12,990	14,590								
11-05-04 TRNSF FROM 30-053-1300.000 KREIDER, TODD J. AND TRAC											
CRON, OLIVER JR. & WANDA FAYE LIFE EST. 508 N. 7TH ST. IRONTON, OHIO 45638 OR 78 PG 689 PARCEL-ID 30-053-1400.000	-00-00 352 IRONTON N 1/2 C000.00A RES USE CODE 510										
	1,160	11,170	12,330								
	HOMESITE VALUE LISTED BELOW										
	1,160	11,170	12,330								
WHALEY, THOMAS H. & MARIE L. 2824 SO. 10TH ST. IRONTON, OHIO 45638	-00-00 352 IRONTON S 1/2 C000.00A RES USE CODE 510										

TAX RATE 0
A/R RED FACTOR 18.7468
OTH RED FACTOR 17.9084

LAWRENCE
TAX DISTRICT 30-UPPER TWP-FIRST WARD-IRONTON CORP-IRONTON S.D.

GENERAL TAX LIST AND DUPLICATE OF REAL AND PUBLIC UTILITY PROPERTY
COUNTY REAL ESTATE TAXES AND SPECIAL ASSESSMENTS

TAX YEAR 2004
INTEREST RATE
01/03/05 PAGE NO 6113

OWNER'S NAME MAILING ADDRESS	DESCRIPTION			TAXES CHARGED	DECEMBER TAXES	PENALTY	JUNE TAXES	PENALTY	TOTAL DELINQUENT	C. D. DATE	MEMO
	LAND	IMPROVEMENTS	TOTAL VALUE								
VOL 552 PG 01 & 03 PARCEL-ID 30-053-1500.000	1,160	9,350	10,510								
	HOMESITE VALUE LISTED BELOW										
	1,160	9,350	10,510								
CARMON, MARK & JANIE C/O TRUST AMERICA 2503 DEL PRADO BLVD CAPE CORAL FL 33904 OR 317 PG 419 PARCEL-ID 30-053-1600.000	-00-00 353 IRONTON C000.00A RES USE CODE 510										
	2,300	13,130	15,430								
	HOMESITE VALUE LISTED BELOW										
	2,300	13,130	15,430								
10-04-04 TRNSF FROM 30-053-1600.000 CREMEANS, GARY L. & DORIS											
CREMEANS, GARY L. & DORIS M. 522 NO 6TH ST IRONTON, OHIO 45638 OR 292 PG 83 PARCEL-ID 30-053-1600.000	-00-00 353 IRONTON C000.00A RES USE CODE 510										
	00	00	00								
05-11-04 TRNSF FROM 30-053-1600.000 CRUTCHFIELD, JAMES C. 10-04-04 TRNSF TO 30-053-1600.000 CARMON, MARK & JANIE											
CRUTCHFIELD, JAMES C. & RUBY F . 510 NORTH 7TH ST. IRONTON, OHIO 45638 VOL 519 PG 704 PARCEL-ID 30-053-1600.000	-00-00 353 IRONTON C000.00A RES USE CODE 510										
	00	00	00								
03-18-04 TRNSF TO 30-053-1600.000 CRUTCHFIELD, JAMES C.											
CRUTCHFIELD, JAMES C. 510 NORTH 7TH ST. IRONTON, OHIO 45638 OR 283 PG 54 PARCEL-ID 30-053-1600.000	-00-00 353 IRONTON C000.00A RES USE CODE 510										
	00	00	00								
03-18-04 TRNSF FROM 30-053-1600.000 CRUTCHFIELD, JAMES C. & R UBY F. 05-11-04 TRNSF TO 30-053-1600.000 CREMEANS, GARY L. & DORIS											
RIVERVIEW BUILDINGS CORP. 1417 N. 4TH ST. IRONTON, OHIO 45638 VOL 613 PG 311 PARCEL-ID 30-053-1700.000	-00-00 354 IRONTON C000.00A RES USE CODE 500			3/8/05 John Patrick & Elizabeth H. Laber							
	2,300	00	2,300								
BELL, ROY & BIRDIE 614 HECLA ST. IRONTON, OHIO 45638 VOL 485 PG 362 PARCEL-ID 30-053-1800.000	-00-00 355 IRONTON 356 23 1/2 ON HECLA X 88 ON LOCU S C000.00A RES USE CODE 510			AF 3-28-05 Birdie Bell							$/31/05 Greg Vanhorn
	1,020	5,960	6,980								
	HOMESITE VALUE LISTED BELOW										
	1,020	5,960	6,980								
BOWMAN, CHRISTOPHER L. 622 HECLA ST. 30-054-0100	-00-00 355 IRONTON 356 42 1/2 ON HECLA X 88 356			2-2-05 Christopher L. & Edwina Kay Bowman							

TAX RATE 0
A/R RED FACTOR 18.7468
OTH RED FACTOR 17.9084

LAWRENCE
TAX DISTRICT 30-UPPER TWP-FIRST WARD-IRONTON CORP-IRONTON S.D.

GENERAL TAX LIST AND DUPLICATE OF REAL AND PUBLIC UTILITY PROPERTY
COUNTY REAL ESTATE TAXES AND SPECIAL ASSESSMENTS

01/03/05

TAX YEAR 2004
INTEREST RATE

OWNER'S NAME MAILING ADDRESS	DESCRIPTION			TAXES CHARGED	DECEMBER TAXES	PENALTY	JUNE TAXES	PENALTY	TOTAL DELINQUENT	C. D. DATE	MEMO
	LAND	IMPROVEMENTS	TOTAL VALUE								
IRONTON, OHIO 45638 VOL 604 PG 201	C000.00A	RES USE CODE 500									
PARCEL-ID 30-054-0100.000	1,830	00	1,830								
BOWMAN, MARY LIFE EST CHRISTOP	-00-00 355 IRONTON										
HER L. BOWMAN REM. 622 HECLA ST. IRONTON, OHIO 45638 VOL 635 PG 270	66 ON HECLA X 88 356 C000.00A	RES USE CODE 510		AF 2-2-05 Christopher L. Bowman	2-2-05 Christopher L. & Edwina M. Bowman						
PARCEL-ID 30-054-0200.000	2,800	19,930	22,730								
	HOMESITE VALUE LISTED BELOW										
	2,800	19,900	22,700								
BLACKBURN, JOHN W. AND SUSAN 006 C/O FIRST AMER.RE TAX SERVICE ATT:ESCROW REPORTING DEPT 8435 STEMMONS FWY 7TH FR DALLAS, TX 75247 VOL 640 PG 659	-00-00 357 IRONTON S 1/2 C000.00A	RES USE CODE 510									
PARCEL-ID 30-054-0300.000	1,890	8,470	10,360								
	HOMESITE VALUE LISTED BELOW										
	1,890	8,470	10,360								
STRAIGHT, CHRISTOPHER A & TARA NICOLE PENNINGTON 2865 SR 141 IRONTON, OHIO 45638 VOL 608 PG 503	N1/2 LOT 357 IRONTON (623 HECL A ST)	RES USE CODE 510									
PARCEL-ID 30-054-0400.000	1,890	8,650	10,540								
O'LEARY, MARTIN J. 1520 ST. RT. 681 ALBANY, OHIO 45710 OR 79 PG 262	-00-00 358 IRONTON C000.00A	RES USE CODE 510									
PARCEL-ID 30-054-0500.000	2,300	14,380	16,680								
	HOMESITE VALUE LISTED BELOW										
	2,300	14,230	16,530								
SISLER, GEORGE E. & PATRICIA A NN LIFE EST REM ANDREW J. 610 N. 7TH ST. IRONTON, OH. 45638 VOL 603 PG 115	-00-00 359 IRONTON C000.00A	RES USE CODE 510									
PARCEL-ID 30-054-0600.000	2,300	11,470	13,770								
	HOMESITE VALUE LISTED BELOW										
	2,300	9,800	12,100								
WASHBURN, GARY & PHYLLIS 614 N. 7TH ST. IRONTON, OHIO 45638-0000 VOL 450 PG 01	-00-00 360 IRONTON C000.00A	RES USE CODE 510									
PARCEL-ID 30-054-0700.000	2,300	13,790	16,090								
CARMON, CHARLES STEPHEN AND BR ENDA MURRAY 620 N. 7TH ST. IRONTON, OHIO 45638 OR 111 PG 632/635	-00-00 361 IRONTON C000.00A	RES USE CODE 510									
PARCEL-ID 30-054-0800.000	2,300	11,640	13,940								
	HOMESITE VALUE LISTED BELOW										
	2,300	11,640	13,940								
BENTLEY, EDITH M. AKA EDITH MA RIE LIFE EST. & STATON ET AL 108 CROSSGATE DR ELMORE, AL 36025 OR 261 PG 490	-00-00 362 IRONTON 66 ON MILL X 44 C000.00A	RES USE CODE 510									
PARCEL-ID 30-054-0900.000	1,720	9,150	10,870								

TAX RATE 0
A/R RED FACTOR 18.7468
OTH RED FACTOR 17.9084

LAWRENCE
TAX DISTRICT 30-UPPER TWP-FIRST WARD-IRONTON CORP-IRONTON S.D.

GENERAL TAX LIST AND DUPLICATE OF REAL AND PUBLIC UTILITY PROPERTY
COUNTY REAL ESTATE TAXES AND SPECIAL ASSESSMENTS

01/03/05

TAX YEAR 2004
INTEREST RATE

OWNER'S NAME MAILING ADDRESS	DESCRIPTION			TAXES CHARGED	DECEMBER TAXES	PENALTY	JUNE TAXES	PENALTY	TOTAL DELINQUENT	C. D. DATE	MEMO
	LAND	IMPROVEMENTS	TOTAL VALUE								
PRINCE, DANNY 256 TWP RD 601 IRONTON, OHIO 45638-000 VOL 588 PG 394	-00-00 362 IRONTON 72 ON MILL X 44 C000.00A	RES USE CODE 500									
PARCEL-ID 30-054-1000.000	2,070	00	2,070								
SLAUGHTER, TIMOTHY M. & THOMAS 2212 SO. 7TH STREET IRONTON, OHIO 45638 OR 212 PG 720	-00-00 363 IRONTON PT. 33 ON MILL X 88 364 C000.00A	RES USE CODE 510									
PARCEL-ID 30-054-1100.000	1,400	6,130	7,530								
	HOMESITE VALUE LISTED BELOW										
	1,400	6,130	7,530								
CORBIN, JAMIE D. 619 MILL ST IRONTON, OHIO 45638 OR 263 PG 813	363 TRONTON PT 33 ON MILL X 88 ON ALLEY 364 PT	RES USE CODE 510									
PARCEL-ID 30-054-1200.000	00	00	00								
04-07-04 TRNSF TO 30-054-1200.000 COX, JOANN											
COX, JOANN 10910 ST RT 93 PEDRO, OH 45659 OR 285 PG 764	363 TRONTON PT 33 ON MILL X 88 ON ALLEY 364 PT	RES USE CODE 510									
PARCEL-ID 30-054-1200.000	2,800	2,070	4,870								
04-07-04 TRNSF FROM 30-054-1200.000 CORBIN, JAMIE D.											
VANHORN, TEDDY & LINDA K 713 MILL ST. IRONTON, OHIO 45638 VOL 567 PG 73	-00-00 366 IRONTON 66 ON LOCUST ALLEY C000.00A	RES USE CODE 500									
PARCEL-ID 30-054-1300.000	2,260	00	2,260								
JUSTICE, JOYCE MILLER ETAL 719 N 6TH ST IRONTON, OHIO 45638 OR 123 PG 50	-00-00 367 IRONTON PT. 44 X 60 C000.00A	RES USE CODE 500									
PARCEL-ID 30-054-1400.000	1,500	00	1,500								
JUSTICE, JOYCE MILLER ETAL 719 N 6TH ST IRONTON, OHIO 45638 OR 123 PG 50	-00-00 368 IRONTON PT. 38 X 107 C000.00A	RES USE CODE 510									
PARCEL-ID 30-054-1500.000	4,120	19,120	23,240								
	HOMESITE VALUE LISTED BELOW										
	4,120	18,820	22,940								
VANHORN, TEDDY RAY & LINDA KAY 713 MILL ST. IRONTON, OHIO 45638 VOL 377 PG 452	-00-00 365 IRONTON PT. W PT. C000.00A	RES USE CODE 510									
PARCEL-ID 30-054-1600.000	1,500	9,670	11,170								
	HOMESITE VALUE LISTED BELOW										

BARNETT BROTHERS SPRINGFIELD, OH 1-800-322-7711

TAX RATE 0
A/R RED FACTOR 18.7468
OTH RED FACTOR 17.9084

LAWRENCE
TAX DISTRICT

GENERAL TAX LIST AND DUPLICATE OF REAL AND PUBLIC UTILITY PROPERTY
COUNTY REAL ESTATE TAXES AND SPECIAL ASSESSMENTS
30-UPPER TWP-FIRST WARD-IRONTON CORP-IRONTON S.D.

01/03/05

TAX YEAR 2004
INTEREST RATE
PAGE NO 6116

OWNER'S NAME MAILING ADDRESS	DESCRIPTION			TAXES CHARGED	DECEMBER TAXES	PENALTY	JUNE TAXES	PENALTY	TOTAL DELINQUENT	C.D. DATE	MEMO
	LAND	IMPROVEMENTS	TOTAL VALUE								
	1,500	9,270	10,770								
VANHORN, TEDDY & LINDA K C/O TEDDY RAY VANHORN 713 MILL ST. IRONTON, OHIO 45638 VOL 567 PG 73 PARCEL-ID 30-054-1700.000	-00-00 365 IRONTON PT. E PT. 0000.00A RES USE CODE 500 1,670 00 1,670										
VANHORN, TEDDY R & LINDA K 713 MILL ST IRONTON, OHIO 45638 VOL 639 PG 122 PARCEL-ID 30-054-1800.000	-00-00 368 IRONTON PT. 6 ON 6TH X 124.6 7 0000.00A RES USE CODE 500 300 00 300										
NPCR INC (DBA) NEXTEL PARTNERS OF NEXTEL 4500 CARILLON POINT KIRKLAND, WA 98033 PARCEL-ID 30-054-8806.000	PU-U9 P/U USE CODE 880 00 40,660 40,660										
VANHORN, TEDDY R & LINDA K 713 MILL ST IRONTON, OHIO 45638 VOL 639 PG 122 PARCEL-ID 30-055-0100.000	-00-00 369 IRONTON LESS PT. 9 X 9 ON NE COR. 0000.00A RES USE CODE 510 2,310 10,130 12,440 HOMESITE VALUE LISTED BELOW 2,310 9,970 12,280										
MAINES, CARLA JEAN 006 C/O FIRST AMER.RE TAX SERVICE ATT:ESCROW REPORTING DEPT 8435 STEMMONS FWY 7TH FR DALLAS, TX 75247 OR 306 PG 448 PARCEL-ID 30-055-0200.000 08-03-04 TRNSF FROM 30-055-0200.000 MAINES, CARL E.	-00-00 370 IRONTON 0000.00A RES USE CODE 510 2,300 12,720 15,020 HOMESITE VALUE LISTED BELOW 2,300 12,720 15,020										
MAINES, CARL E. 709 NO 6TH ST IRONTON, OHIO 45638 OR 304 PG 660 PARCEL-ID 30-055-0200.000 07-23-04 TRNSF FROM 30-055-0200.000 MAINES, KATHRYN A. 08-03-04 TRNSF TO 30-055-0200.000 MAINES, CARLA JEAN	-00-00 370 IRONTON 0000.00A RES USE CODE 510 00 00 00										
MAINES, KATHRYN A. 615 MILL ST IRONTON, OHIO 45638 OR19 PG 84 PARCEL-ID 30-055-0200.000 07-23-04 TRNSF TO 30-055-0200.000 MAINES, CARL E.	-00-00 370 IRONTON 0000.00A RES USE CODE 510 00 00 00										

TAX RATE 0
A/R RED FACTOR 18.7468
OTH RED FACTOR 17.9084

LAWRENCE
TAX DISTRICT

GENERAL TAX LIST AND DUPLICATE OF REAL AND PUBLIC UTILITY PROPERTY
COUNTY REAL ESTATE TAXES AND SPECIAL ASSESSMENTS
30-UPPER TWP-FIRST WARD-IRONTON CORP-IRONTON S.D.

01/03/05

TAX YEAR 2004
INTEREST RATE
PAGE NO 6117

OWNER'S NAME MAILING ADDRESS	DESCRIPTION			TAXES CHARGED	DECEMBER TAXES	PENALTY	JUNE TAXES	PENALTY	TOTAL DELINQUENT	C.D. DATE	MEMO
	LAND	IMPROVEMENTS	TOTAL VALUE								
MALONE, DANA R. & JAMES A. 006 C/O FIRST AMER.RE TAX SERVICE ATT:ESCROW REPORTING DEPT 8435 STEMMONS FWY 7TH FR DALLAS, TX 75247 VOL OR2 PG 285 P285 PARCEL-ID 30-055-0300.000	-00-00 371 IRONTON 0000.00A RES USE CODE 510 2,300 11,220 13,520 HOMESITE VALUE LISTED BELOW 2,300 11,220 13,520			1/27/05 Cjames & Teresa Jane Ruchmann							
MURNAHAN, OSCAR 611 MILL STREET IRONTON, OHIO 45638 OR 60 PG 479 PARCEL-ID 30-055-0400.000	372 ITONTON E PT 44 ON LOCUST ALLEY X 50 ON MILL RES USE CODE 510 1,440 11,540 12,980 HOMESITE VALUE LISTED BELOW 1,440 11,540 12,980										
PAYTON, THOMAS ARTHUR 703 NO 6TH ST IRONTON, OHIO 45638 VOL 593 PG 628 PARCEL-ID 30-055-0500.000	-00-00 372 IRONTON W PT. 44 ON 6TH ST. X 82 ON 0000.00A RES USE CODE 510 1,770 15,110 16,880 HOMESITE VALUE LISTED BELOW 1,770 15,110 16,880										
NORRIS, FRANKLIN L. & ANGELA M . 1113 S. 4TH ST. IRONTON, OHIO 45638 OR 192 PG 483 PARCEL-ID 30-055-0600.000	-00-00 373 IRONTON 44 ON 6TH X 86 ON MILL 0000.00A RES USE CODE 500 1,600 00 1,600										
BLACKWELL, JERRY L 614 ETNA ST. IRONTON, OHIO 45638-0000 VOL 440 PG 276 PARCEL-ID 30-055-0700.000	-00-00 373 IRONTON 46 ON MILL X 44 ON ALLE Y 0000.00A RES USE CODE 500 1,320 00 1,320										
O'NEILL, KATHLEEN R. LIFE EST. REM. MARY ANN MONTE ET AL 619 NO. 6TH ST. IRONTON, OHIO 45638 OR 284 PG 388 PARCEL-ID 30-055-0800.000	-00-00 374 IRONTON 0000.00A RES USE CODE 510 2,300 14,310 16,610 HOMESITE VALUE LISTED BELOW 2,300 14,310 16,610										
O'NEILL, KATHLEEN R. LIFE EST. REM. MARY ANN MONTE ET AL 619 NO. 6TH ST. IRONTON, OHIO 45638 OR 61 PG 633 PARCEL-ID 30-055-0800.000 03-30-04 TRNSF TO 30-055-0800.000 O'NEILL, KATHLEEN R. LIFE	-00-00 374 IRONTON 0000.00A RES USE CODE 510 00 00 00										
KINNEY, WILLIAM J., JR. ETAL 613 N. 6TH ST. IRONTON, OHIO 45638	375 IRONTON WHOLE RES USE CODE 510										

TAX RATE 90
A/R RED FACTOR 18.7468
OTH RED FACTOR 17.9084

LAWRENCE
TAX DISTRICT

GENERAL TAX LIST AND DUPLICATE OF REAL AND PUBLIC UTILITY PROPERTY
COUNTY REAL ESTATE TAXES AND SPECIAL ASSESSMENTS
30-UPPER TWP-FIRST WARD-IRONTON CORP-IRONTON S.D.

TAX YEAR 2004
INTEREST RATE
01/03/05 PAGE NO 6118

OWNER'S NAME MAILING ADDRESS	DESCRIPTION			TAXES CHARGED	DECEMBER TAXES	PENALTY	JUNE TAXES	PENALTY	TOTAL DELINQUENT	C.D. DATE	MEMO
	LAND	IMPROVEMENTS	TOTAL VALUE								
VOL 501 PG 39 PARCEL-ID 30-055-0900.000	1,160 HOMESITE VALUE LISTED BELOW 1,160	7,650 7,650	8,810 8,810								
NEFF, SHAWN P. 615 NO 6TH ST IRONTON, OHIO 45638 VOL 588 PG 420 PARCEL-ID 30-055-1100.000	-00-00 375 IRONTON N 1/2 0000.00A RES USE CODE 510 1,160	11,900	13,060								
LAMBERT, RANDALL L. & JAN T. 117 C/O RANDALL & JAN LAMBERT P.O. BOX 702 IRONTON, OHIO 45638 VOL 533 PG 783 PARCEL-ID 30-055-1200.000	376 IRONTON RES USE CODE 510 2,300	9,340	11,640								
JONES, JOHN M 607 NORTH SIXTH STREET IRONTON, OHIO 45638 VOL 564 PG 758 PARCEL-ID 30-055-1300.000	-00-00 377 IRONTON 0000.00A RES USE CODE 510 2,300 HOMESITE VALUE LISTED BELOW 2,300	11,250 11,250	13,550 13,550								
HURLEY, MICHAEL J. & ALINA F. 1845 SO 2ND ST IRONTON, OHIO 45638 OR 88 PG 475/481 PARCEL-ID 30-055-1400.000	-00-00 378 IRONTON 0000.00A COM USE CODE 401 4,060 W1/2	41,740	45,800								
MOUNTAIN, RICHARD C. & THOMAS L. MOUNTAIN C/O RICHARD MOUNTAIN 603 SO 6TH ST IRONTON, OHIO 45638 VOL 587 PG 707 PARCEL-ID 30-055-1500.000	-00-00 379 IRONTON W 1/2 380 0000.00A RES USE CODE 520 3,200	23,230	26,430								
WEBB, RITA ANN 2901 CIRCLE DR. PORTSMOUTH, OHIO 45662 VOL 564 PG 258 PARCEL-ID 30-055-1600.000	-00-00 E 1/4 Lots 379, 380 Ironton 33x88 0000.00A RES USE CODE 510 1,400 HOMESITE VALUE LISTED BELOW 1,400	11,860 11,780	13,260 13,180								12/9/05 Phyllis Wise & Sondra Paulas
MOUNTAIN, RICHARD C. & THOMAS L. MOUNTAIN 603 SO 6TH ST IRONTON, OHIO 45638 VOL 587 PG 707 PARCEL-ID 30-055-1700.000	-00-00 E 1/4 Lots 379 380 Ironton 33x88 0000.00A RES USE CODE 500 1,400	00	1,400								
MOUNTAIN, RICHARD C. & THOMAS L. MOUNTAIN 603 SO 6TH ST IRONTON, OHIO 45638 VOL 587 PG 707 PARCEL-ID 30-055-1800.000	-00-00 381 IRONTON 0000.00A RES USE CODE 510 2,300	9,170	11,470								

TAX RATE 90
A/R RED FACTOR 18.7468
OTH RED FACTOR 17.9084

LAWRENCE
TAX DISTRICT

GENERAL TAX LIST AND DUPLICATE OF REAL AND PUBLIC UTILITY PROPERTY
COUNTY REAL ESTATE TAXES AND SPECIAL ASSESSMENTS
30-UPPER TWP-FIRST WARD-IRONTON CORP-IRONTON S.D.

TAX YEAR 2004
INTEREST RATE
01/03/05 PAGE NO 6119

OWNER'S NAME MAILING ADDRESS	DESCRIPTION			TAXES CHARGED	DECEMBER TAXES	PENALTY	JUNE TAXES	PENALTY	TOTAL DELINQUENT	C.D. DATE	MEMO
	LAND	IMPROVEMENTS	TOTAL VALUE								
LINN, JEFFREY HOWARD & MARY 511 NORTH 6TH STREET IRONTON, OHIO 45638 OR 143 PG 326 PARCEL-ID 30-056-0100.000	-00-00 382 IRONTON 0000.00A RES USE CODE 510 2,300	18,220	20,520								
MURNAHAN, LEWIS D. & MAVIS MAR 505 N. 6TH ST. IRONTON, OHIO 45638-0000 VOL 268 PG 518 PARCEL-ID 30-056-0200.000	-00-00 383 IRONTON 0000.00A RES USE CODE 510 2,300 HOMESITE VALUE LISTED BELOW 2,300	12,230 12,230	14,530 14,530								
CRAFT, LEE A 503 NORTH 6TH STREET IRONTON, OH. 45638-0000 VOL 593 PG 390 PARCEL-ID 30-056-0300.000	-00-00 384 IRONTON 0000.00A RES USE CODE 510 2,300 HOMESITE VALUE LISTED BELOW 2,300	14,690 14,690	16,990 16,990								
PAYNE, BETTY JANE 506 N. 6TH ST. IRONTON, OHIO 45638 VOL 516 PG 504 PARCEL-ID 30-056-0400.000	-00-00 385 IRONTON 40 ON ETNA X 88 ON 6TH 38 6 0000.00A RES USE CODE 510 2,330	19,740	22,070								
SCHOENER, GREGORY R. AND DEBRA L. 521 ETNA ST. IRONTON, OHIO 45638 VOL 619 PG 753 PARCEL-ID 30-056-0500.000	-00-00 385 IRONTON W PT. 40 ON ETNA X 88 3 8 0000.00A RES USE CODE 510 1,700 HOMESITE VALUE LISTED BELOW 1,700	9,150 9,150	10,850 10,850								
PAYNE, BETTY JANE 506 N. 6TH ST. IRONTON, OHIO 45638 VOL 516 PG 504 PARCEL-ID 30-056-0600.000	-00-00 385 IRONTON E PT. 24 ON ETNA X 88 3 8 0000.00A RES USE CODE 500 1,020	00	1,020								
WELLS, JOHN S & GERALD L WELLS 2610 BLACKBURN AVE. ASHLAND, KY 41101 VOL 571 PG 66 PARCEL-ID 30-056-0700.000	-00-00 386 IRONTON 28 ON ETNA X 132 & 16 ON ALLE Y 0000.00A RES USE CODE 510 2,100	4,700	6,800								
HOLTZAPFEL, RICHARD E. & WANDA 2105 N 2ND ST IRONTON, OHIO 45638 VOL 425 PG 604 PARCEL-ID 30-056-0800.000 09-03-04 TRNSF TO 30-056-0800.000	-00-00 387 IRONTON LESS 28 W END 0000.00A RES USE CODE 510 00 MILLER, HENRY	00	00								
MILLER, HENRY 006 C/O FIRST AMER.RE TAX SERVICE	-00-00 387 IRONTON LESS 28 W END 0000.00A RES USE CODE 510										

TAX RATE 0
A/R RED FACTOR 18.7468
OTH RED FACTOR 17.9084

LAWRENCE
TAX DISTRICT

GENERAL TAX LIST AND DUPLICATE OF REAL AND PUBLIC UTILITY PROPERTY
COUNTY REAL ESTATE TAXES AND SPECIAL ASSESSMENTS
30-UPPER TWP-FIRST WARD-IRONTON CORP-IRONTON S.D.

TAX YEAR 2004
INTEREST RATE
01/03/05 PAGE NO 6120

OWNER'S NAME MAILING ADDRESS	DESCRIPTION			TAXES CHARGED	DECEMBER TAXES	PENALTY	JUNE TAXES	PENALTY	TOTAL DELINQUENT	C. D. DATE	MEMO
	LAND	IMPROVEMENTS	TOTAL VALUE								
ATT:ESCROW REPORTING DEPT 8435 STEMMONS FWY 7TH FR DALLAS, TX 75247 OR 312 PG 310 PARCEL-ID 30-056-0800.000	2,040	23,010	25,050 HOMESITE VALUE LISTED BELOW 2,040 22,120 24,160								
09-03-04 TRNSF FROM 30-056-0800.000 HOLTZAPFEL, RICHARD E. &											
BIRCHFIELD, GARY L. & PHYLLIS M. 514 NO 6TH STREET IRONTON, OHIO 45638-0000 VOL 603 PG 143 PARCEL-ID 30-056-0900.000	-00-00 388 IRONTON C000.00A RES USE CODE 510 2,300	13,060	15,360 HOMESITE VALUE LISTED BELOW 2,300 13,060 15,360								
CREMEANS, GARY & DORIS V. 522 NO 6TH ST IRONTON, OHIO 45638 VOL 593 PG 405 PARCEL-ID 30-056-1000.000	-00-00 389 IRONTON PT. 40 ON 6TH X 66 C000.00A RES USE CODE 510 1,460	5,060	6,520 HOMESITE VALUE LISTED BELOW 1,460 5,060 6,520								
CREMEANS, GARY L. & DORIS 522 N. 6TH ST. IRONTON, OHIO 45638 PARCEL-ID 30-056-1100.000	-00-00 389 IRONTON PT. 48.78 ON 6TH X 66 ON C000.00A RES USE CODE 510 1,780	13,240	15,020 HOMESITE VALUE LISTED BELOW 1,780 13,240 15,020								
M N & O, INC 2411 SO 7TH ST IRONTON, OH 45638 OR 162 PG 247 PARCEL-ID 30-056-1200.000	389/390 IRONTON 66 ON HECLA X 88 ON ALLEY COM USE CODE 401 4,060	30,590	34,650 HOMESITE VALUE LISTED BELOW 00 30,560 30,560								
RUNYON, MICHAEL E. AND SHARA 523 HECLA ST. IRONTON, OHIO 45638 VOL 633PG 740 PARCEL-ID 30-056-1300.000	-00-00 391 IRONTON C000.00A RES USE CODE 510 2,300	16,120	18,420 HOMESITE VALUE LISTED BELOW 2,300 16,120 18,420								
HOWELL, DALE E. & BETTY J. 608 N 6TH ST. IRONTON, OHIO 45638 VOL 559 PG 532 PARCEL-ID 30-056-1400.000 10-08-04 184.05	-00-00 392 IRONTON C000.00A RES USE CODE 510 2,300	10,500	12,800								
JONES, JANET S 612 NORTH SIXTH STREET IRONTON, OHIO 45638 VOL 581 PG 354 PARCEL-ID 30-056-1500.000	-00-00 393 IRONTON C000.00A RES USE CODE 510 2,300 2,300	18,960 17,620	21,260 HOMESITE VALUE LISTED BELOW 19,920								

TAX RATE 0
A/R RED FACTOR 18.7468
OTH RED FACTOR 17.9084

LAWRENCE
TAX DISTRICT

GENERAL TAX LIST AND DUPLICATE OF REAL AND PUBLIC UTILITY PROPERTY
COUNTY REAL ESTATE TAXES AND SPECIAL ASSESSMENTS
30-UPPER TWP-FIRST WARD-IRONTON CORP-IRONTON S.D.

TAX YEAR 2004
INTEREST RATE
01/03/05 PAGE NO 6121

OWNER'S NAME MAILING ADDRESS	DESCRIPTION			TAXES CHARGED	DECEMBER TAXES	PENALTY	JUNE TAXES	PENALTY	TOTAL DELINQUENT	C. D. DATE	MEMO
	LAND	IMPROVEMENTS	TOTAL VALUE								
WILSON, CHARLES VIRGIL & JUANITA 616 NO 6TH ST IRONTON, OHIO 45638 VOL 593 PG 688 PARCEL-ID 30-056-1600.000	-00-00 394 IRONTON C000.00A RES USE CODE 510 2,300	13,150	15,450 HOMESITE VALUE LISTED BELOW 2,300 13,150 15,450								
SMITH, JAMES L, FRANK & WANDA EACHES 620 NO 6TH ST IRONTON, OHIO 45638 OR 319 PG 436 PARCEL-ID 30-056-1700.000 10-19-04 TRNSF FROM 30-056-1700.000 LIBERTY FEDERAL SAVINGS &	395 IRONTON 44 ON 6TH X 98 1/2 396 6'X 981/2 RES USE CODE 520 1,970	18,870	20,840 HOMESITE VALUE LISTED BELOW 1,970 18,870 20,840								
LIBERTY FEDERAL SAVINGS & LOAN ASSOCIATION 314 PARK AVE IRONTON, OHIO 45638 OR 19 PG 519 PARCEL-ID 30-056-1700.000 10-19-04 TRNSF TO 30-056-1700.000 SMITH, JAMES L, FRANK & W	395 IRONTON 44 ON 6TH X 98 1/2 396 6'X 981/2 RES USE CODE 520 00	00	00								
FANNIN, P. MICHAEL & CAROLYN J 2315 S. 11TH ST. IRONTON, OHIO 45638 PARCEL-ID 30-056-1800.000	-00-00 395 IRONTON 33 1/2 ON MILL X 88 ON SUGA R C000.00A RES USE CODE 500 1,400	00	1,400								
FANNIN, P. MICHAEL & CAROLYN J 2315 S. 11TH ST. IRONTON, OHIO 45638 PARCEL-ID 30-057-0100.000	-00-00 396 IRONTON 37 ON MILL X 43 1/2 C000.00A RES USE CODE 500 1,040	00	1,040								
HANKINS, RANDY S 277 PRIVATE DR. 50 IRONTON, OHIO 45638 VOL 601 PG 696 PARCEL-ID 30-057-0200.000	-00-00 396 IRONTON 43 1/2 ON 6TH X 61 1/ 2 C000.00A RES USE CODE 520 1,530	26,910	28,440								
FANNIN, P. MICHAEL & CAROLYN J. 2315 S. 11TH ST. IRONTON, OHIO 45638 VOL 420 PG 484 PARCEL-ID 30-057-0300.000	-00-00 397 IRONTON PT. 44 ON 6TH X 66 ON MILL C000.00A COM USE CODE 440 2,030	10,630	12,660								
WAGNER, DAVID R. & PAMELA K. 513 MILL ST. IRONTON, OHIO 45638-131 OR 258 PG 448 PARCEL-ID 30-057-0400.000	-00-00 397 IRONTON PT. 44 ON ALLEY X 66 ON MILL C000.00A RES USE CODE 510 1,890 HOMESITE VALUE LISTED BELOW 1,890	20,850 20,850	22,740 22,740								

TAX RATE 0
A/R RED FACTOR 18.7468
OTH RED FACTOR 17.9084

LAWRENCE
TAX DISTRICT

GENERAL TAX LIST AND DUPLICATE OF REAL AND PUBLIC UTILITY PROPERTY
COUNTY REAL ESTATE TAXES AND SPECIAL ASSESSMENTS
30-UPPER TWP-FIRST WARD-IRONTON CORP-IRONTON S.D.

TAX YEAR 2004
INTEREST RATE
01/03/05 PAGE NO 6122

OWNER'S NAME MAILING ADDRESS	DESCRIPTION			TAXES CHARGED	DECEMBER TAXES	PENALTY	JUNE TAXES	PENALTY	TOTAL DELINQUENT	C. D. DATE	MEMO
	LAND	IMPROVEMENTS	TOTAL VALUE								
ALBRINK, JOHN B. & MARJORIE H. AND GEORGE ALBRINK 1731 THOMAS ST IRONTON, OHIO 45638 OR 139 PG 64 PARCEL-ID 30-057-0500.000	-00-00 398 IRONTON N 1/2 C000.00A RES USE CODE 520 1,160 5,950 7,110			8/18/05 (George unit) John B Albrink Jr							
ALBRINK, JOHN B., JR. & MARJORI 1731 THOMAS ST. IRONTON, OHIO 45638 VOL 207 PG 306 PARCEL-ID 30-057-0600.000	-00-00 398 IRONTON S 1/2 C000.00A RES USE CODE 520 1,160 6,040 7,200										
MOUNTAIN, RICHARD C. & THOMAS L. 603 SO 6TH ST IRONTON, OHIO 45638 VOL 587 PG 707 PARCEL-ID 30-057-0700.000	-00-00 400 IRONTON 40 ON 6TH X 132 C000.00A RES USE CODE 510 4,890 5,880 10,770										
ROBERTS, RALPH DALE & LOLA P. FULTON & GOSS INC. 006 C/O FIRST AMER.RE TAX SERVICE ATT:ESCROW REPORTING DEPT 8435 STEMMONS FWY 7TH FR DALLAS, TX 75247 VOL 411 PG 630 PARCEL-ID 30-057-0800.000	-00-00 399 IRONTON 4 ADJ. LOT 399 400 C000.00A RES USE CODE 510 2,510 39,760 42,270 HOMESITE VALUE LISTED BELOW 2,510 38,920 41,430										
MOUNTAIN, RICHARD C. & THOMAS L. MOUNTAIN 603 SO 6TH ST IRONTON, OHIO 45638 VOL 587 PG 707 PARCEL-ID 30-057-0900.000	-00-00 401 IRONTON C000.00A RES USE CODE 500 2,300 00 2,300										
RUDMANN, ELIZABETH 722 N. 6TH ST. IRONTON, OHIO 45638 VOL 557 PG 406 PARCEL-ID 30-057-1000.000	-00-00 402 IRONTON C000.00A RES USE CODE 510 2,300 17,550 19,850 HOMESITE VALUE LISTED BELOW 2,300 11,490 13,790										
MCKNIGHT, JOANNE 803 NO. 5TH. ST. IRONTON, OHIO 45638 VOL 570 PG 279 PARCEL-ID 30-057-1100.000	-00-00 403 IRONTON S. D. 1 78 ON VESUVIU S C000.00A RES USE CODE 510 1,720 14,030 15,750 HOMESITE VALUE LISTED BELOW 1,720 13,960 15,680										
RUDMANN, JAMES E. & TERESA J. 515 VESUVIUS ST IRONTON, OHIO 45638 VOL 509 PG 278 PARCEL-ID 30-057-1200.000	-00-00 403 IRONTON S. D. 2 44 ON YESUVIUS X 88 ON SUGA R C000.00A RES USE CODE 510 1,870 15,350 17,220 HOMESITE VALUE LISTED BELOW 1,870 15,290 17,160										

TAX RATE 0
A/R RED FACTOR 18.7468
OTH RED FACTOR 17.9084

LAWRENCE
TAX DISTRICT

GENERAL TAX LIST AND DUPLICATE OF REAL AND PUBLIC UTILITY PROPERTY
COUNTY REAL ESTATE TAXES AND SPECIAL ASSESSMENTS
30-UPPER TWP-FIRST WARD-IRONTON CORP-IRONTON S.D.

TAX YEAR 2004
INTEREST RATE
01/03/05 PAGE NO 6123

OWNER'S NAME MAILING ADDRESS	DESCRIPTION			TAXES CHARGED	DECEMBER TAXES	PENALTY	JUNE TAXES	PENALTY	TOTAL DELINQUENT	C. D. DATE	MEMO
	LAND	IMPROVEMENTS	TOTAL VALUE								
WILSON, DEWEY W. & ROSE S. 807 N. 5TH ST. IRONTON, OHIO 45638 VOL 631 PG 109 PARCEL-ID 30-057-1300.000	-00-00 404 IRONTON S. D. 1 44 ON 5TH C000.00A RES USE CODE 510 1,720 8,540 10,260 HOMESITE VALUE LISTED BELOW 1,720 8,340 10,060										
BRYANT, BETTY A. & EICHER, ELO 1812 COLMAR LN. CINCINNATI, OHIO 45237-112 VOL 351 PG 418 PARCEL-ID 30-057-1400.000	-00-00 403 IRONTON S. D. 1 51 ON VESUVIU X88, Pt 404 S C000.00A RES USE CODE 500 2,160 00 2,160			7/19/05 Eloise int Ruth Ann Sheridan & Arvel Raymond Eicher Jr Embry 8/14 aff. of corr							
RUDMANN, JOSEPH T. 814 N. 6TH ST IRONTON, OHIO 45638 VOL 510 PG 181 PARCEL-ID 30-057-1600.000	-00-00 403 IRONTON S. D. 3 44 X 88 404 C000.00A RES USE CODE 510 1,870 10,660 12,530										
CARR, RALPH W. JR. & DANA 521 VESUVIUS ST. IRONTON, OHIO 45638-000 OR 162 PG 564 PARCEL-ID 30-057-1700.000 12-15-04 245.89	403 IRONTON S.D. 4 W 44 ON VES UVIUS 88 ON 6TH 404 RES USE CODE 510 1,870 12,130 14,000 HOMESITE VALUE LISTED BELOW 1,870 12,130 14,000			11/28/05 Owen M & Amy M Friend							
MILLER, HEIDI S 809 N. 5TH STREET IRONTON, OHIO 45638 VOL 563 PG 589 PARCEL-ID 30-057-1800.000	-00-00 405 IRONTON 44 X 132 406 C000.00A RES USE CODE 510 1,160 14,150 15,310										
MILLER, HEIDI S 809 NORTH FIFTH STREET IRONTON, OHIO 45638 VOL 563 PG 589 PARCEL-ID 30-058-0100.000	-00-00 406 IRONTON STIX S. D. 1 C000.00A RES USE CODE 500 1,050 00 1,050										
MILLER, HEIDI S 809 NORTH FIFTH STREET IRONTON, OHIO 45638 VOL 563 PG 589 PARCEL-ID 30-058-0200.000	-00-00 406 IRONTON STIX S. D. 2 C000.00A RES USE CODE 500 840 00 840										
EASTERLING, JOHN FRANKLIN & DE 821 N 5TH ST IRONTON, OHIO 45638 VOL 629 PG 176 PARCEL-ID 30-058-0300.000	406, 407 IRONTON STIX SD LOTS 3-7 RES USE CODE 510 5,820 15,480 21,300										
VANCE, JAMES J. & MILDRED 831 NO 5TH ST. IRONTON, OHIO 45638	-00-00 1 IRONTON STIX S. D. 8 407 C000.00A RES USE CODE 500										

TAX RATE 90
A/R RED FACTOR 18.7468
OTH RED FACTOR 17.9084

LAWRENCE
TAX DISTRICT

GENERAL TAX LIST AND DUPLICATE OF REAL AND PUBLIC UTILITY PROPERTY
COUNTY REAL ESTATE TAXES AND SPECIAL ASSESSMENTS
30-UPPER TWP-FIRST WARD-IRONTON CORP-IRONTON S.D. 01/03/05

TAX YEAR 2004
INTEREST RATE
PAGE NO 6124

OWNER'S NAME MAILING ADDRESS	DESCRIPTION			TAXES CHARGED	DECEMBER TAXES	PENALTY	JUNE TAXES	PENALTY	TOTAL DELINQUENT	C. D. DATE	MEMO
	LAND	IMPROVEMENTS	TOTAL VALUE								
VOL 373 PG 94 PARCEL-ID 30-058-0800.000	840	00	840								
VANCE, MILDRED LIFE EST. THOMA S & REBECCA VANCE REM. 831 N. 5TH ST. IRONTON, OHIO 45638 OR 221 PG 345 PARCEL-ID 30-058-0900.000	-00-00 1 IRONTON STIX S. D. 9, 10, 11 C000.00A RES USE CODE 510 2,510 12,470 14,980 HOMESITE VALUE LISTED BELOW 2,510 12,470 14,980										
VANCE, MILDRED LIFE EST. THOMA S & REBECCA VANCE REM 831 N. 5TH ST. IRONTON, OHIO 45638 OR 221 PG 345 PARCEL-ID 30-058-1000.000	-00-00 1 IRONTON STIX S. D. 12 LESS 7. 2 C000.00A RES USE CODE 500 470 00 470										
WILLIS, PAUL E. AND MARTHA L. 006 C/O FIRST AMER.RE TAX SERVICET ATT:ESCROW REPORTING DEPT 8435 STEMMONS FWY 7TH FR DALLAS, TX 75247 OR 61 PG 80 PARCEL-ID 30-058-1100.000	-00-00 1 IRONTON STIX S. D. 12 7.2 NEX C000.00A RES USE CODE 500 370 00 370			10/17/05 Vincent + Debbie Hasenauer							
WILLIS, PAUL E. AND MARTHA L. 006 C/O FIRST AMER.RE TAX SERVICE ATT:ESCROW REPORTING DEPT 8435 STEMMONS FWY 7TH FR DALLAS, TX 75247 OR 61 PG 80 PARCEL-ID 30-058-1200.000	-00-00 1 IRONTON STIX S. D. 13,14 C000.00A RES USE CODE 510 1,680 14,720 16,400 HOMESITE VALUE LISTED BELOW 1,680 14,720 16,400			SAME							
WILLIS, PAUL E. AND MARTHA L. 006 C/O FIRST AMER.RE TAX SERVICEX ATT:ESCROW REPORTING DEPT 8435 STEMMONS FWY 7TH FR DALLAS, TX 75247 OR 61 PG 80 PARCEL-ID 30-058-1300.000	-00-00 1 IRONTON STIX S. D. 15 11.3 NE C000.00A RES USE CODE 500 630 00 630			SAME							
HAMPTON, JUNE LEE LIFE EST 502 VESUVIUS ST. IRONTON, OHIO 45638 OR 221 PG 456/458 PARCEL-ID 30-058-1400.000	-00-00 408 IRONTON C000.00A RES USE CODE 510 2,300 11,700 14,000 HOMESITE VALUE LISTED BELOW 2,300 11,700 14,000										
CARMAN, RUTH E. LIFE EST. REM BRENDA GAGAI ET-AL 719 NO. 5TH. ST. IRONTON, OHIO 45638 VOL 573 PG 728 PARCEL-ID 30-058-1500.000	-00-00 409 IRONTON C000.00A RES USE CODE 510 2,300 13,840 16,140 HOMESITE VALUE LISTED BELOW 2,300 13,620 15,920										
COLLINS, JERRY R. & GLENNA F. 723 LATONIA ST	-00-00 410 IRONTON C000.00A RES USE CODE 510										

TAX RATE 90
A/R RED FACTOR 18.7468
OTH RED FACTOR 17.9084

LAWRENCE
TAX DISTRICT

GENERAL TAX LIST AND DUPLICATE OF REAL AND PUBLIC UTILITY PROPERTY
COUNTY REAL ESTATE TAXES AND SPECIAL ASSESSMENTS
30-UPPER TWP-FIRST WARD-IRONTON CORP-IRONTON S.D. 01/03/05

TAX YEAR 2004
INTEREST RATE
PAGE NO 6125

OWNER'S NAME MAILING ADDRESS	DESCRIPTION			TAXES CHARGED	DECEMBER TAXES	PENALTY	JUNE TAXES	PENALTY	TOTAL DELINQUENT	C. D. DATE	MEMO
	LAND	IMPROVEMENTS	TOTAL VALUE								
IRONTON, OHIO VOL 262 PG 416 PARCEL-ID 30-058-1600.000	2,300	10,010	12,310 HOMESITE VALUE LISTED BELOW 12,310								
COLLINS, JERRY & GLENNA 723 LATONIA ST IRONTON, OHIO 45638 VOL 486 PG 151 PARCEL-ID 30-058-1700.000	-00-00 411 IRONTON C000.00A RES USE CODE 500 2,300 00 2,300			11/29/05 City Welfare Mission, Inc							
CITY WELFARE MISSION, INC. 710 N. 5TH ST IRONTON, OHIO 45638 VOL 522 PG 42 PARCEL-ID 30-058-1800.000	-00-00 412 IRONTON 413 C000.00A EXM USE CODE 685 8,130 30,300 38,430										
WILDS, TIMOTHY D. & SHERRY A. 619 N 5TH ST IRONTON, OHIO 45638 OR 83 PG 619 PARCEL-ID 30-059-0100.000	414 IRONTON 132 ON MILL X 44 RES USE CODE 500 3,790 00 3,790										
WILDS, TIMOTHY & SHERRY 619 NO 5TH ST IRONTON, OHIO 45638 VOL 618 PG 509 PARCEL-ID 30-059-0300.000	-00-00 415 IRONTON 34 N SIDE C000.00A RES USE CODE 510 1,780 9,180 10,960 HOMESITE VALUE LISTED BELOW 1,780 9,180 10,960										
BLANTON, CARRIE M 613 NORTH FIFTH STREET IRONTON, OHIO 45638-000 VOL 527 PG 633 PARCEL-ID 30-059-0400.000	-00-00 415 IRONTON LESS 34 C000.00A COM USE CODE 400 90 00 90										
BLANTON, CARRIE M 613 NORTH FIFTH STREET IRONTON, OHIO 45638-0000 VOL 527 PG 633 PARCEL-ID 30-059-0500.000	-00-00 416 IRONTON C000.00A RES USE CODE 510 2,300 15,620 17,920 HOMESITE VALUE LISTED BELOW 2,300 15,620 17,920										
SKAGGS, RETA AND SKAGGS, DAVID 1107 S 8TH ST IRONTON, OHIO 45638 VOL OR 1 PG 93 PARCEL-ID 30-059-0600.000	-00-00 418 IRONTON C000.00A COM USE CODE 401 4,070 20,050 24,120										
SKAGGS, RETA AND SKAGGS, DAVID 1107 S 8TH ST IRONTON, OHIO 45638 OR 174 PG 684 PARCEL-ID 30-059-0700.000	-00-00 419 IRONTON 44 ON 5TH X 88 ON HECL A C000.00A COM USE CODE 401 2,710 21,800 24,510										
MEYERS, MYRTLE E LIFE ESTATE 509 HECLA ST. IRONTON, OHIO, 45638	-00-00 419 IRONTON 44 ON HECLA X 44 ON SUGA R C000.00A RES USE CODE 510										

BARRETT BROTHERS SPRINGFIELD, OH 1-800-322-7711

TAX RATE 0
A/R RED FACTOR 18.7468
OTH RED FACTOR 17.9084

LAWRENCE
TAX DISTRICT

GENERAL TAX LIST AND DUPLICATE OF REAL AND PUBLIC UTILITY PROPERTY
COUNTY REAL ESTATE TAXES AND SPECIAL ASSESSMENTS
30-UPPER TWP-FIRST WARD-IRONTON CORP-IRONTON S.D.

TAX YEAR 2004
INTEREST RATE
01/03/05 PAGE NO 6126

OWNER'S NAME MAILING ADDRESS	DESCRIPTION			TAXES CHARGED	DECEMBER TAXES	PENALTY	JUNE TAXES	PENALTY	TOTAL DELINQUENT	C. D. DATE	MEMO
	LAND	IMPROVEMENTS	TOTAL VALUE								
VOL 559 PG 183 PARCEL-ID 30-059-0800.000	1,260	14,930	16,190								
	HOMESITE VALUE LISTED BELOW										
	1,260	14,930	16,190								
BOWMAN, WILLIAM B. 611 NO 5TH ST IRONTON, OHIO 45638 VOL 599 PG 535 PARCEL-ID 30-059-0900.000	-00-00 417 IRONTON C000.00A RES USE CODE 510										
	2,300	8,300	10,600								
	HOMESITE VALUE LISTED BELOW										
	2,300	8,300	10,600								
COMMUNITY ACTION ORGANIZATION IRONTON, LAWRENCE COUNTY 305 N. 5TH ST. IRONTON, OHIO 45638	-00-00 420 IRONTON 421 C000.00A COM USE CODE 499										
PARCEL-ID 30-059-1000.000	8,130	18,460	26,590								
CLAY, RICHARD S. & NICHOLEE J. HARTWIG-CLAY 505 NO 5TH ST IRONTON, OHIO 45638 VOL 572 PG 634 PARCEL-ID 30-059-1100.000	-00-00 422 IRONTON C000.00A RES USE CODE 599										
	2,300	350	2,650								
CLAY, RICHARD S. & NICOLEE HAR TWIG-CLAY 505 N. 5TH ST. IRONTON, OHIO 45638 VOL 556 PG 409 PARCEL-ID 30-059-1200.000	-00-00 424 IRONTON C000.00A RES USE CODE 510										
	6,150	19,090	25,240								
	HOMESITE VALUE LISTED BELOW										
	6,150	19,090	25,240								
MILLER, MICHAEL MOORE 503 NO 5TH ST IRONTON, OH 45638 OR 43 PG 361 PARCEL-ID 30-059-1300.000	-00-00 425 IRONTON C000.00A RES USE CODE 510										
	6,150	15,180	21,330								
	HOMESITE VALUE LISTED BELOW										
	6,150	15,180	21,330								
KENNEDY, HUGH L. & MARY LEE 513 N. 4TH STREET IRONTON, OHIO 45638 VOL 514 PG 117 PARCEL-ID 30-059-1400.000	-00-00 426 IRONTON 44 ON 5TH X 116 427 C000.00A RES USE CODE 510										
	5,750	14,230	19,980								
MONNIG, CATHERINE M & ROBERT 1901 S. 9TH ST. IRONTON, OHIO 45638 VOL 564 PG 530 PARCEL-ID 30-059-1500.000	-00-00 423 IRONTON C000.00A RES USE CODE 520										
	6,150	21,290	27,440								
HANIFIN, HENRIETTA C/O CHARLES MICHAEL HANIFIN 4501 WILLOW CROFF COURT CHARLOTTE, NC 28226 VOL 545 PG 616 PARCEL-ID 30-059-1600.000	-00-00 426 IRONTON 44 ON 5TH X 88 4 ON AL L C000.00A RES USE CODE 510										
	00	00	00								
12-23-03 TRNSF TO 30-059-1600.000 BAILEY, WILLIAM E. & LISA											

TAX RATE 0
A/R RED FACTOR 18.7468
OTH RED FACTOR 17.9084

LAWRENCE
TAX DISTRICT

GENERAL TAX LIST AND DUPLICATE OF REAL AND PUBLIC UTILITY PROPERTY
COUNTY REAL ESTATE TAXES AND SPECIAL ASSESSMENTS
30-UPPER TWP-FIRST WARD-IRONTON CORP-IRONTON S.D.

TAX YEAR 2004
INTEREST RATE
01/03/05 PAGE NO 6127

OWNER'S NAME MAILING ADDRESS	DESCRIPTION			TAXES CHARGED	DECEMBER TAXES	PENALTY	JUNE TAXES	PENALTY	TOTAL DELINQUENT	C. D. DATE	MEMO
	LAND	IMPROVEMENTS	TOTAL VALUE								
BAILEY, WILLIAM E. & LISA 506 NO 5TH ST IRONTON, OHIO 45638 VOL 545 PG 616 PARCEL-ID 30-059-1600.000	-00-00 426 IRONTON 44 ON 5TH X 88 4 ON AL L C000.00A RES USE CODE 510										
	00	00	00								
12-23-03 TRNSF FROM 30-059-1600.000 HANIFIN, HENRIETTA 12-23-03 TRNSF TO 30-059-1600.000 BAILEY, WILLIAM E. & LISA											
BAILEY, WILLIAM E. & LISA & BI LLIE & JOAN 006 C/O FIRST AMER.RE TAX SERVICE ATT:ESCROW REPORTING DEPT 8435 STEMMONS FWY 7TH FR DALLAS, TX 75247 OR 269 PG 440/442 PARCEL-ID 30-059-1600.000	-00-00 426 IRONTON 44 ON 5TH X 88 4 ON AL L C000.00A RES USE CODE 510										
	5,290	20,660	25,950								
	HOMESITE VALUE LISTED BELOW										
	5,290	20,660	25,950								
12-23-03 TRNSF FROM 30-059-1600.000 BAILEY, WILLIAM E. & LISA											
FRAZER, TERESA ANN 504 NO 5TH ST IRONTON, OHIO 45638 OR 79 PG 529 PARCEL-ID 30-059-1700.000	-00-00 426 IRONTON 44 ON 5TH X 88 ON ETNA C000.00A RES USE CODE 510										
	00	00	00								
06-21-04 TRNSF TO 30-059-1700.000 ARTHUR-SEXTON, ROCHELLE											
ARTHUR-SEXTON, ROCHELLE 1628 CLAIRMONT AVE WHEELERSBURG, OH 45694 OR 299 PG 260 PARCEL-ID 30-059-1700.000	-00-00 426 IRONTON 44 ON 5TH X 88 ON ETNA C000.00A RES USE CODE 510										
	00	00	00								
06-21-04 TRNSF FROM 30-059-1700.000 FRAZER, TERESA ANN 09-02-04 TRNSF TO 30-059-1700.000 FRAZER, TERESA											
FRAZER, TERESA 504 NORTH ST IRONTON, OHIO 45638 OR 312 PG 240 PARCEL-ID 30-059-1700.000	-00-00 426 IRONTON 44 ON 5TH X 88 ON ETNA C000.00A RES USE CODE 510										
	4,980	13,810	18,790								
	HOMESITE VALUE LISTED BELOW										
	4,980	13,810	18,790								
09-02-04 TRNSF FROM 30-059-1700.000 ARTHUR-SEXTON, ROCHELLE											
NICHOLS, WILLIAM R. & GEORGEANNA 12687 C STREET OMAHA, NE 06814 VOL 393 PG 126 PARCEL-ID 30-059-1800.000	-00-00 427 IRONTON 44 ON ETNA X 100 ON ALLE Y C000.00A RES USE CODE 510										
	5,300	8,610	13,910								
	HOMESITE VALUE LISTED BELOW										
	5,300	8,590	13,890								
KENNEDY, HUGH L & MARY L	-00-00 428 IRONTON										

TAX RATE 90
A/R RED FACTOR 18.7468
OTH RED FACTOR 17.9084

LAWRENCE
TAX DISTRICT

GENERAL TAX LIST AND DUPLICATE OF REAL AND PUBLIC UTILITY PROPERTY
COUNTY REAL ESTATE TAXES AND SPECIAL ASSESSMENTS
30-UPPER TWP-FIRST WARD-IRONTON CORP-IRONTON S.D.

TAX YEAR 2004
INTEREST RATE
01/03/05 PAGE NO 6128

OWNER'S NAME MAILING ADDRESS	DESCRIPTION			TAXES CHARGED	DECEMBER TAXES	PENALTY	JUNE TAXES	PENALTY	TOTAL DELINQUENT	C. D. DATE	MEMO
	LAND	IMPROVEMENTS	TOTAL VALUE								
513 NORTH 4TH ST. IRONTON, OHIO 45638 VOL 533 PG 152 PARCEL-ID 30-060-0100.000	C000.00A RES USE CODE 510 2,300 17,650 19,950 HOMESITE VALUE LISTED BELOW 2,300 17,650 19,950										
LAMBERT, JULIE J. AND GEORGE A . DISNEY 015 C/O WELLS FARGO REAL ESTATE TAX SERVICE 1 HOME CAMPUS DES MOINES, IOWA 50306-9309 OR 179 PG 167 PARCEL-ID 30-060-0200.000	-00-00 429 IRONTON C000.00A RES USE CODE 530 2,300 36,800 39,100 HOMESITE VALUE LISTED BELOW 2,300 21,050 23,350										
LAMBERT, JULIE J. AND GEORGE A . DISNEY 518 NO 5TH ST IRONTON, OHIO 45638 OR 179 PG 167 PARCEL-ID 30-060-0300.000	-00-00 430 IRONTON C000.00A RES USE CODE 500 2,300 00 2,300										
MARSHALL, HELEN E. 413 HECLA ST. IRONTON, OHIO 45638-000 VOL 455 PG 640 PARCEL-ID 30-060-0400.000 10-06-04 TRNSF TO 30-060-0400.000	-00-00 431 IRONTON E1/2 C000.00A RES USE CODE 510 00 00 00 MARSHALL, HELEN E. LIFE E										
MARSHALL, HELEN E. LIFE EST. E RENDA S. PERTUSET REM 2340 DOGWOOD RIDGE WHEELERSBURG, OH 45694 OR 317 PG 711 PARCEL-ID 30-060-0400.000 10-06-04 TRNSF FROM 30-060-0400.000 See 2003 Bmp	-00-00 431 IRONTON E1/2 C000.00A RES USE CODE 510 1,890 16,000 17,890 HOMESITE VALUE LISTED BELOW 1,890 16,000 17,890 MARSHALL, HELEN E.			Helen E. Marshall							
STAFFORD, ETHEL C. 411 HECLA STREET IRONTON, OHIO 45638 VOL 600 PG 598 PARCEL-ID 30-060-0401.000	-00-00 431 IRONTON W1/2 C000.00A RES USE CODE 510 1,890 15,580 17,470 HOMESITE VALUE LISTED BELOW 1,890 15,580 17,470										
HENDERSON, EARL H. & EDNA 608 NO 5TH ST IRONTON, OHIO 45638 VOL 605 PG 91 PARCEL-ID 30-060-0500.000	-00-00 432 IRONTON C000.00A RES USE CODE 510 2,300 18,450 20,750 HOMESITE VALUE LISTED BELOW 2,300 18,450 20,750										
GESWEIN, ROBERT T. & LELA F. 612 N. 5TH ST. IRONTON, OHIO 45638 VOL 287 PG 479 PARCEL-ID 30-060-0600.000	-00-00 433 IRONTON C000.00A RES USE CODE 510 2,300 19,170 21,470 HOMESITE VALUE LISTED BELOW			4/12/05 Stephen A., Gregory T., John R. Geswein & Elaine F. Barton & Mary Lynn Morse							

TAX RATE 90
A/R RED FACTOR 18.7468
OTH RED FACTOR 17.9084

LAWRENCE
TAX DISTRICT

GENERAL TAX LIST AND DUPLICATE OF REAL AND PUBLIC UTILITY PROPERTY
COUNTY REAL ESTATE TAXES AND SPECIAL ASSESSMENTS
30-UPPER TWP-FIRST WARD-IRONTON CORP-IRONTON S.D.

TAX YEAR 2004
INTEREST RATE
01/03/05 PAGE NO 6129

OWNER'S NAME MAILING ADDRESS	DESCRIPTION			TAXES CHARGED	DECEMBER TAXES	PENALTY	JUNE TAXES	PENALTY	TOTAL DELINQUENT	C. D. DATE	MEMO
	LAND	IMPROVEMENTS	TOTAL VALUE								
	2,300	19,030	21,330								
TAYLOR, DONALD R. 004 C/O LANDAMERICA TAX & FL SERV E. COAST PROCESSING DEPT P. O. BOX 875 OAKS, PA. 19456-9919 OR 25 PG M105 PARCEL-ID 30-060-0700.000	-00-00 434 IRONTON C000.00A RES USE CODE 510 2,300 14,180 16,480										
WALIZER, BARBARA P O BOX 594 IRONTON, OHIO 45638 VOL 454 PG 58 PARCEL-ID 30-060-0800.000	-00-00 435 IRONTON C000.00A RES USE CODE 510 2,300 11,830 14,130 HOMESITE VALUE LISTED BELOW 2,300 11,830 14,130										
SMITH, JAMES H. PO BOX 933 IRONTON, OHIO 45638 VOL 511 PG 644 PARCEL-ID 30-060-0900.000	-00-00 436 IRONTON PT 44 ON MILL X 44 ON LOW A C000.00A RES USE CODE 510 1,260 5,400 6,660										
HAGERTY, DEBRA E. & SANDRA KID D 622 NO 5TH ST IRONTON, OHIO 45638 OR 221 PG 77 PARCEL-ID 30-060-1000.000	-00-00 436 IRONTON 44 ON 5TH X 88 ON MILL C000.00A RES USE CODE 510 1,870 9,310 11,180										
CITY WELFARE MISSION INC. 710 NORTH 5TH ST. IRONTON, OHIO 45638 VOL 485 PG 639 PARCEL-ID 30-060-1100.000	-00-00 437 IRONTON E PT. 88 ON MILL X 88 438 C000.00A RES USE CODE 520 3,730 17,050 20,780										
CITY WELFARE MISSION INC. 710 N. 5TH ST. IRONTON, OHIO 45638 VOL 487 PG 591 PARCEL-ID 30-060-1200.000	-00-00 437 IRONTON 44 ON MILL X 88 438 C000.00A EXM USE CODE 685 2,710 00 2,710										
CITY WELFARE MISSION, INC. 710 N. 5TH ST. IRONTON, OHIO 45638-0000 VOL 389 PG 294 PARCEL-ID 30-060-1300.000	-00-00 439 IRONTON C000.00A EXM USE CODE 685 4,070 110,790 114,860										
CITY WELFARE MISSION, INC. 5TH & VESUVIUS ST. IRONTON, OHIO VOL 385 PG 93 PARCEL-ID 30-060-1400.000	-00-00 440 IRONTON C000.00A EXM USE CODE 685 4,070 00 4,070										
CITY WELFARE MISSION, INC. 5TH & VESUVIUS ST. IRONTON, OHIO VOL 385 PG 99	-00-00 441 IRONTON 44 X 66 C000.00A EXM USE CODE 685										

BARRETT BROTHERS SPRINGFIELD, OH 1-800-322-7711

TAX RATE 0
A/R RED FACTOR 18.7468
OTH RED FACTOR 17.9084

LAWRENCE
TAX DISTRICT

GENERAL TAX LIST AND DUPLICATE OF REAL AND PUBLIC UTILITY PROPERTY
COUNTY REAL ESTATE TAXES AND SPECIAL ASSESSMENTS
30-UPPER TWP-FIRST WARD-IRONTON CORP-IRONTON S.D.

TAX YEAR 2004
INTEREST RATE
01/03/05 PAGE NO 6130

OWNER'S NAME MAILING ADDRESS	DESCRIPTION			TAXES CHARGED	DECEMBER TAXES	PENALTY	JUNE TAXES	PENALTY	TOTAL DELINQUENT	C. D. DATE	MEMO
	LAND	IMPROVEMENTS	TOTAL VALUE								
PARCEL-ID 30-060-1500.000	2,030	48,340	50,370								
CITY WELFARE MISSION, INC. 5TH & VESUVIUS STREET IRONTON, OHIO VOL 385 PG 105 PARCEL-ID 30-060-1600.000	-00-00 441 IRONTON 44 X 66 C000.00A EXM USE CODE 685 2,030 00 2,030										
CITY WELFARE MISSION, INC. 5TH & VESUVIUS ST. IRONTON, OHIO VOL 385 PG 111 PARCEL-ID 30-060-1700.000	-00-00 442 IRONTON C000.00A EXM USE CODE 685 4,070 00 4,070										
RUSSELL, DAVID L. & JULIE K. 804 N. 5TH STREET IRONTON, OHIO 45638 OR 65 PG 115 PARCEL-ID 30-060-1800.000	443 IRONTON 66 ON VESUVIUS X 9 0 ON 5TH 444,445 RES USE CODE 510 2,840 9,100 11,940 HOMESITE VALUE LISTED BELOW 2,840 9,100 11,940										
SHARP, ALPHA G AND PATRICIA A 419 VESUSIUS STREET IRONTON, OHIO 45638 VOL 523 PG 565 PARCEL-ID 30-061-0100.000	-00-00 443 IRONTON 40 ON VESUVIUS X 132 444, 44 5 C000.00A RES USE CODE 510 2,100 11,030 13,130 HOMESITE VALUE LISTED BELOW 2,100 10,890 12,990										
SHARP, ALPHA G. & PATRICIA 415 VESUVIUS ST. IRONTON, OHIO 45638-0005 VOL 376 PG 139 PARCEL-ID 30-061-0200.000	-00-00 443 IRONTON 40 ON VESUVIUS X 132 444, 44 C000.00A RES USE CODE 510 2,100 9,280 11,380 HOMESITE VALUE LISTED BELOW 2,100 9,280 11,380										
RUSSELL, BETTY LOUISE 411 VESUVIUS IRONTON, OHIO 45638 OR 239 PG 725 PARCEL-ID 30-061-0300.000	-00-00 443 IRONTON 44 ON VESUVIUS X 132 444, 44 5 C000.00A RES USE CODE 510 2,300 12,000 14,300 HOMESITE VALUE LISTED BELOW 2,300 12,000 14,300										
WEBB, EARL R. AND AMY 114 NO WILLIAMS ST GREENUP, KY 41144 OR 243 PG 86 PARCEL-ID 30-061-0400.000	443, 444, 445 IRONTON 44X44 RE AR 4 ON VESUVIUSX88 RES USE CODE 599 1,260 90 1,350 HOMESITE VALUE LISTED BELOW 1,260 00 1,260										
WEBB, EARL R. AND AMY 114 NO WILLIAMS ST GREENUP, KY 41144 OR 243 PG 86 PARCEL-ID 30-061-0500.000	-00-00 444 W PT. 44 ON 4TH X 87 C000.00A RES USE CODE 510 1,840 11,660 13,500 HOMESITE VALUE LISTED BELOW										

TAX RATE 0
A/R RED FACTOR 18.7468
OTH RED FACTOR 17.9084

LAWRENCE
TAX DISTRICT

GENERAL TAX LIST AND DUPLICATE OF REAL AND PUBLIC UTILITY PROPERTY
COUNTY REAL ESTATE TAXES AND SPECIAL ASSESSMENTS
30-UPPER TWP-FIRST WARD-IRONTON CORP-IRONTON S.D.

TAX YEAR 2004
INTEREST RATE
01/03/05 PAGE NO 6131

OWNER'S NAME MAILING ADDRESS	DESCRIPTION			TAXES CHARGED	DECEMBER TAXES	PENALTY	JUNE TAXES	PENALTY	TOTAL DELINQUENT	C. D. DATE	MEMO
	LAND	IMPROVEMENTS	TOTAL VALUE								
	1,840	11,660	13,500								
WEBB, EARL R. AND AMY 114 NO WILLIAMS ST GREENUP, KY 41144 OR 243 PG 86 PARCEL-ID 30-061-0600.000	-00-00 443 W PT. 44 ON 4TH X 87 ON VESUVIUS C000.00A RES USE CODE 500 1,840 00 1,840 HOMESITE VALUE LISTED BELOW 1,840 00 1,840										
GRUBB, MARK 900 CHINNS BRANCH RD WURTLAND, KY 41144 OR 246 PG 130 PARCEL-ID 30-061-0700.000	-00-00 445 IRONTON 42 ON 5TH X 66 C000.00A RES USE CODE 500 1,530 00 1,530										
WEBB, EARL R. AND AMY 114 NO WILLIAMS ST GREENUP, KY 41144 OR 243 PG 86 PARCEL-ID 30-061-0800.000	-00-00 445 IRONTON 47 X 19 ON 4TH C000.00A RES USE CODE 510 570 20,600 21,170										
WEBB, EARL R. AND AMY 114 NO WILLIAMS ST GREENUP, KY 41144 OR 243 PG 86 PARCEL-ID 30-061-0900.000	-00-00 445 IRONTON 47 X 25 ON 4TH C000.00A RES USE CODE 510 750 43,340 44,090										
WEBB, EARL R. AND AMY 114 NO WILLIAMS ST GREENUP, KY 41144 OR 243 PG 86 PARCEL-ID 30-061-1000.000	-00-00 446 IRONTON 22 ON 5TH X 44 ON 4TH X 280 N E C000.00A RES USE CODE 510 3,460 8,840 12,300										
WEBB, EARL R. AND AMY 114 NO WILLIAMS ST GREENUP, KY 41144 OR 243 PG 86 PARCEL-ID 30-061-1100.000	-00-00 446 IRONTON 22 ON 5TH X 132 NEXT LOT 445 C000.00A RES USE CODE 500 1,160 00 1,160										
DEAN, THERESA C/O HABITAT FOR HUMANITY P.O. BOX 1806 ASHLAND, KY. OR12 PG 742 PARCEL-ID 30-061-1200.000	-00-00 447 IRONTON 60 ON MARY X 44 C000.00A RES USE CODE 510 1,720 15,750 17,470 HOMESITE VALUE LISTED BELOW 1,720 15,750 17,470										
BENTLEY, EDITH MARIE LIFE EST. & SHARON LOUISE STATON ET AL 108 CROSSGATE DR ELMORE, AL 36025 OR 261 PG 490 PARCEL-ID 30-061-1300.000	-00-00 447 IRONTON 72 ON MARY X 44 C000.00A RES USE CODE 510 2,070 4,630 6,700										
DEAN, THERESA C/O HABITAT FOR HUMANITY	-00-00 447 IRONTON 50 OFF REAR										

TAX RATE 90
A/R RED FACTOR 18.7468
OTH RED FACTOR 17.9084

LAWRENCE
TAX DISTRICT

GENERAL TAX LIST AND DUPLICATE OF REAL AND PUBLIC UTILITY PROPERTY
COUNTY REAL ESTATE TAXES AND SPECIAL ASSESSMENTS
30-UPPER TWP-FIRST WARD-IRONTON CORP-IRONTON S.D.

01/03/05

TAX YEAR 2004
INTEREST RATE
PAGE NO 6132

OWNER'S NAME MAILING ADDRESS	DESCRIPTION			TAXES CHARGED	DECEMBER TAXES	PENALTY	JUNE TAXES	PENALTY	TOTAL DELINQUENT	C. D. DATE	MEMO
	LAND	IMPROVEMENTS	TOTAL VALUE								
P.O. BOX 1806 ASHLAND, KY. OR 95 PG 369 PARCEL-ID 30-061-1400.000	C000.00A RES USE CODE 500 1,440	00	1,440								
EASTERLING, JOHN F. AND DEBBIE 821 NO 5TH ST IRONTON, OH 45638 OR 199 PG 812/ 815 PARCEL-ID 30-061-1500.000	-00-00 447 IRONTON 44 ON 5TH X 96 C000.00A RES USE CODE 510 1,940 HOMESITE VALUE LISTED BELOW 1,940	11,420 11,420	13,360 13,360								
ASHLAND IRONTON AREA HABITAT F OR HUMANITY P.O. BOX 1806 ASHLAND KY 41105 OR 77 PG 729 PARCEL-ID 30-061-1600.000	-00-00 448 IRONTON PUGH'S S. D. 5 449 C000.00A RES USE CODE 500 730	00	730								
BENTLEY, JAMES E. SR. & EDITH MARIE LIFE EST REM STATON ETAL 826 N. 5TH ST. IRONTON, OHIO 45638 OR 25 PG 138 PARCEL-ID 30-061-1700.000	-00-00 448 IRONTON PUGH'S S. D. 1, 2, 3 449 C000.00A RES USE CODE 510 1,610 HOMESITE VALUE LISTED BELOW 1,610	18,320 18,100	19,930 19,710								
ASHLAND IRONTON AREA HABITAT F OR HUMANITY P.O. BOX 1806 ASHLAND, KY 41105 OR 77 PG 729 PARCEL-ID 30-061-1800.000	-00-00 448 IRONTON PUGH'S S. D. 4 449 C000.00A RES USE CODE 510 730	17,370	18,100								
HAMMOND, MELISSA LEIGH 407 MARY ST. IRONTON, OHIO 45638 VOL 547 PG 87 PARCEL-ID 30-062-0100.000	-00-00 448 448 IRONTON PUGH'S S. D. 6, 7 449 C000.00A RES USE CODE 510 1,460 HOMESITE VALUE LISTED BELOW 1,460	9,320 9,320	10,780 10,780								
HAMMOND, MELISSA LEIGH 407 MARY ST. IRONTON, OHIO 45638 VOL 547 PG 87 PARCEL-ID 30-062-0200.000	-00-00 448 448 IRONTON PUGH'S S. D. 8 449 C000.00A RES USE CODE 500 730	00	730								
CITY OF IRONTON PO BOX 704 IRONTON, OHIO 45638 VOL 525 PG 213 PARCEL-ID 30-062-0300.000	-00-00 448 IRONTON PUGH'S S. D. 9 449 0000.00A EXM USE CODE 640 820	00	820								
LESTER, REBECCA M. AND TIMOTHY R. MCCLELLAN 2126 SO 5TH ST IRONTON, OHIO 45638 OR 176 PG 476	-00-00 451 IRONTON 33 ON VESUVIUS X 88 452 C000.00A RES USE CODE 510 00	00	00								

OWNER'S NAME MAILING ADDRESS	DESCRIPTION			TAXES CHARGED	DECEMBER TAXES	PENALTY	JUNE TAXES	PENALTY	TOTAL DELINQUENT	C. D. DATE	MEMO
	LAND	IMPROVEMENTS	TOTAL VALUE								
PARCEL-ID 30-062-0400.000 02-27-04 TRNSF TO 30-062-0400.000 LESTER, REBECCA M.											
LESTER, REBECCA M. 2126 SO 5TH ST IRONTON, OHIO 45638 OR 279 PG 93 PARCEL-ID 30-062-0400.000 02-27-04 TRNSF FROM 30-062-0400.000 LESTER, REBECCA M. AND TI	-00-00 451 IRONTON 33 ON VESUVIUS X 88 452 C000.00A RES USE CODE 510 1,960	9,470	11,430								
LEESTER, REBECCA M. 2126 SO 5TH ST IRONTON, OHIO 45638 OR 279 PG 93 PARCEL-ID 30-062-0500.000 02-27-04 TRNSF FROM 30-062-0500.000 LESTER, REBECCA M. AND TI	-00-00 451 IRONTON 66 ON VESUVIUS X 88 ON LOW A C000.00A RES USE CODE 510 2,800 HOMESITE VALUE LISTED BELOW 2,800	9,240 9,210	12,040 12,010								
LESTER, REBECCA M. AND TIMOTHY R. MCCLELLAN 2126 SO 5TH ST IRONTON, OHIO 45638 OR 176 PG 476 PARCEL-ID 30-062-0500.000 02-27-04 TRNSF TO 30-062-0500.000 LEESTER, REBECCA M.	-00-00 451 IRONTON 66 ON VESUVIUS X 88 ON LOW A C000.00A RES USE CODE 510 00	00	00								
VANHORN, TEDDY & LINDA KAY 713 MILL STREET IRONTON, OHIO 45638 VOL 632 P G579 PARCEL-ID 30-062-0600.000	-00-00 451 IRONTON 33 ON VESUVIUS X 88 ON 4TH C000.00A RES USE CODE 510 1,400 HOMESITE VALUE LISTED BELOW 1,400	5,860 5,420	7,260 6,820								
SHOPE, JULIA A. 004 C/O LANDAMERICA TAX & FL SERV E. COAST PROCESSING DEPT P. O. BOX 875 OAKS, PA. 19456-9919 OR 285 PG 134 PARCEL-ID 30-062-0700.000 04-02-04 TRNSF FROM 30-062-0700.000 FYFFE, PAUL R.	-00-00 453 IRONTON C000.00A RES USE CODE 510 2,300 HOMESITE VALUE LISTED BELOW 2,300	18,520 18,520	20,820 20,820								
FYFFE, PAUL R. 004 C/O LANDAMERICA TAX & FL SERV E. COAST PROCESSING DEPT P. O. BOX 875 OAKS, PA. 19456-9919 OR 226 PG 726 PARCEL-ID 30-062-0700.000	-00-00 453 IRONTON C000.00A RES USE CODE 510 00	00	00								

TAX RATE [redacted]0
A/R RED FACTOR 18.7468
OTH RED FACTOR 17.9084

LAWRENCE
TAX DISTRICT 30-UPPER TWP-FIRST WARD-IRONTON CORP-IRONTON S.D.

GENERAL TAX LIST AND DUPLICATE OF REAL AND PUBLIC UTILITY PROPERTY
COUNTY REAL ESTATE TAXES AND SPECIAL ASSESSMENTS

01/03/05

TAX YEAR 2004
INTEREST RATE
PAGE NO 6134

OWNER'S NAME MAILING ADDRESS	DESCRIPTION			TAXES CHARGED	DECEMBER TAXES	PENALTY	JUNE TAXES	PENALTY	TOTAL DELINQUENT	C. D. DATE	MEMO
	LAND	IMPROVEMENTS	TOTAL VALUE								
04-02-04 TRNSF TO 30-062-0700.000 SHOPE, JULIA A.											
BUTLER, WALTER A. AND PATRICIA BUTLER C/O WALTER BUTLER 711 N. 4TH STREET IRONTON, OHIO 45638 VOL 627 PG 167 PARCEL-ID 30-062-0800.000	-00-00 454 IRONTON C000.00A RES USE CODE 520 2,300 11,520 13,820 HOMESITE VALUE LISTED BELOW 2,300 11,430 13,730										
JAMES, JANET 707 NO 4TH ST IRONTON OHIO 45638 VOL 546 PG 504 PARCEL-ID 30-062-0900.000	-00-00 455 IRONTON C000.00A RES USE CODE 510 2,300 15,530 17,830 HOMESITE VALUE LISTED BELOW 2,300 15,530 17,830										
JUSTICE, FRANK M. LIFE EST. C/O VANESSA GAYHART 411 MILL ST. IRONTON, OHIO 45638 PARCEL-ID 30-062-1000.000	-00-00 456 IRONTON 60 ON MILL ST. X 44 ON LOW A C000.00A RES USE CODE 510 1,720 6,820 8,540										
JAMES, JANET 707 N. 4TH ST. IRONTON, OHIO 45638 PARCEL-ID 30-062-1100.000	-00-00 456 IRONTON 44 ON 4TH X 72.58 ON MILL C000.00A RES USE CODE 500 1,670 00 1,670										
THOMPSON, JAMES J. 3239 PALOMAR AVE COLUMBUS, OH 43231 OR 158 PG 48 PARCEL-ID 30-062-1200.000	457 IRONTON, LESS E. 47' RES USE CODE 510 3,610 19,040 22,650										
ROCKWELL, THOMAS & GEROGIANNA 3038 SO 10TH ST IRONTON,OHIO 45638 VOL 597 PG 84 PARCEL-ID 30-062-1200.001	457 IRONTON, E. 47' ONLY RES USE CODE 510 1,310 10,960 12,270										
ERVIN, ROGER IRREVOCABLE TRUST AGREEMENT P.O. BOX 888 GREENUP, KY 41144 OR 94 PG 275 PARCEL-ID 30-062-1300.000	-00-00 459 IRONTON C000.00A RES USE CODE 510 2,300 9,300 11,600 HOMESITE VALUE LISTED BELOW 2,300 9,300 11,600										
WALKER, SHAWN MICHAEL 613 NO 4TH ST IRONTON, OHIO 45638 VOL 594 PG 480 PARCEL-ID 30-062-1400.000	-00-00 460 IRONTON C000.00A RES USE CODE 510 2,300 13,140 15,440 HOMESITE VALUE LISTED BELOW 2,300 13,140 15,440										
TRI-STATE REALTY 111 FAIRVIEW AVE SOUTH POINT, OHIO 45680	-00-00 461 OHIO IRON & COAL CO. FIRST ADDITION C000.00A RES USE CODE 520										

TAX RATE [redacted]0
A/R RED FACTOR 18.7468
OTH RED FACTOR 17.9084

LAWRENCE
TAX DISTRICT 30-UPPER TWP-FIRST WARD-IRONTON CORP-IRONTON S.D.

GENERAL TAX LIST AND DUPLICATE OF REAL AND PUBLIC UTILITY PROPERTY
COUNTY REAL ESTATE TAXES AND SPECIAL ASSESSMENTS

01/03/05

TAX YEAR 2004
INTEREST RATE
PAGE NO 6135

OWNER'S NAME MAILING ADDRESS	DESCRIPTION			TAXES CHARGED	DECEMBER TAXES	PENALTY	JUNE TAXES	PENALTY	TOTAL DELINQUENT	C. D. DATE	MEMO
	LAND	IMPROVEMENTS	TOTAL VALUE								
OR 148 PG 299 PARCEL-ID 30-062-1600.000	2,300	8,960	11,260 HOMESITE VALUE LISTED BELOW 2,300 8,960 11,260	8/8/05 Lawrence R & Brenda S Fields							
FIELDS, LAWRENCE & BRENDA 163 C/O FIELDS, LAWRENCE & BRENDA 769 CO. RD. 5 KITTS HILL, OHIO 45645 OR 153 PG 313 PARCEL-ID 30-062-1700.000	-00-00 462 OHIO IRON & COAL CO. FIRST ADDITION 44 X 88 C000.00A RES USE CODE 510 1,870 9,320 11,190 HOMESITE VALUE LISTED BELOW 1,870 9,320 11,190										
SECRETARY OF VETERANS AFFAIRS 1240 E 9TH ST CLEVELAND, OH 44199 OR 322 PG 751 PARCEL-ID 30-062-1800.000	-00-00 463 OHIO IRON & COAL CO. FIRST ADDITION 44 X 88 C000.00A RES USE CODE 510 2,520 14,730 17,250			1-26-05 Chester C. & Helen J. Stallard							
11-12-04 TRNSF FROM 30-062-1800.000 FARMER, LARRY M.											
FARMER, LARRY M. 403 HECLA ST IRONTON, OHIO 45638 OR 91 PG 411/415 PARCEL-ID 30-062-1800.000	-00-00 463 OHIO IRON & COAL CO. FIRST ADDITION 44 X 88 C000.00A RES USE CODE 510 00 00 00										
11-12-04 TRNSF TO 30-062-1800.000 SECRETARY OF VETERANS AFF											
KELLER, MELVIN 409 HECLA ST. IRONTON, OHIO 45638 OR 184 PG 518 PARCEL-ID 30-063-0100.000	E 3RD OF 462 AND 463 O I & C 4 4 ON HECLAX88 ON ALLEY RES USE CODE 510 00 00 00										
03-23-04 TRNSF TO 30-063-0100.000 KELLER, MELVIN & IDA M.											
JENKINS, JOHN AND PHYLLIS 409 HECLA ST. IRONTON, OHIO 45638 OR 283 PG 336 PARCEL-ID 30-063-0100.000	E 3RD OF 462 AND 463 O I & C 4 4 ON HECLAX88 ON ALLEY RES USE CODE 510 00 00 00										
04-12-04 TRNSF FROM 30-063-0100.000 KELLER, MELVIN & IDA M. 08-19-04 TRNSF TO 30-063-0100.000 CHAPMAN, BRENDA											
KELLER, MELVIN & IDA M. 409 HECLA ST. IRONTON, OHIO 45638 OR 283 PG 336 PARCEL-ID 30-063-0100.000	E 3RD OF 462 AND 463 O I & C 4 4 ON HECLAX88 ON ALLEY RES USE CODE 510 00 00 00										
03-23-04 TRNSF FROM 30-063-0100.000 KELLER, MELVIN 04-12-04 TRNSF TO 30-063-0100.000 JENKINS, JOHN AND PHYLLIS											
CHAPMAN, BRENDA 409 HECLA ST. 30.063-0100	E 3RD OF 462 AND 463 O I & C 4 4 ON HECLAX88 ON ALLEY			1/9/06 Brenda & Stephen Chapman							

TAX RATE 90
A/R RED FACTOR 18.7468
OTH RED FACTOR 17.9084

LAWRENCE
TAX DISTRICT

GENERAL TAX LIST AND DUPLICATE OF REAL AND PUBLIC UTILITY PROPERTY
COUNTY REAL ESTATE TAXES AND SPECIAL ASSESSMENTS
30-UPPER TWP-FIRST WARD-IRONTON CORP-IRONTON S.D.

TAX YEAR 2004
INTEREST RATE
01/03/05 PAGE NO 6136

OWNER'S NAME MAILING ADDRESS	DESCRIPTION LAND	IMPROVEMENTS	TOTAL VALUE	TAXES CHARGED	DECEMBER TAXES	PENALTY	JUNE TAXES	PENALTY	TOTAL DELINQUENT	C.D. DATE	MEMO
IRONTON, OHIO 45638 OR 309 PG 163		RES USE CODE 510									
PARCEL-ID 30-063-0100.000	1,870	9,590	11,460								
	HOMESITE VALUE LISTED BELOW										
	1,870	9,360	11,230								
08-19-04 TRNSF FROM 30-063-0100.000 JENKINS, JOHN AND PHYLLIS											
WALKER, SHAWN M. & SARAH E. 523 N 4TH ST IRONTON, OHIO 45638	-00-00 464 OHIO IRON & COAL CO. FIRST ADD. 44 ON 4TH X 9 7 0000.00A RES USE CODE 510										
PARCEL-ID 30-063-0200.000	1,970	14,550	16,520								
WALKER, SHAWN M. & SARAH E. 523 N 4TH ST IRONTON, OHIO 45638	-00-00 464 PT. 35 ON HECLA X 44 ON LOW ALLEY 0000.00A RES USE CODE 500										
PARCEL-ID 30-063-0300.000	820	00	820								
KENNEDY, HUGH L. & MARY LEE 513 NO 4TH ST IRONTON, OHIO 45638 VOL 581 PG 569	-00-00 465 OHIO IRON & COAL CO. FIRST ADD. LESS 12 0 0000.00A RES USE CODE 510										
PARCEL-ID 30-063-0400.000	2,300	11,890	14,190								
	HOMESITE VALUE LISTED BELOW										
	2,300	11,890	14,190								
KENNEDY, HUGH L. & MARY LEE 513 N. 4TH ST. IRONTON, OHIO 45638-000 VOL 463 PG 348	-00-00 466 OHIO IRON & COAL CO. FIRST ADD. 0000.00A RES USE CODE 510										
PARCEL-ID 30-063-0500.000	2,300	26,590	28,890								
	HOMESITE VALUE LISTED BELOW										
	2,300	26,510	28,810								
HERN, NELLE ROSE & AKA NELL ROSE 405 ETNA ST. IRONTON, OHIO 45638 OR6 PG 380	467, 468, 469 OHIO IRON AND COAL CO. 1ST ADD 44 ON ETNA X132 RES USE CODE 510										
PARCEL-ID 30-063-0600.000	5,380	13,820	19,200								
	HOMESITE VALUE LISTED BELOW										
	5,380	13,730	19,110								
SCHWAB, THOMAS E. P.O. BOX 211 IRONTON, OHIO 45638 VOL OR1 PG 673	-00-00 467 OHIO IRON & COAL CO. 1ST ADD 44 ON ETNAX 132 O N 0000.00A RES USE CODE 520										
PARCEL-ID 30-063-0700.000	5,380	27,220	32,600								
	HOMESITE VALUE LISTED BELOW										
	5,380	26,940	32,320								
BENNETT, DOUGLAS & TAMERA 004 C/O LANDAMERICA TAX & FL SERVICE E. COAST PROCESSING DEPT P. O. BOX 875 OAKS, PA. 19456-9919 OR 90 PG 508	-00-00 467 OHIO IRON & COAL CO. FIRST ADD. ON ETNAX 107 O N 0000.00A RES USE CODE 530										
PARCEL-ID 30-063-0800.000	4,810	17,380	22,190								

TAX RATE 90
A/R RED FACTOR 18.7468
OTH RED FACTOR 17.9084

LAWRENCE
TAX DISTRICT

GENERAL TAX LIST AND DUPLICATE OF REAL AND PUBLIC UTILITY PROPERTY
COUNTY REAL ESTATE TAXES AND SPECIAL ASSESSMENTS
30-UPPER TWP-FIRST WARD-IRONTON CORP-IRONTON S.D.

TAX YEAR 2004
INTEREST RATE
01/03/05 PAGE NO 6137

OWNER'S NAME MAILING ADDRESS	DESCRIPTION LAND	IMPROVEMENTS	TOTAL VALUE	TAXES CHARGED	DECEMBER TAXES	PENALTY	JUNE TAXES	PENALTY	TOTAL DELINQUENT	C.D. DATE	MEMO
KENNEDY, HUGH L. & MARY LEE 513 N. 4TH ST. IRONTON, OHIO 45638-000 VOL 393 PG 363	-00-00 467 OHIO IRON & COAL CO. FIRST ADD. NE PT. & 25 ON 0000.00A RES USE CODE 500										
PARCEL-ID 30-063-0900.000	1,930	00	1,930								
BLANKENSHIP, KAY & RALPH B. 321 ETNA ST IRONTON, OHIO 45638 VOL 635 PG 323	-00-00 470 OHIO IRON & COAL CO. FIRST ADD. 48 ON ETNA X 1 0000.00A RES USE CODE 500										
PARCEL-ID 30-063-1000.000	5,870	00	5,870								
KELLOGG, CARROLL E. & BARBARA 315 ETNA ST. IRONTON, OHIO 45638 VOL 343 PG 190	-00-00 OHIO IRON COAL CO 1ST .ADD 470 471 472 48' ONETNA X 1 0000.00A RES USE CODE 510										
PARCEL-ID 30-063-1100.000	2,510	9,770	12,280								
	HOMESITE VALUE LISTED BELOW										
	2,510	9,770	12,280								
CHANEY, GEORGE C. & EDITH I. 506 N. 4TH. ST. IRONTON, OHIO VOL 322 PG 430	-00-00 470 OHIO IRON & COAL CO. FIRST ADD. 78 ON ETNA I 3 0000.00A RES USE CODE 510										
PARCEL-ID 30-063-1200.000	3,760	16,180	19,940								
	HOMESITE VALUE LISTED BELOW										
	3,760	16,090	19,850								
CHANEY, GEORGE C. & EDITH I. 506 N. 4TH. ST. IRONTON, OHIO VOL 345 PG 219	-00-00 470 OHIO IRON & COAL CO. FIRST ADD. 50 ON 4TH X 7 8 0000.00A RES USE CODE 500										
PARCEL-ID 30-063-1300.000	4,570	00	4,570								
BLANKENSHIP, KAY & RALPH B. 321 ETNA ST. IRONTON, OHIO 45638	-00-00 470 OHIO IRON & COAL CO. FIRST ADD. 38 ON ETNA X 8 0000.00A RES USE CODE 510										
PARCEL-ID 30-063-1400.000	3,760	16,750	20,510								
	HOMESITE VALUE LISTED BELOW										
	3,760	16,660	20,420								
LABER, SCOTT MATTHEW 510 NO 4TH ST IRONTON, OHIO 45638 OR 32 PG 676	-00-00 472 OHIO IRON & COAL CO. FIRST ADD. E END 44 ON 4 T 0000.00A RES USE CODE 510										
PARCEL-ID 30-063-1500.000	5,040	10,780	15,820								
	HOMESITE VALUE LISTED BELOW										
	5,040	10,780	15,820								
MAUTHE, GLORIA AND JOAN C. MOSCO 414 ETNA ST IRONTON, OHIO 45638 OR 200 PG 303	-00-00 473 OHIO IRON & COAL CO. FIRST ADDITION 0000.00A RES USE CODE 510										
PARCEL-ID 30-063-1600.000	2,700	9,210	11,910								
	HOMESITE VALUE LISTED BELOW										
	2,700	9,210	11,910								

TAX RATE 90
A/R RED FACTOR 18.7468
OTH RED FACTOR 17.9084

LAWRENCE
TAX DISTRICT

GENERAL TAX LIST AND DUPLICATE OF REAL AND PUBLIC UTILITY PROPERTY
COUNTY REAL ESTATE TAXES AND SPECIAL ASSESSMENTS
30-UPPER TWP-FIRST WARD-IRONTON CORP-IRONTON S.D.

TAX YEAR 2004
INTEREST RATE
01/03/05 PAGE NO 6138

OWNER'S NAME MAILING ADDRESS	DESCRIPTION			TAXES CHARGED	DECEMBER TAXES	PENALTY	JUNE TAXES	PENALTY	TOTAL DELINQUENT	C. D. DATE	MEMO
	LAND	IMPROVEMENTS	TOTAL VALUE								
KENNEDY, HUGH L. AND MARY LEE 513 NO. 4TH. ST. IRONTON, OHIO 45638 VOL 508 PG 338 PARCEL-ID 30-063-1700.000	-00-00 474 OHIO IRON & COAL CO. FIRST ADD. MID 44 X 56&21 C000.00A RES USE CODE 500 2,150	00	2,150								
FERRY, MARIAN KATHERYN 520 N. 4TH ST. IRONTON, OHIO 45638 VOL 410 PG 488 PARCEL-ID 30-063-1800.000	-00-00 474 OHIO IRON & COAL CO. FIRST ADD. 44 ON 4TH X 10 C000.00A RES USE CODE 510 2,010	11,780	13,790								
	HOMESITE VALUE LISTED BELOW 2,010	11,780	13,790								
KENNEDY, HUGH L. AND MARY LEE 513 NO. 4TH. ST. IRONTON, OHIO 45638 VOL 508 PG 338 PARCEL-ID 30-064-0100.000	-00-00 475 OHIO IRON & COAL CO. FIRST ADD. E END 44 ON 4T C000.00A RES USE CODE 500 1,550	00	1,550								
KENNEDY, HUGH L. & MARY LEE 513 N. 4TH ST. IRONTON, OHIO 45638-000H VOL 349 PG 398 PARCEL-ID 30-064-0200.000	-00-00 475 OHIO IRON & COAL CO. FIRST ADD. E END 44 ON 4T C000.00A RES USE CODE 500 4,700	00	4,700								
KENNEDY, HUGH L. & MARY LEE 513 NO 4TH ST IRONTON, OH 45638 OR 246 PG 470 PARCEL-ID 30-064-0300.000	474 ON IRON & COAL CO 53' ON HECLA X 41' ON ALLEY LESS 14X18 LOT 474 RES USE CODE 500 1,440	00	1,440								
KENNEDY, JONDA L. & MARY LEE 513 NO 4TH ST IRONTON, OHIO 45638 VOL 635 PG 536 PARCEL-ID 30-064-0400.000	-00-00 474 OHIO IRON & COAL CO. FIRST ADD. 26 ON ALLEY X C000.00A RES USE CODE 510 1,020	9,220	10,240								
SCHWAB, JOHN F. JR. AND SCHWAB, TAMARA A. 608 NORTH 4TH STREET IRONTON, OHIO 45638 VOL 531 PG 572 PARCEL-ID 30-064-0500.000	-00-00 476 OHIO IRON & COAL CO. FIRST ADD. E 1/2 C000.00A RES USE CODE 520 1,750	11,440	13,190								
SCHWAB, JOHN JR. & TAMARA C/O JOHN SCHWAB JR. 608 N. 4TH ST. IRONTON, OHIO 45638 PARCEL-ID 30-064-0600.000	-00-00 477 O I & COAL CO 1ST ADD E 1/2 C000.00A RES USE CODE 510 1,750	11,140	12,890								
	HOMESITE VALUE LISTED BELOW 1,750	11,140	12,890								
SCHWAB, JOHN F. AND TAMARA A. 608 N. 4TH ST. IRONTON, OHIO 45638 VOL 501 PG 723	-00-00 478 O.I. & COAL CO. FIRST ADD N 1/2 OF E 1/2 C000.00A RES USE CODE 500										

TAX RATE 90
A/R RED FACTOR 18.7468
OTH RED FACTOR 17.9084

LAWRENCE
TAX DISTRICT

GENERAL TAX LIST AND DUPLICATE OF REAL AND PUBLIC UTILITY PROPERTY
COUNTY REAL ESTATE TAXES AND SPECIAL ASSESSMENTS
30-UPPER TWP-FIRST WARD-IRONTON CORP-IRONTON S.D.

TAX YEAR 2004
INTEREST RATE
01/03/05 PAGE NO 6139

OWNER'S NAME MAILING ADDRESS	DESCRIPTION			TAXES CHARGED	DECEMBER TAXES	PENALTY	JUNE TAXES	PENALTY	TOTAL DELINQUENT	C. D. DATE	MEMO
	LAND	IMPROVEMENTS	TOTAL VALUE								
PARCEL-ID 30-064-0700.000	880	00	880								
SCHWAB, JOHN F. JR.& TAMARA A. 608 N. 4TH ST. IRONTON, OHIO 45638 PARCEL-ID 30-064-0701.000	-00-00 478 O.I. & COAL CO. FIRST ADD S 1/2 OF E 1/2 C000.00A RES USE CODE 500 880	00	880								
MCSWEENEY'S MILL & MINE SERVICE P.O. BOX 7995 HUNTINGTON, W. VA. 25779 VOL 564 PG 319 PARCEL-ID 30-064-0800.000	-00-00 476 OHIO IRON & COAL CO. FIRST ADD. INC. W 1/2 80 C000.00A IND USE CODE 300 7,640	00	7,640								
KINNEY, FRANCIS MICHAEL & BERN 614 NO. 4TH ST. IRONTON, OHIO 45638 VOL 287 PG 252 PARCEL-ID 30-064-0900.000	-00-00 479 OHIO IRON & COAL CO. FIRST ADD. E 1/2 44 X 80 C000.00A RES USE CODE 510 1,750	13,300	15,050								
	HOMESITE VALUE LISTED BELOW 1,750	13,240	14,990								
KINNEY, MICHAEL & BERNADETTE 614 N. 4TH STREET IRONTON, OHIO 45638 VOL 501 PG 332 PARCEL-ID 30-064-1000.000	-00-00 480 OHIO IRON & COAL CO. FIRST ADD. E 1/2 4 X 80 C000.00A RES USE CODE 599 1,750	2,240	3,990								
SHILLING, JOSEPH A. & PATRICIA K. 006 C/O FIRST AMER.RE TAX SERVICE ATT:ESCROW REPORTING DEPT 8435 STEMMONS FWY 7TH FR DALLAS, TX 75247 OR 105 PG 308 PARCEL-ID 30-064-1100.000	-00-00 481 OHIO IRON & COAL CO. FIRST ADD. E 1/2 C000.00A RES USE CODE 510 1,750	11,670	13,420								
	HOMESITE VALUE LISTED BELOW 1,750	11,670	13,420								
MEEHAN STEEL PRODUCTS CO. 611 NO. 2ND. IRONTON, OHIO 45638 VOL 408 PG 95 PARCEL-ID 30-064-1200.000	-00-00 482 493 O I & C CO 1ST ADD&66' OF FORMER 3RD ST 2 C000.00A IND USE CODE 320 32,190	68,570	100,760								
CITY OF IRONTON VOL 409 PG 335 PARCEL-ID 30-064-1201.000	-00-00 6'OF LOTS 482-487X264 'E 6'X 16' OF HECLA ST O I & C C000.00A EXM USE CODE 640 1,180	00	1,180								
CITY OF IRONTON, OHIO VOL 279 PG 259 PARCEL-ID 30-064-1300.000	-00-00 494 OHIO IRON & COAL CO. FIRST ADD. NAIL MI L C000.00A EXM USE CODE 640 5,290	00	5,290								

TAX RATE [illegible]0
A/R RED FACTOR 18.7468
OTH RED FACTOR 17.9084

LAWRENCE
TAX DISTRICT

GENERAL TAX LIST AND DUPLICATE OF REAL AND PUBLIC UTILITY PROPERTY
COUNTY REAL ESTATE TAXES AND SPECIAL ASSESSMENTS
30-UPPER TWP-FIRST WARD-IRONTON CORP-IRONTON S.D.

01/03/05

TAX YEAR 2004
INTEREST RATE
PAGE NO 6140

OWNER'S NAME MAILING ADDRESS	DESCRIPTION			TAXES CHARGED	DECEMBER TAXES	PENALTY	JUNE TAXES	PENALTY	TOTAL DELINQUENT	C. D. DATE	MEMO
	LAND	IMPROVEMENTS	TOTAL VALUE								
CITY OF IRONTON, OHIO VOL 279 PG 259 PARCEL-ID 30-064-1400.000	-00-00 OHIO IRON & COAL CO. FIRST ADD. PT. E O F C000.00A EXM USE CODE 640 13,010	00	13,010								
MCSWEENEY'S MILL & MINE SERVICE P.O. BOX 7995 HUNTINGTON, W. VA. 25779 VOL 564 PG 319 PARCEL-ID 30-064-1500.000	-00-00 OHIO IRON & COAL CO. FIRST ADD. PT. 28 ON HEC X 2 8 C000.00A IND USE CODE 350 9,300	28,780	38,080								
TALLIGE FIRE ASSOCIATION, INC. OF KYOVA 10003 A MAYO TR CATLETTSBURG, KY 41129 OR 28 PG 398 PARCEL-ID 30-064-1600.000 04-30-04 TRNSF TO 30-064-1600.000	-00-00 OHIO IRON & COAL CO. FIRST ADD. WHARF FROM FRONT, H C000.00A COM USE CODE 400 00 INDIAN NATIONS	00	00								
INDIAN NATIONS 316 MARION PIKE COAL GROVE, ON 45638 OR 290 PG 310 PARCEL-ID 30-064-1600.000 04-30-04 TRNSF FROM 30-064-1600.000	-00-00 OHIO IRON & COAL CO. FIRST ADD. WHARF FROM FRONT, H C000.00A COM USE CODE 400 4,210 TALLIGE FIRE ASSOCIATION,	00	4,210								
NORFOLK & WESTERN RAILWAY COMP C/O CHIEF ENG; DESIGN & CONST NORFOLK SOUTHERN CORP. 99 SPRING ST SW ATLANTA, GA 30303 PARCEL-ID 30-065-0100.000	497 OHIO IRON & COAL CO FIRST ADD LESS .02 COM USE CODE 400 00	00	00								
PALMER, ANNA L. LIFE ESTATE RE M. DANIEL G. PALMER 701 HECLA ST. IRONTON, OHIO 45638 VOL 619 PG 749 PARCEL-ID 30-065-0200.000 11-30-04 268.63	498 OHIO IRON & COAL CO 2ND AD D 44X126 RES USE CODE 510 2,230 HOMESITE VALUE LISTED BELOW 2,230	10,400 10,400	12,630 12,630								
CULBERTSON, DONALD M. 709 HECLA ST. IRONTON, OHIO 45638 VOL 614 PG 404, 406 PARCEL-ID 30-065-0300.000	499 OHIO IRON & COAL CO 2ND AD D 44X126 RES USE CODE 510 2,230 HOMESITE VALUE LISTED BELOW 2,230	17,710 17,710	19,940 19,940								
CULBERTSON, DONALD M. 709 HECLA ST. IRONTON, OHIO 45638	500 OHIO IRON & COAL CO 2ND AD D 44X126 RES USE CODE 599										

TAX RATE [illegible]0
A/R RED FACTOR 18.7468
OTH RED FACTOR 17.9084

LAWRENCE
TAX DISTRICT

GENERAL TAX LIST AND DUPLICATE OF REAL AND PUBLIC UTILITY PROPERTY
COUNTY REAL ESTATE TAXES AND SPECIAL ASSESSMENTS
30-UPPER TWP-FIRST WARD-IRONTON CORP-IRONTON S.D.

01/03/05

TAX YEAR 2004
INTEREST RATE
PAGE NO 6141

OWNER'S NAME MAILING ADDRESS	DESCRIPTION			TAXES CHARGED	DECEMBER TAXES	PENALTY	JUNE TAXES	PENALTY	TOTAL DELINQUENT	C. D. DATE	MEMO
	LAND	IMPROVEMENTS	TOTAL VALUE								
VOL 614 PG 404, 406 PARCEL-ID 30-065-0400.000 11-30-04 74.24	2,230	1,380	3,610								
GREGORY, MAXINE 715 HECLA ST. IRONTON, OHIO 45638 VOL 635 PG 442 PARCEL-ID 30-065-0500.000	501 OHIO IRON AND COAL CO 2ND ADD N END 44 RES USE CODE 500 1,260	00	1,260								
GREGORY, MAXINE 715 HECLA ST. IRONTON, OHIO 45638 VOL 612 PG 621 PARCEL-ID 30-065-0600.000	501 OHIO IRON & COAL CO 2ND AD D S END 44 RES USE CODE 510 1,770 HOMESITE VALUE LISTED BELOW 1,770	11,260 11,220	13,030 12,990								
GREGORY, MAXINE 715 HECLA ST. IRONTON, OHIO 45638 VOL 612 PG 621 PARCEL-ID 30-065-0700.000	502 OHIO IRON AND COAL CO 2ND ADD PT 44X .11AC RES USE CODE 500 2,230	00	2,230								
PORTER, RAYMOND 718 HECLA ST. IRONTON,OHIO 45638 OR 104 PG 385 PARCEL-ID 30-065-0800.000	-00-00 505 OHIO IRON & COAL CO. FIRST ADD. C000.00A RES USE CODE 510 2,300 HOMESITE VALUE LISTED BELOW 2,300	19,270 19,270	21,570 21,570								
WITT, CARL W. & CAROL J. 714 HECLA ST. IRONTON, OHIO 45638 OR 97 PG 409 PARCEL-ID 30-065-0900.000	506 OHIO IRON & COAL CO. FIRST ADD. 66 ON HECLA X 44 ON 7TH 505 RES USE CODE 500 1,600	00	1,600								
WITT, CARL W. & CAROL B. 714 HECLA ST. IRONTON, OHIO 45638 VOL 440 PG 559 PARCEL-ID 30-065-1000.000	507 OHIO IRON & COAL CO 2ND AD D 66 ON HEC X44 RES USE CODE 500 1,600	00	1,600								
HOLSTON, RICHARD L 517 N 7TH ST IRONTON, OHIO 45638 VOL 607 PG 287 PARCEL-ID 30-065-1100.000	507,508,509 OHIO I&C CO 2ND AD D S1/3 42X132 &VAC BEECH ALL RES USE CODE 510 2,200 HOMESITE VALUE LISTED BELOW 2,200	15,990 15,990	18,190 18,190								
KINNEY, THOMAS E. 519 N. 7TH ST. IRONTON, OHIO 45638 VOL OR 1 PG 93 PARCEL-ID 30-065-1200.000	507,508,509 OHIO IRON & COAL C O 2ND ADD MID1/3 RES USE CODE 510 2,200	10,710	12,910								

BARRETT BROTHERS SPRINGFIELD, OH 1-800-322-7711

TAX RATE [illegible]0
A/R RED FACTOR 18.7468
OTH RED FACTOR 17.9084

LAWRENCE
TAX DISTRICT

GENERAL TAX LIST AND DUPLICATE OF REAL AND PUBLIC UTILITY PROPERTY
COUNTY REAL ESTATE TAXES AND SPECIAL ASSESSMENTS
30-UPPER TWP-FIRST WARD-IRONTON CORP-IRONTON S.D.

01/03/05

TAX YEAR 2004
INTEREST RATE
PAGE NO 6142

OWNER'S NAME MAILING ADDRESS	DESCRIPTION			TAXES CHARGED	DECEMBER TAXES	PENALTY	JUNE TAXES	PENALTY	TOTAL DELINQUENT	C. D. DATE	MEMO
	LAND	IMPROVEMENTS	TOTAL VALUE								
	HOMESITE VALUE LISTED BELOW										
	2,200	10,710	12,910								
HOLSTON, KATHY L.	510 OHIO I & C CO 2ND ADD N 1/										
006	2 & VAC BEECH ALLEY										
C/O FIRST AMER.RE TAX SERVICE	RES USE CODE 510										
ATT:ESCROW REPORTING DEPT											
8435 STEMMONS FWY 7TH FR	1,260	13,210	14,470								
DALLAS, TX 75247	HOMESITE VALUE LISTED BELOW										
VOL 633 PG 281	1,260	12,980	14,240								
PARCEL-ID 30-065-1300.000											
CHRISTIAN, IMELDA	510 OHIO I & C CO 2ND ADD SO 1										
703 ETNA ST	/2										
IRONTON, OHIO 45638	RES USE CODE 510										
VOL 529 PG 396											
PARCEL-ID 30-065-1301.000	1,870	7,800	9,670								
	HOMESITE VALUE LISTED BELOW										
	1,870	7,800	9,670								
INDIAN NATIONS	OHIO IRON & COAL CO 2ND ADD 80										
316 MARION PIKE	ALONG RI										
COAL GROVE, OH 45638	COM USE CODE 400										
OR 290 PG 310											
PARCEL-ID 30-065-1600.000	840	00	840								
04-30-04 TRNSF FROM 30-065-1600.000 TALLIGE FIRE ASSOCIATION,											
TALLIGE FIRE ASSOCIATION, INC.	OHIO IRON & COAL CO 2ND ADD 80										
OF KYOVA	ALONG RI										
10003 A MAYO TR	COM USE CODE 400										
CATLETTSBURG, KY 41129											
OR 28 PG 398	00	00	00								
PARCEL-ID 30-065-1600.000											
04-30-04 TRNSF TO 30-065-1600.000 INDIAN NATIONS											
INDIAN NATIONS	OHIO IRON & COAL CO 2ND ADD PT										
316 MARION PIKE	OF UN FCE LAND 1.90AC										
COAL GROVE, OH 45638	COM USE CODE 400										
OR 290 PG 310											
PARCEL-ID 30-066-0100.000	2,900	00	2,900								
04-30-04 TRNSF FROM 30-066-0100.000 TALLIGE FIRE ASSOCIATION,											
TALLIGE FIRE ASSOCIATION, INC.	OHIO IRON & COAL CO 2ND ADD PT										
OF KYOVA	OF UN FCE LAND 1.90AC										
10003 A MAYO TR	COM USE CODE 400										
CATLETTSBURG, KY 41129											
OR 28 PG 398	00	00	00								
PARCEL-ID 30-066-0100.000											
04-30-04 TRNSF TO 30-066-0100.000 INDIAN NATIONS											
WITT, CARL & CAROL B.	506 OHIO IRON & COAL CO 2ND AD										
714 HECLA ST.	D										
IRONTON, OHIO 45638	RES USE CODE 510										
VOL 300 PG 588											

TAX RATE [illegible]0
A/R RED FACTOR 18.7468
OTH RED FACTOR 17.9084

LAWRENCE
TAX DISTRICT

GENERAL TAX LIST AND DUPLICATE OF REAL AND PUBLIC UTILITY PROPERTY
COUNTY REAL ESTATE TAXES AND SPECIAL ASSESSMENTS
30-UPPER TWP-FIRST WARD-IRONTON CORP-IRONTON S.D.

01/03/05

TAX YEAR 2004
INTEREST RATE
PAGE NO 6143

OWNER'S NAME MAILING ADDRESS	DESCRIPTION			TAXES CHARGED	DECEMBER TAXES	PENALTY	JUNE TAXES	PENALTY	TOTAL DELINQUENT	C. D. DATE	MEMO
	LAND	IMPROVEMENTS	TOTAL VALUE								
PARCEL-ID 30-066-0200.000	2,300	10,120	12,420								
	HOMESITE VALUE LISTED BELOW										
	2,300	10,110	12,410								
FREEMAN, VIKI R. AND HOWARD D.	511 OHIO IRON & COAL CO 2ND AD										
FREEMAN	D & VAC BEECH ALLEY										
707 ETNA STREET	RES USE CODE 510										
IRONTON, OHIO 45638											
OR 224 PG 470	2,300	10,660	12,960								
PARCEL-ID 30-066-0300.000	HOMESITE VALUE LISTED BELOW										
	2,300	10,660	12,960								
HENDERSON, RONALD	-0C 512 OHIO IRON & COAL CO 2N										
709 ETNA ST	D ADD & VAC BEACH ALLEY 6'X44'										
IRONTON, OH 45638	COM USE CODE 401										
PARCEL-ID 30-066-0400.000	00	00	00								
07-20-04 TRNSF TO 30-066-0400.000 HACKER, JAMES G.											
HACKER, JAMES G.	-0C 512 OHIO IRON & COAL CO 2N										
2324 GESWEIN ST	D ADD & VAC BEACH ALLEY 6'X44'										
IRONTON, OH 45638	COM USE CODE 401										
OR 304 PG 117											
PARCEL-ID 30-066-0400.000	4,070	12,900	16,970								
	HOMESITE VALUE LISTED BELOW										
	00	12,900	12,900								
07-20-04 TRNSF FROM 30-066-0400.000 HENDERSON, RONALD											
LAMBERT, BILLY R. LIFE EST., R	513 OHIO IRON & COAL CO 2ND AD										
EM. DUANE LAMBERT ET AL	D										
719 ETNA ST.	RES USE CODE 500										
IRONTON, OHIO 45638											
OR 22 PG 465	2,300	00	2,300								
PARCEL-ID 30-066-0500.000											
LAMBERT, BILLY R. LIFE EST., R	514 OHIO IRON & COAL CO 2ND AD										
EM. DUANE LAMBERT, ET AL	D										
719 ETNA ST.	RES USE CODE 520										
IRONTON, OHIO 45638											
OR 22 PG 465	2,300	17,730	20,030								
PARCEL-ID 30-066-0600.000	HOMESITE VALUE LISTED BELOW										
	2,300	17,390	19,690								
HALL, TENNYSON & BRENDA	516 OHIO IRON & COAL CO 2ND AD										
414 NO 8TH ST	D										
IRONTON, OHIO 45638	RES USE CODE 510										
OR 205 PG 199											
PARCEL-ID 30-066-0700.000	3,790	15,940	19,730								
	HOMESITE VALUE LISTED BELOW										
	3,790	15,940	19,730								
WILSON, DORIS	517 OHIO IRON & COAL CO 2ND AD										
718 ETNA ST.	D W1/2										
IRONTON, OHIO 45638	RES USE CODE 510										
VOL 475 PG 280											
PARCEL-ID 30-066-0800.000	1,230	8,470	9,700								
RUNYON, PAUL & WANETTA	517 OHIO IRON & COAL CO 2ND AD										

David E. Skaggs
12/20/04

TAX RATE [illegible]0
A/R RED FACTOR 18.7468
OTH RED FACTOR 17.9084

LAWRENCE
TAX DISTRICT

GENERAL TAX LIST AND DUPLICATE OF REAL AND PUBLIC UTILITY PROPERTY
COUNTY REAL ESTATE TAXES AND SPECIAL ASSESSMENTS
30-UPPER TWP-FIRST WARD-IRONTON CORP-IRONTON S.D.

01/03/05

TAX YEAR 2004
INTEREST RATE
PAGE NO 6144

OWNER'S NAME MAILING ADDRESS	DESCRIPTION			TAXES CHARGED	DECEMBER TAXES	PENALTY	JUNE TAXES	PENALTY	TOTAL DELINQUENT	C. D. DATE	MEMO
	LAND	IMPROVEMENTS	TOTAL VALUE								
523 HECLA ST IRONTON, OHIO 45638 VOL 575 PG 806 PARCEL-ID 30-066-0900.000	D E1/2 RES USE CODE 500 1,230	00	1,230 HOMESITE VALUE LISTED BELOW 1,230	00	1,230						
BURCHFIELD, GARY & PHYLLIS LIF E ESTATE MELISSA D BAILEY REM 514 NO 6TH STREET IRONTON, OHIO 45638 VOL 566 PG 545 PARCEL-ID 30-066-1000.000	518 OHIO IRON & COAL CO 2ND AD D RES USE CODE 510 2,300	9,690	11,990 HOMESITE VALUE LISTED BELOW 2,300	9,690	11,990						
FINLEY, MICHAEL G. AND CONNIE S. 104 C/O MICHAEL FINLEY 163 TWP. RD. 1019 SOUTH POINT, OHIO 45680 OR 85 PG 526 PARCEL-ID 30-066-1100.000	PT 519, 520,521 OIC CO 1ST ADD PT PT LESS 25X44 BAL 3729.4SQ FT RES USE CODE 510 2,180	18,430	20,610								
KINGERY, CHRISTOPHER R. 415 N 7TH ST IRONTON, OHIO 45638 OR 139 PG 707 PARCEL-ID 30-066-1100.001	PT 519 OIC CO 2ND ADD PT 25'ON ALLEY X44' RES USE CODE 500 720	00	720								
FINLEY, MICHAEL G. AND CONNIE S. 104 C/O MICHAEL FINLEY 163 TWP. RD. 1019 SOUTH POINT, OHIO 45680 OR 85 PG 526 PARCEL-ID 30-066-1200.000	PT 519,520,521 O I C CO 1ST AD D FT LESS 6480SQ FT BAL 66.52X 56.04 RES USE CODE 510 2,180	18,430	20,610								
KINGERY, CHRISTOPHER R. 415 N 7TH ST IRONTON, OHIO 45638 OR 139 PG 707 PARCEL-ID 30-066-1200.001	PT 519, 520, 521 O.I.C. CO 2ND ADD 23'X 132' & 25'X 88' RES USE CODE 510 2,270	22,500	24,770								
LEWIS, TAMMY L. NKA TAMMY L. K ITTS C/O TAMMY BAILEY 21 TWP RD 1211 SOUTH POINT, OH 45680 OR 179 PG 260 PARCEL-ID 30-066-1300.000	00-00 519 OHIO IRON & COAL CO 2ND ADD 30 ON 7TH X 132 RES USE CODE 510 1,670	7,280	8,950								
TAYLOR, JAMES F. 8 CHIPWOOD LANE BLUFFTON, SC 29910 OR 160 PG 776/779 PARCEL-ID 30-066-1400.000	PTS 522,523 OHIO IRON & COAL C O 2ND ADD (A,B) .14AC RES USE CODE 510 3,250	11,260	14,510								

TAX RATE [illegible]0
A/R RED FACTOR 18.7468
OTH RED FACTOR 17.9084

LAWRENCE
TAX DISTRICT

GENERAL TAX LIST AND DUPLICATE OF REAL AND PUBLIC UTILITY PROPERTY
COUNTY REAL ESTATE TAXES AND SPECIAL ASSESSMENTS
30-UPPER TWP-FIRST WARD-IRONTON CORP-IRONTON S.D.

01/03/05

TAX YEAR 2004
INTEREST RATE
PAGE NO 6145

OWNER'S NAME MAILING ADDRESS	DESCRIPTION			TAXES CHARGED	DECEMBER TAXES	PENALTY	JUNE TAXES	PENALTY	TOTAL DELINQUENT	C. D. DATE	MEMO
	LAND	IMPROVEMENTS	TOTAL VALUE								
CHOICES, INC. 604 CARLTON DAVIDSON LANE COAL GROVE, OHIO 45638 OR 172 PG 773 PARCEL-ID 30-066-1500.000	PTS 522,523 OHIO IRON & COAL C O. 2ND ADD (C,D).13AC RES USE CODE 520 3,060	27,560	30,620								
KRATZENBERG, KATHY & ROWE, JER RY L. II P.O. BOX 786 IRONTON, OHIO 45638 VOL 604 PG 436 PARCEL-ID 30-066-1600.000	00-00 524 OHIO IRON & COAL 2ND ADDITION COM USE CODE 401 4,070	56,420	60,490								
SIERER, BRENT M. 713 BUCKHORN ST IRONTON, OHIO 45638 OR 126 G 689 PARCEL-ID 30-066-1700.000	00-00 525 OHIO IRON & COAL CO 2ND ADDITION RES USE CODE 510 2,450 HOMESITE VALUE LISTED BELOW 2,450	12,440 12,440	14,890 14,890								
KRATZENBERG, BETTY LIFE EST. R EM. MICHAEL WAYNE GALLION ETAL 717 BUCKHORN STREET IRONTON, OHIO 45638 OR 95 PG 405 PARCEL-ID 30-066-1800.000	00-00 526 OHIO IRON & COAL CO 2ND ADDITION W 1/2 RES USE CODE 510 1,160	9,770	10,930								
CITY OF IRONTON, OHIO VOL 285 PG 550 PARCEL-ID 30-067-0100.000	-00-00 PT. S OF STORMS CR. & E OF FLOODWALL C000.27A EXM USE CODE 640 820	00	820								
WASHBURN, DAVID LEE 719 BUCKHORN ST. IRONTON, OHIO 45638 PARCEL-ID 30-067-0200.000	526 OHIO IRON & COAL CO. 2ND A DD E 1/2 85' X 22' RES USE CODE 510 1,160	9,260	10,420								
BURTON, REMY 410 N. 8TH ST. IRONTON, OH. 45638-000 VOL 279 PG 373 PARCEL-ID 30-067-0201.000	526 OHIO IRON & COAL CO. 2ND A DD E 1/2 47' X 22' ONLY RES USE CODE 500 650	00	650								
BURTON, REMY 410 NO. 8TH. ST. IRONTON, OHIO 45638 VOL 490 PG 667 PARCEL-ID 30-067-0300.000	00-00 527 OHIO IRON & COAL CO. 2ND ADD 47 ON 8TH RES USE CODE 510 1,350 HOMESITE VALUE LISTED BELOW 1,350	10,120 9,930	11,470 11,280								
WASHBURN, WM. C. & JUNE 721 BUCKHORN ST.	00-00 527 OHIO IRON & COAL CO. 2ND ADD 85 ON 8TH I 44										

BARRETT BROTHERS SPRINGFIELD, OH 1-800-322-7711

TAX RATE [illegible]0
A/R RED FACTOR 18.7468
OTH RED FACTOR 17.9084

LAWRENCE
TAX DISTRICT

GENERAL TAX LIST AND DUPLICATE OF REAL AND PUBLIC UTILITY PROPERTY
COUNTY REAL ESTATE TAXES AND SPECIAL ASSESSMENTS
30-UPPER TWP-FIRST WARD-IRONTON CORP-IRONTON S.D.

TAX YEAR 2004
INTEREST RATE
01/03/05 PAGE NO 6146

OWNER'S NAME MAILING ADDRESS	DESCRIPTION			TAXES CHARGED	DECEMBER TAXES	PENALTY	JUNE TAXES	PENALTY	TOTAL DELINQUENT	C. D. DATE	MEMO
	LAND	IMPROVEMENTS	TOTAL VALUE								
IRONTON, OHIO 45638 VOL 591 PG 362		RES USE CODE 510									
PARCEL-ID 30-067-0400.000	1,820	9,670	11,490								
	HOMESITE VALUE LISTED BELOW										
	1,820	9,250	11,070								
COLLINS, EDDIE D 724 BUCKHORN ST. IRONTON, OHIO 45638-000 VOL 596 PG 309	00-00 528 OHIO IRON & COAL CO. 2ND ADD E 1/2 22 X 97 RES USE CODE 510										
PARCEL-ID 30-067-0500.000	980	7,700	8,680								
	HOMESITE VALUE LISTED BELOW										
10-08-04 147.53	980	7,700	8,680								
DALTON, KATHY 2305 SO. 6TH ST IRONTON, OHIO 45638-000 VOL 441 PG 186	00-00 528 OHIO IRON & COAL CO 2ND ADD E 1/2 PT RES USE CODE 510										
PARCEL-ID 30-067-0600.000	520	5,660	6,180								
O'NEILL, LAWRENCE W. AND MARY ANN MONTE 722 BUCKHORN ST. IRONTON, OHIO 45638 OR 265 PG 119	00-00 528 OHIO IRON & COAL CO 2ND ADD W1/2 & 2 OFF RES USE CODE 510										
PARCEL-ID 30-067-0700.000	1,260	14,840	16,100								
	HOMESITE VALUE LISTED BELOW										
12-02-03 TRNSF FROM 30-067-0700.000 ONEILL, LEE ANN & LAWRENC	1,260	14,840	16,100								
ONEILL, LEE ANN & LAWRENCE MONTE, MARY ANN 722 BUCKHORN ST. IRONTON, OHIO 45638 VOL 456 PG 594	00-00 528 OHIO IRON & COAL CO 2ND ADD W1/2 & 2 OFF RES USE CODE 510										
PARCEL-ID 30-067-0700.000	00	00	00								
12-02-03 TRNSF TO 30-067-0700.000 O'NEILL, LAWRENCE W. AND											
ONEILL, LEE ANN & LAWRENCE MONTE, MARY ANN 722 BUCKHORN ST. IRONTON, OHIO 45638 VOL 456 PG 594	00-00 529 OHIO IRON & COAL CO 2ND ADD E 1/2 LES RES USE CODE 500										
PARCEL-ID 30-067-0800.000	00	00	00								
12-02-03 TRNSF TO 30-067-0800.000 O'NEILL, LAWRENCE W. AND											
O'NEILL, LAWRENCE W. AND MARY ANN MONTE 722 BUCKHORN ST. IRONTON, OHIO 45638 OR 265 PG 119	00-00 529 OHIO IRON & COAL CO 2ND ADD E 1/2 LES RES USE CODE 500										
PARCEL-ID 30-067-0800.000	1,050	00	1,050								
12-02-03 TRNSF FROM 30-067-0800.000 ONEILL, LEE ANN & LAWRENC											

TAX RATE [illegible]0
A/R RED FACTOR 18.7468
OTH RED FACTOR 17.9084

LAWRENCE
TAX DISTRICT

GENERAL TAX LIST AND DUPLICATE OF REAL AND PUBLIC UTILITY PROPERTY
COUNTY REAL ESTATE TAXES AND SPECIAL ASSESSMENTS
30-UPPER TWP-FIRST WARD-IRONTON CORP-IRONTON S.D.

TAX YEAR 2004
INTEREST RATE
01/03/05 PAGE NO 6147

OWNER'S NAME MAILING ADDRESS	DESCRIPTION			TAXES CHARGED	DECEMBER TAXES	PENALTY	JUNE TAXES	PENALTY	TOTAL DELINQUENT	C. D. DATE	MEMO
	LAND	IMPROVEMENTS	TOTAL VALUE								
MONTE, JAMES W. & MARY ANN 710 BUCKHORN ST. IRONTON, OHIO 45638 VOL 394 PG 538	00-00 531 OHIO IRON & COAL CO 2ND ADD RES USE CODE 510										
PARCEL-ID 30-067-0900.000	2,300	17,050	19,350								
	HOMESITE VALUE LISTED BELOW										
	2,300	17,050	19,350								
KRATZENBERG, KATHY J. PO BOX 786 IRONTON, OHIO 45638 OR 155 PG 773	00-00 529 OHIO IRON & COAL CO 2ND ADD W 1/2 RES USE CODE 510										
PARCEL-ID 30-067-1000.000	00	00	00								
01-28-04 TRNSF TO 30-067-1000.000 ROWE, JERRY L. II											
ROWE, JERRY L. II 136 C/O KRATZENBERG PROPERTIES P.O. BOX 786 IRONTON, OHIO 45638 OR 274 PG 374	00-00 529 OHIO IRON & COAL CO 2ND ADD W 1/2 RES USE CODE 510			6/10/05 Yanko Investment Group, LLC							
PARCEL-ID 30-067-1000.000	1,160	2,820	3,980								
01-28-04 TRNSF FROM 30-067-1000.000 KRATZENBERG, KATHY J.											
WELZ, JOHN E. 714 BUCKHORN ST. IRONTON, OHIO 45638 VOL 466 PG 145	00-00 530 OHIO IRON & COAL CO 2ND ADD RES USE CODE 510										
PARCEL-ID 30-067-1100.000	2,300	10,300	12,600								
	HOMESITE VALUE LISTED BELOW										
	2,300	10,300	12,600								
HANEY, WILLIAM CLARKE JR. 706 BUCKHORN IRONTON, OH 45638 OR 173 PG 263/265/267/269	00-00 532 OHIO IRON & COAL CO 2ND ADD. RES USE CODE 510										
PARCEL-ID 30-067-1200.000	2,300	11,630	13,930								
	HOMESITE VALUE LISTED BELOW										
	2,300	11,010	13,310								
OSBORNE, JACK MARTIN 2312 S 7TH ST. IRONTON, OHIO 45638 VOL 614 PG 68	00-00 533 OHIO IRON & COAL CO 2ND ADD RES USE CODE 510										
PARCEL-ID 30-067-1300.000	2,300	11,700	14,000								
10-08-04 232.53											
IRONTON BOARD OF EDUCATION VOL 25 PG 484	-00-00 534-539 IRONTON C000.00A EXM USE CODE 650										
PARCEL-ID 30-067-1305.000	18,290	153,720	172,010								
IRONTON CITY SCHOOL DIST. 105 S. 5TH ST. IRONTON, OH. 45638-000	-00-00 534-539 IRONTON SPECIAL ST ASSES ONLY LAW ST S C000.00A COM USE CODE 400										

BARRETT BROTHERS SPRINGFIELD, OH 1-800-322-7711

TAX RATE [illegible]/0
A/R RED FACTOR 18.7468
OTH RED FACTOR 17.9084

LAWRENCE
TAX DISTRICT

GENERAL TAX LIST AND DUPLICATE OF REAL AND PUBLIC UTILITY PROPERTY
COUNTY REAL ESTATE TAXES AND SPECIAL ASSESSMENTS
30-UPPER TWP-FIRST WARD-IRONTON CORP-IRONTON S.D.

TAX YEAR 2004
INTEREST RATE
01/03/05 PAGE NO 6148

OWNER'S NAME MAILING ADDRESS	DESCRIPTION LAND	IMPROVEMENTS	TOTAL VALUE	TAXES CHARGED	DECEMBER TAXES	PENALTY	JUNE TAXES	PENALTY	TOTAL DELINQUENT	C. D. DATE	MEMO
PARCEL-ID 30-067-1310.000	00	00	00								
10-08-04 5289.19											
SCHWAB, CARL D.	-00-00 904 OHIO IRON & COAL										
615 N. 8TH ST.	CO. FIRST ADD. PT 66 ON ST A										
IRONTON, OHIO 45638	L C000.00A RES USE CODE 510										
VOL 321 PG 700											
PARCEL-ID 30-067-1400.000	1,380	6,900	8,280								
	HOMESITE VALUE LISTED BELOW										
	1,380	6,900	8,280								
RUCKER, SYLVIA	-00-00 904 OHIO IRON & COAL										
724 MILL ST.	CO. FIRST ADD. 66 ON 8TH X 5										
IRONTON,, OHIO 45638	0 C000.00A RES USE CODE 510										
VOL 599 PG 508											
PARCEL-ID 30-067-1500.000	4,330	6,380	10,710								
BALDWIN, VIRGINIA REED	-00-00 904 OHIO IRON & COAL										
714 MILLS ST	CO. FIRST ADD. PT. 56										
IRONTON, OHIO 45638	C000.00A RES USE CODE 500										
OR 28 PG 91											
PARCEL-ID 30-067-1600.000	1,160	00	1,160								
BALDWIN, VIRGINIA REED	904 OHIO IRON & COAL CO 1ST AD										
714 MILLS ST	D 44 ON MILL & 66 ON WALNUT AL										
IRONTON, OHIO 45638	L RES USE CODE 510										
Y											
PARCEL-ID 30-067-1700.000	1,600	7,570	9,170								
	HOMESITE VALUE LISTED BELOW										
	1,600	7,570	9,170								
KELLEY, MARGARET JEAN	-00-00 905 OHIO IRON & COAL										
617 NO. 7TH ST.	CO. FIRST ADD. 84 ON 7THX66										
IRONTON, OHIO 45638	0 C000.00A RES USE CODE 500										
VOL 502 PG 499											
PARCEL-ID 30-067-1800.000	3,700	00	3,700								
KELLEY, MARGARET JEAN	-00-00 905 OHIO IRON & COAL										
617 NO. 7TH ST.	CO. FIRST ADD. 44 ON WALNUT										
IRONTON, OHIO 45638	A C000.00A RES USE CODE 510										
VOL 502 PG 499											
PARCEL-ID 30-068-0100.000	1,600	20,740	22,340								
	HOMESITE VALUE LISTED BELOW										
	1,600	20,740	22,340								
HOUSTON, JAMES MARVIN & REBA L	-00-00 905 OHIO IRON & COAL										
OU	CO. FIRST ADD. 42 ON 7										
712 MILL ST	T C000.00A RES USE CODE 510										
IRONTON, OHIO 45638-0000											
VOL 610 PG 244	2,200	9,860	12,060								
PARCEL-ID 30-068-0200.000											
ALLYN, HAROLD T. & CAROL A.	-00-00 15 WEST IRONTON ADD.										
412 PARK AVE.	S SIDE 41 6 X 132										
IRONTON, OHIO 45638	C000.00A RES USE CODE 510										
PARCEL-ID 30-068-0400.000	2,150	22,580	24,730								

TAX RATE [illegible]/0
A/R RED FACTOR 18.7468
OTH RED FACTOR 17.9084

LAWRENCE
TAX DISTRICT

GENERAL TAX LIST AND DUPLICATE OF REAL AND PUBLIC UTILITY PROPERTY
COUNTY REAL ESTATE TAXES AND SPECIAL ASSESSMENTS
30-UPPER TWP-FIRST WARD-IRONTON CORP-IRONTON S.D.

TAX YEAR 2004
INTEREST RATE
01/03/05 PAGE NO 6149

OWNER'S NAME MAILING ADDRESS	DESCRIPTION LAND	IMPROVEMENTS	TOTAL VALUE	TAXES CHARGED	DECEMBER TAXES	PENALTY	JUNE TAXES	PENALTY	TOTAL DELINQUENT	C. D. DATE	MEMO
CROWE, WILLIAM M. & DEANNA R.	-00-00 15 WEST IRONTON ADD PT										
1623 SO 2ND ST	2 1/2 X 132 NW PT 16 WHOLE										
IRONTON, OHIO 45638	COM USE CODE 401										
VOL 618 PG 695											
PARCEL-ID 30-068-0600.000	2,030	26,320	28,350								
RIVER CITY DEVELOPMENT INC.	-00-00 17 WEST IRONTON ADD.										
P.O. BOX 1882	C000.00A COM USE CODE 400										
ASHLAND KY 41101											
VOL 625 PG 497	4,070	00	4,070								
PARCEL-ID 30-068-0700.000											
RIVER CITY DEVELOPMENT, INC	-00-00 18 WEST IRONTON ADD.										
P.O. BOX 1882	N 1/2										
ASHLAND KY 41101	C000.00A COM USE CODE 400										
VOL 625 PG 497											
PARCEL-ID 30-068-0800.000	2,030	00	2,030								
RIVER CITY DEVELOPMENT, INC.	-00-00 18 WEST IRONTON ADD.										
P.O. BOX 1882	S 1/2										
ASHLAND KY. 41101	C000.00A COM USE CODE 429										
VOL 625 PG 497											
PARCEL-ID 30-068-0900.000	2,030	60,900	62,930								
RIVER CITY DEVELOPMENT, INC.	-00-00 19 WEST IRONTON ADD.										
P.O. BOX 1882	C000.00A COM USE CODE 400										
ASHLAND KY 41101											
VOL 625 PG 497	4,070	00	4,070								
PARCEL-ID 30-068-1000.000											
RIVER CITY DEVELOPMENT, INC.	-00-00 WEST IRONTON ADDITION										
P.O. BOX 1882	VAC 16' CENTER ALLEY ADJ LOT										
ASHLAND KY 41101	S C000.00A RES USE CODE 500										
VOL 625 PG 497											
PARCEL-ID 30-068-1001.000	840	00	840								
RIVER CITY DEVELOPMENT, INC.	-00-00 LOT 20										
P.O. BOX 1882	WEST IRONTON ADD.										
ASHLAND KY 41101	C000.00A RES USE CODE 500										
VOL 625 PG 497											
PARCEL-ID 30-068-1100.000	2,300	00	2,300								
RIVER CITY DEVELOPMENT, INC	-00-00 21 WEST IRONTON ADD.										
P.O. BOX 1882	C000.00A RES USE CODE 500										
ASHLAND KY. 41101											
VOL 625 PG 497	2,300	00	2,300								
PARCEL-ID 30-068-1101.000											
SALYERS, CHARLES E	-00-00 22 WEST IRONTON ADD.			6/3/05							
1021 NO. 2ND. ST.	C000.00A RES USE CODE 510			Anthony J & Toni Kish							
IRONTON, OHIO 45638											
VOL 581 PG 746	2,300	18,390	20,690								
PARCEL-ID 30-068-1200.000	HOMESITE VALUE LISTED BELOW										
	2,300	18,390	20,690								

TAX RATE [illegible]/0
A/R RED FACTOR 18.7468
OTH RED FACTOR 17.9084

LAWRENCE
TAX DISTRICT

GENERAL TAX LIST AND DUPLICATE OF REAL AND PUBLIC UTILITY PROPERTY
COUNTY REAL ESTATE TAXES AND SPECIAL ASSESSMENTS

30-UPPER TWP-FIRST WARD-IRONTON CORP-IRONTON S.D.

01/03/05

TAX YEAR 2004
INTEREST RATE
PAGE NO 6150

OWNER'S NAME MAILING ADDRESS	DESCRIPTION			TAXES CHARGED	DECEMBER TAXES	PENALTY	JUNE TAXES	PENALTY	TOTAL DELINQUENT	C. D. DATE	MEMO
	LAND	IMPROVEMENTS	TOTAL VALUE								
BOLLINGER, DEBRA L. 1103 NO 2ND ST IRONTON, OHIO 45638 PARCEL-ID 30-068-1300.000	-00-00 42' ON PEARL X 44 ON 2ND LOT 23 C000.00A RES USE CODE 510 1,210	5,540	6,750								
MILLER, LAWRENCE NEILL 209 PEARL ST. IRONTON, OHIO 45638-122 PARCEL-ID 30-068-1301.000	-00-00 24' ON PEARL X 44' LOT 23 C000.00A RES USE CODE 500 960	00	960								
MILLER, LAWRENCE NEILL 209 PEARL ST. IRONTON, OHIO 45638-122 PARCEL-ID 30-068-1400.000	-00-00 23 WEST IRONTON ADD. PT. 66 ON PEARL X 44 ON A L C000.00A RES USE CODE 510 1,890 HOMESITE VALUE LISTED BELOW 1,890	15,580 15,580	17,470 17,470								
WILLIS, PAUL AND MARTHA L. 006 C/O FIRST AMER.RE TAX SERVICE ATT:ESCROW REPORTING DEPT 8435 STEMMONS FWY 7TH FR DALLAS, TX 75247 VOL 611 PG 130 PARCEL-ID 30-068-1500.000	-00-00 24 WEST IRONTON ADD. C000.00A RES USE CODE 510 2,770 HOMESITE VALUE LISTED BELOW 2,770	12,560 12,560	15,330 15,330								
IRONTON-LAWRENCE COUNTY COMMUNITY ACTION ORGANIZATION 305 N. 5TH ST. IRONTON, OHIO 45638 VOL 472 PG 55 PARCEL-ID 30-068-1600.000	-00-00 25 WEST IRONTON ADD. PT. 24 X 44 N SIDE C000.00A RES USE CODE 500 800	00	800								
IRONTON-LAWRENCE COUNTY COMMUNITY ACTION ORGANIZATION 305 N. 5TH ST. IRONTON, OHIO 45638 VOL 472 PG 55 PARCEL-ID 30-068-1700.000	-00-00 25 WEST IRONTON ADD. PT. 44 X 108 S SIDE C000.00A RES USE CODE 520 2,090 HOMESITE VALUE LISTED BELOW 2,090	12,540 12,540	14,630 14,630								
STONEROAD, DAVID L. 2018 SO. 3RD. STREET IRONTON, OHIO 45638 VOL 545 PG 369 PARCEL-ID 30-068-1800.000	-00-00 26 WEST IRONTON ADD. 37 ON 2ND ST. X 97 ON WILL O C000.00A RES USE CODE 510 1,660 HOMESITE VALUE LISTED BELOW 1,660	7,180 7,120	8,840 8,780								
STONEROAD, DAVID L. 2018 SO. 3ED STREET IRONTON, OHIO 45638 VOL 545 PG 369 PARCEL-ID 30-069-0100.000	-00-00 26 WEST IRONTON ADD. 35 ON WILLOW ALLEY X 37 ON C000.00A RES USE CODE 510 880	2,700	3,580								
THE IRONTON LAW. CO. COMMUNITY	-00-00 26 WEST IRONTON ADD.										

TAX RATE [illegible]/0
A/R RED FACTOR 18.7468
OTH RED FACTOR 17.9084

LAWRENCE
TAX DISTRICT

GENERAL TAX LIST AND DUPLICATE OF REAL AND PUBLIC UTILITY PROPERTY
COUNTY REAL ESTATE TAXES AND SPECIAL ASSESSMENTS

30-UPPER TWP-FIRST WARD-IRONTON CORP-IRONTON S.D.

01/03/05

TAX YEAR 2004
INTEREST RATE
PAGE NO 6151

OWNER'S NAME MAILING ADDRESS	DESCRIPTION			TAXES CHARGED	DECEMBER TAXES	PENALTY	JUNE TAXES	PENALTY	TOTAL DELINQUENT	C. D. DATE	MEMO
	LAND	IMPROVEMENTS	TOTAL VALUE								
ACTION ORGANIZATION 5TH & LAWRENCE STREETS IRONTON, OHIO 45638 VOL 492 PG 763 PARCEL-ID 30-069-0200.000	7 X 132 WHOLE 27 C000.00A EXM USE CODE 620 4,710	00	4,710								
THE IRONTON LAW. CO. COMM. ACTION ORGAN. P.O. BOX 335 IRONTON, OHIO 45638 VOL 492 PG 763 PARCEL-ID 30-069-0400.000	-00-00 28 WEST IRONTON ADD. C000.00A EXM USE CODE 620 4,070	33,740	37,810								
IRONTON-LAWRENCE COUNTY COMMUNITY ACTION ORGANIZATION 305 N 5TH STREET IRONTON, OHIO 45638 VOL 547 PG 433 PARCEL-ID 30-069-0500.000	-00-00 29 WEST IRONTON 44' FRONTING ELM X 44' ON PLUMB A L C000.00A EXM USE CODE 620 1,350	00	1,350								
LEIGHTY, DONNA G. 8601 STONER WOODS DRIVE RIVERVIEW, FL. 33569 PARCEL-ID 30-069-0501.000	-00-00 29 WEST IRONTON 44' X 88' ON ELM ST C000.00A RES USE CODE 520 1,870	8,750	10,620								
LAWLESS, JEFFREY S & LANA L 006 C/O FIRST AMER.RE TAX SERVICE ATT:ESCROW REPORTING DEPT 8435 STEMMONS FWY 7TH FR DALLAS, TX 75247 PLAT 10 PG 29 PARCEL-ID 30-069-0600.000	31 WEST IRONTON ADD &PT VAC WILLOW ALLEY RES USE CODE 510 3,270 HOMESITE VALUE LISTED BELOW 3,270	10,700 10,700	13,970 13,970								
DAVIS, MARGARET AND AARON E. 217 PEARL ST. IRONTON, OHIO 45638 PLAT 10 PG 29 PARCEL-ID 30-069-0700.000	32 WEST IRONTON ADD & PT VAC WILLOW ALLEY RES USE CODE 500 3,270	00	3,270								
COLUMBIA GAS OF OHIO INC, 138 C/O OHIO VALLEY GAS CO. C/O COLUMBIA GAS OF OHIO P.O. BOX 117 COLUMBUS, OHIO 43216-0117 PARCEL-ID 30-069-0700.001	CO. BLDG # 10893 BLDG ON LEASED LAND PEARLE ST. SO. OF 3RD ST. P/U USE CODE 880 00	910	910								
BLEVINS, ERNEST & MILDRED 1120 N. 3RD. ST. IRONTON, OHIO 45638 VOL 478 PG 645 PARCEL-ID 30-069-0800.000	-00-00 30 WEST IRONTON ADD. C000.00A RES USE CODE 510 2,770 HOMESITE VALUE LISTED BELOW 2,770	9,480 8,740	12,250 11,510	4/20/05 Ernest Blevins	4/20/05 grantor new life est. Mary Eloise, Ricky Blevins & Joyce Williams & Stacy Lynn Burton						
DAVIS, AARON EUGENE & MARY LOUISE TRUSTEES 217 PEARL ST	-00-00 33 WEST IRONTON ADD. 44 ON PEARL X 88 ON 3 R C000.00A RES USE CODE 500										

TAX RATE CTOOO
A/R RED FACTOR 18.7468
OTH RED FACTOR 17.9084

LAWRENCE
TAX DISTRICT

GENERAL TAX LIST AND DUPLICATE OF REAL AND PUBLIC UTILITY PROPERTY
COUNTY REAL ESTATE TAXES AND SPECIAL ASSESSMENTS
30-UPPER TWP-FIRST WARD-IRONTON CORP-IRONTON S.D.

01/03/05

TAX YEAR 2004
INTEREST RATE
PAGE NO 6152

OWNER'S NAME MAILING ADDRESS	DESCRIPTION LAND	IMPROVEMENTS	TOTAL VALUE	TAXES CHARGED	DECEMBER TAXES	PENALTY	JUNE TAXES	PENALTY	TOTAL DELINQUENT	C.D. DATE	MEMO
IRONTON, OHIO 45638 VOL 552 PG 148 PARCEL-ID 30-069-0900.000	2,240	00	2,240								
DAVIS, AARON EUGENE & MARY LOU ISE TRUSTEES 217 PEARL ST IRONTON, OHIO 45638 VOL 563 PG 284 PARCEL-ID 30-069-1000.000	-00-00 33 WEST IRONTON ADD. 44 ON PEARL X 88 MID. 34 C000.00A RES USE CODE 510 2,240 30,190 32,430 HOMESITE VALUE LISTED BELOW 2,240 30,190 32,430										
DAVIS, AARON EUGENE & MARY LOU ISE TRUSTEES 217 PEARL ST IRONTON, OHIO 45638 VOL 563 PG 284 PARCEL-ID 30-069-1100.000	-00-00 33 WEST IRONTON ADD. 44 ON PEARL X 88 ON ALLEY C000.00A RES USE CODE 500 2,240 00 2,240										
HACKER, JAMES G. 2324 GESWEIN BOULEVARD HANGING ROCK, OHIO 45638 VOL 554 PG 660 PARCEL-ID 30-069-1200.000	-00-00 35 WEST IRONTON ADD. C000.00A RES USE CODE 520 2,770 22,760 25,530										
BLEDSOE, DAVID & DONNA 1018 N 3RD ST. IRONTON, OHIO 45638 VOL 529 PG 737 PARCEL-ID 30-069-1300.000	-00-00 36 WEST IRONTON ADD. C000.00A RES USE CODE 510 2,770 10,000 12,770 HOMESITE VALUE LISTED BELOW 2,770 10,000 12,770										
COLLINS, MARJORIE V LIFE ESTAT E JOHN E COLLINS REMAINDER 1014 N. 3RD ST. IRONTON, OHIO 45638 VOL 567 PG 98 PARCEL-ID 30-069-1400.000	-00-00 37 WEST IRONTON ADD. 44 ON 3RD X 88 C000.00A RES USE CODE 510 2,240 7,110 9,350 HOMESITE VALUE LISTED BELOW 2,240 7,110 9,350										
VANHORN, TEDDY RAY & LINDA K. 713 MILL ST IRONTON, OHIO 45638 VOL 636 PG 744 PARCEL-ID 30-069-1500.000	-00-00 37 WEST IRONTON ADD. 44 X 44 C000.00A RES USE CODE 510 1,520 6,100 7,620 HOMESITE VALUE LISTED BELOW 1,520 6,100 7,620										
MAYS, BILLY R. & GLENDA A. 8702 SR RT 141 KITTS HILL, OHIO 45645 OR 48 PG 766 PARCEL-ID 30-069-1600.000	-00-00 38 WEST IRONTON ADD. C000.00A RES USE CODE 510 2,770 5,190 7,960 HOMESITE VALUE LISTED BELOW 2,770 5,190 7,960										
DAUGHERTY, DEBRA LYNN AND RALP H H 1006 N. 3RD ST. IRONTON, OHIO 45638 PARCEL-ID 30-069-1700.000	-00-00 39 WEST IRONTON ADD. C000.00A RES USE CODE 510 2,770 11,250 14,020 HOMESITE VALUE LISTED BELOW 2,770 11,250 14,020										

TAX RATE CTOOO
A/R RED FACTOR 18.7468
OTH RED FACTOR 17.9084

LAWRENCE
TAX DISTRICT

GENERAL TAX LIST AND DUPLICATE OF REAL AND PUBLIC UTILITY PROPERTY
COUNTY REAL ESTATE TAXES AND SPECIAL ASSESSMENTS
30-UPPER TWP-FIRST WARD-IRONTON CORP-IRONTON S.D.

01/03/05

TAX YEAR 2004
INTEREST RATE
PAGE NO 6153

OWNER'S NAME MAILING ADDRESS	DESCRIPTION LAND	IMPROVEMENTS	TOTAL VALUE	TAXES CHARGED	DECEMBER TAXES	PENALTY	JUNE TAXES	PENALTY	TOTAL DELINQUENT	C.D. DATE	MEMO
DENNIN, MARY RUTH LIFE EST. 006 C/O FIRST AMER.RE TAX SERVICE ATT:ESCROW REPORTING DEPT 8435 STEMMONS FWY 7TH FR DALLAS, TX 75247 OR 210 PG 616 PARCEL-ID 30-069-1800.000	-00-00 40 WEST IRONTON ADD. C000.00A RES USE CODE 510 2,770 27,460 30,230										
COONROD, OLIVER FRANKLIN & FAY E ELIZABETH LIFE EST 930 NORTH THIRD STREET IRONTON, OHIO 45638 OR 285 PG 756 PARCEL-ID 30-070-0100.000 04-07-04 TRNSF FROM 30-070-0100.000 COONROD, OLIVER FRANKLIN	-00-00 41 WEST IRONTON ADD. 58 ON 3RD S 44 ON UNIO N C000.00A RES USE CODE 500 1,770 00 1,770 HOMESITE VALUE LISTED BELOW 1,770 00 1,770										
COONROD, OLIVER FRANKLIN & FAY E ELIZABETH 930 NORTH THIRD STREET IRONTON, OHIO 45638 VOL 543 PG 561 PARCEL-ID 30-070-0100.000 04-07-04 TRNSF TO 30-070-0100.000 COONROD, OLIVER FRANKLIN	-00-00 41 WEST IRONTON ADD. 58 ON 3RD S 44 ON UNIO N C000.00A RES USE CODE 500 00 00 00										
COONROD, OLIVER F. & FAYE 930 NO. 3RD ST. IRONTON, OHIO 45638 VOL 313 PG 46 PARCEL-ID 30-070-0200.000 04-07-04 TRNSF TO 30-070-0200.000 COONROD, OLIVER FRANKLIN	-00-00 42 WEST IRONTON ADD. 30 ON 3RD X 44 ON VINE AL L C000.00A RES USE CODE 510 00 00 00										
COONROD, OLIVER FRANKLIN & FAY E ELIZABETH LIFE EST 930 NO. 3RD ST. IRONTON, OHIO 45638 OR 285 PG 756 PARCEL-ID 30-070-0200.000 04-07-04 TRNSF FROM 30-070-0200.000 COONROD, OLIVER F. & FAYE	-00-00 42 WEST IRONTON ADD. 30 ON 3RD X 44 ON VINE AL L C000.00A RES USE CODE 510 1,030 9,880 10,910 HOMESITE VALUE LISTED BELOW 1,030 9,880 10,910										
LANGDON, REBECCA J. 214 UNION ST IRONTON, OHIO 45638 OR 139 PG 380 PARCEL-ID 30-070-0300.000	PT 41 & 42 WEST IRONTON ADD. 8 8 ON UNION X 88 ON ALLEY RES USE CODE 510 4,480 13,020 17,500 HOMESITE VALUE LISTED BELOW 4,480 13,020 17,500										
RIGGS, CECIL E 929 N. 3RD ST. IRONTON, OHIO 45638 VOL 596 PG 135 PARCEL-ID 30-070-0400.000	-00-00 43 WEST IRONTON ADD. C000.00A RES USE CODE 510 4,770 14,960 19,730 HOMESITE VALUE LISTED BELOW 4,770 14,960 19,730										

BARRETT BROTHERS SPRINGFIELD, OH 1-800-322-7711

TAX RATE 0
A/R RED FACTOR 18.7468
OTH RED FACTOR 17.9084

LAWRENCE
TAX DISTRICT 30-UPPER TWP-FIRST WARD-IRONTON CORP-IRONTON S.D.

GENERAL TAX LIST AND DUPLICATE OF REAL AND PUBLIC UTILITY PROPERTY
COUNTY REAL ESTATE TAXES AND SPECIAL ASSESSMENTS

01/03/05

TAX YEAR 2004
INTEREST RATE
PAGE NO 6154

OWNER'S NAME MAILING ADDRESS	DESCRIPTION			TAXES CHARGED	DECEMBER TAXES	PENALTY	JUNE TAXES	PENALTY	TOTAL DELINQUENT	C. D. DATE	MEMO
	LAND	IMPROVEMENTS	TOTAL VALUE								
WHITE, LANA E. 1003 NO. 3RD. ST. IRONTON, OHIO 45638 VOL 624 PG 566 PARCEL-ID 30-070-0500.000	-00-00 44 WEST IRONTON ADD. C000.00A RES USE CODE 510 2,770 12,210 14,980 HOMESITE VALUE LISTED BELOW 2,770 12,210 14,980										
RISTER, DAWN ELAINE & GREGORY & DAWN ELAINE RISTER 1/5 INT 1007 N. 3RD ST. IRONTON, OHIO 45638-0000 OR 260 PG 154 PARCEL-ID 30-070-0600.000	-00-00 45 WEST IRONTON ADD. C000.00A RES USE CODE 510 2,770 16,100 18,870 HOMESITE VALUE LISTED BELOW 2,770 15,770 18,540										
KELLEY, BRIAN K. 1011 NO. 3RD. ST. IRONTON, OHIO 45638 OR 128 PG 698/700 PARCEL-ID 30-070-0700.000	-00-00 46 WEST IRONTON ADD. C000.00A RES USE CODE 510 2,770 11,980 14,750 HOMESITE VALUE LISTED BELOW 2,770 11,980 14,750										
DELONG, BRIAN KEITH & DEBRA S. 004 C/O LANDAMERICA TAX & FL SERV E. COAST PROCESSING DEPT P. O. BOX 875 OAKS, PA. 19456-9919 VOL 572 PG 248 PARCEL-ID 30-070-0800.000	-00-00 47 WEST IRONTON ADD. C000.00A RES USE CODE 510 2,500 16,730 19,230 HOMESITE VALUE LISTED BELOW 2,500 16,730 19,230			SH 2-8-05 Amy + Bobby Murrell							
BARKER, STEPHANIE J. AND ROBERT W. 006 C/O FIRST AMER.RE TAX SERVICE ATT:ESCROW REPORTING DEPT 8435 STEMMONS FWY 7TH FR DALLAS, TX 75247 OR 118 GP 820 PARCEL-ID 30-070-0900.000	-00-00 48 WEST IRONTON ADD. C000.00A RES USE CODE 510 2,770 21,160 23,930										
ADAMS, PEARL E. 006 C/O FIRST AMER.RE TAX SERVICE ATT:ESCROW REPORTING DEPT 8435 STEMMONS FWY 7TH FR DALLAS, TX 75247 OR 12 PG 726 PARCEL-ID 30-070-1000.000	-00-00 49 WEST IRONTON ADD. C000.00A RES USE CODE 510 1,630 17,820 19,450 HOMESITE VALUE LISTED BELOW 1,630 17,820 19,450										
KERNS, EMORY & JOYCE LIFE EST 1107 N. 3RD ST. IRONTON, OHIO 45638 OR 150 PG 110 PARCEL-ID 30-070-1100.000	-00-00 50 WEST IRONTON ADD. 50 ON PEARL X 44 ON 3RD. C000.00A RES USE CODE 500 1,630 00 1,630										
LANCASTER, DOROTHY 305 PEARL STREET IRONTON,OHIO 45638 VOL 629 PG 179 PARCEL-ID 30-070-1200.000	-00-00 50 WEST IRONTON ADD. PT. 42 ON PEARL X 44 CEN. PT . C000.00A RES USE CODE 510 1,450 7,620 9,070										

TAX RATE 0
A/R RED FACTOR 18.7468
OTH RED FACTOR 17.9084

LAWRENCE
TAX DISTRICT 30-UPPER TWP-FIRST WARD-IRONTON CORP-IRONTON S.D.

GENERAL TAX LIST AND DUPLICATE OF REAL AND PUBLIC UTILITY PROPERTY
COUNTY REAL ESTATE TAXES AND SPECIAL ASSESSMENTS

01/03/05

TAX YEAR 2004
INTEREST RATE
PAGE NO 6155

OWNER'S NAME MAILING ADDRESS	DESCRIPTION			TAXES CHARGED	DECEMBER TAXES	PENALTY	JUNE TAXES	PENALTY	TOTAL DELINQUENT	C. D. DATE	MEMO
	LAND	IMPROVEMENTS	TOTAL VALUE								
	HOMESITE VALUE LISTED BELOW 1,450 7,620 9,070										
WHITT, MAXINE 1109 1/2 N. 3RD, ST. IRONTON, OHIO 45638 VOL 544 PG 223 PARCEL-ID 30-070-1300.000	-00-00 50 WEST IRONTON ADD. 40 ON PEARL ST. & 88 ON ALLEY C000.00A RES USE CODE 500 2,040 00 2,040			3/31/05 Roger Schwab et al		4/26/05 David R & Margaret A Perkins					
KERNS, EMORY & JOYCE LIFE EST 1107 N. 3RD ST. IRONTON, OHIO 45638 OR 150 PG 110 PARCEL-ID 30-070-1400.000	-00-00 51 WEST IRONTON ADD. 44 ON 3RD X 50 C000.00A RES USE CODE 510 1,630 5,980 7,610 HOMESITE VALUE LISTED BELOW 1,630 5,980 7,610										
LANCASTER, DOROTHY 305 PEARL STREET IRONTON, OHIO 45638 VOL 629 PG 179 PARCEL-ID 30-070-1500.000	-00-00 51 WEST IRONTON ADD. 44 X 42 CEN. PT. C000.00A RES USE CODE 500 1,450 00 1,450										
CHRISTIAN, HERBERT P. CHRISTINN, PATRICIA JEAN 1109 N. 3RD ST. IRONTON, OHIO 45638 VOL 475 PG 327 PARCEL-ID 30-070-1600.000	-00-00 52 WEST IRONTON ADD. PT. W 1/2 C000.00A RES USE CODE 510 1,920 9,090 11,010										
WHITT, MAXINE 11091/2 NO. 3RD. ST. IRONTON, OHIO VOL 544 PG 221 PARCEL-ID 30-070-1700.000	-00-00 52 WEST IRONTON ADD. LESS W 1/2 C000.00A RES USE CODE 510 1,920 10,760 12,680 HOMESITE VALUE LISTED BELOW 1,920 10,760 12,680			3/31/05 Roger Schwab et al		4/26/05 David R & Margaret A Perkins					
PERKINS, DAVID R. & MARGARET A 1113 NO 3RD ST IRONTON OHIO 45638-0000 VOL 373 PG 274 PARCEL-ID 30-070-1800.000	-00-00 53 WEST IRONTON ADD. C000.00A RES USE CODE 510 2,770 12,220 14,990 HOMESITE VALUE LISTED BELOW 2,770 12,220 14,990										
HARVEY, CARL E. & MARY LOU 310 ELM ST. IRONTON, OHIO 45638 VOL 291 PG 551 PARCEL-ID 30-071-0100.000	-00-00 55 WEST IRONTON ADD. E 1/2 66 ON ELM X 44 ON ALLEY C000.00A RES USE CODE 510 2,270 12,120 14,390 HOMESITE VALUE LISTED BELOW 2,270 11,320 13,590										
HEABERLIN, ROBERT LEE & LOUISE ANN 1115 NO 3RD S IRONTON, OHIO 45638 VOL 580 PG 537 PARCEL-ID 30-071-0200.000	-00-00 54 WEST IRONTON ADD. S 1/2 C000.00A RES USE CODE 510 1,380 7,810 9,190			12/22/05 (document) Robert L Heaberlin Sr							

BARRETT BROTHERS SPRINGFIELD, OH 1-800-322-7711

TAX RATE 0
A/R RED FACTOR 18.7468
OTH RED FACTOR 17.9084

LAWRENCE
TAX DISTRICT

GENERAL TAX LIST AND DUPLICATE OF REAL AND PUBLIC UTILITY PROPERTY
COUNTY REAL ESTATE TAXES AND SPECIAL ASSESSMENTS
30-UPPER TWP-FIRST WARD-IRONTON CORP-IRONTON S.D.

01/03/05

TAX YEAR 2004
INTEREST RATE
PAGE NO 6156

OWNER'S NAME MAILING ADDRESS	DESCRIPTION			TAXES CHARGED	DECEMBER TAXES	PENALTY	JUNE TAXES	PENALTY	TOTAL DELINQUENT	C. D. DATE	MEMO
	LAND	IMPROVEMENTS	TOTAL VALUE								
CAINES, LISA R. AND ERIC K. RO ACH 006 C/O FIRST AMER.RE TAX SERVICE ATT:ESCROW REPORTING DEPT 8435 STEMMONS FWY 7TH FR DALLAS, TX 75247 OR 121 PG 771 PARCEL-ID 30-071-0300.000	-00-00 54 WEST IRONTON ADD. NW 22 X 66 C000.00A RES USE CODE 500 960 00 960										
HARVEY, CARL E. & MARY LOU 310 ELM ST. IRONTON, OHIO 45638 VOL 291 PG 551 PARCEL-ID 30-071-0400.000	-00-00 54 WEST IRONTON ADD. NE 22 X 66 C000.00A RES USE CODE 500 960 00 960										
CAINES, LISA R. AND ERIC K. RO ACH 006 C/O FIRST AMER.RE TAX SERVICE ATT:ESCROW REPORTING DEPT 8435 STEMMONS FWY 7TH FR DALLAS, TX 75247 OR 121 PG 771 PARCEL-ID 30-071-0500.000	-00-00 55 WEST IRONTON ADD. W 1/2 44 ON 3RD 1 66 ON C000.00A RES USE CODE 510 2,500 14,410 16,910 HOMESITE VALUE LISTED BELOW 2,500 14,410 16,910										
KRATZENBERG, KATHY 136 C/O KRATZENBERG PROPERTIES P.O. BOX 786 IRONTON, OHIO 45638 VOL 569 PG 798 PARCEL-ID 30-071-0600.000	56, 57, 58, 68 WEST IRONTON AD D. RES USE CODE 530 2,770 32,810 35,580										
COMMUNITY ACTION ORGAINIZATION IRONTON, LAWRENCE COUNTY 305 N. 5TH ST. IRONTON, OHIO 45638 VOL 472 PG 686 PARCEL-ID 30-071-0700.000	-00-00 56 WEST IRONTON ADD. S. D. 2 57, 58 C000.00A RES USE CODE 510 2,770 9,290 12,060										
KOSTER, JOHN E. 402 ELM ST IRONTON, OHIO 45638 VOL 609 PG 143 PARCEL-ID 30-071-0800.000	56, 57, 58 68 PT WEST IRONTON SD OF OUTLOTS 3&4 RES USE CODE 510 2,770 14,250 17,020 HOMESITE VALUE LISTED BELOW 2,770 14,250 17,020										
LIPKER, GERALD L. 006 C/O FIRST AMER.RE TAX SERVICE ATT:ESCROW REPORTING DEPT 8435 STEMMONS FWY 7TH FR DALLAS, TX 75247 OR 18 PG 387/388 PARCEL-ID 30-071-0900.000	-00-00 56 WEST IRONTON ADD. S.D. 4 W1/2 57,58 22' X 1 3 C000.00A RES USE CODE 510 1,380 5,630 7,010 HOMESITE VALUE LISTED BELOW 1,380 5,630 7,010										
KOSTER, JOHN 402 ELM ST	-00-00 56 WEST IRONTON ADD. S. D. 4 E 1/2 22 X 13										

TAX RATE 0
A/R RED FACTOR 18.7468
OTH RED FACTOR 17.9084

LAWRENCE
TAX DISTRICT

GENERAL TAX LIST AND DUPLICATE OF REAL AND PUBLIC UTILITY PROPERTY
COUNTY REAL ESTATE TAXES AND SPECIAL ASSESSMENTS
30-UPPER TWP-FIRST WARD-IRONTON CORP-IRONTON S.D.

01/03/05

TAX YEAR 2004
INTEREST RATE
PAGE NO 6157

OWNER'S NAME MAILING ADDRESS	DESCRIPTION			TAXES CHARGED	DECEMBER TAXES	PENALTY	JUNE TAXES	PENALTY	TOTAL DELINQUENT	C. D. DATE	MEMO
	LAND	IMPROVEMENTS	TOTAL VALUE								
IRONTON, OHIO 45638 PARCEL-ID 30-071-1000.000	2 C000.00A RES USE CODE 500 1,380 00 1,380										
STICKLER, DANNY R. & MARILYN K C/O HABITAT FOR HUMANITY P.O. BOX 1806 ASHLAND, KY. 41105-1806 VOL 554 PG 37 PARCEL-ID 30-071-1100.000	-00-00 56 WEST IRONTON ADD. S. D. 5 57, 58 C000.00A RES USE CODE 510 2,770 12,890 15,660 HOMESITE VALUE LISTED BELOW 2,770 12,720 15,490										
CITY OF IRONTON, OHIO VOL 267 PG 517 PARCEL-ID 30-071-1200.000	-00-00 56 WEST IRONTON ADD. S. D. 6 57, 58 C000.00A EXM USE CODE 640 8,870 00 8,870										
RUDMANN, JAMES E. 515 VESUVIUS ST. IRONTON, OHIO 45638 VOL 534 PG 125 PARCEL-ID 30-071-1300.000	-00-00 59 WEST IRONTON ADD. W 44 ON STORMS ALLEY X 70 ON C000.00A RES USE CODE 510 1,980 9,750 11,730 HOMESITE VALUE LISTED BELOW 1,980 9,750 11,730										
WALKER, CAROL 1109 1/2 STORMS ALLEY IRONTON, OH 45638 VOL 533 PG 679 PARCEL-ID 30-071-1400.000	-00-00 59 WEST IRONTON ADD. E END 44 ON WILLOW ALLEY C000.00A RES USE CODE 510 640 7,590 8,230 HOMESITE VALUE LISTED BELOW 640 7,590 8,230										
MARTIN, ETHEL MAE LIFE EST BET TY CARTE ET-AL REM. 313 1/2 PEARL ST IRONTON, OHIO 45638 VOL 603 PG 579 PARCEL-ID 30-071-1500.000	-00-00 60 WEST IRONTON ADD. C000.00A RES USE CODE 510 2,770 11,390 14,160 HOMESITE VALUE LISTED BELOW 2,770 11,330 14,100										
MARTIN, ETHEL MAE LIFE EST. RE M. BETTY CARTE ET AL 313 1/2 PEARL ST IRONTON, OH 45638 OR 114 PG 834 PARCEL-ID 30-071-1600.000	-00-00 61 WEST IRONTON ADD. C000.00A RES USE CODE 510 3,230 11,470 14,700										
HACKWORTH, DAVID L. AND JEWEL K. 312 PEARL ST. IRONTON, OHIO 45638 VOL 493 PG 26 PARCEL-ID 30-071-1700.000	-00-00 62 WEST IRONTON ADD. C000.00A RES USE CODE 599 3,000 790 3,790										
HACKWORTH, DAVID L. & JEWEL K. 312 PEARL ST. IRONTON, OHIO 45638 VOL 493 PG 26 PARCEL-ID 30-071-1800.000	-00-00 63 WEST IRONTON ADD. C000.00A RES USE CODE 510 2,770 10,500 13,270 HOMESITE VALUE LISTED BELOW										

TAX RATE [illegible]0
A/R RED FACTOR 18.7468
OTH RED FACTOR 17.9084

LAWRENCE
TAX DISTRICT

GENERAL TAX LIST AND DUPLICATE OF REAL AND PUBLIC UTILITY PROPERTY
COUNTY REAL ESTATE TAXES AND SPECIAL ASSESSMENTS
30-UPPER TWP-FIRST WARD-IRONTON CORP-IRONTON S.D.

01/03/05

TAX YEAR 2004
INTEREST RATE
PAGE NO 6158

OWNER'S NAME MAILING ADDRESS	DESCRIPTION			TAXES CHARGED	DECEMBER TAXES	PENALTY	JUNE TAXES	PENALTY	TOTAL DELINQUENT	C. D. DATE	MEMO
	LAND	IMPROVEMENTS	TOTAL VALUE								
	2,770	10,500	13,270								
SAVARY, CLARENCE H. & MARGARET LIFE EST 1011 1/2 NO. 3RD. ST. IRONTON, OHIO 45638 VOL 490 PG 693 PARCEL-ID 30-072-0100.000	-00-00 65 WEST IRONTON ADD. 66, 67 C000.00A RES USE CODE 510 6,730 11,950 18,680 HOMESITE VALUE LISTED BELOW 6,730 11,950 18,680										
HENDERSON, PAMELA S. AND IRVIN W. HENDERSON JR. 1015 1/2 NORTH 3RD ST IRONTON, OHIO 45638 OR16 PG 758 PARCEL-ID 30-072-0200.000	-00-00 64IRONTON ADD. C000.00A RES USE CODE 510 2,500 13,970 16,470 HOMESITE VALUE LISTED BELOW 2,500 13,970 16,470										
FILKINS, MARY 2620 CR 21 IRONTON, OHIO 45638 VOL 500 PG 477 PARCEL-ID 30-072-0300.000 01-06-04 TRNSF FROM 30-072-0300.000 HAY, CLAYTON AND FILKINS, MARY 01-21-04 TRNSF TO 30-072-0300.000 HAY, RICK L.	-00-00 69IRONTON ADD. 24 ON ELM X 73 70 C000.00A RES USE CODE 510 00 00 00										
HAY, RICK L. 401 ELM ST IRONTON, OHIO 45638 OR 273 PG 44 PARCEL-ID 30-072-0300.000 01-21-04 TRNSF FROM 30-072-0300.000 FILKINS, MARY	-00-00 69IRONTON ADD. 24 ON ELM X 73 70 C000.00A RES USE CODE 510 1,100 9,430 10,530 HOMESITE VALUE LISTED BELOW 1,100 9,430 10,530										
HAY, CLAYTON AND FILKINS, MARY 401 ELM STREET IRONTON, OHIO 45638 VOL 500 PG 477 PARCEL-ID 30-072-0300.000 01-06-04 TRNSF TO 30-072-0300.000 FILKINS, MARY	-00-00 69IRONTON ADD. 24 ON ELM X 73 70 C000.00A RES USE CODE 510 00 00 00										
COLLINS, DOROTHY JEAN 403 ELM ST. IRONTON, OHIO 45638 VOL 535 PG 238 PARCEL-ID 30-072-0400.000	69 & 70 IRONTON ADDN., 30.50' X 73' & 5.98' ON ELM ST. RES USE CODE 510 1,100 4,690 5,790 HOMESITE VALUE LISTED BELOW 1,100 4,690 5,790										
CITY OF IRONTON, OHIO C/O FINANCE DIRECTOR 4TH & RAILROAD STS. IRONTON, OH. 45638-0000 VOL 267 PG 517 PARCEL-ID 30-072-0600.000	-00-00 69 IRONTON ADD. 70 LESS 54 1/2X73 LESS PTON ELM & C000.00A EXM USE CODE 640 6,550 00 6,550										

TAX RATE [illegible]0
A/R RED FACTOR 18.7468
OTH RED FACTOR 17.9084

LAWRENCE
TAX DISTRICT

GENERAL TAX LIST AND DUPLICATE OF REAL AND PUBLIC UTILITY PROPERTY
COUNTY REAL ESTATE TAXES AND SPECIAL ASSESSMENTS
30-UPPER TWP-FIRST WARD-IRONTON CORP-IRONTON S.D.

01/03/05

TAX YEAR 2004
INTEREST RATE
PAGE NO 6159

OWNER'S NAME MAILING ADDRESS	DESCRIPTION			TAXES CHARGED	DECEMBER TAXES	PENALTY	JUNE TAXES	PENALTY	TOTAL DELINQUENT	C. D. DATE	MEMO
	LAND	IMPROVEMENTS	TOTAL VALUE								
CHRISTIAN, CHARLES D. & KATHI 1209 N. 4TH ST. IRONTON, OHIO 45638 VOL 487 PG 640 PARCEL-ID 30-072-0700.000	71 IRONTON ADD. 44' ON 4TH & 1 47' RES USE CODE 510 3,230 10,790 14,020										
SCHWAB, PAUL F. & WANDA J. 1213 SHORT N. 5TH ST. IRONTON, OHIO 45638 VOL 553 PG 308 PARCEL-ID 30-072-0700.001	71 IRONTON ADD. 44' ON 4TH X E . 53' RES USE CODE 500 340 00 340										
SCHWAB, PAUL F. & WANDA J. 1213 SHORT N. 5TH ST. IRONTON, OHIO 45638 VOL 553 PG 308 PARCEL-ID 30-072-0700.002	71 IRONTON ADD 44' X 42' COR 0 .04A) (SEE '85 DUPLICATE) RES USE CODE 500 320 00 320										
STEWART, SANDR JEAN KELLEY- 405 ELM ST IRONTON OHIO 45638 OR 175 PG 73 PARCEL-ID 30-072-0800.000	69 & 70 IRONTON ADDN., 49' ON ELM ST., LESS 5.98' ON ELM ST. RES USE CODE 510 2,240 7,040 9,280 HOMESITE VALUE LISTED BELOW 2,240 7,040 9,280										
SCHWAB, PAUL F. & WANDA J. 1213 SHORT N. 5TH ST. IRONTON, OHIO 45638 VOL 553 PG 308 PARCEL-ID 30-072-0900.000	-00-00 72IRONTON ADD. LESS 44 ON 5TH X 80 C000.00A RES USE CODE 510 2,100 12,530 14,630 HOMESITE VALUE LISTED BELOW 2,100 12,530 14,630										
PYLES, ROSE ETAL C/O CLARENCE H. SAVARY 1011 1/2 N. 3RD ST. IRONTON, OHIO 45638-0000 PARCEL-ID 30-072-1000.000	78 IRONTON ADD LESS 10 N SIDE PT 39 ON SH ST X RES USE CODE 500 2,140 00 2,140										
STAPLETON, THOMAS E & LYNN A C/O MATHEW STAPLETON 1215 N. 4TH ST. IRONTON, OHIO 45638 PARCEL-ID 30-072-1100.000	-00-00 79IRONTON ADD. C000.00A RES USE CODE 510 2,770 6,220 8,990										
SCHWAB, PAUL F. & WANDA J. 1213 SHORT N. 5TH ST. IRONTON, OHIO 45638 VOL 553 PG 308 PARCEL-ID 30-072-1200.000	-00-00 80IRONTON ADD. 10 ON 5TH X 18 C000.00A RES USE CODE 500 170 00 170										
MOORE, NANCY CO NANCY MOORE 1514 SO 2ND ST IRONTON,OHIO 45638 30-072-1300	-00-00 80IRONTON ADD. LESS 10 X 18 C000.00A RES USE CODE 510			6/8/05 Jody Thomas + Jackie Thomas							

TAX RATE 0
A/R RED FACTOR 18.7468
OTH RED FACTOR 17.9084

LAWRENCE
TAX DISTRICT

GENERAL TAX LIST AND DUPLICATE OF REAL AND PUBLIC UTILITY PROPERTY
COUNTY REAL ESTATE TAXES AND SPECIAL ASSESSMENTS
30-UPPER TWP-FIRST WARD-IRONTON CORP-IRONTON S.D.

TAX YEAR 2004
INTEREST RATE
01/03/05 PAGE NO 6160

OWNER'S NAME MAILING ADDRESS	DESCRIPTION			TAXES CHARGED	DECEMBER TAXES	PENALTY	JUNE TAXES	PENALTY	TOTAL DELINQUENT	C. D. DATE	MEMO
	LAND	IMPROVEMENTS	TOTAL VALUE								
VOL 550 PG 798 PARCEL-ID 30-072-1300.000	2,720	3,760	6,480								
FAITH UNITED CHURCH OF THE NAZ ARENE INC. P.O. BOX 310 IRONTON, OHIO 45638 OR 177 PG 192 PARCEL-ID 30-072-1400.000	-00-00 81IRONTON ADD. 32 ON ELM X 89 ON 4TH 82, 83 C000.00A RES USE CODE 510 1,630	18,550	20,180								
FAITH UNITED CHURCH OF THE NAZ ARENE INC. PO BOX 310 IRONTON, OHIO 45638 OR 177 PG 192 PARCEL-ID 30-072-1500.000	-00-00 81IRONTON ADD. PT. 40 X 89 CEN. PT. 82, 83 C000.00A EXM USE CODE 685 2,490	780	3,270								
FAITH UNITED CHURCH OF THE NAZ ARENE INC. PO BOX 310 IRONTON, OHIO 45638 OR 177 PG 192 PARCEL-ID 30-072-1600.000	-00-00 81IRONTON ADD. PT. 60 ON ELM X 89 ON ALLE Y C000.00A EXM USE CODE 685 3,740	84,990	88,730								
FAITH UNITED CHURCH OF THE NAZ ARENE INC. PO BOX 310 IRONTON, OHIO 45638 OR 177 PG 192 PARCEL-ID 30-072-1700.000	-00-00 83IRONTON ADD. 23 ON 4TH X 132 C000.00A EXM USE CODE 685 2,120	670	2,790								
FAITH UNITED CHURCH OF THE NAZ ARENE INC. PO BOX 310 IRONTON, OHIO 45638 OR 177 PG 192 PARCEL-ID 30-072-1800.000	-00-00 84IRONTON ADD. 32 ON ALLEY X 66 C000.00A EXM USE CODE 685 1,480	460	1,940								
FAITH UNITED CHURCH OF THE NAZ ARENE INC. PO BOX 310 IRONTON, OH 45638 OR 177 PG 192 PARCEL-ID 30-072-1900.000	-00-00 84 WEST IRONTON ADD PT 44' ON 4TH X 66'& 12' ON A C000.00A EXM USE CODE 685 2,590	00	2,590								
ELM STREET NAZARENE CHURCH INC. THE, A CORP. 317 ELM STREET IRONTON, OHIO 45638 PARCEL-ID 30-073-0100.000	-00-00 LOT 85 WEST IRONTON & VAC CENTER ALLEY 8' X 132' AD J C000.00A EXM USE CODE 685 4,070	1,270	5,340								
FAITH UNITED CHURCH OF THE NAZ ARENE INC. PO BOX 310 IRONTON, OHIO 45638 OR 177 PG 192 PARCEL-ID 30-073-0200.000	-00-00 LOT 86 S1/2 W IRONTON & VAC CTR ALLEY 8' X 132' AD J C000.00A RES USE CODE 510 1,380 HOMESITE VALUE LISTED BELOW 1,380	5,160 5,160	6,540 6,540								
WEBB, ELIZABETH 314 SYCAMORE ST	-00-00 86 WEST IRONTON ADD. N 1/2 WHOLE 87										

TAX RATE 0
A/R RED FACTOR 18.7468
OTH RED FACTOR 17.9084

LAWRENCE
TAX DISTRICT

GENERAL TAX LIST AND DUPLICATE OF REAL AND PUBLIC UTILITY PROPERTY
COUNTY REAL ESTATE TAXES AND SPECIAL ASSESSMENTS
30-UPPER TWP-FIRST WARD-IRONTON CORP-IRONTON S.D.

TAX YEAR 2004
INTEREST RATE
01/03/05 PAGE NO 6161

OWNER'S NAME MAILING ADDRESS	DESCRIPTION			TAXES CHARGED	DECEMBER TAXES	PENALTY	JUNE TAXES	PENALTY	TOTAL DELINQUENT	C. D. DATE	MEMO
	LAND	IMPROVEMENTS	TOTAL VALUE								
IRONTON, OHIO 45638 VOL 637 PG 678 PARCEL-ID 30-073-0300.000	C000.00A RES USE CODE 500 4,150	00	4,150								
ROGERS, MICHAEL 006 C/O FIRST AMER.RE TAX SERVICE ATT:ESCROW REPORTING DEPT 8435 STEMMONS FWY 7TH FR DALLAS, TX 75247 OR 225 PG 269 PARCEL-ID 30-073-0400.000	-00-00 88 WEST IRONTON ADD. E1/2 66 X 88 89 C000.00A RES USE CODE 510 3,840	32,030	35,870								
WEBB, ELIZABETH & LLOYD E. 314 SYCAMORE ST. IRONTON, OHIO 45638 VOL 605 PG 228 PARCEL-ID 30-073-0500.000	-00-00 88 WEST IRONTON ADD. W1/2 66 X 88 89 C000.00A RES USE CODE 510 3,360 HOMESITE VALUE LISTED BELOW 3,360	15,170 15,170	18,530 18,530								
MEADOWS, ROCKFORD & THERESA 1204 N. 3RD ST. IRONTON, OHIO 45638 VOL 432 PG 508 PARCEL-ID 30-073-0600.000	-00-00 99 WEST IRONTON ADD. 100 C000.00A RES USE CODE 510 3,460 HOMESITE VALUE LISTED BELOW 3,460	18,540 18,490	22,000 21,950								
MCWHORTER, CARRIE L. 1208 NO. 3RD ST. IRONTON, OHIO 45638 VOL 638 PG 191 PARCEL-ID 30-073-0700.000	-00-00 101 W IRONTON ADD C000.00A RES USE CODE 510 2,770 HOMESITE VALUE LISTED BELOW 2,770	8,940 8,700	11,710 11,470								
SANDS, FRANCES E. 006 C/O FIRST AMER.RE TAX SERVICE ATT:ESCROW REPORTING DEPT 8435 STEMMONS FWY 7TH FR DALLAS, TX 75247 VOL 447 PG 216 PARCEL-ID 30-073-0800.000 06-15-04 TRNSF TO 30-073-0800.000 SANDS, CHARLES H. AND WIL	-00-00 102WEST IRONTON ADD. C000.00A RES USE CODE 510 00	00	00								
SANDS, CHARLES H. 006 C/O FIRST AMER.RE TAX SERVICE ATT:ESCROW REPORTING DEPT 8435 STEMMONS FWY 7TH FR DALLAS, TX 75247 OR 298 PG 375/377 PARCEL-ID 30-073-0800.000 06-15-04 TRNSF FROM 30-073-0800.000 SANDS, CHARLES H. AND WIL	-00-00 102WEST IRONTON ADD. C000.00A RES USE CODE 510 2,770 HOMESITE VALUE LISTED BELOW 2,770	13,830 13,830	16,600 16,600								
SANDS, CHARLES H. AND WILLIAM	-00-00 102WEST IRONTON ADD.										

TAX RATE 0
A/R RED FACTOR 18.7468
OTH RED FACTOR 17.9084

LAWRENCE
TAX DISTRICT

GENERAL TAX LIST AND DUPLICATE OF REAL AND PUBLIC UTILITY PROPERTY
COUNTY REAL ESTATE TAXES AND SPECIAL ASSESSMENTS
30-UPPER TWP-FIRST WARD-IRONTON CORP-IRONTON S.D.

01/03/05

TAX YEAR 2004
INTEREST RATE
PAGE NO 6162

OWNER'S NAME MAILING ADDRESS	DESCRIPTION			TAXES CHARGED	DECEMBER TAXES	PENALTY	JUNE TAXES	PENALTY	TOTAL DELINQUENT	C. D. DATE	MEMO
	LAND	IMPROVEMENTS	TOTAL VALUE								
SANDS 006 C/O FIRST AMER.RE TAX SERVICE ATT:ESCROW REPORTING DEPT 8435 STEMMONS FWY 7TH FR DALLAS, TX 75247 VOL 447 PG 216 PARCEL-ID 30-073-0800.000	C000.00A	RES USE CODE 510									
	00	00	00								
06-15-04 TRNSF FROM 30-073-0800.000 SANDS, FRANCES E. 06-15-04 TRNSF TO 30-073-0800.000 SANDS, CHARLES H.											
CLOUSE, ALBERTA LIFE EST REM J OHN ORAN CLOUSE 1819 CAMPBELL AVE IRONTON, OHIO 45638 VOL 613 PG 551 PARCEL-ID 30-073-0900.000	-00-00 103WEST IRONTON ADD. C000.00A	RES USE CODE 510									
	2,770	12,550	15,320								
	HOMESITE VALUE LISTED BELOW										
	2,770	5,290	8,060								
DAVIS, RONALD E. & MARTHA JANE 1220 N. 3RD ST. IRONTON, OHIO 45638 PARCEL-ID 30-073-1000.000	-00-00 104WEST IRONTON ADD. C000.00A	RES USE CODE 510									
	2,770	14,430	17,200								
	HOMESITE VALUE LISTED BELOW										
	2,770	14,430	17,200								
BELLOMY, PAULA A. 1222 N 3RD ST. IRONTON, OHIO 45638 VOL 620 PG 67 PARCEL-ID 30-073-1100.000	-00-00 105WEST IRONTON ADD. C000.00A	RES USE CODE 510									
	2,770	24,040	26,810								
	HOMESITE VALUE LISTED BELOW										
	2,770	24,040	26,810								
LAKELAND INC. P.O. BOX 347 GREENUP, KY 41144 VOL 587 PG 25 PARCEL-ID 30-073-1200.000	-00-00 106WEST IRONTON ADD. C000.00A	RES USE CODE 510									
	2,770	5,490	8,260								
BEASLEY, WILLIAM S. & PAULINE LIFE EST. 1230 N. 3RD ST. IRONTON, OHIO 45638 OR 111 PG 237 PARCEL-ID 30-073-1300.000	-00-00 107 WEST IRONTON ADD. C000.00A	RES USE CODE 510									
	00	00	00								
09-21-04 TRNSF TO 30-073-1300.000 FERGUSON, MARLENE A.											
FERGUSON, MARLENE A. 1508 NO 2ND ST IRONTON, OHIO 45638 OR 111 PG 237 PARCEL-ID 30-073-1300.000	-00-00 107 WEST IRONTON ADD. C000.00A	RES USE CODE 510									
	2,770	12,340	15,110								
	HOMESITE VALUE LISTED BELOW										
	2,770	12,340	15,110								
09-21-04 TRNSF FROM 30-073-1300.000 BEASLEY, WILLIAM S. & PAU											
BRYANT, BILLIE & BETTY 1229 NO. 2ND. ST. IRONTON, OHIO 45638	-00-00 108 WEST IRONTON ADD. C000.00A	RES USE CODE 510									

TAX RATE 0
A/R RED FACTOR 18.7468
OTH RED FACTOR 17.9084

LAWRENCE
TAX DISTRICT

GENERAL TAX LIST AND DUPLICATE OF REAL AND PUBLIC UTILITY PROPERTY
COUNTY REAL ESTATE TAXES AND SPECIAL ASSESSMENTS
30-UPPER TWP-FIRST WARD-IRONTON CORP-IRONTON S.D.

01/03/05

TAX YEAR 2004
INTEREST RATE
PAGE NO 6163

OWNER'S NAME MAILING ADDRESS	DESCRIPTION			TAXES CHARGED	DECEMBER TAXES	PENALTY	JUNE TAXES	PENALTY	TOTAL DELINQUENT	C. D. DATE	MEMO
	LAND	IMPROVEMENTS	TOTAL VALUE								
VOL 255 PG 40 PARCEL-ID 30-073-1400.000	2,300	13,760	16,060								
	HOMESITE VALUE LISTED BELOW										
	2,300	13,760	16,060								
CULBERTSON, MARK A C/O MARK CULBERTSON 1227 NO. 2ND. ST. IRONTON, OHIO 45638 VOL 610 PG 691 PARCEL-ID 30-073-1500.000	-00-00 109 WEST IRONTON ADD. C000.00A	RES USE CODE 510									
	2,300	18,970	21,270								
	HOMESITE VALUE LISTED BELOW										
	2,300	18,970	21,270								
BLAIR, ANNA LOU 1221 NO. 2ND ST. IRONTON, OHIO 45638-1237 OR 224 PG 359 PARCEL-ID 30-073-1600.000	-00-00 110 WEST IRONTON ADD. C000.00A	RES USE CODE 510		5/16/05 Thomas L & Cynthia Layne & Brian K Miller							
	2,300	12,090	14,390								
	HOMESITE VALUE LISTED BELOW										
	2,300	11,610	13,910								
BLAIR, ANNA LOU 1221 NO. 2ND ST. IRONTON, OHIO 45638-1237 OR 224 PG 359 PARCEL-ID 30-073-1700.000	-00-00 111 WEST IRONTON ADD. C000.00A	RES USE CODE 500		10/4/05 Thomas Lee Layne & Cynthia Layne							
	2,300	00	2,300								
SPAINHOWER, DARREN R. AND KIMB ERLY 1155 ACKISON ST RACELAND, KY 41169 OR 16 PG 605 PARCEL-ID 30-073-1800.000	-00-00 112 WEST IRONTON ADD. C000.00A	RES USE CODE 530									
	00	00	00								
12-02-03 TRNSF TO 30-073-1800.000 CLASSIC BANK, AN OHIO COR											
CLASSIC BANK, AN OHIO CORPORAT ION 415 CENTER ST IRONTON, OH 45638 OR 265 PG 189 PARCEL-ID 30-073-1800.000	-00-00 112 WEST IRONTON ADD. C000.00A	RES USE CODE 530		5/19/05 Isaac M Glover							
	2,300	54,880	57,180								
12-02-03 TRNSF FROM 30-073-1800.000 SPAINHOWER, DARREN R. AND											
SADLER, NANCY P. 1269 DISTERDICK LANE IRONTON, OHIO 45638 VOL 575 PG 85 PARCEL-ID 30-074-0100.000	-00-00 WEST IRONTON ADD. 113-116 INCL. PT. C000.00A	COM USE CODE 452									
	2,550	4,520	7,070								
COLEGROVE, CARL E. ETAL & RAMB ACHER, EDWARD R. C/O CARL COLEGROVE 1824 S. 3RD ST. IRONTON, OHIO 45638 VOL 492 PG 806 PARCEL-ID 30-074-0200.000	-00-00 WEST IRONTON ADD. 113-116 INCL. 10 ON E L C000.00A	COM USE CODE 400									
	740	00	740								
COLEGROVE, CARL E. ETALAND RAM BACHER, EDWARD C/O CARL COLEGROVE	-00-00 WEST IRTON ADD. 113-116 INC. PT. C000.00A	COM USE CODE 499									

TAX RATE 0
A/R RED FACTOR 18.7468
OTH RED FACTOR 17.9084

LAWRENCE
TAX DISTRICT

GENERAL TAX LIST AND DUPLICATE OF REAL AND PUBLIC UTILITY PROPERTY
COUNTY REAL ESTATE TAXES AND SPECIAL ASSESSMENTS
30-UPPER TWP-FIRST WARD-IRONTON CORP-IRONTON S.D.

TAX YEAR 2004
INTEREST RATE
01/03/05 PAGE NO 6164

OWNER'S NAME MAILING ADDRESS	DESCRIPTION			TAXES CHARGED	DECEMBER TAXES	PENALTY	JUNE TAXES	PENALTY	TOTAL DELINQUENT	C. D. DATE	MEMO
	LAND	IMPROVEMENTS	TOTAL VALUE								
1824 S. 3RD ST. IRONTON, OHIO 45638 VOL 492 PG 806 PARCEL-ID 30-074-0300.000	5,540	10,320	15,860								
SADLER, NANCY P. 1269 DISTERDICK LANE IRONTON, OHIO 45638 VOL 575 PG 85 PARCEL-ID 30-074-0400.000	-00-00 113 WEST IRONTON ADD. NE PT. 30 ON LOW ALLEYX 44 C000.00A RES USE CODE 500 860	00	860								
CHRISTIAN, PAUL W. 816 S. 7TH ST IRONTON, OH 45638 VOL 623 PG 1 PARCEL-ID 30-074-0500.000	WEST IRONTON ADD., WHARF IN FR ONT OF LOTS 119 & 120 COM USE CODE 400 550	00	550								
CITY OF IRONTON C/O STEVE BARTRAM 2407 SO. 6TH STREET IRONTON, OH 45638 VOL 154, PG 340, 346 PARCEL-ID 30-074-0505.000	E&WHARF IN FRT OFC&E JMKELLEY 1STADD TOWN OF W IRONTON PT VA C FRONT ST COM USE CODE 499 7,920	7,200	15,120								
CHRISTIAN, PAUL W. 816 S. 7TH ST IRONTON, OH 45638 VOL 623 PG 1 PARCEL-ID 30-074-0600.000	-00-00 WEST IRONTON ADD. WHARF IN FRONT 121 C000.00A COM USE CODE 400 140	00	140								
ROBINSON, RONDAL F. & ANNA L. 179 PRIVATE DRIVE 368 IRONTON, OHIO 45638 PARCEL-ID 30-074-0700.000 04-06-04 TRNSF TO 30-074-0700.000 ROBINSON, ANNA L.	-00-00 126 WEST IRONTON ADD. 41.9 ON 2ND X 39.90 ON ALLE Y C000.00A RES USE CODE 500 00	00	00								
GUMBERT, JAMES 1311 NO 2ND ST IRONTON, OHIO 45638 OR 285 PG 385/390 PARCEL-ID 30-074-0700.000 04-06-04 TRNSF FROM 30-074-0700.000 ROBINSON, ANNA L.	-00-00 126 WEST IRONTON ADD. 41.9 ON 2ND X 39.90 ON ALLE Y C000.00A RES USE CODE 500 1,090	00	1,090								
ROBINSON, ANNA L. 179 PRIVATE DRIVE 368 IRONTON, OHIO 45638 PARCEL-ID 30-074-0700.000 04-06-04 TRNSF FROM 30-074-0700.000 ROBINSON, RONDAL F. & ANN A L. 04-06-04 TRNSF TO 30-074-0700.000 GUMBERT, JAMES	-00-00 126 WEST IRONTON ADD. 41.9 ON 2ND X 39.90 ON ALLE Y C000.00A RES USE CODE 500 00	00	00								

TAX RATE 0
A/R RED FACTOR 18.7468
OTH RED FACTOR 17.9084

LAWRENCE
TAX DISTRICT

GENERAL TAX LIST AND DUPLICATE OF REAL AND PUBLIC UTILITY PROPERTY
COUNTY REAL ESTATE TAXES AND SPECIAL ASSESSMENTS
30-UPPER TWP-FIRST WARD-IRONTON CORP-IRONTON S.D.

TAX YEAR 2004
INTEREST RATE
01/03/05 PAGE NO 6165

OWNER'S NAME MAILING ADDRESS	DESCRIPTION			TAXES CHARGED	DECEMBER TAXES	PENALTY	JUNE TAXES	PENALTY	TOTAL DELINQUENT	C. D. DATE	MEMO
	LAND	IMPROVEMENTS	TOTAL VALUE								
GUMBERT, JAMES 1311 NO 2ND ST IRONTON, OHIO 45638 OR 144 PG 658 PARCEL-ID 30-074-0800.000	-00-00 126 WEST IRONTON ADD 29 1 ON 2ND X 4.01 ON ALLEY WHOLE 127 RES USE CODE 510 2,300 HOMESITE VALUE LISTED BELOW 2,300	18,890 12,380	21,190 14,680								
METCALF, MARLENE LIFE EST. REM . JEFFERY D. RANEY 1301 N. 2ND ST. IRONTON, OHIO 45638 OR 114 PG 260 PARCEL-ID 30-074-0900.000	-00-00 WEST IRONTON ADD. LOT 128 LESS W1/2 & LT129 WHO L C000.00A RES USE CODE 510 3,460 HOMESITE VALUE LISTED BELOW 3,460	9,580 9,580	13,040 13,040								
GUMBERT, JAMES 1311 NO 2ND ST IRONTON, OHIO 45638 OR 144 PG 658 PARCEL-ID 30-074-0901.000	-00-00 WEST IRONTON ADD. LOT 128 W 1/2 C000.00A RES USE CODE 500 1,160	00	1,160								
FISHER, RICHARD A & DEBRA LYNN 006 C/O FIRST AMER.RE TAX SERVICE ATT:ESCROW REPORTING DEPT 8435 STEMMONS FWY 7TH FR DALLAS, TX 75247 VOL 585 PG 223 PARCEL-ID 30-074-1000.000	-00-00 130 WEST IRONTON ADD. C000.00A RES USE CODE 510 2,770	18,460	21,230								
BEASLEY, ROBERT & CARLA C/O LAWRENCE FEDERAL 1306 N. 3RD ST. IRONTON, OHIO VOL 460 PG 553 PARCEL-ID 30-074-1100.000	-00-00 131 WEST IRONTON ADD. 2 ON 3RD. ST. S SIDE C000.00A RES USE CODE 500 130	00	130								
BEASLEY, ROBERT & CARLA C/O LAWRENCE FEDERAL 1306 N. 3RD ST. IRONTON, OHIO 45638 VOL 460 PG 553 PARCEL-ID 30-074-1200.000	-00-00 131 WEST IRONTON ADD. 42 ON 3RD ST N SIDE C000.00A RES USE CODE 510 2,640 HOMESITE VALUE LISTED BELOW 2,640	17,390 17,290	20,030 19,930								
ROSZELL, CLIFFORD E. & LORETTA 1310 NO. 3RD ST. IRONTON, OHIO 45638 VOL 341 PG 593 PARCEL-ID 30-074-1300.000	-00-00 132 WEST IRONTON ADD. C000.00A RES USE CODE 510 2,770 HOMESITE VALUE LISTED BELOW 2,770	12,170 12,170	14,940 14,940								
KEISER, PATRICK E. 1316 1/2 NO 3RD ST IRONTON, OHIO 45638 OR 185 PG 306 PARCEL-ID 30-074-1400.000	-00-00 133 WEST IRONTON ADD. C000.00A RES USE CODE 510 2,770	10,670	13,440								
STEWART, VIOLET M. LIFE EST DR EAMA WILDER REM. 30-074-1500	-00-00 134 WEST IRONTON ADD. LESS 24 X 50 N COR.										6/7/05 Violet M Stewart

TAX RATE 0
A/R RED FACTOR 18.7468
OTH RED FACTOR 17.9084

LAWRENCE
TAX DISTRICT

GENERAL TAX LIST AND DUPLICATE OF REAL AND PUBLIC UTILITY PROPERTY
COUNTY REAL ESTATE TAXES AND SPECIAL ASSESSMENTS
30-UPPER TWP-FIRST WARD-IRONTON CORP-IRONTON S.D.

TAX YEAR 2004
INTEREST RATE
01/03/05 PAGE NO 6166

OWNER'S NAME MAILING ADDRESS	DESCRIPTION			TAXES CHARGED	DECEMBER TAXES	PENALTY	JUNE TAXES	PENALTY	TOTAL DELINQUENT	C. D. DATE	MEMO
	LAND	IMPROVEMENTS	TOTAL VALUE								
1315 N. 3RD ST. IRONTON, OHIO 45638 VOL 624 PG 249 PARCEL-ID 30-074-1500.000	C000.00A RES USE CODE 510 2,400 11,510 13,910 HOMESITE VALUE LISTED BELOW 2,400 11,510 13,910										
STEWART, VIOLET M. LIFE EST DR EAMA WILDER REM. 1315 N. 3RD ST. IRONTON, OHIO 45638 VOL 478 PG 270 PARCEL-ID 30-074-1600.000	134 WEST IRONTON ADD N PT 24' ON PLEASANT ALLEY X 50' ON HIC KS ALLEY RES USE CODE 500 890 00 890			6/7/05 Violet M. Stewart							
EVANS, WILLIAM DAVID 1305 N. 3RD ST. IRONTON, OHIO 45638 PARCEL-ID 30-074-1700.000	-00-00 135 WEST IRONTON ADD. C000.00A RES USE CODE 510 2,770 11,260 14,030 HOMESITE VALUE LISTED BELOW 2,770 11,260 14,030										
EVANS, WILLIAM D. AND PENNY S. 1305 NO 3RD ST IRONTON, OHIO 45638 VOL 630 PG 283 PARCEL-ID 30-074-1800.000	-00-00 136 WEST IRONTON ADD. C000.00A RES USE CODE 510 2,770 15,340 18,110										
EVANS, MARY 1305 N. 3RD ST. IRONTON, OHIO 45638 VOL 535 PG 328 PARCEL-ID 30-075-0100.000	-00-00 137 WEST IRONTON ADD. C000.00A RES USE CODE 510 2,770 12,070 14,840 HOMESITE VALUE LISTED BELOW 2,770 12,070 14,840										
BOWLING, NANCY E. 140 ROYAL FARM E. BLACKLICK, OHIO 43004 VOL 491 PG 671 PARCEL-ID 30-075-0200.000 11-05-04 200.00	-00-00 WEST IRONTON ADD. 138 -138-140IN. PT 132 PL ALX100 0 C000.00A RES USE CODE 510 4,040 11,850 15,890 HOMESITE VALUE LISTED BELOW 4,040 11,830 15,870										
FREEMAN, JOSEPH MICHAEL 851 N. 5TH ST IRONTON, OHIO 45638 OR 49 PG 143 PARCEL-ID 30-075-0400.000	-00-00 1 MEANS ADDITION 42 X 132 C000.00A RES USE CODE 510 2,200 12,280 14,480										
DAVIS, EUGENIA LEE 847 NO 5TH ST IRONTON,OHIO 45638 VOL 569 PG 403 PARCEL-ID 30-075-0500.000	-00-00 1 MEANS ADDITION S PT. 60 ON 5TH X 132 C000.00A RES USE CODE 510 3,140 18,450 21,590 HOMESITE VALUE LISTED BELOW 3,140 18,450 21,590										
ROACH, EMMA MAYNE ROACH, EMMA MAYNE 25 TWP. RD. 181 IRONTON, OHIO VOL 460 PG 585	-00-00 1 MEANS ADDITION N END 66 FROM LOT 4 C000.00A RES USE CODE 520 3,460 21,920 25,380										

TAX RATE 0
A/R RED FACTOR 18.7468
OTH RED FACTOR 17.9084

LAWRENCE
TAX DISTRICT

GENERAL TAX LIST AND DUPLICATE OF REAL AND PUBLIC UTILITY PROPERTY
COUNTY REAL ESTATE TAXES AND SPECIAL ASSESSMENTS
30-UPPER TWP-FIRST WARD-IRONTON CORP-IRONTON S.D.

TAX YEAR 2004
INTEREST RATE
01/03/05 PAGE NO 6167

OWNER'S NAME MAILING ADDRESS	DESCRIPTION			TAXES CHARGED	DECEMBER TAXES	PENALTY	JUNE TAXES	PENALTY	TOTAL DELINQUENT	C. D. DATE	MEMO
	LAND	IMPROVEMENTS	TOTAL VALUE								
PARCEL-ID 30-075-0600.000											
ROSENKRANTZ, BETTY L. 812 NO. 6TH. ST. IRONTON, OHIO 45638 VOL 527 PG 132 PARCEL-ID 30-075-0700.000	-00-00 2 MEANS ADD. WILLIAMS S. D. 1 C000.00A RES USE CODE 510 2,230 11,930 14,160 HOMESITE VALUE LISTED BELOW 2,230 11,930 14,160										
RUDMANN, JOSEPH T. 814 N. 6TH ST. IRONTON, OHIO 45638-000 VOL 510 PG 183 PARCEL-ID 30-075-0800.000	-00-00 2 MEANS ADD. WILLIAMS S. D. 2 C000.00A RES USE CODE 510 2,180 28,890 31,070 HOMESITE VALUE LISTED BELOW 2,180 28,890 31,070										
RUDMANN, JOSEPH T. 814 N. 6TH ST. IRONTON, OHIO 45638 OR 128 PG 80 PARCEL-ID 30-075-0900.000	-00-00 2 MEANS ADD. WILLIAMS S. D. 3 C000.00A RES USE CODE 500 2,140 00 2,140 HOMESITE VALUE LISTED BELOW 2,140 00 2,140										
RUDMANN, JOSEPH T. 814 NO 6TH ST IRONTON, OHIO 45638-000 OR 263 PG 811 PARCEL-ID 30-075-1000.000	-00-00 2 MEANS ADD. WILLIAMS S. D. 4 C000.00A RES USE CODE 510 2,140 9,700 11,840 HOMESITE VALUE LISTED BELOW 2,140 9,700 11,840										
EVANS, CHARLES D. AND BONNIE G . 828 N. 6TH ST. IRONTON, OHIO 45638 VOL 495 PG 162 PARCEL-ID 30-075-1100.000	-00-00 2 MEANS ADD. WILLIAMS S. D. 5 C000.00A RES USE CODE 510 2,140 14,280 16,420 HOMESITE VALUE LISTED BELOW 2,140 14,280 16,420										
ADKINS, RICHARD L. 832 N. 6TH ST. IRONTON, OHIO 45638 VOL 431 PG 152 PARCEL-ID 30-075-1200.000	-00-00 2 MEANS ADD. WILLIAMS S. D. 6 C000.00A RES USE CODE 510 2,140 4,650 6,790 HOMESITE VALUE LISTED BELOW 2,140 4,530 6,670										
MYERS, LISA L. & ARTHUR O. 836 NO 6TH ST IRONTON, OHIO 45638 OR 123 PG 48 PARCEL-ID 30-075-1300.000	-00-00 2 MEANS ADD. WILLIAMS S. D. 7 C000.00A RES USE CODE 510 2,140 14,950 17,090										
JAMES, MICHAEL D. & MARY ELLEN 626 SO. 6TH STREET IRONTON, OHIO 45638 VOL 577 PG 722 PARCEL-ID 30-075-1400.000	-00-00 2 MEANS ADD. WILLIAMS S. D. 8 C000.00A RES USE CODE 510 2,160 12,430 14,590										

TAX RATE 0
A/R RED FACTOR 18.7468
OTH RED FACTOR 17.9084

LAWRENCE
TAX DISTRICT

GENERAL TAX LIST AND DUPLICATE OF REAL AND PUBLIC UTILITY PROPERTY
COUNTY REAL ESTATE TAXES AND SPECIAL ASSESSMENTS
30-UPPER TWP-FIRST WARD-IRONTON CORP-IRONTON S.D.

01/03/05

TAX YEAR 2004
INTEREST RATE
PAGE NO 6168

OWNER'S NAME MAILING ADDRESS	DESCRIPTION			TAXES CHARGED	DECEMBER TAXES	PENALTY	JUNE TAXES	PENALTY	TOTAL DELINQUENT	C. D. DATE	MEMO
	LAND	IMPROVEMENTS	TOTAL VALUE								
	HOMESITE VALUE LISTED BELOW										
	2,160	12,430	14,590								
FRAZER, LAWRENCE & PHYLLIS	-00-00 2 MEANS ADD.										
844 N. 6TH ST.	WILLIAMS S. D. 9										
IRONTON, OHIO 45638	C000.00A RES USE CODE 510										
VOL 484 PG 40											
PARCEL-ID 30-075-1500.000	2,180	11,520	13,700								
	HOMESITE VALUE LISTED BELOW										
	2,180	11,520	13,700								
BANK OF NEW YORK AS TRUSTEE	-00-00 2 MEANS ADD.										
032	WILLIAMS S. D. 10										
C/O FIRST AMER.RE TAX SERVICE	C000.00A RES USE CODE 510										
ATT:ESCROW REPORTING DEPT											
8435 STEMMONS FWY 7TH FR	00	00	00								
DALLAS, TX 75247											
OR 25 PG 800											
PARCEL-ID 30-075-1600.000											
05-05-04 TRNSF FROM 30-075-1600.000	PEMBERTON, LARRY R. & VANDERPOOL, PAULA										
05-05-04 TRNSF TO 30-075-1600.000	TAYLOR, RANDY R. & BEVERL										
PEMBERTON, LARRY R. & VANDERPOOL, PAULA	-00-00 2 MEANS ADD.										
032	WILLIAMS S. D. 10										
C/O FIRST AMER.RE TAX SERVICE	C000.00A RES USE CODE 510										
ATT:ESCROW REPORTING DEPT											
8435 STEMMONS FWY 7TH FR	00	00	00								
DALLAS, TX 75247											
OR 25 PG 800											
PARCEL-ID 30-075-1600.000											
05-05-04 TRNSF TO 30-075-1600.000	BANK OF NEW YORK AS TRUST										
TAYLOR, RANDY R. & BEVERLY S.	-00-00 2 MEANS ADD.			5/19/05							
032	WILLIAMS S. D. 10			Lisa Y Morgan							
C/O COUNTRYWIDE TAX DEPT.	C000.00A RES USE CODE 510										
MSN : SV - 24											
P. O. BOX 10211	2,230	10,540	12,770								
VAN NUYS, CA. 91410-0211	HOMESITE VALUE LISTED BELOW										
OR 291 PG 151/292	2,230	10,540	12,770								
PARCEL-ID 30-075-1600.000											
05-05-04 TRNSF FROM 30-075-1600.000	BANK OF NEW YORK AS TRUST										
ASHLAND IRONTON AREA HABITAT F	-00-00 3 MEANS ADD.										
OR HUMANTTY	C000.00A RES USE CODE 510										
P.O. BOX 1806											
ASHLAND, KY 45638	2,300	25,440	27,740								
OR 77 PG 428											
PARCEL-ID 30-075-1700.000											
WEST, PAUL R. & PATRICIA	-00-00 4 MEANS ADD.										
859 N. 5TH ST.	34 ON 5TH X 132										
IRONTON, OHIO 45638	C000.00A RES USE CODE 510										
PARCEL-ID 30-075-1800.000	1,780	17,590	19,370								

TAX RATE 0
A/R RED FACTOR 18.7468
OTH RED FACTOR 17.9084

LAWRENCE
TAX DISTRICT

GENERAL TAX LIST AND DUPLICATE OF REAL AND PUBLIC UTILITY PROPERTY
COUNTY REAL ESTATE TAXES AND SPECIAL ASSESSMENTS
30-UPPER TWP-FIRST WARD-IRONTON CORP-IRONTON S.D.

01/03/05

TAX YEAR 2004
INTEREST RATE
PAGE NO 6169

OWNER'S NAME MAILING ADDRESS	DESCRIPTION			TAXES CHARGED	DECEMBER TAXES	PENALTY	JUNE TAXES	PENALTY	TOTAL DELINQUENT	C. D. DATE	MEMO
	LAND	IMPROVEMENTS	TOTAL VALUE								
	HOMESITE VALUE LISTED BELOW										
	1,780	17,590	19,370								
IRONTON-LAW CO CAO	MEANS ADD. LOT 4, W SIDE 10' X										
305 N. 5TH ST.	132 & LOT 5, LESS 16' X 33'										
IRONTON, OHIO 45638	RES USE CODE 510										
VOL 494 PG 137											
PARCEL-ID 30-076-0100.000	3,200	22,440	25,640								
CITY OF IRONTON	5 MEANS ADDN. 16' X 33' (PT OF PUMPING STATION)										
PO BOX 704											
IRONTON, OHIO 45638	EXM USE CODE 640										
VOL 496 PG 154											
PARCEL-ID 30-076-0100.001	370	00	370								
BENTLEY, EDITH MARIE LIFE EST.	-00-00 6 MEANS ADD.										
& JAMES EDWARD BENTLEY, JR	C000.00A RES USE CODE 510										
1302 SO 3RD ST											
IRONTON, OHIO 45638	2,300	9,840	12,140								
OR 261 PG 486	HOMESITE VALUE LISTED BELOW										
PARCEL-ID 30-076-0200.000	2,300	9,840	12,140								
WILLIAMS, BARBARA	-00-00 9 MEANS ADD.			5-6-05							
P.O. BOX 501	44 ON 6TH X 132			Jeffrey E. Ferguson							
IRONTON, OHIO 45638	C000.00A RES USE CODE 510										
PARCEL-ID 30-076-0300.000	2,830	23,900	26,730								
	HOMESITE VALUE LISTED BELOW										
	2,830	6,080	8,910								
12-09-04 300.00											
EASTERLING, JOHN & DEBBIE	-00-00 10 MEANS ADD.										
821 NO. 5TH STREET	44 ON 5TH X 82 ON HAWK										
IRONTON, OHIO 45638	C000.00A RES USE CODE 510										
VOL 472 PG 554											
PARCEL-ID 30-076-0400.000	1,770	13,310	15,080								
	HOMESITE VALUE LISTED BELOW										
	1,770	13,310	15,080								
DELAWDER, VICKIE L.	-00-00 10 MEANS ADD.										
511 HAWK ST.	50 ON HAWK X 44 ON ALLE										
IRONTON, OHIO 45638	Y C000.00A RES USE CODE 510										
OR 97 PG 728											
PARCEL-ID 30-076-0500.000	2,730	5,440	8,170								
	HOMESITE VALUE LISTED BELOW										
	2,730	5,440	8,170								
SMITH, GEORGE JR.	-00-00 11 MEANS ADD.										
911 N. 5TH. ST.	C000.00A RES USE CODE 599										
IRONTON, OHIO 45638											
VOL 323 PG 477	2,300	1,120	3,420								
PARCEL-ID 30-076-0600.000											
LAWLESS, THOMAS & LEONA J.	-00-00 12 MEANS ADD.										
908 N. 6TH ST.	44 ON 6TH X 132										
IRONTON, OHIO 45638	C000.00A RES USE CODE 500										
VOL 440 PG 584											
PARCEL-ID 30-076-0700.000	2,300	00	2,300								

TAX RATE 0
A/R RED FACTOR 18.7468
OTH RED FACTOR 17.9084

LAWRENCE
TAX DISTRICT

GENERAL TAX LIST AND DUPLICATE OF REAL AND PUBLIC UTILITY PROPERTY
COUNTY REAL ESTATE TAXES AND SPECIAL ASSESSMENTS
30-UPPER TWP-FIRST WARD-IRONTON CORP-IRONTON S.D. 01/03/05

TAX YEAR 2004
INTEREST RATE
PAGE NO 6170

OWNER'S NAME MAILING ADDRESS	DESCRIPTION			TAXES CHARGED	DECEMBER TAXES	PENALTY	JUNE TAXES	PENALTY	TOTAL DELINQUENT	C. D. DATE	MEMO
	LAND	IMPROVEMENTS	TOTAL VALUE								
LAWLESS, THOMAS E. & JANE ROBI NSON 908 N. 6TH. ST. IRONTON, OHIO 45638 OR 136 PG 93 PARCEL-ID 30-076-0800.000	-00-00 15 MEANS ADD. C000.00A RES USE CODE 510 2,300 17,580 19,880 HOMESITE VALUE LISTED BELOW 2,300 17,470 19,770										
SMITH, GEORGE W. 911 NO. 5TH. ST., IRONTON, OHIO 45638 VOL 635 PG 312/315 PARCEL-ID 30-076-0900.000	-00-00 16 MEANS ADD. C000.00A RES USE CODE 510 2,300 12,960 15,260 HOMESITE VALUE LISTED BELOW 2,300 12,880 15,180										
CLARK, LEA R. 915 NO 5TH ST IRONTON, OHIO 45638 VOL 595 PG 531 PARCEL-ID 30-076-1000.000	-00-00 17 MEANS ADD. C000.00A RES USE CODE 510 2,300 9,640 11,940 HOMESITE VALUE LISTED BELOW 2,300 9,640 11,940										
STEED, BETH A. 52 EAGLE ST. IRONTON, OHIO 45638 OR 167 PG 482 PARCEL-ID 30-076-1100.000	18 MEANS ADD. LESS NE COR 32'O N 6TH X 36' N SIDE LESS 12 X 1 5 N SIDE RES USE CODE 510 630 10,940 11,570 HOMESITE VALUE LISTED BELOW 630 10,940 11,570										
CITY OF IRONTON, OHIO P.O. BOX 704 IRONTON, OHIO 45638 VOL OR1 PG 754 PARCEL-ID 30-076-1200.000	-00-00 18 MEANS ADD. PT. NE COR 32 ON 6TH X 36 N SI D C000.00A EXM USE CODE 640 740 00 740										
STEED, BETH A. WFHM PO BOX 5137 DES MOINES, IA 50306 OR 167 PG 482 PARCEL-ID 30-076-1300.000	-00-00 21 MEANS ADD. PT. SW COR TRI 44 ON SUGAR A L C000.00A RES USE CODE 500 1,770 00 1,770										
WALKER, JACKIE C 514 EAGLE ST IRONTON, OH 45638 VOL 604 PG 387 PARCEL-ID 30-076-1400.000	-00-00 22 MEANS ADD. PT. 33 ON EAGLE X 44 ON SUGA R C000.00A RES USE CODE 510 950 9,470 10,420										
DUNCAN, ROBERT S. & CYNTHIA 917 N. 5TH ST. IRONTON, OHIO 45638 VOL 535 PG 781 PARCEL-ID 30-076-1500.000	-00-00 22 MEANS ADD. PT. 44 ON 5TH X 92 ON EAGL E C000.00A RES USE CODE 510 1,910 13,510 15,420 HOMESITE VALUE LISTED BELOW 1,910 13,510 15,420										
10-08-04 19.24											
WALKER, JACKIE C 514 EAGLE ST IRONTON, OH 45638	-00-00 22 MEANS ADD. PT. 7 ON EAGLE ST. X 44 C000.00A RES USE CODE 500										

TAX RATE 0
A/R RED FACTOR 18.7468
OTH RED FACTOR 17.9084

LAWRENCE
TAX DISTRICT

GENERAL TAX LIST AND DUPLICATE OF REAL AND PUBLIC UTILITY PROPERTY
COUNTY REAL ESTATE TAXES AND SPECIAL ASSESSMENTS
30-UPPER TWP-FIRST WARD-IRONTON CORP-IRONTON S.D. 01/03/05

TAX YEAR 2004
INTEREST RATE
PAGE NO 6171

OWNER'S NAME MAILING ADDRESS	DESCRIPTION			TAXES CHARGED	DECEMBER TAXES	PENALTY	JUNE TAXES	PENALTY	TOTAL DELINQUENT	C. D. DATE	MEMO
	LAND	IMPROVEMENTS	TOTAL VALUE								
VOL 604 PG 387 PARCEL-ID 30-076-1600.000	200	00	200								
RILEY, ROBERT A. & SHARON PO BOX 386 IRONTON, OHIO 45638 VOL 308 PG 429 PARCEL-ID 30-076-1700.000	-00-00 23 MEANS ADDITION PT.N1/2 LESS 550 SQ FT C000.00A RES USE CODE 510 1,030 4,980 6,010										
RAWLINS, SHAWN M. AND STELLA E STES 1657 N 2ND ST IRONTON, OHIO 45638 OR 58 PG 336 PARCEL-ID 30-076-1800.000	-00-00 23 MEANS ADDITION S 1/2 C000.00A RES USE CODE 510 1,160 5,770 6,930 HOMESITE VALUE LISTED BELOW 1,160 5,770 6,930										
JENKINS, DOROTHY M. 1007 N. 5TH ST. IRONTON, OHIO 45638 VOL 630 PG 862/866 PARCEL-ID 30-076-1900.000	24 MEANS ADDN. LESS 2,508 SQ . FT. RES USE CODE 510 1,700 17,430 19,130 HOMESITE VALUE LISTED BELOW 1,700 17,430 19,130										
JENKINS, DOROTHY M. 1007 N. 5TH ST. IRONTON, OHIO 45638 VOL 498 PG 711 PARCEL-ID 30-076-2000.000	25 & 26 MEANS ADDN. LESS 5,6 70 SQ. FT. RES USE CODE 500 2,660 00 2,660										
ASHLAND-IRONTON AREA HABITAT F OR HUMANITY PO BOX 1806 ASHLAND, KY 41105-1806 PARCEL-ID 30-076-2100.000	-00-00 1 CAMBELLS ADDITION N 1/2 C000.00A RES USE CODE 510 1,400 24,000 25,400										
ASHLAND-IRONTON AREA HABITAT F OR HUMANITY PO BOX 1806 ASHLAND, KY 41105-1806 OR 45 PG 313 PARCEL-ID 30-076-2101.000	1 CAMPBELLS ADDITIOIN S 1/2 RES USE CODE 510 1,400 16,630 18,030										
BOWLES, BETTY 834 NO 5TH ST IRONTON, OHIO 45638 VOL 286 PG 288 PARCEL-ID 30-076-2200.000	-00-00 2 CAMBELLS ADDITION C000.00A RES USE CODE 510 2,790 7,180 9,970 HOMESITE VALUE LISTED BELOW 2,790 7,180 9,970										
MCCABE, RONALD LEE 838 N 5TH ST IRONTON, OHIO 45638 VOL 627 PG 545 PARCEL-ID 30-076-2300.000	-00-00 3 CAMBELLS ADDITION 38' ON 5THX280' S SD C000.00A RES USE CODE 510 2,410 9,140 11,550 HOMESITE VALUE LISTED BELOW 2,410 9,140 11,550										

TAX RATE 0
A/R RED FACTOR 18.7468
OTH RED FACTOR 17.9084

LAWRENCE
TAX DISTRICT

GENERAL TAX LIST AND DUPLICATE OF REAL AND PUBLIC UTILITY PROPERTY
COUNTY REAL ESTATE TAXES AND SPECIAL ASSESSMENTS
30-UPPER TWP-FIRST WARD-IRONTON CORP-IRONTON S.D.

01/03/05

TAX YEAR 2004
INTEREST RATE
PAGE NO 6172

OWNER'S NAME MAILING ADDRESS	DESCRIPTION			TAXES CHARGED	DECEMBER TAXES	PENALTY	JUNE TAXES	PENALTY	TOTAL DELINQUENT	C. D. DATE	MEMO
	LAND	IMPROVEMENTS	TOTAL VALUE								
10-08-04 159.41											
HUNTER, AUDREY L. SUSAN COURT APTS. IRONTON, OHIO 45638 OR 72 PG 581 PARCEL-ID 30-076-2400.000	-00-00 3 4 CAMBELLS ADDITION 6' N SIDE 39.5 S S C000.00A RES USE CODE 510 2,920 10,140 13,060			Larry J. + Mary Ann Williams 4-5-05							
10-08-04 1157.14											
MEYERS, JAMES E. II AND PATRIC IA NEWLAND 846 CO 5TH ST IRONTON, OH 45638 VOL 529 PG 495 PARCEL-ID 30-076-2500.000	-00-00 ALL LOT 5 CAMPBELLS ADDN & N SIDE 4.5'LOT4 C000.00A RES USE CODE 510 00 00 00										
10-06-04 TRNSF TO 30-076-2500.000 MEYERS, JAMES E. II AND J											
MEYERS, JAMES E. LIFE EST. REM MEYERS, JAMES E II ETAL 293 PR DR 12913 PEDRO, OHIO 45659 VOL 529 PG 495 PARCEL-ID 30-076-2500.000	-00-00 ALL LOT 5 CAMPBELLS ADDN & N SIDE 4.5'LOT4 C000.00A RES USE CODE 510 00 00 00										
10-06-04 TRNSF TO 30-076-2500.000 MEYERS, JAMES E. II AND P											
MEYERS, JAMES E. II AND JAMES E. MEYERS III 846 CO 5TH ST IRONTON, OH 45638 OR 317 PG 720/724 PARCEL-ID 30-076-2500.000	-00-00 ALL LOT 5 CAMPBELLS ADDN & N SIDE 4.5'LOT4 C000.00A RES USE CODE 510 3,040 40,270 43,310 HOMESITE VALUE LISTED BELOW 3,040 13,800 16,840										
10-06-04 TRNSF FROM 30-076-2500.000 MEYERS, JAMES E. II AND P											
ARTHUR, ROBIN L. & KAREN ANN 856 N. 5TH ST IRONTON, OHIO 45638 OR16 PG 593 PARCEL-ID 30-076-2600.000	-00-00 7 CAMPBELLS ADD NE PT ONLY 47' X 102.13' C000.00A RES USE CODE 510 2,150 22,930 25,080 HOMESITE VALUE LISTED BELOW 2,150 22,710 24,860										
MEYERS, JAMES E. LIFE EST. REM MEYERS, JAMES E. II ETAL 293 PR DR 12913 PEDRO, OHIO 45659 VOL 529 PG 495 PARCEL-ID 30-076-2601.000	-00-00 6 CAMPBELLS ADD SE CO RLESS 33X102.13'& W PT LT 7 87 . C000.00A RES USE CODE 500 00 00 00										
10-06-04 TRNSF TO 30-076-2601.000 MEYERS, JAMES E. II AND P											
MEYERS, JAMES E. II AND JAMES E. MEYERS III 846 NO 5TH ST	-00-00 6 CAMPBELLS ADD SE CO RLESS 33X102.13'& W PT LT 7 87 . C000.00A RES USE CODE 500										

TAX RATE 0
A/R RED FACTOR 18.7468
OTH RED FACTOR 17.9084

LAWRENCE
TAX DISTRICT

GENERAL TAX LIST AND DUPLICATE OF REAL AND PUBLIC UTILITY PROPERTY
COUNTY REAL ESTATE TAXES AND SPECIAL ASSESSMENTS
30-UPPER TWP-FIRST WARD-IRONTON CORP-IRONTON S.D.

01/03/05

TAX YEAR 2004
INTEREST RATE
PAGE NO 6173

OWNER'S NAME MAILING ADDRESS	DESCRIPTION			TAXES CHARGED	DECEMBER TAXES	PENALTY	JUNE TAXES	PENALTY	TOTAL DELINQUENT	C. D. DATE	MEMO
	LAND	IMPROVEMENTS	TOTAL VALUE								
IRONTON, OH 45638 OR 317 PG 720 PG 724 PARCEL-ID 30-076-2601.000	5,380	00	5,380								
10-06-04 TRNSF FROM 30-076-2601.000 MEYERS, JAMES E. II AND P											
MEYERS, JAMES E. II AND PATRIC IA NEWLAND 846 NO 5TH ST IRONTON, OH 45638 VOL 529 PG 495 PARCEL-ID 30-076-2601.000	-00-00 6 CAMPBELLS ADD SE CO RLESS 33X102.13'& W PT LT 7 87 . C000.00A RES USE CODE 500 00 00 00										
10-06-04 TRNSF TO 30-076-2601.000 MEYERS, JAMES E. II AND J											
TAYLOR, RANDY RAY AND BEVERLY SUE 852 NO 5TH ST IRONTON, OH 45638 OR 247 PG 507 PARCEL-ID 30-076-2602.000	-00-00 CAMBELLS ADD PT LOT 6 33X102.13'NE COR PT LT7.14' O N C000.00A RES USE CODE 510 1,830 21,020 22,850 HOMESITE VALUE LISTED BELOW 1,830 21,020 22,850			(Randy's 1/2 int) 4-7-05 N. Gerald DiCuccio, Trustee of Randy Ray Taylor, II Special Needs Trust						(Beverly's 1/2 int) 4-7-05 N. Gerald D. DiCuccio, Trustee of Randy Ray Taylor, II Special Needs Trust	
SMITH, MIRIAM A. LIFE EST. 904 N 5TH ST IRONTON, OHIO 45638 OR11 PG 692 PARCEL-ID 30-076-2700.000	-00-00 8 CAMBELLS ADDITION C000.00A RES USE CODE 510 1,840 12,670 14,510 HOMESITE VALUE LISTED BELOW 1,840 12,670 14,510										
ROACH, EMMA MAYNE 25 TOWNSHIP RD. 181 IRONTON, OHIO 45638 VOL 574 PG 434 PARCEL-ID 30-076-2800.000	-00-00 9 CAMBELLS ADDITION C000.00A RES USE CODE 510 2,700 13,500 16,200										
ROACH, EMMA MAYNE 25 TWP. RD. 181 IRONTON, OHIO 45638 VOL 574 PG 434 PARCEL-ID 30-076-2900.000	-00-00 10 CAMBELLS ADDITION C000.00A RES USE CODE 520 2,700 15,400 18,100										
HOLSTON, RONALD J & MELISSA D 916 NO. 5TH STREET IRONTON, OHIO 45638 VOL 572 PG 583 PARCEL-ID 30-076-3000.000	-00-00 11 CAMBELLS ADDITION C000.00A RES USE CODE 540 2,700 10,860 13,560 HOMESITE VALUE LISTED BELOW 2,700 10,860 13,560										
NEAL, LEONARD & JANET 918 N 5TH ST. IRONTON, OHIO 45638 VOL 323 PG 470 PARCEL-ID 30-076-3100.000	-00-00 12 CAMBELLS ADDITION C000.00A RES USE CODE 510 2,700 12,440 15,140 HOMESITE VALUE LISTED BELOW 2,700 12,420 15,120										
RILEY, ROBERT ALVIN & SHARON KAY P O BOX 386	-00-00 13 CAMBELLS ADDITION C000.00A RES USE CODE 510										

TAX RATE 0
A/R RED FACTOR 18.7468
OTH RED FACTOR 17.9084

LAWRENCE
TAX DISTRICT

GENERAL TAX LIST AND DUPLICATE OF REAL AND PUBLIC UTILITY PROPERTY
COUNTY REAL ESTATE TAXES AND SPECIAL ASSESSMENTS
30-UPPER TWP-FIRST WARD-IRONTON CORP-IRONTON S.D.

01/03/05

TAX YEAR 2004
INTEREST RATE
PAGE NO 6174

OWNER'S NAME MAILING ADDRESS	DESCRIPTION			TAXES CHARGED	DECEMBER TAXES	PENALTY	JUNE TAXES	PENALTY	TOTAL DELINQUENT	C. D. DATE	MEMO
	LAND	IMPROVEMENTS	TOTAL VALUE								
IRONTON, OHIO 45638-0000 VOL 417 PG 54 PARCEL-ID 30-076-3200.000	2,790 HOMESITE VALUE LISTED BELOW 2,790	18,890 18,600	21,680 21,390								
ADKINS, JAMES E. AND CONNIE J. 2117 NO 4TH ST IRONTON, OHIO 45638 OR 210 PG 160/161 PARCEL-ID 30-076-3300.000	-00-00 14 CAMBELLS ADDITION C000.00A RES USE CODE 510 2,790 HOMESITE VALUE LISTED BELOW 2,790	11,520 11,460	14,310 14,250								
WILLIS, PAUL E. AND MARTHA L. 1008 N 5TH ST IRONTON, OHIO 45638 VOL 628 PG 536 PARCEL-ID 30-076-3400.000	-00-00 15 CAMBELLS ADDITION C000.00A RES USE CODE 510 2,790 HOMESITE VALUE LISTED BELOW 2,790	17,760 17,710	20,550 20,500								
WILLIS, PAUL & MARTHA 1008 NO 5TH ST IRONTON, OHIO 45638 OR 17 PG 295 PARCEL-ID 30-077-0100.000	-00-00 16 CAMPBELL'S ADD. C000.00A RES USE CODE 500 2,790 HOMESITE VALUE LISTED BELOW 2,790	00 00	2,790 2,790								
STEWART, NEAL 006 C/O FIRST AMER.RE TAX SERVICE ATT:ESCROW REPORTING DEPT 8435 STEMMONS FWY 7TH FR DALLAS, TX 75247 OR 164 PG 280 PARCEL-ID 30-077-0200.000	-00-00 17 CAMPBELL'S ADD. C000.00A RES USE CODE 510 2,790 HOMESITE VALUE LISTED BELOW 2,790	10,200 10,200	12,990 12,990								
MOORE, SCHALLIS S. 1020 NO 5TH STREET IRONTON, OHIO 45638-0000 VOL 560 PG 764 PARCEL-ID 30-077-0300.000 08-04-04 TRNSF TO 30-077-0300.000 MUNION, RYAN	-00-00 18 CAMPBELL'S ADD. C000.00A RES USE CODE 510 00	00	00								
MUNION, RYAN 1020 NO 5TH STREET IRONTON, OHIO 45638-0000 OR 307 PG 22 PARCEL-ID 30-077-0300.000 08-04-04 TRNSF FROM 30-077-0300.000 MOORE, SCHALLIS S.	-00-00 18 CAMPBELL'S ADD. C000.00A RES USE CODE 510 2,790 HOMESITE VALUE LISTED BELOW 2,790	18,750 18,750	21,540 21,540								
VAUGHN, JOHN P. & MARY JOANN 1022 N. 5TH. ST. IRONTON, OHIO 45638 VOL 360 PG 570 PARCEL-ID 30-077-0400.000	-00-00 19 CAMPBELL'S ADD. C000.00A RES USE CODE 510 2,790 HOMESITE VALUE LISTED BELOW 2,790	20,860 20,860	23,650 23,650								
MAY-DINNEN, KAREN F. PO BOX 4009 IRONTON, OH 45638	-00-00 20 CAMPBELL'S ADD. C000.00A RES USE CODE 510										

TAX RATE 0
A/R RED FACTOR 18.7468
OTH RED FACTOR 17.9084

LAWRENCE
TAX DISTRICT

GENERAL TAX LIST AND DUPLICATE OF REAL AND PUBLIC UTILITY PROPERTY
COUNTY REAL ESTATE TAXES AND SPECIAL ASSESSMENTS
30-UPPER TWP-FIRST WARD-IRONTON CORP-IRONTON S.D.

01/03/05

TAX YEAR 2004
INTEREST RATE
PAGE NO 6175

OWNER'S NAME MAILING ADDRESS	DESCRIPTION			TAXES CHARGED	DECEMBER TAXES	PENALTY	JUNE TAXES	PENALTY	TOTAL DELINQUENT	C. D. DATE	MEMO
	LAND	IMPROVEMENTS	TOTAL VALUE								
PARCEL-ID 30-077-0500.000	2,790	4,930	7,720								
FOGELSONG, LOUIS & WILMA 1030 N. 5TH ST. IRONTON, OHIO 45638 VOL 473 PG 426 PARCEL-ID 30-077-0600.000	-00-00 22 CAMPBELL'S ADD. 4 S SIDE C000.00A RES USE CODE 500 250	00	250								
FOGELSONG, LOUIS & WILMA 1030 N. 5TH ST. IRONTON, OHIO 45638 VOL 473 PG 426 PARCEL-ID 30-077-0700.000	-00-00 21 CAMPBELL'S ADD. C000.00A RES USE CODE 510 2,790 HOMESITE VALUE LISTED BELOW 2,790	16,190 15,570	18,980 18,360								
MAY-DINNEN, KAREN S. C/O KAREN MAY-DINNEN PO BOX 4009 IRONTON, OH 45638 PARCEL-ID 30-077-0800.000	22 CAMPBELL'S ADD. LESS 4 S SIDE RES USE CODE 510 2,280 HOMESITE VALUE LISTED BELOW 2,280	11,460 11,460	13,740 13,740								
HATFIELD, CHARLES H & JACQUELI NE C 032 C/O COUNTRYWIDE TAX DEPT. MSN : SV - 24 P. O. BOX 10211 VAN NUYS, CA. 91410-0211 VOL 585 PG 310 PARCEL-ID 30-077-0900.000	-00-00 23 CAMPBELL'S ADD. C000.00A RES USE CODE 510 2,790 HOMESITE VALUE LISTED BELOW 2,790	23,520 22,630	26,310 25,420								
HATFIELD, CHARLES H & JACQUELI NE C 1038 NO. 5TH STREET IRONTON, OHIO 45638 VOL 585 PG 310 PARCEL-ID 30-077-1000.000	-00-00 24 CAMPBELL'S ADD. 4 S SIDE C000.00A RES USE CODE 500 250	00	250								
HARBOLT, LINDA G. 1042 N. 5TH ST. IRONTON, OHIO 45638 PARCEL-ID 30-077-1100.000	-00-00 24 CAMPBELL'S ADD. LESS 4 S SIDE C000.00A RES USE CODE 510 2,540 HOMESITE VALUE LISTED BELOW 2,540	27,280 27,280	29,820 29,820								
THOMPSON, ROGER D. & DONNA J. 1046 NO 6TH ST IRONTON, OHIO 45638 OR 54 PG 458/462 PARCEL-ID 30-077-1200.000	-00-00 25 CAMPBELL'S ADD. C000.00A RES USE CODE 500 2,790	00	2,790								
THOMPSON, ROGER D. AND DONNA J . 1046 NO 5TH ST IRONTON, OHIO 45638 OR 54 PG 458/462 PARCEL-ID 30-077-1300.000	-00-00 26 CAMPBELLS ADD C000.00A RES USE CODE 540 2,790 HOMESITE VALUE LISTED BELOW 2,790	29,140 29,140	31,930 31,930								

TAX RATE [illegible]0
A/R RED FACTOR 18.7468
OTH RED FACTOR 17.9084

LAWRENCE
TAX DISTRICT

GENERAL TAX LIST AND DUPLICATE OF REAL AND PUBLIC UTILITY PROPERTY
COUNTY REAL ESTATE TAXES AND SPECIAL ASSESSMENTS
30-UPPER TWP-FIRST WARD-IRONTON CORP-IRONTON S.D.

01/03/05

TAX YEAR 2004
INTEREST RATE
PAGE NO 6176

OWNER'S NAME MAILING ADDRESS	DESCRIPTION			TAXES CHARGED	DECEMBER TAXES	PENALTY	JUNE TAXES	PENALTY	TOTAL DELINQUENT	C. D. DATE	MEMO
	LAND	IMPROVEMENTS	TOTAL VALUE								
JENKINS, JACK LIFE EST. WILLIAMS, MARY ET AL, REM. C/O DELAWDER,PEGGY 2005 SO. 4TH. ST. IRONTON, OHIO 45638 VOL 479 PG 422 PARCEL-ID 30-077-1301.000	-00-00 27 CAMPBELLS ADDITION C000.00A RES USE CODE 510 2,770 11,800 14,570 HOMESITE VALUE LISTED BELOW 2,770 11,800 14,570										
MCLAUGHLIN, WILLIAM JAMES 1058 N. 5TH ST. IRONTON, OH 45638 VOL 581 PG 86 PARCEL-ID 30-077-1400.000 10-08-04 25.00 10-22-04	-00-00 28 CAMPBELL'S ADD. C000.00A RES USE CODE 510 1,870 10,900 12,770 25.00 11-30-04 25.00										
MCLAUGHLIN, WILLIAM JAMES 1058 N. 5TH ST. IRONTON, OH 45638 VOL 581 PG 86 PARCEL-ID 30-077-1500.000 10-08-04 25.00 10-22-04	-00-00 29 CAMPBELL'S ADD. N END 44 ON PEARL I C000.00A RES USE CODE 500 1,260 00 1,260 25.00 11-30-04 25.00										
JENKINS, JACK LIFE EST. WILLIAMS, MARY ET AL, REM. C/O DELAWDER, PEGGY 2005 SO. 4TH.ST. IRONTON, OHIO 45638 VOL 479 PG 472 PARCEL-ID 30-077-1600.000	-00-00 29 CAMPBELL'S ADD. S END 44 X 44 C000.00A RES USE CODE 500 1,260 00 1,260										
JENKINS, PAUL V. & JUNE L. 406 PEAL ST. IRONTON, OHIO 45638 VOL 476 PG 364 PARCEL-ID 30-077-1700.000	-00-00 31 CAMPBELL'S ADD. W PT. SW PT. 21.03 O N C000.00A RES USE CODE 500 890 00 890										
JENKINS, PAUL V. & JUNE K. 406 PEARL ST. IRONTON, OHIO 45638 VOL 294 PG 206 PARCEL-ID 30-077-1800.000	-00-00 30 CAMPBELL'S ADD. SE PT. SE PT. 31 C000.00A RES USE CODE 500 1,780 00 1,780										
JENKINS, PAUL V. & JUNE K. PEARL ST. IRONTON, OHIO 45638 VOL 276 PG 96 PARCEL-ID 30-078-0100.000	-00-00 30 CAMPBELL'S ADD. NW PT. NW PT. 61.87 O N C000.00A RES USE CODE 510 1,780 10,820 12,600 HOMESITE VALUE LISTED BELOW 1,780 10,820 12,600										
JENKINS, PAUL AND JUNE 406 PEARL ST. IRONTON, OHIO 45638 VOL 629 PG 462 PARCEL-ID 30-078-0200.000	-00-00 37 CAMPBELL'S ADD. C000.00A RES USE CODE 500 1,870 00 1,870										
JENKINS, PAUL AND JUNE	-00-00 36 CAMPBELL'S ADD. SE										

TAX RATE [illegible]0
A/R RED FACTOR 18.7468
OTH RED FACTOR 17.9084

LAWRENCE
TAX DISTRICT

GENERAL TAX LIST AND DUPLICATE OF REAL AND PUBLIC UTILITY PROPERTY
COUNTY REAL ESTATE TAXES AND SPECIAL ASSESSMENTS
30-UPPER TWP-FIRST WARD-IRONTON CORP-IRONTON S.D.

01/03/05

TAX YEAR 2004
INTEREST RATE
PAGE NO 6177

OWNER'S NAME MAILING ADDRESS	DESCRIPTION			TAXES CHARGED	DECEMBER TAXES	PENALTY	JUNE TAXES	PENALTY	TOTAL DELINQUENT	C. D. DATE	MEMO
	LAND	IMPROVEMENTS	TOTAL VALUE								
406 PEARL ST. IRONTON, OHIO 45638 VOL 629 PG 462 PARCEL-ID 30-078-0300.000	PT TRI 44 ON PEARL X 88 SE C000.00A RES USE CODE 500 1,100 00 1,100										
GIBSON, ANN 1102 NO. 5TH. ST. IRONTON, OHIO 45638 VOL 566 PG 312 PARCEL-ID 30-078-0400.000	-00-00 38 CAMPBELL'S ADD. C000.00A RES USE CODE 510 1,870 8,340 10,210 HOMESITE VALUE LISTED BELOW 1,870 8,340 10,210										
CITY OF IRONTON, OHIO VOL 311 PG 154 PARCEL-ID 30-078-0500.000	-00-00 48 W PTS TRI 60 ON ELM I 130 ON 5TH 49, 50 C000.00A EXM USE CODE 640 3,280 00 3,280										
SHERIDAN, WILLIAM R. & BARBARA A. FRANCHINI 1015 NO 5TH ST IRONTON, OHIO 45638 OR 53 PG 389 PARCEL-ID 30-078-0600.000	52,53,54 CAMP ADD & E1/2 ST AL L ADJ 53 & 54 4.5X42 & 4.5X89 RES USE CODE 510 3,550 23,180 26,730 HOMESITE VALUE LISTED BELOW 3,550 23,180 26,730										
SHERIDAN, WILLIAM R. & BARBARA A. FRANCHINI 1015 NO 5TH ST IRONTON, OHIO 45638 OR 53 PG 389 PARCEL-ID 30-078-0700.000	-00-00 55 CAMPBELL'S ADD. 4.5 X 47 W STORMS ALLEY A D C000.00A RES USE CODE 500 1,430 00 1,430										
SMITH, DAVID 1025 N. 5TH IRONTON, OHIO 45638-000 VOL 447 PG 308 PARCEL-ID 30-078-0800.000	-00-00 56 CAMPBELL'S ADD. LESS PT. 5 REAR END C000.00A RES USE CODE 510 1,550 9,150 10,700 HOMESITE VALUE LISTED BELOW 1,550 9,150 10,700										
BOWMAN, JANET F. 015 C/O WELLS FARGO REAL ESTATE TAX SERVICE 1 HOME CAMPUS DES MOINES, IOWA 50306-9309 VOL 557 PG 153 PARCEL-ID 30-078-0900.000	-00-00 57 CAMPBELL'S ADD. C000.00A RES USE CODE 510 1,770 10,740 12,510 HOMESITE VALUE LISTED BELOW 1,770 10,740 12,510										
FULLER, STELLA LIFE ESTATE ROBERT PAUL & PATRICK E FULLER 1033 N. 5TH ST. IRONTON, OHIO 45638 VOL 558 PG 747 PARCEL-ID 30-078-1000.000	-00-00 58 CAMPBELL'S ADD. LESS PT. 17 REAR C000.00A RES USE CODE 510 1,790 10,800 12,590 HOMESITE VALUE LISTED BELOW 1,790 10,800 12,590										
BOLL PROPERTIES LTD C/O JAN COMPTON	-00-00 59 CAMPBELL'S ADD. LESS PT. 15 REAR										

BARRETT BROTHERS SPRINGFIELD, OH 1-800-322-7711

TAX RATE 90
A/R RED FACTOR 18.7468
OTH RED FACTOR 17.9084

LAWRENCE
TAX DISTRICT

GENERAL TAX LIST AND DUPLICATE OF REAL AND PUBLIC UTILITY PROPERTY
COUNTY REAL ESTATE TAXES AND SPECIAL ASSESSMENTS
30-UPPER TWP-FIRST WARD-IRONTON CORP-IRONTON S.D.

TAX YEAR 2004
INTEREST RATE
01/03/05 PAGE NO 6178

OWNER'S NAME MAILING ADDRESS	DESCRIPTION			TAXES CHARGED	DECEMBER TAXES	PENALTY	JUNE TAXES	PENALTY	TOTAL DELINQUENT	C. D. DATE	MEMO
	LAND	IMPROVEMENTS	TOTAL VALUE								
1001 WOODLAND RIDGE CT LOUISVILLE, KY 40245-5209 VOL 597 PG 566 PARCEL-ID 30-078-1100.000	C000.00A RES USE CODE 510 2,010	8,980	10,990								
SAUNDERS, DALE & MARGARET 1041 N. 5TH ST. IRONTON, OHIO 45638-121 PARCEL-ID 30-078-1200.000	-00-00 60 CAMPBELL'S ADD. LESS PT. 5 REAR END C000.00A RES USE CODE 510 2,230 HOMESITE VALUE LISTED BELOW 2,230	15,250 15,250	17,480 17,480	grantors reg. life est. Mary Elizabeth Nelson 11/5/05							
GESWEIN, JANE 1045 N. 5TH ST. IRONTON, OHIO 45638 VOL 568 PG 106 PARCEL-ID 30-078-1300.000	-00-00 61 CAMPBELL'S ADD. C000.00A RES USE CODE 510 2,430 HOMESITE VALUE LISTED BELOW 2,430	16,690 16,690	19,120 19,120	12/13/05 Charles E & Victoria L McCorkle							
KEARNS, MARY ANN AND GLENN E. 1047 N. 5TH ST. IRONTON, OHIO 45638 VOL 631 PG 659,664,666 PARCEL-ID 30-078-1400.000	-00-00 62 CAMPBELLS ADD C000.00A RES USE CODE 510 2,550 HOMESITE VALUE LISTED BELOW 2,550	12,250 12,250	14,800 14,800								
KEARNS, MARY ANN AND GLENN E. 1047 N. 5TH ST. IRONTON, OHIO 45638 VOL 631 PG 659,664,666 PARCEL-ID 30-078-1500.000	-00-00 63 CAMPBELL'S ADD C000.00A RES USE CODE 500 1,500	00	1,500								
KLINE, DANIEL J 006 C/O FIRST AMER.RE TAX SERVICE ATT:ESCROW REPORTING DEPT 8435 STEMMONS FWY 7TH FR DALLAS, TX 75247 VOL 594 PG 428 PARCEL-ID 30-078-1600.000	64 CAMPBELL'S ADDN. RES USE CODE 510 1,500	14,560	16,060								
KLINE, DANIEL J 006 C/O FIRST AMER.RE TAX SERVICE ATT:ESCROW REPORTING DEPT 8435 STEMMONS FWY 7TH FR DALLAS, TX 75247 VOL 594 PG 428 PARCEL-ID 30-078-1700.000	65 CAMPBELL'S ADDN. 44' X 44' NEXT TO PEARL ST RES USE CODE 500 1,260	00	1,260								
KLINE, DANIEL J 006 C/O FIRST AMER.RE TAX SERVICE ATT:ESCROW REPORTING DEPT 8435 STEMMONS FWY 7TH FR DALLAS, TX 75247 VOL 594 PG 428 PARCEL-ID 30-078-1800.000	66 CAMPBELL'S ADDN 44' X 44' N EXT TO PEARL ST RES USE CODE 500 1,260	00	1,260								
KLINE, DANIEL J 006	67 CAMPBELL'S ADDN 44' X 64'4" NEXT TO PEARL ST										

TAX RATE 90
A/R RED FACTOR 18.7468
OTH RED FACTOR 17.9084

LAWRENCE
TAX DISTRICT

GENERAL TAX LIST AND DUPLICATE OF REAL AND PUBLIC UTILITY PROPERTY
COUNTY REAL ESTATE TAXES AND SPECIAL ASSESSMENTS
30-UPPER TWP-FIRST WARD-IRONTON CORP-IRONTON S.D.

TAX YEAR 2004
INTEREST RATE
01/03/05 PAGE NO 6179

OWNER'S NAME MAILING ADDRESS	DESCRIPTION			TAXES CHARGED	DECEMBER TAXES	PENALTY	JUNE TAXES	PENALTY	TOTAL DELINQUENT	C. D. DATE	MEMO
	LAND	IMPROVEMENTS	TOTAL VALUE								
C/O FIRST AMER.RE TAX SERVICE ATT:ESCROW REPORTING DEPT 8435 STEMMONS FWY 7TH FR DALLAS, TX 75247 VOL 594 PG 428 PARCEL-ID 30-079-0100.000	RES USE CODE 500 1,580	00	1,580								
SIPLE, EUNICE A. 51 WORCESTER CT FALMOUTH HEIGHTS, M 02541 OR 32 PG 421 PARCEL-ID 30-079-0200.000	-00-00 70 CAMPBELL'S ADD. SC 3/4 ON ELM 71 C000.00A RES USE CODE 500 2,720	00	2,720								
MARKEL, DEBBIE 12846 ST RT 93 PEDRO, OH 45659 VOL 633 PG 796 PARCEL-ID 30-079-0300.000 01-21-04 TRNSF TO 30-079-0300.000 MARKEL, DEBBIE LIFE EST.	-00-00 77 CAMPBELL'S ADD. C000.00A RES USE CODE 510 00	00	00								
MARKEL, DEBBIE LIFE EST. SCOT D. MARKEL REM. 12846 ST RT 93 PEDRO, OH 45659 OR 273 PG 53 PARCEL-ID 30-079-0300.000 01-21-04 TRNSF FROM 30-079-0300.000 MARKEL, DEBBIE	-00-00 77 CAMPBELL'S ADD. C000.00A RES USE CODE 510 1,500 HOMESITE VALUE LISTED BELOW 1,500	7,070 7,070	8,570 8,570								
KEARNS, MARY ANN AND GLENN E. 1047 N. 5TH ST. IRONTON, OHIO 45638 VOL 631 PG 659,664,666 PARCEL-ID 30-079-0400.000	-00-00 CAMPBELLS ADD. 65,66,67 S1/2 C000.00A RES USE CODE 500 2,230	00	2,230								
HACKER, DONALD C. & PATSY A. 1115 NO. 5TH. ST. IRONTON, OHIO 45638 PARCEL-ID 30-079-0500.000	-00-00 72 CAMPBELL'S ADD. C000.00A RES USE CODE 500 1,500	00	1,500								
PIERRO, C. MICHAEL 1112 NO 6TH ST IRONTON, OHIO 45638 OR 80 PG 499/500/501/502/503 PARCEL-ID 30-079-0600.000	-00-00 73 CAMPBELL'S ADD. C000.00A RES USE CODE 510 1,500 HOMESITE VALUE LISTED BELOW 1,500	10,020 10,020	11,520 11,520								
ELLIS, GEORGE & PAULINE 5024 ST RT 141 IRONTON, OHIO 45638 OR 174 PG 694 PARCEL-ID 30-079-0700.000	-00-00 74 CAMPBELL'S ADD C000.00A RES USE CODE 510 1,500	6,820	8,320								
WILSON, TOMMY JOE & JENNIFER D . 1763 JUNIOR FURNACE RD	-00-00 75 CAMPBELL'S ADD. 76 C000.00A RES USE CODE 510										

BARRETT BROTHERS SPRINGFIELD, OH 1-800-322-7711

TAX RATE 0
A/R RED FACTOR 18.7468
OTH RED FACTOR 17.9084

LAWRENCE
TAX DISTRICT

GENERAL TAX LIST AND DUPLICATE OF REAL AND PUBLIC UTILITY PROPERTY
COUNTY REAL ESTATE TAXES AND SPECIAL ASSESSMENTS
30-UPPER TWP-FIRST WARD-IRONTON CORP-IRONTON S.D.

01/03/05

TAX YEAR 2004
INTEREST RATE
PAGE NO 6180

OWNER'S NAME MAILING ADDRESS	DESCRIPTION			TAXES CHARGED	DECEMBER TAXES	PENALTY	JUNE TAXES	PENALTY	TOTAL DELINQUENT	C. D. DATE	MEMO
	LAND	IMPROVEMENTS	TOTAL VALUE								
FRANKLIN FURNACE, O 45629 OR 84 PG 655/657 PARCEL-ID 30-079-0800.000	2,180 HOMESITE VALUE LISTED BELOW 2,180	11,240 11,240	13,420 13,420								
WHEELER, DOTTIE L. 1109 N. 5TH. ST. IRONTON, OHIO 45638 VOL 590 PG 15 PARCEL-ID 30-079-0900.000	-00-00 78 CAMPBELL'S ADD. C000.00A RES USE CODE 510 1,500 HOMESITE VALUE LISTED BELOW 1,500	9,720 9,720	11,220 11,220								
HACKER, DONALD C. & PATSY A. 1115 NO. 5TH. ST. IRONTON, OHIO 45638 VOL 266 PG 12 PARCEL-ID 30-079-1000.000	-00-00 79 CAMPBELL'S ADD. C000.00A RES USE CODE 510 1,500 HOMESITE VALUE LISTED BELOW 1,500	11,850 11,850	13,350 13,350								
FITZPATRICK, JOYCE 5090 LEMON BAY DR. VENICE, FL 34293 PR 98 PG 319/321 PARCEL-ID 30-079-1100.000	-00-00 80 CAMPBELL'S ADD. C000.00A RES USE CODE 510 1,600 HOMESITE VALUE LISTED BELOW 1,600	10,590 10,590	12,190 12,190								
FITZPATRICK, JOYCE 5090 LEMON BAY DR. VENICE, FL 34293 OR 98 PG 319/321 PARCEL-ID 30-079-1200.000	-00-00 81 CAMPBELL'S ADD. C000.00A RES USE CODE 500 1,500	00	1,500								
FITZPATRICK, JOYCE 5090 LEMON BAY DR. VENICE, FL 34293 OR 98 PG 319/321 PARCEL-ID 30-079-1300.000	-00-00 82 CAMPBELL'S ADD. C000.00A RES USE CODE 510 1,500 HOMESITE VALUE LISTED BELOW 1,500	6,830 6,830	8,330 8,330								
OHIO VALLEY BUS CO. BOX 7967 HUNTINGTON, W. VA. 25779-000 VOL 166 PG 219 PARCEL-ID 30-079-1400.000	-00-00 84 CAMPBELL'S ADD. TRI 29 X 80.31 X 75 85 C000.00A RES USE CODE 500 1,150	00	1,150								
CITY OF IRONTON, OHIO VOL 182 PG 643 PARCEL-ID 30-079-1500.000	-00-00 95 CAMPBELL'S ADD. LESS 6 N SIDE UND. 1/496 C000.00A EXM USE CODE 640 1,660	00	1,660								
CITY OF IRONTON, OHIO VOL 187 PG 87 PARCEL-ID 30-079-1600.000	-00-00 89 CAMPBELL'S ADD. LESS 6 N SIDE UND. 1/490 C000.00A EXM USE CODE 640 1,350	00	1,350								
FITZPATRICK, JOYCE 5090 LEMON BAY DR.	-00-00 104 CAMPBELL'S ADD. LESS 58 ON 6TH X 35 X										

TAX RATE 0
A/R RED FACTOR 18.7468
OTH RED FACTOR 17.9084

LAWRENCE
TAX DISTRICT

GENERAL TAX LIST AND DUPLICATE OF REAL AND PUBLIC UTILITY PROPERTY
COUNTY REAL ESTATE TAXES AND SPECIAL ASSESSMENTS
30-UPPER TWP-FIRST WARD-IRONTON CORP-IRONTON S.D.

01/03/05

TAX YEAR 2004
INTEREST RATE
PAGE NO 6181

OWNER'S NAME MAILING ADDRESS	DESCRIPTION			TAXES CHARGED	DECEMBER TAXES	PENALTY	JUNE TAXES	PENALTY	TOTAL DELINQUENT	C. D. DATE	MEMO
	LAND	IMPROVEMENTS	TOTAL VALUE								
VENICE, FL 34293 OR 98 PG 319/321 PARCEL-ID 30-079-1700.000	6 C000.00A RES USE CODE 500 1,530	00	1,530								
SPEARS, W. A. TR. C/O MRS. BLANCHE RILEY 5060 LAUDERDALE DR. DAYTON, OHIO 45439-2927 VOL 122 PG 419 PARCEL-ID 30-079-1800.000	-00-00 113 CAMPBELL'S ADD. C000.00A RES USE CODE 500 1,870	00	1,870								
EASTHAM, RAYMOND 1315 N 5TH ST IRONTON, OHIO 45638 VOL 509 PG 607 PARCEL-ID 30-080-0100.000	-00-00 114 CAMPBELL'S ADD. C000.00A RES USE CODE 500 1,870	00	1,870								
EASTHAM, RAYMOND & FREDA J. DE LAWDER 1315 N 5TH ST. IRONTON, OHIO 45638 OR 48 PG 125 PARCEL-ID 30-080-0200.000	-00-00 115 CAMPBELL'S ADD. C000.00A RES USE CODE 510 1,870 HOMESITE VALUE LISTED BELOW 1,870	21,700 21,700	23,570 23,570								
EASTHAM, RAYMOND 1315 N 5TH ST IRONTON, OHIO 45638 VOL 509 PG 607 PARCEL-ID 30-080-0300.000	-00-00 116 CAMPBELL'S ADD. C000.00A RES USE CODE 500 1,870	00	1,870								
JACKSON, WILLIAM JOSEPH & AMY ELIZABETH REYNOLDS 405 KARIN ST. IRONTON, OHIO 45638 VOL575 PG620 PARCEL-ID 30-080-0500.000	-00-00 1GREEN VALLEY ESTATES C000.00A RES USE CODE 510 5,240 HOMESITE VALUE LISTED BELOW 5,240	21,110 21,110	26,350 26,350								
JACKSON, WILLIAM JOSEPH & AMY ELIZABETH REYNOLDS 405 KARIN ST. IRONTON, OHIO 45638 VOL 575 PG 620 PARCEL-ID 30-080-0600.000	-00-00 2GREEN VALLEY ESTATES C000.00A RES USE CODE 500 5,240	00	5,240								
YOUNG, DIANA K. 409 KARIN ST IRONTON, OHIO 45638 VOL 595 PG 66 PARCEL-ID 30-080-0700.000	-00-00 3GREEN VALLEY ESTATES C000.00A RES USE CODE 510 5,240	20,800	26,040								
TIPTON, THOMAS & DOTTIE LIFE E ST REM TAMMY VOGELSONG ETAL 411 KARIN ST. IRONTON, OHIO 45638 OR 308 PG 835 PARCEL-ID 30-080-0800.000 08-18-04 TRNSF FROM 30-080-0800.000 TIPTON, THOMAS & DOTTIE	-00-00 4GREEN VALLEY ESTATES C000.00A RES USE CODE 510 5,240 HOMESITE VALUE LISTED BELOW 5,240	37,050 36,940	42,290 42,180								

TAX RATE
A/R RED FACTOR 18.7468
OTH RED FACTOR 17.9084

LAWRENCE
TAX DISTRICT

GENERAL TAX LIST AND DUPLICATE OF REAL AND PUBLIC UTILITY PROPERTY
COUNTY REAL ESTATE TAXES AND SPECIAL ASSESSMENTS
30-UPPER TWP-FIRST WARD-IRONTON CORP-IRONTON S.D.

01/03/05

TAX YEAR 2004
INTEREST RATE
PAGE NO 6182

OWNER'S NAME MAILING ADDRESS	DESCRIPTION			TAXES CHARGED	DECEMBER TAXES	PENALTY	JUNE TAXES	PENALTY	TOTAL DELINQUENT	C. D. DATE	MEMO
	LAND	IMPROVEMENTS	TOTAL VALUE								
TIPTON, THOMAS & DOTTIE 411 KARIN ST. IRONTON, OHIO 45638 VOL 325 PG 18 PARCEL-ID 30-080-0800.000	-00-00 4GREEN VALLEY ESTATES C000.00A RES USE CODE 510 00 00 00										
08-18-04 TRNSF TO 30-080-0800.000 TIPTON, THOMAS & DOTTIE L											
WEBB, INA LOUISE 413 KARIN ST. IRONTON, OHIO 45638 VOL 592 PG 375 PARCEL-ID 30-080-0900.000	-00-00 5GREEN VALLEY ESTATES C000.00A RES USE CODE 510 5,240 14,580 19,820 HOMESITE VALUE LISTED BELOW 5,240 14,580 19,820										
PIERSON, ARTHUR & CONNIE 415 KARIN ST. IRONTON, OHIO 45638 VOL 449 PG 717 PARCEL-ID 30-080-1000.000	-00-00 6GREEN VALLEY ESTATES C000.00A RES USE CODE 510 5,240 15,190 20,430 HOMESITE VALUE LISTED BELOW 5,240 15,190 20,430										
HOLTZAPFEL, JOHN 417 KARIN ST. IRONTON, OHIO 45638 OR 107 PG 58 LC PARCEL-ID 30-080-1100.000	-00-00 7GREEN VALLEY ESTATES C000.00A RES USE CODE 510 5,240 12,420 17,660 HOMESITE VALUE LISTED BELOW 5,240 12,420 17,660										
BRADLEY, DAVID EARL ET-AL 419 KARIN ST. IRONTON, OHIO 45638 VOL 566 PG 357 PARCEL-ID 30-080-1200.000	-00-00 8GREEN VALLEY ESTATES C000.00A RES USE CODE 510 5,200 14,360 19,560 HOMESITE VALUE LISTED BELOW 5,200 14,360 19,560										
RIEDEL-WEBB, GARNIE HERTA 003 C/O VALUTREE REAL ESTATE TAX SERVICE DIVISION P. O. BOX 85188 RICHMOND, VA. 23286-9447 VOL 578 PG 113 PARCEL-ID 30-080-1300.000	-00-00 9 GREEN VALLEY EST C000.00A RES USE CODE 510 6,930 18,840 25,770 HOMESITE VALUE LISTED BELOW 6,930 18,840 25,770										
VANDERPOOL, DONALD P.O. BOX 969 IRONTON, OHIO 45638-096 OR 259 PG 289/292 PARCEL-ID 30-080-1400.000	-00-00 10GREEN VALLEY ESTATES C000.00A RES USE CODE 510 7,760 19,760 27,520 HOMESITE VALUE LISTED BELOW 7,760 19,760 27,520										
RUSSELL, JOHN L. AND REGINA G. 006 C/O FIRST AMER.RE TAX SERVICE	-00-00 11GREEN VALLEY ESTATES C000.00A RES USE CODE 510										

TAX RATE
A/R RED FACTOR 18.7468
OTH RED FACTOR 17.9084

LAWRENCE
TAX DISTRICT

GENERAL TAX LIST AND DUPLICATE OF REAL AND PUBLIC UTILITY PROPERTY
COUNTY REAL ESTATE TAXES AND SPECIAL ASSESSMENTS
30-UPPER TWP-FIRST WARD-IRONTON CORP-IRONTON S.D.

01/03/05

TAX YEAR 2004
INTEREST RATE
PAGE NO 6183

OWNER'S NAME MAILING ADDRESS	DESCRIPTION			TAXES CHARGED	DECEMBER TAXES	PENALTY	JUNE TAXES	PENALTY	TOTAL DELINQUENT	C. D. DATE	MEMO
	LAND	IMPROVEMENTS	TOTAL VALUE								
ATT:ESCROW REPORTING DEPT 8435 STEMMONS FWY 7TH FR DALLAS, TX 75247 OR 199 PG 163 PARCEL-ID 30-080-1500.000	5,000 12,830 17,830 HOMESITE VALUE LISTED BELOW 5,000 12,830 17,830										
AINSWORTH, KARLENE & RYAN 1613 KAREN ST IRONTON, OHIO 45638 VOL 621 PG 442 PARCEL-ID 30-080-1600.000	-00-00 12GREEN VALLEY ESTATES C000.00A RES USE CODE 510 00 00 00										
05-07-04 TRNSF TO 30-080-1600.000 AINSWORTH, KARLENE											
AINSWORTH, KARLENE 032 C/O COUNTRYWIDE TAX DEPT. MSN : SV - 24 P. O. BOX 10211 VAN NUYS, CA. 91410-0211 OR 291 PG 496 PARCEL-ID 30-080-1600.000	-00-00 12GREEN VALLEY ESTATES C000.00A RES USE CODE 510 5,140 19,110 24,250 HOMESITE VALUE LISTED BELOW 5,140 18,460 23,600										
05-07-04 TRNSF FROM 30-080-1600.000 AINSWORTH, KARLENE & RYAN											
EICHER, RAYMOND H. 1611 KAREN ST. IRONTON, OHIO 45638 VOL 405 PG 449 PARCEL-ID 30-080-1700.000	-00-00 13GREEN VALLEY ESTATES C000.00A RES USE CODE 510 5,200 14,060 19,260 HOMESITE VALUE LISTED BELOW 5,200 14,060 19,260										
KLEINMAN, WALTER E. & WANDA J. 1609 KAREN ST. IRONTON, OHIO 45638 VOL 306 PG 284 PARCEL-ID 30-080-1800.000	-00-00 14GREEN VALLEY ESTATES C000.00A RES USE CODE 510 5,200 9,550 14,750 HOMESITE VALUE LISTED BELOW 5,200 9,550 14,750										
HOUSTON, MARVIN J. & VERONA AL FREDA LIFE EST. REM TO TIM 1607 KARIN ST. IRONTON, OHIO 45638-1161 PARCEL-ID 30-081-0100.000	-00-00 15GREEN VALLEY ESTATES C000.00A RES USE CODE 510 5,260 14,600 19,860 HOMESITE VALUE LISTED BELOW 5,260 14,600 19,860										
HOUSTON, DONNA F. LIFE EST 1605 KARIN STREET IRONTON, OHIO 45638-0000 OR 94 PG 663/665 PARCEL-ID 30-081-0200.000	-00-00 16 GREEN VALLEY EST. C000.00A RES USE CODE 510 5,260 17,580 22,840 HOMESITE VALUE LISTED BELOW 5,260 17,580 22,840										
HANNON, TERESA A., MARGUERITE & BYRON P. 006 C/O FIRST AMER.RE TAX SERVICE 30-081-0300	-00-00 17GREEN VALLEY ESTATES C000.00A RES USE CODE 510			12/13/05 Teresa A. Hannon							

TAX RATE 70
A/R RED FACTOR 18.7468
OTH RED FACTOR 17.9084

LAWRENCE
TAX DISTRICT

GENERAL TAX LIST AND DUPLICATE OF REAL AND PUBLIC UTILITY PROPERTY
COUNTY REAL ESTATE TAXES AND SPECIAL ASSESSMENTS
30-UPPER TWP-FIRST WARD-IRONTON CORP-IRONTON S.D.

01/03/05

TAX YEAR 2004
INTEREST RATE
PAGE NO 6184

OWNER'S NAME MAILING ADDRESS	DESCRIPTION			TAXES CHARGED	DECEMBER TAXES	PENALTY	JUNE TAXES	PENALTY	TOTAL DELINQUENT	C. D. DATE	MEMO
	LAND	IMPROVEMENTS	TOTAL VALUE								
ATT:ESCROW REPORTING DEPT 8435 STEMMONS FWY 7TH FR DALLAS, TX 75247 VOL 556 PG 538 PARCEL-ID 30-081-0300.000	5,310	20,900	26,210 HOMESITE VALUE LISTED BELOW 5,310 20,410 25,720								
LUTZ, GARY E. & MARGARET SARAL 1601 KARIN ST. IRONTON, OHIO 45638 VOL 282 PG 302 PARCEL-ID 30-081-0400.000	-00-00 18GREEN VALLEY ESTATES C000.00A RES USE CODE 510 5,230	20,270	25,500 HOMESITE VALUE LISTED BELOW 5,230 20,270 25,500								
MCCAFFERY, LISHA L. 006 C/O FIRST AMER.RE TAX SERVICE ATT:ESCROW REPORTING DEPT 8435 STEMMONS FWY 7TH FR DALLAS, TX 75247 OR 43 PG 683 PARCEL-ID 30-081-0500.000	-00-00 19GREEN VALLEY ESTATES C000.00A RES USE CODE 510 5,380	14,860	20,240 HOMESITE VALUE LISTED BELOW 5,380 14,860 20,240								
CUNNINGHAM, MICHAEL PAUL 006 C/O FIRST AMER.RE TAX SERVICE ATT:ESCROW REPORTING DEPT 8435 STEMMONS FWY 7TH FR DALLAS, TX 75247 VOL OR1 PG 369 PARCEL-ID 30-081-0600.000	-00-00 20GREEN VALLEY ESTATES C000.00A RES USE CODE 510 5,790	12,550	18,340 HOMESITE VALUE LISTED BELOW 5,790 12,550 18,340								
BELL, JANICE D. 004 C/O LANDAMERICA TAX & FL SERV E. COAST PROCESSING DEPT P. O. BOX 875 OAKS, PA. 19456-9919 VOL 556 PG 228 PARCEL-ID 30-081-0700.000	-00-00 21GREEN VALLEY ESTATES C000.00A RES USE CODE 510 5,940	15,380	21,320 HOMESITE VALUE LISTED BELOW 5,940 15,380 21,320								
BESS, WALTER E JR & DONNA GAYL 1525 KARIN ST IRONTON, OHIO 45638 VOL 308 PG 427 PARCEL-ID 30-081-0800.000	-00-00 22GREEN VALLEY ESTATES C000.00A RES USE CODE 510 6,090	12,050	18,140 HOMESITE VALUE LISTED BELOW 6,090 12,040 18,130								
O'NEILL, CHARLES D. & MARY BETH 1523 KARIN ST. IRONTON, OHIO 45638 VOL 524 PG 461 PARCEL-ID 30-081-0900.000 10-08-04 264.49	-00-00 23GREEN VALLEY ESTATES C000.00A RES USE CODE 510 5,280	13,530	18,810 HOMESITE VALUE LISTED BELOW 5,280 13,530 18,810								
PRIODE, MARION F & JANET K 006 C/O FIRST AMER.RE TAX SERVICE ATT:ESCROW REPORTING DEPT	-00-00 24GREEN VALLEY ESTATES C000.00A RES USE CODE 510										

TAX RATE 70
A/R RED FACTOR 18.7468
OTH RED FACTOR 17.9084

LAWRENCE
TAX DISTRICT

GENERAL TAX LIST AND DUPLICATE OF REAL AND PUBLIC UTILITY PROPERTY
COUNTY REAL ESTATE TAXES AND SPECIAL ASSESSMENTS
30-UPPER TWP-FIRST WARD-IRONTON CORP-IRONTON S.D.

01/03/05

TAX YEAR 2004
INTEREST RATE
PAGE NO 6185

OWNER'S NAME MAILING ADDRESS	DESCRIPTION			TAXES CHARGED	DECEMBER TAXES	PENALTY	JUNE TAXES	PENALTY	TOTAL DELINQUENT	C. D. DATE	MEMO
	LAND	IMPROVEMENTS	TOTAL VALUE								
8435 STEMMONS FWY 7TH FR DALLAS, TX 75247 VOL 597 PG 414 PARCEL-ID 30-081-1000.000	5,640	13,750	19,390 HOMESITE VALUE LISTED BELOW 5,640 13,750 19,390								
BRYANT, DAVID A & ANGELA C. 006 C/O FIRST AMER.RE TAX SERVICE ATT:ESCROW REPORTING DEPT 8435 STEMMONS FWY 7TH FR DALLAS, TX 75247 33003 PARCEL-ID 30-081-1100.000	-00-00 25GREEN VALLEY ESTATES C000.00A RES USE CODE 510 5,640	15,100	20,740 HOMESITE VALUE LISTED BELOW 5,640 15,100 20,740								
WILLIAMS, CURTIS R. & KATHY 1517 KARIN STREET IRONTON, OHIO 45638 VOL 461 PG 561 PARCEL-ID 30-081-1200.000	-00-00 26GREEN VALLEY ESTATES C000.00A RES USE CODE 510 5,640	12,460	18,100 HOMESITE VALUE LISTED BELOW 5,640 12,280 17,920								
DISNEY, KATHRYN FAYE 1515 KARIN ST IRONTON, OHIO 45638 VOL 600 PG 131 PARCEL-ID 30-081-1300.000	-00-00 27GREEN VALLEY ESTATES C000.00A RES USE CODE 510 5,640	12,730	18,370 HOMESITE VALUE LISTED BELOW 5,640 12,730 18,370								
KELLEY, MELVIN & JUDY L. 1513 KAREN ST. IRONTON, OHIO 45638 VOL 544 PG 130 PARCEL-ID 30-081-1400.000	-00-00 28GREEN VALLEY ESTATES C000.00A RES USE CODE 510 5,640	11,760	17,400 HOMESITE VALUE LISTED BELOW 5,640 11,760 17,400								
FRALEY, MAX R. 1511 KARIN ST. IRONTON, OHIO 45638 VOL 619 PG 219 PARCEL-ID 30-081-1500.000	-00-00 29GREEN VALLEY ESTATES C000.00A RES USE CODE 510 5,640	17,520	23,160 HOMESITE VALUE LISTED BELOW 5,640 17,520 23,160								
MARTIN, PHILLIP H. & ANGELA D. 1509 KARIN STREET IRONTON, OHIO 45638 VOL 525 PG 41 PARCEL-ID 30-081-1600.000	-00-00 30GREEN VALLEY ESTATES C000.00A RES USE CODE 510 5,640	16,890	22,530 HOMESITE VALUE LISTED BELOW 5,640 16,080 21,720								
RIEDEL-TUSSEY, MARY ANN 1507 KARIN ST. IRONTON, OHIO 45638 VOL 628 PG 290 PARCEL-ID 30-081-1700.000	-00-00 31 GREEN VALLEY EST. C000.00A RES USE CODE 510 5,640	13,610	19,250 HOMESITE VALUE LISTED BELOW 5,640 12,890 18,530								
DEEDS, JONDA L.	-00-00 32GREEN VALLEY										

TAX RATE 70
A/R RED FACTOR 18.7468
OTH RED FACTOR 17.9084

LAWRENCE
TAX DISTRICT

GENERAL TAX LIST AND DUPLICATE OF REAL AND PUBLIC UTILITY PROPERTY
COUNTY REAL ESTATE TAXES AND SPECIAL ASSESSMENTS
30-UPPER TWP-FIRST WARD-IRONTON CORP-IRONTON S.D.

TAX YEAR 2004
INTEREST RATE
01/03/05 PAGE NO 6186

OWNER'S NAME MAILING ADDRESS	DESCRIPTION			TAXES CHARGED	DECEMBER TAXES	PENALTY	JUNE TAXES	PENALTY	TOTAL DELINQUENT	C. D. DATE	MEMO
	LAND	IMPROVEMENTS	TOTAL VALUE								
1505 KARIN STREET IRONTON, OHIO 45638 VOL 599 PG 200 PARCEL-ID 30-081-1800.000	ESTATES C000.00A RES USE CODE 510 5,820 18,280 24,100 HOMESITE VALUE LISTED BELOW 5,820 18,280 24,100										
JACKSON, JEFFREY R. & KRISTIE M. 222 CLARK ST IRONTON, OHIO 45638 Y PARCEL-ID 30-082-0100.000	-00-00 33GREEN VALLEY ESTATES C000.00A RES USE CODE 510 00 00 00										
02-27-04 TRNSF TO 30-082-0100.000 CHASE MANHATTAN BANK, TRU											
MALONE, ARCHIE CARL AKA CARL F. 1503 KARIN ST IRONTON, OHIO 45638 OR 278 PG 812/814 PARCEL-ID 30-082-0100.000	-00-00 33GREEN VALLEY ESTATES C000.00A RES USE CODE 510 4,820 13,970 18,790 HOMESITE VALUE LISTED BELOW 4,820 13,970 18,790										
02-27-04 TRNSF FROM 30-082-0100.000 CHASE MANHATTAN BANK, TRU 10-08-04 132.84											
CHASE MANHATTAN BANK, TRUSTEE 1503 KARIN ST IRONTON, OHIO 45638 VOL 577 PG 97 PARCEL-ID 30-082-0100.000	-00-00 33GREEN VALLEY ESTATES C000.00A RES USE CODE 510 00 00 00										
02-27-04 TRNSF FROM 30-082-0100.000 JACKSON, JEFFREY R. & KRI STIE M. 02-27-04 TRNSF TO 30-082-0100.000 MALONE, ARCHIE CARL AKA C											
HANEY, EDWIN ESTEL & ALLENE WH ITT LIFE EST REM EDWIN RAY 1501 KARIN STREET IRONTON, OHIO 45638 VOL 600 PG 590 PARCEL-ID 30-082-0200.000	-00-00 34GREEN VALLEY ESTATES C000.00A RES USE CODE 510 7,140 12,880 20,020 HOMESITE VALUE LISTED BELOW 7,140 12,790 19,930										
KITTS, CAROL J. 1611 THOMAS ST. IRONTON, OHIO 45638 VOL 594 PG 282 PARCEL-ID 30-082-0300.000	-00-00 35GREEN VALLEY ESTATES C000.00A RES USE CODE 510 5,660 18,260 23,920 HOMESITE VALUE LISTED BELOW 5,660 18,260 23,920										
DOWLING, IRMALEE E.& DOWLING, KEITH EDWARD 408 KARIN ST. IRONTON, OHIO 45638 VOL 487 PG 815 PARCEL-ID 30-082-0400.000	-00-00 36GREEN VALLEY ESTATES C000.00A RES USE CODE 510 5,660 12,440 18,100 HOMESITE VALUE LISTED BELOW 5,660 12,440 18,100										

TAX RATE 70
A/R RED FACTOR 18.7468
OTH RED FACTOR 17.9084

LAWRENCE
TAX DISTRICT

GENERAL TAX LIST AND DUPLICATE OF REAL AND PUBLIC UTILITY PROPERTY
COUNTY REAL ESTATE TAXES AND SPECIAL ASSESSMENTS
30-UPPER TWP-FIRST WARD-IRONTON CORP-IRONTON S.D.

TAX YEAR 2004
INTEREST RATE
01/03/05 PAGE NO 6187

OWNER'S NAME MAILING ADDRESS	DESCRIPTION			TAXES CHARGED	DECEMBER TAXES	PENALTY	JUNE TAXES	PENALTY	TOTAL DELINQUENT	C. D. DATE	MEMO
	LAND	IMPROVEMENTS	TOTAL VALUE								
FRISCHE, LARRY F. & JUDITH B. 006 C/O FIRST AMER.RE TAX SERVICE ATT:ESCROW REPORTING DEPT 8435 STEMMONS FWY 7TH FR DALLAS, TX 75247 VOL 553 PG 260 PARCEL-ID 30-082-0500.000	-00-00 37GREEN VALLEY ESTATES C000.00A RES USE CODE 510 00 00 00										
03-29-04 TRNSF TO 30-082-0500.000 DISNEY, GEORGE A. & JULIE											
DISNEY, GEORGE A. & JULIE B. 006 C/O FIRST AMER.RE TAX SERVICE ATT:ESCROW REPORTING DEPT 8435 STEMMONS FWY 7TH FR DALLAS, TX 75247 OR 284 PG 138 PARCEL-ID 30-082-0500.000	-00-00 37GREEN VALLEY ESTATES C000.00A RES USE CODE 510 5,660 21,490 27,150										
03-29-04 TRNSF FROM 30-082-0500.000 FRISCHE, LARRY F. & JUDIT											
LEADER, BOBBI ANN 1611 CHARLOTTE ST. IRONTON, OHIO 45638 VOL 620 PG 487 PARCEL-ID 30-082-0600.000	-00-00 38GREEN VALLEY ESTATES C000.00A RES USE CODE 510 5,660 20,190 25,850 HOMESITE VALUE LISTED BELOW 5,660 20,190 25,850										
THOMAS, RONALD & VIOLA 414 KARIN ST IRONTON, OHIO 45638 VOL 313 PG 241 PARCEL-ID 30-082-0700.000	-00-00 39GREEN VALLEY ESTATES C000.00A RES USE CODE 510 5,660 23,270 28,930 HOMESITE VALUE LISTED BELOW 5,660 23,270 28,930										
COLLINS, TIMOTHY L. & VALRIE A. 418 KARIN STREET IRONTON, OHIO 45638 VOL 494 PG 412 PARCEL-ID 30-082-0800.000	-00-00 40GREEN VALLEY ESTATES C000.00A RES USE CODE 510 5,820 14,010 19,830 HOMESITE VALUE LISTED BELOW 5,820 14,010 19,830										
GRIZZLE, KENNETH & MARY MAY 006 C/O FIRST AMER.RE TAX SERVICE ATT:ESCROW REPORTING DEPT 8435 STEMMONS FWY 7TH FR DALLAS, TX 75247 PARCEL-ID 30-082-0900.000	-00-00 41GREEN VALLEY ESTATES C000.00A RES USE CODE 510 5,530 15,130 20,660 HOMESITE VALUE LISTED BELOW 5,530 14,190 19,720										
BRADLEY, DAVID E & DORIS LYNN 1608 KARIN ST. IRONTON, OHIO 45638 VOL 430 PG 418 PARCEL-ID 30-082-1000.000	-00-00 42GREEN VALLEY ESTATES C000.00A RES USE CODE 510 5,530 23,380 28,910										

TAX RATE 0
A/R RED FACTOR 18.7468
OTH RED FACTOR 17.9084

LAWRENCE
TAX DISTRICT

GENERAL TAX LIST AND DUPLICATE OF REAL AND PUBLIC UTILITY PROPERTY
COUNTY REAL ESTATE TAXES AND SPECIAL ASSESSMENTS
30-UPPER TWP-FIRST WARD-IRONTON CORP-IRONTON S.D.

TAX YEAR 2004
INTEREST RATE
01/03/05 PAGE NO 6188

OWNER'S NAME MAILING ADDRESS	DESCRIPTION			TAXES CHARGED	DECEMBER TAXES	PENALTY	JUNE TAXES	PENALTY	TOTAL DELINQUENT	C. D. DATE	MEMO
	LAND	IMPROVEMENTS	TOTAL VALUE								
			HOMESITE VALUE LISTED BELOW								
	5,530	23,380	28,910								
SITES, BOBBY G. & NANCY C.	-00-00 43GREEN VALLEY ESTATES										
1606 KARIN STREET	C000.00A RES USE CODE 510										
IRONTON, OHIO 45638											
VOL 571 PG 660											
PARCEL-ID 30-082-1100.000	5,530	9,710	15,240								
	HOMESITE VALUE LISTED BELOW										
	5,530	9,590	15,120								
TAYLOR, RONALD W & KATTIE JOE	-00-00 44GREEN VALLEY ESTATES										
601 KENWOOD DRIVE	C000.00A RES USE CODE 510										
RUSSELL, KY 41169											
VOL 570 PG 675											
PARCEL-ID 30-082-1200.000	5,530	14,420	19,950								
	HOMESITE VALUE LISTED BELOW										
	5,530	14,420	19,950								
TAYLOR, RONALD W. & KATIE J.	-00-00 45GREEN VALLEY ESTATES										
601 KENWOOD DR	C000.00A RES USE CODE 510										
RUSSELL, KY 41169											
VOL 633 PG727											
PARCEL-ID 30-082-1300.000	6,010	12,830	18,840								
	HOMESITE VALUE LISTED BELOW										
	6,010	12,830	18,840								
MOSES, KATHLEEN M. LIFE EST. R	-00-00 46GREEN VALLEY ESTATES										
EM. WALTER W MOSES III ETAL	C000.00A RES USE CODE 510										
1530 KARIN ST.											
IRONTON, OHIO 45638											
OR 180 PG 735											
PARCEL-ID 30-082-1400.000	6,010	15,000	21,010								
	HOMESITE VALUE LISTED BELOW										
	6,010	15,000	21,010								
SCOTT, LAVONNE LIFE EST	-00-00 47GREEN VALLEY ESTATES										
1528 KARIN ST	C000.00A RES USE CODE 510										
IRONTON, OHIO 45638											
OR 173 PG 623											
PARCEL-ID 30-082-1500.000	5,940	14,940	20,880								
	HOMESITE VALUE LISTED BELOW										
	5,940	14,180	20,120								
WALLIN, EUGENE FEWGET & RENATI	-00-00 48GREEN VALLEY ESTATES										
1526 KAREN ST	C000.00A RES USE CODE 510										
IRONTON, OHIO 45638											
OR 59 PG 334											
PARCEL-ID 30-082-1600.000	5,870	18,900	24,770								
	HOMESITE VALUE LISTED BELOW										
	5,870	18,900	24,770								
HARRIS, JULIE A.	-00-00 49GREEN VALLEY ESTATES										
1524 KARIN ST.	C000.00A RES USE CODE 510										
IRONTON, OHIO 45638											
VOL 630 PG 7445											
PARCEL-ID 30-082-1700.000	5,790	16,390	22,180								
	HOMESITE VALUE LISTED BELOW										
	5,790	15,310	21,100								
JONES, CHARLES W. & RITA C.	-00-00 50GREEN VALLEY ESTATES										
1516 KARIN ST	C000.00A RES USE CODE 510										
IRONTON, OHIO 45638											

TAX RATE 0
A/R RED FACTOR 18.7468
OTH RED FACTOR 17.9084

LAWRENCE
TAX DISTRICT

GENERAL TAX LIST AND DUPLICATE OF REAL AND PUBLIC UTILITY PROPERTY
COUNTY REAL ESTATE TAXES AND SPECIAL ASSESSMENTS
30-UPPER TWP-FIRST WARD-IRONTON CORP-IRONTON S.D.

TAX YEAR 2004
INTEREST RATE
01/03/05 PAGE NO 6189

OWNER'S NAME MAILING ADDRESS	DESCRIPTION			TAXES CHARGED	DECEMBER TAXES	PENALTY	JUNE TAXES	PENALTY	TOTAL DELINQUENT	C. D. DATE	MEMO
	LAND	IMPROVEMENTS	TOTAL VALUE								
VOL 337 PG 635											
PARCEL-ID 30-082-1800.000	6,070	21,120	27,190								
	HOMESITE VALUE LISTED BELOW										
	6,070	21,120	27,190								
SECRETARY OF HOUSING AND URBAN	51 GREEN VALLEY ESTATES										
DEVELOPMENT			RES USE CODE 510								
200 NORTH HIGH ST											
7TH FLOOR	00	00	00								
COLUMBUS, OH 43215											
OR 306 PG 124											
PARCEL-ID 30-083-0100.000											
11-23-04 TRNSF TO 30-083-0100.000 ROSE, SHAWN M. & DAWN R.											
ZAGORSKI, KENNETH & KATHRYN KU	51 GREEN VALLEY ESTATES										
LSCAR NKA ZAGORSKI			RES USE CODE 510								
1514 KARIN STREET											
IRONTON, OHIO 45638	00	00	00								
OR 100 PG 776											
PARCEL-ID 30-083-0100.000											
07-30-04 TRNSF TO 30-083-0100.000 SECRETARY OF HOUSING AND											
ROSE, SHAWN M. & DAWN R.	51 GREEN VALLEY ESTATES										
038			RES USE CODE 510								
C/O NATIONAL CITY MORTGAGE											
P. O. BOX 124	5,510	12,930	18,440								
DAYTON, OHIO 45401-1024	HOMESITE VALUE LISTED BELOW										
OR 324 PG 450	5,510	11,910	17,420								
PARCEL-ID 30-083-0100.000											
11-23-04 TRNSF FROM 30-083-0100.000 SECRETARY OF HOUSING AND											
M & G TRIPLETT, LTD., A FAMILY	-00-00 52GREEN VALLEY ESTATES										
LIMITED PARTNERSHIP											
1316 SHAWNEE TRAIL	C000.00A RES USE CODE 510										
IRONTON, OHIO 45638											
OR 42 PG 363	5,510	9,570	15,080								
PARCEL-ID 30-083-0200.000											
GRIFFITH, ALYCE JANE KELLY	-00-00 53GREEN VALLEY ESTATES										
1510 KARIN ST	C000.00A RES USE CODE 510										
IRONTON, OHIO 45638											
PARCEL-ID 30-083-0300.000	5,510	15,080	20,590								
	HOMESITE VALUE LISTED BELOW										
	5,510	15,080	20,590								
FRAZER, DAVID P.	-00-00 54GREEN VALLEY ESTATES										
612 DELAWARE ST	C000.00A RES USE CODE 510										
IRONTON, OHIO 45638-000											
OR 282 PG 471/473											
PARCEL-ID 30-083-0400.000	5,510	11,110	16,620								
	HOMESITE VALUE LISTED BELOW										
	5,510	11,110	16,620								
03-18-04 TRNSF FROM 30-083-0400.000 FRAZER, CHARLES W.											

TAX RATE
A/R RED FACTOR 18.7468
OTH RED FACTOR 17.9084

LAWRENCE
TAX DISTRICT

GENERAL TAX LIST AND DUPLICATE OF REAL AND PUBLIC UTILITY PROPERTY
COUNTY REAL ESTATE TAXES AND SPECIAL ASSESSMENTS
30-UPPER TWP-FIRST WARD-IRONTON CORP-IRONTON S.D.

01/03/05

TAX YEAR 2004
INTEREST RATE
PAGE NO 6190

OWNER'S NAME MAILING ADDRESS	DESCRIPTION			TAXES CHARGED	DECEMBER TAXES	PENALTY	JUNE TAXES	PENALTY	TOTAL DELINQUENT	C. D. DATE	MEMO
	LAND	IMPROVEMENTS	TOTAL VALUE								
FRAZER, CHARLES W. 612 DELAWARE ST IRONTON, OHIO 45638-000 VOL 359 PG 154 PARCEL-ID 30-083-0400.000	-00-00 54GREEN VALLEY ESTATES C000.00A RES USE CODE 510 00 00 00 03-18-04 TRNSF FROM 30-083-0400.000 FRAZER, CHARLES W. & GEOR GIA R 03-18-04 TRNSF TO 30-083-0400.000 FRAZER, DAVID P.										
FRAZER, CHARLES W. & GEORGIA R 1508 KARIN ST. IRONTON, OHIO 45638-000 VOL 359 PG 154 PARCEL-ID 30-083-0400.000	-00-00 54GREEN VALLEY ESTATES C000.00A RES USE CODE 510 00 00 00 03-18-04 TRNSF TO 30-083-0400.000 FRAZER, CHARLES W.										
SCOTT, ANGELA 006 C/O FIRST AMER.RE TAX SERVICE ATT:ESCROW REPORTING DEPT 8435 STEMMONS FWY 7TH FR DALLAS, TX 75247 OR 237 PG 688/691 PARCEL-ID 30-083-0500.000	-00-00 55GREEN VALLEY ESTATES C000.00A RES USE CODE 510 5,510 15,350 20,860 HOMESITE VALUE LISTED BELOW 5,510 15,350 20,860										
MCKNIGHT, RONALD R & SUZANNE 1504 KARIN ST IRONTON, OHIO 45638 PARCEL-ID 30-083-0600.000	-00-00 56GREEN VALLEY ESTATES C000.00A RES USE CODE 510 5,240 15,630 20,870 HOMESITE VALUE LISTED BELOW 5,240 15,630 20,870										
LEWIS, CAROL ANN 1502 KARIN ST IRONTON, OHIO 45638 VOL 395 PG 64 PARCEL-ID 30-083-0700.000	-00-00 57GREEN VALLEY ESTATES C000.00A RES USE CODE 510 6,420 12,670 19,090 HOMESITE VALUE LISTED BELOW 6,420 12,670 19,090										
YOUNG, JOSEPH L. & ANISSA 1500 KARIN ST. IRONTON, OHIO 45638 OR 82 PG 113 PARCEL-ID 30-083-0800.000	-00-00 58GREEN VALLEY ESTATES C000.00A RES USE CODE 510 11,310 20,650 31,960 HOMESITE VALUE LISTED BELOW 11,310 20,650 31,960										
KELLEY, DONNA M. 1609 CHARLOTTE ST. IRONTON, OHIO 45638 VOL 591 PG 241 PARCEL-ID 30-083-0900.000	-00-00 59GREEN VALLEY ESTATES C000.00A RES USE CODE 510 5,400 19,570 24,970 HOMESITE VALUE LISTED BELOW 5,400 19,390 24,790										

TAX RATE
A/R RED FACTOR 18.7468
OTH RED FACTOR 17.9084

LAWRENCE
TAX DISTRICT

GENERAL TAX LIST AND DUPLICATE OF REAL AND PUBLIC UTILITY PROPERTY
COUNTY REAL ESTATE TAXES AND SPECIAL ASSESSMENTS
30-UPPER TWP-FIRST WARD-IRONTON CORP-IRONTON S.D.

01/03/05

TAX YEAR 2004
INTEREST RATE
PAGE NO 6191

OWNER'S NAME MAILING ADDRESS	DESCRIPTION			TAXES CHARGED	DECEMBER TAXES	PENALTY	JUNE TAXES	PENALTY	TOTAL DELINQUENT	C. D. DATE	MEMO
	LAND	IMPROVEMENTS	TOTAL VALUE								
SHIVELY, MARVIN JR. 006 C/O FIRST AMER.RE TAX SERVICE ATT:ESCROW REPORTING DEPT 8435 STEMMONS FWY 7TH FR DALLAS, TX 75247 VOL 534 PG 133 PARCEL-ID 30-083-1000.000	-00-00 60GREEN VALLEY ESTATES C000.00A RES USE CODE 510 5,400 15,580 20,980 HOMESITE VALUE LISTED BELOW 5,400 15,580 20,980										
VANDERHOOF, ROBERT M. & MYRA M . 1605 CHARLOTTE STREE IRONTON, OHIO 45638 VOL 536 PG 62 PARCEL-ID 30-083-1100.000	-00-00 61GREEN VALLEY ESTATES C000.00A RES USE CODE 510 5,400 19,670 25,070 HOMESITE VALUE LISTED BELOW 5,400 18,530 23,930										
CRABTREE, KIMBERLY D. 1603 CHARLOTTE ST. IRONTON, OHIO 45638 VOL 628 PG 358 PARCEL-ID 30-083-1200.000	-00-00 62GREEN VALLEY ESTATES C000.00A RES USE CODE 510 5,400 22,550 27,950 HOMESITE VALUE LISTED BELOW 5,400 22,550 27,950										
LINN, JUANITA D., TRUSTEE OF T RUST AGREEEMENT 1601 CHARLOTTE ST IRONTON, OH 45638-1146 VOL 273 PG 64 PARCEL-ID 30-083-1300.000	-00-00 63GREEN VALLEY ESTATES C000.00A RES USE CODE 510 5,020 26,350 31,370 HOMESITE VALUE LISTED BELOW 5,020 26,120 31,140										
BESS, WALTER E. & DOROTHY E. L IFE EST. WALTER E. BESS JR REM 1527 CHARLOTTE ST IRONTON, OHIO 45638 VOL 579 PG 351 PARCEL-ID 30-083-1400.000	-00-00 64GREEN VALLEY ESTATES C000.00A RES USE CODE 510 5,320 14,000 19,320 HOMESITE VALUE LISTED BELOW 5,320 14,000 19,320										
SMITH, ROBERT R & MARTHA 1525 CHARLOTTE ST IRONTON, OHIO 45638 OR 89 PG 90 PARCEL-ID 30-083-1500.000	-00-00 65GREEN VALLEY ESTATES C000.00A RES USE CODE 510 5,060 20,500 25,560 HOMESITE VALUE LISTED BELOW 5,060 20,090 25,150										
CLASSING, EMMETT A & LILLIAN G 1523 CHARLOTTE ST IRONTON, OHIO 45638 VOL 268 PG 612 PARCEL-ID 30-083-1600.000	-00-00 66GREEN VALLEY ESTATES C000.00A RES USE CODE 510 5,060 18,050 23,110 HOMESITE VALUE LISTED BELOW 5,060 18,050 23,110			9/22/05 Lillian G Classing	9/22/05 Lillian G Classing + Roland E Noe						
SHERIDAN, STEPHEN S. & MELISSA D. 006 C/O FIRST AMER.RE TAX SERVICE ATT:ESCROW REPORTING DEPT	-00-00 67GREEN VALLEY ESTATES C000.00A RES USE CODE 510 5,820 22,610 28,430										

TAX RATE 0
A/R RED FACTOR 18.7468
OTH RED FACTOR 17.9084

LAWRENCE
TAX DISTRICT

GENERAL TAX LIST AND DUPLICATE OF REAL AND PUBLIC UTILITY PROPERTY
COUNTY REAL ESTATE TAXES AND SPECIAL ASSESSMENTS
30-UPPER TWP-FIRST WARD-IRONTON CORP-IRONTON S.D.

TAX YEAR 2004
INTEREST RATE
01/03/05 PAGE NO 6192

OWNER'S NAME MAILING ADDRESS	DESCRIPTION			TAXES CHARGED	DECEMBER TAXES	PENALTY	JUNE TAXES	PENALTY	TOTAL DELINQUENT	C. D. DATE	MEMO
	LAND	IMPROVEMENTS	TOTAL VALUE								
8435 STEMMONS FWY 7TH FR DALLAS, TX 75247 OR 105 PG 237 PARCEL-ID 30-083-1700.000	HOMESITE VALUE LISTED BELOW 5,820	22,610	28,430								
MEYERS, RHONDA L. C/O MARY KIDD 415 COLUMBIA ST. IRONTON, OHIO 45638 VOL 539 PG 137 PARCEL-ID 30-083-1800.000	-00-00 68GREEN VALLEY ESTATES C000.00A RES USE CODE 510 6,200 HOMESITE VALUE LISTED BELOW 6,200	11,980 11,980	18,180 18,180								
STAPLETON, EDWARD HUGHS ELSIE 416 COLUMBIA ST IRONTON, OHIO 45638 VOL 459 PG 757 PARCEL-ID 30-084-0100.000	-00-00 69GREEN VALLEY ESTATES C000.00A RES USE CODE 510 6,150 HOMESITE VALUE LISTED BELOW 6,150	15,310 15,310	21,460 21,460								
OSBORNE, WILLIAM J. AND DONA M . 1517 CHARLOTTE ST. IRONTON, OHIO 45638 OR 9 PG 230 PARCEL-ID 30-084-0200.000	-00-00 70GREEN VALLEY ESTATES SW PT. 2 C000.00A RES USE CODE 500 210	00	210								
STEWART, VIVIAN S. 1519 CHARLOTTE ST IRONTON, OHIO 45638 OR 192 PG 176 PARCEL-ID 30-084-0300.000	70 GREEN VALLEY ESTATES PT 56. 5 CN CHARLOTTE ST RES USE CODE 510 3,890 HOMESITE VALUE LISTED BELOW 3,890	24,900 24,900	28,790 28,790								
OSBORNE, WILLIAM J. AND DONA M . 1517 CHARLOTTE ST. IRONTON, OHIO 45638 PARCEL-ID 30-084-0400.000	-00-00 71GREEN VALLEY ESTATES S PT. 5 8 C000.00A RES USE CODE 510 4,550	17,130	21,680								
STEWART, VIVIAN S. 1519 CHARLOTTE ST IRONTON, OHIO 45638 OR 192 PG 176 PARCEL-ID 30-084-0500.000	71 GREEN VALLEY ESTATES N PT T R 29.90 RES USE CODE 500 730	00	730								
OSBORNE, WILLIAM J. AND DONA M . 1517 CHARLOTTE ST. IRONTON, OHIO 45638 OR 9 PG 230 PARCEL-ID 30-084-0600.000	-00-00 72GREEN VALLEY ESTATES N 1/2 C000.00A RES USE CODE 500 2,630	00	2,630								
DICKENS, TIMOTHY M., TRUSTEE P.O. BOX 100 IRONTON, OHIO 45638 VOL 545 PG 256 PARCEL-ID 30-084-0700.000	-00-00 72GREEN VALLEY ESTATES S 1/2 C000.00A RES USE CODE 500 2,630	00	2,630								

TAX RATE 0
A/R RED FACTOR 18.7468
OTH RED FACTOR 17.9084

LAWRENCE
TAX DISTRICT

GENERAL TAX LIST AND DUPLICATE OF REAL AND PUBLIC UTILITY PROPERTY
COUNTY REAL ESTATE TAXES AND SPECIAL ASSESSMENTS
30-UPPER TWP-FIRST WARD-IRONTON CORP-IRONTON S.D.

TAX YEAR 2004
INTEREST RATE
01/03/05 PAGE NO 6193

OWNER'S NAME MAILING ADDRESS	DESCRIPTION			TAXES CHARGED	DECEMBER TAXES	PENALTY	JUNE TAXES	PENALTY	TOTAL DELINQUENT	C. D. DATE	MEMO
	LAND	IMPROVEMENTS	TOTAL VALUE								
DICKENS, TIMOTHY M., TRUSTEE P.O. BOX 100 IRONTON, OHIO 45638 VOL 545 PG 256 PARCEL-ID 30-084-0800.000	-00-00 73GREEN VALLEY ESTATES C000.00A RES USE CODE 510 5,250 HOMESITE VALUE LISTED BELOW 5,250	26,580 26,580	31,830 31,830								
DICKENS, TIMOTHY M., TRUSTEE P.O. BOX 100 IRONTON, OHIO 45638 VOL 545 PG 256 PARCEL-ID 30-084-0900.000	-00-00 74GREEN VALLEY ESTATES C000.00A RES USE CODE 500 5,250	00	5,250								
DAVIS, JUDITH L. 1509 CHARLOTTE ST IRONTON, OHIO 45638-1144 OR 227 PG 427 PARCEL-ID 30-084-1000.000	-00-00 75 GREEN VALLEY EST C000.00A RES USE CODE 510 6,320 HOMESITE VALUE LISTED BELOW 6,320	16,360 16,360	22,680 22,680								
DALTON, PAUL D. & BETTY LIFE E ST REM DALTON, DAVID & PAUL 1507 CHARLOTTE ST IRONTON, OHIO 45638 VOL ~~339 PG 109~~ vol 545 pg 48 PARCEL-ID 30-084-1100.000 0	-00-00 76GREEN VALLEY ESTATES C000.00A RES USE CODE 510 5,590 HOMESITE VALUE LISTED BELOW 5,590	20,530 20,530	26,120 26,120								
MONNIG, FREDERICK L. TRUSTEE 1505 THOMAS ST. IRONTON, OH. 45638 OR 302 PG 403 PARCEL-ID 30-084-1200.000 07-09-04 TRNSF FROM 30-084-1200.000 MONNIG, FREDERICK L.	-00-00 77GREEN VALLEY ESTATES C000.00A RES USE CODE 510 8,620 HOMESITE VALUE LISTED BELOW 8,620	21,550 21,550	30,170 30,170								
MONNIG, FREDERICK L. 1505 THOMAS ST. IRONTON, OH. 45638 OR 75 PG 463 PARCEL-ID 30-084-1200.000 07-09-04 TRNSF TO 30-084-1200.000 MONNIG, FREDERICK L. TRUS	-00-00 77GREEN VALLEY ESTATES C000.00A RES USE CODE 510 00	00	00								
HAAS, DONALD C 1610 CHARLOTTE ST IRONTON, OHIO 45638 VOL 560 PG 208 PARCEL-ID 30-084-1300.000	78 GREEN VALLEY ESTATES RES USE CODE 510 5,400 HOMESITE VALUE LISTED BELOW 5,400	16,160 16,160	21,560 21,560								
MAINS, JAMES J. III & VICKIE J . 1608 CHARLOTTE ST IRONTON, OHIO 45638	-00-00 79GREEN VALLEY ESTATES C000.00A RES USE CODE 510										

TAX RATE [illegible]0
A/R RED FACTOR 18.7468
OTH RED FACTOR 17.9084

LAWRENCE
TAX DISTRICT

GENERAL TAX LIST AND DUPLICATE OF REAL AND PUBLIC UTILITY PROPERTY
COUNTY REAL ESTATE TAXES AND SPECIAL ASSESSMENTS
30-UPPER TWP-FIRST WARD-IRONTON CORP-IRONTON S.D.

TAX YEAR 2004
INTEREST RATE
01/03/05 PAGE NO 6194

OWNER'S NAME MAILING ADDRESS	DESCRIPTION			TAXES CHARGED	DECEMBER TAXES	PENALTY	JUNE TAXES	PENALTY	TOTAL DELINQUENT	C. D. DATE	MEMO
	LAND	IMPROVEMENTS	TOTAL VALUE								
VOL 624 PG 583 PARCEL-ID 30-084-1400.000	5,400	16,370	21,770								
	HOMESITE VALUE LISTED BELOW										
	5,400	16,370	21,770								
LIVELY, THOMAS R & LOUISE 092 C/O CAROL JEAN HAMPTON 45638 VOL 272 PG 699 PARCEL-ID 30-084-1500.000	-00-00 80GREEN VALLEY ESTATES C000.00A RES USE CODE 510 5,400 18,840 24,240 HOMESITE VALUE LISTED BELOW 5,400 18,840 24,240										
SALISBURY, FRANCES E. 1604 CHARLOTTE ST IRONTON, OHIO 45638 OR 44 PG 745 PARCEL-ID 30-084-1600.000	-00-00 81GREEN VALLEY ESTATES C000.00A RES USE CODE 510 5,400 31,900 37,300 HOMESITE VALUE LISTED BELOW 5,400 31,900 37,300										
MASSIE, GARY L & MARY 3237 HIGH RIDGE DR. TAYLOR MILL, KY 41015 VOL 596 PG 486 PARCEL-ID 30-084-1700.000	-00-00 82GREEN VALLEY ESTATES C000.00A RES USE CODE 510 5,250 15,530 20,780 HOMESITE VALUE LISTED BELOW 5,250 15,530 20,780										
MAINS, JANE E. 006 C/O FIRST AMER.RE TAX SERVICE ATT:ESCROW REPORTING DEPT 8435 STEMMONS FWY 7TH FR DALLAS, TX 75247 OR 284 PG 3 PARCEL-ID 30-084-1800.000 03-26-04 TRNSF FROM 30-084-1800.000 MAINS, STEPHEN L. AND JAN	-00-00 83GREEN VALLEY ESTATES C000.00A RES USE CODE 510 5,160 16,360 21,520 HOMESITE VALUE LISTED BELOW 5,160 16,360 21,520										
MAINS, STEPHEN L. AND JANE E. 022 C/O FIRST AMER.RE TAX SERVICE ATT:ESCROW REPORTING DEPT 8435 STEMMONS FWY 7TH FR DALLAS, TX 75247 VOL 514 PG 568 PARCEL-ID 30-084-1800.000 03-26-04 TRNSF TO 30-084-1800.000 MAINS, JANE E.	-00-00 83GREEN VALLEY ESTATES C000.00A RES USE CODE 510 00 00 00										
HOWARD, JEFFREY K. & C SCOTT 1524 CHARLOTTE ST IRONTON, OHIO 45638 VOL 620 PG 420 PARCEL-ID 30-085-0100.000	-00-00 84GREEN VALLEY ESTATES C000.00A RES USE CODE 510 5,140 19,940 25,080 HOMESITE VALUE LISTED BELOW 5,140 19,940 25,080										
LEFTWICH, LOLA Y. LIFE EST. RE M JIMMIE D. LEFTWICH ETAL, TRS	-00-00 85GREEN VALLEY ESTATES										

TAX RATE [illegible]0
A/R RED FACTOR 18.7468
OTH RED FACTOR 17.9084

LAWRENCE
TAX DISTRICT

GENERAL TAX LIST AND DUPLICATE OF REAL AND PUBLIC UTILITY PROPERTY
COUNTY REAL ESTATE TAXES AND SPECIAL ASSESSMENTS
30-UPPER TWP-FIRST WARD-IRONTON CORP-IRONTON S.D.

TAX YEAR 2004
INTEREST RATE
01/03/05 PAGE NO 6195

OWNER'S NAME MAILING ADDRESS	DESCRIPTION			TAXES CHARGED	DECEMBER TAXES	PENALTY	JUNE TAXES	PENALTY	TOTAL DELINQUENT	C. D. DATE	MEMO
	LAND	IMPROVEMENTS	TOTAL VALUE								
1522 CHARLOTTE ST IRONTON, OHIO 45638 OR 324 PG 576 PARCEL-ID 30-085-0200.000	C000.00A RES USE CODE 510 4,930 27,620 32,550 HOMESITE VALUE LISTED BELOW 4,930 27,620 32,550										
LEFTWICH, LOLA Y. LIFE EST. RE M. JIMMIE D. LEFTWICH, TR ETAL 1522 CHARLOTTE ST IRONTON, OHIO 45638 OR 256 PG 236 PARCEL-ID 30-085-0200.000 11-23-04 TRNSF TO 30-085-0200.000 LEFTWICH, LOLA Y. LIFE ES	-00-00 85GREEN VALLEY ESTATES C000.00A RES USE CODE 510 00 00 00										
LINTNER, THOMAS 1520 CHARLOTTE ST. IRONTON, OHIO 45638 VOL 358 PG 291 PARCEL-ID 30-085-0300.000	-00-00 86GREEN VALLEY ESTATES C000.00A RES USE CODE 510 5,240 16,530 21,770 HOMESITE VALUE LISTED BELOW 5,240 16,160 21,400										
GANNON, SHARON I. 1518 CHARLOTTE ST. IRONTON, OHIO 45638 VOL 631 PG 217 PARCEL-ID 30-085-0400.000	-00-00 87GREEN VALLEY ESTATES C000.00A RES USE CODE 510 5,470 17,720 23,190 HOMESITE VALUE LISTED BELOW 5,470 17,720 23,190										
BANKS, DONALD JUNIOR & ROSALIE MELISSA 1516 CHARLOTTE ST. IRONTON, OHIO 45638 VOL 636 PG 297 PARCEL-ID 30-085-0500.000	-00-00 88GREEN VALLEY ESTATES C000.00A RES USE CODE 510 5,440 16,510 21,950 HOMESITE VALUE LISTED BELOW 5,440 16,510 21,950										
LEMASTER, KATHLEEN A. 1514 CHARLOTTE ST. IRONTON, OHIO 45638 OR 72 PG 31 PARCEL-ID 30-085-0600.000	-00-00 89GREEN VALLEY ESTATES C000.00A RES USE CODE 510 5,980 20,350 26,330 HOMESITE VALUE LISTED BELOW 5,980 20,230 26,210										
LINTNER, TOMIE GAIL AND JACQUE LIN DEE MOORE 1520 CHARLOTTE ST IRONTON, OHIO 45638 OR 88 PG 14 PARCEL-ID 30-085-0700.000	-00-00 90GREEN VALLEY ESTATES C000.00A RES USE CODE 510 5,610 19,920 25,530 HOMESITE VALUE LISTED BELOW 5,610 19,920 25,530										
SHAY, ESTHER 1510 CHARLOTTE ST. IRONTON, OHIO 45638 VOL 376 PG 330	-00-00 91GREEN VALLEY ESTATES C000.00A RES USE CODE 510										

BARRETT BROTHERS SPRINGFIELD, OH 1-800-322-7711

TAX RATE 90
A/R RED FACTOR 18.7468
OTH RED FACTOR 17.9084

LAWRENCE
TAX DISTRICT

GENERAL TAX LIST AND DUPLICATE OF REAL AND PUBLIC UTILITY PROPERTY
COUNTY REAL ESTATE TAXES AND SPECIAL ASSESSMENTS
30-UPPER TWP-FIRST WARD-IRONTON CORP-IRONTON S.D.

TAX YEAR 2004
INTEREST RATE
01/03/05 PAGE NO 6196

OWNER'S NAME MAILING ADDRESS	DESCRIPTION			TAXES CHARGED	DECEMBER TAXES	PENALTY	JUNE TAXES	PENALTY	TOTAL DELINQUENT	C. D. DATE	MEMO
	LAND	IMPROVEMENTS	TOTAL VALUE								
PARCEL-ID 30-085-0800.000	4,950	17,430	22,380								
	HOMESITE VALUE LISTED BELOW										
	4,950	17,430	22,380								
BARNETT, ROBERT W. & NANCY J.	-00-00 92GREEN VALLEY ESTATES										
1508 CHARLOTTE STREET											
IRONTON, OHIO 45638-114	C000.00A RES USE CODE 510										
VOL 549 PG 157											
PARCEL-ID 30-085-0900.000	5,400	22,270	27,670								
	HOMESITE VALUE LISTED BELOW										
	5,400	22,270	27,670								
BORIGHT, BECKY JO	-00-00 93GREEN VALLEY ESTATES										
1609 THOMAS ST											
IRONTON, OHIO 45638	C000.00A RES USE CODE 510										
VOL 610 PG 154											
PARCEL-ID 30-085-1000.000	5,400	14,430	19,830								
	HOMESITE VALUE LISTED BELOW										
	5,400	14,430	19,830								
JUSTICE, BRADLEY C. AND MELISS A D.	-00-00 94GREEN VALLEY ESTATES										
1607 THOMAS ST.											
IRONTON, OHIO 45638	C000.00A RES USE CODE 510										
OR 236 PG 777											
PARCEL-ID 30-085-1100.000	5,270	20,460	25,730								
	HOMESITE VALUE LISTED BELOW										
	5,270	20,460	25,730								
COYLE, DOROTHY L.	-00-00 95GREEN VALLEY ESTATES										
022											
C/O FIRST AMER.RE TAX SERVICE	C000.00A RES USE CODE 510										
ATT:ESCROW REPORTING DEPT											
8435 STEMMONS FWY 7TH FR	00	00	00								
DALLAS, TX 75247											
OR 247 PG 850											
PARCEL-ID 30-085-1200.000											
03-04-04 TRNSF TO 30-085-1200.000 COYLE, DOROTHY L. LIFE ES											
COYLE, DOROTHY L. LIFE EST. BA	-00-00 95GREEN VALLEY ESTATES										
RBARA FOSTER &JULIE HARRIS REM											
1605 THOMAS STREET	C000.00A RES USE CODE 510										
IRONTON, OHIO 45638											
OR 247 PG 850	00	00	00								
PARCEL-ID 30-085-1200.000											
03-03-04 TRNSF TO 30-085-1200.000 COYLE, DOROTHY L.											
COYLE, DOROTHY L. LIFE EST. BA	-00-00 95GREEN VALLEY ESTATES										
RBARA FOSTER& JULIE HARRIS REM											
006	C000.00A RES USE CODE 510										
C/O FIRST AMER.RE TAX SERVICE											
ATT:ESCROW REPORTING DEPT	5,400	22,150	27,550								
8435 STEMMONS FWY 7TH FR	HOMESITE VALUE LISTED BELOW										
DALLAS, TX 75247	5,400	22,030	27,430								
OR 279 PG 672/830											
PARCEL-ID 30-085-1200.000											
03-04-04 TRNSF FROM 30-085-1200.000 COYLE, DOROTHY L.											

5/12/05
Shawn & Melissa Triplett

TAX RATE 90
A/R RED FACTOR 18.7468
OTH RED FACTOR 17.9084

LAWRENCE
TAX DISTRICT

GENERAL TAX LIST AND DUPLICATE OF REAL AND PUBLIC UTILITY PROPERTY
COUNTY REAL ESTATE TAXES AND SPECIAL ASSESSMENTS
30-UPPER TWP-FIRST WARD-IRONTON CORP-IRONTON S.D.

TAX YEAR 2004
INTEREST RATE
01/03/05 PAGE NO 6197

OWNER'S NAME MAILING ADDRESS	DESCRIPTION			TAXES CHARGED	DECEMBER TAXES	PENALTY	JUNE TAXES	PENALTY	TOTAL DELINQUENT	C. D. DATE	MEMO
	LAND	IMPROVEMENTS	TOTAL VALUE								
MCKNIGHT, LINDA S. LIFE EST. E	-00-00 96GREEN VALLEY ESTATES										
RIC MCKNIGHT REM.											
1603 THOMAS ST	C000.00A RES USE CODE 510										
IRONTON, OHIO 45638											
OR 276 PG 558	5,400	17,280	22,680								
PARCEL-ID 30-085-1300.000	HOMESITE VALUE LISTED BELOW										
	5,400	17,280	22,680								
02-11-04 TRNSF FROM 30-085-1300.000 MCKNIGHT, LINDA S.											
MCKNIGHT, LINDA S.	-00-00 96GREEN VALLEY ESTATES										
1603 THOMAS ST											
IRONTON, OHIO 45638	C000.00A RES USE CODE 510										
OR 163 PG 343											
PARCEL-ID 30-085-1300.000	00	00	00								
02-11-04 TRNSF TO 30-085-1300.000 MCKNIGHT, LINDA S. LIFE E											
ZEURCHER, ELIZABETH S LIFE EST	-00-00 97GREEN VALLEY ESTATES										
ATE											
1601 THOMAS ST.	C000.00A RES USE CODE 510										
IRONTON, OHIO 45638											
VOL 583 PG 153	5,400	21,010	26,410								
PARCEL-ID 30-085-1400.000	HOMESITE VALUE LISTED BELOW										
	5,400	21,010	26,410								
HOWELL, KENNETH PAUL & RUTH AL	-00-00 98GREEN VALLEY ESTATES										
1527 THOMAS ST.											
IRONTON, OHIO 45638	C000.00A RES USE CODE 510										
VOL 315 PG 494											
PARCEL-ID 30-085-1500.000	4,860	23,080	27,940								
	HOMESITE VALUE LISTED BELOW										
	4,860	23,080	27,940								
SINNOTT, JAMES T & FREDA L	-00-00 99GREEN VALLEY ESTATES										
1525 THOMAS ST											
IRONTON, OHIO 45638	C000.00A RES USE CODE 510										
VOL 611 PG 263											
PARCEL-ID 30-085-1600.000	5,090	16,300	21,390								
	HOMESITE VALUE LISTED BELOW										
	5,090	16,300	21,390								
AKERS, BURL D. & ROSE M.	-00-00 100GREEN VALLEY ESTATES										
1523 THOMAS ST											
IRONTON, OHIO 45638	C000.00A RES USE CODE 510										
VOL 603 PG 373											
PARCEL-ID 30-085-1700.000	5,090	13,410	18,500								
	HOMESITE VALUE LISTED BELOW										
	5,090	13,410	18,500								
10-22-04 175.21											
WYANT, ELEANOR R	-00-00 101GREEN VALLEY ESTATES										
28 OVERLOOK DRIVE											
BRIDGEPORT, WV 26330	C000.00A RES USE CODE 510										
VOL 581 PG 387											
PARCEL-ID 30-085-1800.000	5,320	18,590	23,910								
	HOMESITE VALUE LISTED BELOW										
	5,320	18,590	23,910								

WD 7/6/05
Glenn C. & Rebecca J. Bigger

9/8/05
Freda L Sinnott

9/13/05
William Scott & Jamie Marshall

TAX RATE 10
A/R RED FACTOR 18.7468
OTH RED FACTOR 17.9084

LAWRENCE
TAX DISTRICT

GENERAL TAX LIST AND DUPLICATE OF REAL AND PUBLIC UTILITY PROPERTY
COUNTY REAL ESTATE TAXES AND SPECIAL ASSESSMENTS
30-UPPER TWP-FIRST WARD-IRONTON CORP-IRONTON S.D.

TAX YEAR 2004
INTEREST RATE
01/03/05 PAGE NO 6198

OWNER'S NAME MAILING ADDRESS	DESCRIPTION			TAXES CHARGED	DECEMBER TAXES	PENALTY	JUNE TAXES	PENALTY	TOTAL DELINQUENT	C. D. DATE	MEMO
	LAND	IMPROVEMENTS	TOTAL VALUE								
HUNT, STEVEN M. 1519 THOMAS ST IRONTON, OHIO 45638 VOL 574 PG 636 PARCEL-ID 30-086-0100.000	-00-00 102GREEN VALLEY ESTATES C000.00A RES USE CODE 510 4,860 17,920 22,780 HOMESITE VALUE LISTED BELOW 4,860 17,920 22,780										
WOOTEN, WILMA B. 1517 THOMAS ST. IRONTON, OHIO 45638 VOL 619 PG 374 PARCEL-ID 30-086-0200.000	-00-00 103GREEN VALLEY ESTATES C000.00A RES USE CODE 510 00 00 00										
12-18-03 TRNSF TO 30-086-0200.000 SPRIGGS, CHERYL LYNN WOOT											
SPRIGGS, CHERYL LYNN WOOTEN ET -AL 2816 CUMBERLAND AVE ASHLAND KY 41102 OR 268 PG 551 PARCEL-ID 30-086-0200.000	-00-00 103GREEN VALLEY ESTATES C000.00A RES USE CODE 510 5,200 20,740 25,940 HOMESITE VALUE LISTED BELOW 5,200 20,740 25,940										
12-18-03 TRNSF FROM 30-086-0200.000 WOOTEN, WILMA B.											
LEWIS, JACK AND CAROL L. 1515 THOMAS ST IRONTON, OH 45638 OR 168 PG 268 PARCEL-ID 30-086-0300.000	-00-00 104GREEN VALLEY ESTATES C000.00A RES USE CODE 510 5,030 15,660 20,690 HOMESITE VALUE LISTED BELOW 5,030 15,660 20,690										
STALLARD, CHESTER C. AND HELEN 1616 THOMAS ST IRONTON, OHIO 45638 VOL 639 PG 682 PARCEL-ID 30-086-0400.000	-00-00 105GREEN VALLEY ESTATES C000.00A RES USE CODE 510 5,910 22,690 28,600 HOMESITE VALUE LISTED BELOW 5,910 22,690 28,600										
STALLARD, CHESTER C. AND HELEN 1616 THOMAS ST IRONTON, OHIO VOL 639 PG 682 PARCEL-ID 30-086-0500.000	-00-00 106GREEN VALLEY ESTATES PT. N. 3 C000.00A RES USE CODE 500 2,730 00 2,730										
MITTENDORF, ELIZABETH JANE 1614 THOMAS ST IRONTON, OHIO 45638 OR 51 PG 553 PARCEL-ID 30-086-0600.000	106 GREEN VALLEY ESTATES PT S 32' PT N 45' 107 RES USE CODE 510 7,000 33,470 40,470 HOMESITE VALUE LISTED BELOW 7,000 31,890 38,890										
WAGINER, EVELYN D. 1612 THOMAS ST. IRONTON, OHIO 45638 VOL 390 PG 22	-00-00 107GREEN VALLEY ESTATES S 16 WH 0 C000.00A RES USE CODE 510										

TAX RATE 10
A/R RED FACTOR 18.7468
OTH RED FACTOR 17.9084

LAWRENCE
TAX DISTRICT

GENERAL TAX LIST AND DUPLICATE OF REAL AND PUBLIC UTILITY PROPERTY
COUNTY REAL ESTATE TAXES AND SPECIAL ASSESSMENTS
30-UPPER TWP-FIRST WARD-IRONTON CORP-IRONTON S.D.

TAX YEAR 2004
INTEREST RATE
01/03/05 PAGE NO 6199

OWNER'S NAME MAILING ADDRESS	DESCRIPTION			TAXES CHARGED	DECEMBER TAXES	PENALTY	JUNE TAXES	PENALTY	TOTAL DELINQUENT	C. D. DATE	MEMO
	LAND	IMPROVEMENTS	TOTAL VALUE								
PARCEL-ID 30-086-0700.000	7,000 22,340 29,340 HOMESITE VALUE LISTED BELOW 7,000 22,280 29,280										
MCMAHON, NICHOLAS G. & EMMA JE AN LIFE EST. 1610 THOMAS ST IRONTON, OHIO 45638 OR 62 PG 809 PARCEL-ID 30-086-0800.000	-00-00 109GREEN VALLEY ESTATES C000.00A RES USE CODE 510 6,250 18,090 24,340 HOMESITE VALUE LISTED BELOW 6,250 18,090 24,340										
MOONEY, DANIEL E & CAROLYN S 1608 THOMAS ST IRONTON, OHIO 45638 VOL 581 PG 247 PARCEL-ID 30-086-0900.000	-00-00 110GREEN VALLEY ESTATES C000.00A RES USE CODE 510 5,880 24,380 30,260 HOMESITE VALUE LISTED BELOW 5,880 24,380 30,260										
HERRELL, OPAL LIFE ESTATE C/O RUTH SPEARS 107 PVT RD 4557 PEDRO, OHIO 45659 VOL 543 PG 457 PARCEL-ID 30-086-1000.000	-00-00 111GREEN VALLEY ESTATES C000.00A RES USE CODE 510 5,880 17,560 23,440 HOMESITE VALUE LISTED BELOW 5,880 17,560 23,440	9/9/05(appeal) Mary Ann Coburn Etal	(George's 1/3) Louise Herrell	(Mary Ann's 1/3 int) Betty Walbright Etal						11/7/06 (All Int's) Letitia Martin	
MOONEY, EUGENE L & THELMA J 1604 THOMAS ST IRONTON, OHIO 45638 VOL 274 PG 369 PARCEL-ID 30-086-1100.000	-00-00 112GREEN VALLEY ESTATES C000.00A RES USE CODE 510 5,880 25,940 31,820 HOMESITE VALUE LISTED BELOW 5,880 25,940 31,820										
GOLLIHUGH, WILLIAM H. & ERMA J EAN 1602 THOMAS ST. IRONTON, OHIO 45638 VOL 533 PG 777 PARCEL-ID 30-086-1200.000	-00-00 113GREEN VALLEY ESTATES C000.00A RES USE CODE 510 5,880 23,060 28,940 HOMESITE VALUE LISTED BELOW 5,880 23,060 28,940										
DONAHUE, BONNIE S. LIFE EST. R EM. KEVIN DONAHUE AND NANETTE 1526 THOMAS ST. IRONTON, OHIO 45638 OR 84 PG 265 PARCEL-ID 30-086-1300.000	-00-00 114GREEN VALLEY ESTATES C000.00A RES USE CODE 510 5,000 20,470 25,470 HOMESITE VALUE LISTED BELOW 5,000 20,470 25,470										
CITTI, MARIO ERNEST & BONNIE G 1524 THOMAS ST. IRONTON, OHIO 45638 VOL 386 PG 401 PARCEL-ID 30-086-1400.000	-00-00 115GREEN VALLEY ESTATES C000.00A RES USE CODE 510 4,300 20,000 24,300 HOMESITE VALUE LISTED BELOW 4,300 20,000 24,300										
SERGENT, DANNY R. & JAYME K. 013	-00-00 116GREEN VALLEY ESTATES										

BARRETT BROTHERS SPRINGFIELD, OH 1-800-322-7711

TAX RATE 0
A/R RED FACTOR 18.7468
OTH RED FACTOR 17.9084

LAWRENCE
TAX DISTRICT

GENERAL TAX LIST AND DUPLICATE OF REAL AND PUBLIC UTILITY PROPERTY
COUNTY REAL ESTATE TAXES AND SPECIAL ASSESSMENTS
30-UPPER TWP-FIRST WARD-IRONTON CORP-IRONTON S.D.

01/03/05

TAX YEAR 2004
INTEREST RATE

OWNER'S NAME MAILING ADDRESS	DESCRIPTION			TAXES CHARGED	DECEMBER TAXES	PENALTY	JUNE TAXES	PENALTY	TOTAL DELINQUENT	C.D. DATE	MEMO
	LAND	IMPROVEMENTS	TOTAL VALUE								
C/O WASHTENAW MORTGAGE COM ATTN: TAX DEPT 3767 RANCHERO DR. ANN ARBOR, MI 48108 OR 266 PG 126 PARCEL-ID 30-086-1500.000	C000.00A RES USE CODE 510 5,730 19,630 25,360 HOMESITE VALUE LISTED BELOW 5,730 19,630 25,360										
12-05-03 TRNSF FROM 30-086-1500.000 DURKIN, MARY											
DURKIN, MARY 013 C/O WASHTENAW MORTGAGE COM ATTN: TAX DEPT 3767 RANCHERO DR. ANN ARBOR, MI 48108 VOL 623 PG 620 PARCEL-ID 30-086-1500.000	-00-00 116GREEN VALLEY ESTATES C000.00A RES USE CODE 510 00 00 00										
12-05-03 TRNSF TO 30-086-1500.000 SERGENT, DANNY R. & JAYME											
HARRISON, WILLIAM D. & KAREN L 414 BATHAM LANE IRONTON, OHIO 45638 PARCEL-ID 30-086-1600.000	-00-00 117GREEN VALLEY ESTATES 100.3 0 N C000.00A RES USE CODE 510 4,410 14,090 18,500										
CITTI, MARIO ERNEST & BONNIE G 1524 THOMAS ST. IRONTON, OHIO 45638 VOL 386 PG 401 PARCEL-ID 30-086-1700.000	-00-00 117 GREEN VALLEY ESTATES N COR. 26 ON BATHAM L C000.00A RES USE CODE 500 1,120 00 1,120										
SCHERER, JANICE J. 1520 THOMAS ST IRONTON, OHIO 45638 VOL 639 PG 482 PARCEL-ID 30-086-1800.000	-00-00 118 GREEN VALLEY STATES W END 34.06 C000.00A RES USE CODE 510 6,790 21,110 27,900 HOMESITE VALUE LISTED BELOW 6,790 21,110 27,900										
SCHOENER, RAYMOND J. & ANITA F 1516 THOMAS ST IRONTON, OHIO 45638 VOL 397 PG 378 PARCEL-ID 30-087-0100.000	-00-00 118 GREEN VALLEY ESTATES SE COR. 56.98 0 N C000.00A RES USE CODE 510 4,290 28,910 33,200 HOMESITE VALUE LISTED BELOW 4,290 28,910 33,200										
ROBERTS, JULIABEL 1613 PTARMIGON DR. 18 WALNUT CREEK, CO. 94595 OR 79 PG 693 PARCEL-ID 30-087-0200.000	-00-00 118GREEN VALLEY ESTATES CEN. PT. 56.98 0 N C000.00A RES USE CODE 510 3,840 16,490 20,330 HOMESITE VALUE LISTED BELOW 3,840 16,490 20,330										
SISLER, EARL F. & MARY C. 1514 THOMAS ST.	-00-00 119GREEN VALLEY ESTATES										

TAX RATE 0
A/R RED FACTOR 18.7468
OTH RED FACTOR 17.9084

LAWRENCE
TAX DISTRICT

GENERAL TAX LIST AND DUPLICATE OF REAL AND PUBLIC UTILITY PROPERTY
COUNTY REAL ESTATE TAXES AND SPECIAL ASSESSMENTS
30-UPPER TWP-FIRST WARD-IRONTON CORP-IRONTON S.D.

01/03/05

TAX YEAR 2004
INTEREST RATE

OWNER'S NAME MAILING ADDRESS	DESCRIPTION			TAXES CHARGED	DECEMBER TAXES	PENALTY	JUNE TAXES	PENALTY	TOTAL DELINQUENT	C.D. DATE	MEMO
	LAND	IMPROVEMENTS	TOTAL VALUE								
IRONTON, OHIO 45638 VOL 385 PG 382 PARCEL-ID 30-087-0300.000	C000.00A RES USE CODE 510 5,250 18,180 23,430 HOMESITE VALUE LISTED BELOW 5,250 18,180 23,430										
JOHNSON, NANCY 1510 THOMAS ST. IRONTON, OHIO 45638-117 OR 202 PG 789/791 PARCEL-ID 30-087-0400.000	-00-00 121GREEN VALLEY ESTATES C000.00A RES USE CODE 510 4,900 19,110 24,010 HOMESITE VALUE LISTED BELOW 4,900 19,110 24,010										
STURGILL, BARBARA P.O. BOX 374 ASHLAND, KY 41101 VOL 577 PG 450 PARCEL-ID 30-087-0500.000	-00-00 120GREEN VALLEY ESTATES C000.00A RES USE CODE 510 4,900 18,450 23,350 HOMESITE VALUE LISTED BELOW 4,900 18,450 23,350										
MASSIE, MILDRED M. C/O MILDRED FAIRCHILD 1508 THOMAS ST. P.O. BOX 4187 IRONTON, OHIO 45638 VOL 460 PG 622 PARCEL-ID 30-087-0600.000	-00-00 122GREEN VALLEY ESTATES C000.00A RES USE CODE 510 4,900 17,810 22,710 HOMESITE VALUE LISTED BELOW 4,900 17,810 22,710										
BROWN, H. HOGAN & G. MADELINE C/O SANDRA FRAZIER P.O. BOX 62 IRONTON, OHIO 45638 VOL 393 PG 243 PARCEL-ID 30-087-0700.000	-00-00 123GREEN VALLEY ESTATES W PT 10 0 C000.00A RES USE CODE 510 6,000 27,220 33,220										
BROWN, H. HOGAN & G. MADELINE P. O. BOX 62 IRONTON, OHIO 45638 VOL 393 PG 243 PARCEL-ID 30-087-0800.000	-00-00 123GREEN VALLEY ESTATES E PT 86 9 C000.00A RES USE CODE 500 3,320 00 3,320										
STATON, FRED ET-AL & RESOURCE RECOVERY CO. INC. C/O DR. JOHN DAVIS P.O. BOX 328 IRONTON, OHIO 45638 OR 65 PG 437 PARCEL-ID 30-087-0900.000	18-01-17 45 O. I. & C. CO. W PT. N END C004.00A RES USE CODE 500 00 00 00										
07-15-04 TRNSF TO 30-087-0900.000 STATON, FRED ETAL & RESOU											
STATON, FRED ETAL & RESOURCE R ECOVERY CO INC,MYRTLE LIFE EST C/O DR. JOHN DAVIS P.O. BOX 328 IRONTON, OHIO 45638 OR 65 PG 437 PARCEL-ID 30-087-0900.000	18-01-17 45 O. I. & C. CO. W PT. N END C004.00A RES USE CODE 500 630 00 630										CT (Betty Ann Adkins 1/4 int) 6-16-05 Pamela Jo Laing and Michael E. Adkins

TAX RATE 0
A/R RED FACTOR 18.7468
OTH RED FACTOR 17.9084

LAWRENCE
TAX DISTRICT 30-UPPER TWP-FIRST WARD-IRONTON CORP-IRONTON S.D.

GENERAL TAX LIST AND DUPLICATE OF REAL AND PUBLIC UTILITY PROPERTY
COUNTY REAL ESTATE TAXES AND SPECIAL ASSESSMENTS

01/03/05

TAX YEAR 2004
INTEREST RATE
PAGE NO 6202

OWNER'S NAME MAILING ADDRESS	DESCRIPTION			TAXES CHARGED	DECEMBER TAXES	PENALTY	JUNE TAXES	PENALTY	TOTAL DELINQUENT	C. D. DATE	MEMO
	LAND	IMPROVEMENTS	TOTAL VALUE								
STATON, FRED ETAL & RESOURCE R ECOVERY CO INC&MYRTLE LIFE EST C/O DR. JOHN DAVIS P.O. BOX 328 IRONTON, OHIO 45638 OR 303 PG 596 PARCEL-ID 30-087-1000.000	18-01-17 45 C011.30A RES USE CODE 500 6,230	00	6,230	CT (Betty Ann Adkins 1/4 int) 6-16-05 Pamela Jo Laing and Michael E. Adkins							
STATON, FRED ET-AL & RESOURCE RECOVERY CO. INC. C/O DR. JOHN DAVIS P.O. BOX 328 IRONTON, OHIO 45638 OR 65 PG 437 PARCEL-ID 30-087-1000.000 07-15-04 TRNSF TO 30-087-1000.000 STATON, FRED ETAL & RESOU	18-01-17 45 C011.30A RES USE CODE 500 00	00	00								
STATON, FRED ETAL& RESOURCE RE COVERY CO INC& MYRTLE LIFE EST C/O DR. JOHN DAVIS P.O. BOX 328 IRONTON, OHIO 45638 OR 303 PG 596 PARCEL-ID 30-087-1100.000 07-15-04 TRNSF FROM 30-087-1100.000 STATON, FRED ET-AL & RESO	18-01-17 45 C000.60A RES USE CODE 500 330	00	330	CT (Betty Ann Adkins 1/4 int) 6-16-05 Pamela Jo Laing and Michael E. Adkins							
STATON, FRED ET-AL & RESOURCE RECOVERY CO INC. C/O DR. JOHN DAVIS P.O. BOX 328 IRONTON, OHIO 45638 OR 65 PG 437 PARCEL-ID 30-087-1100.000 07-15-04 TRNSF TO 30-087-1100.000 STATON, FRED ETAL& RESOUR	18-01-17 45 C000.60A RES USE CODE 500 00	00	00								
AKERS, BILLY E. & WILMA JEAN 65 YELLOW BRANCH RD. IRONTON, OHIO 45638 PARCEL-ID 30-087-1200.000	18-01-17 IN N PT. N 1/2 NW C006.58A RES USE CODE 545 5,280	300	5,580								
WHITT, BRENDA 20 TWP. RD. 347 IRONTON, OHIO 45638 VOL 624 PG 736 PARCEL-ID 30-087-1300.000	18-01-17 45 O. I. & C. CO. PT. C000.83A RES USE CODE 510 2,110	5,010	7,120								
WHITT, CHARLES CURTIS P.O. BOX 4146	18-01-17 45 O. I. & C. CO. PT. C001.32A RES USE CODE 510										

TAX RATE 0
A/R RED FACTOR 18.7468
OTH RED FACTOR 17.9084

LAWRENCE
TAX DISTRICT 30-UPPER TWP-FIRST WARD-IRONTON CORP-IRONTON S.D.

GENERAL TAX LIST AND DUPLICATE OF REAL AND PUBLIC UTILITY PROPERTY
COUNTY REAL ESTATE TAXES AND SPECIAL ASSESSMENTS

01/03/05

TAX YEAR 2004
INTEREST RATE
PAGE NO 6203

OWNER'S NAME MAILING ADDRESS	DESCRIPTION			TAXES CHARGED	DECEMBER TAXES	PENALTY	JUNE TAXES	PENALTY	TOTAL DELINQUENT	C. D. DATE	MEMO
	LAND	IMPROVEMENTS	TOTAL VALUE								
IRONTON, OHIO 45638-0000 OR 41 PG 312 PARCEL-ID 30-087-1400.000 10-08-04 100.00 10-22-04	2,380 HOMESITE VALUE LISTED BELOW 2,210 280.07	25,370	27,750 25,250								
WHITT, MAXINE ETAL 1109 1/2 N. 3RD. ST. IRONTON, OHIO 45638 VOL 549 PG 753 PARCEL-ID 30-087-1500.000	18-01-17 45 O. I. & C. CO. PT. C000.26A RES USE CODE 500 1,130	00	1,130	3/31/05 (maxine's int) Roger Schwab etal							
AKERS, KEVIN W. 65 YELLOW BRANCH RD. IRONTON, OHIO 45638 PARCEL-ID 30-087-1600.000	18-01-17 46 PT. IN O. I. & C. CO. C000.63A RES USE CODE 500 350	00	350								
RUDMANN, LAWRENCE F. 116 S. 6TH ST. IRONTON, OHIO 45638-000 VOL 630 PG 383 PARCEL-ID 30-087-1700.000	18-01-17 46 PT. IN O. I. & C. C C009.71A RES USE CODE 500 7,010	00	7,010								
TORRENCE ENERGY SYSTEMS, INC. 076 C/O ANDERSON LAYMAN COMPANY INVESTMENT COMM. REAL EST BOX 4053 NEWARK, OHIO 43055 VOL 509 PG 579 PARCEL-ID 30-087-1800.000	18-01-17 46 O I & C CO PT C000.28A RES USE CODE 500 150	00	150								
SHELDON, GILBERT I BISHOP OF S TUEBENVILLE P. O. BOX 499 IRONTON, OHIO 45638-0000 VOL 631 PG 25 PARCEL-ID 30-088-0100.000	18-1-17 45 NE PT OI AND C CO 2 6.38AC AGR USE CODE 120 10,980	00	10,980								
CARTER, CLIFFORD C & SUSAN K. 30 DEEP CUT ROAD IRONTON, OHIO 45638 PARCEL-ID 30-088-0200.000	18-01-17 45 NE PT. O.I. & C. C O C003.00A RES USE CODE 510 3,310 HOMESITE VALUE LISTED BELOW 2,210	25,910 13,040	29,220 15,250								
SHOTSKY, JOHN R. & MAGGIE B. PO BOX 133 IRONTON, OHIO 45638 VOL 477 PG 380 PARCEL-ID 30-088-0300.000	18-1-17 SE COR LESS ST HWY EAS E 9.90A. BAL=12.66ACS. AGR USE CODE 120 4,830 HOMESITE VALUE LISTED BELOW 2,100	21,150 11,560	25,980 13,660								
SHOTSKY, JOHN R. & MAGGIE B. PO BOX 133 IRONTON, OHIO 45638 VOL 477 PG 168	18-01-17 SE COR ST HWY EASE #5 35A=3.48A, #535ALA=.82A, #535B LA=5.60A EXM USE CODE 610										

TAX RATE 0
A/R RED FACTOR 18.7468
OTH RED FACTOR 17.9084

LAWRENCE
TAX DISTRICT

GENERAL TAX LIST AND DUPLICATE OF REAL AND PUBLIC UTILITY PROPERTY
COUNTY REAL ESTATE TAXES AND SPECIAL ASSESSMENTS
30-UPPER TWP-FIRST WARD-IRONTON CORP-IRONTON S.D.

01/03/05

TAX YEAR 2004
INTEREST RATE
PAGE NO 6204

OWNER'S NAME MAILING ADDRESS	DESCRIPTION			TAXES CHARGED	DECEMBER TAXES	PENALTY	JUNE TAXES	PENALTY	TOTAL DELINQUENT	C. D. DATE	MEMO
	LAND	IMPROVEMENTS	TOTAL VALUE								
PARCEL-ID 30-088-0300.001	350	00	350								
WILSON, DARLENE LIFE EST REM L EONARD EUGENE WILSON 185 ORCHARD HOLLOW IRONTON, OHIO 45638 VOL 580 PG 370	18-01-17 PT. W PT. SEC. E PT. C000.21A RES USE CODE 510 1,000 5,700 6,700 HOMESITE VALUE LISTED BELOW										
PARCEL-ID 30-088-0400.000	1,000	5,640	6,640								
WILSON, DARLENE LIFE EST REM L EONARD EUGENE WILSON 185 ORCHARD HOLLOW IRONTON, OHIO 45638 VOL 580 PG 370 PARCEL-ID 30-088-0500.000	18-01-17 PT. S PT. SEC. C000.12A RES USE CODE 500 70 00 70										
ROWE, MARY 195 ORCHARD HOLLOW IRONTON, OHIO 45638 OR 80 PG 121 PARCEL-ID 30-088-0600.000	18-01-17 PT. W PT. SEC. C000.12A RES USE CODE 500 680 00 680										
HORNER, CHARLES JR. LIFE EST. GEORGE MUNION REM. C/O GEORGE MUNION 180 ORCHARD HOLLOW IRONTON, OHIO 45638 OR 277 PG 401 PARCEL-ID 30-088-0700.000 02-18-04 TRNSF FROM 30-088-0700.000 HORNER, CHARLES JR.	18-01-17 PT LESS 6.30 & .01AC BAL=6.69AC RES USE CODE 500 5,340 00 5,340										
HORNER, CHARLES JR. C/O GEORGE MUNION 180 ORCHARD HOLLOW IRONTON, OHIO 45638 VOL 589 PG 783 PARCEL-ID 30-088-0700.000 02-18-04 TRNSF TO 30-088-0700.000 HORNER, CHARLES JR. LIFE	18-01-17 PT LESS 6.30 & .01AC BAL=6.69AC RES USE CODE 500 00 00 00										
CITY OF IRONTON P.O. BOX 704 IRONTON, OH 45638 OR 90 PG 207 PARCEL-ID 30-088-0700.001	18-1-17 PT W PT SEC .01AC EXM USE CODE 640 00 00 00										
MUNION, GEORGE JR. 180 ORCHARD HOLLOW IRONTON, OHIO 45638 VOL 522 PG 762 PARCEL-ID 30-088-0800.000 11-05-04 400.00	18-01-17 PT LESS .01 & .12AC BAL=6.17AC RES USE CODE 510 5,060 17,600 22,660										
CITY OF IRONTON P.O.BOX 704 IRONTON, OH 45638 OR 90 PG 215	18-17- PT .01AC EXM USE CODE 640 00 00 00										

TAX RATE 0
A/R RED FACTOR 18.7468
OTH RED FACTOR 17.9084

LAWRENCE
TAX DISTRICT

GENERAL TAX LIST AND DUPLICATE OF REAL AND PUBLIC UTILITY PROPERTY
COUNTY REAL ESTATE TAXES AND SPECIAL ASSESSMENTS
30-UPPER TWP-FIRST WARD-IRONTON CORP-IRONTON S.D.

01/03/05

TAX YEAR 2004
INTEREST RATE
PAGE NO 6205

OWNER'S NAME MAILING ADDRESS	DESCRIPTION			TAXES CHARGED	DECEMBER TAXES	PENALTY	JUNE TAXES	PENALTY	TOTAL DELINQUENT	C. D. DATE	MEMO
	LAND	IMPROVEMENTS	TOTAL VALUE								
PARCEL-ID 30-088-0800.001											
CITY OF IRONTON P.O. BOX 704 IRONTON, OH 45638 OR 90 PG 219 PARCEL-ID 30-088-0800.002	18-1-17 PT .12AC EXM USE CODE 640 00 00 00										
LAWSON, JAMES 198 DEEP CUT RD. IRONTON, OHIO 45638 OR 61 PG 241 PARCEL-ID 30-088-0900.000	18-01-17 PT. W PT. SEC. C000.38A RES USE CODE 545 1,410 00 1,410										
LAWSON, LYDIA 198 DEEP CUT RD. IRONTON, OH 45638 VOL 631 PG 254 PARCEL-ID 30-088-1000.000	18-01-17 PT E PT SEC LESS .02A C BAL=.22 RES USE CODE 510 1,030 20 1,050										
CITY OF IRONTON P.O. BOX 704 IRONTON, OH 45638 OR 90 PG 199 PARCEL-ID 30-088-1000.001	18-1-17 PT E PT SEC PT .02AC EXM USE CODE 640 10 00 10										
MADDEN, ARNETTE & LOIS W. P.O. BOX 112 PEDRO, OHIO 45659 PARCEL-ID 30-088-1100.000	18-01-17 PT. W PT. SEC. C000.02A RES USE CODE 500 130 00 130										
MADDEN, ARNETTE & LOIS W. P.O. BOX 112 PEDRO, HIO 45659 PARCEL-ID 30-088-1200.000	18-01-17 PT. W PT. SEC. C000.04A RES USE CODE 510 260 5,060 5,320										
MADDEN, ARNETTE & LOIS W. P.O. BOX 112 PEDRO, OHIO 45659 PARCEL-ID 30-088-1300.000	18-01-17 PT. W PT. SEC. C000.06A RES USE CODE 500 390 00 390										
KUEHNE, JERROLD E & CATHERINE LIFE EST 210 ROCK AVE. IRONTON, OHIO 45638 VOL 618 PG 1 PARCEL-ID 30-088-1400.000	18-01-17 NW PT. W PT. SEC. ON ROCK AVE. C000.16A RES USE CODE 510 830 12,290 13,120										
DOUGLAS, DENIZILYE M. AKA DENI ZILZE M. 230 ROCK AVE. IRONTON, OHIO 45638 OR 202 PG 824 PARCEL-ID 30-088-1500.000 10-08-04 1.96	18-01-17 NW PT. W PT. SEC. ON ROCK AVE C000.02A RES USE CODE 500 130 00 130										
KUEHNE, JERROLD E. & CATHERINE	18-01-17 NW PT. W PT. SEC.										

TAX RATE [illegible]0
A/R RED FACTOR 18.7468
OTH RED FACTOR 17.9084

LAWRENCE
TAX DISTRICT

GENERAL TAX LIST AND DUPLICATE OF REAL AND PUBLIC UTILITY PROPERTY
COUNTY REAL ESTATE TAXES AND SPECIAL ASSESSMENTS
30-UPPER TWP-FIRST WARD-IRONTON CORP-IRONTON S.D.

TAX YEAR 2004
INTEREST RATE
01/03/05 PAGE NO 6206

OWNER'S NAME MAILING ADDRESS	DESCRIPTION			TAXES CHARGED	DECEMBER TAXES	PENALTY	JUNE TAXES	PENALTY	TOTAL DELINQUENT	C. D. DATE	MEMO
	LAND	IMPROVEMENTS	TOTAL VALUE								
LIFE EST 210 ROCK AVE. IRONTON, OHIO 45638 VOL 618 PG 1 PARCEL-ID 30-088-1600.000	ON ROCK AVE C000.36A RES USE CODE 510 1,380	14,550	15,930 HOMESITE VALUE LISTED BELOW 1,380	14,300	15,680						
KUEHNE, JERROLD E. & CATHERINE LIFE EST 210 ROCK AVE. IRONTON, OHIO 45638 VOL 618 PG 1 PARCEL-ID 30-088-1700.000	18-01-17 PT. NE SIDE ROCK AVE. 0.07A & PT. NE SIDE ROCK AV E C000.13A COM USE CODE 454 1,980	740	2,720								
WILLIAMS, LARRY J. & MARY A. 857 NO 2ND ST IRONTON, OHIO 45638 VOL 593 PG 697 PARCEL-ID 30-088-1800.000	18-01-17 PT. E END OF ORIG 5A N OF TWP. RD. C000.11A RES USE CODE 500 2,140	00	2,140								
HENRY CEMETERY PARCEL-ID 30-088-1900.000	-00-00 C000.00A EXM USE CODE 690 15,250	00	15,250								
JUSTICE, DENNIS E. & ELIZABETH A. 1500 NO 5TH ST IRONTON, OHIO 45638 VOL 622 PG 389 PARCEL-ID 30-089-0100.000	18-01-17 PT. N SIDE OF TRACTIO NTC TOP OF HILL S PT. C000.25A RES USE CODE 500 140	00	140								
SHAFER, DARRELL W & WISEMAN, R 200 ROCK AVE. IRONTON, OHIO 45638 VOL 335 PG 428 PARCEL-ID 30-089-0200.000	18-01-17 N OF TRACTION OF W SE CLINE IN S 1/2 NW C001.80A RES USE CODE 510 3,970	23,750	27,720 HOMESITE VALUE LISTED BELOW 2,210	7,130	9,340						
KUENNE, JERROLD E. & CATHERINE 210 ROCK AVE. IRONTON, OHIO 45638 PARCEL-ID 30-089-0300.000	18-01-17 PT. SW COR. W PT. SEC. N PT. C000.09A COM USE CODE 454 140	00	140								
WILSON, DARLENE LIFE EST REM L EONARD EUGENE WILSON 185 ORCHARD HOLLOW IRONTON, OHIO 45638 VOL 580 PG 370 PARCEL-ID 30-089-0400.000	18-01-17 PT LESS .06AC BAL=.2 2AC RES USE CODE 500 280	00	280								
CITY OF IRONTON P.O. BOX 704 IRONTON, OH 45638 OR 90 PG 211 PARCEL-ID 30-089-0400.001	18-01-17 PT .06AC EXM USE CODE 640 00	00	00								

TAX RATE [illegible]0
A/R RED FACTOR 18.7468
OTH RED FACTOR 17.9084

LAWRENCE
TAX DISTRICT

GENERAL TAX LIST AND DUPLICATE OF REAL AND PUBLIC UTILITY PROPERTY
COUNTY REAL ESTATE TAXES AND SPECIAL ASSESSMENTS
30-UPPER TWP-FIRST WARD-IRONTON CORP-IRONTON S.D.

TAX YEAR 2004
INTEREST RATE
01/03/05 PAGE NO 6207

OWNER'S NAME MAILING ADDRESS	DESCRIPTION			TAXES CHARGED	DECEMBER TAXES	PENALTY	JUNE TAXES	PENALTY	TOTAL DELINQUENT	C. D. DATE	MEMO
	LAND	IMPROVEMENTS	TOTAL VALUE								
WILLIAMS, LARRY AND MARY A. PO BOX 445 IRONTON, OHIO 45638 OR 254 PG 707 PARCEL-ID 30-089-0500.000 09-23-04 TRNSF TO 30-089-0500.000	18-01-17 W PT. SEC. S PT. C000.62A RES USE CODE 510 00	00	00 REAPER, LORETTA AND WENDY								
REAPER, LORETTA AND WENDY REAP ER 1500 NO 5TH ST IRONTON, OHIO 45638 OR 315 PG 671 PARCEL-ID 30-089-0500.000 09-23-04 TRNSF FROM 30-089-0500.000	18-01-17 W PT. SEC. S PT. C000.62A RES USE CODE 510 6,420 HOMESITE VALUE LISTED BELOW 6,420	16,710 16,640	23,130 23,060 WILLIAMS, LARRY AND MARY								
JONES, LEONARD VOL 434 PG 301 PARCEL-ID 30-089-0600.000	18-01-17 PT. W PT. SEC. S PT. C000.11A RES USE CODE 500 640	00	640								
SMITH, HAZEL P.O. BOX 4408 IRONTON, OHIO 45638 OR 25 PG 532 PARCEL-ID 30-089-0700.000	18-01-17 1 & FR. LESS RT. OF WAY HENRY LAND C000.90A RES USE CODE 510 7,140 HOMESITE VALUE LISTED BELOW 7,140	21,050 20,530	28,190 27,670								
WILLIS, CHESTER & BARBARA 1409 N. 5TH ST IRONTON, OHIO 45638 OR 93 PG 272 PARCEL-ID 30-089-0800.000	18-1-17 1 & FR LE: .33 .43 BAL .55ACS RES USE CODE 545 5,820 HOMESITE VALUE LISTED BELOW 5,820	00 00	5,820 5,820	2/14/05 Jimmy E. & George F Blanton							
WILLIAMS, CLIFFORD LEE & HAZEL P.O.BOX 4408 IRONTON, OHIO 45638 PARCEL-ID 30-089-0800.001	18-1-17 PT 1 & FR .43ACS RES USE CODE 500 560	00	560								
SMITH, HAZEL P.O. BOX 4408 IRONTON, OHIO 45638 OR 25 PG 532 PARCEL-ID 30-089-0900.000	18-01-17 2 PEST HOUSE HENRY LAND N & S PTS. C004.73A RES USE CODE 500 6,090	00	6,090								
SMITH, HAZEL P.O. BOX 4408 IRONTON, OHIO 45638 VOL 444 PG 412 PARCEL-ID 30-089-1000.000	18-01-17 2 HENRY LAND PEST HOUSE C000.54A RES USE CODE 500 690	00	690								
SMITH, HAZEL	18-01-17 2 PEST HOUSE HENRY										

TAX RATE [illegible]0
A/R RED FACTOR 18.7468
OTH RED FACTOR 17.9084

LAWRENCE
TAX DISTRICT

GENERAL TAX LIST AND DUPLICATE OF REAL AND PUBLIC UTILITY PROPERTY
COUNTY REAL ESTATE TAXES AND SPECIAL ASSESSMENTS
30-UPPER TWP-FIRST WARD-IRONTON CORP-IRONTON S.D.

TAX YEAR 2004
INTEREST RATE
01/03/05 PAGE NO 6208

OWNER'S NAME MAILING ADDRESS	DESCRIPTION			TAXES CHARGED	DECEMBER TAXES	PENALTY	JUNE TAXES	PENALTY	TOTAL DELINQUENT	C. D. DATE	MEMO
	LAND	IMPROVEMENTS	TOTAL VALUE								
P.O. BOX 4408 IRONTON, OHIO 45638 PARCEL-ID 30-089-1100.000	LAND PT. C000.14A RES USE CODE 500 180	00	180								
SMITH, HAZEL P.O. BOX 4408 IRONTON, OHIO 45638 VOL 444 PG 199 PARCEL-ID 30-089-1200.000	18-01-17 1 E PT. LESS RT. OF WAY HENRY LAND PT. C000.02A RES USE CODE 500 20	00	20								
DOWDY, JEFFERY 53 KNIGHT ST FT. LEONARDWOOD, MO 65473 OR 238 PG 352 PARCEL-ID 30-089-1300.000	18-01-17 1 E PT. LESS RT. OF WAY HENRY LAND PT. C000.15A RES USE CODE 510 790 HOMESITE VALUE LISTED BELOW 790	5,890 5,890	6,680 6,680								
LUNSFORD, RAYMOND P VOL 308 PG 315 PARCEL-ID 30-089-1400.000	18-01-17 1 HENRY LAND PT. C000.03A RES USE CODE 500 650	00	650								
EASTERLING, RAYMOND LEE 3799 SO. BANANA RIVER BLVD. #1015 COCOA BEACH, FL. 32931 VOL 519 PG 483 PARCEL-ID 30-089-1500.000	18-01-17 3 HENRY LAND N & S PT S. C001.35A RES USE CODE 500 750	00	750								
EASTERLING, RAYMOND LEE 3799 SO. BANANA RIVER BLVD. #1015 COCOA BEACH, FL 32931 VOL 519 PG 483 PARCEL-ID 30-089-1600.000	18-01-17 3 HENRY LAND C001.44A RES USE CODE 500 790	00	790								
STATON, FRED ET-AL & RESOURCE RECOVERY CO INC. C/O DR. JOHN DAVIS P.O. BOX 328 IRONTON, OHIO 45638 OR 65 PG 437 PARCEL-ID 30-089-1700.000 07-15-04 TRNSF TO 30-089-1700.000 STATON, FRED ETAL & RESOU	18-01-17 4 HENRY LAND C012.00A RES USE CODE 500 00	00	00								
STATON, FRED ETAL & RESOURCE RECOVERY CO INC&MYRTLE LIFE EST C/O DR. JOHN DAVIS P.O. BOX 328 IRONTON, OHIO 45638 OR 303 PG 596 PARCEL-ID 30-089-1700.000 07-15-04 TRNSF FROM 30-089-1700.000 STATON, FRED ET-AL & RESO	18-01-17 4 HENRY LAND C012.00A RES USE CODE 500 8,270	00	8,270								CT (Betty Ann Adkins 1/4 int) 6-16-05 Pamela Jo Laing and Michael E. Adkins

TAX RATE [illegible]0
A/R RED FACTOR 18.7468
OTH RED FACTOR 17.9084

LAWRENCE
TAX DISTRICT

GENERAL TAX LIST AND DUPLICATE OF REAL AND PUBLIC UTILITY PROPERTY
COUNTY REAL ESTATE TAXES AND SPECIAL ASSESSMENTS
30-UPPER TWP-FIRST WARD-IRONTON CORP-IRONTON S.D.

TAX YEAR 2004
INTEREST RATE
01/03/05 PAGE NO 6209

OWNER'S NAME MAILING ADDRESS	DESCRIPTION			TAXES CHARGED	DECEMBER TAXES	PENALTY	JUNE TAXES	PENALTY	TOTAL DELINQUENT	C. D. DATE	MEMO
	LAND	IMPROVEMENTS	TOTAL VALUE								
EASTHUM, GROVER CLEVELAND C/O RANDY SEXTON 17 DEEP CUT RD IRONTON, OHIO 45638 VOL 153 PG 305 PARCEL-ID 30-089-1800.000	18-01-17 5 HENRY LAND PT. C005.55A RES USE CODE 500 2,040	00	2,040								
HOPPER, GLENN SCOTT & CAROLYN DANIELS 90 YELLOW BR RD IRONTON, OHIO 45638 VOL 529 PG 212 PARCEL-ID 30-090-0100.000	18-01-17 47 O. I. & C. CO. PT. C002.89A RES USE CODE 500 3,250	00	3,250								
MCGUIRE, MARY JANE ET-AL C/O JACQUE CAMPBELL 40 YELLOW BRANCH RD. IRONTON, OHIO 45638 PARCEL-ID 30-090-0200.000	18-1-17 48 O.I. & C. CO. PT 49 LESS 3.00 AC BAL = 4.50 ACRES RES USE CODE 545 4,130 HOMESITE VALUE LISTED BELOW 2,210	190 190	4,320 2,400								
RAMEY, RAYMOND & PHYLLIS ROSE 2340 FAIRWAY DR FREMONT, OH 43420 OR 249 PG 262 PARCEL-ID 30-090-0200.001	18-01-17 PT O.I. & C. CO. PT 49 PT 3.00 ACRES RES USE CODE 510 3,310	11,470	14,780								
SHOPE, PAUL D & MARY ANN 1503 N 5TH ST IRONTON, OHIO 45638 PARCEL-ID 30-090-0600.000	18-01-00 1 TABLE ROCK SD PT & 14' WIDE STRIP NE SIDE LOT C000.00A RES USE CODE 500 7,080	00	7,080								
SHOPE, PAUL D & MARY ANN 1503 N 5TH ST IRONTON, OHIO 45638 PARCEL-ID 30-090-0700.000	-00-00 2 TABLE ROCK SUBDIV. S PT. C000.00A RES USE CODE 500 3,130	00	3,130								
TRI-STATE REALTY & RENTALS, INC. 111 FAIRVIEW AVE SOUTH POINT, OHIO 45680 VOL 618 PG 150 PARCEL-ID 30-090-0800.000	18-01-17 31 TABLE ROCK SD S PT LTS 3 4 5 & 6 C000.00A RES USE CODE 510 5,140 HOMESITE VALUE LISTED BELOW 5,140	6,100 6,100	11,240 11,240								
SHERIDAN, VINCENT E 317 N 8TH ST IRONTON, OHIO 45638 VOL 596 PG 11 PARCEL-ID 30-090-1000.000	-00-00 898 PT. SUBDIV. C000.00A RES USE CODE 500 4,410	00	4,410								
ROWE, MARY 195 ORCHARD HOLLOW IRONTON, OHIO 45638 OR 80 PG 121	-00-00 1KELLEY'S ADD. N PT. C001.73A RES USE CODE 500										

TAX RATE
A/R RED FACTOR 18.7468
OTH RED FACTOR 17.9084

LAWRENCE
TAX DISTRICT

GENERAL TAX LIST AND DUPLICATE OF REAL AND PUBLIC UTILITY PROPERTY
COUNTY REAL ESTATE TAXES AND SPECIAL ASSESSMENTS
30-UPPER TWP-FIRST WARD-IRONTON CORP-IRONTON S.D.

TAX YEAR 2004
INTEREST RATE
01/03/05 PAGE NO 6210

OWNER'S NAME MAILING ADDRESS	DESCRIPTION			TAXES CHARGED	DECEMBER TAXES	PENALTY	JUNE TAXES	PENALTY	TOTAL DELINQUENT	C. D. DATE	MEMO
	LAND	IMPROVEMENTS	TOTAL VALUE								
PARCEL-ID 30-090-1100.000	960	00	960								
ROWE, MARY	-00-00 2KELLEY'S ADD.										
195 ORCHARD HOLLOW	C001.22A RES USE CODE 510										
IRONTON, OHIO 45638											
OR 80 PG 121	2,330	10,780	13,110								
PARCEL-ID 30-090-1200.000	HOMESITE VALUE LISTED BELOW										
	2,210	10,780	12,990								
SUMMERS, EVELYN L.	-00-00 3KELLEY'S ADD.										
P. O. BOX 204	C001.20A RES USE CODE 510										
IRONTON, OHIO 45638											
VOL 551 PG 353	2,320	7,840	10,160								
PARCEL-ID 30-090-1300.000	HOMESITE VALUE LISTED BELOW										
	2,210	7,840	10,050								
BOYD, KEITH E.	-00-00 4KELLEY'S ADD.										
113 11TH ST	PT.										
SOUTH POINT, OHIO 45680	C001.18A RES USE CODE 500										
VOL 609 PG 393											
PARCEL-ID 30-090-1400.000	650	00	650								
BOYD, KEITH E.	-00-00 4KELLEY'S ADD.										
113 11TH ST.	PT.										
SOUTH POINT, OHIO 45680	C000.04A RES USE CODE 500										
L/C 561 PG 92											
PARCEL-ID 30-090-1500.000	20	00	20								
WILSON, EUGENE & TRILBA	-00-00 LOT 5 KELLEYS ADD										
183 ORCHARD HOLLOW	WHOLE										
IRONTON, OHIO 45638	C001.15A RES USE CODE 510										
OR7 PG 483											
PARCEL-ID 30-090-1600.000	2,290	5,900	8,190								
	HOMESITE VALUE LISTED BELOW										
	2,210	5,900	8,110								
SKAGGS, ROSCOE ET-AL	-00-00 5KELLEY'S ADD.										
KEITH BOYD	PT. 10X100										
C/O BOYD, KEITH	C000.00A RES USE CODE 500										
113 11TH. ST.											
SOUTH POINT, OHIO 45680	130	00	130								
VOL 168 PG 238											
PARCEL-ID 30-090-1800.000											
SISLER, JOHN D & ALPHINE B	-00-00 6KELLEY'S ADD.										
114 SCHERER DR.	C001.03A RES USE CODE 500										
IRONTON, OHIO											
VOL 185 PG 1	570	00	570								
PARCEL-ID 30-091-0100.000											
ACKISON, CHARLES LIFE ESTATE	7 KELLEY'S ADD LESS 0.14A BAL=										
170 ORCHID HOLLOW	3.09										
IRONTON, OHIO 45638	RES USE CODE 510										
OR 233 PG 77											
PARCEL-ID 30-091-0200.000	3,360	5,260	8,620								
	HOMESITE VALUE LISTED BELOW										
	2,210	5,260	7,470								
MUNION, RYAN A.	7 KELLEY'S AFF SE PT LESS .01A										

TAX RATE
A/R RED FACTOR 18.7468
OTH RED FACTOR 17.9084

LAWRENCE
TAX DISTRICT

GENERAL TAX LIST AND DUPLICATE OF REAL AND PUBLIC UTILITY PROPERTY
COUNTY REAL ESTATE TAXES AND SPECIAL ASSESSMENTS
30-UPPER TWP-FIRST WARD-IRONTON CORP-IRONTON S.D.

TAX YEAR 2004
INTEREST RATE
01/03/05 PAGE NO 6211

OWNER'S NAME MAILING ADDRESS	DESCRIPTION			TAXES CHARGED	DECEMBER TAXES	PENALTY	JUNE TAXES	PENALTY	TOTAL DELINQUENT	C. D. DATE	MEMO
	LAND	IMPROVEMENTS	TOTAL VALUE								
180 ORCHARD HOLLOW RD	C BAL=.13AC										
IRONTON, OHIO 45638	RES USE CODE 500										
OR 11 PG 522											
PARCEL-ID 30-091-0200.001	70	00	70								
CITY OF IRONTON	7 KELLEY'S ADD SE PT PT .01AC										
P.O. BOX 704	EXM USE CODE 640										
IRONTON, OH 45638											
OR 90 PG 203	00	00	00								
PARCEL-ID 30-091-0200.002											
COCHRAN, JAMES P. & MARY M.	18-01-18 NE COR. SEC.										
180 WOODLAWN DR	LESS 1.										
IRONTON, OHIO 45638	6 C024.59A AGR USE CODE 120										
VOL 580 PG 126											
PARCEL-ID 30-091-0300.000	00	00	00								
11-29-04 TRNSF TO 30-091-0300.000 COCHRAN, HAROLD G.											
COCHRAN, HAROLD G.	18-01-18 NE COR. SEC.										
100 ROCK AVE	LESS 1.										
IRONTON, OHIO 45638	6 C024.59A AGR USE CODE 120										
VOL 580 PG 126											
PARCEL-ID 30-091-0300.000	10,360	7,150	17,510								
11-29-04 TRNSF FROM 30-091-0300.000 COCHRAN, JAMES P. & MARY											
FORD, OAKIE G. & MARY E.	-00-00										
2209 S. 9TH	PT N E										
IRONTON, OHIO 45638-000	C C001.60A RES USE CODE 500										
VOL 370 PG 517											
PARCEL-ID 30-091-0301.000	880	00	880								
KUEHNE, JERROLD E. & CATHERINE	18-01-18 PT. ON E SEC. LINE										
LIFE EST	C012.00A RES USE CODE 599										
210 ROCK AVE.											
IRONTON, OHIO 45638	8,270	3,040	11,310								
VOL 618 PG 1											
PARCEL-ID 30-091-0400.000											
SHAFER, DARRELL W & WISEMAN, R	18-01-18 PARC. A ON E SEC.										
200 ROCK AVE.	LINE										
IRONTON, OHIO 45638	C000.16A RES USE CODE 500										
VOL 335 PG 428											
PARCEL-ID 30-091-0500.000	830	00	830								
DUEHNE, JERROLD E. & CATHERINE	-00-00 1GRAY'S ADD. TO										
LIFE EST	SEDGWICK N PT.										
210 ROCK AVE.	C000.00A RES USE CODE 500										
IRONTON, OHIO 45638											
VOL 618 PG 148	10	00	10								
PARCEL-ID 30-091-0700.000											
CITY OF IRONTON, OHIO	18-01-18 N OF GRAYS ADD OLD										
VOL 259 PG 174	TRACT R/W WH ST HY EA PARC N5										
PARCEL-ID 30-091-0709.000	0 C001.68A EXM USE CODE 610										

TAX RATE [illegible]0
A/R RED FACTOR 18.7468
OTH RED FACTOR 17.9084

LAWRENCE
TAX DISTRICT

GENERAL TAX LIST AND DUPLICATE OF REAL AND PUBLIC UTILITY PROPERTY
COUNTY REAL ESTATE TAXES AND SPECIAL ASSESSMENTS
30-UPPER TWP-FIRST WARD-IRONTON CORP-IRONTON S.D.

TAX YEAR 2004
INTEREST RATE
01/03/05
PAGE NO 6212

OWNER'S NAME MAILING ADDRESS	DESCRIPTION			TAXES CHARGED	DECEMBER TAXES	PENALTY	JUNE TAXES	PENALTY	TOTAL DELINQUENT	C. D. DATE	MEMO
	LAND	IMPROVEMENTS	TOTAL VALUE								
	60	00	60								
KUEHNE, JERROLD E. & CATHERINE LIFE EST 210 ROCK AVE. IRONTON, OHIO 45638 VOL 618 PG 1 PARCEL-ID 30-091-0800.000	-00-00 2GRAY'S ADD. TO SEDGWICK LESS R/W S PT ST C000.00A RES USE CODE 500 10	00	10								
KUEHNE JERROLD E. & CATHERINE LIFE EST 210 ROCK AVE. IRONTON, OHIO 45638 VOL 618 PG 1 PARCEL-ID 30-091-0900.000	-00-00 2GRAY'S ADD. TO SEDGWICK N PT. C000.00A RES USE CODE 500 10	00	10								
CITY OF IRONTON, OHIO VOL 259 PG 184 PARCEL-ID 30-091-1000.000	-00-00 10GRAY'S ADD. TO SED. N EN ST HY EA PA N0500CLA CEN C000.00A EXM USE CODE 610 00	00	00								
SHERIDAN, VINCENT E 317 N 8TH ST IRONTON, OHIO 45638 VOL 596 PG 11 PARCEL-ID 30-091-1200.000	-00-00 898N PT. LESS 40 ON 8TH X 132 C000.00A RES USE CODE 510 2,100	12,990	15,090								
	HOMESITE VALUE LISTED BELOW 2,100	12,990	15,090								
SHERIDAN, VINCENT E. & DEBRA L 317 N 8TH ST IRONTON, OHIO 45638 VOL 511 PPG 758 PARCEL-ID 30-091-1300.000	-00-00 898 40 ON 8TH X 132 ON BUCKHORN C000.00A RES USE CODE 599 2,100	6,860	8,960								
PATTERSON, GEORGE R. & MARY E. 4783 COUNTY RD 19 KITTS HILL, OHIO 45645 VOL 536 PG 320 PARCEL-ID 30-091-1400.000	898 49' ON 8TH X 132' S PT LES S 10.06' ON 8TH RES USE CODE 510 3,090	11,980	15,070								
	HOMESITE VALUE LISTED BELOW 3,090	11,850	14,940								
PATTERSON, GEORGE R. & MARY E. 4783 COUNTY RD 19 KITTS HILL, OHIO 45645 VOL 536 PG 320 PARCEL-ID 30-091-1400.001	898 N PT 10.06' ON 8TH RES USE CODE 500 530	00	530								
WEILL, MARTIN E. & EVELYN EDEL SON LIFE EST 315 NO. 8TH ST IRONTON, OHIO 45638 VOL 619 PG 454 PARCEL-ID 30-091-1500.000	-00-00 898 PT. 20 ON 8TH X13 2 C000.00A RES USE CODE 500 1,050	00	1,050								
PATTERSON, GEORGE R. & MARY E. 4783 COUNTY RD 19	-00-00 898 PT. 20 ON 8TH X13 2										

TAX RATE [illegible]0
A/R RED FACTOR 18.7468
OTH RED FACTOR 17.9084

LAWRENCE
TAX DISTRICT

GENERAL TAX LIST AND DUPLICATE OF REAL AND PUBLIC UTILITY PROPERTY
COUNTY REAL ESTATE TAXES AND SPECIAL ASSESSMENTS
30-UPPER TWP-FIRST WARD-IRONTON CORP-IRONTON S.D.

TAX YEAR 2004
INTEREST RATE
01/03/05
PAGE NO 6213

OWNER'S NAME MAILING ADDRESS	DESCRIPTION			TAXES CHARGED	DECEMBER TAXES	PENALTY	JUNE TAXES	PENALTY	TOTAL DELINQUENT	C. D. DATE	MEMO
	LAND	IMPROVEMENTS	TOTAL VALUE								
KITTS HILL, OHIO 45645	C000.00A RES USE CODE 510										
PARCEL-ID 30-091-1600.000	1,050	10,550	11,600								
FILKINS, ROBERT GRANT 817 LAWRENCE ST IRONTON, OHIO 45638 OR 100 PG 786 PARCEL-ID 30-091-1700.000	-00-00 898 16 ON LAWRENCE X 140 & 8 ON END OF LOT X 132 C000.00A RES USE CODE 500 1,800	00	1,800	5/25/05 Grantor Res Life Est Robert G Filkins, Trustee of the Robert G Filkins Trust							
WEILL, MARTIN E. & EVELYN EDEL SON LIFE EST 315 NO. 8TH ST IRONTON, OHIO 45638 PARCEL-ID 30-091-1800.000	-00-00 898 PT 67 ON 8TH X 13 2 C000.00A RES USE CODE 510 3,510	15,480	18,990								
	HOMESITE VALUE LISTED BELOW 3,510	15,130	18,640								
SHERIDAN, VINCENT E 317 N 8TH ST IRONTON, OHIO 45638 VOL 596 PG 11 PARCEL-ID 30-092-0100.000	-00-00 898 52 ON LOT 901 X 148 N SIDE ALLEY C000.00A RES USE CODE 500 2,870	00	2,870								
FILKINS, ROBERT GRANT 817 LAWRENCE ST IRONTON, OHIO 45638 OR 100 PG 786 PARCEL-ID 30-092-0200.000	-00-00 898 132'X132' LESS97.10 ON LAW X 48.60 & LESS 22.14' O C000.00A RES USE CODE 510 3,030	4,060	7,090	5/25/05 Grantor Res Life Est Robert G Filkins, Trustee of the Robert G Filkins Trust							
	HOMESITE VALUE LISTED BELOW 3,030	4,060	7,090								
FILKINS, ROBERT GRANT 817 LAWRENCE ST IRONTON, OHIO 45638 OR 100 PG 786 PARCEL-ID 30-092-0300.000	-00-00 898 97.1 X 48.60 X 62.96 I 43.08 C000.00A RES USE CODE 510 2,940	27,490	30,430	5/25/05 same							
	HOMESITE VALUE LISTED BELOW 2,940	27,490	30,430								
FILKINS, ROBERT GRANT 817 LAWRENCE ST IRONTON, OHIO 45638 OR 100 PG 786 PARCEL-ID 30-092-0400.000	-00-00 898 22.14 ON LAW. ST. 110.57 & 69.92 ON 9TH C000.00A RES USE CODE 510 2,280	7,980	10,260	5/25/05 same							
HANEY, NAOMI D. AND LUTHER C. DILLEY 006 C/O FIRST AMER.RE TAX SERVICE ATT:ESCROW REPORTING DEPT 8435 STEMMONS FWY 7TH FR DALLAS, TX 75247 OR 307 PG 215 PARCEL-ID 30-092-0500.000 08-05-04 TRNSF FROM 30-092-0500.000 CRUM, CAROLYN DIANE	-00-00 898 44 ON 8TH X 132 ON LAWRENCE C000.00A RES USE CODE 510 2,300	12,740	15,040								
	HOMESITE VALUE LISTED BELOW 2,300	12,740	15,040								

TAX RATE 90
A/R RED FACTOR 18.7468
OTH RED FACTOR 17.9084

LAWRENCE
TAX DISTRICT

GENERAL TAX LIST AND DUPLICATE OF REAL AND PUBLIC UTILITY PROPERTY
COUNTY REAL ESTATE TAXES AND SPECIAL ASSESSMENTS

30-UPPER TWP-FIRST WARD-IRONTON CORP-IRONTON S.D.

01/03/05

TAX YEAR 2004
INTEREST RATE
PAGE NO 6214

OWNER'S NAME MAILING ADDRESS	DESCRIPTION			TAXES CHARGED	DECEMBER TAXES	PENALTY	JUNE TAXES	PENALTY	TOTAL DELINQUENT	C. D. DATE	MEMO
	LAND	IMPROVEMENTS	TOTAL VALUE								
CRUM, VICTOR DEVON & CAROLYN D 303 N. 8TH ST. IRONTON, OHIO 45638	-00-00 898 44 ON 8TH X 132 ON LAWRENCE C000.00A RES USE CODE 510										
PARCEL-ID 30-092-0500.000	00	00	00								
12-08-03 TRNSF TO 30-092-0500.000	CRUM, CAROLYN DIANE										
CRUM, CAROLYN DIANE 122 PATRICK ST COAL GROVE, OH 45638 OR 266 PG 412	-00-00 898 44 ON 8TH X 132 ON LAWRENCE C000.00A RES USE CODE 510										
PARCEL-ID 30-092-0500.000	00	00	00								
12-08-03 TRNSF FROM 30-092-0500.000 LYN D	CRUM, VICTOR DEVON & CARO										
08-05-04 TRNSF TO 30-092-0500.000	HANEY, NAOMI D. AND LUTHE										
CLARK, BARBARA J. 11945 ST RT 93 JACKSON, OHIO 45640 OR 228 PG 695	-00-00 899 C000.00A RES USE CODE 510										
PARCEL-ID 30-092-0600.000	1,260	12,040	13,300								
WISENBERGER, JANICE KAY & PEGG Y LYNN WISENBERGER 401 NO. 8TH ST. IRONTON, OHIO 45638 VOL 547 PG 282	-00-00 900 C000.00A RES USE CODE 500										
PARCEL-ID 30-092-0700.000	720	00	720								
CITY OF IRONTON VOL 188 PG 570	-00-00 901 LESS 66 X 66 C000.00A EXM USE CODE 640										
PARCEL-ID 30-092-0800.000	3,050	00	3,050								
HICKSON, CYNTHIA FKA CYNTHIA A NN HOGSTEN 812 SO 9TH ST IRONTON, OHIO 45638 OR 314 PG 316	-00-00 902 W PT. C000.00A RES USE CODE 500										
PARCEL-ID 30-092-0900.000	3,280	00	3,280								
09-15-04 TRNSF FROM 30-092-0900.000	HOGSTEN, ROSE & CYNTHIA A										
HOGSTEN, ROSE & CYNTHIA ANN 723 HECLA ST IRONTON, OHIO 45638 VOL 216 PG 571	-00-00 902 W PT. C000.00A RES USE CODE 500										
PARCEL-ID 30-092-0900.000	00	00	00								
09-15-04 TRNSF TO 30-092-0900.000	HICKSON, CYNTHIA FKA CYNT										
HOGSTEN, ROSE & CYNTHIA ANN 723 HECLA ST IRONTON, OHIO	-00-00 902 ST HY EASE PARC NO. 540 X I E PT. C000.00A EXM USE CODE 610										

TAX RATE 90
A/R RED FACTOR 18.7468
OTH RED FACTOR 17.9084

LAWRENCE
TAX DISTRICT

GENERAL TAX LIST AND DUPLICATE OF REAL AND PUBLIC UTILITY PROPERTY
COUNTY REAL ESTATE TAXES AND SPECIAL ASSESSMENTS

30-UPPER TWP-FIRST WARD-IRONTON CORP-IRONTON S.D.

01/03/05

TAX YEAR 2004
INTEREST RATE
PAGE NO 6215

OWNER'S NAME MAILING ADDRESS	DESCRIPTION			TAXES CHARGED	DECEMBER TAXES	PENALTY	JUNE TAXES	PENALTY	TOTAL DELINQUENT	C. D. DATE	MEMO
	LAND	IMPROVEMENTS	TOTAL VALUE								
VOL 216 PG 571 PARCEL-ID 30-092-1000.000	00	00	00								
09-15-04 TRNSF TO 30-092-1000.000	HICKSON, CYNTHIA FKA CYNT										
HICKSON, CYNTHIA FKA CYNTHIA A NN HOGSTEN 812 SO 9TH ST IRONTON, OHIO 45638 OR 314 PG 316	-00-00 902 ST HY EASE PARC NO. 540 X I E PT. C000.00A EXM USE CODE 610										
PARCEL-ID 30-092-1000.000	110	00	110								
09-15-04 TRNSF FROM 30-092-1000.000	HOGSTEN, ROSE & CYNTHIA A										
HOGSTEN, ROSE & CYNTHIA ANN 723 HECLA ST IRONTON, OHIO 45638 VOL 216 PG 571	-00-00 902 HECLA ST. IF EXT. W PT. C000.00A RES USE CODE 510										
PARCEL-ID 30-092-1100.000	00	00	00								
09-15-04 TRNSF TO 30-092-1100.000	HICKSON, CYNTHIA FKA CYNT										
HICKSON, CYNTHIA FKA CYNTHIA A NN HOGSTEN 812 SO 9TH ST IRONTON, OHIO 45638 OR 314 PG 316	-00-00 902 HECLA ST. IF EXT. W PT. C000.00A RES USE CODE 510 3,280	7,380	10,660								
PARCEL-ID 30-092-1100.000	HOMESITE VALUE LISTED BELOW 3,280	7,380	10,660								
09-15-04 TRNSF FROM 30-092-1100.000	HOGSTEN, ROSE & CYNTHIA A										
HOGSTEN, ROSE & CYNTHIA ANN 723 HECLA ST. IRONTON, OHIO 45638 VOL 216 PG 571	-00-00 902HECLA ST.IF EXTND EPT.ST.HY.EASE.PAR540X1 C000.00A EXM USE CODE 610										
PARCEL-ID 30-092-1101.000	00	00	00								
09-15-04 TRNSF TO 30-092-1101.000	HICKSON, CYNTHIA FKA CYNT										
HICKSON, CYNTHIA FKA CYNTHIA A NN HOGSTEN 812 SO 9TH ST IRONTON, OHIO 45638 OR 314 PG 316	-00-00 902HECLA ST.IF EXTND EPT.ST.HY.EASE.PAR540X1 C000.00A EXM USE CODE 610										
PARCEL-ID 30-092-1101.000	110	00	110								
09-15-04 TRNSF FROM 30-092-1101.000	HOGSTEN, ROSE & CYNTHIA A										
HOGSTEN, ROSE & CYNTHIA ANN 723 HECLA ST IRONTON, OHIO 45638 VOL 216 PG 571	-00-00 903 PT. FROM HECLA TO CEN. BEECH ALLEY S & W P T C000.00A RES USE CODE 500										
PARCEL-ID 30-092-1300.000	00	00	00								
09-15-04 TRNSF TO 30-092-1300.000	HICKSON, CYNTHIA FKA CYNT										

BARNETT BROTHERS SPRINGFIELD, OH 1-800-322-7711

TAX RATE
A/R RED FACTOR 18.7468
OTH RED FACTOR 17.9084

LAWRENCE
TAX DISTRICT

GENERAL TAX LIST AND DUPLICATE OF REAL AND PUBLIC UTILITY PROPERTY
COUNTY REAL ESTATE TAXES AND SPECIAL ASSESSMENTS
30-UPPER TWP-FIRST WARD-IRONTON CORP-IRONTON S.D.

TAX YEAR 2004
INTEREST RATE
01/03/05 PAGE NO 6216

OWNER'S NAME MAILING ADDRESS	DESCRIPTION			TAXES CHARGED	DECEMBER TAXES	PENALTY	JUNE TAXES	PENALTY	TOTAL DELINQUENT	C. D. DATE	MEMO
	LAND	IMPROVEMENTS	TOTAL VALUE								
HICKSON, CYNTHIA FKA CYNTHIA A NN HOGSTEN 812 SO 9TH ST IRONTON, OHIO 45638 OR 314 PG 316 PARCEL-ID 30-092-1300.000	-00-00 903 PT. FROM HECLA TO CEN. BEECH ALLEY S & W PT C000.00A RES USE CODE 500 110	00	110								
09-15-04 TRNSF FROM 30-092-1300.000 HOGSTEN, ROSE & CYNTHIA A											
HICKSON, CYNTHIA FKA CYNTHIA A NN HOGSTEN 812 SO 9TH ST IRONTON, OHIO 45638 OR 314 PG 316 PARCEL-ID 30-092-1301.000	-00-00 903PR.FROM HECLA TO CENTER BEECH AL. NE PTST.HY.E A C000.00A EXM USE CODE 610 110	00	110								
09-15-04 TRNSF FROM 30-092-1301.000 HOGSTEN, ROSE & CYNTHIA A											
HOGSTEN, ROSE & CYNTHIA ANN 723 HECLA ST. IRONTON, OHIO 45638 VOL 216 PG 571 PARCEL-ID 30-092-1301.000	-00-00 903PR.FROM HECLA TO CENTER BEECH AL. NE PTST.HY.E A C000.00A EXM USE CODE 610 00	00	00								
09-15-04 TRNSF TO 30-092-1301.000 HICKSON, CYNTHIA FKA CYNT											
WISENBERGER, JANICE KAY & PEGGY LYNN 401 NO. 8TH ST IRONTON, OHIO 45638 VOL 547 PG 282 PARCEL-ID 30-092-1400.000	-00-00 903 S SIDE ETNA TO LOT 900 C000.00A RES USE CODE 510 7,500 HOMESITE VALUE LISTED BELOW 7,500	12,540 12,540	20,040 20,040								
VANHORN, TEDDY & LINDA K C/O TEDDY RAY VANHORN 713 MILL ST. IRONTON, OHIO 45638 VOL 567 PG 73 PARCEL-ID 30-092-1600.000	-00-00 PT 1,2,3 MORRIS HENRY ADD PT 905 WHOLE 10 RES USE CODE 510 1,570	15,710	17,280								
MURPHY, THEODORE JR. 716 NO 8TH ST IRONTON, OHIO 45638 OR 211 PG 852 PARCEL-ID 30-092-1700.000 12-09-04 220.00	-00-00 4MORRIS HENRY'S ADD. C000.00A RES USE CODE 510 1,660 HOMESITE VALUE LISTED BELOW 1,660	8,000 8,000	9,660 9,660	Sherri Murphy CO							
MORGAN, SHANE A. & WILMA J. 723 MILL ST IRONTON, OHIO 45638 VOL 621 PG 210 PARCEL-ID 30-092-1800.000	-00-00 5MORRIS HENRY'S ADD. C000.00A RES USE CODE 510 1,660 HOMESITE VALUE LISTED BELOW 1,660	8,740 8,740	10,400 10,400								
CITY OF IRONTON IRONTON, OH.	-00-00 6MORRIS HENRY'S ADD. C000.00A EXM USE CODE 640										

TAX RATE
A/R RED FACTOR 18.7468
OTH RED FACTOR 17.9084

LAWRENCE
TAX DISTRICT

GENERAL TAX LIST AND DUPLICATE OF REAL AND PUBLIC UTILITY PROPERTY
COUNTY REAL ESTATE TAXES AND SPECIAL ASSESSMENTS
30-UPPER TWP-FIRST WARD-IRONTON CORP-IRONTON S.D.

TAX YEAR 2004
INTEREST RATE
01/03/05 PAGE NO 6217

OWNER'S NAME MAILING ADDRESS	DESCRIPTION			TAXES CHARGED	DECEMBER TAXES	PENALTY	JUNE TAXES	PENALTY	TOTAL DELINQUENT	C. D. DATE	MEMO
	LAND	IMPROVEMENTS	TOTAL VALUE								
VOL 222 PG 516 PARCEL-ID 30-093-0100.000	2,560	00	2,560								
IRONTON CITY BOARD OF EDUCATION IRONTON, OHIO VOL 196 PG 17 PARCEL-ID 30-093-0109.000	-00-00 90 98 WEST IRONTON AD C000.00A EXM USE CODE 650										
	33,850	339,320	373,170								
IRONTON CITY BOARD OF EDUCATION 105 S. 5TH ST. IRONTON, OH. 45638-0000 PARCEL-ID 30-093-0110.000 10-08-04 8405.34	-00-00 90-98 WEST IRONTON ADD SPECIAL ST ASSES ONLY WEST IR C000.00A COM USE CODE 400 00	00	00								
MURPHY, THEODORE JR. 716 N. 8TH ST. IRONTON, OHIO 45638 VOL 574 PG 326 PARCEL-ID 30-093-0200.000	-00-00 7MORRIS HENRY'S ADD. C000.00A RES USE CODE 510 1,480 HOMESITE VALUE LISTED BELOW 1,480	21,510 21,510	22,990 22,990	Sherri Murphy CO							
MURPHY, THEODORE JR. 716 N. 8TH ST. IRONTON, OHIO 45638 VOL 574 PG 326 PARCEL-ID 30-093-0300.000	-00-00 8MORRIS HENRY'S ADD. PT. C000.00A RES USE CODE 500 130	00	130	- Same -							
MURPHY, THEODORE JR. 716 N. 8TH ST. IRONTON, OHIO 45638 VOL 574 PG 326 PARCEL-ID 30-093-0400.000	-00-00 9MORRIS HENRY'S ADD. PT. C000.00A RES USE CODE 500 70	00	70	- Same -							
MURPHY, THEODORE JR. 716 N. 8TH ST. IRONTON, OHIO 45638 VOL 574 PG 326 PARCEL-ID 30-093-0500.000	-00-00 8MORRIS HENRY'S ADD. E END MID. 64 X 96 9 C000.00A RES USE CODE 500 1,300	00	1,300	- Same -							
VANHORN, TEDDY & LINDA K C/O TEDDY RAY VANHORN 713 MILL ST. IRONTON, OHIO 45638 VOL 567 PG 73 PARCEL-ID 30-093-0600.000	-00-00 11MORRIS HENRY'S ADD. C000.00A RES USE CODE 500 150	00	150								
MURPHY, THEODORE & NORA EDNA L IFE EST. REM REBA HOUSTON ETAL 712 MILL ST IRONTON, OHIO 45638 OR 48 PG 237 PARCEL-ID 30-093-0700.000	-00-00 8MORRIS HENRY'S ADD. 9 PT. 12,13PT. C000.00A RES USE CODE 510 15,810 HOMESITE VALUE LISTED BELOW 7,350	29,600 16,750	45,410 24,100								

TAX RATE
A/R RED FACTOR 18.7468
OTH RED FACTOR 17.9084

LAWRENCE
TAX DISTRICT

GENERAL TAX LIST AND DUPLICATE OF REAL AND PUBLIC UTILITY PROPERTY
COUNTY REAL ESTATE TAXES AND SPECIAL ASSESSMENTS
30-UPPER TWP-FIRST WARD-IRONTON CORP-IRONTON S.D.

TAX YEAR 2004
INTEREST RATE
01/03/05 PAGE NO 6218

OWNER'S NAME MAILING ADDRESS	DESCRIPTION			TAXES CHARGED	DECEMBER TAXES	PENALTY	JUNE TAXES	PENALTY	TOTAL DELINQUENT	C. D. DATE	MEMO
	LAND	IMPROVEMENTS	TOTAL VALUE								
REED, JOHN DAVID JR. & KIMBERLY D. 801 MILL ST IRONTON, OHIO 45638 VOL 580 PG 575 PARCEL-ID 30-093-0800.000	-00-00 13MORRIS HENRY'S ADD. S PT. 1 9 PT. 4 C000.00A RES USE CODE 599	1,090	1,500	2,590							
REED, JOHN D. JR. 801 MILL STREET IRONTON, OHIO 45638-000 VOL 597 PG 591 PARCEL-ID 30-093-0900.000	-00-00 13MORRIS HENRY'S ADD. E PT. C000.00A RES USE CODE 500	10	00	10							
REED, JOHN DAVID JR. & KIMBERLY D. 801 MILL ST IRONTON, OHIO 45638 VOL 580 PG 575 PARCEL-ID 30-093-1000.000	-00-00 13MORRIS HENRY'S ADD. S PT. WHOLE 14 C000.00A RES USE CODE 500	3,020	00	3,020							
REED, JOHN DAVID JR. & KIMBERLY D. 801 MILL ST IRONTON, OHIO 45638 VOL 580 PG 575 PARCEL-ID 30-093-1100.000	-00-00 13MORRIS HENRY'S ADD. PT. 14 C000.05A RES USE CODE 500	1,090	00	1,090							
REED, JOHN D. JR 811 MILL STREET IRONTON, OHIO 45638-000 VOL 597 PG 591 PARCEL-ID 30-093-1200.000	-00-00 15MORRIS HENRY'S ADD. S PT. C000.00A RES USE CODE 500	300	00	300							
REED, JOHN DAVID JR. & KIMBERLY D. 801 MILL ST IRONTON, OHIO 45638 VOL 580 PG 575 PARCEL-ID 30-093-1300.000	-00-00 15MORRIS HENRY'S ADD. N PT. C000.00A RES USE CODE 510 HOMESITE VALUE LISTED BELOW	3,130 3,130	18,650 18,650	21,780 21,780							
MURPHY, RAYMOND FRANKLIN 701 VERNON ST IRONTON, OHIO 45638-000 VOL 478 PG 198 PARCEL-ID 30-093-1400.000	-00-00 15MORRIS HENRY'S ADD. 33 X 100 & 33 X 120 C000.00A RES USE CODE 500	2,530	00	2,530							
REED, JOHN D. JR 801 MILL STREET IRONTON, OHIO 45638 VOL 597 PG 591 PARCEL-ID 30-093-1500.000	-00-00 16MORRIS HENRY'S ADD. W PTS. 17 C000.00A RES USE CODE 500	660	00	660							
CITY OF IRONTON P.O. BOX 704 IRONTON, OHIO 45638 VOL 490 PG 604	-00-00 MEANS ADD. PTS. LOSS 7,13,148 19,20 N C000.49A EXM USE CODE 640										

TAX RATE
A/R RED FACTOR 18.7468
OTH RED FACTOR 17.9084

LAWRENCE
TAX DISTRICT

GENERAL TAX LIST AND DUPLICATE OF REAL AND PUBLIC UTILITY PROPERTY
COUNTY REAL ESTATE TAXES AND SPECIAL ASSESSMENTS
30-UPPER TWP-FIRST WARD-IRONTON CORP-IRONTON S.D.

TAX YEAR 2004
INTEREST RATE
01/03/05 PAGE NO 6219

OWNER'S NAME MAILING ADDRESS	DESCRIPTION			TAXES CHARGED	DECEMBER TAXES	PENALTY	JUNE TAXES	PENALTY	TOTAL DELINQUENT	C. D. DATE	MEMO
	LAND	IMPROVEMENTS	TOTAL VALUE								
PARCEL-ID 30-093-1700.000	3,230	00	3,230								
WOODRUM, LARRY E. & BRENDA G. 606 JEANNINE ST. IRONTON, OHIO 45638 VOL 566 PG 646 PG 652 PARCEL-ID 30-094-0100.000	-00-00 14 JAMES E & EDNA M WALDO RE SD & PT VAC STEEL A L C000.00A RES USE CODE 500	2,510	00	2,510							
WALDO, KEVIN J. ETAL 168 C/O WALDO PROPERTIES 417 S. 4TH ST. IRONTON, OHIO 45638 PARCEL-ID 30-094-0200.000	-00-00 15 JAMES E & EDNA M WALDO RE SD & PT VAC STEEL A L C000.00A RES USE CODE 500	2,510	00	2,510							
WOODRUM, LARRY E. & BRENDA G. 606 JEANINE ST. IRONTON, OHIO 45638 VOL 566 PG 648 & 652 PARCEL-ID 30-094-0300.000	-00-00 16JAMES E. & EDNA W. WALDO RE-SUBDIVISION C000.00A RES USE CODE 510	2,140	45,590	47,730							
WALDO, KEVIN J. ETAL 168 C/O WALDO PROPERTIES 417 S. 4TH ST. IRONTON, OHIO 45638 OR 233 PG 77 PARCEL-ID 30-094-0400.000	-00-00 17JAMES E. & EDNA W. WALDO RE-SUBDIVISION C000.00A RES USE CODE 500	2,140	00	2,140							
STIDHAM, VICKI L. 1702 WALDO DRIVE IRONTON, OHIO 45638 VOL 596 PG 111 PARCEL-ID 30-094-0500.000	-00-00 18JAMES E. & EDNA W. WALDO RE-SUBDIVISION C000.00A RES USE CODE 510 HOMESITE VALUE LISTED BELOW	2,430 2,430	25,110 25,110	27,540 27,540							
HURN, ALENA SUE AKA ALENA SUE PATRICK LIFE EST 1706 WALDO DR. IRONTON, OHIO 45638 OR 186 PG 51 PARCEL-ID 30-094-0600.000 11-29-04 TRNSF TO 30-094-0600.000 MAYS, ANGELA ANN AND REES	-00-00 19JAMES E. & EDNA W. WALDO RE-SUBDIVISION C000.00A RES USE CODE 510	00	00	00							
MAYS, ANGELA ANN AND REESE W. & ANNA MARGARET ABRAMS 1706 WALDO DR. IRONTON, OHIO 45638 OR 186 PG 51 PARCEL-ID 30-094-0600.000	-00-00 19JAMES E. & EDNA W. WALDO RE-SUBDIVISION C000.00A RES USE CODE 510 HOMESITE VALUE LISTED BELOW	2,430 2,430	21,960 21,960	24,390 24,390							
KLEINMAN, AMANDA L. AND WILLIA	-00-00 20JAMES E. & EDNA W.										

BARNETT BROTHERS SPRINGFIELD, OH 1-800-322-7711

TAX RATE [illegible]0
A/R RED FACTOR 18.7468
OTH RED FACTOR 17.9084

LAWRENCE
TAX DISTRICT

GENERAL TAX LIST AND DUPLICATE OF REAL AND PUBLIC UTILITY PROPERTY
COUNTY REAL ESTATE TAXES AND SPECIAL ASSESSMENTS
30-UPPER TWP-FIRST WARD-IRONTON CORP-IRONTON S.D.

TAX YEAR 2004
INTEREST RATE
01/03/05 PAGE NO 6220

OWNER'S NAME MAILING ADDRESS	DESCRIPTION			TAXES CHARGED	DECEMBER TAXES	PENALTY	JUNE TAXES	PENALTY	TOTAL DELINQUENT	C.D. DATE	MEMO
	LAND	IMPROVEMENTS	TOTAL VALUE								
M T. 006 C/O FIRST AMER.RE TAX SERVICE ATT:ESCROW REPORTING DEPT 8435 STEMMONS FWY 7TH FR DALLAS, TX 75247 OR 200 PG 633 PARCEL-ID 30-094-0700.000	WALDO RE-SUBDIVISION C000.00A RES USE CODE 510 2,430 23,160 25,590 HOMESITE VALUE LISTED BELOW 2,430 23,160 25,590										
KENNEDY, JESSICA 614 JEANNINE ST IRONTON, OH. 45638-000 VOL 638 PG 755 PARCEL-ID 30-094-0800.000	-00-00 21JAMES E. & EDNA W. WALDO RE-SUBDIVISION C000.00A RES USE CODE 510 2,430 21,790 24,220 HOMESITE VALUE LISTED BELOW 2,430 21,790 24,220										
VOGELSON, LUCILLE, BRENDA THOMPSON & GOLDIE WAUGH 615 JEANNINE ST. IRONTON, OHIO 45638 VOL 600 PG 307 PARCEL-ID 30-094-0900.000	-00-00 22JAMES E. & EDNA W. WALDO RE-SUBDIVISION C000.00A RES USE CODE 510 3,250 20,760 24,010 HOMESITE VALUE LISTED BELOW 3,250 20,760 24,010										
WALDO, KEVIN J. 168 C/O WALDO PROPERTIES 417 S. 4TH ST. IRONTON, OHIO 45638 OR 230 PG 98/488 PARCEL-ID 30-094-1000.000	-00-00 23JAMES E. & EDNA W. WALDO RE-SUBDIVISION C000.00A RES USE CODE 510 2,650 17,130 19,780										
MCKNIGHT, RICHARD E. 1419 SHAWNEE TRAIL IRONTON, OHIO 45638 OR 57 PG 828 PARCEL-ID 30-094-1100.000	-00-00 24JAMES E. & EDNA W. WALDO RE-SUBDIVISION C000.00A RES USE CODE 510 2,650 18,870 21,520										
WILKS, PAUL L JR & DEBRA J 1730 WALDO DR. IRONTON, OHIO 45638 VOL 579 PG 159 PARCEL-ID 30-094-1200.000	-00-00 25JAMES E. & EDNA W. WALDO RE-SUBDIVISION C000.00A RES USE CODE 510 2,650 21,470 24,120 HOMESITE VALUE LISTED BELOW 2,650 21,470 24,120										
OSBORNE, THOMAS & DONNA F. 1731 PHILLIPS ST. IRONTON, OHIO 45638 VOL 430 PG 211 PARCEL-ID 30-094-1300.000	-00-00 26JAMES E. & EDNA W. WALDO RE-SUBDIVISION C000.00A RES USE CODE 599 2,650 3,100 5,750										
DAVIDSON, ROGER E. & ALICE L. 1738 WALDO DR. IRONTON, OHIO 45638 VOL 442 PG 04 PARCEL-ID 30-094-1400.000	-00-00 27JAMES E. & EDNA W. WALDO RE-SUBDIVISION C000.00A RES USE CODE 510 2,650 26,690 29,340 HOMESITE VALUE LISTED BELOW 2,650 26,650 29,300										

TAX RATE [illegible]0
A/R RED FACTOR 18.7468
OTH RED FACTOR 17.9084

LAWRENCE
TAX DISTRICT

GENERAL TAX LIST AND DUPLICATE OF REAL AND PUBLIC UTILITY PROPERTY
COUNTY REAL ESTATE TAXES AND SPECIAL ASSESSMENTS
30-UPPER TWP-FIRST WARD-IRONTON CORP-IRONTON S.D.

TAX YEAR 2004
INTEREST RATE
01/03/05 PAGE NO 6221

OWNER'S NAME MAILING ADDRESS	DESCRIPTION			TAXES CHARGED	DECEMBER TAXES	PENALTY	JUNE TAXES	PENALTY	TOTAL DELINQUENT	C.D. DATE	MEMO
	LAND	IMPROVEMENTS	TOTAL VALUE								
BROWN, THOMAS S. & MARY F. 006 C/O FIRST AMER.RE TAX SERVICE ATT:ESCROW REPORTING DEPT 8435 STEMMONS FWY 7TH FR DALLAS, TX 75247 VOL 559 PG 245 PARCEL-ID 30-094-1500.000	-00-00 28JAMES E. & EDNA W. WALDO RE-SUBDIVISION C000.00A RES USE CODE 510 2,650 19,760 22,410 HOMESITE VALUE LISTED BELOW 2,650 19,760 22,410										
DAVIS, DOUGLAS L. 1744 WALDO DR. IRONTON, OHIO 45638-000 VOL 621 PG 222 PARCEL-ID 30-094-1600.000	-00-00 29JAMES E. & EDNA W. WALDO RE-SUBDIVISION C000.00A RES USE CODE 510 2,650 22,810 25,460 HOMESITE VALUE LISTED BELOW 2,650 22,810 25,460										
VANDERHOOF, RUTH 1748 WALDO DRIVE IRONTON, OHIO 45638 OR 46 PG 251 PARCEL-ID 30-094-1700.000	-00-00 30JAMES E. & EDNA W. WALDO RE-SUBDIVISION C000.00A RES USE CODE 510 2,650 23,430 26,080 HOMESITE VALUE LISTED BELOW 2,650 23,430 26,080										
CLASSING, RALPH D. 1752 WALDO DR. IRONTON, OHIO 45638 OR 298 PG 603 PARCEL-ID 30-094-1800.000 06-16-04 TRNSF FROM 30-094-1800.000 LEWIS, ALYS M	-00-00 31JAMES E. & EDNA W. WALDO RE-SUBDIVISION C000.00A RES USE CODE 510 2,650 23,540 26,190 HOMESITE VALUE LISTED BELOW 2,650 23,540 26,190										
LEWIS, ALYS M 1752 WALDO DR. IRONTON, OHIO 45638 OR5 PG 515 PARCEL-ID 30-094-1800.000 06-16-04 TRNSF TO 30-094-1800.000 CLASSING, RALPH D.	-00-00 31JAMES E. & EDNA W. WALDO RE-SUBDIVISION C000.00A RES USE CODE 510 00 00 00										
BROWN, HAROLD R. 1756 WALDO DR IRONTON, OHIO 45638 OR 308 PG 310 PARCEL-ID 30-095-0100.000 08-12-04 TRNSF FROM 30-095-0100.000 CLASSIC BANK	-00-00 32JAMES E. & EDNA M. WALDO RE-SUBDIVISION C000.00A RES USE CODE 510 2,650 21,260 23,910										
CLASSIC BANK 415 CENTER ST IRONTON, OHIO 45638 OR 272 PG 503 PARCEL-ID 30-095-0100.000 01-16-04 TRNSF FROM 30-095-0100.000 RUSSELL, LAWRENCE R & DEBRA L	-00-00 32JAMES E. & EDNA M. WALDO RE-SUBDIVISION C000.00A RES USE CODE 510 00 00 00										

BARRETT BROTHERS SPRINGFIELD, OH 1-800-322-7711

TAX RATE CTOR 0
A/R RED FACTOR 18.7468
OTH RED FACTOR 17.9084

LAWRENCE
TAX DISTRICT

GENERAL TAX LIST AND DUPLICATE OF REAL AND PUBLIC UTILITY PROPERTY
COUNTY REAL ESTATE TAXES AND SPECIAL ASSESSMENTS
30-UPPER TWP-FIRST WARD-IRONTON CORP-IRONTON S.D.

TAX YEAR 2004
INTEREST RATE
01/03/05 PAGE NO 6222

OWNER'S NAME MAILING ADDRESS	DESCRIPTION			TAXES CHARGED	DECEMBER TAXES	PENALTY	JUNE TAXES	PENALTY	TOTAL DELINQUENT	C. D. DATE	MEMO
	LAND	IMPROVEMENTS	TOTAL VALUE								
08-12-04 TRNSF TO 30-095-0100.000		BROWN, HAROLD R.									
RUSSELL, LAWRENCE R & DEBRA L 1756 WALDO DR. IRONTON, OHIO 45638 VOL 585 PG 690 PARCEL-ID 30-095-0100.000	-00-00 32JAMES E. & EDNA M. WALDO RE-SUBDIVISION C000.00A RES USE CODE 510 00 00 00										
01-16-04 TRNSF TO 30-095-0100.000		CLASSIC BANK									
ROWE, DEBBIE L. C/O DEBBIE ROWE 3123 29TH ST NORTH ST. PETERSBURG, FL 33713 OR 211 PG 422 PARCEL-ID 30-095-0200.000	-00-00 33JAMES E. & EDNA M. WALDO RE-SUBDIVISION C000.00A RES USE CODE 510 2,650 27,600 30,250 HOMESITE VALUE LISTED BELOW 2,650 27,600 30,250			1/24/05 Larry R. AKA Larry Barrow							
WALDO, KEVIN J. ETAL 168 C/O FIRST AMER.RE TAX SERVICE ATT:ESCROW REPORTING DEPT 8435 STEMMONS FWY 7TH FR DALLAS, TX 75247 OR 233 PG 77 PARCEL-ID 30-095-0300.000	-00-00 34JAMES E. & EDNA M. WALDO RE-SUBDIVISION C000.00A RES USE CODE 500 00 00 00										
07-30-04 TRNSF TO 30-095-0300.000		MURPHY, DENNIS E AND RHON									
MURPHY, DENNIS E AND RHONDA S 168 C/O WALDO PROPERTIES 417 S. 4TH ST. IRONTON, OHIO 45638 OR 305 PG 726 PARCEL-ID 30-095-0300.000	-00-00 34JAMES E. & EDNA M. WALDO RE-SUBDIVISION C000.00A RES USE CODE 500 2,680 00 2,680										
07-30-04 TRNSF FROM 30-095-0300.000		WALDO, KEVIN J. ETAL									
MURPHY, DENNIS E AND RHONDA S 168 C/O WALDO PROPERTIES 417 S. 4TH ST. IRONTON, OHIO 45638 OR 305 PG 726 PARCEL-ID 30-095-0400.000	-00-00 35JAMES E. & EDNA M. WALDO RE-SUBDIVISION C000.00A RES USE CODE 500 2,450 00 2,450										
07-30-04 TRNSF FROM 30-095-0400.000		WALDO, KEVIN J. ETAL									
WALDO, KEVIN J. ETAL 168 C/O WALDO PROPERTIES 417 S. 4TH ST. IRONTON, OHIO 45638 OR 233 PG 77 PARCEL-ID 30-095-0400.000	-00-00 35JAMES E. & EDNA M. WALDO RE-SUBDIVISION C000.00A RES USE CODE 500 00 00 00										

TAX RATE 0
A/R RED FACTOR 18.7468
OTH RED FACTOR 17.9084

LAWRENCE
TAX DISTRICT

GENERAL TAX LIST AND DUPLICATE OF REAL AND PUBLIC UTILITY PROPERTY
COUNTY REAL ESTATE TAXES AND SPECIAL ASSESSMENTS
30-UPPER TWP-FIRST WARD-IRONTON CORP-IRONTON S.D.

TAX YEAR 2004
INTEREST RATE
01/03/05 PAGE NO 6223

OWNER'S NAME MAILING ADDRESS	DESCRIPTION			TAXES CHARGED	DECEMBER TAXES	PENALTY	JUNE TAXES	PENALTY	TOTAL DELINQUENT	C. D. DATE	MEMO
	LAND	IMPROVEMENTS	TOTAL VALUE								
07-30-04 TRNSF TO 30-095-0400.000		MURPHY, DENNIS E AND RHON									
MURPHY, DENNIS E AND RHONDA S 168 C/O WALDO PROPERTIES 417 S. 4TH ST. IRONTON, OHIO 45638 OR 305 PG 726 PARCEL-ID 30-095-0500.000	-00-00 36JAMES E. & EDNA M. WALDO RE-SUBDIVISION C000.00A RES USE CODE 500 00 00 00										
07-30-04 TRNSF FROM 30-095-0500.000 08-10-04 TRNSF TO 30-095-0500.000		WALDO, KEVIN J. ETAL RUSSELL, JOHN L.									
RUSSELL, JOHN L. 168 C/O WALDO PROPERTIES 417 S. 4TH ST. IRONTON, OHIO 45638 OR 308 PG 36 PARCEL-ID 30-095-0500.000	-00-00 36JAMES E. & EDNA M. WALDO RE-SUBDIVISION C000.00A RES USE CODE 500 2,710 00 2,710										
08-10-04 TRNSF FROM 30-095-0500.000		MURPHY, DENNIS E AND RHON									
WALDO, KEVIN J. ETAL 168 C/O WALDO PROPERTIES 417 S. 4TH ST. IRONTON, OHIO 45638 OR 233 PG 77 PARCEL-ID 30-095-0500.000	-00-00 36JAMES E. & EDNA M. WALDO RE-SUBDIVISION C000.00A RES USE CODE 500 00 00 00										
07-30-04 TRNSF TO 30-095-0500.000		MURPHY, DENNIS E AND RHON									
NASTACHOWSKI, WILMA J. LIFE ES T. DANA A. LEWIS REM. 1755 WALDO DR IRONTON, OHIO 45638 OR 292 PG 818 PARCEL-ID 30-095-0600.000	-00-00 37JAMES E. & EDNA M. WALDO RE-SUBDIVISION C000.00A RES USE CODE 510 2,960 20,710 23,670 HOMESITE VALUE LISTED BELOW 2,960 20,710 23,670			5/17/05 Dana A Lewis							
05-17-04 TRNSF FROM 30-095-0600.000		NASTACHOWSKI, WILMA J.									
NASTACHOWSKI, WILMA J. 1755 WALDO DR IRONTON, OHIO 45638 OR 260 PG 302 PARCEL-ID 30-095-0600.000	-00-00 37JAMES E. & EDNA M. WALDO RE-SUBDIVISION C000.00A RES USE CODE 510 00 00 00										
05-17-04 TRNSF TO 30-095-0600.000		NASTACHOWSKI, WILMA J. LI									
TAYLOR, JAMES M. AND DONNA L. P. O. BOX 4281 IRONTON, OHIO 45638 PARCEL-ID 30-095-0700.000	-00-00 38JAMES E. & EDNA M. WALDO RE-SUBDIVISION C000.00A RES USE CODE 510 2,960 16,100 19,060 HOMESITE VALUE LISTED BELOW										

BARNETT BROTHERS SPRINGFIELD, OH 1-800-322-7711

TAX RATE 0.00
A/R RED FACTOR 18.7468
OTH RED FACTOR 17.9084

LAWRENCE
TAX DISTRICT

GENERAL TAX LIST AND DUPLICATE OF REAL AND PUBLIC UTILITY PROPERTY
COUNTY REAL ESTATE TAXES AND SPECIAL ASSESSMENTS
30-UPPER TWP-FIRST WARD-IRONTON CORP-IRONTON S.D.

TAX YEAR 2004
INTEREST RATE
01/03/05 PAGE NO 6224

OWNER'S NAME MAILING ADDRESS	DESCRIPTION			TAXES CHARGED	DECEMBER TAXES	PENALTY	JUNE TAXES	PENALTY	TOTAL DELINQUENT	C. D. DATE	MEMO
	LAND	IMPROVEMENTS	TOTAL VALUE								
	2,960	16,100	19,060								
CAVIN, MICHAEL H. & CHERYL A. 1749 WALDO DR IRONTON, OHIO 45638	-00-00 39JAMES E. & EDNA M. WALDO RE-SUBDIVISION C000.00A RES USE CODE 510										
PARCEL-ID 30-095-0800.000	2,960	21,750	24,710								
	HOMESITE VALUE LISTED BELOW										
	2,960	21,750	24,710								
WALDO, KEVIN J. ETAL 168 C/O WALDO PROPERTIES 417 S. 4TH ST. IRONTON, OHIO 45638 OR 233 PG 77	-00-00 40JAMES E. & EDNA M. WALDO RE-SUBDIVISION C000.00A RES USE CODE 500										
	2,930	00	2,930								
PARCEL-ID 30-095-0900.000											
WEST, DEBORAH 1735 WALDO DRIVE IRONTON, OHIO 45638 VOL 637 PG 296	-00-00 41JAMES E. & EDNA M. WALDO RE-SUBDIVISION C000.00A RES USE CODE 510										
PARCEL-ID 30-095-1000.000	2,850	22,960	25,810								
	HOMESITE VALUE LISTED BELOW										
	2,850	22,960	25,810								
BESTER, BETH 1727 WALDO DR. IRONTON, OHIO 45638 OR 288 PG 185	-00-00 42JAMES E. & EDNA M. WALDO RE-SUBDIVISION C000.00A RES USE CODE 510										
PARCEL-ID 30-095-1100.000	2,890	19,840	22,730								
	HOMESITE VALUE LISTED BELOW										
	2,890	19,840	22,730								
04-21-04 TRNSF FROM 30-095-1100.000 FULK, KENNETH R. & CONNIE											
FULK, KENNETH R. & CONNIE L. 1727 WALDO DR. IRONTON, OHIO 45638 OR 57 PG 793	-00-00 42JAMES E. & EDNA M. WALDO RE-SUBDIVISION C000.00A RES USE CODE 510										
PARCEL-ID 30-095-1100.000	00	00	00								
04-21-04 TRNSF TO 30-095-1100.000 BESTER, BETH											
DILLON, GEORGIA K. 1723 WALDO DRIVE IRONTON, OHIO 45638 VOL 545 PG 590	-00-00 43JAMES E. & EDNA M. WALDO RE-SUBDIVISION C000.00A RES USE CODE 510										
PARCEL-ID 30-095-1200.000	2,860	20,220	23,080								
	HOMESITE VALUE LISTED BELOW										
	2,860	20,140	23,000								
TUFTS, DONALD R. & KAREN 1719 WALDO DR. IRONTON, OHIO 45638 VOL 449 PG 495	-00-00 44JAMES E. & EDNA M. WALDO RE-SUBDIVISION C000.00A RES USE CODE 510										
PARCEL-ID 30-095-1300.000	2,860	26,520	29,380								
	HOMESITE VALUE LISTED BELOW										
	2,860	26,480	29,340								
FETTERS, HAROLD E. & CYNTHIA D	-00-00 45JAMES E. & EDNA M.										

TAX RATE 0.00
A/R RED FACTOR 18.7468
OTH RED FACTOR 17.9084

LAWRENCE
TAX DISTRICT

GENERAL TAX LIST AND DUPLICATE OF REAL AND PUBLIC UTILITY PROPERTY
COUNTY REAL ESTATE TAXES AND SPECIAL ASSESSMENTS
30-UPPER TWP-FIRST WARD-IRONTON CORP-IRONTON S.D.

TAX YEAR 2004
INTEREST RATE
01/03/05 PAGE NO 6225

OWNER'S NAME MAILING ADDRESS	DESCRIPTION			TAXES CHARGED	DECEMBER TAXES	PENALTY	JUNE TAXES	PENALTY	TOTAL DELINQUENT	C. D. DATE	MEMO
	LAND	IMPROVEMENTS	TOTAL VALUE								
	WALDO RE-SUBDIVISION										
1717 WALDO DR. IRONTON, OH. 45638 VOL 540 PG 339	C000.00A RES USE CODE 510										
	2,820	20,050	22,870								
PARCEL-ID 30-095-1400.000											
BUNDY, RONALD A. & MARY K. 1709 WALDO DR. IRONTON, OHIO 45638-000 VOL 393 PG 239	-00-00 46JAMES E. & EDNA M. WALDO RE-SUBDIVISION C000.00A RES USE CODE 510										
PARCEL-ID 30-095-1500.000	2,820	21,490	24,310								
	HOMESITE VALUE LISTED BELOW										
	2,820	21,490	24,310								
MARTIN, LOIS A. 1707 WALDO DR. IRONTON, OHIO 45638-000 VOL 610 PG 193	-00-00 47JAMES E. & EDNA M. WALDO RE-SUBDIVISION C000.00A RES USE CODE 510										
PARCEL-ID 30-095-1600.000	2,820	24,030	26,850								
DEAN, JIMMY R. & KATHLEEN LOWE 1703 WALDO DRIVE IRONTON, OHIO 45638 VOL 545 PG 338	-00-00 48JAMES E. & EDNA M. WALDO RE-SUBDIVISION C000.00A RES USE CODE 510										
PARCEL-ID 30-095-1700.000	2,820	22,180	25,000								
	HOMESITE VALUE LISTED BELOW										
	2,820	22,180	25,000								
NORFOLK SOUTHERN COMBINED RAIL ROAD 184 C/O NORFOLK SOUTHERN RAILROAD 110 FRANKLIN ROAD S.E. ROANOKE, VA 24042-0028	PUBLIC UTILITIES (U9) P/U USE CODE 880										
	00	648,080	648,080								
PARCEL-ID 30-095-8701.000											
OHIO BELL TELEPHONE CO. 045 C/O OHIO BELL TELEPHONE COM. 1 SBC CENTER, ROOM 36M01 ST. LOUIS, MO 63101	P.U. FORM U-9 P/U USE CODE 880										
	00	1,610,820	1,610,820								
PARCEL-ID 30-095-8706.000											
OHIO POWER CO. 139 C/O OHIO POWER COMPANY P.O. BOX 16428 COLUMBUS, OHIO 43216	PU-U9 P/U USE CODE 880										
	00	3,777,120	3,777,120								
PARCEL-ID 30-095-8707.000											
COLUMBIA GAS OF OHIO INC. 138 C/O OHIO VALLEY GAS CO. C/O COLUMBIA GAS OF OHIO P.O. BOX 117 COLUMBUS, OHIO 43216-0117	P.U. FORM U-9 P/U USE CODE 880										
	00	475,850	475,850								

3/14/05
Bobbie Jackson

TAX RATE 0
A/R RED FACTOR 18.7468
OTH RED FACTOR 17.9084

LAWRENCE
TAX DISTRICT

GENERAL TAX LIST AND DUPLICATE OF REAL AND PUBLIC UTILITY PROPERTY
COUNTY REAL ESTATE TAXES AND SPECIAL ASSESSMENTS
30-UPPER TWP-FIRST WARD-IRONTON CORP-IRONTON S.D.

TAX YEAR 2004
INTEREST RATE
01/03/05 PAGE NO 6226

OWNER'S NAME MAILING ADDRESS	DESCRIPTION LAND	IMPROVEMENTS	TOTAL VALUE	TAXES CHARGED	DECEMBER TAXES	PENALTY	JUNE TAXES	PENALTY	TOTAL DELINQUENT	C. D. DATE	MEMO
PARCEL-ID 30-095-8700.000											
NORFOLK SOUTHERN COMBINED RAIL ROAD 184 C/O NORFOLK SOUTHERN RAILROAD 110 FRANKLIN ROAD S.E. ROANOKE, VA 24042-0028	PUBLIC UTILITIES (U9) P/U USE CODE 880 33,710	00	33,710								
PARCEL-ID 30-095-8801.000											
NORFOLK SOUTHERN COMBINED RAIL ROAD TAXATION DEPARTMENT 110 FRANKLIN ROAD, S.E. ROANOKE, VA 24042-0028 SEE MEMO IN REAPPRAI	PUBLIC UTILITY NON OPERATING REAL PROPERTY P/U USE CODE 850 30,000	00	30,000								
PARCEL-ID 30-095-9019.000											
IRONTON-LAWRENCE COUNTY AREA COMMUNITY ACTION ORG. INC. 305 NO 5TH ST IRONTON, OHIO 45638 VOL 636 PG 776	18-1-19 PT LOTS 1-12 INCL LESS 0.71 BAL = 0.23 ACRES COM USE CODE 400 14,030	00	14,030								
PARCEL-ID 30-095-9019.001											
JA-NONNIE, INC. 2407 SO 6TH ST IRONTON, OHIO 45638 VOL 637 PG 81	18-1-19 PT LOTS 1-12 INC PT 0.71 ACRES COM USE CODE 421										
PARCEL-ID 30-095-9019.002	21,650	200,810	222,460								
COLUMBIA GAS OF OHIO 138 C/O OHIO VALLEY GAS CO. C/O COLUMBIA GAS OF OHIO P.O. BOX 117 COLUMBUS, OHIO 43216-0117	LOT 465 OHIO IRON & COAL SD #2 LOW ALLEY EOF HECLA & 4TH #10 575 COM USE CODE 499 80	830	910								
PARCEL-ID 30-136-8602.003											
DAVEL COMMUNICATIONS INC C/O MARVIN F POER & CO P.O. BOX 95727 ATLANTA, GA 30347	PUBLIC UTILITIES U-9 P/U USE CODE 880 00	00	00	Delete per Lm PU not used							
PARCEL-ID 30-200-0600.000											
WEST VIRGINIA CELLULAR TELEPHONE CORP P.O. BOX 97061 REDMOND, WA 98073-9761	PU FORM U9 P/U USE CODE 880 00	207,400	207,400	SAM K							
PARCEL-ID 30-250-8700.000											
HORIZON TECHNOLOGY INC P.O. BOX 480 CHILLICOTHE, OH 45601	PUBLIC UTILITIES U-9 P/U USE CODE 880 00	4,990	4,990								
PARCEL-ID 30-335-5000.000											

TAX RATE 0
A/R RED FACTOR 18.7468
OTH RED FACTOR 17.9084

LAWRENCE
TAX DISTRICT

GENERAL TAX LIST AND DUPLICATE OF REAL AND PUBLIC UTILITY PROPERTY
COUNTY REAL ESTATE TAXES AND SPECIAL ASSESSMENTS
30-UPPER TWP-FIRST WARD-IRONTON CORP-IRONTON S.D.

TAX YEAR 2004
INTEREST RATE
01/03/05 PAGE NO 6227

OWNER'S NAME MAILING ADDRESS	DESCRIPTION LAND	IMPROVEMENTS	TOTAL VALUE	TAXES CHARGED	DECEMBER TAXES	PENALTY	JUNE TAXES	PENALTY	TOTAL DELINQUENT	C. D. DATE	MEMO
AT &T GLOBAL NETWORK SERVICES, LLC C/O AT & T COMMUNICATIONS P.O. BOX 7207 BEDMINSTER, NJ 07921-7207	PU FORM U-9 P/U USE CODE 880 00	400	400	Delete per Lm PU not used							
PARCEL-ID 30-777-0100.000											

BARRETT BROTHERS SPRINGFIELD, OH 1-800-322-7711

TAX RATE [illegible]0
A/R RED FACTOR 18.7468
OTH RED FACTOR 17.9084

LAWRENCE
TAX DISTRICT

GENERAL TAX LIST AND DUPLICATE OF REAL AND PUBLIC UTILITY PROPERTY
COUNTY REAL ESTATE TAXES AND SPECIAL ASSESSMENTS
30-UPPER TWP-FIRST WARD-IRONTON CORP-IRONTON S.D.

TAX YEAR 2004
INTEREST RATE
01/03/05 PAGE NO 6228

OWNER'S NAME MAILING ADDRESS	DESCRIPTION LAND	IMPROVEMENTS	TOTAL VALUE	TAXES CHARGED	DECEMBER TAXES	PENALTY	JUNE TAXES	PENALTY	TOTAL DELINQUENT	C. D. DATE	MEMO
COUNTY TOTAL BREAKDOWN		FIRST TAXES		HALF PAID		SECOND TAX		HALF PAID		TOTAL DELINQUENT	
CURRENT R.E.TAX (AGR/RES)			.00								
CURRENT R.E. TAX (OTHER)			.00			.00					
TAX REDUCTION (AGR/RES)			.00			.00					
TAX REDUCTION (OTHER)			.00			.00					
						.00					
SUBTOTAL (AGR/RES)			.00	.00							
SUBTOTAL (OTHER)			.00	.00		.00		.00			
						.00		.00			
10 PCT REDUCTION (AGR/RES			.00	.00							
10 PCT REDUCTION (OTHER			.00	.00		.00		.00			
2 1/2 PCT REDUCTION (AGR/RES)			.00	.00		.00		.00			
2 1/2 PCT REDUCTION (OTHER)			.00	.00		.00		.00			
HOMESTEAD REDUCTION (AGR/RES)			.00	.00		.00		.00			
HOMESTEAD REDUCTION (OTHER)			.00	.00		.00		.00			
						.00		.00			
UNPAID 1ST HALF R.E. (AGR/RES			.00	.00							
UNPAID 1ST HALF R.E. (OTHER			.00	.00		.00		.00			
						.00		.00			
CURRENT PUB UTIL PERS PROP			.00	.00							
UNPAID 1ST HALF P.U. PERS			.00	.00		.00		.00			
						.00		.00			
AGRICULTURAL RECOUPMENT			.00	.00							
TAX REDUCTION			.00	.00		.00		.00			
SUBTOTAL			.00	.00		.00		.00			
10 PCT REDUCTION			.00	.00		.00		.00			
TOTAL RECOUPMENT			.00	.00		.00		.00			
						.00		.00			
UNPAID AGRI RECOUPMENT			.00	.00		.00		.00			
DELINQ.R.E. TAX (AGR/RES)			.00	.00		.00		.00		.00	
INTEREST	.00										
DELINQ R.E. TAX (OTHER)			.00	.00		.00		.00		.00	
INTEREST	.00										
DELINQ PUB UTIL PERS PROP			.00	.00		.00		.00		.00	
INTEREST	.00										
DELINQ AGRICULTURAL RECOUP			.00	.00		.00		.00		.00	
INTEREST	.00										

TAX RATE [illegible]0
A/R RED FACTOR 18.7468
OTH RED FACTOR 17.9084

LAWRENCE
TAX DISTRICT

GENERAL TAX LIST AND DUPLICATE OF REAL AND PUBLIC UTILITY PROPERTY
COUNTY REAL ESTATE TAXES AND SPECIAL ASSESSMENTS
30-UPPER TWP-FIRST WARD-IRONTON CORP-IRONTON S.D.

TAX YEAR 2004
INTEREST RATE
01/03/05 PAGE NO 6229

OWNER'S NAME MAILING ADDRESS	DESCRIPTION LAND	IMPROVEMENTS	TOTAL VALUE	TAXES CHARGED	DECEMBER TAXES	PENALTY	JUNE TAXES	PENALTY	TOTAL DELINQUENT	C. D. DATE	MEMO
COUNTY TOTAL BREAKDOWN		FIRST TAXES		HALF PAID		SECOND TAX		HALF PAID		TOTAL DELINQUENT	
CURRENT S.A. COUNTY			.00	.00		.00		.00			
CURRENT S.A. TOWNSHIP			.00	.00		.00		.00			
CURRENT S.A. MUNICIPAL			.00	.00		.00		.00			
UNPAID S.A. COUNTY			.00	.00		.00		.00			
UNPAID S.A. TOWNSHIP			.00	.00		.00		.00			
UNPAID S.A. MUNICIPAL			.00	.00		.00		.00			
DELINQ. S.A. COUNTY			.00	.00		.00		.00		.00	
INTEREST	.00										
DELINQ. S.A. TOWNSHIP			.00	.00		.00		.00		.00	
INTEREST	.00										
DELINQ. S.A. MUNICIPAL			.00	.00		.00		.00		.00	
INTEREST	.00										
5 PAY R.E. (AGR/RES)			.00	.00		.00		.00		.00	
BALANCE	.00										
5 PAY R.E. (OTHER)			.00	.00		.00		.00		.00	
BALANCE	.00										
5 PAY S.A.			.00	.00		.00		.00		.00	
BALANCE	.00										
FUTURE S.A. COUNTY			.00	.00		.00		.00			
FUTURE S.A. TOWNSHIP			.00	.00		.00		.00			
FUTURE S.A. MUNICIPAL			.00	.00		.00		.00			
OVERPAYMENTS								.00			
TOTAL TAX**********			.00	.00		.00		.00		.00	

TOTAL NO. OF PRINTED PARCEL	1,375	AGR/RES LAND VALUES	4,619,500
TOTAL ACREAGE	258.20	BUILD VALUES	17,153,540
RECOUPMENT VALUE	00	OTHER LAND VALUES	280,920
		BUILD VALUES	1,039,050
		SUBTOTAL	23,093,010
REMITTERS: A/R .00	OTHER .00	P.U. PERS PROP	6,766,230
		P.U. REAL ESTATE	63,710
		TOTAL VALUE	29,922,950

BARRETT BROTHERS SPRINGFIELD, OH 1-800-322-7711

TAX RATE
A/R RED FACTOR 18.7468
OTH RED FACTOR 17.9084

LAWRENCE
TAX DISTRICT

GENERAL TAX LIST AND DUPLICATE OF REAL AND PUBLIC UTILITY PROPERTY
COUNTY REAL ESTATE TAXES AND SPECIAL ASSESSMENTS
37-UPPER TWP-ANNEXATION-IRONTON CORP-IRONTON S.D.

TAX YEAR 2004
INTEREST RATE
01/03/05 PAGE NO 7305

OWNER'S NAME MAILING ADDRESS	DESCRIPTION			TAXES CHARGED	DECEMBER TAXES	PENALTY	JUNE TAXES	PENALTY	TOTAL DELINQUENT	C. D. DATE	MEMO
	LAND	IMPROVEMENTS	TOTAL VALUE								
COUNTY TOTAL BREAKDOWN	FIRST			HALF PAID	SECOND		HALF PAID		TOTAL DELINQUENT		
SCHWEICKART, JAMES BENSON & LA UREN TRIPLETT 032 C/O COUNTRYWIDE TAX DEPT. MSN : SV - 24 P. O. BOX 10211 VAN NUYS, CA. 91410-0211 VOL 630 PG 148 PARCEL-ID 37-001-0100.000	18-01-20 PT E PT SE O I & C CO LESS1.69A,0.12A &0.01A C006.33A RES USE CODE 510 5,150	128,540	133,690								
BASEDOW, WILLIAM & ARLENE 1202 PENOBSCOT TRAIL IRONTON, OHIO 45638-000 VOL 619 PG 260 PARCEL-ID 37-001-0101.000	18-01-20 PT E PT SE O.I & C CO PT C001.69A RES USE CODE 510 2,590 HOMESITE VALUE LISTED BELOW 2,210	75,510 75,510	78,100 77,720								
REEDY, ERMA B. 1420 DAVID AVE. IRONTON, OHIO 45638 OR 122 PG 476 PARCEL-ID 37-001-0102.000	18-01-20 PT E PT SE UND 1/2 INT. EACH C000.12A RES USE CODE 500 350	00	350								
NEWMAN, CHARLES & PHYLLIS 1427 SHAWNEE TRAIL IRONTON, OHIO VOL 463 PG 76 PARCEL-ID 37-001-0103.000	18-01-20 PT E PT SE O I & CO C OPT C000.01A RES USE CODE 500 30	00	30								
IRON HILLS DEVELOPMENT CORPORA P.O. BOX 638 CHESAPEAKE, OHIO 45619 VOL 289 PG 99 PARCEL-ID 37-001-0200.000	18-01-20 O. I. & C. CO. PT. E PT. SE C001.35A RES USE CODE 500 750	00	750								
IRON HILLS DEVELOPMENT CORP. P.O. BOX 638 CHESAPEAKE, OHIO 45619 VOL 289 PG 103 PARCEL-ID 37-001-0300.000	18-1-20 O I & C CO PT E SE LES S 20.45,1.95 & .41ACRES BAL=.8 1AC RES USE CODE 500 2,380	00	2,380								
SIERER, STEPHEN R. AND GENEVA L. 1201 PENOBSCOT TR IRONTON, OH 45638 OR 295 PG 621	18-01-20 O I & C CO PT E PT SE PT .41ACRES RES USE CODE 500 1,200	00	1,200								

TAX RATE
A/R RED FACTOR 18.7468
OTH RED FACTOR 17.9084

LAWRENCE
TAX DISTRICT

GENERAL TAX LIST AND DUPLICATE OF REAL AND PUBLIC UTILITY PROPERTY
COUNTY REAL ESTATE TAXES AND SPECIAL ASSESSMENTS
37-UPPER TWP-ANNEXATION-IRONTON CORP-IRONTON S.D.

TAX YEAR 2004
INTEREST RATE
01/03/05 PAGE NO 7306

OWNER'S NAME MAILING ADDRESS	DESCRIPTION			TAXES CHARGED	DECEMBER TAXES	PENALTY	JUNE TAXES	PENALTY	TOTAL DELINQUENT	C. D. DATE	MEMO
	LAND	IMPROVEMENTS	TOTAL VALUE								
PARCEL-ID 37-001-0300.001 06-01-04 TRNSF FROM 37-001-0300.C01 JOHNSON, JOHN R. & LEAH W											
JOHNSON, JOHN R. & LEAH W. 880 W ORIOLE WAY CHANDLER, AZ 85248 VOL 547 PG 69 PARCEL-ID 37-001-0300.001 06-01-04 TRNSF TO 37-001-0300.C01 SIERER, STEPHEN R. AND GE	18-01-20 O I & C CO PT E PT SE PT .41ACRES RES USE CODE 500 00	00	00								
SCHWEICKART, JAMES BENSON & LA UREN TRIPLETT 1435 SHAWNEE TRAIL IRONTON, OHIO 45638 VOL 630 PG 148 PARCEL-ID 37-001-0301.000	18-01-20 O I & C CO E PT SE LESS 0.04A C000.03A RES USE CODE 500 90	00	90								
JOHNSON, JOHN R. AKA JOHN ROBE RT & LEAH W. 880 W ORIOLE WAY CHANDLER, AZ 85248 VOL 496 PG 33 PARCEL-ID 37-001-0302.000 10-22-04 17.40	18-1-20 O I & C CO PT E PT SE LE:.07 & .10 BAL=14.67 RES USE CODE 500 8,140	00	8,140								11/17/05 John R Johnson / 11/23/05 R Daniel Gordon, trustee
THOMPSON, RICHARD E. & PAMELA J. 1225 SHAWNEE TRAIL IRONTON, OHIO 45638 OR 275 PG 559 PARCEL-ID 37-001-0302.001 02-06-04 TRNSF FROM 37-001-0302.C01 MCCOWN, TYNA L.	18-01-20 O I & C CO PT E PT SE PT 0.07ACRES RES USE CODE 500 210	00	210								
MCCOWN, TYNA L. 1225 SHAWNEE TRAIL IRONTON, OHIO 45638 OR 224 PG 383 PARCEL-ID 37-001-0302.001 02-06-04 TRNSF TO 37-001-0302.C01 THOMPSON, RICHARD E. & PA	18-01-20 O I & C CO PT E PT SE PT 0.07ACRES RES USE CODE 500 00	00	00								
THOMPSON, RICHARD E. & PAMELA J. 1225 SHAWNEE TRAIL IRONTON, OHIO 45638 OR 275 PG 559 PARCEL-ID 37-001-0302.002 02-06-04 TRNSF FROM 37-001-0302.C02 MCCOWN, TYNA L.	18-01-20 O I & C CO PT E PT SE PT .10ACS RES USE CODE 500 60	00	60								
MCCOWN, TYNA L. 1225 SHAWNEE TRAIL IRONTON, OHIO 45638	18-01-20 O I & C CO PT E PT SE PT .10ACS RES USE CODE 500										

TAX RATE 0
A/R RED FACTOR 18.7468
OTH RED FACTOR 17.9084

LAWRENCE
TAX DISTRICT

GENERAL TAX LIST AND DUPLICATE OF REAL AND PUBLIC UTILITY PROPERTY
COUNTY REAL ESTATE TAXES AND SPECIAL ASSESSMENTS
37-UPPER TWP-ANNEXATION-IRONTON CORP-IRONTON S.D.

01/03/05

TAX YEAR 2004
INTEREST RATE
PAGE NO 7307

OWNER'S NAME MAILING ADDRESS	DESCRIPTION			TAXES CHARGED	DECEMBER TAXES	PENALTY	JUNE TAXES	PENALTY	TOTAL DELINQUENT	C. D. DATE	MEMO
	LAND	IMPROVEMENTS	TOTAL VALUE								
OR 224 PG 383 PARCEL-ID 37-001-0302.002	00	00	00								
02-06-04 TRNSF TO 37-001-0302.002 THOMPSON, RICHARD E. & PA											
JENKINS, NORMAN E. & MARY S. 1343 SHAWNEE TRAIL IRONTON, OHIO 45638-000 VOL 577 PG 416 PARCEL-ID 37-001-0303.000	18-01-20 O I & C CO PT E PT SE LESS 1.99ACRE BAL=1.35ACRES RES USE CODE 500 3,970	00	3,970								
CLORAN, LOUIS MARTIN 1335 SHAWNEE TRAIL IRONTON, OHIO 45638-177 OR 291 PG 364 PARCEL-ID 37-001-0303.001	18-01-20 O I & C CO PT E PT SE PT 1.99ACRES RES USE CODE 500 5,850	00	5,850								
05-06-04 TRNSF FROM 37-001-0303.001 CLORAN, LOUIS MARTIN & MA											
CLORAN, LOUIS MARTIN & MARY JO 1335 SHAWNEE TRAIL IRONTON, OHIO 45638-177 VOL 569 PG 528 PARCEL-ID 37-001-0303.001	18-01-20 O I & C CO PT E PT SE PT 1.99ACRES RES USE CODE 500 00	00	00								
05-06-04 TRNSF TO 37-001-0303.001 CLORAN, LOUIS MARTIN											
ISAAC, JOSEPH A. AND RITA G. 1327 SHAWNEE TRAIL IRONTON, OH 45638 OR 65 PG 399 PARCEL-ID 37-001-0304.000	18-01-20 O I & C CO PT E PT SE C002.20A RES USE CODE 500 6,470	00	6,470								
DORADO, PACIFICO D. 1403 SHAWNEE TRAIL IRONTON, OHIO 45638-000 VOL 454 PG 702 PARCEL-ID 37-001-0305.000	18-01-20 O I & C CO PT PT E PT SE C001.95A RES USE CODE 500 5,730	00	5,730								
NEWMAN, CHARLES & PHYLLIS 1427 SHAWNEE TRAIL IRONTON, OHIO 45638-000 VOL 463 PG 76 PARCEL-ID 37-001-0306.000	18-01-20 O I & C CO PT E PT SE PT C000.04A RES USE CODE 500 1,520	00	1,520								
THE BOARD OF TRUSTEES FOR LAWR ENCE COUNTY GENERAL HOSPITAL 2228 SO 9TH ST IRONTON, OH. 45638-0000 VOL 597 PG 243 PARCEL-ID 37-001-0400.000	18-01-20 O. I. & C. CO. PT. E1/2 SE C000.41A COM USE CODE 400 8,610	00	8,610								
THE BOARD OF TRUSTEES FOR LAWR ENCE COUNTY GENERAL HOSPITAL 2228 SO 9TH ST IRONTON, OH. 45638-0000	18-01-20 O. I. & C. CO. PT. E1/2 SE C000.30A COM USE CODE 400										

TAX RATE 0
A/R RED FACTOR 18.7468
OTH RED FACTOR 17.9084

LAWRENCE
TAX DISTRICT

GENERAL TAX LIST AND DUPLICATE OF REAL AND PUBLIC UTILITY PROPERTY
COUNTY REAL ESTATE TAXES AND SPECIAL ASSESSMENTS
37-UPPER TWP-ANNEXATION-IRONTON CORP-IRONTON S.D.

01/03/05

TAX YEAR 2004
INTEREST RATE
PAGE NO 7308

OWNER'S NAME MAILING ADDRESS	DESCRIPTION			TAXES CHARGED	DECEMBER TAXES	PENALTY	JUNE TAXES	PENALTY	TOTAL DELINQUENT	C. D. DATE	MEMO
	LAND	IMPROVEMENTS	TOTAL VALUE								
VOL 597 PG 243 PARCEL-ID 37-001-0500.000	6,300	00	6,300								
THE BOARD OF TRUSTEES FOR LAWR ENCE COUNTY GENERAL HOSPITAL 2228 SO 9TH ST IRONTON, OH. 45638-0000 VOL 597 PG 243 PARCEL-ID 37-001-0600.000	18-01-20 O. I. & C. CO. PT. E1/2 SE C000.17A COM USE CODE 400 3,570	00	3,570								
THE BOARD OF TRUSTEES FOR LAWR ENCE COUNTY GENERAL HOSPITAL 2228 SO 9TH ST IRONTON, OH. 45638-0000 VOL 597 PG 243 PARCEL-ID 37-001-0700.000	18-01-20 O. I. & C. CO. ST. HY. EASE. PARC. NO.. 34 C000.12A EXM USE CODE 610 00	00	00								
THE BOARD OF TRUSTEES FOR LAWR ENCE COUNTY GENERAL HOSPITAL 2228 SO 9TH ST IRONTON, OH. 45638-0000 VOL 597 PG 243 PARCEL-ID 37-001-0800.000	18-01-20 O. I. & C. CO. PT. E1/2 SE C000.31A COM USE CODE 400 6,510	00	6,510								
IRON HILLS DEVELOPMENT CORPORA P.O. BOX 638 CHESAPEAKE, OHIO 45619 VOL 319 PG 563 PARCEL-ID 37-001-0900.000	18-01-20 O. I. & C. CO. PT. E1/2 SE C000.01A RES USE CODE 500 10	00	10								
DELBRUGGE, RUTH 2427 S. 7TH ST. IRONTON, OHIO 45638 VOL 483 PG 178 PARCEL-ID 37-001-0901.000	O.I.& C.CO.PT.E1/2SE ST.HY.EAS E.PAR33 32A.C.PAR33 L.A.0.17 A .C. EXM USE CODE 610 20	00	20								
RAMBACHER, GARY L. & FRANCES L 1208 APACHE TRAIL IRONTON, OHIO 45638-0000 VOL 409 PG 33 PARCEL-ID 37-001-0902.000	18-01-20 PT. C001.73A RES USE CODE 510 2,610 28,610 31,220 HOMESITE VALUE LISTED BELOW 2,210 28,610 30,820										
WALDO, KEVIN J. AND RAYETTA W. 168 C/O WALDO PROPERTIES 417 S. 4TH ST. IRONTON, OHIO 45638 VOL 498 PG 276 PARCEL-ID 37-001-1800.000	-00-00 8 INDIAN HILLS SUBDIV C000.00A RES USE CODE 510 12,220 75,950 88,170 HOMESITE VALUE LISTED BELOW 12,220 75,650 87,870										
WALDO, KEVIN J. AND RAYETTA W. 168 C/O WALDO PROPERTIES 417 S. 4TH ST. IRONTON, OHIO 45638 VOL 498 PG 276 PARCEL-ID 37-001-1900.000	-00-00 9 INDIAN HILLS SUBDIV WEST PT ONLY C000.00A RES USE CODE 500 6,760	00	6,760								
IRON HILLS DEVELOPMENT CORP.	18-01-20 ST.HY.EASE.PT. PARC 2										

BARRETT BROTHERS SPRINGFIELD, OH 1-800-322-7711

TAX RATE 90
A/R RED FACTOR 18.7468
OTH RED FACTOR 17.9084

LAWRENCE
TAX DISTRICT

GENERAL TAX LIST AND DUPLICATE OF REAL AND PUBLIC UTILITY PROPERTY
COUNTY REAL ESTATE TAXES AND SPECIAL ASSESSMENTS
37-UPPER TWP-ANNEXATION-IRONTON CORP-IRONTON S.D.

TAX YEAR 2004
INTEREST RATE
01/03/05 PAGE NO 7309

OWNER'S NAME MAILING ADDRESS	DESCRIPTION			TAXES CHARGED	DECEMBER TAXES	PENALTY	JUNE TAXES	PENALTY	TOTAL DELINQUENT	C. D. DATE	MEMO
	LAND	IMPROVEMENTS	TOTAL VALUE								
306 1ST. NATIONAL BANK BL IRONTON, OHIO 45638 VOL 319 PG 563 PARCEL-ID 37-001-1901.000	4LA 62 A PARC 24 .27AC. C000.00A EXM USE CODE 610 10	00	10								
IRON HILLS DEVELOPMENT CORP. P.O. BOX 638 CHESAPEAKE, OHIO 45619 PARCEL-ID 37-001-2000.000	18-1-20 N 1/2 VAC PENOBSCOT TR AIL LESS .11ACRES BAL=.09ACRES RES USE CODE 500 4,560	00	4,560								
SIERER, STEPHEN R. AND GENEVA L. 006 C/O FIRST AMER.RE TAX SERVICE ATT:ESCROW REPORTING DEPT 8435 STEMMONS FWY 7TH FR DALLAS, TX 75247 OR 295 PG 621 PARCEL-ID 37-001-2000.001	18-1-20 N 1/2 VAC PENOBSCOT TR AIL PT .11ACRES RES USE CODE 510 2,020 HOMESITE VALUE LISTED BELOW 2,020	62,280 59,800	64,300 61,820								
06-01-04 TRNSF FROM 37-001-2000.001 JOHNSON, JOHN R. & LEAH W											
JOHNSON, JOHN R. & LEAH W. 880W ORIOLE WAY CHANDLER, AZ 85248 VOL 547 PG 69 PARCEL-ID 37-001-2000.001	18-1-20 N 1/2 VAC PENOBSCOT TR AIL PT .11ACRES RES USE CODE 510 00	00	00								
06-01-04 TRNSF TO 37-001-2000.001 SIERER, STEPHEN R. AND GE											
GEARHART, TIMOTHY R. 1220 NAVAJO TRAIL IRONTON, OHIO 45638 VOL 535 PG 603 PARCEL-ID 37-002-0200.000	-00-00 10 INDIAN HILLS SUBDIVISION W PT. C000.00A RES USE CODE 500 5,400	00	5,400								
GEARHART, TIMOTHY R. 1220 NAVAJO TRAIL IRONTON, OHIO 45638 PARCEL-ID 37-002-0201.000	-00-00 9 INDIAN HILLS SUBDIV EAST PT ONLY C000.00A RES USE CODE 510 5,400 HOMESITE VALUE LISTED BELOW 5,400	30,640 30,640	36,040 36,040								
BROWN, C. DAVID AND CYNTHIA J. 1230 NAVAJO TRAIL IRONTON, OHIO 45638 VOL 526 PG 540 PARCEL-ID 37-002-0300.000	-00-00 11 INDIAN HILLS S.D. LOT 10 E. PT. C000.00A RES USE CODE 510 00	00	00								
11-03-04 TRNSF TO 37-002-0300.000 BROWN, CYNTHIA J.											
BROWN, CYNTHIA J. 1230 NAVAJO TRAIL IRONTON, OHIO 45638	-00-00 11 INDIAN HILLS S.D. LOT 10 E. PT. C000.00A RES USE CODE 510										

TAX RATE 90
A/R RED FACTOR 18.7468
OTH RED FACTOR 17.9084

LAWRENCE
TAX DISTRICT

GENERAL TAX LIST AND DUPLICATE OF REAL AND PUBLIC UTILITY PROPERTY
COUNTY REAL ESTATE TAXES AND SPECIAL ASSESSMENTS
37-UPPER TWP-ANNEXATION-IRONTON CORP-IRONTON S.D.

TAX YEAR 2004
INTEREST RATE
01/03/05 PAGE NO 7310

OWNER'S NAME MAILING ADDRESS	DESCRIPTION			TAXES CHARGED	DECEMBER TAXES	PENALTY	JUNE TAXES	PENALTY	TOTAL DELINQUENT	C. D. DATE	MEMO
	LAND	IMPROVEMENTS	TOTAL VALUE								
OR 321 PG 424 PARCEL-ID 37-002-0300.000	11,420 HOMESITE VALUE LISTED BELOW 11,420	58,110 55,970	69,530 67,390								
11-03-04 TRNSF FROM 37-002-0300.000 BROWN, C. DAVID AND CYNTH											
MCCOWN, JO ANN 1234 NAVAJO TRAIL IRONTON, OHIO 45638 VOL 441 PG 261 PARCEL-ID 37-002-0400.000	-00-00 12 INDIAN HILLS SUBDIVISION C000.00A RES USE CODE 510 10,710 HOMESITE VALUE LISTED BELOW 10,710	46,270 46,270	56,980 56,980								
RICE, CHARLES RICHARD TRUSTEE, AND JULIE&TYLER WALTERS 1300 NAVAJO TR IRONTON, OHIO 45638 OR 46 PG 214 PARCEL-ID 37-002-0500.000	-00-00 12 INDIAN HILLS SUB N 5' ON NAVAJO C000.00A RES USE CODE 500 690	00	690								
RICE, CHARLES RICHARD TRUSTEE, AND JULIE&TYLER WALTERS 1300 NAVAJO TR IRONTON, OHIO 45638 OR 46 PG 214 PARCEL-ID 37-002-0600.000	-00-00 13 INDIAN HILLS SUBDIV C000.00A RES USE CODE 510 11,010 HOMESITE VALUE LISTED BELOW 11,010	32,040 31,210	43,050 42,220								
RICE, CHARLES RICHARD & JUDITH A. LIFE EST. 1300 NAVAJO TRAIL IRONTON, OHIO 45638 OR 247 PG 128 PARCEL-ID 37-002-0700.000	-00-00 14 INDIAN HILLS SUBDIVISION C000.00A RES USE CODE 510 10,030 HOMESITE VALUE LISTED BELOW 10,030	50,890 50,890	60,920 60,920								
COLLINS, O. CLARK JR. 1203 NAVAJO TRAIL IRONTON, OHIO 45638 OR 71 PG 477 PARCEL-ID 37-002-0800.000	-00-00 15 INDIAN HILLS SUBDIVISION C000.00A RES USE CODE 510 10,340 HOMESITE VALUE LISTED BELOW 10,340	63,320 61,860	73,660 72,200								
JENKINS, FRED JAMES P.O. BOX 511 IRONTON, OHIO 45638 VOL 571 PG 419 PARCEL-ID 37-002-0900.000	-00-00 16 INDIAN HILLS SUBDIVISION C000.00A RES USE CODE 510 7,560 HOMESITE VALUE LISTED BELOW 7,560	27,950 27,950	35,510 35,510								
JENKINS, FRED JAMES P.O. BOX 511 IRONTON, OHIO 45638 VOL 571 PG 419 PARCEL-ID 37-002-1000.000	-00-00 17 INDIAN HILLS SUBDIVISION 10' OFF C000.00A RES USE CODE 500 1,080	00	1,080								
ROUSH, ALMA C. LIFE EST GREG R	17 INDIAN HILLS SUBDIVISION E										

TAX RATE 0
A/R RED FACTOR 18.7468
OTH RED FACTOR 17.9084

LAWRENCE
TAX DISTRICT

GENERAL TAX LIST AND DUPLICATE OF REAL AND PUBLIC UTILITY PROPERTY
COUNTY REAL ESTATE TAXES AND SPECIAL ASSESSMENTS
37-UPPER TWP-ANNEXATION-IRONTON CORP-IRONTON S.D.

TAX YEAR 2004
INTEREST RATE
01/03/05 PAGE NO 7311

OWNER'S NAME MAILING ADDRESS	DESCRIPTION			TAXES CHARGED	DECEMBER TAXES	PENALTY	JUNE TAXES	PENALTY	TOTAL DELINQUENT	C. D. DATE	MEMO
	LAND	IMPROVEMENTS	TOTAL VALUE								
DUSH REM. 1217 NAVAJO TRAIL IRONTON, OHIO 45638-0000 VOL 632 PG 704 PARCEL-ID 37-002-1100.000	60.38 ON NAVAJO RES USE CODE 510 6,480 HOMESITE VALUE LISTED BELOW 6,480	26,110 26,110	32,590 32,590								
ROUSH, ALMA LIFE EST. GREG ROUSH REM. 1217 NAVAJO TR. IRONTON, OHIO 45638-0000 VOL 632 P G704 PARCEL-ID 37-002-1200.000	18 INDIAN HILLS SUBDIVISION PT . N LO ON NAVAJO RES USE CODE 500 1,130	00	1,130								
CORN, ORVILLE E & ROSETTA M. LIFE EST. 1229 NAVAJO TRAIL IRONTON, OHIO 45638 OR 298 PG 770 PARCEL-ID 37-002-1201.000 06-17-04 TRNSF FROM 37-002-1201.000	LLOT 18 INDIAN HILLS SUB.DIV. E 70.44' RES USE CODE 510 7,920 HOMESITE VALUE LISTED BELOW 7,920 CORN, ORVILLE E &M ROSETT	30,630 30,630	38,550 38,550	AF (Orville + Rosetta Life Est) 5-6-05 Michael E. Corn and Karen A. Wilson	7/22/05 Benjamin C & Cynthia A Pack						
CORN, ORVILLE E &M ROSETTA M LIFE ESTATE 1229 NAVAJO TRAIL IRONTON, OHIO 45638 VOL 599 PG 464 PARCEL-ID 37-002-1201.000 06-17-04 TRNSF TO 37-002-1201.000	LLOT 18 INDIAN HILLS SUB.DIV. E 70.44' RES USE CODE 510 00 CORN, ORVILLE E & ROSETTA	00	00								
WALDEN, THOMAS A AND KAREN 1231 NAVAJO TRAIL IRONTON, OHIO 45638 PARCEL-ID 37-002-1400.000	-00-00 19 INDIAN HILLS SUBDIVISION C000.00A RES USE CODE 510 8,450 HOMESITE VALUE LISTED BELOW 8,450	31,230 31,230	39,680 39,680								
CADE, DOUGLAS E. & RUTH A. P.O. BOX 53 HAVERHILL, OH 45636 VOL 633 PG 350 PARCEL-ID 37-002-1500.000 06-25-04 TRNSF TO 37-002-1500.000	-00-00 20 INDIAN HILLS SUBDIVISION C000.00A RES USE CODE 510 00 PHILLIPS, CARLA R.	00	00								
PHILLIPS, CARLA R. 1217 OSAGE CT IRONTON, OH 45638 OR 300 PG 338 PARCEL-ID 37-002-1500.000 06-25-04 TRNSF FROM 37-002-1500.000	-00-00 20 INDIAN HILLS SUBDIVISION C000.00A RES USE CODE 510 23,120 CADE, DOUGLAS E. & RUTH A	26,030	49,150								
MARKINS, DAVID E. & SANDRA SUE 1222 OSAGE CT.	-00-00 21 INDIAN HILLS SUBDIVISION										

TAX RATE 0
A/R RED FACTOR 18.7468
OTH RED FACTOR 17.9084

LAWRENCE
TAX DISTRICT

GENERAL TAX LIST AND DUPLICATE OF REAL AND PUBLIC UTILITY PROPERTY
COUNTY REAL ESTATE TAXES AND SPECIAL ASSESSMENTS
37-UPPER TWP-ANNEXATION-IRONTON CORP-IRONTON S.D.

TAX YEAR 2004
INTEREST RATE
01/03/05 PAGE NO 7312

OWNER'S NAME MAILING ADDRESS	DESCRIPTION			TAXES CHARGED	DECEMBER TAXES	PENALTY	JUNE TAXES	PENALTY	TOTAL DELINQUENT	C. D. DATE	MEMO
	LAND	IMPROVEMENTS	TOTAL VALUE								
IRONTON, OHIO 45638 PARCEL-ID 37-002-1600.000 10-12-04 TRNSF TO 37-002-1600.000	C000.00A RES USE CODE 510 00 MARKINS, SANDRA SUE	00	00								
MARKINS, SANDRA SUE 1222 OSAGE CT. IRONTON, OHIO 45638 OR 318 PG 296 PARCEL-ID 37-002-1600.000 10-12-04 TRNSF FROM 37-002-1600.000	-00-00 21 INDIAN HILLS SUBDIVISION C000.00A RES USE CODE 510 10,190 HOMESITE VALUE LISTED BELOW 10,190 MARKINS, DAVID E. & SANDR	33,840 33,840	44,030 44,030								
NICKOLICH, NANCY E. 1324 PENOBSCOT TRAIL IRONTON, OHIO 45638 VOL 497 PG 223 PARCEL-ID 37-002-1700.000	22 INDIAN HILLS SUBDIVISION 23 WHOLE E1/2 35 ON OSAGE X 120 RES USE CODE 510 4,050 HOMESITE VALUE LISTED BELOW 4,050	53,570 53,570	57,620 57,620								
NICKOLICH, NANCY E. 1324 PENOBSCOT TRAIL IRONTON, OHIO 45638 VOL 497 PG 223 PARCEL-ID 37-002-1800.000	22 INDIAN HILLS SUBDIVISION W1 /2 35 ON OSAGE X 120 RES USE CODE 500 4,050	00	4,050								
MAXWELL, WESLEY DAVID 101 8TH AVE. APT. 712 HUNTINGTON, WV 25701 PARCEL-ID 37-003-0100.000	-00-00 24 INDIAN HILLS SUBDIVISION E. PT. C000.00A RES USE CODE 500 10,190	00	10,190								
PHILLIPS, CARLA R. 1217 OSAGE CT IRONTON, OH 45638 OR 300 PG 338 PARCEL-ID 37-003-0200.000 06-25-04 TRNSF FROM 37-003-0200.000	-00-00 24 INDIAN HILLS SUBDI VSW PT TRIANG W PT. T R C000.00A RES USE CODE 500 3,150 CADE, DOUGLAS E. & RUTH A	00	3,150								
CADE, DOUGLAS E. & RUTH A. P.O. BOX 53 HAVERHILL, OH 45636 VOL 633 PG 350 PARCEL-ID 37-003-0200.000 06-25-04 TRNSF TO 37-003-0200.000	-00-00 24 INDIAN HILLS SUBDI VSW PT TRIANG W PT. T R C000.00A RES USE CODE 500 00 PHILLIPS, CARLA R.	00	00								
MAXWELL, WESLEY DAVID 101 8TH AVE. PAT. 712 HUNTINGTON, WV 25701	25 INDIAN HILLS SUBDIVISION W 30 ON OSAGE RES USE CODE 500 3,470	00	3,470								

TAX RATE 0
A/R RED FACTOR 18.7468
OTH RED FACTOR 17.9084

LAWRENCE
TAX DISTRICT 37-UPPER TWP-ANNEXATION-IRONTON CORP-IRONTON S.D.

GENERAL TAX LIST AND DUPLICATE OF REAL AND PUBLIC UTILITY PROPERTY
COUNTY REAL ESTATE TAXES AND SPECIAL ASSESSMENTS

01/03/05

TAX YEAR 2004
INTEREST RATE
PAGE NO 7313

OWNER'S NAME MAILING ADDRESS	DESCRIPTION			TAXES CHARGED	DECEMBER TAXES	PENALTY	JUNE TAXES	PENALTY	TOTAL DELINQUENT	C.D. DATE	MEMO
	LAND	IMPROVEMENTS	TOTAL VALUE								
PARCEL-ID 37-003-0300.000											
12-09-04 58.31											
MCCOWN, TERRY C. & ELEANOR B.	-00-00 26 INDIAN HILLS SUBDIVISION 25 E. 40 105 CSA										
1310 PENOBSCOT TRAIL	G C000.00A RES USE CODE 510										
IRONTON, OHIO 45638	12,160	32,390	44,550								
PARCEL-ID 37-003-0400.000	HOMESITE VALUE LISTED BELOW										
	12,160	32,390	44,550								
MCCOWN, KEVIN D. AND TAMMY C.	-00-00 27 INDIAN HILLS SUBDIVISION										
1236 PENOBSCOT TRAIL	C000.00A RES USE CODE 510										
IRONTON, OHIO 45638	11,630	25,700	37,330								
OR 25 PG 835	HOMESITE VALUE LISTED BELOW										
PARCEL-ID 37-003-0500.000	11,630	25,700	37,330								
GALLAGHER, DANIEL M. & BETTY J	-00-00 28 INDIAN HILLS SUBDIVISION										
1228 PENOBSCO TRAIL	C000.00A RES USE CODE 510										
IRONTON, OHIO 45638	11,630	29,090	40,720								
VOL 331 PG 645	HOMESITE VALUE LISTED BELOW										
PARCEL-ID 37-003-0600.000	11,630	29,090	40,720								
MILLESON, STEVEN C AND LESLIE M	-00-00 29 INDIAN HILLS SUBDIVISION										
006	C000.00A RES USE CODE 510										
C/O FIRST AMER.RE TAX SERVICE											
ATT:ESCROW REPORTING DEPT	11,630	32,180	43,810								
8435 STEMMONS FWY 7TH FR	HOMESITE VALUE LISTED BELOW										
DALLAS, TX 75247	11,630	32,180	43,810								
VOL 527 PG 331											
PARCEL-ID 37-003-0700.000											
HEIGHTON, JOY E	-00-00 30 INDIAN HILLS SUBDIVISION										
1214 PENOBSCOT TR.	C000.00A RES USE CODE 510										
IRONTON, OHIO 45638	11,630	34,720	46,350								
VOL 592 PG 243	HOMESITE VALUE LISTED BELOW										
PARCEL-ID 37-003-0800.000	11,630	34,720	46,350								
DIAMOND, DARREN L. & JULIE L.	-00-00 31 INDIAN HILLS SUBDIVISION										
032	C000.00A RES USE CODE 510										
C/O COUNTRYWIDE TAX DEPT.											
MSN : SV - 24	11,630	30,700	42,330								
P. O. BOX 10211	HOMESITE VALUE LISTED BELOW										
VAN NUYS, CA. 91410-0211	11,630	30,700	42,330								
OR 181 PG 810/814											
PARCEL-ID 37-003-0900.000											
SKELLY, JOHN R. & ROBERTA A.	-00-00 32 INDIAN HILLS SUBDI										
1309 NAVAJO TRAIL	VS1/2 LOT #33										
IRONTON, OHIO 45638	C000.00A RES USE CODE 510										
OR 33 PG 543											
PARCEL-ID 37-003-1000.000	14,510	62,410	76,920								
	HOMESITE VALUE LISTED BELOW										
	14,510	62,410	76,920								

4-29-05
Joyce J. + Edward R. Ramnacher

TAX RATE 0
A/R RED FACTOR 18.7468
OTH RED FACTOR 17.9084

LAWRENCE
TAX DISTRICT 37-UPPER TWP-ANNEXATION-IRONTON CORP-IRONTON S.D.

GENERAL TAX LIST AND DUPLICATE OF REAL AND PUBLIC UTILITY PROPERTY
COUNTY REAL ESTATE TAXES AND SPECIAL ASSESSMENTS

01/03/05

TAX YEAR 2004
INTEREST RATE
PAGE NO 7314

OWNER'S NAME MAILING ADDRESS	DESCRIPTION			TAXES CHARGED	DECEMBER TAXES	PENALTY	JUNE TAXES	PENALTY	TOTAL DELINQUENT	C.D. DATE	MEMO
	LAND	IMPROVEMENTS	TOTAL VALUE								
KLEIN, CHARLES C. & RUTH W LIF	34 WHOLE & N1/2 LOT 33 INDIAN										
E EST THOMAS L KLEIN REM.	HILLS SUB DIV										
1321 PENOBSCOT TRAIL			RES USE CODE 510								
IRONTON, OHIO 45638-0000											
OR 49 PG 392/395	14,510	62,450	76,960								
PARCEL-ID 37-003-1200.000											
CLICK, JOHN J. & ELAINE M.	-00-00 35 INDIAN HILLS SUBDIVISION										
1311 PENOBSCOT TRAIL	C000.00A RES USE CODE 510										
IRONTON, OH. 45638											
VOL 548 PG 604, 602	9,670	29,590	39,260								
PARCEL-ID 37-003-1300.000	HOMESITE VALUE LISTED BELOW										
	9,670	29,590	39,260								
CANOS, RODOLFO J. JR. & PORTIA	-00-00 36 INDIAN HILLS SUBDIVISION										
006	C000.00A RES USE CODE 510										
C/O FIRST AMER.RE TAX SERVICE											
ATT:ESCROW REPORTING DEPT	9,670	66,050	75,720								
8435 STEMMONS FWY 7TH FR	HOMESITE VALUE LISTED BELOW										
DALLAS, TX 75247	9,670	63,330	73,000								
VOL 397 PG 197											
PARCEL-ID 37-003-1400.000											
CANOS, RODOLFO J. JR. & PORTIA	-00-00 37 INDIAN HILLS S D										
006	SUBDIVISION										
C/O FIRST AMER.RE TAX SERVICE	C000.00A RES USE CODE 500										
ATT:ESCROW REPORTING DEPT											
8435 STEMMONS FWY 7TH FR	9,670	00	9,670								
DALLAS, TX 75247											
VOL 397 PG 197											
PARCEL-ID 37-003-1500.000											
FIELDS, TERESA K.	-00-00 38 INDIAN HILLS SUBDIVISION										
1227 PENOBSCOT TR	C000.00A RES USE CODE 510										
IRONTON, OHIO 45638											
OR 64 PG 158	9,670	49,520	59,190								
PARCEL-ID 37-003-1600.000	HOMESITE VALUE LISTED BELOW										
	9,670	49,520	59,190								
BELVILLE, JUDITH J.	-00-00 39 INDIAN HILLS SUBDIVISION										
1219 PENOBSCOT TRAIL	C000.00A RES USE CODE 510										
IRONTON, OHIO 45638											
PARCEL-ID 37-003-1700.000	9,670	36,250	45,920								
	HOMESITE VALUE LISTED BELOW										
	9,670	36,250	45,920								
WILEY, DANIEL H. & SALLY L.	-00-00 40 INDIAN HILLS SUBDIVISION										
1207 PENOBSCOT TRL.	C000.00A RES USE CODE 510										
IRONTON, OHIO 45638-176											
PARCEL-ID 37-003-1800.000	9,670	59,850	69,520								
	HOMESITE VALUE LISTED BELOW										
	9,670	59,850	69,520								
HEIGHTON, AARON JAMES & CHRIST	41 INDIAN HILLS & PT VAC PENOB										
I LYNN AKA CHRISTY L.	. TR 130'X25'ADJ LOT 41-0.07 A										
1203 PENOBSCOT TRAIL	C. RES USE CODE 510										
IRONOTN, OHIO 45638											

BARRETT BROTHERS SPRINGFIELD, OH 1-800-322-7711

TAX RATE 0/0
A/R RED FACTOR 18.7468
OTH RED FACTOR 17.9084

LAWRENCE
TAX DISTRICT 37-UPPER TWP-ANNEXATION-IRONTON CORP-IRONTON S.D.

GENERAL TAX LIST AND DUPLICATE OF REAL AND PUBLIC UTILITY PROPERTY
COUNTY REAL ESTATE TAXES AND SPECIAL ASSESSMENTS

TAX YEAR 2004
INTEREST RATE
PAGE NO 7315
01/03/05

OWNER'S NAME MAILING ADDRESS	DESCRIPTION			TAXES CHARGED	DECEMBER TAXES	PENALTY	JUNE TAXES	PENALTY	TOTAL DELINQUENT	C. D. DATE	MEMO
	LAND	IMPROVEMENTS	TOTAL VALUE								
OR 279 PG 212 PARCEL-ID 37-004-0100.000	12,700	29,420	42,120								
	HOMESITE VALUE LISTED BELOW										
	12,700	29,420	42,120								
RUSSELL, GEORGIA A. LIFE EST. REM. JANE R. SMITH/ANN R WISE 521 AARON AVE JACKSON, OH 45640 OR 124 PG 536 PARCEL-ID 37-004-0100.000	41 INDIAN HILLS & PT VAC PENDB . TR 130'X25'ADJ LOT 41-0.07 A C. RES USE CODE 510										
	00	00	00								
03-01-04 TRNSF TO 37-004-0100.000 HEIGHTON, AARON JAMES & C											
BENTLEY, SHARON K. 003 C/O VALUTREE REAL ESTATE TAX SERVICE DIVISION P. O. BOX 85188 RICHMOND, VA. 23286-9447 VOL 614 PG 268 PARCEL-ID 37-004-0200.000	-00-00 42 INDIAN HILLS SUBDIVISION C000.00A RES USE CODE 510										
	9,670	41,020	50,690								
	HOMESITE VALUE LISTED BELOW										
	9,670	41,020	50,690								
PINKERTON, MARIAN F. 1328 SHAWNEE TRL IRONTON, OHIO 45638 OR 95 PG 737 PARCEL-ID 37-004-0300.000	-00-00 43 INDIAN HILLS SUBDIVISION C000.00A RES USE CODE 510										
	9,670	39,020	48,690								
	HOMESITE VALUE LISTED BELOW										
	9,670	37,670	47,340								
M & G TRIPLETT, LTD., A FAMILY LIMITED PARTNERSHIP 1316 SHAWNEE TRAIL IRONTON, OHIO 45638 OR 42 PG 359 PARCEL-ID 37-004-0400.000	-00-00 44 INDIAN HILLS S D N 1/2 LESS 20' X 130' C000.00A RES USE CODE 500										
	2,420	00	2,420								
PINKERTON, MARIAN F. 1328 SHAWNEE TRL IRONTON, OHIO 45638 OR 95 PG 737 PARCEL-ID 37-004-0401.000	-00-00 44 INDIAN HILLS SD S 1/2 C000.00A RES USE CODE 500										
	4,840	00	4,840								
PINKERTON, MARIAN F. 1328 SHAWNEE TRL IRONTON, OHIO 45638 OR 95 PG 737 PARCEL-ID 37-004-0402.000	-00-00 44 INDIAN HILLS S D N 1/2 20' X 130' ONLY C000.00A RES USE CODE 500										
	2,420	00	2,420								
M & G TRIPLETT, LTD., A FAMILY LIMITED PARTNERSHIP 1316 SHAWNEE TRAIL IRONTON, OHIO 45638 OR 42 PG 359 PARCEL-ID 37-004-0500.000	-00-00 45 INDIAN HILLS SUBDIVISION C000.00A RES USE CODE 510										
	9,670	50,780	60,450								
COMPSTON, MARK G. & BRENDA D.	-00-00 46 INDIAN HILLS										

TAX RATE 0/0
A/R RED FACTOR 18.7468
OTH RED FACTOR 17.9084

LAWRENCE
TAX DISTRICT 37-UPPER TWP-ANNEXATION-IRONTON CORP-IRONTON S.D.

GENERAL TAX LIST AND DUPLICATE OF REAL AND PUBLIC UTILITY PROPERTY
COUNTY REAL ESTATE TAXES AND SPECIAL ASSESSMENTS

TAX YEAR 2004
INTEREST RATE
PAGE NO 7316
01/03/05

OWNER'S NAME MAILING ADDRESS	DESCRIPTION			TAXES CHARGED	DECEMBER TAXES	PENALTY	JUNE TAXES	PENALTY	TOTAL DELINQUENT	C. D. DATE	MEMO
	LAND	IMPROVEMENTS	TOTAL VALUE								
006 C/O FIRST AMER.RE TAX SERVICE ATT:ESCROW REPORTING DEPT 8435 STEMMONS FWY 7TH FR DALLAS, TX 75247 OR 288 PG 80/83 PARCEL-ID 37-004-0600.000	SUBDIVISION C000.00A RES USE CODE 510										
	9,670	40,660	50,330								
	HOMESITE VALUE LISTED BELOW										
	9,670	40,660	50,330								
04-20-04 TRNSF FROM 37-004-0600.000 ALLEN, JENNIFER J.											
ALLEN, JENNIFER J. & VIRGINIA A. 006 C/O FIRST AMER.RE TAX SERVICE ATT:ESCROW REPORTING DEPT 8435 STEMMONS FWY 7TH FR DALLAS, TX 75247 PARCEL-ID 37-004-0600.000	-00-00 46 INDIAN HILLS SUBDIVISION C000.00A RES USE CODE 510										
	00	00	00								
04-20-04 TRNSF TO 37-004-0600.000 ALLEN, JENNIFER J.											
ALLEN, JENNIFER J. 106 CORLEY COURT GRIFFIN, GA. 30224 PARCEL-ID 37-004-0600.000	-00-00 46 INDIAN HILLS SUBDIVISION C000.00A RES USE CODE 510										
	00	00	00								
04-20-04 TRNSF FROM 37-004-0600.000 ALLEN, JENNIFER J. & VIRGINIA A. 04-20-04 TRNSF TO 37-004-0600.000 COMPSTON, MARK G. & BRENDA											
TISMO, PATRIO D., M.D. P.O. BOX 500 IRONTON, OHIO 45638 OR 42 PG 318 PARCEL-ID 37-004-0700.000	-00-00 47 INDIAN HILLS SUBDIVISION C000.00A RES USE CODE 500										
	9,670	00	9,670								
TISMO, PATRIO D., M.D. P.O. BOX 500 IRONTON, OHIO 45638 OR 42 PG 318 PARCEL-ID 37-004-0800.000	-00-00 48 INDIAN HILLS SUBDIVISION C000.00A RES USE CODE 510										
	9,670	53,300	62,970								
	HOMESITE VALUE LISTED BELOW										
	9,670	53,300	62,970								
WOLFE, JANICE J. 1220 SHAWNEE TRAIL IRONTON, OHIO 45638 VOL 444 PG 783 PARCEL-ID 37-004-0900.000	-00-00 49 INDIAN HILLS SUBDIVISION C000.00A RES USE CODE 510										
	9,670	96,420	106,090								
	HOMESITE VALUE LISTED BELOW										
	9,670	96,420	106,090								
WOLFE, JANICE J. 1220 SHAWNEE TRAIL IRONTON, OHIO 45638 VOL 444 PG 783	50 INDIAN HILLS 7 PT VAC PENDB . 206.15'X25'ADJ LOT 50-0.11AC . RES USE CODE 500										

TAX RATE
A/R RED FACTOR 18.7468
OTH RED FACTOR 17.9084

LAWRENCE
TAX DISTRICT 37-UPPER TWP-ANNEXATION-IRONTON CORP-IRONTON S.D.

GENERAL TAX LIST AND DUPLICATE OF REAL AND PUBLIC UTILITY PROPERTY
COUNTY REAL ESTATE TAXES AND SPECIAL ASSESSMENTS

TAX YEAR 2004
INTEREST RATE
01/03/05 PAGE NO 7317

OWNER'S NAME MAILING ADDRESS	DESCRIPTION			TAXES CHARGED	DECEMBER TAXES	PENALTY	JUNE TAXES	PENALTY	TOTAL DELINQUENT	C. D. DATE	MEMO
	LAND	IMPROVEMENTS	TOTAL VALUE								
PARCEL-ID 37-004-1000.000	13,860	00	13,860								
NEWMAN, CHARLES & PHYLLIS 1427 SHAWNEE TRAIL IRONTON, OH. 45638-000 VOL 463 PG 76 PARCEL-ID 37-004-1100.000	-00-00 51 INDIAN HILLS SUBDIVISION C000.00A RES USE CODE 510 11,320 29,580 40,900 HOMESITE VALUE LISTED BELOW 11,320 29,580 40,900										
HUFF, SUZANNE C/O SUZANNE TRIPLETT 1419 SHAWNEE TRAIL IRONTON, OHIO 45638 OR 121 PG 502 PARCEL-ID 37-004-1200.000 11-30-04 562.88	-00-00 52 INDIAN HILLS SUBDIVISION C000.00A RES USE CODE 510 11,320 25,040 36,360 HOMESITE VALUE LISTED BELOW 11,320 25,040 36,360										
MERKEL, STEVEN 006 C/O FIRST AMER.RE TAX SERVICE ATT:ESCROW REPORTING DEPT 8435 STEMMONS FWY 7TH FR DALLAS, TX 75247 OR 105 PG 254 PARCEL-ID 37-004-1300.000	-00-00 53 INDIAN HILLS SUBDIVISION C000.00A RES USE CODE 510 11,320 30,880 42,200 HOMESITE VALUE LISTED BELOW 11,320 30,880 42,200										
DORADO, PACIFICO D. & LUDIVINA 1403 SHAWNEE TRAIL IRONTON, OHIO 45638 PARCEL-ID 37-004-1400.000	-00-00 54 INDIAN HILLS SUBDIVISION C000.00A RES USE CODE 510 11,320 71,450 82,770 HOMESITE VALUE LISTED BELOW 11,320 71,450 82,770										
JENKINS, NORMAN E. & MARY S. 1343 SHAWNEE TRAIL IRONTON, OHIO 45638 VOL 577 PG 416 PARCEL-ID 37-004-1500.000	-00-00 55 INDIAN HILLS SUBDIVISION C000.00A RES USE CODE 510 14,710 62,430 77,140 HOMESITE VALUE LISTED BELOW 14,710 61,970 76,680			9/26/05 Joyce W Kinsey							
CLORAN, LOUIS MARTIN & MARY JO 1335 SHAWNEE TRAIL IRONTON, OHIO 45638-177 VOL 358 PG 601 PARCEL-ID 37-004-1600.000 05-06-04 TRNSF TO 37-004-1600.000 CLORAN, LOUIS MARTIN	-00-00 56 INDIAN HILLS SUBDIVISION C000.00A RES USE CODE 510 00 00 00										
CLORAN, LOUIS MARTIN 1335 SHAWNEE TRAIL IRONTON, OHIO 45638-177 OR 291 PG 364 PARCEL-ID 37-004-1600.000	-00-00 56 INDIAN HILLS SUBDIVISION C000.00A RES USE CODE 510 14,710 43,660 58,370 HOMESITE VALUE LISTED BELOW 14,710 43,660 58,370										

TAX RATE
A/R RED FACTOR 18.7468
OTH RED FACTOR 17.9084

LAWRENCE
TAX DISTRICT 37-UPPER TWP-ANNEXATION-IRONTON CORP-IRONTON S.D.

GENERAL TAX LIST AND DUPLICATE OF REAL AND PUBLIC UTILITY PROPERTY
COUNTY REAL ESTATE TAXES AND SPECIAL ASSESSMENTS

TAX YEAR 2004
INTEREST RATE
01/03/05 PAGE NO 7318

OWNER'S NAME MAILING ADDRESS	DESCRIPTION			TAXES CHARGED	DECEMBER TAXES	PENALTY	JUNE TAXES	PENALTY	TOTAL DELINQUENT	C. D. DATE	MEMO
	LAND	IMPROVEMENTS	TOTAL VALUE								
05-06-04 TRNSF FROM 37-004-1600.000 CLORAN, LOUIS MARTIN & MA											
ISAAC, JOSEPH A. AND RITA G. 1327 SHAWNEE TRAIL IRONTON, OH 45638 OR 65 PG 399 PARCEL-ID 37-004-1700.000	-00-00 57 INDIAN HILLS SUBDIVISION C000.00A RES USE CODE 510 11,320 69,760 81,080										
BLAIR, JACK L. & LINDA M. 1321 SHAWNEE TRAIL IRONTON, OHIO 45638 PARCEL-ID 37-004-1800.000	-00-00 58 INDIAN HILLS SUBDIVISION C000.00A RES USE CODE 510 11,320 30,150 41,470 HOMESITE VALUE LISTED BELOW 11,320 30,150 41,470										
HUDGINS, JEWEL AKA JEWELL 1313 SHAWNEE TRAIL IRONTON, OHIO 45638-177 PARCEL-ID 37-005-0100.000	-00-00 59 INDIAN HILLS SUBDIVISION C000.00A RES USE CODE 510 11,320 26,010 37,330 HOMESITE VALUE LISTED BELOW 11,320 26,010 37,330										
KLAIBER, GREG AND KELLI A. 006 C/O FIRST AMER.RE TAX SERVICE ATT:ESCROW REPORTING DEPT 8435 STEMMONS FWY 7TH FR DALLAS, TX 75247 OR 45 PG 77 PARCEL-ID 37-005-0200.000	-00-00 60 INDIAN HILLS SUBDIVISION C000.00A RES USE CODE 510 11,320 24,680 36,000										
WALLER, DAVID L. & CAROL C. 1235 SHAWNEE TRAIL IRONTON, OHIO 45638 OR 17 PG 704 PARCEL-ID 37-005-0300.000	-00-00 61 INDIAN HILLS SUBDIVISION C000.00A RES USE CODE 510 11,320 40,890 52,210 HOMESITE VALUE LISTED BELOW 11,320 40,890 52,210										
THOMPSON, RICHARD E. & PAMELA J. 1225 SHAWNEE TRAIL IRONTON, OH. 45638-0000 OR 275 PG 559 PARCEL-ID 37-005-0400.000 02-06-04 TRNSF FROM 37-005-0400.000 MCCOWN, TYNA L.	-00-00 62 INDIANS HILLS SUBDIV LESS 45' C000.00A RES USE CODE 510 4,950 100,280 105,230 HOMESITE VALUE LISTED BELOW 4,950 100,280 105,230										
MCCOWN, TYNA L. 1225 SHAWNEE TRAIL IRONTON, OH. 45638-000 OR 224 PG 383 PARCEL-ID 37-005-0400.000 02-06-04 TRNSF TO 37-005-0400.000 THOMPSON, RICHARD E. & PA	-00-00 62 INDIANS HILLS SUBDIV LESS 45' C000.00A RES USE CODE 510 00 00 00										

TAX RATE [illegible]0
A/R RED FACTOR 18.7468
OTH RED FACTOR 17.9084

LAWRENCE
TAX DISTRICT

GENERAL TAX LIST AND DUPLICATE OF REAL AND PUBLIC UTILITY PROPERTY
COUNTY REAL ESTATE TAXES AND SPECIAL ASSESSMENTS
37-UPPER TWP-ANNEXATION-IRONTON CORP-IRONTON S.D.

TAX YEAR 2004
INTEREST RATE
01/03/05 PAGE NO 7319

OWNER'S NAME MAILING ADDRESS	DESCRIPTION			TAXES CHARGED	DECEMBER TAXES	PENALTY	JUNE TAXES	PENALTY	TOTAL DELINQUENT	C.D. DATE	MEMO
	LAND	IMPROVEMENTS	TOTAL VALUE								
THOMPSON, RICHARD E. & PAMELA J. 1225 SHAWNEE TRAIL IRONTON, OH. 45638-0000 OR 275 PG 559 PARCEL-ID 37-005-0401.000	0-C-0 62 INDIAN HILLS SUBDIV PT LESS 4,693.4 SQ FT BAL=21X195 RES USE CODE 500 2,970	00	2,970								
02-06-04 TRNSF FROM 37-005-0401.000 MCCOWN, TYNA L.											
MCCOWN, TYNA L. 1225 SHAWNEE TRAIL IRONTON, OH. 45638-0005 OR 224 PG 383 PARCEL-ID 37-005-0401.000	0-C-0 62 INDIAN HILLS SUBDIV PT LESS 4,693.4 SQ FT BAL=21X195 RES USE CODE 500 00	00	00								
02-06-04 TRNSF TO 37-005-0401.000 THOMPSON, RICHARD E. & PA											
WALLER, DAVID L. & CAROL C. 1235 SHAWNEE TRAIL IRONTON, OH 45638 OR 17 PG 704 PARCEL-ID 37-005-0401.001	62 INDIAN HILLS SUBDIV PT 24 X 155 RES USE CODE 500 2,970	00	2,970								
KELLY CEMETARY VOL 21 PG 307 PARCEL-ID 37-005-0500.000	18-01-21 C009.00A EXM USE CODE 690 18,900	00	18,900								
VANCE, MARILYN ALINE LIFE EST 1712 CAMPBELL AVE. IRONTON, OHIO 45638 VOL 638 PG 503 PARCEL-ID 37-005-0600.000	18-01-21 N1/2 SEC. PT. & N1/2 SW C001.40A RES USE CODE 510 8,670 HOMESITE VALUE LISTED BELOW 8,090	20,410 20,410	29,080 28,500								
MOLTER, GENE M. & MARGARET 122 WOODLAWN DR. IRONTON, OHIO 45638 VOL 351 PG 11 PARCEL-ID 37-005-0700.000	18-01-21 N1/2 SEC. PT. & N1/2 SW PT. C000.16A RES USE CODE 500 230	00	230								
BRISLIN, ROBERT D.& TERRI L. 1427 WOODLAWN DR. IRONTON, OHIO 45638 VOL 513 PG 153 PARCEL-ID 37-005-0800.000	18-01-21 PT. C000.20A RES USE CODE 500 3,560	00	3,560								
MOLTER, GENE E. & MARGARET 122 WOODLAWN DR. IRONTON, OHIO 45638 VOL 339 PG 543 PARCEL-ID 37-005-0900.000	18-01-21 PT. C001.02A RES USE CODE 500 1,500	00	1,500								
BOWMAN, STEPHEN R. & PAMELA M. 1429 WOOD LAWN DR. IRONTON, OHIO 45638	18-01-21 PT. C000.28A RES USE CODE 500										

TAX RATE [illegible]0
A/R RED FACTOR 18.7468
OTH RED FACTOR 17.9084

LAWRENCE
TAX DISTRICT

GENERAL TAX LIST AND DUPLICATE OF REAL AND PUBLIC UTILITY PROPERTY
COUNTY REAL ESTATE TAXES AND SPECIAL ASSESSMENTS
37-UPPER TWP-ANNEXATION-IRONTON CORP-IRONTON S.D.

TAX YEAR 2004
INTEREST RATE
01/03/05 PAGE NO 7320

OWNER'S NAME MAILING ADDRESS	DESCRIPTION			TAXES CHARGED	DECEMBER TAXES	PENALTY	JUNE TAXES	PENALTY	TOTAL DELINQUENT	C.D. DATE	MEMO
	LAND	IMPROVEMENTS	TOTAL VALUE								
VOL 531 PG 163 PARCEL-ID 37-005-1000.000	410	00	410								
MCFANN, ORVILLE & EFFIE 1747 CAMPBELL DR. IRONTON, OHIO 45638 PARCEL-ID 37-005-1100.000	18-01-21 N1/2 SEC. PT. N1/2 SW C001.01A RES USE CODE 510 8,100 HOMESITE VALUE LISTED BELOW 8,090	26,700 26,660	34,800 34,750								
DUFORE, HELEN LIFE EST 120 WOODLAWN DR. IRONTON, OHIO 45638 OR 303 PG 565 PARCEL-ID 37-005-1200.000	18-01-21 PT C000.66A RES USE CODE 599 7,360	280	7,640								
07-15-04 TRNSF FROM 37-005-1200.000 DUFORE, HELEN											
DUFORE, HELEN 120 WOODLAWN DR. IRONTON, OHIO 45638 OR 38 PG 205 PARCEL-ID 37-005-1200.000	18-01-21 PT C000.66A RES USE CODE 599 00	00	00								
07-15-04 TRNSF TO 37-005-1200.000 DUFORE, HELEN LIFE EST											
MCFANN, ORVILLE & EFFIE 1747 CAMPBELL DR. IRONTON, OHIO 45638 PARCEL-ID 37-005-1300.000	18-01-21 PT. NW SW C000.92A RES USE CODE 510 7,880 HOMESITE VALUE LISTED BELOW 7,880	123,640 123,640	131,520 131,520								
MCFANN, ORVILLE & EFFIE 1747 CAMPBELL DR. IRONTON, OHIO 45638 VOL 409 PG 17 PARCEL-ID 37-005-1400.000	18-01-21 PT. NW SW N PT. C000.52A RES USE CODE 500 760	00	760								
MCFANN, EFFIE M. & ORVILLE JR. 1747 CAMPBELL DR. IRONTON, OHIO 45638 VOL 385 PG 273 PARCEL-ID 37-005-1500.000	18-01-21 PT. NW SW N PT. C000.13A RES USE CODE 500 190	00	190								
MCFANN, EFFIE M. & ORVILLE JR. 1747 CAMPBELL DR. IRONTON, OHIO 45638 VOL 385 PG 273 PARCEL-ID 37-005-1600.000	18-01-21 PT. NW SW N PT. C000.43A RES USE CODE 500 630	00	630								
HOLDERBY, MARTIN & JACQUELINE 157 WOODLAND DR. IRONTON, OHIO 45638 VOL 348 PG 467 PARCEL-ID 37-005-1700.000	18-01-21 PT. SW NW N & W OF 2 R/W'S C000.95A RES USE CODE 510 7,680 HOMESITE VALUE LISTED BELOW 7,680	18,340 18,340	26,020 26,020								
WILSON, JAMES A. AND MARIETTA	18-01-21 PT. SW NW N & W OF										

TAX RATE
A/R RED FACTOR 18.7468
OTH RED FACTOR 17.9084

LAWRENCE
TAX DISTRICT 37-UPPER TWP-ANNEXATION-IRONTON CORP-IRONTON S.D.

GENERAL TAX LIST AND DUPLICATE OF REAL AND PUBLIC UTILITY PROPERTY
COUNTY REAL ESTATE TAXES AND SPECIAL ASSESSMENTS

01/03/05

TAX YEAR 2004
INTEREST RATE
PAGE NO 7321

OWNER'S NAME MAILING ADDRESS	DESCRIPTION			TAXES CHARGED	DECEMBER TAXES	PENALTY	JUNE TAXES	PENALTY	TOTAL DELINQUENT	C. D. DATE	MEMO
	LAND	IMPROVEMENTS	TOTAL VALUE								
G. LIFE EST. 173 WOODLAWN DR IRONTON, OHIO 45638 OR 44 PG 760 PARCEL-ID 37-005-1800.000	2 R/W'S C000.05A RES USE CODE 510 1,190	10,940	12,130								
DICKESS, MACK TRUSTEE & LILLIA N M. DICKESS TRUSTEE 150 C/O MARK & LILLIAN DICKESS 4220 ST. RT. 141 IRONTON, OHIO 45638 VOL 620 PG 344/354/364/374 PARCEL-ID 37-006-0100.000	18-01-21 N1/2 SEC. PT. & N1/2 SW C001.50A RES USE CODE 510 8,820	7,790	16,610								
HOLDERBY, MARTIN & JACQUELINE 157 WOODLAND DR. IRONTON, OHIO 45638 VOL 348 PG 467 PARCEL-ID 37-006-0200.000	18-1-21 PT NW SW .28ACS RES USE CODE 500 740	00	740								
DUFORE, HELEN LIFE EST 120 WOODLAWN DR. IRONTON, OHIO 45638 OR 303 PG 565 PARCEL-ID 37-006-0300.000 07-15-04 TRNSF FROM 37-006-0300.000 DUFORE, HELEN	18-01-21 PT NW SW C000.29A RES USE CODE 510 4,410 HOMESITE VALUE LISTED BELOW 4,410	18,750 18,750	23,160 23,160								
DUFORE, HELEN 120 WOODLAWN DR. IRONTON, OHIO 45638 OR 38 PG 205 PARCEL-ID 37-006-0300.000 07-15-04 TRNSF TO 37-006-0300.000 DUFORE, HELEN LIFE EST	18-01-21 PT NW SW C000.29A RES USE CODE 510 00	00	00								
BROOKS, DAVIS K. AND ORPHA Y. 006 C/O FIRST AMER.RE TAX SERVICE ATT:ESCROW REPORTING DEPT 8435 STEMMONS FWY 7TH FR DALLAS, TX 75247 OR 69 PG 605 PARCEL-ID 37-006-0400.000	18-01-21 PT. NW SW C000.51A RES USE CODE 510 6,150 HOMESITE VALUE LISTED BELOW 6,150	15,000 15,000	21,150 21,150								
NANCE, OWEN BARRETT & CHRISTY LYNN 1800 CARL DR IRONTON OHIO 45638 OR 51 PG 11 PARCEL-ID 37-006-0500.000 11-22-04 TRNSF TO 37-006-0500.000 NANCE, OWEN B AND RACHEL	18-01-21 W PT. C000.53A RES USE CODE 500 00	00	00								
NANCE, OWEN B AND RACHEL 1800 CARL DR IRONTON OHIO 45638 OR 324 PG 344	18-01-21 W PT. C000.53A RES USE CODE 500 2,170	00	2,170								

TAX RATE
A/R RED FACTOR 18.7468
OTH RED FACTOR 17.9084

LAWRENCE
TAX DISTRICT 37-UPPER TWP-ANNEXATION-IRONTON CORP-IRONTON S.D.

GENERAL TAX LIST AND DUPLICATE OF REAL AND PUBLIC UTILITY PROPERTY
COUNTY REAL ESTATE TAXES AND SPECIAL ASSESSMENTS

01/03/05

TAX YEAR 2004
INTEREST RATE
PAGE NO 7322

OWNER'S NAME MAILING ADDRESS	DESCRIPTION			TAXES CHARGED	DECEMBER TAXES	PENALTY	JUNE TAXES	PENALTY	TOTAL DELINQUENT	C. D. DATE	MEMO
	LAND	IMPROVEMENTS	TOTAL VALUE								
PARCEL-ID 37-006-0500.000 11-22-04 TRNSF FROM 37-006-0500.000 NANCE, OWEN BARRETT & CHR											
JONES, TERRY L & CHARLOTTE 1802 CARL DR. IRONTON, OHIO 45638 OR 23 PG 768 PARCEL-ID 37-006-0600.000	18-01-21 PT. C001.25A RES USE CODE 510 8,450 HOMESITE VALUE LISTED BELOW 8,090	18,110 18,110	26,560 26,200								
NANCE, OWEN B AND RACHEL 1800 CARL DR. IRONTON, OHIO 45638 OR 324 PG 344 PARCEL-ID 37-006-0700.000 11-22-04 TRNSF FROM 37-006-0700.000 NANCE, OWEN BARRETT & CHR	18-01-21 PT. W PT. C000.79A RES USE CODE 510 6,390 HOMESITE VALUE LISTED BELOW 6,390	24,760 24,760	31,150 31,150								
NANCE, OWEN BARRETT & CHRISTY LYNN 1800 CARL DR. IRONTON, OHIO 45638 OR 51 PG 11 PARCEL-ID 37-006-0700.000 11-22-04 TRNSF TO 37-006-0700.000 NANCE, OWEN B AND RACHEL	18-01-21 PT. W PT. C000.79A RES USE CODE 510 00	00	00								
REMY, JEFFERY B. & LINDA L. 1408 WOODLAND DR IRONTON, OHIO 45638 PARCEL-ID 37-006-0800.000	18-01-21 PT. NW SW C000.59A RES USE CODE 510 6,770 HOMESITE VALUE LISTED BELOW 6,770	25,360 25,360	32,130 32,130								
REMY, JEFFERY B. & LINDA L. 1408 WOODLAND DR IRONTON, OHIO 45638 PARCEL-ID 37-006-0900.000	18-01-21 PT. NW SW C000.03A RES USE CODE 500 720	00	720								
STAPLETON, CHARLES & LETHA IRONTON, OHIO 45638 VOL 290 PG 350 PARCEL-ID 37-006-1000.000	18-1-21 S PTM .01 ACRES RES USE CODE 500 240	00	240								
HOLDERBY, MARTIN L. & JACQUELI NE 157 WOODLAWN DR. IRONTON, OHIO 45638 VOL 535 PG 97 PARCEL-ID 37-006-1100.000	18-01-21 PT. NW SW C000.08A RES USE CODE 500 120	00	120								
COCHRAN, MARY W. 180 WOODLAWN DR IRONTON, OHIO 45638 VOL 425 PG 206 PARCEL-ID 37-006-1200.000	18-01-21 PT. NW SW & PT. SW NW C001.19A RES USE CODE 500 1,750	00	1,750								

BARRETT BROTHERS SPRINGFIELD, OH 1-800-322-7711

TAX RATE 10
A/R RED FACTOR 18.7468
OTH RED FACTOR 17.9084

LAWRENCE
TAX DISTRICT

GENERAL TAX LIST AND DUPLICATE OF REAL AND PUBLIC UTILITY PROPERTY
COUNTY REAL ESTATE TAXES AND SPECIAL ASSESSMENTS
37-UPPER TWP-ANNEXATION-IRONTON CORP-IRONTON S.D.

TAX YEAR 2004
INTEREST RATE
PAGE NO 7323
01/03/05

OWNER'S NAME MAILING ADDRESS	DESCRIPTION			TAXES CHARGED	DECEMBER TAXES	PENALTY	JUNE TAXES	PENALTY	TOTAL DELINQUENT	C. D. DATE	MEMO
	LAND	IMPROVEMENTS	TOTAL VALUE								
DELANDER, ROBERT & GLENDA 006 C/O FIRST AMER.RE TAX SERVICE ATT:ESCROW REPORTING DEPT 8435 STEMMONS FWY 7TH FR DALLAS, TX 75247 VOL 451 PG 612 PARCEL-ID 37-006-1300.000	18-01-21 PT. NE SW C003.05A RES USE CODE 510 11,100 91,390 102,490 HOMESITE VALUE LISTED BELOW 8,090 89,290 97,380										
STAMPER, MAGGIE 106 SCHERER RD. IRONTON, OHIO 45638 VOL 487 PG 36 PARCEL-ID 37-006-1400.000	18-01-21 PT N1/2 SW PT STATE HWY EASEMENT ON ST. RTE. #141 EXM USE CODE 610 00 00 00										
HOLDERBY, MARTIN & JACQUELINE 157 WOODLAND DR. IRONTON, OHIO 45638 VOL 348 PG 467 PARCEL-ID 37-006-1500.000	18-01-21 PT. NW SW & SW NW C002.20A RES USE CODE 500 3,230 00 3,230										
HOLDERBY, MARTIN L. & JACQUELINE 157 WOODLAWN DR. IRONTON, OHIO 45638 VOL 535 PG 97 PARCEL-ID 37-006-1600.000	18-01-21 PT. NW SW & SW NW C000.38A RES USE CODE 500 560 00 560										
MCFANN, ORVILLE & EFFIE 1747 CAMPBELL DR. IRONTON, OHIO 45638 PARCEL-ID 37-006-1700.000	18-01-21 N1/2 SEC. PT. N1/2 SW C002.76A RES USE CODE 500 4,060 00 4,060										
HOLDERBY, MARTIN & JACQUELINE 157 WOODLAND DR. IRONTON, OHIO 45638 VOL 348 PG 467 PARCEL-ID 37-006-1800.000	18-01-21 NW SW C001.30A RES USE CODE 500 1,910 00 1,910										
WILSON, JAMES A. AND MARIETTA G. LIFE EST. 173 WOODLAWN DR IRONTON, OHIO 45638 OR 44 PG 760 PARCEL-ID 37-007-0100.000	18-01-21 PT. NW SW C000.35A RES USE CODE 500 510 00 510										
PRINCE, DANNY 1811 ECHO DR IRONTON, OH 45638-174 OR 114 PG 130 PARCEL-ID 37-007-0200.000	18-01-21 SW SW E SIDE OF RD. SE PT. C000.27A RES USE CODE 510 4,240 12,710 16,950 HOMESITE VALUE LISTED BELOW 4,240 12,710 16,950										
MCFANN, ORVILLE JR. & EFFIE M. 1747 CAMPBELL DR. IRONTON, OHIO 45638 PARCEL-ID 37-007-0300.000	18-01-21 N1/2 SEC. PT. & N1/2 SW C000.37A RES USE CODE 500 540 00 540										

TAX RATE 10
A/R RED FACTOR 18.7468
OTH RED FACTOR 17.9084

LAWRENCE
TAX DISTRICT

GENERAL TAX LIST AND DUPLICATE OF REAL AND PUBLIC UTILITY PROPERTY
COUNTY REAL ESTATE TAXES AND SPECIAL ASSESSMENTS
37-UPPER TWP-ANNEXATION-IRONTON CORP-IRONTON S.D.

TAX YEAR 2004
INTEREST RATE
PAGE NO 7324
01/03/05

OWNER'S NAME MAILING ADDRESS	DESCRIPTION			TAXES CHARGED	DECEMBER TAXES	PENALTY	JUNE TAXES	PENALTY	TOTAL DELINQUENT	C. D. DATE	MEMO
	LAND	IMPROVEMENTS	TOTAL VALUE								
OSBORNE, JOSEPH O. 1750 CAMPBELL DR. IRONTON, OHIO 45638-000 VOL 437 PG 137 PARCEL-ID 37-007-0400.000	18-01-21 N1/2 SEC. PT. & N1/2 SW C000.86A RES USE CODE 510 6,950 30,180 37,130 HOMESITE VALUE LISTED BELOW 6,950 30,180 37,130										
OSBORNE, JOSEPH O. 1750 CAMPBELL DR. IRONTON, OHIO 45638-000 VOL 437 PG 137 PARCEL-ID 37-007-0500.000	18-01-21 S PT. N1/2 SEC. PT. & N1/2 SW C000.64A RES USE CODE 500 1,870 00 1,870										
COCHRAN, MARY M. 180 WOODLAWN DR. IRONTON, OHIO 45638 VOL 419 PG 404 PARCEL-ID 37-007-0600.000	18-01-21 PT. NW SW C001.13A RES USE CODE 510 8,280 9,290 17,570 HOMESITE VALUE LISTED BELOW 8,090 9,240 17,330										
MARTING, RAYMOND & LONA 2020 ORA RICHEY RD. IRONTON, OH. 45638 VOL 456 PG 155 PARCEL-ID 37-007-0601.000	18-01-21 PT NW SW PT C000.55A RES USE CODE 500 3,190 00 3,190										
MAYS, JEFFREY D. AND RITA F. D BA MAYS CONSTRUCTION 4739 DAWSON LN ASHLAND, KY 41101 OR 31 PG 251 PARCEL-ID 37-007-0700.000	18-01-21 PT. C000.61A RES USE CODE 500 900 00 900										
HOLDERBY, MARTIN & JACQUELINE 157 WOODLAND DR. IRONTON, OHIO 45638 VOL 348 PG 467 PARCEL-ID 37-007-0800.000	18-01-21 PT. NW SW S OF R/W & ON W SEC. LINE C000.06A RES USE CODE 500 90 00 90										
HOLDERBY, MARTIN L. & JACQUELINE 157 WOODLAWN DR. IRONTON, OHIO 45638 VOL 535 PG 97 PARCEL-ID 37-007-0900.000	18-1-21 PT NW SW 0.94 RES USE CODE 500 1,380 00 1,380										
BERTRAM, VICKIE & C. MICKEY 904 ALBANY RD LEXINGTON, KY 40502 VOL 613 PG 175 PARCEL-ID 37-007-1000.000	18-01-21 PT N 1/2 SW LESS 0.70A C002.27A RES USE CODE 510 9,950 27,030 36,980 HOMESITE VALUE LISTED BELOW 8,090 27,030 35,120										
WORLEY, CLYDE & RITA LIFE EST. ARCH B & GEORGENE WORLEY REM 1419 SO 7TH ST	18-01-21 PT N 1/2 SW PT C000.70A RES USE CODE 510										

.24AC Arch B. + Georgene Worley 1000.001 Bal ~~2.03AC~~ ~~1.81AC~~ 2.19AC
Parcel 1000.001 was combined into 37-007-1001 4-29-05 & transferred to Vicki & Mickey Bertram
(Bal parcel to) 4-27-05 Vickie AKA Vicki + C. Mickey Bertram
4-29-05 37-007-0900.002 .28AC was combined into this parcel 37-007-1000 for a total of 2.19AC

BARRETT BROTHERS SPRINGFIELD, OH 1-800-322-7711

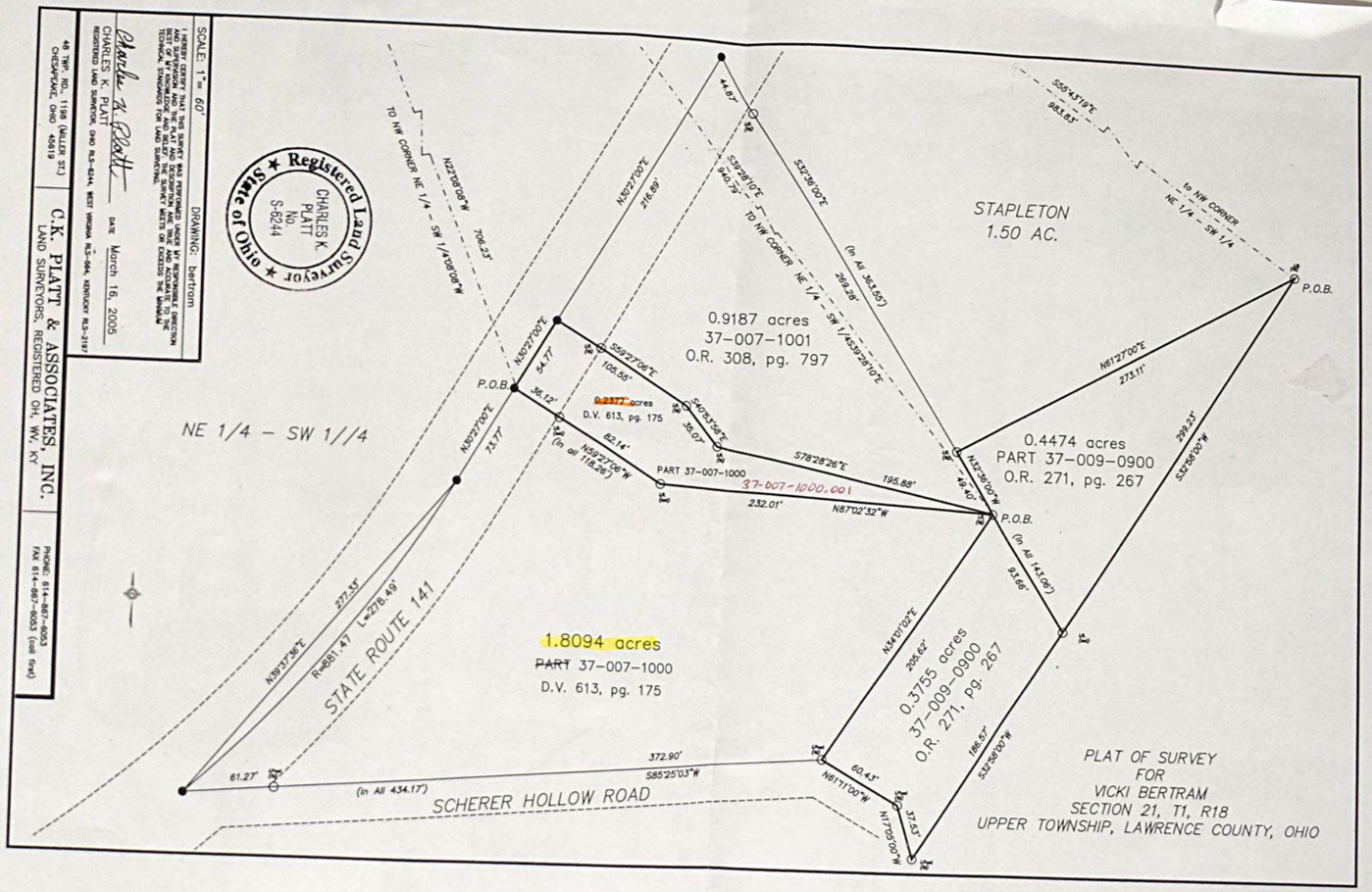

SURVEYOR'S CERTIFICATE

TO WHOM IT MAY CONCERN: Date APRIL 19 2005

I hereby certify that on or about _____ 19___ I surveyed real property owned by _____ situated in _____ Township and/or _____ Corporation, Lawrence County, Ohio. This certificate is made for the purpose of correcting the Auditor's tax duplicate.

R	T	SEC.	ACRE LOT	NO.	PARCEL NO.	ACREAGE NOW TAXED ON AUDITOR'S DUPLICATE	ACREAGE SHOULD BE CORRECTED AS SHOWN BELOW
					37-007-1000	2.03	1.81
						ACREAGE CORRECTION	

REMARKS:

Signed Charles K. Platt
Registration Number 6244

SURVEYOR'S CERTIFICATE

TO WHOM IT MAY CONCERN: Date APRIL 28 2005

I hereby certify that on or about _____ 19___ I surveyed real property owned by PAUL WOMLEN situated in _____ Township and/or IRONTON Corporation, Lawrence County, Ohio. This certificate is made for the purpose of correcting the Auditor's tax duplicate.

R	T	SEC.	ACRE LOT	NO.	PARCEL NO.	ACREAGE NOW TAXED ON AUDITOR'S DUPLICATE	ACREAGE SHOULD BE CORRECTED AS SHOWN BELOW
					37-007-1001	0.70	0.92

REMARKS:

Signed Charles K. Platt
Registration Number 6244

PLAT OF A SURVEY SHOWING THE DIVISION OF THE REALESTATE AS DESCRIBED IN DEED BOOK-279, PAGE-40, SITUATED IN THE SOUTH WEST QUARTER OF SECTION- 21, TOWN-1, RANGE-18 OF THE OHIO RIVER SURVEY. BEING IN UPPER TOWNSHIP,IN THE CITY OF IRONTON,LAWRENCE COUNTY, AND IN THE STATE OF OHIO.

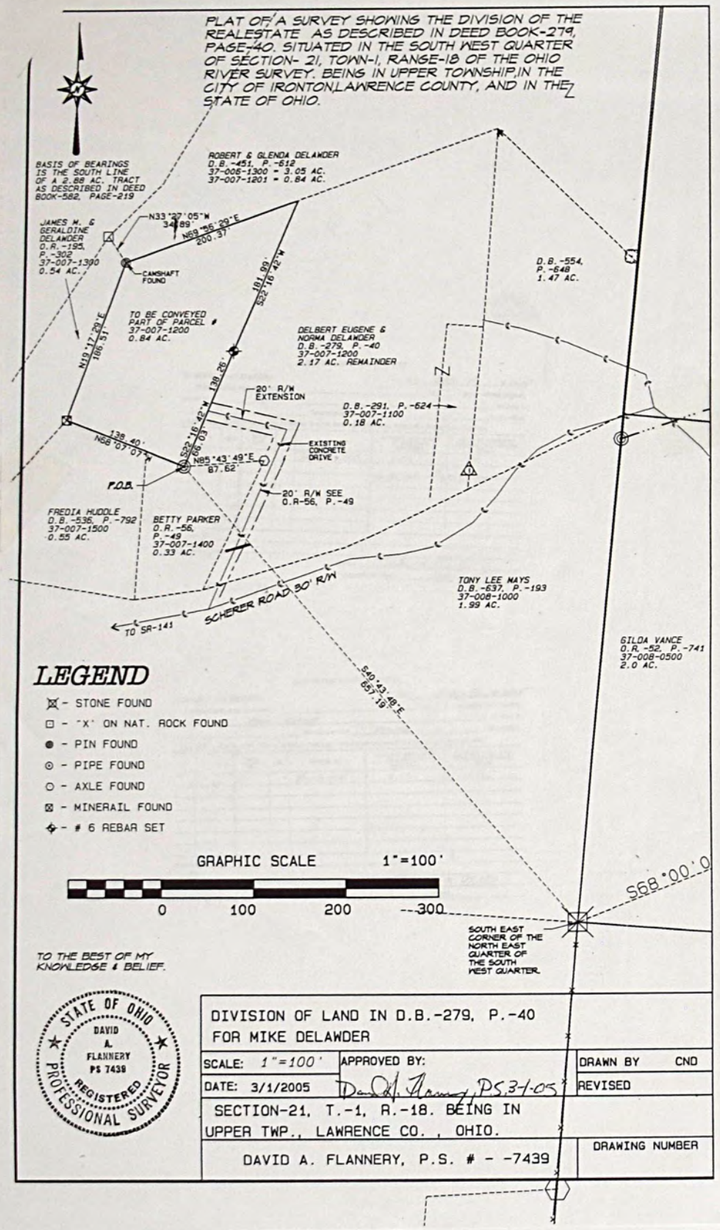

LEGEND

- ⊠ - STONE FOUND
- ⊡ - "X" ON NAT. ROCK FOUND
- ● - PIN FOUND
- ⊙ - PIPE FOUND
- ○ - AXLE FOUND
- ⊠ - MINERAIL FOUND
- ✣ - # 6 REBAR SET

GRAPHIC SCALE 1"=100'

0 100 200 300

TO THE BEST OF MY KNOWLEDGE & BELIEF.

STATE OF OHIO
DAVID A. FLANNERY
PS 7439
REGISTERED
PROFESSIONAL SURVEYOR

DIVISION OF LAND IN D.B.-279, P.-40 FOR MIKE DELAWDER		
SCALE: 1"=100'	APPROVED BY:	DRAWN BY CND
DATE: 3/1/2005	David A. Flannery PS 7439	REVISED
SECTION-21, T.-1, R.-18. BEING IN UPPER TWP., LAWRENCE CO., OHIO.		
DAVID A. FLANNERY, P.S. # - -7439		DRAWING NUMBER

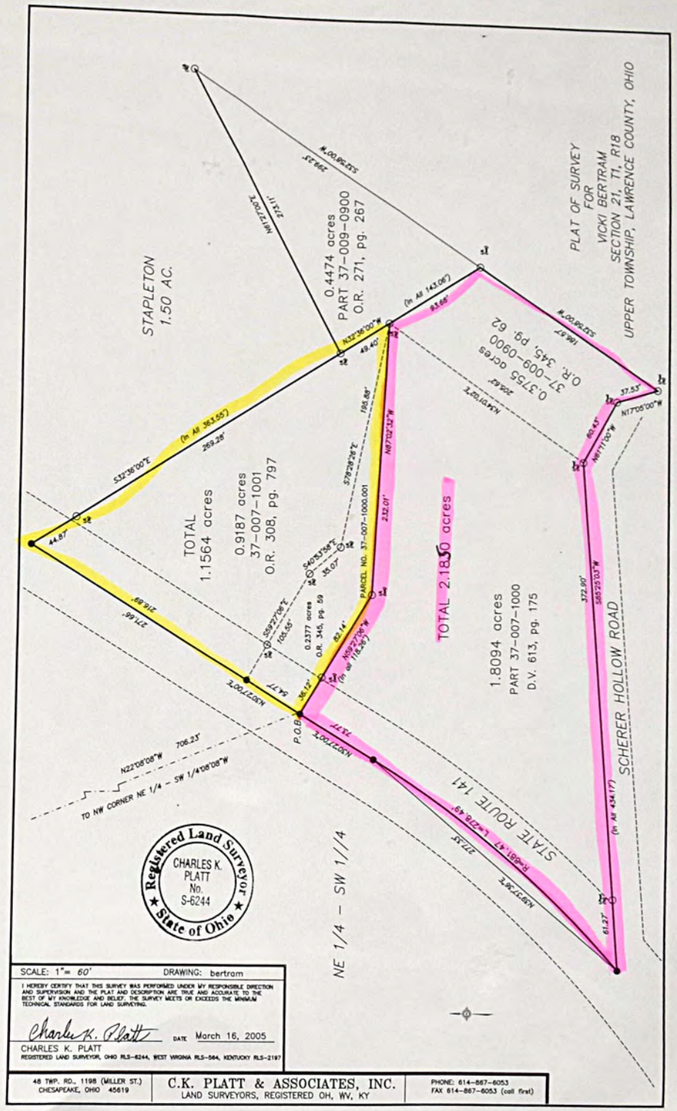

Registered Land Surveyor
CHARLES K. PLATT
No. S-6244
State of Ohio

SCALE: 1"= 60' DRAWING: bertram

I HEREBY CERTIFY THAT THIS SURVEY WAS PERFORMED UNDER MY RESPONSIBLE DIRECTION AND SUPERVISION AND THE PLAT AND DESCRIPTION ARE TRUE AND ACCURATE TO THE BEST OF MY KNOWLEDGE AND BELIEF. THE SURVEY MEETS OR EXCEEDS THE MINIMUM TECHNICAL STANDARDS FOR LAND SURVEYING.

Charles K. Platt DATE March 16, 2005

CHARLES K. PLATT
REGISTERED LAND SURVEYOR, OHIO RLS-6244, WEST VIRGINIA RLS-564, KENTUCKY RLS-2197

48 TWP. RD., 1198 (MILLER ST.) CHESAPEAKE, OHIO 45619	C.K. PLATT & ASSOCIATES, INC. LAND SURVEYORS, REGISTERED OH, WV, KY	PHONE: 614-867-6053 FAX 614-867-6053 (call first)

TAX RATE [illegible]0
A/R RED FACTOR 18.7468
OTH RED FACTOR 17.9084

LAWRENCE
TAX DISTRICT 37-UPPER TWP-ANNEXATION-IRONTON CORP-IRONTON S.D.

GENERAL TAX LIST AND DUPLICATE OF REAL AND PUBLIC UTILITY PROPERTY
COUNTY REAL ESTATE TAXES AND SPECIAL ASSESSMENTS

01/03/05

TAX YEAR 2004
INTEREST RATE
PAGE NO 7325

OWNER'S NAME MAILING ADDRESS	DESCRIPTION LAND	IMPROVEMENTS	TOTAL VALUE	TAXES CHARGED	DECEMBER TAXES	PENALTY	JUNE TAXES	PENALTY	TOTAL DELINQUENT	C.D. DATE	MEMO
IRONTON, OHIO 45638-0000 VOL 614 PG 385 PARCEL-ID 37-007-1001.000	00	00	00								
08-18-04 TRNSF TO 37-007-1001.000 WORLEY, ARCH B & GEORGENE											
WORLEY, ARCH B & GEORGENE 1419 SO 7TH ST IRONTON, OHIO 45638-0000 OR 308 PG 797 PARCEL-ID 37-007-1001.000	18-01-21 PT N 1/2 SW PT C000.~~74~~ 1.16AC RES USE CODE 510 7,470 41,610		49,080	4-29-05 Vicki + Mickey Bertram							A Creage Correction by Charlie Platt 4-28-05 4-29-05 parcel 37-007-1000.001 was combined into this parcel for a total of 1.16 AC
DELAWDER, DELBERT EUGENE & NOR 1727 SCHERER ROAD IRONTON, OHIO 45638 VOL 291 PG 624 PARCEL-ID 37-007-1100.000	18-01-21 PT. NE SW C000.18A RES USE CODE 500 270 00		270	James M Delawder							
DELAWDER, DELBERT EUGENE & NOR 1727 SCHERER ROAD IRONTON, OHIO 45638 VOL 279 PG 40 PARCEL-ID 37-007-1200.000 10-08-04 722.82	18-01-21 PT. NE SW PT. C003.01A RES USE CODE 510 11,040 31,280 HOMESITE VALUE LISTED BELOW 8,090 23,410		42,320 31,500	12/29/05 Norma J Delawder	12/29/05 .001 .84AC James M & Geraldine K. Delawder Bal 2.17 AC						
DELAWDER, ROBERT & GLENDA 006 C/O FIRST AMER.RE TAX SERVICE ATT:ESCROW REPORTING DEPT 8435 STEMMONS FWY 7TH FR DALLAS, TX 75247 VOL 451 PG 612 PARCEL-ID 37-007-1201.000	18-01-21 PT NE SW PT C000.84A RES USE CODE 500 1,240 00		1,240								
DELAWDER, JAMES M. & GERALDINE K. 006 C/O FIRST AMER.RE TAX SERVICE ATT:ESCROW REPORTING DEPT 8435 STEMMONS FWY 7TH FR DALLAS, TX 75247 OR 195 PG 302 PARCEL-ID 37-007-1300.000	18-01-21 PT NE SW C000.54A RES USE CODE 510 6,330 7,140 HOMESITE VALUE LISTED BELOW 6,330 7,140		13,470 13,470								
HUDDLE, FREDIA 627 HIGH ST. COAL GROVE, OHIO 45638 VOL 536 PG 792 PARCEL-ID 37-007-1301.000	-00-00 PT NE SW PT C000.55A RES USE CODE 500 810 00		810								
PARKER, BETTY J. 145 SCHERER RD IRONTON, OHIO 45638 OR 56 PG 49	18-01-21 PT. NE SW PT. C000.33A RES USE CODE 510 4,780 12,050		16,830								

TAX RATE [illegible]0
A/R RED FACTOR 18.7468
OTH RED FACTOR 17.9084

LAWRENCE
TAX DISTRICT 37-UPPER TWP-ANNEXATION-IRONTON CORP-IRONTON S.D.

GENERAL TAX LIST AND DUPLICATE OF REAL AND PUBLIC UTILITY PROPERTY
COUNTY REAL ESTATE TAXES AND SPECIAL ASSESSMENTS

01/03/05

TAX YEAR 2004
INTEREST RATE
PAGE NO 7326

OWNER'S NAME MAILING ADDRESS	DESCRIPTION LAND	IMPROVEMENTS	TOTAL VALUE	TAXES CHARGED	DECEMBER TAXES	PENALTY	JUNE TAXES	PENALTY	TOTAL DELINQUENT	C.D. DATE	MEMO
PARCEL-ID 37-007-1400.000	HOMESITE VALUE LISTED BELOW 4,780	12,020	16,800								
HUDDLE, FREDIA 627 HIGH ST. COAL GROVE, OHIO 45638 VOL 524 PG 112 PARCEL-ID 37-007-1500.000	18-01-21 PT NE SW C000.18A RES USE CODE 500 270 00		270								
ROACH, ROBERT DAVID & CONNIE 2902 CO. RD. 181 IRONTON, OHIO 45638-8544 VOL 588 PG 344 PARCEL-ID 37-007-1600.000	18-01-21 PT. N1/2 SEC. C000.80A RES USE CODE 510 7,700 7,970 HOMESITE VALUE LISTED BELOW 7,700 7,950		15,670 15,650	8/15/05 Campbell Chapel Freewill Baptist Church							
CAMPBELL CHAPEL FREEWILL BAPTIST CHURCH CAMPBELL DR. IRONTON, OHIO 45638-0000 VOL 427 PG 411 PARCEL-ID 37-007-1700.000	18-01-21 PT. C000.16A EXM USE CODE 685 340 00		340								
CAMPBELL CHAPEL FREEWILL BAPTIST CHURCH INC. C/O RICK STRUNK 2055 CO RD 53 KITTS HILL, OHIO 45645 OR 27 PG 36 PARCEL-ID 37-007-1800.000	18-01-21 PT. N1/2 SEC. C000.50A EXM USE CODE 685 2,750 00		2,750								
JOHNSON, CINDY R. & LOWELL C. 1715 CAMPBELL DR IRONTON, OHIO 45638 OR 42 PG 86 PARCEL-ID 37-008-0100.000	18-01-21 PT. NE SW C000.50A RES USE CODE 500 740 00		740								
ALLEN, RAYMOND 1711 CAMPBELL DRIVE IRONTON, OHIO 45638 VOL 341 PG 304 PARCEL-ID 37-008-0200.000	18-01-21 PT. NE SE C000.50A RES USE CODE 510 6,070 8,080 HOMESITE VALUE LISTED BELOW 6,070 8,080		14,150 14,150	Campbell Chapel Freewill Baptist Church 6/1/05							
CAMPBELL CHAPEL FREEWILL BAP. C/O E. ROSCOE RT.1, CAMPBELL DR. IRONTON, OHIO VOL 356 PG 559 PARCEL-ID 37-008-0300.000	18-01-21 PT. N1/2 SEC. C001.00A EXM USE CODE 685 7,600 58,260		65,860								
STAMPER, MAGGIE 106 SCHERER RD. IRONTON, OHIO 45638 VOL 487 PG 36 PARCEL-ID 37-008-0400.000	18-01-21 PT. NE SW ST HWY EAS. .20 AC EXM USE CODE 610 10 00		10								
VANCE, GILDA A., TRUSTEE 1916 ORA RICHEY RD IRONTON, OH 45638 OR 52 PG 741	18-01-21 PT. SE COR. NW SE C002.00A RES USE CODE 510 9,560 10,340		19,900								

BARRETT BROTHERS SPRINGFIELD, OH 1-800-322-7711

TAX RATE [illegible]0
A/R RED FACTOR 18.7468
OTH RED FACTOR 17.9084

LAWRENCE
TAX DISTRICT 37-UPPER TWP-ANNEXATION-IRONTON CORP-IRONTON S.D.

GENERAL TAX LIST AND DUPLICATE OF REAL AND PUBLIC UTILITY PROPERTY
COUNTY REAL ESTATE TAXES AND SPECIAL ASSESSMENTS

01/03/05

TAX YEAR 2004
INTEREST RATE
PAGE NO 7327

OWNER'S NAME MAILING ADDRESS	DESCRIPTION			TAXES CHARGED	DECEMBER TAXES	PENALTY	JUNE TAXES	PENALTY	TOTAL DELINQUENT	C. D. DATE	MEMO
	LAND	IMPROVEMENTS	TOTAL VALUE								
PARCEL-ID 37-008-0500.000	HOMESITE VALUE LISTED BELOW										
	8,090	10,130	18,220								
WATSON, JERRY & JANE ANN	18-01-21 SE COR. SW SE										
2010 ORA RICHEY RD,	C005.01A	RES USE CODE	510								
IRONTON, OHIO 45638											
VOL 513 PG 112	13,980	53,460	67,440								
PARCEL-ID 37-008-0600.000	HOMESITE VALUE LISTED BELOW										
	8,090	51,450	59,540								
MARTING, RAYMOND AND LONA G.	18-01-21 PT. SE COR. SW SE										
2020 ORA RICHEY RD.	C000.64A	RES USE CODE	510								
IRONTON, OH. 45638											
VOL 497 PG 101	7,250	28,950	36,200								
PARCEL-ID 37-008-0601.000											
WALDO, KEVIN J. AKA KEVIN JAY	18-01-21 SW SE LESS 5.65A.										
WALDO	C035.76A	AGR USE CODE	121								
1204 NAVAJO TRAIL											
IRONTON, OHIO 45638	00	00	00								
OR 280 PG 691											
PARCEL-ID 37-008-0700.000											
03-08-04 TRNSF FROM 37-008-0700.000	WALDO, KEVIN J. ETAL										
03-22-04 TRNSF TO 37-008-0700.000	WALDO, KEVIN J. & RAYETTA										
WALDO, KEVIN J. & RAYETTA	18-01-21 SW SE LESS 5.65A.										
P.O. BOX 4252	C035.76A	AGR USE CODE	121								
IRONTON, OHIO 45638	AUV										
OR 283 PG 183	8,920	00	8,920								
PARCEL-ID 37-008-0700.000											
03-22-04 TRNSF FROM 37-008-0700.000	WALDO, KEVIN J. AKA KEVIN										
WALDO, KEVIN J. ETAL	18-01-21 SW SE LESS 5.65A.										
168	C035.76A	AGR USE CODE	121								
C/O FIRST AMER.RE TAX SERVICE											
ATT:ESCROW REPORTING DEPT	00	00	00								
8435 STEMMONS FWY 7TH FR											
DALLAS, TX 75247											
OR 233 PG 77											
PARCEL-ID 37-008-0700.000											
03-08-04 TRNSF TO 37-008-0700.000	WALDO, KEVIN J. AKA KEVIN										
HASKINS, JOHN E. AND KATHLEEN S.	18-01-21 PT. N1/2 SW										
2005 CO RD 105	C001.00A	RES USE CODE	510								
KITTS HILL, OH 45645	8,090	7,750	15,840								
PARCEL-ID 37-008-0800.000											
MAYS, KENNETH RAY	18-01-21 PT. N1/2 SW N PT.										
136 SCHERER RD	C001.00A	RES USE CODE	510								
IRONTON, OHIO 45638											
OR 42 PG 149	8,090	8,830	16,920								
PARCEL-ID 37-008-0900.000	HOMESITE VALUE LISTED BELOW										
	8,090	8,830	16,920								

TAX RATE [illegible]0
A/R RED FACTOR 18.7468
OTH RED FACTOR 17.9084

LAWRENCE
TAX DISTRICT 37-UPPER TWP-ANNEXATION-IRONTON CORP-IRONTON S.D.

GENERAL TAX LIST AND DUPLICATE OF REAL AND PUBLIC UTILITY PROPERTY
COUNTY REAL ESTATE TAXES AND SPECIAL ASSESSMENTS

01/03/05

TAX YEAR 2004
INTEREST RATE
PAGE NO 7328

OWNER'S NAME MAILING ADDRESS	DESCRIPTION			TAXES CHARGED	DECEMBER TAXES	PENALTY	JUNE TAXES	PENALTY	TOTAL DELINQUENT	C. D. DATE	MEMO
	LAND	IMPROVEMENTS	TOTAL VALUE								
MAYS, KARA LIFE EST TONY LEE MAYS REM.	18-01-21 PT. N 1/2 SW E PT.			10/21/06 (Rem Int only) Kenneth Ray Mays							
	C001.99A	RES USE CODE	510								
140 SCHERER RD.											
IRONTON, OHIO 45638	9,540	5,680	15,220								
VOL 637 PG 189, 193	HOMESITE VALUE LISTED BELOW										
PARCEL-ID 37-008-1000.000	8,090	5,680	13,770								
10-08-04 161.61											
MOLTER, GENE M. & MARGARET	18-01-21 PT. N1/2 SW										
122 WOODLAWN DR.	C000.44A	RES USE CODE	510								
IRONTON, OHIO 45638											
VOL 351 PG 11	3,560	21,740	25,300								
PARCEL-ID 37-008-1100.000	HOMESITE VALUE LISTED BELOW										
	3,560	21,740	25,300								
BRISLIN, ROBERT D. & TERRI L.	18-01-21 PT.										
1427 WOODLAWN DR.	C000.43A	RES USE CODE	510								
IRONTON, OHIO 45638											
VOL 513 PG 153	5,570	31,410	36,980								
PARCEL-ID 37-008-1200.000	HOMESITE VALUE LISTED BELOW										
	5,570	30,420	35,990								
MOLTER, GENE M. & MARGARET	18-01-21 PT.										
122 WOODLAWN DR.	C000.98A	RES USE CODE	500								
IRONTON, OHIO 45638											
VOL 339 PG 543	5,150	00	5,150								
PARCEL-ID 37-008-1300.000											
BOWMAN, STEPHEN R. & PAMELA M.	18-01-21 PT.										
1429 WOOD LAWN DR.	C000.41A	RES USE CODE	510								
IRONTON, OHIO 45638											
VOL 531 PG 163	5,400	27,420	32,820								
PARCEL-ID 37-008-1400.000	HOMESITE VALUE LISTED BELOW										
	5,400	27,260	32,660								
WILLIS, GLEN R. & FRANCES	18-01-21 PT. N1/2 SW										
71 PRIVATE DR. 1716	C000.35A	RES USE CODE	500								
IRONTON, OHIO 45638											
	510	00	510								
PARCEL-ID 37-008-1500.000											
CAMPBELL CHAPEL FREE WILL BAPTIST CHURCH	18-01-21 PT. N1/2 SW										
	C000.34A	EXM USE CODE	685								
C/O RICK STRUNK											
2055 CO RD 53	2,320	00	2,320								
KITTS HILL, OH 45645											
OR 27 PG 436											
PARCEL-ID 37-008-1600.000											
STAPLETON, JOHN JR. & JEAN	18-01-21 PT. N1/2 SW										
1721 1/2 CAMPBELL DR.	C000.67A	RES USE CODE	510								
IRONTON, OHIO 45638											
VOL 561 PG 712	00	00	00								
PARCEL-ID 37-008-1700.000											
03-19-04 TRNSF TO 37-008-1700.000	STAPLETON, JOHN JR. & JEA										
STAPLETON, JOHN JR. & JEAN & C INDY R.	18-01-21 PT. N1/2 SW										
1721 1/2 CAMPBELL DR.	C000.67A	RES USE CODE	510								

TAX RATE 10
A/R RED FACTOR 18.7468
OTH RED FACTOR 17.9084

LAWRENCE
TAX DISTRICT 37-UPPER TWP-ANNEXATION-IRONTON CORP-IRONTON S.D.

GENERAL TAX LIST AND DUPLICATE OF REAL AND PUBLIC UTILITY PROPERTY
COUNTY REAL ESTATE TAXES AND SPECIAL ASSESSMENTS

01/03/05

TAX YEAR 2004
INTEREST RATE
PAGE NO 7329

OWNER'S NAME MAILING ADDRESS	DESCRIPTION			TAXES CHARGED	DECEMBER TAXES	PENALTY	JUNE TAXES	PENALTY	TOTAL DELINQUENT	C. D. DATE	MEMO
	LAND	IMPROVEMENTS	TOTAL VALUE								
IRONTON, OHIO 45638 OR 282 PG 745 PARCEL-ID 37-008-1700.000	7,420	7,410	14,830								
03-19-04 TRNSF FROM 37-008-1700.000 STAPLETON, JOHN JR. & JEA											
STAPLETON, JOHN & MERRAVONE JE ANNE 1721 1/2 CAMPBELL DR. IRONTON, OHIO 45638 PARCEL-ID 37-008-1701.000	18-01-21 PT N1/2 SW C000.83A RES USE CODE 510 7,720 HOMESITE VALUE LISTED BELOW 7,720	22,830 22,830	30,550 30,550								
JOHNSON, CINDY R. & LOWELL C. 1715 CAMPBELL IRONTON, OHIO 45638 OR 42 PG 86 PARCEL-ID 37-008-1800.000	18-01-21 PT. N1/2 SW C001.00A RES USE CODE 510 8,090 HOMESITE VALUE LISTED BELOW 8,090	7,820 7,820	15,910 15,910								
CHILDERS, DONNA FRANCES 1718 CAMPBELL DR IRONTON, OHIO 45638 VOL 554 PG 657 PARCEL-ID 37-009-0100.000	18-01-21 PT. N1/2 SW S PT. C000.25A RES USE CODE 510 4,040 HOMESITE VALUE LISTED BELOW 4,040	8,810 8,810	12,850 12,850								
VANCE, MARILYN ALINE LIFE EST 1712 CAMPBELL AVE. IRONTON, OHIO 45638 VOL 638 PG 503 PARCEL-ID 37-009-0200.000	18-01-21 PT. N1/2 SW N PT. C000.47A RES USE CODE 500 690	00	690								
STOUT, GARY C. & GAIL M. 1717 CAMPBELL DR. IRONTON, OHIO 45638 OR 50 PG 27 PARCEL-ID 37-009-0300.000	18-01-21 PT. SE COR. C000.28A RES USE CODE 510 4,330 HOMESITE VALUE LISTED BELOW 4,330	20,310 20,310	24,640 24,640								
DILLON, RICHARD W. & ROSE MARY 1722 CAMPBELL DR IRONTON, OH 45638 OR 226 PG 714 PARCEL-ID 37-009-0400.000	18-01-21 PT. W SIDE HY. C000.19A RES USE CODE 510 3,440 HOMESITE VALUE LISTED BELOW 3,440	11,140 11,140	14,580 14,580								
DICKESS, MACK TRUSTEE & LILLIA N M. DICKESS TRUSTEE 150 C/O MARK & LILLIAN DICKESS 4220 ST. RT. 141 IRONTON, OHIO 45638 VOL 620 PG 344/354/364/374 PARCEL-ID 37-009-0500.000	18-01-21 PT. N1/2 SW C000.31A RES USE CODE 500 460	00	460								
BAILEY, RANDY 004 C/O LANDAMERICA TAX & FL SERV E. COAST PROCESSING DEPT P. O. BOX 875	18-01-21 PT. N1/2 SW W SIDE S.H. C000.31A RES USE CODE 510 4,590	3,290	7,880								

TAX RATE 10
A/R RED FACTOR 18.7468
OTH RED FACTOR 17.9084

LAWRENCE
TAX DISTRICT 37-UPPER TWP-ANNEXATION-IRONTON CORP-IRONTON S.D.

GENERAL TAX LIST AND DUPLICATE OF REAL AND PUBLIC UTILITY PROPERTY
COUNTY REAL ESTATE TAXES AND SPECIAL ASSESSMENTS

01/03/05

TAX YEAR 2004
INTEREST RATE
PAGE NO 7330

OWNER'S NAME MAILING ADDRESS	DESCRIPTION			TAXES CHARGED	DECEMBER TAXES	PENALTY	JUNE TAXES	PENALTY	TOTAL DELINQUENT	C. D. DATE	MEMO
	LAND	IMPROVEMENTS	TOTAL VALUE								
OAKS, PA. 19456-9919 OR 257 PG 357/360 PARCEL-ID 37-009-0600.000											
ROMANO, MICHAEL & BEVERLY 1719 CAMPBELL DRIVE IRONTON, OHIO 45638 VOL 623 PG 481 PARCEL-ID 37-009-0700.000	18-01-21 PT. N1/2 SW C000.19A RES USE CODE 510 3,440 HOMESITE VALUE LISTED BELOW 3,440	11,790 11,790	15,230 15,230								
DELAWDER, ROBERT E. & GLENDA K 150 SCHERER ROAD IRONTON, OHIO 45638 VOL 554 PG 648 PARCEL-ID 37-009-0800.000	18-01-21 PT. N1/2 SW C001.47A RES USE CODE 500 2,160	00	2,160								
WORLEY, CLYDE H. 1419 SO 7TH ST IRONTON, OHIO 45638 OR 243 PG 572 PARCEL-ID 37-009-0900.000	18-01-21 PT OF N 1/2 C000.89A RES USE CODE 500 00	00	00								
01-08-04 TRNSF TO 37-009-0900.000 WORLEY, ARCH B., TRUSTEE											
WORLEY, ARCH B., TRUSTEE 1419 SO 7TH ST IRONTON, OHIO 45638 OR 271 PG 267 PARCEL-ID 37-009-0900.000	18-01-21 PT OF N 1/2 C000.89A RES USE CODE 500 1,310	00	1,310								
01-08-04 TRNSF FROM 37-009-0900.000 WORLEY, CLYDE H.											
HEABERLIN, RICHARD & JOLINDA 1936 ORA RICHEY ROAD IRONTON, OHIO 45638 45638 VOL 629 PG 634 PARCEL-ID 37-009-1000.000	18-01-21 PT SE SW N & S SIDE O F RD LESS 0.51,0.01 BAL=1.26AC RES RES USE CODE 510 8,470 HOMESITE VALUE LISTED BELOW 8,090	11,470 11,470	19,940 19,560								
LITTLEJOHN, RONALD DALE & EMIL Y 1924 ORA RICHEY ROAD IRONTON, OHIO 45638 VOL 500 PG 68 PARCEL-ID 37-009-1000.001	18-1-21 N PT SE SW N & S SIDE OF RD 0.16ACS. RES USE CODE 500 230	00	230								
HEABERLIN, RICHARD LEE & JO LI NDA 1936 ORA RICHEY RD. IRONTON, OHIO 45638 VOL 525 PG 245 PARCEL-ID 37-009-1000.002	18-1-21 PT SE SW N & S SIDE OF RD, E PT 0.11ACS. RES USE CODE 500 160	00	160								
LITTLEJOHN, RONALD D & EMILY 1924 ORA RICHEY RD IRONTON, OHIO 45638 VOL 568 PG 171 PARCEL-ID 37-009-1000.003	18-01-21 PT SE SW N & S SIDE O F RD PT 0.01ACRES RES USE CODE 500 240	00	240								

.45Ac 4-18-05 John + Jean Stapleton 0900.001 Bal = .44Ac

.38Ac 4-18-05 Vickie + C. Mickey Bertram 0900.002 ~~Bal = .06Ac~~

4-19-05 Drainage to Vickie & Vicki + C. Mickey Bertram 3.902 was combined into 37-007-1000

4-19-05 Bal parcel does not exist per Charlie Platt

SURVEYOR'S CERTIFICATE

TO WHOM IT MAY CONCERN: Date APRIL 19 2005

I hereby certify that on or about _____ 19___ I surveyed real property owned by _____, situated in _____ Township and/or _____ Corporation, Lawrence County, Ohio. This certificate is made for the purpose of correcting the Auditor's tax duplicate.

R	T	SEC.	ACRE LOT	NO.	PARCEL NO.	ACREAGE NOW TAXED ON AUDITOR'S DUPLICATE	ACREAGE SHOULD BE CORRECTED AS SHOWN BELOW
19	1	21			37-009-0900	0.06	0.00
					ACREAGE DOES NOT EXPIST		

REMARKS: _____

Signed Charles A. Platt
Registration Number 6204

BARRETT BROTHERS SPRINGFIELD, OH 1-800-322-7711

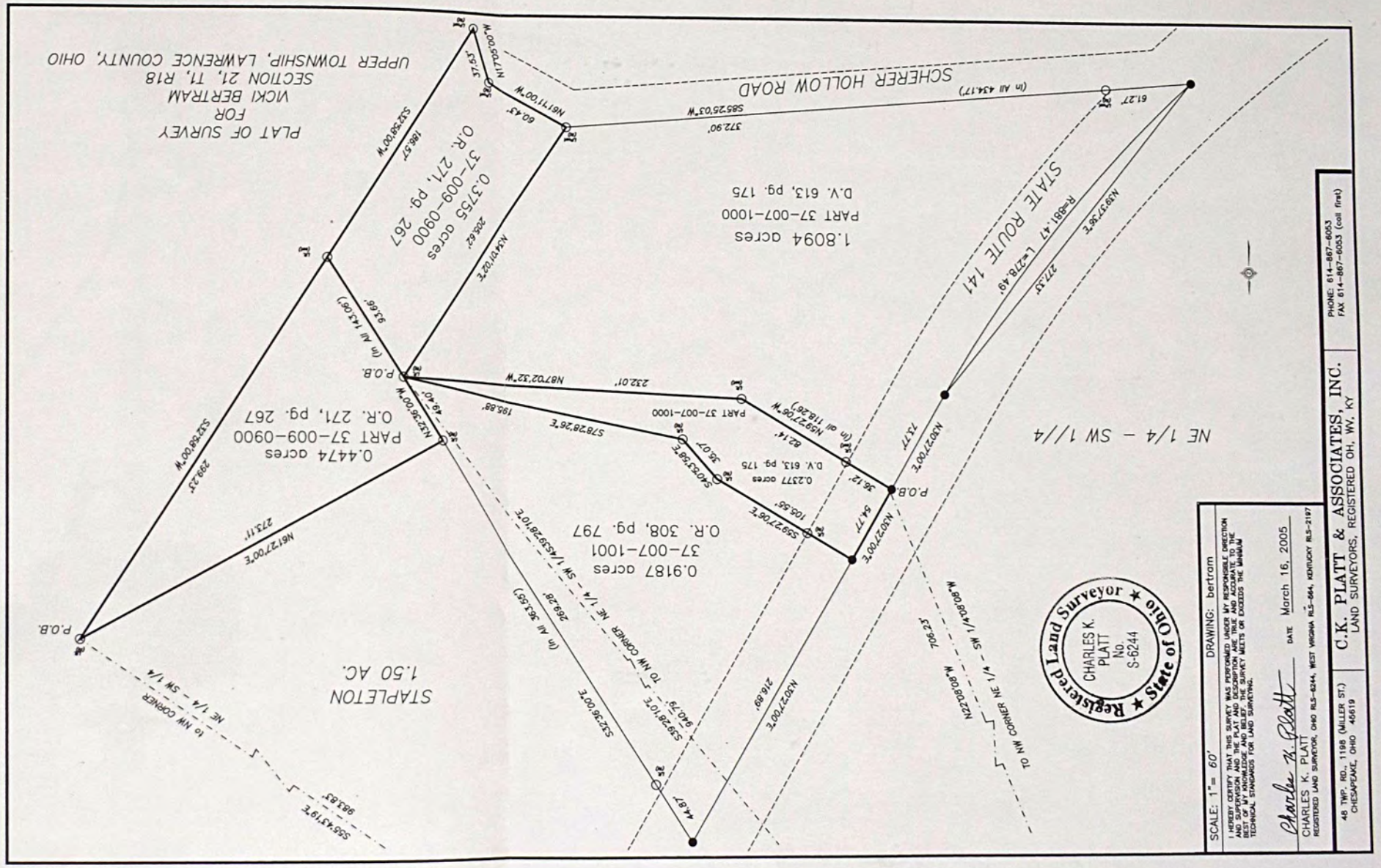
PLAT OF SURVEY
FOR
VICKI BERTRAM
SECTION 21, T1, R18
UPPER TOWNSHIP, LAWRENCE COUNTY, OHIO
SCHERER HOLLOW ROAD
(In All 434.17')
S85°26'03"W
372.90'
N81°11'00"W
60.43'
N.81°00'00"W
137.43'
S25°56'00"W
186.57'
1.8094 acres
PART 37-007-1000
D.V. 613, pg. 175
STATE ROUTE 141
R=881.41' L=278.49'
277.53'
N.80°37'36"E
N.80°37'36"E
3.00'
277.77'
N.82°27'06"W
(In All 118.26')
82.14'
P.O.B.
N.82°27'06"W
44.77'
S.82°27'06"E
105.56'
S.07°53'58"E
36.10'
0.2377 acres
D.V. 613, pg. 175
S.78°28'26"E
195.88'
N.82°36'00"W
45.42'
P.O.B.
N.87°02'32"W
232.01'
PART 37-007-1000
0.4474 acres
PART 37-009-0900
O.R. 271, pg. 267
N.82°36'00"W
299.33'
S.25°56'00"W
P.O.B.
(In All 142.08')
93.68'
N.82°07'02"E
208.62'
0.3755 acres
37-009-0900
O.R. 271, pg. 267
N.61°27'00"E
273.11'
0.9187 acres
37-007-1001
O.R. 308, pg. 797
S.82°36'00"E
300.24'
(In All 304.63')
S.82°36'00"E
300.24'
N.82°36'00"E
216.89'
N.07°24'00"W
4.87'
N.82°36'00"E
N.82°36'00"E
N.07°24'00"W
4.87'
STAPLETON
1.50 AC.
S.89°43'19"E
983.83'
NE 1/4 - SW 1/4
TO NW CORNER
NE 1/4 - SW 1/4
(In All 304.63')
TO NW CORNER NE 1/4 - SW 1/4
N.82°36'00"E
N.80°08'49"W
N.80°08'49"W
NE 1/4 - SW 1/4
Registered Land Surveyor
CHARLES K. PLATT
No. S-6244
State of Ohio
SCALE: 1" = 60'
DRAWING: bertram
I HEREBY CERTIFY THAT THIS SURVEY WAS PERFORMED UNDER MY RESPONSIBLE DIRECTION AND SUPERVISION AND THE PLAT AND DESCRIPTION ARE TRUE AND ACCURATE TO THE BEST OF MY KNOWLEDGE AND BELIEF AND MEETS OR EXCEEDS THE MINIMUM TECHNICAL STANDARDS FOR LAND SURVEYING.
CHARLES K. PLATT
REGISTERED LAND SURVEYOR, OHIO #LS-6244, WEST VIRGINIA #LS-664, KENTUCKY #LS-2197
DATE March 16, 2005
C.K. PLATT & ASSOCIATES, INC.
LAND SURVEYORS, REGISTERED OH, WV, KY
PHONE: 614-867-6053
FAX: 614-867-6053 (call first)
46 TWP. RD. 1198 (MILLER ST.)
CHESAPEAKE, OHIO 45619

TAX RATE [illegible]0
A/R RED FACTOR 18.7468
OTH RED FACTOR 17.9084

LAWRENCE
TAX DISTRICT 37-UPPER TWP-ANNEXATION-IRONTON CORP-IRONTON S.D.

GENERAL TAX LIST AND DUPLICATE OF REAL AND PUBLIC UTILITY PROPERTY
COUNTY REAL ESTATE TAXES AND SPECIAL ASSESSMENTS

TAX YEAR 2004
INTEREST RATE
01/03/05 PAGE NO 7331

OWNER'S NAME MAILING ADDRESS	DESCRIPTION			TAXES CHARGED	DECEMBER TAXES	PENALTY	JUNE TAXES	PENALTY	TOTAL DELINQUENT	C. D. DATE	MEMO
	LAND	IMPROVEMENTS	TOTAL VALUE								
HEABERLIN, RICHARD LEE & JO LI 1936 ORA RICHEY RD. IRONTON, OHIO 45638 PARCEL-ID 37-009-1001.000	18-01-21 PT SE SW N&S SIDE RD. C000.24A RES USE CODE 510 3,560	63,950 HOMESITE VALUE LISTED BELOW 3,960	67,910 61,130	65,090							
LITTLEJOHN, RONALD D. & EMILY 1924 ORA RICHEY RD. IRONTON, OHIO 45638 VOL 437 PG 7 PARCEL-ID 37-009-1100.000	18-01-21 PT. SE SW N & S SIDE OF RD. SW PT. C000.12A RES USE CODE 510 2,500	19,150 HOMESITE VALUE LISTED BELOW 2,500	21,650 19,150	21,650							
HEABERLIN, RICHARD & JOLINDA 1936 ORA RICHEY RD. IRONTON, OHIO 45638 VOL 629 PG 634 PARCEL-ID 37-009-1200.000	18-1-21 PT SE SW N & S SIDE OF RD. LESSS 0.20A BAL=0.56 RES USE CODE 500 820	00	820								
HEABERLIN, RICHARD LEE & JO LINDA 1936 ORA RICHEY RD. IRONTON, OHIO 45638 PARCEL-ID 37-009-1200.001	18-1-21 PT SE SW N & S SIDE OF RD. N PT 0.20ACS. RES USE CODE 500 290	00	290								
HEABERLIN, RICHARD LEE & JO LI 1936 ORA RICHEY RD. IRONTON, OHIO 45638-0000 VOL 401 PG 129 PARCEL-ID 37-009-1201.000	18-01-21 PT SE SW N&S SIDE RD. C000.24A RES USE CODE 500 350	00	350								
ROWE, JACK E. & CLARA B. 2001 MURDOCK RD. IRONTON, OHIO 45638 OR 308 PG 268 PARCEL-ID 37-009-1300.000 08-12-04 TRNSF FROM 37-009-1300.000	18-1-21 PT SE SW N & S SIDE LESS 1.98, 0.24 BAL = 3.32 ACRES RES USE CODE 500 4,880 ROWE, JACK E. P. CLARA B.	00	4,880								
ROWE, JACK E. P. CLARA B. 2001 MURDOCK RD. IRONTON, OHIO 45638 PARCEL-ID 37-009-1300.000 08-12-04 TRNSF TO 37-009-1300.000	18-1-21 PT SE SW N & S SIDE LESS 1.98, 0.24 BAL = 3.32 ACRES RES USE CODE 500 00 ROWE, JACK E. & CLARA B.	00	00								
MASSIE, BARBARA 5610 ST RT 650 IRONTON, OHIO 45638 OR 314 PG 488 PARCEL-ID 37-009-1300.001 09-16-04 TRNSF FROM 37-009-1300.001	18-1-21 PT SE SW N & S SIDE PT 0.24 ACRES RES USE CODE 500 3,960 ROWE, JOSEPH D. AND KRIST	00	3,960								

TAX RATE [illegible]0
A/R RED FACTOR 18.7468
OTH RED FACTOR 17.9084

LAWRENCE
TAX DISTRICT 37-UPPER TWP-ANNEXATION-IRONTON CORP-IRONTON S.D.

GENERAL TAX LIST AND DUPLICATE OF REAL AND PUBLIC UTILITY PROPERTY
COUNTY REAL ESTATE TAXES AND SPECIAL ASSESSMENTS

TAX YEAR 2004
INTEREST RATE
01/03/05 PAGE NO 7332

OWNER'S NAME MAILING ADDRESS	DESCRIPTION			TAXES CHARGED	DECEMBER TAXES	PENALTY	JUNE TAXES	PENALTY	TOTAL DELINQUENT	C. D. DATE	MEMO
	LAND	IMPROVEMENTS	TOTAL VALUE								
ROWE, JOSEPH D. AND KRISTINA 2000 CO RD 26 IRONTON, OHIO 45638 OR 248 PG 428/430 PARCEL-ID 37-009-1300.001 09-16-04 TRNSF TO 37-009-1300.001	18-1-21 PT SE SW N & S SIDE PT 0.24 ACRES RES USE CODE 500 00 MASSIE, BARBARA	00	00								
DELONG, DONALD R. & KAREN S. 1802 ORA RICHEY RD IRONTON, OHIO 45638 VOL 592 PG 595 PARCEL-ID 37-009-1301.000	18-01-21 PT SE SW N & S SIDE PT C000.20A RES USE CODE 510 3,560 HOMESITE VALUE LISTED BELOW 3,560	21,890 21,890	25,450 25,450								
MCGUIRE, CHARLES M 1620 ORA RICHEY RD IRONTON, OHIO 45638-000 VOL 569 PG 27 PARCEL-ID 37-009-1302.000	18-01-21 PT SE SW N & S SIDE PT C000.18A RES USE CODE 510 3,320 HOMESITE VALUE LISTED BELOW 3,320	21,790 21,790	25,110 25,110								
MCGUIRE, CHARLES M 1620 ORA RICHEY RD IRONTON, OHIO 45638-000 VOL 569 PG 27 PARCEL-ID 37-009-1303.000	18-01-21 PT SE SW N & S SIDE PT C000.18A RES USE CODE 500 270	00	270								
MILLER, SHAWN & AND LISA 1632 ORA RICHEY RD IRONTON, OHIO 45638-000 OR 18 PG 631 PARCEL-ID 37-009-1304.000	18-01-21 PT SE SW N & S SIDE PT C000.18A RES USE CODE 510 3,320 HOMESITE VALUE LISTED BELOW 3,320	21,500 21,500	24,820 24,820	7/27/05 Lisa Miller							
WALTERS, CHAS. M. & GERALDINE 1702 ORA RICHEY RD. IRONTON, OHIO 45638-000 VOL 438 PG 644 PARCEL-ID 37-009-1305.000	18-01-21 PT SE SW N & S SIDE PT C000.21A RES USE CODE 510 3,670 HOMESITE VALUE LISTED BELOW 3,670	23,560 23,560	27,230 27,230								
PALMER, DEANA G. 1806 ORA RICHIE ROAD IRONTON, OHIO 45638 VOL 546 PG 136 PARCEL-ID 37-009-1306.000	18-01-21 PT SE SW N & S SIDE PT C000.16A RES USE CODE 510 3,060 HOMESITE VALUE LISTED BELOW 3,060	26,640 26,500	29,700 29,560	5/24/05 Deana G & Thomas A Stambaugh							
GREENE, ALFRED LEE & LINDA LOU 1810 ORA RICHEY RD. IRONTON, OHIO 45638-000 VOL 447 PG 100	18-01-21 PT SE SW N & S SIDE PT C000.23A RES USE CODE 510										

TAX RATE 90
A/R RED FACTOR 18.7468
OTH RED FACTOR 17.9084

LAWRENCE
TAX DISTRICT

GENERAL TAX LIST AND DUPLICATE OF REAL AND PUBLIC UTILITY PROPERTY
COUNTY REAL ESTATE TAXES AND SPECIAL ASSESSMENTS
37-UPPER TWP-ANNEXATION-IRONTON CORP-IRONTON S.D.

01/03/05

TAX YEAR 2004
INTEREST RATE
PAGE NO 7333

OWNER'S NAME MAILING ADDRESS	DESCRIPTION			TAXES CHARGED	DECEMBER TAXES	PENALTY	JUNE TAXES	PENALTY	TOTAL DELINQUENT	C. D. DATE	MEMO
	LAND	IMPROVEMENTS	TOTAL VALUE								
PARCEL-ID 37-009-1307.000	3,870	26,500	30,370								
	HOMESITE VALUE LISTED BELOW										
	3,870	26,500	30,370								
WALTERS, CHARLES MORRIS & WALTERS, GERALDINE 1702 ORA RICHEY RD. IRONTON, OHIO 45638-0000 VOL 478 PG 90 PARCEL-ID 37-009-1308.000	18-01-21 PT SE SW N & S SIDE P TNK PT C000.21A RES USE CODE 500 310 00 310										
GREENE, ALFRED L. & LINDA L. 1810 ORA RICHEY RD. IRONTON, OHIO 45638-000 VOL 451 PG 221 PARCEL-ID 37-009-1309.000	18-01-21 PT SE SW N & S SIDE P T C000.04A RES USE CODE 500 60 00 60										
BAKER, CYNTHIA M. 006 C/O LANDAMERICA TAX & FL SERV E. COAST PROCESSING DEPT P. O. BOX 875 OAKS, PA. 19456-9919 OR 193 PG 160/162 PARCEL-ID 37-009-1310.000	18-01-21 PT SE SW PT N & S SID E C000.15A RES USE CODE 510 00 00 00										
12-18-03 TRNSF TO 37-009-1310.000 EDWARDS, TERRI J.											
EDWARDS, TERRI J. 006 C/O FIRST AMER.RE TAX SERVICE ATT:ESCROW REPORTING DEPT 8435 STEMMONS FWY 7TH FR DALLAS, TX 75247 OR 268 PG 640 PARCEL-ID 37-009-1310.000	18-01-21 PT SE SW PT N & S SID E C000.15A RES USE CODE 510 2,910 20,460 23,370 HOMESITE VALUE LISTED BELOW 2,910 20,460 23,370										
12-18-03 TRNSF FROM 37-009-1310.000 BAKER, CYNTHIA M.											
ROWE, JOSEPH D. AND KRISTINA 2000 CO RD 26 IRONTON, OHIO 45638 OR 2248 PG 428/430 PARCEL-ID 37-009-1311.000	18-01-21 PT SE SW N & S SIDE P TSK C000.24A RES USE CODE 500 00 00 00										
09-16-04 TRNSF TO 37-009-1311.000 MASSIE, BARBARA											
MASSIE, BARBARA 5610 ST RT 650 IRONTON, OHIO 45638 OR 314 PG 488 PARCEL-ID 37-009-1311.000	18-01-21 PT SE SW N & S SIDE P TSK C000.24A RES USE CODE 500 3,960 00 3,960										
09-16-04 TRNSF FROM 37-009-1311.000 ROWE, JOSEPH D. AND KRIST											
HEABERLIN, RICHARD & JOLINDA 1936 ORA RICHEY RD.	18-01-21 PT. SE SW N & S SIDE C000.02A RES USE CODE 500										

TAX RATE 90
A/R RED FACTOR 18.7468
OTH RED FACTOR 17.9084

LAWRENCE
TAX DISTRICT

GENERAL TAX LIST AND DUPLICATE OF REAL AND PUBLIC UTILITY PROPERTY
COUNTY REAL ESTATE TAXES AND SPECIAL ASSESSMENTS
37-UPPER TWP-ANNEXATION-IRONTON CORP-IRONTON S.D.

01/03/05

TAX YEAR 2004
INTEREST RATE
PAGE NO 7334

OWNER'S NAME MAILING ADDRESS	DESCRIPTION			TAXES CHARGED	DECEMBER TAXES	PENALTY	JUNE TAXES	PENALTY	TOTAL DELINQUENT	C. D. DATE	MEMO
	LAND	IMPROVEMENTS	TOTAL VALUE								
IRONTON, OHIO 45638 VOL 629 PG 634 PARCEL-ID 37-009-1400.000	110	00	110								
MURNAHAN, EARL E. & JULIA M. 1901 ORA RICHEY RD. IRONTON, OHIO 45638 VOL 589 PG 268 PARCEL-ID 37-009-1500.000	18-01-21 PT. N OF RD. C000.63A RES USE CODE 510 7,180 31,650 38,830 HOMESITE VALUE LISTED BELOW 7,180 31,650 38,830										
GRIFFITH, LABE E. 004 C/O LANDAMERICA TAX & FL SERV E. COAST PROCESSING DEPT P. O. BOX 875 OAKS, PA. 19456-9919 OR 257 PG 344 PARCEL-ID 37-009-1600.000	18-01-21 PT. SE SW N OF RD. W. END PT. C000.37A RES USE CODE 510 5,120 15,390 20,510 HOMESITE VALUE LISTED BELOW 5,120 15,390 20,510										
MORGAN, RUTH LIFE ESTATE JAMES A MORGAN REMAINDER 1719 ORA RICHED RD IRONTON, OHIO 45638 VOL 567 PG 525 PARCEL-ID 37-009-1700.004	18-1-21 S PT 0.24ACS. RES USE CODE 510 1,940 13,660 15,600 HOMESITE VALUE LISTED BELOW 1,940 13,540 15,480										
MORGAN, RUTH LIFE ESTATE JAMES A MORGAN REMAINDER 1719 ORA RICHED RD IRONTON, OHIO 45638 VOL 567 PG 525 PARCEL-ID 37-009-1700.005	18-2-21 W PT 0.06ACS. RES USE CODE 500 490 00 490										
HIGGINS, PAUL D. & TERRILEE 006 C/O FIRST AMER.RE TAX SERVICE ATT:ESCROW REPORTING DEPT 8435 STEMMONS FWY 7TH FR DALLAS, TX 75247 VOL 611 PG 231 PARCEL-ID 37-009-1700.006	18-1-21 S PT S .20ACS RES USE CODE 510 3,560 29,690 33,250										
REED, JOAN 1803 ORA RICHEY RD. IRONTON, OHIO 45638-0000 VOL 638 PG 195 PARCEL-ID 37-009-1701.000	18-01-21 PT C000.06A RES USE CODE 500 490 00 490										
REED, JOAN 1803 ORA RICHEY RD. IRONTON, OHIO 45638-0000 VOL 638 PG 195 PARCEL-ID 37-009-1702.000	18-01-21 PT C000.22A RES USE CODE 510 1,780 24,340 26,120 HOMESITE VALUE LISTED BELOW 1,780 24,340 26,120										
REED, JOAN C. 1803 ORA RICHY RD. IRONTON, OH 45638 45638 VOL 632 PG 750 PARCEL-ID 37-009-1703.000	18-01-21 PT S PT C000.19A RES USE CODE 500 1,540 00 1,540										

TAX RATE [illegible]0
A/R RED FACTOR 18.7468
OTH RED FACTOR 17.9084

LAWRENCE
TAX DISTRICT 37-UPPER TWP-ANNEXATION-IRONTON CORP-IRONTON S.D.

GENERAL TAX LIST AND DUPLICATE OF REAL AND PUBLIC UTILITY PROPERTY
COUNTY REAL ESTATE TAXES AND SPECIAL ASSESSMENTS

TAX YEAR 2004
INTEREST RATE
01/03/05 PAGE NO 7335

OWNER'S NAME MAILING ADDRESS	DESCRIPTION LAND	IMPROVEMENTS	TOTAL VALUE	TAXES CHARGED	DECEMBER TAXES	PENALTY	JUNE TAXES	PENALTY	TOTAL DELINQUENT	C. D. DATE	MEMO
REED, JOAN C. 1803 ORA RICHEY RD IRONTON, OHIO 45638 VOL 632 PG 750 PARCEL-ID 37-009-1704.000	18-1-21 PT 0.26ACS. RES USE CODE 500 2,100	00	2,100								
REED, JOAN C. 1803 ORA RICHEY RD IRONTON, OHIO 45638 VOL 632 PG 750 PARCEL-ID 37-009-1705.000	18-1-21 PT 0.27ACS. RES USE CODE 500 2,180	00	2,180								
CITY OF IRONTON, OHIO IRONTON, OHIO VOL 332 PG 466 PARCEL-ID 37-009-1800.000	18-01-21 PT. C000.11A EXM USE CODE 640 230	00	230								
ROWE, BONNIE R. C/O ROBERT VANCE 1916 ORA RICHEY RD. IRONTON, OHIO 45638 OR12 PG 528/433 PARCEL-ID 37-009-1900.000	18-01-21 PT. C000.19A RES USE CODE 500 3,440	00	3,440	5-20-05 Robert L. + Gilda A. Vance							
SPANNER, WILLIAM H. & PHYLLIS C. 1918 ORA RICHEY RD. IRONTON, OHIO 45638 VOL 416 PG 381 PARCEL-ID 37-009-1901.000	18-01-21 PT CEN PT C000.22A RES USE CODE 510 3,770 HOMESITE VALUE LISTED BELOW 3,770	25,270 25,200	29,040 28,970								
SPANNER, WILLIAM H. & PHYLLIS C. 1918 ORA RICHEY RD. IRONTON, OHIO 45638 PARCEL-ID 37-009-1902.000	18-01-21 PT EAST PT C000.24A RES USE CODE 500 350	00	350								
VANCE, ROBERT & GILDA A. 1916 ORA RICHEY RD. IRONTON, OHIO 45638 PARCEL-ID 37-009-1903.000	18-01-21 PT C000.20A RES USE CODE 510 3,560 HOMESITE VALUE LISTED BELOW 3,560	26,370 26,370	29,930 29,930								
STAMPER, MAGGIE 106 SCHERER RD. IRONTON, OHIO 45638 VOL 487 PG 36 PARCEL-ID 37-010-0100.000	18-01-21 PT. CEN. PT. N1/2 SW PARC. A & B C000.86A RES USE CODE 510 7,790 HOMESITE VALUE LISTED BELOW 7,790	51,750 51,750	59,540 59,540								
MASSEY, DAVID R 1919 ORA RICHEY RD IRONTON, OHIO 45638 PARCEL-ID 37-010-0200.000	18-01-21 PT. SE SW N SIDE OF RD. C022.72A AGR USE CODE 120 AUV 8,460 HOMESITE VALUE LISTED BELOW 7,700	115,270 112,910	123,730 120,610								

TAX RATE [illegible]0
A/R RED FACTOR 18.7468
OTH RED FACTOR 17.9084

LAWRENCE
TAX DISTRICT 37-UPPER TWP-ANNEXATION-IRONTON CORP-IRONTON S.D.

GENERAL TAX LIST AND DUPLICATE OF REAL AND PUBLIC UTILITY PROPERTY
COUNTY REAL ESTATE TAXES AND SPECIAL ASSESSMENTS

TAX YEAR 2004
INTEREST RATE
01/03/05 PAGE NO 7336

OWNER'S NAME MAILING ADDRESS	DESCRIPTION LAND	IMPROVEMENTS	TOTAL VALUE	TAXES CHARGED	DECEMBER TAXES	PENALTY	JUNE TAXES	PENALTY	TOTAL DELINQUENT	C. D. DATE	MEMO
CANIFF, TIMOTHY AND TERESA DAVIS 1717 ORA RICHEY RD IRONTON, OHIO 45638 OR 251 PG 704 PARCEL-ID 37-010-0300.000	18-1-21 PT SE SW N SIDE OF RD .21AC RES USE CODE 510 3,670	24,530	28,200								
MORGAN, EDITH GAY & LINDA QUEEN 1625 ORA RICHEY RD IRONTON, OHIO 45638 OR 144 PG 391/394 PARCEL-ID 37-010-0300.003	18-1-21 PT SE SW N SIDE OF RD, W PT 0.20ACS. RES USE CODE 510 3,560	17,680	21,240								
CANIFF, TIM AND TERESA DAVIS 1717 ORA RICHIE RD. IRONTON, OH. 45638 OR 127 PG 27 PARCEL-ID 37-010-0301.000	18-1-21 PT SE SW N SIDE OF RD PT 1.22AC RES USE CODE 510 8,410	12,680	21,090								
CITY OF IRONTON, OHIO VOL 332 PG 466 PARCEL-ID 37-010-0400.000	18-01-21 PT. C000.02A EXM USE CODE 640 30	00	30								
MASSEY, DAVID R 1919 ORA RICHEY RD IRONTON, OHIO 45638 PARCEL-ID 37-010-0500.000	18-01-21 PT. SW SE N SIDE OF RD. C000.94A RES USE CODE 500 AUV 30	00	30								
MASSEY, DAVID R 1919 ORA RICHEY RD IRONTON, OHIO 45638 PARCEL-ID 37-010-0600.000	18-01-21 PT. SW COR. SE SW N SIDE OF ROAD C000.07A RES USE CODE 500 AUV 10	00	10								
WELLS, CHARLES F. & BARBARA R. 108 SCHERER RD. IRONTON, OHIO 45638 OR 269 PG 424 PARCEL-ID 37-010-0700.000 12-23-03 TRNSF FROM 37-010-0700.000	18-01-21 PT. CEN. PT. N1/2 SW PARC. D C000.80A RES USE CODE 510 7,700 HOMESITE VALUE LISTED BELOW 7,700 DEEDS, J. DAVID & SUE ANN	23,870 23,870	31,570 31,570								
DEEDS, J. DAVID & SUE ANN 108 SCHERER RD. IRONTON, OHIO 45638 PARCEL-ID 37-010-0700.000 12-23-03 TRNSF TO 37-010-0700.000	18-01-21 PT. CEN. PT. N1/2 SW PARC. D C000.80A RES USE CODE 510 00 WELLS, CHARLES F. & BARBA	00	00								
BRO, LEO C. & ELOISE F. 116 SCHERER RD. 37-010-0800	18-01-21 PT. CEN. PT. N1/2 SW PARC. I			1/25/00 Eloise J. Bro			5-20-05 (Grantor Res Life Est) Sandra L. Newton, Judith A. Hutton & Robert L. Bro				

TAX RATE 0
A/R RED FACTOR 18.7468
OTH RED FACTOR 17.9084

LAWRENCE
TAX DISTRICT 37-UPPER TWP-ANNEXATION-IRONTON CORP-IRONTON S.D.

GENERAL TAX LIST AND DUPLICATE OF REAL AND PUBLIC UTILITY PROPERTY
COUNTY REAL ESTATE TAXES AND SPECIAL ASSESSMENTS

01/03/05

TAX YEAR 2004
INTEREST RATE
PAGE NO 7337

OWNER'S NAME MAILING ADDRESS	DESCRIPTION LAND	IMPROVEMENTS	TOTAL VALUE	TAXES CHARGED	DECEMBER TAXES	PENALTY	JUNE TAXES	PENALTY	TOTAL DELINQUENT	C. D. DATE	MEMO
IRONTON, OHIO	C000.68A	RES USE CODE	500								
PARCEL-ID 37-010-0800.000	2,990	00	2,990								
MEADOWS, CHRISTOPHER K. AND DE	18-01-21 PARC. K										
BRA L.	C001.19A	RES USE CODE	500								
004											
C/O LANDAMERICA TAX & FL SERV	4,060	00	4,060								
E. COAST PROCESSING DEPT											
P. O. BOX 875											
OAKS, PA. 19456-9919											
OR 210 PG 792											
PARCEL-ID 37-010-0900.000											
BARNETTE, PHILIP C. AND CAROLY	18-01-21 PARCEL K PT			3/2/05							
N	C000.31A	RES USE CODE	500	Christopher & Debra Meadows							
3537 STATE ROUTE 93											
IRONTON, OHIO 45638	460	00	460								
OR 116 PG 74/76											
PARCEL-ID 37-010-0901.000											
BUNDY, MARY K. AND AARON T. BU	18-01-21 PARC. D			10/3/05							
NDY	C000.36A	RES USE CODE	510								
1709 WALDO DR											
IRONTON, OHIO 45638	5,040	22,500	27,540	Aaron J & Amy K Bundy							
OR 55 PG 457	HOMESITE VALUE LISTED BELOW										
PARCEL-ID 37-010-1000.000	5,040	22,500	27,540								
DOYLE, RAYMOND & WILMA	18-01-21 PARC. E PT. CEN. PT.										
112 SCHERER ROAD	N1/2 SW										
IRONTON, OHIO 45638	C000.50A	RES USE CODE	510								
PARCEL-ID 37-010-1100.000	6,070	20,670	26,740								
	HOMESITE VALUE LISTED BELOW										
	6,070	20,480	26,550								
BRO, LEO D. & ELOISE F.	18-01-21 PARC. G			4/26/04							
116 SCHERER RD.	C000.35A	RES USE CODE	500	Eloise J Bro							5-20-05 Grantor Res Life Est
IRONTON, OHIO											Sandra L. Newton, Judith A. Hutton & Robert L. Bro
PARCEL-ID 37-010-1200.000	2,830	00	2,830								
BRO, LEO D. & ELOISE F.	18-01-21 PARC. H			4/25/64							
116 SCHERER RD.	C000.35A	RES USE CODE	510	same							
IRONTON, OHIO											
PARCEL-ID 37-010-1300.000	2,830	20,570	23,400								
	HOMESITE VALUE LISTED BELOW										
	2,830	19,550	22,380								
CARPENTER, JAMES V. & DONNA K.	18-01-21 PARC. F										
114 SCHERER RD.	C000.60A	RES USE CODE	510								
IRONTON, OH. 45638-0000											
OR 113 PG 612	6,890	15,230	22,120								
PARCEL-ID 37-010-1400.000											
LIPKER, FRANK P.	18-01-21 PT. CEN. PT. N1/2 SW										
1400 BLACKBURN AVE	C000.14A	RES USE CODE	510								
ASHLAND, KY 41101											
VOL 590 PG 815	2,790	9,540	12,330								
PARCEL-ID 37-010-1500.000											

TAX RATE 0
A/R RED FACTOR 18.7468
OTH RED FACTOR 17.9084

LAWRENCE
TAX DISTRICT 37-UPPER TWP-ANNEXATION-IRONTON CORP-IRONTON S.D.

GENERAL TAX LIST AND DUPLICATE OF REAL AND PUBLIC UTILITY PROPERTY
COUNTY REAL ESTATE TAXES AND SPECIAL ASSESSMENTS

01/03/05

TAX YEAR 2004
INTEREST RATE
PAGE NO 7338

OWNER'S NAME MAILING ADDRESS	DESCRIPTION LAND	IMPROVEMENTS	TOTAL VALUE	TAXES CHARGED	DECEMBER TAXES	PENALTY	JUNE TAXES	PENALTY	TOTAL DELINQUENT	C. D. DATE	MEMO
LIPKER, FRANK P.	18-01-21 PT. N1/2 SW										
1400 BLACKBURN AVE	C000.08A	RES USE CODE	500								
ASHLAND, KY 41101											
VOL 592 PG 245	1,820	00	1,820								
PARCEL-ID 37-010-1600.000											
MEADOWS, CHRISTOPHER K. AND DE	18-01-21 PARC. J										
BRA L.	C000.65A	RES USE CODE	510								
004											
C/O LANDAMERICA TAX & FL SERV	5,260	14,920	20,180								
E. COAST PROCESSING DEPT	HOMESITE VALUE LISTED BELOW										
P. O. BOX 875	5,260	14,900	20,160								
OAKS, PA. 19456-9919											
PARCEL-ID 37-010-1700.000											
WALLER, HOWARD A. & CAROL J.	18-01-21 CEN PT N 1/2 SW										
1758 CAMPBELL DRIVE	LESS 0.42A & 0.84A										
IRONTON, OHIO 45638-000	C000.60A	RES USE CODE	510								
VOL 549 PG 528											
PARCEL-ID 37-010-1800.000	6,890	35,870	42,760								
SHEARS, EARL J JR. ETAL	-00-00 CEN. PT. N1/2 SW			2-14-05							
1766 CAMPBELL DR.	C000.42A	RES USE CODE	510	Kenneth L. & Kimberly C. Chamblin							
IRONTON, OHIO 45638											
OR 323 PG 566	5,500	22,510	28,010								
PARCEL-ID 37-010-1801.000	HOMESITE VALUE LISTED BELOW										
	5,500	22,510	28,010								
11-18-04 TRNSF FROM 37-010-1801.000	SHEARS, EARL JOSEPH LIFE										
SHEARS, EARL JOSEPH LIFE EST	-00-00 CEN. PT. N1/2 SW										
1766 CAMPBELL DR.	C000.42A	RES USE CODE	510								
IRONTON, OHIO 45638											
VOL 516 PG 468	00	00	00								
PARCEL-ID 37-010-1801.000											
11-18-04 TRNSF TO 37-010-1801.000	SHEARS, EARL J JR. ETAL										
JOHNSON, WALTER	18-01-21 CEN PT N 1/2 SW PT										
270 TWP. RD. 108	C000.84A	RES USE CODE	599								
IRONTON, OHIO 45638-0000											
VOL 500 PG 705	7,740	560	8,300								
PARCEL-ID 37-010-1802.000											
DAVIDSON, HILDA M. LIFE EST	18-01-21 CEN. PT. N1/2 SW PT.										
110 WOODLAWN DR.	C000.54A	RES USE CODE	510								
IRONTON, OHIO 45638											
VOL 548 PG 157	6,330	19,010	25,340								
PARCEL-ID 37-011-0100.000	HOMESITE VALUE LISTED BELOW										
	6,330	19,010	25,340								
WEBER, J. RAYMOND AND NOLA K.	18-01-21										
LIFE ESTATE	C000.47A	RES USE CODE	510								
1770 CAMPBELL DRIVE											
IRONTON, OHIO 45638	5,850	24,570	30,420								
VOL 501 PG 171	HOMESITE VALUE LISTED BELOW										
PARCEL-ID 37-011-0200.000	5,850	24,570	30,420								
CAMPBELL, HOMER L. & ELEANOR Y	18-01-21 85 FEET ON CAMPBELL D										

TAX RATE 0
A/R RED FACTOR 18.7468
OTH RED FACTOR 17.9084

LAWRENCE
TAX DISTRICT 37-UPPER TWP-ANNEXATION-IRONTON CORP-IRONTON S.D.

GENERAL TAX LIST AND DUPLICATE OF REAL AND PUBLIC UTILITY PROPERTY
COUNTY REAL ESTATE TAXES AND SPECIAL ASSESSMENTS

01/03/05

TAX YEAR 2004
INTEREST RATE
PAGE NO 7339

OWNER'S NAME MAILING ADDRESS	DESCRIPTION			TAXES CHARGED	DECEMBER TAXES	PENALTY	JUNE TAXES	PENALTY	TOTAL DELINQUENT	C. D. DATE	MEMO
	LAND	IMPROVEMENTS	TOTAL VALUE								
.	RIVE										
1766A CAMPBELL DR.	C000.38A	RES USE CODE 510									
IRONTON, OHIO 45638											
VOL 630 PG 104	5,190	17,490	22,680								
PARCEL-ID 37-011-0300.000	HOMESITE VALUE LISTED BELOW										
	5,190	17,490	22,680								
KELLEY, LARRY E. SR & LOUELLA	18-01-21 CEN. PT. N1/2 SW										
1751 CAMPBELL DR.	C000.86A	RES USE CODE 510									
IRONTON, OHIO 45638											
OR 190 PG 739	6,950	14,750	21,700								
PARCEL-ID 37-011-0400.000	HOMESITE VALUE LISTED BELOW										
	6,950	14,700	21,650								
GILLESPIE, HARVEY & REBA LIFE	18-01-21										
EST REM ROY & LINDA GILLESPIE	C000.22A	RES USE CODE 510									
1755 CAMPBELL DR.											
IRONTON, OHIO 45638-0000	3,770	16,750	20,520								
VOL 570 PG 806	HOMESITE VALUE LISTED BELOW										
PARCEL-ID 37-011-0500.000	3,770	16,750	20,520								
QUEEN, LINDA GAIL	18-01-21 N PT. SW SW ON RD.										
1800 CAMPBELL AVE.	LESS 1.45A										
IRONTON, OHIO 45638	C001.55A	RES USE CODE 510									
PARCEL-ID 37-011-0600.000	8,890	35,820	44,710								
	HOMESITE VALUE LISTED BELOW										
	8,090	35,820	43,910								
MONTANEZ, BRENDA G&CHRISTOPHER	18-01-21 N PT SW SW ON RD PT										
E OLDROYD&JOHN B MONTANEZ II	C001.45A	RES USE CODE 500									
436 THOMPSON RD.											
FLATWOODS, KY 41139	2,130	00	2,130								
OR 201 PG 835											
PARCEL-ID 37-011-0601.000											
RAWLINS, MORRIS EDWARD & LENA	18-01-21 SW COR. SW SW			6-21-05 Grantors Rel Life Est							
C.	C000.25A	RES USE CODE 500		Cory E. Rawlins and Cody E. Rawlins							
1846 CAMPBELL DR.											
IRONTON, OHIO 45638-0000	6,430	00	6,430								
VOL 589 PG 728											
PARCEL-ID 37-011-0700.000											
IRONTON, OHIO CONGREGATION OF	18-1-21 SW SW E SIDE OF RD PT										
JEHOVAH'S WITNESSES, INC.	1.12AC										
1405 SO 10TH ST		EXM USE CODE 685									
IRONTON, OHIO 45638											
COMBINE 10/02 BY PLATT	34,150	111,560	145,710								
PARCEL-ID 37-011-0800.000											
IRONTON, OHIO CONGREGATION OF	STATE RT 141 SEWER PROJECT ASS										
JEHOVAH'S WITNESSES, INC.	ESSMENT ONLY										
1405 SO 10TH ST		COM USE CODE 400									
IRONTON, OHIO 45638											
PARCEL-ID 37-011-0800.111	00	00	00								
HOWARD, MARY	18-01-21 SW SW E SIDE OF RD. P										
1817 CAMPBELL DR.	T										
IRONTON, OHIO 45638	C000.41A	RES USE CODE 500									
VOL 561 PG 17											
PARCEL-ID 37-011-1000.000	5,400	00	5,400								

TAX RATE 0
A/R RED FACTOR 18.7468
OTH RED FACTOR 17.9084

LAWRENCE
TAX DISTRICT 37-UPPER TWP-ANNEXATION-IRONTON CORP-IRONTON S.D.

GENERAL TAX LIST AND DUPLICATE OF REAL AND PUBLIC UTILITY PROPERTY
COUNTY REAL ESTATE TAXES AND SPECIAL ASSESSMENTS

01/03/05

TAX YEAR 2004
INTEREST RATE
PAGE NO 7340

OWNER'S NAME MAILING ADDRESS	DESCRIPTION			TAXES CHARGED	DECEMBER TAXES	PENALTY	JUNE TAXES	PENALTY	TOTAL DELINQUENT	C. D. DATE	MEMO
	LAND	IMPROVEMENTS	TOTAL VALUE								
HOWARD, MARY	18-01-21 SW SW E SIDE OF RD. P										
1817 CAMPBELL DRIVE	T84.62 ON S. R. 141										
IRONTON, OHIO 45638	C000.44A	RES USE CODE 510									
VOL 561 PG 17											
PARCEL-ID 37-011-1100.000	5,660	22,870	28,530								
	HOMESITE VALUE LISTED BELOW										
	5,660	20,880	26,540								
BRAMMER, GERALD R.	18-01-21 SW SW E SIDE OF RED N										
1807 CAMPBELL DR.	W PT LESS .41 BAL=.60 ACRES										
IRONTON, OHIO 45638		RES USE CODE 510									
OR10 PG 840											
PARCEL-ID 37-011-1200.000	6,890	12,960	19,850								
	HOMESITE VALUE LISTED BELOW										
	6,890	12,940	19,830								
ALLEY, MINNIE JANE	18-01-21 SW SW E SIDE OF RD. N										
1805 CAMPBELL DR	E PT. PT .41 ACRES										
IRONTON, OHIO 45638		RES USE CODE 510									
OR 250 PG 263											
PARCEL-ID 37-011-1200.001	5,400	30,430	35,830								
	HOMESITE VALUE LISTED BELOW										
	5,400	30,430	35,830								
KOSTER, LANA G.	18-01-21 NE PT. SW SW										
C/O LANA MAYS	C000.33A	RES USE CODE 510									
1803 CAMPBELL DR.											
IRONTON, OHIO 45638	4,780	11,020	15,800								
	HOMESITE VALUE LISTED BELOW										
PARCEL-ID 37-011-1300.000	4,780	11,020	15,800								
RUCKER, WAYNE V.	18-01-21 CEN. PT. N1/2 SW										
1769 CAMPBELL DRIVE	C000.42A	RES USE CODE 500									
IRONTON, OHIO 45638											
VOL 544 PG 39	5,500	00	5,500								
PARCEL-ID 37-011-1400.000											
CLOUSE, JOHN ORAN & MARY JANE	18-01-21 SW SW E SIDE OF RD PT										
1819 CAMPBELL DR.	C003.10A	RES USE CODE 500									
IRONTON, OHIO 45638											
VOL 517 PG 87	4,560	00	4,560								
PARCEL-ID 37-011-1500.000											
CLOUSE, JOHN ORAN & CASTLE, MA	18-01-21 SW SW E SIDE OF RD.										
1819 CAMPBELL DR.	N. PT.										
IRONTON, OHIO 45638	C002.05A	RES USE CODE 510									
PARCEL-ID 37-011-1501.000	9,630	33,860	43,490								
	HOMESITE VALUE LISTED BELOW										
	8,090	32,840	40,930								
GIBBS, NORMA JEAN	18-01-21 PT. N1/2 SW										
83 SHOP BL. RD.	C000.09A	RES USE CODE 510									
MARTHA, KY. 41159											
OR 62 PG 179	2,010	8,140	10,150								
PARCEL-ID 37-011-1600.000	HOMESITE VALUE LISTED BELOW										
	2,010	8,140	10,150								
10-08-04 204.99											
KELLEY, LARRY E. SR. & LOUELLA	18-01-21 PT. SW SW E SIDE OF R										

BARNETT BROTHERS SPRINGFIELD, OH 1-800-322-7711

TAX RATE 70
A/R RED FACTOR 18.7468
OTH RED FACTOR 17.9084

LAWRENCE
TAX DISTRICT 37-UPPER TWP-ANNEXATION-IRONTON CORP-IRONTON S.D.

GENERAL TAX LIST AND DUPLICATE OF REAL AND PUBLIC UTILITY PROPERTY
COUNTY REAL ESTATE TAXES AND SPECIAL ASSESSMENTS

TAX YEAR 2004
INTEREST RATE
01/03/05 PAGE NO 7341

OWNER'S NAME MAILING ADDRESS	DESCRIPTION			TAXES CHARGED	DECEMBER TAXES	PENALTY	JUNE TAXES	PENALTY	TOTAL DELINQUENT	C. D. DATE	MEMO
	LAND	IMPROVEMENTS	TOTAL VALUE								
1751 CAMPBELL DR. IRONTON, OHIO 45638 OR 190 PG 739 PARCEL-ID 37-011-1700.000	DPT C000.23A RES USE CODE 500 1,260	00	1,260								
RUCKER, WAYNE V. 1769 CAMPBELL DRIVE IRONTON, OHIO 45638 VOL 544 PG 39 PARCEL-ID 37-011-1800.000	18-01-21 PT. SW SW E SIDE OF R D C000.46A RES USE CODE 510 5,760 HOMESITE VALUE LISTED BELOW 5,760	14,270 14,270	20,030 20,030								
GIBBS, DAN 393 CO RD 44 SO IRONTON, OHIO 45638 OR 164 PG 353 PARCEL-ID 37-011-1900.000	18-01-21 PT. C000.21A RES USE CODE 510 3,670 HOMESITE VALUE LISTED BELOW 3,670	00 00	3,670 3,670								
FAULKNER, CAROL J. 1771 CAMPBELL DR. IRONTON, OHIO 45638 VOL 540 PG 679 PARCEL-ID 37-012-0100.000	18-01-21 PT SW SW E SIDE OF RD LESS 0.06 BAL = 0.40 AC RES USE CODE 510 5,340 HOMESITE VALUE LISTED BELOW 5,340	10,360 10,330	15,700 15,670								
QUILLEN, RANDY L. & KIMBERLY L. 1775 CAMPBELL DR IRONTON, OHIO 45638 VOL 579 PG 250 PARCEL-ID 37-012-0100.001	18-01-21 PT SW SW E SIDE OF RD PT 0.06 ACRES RES USE CODE 500 1,420	00	1,420								
QUILLEN, RANDY L & KIMBERLY L 1775 CAMPBELL DRIVE IRONTON, OHIO 45638 VOL 559 PG 191 PARCEL-ID 37-012-0200.000	18-01-21 PT. SW SW W & E PT. C000.39A RES USE CODE 510 5,270	17,170	22,440								
SELLS & SON, INC. 1408 CAMPBELL DR IRONTON, OHIO 45638 OR 129 PG 314 PARCEL-ID 37-012-0300.000	18-01-21 PT. SW SW W SIDE OF R D C000.24A COM USE CODE 400 1,100	00	1,100								
THE BOARD OF TRUSTEES FOR LAWRENCE COUNTY GENERAL HOSPITAL 2228 SO 9TH ST IRONTON, OH. 45638-0000 VOL 597 PG 243 PARCEL-ID 37-012-0500.000	18-01-21 SW COR. SW SW C000.61A COM USE CODE 400 12,810	00	12,810	11/1/05 Lawrence Economic Development Corporation							

TAX RATE 70
A/R RED FACTOR 18.7468
OTH RED FACTOR 17.9084

LAWRENCE
TAX DISTRICT 37-UPPER TWP-ANNEXATION-IRONTON CORP-IRONTON S.D.

GENERAL TAX LIST AND DUPLICATE OF REAL AND PUBLIC UTILITY PROPERTY
COUNTY REAL ESTATE TAXES AND SPECIAL ASSESSMENTS

TAX YEAR 2004
INTEREST RATE
01/03/05 PAGE NO 7342

OWNER'S NAME MAILING ADDRESS	DESCRIPTION			TAXES CHARGED	DECEMBER TAXES	PENALTY	JUNE TAXES	PENALTY	TOTAL DELINQUENT	C. D. DATE	MEMO
	LAND	IMPROVEMENTS	TOTAL VALUE								
THE BOARD OF TRUSTEES FOR LAWRENCE COUNTY GENERAL HOSPITAL 2228 SO 9TH ST IRONTON, OH. 45638-0000 VOL 597 PG 243 PARCEL-ID 37-012-0600.000	18-01-21 SW COR. W PT. C000.20A COM USE CODE 400 4,200	00	4,200	11/1/05 Above ↑							
BROWN, TIM & KENDRA 1840 CAMPBELL DR. IRONTON, OHIO 45638 VOL 235 PG 624 PARCEL-ID 37-012-0700.000	18-01-21 SW COR. SW SW C000.33A RES USE CODE 510 7,600 HOMESITE VALUE LISTED BELOW 7,600	19,030 19,030	26,630 26,630								
RAWLINS, MORRIS EDWARD & LENA C. 1846 CAMPBELL DR. IRONTON, OHIO 45638-0000 VOL 589 PG 728 PARCEL-ID 37-012-0800.000	18-01-21 SW COR. SW SW W PT. TRIANGLE C000.12A RES USE CODE 510 3,980 HOMESITE VALUE LISTED BELOW 3,980	18,680 18,680	22,660 22,660	Grantors Res life Est 6-21-05 Cory E. Rawlins and Cady E. Rawlins							
MAYS, JEFFREY D. AND RITA F. DBA MAYS CONSTRUCTION 4739 DAWSON LN ASHLAND, KY 41101 OR 31 PG 251 PARCEL-ID 37-012-0900.000	18-01-21 PT LESS 0.28A C001.53A RES USE CODE 500 2,250	00	2,250								
BROWN, WARREN & CLAREE 179 WOODLAND DR IRONTON, OHIO 45638 VOL 628 PG 454 PARCEL-ID 37-012-0901.000	18-01-21 PT C000.28A RES USE CODE 500 4,330	00	4,330								
LEWIS, DONALD L. 1931 ORA RICHEY RD. IRONTON, OHIO 45638 OR 108 PG 624 PARCEL-ID 37-012-1000.000	18-01-21 PT SW SE N SIDE OF R. C002.00A RES USE CODE 510 9,560 HOMESITE VALUE LISTED BELOW 8,090	24,620 24,200	34,180 32,290								
COCHRAN, MARY M. 180 WOODLAWN DR. IRONTON, OHIO 45638 VOL 419 PG 404 PARCEL-ID 37-012-1100.000	18-01-21 PT. NW SW & PT. SW NW C000.19A RES USE CODE 500 280	00	280								
COCHRAN, JAMES P. & MARY M 180 WOODLAWN DR. IRONTON, OHIO 45638 VOL 297 PG 390 PARCEL-ID 37-012-1200.000	18-01-21 SE PT. NW SW & PT. SW NW C000.26A RES USE CODE 500 380	00	380								
PRINCE, S. DAVID & VICKI 1810 ECHO DRIVE IRONTON, OHIO 45638 VOL 519 PG 210 PARCEL-ID 37-012-1400.000	-00-00 1 FRANCIS SUBDIVISION C000.00A RES USE CODE 510 5,070	11,050	16,120								
PRINCE, STERL DAVID	-00-00 2 FRANCIS SUBDIVISION										

TAX RATE 0
A/R RED FACTOR 18.7468
OTH RED FACTOR 17.9084

LAWRENCE
TAX DISTRICT

GENERAL TAX LIST AND DUPLICATE OF REAL AND PUBLIC UTILITY PROPERTY
COUNTY REAL ESTATE TAXES AND SPECIAL ASSESSMENTS
37-UPPER TWP-ANNEXATION-IRONTON CORP-IRONTON S.D.

01/03/05

TAX YEAR 2004
INTEREST RATE
PAGE NO 7343

OWNER'S NAME MAILING ADDRESS	DESCRIPTION			TAXES CHARGED	DECEMBER TAXES	PENALTY	JUNE TAXES	PENALTY	TOTAL DELINQUENT	C. D. DATE	MEMO
	LAND	IMPROVEMENTS	TOTAL VALUE								
1713 ECHO DR IRONTON, OHIO 45638 VOL 627 PG 75 PARCEL-ID 37-012-1500.000	C000.00A 3,970	RES USE CODE 500 00	3,970								
CLOUSE, JOHN DRAN & MARY JANE 1819 CAMPBELL DR. IRONTON, OHIO 45638 VOL 517 PG 87 PARCEL-ID 37-012-1600.000	-00-00 3 FRANCIS SUBDIVISION C000.00A 3,380	RES USE CODE 500 00	3,380								
WHEELER, KAY AND LESTA & RAY A KA (RAY EUGENE) LITTLEJOHN 4538 ST RT 141 IRONTON, OHIO 45638 OR 237 PG 472 PARCEL-ID 37-012-1700.000	-00-00 4 FRANCIS SUBDIVISION C000.00A 7,740	RES USE CODE 500 00	7,740								
FANNIE KIZZEE, INC. AN OHIO CORP. 2804 S. 8TH ST. IRONTON, OHIO 45638 VOL 443 PG 588 PARCEL-ID 37-012-1800.000	-00-00 5 FRANCIS SUBDIVISION C000.00A 6,180	RES USE CODE 510 8,460	14,640								
LYND, DORENE 218 LAUREL AVE PORT CLINTON, OHIO 43452 OR 224 PG 228 PARCEL-ID 37-013-0100.000	-00-00 6 FRANCIS SUBDIVISION C000.00A 5,760	RES USE CODE 500 00	5,760								
SMITH, DEWEY JR. P.O. BOX 166 IRONTON, OHIO 45638 VOL 300 PG 231 PARCEL-ID 37-013-0200.000	-00-00 7 FRANCIS SUBDIVISION C000.00A 4,210 HOMESITE VALUE LISTED BELOW 4,210	RES USE CODE 510 13,560 12,830	17,770 17,040								
SMITH, DEWEY & KAREN P.O. BOX 166 IRONTON, OHIO 45638 VOL 457 PG 451 PARCEL-ID 37-013-0300.000	-00-00 8 FRANCIS SUBDIVISION C000.00A 2,630	RES USE CODE 500 00	2,630								
SMITH, DEWEY & KAREN P.O. BOX 166 IRONTON, OHIO 45638 VOL 457 PG 451 PARCEL-ID 37-013-0400.000	-00-00 9 FRANCIS SUBDIVISION C000.00A 7,150	RES USE CODE 500 00	7,150								
LYND, GARY MICHAEL 1050 MURNAN RD. GALLOWAY, OHIO 43119 PARCEL-ID 37-013-0500.000	-00-00 10 FRANCIS SUBDIVISIO N C000.00A 3,900	RES USE CODE 500 00	3,900								
LYND, LOREN G. & RUTH N. LIFE ESTATE 1711 ECHO DR. IRONTON, OHIO 45638	-00-00 11 FRANCIS SUBDIVISIO N C000.00A 4,990	RES USE CODE 510 9,860	14,850								

TAX RATE 0
A/R RED FACTOR 18.7468
OTH RED FACTOR 17.9084

LAWRENCE
TAX DISTRICT

GENERAL TAX LIST AND DUPLICATE OF REAL AND PUBLIC UTILITY PROPERTY
COUNTY REAL ESTATE TAXES AND SPECIAL ASSESSMENTS
37-UPPER TWP-ANNEXATION-IRONTON CORP-IRONTON S.D.

01/03/05

TAX YEAR 2004
INTEREST RATE
PAGE NO 7344

OWNER'S NAME MAILING ADDRESS	DESCRIPTION			TAXES CHARGED	DECEMBER TAXES	PENALTY	JUNE TAXES	PENALTY	TOTAL DELINQUENT	C. D. DATE	MEMO
	LAND	IMPROVEMENTS	TOTAL VALUE								
PARCEL-ID 37-013-0600.000	HOMESITE VALUE LISTED BELOW 4,990	9,860	14,850								
LITTLEJOHN, LESTA AND KAYE AKA KAY WHEELER 4538 ST RT 141 IRONTON, OHIO 45638 OR 237 PG 474 PARCEL-ID 37-013-0700.000	-00-00 12 FRANCIS SUBDIVISIO N C000.00A 3,460 HOMESITE VALUE LISTED BELOW 3,460	RES USE CODE 510 12,930 12,790	16,390 16,250								
LITTLEJOHN, LESTA AND KAYE AKA KAY WHEELER 4538 ST RT 141 IRONTON, OHIO 45638 OR 237 PG 474 PARCEL-ID 37-013-0800.000	-00-00 13 FRANCIS SUBDIVISIO N C000.00A 3,300	RES USE CODE 500 00	3,300								
LITTLEJOHN, LESTA AND KAYE AKA KAY WHEELER 4538 ST RT 141 IRONTON, OHIO 45638 OR 237 PG 474 PARCEL-ID 37-013-0900.000	-00-00 14 FRANCIS SUBDIVISIO N C000.00A 5,220	RES USE CODE 500 00	5,220								
LITTLEJOHN, LESTA AND KAYE AKA KAY WHEELER 4538 ST RT 141 IRONTON, OHIO 45638 OR 237 PG 474 PARCEL-ID 37-013-1000.000	-00-00 15 FRANCIS SUBDIVISIO N C000.00A 4,410	RES USE CODE 500 00	4,410								
PRINCE, DANNY R. 256 TWP RD 601 IRONTON, OH 45638 OR 114 PG 557/559 PARCEL-ID 37-013-1100.000	-00-00 FRANCIS SUBDIVISION PARCEL A C000.00A 380	RES USE CODE 500 00	380								
MARTING, RICHARD R. & GLENDA M 1004 MASTIN AVE. IRONTON, OHIO 45638 VOL 409 PG 237 PARCEL-ID 37-013-1300.000	18-00-00 33 PT. C003.29A 1,820	RES USE CODE 500 00	1,820								
BARTRAM, NAOMI RUTH 506 PATRICIA DRIVE IRONTON, OHIO 45638-0000 VOL 484 PG 645 PARCEL-ID 37-013-1400.000	18-01-26 34 NW PT. C000.03A 50	RES USE CODE 500 00	50								
MARTING, RICHARD R. & GLENDA M 1236 PENOBSCOT TRAIL IRONTON, OHIO 45638 VOL 409 PG 237 PARCEL-ID 37-013-1401.000	18-01-26 34 ST.HY.EASE. PT.PAR CNC. 67 LA C000.00A 40	EXM USE CODE 610 00	40								
SHEILDS, JOHN ET-AL C/O MAY SHIELDS 212 S. 6TH ST. IRONTON, OHIO	18-01-26 35 NW END LESS 1.66 ACS N PT C000.74A	RES USE CODE 500									

TAX RATE 0
A/R RED FACTOR 18.7468
OTH RED FACTOR 17.9084

LAWRENCE
TAX DISTRICT

GENERAL TAX LIST AND DUPLICATE OF REAL AND PUBLIC UTILITY PROPERTY
COUNTY REAL ESTATE TAXES AND SPECIAL ASSESSMENTS
37-UPPER TWP-ANNEXATION-IRONTON CORP-IRONTON S.D.

01/03/05

TAX YEAR 2004
INTEREST RATE
PAGE NO 7345

OWNER'S NAME MAILING ADDRESS	DESCRIPTION			TAXES CHARGED	DECEMBER TAXES	PENALTY	JUNE TAXES	PENALTY	TOTAL DELINQUENT	C. D. DATE	MEMO
	LAND	IMPROVEMENTS	TOTAL VALUE								
VOL 201 PG 432 PARCEL-ID 37-013-1500.000	11,990	00	11,990								
SHIELDS, JOHN ET AL C/O MAY SHIELDS 212 S. 6TH ST. IRONTON, OHIO 45638-0000 VOL 285 PG 339 PARCEL-ID 37-013-1501.000	18-01-26 35 NW END ST. HY. EAS EPARC. NO 68 LA. N.PT. C001.66A EXM USE CODE 610 60	00	60								
BOWEN, BESSIE H 2301 SO. 12TH ST IRONTON, OHIO 45638 VOL 444 PG 24 PARCEL-ID 37-013-1600.000	18-01-26 36 PT. & E&W PTS. ADJ 0.14AC. TRACT AUDITOR S C000.14A RES USE CODE 510 4,430 HOMESITE VALUE LISTED BELOW 4,430	12,220 12,220	16,650 16,650								
ROWE, BONNIE R. 515 OAK ST IRONTON, OH. 45638-000 OR12 PG 528/533 PARCEL-ID 37-013-1601.000	18-01-26 AUDITOR'S PLAT 36 PT.ST.HY.EASE.PARC. 59LA C004.44A EXM USE CODE 610 150	00	150								
ROWE, BONNIE R. 515 OAK ST IRONTON, OHIO 45638-000 OR12 PG 528/533 PARCEL-ID 37-013-1700.000	18-01-26 PT LOT 36 AUD PLAT LESS 1.92A & LESS 2.50 C005.47A RES USE CODE 500 3,020	00	3,020								
ROWE, JACK E. & CLARA M. 2001 MURDOCK RD. IRONTON, OHIO 45638 VOL 467 PG 486 PARCEL-ID 37-013-1701.000	18-01-26 PT LOT 36 AUD PLAT N PT C002.50A RES USE CODE 500 1,380	00	1,380								
WILSON, ELWOOD E. & GRETTA R. 2323 S. 12TH ST. IRONTON, OHIO 45638 PARCEL-ID 37-013-1800.000	AUD PLAT 6PT & E1/2 OLD CO RDA DJ..0.05AC TRACT RES USE CODE 500 30	00	30								
WILSON, ELWOOD E. & GRETTA R. 1014 SPRUCE ST. IRONTON, OHIO VOL 318 PG 675 PARCEL-ID 37-013-1801.000	18-01-26 AUDITOR'S PLAT 36 PT.ST.HY.EASE PARC 59 ALA C000.11A EXM USE CODE 610 00	00	00								
ELLIOTT, MINA M. LIFE EST. REM . NORMA JEAN HARRIS 2319 S. 12TH ST. IRONTON, OHIO 45638 OR 204 PG 716/720 PARCEL-ID 37-014-0100.000	AUD PLAT 6PT E1/2 OLD CO. RD A DJ 0.17 AC, TRACT RES USE CODE 510 5,070 HOMESITE VALUE LISTED BELOW 5,070	9,290 9,290	14,360 14,360								
ELLIOTT, MINA M. LIFE EST. REM	18-01-26 ST.HY.EASE. PARC. 64										

TAX RATE 0
A/R RED FACTOR 18.7468
OTH RED FACTOR 17.9084

LAWRENCE
TAX DISTRICT

GENERAL TAX LIST AND DUPLICATE OF REAL AND PUBLIC UTILITY PROPERTY
COUNTY REAL ESTATE TAXES AND SPECIAL ASSESSMENTS
37-UPPER TWP-ANNEXATION-IRONTON CORP-IRONTON S.D.

01/03/05

TAX YEAR 2004
INTEREST RATE
PAGE NO 7346

OWNER'S NAME MAILING ADDRESS	DESCRIPTION			TAXES CHARGED	DECEMBER TAXES	PENALTY	JUNE TAXES	PENALTY	TOTAL DELINQUENT	C. D. DATE	MEMO
	LAND	IMPROVEMENTS	TOTAL VALUE								
. NORMA JEAN HARRIS 2319 S. 12TH ST. IRONTON, OHIO 45638 OR 204 PG 716/720 PARCEL-ID 37-014-0101.000	L.A 36 E. PT. 0000.39A EXM USE CODE 610 10	00	10								
CLEARY, ROBERT A. AND CHERYL D . 619 SO 4TH ST IRONTON, OH 45638 OR 241 PG 665 PARCEL-ID 37-014-0200.000	18-1-26 36 AUD PLAT N PT & E & N PTS ADJ .05AC OLD CO RD .09 ACS RES USE CODE 510 3,190 HOMESITE VALUE LISTED BELOW 3,190	7,140 7,140	10,330 10,330								
CLEARY, ROBERT A. AND CHERYL D . 619 SO 4TH ST IRONTON, OH 45638 OR 241 PG 665 PARCEL-ID 37-014-0201.000	18-01-26 ST.HY.EASE. PARC 64 L A35 PT. E. C000.20A EXM USE CODE 610 10	00	10								
EASTHAM, GLENN MICHAEL & PAULA 2303 S. 12TH STREET IRONTON, OHIO 45638 VOL 510 PG 804 PARCEL-ID 37-014-0300.000 12-15-04 910.42	AUD PLAT 36 PLAT 36 PT & E & W PTS OLD CO RD ADJ 0.09 AC TRA CT RES USE CODE 510 3,190 HOMESITE VALUE LISTED BELOW 3,190	21,040 12,800	24,230 15,990								
MARTING, RICHARD R. & GLENDA M 1004 MASTIN AVE. IRONTON, OHIO 45638 VOL 409 PG 237 PARCEL-ID 37-014-0400.000	18-01-26 AUDITORS PLAT 36 PT. C005.88A AGR USE CODE 120 3,090	00	3,090								
MARTING, RICHARD R. & GLENDA M 1236 PENOBSCOT TRAIL IRONTON, OHIO 45638 VOL 409 PG 237 PARCEL-ID 37-014-0401.000	18-01-26 36 PT ST HY EASE PARC. 67 LA C001.10A EXM USE CODE 610 40	00	40								
ROWE, JACK E. & CLARA B. 2001 MURDOCK RD. IRONTON, OHIO 45638 OR 308 PG 268 PARCEL-ID 37-014-0500.000 08-12-04 TRNSF FROM 37-014-0500.000 ROWE, JACK E. & CLARA B.	18-1-26 AUDITORS PLAT 36 PT LE ;1.16A BAL=1.54ACS RES USE CODE 500 850	00	850								
ROWE, JACK E. & CLARA B. 2001 MURDOCK RD. IRONTON, OHIO 45638 PARCEL-ID 37-014-0500.000 08-12-04 TRNSF TO 37-014-0500.000 ROWE, JACK E. & CLARA B.	18-1-26 AUDITORS PLAT 36 PT LE ;1.16A BAL=1.54ACS RES USE CODE 500 00	00	00								

TAX RATE 0
A/R RED FACTOR 18.7468
OTH RED FACTOR 17.9084

LAWRENCE
TAX DISTRICT

GENERAL TAX LIST AND DUPLICATE OF REAL AND PUBLIC UTILITY PROPERTY
COUNTY REAL ESTATE TAXES AND SPECIAL ASSESSMENTS
37-UPPER TWP-ANNEXATION-IRONTON CORP-IRONTON S.D.

TAX YEAR 2004
INTEREST RATE
PAGE NO 7347
01/03/05

OWNER'S NAME MAILING ADDRESS	DESCRIPTION			TAXES CHARGED	DECEMBER TAXES	PENALTY	JUNE TAXES	PENALTY	TOTAL DELINQUENT	C. D. DATE	MEMO
	LAND	IMPROVEMENTS	TOTAL VALUE								
ROWE, JACK E. & CLARA M. 2001 MURDOCK RD IRONTON, OHIO 45638 OR 109 PG 774 PARCEL-ID 37-014-0500.001	18-1-26 PT AUDITOR'S PLAT 36 P T 1.16ACS RES USE CODE 510 2,290	38,870	41,160								
EASTHAM, GLEN MICHAEL & PAULA 2303 S. 12TH ST. IRONTON, OHIO VOL 510 PG 804 PARCEL-ID 37-014-0501.000	18-01-26 ST HY EASE PARC NO 63 LA E PT C000.15A EXM USE CODE 610 10	00	10								
DICKESS, MACK TRUSTEE & LILLIA N M. TRUSTEE 150 C/O MARK & LILLIAN DICKESS 4220 ST. RT. 141 IRONTON, OHIO 45638 VOL 620 PG 344/354/364/374 PARCEL-ID 37-014-0600.000	18-01-26 AUDITORS PLAT 37 PT. S SIDE C000.19A RES USE CODE 500 560	00	560								
DICKESS, MACK TRUSTEE & LILLIA N M. DICKESS TRUSTEE 4220 ST RT 141 IRONTON, OHIO 45638 VOL 620 PG 344/354/364/374 PARCEL-ID 37-014-0601.000	18-01-26 ST HY EASE PARC NO 37 58 LA E PT C000.04A EXM USE CODE 610 00	00	00								
WATSON, HAZEL M. 006 C/O FIRST AMER.RE TAX SERVICE ATT:ESCROW REPORTING DEPT 8435 STEMMONS FWY 7TH FR DALLAS, TX 75247 OR 56 PG 757 TNN PARCEL-ID 37-014-0700.000	18-01-26 AUDITORS PLAT 37 PT. N END C000.14A RES USE CODE 510 4,430 HOMESITE VALUE LISTED BELOW 4,430	12,840 12,840	17,270 17,270								
DICKESS, MACK TRUSTEE & LILLIA N M. TRUSTEE 150 C/O MARK & LILLIAN DICKESS 4220 ST. RT. 141 IRONTON, OHIO 45638 VOL 620 PG 344/354/364/374 PARCEL-ID 37-014-0800.000	18-01-36 AUDITORS PLAT 37 PT. C000.04A RES USE CODE 500 510	00	510								
DICKESS, MACK TRUSTEE & LILLIA N M TRUSTEE 4220 ST RT 141 IRONTON, OHIO 45638-0000 VOL 620 PG 344/354/364/374 PARCEL-ID 37-014-0801.000	37 AUD PLAT E PT 0.002 AC ST H Y EASE PARC NO 58 A LA EXM USE CODE 610 00	00	00								
DICKESS, MACK TRUSTEE & LILLIA N M. TRUSTEE TRUSTEE 150 C/O MARK & LILLIAN DICKESS 4220 ST. RT. 141 IRONTON, OHIO 45638 VOL 620 PG 344/354/364/374	18-01-26 AUDITORS PLAT 37 PT. TRIANGLE C000.06A RES USE CODE 510 2,270 HOMESITE VALUE LISTED BELOW 2,270	13,060 12,960	15,330 15,230								

TAX RATE 0
A/R RED FACTOR 18.7468
OTH RED FACTOR 17.9084

LAWRENCE
TAX DISTRICT

GENERAL TAX LIST AND DUPLICATE OF REAL AND PUBLIC UTILITY PROPERTY
COUNTY REAL ESTATE TAXES AND SPECIAL ASSESSMENTS
37-UPPER TWP-ANNEXATION-IRONTON CORP-IRONTON S.D.

TAX YEAR 2004
INTEREST RATE
PAGE NO 7348
01/03/05

OWNER'S NAME MAILING ADDRESS	DESCRIPTION			TAXES CHARGED	DECEMBER TAXES	PENALTY	JUNE TAXES	PENALTY	TOTAL DELINQUENT	C. D. DATE	MEMO
	LAND	IMPROVEMENTS	TOTAL VALUE								
PARCEL-ID 37-014-0900.000											
WATSON, HAZEL M. 2201 SOUTH 12TH ST IRONTON, OHIO 45638 OR 56 PG 757 PARCEL-ID 37-014-0901.000	18-01-26 AUD PLAT N ENA 37 ST HY EASE PARC NO 58 AL C000.03A EXM USE CODE 610 00	00	00								
DICKESS, MACK TRUSTEE & LILLIA N M. DICKESS TRUSTEE 4220 ST RT 141 IRONTON, OHIO 45638-0000 VOL 620 PG 344/354/364/374 PARCEL-ID 37-014-0902.000	18-01-26 AUD PLAT N ENA 37 ST HY EASE PARC NO 58 AL C000.01A EXM USE CODE 610 00	00	00								
HUGHES, EDWARD C. & VENUS LIFE EST. 2107 SO 12TH STREET IRONTON, OHIO 45638 VOL 564 PG 66 PARCEL-ID 37-014-1000.000	18-01-26 AUDITORS PLAT 37 SW COR. C000.88A RES USE CODE 510 12,450 HOMESITE VALUE LISTED BELOW 12,450	12,350 12,130	24,800 24,580								
CONAWAY, PATRICIA HUGHES ET-AL 252 DELAWARE IRONTON, OHIO 45638 VOL 564 PG 66 PARCEL-ID 37-014-1001.000	18-01-26 ST HY EASE PARC NO 56 LA 37 E PT. C000.12A EXM USE CODE 610 00	00	00								
MARTING, RICHARD R. AND GLENDA 1004 MASTIN AVE IRONTON, OH 45638 VOL 409 PG 237 PARCEL-ID 37-014-1100.000	18-01-26 34 C018.70A AGR USE CODE 120 9,820	00	9,820								
SPEEDWAY SUPER AMERICA LLC P.O. BOX 391 ASHLAND, KY. 41114 VOL 510 PG 740 PARCEL-ID 37-014-1101.000	ST HY EASE PARC NO 40 LA W PT 3.42 A & PARC NO 40XPT .03A EXM USE CODE 610 120	00	120								
BRYAN, JAMES E. & LANA L. 1402 LEWIS LANE IRONTON, OHIO 45638 VOL 369 PG 177 PARCEL-ID 37-014-1201.000	-00-00 PT SO 51 C000.09A RES USE CODE 510 1,160 HOMESITE VALUE LISTED BELOW 1,160	25,110 25,110	26,270 26,270								
BRYAN, LANA 1402 LEWIS LN. IRONTON, OH. 45638 VOL 516 PG 580 PARCEL-ID 37-014-1202.000	-00-00 PT LOT 51 C008.57A RES USE CODE 599 34,230	210	34,440								
BRYAN, JAMES & LANA 1402 LEWIS LANE IRONTON OHIO 45638 VOL 369 PG 177	-00-00 5 C000.06A RES USE CODE 500	PT LOT									

BARRETT BROTHERS SPRINGFIELD, OH 1-800-322-7711

TAX RATE [illegible]0
A/R RED FACTOR 18.7468
OTH RED FACTOR 17.9084

LAWRENCE
TAX DISTRICT 37-UPPER TWP-ANNEXATION-IRONTON CORP-IRONTON S.D.

GENERAL TAX LIST AND DUPLICATE OF REAL AND PUBLIC UTILITY PROPERTY
COUNTY REAL ESTATE TAXES AND SPECIAL ASSESSMENTS

TAX YEAR 2004
INTEREST RATE
01/03/05 PAGE NO 7349

OWNER'S NAME MAILING ADDRESS	DESCRIPTION			TAXES CHARGED	DECEMBER TAXES	PENALTY	JUNE TAXES	PENALTY	TOTAL DELINQUENT	C.D. DATE	MEMO
	LAND	IMPROVEMENTS	TOTAL VALUE								
PARCEL-ID 37-014-1203.000	180	00	180								
BRYAN, LANA 1402 LEWIS LN. IRONTON, OHIO 45638 VOL 516 PG 580 PARCEL-ID 37-014-1204.000	-00-00 PT LOT 51 C000.02A RES USE CODE 500 60	00	60								
BRYANT, WILLIAM A. & LYNDA K. 1915 LIBERTY AVE. IRONTON, OHIO 45638 VOL 614 PG 541 PARCEL-ID 37-014-1205.000 03-04-04 TRNSF TO 37-014-1205.C00	18-01-26 AUD PLAT ST HY EASE 51 PARC NO 53 LA WHOLE C000.34A EXM USE CODE 610 00	00	00 BRYANT, LYNDA K.								
BRYANT, LYNDA K. 006 C/O FIRST AMER.RE TAX SERVICE ATT:ESCROW REPORTING DEPT 8435 STEMMONS FWY 7TH FR DALLAS, TX 75247 OR 280 PG 84 PARCEL-ID 37-014-1205.000 03-04-04 TRNSF FROM 37-014-1205.C00	18-01-26 AUD PLAT ST HY EASE 51 PARC NO 53 LA WHOLE C000.34A EXM USE CODE 610 10	00	10 BRYANT, WILLIAM A. & LYND								
ROBERTS, CARLA FAYE 1440 ORA RICHEY RD. IRONTON, OHIO 45638-232 PARCEL-ID 37-014-1300.000	18-01-26 AUDITORS PLAT 51 PT. C000.15A RES USE CODE 510 4,630 HOMESITE VALUE LISTED BELOW 4,630	18,660 18,660	23,290 23,290								
MARKINS, BRADLEY S & NOEL 1919 LIBERTY AVE. IRONTON, OHIO 45638 VOL 612 PG 79 PARCEL-ID 37-014-1301.000	18-01-26 AUD PLAT ST HY EASE 51 PARC NO 54 LA WHOLE C000.00A EXM USE CODE 610 40	00	40								
THORNTON, CANDY S. 1825 CAMPBELL DRIVE IRONTON, OHIO 45638 PARCEL-ID 37-014-1400.000 04-06-04 TRNSF TO 37-014-1400.C00	18-01-26 AUDITORS PLAT 51 NW COR. C000.28A RES USE CODE 510 00	00	00 CRABTREE, DUSTI								
CRABTREE, DUSTI 1825 CAMPBELL DRIVE IRONTON, OHIO 45638 OR 285 PG 395 PARCEL-ID 37-014-1400.000 04-06-04 TRNSF FROM 37-014-1400.C00	18-01-26 AUDITORS PLAT 51 NW COR. C000.28A RES USE CODE 510 6,880	17,540 THORNTON, CANDY S.	24,420								

TAX RATE [illegible]0
A/R RED FACTOR 18.7468
OTH RED FACTOR 17.9084

LAWRENCE
TAX DISTRICT 37-UPPER TWP-ANNEXATION-IRONTON CORP-IRONTON S.D.

GENERAL TAX LIST AND DUPLICATE OF REAL AND PUBLIC UTILITY PROPERTY
COUNTY REAL ESTATE TAXES AND SPECIAL ASSESSMENTS

TAX YEAR 2004
INTEREST RATE
01/03/05 PAGE NO 7350

OWNER'S NAME MAILING ADDRESS	DESCRIPTION			TAXES CHARGED	DECEMBER TAXES	PENALTY	JUNE TAXES	PENALTY	TOTAL DELINQUENT	C.D. DATE	MEMO
	LAND	IMPROVEMENTS	TOTAL VALUE								
DISHMN, MARILYNN E. 1923 LIBERTY AVE. IRONTON, OHIO 45638 VOL 547 PG 805 PARCEL-ID 37-014-1401.000	18-01-26 AUD PLAT ST HY EASE 51 PARC NO 55LA WHOLE C000.18A EXM USE CODE 610 10	00	10								
BRYAN, JAMES E. & LANA L. 1402 LEWIS LANE IRONTON, OHIO 45638 OR 71 PG 108/111 PARCEL-ID 37-014-1500.000	18-01-26 AUDITORS PLAT 51 PT. PARC. B C000.22A RES USE CODE 520 6,000	12,850	18,850								
CAMPBELL, HOMER L. & YVONNE 1817 S. 11TH ST. IRONTON, OHIO VOL 429 PG 484 PARCEL-ID 37-014-1501.000	18-01-26 AUD PLAT ST HY EASE 51 PARC NO 46LA WHOLE C000.01A EXM USE CODE 610 00	00	00								
BRYAN, JAMES & LANA 1402 LEWIS LANE IRONTON, OHIO 45638 VOL 585 PG 773 PARCEL-ID 37-014-1600.000	18-01-26 AUDITORS PLAT 51 PT. PARC. C C000.22A RES USE CODE 500 650	00	650								
WILSON, ELWOOD E. & GRETTA 1014 SPRUCE ST. IRONTON, OHIO VOL 318 PG 677 PARCEL-ID 37-014-1601.000	18-01-26 AUD PLAT ST HY EASE PARC NO 66 LA E PT C000.00A EXM USE CODE 610 40	00	40								
BRYAN, JAMES & LANA 1402 LEWIS LANE IRONTON, OHIO 45638 VOL 585 PG 773 PARCEL-ID 37-014-1700.000	18-01-26 AUDITORS PLAT 51 PT. PARC. D PT. C000.15A RES USE CODE 500 440	00	440								
SCOTT, WILLIAM R. 2221 S 12TH ST. IRONTON, OHIO VOL 275 PG 383 PARCEL-ID 37-014-1701.000	18-01-26 AUD PLAT ST HY EASE 3E PARC NO 61LA N PT C000.22A EXM USE CODE 610 10	00	10								
BRYAN, JAMES & LANA 1402 LEWIS LANE IRONTON, OHIO 45638 VOL 585 PG 773 PARCEL-ID 37-014-1800.000	18-01-26 AUDITORS PLAT 51 PT. PARC. E C000.15A RES USE CODE 500 440	00	440								
SCOTT, WILLIAM 2311 S. 12TH ST. IRONTON, OHIO VOL 275 PG 383 PARCEL-ID 37-014-1801.000	18-01-26 AUD PLAT ST HY EASE PARC NO 61LA N PT C000.06A EXM USE CODE 610 00	00	00								

BARRETT BROTHERS SPRINGFIELD, OH 1-800-322-7711

TAX RATE 0
A/R RED FACTOR 18.7468
OTH RED FACTOR 17.9084

LAWRENCE
TAX DISTRICT

GENERAL TAX LIST AND DUPLICATE OF REAL AND PUBLIC UTILITY PROPERTY
COUNTY REAL ESTATE TAXES AND SPECIAL ASSESSMENTS
37-UPPER TWP-ANNEXATION-IRONTON CORP-IRONTON S.D.

TAX YEAR 2004
INTEREST RATE
01/03/05 PAGE NO 7351

OWNER'S NAME MAILING ADDRESS	DESCRIPTION			TAXES CHARGED	DECEMBER TAXES	PENALTY	JUNE TAXES	PENALTY	TOTAL DELINQUENT	C. D. DATE	MEMO
	LAND	IMPROVEMENTS	TOTAL VALUE								
SPEEDWAY SUPERAMERICA LLC 130 C/O SPEEDWAY SUPERAMERICA C/O PROPERTY TAX RECORDS 539 SO. MAIN ST. FINDLAY, OHIO 45840 VOL 631 PG 469 PARCEL-ID 37-015-0100.000	18-01-26 AUDITORS PLAT 51 PT. C000.71A COM USE CODE 452 32,470	38,750	71,220								
DAMRON, JAMES & MARY 302 DELORES AVE SOUTH POINT, OHIO 45680 VOL 608 PG 290 PARCEL-ID 37-015-0101.000	18-01-26 AUD PLAT ST HY EASE 37 PARC NO 60LA C000.22A EXM USE CODE 610 10	00	10	11/10/05 Donald & Kimberly Hughes							
DISHMAN, MARILYNN E. 1923 LIBERTY AVE. IRONTON, OHIO 45638 VOL 547 PG 805 PARCEL-ID 37-015-0200.000	18-01-26 AUDITORS PLAT 51 PT E CEN PT ST HY E SE PAR NO 38 N C005.59A EXM USE CODE 610 200	00	200								
SELLS & SON, INC. 1408 CAMPBELL DR IRONTON, OHIO 45638 OR 129 PG 314 PARCEL-ID 37-015-0300.000	18-01-26 AUDITORS PLAT 51 PT. C000.53A COM USE CODE 400 4,350	00	4,350								
BOWEN, BESSIE H 2301 SO. 12TH STREET IRONTON, OHIO 45638 PARCEL-ID 37-015-0301.000	-00-00 AUD PLAT STATE HY EASE 36 PARC NO 62 LA E END C000.04A EXM USE CODE 610 00	00	00								
AKERS, JAMES N. & MELISSA S. 032 C/O COUNTRYWIDE TAX DEPT. MSN : SV - 24 P. O. BOX 10211 VAN NUYS, CA. 91410-0211 PARCEL-ID 37-015-0400.000	18-01-26 AUDITORS PLAT 51 PT. C000.32A RES USE CODE 510 1,280 HOMESITE VALUE LISTED BELOW 1,280	31,940 29,890	33,220 31,170								
NEAL, CLARENCE A. & VIOLA 2628 S 3RD ST IRONTON, OHIO VOL 344 PG 549 PARCEL-ID 37-015-0401.000	AUD PLAT PT 105 37RD X 187 OLD SC LOT ST HY EASE PARC NO 57L A EXM USE CODE 610 00	00	00								
AKERS, JAMES N. & MELISSA S. 032 C/O COUNTRYWIDE TAX DEPT. MSN : SV - 24 P. O. BOX 10211	18-01-26 AUDITORS PLAT 51 PT. ST HY EASE PARC NO 3 C000.05A EXM USE CODE 610 00	00	00								

TAX RATE 0
A/R RED FACTOR 18.7468
OTH RED FACTOR 17.9084

LAWRENCE
TAX DISTRICT

GENERAL TAX LIST AND DUPLICATE OF REAL AND PUBLIC UTILITY PROPERTY
COUNTY REAL ESTATE TAXES AND SPECIAL ASSESSMENTS
37-UPPER TWP-ANNEXATION-IRONTON CORP-IRONTON S.D.

TAX YEAR 2004
INTEREST RATE
01/03/05 PAGE NO 7352

OWNER'S NAME MAILING ADDRESS	DESCRIPTION			TAXES CHARGED	DECEMBER TAXES	PENALTY	JUNE TAXES	PENALTY	TOTAL DELINQUENT	C. D. DATE	MEMO
	LAND	IMPROVEMENTS	TOTAL VALUE								
VAN NUYS, CA. 91410-0211 VOL 596 PG 767 PARCEL-ID 37-015-0500.000											
WILLIS, CARLOS D. & GEORGIA H. 1851 CAMPBELL DR. IRONTON, OH. 45638-000 VOL 553 PG 01 PARCEL-ID 37-015-0600.000	18-01-26 AUDITORS PLAT 51 PT. C000.77A RES USE CODE 510 12,180 HOMESITE VALUE LISTED BELOW 12,180	17,840 16,850	30,020 29,030								
MONNIG, JOHN & KAREN 292 SUMMERFIELD LANE LEBANON, OHIO 45036 VOL 522 PG 402 PARCEL-ID 37-015-0700.000	18-01-26 AUDITORS PLAT 51 PT. SE COR. C000.03A RES USE CODE 500 200	00	200								
WILLIS, CARLOS D. & GEORGIA H. 1851 CAMPBELL DR. IRONTON, OHIO 45638-000 VOL 553 PG 01 PARCEL-ID 37-015-0800.000	18-01-26 51 ST. HY. EASE. PARC .NO. 38 N PT. C000.30A EXM USE CODE 610 10	00	10								
WILLIS, CARLOS OLIVER & GEORGI 1843 CAMPBELL DR. IRONTON, OHIO VOL 312 PG 426 PARCEL-ID 37-015-0900.000	18-01-26 AUDITORS PLAT 51 ST. HY. EASE. PARCNO 38 PT . C000.00A EXM USE CODE 610 40	00	40								
WOODBURN, BLAINE R. ETAL C/O ANITA BRYANT 4160 ST RT 243 IRONTON, OHIO 45638 OR 180 PG 628 PARCEL-ID 37-015-1000.000	18-01-26 AUDITORS PLAT 51 ST H YEASE PARC NO39 N PT .13A & N O C000.42A EXM USE CODE 610 10	00	10								
WILEMAN, GEORGE M. 2106 SO. 10TH ST. IRONTON, OHIO VOL 311 PG 499 PARCEL-ID 37-015-1100.000	18-01-26 AUDITORS PLAT 51 ST HY EASE PARC NO39 N PT. C000.65A EXM USE CODE 610 20	00	20								
SELLS & SON, INC. 1408 CAMPBELL DR IRONTON, OHIO 45638 OR 129 PG 314 PARCEL-ID 37-015-1200.000	18-01-26 AUDITORS PLAT 51 PT. SW SEC. 21 C000.20A COM USE CODE 499 6,100	26,670	32,770								
WILEMAN, GEORGE M. 2106 SO 10TH ST. IRONTON, OHIO VOL 311 PG 499 PARCEL-ID 37-015-1300.000	18-01-26 AUDITORS PLAT 51 N PT STATE HWY EASE C000.48A EXM USE CODE 610 20	00	20								
BRYAN, LANA	18-01-26 AUDITORS PLAT										

TAX RATE 0
A/R RED FACTOR 18.7468
OTH RED FACTOR 17.9084

LAWRENCE
TAX DISTRICT 37-UPPER TWP-ANNEXATION-IRONTON CORP-IRONTON S.D.

GENERAL TAX LIST AND DUPLICATE OF REAL AND PUBLIC UTILITY PROPERTY
COUNTY REAL ESTATE TAXES AND SPECIAL ASSESSMENTS

01/03/05

TAX YEAR 2004
INTEREST RATE
PAGE NO 7353

OWNER'S NAME MAILING ADDRESS	DESCRIPTION			TAXES CHARGED	DECEMBER TAXES	PENALTY	JUNE TAXES	PENALTY	TOTAL DELINQUENT	C. D. DATE	MEMO
	LAND	IMPROVEMENTS	TOTAL VALUE								
1402 LEWIS LN. IRONTON, OHIO 45638 VOL 516 PG 580 PARCEL-ID 37-015-1400.000	52 S PT. C004.21A RES USE CODE 500 12,380	00	12,380								
VOGELSONG, DAVID W. & TAMMY LYNN 2005 WOODLAND DR IRONTON, OHIO 45638 VOL 623 PG 199 PARCEL-ID 37-015-1500.000	18-01-26 TRI ADJ LOT 1 0.03 ACRES RES USE CODE 500 50	00	50								
ROWE, BONNIE R. 515 OAK ST IRONTON, OHIO 45638-000 OR12 PG 528/533 PARCEL-ID 37-015-1600.000	18-01-26 AUDITORS PLAT 37 PT. LESS 1.33A C010.22A AGR USE CODE 120 3,580	00	3,580								
SAYLOR, NORMAN J. 2104 WOODLAND DRIVE IRONTON, OHIO 45638 VOL 535 PG 260 PARCEL-ID 37-015-1601.000	18-01-26 PT TRI ADJ LOT 1 C000.01A RES USE CODE 500 390	00	390								
WHITE, MICHAEL F. 2018 WOODLAND DR IRONTON, OHIO 45638 VOL 525 PG 160 PARCEL-ID 37-015-1602.000	18-01-26 E AUDITORS PLAT 37 PT LESS 1.33-A C000.07A RES USE CODE 500 210	00	210								
WILSON, ELWOOD E. & GRETTA R. 2323 S. 12TH ST. IRONTON, OHIO 45638 PARCEL-ID 37-015-1700.000	18-01-26 AUDITORS PLAT 36 PT. & E1/2 OLD CO.RD ADJ.I C000.01A RES USE CODE 500 10	00	10								
CARMON, JEFFERY DALE & SUSAN E 2321 SO. 12TH ST. IRONTON, OHIO 45638 VOL 538 PG 426 PARCEL-ID 37-015-1900.000	18-01-26 AUDITORS PLAT 36 PT. NW COR LOT 36&PT. E1/2 C000.11A RES USE CODE 500 3,730	00	3,730								
WADDELL, BRENDA 2109 SO 12TH ST IRONTON, OHIO 45638 OR 59 PG 643 PARCEL-ID 37-016-0100.000	18-01-26 AUDITORS PLAT 37 PT. 105 ON RD X 187 OLD S C000.40A RES USE CODE 510 9,250 HOMESITE VALUE LISTED BELOW 9,250	13,780 12,900	23,030 22,150								
WOODBURN, HOMER 1855 CAMPBELL DR IRONTON, OHIO 45638 OR 215 PG 656 PARCEL-ID 37-016-0200.000	18-01-26 AUDITORS PLAT 51 PT. C000.14A RES USE CODE 510 4,430 HOMESITE VALUE LISTED BELOW 4,430	8,320 8,320	12,750 12,750								

TAX RATE 0
A/R RED FACTOR 18.7468
OTH RED FACTOR 17.9084

LAWRENCE
TAX DISTRICT 37-UPPER TWP-ANNEXATION-IRONTON CORP-IRONTON S.D.

GENERAL TAX LIST AND DUPLICATE OF REAL AND PUBLIC UTILITY PROPERTY
COUNTY REAL ESTATE TAXES AND SPECIAL ASSESSMENTS

01/03/05

TAX YEAR 2004
INTEREST RATE
PAGE NO 7354

OWNER'S NAME MAILING ADDRESS	DESCRIPTION			TAXES CHARGED	DECEMBER TAXES	PENALTY	JUNE TAXES	PENALTY	TOTAL DELINQUENT	C. D. DATE	MEMO
	LAND	IMPROVEMENTS	TOTAL VALUE								
FIRST FEDERAL SAVINGS BANK OF IRONTON 415 CENTER ST IRONTON, OHIO 45638 OR 86 PG 520 PARCEL-ID 37-016-0300.000	18-1-26 AUD PLAT 36 PT AND 37 PT AND E PT OLD CO RD ADJ .39A C RES USE CODE 510 8,380	13,060	21,440								
ROWE, JACK E. AND CLARA M. 2001 MURDOCK RD. IRONTON, OHIO 45638 VOL 502 PG 741 PARCEL-ID 37-016-0400.000	18-01-26 AUDITORS PLAT 37 SUB. LOT 1 C007.50A RES USE CODE 500 4,130	00	4,130								
DAMRON, JAMES & MARY 302 DELORES AVE SOUTH POINT, OHIO 45680 VOL 608 PG 290 PARCEL-ID 37-016-0500.000	18-01-26 AUDITORS PLAT 37 PT. C000.32A RES USE CODE 510 1,280 HOMESITE VALUE LISTED BELOW 1,280	8,230 8,230	9,510 9,510	11/10/05 Donald & Kimberly Hughes							
PAYTON, ANNIS L. P. O. BOX 266 IRONTON, OHIO 45638-000 VOL 625 PG 644 PARCEL-ID 37-016-0700.000	-00-00 1ZENITH HEIGHTS SUBDI VIST ADD C000.00A RES USE CODE 510 2,580 HOMESITE VALUE LISTED BELOW 2,580	24,710 24,710	27,290 27,290								
KISER, WILLARD & JEWELL C. 1830 WOODLAND DR. IRONTON, OHIO 45638-234 VOL 317 PG 179 PARCEL-ID 37-016-0800.000	-00-00 2ZENITH HEIGHTS SUBDI VIST ADD C000.00A RES USE CODE 510 3,560 HOMESITE VALUE LISTED BELOW 3,560	19,920 19,920	23,480 23,480								
RAPP, WILLIAM & LYNDELL 1836 WOODLAND DR. IRONTON, OHIO 45638-000 VOL 471 PG 762 PARCEL-ID 37-016-0900.000	-00-00 3ZENITH HEIGHTS SUBDI VIST ADD C000.00A RES USE CODE 510 2,850 HOMESITE VALUE LISTED BELOW 2,850	20,900 20,900	23,750 23,750	8/9/05 William C. Rapp							
WILSON, CHRISTOPHER & KARI 006 C/O FIRST AMER.RE TAX SERVICE ATT:ESCROW REPORTING DEPT 8435 STEMMONS FWY 7TH FR DALLAS, TX 75247 OR 241 PG 199 PARCEL-ID 37-016-1000.000	-00-00 4ZENITH HEIGHTS SUBDI VIST ADD C000.00A RES USE CODE 510 3,190 HOMESITE VALUE LISTED BELOW 3,190	21,450 21,450	24,640 24,640								
MANN, ANDREW S & CATHERINE 1915 MESA COURT IRONTON, OHIO 45638 VOL 632 PG 801 PARCEL-ID 37-016-1100.000	-00-00 5ZENITH HEIGHTS SUBDI VIST ADD C000.00A RES USE CODE 500 3,310	00	3,310								

TAX RATE 0
A/R RED FACTOR 18.7468
OTH RED FACTOR 17.9084

LAWRENCE
TAX DISTRICT

GENERAL TAX LIST AND DUPLICATE OF REAL AND PUBLIC UTILITY PROPERTY
COUNTY REAL ESTATE TAXES AND SPECIAL ASSESSMENTS
37-UPPER TWP-ANNEXATION-IRONTON CORP-IRONTON S.D.

TAX YEAR 2004
INTEREST RATE
01/03/05 PAGE NO 7355

OWNER'S NAME MAILING ADDRESS	DESCRIPTION LAND	IMPROVEMENTS	TOTAL VALUE	TAXES CHARGED	DECEMBER TAXES	PENALTY	JUNE TAXES	PENALTY	TOTAL DELINQUENT	C. D. DATE	MEMO
FANNIN, ROD G. 1825 WOODLAND DR. ZENITH IRONTON, OHIO 45638	-00-00 6ZENITH HEIGHTS SUBDI V1ST ADD C000.00A RES USE CODE 510										
PARCEL-ID 37-016-1200.000	00	00	00								
07-23-04 TRNSF TO 37-016-1200.000 COLLINS, THOMAS											
COLLINS, THOMAS 1825 WOODLAND DR. IRONTON, OHIO 45638 OR 304 PG 719	-00-00 6ZENITH HEIGHTS SUBDI V1ST ADD C000.00A RES USE CODE 510										
PARCEL-ID 37-016-1200.000	3,770	18,320	22,090								
07-23-04 TRNSF FROM 37-016-1200.000 FANNIN, ROD G.	HOMESITE VALUE LISTED BELOW 3,770	18,320	22,090								
SEWARD, JOHN A. & CAROL M. 004 C/O LANDAMERICA TAX & FL SERV E. COAST PROCESSING DEPT P. O. BOX 875 OAKS, PA. 19456-9919 VOL 553 PG 149	-00-00 7ZENITH HEIGHTS SUBDI V1ST ADD C000.00A RES USE CODE 510										
PARCEL-ID 37-016-1300.000	3,600	27,990	31,590								
	HOMESITE VALUE LISTED BELOW 3,600	27,990	31,590								
MORGAN, DAN & ANDREA 004 C/O LANDAMERICA TAX & FL SERV E. COAST PROCESSING DEPT P. O. BOX 875 OAKS, PA. 19456-9919 VOL 545 PG 575	8 ZENITH HEIGHTS SUBDIV. 1ST A DDN. RES USE CODE 510										
PARCEL-ID 37-016-1400.000	3,700	20,520	24,220								
KEYES, CARL B. & DEBBIE A. 1917 WOODLAND DR IRONTON, OH 45638 OR 277 PG 672	-00-00 9ZENITH HEIGHTS SUBDI V1ST ADD C000.00A RES USE CODE 500			4-2005 Zane S. & Tammie J. Whitt							
PARCEL-ID 37-016-1500.000	3,400	00	3,400								
CENDANT MOBILITY FINANCIAL COR P. A DELWARE CORP. 40 APPLE RIDGE DANBURY, CT 06810 OR 196 PG 572	-00-00 9ZENITH HEIGHTS SUBDI V1ST ADD C000.00A RES USE CODE 500										
PARCEL-ID 37-016-1500.000	00	00	00								
02-20-04 TRNSF TO 37-016-1500.000 KEYES, CARL B. & DEBBIE A											
KEYES, CARL B. & DEBBIE A. 1917 WOODLAND DR. IRONTON, OH 45638 OR 277 PG 672	-00-00 10ZENITH HEIGHTS SUBDIV. 1ST ADD C000.00A RES USE CODE 510			Zane S. + Tammie J. Whitt							
PARCEL-ID 37-016-1600.000	3,890	52,830	56,720								

TAX RATE 0
A/R RED FACTOR 18.7468
OTH RED FACTOR 17.9084

LAWRENCE
TAX DISTRICT

GENERAL TAX LIST AND DUPLICATE OF REAL AND PUBLIC UTILITY PROPERTY
COUNTY REAL ESTATE TAXES AND SPECIAL ASSESSMENTS
37-UPPER TWP-ANNEXATION-IRONTON CORP-IRONTON S.D.

TAX YEAR 2004
INTEREST RATE
01/03/05 PAGE NO 7356

OWNER'S NAME MAILING ADDRESS	DESCRIPTION LAND	IMPROVEMENTS	TOTAL VALUE	TAXES CHARGED	DECEMBER TAXES	PENALTY	JUNE TAXES	PENALTY	TOTAL DELINQUENT	C. D. DATE	MEMO
CENDANT MOBILITY FINANCIAL COR P. A DELAWARE CORP. 40 APPLE RIDGE DANBURY, CT 06810 OR 196 PG 572	-00-00 10ZENITH HEIGHTS SUBDIV. 1ST ADD C000.00A RES USE CODE 510										
PARCEL-ID 37-016-1600.000	00	00	00								
02-20-04 TRNSF TO 37-016-1600.000 KEYES, CARL B. & DEBBIE A											
THOMPSON, JAMES L & WANDA KAY 006 C/O FIRST AMER.RE TAX SERVICE ATT:ESCROW REPORTING DEPT 8435 STEMMONS FWY 7TH FR DALLAS, TX 75247 VOL 556 PG 517	-00-00 11ZENITH HEIGHTS SUBDIV. 1ST ADD C000.00A RES USE CODE 510										
PARCEL-ID 37-016-1700.000	3,710	27,640	31,350								
	HOMESITE VALUE LISTED BELOW 3,710	27,640	31,350								
HESTER, WILLIAM D. & RONA L. 006 C/O FIRST AMER.RE TAX SERVICE ATT:ESCROW REPORTING DEPT 8435 STEMMONS FWY 7TH FR DALLAS, TX 75247 VOL 522 PG 573	-00-00 12 ZENITH HEIGHTS SUBDIV 1ST ADD C000.00A RES USE CODE 510			5/26/05 John A McCabe							
PARCEL-ID 37-016-1800.000	3,620	20,620	24,240								
	HOMESITE VALUE LISTED BELOW 3,620	20,620	24,240								
MANN, ANDREW S AND CATHERINE 1915 MESA CT. IRONTON, OHIO 45638-000 VOL 632 PG 801	-00-00 13ZENITH HEIGHTS SUBDIV. 1ST ADD C000.00A RES USE CODE 510										
PARCEL-ID 37-017-0100.000	4,760	28,930	33,690								
	HOMESITE VALUE LISTED BELOW 4,760	28,930	33,690								
VOGELSONG, DAVID W. & TAMMY LY NN 2005 WOODLAND DR IRONTON, OHIO 45638 VOL 623 PG 199	-00-00 14ZENITH HEIGHTS SUBDIV. 1ST ADD C000.00A RES USE CODE 510										
PARCEL-ID 37-017-0200.000	2,990	27,360	30,350								
	HOMESITE VALUE LISTED BELOW 2,990	27,360	30,350								
ARDEN, AARON GREGORY 1508 CRESTVIEW DR. IRONTON, OHIO 45638 OR 96 PG 632	15 ZENITH HEIGHTS SUB.DIV., 1S T ADDITION RES USE CODE 510										
PARCEL-ID 37-017-0300.000	3,280	23,040	26,320								
	HOMESITE VALUE LISTED BELOW 3,280	23,040	26,320								
LANE, CHARLES F. 1514 CRESTVIEW DR. IRONTON, OHIO 45638 VOL 339 PG 425	-00-00 16 ZENITH HEIGHTS 1ST . ADD. C000.00A RES USE CODE 510										
PARCEL-ID 37-017-0400.000	2,950	17,260	20,210								
	HOMESITE VALUE LISTED BELOW										

TAX RATE 0
A/R RED FACTOR 18.7468
OTH RED FACTOR 17.9084

LAWRENCE
TAX DISTRICT 37-UPPER TWP-ANNEXATION-IRONTON CORP-IRONTON S.D.

GENERAL TAX LIST AND DUPLICATE OF REAL AND PUBLIC UTILITY PROPERTY
COUNTY REAL ESTATE TAXES AND SPECIAL ASSESSMENTS

TAX YEAR 2004
INTEREST RATE
01/03/05 PAGE NO 7357

OWNER'S NAME MAILING ADDRESS	DESCRIPTION			TAXES CHARGED	DECEMBER TAXES	PENALTY	JUNE TAXES	PENALTY	TOTAL DELINQUENT	C. D. DATE	MEMO
	LAND	IMPROVEMENTS	TOTAL VALUE								
	2,950	17,220	20,170								
WILLIAMS, SHERRY JOHNSON 1520 CRESTVIEW DR. IRONTON, OHIO 45638 VOL 439 PG 742 PARCEL-ID 37-017-0500.000	-00-00 17ZENITH HEIGHTS SUBDIV. 1ST ADD C000.00A RES USE CODE 510 3,070 15,980 19,050 HOMESITE VALUE LISTED BELOW 3,070 15,980 19,050										
BROWNING, LARRY G. & PATRICIA 1526 CRESTVIEW DR. IRONTON, OHIO 45638 VOL 318 PG 513 PARCEL-ID 37-017-0600.000	-00-00 18 ZENITH HEIGHTS SUBDIV. 1ST. ADD. C000.00A RES USE CODE 510 3,750 20,630 24,380 HOMESITE VALUE LISTED BELOW 3,750 20,630 24,380										
SESHER, DAVID B & MILORED A 006 C/O FIRST AMER.RE TAX SERVICE ATT:ESCROW REPORTING DEPT 8435 STEMMONS FWY 7TH FR DALLAS, TX 75247 VOL 568 PG 423 PARCEL-ID 37-017-0700.000	-00-00 19 ZENITH HEIGHTS SUBDIV 1ST ADD C000.00A RES USE CODE 510 3,780 26,180 29,960 HOMESITE VALUE LISTED BELOW 3,780 26,110 29,890			1-14-05 Federal Home Loan Mortgage Corp.						7/25/05 Gerald L Crabtree	
NEAL, RACHEL 4561 ST. RT. 141 IRONTON, OHIO 45638 VOL 583 PG 571 PARCEL-ID 37-017-0800.000	-00-00 20ZENITH HEIGHTS SUBDIV. 1ST ADD C000.00A RES USE CODE 510 3,820 13,110 16,930										
NEAL, RACHEL E. 4561 ST. RT. 141 IRONTON, OHIO 45638 VOL 583 PG 575 PARCEL-ID 37-017-0900.000	-00-00 21ZENITH HEIGHTS SUBDIV. 1ST ADD C000.00A RES USE CODE 500 4,800 00 4,800										
SESHER, DAVID B & MILORED A 1532 CRESTVIEW DR. IRONTON, OHIO 45638 VOL 568 PG 423 PARCEL-ID 37-017-1000.000	-00-00 22ZENITH HEIGHTS SUBDIV. 1ST ADD C000.00A RES USE CODE 500 4,960 00 4,960			1-14-05 Federal Home Loan Mortgage Corp.						7/25/05 Gerald L Crabtree	
SESHER, DAVID B & MILORED A 1532 CRESTVIEW DR. IRONTON, OHIO 45638 VOL 568 PG 423 PARCEL-ID 37-017-1100.000	-00-00 23ZENITH HEIGHTS SUBDIV. 1ST ADD C000.00A RES USE CODE 500 4,280 00 4,280			Same		7/25/05 Same					
HAPNEY, TERRY L. JR. & CLAUDETTE 1908 MESA CT. IRONTON, OHIO 45638 OR 103 PG 709 PARCEL-ID 37-017-1200.000	-00-00 24ZENITH HEIGHTS SUBDIV. 1ST ADD C000.00A RES USE CODE 500 3,450 00 3,450										

TAX RATE 0
A/R RED FACTOR 18.7468
OTH RED FACTOR 17.9084

LAWRENCE
TAX DISTRICT 37-UPPER TWP-ANNEXATION-IRONTON CORP-IRONTON S.D.

GENERAL TAX LIST AND DUPLICATE OF REAL AND PUBLIC UTILITY PROPERTY
COUNTY REAL ESTATE TAXES AND SPECIAL ASSESSMENTS

TAX YEAR 2004
INTEREST RATE
01/03/05 PAGE NO 7358

OWNER'S NAME MAILING ADDRESS	DESCRIPTION			TAXES CHARGED	DECEMBER TAXES	PENALTY	JUNE TAXES	PENALTY	TOTAL DELINQUENT	C. D. DATE	MEMO
	LAND	IMPROVEMENTS	TOTAL VALUE								
MANN, ANDREW S. & CATHERINE 1915 MESA COURT IRONTON, OHIO 45638 VOL 632 PG 801 PARCEL-ID 37-017-1300.000	-00-00 25ZENITH HEIGHTS SUBDIV. 1ST ADD C000.00A RES USE CODE 500 3,470 00 3,470										
MANN, ANDREW S AND CATHERINE 1915 MESA COURT IRONTON, OHIO 45638 VOL 632 PG 801 PARCEL-ID 37-017-1400.000	-00-00 26ZENITH HEIGHTS SUBDIV. 1ST ADD C000.00A RES USE CODE 500 3,620 00 3,620										
CARMAN, PAUL EDWARD 1525 CRESTVIEW DR IRONTON,O HIO 45638 VOL 615 PG 115 PARCEL-ID 37-017-1500.000	-00-00 27ZENITH HEIGHTS SUBDIV. 1ST ADD C000.00A RES USE CODE 510 3,650 30,470 34,120										
HAPNEY, TERRY L. JR. & CLAUDETTE 1908 MESA CT. IRONTON, OHIO 45638 OR 103 PG 709 PARCEL-ID 37-017-1600.000	-00-00 28ZENITH HEIGHTS SUBDIV. 1ST ADD C000.00A RES USE CODE 510 3,470 18,730 22,200 HOMESITE VALUE LISTED BELOW 3,470 18,490 21,960										
ROWE, BONNIE R. 515 OAK ST IRONTON, OHIO 45638-0000 OR12 PG 528/533 PARCEL-ID 37-017-1700.000	-00-00 ZENITH HEIGHTS SUBDIV 1ST ADD. 2 STRIP S OF WOODLAN D C000.00A RES USE CODE 500 70 00 70										
WHITE, MICHAEL F. 2018 WOODLAND DR IRONTON, OHIO 45638 PARCEL-ID 37-018-0100.000	-00-00 1 ZENITH HEIGHTS 2ND ADDITION C000.00A RES USE CODE 510 1,820 20,910 22,730										
SAYLOR, NORMAN J. 2104 WOODLAND DRIVE IRONTON, OHIO 45638 VOL 535 PG 260 PARCEL-ID 37-018-0101.000	-00-00 1 ZENITH 2ND ADD LESS 34.42 ON WOODLAWNX 140 C000.00A RES USE CODE 500 2,730 00 2,730										
SAYLOR, NORMAN J. 2104 WOODLAWN DR IRONTON, OHIO 45638 VOL 535 PG 260 PARCEL-ID 37-018-0200.000	-00-00 2 ZENITH HEIGHTS 2ND ADD PT 49.58 ON WOODLAW N C000.00A RES USE CODE 510 2,670 27,110 29,780 HOMESITE VALUE LISTED BELOW 2,670 27,110 29,780										
RILEY, MARY W. 2022 WOODLAND DR. IRONTON, OHIO 45638 VOL 445 PG 664	-00-00 2 ZENITH HGTS 2ND ADD LESS N 49.58 FT ON WOODLAN D C000.00A RES USE CODE 500										

TAX RATE
A/R RED FACTOR 18.7468
OTH RED FACTOR 17.9084

LAWRENCE
TAX DISTRICT

GENERAL TAX LIST AND DUPLICATE OF REAL AND PUBLIC UTILITY PROPERTY
COUNTY REAL ESTATE TAXES AND SPECIAL ASSESSMENTS
37-UPPER TWP-ANNEXATION-IRONTON CORP-IRONTON S.D.

TAX YEAR 2004
INTEREST RATE
PAGE NO 7359
01/03/05

OWNER'S NAME MAILING ADDRESS	DESCRIPTION			TAXES CHARGED	DECEMBER TAXES	PENALTY	JUNE TAXES	PENALTY	TOTAL DELINQUENT	C. D. DATE	MEMO
	LAND	IMPROVEMENTS	TOTAL VALUE								
PARCEL-ID 37-018-0202.000	1,610	00	1,610								
RILEY, MARY W. 2022 WOODLAND DR. IRONTON, OHIO 45638 VOL 445 PG 664	-00-00 3 ZENITH HEIGHTS 2ND ADD. C000.00A RES USE CODE 510										
PARCEL-ID 37-018-0300.000	4,280	24,240	28,520								
	HOMESITE VALUE LISTED BELOW 4,280	24,240	28,520								
MENSHOUSE, REBECCA J. AND ERNE ST R. JR. 2024 WOODLAND DR. IRONTON, OHIO 45638-0000 OR 90 PG 569	-00-00 4 ZENITH HEIGHTS 2ND ADD. C000.00A RES USE CODE 510										
PARCEL-ID 37-018-0400.000	4,280	32,880	37,160								
	HOMESITE VALUE LISTED BELOW 4,280	30,420	34,700								
KRUMM, KENDALL LIFE EST & RAND ALL R. KRUMM 2126 WOODLAND DR. IRONTON, OHIO 45638-0000 OR 33 PG 369	-00-00 5 ZENITH HEIGHTS 2ND ADD. C000.00A RES USE CODE 510										
PARCEL-ID 37-018-0500.000	4,280	16,990	21,270								
	HOMESITE VALUE LISTED BELOW 4,280	16,990	21,270								
MCMACKIN, PATRICK & LADONA 004 C/O LANDAMERICA TAX & FL SERV E. COAST PROCESSING DEPT P. O. BOX 875 OAKS, PA. 19456-9919 OR 72 PG 120	-00-00 6 ZENITH HEIGHTS 2ND ADD. C000.00A RES USE CODE 510										
PARCEL-ID 37-018-0600.000	6,250	33,690	39,940								
	HOMESITE VALUE LISTED BELOW 6,250	33,690	39,940								
HARPER, CHARLES & REBECCA S 2139 WOODLAND DRIVE IRONTON, OHIO 45638 VOL 547 PG 796	-00-00 7 ZENITH HEIGHTS 2ND ADD. C000.00A RES USE CODE 510										
PARCEL-ID 37-018-0700.000	5,850	33,130	38,980								
	HOMESITE VALUE LISTED BELOW 5,850	33,130	38,980								
WASHBURN, WILLIAM C., JR & MAR Y KAY 2131 WOODLAND DR IRONTON, OHIO 45638-0000 OR 43 PG 31	-00-00 8 ZENITH HEIGHTS 2ND ADD. C000.00A RES USE CODE 500										
PARCEL-ID 37-018-0800.000	3,440	00	3,440								
WASHBURN, WILLIAM C. & MARY K. 2131 WOODLAND DR. IRONTON, OHIO 45638 VOL 513 PG 518	-00-00 9 ZENITH HEIGHTS 2ND ADD. C000.00A RES USE CODE 510										
PARCEL-ID 37-018-0900.000	4,280	53,030	57,310								
	HOMESITE VALUE LISTED BELOW 4,280	53,030	57,310								
KEONIG, MARLENE TRUSTEE OF TH E MARLENE KEONIG REVOCABLE TRU 2029 WOODLAND DR.	-00-00 10 ZENITH HEIGHTS 2ND ADD. C000.00A RES USE CODE 510										

TAX RATE
A/R RED FACTOR 18.7468
OTH RED FACTOR 17.9084

LAWRENCE
TAX DISTRICT

GENERAL TAX LIST AND DUPLICATE OF REAL AND PUBLIC UTILITY PROPERTY
COUNTY REAL ESTATE TAXES AND SPECIAL ASSESSMENTS
37-UPPER TWP-ANNEXATION-IRONTON CORP-IRONTON S.D.

TAX YEAR 2004
INTEREST RATE
PAGE NO 7360
01/03/05

OWNER'S NAME MAILING ADDRESS	DESCRIPTION			TAXES CHARGED	DECEMBER TAXES	PENALTY	JUNE TAXES	PENALTY	TOTAL DELINQUENT	C. D. DATE	MEMO
	LAND	IMPROVEMENTS	TOTAL VALUE								
IRONTON, OHIO 45638 VOL 622 PG 564											
PARCEL-ID 37-018-1000.000	4,280	25,240	29,520								
	HOMESITE VALUE LISTED BELOW 4,280	25,240	29,520								
MEYERS, KENNETH WAYNE & LINDA J. 2025 WOODLAND DR. IRONTON, OHIO 45638 VOL 532 PG 358	-00-00 11 ZENITH HEIGHTS 2ND ADD. C000.00A RES USE CODE 510										
PARCEL-ID 37-018-1100.000	4,280	30,230	34,510								
	HOMESITE VALUE LISTED BELOW 4,280	30,230	34,510								
CHRIST UNITED METHODIST CHURCH 617 WYANOKE STREET IRONTON, OHIO 45638 VOL 376 PG 277	-00-00 12 ZENITH HEIGHTS 2ND ADD. C000.00A RES USE CODE 510										
PARCEL-ID 37-018-1200.000	4,280	23,330	27,610								
CLARK, RONNIE L & BARBARA 2017 WOODLAND DRIVE IRONTON, OHIO 45638 VOL 601 PG 31	-00-00 13 ZENITH HEIGHTS 2ND ADD. C000.00A RES USE CODE 510										
PARCEL-ID 37-018-1300.000	4,280	36,530	40,810								
LAMBERT, MARK F. & CECILIA J. 006 C/O FIRST AMER.RE TAX SERVICE ATT:ESCROW REPORTING DEPT 8435 STEMMONS FWY 7TH FR DALLAS, TX 75247 VOL 525 PG 679	-00-00 14 ZENITH HEIGHTS 2ND ADD. C000.00A RES USE CODE 510										
PARCEL-ID 37-018-1400.000	4,280	21,710	25,990								
	HOMESITE VALUE LISTED BELOW 4,280	21,710	25,990								
VOGELSONG, DAVID W. & TAMMY LY NN 2005 WOODLAND DR IRONTON, OHIO 45638 VOL 623 PG 159	-00-00 15 ZENITH HEIGHTS 2ND ADD. C000.00A RES USE CODE 500										
PARCEL-ID 37-018-1500.000	4,280	00	4,280								
COCHRAN, RONALD E. & JANICE 1816 CAMPBELL DR IRONTON, OHIO 45638 VOL 582 PG 531	-00-00 1 MORITZ SUBDIVISION C000.00A RES USE CODE 500										
PARCEL-ID 37-018-1700.000	2,450	00	2,450								
COCHRAN, RONALD E. & JANICE 1816 CAMPBELL DR IRONTON, OHIO 45638 VOL 582 PG 531	-00-00 2 MORITZ SUBDIVISION C000.00A RES USE CODE 510										
PARCEL-ID 37-018-1800.000	2,480	27,380	29,860								
	HOMESITE VALUE LISTED BELOW 2,480	27,130	29,610								
COCHRAN, RONALD E. & JANICE 1816 CAMPBELL DR IRONTON, OHIO 45638 VOL 582 PG 531	-00-00 3 MORITZ SUBDIVISION C000.00A RES USE CODE 500										
PARCEL-ID 37-019-0100.000	2,480	00	2,480								

TAX RATE 0
A/R RED FACTOR 18.7468
OTH RED FACTOR 17.9084

LAWRENCE
TAX DISTRICT 37-UPPER TWP-ANNEXATION-IRONTON CORP-IRONTON S.D.

GENERAL TAX LIST AND DUPLICATE OF REAL AND PUBLIC UTILITY PROPERTY
COUNTY REAL ESTATE TAXES AND SPECIAL ASSESSMENTS

01/03/05

TAX YEAR 2004
INTEREST RATE

OWNER'S NAME MAILING ADDRESS	DESCRIPTION			TAXES CHARGED	DECEMBER TAXES	PENALTY	JUNE TAXES	PENALTY	TOTAL DELINQUENT	C. D. DATE	MEMO
	LAND	IMPROVEMENTS	TOTAL VALUE								
GLOCKNER, KEVIN AND AMY 006 C/O FIRST AMER.RE TAX SERVICE ATT:ESCROW REPORTING DEPT 8435 STEMMONS FWY 7TH FR DALLAS, TX 75247 OR 198 PG 494 PARCEL-ID 37-019-0200.000	-00-00 4 MORITZ SUBDIVISION C000.00A RES USE CODE 510 2,480		30,760 33,240								
HIXON, JOHN 1820 CAMPBELL DRIVE IRONTON, OHIO 45638 VOL 635 PG 406 PARCEL-ID 37-019-0300.000	5 MORITZ SUB LE:S1/2 & 22.20'X 151.42 BAL=TRIANGLE PT 6 X 151 RES USE CODE 500 330		00 330								
HIXON, JOHN 1820 CAMPBELL DRIVE IRONTON, OHIO 45638 VOL 635 PG 406 PARCEL-ID 37-019-0300.001	5 MORITZ SUB DIV S 1/2 (3,295.74 SQ FT) RES USE CODE 500 1,210		00 1,210								
GLOCKNER, KEVIN AND AMY 006 C/O FIRST AMER.RE TAX SERVICE ATT:ESCROW REPORTING DEPT 8435 STEMMONS FWY 7TH FR DALLAS, TX 75247 OR 198 PG 494 PARCEL-ID 37-019-0300.002	5 FT MORITZ SUB DIV 22.20'X 15 1.42' RES USE CODE 500 1,210		00 1,210								
HIXON, JOHN 1820 CAMPBELL DRIVE IRONTON, OHIO 45638 VOL 635 PG 406 PARCEL-ID 37-019-0400.000	-00-00 6 MORITZ SUBDIVISION C000.00A RES USE CODE 510 2,510		44,670 47,180								
SCOTT, JEREMY D. AND CYNTHIA A. 006 C/O FIRST AMER.RE TAX SERVICE ATT:ESCROW REPORTING DEPT 8435 STEMMONS FWY 7TH FR DALLAS, TX 75247 OR 157 PG 183 PARCEL-ID 37-019-0500.000	-00-00 7 MORITZ SUBDIVISION C000.00A RES USE CODE 510 2,490 27,590 30,080 HOMESITE VALUE LISTED BELOW 2,490 27,590 30,080										
SCOTT, JEREMY D. AND CYNTHIA A. 006 C/O FIRST AMER.RE TAX SERVICE ATT:ESCROW REPORTING DEPT 8435 STEMMONS FWY 7TH FR DALLAS, TX 75247 OR 157 PG 183 PARCEL-ID 37-019-0600.000	-00-00 8 MORITZ SUBDIVISION C000.00A RES USE CODE 500 3,910		00 3,910								
SCOTT, JEREMY D. AND CYNTHIA A. 006 C/O FIRST AMER.RE TAX SERVICE	-00-00 9 MORITZ SUBDIVISION N PT. TRI ON DAVID ST. C000.00A RES USE CODE 500										

TAX RATE 0
A/R RED FACTOR 18.7468
OTH RED FACTOR 17.9084

LAWRENCE
TAX DISTRICT 37-UPPER TWP-ANNEXATION-IRONTON CORP-IRONTON S.D.

GENERAL TAX LIST AND DUPLICATE OF REAL AND PUBLIC UTILITY PROPERTY
COUNTY REAL ESTATE TAXES AND SPECIAL ASSESSMENTS

01/03/05

TAX YEAR 2004
INTEREST RATE

OWNER'S NAME MAILING ADDRESS	DESCRIPTION			TAXES CHARGED	DECEMBER TAXES	PENALTY	JUNE TAXES	PENALTY	TOTAL DELINQUENT	C. D. DATE	MEMO
	LAND	IMPROVEMENTS	TOTAL VALUE								
ATT:ESCROW REPORTING DEPT 8435 STEMMONS FWY 7TH FR DALLAS, TX 75247 B PARCEL-ID 37-019-0700.000	290		00 290								
REEDY, ERMA B. LIFE EST. REM. SHARON LEE LAVENDER ET AL 1420 DAVID AVE. IRONTON, OHIO 45638 OR 117 PG 403/407 PARCEL-ID 37-019-0800.000	-00-00 MORITZ SUBDIVISION 9 LESS N PT TRI ON DAVIDST IONEP T C000.00A RES USE CODE 510 7,860		20,690 28,550 HOMESITE VALUE LISTED BELOW 7,860 20,690 28,550								
REEDY, ERMA B LIFE EST. REM. HARON LEE LAVENDER ETAL 1420 DAVID AVE. IRONTON, OHIO 45638 OR 117 PG 403/407 PARCEL-ID 37-019-0900.000	$MORITZ SUBDIVISION PT 10 77 ON CAMPBELL DR. LESS 7275 SQ FT BAL=6534 RES USE CODE 500 3,180		00 3,180								
BROWN, TIM & KENDRA 1840 CAMPBELL DR IRONTON, OH 45638 OR 26 PG 427 PARCEL-ID 37-019-0900.001	MORITZ SUBDIV PT 10 77 ON CAMP BELL 7275 SQ FT RES USE CODE 500 3,400		00 3,400								
REEDY, ERMA B. 1420 DAVID AVE. IRONTON, OHIO 45638 OR 122 PG 476 PARCEL-ID 37-019-1000.000	MORITZ S.D. 11 PT LESS 0.40, 0 .17, 0.61 BAL = 0.21 ACRES RES USE CODE 500 310		00 310								
ARDEN, GREGORY C. AND VICKI J. 1388 CARL DR. IRONTON, OHIO 45638 OR 107 PG 640 PARCEL-ID 37-019-1000.001	-00-00 MORITZ SUBDIVISION 11 P T C.40ACRES RES USE CODE 510 5,340		37,470 42,810								
MANRING, DAVID J. & VICKII L. 032 C/O COUNTRYWIDE TAX DEPT. MSN : SV - 24 P. O. BOX 10211 VAN NUYS, CA. 91410-0211 OR 96 PG 35 PARCEL-ID 37-019-1000.002	-00-00 MORITZ SUBDIV PT LOT 11 (7,190.03 SSQ FT) 0.17 ACRES RES USE CODE 510 3,190		60,870 64,060								
REEDY, TERRENCE V. & CHARLA 006 C/O FIRST AMER.RE TAX SERVICE ATT:ESCROW REPORTING DEPT 8435 STEMMONS FWY 7TH FR DALLAS, TX 75247 B PARCEL-ID 37-019-1000.003	PT 11 MORITZ S.D. PT 0.61 ACRE S RES USE CODE 510 7,000		73,080 80,080								
BROWN, TIM & KENDRA 1840 CAMPBELL DR	-00-00 11MORITZ SUBDIVISION PT. SE										

BARRETT BROTHERS SPRINGFIELD, OH 1-800-322-7711

TAX RATE 0
A/R RED FACTOR 18.7468
OTH RED FACTOR 17.9084

LAWRENCE
TAX DISTRICT 37-UPPER TWP-ANNEXATION-IRONTON CORP-IRONTON S.D.

GENERAL TAX LIST AND DUPLICATE OF REAL AND PUBLIC UTILITY PROPERTY
COUNTY REAL ESTATE TAXES AND SPECIAL ASSESSMENTS

TAX YEAR 2004
INTEREST RATE
01/03/05 PAGE NO 7363

OWNER'S NAME MAILING ADDRESS	DESCRIPTION			TAXES CHARGED	DECEMBER TAXES	PENALTY	JUNE TAXES	PENALTY	TOTAL DELINQUENT	C. D. DATE	MEMO
	LAND	IMPROVEMENTS	TOTAL VALUE								
IRONTON, OHIO 45638 OR 26 PG 444 PARCEL-ID 37-019-1100.000	C000.12A 2,500	RES USE CODE 500 00	2,500								
REEDY, ERMA B. 1420 DAVID AVE. IRONTON, OHIO 45638 OR 122 PG 476 PARCEL-ID 37-019-1200.000 03-30-04 TRNSF TO 37-019-1200.000	12 MORITZ SD LESS .16 BAL .04A C 00	RES USE CODE 500 00	00 ROMINE, LARRY GENE AND PA								
ROMINE, LARRY GENE AND PAMELA DEE 1501 DAVID AVE IRONTON, OHIO 45638 OR 284 PG 269 PARCEL-ID 37-019-1200.000 03-30-04 TRNSF FROM 37-019-1200.000	12 MORITZ SD LESS .16 BAL .04A C 10	RES USE CODE 500 00	10 REEDY, ERMA B.								
MANRING, DAVID J. & VICKII L. 1390 CARL DR. IRONTON, OHIO 45638 OR 96 PG 35 PARCEL-ID 37-019-1200.001	-00-00 MORITZ SUBDIV PT LOT 12 (7,187 SQ FT) 0.16 ACRES 3,060	RES USE CODE 500 00	3,060								
REEDY, ERMA B. 1420 DAVID AVE. IRONTON, OHIO 45638 OR 122 PG 476 PARCEL-ID 37-019-1300.000 03-30-04 TRNSF TO 37-019-1300.000	-00-00 13MORITZ SUBDIVISION C000.00A 00	RES USE CODE 500 00	00 ROMINE, LARRY GENE AND PA								
ROMINE, LARRY GENE AND PAMELA DEE 1501 DAVID AVE IRONTON, OHIO 45638 OR 284 PG 269 PARCEL-ID 37-019-1300.000 03-30-04 TRNSF FROM 37-019-1300.000	-00-00 13MORITZ SUBDIVISION C000.00A 3,880	RES USE CODE 500 00	3,880 REEDY, ERMA B.								
ROMINE, LARRY GENE & PAMELA DE E 006 C/O FIRST AMER.RE TAX SERVICE ATT:ESCROW REPORTING DEPT 8435 STEMMONS FWY 7TH FR DALLAS, TX 75247 PARCEL-ID 37-019-1400.000	-00-00 14MORITZ SUBDIVISION C000.00A 6,240	RES USE CODE 510 61,870	68,110								
HOLTZAPFEL, GEORGE JR. & MARY 1815 CARL DR.	-00-00 15MORITZ SUBDIVISION C000.00A	RES USE CODE 510									

TAX RATE 0
A/R RED FACTOR 18.7468
OTH RED FACTOR 17.9084

LAWRENCE
TAX DISTRICT 37-UPPER TWP-ANNEXATION-IRONTON CORP-IRONTON S.D.

GENERAL TAX LIST AND DUPLICATE OF REAL AND PUBLIC UTILITY PROPERTY
COUNTY REAL ESTATE TAXES AND SPECIAL ASSESSMENTS

TAX YEAR 2004
INTEREST RATE
01/03/05 PAGE NO 7364

OWNER'S NAME MAILING ADDRESS	DESCRIPTION			TAXES CHARGED	DECEMBER TAXES	PENALTY	JUNE TAXES	PENALTY	TOTAL DELINQUENT	C. D. DATE	MEMO
	LAND	IMPROVEMENTS	TOTAL VALUE								
IRONTON, OHIO 45638-0000 VOL 449 PG 590 PARCEL-ID 37-019-1500.000	3,200 HOMESITE VALUE LISTED BELOW 3,200	34,760 34,760	37,960 37,960								
HOLTZAPFEL, GEORGE JR. & MARY 1815 CARL DR. IRONTON, OHIO 45638-0000 VOL 449 PG 590 PARCEL-ID 37-019-1600.000	-00-00 16 MORITZ SUBDIVISION C000.00A 3,840	RES USE CODE 500 00	3,840								
ROMINE, LARRY GENE & PAMELA DE E 006 C/O FIRST AMER.RE TAX SERVICE ATT:ESCROW REPORTING DEPT 8435 STEMMONS FWY 7TH FR DALLAS, TX 75247 PARCEL-ID 37-019-1700.000	-00-00 17 MORITZ SUBDIVISION C000.00A 6,990	RES USE CODE 500 00	6,990								
SCHUG, DARREN L. & KEENA S. 004 C/O LANDAMERICA TAX & FL SERV E. COAST PROCESSING DEPT P. O. BOX 875 OAKS, PA. 19456-9919 OR 219 PG 1 PARCEL-ID 37-019-1800.000	-00-00 18 MORITZ SUBDIVISION C000.00A 4,870 HOMESITE VALUE LISTED BELOW 4,870	RES USE CODE 510 41,680 41,680	46,550 46,550								
HANEY, CHARLES E. 1440 CARL DRIVE IRONTON, OHIO 45638 OR 152 PG 247 PARCEL-ID 37-020-0100.000	-00-00 19 MORITZ SUBDIV LESS S1/2 C000.00A 2,140	RES USE CODE 500 00	2,140								
SCHUG, DARREN L. & KEENA S. 1813 CARL DR IRONTON, OHIO 45638 OR 219 PG 1 PARCEL-ID 37-020-0101.000	-00-00 19 MORITZ SUBDIV S1/2 ONLY C000.00A 2,140	RES USE CODE 500 00	2,140								
HANEY, CHARLES E. 1440 CARL DRIVE IRONTON, OHIO 45638 OR 152 PG 247 PARCEL-ID 37-020-0200.000	-00-00 20 MORITZ SUBDIVISION C000.00A 4,170 HOMESITE VALUE LISTED BELOW 4,170	RES USE CODE 510 31,820 31,820	35,990 35,990								
MCCLELLAN, JOHN EDWARD & GLORI 1606 CARL DR. IRONTON, OHIO 45638-0000 VOL 351 PG 276 PARCEL-ID 37-020-0300.000	-00-00 21 MORITZ SUBDIVISION C000.00A 5,420 HOMESITE VALUE LISTED BELOW 5,420	RES USE CODE 510 27,130 27,130	32,550 32,550								
MCCLELLAN, JOHN EDWARD & GLORI 1606 CARL DR. IRONTON, OHIO 45638 VOL 351 PG 276	-00-00 22 MORITZ SUBDIVISION C000.00A 2,570	RES USE CODE 500 00	2,570								

TAX RATE
A/R RED FACTOR 18.7468
OTH RED FACTOR 17.9084

LAWRENCE
TAX DISTRICT

GENERAL TAX LIST AND DUPLICATE OF REAL AND PUBLIC UTILITY PROPERTY
COUNTY REAL ESTATE TAXES AND SPECIAL ASSESSMENTS
37-UPPER TWP-ANNEXATION-IRONTON CORP-IRONTON S.D.

01/03/05

TAX YEAR 2004
INTEREST RATE
PAGE NO 7365

OWNER'S NAME MAILING ADDRESS	DESCRIPTION LAND	IMPROVEMENTS	TOTAL VALUE	TAXES CHARGED	DECEMBER TAXES	PENALTY	JUNE TAXES	PENALTY	TOTAL DELINQUENT	C. D. DATE	MEMO
PARCEL-ID 37-020-0400.000											
REEVES, MICHAEL W. 006 C/O FIRST AMER.RE TAX SERVICE ATT:ESCROW REPORTING DEPT 8435 STEMMONS FWY 7TH FR DALLAS, TX 75247 OR 226 PG 745 PARCEL-ID 37-020-0500.000	-00-00 24 MORITZ SUBDIVISION C000.00A RES USE CODE 510 4,360 19,330 23,690 HOMESITE VALUE LISTED BELOW 4,360 19,330 23,690										
PENNINGTON, STEVEN L. & LINDA C. 004 C/O LANDAMERICA TAX & FL SERV E. COAST PROCESSING DEPT P. O. BOX 875 OAKS, PA. 19456-9919 VOL 556 PG 750 PARCEL-ID 37-020-0600.000	-00-00 23 MORITZ SUBDIVISION C000.00A RES USE CODE 510 4,500 31,760 36,260 HOMESITE VALUE LISTED BELOW 4,500 31,760 36,260	9/29/05 Federal Home Loan Mortgage Corporation	9/29/05 Everett & Carolyn Reeves								
MASSIE, KENNETH N. & MILDRED A 115 WOODLAWN DR. IRONTON, OHIO 45638 VOL 222 PG 389 PARCEL-ID 37-020-0700.000	-00-00 25 MORITZ SUBDIVISION C000.00A RES USE CODE 510 4,660 19,500 24,160 HOMESITE VALUE LISTED BELOW 4,660 19,340 24,000										
MASSIE, KENNETH N. & MILDRED A 115 WOODLAWN DR. IRONTON, OHIO 45638 VOL 222 PG 389 PARCEL-ID 37-020-0800.000	-00-00 26 MORITZ SUBDIVISION C000.00A RES USE CODE 500 4,360 00 4,360										
ROADCUP, ORIN E. & JANET ROSE 1719 S. 6TH ST. IRONTON, OHIO 45638 VOL 296 PG 574 PARCEL-ID 37-020-0900.000	-00-00 27 MORITZ SUBDIVISION C000.00A RES USE CODE 500 5,270 00 5,270										
WILLIAMS, GEORGE E. AND HELEN 003 C/O VALUTREE REAL ESTATE TAX SERVICE DIVISION P. O. BOX 85188 RICHMOND, VA. 23286-9447 VOL 357 PG 152 PARCEL-ID 37-020-0910.000	18-01-21 PT. NW SW C000.47A RES USE CODE 510 9,310 43,660 52,970 HOMESITE VALUE LISTED BELOW 9,310 43,660 52,970										
SONGER, MORRIS STEPHEN C/O NCOMPASS NETWORKS #4 STONECREST DR. HUNTINGTON, W.VA. 25701 VOL 585 PG 757 PARCEL-ID 37-020-1000.000 12-05-03 TRNSF TO 37-020-1000.000 DICKENS, DEBRA M.	-00-00 28 MORITZ SUBDIVISION C000.00A RES USE CODE 500 00 00 00										
DICKENS, DEBRA M.

TAX RATE 0
A/R RED FACTOR 18.7468
OTH RED FACTOR 17.9084

LAWRENCE
TAX DISTRICT

GENERAL TAX LIST AND DUPLICATE OF REAL AND PUBLIC UTILITY PROPERTY
COUNTY REAL ESTATE TAXES AND SPECIAL ASSESSMENTS
37-UPPER TWP-ANNEXATION-IRONTON CORP-IRONTON S.D.

TAX YEAR 2004
INTEREST RATE
01/03/05
PAGE NO 7367

OWNER'S NAME MAILING ADDRESS	DESCRIPTION			TAXES CHARGED	DECEMBER TAXES	PENALTY	JUNE TAXES	PENALTY	TOTAL DELINQUENT	C.D. DATE	MEMO
	LAND	IMPROVEMENTS	TOTAL VALUE								
LYONS, NANCY H 1612 CARL DR IRONTON, OHIO 45638 VOL 612 PG 659 PARCEL-ID 37-020-1400.000	-00-00 32 MORITZ SUBDIVISION LESS S 1/2 PT 40.14' C000.00A RES USE CODE 510 00		00								
01-05-04 TRNSF TO 37-020-1400.000 LYONS, NANCY A. LIFE EST.											
MCCLELLAN, JOHN E. & GLORIA K. 1606 CARL DR. IRONTON, OHIO 45638-000 VOL 445 PG 451 PARCEL-ID 37-020-1401.000	-00-00 32 MORITZ SUBDIVISION S1/2 40.14' ON CARL DR C000.00A RES USE CODE 500 1,900		00	1,900							
REEDY, TERRANCE V. & CHARLA RAE 006 C/O FIRST AMER.RE TAX SERVICE ATT:ESCROW REPORTING DEPT 8435 STEMMONS FWY 7TH FR DALLAS, TX 75247 VOL 485 PG 550 PARCEL-ID 37-020-1500.000	-00-00 33 MORITZ SUB DIV N P TLESS 0.45 AC C002.63A RES USE CODE 500 3,870		00	3,870							
FRECKA, CHARLES M. & MARGARET K. 1621 CARL DR. IRONTON, OHIO 45638-0000 VOL 433 PG 461 PARCEL-ID 37-020-1501.000	-00-00 33 MORITZ SUB DIV PT N PT C000.45A RES USE CODE 500 660		00	660							
FRECKA, CHARLES M. & MARGARET 1621 CARL DRIVE IRONTON, OHIO 45638 VOL 296 PG 88 PARCEL-ID 37-020-1600.000	-00-00 33 MORITZ SUBDIVISION S PT. 160 ON CARL DR C001.53A RES USE CODE 510 8,870 HOMESITE VALUE LISTED BELOW 8,090	22,250 22,250	31,120 30,340								
WILSON, OVID S. & CAROL M. 1439 CARL DR. IRONTON, OHIO 45638 PARCEL-ID 37-020-1700.000	-00-00 34 MORITZ SUBDIVISION C001.23A RES USE CODE 510 8,420 HOMESITE VALUE LISTED BELOW 8,090	32,190 32,190	40,610 40,280								
WILSON, OVID S. & CAROL M. 1439 CARL DR. IRONTON, OHIO 45638 PARCEL-ID 37-020-1800.000	-00-00 35 MORITZ SUBDIVISION N PT. C000.28A RES USE CODE 500 410		00	410							
KUEHNE, RONALD W. & WENDY K. C/O JOHN BOGGESS 1814 CARL DR. IRONTON, OHIO 45638 VOL 470 PG 498 PARCEL-ID 37-021-0100.000	-00-00 35 MORITZ SUBDIVISION S PT. C000.62A RES USE CODE 500 5,010		00	5,010							

TAX RATE 0
A/R RED FACTOR 18.7468
OTH RED FACTOR 17.9084

LAWRENCE
TAX DISTRICT

GENERAL TAX LIST AND DUPLICATE OF REAL AND PUBLIC UTILITY PROPERTY
COUNTY REAL ESTATE TAXES AND SPECIAL ASSESSMENTS
37-UPPER TWP-ANNEXATION-IRONTON CORP-IRONTON S.D.

TAX YEAR 2004
INTEREST RATE
01/03/05
PAGE NO 7368

OWNER'S NAME MAILING ADDRESS	DESCRIPTION			TAXES CHARGED	DECEMBER TAXES	PENALTY	JUNE TAXES	PENALTY	TOTAL DELINQUENT	C.D. DATE	MEMO
	LAND	IMPROVEMENTS	TOTAL VALUE								
KUEHNE, RONALD W. & WENDY K. C/O JOHN BOGGESS 1814 CARL DR. IRONTON, OHIO 45638 PARCEL-ID 37-021-0200.000	-00-00 36 MORITZ SUBDIVISION N PT. WHOLE C000.38A RES USE CODE 510 3,070	17,300	20,370								
CROWE, MARGARET LIFE EST. REM. WILLIAM M. CROWE ETAL 1812 CARL DR. IRONTON, OHIO 45638 VOL 625 PG 272 PARCEL-ID 37-021-0300.000	-00-00 36 MORITZ SUBDIVISION S PT. C000.53A RES USE CODE 500 780		00	780							
CROWE, MARGARET LIFE EST. REM. WILLIAM M. CROWE ETAL 1812 CARL DR. IRONTON, OHIO 45638 VOL 625 PG 272 PARCEL-ID 37-021-0400.000	-00-00 37 MORITZ SUBDIVISION N PT. C001.33A RES USE CODE 510 8,570 HOMESITE VALUE LISTED BELOW 8,090	16,690 16,690	25,260 24,780								
ROMINE, LARRY GENE AND PAMELA DEE 1501 DAVID AVE IRONTON, OHIO 45638 OR 284 PG 269 PARCEL-ID 37-021-0500.000	37 MORITZ SD S PT LESS .29,.24 ,.36 BAL .18AC RES USE CODE 500 270		00	270							
03-30-04 TRNSF FROM 37-021-0500.000 REEDY, ERMA B.											
REEDY, ERMA B. 1420 DAVID AVE. IRONTON, OHIO 45638 OR 122 PG 476 PARCEL-ID 37-021-0500.000	37 MORITZ SD S PT LESS .29,.24 ,.36 BAL .18AC RES USE CODE 500 00		00	00							
03-30-04 TRNSF TO 37-021-0500.000 ROMINE, LARRY GENE AND PA											
ARDEN, GREGORY C. AND VICKI J. 1388 CARL DR. IRONTON, OHIO 45638 OR 107 PG 640 PARCEL-ID 37-021-0500.001	-00-00 37 MOTITZ SUBDIVISION S PT 0.29ACRES RES USE CODE 500 430		00	430							
MANRING, DAVID J. & VICKII L. 1390 CARL DR. IRONTON, OHIO 45638 OR 96 PG 35 PARCEL-ID 37-021-0500.002	-00-00 MORITZ SUBDIV PT LOT 37 (10,309.72 SQ FT) 0.24 ACRES RES USE CODE 500 3,960		00	3,960							
REEDY, TERRENCE V. & CHARLA 006 C/O FIRST AMER.RE TAX SERVICE ATT:ESCROW REPORTING DEPT 8435 STEMMONS FWY 7TH FR DALLAS, TX 75247	PT 37 MORITZ S.D. PT S PT 0.36 ACRES RES USE CODE 500 5,040		00	5,040							

TAX RATE [illegible]0
A/R RED FACTOR 18.7468
OTH RED FACTOR 17.9084

LAWRENCE
TAX DISTRICT 37-UPPER TWP-ANNEXATION-IRONTON CORP-IRONTON S.D.

GENERAL TAX LIST AND DUPLICATE OF REAL AND PUBLIC UTILITY PROPERTY
COUNTY REAL ESTATE TAXES AND SPECIAL ASSESSMENTS

TAX YEAR 2004
INTEREST RATE
01/03/05 PAGE NO 7369

OWNER'S NAME MAILING ADDRESS	DESCRIPTION			TAXES CHARGED	DECEMBER TAXES	PENALTY	JUNE TAXES	PENALTY	TOTAL DELINQUENT	C. D. DATE	MEMO
	LAND	IMPROVEMENTS	TOTAL VALUE								
OR 120 PG 545/549 PARCEL-ID 37-021-0500.003											
SIMPSON, JERRY 2103 S. 12 TH ST. IRONTON, OHIO 45638 VOL 533 PG 375 PARCEL-ID 37-021-0700.000	-00-00 CHARLES E. ENSINGER'S SUBDIVISION A C000.20A RES USE CODE 510 4,690 7,520 12,210 HOMESITE VALUE LISTED BELOW 4,690 7,500 12,190										
WEBB, VIRGINIA 2033 S. 12TH ST. IRONTON, OHIO 45638 VOL 501 PG 816 PARCEL-ID 37-021-0800.000	-00-00 CHARLES E. ENSINGER'S SUBDIVISION B PT. LE S C000.11A RES USE CODE 500 3,310 00 3,310										
SIMPSON, AVANELLE 2101 SO. 12TH ST. IRONTON, OHIO 45638 PARCEL-ID 37-021-0900.000	-00-00 CHARLES E. ENSINGER'S SUBDIVISION B PT. 50 C000.06A RES USE CODE 510 2,260 6,490 8,750 HOMESITE VALUE LISTED BELOW 2,260 6,470 8,730										
WEBB, VIRGINIA 2033 S. 12TH ST. IRONTON, OHIO 45638 VOL 501 PG 816 PARCEL-ID 37-021-1000.000	-00-00 CHARLES E. ENSINGER'S SUBDIVISION C C000.17A RES USE CODE 510 4,040 7,640 11,680 HOMESITE VALUE LISTED BELOW 4,040 7,640 11,680										
MOLLETTE, PAUL B. & ROWENA W. 2031 SO 12TH ST IRONTON, OHIO 45638 OR 244 PG 34 PARCEL-ID 37-021-1100.000	-00-00 CHARLES E. ENSINGER'S SUBDIVISION D C000.17A RES USE CODE 520 5,070 6,870 11,940										
MOLLETT, PAUL & ROWENA 2013 LIBERTY AVE IRONTON, OHIO 45638 PARCEL-ID 37-021-1200.000	-00-00 CHARLES E. ENSINGER'S SUBDIVISION E-F C000.34A RES USE CODE 510 8,090 22,790 30,880 HOMESITE VALUE LISTED BELOW 8,090 22,790 30,880										
GINSBURG, SELMA 2011 LIBERTY AVE. IRONTON, OHIO 45638-221 PARCEL-ID 37-021-1300.000	-00-00 CHARLES E. ENSINGER'S SUBDIVISION G C000.17A RES USE CODE 510 4,040 14,710 18,750 HOMESITE VALUE LISTED BELOW 4,040 14,710 18,750										
SCHRECK, TOBEN E. & MELISSA R. 003 C/O VALUTREE REAL ESTATE TAX SERVICE DIVISION P. O. BOX 85188	-00-00 CHARLES E. ENSINGER'S SUBDIVISION H C000.17A RES USE CODE 510 2,760 24,060 26,820										

TAX RATE [illegible]0
A/R RED FACTOR 18.7468
OTH RED FACTOR 17.9084

LAWRENCE
TAX DISTRICT 37-UPPER TWP-ANNEXATION-IRONTON CORP-IRONTON S.D.

GENERAL TAX LIST AND DUPLICATE OF REAL AND PUBLIC UTILITY PROPERTY
COUNTY REAL ESTATE TAXES AND SPECIAL ASSESSMENTS

TAX YEAR 2004
INTEREST RATE
01/03/05 PAGE NO 7370

OWNER'S NAME MAILING ADDRESS	DESCRIPTION			TAXES CHARGED	DECEMBER TAXES	PENALTY	JUNE TAXES	PENALTY	TOTAL DELINQUENT	C. D. DATE	MEMO
	LAND	IMPROVEMENTS	TOTAL VALUE								
RICHMOND, VA. 23286-9447 OR 254 PG 231 PARCEL-ID 37-021-1400.000	HOMESITE VALUE LISTED BELOW 2,760 24,060 26,820										
SEXTON, ROCHELLE L. 2001 LIBERTY AVE IRONTON, OHIO 45638 OR 148 PG 32 PARCEL-ID 37-021-1500.000	-00-00 CHARLES E. ENSINGER'S SUBDIVISION I C000.17A RES USE CODE 510 4,040 11,660 15,700 HOMESITE VALUE LISTED BELOW 4,040 11,660 15,700										
CLARK, DELBERT JR. & KATHLEEN 1927 LIBERTY AVE. IRONTON, OHIO 45638 VOL 361 PG 389 PARCEL-ID 37-021-1600.000	-00-00 CHARLES E. ENSINGER'S SUBDIVISION J W PT. C000.17A RES USE CODE 510 3,800 8,340 12,140 HOMESITE VALUE LISTED BELOW 3,800 7,870 11,670										
BROWN, HUGH GORDON BOX 392 FRANKLIN FURNACE, OH VOL 344 PG 291 PARCEL-ID 37-021-1601.000	-00-00 CHARLES E. ENSINGER'S J ST HY EASE PARC NO 55LA E P C000.00A EXM USE CODE 610 40 00 40										
DISHMAN, MARILYNN E. 1923 LIBERTY AVE. IRONTON, OHIO 45638 VOL 547 PG 805 PARCEL-ID 37-021-1700.000	-00-00 CHARLES E. ENSINGER'S SUBDIVISION K NW 20 C000.06A RES USE CODE 500 1,440 00 1,440										
COLLINS, CARL EDMUND & EMMA JE VOL 283 PG 474 PARCEL-ID 37-021-1701.000	-00-00 CHARLES E. ENSINGERS SUB ST HY EASE PARC # 47 LA E C000.01A EXM USE CODE 610 110 00 110										
CLARK, DELBERT, JR. & CLARK, K 1927 LIBERTY AVE. IRONTON, OHIO 45638 VOL 361 PG 389 PARCEL-ID 37-021-1800.000	-00-00 CHARLES E. ENSINGER'S SUBDIVISION K SE 30 C000.10A RES USE CODE 500 2,230 00 2,230										
BRAMMER, JOHN & MAXINE BOX 392 FRANKLIN FURNACE, OH VOL 344 PG 291 PARCEL-ID 37-021-1801.000	-00-00 CHARLES E. ENSINGERS SUB K ST HY EASE PARC NO 55 A L C000.00A EXM USE CODE 610 00 00 00										
DISHMAN, MARILYNN 1923 LIBERTY AVE. IRONTON, OHIO 45638 VOL 547 PG 805 PARCEL-ID 37-022-0200.000	-00-00 ENSINGER'S FIRST ADD. 1 C000.00A RES USE CODE 510 3,520 18,750 22,270 HOMESITE VALUE LISTED BELOW 3,520 18,750 22,270										

TAX RATE 0
A/R RED FACTOR 18.7468
OTH RED FACTOR 17.9084

LAWRENCE
TAX DISTRICT 37-UPPER TWP-ANNEXATION-IRONTON CORP-IRONTON S.D.

GENERAL TAX LIST AND DUPLICATE OF REAL AND PUBLIC UTILITY PROPERTY
COUNTY REAL ESTATE TAXES AND SPECIAL ASSESSMENTS

01/03/05

TAX YEAR 2004
INTEREST RATE

OWNER'S NAME MAILING ADDRESS	DESCRIPTION			TAXES CHARGED	DECEMBER TAXES	PENALTY	JUNE TAXES	PENALTY	TOTAL DELINQUENT	C. D. DATE	MEMO
	LAND	IMPROVEMENTS	TOTAL VALUE								
COLLINS, EDMUND & EMMA J. VOL 283 PG 474 PARCEL-ID 37-022-0201.000	-00-00 ENSINGERS 1ST ADD 1ST HY EASE PARC NO 55 LA E END C000.00A EXM USE CODE 610										
	40	00	40								
MARKINS, BRADLEY S & NOEL 1919 LIBERTY AVE. IRONTON, OHIO 45638 VOL 612 PG 79 PARCEL-ID 37-022-0300.000	-00-00 ENSINGER'S FIRST ADD. 2 C000.00A RES USE CODE 510										
	3,520	14,390	17,910								
	HOMESITE VALUE LISTED BELOW										
	3,520	14,390	17,910								
MARKINS, BRADLEY S & NOEL 1919 LIBERTY AVE IRONTON, OHIO 45638 VOL 612 PG 79 PARCEL-ID 37-022-0301.000	-00-00 ENSINGERS 1ST ADD 2 ST HY EASE PARC NO 54LA E END 0.1 7ACRES EXM USE CODE 610										
	40	00	40								
MILLER, ROBERT E. & JOAN N. 1917 LIBERTY AVE. IRONTON, OHIO 45638 VOL 233 PG 487 PARCEL-ID 37-022-0400.000	-00-00 ENSINGER'S FIRST ADD. 3 C000.00A RES USE CODE 510										
	3,480	15,920	19,400								
	HOMESITE VALUE LISTED BELOW										
	3,480	15,920	19,400								
MILLER, ROBERT & JOAN N. 1917 LIBERTY AVE. IRONTON, OHIO VOL 275 PG 647 PARCEL-ID 37-022-0401.000	ENSINGER'S 1ST ADD 3 ST HY EAS E PARC NO. 53 ALA E PT. EXM USE CODE 610										
	40	00	40								
BRYANT, WILLIAM A. & LYNDA K. 1915 LIBERTY AVE. IRONTON, OHIO 45638 VOL 614 PG 541 PARCEL-ID 37-022-0500.000	-00-00 ENSINGER'S FIRST ADD. 4 C000.00A RES USE CODE 510										
	00	00	00								
03-04-04 TRNSF TO 37-022-0500.000 BRYANT, LYNDA K.											
BRYANT, LYNDA K. 006 C/O FIRST AMER.RE TAX SERVICE ATT:ESCROW REPORTING DEPT 8435 STEMMONS FWY 7TH FR DALLAS, TX 75247 OR 280 PG 84 PARCEL-ID 37-022-0500.000	-00-00 ENSINGER'S FIRST ADD. 4 C000.00A RES USE CODE 510										
	3,480	18,180	21,660								
	HOMESITE VALUE LISTED BELOW										
	3,480	18,180	21,660								
03-04-04 TRNSF FROM 37-022-0500.000 BRYANT, WILLIAM A. & LYND											
BRYANT, WILLIAM A. & LYNDA K. 1915 LIBERTY AVE. IRONTON, OHIO 45638	-00-00 ENSINGER'S 1ST ADD 4 ST HY EASE PARC 53 LA E PT. C000.00A EXM USE CODE 610										

TAX RATE 0
A/R RED FACTOR 18.7468
OTH RED FACTOR 17.9084

LAWRENCE
TAX DISTRICT 37-UPPER TWP-ANNEXATION-IRONTON CORP-IRONTON S.D.

GENERAL TAX LIST AND DUPLICATE OF REAL AND PUBLIC UTILITY PROPERTY
COUNTY REAL ESTATE TAXES AND SPECIAL ASSESSMENTS

01/03/05

TAX YEAR 2004
INTEREST RATE

OWNER'S NAME MAILING ADDRESS	DESCRIPTION			TAXES CHARGED	DECEMBER TAXES	PENALTY	JUNE TAXES	PENALTY	TOTAL DELINQUENT	C. D. DATE	MEMO
	LAND	IMPROVEMENTS	TOTAL VALUE								
VOL 614 PG 541 PARCEL-ID 37-022-0501.000	00	00	00								
03-04-04 TRNSF TO 37-022-0501.000 BRYANT, LYNDA K.											
BRYANT, LYNDA K. 006 C/O FIRST AMER.RE TAX SERVICE ATT:ESCROW REPORTING DEPT 8435 STEMMONS FWY 7TH FR DALLAS, TX 75247 OR 280 PG 84 PARCEL-ID 37-022-0501.000	-00-00 ENSINGER'S 1ST ADD 4 ST HY EASE PARC 53 LA E PT. C000.00A EXM USE CODE 610										
	40	00	40								
03-04-04 TRNSF FROM 37-022-0501.000 BRYANT, WILLIAM A. & LYND											
NEAL, CYNTHIA A. 1903 LIBERTY AVE. IRONTON, OHIO 45638-000 VOL 613 PG 629 PARCEL-ID 37-022-0600.000	-00-00 ENSINGER'S FIRST ADD. 5 C000.00A RES USE CODE 510										
	3,480	12,010	15,490								
	HOMESITE VALUE LISTED BELOW										
	3,480	12,010	15,490								
LAWSON, CHARLOTTE V. LIFE ESTATE 1903 LIBERTY AVE IRONTON, OHIO 45638 VOL 517 PG 84 PARCEL-ID 37-022-0601.000	-00-00 ENSINGERS 1ST ADD 5 ST HY EASE PARC NO 52 LA E END C000.00A EXM USE CODE 610										
	40	00	40								
JACOB, HAZEL M. 1823 LIBERTY AVENUE IRONTON, OHIO 45638 VOL 588 PG 465 PARCEL-ID 37-022-0700.000	-00-00 ENSINGER'S FIRST ADD. 6 C000.00A RES USE CODE 510										
	3,560	18,270	21,830								
	HOMESITE VALUE LISTED BELOW										
	3,560	18,270	21,830								
JACOB, HAZEL M. 316 ELM ST IRONTON, OHIO 45638 VOL 588 PG 465 PARCEL-ID 37-022-0701.000	-00-00 ENSINGER'S 1ST ADD 6 ST HY EASE PARC NO 51 LA E END C000.00A EXM USE CODE 610										
	40	00	40								
LACY, BEULAH E. 1821 LIBERTY AVE. IRONTON, OHIO 45638 VOL 483 PG 717 PARCEL-ID 37-022-0800.000	-00-00 ENSINGER'S FIRST ADD. 7 C000.00A RES USE CODE 510										
	2,450	13,130	15,580								
	HOMESITE VALUE LISTED BELOW										
	2,450	13,130	15,580								
LACEY, CLYDE & BEULAH 1821 LIBERTY AVE. IRONTON, OHIO VOL 483 PG 717 PARCEL-ID 37-022-0801.000	-00-00 ENSINGER'S 1ST ADD 7ST HY EASE PARC NO 50 LA E C000.00A EXM USE CODE 610										
	40	00	40								

BARRETT BROTHERS SPRINGFIELD, OH 1-800-322-7711

TAX RATE 0
A/R RED FACTOR 18.7468
OTH RED FACTOR 17.9084

LAWRENCE
TAX DISTRICT

GENERAL TAX LIST AND DUPLICATE OF REAL AND PUBLIC UTILITY PROPERTY
COUNTY REAL ESTATE TAXES AND SPECIAL ASSESSMENTS
37-UPPER TWP-ANNEXATION-IRONTON CORP-IRONTON S.D.

TAX YEAR 2004
INTEREST RATE
01/03/05 PAGE NO 7373

OWNER'S NAME MAILING ADDRESS	DESCRIPTION			TAXES CHARGED	DECEMBER TAXES	PENALTY	JUNE TAXES	PENALTY	TOTAL DELINQUENT	C. D. DATE	MEMO
	LAND	IMPROVEMENTS	TOTAL VALUE								
PHILABAUN, DOUGLAS & LINDA 1817 LIBERTY AVE. IRONTON, OHIO 45638 VOL 559 PG 87 & 90 PARCEL-ID 37-022-0900.000	-00-00 ENSINGER'S FIRST ADD. 8 C000.00A RES USE CODE 500	3,520	00	3,520							
PHILABAUN, DOUGLAS & LINDA 1817 LIBERTY AVE. IRONTON, OHIO 45638 VOL 559 PG 87 & 90 PARCEL-ID 37-022-0901.000	-00-00 ENSINGER'S 1ST ADD 8 ST HY EASE PARC NO. 49 LA E C000.00A EXM USE CODE 610	40	00	40							
PHILABAUN, DOUGLAS & LINDA 1817 LIBERTY AVE. IRONTON, OHIO 45638 VOL 559 PG 87 & 90 PARCEL-ID 37-022-1000.000	-00-00 ENSINGER'S FIRST ADD. 9 C000.00A RES USE CODE 510 HOMESITE VALUE LISTED BELOW	4,220 4,220	22,480 22,480	26,700 26,700							
PHILABAUN, DOUGLAS & LINDA 1817 LIBERTY AVE. IRONTON, OHIO 45638 VOL 559 PG 87 & 90 PARCEL-ID 37-022-1001.000	-00-00 ENSINGER'S 1ST ADD 9 ST HY EASE PARC NO 46 LA E END C000.00A EXM USE CODE 610	40	00	40							
PHILABAUN, DOUGLAS & LINDA C/O THE UNIVERSITY MART 1813 S. 11TH ST. IRONTON, OHIO 45638 VOL 558 PG 758 PARCEL-ID 37-022-1100.000	-00-00 ENSINGER'S FIRST ADD. 10-11 C000.00A COM USE CODE 499	14,110	18,910	33,020							
BROWN, JOHN W. & GLADYS I. 1813 S 11TH ST. IRONTON, OHIO VOL 275 PG 357 PARCEL-ID 37-022-1101.000	-00-00 ENSINGER'S 1ST ADD 10 -11 ST HY EASE PARC NO 45 L A C000.00A EXM USE CODE 610	40	00	40							
PHILABAUN, DOUGLAS & LINDA C/O THE UNIVERSITY MART 1813 S. 11TH ST. IRONTON OHIO 45638 VOL 558 PG 758 PARCEL-ID 37-022-1300.000	-00-00 ENSINGER'S SECOND ADD .1 C000.00A RES USE CODE 500	4,490	00	4,490							
PHILABAUN, DOUGLAS & MOLIHAN, KEITH 1114 MCGOVNEY STREET IRONTON OHIO 45638 VOL 487 PG 352 PARCEL-ID 37-022-1400.000	-00-00 ENSINGER'S SECOND ADD .1 STHYEASEPARC NO.44 LA E PT & C000.00A EXM USE CODE 610	40	00	40							
BLAKEMAN, WILLIAM, CHARLES & J 1807 S. 11TH ST. IRONTON, OHIO VOL 200 PG 167	-00-00 ENSINGER'S SECOND ADD .2 SE1/2 LOR 3 ST HY EASE NO. 4 C000.00A EXM USE CODE 610										

TAX RATE 0
A/R RED FACTOR 18.7468
OTH RED FACTOR 17.9084

LAWRENCE
TAX DISTRICT

GENERAL TAX LIST AND DUPLICATE OF REAL AND PUBLIC UTILITY PROPERTY
COUNTY REAL ESTATE TAXES AND SPECIAL ASSESSMENTS
37-UPPER TWP-ANNEXATION-IRONTON CORP-IRONTON S.D.

TAX YEAR 2004
INTEREST RATE
01/03/05 PAGE NO 7374

OWNER'S NAME MAILING ADDRESS	DESCRIPTION			TAXES CHARGED	DECEMBER TAXES	PENALTY	JUNE TAXES	PENALTY	TOTAL DELINQUENT	C. D. DATE	MEMO
	LAND	IMPROVEMENTS	TOTAL VALUE								
PARCEL-ID 37-022-1500.000	40	00	40								
OHIO UNIVERSITY BOARD OF TRUSTEES C/O DANNY KASLER HDL CENTER RM 166D ATHENS, OHIO 45701 VOL 639 PG 26 PARCEL-ID 37-022-1600.000	3,4 ENSINGERS 2ND ADD NW PTS 3 5'ON LIBERTY X 65 RES USE CODE 510	2,630	12,280	14,910							
RIDGEWAY, HOUSTON & GILBERTA 1803 LIBERTY AVE. IRONTON, OHIO VOL 288 PG 594 PARCEL-ID 37-022-1700.000	-00-00 ENSINGER'S 2ND ADD 3 ST HY EASE PARC NO 42 LA S & E C000.00A EXM USE CODE 610	40	00	40							
SHAFFER, ARTHUR A. & SYBLE A. 1801 LIBERTY AVE. IRONTON, OHIO 45638-221A VOL 226 PG 317 PARCEL-ID 37-022-1800.000	-00-00 ENSINGER'S SECOND ADD .5 W PT. 138 X 50 ON LIBERTY C000.00A RES USE CODE 510 HOMESITE VALUE LISTED BELOW	3,110 3,110	19,730 19,730	22,840 22,840							
SPEEDWAY SUPERAMERICA LLC 130 C/O SPEEDWAY SUPERAMERICA C/O PROPERTY TAX RECORDS 539 SO. MAIN ST. FINDLAY, OHIO 45840 VOL 631 PG 469 PARCEL-ID 37-022-1801.000	-00-00 ENSINGER'S 2ND ADD 5 E 62' 50'X62' REAR WH ST HY E A C000.00A EXM USE CODE 610	40	00	40							
SHAFFER, ARTHUR A. & SYBIL A. 1801 LIBERTY AVE. IRONTON, OHIO VOL 278 PG 83 PARCEL-ID 37-022-1802.000	-00-00 ENSINGER'S SEC. ADD. 5ST.HY.EASE. PARC 41 LAE. PT. C000.00A EXM USE CODE 610	110	00	110							
SPEEDWAY SUPER AMERICA LLC 130 C/O SPEEDWAY SUPERAMERICA C/O PROPERTY TAX RECORDS 539 SO. MAIN ST. FINDLAY, OHIO 45840 VOL 631 PG 469 PARCEL-ID 37-023-0100.000	-00-00 ENSINGER'S SECOND ADD .6 E 62 50 X 62 REAR NW PT 25 C000.00A COM USE CODE 400	1,630	00	1,630							
SPEEDWAY SUPERAMERICA LLC 130 C/O SPEEDWAY SUPERAMERICA C/O PROPERTY TAX RECORDS 539 SO. MAIN ST. FINDLAY, OHIO 45840 VOL 631 PG 469 PARCEL-ID 37-023-0101.000	6 ENSINGERS 2ND ADD. STATE HWY EASE. PAR#41LA 25' ON LIBERTY EXM USE CODE 610	40	00	40							
SHAFFER, ARTHUR A. & SYBLE A.	-00-00 ENSINGER'S SECOND ADD										

BARNETT BROTHERS SPRINGFIELD, OH 1-800-322-7711

TAX RATE 0
A/R RED FACTOR 18.7468
OTH RED FACTOR 17.9084

LAWRENCE
TAX DISTRICT

GENERAL TAX LIST AND DUPLICATE OF REAL AND PUBLIC UTILITY PROPERTY
COUNTY REAL ESTATE TAXES AND SPECIAL ASSESSMENTS
37-UPPER TWP-ANNEXATION-IRONTON CORP-IRONTON S.D.

01/03/05

TAX YEAR 2004
INTEREST RATE

OWNER'S NAME MAILING ADDRESS	DESCRIPTION			TAXES CHARGED	DECEMBER TAXES	PENALTY	JUNE TAXES	PENALTY	TOTAL DELINQUENT	C.D. DATE	MEMO
	LAND	IMPROVEMENTS	TOTAL VALUE								
1601 LIBERTY AVE. IRONTON, OHIO 45638-221 VOL 278 PG 83 PARCEL-ID 37-023-0200.000	.6 SE PT. 138X25H ON LIBERTY A C000.00A 1,740	RES USE CODE 500 00	1,740								
SHAFFER, ARTHUR A. & SYBLE A. 1602 LIBERTY AVE. IRONTON, OHIO VOL 278 PG 83 PARCEL-ID 37-023-0201.000	-00-00 ENSINGER'S 2ND ADD 6 ST HY EASE PARC NO 41 LA E PT . C000.00A 110	EXM USE CODE 610 00	110								
RILEY, E. L. C/O J RILEY 4TH & CENTER IRONTON, OHIO 45638 VOL 238 PG 420 PARCEL-ID 37-023-0400.000	-00-00 O I&C CO E PT 5 ST HWY EASE PARC NO C001.28A 50	EXM USE CODE 610 00	50								
COOKE, SAMUEL B. 1004 PARK AVE. IRONTON, OHIO 45638 VOL 260 PG 333 PARCEL-ID 37-023-0401.000	-00-00 5 O.I.&C.CO. 44' ON P K& 132' ON 10TH ST.HY. EASE.PA R C000.00A 40	EXM USE CODE 610 00	40								
CHERRINGTON, JESSIE E. 503 VERNON ST. IRONTON, OHIO 45638 VOL 251 PG 303 PARCEL-ID 37-023-0402.000	-00-00 5 O.I. & C.CO. 85.18' ON VERNON ST.HY. EASE.PARC. 5 9 C000.00A 40	EXM USE CODE 610 00	40								
RILEY, E. L. IRONTON, OHIO VOL 238 PG 420 PARCEL-ID 37-023-0403.000	-00-00 5 O.I. & C.CO. 45.82' ON VERNON ST.HY.EASE. PARC. 5 7 C000.00A 40	EXM USE CODE 610 00	40								
HASKINS, WILLIAM & IVA 1023 S. 5TH ST. IRONTON, OHIO VOL 251 PG 303 PARCEL-ID 37-023-0404.000	-00-00 5 O.I.C. CO. PT.E. 44 'ON PARK 132' ST.HY. EASE PA R C000.00A 40	EXM USE CODE 610 00	40								
STATON, HAZEL 1008 PARK AVE. IRONTON, OHIO PARCEL-ID 37-023-0405.000	-00-00 5 O.I. & C. CO. W 44' ON PARK X 132 ST.HY. EASE NO C000.00A 40	EXM USE CODE 610 00	40								
RILEY, E. L. C/O J RILEY 4TH & CENTER ST IRONTON, OHIO VOL 248 PG 72 PARCEL-ID 37-023-0500.000	-00-00 O I&C CO 15 X 106.64 ON VERNON STATE HWY EASE PA R C002.85A 100	EXM USE CODE 610 00	100								

TAX RATE 0
A/R RED FACTOR 18.7468
OTH RED FACTOR 17.9084

LAWRENCE
TAX DISTRICT

GENERAL TAX LIST AND DUPLICATE OF REAL AND PUBLIC UTILITY PROPERTY
COUNTY REAL ESTATE TAXES AND SPECIAL ASSESSMENTS
37-UPPER TWP-ANNEXATION-IRONTON CORP-IRONTON S.D.

01/03/05

TAX YEAR 2004
INTEREST RATE

OWNER'S NAME MAILING ADDRESS	DESCRIPTION			TAXES CHARGED	DECEMBER TAXES	PENALTY	JUNE TAXES	PENALTY	TOTAL DELINQUENT	C.D. DATE	MEMO
	LAND	IMPROVEMENTS	TOTAL VALUE								
MILLHOUSE, HELEN J. ET AL 136 TOWNSHIP ROAD 1195 SOUTH POINT, OHIO 45680 VOL 554 PG 145 PARCEL-ID 37-023-0600.000	O.I. & C. CO. 11 14.7 NEXT TRI X 100 ST HY EASE 0.04 ACRES 00	EXM USE CODE 610 00	00								
BURWELL, PEARL 315 SO. 10TH ST. IRONTON, OHIO VOL 276 PG 352 PARCEL-ID 37-023-0601.000	-00-00 O.I. & C. CO.11 27 1/ 2ON WILLOW AL. X 100' ST.HY.E A C000.00A 40	EXM USE CODE 610 00	40								
MILLHOUSE, HELEN J. ET AL ROUTE 5 BOX 631 SOUTH POINT, OHIO 45680 VOL 545 PG 145 PARCEL-ID 37-023-0602.000	-00-00 110.I.&C.CO. 44' X100 'ST.HY.EASE.PARC. 9 LA WHOL E C000.00A 00	EXM USE CODE 610 00	00								
MILLHOUSE, HELEN J. ET AL ROUTE 5 BOX 631 SOUTH POINT, OHIO 45680 VOL 554 PG 145 PARCEL-ID 37-023-0603.000	-00-00 11 O.I.&C.CO.35.5' ON E.SIDE WILLOW AL.X100'ST.HY.E A C000.08A 00	EXM USE CODE 610 00	00								
MILLHOUSE, HELEN J. ET AL ROUTE 5 BOX 631 SOUTH POINT, OHIO 45680 VOL 554 PG 145 PARCEL-ID 37-023-0604.000	-00-00 11 O.I.&C.CO.44'X100' ST.HY.EASE.PT.PARC. NO. 8 L A C000.10A 00	EXM USE CODE 610 00	00								
ADKINS, GARY L & BOBBIE D 5836 FOULOIS DR. DAYTON, OHIO 45431 VOL 578 PG 374 PARCEL-ID 37-023-0605.000	-00-00 11 O.I.&C.CO. TRIANGL EST.HY.EASE.PARC.NO.13 LA WHOL E C000.10A 00	EXM USE CODE 610 00	00								
MILLHOUSE, HELEN J. ET AL ROUTE 5 BOX 631 SOUTH POINT, OHIO 45680 VOL 554 PG 145 PARCEL-ID 37-023-0606.000	-00-00 11 O.I.&C.CO.44'X100' ST.HY.EASE.PARC.NO. 9 ALA WHO L C000.10A 00	EXM USE CODE 610 00	00								
WREN, MARY ET AL VOL 276 PG 354 PARCEL-ID 37-023-0607.000	-00-00 11 O.I.&C.CO.38' ON WILLOW AL. ST.HY.EASE.PARC.NO . C000.09A 00	EXM USE CODE 610 00	00								
CARROLL, GEORGE W. 7250 MCFALL ST. MONTAGUE MICHIGAN 49437 VOL 536 PG 38 PARCEL-ID 37-023-0700.000	-00-00 O I & C CO 11 PT 2.36AC ST HY EASE PARC #5LA 1.67 13,680	EXM USE CODE 610 00	13,680								

TAX RATE [illegible]0
A/R RED FACTOR 18.7468
OTH RED FACTOR 17.9084

LAWRENCE
TAX DISTRICT 37-UPPER TWP-ANNEXATION-IRONTON CORP-IRONTON S.D.

GENERAL TAX LIST AND DUPLICATE OF REAL AND PUBLIC UTILITY PROPERTY
COUNTY REAL ESTATE TAXES AND SPECIAL ASSESSMENTS

TAX YEAR 2004
INTEREST RATE
PAGE NO 7377
01/03/05

OWNER'S NAME MAILING ADDRESS	DESCRIPTION			TAXES CHARGED	DECEMBER TAXES	PENALTY	JUNE TAXES	PENALTY	TOTAL DELINQUENT	C. D. DATE	MEMO
	LAND	IMPROVEMENTS	TOTAL VALUE								
JUNG, TINA MARIE 5836 FOULOIS DR. DAYTON, OHIO 45431 VOL 595 PG 657 PARCEL-ID 37-023-0701.000		-00-00 11 O.I.&C.CO.50' E SIDE WILLOW AL TO E LNLT11STH Y C000.11A EXM USE CODE 610									
	00	00	00								
KEHOE, JON E. AND MARTA B. 917 S. 6TH ST. IRONTON, OHIO 45638 VOL 496 PG 176 PARCEL-ID 37-023-0800.000		-00-00 O. I. & C. CO. 12 PT. C001.01A RES USE CODE 500		John E. Kehoe 4-29-05							
	560	00	560								
KEHOE, JOHN E. AND MARTA B. 917 S. 6TH ST. IRONTON, OHIO 45638 VOL 496 PG 176 PARCEL-ID 37-023-0801.000		-00-00 O.I.&C.CO. 12 ST.HY. EASE.PARC.NO. ALA W. PT. C002.99A EXM USE CODE 610		Sand							
	110	00	110								
CITY OF IRONTON, OHIO VOL 271 PG 587 PARCEL-ID 37-023-0802.000		-00-00 O.I.&C.CO. 12 ST.HY. EASE.PARC1LA.28 13 14 LT12 1. 1 C000.00A EXM USE CODE 610									
	60	00	60								
CITY OF IRONTON, OHIO PARCEL-ID 37-023-0803.000		-00-00 12,13,14 O.I.&C.CO. W PT. ST.HY.EASE.PT. PARC. 5 0 C000.09A EXM USE CODE 610									
	00	00	00								
LEWIS, ARNOLD LELAND ETAL 8055 ST RT 775 SCOTTOWN, OHIO 45678 PARCEL-ID 37-023-0804.000		-00-00 13 O.I.&C.CO. ST.HY. EASE. PARC. NO. 3 LA WHOL E C001.00A EXM USE CODE 610									
	40	00	40								
CITY OF IRONTON, OHIO PARCEL-ID 37-023-0805.000		-00-00 13.14 O.I.&C.CO. ST.H YEASE PARC 500 E 0.97A &NO.500 C003.51A EXM USE CODE 610									
	120	00	120								
CARROLL, GEORGE W. 7250 MCFALL STREET MONTAGUE MICHIGAN 49437 VOL 568 PG 541 PARCEL-ID 37-023-0900.000		00-00 O I & C CO. 14 PT ST HWY EASE 2 LA 0.48 ACRES EXM USE CODE 610									
	500	00	500								
EVANS, CHARLES & DOROTHY 401 SO. 11TH ST. IRONTON, OHIO VOL 266 PG 71 PARCEL-ID 37-023-0901.000		-00-00 14 O.I.&C.CO.PT.57' O NFINDLEY AL.X132' ST.HYEASE PA R C000.06A EXM USE CODE 610									
	00	00	00								

TAX RATE [illegible]0
A/R RED FACTOR 18.7468
OTH RED FACTOR 17.9084

LAWRENCE
TAX DISTRICT 37-UPPER TWP-ANNEXATION-IRONTON CORP-IRONTON S.D.

GENERAL TAX LIST AND DUPLICATE OF REAL AND PUBLIC UTILITY PROPERTY
COUNTY REAL ESTATE TAXES AND SPECIAL ASSESSMENTS

TAX YEAR 2004
INTEREST RATE
PAGE NO 7378
01/03/05

OWNER'S NAME MAILING ADDRESS	DESCRIPTION			TAXES CHARGED	DECEMBER TAXES	PENALTY	JUNE TAXES	PENALTY	TOTAL DELINQUENT	C. D. DATE	MEMO
	LAND	IMPROVEMENTS	TOTAL VALUE								
RUSSELL, LOTT WILLIAM 407 SO. 11TH ST. IRONTON, OHIO VOL 251 PG 250 PARCEL-ID 37-023-0902.000		-00-00 14 O.I.&C.CO.40' ON FINDLEY AL X 80' ST. HY.EASE . C000.07A EXM USE CODE 610									
	00	00	00								
PANCAKE, WILLIAM & LUCILLE 405 SO. 11TH ST. IRONTON, OHIO VOL 276 PG 626 PARCEL-ID 37-023-0903.000		-00-00 14 O.I.&C.CO. ON FINDLEY AL.ST.HY.EASE.PARC. 6 0 C000.09A EXM USE CODE 610									
	00	00	00								
EVANS, CHARLES 401 SO. 11TH ST. IRONTON, OHIO VOL 266 PG 71 PARCEL-ID 37-023-0904.000		-00-00 14,15 O.I.&C.CO.40' X 100' ST.HY.EASE.PARC. NO. 606 C000.00A EXM USE CODE 610									
	40	00	40								
CARROLL, GEORGE W. 7250 MCFALL ST. MONTAGUE MICHIGAN 49437 VOL 536 PG 38 PARCEL-ID 37-023-1000.000		-00-00 O. I. & C. CO. 15 PT. SE PT. C000.39A RES USE CODE 500									
	220	00	220								
COOK, J. B. & JACK J. BLACKBUR 1004 VERNON ST. IRONTON, OHIO PARCEL-ID 37-023-1001.000		-00-00 15O.I.&C.CO 114' ON FINDLEY X 43.4 ON VERNON X 132 ST HWY E ASE WHOLE EXM USE CODE 610									
	120	00	120								
CLARK, GORDON & MARY 9TH & VERNON ST. IRONTON, OHIO PARCEL-ID 37-023-1002.000		-00-00 15O.I.&C.CO.PT. 37.08 'ON VERNON X132' ST.HY.EASE.PT . C000.10A EXM USE CODE 610									
	00	00	00								
COMMODORE MEDIA OF KY INC A DE L CORP 500 FIFTH AVE SUITE 3000 NEW YORK NY VOL 614 PG 589 PARCEL-ID 37-023-1003.000		-00-00 15O.I.&C.CO.PT. 114' ON VERNON ST.HY.EASE. PT.PARC . C000.15A EXM USE CODE 610									
	10	00	10								
CLARKE, GORDON M. & MARY A. 9TH & VERNON ST. IRONTON, OHIO PARCEL-ID 37-023-1004.000		-00-00 15O.I.&C.CO.44' ON VERNONX132' ST.HY.EASEPT PARC C000.00A EXM USE CODE 610									
	40	00	40								
WINKLER, EDNA 425 NO. 2ND ST. IRONTON, OHIO		-00-00 15O.I.&C.CO.88' ON VERNON X100' ST.HY. EASE.PA R C000.00A EXM USE CODE 610									

BARNETT BROTHERS SPRINGFIELD, OH 1-800-322-7711

TAX RATE 0
A/R RED FACTOR 18.7468
OTH RED FACTOR 17.9084

LAWRENCE
TAX DISTRICT 37-UPPER TWP-ANNEXATION-IRONTON CORP-IRONTON S.D.

GENERAL TAX LIST AND DUPLICATE OF REAL AND PUBLIC UTILITY PROPERTY
COUNTY REAL ESTATE TAXES AND SPECIAL ASSESSMENTS

01/03/05

TAX YEAR 2004
INTEREST RATE
PAGE NO 7379

OWNER'S NAME MAILING ADDRESS	DESCRIPTION			TAXES CHARGED	DECEMBER TAXES	PENALTY	JUNE TAXES	PENALTY	TOTAL DELINQUENT	C.D. DATE	MEMO
	LAND	IMPROVEMENTS	TOTAL VALUE								
VOL 251 PG 461 PARCEL-ID 37-023-1005.000	40	00	40								
COMMODORE MEDIA OF KY INC A DE L CORP 500 FIFTH AVE SUITE 3000 NEW YORK NY VOL 614 PG 589 PARCEL-ID 37-023-1006.000	-00-00 150.I.&C.CO.PT.SE PT. ST.HY.EASE.PARC. NO. 612 ALA C000.60A EXM USE CODE 610 20	00	20								
HAAS, LEROY E 11305 RALEIGH CT. BURNSVILLE, MINN. 55337 VOL 527 PG 34 PARCEL-ID 37-023-1100.000	-00-00 O. I. & C. CO. 15 PT. SE PT. C000.61A RES USE CODE 500 340	00	340	4/26/05 Steven C + Mary Tracy Blair							
COMMODORE MEDIA OF KY INC A DE L CORP 500 FIFTH AVE SUITE 3000 NEW YORK NY VOL 614 PG 589 PARCEL-ID 37-023-1101.000	-00-00 150.I.&C.CO. ST.HY. EASE. PT. PARC. 611 ALA S. P C001.24A EXM USE CODE 610 40	00	40								
SIPLE, EUNICE A. 51 WORCESTER CT FALMOUTH HEIGHTS, M 02541 OR 38 PG 631 PARCEL-ID 37-023-1200.000	-00-00 O. I. & C. CO. CAMPBELL TRACT NEXT LOT 11 C001.35A RES USE CODE 500 750	00	750								
RILEY, E. L. C/O J RILEY 4TH & CENTER ST IRONTON, OHIO PARCEL-ID 37-023-1400.000	-00-00 1,2 NIXON SD LESS 66' X 97.25 FT STATE HWY EASE PA R C000.00A EXM USE CODE 610 40	00	40								
CLARK, MILTON E. LIFE EST. 1096 VERNON ST. IRONTON, OHIO PARCEL-ID 37-023-1401.000	-00-00 1,2 NIXONS S.D. 66'X 97.25' ST.HY.EASE.PARCNO. 596 C000.00A EXM USE CODE 610 10	00	10								
BRIDGES, LEROY & DOROTHY PARCEL-ID 37-023-1402.000	-00-00 3 NIXONS S.D. ST.HY. EASE.PARC. NO. 597 LA WHOLE C000.00A EXM USE CODE 610 00	00	00								
STEWART, GEORGIA LIFE EST. 311 SO. 10TH ST. IRONTON, OHIO PARCEL-ID 37-023-1403.000	-00-00 4 NIXONS S.D. ST.HY. EASE.PARC. NO. 598 LA WHOL E C000.00A EXM USE CODE 610 00	00	00								

TAX RATE 0
A/R RED FACTOR 18.7468
OTH RED FACTOR 17.9084

LAWRENCE
TAX DISTRICT 37-UPPER TWP-ANNEXATION-IRONTON CORP-IRONTON S.D.

GENERAL TAX LIST AND DUPLICATE OF REAL AND PUBLIC UTILITY PROPERTY
COUNTY REAL ESTATE TAXES AND SPECIAL ASSESSMENTS

01/03/05

TAX YEAR 2004
INTEREST RATE
PAGE NO 7380

OWNER'S NAME MAILING ADDRESS	DESCRIPTION			TAXES CHARGED	DECEMBER TAXES	PENALTY	JUNE TAXES	PENALTY	TOTAL DELINQUENT	C.D. DATE	MEMO
	LAND	IMPROVEMENTS	TOTAL VALUE								
PANCAKE, CATHERINE MARIE ET A 315 SO. 10TH ST. IRONTON, OHIO PARCEL-ID 37-023-1404.000	-00-00 5 NIXONS S.D. ST.HY. EASE.PARC. NO. 599 LA WHOL E C000.00A EXM USE CODE 610 00	00	00								
RILEY, E. I. 4TH & CENTER PARCEL-ID 37-023-1500.000	-00-00 6 & 7 NIXONS SD STATE HWY EASE PARC NO C000.00A EXM USE CODE 610 40	00	40								
COMMODORE MEDIA OF KY INC A DE L CORP C/O CLEAR CHANNEL 134 4TH AVE HUNTINGTON, W.VA. 25701 VOL 614 PG 589 PARCEL-ID 37-023-1700.000	-00-00 O. I. & C. CO. 15 N CEN. PT. C000.08A COM USE CODE 499 2,440	13,760	16,200								
CITY OF IRONTON, OHIO PARCEL-ID 37-023-1800.000	-00-00 O. I. & C. CO. 12,13,14 W PT. C000.00A EXM USE CODE 610 00	00	00								
CARROLL, GEORGE W. 7250 MCFALL ST. MONTAGUE MICHIGAN 49437 VOL 568 PG 541 PARCEL-ID 37-024-0300.000	00-00 11 O I & C CO PT EAST SI DE ST HWY EASE 5LA 0.13 ACRES EXM USE CODE 610 00	00	00								
WARD, FLORA SOUTH POINT, OHIO PARCEL-ID 37-024-0400.000	-00-00 8 COREY'S ADD. PT. E. 26.67' ON PARK X74' ST.HY.E A C000.00A EXM USE CODE 610 40	00	40								
EAGLE, WILLIAM HAROLD & MABEL 1007 1/2 PARK AVE. IRONTON, OHIO PARCEL-ID 37-024-0401.000	-00-00 8 COREY'S ADD. PT. E. 26.67' ON HILL A X 58'ST.HY.E A C000.00A EXM USE CODE 610 40	00	40								
WARD, FLORA SOUTH POINT, OHIO PARCEL-ID 37-024-0402.000	-00-00 9 COREY'S ADD. 16' ON PARK X 59 NEXT LT 8 ST.HY.E A C000.00A EXM USE CODE 610 40	00	40								
WARD, FLORA SOUTH POINT, OHIO PARCEL-ID 37-024-0403.000	-00-00 9 COREY'S ADD. 22' ON OLIVE X 22' ST.HY.EASEPARC. N O C000.00A EXM USE CODE 610 40	00	40								

TAX RATE [illegible]0
A/R RED FACTOR 18.7468
OTH RED FACTOR 17.9084

LAWRENCE
TAX DISTRICT 37-UPPER TWP-ANNEXATION-IRONTON CORP-IRONTON S.D.

GENERAL TAX LIST AND DUPLICATE OF REAL AND PUBLIC UTILITY PROPERTY
COUNTY REAL ESTATE TAXES AND SPECIAL ASSESSMENTS

TAX YEAR 2004
INTEREST RATE
01/03/05 PAGE NO 7381

OWNER'S NAME MAILING ADDRESS	DESCRIPTION			TAXES CHARGED	DECEMBER TAXES	PENALTY	JUNE TAXES	PENALTY	TOTAL DELINQUENT	C.D. DATE	MEMO
	LAND	IMPROVEMENTS	TOTAL VALUE								
CLEARY, ROBERT JR. SEE 1983 DUPLICATE PARCEL-ID 37-024-0500.000	9 COREYS ADD. 28' ON OLIVE X 5 9' LESS 22 X 22 ST. HWY. EASE. #58L EXM USE CODE 610										
	00	00	00								
EAGLE, WILLIAM HAROLD & MABEL 1007 1/2 PARK AVE. IRONTON, OHIO VOL 251 PG 319 PARCEL-ID 37-024-0501.000	-00-00 9,10 COREY'S ADD. PT. 88'X73 REAR ST. HY.EASE . C000.00A EXM USE CODE 610										
	40	00	40								
ANSON, HARRY PRICE & EDNA RT. 1 IRONTON, OHIO VOL 251 PG 299 PARCEL-ID 37-024-0502.000	-00-00 10 COREY'S ADD. PT.44 'ON PARK X 59' ST.HY. EASE.PA R C000.00A EXM USE CODE 610										
	40	00	40								
UPTON, NAT 608 SO. 5TH ST. IRONTON, OHIO VOL 251 PG 409 PARCEL-ID 37-024-0503.000	-00-00 11 COREY'S ADD. S. EN D44' ON PARK X 66' ST. HY.EASE . C000.00A EXM USE CODE 610										
	40	00	40								
TAYLOR, MARSHALL PARK AVE. & SPRING ST. IRONTON, OHIO VOL 276 PG 659 PARCEL-ID 37-024-0504.000	-00-00 11,12 COREY'S ADD. 44 'ON PARK X66' SPRG ST. HY.EASE . C000.00A EXM USE CODE 610										
	40	00	40								
COYER, HAROLD & HELEN 114 SPRING ST. IRONTON, OHIO VOL 251 PG 242 PARCEL-ID 37-024-0505.000	-00-00 11,12 COREY'S ADD. NE END 66'ON SPRG. ST.HY.EASE.PA R C000.00A EXM USE CODE 610										
	40	00	40								
TORDIFF, JAMES 1110 SPRING ST. IRONTON, OHIO VOL 251 PG 240 PARCEL-ID 37-024-0506.000	-00-00 13 COREY'S ADD. 50' O NSPRG. ST.HY.EASE.PARC.NO. 565 C000.00A EXM USE CODE 610										
	40	00	40								
KEYS, GEORGE S. 106 SPRING ST. IRONTON, OHIO VOL 251 PG 425 PARCEL-ID 37-024-0507.000	-00-00 14 COREY'S ADD. 50' O NSPRG. ST.HY.EASE.PARC.NO. 564 C000.00A EXM USE CODE 610										
	40	00	40								
HOPKINS, CHARLES P. & LENA 2203 SO. 12TH ST. IRONTON, OHIO VOL 251 PG 244	-00-00 15 COREY'S ADD. PT.22 'CENTER X58' ST.HY.EASEPARC 56 8 C000.00A EXM USE CODE 610										

TAX RATE [illegible]0
A/R RED FACTOR 18.7468
OTH RED FACTOR 17.9084

LAWRENCE
TAX DISTRICT 37-UPPER TWP-ANNEXATION-IRONTON CORP-IRONTON S.D.

GENERAL TAX LIST AND DUPLICATE OF REAL AND PUBLIC UTILITY PROPERTY
COUNTY REAL ESTATE TAXES AND SPECIAL ASSESSMENTS

TAX YEAR 2004
INTEREST RATE
01/03/05 PAGE NO 7382

OWNER'S NAME MAILING ADDRESS	DESCRIPTION			TAXES CHARGED	DECEMBER TAXES	PENALTY	JUNE TAXES	PENALTY	TOTAL DELINQUENT	C.D. DATE	MEMO
	LAND	IMPROVEMENTS	TOTAL VALUE								
PARCEL-ID 37-024-0508.000	40	00	40								
CLEARY, MYLEN 1005 CENTER ST. IRONTON, OHIO VOL 251 PG 217 PARCEL-ID 37-024-0509.000	-00-00 15 COREY'S ADD. PT.10 4ON CEN.X58' ST.HY.EASEPARC. 5 6 C000.00A EXM USE CODE 610										
	110	00	110								
HYLAND, MARY MARGARET & THOMAS 930 CENTER ST. IRONTON, OHIO VOL 251 PE 293 PARCEL-ID 37-024-0510.000	-00-00 16 COREY'S ADD. PT. E .26.67'X132' ST.HY.EASEPARC. 5 7 C000.00A EXM USE CODE 610										
	110	00	110								
FOIT, WM. A. 1017 1/2 CENTER ST. IRONTON, OHIO VOL 251 PG 411 PARCEL-ID 37-024-0511.000	-00-00 24 COREY'S ADD. 22'10 "PARK X120' ON SPRG. STHY.EASE . C000.00A EXM USE CODE 610										
	40	00	40								
HALL, BESS C/O MRS. ANNA SMITH 3971 RHODES AVE. NEW BOSTON, OHIO PARCEL-ID 37-024-0512.000	-00-00 25 COREY'S ADD. LESS 6' W. SIDE ST.HY.EASE.PARC. 5 9 C000.00A EXM USE CODE 610										
	40	00	40								
COOKE, HENRY & SAMUEL 823 VERNON ST. IRONTON, OHIO VOL 279 PG 143 PARCEL-ID 37-024-0513.000	-00-00 24 COREY'S ADD. 25 6' SPORT ST.HY.EASE. 26 PARC. 5 6 C000.00A EXM USE CODE 610										
	40	00	40								
MCMACKIN, JOHN CHAS. & LUELLA 1045 PARK AVE. IRONTON, OHIO 45638 VOL 276 PG 668 PARCEL-ID 37-024-0514.000	-00-00 26 COREY'S ADD. W1/2 ST.HY.EASE.PARC. 591 LA WHOL E C000.00A EXM USE CODE 610										
	40	00	40								
REORG CH OF JESUS CHRIST OF LATTERDAY STS, G.L. DELAPP, TR PARCEL-ID 37-024-0515.000	-00-00 COREY'S ADD. 26 E 1/2 27 WHOLE ST.HY.EASE. PARC. N O C000.00A EXM USE CODE 610										
	40	00	40								
DAVISSON, FINLEY & BERTHA 44 APPLE AVE. IRONTON, OHIO PARCEL-ID 37-024-0516.000	-00-00 28,31 COREY'S ADD. 32 S.4' ST.HY.EASE.PARC. 614BLA W C000.00A EXM USE CODE 610										
	40	00	40								
DAVISSON, BERTHA LAMBERT 44 APPLE AVE. IRONTON, OHIO	-00-00 29 COREY'S ADD. 30 ST .HY.EASE.PARC. 615 LA WHOLE C000.00A EXM USE CODE 610										

BARNETT BROTHERS SPRINGFIELD, OH 1-800-322-7711

TAX RATE
A/R RED FACTOR 18.7468
OTH RED FACTOR 17.9084

LAWRENCE
TAX DISTRICT 37-UPPER TWP-ANNEXATION-IRONTON CORP-IRONTON S.D.

GENERAL TAX LIST AND DUPLICATE OF REAL AND PUBLIC UTILITY PROPERTY
COUNTY REAL ESTATE TAXES AND SPECIAL ASSESSMENTS

01/03/05

TAX YEAR 2004
INTEREST RATE
PAGE NO 7383

OWNER'S NAME MAILING ADDRESS	DESCRIPTION			TAXES CHARGED	DECEMBER TAXES	PENALTY	JUNE TAXES	PENALTY	TOTAL DELINQUENT	C. D. DATE	MEMO
	LAND	IMPROVEMENTS	TOTAL VALUE								
VOL 251 PG 252 V 263 PG 527 PARCEL-ID 37-024-0517.000	40	00	40								
CITY OF IRONTON PARCEL-ID 37-024-0518.000	-00-00 COREY'S ADD. 32 PT. 3 334 WHOLE ST.HY.EASE. PARC. 5 0 C000.00A EXM USE CODE 610										
	10	00	10								
COOKE, HENRY & SAMUEL 823 VERNON ST. IRONTON, OHIO VOL 279 PG 143 PARCEL-ID 37-024-0519.000	-00-00 COREY'S ADD. 42-49 ST .HY.EASE.PARC. 561 LA LT44&PA R C000.00A EXM USE CODE 610										
	40	00	40								
IMES, STANLEY 1740 NO. 2ND ST. IRONTON, OHIO VOL 251 PG 331-332 PARCEL-ID 37-024-0520.000	-00-00 50 COREY'S ADD. 51 ST.HY.EASE.PARC 556BLA WHO L C000.00A EXM USE CODE 610										
	40	00	40								
WAGNER, LENA 1050 PARK AVE. IRONTON, OHIO PARCEL-ID 37-024-0521.000	-00-00 52 COREY'S ADD. ST.HY.EASE.PARC. NO. 559 LA W C000.00A EXM USE CODE 610										
	40	00	40								
FORTUNE, FRANK & JUNE 1038 SPRING ST. IRONTON, OHIO PARCEL-ID 37-024-0522.000	54 COREY'S ADD 54 10' NEXT LT 53 ST HY EASE PARC 558 LA EXM USE CODE 610										
	40	00	40								
MOORE, LAWRENCE & EDITH 1034 SPRING ST. IRONTON, OHIO PARCEL-ID 37-024-0523.000	54 COREY'S ADD 34' ON PARK ST HY EASE PARC NO 557 LA WHOLE EXM USE CODE 610										
	40	00	40								
HOLLBACK, STANLEY & MADELINE 1032 SPRING ST. IRONTON, OHIO PARCEL-ID 37-024-0524.000	-00-00 55 COREY'S ADD. ST.HY .EASE.PARC. NO. 555 LA WHOLE C000.00A EXM USE CODE 610										
	40	00	40								
PORTER, HAROLD & VIRGINIA 1028 SPRING ST. IRONTON, OHIO PARCEL-ID 37-024-0525.000	COREY'S ADD 56 WHOLE 57 E1/2 S T HY EASE PARC NO 554 LA EXM USE CODE 610										
	40	00	40								
PERKINS, CORA 1024 SPRING ST.	-00-00 COREY'S ADD. 57 W1/2 58,59 WHOLE ST.HY.EASEPARC.NO										

TAX RATE
A/R RED FACTOR 18.7468
OTH RED FACTOR 17.9084

LAWRENCE
TAX DISTRICT 37-UPPER TWP-ANNEXATION-IRONTON CORP-IRONTON S.D.

GENERAL TAX LIST AND DUPLICATE OF REAL AND PUBLIC UTILITY PROPERTY
COUNTY REAL ESTATE TAXES AND SPECIAL ASSESSMENTS

01/03/05

TAX YEAR 2004
INTEREST RATE
PAGE NO 7384

OWNER'S NAME MAILING ADDRESS	DESCRIPTION			TAXES CHARGED	DECEMBER TAXES	PENALTY	JUNE TAXES	PENALTY	TOTAL DELINQUENT	C. D. DATE	MEMO
	LAND	IMPROVEMENTS	TOTAL VALUE								
IRONTON, OHIO PARCEL-ID 37-024-0526.000	. C000.00A EXM USE CODE 610										
	40	00	40								
PHIPPS, MARY C. 1001 SPRING ST. IRONTON, OHIO PARCEL-ID 37-024-0600.000	60 COREYS ADDITION LESS ST HY EASE 121SQ FT RES USE CODE 500										
	4,410	00	4,410								
CITY OF IRONTON VOL 251 PG 533 PARCEL-ID 37-024-0601.000	60 COREY'S ADD PT W COR ST HY EASE PARC NO 500ILA 121 SQ FT EXM USE CODE 610										
	00	00	00								
CITY OF IRONTON 4TH & RAILROAD IRONTON, OH 45638 VOL 251 PG 524-525 PARCEL-ID 37-024-0602.000	60 COREY'S ADD PT W COR ST SWY EASE PARCEL NO 500 EXM USE CODE 610										
	110	00	110								
CITY OF IRONTON PARCEL-ID 37-024-0603.000	-00-00 COREY'S ADD. 65-67 INCL. WHOLE&W.PT.68&W COR69&7 0 C000.00A EXM USE CODE 610										
	70	00	70								
MARTING, W. F. 303 SO. 5TH ST. IRONTON, OHIO PARCEL-ID 37-024-0604.000	61 COREY'S ADD LESS PT TRI REA R EMD ST HY EASE PARC 55 ILA W HOLE EXM USE CODE 610										
	40	00	40								
CLEARY, MAYLEN P. & STELLA MAE 1005 CENTER ST. IRONTON, OHIO PARCEL-ID 37-024-0605.000	-00-00 62 COREY'S ADD. 63 ST .HY.EASE.PARC.NO. 550 LA WHOL E C000.00A EXM USE CODE 610										
	40	00	40								
HOPKINS, IDA N. 329 NEAL AVE. IRONTON, OHIO PARCEL-ID 37-024-0606.000	-00-00 64 COREY'S ADD. ST.HY .EASE.PARC.549 LA WHOLE C000.00A EXM USE CODE 610										
	40	00	40								
IMES, STANLEY 1740 NO. 2ND ST. IRONTON, OHIO PARCEL-ID 37-024-0700.000	-00-00 80 COREY'S ADD. ST.HY EASE.PARC. 556 ALA WHOLE C000.00A EXM USE CODE 610										
	40	00	40								
CARROLL, GEORGE W.	-00-00 14 MILLER & NIXON ADD P										

BARNETT BROTHERS SPRINGFIELD, OH 1-800-322-7711

TAX RATE CTOP90
A/R RED FACTOR 18.7468
OTH RED FACTOR 17.9084

LAWRENCE
TAX DISTRICT 37-UPPER TWP-ANNEXATION-IRONTON CORP-IRONTON S.D.

GENERAL TAX LIST AND DUPLICATE OF REAL AND PUBLIC UTILITY PROPERTY
COUNTY REAL ESTATE TAXES AND SPECIAL ASSESSMENTS

01/03/05

TAX YEAR 2004
INTEREST RATE
PAGE NO 7385

OWNER'S NAME MAILING ADDRESS	DESCRIPTION			TAXES CHARGED	DECEMBER TAXES	PENALTY	JUNE TAXES	PENALTY	TOTAL DELINQUENT	C. D. DATE	MEMO
	LAND	IMPROVEMENTS	TOTAL VALUE								
7250 MCFALL ST. MONTAGUE MICHIGAN 49437 SEE 1991 AUD DUP FOR DESCRIPT PARCEL-ID 37-024-0800.000	T ST HY EASE PARCEL #5 LA EXM USE CODE 610 00	00	00								
IRON HILLS DEVELOPMENT CORP P.O. BOX 638 CHESAPEAKE, OHIO 45619 PARCEL-ID 37-024-1000.000	-00-00 Q C003.50A RES USE CODE 500 1,930	00	1,930								
IRON HILLS DEVELOPMENT CORPORA 1ST NATIONAL BANK BLDG. IRONTON, OHIO PARCEL-ID 37-024-1001.000	ST HY EASE PARC NO 24 LQ 2.26 & PARC 24 ALA .16 & PARC 24 .6 4 A EXM USE CODE 610 70	00	70								
IRON HILLS DEVELOPMENT CORP P.O. BOX 638 CHESAPEAKE, OHIO 45619 PARCEL-ID 37-024-1100.000	-00-00 Q PT ON VALLEY VIEW ROAD C000.00A RES USE CODE 500 150	00	150								
STATON, HARLAN & ANNA PEARL 2804 S 9TH ST. IRONTON, OHIO PARCEL-ID 37-024-1101.000	Q TRI ADJ LOT 378 KBA ADD ST H Y EASE PARC NO 32 LA WHOLE EXM USE CODE 610 00	00	00								
IRON HILLS DEVELOPMENT CORP P.O. BOX 638 CHESAPEAKE, OHIO 45619 PARCEL-ID 37-024-1200.000	Q HILL LAND LE .01 & 14.29 18. 03ACS RES USE CODE 500 9,940	00	9,940								
JUNG, TINA MARIE 5836 FOULOIS DR. DAYTON, OHIO 45431 VOL 595 PG 657 PARCEL-ID 37-024-1202.000	-00-00 Q HILL LANDS NEXT LT 4ST.HY.EASE.PARC.NO. 13LA SW P T C001.72A EXM USE CODE 610 60	00	60								
COLLINS, C. CLARK JR. 1203 NAVAJO TRAIL IRONTON, OHIO 45638 OR 273 PG 216 PARCEL-ID 37-024-1205.000	-00 PT Q HILL LAND PT 0.01 AC (5 FOOT STRIP) RES USE CODE 500 10	00	10								
HAMILTON, DONALD N. 1545 S. 4TH STREET IRONTON, OHIO 45638 OR 126 PG 92 PARCEL-ID 37-024-1300.000	-00-00 Q TRIANGLE ADJ LOT 37 8KBA ADDITION C000.09A RES USE CODE 500 2,010	00	2,010								
CARMEN, WALTER	-00-00 Q HILL LANDS PT. ST.										

TAX RATE CTOP90
A/R RED FACTOR 18.7468
OTH RED FACTOR 17.9084

LAWRENCE
TAX DISTRICT 37-UPPER TWP-ANNEXATION-IRONTON CORP-IRONTON S.D.

GENERAL TAX LIST AND DUPLICATE OF REAL AND PUBLIC UTILITY PROPERTY
COUNTY REAL ESTATE TAXES AND SPECIAL ASSESSMENTS

01/03/05

TAX YEAR 2004
INTEREST RATE
PAGE NO 7386

OWNER'S NAME MAILING ADDRESS	DESCRIPTION			TAXES CHARGED	DECEMBER TAXES	PENALTY	JUNE TAXES	PENALTY	TOTAL DELINQUENT	C. D. DATE	MEMO
	LAND	IMPROVEMENTS	TOTAL VALUE								
IRONTON, OHIO VOL 270 PG 496 PARCEL-ID 37-024-1301.000	HY. EASE.PARC.NO. 17 LA WHOL E C000.11A EXM USE CODE 610 00	00	00								
JOHNSON, WALTER G. 270 TWP RD 108 IRONTON, OHIO 45638 OR 40 PG 290 PARCEL-ID 37-024-1400.000	-00-00 Q TRIANGLE ADJ LOT 36 0 C000.12A RES USE CODE 500 70	00	70								
MARKIN, JASON & SADIE 1413 SO. 11TH ST. IRONTON, OHIO PARCEL-ID 37-024-1401.000	Q HILL LAND PT LESS .27 A. ST HY EASE PARC NO 18 22 LA WHOLE EXM USE CODE 610 10	00	10								
JUNG, TINA MARIE 1849 HEARTLAND DRIVE FT WALTON BEACH, FL 32547 PARCEL-ID 37-024-1500.000	-00-00 Q HILLS LAND NEXT LT A C000.04A RES USE CODE 500 20	00	20								
CLARK, ELMER 1413 SO. 11TH ST. IRONTON, OHIO PARCEL-ID 37-024-1501.000	Q HILL LANDS PT E OF LOT 364 S T HY EASE PARC NO 18 LA WHOLE EXM USE CODE 610 10	00	10								
BRYANT, MAY CARMAN 1405 SO. 11TH ST. IRONTON, OHIO VOL 263 PG 511 PARCEL-ID 37-024-1600.000	-00-00 363 KBA ADDITION ST.HY.EASE.PARC. NO. 16 LA W H C000.00A EXM USE CODE 610 40	00	40								
CLARK, ELMER 1413 SO. 11TH ST. IRONTON, OHIO VOL 263 PG 505 PARCEL-ID 37-024-1601.000	-00-00 364 KBA ADDITION ST.HY.EASE.PARC.NO. 18LA WHOL E C000.00A EXM USE CODE 610 40	00	40								
WEBER, CLARA M. & JOS. C. 1501 SO. 6TH ST. IRONTON, OHIO VOL 263 PG 513 PARCEL-ID 37-024-1602.000	365 KBA ADD 38' ON 11TH ST HY EASE PARC NO 19 LA WHOLE EXM USE CODE 610 40	00	40								
WELCH, DONALD INGRAM & LIPKER, 1419 SO. 11TH ST. IRONTON, OHIO VOL 263 PG 507 PARCEL-ID 37-024-1603.000	KBA ADD 365 42' ON 11TH 366 WH OLE ST HY EASE PARC 20 LA WHOL E EXM USE CODE 610 40	00	40								

BARRETT BROTHERS SPRINGFIELD, OH 1-800-322-7711

TAX RATE 10.0
A/R RED FACTOR 18.7468
OTH RED FACTOR 17.9084

LAWRENCE
TAX DISTRICT 37-UPPER TWP-ANNEXATION-IRONTON CORP-IRONTON S.D.

GENERAL TAX LIST AND DUPLICATE OF REAL AND PUBLIC UTILITY PROPERTY
COUNTY REAL ESTATE TAXES AND SPECIAL ASSESSMENTS

TAX YEAR 2004
INTEREST RATE
01/03/05 PAGE NO 7387

OWNER'S NAME MAILING ADDRESS	DESCRIPTION			TAXES CHARGED	DECEMBER TAXES	PENALTY	JUNE TAXES	PENALTY	TOTAL DELINQUENT	C. D. DATE	MEMO
	LAND	IMPROVEMENTS	TOTAL VALUE								
CAIN, JESSE JR. 032 C/O COUNTRYWIDE TAX DEPT. MSN : SV - 24 P. O. BOX 10211 VAN NUYS, CA. 91410-0211 OR 262 PG 72 PARCEL-ID 37-024-1700.000	368 WHOLE 369 N PT KBA ADD W E ND EACH LOT RES USE CODE 510 1,680	17,100	18,780								
09-24-04 TRNSF FROM 37-024-1700.000 WILLIAMS, FRANK E.											
WILLIAMS, FRANK E. 032 C/O COUNTRYWIDE TAX DEPT. MSN : SV - 24 P. O. BOX 10211 VAN NUYS, CA. 91410-0211 OR 262 PG 72 PARCEL-ID 37-024-1700.000	368 WHOLE 369 N PT KBA ADD W E ND EACH LOT RES USE CODE 510 00	00	00								
09-24-04 TRNSF TO 37-024-1700.000 CAIN, JESSE JR.											
SABOLSICE, JOHN D. 506 SOUTH 2ND STREET IRONTON, OHIO 45638 OR 84 PG 62 PARCEL-ID 37-024-1700.001	367 KBA ADD N 1/2 W END OF EAC H LOT RES USE CODE 510 1,460 HOMESITE VALUE LISTED BELOW 1,460	13,830 13,830	15,290 15,290	9/13/05 Marilyn J & John David Sabolsice, trustees							
MARTIN, GERALD W. 1509 SO. 11TH STREET IRONTON, OHIO 45638 VOL 547 PG 304 PARCEL-ID 37-024-1700.003	S PT 369 N 1/2 370 BEIN 3650' KBA ADD W END RES USE CODE 510 1,470	15,090	16,560								
WILLIAMS, FRANK E. 032 C/O COUNTRYWIDE TAX DEPT. MSN : SV - 24 P. O. BOX 10211 VAN NUYS, CA. 91410-0211 OR 262 PG 72 PARCEL-ID 37-024-1701.000	368 WHOLE N PT 369 KBA ADD STH YEASEN# 25LA LESS 2950' BAL353 3' EXM USE CODE 610 10	00	10								
SABOLSICE, JOHN D. 1450 N. CALUMET DR WORTHINGTON, KY 41183 OR 84 PG 62 PARCEL-ID 37-024-1701.001	367 KBA ADD ST HY EASE PARC NO 25 LA E END EXM USE CODE 610 00	00	00	9/13/05 Marilyn J & John David Sabolsice, trustees							
MARTIN, GERALD W 914 1/2 3RD ST. IRONTON, OGHIO 45638 VOL 547 PG 304 PARCEL-ID 37-024-1701.002	N 1/2370 S PT 369 KBA ADD STHY EASE PARCN#25E END 2950' EXM USE CODE 610 00	00	00								

TAX RATE 10.0
A/R RED FACTOR 18.7468
OTH RED FACTOR 17.9084

LAWRENCE
TAX DISTRICT 37-UPPER TWP-ANNEXATION-IRONTON CORP-IRONTON S.D.

GENERAL TAX LIST AND DUPLICATE OF REAL AND PUBLIC UTILITY PROPERTY
COUNTY REAL ESTATE TAXES AND SPECIAL ASSESSMENTS

TAX YEAR 2004
INTEREST RATE
01/03/05 PAGE NO 7388

OWNER'S NAME MAILING ADDRESS	DESCRIPTION			TAXES CHARGED	DECEMBER TAXES	PENALTY	JUNE TAXES	PENALTY	TOTAL DELINQUENT	C. D. DATE	MEMO
	LAND	IMPROVEMENTS	TOTAL VALUE								
SABOLSICE, JOHN D. 1450 N CALUMET DR WORTHINGTON, KY 41183 OR 84 PG 62 PARCEL-ID 37-024-1702.000	VAC. MAPLE AVE ADJ LOT 367 33' ON 11TH X 47.87' (OR 0.06AC.) (1984) RES USE CODE 500 1,000	00	1,000	9/13/05 Marilyn J & John David Sabolsice, trustees							
SLOAN, VERNA MAE 1515 SO 11TH ST IRONTON, OHIO 45638 VOL 473 PG 72 PARCEL-ID 37-024-1800.000	370 371 KBA ADD S 1/2 W END OF EACH LOT RES USE CODE 510 2,320 HOMESITE VALUE LISTED BELOW 2,320	7,010 7,010	9,330 9,330								
SLOAN, VERNA MAE 1515 S 11TH ST IRONTON, OHIO VOL 473 PG 72 PARCEL-ID 37-024-1801.000	370 371 KBA ADD S1/2 E END ST HY EASE PARC NO 26 LA E END EXM USE CODE 610 40	00	40								
VANHORN, GREGORY A. 713 MILL ST IRONTON, OHIO 45638 VOL 622 PG 138 PARCEL-ID 37-025-0100.000	-00-00 372 KBA ADDITION W END 0000.00A RES USE CODE 510 1,700 HOMESITE VALUE LISTED BELOW 1,700	4,750 4,750	6,450 6,450								
VANHORN, GREGORY A. 713 MILL ST IRONTON, OHIO 45638 VOL 622 PG 138 PARCEL-ID 37-025-0101.000	-00-00 372 KBA ADD ST HY EASE PT PARC 27LA E END 0000.00A EXM USE CODE 610 40	00	40								
VANHORN, GREGORY A. 713 MILL ST IRONTON, OHIO 45638 VOL 622 PG 138 PARCEL-ID 37-025-0200.000	-00-00 373 KBA ADDITION W END 0000.00A RES USE CODE 510 1,790 HOMESITE VALUE LISTED BELOW 1,790	15,420 15,420	17,210 17,210								
VANHORN, GREGORY A. 713 MILL ST IRONTON, OHIO 45638 VOL 622 PG 138 PARCEL-ID 37-025-0201.000	373 KBA ADD ST HY EASE PT PARC NO 27 LA E END EXM USE CODE 610 40	00	40								
MALONE, CHRISTOPHER A. 1603 SO 11TH ST IRONTON OHIO 45638 VOL 622 PG 321 PARCEL-ID 37-025-0300.000	-00-00 374 375 KBA ADDITION W END OF EACH LOT 0000.00A RES USE CODE 510 3,840 HOMESITE VALUE LISTED BELOW 3,840	22,680 22,630	26,520 26,470								
MALONE, CHRISTOPHER A. 1603 S 11TH ST	-00-00 374 375 KBA ADD ST HY EASE PARC NO 28 LA E ENDS										

TAX RATE
A/R RED FACTOR 18.7468
OTH RED FACTOR 17.9084

LAWRENCE
TAX DISTRICT

GENERAL TAX LIST AND DUPLICATE OF REAL AND PUBLIC UTILITY PROPERTY
COUNTY REAL ESTATE TAXES AND SPECIAL ASSESSMENTS
37-UPPER TWP-ANNEXATION-IRONTON CORP-IRONTON S.D.

TAX YEAR 2004
INTEREST RATE
01/03/05 PAGE NO 7389

OWNER'S NAME MAILING ADDRESS	DESCRIPTION			TAXES CHARGED	DECEMBER TAXES	PENALTY	JUNE TAXES	PENALTY	TOTAL DELINQUENT	C. D. DATE	MEMO
	LAND	IMPROVEMENTS	TOTAL VALUE								
IRONTON, OHIO 45638 VOL 622 PG 286/288 PARCEL-ID 37-025-0301.000	C000.00A 40	EXM USE CODE 610 00	40								
ROBINSON, NANCY K 1605 SO 11TH ST IRONTON, OH 45638 VOL 584 PG 277 PARCEL-ID 37-025-0400.000	-00-00 376 KBA ADDITION END C000.00A 1,940 HOMESITE VALUE LISTED BELOW 1,940	RES USE CODE 510 23,150 23,150	25,090 25,090								
HARWOOD, JAMES L. & NELLIE H. 1605 S 11TH ST. IRONTON, OHIO PARCEL-ID 37-025-0401.000	-00-00 376 KBA ADD ST HY EASE PARC NO 29LA E END C000.00A 40	EXM USE CODE 610 00	40								
MACDONALD, LAWRENCE & SUE E. 436 TOWNSHIP RD 1183 IRONTON, OHIO 45638-179 VOL 603 PG 778 PARCEL-ID 37-025-0500.000	-00-00 377 KBA ADDITION W END C000.00A 1,900 HOMESITE VALUE LISTED BELOW 1,900	RES USE CODE 510 15,510 15,510	17,410 17,410								
MACDONALD, LAWRENCE & SUE E. 1211 SO 8TH ST IRONTON, OHIO 45638 VOL 603 PG 778 PARCEL-ID 37-025-0501.000	-00-00 377 KBA ADD ST HY EASE PARC NO 30 LA E END C000.00A 40	EXM USE CODE 610 00	40								
HOLMES, BOB AKA GLENN HOLMES 1315 SO 10TH ST IRONTON, OH 45638 VOL 639 PG 179 PARCEL-ID 37-025-0600.000	-00-00 378 KBA ADDITION PT C000.00A 2,500	RES USE CODE 500 00	2,500								
HOLMES, BOB AKA GLENN HOLMES 1315 SO 10TH ST IRONTON, OH 45638 VOL 639 PG 179 PARCEL-ID 37-025-0601.000	KBA ADD 378 ST HY EASE PARC NO 31 LA E COR & PARC 31 SL 00	EXM USE CODE 610 00	00								
HOLMES, BOB AKA GLENN HOLMES 1315 SO 10TH ST IRONTON, OH 45638 VOL 639 PG 179 PARCEL-ID 37-025-0602.000	KBA ADD P ADJOINING HEDGE FENC E ST HY EASE PT PARC 24 LA WHO LE 40	EXM USE CODE 610 00	40								
HOLMES, BOB AKA GLENN HOLMES 1315 SO 10TH ST IRONTON, OH 45638 VOL 639 PG 179 PARCEL-ID 37-025-0603.000	KBA ADD P ADJOINING HEDGE FENC E ST.HY.EASE PT PARC 24 LA WHO LE 40	EXM USE CODE 610 00	40								

TAX RATE
A/R RED FACTOR 18.7468
OTH RED FACTOR 17.9084

LAWRENCE
TAX DISTRICT

GENERAL TAX LIST AND DUPLICATE OF REAL AND PUBLIC UTILITY PROPERTY
COUNTY REAL ESTATE TAXES AND SPECIAL ASSESSMENTS
37-UPPER TWP-ANNEXATION-IRONTON CORP-IRONTON S.D.

TAX YEAR 2004
INTEREST RATE
01/03/05 PAGE NO 7390

OWNER'S NAME MAILING ADDRESS	DESCRIPTION			TAXES CHARGED	DECEMBER TAXES	PENALTY	JUNE TAXES	PENALTY	TOTAL DELINQUENT	C. D. DATE	MEMO
	LAND	IMPROVEMENTS	TOTAL VALUE								

BARRETT BROTHERS SPRINGFIELD, OH 1-800-322-7711

TAX RATE CTOP 0
A/R RED FACTOR 18.7468
OTH RED FACTOR 17.9084

LAWRENCE
TAX DISTRICT 37-UPPER TWP-ANNEXATION-IRONTON CORP-IRONTON S.D.

GENERAL TAX LIST AND DUPLICATE OF REAL AND PUBLIC UTILITY PROPERTY
COUNTY REAL ESTATE TAXES AND SPECIAL ASSESSMENTS

TAX YEAR 2004
INTEREST RATE
01/03/05 PAGE NO 7391

OWNER'S NAME MAILING ADDRESS	DESCRIPTION LAND	IMPROVEMENTS	TOTAL VALUE	TAXES CHARGED	DECEMBER TAXES	PENALTY	JUNE TAXES	PENALTY	TOTAL DELINQUENT	C. D. DATE	MEMO
COUNTY TOTAL BREAKDOWN		FIRST TAXES		HALF PAID		SECOND TAX		HALF PAID		TOTAL DELINQUENT	
CURRENT R.E.TAX (AGR/RES)			.00			.00					
CURRENT R.E. TAX (OTHER)			.00			.00					
TAX REDUCTION (AGR/RES)			.00			.00					
TAX REDUCTION (OTHER)			.00			.00					
SUBTOTAL (AGR/RES)			.00	.00		.00		.00			
SUBTOTAL (OTHER)			.00	.00		.00		.00			
10 PCT REDUCTION (AGR/RES			.00	.00		.00		.00			
10 PCT REDUCTION (OTHER			.00	.00		.00		.00			
2 1/2 PCT REDUCTION (AGR/RES)			.00	.00		.00		.00			
2 1/2 PCT REDUCTION (OTHER)			.00	.00		.00		.00			
HOMESTEAD REDUCTION (AGR/RES)			.00	.00		.00		.00			
HOMESTEAD REDUCTION (OTHER)			.00	.00		.00		.00			
UNPAID 1ST HALF R.E. (AGR/RES			.00	.00		.00		.00			
UNPAID 1ST HALF R.E. (OTHER			.00	.00		.00		.00			
CURRENT PUB UTIL PERS PROP			.00	.00		.00		.00			
UNPAID 1ST HALF P.U. PERS			.00	.00		.00		.00			
AGRICULTURAL RECOUPMENT			.00	.00		.00		.00			
TAX REDUCTION			.00	.00		.00		.00			
SUBTOTAL			.00	.00		.00		.00			
10 PCT REDUCTION			.00	.00		.00		.00			
TOTAL RECOUPMENT			.00	.00		.00		.00			
UNPAID AGRI RECOUPMENT			.00	.00		.00		.00			
DELINQ.R.E. TAX (AGR/RES)			.00	.00		.00		.00		.00	
INTEREST .00											
DELINQ R.E. TAX (OTHER)			.00	.00		.00		.00		.00	
INTEREST .00											
DELINQ PUB UTIL PERS PROP			.00	.00		.00		.00		.00	
INTEREST .00											
DELINQ AGRICULTURAL RECOUP			.00	.00		.00		.00		.00	
INTEREST .00											

TAX RATE CTOP 0
A/R RED FACTOR 18.7468
OTH RED FACTOR 17.9084

LAWRENCE
TAX DISTRICT 37-UPPER TWP-ANNEXATION-IRONTON CORP-IRONTON S.D.

GENERAL TAX LIST AND DUPLICATE OF REAL AND PUBLIC UTILITY PROPERTY
COUNTY REAL ESTATE TAXES AND SPECIAL ASSESSMENTS

TAX YEAR 2004
INTEREST RATE
01/03/05 PAGE NO 7392

OWNER'S NAME MAILING ADDRESS	DESCRIPTION LAND	IMPROVEMENTS	TOTAL VALUE	TAXES CHARGED	DECEMBER TAXES	PENALTY	JUNE TAXES	PENALTY	TOTAL DELINQUENT	C. D. DATE	MEMO
COUNTY TOTAL BREAKDOWN		FIRST TAXES		HALF PAID		SECOND TAX		HALF PAID		TOTAL DELINQUENT	
CURRENT S.A. COUNTY			.00	.00		.00		.00			
CURRENT S.A. TOWNSHIP			.00	.00		.00		.00			
CURRENT S.A. MUNICIPAL			.00	.00		.00		.00			
UNPAID S.A. COUNTY			.00	.00		.00		.00			
UNPAID S.A. TOWNSHIP			.00	.00		.00		.00			
UNPAID S.A. MUNICIPAL			.00	.00		.00		.00			
DELINQ. S.A. COUNTY			.00	.00		.00		.00		.00	
INTEREST .00											
DELINQ. S.A. TOWNSHIP			.00	.00		.00		.00		.00	
INTEREST .00											
DELINQ. S.A. MUNICIPAL			.00	.00		.00		.00		.00	
INTEREST .00											
5 PAY R.E. (AGR/RES)			.00	.00		.00		.00		.00	
BALANCE .00											
5 PAY R.E. (OTHER)			.00	.00		.00		.00		.00	
BALANCE .00											
5 PAY S.A.			.00	.00		.00		.00		.00	
BALANCE .00											
FUTURE S.A. COUNTY			.00	.00		.00		.00			
FUTURE S.A. TOWNSHIP			.00	.00		.00		.00			
FUTURE S.A. MUNICIPAL			.00	.00		.00		.00			
OVERPAYMENTS								.00			
TOTAL TAX**********			.00	.00		.00		.00		.00	

TOTAL NO. OF PRINTED PARCEL	643	AGR/RES LAND VALUES	2,157,920
TOTAL ACREAGE	374.58	BUILD VALUES	7,000,990
RECOUPMENT VALUE	00	OTHER LAND VALUES	104,200
		BUILD VALUES	98,090
		SUBTOTAL	9,361,200
REMITTERS: A/R .00	OTHER .00	P.U. PERS PROP	00
		P.U. REAL ESTATE	00
		TOTAL VALUE	9,361,200

BARRETT BROTHERS SPRINGFIELD, OH 1-800-322-7711

TAX RATE CTOR 0
A/R RED FACTOR 13.1831
OTH RED FACTOR 05.5508

LAWRENCE
TAX DISTRICT UPPER TWP - IRONTON CORP - ROCK HILL

GENERAL TAX LIST AND DUPLICATE OF REAL AND PUBLIC UTILITY PROPERTY
COUNTY REAL ESTATE TAXES AND SPECIAL ASSESSMENTS

TAX YEAR 2004
INTEREST RATE
01/03/05 PAGE NO 7393

OWNER'S NAME MAILING ADDRESS	DESCRIPTION LAND	IMPROVEMENTS	TOTAL VALUE	TAXES CHARGED	DECEMBER TAXES	PENALTY	JUNE TAXES	PENALTY	TOTAL DELINQUENT	C. D. DATE	MEMO
COUNTY TOTAL BREAKDOWN	FIRST TAXES			HALF PAID	SECOND TAX		HALF PAID		TOTAL DELINQUENT		
CITY OF IRONTON PO BOX 704 IRONTON, OHIO 45638 VOL 485 PG 330 PARCEL-ID 38-001-0100.000	18-1-16 PT DT&I R/W-9TH OUT LA W TO SEC L. 1327'X100' 3.05A CS EXM USE CODE 640 110	00	110								
CITY OF IRONTON PO BOX 704 IRONTON, OHIO 45638 VOL 485 PG 330 PARCEL-ID 38-001-0200.000	18-1-20 PT OLD DT&I R/W APPR. 1417'X88.5' (VOL. 485-330) 2. 88ACS. EXM USE CODE 640 3,020	00	3,020								
CITY OF IRONTON P.O. BOX 704 IRONTON, OH 45638 VOL 151 PG 630 PARCEL-ID 38-001-0300.000	18-1-16 22 O. I. & C. CO. PT 1 .50AC EXM USE CODE 640 1,580	00	1,580								
MEYERS, RICHARD B, TRUSTEE P.O. BOX 638 CHESAPEAKE, OHIO 45619 VOL 522 PG 129 PARCEL-ID 38-001-0400.000	18-01-16 22 NE PT. OHIO IRON & COAL CO. C004.50A RES USE CODE 500 2,480	00	2,480								
MEYERS, RICHARD B. TRUSTEE P.O. BOX 638 CHESAPEAKE, OHIO 45619 VOL 548 PG 216,219,223 PARCEL-ID 38-001-0500.000	18-01-16 22 PT. MID. PT. OHIO IRON & COAL CO. C001.25A RES USE CODE 500 690	00	690								
SHELDON, GILBERT I BISHOP OF S TUEBENVILLE P.O. BOX 499 IRONTON, OHIO 45638 VOL 631 PG 25 PARCEL-ID 38-001-0600.000	18-1-16 23 PT N & E PT OHIO IR ON & COAL CO 49.12AC LESS 7.6A C EAL41.52 AGR USE CODE 120 14,530	00	14,530								
STORMS CREEK APARTMENTS LIMITE D PARTNERSHIP 305 NO 5TH ST IRONTON, OH 45638 OR 236 PG 651 PARCEL-ID 38-001-0700.000	18-1-16 23 PT N & E PT OIC CO PT 7.6AC COM USE CODE 403 65,560	217,000	282,560								
11-30-04 3780.39											

TAX RATE CTOR 0
A/R RED FACTOR 13.1831
OTH RED FACTOR 05.5508

LAWRENCE
TAX DISTRICT UPPER TWP - IRONTON CORP - ROCK HILL

GENERAL TAX LIST AND DUPLICATE OF REAL AND PUBLIC UTILITY PROPERTY
COUNTY REAL ESTATE TAXES AND SPECIAL ASSESSMENTS

TAX YEAR 2004
INTEREST RATE
01/03/05 PAGE NO 7394

OWNER'S NAME MAILING ADDRESS	DESCRIPTION LAND	IMPROVEMENTS	TOTAL VALUE	TAXES CHARGED	DECEMBER TAXES	PENALTY	JUNE TAXES	PENALTY	TOTAL DELINQUENT	C. D. DATE	MEMO
MEYERS, RICHARD B., TRUSTEE P.O. BOX 638 CHESAPEAKE, OHIO 45619 VOL 522 PG 129 PARCEL-ID 38-001-0800.000	18-01-16 22 MID. PT. OHIO IRON & COAL CO. C001.00A AGR USE CODE 120 350	00	350								
SHOTSKY, JOHN R. & MAGGIE B. P.O. BOX 133 IRONTON, OHIO 45638-000 VOL 388 PG 162 PARCEL-ID 38-001-0900.000	18-1-16 PT S PT OHIO IRON & CO AL CO.LESS .92A BAL 1.05ACS RES USE CODE 500 580	00	580								
SHOTSKY, JOHN R. & MAGGIE B. PO BOX 133 IRONTON, OHIO 45638 VOL 244 PG 181 PARCEL-ID 38-001-1000.000	18-1-16 S PT 23 O I & C CO LES S ST HWY EASE .53A. BAL=28.87 ACS. AGR USE CODE 100 10,100	00	10,100								
SHELDON, GILBERT I BISHOP OF S TUEBENVILLE P.O. BOX 499 IRONTON, OHIO 45638 VOL 244 PG 181 PARCEL-ID 38-001-1100.000	18-01-16 23 PT. S PT. OHIO IRON & COAL CO. C001.47A AGR USE CODE 120 2,260	00	2,260								
SHELDON, GILBERT I BISHOP OF S TUEBENVILLE P. O. BOX 499 IRONTON, OHIO 45638 VOL 631 PG 25 PARCEL-ID 38-001-1200.000	18-1-17 45 OHIO IRON AND COAL CO 8.13 AC AGR USE CODE 120 2,850	00	2,850								

BARRETT BROTHERS SPRINGFIELD, OH 1-800-322-7711

TAX RATE 40.0
A/R RED FACTOR 13.1831
OTH RED FACTOR 05.5508

LAWRENCE
TAX DISTRICT UPPER TWP - IRONTON CORP - ROCK HILL

GENERAL TAX LIST AND DUPLICATE OF REAL AND PUBLIC UTILITY PROPERTY
COUNTY REAL ESTATE TAXES AND SPECIAL ASSESSMENTS

TAX YEAR 2004
INTEREST RATE
01/03/05 PAGE NO 7395

OWNER'S NAME MAILING ADDRESS	DESCRIPTION LAND	IMPROVEMENTS	TOTAL VALUE	TAXES CHARGED	DECEMBER TAXES	PENALTY	JUNE TAXES	PENALTY	TOTAL DELINQUENT	C. D. DATE	MEMO
COUNTY TOTAL BREAKDOWN		FIRST TAXES		HALF PAID		SECOND TAX		HALF PAID		TOTAL DELINQUENT	
CURRENT R.E.TAX (AGR/RES)			.00			.00					
CURRENT R.E. TAX (OTHER)			.00			.00					
TAX REDUCTION (AGR/RES)			.00			.00					
TAX REDUCTION (OTHER)			.00			.00					
SUBTOTAL (AGR/RES)			.00	.00		.00		.00			
SUBTOTAL (OTHER)			.00	.00		.00		.00			
10 PCT REDUCTION (AGR/RES			.00	.00		.00		.00			
10 PCT REDUCTION (OTHER			.00	.00		.00		.00			
2 1/2 PCT REDUCTION (AGR/RES)			.00	.00		.00		.00			
2 1/2 PCT REDUCTION (OTHER)			.00	.00		.00		.00			
HOMESTEAD REDUCTION (AGR/RES)			.00	.00		.00		.00			
HOMESTEAD REDUCTION (OTHER)			.00	.00		.00		.00			
UNPAID 1ST HALF R.E. (AGR/RES			.00	.00		.00		.00			
UNPAID 1ST HALF R.E. (OTHER			.00	.00		.00		.00			
CURRENT PUB UTIL PERS PROP			.00	.00		.00		.00			
UNPAID 1ST HALF P.U. PERS			.00	.00		.00		.00			
AGRICULTURAL RECOUPMENT			.00	.00		.00		.00			
TAX REDUCTION			.00	.00		.00		.00			
SUBTOTAL			.00	.00		.00		.00			
10 PCT REDUCTION			.00	.00		.00		.00			
TOTAL RECOUPMENT			.00	.00		.00		.00			
UNPAID AGRI RECOUPMENT			.00	.00		.00		.00			
DELINQ.R.E. TAX (AGR/RES)			.00	.00		.00		.00		.00	
INTEREST .00											
DELINQ R.E. TAX (OTHER)			.00	.00		.00		.00		.00	
INTEREST .00											
DELINQ PUB UTIL PERS PROP			.00	.00		.00		.00		.00	
INTEREST .00											
DELINQ AGRICULTURAL RECOUP			.00	.00		.00		.00		.00	
INTEREST .00											

TAX RATE 40.0
A/R RED FACTOR 13.1831
OTH RED FACTOR 05.5508

LAWRENCE
TAX DISTRICT UPPER TWP - IRONTON CORP - ROCK HILL

GENERAL TAX LIST AND DUPLICATE OF REAL AND PUBLIC UTILITY PROPERTY
COUNTY REAL ESTATE TAXES AND SPECIAL ASSESSMENTS

TAX YEAR 2004
INTEREST RATE
01/03/05 PAGE NO 7396

OWNER'S NAME MAILING ADDRESS	DESCRIPTION LAND	IMPROVEMENTS	TOTAL VALUE	TAXES CHARGED	DECEMBER TAXES	PENALTY	JUNE TAXES	PENALTY	TOTAL DELINQUENT	C. D. DATE	MEMO
COUNTY TOTAL BREAKDOWN		FIRST TAXES		HALF PAID		SECOND TAX		HALF PAID		TOTAL DELINQUENT	
CURRENT S.A. COUNTY			.00	.00		.00		.00			
CURRENT S.A. TOWNSHIP			.00	.00		.00		.00			
CURRENT S.A. MUNICIPAL			.00	.00		.00		.00			
UNPAID S.A. COUNTY			.00	.00		.00		.00			
UNPAID S.A. TOWNSHIP			.00	.00		.00		.00			
UNPAID S.A. MUNICIPAL			.00	.00		.00		.00			
DELINQ. S.A. COUNTY			.00	.00		.00		.00		.00	
INTEREST .00											
DELINQ. S.A. TOWNSHIP			.00	.00		.00		.00		.00	
INTEREST .00											
DELINQ. S.A. MUNICIPAL			.00	.00		.00		.00		.00	
INTEREST .00											
5 PAY R.E. (AGR/RES)			.00	.00		.00		.00		.00	
BALANCE .00											
5 PAY R.E. (OTHER)			.00	.00		.00		.00		.00	
BALANCE .00											
5 PAY S.A.			.00	.00		.00		.00		.00	
BALANCE .00											
FUTURE S.A. COUNTY			.00	.00		.00		.00			
FUTURE S.A. TOWNSHIP			.00	.00		.00		.00			
FUTURE S.A. MUNICIPAL			.00	.00		.00		.00			
OVERPAYMENTS								.00			
TOTAL TAX**********			.00	.00		.00		.00		.00	

TOTAL NO. OF PRINTED PARCEL	12	AGR/RES LAND VALUES	38,550
TOTAL ACREAGE	102.82	BUILD VALUES	00
RECOUPMENT VALUE	00	OTHER LAND VALUES	65,560
		BUILD VALUES	217,000
		SUBTOTAL	321,110
REMITTERS: A/R .00	OTHER .00	P.U. PERS PROP	00
		P.U. REAL ESTATE	00
		TOTAL VALUE	321,110

BARRETT BROTHERS SPRINGFIELD, OH 1-800-322-7711