2003 | AUDITOR'S DUPLICATES | UNION VOL. 3 | LAWRENCE COUNTY | 23

TAX RATE 91
A/R RED FACTOR 09.3867
OTH RED FACTOR 07.1633

LAWRENCE
TAX DISTRICT 23-UNION TWP-CHESAPEAKE S.D.

GENERAL TAX LIST AND DUPLICATE OF REAL AND PUBLIC UTILITY PROPERTY
COUNTY REAL ESTATE TAXES AND SPECIAL ASSESSMENTS

01/14/04

TAX YEAR 2003
INTEREST RATE
PAGE NO 4582

OWNER'S NAME MAILING ADDRESS	DESCRIPTION			TAXES CHARGED	DECEMBER TAXES	PENALTY	JUNE TAXES	PENALTY	TOTAL DELINQUENT	C. D. DATE	MEMO
	LAND	IMPROVEMENTS	TOTAL VALUE								
VOL 573 PG 131 PARCEL-ID 23-085-1418.000											
HAYES, FRED AKA FREDDIE L. 141 C/O FREDDIE HAYES 54 CO. RD. 67 SCOTTOWN, OHIO 45678 VOL 573 PG 131 PARCEL-ID 23-085-1419.000	-00-00 109 NORTH BRADERICK DEVELOPMENT C000.00A RES USE CODE 500 2,120 00 2,120										
HAYES, FRED AKA FREDDIE L. 141 C/O FREDDIE HAYES 54 CO. RD. 67 SCOTTOWN, OHIO 45678 VOL 573 PG 131 PARCEL-ID 23-085-1420.000	-00-00 110 NORTH BRADERICK DEVELOPMENT C000.00A RES USE CODE 500 2,120 00 2,120										
NAPIER, LARRY D. & VIVKI L. 81 TWP RD 1288 CHESAPEAKE, OHIO 45619 VOL 627 PG 511 PARCEL-ID 23-085-1421.000	-00-00 111 NORTH BRADERICK DEVELOPMENT C000.00A RES USE CODE 500 2,120 00 2,120										
NAPIER, LARRY D. & VICKI 006 C/O F. A. R. E. TAX SERVICE ATTN:ESCROW REPORTING-07W 8435 N. STEMMONS FREEWAY DALLAS, TX 75247 PARCEL-ID 23-085-1422.000	-00-00 112 NORTH BRADERICK DEVELOPMENT C000.00A RES USE CODE 510 2,120 35,960 38,080										
NAPIER, LARRY D. & VICKI 006 C/O F. A. R. E. TAX SERVICE ATTN:ESCROW REPORTING-07W 8435 N. STEMMONS FREEWAY DALLAS, TX 75247 PARCEL-ID 23-085-1423.000	-00-00 113 NORTH BRADERICK DEVELOPMENT C000.00A RES USE CODE 500 2,120 00 2,120										
HAYES, FREDDIE L. 141 C/O FREDDIE HAYES 54 CO. RD. 67 SCOTTOWN, OHIO 45678 VOL 591 PG 161 PARCEL-ID 23-085-1424.000	-00-00 114 NORTH BRADERICK DEVELOPMENT C000.00A RES USE CODE 500 2,770 00 2,770										
HAGER, WILLIAN J. AND JUDITH K . WHITEHAIR P.O. BOX 141 CHESAPEAKE, OHIO 45619 OR 45 PG 521 PARCEL-ID 23-085-1425.000	-00-00 115 NORTH BRADERICK DEVELOPMENT C000.00A RES USE CODE 510 2,120 18,090 20,210										

ARMOND BUSINESS SYSTEMS 330-499-7100

TAX RATE 91
A/R RED FACTOR 09.3867
OTH RED FACTOR 07.1633

LAWRENCE
TAX DISTRICT 23-UNION TWP-CHESAPEAKE S.D.

GENERAL TAX LIST AND DUPLICATE OF REAL AND PUBLIC UTILITY PROPERTY
COUNTY REAL ESTATE TAXES AND SPECIAL ASSESSMENTS

01/14/04

TAX YEAR 2003
INTEREST RATE
PAGE NO 4583

OWNER'S NAME MAILING ADDRESS	DESCRIPTION			TAXES CHARGED	DECEMBER TAXES	PENALTY	JUNE TAXES	PENALTY	TOTAL DELINQUENT	C. D. DATE	MEMO
	LAND	IMPROVEMENTS	TOTAL VALUE								
EARWOOD, LARRY D. & MARY F. 4769 OHIO RIVER RD. HUNTINGTON, W.V. 25702 VOL 463 PG 154 PARCEL-ID 23-085-1426.000 02-13-03 TRNSF TO 23-085-1426.000 NANCE, CYNTHIA L.	-00-00 116 NORTH BRADERICK DEVELOPMENT C000.00A RES USE CODE 500 00 00 00										
NANCE, CYNTHIA L. P.O. BOX 396 CHESAPEAKE, OHIO 45619 OR 206 PG 193 PARCEL-ID 23-085-1426.000 02-13-03 TRNSF FROM 23-085-1426.000 EARWOOD, LARRY D. & MARY	-00-00 116 NORTH BRADERICK DEVELOPMENT C000.00A RES USE CODE 500 2,120 00 2,120										
STEPHENS, CHARLES L. & JOAN Y. 53 TWP. RD. 1149 PROCTORVILLE, OH. 45669 VOL 463 PG 166 PARCEL-ID 23-085-1427.000 02-12-03 TRNSF TO 23-085-1427.000 NANCE, CYNTHIA L.	-00-00 117 NORTH BRADERICK DEVELOPMENT C000.00A RES USE CODE 500 00 00 00										
NANCE, CYNTHIA L. P.O. BOX 386 CHESAPEAKE, OHIO 45619 OR 206 PG 191 PARCEL-ID 23-085-1427.000 02-12-03 TRNSF FROM 23-085-1427.000 STEPHENS, CHARLES L. & JO	-00-00 117 NORTH BRADERICK DEVELOPMENT C000.00A RES USE CODE 500 2,120 00 2,120										
SANDERS, SCOTT AND TERESA 185 TOWNSHIP RD. 1288 CHESAPEAKE, OH 45619 VOL 636 PG 512 PARCEL-ID 23-085-1428.000	-00-00 118 NORTH BRADERICK DEVELOPMENT C000.00A RES USE CODE 500 2,120 00 2,120										
SANDERS, SCOTT AND TERESA 185 TOWNSHIP 1288 CHESAPEAKE, OH 45619 VOL 636 PG 512 PARCEL-ID 23-085-1429.000	-00-00 119 NORTH BRADERICK DEVELOPMENT C000.00A RES USE CODE 510 2,120 29,420 31,540 HOMESITE VALUE LISTED BELOW 2,120 29,420 31,540										
SANDERS, SCOTT AND TERESA 185 TOWNSHIP RD. 1288 CHESAPEAKE, OH 45619 VOL 636 PG 512 PARCEL-ID 23-085-1430.000	-00-00 120 NORTH BRADERICK DEVELOPMENT C000.00A RES USE CODE 500 2,010 00 2,010										
SANDERS, SCOTT AND TERESA 185 TOWNSHIP RD. 1288 CHESAPEAKE, OH 45619 VOL 636 PG 512	-00-00 121 NORTH BRADERICK DEVELOPMENT C000.00A RES USE CODE 599										

ARMOND BUSINESS SYSTEMS 330-499-7100

TAX RATE 91
A/R RED FACTOR 09.3867
OTH RED FACTOR 07.1633

LAWRENCE
TAX DISTRICT 23-UNION TWP-CHESAPEAKE S.D.

GENERAL TAX LIST AND DUPLICATE OF REAL AND PUBLIC UTILITY PROPERTY
COUNTY REAL ESTATE TAXES AND SPECIAL ASSESSMENTS

01/14/04

TAX YEAR 2003
INTEREST RATE
PAGE NO 4584

OWNER'S NAME MAILING ADDRESS	DESCRIPTION			TAXES CHARGED	DECEMBER TAXES	PENALTY	JUNE TAXES	PENALTY	TOTAL DELINQUENT	C. D. DATE	MEMO
	LAND	IMPROVEMENTS	TOTAL VALUE								
PARCEL-ID 23-085-1431.000	2,440	2,980	5,420								
SANDERS, SCOTT & TERESA 185 TWP RD 1288 CHESAPEAKE, OH 45619 OR 42 PG 825	-00-00 122 NORTH BRADERICK DEVELOPMENT 0000.00A RES USE CODE 500										
PARCEL-ID 23-085-1432.000	3,110	00	3,110								
SANDERS, SCOTT & TERESA 185 TWP RD 1288 CHESAPEAKE, OH 45619 Y	-00-00 123 NORTH BRADERICK DEVELOPMENT 0000.00A RES USE CODE 500										
PARCEL-ID 23-085-1433.000	2,120	00	2,120								
STEPHENS, CHARLES L. & JOAN Y. 53 TWP. RD. 1149 PROCTORVILLE, OH. 45669 VOL 463 PG 166	-00-00 124 NORTH BRADERICK DEVELOPMENT 0000.00A RES USE CODE 500										
PARCEL-ID 23-085-1434.000	2,120	00	2,120								
EARWOOD, LEON E. P.O. BOX 114 CHESAPEAKE, OHIO 45619 VOL 410 PG 594	-00-00 125 NORTH BRADERICK DEVELOPMENT 0000.00A RES USE CODE 500										
PARCEL-ID 23-085-1435.000	2,120	00	2,120								
HAGER, WILLIAM J. P.O. BOX 141 CHESAPEAKE, OHIO 45619 VOL 618 PG 489- 491	-00-00 126 NORTH BRADERICK DEVELOPMENT 0000.00A RES USE CODE 500										
PARCEL-ID 23-085-1436.000	2,120	00	2,120								
HAYES, FREDDIE L. 141 C/O FREDDIE HAYES 54 CO. RD. 67 SCOTTOWN, OHIO 45678 VOL 591 PG 161	-00-00 127 NORTH BRADERICK DEVELOPMENT 0000.00A RES USE CODE 500										
PARCEL-ID 23-085-1437.000	2,320	00	2,320								
BECKNER, DONALD & JOYCE W. 3434 PIEDMONT RD. HUNTINGTON, W. VA. 25704 VOL 408 PG 223	-00-00 128 NORTH BRADERICK DEVELOPMENT 0000.00A RES USE CODE 500			P.O. Box 689 Proc. O. 3/14/04 William Scott & Deborah L. Goodwin—							
PARCEL-ID 23-085-1438.000	2,460	00	2,460								
NAPIER, LARRY D. & VICKI L. 81 TWP RD 1288 CHESAPEAKE, OHIO 45619 VOL 627 PG 511	-00-00 129 NORTH BRADERICK DEVELOPMENT 0000.00A RES USE CODE 500										
PARCEL-ID 23-085-1439.000	2,120	00	2,120								
NAPIER, LARRY D. & VICKI L.	-00-00 130 NORTH BRADERICK										

ARNOLD BUSINESS SYSTEMS 330-467-7100

TAX RATE 91
A/R RED FACTOR 09.3867
OTH RED FACTOR 07.1633

LAWRENCE
TAX DISTRICT 23-UNION TWP-CHESAPEAKE S.D.

GENERAL TAX LIST AND DUPLICATE OF REAL AND PUBLIC UTILITY PROPERTY
COUNTY REAL ESTATE TAXES AND SPECIAL ASSESSMENTS

01/14/04

TAX YEAR 2003
INTEREST RATE
PAGE NO 4585

OWNER'S NAME MAILING ADDRESS	DESCRIPTION			TAXES CHARGED	DECEMBER TAXES	PENALTY	JUNE TAXES	PENALTY	TOTAL DELINQUENT	C. D. DATE	MEMO
	LAND	IMPROVEMENTS	TOTAL VALUE								
81 TWNP RD 1288 CHESAPEAKE, OHIO 45619 VOL 627 PG 511	DEVELOPMENT 0000.00A RES USE CODE 500										
PARCEL-ID 23-085-1440.000	2,120	00	2,120								
NAPIER, LARRY D. & VICKI L. 81 TWP RD 1288 CHESAPEAKE, OHIO 45619 VOL 627 PG 511	-00-00 131 NORTH BRADERICK DEVELOPMENT 0000.00A RES USE CODE 500										
PARCEL-ID 23-085-1441.000	2,120	00	2,120								
HAYES, FRED AKA FREDDIE L. 141 C/O FREDDIE HAYES 54 CO. RD. 67 SCOTTOWN, OHIO 45678 VOL 573 PG 131	-00-00 132 NORTH BRADERICK DEVELOPMENT 0000.00A RES USE CODE 500										
PARCEL-ID 23-085-1442.000	2,120	00	2,120								
HAYES, FRED AKA FREDDIE L. 141 C/O FREDDIE HAYES 54 CO. RD. 67 SCOTTOWN, OHIO 45678 VOL 573 PG 131	-00-00 133 NORTH BRADERICK DEVELOPMENT 0000.00A RES USE CODE 500										
PARCEL-ID 23-085-1443.000	2,120	00	2,120								
HAYES, FRED A/K/A FREDDIE L. 141 C/O FREDDIE HAYES 54 CO. RD. 67 SCOTTOWN, OHIO 45678 VOL 573 PG 131	-00-00 134 NORTH BRADERICK DEVELOPMENT 0000.00A RES USE CODE 500										
PARCEL-ID 23-085-1444.000	510	00	510								
B & N CORP., A W. VA. CORP. C/O ATTY. JAMES A. COLBURN 353 MIMOSA LANE FABER, VIRGINIA 22938 VOL 632 PG 674	-00-00 135 NORTH BRADERICK DEVELOPMENT 0000.00A RES USE CODE 500			7/1/04 William S. & Deborah L. Goodwin							
PARCEL-ID 23-085-1445.000	2,120	00	2,120								
B & N CORP., A W. VA. CORP. C/O ATTY. JAMES A. COLBURN 353 MIMOSA LANE FABER, VIRGINIA 22938 VOL 632 PG 674	-00-00 136 NORTH BRADERICK DEVELOPMENT 0000.00A RES USE CODE 500			Same ~~addition~~							
PARCEL-ID 23-085-1446.000	5,820	00	5,820								
TAYLOR, FRANK C. JR. & JUDITH A. 461 TWP RD 1010 CHESAPEAKE, OHIO 45619 OR 80 PG 200	16-1-23 5 AUD PLAT 1900 PT LES S .47AC BAL=.46 RES USE CODE 545										
PARCEL-ID 23-085-1500.000	2,330	330	2,660								
BRANNEN, OWYER E.	16-1-23 PT 5 AUD PLAT 1900 PT										

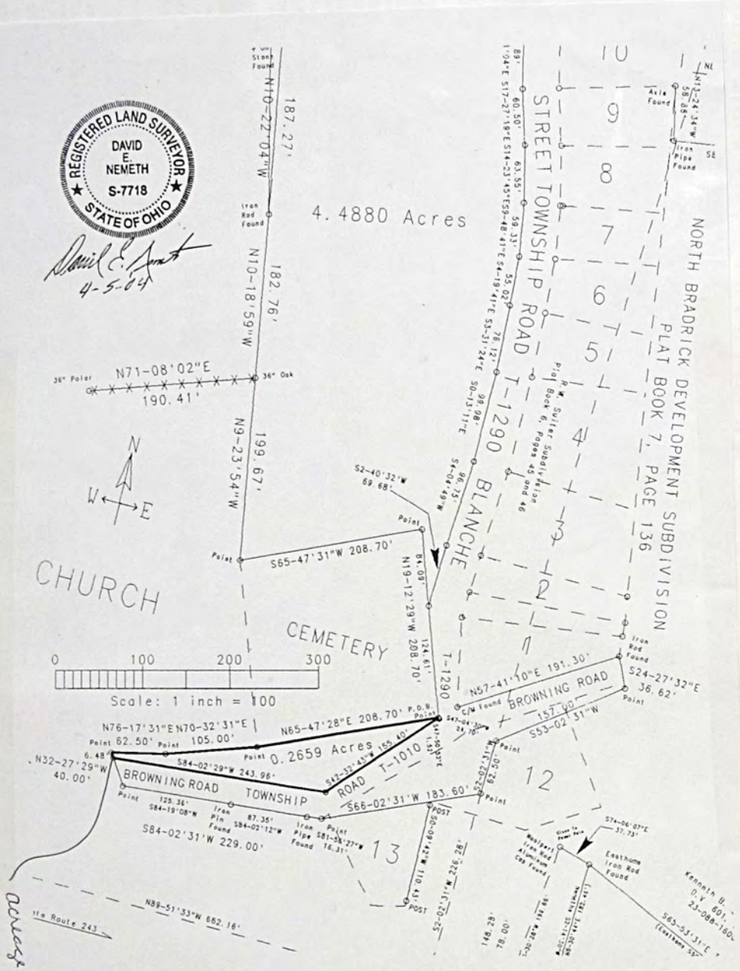

Plat Of Survey For
William Scott Goodwin and Deborah L. Goodwin
0.2659 Acre Balance Of Parcel 18-065-1600
O.R. 278, Page 568
West Of The R.W. Suiter Subdivision, P.B. 6, Pages 45 and 46
North Of Browning Road, Township Road T-1010 and
West Of Blanche Street, Township Road T-1290
Section 23, T.1, R.16, Union Township - Lawrence County, Ohio
Drawn By: David E. Nemeth, Registered Land Surveyor, Ohio RLS-7718
April 5, 2004

STATE OF OHIO DAVID E. NEMETH S-7718 REGISTERED LAND SURVEYOR

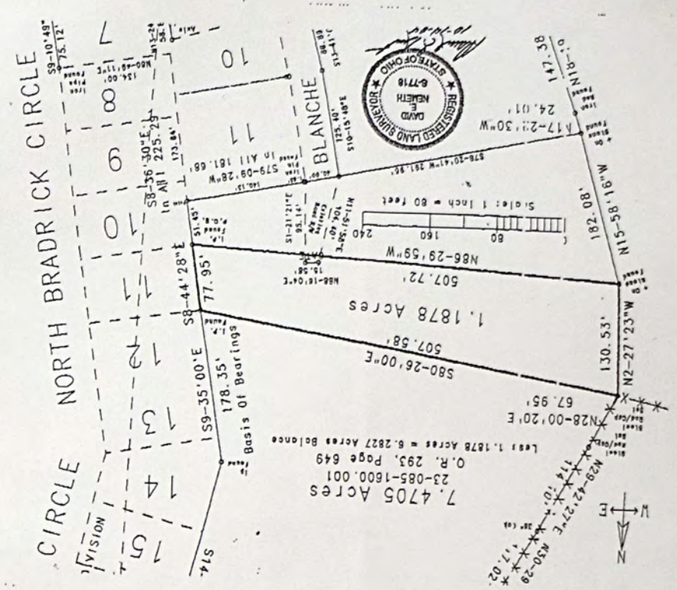

304-675-8654 O U B PT. PLEASANT S00 P04 NOV 03 '04 10:50

TAX RATE 91
A/R RED FACTOR 09.3867
OTH RED FACTOR 07.1633

LAWRENCE
TAX DISTRICT 23-UNION TWP-CHESAPEAKE S.D.

GENERAL TAX LIST AND DUPLICATE OF REAL AND PUBLIC UTILITY PROPERTY
COUNTY REAL ESTATE TAXES AND SPECIAL ASSESSMENTS

01/14/04

TAX YEAR 2003
INTEREST RATE
PAGE NO 4586

OWNER'S NAME MAILING ADDRESS	DESCRIPTION			TAXES CHARGED	DECEMBER TAXES	PENALTY	JUNE TAXES	PENALTY	TOTAL DELINQUENT	C.D. DATE	MEMO
	LAND	IMPROVEMENTS	TOTAL VALUE								
479 TWP RD 1010 CHESAPEAKE, OHIO 45619	0.47 ACRES	RES USE CODE 500									
PARCEL-ID 23-085-1500.001	2,370	00	2,370								
SUITER, ARTHUR & ANGELA TRENT 134 PVT DR 18185 CHESAPEAKE, OHIO 45619 OR 119 PG 256	16-01-23 5 AUD. PLAT 1900 PT. C016.55A	AGR USE CODE 120									
PARCEL-ID 23-085-1600.000	3,190	00	3,190								
10-09-03 50.54											
HUTCHISON, WM. H. & MARY J. 2 KIRK PL. HUNTINGTON, W.V. 25703-000 VOL 476 PG 453	16-01-23 5 AUD. PLAT 1900 PT. C010.00A	AGR USE CODE 120									
PARCEL-ID 23-085-1700.000	5,780	4,960	10,740								
KAZEE, PAUL & LILLIAN 5041 LEHI DRIVE HUNTINGTON, WV 25705	16-1-23 PT 5 AUD PLAT 1900 NEA R CHURCH LESS .64A. BAL:0.09A CS.	RES USE CODE 599									
PARCEL-ID 23-085-1800.000	810	870	1,680								
KAZEE, PAUL & LILLIAN 5041 LEHI DRIVE HUNTINGTON, WV 25705	16-1-23 PT 5 AUD PLAT 1900 NEA R CHURCH 0.33ACS.	RES USE CODE 510									
PARCEL-ID 23-085-1800.001	1,930	4,750	6,680								
KAZEE, PAUL & LILLIAN 5041 LEHI DRIVE HUNTINGTON, WV 25705	16-1-23 PT 5 AUD PLAT 1900 NEA R CHURCH 0.24ACS.	COM USE CODE 499									
PARCEL-ID 23-085-1800.002	1,260	1,220	2,480								
HAYE, DARL W. & CAROL JEAN 72 TWP. RD. 1010 CHESAPEAKE, OHIO 45619 VOL 371 PG 348	16-1-23 PT 5 AUD PLAT 1900 NEA R CHURCH 0.07ACS.	RES USE CODE 510									
PARCEL-ID 23-085-1801.000	660	8,110	8,770								
REJON DEV. CORP. AN OHIO CORPORATION 9069 ST. RT. 7 PROCTORVILLE, OHIO 45669	16-01-23 9 AUD PLAT 1900 LESS 0.29 0.72 1.0350.26 AC C000.70A	RES USE CODE 500									
PARCEL-ID 23-085-1900.000	3,020	00	3,020								
BOWEN, MAXINE HOPE AND VIVIAN F. ADKINS 95 PVT. DR. 102 TWP. RD. 1306 PROCTORVILLE, OHIO 45669 OR 219 PG 445	16-01-23 9 AUD PLAT 1900 PT C000.29A	RES USE CODE 500									
	1,340	00	1,340								

2/26/04 7.97/ac Bal 9.08ac 1600.001 5-20-04

William Scott & Deborah L. Goodwin — William Scott & Deborah L. Goodwin 5/20/04 — Acreage Corrected By Build. Neneth 5/20/04

4.97/ac 1600.002 Bal 4.97 5/20/04

William Scott & Deborah L. Goodwin —

out of 1600.001 1.19 Ac William Scott & Deborah L. Goodwin 1600.003 12-2-04 Bal=6.08Ac

SURVEYOR'S CERTIFICATE

TO WHOM IT MAY CONCERN: Date April 5, 2004

I hereby certify that on or about January-April 2004 I surveyed real property owned by William Scott Goodwin and Deborah L. Goodwin situated in Union Township and/or Corporation, Lawrence County, Ohio. This certificate is made for the purpose of correcting the Auditor's tax duplicate.

S	T	SEC.	ACRE/LOT	PO.	PARCEL NO.	ACREAGE NOW TAXED PER AUDITOR'S DUPLICATE	ACREAGE SHOULD BE CHARGED AS SHOWN BELOW
16	1	23			23-085-1600	4.5915	0.2659

REMARKS: Resurvey of Property As Found Equals New Balance After Exemptions/Splits of 7.9705 ac. and 4.9846 ac.

Signed

Registration Number Ohio RLS-7718

REGISTERED LAND SURVEYOR DAVID NEMETH S-7718 STATE OF OHIO

ARNOLD BUSINESS SYSTEMS 330-467-7100

TAX RATE 91
A/R RED FACTOR 09.3867
OTH RED FACTOR 07.1633

LAWRENCE
TAX DISTRICT 23-UNION TWP-CHESAPEAKE S.D.

GENERAL TAX LIST AND DUPLICATE OF REAL AND PUBLIC UTILITY PROPERTY
COUNTY REAL ESTATE TAXES AND SPECIAL ASSESSMENTS

01/14/04

TAX YEAR 2003
INTEREST RATE
PAGE NO 4587

OWNER'S NAME MAILING ADDRESS	DESCRIPTION			TAXES CHARGED	DECEMBER TAXES	PENALTY	JUNE TAXES	PENALTY	TOTAL DELINQUENT	C.D. DATE	MEMO
	LAND	IMPROVEMENTS	TOTAL VALUE								
PARCEL-ID 23-085-1901.000											
04-29-03 TRNSF FROM 23-085-1901.000 BOWEN, MAXINE HOPE											
BOWEN, MAXINE HOPE 95 PVT. DR. 102 TWP. RD. 1306 PROCTORVILLE, OHIO 45669 OR 28 PG 343	16-01-23 9 AUD PLAT 1900 PT C000.29A	RES USE CODE 500									
PARCEL-ID 23-085-1901.000	00	00	00								
04-29-03 TRNSF TO 23-085-1901.000 BOWEN, MAXINE HOPE AND VI											
GILLENWATER, MACK H. 178 TWP RD 1306 PROCTORVILLE, OHIO 45669 OR 178 PG 170	16-1-23 9 AUD PLAT 1900 PT .70 ACS	RES USE CODE 500									
PARCEL-ID 23-085-1902.000	3,020	00	3,020								
BOWEN, MAXINE HOPE & VIVIAN F. ADKINS 95 PVT. DR. 102 TWP. RD. 1306 PROCTORVILLE, OHIO 45669 OR 28 PG 341	16-01-23 9 AUD PLAT 1900 C001.03A	RES USE CODE 500									
PARCEL-ID 23-085-1903.000	660	00	660								
REJON DEVELOPMENT CORP. AN OHIO CORP. 9069 ST. RT. 7 PROCTORVILLE, OHIO 45669	16-01-23 9 AUD PLAT 1900 PT C000.26A	RES USE CODE 500									
PARCEL-ID 23-085-1904.000	1,680	00	1,680								
WILEY, DOUGLAS & DENISE 52 PVT DR 17895 ST RT 243 CHESAPEAKE, OHIO 45619 VOL 544 PG 240	16-01-23 5 AUD. PLAT 1900 PT. W1/2 C001.50A	RES USE CODE 500									
PARCEL-ID 23-086-0100.000	230	00	230								
CRABTREE, FRANK 4524 PIEDMONT RD HUNTINGTON, WV 25704 OR 47 PG 229	16-01-23 5 AUD. PLAT 1900 PT. W1/2 C021.74A	AGR USE CODE 120									
PARCEL-ID 23-086-0200.000	6,470	5,940	12,410								
WILEY, POLLY 899 CO. RD. 55 IRONTON, OHIO 45638	16-01-23 5 AUD. PLAT 1900 PT. W PT. C000.76A	RES USE CODE 510									
PARCEL-ID 23-086-0300.000	3,080	2,960	6,040								
CRABTREE, FRANK 4524 PIEDMONT RD HUNTINGTON, WV 25704 OR 47 PG 229	16-01-23 5 AUD. PLAT 1900 W1/2 PT. C001.00A	AGR USE CODE 120									

ARNOLD BUSINESS SYSTEMS 330-467-7100

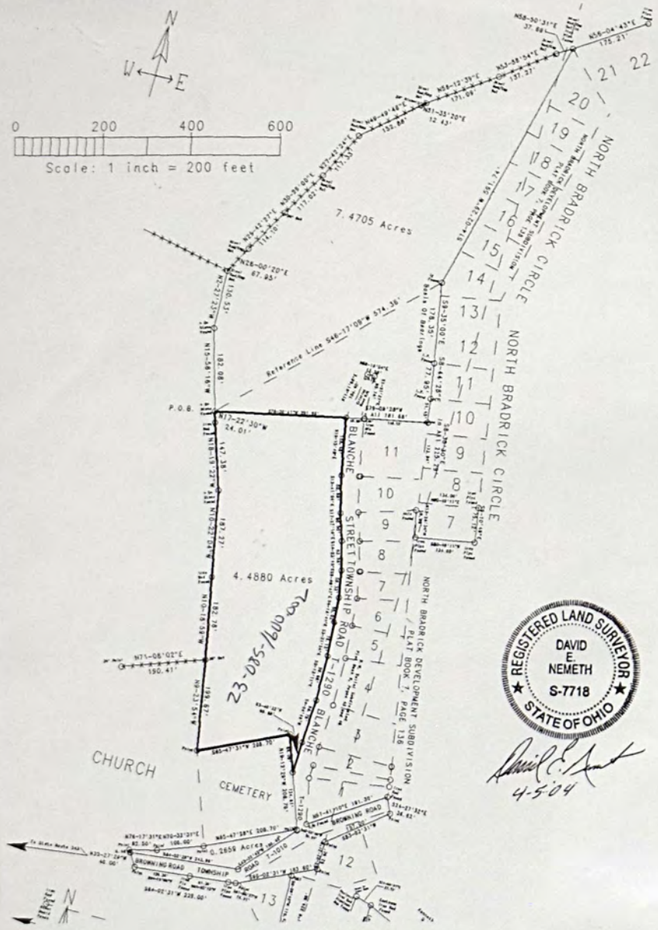

Plat Of Survey For
William Scott Goodwin and Deborah L. Goodwin
4.4880 Acres

O.R. 278, Page 568 - Parcel 23-085-1600
West Of The R.W. Suiter Subdivision, P.B. 6, Pages 45 and 46
North Of Browning Road, Township Road T-1010 and
West Of Blanche Street, Township Road T-1290
Section 23, T.1, R.16, Union Township - Lawrence County, Ohio
Drawn By: David E. Nemeth, Registered Land Surveyor, Ohio RLS-7718
April 5, 2004

STATE OF OHIO
DAVID E. NEMETH
S-7718
REGISTERED LAND SURVEYOR

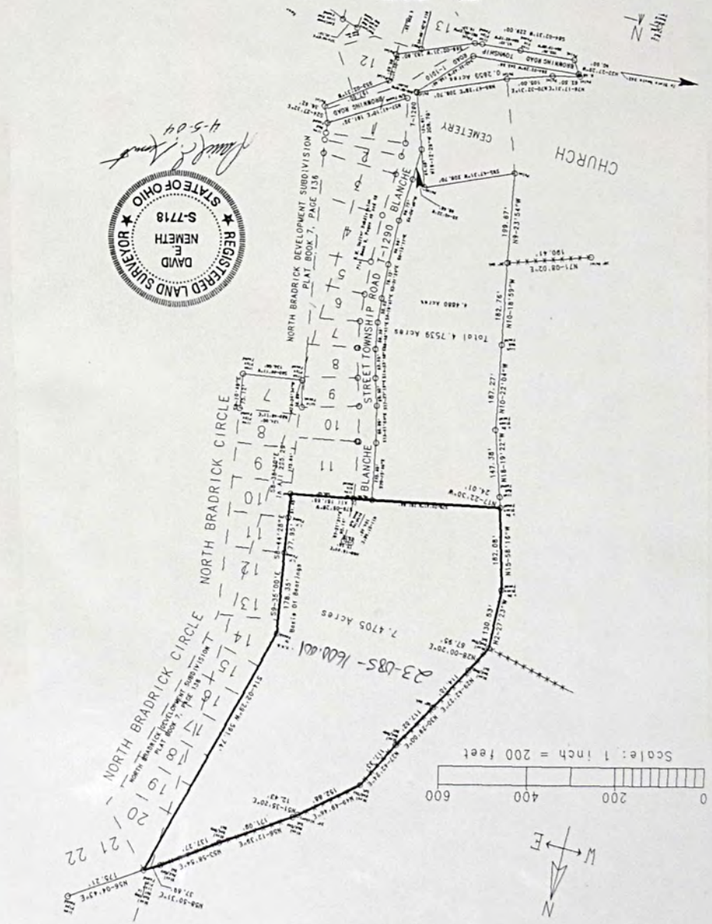

Plat Of Survey For
William Scott Goodwin and Deborah L. Goodwin
7.4705 Acres

North Part Of a 12.4422 Acre Survey (see Surveyor's Certificate In Auditors Office)
O.R. 278, Page 568 - Parcel 23-085-1600
Situate West Of Lots 10-20 Of The North Bradrick Development Subdivision
and North Of Lot 11 Of The R.W. Suiter Subdivision
North Of Browning Road, Township Road T-1010 and
North Of Blanche Street, Township Road T-1290
Section 23, T.1, R.16, Union Township - Lawrence County, Ohio
Drawn By: David E. Nemeth, Registered Land Surveyor, Ohio RLS-7718
April 5, 2004

STATE OF OHIO
DAVID E. NEMETH
S-7718
REGISTERED LAND SURVEYOR

TAX RATE 91
A/R RED FACTOR 09.3867
OTH RED FACTOR 07.1633

LAWRENCE
TAX DISTRICT 23-UNION TWP-CHESAPEAKE S.D.

GENERAL TAX LIST AND DUPLICATE OF REAL AND PUBLIC UTILITY PROPERTY
COUNTY REAL ESTATE TAXES AND SPECIAL ASSESSMENTS

01/14/04

TAX YEAR 2003
INTEREST RATE
PAGE NO 4588

OWNER'S NAME MAILING ADDRESS	DESCRIPTION			TAXES CHARGED	DECEMBER TAXES	PENALTY	JUNE TAXES	PENALTY	TOTAL DELINQUENT	C. D. DATE	MEMO
	LAND	IMPROVEMENTS	TOTAL VALUE								
PARCEL-ID 23-086-0400.000	3,270	1,200	4,470								
BONZO, ERNEST W & MILDRED 108 C/O MILDRED & ERNEST BONZO P.O. BOX 469 GREENUP, KY 41144 VOL 567 PG 330 PARCEL-ID 23-086-0500.000	16-01-23 5 AUD PLAT 1900 PT C020.20A AGR USE CODE 120 AUV 490 00 490										
BONZO, ERNEST W & MILDRED 108 C/O MILDRED & ERNEST BONZO P.O. BOX 469 GREENUP, KY 41144 VOL 567 PG 330 PARCEL-ID 23-086-0600.000	16-01-23 5 AUD PLAT 1900 PT LESS 45.20A C004.80A AGR USE CODE 120 AUV 120 00 120										
DEMENT, WILLIAM C. ET AL RT. 2 CHESAPEAKE, OHIO VOL 468 PG 803 PARCEL-ID 23-086-0700.000	16-01-23 6 AUD PLAT 1900 PT LESS 1.02AC C001.22A RES USE CODE 510 3,310 7,770 11,080 HOMESITE VALUE LISTED BELOW 3,270 7,710 10,980										
BARRY, CHARLES M. & ANITA P.O. BOX 230 PROCTORVILLE, OHIO 45669 VOL 592 PG 78 PARCEL-ID 23-086-0701.000	16-1-23 PT AUD PLAT 1900 LESS 0.06A BAL=0.96ACS. RES USE CODE 500 190 00 190										
DEMENT, WILLIAM C. RT. 2 CHESAPEAKE, OHIO 45619-0000 VOL 460 PG 801 PARCEL-ID 23-086-0702.000	16-01-23 PT 6 AUD PLAT 1900 C000.06A RES USE CODE 500 10 00 10										
WILEY, DOUGLAS & DENSIE 52 PVT DR 17895 ST RT 243 CHESAPEAKE, OHIO 45619 VOL 544 PG 240 PARCEL-ID 23-086-0800.000 10-31-03 414.24	16-01-23 6 AUD. PLAT 1900 PT. E SIDE C001.08A RES USE CODE 510 3,280 4,260 7,540 HOMESITE VALUE LISTED BELOW 3,270 4,260 7,530										
UNION BAPTIST CHURCH TRUSTEES 17632 ST RT 243 CHESAPEAKE, OH 45619 PARCEL-ID 23-086-0804.000	16-1-23 AUD PLAT 1900 .50AC RES USE CODE 500 3,050 00 3,050										
UNION BAPTIST CHURCH CHESAPEAKE, OH 45619 PARCEL-ID 23-086-0805.000	16-1-23 AUD PLAT OF 1900 LE; 1 .78A BAL=1.25ACS EXM USE CODE 685 7,620 00 7,620										

ARNOLD BUSINESS SYSTEMS 330-499-7100

TAX RATE 91
A/R RED FACTOR 09.3867
OTH RED FACTOR 07.1633

LAWRENCE
TAX DISTRICT 23-UNION TWP-CHESAPEAKE S.D.

GENERAL TAX LIST AND DUPLICATE OF REAL AND PUBLIC UTILITY PROPERTY
COUNTY REAL ESTATE TAXES AND SPECIAL ASSESSMENTS

01/14/04

TAX YEAR 2003
INTEREST RATE
PAGE NO 4589

OWNER'S NAME MAILING ADDRESS	DESCRIPTION			TAXES CHARGED	DECEMBER TAXES	PENALTY	JUNE TAXES	PENALTY	TOTAL DELINQUENT	C. D. DATE	MEMO
	LAND	IMPROVEMENTS	TOTAL VALUE								
FREEDOM INDEPENDENT CHURCH P.O. BOX 527 CHESAPEAKE, OHIO 45619 OR 117 PG 73 PARCEL-ID 23-086-0805.001	16-1-23 AUD PLAT 1900 1.78ACS EXM USE CODE 685 10,850 36,240 47,090										
CEMETERY PARCEL-ID 23-086-0806.000	16-01-23 C000.00A EXM USE CODE 690 6,620 00 6,620										
CEMETERY PARCEL-ID 23-086-0807.000	16-01-23 C000.00A EXM USE CODE 690 10,980 00 10,980										
FREEDOM INDEPENDENT CHURCH 43 TWP RD 1010 CHESAPEAKE, OH. 45619-000L OR 117 PG 73 PARCEL-ID 23-086-0810.000	16-01-23 PT SW 1/4 SEE AUD 1922 DUP & DEED VO C000.14A EXM USE CODE 685 850 00 850										
ADKINS, RUSSELL & CLAUDIA 658 TWP. RD. 1010 CHESAPEAKE, OHIO 45619 PARCEL-ID 23-086-0900.000	16-01-23 5 AUD PLAT 1900 NE CO R LE; .54A BAL=0.23ACS RES USE CODE 500 1,570 00 1,570										
MARCUM, VICKIE C/O VICKIE BLEVINS 721 TWP RD 1010 CHESAPEAKE, OHIO 45619 VOL 624 PG 442 PARCEL-ID 23-086-0900.001 04-03-03 TRNSF TO 23-086-0900.001 RANSBOTTOM, JIMMY D. II &	16-01-23 5 AUD PLAT 1900 NE CO R PT 0.54ACS RES USE CODE 510 00 00 00										
RANSBOTTOM, JIMMY D. II & BRANDY J. 028 C/O FIDELITY NAT'L TAX SERV. TAX BILL PROCESSING 468 N. ROSEMEAD BLVD. PASADENA, CA 91107 OR 215 PG 110 PARCEL-ID 23-086-0900.001 04-03-03 TRNSF FROM 23-086-0900.001 MARCUM, VICKIE	16-01-23 5 AUD PLAT 1900 NE CO R PT 0.54ACS RES USE CODE 510 2,570 18,470 21,040										
BLEVINS, VICKIE 721 TWP RD 1010 CHESAPEAKE, OH 45619 VOL 627 PG 758 PARCEL-ID 23-086-0901.000	16-01-23 LOTS 34 THRU 38 C001.08A RES USE CODE 500 00 00 00										

OWNER'S NAME MAILING ADDRESS	DESCRIPTION			TAXES CHARGED	DECEMBER TAXES	PENALTY	JUNE TAXES	PENALTY	TOTAL DELINQUENT	C. D. DATE	MEMO
	LAND	IMPROVEMENTS	TOTAL VALUE								
04-03-03 TRNSF TO 23-086-0901.000											RANSBOTTOM, JIMMY D. II &
RANSBOTTOM, JIMMY D. II & BRANDY J. 721 TWP RD 1010 CHESAPEAKE, OH 45619 OR 215 PG 110 PARCEL-ID 23-086-0901.000	16-01-23 LOTS 34 THRU 38 0001.08A RES USE CODE 500 210		00 210								
04-03-03 TRNSF FROM 23-086-0901.000											BLEVINS, VICKIE
BLEVINS, VICKIE 721 TWP RD 1010 CHESAPEAKE, OHIO 45619 PARCEL-ID 23-086-0902.000	16-01-23 5 AUD PLAT 1900 NE COR PT LOT 30 LESS 0. 4 0000.20A RES USE CODE 500 00		00 00								
04-03-03 TRNSF TO 23-086-0902.000											RANSBOTTOM, JIMMY D. II &
RANSBOTTOM, JIMMY D. II & BRANDY J. 721 TWP. RD.1010 CHESAPEAKE, OHIO 45619 OR 215 PG 110 PARCEL-ID 23-086-0902.000	16-01-23 5 AUD PLAT 1900 NE COR PT LOT 30 LESS 0. 4 0000.20A RES USE CODE 500 1,440		00 1,440								
04-03-03 TRNSF FROM 23-086-0902.000											BLEVINS, VICKIE
HAWTHORNE, CARMELITA 503 TWP RD 1010 CHESAPEAKE, OHIO 45619-000 OR 79 PG 688 PARCEL-ID 23-086-0903.000	16-1-23 PT NE COR LESS .57 BAL .30AC RES USE CODE 500 1,820		00 1,820								
CURRY, ERNEST C. & SHELBA J. 541 TWP RD 1010 CHESAPEAKE, OHIO 45619 VOL 632 PG 814 PARCEL-ID 23-086-0903.001	16-1-23 PT NE COR .57 AC RES USE CODE 500 00		00 00								
01-31-03 TRNSF TO 23-086-0903.001											CURRY, ERNEST CARLYLE JR.
CURRY, ERNEST CARLYLE JR. P.O. BOX 478 PROCTORVILLE, OHIO 45669 OR 204 PG 220 PARCEL-ID 23-086-0903.001	16-1-23 PT NE COR .57 AC RES USE CODE 500 2,670		00 2,670								
01-31-03 TRNSF FROM 23-086-0903.001											CURRY, ERNEST C. & SHELBA
COLLINS, ODELL & ALDINE 417 4TH AVE CHESAPEAKE OHIO 45619 VOL 372 PG 299	16-01-23 PT NE COR 0000.22A RES USE CODE 500 1,530		00 1,530								

OWNER'S NAME MAILING ADDRESS	DESCRIPTION			TAXES CHARGED	DECEMBER TAXES	PENALTY	JUNE TAXES	PENALTY	TOTAL DELINQUENT	C. D. DATE	MEMO
	LAND	IMPROVEMENTS	TOTAL VALUE								
PARCEL-ID 23-086-0904.000											
ESTEP, MICHAEL GENE & JACKIE IRENE ADKINS 670 TOWNSHIP RD 1010 CHESAPEAKE, OHIO 45619 VOL 581 PG 134 PARCEL-ID 23-086-0905.000	16-01-23 5 AUD PLAT 1900 PT NE COR LESS 0.22 AC 0000.22A RES USE CODE 500 920		00 920								
ADKINS, RUSSELL & CLAUDIA 004 C/O LERETA CORP CENTRAL REP PRC.DEPT 1123 SOUTH PARKVIEW DR. COVINA, CAL. 91724 Y PARCEL-ID 23-086-0906.000	16-01-23 5 AUD PLAT 1900 NE CO RPT 0000.44A RES USE CODE 540 1,440 HOMESITE VALUE LISTED BELOW 1,440	9,860 9,810	11,300 11,250								
JOHNSTON, MONICA C/O LORETTA DANIELS 639 TWP. RD. 1010 CHESAPEAKE, OHIO 45619 PARCEL-ID 23-086-0907.000	16-01-23 5 AUD PLAT 1900 NE COR PT 0000.22A RES USE CODE 510 1,530	20,630	22,160								
COLLINS, ODELL & ADLINE 417 4TH AVE. CHESAPEAKE, OH. 45619-000 VOL 465 PG 90 PARCEL-ID 23-086-0908.000	16-01-23 5 AUD PLAT 1900 NE COR 0000.22A RES USE CODE 500 1,530		00 1,530								
ADKINS, RUSSELL K. & CLAUDIA 658 TWP. RD. 1010 CHESAPEAKE, OHIO 45619 VOL 470 PG 654 PARCEL-ID 23-086-0909.000	16-1-23 5 AUD PLAT 1900 NE COR PT LESS.22A BAL=3.25ACS RES USE CODE 599 500		230 730								
ADKINS, RUSSELL K. & CALUDIA J. 658 TWP RD 1010 CHESAPEAKE, OH 45619 VOL 624 PG 734 PARCEL-ID 23-086-0910.000	16-01-23 5 AUD PLAT 1900 NE CO R PT LOT 30 LE:.25A BAL=.15ACS RES USE CODE 500 1,180		00 1,180								
RANSBOTTOM, JIMMY D. II & BRANDY J. 721 TWP RD 1010 CHESAPEAKE, OHIO 45619 OR 215 PG 110 PARCEL-ID 23-086-0910.001	16-01-23 5 AUD PLAT 1900 NE CO R PT LOT 30 PT 0.25ACS RES USE CODE 500 190		00 190								
04-03-03 TRNSF FROM 23-086-0910.001											BLEVINS, VICKIE L.
BLEVINS, VICKIE L. 721 TWP RD 1010 CHESAPEAKE, OHIO 45619 VOL 628 PG 227 PARCEL-ID 23-086-0910.001	16-01-23 5 AUD PLAT 1900 NE CO R PT LOT 30 PT 0.25ACS RES USE CODE 500 00		00 00								

ARMOND BUSINESS SYSTEMS 330-666-7100

TAX RATE 91
A/R RED FACTOR 09.3867
OTH RED FACTOR 07.1633

LAWRENCE
TAX DISTRICT 23-UNION TWP-CHESAPEAKE S.D.

GENERAL TAX LIST AND DUPLICATE OF REAL AND PUBLIC UTILITY PROPERTY
COUNTY REAL ESTATE TAXES AND SPECIAL ASSESSMENTS

TAX YEAR 2003
INTEREST RATE
01/14/04 PAGE NO 4592

OWNER'S NAME MAILING ADDRESS	DESCRIPTION			TAXES CHARGED	DECEMBER TAXES	PENALTY	JUNE TAXES	PENALTY	TOTAL DELINQUENT	C.D. DATE	MEMO
	LAND	IMPROVEMENTS	TOTAL VALUE								
04-03-03 TRNSF TO 23-086-0910.001 RANSBOTTOM, JIMMY D. II &											
ESTEP, MICHAEL GENE & JACKIE RENE ADKINS 670 TOWNSHIP RD 1010 CHESAPEAKE, OHIO 45619 VOL 581 PG 134 PARCEL-ID 23-086-0911.000	16-01-23 PT 5 AUD PLAT 1900 NE COR 0000.22A RES USE CODE 510 920	13,290	14,210								
ADKINS, RUSSELL K. & CLAUDIA J 658 TWP. RD. 1010 CHESAPEAKE, OHIO 45619 PARCEL-ID 23-086-0912.000	16-01-23 PT 5 AUD PLAT 1900 NE COR 0000.22A RES USE CODE 599 720	140	860								
ADKINS, RUSSELL K. & CLAUDIA J 658 TWP. RD. 1010 CHESAPEAKE, OHIO 45619 PARCEL-ID 23-086-0913.000	16-01-23 PT 5 AUD PLAT 1900 NE COR 0000.40A RES USE CODE 500 1,130	00	1,130								
HAVENS, EVELYN & SANDRA HOGG IFE EST LARRY R ADKINS REMAIND 95 TOWNSHIP RD. 1347 CHESAPEAKE, OHIO 45619 PARCEL-ID 23-086-1000.000	16-02-23 5 PT. 0000.43A RES USE CODE 545 2,250	00	2,250								
MCCOMAS, MARK AND RENEE 645 TWP RD 1010 CHESAPEAKE, OH 45619 OR 184 PG 275 PARCEL-ID 23-086-1100.000	16-01-23 LOTS 20.21 & 24 PT. 0000.66A RES USE CODE 545 2,980 HOMESITE VALUE LISTED BELOW 2,980	760 00	3,740 2,980	1/7/05 Howell Thomas Williams & Barbara K Williams							
SMITH, JERRY RT. 1 BOX 377A EAST LYNN, W. VA. 25512 VOL 519 PG 339 PARCEL-ID 23-086-1200.000 09-26-03 94.09	16-01-23 PT. 0000.43A RES USE CODE 500 2,250	00	2,250								
RANSBOTTOM, JIMMY D. II & BRANDY J. 721 TWP RD 1010 CHESAPEAKE, OHIO 45619 OR 215 PG 110 PARCEL-ID 23-086-1300.000 04-03-03 TRNSF FROM 23-086-1300.000 MARCUM, VICKIE	16-01-23 5 PT. LOTS 27,28 0000.44A RES USE CODE 500 1,720	00	1,720								
MARCUM, VICKIE C/O VICKIE BLEVINS 721 TWP RD 1010 CHESAPEAKE, OHIO 45619 VOL 624 PG 442 PARCEL-ID 23-086-1300.000	16-01-23 5 PT. LOTS 27,28 0000.44A RES USE CODE 500 00	00	00								

ARMOND BUSINESS SYSTEMS 330-467-7100

TAX RATE 91
A/R RED FACTOR 09.3867
OTH RED FACTOR 07.1633

LAWRENCE
TAX DISTRICT 23-UNION TWP-CHESAPEAKE S.D.

GENERAL TAX LIST AND DUPLICATE OF REAL AND PUBLIC UTILITY PROPERTY
COUNTY REAL ESTATE TAXES AND SPECIAL ASSESSMENTS

TAX YEAR 2003
INTEREST RATE
01/14/04 PAGE NO 4593

OWNER'S NAME MAILING ADDRESS	DESCRIPTION			TAXES CHARGED	DECEMBER TAXES	PENALTY	JUNE TAXES	PENALTY	TOTAL DELINQUENT	C.D. DATE	MEMO
	LAND	IMPROVEMENTS	TOTAL VALUE								
04-03-03 TRNSF TO 23-086-1300.000 RANSBOTTOM, JIMMY D. II &											
TAYLOR, WILLIAM & DONNA Leard Mae 2220 ADAMS AVE. HUNTINGTON, W. VA. VOL 460 PG 548 PARCEL-ID 23-086-1400.000	16-01-23 5 LOT 1 0000.22A RES USE CODE 500 1,530	00	1,530								
TAYLOR, WILLIAM L. & DONNA Leard MAE 2220 ADAMS AVE. HUNTINGTON, W. VA. VOL 460 PG 548 PARCEL-ID 23-086-1500.000	16-01-23 5 LOT 2 0000.22A RES USE CODE 500 1,530	00	1,530								
BROWN, ELLEN HILL C/O ELLEN BROWN P. O. BOX 1052 HUNTINGTON, WV 25713 PARCEL-ID 23-086-1600.000	16-01-23 5 LOT 3 0000.22A RES USE CODE 500 1,530	00	1,530								
BROWN, ELLEN HILL C/O ELLEN BROWN P. O. BOX 1052 HUNTINGTON, WV 25713 PARCEL-ID 23-086-1700.000	16-01-23 5 LOT 4 0000.22A RES USE CODE 500 1,530	00	1,530								
BROWN, ELLEN HILL C/O ELLEN BROWN P. O. BOX 1052 HUNTINGTON, WV 25713 PARCEL-ID 23-086-1800.000	16-01-23 5 LOT 5 0000.22A RES USE CODE 500 1,530	00	1,530								
DOLEN, JUDGE 13811 ST RT 243 CHESAPEAKE, OH 45619 OR 258 PG 426 PARCEL-ID 23-087-0100.000 10-27-03 TRNSF FROM 23-087-0100.000 PORTER, PAUL 11-25-03 97.26	16-01-23 5 LOT 6 0000.22A RES USE CODE 500 1,530	00	1,530								
PORTER, PAUL 3000 FERGUSON RD. HUNTINGTON, W. VA. VOL 332 PG 504 PARCEL-ID 23-087-0100.000 10-27-03 TRNSF TO 23-087-0100.000 DOLEN, JUDGE	16-01-23 5 LOT 6 0000.22A RES USE CODE 500 00	00	00								
BROWN, ELLEN BROWN C/O ELLEN BROWN P. O. BOX 1052 HUNTINGTON, WV 25713 PARCEL-ID 23-087-0200.000	16-01-23 5 LOT 7 0000.22A RES USE CODE 500 1,530	00	1,530								

ARMOND BUSINESS SYSTEMS 330-467-7100

TAX RATE 91
A/R RED FACTOR 09.3867
OTH RED FACTOR 07.1633

LAWRENCE
TAX DISTRICT 23-UNION TWP-CHESAPEAKE S.D.

GENERAL TAX LIST AND DUPLICATE OF REAL AND PUBLIC UTILITY PROPERTY
COUNTY REAL ESTATE TAXES AND SPECIAL ASSESSMENTS

01/14/04

TAX YEAR 2003
INTEREST RATE
PAGE NO 4594

OWNER'S NAME MAILING ADDRESS	DESCRIPTION LAND	IMPROVEMENTS	TOTAL VALUE	TAXES CHARGED	DECEMBER TAXES	PENALTY	JUNE TAXES	PENALTY	TOTAL DELINQUENT	C. D. DATE	MEMO
ADKINS, RUSSELL K. & CLAUDIA J . 658 TWP. RD. 1010 CHESAPEAKE, OHIO 45619 PARCEL-ID 23-087-0300.000	16-01-23 5 LOT 8 C000.22A RES USE CODE 500 40	00	40								
STEPP, HARLESS JR. 584 TWP RD 1010 CHESAPEAKE, OHIO 45619 VOL 613 PG 532 PARCEL-ID 23-087-0400.000	16-01-23 LOT E C000.12A RES USE CODE 500 1,010	00	1,010								
THACKER, DALLAS M. 3637 STALEY ST LAVALETTE, WV 25535 VOL 638 PG 397 PARCEL-ID 23-087-0402.000	R 16 T 01 S 23 PT 0.58ACS RES USE CODE 510 2,720	17,020	19,740	1/8/03 Kimberly S. Baker-							
THACKER, JERY D & WANDA LOU 630 TWP RD 1289 CHESAPEAKE, OHIO 45619 VOL 611 PG 779 PARCEL-ID 23-087-0402.001	-00-00 PT 0.68ACRES RES USE CODE 510 3,000	14,410	17,410								
HAWTHORNE, CARMELITA 503 TWP RD 1010 CHESAPEAKE, OHIO 45619-000 OR 79 PG 688 PARCEL-ID 23-087-0500.000	16-01-23 5 AUD PLAT OF 1900 L ESS 0.46A BAL=.61ACS RES USE CODE 599 350	1,250	1,600								
CURRY, ERNEST C. & SHELBA J. 541 TWP. RD. 1010 CHESAPEAKE, OHIO 45619 VOL 610 PG 561 PARCEL-ID 23-087-0500.001	16-01-23 5 AUD PLAT OF 1900 PT 0.46ACS RES USE CODE 545 2,330	700	3,030								
STEPP, HARLESS JR. 584 TWP RD 1010 CHESAPEAKE, OHIO 45619 VOL 613 PG 532 PARCEL-ID 23-087-0600.000	16-01-23 AUD PLAT PT C000.49A RES USE CODE 510 2,420 HOMESITE VALUE LISTED BELOW 2,420	27,800 27,800	30,220 30,220								
STEPP, HARLESS JR. 584 TWP RD 1010 CHESAPEAKE, OHIO 45619 VOL 613 PG 532 PARCEL-ID 23-087-0601.000	-00-00 LOT E UNREC PLAT C000.14A RES USE CODE 545 1,130	00	1,130								
LLOYD, GWINN 556 TOWNSHIP RD. 1010 CHESAPEAKE, OHIO 45619-0000 VOL 601 PG 389 PARCEL-ID 23-087-0602.000	-00-00 UNREC PLAT LOT B C000.23A RES USE CODE 599 1,570 HOMESITE VALUE LISTED BELOW 1,570	570 570	2,140 2,140								
LLOYD, GWINN 556 TOWNSHIP RD. 1010 CHESAPEAKE, OHIO 45619-0000	-00-00 UNREC PLAT LOT A C000.19A RES USE CODE 500										

TAX RATE 91
A/R RED FACTOR 09.3867
OTH RED FACTOR 07.1633

LAWRENCE
TAX DISTRICT 23-UNION TWP-CHESAPEAKE S.D.

GENERAL TAX LIST AND DUPLICATE OF REAL AND PUBLIC UTILITY PROPERTY
COUNTY REAL ESTATE TAXES AND SPECIAL ASSESSMENTS

01/14/04

TAX YEAR 2003
INTEREST RATE
PAGE NO 4595

OWNER'S NAME MAILING ADDRESS	DESCRIPTION LAND	IMPROVEMENTS	TOTAL VALUE	TAXES CHARGED	DECEMBER TAXES	PENALTY	JUNE TAXES	PENALTY	TOTAL DELINQUENT	C. D. DATE	MEMO
VOL 601 PG 389 PARCEL-ID 23-087-0603.000	970	00	970								
BONZO, ERNEST W. & MILDRED 108 C/O MILDRED & ERNEST BONZO P.O. BOX 469 GREENUP, KY 41144 VOL 438 PG 646 PARCEL-ID 23-087-0700.000	16-01-23 6 AUD PLAT OF 1900 PT E SIDE C000.25A AGR USE CODE 120 AUV 10	00	10								
ELLIS, JOHN LEWIS LIFE EST. & ELLIS, DALE ETAL, REM. 17770 ST RT 243 CHESAPEAKE, OHIO 45619-0000 VOL 493 PG 87 PARCEL-ID 23-087-0800.000	16-01-23 6 AUD. PLAT OF 1900 PT. N SIDE C004.81A RES USE CODE 500 2,680	00	2,680								
BONZO, ERNEST W & MILDRED 108 C/O MILDRED & ERNEST BONZO P.O. BOX 469 GREENUP, KY 41144 VOL 567 PG 330 PARCEL-ID 23-087-0900.000	16-01-23 6 AUD PLAT 1900 PT N SIDE C006.61A AGR USE CODE 120 AUV 160	00	160								
SUITER, ARTHUR & ANGELA TRENT 134 PVT DR 18185 CHESAPEAKE, OHIO 45619 OR 119 PG 256 PARCEL-ID 23-087-1000.000 10-09-03 17.42	16-01-23 6 AUD PLAT OF 1900 S SIDE LESS 3.57 & 1.37 BAL = 5. 69 ACRES AGR USE CODE 120 1,100	00	1,100								
LAWRENCE COUNTY UNION TOWNSHIP TRUSTEES C/O RANDY WOOD P.O. BOX 757 CHESAPEAKE, OHIO 45619 VOL 567 PG 659 PARCEL-ID 23-087-1000.001	16-01-23 6 AUD PLAT 1900 S SID E PT 1.37 ACRES EXM USE CODE 630 240	00	240								
NICHOLS, CURTIS R. II, TERRY & MONTY P.O. BOX 397 CHESAPEAKE, OHIO 45619 OR 203 PG 601 PARCEL-ID 23-087-1100.000	16-01-23 6 AUD PLAT OF 1900 S SIDE LESS 0. 7 C002.64A RES USE CODE 500 1,070	00	1,070								
NICHOLS, SHIRLEY, CURTIS R. II , TERRY, & MONTY C/O SHIRLEY NICHOLS 596 TWP. RD. 1289 CHESAPEAKE, OHIO 45619 VOL 615 PG 349 PARCEL-ID 23-087-1100.000	16-01-23 6 AUD PLAT OF 1900 S SIDE LESS 0. 7 C002.64A RES USE CODE 500 00	00	00								

ARMOND BUSINESS SYSTEMS 330-467-7100

OWNER'S NAME MAILING ADDRESS	DESCRIPTION			TAXES CHARGED	DECEMBER TAXES	PENALTY	JUNE TAXES	PENALTY	TOTAL DELINQUENT	C.D. DATE	MEMO
	LAND	IMPROVEMENTS	TOTAL VALUE								
01-28-03 TRNSF TO 23-087-1100.000 NICHOLS, CURTIS R. II, TE											
GRASS, MILTON 251 PVT DR 244 CHESAPEAKE, OHIO 45619-000 OR 84 PG 428 PARCEL-ID 23-087-1101.000	16-01-23 PT 6 AUD PLAT OF 1900 S SIDE C000.73A RES USE CODE 510 3,060	19,780	22,840	Credit Based Asset Servicing and Securitization, LLC 1-26-04					9/10/04 Pledged Property II, LLC		
BARRY, CHARLES M. & ANITA P.O. BOX 230 PROCTORVILLE, OHIO 45669 VOL 592 PG 78-82 PARCEL-ID 23-087-1200.000	16-01-23 6 AUD. PLAT OF 1900 S SIDE C000.20A RES USE CODE 500 40	00	40								
CRAFT, DOLLY MAY 18160 RT 243 CHESAPEAKE, OHIO 45619-000 VOL 371 PG 296 PARCEL-ID 23-087-1300.000	16-01-23 6 AUD. PLAT OF 1900 PT. 55 X 200 ON RD. C000.31A RES USE CODE 510 1,190 HOMESITE VALUE LISTED BELOW 1,190	6,670 6,310	7,860 7,500								
SUITER, ARTHUR & ANGELA TRENT 134 PVT DR 18185 CHESAPEAKE, OHIO 45619 OR 119 PG 256 PARCEL-ID 23-087-1400.000 10-09-03 111.88	16-01-23 6 AUD. PLAT OF 1900 PT. C036.65A AGR USE CODE 120 7,060	00	7,060								
SUITER, ARTHUR & ANGELA TRENT 134 PVT DR 18185 CHESAPEAKE, OHIO 45619 OR 119 PG 256 PARCEL-ID 23-087-1500.000 10-09-03 .79	16-01-23 6 AUD. PLAT OF 1900 PT. C000.23A AGR USE CODE 120 50	00	50								
SUITER, ARTHUR & ANGELA TRENT 134 PVT DR 18185 CHESAPEAKE, OHIO 45619 OR 119 PG 256 PARCEL-ID 23-087-1600.000 10-09-03 89.69	16-01-23 6 AUD. PLAT OF 1900 PT. C029.42A AGR USE CODE 120 5,660	00	5,660								
NICHOLS, CURTIS R. II & LORI A . 244 TWP RD 185 CHESAPEAKE, OHIO 45619 OR 77 PG 556 PARCEL-ID 23-087-1800.000	16-01-23 6 AUD. PLAT OF 1900 PT. C004.15A RES USE CODE 510 3,880	32,850	36,730	2.80/Ac Bal. 1.35/Ac Charles F. & Deborah N. Arwood –	1806.001 4/27/04						
SUITER, ARTHUR & ANGELA TRENT 134 PVT DR 18185 CHESAPEAKE, OHIO 45619 OR 119 PG 256 PARCEL-ID 23-088-0100.000	16-01-23 6 AUD. PLAT OF 1900 PT. C024.91A AGR USE CODE 120 7,880	00	7,880								

OWNER'S NAME MAILING ADDRESS	DESCRIPTION			TAXES CHARGED	DECEMBER TAXES	PENALTY	JUNE TAXES	PENALTY	TOTAL DELINQUENT	C.D. DATE	MEMO
	LAND	IMPROVEMENTS	TOTAL VALUE								
10-09-03 124.87											
PARKER, MANUEL 51 PVT DR 1833 CHESAPEAKE, OHIO 45619 VOL 631 PG 420 PARCEL-ID 23-088-0200.000	16-1-23 6 AUD PLAT OF 1900 PT E OF RD LESS .15AC BAL .60AC RES USE CODE 510 1,950 HOMESITE VALUE LISTED BELOW 1,950	3,400 3,260	5,350 5,210								
FREEDOM INDEPENDENT CHURCH 3629 CHASE ST HUNTINGTON, WV 25704 OR 155 PG 571 PARCEL-ID 23-088-0200.001	16-1-23 6 AUD PLAT OF 1900 PT E OF RD PT .15AC RES USE CODE 500 1,180	00	1,180								
PICKENS, MICHAEL & LIBBY 17884 ST. RT. 243 CHESAPEAKE, OHIO 45619 PARCEL-ID 23-088-0300.000	16-01-23 6 AUD. PLAT OF 1900 PT. LESS 2.16A. 0002.78A RES USE CODE 545 3,620 HOMESITE VALUE LISTED BELOW 3,270	490 490	4,110 3,760								
PERRY, DANIEL G. 17698 ST RT 243 CHESAPEAKE, OH 45619 OR 103 PG 511 PARCEL-ID 23-088-0400.000	16-1-23 6 AUD PLAT OF 1900 PT 2.21AC RES USE CODE 545 3,510	20	3,530								
ELLIS, JOHN LEWIS LIFE EST & LLIS, DALE ETAL, REM. 17770 ST RT 243 CHESAPEAKE, OHIO 45619 VOL 493 PG 87 PARCEL-ID 23-088-1000.000	16-01-23 6 AUD. PLAT OF 1900 PT. C000.50A RES USE CODE 510 1,640 HOMESITE VALUE LISTED BELOW 1,640	3,220 3,120	4,860 4,760								
KAZEE, PAUL AND LILLIAN 5041 LEHI DR. HUNTINGTON, W.V. 25705 PARCEL-ID 23-088-1100.000	16-01-23 6 AUD. PLAT OF 1900 SUITER, S. D. 1 C000.32A RES USE CODE 510 2,140	3,860	6,000								
PRINCE, DEANNA 1978 SWANSFORD DRIVE DUBLIN, OHIO 43016 VOL 549 PG 390 PARCEL-ID 23-088-1200.000	16-01-23 6 AUD. PLAT OF 1900 SUITER S. D. 2 50 N P C000.00A RES USE CODE 510 1,620 HOMESITE VALUE LISTED BELOW 1,620	5,450 5,220	7,070 6,840								
KAZEE, PAUL 5041 LEHI DR. HUNTINTON W.VA 25705 OR 127 PG 490 PARCEL-ID 23-088-1300.000	16-01-23 6 AUD. PLAT OF 1900 SUITER S. D. 2 LESS 50 C000.00A RES USE CODE 510 260	950	1,210								

ARMOND BUSINESS SYSTEMS 330-666-7100

Survey datum is based on the bearing of the north line of D.V. 601, Pg. 553.

Ohio
Lawrence County
Union Township
S. 23, T. 1 N., R. 16 W.

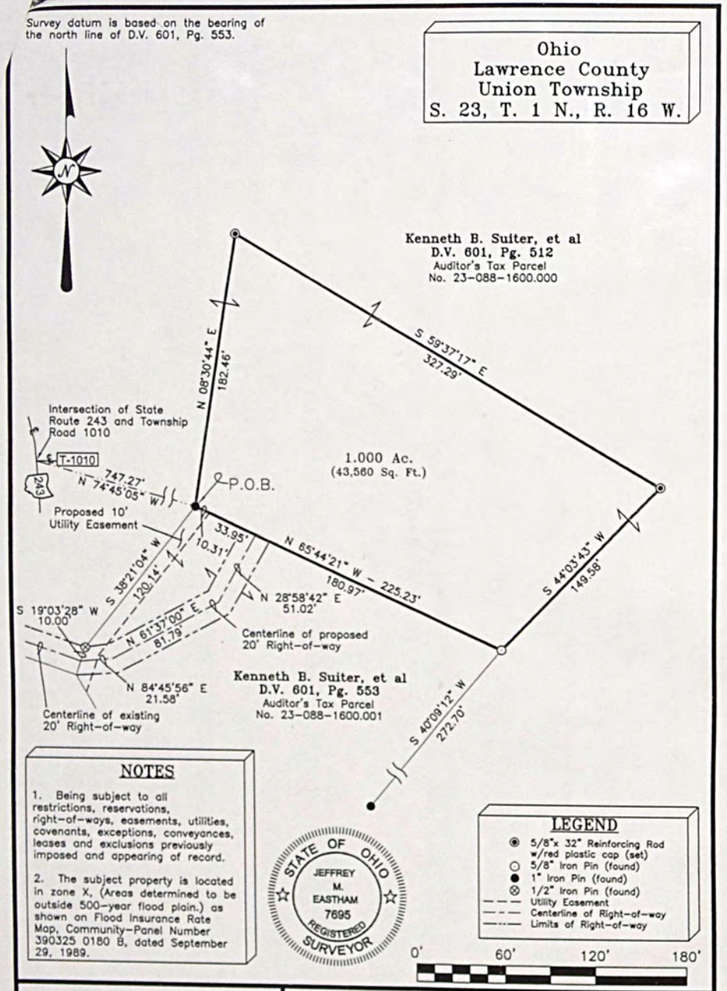

NOTES

1. Being subject to all restrictions, reservations, right-of-ways, easements, utilities, covenants, exceptions, conveyances, leases and exclusions previously imposed and appearing of record.

2. The subject property is located in zone X, (Areas determined to be outside 500-year flood plain.) as shown on Flood Insurance Rate Map, Community-Panel Number 390325 0180 B, dated September 29, 1989.

STATE OF OHIO
JEFFREY M. EASTHAM
7695
REGISTERED SURVEYOR

LEGEND

- ◉ 5/8"x 32" Reinforcing Rod w/red plastic cap (set)
- ○ 5/8" Iron Pin (found)
- ● 1" Iron Pin (found)
- ⊗ 1/2" Iron Pin (found)
- Utility Easement
- Centerline of Right-of-way
- Limits of Right-of-way

0' 60' 120' 180'

Surveyed By:

Registered Professional Surveyor No. 7695

Eastham & Associates
ENGINEERS - SURVEYORS - PLANNERS
• 3992 STATE ROUTE 7, • CHESAPEAKE, OH 45619 •
• (740) 867-8369 • (800) 424-5258 • Fax (740) 867-8146 •
• E-mail Address • eastham@eastham-assoc.com •
• http://www.eastham-assoc.com •

Plat of Survey
for
Natalie Davis

Job No. 5531 OL	Date: January 27, 2004	Scale: 1" = 60'
Drawn By: G Perkins		
Checked By: R.L. Eastham		

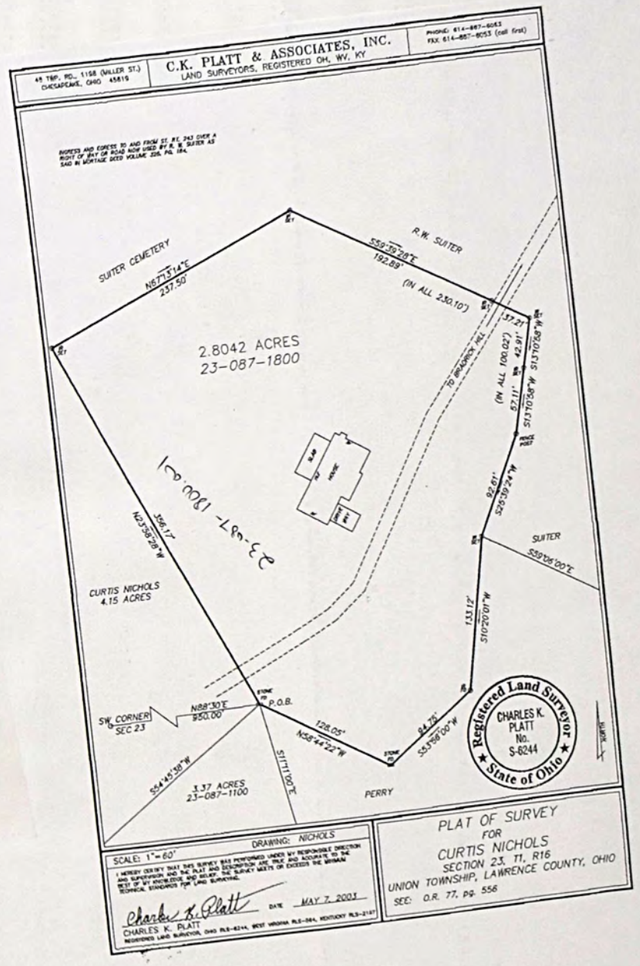

EXHIBIT

TAX RATE 91
A/R RED FACTOR 09.3867
OTH RED FACTOR 07.1633

LAWRENCE
TAX DISTRICT 23-UNION TWP-CHESAPEAKE S.D.

GENERAL TAX LIST AND DUPLICATE OF REAL AND PUBLIC UTILITY PROPERTY
COUNTY REAL ESTATE TAXES AND SPECIAL ASSESSMENTS

01/14/04

TAX YEAR 2003
INTEREST RATE

OWNER'S NAME MAILING ADDRESS	DESCRIPTION LAND	IMPROVEMENTS	TOTAL VALUE	TAXES CHARGED	DECEMBER TAXES	PENALTY	JUNE TAXES	PENALTY	TOTAL DELINQUENT	C. D. DATE	MEMO
KAZEE, PAUL 5041 LEHI DR HUNTINGTON, W. VA 25705 OR 127 PG 490 PARCEL-ID 23-088-1400.000	16-01-23 6 AUD. PLAT OF 1900 SUITER S. D. 3 LESS 16 0000.00A RES USE CODE 500 820	00	820								
KAZEE, PAUL & LILLIAN 5041 LEHI DRIVE HUNTINGTON, W. VA. 25705 VOL 490 PG 516 PARCEL-ID 23-088-1500.000	16-01-23 6 AUD. PLAT OF 1900 SUITER S. D. 3 16 S S 0000.00A RES USE CODE 510 260	190	450								
SUITER, KENNETH B. ET-AL LIFE EST RT. 7, 5443 (M) CHESAPEAKE, OHIO 45619 PARCEL-ID 23-088-1600.000	16-01-23 6 AUD PLAT OF 1900 SUI TER SD E OF RD LESS1 &.98 BAL=5 0.05ACS COM USE CODE 499 35,110	22,370	57,480	1600 Natalie Dawn Davis 1600.003 Bal=4905							
SUITER, KENNETH B LIFE ESTATE & ANGELA TRENT LIFE EST ETAL RT. 7 - 5443 (BOX M) CHESAPEAKE, OHIO 45619 VOL 601 PG 553 PARCEL-ID 23-088-1600.001	16-01-23 6 AUD PLAT OF 1900 SU ITER S.D. E OF RD PT 1.00 ACRE RES USE CODE 510 3,270	58,440	61,710								
SUITER, ARTHUR D. LIFE EST. RE M. JUSTIN WAYNE SUITER TRUST 134 PVT DR 18155 STRT 243 CHESAPEAKE, CH 45619 OR 249 PG 362 PARCEL-ID 23-088-1600.002 09-15-03 TRNSF FROM 23-088-1600.002 SUITER, ROLAND DARBY	16-01-23 6 AUD PLAT OF 1900 SUI TER SD E OF RD PT .98ACS RES USE CODE 500 3,270	00	3,270								
SUITER, ROLAND DARBY 1215 W. CLAY ST. HOUSTON, TX 77019 PARCEL-ID 23-088-1600.002 09-15-03 TRNSF TO 23-088-1600.002 SUITER, ARTHUR D. LIFE ES	16-01-23 6 AUD PLAT OF 1900 SUI TER SD E OF RD PT .98ACS RES USE CODE 500 00	00	00								
SUITER, KENNETH B.ET-AL LIFE EST 1130 CO RD 3 CHESAPEAKE, OHIO 45619 VOL 601 PG 512 PARCEL-ID 23-088-1700.000	16-01-23 6 AUD. PLAT OF 1900 58.60 ON S.R. 243 0000.10A RES USE CODE 500 890	00	890								
KAZEE, PAUL & LILLIAN 5041 LE HI DRIVE HUNTINGTON, WV 25705 PARCEL-ID 23-088-1800.000	16-01-23 6 AUD. PLAT OF 1900 SUITER S. D. 4 44 N S 0000.00A RES USE CODE 500 360	00	360								
HENSLEY, RUTH BLACK	16-01-23 6 AUD. PLAT OF 1900										

TAX RATE 91
A/R RED FACTOR 09.3867
OTH RED FACTOR 07.1633

LAWRENCE
TAX DISTRICT 23-UNION TWP-CHESAPEAKE S.D.

GENERAL TAX LIST AND DUPLICATE OF REAL AND PUBLIC UTILITY PROPERTY
COUNTY REAL ESTATE TAXES AND SPECIAL ASSESSMENTS

01/14/04

TAX YEAR 2003
INTEREST RATE
PAGE NO 4599

OWNER'S NAME MAILING ADDRESS	DESCRIPTION LAND	IMPROVEMENTS	TOTAL VALUE	TAXES CHARGED	DECEMBER TAXES	PENALTY	JUNE TAXES	PENALTY	TOTAL DELINQUENT	C. D. DATE	MEMO
18252 ST RT 243 CHESAPEAKE, OHIO 45619 VOL 250 PG 633 PARCEL-ID 23-089-0100.000	SUITER S. D. 4 LESS 4 0000.00A RES USE CODE 510 720 HOMESITE VALUE LISTED BELOW 720	6,790 6,790	7,510 7,510								
HENSLEY, RUTH BLACK 18252 ST RT243 CHESAPEAKE, OHIO 45619 VOL 250 PG 633 PARCEL-ID 23-089-0200.000	16-01-23 6 AUD. PLAT OF 1900 SUITER S. D. 5 LESS 6 0000.30A RES USE CODE 500 1,240	00	1,240								
TRUE BLUE FEDERAL CREDIT UNION 425 HOMESTEAD PLACE HUNTINGTON, W.VA. 25703 VOL 619 PG 9 PARCEL-ID 23-089-0300.000 03-17-03 TRNSF TO 23-089-0300.000 CREMEANS, MARK A.	16-01-23 6 AUD. PLAT OF 1900 SUITER S. D. 5 60 S S 0000.12A RES USE CODE 510 00	00	00								
CREMEANS, MARK A. 2076 TWP RD 156 CHESAPEAKE, OH 45619 OR 211 PG 289 PARCEL-ID 23-089-0300.000 03-17-03 TRNSF FROM 23-089-0300.000 TRUE BLUE FEDERAL CREDIT	16-01-23 6 AUD. PLAT OF 1900 SUITER S. D. 5 60 S S 0000.12A RES USE CODE 510 980 HOMESITE VALUE LISTED BELOW 980	70 70	1,050 1,050								
CREMEANS, MARK A. 2076 TWP RD 156 CHESAPEAKE, OH 45619 OR 211 PG 289 PARCEL-ID 23-089-0400.000 03-17-03 TRNSF FROM 23-089-0400.000 TRUE BLUE FEDERAL CREDIT	16-01-23 6 AUD. PLAT OF 1900 SUITER S. D. 6 LESS 5 0000.28A RES USE CODE 510 1,000 HOMESITE VALUE LISTED BELOW 1,000	200 200	1,200 1,200								
TRUE BLUE FEDERAL CREDIT UNION 425 HOMESTEAD PLACE HUNTINGTON, W.VA. 25703 VOL 619 PG 9 PARCEL-ID 23-089-0400.000 03-17-03 TRNSF TO 23-089-0400.000 CREMEANS, MARK A.	16-01-23 6 AUD. PLAT OF 1900 SUITER S. D. 6 LESS 5 0000.28A RES USE CODE 510 00	00	00								
TRUE BLUE FEDERAL CREDIT UNION 425 HOMESTEAD PLACE HUNTINGTON, W.VA. 25703 VOL 619 PG 9 PARCEL-ID 23-089-0500.000 03-17-03 TRNSF TO 23-089-0500.000 CREMEANS, MARK A.	16-01-23 6 AUD. PLAT OF 1900 SUITER S. D. 6 5 N S I 0000.01A RES USE CODE 500 00	00	00								
CREMEANS, MARK A.	16-01-23 6 AUD. PLAT OF 1900										

ARMOND BUSINESS SYSTEMS 330-467-7100

TAX RATE 91
A/R RED FACTOR 09.3867
OTH RED FACTOR 07.1633

LAWRENCE
TAX DISTRICT 23-UNION TWP-CHESAPEAKE S.D.

GENERAL TAX LIST AND DUPLICATE OF REAL AND PUBLIC UTILITY PROPERTY
COUNTY REAL ESTATE TAXES AND SPECIAL ASSESSMENTS

01/14/04

TAX YEAR 2003
INTEREST RATE

OWNER'S NAME MAILING ADDRESS	DESCRIPTION			TAXES CHARGED	DECEMBER TAXES	PENALTY	JUNE TAXES	PENALTY	TOTAL DELINQUENT	C.D. DATE	MEMO
	LAND	IMPROVEMENTS	TOTAL VALUE								
2076 TWP RD 156 CHESAPEAKE, OH 45619 OR 211 PG 289 PARCEL-ID 23-089-0500.000	SUITER S. D. 6 S N S I C000.01A RES USE CODE 500 160	00	160								
03-17-03 TRNSF FROM 23-089-0500.000	TRUE BLUE FEDERAL CREDIT										
FRYE, BETTY LOU P.O. BOX 375 CHESAPEAKE, OHIO 45619-000 VOL 436 PG 116 PARCEL-ID 23-089-0600.000	16-01-23 6 AUD. PLAT OF 1900 SUITER S. D. 7 E PT. C000.21A RES USE CODE 500 1,930	00	1,930								
NICHOLS, SHIRLEY F. C/O MELODY FRYE 129 TOWNSHIP RD. 185 CHESAPEAKE, OHIO 45619 VOL 436 PG 184 PARCEL-ID 23-089-0700.000	16-01-23 6 AUD. PLAT OF 1900 SUITER S. D. 7 W PT. C000.18A RES USE CODE 500 00	00	00								
01-28-03 TRNSF TO 23-089-0700.000	FRYE, MELODY										
FRYE, MELODY C/O MELODY FRYE 129 TOWNSHIP RD. 185 CHESAPEAKE, OHIO 45619 OR 203 PG 605 PARCEL-ID 23-089-0700.000	16-01-23 6 AUD. PLAT OF 1900 SUITER S. D. 7 W PT. C000.18A RES USE CODE 500 1,810	00	1,810								
01-28-03 TRNSF FROM 23-089-0700.000	NICHOLS, SHIRLEY F.										
NICHOLS, SHIRLEY F. C/O MELODY FRYE 129 TOWNSHIP RD. 185 CHESAPEAKE, OHIO 45619 VOL 436 PG 184 PARCEL-ID 23-089-0800.000	16-01-23 6 AUD. PLAT OF 1900 SUITER S. D. 8 W PT. C000.26A RES USE CODE 500 00	00	00								
01-28-03 TRNSF TO 23-089-0800.000	FRYE, MELODY										
FRYE, MELODY 129 TOWNSHIP RD. 185 CHESAPEAKE, OHIO 45619 OR 203 PG 605 PARCEL-ID 23-089-0800.000	16-01-23 6 AUD. PLAT OF 1900 SUITER S. D. 8 W PT. C000.26A RES USE CODE 500 2,680 HOMESITE VALUE LISTED BELOW 2,680	00 00	2,680 2,680								
01-28-03 TRNSF FROM 23-089-0800.000	NICHOLS, SHIRLEY F.										
FRYE, BETTY LOU P.O. BOX 375 CHESAPEAKE, OHIO 45619-000 VOL 436 PG 114 PARCEL-ID 23-089-0900.000	16-01-23 6 AUD. PLAT OF 1900 SUITER S. D. 8 E PT. C000.22A RES USE CODE 545 2,860	550	3,410								

TAX RATE 91
A/R RED FACTOR 09.3867
OTH RED FACTOR 07.1633

LAWRENCE
TAX DISTRICT 23-UNION TWP-CHESAPEAKE S.D.

GENERAL TAX LIST AND DUPLICATE OF REAL AND PUBLIC UTILITY PROPERTY
COUNTY REAL ESTATE TAXES AND SPECIAL ASSESSMENTS

01/14/04

TAX YEAR 2003
INTEREST RATE

OWNER'S NAME MAILING ADDRESS	DESCRIPTION			TAXES CHARGED	DECEMBER TAXES	PENALTY	JUNE TAXES	PENALTY	TOTAL DELINQUENT	C.D. DATE	MEMO
	LAND	IMPROVEMENTS	TOTAL VALUE								
BONZO, MILDRED R. & ERNEST W. 108 C/O MILDRED & ERNEST BONZO P.O. BOX 469 GREENUP, KY 41144 VOL 479 PG 553 PARCEL-ID 23-089-1000.000	16-01-23 6 AUD. PLAT OF 1900 SUITER S. D. 8 E PT. C002.04A RES USE CODE 500 AUV 50	00	50								
BONZO, MILDRED R. & ERNEST W. 108 C/O MILDRED & ERNEST BONZO P.O. BOX 469 GREENUP, KY 41144 VOL 479 PG 553 PARCEL-ID 23-089-1100.000	16-01-23 6 AUD. PLAT OF 1900 SUITER S. D. 8 E PT. C001.56A RES USE CODE 500 AUV 40	00	40								
FRYE, BETTY LOU P.O. BOX 375 CHESAPEAKE, OHIO 45619-000 VOL 436 PG 114 PARCEL-ID 23-089-1200.000	16-01-23 6 AUD. PLAT OF 1900 SUITER S. D. 9 E PT. C000.45A RES USE CODE 510 4,610 HOMESITE VALUE LISTED BELOW 4,610	10,620 10,210	15,230 14,820								
NICHOLS, SHIRLEY F. C/O MELODY FRYE 129 TOWNSHIP RD. 185 CHESAPEAKE, OHIO 45619 PARCEL-ID 23-089-1300.000	16-01-23 6 AUD. PLAT OF 1900 SUITER S. D. 9 W PT. C000.09A RES USE CODE 500 00	00	00								
01-28-03 TRNSF TO 23-089-1300.000	FRYE, MELODY										
FRYE, MELODY C/O MELODY FRYE 129 TOWNSHIP RD. 185 CHESAPEAKE, OHIO 45619 OR 203 PG 605 PARCEL-ID 23-089-1300.000	16-01-23 6 AUD. PLAT OF 1900 SUITER S. D. 9 W PT. C000.09A RES USE CODE 500 910	00	910								
01-28-03 TRNSF FROM 23-089-1300.000	NICHOLS, SHIRLEY F.										
PARKER, MANUEL & EDNA CHILDERS 51 PRIVATE DR 1833 CHESAPEAKE, OHIO 45619 VOL 608 PG 22 PARCEL-ID 23-089-1500.000	16-01-23 6 AUD. PLAT OF 1900 IN SW PT. 40 X 75 C000.07A RES USE CODE 500 660	00	660								
PARKER, MANUEL & RONA CHILDERS 51 PRIVATE DR 1833 CHESAPEAKE, OHIO 45619 VOL 608 PG 22 PARCEL-ID 23-089-1600.000	16-01-23 6 AUD. PLAT OF 1900 IN SW PT. C000.18A RES USE CODE 510 940 HOMESITE VALUE LISTED BELOW 940	3,430 3,380	4,370 4,320								
LEGG, JIMMIE AND PEGGY	16-01-23 6 AUD PLAT 1900 IN SW										

ARNOLD BUSINESS SYSTEMS 330-666-7100

TAX RATE 91
A/R RED FACTOR 09.3867
OTH RED FACTOR 07.1633

LAWRENCE
TAX DISTRICT 23-UNION TWP-CHESAPEAKE S.D.

GENERAL TAX LIST AND DUPLICATE OF REAL AND PUBLIC UTILITY PROPERTY
COUNTY REAL ESTATE TAXES AND SPECIAL ASSESSMENTS

01/14/04

TAX YEAR 2003
INTEREST RATE

OWNER'S NAME MAILING ADDRESS	DESCRIPTION			TAXES CHARGED	DECEMBER TAXES	PENALTY	JUNE TAXES	PENALTY	TOTAL DELINQUENT	C. D. DATE	MEMO
	LAND	IMPROVEMENTS	TOTAL VALUE								
21228 ST. RT. 243 PROCTORVILLE, OHIO 45669 VOL 637 PG 559 PARCEL-ID 23-089-1700.000	PT LESS 0.06 ACS 0006.56A RES USE CODE 510 4,130 HOMESITE VALUE LISTED BELOW 3,270	7,390 7,140	11,520 10,410								
JENKINS, EDDIE LEE & ANNEBELLE VOL 442 PG 793 PARCEL-ID 23-089-1701.000	16-01-23 PT 6 AUD PLAT 1900 IN SW PT 0000.06A RES USE CODE 545 580	210	790								
BOGGS, RALPH & HELEN 320 9TH AVE. GUYANDOTTE HUNTINGTON, W. VA. 25702-000 VOL 233 PG 320 PARCEL-ID 23-089-1800.000	16-01-23 6 AUD. PLAT OF 1900 IN SW PT. 0000.01A RES USE CODE 500 100	00	100								
BOGGS, RALPH & HELEN 320 9TH AVE. GUYANDOTTE HUNTINGTON, W. VA. 25702-000 VOL 233 PG 320 PARCEL-ID 23-090-0100.000	16-01-23 6 AUD. PLAT OF 1900 IN SW PT. 40 X 100 0000.09A RES USE CODE 510 810	3,880	4,690								
HAYES, WALTER & SHERRY 18308 ST RT 243 CHESAPEAKE, OHIO 45619 VOL 608 PG 204 PARCEL-ID 23-090-0200.000	16-01-23 6 AUD. PLAT OF 1900 BET. BRAMMER & RAINE 50 X 12 0 0000.14A RES USE CODE 545 1,130	90	1,220								
HAYES, WALTER & SHERRY 18308 ST RT 243 CHESAPEAKE, OHIO 45619 VOL 608 PG 204 PARCEL-ID 23-090-0300.000	16-01-23 6 AUD. PLAT OF 1900 IN SW PT. 100 X 120 0000.22A RES USE CODE 510 1,220 HOMESITE VALUE LISTED BELOW 1,220	1,470 1,470	2,690 2,690								
KAZEE, PAUL & LILLIAN 5041 LEHI DR. HUNTINGTON, WV 25705 PARCEL-ID 23-090-0400.000	16-01-23 6 AUD. PLAT OF 1900 PT. 0000.12A RES USE CODE 599 1,010	460	1,470								
PEAL, CARRELL & JOSEPHINE 18320 ST. RT. 243 CHESAPEAKE, OHIO 45619 PARCEL-ID 23-090-0500.000	16-01-23 6 AUD. PLAT OF 1900 50 X 120 0000.13A RES USE CODE 510 1,070 HOMESITE VALUE LISTED BELOW 1,070	4,440 4,440	5,510 5,510								
FRY, DONNY & ELIZABETH 18280 STATE RT. 243 CHESAPEAKE, OHIO 45619-000	16-01-23 6 AUD. PLAT OF 1900 IN S PT. 0001.00A RES USE CODE 510										

TAX RATE 91
A/R RED FACTOR 09.3867
OTH RED FACTOR 07.1633

LAWRENCE
TAX DISTRICT 23-UNION TWP-CHESAPEAKE S.D.

GENERAL TAX LIST AND DUPLICATE OF REAL AND PUBLIC UTILITY PROPERTY
COUNTY REAL ESTATE TAXES AND SPECIAL ASSESSMENTS

01/14/04

TAX YEAR 2003
INTEREST RATE

OWNER'S NAME MAILING ADDRESS	DESCRIPTION			TAXES CHARGED	DECEMBER TAXES	PENALTY	JUNE TAXES	PENALTY	TOTAL DELINQUENT	C. D. DATE	MEMO
	LAND	IMPROVEMENTS	TOTAL VALUE								
OR 48 PG 392 PARCEL-ID 23-090-0600.000	3,270 HOMESITE VALUE LISTED BELOW 3,270	7,790 7,670	11,060 10,940								
BOSTER, DANIEL E 1213 COUNTY RD. 3 CHESAPEAKE, OHIO 45619 VOL 581 PG 76 PARCEL-ID 23-090-0700.000	16-01-23 6 AUD. PLAT OF 1900 PT. 0000.16A RES USE CODE 510 530	1,240	1,770								
WILSON, SABRINA 18023 STATE RT. 243 CHESAPEAKE, OHIO 45619-782 OR 134 PG 237 PARCEL-ID 23-090-0800.000 12-27-02 TRNSF TO 23-090-0800.000	16-01-23 7 AUD. PLAT OF 1900 PT. 0002.03A RES USE CODE 510 00 FULTON, TRACY	00	00								
FULTON, TRACY 8029 ST RT 7 PROCTORVILLE, OHIO 45669 OR 197 PG 766 PARCEL-ID 23-090-0800.000 12-27-02 TRNSF FROM 23-090-0800.000 09-30-03 175.48	16-01-23 7 AUD. PLAT OF 1900 PT. 0002.03A RES USE CODE 500 3,430 HOMESITE VALUE LISTED BELOW 3,270 WILSON, SABRINA	00 00	3,430 3,270								
MCDONALD, RAYMOND G. & JUDITH E. 18080 STATE ROUTE 243 CHESAPEAKE, OHIO 45619 VOL 591 PG 535 PARCEL-ID 23-090-0900.000	16-01-23 7 AUD. PLAT OF 1900 PT. 0001.41A RES USE CODE 510 3,340	6,660	10,000								
SPRADLIN, PAUL JEFFREY & MISTY LYNN 022 C/O TRANSAMERICA REAL ESTATE TAX SERVICE 1105 SCHROCK RD SUITE 437 COLUMBUS, OHIO 43229 VOL 596 PG 385 PARCEL-ID 23-090-1000.000	16-01-23 7 AUD. PLAT OF 1900 PT. 0003.41A RES USE CODE 510 3,650 HOMESITE VALUE LISTED BELOW 3,270	11,690 11,640	15,340 14,910								
SAVARY, MARK A. 022 C/O TRANSAMERICA REAL ESTATE TAX SERVICE 1105 SCHROCK RD SUITE 437 COLUMBUS, OHIO 43229 OR 181 PG 682 PARCEL-ID 23-090-1100.000	16-01-23 7 AUD. PLAT OF 1900 PT. 0000.47A RES USE CODE 510 1,540 HOMESITE VALUE LISTED BELOW 1,540	6,790 6,720	8,330 8,260								
MCDONALD, RAYMOND G. & JUDITH E. 18080 STATE RT 243 CHESAPEAKE, OHIO 45619 VOL 591 PG 535	16-01-23 6 AUD. PLAT OF 1900 PT. 0000.55A RES USE CODE 500 110	00	110								

ARNOLD BUSINESS SYSTEMS 330-467-7100

TAX RATE 91
A/R RED FACTOR 09.3867
OTH RED FACTOR 07.1633

LAWRENCE
TAX DISTRICT 23-UNION TWP-CHESAPEAKE S.D.

GENERAL TAX LIST AND DUPLICATE OF REAL AND PUBLIC UTILITY PROPERTY
COUNTY REAL ESTATE TAXES AND SPECIAL ASSESSMENTS

01/14/04

TAX YEAR 2003
INTEREST RATE
PAGE NO 4604

OWNER'S NAME MAILING ADDRESS	DESCRIPTION			TAXES CHARGED	DECEMBER TAXES	PENALTY	JUNE TAXES	PENALTY	TOTAL DELINQUENT	C. D. DATE	MEMO
	LAND	IMPROVEMENTS	TOTAL VALUE								
PARCEL-ID 23-090-1200.000											
SUITER KENNETH B. ET-AL LIFE E ST 1130 CO RD 3 CHESAPEAKE, OHIO 45619 VOL 601 PG 512 PARCEL-ID 23-090-1300.000	16-01-23 11AUD. PLAT OF 1900 0000.25A RES USE CODE 500 1,230	00	1,230								
DANIEL, EMIL BYRD & JANET P.O. BOX 703 CHESAPEAKE, OHIO 45619-070 OR 85 PG 519 PARCEL-ID 23-090-1400.000	16-01-23 12 AUD PLAT 1900 PT LESS 5.61A 0001.52A RES USE CODE 510 3,370	6,690	10,060								
DANIEL, EMIL BYRD P.O.BOX 703 CHESAPEAKE, OH. 45619-070 OR 85 PG 519 PARCEL-ID 23-090-1401.000	16-01-23 PT 12 AUD PLAT 1900 L ESS 2.11 BAL=3.5 RES USE CODE 599 3,410	700	4,110								
FREEDOM INDEPENDENT BAPTIST CH URCH 3629 CHASE ST HUNTINGTON, WV 25704 OR 135 PG 307 PARCEL-ID 23-090-1401.001 05-28-03 TRNSF TO 23-090-1401.001	16-1-23 PT 12 AUD PLAT 1900 PT 2.11AC RES USE CODE 500 00	00	00								
FREEDOM INDEPENDENT BAPTIST CH URCH, INC. 3629 CHASE ST HUNTINGTON, WV 25704 OR 225 PG 202 PARCEL-ID 23-090-1401.001 05-28-03 TRNSF FROM 23-090-1401.001	16-1-23 PT 12 AUD PLAT 1900 PT 2.11AC RES USE CODE 500 4,110	00	4,110								
UNITED STATES OF AMERICA VOL 279 PG 488 PARCEL-ID 23-090-1500.000	16-1-23 12 AUD PLAT 1900 PT TR ACT #W-2320 PUBLIC ACCESS AREA 1.82 AC EXM USE CODE 600 9,560	00	9,560								
DANIEL, EMIL BYRD & JANET P.O.BOX 703 CHESAPEAKE, OHIO 45619-0703 OR 85 PG 519 PARCEL-ID 23-090-1600.000	16-01-23 13 AUD. PLAT 1900 0000.50A RES USE CODE 510 2,460 HOMESITE VALUE LISTED BELOW 2,460	9,570 8,690	12,030 11,150								
BOSTER, DANIEL E 1213 COUNTY RD. 3 CHESAPEAKE, OHIO 45619 VOL 581 PG 76 PARCEL-ID 23-090-1700.000	16-01-23 14,15 AUD. PLAT 1900 PT. S PT. 0000.24A RES USE CODE 510 780	3,080	3,860								

TAX RATE 91
A/R RED FACTOR 09.3867
OTH RED FACTOR 07.1633

LAWRENCE
TAX DISTRICT 23-UNION TWP-CHESAPEAKE S.D.

GENERAL TAX LIST AND DUPLICATE OF REAL AND PUBLIC UTILITY PROPERTY
COUNTY REAL ESTATE TAXES AND SPECIAL ASSESSMENTS

01/14/04

TAX YEAR 2003
INTEREST RATE
PAGE NO 4605

OWNER'S NAME MAILING ADDRESS	DESCRIPTION			TAXES CHARGED	DECEMBER TAXES	PENALTY	JUNE TAXES	PENALTY	TOTAL DELINQUENT	C. D. DATE	MEMO
	LAND	IMPROVEMENTS	TOTAL VALUE								
	HOMESITE VALUE LISTED BELOW 780	3,080	3,860								
BOGGS, RALPH W 320-9TH AVE GUYANDOTTE HUNTINGTON, WVA 25702 VOL 428 PG 363 PARCEL-ID 23-090-1800.000	16-01-23 15 AUD. PLAT 1900 N PT. 0000.06A RES USE CODE 500 580	00	580								
BOSTER, DANIEL E. 1213 COUNTY RD. 3 CHESAPEAKE, OHIO 45619 VOL 518 PG 279 PARCEL-ID 23-091-0100.000	16-01-23 15 AUD. PLAT 1900 PT. N PT. 0000.06A RES USE CODE 500 120	00	120								
BOGGS, RALPH W. 320 9TH AVE. GUYANDOTTE HUNTINGTON, W. VA. 25702-000 VOL 317 PG 465 PARCEL-ID 23-091-0200.000	16-01-23 15 AUD. PLAT 1900 PT. ON N SIDE 0000.01A RES USE CODE 500 100	00	100								
ROBERTSON, EARL W. VOL 299 PG 599 PARCEL-ID 23-091-0300.000	16-01-23 16 AUD. PLAT 1900 ST. NY. EASE. 0000.13A RES USE CODE 500 10	00	10								
MAY, DAVID AND SUSAN 1042 LIBERTY ROAD WEST LIBERTY, KY. 41472 VOL 623 PG 675 PARCEL-ID 23-091-0400.000	16-01-23 17 AUD. PLAT 1900 LESS .83A. 0002.17A RES USE CODE 500 3,450	00	3,450								
SUITER, ARTHUR & ANGELA TRENT 134 PVT DR 18185 CHESAPEAKE, OHIO 45619 OR 119 PG 256 PARCEL-ID 23-091-0500.000 10-09-03 3.18	16-01-23 17 AUD. PLAT 1900 0000.60A AGR USE CODE 120 200	00	200								
MAY, DAVID AND SUSAN 1042 LIBERTY ROAD WEST LIBERTY, KY. 41472 VOL 623 PG 675 PARCEL-ID 23-091-0600.000	16-01-23 17 AUD. PLAT 1900 PT. 0000.23A RES USE CODE 500 50	00	50								
RILEY, MILDRED P.O. BOX 336 IRONTON, OH. 45638-0000 VOL 303 PG 30 PARCEL-ID 23-091-0701.000 10-09-03 TRNSF TO 23-091-0701.000	16-01-23 18 AUD PLAT U900 0005.00A RES USE CODE 500 00	00	00								
HAMLIN, JOHN H. JR.											

ARMOR BUSINESS SYSTEMS 330-467-7100

TAX RATE 91
A/R RED FACTOR 09.3867
OTH RED FACTOR 07.1633

LAWRENCE
TAX DISTRICT 23-UNION TWP-CHESAPEAKE S.D.

GENERAL TAX LIST AND DUPLICATE OF REAL AND PUBLIC UTILITY PROPERTY
COUNTY REAL ESTATE TAXES AND SPECIAL ASSESSMENTS

TAX YEAR 2003
INTEREST RATE
PAGE NO 4606
01/14/04

OWNER'S NAME MAILING ADDRESS	DESCRIPTION			TAXES CHARGED	DECEMBER TAXES	PENALTY	JUNE TAXES	PENALTY	TOTAL DELINQUENT	C. D. DATE	MEMO
	LAND	IMPROVEMENTS	TOTAL VALUE								
HAMLIN, JOHN H. JR. 1250 CO RD 2 CHESAPEAKE, OH 45619 OR 255 PG 188 PARCEL-ID 23-091-0701.000	16-01-23 18 AUD PLAT U900 C005.00A RES USE CODE 500 770	00	770	Daniel G. Perry 11-22-04							
10-09-03 TRNSF FROM 23-091-0701.000 RILEY, MILDRED 11-25-03 46.06											
UNION MISSIONARY BAPTIST CHURCH, INC. 17632 ST. RT. 243 CHESAPEAKE, OH. 45619-0000 VOL 391 PG 304 PARCEL-ID 23-091-0801.000	16-1-23 PT S PT C.50A. EXEMPTED,12/6/85; SEE '83 DUP) 14.00 ACS. RES USE CODE 500 2,160	00	2,160								
UNION MISSIONARY BAPTIST CHURCH CHESAPEAKE, OHIO 45619 VOL 391 PG 304 PARCEL-ID 23-091-0810.000	16-1-23 PT S PT0.50ACS. (STATE EXEMPTION, 12/6/85; '83 DUP.) EXM USE CODE 685 300	00	300								
PERRY, DANIEL G. 17698 ST RT 243 CHESAPEAKE, OHIO 45619 OR 53 PG 778 PARCEL-ID 23-091-0900.000	16-1-23 2&18 AUD PLAT 1900 PT LESS 1.24 BAL 19.59AC RES USE CODE 510 6,850	52,780	59,630								
UNION MISSIONARY BAPTIST CHURCH 17632 ST RT 243 CHESAPEAKE, OH 45619 VOL 629 PG 688 PARCEL-ID 23-091-0900.001	16-1-23 2 & 18 AUD PLAT 1900 PT .20AC RES USE CODE 500 1,440	00	1,440								
UNION MISSIONARY BAPTIST CHURCH 17632 ST RT 243 CHESAPEAKE, OH 45619 VOL 629 PG 688 PARCEL-ID 23-091-0900.002	16-1-23 2& 18 AUD PLAT 1900 PT 1.04AC RES USE CODE 500 3,280	00	3,280								
NANCE, BRENDA G. & HARRY L. WILKES, JR 17656 ST RT 243 CHESAPEAKE, OHIO 45619 OR 163 PG 366 PARCEL-ID 23-091-1100.000	16-01-23 18 E PT .51AC RES USE CODE 500 1,240	00	1,240								
NANCE, BRENDA G. & HARRY L. WILKES, JR 17656 ST RT 243 CHESAPEAKE, OHIO 45619 OR 163 PG 366 PARCEL-ID 23-091-1200.000	16-01-23 18 AUD. PLAT 1900 PT. 50 X 150 C000.17A RES USE CODE 545 1,290 HOMESITE VALUE LISTED BELOW 1,290	1,230 1,230	2,520 2,520								
MCCORMICK, LARRY G. & REGINA A.	-00-00 1 R. W. SUITER SUBDIV										

TAX RATE 91
A/R RED FACTOR 09.3867
OTH RED FACTOR 07.1633

LAWRENCE
TAX DISTRICT 23-UNION TWP-CHESAPEAKE S.D.

GENERAL TAX LIST AND DUPLICATE OF REAL AND PUBLIC UTILITY PROPERTY
COUNTY REAL ESTATE TAXES AND SPECIAL ASSESSMENTS

TAX YEAR 2003
INTEREST RATE
PAGE NO 4607
01/14/04

OWNER'S NAME MAILING ADDRESS	DESCRIPTION			TAXES CHARGED	DECEMBER TAXES	PENALTY	JUNE TAXES	PENALTY	TOTAL DELINQUENT	C. D. DATE	MEMO
	LAND	IMPROVEMENTS	TOTAL VALUE								
006 C/O F. A. R. E. TAX SERVICE ATTN:ESCROW REPORTING-07W 8435 N. STEMMONS FREEWAY DALLAS, TX 75247 VOL 623 PG 54 PARCEL-ID 23-091-1500.000	C000.00A RES USE CODE 510 2,540 HOMESITE VALUE LISTED BELOW 2,540	10,690 10,690	13,230 13,230								
MCCORMICK, LARRY G. & REGINA A 006 C/O F. A. R. E. TAX SERVICE ATTN:ESCROW REPORTING-07W 8435 N. STEMMONS FREEWAY DALLAS, TX 75247 VOL 623 PG 54 PARCEL-ID 23-091-1600.000	2 RW SUITER SD 93 ONLY LESS 3,681 SQ FT RES USE CODE 500 530	00	530								
CHRISTIAN, MICHAEL D AND TINA M. 44 TWP RD 1290 CHESAPEAKE, OH 45619 VOL 621 PG 552 PARCEL-ID 23-091-1600.001	2 RW SUITER SD 93 ONLY 3,681 SQ FT RES USE CODE 500 860	00	860								
MCCORMICK, LARRY G. & REGINA 006 C/O F. A. R. E. TAX SERVICE ATTN:ESCROW REPORTING-07W 8435 N. STEMMONS FREEWAY DALLAS, TX 75247 VOL 623 PG 54 PARCEL-ID 23-091-1601.000	2 RW SUITER PT W 61' LESS 2,467 SQ FT RES USE CODE 500 460 HOMESITE VALUE LISTED BELOW 460	00 00	460 460								
CHRISTIAN, MICHAEL D. AND TINA M. 44 TWP RD 1290 CHESAPEAKE, OH 45619 VOL 621 PG 552 PARCEL-ID 23-091-1601.001	2 RW SUITER PT W 61' 2,467 SQ FT RES USE CODE 500 820	00	820								
CHRISTIAN, MICHAEL D. AND TINA M. 44TOWNSHIP RD. 1290 CHESAPEAKE, OHIO 45619 VOL 621 PG 319 PARCEL-ID 23-091-1700.000	-00-00 3 R. W. SUITER SUBDIV 0000.00A RES USE CODE 510 2,910	10,200	13,110								
CHRISTIAN, MICHAEL D. & TINA M. (DOWER OF CLETIS SMITH WIFE) 44 TWP RD 1290 CHESAPEAKE, OH 45619 OR 100 PG 441 PARCEL-ID 23-091-1800.000	-00-00 4 R. W. SUITER SUBDIV 0000.00A RES USE CODE 500 3,340	00	3,340								
CHRISTIAN, MICHAEL D. & TINA M. (DOWER OF CLETIS SMITH WIFE) 44 TWP RD 1290 CHESAPEAKE, OH 45619 OR 100 PG 441 PARCEL-ID 23-092-0100.000	-00-00 5 R. W. SUITER SUBDIV C000.00A RES USE CODE 520 1,840 HOMESITE VALUE LISTED BELOW 1,840	19,150 18,710	20,990 20,550								

ARMO BUSINESS SYSTEMS 330-467-7100

TAX RATE 91
A/R RED FACTOR 09.3867
OTH RED FACTOR 07.1633

LAWRENCE
TAX DISTRICT 23-UNION TWP-CHESAPEAKE S.D.

GENERAL TAX LIST AND DUPLICATE OF REAL AND PUBLIC UTILITY PROPERTY
COUNTY REAL ESTATE TAXES AND SPECIAL ASSESSMENTS

01/14/04

TAX YEAR 2003
INTEREST RATE
PAGE NO 4608

OWNER'S NAME MAILING ADDRESS	DESCRIPTION			TAXES CHARGED	DECEMBER TAXES	PENALTY	JUNE TAXES	PENALTY	TOTAL DELINQUENT	C.D. DATE	MEMO
	LAND	IMPROVEMENTS	TOTAL VALUE								
SUTTON, ROSE C/O ROSE SUTTON 112 TWP. RD. 1290 CHESAPEAKE, OHIO 45619 OR 167 PG 188 PARCEL-ID 23-092-0200.000	-00-00 6 R. W. SUITER SUBDI V C000.00A RES USE CODE 510 1,750 12,090 13,840 HOMESITE VALUE LISTED BELOW 1,750 12,090 13,840										
SUTTON, ALEX E. LEWIS 112 TWP RD 1290 CHESAPEAKE, OH 45619 OR 22 PG 708 PARCEL-ID 23-092-0300.000	-00-00 7 R. W. SUITER SUBDI V C000.00A RES USE CODE 510 1,520 2,800 4,320										
COPLEY, CLARENCE & PHYLLIS 134 TWP RD 1290 CHESAPEAKE, OHIO 45619 VOL 632 PG 694 PARCEL-ID 23-092-0400.000	-00-00 8 R. W. SUITER SUBDI V C000.00A RES USE CODE 510 1,860 7,800 9,660										
COPLEY, CLARENCE H. & PHYLLIS 134 TOWNSHIP RD 1290 CHESAPEAKE, OHIO 45619 VOL 404 PG 263 PARCEL-ID 23-092-0500.000	-00-00 9 R. W. SUITER SUBDI V C000.00A RES USE CODE 510 1,860 11,600 13,460 HOMESITE VALUE LISTED BELOW 1,860 11,600 13,460										
COPLEY, CLARENCE & PHYLLIS 134 TWP RD 1290 CHESAPEAKE, OHIO 45619 VOL 635 PG 1 PARCEL-ID 23-092-0600.000	-00-00 10 R. W. SUITER SUBDI V C000.00A RES USE CODE 500 2,090 00 2,090										
ELDRED, KARL C/O ELDRED, KARL RT. 1 BOX 607 LESAGE, WV 25537 OR 154 PG 200 PARCEL-ID 23-092-0700.000	-00-00 11 R. W. SUITER SUBDI V 0000.00A RES USE CODE 500 3,540 00 3,540										
NEISESS, GERALD & BETTY 102 TWP. RD. 1010 CHESAPEAKE, OHIO 45619 VOL 494 PG 377 PARCEL-ID 23-092-0800.000	-00-00 12 R. W. SUITER SUBDI V C000.00A RES USE CODE 510 3,890 11,320 15,210 HOMESITE VALUE LISTED BELOW 3,890 4,340 8,230										
PERRY, DANIEL S. & BARBARA ANN 98 TWP RD 1010 CHESAPEAKE, OHIO 45619 OR 62 PG 535 PARCEL-ID 23-092-0900.000	-00-00 13 R. W. SUITER SUBDI V C000.00A RES USE CODE 510 1,950 5,780 7,730 HOMESITE VALUE LISTED BELOW 1,950 5,780 7,730										
CREMEANS, MICHELLE	-00-00 1 LOW GAP SUBDIVISIO										

TAX RATE 91
A/R RED FACTOR 09.3867
OTH RED FACTOR 07.1633

LAWRENCE
TAX DISTRICT 23-UNION TWP-CHESAPEAKE S.D.

GENERAL TAX LIST AND DUPLICATE OF REAL AND PUBLIC UTILITY PROPERTY
COUNTY REAL ESTATE TAXES AND SPECIAL ASSESSMENTS

01/14/04

TAX YEAR 2003
INTEREST RATE
PAGE NO 4609

OWNER'S NAME MAILING ADDRESS	DESCRIPTION			TAXES CHARGED	DECEMBER TAXES	PENALTY	JUNE TAXES	PENALTY	TOTAL DELINQUENT	C.D. DATE	MEMO
	LAND	IMPROVEMENTS	TOTAL VALUE								
18142 ST RT 243 CHESAPEAKE, OH 45619 OR 174 PG 10 PARCEL-ID 23-092-1000.000	N C000.00A RES USE CODE 510 840 3,380 4,220										
KAZEE, PAUL & LILLIAN F. 5041 LEHI DR. HUNTINGTON, W.V. 25705 PARCEL-ID 23-092-1100.000	-00-00 2 LOW GAP SUBDIVISIO N C000.00A RES USE CODE 510 490 2,790 3,280										
KAZEE, PAUL AND LILLIAN 5041 LEHI DR. HUNTINGTON, WV 15705 PARCEL-ID 23-092-1200.000	-00-00 3 LOW GAP SUBDIVISIO N C000.00A RES USE CODE 500 800 00 800										
KAZEE, PAUL & LILLIAN 5041 LEHI DRIVE HUNTINGTON, W. VA. 25705 VOL 508 PG 579 PARCEL-ID 23-092-1300.000	-00-00 4 LOW GAP SUBDIVISIO N C000.00A RES USE CODE 510 760 2,450 3,210										
MCDONALD, RAYMOND G. & JUDITH 18080 ST. RT. 243 CHESAPEAKE, OHIO 45619 PARCEL-ID 23-092-1400.000	-00-00 5 LOW GAP SUBDIVISIO N C000.00A RES USE CODE 510 1,120 5,440 6,560										
MCDONALD, RAYMOND & JUDITH 18080 ST. RT. 243 CHESAPEAKE, OHIO 45619 PARCEL-ID 23-092-1500.000	-00-00 6 LOW GAP SUBDIVISIO N C000.00A RES USE CODE 510 1,160 13,730 14,890 HOMESITE VALUE LISTED BELOW 1,160 13,550 14,710										
MCDONALD, RAYMOND 40 TWP RD 185 CHESAPEAKE, OH 45619 OR 150 PG 311 PARCEL-ID 23-092-1600.000	-00-00 7 LOW GAP SUBDIVISIO N C000.00A RES USE CODE 545 3,380 00 3,380										
DEMENT, HILDA FAYE 33 TWP. RD. 185 CHESAPEAKE, OHIO 45619 VOL 487 PG 551 PARCEL-ID 23-092-1700.000	-00-00 8 LOW GAP SUBDIVISIO N C000.00A RES USE CODE 510 2,250 5,880 8,130 HOMESITE VALUE LISTED BELOW 2,250 2,830 5,080										
SCARBERRY, WILLIAM 121 TWP RD 185 CHESAPEAKE, OHIO 45619 OR 121 PG 692 PARCEL-ID 23-092-1800.000	-00-00 9 LOW GAP SUBDIVISIO N C000.00A RES USE CODE 510 2,160 20,720 22,880										

ARNOLD BUSINESS SYSTEMS 330-467-7100

TAX RATE 91
A/R RED FACTOR 09.3867
OTH RED FACTOR 07.1633

LAWRENCE
TAX DISTRICT 23-UNION TWP-CHESAPEAKE S.D.

GENERAL TAX LIST AND DUPLICATE OF REAL AND PUBLIC UTILITY PROPERTY
COUNTY REAL ESTATE TAXES AND SPECIAL ASSESSMENTS

TAX YEAR 2003
INTEREST RATE
01/14/04
PAGE NO 4610

OWNER'S NAME MAILING ADDRESS	DESCRIPTION			TAXES CHARGED	DECEMBER TAXES	PENALTY	JUNE TAXES	PENALTY	TOTAL DELINQUENT	C.D. DATE	MEMO
	LAND	IMPROVEMENTS	TOTAL VALUE								
	HOMESITE VALUE LISTED BELOW										
	2,160	20,180	22,340								
11-26-03 735.37											
SCARBERRY, WILLIAM L.	-00-00 10 LOW GAP SUBDIVISIO										
99 TWP RD 185	N										
CHESAPEAKE, OHIO 45619	0000.00A	RES USE CODE	510								
OR 108 PG 229											
PARCEL-ID 23-093-0100.000	1,430	1,500	2,930								
	HOMESITE VALUE LISTED BELOW										
	1,430	1,050	2,480								
11-26-03 215.11											
SUITER, KENNETH B. & MARJORIE	-00-00 11 LOW GAP SUBDIVISIO										
1130 CO. RD. 3	N										
CHESAPEAKE, OHIO 45619	0000.00A	RES USE CODE	500								
PARCEL-ID 23-093-0200.000	550	00	550								
SCARBERRY, DENNIS AND APRIL	-00-00 12 LOW GAP SUBDIVISIO										
143 TWP RD 185	N										
CHESAPEAKE, OHIO 45619	0000.00A	RES USE CODE	510								
OR 47 PG 455											
PARCEL-ID 23-093-0300.000	1,340	11,780	13,120								
	HOMESITE VALUE LISTED BELOW										
	1,340	11,780	13,120								
SCARBERRY, DENNIS AND APRIL	-00-00 13 LOW GAP SUBDIVISIO										
143 TWP RD 185	N										
CHESAPEAKE, OHIO 45619	0000.00A	RES USE CODE	510								
VOL 635 PG 131											
PARCEL-ID 23-093-0400.000	1,580	10,320	11,900								
	HOMESITE VALUE LISTED BELOW										
	1,580	10,320	11,900								
CHAPMAN, RICKEY AND WANDA	-00-00 14 LOW GAP SUBDIVISIO										
198 TWP. RD. 185	N										
CHESAPEAKE, OHIO 45619	0000.00A	RES USE CODE	510								
OR 66 PG 747											
PARCEL-ID 23-093-0500.000	1,140	9,780	10,920								
	HOMESITE VALUE LISTED BELOW										
	1,140	9,670	10,810								
SCARBERRY, DENNIS AND APRIL	-00-00 15 LOW GAP SUBDIVISIO										
143 TWP RD 185	N										
CHESAPEAKE, OHIO 45619	0000.00A	RES USE CODE	545								
OR 47 PG 455											
PARCEL-ID 23-093-0600.000	930	350	1,280								
	HOMESITE VALUE LISTED BELOW										
	930	350	1,280								
FREEDOM INDEPENDENT BAPTIST CH	16-01-26 1 RUSSELL ESTATE S. D										
URCH, INC.	.1										
3629 CHASE ST	0000.13A	RES USE CODE	500								
HUNTINGTON, WV 25704											
OR 135 PG 307	1,320	00	1,320								
PARCEL-ID 23-093-0800.000											
05-28-03 TRNSF FROM 23-093-0800.000	FREEDOM INDEPENDENT BAPTI										

ARNOLD BUSINESS SYSTEMS 330-467-7100

TAX RATE 91
A/R RED FACTOR 09.3867
OTH RED FACTOR 07.1633

LAWRENCE
TAX DISTRICT 23-UNION TWP-CHESAPEAKE S.D.

GENERAL TAX LIST AND DUPLICATE OF REAL AND PUBLIC UTILITY PROPERTY
COUNTY REAL ESTATE TAXES AND SPECIAL ASSESSMENTS

TAX YEAR 2003
INTEREST RATE
01/14/04
PAGE NO 4611

OWNER'S NAME MAILING ADDRESS	DESCRIPTION			TAXES CHARGED	DECEMBER TAXES	PENALTY	JUNE TAXES	PENALTY	TOTAL DELINQUENT	C.D. DATE	MEMO
	LAND	IMPROVEMENTS	TOTAL VALUE								
FREEDON INDEPENDENT BAPTIS CHU	16-01-26 1 RUSSELL ESTATE S. D										
RCH	.1										
3629 CHASE ST	0000.13A	RES USE CODE	500								
HUNTINGTON, WV 25704											
OR 135 PG 307	00	00	00								
PARCEL-ID 23-093-0800.000											
05-28-03 TRNSF TO 23-093-0800.000	FREEDOM INDEPENDENT BAPTI										
ADKINS, GUY LORAN	16-01-26 1 RUSSELL ESTATE S. D										
38 PVT. DR.. 1188	.1 PT. LOT 2 & LOT 4 AUD. PL										
CHESAPEAKE, OHIO 45619	A 0006.83A	RES USE CODE	510								
PARCEL-ID 23-093-0900.000	5,210	7,630	12,840								
	HOMESITE VALUE LISTED BELOW										
	3,680	7,460	11,140								
SLONE, TERRY AND ANN	16-01-26 1 RUSSELL ESTATE										
1202 CO RD 3	S. D. 2										
CHESAPEAKE, OH 45619	0000.18A	RES USE CODE	510								
VOL 625 PG 306											
PARCEL-ID 23-093-1000.000	1,660	5,980	7,640								
BLACK, RICHARD AND KATHY L.	16-01-26 2 RUSSELL ESTATE										
1178 TWP RD 160	S. D. 1										
PEDRO, OH 45659	0000.20A	RES USE CODE	510								
VOL 636 PG 238											
PARCEL-ID 23-093-1100.000	1,620	2,310	3,930								
BLACK, RICHARD AND KATHY L.	16-01-26 2 RUSSELL ESTATE										
1178 TWP RD 160	S. D. 2										
PEDRO, OH 45659	0000.14A	RES USE CODE	500								
VOL 636 PG 238											
PARCEL-ID 23-093-1200.000	1,390	00	1,390								
RIGNEY, OSCAR AND LUCILLE	16-01-26 2 RUSSELL ESTATE										
5118 ST RT 7	S. D. 3										
CHESAPEAKE, OH 45619	0000.25A	RES USE CODE	510								
OR 175 PG 641											
PARCEL-ID 23-093-1300.000	2,020	00	2,020								
MOORE, JUANITA P. LIFE EST REM	16-01-26 2 RUSSELL ESTATE										
JOYCE A. MCCAFFREY	S. D. 4 PT.										
1166 CO RD 3	0000.13A	RES USE CODE	500								
CHESAPEAKE, OHIO 45619											
VOL 615 PG 536	00	00	00								
PARCEL-ID 23-093-1400.000											
01-13-03 TRNSF TO 23-093-1400.000	MCCAFFREY, JOYCE A.										
MCCAFFREY, JOYCE A.	16-01-26 2 RUSSELL ESTATE										
1166 CO RD 3	S. D. 4 PT.										
CHESAPEAKE, OHIO 45619	0000.13A	RES USE CODE	500								
VOL 615 PG 536											
PARCEL-ID 23-093-1400.000	00	00	00								

TAX RATE 91
A/R RED FACTOR 09.3867
OTH RED FACTOR 07.1633

LAWRENCE
TAX DISTRICT 23-UNION TWP-CHESAPEAKE S.D.

GENERAL TAX LIST AND DUPLICATE OF REAL AND PUBLIC UTILITY PROPERTY
COUNTY REAL ESTATE TAXES AND SPECIAL ASSESSMENTS

TAX YEAR 2003
INTEREST RATE
01/14/04 PAGE NO 4612

OWNER'S NAME MAILING ADDRESS	DESCRIPTION LAND	IMPROVEMENTS	TOTAL VALUE	TAXES CHARGED	DECEMBER TAXES	PENALTY	JUNE TAXES	PENALTY	TOTAL DELINQUENT	C. D. DATE	MEMO
01-13-03 TRNSF TO 23-093-1400.000		JONES, K C									
JONES, K C 1166 CO RD 3 CHESAPEAKE, OHIO 45619 OR 200 PG 649 PG 651 PARCEL-ID 23-093-1400.000	16-01-26 2 RUSSELL ESTATE S. D. 4 PT. 0000.13A RES USE CODE 500 1,320	00	1,320								
01-13-03 TRNSF FROM 23-093-1400.000		MCCAFFREY, JOYCE A.									
MCCAFFREY, JOYCE A. 1166 CO RD 3 CHESAPEAKE, OHIO 45619 VOL 615 PG 536 PARCEL-ID 23-093-1500.000	16-01-26 2 RUSSELL ESTATE S. D. 4 PT. 0000.12A RES USE CODE 510 00	00	00								
01-13-03 TRNSF TO 23-093-1500.000		JONES, K C									
MOORE, JUANITA P. LIFE EST REM JOYCE A. MCCAFFREY 006 C/O F. A. R. E. TAX SERVICE ATTN:ESCROW REPORTING-07W 8435 N. STEMMONS FREEWAY DALLAS, TX 75247 VOL 615 PG 536 PARCEL-ID 23-093-1500.000	16-01-26 2 RUSSELL ESTATE S. D. 4 PT. 0000.12A RES USE CODE 510 00	00	00								
01-13-03 TRNSF TO 23-093-1500.000		MCCAFFREY, JOYCE A.									
JONES, K C 006 C/O F. A. R. E. TAX SERVICE ATTN:ESCROW REPORTING-07W 8435 N. STEMMONS FREEWAY DALLAS, TX 75247 OR 200 PG 649/651 PARCEL-ID 23-093-1500.000	16-01-26 2 RUSSELL ESTATE S. D. 4 PT. 0000.12A RES USE CODE 510 1,140 HOMESITE VALUE LISTED BELOW 1,140	9,110 9,110	10,250 10,250								
01-13-03 TRNSF FROM 23-093-1500.000		MCCAFFREY, JOYCE A.									
HENDERSON, HOBART RAY & LINDA 1154 CO. RD. 3 CHESAPEAKE, OHIO 45669 PARCEL-ID 23-093-1600.000	16-01-26 2 RUSSELL ESTATE S. D. 4 PT. ADJ. WILLARD 0000.13A COM USE CODE 499 790	3,160	3,950								
SUITER, WILLIAM & PHYLLIS 5104 ST RT 7 CHESAPEAKE, OH. 45619 VOL 373 PG 472 PARCEL-ID 23-093-1700.000	16-01-26 3 RUSSELL ESTATE S. D. PT. W SIDE & PT.E SIDE 0000.32A RES USE CODE 510 2,130 HOMESITE VALUE LISTED BELOW 2,130	13,240 13,240	15,370 15,370								

TAX RATE 91
A/R RED FACTOR 09.3867
OTH RED FACTOR 07.1633

LAWRENCE
TAX DISTRICT 23-UNION TWP-CHESAPEAKE S.D.

GENERAL TAX LIST AND DUPLICATE OF REAL AND PUBLIC UTILITY PROPERTY
COUNTY REAL ESTATE TAXES AND SPECIAL ASSESSMENTS

TAX YEAR 2003
INTEREST RATE
01/14/04 PAGE NO 4613

OWNER'S NAME MAILING ADDRESS	DESCRIPTION LAND	IMPROVEMENTS	TOTAL VALUE	TAXES CHARGED	DECEMBER TAXES	PENALTY	JUNE TAXES	PENALTY	TOTAL DELINQUENT	C. D. DATE	MEMO
RIGNEY, OSCAR WARD & LUCILLE 5118 ST RT 7 CHESAPEAKE, OHIO 45619 PARCEL-ID 23-093-1800.000	16-01-26 3 RUSSELL ESTATE S D PT E SIDE 0000.25A RES USE CODE 510 1,840 HOMESITE VALUE LISTED BELOW 1,840	13,080 12,970	14,920 14,810								
CRAWFORD, CLARA LIFE EST & NULL L, CHESTER & JOSEPHINE, REM 211 WILGUS P.O. BOX 689 PROCTORVILLE, OHIO 45669-0000 VOL 514 PG 376 PARCEL-ID 23-094-0100.000	16-01-26 4 RUSSELL ESTATE S. D. 1 0000.52A RES USE CODE 510 2,830 HOMESITE VALUE LISTED BELOW 2,830	8,500 8,500	11,330 11,330	12/2/03 Clara's int. Chester S. & Josephine C. Null —			12/2/03 Chester's int Josephine C. Null —				
SUITER, ARTHUR & ANGELA TRENT 134 PVT DR 18185 CHESAPEAKE, OHIO 45619 OR 119 PG 256 PARCEL-ID 23-094-0200.000 10-09-03 .32	16-01-26 5 RUSSELL ESTATE S. D. 1 0000.09A RES USE CODE 500 20	00	20								
SEXTON, KEITH ALLEN AND TINA R . 180 TWP RD 118 CHESAPEAKE, OH 45619 OR 192 PG 408 PARCEL-ID 23-094-0300.000	16-01-26 5 RUSSELL ESTATE S. D. 1 PT. 0000.16A RES USE CODE 510 00	00	00								
08-14-03 TRNSF TO 23-094-0300.000		LEMLEY, BILLY									
LEMLEY, BILLY 5048 ST RT 7 CHESAPEAKE, OH 45619 OR 242 PG 566 PARCEL-ID 23-094-0300.000	16-01-26 5 RUSSELL ESTATE S. D. 1 PT. 0000.16A RES USE CODE 510 1,390	11,690	13,080								
08-14-03 TRNSF FROM 23-094-0300.000		SEXTON, KEITH ALLEN AND T									
SUITER, ARTHUR & ANGELA TRENT 134 PVT DR 18185 CHESAPEAKE, OHIO 45619 OR 119 PG 256 PARCEL-ID 23-094-0400.000	16-01-26 5 RUSSELL ESTATE S. D. 2 PT. 0000.24A RES USE CODE 500 50	00	50								
LEMLEY, BILLY 5048 ST RT 7 CHESAPEAKE, OH 45619 OR 242 PG 566 PARCEL-ID 23-094-0500.000	16-01-26 5 RUSSELL ESTATE S. D. 2 PT. 0000.40A RES USE CODE 510 2,670 HOMESITE VALUE LISTED BELOW 2,670	4,630 4,630	7,300 7,300								
08-14-03 TRNSF FROM 23-094-0500.000		SEXTON, KEITH ALLEN AND T									

ARMOLD BUSINESS SYSTEMS 330-453-7100

TAX RATE 91
A/R RED FACTOR 09.3867
OTH RED FACTOR 07.1633

LAWRENCE
TAX DISTRICT 23-UNION TWP-CHESAPEAKE S.D.

GENERAL TAX LIST AND DUPLICATE OF REAL AND PUBLIC UTILITY PROPERTY
COUNTY REAL ESTATE TAXES AND SPECIAL ASSESSMENTS

TAX YEAR 2003
INTEREST RATE
01/14/04 PAGE NO 4614

OWNER'S NAME MAILING ADDRESS	DESCRIPTION LAND	IMPROVEMENTS	TOTAL VALUE	TAXES CHARGED	DECEMBER TAXES	PENALTY	JUNE TAXES	PENALTY	TOTAL DELINQUENT	C. D. DATE	MEMO
SEXTON, KEITH ALLEN AND TINA R 180 TWP RD 118 CHESAPEAKE, OH 45619 OR 192 PG 408 PARCEL-ID 23-094-0500.000	16-01-26 5 RUSSELL ESTATE S. D. 2 PT. 0000.40A RES USE CODE 510 00	00	00								
08-14-03 TRNSF TO 23-094-0500.000 LEMLEY, BILLY											
NELSON, JACK & CHERYL 45 TWP. RD. 1255 PROCTORVILLE, OHIO 45669 VOL 614 PG 79 PARCEL-ID 23-094-0600.000	16-01-26 4 RUSSELL ESTATE S. D. 2 0000.25A RES USE CODE 500 00	00	00								
06-20-03 SPLIT TO 23-094-0600.000 NELSON, JACK & CHERYL 06-20-03 SPLIT TO 23-094-0600.001 TOMBLIN, STEVEN K.											
NELSON, JACK & CHERYL 45 TWP. RD. 1255 PROCTORVILLE, OHIO 45669 VOL 614 PG 79 PARCEL-ID 23-094-0600.000	16-1-26 4 RUSSELL ESTATE S.D 2 LE.07 BAL=.18ACS RES USE CODE 500 00	00	00								
06-20-03 SPLIT FROM 23-094-0600.000 NELSON, JACK & CHERYL 07-14-03 SPLIT TO 23-094-0600.000 NELSON, JACK & CHERYL 07-14-03 SPLIT TO 23-094-0600.002 CHAPMAN, CONNIE A.											
NELSON, JACK & CHERYL 032 C/O COUNTRYWIDE TAX DEPT. MSN : SV - 24 P. O. BOX 10211 VAN NUYS, CA. 91410-0211 VOL 614 PG 79 PARCEL-ID 23-094-0600.000	16-1-26 4 RUSSELL ESTATE S.D. 2 LE.07 & .16 BAL=.02 RES USE CODE 500 240	00	240 HOMESITE VALUE LISTED BELOW 240								
07-14-03 SPLIT FROM 23-094-0600.000 NELSON, JACK & CHERYL											
TOMBLIN, STEVEN K. 1109 A CO RD 3 CHESAPEAKE, OHIO 45619 OR 230 PG 131 PARCEL-ID 23-094-0600.001	16-1-26 4 RUSSELL ESTATE S.D. 2 PT .07ACS RES USE CODE 500 820	00	820	Steven K. & Brandy D. Tomblin 10-19-04							
06-20-03 SPLIT FROM 23-094-0600.000 NELSON, JACK & CHERYL											
CHAPMAN, CONNIE A. 11098 CO RD 3 CHESAPEAKE, OH 45619 OR 235 PG 115 PARCEL-ID 23-094-0600.002	16-1-26 4 RUSSELL ESTATES S.D. 2 PT .16AC RES USE CODE 500 1,530	00	1,530								
07-14-03 SPLIT FROM 23-094-0600.000 NELSON, JACK & CHERYL											
LEMLEY, BILLY	16-01-26 5 RUSSELL ESTATE										

ARMOND BUSINESS SYSTEMS 330-733-7100

TAX RATE 91
A/R RED FACTOR 09.3867
OTH RED FACTOR 07.1633

LAWRENCE
TAX DISTRICT 23-UNION TWP-CHESAPEAKE S.D.

GENERAL TAX LIST AND DUPLICATE OF REAL AND PUBLIC UTILITY PROPERTY
COUNTY REAL ESTATE TAXES AND SPECIAL ASSESSMENTS

TAX YEAR 2003
INTEREST RATE
01/14/04 PAGE NO 4615

OWNER'S NAME MAILING ADDRESS	DESCRIPTION LAND	IMPROVEMENTS	TOTAL VALUE	TAXES CHARGED	DECEMBER TAXES	PENALTY	JUNE TAXES	PENALTY	TOTAL DELINQUENT	C. D. DATE	MEMO
5040 ST RT 7 CHESAPEAKE, OH 45619 OR 242 PG 566 PARCEL-ID 23-094-0700.000	S. D. 246 X 150 0000.16A RES USE CODE 510 1,530	2,610	4,140 HOMESITE VALUE LISTED BELOW 1,530	2,610	4,140						
08-14-03 TRNSF FROM 23-094-0700.000 SEXTON, KEITH ALLEN AND T											
SEXTON, KEITH ALLEN AND TINA R 180 TWP RD 118 CHESAPEAKE, OH 45619 OR 192 PG 408 PARCEL-ID 23-094-0700.000	16-01-26 5 RUSSELL ESTATE S. D. 246 X 150 0000.16A RES USE CODE 510 00	00	00								
08-14-03 TRNSF TO 23-094-0700.000 LEMLEY, BILLY											
LEMLEY, BILLY 5048 ST RT 7 CHESAPEAKE, OH 45619 OR 242 PG 566 PARCEL-ID 23-094-0800.000	16-01-26 6 RUSSELL ESTATE S. D. 100 ON RD. X 150 TO CLI F 0000.19A RES USE CODE 500 40	00	40								
08-14-03 TRNSF FROM 23-094-0800.000 SEXTON, KEITH ALLEN AND T											
SEXTON, KEITH ALLEN AND TINA R 180 TWP RD 118 CHESAPEAKE, OH 45619 OR 192 PG 408 PARCEL-ID 23-094-0800.000	16-01-26 6 RUSSELL ESTATE S. D. 100 ON RD. X 150 TO CLI F 0000.19A RES USE CODE 500 00	00	00								
08-14-03 TRNSF TO 23-094-0800.000 LEMLEY, BILLY											
SHEETS, STEPHEN L. P.O. BOX 363 CHESAPEAKE, OHIO 45619-000 VOL 483 PG 460 PARCEL-ID 23-094-0900.000	16-01-26 6 RUSSELL ESTATE S. D. 1 LESS .34A. 0000.97A RES USE CODE 500 2,000	00	2,000								
LEMLEY, BILLY 5048 ST RT 7 CHESAPEAKE, OH 45619 OR 242 PG 566 PARCEL-ID 23-094-1000.000	16-01-26 6 RUSSELL ESTATE S. D. 0000.15A RES USE CODE 510 1,460	2,400	3,860								
08-14-03 TRNSF FROM 23-094-1000.000 SEXTON, KEITH ALLEN AND T											
SEXTON, KEITH ALLEN AND TINA R 180 TWP RD 118 CHESAPEAKE, OH 45619 OR 192 PG 408 PARCEL-ID 23-094-1000.000	16-01-26 6 RUSSELL ESTATE S. D. 0000.15A RES USE CODE 510 00	00	00								
08-14-03 TRNSF TO 23-094-1000.000 LEMLEY, BILLY											

TAX RATE 10.91
A/R RED FACTOR 09.3867
OTH RED FACTOR 07.1633

LAWRENCE
TAX DISTRICT 23-UNION TWP-CHESAPEAKE S.D.

GENERAL TAX LIST AND DUPLICATE OF REAL AND PUBLIC UTILITY PROPERTY
COUNTY REAL ESTATE TAXES AND SPECIAL ASSESSMENTS

01/14/04

TAX YEAR 2003
INTEREST RATE
PAGE NO 4616

OWNER'S NAME MAILING ADDRESS	DESCRIPTION			TAXES CHARGED	DECEMBER TAXES	PENALTY	JUNE TAXES	PENALTY	TOTAL DELINQUENT	C.D. DATE	MEMO
	LAND	IMPROVEMENTS	TOTAL VALUE								
PERKINS, EDNA B 1006 CO RD 3 CHESAPEAKE, OHIO 45619 VOL 564 PG 14 PARCEL-ID 23-094-1100.000	16-01-26 7 RUSSELL ESTATE S. D. 1 0000.33A RES USE CODE 500 70	00	70								
PERKINS, EDNA B 1006 CO RD 3 CHESAPEAKE, OHIO 45619 VOL 564 PG 14 PARCEL-ID 23-094-1200.000	16-01-26 7 RUSSELL ESTATE S. D. 2 0000.67A RES USE CODE 500 130	00	130								
LAMBERT, ROBERT AND MARY L. 9865 GLEESON DR. VALLEY VIEW, OH 44125 OR 82 PG 298 PARCEL-ID 23-094-1300.000	16-1-26 8 RUSSELL EST SD 14 ON RDX50ON SUITE LESS .03 BAL .1 5AC RES USE CODE 500 1,460	00	1,460								
STONE, KEVIN D. 1056 CO RD 3 CHESAPEAKE,OH 45619 OR 60 PG 262 PARCEL-ID 23-094-1300.001	16-1-26 8 RUSSELL EST SD 14 ON RD X50 ON SUITE PT .03AC RES USE CODE 500 360	00	360	SH Federal National Mortgage Association 2-17-04			David R. Steele 6-25-04				
JENKINS, DARRIN AND PAMELA 1110 CO RD 3 CHESAPEAKE, OHIO 45619 OR 121 PG 498 PARCEL-ID 23-094-1400.000	16-1-26 RUSSELL ESTATE SD PT L ESS .02 BAL .20AC RES USE CODE 500 1,780	00	1,780								
LAMBERT, ROBERT AND MARY 9865 GLEESON DR VALLEY VIEW, OH 44125 OR 186 PG 56 PARCEL-ID 23-094-1400.001	16-1-26 RUSSELL ESTATE SD PT .02AC RES USE CODE 500 240	00	240								
LAMBERT, ROBERT AND MARY L. 9865 GLEESON DR. VALLEY VIEW, OH 44125 OR 82 PG 298 PARCEL-ID 23-094-1500.000	16-01-26 8 53.74 W1/2 0000.24A RES USE CODE 500 1,980	00	1,980								
LAMBERT, ROBERT AND MARY L. 9865 GLEESON DR. VALLEY VIEW, OH 44125 OR 82 PG 298 PARCEL-ID 23-094-1600.000	16-01-26 8 RUSSELL EST. S. D. PT. 0000.31A RES USE CODE 599 2,090	1,470	3,560								
JENKINS, CLEVELAND F. LIFE EST. 1110 CO. RD. 3 CHESAPEAKE, OHIO 45619 VOL 635 PG 674	16-01-26 RUSSELL ESTATE S. D. PT. 0000.03A RES USE CODE 500 360	00	360								

TAX RATE 10.91
A/R RED FACTOR 09.3867
OTH RED FACTOR 07.1633

LAWRENCE
TAX DISTRICT 23-UNION TWP-CHESAPEAKE S.D.

GENERAL TAX LIST AND DUPLICATE OF REAL AND PUBLIC UTILITY PROPERTY
COUNTY REAL ESTATE TAXES AND SPECIAL ASSESSMENTS

01/14/04

TAX YEAR 2003
INTEREST RATE
PAGE NO 4617

OWNER'S NAME MAILING ADDRESS	DESCRIPTION			TAXES CHARGED	DECEMBER TAXES	PENALTY	JUNE TAXES	PENALTY	TOTAL DELINQUENT	C.D. DATE	MEMO
	LAND	IMPROVEMENTS	TOTAL VALUE								
PARCEL-ID 23-094-1700.000											
LAMBERT, ROBERT AND MARY L. 9865 GLEESON DR. VALLEY VIEW, OH 44125 PARCEL-ID 23-094-1800.000	16-01-26 8 RUSSELL ESTATE S. D. 50 X 140 ON PK. 0000.15A RES USE CODE 510 1,460	10,880	12,340								
SUITER, KENNETH B. & MARJORIE LIFE EST. 1130 CO RD 3 CHESAPEAKE, OHIO 45619 OR 143 PG 575 PARCEL-ID 23-095-0100.000	16-01-26 HOMESTEAD LESS .14 BA L 1.06AC RES USE CODE 510 3,690	24,570	28,260								
JENKINS, DARRIN AND PAMELA 1110 CO RD 3 CHESAPEAKE, OH 45619 OR 129 PG 215 PARCEL-ID 23-095-0100.001	16-1-26 HOMESTEAD PT .14AC RES USE CODE 500 1,270	00	1,270								
JENKINS, CLEVELAND F. LIFE EST. 1110 CO. RD. 3 CHESAPEAKE, OHIO 45619 VOL 635 PG 674 PARCEL-ID 23-095-0200.000	16-01-26 HOMESTEAD ON RD. PT. 0000.50A RES USE CODE 510 3,030 HOMESITE VALUE LISTED BELOW 3,030	36,340 26,410	39,370 29,440								
UNITED STATES OF AMERICA VOL 279 PG 488 PARCEL-ID 23-095-0300.000	16-01-26 1 AUD. PLAT 1900 PT. TR. NO.C W-2319 2.19A & W-232 0 0008.00A EXM USE CODE 600 42,000	3,150	45,150								
HENDERSON, HOBART RAY & LINDA 1154 CO. RD. 3 CHESAPEAKE, OHIO 45669 PARCEL-ID 23-095-0500.000	16-01-26 3 AUD. PLAT 1900 0000.58A COM USE CODE 400 3,050	00	3,050								
HENDERSON, HOBART RAY & LINDA 1154 CO. RD. 3 CHESAPEAKE, OHIO 45669 PARCEL-ID 23-095-0600.000	16-01-26 3 AUD. PLAT 1900 0000.70A RES USE CODE 510 2,570 HOMESITE VALUE LISTED BELOW 2,570	8,640 8,640	11,210 11,210								
STONE, KEVIN D. 032 C/O COUNTRYWIDE TAX DEPT. MSN : SV - 24 P. O. BOX 10211 VAN NUYS, CA. 91410-0211 OR 60 PG 262 PARCEL-ID 23-095-0700.000	16-1-26 4 AUD PLAT 1900 W PT . 78AC RES USE CODE 510 3,470	8,160	11,630	SH Federal National Mortgage Association 2-17-04			David R. Steele 6-25-04				
SULLIVAN, JESSE C. 1040 CO. RD. 3 CHESAPEAKE, OHIO 45619 VOL 454 PG 224	16-1-26 5 AUD PLAT PT .40ACS RES USE CODE 510 2,430	14,720	17,150								

ARNOLD BUSINESS SYSTEMS 330-467-7100

TAX RATE 91
A/R RED FACTOR 09.3867
OTH RED FACTOR 07.1633

LAWRENCE
TAX DISTRICT 23-UNION TWP-CHESAPEAKE S.D.

GENERAL TAX LIST AND DUPLICATE OF REAL AND PUBLIC UTILITY PROPERTY
COUNTY REAL ESTATE TAXES AND SPECIAL ASSESSMENTS

01/14/04

TAX YEAR 2003
INTEREST RATE
PAGE NO 4618

OWNER'S NAME MAILING ADDRESS	DESCRIPTION			TAXES CHARGED	DECEMBER TAXES	PENALTY	JUNE TAXES	PENALTY	TOTAL DELINQUENT	C.D. DATE	MEMO
	LAND	IMPROVEMENTS	TOTAL VALUE								
PARCEL-ID 23-095-0800.000	HOMESITE VALUE LISTED BELOW										
	2,430	14,720	17,150								
BOOMER, DALE G.	16-01-26 6 AUD. PLAT 1900										
RR 1 BOX 122	C000.15A	RES USE CODE 510									
GLENWOOD, WV 25520											
VOL 476 PG 51	1,320	11,520	12,840								
PARCEL-ID 23-095-0900.000											
LANG, JOYCE SHARON AND GEORGE 006	16-01-26 7 AUD. PLAT 1900 E PT.										
C/O F. A. R. E. TAX SERVICE	C000.32A	RES USE CODE 510									
ATTN:ESCROW REPORTING-07W											
8435 N. STEMMONS FREEWAY	2,130	13,370	15,500								
DALLAS, TX 75247	HOMESITE VALUE LISTED BELOW										
VOL OR2 PG 428 & 430	2,130	13,370	15,500								
PARCEL-ID 23-095-1000.000											
PERKINS, EDNA B	16-01-26 7 AUD. PLAT 1900 W1/2 W PT.										
1006 CO RD 3	C000.13A	RES USE CODE 510									
CHESAPEAKE, OHIO 45619											
PARCEL-ID 23-095-1100.000	1,200	15,840	17,040								
	HOMESITE VALUE LISTED BELOW										
	1,200	15,840	17,040								
PERKINS, EDNA B	16-01-26 7 AUD PLAT 1900 E 1/2 W PT										
1006 CO RD 3	C000.12A	RES USE CODE 599									
CHESAPEAKE, OHIO 45619											
VOL 564 PG 10	1,250	2,410	3,660								
PARCEL-ID 23-095-1200.000											
FIELDS, RICHARD L. AND TONYA L.	16-01-26 R16 T1 S26 8 AUD P			(SH)							
994 CO RD 3	L C000.65A	RES USE CODE 510		Paul Kazee							
CHESAPEAKE, OHIO 45619											
OR 109 PG 600	3,680	4,220	7,900	7/15/04							
PARCEL-ID 23-095-1300.000	HOMESITE VALUE LISTED BELOW										
	3,680	4,060	7,740								
ELLIS, EVERETT & MARY	16-01-26 9 AUD. PLAT 1900										
978 CO. RD. 3	C000.56A	RES USE CODE 510									
CHESAPEAKE, OHIO 45619											
	2,960	7,710	10,670								
PARCEL-ID 23-095-1400.000											
LAWRENCE FEDERAL SAVINGS & LOAN	16-01-26 10 AUD. PLAT 1900										
C/O WALTER & MARY O'FIELD	C000.34A	RES USE CODE 510									
966 CO RD 3	2,210	10,360	12,570								
CHESAPEAKE, OHIO 45619	HOMESITE VALUE LISTED BELOW										
VOL 582 PG 287	2,210	10,330	12,540								
PARCEL-ID 23-095-1500.000											
NEWMAN, DANNIE O. & DONNA M.	16-01-26 12 AUD. PLAT 1900										
C/O JOSEPH MULLINS	C000.38A	RES USE CODE 510									
P.O. BOX 151											
PROCTORVILLE, OHIO 45669	1,820	6,580	8,400								
OR 143 PG 572	HOMESITE VALUE LISTED BELOW										
PARCEL-ID 23-095-1800.000	1,820	6,580	8,400								

APPLIED BUSINESS SYSTEMS 330-467-7100

TAX RATE 91
A/R RED FACTOR 09.3867
OTH RED FACTOR 07.1633

LAWRENCE
TAX DISTRICT 23-UNION TWP-CHESAPEAKE S.D.

GENERAL TAX LIST AND DUPLICATE OF REAL AND PUBLIC UTILITY PROPERTY
COUNTY REAL ESTATE TAXES AND SPECIAL ASSESSMENTS

01/14/04

TAX YEAR 2003
INTEREST RATE
PAGE NO 4619

OWNER'S NAME MAILING ADDRESS	DESCRIPTION			TAXES CHARGED	DECEMBER TAXES	PENALTY	JUNE TAXES	PENALTY	TOTAL DELINQUENT	C.D. DATE	MEMO
	LAND	IMPROVEMENTS	TOTAL VALUE								
PAULEY, WILLIAM D. & TAMMY L.	16-01-26 13 AUD. PLAT 1900										
940 CO. RD. 3	C000.50A	RES USE CODE 510									
CHESAPEAKE, OHIO 45619											
VOL 514 PG 252	2,760	12,760	15,520								
PARCEL-ID 23-096-0100.000	HOMESITE VALUE LISTED BELOW										
	2,760	9,480	12,240								
DENNISON, NELLIE	16-01-26 14 AUD. PLAT 1900 PT.										
NELLIE DENNISON	C000.16A	RES USE CODE 500									
921 CO RD 3											
CHESAPEAKE, OHIO 45619	1,530	00	1,530								
VOL 409 PG 438											
PARCEL-ID 23-096-0200.000											
BEVANS, DIANNA L.	16-01-26 14 AUD. PLAT 1900 LESS .16A.										
932 CO RD 3	C000.17A	RES USE CODE 510									
CHESAPEAKE, OHIO 45619											
VOL 514 PG 648	870	8,190	9,060								
PARCEL-ID 23-096-0300.000	HOMESITE VALUE LISTED BELOW										
	870	8,160	9,030								
COLEMAN, GARY WARREN LIFE ESTATE	16-01-26 15 AUD. PLAT 1900										
914 CO. RD. 3	C000.12A	RES USE CODE 510									
CHESAPEAKE, OHIO 45619	1,140	8,360	9,500								
OR 124 PG 779											
PARCEL-ID 23-096-0400.000											
BLAKE, RICKIE A. & JANIE S.	16-01-26 17PT. E SIDE										
4922 ST. RT. 7	C000.07A	RES USE CODE 510									
CHESAPEAKE, OHIO 45619											
	820	5,070	5,890								
PARCEL-ID 23-096-0500.000	HOMESITE VALUE LISTED BELOW										
	820	5,070	5,890								
BEVANS, DIANNA L.	16-01-26 16 AUD. PLAT 1900										
932 CO RD 3	C000.25A	RES USE CODE 500									
CHESAPEAKE, OHIO 45619											
VOL 514 PG 648	1,620	00	1,620								
PARCEL-ID 23-096-0600.000											
WILBURN, MARVIN L.	16-01-26 17 AUD. PLAT 1900 PT.										
4914 ST. RT. 7	C000.68A	RES USE CODE 510									
CHESAPEAKE, OHIO 45619											
VOL 633 PG 809	2,600	5,120	7,720								
PARCEL-ID 23-096-0700.000	HOMESITE VALUE LISTED BELOW										
	2,600	5,120	7,720								
BLAKE, RICKIE A. & JANIE S.	16-01-26 17 AUD. PLAT 1900 LESS .84A. PT										
4922 ST. RT. 7	C000.08A	RES USE CODE 500									
CHESAPEAKE, OHIO 45619											
PARCEL-ID 23-096-0800.000	910	00	910								
PERKINS, EDNA B	16-01-26 17 AUD. PLAT 1900 LESS .84A.										
1006 CO RD 3	C002.08A	RES USE CODE 500									
CHESAPEAKE, OHIO 45619											
VOL 564 PG 14	4,250	00	4,250								
PARCEL-ID 23-096-0900.000											

APPLIED BUSINESS SYSTEMS 330-467-7100

TAX RATE 91
A/R RED FACTOR 09.3867
OTH RED FACTOR 07.1633

LAWRENCE
TAX DISTRICT 23-UNION TWP-CHESAPEAKE S.D.

GENERAL TAX LIST AND DUPLICATE OF REAL AND PUBLIC UTILITY PROPERTY
COUNTY REAL ESTATE TAXES AND SPECIAL ASSESSMENTS

01/14/04

TAX YEAR 2003
INTEREST RATE
PAGE NO 4620

OWNER'S NAME MAILING ADDRESS	DESCRIPTION			TAXES CHARGED	DECEMBER TAXES	PENALTY	JUNE TAXES	PENALTY	TOTAL DELINQUENT	C. D. DATE	MEMO
	LAND	IMPROVEMENTS	TOTAL VALUE								
POLLOCK, MICHAEL 5065 OHIO RIVER RD HUNTINGTON, W VA 25702 VOL 638 PG 24 PARCEL-ID 23-096-1000.000	16-01-26 17 AUD. PLAT 1900 PT. 50 X 75 0000.09A RES USE CODE 510 1,000	1,700	2,700 HOMESITE VALUE LISTED BELOW 2,700								
COLEMAN, GARY WARREN LIFE ESTATE 914 CO. RD. 3 CHESAPEAKE, OHIO 45619 OR 124 PG 779 PARCEL-ID 23-096-1100.000	16-1-26 16 AUDITOR'S PLAT OF 1900 0.10ACS. RES USE CODE 500 1,090	00	1,090								
DENNISON, NELLIE NELLIE DENNISON 921 CO RD 3 CHESAPEAKE, OHIO 45619 VOL 409 PG 438 PARCEL-ID 23-096-1200.000	16-01-26 19 AUD. PLAT 1900 0000.80A RES USE CODE 510 3,850 3,850	3,540 3,540	7,390 HOMESITE VALUE LISTED BELOW 7,390								
MAY, DAVID AND SUSAN 1042 LIBERTY ROAD WEST LIBERTY, KY. 41472 VOL 623 PG 675 PARCEL-ID 23-096-1300.000	16-01-26 20 AUD. PLAT 1900 PT. 0003.25A RES USE CODE 500 2,850	00	2,850								
WILSON MARINE REPAIR INC CO. RD. 3, BOX 424 CHESAPEAKE, OHIO 45619 PARCEL-ID 23-096-1400.000	16-01-26 20 AUD. PLAT 1900 PT. ON W SIDE 0001.00A RES USE CODE 500 4,040	00	4,040								
MAY, DAVID AND SUSAN 1042 LIBERTY ROAD WEST LIBERTY, KY. 41472 VOL 623 PG 675 PARCEL-ID 23-096-1500.000	16-01-26 20 AUD. PLAT 1900 PT. 0004.37A RES USE CODE 500 840	00	840								
THACKER, KENNETH H. & THACKER, ELEANOR M. 68 PRIVATE DR. 4765 CHESAPEAKE, OHIO 45619 VOL 478 PG 99 PARCEL-ID 23-096-1600.000	16-01-26 20 AUD. PLAT 1900 N OF RD. 0000.25A RES USE CODE 500 50	00	50								
MAY, DAVID AND SUSAN 1042 LIBERTY ROAD WEST LIBERTY, KY. 41472 VOL 620 PG 675 PARCEL-ID 23-096-1700.000	16-01-26 20 AUD. PLAT 1900 NW COR. 0000.23A RES USE CODE 500 50	00	50								
SUITER, ARTHUR & ANGELA TRENT 134 PVT DR 18185 CHESAPEAKE, OHIO 45619	16-01-26 20 AUD. PLAT 1900 PT. 0001.54A RES USE CODE 500										

ARMOND BUSINESS SYSTEMS 330-467-7100

TAX RATE 91
A/R RED FACTOR 09.3867
OTH RED FACTOR 07.1633

LAWRENCE
TAX DISTRICT 23-UNION TWP-CHESAPEAKE S.D.

GENERAL TAX LIST AND DUPLICATE OF REAL AND PUBLIC UTILITY PROPERTY
COUNTY REAL ESTATE TAXES AND SPECIAL ASSESSMENTS

01/14/04

TAX YEAR 2003
INTEREST RATE
PAGE NO 4621

OWNER'S NAME MAILING ADDRESS	DESCRIPTION			TAXES CHARGED	DECEMBER TAXES	PENALTY	JUNE TAXES	PENALTY	TOTAL DELINQUENT	C. D. DATE	MEMO
	LAND	IMPROVEMENTS	TOTAL VALUE								
OR 119 PG 256 PARCEL-ID 23-096-1800.000 10-09-03 65.76	4,150	00	4,150								
WARNER, FRANK D. 171 PVT. RD. #2550 PROCTORVILLE, OHIO 45669 PARCEL-ID 23-097-0100.000 06-09-03 TRNSF TO 23-097-0100.000 PROGRESSIVE PROPERTIES, A	16-1-26 20 PT .67 AC RES USE CODE 545 00	00	00								
FILLINGER, MARY F. AND SUSAN J . TREDWAY 1827 CO RD 3 CHESAPEAKE, OH 45616 OR 256 PG 592 PARCEL-ID 23-097-0100.000 10-15-03 TRNSF FROM 23-097-0100.000 PROGRESSIVE PROPERTIES, A	16-1-26 20 PT .67 AC RES USE CODE 545 130	00	130								
PROGRESSIVE PROPERTIES, A GENERAL PARTNERSHIP & JAMES MAYO 171 PVT. RD. #2550 PROCTORVILLE, OHIO 45669 OR 227 PG 776 PARCEL-ID 23-097-0100.000 06-09-03 TRNSF FROM 23-097-0100.000 WARNER, FRANK D. 10-15-03 TRNSF TO 23-097-0100.000 FILLINGER, MARY F. AND SU	16-1-26 20 PT .67 AC RES USE CODE 545 00	00	00								
MCCOLGAN, ROBERT M. & SHERRY K. 1067 CO. RD. 15 SOUTH POINT, OHIO 45680 PARCEL-ID 23-097-0200.000	16-01-26 20 AUD. PLAT 1900 PT. 0000.26A RES USE CODE 510 2,070 2,070	6,610 6,610	8,680 HOMESITE VALUE LISTED BELOW 8,680	Robert N. McColgan 9-23-04							
DEFENDER UNITED METHODIST CHURCH, AN OHIO CORP. 689 CO RD 3 CHESAPEAKE, OHIO 45619 OR 158 PG 781 PARCEL-ID 23-097-0300.000	16-1-26 21 AUD PLAT 1900 PT .15ACS EXM USE CODE 685 470	00	470								
WILSON MARINE REPAIR INC. CO RD 3 BOX 224 CHESAPEAKE, OHIO 45619 PARCEL-ID 23-097-0400.000	16-01-26 21 AUD. PLAT 1900 PT. 0000.17A RES USE CODE 510 690 690	7,670 7,670	8,360 HOMESITE VALUE LISTED BELOW 8,360								
MAY, DAVID E. & SUSAN M. 1042 LIBERTY RD WEST LIBERTY, KY 41472 VOL 531 PG 592	16-01-26 21 AUD. PLAT 1900 PT. 0002.77A RES USE CODE 510										

ARMOND BUSINESS SYSTEMS 330-467-7100

TAX RATE 91
A/R RED FACTOR 09.3867
OTH RED FACTOR 07.1633

LAWRENCE
TAX DISTRICT 23-UNION TWP-CHESAPEAKE S.D.

GENERAL TAX LIST AND DUPLICATE OF REAL AND PUBLIC UTILITY PROPERTY
COUNTY REAL ESTATE TAXES AND SPECIAL ASSESSMENTS

01/14/04

TAX YEAR 2003
INTEREST RATE
PAGE NO 4622

OWNER'S NAME MAILING ADDRESS	DESCRIPTION			TAXES CHARGED	DECEMBER TAXES	PENALTY	JUNE TAXES	PENALTY	TOTAL DELINQUENT	C. D. DATE	MEMO
	LAND	IMPROVEMENTS	TOTAL VALUE								
PARCEL-ID 23-097-0500.000	4,390	4,190	8,580								
	HOMESITE VALUE LISTED BELOW										
	4,040	4,190	8,230								
WILSON MARINE REPAIR INC. CO. RD. 3, BOX 424 CHESAPEAKE, OHIO 45619	16-01-26 21 AUD PLAT 1900 PT. .0005.20A COM USE CODE 499										
PARCEL-ID 23-097-0501.000	7,220	2,190	9,410								
SHORE, WILLIAM H. 022 C/O TRANSAMERICA REAL ESTATE TAX SERVICE 1105 SCHROCK RD SUITE 437 COLUMBUS, OHIO 43229 OR 164 PG 629	16-01-26 21 AUD PLAT 1900 PT 0 .89 ACRES RES USE CODE 510										
PARCEL-ID 23-097-0600.000	3,580	16,230	19,810								
	HOMESITE VALUE LISTED BELOW										
	3,580	16,230	19,810								
THACKER, KENNETH L. & KIRA B. 71 PVT DR 4765 CHESAPEAKE, OHIO 45619 OR 151 PG 15	16-01-26 21 AUD. PLAT 1900 PT. 0000.11A RES USE CODE 500										
PARCEL-ID 23-097-0700.000	1,180	00	1,180								
WILSON REPAIR, INC 964 CO RD 3 CHESAPEAKE, OHIO 45619 VOL 612 PG 364	16-1-26 21 AUD PLAT 1900 PT (H Y EASE) 0.15 ACRES EXM USE CODE 610										
PARCEL-ID 23-097-0900.000	640	00	640								
THACKER, KENNETH L. & KIRA B. 71 PVT DR 4765 CHESAPEAKE, OHIO 45619 OR 151 PG 15	16-01-26 21 AUD. PLAT 1900 PT. 0000.22A RES USE CODE 500										
PARCEL-ID 23-097-1000.000	1,890	00	1,890								
THACKER, RICKY A. AND KATHY D. 109 PVT DR 4765 CHESAPEAKE, OHIO 45619 OR 157 PG 82	16-01-26 21 AUD. PLAT 1900 PT. 0000.12A RES USE CODE 500										
PARCEL-ID 23-097-1100.000	1,250	00	1,250								
LESTER, A. H. JR. & JEANETTE L RT. 5 BOX 635 WEST LIBERTY, KY 41472 VOL 193 PG 611	16-1-26 21 AUD PLAT 1900 PT ST HWY EASE. (VOL 194 PG 463) 0. 40ACS. EXM USE CODE 610										
PARCEL-ID 23-097-1200.000	110	00	110								
THACKER, RICKY A. AND KATHY D. 109 PVT DR 4765 CHESAPEAKE, OHIO 45619 OR 157 PG 82	16-01-26 21 AUD. PLAT 1900 PT. 0000.19A RES USE CODE 500										
PARCEL-ID 23-097-1300.000	1,720	00	1,720								
BLANKENSHIP, WARREN DAVID & SH	16-01-26 21 AUD. PLAT 1900										

ARMOR BUSINESS SYSTEMS 330-467-7100

TAX RATE 91
A/R RED FACTOR 09.3867
OTH RED FACTOR 07.1633

LAWRENCE
TAX DISTRICT 23-UNION TWP-CHESAPEAKE S.D.

GENERAL TAX LIST AND DUPLICATE OF REAL AND PUBLIC UTILITY PROPERTY
COUNTY REAL ESTATE TAXES AND SPECIAL ASSESSMENTS

01/14/04

TAX YEAR 2003
INTEREST RATE
PAGE NO 4623

OWNER'S NAME MAILING ADDRESS	DESCRIPTION			TAXES CHARGED	DECEMBER TAXES	PENALTY	JUNE TAXES	PENALTY	TOTAL DELINQUENT	C. D. DATE	MEMO
	LAND	IMPROVEMENTS	TOTAL VALUE								
ERRY K. 126 PRIVATE DRIVE 4765 CHESAPEAKE, OHIO 45619 VOL 575 PG 326	PT. 0001.50A RES USE CODE 510										
PARCEL-ID 23-097-1400.000	4,250	3,350	7,600								
THACKER, KENNETH & ELEANOR 68 PRIVATE DR. 4765 CHESAPEAKE, OHIO 45619 VOL 545 PG 127	16-01-26 21 AUD. PLAT 1900 PT. 0001.16A RES USE CODE 510										
PARCEL-ID 23-097-1500.000	3,700	9,750	13,450								
	HOMESITE VALUE LISTED BELOW										
	3,680	4,860	8,540								
DILLON, PATRICIA GAIL P.O. BOX 94 BIDWELL, OHIO 45614 VOL 638 PG 416	16-01-26 22 AUD. PLAT 1900 PT. 0002.50A RES USE CODE 510										
PARCEL-ID 23-097-1600.000	3,940	5,480	9,420								
BARRY, TIMOTHY & PAMELA P.O. BOX 442 PROCTORVILLE, OHIO 45669 OR 57 PG 221	16-1-26 PT 22 AUD PLAT 1900 0. 50ACS. RES USE CODE 500										
PARCEL-ID 23-097-1700.000	1,370	00	1,370								
BARRY, TIMOTHY L. AND PAMELA PO BOX 442 PROCTORVILLE, OH 45669 VOL 627 PG 212	16-01-26 22 AUD. PLAT 1900 PT. IN E PT. 0001.00A RES USE CODE 510										
PARCEL-ID 23-097-1800.000	4,040	4,560	8,600								
	HOMESITE VALUE LISTED BELOW										
	4,040	4,560	8,600								
SUITER, ARTHUR & ANGELA TRENT 134 PVT DR 18185 CHESAPEAKE, OHIO 45619 OR 119 PG 256	16-01-26 23 AUD. PLAT 1900 LESS 2.78A. 0003.22A RES USE CODE 500										
PARCEL-ID 23-098-0100.000	4,470	00	4,470								
10-09-03 70.84											
DEMENT, WILLIAM C. ET AL RT. 2 CHESAPEAKE, OHIO 45619-000 VOL 468 PG 803	16-01-26 23 AUD PLAT 1900 PT LESS 0.41AC 0000.07A RES USE CODE 500										
PARCEL-ID 23-098-0200.000	820	00	820								
BARRY, CHARLES M. & ANITA P.O. BOX 230 PROCTORVILLE, OHIO 45669 VOL 592 PG 78-82	16-01-26 PT 23 AUD PLAT 1900 LESS 0.10AC 0000.31A RES USE CODE 500										
PARCEL-ID 23-098-0201.000	2,300	00	2,300								
DEMENT, WILLIAM C. RT. 2 CHESAPEAKE, OHIO 45619-0000 VOL 460 PG 801	16-01-26 PT 23 AUD PLAT 1900 0000.10A RES USE CODE 500										
	1,090	00	1,090								

ARMOR BUSINESS SYSTEMS 330-467-7100

4 TWP. RD., 1198 (MILLER ST.)
CHESAPEAKE, OHIO 45619

C.K. PLATT & ASSOCIATES, INC.
LAND SURVEYORS, REGISTERED OH, WV, KY

PHONE: 614-867-6053
FAX 614-867-6053 (call first)

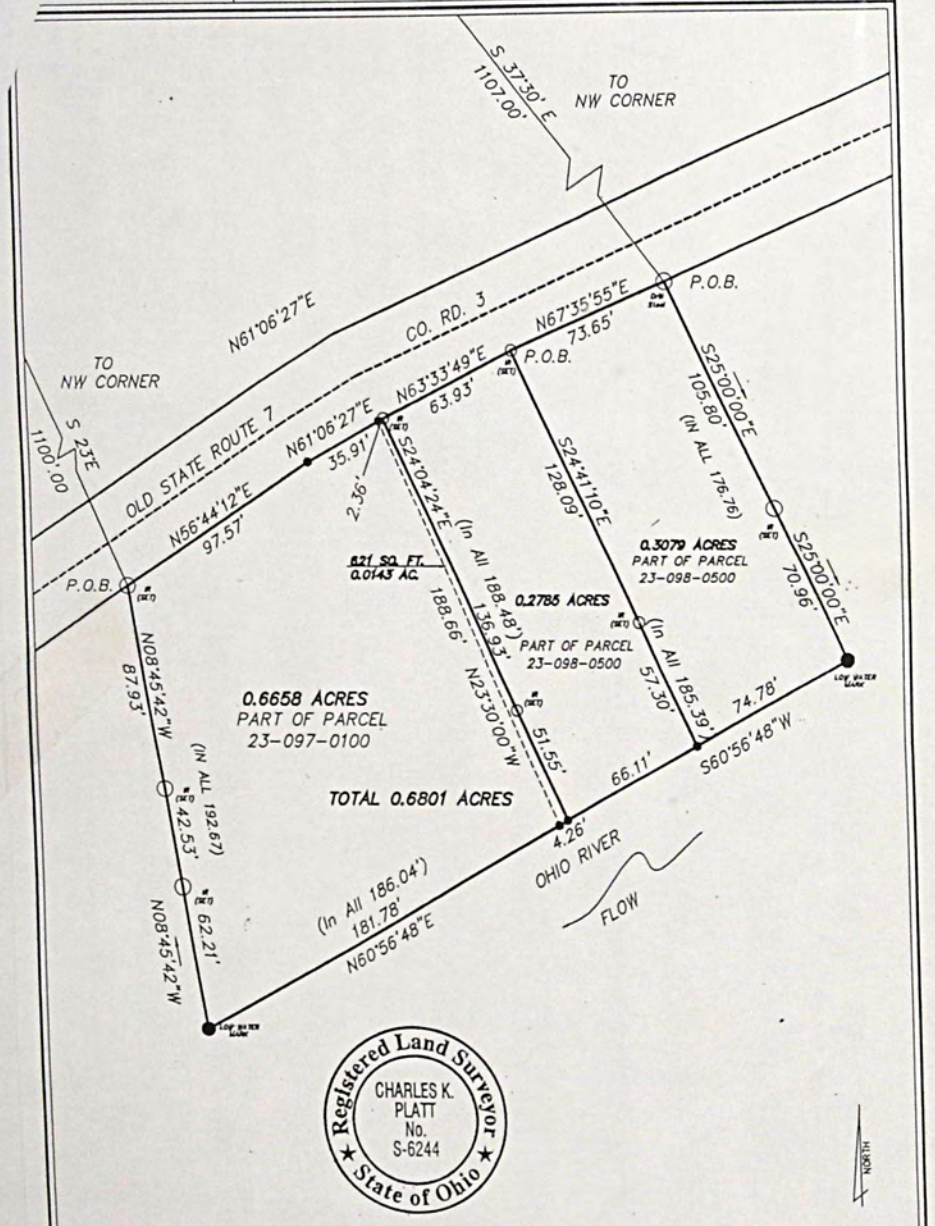

Registered Land Surveyor
CHARLES K. PLATT
No. S-6244
State of Ohio

SCALE: 1" = 50' DRAWING: PRO. PROPERTIES

I HEREBY CERTIFY THAT THIS SURVEY WAS PERFORMED UNDER MY RESPONSIBLE DIRECTION AND SUPERVISION AND THE PLAT AND DESCRIPTION ARE TRUE AND ACCURATE TO THE BEST OF MY KNOWLEDGE AND BELIEF. THE SURVEY MEETS OR EXCEEDS THE MINIMUM TECHNICAL STANDARDS FOR LAND SURVEYING.

Charles K. Platt DATE MAY 14, 2003 Revised 9-17-03
CHARLES K. PLATT
REGISTERED LAND SURVEYOR, OHIO RLS-6244, WEST VIRGINIA RLS-564, KENTUCKY RLS-2197

PLAT OF SURVEY
FOR
PROGRESSIVE PROPERTIES
SECTION 26, T1, R16
UNION TOWNSHIP, LAWRENCE CO, OH

SEE: O.R. 227, pg. 776

TAX RATE 91
A/R RED FACTOR 09.3867
OTH RED FACTOR 07.1633

LAWRENCE
TAX DISTRICT 23-UNION TWP-CHESAPEAKE S.D.

GENERAL TAX LIST AND DUPLICATE OF REAL AND PUBLIC UTILITY PROPERTY
COUNTY REAL ESTATE TAXES AND SPECIAL ASSESSMENTS

01/14/04

TAX YEAR 2003
INTEREST RATE

OWNER'S NAME MAILING ADDRESS	DESCRIPTION			TAXES CHARGED	DECEMBER TAXES	PENALTY	JUNE TAXES	PENALTY	TOTAL DELINQUENT	C. D. DATE	MEMO
	LAND	IMPROVEMENTS	TOTAL VALUE								
PARCEL-ID 23-098-0202.000											
UNITED STATES OF AMERICA , MYRTLE WASHINGTON, D.C. VOL 279 PG 488 PARCEL-ID 23-098-0300.000	16-01-26 24 AUD. PLAT 1900 PT. TR. NO. R W-2320 PUBLIC A 0000.50A EXM USE CODE 600 2,630	00	2,630								
NICHOLS, SHIRLEY, CURTIS R. II , TERRY, & MONTY C/O SHIRLEY NICHOLS 596 TWP. RD. 1289 CHESAPEAKE, OHIO 45619 VOL 615 PG 349 PARCEL-ID 23-098-0400.000	16-01-26 23 AUD. PLAT 1900 PT. 0002.30A RES USE CODE 500 00	00	00								
01-28-03 TRNSF TO 23-098-0400.000 NICHOLS, CURRTS R. II, TE											
NICHOLS, CURRTS R. II, TERRY & MONTY P.O. BOX 397 CHESAPEAKE, OHIO 45619 OR 203 PG 601 PARCEL-ID 23-098-0400.000	16-01-26 23 AUD. PLAT 1900 PT. 0002.30A RES USE CODE 500 4,290	00	4,290								
PROGRESSIVE PROPERTIES, A GENE RAL PARTNERSHIP& JAMES MAYO 171 PVT. RD. #2550 PROCTORVILLE, OHIO 45669 PARCEL-ID 23-098-0500.000	16-1-26 20 AUD PLAT 1900 PT LE SS .01AC BAL=.59AC RES USE CODE 500 3,390	00	3,390	.002 3/1/04 .28 Ac Bal .31Ac John F. & Debbie M. Newman							Bal. parcel to: Tildon Richard Bowling 7-22-04
10-15-03 SPLIT FROM 23-098-0500.000 PROGRESSIVE PROPERTIES, A GENERAL PARTNERSHIP& JAMES MAYO											
PROGRESSIVE PROPERTIES, A GENE RAL PARTNERSHIP& JAMES MAYO 171 PVT. RD. #2550 PROCTORVILLE, OHIO 45669 OR 227 PG 776 PARCEL-ID 23-098-0500.000	16-1-26 20 AUD PLAT 1900 PT .6 0AC RES USE CODE 500 00	00	00								
06-09-03 TRNSF FROM 23-098-0500.000 WARNER, FRANK D. 10-15-03 SPLIT TO 23-098-0500.000 PROGRESSIVE PROPERTIES, A GENERAL PARTNERSHIP& JAMES MAYO 10-15-03 SPLIT TO 23-098-0500.001 FILLINGER, MARY F. & SUSA											
WARNER, FRANK D. 171 PVT. RD. #2550 PROCTORVILLE, OHIO 45669 PARCEL-ID 23-098-0500.000	16-1-26 20 AUD PLAT 1900 PT .6 0AC RES USE CODE 500 00	00	00								
06-09-03 TRNSF TO 23-098-0500.000 PROGRESSIVE PROPERTIES, A											

TAX RATE 91
A/R RED FACTOR 09.3867
OTH RED FACTOR 07.1633

LAWRENCE
TAX DISTRICT 23-UNION TWP-CHESAPEAKE S.D.

GENERAL TAX LIST AND DUPLICATE OF REAL AND PUBLIC UTILITY PROPERTY
COUNTY REAL ESTATE TAXES AND SPECIAL ASSESSMENTS

01/14/04

TAX YEAR 2003
INTEREST RATE

OWNER'S NAME MAILING ADDRESS	DESCRIPTION			TAXES CHARGED	DECEMBER TAXES	PENALTY	JUNE TAXES	PENALTY	TOTAL DELINQUENT	C. D. DATE	MEMO
	LAND	IMPROVEMENTS	TOTAL VALUE								
FILLINGER, MARY F. & SUSAN J. TREDWAY 1827 CO RD 3 CHESAPEAKE, OH 45619 OR 256 PG 592 PARCEL-ID 23-098-0500.001	16-1-26 20 AUD PLAT 1900 PT .0 1AC RES USE CODE 500 120	00	120								
10-15-03 SPLIT FROM 23-098-0500.000 PROGRESSIVE PROPERTIES, A GENERAL PARTNERSHIP& JAMES MAYO											
THACKER, KENNETH L. & KIRA B. 006 C/O F. A. R. E. TAX SERVICE ATTN:ESCROW REPORTING-07W 8435 N. STEMMONS FREEWAY DALLAS, TX 75247 OR 151 PG 15 PARCEL-ID 23-098-0600.000	16-1-26 21 AUD PLAT 1900 PT LE SS .16 BAL .15AC RES USE CODE 500 1,460	00	1,460								
THACKER, RICKY A. AND KATHY D. 109 PVT DR 4765 CHESAPEAKE, OH 45619 OR 157 PG 82 PARCEL-ID 23-098-0600.001	16-1-26 21 AUD PLAT 1900 PT .1 6AC RES USE CODE 500 1,530	00	1,530								
MAY, DAVID E. & SUSAN M. 1042 LIBERTY RD WEST LIBERTY, KY 41472 VOL 531 PG 592 PARCEL-ID 23-098-0700.000	16-01-26 21 AUD. PLAT 1900 PT. 0000.13A RES USE CODE 500 30	00	30								
SUITER, STEVEN W. AND TAMMY S. 3819 ST RT 7 CHESAPEAKE, OH 45619 OR 66 PG 807 PARCEL-ID 23-098-1000.000	16-01-27 PT. 0000.78A RES USE CODE 510 5,450 HOMESITE VALUE LISTED BELOW 5,450	25,460 17,440	30,910 22,890								
MANNS, L. DALE AND CAROLYN C. 128 C/O DALE MANNS P.O. BOX 519 SOUTH POINT, OHIO 45680 OR 73 PG 726 PARCEL-ID 23-098-1100.001 09-12-03 13.90	16-1-27 PT 41 AUD PLAT 1900 NE PT 0.50 ACRES RES USE CODE 500 380	00	380								
OHIO RIVER COMPANY, THE P.O. BOX 1460 CINCINNATI, OH. 45201 VOL 462 PG 441 PARCEL-ID 23-098-1301.000	16-01-27 PT 43 AUD PLAT 1900 P T 0002.48A COM USE CODE 400 34,720	00	34,720								
EASTHAM, RONALD LEE & PATRICIA A	16-01-27 43AUD. PLAT 1900 PT.										

ARMOND BUSINESS SYSTEMS 330-666-7100

TAX RATE 91
A/R RED FACTOR 09.3867
OTH RED FACTOR 07.1633

LAWRENCE
TAX DISTRICT 23-UNION TWP-CHESAPEAKE S.D.

GENERAL TAX LIST AND DUPLICATE OF REAL AND PUBLIC UTILITY PROPERTY
COUNTY REAL ESTATE TAXES AND SPECIAL ASSESSMENTS

01/14/04

TAX YEAR 2003
INTEREST RATE
PAGE NO 4626

OWNER'S NAME MAILING ADDRESS	DESCRIPTION			TAXES CHARGED	DECEMBER TAXES	PENALTY	JUNE TAXES	PENALTY	TOTAL DELINQUENT	C. D. DATE	MEMO
	LAND	IMPROVEMENTS	TOTAL VALUE								
100 CEDAR ST CHESAPEAKE, OHIO 45619 VOL 563 PG 96 PARCEL-ID 23-098-1400.000	0000.05A 850	RES USE CODE 500 00	850								
RUSSELL, ROBERT DOAK & REBECCA JO 107 TWP RD 1384 PROCTORVILLE, 45669 OR 11 PG 229 PARCEL-ID 23-098-1500.000	16-1-27 43 AUD PLAT 1900 PT 1. 24 AC 5,380	COM USE CODE 499 4,070	9,450								
RUSSELL, ROBERT DOAK & REBECCA JO 107 TWP RD 1384 PROCTORVILLE, OHIO 45669 OR 11 PG 229 PARCEL-ID 23-098-1600.000	16-1-27 43 AUD PLAT 1900 PT 1. 23 AC 4,520	COM USE CODE 499 670	5,190								
WYANT, E. E. 20 TWP. RD. 1008 CHESAPEAKE, OHIO 45619 VOL 203 PG 547 PARCEL-ID 23-098-1700.000	16-01-27 43AUD. PLAT 1900 PT. 0000.20A 1,910	RES USE CODE 500 00	1,910								
BOARD OF EDUCATION CHESAPEAKE VOL 147 PG 256 PARCEL-ID 23-098-1900.000	16-01-27 10,570	2.75 ACRES EXM USE CODE 650 00	10,570								
TR. CHESAPEAKE S.A. VOL 119 PG 489 PARCEL-ID 23-098-1901.000	16-01-27 PT 7,520	1.50 ACRES EXM USE CODE 650 87,990	95,510								
PLYBON, DAVID L. & DONNA G. 500 PVT. DR. 13751 CHESAPEAKE, OHIO 45619 PARCEL-ID 23-099-0100.000	16-01-27 45AUD. PLAT 1900 50 0 N PIKE TO RIVER 0001.00A 160	RES USE CODE 500 00	160								
HARTLEY MARINE CORP. P.O. BOX 1460 CINCINNATI, OHIO 45201 VOL 608 PG 39 PARCEL-ID 23-099-0200.000	16-01-27 46 50' ON ROAD TO RIVER, NORTH PART 1,200 HOMESITE VALUE LISTED BELOW 1,200	RES USE CODE 500 00 00	1,200 1,200								
OHIO RIVER COMPANY PO BOX 1460 580 BUILDING CINCINNATI, OHIO 45201 VOL 478 PG 657 PARCEL-ID 23-099-0200.001	16-01-27 46 50' ON ROAD TO RIVER, SOUTH PART 70	COM USE CODE 400 00	70								
FRALIC, EVELYN JUNE C/O JOHN FRALIC	16-01-27 46 50 ON RD 0000.00A	RES USE CODE 500									

ARMOND BUSINESS SYSTEMS 330-666-7100

TAX RATE 91
A/R RED FACTOR 09.3867
OTH RED FACTOR 07.1633

LAWRENCE
TAX DISTRICT 23-UNION TWP-CHESAPEAKE S.D.

GENERAL TAX LIST AND DUPLICATE OF REAL AND PUBLIC UTILITY PROPERTY
COUNTY REAL ESTATE TAXES AND SPECIAL ASSESSMENTS

01/14/04

TAX YEAR 2003
INTEREST RATE
PAGE NO 4627

OWNER'S NAME MAILING ADDRESS	DESCRIPTION			TAXES CHARGED	DECEMBER TAXES	PENALTY	JUNE TAXES	PENALTY	TOTAL DELINQUENT	C. D. DATE	MEMO
	LAND	IMPROVEMENTS	TOTAL VALUE								
2500 MCGURK ST. APT 2 ASHLAND, KY. 41102 PARCEL-ID 23-099-0300.000	1,320	00	1,320								
PLYBON, WILLIAM F. C/O DAVID PLYBON 500 PVT DR 1375 CHESAPEAKE, OHIO 45619 PARCEL-ID 23-099-0310.000	16-1-27 PT 46 .08ACS 910	RES USE CODE 500 00	910								
DAILEY, MILDRED M. 172 TWP. RD. 1019 SOUTH POINT, OHIO 45680 PARCEL-ID 23-099-0400.000	16-01-27 46 PT. 50 X 85 REAR 0000.10A 1,090	RES USE CODE 500 00	1,090								
DAILEY, MILDRED M. 172 TWP. RD. 1019 SOUTH POINT, OHIO 45680 PARCEL-ID 23-099-0500.000	16-01-27 46 PT. 25 X 50 0000.02A 240	RES USE CODE 500 00	240								
OHIO RIVER CO., THE A.W. VA. CORP. P.O. BOX 1460 CINCINNATI, OH. 45201 VOL 478 PG 651 PARCEL-ID 23-099-0600.000	16-01-27 46 50 ON RD. TO RIVER 0000.33A 2,010	COM USE CODE 400 00	2,010								
THOMPSON, JAMES M. PO BOX 253 CHESAPEAKE, OH 45619 OR 178 PG 711 PARCEL-ID 23-099-0700.000	16-1-27 46 25X110 .06 AC 710 HOMESITE VALUE LISTED BELOW 710	RES USE CODE 500 00 00	710 710								
OHIO RIVER CO., THE A.W. VA. CORP. P.O. BOX 1460 CINCINNATI, OH. 45201 VOL 478 PG 651 PARCEL-ID 23-099-0800.000	16-01-27 46 50 ON RD. TO RIVER 0000.12A 730	COM USE CODE 400 00	730								
FRALIC, EVELYN JUNE C/O JOHN FRALIC 2500 MCGURK ST. APT 2 ASHLAND, KY. 41102 PARCEL-ID 23-099-0900.000	16-01-27 46 50 1/2 ON WAY TO CLIF 0000.00A 1,320	RES USE CODE 510 4,890	6,210								
PLYBON, ROBERT CHESAPEAKE, OHIO VOL 194 PG 513 PARCEL-ID 23-099-1000.000	16-1-27 46 PT 45 X 111 X 24 ST HWY EASEMENT 110	EXM USE CODE 610 00	110								
PLYBON, LUCY VERNOL CHESAPEAKE, OHIO VOL 116 PG 178	16-01-27 46 50 X 105 TO CLIFF 0000.12A	RES USE CODE 500									

TAX RATE 91
A/R RED FACTOR 09.3867
OTH RED FACTOR 07.1633

LAWRENCE
TAX DISTRICT 23-UNION TWP-CHESAPEAKE S.D.

GENERAL TAX LIST AND DUPLICATE OF REAL AND PUBLIC UTILITY PROPERTY
COUNTY REAL ESTATE TAXES AND SPECIAL ASSESSMENTS

01/14/04

TAX YEAR 2003
INTEREST RATE
PAGE NO 4628

OWNER'S NAME MAILING ADDRESS	DESCRIPTION			TAXES CHARGED	DECEMBER TAXES	PENALTY	JUNE TAXES	PENALTY	TOTAL DELINQUENT	C. D. DATE	MEMO
	LAND	IMPROVEMENTS	TOTAL VALUE								
PARCEL-ID 23-099-1100.000	1,250	00	1,250								
MELTON, DOROTHY VOL 459 PG 227 PARCEL-ID 23-099-1200.000	16-01-27 46 PT. 50 X 88 X 16 BACK END 0000.06A RES USE CODE 500										
	710	00	710								
OHIO RIVER CO., THE A.W. VA. CORP. P.O. BOX 1460 CINCINNATI, OH. 45201 VOL 478 PG 651 PARCEL-ID 23-099-1300.000	16-01-27 46 170 ALONG S SIDE O STATE RD. 0000.44A COM USE CODE 400										
	220	00	220								
WHITLEY, MAXINE & LINDA BAILEY & SANDRA ROSE 561 CO. RD. 3 CHESAPEAKE, OHIO 45619-7835 VOL 637 PG 28 PARCEL-ID 23-099-1400.000	16-01-27 46 42 ALONG N SIDE OF STATE RD. X 147 0000.14A RES USE CODE 510										
	1,270	9,360	10,630								
	HOMESITE VALUE LISTED BELOW										
	1,270	9,050	10,320								
HENDERSON, HOBERT R 1154 CO. RD. 3 CHESAPEAKE, OHIO 45619 PARCEL-ID 23-099-1500.000 06-17-03 TRNSF TO 23-099-1500.000 CHRISTIAN, DAVID & JENNIF	16-01-27 46 100 FRONT TO CLIFF X 75 ALONG CLIFF 0000.15A RES USE CODE 599										
	00	00	00								
CHRISTIAN, DAVID & JENNIFER 137 TWP RD 130 S CHESAPEAKE, OHIO 45619 OR 231 PG 456 PARCEL-ID 23-099-1500.000 06-17-03 TRNSF FROM 23-099-1500.000 HENDERSON, HOBERT R	16-01-27 46 100 FRONT TO CLIFF X 75 ALONG CLIFF 0000.15A RES USE CODE 599										
	610	150	760								
	HOMESITE VALUE LISTED BELOW										
	610	00	610								
ADKINS, LINDA 295 TWP RD 1060 PROCTORVILLE, OHIO 45669 OR 190 PG 844 PARCEL-ID 23-099-1600.000	16-01-27 46 100 TO CLIFF X 75 ALONG CLIFF 0000.20A RES USE CODE 500			Cathy T. Christian V-2504							
	1,780	00	1,780								
HARRIS, GARY H. & PATTY J. 645 CO. RD. 2 CHESAPEAKE, OHIO 45619 PARCEL-ID 23-099-1700.000	16-01-27 46 PT. 0000.18A RES USE CODE 500										
	1,660	00	1,660								
CHRISTIAN, DAVID & JENNIFER AN D RUTH COLLINS (1/2 INT) 137 TWP RD 130 S CHESAPEAKE, OHIO 45619 OR 229 PG 607	16-01-27 PT. 75 ALONG CLIFF 0000.09A RES USE CODE 500										
	1,000	00	1,000								

TAX RATE 91
A/R RED FACTOR 09.3867
OTH RED FACTOR 07.1633

LAWRENCE
TAX DISTRICT 23-UNION TWP-CHESAPEAKE S.D.

GENERAL TAX LIST AND DUPLICATE OF REAL AND PUBLIC UTILITY PROPERTY
COUNTY REAL ESTATE TAXES AND SPECIAL ASSESSMENTS

01/14/04

TAX YEAR 2003
INTEREST RATE
PAGE NO 4629

OWNER'S NAME MAILING ADDRESS	DESCRIPTION			TAXES CHARGED	DECEMBER TAXES	PENALTY	JUNE TAXES	PENALTY	TOTAL DELINQUENT	C. D. DATE	MEMO
	LAND	IMPROVEMENTS	TOTAL VALUE								
PARCEL-ID 23-099-1800.000											
06-17-03 TRNSF FROM 23-099-1800.000 HENDERSON, HOBERT R & LIN											
HENDERSON, HOBERT R & LINDA F RUTH COLLINS(1/2 INT) 1154 CO. RD. 3 CHESAPEAKE, OHIO 45619 PARCEL-ID 23-099-1800.000	16-01-27 PT. 75 ALONG CLIFF 0000.09A RES USE CODE 500										
	00	00	00								
06-17-03 TRNSF TO 23-099-1800.000 CHRISTIAN, DAVID & JENNIF											
HARRIS, GARY H. & PATTY J. 645 CO. RD. 3 CHESAPEAKE, OHIO 45619 PARCEL-ID 23-100-0100.000	16-01-27 46 50 ALONG ROAD 0000.13A RES USE CODE 510										
	1,200	14,270	15,470								
	HOMESITE VALUE LISTED BELOW										
	1,200	14,270	15,470								
CHRISTIAN, DAVID & JENNIFER 137 TWP RD 130 S CHESAPEAKE, OHIO 45619 OR 229 PG 607 PARCEL-ID 23-100-0200.000 06-17-03 TRNSF FROM 23-100-0200.000 HENDERSON, HOBERT R. & LI	16-01-27 46 PT. 0000.30A RES USE CODE 500										
	2,240	00	2,240								
	HOMESITE VALUE LISTED BELOW										
	2,240	00	2,240								
HENDERSON, HOBERT R. & LINDA 1154 CO. RD. 3 CHESAPEAKE, OHIO 45619 PARCEL-ID 23-100-0200.000 06-17-03 TRNSF TO 23-100-0200.000 CHRISTIAN, DAVID & JENNIF	16-01-27 46 PT. 0000.30A RES USE CODE 500										
	00	00	00								
GARDNER, BERTHA & JAMES W. RT. 2 BOX 29 CHESAPEAKE, OHIO 45619-0000 VOL 380 PG 399 PARCEL-ID 23-100-0300.000	16-01-27 46 50 ON ROAD 0000.13A RES USE CODE 500										
	1,320	00	1,320								
MCCOY, ERNEST & NELLIE VOL 171 PG 158 PARCEL-ID 23-100-0400.000	16-01-27 46 50 X 150 0000.25A RES USE CODE 500										
	1,010	00	1,010								
OHIO RIVER CO.THE, A CORP. P.O. BOX 1460 CINCINNATI, OH. 45201 VOL 473 PG 459 PARCEL-ID 23-100-0500.000	16-01-27 46 50 X 300 0000.17A COM USE CODE 400										
	1,040	00	1,040								
OHIO RIVER CO., THE A.W. VA. CORP. P.O. BOX 1460 CINCINNATI, OH. 45201	16-01-27 46 50 ON RD. TO RIVER 48 50 ON PIKE NEXT 47 0000.25A COM USE CODE 400										

ARMOND BUSINESS SYSTEMS 330-666-7100

TAX RATE 91
A/R RED FACTOR 09.3867
OTH RED FACTOR 07.1633

LAWRENCE
TAX DISTRICT 23-UNION TWP-CHESAPEAKE S.D.

GENERAL TAX LIST AND DUPLICATE OF REAL AND PUBLIC UTILITY PROPERTY
COUNTY REAL ESTATE TAXES AND SPECIAL ASSESSMENTS

01/14/04

TAX YEAR 2003
INTEREST RATE
PAGE NO 4630

OWNER'S NAME MAILING ADDRESS	DESCRIPTION			TAXES CHARGED	DECEMBER TAXES	PENALTY	JUNE TAXES	PENALTY	TOTAL DELINQUENT	C. D. DATE	MEMO
	LAND	IMPROVEMENTS	TOTAL VALUE								
VOL 478 PG 651 PARCEL-ID 23-100-0600.000	1,530	00	1,530								
ARMSTRONG UTILITIES, INC ONE ARMSTRONG PLACE BUTLER, PA. 16001 PARCEL-ID 23-100-0700.000	16-1-27 46 50' ON RD TO RIVER LESS 0.10A. (SURVEY-83 DUP) 0.13ACS. RES USE CODE 500 1,320	00	1,320								
OHIO RIVER COMPANY PO BOX 1460 CINCINNATI, OHIO 45201 VOL 496 PG 486 PARCEL-ID 23-100-0700.001	16-1-27 46 PT 0.10ACS. COM USE CODE 400 610	00	610								
UNITED FUEL GAS 138 C/O OHIO VALLEY GAS CO. C/O COLUMBIA GAS OF OHIO P.O. BOX 117 COLUMBUS, OHIO 43216-0117 PARCEL-ID 23-100-0705.000	16-01-27 MEASURING STATION #2534 0000.00A RES USE CODE 500 250	00	250								
WHITLEY, FRANCES LOUISE & RUSSELL ERROL WHITLEY 535 CO RD 3 CHESAPEAKE, OHIO 45619 OR 35 PG 245 PARCEL-ID 23-100-0800.000	16-01-27 46 48 ON RD. X 155 0000.18A RES USE CODE 510 1,510 HOMESITE VALUE LISTED BELOW 1,510	10,050 10,050	11,560 11,560								
BRADY, SUSAN 153 TWP RD 1043 CHESAPEAKE, OHIO 45619 VOL 501 PG 632 PARCEL-ID 23-100-0900.000	16-01-27 46 47 ON ROAD X 155 0000.17A RES USE CODE 510 1,450	11,390	12,840								
WHITLEY, MAXINE & LINDA BAILEY & SANDRA ROSE 561 CO. RD. 3 CHESAPEAKE, OHIO 45619-7835 VOL 637 PG 28 PARCEL-ID 23-100-1000.000	16-1-27 46 58 ALONG N SIDE OF RD. X 147 0000.20A RES USE CODE 500 1,780	00	1,780								
THOMPSON, BARBARA JOYCE AKA BARBARA J. 215 TWP. RD. 1301 CHESAPEAKE, OHIO 45619 VOL 543 PG 588 PARCEL-ID 23-100-1200.000	16-1-27 46 PT AUD PLAT 1900 PT SE NE LESS 0.02AC BAL=0.93AC COM USE CODE 499 3,420	12,540	15,960								Brooklyn Dale Thompson, Jr.
ADKINS, GUY & MARLENE 38 PVT. DR. 1188 CHESAPEAKE, OHIO 45669 MTG 559 PG 539 PARCEL-ID 23-100-1200.001	16-1-27 46 PT AUD PLAT 1900 PT SE NE PT 8.5'X70 0.02AC RES USE CODE 500 240	00	240								
WILSON, TOMMY J. 424 CO RD 3 CHESAPEAKE, OHIO 45619	16-1-27 47 AUD PLAT LESS 0.15A. (SURVEY-'83 DUP) 0.19ACS. RES USE CODE 510										

TAX RATE 91
A/R RED FACTOR 09.3867
OTH RED FACTOR 07.1633

LAWRENCE
TAX DISTRICT 23-UNION TWP-CHESAPEAKE S.D.

GENERAL TAX LIST AND DUPLICATE OF REAL AND PUBLIC UTILITY PROPERTY
COUNTY REAL ESTATE TAXES AND SPECIAL ASSESSMENTS

01/14/04

TAX YEAR 2003
INTEREST RATE
PAGE NO 4631

OWNER'S NAME MAILING ADDRESS	DESCRIPTION			TAXES CHARGED	DECEMBER TAXES	PENALTY	JUNE TAXES	PENALTY	TOTAL DELINQUENT	C. D. DATE	MEMO
	LAND	IMPROVEMENTS	TOTAL VALUE								
OR 198 PG 741 PARCEL-ID 23-100-1300.000	1,720 HOMESITE VALUE LISTED BELOW 1,720	2,090 2,090	3,810 3,810								
01-03-03 TRNSF FROM 23-100-1300.000 WILSON, RICKY ALLEN											
WILSON, RICKY ALLEN CO. RD. 3, BOX 424 CHESAPEAKE, OHIO 45619 PARCEL-ID 23-100-1300.000	16-1-27 47 AUD PLAT LESS 0.15A. (SURVEY-'83 DUP) 0.19ACS. RES USE CODE 510 00	00	00								
01-03-03 TRNSF TO 23-100-1300.000 WILSON, TOMMY J.											
OHIO RIVER COMPANY PO BOX 1460 CINCINNATI, OHIO 45201 VOL 496 PG 491 PARCEL-ID 23-100-1300.001	16-1-27 PT 47 AUD PLAT S PT 0.15ACS. COM USE CODE 400 910	00	910								
OHIO RIVER CO., THE A.W. VA. CORP. P.O. BOX 1460 CINCINNATI, OH. 45201 VOL 478 PG 651 PARCEL-ID 23-100-1400.000	16-01-27 49 0000.95A COM USE CODE 499 580	00	580								
PLYBON, DIRK L. 373 CO RD 3 CHESAPEAKE, OHIO 45619 VOL 624 PG 86/88 PARCEL-ID 23-100-1500.000	16-1-27 48 S PT LESS 0.10A (SURVEY-'83 DUP) 0.13ACS. RES USE CODE 500 1,320 HOMESITE VALUE LISTED BELOW 1,320	00 00	1,320 1,320								
OHIO RIVER COMPANY PO BOX 1460 CINCINNATI, OHIO 45201 VOL 496 PG 481 PARCEL-ID 23-100-1500.001	16-1-27 PT 48 S PT 0.10ACS. COM USE CODE 429 610	44,150	44,760								
ADKINS, GUY LORAN 38 PVT. DR. 1188 CHESAPEAKE, OHIO 45619 PARCEL-ID 23-100-1600.000	16-01-27 50 LESS 0.33 AC 0000.17A RES USE CODE 510 1,450 HOMESITE VALUE LISTED BELOW 1,450	7,420 3,380	8,870 4,830								
OHIO RIVER CO. INC. P. O. BOX 1460 CINCINNATI, OHIO 45201-0000 VOL 476 PG 199 PARCEL-ID 23-100-1601.000	16-01-27 50 PT 0000.33A COM USE CODE 400 1,210	00	1,210								
JENKINS, JOSEPH 615 CO. RD. 3 CHESAPEAKE, OHIO 45619 OR 183 PG 321	16-01-27 52 N OF RD. PT. 0000.65A COM USE CODE 499 3,970	1,550	5,520								

ARNOLD BUSINESS SYSTEMS 330-467-7100

TAX RATE 91
A/R RED FACTOR 09.3867
OTH RED FACTOR 07.1633

LAWRENCE
TAX DISTRICT 23-UNION TWP-CHESAPEAKE S.D.

GENERAL TAX LIST AND DUPLICATE OF REAL AND PUBLIC UTILITY PROPERTY
COUNTY REAL ESTATE TAXES AND SPECIAL ASSESSMENTS

01/14/04

TAX YEAR 2003
INTEREST RATE
PAGE NO 4632

OWNER'S NAME MAILING ADDRESS	DESCRIPTION			TAXES CHARGED	DECEMBER TAXES	PENALTY	JUNE TAXES	PENALTY	TOTAL DELINQUENT	C.D. DATE	MEMO
	LAND	IMPROVEMENTS	TOTAL VALUE								
PARCEL-ID 23-100-1700.000											
CRAFT, JACKIE 6208 HILLSIDE RD SPRINGFIELD, VA 22152 OR 118 PG 782 PARCEL-ID 23-100-1800.000 09-12-03 50.00 10-31-03	16-01-27 52 N OF RD. PT. 0001.25A RES USE CODE 500 2,070	00	2,070 50.00								
HARRIS, GARY M. LIFE EST. REM CHRISTOPHER B. HARRIS ET AL 645 CO. RD. 3 CHESAPEAKE, OHIO 45619 OR 97 PG 138 PARCEL-ID 23-101-0100.000	16-01-27 52 N OF RD. PT. 0000.03A RES USE CODE 500 360	00	360								
HARRIS, GARY M. LIFE EST. REM. CHRISTOPHER B. HARRIS ET AL 645 CO. RD. 3 CHESAPEAKE, OHIO 45619 PARCEL-ID 23-101-0200.000	16-01-27 52 N OF RD. PT. 80 ON RD. X 175 0000.32A RES USE CODE 510 2,130 HOMESITE VALUE LISTED BELOW 2,130	11,850 11,850	13,980 13,980								
HARDESTY, JERRY D. AND BARBARA J. CREMEANS 673 CO. RD. 3 CHESAPEAKE, OHIO 45619 OR 23 PG 803 PARCEL-ID 23-101-0300.000 11-25-03 139.48	16-01-27 52 PT. N OF RD. 0000.25A RES USE CODE 510 2,020 HOMESITE VALUE LISTED BELOW 2,020	6,210 6,210	8,230 8,230								
MANNS, L. DALE & CAROLYN C. 128 C/O DALE MANNS P.O. BOX 519 SOUTH POINT, OHIO 45680 PARCEL-ID 23-101-0400.000	16-1-27 52 N OF RD PT 1.58AC AGR USE CODE 121 AUV 40	00	40								
DEFENDER UNITED METHODIST CHUR CH, AN OHIO CORP. 689 CO RD 3 CHESAPEAKE, OHIO 45619 OR 158 PG 781 PARCEL-ID 23-101-0401.000	16-1-27 CEN PT N OF RD .31ACS EXM USE CODE 685 1,850	25,570	27,420								
HARRIS, GARY M. LIFE EST. REM. CHRISTOPHER B. HARRIS ET AL 645 CO. RD. 3 CHESAPEAKE, OHIO 45619 OR 97 PG 138 PARCEL-ID 23-101-0500.000	16-01-27 52 AUD. PLAT 1900 N O FRD. 0000.17A RES USE CODE 510 1,590 HOMESITE VALUE LISTED BELOW 1,590	5,090 5,000	6,680 6,590								
HARRIS, GARY M. LIFE EST. REM. CHRISTOPHER B. HARRIS ET AL 645 CO. RD. 3 CHESAPEAKE, OHIO 45619	16-01-27 52 AUD. PLAT 1900 N OF RD. 0000.33A RES USE CODE 500										

TAX RATE 91
A/R RED FACTOR 09.3867
OTH RED FACTOR 07.1633

LAWRENCE
TAX DISTRICT 23-UNION TWP-CHESAPEAKE S.D.

GENERAL TAX LIST AND DUPLICATE OF REAL AND PUBLIC UTILITY PROPERTY
COUNTY REAL ESTATE TAXES AND SPECIAL ASSESSMENTS

01/14/04

TAX YEAR 2003
INTEREST RATE
PAGE NO 4633

OWNER'S NAME MAILING ADDRESS	DESCRIPTION			TAXES CHARGED	DECEMBER TAXES	PENALTY	JUNE TAXES	PENALTY	TOTAL DELINQUENT	C.D. DATE	MEMO
	LAND	IMPROVEMENTS	TOTAL VALUE								
OR 97 PG 138 PARCEL-ID 23-101-0700.000	2,390	00	2,390								
PLYBON, ROBERT O. CHESAPEAKE, OHIO VOL 198 PG 571 PARCEL-ID 23-101-0900.000	16-1-27 46 AUD PLAT 1900 PT ST HWY EASE 0.35AC EXM USE CODE 610 110	00	110								
JONES, MARY HANNAH 100 C/O MARY HANNAH JONES 274 COURT ST. #103 MIDDLETOWN, CT 06457 PARCEL-ID 23-101-1000.000	16-01-27 23 AUD. PLAT 1900 STATE HIGHWAY EASE ON N END 0000.13A EXM USE CODE 610 10	00	10								
JONES, MARY HANNAH 100 C/O MARY HANNAH JONES 274 COURT ST. #103 MIDDLETOWN, CT 06457 PARCEL-ID 23-101-1100.000	16-01-27 24 AUD. PLAT 1900 STATE HIGHWAY EASE ON N END 0000.12A EXM USE CODE 610 10	00	10								
OHIO RIVER COMPANY, THE P.O. BOX 1460 CINCINNATI, OH. 45201 VOL 462 PG 441 PARCEL-ID 23-101-1500.000	16-01-27 30 AUD. PLAT 1900 0000.89A COM USE CODE 400 4,070	00	4,070								
OHIO RIVER CO. THE 1400-580 BUILDING P.O. BOX 1460 CINCINNATI, OH. 45201-0000 VOL 462 PG 441 PARCEL-ID 23-101-1600.000	16-01-27 31 AUD. PLAT 1900 50 X 110 0000.00A COM USE CODE 400 600	00	600								
LEIGH-HI-ENTERPRISES, INC. ATTN:EARLEEN H. AGEE 61 N. BRADLEY FOSTER DR. HUNTINGTON, WV 25701 OR 145 PG 465 PARCEL-ID 23-101-1700.000	16-01-27 32 AUD. PLAT 1900 50 X 110 + LOT A AND PLAT 19 0 0000.00A RES USE CODE 500 1,450	00	1,450								
SMOOT, MARTHA L. 216 C R 3 CHESAPEAKE, OHIO 45619 VOL 449 PG 344 PARCEL-ID 23-101-1800.000	16-01-27 33 AUD. PLAT 1900 50 X 110 0000.00A RES USE CODE 510 1,280 HOMESITE VALUE LISTED BELOW 1,280	4,910 4,910	6,190 6,190								
SMOOT, MARTHA L. 216 C R 3 CHESAPEAKE, OHIO 45619 VOL 449 PG 344 PARCEL-ID 23-102-0100.000	16-01-27 34 AUD. PLAT 1900 50 X 110 0000.00A RES USE CODE 500 1,280	00	1,280								

ARNOLD BUSINESS SYSTEMS 330-467-7100

TAX RATE 91
A/R RED FACTOR 09.3867
OTH RED FACTOR 07.1633

TAX DISTRICT LAWRENCE

GENERAL TAX LIST AND DUPLICATE OF REAL AND PUBLIC UTILITY PROPERTY
COUNTY REAL ESTATE TAXES AND SPECIAL ASSESSMENTS
23-UNION TWP-CHESAPEAKE S.D.

TAX YEAR 2003
INTEREST RATE
01/14/04
PAGE NO 4634

OWNER'S NAME MAILING ADDRESS	DESCRIPTION			TAXES CHARGED	DECEMBER TAXES	PENALTY	JUNE TAXES	PENALTY	TOTAL DELINQUENT	C. D. DATE	MEMO
	LAND	IMPROVEMENTS	TOTAL VALUE								
OHIO RIVER CO. P.O. BOX 1460 CINCINNATI, OH. 45201 VOLO 200 PG 329 PARCEL-ID 23-102-0200.000	16-01-27 35 AUD. PLAT 1900 6000 X LOW MARK IN WATER 0000.00A COM USE CODE 400 670	00	670								
PLYBON, DAVID LEE 500 PVT. DR. 13751 CHESAPEAKE, OHIO 45619 PARCEL-ID 23-102-0300.000	16-01-27 36 AUD. PLAT 1900 PT. 0001.61A RES USE CODE 510 3,860 HOMESITE VALUE LISTED BELOW 3,680	22,030 8,550	25,890 12,230								
THOMPSON, JAMES M. 004 C/O LERETA CORP CENTRAL REP PRC.DEPT 1123 SOUTH PARKVIEW DR. COVINA, CAL. 91724 VOL 629 PG 436 PARCEL-ID 23-102-0301.000	16-01-27 36 AUD PLAT 1900 PT 0000.02A RES USE CODE 500 120	00	120								
PLYBON, DAVID SCOTT & HOPE SHANEA 355 CO RD 3 APT B CHESAPEAKE, OHIO 45619 OR 55 PG 454 PARCEL-ID 23-102-0400.000	16-1-27 36 AUD PLAT 1900 LESS 0.11 .10 ACS RES USE CODE 500 1,090 HOMESITE VALUE LISTED BELOW 1,090	00 00	1,090 1,090								
THE OHIO RIVER COMPANY P.O. BOX 1460 CINCINNATI, OHIO 45201 VOL 501 PG 41 PARCEL-ID 23-102-0400.001	16-1-27 PT 36 AUD. PLAT 1900 PT. [SO. PART] 0.11 ACS COM USE CODE 400 670	00	670								
THOMPSON, JAMES M. 004 C/O LERETA CORP CENTRAL REP PRC.DEPT 1123 SOUTH PARKVIEW DR. COVINA, CAL. 91724 VOL 629 PG 436 PARCEL-ID 23-102-0500.000	16-1-27 36 AUD PLAT 1900 PT .15AC RES USE CODE 510 1,320 HOMESITE VALUE LISTED BELOW 1,320	16,490 16,490	17,810 17,810								
CARPENTER, CARL VINSON & LORETTA & JASON 515 CO RD 3 CHESAPEAKE, OHIO 45619 OR 216 PG 63 PARCEL-ID 23-102-0700.000 04-10-03 TRNSF FROM 23-102-0700.000	16-01-27 37 AUD. PLAT 1900 PT. 0000.19A RES USE CODE 510 1,560 BOYLE, MICHELLE L. & CHRI	7,640	9,200								
BOYLE, MICHELLE L. & CHRISTOPHER B. HARRIS 645 CO. RD. 3	16-01-27 37 AUD. PLAT 1900 PT. 0000.19A RES USE CODE 510										

TAX RATE 91
A/R RED FACTOR 09.3867
OTH RED FACTOR 07.1633

TAX DISTRICT LAWRENCE

GENERAL TAX LIST AND DUPLICATE OF REAL AND PUBLIC UTILITY PROPERTY
COUNTY REAL ESTATE TAXES AND SPECIAL ASSESSMENTS
23-UNION TWP-CHESAPEAKE S.D.

TAX YEAR 2003
INTEREST RATE
01/14/04
PAGE NO 4635

OWNER'S NAME MAILING ADDRESS	DESCRIPTION			TAXES CHARGED	DECEMBER TAXES	PENALTY	JUNE TAXES	PENALTY	TOTAL DELINQUENT	C. D. DATE	MEMO
	LAND	IMPROVEMENTS	TOTAL VALUE								
CHESAPEAKE, OHIO 45619 OR 55 PG 677 LC PARCEL-ID 23-102-0700.000 04-10-03 TRNSF TO 23-102-0700.000	00 CARPENTER, CARL VINSON &	00	00								
WHITLEY, FRANCES LOUISE & RUSSELL ERROL WHITLEY 535 COUNTY RD 3 CHESAPEAKE, OHIO 45619 OR 35 PG 245 PARCEL-ID 23-102-0800.000	16-01-27 37 AUD. PLAT 1900 PT. 0000.01A RES USE CODE 500 120	00	120								
PLYBON, DAVID LEE 500 PVT. DR. 13751 CHESAPEAKE, OHIO 45619 PARCEL-ID 23-102-0900.000	16-01-27 37 AUD. PLAT 1900 PT. 0000.03A RES USE CODE 545 120	980	1,100								
PLYBON, DIRK L. & ROBIN K. 373 CO RD 3 CHESAPEAKE, OHIO 45619 OR 128 PG 655 PARCEL-ID 23-102-1000.000	16-01-27 37 AUD. PLAT 1900 PT. S OF OLD ROAD. 0000.22A RES USE CODE 510 1,890	3,880	5,770								
ADKINS, GUY LORAN 38 PVT. DR. 1188 CHESAPEAKE, OHIO 45619 PARCEL-ID 23-102-1100.000	16-01-27 51 0000.50A RES USE CODE 500 3,030	00	3,030								
THOMPSON, JAMES M. PO BOX 253 CHESAPEAKE, OH 45619 OR 178 PG 711 PARCEL-ID 23-102-1200.000	16-01-27 37 AUD. PLAT 1900 0000.03A RES USE CODE 500 360	00	360								
ROGERS, ESTHER JEAN 1103 CO. RD. 31 CHESAPEAKE, OHIO 45619 OR 52 PG 663 PARCEL-ID 23-102-1300.000	16-01-27 37 AUD. PLAT 1900 NW COR. 50 X 127 0000.14A RES USE CODE 500 140	00	140								
GILLETTE, BERTIE M. 509 CO RD 3 CHESAPEAKE, OHIO 45619 OR 154 PG 519 PARCEL-ID 23-102-1400.000	16-01-27 37 AUD. PLAT 1900 SW COR. 50 ON RD. 0000.14A RES USE CODE 510 1,390 HOMESITE VALUE LISTED BELOW 1,390	4,970 4,770	6,360 6,160								
ELLIS, STEPHEN & TAMMY 006 C/O F. A. R. E. TAX SERVICE ATTN:ESCROW REPORTING-07W 8435 N. STEMMONS FREEWAY DALLAS, TX 75247 OR 14 PG 185	16-01-27 38 AUD. PLAT 1900 0000.33A RES USE CODE 500 2,000	00	2,000								

ARNOLD BUSINESS SYSTEMS 330-467-7100

TAX RATE 91
A/R RED FACTOR 09.3867
OTH RED FACTOR 07.1633

LAWRENCE
TAX DISTRICT 23-UNION TWP-CHESAPEAKE S.D.

GENERAL TAX LIST AND DUPLICATE OF REAL AND PUBLIC UTILITY PROPERTY
COUNTY REAL ESTATE TAXES AND SPECIAL ASSESSMENTS

01/14/04

TAX YEAR 2003
INTEREST RATE
PAGE NO 4636

OWNER'S NAME MAILING ADDRESS	DESCRIPTION			TAXES CHARGED	DECEMBER TAXES	PENALTY	JUNE TAXES	PENALTY	TOTAL DELINQUENT	C. D. DATE	MEMO
	LAND	IMPROVEMENTS	TOTAL VALUE								
PARCEL-ID 23-102-1500.000											
HUNTER, CLYDE 4298 ST. RT. 7 CHESAPEAKE, OHIO 45619	16-01-27 39 AUD. PLAT 1900 50 X 120 BACK LOT 13 C000.15A RES USE CODE 500										
PARCEL-ID 23-102-1600.000	270	00	270								
OHIO RIVER CO., THE A.W. VA. CORP. P.O. BOX 1460 CINCINNATI, OH. 45201 VOL 478 PG 651	16-01-27 52 AUD. PLAT 1900 BET. RD. & RIVER C000.83A COM USE CODE 400										
PARCEL-ID 23-102-1700.000	200	00	200								
PYLES, JACKIE V. & ALMA FAYE 4234 ST. RT. 7 CHESAPEAKE, OHIO 45619 VOL 373 PG 90	16-01-27 40 AUD. PLAT 1900 W PT. BACK OF 186 19 C000.25A RES USE CODE 510										
PARCEL-ID 23-102-1800.000	1,090	10,300	11,390								
	HOMESITE VALUE LISTED BELOW 1,090	10,300	11,390								
NUNLEY, PEGGY MCDONALD & SPURLOCK, BILLY C/O BILLY SPURLOCK 4250 ST RT 7 CHESAPEAKE, OHIO 45619 VOL 546 PG 804	16-01-27 40 AUD. PLAT 1900 110 X 100 BACK 15,16, 17 C000.25A RES USE CODE 545										
PARCEL-ID 23-103-0200.000	2,680	570	3,250								
LAMBERT, LEWIS, DIANA , AND BRIAN 236 CO RD 3 CHESAPEAKE, OHIO 45619 OR 170 PG 629	16-1-27 40 AUD PLT 1900 E PT 5 0 X 100 BACK 21 0.13AC RES USE CODE 500										
PARCEL-ID 23-103-0300.000	1,220	00	1,220								
HUFFMAN, HEATHER 850 WASHBURN AVE. LOUISVILLE, KY 40202 VOL 638 PG 129	16-01-27 AUD. PLAT 1900 BACK LOT 19 & 20 CORYVIL L C000.00A RES USE CODE 500										
PARCEL-ID 23-103-0400.000	120	00	120								
SMOOT, MARTHA L. 216 C R 3 CHESAPEAKE, OHIO 45619 VOL 449 PG 344	16-01-27 A AUD. PLAT 1900 1/3 LYING BET. 33 & 34 TO L O C000.00A RES USE CODE 500										
PARCEL-ID 23-103-0500.000	2,360	00	2,360								
HOLLAND, A. V. CHESAPEAKE, OHIO VOL 114 PG 46	16-01-27 A AUD. PLAT 1900 BACK OF 1 TO 31 TO LOWWATE R C000.00A RES USE CODE 500										
PARCEL-ID 23-103-0600.000	1,470	00	1,470								
JONES, MARY HANNAH 100	16-01-27 A AUD. PLAT 1900 1/4 NEXT LOT 30 TO LOWWATE										

TAX RATE 91
A/R RED FACTOR 09.3867
OTH RED FACTOR 07.1633

LAWRENCE
TAX DISTRICT 23-UNION TWP-CHESAPEAKE S.D.

GENERAL TAX LIST AND DUPLICATE OF REAL AND PUBLIC UTILITY PROPERTY
COUNTY REAL ESTATE TAXES AND SPECIAL ASSESSMENTS

01/14/04

TAX YEAR 2003
INTEREST RATE
PAGE NO 4637

OWNER'S NAME MAILING ADDRESS	DESCRIPTION			TAXES CHARGED	DECEMBER TAXES	PENALTY	JUNE TAXES	PENALTY	TOTAL DELINQUENT	C. D. DATE	MEMO
	LAND	IMPROVEMENTS	TOTAL VALUE								
C/O MARY HANNAH JONES 274 COURT ST. #103 MIDDLETOWN, CT 06457	R C000.00A RES USE CODE 500 1,470	00	1,470								
PARCEL-ID 23-103-0700.000											
NEWMAN, JOHN F. AND DEBBIE M. 3857 STATE RT. 7 CHESAPEAKE, OHIO 45619 OR 117 PG 733/736	16-01-27 AUD. PLAT 1900 PT. C000.12A RES USE CODE 510 1,790	12,410	14,200								
PARCEL-ID 23-103-0900.000	HOMESITE VALUE LISTED BELOW 1,790	12,410	14,200								
SITES, WILLIAM JR. 811 FIRST ST. CHESAPEAKE, OHIO 45619 VOL 480 PG 726	16-01-27 AUD. PLAT 1900 PT. C000.28A COM USE CODE 499 2,520	23,230	25,750								
PARCEL-ID 23-103-1000.000											
BEACH, ANDREA 233 TWP RD 1022 SOUTH POINT, OHIO 45680 OR10 PG 250	16-01-27 AUD. PLAT 1900 PT. C000.01A RES USE CODE 510 180	4,130	4,310								
PARCEL-ID 23-103-1100.000											
PERDUE, NOEL GERALD & SHIRLEY SYBIL TRUSTEE 3579 ST. RT. 7 CHESAPEAKE, OHIO 45619 OR 128 PG 788	16-01-27 AUD. PLAT 1900 PT. C000.01A RES USE CODE 500 180	00	180								
PARCEL-ID 23-103-1200.000											
PERRY, DANIEL G. 17698 ST. RT. 243 CHESAPEAKE, OHIO 45619 VOL 544 PG 768	16-01-27 AUD. PLAT 1900 PT. SW C000.12A RES USE CODE 530 1,790	25,500	27,290								
PARCEL-ID 23-103-1300.000	HOMESITE VALUE LISTED BELOW 1,790	25,500	27,290								
NICELY, JAMES SHERMAN, TRUSTEE 11 PVT DR 708 SOUTH POINT, OH 45680 OR 222 PG 672	16-01-27 AUD. PLAT 1900 PT. SW SE COR. 0.002A. C000.00A RES USE CODE 500 790	00	790								
PARCEL-ID 23-103-1600.000											
05-15-03 TRNSF FROM 23-103-1600.000 NICELY, VIRGINIA											
NICELY, VIRGINIA 143 TWP. RD. 1007 CHESAPEAKE, OHIO 45619 VOL 518 PG 159	16-01-27 AUD. PLAT 1900 PT. SW SE COR. 0.002A. C000.00A RES USE CODE 500 00	00	00								
PARCEL-ID 23-103-1600.000											
05-15-03 TRNSF TO 23-103-1600.000 NICELY, JAMES SHERMAN, TR											
CITY NATIONAL BANK OF CHARLESTON, NATIONAL BANKING ASSOC. PO BOX 7520	16-01-27 AUD. PLAT 1900 PT. SW C000.48A COM USE CODE 445										

ARMOND BUSINESS SYSTEMS 330-467-7100

TAX RATE 91
A/R RED FACTOR 09.3867
OTH RED FACTOR 07.1633

LAWRENCE
TAX DISTRICT 23-UNION TWP-CHESAPEAKE S.D.

GENERAL TAX LIST AND DUPLICATE OF REAL AND PUBLIC UTILITY PROPERTY
COUNTY REAL ESTATE TAXES AND SPECIAL ASSESSMENTS

01/14/04

TAX YEAR 2003
INTEREST RATE
PAGE NO 4638

OWNER'S NAME MAILING ADDRESS	DESCRIPTION			TAXES CHARGED	DECEMBER TAXES	PENALTY	JUNE TAXES	PENALTY	TOTAL DELINQUENT	C. D. DATE	MEMO
	LAND	IMPROVEMENTS	TOTAL VALUE								
CROSS LANES, WV 25313 VOL 632 PG 436 PARCEL-ID 23-103-1700.000	4,370	24,120	28,490								
EASTHAM, RONALD L & PATRICIA A C/O EASTHAM ,RONALD L. 100 CEDAR ST CHESAPEAKE, OHIO 45619 VOL 563 PG 73 PARCEL-ID 23-103-1800.000	16-01-27 AUD. PLAT 1900 PT. 0000.22A COM USE CODE 499 2,010 800 2,810										
SITES, WILLIAM JR. 811 FIRST ST. CHESAPEAKE, OHIO 45619 VOL 480 PG 726 PARCEL-ID 23-104-0100.000	16-01-27 AUD. PLAT 1900 PT. 10 X 25.93A. 0000.01A RES USE CODE 500 180 00 180										
BEACH, ANDREA 233 TWP RD 1022 SOUTH POINT, OHIO 45680 OR10 PG 250 PARCEL-ID 23-104-0200.000	16-01-27 PT. W PT. SEC. & RT. OF WAY 200 0000.11A RES USE CODE 510 1,680 7,090 8,770										
SITES, WILLIAM JR. 811 FIRST ST. CHESAPEAKE, OHIO 45619 VOL 480 PG 726 PARCEL-ID 23-104-0300.000	16-01-27 PT. W PT. SEC. & RT. OF WAY 200 0000.22A RES USE CODE 599 2,700 90 2,790										
PERDUE, NOEL GERALD & SHIRLEY SYBIL TRUSTEE 3579 ST. RT. 7 CHESAPEAKE, OHIO 45619 OR 128 PG 788 PARCEL-ID 23-104-0400.000	16-01-27 PT. W PT. SEC. & RT. OF WAY 200 0000.11A RES USE CODE 500 1,680 00 1,680										
SITES, WILLIAM JR. 811 FIRST ST. CHESAPEAKE, OHIO 45619 VOL 480 PG 726 PARCEL-ID 23-104-0500.000	16-01-27 PT. W PT. 0000.22A RES USE CODE 510 2,700 12,970 15,670										
ROCKWOOD MISSIONARY BAPTIST CH CHESAPEAKE, OHIO VOL 358 PG 619 PARCEL-ID 23-104-0600.000	16-01-27 PT. W PT. SEC. & R/W 0000.02A EXM USE CODE 685 120 00 120										
ROCKWOOD MISSIONARY BAPTIST CH CHESAPEAKE, OHIO VOL 260 PG 621 PARCEL-ID 23-104-0700.000	16-01-27 S PT. W PT. SEC. 0000.10A EXM USE CODE 685 610 00 610										
KARSHNER, PEGGY 484 CO RD 124 CHESAPEAKE, OHIO 45619 OR 128 PG 624 PARCEL-ID 23-104-0900.000	16-01-27 PT. W PT. SEC. 0000.16A RES USE CODE 510 2,180 12,090 14,270 HOMESITE VALUE LISTED BELOW										

TAX RATE 91
A/R RED FACTOR 09.3867
OTH RED FACTOR 07.1633

LAWRENCE
TAX DISTRICT 23-UNION TWP-CHESAPEAKE S.D.

GENERAL TAX LIST AND DUPLICATE OF REAL AND PUBLIC UTILITY PROPERTY
COUNTY REAL ESTATE TAXES AND SPECIAL ASSESSMENTS

01/14/04

TAX YEAR 2003
INTEREST RATE
PAGE NO 4639

OWNER'S NAME MAILING ADDRESS	DESCRIPTION			TAXES CHARGED	DECEMBER TAXES	PENALTY	JUNE TAXES	PENALTY	TOTAL DELINQUENT	C. D. DATE	MEMO
	LAND	IMPROVEMENTS	TOTAL VALUE								
	2,180	12,090	14,270								
EASTHAM, RONALD LEE & PATRICIA A 100 CEDAR ST CHESAPEAKE, OHIO 45619 VOL 563 PG 96 PARCEL-ID 23-104-1000.000	16-01-27 PT. W PT. SEC. 0000.16A RES USE CODE 510 2,180 7,880 10,060										
WYANT, E. E. 20 TWP. RD. 1008 CHESAPEAKE, OHIO 45619 VOL 203 PG 547 PARCEL-ID 23-104-1100.000	16-01-27 PT. W PT. SEC. 0000.01A RES USE CODE 500 180 00 180										
MORFORD, WARREN N. & VIVIAN W. 392 TOWNSHIP RD. 1202 CHESAPEAKE, OHIO 45669 VOL 602 PG 351 PARCEL-ID 23-104-1200.000	16-01-27 PT. W PT. SEC. 0000.12A RES USE CODE 520 1,790 27,710 29,500 HOMESITE VALUE LISTED BELOW 1,790 13,040 14,830										
SITES, GLADYS S. LIFE EST. REM . BARBARA SITES 55 TWP RD 1007 CHESAPEAKE, OHIO 45619 OR 71 PG 734 PARCEL-ID 23-104-1300.000	16-01-27 PT. W PT. SEC. 60 X 100 0000.14A RES USE CODE 510 1,990 10,390 12,380 HOMESITE VALUE LISTED BELOW 1,990 10,390 12,380										
SITES, BARBARA 55 TWP RD 1007 CHESAPEAKE, OHIO 45619 OR 71 PG 734 PARCEL-ID 23-104-1400.000	16-01-27 PT. W PT. SEC. 30 X 100 0000.07A RES USE CODE 510 1,160 13,170 14,330 HOMESITE VALUE LISTED BELOW 1,160 13,170 14,330										
WEBBER, SCOTTIE RAY 114 WILLOW ST CHESPEAKE, OHIO 45619 OR 251 PG 795 PARCEL-ID 23-104-1500.000 09-25-03 TRNSF FROM 23-104-1500.000 WEBBER, THOMAS R. LIFE ES	16-01-27 PT. W PT. SEC. 60 X 100 0000.14A RES USE CODE 510 1,990 20,240 22,230 HOMESITE VALUE LISTED BELOW 1,990 20,240 22,230										
WEBBER, THOMAS R. LIFE EST SCO TTIE RAY WEBBER REM. 114 WILLOW ST CHESPEAKE, OHIO 45619 OR6 PG 157 PARCEL-ID 23-104-1500.000 09-25-03 TRNSF TO 23-104-1500.000 WEBBER, SCOTTIE RAY	16-01-27 PT. W PT. SEC. 60 X 100 0000.14A RES USE CODE 510 00 00 00										
EASTHAM, RONALD L. & PATRICIA A. 100 CEDAR ST CHESAPEAKE, OHIO 45619	16-01-27 PT. W PT. SEC. 60 X 100 0000.14A RES USE CODE 510										

ARNOLD BUSINESS SYSTEMS 330-467-7100

TAX RATE 91
A/R RED FACTOR 09.3867
OTH RED FACTOR 07.1633

LAWRENCE
TAX DISTRICT 23-UNION TWP-CHESAPEAKE S.D.

GENERAL TAX LIST AND DUPLICATE OF REAL AND PUBLIC UTILITY PROPERTY
COUNTY REAL ESTATE TAXES AND SPECIAL ASSESSMENTS

01/14/04

TAX YEAR 2003
INTEREST RATE
PAGE NO 4640

OWNER'S NAME MAILING ADDRESS	DESCRIPTION			TAXES CHARGED	DECEMBER TAXES	PENALTY	JUNE TAXES	PENALTY	TOTAL DELINQUENT	C. D. DATE	MEMO
	LAND	IMPROVEMENTS	TOTAL VALUE								
VOL 580 PG 357 PARCEL-ID 23-104-1600.000	1,990	16,270	18,260 HOMESITE VALUE LISTED BELOW 1,990 16,270 18,260								
OHIO POWER CO 139 C/O OHIO POWER COMPANY P.O. BOX 16428 COLUMBUS, OHIO 43216 PARCEL-ID 23-104-1605.000	-00-00 RIVER CROSSING-TOWER SITE 0000.32A COM USE CODE 830 1,180 00 1,180										
EASTHAM, RONALD LEE & PATRICIA A. 100 CEDAR ST CHESAPEAKE, OHIO 45619 VOL 566 MP 331 PARCEL-ID 23-104-1700.000	16-01-27 PT W PT SEC 30 X 100 60 X 100 C000.07A RES USE CODE 510 1,160 24,710 25,870 HOMESITE VALUE LISTED BELOW 1,160 24,420 25,580										
EASTHAM, RONALD LEE & PATRICIA 100 CEDAR ST CHESAPEAKE, OHIO 45619 VOL 566 PG 331 PARCEL-ID 23-104-1800.000	16-1-27 PT W PT SEC 30 X 100 60 X 100 LESS 0.02A. BAL=0.05AC S. RES USE CODE 500 850 00 850										
EASTHAM, RONALD L. & PATRICIA A. 100 CEDAR ST CHESAPEAKE, OHIO 45619 VOL 580 PG 354-357 PARCEL-ID 23-104-1800.001	16-1-27 PT. W. PT. SEC 0.02ACS. RES USE CODE 500 350 00 350										
JUSTICE, ERIC 715 2ND AVE CHESAPEAKE, OHIO 45619 OR 91 PG 578 PARCEL-ID 23-105-0100.000 10-31-03 7.35	16-01-27M NW COR PT. LE:.04 BA L=1.12ACS RES USE CODE 500 200 00 200										
WOODYARD, STEVEN W. 810 TWP RD 32 CHESAPEAKE, OH 45619 OR 37 PG 42 PARCEL-ID 23-105-0100.001 06-10-03 TRNSF TO 23-105-0100.001 BANK ONE NA	16-01-27 NW COR PT .04ACS RES USE CODE 500 00 00 00										
NORRIS, STEVEN 810 CO RD 32 CHESAPEAKE, OHIO 45619 OR 263 PG 606 PARCEL-ID 23-105-0100.001 11-21-03 TRNSF FROM 23-105-0100.001 BANK ONE NA	16-01-27 NW COR PT .04ACS RES USE CODE 500 30 00 30										
BANK ONE NA	16-01-27 NW COR PT .04ACS										

TAX RATE 91
A/R RED FACTOR 09.3867
OTH RED FACTOR 07.1633

LAWRENCE
TAX DISTRICT 23-UNION TWP-CHESAPEAKE S.D.

GENERAL TAX LIST AND DUPLICATE OF REAL AND PUBLIC UTILITY PROPERTY
COUNTY REAL ESTATE TAXES AND SPECIAL ASSESSMENTS

01/14/04

TAX YEAR 2003
INTEREST RATE
PAGE NO 4641

OWNER'S NAME MAILING ADDRESS	DESCRIPTION			TAXES CHARGED	DECEMBER TAXES	PENALTY	JUNE TAXES	PENALTY	TOTAL DELINQUENT	C. D. DATE	MEMO
	LAND	IMPROVEMENTS	TOTAL VALUE								
N54 W13600 WOODALE DR MENOMONEE FALLS, WI 53051 OR 227 PG 836 PARCEL-ID 23-105-0100.001 06-10-03 TRNSF FROM 23-105-0100.001 WOODYARD, STEVEN W. 11-21-03 TRNSF TO 23-105-0100.001 NORRIS, STEVEN	RES USE CODE 500 00 00 00										
EASTHAM, RONALD LEE & PATRICIA A. 100 CEDAR ST CHESAPEAKE, OHIO 45619 VOL 566 MP 331 PARCEL-ID 23-105-0200.000	16-01-27 S OF LOT 33 EGERTON ADD. C000.13A RES USE CODE 500 1,890 00 1,890										
HENSON, ORVILLE L.& MARILYN 3557 STATE RT. 7 CHESAPEAKE, OHIO 45619 VOL 578 PG 270 PARCEL-ID 23-105-0300.000 09-12-03 177.24	16-01-27 PT. C000.24A RES USE CODE 510 2,820 10,580 13,400 HOMESITE VALUE LISTED BELOW 2,820 10,580 13,400										
KINCAID, SHEILA 18 TWP. RD. 1145 PROCTORVILLE, OHIO 45669 PARCEL-ID 23-105-0400.000	16-01-27 SW PT. 60 X 120 C000.16A RES USE CODE 510 2,180 6,310 8,490 HOMESITE VALUE LISTED BELOW 2,180 6,310 8,490										
MARTIN, RICHARD L. 3862 ST RT 7 CHESAPEAKE, OHIO 45619 VOL 619 PG 437 PARCEL-ID 23-105-0500.000 09-26-03 500.00	16-01-27 NE PT. 60 X 120 C000.17A RES USE CODE 510 2,280 9,710 11,990 HOMESITE VALUE LISTED BELOW 2,280 9,710 11,990										
MAHONEY, RAYMOND B. & NEDRA 022 C/O TRANSAMERICA REAL ESTATE TAX SERVICE 1105 SCHROCK RD SUITE 437 COLUMBUS. OHIO 43229 OR 116 PG 582 PARCEL-ID 23-105-0600.000	16-01-27 PT. C000.79A RES USE CODE 510 3,830 19,760 23,590										
MOORE, DONALD BONNIE Richard June 74A TWP RD 1436 SOUTH POINT, OHIO 45680 VOL 413 PG 398 PARCEL-ID 23-105-0700.000	16-01-27 PT. C000.55A RES USE CODE 510 3,200 10,280 13,480 HOMESITE VALUE LISTED BELOW 3,200 10,280 13,480										12/21/04 Bonnie June Moore / 12/31/04 Angela Renee Moore
ROCKWOOD MISSIONERY BAPTIST CH CHESAPEAKE, OHIO VOL 262 PG 288 PARCEL-ID 23-105-0800.000	16-01-27 ON SEC. LINE 27.93 ON RC. 71.33 TRIANGLE N OF RD. C000.02A EXM USE CODE 685 120 00 120										

ARNOLD BUSINESS SYSTEMS 330-467-7100

TAX RATE 91
A/R RED FACTOR 09.3867
OTH RED FACTOR 07.1633

LAWRENCE
TAX DISTRICT 23-UNION TWP-CHESAPEAKE S.D.

GENERAL TAX LIST AND DUPLICATE OF REAL AND PUBLIC UTILITY PROPERTY
COUNTY REAL ESTATE TAXES AND SPECIAL ASSESSMENTS

01/14/04

TAX YEAR 2003
INTEREST RATE
PAGE NO 4642

OWNER'S NAME MAILING ADDRESS	DESCRIPTION			TAXES CHARGED	DECEMBER TAXES	PENALTY	JUNE TAXES	PENALTY	TOTAL DELINQUENT	C. D. DATE	MEMO
	LAND	IMPROVEMENTS	TOTAL VALUE								
BLACK, WILLIAN AND PAULINE P.O. BOX 424 CHESAPEAKE, OH. 45619 VOL 497 PG 648 PARCEL-ID 23-105-0900.000	16-01-27 PT. 0000.19A 1,860	COM USE CODE 00	400 1,860	AF William Black 4-30-04							
CHAPMAN, BERNARD A. & QUINETTE 3805 ST. RT. 7 CHESAPEAKE, OHIO 45619 PARCEL-ID 23-105-1000.000	16-01-27 PT. 0000.57A 4,710 HOMESITE VALUE LISTED BELOW 4,710	RES USE CODE 18,360 18,360	510 23,070 23,070								
HART, DAVID L. & JUDY A. 516 COUNTY RD. 32 CHESAPEAKE, OHIO 45619 VOL 560 PG 134 PARCEL-ID 23-105-1100.000 09-26-03 17.42	16-01-27 PT. NW COR. 0005.72A 1,100	RES USE CODE 00	500 1,100								
KENDRICK, RAYMOND H & NORA I T RUSTEES OF THE KENDRICK FA TR 2299 TWP. RD. 101 WILLOWWOOD, OHIO 45696 VOL 604 PG 230 PARCEL-ID 23-105-1200.000	16-01-27 PT. SW 0000.10A 310	RES USE CODE 00	500 310								
CITY NATIONAL BANK OF CHARLEST ON, NATIONAL BANKING ASSOC. PO BOX 7520 CROSS LANES, WV 25313 VOL 632 PG 436 PARCEL-ID 23-105-1300.000	16-01-27 PT. SW 0000.80A 2,940	COM USE CODE 00	400 2,940								
FINLEY, MICHAEL & CONNIE S. 104 C/O MICHAEL FINLEY 163 TWP. RD. 1019 SOUTH POINT, OHIO 45680 VOL 549 PG 287 PARCEL-ID 23-105-1400.000	16-01-27 PT. 0000.24A 2,820	RES USE CODE 00	500 2,820								
KENDRICK, RAYMOND H & NORA I T RUSTEES OF THE KENDRICK FAM TR 2299 TWP. RD. 101 WILLOWWOOD ,OHIO 45696 VOL 604 PG 230 PARCEL-ID 23-105-1401.000	16-01-27 PT. 0000.05A 170	RES USE CODE 00	500 170								
FINLEY, MICHAEL & CONNIE S. 104 C/O MICHAEL FINLEY 163 TWP. RD. 1019 SOUTH POINT, OHIO 45680 VOL 549 PG 287 PARCEL-ID 23-105-1500.000	16-01-27 PT. 0000.03A 510	RES USE CODE 00	500 510								
FINLEY, MICHAEL & CONNIE S. 104	16-01-27 PT. 0000.16A	RES USE CODE	500								

TAX RATE 91
A/R RED FACTOR 09.3867
OTH RED FACTOR 07.1633

LAWRENCE
TAX DISTRICT 23-UNION TWP-CHESAPEAKE S.D.

GENERAL TAX LIST AND DUPLICATE OF REAL AND PUBLIC UTILITY PROPERTY
COUNTY REAL ESTATE TAXES AND SPECIAL ASSESSMENTS

01/14/04

TAX YEAR 2003
INTEREST RATE
PAGE NO 4643

OWNER'S NAME MAILING ADDRESS	DESCRIPTION			TAXES CHARGED	DECEMBER TAXES	PENALTY	JUNE TAXES	PENALTY	TOTAL DELINQUENT	C. D. DATE	MEMO
	LAND	IMPROVEMENTS	TOTAL VALUE								
C/O MICHAEL FINLEY 163 TWP. RD. 1019 SOUTH POINT, OHIO 45680 VOL 549 PG 287 PARCEL-ID 23-105-1600.000	2,180	00	2,180								
FINLEY BROTHERS, INC. 227 CO. RD. 104 CHESAPEAKE, OHIO 45619 PARCEL-ID 23-105-1700.000	16-01-27 PT. 0000.01A 180	RES USE CODE 00	500 180								
ROCKWOOD MISSIONARY BAPTIST CH URCH DO NOT CHANGE ADD. P.O. BOX 294 CHESAPEAKE, OHIO 45619 PARCEL-ID 23-105-1800.000	16-1-27 PT LESS 2.85, 11.18 & 148.01ACRES BAL=0.31ACRES 1,690	EXM USE CODE 00	685 1,690								
THE OHIO RIVER COMPANY P.O. BOX 1460 CINCINNATI, OHIO 45201 VOL 535 PG 101 PARCEL-ID 23-105-1800.001	16-1-27 PT 4.85 AC 4,010	RES USE CODE 00	500 4,010								
BRUMLEY, JOHN 006 C/O F. A. R. E. TAX SERVICE ATTN:ESCROW REPORTING-07W 8435 N. STEMMONS FREEWAY DALLAS, TX 75247 VOL 603 PG 760 PARCEL-ID 23-105-1800.002	16-2-27 PT SE PT LESS 2.46 ACR ES BALANCE= 8.72 ACRES 9,100	RES USE CODE 00	500 9,100								
LAMBERT, HERMAN & PHEBA LIFE E ST. REM. RANDALL L. LAMBERT 1610 CO. RD. 32 CHESAPEAKE, OHIO 45619 OR 154 PG 497 PARCEL-ID 23-105-1800.003	16-1-27 PT SE PT LESS 1.25AC B AL=1.21ACRES 490	RES USE CODE 00	500 490								
MANNS, L. DALE & CAROLYN C. 128 C/O DALE MANNS P.O. BOX 519 SOUTH POINT, OHIO 45680 OR6 PG 512 PARCEL-ID 23-105-1800.004	16-1-27 PT 25.26 AUD PLAT 1900 LE;3.50, & 1.84 BAL=28.35ACS AUV 11,520	AGR USE CODE 00	120 11,520	2.16AC Bradley S. Morgan Bal=26.19 1800.026							
PRESTON, HAROLD E., STEPHEN MA NNS AND MATTHEW MANNS 1505 TWP RD 1378 CHESAPEAKE, OHIO 45619 OR 58 PG 449 PARCEL-ID 23-105-1800.005	16-1-27 PT SE PT 1.25ACRES 11,470	RES USE CODE 41,600	510 53,070								
GILLISPIE, JAMES M. & DEBORAH H. 006	16-1-27 PT 1.26ACS	RES USE CODE	510								

ARMOND BUSINESS SYSTEMS 330-633-7100

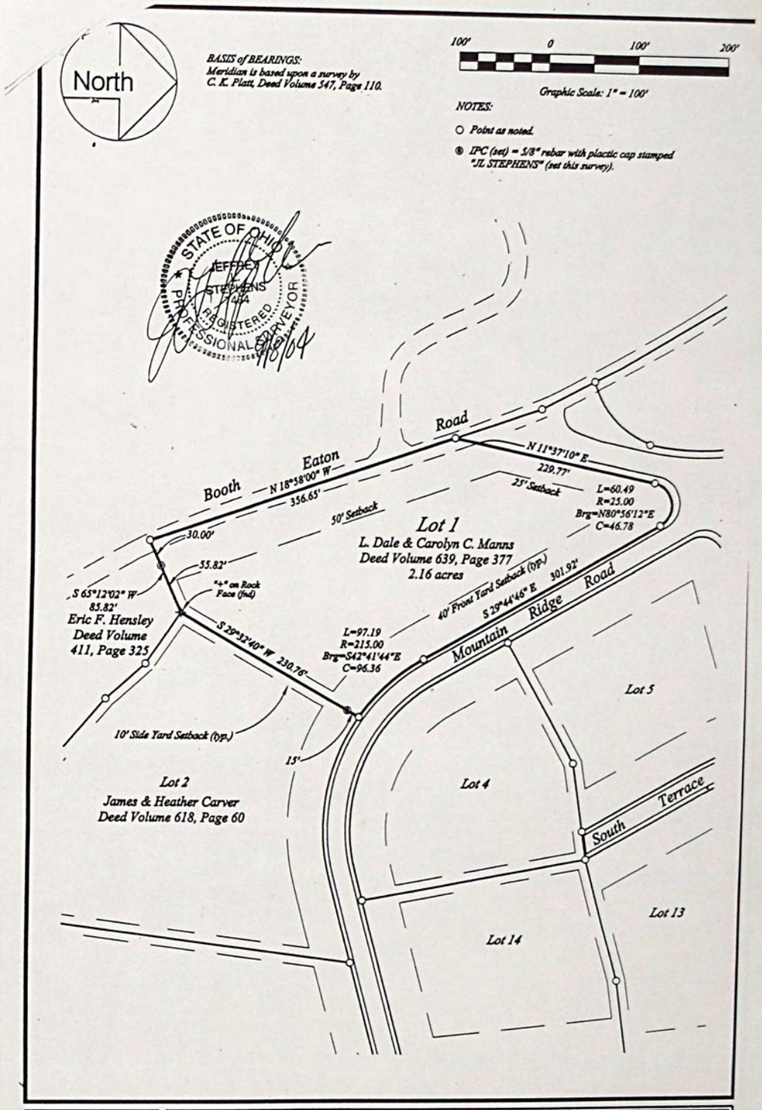

GeoSAM
Geographical Surveying and Mapping
J.L. Stephens, PS
1038 6th Avenue
Huntington, WV 25708
(304) 522-0811
geosam@worldnet.att.net

Plat of Survey
For
LOT 1
Vista View Estates
Section 27, T1, R16, Union Township
Lawrence County, Ohio

TAX RATE 91
A/R RED FACTOR 09.3867
OTH RED FACTOR 07.1633

LAWRENCE
TAX DISTRICT 23-UNION TWP-CHESAPEAKE S.D.

GENERAL TAX LIST AND DUPLICATE OF REAL AND PUBLIC UTILITY PROPERTY
COUNTY REAL ESTATE TAXES AND SPECIAL ASSESSMENTS

01/14/04

TAX YEAR 2003
INTEREST RATE
PAGE NO 4644

OWNER'S NAME MAILING ADDRESS	DESCRIPTION			TAXES CHARGED	DECEMBER TAXES	PENALTY	JUNE TAXES	PENALTY	TOTAL DELINQUENT	C.D. DATE	MEMO
	LAND	IMPROVEMENTS	TOTAL VALUE								
C/O F. A. R. E. TAX SERVICE ATTN:ESCROW REPORTING-07W 8435 N. STEMMONS FREEWAY DALLAS, TX 75247 PARCEL-ID 23-105-1800.006	11,500	89,790	101,290								
MANNS, STEPHEN T. AND WENDY K. 997 PRIVATE RD. 4157 CHESAPEAKE, OHIO 45619 VOL 631 PG 426 PARCEL-ID 23-105-1800.007	16-01-27 PT 1.29 ACRES RES USE CODE 510 11,570	65,920	77,490								
CARVER, JAMES B. & HEATHER R. 223 PRV DR 574 PROCTORVILLE, OHIO 45669 PARCEL-ID 23-105-1800.008 02-10-03 TRNSF TO 23-105-1800.008 MCKINLEY, BRENDEN F. AND	16-1-27 PT 2.47 ACRES RES USE CODE 500 00	00	00								
MCKINLEY, BRENDEN F. AND NATALIE J. 102 PVT DR 254 CHESAPEAKE, OH 45619 OR 206 PG 33 PARCEL-ID 23-105-1800.008 02-10-03 TRNSF FROM 23-105-1800.008 CARVER, JAMES B. & HEATHE	16-1-27 PT 2.47 ACRES RES USE CODE 500 4,380	00	4,380								
BECKER, JAMES B. 333 11TH AVE HUNTINGTON, WV 25704 VOL 618 PG 380 PARCEL-ID 23-105-1800.009	16-1-27 PT 1.20 ACRES RES USE CODE 500 3,340	00	3,340								
BECKER, JAMES B. 333 11TH AVE HUNTINGTON, W.VA. 25701 VOL 618 PG 380 PARCEL-ID 23-105-1800.010	16-1-27 PT 1.67 ACRES RES USE CODE 500 3,490	00	3,490								
MANNS, MICHAEL D. 211 PRIVATE DRIVE 252 CHESAPEAKE, OHIO 45619 PARCEL-ID 23-105-1800.011	16-1-27 PT 1.33 ACRES RES USE CODE 510 6,000 HOMESITE VALUE LISTED BELOW 5,890	104,690 104,690 104,690	110,690 110,580	1319.90 Bryan Bond Yauer, u/A, DTD, Dated 11/11/99							
ASSALEY, JOSEPH P. & DOMANICO RENEE S. 252 CO. RD. 32, #22 CHESAPEAKE, OHIO 45619 PARCEL-ID 23-105-1800.012	16-1-27 PT 1.09ACS RES USE CODE 510 22,040	153,010	175,050								
ASSALEY, JOSEPH P. & DOMANICO RENEE S. 252 CO. RD. 32, #22 CHESAPEAKE, OHIO 45619	16-1-27 PT 1.06ACS RES USE CODE 500 11,150	00	11,150								

TAX RATE 91
A/R RED FACTOR 09.3867
OTH RED FACTOR 07.1633

LAWRENCE
TAX DISTRICT 23-UNION TWP-CHESAPEAKE S.D.

GENERAL TAX LIST AND DUPLICATE OF REAL AND PUBLIC UTILITY PROPERTY
COUNTY REAL ESTATE TAXES AND SPECIAL ASSESSMENTS

01/14/04

TAX YEAR 2003
INTEREST RATE
PAGE NO 4645

OWNER'S NAME MAILING ADDRESS	DESCRIPTION			TAXES CHARGED	DECEMBER TAXES	PENALTY	JUNE TAXES	PENALTY	TOTAL DELINQUENT	C.D. DATE	MEMO
	LAND	IMPROVEMENTS	TOTAL VALUE								
PARCEL-ID 23-105-1800.013											
STOLL, CATHY L. 170 PRIVATE DR. 252 CHESAPEAKE, OHIO 45619 VOL 632 PG 472 PARCEL-ID 23-105-1800.014	16-1-27 PT 3.48ACS RES USE CODE 510 10,240	90,360	100,600								
STOLL, CATHY L 170 PRIVATE DR. 252 CHESAPEAKE, OHIO 45619 VOL 632 PG 475 PARCEL-ID 23-105-1800.015	16-1-27 PT RT OF WAY 0.11ACS RES USE CODE 500 10	00	10								
DORNON, DONNA J. & DEWARD L. AUSTIN 006 C/O F. A. R. E. TAX SERVICE ATTN:ESCROW REPORTING-07W 8435 N. STEMMONS FREEWAY DALLAS, TX 75247 VOL 633 PG 642 PARCEL-ID 23-105-1800.016	16-1-27 PT 1.19ACS RES USE CODE 510 3,420	94,320	97,740								
MANNS, L. DALE AND CAROLYN C. 128 C/O DALE MANNS P.O. BOX 519 SOUTH POINT, OHIO 45680 PARCEL-ID 23-105-1800.017	16-1-27 PT AUD PLAT 1900 LE: 5 .54 & 5.01 BAL=412.66ACS AGR USE CODE 120 AUV 10,110	31,510	41,620								
DUMMY PARCEL PARCEL-ID 23-105-1800.018	COMBINED WITH 23-113-1500 RES USE CODE 500 00	00	00								
CHOI, SUNG K. & TERESA Y. 11298 CO RD 1 CHESAPEAKE, OHIO 45619 OR 53 PG 782 PARCEL-ID 23-105-1800.019	16-1-27 PT 25,26 AUD PLAT 1900 PT 1.16ACS RES USE CODE 500 20,810	00	20,810								
PRESTON, CYNTHIA J. 705 PVT. RD. 252 CHESAPEAKE, OH 45619 OR 61 PG 340 PARCEL-ID 23-105-1800.020	16-1-27 PT 25,26 AUD PLAT 1900 PT 1.18AC RES USE CODE 510 22,480	84,870	107,350	Harold E. Preston 7-13-04							
MCCUNE, ROBERT & ROBERTA 365 PVT. DR. 254 CHESAPEAKE, OHIO 45619 OR 72 PG 712 PARCEL-ID 23-105-1800.021	16-1-27 PT 25,26 AUD PLAT 1900 PT 1.16ACS RES USE CODE 500 20,810	00	20,810								
MANNS, MATTHEW T. & JAMI L.	16-1-27 PT AUD PLAT 1900 PT 5.										

ARNOLD BUSINESS SYSTEMS 330-467-7100

TAX RATE 91
A/R RED FACTOR 09.3867
OTH RED FACTOR 07.1633

LAWRENCE
TAX DISTRICT 23-UNION TWP-CHESAPEAKE S.D.

GENERAL TAX LIST AND DUPLICATE OF REAL AND PUBLIC UTILITY PROPERTY
COUNTY REAL ESTATE TAXES AND SPECIAL ASSESSMENTS

TAX YEAR 2003
INTEREST RATE
01/14/04 PAGE NO 4646

OWNER'S NAME MAILING ADDRESS	DESCRIPTION			TAXES CHARGED	DECEMBER TAXES	PENALTY	JUNE TAXES	PENALTY	TOTAL DELINQUENT	C. D. DATE	MEMO
	LAND	IMPROVEMENTS	TOTAL VALUE								
1122 PVT RD 4157 CHESAPEAKE, OHIO 45619 OR 75 PG 793 PARCEL-ID 23-105-1800.022	54 ACS RES USE CODE 510 8,350	61,730	70,080								
	HOMESITE VALUE LISTED BELOW 4,880	61,730	66,610								
MANNS, L. DALE & CAROLYN C. 128 C/O DALE MANNS P.O. BOX 519 SOUTH POINT, OHIO 45680 OR 113 PG 132 PARCEL-ID 23-105-1800.023	16-1-27 PT AUD PLAT 1900 LE:.9 5ACS BAL=4.06ACS RES USE CODE 500 11,390	00	11,390								
MANNS, ARLIE J. & REBECCA 401 RIVERSIDE DR CHESAPEAKE, OHIO 45619 OR 130 PG 400 PARCEL-ID 23-105-1800.024	16-1-27 PT AUD PLAT 1900 PT .9 5ACS RES USE CODE 500 10,720	00	10,720								
AUSTIN, JAMES & CLARA 332 10TH AVE. HUNTINGTON W.VA 25701 OR 158 PG 292 PARCEL-ID 23-105-1800.025	16-1-27 PT 25,26 AUD PLAT 1900 PT 1.84ACS RES USE CODE 500 12,100	00	12,100	Lisa & Damon S. McDaniel 12-3-04							
FINLEY, MICHAEL & CONNIE S. 104 C/O MICHAEL FINLEY 163 TWP. RD. 1019 SOUTH POINT, OHIO 45680 VOL 549 PG 287 PARCEL-ID 23-105-1900.000	16-01-27 PT. 0000.10A RES USE CODE 500 1,560	00	1,560								
TRS OF ROCKWOOD MISSIONARY BAP CHESAPEAKE, OHIO VOL 358 PG 619 PARCEL-ID 23-106-0100.000	16-01-27 PT. TRIANG. ON SEC. LINE 0000.10A EXM USE CODE 685 610	00	610								
EASTMAN, RONALD LEE & PATRICIA A. 100 CEDAR ST CHESAPEAKE, OHIO 45619 VOL 566 MP 331 PARCEL-ID 23-106-0200.000	16-01-27 PT. SE COR. ON RIVER 0000.59A RES USE CODE 500 2,420	00	2,420								
HENSLEY, ERIC F. 1079 TOWNSHIP RD 1378 CHESAPEAKE, OHIO 45619 OR 58 PG 444 PARCEL-ID 23-106-0300.000	16-01-27 PT. 65 ON RD. 0000.10A RES USE CODE 545 1,560	40	1,600								
BLACK, WILLIAM & PAULINE P.O. BOX 424-910 ROCKWOOD CHESAPEAKE, OHIO	16-01-27 PT. SW 0000.49A RES USE CODE 545										

TAX RATE 91
A/R RED FACTOR 09.3867
OTH RED FACTOR 07.1633

LAWRENCE
TAX DISTRICT 23-UNION TWP-CHESAPEAKE S.D.

GENERAL TAX LIST AND DUPLICATE OF REAL AND PUBLIC UTILITY PROPERTY
COUNTY REAL ESTATE TAXES AND SPECIAL ASSESSMENTS

TAX YEAR 2003
INTEREST RATE
01/14/04 PAGE NO 4647

OWNER'S NAME MAILING ADDRESS	DESCRIPTION			TAXES CHARGED	DECEMBER TAXES	PENALTY	JUNE TAXES	PENALTY	TOTAL DELINQUENT	C. D. DATE	MEMO
	LAND	IMPROVEMENTS	TOTAL VALUE								
VOL 385 PG 242 PARCEL-ID 23-106-0400.000	4,270	160	4,430								
LYONS, BETTY 134 CO. RD. 32 CHESAPEAKE, OHIO 45619-000 VOL 409 PG 7 PARCEL-ID 23-106-0500.000	16-01-27 PT. SW PARC. 1 0.13A. & PARC. 0.15A. 0000.15A RES USE CODE 500 2,080	00	2,080								
LYONS, BETTY 134 COUNTY RD. 32 CHESAPEAKE, OHIO 45619 VOL 409 PG 7 PARCEL-ID 23-106-0600.000	16-01-27 PT. 0000.13A RES USE CODE 540 1,890	7,770	9,660								
HENSLEY, ERIC F. 1079 TOWNSHIP RD 1378 CHESAPEAKE, OHIO 45619 OR 58 PG 444 PARCEL-ID 23-106-0700.000	16-01-27 PT. OF .40A. 0000.12A RES USE CODE 500 1,790	00	1,790								
MORFORD, WARREN N. & VIVIAN W 392 TOWNSHIP RD. 1202 CHESAPEAKE, OHIO 45669 VOL 602 PG 351 PARCEL-ID 23-106-0800.000	16-01-27 PT. 10 X 120 0000.03A RES USE CODE 500 510	00	510								
SHEETS, STEPHEN L. P.O. BOX 363 CHESAPEAKE, OHIO 45619-0000 VOL 483 PG 462 PARCEL-ID 23-106-0900.000	16-01-27 PT. SW 0000.55A RES USE CODE 510 4,570 HOMESITE VALUE LISTED BELOW 4,570	12,140 12,140	16,710 16,710								
BLACK, VALERIE A. P O BOX 424 CHESAPEAKE, OH 45619 OR6 PG 87 PARCEL-ID 23-106-1000.000	16-01-27 PT. SW 0000.75A RES USE CODE 510 5,410 HOMESITE VALUE LISTED BELOW 5,410	16,410 14,550	21,820 19,960								
LATON, DENA CALLICOAT 3922 ST RT 7 CHESAPEAKE, OH 45619 VOL 627 PG 779 PARCEL-ID 23-106-1100.000	16-01-27 PT. SW 0000.26A RES USE CODE 500 2,960	00	2,960								
CITY NATIONAL BANK OF CHARLESTON, NATIONAL BANKING ASSOC. PO BOX 7520 CROSS LANES, WV 25313 VOL 632 PG 436 PARCEL-ID 23-106-1200.000	16-01-27 PT. SW 0000.12A COM USE CODE 400 440	00	440								
NEWMAN, DANNIE 3471 CO. RD. 59 CHESAPEAKE, OHIO 45619 VOL 434 PG 523 PARCEL-ID 23-106-1300.000	16-01-27 PT. SW MID. PT. 0000.06A RES USE CODE 500 1,020	00	1,020								
NICELY, VIRGINIA	16-01-27 PT. SW SE COR.										

ARNOLD BUSINESS SYSTEMS 330-467-7100

TAX RATE 91
A/R RED FACTOR 09.3867
OTH RED FACTOR 07.1633

LAWRENCE
TAX DISTRICT 23-UNION TWP-CHESAPEAKE S.D.

GENERAL TAX LIST AND DUPLICATE OF REAL AND PUBLIC UTILITY PROPERTY
COUNTY REAL ESTATE TAXES AND SPECIAL ASSESSMENTS

01/14/04

TAX YEAR 2003
INTEREST RATE

OWNER'S NAME MAILING ADDRESS	DESCRIPTION			TAXES CHARGED	DECEMBER TAXES	PENALTY	JUNE TAXES	PENALTY	TOTAL DELINQUENT	C. D. DATE	MEMO
	LAND	IMPROVEMENTS	TOTAL VALUE								
143 TWP. RD. 1007 CHESAPEAKE, OHIO 45619 VOL 518 PG 159 PARCEL-ID 23-106-1400.000	0000.12A	RES USE CODE	500 00	00	00						
05-15-03 TRNSF TO 23-106-1400.000 NICELY, JAMES SHERMAN, TR											
NICELY, JAMES SHERMAN, TRUSTEE 11 PVT DR 708 SOUTH POINT, OH 45680 OR 222 PG 672 PARCEL-ID 23-106-1400.000	16-01-27 PT. SW SE COR. 0000.12A 1,790	RES USE CODE 00	500 1,790								
05-15-03 TRNSF FROM 23-106-1400.000 NICELY, VIRGINIA											
KENDRICK, RAYMOND H & NORA I T RUSTEES OF KENDRICK FAM TR 2299 TWP RD 101 WILLOW WOOD, OHIO 45696 VOL 604 PG 230 PARCEL-ID 23-106-1500.000	16-01-27 PT. SW SE COR. 0000.06A 200	RES USE CODE 00	500 200								
SITES, GLADYS S. LIFE EST. RE - BARBARA SITES 55 TWP RD 1007 CHESAPEAKE, OHIO 45619 OR 71 PG 734 PARCEL-ID 23-106-1600.000	16-01-27 PT. SW 0000.13A 1,890	RES USE CODE 00	500 1,890								
KARSHNER, PEGGY 484 CO RD 124 CHESAPEAKE, OHIO 45619 OR 128 PG 624 PARCEL-ID 23-106-1700.000	16-01-27 PT. SW 0000.53A 2,240	RES USE CODE 00	500 2,240								
MARTIN, RICHARD L. 3862 ST RT 7 CHESAPEAKE, OHIO 45619 PARCEL-ID 23-106-1800.000	16-01-27 PT. SW 0000.07A 1,160	RES USE CODE 00	500 1,160								
DANIELS, BONITA 104 RIVERFRONT STREET CHESAPEAKE, OHIO 45619 PARCEL-ID 23-107-0100.000	16-01-27 PT. SW 0000.36A 3,590 HOMESITE VALUE LISTED BELOW 3,590	RES USE CODE 13,490 13,380	510 17,080 16,970	12/3/03 Paul S. & Melissa S. Akers—							
STILTNER, JAMES H. 3 TWP. RD. 1007 CHESAPEAKE, OHIO 45619 PARCEL-ID 23-107-0200.000	16-01-27 PT. SW 0000.49A 4,270 HOMESITE VALUE LISTED BELOW 4,270	RES USE CODE 21,710 21,710	510 25,980 25,980								
TURLEY, BILLY E. & JOANN 039 C/O ADVANTAGE BANK	16-01-27 PT. SW 0000.25A	RES USE CODE	510								

TAX RATE 91
A/R RED FACTOR 09.3867
OTH RED FACTOR 07.1633

LAWRENCE
TAX DISTRICT 23-UNION TWP-CHESAPEAKE S.D.

GENERAL TAX LIST AND DUPLICATE OF REAL AND PUBLIC UTILITY PROPERTY
COUNTY REAL ESTATE TAXES AND SPECIAL ASSESSMENTS

01/14/04

TAX YEAR 2003
INTEREST RATE
PAGE NO 4649

OWNER'S NAME MAILING ADDRESS	DESCRIPTION			TAXES CHARGED	DECEMBER TAXES	PENALTY	JUNE TAXES	PENALTY	TOTAL DELINQUENT	C. D. DATE	MEMO
	LAND	IMPROVEMENTS	TOTAL VALUE								
814 WHEELING AVENUE P. O. BOX 700 CAMBRIDGE, OHIO 43725-0700 OR17 PG 152 PARCEL-ID 23-107-0300.000	2,890 HOMESITE VALUE LISTED BELOW 2,890	7,520 7,520	10,410 10,410	1-23-04							
BLACK, WILLIAM & PAULINE P.O. BOX 424 - 910 ROCKWO CHESAPEAKE, OHIO 45619 VOL 385 PG 242 PARCEL-ID 23-107-0400.000	16-01-27 PT LESS 0.14 BAL = 1. 93 ACRES 5,850	COM USE CODE 27,630	499 33,480	108/Ac 0400.002 Bal 1.85 Valerie A. Black—							Plat In 02 dup
NELSON, LARRY ALLEN JR. & AIME E JILL 006 C/O F. A. R. E. TAX SERVICE ATTN:ESCROW REPORTING-07W 8435 N. STEMMONS FREEWAY DALLAS, TX 75247 VOL 592 PG 38 PARCEL-ID 23-107-0400.001	16-01-27 PT 0.14 ACRES 1,960	COM USE CODE 00	400 1,960								
PENNZOIL PRODUCTS COMPANY P.O. BOX 2967 HOUSTON, TEXAS 77252-2967 VOL 529 PG 36 PARCEL-ID 23-107-0500.000	16-01-27 PT. 0002.77A 00	COM USE CODE 00	499 00								
06-30-03 TRNSF TO 23-107-0500.000 EASTHAM, RONALD L. AND PA											
EASTHAM, RONALD L. AND PATRICI A A. 107 CEDAR ST CHESAPEAKE, OH 45619 OR 232 PG 191 PARCEL-ID 23-107-0500.000	16-01-27 PT. 0002.77A 11,760	COM USE CODE 4,210	499 15,970								
06-30-03 TRNSF FROM 23-107-0500.000 PENNZOIL PRODUCTS COMPANY											
BLACK, WILLIAM AND PAULINE P.O. BOX 424 CHESAPEAKE, OHIO 45619 VOL 497 PG 648 PARCEL-ID 23-107-0600.000	16-01-27 PT. SW 0000.93A 4,560	COM USE CODE 00	400 4,560	AF William Black 4-30-04							
PERDUE, NOEL GERALD AND SHIRLE Y SYBIL 3579 ST. RT. 7 CHESAPEAKE, OHIO 45619 OR 128 PG 788 PARCEL-ID 23-107-0700.000	16-01-27 PT. 40 X 130 0000.12A 1,790 HOMESITE VALUE LISTED BELOW 1,790	RES USE CODE 14,630 14,630	510 16,420 16,420								
NEWMAN, JOHN F. & DEBBIE M. 3857 STATE RT. 7 CHESAPEAKE, OHIO 45619 VOL 117 PG 733/736 PARCEL-ID 23-107-0800.000	16-01-27 PT. 0000.04A 690	RES USE CODE 00	500 690								
LAWRENCE COUNTY OHIO	16-01-27 PT.										

ARNOLD BUSINESS SYSTEMS 330-494-7100

TAX RATE 91
A/R RED FACTOR 09.3867
OTH RED FACTOR 07.1633

LAWRENCE
TAX DISTRICT 23-UNION TWP-CHESAPEAKE S.D.

GENERAL TAX LIST AND DUPLICATE OF REAL AND PUBLIC UTILITY PROPERTY
COUNTY REAL ESTATE TAXES AND SPECIAL ASSESSMENTS

01/14/04

TAX YEAR 2003
INTEREST RATE
PAGE NO 4650

OWNER'S NAME MAILING ADDRESS	DESCRIPTION			TAXES CHARGED	DECEMBER TAXES	PENALTY	JUNE TAXES	PENALTY	TOTAL DELINQUENT	C. D. DATE	MEMO
	LAND	IMPROVEMENTS	TOTAL VALUE								
PLAT BOOK 3 PG 92-93 PARCEL-ID 23-107-0900.000	0000.60A	EXM USE CODE	620								
	320	00	320								
BRICKER, JANET L. 3991 STATE ROUTE 7 CHESAPEAKE, OHIO 45619 PARCEL-ID 23-107-1000.000	16-01-27 PT. 0000.41A	RES USE CODE	500								
	2,890	00	2,890								
WYANT, ERNEST E. 20 TWP. RD. 1008 CHESAPEAKE, OHIO 45619 VOL 491 PG 510 PARCEL-ID 23-107-1100.000	16-01-27 PT. 0000.15A	RES USE CODE	510								
	2,080	8,230	10,310								
	HOMESITE VALUE LISTED BELOW										
	2,080	7,980	10,060								
BENNETT, SHERRY ANN 908 ROCKWOOD AVE CHESAPEAKE, OH 45619 OR 146 PG 484 PARCEL-ID 23-107-1200.000	16-1-27 PT .47AC	COM USE CODE	452								
	2,870	26,670	29,540								
BLACK, WILLIAM & PAULINE P.O. BOX 424 CHESAPEAKE, OHIO 45619 VOL 340 PG 615 PARCEL-ID 23-107-1300.000	16-1-27 PT LESS .33,.02 BAL .27AC	COM USE CODE	400	1.03/AC 1300.003 4/23/04 Bal.25 Valerie A. Black —							Plat In 02 dup.
	3,780	00	3,780								
NELSON, LARRY ALLEN JR. & AIMEE JILL 006 C/O F. A. R. E. TAX SERVICE ATTN:ESCROW REPORTING-07W 8435 N. STEMMONS FREEWAY DALLAS, TX 75247 PARCEL-ID 23-107-1300.001	16-01-27 PT 0.33 ACRES	RES USE CODE	510								
	5,080	22,920	28,000								
	HOMESITE VALUE LISTED BELOW										
	00	21,700	21,700								
RILEY, MICHAEL STEPHEN & JILL STAPLETON RILEY 58 CO RD 32 CHESAPEAKE, OH 45619 OR 88 PG 252 PARCEL-ID 23-107-1300.002	16-01-27 PT .02AC	RES USE CODE	500								
	350	00	350								
BLACK, PAULINE P.O. BOX 424 CHESAPEAKE, OHIO 45619 VOL 419 PG 75 PARCEL-ID 23-107-1301.000	16-01-27 PT 0000.33A	COM USE CODE	429								
	2,010	23,860	25,870								
BENNETT, SHERRY ANN 908 ROCKWOOD AVE CHESAPEAKE, OHIO 45619 OR 146 PG 484 PARCEL-ID 23-107-1400.000	16-1-27 PT LESS .14AC BAL .05AC	RES USE CODE	510								
	850	5,970	6,820								
RILEY, MICHAEL STEPHEN & JILL	16-1-27 PT .14AC										

TAX RATE 91
A/R RED FACTOR 09.3867
OTH RED FACTOR 07.1633

LAWRENCE
TAX DISTRICT 23-UNION TWP-CHESAPEAKE S.D.

GENERAL TAX LIST AND DUPLICATE OF REAL AND PUBLIC UTILITY PROPERTY
COUNTY REAL ESTATE TAXES AND SPECIAL ASSESSMENTS

01/14/04

TAX YEAR 2003
INTEREST RATE
PAGE NO 4651

OWNER'S NAME MAILING ADDRESS	DESCRIPTION			TAXES CHARGED	DECEMBER TAXES	PENALTY	JUNE TAXES	PENALTY	TOTAL DELINQUENT	C. D. DATE	MEMO
	LAND	IMPROVEMENTS	TOTAL VALUE								
STAPLETON RILEY 039 C/O ADVANTAGE BANK 814 WHEELING AVENUE P. O. BOX 700 CAMBRIDGE, OHIO 43725-0700 OR 8 PG 252 PARCEL-ID 23-107-1400.001		RES USE CODE	510								
	1,990	7,390	9,380								
CITY NATIONAL BANK OF CHARLESTON, NATIONAL BANKING ASSOC. PO BOX 7520 CROSS LANES, WV 25313 VOL 632 PG 436 PARCEL-ID 23-107-1500.000	16-01-27 PT. 0000.31A	COM USE CODE	400								
	1,140	00	1,140								
BANK ONE NA N54 W13600 WOODALE DR MENOMONEE FALLS, WI 53051 OR 227 PG 836 PARCEL-ID 23-107-1600.000	16-01-27 NW COR. PT. 0001.05A	RES USE CODE	500								
	00	00	00								
06-10-03 TRNSF FROM 23-107-1600.000 WOODYARD, STEVEN W. 11-21-03 TRNSF TO 23-107-1600.000 NORRIS, STEVEN											
NORRIS, STEVEN 810 CO RD 32 CHESAPEAKE, OHIO 45619 OR 263 PG 606 PARCEL-ID 23-107-1600.000	16-01-27 NW COR. PT. 0001.05A	RES USE CODE	500								
	200	00	200								
11-21-03 TRNSF FROM 23-107-1600.000 BANK ONE NA											
WOODYARD, STEVEN W. 810 TWP RD 32 CHESAPEAKE, OH 45619 OR 37 PG 42 PARCEL-ID 23-107-1600.000	16-01-27 NW COR. PT. 0001.05A	RES USE CODE	500								
	00	00	00								
06-10-03 TRNSF TO 23-107-1600.000 BANK ONE NA											
MANNS, L. DALE AND CAROLYN C. 128 C/O DALE MANNS P.O. BOX 519 SOUTH POINT, OHIO 45680 OR 73 PG 726 PARCEL-ID 23-107-1800.002	16-1-27 PT TRACT 1 E PT NE PT 5.91 ACRES	RES USE CODE	510								
	23,100	51,310	74,410								
	HOMESITE VALUE LISTED BELOW										
	10,850	48,470	59,320								
09-12-03 1268.32											
MANNS, L. DALE AND CAROLYN C. 128 C/O DALE MANNS P.O. BOX 519 SOUTH POINT, OHIO 45680 OR 73 PG 726	16-1-27 PT TRACT 1 E PT NE PT 1.46 ACRES	RES USE CODE	500								
	1,100	00	1,100								

ARNOLD BUSINESS SYSTEMS 330-494-7100

TAX RATE 91
A/R RED FACTOR 09.3867
OTH RED FACTOR 07.1633

LAWRENCE
TAX DISTRICT 23-UNION TWP-CHESAPEAKE S.D.

GENERAL TAX LIST AND DUPLICATE OF REAL AND PUBLIC UTILITY PROPERTY
COUNTY REAL ESTATE TAXES AND SPECIAL ASSESSMENTS

01/14/04

TAX YEAR 2003
INTEREST RATE
PAGE NO 4652

OWNER'S NAME MAILING ADDRESS	DESCRIPTION			TAXES CHARGED	DECEMBER TAXES	PENALTY	JUNE TAXES	PENALTY	TOTAL DELINQUENT	C.D. DATE	MEMO
	LAND	IMPROVEMENTS	TOTAL VALUE								
PARCEL-ID 23-107-1800.003											
MANNS, L. DALE AND CAROLYN C. 128 C/O DALE MANNS P.O. BOX 519 SOUTH POINT, OHIO 45680 OR 73 PG 726 PARCEL-ID 23-107-1800.004	16-1-27 PT TRACT 1 E PT NE PT 1.34 ACRES RES USE CODE 500 1,010	00	1,010								
WARREN, FRANK & SUE 159 PVT. DR. 4760 CHESAPEAKE, OHIO 45619 VOL 553 PG 391 PARCEL-ID 23-107-1802.000	16-1-27 PT TRACT 1 E PT NE PT (LOT 9 UNREC. SUBDIV) 1.32ACS RES USE CODE 510 3,380 HOMESITE VALUE LISTED BELOW 3,270	31,720 31,720	35,100 34,990								
GRIMM, JOHN L. & JEAN G. 224 PVT. DR. 4765 CHESAPEAKE, OHIO 45619 OR 21 PG 29 PARCEL-ID 23-107-1805.000	16-1-27 PT TRACT 1 E PT NE PT (PT LOT 5 UNREC SUBDIV) 0.20A CS. RES USE CODE 500 40	00	40								
GRIMM, JEAN G. 224 PVT. DR. 4765 CHESAPEAKE, OHIO 45619 OR 95 PG 11 PARCEL-ID 23-107-1808.000	16-1-27 PT TRACT 1 E PT NE PT (LOT 2 UNREC SUBDIV) 1.07ACS. RES USE CODE 500 1,530	00	1,530								
GRIMM, JEAN G. 224 PVT. DR. 4765 CHESAPEAKE, OHIO 45619 OR 95 PG 11 PARCEL-ID 23-107-1809.000	16-1-27 PT TRACT 1 E PT NE PT (PT LOT 4 UNREC SUBDIV) 0.57A CS. RES USE CODE 545 1,870	130	2,000								
GRIMM, JEAN G. 224 PVT. DR. 4765 CHESAPEAKE, OHIO 45619 OR 95 PG 11 PARCEL-ID 23-107-1810.000	16-1-27 PT TRACT 1 E PT NE PT (PT LOT 3 UNREC SUBDIV) 0.93 ACS. RES USE CODE 500 180	00	180								
KIRBY, DAVID B. P.O. BOX 2044 HUNTINGTON W. VA. 25720 VOL 631 PG 505 PARCEL-ID 23-108-0100.000	16-01-27 46 TRACT 3 PT. SE NE ON RD. E PT. 0000.12A RES USE CODE 500 1,250	00	1,250								
JONES, MARY HANNAH 100 C/O MARY HANNAH JONES 274 COURT ST. #103 MIDDLETOWN, CT 06457 PARCEL-ID 23-108-0200.000	16-01-27 46 TRACT 3 PT. SE NE ONRD. W PT. 0000.12A RES USE CODE 500 1,250	00	1,250								

TAX RATE 91
A/R RED FACTOR 09.3867
OTH RED FACTOR 07.1633

LAWRENCE
TAX DISTRICT 23-UNION TWP-CHESAPEAKE S.D.

GENERAL TAX LIST AND DUPLICATE OF REAL AND PUBLIC UTILITY PROPERTY
COUNTY REAL ESTATE TAXES AND SPECIAL ASSESSMENTS

01/14/04

TAX YEAR 2003
INTEREST RATE
PAGE NO 4653

OWNER'S NAME MAILING ADDRESS	DESCRIPTION			TAXES CHARGED	DECEMBER TAXES	PENALTY	JUNE TAXES	PENALTY	TOTAL DELINQUENT	C.D. DATE	MEMO
	LAND	IMPROVEMENTS	TOTAL VALUE								
SITES, BARBARA 55 TWP RD 1007 CHESAPEAKE, OHIO 45619 OR 71 PG 734 PARCEL-ID 23-108-0300.000	16-01-27 PT. W PT. SEC. 30 X 100 E SIDE 0000.07A RES USE CODE 545 1,160 HOMESITE VALUE LISTED BELOW 1,160	700 700	1,860 1,860								
SITES, WILLIAM JR. 811 1ST. ST. CHESAPEAKE, OHIO 45619 PARCEL-ID 23-108-0400.000	16-01-27 PT. 0000.01A RES USE CODE 500 180	00	180								
KINCAID, SHEILA 18 TWP. RD. 1145 PROCTORVILLE, OHIO 45669 PARCEL-ID 23-108-0500.000	16-01-27 PT. SW 0000.12A RES USE CODE 500 1,790	00	1,790								
LAMBERT, LEWIS V. & DIANA S. 236 CO RD 3 CHESAPEAKE, OH 45619 OR 170 PG 592 PARCEL-ID 23-108-0700.000	-00-00 1 CORYVILLE 0000.00A RES USE CODE 510 1,280 HOMESITE VALUE LISTED BELOW 1,280	9,270 9,270	10,550 10,550								
LAMBERT, LEWIS V. & DIANA S. 236 CO RD 3 CHESAPEAKE, OH 45619 OR 170 PG 592 PARCEL-ID 23-108-0800.000	-00-00 2 CORYVILLE 0000.00A RES USE CODE 500 1,280	00	1,280								
SMITH, KENNETH M P.O. BOX 1195 CEREDO, W VA 25507 VOL 600 PG 183 PARCEL-ID 23-108-0900.000	-00-00 3 CORYVILLE 0000.00A RES USE CODE 500 1,280	00	1,280								
SMITH, KENNETH M P.O. BOX 1195 CEREDO, W VA 25507 VOL 600 PG 183 PARCEL-ID 23-108-1000.000	-00-00 4 CORYVILLE 0000.00A RES USE CODE 500 1,280	00	1,280								
SMITH, KENNETH M. P.O. BOX 1195 CEREDO, W.VA. 25507 VOL 628 PG 104 PARCEL-ID 23-108-1100.000	-00-00 5 CORYVILLE 0000.00A RES USE CODE 500 1,280	00	1,280								
OHIO RIVER COMPANY, THE 1400-580 BLDG. P.O. BOX 1460 CINCINNATI, OH. 45201-0000 VOL 459 PG 561 PARCEL-ID 23-108-1200.000	-00-00 6 CORYVILLE 0000.00A COM USE CODE 400 600	00	600								
SMITH, KENNETH M P.O. BOX 1195 CEREDO, WVA 25507	-00-00 7 CORYVILLE 0000.00A RES USE CODE 500										

ARNOLD BUSINESS SYSTEMS 330-494-7100

TAX RATE 91
A/R RED FACTOR 09.3867
OTH RED FACTOR 07.1633

LAWRENCE
TAX DISTRICT 23-UNION TWP-CHESAPEAKE S.D.

GENERAL TAX LIST AND DUPLICATE OF REAL AND PUBLIC UTILITY PROPERTY
COUNTY REAL ESTATE TAXES AND SPECIAL ASSESSMENTS

01/14/04

TAX YEAR 2003
INTEREST RATE
PAGE NO 4654

OWNER'S NAME MAILING ADDRESS	DESCRIPTION			TAXES CHARGED	DECEMBER TAXES	PENALTY	JUNE TAXES	PENALTY	TOTAL DELINQUENT	C. D. DATE	MEMO
	LAND	IMPROVEMENTS	TOTAL VALUE								
VOL 600 PG 183 PARCEL-ID 23-108-1300.000	1,280	00	1,280								
SMITH, KENNETH M P.O. BOX 1195 CEREDO, WVA 25507 VOL 600 PG 183 PARCEL-ID 23-108-1400.000	-00-00 8 CORYVILLE C000.00A RES USE CODE 500 1,280	00	1,280								
SMITH, KENNETH M. P.O. BOX 1195 CEREDO, W. VA. 25507 VOL 603 PG 0586 PARCEL-ID 23-108-1500.000	9 CORYVILLE LE:2019 SQ FT BAL =3,430 RES USE CODE 500 1,000	00	1,000								
YATES, JANET & JOSEPH M. 338 COUNTY RD 3 CHESAPEAKE, OHIO 45619 VOL 606 PG 209 PARCEL-ID 23-108-1500.001	PT LOT 9 CORYVILLE 2,019 SQ F T RES USE CODE 540 730	4,290	5,020								
YATES, JANET 338 CO RD 3 CHESAPEAKE, OHIO 45619 OR 227 PG 836 PARCEL-ID 23-108-1600.000	10 CORYVILLE LE 2,446 BAL=300 T RES USE CODE 500 920 HOMESITE VALUE LISTED BELOW 920	00 00	920 920								
SMITH, KENNETH M. P.O. BOX 1195 CEREDO W. VA 25507 VOL 606 PG 212 PARCEL-ID 23-108-1600.001	PT LOT 10 CORYVILLE 2,446 SQ F T RES USE CODE 500 850	00	850								
ELLIS, STEPHEN & TAMMY 006 C/O F. A. R. E. TAX SERVICE ATTN:ESCROW REPORTING-07W 8435 N. STEMMONS FREEWAY DALLAS, TX 75247 OR 14 PG 185 PARCEL-ID 23-108-1700.000	-00-00 11 CORYVILLE WHOLE IN T C000.00A RES USE CODE 500 1,340	00	1,340								
ELLIS, STEPHEN & TAMMY 006 C/O F. A. R. E. TAX SERVICE ATTN:ESCROW REPORTING-07W 8435 N. STEMMONS FREEWAY DALLAS, TX 75247 OR 14 PG 185 PARCEL-ID 23-109-0100.000	-00-00 12 CORYVILLE WHOLE IN T C000.00A RES USE CODE 510 1,340	4,410	5,750								
HUNTER, CLYDE LIFE ESTATE REM DRUMMOND, TONETTA 4298 STATE RT. 7 CHESAPEAKE, OHIO 45619 VOL 534 PG 575 PARCEL-ID 23-109-0300.000	-00-00 LOT 13 CORYVILLE N PT. C000.00A RES USE CODE 510 650 HOMESITE VALUE LISTED BELOW	4,280	4,930								

TAX RATE 91
A/R RED FACTOR 09.3867
OTH RED FACTOR 07.1633

LAWRENCE
TAX DISTRICT 23-UNION TWP-CHESAPEAKE S.D.

GENERAL TAX LIST AND DUPLICATE OF REAL AND PUBLIC UTILITY PROPERTY
COUNTY REAL ESTATE TAXES AND SPECIAL ASSESSMENTS

01/14/04

TAX YEAR 2003
INTEREST RATE
PAGE NO 4655

OWNER'S NAME MAILING ADDRESS	DESCRIPTION			TAXES CHARGED	DECEMBER TAXES	PENALTY	JUNE TAXES	PENALTY	TOTAL DELINQUENT	C. D. DATE	MEMO
	LAND	IMPROVEMENTS	TOTAL VALUE								
	650	4,280	4,930								
MAENZA, GERALDINE T 325 CO. RD. 3 CHESAPEAKE, OHIO 45619 PARCEL-ID 23-109-0301.000	-00-00 CORYVILLE LOT 13 PT S PT. C000.00A RES USE CODE 510 1,100 HOMESITE VALUE LISTED BELOW 1,100	4,710 4,710	5,810 5,810								
BLANKENSHIP, LADONNA 4282 ST RT 7 CHESAPEAKE, OHIO 45619 VOL 629 PG 534 PARCEL-ID 23-109-0400.000	-00-00 14 CORYVILLE C000.00A RES USE CODE 545 1,340 HOMESITE VALUE LISTED BELOW 1,340	00 00	1,340 1,340								
MCDONALD, LONNIE F. AND VIRGIN IA D. 277 CO RD 3 CHESAPEAKE, OH 45619 OR 147 PG 825 PARCEL-ID 23-109-0500.000	-00-00 15 CORYVILLE W 2/3 C000.00A RES USE CODE 500 880	00	880								
LAMBERT, LEWIS, DIANA, AND BRI AN 236 CO RD 3 CHESAPEAKE, OHIO 45619 OR 170 PG 629 PARCEL-ID 23-109-0600.000	15 CORYVILLE E 1/3 LESS 254.3 SQ. FT. RES USE CODE 545 420	270	690								
BLANKENSHIP, LADONNA 311 CO RD 3 CHESAPEAKE, OH 45619 VOL 629 PG 695 PARCEL-ID 23-109-0600.001	15 CORYVILLE E 1/3 PT 254.3 SQ . FT. RES USE CODE 500 180	00	180								
MCDONALD, LONNIE F. & VIRGINIA D. 277 CO RD 3 CHESAPEAKE, OHIO 45619 OR 147 PG 825 PARCEL-ID 23-109-0700.000	-00-00 16 CORYVILLE C000.00A RES USE CODE 510 1,340	8,940	10,280								
MCDONALD, LONNIE F. & VIRGINIA D. 277 CO RD 3 CHESAPEAKE, OHIO 45619 OR 147 PG 825 PARCEL-ID 23-109-0800.000	-00-00 17 CORYVILLE E1/2 C000.00A RES USE CODE 500 670	00	670								
PYLES, JACKIE V. & ALMA FAYE 4234 ST. RT. 7 CHESAPEAKE, OHIO 45619 VOL 373 PG 90 PARCEL-ID 23-109-0900.000	-00-00 17 CORYVILLE W1/2 N PT. C000.00A RES USE CODE 500 270	00	270								
PYLES, JACKIE V. & ALMA F. 4234 ST. RT. 7 CHESAPEAKE, OHIO 45619	-00-00 17 CORYVILLE W1/2 S 25 ON OLD RD. X 75 C000.00A RES USE CODE 500										

ARMOND BUSINESS SYSTEMS 330-467-7100

TAX RATE 91
A/R RED FACTOR 09.3867
OTH RED FACTOR 07.1633

LAWRENCE
TAX DISTRICT 23-UNION TWP-CHESAPEAKE S.D.

GENERAL TAX LIST AND DUPLICATE OF REAL AND PUBLIC UTILITY PROPERTY
COUNTY REAL ESTATE TAXES AND SPECIAL ASSESSMENTS

01/14/04

TAX YEAR 2003
INTEREST RATE
PAGE NO 4656

OWNER'S NAME MAILING ADDRESS	DESCRIPTION			TAXES CHARGED	DECEMBER TAXES	PENALTY	JUNE TAXES	PENALTY	TOTAL DELINQUENT	C. D. DATE	MEMO
	LAND	IMPROVEMENTS	TOTAL VALUE								
VOL 518 PG 658 PARCEL-ID 23-109-1000.000	360	00	360								
PYLES, JACKIE V. & ALMA FAYE 4234 ST. RT. 7 CHESAPEAKE, OHIO 45619 VOL 373 PG 90 PARCEL-ID 23-109-1100.000	-00-00 18 CORYVILLE N PT. 0000.00A RES USE CODE 500 540	00	540								
PYLES, JACKIE V. & ALMA F. 4234 ST. RT. 7 CHESAPEAKE, OHIO 45619 VOL 518 PG 658 PARCEL-ID 23-109-1200.000	-00-00 18 CORYVILLE S 50 ON OLD RD. X 75 0000.00A RES USE CODE 500 730	00	730								
LEFFINGWELL, FLOSSIE AND PEGGY HOLDERBY 4224 ST RT 7 CHESAPEAKE, OH 45619 OR 85 PG 71 PARCEL-ID 23-109-1300.000	19 CORYVILLE PT LESS 5' & 8.83 ' RES USE CODE 510 870 HOMESITE VALUE LISTED BELOW 870	5,220 5,220	6,090 6,090								
LEWIS, DONNA S. 4214 ST RT 7 CHESAPEAKE, OHIO 45619 OR 85 PG 71/74 PARCEL-ID 23-109-1300.001	19 CORYVILLE PT 8.83 X 83.80 RES USE CODE 500 180	00	180								
JONES, MARY HANNAH 100 C/O MARY HANNAH JONES 274 COURT ST. #103 MIDDLETOWN, CT 06457 PARCEL-ID 23-109-1400.000	-00-00 19 CORYVILLE 5 ON E SIDE 0000.00A RES USE CODE 500 130	00	130								
LEWIS, DONNA S. 4214 ST RT 7 CHESAPEAKE, OH 45619 PARCEL-ID 23-109-1500.000	-00-00 20 CORYVILLE LESS 10 X 120 0000.00A RES USE CODE 510 1,070 HOMESITE VALUE LISTED BELOW 1,070	11,050 10,960	12,120 12,030								
LEWIS, DONNA S. 4214 ST RT 7 CHESAPEAKE, OH 45619 PARCEL-ID 23-109-1600.000	-00-00 20 CORYVILLE W SIDE 10 X 120 0000.00A RES USE CODE 500 270	00	270								
LAMBERT, LEWIS, DIANA, AND BRIAN 236 CO RD 3 CHESAPEAKE, OHIO 45619 OR 170 PG 625 PARCEL-ID 23-109-1700.000	21 CORYVILLE LESS 737.5 SQ. FT . RES USE CODE 500 1,250	00	1,250								

TAX RATE 91
A/R RED FACTOR 09.3867
OTH RED FACTOR 07.1633

LAWRENCE
TAX DISTRICT 23-UNION TWP-CHESAPEAKE S.D.

GENERAL TAX LIST AND DUPLICATE OF REAL AND PUBLIC UTILITY PROPERTY
COUNTY REAL ESTATE TAXES AND SPECIAL ASSESSMENTS

01/14/04

TAX YEAR 2003
INTEREST RATE
PAGE NO 4657

OWNER'S NAME MAILING ADDRESS	DESCRIPTION			TAXES CHARGED	DECEMBER TAXES	PENALTY	JUNE TAXES	PENALTY	TOTAL DELINQUENT	C. D. DATE	MEMO
	LAND	IMPROVEMENTS	TOTAL VALUE								
BLANKENSHIP, LADONNA 311 CO RD 3 CHESAPEAKE, OH 45619 VOL 629 PG 695 PARCEL-ID 23-109-1700.001	21 CORYVILLE PT 737.5 SQ. FT. RES USE CODE 500 530	00	530								
BLANKENSHIP, LADONNA 311 CR 3 CHESAPEAKE, OHIO 45619 VOL 629 PG 534 PARCEL-ID 23-109-1800.000	22 CORYVILLE LESS 437.95 SQ. FT. RES USE CODE 500 20	00	20								
LAMBERT, LEWIS, DIANA, AND BRIAN 236 CO RD 3 CHESAPEAKE, OHIO 45619 OR 170 PG 629 PARCEL-ID 23-109-1800.001	22 CORYVILLE 437.9 SQ. FT. RES USE CODE 500 160	00	160								
ROCKWOOD BAPTIST CHURCH, INC. DO NOT CHANGE ADD. P.O. BOX 294 CHESAPEAKE, OHIO 45619 VOL 448 PG 619 PARCEL-ID 23-110-0200.000	-00-00 1 ELMWOOD SUBDIVISIO N 0000.00A COM USE CODE 456 1,830	920	2,750								
MCCOMAS, LORETTA 3540 STATE RT 7 CHESAPEAKE, OHIO 45619 VOL 593 PG 413 PARCEL-ID 23-110-0600.000	-00-00 5 ELMWOOD SUBDIVISIO N 0000.00A RES USE CODE 510 2,430 HOMESITE VALUE LISTED BELOW 2,430	10,710 10,710	13,140 13,140								
APPLE-HITE, JANE M. ETAL 006 C/O F. A. R. E. TAX SERVICE ATTN:ESCROW REPORTING-07W 8435 N. STEMMONS FREEWAY DALLAS, TX 75247 VOL 639 PG 581 PARCEL-ID 23-110-0700.000	-00-00 6 ELMWOOD SUBDIVISIO N 0000.00A RES USE CODE 510 2,430 HOMESITE VALUE LISTED BELOW 2,430	9,460 9,460	11,890 11,890								
LAWRENCE FEDERAL SAVINGS BANK 126 C/O F. A. R. E. TAX SERVICE ATTN:ESCROW REPORTING-07W 8435 N. STEMMONS FREEWAY DALLAS, TX 75247 OR 29 PG 50 PARCEL-ID 23-110-0800.000 09-29-03 TRNSF TO 23-110-0800.000	-00-00 7 ELMWOOD SUBDIVISIO N 0000.00A RES USE CODE 500 00	00	00								
LANEY, JAMES E. JR. & TRACI M. 126 C/O LAWRENCE FEDERAL SAVINGS 311 SO. 3RD ST. IRONTON, OHIO	-00-00 7 ELMWOOD SUBDIVISIO N 0000.00A RES USE CODE 500 2,430	00	2,430								

ARMOND BUSINESS SYSTEMS 330-467-7100

TAX RATE 91
A/R RED FACTOR 09.3867
OTH RED FACTOR 07.1633

LAWRENCE
TAX DISTRICT 23-UNION TWP-CHESAPEAKE S.D.

GENERAL TAX LIST AND DUPLICATE OF REAL AND PUBLIC UTILITY PROPERTY
COUNTY REAL ESTATE TAXES AND SPECIAL ASSESSMENTS

01/14/04

TAX YEAR 2003
INTEREST RATE
PAGE NO 4658

OWNER'S NAME MAILING ADDRESS	DESCRIPTION			TAXES CHARGED	DECEMBER TAXES	PENALTY	JUNE TAXES	PENALTY	TOTAL DELINQUENT	C. D. DATE	MEMO
	LAND	IMPROVEMENTS	TOTAL VALUE								
45638 OR 253 PG 1 PARCEL-ID 23-110-0800.000											
09-29-03 TRNSF FROM 23-110-0800.000 LAWRENCE FEDERAL SAVINGS											
LANEY, JAMES E. JR. & TRACI M. 126 C/O LAWRENCE FEDERAL SAVINGS 311 SO. 3RD ST. IRONTON, OHIO 45638 OR 253 PG 1 PARCEL-ID 23-110-0900.000	-00-00 8 ELMWOOD SUBDIVISIO N 0000.00A RES USE CODE 510 2,430 13,040 15,470 HOMESITE VALUE LISTED BELOW 2,430 13,040 15,470										
09-29-03 TRNSF FROM 23-110-0900.000 LAWRENCE FEDERAL SAVINGS											
LAWRENCE FEDERAL SAVINGS BANK 126 C/O LAWRENCE FEDERAL SAVINGS 311 SO. 3RD ST. IRONTON, OHIO 45638 OR 29 PG 50 PARCEL-ID 23-110-0900.000	-00-00 8 ELMWOOD SUBDIVISIO N 0000.00A RES USE CODE 510 00 00 00										
09-29-03 TRNSF TO 23-110-0900.000 LANEY, JAMES E. JR. & TRA											
JOBE, CONNIE SUE C/O CONNIE SUE PERRY 3572 ST. RT. 7 CHESAPEAKE, OHIO 45619 VOL 537 PG 96 PARCEL-ID 23-110-1000.000	-00-00 9 ELMWOOD SUBDIVISIO N 0000.00A RES USE CODE 599 2,430 620 3,050										
JOBE, CONNIE SUE C/O CONNIE SUE PERRY 3572 ST. RT. 7 CHESAPEAKE, OHIO 45619 VOL 537 PG 96 PARCEL-ID 23-110-1100.000	-00-00 10 ELMWOOD SUBDIVISIO N 0000.00A COM USE CODE 499 1,010 9,640 10,650 HOMESITE VALUE LISTED BELOW 00 9,640 9,640										
CURRY, JOHN M. & GLORIA J. C/O GRANT REALTY 3578 STATE RD. 7 CHESAPEAKE, OHIO 45619 PARCEL-ID 23-110-1200.000	-00-00 11 ELMWOOD SUBDIVISIO N 0000.00A RES USE CODE 510 2,430 10,420 12,850 HOMESITE VALUE LISTED BELOW 2,430 10,420 12,850										
FERRIS, RANEE 3590 STATE RT 7 CHESAPEAKE, OH 45619 OR 183 PG 123/126 PARCEL-ID 23-110-1300.000	-00-00 12 ELMWOOD SUBDIVISIO N 0000.00A RES USE CODE 510 2,430 15,040 17,470										
11-26-03 TRNSF FROM 23-110-1300.000 LEWIS, BRUCE A.											

TAX RATE 91
A/R RED FACTOR 09.3867
OTH RED FACTOR 07.1633

LAWRENCE
TAX DISTRICT 23-UNION TWP-CHESAPEAKE S.D.

GENERAL TAX LIST AND DUPLICATE OF REAL AND PUBLIC UTILITY PROPERTY
COUNTY REAL ESTATE TAXES AND SPECIAL ASSESSMENTS

01/14/04

TAX YEAR 2003
INTEREST RATE
PAGE NO 4659

OWNER'S NAME MAILING ADDRESS	DESCRIPTION			TAXES CHARGED	DECEMBER TAXES	PENALTY	JUNE TAXES	PENALTY	TOTAL DELINQUENT	C. D. DATE	MEMO
	LAND	IMPROVEMENTS	TOTAL VALUE								
LEWIS, BRUCE A. 167 TWP RD 1007 CHESAPEAKE, OH 45619 OR 183 PG 123-126 PARCEL-ID 23-110-1300.000	-00-00 12 ELMWOOD SUBDIVISIO N 0000.00A RES USE CODE 510 00 00 00										
11-26-03 TRNSF TO 23-110-1300.000 FERRIS, RANEE											
FERRIS, RANEE 3590 STATE RT 7 CHESAPEAKE, OH 45619 OR 183 PG 123-126 PARCEL-ID 23-110-1400.000	-00-00 13 ELMWOOD SUBDIVISIO N 0000.00A RES USE CODE 599 2,430 560 2,990										
11-26-03 TRNSF FROM 23-110-1400.000 LEWIS, BRUCE A.											
LEWIS, BRUCE A. 167 TWP RD 1007 CHESAPEAKE, OH 45619 OR 183 PG 123-126 PARCEL-ID 23-110-1400.000	-00-00 13 ELMWOOD SUBDIVISIO N 0000.00A RES USE CODE 599 00 00 00										
11-26-03 TRNSF TO 23-110-1400.000 FERRIS, RANEE											
SEIBERT, PHYLLIS 3606 ST. RT. 7 CHESAPEAKE, OHIO 45619 PARCEL-ID 23-110-1500.000	-00-00 14 ELMWOOD SUBDIVISIO N 0000.00A RES USE CODE 510 2,430 9,420 11,850 HOMESITE VALUE LISTED BELOW 2,430 9,420 11,850										
WATTERS, LAWRENCE ROBERT JR. & MARY LUECINDA 3612 ST RT 7 CHESAPEAKE, OHIO 45619 PARCEL-ID 23-110-1600.000	-00-00 15 ELMWOOD SUBDIVISIO N 0000.00A RES USE CODE 510 2,430 12,470 14,900 HOMESITE VALUE LISTED BELOW 2,430 12,470 14,900										
ARTHUR, BILLY RAY & HAZEL I. 638 TWP. RD. 1135 PROCTORVILLE, OHIO 45669 VOL 479 PG 85 PARCEL-ID 23-110-1700.000	-00-00 16 ELMWOOD SUBDIVISIO N 0000.00A RES USE CODE 510 2,430 13,690 16,120										
HAMLIN, MARION RAY & DELORIS J 831 REAR ROCKWOOD AVE CHESAPEAKE, OHIO 45619 VOL 615 PG 308 PARCEL-ID 23-110-1800.000	-00-00 17 ELMWOOD SUBDIVISIO N 0000.00A RES USE CODE 510 2,430 9,430 11,860 HOMESITE VALUE LISTED BELOW 2,430 9,430 11,860			12-8-03 AF Deloris J. Hamlin /			12-22-03 DTC Robert L. & Vickie L. Hamlin				
HAMLIN, MARION RAY & DELORIS J 23-111-0100	-00-00 18 ELMWOOD SUBDIVISIO			-SAME			-SAME				

ARMOND BUSINESS SYSTEMS 330-467-7100

TAX RATE 91
A/R RED FACTOR 09.3867
OTH RED FACTOR 07.1633

LAWRENCE
TAX DISTRICT 23-UNION TWP-CHESAPEAKE S.D.

GENERAL TAX LIST AND DUPLICATE OF REAL AND PUBLIC UTILITY PROPERTY
COUNTY REAL ESTATE TAXES AND SPECIAL ASSESSMENTS

TAX YEAR 2003
INTEREST RATE 01/14/04
PAGE NO 4660

OWNER'S NAME MAILING ADDRESS	DESCRIPTION			TAXES CHARGED	DECEMBER TAXES	PENALTY	JUNE TAXES	PENALTY	TOTAL DELINQUENT	C. D. DATE	MEMO
	LAND	IMPROVEMENTS	TOTAL VALUE								
831 REAR ROCKWOOD AVE CHESAPEAKE, OHIO 45619 VOL 615 PG 308 PARCEL-ID 23-111-0100.000	N C000.00A RES USE CODE 500 2,430 00 2,430										
HAMLIN, MARION RAY & DELORIS J 831 REAR ROCKWOOD AVE CHESAPEAKE, OHIO 45619 VOL 615 PG 308 PARCEL-ID 23-111-0200.000	-00-00 ELMWD SD LT 19 AND PT VAC 1ST ST ADJ LOT 19 C000.00A RES USE CODE 520 2,610 14,130 16,740			Deloris J. Hamlin — Robert L & Vickie L. Hamlin —							
HAMLIN, MARION RAY & DELORIS J 831 REAR ROCKWWOD AVE CHESAPEAKE, OHIO 45619 VOL 615 PG 308 PARCEL-ID 23-111-0300.000	-00-00 ELMWD SD LT 20 AND PT VAC 1ST ST ADJ LOT 20 C000.00A RES USE CODE 540 2,610 8,080 10,690 HOMESITE VALUE LISTED BELOW 2,610 8,080 10,690			-SAME			-SAME				
ARTHUR, DAVID R. 827 FIRST ST CHESAPEAKE, OH 45619 OR 63 PG 229 PARCEL-ID 23-111-0400.000	-00-00 ELMWD SD LT 21 AND PT VAC 1ST ST ADJ LOT 21 C000.00A RES USE CODE 500 1,700 00 1,700										
ARTHUR, DAVID R. 827 FIRST ST CHESAPEAKE, OH 45619 OR 63 PG 229 PARCEL-ID 23-111-0500.000	-00-00 ELMWD SD LT 22 AND PT VAC 1ST ST ADJ LOT 22 C000.00A RES USE CODE 540 2,610 15,760 18,370										
ARTHUR, DAVID R. 827 FIRST ST CHESAPEAKE, OH 45619 OR 63 PG 229 PARCEL-ID 23-111-0600.000	-00-00 ELMWD SD LT 23 AND PT VAC 1ST ST ADJ LOT 23 C000.00A RES USE CODE 500 1,700 00 1,700										
WILKS, DEANNA 142 TWP RD 1464 CHESAPEAKE, OHIO 45619 OR 141 PG 576 PARCEL-ID 23-111-0700.000	-00-00 ELMWD SD LT 24 AND PT VAC 1ST ST ADJ LOT 24 C000.00A RES USE CODE 510 2,610 15,770 18,380										
SITES, WILLIAM JR. 811 1ST. ST. CHESAPEAKE, OHIO 45619 PARCEL-ID 23-111-0800.000	-00-00 ELMWD SD LT 25 AND PT VAC 1ST ST ADJ LOT 25 C000.00A COM USE CODE 401 1,180 21,390 22,570										

TAX RATE 91
A/R RED FACTOR 09.3867
OTH RED FACTOR 07.1633

LAWRENCE
TAX DISTRICT 23-UNION TWP-CHESAPEAKE S.D.

GENERAL TAX LIST AND DUPLICATE OF REAL AND PUBLIC UTILITY PROPERTY
COUNTY REAL ESTATE TAXES AND SPECIAL ASSESSMENTS

TAX YEAR 2003
INTEREST RATE 01/14/04
PAGE NO 4661

OWNER'S NAME MAILING ADDRESS	DESCRIPTION			TAXES CHARGED	DECEMBER TAXES	PENALTY	JUNE TAXES	PENALTY	TOTAL DELINQUENT	C. D. DATE	MEMO
	LAND	IMPROVEMENTS	TOTAL VALUE								
SITES, WILLIAM JR. 811 1ST. ST. CHESAPEAKE, OHIO 45619 PARCEL-ID 23-111-0900.000	-00-00 ELMWD SD LT 26 AND PT VAC 1ST ST ADJ LOT 26 C000.00A RES USE CODE 530 2,610 14,680 17,290										
SITES, BILL 811 FIRST ST. CHESAPEAKE, OHIO 45619 VOL 535 PG 744 PARCEL-ID 23-111-1000.000	-00-00 ELMWD SD LT 27 AND PT VAC 1ST ST ADJ LOT 27 C000.00A RES USE CODE 520 2,610 17,950 20,560 HOMESITE VALUE LISTED BELOW 2,610 17,950 20,560										
SITES, BILL 811 FIRST ST. CHESAPEAKE, OHIO 45619 VOL 535 PG 742 PARCEL-ID 23-111-1100.000	-00-00 ELMWD SD LT 28 AND PT VAC 1ST ST ADJ LOT 28 C000.00A RES USE CODE 520 2,610 32,120 34,730										
SITES, BILL 811 FIRST ST CHESAPEAKE, OHIO 45619 VOL 556 PG 490 PARCEL-ID 23-111-1200.000	-00-00 ELMWD SD LT 29 AND PT VAC 1ST ST ADJ LOT 29 C000.00A RES USE CODE 500 2,610 00 2,610										
SITES, BILL 811 FIRST ST CHESAPEAKE, OHIO 45619 VOL 556 PG 490 PARCEL-ID 23-111-1300.000	-00-00 ELMWD SD LT 30 AND PT VAC 1ST ST ADJ LOT 30 C000.00A RES USE CODE 530 2,610 29,960 32,570										
PERRY, DANIEL G. 17698 ST. RT. 243 CHESAPEAKE, OHIO 45619-112 PARCEL-ID 23-111-1400.000	-00-00 ELMWD SD LT 31 AND PT VAC 1ST ST ADJ LOT 31 C000.00A RES USE CODE 545 2,380 70 2,450										
MCCOMAS, JEFFERY & KATHERN 3540 STATE RT. 7 CHESAPEAKE, OHIO 45619 OR 93 PG 735 PARCEL-ID 23-111-1500.000	-00-00 ELMWD SD LT 32 AND PT VAC 1ST ST ADJ LOT 32 C000.00A RES USE CODE 545 2,610 420 3,030										
ELLIS, GARY G. 1634 COUNTY RD 32 CHESAPEAKE, OHIO 45619-000 VOL 544 PG 428 PARCEL-ID 23-111-1600.000	-00-00 33 ELMWOOD SUBDIVISIO N C000.00A RES USE CODE 545 2,610 1,230 3,840										
ROCKWOOD MISSIONARY BAPTIST CH URCH 612 ROCKWOOD AVE CHESAPEAKE, OHIO 45619	-00-00 34 ELMWOOD SUBDIVISIO N C000.00A EXM USE CODE 685										

ARMOND BUSINESS SYSTEMS 330-494-7100

TAX RATE 91
A/R RED FACTOR 09.3867
OTH RED FACTOR 07.1633

LAWRENCE
TAX DISTRICT 23-UNION TWP-CHESAPEAKE S.D.

GENERAL TAX LIST AND DUPLICATE OF REAL AND PUBLIC UTILITY PROPERTY
COUNTY REAL ESTATE TAXES AND SPECIAL ASSESSMENTS

01/14/04

TAX YEAR 2003
INTEREST RATE
PAGE NO 4662

OWNER'S NAME MAILING ADDRESS	DESCRIPTION			TAXES CHARGED	DECEMBER TAXES	PENALTY	JUNE TAXES	PENALTY	TOTAL DELINQUENT	C. D. DATE	MEMO
	LAND	IMPROVEMENTS	TOTAL VALUE								
OR9 PG 781 PARCEL-ID 23-111-1700.000	2,380	00	2,380								
ROCKWOOD MISSIONARY BAPTIST CH URCH 612 ROCKWOOD AVE CHESAPEAKE, OHIO 45619 OR9 PG 781 PARCEL-ID 23-111-1800.000	-00-00 35 ELMWOOD SUBDIVISIO N 0000.00A EXM USE CODE 685 2,380	00	2,380								
ROCKWOOD MISSIONARY BAPTIST CH URCH 612 ROCKWOOD AVE CHESAPEAKE, OHIO 45619 OR9 PG 781 PARCEL-ID 23-112-0100.000	-00-00 36 ELMWOOD SUBDIVISIO N 0000.00A EXM USE CODE 685 2,380	00	2,380								
ROCKWOOD MISSIONARY BAPTIST CH URCH 612 ROCKWOOD AVE CHESAPEAKE, OHIO 45619 OR9 PG 781 PARCEL-ID 23-112-0200.000	-00-00 37 ELMWOOD SUBDIVISIO N 0000.00A EXM USE CODE 685 2,380	00	2,380								
ROCKWOOD MISSIONARY BAPTIST CH URCH 612 ROCKWOOD AVE CHESAPEAKE, OHIO 45619 OR9 PG 781 PARCEL-ID 23-112-0300.000	-00-00 38 ELMWOOD SUBDIVISIO N 0000.00A EXM USE CODE 685 2,380	00	2,380								
ROCKWOOD MISSIONARY BAPTIST CH URCH 612 ROCKWOOD AVE CHESAPEAKE, OHIO 45619 OR9 PG 781 PARCEL-ID 23-112-0400.000	-00-00 39 ELMWOOD SUBDIVISIO N 0000.00A EXM USE CODE 685 1,050	00	1,050								
HELMONDOLLAR, DANA 130 COUNTY RD. 104 CHESAPEAKE, OHIO 45619 VOL. 523 PAGE 547 4/21/87 PARCEL-ID 23-112-0500.000	16-1-28 MID PT N OF CR LESS 13 .05A (SURVEY-'85 DUP) BAL=2.54 ACS. RES USE CODE 510 6,070 35,480 HOMESITE VALUE LISTED BELOW 5,780 33,170		41,550 38,950								
HELMONDOLLAR, DANA F. & ROSEMA RY 130 COUNTY RD. 104 CHESAPEAKE, OHIO 45619 OR 47 PG 90 PARCEL-ID 23-112-0500.001	16-1-28 PT MID PT N OF CR 0.74 ACS. RES USE CODE 540 5,390 10,970		16,360								
BOARD OF COUNTY COMMISSIONERS OF LAW. CO. LAW CO COURTHOUSE IRONTON, OHIO 45638 VOL 515 PG 681 PARCEL-ID 23-112-0500.002	16-1-28 PT MID PT N OF CR CO. EASE PARC #2 0.34ACS. EXM USE CODE 620 110 00		110								
LEWIS, JAMES W. & PATRICIA 1485 TOWNSHIP RD 158	16-01-28 MID PT N OF CR LESS 3.38A										

TAX RATE 91
A/R RED FACTOR 09.3867
OTH RED FACTOR 07.1633

LAWRENCE
TAX DISTRICT 23-UNION TWP-CHESAPEAKE S.D.

GENERAL TAX LIST AND DUPLICATE OF REAL AND PUBLIC UTILITY PROPERTY
COUNTY REAL ESTATE TAXES AND SPECIAL ASSESSMENTS

01/14/04

TAX YEAR 2003
INTEREST RATE
PAGE NO 4663

OWNER'S NAME MAILING ADDRESS	DESCRIPTION			TAXES CHARGED	DECEMBER TAXES	PENALTY	JUNE TAXES	PENALTY	TOTAL DELINQUENT	C. D. DATE	MEMO
	LAND	IMPROVEMENTS	TOTAL VALUE								
CHESAPEAKE, OHIO 45619 VOL 437 PG 552 PARCEL-ID 23-112-0502.000	0000.86A AGR USE CODE 120 280	00	280								
COMBS, JEFFERY AND JOAN L. PO BOX 115 CHESAPEAKE, OHIO 45619 VOL 624 PG 244 PARCEL-ID 23-112-0503.000	-00-00 0000.84A RES USE CODE 500 270	00	270								
STEWART, TAMMY S. 1293 TWP RD 0158 CHESAPEAKE, OHIO 45619 PARCEL-ID 23-112-0504.000	16-01-28 MID PT N OF CR PT 0000.11A RES USE CODE 500 1,680	00	1,680								
SMITH, HARRY C. & KATHY 164 COUNTY RD. 104 CHESAPEAKE, OHIO 45619-8561 VOL 437 PG 847 PARCEL-ID 23-112-0505.000	16-01-28 MID PT N OF CR PT 0000.29A RES USE CODE 510 3,150 13,210 HOMESITE VALUE LISTED BELOW 3,150 13,210		16,360 16,360								
HELMONDOLLAR, OPAL 177 CO RD 104 CHESAPEAKE, OHIO 45619 OR 79 PG 185 PARCEL-ID 23-112-0506.000	16-01-28 PT MID PT N OF CR 0000.83A RES USE CODE 500 270	00	270								
MOORE, MARVIN N. & VALERIE 277 TOWNSHIP RD 1301 CHESAPEAKE, OH. 45619-0000 VOL 535 PG 610 PARCEL-ID 23-112-0507.000	16-01-28 PT MID PT N OF CR PT 0000.07A RES USE CODE 500 810	00	810								
LEWIS, JAMES W. & GRETTA 1099 TWP RD 158 CHESAPEAKE, OH. 45619-0000 VOL 471 PG 73 PARCEL-ID 23-112-0508.000	16-01-28 PT MID PT N OF CR 0003.38A RES USE CODE 500 650	00	650								
KINGERY, RONNIE 2 TWP RD 1302 CHESAPEAKE, OHIO 45619 VOL 560 PG 358 & 360 PARCEL-ID 23-112-0600.002	16-1-28 S OF HENSON HOLLOW RD & W OF BOOTH EATON RD. PT 7.35 ACS RES USE CODE 510 15,600 38,300		53,900							2/20/04	Ronnie & Lynn M. Kingery —
LAWRENCE COUNTY COMMISSIONERS LAW. CO. COURTHOUSE IRONTON, OHIO 45638 PLAT 8 PG 29 PARCEL-ID 23-112-0600.003	16-01-28 40' R/W, FOREST DR, B IRCH LANE, WOODLAND DR, OF BRE NTWOOD VLG EXM USE CODE 620 260	00	260								
WANG, XIAOPING & MEI 84 TWP. RD. 1273 CHESAPEAKE, OHIO 45619-856 PARCEL-ID 23-112-0600.004	16-1-28 S OF HENSON RD & W OF BOOTH EATON PT 0.30ACRES RES USE CODE 500 640	00	640								

ARMOND BUSINESS SYSTEMS 330-467-7100

TAX RATE 91
A/R RED FACTOR 09.3867
OTH RED FACTOR 07.1633

LAWRENCE
TAX DISTRICT 23-UNION TWP-CHESAPEAKE S.D.

GENERAL TAX LIST AND DUPLICATE OF REAL AND PUBLIC UTILITY PROPERTY
COUNTY REAL ESTATE TAXES AND SPECIAL ASSESSMENTS

01/14/04

TAX YEAR 2003
INTEREST RATE
PAGE NO 4664

OWNER'S NAME MAILING ADDRESS	DESCRIPTION			TAXES CHARGED	DECEMBER TAXES	PENALTY	JUNE TAXES	PENALTY	TOTAL DELINQUENT	C.D. DATE	MEMO
	LAND	IMPROVEMENTS	TOTAL VALUE								
FIELDING, WILLIAM O. & PATSY J - 015 C/O WELLS FARGO REAL ESTATE TAX SERVICE 1 HOME CAMPUS DES MOINES, IOWA 50306-9309 OR 55 PG 511 PARCEL-ID 23-112-0600.005	16-1-28 S OF HENSON RD & W OF BOOTH EATON PT 0.51ACRES RES USE CODE 510 6,870 30,160 37,030 HOMESITE VALUE LISTED BELOW 6,870 30,160 37,030										
COUNTY OF LAWRENCE IRONTON, OHIO VOL 382 PG 227 PARCEL-ID 23-112-0602.000	16-01-28 PT S OF HENSON HOLLOW RD & W OF BOOTH EATON RD 0000.22A EXM USE CODE 620 130 00 130										
THACKER, LARRY GENE & HEDY LOU 79 PVT DR 8197 PROCTORVILLE, OHIO 45669 VOL 431 PG 432 PARCEL-ID 23-112-0603.000	-00-00 LOT 1 SECTION 1 BRENTWOOD VILLAGE S D 0000.00A RES USE CODE 500 480 00 480										
THACKER, LARRY GENE & HEDY LOU 79 PVT DR 8197 PROCTORVILLE, OHIO 45669-000 VOL 393 PG 568 PARCEL-ID 23-112-0604.000	-00-00 LOT 2 SECTION 1 BRENTWOOD VILLAGE S D 0000.00A RES USE CODE 500 3,450 00 3,450										
OLDAKER, CHARLES F. JR. AND KIMBERLY M. 006 C/O F. A. R. E. TAX SERVICE ATTN:ESCROW REPORTING-07W 8435 N. STEMMONS FREEWAY DALLAS, TX 75247 VOL 631 PG 554/557 PARCEL-ID 23-112-0605.000	-00-00 LOT 3 SECTION 1 BRENTWOOD VILLAGE S D 0000.00A RES USE CODE 510 4,810 24,840 29,650 HOMESITE VALUE LISTED BELOW 4,810 24,840 29,650										
PANNELL, LANCE & MARLENE 308 TWP. RD. 1273 CHESAPEAKE, OHIO 45619-856 PARCEL-ID 23-112-0606.000	-00-00 LOT 4 SECTION 1 BRENTWOOD VILLAGE S D 0000.00A RES USE CODE 510 6,280 24,710 30,990 HOMESITE VALUE LISTED BELOW 6,280 23,580 29,860										
WILSON, ROGER E. & GWENDOLYN L 294 TWP RD 1273 CHESAPEAKE, OHIO 45619 PARCEL-ID 23-112-0607.000	-00-00 LOT 5 SECTION 1 BRENTWOOD VILLAGE S D 0000.00A RES USE CODE 510 4,250 23,440 27,690 HOMESITE VALUE LISTED BELOW 4,250 23,440 27,690										
ELMORE, THOMAS R. & SARA M. 282 TWP RD 1273 CHESAPEAKE, OHIO 45619-856	-00-00 LOT 6 SECTION 1 BRENTWOOD VILLAGE S D 0000.00A RES USE CODE 510										

ARMOND BUSINESS SYSTEMS 330-467-7100

TAX RATE 91
A/R RED FACTOR 09.3867
OTH RED FACTOR 07.1633

LAWRENCE
TAX DISTRICT 23-UNION TWP-CHESAPEAKE S.D.

GENERAL TAX LIST AND DUPLICATE OF REAL AND PUBLIC UTILITY PROPERTY
COUNTY REAL ESTATE TAXES AND SPECIAL ASSESSMENTS

01/14/04

TAX YEAR 2003
INTEREST RATE
PAGE NO 4665

OWNER'S NAME MAILING ADDRESS	DESCRIPTION			TAXES CHARGED	DECEMBER TAXES	PENALTY	JUNE TAXES	PENALTY	TOTAL DELINQUENT	C.D. DATE	MEMO
	LAND	IMPROVEMENTS	TOTAL VALUE								
PARCEL-ID 23-112-0608.000	4,250 22,240 26,490 HOMESITE VALUE LISTED BELOW 4,250 22,240 26,490										
PHILLIPS, MARILYN SUE 258 TWP RD 1273 CHESAPEAKE, OHIO 45619 OR 165 PG 572 PARCEL-ID 23-112-0609.000	-00-00 LOT 7 SECTION 1 BRENTWOOD VILLAGE S D 0000.00A RES USE CODE 599 4,250 00 4,250										
PHILLIPS, MARILYN AKA MARILYN S. 258 TWP RD 1273 CHESAPEAKE, OHIO 45619 OR 72 PG 631 PARCEL-ID 23-112-0610.000	-00-00 LOT 8 SECTION 1 BRENTWOOD VILLAGE S D 0000.00A RES USE CODE 510 4,250 25,250 29,500 HOMESITE VALUE LISTED BELOW 4,250 25,250 29,500										
MYERS, MARK ERNEST & BARBARA R - 246 TWP. RD. 1273 CHESAPEAKE, OHIO 45619 VOPL 493 PG 520 PARCEL-ID 23-112-0611.000	-00-00 LOT 9 SECTION 1 BRENTWOOD VILLAGE S D 0000.00A RES USE CODE 510 4,250 23,540 27,790 HOMESITE VALUE LISTED BELOW 4,250 23,540 27,790										
WELLS, KIRK E. AND JERAMIE A. 234 TOWNSHIP RD. 1273 CHESAPEAKE, OHIO 45619 OR 153 PG 217 PARCEL-ID 23-112-0612.000	-00-00 LOT 10 SECTION 1 BRENTWOOD VILLAGE S D 0000.00A RES USE CODE 510 4,250 23,030 27,280 HOMESITE VALUE LISTED BELOW 4,250 22,640 26,890			H. Carey Smith II and Jennifer E. Smith 01-04							
GRAHAM, WILLIAM G & MARY JO 004 C/O LERETA CORP CENTRAL REP PRC.DEPT 1123 SOUTH PARKVIEW DR. COVINA, CAL. 91724 VOL 561 PG 543 PARCEL-ID 23-112-0613.000	-00-00 LOT 11 SECTION 1 BRENTWOOD VILLAGE S D 0000.00A RES USE CODE 510 4,250 33,020 37,270 HOMESITE VALUE LISTED BELOW 4,250 31,920 36,170										
HALEY, GEOFFREY G.& DONNA JEAN 210 TWP. RD. 1273 CHESAPEAKE, OHIO 45619-856 PARCEL-ID 23-112-0614.000	-00-00 LOT 12 SECTION 1 BRENTWOOD VILLAGE S D 0000.00A RES USE CODE 510 4,250 23,470 27,720 HOMESITE VALUE LISTED BELOW 4,250 22,910 27,160										
STEVENS, MELINDA R. 190 TOWNSHIP RD 1273 CHESAPEAKE, OHIO 45619 VOL 597 PG 541 PARCEL-ID 23-112-0615.000	-00-00 LOT 13 SECTION 1 BRENTWOOD VILLAGE S D 0000.00A RES USE CODE 510 5,630 19,710 25,340 HOMESITE VALUE LISTED BELOW 5,630 19,460 25,090										
SHOEMAKER, MICHAEL A. & ANGELA D.	-00-00 LOT 14 SECTION 1 BRENTWOOD VILLAGE S D										

TAX RATE 91
A/R RED FACTOR 09.3867
OTH RED FACTOR 07.1633

LAWRENCE
TAX DISTRICT 23-UNION TWP-CHESAPEAKE S.D.

GENERAL TAX LIST AND DUPLICATE OF REAL AND PUBLIC UTILITY PROPERTY
COUNTY REAL ESTATE TAXES AND SPECIAL ASSESSMENTS
01/14/04

TAX YEAR 2003
INTEREST RATE
PAGE NO 4666

OWNER'S NAME MAILING ADDRESS	DESCRIPTION			TAXES CHARGED	DECEMBER TAXES	PENALTY	JUNE TAXES	PENALTY	TOTAL DELINQUENT	C. D. DATE	MEMO
	LAND	IMPROVEMENTS	TOTAL VALUE								
022 C/O TRANSAMERICA REAL ESTATE TAX SERVICE 1105 SCHROCK RD SUITE 437 COLUMBUS. OHIO 43229 OR 70 PG 330 PARCEL-ID 23-112-0616.000	C000.00A	RES USE CODE 510									
	4,160	25,850	30,010								
EVANS, ELIZABETH G. 160 TOWNSHIP RD. 1273 CHESAPEAKE, OHIO 45619 VOL 517 PG 237 PARCEL-ID 23-112-0617.000	-00-00 LOT 15 SECTION 1 BRENTWOOD VILLAGE S D										
	C000.00A	RES USE CODE 510									
	4,160	24,470	28,630								
	HOMESITE VALUE LISTED BELOW										
	4,160	23,380	27,540								
JEFFREY, JERRY R. & BRENDA KAYE 148 TWP. RD. 1273 CHESAPEAKE, OHIO 45619 VOL 425 PG 129 PARCEL-ID 23-112-0618.000	-00-00 LOT 16 SECTION 1 BRENTWOOD VILLAGE S D										
	C000.00A	RES USE CODE 510									
	4,160	31,800	35,960								
	HOMESITE VALUE LISTED BELOW										
	4,160	31,540	35,700								
HALLEY, WM. E. & BETTY A. 136 TOWNSHIP RD 1273 CHESAPEAKE, OHIO 45619-000 VOL 440 PG 780 PARCEL-ID 23-112-0619.000	-00-00 LOT 17 SECTION 1 BRENTWOOD VILLAGE S D										
	C000.00A	RES USE CODE 510									
	3,330	17,800	21,130								
	HOMESITE VALUE LISTED BELOW										
	3,330	17,710	21,040								
KEENEY, MARGARET ANN 126 TOWNSHIP ROAD 1273 CHESAPEAKE, OHIO 45619 VOL 471 PG 99 PARCEL-ID 23-112-0620.000	-00-00 LOT 18 SECTION 1 BRENTWOOD VILLAGE S D										
	C000.00A	RES USE CODE 510									
	4,160	23,670	27,830								
	HOMESITE VALUE LISTED BELOW										
	4,160	23,670	27,830								
RUCKER, JOHNNY D 112 TWP. RD. 1273 CHESAPEAKE, OHIO 45619-000 VOL 596 PG 500 PARCEL-ID 23-112-0621.000	-00-00 LOT 19 BRENTWOOD VLG SD SEC 1 & PT UTILITY EASE 25										
	C000.00A	RES USE CODE 510									
	4,250	21,700	25,950								
	HOMESITE VALUE LISTED BELOW										
	4,250	21,700	25,950								
WANG, XIAOPING & MEI 84 TOWNSHIP RD. 1273 CHESAPEAKE, OHIO 45619 VOL 563 PG 104 PARCEL-ID 23-112-0622.000	-00-00 LOT 20 SECTION 1 BRENTWOOD VILLAGE S D										
	C000.00A	RES USE CODE 510									
	5,940	23,600	29,540								
	HOMESITE VALUE LISTED BELOW										
	5,940	21,490	27,430								
NICHOLAS, KERMAN R. & ROSA T. 72 TOWNSHIP ROAD 1273 CHESAPEAKE, OHIO 45619 VOL 552 PG 316 PARCEL-ID 23-112-0623.000	-00-00 LOT 21 SECTION 1 BRENTWOOD VILLAGE S D										
	C000.00A	RES USE CODE 510									
	4,950	25,940	30,890								
	HOMESITE VALUE LISTED BELOW										

Brandon Lewis
8/19/04

TAX RATE 91
A/R RED FACTOR 09.3867
OTH RED FACTOR 07.1633

LAWRENCE
TAX DISTRICT 23-UNION TWP-CHESAPEAKE S.D.

GENERAL TAX LIST AND DUPLICATE OF REAL AND PUBLIC UTILITY PROPERTY
COUNTY REAL ESTATE TAXES AND SPECIAL ASSESSMENTS
01/14/04

TAX YEAR 2003
INTEREST RATE
PAGE NO 4667

OWNER'S NAME MAILING ADDRESS	DESCRIPTION			TAXES CHARGED	DECEMBER TAXES	PENALTY	JUNE TAXES	PENALTY	TOTAL DELINQUENT	C. D. DATE	MEMO
	LAND	IMPROVEMENTS	TOTAL VALUE								
	4,950	24,770	29,720								
HOLLAND, RICHARD C. & PATRICIA A. 54 TWP RD 1273 CHESAPEAKE, OHIO 45619 OR 72 PG 672 PARCEL-ID 23-112-0624.000	-00-00 LOT 22 SECTION 1 BRENTWOOD VILLAGE S D										
	C000.00A	RES USE CODE 510									
	5,760	27,110	32,870								
	HOMESITE VALUE LISTED BELOW										
	5,760	26,710	32,470								
HOLLAND, RICHARD C. & PATRICIA A. 54 TWP RD 1273 CHESAPEAKE, OHIO OR 72 PG 672 PARCEL-ID 23-112-0625.000	16-1-28 23 BRENTWOOD VLG SD LE SS W 40' BAL E 25'										
		RES USE CODE 500									
	1,150	00	1,150								
ANGLE, DAVID D. & VERONICA E. 006 C/O F. A. R. E. TAX SERVICE ATTN:ESCROW REPORTING-07W 8435 N. STEMMONS FREEWAY DALLAS, TX 75247 VOL 564 PG 313 PARCEL-ID 23-112-0626.000	16-01-28 LOT 24 SECTION 1 BRENTWOOD VILLAGE S D										
	C000.00A	RES USE CODE 510									
	4,990	28,800	33,790								
	HOMESITE VALUE LISTED BELOW										
	4,990	28,800	33,790								
LEWIS, LARRY F. & SANDRA L. 022 C/O TRANSAMERICA REAL ESTATE TAX SERVICE 1105 SCHROCK RD SUITE 437 COLUMBUS. OHIO 43229 OR 27 PG 511 PARCEL-ID 23-112-0627.000	-00-00 25 SECTION 1 26 S 1/2 BRENTWOOD VLGS.D.										
	C000.00A	RES USE CODE 510									
	10,490	27,450	37,940								
	HOMESITE VALUE LISTED BELOW										
	10,490	27,450	37,940								
FINCH, JACK AND DENISE D. 16 TWP. RD. 1273 CHESAPEAKE, OHIO 45619 B PARCEL-ID 23-112-0628.000	-00-00 BRENTWOOD VILLAGE SD LOT 26 SEC 1 N 1/2										
	C000.00A	RES USE CODE 500									
	3,210	00	3,210								
FINCH, JACK AND DENISE 16 TWP. RD. 1273 CHESAPEAKE, OHIO 45619 VOL 421 PG 491 PARCEL-ID 23-112-0629.000	-00-00 LOT 27 SECTION 1 BRENTWOOD VILLAGE S D										
	C000.00A	RES USE CODE 510									
	5,690	39,960	45,650								
	HOMESITE VALUE LISTED BELOW										
	5,690	39,960	45,650								
LILLY, CARL B. JR. & PAULA S. 23 TWP RD 1273 CHESAPEAKE, OHIO 45619-965 PARCEL-ID 23-112-0630.000	-00-00 LOT 28 SECTION 1 BRENTWOOD VILLAGE S D										
	C000.00A	RES USE CODE 500									
	3,940	00	3,940								
LILLY, CARL B. & PAULA S. 23 TWP RD 1273 CHESPEAKE, OHIO 45619-965 PARCEL-ID 23-112-0631.000	-00-00 LOT 29 SECTION 1 BRENTWOOD VILLAGE S D										
	C000.00A	RES USE CODE 510									
	3,940	21,590	25,530								

7/8/04
Billy Mack + Betty Lou Tacker co trustees

ARMAND BUSINESS SYSTEMS 330-467-7100

TAX RATE 91
A/R RED FACTOR 09.3867
OTH RED FACTOR 07.1633

LAWRENCE
TAX DISTRICT 23-UNION TWP-CHESAPEAKE S.D.

GENERAL TAX LIST AND DUPLICATE OF REAL AND PUBLIC UTILITY PROPERTY
COUNTY REAL ESTATE TAXES AND SPECIAL ASSESSMENTS

01/14/04

TAX YEAR 2003
INTEREST RATE
PAGE NO 4668

OWNER'S NAME MAILING ADDRESS	DESCRIPTION			TAXES CHARGED	DECEMBER TAXES	PENALTY	JUNE TAXES	PENALTY	TOTAL DELINQUENT	C.D. DATE	MEMO
	LAND	IMPROVEMENTS	TOTAL VALUE								
	HOMESITE VALUE LISTED BELOW										
	3,940	21,590	25,530								
EDWARDS, MARY K. & REBECCA A. 006	-00-00 LOT 30 SECTION 1 BRENTWOOD VILLAGE S D										
C/O F. A. R. E. TAX SERVICE	0000.00A	RES USE CODE	500								
ATTN:ESCROW REPORTING-07W											
8435 N. STEMMONS FREEWAY	3,940	00	3,940								
DALLAS, TX 75247											
VOL 587 PG 607											
PARCEL-ID 23-112-0632.000											
EDWARDS, MARY K. & REBECCA A. 006	-00-00 LOT 31 SECTION 1 BRENTWOOD VILLAGE S D										
C/O F. A. R. E. TAX SERVICE	0000.00A	RES USE CODE	510								
ATTN:ESCROW REPORTING-07W											
8435 N. STEMMONS FREEWAY	3,940	22,440	26,380								
DALLAS, TX 75247	HOMESITE VALUE LISTED BELOW										
VOL 587 PG 607	3,940	22,440	26,380								
PARCEL-ID 23-112-0633.000											
BONECUTTER, CHARLES K.	-00-00 LOT 32 SECTION 1 BRENTWOOD VILLAGE S D										
215 CO RD 104											
CHESAPEAKE, OHIO 45619	0000.00A	RES USE CODE	510	Robert Bonecutter and Ruth Bonecutter							
OR 236 PG 829											
PARCEL-ID 23-112-0634.000	3,940	23,520	27,460	8-25-04							
	HOMESITE VALUE LISTED BELOW										
	3,940	23,520	27,460								
07-23-03 TRNSF FROM 23-112-0634.000 HAYE, MICHAEL W. & CAROLY											
HAYE, MICHAEL W. & CAROLYN A.	-00-00 LOT 32 SECTION 1 BRENTWOOD VILLAGE S D										
61 TOWNSHIP RD 1273											
CHESAPEAKE, OHIO 45619	0000.00A	RES USE CODE	510								
VOL 591 PG 216											
PARCEL-ID 23-112-0634.000	00	00	00								
07-23-03 TRNSF TO 23-112-0634.000 BONECUTTER, CHARLES K.											
FREEMAN, TERRY AND RUBY	-00-00 LOT 33 SECTION 1 BRENTWOOD VILLAGE										
73 TWP RD 1273											
CHESAPEAKE, OHIO 45619	0000.00A	RES USE CODE	510								
OR 178 PG 727											
PARCEL-ID 23-112-0635.000	3,940	26,100	30,040								
	HOMESITE VALUE LISTED BELOW										
	3,940	25,570	29,510								
STATEN, J. C. & SONA	-00-00 LOT 34 SECTION 1 BRENTWOOD VILLAGE S D										
95 TWP. RD. 1273											
CHESAPEAKE, OHIO 45619	0000.00A	RES USE CODE	510	WD 11-12-04 Robert T. Phillips							
OR 118 PG 171											
PARCEL-ID 23-112-0636.000	2,490	27,820	30,310								
	HOMESITE VALUE LISTED BELOW										
	2,490	27,820	30,310								
BURCHAM, COLLIS 039	-00-00 LOT 35 SECTION 1 BRENTWOOD VILLAGE S D										
C/O ADVANTAGE BANK	0000.00A	RES USE CODE	510								
814 WHEELING AVENUE											
P. O. BOX 700	4,910	22,940	27,850								
CAMBRIDGE, OHIO 43725-0700	HOMESITE VALUE LISTED BELOW										

TAX RATE 91
A/R RED FACTOR 09.3867
OTH RED FACTOR 07.1633

LAWRENCE
TAX DISTRICT 23-UNION TWP-CHESAPEAKE S.D.

GENERAL TAX LIST AND DUPLICATE OF REAL AND PUBLIC UTILITY PROPERTY
COUNTY REAL ESTATE TAXES AND SPECIAL ASSESSMENTS

01/14/04

TAX YEAR 2003
INTEREST RATE
PAGE NO 4669

OWNER'S NAME MAILING ADDRESS	DESCRIPTION			TAXES CHARGED	DECEMBER TAXES	PENALTY	JUNE TAXES	PENALTY	TOTAL DELINQUENT	C.D. DATE	MEMO
	LAND	IMPROVEMENTS	TOTAL VALUE								
OR 107 PG 483	4,910	22,940	27,850								
PARCEL-ID 23-112-0637.000											
BROWN, MAURICE L. & WANDA L.	-00-00 LOT 36 SECTION 1 BRENTWOOD VILLAGE S D										
P.O. BOX 208											
CHESAPEAKE, OHIO 45619	0000.00A	RES USE CODE	510								
VOL 431 PG 592											
PARCEL-ID 23-112-0638.000	4,550	25,170	29,720								
	HOMESITE VALUE LISTED BELOW										
	4,550	25,170	29,720								
EVANS, ELIZABETH G.	-00-00 LOT 37 SECTION 1 BRENTWOOD VILLAGE S D										
160 TWP RD 1273											
CHESAPEAKE, OHIO 45619-856	0000.00A	RES USE CODE	510	Ara Ashworth 6-30-04							
OR 135 PG 449											
PARCEL-ID 23-112-0639.000	3,940	21,790	25,730								
	HOMESITE VALUE LISTED BELOW										
	3,940	21,790	25,730								
FRY, FRANKIE 008	-00-00 LOT 38 SECTION 1 BRENTWOOD VILLAGE S D										
C/O THE LEADER MORTGAGE CO.	0000.00A	RES USE CODE	510								
SUITE 650											
1015 EUCLID AVE.	3,940	23,880	27,820								
CLEVELAND, OHIO 44115	HOMESITE VALUE LISTED BELOW										
OR 82 PG 234	3,940	23,880	27,820								
PARCEL-ID 23-112-0640.000											
SHAVER, DARRELL & LINDA	-00-00 LOT 39 SECTION 1 BRENTWOOD VILLAGE S D										
165 TOWNSHIP RD 1273											
CHESAPEAKE, OHIO 45619	0000.00A	RES USE CODE	510								
VOL 442 PG 213											
PARCEL-ID 23-112-0641.000	3,940	23,960	27,900								
	HOMESITE VALUE LISTED BELOW										
	3,940	23,960	27,900								
BOZEMAN-BENNETT, KAREN E. 006	-00-00 LOT 40 SECTION 1 BRENTWOOD VILLAGE S D										
C/O F. A. R. E. TAX SERVICE	0000.00A	RES USE CODE	510								
ATTN:ESCROW REPORTING-07W											
8435 N. STEMMONS FREEWAY	3,940	18,190	22,130								
DALLAS, TX 75247											
OR 70 PG 320											
PARCEL-ID 23-112-0642.000											
TRACEWELL, DONNA	-00-00 LOT 41 SECTION 1 BRENTWOOD VILLAGE S D			12/21/04 A. Edward Miller							
187 TWP. RD. 1273											
CHESAPEAKE, OHIO 45619	0000.00A	RES USE CODE	510								
OR 174 PG 383											
PARCEL-ID 23-112-0643.000	3,940	24,910	28,850								
	HOMESITE VALUE LISTED BELOW										
	3,940	24,910	28,850								
RICE, RICHARD C. & KATHRYN A.	-00-00 LOT 42 SECTION 1 BRENTWOOD VILLAGE S D										
199 TOWNSHIP RD. 1273											
CHESAPEAKE, OHIO	0000.00A	RES USE CODE	510								
VOL 440 PG 604											
PARCEL-ID 23-112-0644.000	4,670	31,670	36,340								
	HOMESITE VALUE LISTED BELOW										
	4,670	30,020	34,690								
COPLEY, CLYDE B & TERESA G.	-00-00 LOT 43 SECTION 1										

ARMOLD BUSINESS SYSTEMS 330-966-7100

TAX RATE 91
A/R RED FACTOR 09.3867
OTH RED FACTOR 07.1633

LAWRENCE
TAX DISTRICT 23-UNION TWP-CHESAPEAKE S.D.

GENERAL TAX LIST AND DUPLICATE OF REAL AND PUBLIC UTILITY PROPERTY
COUNTY REAL ESTATE TAXES AND SPECIAL ASSESSMENTS

01/14/04

TAX YEAR 2003
INTEREST RATE
PAGE NO 4670

OWNER'S NAME MAILING ADDRESS	DESCRIPTION			TAXES CHARGED	DECEMBER TAXES	PENALTY	JUNE TAXES	PENALTY	TOTAL DELINQUENT	C. D. DATE	MEMO
	LAND	IMPROVEMENTS	TOTAL VALUE								
213 TWP RD 1273 CHESAPEAKE, OHIO 45619 VOL 496 PG 633 PARCEL-ID 23-112-0645.000	BRENTWOOD VILLAGE C000.00A RES USE CODE 510 3,940 28,400 32,340 HOMESITE VALUE LISTED BELOW 3,940 28,400 32,340										
COBB, RICKY L. & JOANN 006 C/O F. A. R. E. TAX SERVICE ATTN:ESCROW REPORTING-07W 8435 N. STEMMONS FREEWAY DALLAS, TX 75247 VOL 566 PG 109 PARCEL-ID 23-112-0646.000	-00-00 LOT 44 SECTION 1 BRENTWOOD VILLAGE C000.00A RES USE CODE 510 3,940 23,180 27,120 HOMESITE VALUE LISTED BELOW 3,940 23,180 27,120										
MCCLUNG, RAY N. 36 TWP RD 1169 PROCTORVILLE, OHIO 45669 VOL 606 PG 625 PARCEL-ID 23-112-0647.000	-00-00 LOT 45 SECTION 1 BRENTWOOD VILLAGE C000.00A RES USE CODE 510 3,940 15,650 19,590 HOMESITE VALUE LISTED BELOW 3,940 15,650 19,590										
MURRAY, LARRY T. JR & SHANNON K. 249 TWP RD 1273 CHESAPEAKE, OHIO 45619 OR 254 PG 207 PARCEL-ID 23-112-0648.000 10-06-03 TRNSF FROM 23-112-0648.000 BOOTH, BILLY JACK 10-03-03 13.80	-00-00 LOT 46 SECTION 1 BRENTWOOD VILLAGE S D C000.00A RES USE CODE 510 3,940 21,290 25,230 HOMESITE VALUE LISTED BELOW 3,940 21,290 25,230										
BOOTH, BILLY JACK 191 EVERGREEN CIRCLE HENDERSONVILLE, TN 37075 OR 43 PG 359 PARCEL-ID 23-112-0648.000 10-06-03 TRNSF TO 23-112-0648.000 MURRAY, LARRY T. JR & SHA	-00-00 LOT 46 SECTION 1 BRENTWOOD VILLAGE S D C000.00A RES USE CODE 510 00 00 00										
SPRADLIN, PAUL RICHARD & CAROLYN SUE 259 TWP. RD. 1273 CHESAPEAKE, OHIO 45619 VOL 489 PG 632 PARCEL-ID 23-112-0649.000	-00-00 LOT 47 SECTION 1 BRENTWOOD VILLAGE S D C000.00A RES USE CODE 510 3,940 22,980 26,920 HOMESITE VALUE LISTED BELOW 3,940 22,980 26,920										
NESTOR, WILLIAM & SANDRA 273 TWP. RD. 1273 CHESAPEAKE, OH 45619 PARCEL-ID 23-112-0650.000	-00-00 LOT 48 SECTION 1 BRENTWOOD VILLAGE S D C000.00A RES USE CODE 510 3,940 24,030 27,970 HOMESITE VALUE LISTED BELOW 3,940 24,030 27,970										
MARTIN, HANSEL H. & CAROLYN S. 285 TOWNSHIP ROAD 1273 CHESAPEAKE, OHIO 45619-000	-00-00 LOT 49 SECTION 1 BRENTWOOD VILLAGE S D C000.00A RES USE CODE 510										

TAX RATE 91
A/R RED FACTOR 09.3867
OTH RED FACTOR 07.1633

LAWRENCE
TAX DISTRICT 23-UNION TWP-CHESAPEAKE S.D.

GENERAL TAX LIST AND DUPLICATE OF REAL AND PUBLIC UTILITY PROPERTY
COUNTY REAL ESTATE TAXES AND SPECIAL ASSESSMENTS

01/14/04

TAX YEAR 2003
INTEREST RATE
PAGE NO 4671

OWNER'S NAME MAILING ADDRESS	DESCRIPTION			TAXES CHARGED	DECEMBER TAXES	PENALTY	JUNE TAXES	PENALTY	TOTAL DELINQUENT	C. D. DATE	MEMO
	LAND	IMPROVEMENTS	TOTAL VALUE								
VOL 519 PG 287 PARCEL-ID 23-112-0651.000	3,940 25,420 29,360 HOMESITE VALUE LISTED BELOW 3,940 24,330 28,270										
MOTZ, OPAL 299 TWP RD 1273 CHESAPEAKE, OH 45619 VOL 638 PG 235 PARCEL-ID 23-112-0652.000	-00-00 LOT 50 SECTION 1 BRENTWOOD VILLAGE S D C000.00A RES USE CODE 510 3,940 17,010 20,950 HOMESITE VALUE LISTED BELOW 3,940 17,010 20,950										
WHITE, ALBERT J. & DONNA G. CHRISTIAN WHITE 022 C/O TRANSAMERICA REAL ESTATE TAX SERVICE 1105 SCHROCK RD SUITE 437 COLUMBUS, OHIO 43229 OR 135 PG 60 PARCEL-ID 23-112-0653.000	-00-00 LOT 51 SECTION 1 BRENTWOOD VILLAGE S D C000.00A RES USE CODE 510 4,670 34,160 38,830 HOMESITE VALUE LISTED BELOW 4,670 33,050 37,720										
THACKER, LARRY GENE & HEDY LOU 79 PVT DR 8197 PROCTORVILLE, OHIO 45669 VOL 431 PG 432 PARCEL-ID 23-112-0654.000	-00-00 LOT 1 A SECTION 1 BRENTWOOD VILLAGE C000.00A RES USE CODE 500 490 00 490										
THACKER, LARRY GENE & HEDY LOU 79 PVT DR 8197 PROCTORVILLE, OHIO 45669-000 VOL 393 CPG 568 PARCEL-ID 23-112-0655.000	-00-00 LOT 2 A SECTION 1 BRENTWOOD VILLAGE C000.00A RES USE CODE 500 550 00 550										
PANNELL, LANCE & MARLENE 308 TWP. RD. 1273 CHESAPEAKE, OHIO 45619 VOL 389 PG 514 PARCEL-ID 23-112-0656.000	-00-00 LOT 3 A SECTION 1 BRENTWOOD VILLAGE C000.00A RES USE CODE 500 620 00 620										
PANNELL, LANCE & MARLENE 308 TWP. RD. 1273 CHESAPEAKE, OHIO 45619 VOL 389 PG 514 PARCEL-ID 23-112-0657.000	-00-00 LOT 4 A SECTION 1 BRENTWOOD VILLAGE C000.00A RES USE CODE 500 350 00 350										
WILSON, ROGER & GWENDOLYN 294 TWP RD 1273 CHESAPEAKE, OHIO 45619 VOL 424 PG 575 PARCEL-ID 23-112-0658.000	-00-00 LOT 5 A SECTION 1 BRENTWOOD VILLAGE C000.00A RES USE CODE 500 770 00 770										
WILSON, ROGER E. AND GWENDOLYN L. 294 TWP RD 1273 CHESAPEAKE, OHIO 45619	-00-00 LOT 6 A SECTION 1 BRENTWOOD VILLAGE C000.00A RES USE CODE 500										

ARMANO BUSINESS SYSTEMS 330-467-7100

TAX RATE 91
A/R RED FACTOR 09.3867
OTH RED FACTOR 07.1633

LAWRENCE
TAX DISTRICT 23-UNION TWP-CHESAPEAKE S.D.

GENERAL TAX LIST AND DUPLICATE OF REAL AND PUBLIC UTILITY PROPERTY
COUNTY REAL ESTATE TAXES AND SPECIAL ASSESSMENTS

01/14/04

TAX YEAR 2003
INTEREST RATE
PAGE NO 4672

OWNER'S NAME MAILING ADDRESS	DESCRIPTION			TAXES CHARGED	DECEMBER TAXES	PENALTY	JUNE TAXES	PENALTY	TOTAL DELINQUENT	C. D. DATE	MEMO
	LAND	IMPROVEMENTS	TOTAL VALUE								
VOL 485 PG 687 PARCEL-ID 23-112-0659.000	770	00	770								
PHILLIPS, MARILYN SUE 258 TWP RD 1273 CHESAPEAKE, OHIO 45619 OR 165 PG 572 PARCEL-ID 23-112-0660.000	-00-00 LOT 7 A SECTION 1 BRENTWOOD VILLAGE C000.00A RES USE CODE 500 1,810	00	1,810								
PHILLIPS, MARILYN M. AKA MARILYN S. 258 TWP RD 1273 CHESAPEAKE, OHIO 45619 OR 72 PG 631 PARCEL-ID 23-112-0661.000	-00-00 LOT 8 A SECTION 1 BRENTWOOD VILLAGE C000.00A RES USE CODE 500 1,660	00	1,660								
THRASH, LEROY B. JR. & KAREN S C/O MARK MYERS 17 PINE CREST DR. CHESAPEAKE, OHIO 45619 VOL 399 PG 614 PARCEL-ID 23-112-0662.000 09-19-03 TRNSF TO 23-112-0662.000	-00-00 LOT 9 A SECTION 1 BRENTWOOD VILLAGE 0000.00A RES USE CODE 500 00	00	00 MYERS, MARK & BARBARA								
MYERS, MARK & BARBARA 246 TWP RD 1273 CHESAPEAKE, OHIO 45619 OR 250 PG 753 PARCEL-ID 23-112-0662.000 09-19-03 TRNSF FROM 23-112-0662.000	-00-00 LOT 9 A SECTION 1 BRENTWOOD VILLAGE C000.00A RES USE CODE 500 1,820	00	1,820 THRASH, LEROY B. JR. & KA								
WELLS, KIRK E. AND JERAMIE A. 234 TOWNSHIP RD. 1273 CHESAPEAKE, OHIO 45619-000 OR 153 PG 217 PARCEL-ID 23-112-0663.000	-00-00 LOT 10 A SECTION 10 A BRENTWOOD VILLAGE C000.00A RES USE CODE 500 1,820	00	1,820	H. Carey Smith II and Jennifer E. Smith 10-7-04							
GRAHAM, WILLIAM G & MARY JO 004 C/O LERETA CORP CENTRAL REP PRC.DEPT 1123 SOUTH PARKVIEW DR. COVINA, CAL. 91724 VOL 561 PG 543 PARCEL-ID 23-112-0664.000	-00-00 LOT 11 A SECTION 1 BRENTWOOD VILLAGE C000.00A RES USE CODE 500 3,130	00	3,130								
HALEY, GEOFFREY G.& DONNA JEAN 210 TWP. RD. 1273 CHESAPEAKE, OHIO 45619-856 PARCEL-ID 23-112-0665.000	-00-00 LOT 12 A SECTION 1 BRENTWOOD VILLAGE C000.00A RES USE CODE 500 780	00	780								
STEVENS, MELINDA R. 190 TOWNSHIP RD 1273 CHESAPEAKE, OHIO 45619	-00-00 LOT 13 A SECTION 1 BRENTWOOD VILLAGE C000.00A RES USE CODE 500										

TAX RATE 91
A/R RED FACTOR 09.3867
OTH RED FACTOR 07.1633

LAWRENCE
TAX DISTRICT 23-UNION TWP-CHESAPEAKE S.D.

GENERAL TAX LIST AND DUPLICATE OF REAL AND PUBLIC UTILITY PROPERTY
COUNTY REAL ESTATE TAXES AND SPECIAL ASSESSMENTS

01/14/04

TAX YEAR 2003
INTEREST RATE
PAGE NO 4673

OWNER'S NAME MAILING ADDRESS	DESCRIPTION			TAXES CHARGED	DECEMBER TAXES	PENALTY	JUNE TAXES	PENALTY	TOTAL DELINQUENT	C. D. DATE	MEMO
	LAND	IMPROVEMENTS	TOTAL VALUE								
VOL 597 PG 541 PARCEL-ID 23-112-0666.000	970	00	970								
SHOEMAKER, MICHAEL A. & ANGELA D. 022 C/O TRANSAMERICA REAL ESTATE TAX SERVICE 1105 SCHROCK RD SUITE 437 COLUMBUS, OHIO 43229 OR 70 PG 330 PARCEL-ID 23-112-0667.000	-00-00 LOT 14 A SECTION 1 BRENTWOOD VILLAGE C000.00A RES USE CODE 500 2,000	00	2,000								
EVANS, ELIZABETH G. 160 TWP RD 1273 CHESAPEAKE, OHIO 45619 OR 121 PG 580 PARCEL-ID 23-112-0668.000	-00-00 LOT 15 A SECTION 1 BRENTWOOD VILLAGE C000.00A RES USE CODE 500 3,150	00	3,150								
JEFFREY, JERRY R. & BRENDA KAYE 148 TWP. RD. 1273 CHESAPEAKE, OHIO 45619 VOL 425 PG 126 PARCEL-ID 23-112-0669.000	-00-00 LOT 16 A SECTION 1 BRENTWOOD VILLAGE C000.00A RES USE CODE 500 3,050	00	3,050								
HALLEY, WM. E. & BETTY A. 136 TOWNSHIP RD 1273 CHESAPEAKE, OHIO 45619 PARCEL-ID 23-112-0670.000	-00-00 LOT 17 A SECTION 1 BRENTWOOD VILLAGE C000.00A RES USE CODE 500 1,350	00	1,350								
KEENEY, MARGARET ANN 126 TOWNSHIP ROAD 1273 CHESAPEAKE, OHIO 45619 VOL 471 PG 99 PARCEL-ID 23-112-0671.000	-00-00 LOT 18 A SECTION 1 BRENTWOOD VILLAGE C000.00A RES USE CODE 500 490	00	490								
RUCKER, JOHNNY D 112 TWP. RD. 1273 CHESAPEAKE, OHIO 45619 VOL 596 PG 500 PARCEL-ID 23-112-0672.000	-00-00 LOT 19 A SECTION 1 BRENTWOOD VILLAGE C000.00A RES USE CODE 500 480	00	480	8/19/04 Brandon Lewis							
WHITE, ALBERT J. & DONNA G. CHRISTIAN WHITE 315 TWP RD 1273 CHESAPEAKE, OHIO 45619 OR 135 PG 60 PARCEL-ID 23-112-0673.000	C16-128 S OF HENSON HOL RD ADJ LOT 51 BRENTWVLGE SD SEC 1 .05 ACS RES USE CODE 500 770	00	770								
SPARKS, EDWARD DANIEL II & JENNIFER DVORAK 004 C/O TRANSAMERICA REAL ESTATE TAX SERVICE 1105 SCHROCK RD SUITE 437	28-01-16 LOT 52 SECTION 2 BRENTWOOD VILLAGE SD C000.00A RES USE CODE 510 00	00	00								

ARUM D BUSINESS SYSTEMS 330-494-7100

TAX RATE 91
A/R RED FACTOR 09.3867
OTH RED FACTOR 07.1633

LAWRENCE
TAX DISTRICT 23-UNION TWP-CHESAPEAKE S.D.

GENERAL TAX LIST AND DUPLICATE OF REAL AND PUBLIC UTILITY PROPERTY
COUNTY REAL ESTATE TAXES AND SPECIAL ASSESSMENTS

01/14/04

TAX YEAR 2003
INTEREST RATE
PAGE NO 4674

OWNER'S NAME MAILING ADDRESS	DESCRIPTION			TAXES CHARGED	DECEMBER TAXES	PENALTY	JUNE TAXES	PENALTY	TOTAL DELINQUENT	C. D. DATE	MEMO
	LAND	IMPROVEMENTS	TOTAL VALUE								
COLUMBUS. OHIO 43229 OR 68 PG 243 PARCEL-ID 23-112-0674.000											
12-30-02 TRNSF TO 23-112-0674.000 HURON, ROBERT A. AND JANA											
HURON, ROBERT A. AND JANA J. 004 C/O LERETA CORP CENTRAL REP PRC.DEPT 1123 SOUTH PARKVIEW DR. COVINA, CAL. 91724 OR 198 PG 132 PARCEL-ID 23-112-0674.000	28-01-16 LOT 52 SECTION 2 BRENTWOOD VILLAGE SD C000.00A RES USE CODE 510 6,210 30,830 37,040 HOMESITE VALUE LISTED BELOW 6,210 30,500 36,710										
12-30-02 TRNSF FROM 23-112-0674.000 SPARKS, EDWARD DANIEL II											
MCCALLISTER, ROGER 93 TWP RD 1273 CHESAPEAKE, OHIO 45619 VOL 603 PG 583 PARCEL-ID 23-112-0675.000	28-01-16 LOT 53 SECTION 2 BRENTWOOD VILLAGE SD C000.00A RES USE CODE 510 6,390 25,350 31,740 HOMESITE VALUE LISTED BELOW 6,390 23,570 29,960										
WEBB, CHESTER L. 111 CO. RD. 104 CHESAPEAKE, OHIO 45619 PARCEL-ID 23-112-0676.000	28-01-16 LOT 54 SECTION 2 BRENTWOOD VILLAGE SD C000.00A RES USE CODE 510 00 00 00										
05-21-03 TRNSF TO 23-112-0676.000 WEBB, EARL E. & NANCY ANN											
WEBB, EARL E. & NANCY ANN BAYOUS 296 TWP. RD 130 CHESAPEAKE, OHIO 45619 OR 223 PG 739 PARCEL-ID 23-112-0676.000	28-01-16 LOT 54 SECTION 2 BRENTWOOD VILLAGE SD C000.00A RES USE CODE 510 6,380 27,670 34,050 HOMESITE VALUE LISTED BELOW 6,380 27,670 34,050										
05-21-03 TRNSF FROM 23-112-0676.000 WEBB, CHESTER L.											
BROWN, RALPH L. & MARY K. 310 TWP. RD. 1301 CHESAPEAKE, OHIO 45619-857 PARCEL-ID 23-112-0677.000	28-01-16 LOT 55 SECTION 2 BRENTWOOD VILLAGE SD C000.00A RES USE CODE 510 5,100 26,400 31,500 HOMESITE VALUE LISTED BELOW 5,100 25,230 30,330										
WEBB, EARL EDWARD & DEBRA ELAINE 022 C/O TRANSAMERICA REAL ESTATE TAX SERVICE 1105 SCHROCK RD SUITE 437 COLUMBUS. OHIO 43229 VOL 509 PG 738	28-01-16 LOT 56 SECTION 2 BRENTWOOD VILLAGE SD C000.00A RES USE CODE 510 4,400 26,760 31,160										

TAX RATE 91
A/R RED FACTOR 09.3867
OTH RED FACTOR 07.1633

LAWRENCE
TAX DISTRICT 23-UNION TWP-CHESAPEAKE S.D.

GENERAL TAX LIST AND DUPLICATE OF REAL AND PUBLIC UTILITY PROPERTY
COUNTY REAL ESTATE TAXES AND SPECIAL ASSESSMENTS

01/14/04

TAX YEAR 2003
INTEREST RATE
PAGE NO 4675

OWNER'S NAME MAILING ADDRESS	DESCRIPTION			TAXES CHARGED	DECEMBER TAXES	PENALTY	JUNE TAXES	PENALTY	TOTAL DELINQUENT	C. D. DATE	MEMO
	LAND	IMPROVEMENTS	TOTAL VALUE								
PARCEL-ID 23-112-0678.000											
RICE, EDDIE J. 284 TOWNSHIP RD. 1301 CHESAPEAKE, OHIO 45619 OR 43 PG 644 PARCEL-ID 23-112-0679.000	16-01-28 LOT 57 SEC 2 BRENTWOOD VILLAGE C000.00A RES USE CODE 510 4,850 24,240 29,090 HOMESITE VALUE LISTED BELOW 4,850 24,240 29,090										
SMITH, SHARON K. 1122 13TH ST. APT. O HUNTINGTON, W.VA. 25701 OR 30 PG 564 PARCEL-ID 23-112-0680.000	16-01-28 LOT 58 SEC 2 BRENTWOOD VLG C000.00A RES USE CODE 510 5,070 33,120 38,190 HOMESITE VALUE LISTED BELOW 5,070 31,540 36,610										
STAPLETON, SHELIA J. & MARY LOUISE STAPLETON 252 TOWNSHIP RD 1301 CHESAPEAKE, OHIO 45619-0000 VOL 633 PG 241 PARCEL-ID 23-112-0681.000	28-01-16 LOT 59 SECTION 2 BRENTWOOD VILLAGE SD C000.00A RES USE CODE 510 5,280 30,560 35,840 HOMESITE VALUE LISTED BELOW 5,280 30,560 35,840										
CURRY, MICHAEL E. & MARY M. C/O MICHAEL E. CURRY 236 TWP RD 1301 CHESAPEAKE, OHIO 45619-0000 VOL 480 PG 585 PARCEL-ID 23-112-0682.000	16-01-28 LOT 60 SEC 2 BRENTWOOD VILLAGE C000.00A RES USE CODE 510 5,710 26,230 31,940 HOMESITE VALUE LISTED BELOW 5,710 26,230 31,940										
MARCUM, RUSTY L. & BERTHA C. 004 C/O LERETA CORP CENTRAL REP PRC.DEPT 1123 SOUTH PARKVIEW DR. COVINA, CAL. 91724 VOL 569 PG 285 PARCEL-ID 23-112-0683.000	16-01-28 LOT 61 SEC 2 BRENTWOOD VILLAGE C000.00A RES USE CODE 510 5,930 29,390 35,320 HOMESITE VALUE LISTED BELOW 5,930 29,390 35,320										
ELLIS, DOVIL H. & LOREDA L. 202 TOWNSHIP ROAD 1301 CHESAPEAKE, OHIO 45619 VOL 551 PG 610 PARCEL-ID 23-112-0684.000	-00-00 LOT 62 SECTION 2 BRENTWOOD VILLAGE SD C000.00A RES USE CODE 510 5,930 26,330 32,260 HOMESITE VALUE LISTED BELOW 5,930 26,330 32,260										
MORRIS, ROBERT G. & BETTY 186 TOWNSHIP RD. 1301 CHESAPEAKE, OHIO 45635 VOL 427 PG 124 PARCEL-ID 23-112-0685.000	16-01-28 LOT 63 SECTION 2 BRENTWOOD VILLAGE C000.00A RES USE CODE 510 5,880 32,380 38,260 HOMESITE VALUE LISTED BELOW 5,880 32,380 38,260										
MORGAN, LARRY L. & SHERRIE A. 146 TWP. RD. 1301 CHESAPEAKE, OHIO 45619-857	-00-00 LOT 64 SECTION 2 BRENTWOOD VILLAGE SD C000.00A RES USE CODE 500										

ARMOND BUSINESS SYSTEMS 330-494-7100

TAX RATE 91
A/R RED FACTOR 09.3867
OTH RED FACTOR 07.1633

LAWRENCE
TAX DISTRICT 23-UNION TWP-CHESAPEAKE S.D.

GENERAL TAX LIST AND DUPLICATE OF REAL AND PUBLIC UTILITY PROPERTY
COUNTY REAL ESTATE TAXES AND SPECIAL ASSESSMENTS

01/14/04

TAX YEAR 2003
INTEREST RATE
PAGE NO 4676

OWNER'S NAME MAILING ADDRESS	DESCRIPTION			TAXES CHARGED	DECEMBER TAXES	PENALTY	JUNE TAXES	PENALTY	TOTAL DELINQUENT	C. D. DATE	MEMO
	LAND	IMPROVEMENTS	TOTAL VALUE								
PARCEL-ID 23-112-0686.000	5,880	00	5,880								
THOMPSON, BARBARA JOYCE 215 TWP. RD. 1301 CHESAPEAKE, OHIO 45619 OR 139 PG 116 PARCEL-ID 23-112-0687.000	28-01-16 LOT 65 SECTION 2 BRENTWOOD VILLAGE SD C000.00A RES USE CODE 510 4,850 33,180 38,030										
WENTZ, JOHNNY RAY & SUSAN 006 C/O F. A. R. E. TAX SERVICE ATTN:ESCROW REPORTING-07W 8435 N. STEMMONS FREEWAY DALLAS, TX 75247 OR 43 PG 78 PARCEL-ID 23-112-0688.000 11-26-03 204.32	-00-00 LOT 66 SECTION 2 BRENTWOOD VLG. C000.00A RES USE CODE 510 5,500 26,630 32,130 HOMESITE VALUE LISTED BELOW 5,500 26,630 32,130										
KACHELREIS, ROBERT L JR. & JUDY R. 022 C/O TRANSAMERICA REAL ESTATE TAX SERVICE 1105 SCHROCK RD SUITE 437 COLUMBUS. OHIO 43229 VOL 524 PG 99 PARCEL-ID 23-112-0689.000	16-1-28 LOT 67 BRENTWOOD VILLAGE S.D., SECTION 2 RES USE CODE 510 6,250 34,640 40,890 HOMESITE VALUE LISTED BELOW 6,250 34,020 40,270										
MORGAN, LARRY L. & SHERRI F. 146 TWP. RD. 1301 CHESAPEAKE, OHIO 45619-857 PARCEL-ID 23-112-0690.000	16-01-28 LOT 68 SECTION 3 BRENTWOOD VILLAGE SD C000.00A RES USE CODE 510 6,230 24,340 30,570 HOMESITE VALUE LISTED BELOW 6,230 24,210 30,440										
SMITH, JUSTIN K & JULIE A 015 C/O TRANSAMERICA REAL ESTATE TAX SERVICE 1105 SCHROCK RD SUITE 437 COLUMBUS. OHIO 43229 OR 54 PG 202 PARCEL-ID 23-112-0691.000 05-06-03 TRNSF TO 23-112-0691.000 SMITH, JUSTIN K.	16-01-28 69 BRENTWOOD VLG LESS N 10' SECTION C000.00A RES USE CODE 510 00 00 00										
SMITH, JUSTIN K. 015 C/O WELLS FARGO REAL ESTATE TAX SERVICE 1 HOME CAMPUS DES MOINES, IOWA 50306-9309 OR 221 PG 89 PARCEL-ID 23-112-0691.000 05-06-03 TRNSF FROM 23-112-0691.000 SMITH, JUSTIN K & JULIE A	16-01-28 69 BRENTWOOD VLG LESS N 10' SECTION C000.00A RES USE CODE 510 3,540 24,300 27,840 HOMESITE VALUE LISTED BELOW 3,540 24,300 27,840										

TAX RATE 91
A/R RED FACTOR 09.3867
OTH RED FACTOR 07.1633

LAWRENCE
TAX DISTRICT 23-UNION TWP-CHESAPEAKE S.D.

GENERAL TAX LIST AND DUPLICATE OF REAL AND PUBLIC UTILITY PROPERTY
COUNTY REAL ESTATE TAXES AND SPECIAL ASSESSMENTS

01/14/04

TAX YEAR 2003
INTEREST RATE
PAGE NO 4677

OWNER'S NAME MAILING ADDRESS	DESCRIPTION			TAXES CHARGED	DECEMBER TAXES	PENALTY	JUNE TAXES	PENALTY	TOTAL DELINQUENT	C. D. DATE	MEMO
	LAND	IMPROVEMENTS	TOTAL VALUE								
SLONE, TERRY E & MARILYN J 124 TOWNSHIP RD. 1301 CHESAPEAKE, OHIO 45669 VOL 567 PG 406 PARCEL-ID 23-112-0692.000	16-01-28 LOT 70 SECTION 3 BRENTWOOD VILLAGE SD C000.00A RES USE CODE 510 4,550 24,200 28,750 HOMESITE VALUE LISTED BELOW 4,550 24,200 28,750										
BLACK, CHERYL A. & SCOTT A. 006 C/O F. A. R. E. TAX SERVICE ATTN:ESCROW REPORTING-07W 8435 N. STEMMONS FREEWAY DALLAS, TX 75247 PARCEL-ID 23-112-0693.000	16-01-28 LOT 71 SEC 3 BRENTWOOD VILLAGE SD C000.00A RES USE CODE 510 4,550 25,220 29,770										
BROOKS, MARK E. & LISA A. 96 TOWNSHIP RD. 1301 CHESAPEAKE, OH. 45619 VOL 638 PG 800 PARCEL-ID 23-112-0694.000	16-01-28 LOT 72 SEC 3 BRENTWOOD VILLAGE SD C000.00A RES USE CODE 510 4,550 28,550 33,100 HOMESITE VALUE LISTED BELOW 4,550 28,550 33,100										
MCMULLEN, PHILLIP 78 TWP RD 1301 CHESAPEAKE, OHIO 45619 V551 P330 V557 P396 PARCEL-ID 23-112-0695.000	16-01-28 LOT 73 SEC 3 BRENTWOOD VILLAGE SD C000.00A RES USE CODE 510 6,190 35,440 41,630										
HARRISON, JOHN STACY AND ANGEL A BROWN 125 TWP RD 1273 CHESAPEAKE, OH 45619 OR 161 PG 632 PARCEL-ID 23-112-0696.000	16-01-28 LOT 74 SEC 3 BRENTWOOD VILLAGE SD C000.00A RES USE CODE 500 6,350 00 6,350										
HARRIS, WESLEY S. & BETTY L. 54 TOWNSHIP RD 1301 CHESAPEAKE, OHIO 45619-000 VOL 538 PG 808 PARCEL-ID 23-112-0697.000	16-01-28 LOT 75 SEC 3 BRENTWOOD VILLAGE SD C000.00A RES USE CODE 510 5,010 20,500 25,510 HOMESITE VALUE LISTED BELOW 5,010 20,500 25,510										
ADKINS, ROGER A. & BRENDA A. 022 C/O TRANSAMERICA REAL ESTATE TAX SERVICE 1105 SCHROCK RD SUITE 437 COLUMBUS. OHIO 43229 VOL 567 PG 254 PARCEL-ID 23-112-0698.000	16-01-28 LOT 76 SEC 3 BRENTWOOD VILLAGE SD C000.00A RES USE CODE 510 4,950 29,540 34,490 HOMESITE VALUE LISTED BELOW 4,950 29,540 34,490										
ADKINS, ROGER A. AND BRENDA A. 38 TWP RD 1301 CHESAPEAKE, OH 45619 VOL 633 PG 637	16-01-28 LOT 77 SEC 3 BRENTWOOD VILLAGE SD C000.00A RES USE CODE 500										

Maurice & Wanda Brown — QFCL.

ARNOLD BUSINESS SYSTEMS 330-666-7100

TAX RATE 91
A/R RED FACTOR 09.3867
OTH RED FACTOR 07.1633

LAWRENCE
TAX DISTRICT 23-UNION TWP-CHESAPEAKE S.D.

GENERAL TAX LIST AND DUPLICATE OF REAL AND PUBLIC UTILITY PROPERTY
COUNTY REAL ESTATE TAXES AND SPECIAL ASSESSMENTS

TAX YEAR 2003
01/14/04
INTEREST RATE
PAGE NO 4678

OWNER'S NAME MAILING ADDRESS	DESCRIPTION			TAXES CHARGED	DECEMBER TAXES	PENALTY	JUNE TAXES	PENALTY	TOTAL DELINQUENT	C. D. DATE	MEMO
	LAND	IMPROVEMENTS	TOTAL VALUE								
PARCEL-ID 23-112-0699.000	5,170	00	5,170								
GRAHAM, PATRICIA P.O. BOX 135 CHESAPEAKE, OH 45619 OR 35 PG 641	16-01-28 LOT 78 SEC 3 BRENTWOOD VILLAGE SD RES USE CODE 510						6-18-04				
PARCEL-ID 23-112-0700.000	5,120	23,560	28,680	Warren Lee II & Angela D. Graham							
URBAN, JOHN & PAMELA G BARNHART P. O. BOX 9529 HUNTINGTON, WV 25704 VOL 611 PG 436	16-01-28 LOT 80 SEC 3 BRENTWOOD VILL SD LESS 25,177 SQ FT RES USE CODE 510										
PARCEL-ID 23-112-0702.000	7,180	30,270	37,450								
	HOMESITE VALUE LISTED BELOW										
	7,180	29,230	36,410								
STEPHENS, ALFRED L. 5 HAWTHORNE LN. CHESAPEAKE, OH. 45619-000 VOL 629 PG 797	16-01-28 BRENTWOOD VLG SEC 3 LOT 81 C000.00A RES USE CODE 510										
PARCEL-ID 23-112-0703.000	5,400	38,530	43,930								
	HOMESITE VALUE LISTED BELOW										
	5,200	38,530	43,730								
ADKINS, DOROTHY L. 13 TWP RD 1301 CHESAPEAKE, OHIO 45619 OR 258 PG 312	16-01-28 LOT 82 SEC 3 BRENTWOOD VILLAGE SD C000.00A RES USE CODE 510			Grantor Res Life Est Roger Allen Adkins, Donald Lee Adkins, and Malcolm Edward Adkins 8-5-04							
PARCEL-ID 23-112-0704.000	4,940	31,600	36,540								
	HOMESITE VALUE LISTED BELOW										
	4,940	31,600	36,540								
10-24-03 TRNSF FROM 23-112-0704.000 ADKINS, MALCOLM & DOROTHY											
ADKINS, MALCOLM & DOROTHY 13 TWP RD 1301 CHESAPEAKE, OHIO 45619 VOL 431 PG 418	16-01-28 LOT 82 SEC 3 BRENTWOOD VILLAGE SD C000.00A RES USE CODE 510										
PARCEL-ID 23-112-0704.000	00	00	00								
10-24-03 TRNSF TO 23-112-0704.000 ADKINS, DOROTHY L.											
LINDSEY, DAVID S. & LINDA SUE 004 C/O LERETA CORP CENTRAL REP PRC.DEPT 1123 SOUTH PARKVIEW DR. COVINA, CAL. 91724 VOL 561 PG 7	-00-00 LOT 83 BRENTWOOD VLG. C000.00A RES USE CODE 510										
PARCEL-ID 23-112-0705.000	5,070	22,970	28,040								
	HOMESITE VALUE LISTED BELOW										
	5,070	22,970	28,040								
MOORE, BERNARD D & DAWN A 004 C/O LERETA CORP CENTRAL REP PRC.DEPT 1123 SOUTH PARKVIEW DR. COVINA, CAL. 91724 Y	16-01-28 LOT 84 SEC 3 BRENTWOOD VILLAGE SD C000.00A RES USE CODE 510										
PARCEL-ID 23-112-0706.000	5,070	27,350	32,420								

TAX RATE 91
A/R RED FACTOR 09.3867
OTH RED FACTOR 07.1633

LAWRENCE
TAX DISTRICT 23-UNION TWP-CHESAPEAKE S.D.

GENERAL TAX LIST AND DUPLICATE OF REAL AND PUBLIC UTILITY PROPERTY
COUNTY REAL ESTATE TAXES AND SPECIAL ASSESSMENTS

TAX YEAR 2003
01/14/04
INTEREST RATE
PAGE NO 4679

OWNER'S NAME MAILING ADDRESS	DESCRIPTION			TAXES CHARGED	DECEMBER TAXES	PENALTY	JUNE TAXES	PENALTY	TOTAL DELINQUENT	C. D. DATE	MEMO
	LAND	IMPROVEMENTS	TOTAL VALUE								
CHOI, SUNG KIL & HO YEON 11298 CO. RD. 1 CHESAPEAKE, OHIO 45619	16-01-28 LOT 85 SEC 3 BRENTWOOD VILLAGE SD C000.00A RES USE CODE 500										
PARCEL-ID 23-112-0707.000	6,990	00	6,990								
CHOI, SUNG KIL & HO YEON 11298 CO. RD. 1 CHESAPEAKE, OHIO 45619 VOL 454 PG 392	16-01-28 LOT 86 SEC 3 BRENTWOOD VILLAGE SD C000.00A RES USE CODE 510										
PARCEL-ID 23-112-0708.000	5,550	29,250	34,800								
	HOMESITE VALUE LISTED BELOW										
	5,550	29,250	34,800								
SAUNDERS, RONALD E. & LISA 006 C/O F. A. R. E. TAX SERVICE ATTN:ESCROW REPORTING-07W 8435 N. STEMMONS FREEWAY DALLAS, TX 75247 OR 14 PG 371	16-01-28 LOT 87 SEC 3 BRENTWOOD VILLAGE SD C000.00A RES USE CODE 510										
PARCEL-ID 23-112-0709.000	5,610	32,640	38,250								
	HOMESITE VALUE LISTED BELOW										
	5,610	32,640	38,250								
11-26-03 812.48											
ADAMS, BENNY L. & CHERYL L. 28 GLENWOOD DR. CHESAPEAKE, OHIO 45619 VOL 550 PG 22	16-01-28 LOT 88 SEC 3 BRENTWOOD VILLAGE SD C000.00A RES USE CODE 510										
PARCEL-ID 23-112-0710.000	5,660	29,410	35,070								
	HOMESITE VALUE LISTED BELOW										
	5,660	29,410	35,070								
SMITH, WALTER P. 006 C/O F. A. R. E. TAX SERVICE ATTN:ESCROW REPORTING-07W 8435 N. STEMMONS FREEWAY DALLAS, TX 75247 VOL 636 PG 752	16-01-28 LOT 89 SEC 3 BRENTWOOD VILLAGE SD C000.00A RES USE CODE 510			9/20/04 Kevin DAVIS — Billy Mack & Betty Lou Thacker Co Trustees of the B. Thacker Family trust, dated 11-27-2001 —							
PARCEL-ID 23-112-0711.000	5,340	28,130	33,470								
	HOMESITE VALUE LISTED BELOW										
	5,340	28,130	33,470								
FORCE, BRYAN D. & JENNIFER W. 24 GLENWOOD DR CHESAPEAKE, OHIO 45619 OR 260 PG 322	16-01-28 LOT 90 SEC 3 BRENTWOOD VILLAGE SD C000.00A RES USE CODE 510										
PARCEL-ID 23-112-0712.000	6,960	30,010	36,970								
	HOMESITE VALUE LISTED BELOW										
	6,960	30,010	36,970								
11-05-03 TRNSF FROM 23-112-0712.000 MAYO, JAMES BRENT & JULIA											
MAYO, JAMES BRENT & JULIA G. 157 TWP RD 1301 CHESAPEAKE, OHIO 45619 OR6 PG 205	16-01-28 LOT 90 SEC 3 BRENTWOOD VILLAGE SD C000.00A RES USE CODE 510										
PARCEL-ID 23-112-0712.000	00	00	00								
11-05-03 TRNSF TO 23-112-0712.000 FORCE, BRYAN D. & JENNIFE											

ARMOND BUSINESS SYSTEMS 330-966-7100

TAX RATE 91
A/R RED FACTOR 09.3867
OTH RED FACTOR 07.1633

LAWRENCE
TAX DISTRICT 23-UNION TWP-CHESAPEAKE S.D.

GENERAL TAX LIST AND DUPLICATE OF REAL AND PUBLIC UTILITY PROPERTY
COUNTY REAL ESTATE TAXES AND SPECIAL ASSESSMENTS

01/14/04

TAX YEAR 2003
INTEREST RATE
PAGE NO 4680

OWNER'S NAME MAILING ADDRESS	DESCRIPTION			TAXES CHARGED	DECEMBER TAXES	PENALTY	JUNE TAXES	PENALTY	TOTAL DELINQUENT	C. D. DATE	MEMO
	LAND	IMPROVEMENTS	TOTAL VALUE								
WAKEFIELD, KENNETH D. & MARY L - 006 C/O F. A. R. E. TAX SERVICE ATTN:ESCROW REPORTING-07W 8435 N. STEMMONS FREEWAY DALLAS, TX 75247 PARCEL-ID 23-112-0713.000	16-01-28 LOT 91 SEC 3 BRENTWOOD VILLAGE SD C000.00A RES USE CODE 510 4,850 28,010 32,860 HOMESITE VALUE LISTED BELOW 4,850 26,920 31,770										
THOMPSON, DOUGLAS L. 20 GLENWOOD DR CHESAPEAKE, OH. 45619 VOL 592 PG 161 PARCEL-ID 23-112-0714.000	16-01-28 LOT 92 SEC 3 BRENTWOOD VILLAGE SD C000.00A RES USE CODE 510 4,850 23,700 28,550 HOMESITE VALUE LISTED BELOW 4,850 23,370 28,220										
JOHNSON, GREGORY L & TOMMIE T 022 C/O F. A. R. E. TAX SERVICE ATTN:ESCROW REPORTING-07W 8435 N. STEMMONS FREEWAY DALLAS, TX 75247 VOL 573 PG 473 PARCEL-ID 23-112-0715.000 01-02-03 TRNSF TO 23-112-0715.000 TEMPLETON, TOMMIE	16-01-28 LOT 93 SEC 3 BRENTWOOD VILLAGE SD C000.00A RES USE CODE 510 00 00 00										
TEMPLETON, TOMMIE 022 C/O TRANSAMERICA REAL ESTATE TAX SERVICE 1105 SCHROCK RD SUITE 437 COLUMBUS, OHIO 43229 OR 198 PG 603 PARCEL-ID 23-112-0715.000 01-02-03 TRNSF FROM 23-112-0715.000 JOHNSON, GREGORY L & TOMM	16-01-28 LOT 93 SEC 3 BRENTWOOD VILLAGE SD C000.00A RES USE CODE 510 4,850 32,170 37,020 HOMESITE VALUE LISTED BELOW 4,850 30,940 35,790										
PIKE, RICHARD CRAIG & ELIZABET H CAROL 263 TOWNSHIP RD. 1301 CHESAPEAKE,OHIO 45619 VOL 593 PG 435 PARCEL-ID 23-112-0716.000 09-12-03 529.90 11-26-03	16-01-28 LOT 94 SEC 3 BRENTWOOD VILLAGE SD C000.00A RES USE CODE 510 5,110 28,330 33,440 53.52										
MOORE, MARVIN N. & VALERIE 277 TOWNSHIP RD 1301 CHESAPEAKE, OHIO 45619-000 VOL 535 PG 610 PARCEL-ID 23-112-0717.000	16-01-28 LOT 95 SEC 3 BRENTWOOD VILLAGE SD C000.00A RES USE CODE 510 5,010 26,550 31,560 HOMESITE VALUE LISTED BELOW 5,010 26,550 31,560										
JONES, JOYCE D 200 TWP RD. 1302	16-01-28 BRENTWOOD VLG SUB DIV SEC 4 LOT 101										

TAX RATE 91
A/R RED FACTOR 09.3867
OTH RED FACTOR 07.1633

LAWRENCE
TAX DISTRICT 23-UNION TWP-CHESAPEAKE S.D.

GENERAL TAX LIST AND DUPLICATE OF REAL AND PUBLIC UTILITY PROPERTY
COUNTY REAL ESTATE TAXES AND SPECIAL ASSESSMENTS

01/14/04

TAX YEAR 2003
INTEREST RATE
PAGE NO 4681

OWNER'S NAME MAILING ADDRESS	DESCRIPTION			TAXES CHARGED	DECEMBER TAXES	PENALTY	JUNE TAXES	PENALTY	TOTAL DELINQUENT	C. D. DATE	MEMO
	LAND	IMPROVEMENTS	TOTAL VALUE								
CHESAPEAKE, OHIO 45619 L/C MORT 487 PG 684 PARCEL-ID 23-112-0718.000	C000.00A RES USE CODE 510 5,530 25,910 31,440 HOMESITE VALUE LISTED BELOW 5,530 25,910 31,440										
WAUGH, JOSEPH C. & MELISSA K. 007 C/O HUNTINGTON FEDERAL FIFTH AVENUE AT ELEVENTH P. O. BOX 239 HUNTINGTON, WV 25707-9989 VOL 563 PG 419 PARCEL-ID 23-112-0719.000	16-01-28 BRENTWOOD VLG SUB DIV SEC 4 LOT 102 C000.00A RES USE CODE 510 6,910 30,060 36,970 HOMESITE VALUE LISTED BELOW 6,910 30,060 36,970										
LILLY, JAMES L. & KAREN J. 015 C/O WELLS FARGO REAL ESTATE TAX SERVICE 1 HOME CAMPUS DES MOINES, IOWA 50306-9309 PARCEL-ID 23-112-0720.000	16-01-28 BRENTWOOD VLG SUB DIV SEC 4 LOT 103 C000.00A RES USE CODE 510 5,920 18,910 24,830										
PLANTZ, LARRY E. & JERRIE R. 240 TWP RD 1302 CHESAPEAKE, OHIO 45619 PARCEL-ID 23-112-0721.000	16-01-28 BRENTWOOD VLG SUB DIV SEC 4 LOT 104 C000.00A RES USE CODE 510 5,710 34,850 40,560 HOMESITE VALUE LISTED BELOW 5,710 34,850 40,560										
HANSFORD, JOE G. AND SONDRA 254 TWP RD 1302 CHESAPEAKE, OHIO 45619 VOL 630 PG 462/464 PARCEL-ID 23-112-0722.000	16-01-28 BRENTWOOD VLG SUB DIV SEC 4 LOT 105 C000.00A RES USE CODE 510 5,710 26,230 31,940 HOMESITE VALUE LISTED BELOW 5,710 26,230 31,940			Johnny D. & Laura A. Rucker 8-24-04							
GRANT, HARRY L. III & JENNIFER M. 006 C/O F. A. R. E. TAX SERVICE ATTN:ESCROW REPORTING-07W 8435 N. STEMMONS FREEWAY DALLAS, TX 75247 OR 236 PG 670 PARCEL-ID 23-112-0723.000 07-22-03 TRNSF FROM 23-112-0723.000 SNYDER, SHAUN A. & ANDREA	16-01-28 BRENTWOOD VLG SUB DIV SEC 4 LOT 106 C000.00A RES USE CODE 510 5,710 33,850 39,560										
SNYDER, SHAUN A. & ANDREA 006 C/O F. A. R. E. TAX SERVICE ATTN:ESCROW REPORTING-07W 8435 N. STEMMONS FREEWAY DALLAS, TX 75247 OR 97 PG 269 PARCEL-ID 23-112-0723.000	16-01-28 BRENTWOOD VLG SUB DIV SEC 4 LOT 106 C000.00A RES USE CODE 510 00 00 00										

ARNOLD BUSINESS SYSTEMS 330-467-7100

TAX RATE 91
A/R RED FACTOR 09.3867
OTH RED FACTOR 07.1633

LAWRENCE
TAX DISTRICT 23-UNION TWP-CHESAPEAKE S.D.

GENERAL TAX LIST AND DUPLICATE OF REAL AND PUBLIC UTILITY PROPERTY
COUNTY REAL ESTATE TAXES AND SPECIAL ASSESSMENTS

01/14/04

TAX YEAR 2003
INTEREST RATE
PAGE NO 4682

OWNER'S NAME MAILING ADDRESS	DESCRIPTION			TAXES CHARGED	DECEMBER TAXES	PENALTY	JUNE TAXES	PENALTY	TOTAL DELINQUENT	C. D. DATE	MEMO
	LAND	IMPROVEMENTS	TOTAL VALUE								
07-22-03 TRNSF TO 23-112-0723.000 GRANT, HARRY L. III & JEN											
PERSINGER, LILLIE & KATHY 022 C/O TRANSAMERICA REAL ESTATE TAX SERVICE 1105 SCHROCK RD SUITE 437 COLUMBUS. OHIO 43229 VOL 552 PG 210 PARCEL-ID 23-112-0724.000	16-01-28 BRENTWOOD VLG SUB DIV SEC 4 LOT 107 C000.00A RES USE CODE 510 5,360 23,910 29,270 HOMESITE VALUE LISTED BELOW 5,360 23,910 29,270			Kathy Persinger 8-3-04							
MILLER, TERRY G. 302 TOWNSHIP RD. 1302 CHESAPEAKE, OHIO 45619 OR 69 PG 220 PARCEL-ID 23-112-0725.000	16-01-28 BRENTWOOD VLG SUB DIV SEC 4 LOT 108 LESS 671.6 SF O R C.02ACRE RES USE CODE 510 4,310 17,020 21,330 HOMESITE VALUE LISTED BELOW 4,310 16,780 21,090										
ALLEY, STEVEN LEE & PHYLLIS IRENE 318 TOWNSHIP RD 1302 CHESAPEAKE, OHIO 45619 VOL 553 PG 692 PARCEL-ID 23-112-0725.001	16-01-28 BRENTWOOD VLG SUB DIV SEC 4 LOT 108 PT 671.6 SF OR 0.02ACRES RES USE CODE 500 00 00 00										
01-30-03 TRNSF TO 23-112-0725.001 ALLEY, STEVEN LEE AKA STE											
ALLEY, STEVEN LEE AKA STEVEN R. 318 TOWNSHIP RD 1302 CHESAPEAKE, OHIO 45619 OR 204 PG 40 PARCEL-ID 23-112-0725.001	16-01-28 BRENTWOOD VLG SUB DIV SEC 4 LOT 108 PT 671.6 SF OR 0.02ACRES RES USE CODE 500 270 00 270										
01-30-03 TRNSF FROM 23-112-0725.001 ALLEY, STEVEN LEE & PHYLL											
ALLEY, STEVEN LEE & PHYLLIS IRENE 318 TOWNSHIP RD 1302 CHESAPEAKE, OHIO 45619-0000 VOL 480 PG 425 PARCEL-ID 23-112-0726.000	16-01-28 BRENTWOOD VLG SUB DIV SEC 4 LOT 109 LESS 541.6SF OR 0.01AC RES USE CODE 510 00 00 00										
01-30-03 TRNSF TO 23-112-0726.000 ALLEY, STEVEN LEE AKA STE											
ALLEY, STEVEN LEE AKA STEVEN R. 318 TOWNSHIP RD 1302 CHESAPEAKE, OHIO 45619-0000 OR 204 PG 40 PARCEL-ID 23-112-0726.000	16-01-28 BRENTWOOD VLG SUB DIV SEC 4 LOT 109 LESS 541.6SF OR 0.01AC RES USE CODE 510 5,210 16,170 21,380 HOMESITE VALUE LISTED BELOW 5,210 16,170 21,380										
01-30-03 TRNSF FROM 23-112-0726.000 ALLEY, STEVEN LEE & PHYLL											
STEPHENSON, KATHY C/O DALE & KATHY HOGSTEN	16-01-28 BRENTWOOD VLG SUB DIV SEC 4 LOT 109 PT541.6SQ FT O.										

TAX RATE 91
A/R RED FACTOR 09.3867
OTH RED FACTOR 07.1633

LAWRENCE
TAX DISTRICT 23-UNION TWP-CHESAPEAKE S.D.

GENERAL TAX LIST AND DUPLICATE OF REAL AND PUBLIC UTILITY PROPERTY
COUNTY REAL ESTATE TAXES AND SPECIAL ASSESSMENTS

01/14/04

TAX YEAR 2003
INTEREST RATE
PAGE NO 4683

OWNER'S NAME MAILING ADDRESS	DESCRIPTION			TAXES CHARGED	DECEMBER TAXES	PENALTY	JUNE TAXES	PENALTY	TOTAL DELINQUENT	C. D. DATE	MEMO
	LAND	IMPROVEMENTS	TOTAL VALUE								
332 TWP RD 1302 CHESAPEAKE, OH 45619 VOL 553 PG 711 PARCEL-ID 23-112-0726.001	01ACRES RES USE CODE 500 200 00 200										
STEVENSON, KATHY S. 332 TWP RD 1302 CHESAPEAKE, OHIO 45619 VOL 559 P G30 PARCEL-ID 23-112-0727.000	16-01-28 BRENTWOOD VLG SUB DIV SEC 4 LOT 110 C000.00A RES USE CODE 510 5,470 18,920 24,390 HOMESITE VALUE LISTED BELOW 5,470 18,700 24,170										
ADKINS, SHEILA B & NICOLE MARIE ADKINS 348 TOWNSHIP RD. 1302 CHESAPEAKE, OHIO 45619 VOL 573 PG 189 PARCEL-ID 23-112-0728.000 09-19-03 272.36	16-01-28 BRENTWOOD VLG SUB DIV SEC 4 LOT 111 C000.00A RES USE CODE 510 5,530 16,940 22,470 HOMESITE VALUE LISTED BELOW 5,530 16,940 22,470										
GRIMMETT, RONALD U. & PAMELA A. 364 TOWNSHIP RD. 1302 CHESAPEAKE, OHIO 45619 VOL 534 PG 495 PARCEL-ID 23-112-0729.000 06-20-03 TRNSF TO 23-112-0729.000 CASE, DENNIS R. II	16-01-28 BRENTWOOD VLG SUB DIV SEC 4 LOT 112 C000.00A RES USE CODE 510 00 00 00										
CASE, DENNIS R. II 35477 SAM RUSSELL ROAD DUNDAS, OH 45634 OR 230 PG 392 PARCEL-ID 23-112-0729.000 06-20-03 TRNSF FROM 23-112-0729.000 GRIMMETT, RONALD U. & PAM	16-01-28 BRENTWOOD VLG SUB DIV SEC 4 LOT 112 C000.00A RES USE CODE 510 5,650 17,090 22,740										
KACHELREIS, ROBERT L. JR. & JUDY R. 247 TWP. RD. 1301 CHESAPEAKE, OHIO 45619-8576 PARCEL-ID 23-112-0730.000	16-01-28 BRENTWOOD VLG SUB DIV SEC 4 LOT 113 C000.00A RES USE CODE 500 5,650 00 5,650										
KACHELREIS, ROBERT L. JR. & JUDY R. 247 TWP. RD. 1301 CHESAPEAKE, OHIO 45619-8576 PARCEL-ID 23-112-0731.000	16-01-28 BRENTWOOD VLG SUB DIV SEC 4 LOT 114 C000.00A RES USE CODE 500 6,840 00 6,840										
RITCHIE, CLYDE E. & BRENDA L. 039 C/O TRANSAMERICA REAL ESTATE TAX SERVICE 1105 SCHROCK RD SUITE 437 COLUMBUS. OHIO 43229	16-01-28 BRENTWOOD VLG SUB DIV SEC 4 LOT 115 C000.00A RES USE CODE 510 00 00 00										

ARMAND BUSINESS SYSTEMS 330-666-7100

TAX RATE 91
A/R RED FACTOR 09.3867
OTH RED FACTOR 07.1633

LAWRENCE
TAX DISTRICT 23-UNION TWP-CHESAPEAKE S.D.

GENERAL TAX LIST AND DUPLICATE OF REAL AND PUBLIC UTILITY PROPERTY
COUNTY REAL ESTATE TAXES AND SPECIAL ASSESSMENTS

01/14/04

TAX YEAR 2003
INTEREST RATE
PAGE NO 4684

OWNER'S NAME MAILING ADDRESS	DESCRIPTION			TAXES CHARGED	DECEMBER TAXES	PENALTY	JUNE TAXES	PENALTY	TOTAL DELINQUENT	C. D. DATE	MEMO
	LAND	IMPROVEMENTS	TOTAL VALUE								
PARCEL-ID 23-112-0732.000											
09-02-03 TRNSF TO 23-112-0732.000 ELLISON, RICHARD D. & BON											
ELLISON, RICHARD D. & BONNIE S 039 C/O ADVANTAGE BANK 814 WHEELING AVENUE P. O. BOX 700 CAMBRIDGE, OHIO 43725-0700 OR 246 PG 279 PARCEL-ID 23-112-0732.000	16-01-28 BRENTWOOD VLG SUB DIV SEC 4 LOT 115 0000.00A RES USE CODE 510 10,140 16,780 26,920 HOMESITE VALUE LISTED BELOW 10,140 16,780 26,920										
09-02-03 TRNSF FROM 23-112-0732.000 RITCHIE, CLYDE E. & BREND											
CHILDERS, LINDA & ARTHUR 337 TWP. RD. 1302 CHESAPEAKE, OHIO 45619 PARCEL-ID 23-112-0733.000	16-01-28 BRENTWOOD VLG SUB DIV SEC 4 LOT 116 0000.00A RES USE CODE 510 5,530 17,190 22,720 HOMESITE VALUE LISTED BELOW 5,530 17,190 22,720										
SHORT, JULIE D. 003 C/O VALUTREE REAL ESTATE TAX SERVICE DIVISION P. O. BOX 85188 RICHMOND, VA. 23286-9447 OR 249 PG 580 PARCEL-ID 23-112-0734.000	16-01-28 BRENTWOOD VLG SUB DIV SEC 4 LOT 117 0000.00A RES USE CODE 510 5,530 17,090 22,620										
09-16-03 TRNSF FROM 23-112-0734.000 FEDERAL HOME LOAN MORTGAG											
ROGERS, KAY L. 015 C/O VALUTREE REAL ESTATE TAX SERVICE DIVISION P. O. BOX 85188 RICHMOND, VA. 23286-9447 OR 66 PG 81 PARCEL-ID 23-112-0734.000	16-01-28 BRENTWOOD VLG SUB DIV SEC 4 LOT 117 0000.00A RES USE CODE 510 00 00 00										
06-27-03 TRNSF TO 23-112-0734.000 FEDERAL HOME LOAN MORTGAG											
FEDERAL HOME LOAN MORTGAGE COR PORATION 333 WEST WACKER DR CHICAGO, IL 60606 OR 231 PG 627 PARCEL-ID 23-112-0734.000	16-01-28 BRENTWOOD VLG SUB DIV SEC 4 LOT 117 0000.00A RES USE CODE 510 00 00 00										
06-27-03 TRNSF FROM 23-112-0734.000 ROGERS, KAY L. 09-16-03 TRNSF TO 23-112-0734.000 SHORT, JULIE D.											
JONES, DONNIE R.	16-01-28 BRENTWOOD VLG										

TAX RATE 91
A/R RED FACTOR 09.3867
OTH RED FACTOR 07.1633

LAWRENCE
TAX DISTRICT 23-UNION TWP-CHESAPEAKE S.D.

GENERAL TAX LIST AND DUPLICATE OF REAL AND PUBLIC UTILITY PROPERTY
COUNTY REAL ESTATE TAXES AND SPECIAL ASSESSMENTS

01/14/04

TAX YEAR 2003
INTEREST RATE
PAGE NO 4685

OWNER'S NAME MAILING ADDRESS	DESCRIPTION			TAXES CHARGED	DECEMBER TAXES	PENALTY	JUNE TAXES	PENALTY	TOTAL DELINQUENT	C. D. DATE	MEMO
	LAND	IMPROVEMENTS	TOTAL VALUE								
76 TOWNSHIP RD 1389 CHESAPEAKE, OHIO 45619 OR6 PG 369 PARCEL-ID 23-112-0735.000	SUB DIV SEC 4 LOT 118 0000.00A RES USE CODE 510 5,530 18,080 23,610										
SMAILES, GEORGE T. JR. & JEAN A. 293 TOWNSHIP RD 1302 CHESAPEAKE, OHIO 45619 VOL 627 PG 459 PARCEL-ID 23-112-0736.000	16-01-28 BRENTWOOD VLG SUB DIV SEC 4 LOT 119 0000.00A RES USE CODE 510 5,870 17,000 22,870										
BURD, PATRICIA 206 TWP RD 1248 PROCTORVILLE, OHIO 45669 VOL 639 PG 45 PARCEL-ID 23-112-0737.000	16-01-28 BRENTWOOD VLG SUB DIV SEC 4 LOT 120 0000.00A RES USE CODE 510 5,730 19,820 25,550 HOMESITE VALUE LISTED BELOW 5,730 19,820 25,550			Christopher A. Dehner + Monica L. Dehner 9-9-04							
GALLAHER, JOHN & LYNN E. 263 TWP RD 1302 CHESAPEAKE, OHIO 45619 VOL 618 PG 58 PARCEL-ID 23-112-0738.000	16-01-28 BRENTWOOD VLG SUB DIV SEC 4 LOT 121 0000.00A RES USE CODE 510 5,530 17,040 22,570 HOMESITE VALUE LISTED BELOW 5,530 17,040 22,570										
BRAMMER, EDWARD C. 247 TOWNSHIP RD. 1302 CHESAPEAKE, OHIO 45619 OR 132 PG 295 PARCEL-ID 23-112-0739.000	16-01-28 BRENTWOOD VLG SUB DIV SEC 4 LOT 122 0000.00A RES USE CODE 510 5,530 16,690 22,220 HOMESITE VALUE LISTED BELOW 5,530 16,690 22,220										
WADE, CAROLYN S. 032 C/O COUNTRYWIDE TAX DEPT. MSN : SV - 24 P. O. BOX 10211 VAN NUYS, CA. 91410-0211 PARCEL-ID 23-112-0740.000	16-01-28 BRENTWOOD VLG SUB DIV SEC 4 LOT 123 0000.00A RES USE CODE 510 4,840 16,720 21,560 HOMESITE VALUE LISTED BELOW 4,840 16,720 21,560										
STEVENSON, LOMAN D. 207 TWP. RD. 1302 CHESAPEAKE, OHIO 45619-856 PARCEL-ID 23-112-0741.000	16-01-28 BRENTWOOD VLG SUB DIV SEC 4 LOT 124 0000.00A RES USE CODE 510 5,870 24,420 30,290 HOMESITE VALUE LISTED BELOW 5,870 24,420 30,290										
CHAPMAN, JACKIE E. & ANN MARIE 193 TWP. RD. 1302 CHESAPEAKE, OHIO 45619-965 PARCEL-ID 23-112-0742.000	16-01-28 BRENTWOOD VLG SUB DIV SEC 4 LOT 125 0000.00A RES USE CODE 510 5,530 31,850 37,380 HOMESITE VALUE LISTED BELOW										

ARNOLD BUSINESS SYSTEMS 330-666-7100

TAX RATE 91
A/R RED FACTOR 09.3867
OTH RED FACTOR 07.1633

LAWRENCE
TAX DISTRICT 23-UNION TWP-CHESAPEAKE S.D.

GENERAL TAX LIST AND DUPLICATE OF REAL AND PUBLIC UTILITY PROPERTY
COUNTY REAL ESTATE TAXES AND SPECIAL ASSESSMENTS

01/14/04

TAX YEAR 2003
INTEREST RATE
PAGE NO 4686

OWNER'S NAME MAILING ADDRESS	DESCRIPTION			TAXES CHARGED	DECEMBER TAXES	PENALTY	JUNE TAXES	PENALTY	TOTAL DELINQUENT	C. D. DATE	MEMO
	LAND	IMPROVEMENTS	TOTAL VALUE								
	5,530	31,850	37,380								
ANGLE, DAVID D. & VERONICA E. 006 C/O F. A. R. E. TAX SERVICE ATTN:ESCROW REPORTING-07W 8435 N. STEMMONS FREEWAY DALLAS, TX 75247 VOL 564 PG 313 PARCEL-ID 23-112-0743.000	-00-00 W 40' OF LOT 23 SEC 1 BRENTWOOD VILLAGE SD BRENTWO 0 0000.00A RES USE CODE 500 2,460	00	2,460								
CHAPMAN, JACKIE & ANN 193 TWP. RD. 1302 CHESAPEAKE, OHIO 45619-965 PARCEL-ID 23-112-0744.000	BRENTWOOD VILLAGE SEC 6 LOT 12 6 RES USE CODE 500 00	00	00								
09-10-03 TRNSF TO 23-112-0744.000 SCOTT, DOUGLAS W. AND TER											
SCOTT, DOUGLAS W. AND TERESA B . 162 TWP RD 1302 CHESAPEAKE, OH 45619 OR 248 PG 721 PARCEL-ID 23-112-0744.000	BRENTWOOD VILLAGE SEC 6 LOT 12 6 RES USE CODE 500 5,200	00	5,200								
09-10-03 TRNSF FROM 23-112-0744.000 CHAPMAN, JACKIE & ANN											
SCOTT, DOUGLAS W. & TERESA B. 162 TWP RD 1302 CHESAPEAKE, OHIO 45619 OR 54 PG 713 PARCEL-ID 23-112-0744.001	BRENTWOOD VILLAGE SEC 6 LOT 12 7 RES USE CODE 500 2,700	00	2,700								
KOONTZ, PENNY L. 003 C/O VALUTREE REAL ESTATE TAX SERVICE DIVISION P. O. BOX 85188 RICHMOND, VA. 23286-9447 OR 174 PG 167 PARCEL-ID 23-112-0744.002	BRENTWOOD VILLAGE SEC 6 LOT 12 8 RES USE CODE 510 5,010	24,200	29,210								
JIM WALTER HOMES, INC. 729 9TH AVE HUNTINGTON, WV 25701 PARCEL-ID 23-112-0744.003	BRENTWOOD VILLAGE SEC 6 LOT 12 9 RES USE CODE 510 00	00	00								
08-11-03 TRNSF FROM 23-112-0744.003 MID-STATE TRUST, IX 08-11-03 TRNSF TO 23-112-0744.003 CARTER, ZANA AND JOSHUA A											
CARTER, ZANA AND JOSHUA A. PIN EDA 729 9TH AVE HUNTINGTON, WV 25701 OR 243 PG 777/780 PARCEL-ID 23-112-0744.003	BRENTWOOD VILLAGE SEC 6 LOT 12 9 RES USE CODE 510 4,940	24,230	29,170								

TAX RATE 91
A/R RED FACTOR 09.3867
OTH RED FACTOR 07.1633

LAWRENCE
TAX DISTRICT 23-UNION TWP-CHESAPEAKE S.D.

GENERAL TAX LIST AND DUPLICATE OF REAL AND PUBLIC UTILITY PROPERTY
COUNTY REAL ESTATE TAXES AND SPECIAL ASSESSMENTS

01/14/04

TAX YEAR 2003
INTEREST RATE
PAGE NO 4687

OWNER'S NAME MAILING ADDRESS	DESCRIPTION			TAXES CHARGED	DECEMBER TAXES	PENALTY	JUNE TAXES	PENALTY	TOTAL DELINQUENT	C. D. DATE	MEMO
	LAND	IMPROVEMENTS	TOTAL VALUE								
08-11-03 TRNSF FROM 23-112-0744.003 JIM WALTER HOMES, INC.											
MID-STATE TRUST, IX P.O. BOX 31601 TAMPA FLORIDA 33631 OR 215 PG 792 PARCEL-ID 23-112-0744.003	BRENTWOOD VILLAGE SEC 6 LOT 12 9 RES USE CODE 510 00	00	00								
04-10-03 TRNSF FROM 23-112-0744.003 YOUNG, EDWIN E. & WENDY M 08-11-03 TRNSF TO 23-112-0744.003 JIM WALTER HOMES, INC.											
YOUNG, EDWIN E. & WENDY M. 1633 SOUTH KIRKMAN RD APT 187 ORLANDO, FLORIDA 32811 OR 102 PG 28 PARCEL-ID 23-112-0744.003	BRENTWOOD VILLAGE SEC 6 LOT 12 9 RES USE CODE 510 00	00	00								
04-10-03 TRNSF TO 23-112-0744.003 MID-STATE TRUST, IX											
WELLMAN, KENT A & DAWN R 006 C/O F. A. R. E. TAX SERVICE ATTN:ESCROW REPORTING-07W 8435 N. STEMMONS FREEWAY DALLAS, TX 75247 VOL 581 PG 823 PARCEL-ID 23-112-0744.004	BRENTWOOD VILLAGE SEC 6 LOT 13 0 RES USE CODE 500 6,020	00	6,020								
WELLMAN, KENT A & DAWN R 006 C/O F. A. R. E. TAX SERVICE ATTN:ESCROW REPORTING-07W 8435 N. STEMMONS FREEWAY DALLAS, TX 75247 VOL 581 PG 823 PARCEL-ID 23-112-0744.005	BRENTWOOD VILLAGE SEC 6 LOT 13 1 LESS 1,547SF OR 0.03ACRES RES USE CODE 510 4,310	36,120	40,430								
BENNETT, JOSHUA RUSSELL & JESSICA JO 003 C/O VALUTREE REAL ESTATE TAX SERVICE DIVISION P. O. BOX 85188 RICHMOND, VA. 23286-9447 VOL 629 PG 509 PARCEL-ID 23-112-0744.006 11-26-03 137.29	BRENTWOOD VILLAGE SEC 6 LOT 13 2 RES USE CODE 510 5,070	24,610	29,680								
KEENEY, SHERRI L. 81 TWP. RD. 1302 CHESAPEAKE, OHIO 45619 PARCEL-ID 23-112-0744.007	BRENTWOOD VILLAGE SEC 6 LOT 13 3 RES USE CODE 510 5,010	20,560	25,570								

ARMOND BUSINESS SYSTEMS 330-499-7100

TAX RATE 91
A/R RED FACTOR 09.3867
OTH RED FACTOR 07.1633

LAWRENCE
TAX DISTRICT 23-UNION TWP-CHESAPEAKE S.D.

GENERAL TAX LIST AND DUPLICATE OF REAL AND PUBLIC UTILITY PROPERTY
COUNTY REAL ESTATE TAXES AND SPECIAL ASSESSMENTS

01/14/04

TAX YEAR 2003
INTEREST RATE
PAGE NO 4688

OWNER'S NAME MAILING ADDRESS	DESCRIPTION			TAXES CHARGED	DECEMBER TAXES	PENALTY	JUNE TAXES	PENALTY	TOTAL DELINQUENT	C. D. DATE	MEMO
	LAND	IMPROVEMENTS	TOTAL VALUE								
PANNELL, PENNY SUE 37 TWP. RD. 1302 CHESAPEAKE, OHIO 45619	BRENTWOOD VILLAGE LOT 134 SEC 6 RES USE CODE 510										
PARCEL-ID 23-112-0744.008	5,010	54,440	59,450								
	HOMESITE VALUE LISTED BELOW										
	5,010	54,440	59,450								
PANNELL, PENNY SUE 37 TWP. RD. 1302 CHESAPEAKE, OHIO 45619	BRENTWOOD VILLAGE SEC 6 LOT 13 5 RES USE CODE 500										
PARCEL-ID 23-112-0744.009	2,070	00	2,070								
CYRUS, ROSE ANN 022 C/O TRANSAMERICA REAL ESTATE TAX SERVICE 1105 SCHROCK RD SUITE 437 COLUMBUS, OHIO 43229 VOL 630 PG 731	BRENTWOOD VILLAGE SEC 6 LOT 13 6 RES USE CODE 510										
PARCEL-ID 23-112-0744.010	6,010	44,960	50,970								
CHILDERS, CHARLES & MAXINE 334 TWP RD 276N SOUTH POINT, OHIO 45680 VOL 633 PG 367	BRENTWOOD VILLAGE SEC 6 LOT 13 7 RES USE CODE 500			8/19/04 Kirk E. & Jeramie Wells							
PARCEL-ID 23-112-0744.011	6,150	00	6,150								
HOLSCHUH, DANNY & FRED HAYES 54 CO RD 67 SCOTTOWN, OH 45678 VOL 567 PG 625	BRENTWOOD VILLAGE SEC 6 LOT 13 8 RES USE CODE 510			3/30/04 William R. & Jocelyn A. Berans							
PARCEL-ID 23-112-0744.012	6,020	16,720	22,740								
HINTZ, ROBERT & CONCEPCION J. 48 TWP RD 1389 CHESAPEAKE, OHIO 45619	BRENTWOOD VILLAGE SEC 6 LOT 13 9 RES USE CODE 510										
PARCEL-ID 23-112-0744.013	5,070	35,080	40,150								
JONES, THOMAS E., JR. AND SHERRY A. 104 PVT. DR. 4521 CHESAPEAKE, OHIO 45619 OR6 PG 427	BRENTWOOD VILLAGE SEC 6 LOT 14 0 RES USE CODE 599										
PARCEL-ID 23-112-0744.014	00	00	00								
08-26-03 TRNSF TO 23-112-0744.014 JONES, DONNIE R. & CHRIST											
JONES, DONNIE R. & CHRISTINA M. 76 TWP RD 1389 CHESAPEAKE, OHIO 45619 OR 244 PG 773	BRENTWOOD VILLAGE SEC 6 LOT 14 0 RES USE CODE 599										
PARCEL-ID 23-112-0744.014	3,290	1,180	4,470								

TAX RATE 91
A/R RED FACTOR 09.3867
OTH RED FACTOR 07.1633

LAWRENCE
TAX DISTRICT 23-UNION TWP-CHESAPEAKE S.D.

GENERAL TAX LIST AND DUPLICATE OF REAL AND PUBLIC UTILITY PROPERTY
COUNTY REAL ESTATE TAXES AND SPECIAL ASSESSMENTS

01/14/04

TAX YEAR 2003
INTEREST RATE
PAGE NO 4689

OWNER'S NAME MAILING ADDRESS	DESCRIPTION			TAXES CHARGED	DECEMBER TAXES	PENALTY	JUNE TAXES	PENALTY	TOTAL DELINQUENT	C. D. DATE	MEMO
	LAND	IMPROVEMENTS	TOTAL VALUE								
08-26-03 TRNSF FROM 23-112-0744.014 JONES, THOMAS E., JR. AND											
JONES, DONNIE R. & CHRISTINA M. 76 TWP RD 1389 CHESAPEAKE, OH 45619 OR 244 PG 773	BRENTWOOD VILLAGE SEC 6 LOT 14 1 RES USE CODE 510										
PARCEL-ID 23-112-0744.015	3,290	36,310	39,600								
08-26-03 TRNSF FROM 23-112-0744.015 JONES, THOMAS E., JR. AND											
JONES, THOMAS E., JR. AND SHERRY A. 104 PVT. DR. 4521 CHESAPEAKE, OH 45619 OR6 PG 427	BRENTWOOD VILLAGE SEC 6 LOT 14 1 RES USE CODE 510										
PARCEL-ID 23-112-0744.015	00	00	00								
08-26-03 TRNSF TO 23-112-0744.015 JONES, DONNIE R. & CHRIST											
MUNCIE, ROGER A & PAMELA L 006 C/O F. A. R. E. TAX SERVICE ATTN:ESCROW REPORTING-07W 8435 N. STEMMONS FREEWAY DALLAS, TX 75247 VOL 609 PG 66	BRENTWOOD VILLAGE SEC 6 LOT 14 2 RES USE CODE 510										
PARCEL-ID 23-112-0744.016	5,120	32,900	38,020								
HOLSCHUH, DANNY & FRED HAYES 54 CO RD 67 SCOTTOWN, OH 45678 VOL 567 PG 625	BRENTWOOD VILLAGE SEC 6 LOT 14 3 RES USE CODE 500										
PARCEL-ID 23-112-0744.017	3,040	00	3,040								
STEPP, EARMEL EUGENE & SHERRI L. 128 TWP RD 1389 CHESAPEAKE, OHIO 45619 OR 49 PG 207	BRENTWOOD VILLAGE SEC 6 LOT 14 4 RES USE CODE 510										
PARCEL-ID 23-112-0744.018	5,510	26,440	31,950								
CAMPBELL, RODNEY SCOTT & NATALIE L. WHITE 006 C/O F. A. R. E. TAX SERVICE ATTN:ESCROW REPORTING-07W 8435 N. STEMMONS FREEWAY DALLAS, TX 75247 OR 73 PG 675	BRENTWOOD VILLAGE SEC 6 LOT 14 5 RES USE CODE 510										
PARCEL-ID 23-112-0744.019	5,170	33,150	38,320								
DANIELS, RODNEY DUANE & PATTY JO P.O. BOX 1217 PROCTORVILLE, OH. 45669-9805 OR 178 PG 800	BRENTWOOD VILLAGE SEC 6 LOT 14 6 RES USE CODE 510										
PARCEL-ID 23-112-0744.020	2,780	20,130	22,910								

ARNOLD BUSINESS SYSTEMS 330-499-7100

TAX RATE 91
A/R RED FACTOR 09.3867
OTH RED FACTOR 07.1633

LAWRENCE
TAX DISTRICT 23-UNION TWP-CHESAPEAKE S.D.

GENERAL TAX LIST AND DUPLICATE OF REAL AND PUBLIC UTILITY PROPERTY
COUNTY REAL ESTATE TAXES AND SPECIAL ASSESSMENTS

01/14/04

TAX YEAR 2003
INTEREST RATE
PAGE NO 4650

OWNER'S NAME MAILING ADDRESS	DESCRIPTION			TAXES CHARGED	DECEMBER TAXES	PENALTY	JUNE TAXES	PENALTY	TOTAL DELINQUENT	C. D. DATE	MEMO
	LAND	IMPROVEMENTS	TOTAL VALUE								
DANIELS, RODNEY DUANE & PATTY JO 166 TWP. RD. 1389 CHESAPEAKE, OHIO 45619 OR 178 PG 800 PARCEL-ID 23-112-0744.021	BRENTWOOD VILLAGE SEC 6 LOT 14 7 RES USE CODE 500 2,850	00	2,850								
SCOTT, DOUGLAS W. AND TERESA B. 162 TWP RD 1302 CHESAPEAKE, OH 45619 OR 22 PG 389 PARCEL-ID 23-112-0744.022	BRENTWOOD VILLAGE SEC 6 LOT 14 8 RES USE CODE 500 1,790	00	1,790								
SCOTT, DOUGLAS & TERESA B 006 C/O F. A. R. E. TAX SERVICE ATTN:ESCROW REPORTING-07W 8435 N. STEMMONS FREEWAY DALLAS, TX 75247 VOL 615 PG 109 PARCEL-ID 23-112-0744.023	BRENTWOOD VILLAGE SEC 6 LOT 14 9 RES USE CODE 500 1,190	00	1,190								
SCOTT, DOUGLAS & TERESA B 006 C/O F. A. R. E. TAX SERVICE ATTN:ESCROW REPORTING-07W 8435 N. STEMMONS FREEWAY DALLAS, TX 75247 VOL 615 PG 109 PARCEL-ID 23-112-0744.024	BRENTWOOD VILLAGE SEC 6 LOT 15 50 RES USE CODE 510 2,840 HOMESITE VALUE LISTED BELOW 2,840	52,130 49,380	54,970 52,220								
SCOTT, DOUGLAS & TERESA B 006 C/O F. A. R. E. TAX SERVICE ATTN:ESCROW REPORTING-07W 8435 N. STEMMONS FREEWAY DALLAS, TX 75247 VOL 615 PG 109 PARCEL-ID 23-112-0744.025	BRENTWOOD VILLAGE SEC 6 LOT 15 1 RES USE CODE 500 1,970	00	1,970								
KARLE, DAVID MICHAEL & ANTONETTA J. (SURV) 13 TWP RD 1484 CHESAPEAKE, OHIO 45619 VOL 613 PG 606 PARCEL-ID 23-112-0744.026	BRENTWOOD VILLAGE SEC 6 LOT 15 2 RES USE CODE 510 6,430 HOMESITE VALUE LISTED BELOW 6,430	38,500 38,500	44,930 44,930								
MARTIN, JAMES ALEXANDER & KRISTIN D. 006 C/O F. A. R. E. TAX SERVICE ATTN:ESCROW REPORTING-07W 8435 N. STEMMONS FREEWAY DALLAS, TX 75247 OR 63 PG 758 PARCEL-ID 23-112-0744.027	BRENTWOOD VILLAGE SEC 6 LOT 15 3 RES USE CODE 510 6,280 HOMESITE VALUE LISTED BELOW 6,280	38,920 38,920	45,200 45,200								
BLAIR, CARL J. & TINA 51 TWP. RD. 1484	BRENTWOOD VILLAGE SEC 6 LOT 15 4										

TAX RATE 91
A/R RED FACTOR 09.3867
OTH RED FACTOR 07.1633

LAWRENCE
TAX DISTRICT 23-UNION TWP-CHESAPEAKE S.D.

GENERAL TAX LIST AND DUPLICATE OF REAL AND PUBLIC UTILITY PROPERTY
COUNTY REAL ESTATE TAXES AND SPECIAL ASSESSMENTS

01/14/04

TAX YEAR 2003
INTEREST RATE
PAGE NO 4651

OWNER'S NAME MAILING ADDRESS	DESCRIPTION			TAXES CHARGED	DECEMBER TAXES	PENALTY	JUNE TAXES	PENALTY	TOTAL DELINQUENT	C. D. DATE	MEMO
	LAND	IMPROVEMENTS	TOTAL VALUE								
CHESAPEAKE, OHIO 45619-857		RES USE CODE 510									
PARCEL-ID 23-112-0744.028	9,120	41,470	50,590								
KAISER, ROY C. JR & CATHY A. 83 TWP RD 1484 CHESAPEAKE, OHIO 45619 OR 51 PG 192 PARCEL-ID 23-112-0744.029	BRENTWOOD VILLAGE SEC 6 LOT 15 5 RES USE CODE 500 4,810	00	4,810								
KAISER, ROY C. JR. & CATHY A. 83 TWP RD 1484 CHESAPEAKE, OHIO 45619 OR 51 PG 192 PARCEL-ID 23-112-0744.030	BRENTWOOD VILLAGE SEC 6 LOT 15 6 RES USE CODE 510 5,040	52,710	57,750								
KAISER, ROY C. JR. AND CATHY A. 83 TWP RD 1484 CHESAPEAKE, OHIO 45619 OR 51 PG 192 PARCEL-ID 23-112-0744.031	BRENTWOOD VILLAGE SEC 6 LOT 15 7 RES USE CODE 500 4,000	00	4,000								
SULLIVAN, JONDA K. 006 C/O F. A. R. E. TAX SERVICE ATTN:ESCROW REPORTING-07W 8435 N. STEMMONS FREEWAY DALLAS, TX 75247 OR 43 PG 791 PARCEL-ID 23-112-0744.032 11-26-03 617.49	BRENTWOOD VILLAGE SEC 6 LOT 15 8 RES USE CODE 510 1,380	40,680	42,060	11/2/05 Hampton Bank, FSB							
LEGG, MARIAN L. 106 TOWNSHIP RD. 1302 CHESAPEAKE, OHIO 45619 OR 32 PG 484 PARCEL-ID 23-112-0744.033	BRENTWOOD VILLAGE SEC 6 LOT 15 9 RES USE CODE 510 5,070	26,360	31,430								
ADKINS, KELLI L. C/O ATTN:TAX DEPARTMENT STATE FARM BANK,F.S.B. P.O. BOX 2583 FORT WAYNE, IN 46801 PARCEL-ID 23-112-0744.034	BRENTWOOD VILLAGE SEC 6 LOT 16 0 RES USE CODE 510 6,340	30,110	36,450								
OVERBECK, CATHERINE AND WILLARD DAIN SPEARS II 23 PVT DR 68 TWP RD 1302 CHESAPEAKE, OH 45619 OR 147 PG 744 PARCEL-ID 23-112-0744.035	BRENTWOOD VILLAGE SEC 6 LOT 16 1 RES USE CODE 500 6,340	00	6,340								
OVERBECK, CATHERINE 23 PVT DR 68 TWP RD 1302 CHESAPEAKE, OHIO 45619	BRENTWOOD VILLAGE SEC 6 LOT 16 2 LESS 23,620, 1.20 BAL 2.39AC RES USE CODE 500										

ARNOLD BUSINESS SYSTEMS 330-666-7100

TAX RATE 91
A/R RED FACTOR 09.3867
OTH RED FACTOR 07.1633

LAWRENCE
TAX DISTRICT 23-UNION TWP-CHESAPEAKE S.D.

GENERAL TAX LIST AND DUPLICATE OF REAL AND PUBLIC UTILITY PROPERTY
COUNTY REAL ESTATE TAXES AND SPECIAL ASSESSMENTS

01/14/04

TAX YEAR 2003
INTEREST RATE
PAGE NO 4652

OWNER'S NAME MAILING ADDRESS	DESCRIPTION			TAXES CHARGED	DECEMBER TAXES	PENALTY	JUNE TAXES	PENALTY	TOTAL DELINQUENT	C. D. DATE	MEMO
	LAND	IMPROVEMENTS	TOTAL VALUE								
OR 148 PG 623											
PARCEL-ID 23-112-0744.036	00	00	00								
09-12-03 TRNSF TO 23-112-0744.036 SPEARS, WILLARD D.											
SPEARS, WILLARD D. 40 TWP RD 1202 CHESAPEAKE, OHIO 45619 OR 249 PG 208	BRENTWOOD VILLAGE SEC 6 LOT 16 2 LESS 23,620, 1.20 BAL 2.39AC RES USE CODE 500										
PARCEL-ID 23-112-0744.036	970	00	970								
09-12-03 TRNSF FROM 23-112-0744.036 OVERBECK, CATHERINE											
T&J ASSOCIATES, A PARTNERSHIP 441 ROCKWOOD AVE CHESAPEAKE, OH 45619 VOL 627 PG 584	BRENTWOOD VILLAGE SEC 6 LOT 16 3 RES USE CODE 500										
PARCEL-ID 23-112-0744.037	4,830	00	4,830								
OVERBECK, CATHERINE 23 PVT DR 68 TWP RD 1302 CHESAPEAKE, OHIO 45619 OR 148 PG 623	BRENTWOOD VILLAGE SEC 6 LOT 16 6 RES USE CODE 500										
PARCEL-ID 23-112-0744.038	00	00	00								
09-12-03 TRNSF TO 23-112-0744.038 SPEARS, WILLARD D.											
SPEARS, WILLARD D. 40 TWP RD 1202 CHESAPEAKE, OHIO 45619 OR 249 PG 208	BRENTWOOD VILLAGE SEC 6 LOT 16 6 RES USE CODE 500										
PARCEL-ID 23-112-0744.038	6,340	00	6,340								
09-12-03 TRNSF FROM 23-112-0744.038 OVERBECK, CATHERINE											
OVERBECK, CATHERINE 23 PVT DR 68 TWP RD 1302 CHESAPEAKE, OHIO 45619 OR 147 PG 746	BRENTWOOD VILLAGE SEC 6 LOT 16 7 RES USE CODE 500										
PARCEL-ID 23-112-0744.039	00	00	00								
09-12-03 TRNSF TO 23-112-0744.039 SPEARS, WILLARD D.											
SPEARS, WILLARD D. 40 TWP RD 1202 CHESAPEAKE, OHIO 45619 OR 249 PG 208	BRENTWOOD VILLAGE SEC 6 LOT 16 7 RES USE CODE 500										
PARCEL-ID 23-112-0744.039	6,340	00	6,340								
09-12-03 TRNSF FROM 23-112-0744.039 OVERBECK, CATHERINE											
HOLSCHUH, DANNY & FRED HAYES 54 CO RD 67 SCOTTOWN, OH 45669 VOL 567 PG 625	BRENTWOOD VILLAGE SEC 6 LOT 17 8 RES USE CODE 500										

TAX RATE 91
A/R RED FACTOR 09.3867
OTH RED FACTOR 07.1633

LAWRENCE
TAX DISTRICT 23-UNION TWP-CHESAPEAKE S.D.

GENERAL TAX LIST AND DUPLICATE OF REAL AND PUBLIC UTILITY PROPERTY
COUNTY REAL ESTATE TAXES AND SPECIAL ASSESSMENTS

01/14/04

TAX YEAR 2003
INTEREST RATE
PAGE NO 4653

OWNER'S NAME MAILING ADDRESS	DESCRIPTION			TAXES CHARGED	DECEMBER TAXES	PENALTY	JUNE TAXES	PENALTY	TOTAL DELINQUENT	C. D. DATE	MEMO
	LAND	IMPROVEMENTS	TOTAL VALUE								
PARCEL-ID 23-112-0744.040	3,520	00	3,520								
BRAMMER, EDWARD C. 247 TOWNSHIP RD. 1302 CHESAPEAKE, OHIO 45619 OR 132 PG 295	BRENTWOOD VILLAGE SEC 6 LOT 17 9 RES USE CODE 500										
PARCEL-ID 23-112-0744.041	7,040	00	7,040								
KIRBY, KENNETH L 3440 8TH STREET ROAD HUNTINGTON W. VA 25701 VOL 587 PG 595	BRENTWOOD VILLAGE SEC 6 LOT 18 0 RES USE CODE 500										
PARCEL-ID 23-112-0744.042	4,550	00	4,550								
KIRBY, KENNETH L 3440 8TH STREET ROAD HUNTINGTON W. VA 25701 VOL 587 PG 595	BRENTWOOD VILLAGE SEC 6 LOT 18 1 RES USE CODE 500										
PARCEL-ID 23-112-0744.043	5,280	00	5,280								
KIRBY, KENNETH L 3440 8TH STREET ROAD HUNTINGTON W. VA 25701 VOL 587 PG 595	BRENTWOOD VILLAGE SEC 6 LOT 18 2 RES USE CODE 500										
PARCEL-ID 23-112-0744.044	5,610	00	5,610								
KIRBY, KENNETH L 3440 8TH STREET ROAD HUNTINGTON W. VA 25701 VOL 587 PG 595	BRENTWOOD VILLAGE SEC 6 LOT 18 3 RES USE CODE 500										
PARCEL-ID 23-112-0744.045	3,890	00	3,890								
KIRBY, KENNETH L 3440 8TH STREET ROAD HUNTINGTON W. VA 25701 VOL 587 PG 595	BRENTWOOD VILLAGE SEC 6 LOT 18 4 RES USE CODE 500										
PARCEL-ID 23-112-0744.046	1,660	00	1,660								
PERDUE, HOWARD W JR & RUTH R 100 TOP ST SOUTH POINT, OH 45680 VOL 567 PG 51	BRENTWOOD VILLAGE SEC 6 LOT 18 5 RES USE CODE 500										
PARCEL-ID 23-112-0744.047	3,480	00	3,480								
PERDUE, HOWARD W JR & RUTH R 100 TOP ST SOUTH POINT, OH 45680 VOL 567 PG 51	BRENTWOOD VILLAGE SEC 6 LOT 18 6 RES USE CODE 500										
PARCEL-ID 23-112-0744.048	1,590	00	1,590								
TOOLEY, TRACY L. & WENDY K. P.O. BOX 119 CHESAPEAKE, OHIO 45619	BRENTWOOD VILLAGE SEC 6 LOT 18 7 RES USE CODE 510										

ARMOND BUSINESS SYSTEMS 330-467-7100

TAX RATE 91
A/R RED FACTOR 09.3867
OTH RED FACTOR 07.1633

LAWRENCE
TAX DISTRICT 23-UNION TWP-CHESAPEAKE S.D.

GENERAL TAX LIST AND DUPLICATE OF REAL AND PUBLIC UTILITY PROPERTY
COUNTY REAL ESTATE TAXES AND SPECIAL ASSESSMENTS

01/14/04

TAX YEAR 2003
INTEREST RATE
PAGE NO 4654

OWNER'S NAME MAILING ADDRESS	DESCRIPTION			TAXES CHARGED	DECEMBER TAXES	PENALTY	JUNE TAXES	PENALTY	TOTAL DELINQUENT	C. D. DATE	MEMO
	LAND	IMPROVEMENTS	TOTAL VALUE								
VOL 627 PG 595 PARCEL-ID 23-112-0744.049	00	00	00								
08-22-03 TRNSF TO 23-112-0744.049 MARCUM, CARLOS D. & PATRI											
MARCUM, CARLOS D. & PATRICIA A - 039 C/O ADVANTAGE BANK 814 WHEELING AVENUE P. O. BOX 700 CAMBRIDGE, OHIO 43725-0700 OR 244 PG 119 PARCEL-ID 23-112-0744.049	BRENTWOOD VILLAGE SEC 6 LOT 18 7 RES USE CODE 510 4,870 29,440 34,310 HOMESITE VALUE LISTED BELOW 4,870 29,440 34,310										
08-22-03 TRNSF FROM 23-112-0744.049 TOOLEY, TRACY L. & WENDY											
MARCUM, CARLOS D. & PATRICIA A - 039 C/O ADVANTAGE BANK 814 WHEELING AVENUE P. O. BOX 700 CAMBRIDGE, OHIO 43725-0700 OR 244 PG 119 PARCEL-ID 23-112-0744.050	BRENTWOOD VILLAGE SEC 6 LOT 1 88 RES USE CODE 500 5,040 00 5,040										
08-22-03 TRNSF FROM 23-112-0744.050 TOOLEY, TRACY L. & WENDY											
TOOLEY, TRACY L. & WENDY K. P.O. BOX 119 CHESAPEAKE, OHIO 45619 VOL 627 PG 595 PARCEL-ID 23-112-0744.050	BRENTWOOD VILLAGE SEC 6 LOT 1 88 RES USE CODE 500 00 00 00										
08-22-03 TRNSF TO 23-112-0744.050 MARCUM, CARLOS D. & PATRI											
CLEVELAND, RONALD L. AND OSIE M. 167 TWP RD 1389 CHESAPEAKE, OHIO 45619 OR 183 PG 341 PARCEL-ID 23-112-0744.051	BRENTWOOD VILLAGE SEC 6 LOT 18 9 RES USE CODE 510 5,190 20,610 25,800 HOMESITE VALUE LISTED BELOW 5,190 20,610 25,800										
EDDY, JERRY D & ANGELA D 141 TWP RD 1389 CHESAPEAKE, OHIO 45619 VOL 570 PG 438 PARCEL-ID 23-112-0744.052	BRENTWOOD VILLAGE SEC 6 LOT 19 0 RES USE CODE 500 5,290 00 5,290										
EDDY, JERRY D & ANGELA D 141 TWP RD 1389 CHESAPEAKE, OHIO 45619 VOL 567 PG 51 PARCEL-ID 23-112-0744.053	BRENTWOOD VILLAGE SEC 6 LOT 19 1 RES USE CODE 510 4,740 47,900 52,640 HOMESITE VALUE LISTED BELOW										

TAX RATE 91
A/R RED FACTOR 09.3867
OTH RED FACTOR 07.1633

LAWRENCE
TAX DISTRICT 23-UNION TWP-CHESAPEAKE S.D.

GENERAL TAX LIST AND DUPLICATE OF REAL AND PUBLIC UTILITY PROPERTY
COUNTY REAL ESTATE TAXES AND SPECIAL ASSESSMENTS

01/14/04

TAX YEAR 2003
INTEREST RATE
PAGE NO 4655

OWNER'S NAME MAILING ADDRESS	DESCRIPTION			TAXES CHARGED	DECEMBER TAXES	PENALTY	JUNE TAXES	PENALTY	TOTAL DELINQUENT	C. D. DATE	MEMO
	LAND	IMPROVEMENTS	TOTAL VALUE								
	4,740	47,900	52,640								
BRUMFIELD, KANDICE K. 121 TWP. RD. 1389 CHESAPEAKE, OHIO 45619 OR 189 PG 544 PARCEL-ID 23-112-0744.054	BRENTWOOD VILLAGE SEC 6 LOT 19 2 RES USE CODE 510 5,340 23,240 28,580										
FLOWHOUSE, STEVEN D & LESLIE R 1001 SAMUELS AVE. BARBOURSVILLE, WV 25504 VOL 596 PG 523, 526 PARCEL-ID 23-112-0744.055	BRENTWOOD VILLAGE SEC 6 LOT 19 3 RES USE CODE 500 4,150 00 4,150										
LINDSEY, DOUGLAS 85 TOWNSHIP RD 1389 CHESAPEAKE, OH 45619 VOL 622 PG 246 PARCEL-ID 23-112-0744.056	BRENTWOOD VILLAGE SEC 6 LOT 19 4 RES USE CODE 510 5,290 27,440 32,730										
LINDSEY, DAVID & EVELYN P.O. BOX 803 PROCTORVILLE, OHIO 45669 VOL 618 PG 583 PARCEL-ID 23-112-0744.057	BRENTWOOD VILLAGE SEC 6 LOT 19 5 RES USE CODE 500 2,860 00 2,860										
JAMES, MORGAN R. 4980 WEST PEA RIDGE HUNTINGTON, WV 25705 OR 69 PG 584 PARCEL-ID 23-112-0744.058	BRENTWOOD VILLAGE SEC 6 LOT 19 6 RES USE CODE 500 4,850 00 4,850										
JAMES, MORGAN R. 4980 WEST PEA RDIGE HUNTINGTON, WV 25705 OR 69 PG 584 PARCEL-ID 23-112-0744.059	BRENTWOOD VILLAGE SEC 6 LOT 19 7 RES USE CODE 500 4,610 00 4,610										
MCCOMAS, JAMES R. & REBECCA 19 TWP RD 1389 CHESAPEAKE, OHIO 45619 VOL 571 PG 253 PARCEL-ID 23-112-0744.060	BRENTWOOD VILLAGE SEC 6 LOT 19 8 RES USE CODE 510 4,510 43,940 48,450										
MCCOMAS, JAMES R. & REBECCA 19 TWP RD 1389 CHESAPEAKE, OHIO 45619 VOL 571 PG 253 PARCEL-ID 23-112-0744.061	BRENTWOOD VILLAGE SEC 6 LOT 19 9 RES USE CODE 500 5,130 00 5,130										
BENNETT, JOSHUA RUSSELL & JESSICA JO 003 C/O VALUTREE REAL ESTATE	BRENTWOOD VILLAGE SEC 6 PT LOT 131 1,547SF OR 0.03ACRES RES USE CODE 500										

ARNOLD BUSINESS SYSTEMS 330-467-7100

TAX RATE 91
A/R RED FACTOR 09.3867
OTH RED FACTOR 07.1633

LAWRENCE
TAX DISTRICT 23-UNION TWP-CHESAPEAKE S.D.

GENERAL TAX LIST AND DUPLICATE OF REAL AND PUBLIC UTILITY PROPERTY
COUNTY REAL ESTATE TAXES AND SPECIAL ASSESSMENTS

01/14/04

TAX YEAR 2003
INTEREST RATE
PAGE NO 4696

OWNER'S NAME MAILING ADDRESS	DESCRIPTION LAND	IMPROVEMENTS	TOTAL VALUE	TAXES CHARGED	DECEMBER TAXES	PENALTY	JUNE TAXES	PENALTY	TOTAL DELINQUENT	C.D. DATE	MEMO
TAX SERVICE DIVISION P. O. BOX 85188 RICHMOND, VA. 23286-9447 VOL 629 PG 509 PARCEL-ID 23-112-0744.062	760	00	760								
OVERBECK, KEVIN D. & CATHERINE S. 23 PVT. DR. 68 CHESAPEAKE, OHIO 45619 VOL 635 PG 434 PARCEL-ID 23-112-0744.063	PT LOT 162 (23,620.30 SQ FT) B RENTWOOD VILLAGE SEC 6 RES USE CODE 510 4,070	48,870	52,940								
SPEARS, WILLARD DAIN II P.O. BOX 521 CHESAPEAKE, OHIO 45619 OR 90 PG 452 PARCEL-ID 23-112-0744.064	BRENTWOOD VILLAGE SEC 6 LOT 16 2 PT 1.20AC RES USE CODE 510 5,240	36,700	41,940								
MORGAN, LARRY & SHERRIE 146 TWP. RD. 1301 CHESAPEAKE, OHIO 45619-857 PARCEL-ID 23-112-0745.000	16-01-28 69 BRENTWOOD VLG. NORTH 10' ONLY SECTION 0000.00A RES USE CODE 500 130	00	130								
T&J ASSOCIATES, A PARTNERSHIP 441 ROCKWOOD AVE CHESAPEAKE, OH 45619 VOL 627 PG 584 PARCEL-ID 23-112-0746.000	16-01-28 PT LOT 79 SEC 3 BRENTWOOD VLGE SD 41948 SQ 0000.00A RES USE CODE 599 15,930	3,010	18,940								
MOORE, MARVIN H. & VALERIE L. 277 TOWNSHIP RD 1301 CHESAPEAKE, OH. 45619-000 VOL 535 PG 610 PARCEL-ID 23-112-0748.000	16-01-28 PT S OF HENSON HOLLOW RD & W OF BOOTH EATON RD PT 0000.04A RES USE CODE 500 270	00	270								
HACKWORTH, HILDA W C/O HOWARD PERDUE 100 TOP ST SOUTH POINT, OHIO 45680 VOL 601 PG 741 PARCEL-ID 23-112-0749.000	16-1-28 PT S OF HENSON HOLLOW RD & W OF BOOTH EAT LESS 1.68, B=8.82 AC RES USE CODE 500 3,360	00	3,360								
TABER, ROBERT P. & ELIZABETH M. 157 TWP RD 1390 CHESAPEAKE, OHIO 45619 VOL 628 PG 685 PARCEL-ID 23-112-0749.001 09-12-03 1126.81	16-1-28 PT S OF HENSON HOLLOW RD & W OF BOOTH EATON RD PT 0.49ACRES RES USE CODE 510 7,700	56,250	63,950								
PERDUE, HOWARD W. & RUTH R. 100 TOP ST SOUTH POINT, OHIO 45680 VOL 628 PG 626 PARCEL-ID 23-112-0749.002	16-1-28 PT S OF HENSON HOLLOW RD & W OF BOOTH EATON PT 0.19ACS RES USE CODE 500 490	00	490								

TAX RATE 91
A/R RED FACTOR 09.3867
OTH RED FACTOR 07.1633

LAWRENCE
TAX DISTRICT 23-UNION TWP-CHESAPEAKE S.D.

GENERAL TAX LIST AND DUPLICATE OF REAL AND PUBLIC UTILITY PROPERTY
COUNTY REAL ESTATE TAXES AND SPECIAL ASSESSMENTS

01/14/04

TAX YEAR 2003
INTEREST RATE
PAGE NO 4697

OWNER'S NAME MAILING ADDRESS	DESCRIPTION LAND	IMPROVEMENTS	TOTAL VALUE	TAXES CHARGED	DECEMBER TAXES	PENALTY	JUNE TAXES	PENALTY	TOTAL DELINQUENT	C.D. DATE	MEMO
PERDUE, HOWARD W. & RUTH R. 100 TOP ST SOUTH POINT, OHIO 45680 VOL 628 PG 626 PARCEL-ID 23-112-0749.003	16-1-28 PT S OF HENSON HOLLOW RD & W OF BOOTH EATON 0.16ACS RES USE CODE 500 930	00	930								
PERDUE, HOWARD W. & RUTH R. 100 TOP ST SOUTH POINT, OHIO 45680 VOL 628 PG 626 PARCEL-ID 23-112-0749.004	16-1-28 PT S OF HENSON HOLLOW RD & W OF BOOTH EATON 0.19ACRES RES USE CODE 500 1,050	00	1,050								
PERDUE, HOWARD W. & RUTH R. 100 TOP ST SOUTH POINT, OHIO 45680 VOL 628 PG 626 PARCEL-ID 23-112-0749.005	16-1-28 PT S OF HENSON HOLLOW RD & W OF BOOTH EATON PT 0.21ACRES RES USE CODE 500 670	00	670								
TABER, ROBERT P. & ELIZABETH M. 57 TWP RD 1390 CHESAPEAKE, OHIO 45619 VOL 628 PG 681/685 PARCEL-ID 23-112-0749.006 09-12-03 76.58	16-1-28 PT S OF HENSON HOLLOW RD & W OF BOOTH EATON PT 0.44 ACRES RES USE CODE 500 2,290	00	2,290								
FINLEY, RANDY & CAROL L. 299 TOWNSHIP RD. 1301 CHESAPEAKE, OHIO 45619 VOL 543 PG 492 PARCEL-ID 23-112-0750.000 09-12-03 3000.00	16-01-28 BRENTWOOD VILLAGE SUB DIV SECTION 5 LOT 96 0000.00A RES USE CODE 510 4,580	59,570	64,150								
WOOD, ROGER DALE & BRENDA ELLEN 006 C/O F. A. R. E. TAX SERVICE ATTN:ESCROW REPORTING-07W 8435 N. STEMMONS FREEWAY DALLAS, TX 75247 VOL 543 PG 468 PARCEL-ID 23-112-0751.000	16-01-28 BRENTWOOD VILLAGE SUB DIV SECTION 5 LOT 97 0000.00A RES USE CODE 510 4,060 HOMESITE VALUE LISTED BELOW 4,060	34,080 34,080	38,140 38,140								
WOOD, ROGER DALE & BRENDA ELLEN 006 C/O F. A. R. E. TAX SERVICE ATTN:ESCROW REPORTING-07W 8435 N. STEMMONS FREEWAY DALLAS, TX 75247 VOL 543 PG 468 PARCEL-ID 23-112-0752.000	16-01-28 BRENTWOOD VILLAGE SUB DIV SECTION 5 LOT 98 0000.00A RES USE CODE 500 4,080	00	4,080								
WOOD, ROGER & BRENDA 329 TWP RD 1301 23-112-0753	16-01-28 BRENTWOOD VILLAGE SUB DIV SECTION 5 LOT 99			3/4/04 Brian & Stacie Spotlee							

ARMOND BUSINESS SYSTEMS 330-494-7100

TAX RATE 91
A/R RED FACTOR 09.3867
OTH RED FACTOR 07.1633

LAWRENCE
TAX DISTRICT 23-UNION TWP-CHESAPEAKE S.D.

GENERAL TAX LIST AND DUPLICATE OF REAL AND PUBLIC UTILITY PROPERTY
COUNTY REAL ESTATE TAXES AND SPECIAL ASSESSMENTS

01/14/04

TAX YEAR 2003
INTEREST RATE
PAGE NO 4658

OWNER'S NAME MAILING ADDRESS	DESCRIPTION			TAXES CHARGED	DECEMBER TAXES	PENALTY	JUNE TAXES	PENALTY	TOTAL DELINQUENT	C. D. DATE	MEMO
	LAND	IMPROVEMENTS	TOTAL VALUE								
CHESAPEAKE, OHIO 45619 VOL 559 PG 193 PARCEL-ID 23-112-0753.000	0000.00A 6,660	RES USE CODE 500 00	6,660								
WOOD, ROGER & BRENDA 329 TWP RD 1301 CHESAPEAKE, OHIO 45619 VOL 559 PG 193 PARCEL-ID 23-112-0754.000	16-01-28 BRENTWOOD VILLAGE SUB DIV SECTION 5 LOT 100 0000.00A 3,340	RES USE CODE 500 00	3,340								
WOODYARD, STEVEN W. 810 TWP RD 32 CHESAPEAKE, OH 45619 OR 37 PG 42 PARCEL-ID 23-112-0800.000 06-10-03 TRNSF TO 23-112-0800.000	16-01-28 NE PT. SEC. 0000.95A 00	RES USE CODE 599 00	00 BANK ONE NA								
BANK ONE NA N54 W13600 WOODALE DR MENOMONEE FALLS, WI 53051 OR 227 PG 836 PARCEL-ID 23-112-0800.000 06-10-03 TRNSF FROM 23-112-0800.000 11-21-03 TRNSF TO 23-112-0800.000	16-01-28 NE PT. SEC. 0000.95A 00	RES USE CODE 599 00	00 WOODYARD, STEVEN W. NORRIS, STEVEN								
NORRIS, STEVEN 810 CO RD 32 CHESAPEAKE, OHIO 45619 OR 263 PG 606 PARCEL-ID 23-112-0800.000 11-21-03 TRNSF FROM 23-112-0800.000	16-01-28 NE PT. SEC. 0000.95A 3,110 HOMESITE VALUE LISTED BELOW 3,110 BANK ONE NA	RES USE CODE 599 1,490 1,490	4,600 4,600								
JUSTICE, ERIC 715 2ND AVE CHESAPEAKE, OHIO 45619 OR 91 PG 578 PARCEL-ID 23-112-0900.000 10-31-03 267.74	16-01-28 NE PT. SEC. 0001.38A 3,350	RES USE CODE 545 00	3,350								
FOWLER, ETHEL ET AL 112 KELTON LN CHESAPEAKE, OH 45619 OR3 PG 464 PARCEL-ID 23-112-1000.000	16-01-28 CEN. W SIDE SEC. 0008.26A 1,590	RES USE CODE 500 00	1,590	12/30/04 Carroll + Wanda Keefer							
HART, DAVID L. & JUDY A. 516 COUNTY RD. 32 CHESAPEAKE, OHIO 45619 VOL 560 PG 134 PARCEL-ID 23-112-1100.000 09-26-03 228.86	16-01-28 PT. NE PT. SEC. PT. 0009.22A 6,590 HOMESITE VALUE LISTED BELOW 3,270	AGR USE CODE 101 8,160 7,820	14,750 11,090								

TAX RATE 91
A/R RED FACTOR 09.3867
OTH RED FACTOR 07.1633

LAWRENCE
TAX DISTRICT 23-UNION TWP-CHESAPEAKE S.D.

GENERAL TAX LIST AND DUPLICATE OF REAL AND PUBLIC UTILITY PROPERTY
COUNTY REAL ESTATE TAXES AND SPECIAL ASSESSMENTS

01/14/04

TAX YEAR 2003
INTEREST RATE
PAGE NO 4659

OWNER'S NAME MAILING ADDRESS	DESCRIPTION			TAXES CHARGED	DECEMBER TAXES	PENALTY	JUNE TAXES	PENALTY	TOTAL DELINQUENT	C. D. DATE	MEMO
	LAND	IMPROVEMENTS	TOTAL VALUE								
HART, DAVID L. & JUDY A. 516 COUNTY RD. 32 CHESAPEAKE, OHIO 45619 VOL 560 PG 134 PARCEL-ID 23-112-1200.000 09-26-03 3.18	16-01-28 E SIDE N OF CEN PT. 0000.02A 200	RES USE CODE 545 00	200								
OHIO STATE OF C/O ODOT C/O DEBRA NEW 505 S. ST. RT. 741 2ND FLOOR LEBANON, OH. 45036-0000 VOL 465 PG 405 PARCEL-ID 23-112-1400.000	16-01-28 PT SW PARC 60 WD 0000.04A 110	EXM USE CODE 610 00	110								
STATE OF OHIO P.O. BOX 272 LEBANON, OHIO VOL 486 PG 494 PARCEL-ID 23-112-1500.000	16-01-28 PT. SW PT. 0000.24A 110	EXM USE CODE 610 00	110								
STATE OF OHIO COLUMBUS, OHIO VOL 528 PG 80 PARCEL-ID 23-112-1600.000	16-01-28 PT. NE 0000.27A 1,150	EXM USE CODE 610 00	1,150								
BLACK, WILLIAM & PAULINE P.O. BOX 424 CHESAPEAKE, OHIO 45619 VOL 592 PG 682 PARCEL-ID 23-112-1700.000	16-01-28 N & S PTS LESS 0.82AC 0006.60A 1,270	RES USE CODE 500 00	1,270	AF William Black 4-30-04							
STATE OF OHIO C/O ODOT (ATTN: ACQ. DEPT.) P.O. BOX 272 ROOM 214 LEBANON, OH. 45036 00272-0000 VOL 452 PG 593 PARCEL-ID 23-112-1701.000	16-1-28 PT N & S PTS PARC 47WD LE .69A BAL=.13ACS 110	EXM USE CODE 610 00	110								
BLACK, WILLIAM & PAULINE P.O. BOX 424 CHESAPEAKE, OHIO 45619 VOL 597 PG 583 PARCEL-ID 23-112-1701.001	16-1-28 PT N & S PT (FORMERLY PT 47 WD) 0.69ACS 230	RES USE CODE 500 00	230	CT William Black 4-23-04							
BLACK, WILLIAM & PAULINE P.O. BOX 424 CHESAPEAKE, OHIO 45619 VOL 592 PG 682 PARCEL-ID 23-112-1800.000	16-1-28 W PT LESS 0.07A. BAL=0 .47ACS. 90	RES USE CODE 500 00	90	AF William Black 4-30-04							
HALL, CAROLYN S. 5 FAIRFAX DR. CHESAPEAKE, OHIO 45619 PARCEL-ID 23-112-1801.000	16-01-28 PT W PT 0000.07A 660	RES USE CODE 500 00	660	ED John E. Hall, Trustee of the Carolyn Smoot Hall Testamentary Trust							

TAX RATE 91
A/R RED FACTOR 09.3867
OTH RED FACTOR 07.1633

LAWRENCE
TAX DISTRICT 23-UNION TWP-CHESAPEAKE S.D.

GENERAL TAX LIST AND DUPLICATE OF REAL AND PUBLIC UTILITY PROPERTY
COUNTY REAL ESTATE TAXES AND SPECIAL ASSESSMENTS

TAX YEAR 2003
INTEREST RATE
01/14/04 PAGE NO 4700

OWNER'S NAME MAILING ADDRESS	DESCRIPTION			TAXES CHARGED	DECEMBER TAXES	PENALTY	JUNE TAXES	PENALTY	TOTAL DELINQUENT	C.D. DATE	MEMO
	LAND	IMPROVEMENTS	TOTAL VALUE								
STATE OF OHIO 505 ST RT 741 LEBANON, OH 45041 OR 154 PG 35 PARCEL-ID 23-112-1900.000	16-1-28 S PT NW PT SEC LE:2.00 A BAL=22.25 ST HY EASE FARC 6- WL EXM USE CODE 610 16,410	28,490	44,900								
STATE OF OHIO C/O ODOT P.O. BOX 272 LEBANON, OH 45036 VOL 493 PG 65 PARCEL-ID 23-112-1900.001	16-01-28 S PT NW PT SEC PT P ARC #73-WD EXM USE CODE 610 210	00	210								
BOLEN, RICHARD J. PO BOX 2185 HUNTINGTON, W. VA. 25722 VOL 523 PG 477 PARCEL-ID 23-113-0100.000	16-01-28 PT. NW PT. SEC 0003.78A AGR USE CODE 120 730	00	730								
BOLEN, RICHARD J. PO BOX 2185 HUNTINGTON, W. VA. 25722 VOL 523 PG 477 PARCEL-ID 23-113-0200.000	16-01-28 PT. 0019.01A AGR USE CODE 120 9,240	00	9,240								
HALL, CAROLYN S. 5 FAIRFAX DR. CHESAPEAKE, OHIO 45619 PARCEL-ID 23-113-0300.000	16-1-28 PT N PT W SIDE SEC LES S 0.02ACS BAL=0.11ACS RES USE CODE 500 950	00	950	ED 6/21/04 Sara E. Hall, Trustee of the Carolyn Sweet Hall Testamentary Trust –							
MATHEWS, ROSEMARY #1 FAIRFAX DR. CHESAPEAKE, OHIO 45619 PARCEL-ID 23-113-0300.001	16-1-28 PT N PT W SIDE SEC PT 0.02ACS RES USE CODE 500 200	00	200								
STATE OF OHIO 650 EASTERN AVENUE CHILLICOTHE, OHIO 45601 VOL 528 PG 111 PARCEL-ID 23-113-0400.000	16-01-28 W SIDE N OF CEN. 0001.34A EXM USE CODE 610 2,860	00	2,860								
STATE OF OHIO C/O O.D.O.T. PO BOX 272 LEBANON, OHIO 45036 VOL 489 PG 197 PARCEL-ID 23-113-0500.000	16-1-28 PT W SIDE N OF CEN (PA RC #67WL) 1.69ACS. EXM USE CODE 610 180	00	180								
HARDESTY, TOMMY ET AL 604 CO. RD. 123 CHESAPEAKE, OHIO 45619-0000 OR 245 PG 69 PARCEL-ID 23-113-0600.000 08-26-03 TRNSF FROM 23-113-0600.000 HARDESTY, ARNOLD	16-01-28 PT. W SIDE N OF CEN. 0001.50A RES USE CODE 545 3,370 HOMESITE VALUE LISTED BELOW 3,270	00 00	3,370 3,270								

TAX RATE 91
A/R RED FACTOR 09.3867
OTH RED FACTOR 07.1633

LAWRENCE
TAX DISTRICT 23-UNION TWP-CHESAPEAKE S.D.

GENERAL TAX LIST AND DUPLICATE OF REAL AND PUBLIC UTILITY PROPERTY
COUNTY REAL ESTATE TAXES AND SPECIAL ASSESSMENTS

TAX YEAR 2003
INTEREST RATE
01/14/04 PAGE NO 4701

OWNER'S NAME MAILING ADDRESS	DESCRIPTION			TAXES CHARGED	DECEMBER TAXES	PENALTY	JUNE TAXES	PENALTY	TOTAL DELINQUENT	C.D. DATE	MEMO
	LAND	IMPROVEMENTS	TOTAL VALUE								
HARDESTY, ARNOLD 604 CO. RD. 123 CHESAPEAKE, OHIO 45619-0000 VOL 412 PG 262 PARCEL-ID 23-113-0600.000 08-26-03 TRNSF TO 23-113-0600.000 HARDESTY, TOMMY ET AL	16-01-28 PT. W SIDE N OF CEN. 0001.50A RES USE CODE 545 00	00	00								
PERRY, RODNEY A. C/O RODNEY PERRY 3453 ST RT 7 N GALLIPOLIS, OHIO 45631 VOL 542 PG 600 PARCEL-ID 23-113-0700.000	16-01-28 PT W SIDE N OF CEN LESS 3.28AC 0002.72A RES USE CODE 500 2,300	00	2,300								
STATE OF OHIO C/O ODOT (ATTN: ACQ. DEPT.) P.O. BOX 272 ROOM 214 LEBANON, OHIO 45036-0000 VOL 463 PG 187 PARCEL-ID 23-113-0701.000	16-01-28 PT W SIDE N OF CEN PT PARCEL NO 70 WL 0003.28A EXM USE CODE 610 340	00	340								
STATE OF OHIO C/O ODOT (ATTN: ACQ. DEPT.) P.O. BOX 272 ROOM 214 LEBANON, OHIO 45036-0000 VOL 463 PG 177 PARCEL-ID 23-113-0800.000	16-01-28 PT W SIDE N OF CEN PARCEL NO 68 WL 0002.00A EXM USE CODE 610 210	00	210								
STATE OF OHIO C/O ODOT (ATTN: ACQ. DEPT.) P.O. BOX 272 ROOM 214 LEBANON, OHIO 45036-0000 VOL 462 PG 136 PARCEL-ID 23-113-0900.000	16-01-28 PT W SIDE N OF CEN PT PARCEL NO 69WL 0001.00A EXM USE CODE 610 110	00	110								
BLACK, PAULINE C/O WILLIAM BLACK P.O. BOX 424 CHESAPEAKE, OHIO 45619 VOL 639 PG 201 PARCEL-ID 23-113-1100.000	16-01-28 PT CEN W SIDE SEC LESS 0.27AC 0000.48A RES USE CODE 500 2,400	00	2,400	CT William Black 5-11-04							
STATE OF OHIO C/O ODOT (ATTN: ACQ. DEPT.) P.O. BOX 272 ROOM 214 LEBANON, OH. 45036-0000 VOL 467 PG 1 PARCEL-ID 23-113-1101.000	16-1-28 PT CEN W SIDE SEC PT P ARC 58WD LESS .26A BAL=.01ACS EXM USE CODE 610 110	00	110								
BLACK, PAULINE P.O. BOX 424 CHESAPEAKE, OHIO 45619 VOL 573 PG 694 PARCEL-ID 23-113-1101.001	16-1-28 PT CEN W SIDE SEC PT L ESS 0.07 BAL = 0.19 ACRES RES USE CODE 500 60	00	60	CT William Black 5-11-04							
COUNTY OF LAWRENCE VETERANS SQUARE IRONTON, OHIO 45638	16-1-28 PT CEN W SIDE SEC PT O .07 ACRES EXM USE CODE 620										

ARNOLD BUSINESS SYSTEMS 330-995-7100

TAX RATE 91
A/R RED FACTOR 09.3867
OTH RED FACTOR 07.1633

LAWRENCE
TAX DISTRICT 23-UNION TWP-CHESAPEAKE S.D.

GENERAL TAX LIST AND DUPLICATE OF REAL AND PUBLIC UTILITY PROPERTY
COUNTY REAL ESTATE TAXES AND SPECIAL ASSESSMENTS

01/14/04

TAX YEAR 2003
INTEREST RATE

OWNER'S NAME MAILING ADDRESS	DESCRIPTION			TAXES CHARGED	DECEMBER TAXES	PENALTY	JUNE TAXES	PENALTY	TOTAL DELINQUENT	C. D. DATE	MEMO
	LAND	IMPROVEMENTS	TOTAL VALUE								
PLAT 9 PG 39 PARCEL-ID 23-113-1101.002	110	00	110								
FRANCE, DENNIE R. AND JUDY A. 496 COUNTY RD. 32 CHESAPEAKE, OHIO 45619 VOL 519 PG 398 PARCEL-ID 23-113-1200.000	16-01-28 E SIDE N OF CEN. & R. W. 100 C000.79A RES USE CODE 510 3,100 14,640 17,740										
LANG, WALTER L. & CYNTHIA 474 CO. RD. 32 CHESAPEAKE, OHIO 45619-858 PARCEL-ID 23-113-1300.000	16-01-28 PT. E SIDE N OF CEN. PT. C003.03A RES USE CODE 510 3,660 6,920 10,580 HOMESITE VALUE LISTED BELOW 3,270 6,830 10,100										
SPURLOCK, DARRELL RT. 1 EATON RD. CHESAPEAKE, OHIO 45619-0000 VOL 461 PG 148 PARCEL-ID 23-113-1400.000	16-01-28 PT. NE PT. C000.50A RES USE CODE 510 2,460 00 2,460 HOMESITE VALUE LISTED BELOW 2,460 00 2,460										
MANNS, L. DALE & CAROLYN C. 128 C/O DALE MANNS P.O. BOX 519 SOUTH POINT, OHIO 45680 PARCEL-ID 23-113-1500.000	16-1-28 E SIDE N OF CEN & RT O F WAY PT 27.25ACS AGR USE CODE 120 AUV 3,620 00 3,620										
SPURLOCK, DARRELL JOYCE L. 1237 BLAKE STREET BARBOURSVILLE WV 25504-2216 VOL 461 PG 148 PARCEL-ID 23-113-1600.000	16-01-28 PT. C000.46A RES USE CODE 500 2,330 00 2,330										
RADER, HARRY 51 PRIVATE DR. 16760 CHESAPEAKE, OHIO 45619 VOL 610 PG 290, 295, 299 PARCEL-ID 23-113-1700.000	16-1-28 PT NE NE BET RD & CR L ESS 0.61A. BAL=7.34ACS. RES USE CODE 500 1,040 00 1,040										
BOARD OF COUNTY COMMISSIONERS OF LAW. CO. LAW CO COURTHOUSE IRONTON, OHIO 45638 VOL 515 PG 684 PARCEL-ID 23-113-1700.001	16-1-28 PT NE NE BET RD & CR C O. EASE PARC #3 0.61ACS. EXM USE CODE 620 110 00 110										
BANK ONE NA N54 W13600 WOODALE DR MENOMONEE FALLS, WI 53051 OR 227 PG 836 PARCEL-ID 23-113-1800.000	16-01-28 PT. NE PT. SEC. PT. C001.45A RES USE CODE 500 00 00 00										

ARMOND BUSINESS SYSTEMS 330-456-7100

TAX RATE 91
A/R RED FACTOR 09.3867
OTH RED FACTOR 07.1633

LAWRENCE
TAX DISTRICT 23-UNION TWP-CHESAPEAKE S.D.

GENERAL TAX LIST AND DUPLICATE OF REAL AND PUBLIC UTILITY PROPERTY
COUNTY REAL ESTATE TAXES AND SPECIAL ASSESSMENTS

01/14/04

TAX YEAR 2003
INTEREST RATE
PAGE NO 4703

OWNER'S NAME MAILING ADDRESS	DESCRIPTION			TAXES CHARGED	DECEMBER TAXES	PENALTY	JUNE TAXES	PENALTY	TOTAL DELINQUENT	C. D. DATE	MEMO
	LAND	IMPROVEMENTS	TOTAL VALUE								
06-10-03 TRNSF FROM 23-113-1800.000 WOODYARD, STEVEN W. 11-21-03 TRNSF TO 23-113-1800.000 NORRIS, STEVEN											
WOODYARD, STEVEN W. 810 TWP RD 32 CHESAPEAKE, OH 45619 OR 37 PG 42 PARCEL-ID 23-113-1800.000 06-10-03 TRNSF TO 23-113-1800.000 BANK ONE NA	16-01-28 PT. NE PT. SEC. PT. C001.45A RES USE CODE 500 00 00 00										
NORRIS, STEVEN 810 CO RD 32 CHESAPEAKE, OHIO 45619 OR 263 PG 606 PARCEL-ID 23-113-1800.000 11-21-03 TRNSF FROM 23-113-1800.000 BANK ONE NA	16-01-28 PT. NE PT. SEC. PT. C001.45A RES USE CODE 500 730 00 730										
MCCOMAS, GROVER & NAOMI RT 1 BOX 610 GLENWOOD, W. VA. 25520-0000 VOL 243 PG 229 PARCEL-ID 23-114-0200.000	16-01-28 PT. NE PT. SEC. PT. C000.50A RES USE CODE 500 2,460 00 2,460										
BURNS, EARL EUGENE 754 C R 32 CHESAPEAKE, OHIO 45619 VOL 517 PG 571 PARCEL-ID 23-114-0300.000	16-01-28 PT. NE PT. SEC. C000.70A RES USE CODE 510 3,020 19,780 22,800 HOMESITE VALUE LISTED BELOW 3,020 19,780 22,800										
BURNS, EARL 754 CO RD 32 CHESAPEAKE, OHIO 45619 VOL 599 PG 151 PARCEL-ID 23-114-0400.000	16-01-28 PT. NE PT. SEC. C000.26A RES USE CODE 599 1,680 00 1,680										
HALL, CAROLYN S. 5 FAIRFAX DR. CHESAPEAKE, OHIO 45619 PARCEL-ID 23-114-0500.000	16-01-28 PT. N PT. W SIDE SEC. C000.13A RES USE CODE 500 1,070 00 1,070										Ed Caldwell Dean E. Hall, Trustee of the Carolyn Smoot Hall Testamentary Trust -
DINGESS, JERRY D. 210 MI-LEW DR IRONTON, OHIO 45638 VOL 497 PG 692 PARCEL-ID 23-114-0700.000	16-01-28 4 NORTH HUNTINGTON OUTLOTS E PT. C000.65A RES USE CODE 510 390 00 390 HOMESITE VALUE LISTED BELOW 390 00 390										
ELLIS, WOODROW W. & VIVIAN MAR VOL 340 PG 549 PARCEL-ID 23-114-0800.000	16-01-28 4 NORTH HUNTINGTON OUTLOTS E PT. C000.13A RES USE CODE 500 1,070 00 1,070										

ARMOND BUSINESS SYSTEMS 330-456-7100

TAX RATE 91
A/R RED FACTOR 09.3867
OTH RED FACTOR 07.1633

LAWRENCE
TAX DISTRICT 23-UNION TWP-CHESAPEAKE S.D.

GENERAL TAX LIST AND DUPLICATE OF REAL AND PUBLIC UTILITY PROPERTY
COUNTY REAL ESTATE TAXES AND SPECIAL ASSESSMENTS

01/14/04

TAX YEAR 2003
INTEREST RATE
PAGE NO 4704

OWNER'S NAME MAILING ADDRESS	DESCRIPTION			TAXES CHARGED	DECEMBER TAXES	PENALTY	JUNE TAXES	PENALTY	TOTAL DELINQUENT	C.D. DATE	MEMO
	LAND	IMPROVEMENTS	TOTAL VALUE								
ELLIS, WOODROW WOODROW ELLIS VOL 420 PG 441 PARCEL-ID 23-114-0900.000	16-01-28 4 NORTH HUNTINGTON OUTLOTS E PT. C000.12A RES USE CODE 500 1,010	00	1,010								
ADKINS, JOE E. 10410 CO. RD. 1 CHESAPEAKE, OH. 45619 VOL 519 PG 782 PARCEL-ID 23-114-1000.000	16-01-28 4 NORTH HUNTINGTON OUTLOTS E PT. C000.14A RES USE CODE 510 460	3,580	4,040								
WINTON, LOUISE 507 ROCKWOOD AVE. CHESAPEAKE, OHIO 45619 VOL 366 PG 267 PARCEL-ID 23-114-1100.000	16-01-28 4 NORTH HUNTINGTON OUTLOTS PT. E PT. C000.10A RES USE CODE 500 890	00	890								
CNS MICROWAVE, INC.. C/O ATTN:TAX DEPARTMENT 200 CIVIC CENTER DRIVE COLUMBUS, OHIO 43215 OR 106 PG 451 PARCEL-ID 23-114-1101.000	16-1-28 4 NORTH KENOVA CUTLOTS PT E PT W PT 0.40ACRES COM USE CODE 400 850	00	850								
WOODYARD, ROGER ALLEN AND TAMMY SUE PO BOX 292 PROCTORVILLE, OH 45669 OR 30 PG 403 PARCEL-ID 23-114-1200.000	16-01-28 4 NORTH HUNTINGTON OUTLOTS PT. E PT. C000.42A RES USE CODE 500 2,230	00	2,230								
DINGESS, JERRY D. 210 MI-LEW DR IRONTON, OHIO 45638 VOL 497 PG 692 PARCEL-ID 23-114-1300.000	16-01-28 4 NORTH HUNTINGTON OUTLOTS PT. LESS 2.72A C000.12A RES USE CODE 500 1,010	00	1,010								
MCKEE, EDITH C/O YORK, EVELYN 2177 BERELL AVE. COLUMBUS, OHIO 43211 VOL 304 PG 610 PARCEL-ID 23-114-1400.000	16-01-28 4 NORTH HUNTINGTON OUTLOTS PT. C000.07A RES USE CODE 500 660	00	660								
MCKEE, EDITH 2177 BERRELL AVE. COLUMBUS, OHIO 43211 VOL 304 PG 610 PARCEL-ID 23-114-1500.000	16-01-28 4 NORTH HUNTINGTON OUTLOTS PT. C000.11A RES USE CODE 510 950 HOMESITE VALUE LISTED BELOW 950	2,800 2,800	3,750 3,750								
RULEN, CAROLYN SUE RULEN, CAROLYN SUE P.O. BOX 514 WESTON, W.V. 26452 VOL 462 PG 335	16-01-28 4 NORTH HUNTINGTON OUTLOTS PT. C000.06A RES USE CODE 500 580	00	580								

TAX RATE 91
A/R RED FACTOR 09.3867
OTH RED FACTOR 07.1633

LAWRENCE
TAX DISTRICT 23-UNION TWP-CHESAPEAKE S.D.

GENERAL TAX LIST AND DUPLICATE OF REAL AND PUBLIC UTILITY PROPERTY
COUNTY REAL ESTATE TAXES AND SPECIAL ASSESSMENTS

01/14/04

TAX YEAR 2003
INTEREST RATE
PAGE NO 4705

OWNER'S NAME MAILING ADDRESS	DESCRIPTION			TAXES CHARGED	DECEMBER TAXES	PENALTY	JUNE TAXES	PENALTY	TOTAL DELINQUENT	C.D. DATE	MEMO
	LAND	IMPROVEMENTS	TOTAL VALUE								
PARCEL-ID 23-114-1600.000											
ADKINS, JOE E. 10410 CO. RD. 1 CHESAPEAKE, OHIO 45619 VOL 519 PG 782 PARCEL-ID 23-114-1700.000	16-01-28 4 NORTH HUNTINGTON OUTLOTS PT. C000.22A RES USE CODE 510 720	2,570	3,290								
BURKE, ANNA L. C/O RONALD SMITH 600 2ND AVE CHESAPEAKE, OH 45619 OR 103 PG 559 PARCEL-ID 23-114-1800.000 12-13-02 TRNSF TO 23-114-1800.C00 SMITH, RONALD G. & AMELIA	16-01-28 4 NORTH HUNTINGTON OUTLOTS PT. 40 X 160 C000.15A RES USE CODE 510 00	00	00								
SMITH, RONALD G. & AMELIA T. 600 2ND AVE CHESAPEAKE, OHIO 45619 OR 195 PG 379 PARCEL-ID 23-114-1800.000 12-13-02 TRNSF FROM 23-114-1800.C00 BURKE, ANNA L.	16-01-28 4 NORTH HUNTINGTON OUTLOTS PT. 40 X 160 C000.15A RES USE CODE 500 950	00	950	6/23/04 Charles Ray + Elaine Conley							
PANNELL, SHARON A. VOL 379 PG 165 PARCEL-ID 23-115-0100.000	16-01-28 4 NORTH HUNTINGTON OUTLOTS PT. C000.27A RES USE CODE 510 1,720	7,060	8,780								
RULEN, CAROLYN SUE RULEN, CAROLYN SUE P.O. BOX 514 WESTON, W. V. 26452 VOL 462 PG 335 PARCEL-ID 23-115-0200.000	16-01-28 4 NORTH HUNTINGTON OUTLOTS PT. C000.32A RES USE CODE 500 1,890	00	1,890								
BLAKE, KEITH ALLEN & CYNTHIA LOUISE 481 THOMPSON RD CHESAPEAKE, OHIO 45619 VOL 640 PG112 PARCEL-ID 23-115-0300.000	16-01-28 4 NORTH HUNTINGTON OUTLOTS PT. C000.08A RES USE CODE 500 740	00	740								
THOMAS, REBA PO BOX 848 LAVALETTE, WV 25535 VOL 318 PG 86 PARCEL-ID 23-115-0400.000	16-01-28 4 NORTH HUNTINGTON OUTLOTS PT. C000.15A RES USE CODE 500 490	00	490								
SCHNEIDER, DONNA J. & CAROLYN 3566 ST. RT. 378 WILLOW WOOD, OHIO 45696 VOL 305 PG 325 PARCEL-ID 23-115-0500.000	16-01-28 4 NORTH HUNTINGTON OUTLOTS RT. OF WAY C000.13A RES USE CODE 500 1,070	00	1,070								

ARNOLD BUSINESS SYSTEMS 330-499-7100

TO WHOM I

I hereb

owned by .....

..... UNIO

Lawrence C

R	T

REMARKS: ..

DEEDS,

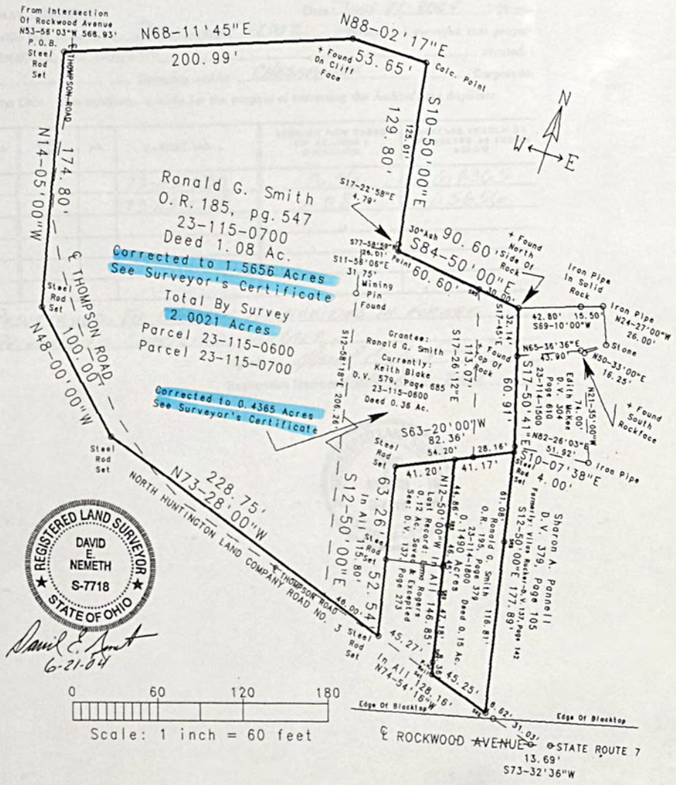

Plat Of Survey For
Ronald G. Smith and Amelia T. Smith

Acreage Correction - See Surveyor's Certificate
O.R. 185, Page 547
Parcel 23-115-0600 Corrected to 0.4365 Acres (from 0.36 Acres)
Parcel 23-115-0700 Corrected to 1.5656 Acres (from 1.08 Acres)
North Huntington Land Company Road No. 3, (aka Thompson Road)
(Chesapeake), Union Township - Lawrence County, Ohio
Drawn By: David E. Nemeth, Registered Land Surveyor, Ohio RLS-7718
June 21, 2004

STATE OF OHIO DAVID E. NEMETH S-7718 REGISTERED LAND SURVEYOR

TAX RATE 91
A/R RED FACTOR 09.3867
OTH RED FACTOR 07.1633

LAWRENCE
TAX DISTRICT 23-UNION TWP-CHESAPEAKE S.D.

GENERAL TAX LIST AND DUPLICATE OF REAL AND PUBLIC UTILITY PROPERTY
COUNTY REAL ESTATE TAXES AND SPECIAL ASSESSMENTS

TAX YEAR 2003
INTEREST RATE
01/14/04 PAGE NO 4706

OWNER'S NAME MAILING ADDRESS	DESCRIPTION	LAND	IMPROVEMENTS	TOTAL VALUE	TAXES CHARGED	DECEMBER TAXES	PENALTY	JUNE TAXES	PENALTY	TOTAL DELINQUENT	C. D. DATE	MEMO
SMITH, RONALD G. & AMELIA T. 600 2ND AVE CHESAPEAKE, OHIO 45619 OR 206 PG 775 PARCEL-ID 23-115-0600.000	16-01-28 4 NORTH HUNTINGTON OUTLOTS PT. C000.36A RES USE CODE 510 .44AC	1,020	90	1,110	6/23/04 Charles Ray & Elaine Conley							6/23/04 Ac Corr by Nemeth
02-19-03 TRNSF FROM 23-115-0600.000 BLAKE, KEITH A.												
BLAKE, KEITH A. 481 THOMPSON RD CHESAPEAKE, OHIO 45619 VOL 579 PG 685 PARCEL-ID 23-115-0600.000	16-01-28 4 NORTH HUNTINGTON OUTLOTS PT. C000.36A RES USE CODE 510	00	00	00								
02-19-03 TRNSF TO 23-115-0600.000 SMITH, RONALD G. & AMELIA												
SMITH, RONALD G. & AMELIA T. 600 2ND AVE CHESAPEAKE, OHIO 45619 OR 185 PG 547 PARCEL-ID 23-115-0700.000	16-01-28 4 NORTH HUNTINGTON OUTLOTS PT. C001.08A RES USE CODE 500 1.56Ac	210	00	210	Charles Ray & Elaine Conley							6/23/04 Ac Corr by Nemeth
ADKINS, JOE E. 10410 CO. RD. 1 CHESAPEAKE, OH. 45619 VOL 519 PG 782 PARCEL-ID 23-115-0800.000	16-01-28 4 NORTH HUNTINGTON OUTLOTS PT. E C000.12A RES USE CODE 510	1,010	2,010	3,020								
MCCOMAS, JAMES E. AND DEANNA S 4595 HUGHES BR RD HUNTINGTON, WV 25701 OR 144 PG 235 PARCEL-ID 23-115-1000.000	16-01-28 5 NORTH HUNTINGTON OUTLOTS PT. C000.30A RES USE CODE 510	1,090	4,400	5,490								
LUNDY, CHARLES E. & RUBY VOL 406 PG 271 PARCEL-ID 23-115-1100.000	16-01-28 5 NORTH HUNTINGTON OUTLOTS PT. C000.22A RES USE CODE 500	1,530	00	1,530								
THOMAS, CHARLES & REBA PO BOX 848 LAVALETTE, WV 25535 VOL 356 PG 226 PARCEL-ID 23-115-1200.000	16-01-28 5 NORTH HUNTINGTON OUTLOTS PT. C000.19A RES USE CODE 500	1,390	00	1,390								
HENDERSON, REBA 302 W 11TH AVE. HUNTINGTON, W. VA. 25704 VOL 304 PG 683 PARCEL-ID 23-115-1300.000	16-01-28 5 NORTH HUNTINGTON OUTLOTS PT. C000.29A RES USE CODE 500	1,780	00	1,780								
LAFON, ISAAC M & SHARON	16-01-28 5 NORTH HUNTINGTON											

TAX RATE 91
A/R RED FACTOR 09.3867
OTH RED FACTOR 07.1633

LAWRENCE
TAX DISTRICT 23-UNION TWP-CHESAPEAKE S.D.

GENERAL TAX LIST AND DUPLICATE OF REAL AND PUBLIC UTILITY PROPERTY
COUNTY REAL ESTATE TAXES AND SPECIAL ASSESSMENTS

TAX YEAR 2003
INTEREST RATE
01/14/04 PAGE NO 4707

OWNER'S NAME MAILING ADDRESS	DESCRIPTION	LAND	IMPROVEMENTS	TOTAL VALUE	TAXES CHARGED	DECEMBER TAXES	PENALTY	JUNE TAXES	PENALTY	TOTAL DELINQUENT	C. D. DATE	MEMO
512 ROCKWOOD AVE CHESAPEAKE, OHIO 45619 VOL 600 PG 671 PARCEL-ID 23-115-1400.000	OUTLOTS PT. C000.13A RES USE CODE 500	00	00	00								
02-11-03 TRNSF TO 23-115-1400.000 LAFON, SHARON												
HOME FEDERAL SAVINGS & LOAN AS SOCIATION P.O. BOX 509 ASHLAND KY 41105 OR 206 PG 50/53 PARCEL-ID 23-115-1400.000	16-01-28 5 NORTH HUNTINGTON OUTLOTS PT. C000.13A RES USE CODE 500	1,070	00	1,070								
02-11-03 TRNSF FROM 23-115-1400.000 LAFON, SHARON												
LAFON, SHARON 512 ROCKWOOD AVE CHESAPEAKE, OHIO 45619 VOL 600 PG 671 PARCEL-ID 23-115-1400.000	16-01-28 5 NORTH HUNTINGTON OUTLOTS PT. C000.13A RES USE CODE 500	00	00	00								
02-11-03 TRNSF FROM 23-115-1400.000 LAFON, ISAAC M & SHARON 02-11-03 TRNSF TO 23-115-1400.000 HOME FEDERAL SAVINGS & LO												
HOME FEDERAL SAVINGS & LOAN AS SOCIATION P.O. BOX 509 ASHLAND, KY 41105 OR 206 PG 50/53 PARCEL-ID 23-115-1500.000	16-01-28 5 NORTH HUNTINGTON OUTLOTS PT. 62 X 138 C000.20A RES USE CODE 510 HOMESITE VALUE LISTED BELOW	1,440 1,440	7,100 7,100	8,540 8,540								
02-11-03 TRNSF FROM 23-115-1500.000 LAFON, SHARON												
LAFON, ISAAC M & SHARON 512 ROCKWOOD AVE CHESAPEAKE, OHIO 45619 VOL 600 PG 728 PARCEL-ID 23-115-1500.000	16-01-28 5 NORTH HUNTINGTON OUTLOTS PT. 62 X 138 C000.20A RES USE CODE 510	00	00	00								
02-11-03 TRNSF TO 23-115-1500.000 LAFON, SHARON												
LAFON, SHARON 512 ROCKWOOD AVE CHESAPEAKE, OHIO 45619 VOL 600 PG 728 PARCEL-ID 23-115-1500.000	16-01-28 5 NORTH HUNTINGTON OUTLOTS PT. 62 X 138 C000.20A RES USE CODE 510	00	00	00								
02-11-03 TRNSF FROM 23-115-1500.000 LAFON, ISAAC M & SHARON 02-11-03 TRNSF TO 23-115-1500.000 HOME FEDERAL SAVINGS & LO												
WOODYARD, ROGER ALLEN AND TAMM Y SUE PO BOX 292 PROCTORVILLE, OH 45669 OR 30 PG 403	16-01-28 5 NORTH HUNTINGTON OUTLOTS PT. C000.22A RES USE CODE 510	1,530	6,910	8,440								

ARMOND BUSINESS SYSTEMS 330-467-7100

TAX RATE 91
A/R RED FACTOR 09.3867
OTH RED FACTOR 07.1633

LAWRENCE
TAX DISTRICT 23-UNION TWP-CHESAPEAKE S.D.

GENERAL TAX LIST AND DUPLICATE OF REAL AND PUBLIC UTILITY PROPERTY
COUNTY REAL ESTATE TAXES AND SPECIAL ASSESSMENTS

01/14/04

TAX YEAR 2003
INTEREST RATE
PAGE NO 4708

OWNER'S NAME MAILING ADDRESS	DESCRIPTION			TAXES CHARGED	DECEMBER TAXES	PENALTY	JUNE TAXES	PENALTY	TOTAL DELINQUENT	C.D. DATE	MEMO
	LAND	IMPROVEMENTS	TOTAL VALUE								
PARCEL-ID 23-115-1600.000	HOMESITE VALUE LISTED BELOW										
	1,530	6,910	8,440								
FULLERTON, EDWIN E.	16-01-28 5 NORTH HUNTINGTON										
4132 COUNTY RD. 15	OUTLOTS E SIDE										
SOUTH POINT, OH. 45680-737	0000.50A	RES USE CODE	510								
OR 58 PG 369											
PARCEL-ID 23-115-1700.000	00	00	00								
03-12-03 TRNSF TO 23-115-1700.000	SHOCKLEY, BILLY & PEGGY										
SHOCKLEY, BILLY & PEGGY	16-01-28 5 NORTH HUNTINGTON										
514 ROCKWOOD AVE	OUTLOTS E SIDE										
CHESAPEAKE, OH 45619	0000.50A	RES USE CODE	510								
OR 210 PG 725											
PARCEL-ID 23-115-1700.000	1,230	3,260	4,490								
	HOMESITE VALUE LISTED BELOW										
	1,230	3,260	4,490								
03-12-03 TRNSF FROM 23-115-1700.000	FULLERTON, EDWIN E.										
09-12-03 76.08											
MCCOMAS, DEANNA & MARK PRINCE	16-01-28 5 NORTH HUNTINGTON										
436 R. ROCKWOOD AVE	OUTLOTS PT.										
CHESAPEAKE, OHIO 45619	0000.24A	RES USE CODE	510								
OR 131 PG 262											
PARCEL-ID 23-115-1800.000	00	00	00								
07-21-03 TRNSF TO 23-115-1800.000	NEWMAN, DANNIE O. & DONNA										
NEWMAN, DANNIE O. & DONNA	16-01-28 5 NORTH HUNTINGTON										
3471 CO RD 59	OUTLOTS PT.										
CHESAPEAKE, OHIO 45619	0000.24A	RES USE CODE	510								
OR 236 PG 439											
PARCEL-ID 23-115-1800.000	1,600	6,930	8,530								
07-21-03 TRNSF FROM 23-115-1800.000	MCCOMAS, DEANNA & MARK PR										
NEWMAN, DANNIE OLICE JR.	16-01-28 5 NORTH HUNTINGTON										
C/O DAISY MAYNARD	OUTLOTS PT.										
436 ROCKWOOD AVE.	0000.47A	RES USE CODE	510	Kenneth + Daisy C. Maynard							
CHESAPEAKE, OHIO 45619				3-12-04							
VOL 326 PG 387	2,370	15,330	17,700								
PARCEL-ID 23-116-0100.000	HOMESITE VALUE LISTED BELOW										
	2,370	7,230	9,600								
12-31-03 1842.84											
DENNISON, EMMA JEAN	16-01-28 5 NORTH HUNTINGTON										
434 ROCKWOOD AVE	OUTLOTS PT.										
CHESAPEAKE, OHIO 45619	0000.12A	RES USE CODE	510								
VOL 604 PG 217											
PARCEL-ID 23-116-0200.000	1,010	3,570	4,580								
	HOMESITE VALUE LISTED BELOW										
	1,010	3,570	4,580								
NEWMAN, DANNIE O. & DONNA M.	16-01-28 5 NORTH HUNTINGTON										
RT. 1 BOX 481	OUTLOTS PT.										
CHESAPEAKE, OHIO 45619	0000.22A	RES USE CODE	545	Kenneth + Daisy C. Maynard							
VOL 463 PG 23				3-12-04							
PARCEL-ID 23-116-0300.000	1,530	00	1,530								

TAX RATE 91
A/R RED FACTOR 09.3867
OTH RED FACTOR 07.1633

LAWRENCE
TAX DISTRICT 23-UNION TWP-CHESAPEAKE S.D.

GENERAL TAX LIST AND DUPLICATE OF REAL AND PUBLIC UTILITY PROPERTY
COUNTY REAL ESTATE TAXES AND SPECIAL ASSESSMENTS

01/14/04

TAX YEAR 2003
INTEREST RATE
PAGE NO 4709

OWNER'S NAME MAILING ADDRESS	DESCRIPTION			TAXES CHARGED	DECEMBER TAXES	PENALTY	JUNE TAXES	PENALTY	TOTAL DELINQUENT	C.D. DATE	MEMO
	LAND	IMPROVEMENTS	TOTAL VALUE								
	HOMESITE VALUE LISTED BELOW										
	1,530	00	1,530								
MAYNARD, DAISY C.	16-01-28 5 NORTH HUNTINGTON										
436 ROCKWOOD AVE.	OUTLOTS PT.										
CHESAPEAKE, OHIO 45619	0000.10A	RES USE CODE	545								
VOL 563 GP 744											
PARCEL-ID 23-116-0400.000	890	1,200	2,090								
MCCOMAS, DEANNA AND MARK PRINCE	16-01-28 5 NORTH HUNTINGTON										
436 R. ROCKWOOD AVE	OUTLOTS PT.										
CHESAPEAKE, OH 45619	0000.22A	RES USE CODE	500								
OR 131 PG 262											
PARCEL-ID 23-116-0500.000	00	00	00								
07-21-03 TRNSF TO 23-116-0500.000	NEWMAN, DANNIE O. & DONNA										
NEWMAN, DANNIE O. & DONNA	16-01-28 5 NORTH HUNTINGTON										
3471 CO RD 59	OUTLOTS PT.										
CHESAPEAKE, OH 45619	0000.22A	RES USE CODE	500								
OR 236 PG 439											
PARCEL-ID 23-116-0500.000	1,530	00	1,530								
07-21-03 TRNSF FROM 23-116-0500.000	MCCOMAS, DEANNA AND MARK										
WOODYARD, ROGER ALLEN AND TAMMY SUE	16-01-28 5 NORTH HUNTINGTON										
PO BOX 292	OUTLOTS PT.										
PROCTORVILLE, OH 45669	0000.12A	RES USE CODE	500								
OR 30 PG 403											
PARCEL-ID 23-116-0600.000	1,010	00	1,010								
KEENEY, GREGORY A. & RHONDA G.	16-01-28 10 NORTH HUNTINGTON										
P.O. BOX 324	OUTLOTS SW										
CHESAPEAKE, OHIO 45619	0004.19A	RES USE CODE	510								
OR 154 PG 116											
PARCEL-ID 23-116-0700.000	2,530	440	2,970								
SNYDER, W. E. & MYRTLE	16-01-28 10 NORTH HUNTINGTON										
BOX 1462	OUTLOTS NW COR.										
CHESAPEAKE, OHIO	0000.29A	RES USE CODE	500								
VOL 172 PG 109											
PARCEL-ID 23-116-0800.000	1,780	00	1,780								
JARRELL, ROBERT	16-01-28 10 NORTH HUNTINGTON			SM 3-5-04							
VOL 525 PG 5,10,15,20	OUTLOTS PT. LESS 2.16A.										
PARCEL-ID 23-116-0900.000	0001.75A	RES USE CODE	500	Bill W. + Donna A Dingus							
	3,840	00	3,840								
11-25-03 189.03											
BLAKE, KEITH ALLEN & CYNTHIA LOUISE	16-01-28 10 NORTH HUNTINGTON										
481 THOMPSON RD	OUTLOTS PT.										
CHESAPEAKE, OHIO 45619	0001.55A	RES USE CODE	500								

ARNOLD BUSINESS SYSTEMS 330-644-7100

TAX RATE 91
A/R RED FACTOR 09.3867
OTH RED FACTOR 07.1633

LAWRENCE
TAX DISTRICT 23-UNION TWP-CHESAPEAKE S.D.

GENERAL TAX LIST AND DUPLICATE OF REAL AND PUBLIC UTILITY PROPERTY
COUNTY REAL ESTATE TAXES AND SPECIAL ASSESSMENTS

01/14/04

TAX YEAR 2003
INTEREST RATE
PAGE NO 4710

OWNER'S NAME MAILING ADDRESS	DESCRIPTION			TAXES CHARGED	DECEMBER TAXES	PENALTY	JUNE TAXES	PENALTY	TOTAL DELINQUENT	C. D. DATE	MEMO
	LAND	IMPROVEMENTS	TOTAL VALUE								
VOL 640 PG 112 PARCEL-ID 23-116-1000.000	3,380	00	3,380								
BLAKE, KEITH ALLEN & CYNTHIA LOUISE 481 THOMPSON RD CHESAPEAKE, OHIO 45619 VOL 640 PG 112 PARCEL-ID 23-116-1100.000	16-01-28 10 NORTH HUNTINGTON OUTLOTS PT. 0000.16A RES USE CODE 500 30	00	30								
BLEVINS, JUDY P.O. BOX 502 HUNTINGTON, WV 25710 MTG 590 PG 191 PARCEL-ID 23-116-1200.000	16-01-28 11 NORTH HUNTINGTON OUTLOTS LESS 3.64A. 0000.15A RES USE CODE 500 1,180	00	1,180								
AUSTIN, DAVID L & EDITH ANN 481 THOMPSON RD CHESAPEAKE, OHIO 45619 VOL 604 PG 613-616 PARCEL-ID 23-116-1300.000	16-1-28 11 NORTH HUNT. OUTLOTS 1.35ACS RES USE CODE 510 3,340 HOMESITE VALUE LISTED BELOW 3,270	4,470 4,470	7,810 7,740								
AUSTIN, DAVID L & EDITH ANN 481 THOMPSON RD CHESAPEAKE, OHIO 45619 VOL 604 PG 613-616 PARCEL-ID 23-116-1300.001	16-01-28 11 NORTH HUNTINGTON OUTLOTS PT 0.33ACRES RES USE CODE 500 1,930	00	1,930								
BLAKE, KEITH A. & CYNTHIA 481 THOMPSON RD CHESAPEAKE, OHIO 45619 OR 106 PG 693 PARCEL-ID 23-116-1400.000	16-01-28 11 NORTH HUNTINGTON OUTLOTS PT. 0000.37A RES USE CODE 500 840	00	840								
LINTON, DORIAN L. 1003 S. VAN BUREN DALLAS, TX 75208 VOL 519 PG 750 PARCEL-ID 23-116-1500.000	16-01-28 11 NORTH HUNTINGTON OUTLOTS PT. 0002.13A RES USE CODE 500 3,490	620	4,110	CT Leslie D. Linton 3-26-04							
BLEVINS, JUDY P.O. BOX 502 HUNTINGTON, WV 25710 MTG 590 PG 191 PARCEL-ID 23-116-1600.000	16-01-28 11 NORTH HUNTINGTON OUTLOTS PT. 0000.17A RES USE CODE 510 650	1,270	1,920								
BLEVINS, JUDY P.O. BOX 502 HUNTINGTON, WV 25710 MTG 590 PG 191 PARCEL-ID 23-116-1700.000	16-01-28 11 NORTH HUNTINGTON OUTLOTS PT. 0000.10A RES USE CODE 510 400	3,180	3,580								
BLAKE, KEITH A. & CYNTHIA 481 THOMPSON RD	16-01-28 11 NORTH HUNTINGTON OUTLOTS PT.										

TAX RATE 91
A/R RED FACTOR 09.3867
OTH RED FACTOR 07.1633

LAWRENCE
TAX DISTRICT 23-UNION TWP-CHESAPEAKE S.D.

GENERAL TAX LIST AND DUPLICATE OF REAL AND PUBLIC UTILITY PROPERTY
COUNTY REAL ESTATE TAXES AND SPECIAL ASSESSMENTS

01/14/04

TAX YEAR 2003
INTEREST RATE
PAGE NO 4711

OWNER'S NAME MAILING ADDRESS	DESCRIPTION			TAXES CHARGED	DECEMBER TAXES	PENALTY	JUNE TAXES	PENALTY	TOTAL DELINQUENT	C. D. DATE	MEMO
	LAND	IMPROVEMENTS	TOTAL VALUE								
CHESAPEAKE, OHIO 45619 OR 106 PG 693 PARCEL-ID 23-117-0100.000	0000.75A RES USE CODE 510 2,460	15,750	18,210								
HICKS, LINA MAE 25704-1628 VOL 542 PG 498 PARCEL-ID 23-117-0200.000	16-1-28 12 NORTH HUNTINGOTN OUTLOTS SE COR LESS 1.82AC BAL=.04ACRES RES USE CODE 500 390	00	390								
CURRY, CARL A. P.O. BOX 243 CHESAPEAKE, OHIO 45619 OR 129 PG 418 PARCEL-ID 23-117-0200.001	16-01-28 12 NORTH HUNTINGTON OUTLOTS SE COR PART 1.82ACRES RES USE CODE 500 350	00	350								
CURRY, CARL A. P.O. BOX 243 CHESAPEAKE, OHIO 45619 OR 129 PG 418 PARCEL-ID 23-117-0300.000	16-1-28 12 NORTH HUNTINGTIN OUTLOTS BET RD 2,3 1.64ACRES RES USE CODE 500 320	00	320								
PORTER, WALTER C. VOL 173 PG 421 PARCEL-ID 23-117-0400.000	16-01-28 12 NORTH HUNTINGTON OUTLOTS SE PT. 0000.25A RES USE CODE 500 330	00	330								
TRIPLETT, EARL AND BARBARA P.O. BOX 275 IRONTON, OHIO 45638 VOL 632 PG 452 PARCEL-ID 23-117-0500.000 06-02-03 TRNSF TO 23-117-0500.000	16-01-28 16 NORTH HUNTINGTON OUTLOTS PT. N PT. 0000.95A COM USE CODE 400 00 TRIPLETT, EARL & BARBARA	00	00								
TRIPLETT, EARL & BARBARA LIFE EST-REM DONNA JEAN TRIPLETT 1112 SO 5TH ST IRONTON, OHIO 45638 OR 226 PG 421 PARCEL-ID 23-117-0500.000 06-02-03 TRNSF FROM 23-117-0500.000	16-01-28 16 NORTH HUNTINGTON OUTLOTS PT. N PT. 0000.95A COM USE CODE 400 3,040 TRIPLETT, EARL AND BARBAR	00	3,040								
TRIPLETT, EARL AND BARBARA P.O. BOX 275 IRONTON, OHIO 45638 VOL 632 PG 452 PARCEL-ID 23-117-0600.000 06-02-03 TRNSF TO 23-117-0600.000	16-01-28 16 NORTH HUNTINGTON OUTLOTS PT. N PT. 0001.20A COM USE CODE 400 00 TRIPLETT, EARL & BARBARA	00	00								
TRIPLETT, EARL & BARBARA LIFE	16-01-28 16 NORTH HUNTINGTON										

ARMOND BUSINESS SYSTEMS 330-928-7100

TAX RATE 91
A/R RED FACTOR 09.3867
OTH RED FACTOR 07.1633

LAWRENCE
TAX DISTRICT 23-UNION TWP-CHESAPEAKE S.D.

GENERAL TAX LIST AND DUPLICATE OF REAL AND PUBLIC UTILITY PROPERTY
COUNTY REAL ESTATE TAXES AND SPECIAL ASSESSMENTS

01/14/04

TAX YEAR 2003
INTEREST RATE
PAGE NO 4712

OWNER'S NAME MAILING ADDRESS	DESCRIPTION			TAXES CHARGED	DECEMBER TAXES	PENALTY	JUNE TAXES	PENALTY	TOTAL DELINQUENT	C. D. DATE	MEMO
	LAND	IMPROVEMENTS	TOTAL VALUE								
EST-REM DONNA JEAN TRIPLETT 1112 SO 5TH ST IRONTON, OHIO 45638 OR 226 PG 421 PARCEL-ID 23-117-0600.000	OUTLOTS PT. N PT. C001.20A COM USE CODE 400 3,840 00 3,840										
06-02-03 TRNSF FROM 23-117-0600.000 TRIPLETT, EARL AND BARBAR											
TRIPLETT, EARL AND BARBARA P.O. BOX 275 IRONTON, OHIO 45638 VOL 632 PG 452 PARCEL-ID 23-117-0700.000	16-01-28 19 NORTH HUNTINGTON OUTLOTS NORTH PT. C011.76A RES USE CODE 510 00 00 00										
06-02-03 TRNSF TO 23-117-0700.000 TRIPLETT, EARL & BARBARA											
TRIPLETT, EARL & BARBARA LIFE EST-REM DONNA JEAN TRIPLETT 1112 SO 5TH ST IRONTON, OHIO 45638 OR 226 PG 421 PARCEL-ID 23-117-0700.000	16-01-28 19 NORTH HUNTINGTON OUTLOTS NORTH PT. C011.76A RES USE CODE 510 4,610 2,690 7,300										
06-02-03 TRNSF FROM 23-117-0700.000 TRIPLETT, EARL AND BARBAR											
TRIPLETT, EARL & BARBARA LIFE EST-REM DONNA JEAN TRIPLETT 1112 SO 5TH ST IRONTON, OHIO 45638 OR 226 PG 421 PARCEL-ID 23-117-0800.000	16-01-28 NORTH HUNTINGTON OUTLOTS 16,17,18 N PTS. C005.85A COM USE CODE 400 3,070 00 3,070										
06-02-03 TRNSF FROM 23-117-0800.000 TRIPLETT, EARL AND BARBAR											
TRIPLETT, EARL AND BARBARA P.O. BOX 275 IRONTON, OHIO 45638 VOL 632 PG 452 PARCEL-ID 23-117-0800.000	16-01-28 NORTH HUNTINGTON OUTLOTS 16,17,18 N PTS. C005.85A COM USE CODE 400 00 00 00										
06-02-03 TRNSF TO 23-117-0800.000 TRIPLETT, EARL & BARBARA											
KEENEY, GREGORY A. & RHONDA G. P.O. BOX 324 CHESAPEAKE, OHIO 45619 OR 154 PG 116 PARCEL-ID 23-117-0900.000	16-01-28 16NORTH HUNTINGTON OUTLOTS 17,18 PT. C008.79A RES USE CODE 510 3,790 4,300 8,090 HOMESITE VALUE LISTED BELOW 2,290 4,300 6,590										
KEENEY, GREGORY A. & RHONDA G. P.O. BOX 324 CHESAPEAKE, OHIO 45619 OR 154 PG 116 PARCEL-ID 23-117-1000.000	16-01-28 19NORTH HUNTINGTON OUTLOTS S END C002.00A RES USE CODE 500 270 00 270										

TAX RATE 91
A/R RED FACTOR 09.3867
OTH RED FACTOR 07.1633

LAWRENCE
TAX DISTRICT 23-UNION TWP-CHESAPEAKE S.D.

GENERAL TAX LIST AND DUPLICATE OF REAL AND PUBLIC UTILITY PROPERTY
COUNTY REAL ESTATE TAXES AND SPECIAL ASSESSMENTS

01/14/04

TAX YEAR 2003
INTEREST RATE
PAGE NO 4713

OWNER'S NAME MAILING ADDRESS	DESCRIPTION			TAXES CHARGED	DECEMBER TAXES	PENALTY	JUNE TAXES	PENALTY	TOTAL DELINQUENT	C. D. DATE	MEMO
	LAND	IMPROVEMENTS	TOTAL VALUE								
WEST, TRACY LEE P.O. BOX 188 PROCTORVILLE, OHIO 45669 OR 84 PG 96 PARCEL-ID 23-117-1100.000	16-1-28 20 NORTH HUNTINGTON OU TLOTS N PT LES.95 & 1.87A BAL= 1.33ACS RES USE CODE 500 3,340 00 3,340										
WRIGHT, DON & SHEILA 106 CAROLYN COURT SOUTH POINT, OH 45680 OR 153 PG 539 PARCEL-ID 23-117-1100.001	16-1-20 NORTH HUNTINGTON OUTLO TS N PT .95AC RES USE CODE 500 3,230 00 3,230										
WRIGHT, DON & SHEILA 106 CAROLYN COURT SOUTH POINT, OHIO 45680 OR 152 PG 620 PARCEL-ID 23-117-1100.002	16-1-28 20 NORTH HUNTINGTON OU TLOTS PT N PT 1.87ACS RES USE CODE 500 3,930 00 3,930										
WEST, TRACY L. AKA TRACY LEE P.O. BOX 188 PROCTORVILLE, OH 45669 PARCEL-ID 23-117-1200.000	16-01-28 20NORTH HUNTINGTON OUTLOTS LESS 3.73A. C005.72A RES USE CODE 510 3,200 25,790 28,990 HOMESITE VALUE LISTED BELOW 2,290 24,560 26,850										
WEST, TRACY L. AKA TRACY LEE P.O. BOX 188 PROCTORVILLE, OHIO 45669 OR 82 PG 130 PARCEL-ID 23-117-1201.000	16-01-28 20 N. HUNTINGTON ONTLOTS LESS 3.73AC 0000.25A RES USE CODE 500 50 00 50										
LEMLEY, WILLIAM V. & GARNETT 2957 STAUNTON RD. HUNTINGTON, W. VA. 25702 VOL 529 PG 549 PARCEL-ID 23-117-1300.000	16-01-28 21NORTH HUNTINGTON OUTLOTS E SIDE C003.64A RES USE CODE 500 3,780 4,430 8,210										
FOWLER, ETHEL ET AL 112 KELTON LN CHESAPEAKE, OH 45619 PARCEL-ID 23-117-1400.000	16-01-28 22NORTH HUNTINGTON OUTLOTS N PT. C007.89A RES USE CODE 500 4,600 00 4,600										12/30/04 Carroll & Sandra Keefer
JEFFERS, JOHN W. & LINDA 88 TWP. RD. 1381 CHESAPEAKE, OHIO 45619 PARCEL-ID 23-117-1500.000	16-01-28 22NORTH HUNTINGTON OUTLOTS N PT. LESS 2.17A. C001.05A RES USE CODE 545 340 130 470										
JEFFERS, JOHN W. & LINDA 88 TWP. RD. 1381 CHESAPEAKE, OHIO 45619 PARCEL-ID 23-117-1600.000	16-01-28 22NORTH HUNTINGTON OUTLOTS PT. C000.50A RES USE CODE 500 250 00 250										

ARMAND BUSINESS SYSTEMS 330-494-7100

TAX RATE 91
A/R RED FACTOR 09.3867
OTH RED FACTOR 07.1633

LAWRENCE
TAX DISTRICT 23-UNION TWP-CHESAPEAKE S.D.

GENERAL TAX LIST AND DUPLICATE OF REAL AND PUBLIC UTILITY PROPERTY
COUNTY REAL ESTATE TAXES AND SPECIAL ASSESSMENTS

01/14/04

TAX YEAR 2003
INTEREST RATE
PAGE NO 4714

OWNER'S NAME MAILING ADDRESS	DESCRIPTION			TAXES CHARGED	DECEMBER TAXES	PENALTY	JUNE TAXES	PENALTY	TOTAL DELINQUENT	C. D. DATE	MEMO
	LAND	IMPROVEMENTS	TOTAL VALUE								
NICELY, DARYL 603 TWP. RD. 1378 CHESAPEAKE, OHIO 45619	16-01-28 22NORTH HUNTINGTON OUTLOTS PT. 0000.39A RES USE CODE 545										
PARCEL-ID 23-117-1700.000	2,130	1,790	3,920								
LUTES, SHIRLEY 13 TWP RD 1038 CHESAPEAKE, OHIO 45619 OR 129 PG 112	16-01-28 22NORTH HUNTINGTON OUTLOTS PT. 0000.28A RES USE CODE 500										
PARCEL-ID 23-117-1800.000	1,750	00	1,750								
	HOMESITE VALUE LISTED BELOW 1,750	00	1,750								
GILLESPIE, CLARENCE A. & BETTY P.O. BOX 253 SOUTH POINT, OHIO 45680-000 VOL 384 PG 388	16-01-28 22NORTH HUNTINGTON OUTLOTS PT. N PT. 0001.00A RES USE CODE 500										
PARCEL-ID 23-118-0100.000	160	00	160								
LEMLEY, WILLIAM V. & GARNETT. 2957 STAUNTON RD. HUNTINGTON, WV 25702	16-01-28 22NORTH HUNTINGTON OUTLOTS S PT. 0003.25A RES USE CODE 500										
PARCEL-ID 23-118-0200.000	3,710	00	3,710								
ROGERS, KATRINA JEAN 10835 CO RD 1 CHESAPEAKE, OHIO 45619-000 VOL 636 PG 203	16-01-28 22NORTH HUNTINGTON OUTLOTS 0010.53A RES USE CODE 500										
PARCEL-ID 23-118-0300.000	5,110	00	5,110								
JEFFERS, JOHN & LINDA 88 TWP. RD. 1381 CHESAPEAKE, OHIO 45619	16-01-28 23NORTH HUNTINGTON OUTLOTS PT. 0000.05A RES USE CODE 500										
PARCEL-ID 23-118-0400.000	10	00	10								
JEFFERS, JOHN W. & LINDA 88 TWP. RD. 1381 CHESAPEAKE, OHIO 45619	16-01-28 23 NO HUNT OUTLOTS PT 0004.29A RES USE CODE 510										
PARCEL-ID 23-118-0401.000	1,960 HOMESITE VALUE LISTED BELOW 1,640	15,620 14,580	17,580 16,220								
JEFFERS, JOHN W. & LINDA L. 88 TWP. RD. 1381 CHESAPEAKE, OHIO 45619	16-01-28 23NORTH HUNTINGTON OUTLOTS PT. 0001.21A RES USE CODE 510										
PARCEL-ID 23-118-0500.000	1,670 HOMESITE VALUE LISTED BELOW 1,640	4,430 4,430	6,100 6,070								
BURNETTE, GERALDINE M. 38 TWP. RD.1381	16-01-28 23NORTH HUNTINGTON OUTLOTS PT.										

TAX RATE 91
A/R RED FACTOR 09.3867
OTH RED FACTOR 07.1633

LAWRENCE
TAX DISTRICT 23-UNION TWP-CHESAPEAKE S.D.

GENERAL TAX LIST AND DUPLICATE OF REAL AND PUBLIC UTILITY PROPERTY
COUNTY REAL ESTATE TAXES AND SPECIAL ASSESSMENTS

01/14/04

TAX YEAR 2003
INTEREST RATE
PAGE NO 4715

OWNER'S NAME MAILING ADDRESS	DESCRIPTION			TAXES CHARGED	DECEMBER TAXES	PENALTY	JUNE TAXES	PENALTY	TOTAL DELINQUENT	C. D. DATE	MEMO
	LAND	IMPROVEMENTS	TOTAL VALUE								
CHESAPEAKE, OH 45619 VOL 579 PG 307	0000.47A RES USE CODE 500										
PARCEL-ID 23-118-0600.000	90	00	90								
BURNETTE, GERALDINE M. 38 TOWNSHIP RD 1381 CHESAPEAKE, OH 45619-708 VOL 579 PG 307	16-01-28 23NORTH HUNTINGTON OUTLOTS PT. SE COR. 0000.35A RES USE CODE 510										
PARCEL-ID 23-118-0700.000	1,150 HOMESITE VALUE LISTED BELOW 1,150	23,200 16,060	24,350 17,210								
BURNETTE, GERALDINE M. 38 TOWNSHIP RD 1381 CHESAPEAKE, OH 45619-708 VOL 579 PG 307	-00-00 160128 NORTH HUNTINGTON PT SE C 0000.65A RES USE CODE 500										
PARCEL-ID 23-118-0701.000	1,820	00	1,820								
LEMLEY, WILLIAM V. & GARNET M. 2957 STAUNTON RD. HUNTINGTON, WV 25702	16-01-28 23NORTH HUNTINGTON OUTLOTS W PT. 0012.76A RES USE CODE 500										
PARCEL-ID 23-118-0800.000	00	00	00								
06-10-03 TRNSF TO 23-118-0800.000 LEMLEY, GARNET M.											
LEMLEY, GARNET M. 2957 STAUNTON RD. HUNTINGTON, WV 25702 OR 228 PG 221	16-01-28 23NORTH HUNTINGTON OUTLOTS W PT. 0012.76A RES USE CODE 500										
PARCEL-ID 23-118-0800.000	3,610	00	3,610								
06-10-03 TRNSF FROM 23-118-0800.000 LEMLEY, WILLIAM V. & GARN											
HAYE, MICHAEL AND CAROLYN 61 TWP RD 1273 CHESAPEAKE, OHIO 45619-000 VOL 637 PG 782	16-01-28 23NORTH HUNTINGTON OUTLOTS PT. NE COR. 0002.00A RES USE CODE 510										
PARCEL-ID 23-118-0900.000	3,470	00	3,470								
JAMES, PHYLLIS JEAN 870 COUNTY ROAD 123 CHESAPEAKE, OHIO 45619-000 VOL 535 PG 413	16-01-28 23NORTH HUNTINGTON OUTLOTS PT. 0003.22A RES USE CODE 510										
PARCEL-ID 23-118-1000.000	3,700	13,560	17,260								
STATE OF OHIO PO BOX 272 LEBANON, OHIO 45036 VOL 518 PG 647,649	16-1-28 23 N HTGN OUTLOTS NW P T LESS 3.29A PARC #65-WD BAL=1 .71ACS. EXM USE CODE 610										
PARCEL-ID 23-118-1100.000	110	00	110								
STATE OF OHIO PO BOX 272 LEBANON, OHIO 45036	16-1-28 23 N HTGN OUTLOTS NW P T PARC #65-ER 3.29ACS. EXM USE CODE 610										

ARNOLD BUSINESS SYSTEMS 330-666-7100

TAX RATE 91
A/R RED FACTOR 09.3867
OTH RED FACTOR 07.1633

LAWRENCE
TAX DISTRICT 23-UNION TWP-CHESAPEAKE S.D.

GENERAL TAX LIST AND DUPLICATE OF REAL AND PUBLIC UTILITY PROPERTY
COUNTY REAL ESTATE TAXES AND SPECIAL ASSESSMENTS

01/14/04

TAX YEAR 2003
INTEREST RATE
PAGE NO 4716

OWNER'S NAME MAILING ADDRESS	DESCRIPTION			TAXES CHARGED	DECEMBER TAXES	PENALTY	JUNE TAXES	PENALTY	TOTAL DELINQUENT	C. D. DATE	MEMO
	LAND	IMPROVEMENTS	TOTAL VALUE								
PARCEL-ID 23-118-1100.001	350	00	350								
LAMBERT, HERMAN & PHEBA LIFE E ST. REM. ANITA C. PENNINGTON 1610 CO. RD. 32 CHESAPEAKE, OHIO 45619 OR 154 PG 494 PARCEL-ID 23-118-1200.000	16-1-28 HUNTINGTON OUTLOT LESS 12.51,.12,.45, & .33 BAL=2.11 RES USE CODE 545 3,490	640	4,130								
HARRISON, MICHAEL B. & AMBER R 943 CO RD 123 CHESAPEAKE, OHIO 45619 OR 63 PG 78 PARCEL-ID 23-118-1200.001	16-01-28 24 HUNTINGTON OUTLOT PT. .66AC RES USE CODE 510 2,160 HOMESITE VALUE LISTED BELOW 2,160	22,320 21,100	24,480 23,260								
SPARKS, DAVID AND KIM 7376 CO RD 15 CHESAPEAKE, OHIO 45619 OR 178 PG 98 PARCEL-ID 23-118-1200.002	16-1-28 24 HUNTINGTON OUTLOT . 12ACS RES USE CODE 500 1,010	00	1,010	Keri Harrison 10-14-04							
SPARKS, DAVID AND KIM 7376 CO RD 15 CHESAPEAKE, OH 45619 OR 178 PG 98 PARCEL-ID 23-118-1200.003	16-1-28 24 HUNTINGTON OUTLOT PT O.45ACRES RES USE CODE 500 1,150	00	1,150	Keri Harrison 10-14-04							
ADKINS, BENITA J. 1125 CO RD 123 CHESAPEAKE, OHIO 45619 OR 94 PG 466 PARCEL-ID 23-118-1200.004	16-1-28 HUNTINGTON OUTLOT PT. .91ACS RES USE CODE 500 3,190	00	3,190								
BLEVINS, JUANITA 2273 ST RT 243 PROCTORVILLE, OH 45669 OR 113 PG 316 PARCEL-ID 23-118-1200.005	16-1-28 24 HUNTINGTON OUTLOT PT .33AC RES USE CODE 500 1,350	00	1,350	7-14-04 Bobby L. Black							
STATE OF OHIO C/O ODOT (ATTN: ACQ. DEPT.) P.O. BOX 272 ROOM 214 LEBANON, OHIO 45036-0000 VOL 463 PG 679 PARCEL-ID 23-118-1201.000	16-01-28 24 HUNTINGTON OUTLOT PT PARC NO C003.28A EXM USE CODE 610 340	00	340								
STATE OF OHIO P.O. BOX 272 LEBANON, OHIO 45036-000 VOL 463 PG 681 PARCEL-ID 23-118-1202.000	16-01-28 24 HUNTINGTON OUTLOT PT PARC NO C008.57A EXM USE CODE 610 900	00	900								
ROUSH, JOHN AND SHERRY	16-01-28 25NORTH HUNTINGTON										

TAX RATE 91
A/R RED FACTOR 09.3867
OTH RED FACTOR 07.1633

LAWRENCE
TAX DISTRICT 23-UNION TWP-CHESAPEAKE S.D.

GENERAL TAX LIST AND DUPLICATE OF REAL AND PUBLIC UTILITY PROPERTY
COUNTY REAL ESTATE TAXES AND SPECIAL ASSESSMENTS

01/14/04

TAX YEAR 2003
INTEREST RATE
PAGE NO 4717

OWNER'S NAME MAILING ADDRESS	DESCRIPTION			TAXES CHARGED	DECEMBER TAXES	PENALTY	JUNE TAXES	PENALTY	TOTAL DELINQUENT	C. D. DATE	MEMO
	LAND	IMPROVEMENTS	TOTAL VALUE								
RT. 1 BOX 165 PRICHARD, WV 25555 VOL 483 PG 190 PARCEL-ID 23-118-1300.000	OUTLOTS W1/2 C010.51A RES USE CODE 545 5,110 HOMESITE VALUE LISTED BELOW 3,270	1,660 1,660	6,770 4,930								
BEVANS, ALLEN 916 COUNTY RD 123 CHESAPEAKE, OHIO 45619 PARCEL-ID 23-118-1400.000	16-01-28 25NORTH HUNTINGTON OUTLOTS PT. W1/2 LESS 2.69A. C002.80A RES USE CODE 510 3,620 HOMESITE VALUE LISTED BELOW 3,270	19,460 19,070	23,080 22,340								
SCARBERRY, COLEEN S. & DOROTHY M. TACKETT P.O. BOX 1101 PROCTORVILLE, OHIO 45669 VOL 637 PG 54 PARCEL-ID 23-118-1500.000	16-01-28 25NORTH HUNTINGTON OUTLOTS PT. W1/2 C002.69A RES USE CODE 500 00	00	00								
09-09-03 TRNSF TO 23-118-1500.000 TACKETT, ANDREW J., JR.											
TACKETT, ANDREW J., JR. 6725 CO RD 1 SOUTH POINT, OH 45680 OR 248 PG 434 PARCEL-ID 23-118-1500.000	16-01-28 25NORTH HUNTINGTON OUTLOTS PT. W1/2 C002.69A RES USE CODE 500 3,600	00	3,600								
09-09-03 TRNSF FROM 23-118-1500.000 SCARBERRY, COLEEN S. & DO 09-12-03 684.20											
RICE, EASTER M. P.O. BOX 183 CHESAPEAKE, OH. 45619 VOL 489 PG 185 PARCEL-ID 23-118-1600.000	16-01-28 25NORTH HUNTINGTON OUTLOTS IN W1/2 C008.44A RES USE CODE 545 4,700 HOMESITE VALUE LISTED BELOW 3,270	80 00	4,780 3,270								
TORRENCE ENERGY SYSTEMS, INC. 076 C/O ANDERSON LAYMAN COMPANY INVESTMENT COMM. REAL EST BOX 4053 NEWARK, OHIO 43055 PARCEL-ID 23-118-1700.000	16-01-28 25 NORTH HTGN. OUT LT SW 1/2 R.W. C000.68A RES USE CODE 500 130	00	130								
TORRENCE ENERGY SYSTEMS, INC. 076 C/O ANDERSON LAYMAN COMPANY INVESTMENT COMM. REAL EST BOX 4053 NEWARK, OHIO 43055 VOL 509 PG 579 PARCEL-ID 23-118-1800.000	16-01-28 25 NORTH HTGN OUTLOTS IN W 1/2 C001.00A RES USE CODE 500 70	00	70								
BEVANS, ALLAN LEE & BEVANS, WM	16-01-28 25NORTH HUNTINGTON										

ARMOND BUSINESS SYSTEMS 330-494-7100

TAX RATE 91
A/R RED FACTOR 09.3867
OTH RED FACTOR 07.1633

LAWRENCE
TAX DISTRICT 23-UNION TWP-CHESAPEAKE S.D.

GENERAL TAX LIST AND DUPLICATE OF REAL AND PUBLIC UTILITY PROPERTY
COUNTY REAL ESTATE TAXES AND SPECIAL ASSESSMENTS

01/14/04

TAX YEAR 2003
INTEREST RATE
PAGE NO 4718

OWNER'S NAME MAILING ADDRESS	DESCRIPTION			TAXES CHARGED	DECEMBER TAXES	PENALTY	JUNE TAXES	PENALTY	TOTAL DELINQUENT	C.D. DATE	MEMO
	LAND	IMPROVEMENTS	TOTAL VALUE								
86 TOWNSHIP RD. 1096 CHESAPEAKE, OHIO 45619-704 PARCEL-ID 23-119-0100.000	OUTLOTS ON W SIDE C006.00A AGR USE CODE 101 4,240 2,950 7,190 HOMESITE VALUE LISTED BELOW 3,270 2,950 6,220										
COLE, PEARL E. 32 PRIVATE DR. 1605 CHESAPEAKE, OH 45619 VOL 636 PG 306 PARCEL-ID 23-119-0200.000	16-1-28 26 NORTH HUNTINGTON OU TLOTS PT LESS 5.67 AC BAL=1.03 ACRES RES USE CODE 510 4,090 15,860 19,950 HOMESITE VALUE LISTED BELOW 3,270 9,090 12,360			12/8/03 Tammy L. Estep			5/5/04 Michael W. + Tammy L. Evicks				
ADAMS, JAMES W. & ROBIN E. 7 KEY WEST DR. LEESBURG, FL 34788 VOL 500 PG 237 PARCEL-ID 23-119-0200.001	16-1-28 PT 26 NORTH HUNTINGTON OUTLOTS PT. 1.42ACS. RES USE CODE 500 3,350 00 3,350										
BURTON, DEBORAH R. 96 PRIVATE DRIVE 1605 CHESAPEAKE, OH 45619 OR 105 PG 332 PARCEL-ID 23-119-0200.002	16-1-28 26 NORTH HUNTINGTON OU TLCRS PT 4.25 ACRES RES USE CODE 540 3,900 10,860 14,760 HOMESITE VALUE LISTED BELOW 3,270 10,650 13,920										
JONES, FREDERICK L. & JANET M. P. O. BOX 26 KITTS HILL, OHIO 45645 Y PARCEL-ID 23-119-0300.000	16-01-28 26NORTH HUNTINGTON OUTLOTS PT. C001.30A RES USE CODE 500 1,300 00 1,300										
JONES, FREDERICK L. & JANET M. P. O. BOX 26 KITTS HILL, OHIO 45645 PARCEL-ID 23-119-0400.000	16-01-28 26NORTH HUNTINGTON OUTLOTS PT. C000.66A RES USE CODE 510 1,300 14,430 15,730 HOMESITE VALUE LISTED BELOW 1,300 14,430 15,730										
BREWER, WALTER & DONNA 1329 CO. RD. 124 CHESAPEAKE, OHIO 45619-000 VOL 362 PG 620 PARCEL-ID 23-119-0500.000	16-01-28 27NORTH HUNTINGTON OUTLOTS E PT. C000.93A RES USE CODE 500 180 00 180										
LAMBERT, HERMAN & PHEBA LIFE E ST. REM. ANITA C. PENNINGTON 1610 CO. RD. 32 CHESAPEAKE, OHIO 45619 OR 154 PG 492 PARCEL-ID 23-119-0600.000	16-01-28 27 NORTH HUNTINGTON OUTLOTS N PT C000.44A RES USE CODE 510 1,610 21,970 23,580										
FINLEY, RANDY L. & CAROL L.	16-01-28 27 N HUNTINGTON										

TAX RATE 91
A/R RED FACTOR 09.3867
OTH RED FACTOR 07.1633

LAWRENCE
TAX DISTRICT 23-UNION TWP-CHESAPEAKE S.D.

GENERAL TAX LIST AND DUPLICATE OF REAL AND PUBLIC UTILITY PROPERTY
COUNTY REAL ESTATE TAXES AND SPECIAL ASSESSMENTS

01/14/04

TAX YEAR 2003
INTEREST RATE
PAGE NO 4719

OWNER'S NAME MAILING ADDRESS	DESCRIPTION			TAXES CHARGED	DECEMBER TAXES	PENALTY	JUNE TAXES	PENALTY	TOTAL DELINQUENT	C.D. DATE	MEMO
	LAND	IMPROVEMENTS	TOTAL VALUE								
299 TWP RD 1301 CHESAPEAKE, OHIO 45619-0002 VOL 620 PG 405/409 PARCEL-ID 23-119-0700.000	OUTLOTS W PT E PT LESS 1. 0000.79A RES USE CODE 510 3,100 7,840 10,940 HOMESITE VALUE LISTED BELOW 3,100 7,840 10,940										
BREWER, WALTER & DONNA 1329 CO. RD. 124 CHESAPEAKE, OHIO 45619-000 VOL 446 PG 123 PARCEL-ID 23-119-0701.000	16-01-28 27 NORTH HUNTINGTON OUTLOTS W PT E PT PT 0001.29A RES USE CODE 500 3,330 00 3,330										
HOBACK, LINDA MUSETTE 1515 CO RD 31 CHESAPEAKE, OHIO 45619 VOL 624 PG 774 PARCEL-ID 23-119-0800.000	16-1-29 NW PT NW LESS 4.56 BAL 21.11AC AGR USE CODE 120 7,220 7,430 14,650			7/8/04 life est to Linda Musette Hoback + Loang Roger Hoback Rem: Loang Roger Hoback II							
HOBACK, ROGER II AND SHERRI L 1513 CO RD 31 CHESAPEAKE, OHIO 45619 VOL 637 PG 320 PARCEL-ID 23-119-0800.001	16-1-29 NW PT NW PT 4.56AC RES USE CODE 510 3,960 31,460 35,420										
MEADOWS, BRIAN K & SHAWNDA L 1311 CO. RD. 31 CHESAPEAKE, OHIO 45619 VOL 614 PG 92 & 485 PARCEL-ID 23-119-0900.000	16-01-29 SW COR. NW PT. NW 0001.00A RES USE CODE 545 3,270 1,680 4,950										
CHAPMAN, IMOGENE ELOISE & BILL CO. RD. 31 50 PVT. RD. 1166 CHESAPEAKE, OHIO 45619 VOL 346 PG 669 PARCEL-ID 23-119-1000.000	16-01-29 E OF BRANCH TURNPIKE C000.42A RES USE CODE 500 80 00 80										
WELLS, EARL R. & WANDA JEAN 587 TOWNSHIP RD. 345 CHESAPEAKE, OHIO 45619 VOL 356 PG 243 PARCEL-ID 23-119-1100.000	16-01-29 N PT. N1/2 NW LESS 3.87A. C001.77A AGR USE CODE 121 AUV 40 00 40										
FERRIS, BERNARD D. & MELVA G. 25 PVT DR 1456 CHESAPEAKE, OHIO 45619 VOL 594 PG 528 PARCEL-ID 23-119-1200.000	16-1-29 PT N PT N1/2 NW LESS 0 .03,0.21 & 0.17 BAL=2.79ACRES RES USE CODE 545 3,220 970 4,190 HOMESITE VALUE LISTED BELOW 2,950 970 3,920										
FERRIS, BERNARD D. SR. & MELVA G. 25 PVT DR 1456 CHESAPEAKE, OHIO 45619 VOL 610 PG 116 PARCEL-ID 23-119-1200.001	16-1-29 PT N PT N1/2 NW PT 0 .03ACS. RES USE CODE 500 120 00 120										

ARNOLD BUSINESS SYSTEMS 330-467-7100

TAX RATE 91
A/R RED FACTOR 09.3867
OTH RED FACTOR 07.1633

LAWRENCE
TAX DISTRICT 23-UNION TWP-CHESAPEAKE S.D.

GENERAL TAX LIST AND DUPLICATE OF REAL AND PUBLIC UTILITY PROPERTY
COUNTY REAL ESTATE TAXES AND SPECIAL ASSESSMENTS

01/14/04

TAX YEAR 2003
INTEREST RATE
PAGE NO 4720

OWNER'S NAME MAILING ADDRESS	DESCRIPTION			TAXES CHARGED	DECEMBER TAXES	PENALTY	JUNE TAXES	PENALTY	TOTAL DELINQUENT	C. D. DATE	MEMO
	LAND	IMPROVEMENTS	TOTAL VALUE								
ROSS, WAYNE A. & TERESA M. 1480 CO RD 31 CHESAPEAKE, OHIO 45619 VOL 594 PG 317 PARCEL-ID 23-119-1200.002	16-1-29 PT N PT N1/2 NW PT 0.2 1 ACRES RES USE CODE 510 1,490	11,050	12,540								
WALLACE, JERRY L & ANITA L 96 PVT DR 1456 CO RD 31 CHESAPEAKE, OHIO 45619 VOL 612 PG 535 PARCEL-ID 23-119-1200.003	16-1-29 PT N PT N 1/2 NW PT 0. 17ACRES RES USE CODE 500 40	00	40								
HARBOUR, RONALD & MARGRETTA 13 PVT. DR. 633 CHESAPEAKE, OHIO 45619 OR 53 PG 548/550 PARCEL-ID 23-119-1300.001	16-1-29 LOT 1 HUNTER GLEN WOODS RES USE CODE 510 9,090 HOMESITE VALUE LISTED BELOW 00	40,920 40,920	50,010 40,920								
RUCKER, JEFFREY R. & DEBRA S. 44 TWP RD 1212 PROCTORVILLE, OH 45669 OR 156 PG 285 PARCEL-ID 23-119-1300.002	16-1-29 LOT 2 HUNTER GLEN WOODS RES USE CODE 500 8,120	00	8,120	12/5/03 Edward L. & Lucy M. Smith—			8-24-64 George & Brenda Mitchell—				
RUCKER, JEFFREY R. & DEBRA S. 44 TWP RD 1212 PROCTORVILLE, OH 45669 OR 156 PG 285 PARCEL-ID 23-119-1300.003	16-1-29 LOT 3 HUNTER GLEN WOODS RES USE CODE 500 8,120	00	8,120	-SAme—		-SAme					
HEDGES, KEITH W. AND SHERRY L. 73 PRIVATE DRIVE 633 CHESAPEAKE, OHIO 45619 OR 174 PG 483 PARCEL-ID 23-119-1300.004	16-1-29 LOT 4 HUNTER GLEN WOODS RES USE CODE 510 8,120	53,950	62,070	Scott C. & Stephanie M. Daily—		3-23-64					
RUCKER, JEFFREY R. & DEBRA S. 44 TWP RD 1212 PROCTORVILLE, OH 45669 OR 156 PG 285 PARCEL-ID 23-119-1300.005	16-1-29 LOT 5 HUNTER GLEN WOODS RES USE CODE 500 00	00	00								
01-27-03 TRNSF TO 23-119-1300.005 PLANTZ, LARRY E. & JERRIE											
PLANTZ, LARRY E. & JERRIE R. 21 FOREST DR 20 TWP RD 1302 CHESAPEAKE, OHIO 45619 OR 203 PG 42 PARCEL-ID 23-119-1300.005	16-1-29 LOT 5 HUNTER GLEN WOODS RES USE CODE 500 8,120	00	8,120								

TAX RATE 91
A/R RED FACTOR 09.3867
OTH RED FACTOR 07.1633

LAWRENCE
TAX DISTRICT 23-UNION TWP-CHESAPEAKE S.D.

GENERAL TAX LIST AND DUPLICATE OF REAL AND PUBLIC UTILITY PROPERTY
COUNTY REAL ESTATE TAXES AND SPECIAL ASSESSMENTS

01/14/04

TAX YEAR 2003
INTEREST RATE
PAGE NO 4721

OWNER'S NAME MAILING ADDRESS	DESCRIPTION			TAXES CHARGED	DECEMBER TAXES	PENALTY	JUNE TAXES	PENALTY	TOTAL DELINQUENT	C. D. DATE	MEMO
	LAND	IMPROVEMENTS	TOTAL VALUE								
01-27-03 TRNSF FROM 23-119-1300.005 RUCKER, JEFFREY R. & DEBR											
PLANTZ, LARRY E. & JERRIE R. 21 FOREST DR 240 TWP. RD 1302 CHESAPEAKE, OHIO 45619 OR 203 PG 44 PARCEL-ID 23-119-1300.006	16-1-29 LOT 6 HUNTER GLEN WOODS RES USE CODE 500 10,210	00	10,210	1300.017 150/mc 2-10-04 Bal= 23,616 sq ft Tony E. & Denise L. Plantz—							See 02 dup for Plant.
01-27-03 TRNSF FROM 23-119-1300.006 RUCKER, JEFFREY R. & DEBR											
RUCKER, JEFFREY R. & DEBRA S. 44 TWP RD 1212 PROCTORVILLE, OH 45669 OR 156 PG 285 PARCEL-ID 23-119-1300.006	16-1-29 LOT 6 HUNTER GLEN WOODS RES USE CODE 500 00	00	00								
01-27-03 TRNSF TO 23-119-1300.006 PLANTZ, LARRY E. & JERRIE											
PLANTZ, TONY E. & DENISE L. 2726 COLLIS AVE HUNTINGTON, WV 25702 OR 61 PG 336/338 PARCEL-ID 23-119-1300.007	16-1-29 LOT 7 HUNTER GLEN WOODS RES USE CODE 500 12,010	00	12,010								
HENSLEY, GARY AND HEATHER 109 PVT DR 633 CHESAPEAKE, OHIO 45619 OR 173 PG 344 PARCEL-ID 23-119-1300.008	16-1-29 LOT 8 HUNTER GLEN WOODS RES USE CODE 500 6,320 HOMESITE VALUE LISTED BELOW 6,320	00 00	6,320 6,320								
BILLS, GARLAND L. JR. AND DEBBIE M. 125 PRIVATE DR. 633 CHESAPEAKE, OHIO 45619 PARCEL-ID 23-119-1300.009	16-1-29 LOT 9 HUNTER GLEN WOODS RES USE CODE 510 8,850 HOMESITE VALUE LISTED BELOW 00	45,410 45,410	54,260 45,410								
CALLICOAT, DARRIN AND LALAINA 006 C/O F. A. R. E. TAX SERVICE ATTN:ESCROW REPORTING-07W 8435 N. STEMMONS FREEWAY DALLAS, TX 75247 OR 89 PG 214/216 PARCEL-ID 23-119-1300.010	16-1-29 LOT 10 HUNTER GLEN WOODS RES USE CODE 510 12,680	31,870	44,550								
RHOADES, GARY R. AND KIMBERLY S. 004 C/O LERETA CORP CENTRAL REP PRC.DEPT 1123 SOUTH PARKVIEW DR. COVINA, CAL. 91724	16-1-29 LOT 11 HUNTER GLEN WOODS RES USE CODE 510 11,230	44,950	56,180								

ARNOLD BUSINESS SYSTEMS 330-666-7100

TAX RATE 91
A/R RED FACTOR 09.3867
OTH RED FACTOR 07.1633

LAWRENCE
TAX DISTRICT 23-UNION TWP-CHESAPEAKE S.D.

GENERAL TAX LIST AND DUPLICATE OF REAL AND PUBLIC UTILITY PROPERTY
COUNTY REAL ESTATE TAXES AND SPECIAL ASSESSMENTS

01/14/04

TAX YEAR 2003
INTEREST RATE
PAGE NO 4722

OWNER'S NAME MAILING ADDRESS	DESCRIPTION			TAXES CHARGED	DECEMBER TAXES	PENALTY	JUNE TAXES	PENALTY	TOTAL DELINQUENT	C.D. DATE	MEMO
	LAND	IMPROVEMENTS	TOTAL VALUE								
OR 69 PG 428 PARCEL-ID 23-119-1300.011											
RHOADES, GARY RYAN & KIMBERLY SUE 162 PVT DR 633 CHESAPEAKE, OHIO 45619 OR 230 PG 781 PARCEL-ID 23-119-1300.012	16-1-29 LOT 12 HUNTER GLEN WOO DS RES USE CODE 500 10,810	00	10,810								
06-24-03 TRNSF FROM 23-119-1300.012 RUCKER, JEFFREY R. & DEBR											
RUCKER, JEFFREY R. & DEBRA S. 44 TWP RD 1212 PROCTORVILLE, OH 45669 OR 156 PG 285 PARCEL-ID 23-119-1300.012	16-1-29 LOT 12 HUNTER GLEN WOO DS RES USE CODE 500 00	00	00								
06-24-03 TRNSF TO 23-119-1300.012 RHOADES, GARY RYAN & KIMB											
RUCKER, JEFFREY R. & DEBRA S. 44 TWP RD 1212 PROCTORVILLE, OH 45669 OR 156 PG 285 PARCEL-ID 23-119-1300.013	16-1-29 LOT 13 HUNTER GLEN WOO DS RES USE CODE 500 11,210	00	11,210	6/17/04 Gary Ryan + Kimberly Sue Rhoades							
SWANN, JUSTIN & SARA 963 BUFFALO CREEK RD. HUNTINGTON, WV 25704 OR 160 PG 257 PARCEL-ID 23-119-1300.014	16-1-29 LOT 14 HUNTER GLEN WOO DS RES USE CODE 500 11,780	00	11,780								
RUCKER, JEFFREY R. & DEBRA S. 44 TWP RD 1212 PROCTORVILLE, OH 45669 OR 156 PG 285 PARCEL-ID 23-119-1300.015	16-1-29 LOT 15 HUNTER GLEN WOO DS RES USE CODE 500 10,150	00	10,150								
BLACK, CHRISTOPHER L. & KENDRA M. 006 C/O F. A. R. E. TAX SERVICE ATTN:ESCROW REPORTING-07W 8435 N. STEMMONS FREEWAY DALLAS, TX 75247 OR 170 PG 244 PARCEL-ID 23-119-1300.016	16-1-29 LOT 16 HUNTER GLEN WOO DS RES USE CODE 510 10,590	64,760	75,350								
CORNERSTONE CONTRACTORS, INC. PO BOX 725 PROCTORVILLE, OH 45669 OR 180 PG 709/713 PARCEL-ID 23-119-1400.000	16-1-29 S 1/2 SW S OF RD LESS 2.28,12.83 BAL 2.67AC AGR USE CODE 120 510	00	510	Karl P. Cochran for 1-1-04							
KARSHNER, PEGGY Y. 484 CO RD 124	16-1-29 W PT NE COR 0.43AC. RES USE CODE 500										

TAX RATE 91
A/R RED FACTOR 09.3867
OTH RED FACTOR 07.1633

LAWRENCE
TAX DISTRICT 23-UNION TWP-CHESAPEAKE S.D.

GENERAL TAX LIST AND DUPLICATE OF REAL AND PUBLIC UTILITY PROPERTY
COUNTY REAL ESTATE TAXES AND SPECIAL ASSESSMENTS

01/14/04

TAX YEAR 2003
INTEREST RATE
PAGE NO 4723

OWNER'S NAME MAILING ADDRESS	DESCRIPTION			TAXES CHARGED	DECEMBER TAXES	PENALTY	JUNE TAXES	PENALTY	TOTAL DELINQUENT	C.D. DATE	MEMO
	LAND	IMPROVEMENTS	TOTAL VALUE								
CHESAPEAKE, OHIO 45619 OR 75 PG 76 PARCEL-ID 23-119-1500.001	920	00	920								
KARSHNER, PEGGY Y. 484 CO RD 124 CHESAPEAKE, OHIO 45619 OR 75 PG 76 PARCEL-ID 23-119-1500.002	16-1-29 E PT NE COR 0.88AC RES USE CODE 510 4,240 HOMESITE VALUE LISTED BELOW 4,240	39,570 39,570	43,810 43,810								
DINGUS, DONNA 3090 CO. RD. 17 SOUTH POINT, OHIO 45680 VOL 530 PG 283 PARCEL-ID 23-119-1600.000	16-01-29 PT. SW ON RD. C001.00A RES USE CODE 500 1,520	00	1,520								
09-12-03 24.08											
RANDOLPH, ELDON L. 51 PVT DR 1003 CHESAPEAKE, OHIO 45619-805 VOL 538 PG 798 PARCEL-ID 23-119-1700.000	16-1-29 S PT E OF RD LESS 6.51 A & 9.73 ACR. 59.69 AGR USE CODE 120 24,580	23,940	48,520								
STATE OF OHIO C/O O.D.O.T. PO BOX 272 LEBANON, OHIO 45036 VOL 485 PG 412 PARCEL-ID 23-119-1700.001	16-1-29 PT S PT E OF RD (PARC# 72-WL) 6.51ACS. EXM USE CODE 610 680	00	680								
STATE OF OHIO C/O O.D.O.T. PO BOX 272 LEBANON, OHIO 45036 VOL 485 PG 414 PARCEL-ID 23-119-1700.002	16-1-29 P S PT E OF RD (PARC#72-WD) 9.73ACS. EXM USE CODE 610 1,020	00	1,020								
HESSON, PAUL P & CLARIA KAY 871 CO RD 31 CHESAPEAKE, OHIO 45619 VOL 597 PG 405 PARCEL-ID 23-119-1800.000	16-01-29 PT. TRAINGLE W OF RD. C000.03A RES USE CODE 500 350	00	350								
LAWRENCE COUNTY COMMISSIONERS LAWRENCE COUNTY COURTHOUS IRONTON, OHIO 45638-0000 VOL 149 PG 131-134 & 151-49 PARCEL-ID 23-119-1890.000	-00-00 AIRPORT C000.00A EXM USE CODE 620 170,100	128,260	298,360								
HARVEST TIME FREEWILL BAPTIST CHURCH BIG BRANCH RD. CHESAPEAKE, OHIO 45619 VOL 608 PG 318 PARCEL-ID 23-119-1900.000	16-1-29 E OF BRANCH TURNPIKE PT.LESS .20ACS BAL=1.00ACS EXM USE CODE 685 920	00	920								
CHAPMAN, WILLIAM & IMOGENE 50 PVT. RD. 1166 CO. RD. 31	16-1-29 E OF BRANCH TURNPIKE PT .20ACS RES USE CODE 500										

ARMOLD BUSINESS SYSTEMS 330-456-7100

SURVEYOR'S CERTIFICATE

Date SEPT. 7 ~~15~~ 2004

TO WHOM IT MAY CONCERN:

I hereby certify that on or about JUNE 7 ~~15~~ 2004, I surveyed real property owned by JUANITA PLUMLEY AKA MARY J. PLUMLEY, situated in UNION Township and/or _____ Corporation, Lawrence County, Ohio. This certificate is made for the purpose of correcting the Auditor's tax duplicate.

R	T	SEC.	ACRE LOT	NO.	PARCEL NO.	ACREAGE NOW TAXED ON AUDITOR'S DUPLICATE	ACREAGE SHOULD BE CORRECTED AS SHOWN BELOW
16	1	29			23-120-0501	0.65	0.71
					23-120-0500	1.68	0.76
					23-120-0600	0.18	0.13

REMARKS: _____

Signed Charles K. Platt

Registration Number 6244

C.K. PLATT & ASSOCIATES, INC.
LAND SURVEYORS, REGISTERED OH, WV, KY
(MILLER ST.) OHIO 45619
PHONE: 814-867-8053
FAX 814-867-8053 (call first)

PLAT OF SURVEY
FOR
MARY J. PLUMLEY
SECTION 29, T1, R16
UNION TOWNSHIP, LAWRENCE COUNTY, OHIO

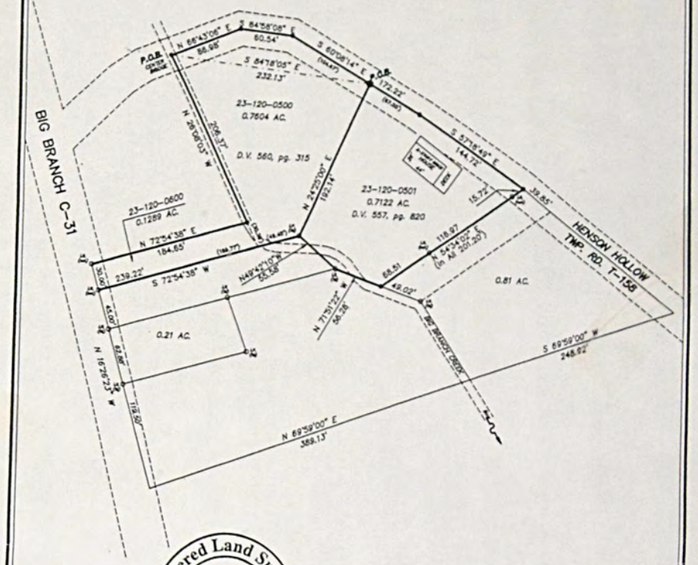

Registered Land Surveyor
CHARLES K. PLATT
No. S-6244
State of Ohio

SCALE: 1" = 100' DRAWING: PLMLY-11

I HEREBY CERTIFY THAT THIS SURVEY WAS PERFORMED UNDER MY RESPONSIBLE DIRECTION AND SUPERVISION AND THE PLAT AND DESCRIPTION ARE TRUE AND ACCURATE TO THE BEST OF MY KNOWLEDGE AND BELIEF. THE SURVEY MEETS OR EXCEEDS THE MINIMUM TECHNICAL STANDARDS FOR LAND SURVEYING.

Charles K. Platt
CHARLES K. PLATT
REGISTERED LAND SURVEYOR, OHIO RLS-6244, WEST VIRGINIA RLS-564, KENTUCKY RLS-2197

Revised 8-16-04
DATE JUNE 7, 2001

PLAT OF SURVEY
FOR
MARY J. PLUMLEY
SECTION 29, T1, R16
UNION TOWNSHIP, LAWRENCE COUNTY, OHIO

TAX RATE 91
A/R RED FACTOR 09.3867
OTH RED FACTOR 07.1633

LAWRENCE
TAX DISTRICT 23-UNION TWP-CHESAPEAKE S.D.

GENERAL TAX LIST AND DUPLICATE OF REAL AND PUBLIC UTILITY PROPERTY
COUNTY REAL ESTATE TAXES AND SPECIAL ASSESSMENTS

01/14/04

TAX YEAR 2003
INTEREST RATE
PAGE NO 4724

OWNER'S NAME MAILING ADDRESS	DESCRIPTION			TAXES CHARGED	DECEMBER TAXES	PENALTY	JUNE TAXES	PENALTY	TOTAL DELINQUENT	C.D. DATE	MEMO
	LAND	IMPROVEMENTS	TOTAL VALUE								
CHESAPEAKE, OHIO 45619 VOL 568 PG 562 PARCEL-ID 23-119-1900.001	120	00	120								
NESSON, PAUL P & CLARIA KAY 871 CO RD 31 CHESAPEAKE, OHIO 45619 VOL 597 PG 405 PARCEL-ID 23-120-0210.000	16-01-29 TRIANGLE W OF RD 0000.09A RES USE CODE 500 810	00	810								
WORKMAN, HAZEL J 16 TWP. RD. 1202 CHESAPEAKE, OHIO 45619 VOL 530 PG 195 PARCEL-ID 23-120-0300.000	16-01-29 S PT. 0000.03A RES USE CODE 500 700	00	700								
SMITH, WAYNE A. & TONI G. 895 COUNTY RD. 31 CHESAPEAKE, OHIO 45619 VOL 472 PG 890 PARCEL-ID 23-120-0400.000 11-14-03 .75	16-01-29 S PT. E OF RD. W PT. 0000.06A RES USE CODE 500 10	00	10								
PLUMLEY, MARY JUANITA 615-16TH AVE. NORTH JACKSONVILLE BEACH, 32250 VOL 560 PG 315 PARCEL-ID 23-120-0500.000	16-01-29 PT. MID. PT. E OF RD. 0001.68A RES USE CODE 500 ~~.76~~ 3,400	00	3,400	9/7/04 Ginger Lynn Plumley & Brandon Kitts							9/7/04 Ac Cowby Platt
PLUMLEY, MARY J. 615-16TH AVE. NORTH JACKSONVILLE BEACH, 32250 VOL 557 PG 820 PARCEL-ID 23-120-0501.000	16-1-29 PT MID PT LESS .08ACBA L .65AG ~~.71~~ RES USE CODE 510 1,920 HOMESITE VALUE LISTED BELOW 1,920	17,380 17,380	19,300 19,300	Same							Ac Cowby Platt
GENESEO, ARLAN AND STEPHANIE 142 TWP RD 158 CHESAPEAKE, CH 45619 OR 32 PG 815 PARCEL-ID 23-120-0501.001	16-1-29 PT MID PT .08AC RES USE CODE 500 740	00	740								
KINDERS, RICHARD C 1046 CO RD 31 CHESAPEAKE, OHIO 45619 VOL 578 PG 264 PARCEL-ID 23-120-0502.000	16-01-29 PT MID PT E OF RD. 0000.32A RES USE CODE 510 920 HOMESITE VALUE LISTED BELOW 920	5,710 5,710	6,630 6,630								
PLUMLEY, MARY JUANITA 615-16TH AVE. NORTH JACKSONVILLE BEACH, 32250 VOL 560 PG 315 PARCEL-ID 23-120-0600.000	16-01-29 PT. MID. PT. E OF RD. ~~0000.12A~~ RES USE CODE 500 ~~.13~~ 40	00	40	Ginger Lynn Plumley & Brandon Kitts							9/7/04 Ac Cowby Platt
KINDER, RICHARD C 1046 CO RD 31 CHESAPEAKE, OHIO 45619 VOL 578 PG 264 PARCEL-ID 23-120-0601.000	16-01-29 PT MID PT E OF RD. 0000.34A RES USE CODE 500 1,970	00	1,970								

TAX RATE 91
A/R RED FACTOR 09.3867
OTH RED FACTOR 07.1633

LAWRENCE
TAX DISTRICT 23-UNION TWP-CHESAPEAKE S.D.

GENERAL TAX LIST AND DUPLICATE OF REAL AND PUBLIC UTILITY PROPERTY
COUNTY REAL ESTATE TAXES AND SPECIAL ASSESSMENTS

01/14/04

TAX YEAR 2003
INTEREST RATE
PAGE NO 4725

OWNER'S NAME MAILING ADDRESS	DESCRIPTION			TAXES CHARGED	DECEMBER TAXES	PENALTY	JUNE TAXES	PENALTY	TOTAL DELINQUENT	C.D. DATE	MEMO
	LAND	IMPROVEMENTS	TOTAL VALUE								
RICE, PHILIP A. 1020 CO RD 31 CHESAPEAKE, OHIO 45619 OR 173 PG 148 PARCEL-ID 23-120-0700.000	16-01-29 PT. MID PT. E OF RD. 0000.25A RES USE CODE 500 50	00	50								
ADKINS, THERESA 679 CO. RD. 31 CHESAPEAKE, OHIO 45619 VOL 632 PG 291 PARCEL-ID 23-120-0800.000	16-1-29 PT MID PT E OF RD PT L ESS 2.66, .50 BAL = 31.84 AC AGR USE CODE 120 9,980	00	9,980								
SIZEMORE, LINCOLN W. & TARA M. 196 PVT. RD 1166 CHESAPEAKE, OHIO 45619 VOL 640 PG 216/220 PARCEL-ID 23-120-0800.001	16-01-29 PT MID PT E OF RD PT 2.66ACRES RES USE CODE 510 3,590 HOMESITE VALUE LISTED BELOW 3,270	8,420 8,320	12,010 11,590								
MOORE, WILLIAM G. AND KAREN S. 007 C/O HUNTINGTON FEDERAL FIFTH AVENUE AT ELEVENTH P. O. BOX 239 HUNTINGTON, WV 25707-9989 OR 96 PG 9 PARCEL-ID 23-120-0800.002	16-1-29 PT MID PT E OF RD PT 0 .50ACRES RES USE CODE 545 2,460	330	2,790								
MOORE, WILLIAM G. AND KAREN S. 007 C/O HUNTINGTON FEDERAL FIFTH AVENUE AT ELEVENTH P. O. BOX 239 HUNTINGTON, WV 25707-9989 OR 96 PG 9 PARCEL-ID 23-120-0801.000	16-01-29 PT MID PT E RD PT 0001.35A RES USE CODE 510 3,390	35,600	38,990								
SAUNDERS, STEVEN TERRY & BILLIE JO 98 PVT RD 1166 CO RD 31 CHESAPEAKE, OHIO 45619 OR 104 PG 144 PARCEL-ID 23-120-0802.000	16-01-29 PT MID PT E OF RD 0001.00A RES USE CODE 510 3,270 HOMESITE VALUE LISTED BELOW 3,270	22,880 21,430	26,150 24,700								
SAUNDERS, STEVEN TERRY & BILLIE JO 98 PVT RD 1166 CO RD 31 CHESAPEAKE, OHIO 45619 OR 104 PG 144 PARCEL-ID 23-120-0803.000	16-01-29 PT MID PT E OF RD PT 0001.13A RES USE CODE 500 220	00	220								
ADKINS, ROGER G. & THERESA S. 679 COUNTY RD 31 CHESAPEAKE, OH 45619 PARCEL-ID 23-120-0805.000	16-1-29 PT MID PT E OF RD PT 1 /2 INT MIN RTS LESS 15.72 BAL = 26.28 AC MIN USE CODE 260 90	00	90								

ARMAND BUSINESS SYSTEMS 330-499-7100

TAX RATE 91
A/R RED FACTOR 09.3867
OTH RED FACTOR 07.1633

LAWRENCE
TAX DISTRICT 23-UNION TWP-CHESAPEAKE S.D.

GENERAL TAX LIST AND DUPLICATE OF REAL AND PUBLIC UTILITY PROPERTY
COUNTY REAL ESTATE TAXES AND SPECIAL ASSESSMENTS

TAX YEAR 2003
INTEREST RATE
01/14/04 PAGE NO 4726

OWNER'S NAME MAILING ADDRESS	DESCRIPTION			TAXES CHARGED	DECEMBER TAXES	PENALTY	JUNE TAXES	PENALTY	TOTAL DELINQUENT	C. D. DATE	MEMO
	LAND	IMPROVEMENTS	TOTAL VALUE								
BASH, KEITH A. AND LINDA D. 81 TWP RD 158 CHESAPEAKE, OHIO 45619 OR21 PG 642 PARCEL-ID 23-120-0805.001	16-1-29 PT MID PT E OF RD PT 1 /2 INT MINERAL RIGHTS 8.80 AC MIN USE CODE 260 30	00	30								
BASH, KEITH A. AND LINDA D. 81 TWP RD 158 CHESAPEAKE, OHIO 45619 OR21 PG 642 PARCEL-ID 23-120-0805.002	16-1-29 PT MID PT E OF RD PT 1 /2 INT MIN RTS 2.13 ACRES MIN USE CODE 260 10	00	10								
SIZEMORE, LINCOLN W. & TARA M. 196 PVT. RD 1166 CHESAPEAKE, OHIO 45619 VOL 640 PG 216/220 PARCEL-ID 23-120-0900.000	16-01-29 PT. MID. PT. E OF RD. PT. & 1/2 MINERALS 0000.64A RES USE CODE 545 2,930	1,480	4,410								
ALIFF, LINDA AKA LINDA K. ALIFF 101 PVT RD 1166 CO RD 31 CHESAPEAKE, OHIO 45619 OR 52 PG 95 PARCEL-ID 23-120-1000.000	16-01-29 PT. NW COR. 0000.28A RES USE CODE 500 880	00	880								
ALIFF, LINDA AKA LINDA K. ALIFF 101 PVT. RD.1166 CO. RD. 31 CHESAPEAKE, OHIO 45619 OR 52 PG 95 PARCEL-ID 23-120-1100.000	16-1-29 PT MID PT E OF RD PT& MINERALS LESS .75AC BAL 1.85AC RES USE CODE 510 3,440 HOMESITE VALUE LISTED BELOW 3,270	7,790 7,320	11,230 10,590								
CHAPMAN, BILL JR. & IMOGENE ELOISE 50 PVT. RD. 1116 CO. RD. 31 CHESAPEAKE, OHIO 45619 VOL 418 PG 252 PARCEL-ID 23-120-1101.000	16-01-29 PT MID PT E OF RD 0000.75A RES USE CODE 500 150	00	150								
CHAPMAN, BILL JR. & IMOGENE EL 50 PVT. RD. 1166 CO. RD. 31 CHESAPEAKE, OHIO 45619 VOL 336 PG 537 PARCEL-ID 23-120-1200.000	16-01-29 PT. MID. PT. E OF RD. 0000.75A RES USE CODE 510 2,460 HOMESITE VALUE LISTED BELOW 2,460	29,390 24,180	31,850 26,640								
FERRIS, BERNARD D. & MELVA G. 25 PVT DR 1456 CHESAPEAKE, OHIO 45619 VOL 594 PG 528 PARCEL-ID 23-120-1300.000	16-1-29 PT MID PT E OF RD LESS 0.93,0.28 & 2.65 BAL=0.78ACRE S RES USE CODE 500 120	00	120								
WALLACE, JERRY & ANITA	16-1-29 PT. MID. PT. E OF RD P										

TAX RATE 91
A/R RED FACTOR 09.3867
OTH RED FACTOR 07.1633

LAWRENCE
TAX DISTRICT 23-UNION TWP-CHESAPEAKE S.D.

GENERAL TAX LIST AND DUPLICATE OF REAL AND PUBLIC UTILITY PROPERTY
COUNTY REAL ESTATE TAXES AND SPECIAL ASSESSMENTS

TAX YEAR 2003
INTEREST RATE
01/14/04 PAGE NO 4727

OWNER'S NAME MAILING ADDRESS	DESCRIPTION			TAXES CHARGED	DECEMBER TAXES	PENALTY	JUNE TAXES	PENALTY	TOTAL DELINQUENT	C. D. DATE	MEMO
	LAND	IMPROVEMENTS	TOTAL VALUE								
96 PVT. DR.1456 CO.RD. 31 CHESAPEAKE, OHIO 45619 VOL 508 PG 620 PARCEL-ID 23-120-1300.001	T 0.93ACS. RES USE CODE 540 3,230 HOMESITE VALUE LISTED BELOW 3,230	14,780 14,370	18,010 17,600								
WALLACE, JERRY L & ANITA L 96 PVT DR 1456 CO RD 31 CHESAPEAKE, OHIO 45619 VOL 612 PG 535 PARCEL-ID 23-120-1300.002	16-1-29 PT MID PT E OF RD PT 0 .28ACRES RES USE CODE 500 50	00	50								
WALLACE, JERRY L & ANITA L 96 PVT DR 1456 CO RD 31 CHEAPEAKE, OHIO 45619 VOL 612 PG 535 PARCEL-ID 23-120-1300.003	16-1-29 PT MID PT E OF RD PT 2 .65ACRES RES USE CODE 500 510	00	510								
KIRBY, DAVID P.O. BOX 2044 HUNTINGTON W.VA 25720 OR 79 PG 480 PARCEL-ID 23-120-1400.000	16-01-29 PT. MID. PT. E OF RD. 0000.06A RES USE CODE 510 410 HOMESITE VALUE LISTED BELOW 410	3,370 3,370	3,780 3,780								
KIRBY, DAVID 3430 8TH. ST. RD. HUNTINGTON, WV. 25701 OR 223 PG 33 PARCEL-ID 23-120-1401.000 05-16-03 TRNSF FROM 23-120-1401.000 HAZLETT, KATHLEEN	16-01-29 0000.21A RES USE CODE 500 1,490	00	1,490								
HAZLETT, KATHLEEN C/O DAVID KIRBY 3430 8TH. ST. RD. HUNTINGTON, WV. 25701 L/C MORT 496 PG 790 PARCEL-ID 23-120-1401.000 05-16-03 TRNSF TO 23-120-1401.000 KIRBY, DAVID	16-01-29 0000.21A RES USE CODE 500 00	00	00								
HAZLETT, KATHLEEN C/O DAVID KIRBY 3430 8TH. ST. RD. HUNTINGTON, WV. 25701 L/C MORT 496 PG 790 PARCEL-ID 23-120-1402.000 05-16-03 TRNSF TO 23-120-1402.000 KIRBY, DAVID	16-01-29 PT. 0000.31A COM USE CODE 401 00	00	00								
KIRBY, DAVID 3430 8TH. ST. RD. HUNTINGTON, WV. 25701 OR 223 PG 33 PARCEL-ID 23-120-1402.000	16-01-29 PT. 0000.31A COM USE CODE 401 1,890 HOMESITE VALUE LISTED BELOW	24,940	26,830								

ARMAND BUSINESS SYSTEMS 330-467-7100

TAX RATE 91
A/R RED FACTOR 09.3867
OTH RED FACTOR 07.1633

LAWRENCE
TAX DISTRICT 23-UNION TWP-CHESAPEAKE S.D.

GENERAL TAX LIST AND DUPLICATE OF REAL AND PUBLIC UTILITY PROPERTY
COUNTY REAL ESTATE TAXES AND SPECIAL ASSESSMENTS

01/14/04

TAX YEAR 2003
INTEREST RATE
PAGE NO 4728

OWNER'S NAME MAILING ADDRESS	DESCRIPTION			TAXES CHARGED	DECEMBER TAXES	PENALTY	JUNE TAXES	PENALTY	TOTAL DELINQUENT	C. D. DATE	MEMO
	LAND	IMPROVEMENTS	TOTAL VALUE								
		00	8,320								
05-16-03 TRNSF FROM 23-120-1402.000		HAZLETT, KATHLEEN									
DINGUS, DONNA	16-01-29 SW COR. SE PT.										
3090 CO. RD. 17	0000.50A	RES USE CODE	510								
SOUTH POINT, OHIO 45680											
VOL 530 PG 283	1,410	12,360	13,770								
PARCEL-ID 23-120-1500.000	HOMESITE VALUE LISTED BELOW										
09-12-03 212.14	1,410	12,360	13,770								
THOMAS, JOHN K. & MARY J.	16-1-29 PT E1/2 SE E OF RD PT										
95 TWP RD 1361	.10ACS										
CHESAPEAKE, OHIO 45619		RES USE CODE	500								
VOL 639 PG 201											
PARCEL-ID 23-120-1600.000	270	00	270								
STATE OF OHIO	16-1-29 PT E1/2 SE E OF RD PT										
P.O. BOX 272	PARC 58WD LESS .09 BAL=.07										
LEBANON, OH. 45036-000		EXM USE CODE	610								
VOL 467 PG 1											
PARCEL-ID 23-120-1601.000	110	00	110								
BLACK, PAULINE	16-1-29 PT E1/2 SE E OF RD LES			CT							
P.O. BOX 424	S C.02 AC BAL = 0.07 ACRES										
CHESAPEAKE, OHIO 45619		RES USE CODE	500	William Black							
VOL 573 PG 694				5-11-04							
PARCEL-ID 23-120-1601.001	20	00	20								
COUNTY OF LAWRENCE	16-1-296 PT E 1/2 SE E OF RD P										
VETERANS SQUARE	T C.02 ACRES										
IRONTON, OHIO 45638		EXM USE CODE	620								
PLAT 9 PG 39											
PARCEL-ID 23-120-1601.002	110	00	110								
RANDOLPH, ELDON	16-01-29 PT MID PT E OF RD										
51 PVT DR 1003	LESS 1.04A										
CHESAPEAKE, OHIO 45619-805	C004.96A	AGR USE CODE	120								
VOL 553 PG 370											
PARCEL-ID 23-120-1700.000	960	00	960								
BUSICK, MARK G. & JENNIFER	16-1-29 PT. MID PT E OF RD PT										
53 TWP RD 1202	LESS0.15ACS & 0.70ACS BAL 0.19										
CHESAPEAKE, OHIO 45619	ACS	RES USE CODE	500								
OR 39 PG 444											
PARCEL-ID 23-120-1701.000	40	00	40								
GENESEO, ARLAN AND STEPHANIE	16-1-29 PT MID PT E OF RD PT,										
142 TWP RD 158	NE PT .08 AC										
CHESAPEAKE, OHIO 45619		RES USE CODE	500								
OR 32 PG 815											
PARCEL-ID 23-120-1701.001	260	00	260								
GENESEO, ARLAN AND STEPHANIE	16-1-29 E PT E OF CR .65 AC										

TAX RATE 91
A/R RED FACTOR 09.3867
OTH RED FACTOR 07.1633

LAWRENCE
TAX DISTRICT 23-UNION TWP-CHESAPEAKE S.D.

GENERAL TAX LIST AND DUPLICATE OF REAL AND PUBLIC UTILITY PROPERTY
COUNTY REAL ESTATE TAXES AND SPECIAL ASSESSMENTS

01/14/04

TAX YEAR 2003
INTEREST RATE
PAGE NO 4729

OWNER'S NAME MAILING ADDRESS	DESCRIPTION			TAXES CHARGED	DECEMBER TAXES	PENALTY	JUNE TAXES	PENALTY	TOTAL DELINQUENT	C. D. DATE	MEMO
	LAND	IMPROVEMENTS	TOTAL VALUE								
142 TWP RD 158		RES USE CODE	545								
CHESAPEAKE, OHIO 45619											
OR 32 PG 815	960	00	960								
PARCEL-ID 23-120-1701.002											
MORSE, JEREMY P. & JANE L.	16-01-29 N PT. NE PT. N1/2										
673 TOWNSHIP ROAD 158	C004.39A	AGR USE CODE	120								
CHESAPEAKE, OHIO 45619-1920											
	850	00	850								
PARCEL-ID 23-120-1800.000											
HARVEST TIME FREE WILL BAPTIST	16-01-29 PT. MID. PT. E OF RD.										
CHURCH	C000.42A	EXM USE CODE	685								
BIG BRANCH ROAD											
CHESAPEAKE, OHIO 45619	6,070	20,920	26,990								
VOL 608 PG 318											
PARCEL-ID 23-120-1900.000											
MORSE, JEREMY P. & JANE L.	16-01-29 PT. E1/2 NW NE NE COR										
673 TWP RD 158	.SW NE N SIDE NE NE & NW COR.										
CHESAPEAKE, OHIO 45619-192	C027.27A	AGR USE CODE	120								
	9,820	26,150	35,970								
PARCEL-ID 23-121-0100.000	HOMESITE VALUE LISTED BELOW										
	3,270	25,030	28,300								
STATE OF OHIO	16-1-29 N PT NE PT N1/2 BET RD										
505 ST RT 741	& CR .43A STHY EASE PARC 6-WL										
LEBANON, OH 45041		EXM USE CODE	610								
OR 154 PG 35											
PARCEL-ID 23-121-0200.000	230	00	230								
STATE OF OHIO	16-1-29 S PT NE PT N 1/2 17.55										
505 ST RT 741	A ST HY EASE PARC 6-WL										
LEBANON, OH 45041		EXM USE CODE	610								
OR 154 PG 35											
PARCEL-ID 23-121-0300.000	14,990	36,850	51,840								
MORSE, JEREMY P. & JANE L.	16-01-29 PT. BET. HENSON HOLLO										
673 TOWNSHIP ROAD 158	WRD. & SYMMES CR.										
CHESAPEAKE,OHIO 45619-192	C001.17A	AGR USE CODE	120								
	230	00	230								
PARCEL-ID 23-121-0400.000											
STATE OF OHIO	16-1-29 PT SE COR .11AC ST HY										
505 ST RT 741	EASE PARC 6-WL LAW 7-7.25										
LEBANON, OH 45041		EXM USE CODE	610								
OR 154 PG 35											
PARCEL-ID 23-121-0500.000	230	00	230								
HOLMAN, PHIL & SUZANNE STRAIT-	16-01-29 PT. NE PT. NE										
HOLMAN	LESS .30 AC										
542 TWP. RD. 158	C000.70A	RES USE CODE	510								
CHESAPEAKE, OHIO 45619											
VOL 603 PG 764	2,290	64,610	66,900								
PARCEL-ID 23-121-0600.000											
HOLMAN, PHIL & SUZANNE STRAIT-	16-01-29 PT NE PT NE PT										

ARNOLD BUSINESS SYSTEMS 330-467-7100

TAX RATE 91
A/R RED FACTOR 09.3867
OTH RED FACTOR 07.1633

LAWRENCE
TAX DISTRICT 23-UNION TWP-CHESAPEAKE S.D.

GENERAL TAX LIST AND DUPLICATE OF REAL AND PUBLIC UTILITY PROPERTY
COUNTY REAL ESTATE TAXES AND SPECIAL ASSESSMENTS

01/14/04

TAX YEAR 2003
INTEREST RATE
PAGE NO 4730

OWNER'S NAME MAILING ADDRESS	DESCRIPTION			TAXES CHARGED	DECEMBER TAXES	PENALTY	JUNE TAXES	PENALTY	TOTAL DELINQUENT	C. D. DATE	MEMO
	LAND	IMPROVEMENTS	TOTAL VALUE								
HOLMAN 542 TWP. RD. 158 CHESAPEAKE, OHIO 45619 VOL 603 PG 764 PARCEL-ID 23-121-0601.000	0000.30A 780	RES USE CODE 500 00	780								
STATE OF OHIO C/O ODOT PO BOX 272 LEBANON, OHIO VOL 500 PG 642 PARCEL-ID 23-121-0700.000	16-1-29 NW SE W OF RD LESS 1.2 8A. PARC. #528WL .23ACS. 110	EXM USE CODE 610 00	0 110								
STATE OF OHIO, DEPARTMENT OF TRANSPORTATION P.O. BOX 272 ROOM 214 LEBANNON, OHIO 45036 VOL 540 PG 567 PARCEL-ID 23-121-0701.000	16-01-29 NW SE W OF RD PT 0000.38A 110	EXM USE CODE 610 00	110								
COLLINS, JOHN H. JR. & DENISE RT. 4, GILLEN FARM CHESAPEAKE, OHIO 45619-0000 VOL 472 PG 872 PARCEL-ID 23-121-0702.000	16-01-29 PT NW SE W OF RD 0000.90A 480	RES USE CODE 500 00	480								
HEFFNER, DOROTHY LOU P.O. BOX 593 CHESAPEAKE, OHIO 45619 VOL 361 PG 99 PARCEL-ID 23-121-0800.000	16-01-29 E PT 0001.39A 3,350 HOMESITE VALUE LISTED BELOW 3,270	RES USE CODE 510 27,160 25,140	30,510 28,410								
KEENEY, OLIVE 708 CO. RD. 31 CHESAPEAKE, OHIO 45619 PARCEL-ID 23-121-0801.000	-00-00 W PT 0003.91A 2,110 HOMESITE VALUE LISTED BELOW 1,640	RES USE CODE 510 12,410 10,430	14,520 12,070								
THOMAS, JOHN K. & MARY J. 95 TWP RD 1361 CHESAPEAKE, OHIO 45619 VOL 479 PG 774 PARCEL-ID 23-121-0900.000	16-01-29 PT E1/2 SE LESS 0.09A 0000.25A 1,640 HOMESITE VALUE LISTED BELOW 1,640	RES USE CODE 510 20,920 20,920	22,560 22,560								
STATE OF OHIO P.O. BOX 272 LEBANON, OHIO 45036-000 VOL 463 PG 828 PARCEL-ID 23-121-0901.000	16-01-29 PT E1/2 SE PT PARC 57WD 0000.09A 110	EXM USE CODE 610 00	110								
MILLER, JILL M 406 CO RD 123 CHESAPEAKE, OHIO 45619 VOL 575 PG 5656 PARCEL-ID 23-121-1000.001	16-1-29 E1/2 SE E OF RD PT .26ACS. 1,680 HOMESITE VALUE LISTED BELOW 1,680	0 RES USE CODE 510 24,130 24,130	0 25,810 25,810								

TAX RATE 91
A/R RED FACTOR 09.3867
OTH RED FACTOR 07.1633

LAWRENCE
TAX DISTRICT 23-UNION TWP-CHESAPEAKE S.D.

GENERAL TAX LIST AND DUPLICATE OF REAL AND PUBLIC UTILITY PROPERTY
COUNTY REAL ESTATE TAXES AND SPECIAL ASSESSMENTS

01/14/04

TAX YEAR 2003
INTEREST RATE
PAGE NO 4731

OWNER'S NAME MAILING ADDRESS	DESCRIPTION			TAXES CHARGED	DECEMBER TAXES	PENALTY	JUNE TAXES	PENALTY	TOTAL DELINQUENT	C. D. DATE	MEMO
	LAND	IMPROVEMENTS	TOTAL VALUE								
KNAPP, CAROL C. 394 CO RD 123 CHESAPEAKE, OHIO 45619 OR 77 PG 488 PARCEL-ID 23-121-1000.002	16-1-29 E1/2 SE E OF RD PT 0.18ACS. 1,340	RES USE CODE 510 22,370	23,710								
CUMPTAN, CHARLES C. & DEBORAH V. 006 C/O F. A. R. E. TAX SERVICE ATTN:ESCROW REPORTING-07W 8435 N. STEMMONS FREEWAY DALLAS, TX 75247 OR 36 PG 472 PARCEL-ID 23-121-1000.003	16-1-29 E1/2 SE E OF RD PT 0.3 8ACS. 2,100 HOMESITE VALUE LISTED BELOW 2,100	RES USE CODE 510 27,380 27,380	29,480 29,480								
MCCALLISTER, JOSEPH M. & AMY B. 70 TWP RD 1364 CHESAPEAKE, OHIO 45619 OR 193 PG 241 PARCEL-ID 23-121-1000.004	16-1-29 PT E1/2 SE E OF RD PT 1.61AC 2,350	RES USE CODE 500 00	2,350								
12-03-02 TRNSF FROM 23-121-1000.004 MAYS, DONALD G. AND BETTY											
MAYS, DONALD G. AND BETTY J. P.O BOX 554 CHESAPEAKE, OHIO 45619 PARCEL-ID 23-121-1000.004	16-1-29 PT E1/2 SE E OF RD PT 1.61AC 00	RES USE CODE 500 00	00								
12-03-02 TRNSF TO 23-121-1000.004 MCCALLISTER, JOSEPH M. &											
DAMRON, LOWELL J. & CAROL SUE 60 TWP RD 1363 CHESAPEAKE, OH 45619 PARCEL-ID 23-121-1000.005	16-1-29 PT E1/2 SE E OF RD PT 0.78 ACRES 3,090	RES USE CODE 599 610	3,700								
HALL, VICKI PALMER 148 TWP RD 1363 CHESAPEAKE, OHIO 45619 VOL 636 PG 334 PARCEL-ID 23-121-1000.006	16-1-29 PT E1/2 SE E OF RD PT 0.14 ACRES 1,130	RES USE CODE 500 00	1,130								
CUMPTAN, CHARLES C. & DEBORAH V. 66 PVT DR.170 CO RD 123 CHESAPEAKE, OH 45619 OR 6 PG 80 PARCEL-ID 23-121-1000.007	16-1-29 E1/2 SE E OF RD PT .14 AC 1,130	RES USE CODE 500 00	1,130								
MCCALLISTER, JOSEPH M. AND AMY B. 70 TWP RD 1364 CHESAPEAKE, OH 45619	16-1-29 E 1/2 SE E OF RD PT .1 3AC	RES USE CODE 510									

ARMOND BUSINESS SYSTEMS 330-467-7100

TAX RATE 91
A/R RED FACTOR 09.3867
OTH RED FACTOR 07.1633

LAWRENCE
TAX DISTRICT 23-UNION TWP-CHESAPEAKE S.D.

GENERAL TAX LIST AND DUPLICATE OF REAL AND PUBLIC UTILITY PROPERTY
COUNTY REAL ESTATE TAXES AND SPECIAL ASSESSMENTS

TAX YEAR 2003
INTEREST RATE
01/14/04 PAGE NO 4732

OWNER'S NAME MAILING ADDRESS	DESCRIPTION			TAXES CHARGED	DECEMBER TAXES	PENALTY	JUNE TAXES	PENALTY	TOTAL DELINQUENT	C. D. DATE	MEMO
	LAND	IMPROVEMENTS	TOTAL VALUE								
OR 188 PG 420 PARCEL-ID 23-121-1000.008	1,070 HOMESITE VALUE LISTED BELOW 1,070	44,400 43,880	45,470 44,950								
MAYS, DONALD G. & BETTY J. 032 C/O COUNTRYWIDE TAX DEPT. MSN : SV - 24 P. O. BOX 10211 VAN NUYS, CA. 91410-0211 VOL 510 PG 321 PARCEL-ID 23-121-1001.000	PT. E 1/2 SE E OF RD LESS 0.22 BAL. 0.53 RES USE CODE 510 2,530	23,750	26,280								
TABER, ROBERT P. & ELIZABETH 004 C/O LERETA CORP CENTRAL REP PRC.DEPT 1123 SOUTH PARKVIEW DR. COVINA, CAL. 91724 VOL 581 PG 701 PARCEL-ID 23-121-1001.001	PT. E 1/2 SE E OF RD. BAL. 22 RES USE CODE 510 1,530	19,170	20,700								
THOMAS, JOHN K & MARY J 95 TWP RD 1361 CHESAPEAKE, OHIO 45619 PARCEL-ID 23-121-1100.000	16-1-29 E1/2 SE E OF RD SW LES S 4.61A. BAL=2.01ACS. RES USE CODE 500 390	00	390								
STATE OF OHIO PO BOX 272 LEBANON, OHIO 45036 VOL 518 PG 645 PARCEL-ID 23-121-1100.001	16-1-29 E1/2 SE E OF RD SW PT. PARC #60-WD-1 0.69ACS. EXM USE CODE 610 110	00	110								
STATE OF OHIO P.O. BOX 272 LEBANON, OH. 45036-000 VOL 465 P 405 PARCEL-ID 23-121-1101.000	16-1-29 E1/2 SE E OF RD SW PT PARC 60WD 2.72ACS. EXM USE CODE 610 290	00	290								
OHIO STATE OF C/O ODOT C/O DEBRA NEW 505 S. ST. RT. 741 2ND FLOOR LEBANON, OH. 45036-0000 SEE VOL. 465 PG. 407 PARCEL-ID 23-121-1102.000	16-1-29 E1/2 SE E OF RD SW PT PARC 60 WD 1.20ACS. EXM USE CODE 610 130	00	130								
STATE OF OHIO COLUMBUS, OHIO VOL 528 PG 80 PARCEL-ID 23-121-1200.000	16-1-29 E 1/2 SE E OF RD NE LE SS 0.17ACS & 1.74ACS BAL=5.11 EXM USE CODE 610 540	00	540								
STATE OF OHIO COLUMBUS, OHIO	16-01-29 PT E1/2 SE E OF RD NE 1.74 ACS										

TAX RATE 91
A/R RED FACTOR 09.3867
OTH RED FACTOR 07.1633

LAWRENCE
TAX DISTRICT 23-UNION TWP-CHESAPEAKE S.D.

GENERAL TAX LIST AND DUPLICATE OF REAL AND PUBLIC UTILITY PROPERTY
COUNTY REAL ESTATE TAXES AND SPECIAL ASSESSMENTS

TAX YEAR 2003
INTEREST RATE
01/14/04 PAGE NO 4733

OWNER'S NAME MAILING ADDRESS	DESCRIPTION			TAXES CHARGED	DECEMBER TAXES	PENALTY	JUNE TAXES	PENALTY	TOTAL DELINQUENT	C. D. DATE	MEMO
	LAND	IMPROVEMENTS	TOTAL VALUE								
VOL 528 PG 82 PARCEL-ID 23-121-1200.001	180	EXM USE CODE 00	610 180								
STATE OF OHIO P.O. BOX 272 LEBANON, OHIO 45036-000 VOL 461 PG 205 PARCEL-ID 23-121-1201.000	16-01-29 PT E1/2 SE E OF RD NE PARC 62WD 0000.17A 110	EXM USE CODE 00	610 110								
FOWLER, ETHEL ET AL 112 KELTON LANE CHESAPEAKE, OH 45619 OR3 PG 464 PARCEL-ID 23-121-1300.000	16-01-29 E1/2 SE E OF RD. 0003.20A 620	RES USE CODE 00	500 620								12/30/04 Carroll + Wanda Keefer
STATE OF OHIO 650 EASTERN AVE CHILLICOTHE, OHIO 45601-000 VOL 528 PG 111 PARCEL-ID 23-121-1400.000	16-01-29 PT NE SE LESS 0.90 AC SE.22AC & .92A 0005.49A 580	EXM USE CODE 00	610 580								
STATE OF OHIO COLUMBUS, OHIO VOL 528 PG 98 PARCEL-ID 23-121-1400.001	16-01-29 PT NE SE PT 1.40 ACS 850	EXM USE CODE 00	610 850								
STATE OF OHIO COLUMBUS, OHIO VOL 528 PG 100 PARCEL-ID 23-121-1400.002	16-01-29 PT NE SE PT. 1.46 ACS 150	EXM USE CODE 00	610 150								
COLLINS, JOHN H. JR. & DENISE RT. 4 STMMES CREEK RD. CHESAPEAKE, OHIO 45619-0000 476 PG 752 PARCEL-ID 23-121-1401.000	16-01-29 PT NE SE PT 0000.90A 2,950	RES USE CODE 00	500 2,950								
STATE OF OHIO C/O ODOT PO BOX 272 LEBANON, OHIO 45036 VOL 500 PG 642 PARCEL-ID 23-121-1402.000	16-1-29 PT NE SE PARC. #528WL 0.22ACS. 110	EXM USE CODE 00	610 110								
STATE OF OHIO C/O ODOT PO BOX 272 LEBANON, OHIO 45036 VOL 500 PG 642 PARCEL-ID 23-121-1403.000	16-1-29 PT NE SE PARC #528WL 0.92ACS. 110	EXM USE CODE 00	610 110								
STATE OF OHIO C/O ODOT PO BOX 272 LEBANON, OHIO 45036 VOL 497 PG 288	16-01-29 PT NE SE 0000.96A 110	EXM USE CODE 00	610 110								

ARNOLD BUSINESS SYSTEMS 330-666-7100

TAX RATE 91
A/R RED FACTOR 09.3867
OTH RED FACTOR 07.1633

LAWRENCE
TAX DISTRICT 23-UNION TWP-CHESAPEAKE S.D.

GENERAL TAX LIST AND DUPLICATE OF REAL AND PUBLIC UTILITY PROPERTY
COUNTY REAL ESTATE TAXES AND SPECIAL ASSESSMENTS

01/14/04

TAX YEAR 2003
INTEREST RATE
PAGE NO 4734

OWNER'S NAME MAILING ADDRESS	DESCRIPTION			TAXES CHARGED	DECEMBER TAXES	PENALTY	JUNE TAXES	PENALTY	TOTAL DELINQUENT	C. D. DATE	MEMO
	LAND	IMPROVEMENTS	TOTAL VALUE								
PARCEL-ID 23-121-1404.000											
~~BLACK~~, WILLIAM & PAULINE P.O. BOX 424 CHESAPEAKE, OHIO 45619 VOL 592 PG 682 PARCEL-ID 23-121-1500.000	16-01-29 S PT. E1/2 SE ON RD. C000.10A RES USE CODE 500 20	00	20	AF William Black 4-30-04							
HESSON, THELMA 22 PRV. DR. 142 CHESAPEAKE, OHIO 45619-7095 PARCEL-ID 23-121-1600.000	16-01-29 SE PT. SE SE LESS 1A. C000.44A RES USE CODE 510 2,290 HOMESITE VALUE LISTED BELOW 2,290	10,650 10,650	12,940 12,940								
KYLE, BETTY LANGDON C/O BETTY BREWER 46 PRIVATE DR. 142 CHESAPEAKE, OHIO 45619-0000 VOL 397 PG 511 PARCEL-ID 23-121-1601.000	16-01-29 PT. SE PT. SE SE C000.11A RES USE CODE 545 950	90	1,040								
GALLOWAY, MARY ANN & JULIA BEE CHER KIRK 121 FRANKLIN ST. SOUTH POINT, OH 45680 VOL 602 PG 421/427 PARCEL-ID 23-121-1700.000	16-1-29 SE PT SE SE LESS 0.98A . (SEE '83 DUP. FOR SURVEY) 0.16ACS. RES USE CODE 500 30	00	30								
STATE OF OHIO C/O ODOT PO BOX 272 LEBANON, OHIO 45036 VOL 500 PG 644 PARCEL-ID 23-121-1700.001	16-1-20 PT SE PT SE SE PARC. # 42WL 0.61ACS. EXM USE CODE 610 110	00	110								
STATE OF OHIO C/O ODOT PO BOX 272 LEBANON, OHIO 45036 VOL 500 PG 646 PARCEL-ID 23-121-1700.002	16-1-29 PT SE PT SE SE PARC. # 42WD 0.28ACS. EXM USE CODE 610 110	00	110								
MILLER, DENNIE EMERSON & LINDA DALE 155 TOWNSHIP RD. 1363 CHESAPEAKE, OHIO 45619 VOL 502 PG 109 PARCEL-ID 23-121-1700.003	16-1-29 PT SE PT SE SE .09ACS. RES USE CODE 500 80	00	0 80								
GALLOWAY, MARY ANN & JULIA BEE CHER KIRK 121 FRANKLIN ST. SOUTH POINT, OH 45680 VOL 602 PG 421/427 PARCEL-ID 23-121-1800.000	16-01-29 SE PT. SE SE C000.54A RES USE CODE 500 2,570	00	2,570								
GALLOWAY, MARY ANN & JULIA BEE CHER KIRK 121 FRANKLIN ST. SOUTH POINT, OH 04680 VOL 602 PG 421/427	16-01-29 SW PT. SE PT. SE SE 99.70 ON COUNTY RD. C000.28A RES USE CODE 510 920	23,470	24,390								

TAX RATE 91
A/R RED FACTOR 09.3867
OTH RED FACTOR 07.1633

LAWRENCE
TAX DISTRICT 23-UNION TWP-CHESAPEAKE S.D.

GENERAL TAX LIST AND DUPLICATE OF REAL AND PUBLIC UTILITY PROPERTY
COUNTY REAL ESTATE TAXES AND SPECIAL ASSESSMENTS

01/14/04

TAX YEAR 2003
INTEREST RATE
PAGE NO 4735

OWNER'S NAME MAILING ADDRESS	DESCRIPTION			TAXES CHARGED	DECEMBER TAXES	PENALTY	JUNE TAXES	PENALTY	TOTAL DELINQUENT	C. D. DATE	MEMO
	LAND	IMPROVEMENTS	TOTAL VALUE								
PARCEL-ID 23-122-0100.000	HOMESITE VALUE LISTED BELOW 920	23,430	24,350								
BLACK, WILLIAM & PAULINE P.O. BOX 424 CHESAPEAKE, OHIO 45619 VOL 592 PG 682 PARCEL-ID 23-122-0200.000	16-01-29 SE PT. SE SE SEC. 29 &W PT. SW SEC. 28 C001.35A RES USE CODE 500 3,340	00	3,340	AF William Black 4-30-04							
BOLEN, RICHARD J. PO BOX 2185 HUNTINGTON, W. VA. 25722 VOL 523 PG 477 PARCEL-ID 23-122-0500.000	16-01-29 IN NE COR. OF THE NE1/4 OF TH NE1/4 C009.64A RES USE CODE 500 1,860	00	1,860								
BROWNING, OSHEL M. & BARBARA A . 88 TOWNSHIP RD, 278S CHESAPEAKE, OHIO 45619 VOL 633PG 730 PARCEL-ID 23-122-0600.000	16-01-29 IN NE COR. OF THE NE1/4 OF TH NE1/4 C000.76A RES USE CODE 510 2,490 HOMESITE VALUE LISTED BELOW 2,490	9,210 9,210	11,700 11,700								
STATE OF OHIO P.O. BOX 272 LEBANON, OHIO 45036-0000 VOL 463 PG 674 PARCEL-ID 23-122-0700.000	16-01-29 CEN E1/2 SE E OF RD PARC #32WL C001.04A EXM USE CODE 610 110	00	110								
ASH, KIMBERLY 122 TWP RD 278 CHESAPEAKE, OHIO 45619 OR 192 PG 684 PARCEL-ID 23-122-0800.000 12-02-02 TRNSF FROM 23-122-0800.000 JOHNSON, MICHAEL & KIMBER	16-01-29 PT. C000.20A RES USE CODE 510 1,440 HOMESITE VALUE LISTED BELOW 1,440	6,310 6,310	7,750 7,750								
JOHNSON, MICHAEL & KIMBERLY AS H 122 TWP RD 278 CHESAPEAKE, OHIO 45619 OR 79 PG 396 PARCEL-ID 23-122-0800.000 12-02-02 TRNSF TO 23-122-0800.000 ASH, KIMBERLY	16-01-29 PT. C000.20A RES USE CODE 510 00	00	00								
RANDOLPH, ELDON LEE C/O FRED HAYES 51 PVT DR 1003 CHESAPEAKE, OHIO 45619-8057 VOL 551 PG 477 PARCEL-ID 23-122-0900.000	16-1-29 IN N1/2 N1/2 SE E OF R D LESS 1.7 BAL= 5.38AC AGR USE CODE 120 2,180	00	2,180								
STATE OF OHIO C/O ODOT PO BOX 272 LEBANON, OHO 45036	16-1-29 N1/2 N1/2 SE E OF RD P T FARC. #30WL-1 0.92ACS. EXM USE CODE 610										

ARMOND BUSINESS SYSTEMS 330-467-7100

TAX RATE 91
A/R RED FACTOR 09.3867
OTH RED FACTOR 07.1633

LAWRENCE
TAX DISTRICT

GENERAL TAX LIST AND DUPLICATE OF REAL AND PUBLIC UTILITY PROPERTY
COUNTY REAL ESTATE TAXES AND SPECIAL ASSESSMENTS
23-UNION TWP-CHESAPEAKE S.D.

01/14/04

TAX YEAR 2003
INTEREST RATE
PAGE NO 4736

OWNER'S NAME MAILING ADDRESS	DESCRIPTION			TAXES CHARGED	DECEMBER TAXES	PENALTY	JUNE TAXES	PENALTY	TOTAL DELINQUENT	C. D. DATE	MEMO
	LAND	IMPROVEMENTS	TOTAL VALUE								
VOL 528 PG 96 PARCEL-ID 23-122-0900.001	110	00	110								
STATE OF OHIO C/O ODOT PO BOX 272 LEBANON, OHIO 45036 VOL 528 PG 92 PARCEL-ID 23-122-0900.002	16-1-29 N1/2 N1/2 SE E OF RD P T PARC. #30WD-1 2.14ACS EXM USE CODE 610 220	00	220								
STATE OF OHIO P.O. BOX 272 LEBANON, OHIO 45036-000 VOL 463 PG 686 PARCEL-ID 23-122-0901.000	16-01-29 IN N1/2 SE E OF RD LESS 2.35A PARC NO C000.83A EXM USE CODE 610 110	00	110								
STATE OF OHIO P.O. BOX 272 LEBANON, OHIO 45036-000 VOL 463 PG 684 PARCEL-ID 23-122-0902.000	16-01-29 PT N1/2 SE E OF RD PARC NO 509WL C002.35A EXM USE CODE 610 250	00	250								
STATE OF OHIO C/O ODOT PO BOX 272 LEBANON, OHIO 45036 VOL 490 PG 596 PARCEL-ID 23-122-1000.000	16-01-29 N 1/2 N 1/2 SE OF RD ON CR LESS 0.71 ACS C001.07A EXM USE CODE 610 110	00	110								
STATE OF OHIO C/O ODOT (ATTN: ACQ. DEPT.) P.O. BOX 272 ROOM 214 LEBANON, OH. 45036-0000 VOL 465 PG 135 PARCEL-ID 23-122-1001.000	16-01-29 PT N1/2 N 1/2 SE OF RD ON CR PT PARC NO 507WL C000.71A EXM USE CODE 610 110	00	110								
AFZALIRAD, MOHAMMAD 102 BELMONT DR HUNTINGTON, WV 25705 OR 141 PG 564 PARCEL-ID 23-122-1100.000	16-1-29 PT N PT S1/2 SE E OF R D 1.37AC RES USE CODE 500 3,420	00	3,420								
NEWMAN, DANNIE O. & DONNA 3471 CO. RD. 59 CHESAPEAKE, OHIO 45619 PARCEL-ID 23-122-1200.000	16-01-29 N CEN S1/2 SE LESS 2. 35AC & 0.66AC. RES USE CODE 500 1,820	00	1,820								
STATE OF OHIO C/O O.D.O.T. PO BOX 272 LEBANON, OHIO 45036 VOL 485 PG 420 PARCEL-ID 23-122-1200.001	16-01-29 PT N CEN S1/2 SE PT (PARCEL #506-WL) EXM USE CODE 610 110	00	110								
STATE OF OHIO C/O O.D.O.T. P.O.BOX 272	16-01-29 LOT 1 ALAN COURT S.D .; PARCEL #511-WL EXM USE CODE 610										

TAX RATE 91
A/R RED FACTOR 09.3867
OTH RED FACTOR 07.1633

LAWRENCE
TAX DISTRICT

GENERAL TAX LIST AND DUPLICATE OF REAL AND PUBLIC UTILITY PROPERTY
COUNTY REAL ESTATE TAXES AND SPECIAL ASSESSMENTS
23-UNION TWP-CHESAPEAKE S.D.

01/14/04

TAX YEAR 2003
INTEREST RATE
PAGE NO 4737

OWNER'S NAME MAILING ADDRESS	DESCRIPTION			TAXES CHARGED	DECEMBER TAXES	PENALTY	JUNE TAXES	PENALTY	TOTAL DELINQUENT	C. D. DATE	MEMO
	LAND	IMPROVEMENTS	TOTAL VALUE								
LEBANON, OHIO 45036 VOL 485 PG 418 PARCEL-ID 23-122-1201.000	1,880	00	1,880								
STATE OF OHIO C/O ODOT (ATTN: ACQ. DEPT.) P.O. BOX 272 ROOM 214 LEBANON, OHIO 45036-0000 VOL 463 PG 175 PARCEL-ID 23-122-1202.000	16-01-29 ALAN COURT SUB DIV LOT 2 PARC NO C000.00A EXM USE CODE 610 1,690	00	1,690								
OHIO STATE OF C/O ODOT C/O DEBRA NEW 505 S. ST. RT. 741 2ND FLOOR LEBANON, OH. 45036-0000 VOL 464 PG 691 PARCEL-ID 23-122-1203.000	16-01-29 ALAN COURT S D LOT 3 0000.00A EXM USE CODE 610 1,630	00	1,630								
STATE OF OHIO C/O O.D.O.T P.O. BOX 272 LEBANON, OHIO 45036 VOL 485 PG 420 PARCEL-ID 23-122-1204.000	16-01-29 LOT 4 ALAN COURT S.D. ; PARCEL #506-WL EXM USE CODE 610 110	00	110								
STATE OF OHIO P.O. BOX 272 LEBANON, OHIO 45036-000 VOL 462 PG 140 PARCEL-ID 23-122-1205.000	16-01-29 ALAN COURT LOT 5 PARCEL NO 502 WL 0000.00A EXM USE CODE 610 110	00	110								
STATE OF OHIO C/O ODOT (ATTN: ACQ.DEPT.) P.O. BOX 272 ROOM 214 LEBANON, OHIO 45036-0000 VOL 463 PG 181 PARCEL-ID 23-122-1206.000	16-01-29 ALAN COURT SUB DIV LOT 6 PARC NO 0000.00A EXM USE CODE 610 1,470	00	1,470								
STATE OF OHIO P.O. BOX 272 LEBANON, OHIO 45036-000 VOL 463 PG 181 PARCEL-ID 23-122-1207.000	16-01-29 ALAN COURT SUB DIV LOT 7 PARC NO 0000.00A EXM USE CODE 610 1,490	00	1,490								
DIAMOND, VERNON NEAL LIFE EST REM. JOE FRANKLIN MONTROSO 317 CO RD 123 CHESAPEAKE, OHIO 45619-0000 OR 48 PG 319 PARCEL-ID 23-122-1300.000 11-25-03 185.73	16-01-29 PT W PT S1/2 SE E OF RD LESS 2.10AC. C005.71A RES USE CODE 500 4,180	00	4,180								SM/JSpool Bill W + Donna A. Dingus
STATE OF OHIO 650 EASTERN AVE CHILLICOTHE, OHIO VOL 475 PG 490 PARCEL-ID 23-122-1301.000	16-01-29 PT W PT S1/2 SE E OF RD PT PARC. #24-WL C002.10A EXM USE CODE 610 220	00	220								

ARNOLD BUSINESS SYSTEMS 330-467-7100

TAX RATE 91
A/R RED FACTOR 09.3867
OTH RED FACTOR 07.1633

LAWRENCE
TAX DISTRICT 23-UNION TWP-CHESAPEAKE S.D.

GENERAL TAX LIST AND DUPLICATE OF REAL AND PUBLIC UTILITY PROPERTY
COUNTY REAL ESTATE TAXES AND SPECIAL ASSESSMENTS

TAX YEAR 2003
INTEREST RATE
01/14/04 PAGE NO 4738

OWNER'S NAME MAILING ADDRESS	DESCRIPTION			TAXES CHARGED	DECEMBER TAXES	PENALTY	JUNE TAXES	PENALTY	TOTAL DELINQUENT	C.D. DATE	MEMO
	LAND	IMPROVEMENTS	TOTAL VALUE								
HOUSTON, LOWELL D. & AUDREY ST RT. 3 BOX 499 CHESAPEAKE, OHIO 45619-000 VOL 490 PG 229 PARCEL-ID 23-122-1400.000	16-1-29 PT W PT W1/2 SE E OF R D LESS 0.75A BAL=0.23ACS. RES USE CODE 500 1,570	00	1,570								
STATE OF OHIO C/O ODOT PO BOX 278 LEBANON, OHIO 45036 VOL 490 PG 229 PARCEL-ID 23-122-1400.001	16-1-29 PT W PT W1/2 SE E OF R D PARC 25WL 0.75ACS. EXM USE CODE 610 110	00	110								
STATE OF OHIO C/O O.D.O.T. PO BOX 272 LEBANON, OHIO 45036 VOL 484 PG 786 PARCEL-ID 23-122-1500.001	16-1-29 PT W PT S1/2 SE E OF R D PT 0.68ACS. EXM USE CODE 610 110	00	110								
STATE OF OHIO 650 EASTERN AVENUE CHILLICOTHE, OHIO VOL 484 PG 782 PARCEL-ID 23-122-1600.000	16-01-29 PT. S1/2 SE W OF RD. C000.06A EXM USE CODE 610 110	00	110								
STATE OF OHIO 650 EASTERN AVENUE CHILLICOTHE, OHIO VOL 484 PG 782 PARCEL-ID 23-122-1700.000	16-01-29 W PT. S1/2 SE N OF RD C000.07A EXM USE CODE 610 110	00	110								
STATE OF OHIO 650 EASTERN AVENUE CHILLICOTHE, OHIO VOL 484 PG 778 PARCEL-ID 23-122-1800.000	16-01-29 W PT. S1/2 SE N OF RD C000.68A EXM USE CODE 610 110	00	110								
STATE OF OHIO P.O. BOX 272 LEBANON, OHIO 45036-0000 VOL 462 PG 132 PARCEL-ID 23-123-0100.000	16-01-29 N PT PARCEL NO 29WL C000.62A EXM USE CODE 610 110	00	110								
STATE OF OHIO 650 EASTERN AVENUE CHILLICOTHE, OHIO VOL 484 PG 778 PARCEL-ID 23-123-0200.000	16-01-29 W PT. S1/2 SE E OF RD C000.02A EXM USE CODE 610 110	00	110								
STATE OF OHIO 650 EASTERN AVENUE CHILLICOTHE, OHIO VOL 484 PG 782 PARCEL-ID 23-123-0300.000	16-01-29 W PT. S1/2 SE E OF RD C000.14A EXM USE CODE 610 110	00	110								

TAX RATE 91
A/R RED FACTOR 09.3867
OTH RED FACTOR 07.1633

LAWRENCE
TAX DISTRICT 23-UNION TWP-CHESAPEAKE S.D.

GENERAL TAX LIST AND DUPLICATE OF REAL AND PUBLIC UTILITY PROPERTY
COUNTY REAL ESTATE TAXES AND SPECIAL ASSESSMENTS

TAX YEAR 2003
INTEREST RATE
01/14/04 PAGE NO 4739

OWNER'S NAME MAILING ADDRESS	DESCRIPTION			TAXES CHARGED	DECEMBER TAXES	PENALTY	JUNE TAXES	PENALTY	TOTAL DELINQUENT	C.D. DATE	MEMO
	LAND	IMPROVEMENTS	TOTAL VALUE								
HOUSTON, LOWELL D. & AUDREY ST RT. 3 BOX 499 CHESAPEAKE, OHIO 45619-000 VOL 490 PG 229 PARCEL-ID 23-123-0400.000	16-1-29 PT W PT S1/2 SE E OF R D LESS 0.71A BAL=0.59ACS. RES USE CODE 500 2,740	00	2,740								
STATE OF OHIO C/O ODOT PO BOX 272 LEBANON, OHIO 45036 VOL 490 PG 229 PARCEL-ID 23-123-0400.001	16-1-29 PT W PT S1/2 SE E OF R D PARC 25WL 0.71ACS. EXM USE CODE 610 110	00	110								
GALLOWAY, MARY ANN 121 FRANKLIN ST SOUTH POINT, OHIO 45680 VOL 612 PG 393 PARCEL-ID 23-123-0500.000	16-01-29 S SIDE S1/2 SW C010.42A RES USE CODE 500 6,630	00	6,630								
BESS, JOHN M. 276 CO. RD. 124 CHESAPEAKE, OHIO 45619 OR 107 PG 682 PARCEL-ID 23-123-0501.000	16-01-29 S SIDE S 1/2 SW C000.93A RES USE CODE 510 4,740 HOMESITE VALUE LISTED BELOW 4,740	15,240 12,010	19,980 16,750								
SNYDER, CARL AKA CARL E. LIFE EST. REM. CANNOAN, INC. 25 PVT. DR. 293 CHESAPEAKE, OHIO 45619 OR 172 PG 306 PARCEL-ID 23-123-0600.000	16-01-29 S SIDE S1/2 SW C002.16A RES USE CODE 510 3,530 HOMESITE VALUE LISTED BELOW 3,370	9,440 9,080	12,970 12,450								
SNYDER, MARLA C. C/O DAVID FOX P O BOX 257 SOUTH POINT, OH 45638 VOL 453 PG 810 PARCEL-ID 23-123-0601.000	16-01-29 S SIDE S 1/2 SW PT C000.80A RES USE CODE 500 2,290	00	2,290								
RICE, PHILIP A. 1020 CO RD 31 CHESAPEAKE, OHIO 45619 OR 110 PG 305 PARCEL-ID 23-123-0700.000	16-01-29 ON S SIDE SE NE S OF RD C000.19A RES USE CODE 510 620 HOMESITE VALUE LISTED BELOW 620	7,480 7,470	8,100 8,090								
RANDOLPH, ELDON 51 PVT DR 1003 CHESAPEAKE, OHIO 45619-805 VOL 553 PG 370 PARCEL-ID 23-123-0800.000	16-01-29 PT SE SE LESS 0.92A C002.89A AGR USE CODE 120 4,040 HOMESITE VALUE LISTED BELOW 3,270	260 260	4,300 3,530								
BUSICK, MARK G. & JENNIFER 53 TWP RD 1202 CHESAPEAKE, OHIO 45619 OR 39 PG 444	16-01-29 PT SE SE PT C000.92A RES USE CODE 500 2,720	00	2,720								

ARMOLD BUSINESS SYSTEMS 330-499-7100

TAX RATE 91
A/R RED FACTOR 09.3867
OTH RED FACTOR 07.1633

LAWRENCE
TAX DISTRICT 23-UNION TWP-CHESAPEAKE S.D.

GENERAL TAX LIST AND DUPLICATE OF REAL AND PUBLIC UTILITY PROPERTY
COUNTY REAL ESTATE TAXES AND SPECIAL ASSESSMENTS

TAX YEAR 2003
INTEREST RATE
01/14/04 PAGE NO 4740

OWNER'S NAME MAILING ADDRESS	DESCRIPTION			TAXES CHARGED	DECEMBER TAXES	PENALTY	JUNE TAXES	PENALTY	TOTAL DELINQUENT	C. D. DATE	MEMO
	LAND	IMPROVEMENTS	TOTAL VALUE								
PARCEL-ID 23-123-0801.000											
HURON, WILLIAM E. & NANCY 44 TOWNSHIP RD 1515 HURON LANE CHESAPEAKE, OHIO 45619 VOL 585 PG 702 PARCEL-ID 23-123-0900.000	16-01-29 LOT 10 UNRECORDED PLAT C000.25A RES USE CODE 500 1,640 00 1,640										
MITCHELL, OBIE & SUSAN J. 326 CO. RD. 31 CHESAPEAKE, OHIO 45619 VOL 537 PG 803 PARCEL-ID 23-123-1000.000	16-01-29 19 PT. C000.61A RES USE CODE 500 2,840 00 2,840										
MITCHELL, OBIE & SUSAN J. 326 CO. RD. 31 CHESAPEAKE, OHIO 45619 L/C VOL 540 PG 721 PARCEL-ID 23-123-1100.000	16-01-29 19 S PT. C000.42A RES USE CODE 500 2,230 00 2,230										
MITCHELL, OBIE & SUSAN J. 326 CO. RD. 31 CHESAPEAKE, OHIO 45619 L/C VOL 540 PG 721 PARCEL-ID 23-123-1200.000	16-01-29 19 PT. C000.33A RES USE CODE 500 1,930 00 1,930										
MITCHELL, OBIE & SUSAN J. 326 CO. RD. 31 CHESAPEAKE, OHIO 45619 L/C 540 PG 721 PARCEL-ID 23-123-1300.000	16-01-29 100 ON BIG BR. RD. & SYMMES CR. X 238 C000.50A RES USE CODE 500 1,840 00 1,840										
PERDUE, HOWARD & RUTH C/O PATRICIA FYFFE 56 TWP RD 1039 CHESAPEAKE, OHIO 45619 PARCEL-ID 23-123-1400.000	16-01-29 19 PT. C000.54A RES USE CODE 500 510 00 510										
RANDOLPH, ELDON & LARRY E. RANDOLPH ET-AL 51 PVT DR 1003 CHESAPEAKE, OHIO 45619-8057 VOL 570 PG 23 PARCEL-ID 23-123-1500.000	16-01-29 19 PT. C000.42A AGR USE CODE 120 80 00 80										
RANDOLPH, ELDON & LARRY E. RANDOLPH ET-AL 51 PVT DR 1003 CHESAPEAKE, OHIO 45619-8057 VOL 572 PG 23 PARCEL-ID 23-123-1600.000	16-01-29 19 PT. C000.18A AGR USE CODE 120 40 00 40										
PARSONS, LEWIS B. & MARY M. C/O CINDY NULL 1492 TWP RD. 165 WILLOWWOOD, OHIO 45696 VOL 244 PG 23 PARCEL-ID 23-123-1700.000	16-01-29 19 PT. C000.24A RES USE CODE 500 640 00 640										

TAX RATE 91
A/R RED FACTOR 09.3867
OTH RED FACTOR 07.1633

LAWRENCE
TAX DISTRICT 23-UNION TWP-CHESAPEAKE S.D.

GENERAL TAX LIST AND DUPLICATE OF REAL AND PUBLIC UTILITY PROPERTY
COUNTY REAL ESTATE TAXES AND SPECIAL ASSESSMENTS

TAX YEAR 2003
INTEREST RATE
01/14/04 PAGE NO 4741

OWNER'S NAME MAILING ADDRESS	DESCRIPTION			TAXES CHARGED	DECEMBER TAXES	PENALTY	JUNE TAXES	PENALTY	TOTAL DELINQUENT	C. D. DATE	MEMO
	LAND	IMPROVEMENTS	TOTAL VALUE								
PERDUE, HOWARD & RUTH C/O PATRICIA FYFFE 56 TWP RD 1039 CHESAPEAKE, OHIO 45619 PARCEL-ID 23-123-1800.000	16-01-29 19 PT. C000.36A RES USE CODE 500 410 00 410										
MCQUAID, EDWARD E. & DANA D. 039 C/O ADVANTAGE BANK 814 WHEELING AVENUE P. O. BOX 700 CAMBRIDGE, OHIO 43725-0700 VOL 611 PG 67 PARCEL-ID 23-124-0200.000	16-01-29 19 N PT. OUTLOT FOSTERS D. C000.57A RES USE CODE 510 2,670 13,040 15,710 HOMESITE VALUE LISTED BELOW 2,670 13,040 15,710										
MITCHELL, OBIE & SUSAN J. 326 CO. RD. 31 CHESAPEAKE, OHIO 45619 L/C VOL 540 PG 721 PARCEL-ID 23-124-0300.000	16-01-29 19 PT OUTLOT FOSTER S DLESS 0.49A C000.52A RES USE CODE 510 2,520 25,830 28,350										
ADKINS, LEE ROY 312 COUNTY ROAD 31 CHESAPEAKE, OHIO 45619 PARCEL-ID 23-124-0301.000	16-01-29 19 PT OUTLOT FOSTER S DPT LESS 0.01AC C000.48A RES USE CODE 510 2,160 11,830 13,990 HOMESITE VALUE LISTED BELOW 2,160 11,830 13,990										
STATE OF OHIO P.O. BOX 272 LEBANON, OHIO 45036-0000 VOL 460 PG 357 PARCEL-ID 23-124-0302.000	-00-00 PT 19 OUTLOT FOSTER S DEARC 21-WL C000.01A EXM USE CODE 610 110 00 110										
DINGUS, DONNA 3090 CO. RD. 17 SOUTH POINT, OHIO 45680 VOL 530 PG 283 PARCEL-ID 23-124-0400.000	16-01-29 19 PT. OUTLOT FOSTER S.D. C000.65A RES USE CODE 500 130 00 130										
LITTLE LEAGUE INC. C/O TOM CURRY RT. 4, BOX 340 CHESAPEAKE, OHIO 45619 VOL 366 PG 129 PARCEL-ID 23-124-0401.000	-00-00 W PT 0.35 AC C000.35A EXM USE CODE 680 190 00 190										
CHESAPEAKE LITTLE LEAGUE INC. C/O TOM CURRY RT. 4, BOX 340 CHESAPEAKE, OHIO 45619 VOL 333 PG 618 PARCEL-ID 23-124-0500.000	16-01-29 19 N PT. OUTLOT FOSTERS D. C012.91A EXM USE CODE 680 11,500 8,090 19,590										
SIPPLE, JOHN 326 CO. RD. 31 CHESAPEAKE, OHIO 45619	16-01-29 19 N PT. OUTLOT FOSTERS D. C000.50A RES USE CODE 500										

ARNOLD BUSINESS SYSTEMS 330-262-7100

TAX RATE 91
A/R RED FACTOR 09.3867
OTH RED FACTOR 07.1633

LAWRENCE
TAX DISTRICT 23-UNION TWP-CHESAPEAKE S.D.

GENERAL TAX LIST AND DUPLICATE OF REAL AND PUBLIC UTILITY PROPERTY
COUNTY REAL ESTATE TAXES AND SPECIAL ASSESSMENTS

01/14/04

TAX YEAR 2003
INTEREST RATE
PAGE NO 4742

OWNER'S NAME MAILING ADDRESS	DESCRIPTION			TAXES CHARGED	DECEMBER TAXES	PENALTY	JUNE TAXES	PENALTY	TOTAL DELINQUENT	C.D. DATE	MEMO
	LAND	IMPROVEMENTS	TOTAL VALUE								
VOL 636 PG 161,164,167 PARCEL-ID 23-124-0600.000	2,460	00	2,460								
BENNETT, EVELYN S. LIFE EST. & BENNETT, JAMES F. REM. 590 CO RD 31 CHESAPEAKE, OHIO 45619 VOL 465 PG 557 PARCEL-ID 23-124-0700.000	16-01-29 19 N PT. OUTLOT FOSTE RS.D. C000.42A RES USE CODE 510 2,230 6,140 8,370 HOMESITE VALUE LISTED BELOW 2,230 6,140 8,370										
RANDOLPH, ELDON LEE 51 PVT DR 1003 CHESAPEAKE, OHIO 45619-805 VOL 551 PG 477 PARCEL-ID 23-124-0800.000	16-1-29 19 PT N PT OUTLOT FORS TER S.D. 3.00AC AGR USE CODE 120 580 00 580										
STATE OF OHIO C/O DOOT PO BOX 272 LEBANON, OHIO 45036 VOL 528 PG 94 PARCEL-ID 23-124-0800.001	16-1-29 PT 19 N PT OUTLOT FOST ER SD PARC. #30WL 0.39ACS. EXM USE CODE 610 110 00 110										
DINGUS, DONNA 3090 CO. RD. 17 SOUTH POINT, OHIO 45680 VOL 530 PG 283 PARCEL-ID 23-124-0900.000	16-01-29 19 PT. N. PT. OUTLOT FOSTER S. D. C000.45A RES USE CODE 500 90 00 90										
CREAMER, G. FRANK RT. 4 BOX 3 CHESAPEAKE, OH. 45619-000 VOL 528 PG 111 PARCEL-ID 23-124-1000.000 08-14-03 TRNSF TO 23-124-1000.000	16-01-29 19 S PT. OUTLOT FOSTE RS.D. C000.97A RES USE CODE 500 00 00 00 ROYSE, MARGARET ADELE										
ROYSE, MARGARET ADELE 1088 SECREST CROSSING FLEMINGSBURG, KY 41041 OR 242 PG 652 PARCEL-ID 23-124-1000.000 08-14-03 TRNSF FROM 23-124-1000.000	16-01-29 19 S PT. OUTLOT FOSTE RS.D. C000.97A RES USE CODE 500 4,760 00 4,760 CREAMER, G. FRANK										
HAYES, FREDDIE L. JR. 141 C/O FREDDIE HAYES 54 CO. RD. 67 SCOTTOWN, OHIO 45678 OR 225 PG 193 PARCEL-ID 23-124-1100.000 05-28-03 TRNSF FROM 23-124-1100.000	16-1-29 SE NE S&E LESS 21.91 B AL= 3.36AC COM USE CODE 415 9,640 520 10,160 HAYES, FREDDIE L. JR & LE										

TAX RATE 91
A/R RED FACTOR 09.3867
OTH RED FACTOR 07.1633

LAWRENCE
TAX DISTRICT 23-UNION TWP-CHESAPEAKE S.D.

GENERAL TAX LIST AND DUPLICATE OF REAL AND PUBLIC UTILITY PROPERTY
COUNTY REAL ESTATE TAXES AND SPECIAL ASSESSMENTS

01/14/04

TAX YEAR 2003
INTEREST RATE
PAGE NO 4743

OWNER'S NAME MAILING ADDRESS	DESCRIPTION			TAXES CHARGED	DECEMBER TAXES	PENALTY	JUNE TAXES	PENALTY	TOTAL DELINQUENT	C.D. DATE	MEMO
	LAND	IMPROVEMENTS	TOTAL VALUE								
HAYES, FREDDIE L. JR & LEAH 141 C/O FREDDIE HAYES 54 CO. RD. 67 SCOTTOWN, OHIO 45678 OR 48 PG 499 PARCEL-ID 23-124-1100.000 05-28-03 TRNSF TO 23-124-1100.000	16-1-29 SE NE S&E LESS 21.91 B AL= 3.36AC COM USE CODE 415 00 00 00 HAYES, FREDDIE L. JR.										
STATE OF OHIO CHILLICOTHE, OHIO 45601 VOL 512 PG 756 PARCEL-ID 23-124-1100.001	16-1-29 SE NES & E COR 8.71ACS EXM USE CODE 610 910 00 910										
RANDOLPH, ELDON LEE 51 PVT DR 1003 CHESAPEAKE, OHIO 45619-8057 VOL 551 PG 477 PARCEL-ID 23-124-1100.002	16-1-29 SE NE S&E PT 11.52AC AGR USE CODE 120 2,220 00 2,220										
HAYES, FREDDIE L. 141 C/O FREDDIE HAYES 54 CO. RD. 67 SCOTTOWN, OHIO 45678 VOL 633 PG 218 PARCEL-ID 23-124-1101.000	16-1-29 PT SE NE S & E COR PT LESS 0.94 BAL=0.74ACRES RES USE CODE 500 140 00 140										
STATE OF OHIO COLUMBUS, OHIO 43215 VOL 512 PG 756 PARCEL-ID 23-124-1101.001	16-1-29 PT OF SE NE S & E COR PT 0.94ACS EXM USE CODE 610 110 00 110										
BRUNTY, HANSFORD H. AND MARCIA J. PO BOX 97 CHESAPEAKE, OHIO 45619 OR 67 PG 442 PARCEL-ID 23-124-1200.000	16-01-29 19 S PT. OUTLOT FOSTE RS.D. C006.65A RES USE CODE 500 5,900 00 5,900										
STATE OF OHIO P.O. BOX 272 LEBANON, OHIO 45036-000 VOL 462 PG 138 PARCEL-ID 23-124-1201.000	16-01-29 19 S PT OUTLOTS FOSTE RSE PARCEL NO 16 WL C000.38A EXM USE CODE 610 110 00 110										
STATE OF OHIO P.O. BOX 272 LEBANON, OHIO 45036-000 VOL 464 PG 160 PARCEL-ID 23-124-1300.000	16-01-29 19 S PT OUTLOT FOSTER SE LESS 0.69A PARC 15 C000.37A EXM USE CODE 610 110 00 110										

ARMOND BUSINESS SYSTEMS 330-499-7100

TAX RATE 91
A/R RED FACTOR 09.3867
OTH RED FACTOR 07.1633

LAWRENCE
TAX DISTRICT 23-UNION TWP-CHESAPEAKE S.D.

GENERAL TAX LIST AND DUPLICATE OF REAL AND PUBLIC UTILITY PROPERTY
COUNTY REAL ESTATE TAXES AND SPECIAL ASSESSMENTS

01/14/04

TAX YEAR 2003
INTEREST RATE
PAGE NO 4744

OWNER'S NAME MAILING ADDRESS	DESCRIPTION			TAXES CHARGED	DECEMBER TAXES	PENALTY	JUNE TAXES	PENALTY	TOTAL DELINQUENT	C. D. DATE	MEMO
	LAND	IMPROVEMENTS	TOTAL VALUE								
OHIO, STATE OF C/O ODOT P.O. BOX 272 LEBANON, OHIO 45036-0000 VOL 464 PG 163 PARCEL-ID 23-124-1301.000	16-01-29 19S PT OUTLOT FOSTER SD PT C000.69A EXM USE CODE 610 70	00	70								
TURNER, JACKIE G. & PATRICIA J 631 CO. RD. 31 CHESAPEAKE, OHIO 45619 VOL 589 PG 444 PARCEL-ID 23-124-1400.000 09-26-03 51.76 09-26-03	16-01-29 19 S PT. OUTLOT FOSTERS.D. N PT. LESS 4.3 C000.34A RES USE CODE 510 2,890	26,800	29,690 517.52								
VALLEY RADIATOR & HYDRAULICS OHIO PART. 631 CO. RD. 31 CHESAPEAKE, OHIO 45619 VOL 529 PG 716 PARCEL-ID 23-124-1401.000 09-26-03 7.16 09-26-03	16-01-29 PT,. 19 S PT OUTLOT FOSTER SD N PT LESS 3.40 AC. = .13 AC. RES USE CODE 599 1,580	2,530	4,110 71.64								
TURNER, JACKIE G. & PATRICIA J 631 CO. RD. 31 CHESAPEAKE, OHIO 45619 VOL 556 PG 814 PARCEL-ID 23-124-1401.001 09-26-03 64.77 09-26-03	16-01-29 PT 19 S PT OUTLOT FOSTERS SD N PT 0.41ACS RES USE CODE 510 3,220	33,940	37,160 647.72								
TURNER, JACKIE G. & PATRICIA J 631 CO. RD. 31 CHESAPEAKE, OHIO 45619 VOL 589 PG 444 PARCEL-ID 23-124-1402.000 09-26-03 5.23 09-26-03	16-01-29 PT 19 S PT OUTLOT FOSTER SD N PT C000.36A RES USE CODE 500 3,000	00	3,000 52.29								
ADAMS, RICKY A. 24631 1ST AVE REAR HUNTINGTON, W.VA. 25703-121 VOL 470 PG 141 PARCEL-ID 23-124-1403.000 11-25-03 770.66	16-01-29 PT 19 S PT OUTLOT FOSTER SD N PT C002.32A RES USE CODE 500 5,070	00	5,070								SH 3-25-04 Bill W + Donna M. Dingus
DIEHL, STANLEY M. & EDNA M. 85 TWP. RD. 1197 CHESAPEAKE, OHIO 45619 PARCEL-ID 23-124-1404.000	16-01-29 PT 19 S PT OUTLOT FOSTER SD N PT C000.50A RES USE CODE 599 2,350	160	2,510								
OSBORNE, JERRY R. & MARYELLEN P.O. BOX 249 75 TWP. RD. 1197 CHESAPEAKE, OH. 45619	16-01-29 PT 19 S PT OUTLOT FOSTERS SD N PT LE;.19 BAL.01ACS RES USE CODE 500										

TAX RATE 91
A/R RED FACTOR 09.3867
OTH RED FACTOR 07.1633

LAWRENCE
TAX DISTRICT 23-UNION TWP-CHESAPEAKE S.D.

GENERAL TAX LIST AND DUPLICATE OF REAL AND PUBLIC UTILITY PROPERTY
COUNTY REAL ESTATE TAXES AND SPECIAL ASSESSMENTS

01/14/04

TAX YEAR 2003
INTEREST RATE
PAGE NO 4745

OWNER'S NAME MAILING ADDRESS	DESCRIPTION			TAXES CHARGED	DECEMBER TAXES	PENALTY	JUNE TAXES	PENALTY	TOTAL DELINQUENT	C. D. DATE	MEMO
	LAND	IMPROVEMENTS	TOTAL VALUE								
VOL 577 PG 389 PARCEL-ID 23-124-1405.000	150	00	150								
FIZER, CHRISTOPHER S. & SARAH B. P.O. BOX 33 CHESAPEAKE, OHIO 45619 OR 100 PG 291 PARCEL-ID 23-124-1405.001	16-1-29 PT 19 S PT OUTLOT FOSTER SD PT N PT .19ACS RES USE CODE 500 2,050	00	2,050								
WHITLEY, KUHN T. & GRETTA 63 TWP RD 1197 CHESAPEAKE, OH. 45619-000 VOL 470 PG 240 PARCEL-ID 23-124-1406.000	16-01-29 PT 19 S PT OUTLOT FOSTER N PT C000.38A RES USE CODE 500 1,550	00	1,550								
BRUNTY, HANSFORD AND MARCIA P. O. BOX 97 CHESAPEAKE, OHIO 45619 VOL 559 PG 42 PARCEL-ID 23-124-1500.000	16-01-29 19 S PT. OUTLOT FOSTERS.D. PT C007.26A RES USE CODE 510 5,780 HOMESITE VALUE LISTED BELOW 4,810	45,010 45,010	50,790 49,820								
KARSHNER, PEGGY 484 CO RD 124 CHESAPEAKE, OH 45619 OR 162 PG 774 PARCEL-ID 23-124-1600.000	16,1,29 20 OUT LOT FOSTER SD LE;2.16A BAL=24.87ACS AGR USE CODE 120 9,450	00	9,450								
GEORGE, LARRY E. 173 TWP RD 1196 PROCTORVILLE, OHIO 45669 VOL 470 PG 147 PARCEL-ID 23-124-1601.000	16-01-29 20 OUTLOT FOSTER SD PTLESS 0.23A 0.13A 0.82AC 0.23A C000.75A RES USE CODE 500 4,810	00	4,810								
CARBONE, ROCCO A. P.O. BOX 607 HUNTINGTON, WV 25710-060 PARCEL-ID 23-124-1602.000 09-26-03 TRNSF TO 23-124-1602.000	16-01-29 20 OUTLOT FOSTERS SD PT C000.23A RES USE CODE 500 00	00	00 PICKLESIMER, STEPHEN K. &								
PICKLESIMER, STEPHEN K. & CYNTHIA E. 135 TWP RD 1357 SOUTH POINT, OH 45680 OR 252 PG 363 PARCEL-ID 23-124-1602.000 09-26-03 TRNSF FROM 23-124-1602.000	16-01-29 20 OUTLOT FOSTERS SD PT C000.23A RES USE CODE 500 2,300	00	2,300 CARBONE, ROCCO A.								
MCGILL, CHARLES E. 281 TOWNSHIP RD 1156 CHESAPEAKE, OHIO 45619-801 VOL 516 PG 360	16-01-29 20 OUTLOT FOSTERS S D PT C000.13A RES USE CODE 500										

ARNOLD BUSINESS SYSTEMS 330-262-7100

TAX RATE 91
A/R RED FACTOR 09.3867
OTH RED FACTOR 07.1633

LAWRENCE
TAX DISTRICT 23-UNION TWP-CHESAPEAKE S.D.

GENERAL TAX LIST AND DUPLICATE OF REAL AND PUBLIC UTILITY PROPERTY
COUNTY REAL ESTATE TAXES AND SPECIAL ASSESSMENTS

01/14/04

TAX YEAR 2003
INTEREST RATE
PAGE NO 4746

OWNER'S NAME MAILING ADDRESS	DESCRIPTION			TAXES CHARGED	DECEMBER TAXES	PENALTY	JUNE TAXES	PENALTY	TOTAL DELINQUENT	C.D. DATE	MEMO
	LAND	IMPROVEMENTS	TOTAL VALUE								
PARCEL-ID 23-124-1603.000	1,190	00	1,190								
HERRELL, DAVID AND FRANCES 227 TWP. RD. 1197 CHESAPEAKE, OHIO 45619 VOL 528 PG 173 PARCEL-ID 23-124-1604.000	16-01-29 PT 20 OUTLOT FOSTER S D 0000.82A RES USE CODE 510 4,620	34,640	39,260								
PICKLESIMER, STEPHEN K. & CYNTHIA E. 135 TWP RD 1357 SOUTH POINT, OH 45680 OR 252 PG 363 PARCEL-ID 23-124-1605.000	16-01-29 20 OUTLOT FOSTER SD PT 0000.23A RES USE CODE 500 2,300	00	2,300								
09-26-03 TRNSF FROM 23-124-1605.000 CARBONE, ROCCO A.											
CARBONE, ROCCO A. P.O. BOX 607 HUNTIGTON, W.V. 25710-060 PARCEL-ID 23-124-1605.000	16-01-29 20 OUTLOT FOSTER SD PT 0000.23A RES USE CODE 500 00	00	00								
09-26-03 TRNSF TO 23-124-1605.000 PICKLESIMER, STEPHEN K. &											
WOODRUM, JASON M. & TONYA M. 006 C/O F. A. R. E. TAX SERVICE ATTN:ESCROW REPORTING-07W 8435 N. STEMMONS FREEWAY DALLAS, TX 75247 OR 32 PG 711 PARCEL-ID 23-124-1700.000	16-01-29 20 OUTLOT FOSTERS S.D .TRIANGLE N SIDE 0000.01A RES USE CODE 500 150	00	150	6.20							
ADKINS, THERESA S. 022 C/O TRANSAMERICA REAL ESTATE TAX SERVICE 1105 SCHROCK RD SUITE 437 COLUMBUS. OHIO 43229 VOL 635 PG 692 PARCEL-ID 23-124-1800.000	16-01-29 20 OUTLOT FOSTERS S.D .UNRECORDED PLAT PARC AA 30.1 5 0000.15A RES USE CODE 510 3,310 HOMESITE VALUE LISTED BELOW 3,310	22,980 22,980	26,290 26,290								
ADKINS, THERESA S. 022 C/O TRANSAMERICA REAL ESTATE TAX SERVICE 1105 SCHROCK RD SUITE 437 COLUMBUS. OHIO 43229 VOL 635 PG 692 PARCEL-ID 23-125-0100.000	16-01-29 20 OUTLOT FOSTERS S.D .PARCEL A 60 X 124 0000.17A RES USE CODE 500 2,890	00	2,890								
RICE, JAMES E. & BETTY D. TRUSTEES OF JAMES & BETTY RICE TRU 697 CO. RD. 31 CHESAPEAKE, OHIO 45619 PARCEL-ID 23-125-0200.000	16-01-29 20 OUTLOT FOSTERS S D PARCEL B BOX 124 0000.17A RES USE CODE 510 3,610 HOMESITE VALUE LISTED BELOW	24,060	27,670								

TAX RATE 91
A/R RED FACTOR 09.3867
OTH RED FACTOR 07.1633

LAWRENCE
TAX DISTRICT 23-UNION TWP-CHESAPEAKE S.D.

GENERAL TAX LIST AND DUPLICATE OF REAL AND PUBLIC UTILITY PROPERTY
COUNTY REAL ESTATE TAXES AND SPECIAL ASSESSMENTS

01/14/04

TAX YEAR 2003
INTEREST RATE
PAGE NO 4747

OWNER'S NAME MAILING ADDRESS	DESCRIPTION			TAXES CHARGED	DECEMBER TAXES	PENALTY	JUNE TAXES	PENALTY	TOTAL DELINQUENT	C.D. DATE	MEMO
	LAND	IMPROVEMENTS	TOTAL VALUE								
	3,610	24,060	27,670								
RICE, JAMES E. & BETTY D. TRUSTEES OF JAMES & BETTY RICE TRU 697 CO. RD. 31 CHESAPEAKE, OHIO 45619 PARCEL-ID 23-125-0300.000	16-01-29 20 OUTLOT FOSTER'S S PARCEL C 0000.17A RES USE CODE 500 2,890	00	2,890								
RICE, JAMES E. & BETTY D. TRUSTEES OF JAMES & BETTY RICE TRU 697 CO. RD. 31 CHESAPEAKE, OHIO 45619 PARCEL-ID 23-125-0400.000	16-01-29 20 OUTLOT FOSTERS S.D .UNRECORDED PLAT PARC. D 60 X 1 0000.17A RES USE CODE 510 3,610	16,050	19,660								
JACK, DONNA J & ARBUTUS REED 727 CO RD 31 CHESAPEAKE, OHIO 45619 VOL 612 PG 786 PARCEL-ID 23-125-0500.000	16-01-29 20 OUTLOT FOSTERS S.D .UNRECORDED PLAT PARC. F 60 X 1 0000.17A RES USE CODE 510 3,610 HOMESITE VALUE LISTED BELOW 3,610	16,690 16,690	20,300 20,300								
KAUFFMAN, KATE P.O. BOX 268 CHESAPEAKE, OHIO 45619 VOL 438 PG 846 PARCEL-ID 23-125-0600.000	16-01-29 20 OUTLOT FOSTERS S.D .UNRECORDED PLAT PARC. F 60 X 1 0000.17A RES USE CODE 510 00	00	00								
01-28-03 TRNSF TO 23-125-0600.000 KAUFFMAN, LAWRENCE LEE											
KAUFFMAN, LAWRENCE LEE 739 CO RD 31 CHESAPEAKE, OHIO 45619 OR 203 PG 556 PARCEL-ID 23-125-0600.000	16-01-29 20 OUTLOT FOSTERS S.D .UNRECORDED PLAT PARC. F 60 X 1 0000.17A RES USE CODE 510 3,610 HOMESITE VALUE LISTED BELOW 3,610	16,860 16,860	20,470 20,470								
01-28-03 TRNSF FROM 23-125-0600.000 KAUFFMAN, KATE											
MCCOMAS, JERRY CARSON 747 CO. RD. 31 CHESAPEAKE, OHIO 45619-000 OR 193 PG 254 PARCEL-ID 23-125-0700.000	16-01-29 20 OUTLOT FOSTERS S.D .UNRECORDED PLAT PARC. G 83.95 0000.22A RES USE CODE 510 4,820 HOMESITE VALUE LISTED BELOW 4,820	18,890 18,600	23,710 23,420								
12-03-02 TRNSF FROM 23-125-0700.000 MCGRAW, DELSIE RUTH AND J											
MCGRAW, DELSIE RUTH AND JERRY CARSON MCCOMAS 747 CO. RD. 31 CHESAPEAKE, OHIO 45619-0000 VOL 639 PG 307 PARCEL-ID 23-125-0700.000	16-01-29 20 OUTLOT FOSTERS S.D .UNRECORDED PLAT PARC. G 83.95 0000.22A RES USE CODE 510 00	00	00								
12-03-02 TRNSF TO 23-125-0700.000 MCCOMAS, JERRY CARSON											

ARMOND BUSINESS SYSTEMS 330-666-7100

TAX RATE 91
A/R RED FACTOR 09.3867
OTH RED FACTOR 07.1633

LAWRENCE
TAX DISTRICT 23-UNION TWP-CHESAPEAKE S.D.

GENERAL TAX LIST AND DUPLICATE OF REAL AND PUBLIC UTILITY PROPERTY
COUNTY REAL ESTATE TAXES AND SPECIAL ASSESSMENTS

01/14/04

TAX YEAR 2003
INTEREST RATE
PAGE NO 4748

OWNER'S NAME MAILING ADDRESS	DESCRIPTION			TAXES CHARGED	DECEMBER TAXES	PENALTY	JUNE TAXES	PENALTY	TOTAL DELINQUENT	C.D. DATE	MEMO
	LAND	IMPROVEMENTS	TOTAL VALUE								
HUNT, FRANK P.O. BOX 304 CHESAPEAKE, OHIO 45619 OR 66 PG 203 PARCEL-ID 23-125-0800.000	16-01-29 21 OUTLOT FOSTERS S.D .S PT. C000.30A RES USE CODE 545 2,670 350 3,020 HOMESITE VALUE LISTED BELOW 2,670 350 3,020			Joseph + Elphia Macri 7-16-04							
MACRI, JOSEPH A. & ELPHIA L. P.O.BOX 296 CHESAPEAKE, OHIO 45619 OR 66 PG 280 PARCEL-ID 23-125-0801.000	16-01-29 21 OUTLOT FOSTERS SD S PT C000.22A RES USE CODE 545 2,240 90 2,330 HOMESITE VALUE LISTED BELOW 2,240 90 2,330										
MACRI, JOSEPH A. & ELPHIA L. P.O. BOX 296 CHESAPEAKE, OHIO 45619 PARCEL-ID 23-125-0900.000	16-01-29 21 CEN. PT. C000.31A RES USE CODE 510 2,730 25,990 28,720 HOMESITE VALUE LISTED BELOW 2,730 25,990 28,720										
TICKNOR, ROGER D. & ELIZABETH D. 004 C/O LERETA CORP CENTRAL REP PRC.DEPT 1123 SOUTH PARKVIEW DR. COVINA, CAL. 91724 VOL 181 PG 301 PARCEL-ID 23-125-1000.000	16-01-29 21 OUTLOT FOSTERS S.D .S. PT. W. COR. C000.26A RES USE CODE 510 1,680 21,440 23,120 HOMESITE VALUE LISTED BELOW 1,680 21,440 23,120										
HESSON, PAUL P & CLARIA KAY 871 CO RD 31 CHESAPEAKE, OHIO 45619 VOL 597 PG 405 PARCEL-ID 23-125-1100.000	16-01-19 21 OUTLOT FOSTERS S.D .PT. C000.19A RES USE CODE 500 420 00 420										
HESSON, PAUL P & CLARIA KAY 871 CO RD 31 CHESAPEAKE, OHIO 45619 VOL 597 PG 405 PARCEL-ID 23-125-1200.000	16-01-29 21 OUTLOT FOSTERS S.D .PT. C000.43A RES USE CODE 510 4,220 21,180 25,400 HOMESITE VALUE LISTED BELOW 4,220 21,180 25,400										
HUNT, ELLEN TYREE & ANDY 602 TWP RD 1202 CHESAPEAKE, OHIO 45619 PARCEL-ID 23-125-1300.000	16-1-29 21 OUTLOT FOSTER SD W PT LESS 1.74,5.01,5.03 BAL 12.76 AGR USE CODE 120 4,720 00 4,720 HOMESITE VALUE LISTED BELOW 2,460 00 2,460										
HARRIS, STEPHEN H & DEBORAH G 284 TWP RD 1198 CHESAPEAKE, OHIO 45619 PARCEL-ID 23-125-1300.001	16-01-29 21 OUTLOT FOSTERS SD W PT 0.20ACRES RES USE CODE 500 1,510 00 1,510										

TAX RATE 91
A/R RED FACTOR 09.3867
OTH RED FACTOR 07.1633

LAWRENCE
TAX DISTRICT 23-UNION TWP-CHESAPEAKE S.D.

GENERAL TAX LIST AND DUPLICATE OF REAL AND PUBLIC UTILITY PROPERTY
COUNTY REAL ESTATE TAXES AND SPECIAL ASSESSMENTS

01/14/04

TAX YEAR 2003
INTEREST RATE
PAGE NO 4749

OWNER'S NAME MAILING ADDRESS	DESCRIPTION			TAXES CHARGED	DECEMBER TAXES	PENALTY	JUNE TAXES	PENALTY	TOTAL DELINQUENT	C.D. DATE	MEMO
	LAND	IMPROVEMENTS	TOTAL VALUE								
OVERBECK, CATHERINE 23 PVT DR 68 TWP RD 1302 CHESAPEAKE, OHIO 45619 OR 148 PG 627 PARCEL-ID 23-125-1300.002 09-12-03 TRNSF TO 23-125-1300.002 SPEARS, WILLARD D.	16-01-29 21 OUTLOT FOSTER SD W PT 0.18ACRES RES USE CODE 500 00 00 00										
SPEARS, WILLARD D. 40 TWP RD 1202 CHESAPEAKE, OHIO 45619 OR 249 PG 208 PARCEL-ID 23-125-1300.002 09-12-03 TRNSF FROM 23-125-1300.002 OVERBECK, CATHERINE 11-06-03 TRNSF TO 23-125-1300.002 FULTON, RANDY AND KATI FU	16-01-29 21 OUTLOT FOSTER SD W PT 0.18ACRES RES USE CODE 500 00 00 00										
FULTON, RANDY AND KATI FULTON 440 TWP RD 1202 CHESAPEAKE, OHIO 45619 OR 260 PG 742 PARCEL-ID 23-125-1300.002 11-06-03 TRNSF FROM 23-125-1300.002 SPEARS, WILLARD D.	16-01-29 21 OUTLOT FOSTER SD W PT 0.18ACRES RES USE CODE 500 4,030 00 4,030										
NIDA, DWIGHT & CECILI A. 332 TWP RD 1202 CHESAPEAKE, OHIO 45619 OR 153 PG 498 PARCEL-ID 23-125-1300.003	16-1-29 PT .39 AC RES USE CODE 500 2,130 00 2,130										
HARRIS, STEPHEN H. AND DEBORAH G. 284 TWP RD 1198 CHESAPEAKE, OHIO 45619-7036 PARCEL-ID 23-125-1300.004	16-1-29 21 OUTLOT FOSTER SD PT .97 AC AGR USE CODE 120 3,260 00 3,260										
HUNT, ELLEN TYREE AND ANDY 602 TWP RD 1202 CHESAPEAKE, OH 45619 OR 135 PG 661/667 PARCEL-ID 23-125-1300.005	16-1-29 21 OUTLOT FOSTER SD W PT PT LESS 1.25 BAL 3.76 RES USE CODE 500 720 00 720										
HUNT, ELLEN TYREE AND ANDY 602 TWP RD 1202 CHESAPEAKE,OH 45619 PARCEL-ID 23-125-1300.006	16-1-29 21 OUTLOT FOSTER SD W PT PT LESS .48 BAL 4.55AC RES USE CODE 500 880 00 880			.77/Ac Bal 3.78 1300/609 Gary R. & Kati Fulton —							See Plat Bk 2 dep.
HUNT, ANDY AND ELLEN TYREE HUNT 602 TWP RD 1202 CHESAPEAKE, OH 45619 OR 135 PG 676	16-1-29 21 OUTLOT FOSTER SD W PT PT 1.25AC RES USE CODE 510 2,510 39,170 41,680										

ARNOLD BUSINESS SYSTEMS 330-666-7100

TAX RATE 91
A/R RED FACTOR 09.3867
OTH RED FACTOR 07.1633

LAWRENCE
TAX DISTRICT 23-UNION TWP-CHESAPEAKE S.D.

GENERAL TAX LIST AND DUPLICATE OF REAL AND PUBLIC UTILITY PROPERTY
COUNTY REAL ESTATE TAXES AND SPECIAL ASSESSMENTS

TAX YEAR 2003
INTEREST RATE
01/14/04 PAGE NO 4750

OWNER'S NAME MAILING ADDRESS	DESCRIPTION			TAXES CHARGED	DECEMBER TAXES	PENALTY	JUNE TAXES	PENALTY	TOTAL DELINQUENT	C. D. DATE	MEMO
	LAND	IMPROVEMENTS	TOTAL VALUE								
PARCEL-ID 23-125-1300.007											
NIDA, DWIGHT AND CECILI A. 332 TWP RD 1202 CHESAPEAKE, OH 45619 OR 157 PG 87	16-1-29 21 OUTLOT FOSTER SD W PT PT .48AC RES USE CODE 500										
PARCEL-ID 23-125-1300.008	7,210	00	7,210								
FULTON, RANDY AND KATI FULTON 440 TWP RD 1202 CHESAPEAKE, OHIO 45619 OR 260 PG 742	16-01-29 PT 21 OUTLOT FOSTERS SD W PT C001.02A RES USE CODE 510										
PARCEL-ID 23-125-1301.000	4,920	28,320	33,240								
	HOMESITE VALUE LISTED BELOW										
	4,910	28,320	33,230								
11-06-03 TRNSF FROM 23-125-1301.000 SPEARS, WILLARD D.											
SPEARS, WILLARD D. 40 TWP RD 1202 CHESAPEAKE, OHIO 45619 OR 249 PG 208	16-01-29 PT 21 OUTLOT FOSTERS SD W PT C001.02A RES USE CODE 510										
PARCEL-ID 23-125-1301.000	00	00	00								
09-12-03 TRNSF FROM 23-125-1301.000 OVERBECK, CATHERINE 11-06-03 TRNSF TO 23-125-1301.000 FULTON, RANDY AND KATI FU											
OVERBECK, CATHERINE 23 PVT DR 68 TWP RD 1302 CHESAPEAKE, OHIO 45619 OR 148 PG 627	16-01-29 PT 21 OUTLOT FOSTERS SD W PT C001.02A RES USE CODE 510										
PARCEL-ID 23-125-1301.000	00	00	00								
09-12-03 TRNSF TO 23-125-1301.000 SPEARS, WILLARD D.											
MORFORD, VIVIAN & WARREN N. 392 TWP. RD. 1202 CHESAPEAKE, OHIO 45619-806	16-01-29 10 W & N OF LOTS 82 & 83 C006.35A RES USE CODE 510										
PARCEL-ID 23-125-1400.000	8,170	34,830	43,000								
	HOMESITE VALUE LISTED BELOW										
	6,870	33,480	40,350								
BASH, LINDA & KEITH A. 022 C/O TRANSAMERICA REAL ESTATE TAX SERVICE 1105 SCHROCK RD SUITE 437 COLUMBUS. OHIO 43229 OR9 PG 808	16-1-29 SE NW LESS W END 2.13A C BAL = 8.80 ACRES RES USE CODE 510										
PARCEL-ID 23-125-1500.000	4,770	8,740	13,510								
	HOMESITE VALUE LISTED BELOW										
	3,270	8,700	11,970								
BARE, WILLIAM T. & DOTTIE L. 10703 COUNTY RD 1 CHESAPEAKE, OHIO 45619	16-01-29 PT W END SE NW PT LES S 0.82 BAL = 1.31 ACRES RES USE CODE 545										
PARCEL-ID 23-125-1501.000	3,370	00	3,370								

TAX RATE 91
A/R RED FACTOR 09.3867
OTH RED FACTOR 07.1633

LAWRENCE
TAX DISTRICT 23-UNION TWP-CHESAPEAKE S.D.

GENERAL TAX LIST AND DUPLICATE OF REAL AND PUBLIC UTILITY PROPERTY
COUNTY REAL ESTATE TAXES AND SPECIAL ASSESSMENTS

TAX YEAR 2003
INTEREST RATE
01/14/04 PAGE NO 4751

OWNER'S NAME MAILING ADDRESS	DESCRIPTION			TAXES CHARGED	DECEMBER TAXES	PENALTY	JUNE TAXES	PENALTY	TOTAL DELINQUENT	C. D. DATE	MEMO
	LAND	IMPROVEMENTS	TOTAL VALUE								
BOGGS, SHERRY D. 51 TWP RD 158 CHESAPEAKE, OHIO 45619 VOL 614 PG 597	16-1-29 PT W END SE NW PT 0.82 ACRES RES USE CODE 500										
PARCEL-ID 23-125-1501.001	00	00	00								
10-20-03 TRNSF TO 23-125-1501.001 BARE, WILLIAM T. & DOTTIE											
BARE, WILLIAM T. & DOTTIE L. 10671 CO RD 1 CHESAPEAKE, OHIO 45619 OR 256 PG 764	16-1-29 PT W END SE NW PT 0.82 ACRES RES USE CODE 500										
PARCEL-ID 23-125-1501.001	3,140	00	3,140								
10-20-03 TRNSF FROM 23-125-1501.001 BOGGS, SHERRY D. 10-09-03 450.62											
HALL, RAMONA 2648 CO RD 115 CHESAPEAKE, OH 45619 OR 186 PG 443	16-1-29 W 1/2 NE 1/4 LESS A & 2 .12AC(1/2 INT MIN RTS 26A) BAL= 23.88ACS AGR USE CODE 120										
PARCEL-ID 23-125-1600.000	7,680	42,130	49,810								
SCHENEBERG, JAMES M. & THERESA C. P.O. BOX 358 CHESAPEKE, OHIO 45619 OR 151 PG 94/98	16-1-29 W 1/2 NE 1/4 PT 2.12AC S RES USE CODE 500										
PARCEL-ID 23-125-1600.001	3,490	00	3,490								
ADKINS, DIANNA 006 C/O F. A. R. E. TAX SERVICE ATTN:ESCROW REPORTING-07W 8435 N. STEMMONS FREEWAY DALLAS, TX 75247 VOL 529 PG 695	16-1-29 W1/2 NE1/4 PT & 1/2 IN T MIN RTS 3.00 ACRES RES USE CODE 510										
PARCEL-ID 23-125-1601.000	3,730	16,430	20,160								
	HOMESITE VALUE LISTED BELOW										
	3,270	16,300	19,570								
PLUMLEY, VIVIAN M. 6899 BRANDEBERRY RD. MALTA, OHIO 43758 VOL 551 PG 267	16-1-29 PT & 1/2 INT MINERAL R TS 21.15 ACRES AGR USE CODE 120										
PARCEL-ID 23-125-1700.000	7,150	00	7,150								
09-12-03 113.30											
LANGDON, BARBARA ANN 58 PRVT. DR. 142 CHESAPEAKE, OHIO 45619	16-1-29 PT W SIDE SEC .15AC RES USE CODE 510										
PARCEL-ID 23-125-1800.000	00	00	00								
05-19-03 TRNSF TO 23-125-1800.000 BREWER, BETTY E.											
BREWER, BETTY E. 46 PVT DR 142 CHESAPEAKE, OHIO 45619 OR 223 PG 446	16-1-29 PT W SIDE SEC .15AC RES USE CODE 510										
	1,180	5,930	7,110								

ARNOLD BUSINESS SYSTEMS 330-467-7100

TAX RATE 91
A/R RED FACTOR 09.3867
OTH RED FACTOR 07.1633

LAWRENCE
TAX DISTRICT 23-UNION TWP-CHESAPEAKE S.D.

GENERAL TAX LIST AND DUPLICATE OF REAL AND PUBLIC UTILITY PROPERTY
COUNTY REAL ESTATE TAXES AND SPECIAL ASSESSMENTS

TAX YEAR 2003
INTEREST RATE
01/14/04 PAGE NO 4752

OWNER'S NAME MAILING ADDRESS	DESCRIPTION			TAXES CHARGED	DECEMBER TAXES	PENALTY	JUNE TAXES	PENALTY	TOTAL DELINQUENT	C. D. DATE	MEMO
	LAND	IMPROVEMENTS	TOTAL VALUE								
PARCEL-ID 23-125-1800.000	HOMESITE VALUE LISTED BELOW										
	1,180	5,930	7,110								
05-19-03 TRNSF FROM 23-125-1800.000	LANGDON, BARBARA ANN										
MACRI, JOSEPH A. & ELPHIA L.	16-01-29 21 OUTLOT FOSTERS S.D										
P.O. BOX 296	.S. PT. PT. 49										
CHESAPEAKE, OHIO 45619	C000.49A	COM USE CODE	499								
PARCEL-ID 23-125-1900.000	1,840	9,980	11,820								
FULLER, GEORGE L. & DONNA J.	16-01-29 PT.										
3778 CO RD 70	C000.45A	RES USE CODE	500								
PROCTORVILLE, OHIO 45669											
VOL 637 PG 146	2,310	00	2,310								
PARCEL-ID 23-126-0100.000											
ROGERS, ESTHER JEAN	16-01-29 22 OUTLOT FOSTERS S.D										
1103 CO. RD. 31	.PT.										
CHESAPEAKE, OHIO 45619-972	C000.54A	RES USE CODE	599								
OR 52 PG 663											
PARCEL-ID 23-126-0200.000	2,570	390	2,960								
BRIDGEMAN, WILLIAM P. & WANDA	16-01-29 22 OUTLOT FOSTERS S.D										
7183 COUNTY RD 1	.PT.										
SOUTH POINT, OHIO 45680	C001.27A	RES USE CODE	510								
L/C CHAPMAN MTG 478 PG 458											
PARCEL-ID 23-126-0300.000	3,330	7,780	11,110								
	HOMESITE VALUE LISTED BELOW										
	3,270	7,190	10,460								
ROGERS, ESTHER JEAN	16-01-29 22 OUTLOT FOSTERS S.D										
1103 CO. RD. 31	.PT.										
CHESAPEAKE, OHIO 45619-972	C000.11A	RES USE CODE	510								
OR 52 PG 663											
PARCEL-ID 23-126-0400.000	950	7,540	8,490								
	HOMESITE VALUE LISTED BELOW										
	950	7,540	8,490								
RHODES, JOHN E. AND LONA	16-01-29 19 OUTLOT FOSTERS E.										
240 CO RD 31	PT. NEXT CORP. LINE LESS 1.										
CHESAPEAKE, OHIO 45619	8 C000.15A	RES USE CODE	510								
OR 254 PG 405											
PARCEL-ID 23-126-0500.000	1,180	15,040	16,220								
10-07-03 TRNSF FROM 23-126-0500.000 HUNDLEY	RHODES, LONA & EMMA JANE										
RHODES, LONA & EMMA JANE HUNDLEY	16-01-29 19 OUTLOT FOSTERS E.										
	PT. NEXT CORP. LINE LESS 1.										
240 CO RD 31	8 C000.15A	RES USE CODE	510								
CHESAPEAKE, OHIO 45619											
VOL 570 PG 814	00	00	00								
PARCEL-ID 23-126-0500.000											
10-07-03 TRNSF TO 23-126-0500.000	RHODES, JOHN E. AND LONA										
STATE OF OHIO	16-01-29 PT 19 OUTLET FOSTERS										

TAX RATE 91
A/R RED FACTOR 09.3867
OTH RED FACTOR 07.1633

LAWRENCE
TAX DISTRICT 23-UNION TWP-CHESAPEAKE S.D.

GENERAL TAX LIST AND DUPLICATE OF REAL AND PUBLIC UTILITY PROPERTY
COUNTY REAL ESTATE TAXES AND SPECIAL ASSESSMENTS

TAX YEAR 2003
INTEREST RATE
01/14/04 PAGE NO 4753

OWNER'S NAME MAILING ADDRESS	DESCRIPTION			TAXES CHARGED	DECEMBER TAXES	PENALTY	JUNE TAXES	PENALTY	TOTAL DELINQUENT	C. D. DATE	MEMO
	LAND	IMPROVEMENTS	TOTAL VALUE								
C/O ODOT (ATTN: ACQ. DEPT.)	E PT NEXT CORP LINE PTPARC 22										
P.O. BOX 272 ROOM 214	- C001.85A	EXM USE CODE	610								
LEBANON, OH. 45036 00272-0000											
VOL 473 PG 74	1,130	00	1,130								
PARCEL-ID 23-126-0501.000											
WORKMAN, HAZEL J	16-01-29 21 OUTLOT FOSTERS S.D										
16 TWP. RD. 1202	.E. CE. PT. OF S PT.										
CHESAPEAKE, OHIO 45619	C000.19A	RES USE CODE	520								
VOL 530 PG 195											
PARCEL-ID 23-126-0600.000	4,250	26,500	30,750								
	HOMESITE VALUE LISTED BELOW										
	4,250	26,500	30,750								
KERR, HELEN RUTH	16-01-29 21 OUTLOT FOSTERS SD										
1279 CO. RD. 31	N PT OF W PT LESS .22 & .12 BA										
CHESAPEAKE, OHIO 45619	L = 24.11	AGR USE CODE	120								
VOL 328 PG 499											
PARCEL-ID 23-126-0700.000	4,640	00	4,640								
MAUCK, MARILYN ANN	16-01-29 21 OUTLOT FOSTERS SD										
520 TWP. RD. 1239	PT N PT W PT 0.12 ACRES										
PROCTORVILLE, OHIO 45669		RES USE CODE	500								
VOL 567 PG 265											
PARCEL-ID 23-126-0700.001	3,040	00	3,040								
KERR, DAVID MERRILL	16-01-29 21 OUTLOT FOSTERS SD										
3483 HURRICANE CR. RD.	N PT OF W PT										
WINFIELD, W.V. 25213-961	C000.22A	AGR USE CODE	120								
VOL 525 PG 442											
PARCEL-ID 23-126-0701.000	4,580	3,960	8,540								
	HOMESITE VALUE LISTED BELOW										
	4,580	3,960	8,540								
WOOD, GARY AND SHARON MARIE	16-1-29 21 OUTLOT FOSTERS S.D.										
100 TWP RD 1213	N PT OF E PT LESS 20.23A BAL=										
CHESAPEAKE, OH 45619	1.65AC	COM USE CODE	454								
OR 171 PG 629											
PARCEL-ID 23-126-0800.000	2,650	2,810	5,460								
WOOD, GARY AND SHARON MARIE	16-1-29 21 OUTLOT FOSTER SD N										
100 TWP RD 1213	PT OF E PT PT 0.69AC										
CHESAPEAKE, OH 45619		RES USE CODE	510								
OR 171 PG 629											
PARCEL-ID 23-126-0800.001	3,030	8,970	12,000								
	HOMESITE VALUE LISTED BELOW										
	3,030	8,970	12,000								
VIA, MICHAEL & KATHLEEN	16-01-29 21 OUTLOT FOSTERS SD										
1628 CAMPBELL DRIVE	N PT OF E PT										
HUNTINGTON, W.V. 25705	C019.54A	RES USE CODE	500								
VOL 464 PG 833											
PARCEL-ID 23-126-0801.000	6,130	00	6,130								
BRUNTY, HANSFORD & MARCIA J	16-01-29 21 OUTLOT FOSTERS S.D										
P.O.BOX 97	.N PT. OF E PT. ON BIG BRANCH										
CHESAPEAKE, OH. 45619	R C002.80A	RES USE CODE	545								
VOL 558 PG 466											

ARMAND BUSINESS SYSTEMS 330-467-7100

48 TWP. RD.. 1198 (MILLER ST.)
CHESAPEAKE, OHIO 45619

C.K. PLATT & ASSOCIATES, INC.
LAND SURVEYORS, REGISTERED OH, WV, KY

PHONE: 614-867-6053
FAX 614-867-6053 (call first)

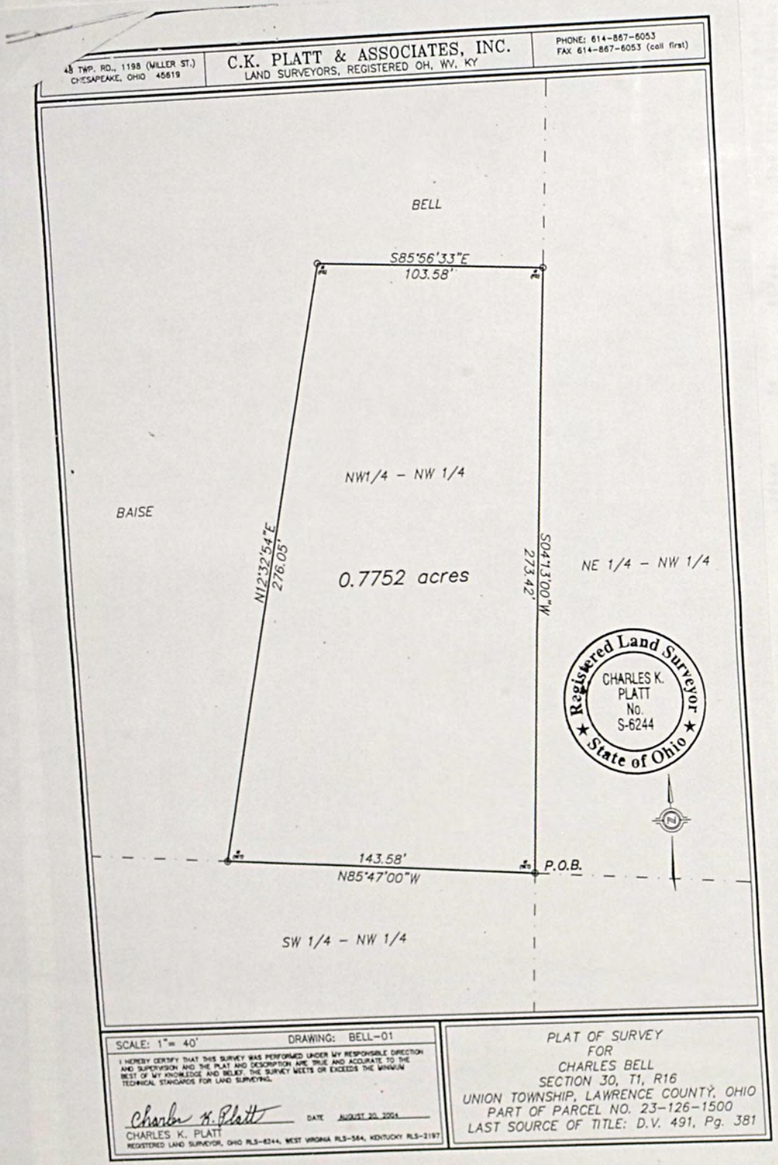

SCALE: 1"= 40' DRAWING: BELL-01

I HEREBY CERTIFY THAT THIS SURVEY WAS PERFORMED UNDER MY RESPONSIBLE DIRECTION AND SUPERVISION AND THE PLAT AND DESCRIPTION ARE TRUE AND ACCURATE TO THE BEST OF MY KNOWLEDGE AND BELIEF. THE SURVEY MEETS OR EXCEEDS THE MINIMUM TECHNICAL STANDARDS FOR LAND SURVEYING.

Charles K. Platt DATE AUGUST 20, 2004

CHARLES K. PLATT
REGISTERED LAND SURVEYOR, OHIO RLS-6244, WEST VIRGINIA RLS-564, KENTUCKY RLS-2197

PLAT OF SURVEY
FOR
CHARLES BELL
SECTION 30, T1, R16
UNION TOWNSHIP, LAWRENCE COUNTY, OHIO
PART OF PARCEL NO. 23-126-1500
LAST SOURCE OF TITLE: D.V. 491, Pg. 381

TAX RATE 91
A/R RED FACTOR 09.3867
OTH RED FACTOR 07.1633

LAWRENCE
TAX DISTRICT 23-UNION TWP-CHESAPEAKE S.D.

GENERAL TAX LIST AND DUPLICATE OF REAL AND PUBLIC UTILITY PROPERTY
COUNTY REAL ESTATE TAXES AND SPECIAL ASSESSMENTS

01/14/04

TAX YEAR 2003
INTEREST RATE
PAGE NO 4754

OWNER'S NAME MAILING ADDRESS	DESCRIPTION			TAXES CHARGED	DECEMBER TAXES	PENALTY	JUNE TAXES	PENALTY	TOTAL DELINQUENT	C.D. DATE	MEMO
	LAND	IMPROVEMENTS	TOTAL VALUE								
PARCEL-ID 23-126-0900.000	3,740	1,170	4,910								
SMITH, WAYNE A & TONI G 895 COUNTY RD. 31 CHESAPEAKE, OHIO 45619 VOL 472 PG 890	16-01-29 21 OUTLOT FOSTERS S.D .N PT. OF E PT. ON BIG BRANCH R C002.31A RES USE CODE 510										
PARCEL-ID 23-126-1000.000	3,530	14,970	18,500								
	HOMESITE VALUE LISTED BELOW										
11-14-03 896.24	3,270	14,970	18,240								
IRISH, MICHAEL & BRENDA ELAINE C/O OPAL BUTCHER 43 TWP. RD. 1077 CHESAPEAKE, OHIO 45619	16-01-30 W1/2 SW NW C007.21A RES USE CODE 500										
PARCEL-ID 23-126-1200.000	4,470	00	4,470								
BUTCHER, JAMES A. ET AL 176 TOWNSHIP RD. 1348 CHESAPEAKE, OH. 45619 VOL 468 PG 661	16-01-30 PT W1/2 SW NW LESS 6.65AC C014.42A AGR USE CODE 120										
PARCEL-ID 23-126-1201.000	5,860	00	5,860								
CARRICO, SHIRLEY B 616 TWP. RD. 1156 CHESAPEAKE, OHIO 45619	16-01-30 NW1/4 NW NW PT. C000.50A RES USE CODE 500			D Grantor Res Life Est. Ernestine Dillon, James Eldon McComas and Edward Arnold Carrico 3-16-04							
PARCEL-ID 23-126-1300.000	100	00	100	② Ernestine Dillon & James Eldon McComas 10-27-04 Qt Cl. Edwards							AF ① Ernestine Dillon, James Eldon McComas Edward and Arnold Carrico 10-12-04
CARRICO, SHIRLEY A. 616 TWP. RD. 1156 CHESAPEAKE, OHIO 45619	16-01-30 NW1/4 NW NW C010.00A RES USE CODE 500			Grantor Res Life Est 3-16-04 Ernestine Dillon, James Eldon McComas & Edward Arnold Carrico — ① / same ②							
PARCEL-ID 23-126-1400.000	1,930	00	1,930	Edward ② Ernestine Dillon & James Eldon McComas 10-27-04 Qt Cl							
BAISE, ELIZABETH LIFE EST. DWIGHT D. & LAUREL BAISE REM. 95 PRI. DR. 2429 CHESAPEAKE, OHIO 45619 VOL 491 PG 381/382/384/386	DW16-1-30 PT E 1/2 NW NW PT LESS 2.39 & .24ACS BAL=6.37 RES USE CODE 510			Dwight D. & Laurel Baise AKA Laurel D. / .18AC Charles L. Bell 10-14-04 1500.003 Bal=5.59							
PARCEL-ID 23-126-1500.000	4,310	16,250	20,560								
	HOMESITE VALUE LISTED BELOW										
	3,270	9,050	12,320								
SULLIVAN, GREGORY A. 022 C/O TRANSAMERICA REAL ESTATE TAX SERVICE 1105 SCHROCK RD SUITE 437 COLUMBUS. OHIO 43229 OR 115 PG 1/3	16-01-30 PT E 1/2 NW NW PT 2.3 9 ACS RES USE CODE 500										
PARCEL-ID 23-126-1500.001	1,800	00	1,800								
BELL, CHARLES L. 47 PVT DR 2429 CHESAPEAKE, OH 45619 OR 143 PG 237	16-1-30 PT E 1/2 NW NW PT PT . 24AC RES USE CODE 545										
PARCEL-ID 23-126-1500.002	1,600	10	1,610								

TAX RATE 91
A/R RED FACTOR 09.3867
OTH RED FACTOR 07.1633

LAWRENCE
TAX DISTRICT 23-UNION TWP-CHESAPEAKE S.D.

GENERAL TAX LIST AND DUPLICATE OF REAL AND PUBLIC UTILITY PROPERTY
COUNTY REAL ESTATE TAXES AND SPECIAL ASSESSMENTS

01/14/04

TAX YEAR 2003
INTEREST RATE
PAGE NO 4755

OWNER'S NAME MAILING ADDRESS	DESCRIPTION			TAXES CHARGED	DECEMBER TAXES	PENALTY	JUNE TAXES	PENALTY	TOTAL DELINQUENT	C.D. DATE	MEMO
	LAND	IMPROVEMENTS	TOTAL VALUE								
IRISH, MICHAEL & BRENDA ELAINE C/O OPAL BUTCHER 43 TWP. RD. 1077 CHESAPEAKE, OHIO 45619	16-01-30 SW NW NW C011.10A AGR USE CODE 100										
PARCEL-ID 23-126-1600.000	5,220	00	5,220								
DONLEY, THOMAS L. & MARGARET L . 284 TWP. RD. 1156 CHESAPEAKE, OHIO 45619-8014 OR 109 PG 637	16-01-30 E PT. W SIDE W1/2 SW NW C000.21A RES USE CODE 500										
PARCEL-ID 23-126-1700.000	1,490	00	1,490								
DONLEY, THOMAS L. & MARGARET L . 284 TWP. RD. 1156 CHESAPEAKE, OHIO 45619-8014 OR 109 PG 637	16-01-30 PT. C000.08A RES USE CODE 500										
PARCEL-ID 23-126-1800.000	740	00	740								
KERR, DAVID M. & ROXIE IOLINE 3483 HURRICANES CR. RD. WINFIELD, W.V. 25213-961 VOL 567 PG 134	16-01-29 21 OUTLOT FOSTERS S.D .N PT. OF W PT. C000.44A RES USE CODE 500										
PARCEL-ID 23-126-1900.000	80	00	80								
BUTCHER, HARVEY W & OPAL 43 TWP RD 1077 CHESAPEAKE, OHIO 45619 VOL 340 PG 424	16-01-30 E END PARC C C000.15A RES USE CODE 500										
PARCEL-ID 23-127-0100.000	1,180	00	1,180								
SULLIVAN, GREGORY A. 022 C/O TRANSAMERICA REAL ESTATE TAX SERVICE 1105 SCHROCK RD SUITE 437 COLUMBUS. OHIO 43229 OR 115 PG 3	16-1-30 SE PT (SURVEY-'83 DUP .) 1.07ACS. RES USE CODE 500										
PARCEL-ID 23-127-0200.000	3,300	00	3,300								
BAISE, NORMAN 2527 CO. RD. 124 CHESAPEAKE, OHIO 45619	16-01-30 PT. E1/2 NW NW C006.49A RES USE CODE 510										
	4,390	8,280	12,670								
PARCEL-ID 23-127-0300.000	HOMESITE VALUE LISTED BELOW										
	3,370	7,940	11,310								
SULLIVAN, GREGORY A. 022 C/O TRANSAMERICA REAL ESTATE TAX SERVICE 1105 SCHROCK RD SUITE 437 COLUMBUS. OHIO 43229 OR 115 PG 3	16-1-30 SW PT (SURVEY-'83 DUP.) 1.32ACS. RES USE CODE 510										
PARCEL-ID 23-127-0400.000	3,380	17,480	20,860								
CASSITY, DARWIN S & REGINA 2221 CO RD 124 CHESAPEAKE, OHIO 45619	16-01-30 NW PT 1.00ACRES RES USE CODE 500										

ARNOLD BUSINESS SYSTEMS 330-467-7100

TAX RATE 91
A/R RED FACTOR 09.3867
OTH RED FACTOR 07.1633

LAWRENCE
TAX DISTRICT 23-UNION TWP-CHESAPEAKE S.D.

GENERAL TAX LIST AND DUPLICATE OF REAL AND PUBLIC UTILITY PROPERTY
COUNTY REAL ESTATE TAXES AND SPECIAL ASSESSMENTS

TAX YEAR 2003
INTEREST RATE
01/14/04 PAGE NO 4756

OWNER'S NAME MAILING ADDRESS	DESCRIPTION			TAXES CHARGED	DECEMBER TAXES	PENALTY	JUNE TAXES	PENALTY	TOTAL DELINQUENT	C. D. DATE	MEMO
	LAND	IMPROVEMENTS	TOTAL VALUE								
VOL 612 PG 608-610 PARCEL-ID 23-127-0500.001	1,150	00	1,150								
HACKWORTH, PHILIP & LINDA P.O. BOX 320 SOUTH POINT, OHIO 45680 VOL 614 PG 206 PARCEL-ID 23-127-0500.002	16-1-30 NW PT 9.48ACS RES USE CODE 500 4,900	00	4,900								
HYSELL, DONALE E. & DEBRA J. 329 TWP RD 333 SOUTH POINT, OHIO 45680 OR 224 PG 210 PARCEL-ID 23-127-0500.003	16-01-30 NW PT 27.55ACRES AGR USE CODE 100 8,390	00	8,390								
05-22-03 TRNSF FROM 23-127-0500.003 MCDONALD, MICHAEL J. & RO											
MCDONALD, MICHAEL J. & ROBIN L 4733 RT 152 LAVALETTE, WVA 25535 OR 95 PG 615 PARCEL-ID 23-127-0500.003	16-01-30 NW PT 27.55ACRES AGR USE CODE 100 00	00	00								
05-22-03 TRNSF TO 23-127-0500.003 HYSELL, DONALE E. & DEBRA											
HACKWORTH, THOMAS & SHIRLEY 169 PVE. DR. 01607 SOUTH POINT, OHIO 45680 PARCEL-ID 23-127-0500.004	16-1-30 PT NW PT 11.57 ACRES AGR USE CODE 101 AUV 3,530 HOMESITE VALUE LISTED BELOW 3,270	17,020 15,970	20,550 19,240								
JORDAN, DAVID AND TINA PO BOX 203 CHESAPEAKE OH 45619 VOL 630 PG 342 PARCEL-ID 23-127-0500.005 10-31-03 8.08	16-1-30 NW PT LE;4.83& 3.29A B AL-1.55ACS RES USE CODE 500 510	00	510								
MERRITT, KATHY J. 804 JEFFERSON AVE. HUNTINGTON, WV 25704 VOL 631 PG 756 PARCEL-ID 23-127-0500.006	16-1-30 NW PT 4.83 AC RES USE CODE 500 190	00	190								
ADKINS, MICHAEL 2169 CO RD 124 CHESAPEAKE, OHIO 45619 OR 17 PG 622 PARCEL-ID 23-127-0500.007	16-1-30 NW PT LESS 1.32 BAL 1. 97AC RES USE CODE 500 3,460	00	3,460								
BRANDENBURG, GARRY L. AND KATH Y L. 85 TWP RD 1523 CHESAPEAKE, OH 45619 OR 136 PG 90 PARCEL-ID 23-127-0500.008	16-1-30 NW PT PT 1.32AC RES USE CODE 500 3,340	00	3,340							8/3/04 Michael Adkins	

TAX RATE 91
A/R RED FACTOR 09.3867
OTH RED FACTOR 07.1633

LAWRENCE
TAX DISTRICT 23-UNION TWP-CHESAPEAKE S.D.

GENERAL TAX LIST AND DUPLICATE OF REAL AND PUBLIC UTILITY PROPERTY
COUNTY REAL ESTATE TAXES AND SPECIAL ASSESSMENTS

TAX YEAR 2003
INTEREST RATE
01/14/04 PAGE NO 4757

OWNER'S NAME MAILING ADDRESS	DESCRIPTION			TAXES CHARGED	DECEMBER TAXES	PENALTY	JUNE TAXES	PENALTY	TOTAL DELINQUENT	C. D. DATE	MEMO
	LAND	IMPROVEMENTS	TOTAL VALUE								
BAISE, DWIGHT & LAUREL 019 C/O CITI MORTGAGE INC. 27555 FARMINGTON ROAD P. O. BOX 1800 FARMINGTON HILLS, M 48018 OR15 PG 248 PARCEL-ID 23-127-0501.000	16-01-30 PT NW 0001.85A RES USE CODE 510 3,440 HOMESITE VALUE LISTED BELOW 3,270	22,100 19,930	25,540 23,200								
WORKMAN, BRIAN LESLIE & REGINA 2221 CO. RD. 124 CHESAPEAKE, OHIO 45619 PARCEL-ID 23-127-0502.000	-00-00 PT OF NW 0006.00A RES USE CODE 545 4,240	1,170	5,410								
JORDAN, DAVID & TINA P.O. BOX 203 CHESAPEAKE, OH 45619 OR 99 PG 248 PARCEL-ID 23-127-0503.000 10-31-03 1003.61	16-1-30 PT OF NW LESS. 3.02 BA L=.99ACS RES USE CODE 510 3,270 HOMESITE VALUE LISTED BELOW 3,270	24,930 24,930	28,200 28,200								
ADKINS, MICHAEL 2169 CO RD 124 CHESAPEAKE, OHIO 45619 OR 17 PG 622 PARCEL-ID 23-127-0503.001	16-1-30 PT OF NW PT LESS .35, .26 BAL 2.41 RES USE CODE 510 4,340	26,330	30,670								
TROSPER, CARL L. & JOY K. 41 TWP RD 1118 CHESAPEAKE, OHIO 45619 OR 28 PG 61 PARCEL-ID 23-127-0503.002	16-1-30 PT OF NW PT .35ACS RES USE CODE 500 2,010	00	2,010								
BRANDENBURG, CARRY L. AND KATH Y L. 85 TWP RD 1523 CHESAPEAKE, OH 45619 OR 136 PG 90 PARCEL-ID 23-127-0503.003	16-1-30 PT OF NW PT PT .26AC RES USE CODE 500 50	00	50							8/3/04 Michael Adkins	
CASSITY, DARWIN S. & REGINA 2221 CO. RD. 124 CHESAPEAKE, OHIO 45619 PARCEL-ID 23-127-0504.000	16-01-30 PT NW LESS 43A 0000.74A RES USE CODE 510 2,420 HOMESITE VALUE LISTED BELOW 2,420	23,770 23,600	26,190 26,020								
RUTT, CHARLES R. & DOLORES H. 96 PD 2574 CR 124 CHESAPEAKE, OHIO 45619 VOL 582 PG 678 PARCEL-ID 23-127-0505.000	16-01-30 NW LESS 43 AC. 0006.11A RES USE CODE 540 4,260	17,280	21,540								
THOMPSON, LARRY & LORETTA 76 PVT DR 662 TWP RD 286 CHESAPEAKE, OH 45619	16-01-30 S SIDE E1/2 NW 0006.50A RES USE CODE 510 4,330	9,720	14,050								

ARNOLD BUSINESS SYSTEMS 330-453-7100

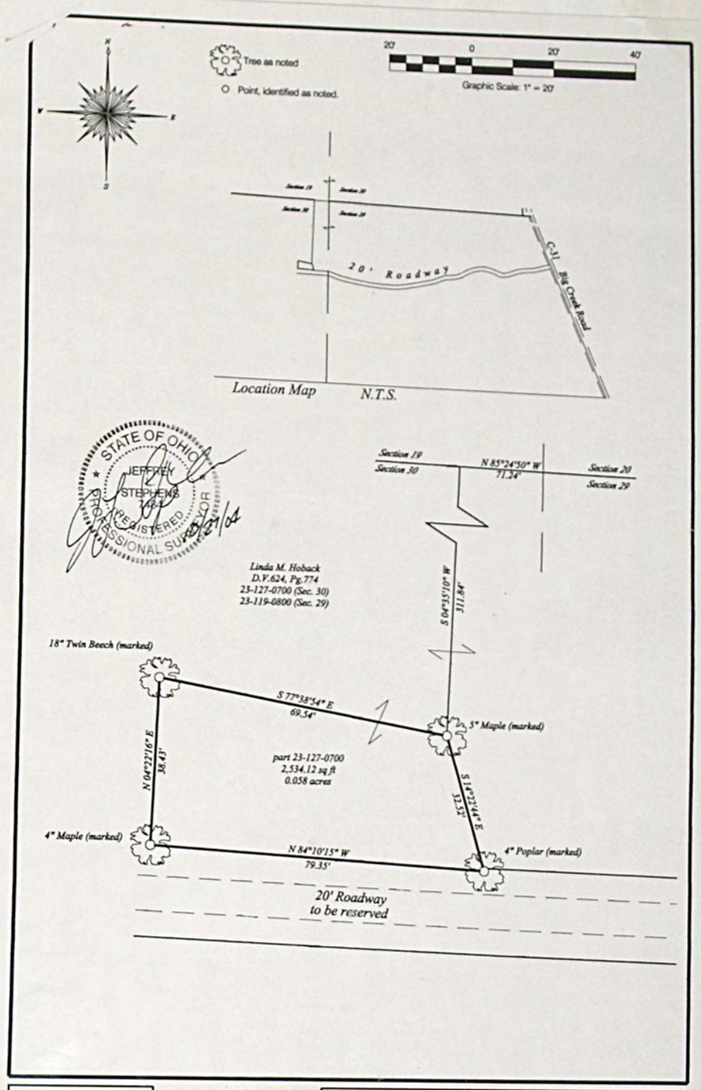

Project No : 04-205
File Name : cemetery.dwg
Issue Date : Oct. 04
REVISIONS

Prepared By:
GeoSAM™
Geographic Surveying and Mapping
J.L. Stephens, PS
Creek J.L. Stephens & Associates, Inc.
1038 Sixth Avenue
Huntington, WV 25701
(304) 522-0811

Plat of Survey For
Linda M. Hoback
part Deed Volume 624, Page 774
Sec. 30. Town 1-N, Range -16W
Union Twp. Lawrence County, Ohio

TAX RATE 91
A/R RED FACTOR 09.3867
OTH RED FACTOR 07.1633

LAWRENCE
TAX DISTRICT

GENERAL TAX LIST AND DUPLICATE OF REAL AND PUBLIC UTILITY PROPERTY
COUNTY REAL ESTATE TAXES AND SPECIAL ASSESSMENTS
23-UNION TWP-CHESAPEAKE S.D.

01/14/04

TAX YEAR 2003
INTEREST RATE
PAGE NO 4758

OWNER'S NAME MAILING ADDRESS	DESCRIPTION			TAXES CHARGED	DECEMBER TAXES	PENALTY	JUNE TAXES	PENALTY	TOTAL DELINQUENT	C.D. DATE	MEMO
	LAND	IMPROVEMENTS	TOTAL VALUE								
VOL 462 PG 161 PARCEL-ID 23-127-0600.000	HOMESITE VALUE LISTED BELOW 3,270	9,690	12,960								
HOBACK, LINDA MUSETTE 1515 CO RD 31 CHESAPEAKE, OHIO 45619 VOL 624 PG 774 PARCEL-ID 23-127-0700.000	16-01-30 N PT. N1/2 NE 0059.81A AGR USE CODE 120 14,600	59,060	73,660	7/9/04 life estate to Linda Musette Hoback & Gary Roger Hoback Rem: Gary Roger Hoback II						1-13-05	.06 AC Hoback Family Cemetery
STEINBRECHER, GERALDINE 51 PRIVATE DR. 1003 CHESAPEAKE, OHIO 45619 PARCEL-ID 23-127-0800.000	16-1-30 W PT SE W OF RD LESS 2 .06AC BAL= 6.14AC RES USE CODE 510 AUV 4,500	51,880	56,380								0700.001 Bal = 59.75AC
STEINBRECHER, MICHAEL 245 WASHINGTON AVE HUNTINGTON W. VA 25701 OR 230 PG 89 PARCEL-ID 23-127-0800.001 06-19-03 TRNSF FROM 23-127-0800.001 ESTEP, RICHARD P.	16-1-30 W PT SE W OF RD PT 1.3 1AC RES USE CODE 510 4,910	58,030	62,940								
ESTEP, RICHARD P. 004 C/O CITI MORTGAGE INC. 27555 FARMINGTON ROAD P. O. BOX 1800 FARMINGTON HILLS, M 48018 OR 97 PG 777 PARCEL-ID 23-127-0800.001 06-19-03 TRNSF TO 23-127-0800.001 STEINBRECHER, MICHAEL	16-1-30 W PT SE W OF RD PT 1.3 1AC RES USE CODE 510 00	00	00								
BEN, THOMAS E. & SANDRA S. 26 PRIVATE DR 1003 CHESAPEAKE, OHIO 45619 VOL 557 PG 445 PARCEL-ID 23-127-0801.000	16-01-30 W PT SE W OF RD 0000.75A RES USE CODE 510 4,510 HOMESITE VALUE LISTED BELOW 4,510	39,420 38,130	43,930 42,640								
MCCOY, JOHN P.O. BOX 144 CHESAPEAKE, OHIO 45619 VOL 489 PG 43 PARCEL-ID 23-127-0900.000	16-1-30 W PT SE W OF RD (SURVE Y-'82 DUP)(TR. 5) LESS 11.90A BAL=2.27AC RES USE CODE 545 1,450	50	1,500								
MCCOY, JOHN (AKA JOHN H. MCCOY) P.O. BOX 144 CHESAPEAKE, OHIO 45619 VOL 484 PG 96 PARCEL-ID 23-127-0900.001	16-1-30 PT W PT SE W OF RD (TR ACT 11) 2.40ACS. RES USE CODE 500 970	00	970								
MCCOY, JOHN P.O. BOX 144 CHESAPEAKE, OHIO 45619 VOL 487 PG 225	16-1-30 PT W PT SE W OF RD (TR ACT 12) 2.15ACS. RES USE CODE 500										

TAX RATE 91
A/R RED FACTOR 09.3867
OTH RED FACTOR 07.1633

LAWRENCE
TAX DISTRICT

GENERAL TAX LIST AND DUPLICATE OF REAL AND PUBLIC UTILITY PROPERTY
COUNTY REAL ESTATE TAXES AND SPECIAL ASSESSMENTS
23-UNION TWP-CHESAPEAKE S.D.

01/14/04

TAX YEAR 2003
INTEREST RATE
PAGE NO 4759

OWNER'S NAME MAILING ADDRESS	DESCRIPTION			TAXES CHARGED	DECEMBER TAXES	PENALTY	JUNE TAXES	PENALTY	TOTAL DELINQUENT	C.D. DATE	MEMO
	LAND	IMPROVEMENTS	TOTAL VALUE								
PARCEL-ID 23-127-0900.002	420	00	420								
WOODYARD, SALLY R 244 TOWNSHIP RD 287 N. CHESAPEAKE, OHIO 45619 VOL 559 PG 609 PARCEL-ID 23-127-0900.003	16-1-30 PT W PT SE W OF RD 2.2 7ACS. RES USE CODE 500 440	00	440								
WOODYARD, SALLY 244 TOWNSHIP RD 287 N. CHESAPEAKE, OHIO 45619 VOL 484 PG 407 PARCEL-ID 23-127-0900.004	16-1-30 PT W PT SE W OF RD (TR ACT 7) 2.27ACS. RES USE CODE 545 5,930	1,350	7,280								
WOODYARD, SALLY 244 TOWNSHIP RD 287 N. CHESAPEAKE, OHIO 45619 VOL 484 PG 412 PARCEL-ID 23-127-0900.005	16-1-30 PT W PT SE W OF RD 0.2 7ACS. RES USE CODE 510 1,300 HOMESITE VALUE LISTED BELOW 1,300	7,370 7,370	8,670 8,670								
RATCLIFF, GINNIA 275 TOWNSHIP RD 287 N CHESAPEAKE, OHIO 45619 VOL 484 PG 725 PARCEL-ID 23-127-0900.006	16-1-30 PT W PT SE W OF RD (TR ACT 10) 2.27ACS. RES USE CODE 500 4,460	00	4,460								
MCCOY, JOHN P.O. BOX 144 CHESAPEAKE, OHIO 45619 VOL 489 PG 40 PARCEL-ID 23-127-0900.007	16-1-30 PT W PT SE W OF RD (TR ACT 6) 0.27ACS. RES USE CODE 545 1,300	320	1,620								
MAZZONE, JEWEL P.O. BOX 7122 HUNTINGTON, W VA 25775 VOL 580 PG 279 PARCEL-ID 23-127-1000.000	16-01-30 W PT SE W OF RD LESS 1.05,.50 & 1.00 BAL=47.97ACRES AGR USE CODE 101 AUV 4,530 HOMESITE VALUE LISTED BELOW 3,270	00 00	4,530 3,270								
STEPHENS, WALTER E & KIMBERLY A 019 C/O CITI MORTGAGE INC. 27555 FARMINGTON ROAD P. O. BOX 1800 FARMINGTON HILLS, M 48018 VOL 613 PG 80 PARCEL-ID 23-127-1000.001	16-01-30 W PT SE W OF RD. C.25ACS. RES USE CODE 500 1,640	00	1,640								
BAISE, NORMAN 2527 CO. RD. 124 CHESAPEAKE, OHIO 45619 PARCEL-ID 23-127-1000.002	16-01-30 PT W SE W OF RD PT. 0.80ACS. RES USE CODE 545 2,340	210	2,550								

ARMAND BUSINESS SYSTEMS 330-499-7100

TAX RATE 91
A/R RED FACTOR 09.3867
OTH RED FACTOR 07.1633

LAWRENCE
TAX DISTRICT 23-UNION TWP-CHESAPEAKE S.D.

GENERAL TAX LIST AND DUPLICATE OF REAL AND PUBLIC UTILITY PROPERTY
COUNTY REAL ESTATE TAXES AND SPECIAL ASSESSMENTS

01/14/04

TAX YEAR 2003
INTEREST RATE
PAGE NO 4760

OWNER'S NAME MAILING ADDRESS	DESCRIPTION			TAXES CHARGED	DECEMBER TAXES	PENALTY	JUNE TAXES	PENALTY	TOTAL DELINQUENT	C.D. DATE	MEMO
	LAND	IMPROVEMENTS	TOTAL VALUE								
BEN, THOMAS E & SANDRA S 26 PRIVATE DR 1003 CHESAPEAKE, OHIO 45619 VOL 558 PG 585 PARCEL-ID 23-127-1000.003	16-01-30 W PT SE W OF RD PT 0.50ACRES RES USE CODE 500 1,340	00	1,340								
STEPHENS, WALTER E & KIMBERLY A 019 C/O CITI MORTGAGE INC. 27555 FARMINGTON ROAD P. O. BOX 1800 FARMINGTON HILLS, M 48018 VOL 613 PG 80 PARCEL-ID 23-127-1000.004	16-01-30 W PT SE W OR RD PT 1.00ACRES RES USE CODE 500 190	00	190								
HUFF, JO ANN 1382 CO. RD. 124 CHESAPEAKE, OHIO 45619 VOL 637 PG 372 PARCEL-ID 23-127-1100.000	16-01-30 W PT SE W OF RD 0000.25A RES USE CODE 500 50	00	50								
RILEY, HERBERT C. 95 PVT DR 1335 CO RD 124 CHESAPEAKE, OHIO 45619 OR 104 PG 45 PARCEL-ID 23-127-1200.000	16-1-30 W PT SE W OF RD LESS .40 BAL 3.52AC RES USE CODE 500 2,460	00	2,460								
BREWER, WALTER & DONNA 1329 CO. RD. 124 CHESAPEAKE, OH. 45619-0000 VOL 463 PG 357 PARCEL-ID 23-127-1201.000	16-01-30 W PT SE W OF RD PT 0000.40A RES USE CODE 510 2,160	15,370	17,530								
STEINBRECHER, GERALDINE 51 PRV. DRIVE 1003 CHESAPEAKE, OHIO 45619 PARCEL-ID 23-127-1300.000	16-01-30 W PT. SE W OF RD. 0001.00A RES USE CODE 500 AUV 20	00	20								
BROWNING, ANTHONY WAYNE 1641 CO RD 124 CHESAPEAKE, OHIO 45619 OR 44 PG 581 PARCEL-ID 23-127-1400.000	16-1-30 PT SW NW W OF RD LESS 23.34A BAL= 0.58A RES USE CODE 545 2,720	250	2,970								
MOSS, JIMMY AND DONNA 1657 COUNTY RD. 124 CHESAPEAKE, OHIO 45619 OR 179 PG 337 PARCEL-ID 23-127-1400.001	16-1-30 PT SW NW W OF RD 2.54A CS. RES USE CODE 500 3,590	00	3,590								
MOSS, JIMMY AND DONNA 1657 COUNTY RD. 124 CHESAPEAKE, OHIO 45619 OR 179 PG 337	16-1-30 PT SW NW W OF RD 0.33A CS. RES USE CODE 510										

TAX RATE 91
A/R RED FACTOR 09.3867
OTH RED FACTOR 07.1633

LAWRENCE
TAX DISTRICT 23-UNION TWP-CHESAPEAKE S.D.

GENERAL TAX LIST AND DUPLICATE OF REAL AND PUBLIC UTILITY PROPERTY
COUNTY REAL ESTATE TAXES AND SPECIAL ASSESSMENTS

01/14/04

TAX YEAR 2003
INTEREST RATE
PAGE NO 4761

OWNER'S NAME MAILING ADDRESS	DESCRIPTION			TAXES CHARGED	DECEMBER TAXES	PENALTY	JUNE TAXES	PENALTY	TOTAL DELINQUENT	C.D. DATE	MEMO
	LAND	IMPROVEMENTS	TOTAL VALUE								
PARCEL-ID 23-127-1400.002	1,080 HOMESITE VALUE LISTED BELOW 1,080	13,670 13,360	14,750 14,440								
BOURDELAIS, EDWARD R. 1623 CO RD 124 CHESAPEAKE, OH 45619 OR 112 PG 361 PARCEL-ID 23-127-1400.003	16-1-30 PT SW NW OF RD PT 3.09 A RES USE CODE 510 3,680	6,920	10,600								
PAUL, STEVEN G. & LINDA D. P. O. BOX 36 CHESAPEAKE, OHIO 45619 VOL 494 PG 3 PARCEL-ID 23-127-1401.000	16-01-30 PT SW NW W OF RD PT LESS 11.86 BAL=0.52ACRES RES USE CODE 510 2,520	4,250	6,770								
CHAPMAN, JOHN K & LEE ANN 015 C/O WELLS FARGO REAL ESTATE TAX SERVICE 1 HOME CAMPUS DES MOINES, IOWA 50306-9309 PARCEL-ID 23-127-1401.001	16-01-30 PT SW NW W OF RD PT 1 1.86ACRES AGR USE CODE 101 5,360	28,100	33,460								
HAYES, PAUL D. & CAROL JUNE 1904 CO. RD. 124 CHESAPEAKE, OHIO 45619 PARCEL-ID 23-127-1500.000	16-01-30 PT. SW NE W OF RD. 0005.00A AGR USE CODE 120 2,020	00	2,020								
HAGLEY, JAMES 1483 CO. RD. 124 CHESAPEAKE, OHIO 45619 OR 76 PG 541 PARCEL-ID 23-127-1600.000	16-01-30 PT. SW NE W OF RD. 0000.11A RES USE CODE 500 360	00	360								
HUFF, JO ANN 1382 CO. RD. 124 CHESAPEAKE, OHIO 45619 VOL 637 PG 372 PARCEL-ID 23-127-1601.000	16-01-30 PT SW NE W OF RD PT 0000.05A RES USE CODE 500 AUV 10	00	10								
RILEY, THELMA 9745 LAFAYETTE RD. JOHNSTOWN, OHIO 43031 VOL 317 PG 200 PARCEL-ID 23-127-1700.000	16-01-30 NE COR E 1/2 SW 0009.46A RES USE CODE 510 4,900	4,270	9,170								
DINGUS, BILL AND DONNA 3090 CO RD 17 SOUTH POINT, OHIO 45680 87 SHERIFF SALE RTD PARCEL-ID 23-127-1800.000	16-01-30 NE COR. E1/2 SW PT. 50 X 100 0000.12A RES USE CODE 500 200	00	200								
MAUCK, MARILYN ANN 520 TWP. RD. 1239 PROCTORVILLE, OHIO 45669	16-01-29 NE COR. OUTLOT FOSTER SUBDIV. N PT. OF 0000.11A RES USE CODE 510										

ARMOND BUSINESS SYSTEMS 330-467-7100

TAX RATE 91
A/R RED FACTOR 09.3867
OTH RED FACTOR 07.1633

LAWRENCE
TAX DISTRICT 23-UNION TWP-CHESAPEAKE S.D.

GENERAL TAX LIST AND DUPLICATE OF REAL AND PUBLIC UTILITY PROPERTY
COUNTY REAL ESTATE TAXES AND SPECIAL ASSESSMENTS

01/14/04

TAX YEAR 2003
INTEREST RATE
PAGE NO 4762

OWNER'S NAME MAILING ADDRESS	DESCRIPTION			TAXES CHARGED	DECEMBER TAXES	PENALTY	JUNE TAXES	PENALTY	TOTAL DELINQUENT	C. D. DATE	MEMO
	LAND	IMPROVEMENTS	TOTAL VALUE								
VOL 345 PG 570 PARCEL-ID 23-127-1900.000	950	2,300	3,250								
CLARK, FREDDY & MARTHA RR. 1 BOX 46 CHESAPEAKE, OHIO 45619 VOL 587 PG 834 PARCEL-ID 23-128-0100.000	16-01-30 NE COR SW SW 2.61 AC RES RES USE CODE 510 3,580 19,750 23,330 HOMESITE VALUE LISTED BELOW 3,270 19,520 22,790										
KAY, THOMAS & MARY 66 TOWNSHIP RD 286 CHESAPEAKE, OHIO 45619 VOL 593 PG 680 PARCEL-ID 23-128-0200.001	16-1-30 PT SW SW PT 1.53ACS. RES USE CODE 510 4,920 19,840 24,760 HOMESITE VALUE LISTED BELOW 4,810 14,650 19,460			8/30/04 Thomas A. & Mary A. Kay trustees							
NIXON, LINDA 102 TOWNSHIP RD 286 CHESAPEAKE, OHIO 45619 VOL 599 PG 744 PARCEL-ID 23-128-0200.002	16-1-30 PT SW SW 0.97ACS. RES USE CODE 545 4,760 230 4,990 HOMESITE VALUE LISTED BELOW 4,760 230 4,990										
GILL, JEAN & CLAIRE 153 C/O JEAN & CLAIRE GILL 7908 CO. RD. 1 SOUTH POINT, OHIO 45680 PARCEL-ID 23-128-0200.003	16-1-30 PT SW SW PT 15.64ACS. RES USE CODE 500 10,730 00 10,730										
NEMETH, JOHN FRANKLIN 58 PVT. DR. 226 TWP. RD. 286 CHESAPEAKE, OHIO 45619 VOL 617 PG 567 (EASE) PARCEL-ID 23-128-0200.004	16-1-30 PT SW SW PT 3.41ACS. RES USE CODE 510 5,280 22,230 27,510 HOMESITE VALUE LISTED BELOW 4,810 22,230 27,040										
REINHARDT, JOSEPH A. & SANDRA J. P. O. BOX 621 CHESAPEAKE, OHIO 45619 VOL 551 PG 172 PARCEL-ID 23-128-0200.005	16-1-30 PT SW SW PT LESS 4.44A BAL 10.00A RES USE CODE 510 5,240 34,210 39,450 HOMESITE VALUE LISTED BELOW 3,850 32,080 35,930										
TOMLINSON, GREGORY A. & MILDRED F. 95 TOWNSHIP RD 356 CHESAPEAKE, OHIO 45619 VOL 617 PG 576 PARCEL-ID 23-128-0200.006	16-1-30 SW SW PT 4.44A RES USE CODE 510 5,470 34,550 40,020 HOMESITE VALUE LISTED BELOW 4,810 34,550 39,360										
BICK, EDWARD L OR CONNIE S TRUSTEES OF THE BICK FAMILY TRS 38 TOWNSHIP RD 356 CHESAPEAKE, OHIO 46519 OR 148 PG 497 PARCEL-ID 23-128-0200.007	16-1-30 SW SW PT LESS 1.18 BAL = 2.89 ACRES RES USE CODE 545 5,180 6,090 11,270 HOMESITE VALUE LISTED BELOW										

TAX RATE 91
A/R RED FACTOR 09.3867
OTH RED FACTOR 07.1633

LAWRENCE
TAX DISTRICT 23-UNION TWP-CHESAPEAKE S.D.

GENERAL TAX LIST AND DUPLICATE OF REAL AND PUBLIC UTILITY PROPERTY
COUNTY REAL ESTATE TAXES AND SPECIAL ASSESSMENTS

01/14/04

TAX YEAR 2003
INTEREST RATE
PAGE NO 4763

OWNER'S NAME MAILING ADDRESS	DESCRIPTION			TAXES CHARGED	DECEMBER TAXES	PENALTY	JUNE TAXES	PENALTY	TOTAL DELINQUENT	C. D. DATE	MEMO
	LAND	IMPROVEMENTS	TOTAL VALUE								
	4,810	6,090	10,900								
BICK, EDWARD L. OR CONNIE S TRUSTEES OF THE BICK FAMILY TRS 38 TOWNSHIP RD 356 CHESAPEAKE, OH 45619 OR 148 PG 497 PARCEL-ID 23-128-0200.008	16-1-30 SW SW PT 1.18ACRES RES USE CODE 500 230 00 230										
ESTEP, ROBERT E. P.O., BOX 432 CHESAPEAKE, OHIO 45619 OR 174 PG 366 PARCEL-ID 23-128-0300.000	16-01-30 PT. W OF BUFFALO CR. C000.80A RES USE CODE 500 90 00 90										
NORTH KENOVA DEVELOPMENT CO. A W.VA. CORP. C/O PHILLIP WILSON P.O. BOX 87 CHESAPEAKE, OHIO 45619 PARCEL-ID 23-128-0400.000	16-01-30 PT. E1/2 SW C049.50A AGR USE CODE 100 8,290 00 8,290										
STIMSON LTD 3 WEST STIMSON AVE ATHENS, OH 45701 OR 162 PG 24 PARCEL-ID 23-128-0405.000	16-1-30 PT E1/2 SE OIL & GAS RIGHTS ONLY 49.50 AC MIN USE CODE 240 180 00 180										
MAYNARD, JOHN & D. DANYAIL RT. 3 BOX 6282 HURRICANE, WV 25526 OR 157 PG 384 PARCEL-ID 23-128-0500.000	16-01-30 PT LESS 3.65AC BAL 9.29ACRES RES USE CODE 500 4,870 00 4,870										
ADKINS, RICHARD A. 580 TOWNSHIP RD 286 CHESAPEAKE, OH 45619 VOL 599 PG 344 PARCEL-ID 23-128-0500.001	16-01-30 PT 3.65ACRES RES USE CODE 510 3,780 17,080 20,860										
BAKER, TOM T III & TRACY D 654 TWP. RD. 286 CHESAPEAKE, OHIO 45619 VOL 608 PG 701 PARCEL-ID 23-128-0600.000	16-01-30 PT N PT LESS 1.61 ACRES BAL=0.33ACRES RES USE CODE 500 110 00 110										
BAKER, TOM T III & TRACY D 022 C/O TRANSAMERICA REAL ESTATE TAX SERVICE 1105 SCHROCK RD SUITE 437 COLUMBUS, OHIO 43229 VOL 608 PG 703 PARCEL-ID 23-128-0600.001	16-01-30 PT NE PT PT 1.61ACRES RES USE CODE 510 3,730 25,580 29,310										
NORTH KENOVA DEVELOPMENT CO. A W.VA. CORP. C/O PHILLIP WILSON	16-01-30 SE COR. E1/2 SW C005.00A AGR USE CODE 100										

ARMOND BUSINESS SYSTEMS 330-494-7100

TAX RATE 91
A/R RED FACTOR 09.3867
OTH RED FACTOR 07.1633

LAWRENCE
TAX DISTRICT 23-UNION TWP-CHESAPEAKE S.D.

GENERAL TAX LIST AND DUPLICATE OF REAL AND PUBLIC UTILITY PROPERTY
COUNTY REAL ESTATE TAXES AND SPECIAL ASSESSMENTS

01/14/04

TAX YEAR 2003
INTEREST RATE
PAGE NO 4764

OWNER'S NAME MAILING ADDRESS	DESCRIPTION			TAXES CHARGED	DECEMBER TAXES	PENALTY	JUNE TAXES	PENALTY	TOTAL DELINQUENT	C. D. DATE	MEMO
	LAND	IMPROVEMENTS	TOTAL VALUE								
P.O. BOX 87 CHESAPEAKE, OHIO 45619 PARCEL-ID 23-128-0700.000	4,140	00	4,140								
STIMSON LTD 3 WEST STIMSON AVE ATHENS, OH 45701 OR 162 PG 24 PARCEL-ID 23-128-0705.000	16-1-30 SE COR E1/2 OIL & GAS RIGHTS ONLY 5.00 AC MIN USE CODE 240 20	00	20								
COLLIER, VERNON E. & WANDA L. 107 C/O VERNON COLLIER 24 PVT. DR. 8380 CO. RD. 15 CHESAPEAKE, OHIO 45619 PARCEL-ID 23-128-0800.000	16-1-30 E SIDE NE SW PT LESS 8 .54AC BAL=1.04AC RES USE CODE 500 200	00	200								
TACKETT, WILLIAM ROGER & JOYCE ANN 132 BAER ST. HUNTINGTON, WV 25705 PARCEL-ID 23-128-0800.001 11-26-03 334.69	16-01-30 E SIDE NE SW PT LESS 6.59 AC BAL = 1.95 ACRES AGR USE CODE 120 3,460	00	3,460	7/22/04 Jack D. & Judy Thornton							
TACKETT, WILLIAM ROGER & JOYCE ANN 132 BAER ST. HUNTINGTON, WV 25705 PARCEL-ID 23-128-0800.002 11-26-03 24.80	16-1-30 E SIDE NE SW PT LESS 2 .15 & 3.62ACRES BAL=0.82ACRES RES USE CODE 500 160	00	160	Same							
GRIFFING, MARK & KATHY 515 TWP RD 286 CHESAPEAKE, OHIO 45619 OR 81 PG 178 PARCEL-ID 23-128-0800.003	16-1-30 PT E SIDE NE SW PT 2.1 5ACS RES USE CODE 545 3,500	00	3,500								
GILL, JEAN J & CLARE Y 153 C/O JEAN & CLAIRE GILL 7908 CO. RD. 1 SOUTH POINT, OHIO 45680 VOL 612 PG 390 PARCEL-ID 23-128-0800.004	16-1-30 E SIDE NE SW PT 3.62AC RES RES USE CODE 500 700	00	700								
COLLIER, VERNON E. & WANDA L. 107 C/O VERNON COLLIER 24 PVT. DR. 8380 CO. RD. 15 CHESAPEAKE, OHIO 45619 PARCEL-ID 23-128-0900.000	16-1-30 E1/2 NW SW LESS 11.68 (SEE 83 DUP SURVEY) BAL = 10.20 ACRES AGR USE CODE 101 5,040 HOMESITE VALUE LISTED BELOW 3,270	5,870 5,870	10,910 9,140								

TAX RATE 91
A/R RED FACTOR 09.3867
OTH RED FACTOR 07.1633

LAWRENCE
TAX DISTRICT 23-UNION TWP-CHESAPEAKE S.D.

GENERAL TAX LIST AND DUPLICATE OF REAL AND PUBLIC UTILITY PROPERTY
COUNTY REAL ESTATE TAXES AND SPECIAL ASSESSMENTS

01/14/04

TAX YEAR 2003
INTEREST RATE
PAGE NO 4765

OWNER'S NAME MAILING ADDRESS	DESCRIPTION			TAXES CHARGED	DECEMBER TAXES	PENALTY	JUNE TAXES	PENALTY	TOTAL DELINQUENT	C. D. DATE	MEMO
	LAND	IMPROVEMENTS	TOTAL VALUE								
GILL, JEAN J & CLARE Y 153 C/O JEAN & CLAIRE GILL 7908 CO. RD. 1 SOUTH POINT, OHIO 45680 VOL 612 PG 310 PARCEL-ID 23-128-0900.001	16-1-30 PT E 1/2 NW SW PT LESS 02ACS BAL=11.66ACS AGR USE CODE 120 5,320	00	5,320								
GRIFFING, MARK & KATHY 515 TWP RD 286 CHESAPEAKE, OHIO 45619 OR 81 PG 178 PARCEL-ID 23-128-0900.002	16-1-30 PT E 1/2 NW SW PT 0.02 ACS RES USE CODE 500 10	00	10								
BUTCHER, JAMES A. ET AL 176 TOWNSHIP RD. 1348 CHESAPEAKE, OHIO 45619 PARCEL-ID 23-128-1000.000	16-01-30 W1/2 NW SW C021.13A AGR USE CODE 120 4,070	00	4,070								
BUTCHER, HARVEY & OPAL 43 TWP RD 1077 CHESAPEAKE, OHIO 45619 RT 64 VOL 340 PG 420 PARCEL-ID 23-128-1100.000	16-01-30 E END PARC. D. C000.18A RES USE CODE 500 1,340	00	1,340								
KERR, HELEN RUTH 1279 CO. RD. 31 CHESAPEAKE, OHIO 45619 VOL 328 PG 499 PARCEL-ID 23-128-1300.000	16-01-30 22 OUTLOT FOSTERS S.D .PT. E PT. C015.00A AGR USE CODE 120 7,510	00	7,510								
KERR, HELEN RUTH 1279 CO. RD. 31 CHESAPEAKE, OHIO 45619 VOL 328 PG 499 PARCEL-ID 23-128-1400.000	16-01-30 22 OUTLOT FOSTERS S.D .PT. LESS 2A. C013.77A AGR USE CODE 120 2,120	00	2,120								
RANSBOTTOM, THOMAS & SARAH LIFE EST 1071 COUNTY ROAD 31 CHESAPEAKE, OHIO 45619 VOL 575 PG 221 PARCEL-ID 23-128-1500.000	16-01-30 22 OUTLOT FOSTERS S.D .PT. E PT. C000.06A RES USE CODE 500 10	00	10								
RANSBOTTOM, THOMAS & SARAH LIFE EST. 1071 COUNTY ROAD 31 CHESAPEAKE, OHIO 45619 VOL 575 PG 221 PARCEL-ID 23-128-1600.000	16-01-30 22 OUTLOT FOSTERS S.D .PT. C006.00A RES USE CODE 510 4,240 HOMESITE VALUE LISTED BELOW 3,270	9,400 8,960	13,640 12,230								
KERR, HELEN RUTH 1279 CO. RD. 31 CHESAPEAKE, OHIO 45619 VOL 328 PG 499 PARCEL-ID 23-128-1700.000	16-01-30 22 OUTLOT FOSTERS S.D .PT. C014.90A AGR USE CODE 120 2,870	00	2,870								

ARMOND BUSINESS SYSTEMS 330-666-7100

TAX RATE 91
A/R RED FACTOR 09.3867
OTH RED FACTOR 07.1633

LAWRENCE
TAX DISTRICT 23-UNION TWP-CHESAPEAKE S.D.

GENERAL TAX LIST AND DUPLICATE OF REAL AND PUBLIC UTILITY PROPERTY
COUNTY REAL ESTATE TAXES AND SPECIAL ASSESSMENTS

01/14/04

TAX YEAR 2003
INTEREST RATE
PAGE NO 4766

OWNER'S NAME MAILING ADDRESS	DESCRIPTION			TAXES CHARGED	DECEMBER TAXES	PENALTY	JUNE TAXES	PENALTY	TOTAL DELINQUENT	C. D. DATE	MEMO
	LAND	IMPROVEMENTS	TOTAL VALUE								
PYGMAN, ETHEL P.O. BOX 545 CHESAPEAKE, OHIO 45619-054 VOL 589 PG 483 PARCEL-ID 23-128-1800.000	16-01-30 22 OUTLOT FOSTERS S.D .PT. 50 X 125 C000.10A RES USE CODE 510 890 13,000 13,890 HOMESITE VALUE LISTED BELOW 890 12,970 13,860										
HAYES, PAUL DENVER & CAROL JAN 1904 CO RD 124 CHESAPEAKE, OHIO 45619 PARCEL-ID 23-129-0100.000	16-01-30 23 OUTLOT FOSTERS S.D .PT. C029.03A AGR USE CODE 120 11,060 21,740 32,800 HOMESITE VALUE LISTED BELOW 4,810 19,750 24,560										
LANE, MARTHA JANE P.O. BOX 148 CHESAPEAKE, OH 45619 VOL 557 PG 509 PARCEL-ID 23-129-0101.000	16-01-30 23 OUTLOT FOSTERS SD PT. C000.50A RES USE CODE 510 3,610 36,150 39,760 HOMESITE VALUE LISTED BELOW 3,610 36,150 39,760										
HAYES, PAUL D & CAROL JUNE 1904 CO RD. 124 CHESAPEAKE, OHIO 45619 PARCEL-ID 23-129-0200.000	16-1-30 23 OUTLOT FOSTERS S.D. PT LESS 0.60AC BAL=7.59AC RES USE CODE 500 3,070 00 3,070										
PANNELL, JOHN S. AND GEANA M. 1834 CO RD 124 CHESAPEAKE, OHIO 45619 VOL 631 PG 422 PARCEL-ID 23-129-0200.001	16-1-30 23 OUTLOT FOSTERS S.D. PT 0.60AC RES USE CODE 510 4,100 19,850 23,950										
DENICOLA, LUIS AND CRYSTAL 039 C/O ADVANTAGE BANK 814 WHEELING AVENUE P. O. BOX 700 CAMBRIDGE, OHIO 43725-0700 OR 156 PG 726 PARCEL-ID 23-129-0300.000	16-01-30 23 S PT OUTLOT FOSTER SS D PT C002.93A RES USE CODE 510 3,650 19,940 23,590 HOMESITE VALUE LISTED BELOW 3,270 17,870 21,140										
HAGLEY, JAMES 1483 CO. RD. 124 CHESAPEAKE, OHIO 45619 OR 76 PG 541 PARCEL-ID 23-129-0400.000	16-01-30 24 OUTLOT FOSTERS S.D .PT. SW NE N OF RD. C000.56A RES USE CODE 510 1,830 5,120 6,950 HOMESITE VALUE LISTED BELOW 1,830 4,960 6,790										
HUFF, JO ANN 1382 CO. RD. 124 CHESAPEAKE, OHIO 45619 VOL 637 PG 372 PARCEL-ID 23-129-0500.000	16-1-30 24 OUTLOT FORSTERS S.D . PT LESS 4.67 & 1.86 BAL=21.9 4 RES USE CODE 500 AUV 5,060 00 5,060										

TAX RATE 91
A/R RED FACTOR 09.3867
OTH RED FACTOR 07.1633

LAWRENCE
TAX DISTRICT 23-UNION TWP-CHESAPEAKE S.D.

GENERAL TAX LIST AND DUPLICATE OF REAL AND PUBLIC UTILITY PROPERTY
COUNTY REAL ESTATE TAXES AND SPECIAL ASSESSMENTS

01/14/04

TAX YEAR 2003
INTEREST RATE
PAGE NO 4767

OWNER'S NAME MAILING ADDRESS	DESCRIPTION			TAXES CHARGED	DECEMBER TAXES	PENALTY	JUNE TAXES	PENALTY	TOTAL DELINQUENT	C. D. DATE	MEMO
	LAND	IMPROVEMENTS	TOTAL VALUE								
HUFF, JILL 1674 CO RD 124 CHESAPEAKE, OH 45619 OR 136 PG 260 PARCEL-ID 23-129-0500.001	16-1-30 24 OUTLOTS FORSTERS S. D. PT 1.86 RES USE CODE 545 5,770 260 6,030										
HUFF, JO ANN 1382 CO. RD. 124 CHESAPEAKE, OHIO 45619 VOL 637 PG 372 PARCEL-ID 23-129-0501.000	16-01-30 OUTLOT FOSTERS SD. PT LESS 467AC C000.31A RES USE CODE 510 1,490 6,530 8,020										
HUFF, JO ANN 1382 CO. RD. 124 CHESAPEAKE, OHIO 45619 VOL 637 PG 368 PARCEL-ID 23-129-0600.000	16-01-30 24 OUTLOT FOSTERS S.D . C002.98A RES USE CODE 510 5,190 11,080 16,270 HOMESITE VALUE LISTED BELOW 4,810 10,590 15,400										
WEBB, DORRIS L. CHARLENE C. 1556 CO. RD. 124 CHESAPEAKE, OHIO 45619 VOL 463 PG 111 PARCEL-ID 23-129-0700.000	24 OUTLOT FOSTERS SD PT LE:.51 ,& .22A BAL=2.82ACS RES USE CODE 510 5,160 21,560 26,720 HOMESITE VALUE LISTED BELOW 4,810 20,680 25,490										
WEBB, MITCHELL L. & BONITA K. 1636 CO. RD. 124 CHESAPEAKE, OHIO 45619 VOL 492 PG 643 PARCEL-ID 23-129-0700.001	R. 16 T 01 S 30 PT 24 OUTLOT FOSTERS SD 0.27 ACS RES USE CODE 510 2,520 17,140 19,660 HOMESITE VALUE LISTED BELOW 2,520 17,140 19,660										
FRITZ, DAVID B. AND ANGELA B. 039 C/O ADVANTAGE BANK 814 WHEELING AVENUE P. O. BOX 700 CAMBRIDGE, OHIO 43725-0700 PARCEL-ID 23-129-0700.002	24 OUTLOT FOSTERS SD PT 0.24 A CRES RES USE CODE 510 2,360 19,500 21,860										
FRITZ, DAVID B. & ANGELA K. 039 C/O ADVANTAGE BANK 814 WHEELING AVENUE P. O. BOX 700 CAMBRIDGE, OHIO 43725-0700 VOL 638 PG 352 PARCEL-ID 23-129-0700.003	24 OUTLOTS FOSTERS SD PT .22AC S RES USE CODE 500 2,240 00 2,240										
HAGLEY, JAMES 1483 CO. RD. 124 CHESAPEAKE, OHIO 45619 OR 76 PG 541	16-01-30 24 OUTLOT FOSTERS S.D .PT. C000.63A RES USE CODE 500										

ARNOLD BUSINESS SYSTEMS 330-[illegible]7100

TAX RATE 91
A/R RED FACTOR 09.3867
OTH RED FACTOR 07.1633

LAWRENCE
TAX DISTRICT 23-UNION TWP-CHESAPEAKE S.D.

GENERAL TAX LIST AND DUPLICATE OF REAL AND PUBLIC UTILITY PROPERTY
COUNTY REAL ESTATE TAXES AND SPECIAL ASSESSMENTS

01/14/04

TAX YEAR 2003
INTEREST RATE
PAGE NO 4768

OWNER'S NAME MAILING ADDRESS	DESCRIPTION			TAXES CHARGED	DECEMBER TAXES	PENALTY	JUNE TAXES	PENALTY	TOTAL DELINQUENT	C. D. DATE	MEMO
	LAND	IMPROVEMENTS	TOTAL VALUE								
PARCEL-ID 23-129-0800.000	1,140	00	1,140								
HUFF, JO ANN 1382 CO. RD. 124 CHESAPEAKE, OHIO 45619 VOL 637 PG 372	16-1-30 24 OUTLOT FOSTERS S.D. LESS 0.07, 1.03 BAL = 2.30 AC RES COM USE CODE 455										
PARCEL-ID 23-129-0801.000	2,500	5,990	8,490								
HAGLEY, JAMES 1483 CO. RD. 124 CHESAPEAKE, OHIO 45619	16-1-30 24 OUTLOT FOSTERS S.D. 0.07AC RES USE CODE 545										
PARCEL-ID 23-129-0801.001	230	00	230								
	HOMESITE VALUE LISTED BELOW										
	230	00	230								
HUFF, JON & SUSAN 1447 COUNTY RD 124 CHESAPEAKE, OHIO 45619 VOL 604 PG 620	16-1-30 PT 24 OUTLOT FOSTERS S .D. PT 1.03 ACRES RES USE CODE 510										
PARCEL-ID 23-129-0801.002	2,470	39,980	42,450								
	HOMESITE VALUE LISTED BELOW										
	2,460	39,980	42,440								
HUFF, JO JANE 1382 CO. RD. 124 CHESAPEAKE, OHIO 45619 VOL 459 PG 386	16-01-30 24 OUTLOT FOSTERS S.D .PT. 0000.45A RES USE CODE 545										
PARCEL-ID 23-129-0900.000	2,310	850	3,160								
CARRICO, JUDY 658 CO. RD. 124 CHESAPEAKE, OHIO 45619 VOL 639 PG 525	16-01-30 25 OUTLOT FOSTERS S.D .PT. S PT. S SIDE 0005.53A RES USE CODE 510										
PARCEL-ID 23-129-1000.000	5,690	6,600	12,290								
	HOMESITE VALUE LISTED BELOW										
	4,810	6,600	11,410								
HEFFNER, NORMAN & HANEY 1082 CO RD 124 CHESAPEAKE, OHIO 45619	16-01-30 25 OUTLOT FOSTERS S.D . FT LESS 2.53 AC & 0.40AC BAL = 11.09AC AGR USE CODE 101			QC 12-22-04 Norman Heffner and Haney Heffner, Trustees, or their successors) in trust, under The Heffner Family Trust							
PARCEL-ID 23-129-1100.000	8,890	21,890	30,780								
HEFFNER, GARY 1152 COUNTY RD. 124 CHESAPEAKE, OHIO 45619 VOL 603 PG 230	16-01-30 25 OUTLET FOSTERS S.D . PT 0.40 ACRES RES USE CODE 510										
PARCEL-ID 23-129-1100.001	3,180	24,300	27,480								
	HOMESITE VALUE LISTED BELOW										
	3,180	24,300	27,480								
HEFFNER, DAVID & DREMA 986 CO. RD. 124 CHESAPEAKE, OHIO 45619 VOL 603 PG 228	16-01-30 25 OUTLOT FOSTERS S.D .NE PT. 0009.25A AGR USE CODE 101										
PARCEL-ID 23-129-1200.000	6,400	36,990	43,390								

TAX RATE 91
A/R RED FACTOR 09.3867
OTH RED FACTOR 07.1633

LAWRENCE
TAX DISTRICT 23-UNION TWP-CHESAPEAKE S.D.

GENERAL TAX LIST AND DUPLICATE OF REAL AND PUBLIC UTILITY PROPERTY
COUNTY REAL ESTATE TAXES AND SPECIAL ASSESSMENTS

01/14/04

TAX YEAR 2003
INTEREST RATE
PAGE NO 4769

OWNER'S NAME MAILING ADDRESS	DESCRIPTION			TAXES CHARGED	DECEMBER TAXES	PENALTY	JUNE TAXES	PENALTY	TOTAL DELINQUENT	C. D. DATE	MEMO
	LAND	IMPROVEMENTS	TOTAL VALUE								
STEPHENS, WALTER E & KIMBERLY A 019 C/O CITI MORTGAGE INC. 27555 FARMINGTON ROAD P. O. BOX 1800 FARMINGTON HILLS, M 48018 VOL 613 PG 80	16-01-30 25 OUTLOT FOSTERS S.D .W PT. C000.48A RES USE CODE 510										
PARCEL-ID 23-129-1300.000	2,400	13,440	15,840								
	HOMESITE VALUE LISTED BELOW										
	2,400	13,440	15,840								
HEFFNER, KAREN E 998 CO. RD. 124 CHESAPEAKE ,OHIO 45619 VOL 538 PG 657	16-01-30 25 OUTLOT FOSTERS S.D .E OF TALLER HILL RD. C000.80A RES USE CODE 510										
PARCEL-ID 23-129-1400.000	4,580	11,960	16,540								
	HOMESITE VALUE LISTED BELOW										
	4,580	11,960	16,540								
HEFFNER, DAVID & DREMA 986 CO. RD. 124 CHESAPEAKE, OHIO 45619 VOL 603 PG 226	16-01-30 25 OUTLOT FOSTERS S.D .S PT. C000.89A AGR USE CODE 101										
PARCEL-ID 23-129-1500.000	4,280	8,810	13,090								
	HOMESITE VALUE LISTED BELOW										
	4,280	8,810	13,090								
KARSHNER, PEGGY 484 CO RD 124 CHESAPEAKE, OH 45619 OR 162 PG 774	16-01-30 20 OUTLOT FOSTERS S.D . PT S 3.42AC RES USE CODE 500										
PARCEL-ID 23-129-1600.000	1,380	00	1,380								
THORNBURG, CHARLES & JUNE 781 TWP RD. 286 CHESAPEAKE, OHIO 45619 VOL 437 PG 566	16-01-30 PT S SIDE E 1/2 NW LESS 8.92 ACS C012.06A AGR USE CODE 101										
PARCEL-ID 23-129-1700.000	5,400	20,710	26,110								
	HOMESITE VALUE LISTED BELOW										
	3,270	19,910	23,180								
BARTRAM, FRANCES L LIFE ESTATE C/O BILL THORNBURG 4529 HADLEY ST. FORT WORTH, TX 76117	16-01-30 PT S SIDE E 1/2 NW PT C008.92A RES USE CODE 510										
	4,800	12,570	17,370								
	HOMESITE VALUE LISTED BELOW										
PARCEL-ID 23-129-1701.000	3,270	12,570	15,840								
DURBIN, DENNIS G. & KATHY D. 730 TOWNSHIP RD. 286 CHESAPEAKE, OHIO 45619	16-01-30 PT. S SIDE E1/2 NW C007.39A RES USE CODE 500										
	3,480	00	3,480								
PARCEL-ID 23-129-1800.000											
DURBIN, DENNIS G. & KATHY D. 730 TOWNSHIP RD. 286 CHESAPEAKE, OHIO 45619	16-01-30 SW PT. C000.61A RES USE CODE 510										
	2,840	13,640	16,480								

ARNOLD BUSINESS SYSTEMS 330-467-7100

TAX RATE 91
A/R RED FACTOR 09.3867
OTH RED FACTOR 07.1633

LAWRENCE
TAX DISTRICT 23-UNION TWP-CHESAPEAKE S.D.

GENERAL TAX LIST AND DUPLICATE OF REAL AND PUBLIC UTILITY PROPERTY
COUNTY REAL ESTATE TAXES AND SPECIAL ASSESSMENTS

TAX YEAR 2003
INTEREST RATE
01/14/04 PAGE NO 4770

OWNER'S NAME MAILING ADDRESS	DESCRIPTION			TAXES CHARGED	DECEMBER TAXES	PENALTY	JUNE TAXES	PENALTY	TOTAL DELINQUENT	C. D. DATE	MEMO
	LAND	IMPROVEMENTS	TOTAL VALUE								
PARCEL-ID 23-130-0100.000	HOMESITE VALUE LISTED BELOW										
	2,840	12,830	15,670								
HEFFNER, LINDA SUE 950 CO. RD. 124 CHESAPEAKE, OHIO 45619 VOL 365 PG 384	16-01-30 25 OUTLOT FOSTERS S.D .PT. 0002.19A RES USE CODE 510										
PARCEL-ID 23-130-0200.000	5,040	10,160	15,200								
	HOMESITE VALUE LISTED BELOW										
	4,810	9,820	14,630								
HEFFNER, NORMAN E. & HANEY 1082 CO RD 124 CHESAPEAKE, OHIO 45619	16-01-30 25 OUTLOT FOSTERS SD PT. 0000.34A COM USE CODE 455			QC 12-22-04 Norman Heffner and Haney Heffner, Trustees, or their successor(s) in Trust, under The Heffner Family Trust							
PARCEL-ID 23-130-0201.000	2,070	1,310	3,380								
NORTH KENOVA DEVELOPMENT CO. C/O PHILLIP WILSON P.O. BOX 87 CHESAPEAKE, OHIO 45619	16-01-31 W SIDE SEC ST HY EASE PT 4LA .33 AC PT 15LA .02 AC 1 0006.02A EXM USE CODE 610										
PARCEL-ID 23-130-0400.000	630	00	630								
STIMSON LTD 3 WEST STIMSON AVE ATHENS, OH 45701 OR 162 PG 24	16-1-31 W SIDE SEC ST HY EAS P T OIL & GAS RIGHTS ONLY 6.02 A C MIN USE CODE 240										
PARCEL-ID 23-130-0405.000	20	00	20								
NORTH KENOVA DEVELOPMENT CO. C/O PHILLIP WILSON P.O. BOX 87 CHESAPEAKE, OHIO 45619 OR 26 PG 585	16-01-31 W SIDE SEC ST HY EASE PARC 16-X .46 AC PT PARC 31 L 0000.48A EXM USE CODE 610										
PARCEL-ID 23-130-0500.000	110	00	110								
STIMSON LTD 3 WEST STIMSON AVE ATHENS, OH 45701 OR 162 PG 24	16-1-31 W SIDE SEC ST HY EASE PARC 16-X & 31L OIL & GAS RTS ONLY .48A MIN USE CODE 240										
PARCEL-ID 23-130-0505.000	20	00	20								
NORTH KENOVA DEVELOPMENT CO. C/O PHILLIP WILSON P.O. BOX 87 CHESAPEAKE, OHIO 45619	16-1-31 W SIDE SEC LES; 3.12, .50, .23A BAL=67.88ACS COM USE CODE 400										
PARCEL-ID 23-130-0600.000	3,560	00	3,560								
ARMSTRONG UTILITIES, INC. ONE ARMSTRONG PLACE BUTLER, PA. 16001 VOL 508 PG 165	16-1-31 PT W SIDE SEC. 0.50A CS. COM USE CODE 400										
PARCEL-ID 23-130-0600.001	230	00	230								
LAWRENCE COUNTY VETERANS SQUARE	16-1-31 W SIDE SEC PT CO HWY E ASE .23ACS										

TAX RATE 91
A/R RED FACTOR 09.3867
OTH RED FACTOR 07.1633

LAWRENCE
TAX DISTRICT 23-UNION TWP-CHESAPEAKE S.D.

GENERAL TAX LIST AND DUPLICATE OF REAL AND PUBLIC UTILITY PROPERTY
COUNTY REAL ESTATE TAXES AND SPECIAL ASSESSMENTS

TAX YEAR 2003
INTEREST RATE
01/14/04 PAGE NO 4771

OWNER'S NAME MAILING ADDRESS	DESCRIPTION			TAXES CHARGED	DECEMBER TAXES	PENALTY	JUNE TAXES	PENALTY	TOTAL DELINQUENT	C. D. DATE	MEMO
	LAND	IMPROVEMENTS	TOTAL VALUE								
IRONTON, OHIO 45638 VOL 596 PG 91			EXM USE CODE 620								
PARCEL-ID 23-130-0600.002	110	00	110								
BRIDE OF CHRIST UNITED BAPTIST RT. 1 BOX 595 CHESAPEAKE, OH. 45619 VOL 391 PG 424	16-01-31 PT W SIDE SEC LES 3.1 2 0002.75A EXM USE CODE 685										
PARCEL-ID 23-130-0601.000	12,660	80,080	92,740								
STIMSON LTD 3 WEST STIMSON AVE ATHENS, OH 45701 OR 162 PG 24	16-1-31 W SIDE SEC LESS; 3.12, .50, .23A OIL & GAS RTS ONLY 67.99AC MIN USE CODE 240										
PARCEL-ID 23-130-0605.000	240	00	240								
NORTH KENOVA DEVELOPMENT CO. C/O PHILLIP WILSON P.O. BOX 87 CHESAPEAKE, OHIO 45619	16-01-31 W SIDE SEC. 20 ON BUFFALO RI X 30 ST HY EASE NO . 0000.01A EXM USE CODE 610										
PARCEL-ID 23-130-0700.000	110	00	110								
STIMSON LTD 3 WEST STIMSON AVE ATHENS, OH 45701 OR 162 PG 24	16-1-31 W SIDE 20 ON BUF RI X 30 ST HY EASE OIL & GAS RTS ON LY .01AC MIN USE CODE 240										
PARCEL-ID 23-130-0705.000	10	00	10								
NORTH KENOVA DEVELOPMENT CO. A W. VA. CORP. C/O PHILLIP WILSON P.O. BOX 87 CHESAPEAKE, OHIO 45619	16-01-31 N PT. E SIDE W1/2 SEC .N OF RD. 0010.86A AGR USE CODE 100										
PARCEL-ID 23-130-0800.000	1,460	00	1,460								
STIMSON LTD 3 WEST STIMSON AVE ATHENS, OH 45701 OR 162 PG 24	16-1-31 N PT E SIDE W1/S SEC N O OF RD OIL & GAS RIGHTS ONLY 10.86 AC MIN USE CODE 240										
PARCEL-ID 23-130-0805.000	40	00	40								
NORTH KENOVA DEVELOPMENT CO. A W. VA. CORP. C/O PHILLIP WILSON P.O. BOX 87 CHESAPEAKE, OHIO 45619	16-01-31 N PT. E SIDE ST. HY. EASE PARC. NO. 5LA 0002.09A EXM USE CODE 610										
PARCEL-ID 23-130-0900.000	220	00	220								
STIMSON LTD 3 WEST STIMSON AVE ATHENS, OH 45701 OR 162 PG 24	16-1-31 N PT E SIDE ST HY EASE OIL & GAS RIGHTS ONLY 2.09 AC MIN USE CODE 240										
PARCEL-ID 23-130-0905.000	10	00	10								

ARNOLD BUSINESS SYSTEMS 330-343-7100

TAX RATE 91
A/R RED FACTOR 09.3867
OTH RED FACTOR 07.1633

LAWRENCE
TAX DISTRICT 23-UNION TWP-CHESAPEAKE S.D.

GENERAL TAX LIST AND DUPLICATE OF REAL AND PUBLIC UTILITY PROPERTY
COUNTY REAL ESTATE TAXES AND SPECIAL ASSESSMENTS

01/14/04

TAX YEAR 2003
INTEREST RATE
PAGE NO 4772

OWNER'S NAME MAILING ADDRESS	DESCRIPTION			TAXES CHARGED	DECEMBER TAXES	PENALTY	JUNE TAXES	PENALTY	TOTAL DELINQUENT	C.D. DATE	MEMO
	LAND	IMPROVEMENTS	TOTAL VALUE								
NORTH KENOVA DEVELOPMENT CO. C/O PHILLIP WILSON P.O. BOX 87 CHESAPEAKE, OHIO 45669 PARCEL-ID 23-130-1000.000	16-01-31 PT E SIDE W1/2 SEC N OF RD 3 0079.56A COM USE CODE 462 44,190	23,560	LESS 8. 67,750								
THE CHESAPEAKE UNION EXEMPTED CHESAPEAKE, OHIO VOL 402 PG 148 PARCEL-ID 23-130-1001.000	16-01-31 PT. E SIDE 0000.33A EXM USE CODE 650 180	00	180								
CHES. EXEMPTED VLG. SCHOOL DISTRICT BOX 458 CHESAPEAKE, OHIO 45619-0000 VOL 438 PG 127 PARCEL-ID 23-130-1002.000	16-01-31 PT E SIDE W 1/2 SEC N OF RD PT 0008.34A EXM USE CODE 650 38,760	1,572,540	1,611,300								
STIMSON LTD 3 WEST STIMSON AVE ATHENS, OH 45701 OR 162 PG 24 PARCEL-ID 23-130-1005.000	16-1-31 PT E SIDE W1/2 SEC N OF RD OIL & GAS RIGHTS ONLY 79.56 AC MIN USE CODE 240 280	00	280								
CHESAPEAKE EXEMPTED VILLAGE S. CHESAPEAKE, OHIO VOL 223 PG 567 PARCEL-ID 23-130-1111.000	16-01-31 PT E SIDE W1/2 SEC OF RD 623 ON RD X 543 0008.63A EXM USE CODE 650 37,750	1,332,260	1,370,010								
FIRST BAPTIST CHURCH OF CHESAP BOX 293 CHESAPEAKE, OHIO VOL 337 PG 606 PARCEL-ID 23-130-1200.000	16-01-31 PT. E SIDE W1/2 SEC. N OF RD. 0000.27A EXM USE CODE 685 160	00	160								
FIRST BAPTIST CHURCH OF CHESAP BOX 293 CHESAPEAKE, OHIO VOL 337 PG 606 PARCEL-ID 23-130-1300.000	16-01-31 E SIDE W1/2 SEC. ON RIVER 0003.83A EXM USE CODE 685 9,050	41,240	50,290								
NORTH KENOVA DEVELOPMENT CO. C/O PHILLIP WILSON P.O. BOX 87 CHESAPEAKE, OHIO 45669 PARCEL-ID 23-130-1400.000	16-01-31 IN SE COR. SW 0005.00A COM USE CODE 400 2,760	00	2,760								
STIMSON LTD 3 WEST STIMSON AVE ATHENS, OH 45701 OR 162 PG 24 PARCEL-ID 23-130-1405.000	16-1-31 IN SE COR. SW OIL & GAS RIGHTS ONLY 5.00 AC MIN USE CODE 240 20	00	20								

ARVADO BUSINESS SYSTEMS 330-896-7100