2002

AUDITOR'S DUPLICATES

CHESAPEAKE
FAIRLAND
PROCTORVILLE

LAWRENCE COUNTY

24
25-26

Distr.
24, 25, 26

BK 21 of 31

TAX RATE
A/R RED FACTOR 08.2406
OTH RED FACTOR 04.9216

LAWRENCE
TAX DISTRICT 24-UNION TWP-CHESAPEAKE CORP

GENERAL TAX LIST AND DUPLICATE OF REAL AND PUBLIC UTILITY PROPERTY
COUNTY REAL ESTATE TAXES AND SPECIAL ASSESSMENTS

01/22/03

TAX YEAR 2002
INTEREST RATE
PAGE NO 4878

OWNER'S NAME MAILING ADDRESS	DESCRIPTION			TAXES CHARGED	DECEMBER TAXES	PENALTY	JUNE TAXES	PENALTY	TOTAL DELINQUENT	C. D. DATE	MEMO
	LAND	IMPROVEMENTS	TOTAL VALUE								
COUNTY TOTAL BREAKDOWN		FIRST HALF TAXES		HALF PAID	SECOND HALF TAX		HALF PAID		TOTAL DELINQUENT		
HART, PAUL E. & BEVERLY P.O. BOX 280 CHESAPEAKE, OHIO 45619 PARCEL-ID 24-C01-0100.000	-CO-OO 253 NORTH HUNTINGTON HEIGHTS PLAT A CCOO.OOA RES USE CODE 500										
	1,040	OO	1,040								
HART, PAUL E. & BEVERLY A. P.O. BOX 280 CHESAPEAKE, OHIO 45619 PARCEL-ID 24-C01-0200.000	-CO-OO 254 NORTH HUNTINGTON HEIGHTS PLAT A CCOO.OOA RES USE CODE 510										
	1,050	64,600	65,650								
HART, PAUL E. & BEVERLY P.O. BOX 280 CHESAPEAKE, OHIO 45619 PARCEL-ID 24-C01-0300.000	-CO-OO 255 NORTH HUNTINGTON HEIGHTS PLAT A CCOO.OOA RES USE CODE 500										
	1,000	OO	1,000								
HART, PAUL E. & BEVERLY P.O. BOX 280 CHESAPEAKE, OHIO 45619 PARCEL-ID 24-C01-0400.000	-CO-OO 256 NORTH HUNTINGTON HEIGHTS PLAT A CCOO.OOA RES USE CODE 500										
	960	OO	960								
HART, PAUL E. & BEVERLY P.O. BOX 280 CHESAPEAKE, OHIO 45619 PARCEL-ID 24-C01-0500.000	-CO-OO NORTH HUNTINGTON HEIGHTS PLAT A. !PARCEL C CC01.37A RES USE CODE 500										
	3,110	OO	3,110								
CASELLA, LORETTA 1027 TOWNSHIP RD. 1378 CHESAPEAKE, OH 45619 VOL 508 PG 263 PARCEL-ID 24-C01-0600.000	1 NORTH HUNTINGTON HEIGHTS PL AT C LESS; 265.24 SQ FT RES USE CODE 510										
	780	6,340	7,120								
	HOMESITE VALUE LISTED BELOW										
	780	4,650	5,430								
VILLAGE OF CHESAPEAKE P.O. BOX 388 CHESAPEAKE, OHIO 45619 VOL 601 PG 264 PARCEL-ID 24-C01-0600.001	PT LOT 1 NORTH HUNTINGTON HEIGHTS PLAT C 265.24 SQ FT EXM USE CODE 640										
	120	OO	120								
CASELLA, LORETTA	-CO-OO 2 NORTH HUNTINGTON										

93774
BARNHILL BROTHERS SPRINGFIELD, OH 1-800-322-7711

TAX RATE [illegible]66
A/R RED FACTOR 08.2406
OTH RED FACTOR 04.9216

LAWRENCE
TAX DISTRICT 24-UNION TWP-CHESAPEAKE CORP

GENERAL TAX LIST AND DUPLICATE OF REAL AND PUBLIC UTILITY PROPERTY
COUNTY REAL ESTATE TAXES AND SPECIAL ASSESSMENTS

01/22/03

TAX YEAR 2002
INTEREST RATE
PAGE NO 4879

OWNER'S NAME MAILING ADDRESS	DESCRIPTION LAND	IMPROVEMENTS	TOTAL VALUE	TAXES CHARGED	DECEMBER TAXES	PENALTY	JUNE TAXES	PENALTY	TOTAL DELINQUENT	C. D. DATE	MEMO
1027 TOWNSHIP RD. 1378 CHESAPEAKE, OHIO 45619 VOL 508 PG 263 PARCEL-ID 24-001-0700.000	HEIGHTS PLAT C CCOO.OOA RES USE CODE 500 1,050	00	1,050								
CASELLA, LORETTA 1027 TOWNSHIP RD. 1378 CHESAPEAKE, OHIO 45619 VOL 508 PG 263 PARCEL-ID 24-001-0800.000	-CO-OO 3 NORTH HUNTINGTON HEIGHTS PLAT C CCOO.OOA RES USE CODE 500 1,050	00	1,050								
LUCAS, WILLIAM H. AKA WILLIAM HERBERT 1125 TWP. RD. 1378 CHESAPEAKE, OHIO 45619 PARCEL-ID 24-001-0900.000	-CO-OO 15 NORTH HUNTINGTON HEIGHTS PLAT C CCOO.OOA RES USE CODE 510 1,050 11,290 12,340 HOMESITE VALUE LISTED BELOW 1,050 11,290 12,340										
LUCAS, WILLIAM H. AKA WILLIAM HERBERT 1125 TWP. RD. 1378 CHESAPEAKE, OHIO 45619 PARCEL-ID 24-001-1000.000	-CO-OO 16 NORTH HUNTINGTON HEIGHTS PLAT C CCOO.OOA RES USE CODE 500 1,050	00	1,050								
LUCAS, WILLIAM H. AKA WILLIAM HERBERT 1125 TWP. RD. 1378 CHESAPEAKE, OHIO 45619 PARCEL-ID 24-001-1100.000	-CO-OO 17 NORTH HUNTINGTON HEIGHTS PLAT C CCOO.OOA RES USE CODE 500 1,050	00	1,050								
MOORE, WILLIAM GUY AND KAREN SUE 102 PVT RD 1166 CO RD 31 CHESAPEAKE, OHIO 45619 OR 164 PG 617 PARCEL-ID 24-001-1200.000	-CO-OO 36 NORTH HUNTINGTON HEIGHTS PLAT C CCOO.OOA RES USE CODE 540 730 11,610 12,340										
06-18-02 TRNSF FROM 24-001-12	CO.CCO MOORE, GEORGIA E.										
MOORE, GEORGIA E. C/O WILLIAM C. MOORE 102 PVT RD 1166 CO RD 31 CHESAPEAKE, OHIO 45619 VOL 531 PG 486 PARCEL-ID 24-001-1200.000	-CO-OO 36 NORTH HUNTINGTON HEIGHTS PLAT C CCOO.OOA RES USE CODE 540 00	00	00								
06-18-02 TRNSF TO 24-001-12	CO.CCO MOORE, WILLIAM GUY AND KA										
MONTGOMERY, CLIFFORD D. & BRENDA S. P.O. BOX 325 CHESAPEAKE, OHIO 45619 VOL 620 PG 806	-CO-OO 57 NORTH HUNTINGTON HEIGHTS PLAT C CCOO.OOA RES USE CODE 510 900 12,790 13,690										

TAX RATE [illegible]66
A/R RED FACTOR 08.2406
OTH RED FACTOR 04.9216

LAWRENCE
TAX DISTRICT 24-UNION TWP-CHESAPEAKE CORP

GENERAL TAX LIST AND DUPLICATE OF REAL AND PUBLIC UTILITY PROPERTY
COUNTY REAL ESTATE TAXES AND SPECIAL ASSESSMENTS

01/22/03

TAX YEAR 2002
INTEREST RATE
PAGE NO 4880

OWNER'S NAME MAILING ADDRESS	DESCRIPTION LAND	IMPROVEMENTS	TOTAL VALUE	TAXES CHARGED	DECEMBER TAXES	PENALTY	JUNE TAXES	PENALTY	TOTAL DELINQUENT	C. D. DATE	MEMO
PARCEL-ID 24-001-1300.000											
MONTGOMERY, CLIFFORD D. & BRENDA S. 1094 TWP RD 1378 CHESAPEAKE, OHIO 45619 VOL 620 PG 806 PARCEL-ID 24-001-1400.000	-CO-OO 58 NORTH HUNTINGTON HEIGHTS PLAT C CCOO.OOA RES USE CODE 500 630	00	630								
CASELLA, LORETTA 1070 TOWNSHIP RD. 1378 CHESAPEAKE, OHIO 45619 OR 173 PG 22 PARCEL-ID 24-001-1500.000	-CO-OO 59 NORTH HUNTINGTON HEIGHTS PLAT C CCOO.OOA RES USE CODE 500 1,040	00	1,040								
08-07-02 TRNSF FROM 24-001-15	CO.CCO CASELLA, LEONARD & LORETT										
CASELLA, LEONARD & LORETTA 1070 TOWNSHIP RD. 1378 CHESAPEAKE, OHIO 45619 VOL 400 PG 303 PARCEL-ID 24-001-1500.000	-CO-OO 59 NORTH HUNTINGTON HEIGHTS PLAT C CCOO.OOA RES USE CODE 500 00	00	00								
08-07-02 TRNSF TO 24-001-15	CO.CCO CASELLA, LORETTA										
CASELLA, LORETTA 1027 TWP RD 1378 CHESAPEAKE, OHIO 45619 OR 173 PG 412 PARCEL-ID 24-001-1600.000	-CO-OO 60 NORTH HUNTINGTON HEIGHTS PLAT C CCOO.OOA RES USE CODE 510 950 7,340 8,290 HOMESITE VALUE LISTED BELOW 950 7,020 7,970										
08-12-02 TRNSF FROM 24-001-16	CO.CCO CASELLA, LEONARD & LORETT										
CASELLA, LEONARD & LORETTA 1070 TOWNSHIP RD. 1378 CHESAPEAKE, OHIO 45619 VOL 209 PG 104 PARCEL-ID 24-001-1600.000	-CO-OO 60 NORTH HUNTINGTON HEIGHTS PLAT C CCOO.OOA RES USE CODE 510 00	00	00								
08-12-02 TRNSF TO 24-001-16	CO.CCO CASELLA, LORETTA										
CASELLA, LEONARD 1070 TOWNSHIP RD. 1378 CHESAPEAKE, OHIO 45619 VOL 399 PG 567 PARCEL-ID 24-001-1700.000	-CO-OO 61 NORTH HUNTINGTON HEIGHTS PLAT C CCOO.OOA RES USE CODE 500 00	00	00								
08-12-02 TRNSF TO 24-001-17	CO.CCO CASELLA, LORETTA										
CASELLA, LORETTA 1027 TWP RD 1378 CHESAPEAKE, OHIO 45619 OR 173 PG 414 PARCEL-ID 24-001-1700.000	-CO-OO 61 NORTH HUNTINGTON HEIGHTS PLAT C CCOO.OOA RES USE CODE 500 850	00	850								
08-12-02 TRNSF FROM 24-001-17	CO.CCO CASELLA, LEONARD										

TAX RATE [illegible].66
A/R RED FACTOR 08.2406
OTH RED FACTOR 04.9216

LAWRENCE
TAX DISTRICT 24-UNION TWP-CHESAPEAKE CORP

GENERAL TAX LIST AND DUPLICATE OF REAL AND PUBLIC UTILITY PROPERTY
COUNTY REAL ESTATE TAXES AND SPECIAL ASSESSMENTS

01/22/03

TAX YEAR 2002
INTEREST RATE
PAGE NO 4881

OWNER'S NAME MAILING ADDRESS	DESCRIPTION			TAXES CHARGED	DECEMBER TAXES	PENALTY	JUNE TAXES	PENALTY	TOTAL DELINQUENT	C. D. DATE	MEMO
	LAND	IMPROVEMENTS	TOTAL VALUE								
CASELLA, LORETTA 1027 TWP RD 1378 CHESAPEAKE, OHIO 45619 OR 173 PG 414 PARCEL-ID 24-C01-1800.000	-CO-00 62 NORTH HUNTINGTON HEIGHTS PLAT C CCOO.OOA RES USE CODE 500 930		00 930								
08-12-02 TRNSF FROM 24-001-18	C0.CCO CASELLA, LEONARD										
CASELLA, LEONARD 1070 TOWNSHIP RD. 1378 CHESAPEAKE, OHIO 45619 VOL 399 PG 567 PARCEL-ID 24-C01-1800.000	-CO-00 62 NORTH HUNTINGTON HEIGHTS PLAT C CCOO.OOA RES USE CODE 500 00		00 00								
08-12-02 TRNSF TO 24-001-18	C0.CCO CASELLA, LORETTA										
DANIEL, JAMES A. 308 BIG BRANCH RD CHESAPEAKE, OHIO 45619 VOL 635 PG 544 PARCEL-ID 24-C02-0100.000	-CO-00 132 NORTH HUNTINGTON HEIGHTS PLAT C CCOO.OOA RES USE CODE 500 660		00 660								
GENTRY, R. S. & PEARL VOL 131 PG 559 PARCEL-ID 24-C02-0200.000	-CO-00 133 NORTH HUNTINGTON HEIGHTS PLAT C CCOO.OOA RES USE CODE 500 950		00 950	Philip & Kristi Wilson							
GENTRY, R. S. & PEARL VOL 131 PG 559 PARCEL-ID 24-C02-0300.000	-CO-00 134 NORTH HUNTINGTON HEIGHTS PLAT C CCOO.OOA RES USE CODE 500 950		00 950	10/21/03 Philip & Kristi Wilson							
GENTRY, R. S. & PEARL VOL 131 PG 559 PARCEL-ID 24-C02-0400.000	-CO-00 135 NORTH HUNTINGTON HEIGHTS PLAT C CCOO.OOA RES USE CODE 500 950		00 950	Same							
BOYLIN, J. P. SR. P.O. BOX 1778 HUNTINGTON, W. VA. 25718-00C VOL 340 PG 441 PARCEL-ID 24-C02-0500.000	-CO-00 136 NORTH HUNTINGTON HEIGHTS PLAT C CCOO.OOA RES USE CODE 500 950		00 950								
GENTRY, R. S. & PEARL VOL 131 PG 559 PARCEL-ID 24-C02-0600.000	-CO-00 137 NORTH HUNTINGTON HEIGHTS PLAT C CCOO.OOA RES USE CODE 500 950		00 950	Philip & Kristi Wilson							

TAX RATE [illegible].66
A/R RED FACTOR 08.2406
OTH RED FACTOR 04.9216

LAWRENCE
TAX DISTRICT 24-UNION TWP-CHESAPEAKE CORP

GENERAL TAX LIST AND DUPLICATE OF REAL AND PUBLIC UTILITY PROPERTY
COUNTY REAL ESTATE TAXES AND SPECIAL ASSESSMENTS

01/22/03

TAX YEAR 2002
INTEREST RATE
PAGE NO 4882

OWNER'S NAME MAILING ADDRESS	DESCRIPTION			TAXES CHARGED	DECEMBER TAXES	PENALTY	JUNE TAXES	PENALTY	TOTAL DELINQUENT	C. D. DATE	MEMO
	LAND	IMPROVEMENTS	TOTAL VALUE								
GENTRY, R. S. & PEARL VOL 131 PG 559 PARCEL-ID 24-C02-0700.000	-CO-00 138 NORTH HUNTINGTON HEIGHTS PLAT C CCOO.OOA RES USE CODE 500 950		00 950	Philip & Kristi Wilson							
DANIEL, JAMES A. 308 BIG BRANCH RD CHESAPEAKE, OHIO 45619 VOL 635 PG 544 PARCEL-ID 24-C02-0800.000	-CO-00 143 NORTH HUNTINGTON HEIGHTS PLAT C CCOO.OOA RES USE CODE 500 950		00 950	5/23/03 Gene A. & Janet L. Fuller							
FULLER, GENE A. & JANET L. 92 OVERLOOK DR CHESAPEAKE, OHIO 45619 CR 86 PG 379 PARCEL-ID 24-C02-0900.000	-CO-00 164 NORTH HUNTINGTON HEIGHTS PLAT C CCOO.OOA RES USE CODE 500 950		00 950								
BOYLIN, J. P. SR. P.O. BOX 1778 HUNTINGTON, W. VA. 25718-00C VOL 340 PG 441 PARCEL-ID 24-C02-1000.000	-CO-00 165 NORTH HUNTINGTON HEIGHTS PLAT C CCOO.OOA RES USE CODE 500 950		00 950								
FULLER, GENE A. AND JANET L. 92 OVERLOOK DR CHESAPEAKE, CH 45619 CR 67 PG 792 PARCEL-ID 24-C02-1100.000	-CO-00 166 NORTH HUNTINGTON HEIGHTS PLAT C CCOO.OOA RES USE CODE 500 950		00 950								
FULLER, GENE A. AND JANET L. 92 OVERLOOK DR CHESAPEAKE, CH 45619 CR 67 PG 792 PARCEL-ID 24-C02-1200.000	-CO-00 167 NORTH HUNTINGTON HEIGHTS PLAT C CCOO.OOA RES USE CODE 500 950		00 950								
BUCKEYE RURAL ELECTRIC CO-OPERATIVE, INC 4848 ST RT 325 SC P.O. BOX 200 RIO GRANDE, OHIO 45674-02C0 VOL 156 PG 479 PARCEL-ID 24-C02-1210.000	168 PLAT C NORTH HUNTINGTON HEIGHTS 1,180		COM USE CODE 400 00 1,180								
CRAWFORD, ERMA & INA RT. 3 BOX 471 CHESAPEAKE, OHIO 45619 VOL 126 PG 248 PARCEL-ID 24-C02-1300.000	-CO-00 169 NORTH HUNTINGTON HEIGHTS PLAT C CCOO.OOA RES USE CODE 500 950		00 950	10/21/03 Philip & Kristi Wilson							
WILSON, PHILIP 96 OVERLOOK DRIVE CHESAPEAKE, OH 45619 VOL 630 PG 435 PARCEL-ID 24-C02-1400.000	-CO-00 170 NORTH HUNTINGTON HEIGHTS PLAT C CCOO.OOA RES USE CODE 510 950		5,530 6,480								

TAX RATE
A/R RED FACTOR 08.2406
OTH RED FACTOR 04.9216

LAWRENCE
TAX DISTRICT 24-UNION TWP-CHESAPEAKE CORP

GENERAL TAX LIST AND DUPLICATE OF REAL AND PUBLIC UTILITY PROPERTY
COUNTY REAL ESTATE TAXES AND SPECIAL ASSESSMENTS

01/22/03

TAX YEAR 2002
INTEREST RATE
PAGE NO 4863

OWNER'S NAME MAILING ADDRESS	DESCRIPTION			TAXES CHARGED	DECEMBER TAXES	PENALTY	JUNE TAXES	PENALTY	TOTAL DELINQUENT	C. D. DATE	MEMO
	LAND	IMPROVEMENTS	TOTAL VALUE								
WILSON, PHILIP 96 OVERLOOK DR. CHESAPEAKE, OH 45619 VOL 630 PG 435 PARCEL-ID 24-002-1500.000	-CO-OO 171 NORTH HUNTINGTON HEIGHTS PLAT C CCOO.OOA RES USE CODE 500 950	00	950								
WILSON, PHILIP 96 OVERLOOK DR. CHESAPEAKE, OH 45619 VOL 630 PG 435 PARCEL-ID 24-002-1600.000	-CO-OO 172 NORTH HUNTINGTON HEIGHTS PLAT C CCOO.OOA RES USE CODE 500 950	00	950								
WILSON, PHILIP 96 OVERLOOK DR CHESAPEAKE, OH 45619 VOL 630 PG 435 PARCEL-ID 24-002-1700.000	-CO-OO 173 NORTH HUNTINGTON HEIGHTS PLAT C CCOO.OOA RES USE CODE 500 950	00	950								
WILSON, PHILIP 96 OVERLOOK DR. CHESAPEAKE, OH 45619 VOL 630 PG 435 PARCEL-ID 24-002-1800.000	-CO-OO 174 NORTH HUNTINGTON HEIGHTS PLAT C CCOO.OOA RES USE CODE 500 950	00	950								
WILSON, PHILIP 96 OVERLOOK DR. CHESAPEAKE, OH 45619 VOL 630 PG 435 PARCEL-ID 24-003-0100.000	-CO-OO 175 NORTH HUNTINGTON HEIGHTS PLAT C CCOO.OOA RES USE CODE 500 950	00	950								
SCHEIDER, JAKE 3566 ST. RT. 378 WILLOW WOOD, OHIO 45696 PARCEL-ID 24-003-0200.000	-CO-OO 176 NORTH HUNTINGTON HEIGHTS PLAT C CCOO.OOA RES USE CODE 500 950	00	950								
KELSEY, GALE 295 HILLVIEW CT. ORMOND BEACH, FL. 32174 PARCEL-ID 24-003-0300.000	-CO-OO 177 NORTH HUNTINGTON HEIGHTS PLAT C CCOO.OOA RES USE CODE 500 560	00	560								
SINGER, PAMELA P.O. BOX 1011 PROCTORVILLE, OHIO 45669 OR 65 PG 108 PARCEL-ID 24-003-0400.000	-CO-OO 178 NORTH HUNTINGTON HEIGHTS PLAT C CCOO.OOA RES USE CODE 500 950	00	950								
EVANS, EDWARD J. S250 ST. RT. 7 PROCTORVILLE, OHIO 45669 PARCEL-ID 24-003-0500.000	-CO-OO 179 NORTH HUNTINGTON HEIGHTS PLAT C CCOO.OOA RES USE CODE 500										

TAX RATE
A/R RED FACTOR 08.2406
OTH RED FACTOR 04.9216

LAWRENCE
TAX DISTRICT 24-UNION TWP-CHESAPEAKE CORP

GENERAL TAX LIST AND DUPLICATE OF REAL AND PUBLIC UTILITY PROPERTY
COUNTY REAL ESTATE TAXES AND SPECIAL ASSESSMENTS

01/22/03

TAX YEAR 2002
INTEREST RATE
PAGE NO 4864

OWNER'S NAME MAILING ADDRESS	DESCRIPTION			TAXES CHARGED	DECEMBER TAXES	PENALTY	JUNE TAXES	PENALTY	TOTAL DELINQUENT	C. D. DATE	MEMO
	LAND	IMPROVEMENTS	TOTAL VALUE								
04-04-02 TRNSF TO 24-003-05	00	00	00								
	CO.CCO	SINGER, PAMELA									
SINGER, PAMELA P.O. BOX 1011 PROCTORVILLE, OHIO 45669 OR 152 PG 473 PARCEL-ID 24-003-0500.000	-CO-OO 179 NORTH HUNTINGTON HEIGHTS PLAT C CCOO.OOA RES USE CODE 500 960	00	960								
04-04-02 TRNSF FROM 24-003-05	CO.CCO	EVANS, EDWARD J.									
SINGER, PAMELA P.O. BOX 1011 PROCTORVILLE, OHIO 45669 OR 64 PG 108 PARCEL-ID 24-003-0600.000	-CO-OO 180 NORTH HUNTINGTON HEIGHTS PLAT C CCOO.OOA RES USE CODE 500 960	00	960								
SINGER, PAMELA P.O. BOX 1011 PROCTORVILLE, OHIO 45669 OR 64 PG 108 PARCEL-ID 24-003-0700.000	-CO-OO 181 NORTH HUNTINGTON HEIGHTS PLAT C CCOO.OOA RES USE CODE 500 950	00	950								
SINGER, PAM POB 1011 PROCTORVILLE, OHIO 45669 VOL 608 PG 34 PARCEL-ID 24-003-0800.000	-CO-OO 182 NORTH HUNTINGTON HEIGHTS PLAT C CCOO.OOA RES USE CODE 510 560	15,860	16,420								
STOWERS, SHAWN & SMITH, HERSHEL 2640 CHESTERFIELD AVE HUNTINGTON, W. VA. 25702 VOL 557 PG 260 PARCEL-ID 24-003-0900.000	-CO-OO 209 NORTH HUNTINGTON HEIGHTS PLAT C CCOO.OOA RES USE CODE 500 950	00	950								
PARSONS, MARTHA W. RT. 4 BOX 100 HURRICANE, WVA. 25536 VOL 465 PG 45 PARCEL-ID 24-003-1000.000	-CO-OO 210 NORTH HUNTINGTON HEIGHTS PLAT C CCOO.OOA RES USE CODE 500 950	00	950								
GENTRY, R. S. & PEARL VOL 131 PG 559 PARCEL-ID 24-003-1100.000	-CO-OO 211 NORTH HUNTINGTON HEIGHTS PLAT C CCOO.OOA RES USE CODE 500 920	00	920								
GENTRY, R. S. & PEARL VOL 131 PG 559 PARCEL-ID 24-003-1200.000	-CO-OO 212 NORTH HUNTINGTON HEIGHTS PLAT C CCOO.OOA RES USE CODE 500 980	00	980								

TAX RATE [illegible]66
A/R RED FACTOR 08.2406
OTH RED FACTOR 04.9216

LAWRENCE
TAX DISTRICT 24-UNION TWP-CHESAPEAKE CORP

GENERAL TAX LIST AND DUPLICATE OF REAL AND PUBLIC UTILITY PROPERTY
COUNTY REAL ESTATE TAXES AND SPECIAL ASSESSMENTS

01/22/03

TAX YEAR 2002
INTEREST RATE
PAGE NO 4865

OWNER'S NAME MAILING ADDRESS	DESCRIPTION			TAXES CHARGED	DECEMBER TAXES	PENALTY	JUNE TAXES	PENALTY	TOTAL DELINQUENT	C. D. DATE	MEMO
	LAND	IMPROVEMENTS	TOTAL VALUE								
GENTRY, R.S. & PEARL VOL 298 PG 132 PARCEL-ID 24-C03-1300.000	-C0-00 213 NORTH HUNTINGTON HEIGHTS PLAT C CC00.C0A 710	RES USE CODE 0C	500 710								
LANGDON, VAN CHESAPEAKE, OHIO VOL 173 PG 444 PARCEL-ID 24-C03-1500.000	16-01-28 SW COR. SW PT. CC00.12A 1,250	RES USE CODE 0C	500 1,250								
PEARSON, JAMIE SCOTT & KAREN NN 022 C/O TRANSAMERICA REAL ESTATE TAX SERVICE 1105 SCHROCK RD SUITE 437 COLUMBUS, OHIO 43229 VOL 622 PG 70 PARCEL-ID 24-C03-1600.000	16-01-28 SW COR. SW PT. CC00.38A 2,590 HOMESITE VALUE LISTED BELOW 2,590	RES USE CODE 13,040 13,040	510 15,630 15,630								
PERKO, RICHARD A. AND LORETTA 220 PARK DR CHESAPEAKE, OH 45619 OR3 PG 817,821,824 PARCEL-ID 24-C03-1700.000	16-01-28 PT SW PT STRIP 10' X 100' CC00.02A 240	RES USE CODE 0C	500 240								
GILPIN, FREDERICK RICHARD & MARLA S. 200 PARK DR. CHESAPEAKE, OHIO 45619 VOL 502 PG 289 PARCEL-ID 24-C03-1701.000	16-01-28 PT SW PT STRIP 10' X 154' CC00.04A 480	RES USE CODE 0C	500 480								
BLACK, WILLIAM & PAULINE P.O. BOX 424 CHESAPEAKE, OHIO 45619 VOL 592 PG 682 PARCEL-ID 24-C03-1800.000	16-1-28 PT SW PT 1.79ACS. 6,770	RES USE CODE 0C	500 6,770								
BLACK, WILLIAM & PAULINE P.O. BOX 424 CHESAPEAKE, OHIO 45619 VOL 592 PG 682 PARCEL-ID 24-C04-0100.000	16-1-28 PT SW PT LESS .29A., .04A., & .70A. .05ACS. 1,550	RES USE CODE 0C	500 1,550								
STATE OF OHIO C/O EDOT PO BOX 272 LEBANON, OHIO 45036 VOL 500 PG 650 PARCEL-ID 24-C04-0100.001	16-1-28 PT SW PT PARC. #46WI 0.70ACS. 70	EXM USE CODE 0C	610 70								
STATE OF OHIO P.O. BOX 272 LEBANON, OH. 45036-00C0 VOL 452 PG 593 PARCEL-ID 24-C04-0101.000	16-01-28 PT SW PT PARC 46 WL-1 CC00.29A 30	EXM USE CODE 0C	610 30								

TAX RATE [illegible]66
A/R RED FACTOR 08.2406
OTH RED FACTOR 04.9216

LAWRENCE
TAX DISTRICT 24-UNION TWP-CHESAPEAKE CORP

GENERAL TAX LIST AND DUPLICATE OF REAL AND PUBLIC UTILITY PROPERTY
COUNTY REAL ESTATE TAXES AND SPECIAL ASSESSMENTS

01/22/03

TAX YEAR 2002
INTEREST RATE
PAGE NO 4866

OWNER'S NAME MAILING ADDRESS	DESCRIPTION			TAXES CHARGED	DECEMBER TAXES	PENALTY	JUNE TAXES	PENALTY	TOTAL DELINQUENT	C. D. DATE	MEMO
	LAND	IMPROVEMENTS	TOTAL VALUE								
STATE OF OHIO P.O. BOX 272 LEBANON, OH. 45036-00C0 VOL 452 PG 593 PARCEL-ID 24-C04-0102.000	16-01-28 PT SW PT PARC 46 WL-2 CC00.04A 110	EXM USE CODE 0C	610 110								
GRAHAM, WARREN LEE II & ANGELA D. P O BOX 454 CHESAPEAKE, OH 45619 VOL 539 PG 569 PARCEL-ID 24-C04-0200.000	16-01-28 PT. SW PT. CC00.36A 4,130 HOMESITE VALUE LISTED BELOW 4,130	RES USE CODE 12,410 12,120	510 16,540 16,250								
HALL, CAROLYN S. 5 FAIRFAX DR. CHESAPEAKE, OHIO 45619 PARCEL-ID 24-C04-0300.000	16-01-28 PT. SW PT. CC00.44A 4,650 HOMESITE VALUE LISTED BELOW 4,650	RES USE CODE 25,290 24,150	510 29,940 28,800								
STEINBRECHER, MICHAEL SCOTT FAIRFAX DRIVE CHESAPEAKE, OHIO 45619 PARCEL-ID 24-C04-0400.000	16-01-28 PT. SW PT. CC00.33A 3,920	RES USE CODE 21,680	510 25,600		12-8-03 Harrison + Florence Tyree —						
MATHEWS, ROSEMARY W. #1 FAIRFAX DR. CHESAPEAKE, OHIO 45619 VOL 388 PG 434 PARCEL-ID 24-C04-0500.000 08-30-02 520.52	16-1-28 PT SW PT LESS C.01A BAL= C.28A 3,550 HOMESITE VALUE LISTED BELOW 3,550	RES USE CODE 27,570 27,570	510 31,120 31,120								
HALL, CAROLYN S. 5 FAIRFAX DR. CHESAPEAKE, OHIO 45619 PARCEL-ID 24-C04-0500.001	16-1-28 PT SW PT 0.01A 200	RES USE CODE 0C	500 200								
CECIL, CCLBERT JR. AND OPAL C LTFE EST. REM ROBERT CECIL #4 FAIRFAX DRIVE CHESAPEAKE, OHIO 45619-7053 PARCEL-ID 24-C04-0600.000	16-01-28 PT. SW PT. CC00.38A 4,270 HOMESITE VALUE LISTED BELOW 4,270	RES USE CODE 15,320 15,170	510 19,590 19,440								
KENNEDY, ROSALIE 2 FAIRFAX DR. CHESAPEAKE, OHIO 45619 VOL 357 PG 476 PARCEL-ID 24-C04-0700.000	16-01-28 PT. SW PT. CC00.64A 5,950 HOMESITE VALUE LISTED BELOW 5,950	RES USE CODE 26,930 25,780	510 32,880 31,730								
GILPIN, FREDERICK RICHARD & MARLA S. 200 PARK DR. CHESAPEAKE, OHIO 45619 VOL 502 PG 289 PARCEL-ID 24-C04-0800.000	16-01-28 PT. SW PT. CC00.57A 3,300 HOMESITE VALUE LISTED BELOW 3,300	RES USE CODE 15,210 14,330	510 18,510 17,630								

TAX RATE CTY .66
A/R RED FACTOR 08.2406
OTH RED FACTOR 04.9216

LAWRENCE
TAX DISTRICT 24-UNION TWP-CHESAPEAKE CORP

GENERAL TAX LIST AND DUPLICATE OF REAL AND PUBLIC UTILITY PROPERTY
COUNTY REAL ESTATE TAXES AND SPECIAL ASSESSMENTS

01/22/03

TAX YEAR 2002
INTEREST RATE
PAGE NO 4887

OWNER'S NAME MAILING ADDRESS	DESCRIPTION			TAXES CHARGED	DECEMBER TAXES	PENALTY	JUNE TAXES	PENALTY	TOTAL DELINQUENT	C. D. DATE	MEMO
	LAND	IMPROVEMENTS	TOTAL VALUE								
GILPIN, FREDERICK RICHARD & MA RLA S. 200 PARK DR. CHESAPEAKE, OHIO 45619 VOL 502 PG 289 PARCEL-ID 24-C04-0900.000	16-1-28 PT SW PT (SURVEY ON '8 3 DUPLICATE) C.314CS. RES USE CODE 500 2,300	00	2,300								
PERKO, RICHARD A. AND LORETTA 220 PARK DR CHESAPEAKE, OH 45619 PARCEL-ID 24-C04-0901.000	16-01-28 CCOO.31A RES USE CODE 510 2,300	16,410	18,710								
CHESAPEAKE VILLAGE OF VILLAGE HALL CHESAPEAKE, OHIO 45619-00C0 VOL 468 PG 400 PARCEL-ID 24-C04-1000.000	16-01-28 PT SW ST PT PARC. G CCOO.07A EXM USE CODE 640 180	00	180								
BLANKENSHIP, DENNIS R.JR. & E NEST MESS JR. C/O CAROL MAYSE 3830 RIVERSIDE DR. HUNTINGTON, W.VA. 25705 VOL 523 PG 199 PARCEL-ID 24-C04-1100.000	16-01-28 PT. SW PT. CCOO.02A RES USE CODE 500 350	00	350								
MATHEWS, ROSEMARY #1 FAIRFAX DR. CHESAPEAKE, OHIO 45619 VOL 390 PG 574 PARCEL-ID 24-C04-1200.000 08-30-02 21.51	16-1-28 PT SWPT LESS 0.01AC BA L=C.12A RES USE CODE 500 1,250	00	1,250								
HALL, CAROLYN S. 5 FAIRFAX DR. CHESAPEAKE, OHIO 45619 PARCEL-ID 24-C04-1200.001	16-1-28 PT SW PT 0.01A RES USE CODE 500 200	00	200								
WOOD, WINFORD & NORMA 1433 GRANT DRIVE HUNTINGTON, WV 25704 CR9 PG 749 PARCEL-ID 24-C04-1300.000	16-01-28 4' X 40' SE COR. CCOO.00A RES USE CODE 500 60	00	60								
WOOD, WINFORD & NORMA 1433 GRANT DR HUNTINGTON, WV 25704 CR9 PG 749 PARCEL-ID 24-C04-1400.000	16-01-28 80'X180' N OF LOT 39 ROCKWOOD LESS 4'X40' & 0.14A CCOO.07A RES USE CODE 510 2,660	4,340	7,000								
WOOD, WINFORD & NORMA 1433 GRANT DR HUNTINGTON, WV 25704 CR9 PG 749 PARCEL-ID 24-C04-1401.000	16-01-28 PT N PT LOT 39 ROCKWOOD NORTH PART CCOO.14A RES USE CODE 510 1,730 HOMESITE VALUE LISTED BELOW 1,730	2,780 2,780	4,510 4,510								

TAX RATE CTY .66
A/R RED FACTOR 08.2406
OTH RED FACTOR 04.9216

LAWRENCE
TAX DISTRICT 24-UNION TWP-CHESAPEAKE CORP

GENERAL TAX LIST AND DUPLICATE OF REAL AND PUBLIC UTILITY PROPERTY
COUNTY REAL ESTATE TAXES AND SPECIAL ASSESSMENTS

01/22/03

TAX YEAR 2002
INTEREST RATE
PAGE NO 4888

OWNER'S NAME MAILING ADDRESS	DESCRIPTION			TAXES CHARGED	DECEMBER TAXES	PENALTY	JUNE TAXES	PENALTY	TOTAL DELINQUENT	C. D. DATE	MEMO
	LAND	IMPROVEMENTS	TOTAL VALUE								
ROBINSON, JACK E., CAROLYN FI HER, LUANN SELF 22311 STATE ROUTE 243 PROCTORVILLE, OHIO 45669-8623 CR 142 PG 756 PARCEL-ID 24-C04-1500.000	16-01-28 40'X120' N OF LOT 39 ROCKWOOD CCOO.11A RES USE CODE 510 1,110	7,250	8,360								
02-05-02 TRNSF FROM 24-004-15	C0.CCO ROBINSON, FERN										
ROBINSON, FERN 22311 STATE ROUTE 243 PROCTORVILLE, OHIO 45669-863 VOL 322 PG 651 PARCEL-ID 24-C04-1500.000	16-01-28 40'X120' N OF LOT 39 ROCKWOOD CCOO.11A RES USE CODE 510 00	00	00								
02-05-02 TRNSF TO 24-004-15	C0.CCO ROBINSON, JACK E., CAROLY										
STOLLINGS, JOYCE C 611 ROCKWOOD AVE. CHESAPEAKE, OHIO 45619 PARCEL-ID 24-C04-1600.000	16-01-28 22.5' ON 2ND ST X 120 'E SIDE CCOO.06A COM USE CODE 499 920	13,660	14,580								Grantor Res Life Est, Carolyn Michele Gine 5-27-03
CORNS, SHARLEEN 609 ROCKWOOD AVENUE CHESAPEAKE, OHIO 45619 VOL 569 PG 345 PARCEL-ID 24-C04-1700.000	16-01-28 37.5' ON 2ND ST X 120 'W SIDE CCOO.11A RES USE CODE 510 900 HOMESITE VALUE LISTED BELOW 900	11,650 11,650	12,550 12,550								
DELONG, TERRY M. 006 C/O F. A. R. E. TAX SERVICE ATTN:ESCROW REPORTING-07W 8435 N. STEMMONS FREEWAY DALLAS, TX 75247 CR 21 PG 97/100 PARCEL-ID 24-C05-0100.000 12-27-02 453.93	-00-00 1 NORTH HUNTINGTON OUTLOT W SIDE CC04.20A RES USE CODE 510 6,390	22,220	28,610								2957 Staunton Rd 9/23/03 Hunt. W.Va. Garnet M. Lemley
NANCE, LARRY D. & CYNTHIA L. P.O. BOX 386 CHESAPEAKE, OH 45619 VOL 534 PG 143 PARCEL-ID 24-C05-0200.000	-00-00 2 NORTH HUNTINGTON OUTLOT PT W PT CCOO.03A RES USE CODE 500 10	00	10								
DELONG, TERRY M. 006 C/O F. A. R. E. TAX SERVICE ATTN:ESCROW REPORTING-07W 8435 N. STEMMONS FREEWAY DALLAS, TX 75247 CR 21 PG 97/100 PARCEL-ID 24-C05-0300.000	-00-00 1 NORTH HUNTINGTON OUTLOT W SIDE CCOO.50A RES USE CODE 500 100	00	100								9/23/03 Garnet M. Lemley

BARRETT BROTHERS SPRINGFIELD, OH 1-800-322-7711

TAX RATE 104.66
A/R RED FACTOR 08.2406
OTH RED FACTOR 04.9216

LAWRENCE
TAX DISTRICT 24-UNION TWP-CHESAPEAKE CORP

GENERAL TAX LIST AND DUPLICATE OF REAL AND PUBLIC UTILITY PROPERTY
COUNTY REAL ESTATE TAXES AND SPECIAL ASSESSMENTS

01/22/03

TAX YEAR 2002
INTEREST RATE
PAGE NO 4885

OWNER'S NAME MAILING ADDRESS	DESCRIPTION			TAXES CHARGED	DECEMBER TAXES	PENALTY	JUNE TAXES	PENALTY	TOTAL DELINQUENT	C. D. DATE	MEMO
	LAND	IMPROVEMENTS	TOTAL VALUE								
HENSON, OTTIE & LINDA 122 ROCKWOOD AVE CHESAPEAKE, OHIO 45619 PARCEL-ID 24-005-0400.000	-00-00 1 NORTH HUNTINGTON OUTLOT S SIDE CCOO.13A RES USE CODE 500 950		00 950								
PLYBON, LORENE S. AKA LORENE 91 TWP RD 1156 CHESAPEAKE, OHIO 45619-97 OR 124 PG 434 PARCEL-ID 24-005-0500.000	-00-00 2 NORTH HUNTINGTON OUTLOT 60' ON CR CCOO.12A RES USE CODE 510 1,790 13,320 15,110 HOMESITE VALUE LISTED BELOW 1,790 13,100 14,890										
CURRY, CARL A. P.O. BOX 243 CHESAPEAKE,OHIO 45619 OR 129 PG 416 PARCEL-ID 24-005-0600.000	-00-00 2 NORTH HUNTINGTON OUTL OT E PART 7.64ACRES RES USE CODE 510 3,530 42,230 45,760										
FAREYDON-NEZHAD, F. & BARIYY H 144 OAKWOOD RD CHARLESTON, WV 25314 VOL 603 PG 646 PARCEL-ID 24-005-0700.000	12 NORTH HUNT OUTLOT SE CORNER LESS .04 BAL=1.29 RES USE CODE 500 640 00 640										
FAREYDON-NEZHAD, FARYDON & BAZ HIYYIH 144 OAKWOOD RD CHARLESTON, WV 25314 VOL 560 PG 22 PARCEL-ID 24-005-0700.001	2 NORTH HUNTINGTON OUTLOT SE C OR PT 0.04ACS. RES USE CODE 500 180 00 180			7/14/03 Brian Nelson—							
HENSON, HOBERT MORRISON 204 ROCKWOOD AVE. CHESAPEAKE, OHIO VOL 468 PG 412 PARCEL-ID 24-005-0800.000	-00-00 2 NORTH HUNTINGTON OUTLOT IN PT LE S CCOO.67A COM USE CODE 499 00 00 00										
03-01-02 TRNSF TO 24-005-08	CO.CCO KAZEE, PAUL										
KAZEE, PAUL 5041 LEHI DRIVE HUNTINGTON, WV 25705 OR 147 PG 185 PARCEL-ID 24-005-0800.000	-00-00 2 NORTH HUNTINGTON OUTLOT IN PT LE S CCOO.67A COM USE CODE 499 3,820 11,030 14,850 HOMESITE VALUE LISTED BELOW 00 10,890 10,890										
03-01-02 TRNSF FROM 24-005-08	CO.CCO HENSON, HOBERT MORRISON										
KAZEE, PAUL & LILLIAN 5041 LEHI DR HUNTINGTON, WV 25705 PARCEL-ID 24-005-0900.000	-00-00 2 NORTH HUNTINGTON OUTLOT PT W PT. CCOO.13A RES USE CODE 500 1,890 00 1,890										

TAX RATE 104.66
A/R RED FACTOR 08.2406
OTH RED FACTOR 04.9216

LAWRENCE
TAX DISTRICT 24-UNION TWP-CHESAPEAKE CORP

GENERAL TAX LIST AND DUPLICATE OF REAL AND PUBLIC UTILITY PROPERTY
COUNTY REAL ESTATE TAXES AND SPECIAL ASSESSMENTS

01/22/03

TAX YEAR 2002
INTEREST RATE
PAGE NO 4890

OWNER'S NAME MAILING ADDRESS	DESCRIPTION			TAXES CHARGED	DECEMBER TAXES	PENALTY	JUNE TAXES	PENALTY	TOTAL DELINQUENT	C. D. DATE	MEMO
	LAND	IMPROVEMENTS	TOTAL VALUE								
HENSON, OTTIE & LINDA 122 ROCKWOOD AVE CHESAPEAKE, OHIO 45619 PARCEL-ID 24-005-1000.000	-00-00 2 NORTH HUNTINGTON OUTLOT SW PT C N CCOO.88A RES USE CODE 510 5,590 16,410 22,000 HOMESITE VALUE LISTED BELOW 5,590 16,410 22,000										
KAZEE, PAUL 5041 LEHI DRIVE HUNTINGTON, WV 25705 OR 147 PG 185 PARCEL-ID 24-005-1100.000	-00-00 2 NORTH HUNTINGTON OU TLOT PT. W PT. CCOO.13A RES USE CODE 500 380 00 380										
03-01-02 TRNSF FROM 24-005-11	CO.CCO HENSON, HOBERT MORRISON										
HENSON, HOBERT MORRISON 204 ROCKWOOD AVE. CHESAPEAKE, OHIO VOL 468 PG 414 PARCEL-ID 24-005-1100.000	-00-00 2 NORTH HUNTINGTON OU TLOT PT. W PT. CCOO.13A RES USE CODE 500 00 00 00										
03-01-02 TRNSF TO 24-005-11	CO.CCO KAZEE, PAUL										
NANCE, LARRY E. & CYNTHIA P.O. BOX 386 CHESAPEAKE, OHIO 45619 VOL 556 PG 79 PARCEL-ID 24-005-1200.000	-00-00 2 NORTH HUNTINGTON OUTLOT PT W PT CCOO.13A RES USE CODE 500 380 00 380										
NANCE, LARRY E. & CYNTHIA L. P.O. BOX 386 CHESAPEAKE, OHIO 45619 VOL 534 PG 143 PARCEL-ID 24-005-1300.000	-00-00 2 NORTH HUNTINGTON OUTLOT PT. W PT. CC02.91A RES USE CODE 510 4,300 20,700 25,000 HOMESITE VALUE LISTED BELOW 4,040 20,340 24,380										
NANCE, LARRY E. & CYNTHIA L. P.O. BOX 386 CHESAPEAKE, OHIO 45619 VOL 534 PG 143 PARCEL-ID 24-005-1400.000	-00-00 1 NORTH HUNTINGTON OUTLOT E SIDE L CC03.00A RES USE CODE 500 580 00 580										
KAZEE, PAUL AND LILLIAN 5041 LEHI DRIVE HUNTINGTON, W.VA. 25705 VOL 485 PG 358 PARCEL-ID 24-005-1500.000	-00-00 2 NORTH HUNTINGTON OUTLOT PT W PT CCOO.16A RES USE CODE 510 580 2,200 2,780 HOMESITE VALUE LISTED BELOW 580 2,200 2,780										
CHACOS, JAMES MARK & KAY ELLEN JAMES CHACOS 214 ROCKWOOD AVE. CHESAPEAKE, OHIO 45619 VOL 424 PG 437 PARCEL-ID 24-005-1600.000	-00-00 NORTH HUNTINGTON OUTLOT 2 W PT 230 X 1 O CCOO.35A RES USE CODE 510 3,540 11,400 14,940 HOMESITE VALUE LISTED BELOW										

TAX RATE [illegible]CTOR .66
A/R RED FACTOR 08.2406
OTH RED FACTOR 04.9216

LAWRENCE
TAX DISTRICT 24-UNION TWP-CHESAPEAKE CORP

GENERAL TAX LIST AND DUPLICATE OF REAL AND PUBLIC UTILITY PROPERTY
COUNTY REAL ESTATE TAXES AND SPECIAL ASSESSMENTS

01/22/03

TAX YEAR 2002
INTEREST RATE
PAGE NO 4891

OWNER'S NAME MAILING ADDRESS	DESCRIPTION			TAXES CHARGED	DECEMBER TAXES	PENALTY	JUNE TAXES	PENALTY	TOTAL DELINQUENT	C. D. DATE	MEMO
	LAND	IMPROVEMENTS	TOTAL VALUE								
	3,540	11,400	14,940								
10-11-02 1356.57											
DEEDS, JUSTIN 126 ROCKWOOD AVE CHESAPEAKE, OH 45619 CR 55 PG 723 PARCEL-ID 24-005-1700.000	-00-00 2 NORTH HUNTINGTON OUTLOT PT. W PT. CC00.10A RES USE CODE 510 1,560 10,200 11,760 HOMESITE VALUE LISTED BELOW 1,560 10,120 11,680										
CHACOS, JAMES 214 ROCKWOOD AVE CHESAPEAKE, OHIO 45619 VOL 564 PG 20 PARCEL-ID 24-005-1800.000	-00-00 2 NORTH HUNTINGTON OUTLOT PT. W PT. CC00.20A RES USE CODE 500 2,540 00 2,540										
10-11-02 445.25											
CURRY, MARK C. 103 TWP RD 1110 APT 3 CHESAPEAKE, OHIO 45619 VOL 635 PG 82 PARCEL-ID 24-006-0100.000	-00-00 3 NORTH HUNTINGTON OUTLOT PT. CC00.20A RES USE CODE 510 1,780 5,450 7,230										
ROSS, NAOMI DUNFEE 4678 STATE RT. 775 PROCTORVILLE, OHIO 45669 VOL 552 PG 443, 447 PARCEL-ID 24-006-0200.000	-00-00 3 NORTH HUNTINGTON OUTLOT PT. CC00.13A RES USE CODE 510 1,890 3,690 5,580 HOMESITE VALUE LISTED BELOW 1,890 3,690 5,580										
FALLS, KEITH RT 1 BOX 482 PRICHARD, W VA 25555 VOL 585 PG 214 PARCEL-ID 24-006-0300.000	-00-00 3 NORTH HUNTINGTON OUTLOTS PT. S PT. CC00.29A COM USE CODE 420 4,420 18,700 23,120										
AUSTIN, EDITH ANN & KEITH A BL AKE 481 THOMPSON RD CHESAPEAKE, OHIO 45619 VOL. 605 PG 474 PARCEL-ID 24-006-0400.000	-00-00 3 NORTH HUNTINGTON OUTLOTS PT. NE PT. CC00.11A RES USE CODE 500 20 00 20										
KEENEY, JOHN E. & DOROTHY 406 ROCKWOOD AVE. CHESAPEAKE, OHIO 45619 VOL 183 PG 127 PARCEL-ID 24-006-0500.000	-00-00 3 NORTH HUNTINGTON OUTLOT PT. CC01.04A RES USE CODE 510 5,780 9,670 15,450 HOMESITE VALUE LISTED BELOW 5,780 9,470 15,250			CT Dorothy Keeney AKA Dorothy Jane Keeney							
FALLS, KEITH RT 1 BOX 482 PRICHARD, W VA 25555 VOL 585 PG 214 PARCEL-ID 24-006-0501.000	16-01-28 CC00.03A COM USE CODE 400 370 00 370										

TAX RATE [illegible].66
A/R RED FACTOR 08.2406
OTH RED FACTOR 04.9216

LAWRENCE
TAX DISTRICT 24-UNION TWP-CHESAPEAKE CORP

GENERAL TAX LIST AND DUPLICATE OF REAL AND PUBLIC UTILITY PROPERTY
COUNTY REAL ESTATE TAXES AND SPECIAL ASSESSMENTS

01/22/03

TAX YEAR 2002
INTEREST RATE
PAGE NO 4892

OWNER'S NAME MAILING ADDRESS	DESCRIPTION			TAXES CHARGED	DECEMBER TAXES	PENALTY	JUNE TAXES	PENALTY	TOTAL DELINQUENT	C. D. DATE	MEMO
	LAND	IMPROVEMENTS	TOTAL VALUE								
KEENEY, JACK 406 ROCKWOOD AVE. CHESAPEAKE, OHIO 45619 VOL 600 PG 273 PARCEL-ID 24-006-0600.000	-00-00 3 NORTH HUNTINGTON OUTLOT PT. CC00.16A RES USE CODE 510 2,180 5,620 7,800			Dorothy Jane Keeney AKA Dorothy Keeney CT 1-12-04							
AUSTIN, EDITH ANN & KEITH A. LAKE 481 THOMPSON RD CHESAPEAKE, OHIO 45619 VOL 604 PG 463 PARCEL-ID 24-006-0700.000	-00-00 3 NORTH HUNTINGTON LESS 0.10A. CC01.86A RES USE CODE 510 5,940 13,880 19,820 HOMESITE VALUE LISTED BELOW 5,780 13,880 19,660										
FALLS, KEITH RT 1 BOX 482 PRICHARD, WV 25555 VOL 585 PG 214 PARCEL-ID 24-006-0701.000	16-01-28 3 NORTH HUNTINGTON OUTLOT PT CC00.10A COM USE CODE 400 1,220 00 1,220										
BLEVINS, JUDY P.O. BOX 502 HUNTINGTON, WV 25710 MTG 590 PG 151 PARCEL-ID 24-006-0800.000	16-01-28 3 NORTH HUNTINGTON OUTLOT FT. IN N CC00.14A RES USE CODE 500 1,990 00 1,990										
FARYDOON-NEZHAD, FARYDOON & BAHIYYIH 144 OAKWOOD RD CHARLESTON, WV 25314 VOL 591 PG 237 PARCEL-ID 24-006-0900.000	16-1-28 PT 3 NORTH HUNTINGTON OUTLOT .21ACS RES USE CODE 510 260 15,050 15,310 HOMESITE VALUE LISTED BELOW 260 13,180 13,440			7-14-03 Brian Nelson							
FARYDOON-NEZHAD, FARYDOON & BAHIYYIH 144 OAKWOOD RD CHARLESTON, WV 25314 VOL 591 PG 237 PARCEL-ID 24-006-1000.000	16-1-28 PT 3 NORTH HUNT. OUTLOT .21 ACS RES USE CODE 500 420 00 420			-SAme-							
FAREYDOON-NEZHAD, F. & BAHIYYIH 144 OAKWOOD RD CHARLESTON, WV 25314 VOL 603 PG 646Y PARCEL-ID 24-006-1100.000	16-01-28 3 NORTH HUNTINGTON OUTLOT PT. LESS 0.16 A. BAL-0.09 ACS RES USE CODE 510 140 00 140										
FARYDOON-NEZHAD, FARYDOON & BAHIYYIH 144 OAKWOOD RD CHARLESTON, WV 25314 VOL 560 PG 22 PARCEL-ID 24-006-1100.001	16-1-28 3 NORTH HUNTINGTON OUTLOT PT .13ACS RES USE CODE 500 190 00 190			7-14-03 Brian Nelson							
FARYDOON-NEZHAD, FARYDOON & BAHIYYIH 144 OAKWOOD RD CHARLESTON, WV 25314 24-006-1200	16-01-28 3 NORTH HUNTINGTON OUTLOTS PT. CC00.09A RES USE CODE 500			-SAme-							

TAX RATE [illegible]66
A/R RED FACTOR 08.2406
OTH RED FACTOR 04.9216

LAWRENCE
TAX DISTRICT 24-UNION TWP-CHESAPEAKE CORP

GENERAL TAX LIST AND DUPLICATE OF REAL AND PUBLIC UTILITY PROPERTY
COUNTY REAL ESTATE TAXES AND SPECIAL ASSESSMENTS

01/22/03

TAX YEAR 2002
INTEREST RATE
PAGE NO 4853

OWNER'S NAME MAILING ADDRESS	DESCRIPTION			TAXES CHARGED	DECEMBER TAXES	PENALTY	JUNE TAXES	PENALTY	TOTAL DELINQUENT	C. D. DATE	MEMO
	LAND	IMPROVEMENTS	TOTAL VALUE								
VOL 591 PG 237 PARCEL-ID 24-006-1200.000	720	00	720								
CURRY, MARK C. 103 TWP. RD. 1118 APT. 3 CHESAPEAKE, OH 45619 VOL 635 PG 82 PARCEL-ID 24-006-1300.000	16-01-28 3 NORTH HUNTINGTON OUTLOT PT. CC00.01A RES USE CODE 500 180	00	180								
SHORT, TERRY D. 204 GRAPEVINE ST HUNTINGTON, WV 25705 OR 171 PG 741 PARCEL-ID 24-006-1400.000 07-31-02 TRNSF FROM 24-006-1400.000	16-01-28 3 NORTH HUNTINGTON OUTLOT PT. W END CC00.13A RES USE CODE 510 1,890 HOMESITE VALUE LISTED BELOW 1,890 SHORT, TERRY D. & PORTIA	5,710 5,710	7,600 7,600								
SHORT, TERRY D. & PORTIA L. PORTER 414 ROCKWOOD AVE CHESAPEAKE, OHIO 45619 OR 120 PG 787 PARCEL-ID 24-006-1400.000 07-31-02 TRNSF TO 24-006-1400.000	16-01-28 3 NORTH HUNTINGTON OUTLOT PT. W END CC00.13A RES USE CODE 510 00 SHORT, TERRY D.	00	00								
WINTON, LOUISE 507 ROCKWOOD AVE. CHESAPEAKE, OHIO 45619 PARCEL-ID 24-006-1500.000	16-01-28 4 NORTH HUNTINGTON OUTLOT PT. CC00.50A RES USE CODE 500 100	00	100								
THE ROCKWOOD MISSIONARY BAPTIST CHURCH, INC. DO NOT CHANGE ADD. P.O. BOX 294 CHESAPEAKE, OHIO 45619 VOL 548 PG 638 PARCEL-ID 24-006-1600.000	16-01-28 6 NORTH HUNTINGTON OUTLOT CC05.00A RES USE CODE 500 580	00	580								
HATTEN, ALICE I. & BELVA STANLEY & STEVEN R. JEFFERY 520 ROCKWOOD AVE. CHESAPEAKE, OHIO 45619-0000 VOL 575 PG 745 PARCEL-ID 24-006-1700.000	16-01-28 6 NORTH HUNTINGTON OUTLOT PT. LESS .27A. CC00.32A RES USE CODE 510 3,350 HOMESITE VALUE LISTED BELOW 3,350	1,650 1,650	5,000 5,000								
MCDONALD, LISA & DAVID M. DANFORD 516 ROCKWOOD AVE CHESAPEAKE, OHIO 45619 VOL 631 PG 154 PARCEL-ID 24-006-1800.000	16-01-28 6 NORTH HUNTINGTON OUTLOT PT. CC00.27A RES USE CODE 510 2,120 HOMESITE VALUE LISTED BELOW 2,120	4,670 4,670	6,790 6,790								
NEWMAN, DANNY & DONNA M. Dannie O. 27-007-0100	16-01-28 6 NORTH HUNTINGTON Outlot Pt .26Ac		Jamie Spurlock and Raymond Hay 1-15-04								

TAX RATE [illegible]66
A/R RED FACTOR 08.2406
OTH RED FACTOR 04.9216

LAWRENCE
TAX DISTRICT 24-UNION TWP-CHESAPEAKE CORP

GENERAL TAX LIST AND DUPLICATE OF REAL AND PUBLIC UTILITY PROPERTY
COUNTY REAL ESTATE TAXES AND SPECIAL ASSESSMENTS

01/22/03

TAX YEAR 2002
INTEREST RATE
PAGE NO 4854

OWNER'S NAME MAILING ADDRESS	DESCRIPTION			TAXES CHARGED	DECEMBER TAXES	PENALTY	JUNE TAXES	PENALTY	TOTAL DELINQUENT	C. D. DATE	MEMO
	LAND	IMPROVEMENTS	TOTAL VALUE								
3471 CO. RD. 59 CHESAPEAKE, OHIO 45619 VOL 536 PG 361 PARCEL-ID 24-007-0100.000	OUTLOT PT. CC00.26A RES USE CODE 510 2,960 HOMESITE VALUE LISTED BELOW 2,960	5,580 5,580	8,540 8,540								
PETIT, GARNETTIA & BERNARD E. CHESAPEAKE, OHIO VOL 200 PG 422 PARCEL-ID 24-007-0200.000	16-01-28 6 NORTH HUNTINGTON OUTLOT PT. CC00.15A RES USE CODE 500 1,460	00	1,460								
SMITH, MARY 121 TWP. RD. 1347 CHESAPEAKE, OHIO 45619 VOL 405 PG 498 PARCEL-ID 24-007-0300.000	16-01-28 6 NORTH HUNTINGTON OUTLOT PT SW COR LESS 2.64 A CC00.50A RES USE CODE 500 2,120 HOMESITE VALUE LISTED BELOW 2,120	00 00	2,120 2,120								
TOPEKA, KAREN LEE 4 ROBINSON RD. CHESAPEAKE, OHIO 45619 VOL 637 PG 201 PARCEL-ID 24-007-0400.000	16-01-28 6 NORTH HUNTINGTON OUTLOT PT SW COR LESS .50A CC00.14A RES USE CODE 545 1,390 HOMESITE VALUE LISTED BELOW 1,390	50 50	1,440 1,440								
CHESAPEAKE VOLUNTEER FIRE DEPARTMENT, INC. P.O. BOX 579 CHESAPEAKE, OHIO 45619 VOL 559 PG 786 PARCEL-ID 24-007-0500.000	16-01-28 6 NORTH HUNTINGTON OUTLOT PT. SW COR. CC00.25A RES USE CODE 500 2,020	00	2,020								
CHESAPEAKE VOLUNTEER FIRE DEPARTMENT, INC. P.O. BOX 579 CHESAPEAKE, OHIO 45619 VOL 559 PG 786 PARCEL-ID 24-007-0600.000	16-01-28 6 NORTH HUNTINGTON OUTLOT PT. SW COR. CC00.10A RES USE CODE 500 1,090	00	1,090								
KAISER, J. STEWART P. O. BOX 637 CHESAPEAKE, OHIO 45619 VOL 79 PG 584 PARCEL-ID 24-007-0700.000	16-1-28 NORTH HUNT OUTLOT 75' X 120' E OF RD C-37ACS COM USE CODE 499 3,150	15,290	18,440								
CHESAPEAKE VOLUNTEER FIRE DEPARTMENT, INC P.O. BOX 579 CHESAPEAKE, OHIO 45619 VOL 559 PG 786 PARCEL-ID 24-007-0800.000	16-01-28 6 NORTH HUNTINGTON OUTLOT PT. SW COR. CC00.15A RES USE CODE 500 2,080	00	2,080								
HART, PAUL & BEVERLY P.O. BOX 280 CHESAPEAKE, OHIO 45619 PARCEL-ID 24-007-0900.000	16-01-28 6 NORTH HUNTINGTON OUTLOT SW COR. PT. CC02.00A RES USE CODE 500										

TAX RATE
A/R RED FACTOR 08.2406
OTH RED FACTOR 04.9216

LAWRENCE
TAX DISTRICT 24-UNION TWP-CHESAPEAKE CORP

GENERAL TAX LIST AND DUPLICATE OF REAL AND PUBLIC UTILITY PROPERTY
COUNTY REAL ESTATE TAXES AND SPECIAL ASSESSMENTS

01/22/03

TAX YEAR 2002
INTEREST RATE
PAGE NO 4855

OWNER'S NAME MAILING ADDRESS	DESCRIPTION			TAXES CHARGED	DECEMBER TAXES	PENALTY	JUNE TAXES	PENALTY	TOTAL DELINQUENT	C. D. DATE	MEMO
	LAND	IMPROVEMENTS	TOTAL VALUE								
	4,430	0C	4,430								
KEENEY, DOROTHY J. & JOHN W. 406 ROCKWOOD AVE. CHESAPEAKE, OHIO 45619 VOL 195 PG 119 PARCEL-ID 24-C07-1000.000	16-01-28 3 NORTH HUNTINGTON OUTLOT SW COR. PT. CC00.06A RES USE CODE 510 1,020 7,340 8,360 HOMESITE VALUE LISTED BELOW 1,020 7,340 8,360			CT Dorothy Jane Keeney AKA Dorothy J. Keeney 1-12-04							
FALLS, KEITH RT 1 BOX 482 PRICHARD, WV 25555 VOL 585 PG 214 PARCEL-ID 24-C07-1001.000	16-01-28 PT 3 NORTH HUNTINGTON OUTLOT SW COR PT CC00.04A COM USE CODE 400 490 0C 490										
LEMLEY, WILLIAM V. & GARNETT 2957 STAUNTON RD. HUNTINGTON, WV 25702 PARCEL-ID 24-C07-1100.000	16-01-28 21 NORTH HUNTINGTON OUTLOT N PT. NEXT AC A CC00.35A RES USE CODE 510 1,240 440 1,680										
CHESAPEAKE VILLAGE OF C/O MARY TURNER VILLAGE HALL CHESAPEAKE, OHIO 45619-00CO VOL 468 PG 400 PARCEL-ID 24-C07-1200.000	16-01-28 21 NORTH HUNTINGTON OUTLOT PT. PARC. A CC01.23A EXM USE CODE 640 3,190 0C 3,190										
WORKMAN, NORMAN JR. 4020 HICKORY DR. MECCA, FL 32976 PARCEL-ID 24-C07-1300.000	16-01-28 21 NORTH HUNTINGTON OUTLOT PT. N PT. CC01.33A RES USE CODE 500 470 0C 470										
CHESAPEAKE VILLAGE OF C/O MARY TURNER VILLAGE HALL CHESAPEAKE, OHIO 45619-00CO VOL 468 PG 400 PARCEL-ID 24-C07-1400.000	16-02-28 33 NORTH HUNTINGTO NOUTLOT N PT. PARC. C CC01.05A EXM USE CODE 640 2,720 0C 2,720										
CAUDILL, JAMES & ILEAN CAUDILL 1130 TWP RD. 163 PROCTORVILLE, OH. 45669-00C VOL 456 PG 168 PARCEL-ID 24-C07-1500.000	16-01-28 21 NORTH HUNTINGTON OUTLOT PT. N PT. CC00.18A RES USE CODE 500 1,660 0C 1,660										
HART, PAUL & BEVERLY A. P.O. BOX 280 CHESAPEAKE, OHIO 45619 L/C MORT 568 PG 471 PARCEL-ID 24-C07-1510.000	16-01-28 21 NORTH HUNTINGTON OUTLOT PT CC00.17A RES USE CODE 510 1,590 3,930 5,520			9/5/03 Lamet M. + Billy D. Lemley							
RANSBOTTOM, WILLIAMS F. & KAY 111 ROCKWOOD AVE.	16-01-33 21 NORTH HUNTINGTON OUTLOT SW COR. PARCEL										

OWNER'S NAME MAILING ADDRESS	DESCRIPTION			TAXES CHARGED	DECEMBER TAXES	PENALTY	JUNE TAXES	PENALTY	TOTAL DELINQUENT	C. D. DATE	MEMO
	LAND	IMPROVEMENTS	TOTAL VALUE								
CHESAPEAKE, OHIO 45619 CR 70 PG 179 PARCEL-ID 24-C07-1600.000	D CC00.14A RES USE CODE 500 10 0C 10										
RANSBOTTOM, WILLIAM F. & KAY 111 ROCKWOOD AVE. CHESAPEAKE, OHIO 45619 CR 70 PG 179 PARCEL-ID 24-C07-1700.000	16-01-33 21 NORTH HUNTINGTON OUTLOT PT. PARC. E CC01.43A RES USE CODE 500 440 0C 440										
CHESAPEAKE, VILLAGE OF CHESAPEAKE, OH. VOL 468 PG 400 PARCEL-ID 24-C07-1800.000	16-01-33 21 NORTH HUNTINGTON OUTLOT PT. N PT. NEXT AD A CC00.02A EXM USE CODE 640 50 0C 50										
UNITED STATES OF AMERICA WASHINGTON, D. C. VOL 279 PG 488 PARCEL-ID 24-C08-0100.000	16-01-28 21 NORTH HUNTINGTON OUTLOTS PARC A-77PARCB2.00PARC P CC05.54A EXM USE CODE 600 16,890 2,990 19,880										
BLANKENSHIP, DENNIS R.JR & ERN EST HESS JR. C/O CAROL MAYSE 3830 RIVERSIDE DR. HUNTINGTON, W.VA. 25705 PARCEL-ID 24-C08-0200.000	16-01-28 21 NORTH HUNTINGTON OUTLOT PT. N PT. NEXT AD A CC00.08A RES USE CODE 500 460 0C 460										
DANIEL, JAMES A. 308 BIG BRANCH RD CHESAPEAKE, OHIO 45619 VOL 635 PG 544 PARCEL-ID 24-C08-0300.000	16-01-28 7 NORTH HUNTINGTON OUTLOT PT. SW COR. CC05.17A RES USE CODE 500 2,260 0C 2,260										
HAYNES, ALFREDA 1220 TWP. RD. 1378 CHESAPEAKE, OHIO 45619 PARCEL-ID 24-C08-0400.000	16-01-28 7 NORTH HUNTINGTON OUTLOT LESS 5.17A CC00.47A RES USE CODE 500 2,930 0C 2,930										
WILSON, NORMAN 31 OVERLOOK DR. CHESAPEAKE, OHIO 45619 VOL 453 PG 340 PARCEL-ID 24-C08-0500.000	16-01-28 7 NORTH HUNTINGTON OU TLOT PT ALL MINERALS RES USE CODE 500 3,040 0C 3,040										
WINTON, LOUISE 507 ROCKWOOD AVE. CHESAPEAKE, OHIO 45619 PARCEL-ID 24-C08-0600.000	16-01-28 9 NORTH HUNTINGTON OUTLOT PT. CC08.45A RES USE CODE 510 5,480 9,640 15,120 HOMESITE VALUE LISTED BELOW 4,040 8,760 12,800										

BARRETT BROTHERS SPRINGFIELD, OH 1-800-322-7711

TAX RATE [illegible]66
A/R RED FACTOR 08.2406
OTH RED FACTOR 04.9216

LAWRENCE
TAX DISTRICT 24-UNION TWP-CHESAPEAKE CORP

GENERAL TAX LIST AND DUPLICATE OF REAL AND PUBLIC UTILITY PROPERTY
COUNTY REAL ESTATE TAXES AND SPECIAL ASSESSMENTS

01/22/03

TAX YEAR 2002
INTEREST RATE
PAGE NO 4897

OWNER'S NAME MAILING ADDRESS	DESCRIPTION			TAXES CHARGED	DECEMBER TAXES	PENALTY	JUNE TAXES	PENALTY	TOTAL DELINQUENT	C. D. DATE	MEMO
	LAND	IMPROVEMENTS	TOTAL VALUE								
CNS MICROWAVE, INC. 1760 MCCORKLE AVE SE CHARLESTON, WV 25314 OR 106 PG 451 PARCEL-ID 24-008-0601.000	16-1-28 NORTH HUNT OUTLOT PT S W COR 0.58ACRES COM USE CODE 400 880	00	880								
GRACE, DAVID BRUCE & JOYCE 024 C/O TRANSAMERICA REAL ESTATE TAX SERVICE 1105 SCHROCK RD SUITE 437 COLUMBUS, OHIO 43229 OR5 PG 813 PARCEL-ID 24-008-0700.000	16-01-28 NORTH HUNTINGTON OUTLOT PT. LOTS 13 CC03.64A RES USE CODE 540 6,480	10,980	17,460								
HENSON, KEITH D. & DELORES J. PT. 3 NORTH HUNTG. HTS. CHESAPEAKE, OHIO 45619 PARCEL-ID 24-008-0800.000	16-1-28 NO. HTGN. OUTLOTS: .87 A. OF LOT 14 & .55A. OF LOT 15 : 1.42ACS. RES USE CODE 510 2,970	20,980	23,950								
HAYNES, EARL A. AND CAROLYN L. 144 PVT. DR. 1134 CHESAPEAKE, OHIO 45619 VOL 625 PG 253 PARCEL-ID 24-008-0900.000	16-01-28 N. HUNTINGTON OUTLOT Z.11 OUT OF LOT 15 & .51A OU T CC02.62A RES USE CODE 510 3,360 HOMESITE VALUE LISTED BELOW 2,830	8,340 8,340	11,700 11,170								
SAWYERS, ELONZO GEORGE AND PAU LA SUE 185 PRIVATE DR. 1134 TOWNSHIP RD. 1378 CHESAPEAKE, OHIO 45619 VOL 518 PG 179-A PARCEL-ID 24-008-1000.000	16-01-28 14-15 N HUNT OUTLOT OF S PT LOT 15 1.56A SW COR L CC01.57A RES USE CODE 510 3,010 HOMESITE VALUE LISTED BELOW 2,830	3,520 3,520	6,530 6,350								
OHIO VALLEY GAS CO. C/O COLUMBIA GAS OF OHIO, INC TAX DEPT. P.O. BOX 117 COLUMBUS, OHIO 43216-0117 PARCEL-ID 24-008-1100.000	16-01-28 21 NORTH HUNTINGTON OUTLOT PT. BLDG # 10560 .01 2 ACRES COM USE CODE 830 310	790	1,100								
PATTERSON, JOHN AND BARBARA LI FE EST. 66 PVT. DR. 1143 TWP. RD. 1378 CHESAPEAKE, OHIO 45619-7068 PARCEL-ID 24-008-1300.000	00-00-00 BERT S. ADKINS SUBDIV TRACT 6 PT. CC01.10A RES USE CODE 510 00	00	00								
11-19-02 TRNSF TO 24-008-13	00.000 PATTERSON, BARBARA LIFE E										
PATTERSON, BARBARA LIFE EST. EM.PAUL H.PATTERSON ETAL 66 PVT. DR. 1143 TWP. RD. 1378 CHESAPEAKE, OHIO 45619-7068 OR 190 PG 846	00-00-00 BERT S. ADKINS SUBDIV TRACT 6 PT. CC01.10A RES USE CODE 510 4,080 HOMESITE VALUE LISTED BELOW	13,710	17,790								

12/3/02
Barbara Patterson / Larry M. & Rose M. Esters

TAX RATE [illegible]66
A/R RED FACTOR 08.2406
OTH RED FACTOR 04.9216

LAWRENCE
TAX DISTRICT 24-UNION TWP-CHESAPEAKE CORP

GENERAL TAX LIST AND DUPLICATE OF REAL AND PUBLIC UTILITY PROPERTY
COUNTY REAL ESTATE TAXES AND SPECIAL ASSESSMENTS

01/22/03

TAX YEAR 2002
INTEREST RATE
PAGE NO 4898

OWNER'S NAME MAILING ADDRESS	DESCRIPTION			TAXES CHARGED	DECEMBER TAXES	PENALTY	JUNE TAXES	PENALTY	TOTAL DELINQUENT	C. D. DATE	MEMO
	LAND	IMPROVEMENTS	TOTAL VALUE								
PARCEL-ID 24-008-1300.000	4,040	13,380	17,420								
11-19-02 TRNSF FROM 24-008-13 RA LIFE EST.	00.000 PATTERSON, JOHN AND BARBA										
PIKE, CLEO & SALLY A LINN & V RGINIA S. BARTLEY P.O. BOX 808 IRONTON, OHIO 45638 OR 43 PG 131 PARCEL-ID 24-008-1400.000	16-01-28 21 NORTH HUNTINGTON CUTLOTS PT. N PT. .50' X 1 5 CC00.17A RES USE CODE 500 160	00	160								
PENTECOSTAL CHURCH PARCEL-ID 24-008-1405.000	-00-00 CC00.17A EXM USE CODE 685 130	00	130								
MONTGOMERY, CLIFFORD D. & BRE DA S. 1094 TWP RD 1378 CHESAPEAKE, OHIO 45619 VOL 620 PG 806 PARCEL-ID 24-008-1500.000	16-1-28 B.S. ADKINS S.D. PT TR .6 PT NE PT. LESS .41 & .20 BA L=0.90AC RES USE CODE 545 3,930	00	3,930								
FIZER, GLORIA ELLEN 134 FRV. DR 18185 CHESAPEAKE, OHIO 45619 VOL 537 PG 483 PARCEL-ID 24-008-1500.001	16-01-28 BERT S ADKINS SD PT T RACT 6 PT NE PT LESS 0.25 BAL= 0.16ACRES RES USE CODE 545 1,530	00	1,530								
ESTEP, LARRY 30 PRIVATE DR 1134 CHESAPEAKE, OHIO 45619 VOL 596 PG 666 PARCEL-ID 24-008-1500.002	16-01-28 BERT S ADKINS SD PT T RACT 6 PT NE PT 0.25ACRES RES USE CODE 510 2,020	25,930	27,950								
ESTEP, BOBBY 96 PRIVATE DR 227 CHESAPEAKE, OHIO 45619 VOL 595 PG 631 PARCEL-ID 24-008-1501.000	16-01-28 BERT S ADKINS SUBDIV TRACT 6 PT NE PT CC00.20A RES USE CODE 510 1,780	14,010	15,790								
LOVEJOY, NORMA 1022 TWP RD 1378 CHESAPEAKE, OHIO 45619 PARCEL-ID 24-008-1700.000	00-00-00 BERT S. ADKINS SUBDIV TRACT 6 PT W PT LESS .19AC BA L=1.92 RES USE CODE 510 4,340 HOMESITE VALUE LISTED BELOW 4,040	7,760 7,380	12,100 11,420								
LOVEJOY, VERNON P.O. BOX 422 CHESAPEAKE, OH 45619 OR 60 PG 346 PARCEL-ID 24-008-1700.001	BERT S. ADKINS SUBDIV TRACT 6 PT W PT .19AC RES USE CODE 510 1,720	5,610	7,330								

TAX RATE 38.66
A/R RED FACTOR 08.2406
OTH RED FACTOR 04.5216

LAWRENCE
TAX DISTRICT 24-UNION TWP-CHESAPEAKE CORP

GENERAL TAX LIST AND DUPLICATE OF REAL AND PUBLIC UTILITY PROPERTY
COUNTY REAL ESTATE TAXES AND SPECIAL ASSESSMENTS

01/22/03

TAX YEAR 2002
INTEREST RATE
PAGE NO 4899

OWNER'S NAME MAILING ADDRESS	DESCRIPTION			TAXES CHARGED	DECEMBER TAXES	PENALTY	JUNE TAXES	PENALTY	TOTAL DELINQUENT	C. D. DATE	MEMO
	LAND	IMPROVEMENTS	TOTAL VALUE								
MOORE, WILLIAM G & KAREN S 102 PVT. RD. 1166 CHESAPEAKE, OHIO 45619 VOL 611 PG 401 PARCEL-ID 24-C08-1800.000	-CO-OO BERT S. ADKINS SUBDIV .TRACT 6 PT. C002.69A		RES USE CODE 545								
	3,160	2,300	5,460								
	HOMESITE VALUE LISTED BELOW										
	2,830	2,300	5,130								
ELLIS, KEITH E. & SUSIE M. CRO UCH 414 LOWER TERRACE HUNTINGTON, WV 25705 VOL 606 PG 588 PARCEL-ID 24-C09-0100.000	-CO-OO BERT S. ADKINS SUBDIV .TRACT 9 C001.07A		RES USE CODE 510								
	00	OC	00								
05-23-02 TRNSF FROM 24-009-01	C0.CCO	ADKINS, GRACE LIFE ESTATE									
05-23-02 TRNSF TO 24-009-01	C0.CCO	REYNOLDS, LURLIE F.									
ADKINS, GRACE LIFE ESTATE 1184 TWP RD 1378 CHESAPEAKE, OHIO 45619-706 VOL 606 PG 588 PARCEL-ID 24-C09-0100.000	-CO-OO BERT S. ADKINS SUBDIV .TRACT 9 C001.07A		RES USE CODE 510								
	00	OC	00								
05-23-02 TRNSF TO 24-009-01	C0.CCO	ELLIS, KEITH B. & SUSIE H									
REYNOLDS, LURLIE F. 1262 TWP RD 1378 CHESAPEAKE, OH 45619 OR 161 PG 165/168 PARCEL-ID 24-C09-0100.000	-CO-OO BERT S. ADKINS SUBDIV .TRACT 9 C001.07A		RES USE CODE 510								
	4,070	4,940	9,010								
	HOMESITE VALUE LISTED BELOW										
	4,040	4,660	8,700								
05-23-02 TRNSF FROM 24-009-01	C0.CCO	ELLIS, KEITH B. & SUSIE H									
HAYNES, ALFREDA 1220 TWP. RD. 1378 CHESAPEAKE, OHIO 45619 PARCEL-ID 24-C09-0200.000	-CO-OO BERT S. ADKINS SUBDIV .TRACT 10 PT. C000.46A		RES USE CODE 510								
	2,880	8,320	11,200								
	HOMESITE VALUE LISTED BELOW										
	2,880	8,320	11,200								
REYNOLDS, FRANCES 1262 TWP. RD. 1378 CHESAPEAKE, OHIO 45619-707 PARCEL-ID 24-C09-0300.000	-CO-OO BERT S. ADKINS SUBDIV .TRACT 10 PT. C000.89A		RES USE CODE 510								
	2,740	29,210	31,950								
	HOMESITE VALUE LISTED BELOW										
	2,740	15,560	18,300								
WILSON, NORMAN R. & JANICE R. 31 OVERLOOK DR. CHESAPEAKE, OHIO 45619-00C VOL 310 PG 242 PARCEL-ID 24-C09-0400.000	-CO-OO BERT S. ADKINS SUBDIV .TRACT 11 C000.70A		RES USE CODE 510								
	2,830	20,110	22,940								
	HOMESITE VALUE LISTED BELOW										
	2,830	18,480	21,310								

TAX RATE 38.66
A/R RED FACTOR 08.2406
OTH RED FACTOR 04.5216

LAWRENCE
TAX DISTRICT 24-UNION TWP-CHESAPEAKE CORP

GENERAL TAX LIST AND DUPLICATE OF REAL AND PUBLIC UTILITY PROPERTY
COUNTY REAL ESTATE TAXES AND SPECIAL ASSESSMENTS

01/22/03

TAX YEAR 2002
INTEREST RATE
PAGE NO 4900

OWNER'S NAME MAILING ADDRESS	DESCRIPTION			TAXES CHARGED	DECEMBER TAXES	PENALTY	JUNE TAXES	PENALTY	TOTAL DELINQUENT	C. D. DATE	MEMO
	LAND	IMPROVEMENTS	TOTAL VALUE								
KITTS, HERMAN & WILLA P.O. BOX 187 PROCTORVILLE, OHIO 45669 VOL 456 PG 231 PARCEL-ID 24-C09-0500.000	-CO-OO BERT S. ADKINS SUBDIV .TRACT 12 C000.44A		RES USE CODE 500								
	00	OC	00								
04-05-02 TRNSF TO 24-009-05	C0.CCO	WILSON, JANICE R.									
WILSON, JANICE R. 31 OVERLOOK DR CHESAPEAKE, OHIO 45619 OR 152 PG 628 PARCEL-ID 24-C09-0500.000	-CO-OO BERT S. ADKINS SUBDIV .TRACT 12 C000.44A		RES USE CODE 500								
	3,770	OC	3,770								
04-05-02 TRNSF FROM 24-009-05	C0.CCO	KITTS, HERMAN & WILLA									
WILSON, PHILIP S. & KRISTI L. 96 OVERLOOK DR CHESAPEAKE, OHIO 45619 OR 152 PG 626 PARCEL-ID 24-C09-0600.000	-CO-OO BERT S. ADKINS SUBDIV .TRACT 13 C000.44A		RES USE CODE 500								
	3,770	OC	3,770								
04-05-02 TRNSF FROM 24-009-06	C0.CCO	KITTS, HERMAN & WILLA									
KITTS, HERMAN & WILLA P.O. BOX 187 PROCTORVILLE, OHIO 45669 VOL 456 PG 231 PARCEL-ID 24-C09-0600.000	-CO-OO BERT S. ADKINS SUBDIV .TRACT 13 C000.44A		RES USE CODE 500								
	00	OC	00								
04-05-02 TRNSF TO 24-009-06	C0.CCO	WILSON, PHILIP S. & KRIST									
BLACK, WILLIAM & PAULINE P.O. BOX 424 CHESAPEAKE, OHIO 45619 VOL 592 PG 682 PARCEL-ID 24-C09-0800.000	16-01-29 PT. S PT. S1/2 SE S OF CR. PT. C004.24A		RES USE CODE 500								
	4,340	OC	4,340								
BLACK, WILLIAM & PAULINE P.O. BOX 424 CHESAPEAKE, OHIO 45619 VOL 348 PG 225 PARCEL-ID 24-C09-0900.000	16-01-29 S PT S1/2 SE N OF CR LESS 0.51AC C007.13A		RES USE CODE 500								
	660	OC	660								
STATE OF OHIO P.O. BOX 272 LEBANON, OH. 45036-000 VOL 465 PG 141 PARCEL-ID 24-C09-0901.000	16-01-29 S PT S 1/2 SE N OF CR PT PARC 48 WL C000.51A		EXM USE CODE 610								
	50	OC	50								
DIAMOND, VERNON NEAL LIFE EST REM. JOE FRANKLIN MONTROSO 317 CO RD 123 CHESAPEAKE, OHIO 45619-0000	16-01-29 S PT S1/2 SE PT N OF CR PT LESS 1.48A & 0.19A C000.94A		RES USE CODE 510								

BARRETT BROTHERS SPRINGFIELD, OH 1-800-322-7711

TAX RATE
A/R RED FACTOR 08.2406
OTH RED FACTOR 04.9216

LAWRENCE
TAX DISTRICT 24-UNION TWP-CHESAPEAKE CORP

GENERAL TAX LIST AND DUPLICATE OF REAL AND PUBLIC UTILITY PROPERTY
COUNTY REAL ESTATE TAXES AND SPECIAL ASSESSMENTS

01/22/03

TAX YEAR 2002
INTEREST RATE
PAGE NO 4901

OWNER'S NAME MAILING ADDRESS	DESCRIPTION			TAXES CHARGED	DECEMBER TAXES	PENALTY	JUNE TAXES	PENALTY	TOTAL DELINQUENT	C. D. DATE	MEMO
	LAND	IMPROVEMENTS	TOTAL VALUE								
VOL 631 PG 344 PARCEL-ID 24-009-1000.000	3,800	12,010	15,810								
	HOMESITE VALUE LISTED BELOW										
10-11-02 336.61	3,800	12,010	15,810								
STATE OF OHIO 650 EASTERN AVE CHILLICOTHE, OHIO VOL 475 PG 490 PARCEL-ID 24-009-1001.000	16-01-2S S PT S1/2 SE PT N OF CR PT PARC #24-WL CC01.48A EXM USE CODE 610										
	150	00	150								
STATE OF OHIO 650 EASTERN AVE. CHILLICOTHE, OHIO VOL 475 PG 490 PARCEL-ID 24-009-1002.000	16-01-2S PT S PT S1/2 SE PT N OF CR PT STATE HWY. LEASE PA R CC00.19A EXM USE CODE 610										
	20	00	20								
ELLIS, KEITH E. & SUSIE H. 414 LOWER TERRACE HUNTINGTON W. VA 25705 VOL 606 PG 588 PARCEL-ID 24-009-1100.000	BERT S. ADKINS SUBDIV TRACT 14 LESS 10.51AC BAL=1.60 AGR USE CODE 101										
	00	00	00								
05-24-02 SPLIT FROM 24-009-11	C0.CCC ELLIS, KEITH B. & SUSIE H										
05-24-02 TRNSF TO 24-009-11	C0.CCC ELLIS, KEITH B.										
ADKINS, GRACE LIFE ESTATE 1184 TWP RD 1378 CHESAPEAKE, OHIO 45619-70 VOL 606 PG 588 PARCEL-ID 24-009-1100.000	-CO-OO BERT S. ADKINS SUBDIV TRACT 14 CC12.11A AGR USE CODE 101										
	00	00	00								
05-23-02 TRNSF TO 24-009-11	C0.CCC ELLIS, KEITH B. & SUSIE H										
ELLIS, KEITH E. 414 LOWER TERRACE HUNTINGTON W. VA 25705 CR 161 PG 173 PARCEL-ID 24-009-1100.000	BERT S. ADKINS SUBDIV TRACT 14 LESS 10.51AC BAL=1.60 AGR USE CODE 101			10/16/03							
	1,940	00	1,940	Pamela E. Singer							
05-24-02 TRNSF FROM 24-009-11	C0.CCC ELLIS, KEITH B. & SUSIE H										
ELLIS, KEITH E. & SUSIE H. 414 LOWER TERRACE HUNTINGTON W. VA 25705 VOL 606 PG 588 PARCEL-ID 24-009-1100.000	-CO-OO BERT S. ADKINS SUBDIV TRACT 14 CC12.11A AGR USE CODE 101										
	00	00	00								
05-23-02 TRNSF FROM 24-009-11	C0.CCC ADKINS, GRACE LIFE ESTATE										
05-24-02 SPLIT TO 24-009-11	C0.CCC ELLIS, KEITH B. & SUSIE H										
05-24-02 SPLIT TO 24-009-11	C0.CC1 REYNOLDS, LURLIE F.										
REYNOLDS, LURLIE F. 1262 TWP RD 1378	BERT S ADKINS SUB DIV TRACT 14 LESS .22ACS BAL=10.29ACS										

TAX RATE
A/R RED FACTOR 08.2406
OTH RED FACTOR 04.9216

LAWRENCE
TAX DISTRICT 24-UNION TWP-CHESAPEAKE CORP

GENERAL TAX LIST AND DUPLICATE OF REAL AND PUBLIC UTILITY PROPERTY
COUNTY REAL ESTATE TAXES AND SPECIAL ASSESSMENTS

01/22/03

TAX YEAR 2002
INTEREST RATE
PAGE NO 4902

OWNER'S NAME MAILING ADDRESS	DESCRIPTION			TAXES CHARGED	DECEMBER TAXES	PENALTY	JUNE TAXES	PENALTY	TOTAL DELINQUENT	C. D. DATE	MEMO
	LAND	IMPROVEMENTS	TOTAL VALUE								
CHESAPEAKE, OH 45619 OR 161 PG 170 PARCEL-ID 24-009-1100.001			RES USE CODE 500								
	1,980	00	1,980								
11-18-02 SPLIT FROM 24-009-11	C0.CC1 REYNOLDS, LURLIE F.										
REYNOLDS, LURLIE F. 1262 TWP RD 1378 CHESAPEAKE, OH 45619 OR 161 PG 170 PARCEL-ID 24-009-1100.001	BERT S ADKINS SUBDIV TRACT 14 10.51AC RES USE CODE 500										
	00	00	00								
05-24-02 SPLIT FROM 24-009-11	C0.CCC ELLIS, KEITH B. & SUSIE H										
11-18-02 SPLIT TO 24-009-11	C0.CC1 REYNOLDS, LURLIE F.										
11-18-02 SPLIT TO 24-009-11	C0.CC2 FULLER, GENE A. & JANET L										
FULLER, GENE A. & JANET L. 92 OVERLOOK DR CHESAPEAKE, OHIO 45619 OR 1190 PG 613 PARCEL-ID 24-009-1100.002	BERT S ADKINS SUBDIV TRACT 14 .22ACS RES USE CODE 500										
	200	00	200								
11-18-02 SPLIT FROM 24-009-11	C0.CC1 REYNOLDS, LURLIE F.										
BOARD OF COUNTY COMMISSIONERS VOL 542 PG 39 PARCEL-ID 24-009-1200.000	16-01-2S PT. S PT. S1/2 SE 80' ON RD. CC00.20A EXM USE CODE 620										
	1,830	00	1,830								
HAYES, GLEN & MARION 11528 ST. RT. 217 SCOTTOWN, OHIO 45678 VOL 542 PG 39 PARCEL-ID 24-009-1300.000	16-01-2S S PT. S1/2 SE S OF CR. LESS 1.95A. CC01.05A RES USE CODE 500			AF Marion Hayes AKA Marion J. Hayes							
	420	00	420								
BOARD OF COUNTY COMMISSIONERS VOL 195 PG 73 PARCEL-ID 24-009-1400.000	16-01-2S PT. S PT. S1/2 SE S OF CR. PT. CC00.28A EXM USE CODE 620										
	140	00	140								
NAPIER, BRIAN C. P.O. BOX 341 EAST LYNN WVA 25512 OR 82 PG 736 PARCEL-ID 24-009-1500.000	16-01-2S PT. S PT. S1/2 SE S OF CR. PT. CC00.23A RES USE CODE 500										
	1,930	00	1,930								
	HOMESITE VALUE LISTED BELOW										
11-08-02 1628.75	1,930	00	1,930								
DUNCAN, BILL F. & EDNA JEAN 022 C/O TRANSAMERICA REAL ESTATE TAX SERVICE	16-01-2S S SIDE SE SE W 50' CC00.06A RES USE CODE 510										
	710	14,330	15,040								

TAX RATE [illegible]
A/R RED FACTOR 08.2406
OTH RED FACTOR 04.9216

LAWRENCE
TAX DISTRICT 24-UNION TWP-CHESAPEAKE CORP

GENERAL TAX LIST AND DUPLICATE OF REAL AND PUBLIC UTILITY PROPERTY
COUNTY REAL ESTATE TAXES AND SPECIAL ASSESSMENTS

01/22/03

TAX YEAR 2002
INTEREST RATE
PAGE NO 4963

OWNER'S NAME MAILING ADDRESS	DESCRIPTION			TAXES CHARGED	DECEMBER TAXES	PENALTY	JUNE TAXES	PENALTY	TOTAL DELINQUENT	C.D. DATE	MEMO
	LAND	IMPROVEMENTS	TOTAL VALUE								
1105 SCHROCK RD SUITE 437 COLUMBUS, OHIO 43229 VOL 401 PG 192 PARCEL-ID 24-C09-1600.000	HOMESITE VALUE LISTED BELOW 710	14,330	15,040								
DRAKE, JENNY OPAL 404 4TH AVE. CHESAPEAKE, OHIO 45619 VOL 364 PG 50 PARCEL-ID 24-C09-1700.000	16-01-29 S SIDE SE SE E 50' CC00.06A 710 HOMESITE VALUE LISTED BELOW 710	RES USE CODE 510 7,810 7,810	8,520 8,520								
DUNCAN, CRYSTAL MARIE 408 4TH AVE CHESAPEAKE, OHIO 45619 ORC 5 PG 721 PARCEL-ID 24-C09-1800.000	16-1-29 S SIDE SE SE PT W PT 0.17ACRES 1,590 HOMESITE VALUE LISTED BELOW 1,590	RES USE CODE 510 6,860 6,860	8,450 8,450								
DUNCAN, BILL R. & EDNA JEAN 022 C/O TRANSAMERICA REAL ESTATE TAX SERVICE 1105 SCHROCK RD SUITE 437 COLUMBUS, OHIO 43229 Y PARCEL-ID 24-C10-0100.000	16-01-29 S SIDE SE SE PT. E. 19' CC00.05A 600	RES USE CODE 500 00	600								
FIRST FEDERAL SAVINGS BANK OF IRONTON 415 CENTER ST IRONTON, OH 45638 OR 114 PG 540 PARCEL-ID 24-C10-0200.000 12-20-01 TRNSF TO 24-C10-02	16-01-29 W PT. SE SE CC01.37A 00 00.000	RES USE CODE 510 00 FINLEY, HAROLD W.	00								
FINLEY, HAROLD W. 86 TWP RD 1031 SOUTH POINT, OH 45680 OR 135 PG 117 PARCEL-ID 24-C10-0200.000 12-20-01 TRNSF FROM 24-C10-02	16-01-29 W PT. SE SE CC01.37A 4,390 00.000	RES USE CODE 510 14,380 FIRST FEDERAL SAVINGS BAN	18,770								
SMITH, ROSCOE JR & BRANDIE SHE REE SMITH 402 4TH AVE CHESAPEAKE, OHIO 45619 OR 127 PG 321 PARCEL-ID 24-C10-0201.000	16-01-29 W. PT. SE SE CC00.21A 1,830	RES USE CODE 510 17,860	19,690								
ELLIS, GARY G. 1634 CO RD 32 CHESAPEAKE, OHIO 45619 VOL 544 PG 428 PARCEL-ID 24-C10-0300.000	16-01-29 MID. PT. N PT. SE SE CC00.06A 710	RES USE CODE 510 7,560	8,270								
DUNCAN, BILL R. & EDNA JEAN	16-01-29 N PT. SE SE N PT. 50'										

TAX RATE [illegible]
A/R RED FACTOR 08.2406
OTH RED FACTOR 04.9216

LAWRENCE
TAX DISTRICT 24-UNION TWP-CHESAPEAKE CORP

GENERAL TAX LIST AND DUPLICATE OF REAL AND PUBLIC UTILITY PROPERTY
COUNTY REAL ESTATE TAXES AND SPECIAL ASSESSMENTS

01/22/03

TAX YEAR 2002
INTEREST RATE
PAGE NO 4964

OWNER'S NAME MAILING ADDRESS	DESCRIPTION			TAXES CHARGED	DECEMBER TAXES	PENALTY	JUNE TAXES	PENALTY	TOTAL DELINQUENT	C.D. DATE	MEMO
	LAND	IMPROVEMENTS	TOTAL VALUE								
022 C/O TRANSAMERICA REAL ESTATE TAX SERVICE 1105 SCHROCK RD SUITE 437 COLUMBUS, OHIO 43229 VOL 401 PG 192 PARCEL-ID 24-C10-0400.000	CC00.05A 600	RES USE CODE 500 00	600								
DRAKE, JENNY OPAL 404 4TH AVE. CHESAPEAKE, OHIO 45619 VOL 364 PG 50 PARCEL-ID 24-C10-0500.000	16-01-29 W PT. SE SE E 50' CC00.04A 480	RES USE CODE 500 00	480								
DUNCAN, CRYSTAL MARIE 408 4TH AVE. CHESAPEAKE, OHIO 45619 CRC 5 PG 721 PARCEL-ID 24-C10-0600.000	16-1-29 N PT SE SE PT .20ACRES 1,780	RES USE CODE 500 00	1,780								
DUNCAN, BILL R. & EDNA JEAN 022 C/O TRANSAMERICA REAL ESTATE TAX SERVICE 1105 SCHROCK RD SUITE 437 COLUMBUS, OHIO 43229 VOL 401 PG 192 PARCEL-ID 24-C10-0700.000	16-01-29 W PT. SE SE PT. E. 19' CC00.05A 600	RES USE CODE 500 00	600								
ARMSTRONG, JOHN RAYMOND & MARY ELIZABETH 313 4TH AVE. CHESAPEAKE, OHIO 45619 VOL 519 PG 682 PARCEL-ID 24-C10-0800.000	16-01-29 SE PT. SE SE CC00.20A 1,780 HOMESITE VALUE LISTED BELOW 1,780	RES USE CODE 510 5,300 4,750	7,080 6,530								
GOODERHAM, DAVID & MARY 195 PRIVATE RD. 1478 TOWNSHIP RD. 250 SOUTH POINT, OH 45680 VOL 502 PG 171 PARCEL-ID 24-C10-0900.000	16-01-29 SE PT. SE SE PT. CC00.21A 1,830	RES USE CODE 510 720	2,550								
RILEY, MICHAEL J. 5943 THISTLE COURT P.O. BOX 648 MILFORD, OH 45150-0648 VOL 611 PG 184 PARCEL-ID 24-C10-1000.000	16-01-29 SE PT. SE SE PT. CC00.21A 1,830	RES USE CODE 500 00	1,830	9/15/03 Garnet M. Lemley							
BRANNEN, ROBERT 312 4TH AVE CHESAPEAKE, OHIO 45619 PARCEL-ID 24-C10-1100.000 10-11-02 108.63	16-01-29 PT. SE PT. SE SE CC00.31A 2,300	RES USE CODE 510 3,440	5,740								
ELLIS, GARY G. 743 ROCKWOOD AVE. CHESAPEAKE, OHIO 45619 VOL 544 PG 428 PARCEL-ID 24-C10-1200.000	16-01-29 SE PT. SE SE RT. OF WAY 30 X 200 CC00.14A 1,390	RES USE CODE 500 00	1,390								

TAX RATE
A/R RED FACTOR 08.2406
OTH RED FACTOR 04.9216

LAWRENCE
TAX DISTRICT 24-UNION TWP-CHESAPEAKE CORP

GENERAL TAX LIST AND DUPLICATE OF REAL AND PUBLIC UTILITY PROPERTY
COUNTY REAL ESTATE TAXES AND SPECIAL ASSESSMENTS

01/22/03

TAX YEAR 2002
INTEREST RATE
PAGE NO 4905

OWNER'S NAME MAILING ADDRESS	DESCRIPTION			TAXES CHARGED	DECEMBER TAXES	PENALTY	JUNE TAXES	PENALTY	TOTAL DELINQUENT	C. D. DATE	MEMO
	LAND	IMPROVEMENTS	TOTAL VALUE								
HOY FURNITURE CO., PRINDLE, M VOL 103 PG 94 PARCEL-ID 24-C10-1300.000	16-01-29 S PT. SE SE E OF RD. CC00.05A RES USE CODE 500 600	00	600								
RUSSELL, JOSEPH L. & BETTY 304 4TH AVE. CHESAPEAKE, OHIO 45619 VOL 242 PG 567 PARCEL-ID 24-C10-1400.000	16-01-29 PT. SE PT. SE SE CC00.21A RES USE CODE 510 1,830	3,280	5,110 HOMESITE VALUE LISTED BELOW 1,830 3,280 5,110								
GRIFFIN, DREW W. AND CAROLYN 1 PARK DRIVE CHESAPEAKE, OHIO 45619 OR 191 PG 365 PARCEL-ID 24-C10-1405.000 11-21-02 TRNSF FROM 24-010-1405.000	16-01-29 LOT 1 CC00.40A RES USE CODE 510 2,670	31,520	34,190 HOMESITE VALUE LISTED BELOW 2,670 30,760 33,430 GRIFFIN, TERRY AND LINDA								
GRIFFIN, TERRY AND LINDA 1 PARK DRIVE CHESAPEAKE, OHIO 45619 VOL 460 PG 393 PARCEL-ID 24-C10-1405.000 11-21-02 TRNSF TO 24-010-1405.000	16-01-29 LOT 1 CC00.40A RES USE CODE 510 00	00	00 GRIFFIN, DREW W. AND CARO								
GRIFFIN, TERRY & LINDA 1 PARK DRIVE CHESAPEAKE, OHIO 45619-0000 VOL 460 PG 393 PARCEL-ID 24-C10-1406.000	16-01-29 LOT 2 CC00.41A RES USE CODE 520 2,700	28,540	31,240								
RYDER, LINDA F. 220 CO RD 123 CHESAPEAKE, OHIO 45619 PARCEL-ID 24-C10-1600.000	-00-00 1 CRESCENT SUBDIV. W PT. CC00.00A RES USE CODE 510 1,030	16,420	17,450								
HENSON, CARL C. & SHIRLEY J. 234 CO RD 123 CHESAPEAKE, OHIO 45619 PARCEL-ID 24-C10-1700.000	-00-00 2 CRESCENT SUBDIV. W PT. CC00.00A RES USE CODE 510 1,600	19,480	21,080 HOMESITE VALUE LISTED BELOW 1,600 19,480 21,080								
BANE, AMY BETH 248 CO. RD. 123 CHESAPEAKE, OHIO 45619 OR 49 PG 556 PARCEL-ID 24-C10-1800.000 10-11-02 TRNSF TO 24-010-1800.000	-00-00 3 CRESCENT SUBDIV. W PT. CC00.00A RES USE CODE 510 00	00	00 SHEPHERD, PATRICIA L.								

TAX RATE
A/R RED FACTOR 08.2406
OTH RED FACTOR 04.9216

LAWRENCE
TAX DISTRICT 24-UNION TWP-CHESAPEAKE CORP

GENERAL TAX LIST AND DUPLICATE OF REAL AND PUBLIC UTILITY PROPERTY
COUNTY REAL ESTATE TAXES AND SPECIAL ASSESSMENTS

01/22/03

TAX YEAR 2002
INTEREST RATE
PAGE NO 4906

OWNER'S NAME MAILING ADDRESS	DESCRIPTION			TAXES CHARGED	DECEMBER TAXES	PENALTY	JUNE TAXES	PENALTY	TOTAL DELINQUENT	C. D. DATE	MEMO
	LAND	IMPROVEMENTS	TOTAL VALUE								
SHEPHERD, PATRICIA L. 248 CO. RD. 123 CHESAPEAKE, OHIO 45619 OR 184 PG 28 PARCEL-ID 24-C10-1800.000 10-11-02 TRNSF FROM 24-010-1800.000	-00-00 3 CRESCENT SUBDIV. W PT. CC00.00A RES USE CODE 510 2,000	19,370	21,370 BANE, AMY BETH								
LITTLE, HAROLD D. & JEANETTE A 022 C/O TRANSAMERICA REAL ESTATE TAX SERVICE 1105 SCHROCK RD SUITE 437 COLUMBUS, OHIO 43229 VOL 602 PG 466 PARCEL-ID 24-C11-0100.000	-00-00 4 CRESCENT SUBDIV. W PT. CC00.00A RES USE CODE 510 2,520	23,510	26,030								
LITTLE, HAROLD D. & JEANETTE A 268 COUNTY RD 123 CHESAPEAKE, OH 45619 VOL 602 PG 466 PARCEL-ID 24-C11-0200.000	-00-00 5 CRESCENT SUBDIV. S. PT. OF W. PT. CC00.00A RES USE CODE 500 1,720	00	1,720								
STATE OF OHIO C/O DOT (ATTN: ACQ.DEPT.) P.O. BOX 272 ROOM 214 LEBANON, OHIO 45036-0000 VOL 464 PG 160 PARCEL-ID 24-C11-0600.000	16-01-32 3 AUD PLAT OF 1895 PARC 15WL CC01.50A EXM USE CODE 610 160	00	160								
STATE OF OHIO C/O DOT (ATTN: ACQ. DEPT.) P.O. BOX 272 ROOM 214 LEBANON, OHIO 45036-0000 VOL 464 PG 160 PARCEL-ID 24-C11-0700.000	16-01-32 4 AUD PLAT OF 1895 PARC 15WL CC01.00A EXM USE CODE 610 110	00	110								
THOMAN, ROBERT ET AL PO BOX 70 CHESAPEAKE, OH 45619 OR 26 PG 197 PARCEL-ID 24-C11-0800.000	16-01-32 5 AUDITOR'S PLAT OF 1895 S PT. LOT 2 CC00.48A RES USE CODE 500 2,770	00	2,770 HOMESITE VALUE LISTED BELOW 2,770 00 2,770								
STATE OF OHIO C/O DOT PO BOX 272 ROMM 216 LEBANON, OHIO 45036 VOL 485 PG 422 PARCEL-ID 24-C11-0900.000	5 AUD. PLAT 1895 N CEN PT LOT 3, PARC #9-WL EXM USE CODE 610 20	00	20								
STATE OF OHIO C/O DOT PO BOX 272 ROMM 216 LEBANON, OHIO 45036	5 AUD PLAT 1895 W & CEN PT LOT 4 PARC #9-WL EXM USE CODE 610 20	00	20								

TAX RATE
A/R RED FACTOR 08.2406
OTH RED FACTOR 04.9216

LAWRENCE
TAX DISTRICT 24-UNION TWP-CHESAPEAKE CORP

GENERAL TAX LIST AND DUPLICATE OF REAL AND PUBLIC UTILITY PROPERTY
COUNTY REAL ESTATE TAXES AND SPECIAL ASSESSMENTS

01/22/03

TAX YEAR 2002
INTEREST RATE
PAGE NO 4907

OWNER'S NAME MAILING ADDRESS	DESCRIPTION			TAXES CHARGED	DECEMBER TAXES	PENALTY	JUNE TAXES	PENALTY	TOTAL DELINQUENT	C. D. DATE	MEMO
	LAND	IMPROVEMENTS	TOTAL VALUE								
VOL 485 PG 422 PARCEL-ID 24-C11-1000.000											
STATE OF OHIO C/O DEPT (ATTN: ACC.DEPT.) P.O. BOX 272 ROOM 214 LEBANON, OHIO 45036-0000 VOL 461 PG 209 PARCEL-ID 24-C11-1100.000	16-01-32 5 AUD PLAT OF 1895 NE PT LOT 1 PARC 10 CC00.26A EXM USE CODE 610 30	00	30								
AKERS, ALLIE & LILLIAN 423 KELLY'S LAND CHESAPEAKE, OHIO VOL 251 PG 307 PARCEL-ID 24-C11-1200.000	16-01-32 6 AUDITOR'S PLAT OF 1895 ST HY EASE PARC NO. 149 CC00.10A EXM USE CODE 610 00	00	00								
RIDDLE, MARGARET E. 250 TWP. RD. 1097 CHESAPEAKE, OHIO 45619 PARCEL-ID 24-C11-1300.000	16-01-32 8 AUD. PLAT OF 1895 N PT ST.HY.EASE.PARC. NO. 150 CC00.24A EXM USE CODE 610 2,190	00	2,190								
HOLT, MARY MARTHENA 250 TWP. RD. 1097 CHESAPEAKE, OHIO 45619 PARCEL-ID 24-C11-1400.000	16-01-32 8 AUDITOR'S PLAT OF 1895ST HY EASE PARC NO151LA W H CC00.24A EXM USE CODE 610 2,190	00	2,190								
THOMAN, ROBERT ET AL PO BOX 70 CHESAPEAKE, OH 45619 OR 26 PG 197 PARCEL-ID 24-C11-1500.000	16-1-32 6 AUD PLAT OF 1895 .1 4 AC RES USE CODE 500 1,990	00	1,990								
AKERS, ALLIE & LILLIAN 423 KELLY'S LAND CHESAPEAKE, OHIO VOL 251 PG 307 PARCEL-ID 24-C11-1600.000	16-01-32 6 AUDITOR'S PLAT OF 1895 ST HY EASE PT PARC NO CC00.04A EXM USE CODE 610 110	00	110								
THOMAN, ROBERT ET-AL PO BOX 70 CHESAPEAKE, OHIO 45619 OR 26 PG 197 PARCEL-ID 24-C11-1700.000	16-1-32 7 AUD PLAT OF 1895 .37 AC RES USE CODE 500 530	00	530								
AKERS, ALLIE & LILLIAN 423 KELLY'S LAND CHESAPEAKE, OHIO VOL 251 PG 307 PARCEL-ID 24-C11-1800.000	16-01-32 7 AUDITOR'S PLAT OF 1895 PT ST HY EASE PT PARC NO CC00.10A EXM USE CODE 610 10	00	10								
CHESAPEAKE CHURCH OF THE NAZARENE INC P.O. BOX 512	16-01-32 12 AUDITOR'S PLAT OF 1895 CC00.10A COM USE CODE 400										

TAX RATE
A/R RED FACTOR 08.2406
OTH RED FACTOR 04.9216

LAWRENCE
TAX DISTRICT 24-UNION TWP-CHESAPEAKE CORP

GENERAL TAX LIST AND DUPLICATE OF REAL AND PUBLIC UTILITY PROPERTY
COUNTY REAL ESTATE TAXES AND SPECIAL ASSESSMENTS

01/22/03

TAX YEAR 2002
INTEREST RATE
PAGE NO 4908

OWNER'S NAME MAILING ADDRESS	DESCRIPTION			TAXES CHARGED	DECEMBER TAXES	PENALTY	JUNE TAXES	PENALTY	TOTAL DELINQUENT	C. D. DATE	MEMO
	LAND	IMPROVEMENTS	TOTAL VALUE								
CHESAPEAKE, OHIO 45619 PARCEL-ID 24-C12-0100.000	2,070	00	2,070								
GILLEN, R. HUNTER 101 TWP. RD. 1411 CHESAPEAKE, OHIO 45619 PARCEL-ID 24-C12-0200.000	16-01-32 14 AUD PLAT 1895 PT 0 .1SACRES COM USE CODE 454 4,570	5,490	10,060								
GILLEN, R. HUNTER RT 3 BOX 163 CHESAPEAKE, OHIO 45619 VOL 605 PG 426 PARCEL-ID 24-C12-0300.000	16-01-32 14 AUDITOR'S PLAT OF 1895 ST HY EASE PARC NO 162 N CC00.02A EXM USE CODE 610 110	00	110								
BOWEN, MILDRED M. 205 KELLEY LANE CHESAPEAKE, OHIO 45619 CR11 PG 710 PARCEL-ID 24-C12-0400.000	16-01-32 14 AUDITOR'S PLAT OF 1895 PT. 53' OFF S END CC00.10A RES USE CODE 510 2,170	7,820	9,990								
	HOMESITE VALUE LISTED BELOW 2,170	7,820	9,990								
TEMPLETON, ROBERT 623 2ND AVE. CHESAPEAKE, OHIO 45619 VOL 590 PG 130 PARCEL-ID 24-C12-0600.000	16-01-32 P 1 BET 1 STAVE & LOW WATER FROM W LINE 4TH TO E LI N CC00.25A RES USE CODE 500 470	00	470								
ANKRUM, MIRIAM R. 101 5TH ST. CHESAPEAKE, OHIO 45619 VOL 534 PG 39 PARCEL-ID 24-C12-0601.000	S OF LOTS 25&26 BET VAC ST & RI VER VAC1ST 35 X 50 S PT OF ST RES USE CODE 500 590	00	590								
PRESTON, DONIL 505 RIVERSIDE DR. CHESAPEAKE, OHIO 45619-0000 VOL 535 PG 824 PARCEL-ID 24-C12-0602.000	16-01-32 P 1 BET 1 STAVE & LOW WATER FROM W LINE 4TH TO E LI CN CC00.31A RES USE CODE 500 680	00	680								
STNGER, ALTA CARL JR. & EMOGE HERIETTA ETAL 507 RIVERSIDE DR. CHESAPEAKE, OH 45619 OR 33 PG 586/588 PARCEL-ID 24-C12-0700.000	16-01-32 AUDITOR'S PLAT OF 1895 PT. CC00.66A RES USE CODE 500 1,370	00	1,370								
BURD, PAULINE 411 RIVERSIDE DR. CHESAPEAKE, OHIO 45619 VOL 396 PG 253 PARCEL-ID 24-C12-0800.000	16-01-32 AUD PLAT OF 1895 PT LESS 0.20AC CC00.21A RES USE CODE 500 460	00	460								
GEER, BRENT A.	16-01-32 AUD PLAT OF 1895 PT										

TAX RATE 38.166
A/R RED FACTOR 08.2406
OTH RED FACTOR 04.9216

LAWRENCE
TAX DISTRICT 24-UNION TWP-CHESAPEAKE CORP

GENERAL TAX LIST AND DUPLICATE OF REAL AND PUBLIC UTILITY PROPERTY
COUNTY REAL ESTATE TAXES AND SPECIAL ASSESSMENTS

01/22/03

TAX YEAR 2002
INTEREST RATE
PAGE NO 4909

OWNER'S NAME MAILING ADDRESS	DESCRIPTION			TAXES CHARGED	DECEMBER TAXES	PENALTY	JUNE TAXES	PENALTY	TOTAL DELINQUENT	C.D. DATE	MEMO
	LAND	IMPROVEMENTS	TOTAL VALUE								
409 RIVERSIDE DR CHESAPEAKE, OH 45619 OR 147 PG 616 PARCEL-ID 24-C12-0801.000	CC00.20A 230	RES USE CODE OC	500 230								
03-05-02 TRNSF FROM 24-012-08	C1.CC0	SNYDER, DANNY R. & PEGGY									
SNYDER, DANNY R. & PEGGY L. 52 TWP RD 1430 SOUTH POINT, OHIO 45680 VOL 602 PG 559 PARCEL-ID 24-C12-0801.000	16-C1-32 AUD PLAT OF 1895 PT CC00.20A 00	RES USE CODE OC	500 00								
03-05-02 TRNSF TO 24-012-08	C1.CC0	GEER, BRENT A.									
HUFF, JO ANN 1382 COUNTY RD 124 CHESAPEAKE, OHIO 45619 VOL 575 PG 405 PARCEL-ID 24-C12-0900.000	16-C1-32 AUDITOR'S PLAT OF 1895 PT. CC00.21A 460	RES USE CODE OC	500 460								
KEENAN, JOHNIE D. & BRENDA G. 415 RIVERSIDE DR. CHESAPEAKE, OHIO 45619 VOL 511 PG 437 PARCEL-ID 24-C12-1000.000	16-C1-32 AUDITOR'S PLAT OF 1895 PT. CC00.20A 00	RES USE CODE OC	500 00								
07-24-02 TRNSF TO 24-012-10	C0.CC0	KEENAN, BRENDA G.									
KEENAN, BRENDA G. 415 RIVERSIDE DR. CHESAPEAKE, OHIO 45619 OR 170 PG 536 PARCEL-ID 24-C12-1000.000	16-C1-32 AUDITOR'S PLAT OF 1895 PT. CC00.20A 450	RES USE CODE OC	500 450								
07-24-02 TRNSF FROM 24-012-10	C0.CC0	KEENAN, JOHNIE D. & BREND									
CHAPMAN, MICHAEL S. 006 C/O F. A. R. E. TAX SERVICE ATTN:ESCROW REPORTING-07W 8435 N. STEMMONS FREEWAY DALLAS, TX 75247 OR 55 PG 789 PARCEL-ID 24-C12-1100.000	16-C1-32 AUDITOR'S PLAT OF 1895 PT. CC00.20A 460	RES USE CODE OC	500 460	2/14/03 Angela Graham & Kimberly Mapes / 3/3/03 Randy Fu Hon 7/3/03 Paul & Jennifer Jewell							
MURDOCK, VIRGINIA & THOMAS M. 6225 CO. RD. 2 GREASY RIDGE RD. CHESAPEAKE, OHIO 45619 PARCEL-ID 24-C12-1200.000	16-C1-32 AUDITOR'S PLAT OF 1895 PT. CC00.21A 460	RES USE CODE OC	500 460								
HESSON, ELIZABETH & CABELL, VIRGINIA 102 5TH ST. CHESAPEAKE, OHIO 45619-0000	16-C1-32 AUDITOR'S PLAT OF 1895 PT. CC00.41A	RES USE CODE	500								

TAX RATE 38.166
A/R RED FACTOR 08.2406
OTH RED FACTOR 04.9216

LAWRENCE
TAX DISTRICT 24-UNION TWP-CHESAPEAKE CORP

GENERAL TAX LIST AND DUPLICATE OF REAL AND PUBLIC UTILITY PROPERTY
COUNTY REAL ESTATE TAXES AND SPECIAL ASSESSMENTS

01/22/03

TAX YEAR 2002
INTEREST RATE
PAGE NO 4910

OWNER'S NAME MAILING ADDRESS	DESCRIPTION			TAXES CHARGED	DECEMBER TAXES	PENALTY	JUNE TAXES	PENALTY	TOTAL DELINQUENT	C.D. DATE	MEMO
	LAND	IMPROVEMENTS	TOTAL VALUE								
VOL 496 PG 189 PARCEL-ID 24-C12-1300.000	910	OC	910								
CABELL, DEAN AND VIRGINIA HES ON 405 RIVERSIDE DR. CHESAPEAKE, OHIO 45619-1020 VOL 603 PG 45/47 PARCEL-ID 24-C12-1400.000	16-C1-32 AUDITOR'S PLAT OF 1895 PT. CC00.21A 460	RES USE CODE OC	500 460								
TAYLOR, BENDA S. 523 RIVERSIDE DR. CHESAPEAKE, OHIO 45619 VOL 518 PG 230 PARCEL-ID 24-C12-1500.000	16-C1-32 AUD PL 1895 PT BET TW NR LOW WATER PT 40 ON 1ST AVE X CC00.17A 370	RES USE CODE OC	500 370								
PERDUE, JOHN F & GAYNELL M 525 RIVERSIDE DRIVE CHESAPEAKE,OHIO 45619 VOL 587 PG 141 PARCEL-ID 24-C12-1600.000	16-C1-32 AUD PL 1895 PT BET TW NR LOW STR PT 40 ON 1ST AVE X 1 9 CC00.17A 370	RES USE CODE OC	500 370								
CRUMP, ROGER DALE & THERESA A. 619 RIVERSIDE CHESAPEAKE, OHIO 45619 CR 45 PG 365 PARCEL-ID 24-C12-1700.000	16-C1-32 AUD. PLAT OF 1895 PT BET. TOWN & LOW WATER PT155'O N CC00.68A 1,460	RES USE CODE OC	500 1,460								
PERDUE, JOHN F & GAYNELL M 525 RIVERSIDE DRIVE CHESAPEAKE, OHIO 45619 VOL 587 PG 141 PARCEL-ID 24-C12-1800.000	16-C1-32 AUD PLAT OF 1895 PT BET TOWN & LOW WATER PT50'ON CC00.21A 470	RES USE CODE OC	500 470								
GRIFFIN, LEWIS & PAULINE 601 RIVERSIDE DR. CHESAPEAKE, OHIO 45619 VOL 532 PG 305 PARCEL-ID 24-C13-0100.000	16-1-32 AUD PL 1895 BET TWN & LOW WTR PT 80 ON 197X152 TO LO W WTR .34A 750	RES USE CODE OC	500 750								
TAYLOR, BRENDA 523 RIVERSIDE DR CHESAPEAKE, OHIO 45619 OR 114 PG 393 PARCEL-ID 24-C13-0200.000	16-1-32 AUD PL 1895 PT BET TWN & LOW WTR PT 40 ON 1ST X190 TO LOW .17AC 370	RES USE CODE OC	500 370								
HUMPHREY, GERTRUDE A. 607 RIVERSIDE DR. CHESAPEAKE, OHIO 45619 VOL 574 PG 738 PARCEL-ID 24-C13-0300.000	16-1-32 AUD PL 1895 TWN & LOW WTR 80 X 185 & PT VAC 1ST AV & 0X35 740	RES USE CODE OC	500 740								
MCCOWN, NELLIE 6791 TOM KING BAYOU RD. NAVARRE, FL. 32566	16-C1-32 AUD PL OF 1895 PT BET TWN & LOW WTR PT 40 ON 1ST AVE X CC00.17A	RES USE CODE	500								

BARNETT BROTHERS SPRINGFIELD, OH 1-800-322-7711

TAX RATE CTOE66
A/R RED FACTOR 08.2406
OTH RED FACTOR 04.9216

LAWRENCE
TAX DISTRICT 24-UNION TWP-CHESAPEAKE CORP

GENERAL TAX LIST AND DUPLICATE OF REAL AND PUBLIC UTILITY PROPERTY
COUNTY REAL ESTATE TAXES AND SPECIAL ASSESSMENTS

01/22/03

TAX YEAR 2002
INTEREST RATE
PAGE NO 4911

OWNER'S NAME MAILING ADDRESS	DESCRIPTION			TAXES CHARGED	DECEMBER TAXES	PENALTY	JUNE TAXES	PENALTY	TOTAL DELINQUENT	C.D. DATE	MEMO
	LAND	IMPROVEMENTS	TOTAL VALUE								
PARCEL-ID 24-013-0400.000	370	00	370								
CRUMP, ROGER DALE & THERESA A. 619 RIVERSIDE DR. CHESAPEAKE, OHIO 45619 OR 45 PG 365 PARCEL-ID 24-013-0500.000	16-01-32 AUD PL OF 1895 PT BET TWN & LOW WTR PT 40 ON 1ST AVE X CCOO.17A RES USE CODE 500 370	00	370								
CRUMP, ROGER DALE & THERESA A. 619 RIVERSIDE DR CHESAPEAKE, OHIO 45619 OR 45 PG 365 PARCEL-ID 24-013-0501.000	VAC 1ST AVE & LOW WATER S 1/2 VAC 1ST AVE 40 X 35 ADJ PT BET RES USE CODE 500 290	00	290								
CHESAPEAKE CHURCH OF THE NAZA ENE CORP CHESAPEAKE, OHIO VOL 166 PG 257 PARCEL-ID 24-013-0600.000	16-01-32 88' ON RD. X 114' CCOO.00A EXM USE CODE 685 5,970	77,900	83,870								
MATHEWS, BEATRICE S. 613 RIVERSIDE DR. CHESAPEAKE, OHIO 45619-1020 PARCEL-ID 24-013-0700.000	16-01-32 AUD PL OF 1895 PT BET TWN&LOW WTR PT 80X195 FR OF L CCOO.36A RES USE CODE 500 750	00	750								
MAYS, KATHY & WANDA ALLEN 521 RIVERSIDE DRIVE CHESAPEAKE, OHIO 45619 VOL 599 PG 168 PARCEL-ID 24-013-0800.000	16-1-32 AUD PL 1895 BET TWN LO W WTR PT 118 LESS C..13A BAL=0 .15A RES USE CODE 500 550	00	550								
TURNER, MARY N. P.O. BOX 311 CHESAPEAKE, OHIO 45619 VOL 593 PG 531 PARCEL-ID 24-013-0800.001	16-1-32 AUD PL 1895 PT BET TWN & LOW WTR 118 ON 1ST AVE C.1 8ACS RES USE CODE 500 370	00	370								
HACKER, MARY N. & JAMES C. HAC KER 517 RIVERSIDE DR CHESAPEAKE, OHIO 45619 VOL 637 PG 144 PARCEL-ID 24-013-0800.002	16-1-32 AUD PL 1895 TWN LOW ST R IFT. C.18A RES USE CODE 500 370	00	370								
BROWN, CHARLOTTE HALL 4813 WESTMORELAND DR HUNTINGTON, WV 25704 OR 117 PG 1 PARCEL-ID 24-013-0900.000	16-01-32 AUD PL OF 1895 PT 40 MID IN FR OF LOT 20 BLOCK 5 CCOO.18A RES USE CODE 500 370	00	370								
SCHNEIDER, E. E. & SOPHIA 301 3RD ST CHESAPEAKE, OHIO 45619 24-013-1000	16-1-32 AUD PL 1895 BET E2ND S T & W 4 LESS .58 BAL= 4.42AC RES USE CODE 500										AF 4-3-03 Grantor Reuse est Sophia Schneider – Jeannine Shelton & Sally Hambric

TAX RATE CTOE66
A/R RED FACTOR 08.2406
OTH RED FACTOR 04.9216

LAWRENCE
TAX DISTRICT 24-UNION TWP-CHESAPEAKE CORP

GENERAL TAX LIST AND DUPLICATE OF REAL AND PUBLIC UTILITY PROPERTY
COUNTY REAL ESTATE TAXES AND SPECIAL ASSESSMENTS

01/22/03

TAX YEAR 2002
INTEREST RATE
PAGE NO 4912

OWNER'S NAME MAILING ADDRESS	DESCRIPTION			TAXES CHARGED	DECEMBER TAXES	PENALTY	JUNE TAXES	PENALTY	TOTAL DELINQUENT	C.D. DATE	MEMO
	LAND	IMPROVEMENTS	TOTAL VALUE								
VOL 603 PG 155 PARCEL-ID 24-013-1000.000	5,160	00	5,160								
STATE OF OHIO ODOT 650 EASTERN AVE P.O. BOX 467 CHILLICOTHE, OHIO 45601 VOL 556 PG 251 PARCEL-ID 24-013-1000.001	16-1-32 AUD PL 1895 PT FIVER F RONT 0.58AC EXM USE CODE 610 750	00	750								
STATE OF W. VA. C/O ROAD COMM. OF W. VA. COF HUNTINGTON, W. VA. VOL 298 PG 631 PARCEL-ID 24-013-1100.000	16-1-33 2 AUD PLAT 1895 100 TO LOW WTR LESS 50 (HY BASE) C.8 9 ACRES EXM USE CODE 610 90	00	90								
STATE OF W. VA. C/O ROAD COMM OF W. VA. CORF HUNTINGTON, W. VA. VOL 298 PG 631 PARCEL-ID 24-013-1200.000	16-1-33 2 AUD PLAT 1895 PT 50X 100 TAX STA (HY BASE) C.11 ACR ES EXM USE CODE 610 10	00	10								
SCOTT HUTCHISON ENTERPRISES, NC., WV CORP 905 BONNIE BLVD. HUNTINGTON, WV 25705 PARCEL-ID 24-013-1300.000	16-1-33 3 AUD PLAT 1895 W1/2 7 3.2 ON 2ND AVE X 540' LESS .58 BAL=.32 COM USE CODE 400 5,650	00	5,650								
EASY STORAGE VIII, LIMITED PA TNERSHIP 001 C/O BUSINESS COMPUTER SYSTEMS REALTY TAX 9700 ROCKSIDE RD. STE.150 VALLY VIEW, OHIO 44125-6264 OR 51 PG 655 PARCEL-ID 24-013-1300.001	16-1-33 3 AUD PLAT 1895 W1/2 7 3.2 ON 2ND AVE X 540' PT .58AC COM USE CODE 480 6,320	65,770	72,090								
09-20-02 2318.53 11-15-02 2127.34											
KEEFER, WANDA 112 KELTON LN CHESAPEAKE, OHIO 45619 VOL 630 PG 505 PARCEL-ID 24-013-1400.000	16-01-33 3 AUD. PLAT 1895 E1/2 73.2 ON 2ND AVE X 540' CCOO.90A RES USE CODE 510 3,980 HOMESITE VALUE LISTED BELOW 3,980	13,710 13,710	17,690 17,690								
MCGILL, CHARLES E. 281 TWP RD 1156 CHESAPEAKE, OHIO 45619 OR 152 PG 817 PARCEL-ID 24-013-1500.000	16-01-33 5 AUD PLAT 1895 LESS 0.22 BAL=0.15ACRES COM USE CODE 499 3,890	26,470	30,360								
04-08-02 TRNSF FROM 24-013-15	CCO.CCO SPEARS, JO ANNE										
SPEARS, JO ANNE	16-01-33 5 AUD PLAT 1895 LESS										

TAX RATE 66
A/R RED FACTOR 08.2406
OTH RED FACTOR 04.9216

LAWRENCE
TAX DISTRICT 24-UNION TWP-CHESAPEAKE CORP

GENERAL TAX LIST AND DUPLICATE OF REAL AND PUBLIC UTILITY PROPERTY
COUNTY REAL ESTATE TAXES AND SPECIAL ASSESSMENTS

01/22/03

TAX YEAR 2002
INTEREST RATE
PAGE NO 4913

OWNER'S NAME MAILING ADDRESS	DESCRIPTION			TAXES CHARGED	DECEMBER TAXES	PENALTY	JUNE TAXES	PENALTY	TOTAL DELINQUENT	C. D. DATE	MEMO
	LAND	IMPROVEMENTS	TOTAL VALUE								
440 TOWNSHIP RD. 1202 CHESAPEAKE, OHIO 45619 VOL 583 PG 816 PARCEL-ID 24-013-1500.000	C.22 BAL=0.15ACRES 00	00	COM USE CODE 499 00								
04-08-02 TRNSF TO 24-013-150	C0.000	MCGILL, CHARLES E.									
LESTER, DANIEL 8310 CO. RD. 2 WILLOW WOOD, OHIO 45696 VOL 625 PG 40 PARCEL-ID 24-013-1500.001	16-1-33 PT 5 AUD PLT 1895 C.22 AC 5,700	37,960	COM USE CODE 499 43,660								
PECK, DONALD J. 110 3RD AVE. CHESAPEAKE, OHIO 45619 CR 70 PG 434 PARCEL-ID 24-013-1600.000	16-01-33 6 AUD. PLAT 1895 LESS 31' & 7" ON RD. CC00.00A 590	00	RES USE CODE 500 590								
RUCKER, RHODA VOL 276 PG 342 PARCEL-ID 24-013-1800.000	16-01-33 7 AUD. PLAT 1895 PT. 21/2' CC00.00A 80	00	RES USE CODE 500 80								
SCHNEIDER, BETTY RUTH 610 2ND AVE. CHESAPEAKE, OHIO 00045-6619 CR15 PG 663 PARCEL-ID 24-013-1900.000	16-01-32 AUD. PLAT 1895 CC00.41A 00	00	RES USE CODE 500 00								
07-19-02 TRNSF TO 24-013-19	C0.000	SCHNEIDER, BETTY RUTH LIF									
SCHNEIDER, BETTY RUTH LIFE ES 1060 JANE DR COLLODEN, WV 25510 CR 169 PG 772 PARCEL-ID 24-013-1900.000	16-01-32 AUD. PLAT 1895 CC00.41A 890	00	RES USE CODE 500 890								
07-19-02 TRNSF FROM 24-013-19	C0.000	SCHNEIDER, BETTY RUTH									
ROBY, PHILLIP AND CANDY 45 TWP RD 1037 CHESAPEAKE, OHIO 45619 VOL 422 PG 456 PARCEL-ID 24-014-0100.000	16-01-33 TRACT C LOTS 6 AND 7 AUDITORS PLAT 1895 CC00.13A 1,320	5,450	RES USE CODE 510 6,770								
NEWMAN, DANIEL C. & DONNA M. 3471 CO. RD. 59 CHESAPEAKE, OHIO 45619 VOL 619 PG 277 PARCEL-ID 24-014-0200.000	16-01-33 8 AUD PLAT OF 1895 PT -27' ON RD. X 70' CC00.04A 480 HOMESITE VALUE LISTED BELOW 480	4,930 4,930	RES USE CODE 510 5,410 5,410								

TAX RATE 66
A/R RED FACTOR 08.2406
OTH RED FACTOR 04.9216

LAWRENCE
TAX DISTRICT 24-UNION TWP-CHESAPEAKE CORP

GENERAL TAX LIST AND DUPLICATE OF REAL AND PUBLIC UTILITY PROPERTY
COUNTY REAL ESTATE TAXES AND SPECIAL ASSESSMENTS

01/22/03

TAX YEAR 2002
INTEREST RATE
PAGE NO 4914

OWNER'S NAME MAILING ADDRESS	DESCRIPTION			TAXES CHARGED	DECEMBER TAXES	PENALTY	JUNE TAXES	PENALTY	TOTAL DELINQUENT	C. D. DATE	MEMO
	LAND	IMPROVEMENTS	TOTAL VALUE								
ROBY, PHILLIP & CANDY 45 TWP RD 1037 CHESAPEAKE, OHIO 45619 VOL 422 PG 456 PARCEL-ID 24-014-0300.000	16-01-33 TRACT C LOT 8 AUDITORS PLAT 1895 CC00.14A 1,390	00	RES USE CODE 500 1,390								
NEWMAN, DANIEL C. & DONNA M. 3471 CO. RD. 59 CHESAPEAKE, OHIO 45619 VOL 619 PG 281 PARCEL-ID 24-014-0400.000	16-1-33 TRACT A LOT 9 AUD PLAT 1895 LESS 0.06 BAL = .09 AC 2,150	5,220	RES USE CODE 510 7,370								
NEWMAN, DANIEL C. & DONNA M. 3471 CO. RD. 59 CHESAPEAKE, OHIO 45619 VOL 619 PG 277 PARCEL-ID 24-014-0400.001	16-01-33 TRACT A LOT 9 AUDITORS PLAT 1895 PT C.06ACRES 710	00	RES USE CODE 500 710								
NEWMAN, DANIEL C. & DONNA M. 3471 CO. RD. 59 CHESAPEAKE, OHIO 45619 VOL 619 PG 281 PARCEL-ID 24-014-0500.000	16-01-33 10 AUD. PLAT 1895 CC00.00A 460	6,830	RES USE CODE 510 7,290								
PECK, DONALD J. 110 3RD AVE. CHESAPEAKE, OHIO, 45619 CR 70 PG 434 PARCEL-ID 24-014-0600.000	16-01-33 11 AUD. PLAT 1895 CC00.00A 2,430	930	RES USE CODE 545 3,360								
PECK, DONALD J. 110 3RD AVE. CHESAPEAKE, OHIO 45619 CR 70 PG 434 PARCEL-ID 24-014-0700.000	16-01-33 12 AUD PLAT 1895 LESS .03 BAL=.16ACS 1,530	00	RES USE CODE 500 1,530								
NEWMAN, DANIEL C. & DONNA M 3471 CO. RD. 59 CHESAPEAKE, OHIO 45619 VOL 619 PG 621 PARCEL-ID 24-014-0700.001	16-01-33 12 AUD PLAT 1895 PT .03ACS 360	00	RES USE CODE 500 360								
PECK, DONALD J. 110 3RD AVE. CHESAPEAKE, OH 45619 CR 68 PG 383 PARCEL-ID 24-014-0800.000	16-01-33 12 AUD. PLAT 1895 N PT. CC00.06A 710	00	RES USE CODE 500 710								
PECK, DONALD J. 110 3RD AVE. CHESAPEAKE, OH 45619 CR 68 PG 383 PARCEL-ID 24-014-0900.000	16-01-33 13 AUD. PLAT 1895 LESS .07A. CC00.25A 2,020 HOMESITE VALUE LISTED BELOW 2,020	00 00	RES USE CODE 500 2,020 2,020								

BARNETT BROTHERS SPRINGFIELD, OH 1-800-322-7711

SURVEY OF LANDS OF
JAMES F. EDWARDS, TRUSTEE, CHESTER, WEST VIRGINIA
SITUATE IN SECTIONS 28 & 33, TOWNSHIP 1, RANGE 16
CORPORATION OF CHESAPEAKE - LAWRENCE COUNTY, OHIO
Carroll F. Barron, Reg. Prof. Surveyor No. 3950
Scale 1"=50' Nov. 29, 1965, Ironton, Ohio

Reference to the Trust Agreement in Misc. Rec. 6 Page 665
Reference is made to Ohio Revised Code 317.08 Par. D

No 16192
Received for Record March 11, 1966 at 8:30 A.M.
Recorded March 14, 1966 Plat Book 4a
Pages 146
Roy J. Duty
Recorder $5.50

Transferred Not Necessary
Clyde Hunter
County Auditor
MARCH 14, 1966

Dorothy Thompson et al — Howard Kennedy — Thomas McWilliams — Charles E. Wilcox — Ira G. Moore 0.35 Ac. — Pentecostal Church 0.11 Ac. — Herman Workman .33 Ac.

James F. Edwards, Tr.
2.79 Ac., Parcel VIII, Part of Tract 2
Pt. S.W. Pt.
Transferred to United States of America May 29, 1961.
2.72 Acres, DB 279 Page 488
Tract No. V-2209

James F. Edwards, Tr.
2.00 Ac. Parcel VIII, Part of Tract 2
Outlot 21
Transferred to United States of America, May 29, 1961
2.00 Ac., DB 279 Page 488
Tract No. V-2209

Concrete Ramp to Boat Launching

SYMMES CREEK

SYMMES

29 | 28
32 | 33

1965 AUDITOR'S DUPLICATE UNION TWP. CHES. CORP.

PAGE	TRACT	LINE	N	T	S	SUF	DES. OF REAL ESTATE	ACRES	PARCEL NO. VOL 259 P.147
A	1	2	N	1	28	21	North Hunt. Outlot 21 split to Govt	1.69	
B	1	5	N	1	28	2		0.05	VIII, Pt of Tract 2, V.2209
C	1	10	N	1	28	2	E Sec. 33	1.03	X
D	1	12	N	1	33	2		0.02	IX
E	1	13	N	1	33	2		0.03	VIII
F	1	14	N	1	33	2		0.03	VIII, Pt of Tract
G	1	15	N	1	33	2		0.03	VIII, Pt of Tract 2
H	2	5	N	1	33	2		0.04	
I	2	6	N	1	33	2		0.04	
J	2	9	N	1	33	2		0.04	
K	2	11	N	1	33	2		0.04	
L	2	13	N	1	33	2		0.04	
M	2	14	N	1	33	2		0.04	
N	2	15	N	1	33	2		0.04	
O	2	16	N	1	33	2		0.04	
P	2	17	N	1	33	2		0.04	
Q	2	18	N	1	33	2		0.04	
R	2	19	N	1	33	2		0.04	
S	2	20	N	1	33	2		0.04	
T	2	21	N	1	33	2		0.04	
U	2	22	N	1	33	2		0.04	
V	2	23	N	1	33	2		0.04	
W	2	24	N	1	33	2		0.04	
X	2	25	N	1	33	2		0.04	
Y	2	26	N	1	33	2		0.04	
Z	2	27	N	1	33	2		0.04	
AA	2	28	N	1	33	2		0.04	
BB	2	29	N	1	33	2		0.04	
CC	2	30	N	1	33	2		0.04	
DD	2	31	N	1	33	2		0.04	
EE	2	32	N	1	33	2		0.04	
FF	2	33	N	1	33	2		0.04	
GG	2	34	N	1	33	2		0.04	
HH	2	35	N	1	33	2		0.04	
II	2	36	N	1	33	2		0.04	
JJ	2	37	N	1	33	2		0.04	
KK	2	38	N	1	33	2		0.04	
LL	2	39	N	1	33	2		0.04	
MM	2	40	N	1	33	2		0.04	
NN	2	41	N	1	33	2		0.04	
OO	2	42	N	1	33	2		0.04	
PP	2	43	N	1	33	2		0.04	
QQ	2	44	N	1	33	2		0.04	
RR	2	45	N	1	33	2		0.04	
SS	2	46	N	1	33	2		0.04	
TT	2	47	N	1	33	2		0.04	
UU	2	48	N	1	33	2		0.04	
VV	2	49	N	1	33	2		0.04	
WW	2	50	N	1	33	2		0.04	
XX	2	51	N	1	33	2		0.04	
YY	2	52	N	1	33	2		0.04	
ZZ	2	53	N	1	33	2		0.04	
AAA	2	54	N	1	33	2		0.04	
BBB	2	55	N	1	33	2		0.04	
CCC	2	56	N	1	33	2		0.04	
DDD	2	57	N	1	33	2		0.04	
EEE	2	58	N	1	33	2		0.04	
FFF	2	59	N	1	33	2		0.04	
GGG	2	60	N	1	33	2		0.04	
HHH	2	61	N	1	33	2		0.04	
III	2	62	N	1	33	2		0.04	
JJJ	2	63	N	1	33	2		0.04	
KKK	2	64	N	1	33	2		0.04	
LLL	2	65	N	1	33	2		0.04	
MMM	2	66	N	1	33	2		0.04	
NNN	2	67	N	1	33	2		0.04	
OOO	2	68	N	1	33	2		0.04	
PPP	2	69	N	1	33	2		0.04	
QQQ	2	70	N	1	33	2		0.04	
RRR	2	71	N	1	33	2		0.04	
SSS	2	72	N	1	33	2		0.04	
TTT	2	73	N	1	33	2		0.04	
UUU	2	74	N	1	33	2		0.04	
VVV	2	75	N	1	33	2		0.04	
WWW	2	76	N	1	33	2		0.04	
XXX	2	77	N	1	33	2		0.04	
YYY	2	78	N	1	33	2		0.04	
ZZZ	2	79	N	1	33	2		0.04	
AAAA	2	80	N	1	33	2		0.04	
BBBB	2	81	N	1	33	2		0.04	
CCCC	2	82	N	1	33	2		0.04	
DDDD	2	83	N	1	33	2		0.04	
EEEE	2	84	N	1	33	2		0.04	
FFFF	2	85	N	1	33	2		0.04	
GGGG	2	86	N	1	33	2		0.04	
HHHH	2	87	N	1	33	2		0.04	
IIII	2	88	N	1	33	2		0.04	
JJJJ	2	89	N	1	33	2		0.04	
KKKK	2	90	N	1	33	2		0.04	
LLLL	2	91	N	1	33	2		0.04	
MMMM	2	92	N	1	33	2		0.04	
NNNN	2	93	N	1	33	2		0.04	
OOOO	2	94	N	1	33	2		0.04	
PPPP	2	95	N	1	33	2		0.04	
QQQQ	2	96	N	1	33	2		0.04	
RRRR	2	97	N	1	33	2		0.04	
SSSS	2	98	N	1	33	2		0.04	
TTTT	2	99	N	1	33	2		0.04	
UUUU	2	100	N	1	33	2		0.04	
VVVV	2	101	N	1	33	2		0.04	
WWWW	2	102	N	1	33	2		0.04	
XXXX	2	103	N	1	33	2		0.04	
YYYY	2	104	N	1	33	2		0.04	
ZZZZ	2	105	N	1	33	2		0.04	
AAAAA	2	106	N	1	33	2		0.04	
BBBBB	2	107	N	1	33	2		0.04	
CCCCC	2	108	N	1	33	2		0.04	
DDDDD	2	109	N	1	33	2		0.04	
EEEEE	2	110	N	1	33	2		0.04	
FFFFF	2	111	N	1	33	2		0.04	
GGGGG	2	112	N	1	33	2		0.04	
HHHHH	2	113	N	1	33	2		0.04	
IIIII	2	114	N	1	33	2		0.04	
JJJJJ	2	115	N	1	33	2		0.04	
KKKKK	2	116	N	1	33	2		0.04	
LLLLL	2	117	N	1	33	2		0.04	
MMMMM	2	118	N	1	33	2		0.04	
NNNNN	2	119	N	1	33	2		0.04	
OOOOO	2	120	N	1	33	2		0.04	
PPPPP	2	121	N	1	33	2		0.04	
QQQQQ	2	122	N	1	33	2		0.04	
RRRRR	2	123	N	1	33	2		0.04	
SSSSS	2	124	N	1	33	2		0.04	
TTTTT	2	125	N	1	33	2		0.04	
UUUUU	2	126	N	1	33	2		0.04	
VVVVV	2	127	N	1	33	2		0.04	
WWWWW	2	128	N	1	33	2		0.04	
XXXXX	2	129	N	1	33	2		0.04	
YYYYY	2	130	N	1	33	2		0.04	
ZZZZZ	2	131	N	1	33	2		0.04	
AAAAAA	2	132	N	1	33	2		0.04	
BBBBBB	2	133	N	1	33	2		0.04	
CCCCCC	2	134	N	1	33	2		0.04	
DDDDDD	2	135	N	1	33	2		0.04	
EEEEEE	2	136	N	1	33	2		0.04	
FFFFFF	2	137	N	1	33	2		0.04	
GGGGGG	2	138	N	1	33	2		0.04	
HHHHHH	2	139	N	1	33	2		0.04	
IIIIII	2	140	N	1	33	2		0.04	
JJJJJJ	2	141	N	1	33	2		0.04	
KKKKKK	2	142	N	1	33	2		0.04	
LLLLLL	2	143	N	1	33	2		0.04	
MMMMMM	2	144	N	1	33	2		0.04	
NNNNNN	2	145	N	1	33	2		0.04	
OOOOOO	2	146	N	1	33	2		0.04	
PPPPPP	2	147	N	1	33	2		0.04	
QQQQQQ	2	148	N	1	33	2		0.04	
RRRRRR	2	149	N	1	33	2		0.04	
SSSSSS	2	150	N	1	33	2		0.04	
TTTTTT	2	151	N	1	33	2		0.04	
UUUUUU	2	152	N	1	33	2		0.04	
VVVVVV	2	153	N	1	33	2		0.04	
WWWWWW	2	154	N	1	33	2		0.04	
XXXXXX	2	155	N	1	33	2		0.04	
YYYYYY	2	156	N	1	33	2		0.04	
ZZZZZZ	2	157	N	1	33	2		0.04	
AAAAAAA	2	158	N	1	33	2		0.04	
BBBBBBB	2	159	N	1	33	2		0.04	
CCCCCCC	2	160	N	1	33	2		0.04	
DDDDDDD	2	161	N	1	33	2		0.04	
EEEEEEE	2	162	N	1	33	2		0.04	
FFFFFFF	2	163	N	1	33	2		0.04	
GGGGGGG	2	164	N	1	33	2		0.04	
HHHHHHH	2	165	N	1	33	2		0.04	
IIIIIII	2	166	N	1	33	2		0.04	
JJJJJJJ	2	167	N	1	33	2		0.04	
KKKKKKK	2	168	N	1	33	2		0.04	
LLLLLLL	2	169	N	1	33	2		0.04	
MMMMMMM	2	170	N	1	33	2		0.04	
NNNNNNN	2	171	N	1	33	2		0.04	
OOOOOOO	2	172	N	1	33	2		0.04	
PPPPPPP	2	173	N	1	33	2		0.04	
QQQQQQQ	2	174	N	1	33	2		0.04	
RRRRRRR	2	175	N	1	33	2		0.04	
SSSSSSS	2	176	N	1	33	2		0.04	
TTTTTTT	2	177	N	1	33	2		0.04	
UUUUUUU	2	178	N	1	33	2		0.04	
VVVVVVV	2	179	N	1	33	2		0.04	
WWWWWWW	2	180	N	1	33	2		0.04	
XXXXXXX	2	181	N	1	33	2		0.04	
YYYYYYY	2	182	N	1	33	2		0.04	
ZZZZZZZ	2	183	N	1	33	2		0.04	
AAAAAAAA	2	184	N	1	33	2		0.04	
BBBBBBBB	2	185	N	1	33	2		0.04	
CCCCCCCC	2	186	N	1	33	2		0.04	
DDDDDDDD	2	187	N	1	33	2		0.04	
EEEEEEEE	2	188	N	1	33	2		0.04	
FFFFFFFF	2	189	N	1	33	2		0.04	
GGGGGGGG	2	190	N	1	33	2		0.04	
HHHHHHHH	2	191	N	1	33	2		0.04	
IIIIIIII	2	192	N	1	33	2		0.04	
JJJJJJJJ	2	193	N	1	33	2		0.04	
KKKKKKKK	2	194	N	1	33	2		0.04	
LLLLLLLL	2	195	N	1	33	2		0.04	
MMMMMMMM	2	196	N	1	33	2		0.04	
NNNNNNNN	2	197	N	1	33	2		0.04	
OOOOOOOO	2	198	N	1	33	2		0.04	
PPPPPPPP	2	199	N	1	33	2		0.04	
QQQQQQQQ	2	200	N	1	33	2		0.04	
RRRRRRRR	2	201	N	1	33	2		0.04	
SSSSSSSS	2	202	N	1	33	2		0.04	
TTTTTTTT	2	203	N	1	33	2		0.04	
UUUUUUUU	2	204	N	1	33	2		0.04	
VVVVVVVV	2	205	N	1	33	2		0.04	
WWWWWWWW	2	206	N	1	33	2		0.04	
XXXXXXXX	2	207	N	1	33	2		0.04	
YYYYYYYY	2	208	N	1	33	2		0.04	
ZZZZZZZZ	2	209	N	1	33	2		0.04	
AAAAAAAAA	2	210	N	1	33	2		0.04	
BBBBBBBBB	2	211	N	1	33	2		0.04	
CCCCCCCCC	2	212	N	1	33	2		0.04	
DDDDDDDDD	2	213	N	1	33	2		0.04	
EEEEEEEEE	2	214	N	1	33	2		0.04	
FFFFFFFFF	2	215	N	1	33	2		0.04	
GGGGGGGGG	2	216	N	1	33	2		0.04	
HHHHHHHHH	2	217	N	1	33	2		0.04	
IIIIIIIII	2	218	N	1	33	2		0.04	
JJJJJJJJJ	2	219	N	1	33	2		0.04	
KKKKKKKKK	2	220	N	1	33	2		0.04	
LLLLLLLLL	2	221	N	1	33	2		0.04	
MMMMMMMMM	2	222	N	1	33	2		0.04	
NNNNNNNNN	2	223	N	1	33	2		0.04	
OOOOOOOOO	2	224	N	1	33	2		0.04	
PPPPPPPPP	2	225	N	1	33	2		0.04	
QQQQQQQQQ	2	226	N	1	33	2		0.04	
RRRRRRRRR	2	227	N	1	33	2		0.04	
SSSSSSSSS	2	228	N	1	33	2		0.04	
TTTTTTTTT	2	229	N	1	33	2		0.04	
UUUUUUUUU	2	230	N	1	33	2		0.04	
VVVVVVVVV	2	231	N	1	33	2		0.04	
WWWWWWWWW	2	232	N	1	33	2		0.04	
XXXXXXXXX	2	233	N	1	33	2		0.04	
YYYYYYYYY	2	234	N	1	33	2		0.04	
ZZZZZZZZZ	2	235	N	1	33	2		0.04	
AAAAAAAAAA	2	236	N	1	33	2		0.04	
BBBBBBBBBB	2	237	N	1	33	2		0.04	
CCCCCCCCCC	2	238	N	1	33	2		0.04	
DDDDDDDDDD	2	239	N	1	33	2		0.04	
EEEEEEEEEE	2	240	N	1	33	2		0.04	
FFFFFFFFFF	2	241	N	1	33	2		0.04	
GGGGGGGGGG	2	242	N	1	33	2		0.04	
HHHHHHHHHH	2	243	N	1	33	2		0.04	
IIIIIIIIII	2	244	N	1	33	2		0.04	
JJJJJJJJJJ	2	245	N	1	33	2		0.04	
KKKKKKKKKK	2	246	N	1	33	2		0.04	
LLLLLLLLLL	2	247	N	1	33	2		0.04	
MMMMMMMMMM	2	248	N	1	33	2		0.04	
NNNNNNNNNN	2	249	N	1	33	2		0.04	
OOOOOOOOOO	2	250	N	1	33	2		0.04	
PPPPPPPPPP	2	251	N	1	33	2		0.04	
QQQQQQQQQQ	2	252	N	1	33	2		0.04	
RRRRRRRRRR	2	253	N	1	33	2		0.04	
SSSSSSSSSS	2	254	N	1	33	2		0.04	
TTTTTTTTTT	2	255	N	1	33	2		0.04	
UUUUUUUUUU	2	256	N	1	33	2		0.04	
VVVVVVVVVV	2	257	N	1	33	2		0.04	
WWWWWWWWWW	2	258	N	1	33	2		0.04	
XXXXXXXXXX	2	259	N	1	33	2		0.04	
YYYYYYYYYY	2	260	N	1	33	2		0.04	
ZZZZZZZZZZ	2	261	N	1	33	2		0.04	
AAAAAAAAAAA	2	262	N	1	33	2		0.04	
BBBBBBBBBBB	2	263	N	1	33	2		0.04	
CCCCCCCCCCC	2	264	N	1	33	2		0.04	
DDDDDDDDDDD	2	265	N	1	33	2		0.04	
EEEEEEEEEEE	2	266	N	1	33	2		0.04	
FFFFFFFFFFF	2	267	N	1	33	2		0.04	
GGGGGGGGGGG	2	268	N	1	33	2		0.04	
HHHHHHHHHHH	2	269	N	1	33	2		0.04	
IIIIIIIIIII	2	270	N	1	33	2		0.04	
JJJJJJJJJJJ	2	271	N	1	33	2		0.04	
KKKKKKKKKKK	2	272	N	1	33	2		0.04	
LLLLLLLLLLL	2	273	N	1	33	2		0.04	
MMMMMMMMMMM	2	274	N	1	33	2		0.04	
NNNNNNNNNNN	2	275	N	1	33	2		0.04	
OOOOOOOOOOO	2	276	N	1	33	2		0.04	
PPPPPPPPPPP	2	277	N	1	33	2		0.04	
QQQQQQQQQQQ	2	278	N	1	33	2		0.04	
RRRRRRRRRRR	2	279	N	1	33	2		0.04	
SSSSSSSSSSS	2	280	N	1	33	2		0.04	
TTTTTTTTTTT	2	281	N	1	33	2		0.04	
UUUUUUUUUUU	2	282	N	1	33	2		0.04	
VVVVVVVVVVV	2	283	N	1	33	2		0.04	
WWWWWWWWWWW	2	284	N	1	33	2		0.04	
XXXXXXXXXXX	2	285	N	1	33	2		0.04	
YYYYYYYYYYY	2	286	N	1	33	2		0.04	
ZZZZZZZZZZZ	2	287	N	1	33	2		0.04	
AAAAAAAAAAAA	2	288	N	1	33	2		0.04	
BBBBBBBBBBBB	2	289	N	1	33	2		0.04	
CCCCCCCCCCCC	2	290	N	1	33	2		0.04	
DDDDDDDDDDDD	2	291	N	1	33	2		0.04	
EEEEEEEEEEEE	2	292	N	1	33	2		0.04	
FFFFFFFFFFFF	2	293	N	1	33	2		0.04	
GGGGGGGGGGGG	2	294	N	1	33	2		0.04	
HHHHHHHHHHHH	2	295	N	1	33	2		0.04	
IIIIIIIIIIII	2	296	N	1	33	2		0.04	
JJJJJJJJJJJJ	2	297	N	1	33	2		0.04	
KKKKKKKKKKKK	2	298	N	1	33	2		0.04	
LLLLLLLLLLLL	2	299	N	1	33	2		0.04	
MMMMMMMMMMMM	2	300	N	1	33	2		0.04	
NNNNNNNNNNNN	2	301	N	1	33	2		0.04	
OOOOOOOOOOOO	2	302	N	1	33	2		0.04	
PPPPPPPPPPPP	2	303	N	1	33	2		0.04	
QQQQQQQQQQQQ	2	304	N	1	33	2		0.04	
RRRRRRRRRRRR	2	305	N	1	33	2		0.04	
SSSSSSSSSSSS	2	306	N	1	33	2		0.04	
TTTTTTTTTTTT	2	307	N	1	33	2		0.04	
UUUUUUUUUUUU	2	308	N	1	33	2		0.04	
VVVVVVVVVVVV	2	309	N	1	33	2		0.04	
WWWWWWWWWWWW	2	310	N	1	33	2		0.04	
XXXXXXXXXXXX	2	311	N	1	33	2		0.04	
YYYYYYYYYYYY	2	312	N	1	33	2		0.04	
ZZZZZZZZZZZZ	2	313	N	1	33	2		0.04	
AAAAAAAAAAAAA	2	314	N	1	33	2		0.04	
BBBBBBBBBBBBB	2	315	N	1	33	2		0.04	
CCCCCCCCCCCCC	2	316	N	1	33	2		0.04	
DDDDDDDDDDDDD	2	317	N	1	33	2		0.04	
EEEEEEEEEEEEE	2	318	N	1	33	2		0.04	
FFFFFFFFFFFFF	2	319	N	1	33	2		0.04	
GGGGGGGGGGGGG	2	320	N	1	33	2		0.04	
HHHHHHHHHHHHH	2	321	N	1	33	2		0.04	
IIIIIIIIIIIII	2	322	N	1	33	2		0.04	
JJJJJJJJJJJJJ	2	323	N	1	33	2		0.04	
KKKKKKKKKKKKK	2	324	N	1	33	2		0.04	
LLLLLLLLLLLLL	2	325	N	1	33	2		0.04	
MMMMMMMMMMMMM	2	326	N	1	33	2		0.04	
NNNNNNNNNNNNN	2	327	N	1	33	2		0.04	
OOOOOOOOOOOOO	2	328	N	1	33	2		0.04	
PPPPPPPPPPPPP	2	329	N	1	33	2		0.04	
QQQQQQQQQQQQQ	2	330	N	1	33	2		0.04	
RRRRRRRRRRRRR	2	331	N	1	33	2		0.04	
SSSSSSSSSSSSS	2	332	N	1	33	2		0.04	
TTTTTTTTTTTTT	2	333	N	1	33	2		0.04	
UUUUUUUUUUUUU	2	334	N	1	33	2		0.04	
VVVVVVVVVVVVV	2	335	N	1	33	2		0.04	
WWWWWWWWWWWWW	2	336	N	1	33	2		0.04	
XXXXXXXXXXXXX	2	337	N	1	33	2		0.04	
YYYYYYYYYYYYY	2	338	N	1	33	2		0.04	
ZZZZZZZZZZZZZ	2	339	N	1	33	2		0.04	
AAAAAAAAAAAAAA	2	340	N	1	33	2		0.04	
BBBBBBBBBBBBBB	2	341	N	1	33	2		0.04	
CCCCCCCCCCCCCC	2	342	N	1	33	2		0.04	
DDDDDDDDDDDDDD	2	343	N	1	33	2		0.04	
EEEEEEEEEEEEEE	2	344	N	1	33	2		0.04	
FFFFFFFFFFFFFF	2	345	N	1	33	2		0.04	
GGGGGGGGGGGGGG	2	346	N	1	33	2		0.04	
HHHHHHHHHHHHHH	2	347	N	1	33	2		0.04	
IIIIIIIIIIIIII	2	348	N	1	33	2		0.04	
JJJJJJJJJJJJJJ	2	349	N	1	33	2		0.04	
KKKKKKKKKKKKKK	2	350	N	1	33	2		0.04	
LLLLLLLLLLLLLL	2	351	N	1	33	2		0.04	
MMMMMMMMMMMMMM	2	352	N	1	33	2		0.04	
NNNNNNNNNNNNNN	2	353	N	1	33	2		0.04	
OOOOOOOOOOOOOO	2	354	N	1	33	2		0.04	
PPPPPPPPPPPPPP	2	355	N	1	33	2		0.04	
QQQQQQQQQQQQQQ	2	356	N	1	33	2		0.04	
RRRRRRRRRRRRRR	2	357	N	1	33	2		0.04	
SSSSSSSSSSSSSS	2	358	N	1	33	2		0.04	
TTTTTTTTTTTTTT	2	359	N	1	33	2		0.04	
UUUUUUUUUUUUUU	2	360	N	1	33	2		0.04	
VVVVVVVVVVVVVV	2	361	N	1	33	2		0.04	
WWWWWWWWWWWWWW	2	362	N	1	33	2		0.04	
XXXXXXXXXXXXXX	2	363	N	1	33	2		0.04	
YYYYYYYYYYYYYY	2	364	N	1	33	2		0.04	
ZZZZZZZZZZZZZZ	2	365	N	1	33	2		0.04	
AAAAAAAAAAAAAAA	2	366	N	1	33	2		0.04	
BBBBBBBBBBBBBBB	2	367	N	1	33	2		0.04	
CCCCCCCCCCCCCCC	2	368	N	1	33	2		0.04	
DDDDDDDDDDDDDDD	2	369	N	1	33	2		0.04	
EEEEEEEEEEEEEEE	2	370	N	1	33	2		0.04	
FFFFFFFFFFFFFFF	2	371	N	1	33	2		0.04	
GGGGGGGGGGGGGGG	2	372	N	1	33	2		0.04	
HHHHHHHH

QUIT CLAIM DEED, short form, with release of dower.—No. 27. The W. H. Anderson Co., Law Book Publishers, Cincinnati, Ohio

VOL 321 PAGE 419

Know All Men by These Presents:

That James F. Edwards, Trustee,

In consideration of One Dollar and other valuable considerations,

to him in hand paid by Samuel Hallie Egnor,

whose address is Hamlin, West Virginia,

do hereby Remise, Release and Forever Quit Claim *to the said* Samuel Hallie Egnor, his

heirs and assigns forever, the following described Real Estate, *situate in the* Village *of* Chesapeake, *in the County of* Lawrence, *and State of* Ohio, to wit:

Being in Section 33, Township 1, Range 16, and being more particularly described and bounded as follows: BEGINNING at a point in the center line of Symmes Creek Road, said point being N. 52° 18' W. 119.81 feet distant from another point, which last mentioned point in turn is distant N. 25° 04' 30" W. 56.91 feet from another point, which last mentioned point is distant N. 2° 9' E. 85.68 feet from the point of intersection of the said line of Symmes Creek Road with the centerline of the concrete pavement and right of way of Ohio Route No. 7 at Station 75 plus 56.03 thereof; thence from said beginning point and with the center line of said Symmes Creek Road N. 35° 10' W. 87.59 feet; thence leaving said Symmes Creek Road S. 54° 54' W. 100.79 feet; thence S. 32° 04' E. 91.56 feet; thence N. 52° 49' E. 105.81 feet to the point of BEGINNING, and containing approximately .21 acre, more or less.

RECITAL: This quit claim deed is executed so as to conform to the records of the Auditor's Office of Lawrence County, Ohio, and to show a conveyance of the 0.21 acre, more or less, as Parcel "1" of record in the survey of lands of James F. Edwards, Trustee, situated in Sections 28 and 33, Township 1, Range 16, Corporation of Chesapeake, Lawrence County, Ohio, recorded in Plat Book 6, Pages 146 and 147. See Trust Agreement of record in Misc. Record 6, Page 665, Office of Recorder, Lawrence County, Ohio. Said conveyance was the subject of the Second Cause of Action in Case No. 41492, Court of Common Pleas, Lawrence County, Ohio, wherein James F.Edwards Trustee, was Plaintiff and Samuel Hallie Egnor and his wife, Norma Egnor, were two of the defendants therein, an Entry being filed on March 16, 1966 and said Entry being of record in Deed Book 320, Page 601. See also Deed Book 239, page ~~XXX~~ 515.

and all the Estate, Right, Title and Interest *of the said grantor in and to said premises;* To have and to hold *the same, with all the privileges and appurtenances thereunto belonging, to said grantee.., his heirs and assigns forever.*

In witness whereof, the said James F. Edwards, Trustee,

~~who~~ ~~acknowledged the signing~~

~~of the foregoing instrument to be~~ ~~his voluntary act and deed~~ has *hereunto set* his hand.., *this* 1st *day of* April *in the year of Our Lord* nineteen hundred and sixty six (1966).

Signed and acknowledged in presence of us:

James F. Edwards, Trustee

320 - 601

COURT OF COMMON PLEAS, LAWRENCE COUNTY, OHIO.

JAMES F. EDWARDS, TRUSTEE, Chester, West Virginia,

Plaintiff,

vs.

JAMES F. EDWARDS, individually, and JOAN EDWARDS, his wife, individually, Chester, W. Va., JAMES F. EDWARDS, Chester, W. Va., and CARTER WILD, also known as C. W. Wild, Huntington, W. Va., SAMUEL HALLIE EGNOR and NORMA EGNOR, his wife, Hamlin, W. Va., CLYDE HOOVER, Auditor of Lawrence County, Ohio, and the Unknown Heirs, Legatees, Devisees, Executors, Administrators and Assigns of the following named parties: JOHN SCHNEIDER, ROSA K. SCHNEIDER, JOHN PROVENS, also known as John Provence, NETTIE PROVENS, VIRGIL PROVENS, EASTON PIKE and CATHERINE PIKE,

Defendants.

ENTRY

Case No. 41492

MAR 16 1966

LAWRENCE COUNTY, OHIO

This cause having come on to be heard upon the petition filed by the plaintiff herein, the Court upon due consideration thereof, finds that proper service of summons was acquired upon all known defendants and also upon the unknown heirs, legatees, devisees, executors, administrators and assigns of the following named parties: John Schneider, Rosa K. Schneider, John Provens, also known as John Provence, Nettie Provens, Virgil Provens, Easton Pike, and Catherine Pike. The Court further finds that waiver of summons and appearance herein has been signed and filed herein by James F. Edwards, individually, and his wife, Joan Edwards, individually, James F. Edwards, formerly President of The Chesapeake Holding Company, Carter Wild, also known as C. W. Wild, formerly Secretary of the Chesapeake Holding Company, Samuel Hallie Egnor and his wife, Norma Egnor. The Court further finds that personal service was acquired upon Clyde Hoover, as

Auditor of Lawrence County, Ohio.

The Court further finds that each and all of the defendants are in default of answer and demurrer thereto, and, therefore, the averments of the petition as to each cause of action are confessed by them to be true, and further finds that the averments are true; the Court further finds that the plaintiff is the owner in fee simple of the real estate described in paragraph 2 (0.13 acre) of the first cause of action, to-wit:

The following described real estate situated in Union Township, in the County of Lawrence and State of Ohio, and being in Section (33), Town (1), Range (16), bounded as follows: Beginning at the northeast corner of the land of the heirs of I. G. Frampton running with I. G. Frampton heirs line in a westerly direction with said line one hundred and forty-eight feet, thence in a northerly direction forty feet to a stone with cross on top, thence in an easterly direction one hundred and forty-eight feet to a stone with cross at Symmes Creek Road, thence along said road in a southerly direction forty feet to the place of beginning, containing 5920 square feet - 0.13 acre.

The Court further finds that the plaintiff is the owner in fee simple of the real estate described in paragraph 3 (0.16 acre) of the first cause of action, to-wit:

The following described real estate situate in the Township of Union, in the County of Lawrence and State of Ohio, and being in Section thirty-three (33), Township One (1), Range Sixteen (16), to-wit: Commencing at the N.E. corner of John Provence lot; thence N.W. 40 feet to a post with Public Road, thence 100 feet S.W. to a stone; thence 40 feet S.E. to a stone thence N.E. 100 feet to the place of beginning, one 16 of an acre, more or less - 0.16 acre.

The Court hereby ORDERS AND DECREES that the County Auditor make this Entry as "transfer not necessary" and that a certified copy of this Entry be filed with the Recorder of Lawrence County, Ohio, specifying for the index records as Chesapeake Holding Company being the grantor, and James F. Edwards, Trustee, as

grantee, all of same pertaining to the real estate described hereinabove.

The Court further ORDERS AND DECREES that the Recorder of Lawrence County, Ohio, by virtue of this Entry, make a cross reference to Deed Book 82, Page 451, and Deed Book 85, Page 39.

The Court further ORDERS AND DECREES hereby that the Auditor of Lawrence County, Ohio, with respect to the Auditor's Duplicate for the year 1957 as pertaining to the transfers of the above described parcel of 0.13 acre and 0.16 acre, show that an incorrect transfer of each of the aforesaid parcels was made on said duplicate as pertaining to Parcel II of the deed dated April 29, 1952, recorded in Deed Book 239, Page 167, said instrument being transferred on March 27, 1957. The Court finds that only 0.40 acre tract should have been transferred on the aforesaid deed based on Parcel II in the deed of April 29, 1952, a previous outconveyance of 0.35 acre having been omitted from the description for the 3/4 acre in said deed.

The Court further finds that James F. Edwards, Trustee, conveyed a parcel of 0.21 acre to Samuel Hallie Egnor by deed dated April 1, 1957, as recorded in Deed Book 239, Page 515; that the Auditor of Lawrence County, Ohio, transferred 0.05 acre parcel out of a 0.35 acre parcel, (Parcel VI of Deed Book 239, Page 167), and also transferred 0.16 acre parcel out of an 0.33 acre parcel (Parcel VII of Deed Book 239, Page 167).

The Court hereby ORDERS AND DECREES that the Auditor of Lawrence County, Ohio, correct his current duplicate with respect to the above mentioned parcels by cancelling the transfers to

Samuel Hallie Egnor, restoring the 0.05 acre tract to the 0.35 acre parcel, and also restoring the 0.16 acre tract to the 0.33 acre parcel. The Court further ORDERS that the Auditor on the current duplicate show a transfer of the 0.05 acre parcel out of the 0.13 acre tract, and also the whole of the 0.16 acre tract, to Samuel Hallie Egnor. The Court further ORDERS that the Auditor change his records accordingly so that Samuel Hallie Egnor retains his parcel of 0.21 acre based upon the previous description transferred on the Auditor's Duplicate out of the aforesaid proper acreage (0.05 of the 0.13 and the whole of 0.16).

The Court further finds that any and all claims of whatsoever nature of the defendants, both known and unknown, including their heirs, legatees, devisees, executors, administrators and assigns, adverse to the claim of the plaintiff, his heirs and assigns, are hereby forever barred, the title is quieted in the name of the plaintiff, and each and all of the aforesaid defendants, both known and unknown, including their heirs, legatees, devisees, executors, administrators and assigns, are hereby enjoined from claiming or asserting any claim in and to said premises adverse to the title of the plaintiff herein, or his heirs or assigns.

Darrow S Earhart
Judge

984
STATE OF OHIO, LAWRENCE COUNTY
Presented for Record at 11:30 A.M
MAR 27 1957
Recorded Mar. 29 1957
in Deed Rec. 239 Page 167
MARGARET J. GRIFFITH
RECORDER, LAWRENCE COUNTY, OHIO

Transferred Mar. 27, 1957
Clyde Hoover, County Auditor

KNOW ALL MEN BY THESE PRESENTS: That The Chesapeake Holding Company, an Ohio corporation, in consideration of One Dollar ($1.00) and other good and valuable considerations to it paid by James F. Edwards, Trustee, WHOSE PO MAILING ADDRESS IS POST OFFICE BOX 1460, HUNTINGTON, WEST VIRGINIA receipt whereof is hereby acknowledged, does hereby grant, bargain, sell and convey unto said James F. Edwards, Trustee, under a certain trust agreement between C. F. Edwards and said James F. Edwards dated May 27, 1944, to which reference is hereby made, and his successors and assigns forever, the following real estate in the County of Lawrence and State of Ohio, that is to say:

Parcel I.

All that certain tract of land situate in the Village of Chesapeake, Union Township, and being in Section thirty three (33) Town one (1) range sixteen (16) commencing at an elm tree at the southwest corner of lands of heirs of I. G. Frampton running in a westerly direction 105 feet to a large maple on the east side of Syms Creek; thence up the bank of said creek in a northerly direction 90 feet to an elm tree the corner of Benjamin Forgey's land 120 feet; thence in an easterly direction along said Forgey's line to the corner of heirs of I. B. Frampton; thence in an easterly direction with said Frampton's line 90 feet to the place of beginning, containing one half (1/2) acre more or less. And subject to all legal highways.

Also the following described real estate in Section thirty three (33) Township one (1) range sixteen (16) being lot number 15 of Chesapeake, Lawrence County, Ohio, as shown on the auditor's plat of 1900. And subject to all legal highways.

And being the same property which was conveyed unto said The Chesapeake Holding Company by Elliott E. Meyers, Administrator with will annexed of the estate of L. K. Frampton, by a deed dated January 9, 1936, and recorded in the office of the Recorder of said county in Record of Deeds, Volume 148, at page 159, to which reference is hereby made.

Parcel II.

All that certain tract of land situate in the Township of Union, Section thirty-three (33) range sixteen (16) Township one (1) County of Lawrence, State of Ohio, in the corporated Village of Chesapeake, this said lot of land commencing at the southeast corner of the John Provens line and running sixty feet northwest to a stake or stone joining the Symes Creek road; thence from said northwest corner, three hundred feet (300') to the waters of Symes Creek to the southwest corner, and being three hundred feet (300') more or less to this said corner, and from said southwest corner running in a southeasterly direction to L. K. Prampton's line one hundred forty feet (140') more or less, and from the said southeast corner; thence direct north two hundred feet (200') more or less to the John Provens corner; thence eighty feet (80') running due west to a stone; thence directly north one hundred feet (100') to said road to the place of beginning, and containing three-fourths (3/4) acres of land, more or less.

And being the same property which was conveyed unto said The Chesapeake Holding Company by John Schneider and wife by deed dated July 16, 1935, and recorded in said Recorder's Office in Deed Book 150, at page 8, to which reference is hereby made.

Parcell III.

All that certain tract of land situate in Section twenty eight (28) range sixteen (16) Township one (1) in the County of Lawrence, Village of Chesapeake, State of Ohio and being a part of Lot No. 21 of North Huntington Company's subdivision, and beginning at the intersection of Symmes Creek Road and Turnpike No. 1; Thence following Turnpike No. 1, in an eastern direction to the corner of the land owned by the Village of Chesapeake, Lawrence County, Ohio and being the same land deeded by Jennie O. Smith and David S. Smith to O. F. King; thence following the line between the land owned by the Village of Chesapeake and the grantor's herein in a northerly direction for one hundred (100) feet to a point in North Huntington Road; thence west following North Huntington Road and the line between grantor's and Etta Lemley to Symmes Creek Road; thence following Symmes Creek Road, south to the place of beginning, and contains one acre, more or less. Excepting, however, from this conveyance that certain tract or parcel of land conveyed by Arthur Shafer and wife to the Fraternity Stock Company, being sixty (60) feet by one hundred (100) feet situate at the southwest corner of the above described tract of land. Being the same property conveyed to West Virginia and Ohio Land Company, a corporation, by O. F. King and Daisy King, his wife, and Bertram Hughes and Sidna Rebecca Hughes, his wife, by deed dated the 2nd

day of September, 1926, and of record in the office of the Recorder of the County of Lawrence, State of Ohio, in Book No. 125, page 515, to which deed reference is hereby made.

And being the same real estate which was conveyed unto said The Chesapeake Holding Company by C. C. Huffman by deed dated November 19, 1935, and recorded in said Recorder's Office in Deed Book 150, at page 9, to which reference is hereby made.

Parcel IV.

All that certain tract of land in Section 28, Township 1, Range 16, Union Township, and being a part of Out Lot No. 21 of North Huntington Land Company's subdivision, beginning at the intersection of Turnpike No. 1, Symmes Creek Road, running back in a northerly direction with said Symmes Creek Road one hundred feet (100); thence east on a straight line sixty feet (60); thence south one hundred feet (100) to Turnpike No. 1; thence west with Turnpike No. 1 sixty (60) feet to the place of beginning and containing six thousand square feet.

And being the same property which was conveyed unto said The Chesapeake Holding Company by E. E. Wilks, Trustee for Fraternity Stock Company, by deed dated May 11, 1937, and recorded in said Recorder's office in Deed Book 150, at page 15, to which reference is hereby made.

Parcel V.

Those two certain tracts located in the Village of Chesapeake and bounded and described as follows:

First Tract: Beginning at the Northeast corner of a lot known as Lot No. 16, owned by Earl W. Robinson; thence in a southwesterly direction three hundred and twenty-five (325) feet with the Earl W. Robinson line to the center of Symmes Creek; thence in an easterly direction Ninety (90) feet; thence in a northerly direction three hundred (300) feet to the road; thence in a westerly direction along the road forty-eight (48) feet and eight (8) inches, to the place of beginning, and containing one-half (1/2) acre, more or less. Also the number of feet mentioned in this deed is meant for more or less. Being the same real estate deeded to R. S. Prindle by the Hoy Furniture Company, a corporation, bearing date

the 28th day of June, 1926, and recorded in Deed Book No. 124, page 479, of the Lawrence County Court Records, and being in Section 33, Township 1, Range 16, Lawrence County, Ohio.

Second Tract: Beginning at a stone at the northeast corner of this lot, at the Mrs. Luera Davis' line; thence along the road south forty (40) feet to a stone at the southeast corner, at The Hoy Furniture Company line; thence West with the Hoy Furniture Company line to the center of Symmes Creek; thence north with the center of Symmes Creek one hundred thirty (130) feet to Mrs. Luera Davis' line; thence from the center of Symmes Creek, running east with Mrs. Luera Davis' line to the road, the place of beginning, and containing one-fourth (1/4) acre, more or less, being the same real estate deeded to R. S. Prindle by The Hoy Furniture Company, a corporation, bearing date the 28th day of June, 1926, and recorded in Deed Book No. 124, Page 479, of the Lawrence County Court Records, and being in Section 33, Township 1, Range 16, Lawrence County, Ohio.

Being the same real estate which was conveyed unto said The Chesapeake Holding Company by Margaret E. Callihan by deed dated May 5, 1938, and recorded in said Recorder's office in Deed Book 150, at page 521, to which reference is hereby made.

Parcel VI.

All that certain tract of land situate in the Township of Union, Village of Chesapeake, beginning at the southeast corner of property owned by Walter Paul, thence with the Symmes Creek Road south fifty (50) feet to a stone marked with an X; thence west parallel with the south line of said property of Walter Paul three hundred (300) feet to the waters of Symmes Creek; thence north with the waters of Symmes Creek to the southwest corner of Walter Paul's property; thence east with said line to the place of the beginning, being part of a tract of land deeded to John Provens by Easton Pike in deed dated the 29th day of October, 1926, also Range 16, Township 1, Section 33, Lot 16 (35th of an acre), and recorded December 27, 1920, in Vol. 111, at Page 448, in the office of the Recorder of said Lawrence County.

And being the same property which was conveyed unto said The Chesapeake Holding Company by Clyde E. Moore and Iva L. Moore, his wife, by deed dated April 18, 1938, and recorded in said Recorder's office in Deed Book 153, at page 93.

Parcel VII.

All that certain tract of land situate in Union Township, Village of Chesapeake, said lot of land commencing at an iron peg at the east corner of said lot, running due west fifty feet to an iron peg and joining the public road known as the Symmes Creek Road, then due south to Symmes Creek, three hundred feet more or less, then in southeasterly direction fifty feet more or less to the corner John Provens line; thence north along said John Provens line three hundred feet, more or less, to the northeast corner of said lot to an iron peg and joining said Road to the place of beginning, and containing one-third acre and fraction thereof, more or less, being in Section 33, Township 1, Range 16, Lawrence County, Ohio.

Being the same real estate which was conveyed unto said The Chesapeake Holding Company by E. W. and Lowell Robertson, by deed dated April 20, 1938, and recorded in said Recorder's office in Deed Book 150, at page 522, to which reference is hereby made.

Parcel VIII.

Those certain two tracts of land situate in the Village of Chesapeake and described as follows:

Tract One: Being a part of Out-lot No. 21 of the North Huntington Land Company's Land in Section 28, Township 1, Range 16, as the same appears on the recorded plat thereof in Plat Book No. 2, page 99 of the Lawrence County, Ohio, Record of Plats and being more particularly bounded and described as follows: Beginning at an iron post at the intersection of the north line of said Out-lot No. 21 with the west line of the County Road leading up Symmes Creek; thence S. 60° 28' W 131.35 ft. to a stone in the north line of said Out-lot No. 21; thence S 35° 22' E 50 ft. to a locust fence post; thence N 60° 28' E 131.80 ft. to an old locust fence post in the west line of the said County Road; thence N 37° 00' W 50 ft. to the place of beginning, and containing fifteen one-hundredths (0.15) of an acre, more or less. Being that part of a tract of land lying south of the County Road, conveyed to The Hoy Furniture Company by Charles C. Taylor and Laura B. Taylor, his wife, by deed dated March 1st, 1923 and recorded in Deed Book No. 116, page 528.

Tract Two: Being a part of the southwest one-quarter of Section 28, Township 1, Range 16, and being more particularly bounded and described as follows: Beginning at

an iron post at the intersection of the north line of Out-lot No. 21 of the North Huntington Land Company's Land in Section 28, Township 1, Range 16, with the west line of the County Road leading up Symmes Creek; thence N 56° 17' W 177.80 ft. to an iron post in the said County Road; thence N 89° 42' W 353.15 ft. to an old stone in the said County Road from which a 10" Ash tree bears N 7° 15' W 15.15 ft., said stone being at the southeast corner of a one-half acre tract of land conveyed by Joseph Adams to Olive Brammer on November 7, 1905 as recorded in Vol. 82, page 458 of the Lawrence County, Ohio, Record of Deeds; thence S 89° 13' W 120 ft. to an iron bolt in the said County Road at the southwest corner of the said Brammer's one-half acre tract; thence S 82° 13' W 162.80 ft. to an iron post in the said County Road; thence S 25° 13' W 55.35 ft. to an old stone from which a 22" Elm tree bears N 25° 13' E 3.75 ft.; thence S 87° 45' W 33.05 ft. to an old stone in the south side of the County Road; thence S 6° 30' W passing a stone on top of the north bank of Symmes Creek at 182.40 ft. 232.40 ft. to a point in the center of Symmes Creek; thence down the center of said Symmes Creek with the meanders thereof S 82° 28' E 411.05 ft. to a point in the north line of said Out-lot No. 21; thence N 60° 28' E., passing a center line 10" Water Maple that has a 5" fork on the east side thereof at 73.40 ft., a stone on the north bank of Symmes Creek at 129.05 ft., a stone at the northwest corner of the above described Tract No. 1 at 394.85 ft., 526.20 ft. to the place of beginning, and containing four and eighty-one hundredths (4.81) acres, more or less, as surveyed October 1, 1938, by G. C. Kinley, Registered Professional Surveyor. Being that part of a tract of land lying south of the County Road conveyed to The Hoy Furniture Company by D. A. Alspaugh, Trustee, by deed dated April 28, 1921, and recorded in Deed Book No. 113, page 234.

Being the same real estate which was conveyed unto said The Chesapeake Holding Company by The Hoy Furniture Company, a corporation, by deed dated October 4, 1938, and recorded in said Recorder's office in Deed Book 153, at page 321, to which reference is hereby made. Reference is also hereby made to that certain Quit Claim Deed made by M. B. Prindle, et al, to said The Chesapeake Holding Company, dated October 4, 1938, and recorded in said Recorder's Office in Deed Book 153, at page 323, in which the grantors in said deed conveyed all of their right, title and interest in said two tracts of land above described.

Parcel IX.

All that certain tract of land situate in Union Township described as: Being in section twenty-eight (28), Township One (1), range sixteen (16), being the

southeast part of our lot No. twenty-one (21) of North Huntington which lies on the west side of Symmes Creek Road to R. Station fifty-one (51) straight to Symmes Creek as shown on the map of North Huntington, or straight with Joseph Adam's line to the creek, save and except a small lot deeded by J. W. Murdock to Mary Murdock and being the northeast corner of said tract, said above tract containing two acres, more or less.

Being the samo real estate which was conveyed unto the said The Chesapeake Holding Company by Charley Harless by deed dated November 2, 1938 and recorded in said Recorder's office in Deed Book 154, page 116, to which reference is hereby made.

Parcel X.

A certain tract of land deeded by J. C. Snyder Trustee to J. W. Murdock, afterwards deeded to Clarence Hicks, and then to W. A. Smith, being in Union District, Section twenty-eight (28), Township One (1), Range Sixteen (16), Lawrence County, Ohio, to-wit: Being that part of Out Lot twenty-one lying east of the Symmes Creek Road, beginning at a stone in the middle of said road; thence in a northerly direction with the line of J. Adams' land to a stone at the northwest corner of lands of Sterling Miller since deeded to Etta Lemley; thence south 19° E. 10 links to a stone; thence west to Symmes Creek road; thence with said road to place of beginning; containing two acres, more or less. Save and except a certain small lot deeded by J. W. Murdock to Emily Murdick, and excepting also 1½ acres, more or less, deeded to Easton Pike. It is the intention to convey the same real estate conveyed to Annie L. Booth by deed Vol. 87, p. 613, less real estate conveyed by Annie L. Booth to Easton Pike by deeds recorded in Vol. 120, page 476, and Vol. 120, page 560, and being 50/100 acres, more or less.

Being the same property which was conveyed unto the said The Chesapeake Holding Company by Fred H. Booth by deed dated April 18, 1941, and recorded in said Recorder's office in Deed Book 161, at page 123.

Said The Chesapeake Holding Company does also hereby grant, bargain, sell and convey unto said James F. Edwards, Trustee, all lands and interest in lands, if any, which said grantor may own in addition to the Parcels hereinabove described, whereever the same may be situate, it being the intention of the

grantor by this deed to convey unto said James F. Edwards, Trustee, all of the estate, title and interest of said The Chesapeake Holding Company, either in law or equity, of, in and to the parcels of land above described, and any other real estate which said grantor may own wherever situate; TOGETHER with all the privileges and appurtenances to the same belonging, and all the rents, issues and profits thereof; TO HAVE AND TO HOLD the same to the only proper use of said James F. Edwards, Trustee, his heirs; successors and assigns forever.

And said The Chesapeake Holding Company, for itself and its successors and assigns, does hereby covenant with the said James F. Edwards, Trustee, his heirs, successors, and assigns, that it is the true and lawful owner of the above described real estate and has full power to convey the same; and that the title so conveyed is clear, free, and unencumbered; and further that it does warrant and will defend the same against all claim or claims, of all persons whomsoever.

IN WITNESS WHEREOF said The Chesapeake Holding Company has caused its corporate name to be hereunto subscribed, and its corporate seal to be hereunto affixed, by James F. Edwards, its President, and Carter Wild, its Secretary, thereunto duly authorized by resolution of its board of directors, this 29th day of April, 1952.

THE CHESAPEAKE HOLDING COMPANY

By C. W. Wild
Secretary

By J. F. Edwards
President

Signed and acknowledged in the presence of us:

Norman Hagan Jr.

E. E. Christ

TAX RATE 66
A/R RED FACTOR 08.2406
OTH RED FACTOR 04.9216

LAWRENCE
TAX DISTRICT 24-UNION TWP-CHESAPEAKE CORP

GENERAL TAX LIST AND DUPLICATE OF REAL AND PUBLIC UTILITY PROPERTY
COUNTY REAL ESTATE TAXES AND SPECIAL ASSESSMENTS

01/22/03

TAX YEAR 2002
INTEREST RATE
PAGE NO 4915

OWNER'S NAME MAILING ADDRESS	DESCRIPTION			TAXES CHARGED	DECEMBER TAXES	PENALTY	JUNE TAXES	PENALTY	TOTAL DELINQUENT	C. D. DATE	MEMO
	LAND	IMPROVEMENTS	TOTAL VALUE								
BEST, RUTH 118 THIRD AVE CHESAPEAKE, OHIO 45619 CR 29 PG 100 PARCEL-ID 24-C14-1000.000	16-C1-33 14 AUD. PLAT 1895 CC00.13A RES USE CODE 510 1,320 7,360 8,680 HOMESITE VALUE LISTED BELOW 1,320 7,360 8,680										
NEWMAN, CANNIE C. & DONNA M. 3471 CO. RD. 59 CHESAPEAKE, OHIO 45619 VOL 595 PG 296 PARCEL-ID 24-C14-1100.000	16-C1-33 15 AUD. PLAT 1895 PARCEL M CC00.09A RES USE CODE 510 1,000 1,820 2,820										
EDWARDS, JAMES F., TR. VOL 239 PG 167 PARCEL-ID 24-C14-1101.000	16-C1-33 PT AUD PLAT 1895 R1 PARC M CC00.07A RES USE CODE 500 820 CC 820										
FULKS, ANTHONY M. 466 RT CR 8323 PROCTORVILLE, OHIO 45669 VOL 539 PG 226 PARCEL-ID 24-C14-1200.000	16-C1-33 15 AUD. PLAT 1895 PT. CC00.21A COM USE CODE 435 5,440 5,370 10,810										
ROSE, CAROLYN E. C/O ELMER CREMEANS 1025 9TH AVE HUNTINGTON, WVA. 25701 VOL 489 PG 225 PARCEL-ID 24-C14-1300.000	16-C1-33 15 AUD. PLAT 1895 RT. PARC. M CC00.13A RES USE CODE 500 1,320 CC 1,320			1/9/03 Richard C. Rose trste.							
EDWARDS, JAMES F. TR. VOL 239 PG 167 PARCEL-ID 24-C14-1400.000	16-C1-33 16 AUD PLAT 1895 PT 40 X100 0.16 ACRES RES USE CODE 500 1,530 CC 1,530			delete this a duplication of parcel 24-014-1800 See Court Case #41492 VOL 320/601 see Auditor's 1965 dup PG 13 Line 12 Shown 1A Have Been Li-9 40x100 Also see VOL 321 PG 419 see P.B. 6 PG 146 24-016-04.00					C. Kathleen Dickerson Pat Manning
CHESAPEAKE VILLAGE OF C/O MARY TURNER VILLAGE HALL CHESAPEAKE, OHIO 45619-0000 VOL 468 PG 400 PARCEL-ID 24-C14-1500.000	16-C1-33 16 AUD. PLAT 1895 PARCEL J IN PT. L E CC00.51A EXM USE CODE 640 1,320 CC 1,320										
CHESAPEAKE VILLAGE OF C/O MARY TURNER VILLAGE HALL CHESAPEAKE, OHIO 45619-0000 VOL 468 PG 400 PARCEL-ID 24-C14-1600.000	16-C1-33 16 AUD. PLAT 1895 PARCEL K IPT. N P T CC00.13A EXM USE CODE 640 340 CC 340										
BAKER, GENEVIEVE C/O NORMA CLARK #10 CLARK LANE ALKOL, W.V. 25501-9621 PARCEL-ID 24-C14-1700.000	16-C1-33 16 AUD. PLAT 1895 PT . CC00.10A RES USE CODE 500 1,090 CC 1,090										

TAX RATE 66
A/R RED FACTOR 08.2406
OTH RED FACTOR 04.9216

LAWRENCE
TAX DISTRICT 24-UNION TWP-CHESAPEAKE CORP

GENERAL TAX LIST AND DUPLICATE OF REAL AND PUBLIC UTILITY PROPERTY
COUNTY REAL ESTATE TAXES AND SPECIAL ASSESSMENTS

01/22/03

TAX YEAR 2002
INTEREST RATE
PAGE NO 4916

OWNER'S NAME MAILING ADDRESS	DESCRIPTION			TAXES CHARGED	DECEMBER TAXES	PENALTY	JUNE TAXES	PENALTY	TOTAL DELINQUENT	C. D. DATE	MEMO
	LAND	IMPROVEMENTS	TOTAL VALUE								
BAKER, GENEVIEVE E. C/O NORMA CLARK #10 CLARK LANE ALKOL, W.V. 25501-9621 PARCEL-ID 24-C14-1800.000	16-C1-33 16 AUD. PLAT 1895 PT. N PT. CC00.16A RES USE CODE 500 1,530 CC 1,530										
CHESAPEAKE VILLAGE OF C/O MARY TURNER VILLAGE HALL CHESAPEAKE, OHIO 45619-0000 VOL 468 PG 400 PARCEL-ID 24-C15-0100.000	16-C1-33 16 AUD. PLAT 1895 PT. N PT. PARC. L CC00.38A EXM USE CODE 640 980 CC 980										
ROSE, CAROLYN E. C/O ELMER CREMEANS 1025 9TH AVE HUNTINGTON, WVA 25701 MORT 555 PG 28 PARCEL-ID 24-C15-0200.000	16-C1-33 16 AUD. PLAT 1895 PT. PARC. L CC00.02A RES USE CODE 500 240 CC 240			Richard C. Rose trste.							
CHESAPEAKE VILLAGE OF C/O MARY TURNER VILLAGE HALL CHESAPEAKE, OHIO 45619-0000 VOL 468 PG 400 PARCEL-ID 24-C15-0300.000	16-C1-33 16 AUD. PLAT 1895 PT. N PT. PARC. M CC00.23A EXM USE CODE 640 600 CC 600										
FRAZIER, CLARA M. RT 3 BOX 205E WAYNE, W. VA. 25570-000 CR 174 PG 379 PARCEL-ID 24-C15-0400.000	16-C1-33 16 AUD. PLAT 1895 PT. E PT. CC00.12A RES USE CODE 500 1,250 CC 1,250										
09-10-02 TRNSF FROM 24-015-0400.000 FRAZIER, RAYMOND W. & CLA											
FRAZIER, RAYMOND W. & CLARA M. RT. 3 BOX 3C64 WAYNE, W. VA. 25570-000 VOL 388 PG 385 PARCEL-ID 24-C15-0400.000	16-C1-33 16 AUD. PLAT 1895 PT. E PT. CC00.12A RES USE CODE 500 00 CC 00										
09-10-02 TRNSF TO 24-015-0400.000 FRAZIER, CLARA M.											
BAKER, GENEVIEVE E. C/O NORMA CLARK #10 CLARK LANE ALKOL, W.V. 25501-9621 PARCEL-ID 24-C15-0500.000	16-C1-33 16 AUD. PLAT 1895 PT. N PT. PARC. C CC00.05A RES USE CODE 500 600 CC 600										
CHESAPEAKE VILLAGE OF C/O MARY TURNER VILLAGE HALL CHESAPEAKE, OHIO 45619-0000 VOL 468 PG 400 PARCEL-ID 24-C15-0600.000	16-C1-33 16 AUD. PLAT 1895 NW PT. PARC. A CC00.46A EXM USE CODE 640 120 CC 120										
EDWARDS, JAMES F. TR.	16-C1-33 16 AUD. PLAT 1895										

TAX RATE [illegible]66
A/R RED FACTOR 08.2406
OTH RED FACTOR 04.9216

LAWRENCE
TAX DISTRICT 24-UNION TWP-CHESAPEAKE CORP

GENERAL TAX LIST AND DUPLICATE OF REAL AND PUBLIC UTILITY PROPERTY
COUNTY REAL ESTATE TAXES AND SPECIAL ASSESSMENTS

01/22/03

TAX YEAR 2002
INTEREST RATE
PAGE NO 4917

OWNER'S NAME MAILING ADDRESS	DESCRIPTION			TAXES CHARGED	DECEMBER TAXES	PENALTY	JUNE TAXES	PENALTY	TOTAL DELINQUENT	C. D. DATE	MEMO
	LAND	IMPROVEMENTS	TOTAL VALUE								
VOL 320 PG 601 PARCEL-ID 24-C15-0700.000	W OF LOT 15 PARC. C CC00.46A		RES USE CODE 500								
	2,880	0C	2,880								
ROSE, CAROLYN E. C/O ELMER CREMEANS 1025 9TH AVE. HUNTINGTON, WVA. 25701 VOL 489 PG 225 PARCEL-ID 24-C15-0800.000	16-01-33 16 AUD. PLAT 1895 W PT. PARC. C CC00.04A		RES USE CODE 510	Richard C. Rose trste. 1/9/03.							
	480	5,270	5,750								
EDWARDS, JAS. FREDERICK & JAME BOX 1450 HUNTINGTON, W. VA. VOL 208 PG 354 PARCEL-ID 24-C15-0900.000	16-1-33 16 AUD PLAT 1895 PARC P (CHANNEL EASE) W PT 0.93 ACR ES		EXM USE CODE 610								
	20	0C	20								
FULKS, ANTHONY M. 466 TWP RD 8323 PROCTORVILLE, OHIO 45669 VOL 539 PG 226 PARCEL-ID 24-C15-1000.000	16-01-33 AUD. PLAT 1895 PARC. B W PT. W END OF RIVE R CC00.07A		COM USE CODE 400								
	640	0C	640								
RANSBOTTOM, WILLIAM F. & KAY 111 ROCKWOOD AVE. CHESAPEAKE, OHIO 45619 OR 70 PG 179 PARCEL-ID 24-C15-1100.000	16-01-33 16 AUD. PLAT 1895 W PT BET PIKE & RIVER CC02.00A		RES USE CODE 510								
	5,970	34,100	40,070								
	HOMESITE VALUE LISTED BELOW 5,780	27,460	33,240								
WOLFE, KENNETH W. & KAREN R. 004 C/O LERETA CORP CENTRAL REP PRC.DEPT 1123 SOUTH PARKVIEW DR. COVINA, CAL. 91724 PARCEL-ID 24-C15-1200.000	16-1-33 16 AUD PLAT 1895 PT DI STILLERY LOT LESS 0.43 BAL = 0 .50 ACRES		RES USE CODE 510								
	4,330	33,810	38,140								
	HOMESITE VALUE LISTED BELOW 4,330	33,810	38,140								
BARR, SANDRA JO 205 ROCKWOOD AVE CHESAPEAKE, OHIO 45619 VOL 618 PG 255 PARCEL-ID 24-C15-1200.001	16-1-33 16 AUD PLAT 1895 PT DI STILLERY LOT PT 0.43 ACRES		RES USE CODE 510								
	3,970	36,060	40,030								
RANSBOTTOM, WILLIAM F. & KAY 111 ROCKWOOD AVE. CHESAPEAKE, OHIO 45619 OR 70 PG 179 PARCEL-ID 24-C15-1300.000	16-1-33 16 AUD PLAT 1895 PT DI STILLERY LOT 1.64ACS. (SEE 82 DUP)		RES USE CODE 500								
	2,950	0C	2,950								
NEWMAN, STEVEN L 201 ROCKWOOD AVE. CHESAPEAKE, OHIO 45619 OR 109 PG 280 PARCEL-ID 24-C15-1400.000	16-1-33 16 AUD PLAT 1895 PT DI STILLERY LOT LESS 0.40, 0.05 B AL = 0.05		RES USE CODE 500								
	20	0C	20								

TAX RATE [illegible]66
A/R RED FACTOR 08.2406
OTH RED FACTOR 04.9216

LAWRENCE
TAX DISTRICT 24-UNION TWP-CHESAPEAKE CORP

GENERAL TAX LIST AND DUPLICATE OF REAL AND PUBLIC UTILITY PROPERTY
COUNTY REAL ESTATE TAXES AND SPECIAL ASSESSMENTS

01/22/03

TAX YEAR 2002
INTEREST RATE
PAGE NO 4918

OWNER'S NAME MAILING ADDRESS	DESCRIPTION			TAXES CHARGED	DECEMBER TAXES	PENALTY	JUNE TAXES	PENALTY	TOTAL DELINQUENT	C. D. DATE	MEMO
	LAND	IMPROVEMENTS	TOTAL VALUE								
BARR, SANDRA JO 205 ROCKWOOD AVE CHESAPEAKE, OHIO 45619 VOL 618 PG 255 PARCEL-ID 24-C15-1400.001	16-1-33 PT 16 AUD PLAT 1895 PT DISTILLERY LOT PT C.05 ACRES		RES USE CODE 500								
	850	0C	850								
NEWMAN, STEVEN L. 201 ROCKWOOD AVE CHESAPEAKE, OHIO 45619 OR 109 PG 285 PARCEL-ID 24-C15-1401.000	16-1-33 AUD PLAT 1895 PT DIST LOT LESS 0.27 BAL =C.13 AC (PA RCEL B)		RES USE CODE 500								
	1,890	0C	1,890								
HULLEY, MARGARITTE LIFE EST. EM STEVEN L. NEWMAN 201 ROCKWOOD AVE CHESAPEAKE, OHIO 45619 OR 109 PG 280 PARCEL-ID 24-C15-1401.001	16-01-33 AUD PLAT 1895 PT DIST ILLERY LOT C.13ACRES		RES USE CODE 510								
	1,890	40,040	41,930								
	HOMESITE VALUE LISTED BELOW 1,890	23,620	25,510								
NEWMAN, STEVEN L. 201 ROCKWOOD AVE CHESAPEAKE, OHIO 45619 OR 109 PG 280 PARCEL-ID 24-C15-1401.002	16-01-33 AUD PLAT 1895 PT DIST ILLERY LOT PT C.14ACRES		RES USE CODE 500								
	1,890	0C	1,890								
RANSBOTTOM, WM. F. & KAY 111 ROCKWOOD AVE. CHESAPEAKE, OHIO 45619 VOL 633 PG 347 PARCEL-ID 24-C15-1500.000	16-1-33 16 AUD PLAT 1895 PT DI ST LOT LESS.04,.20,.21 BAL=.22 (PARC E)		RES USE CODE 500	James C. & Amber R. Bentley 5-27-03							
	2,700	0C	2,700								
NEWMAN, STEVEN L. 201 ROCKWOOD AVE CHESAPEAKE, OHIO 45619 OR 109 PG 285 PARCEL-ID 24-C15-1500.001	16-1-33 16 AUD PLAT 1895 PT DI ST LOT (PT PARCEL B) 0.04 ACRE S		RES USE CODE 500								
	690	0C	690								
BEYMER, BARBARA W. 214 N. BLVD. WEST HUNTINGTON, WV 25701 VOL 584 PG 321 PARCEL-ID 24-C15-1500.002	16-1-33 16 AUD PLTA 1895 PT DI ST LOT (PARCEL C) 0.20 ACRES		RES USE CODE 500								
	2,540	0C	2,540								
BEYMER, BARBARA W. 214 N. BLVD. WEST HUNTINGTON, WV 25701 VOL 584 PG 326 PARCEL-ID 24-C15-1500.003	16-1-33 16 AUD PLAT 1895 PT DI ST LOT (PARCEL C) 0.21 ACRES		RES USE CODE 500								
	2,620	0C	2,620								
MARTORELLA, JOSEPH G. AND MAR ORIE 119 ROCKWOOD AVE.	16-01-33 16 AUD. PLAT 1895 PT. DISTILLERY LOT CC00.50A		RES USE CODE 510								

TAX RATE
A/R RED FACTOR .66
OTH RED FACTOR 08.2406 04.9216

LAWRENCE
TAX DISTRICT 24-UNION TWP-CHESAPEAKE CORP

GENERAL TAX LIST AND DUPLICATE OF REAL AND PUBLIC UTILITY PROPERTY
COUNTY REAL ESTATE TAXES AND SPECIAL ASSESSMENTS

01/22/03

TAX YEAR 2002
INTEREST RATE
PAGE NO 4919

OWNER'S NAME MAILING ADDRESS	DESCRIPTION			TAXES CHARGED	DECEMBER TAXES	PENALTY	JUNE TAXES	PENALTY	TOTAL DELINQUENT	C.D. DATE	MEMO
	LAND	IMPROVEMENTS	TOTAL VALUE								
CHESAPEAKE, OHIO 45619 VOL 502 PG 333 PARCEL-ID 24-015-1600.000	4,330	15,440	19,770								
BENTLEY, JAMES C & AMBER R 123 ROCKWOOD AVE CHESAPEAKE, OHIO 45619 VOL 581 PG 111 PARCEL-ID 24-015-1700.000	-00-00 16 AUD. PLAT 1895 RT. DISTILLERY LOT CC00.33A RES USE CODE 510 1,910	34,180	36,090								
REINHARDT, MARK 117 ROCKWOOD AVE. CHESAPEAKE, OHIO 45619 PARCEL-ID 24-015-1800.000	-00-00 16 AUD. PLAT 1895 RT. DISTILLERY LOT CC00.45A RES USE CODE 510 4,080	7,370	11,450								
BURFORD SALES CO. BOX 2396 HUNTINGTON, W. VA. 25724-00C VOL 434 PG 567 PARCEL-ID 24-016-0100.000	-00-00 16 AUD. PLAT 1895 RT. DISTILLERY LOT CC00.05A RES USE CODE 500 850	00	850								
BENTLEY, JAMES & AMBER 123 ROCKWOOD AVE CHESAPEAKE, OH 45619 OR 26 PG 1 PARCEL-ID 24-016-0200.000	-00-00 16 AUD PLAT 1895 PT DIS TILLERY LOT LESS 0.02 BAL=0.30 ACRES RES USE CODE 500 980	00	980								
BENTLEY, JAMES C & AMBER R 123 ROCKWOOD AVE CHESAPEAKE, OHIO 45619 VOL 581 PG 111 PARCEL-ID 24-016-0200.001	-00-00 16 AUD PLAT 1895 PT DIS TILLERY LOT PT 0.02ACRES RES USE CODE 500 350	00	350								
RAMSBOTTOM, WILLIAM F. & KAY 111 ROCKWOOD AVE. CHESAPEAKE, OHIO 45619 OR 70 PG 179 PARCEL-ID 24-016-0300.000	16-01-33 16 AUD. PLAT 1895 RT. DISTILLERY LOT CC02.08A RES USE CODE 500 2,990	00	2,990								
EDWARDS, JAMES F. TR. VOL 239 PG 167 PARCEL-ID 24-016-0400.000	-00-00 16 AUD. PLAT 1895 PT. PARCEL Q CC00.05A RES USE CODE 500 1,480	00	1,480	deletethis is a duplication of 24-015-0500 see court case # 41492 Docs a Vol 320 Pg 401 see Audi.Doc's 1965 dup Vol 321 Pg 419							C. Nathan Dinkens Pat Mowrey
ROSE, CAROLYN E. C/O ELMER CREMEANS 1025 9TH AVE HUNTINGTON, WVA 25701 VOL 489 PG 225 PARCEL-ID 24-016-0500.000	-00-00 16 AUD. PLAT 1895 PT. PARCEL Q CC00.03A RES USE CODE 500 890	00	890	See plat 24.0.14 - 1400 closed delete put the on 2003 dup							
SCHNEIDER, JOHN W & HAZEL LIFE ESTATE JOHN DARWIN REMAINDER SUBDIV.	-00-00 1 NORMAN R. SMITH'S			Richard C. Rose trste. 1/9/03							

TAX RATE
A/R RED FACTOR .66
OTH RED FACTOR 08.2406 04.9216

LAWRENCE
TAX DISTRICT 24-UNION TWP-CHESAPEAKE CORP

GENERAL TAX LIST AND DUPLICATE OF REAL AND PUBLIC UTILITY PROPERTY
COUNTY REAL ESTATE TAXES AND SPECIAL ASSESSMENTS

01/22/03

TAX YEAR 2002
INTEREST RATE
PAGE NO 4920

OWNER'S NAME MAILING ADDRESS	DESCRIPTION			TAXES CHARGED	DECEMBER TAXES	PENALTY	JUNE TAXES	PENALTY	TOTAL DELINQUENT	C.D. DATE	MEMO
	LAND	IMPROVEMENTS	TOTAL VALUE								
C/O JOHN SCHNEIDER 105 KELTON LANE CHESAPEAKE, OHIO 45619 VOL 604 PG 161 PARCEL-ID 24-016-0700.000	CC00.00A RES USE CODE 510 3,290 HOMESITE VALUE LISTED BELOW 3,290	10,980 10,690	14,270 13,980								
ANDERSIN, EDITH WHITE 109 KELTON LANE CHESAPEAKE, OHIO 45619 OR 49 PG 488 PARCEL-ID 24-016-0800.000	-00-00 2 NORMAN R. SMITH'S SUBDIV. CC00.00A RES USE CODE 500 1,650	00	1,650								
ANDERSON, EDITH WHITE 109 KELTON LANE CHESAPEAKE, OHIO 45619 OR 49 PG 488 PARCEL-ID 24-016-0900.000	-00-00 3 NORMAN R. SMITH'S SUBDIV. CC00.00A RES USE CODE 510 3,260 HOMESITE VALUE LISTED BELOW 3,260	19,990 19,990	23,250 23,250								
ANDERSON, EDITH WHITE 109 KELTON LANE CHESAPEAKE, OHIO 45619 OR 49 PG 488 PARCEL-ID 24-016-1000.000	-00-00 4 NORMAN R. SMITH'S SUBDIV PT. E 30' CC00.00A RES USE CODE 500 2,440	00	2,440								
WALLACE, KAREN E. NOW SCHNEIDER 111 KELTON LANE CHESAPEAKE, OHIO 45619 OR 50 PG 769 PARCEL-ID 24-016-1100.000	-00-00 4 NORMAN R. SMITH'S SUBDIV. PT. W 10' CC00.00A RES USE CODE 500 810	00	810	P.O. Box 1225 Proc.D. 4/22/03 Brian & Lisa Curtis — -Same-						7-14-03 Robin Stuart Same	
WALLACE, KAREN E. NOW SCHNEIDER 111 KELTON LANE CHESAPEAKE, OH 45619 OR 50 PG 769 PARCEL-ID 24-016-1200.000	-00-00 5 NORMAN R. SMITH'S SUBDIV. CC00.00A RES USE CODE 510 3,220	19,890	23,110								
FOWLER, ETHEL 113 KELTON LANE CHESAPEAKE, OHIO 45619 VOL 264 PG 128 PARCEL-ID 24-016-1300.000	-00-00 6 NORMAN R. SMITH'S SUBDIV. CC00.00A RES USE CODE 510 4,830 HOMESITE VALUE LISTED BELOW 4,830	11,950 11,950	16,780 16,780								
KEEFER, WANDA 112 KELTON LANE CHESAPEAKE, OHIO 45619 VOL 264 PG 130 PARCEL-ID 24-016-1400.000	-00-00 7 NORMAN R. SMITH'S SUBDIV. CC00.00A RES USE CODE 510 4,370 HOMESITE VALUE LISTED BELOW 4,370	14,490 14,490	18,860 18,860								
LESTER, DANIEL & LORA A 103 2ND AVE. CHESAPEAKE, OHC 45619 VOL 537 PG 323	8 NORMAN R SMITH'S SUBDIV LESS S. 87' COM USE CODE 400										

TAX RATE [illegible]66
A/R RED FACTOR 08.2406
OTH RED FACTOR 04.9216

LAWRENCE
TAX DISTRICT 24-UNION TWP-CHESAPEAKE CORP

GENERAL TAX LIST AND DUPLICATE OF REAL AND PUBLIC UTILITY PROPERTY
COUNTY REAL ESTATE TAXES AND SPECIAL ASSESSMENTS

01/22/03

TAX YEAR 2002
INTEREST RATE
PAGE NO 4921

OWNER'S NAME MAILING ADDRESS	DESCRIPTION			TAXES CHARGED	DECEMBER TAXES	PENALTY	JUNE TAXES	PENALTY	TOTAL DELINQUENT	C. D. DATE	MEMO
	LAND	IMPROVEMENTS	TOTAL VALUE								
PARCEL-ID 24-C16-1500.000	530	0C	530								
KEEFER, CARROLL & WANDA 110 KELTON LANE CHESAPEAKE, OHIO 45619 VOL 509 PG 256 PARCEL-ID 24-C16-1500.001	8 NORMAN R. SMITH'S SUBDIV, SO UTHERN 87' ONLY RES USE CODE 500 1,930	0C	1,930								
JUSTICE, JIMMIE & CARLA SUE 106 KELTON LANE CHESAPEAKE, OH 45619 OR 95 PG 131 PARCEL-ID 24-C16-1600.000	W 1/2 LOT 10 NORMAN R. SMITH S D LESS LOT 9 40 X 87 RES USE CODE 500 1,440	0C	1,440								
LESTER, DANIEL 103 2ND AVE CHESAPEAKE, OH 45619 OR 85 PG 117 PARCEL-ID 24-C16-1600.001	9 NORMAN R. SMITH SD PT(40X21.65) RES USE CODE 500 1,020	0C	1,020								
KEEFER, CARROL & WANDA 112 KELTON LANE CHESAPEAKE, OH 45619 OR 95 PG 129 PARCEL-ID 24-C16-1600.002	9 NORMAN R. SMITH SD 40 X 87 RES USE CODE 500 2,580	0C	2,580								
JUSTICE, JIMMIE LEE & CAROLE SUE 106 KELTON LANE CHESAPEAKE, OHIO 45619 PARCEL-ID 24-C16-1700.000	-C0-00 10 NORMAN R SMITHS SUBD E 1/2 CC00.00A RES USE CODE 500 1,460	0C	1,460								
JUSTICE, JIMMIE LEE & CAROLE SUE 106 KELTON LANE CHESAPEAKE, OHIO 45619 PARCEL-ID 24-C16-1800.000	-C0-00 11 NORMAN R. SMITH'S SUBDIV. CC00.00A RES USE CODE 510 2,880 12,610 15,490 HOMESITE VALUE LISTED BELOW 2,880 12,610 15,490										
SCHNEIDER, DAVID ANTHONY & MELINDA 225 TOWNSHIP RD 1090 PROCTORVILLE, OHIO 45669 VOL 604 PG 156 PARCEL-ID 24-C17-0100.000	-C0-00 12 NORMAN R. SMITH'S SUBDIV. CC00.00A RES USE CODE 500 6,010	0C	6,010								
SCHNEIDER, DAVID ANTHONY & MELINDA 225 TOWNSHIP RD 1090 PROCTORVILLE, OHIO 45669 VOL 604 PG 156 PARCEL-ID 24-C17-0200.000	-C0-00 13 NORMAN R. SMITH'S SUBDIV. E PT. CC00.00A RES USE CODE 599 570	500	1,070								
SCHNEIDER, JOHN W & HAZEL LIFE ESTATE JOHN CARWIN REMAINDER C/O JOHN SCHNEIDER	-C0-00 13 NORMAN R. SMITH'S SUBDIV. MID PT OF S PT CC00.00A RES USE CODE 500										

TAX RATE [illegible]66
A/R RED FACTOR 08.2406
OTH RED FACTOR 04.9216

LAWRENCE
TAX DISTRICT 24-UNION TWP-CHESAPEAKE CORP

GENERAL TAX LIST AND DUPLICATE OF REAL AND PUBLIC UTILITY PROPERTY
COUNTY REAL ESTATE TAXES AND SPECIAL ASSESSMENTS

01/22/03

TAX YEAR 2002
INTEREST RATE
PAGE NO 4922

OWNER'S NAME MAILING ADDRESS	DESCRIPTION			TAXES CHARGED	DECEMBER TAXES	PENALTY	JUNE TAXES	PENALTY	TOTAL DELINQUENT	C. D. DATE	MEMO
	LAND	IMPROVEMENTS	TOTAL VALUE								
105 KELTON LANE CHESAPEAKE, OHIO 45619 VOL 604 PG 161 PARCEL-ID 24-C17-0300.000	50	0C	50								
WALLACE, KAREN L. NOW SCHNEIDER 111 KELTON LANE CHESAPEAKE, OHIO 45619 OR 50 PG 769 PARCEL-ID 24-C17-0400.000	-C0-00 13 NORMAN R. SMITH'S SUBDIV. W PT. 50' CC00.00A RES USE CODE 500 3,500	0C	3,500	Brian & Lisa Curtis — 4/22/03 / Robin Stuart 7/1/03							
ANDERSON, EDITH WHITE 109 KELTON LANE CHESAPEAKE, OHIO 45619 OR 45 PG 488 PARCEL-ID 24-C17-0500.000	-C0-00 13 NORMAN R. SMITH'S SUBDIV. PT. CC00.00A RES USE CODE 500 2,930	0C	2,930								
ATHEY, CRAIG P. 022 C/O TRANSAMERICA REAL ESTATE TAX SERVICE 1105 SCHROCK RD SUITE 437 COLUMBUS, OHIO 43229 OR 57 PG 710 PARCEL-ID 24-C17-0700.000	-C0-00 A EARLES SUBDIVISION CC00.00A RES USE CODE 520 1,920 11,650 13,570 HOMESITE VALUE LISTED BELOW 1,920 11,650 13,570										
REED, JAMES O 006 C/O P. A. R. E. TAX SERVICE ATTN:ESCROW REPORTING-07W 8435 N. STEMMONS FREEWAY DALLAS, TX 75247 VOL 594 PG 261 & V 594 PG 375 PARCEL-ID 24-C17-0800.000	-C0-00 B EARLES SUBDIVISION CC00.00A RES USE CODE 510 1,850 9,190 11,040 HOMESITE VALUE LISTED BELOW 1,850 9,190 11,040										
BLANKENSHIP, CRYSTAL L. 610R ROCKWOOD AVE. CHESAPEAKE, OHIO 45619 OR6 PG 51 PARCEL-ID 24-C17-0900.000	-C0-00 C EARLES SUBDIVISION CC00.00A RES USE CODE 510 2,470 11,050 13,520 HOMESITE VALUE LISTED BELOW 2,470 11,050 13,520										
DUNCAN, JOHN AND ALMA LIFE EST - REM. BETTY MARIE SNYDER 606 ROCKWOOD AVENUE CHESAPEAKE, OHIO 45619 OR 77 PG 307 PARCEL-ID 24-C17-1000.000	-C0-00 D EARLES SUBDIVISION CC00.00A RES USE CODE 510 1,800 11,030 12,830 HOMESITE VALUE LISTED BELOW 1,800 11,030 12,830			Harry L. & Sandra K. Hamlin 3/18/03							
GOODALL, DAIVE L. AND VICKI J. 261 PRIVATE RD. 3153 PROCTORVILLE, OHIO 45669 VOL 523 PG 660 PARCEL-ID 24-C17-1200.000	16-01-32 33-1-5 LAWRENCE CITY INCL. CC00.00A COM USE CODE 452 13,340 12,860 26,200										
HART, PAUL & BEVERLY P.O. BOX 280 CHESAPEAKE, OHIO 45619 PARCEL-ID 24-C17-1300.000	16-01-32 LOT 6-7 LAWRENCE CITY SC LESS 3836 SQ FT COM USE CODE 499										

TAX RATE
A/R RED FACTOR .66
08.2406
OTH RED FACTOR 04.9216

LAWRENCE
TAX DISTRICT 24-UNION TWP-CHESAPEAKE CORP

GENERAL TAX LIST AND DUPLICATE OF REAL AND PUBLIC UTILITY PROPERTY
COUNTY REAL ESTATE TAXES AND SPECIAL ASSESSMENTS

01/22/03

TAX YEAR 2002
INTEREST RATE
PAGE NO 4923

OWNER'S NAME MAILING ADDRESS	DESCRIPTION			TAXES CHARGED	DECEMBER TAXES	PENALTY	JUNE TAXES	PENALTY	TOTAL DELINQUENT	C. D. DATE	MEMO
	LAND	IMPROVEMENTS	TOTAL VALUE								
	3,890	7,240	11,130								
STATE OF OHIO ODOT 650 EASTERN AVE CHILLICOTHE, OHIO 45601 VOL 583 PG 353 PARCEL-ID 24-C17-1300.001	16-01-31 PT LOT 6 LAWRENCE CITY SC 2148 SQ FT EXM USE CODE 610 10	00	10								
STATE OF OHIO ODOT 650 EASTERN AVE CHILLICOTHE, OHIO 45601 VOL 583 PG 353 PARCEL-ID 24-C17-1300.002	16-01-31 PT LOT 6-7 LAWRENCE CITY SC 1688 SQ FT BAS 12-M EXM USE CODE 610 110	00	110								
STATE OF OHIO ODOT 650 EASTERN AVENUE CHILLICOTHE, OHIO VOL 559 PG 723 PARCEL-ID 24-C17-1400.000	16-01-31 33 8-S LAWRENCE CITY LESS 4583 SQ FT BAL=5717 SQ FT EXM USE CODE 610 10	00	10								
STATE OF OHIO ODOT 650 EASTERN AVE CHILLICOTHE, OHIO 45601 VOL 559 PG 723 PARCEL-ID 24-C17-1400.001	16-01-32 33 8-S LAWRENCE CITY PT 4583 SQ FT EXM USE CODE 610 10	00	10								
VILLAGE OF CHESAPEAKE THE LAW COUNTY OHIO 308 BIG BR. RD. CHESAPEAKE, OHIO VOL 430 PG 437 PARCEL-ID 24-C17-1500.000	16-01-32 33-10 LAWRENCE CITY CCOO.00A EXM USE CODE 640 3,090	19,130	22,220								
VILLAGE OF CHESAPEAKE THE LAW COUNTY OHIO 308 BIG BRANCH RD. CHESAPEAKE, OHIO VOL 430 PG 437 PARCEL-ID 24-C17-1600.000	16-01-32 33-11 LAWRENCE CITY CCOO.00A EXM USE CODE 640 3,090	2,890	5,980								
THIRD & THIRD COMPANY A CORP. 2809 RANCH RD SOUTH CHARLESTON WV 25303 VOL 614 PG 112 PARCEL-ID 24-C17-1700.000	16-01-32 33-12-13 LAWRENCE CITY CCOO.00A COM USE CODE 456 6,190	1,840	8,030								
THIRD & THIRD COMPANY A CORP 2809 RANCH RD SOUTH CHARLESTON WV 25303 VOL 614 PG 112 PARCEL-ID 24-C17-1800.000	16-01-32 33-14 LAWRENCE CITY CCOO.00A COM USE CODE 429 3,090	139,960	143,050								
THIRD & THIRD COMPANY A CORP 2809 RANCH RD SOUTH CHARLESTON WV 25303 VOL 614 PG 112	16-01-32 R. 16 T. 01 S. 33 1S LAWRENCE CITY CCOO.00A COM USE CODE 400										

TAX RATE
A/R RED FACTOR .66
08.2406
OTH RED FACTOR 04.9216

LAWRENCE
TAX DISTRICT 24-UNION TWP-CHESAPEAKE CORP

GENERAL TAX LIST AND DUPLICATE OF REAL AND PUBLIC UTILITY PROPERTY
COUNTY REAL ESTATE TAXES AND SPECIAL ASSESSMENTS

01/22/03

TAX YEAR 2002
INTEREST RATE
PAGE NO 4924

OWNER'S NAME MAILING ADDRESS	DESCRIPTION			TAXES CHARGED	DECEMBER TAXES	PENALTY	JUNE TAXES	PENALTY	TOTAL DELINQUENT	C. D. DATE	MEMO
	LAND	IMPROVEMENTS	TOTAL VALUE								
PARCEL-ID 24-C18-0100.000	3,090	00	3,090								
THIRD & THIRD COMPANY A CORP 2809 RANCH ROAD SOUTH CHARLESTON WV 25303 VOL 614 PG 112 PARCEL-ID 24-C18-0200.000	16-01-32 33-16 LAWRENCE CITY PT. 33* CCOO.00A COM USE CODE 456 2,550	740	3,290								
THIRD & THIRD COMPANY A CORP. 2809 RANCH RD SOUTH POINT, OHIO 25303 VOL 614 PG 112 PARCEL-ID 24-C18-0300.000	16-01-32 33-16-17 LAWRENCE CITY PT. 7* WHOLE CCOO.00A COM USE CODE 456 3,640	1,100	4,740								
HAYES, FREDDIE AND HOLSCHUH, ANNY 54 CC RD 67 SCOTTOWN, OH 45678 VOL 487 PG 186 PARCEL-ID 24-C18-0400.000	16-01-32 33-18-19 LAWRENCE CITY CCOO.00A COM USE CODE 456 4,370	90	4,460								
HAYES, FREDDIE AND HOLSCHUH, ANNY 54 CC RD 67 SCOTTOWN, OH 45678 VOL 487 PG 186 PARCEL-ID 24-C18-0500.000	16-01-32 33-20 LAWRENCE CITY CCOO.00A COM USE CODE 456 2,180	550	2,730								
HAYES, FREDDIE, & HOLSCHUH, DANNY 54 CC RD 67 SCOTTOWN, OH 45678 VOL 487 PG 186 PARCEL-ID 24-C18-0600.000	16-01-32 33-21 LAWRENCE CITY CCOO.00A COM USE CODE 456 2,180	550	2,730								
THE FIRST NATIONAL BANK OF IRONTON C/O DOUGLAS ELLIMAN-BEITLER 5065 WOOSTER PIKE ML: CN-WP-02ES CINCINNATI, OHIO 45226 VOL 448 PG 753 PARCEL-ID 24-C18-0700.000	16-01-32 33-22-23-24 LAWRENCE CITY CCOO.00A COM USE CODE 444 9,280	17,080	26,360								
FIRST NATIONAL BANK OF IRONTON FIRSTAR VOL 434 PG 4 PARCEL-ID 24-C18-0800.000	16-01-32 33-25 LAWRENCE CITY CCOO.00A COM USE CODE 400 3,090	00	3,090								
FIRST NATIONAL BANK OF IRONTON C/O DOUGLAS ELLIMAN-BEITLER 5065 WOOSTER PIKE ML: CN-WP-02ES CINCINNATI, OHIO 45226 PARCEL-ID 24-C18-0900.000	16-01-32 33-26-27 LAWRENCE CITY CCOO.00A COM USE CODE 444 6,190	76,420	82,610								
GILLEITE, JAQUELINE L. C/O ROSALIE BAILS	16-01-32 33-28 LAWRENCE CITY CCOO.00A RES USE CODE 510			Charles L. Topping 6-3-03							

24-018-1600

Vol 532 pg 844

TWP. RD., 1198 (MILLER ST.)
CHESAPEAKE, OHIO 45619

C.K. PLATT & ASSOCIATES, INC.
LAND SURVEYORS, REGISTERED OH, WV, KY

PHONE: 614-867-6053
FAX 614-867-6053 (call first)

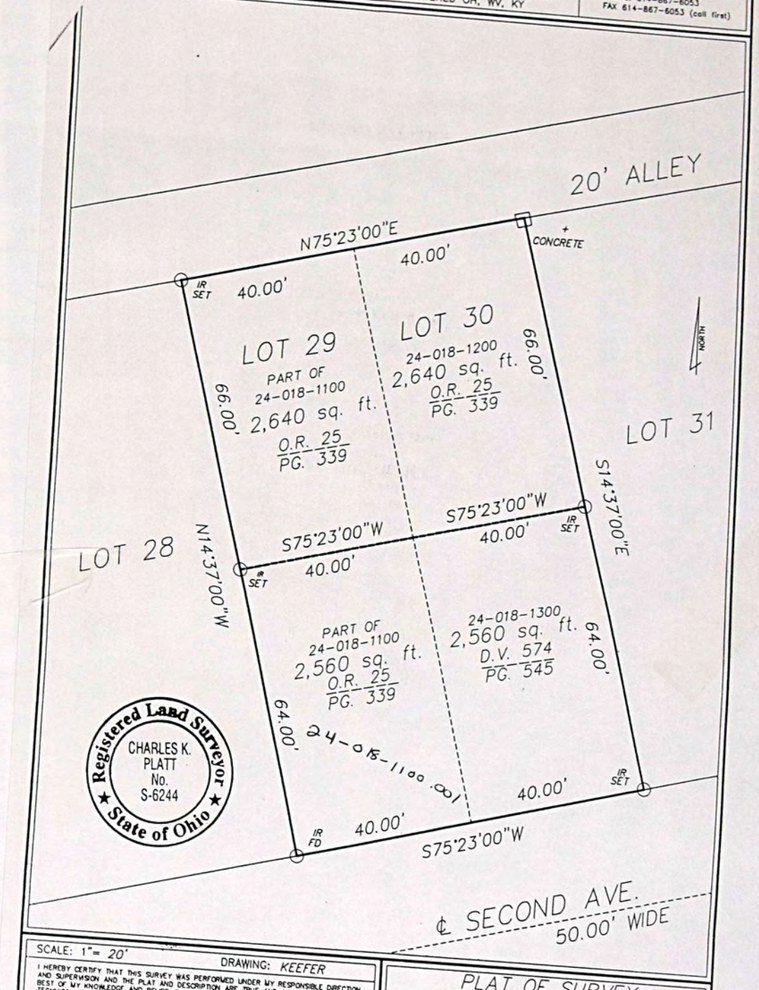

Registered Land Surveyor
CHARLES K. PLATT
No. S-6244
State of Ohio

SCALE: 1" = 20'

DRAWING: KEEFER

I HEREBY CERTIFY THAT THIS SURVEY WAS PERFORMED UNDER MY RESPONSIBLE DIRECTION AND SUPERVISION AND THE PLAT AND DESCRIPTION ARE TRUE AND ACCURATE TO THE BEST OF MY KNOWLEDGE AND BELIEF. THE SURVEY MEETS OR EXCEEDS THE MINIMUM TECHNICAL STANDARDS FOR LAND SURVEYING.

Charles K. Platt

CHARLES K. PLATT

DATE MAY 7, 2003

REGISTERED LAND SURVEYOR, OHIO RLS-6244, WEST VIRGINIA RLS-564, KENTUCKY RLS-2197

PLAT OF SURVEY
FOR
CARROLL & WANDA M. KEEFER
B.W. FOSTER'S SUBDIVISION
VILLAGE OF CHESAPEAKE
UNION TWP., LAWRENCE CO., OHIO

TAX RATE
A/R RED FACTOR 08.2406
OTH RED FACTOR 04.9216

LAWRENCE
TAX DISTRICT 24-UNION TWP-CHESAPEAKE CORP

GENERAL TAX LIST AND DUPLICATE OF REAL AND PUBLIC UTILITY PROPERTY
COUNTY REAL ESTATE TAXES AND SPECIAL ASSESSMENTS

01/22/03

TAX YEAR 2002
INTEREST RATE
PAGE NO 4925

OWNER'S NAME MAILING ADDRESS	DESCRIPTION			TAXES CHARGED	DECEMBER TAXES	PENALTY	JUNE TAXES	PENALTY	TOTAL DELINQUENT	C. D. DATE	MEMO
	LAND	IMPROVEMENTS	TOTAL VALUE								
48 PRIVATE DR 10618 STATE RT 7 PROCTORVILLE, OHIO 45669 VOL 532 PG 844 PARCEL-ID 24-C18-1000.000	3,190 HOMESITE VALUE LISTED BELOW 3,190	23,930 23,930	27,120 27,120								
KEEFER, CARROLL & WANDA 112 KELTON LANE CHESAPEAKE, OH 45619 OR 25 PG 339 PARCEL-ID 24-C18-1100.000	16-01-32 33-29 LAWRENCE CITY CCOO.OOA 3,090	COM USE CODE 460	456 3,550	6/30/03 1,001 Kevin & Tonya Keefer	2560 #		Bal 2,640 # Carroll & Wanda M. Keefer				
KEEFER, CARROLL & WANDA 112 KELTON LANE SHESAPEAKE, OH 45619 VOL 434 PG 4 PARCEL-ID 24-C18-1200.000	16-01-32 33-30 LAWRENCE CITY 40' ON ALLEY X 66' CCOO.OOA 1,570	COM USE CODE 230	499 1,800	6/30/03 Carroll & Wanda M. Keefer							
KEEFER, CARROLL & WANDA M 112 KELTON LANE CHESAPEAKE, OHIO 45619 VOL 574 PG 545 PARCEL-ID 24-C18-1300.000	16-01-32 33-30 LAWRENCE CITY 40' ON 2ND & 64' DEEP CCOO.OOA 2,200 HOMESITE VALUE LISTED BELOW 2,200	RES USE CODE 11,590 11,590	510 13,790 13,790	QC 6/30/03 Kevin & Tonya Keefer							
KREKE, SUSAN L. 312 2ND AVE CHESAPEAKE, OHIO 45619 VOL 636 PG 36 PARCEL-ID 24-C18-1400.000	16-01-32 33-31 LAWRENCE CITY CCOO.OOA 3,190 HOMESITE VALUE LISTED BELOW 3,190	RES USE CODE 15,500 15,500	510 18,690 18,690								
TEMPLETON, ROBERT M. & CAROLYN M. 623 2ND AVE CHESAPEAKE, OH 45619 OR 65 PG 770 PARCEL-ID 24-C18-1500.000	16-01-32 33-32 LAWRENCE CITY CCOO.OOA 3,190	RES USE CODE 00	500 3,190								
TEMPLETON, ROBERT M. & CAROLYN M. 623 2ND AVE CHESAPEAKE, OH 45619 OR 65 PG 770 PARCEL-ID 24-C18-1600.000	16-01-32 33-33 LAWRENCE CITY CCOO.OOA 3,190	RES USE CODE 5,830	510 9,020								
TURNER, RONALD AND PATSY IRENE 022 C/O F. A. R. E. TAX SERVICE ATTN:ESCROW REPORTING-07W 8435 N. STEMMONS FREEWAY DALLAS, TX 75247 OR 80 PG 155 PARCEL-ID 24-C18-1700.000	16-01-32 33-34 LAWRENCE CITY CCOO.OOA 00	RES USE CODE 00	510 00								
11-04-02 TRNSF TO 24-018-17	00.000	GILLETTE, EVERETTE H. & B									
GILLETTE, EVERETTE H. & BARBARA ANN	16-01-32 33-34 LAWRENCE CITY CCOO.OOA	RES USE CODE	510								

OWNER'S NAME MAILING ADDRESS	DESCRIPTION			TAXES CHARGED	DECEMBER TAXES	PENALTY	JUNE TAXES	PENALTY	TOTAL DELINQUENT	C. D. DATE	MEMO
	LAND	IMPROVEMENTS	TOTAL VALUE								
420 2ND AVE CHESAPEAKE, OHIO 45619 OR 188 PG 150 PARCEL-ID 24-C18-1700.000	3,190	4,920	8,110								
11-04-02 TRNSF FROM 24-018-17	00.000	TURNER, RONALD AND PATSY									
WARD, RAYMOND H. & GLYNETTA 304 2ND AVE. CHESAPEAKE, OHIO 45619 VOL 484 PG 211 PARCEL-ID 24-C18-1800.000	16-01-32 33-35 LAWRENCE CITY CCOO.OOA 3,190 HOMESITE VALUE LISTED BELOW 3,190	RES USE CODE 8,980 8,810	510 12,170 12,000								
HAYES, FREDDIE & HOLSCHUH, DANNY 247 COUNTY RD. 64 WILLOW WOOD, OHIO 4 45619 VOL 487 PG 186 PARCEL-ID 24-C19-0100.000	16-01-32 33-36 LAWRENCE CITY CCOO.OOA 3,090	COM USE CODE 3,580	499 6,670								
HAYES, FREDDIE & HOLSCHUH, DANNY 54 CC RD 67 SCOTTOWN, OH 45678 VOL 487 PG 186 PARCEL-ID 24-C19-0200.000	16-01-32 33-37 LAWRENCE CITY CCOO.OOA 2,180	COM USE CODE 550	400 2,730								
GILLETTE, EVERETTE H. 420 2ND AVE CHESAPEAKE, OHIO 45619 VOL 410 PG 605 PARCEL-ID 24-C19-0300.000	16-01-32 33-38 LAWRENCE CITY CCOO.OOA 3,090 HOMESITE VALUE LISTED BELOW 00	COM USE CODE 14,920 14,920	499 18,010 14,920								
GILLETTE, EVERETTE H. 420 2ND AVE CHESAPEAKE, OHIO 45619 VOL 623 PG 261 PARCEL-ID 24-C19-0400.000	16-1-32&33 LOT 39 LAWRENCE CIT Y UNLESS 2600 SQ FT BAL 2600 SQ FT 2,200	RES USE CODE 00	500 2,200								
RAY, JOHN AND ADDIE 216 2ND AVE CHESAPEAKE, OH 45619 VOL 631 PG 656 PARCEL-ID 24-C19-0400.001	16-1-32 &33 LOT 39 LAWRENCE CI TY PT 2600 SQ FT 680	RES USE CODE 5,630	510 6,310								
NAGY, WILLIAM AND TAMY 214 2ND. AVE CHESAPEAKE, OHIO 45619 VOL 623 PG 330 PARCEL-ID 24-C19-0500.000	16-1-32 & 33 LOT 40 LAWRENCE C ITY (TRANSFERRED:2/25/86) 3,190	RES USE CODE 12,260	510 15,450	2/10/03 William Nagy							
CHESAPEAKE CHRISTIAN CHURCH 210 SECOND AVE CHESAPEAKE, OHIO 45619 VOL 559 PG 273 PARCEL-ID 24-C19-0600.000	16-01-32 33-41 LAWRENCE CITY CCOO.OOA 3,190	RES USE CODE 7,730	510 10,920								

TAX RATE
A/R RED FACTOR .66 08.2406
OTH RED FACTOR 04.9216

LAWRENCE
TAX DISTRICT 24-UNION TWP-CHESAPEAKE CORP

GENERAL TAX LIST AND DUPLICATE OF REAL AND PUBLIC UTILITY PROPERTY
COUNTY REAL ESTATE TAXES AND SPECIAL ASSESSMENTS

01/22/03

TAX YEAR 2002
INTEREST RATE
PAGE NO 4927

OWNER'S NAME MAILING ADDRESS	DESCRIPTION			TAXES CHARGED	DECEMBER TAXES	PENALTY	JUNE TAXES	PENALTY	TOTAL DELINQUENT	C.D. DATE	MEMO
	LAND	IMPROVEMENTS	TOTAL VALUE								
CHESAPEAKE CHRISTIAN CHURCH, 210 2ND AVE. CHESAPEAKE, OHIO 45619-0000 VOL 365 PG 172 PARCEL-ID 24-C19-0700.000	16-C1-32 33-43 LAWRENCE CITY CCOO.COA 3,090	EXM USE CODE 920	685 4,010								
KEEFER, CARROLL AND WANDA 112 KELTON LN CHESAPEAKE, OHIO 45619 VOL 627 PG 154 PARCEL-ID 24-C19-0800.000	16-C1-32 33-44 LAWRENCE CITY CCOO.COA 3,190	RES USE CODE 3,780	510 6,970								
JONES, THOMAS E. & SHERRY 104 FVT. DR. 4521 CHESAPEAKE, OHIO 45619 VOL 629 PG 800 PARCEL-ID 24-C19-0900.000	16-C1-32 45 LAWRENCE CITY LESS 825 SQ FT BAL=4375 SQ FT 3,190	RES USE CODE 12,460	510 15,650								
STATE OF OHIO ODOT 650 EASTERN AVE CHILLICOTHE, OHIO 45623 VOL 564 PG 107 PARCEL-ID 24-C19-0900.001	16-C1-32 33 45 LAWRENCE CITY P T 825 SQ FT 490	EXM USE CODE 00	610 490								
STATE OF OHIO ODOT 650 EASTERN AVE CHILLICOTHE, OHIO 45601 VOL 583 PG 353 PARCEL-ID 24-C19-1000.000	16-C1-32 46 LAWRENCE CITY SO L ESS 266 SQ FT 10	EXM USE CODE 00	610 10								
STATE OF OHIO ODOT 650 EASTERN AVE CHILLICOTHE, OHIO 45601 VOL 583 PG 353 PARCEL-ID 24-C19-1000.001	16-C1-32 46 LAWRENCE CITY SO P T 266 SQ FT EAS 6 WL 110	EXM USE CODE 00	610 110								
STATE OF OHIO ODOT 650 EASTERN AVE CHILLICOTHE, OHIP 45601 VOL 583 PG 353 PARCEL-ID 24-C19-1100.000	16-C1-32 LOT 45-47 LAWRENCE CITY SD LESS 5064 SQ FT 110	EXM USE CODE 00	610 110								
STATE OF OHIO ODOT 650 EASTERN AVE CHILLICOTHE, OHIO 45601 VOL 583 PG 353 PARCEL-ID 24-C19-1100.001	16-C1-32 PT LOT 47 LAWRENCE CITY SD 5064 SQ FT EAS 6 WL 10	EXM USE CODE 00	610 10								
HART, PAUL & BEVERLY P.O. BOX 280 CHESAPEAKE, OHIO 45619 VOL 497 PG 345 PARCEL-ID 24-C19-1200.000	16-C1-32 LOT 48 LAWRENCE CITY SD LESS 1812 SQ FT 3,110	COM USE CODE 13,590	499 16,700								

OWNER'S NAME MAILING ADDRESS	DESCRIPTION			TAXES CHARGED	DECEMBER TAXES	PENALTY	JUNE TAXES	PENALTY	TOTAL DELINQUENT	C.D. DATE	MEMO
	LAND	IMPROVEMENTS	TOTAL VALUE								
STATE OF OHIO ODOT 650 EASTERN AVE CHILLICOTHE, OHIO 45601 VOL 583 PG 353 PARCEL-ID 24-C19-1200.001	16-C1-32 LOT 48 LAWRENCE CITY SD 169 SQ FT EAS 11 WL 110	EXM USE CODE 00	610 110								
STATE OF OHIO ODOT 650 EASTERN AVE CHILLICOTHE, OHIO 45601 VOL 583 PG 353 PARCEL-ID 24-C19-1200.002	16-C1-32 LOT 48 LAWRENCE CITY SD PT 1643 SQ FT EAS 11 WD 110	EXM USE CODE 00	610 110								
HART, PAUL & BEVERLY P.O. BOX 280 CHESAPEAKE, OHIO 45619 VOL 497 PG 345 PARCEL-ID 24-C19-1300.000	16-C1-32 49 LAWRENCE CITY SO L ESS 182 SQ FT 3,090	COM USE CODE 00	400 3,090								
STATE OF OHIO ODOT 650 EASTERN AVE CHILLICOTHE, OHIO 45601 VOL 583 PG 353 PARCEL-ID 24-C19-1300.001	16-C1-32 PT LOT 49 LAWRENCE CITY SD 182 SQ FT 110	EXM USE CODE 00	610 110								
HART, PAUL & BEVERLY P.O. BOX 280 CHESAPEAKE, OHIO 45619 VOL 497 PG 345 PARCEL-ID 24-C19-1400.000	16-C1-32 33-50 LAWRENCE CITY 30' X 130' CCOO.COA 2,390	RES USE CODE 00	500 2,390								
HICKS, ELEANOR MAXINE ET-AL C/O MARGARET BRADSHAW 114 SECOND AVENUE CHESAPEAKE, OHIO 45619 VOL 601 PG 630 PARCEL-ID 24-C19-1500.000	16-C1-32 33-50-51 LAWRENCE CITY FT. 10' CCOO.COA 3,980 HOMESITE VALUE LISTED BELOW 3,980	RES USE CODE 14,000 14,000	510 17,980 17,980	Chauncey Hicks Vol 220 Pg 303 - 227-389 Garnet Marie McAllister Vol 222 Pg 303 - 227-389 Clydena Sue White VanMatre Vol 589 Pg 447 Judy Ann White Williams a Eleanor Maxine Hicks Vol 601 Pg 630 H. Robert Gillen 83903			error in transfer of 8/24/95 Conveyed all interest and only Carl Hicks interest was conveyed. See Vol 222 Pg 303 Vol 227 Pg 389 Vol 441 Pg 287 Vol 442 Pg 271 Vol 448/527 Vol 589/447 Vol 601 Pg 630 See attached
HICKS, ELEANOR MAXINE ET-AL C/O MARGARET BRADSHAW 114 SECOND AVE CHESAPEAKE, OHIO 45619 VOL 601 PG 630 PARCEL-ID 24-C19-1600.000	16-C1-32 33-52 LAWRENCE CITY CCOO.COA 3,090	COM USE CODE 640	499 3,730	-SAME-							
SCHNEIDER, JOHN W & HAZEL LIFE ESTATE DAVID ANTHONY REMAINDE C/O JOHN SCHNEIDER 105 KELTON LANE CHESAPEAKE, OHIO 45619 VOL 604 PG 159 PARCEL-ID 24-C19-1700.000	16-C1-32 33-53 LAWRENCE CITY CCOO.COA 3,190	RES USE CODE 260	545 3,450								
GOODALL, DAVID L & VICKI J 261 PRIVATE RD. 3153 PROCTORVILLE, OHIO 45669 VOL 596 PG 354	16-C1-32 33-54-55-56 LAWRENCE CITY CCOO.COA	COM USE CODE	452								

24-019-1500
1600

(1) Vol 222 pg 303
Clarence Hicks
To
Alberta Florence Hicks 3/9 ☆ #2
Carl E. Hicks 1/9 #7
Chauncey Hicks 1/9
William Russell Hicks 1/9 ☆ #3
Lorena Alberta White 1/9 # 6
Garnet Marie Mc Allister 1/9
Margaret Evelyn Bradshaw 1/9 ☆ #5

(2) Alberta Florence Hicks Vol 227/389
To
Carl E. Hicks
William Russell Hicks
Lorena Alberta White
Garnet Marie McAllister
Margaret Evelyn Bradshaw
Chauncey Hicks

(3) Vol 441 pg 287
William Russell Hicks his 1/6 int.
To
Elizabeth Nunn Hicks ☆ #4

(4) Vol 442 pg 271 8/29/1977
Elizabeth Nunn Hicks
To
Carl E. Hicks
Chauncey Hicks
Lorena Alberta White
Garnet Marie Mc Allister
Margaret Evelyn Bradshaw

(5) Margaret Evelyn Bradshaw 6-1-1978 Vol 448/527
To
Carl E. Hicks
Chauncey Hicks
Lorena Alberta White
Garnet Marie Mc Allister

(6) Lorena Hicks White 6/28/94 Vol 589 pg 447
TO
Clydena Sue White Van Matre 1/2 of und 1/4 und 1/8
+
Judy Ann White Williams 1/8

Vol 601 pg 630 8/24/95 (7) Carl E Hicks AKA Carl Edward Hicks AKA Carl Hicks
TO
Eleanor Maxine Hicks

☆ error in transfer of 95 / took off Et-al when transfer was made. 1994 Duplicate...

TAX RATE
A/R RED FACTOR .66 08.2406
OTH RED FACTOR 04.9216

LAWRENCE
TAX DISTRICT 24-UNION TWP-CHESAPEAKE CORP

GENERAL TAX LIST AND DUPLICATE OF REAL AND PUBLIC UTILITY PROPERTY
COUNTY REAL ESTATE TAXES AND SPECIAL ASSESSMENTS

01/22/03

TAX YEAR 2002
INTEREST RATE
PAGE NO 4929

OWNER'S NAME MAILING ADDRESS	DESCRIPTION			TAXES CHARGED	DECEMBER TAXES	PENALTY	JUNE TAXES	PENALTY	TOTAL DELINQUENT	C. D. DATE	MEMO
	LAND	IMPROVEMENTS	TOTAL VALUE								
PARCEL-ID 24-C19-1800.000	8,510	9,490	18,000								
STATE OF OHIO 209 SECOND AVENUE ROOM 214 LEBANON, OHIO 45036 VOL 550 PG 313 PARCEL-ID 24-C20-0100.000	16-01-32 33-57 LAWRENCE CITY CC00.00A 10	EXM USE CODE 00	610 10								
STATE OF OHIO ODOT P.O. BOX 272 LEBANON, OHIO 45036 VOL 561 PG 732 & 735 PARCEL-ID 24-C20-0200.000	16-01-32 33 58 LAWRENCE CITY S D LESS 2500 SQ FT 10	EXM USE CODE 00	610 10								
STATE OF OHIO ODOT CHILLICOTHE, OHIO VOL 561 PG 733 PARCEL-ID 24-C20-0200.001	16-01-32 33 58 LAWRENCE CITY S D FT 2500 SQ FT 10	EXM USE CODE 00	610 10								
STATE OF OHIO P.O. BOX 272 LEBANON , OHIO 45036 VOL 550 PG 633 PARCEL-ID 24-C20-0300.000	16-01-32 33-59 LAWRENCE CITY CC00.00A 10	EXM USE CODE 00	610 10								
TEMPLETON, CAROLYN 623 2ND AVE CHESAPEAKE, OHIO 45619 PARCEL-ID 24-C20-0400.000	16-01-32 33-60 LAWRENCE CITY CC00.00A 3,120 HOMESITE VALUE LISTED BELOW 3,120	RES USE CODE 4,170 4,170	510 7,290 7,290								
ELLIS, ANGELA G. AND DONNA RA SPOTTOM 209 2ND AVE. CHESAPEAKE, OH 45619 OR 23 PG 77 PARCEL-ID 24-C20-0500.000	16-01-32 33-61 LAWRENCE CITY CC00.00A 3,120 HOMESITE VALUE LISTED BELOW 3,120	RES USE CODE 8,610 8,610	510 11,730 11,730								
SHELTON, JEANNINE 10652 CO. RD. 1 CHESAPEAKE, OHIO 45619 PARCEL-ID 24-C20-0600.000	16-01-32 33-62 LAWRENCE CITY CC00.00A 3,120 HOMESITE VALUE LISTED BELOW 3,120	RES USE CODE 15,420 7,320	510 18,540 10,440	4/3/03 grantor re life est Rem Joy Denise Runyon et al							
BAKER, CHARLES T. & AMELIA 213 2ND AVE CHESAPEAKE, OHIO 45619 OR 50 PG 786 PARCEL-ID 24-C20-0700.000	16-01-32,33 63 LAWRENCE CITY L ESS 2 1/2 X 34 3,080 HOMESITE VALUE LISTED BELOW 3,080	RES USE CODE 8,940 8,940	510 12,020 12,020								
SHELTON, JEANNINE 10652 CO. RD. 1 CHESAPEAKE, OHIO 45619	16-01-32 33-63 LAWRENCE CITY 2 1/2 FT X 34 FT ONLY CC00.00A	RES USE CODE	500	grantor re life est Rem: Joy Denise Runyon et al							

TAX RATE
A/R RED FACTOR .66 08.2406
OTH RED FACTOR 04.9216

LAWRENCE
TAX DISTRICT 24-UNION TWP-CHESAPEAKE CORP

GENERAL TAX LIST AND DUPLICATE OF REAL AND PUBLIC UTILITY PROPERTY
COUNTY REAL ESTATE TAXES AND SPECIAL ASSESSMENTS

01/22/03

TAX YEAR 2002
INTEREST RATE
PAGE NO 4930

OWNER'S NAME MAILING ADDRESS	DESCRIPTION			TAXES CHARGED	DECEMBER TAXES	PENALTY	JUNE TAXES	PENALTY	TOTAL DELINQUENT	C. D. DATE	MEMO
	LAND	IMPROVEMENTS	TOTAL VALUE								
PARCEL-ID 24-C20-0701.000	110	00	110								
NELSON APTS 21977 ST RT 243 PROCTORVILLE, OHIO 45669 OR4 PG 347 PARCEL-ID 24-C20-0800.000	16-1-32/33 LOT 64 LAWRENCE CIT Y 3,120	RES USE CODE 14,870	510 17,990								
JAIME, ALVARO & MARIA ANTONIA 217 2ND AVE CHESAPEAKE, OH 45619 OR15 PG 571 PARCEL-ID 24-C20-0900.000	16-01-32 33-65 LAWRENCE CITY CC00.00A 3,120	RES USE CODE 17,530	510 20,650								
SMITH, CHARLES J. & BARBARA A. 193 TWP RD 1202 CHESAPEAKE, OHIO 45619 VOL 636 PG 352 PARCEL-ID 24-C20-1000.000	16-01-32 33-66 LAWRENCE CITY CC00.00A 3,120	RES USE CODE 10,710	510 13,830								
PADEN, ROBERT J. JR & TAMMY A. 301 2ND AVE CHESAPEAKE, OHIO 45619 OR 37 PG 700 PARCEL-ID 24-C20-1100.000	16-01-32 33-67 LAWRENCE CITY CC00.00A 3,120 HOMESITE VALUE LISTED BELOW 3,120	RES USE CODE 23,300 22,690	510 26,420 25,810								
PADEN, ROBERT J. JR & TAMMY A. 301 2ND AVE CHESAPEAKE, OHIO 45619 OR 37 PG 700 PARCEL-ID 24-C20-1200.000	16-01-32 33-68 LAWRENCE CITY CC00.00A 3,120	RES USE CODE 00	500 3,120								
HENSON, VERNA MARIE 305 2ND AVE. CHESAPEAKE, OHIO 45619 PARCEL-ID 24-C20-1300.000	16-01-32 33-69 LAWRENCE CITY 40' X 95' N SIDE CC00.00A 2,710 HOMESITE VALUE LISTED BELOW 2,710	RES USE CODE 12,900 12,770	510 15,610 15,480								
HENSON, VERNA M. 305 2ND AVE. CHESAPEAKE, OHIO 45619 PARCEL-ID 24-C20-1400.000	16-01-32 33-69 LAWRENCE CITY 30' X 40' S SIDE CC00.00A 1,320	RES USE CODE 3,660	510 4,980								
CAUDILL, G. WILLIAM & JACQUEL NE L. 307 SECOND AVE CHESAPEAKE, OHIO 45619 VOL 602 PG 226 PARCEL-ID 24-C20-1500.000	16-01-32 33-70 LAWRENCE CITY CC00.00A 3,120 HOMESITE VALUE LISTED BELOW 3,120	RES USE CODE 9,200 9,120	510 12,320 12,240	10/6/03 Randy C. + Julie A. Pine							
MASSIE, JAMES B. & SHERRY 8615 COUNTRY CREEK BLVD JACKSONVILLE, FLA 32221 PARCEL-ID 24-C20-1600.000	16-01-32 33-71 LAWRENCE CITY CC00.00A 3,120	RES USE CODE 10,280	510 13,400								

BARNETT BROTHERS SPRINGFIELD, OH 1-800-322-7711

TAX RATE [illegible].66
A/R RED FACTOR 08.2406
OTH RED FACTOR 04.9216

LAWRENCE
TAX DISTRICT 24-UNION TWP-CHESAPEAKE CORP

GENERAL TAX LIST AND DUPLICATE OF REAL AND PUBLIC UTILITY PROPERTY
COUNTY REAL ESTATE TAXES AND SPECIAL ASSESSMENTS

01/22/03

TAX YEAR 2002
INTEREST RATE
PAGE NO 4931

OWNER'S NAME MAILING ADDRESS	DESCRIPTION			TAXES CHARGED	DECEMBER TAXES	PENALTY	JUNE TAXES	PENALTY	TOTAL DELINQUENT	C. D. DATE	MEMO
	LAND	IMPROVEMENTS	TOTAL VALUE								
	HOMESITE VALUE LISTED BELOW										
	3,120	9,630	12,750								
JONES, KATHRYN L.	16-01-32 33-72 LAWRENCE CITY										
311 SECOND AVE.	CCOO.OOA	RES USE CODE 510									
CHESAPEAKE, OH. 45619											
OR 15 PG 549	3,120	8,960	12,080								
PARCEL-ID 24-020-1700.000	HOMESITE VALUE LISTED BELOW										
	3,120	8,960	12,080								
12-20-02 226.15											
HOLBROOK, JAMES D. & BECKY J.	16-01-32 33-73 LAWRENCE CITY										
313 SECOND AVE	CCOO.OOA	RES USE CODE 510									
CHESAPEAKE, OHIO 45619											
VOL 615 PG 499	3,120	12,200	15,320								
PARCEL-ID 24-020-1800.000											
WOLFE, CHARLES G. & ALMEDA L.	16-01-32 33-74 LAWRENCE CITY										
315 2ND AVE.	CCOO.OOA	RES USE CODE 510									
CHESAPEAKE, OHIO 45619											
VOL 390 PG 498	3,120	13,160	16,280								
PARCEL-ID 24-021-0100.000	HOMESITE VALUE LISTED BELOW										
	3,120	13,160	16,280								
WOLFE, KENNETH W. & KAREN R.	16-01-32 33-75 LAWRENCE CITY										
207 ROCKWOOD AVE	CCOO.OOA	RES USE CODE 510									
CHESAPEAKE, OHIO 45619											
OR 69 PG 111	3,120	15,110	18,230								
PARCEL-ID 24-021-0200.000	HOMESITE VALUE LISTED BELOW										
	3,120	4,670	7,790								
LAWRENCE FEDERAL SAVINGS & LOA	16-01-32 33-76 LAWRENCE CITY										
N ASSN.	CCOO.OOA	COM USE CODE 499									
311 S 5TH ST											
IRONTON, OHIO 45638	2,980	3,050	6,030								
VOL 564 PG 434											
PARCEL-ID 24-021-0300.000											
SMITH, TOM C.	16-01-32 33-77 LAWRENCE CITY										
C/O ELKS HUNTINGTON LODGE	CCOO.OOA	COM USE CODE 415									
P.O.BOX 1216											
HUNTINGTON, WV 25714-1216	2,380	00	2,380								
VOL 86 PG 175											
PARCEL-ID 24-021-0400.000											
SMITH, TOM C.	16-01-32 33-78-79-80										
C/O ELKS HUNTINGTON LODGE	LAWRENCE CITY WHOLE 2										
P.O.BOX 1216	CCOO.OOA	COM USE CODE 415									
HUNTINGTON, WV 25714-1216											
VOL 86 PG 175	3,660	220	3,880								
PARCEL-ID 24-021-0500.000											
GATJANIS, ELOISE	16-01-32 33-80 LAWRENCE CITY			David Dotson 1/21/03							
C/O DAVID DOTSON	36' X 125'										
313 RIVERSIDE DR	CCOO.OOA	RES USE CODE 510									
CHESAPEAKE, OHIO 45619											
VOL 573 PG 411	2,960	8,500	11,460								
PARCEL-ID 24-021-0600.000											
SCOTT, PALMER EVERETT JR	16-01-32 33-81 LAWRENCE CITY										
311 RIVERSIDE DR.	CCOO.OOA	RES USE CODE 510									
CHEASAPEAKE, OHIO 45619											

OWNER'S NAME MAILING ADDRESS	DESCRIPTION			TAXES CHARGED	DECEMBER TAXES	PENALTY	JUNE TAXES	PENALTY	TOTAL DELINQUENT	C. D. DATE	MEMO
	LAND	IMPROVEMENTS	TOTAL VALUE								
VOL 561 PG 363	3,120	9,230	12,350								
PARCEL-ID 24-021-0700.000	HOMESITE VALUE LISTED BELOW										
	3,120	9,230	12,350								
09-27-02 100.00 10-18-02	50.00 12-27-02		100.00								
MATTOX, DOROTHY L.	16-01-32 33-82 LAWRENCE CITY										
624 2ND AVE.	CCOO.OOA	RES USE CODE 510									
CHESAPEAKE, OHIO 45619											
OR 168 PG 441	3,120	6,850	9,970								
PARCEL-ID 24-021-0800.000	HOMESITE VALUE LISTED BELOW										
	3,120	6,850	9,970								
07-12-02 TRNSF FROM 24-021-0800.000	MATTOX, JOHN & DOROTHY										
MATTOX, JOHN & DOROTHY	16-01-32 33-82 LAWRENCE CITY										
624 2ND AVE.	CCOO.OOA	RES USE CODE 510									
CHESAPEAKE, OHIO 45619											
VOL 530 PG 656	00	00	00								
PARCEL-ID 24-021-0800.000											
07-12-02 TRNSF TO 24-021-0800.000	MATTOX, DOROTHY L.										
LUCAS, DAVID A.	16-01-32 33-83 LAWRENCE CITY			4-8-03 Ramico B. & Melissa A. Robles							
C/O ROMERO ROBLES	CCOO.OOA	RES USE CODE 510									
307 RIVERSIDE DR											
CHESAPEAKE, OH 45619	3,120	8,390	11,510								
OR14 PG 494	HOMESITE VALUE LISTED BELOW										
PARCEL-ID 24-021-0900.000	3,120	8,070	11,190								
LUCAS, DAVID	16-01-32 33-84 LAWRENCE CITY										
C/O ANGELA FLEETWOOD	CCOO.OOA	RES USE CODE 510									
305 RIVERSIDE DR.											
CHESAPEAKE, OH 45619	3,120	9,240	12,360								
PARCEL-ID 24-021-1000.000											
SCHNEIDER, EDWARD EUGENE & SOF	16-01-32 33-85 LAWRENCE CITY			AF 4-3-03 Grantor Res Life est Sophia Jean Schneider — Jeannine Shelton & Sally Hambric						4/25/03	
HIA JEAN	CCOO.OOA	RES USE CODE 510									
301 3RD ST.											
CHESAPEAKE, OHIO 45619	3,120	5,310	8,430								
CR12 PG 272											
PARCEL-ID 24-021-1100.000											
SCHNEIDER, EDWARD EUGENE & SOF	16-01-32 R. 16 T. 01 S. 33			AF Same — SAME							
HIA JEAN	86 LAWRENCE CITY										
301 3RD ST.	CCOO.OOA	RES USE CODE 510									
CHESAPEAKE, OHIO 45619											
CR12 PG 272	3,120	12,800	15,920								
PARCEL-ID 24-021-1200.000	HOMESITE VALUE LISTED BELOW										
	3,120	12,250	15,370								
SCHNEIDER, EDWARD EUGENE & SOF	16-01-32 33-87-88 LAWRENCE CIT			AF same Grantor Res Life Est — Jeannine Shelton & Sally Hambric						4/25/03	
HIA JEAN	YS1/2 101/2' X 19' CEN FT & ST										
301 3RD ST.	D CCOO.OOA	RES USE CODE 510									
CHESAPEAKE, OHIO 45619											
CR12 PG 274	2,880	830	3,710								
PARCEL-ID 24-021-1300.000											
SCHNEIDER, E.E. & SOPHIA	16-01-32 33-88 LAWRENCE CITY			AF 4-3-03 Grantor Res Life Est Sophia Schneider — Jeannine Shelton & Sally Hambric						4/25/03	
301 3RD AVENUE	S FT 19' 1ST AVEX52' WSIDE&21										
CHESAPEAKE, OHIO 45619	CCOO.OOA	RES USE CODE 510									
VOL 553 PG 809											
24-021-1400											

TAX RATE 1[illegible].66
A/R RED FACTOR 08.2406
OTH RED FACTOR 04.9216

LAWRENCE
TAX DISTRICT 24-UNION TWP-CHESAPEAKE CORP

GENERAL TAX LIST AND DUPLICATE OF REAL AND PUBLIC UTILITY PROPERTY
COUNTY REAL ESTATE TAXES AND SPECIAL ASSESSMENTS

01/22/03

TAX YEAR 2002
INTEREST RATE
PAGE NO 4933

OWNER'S NAME MAILING ADDRESS	DESCRIPTION			TAXES CHARGED	DECEMBER TAXES	PENALTY	JUNE TAXES	PENALTY	TOTAL DELINQUENT	C. D. DATE	MEMO
	LAND	IMPROVEMENTS	TOTAL VALUE								
PARCEL-ID 24-C21-1400.000	1,960	1,190	3,150								
SCHNEIDER, E. E. & SOPHIA 301 3RD ST CHESAPEAKE, OHIO 45619 VOL 409 PG 1[illegible] PARCEL-ID 24-C21-1500.000	16-01-32 33-87-88 LAWRENCE CITY Y N1/2 CC00.00A RES USE CODE 500 4,340 0C 4,340			AF	4-3-03 Grantor Res Life Est Sophia Schneider – Jeannine Shelton & Sally Hambric –						
MCNEELY, PAULINE 215 RIVERSIDE DR. REAR CHESAPEAKE, OHIO 45619 PARCEL-ID 24-C21-1600.000	16-01-32 33-89 LAWRENCE CITY CC00.00A RES USE CODE 510 3,120 2,910 6,030										
COLLINS, CHARLES A. AKA CHARLE S ALFRED & SANDRA M. P.O. BOX 713 PINEVILLE, WV 24748 CR 25 PG 111 PARCEL-ID 24-C21-1700.000	16-01-32 33-90 LAWRENCE CITY CC00.00A RES USE CODE 510 3,120 10,250 13,370 HOMESITE VALUE LISTED BELOW 3,120 10,250 13,370										
SCHNEIDER, E. E. & SOPHIA JEAN 301 3RD STREET CHESAPEAKE, OHIO 45619 CR 48 PG 397/530 PARCEL-ID 24-C21-1800.000	16-01-32 33-91 LAWRENCE CITY CC00.00A RES USE CODE 500 3,120 0C 3,120			AF	4-3-03 Sophia Jean Schneider –		Grantor Res Life Est – Jeannine Shelton & Sally Hambric –			4/25/03	
VANCE, MONA 209 RIVERSIDE DR. CHESAPEAKE, OHIO 45619 VOL 531 PGG 7 PARCEL-ID 24-C22-0100.000	16-01-32 33-92 LAWRENCE CITY PT. W 38' CC00.00A RES USE CODE 510 2,960 10,460 13,420 HOMESITE VALUE LISTED BELOW 2,960 10,460 13,420										
RANSBOTTOM, JOHN W & LISA M 207 RIVERSIDE DRIVE CHESAPEAKE, OHIO 45619 PARCEL-ID 24-C22-0200.000	16-01-32 33-92-93 LAWRENCE CIT YPT. E 2' WHOLE CC00.00A RES USE CODE 510 3,270 13,020 16,290										
THE STATE OF OHIO (ODOT) 650 EASTERN AVENUE BX 467 CHILLICOTHE, OHIO 45601 VOL 553 PG 348 PARCEL-ID 24-C22-0300.000	16-01-32 33-94 LAWRENCE CITY CC00.00A EXM USE CODE 610 10 0C 10										
STATE OF OHIO LEBANON, OHIO VOL 551 PG 522 PARCEL-ID 24-C22-0400.000	33-95 LAWRENCE CITY LESS 386FT EXM USE CODE 610 110 0C 110										
STATE OF OHIO LEBANON, OHIO VOL 551 PG 519 PARCEL-ID 24-C22-0400.001	33-95 386SQ FT WHOLE LOT 96 LA WRENCE CITY EXM USE CODE 610 20 0C 20										

TAX RATE [illegible].66
A/R RED FACTOR 08.2406
OTH RED FACTOR 04.9216

LAWRENCE
TAX DISTRICT 24-UNION TWP-CHESAPEAKE CORP

GENERAL TAX LIST AND DUPLICATE OF REAL AND PUBLIC UTILITY PROPERTY
COUNTY REAL ESTATE TAXES AND SPECIAL ASSESSMENTS

01/22/03

TAX YEAR 2002
INTEREST RATE
PAGE NO 4934

OWNER'S NAME MAILING ADDRESS	DESCRIPTION			TAXES CHARGED	DECEMBER TAXES	PENALTY	JUNE TAXES	PENALTY	TOTAL DELINQUENT	C. D. DATE	MEMO
	LAND	IMPROVEMENTS	TOTAL VALUE								
SMITH, TOM C. C/O HUNTINGTON LODGE B.P.O.E P.O.BOX 1216 HUNTINGTON, WV 25714-1216 VOL 86 PG 175 PARCEL-ID 24-C22-0500.000	16-01-32 33 D LAWRENCE CITY CC03.50A COM USE CODE 415 7,110 11,680 18,790										
SMITH, TOM C. C/O JONNY C. LINKOUS 706 RIVERSIDE DRIVE CHESAPEAKE, OHIO 45619 VOL 86 PG 175 PARCEL-ID 24-C22-0505.000	33 D LAWRENCE CITY EXM USE CODE 680 22,380 105,090 127,470										
SMITH, TOM C. C/O HUNTINGTON LODGE B.P.O.E 1015 4TH AVE. HUNTINGTON, W. VA. VOL 86 PG 175 PARCEL-ID 24-C22-0600.000	16-01-32 33 D LAW. CTY. ST RY BASE NC 163 NW COR.02AND 163L A CC00.03A EXM USE CODE 610 110 0C 110										
LAWRENCE FEDERAL SAVINGS & LOA 311 S. 9TH ST. IRONTON, OHIO 45638 VOL 262 PG 67 PARCEL-ID 24-C22-0800.000	-CO-OO 1 FLANNAGAN'S ADDITIO NTO CHESAPEAKE BLOCK 1 CC00.00A COM USE CODE 444 2,980 77,640 80,620										
LAWRENCE FEDERAL SAVINGS BANK 311 SO 9TH ST IRONTON, OHIO 45638 VOL 312 PG 666 PARCEL-ID 24-C22-0900.000	-CO-OO 2 FLANNAGAN'S ADDITIO NTO CHESAPEAKE BLOCK 1 CC00.00A RES USE CODE 510 3,120 21,100 24,220 HOMESITE VALUE LISTED BELOW 3,120 20,980 24,100										
BROWN, DARRYL R. & STELLA M. 246 ANN DR. GALLIPOLIS, OHIO 45631 VOL 447 PG 1[illegible] PARCEL-ID 24-C22-1000.000	-CO-OO 3 FLANNAGAN'S ADDITIO NTO CHESAPEAKE BLOCK 1 CC00.00A COM USE CODE 499 2,980 10,490 13,470 HOMESITE VALUE LISTED BELOW 00 10,490 10,490										
MAYS, KENNETH R. & SHERRI L. 8650 CO. RD. 1 SOUTH POINT, OHIO 45680 VOL 538 PG 90 PARCEL-ID 24-C22-1100.000	-CO-OO 4 FLANNAGAN'S ADDITIO NTO CHESAPEAKE BLOCK 1 CC00.00A RES USE CODE 510 3,120 23,050 26,170 HOMESITE VALUE LISTED BELOW 3,120 14,490 17,610										
MAXEY, CHARLES E & BRENDA 411 SECOND AVE. CHESAPEAKE, OHIO 45619 VOL 558 PG 414 PARCEL-ID 24-C22-1200.000	-CO-OO 5 FLANNAGAN'S ADDITIO NTO CHESAPEAKE BLOCK 1 CC00.00A RES USE CODE 510 3,120 40,100 43,220										
MAXEY, CHARLES E & BRENDA 411 SECOND AVE.	-CO-OO 6 FLANNAGAN'S ADDITIO NTO CHESAPEAKE BLOCK 1										

TAX RATE [illegible]66
A/R RED FACTOR 08.2406
OTH RED FACTOR 04.9216

LAWRENCE
TAX DISTRICT 24-UNION TWP-CHESAPEAKE CORP

GENERAL TAX LIST AND DUPLICATE OF REAL AND PUBLIC UTILITY PROPERTY
COUNTY REAL ESTATE TAXES AND SPECIAL ASSESSMENTS

01/22/03

TAX YEAR 2002
INTEREST RATE
PAGE NO 4935

OWNER'S NAME MAILING ADDRESS	DESCRIPTION			TAXES CHARGED	DECEMBER TAXES	PENALTY	JUNE TAXES	PENALTY	TOTAL DELINQUENT	C. D. DATE	MEMO
	LAND	IMPROVEMENTS	TOTAL VALUE								
CHESAPEAKE, OHIO 45619 VOL 558 PG 414 PARCEL-ID 24-022-1300.000	CCOO.OOA	RES USE CODE 510									
	3,120	17,430	20,550								
	HOMESITE VALUE LISTED BELOW										
	3,120	11,330	14,450								
HENSON, PHILLIP A & AMY ATER P.O. BOX 740 CHESAPEAKE, OHIO 45619 VOL 608 PG 335 PARCEL-ID 24-022-1400.000	-CO-OO 7 FLANNAGAN'S ADDITIO NTO CHESAPEAKE BLOCK 1 CCOO.OOA	RES USE CODE 510									
	3,120	21,780	24,900								
	HOMESITE VALUE LISTED BELOW										
	3,120	11,040	14,160								
WILKES, MAXINE ET AL 415 2ND AVE. CHESAPEAKE, OHIO 45619-102 OR7 PG 318/320 PARCEL-ID 24-022-1500.000	-CO-OO 8 FLANNAGAN'S ADDITIO NTO CHESAPEAKE BLOCK 1 CCOO.OOA	RES USE CODE 510									
	3,120	8,750	11,870								
	HOMESITE VALUE LISTED BELOW										
	3,120	8,450	11,570								
SHAFER, REGENIA PO BOX 558 PROCTORVILLE, OH 45669 OR 118 PG 331 PARCEL-ID 24-022-1600.000	-CO-OO 9 FLANNAGAN'S ADDITIO NTO CHESAPEAKE BLOCK 1 CCOO.OOA	RES USE CODE 510									
	00	00	00								
02-19-02 TRNSF TO 24-022-16	CO.CCO	LEFFINGWELL, DAVID L.									
LEFFINGWELL, DAVID L. P.O. BOX 204 CHESAPEAKE, OHIO 45619 OR 144 PG 738 PARCEL-ID 24-022-1600.000	-CO-OO 9 FLANNAGAN'S ADDITIO NTO CHESAPEAKE BLOCK 1 CCOO.OOA	RES USE CODE 510		10/27/03 Madalene Coyner, Dan Leffingwell, Linda Ferguson / 10/27/03 Dan Leffingwell							
	3,120	8,100	11,220								
	HOMESITE VALUE LISTED BELOW										
	3,120	8,100	11,220								
02-19-02 TRNSF FROM 24-022-16	CO.CCO	SHAFER, REGENIA									
GERBERICH, WESLEY J. & MARGARE 419 2ND AVE CHESAPEAKE, OHIO 45619 VOL 342 PG 163 PARCEL-ID 24-022-1700.000	-CO-OO 10 FLANAGAN'S ADDITIO NTO CHESAPEAKE BLOCK 1 CCOO.OOA	RES USE CODE 510									
	3,120	7,970	11,090								
	HOMESITE VALUE LISTED BELOW										
	3,120	7,510	10,630								
WEBB, VERA L. 421 2ND AVE. CHESAPEAKE, OHIO 45619 PARCEL-ID 24-022-1800.000	-CO-OO 11 FLANAGAN'S ADDITIO NTO CHESAPEAKE BLOCK 1 CCOO.OOA	RES USE CODE 510									
	3,730	25,630	29,360								
	HOMESITE VALUE LISTED BELOW										
	3,730	25,630	29,360								
BENNETT, DAVID A. AND SHERRY A NN 531 3RD AVE CHESAPEAKE, OHIO 45619 OR 175 PG 614	-CO-OO 12 FLANNAGAN'S ADDITI ONTO CHESAPEAKE BLOCK 1 CCOO.OOA	RES USE CODE 510		1/22/04 Judge Jackie Dolen							
	3,120	9,800	12,920								

TAX RATE [illegible]66
A/R RED FACTOR 08.2406
OTH RED FACTOR 04.9216

LAWRENCE
TAX DISTRICT 24-UNION TWP-CHESAPEAKE CORP

GENERAL TAX LIST AND DUPLICATE OF REAL AND PUBLIC UTILITY PROPERTY
COUNTY REAL ESTATE TAXES AND SPECIAL ASSESSMENTS

01/22/03

TAX YEAR 2002
INTEREST RATE
PAGE NO 4936

OWNER'S NAME MAILING ADDRESS	DESCRIPTION			TAXES CHARGED	DECEMBER TAXES	PENALTY	JUNE TAXES	PENALTY	TOTAL DELINQUENT	C. D. DATE	MEMO
	LAND	IMPROVEMENTS	TOTAL VALUE								
PARCEL-ID 24-023-0100.000	HOMESITE VALUE LISTED BELOW										
	3,120	9,800	12,920								
08-26-02 TRNSF FROM 24-023-01 08-30-02 3705.44	CO.CCO	NICELY, WILLIAM H.									
NICELY, WILLIAM H. 471 2ND AVE. CHESAPEAKE, OHIO 45619 PARCEL-ID 24-023-0100.000	-CO-OO 12 FLANNAGAN'S ADDITI ONTO CHESAPEAKE BLOCK 1 CCOO.OOA	RES USE CODE 510									
	00	00	00								
08-26-02 TRNSF TO 24-023-01	CO.CCO	BENNETT, DAVID A. AND SHE									
TEMPLETON, ROBERT 623 2ND AVE. CHESAPEAKE, OHIO 45619 VOL 590 PG 130 PARCEL-ID 24-023-0200.000	-CO-OO N AC 1ST AVE 50X50 AD JAT BET E&N OF 5TH ST &E VAC 1 S CCOO.OOA	RES USE CODE 500									
	240	00	240								
HESSON, ELIZABETH & CABELL, VI RGINIA 102 5TH ST. CHESAPEAKE, OHIO 45619 VOL 496 PG 189 PARCEL-ID 24-023-0300.000	-CO-OO 13 N&S1/2 VAC 1ST AVE 14 BLOCK 1 CCOO.OOA	RES USE CODE 510									
	7,250	12,360	19,610								
	HOMESITE VALUE LISTED BELOW										
	7,250	12,360	19,610								
BURCHAM, NINNIE LOU LIFE EST. CONNIE LOU & ROBERT 421 RIVERSIDE DR. CHESAPEAKE, OHIO 45619-00CO VOL 479 PG 887 PARCEL-ID 24-023-0400.000	-CO-OO 15 FLANNAGAN'S ADD TO CHES BL 1&N1/2 VAC 1ST AVE CCOO.OOA	RES USE CODE 510									
	3,390	22,680	26,070								
	HOMESITE VALUE LISTED BELOW										
	3,390	22,680	26,070								
BURCHAM, CONLEY LIFE EST. & BURCHAM, NINNIE LOU LIFE EST. 421 RIVERSIDE DR. CHESAPEAKE, OHIO 45619-00CO VOL 479 PG 887 PARCEL-ID 24-023-0500.000	16-01-32 S1/2 VAC 1ST AVE 40X2 5ADJ PTS BET VAC 1ST AVE&LOW WT R CCOO.OOA	RES USE CODE 500									
	1,150	00	1,150								
HUFF, JO ANN 1382 COUNTY RD 124 CHESAPEAKE, OHIO 45619 VOL 575 PG 405 PARCEL-ID 24-023-0600.000	16 FLANNAGANS ADD TO CHES BL 1 & N1/2 VAC 1STAVE 40X25 ADJ T O LT 16	RES USE CODE 510									
	3,390	9,210	12,600								
	HOMESITE VALUE LISTED BELOW										
	3,390	8,920	12,310								
HUFF, JO ANN 1382 COUNTY RD 124 CHESAPEAKE, OHIO 45619 VOL 575 PG 405 PARCEL-ID 24-023-0700.000	16-01-32 S1/2 VAC 1STAVE 40X25 ADJ PT BETVAC1STAVE&LOWWATERF RONT LT 16	RES USE CODE 500									
	1,150	00	1,150								
KEENAN, JOHNIE D. & BRENDA G. 415 RIVERSIDE DRIVE CHESAPEAKE, OHIO 45619 VOL 511 PG 437	-CO-OO 17 FLANNAGAN'S ADD TO CHES BLOCK 1 CCOO.OOA	RES USE CODE 510									

TAX RATE 87.66
A/R RED FACTOR 08.2406
OTH RED FACTOR 04.9216

LAWRENCE
TAX DISTRICT 24-UNION TWP-CHESAPEAKE CORP

GENERAL TAX LIST AND DUPLICATE OF REAL AND PUBLIC UTILITY PROPERTY
COUNTY REAL ESTATE TAXES AND SPECIAL ASSESSMENTS

01/22/03

TAX YEAR 2002
INTEREST RATE
PAGE NO 4937

OWNER'S NAME MAILING ADDRESS	DESCRIPTION			TAXES CHARGED	DECEMBER TAXES	PENALTY	JUNE TAXES	PENALTY	TOTAL DELINQUENT	C. D. DATE	MEMO
	LAND	IMPROVEMENTS	TOTAL VALUE								
PARCEL-ID 24-023-0800.000	00	00	00								
07-24-02 TRNSF TO 24-023-08	C0.C00	KEENAN, BRENDA G.									
KEENAN, BRENDA G. 415 RIVERSIDE DRIVE CHESAPEAKE, OHIO 45619 OR 170 PG 536 PARCEL-ID 24-023-0800.000	-C0-00 17 FLANNAGAN'S ADC TO CHES BLOCK 1 C000.00A RES USE CODE 510 3,120 15,900 19,020 HOMESITE VALUE LISTED BELOW 3,120 15,120 18,240										
07-24-02 TRNSF FROM 24-023-08	C0.C00	KEENAN, JOHNIE C. & BREND									
MURDOCK, VIRGINIA & THOMAS M. 6225 CO. RD. 2 GREASY RIDGE RD. CHESAPEAKE, OHIO 45619 PARCEL-ID 24-023-0900.000	-C0-00 18 FLANNAGAN'S ADC TO CHES BLOCK 1 C000.00A RES USE CODE 510 2,810 8,490 11,300 HOMESITE VALUE LISTED BELOW 2,810 8,490 11,300										
BURD, PAULINE 411 RIVERSIDE DR. CHESAPEAKE, OHIO 45619 VOL 396 PG 253 PARCEL-ID 24-023-1000.000	-C0-00 19 FLANNAGAN'S ADC TO CHES BLOCK 1 C000.00A RES USE CODE 510 3,120 7,590 10,710 HOMESITE VALUE LISTED BELOW 3,120 7,410 10,530										
BURD, CARL & PAULINE 411 RIVERSIDE DR CHESAPEAKE, OHIO 45619 SEE 94 CUP FOR ADDITION PARCEL-ID 24-023-1001.000	N1/2 & S1/2 VAC 1ST AVE ADJ LO T 19 FLANNAGAN'S ADC BLOCK 1 RES USE CODE 500 1,900 00 1,900										
GEER, BRENT A. 006 C/O F. A. R. E. TAX SERVICE ATTN:ESCROW REPORTING-07W 8435 N. STEMMONS FREEWAY DALLAS, TX 75247 OR 96 PG 1 PARCEL-ID 24-023-1100.000	-C0-00 20 FLANNAGAN'S ADC TO CHES BL 1&N1/2 VAC 1STAVE 40R 2 C000.00A RES USE CODE 510 3,390 9,260 12,650 HOMESITE VALUE LISTED BELOW 3,390 5,790 9,180										
BURD, CARL & PAULINE 411 RIVERSIDE DR. CHESAPEAKE, OHIO 45619 PLAT 6 PG 320 PARCEL-ID 24-023-1200.000	S1/2 VAC 1ST AVE 40X25 S OF LO T 20 FLANNAGANS ADD BLOCK 1 RES USE CODE 500 1,150 00 1,150										
CHAPMAN, MICHAEL S. 006 C/O F. A. R. E. TAX SERVICE ATTN:ESCROW REPORTING-07W 8435 N. STEMMONS FREEWAY DALLAS, TX 75247 OR 55 PG 789 PARCEL-ID 24-023-1400.000	-C0-00 21 FLANNAGAN'S ADC TO CHES BLOCK 1 C000.00A RES USE CODE 510 3,120 9,070 12,190 HOMESITE VALUE LISTED BELOW 3,120 9,070 12,190										

2/14/03 3/3/03
Angela Cochran & Kimberly Mabey / Randy Fulton –

7/3/03
Paul & Jennifer Jewell –

TAX RATE 87.66
A/R RED FACTOR 08.2406
OTH RED FACTOR 04.9216

LAWRENCE
TAX DISTRICT 24-UNION TWP-CHESAPEAKE CORP

GENERAL TAX LIST AND DUPLICATE OF REAL AND PUBLIC UTILITY PROPERTY
COUNTY REAL ESTATE TAXES AND SPECIAL ASSESSMENTS

01/22/03

TAX YEAR 2002
INTEREST RATE
PAGE NO 4938

OWNER'S NAME MAILING ADDRESS	DESCRIPTION			TAXES CHARGED	DECEMBER TAXES	PENALTY	JUNE TAXES	PENALTY	TOTAL DELINQUENT	C. D. DATE	MEMO
	LAND	IMPROVEMENTS	TOTAL VALUE								
CABELL, DEAN AND VIRGINIA HESON 405 RIVERSIDE DR. CHESAPEAKE, OHIO 45619-1020 OR 603 PG 45/47 PARCEL-ID 24-023-1500.000	-C0-00 22 FLANNAGAN'S ADJ TO CHES BL 1&N1/2 VAC 1ST40'X25' C000.00A RES USE CODE 540 3,390 22,560 25,950 HOMESITE VALUE LISTED BELOW 3,390 22,560 25,950										
CABELL, DEAN AND VIRGINIA HESON 405 RIVERSIDE DR. CHESAPEAKE, OHIO 45619-1020 VOL. 603 PG 45/47 PARCEL-ID 24-023-1600.000	16-01-32 S1/2 VAC 1 AVE 40'X25 'ADJ PT BET VAC 1ST AVELOW WTR C000.00A RES USE CODE 500 1,150 00 1,150										
SCHNEIDER, BETTY RUTH LIFE ES 1060 JANE DR COLLODEN, WV 25510 OR 169 PG 772 PARCEL-ID 24-023-1700.000	23 & 24 FLANNAGANS ELK 1 & N1/2 VAC 1ST AVE RES USE CODE 545 4,740 680 5,420										
07-19-02 TRNSF FROM 24-023-17	C0.C00	SCHNEIDER, BETTY RUTH									
SCHNEIDER, BETTY RUTH 610 2ND AVE. CHESAPEAKE, OHIO 45619 OR15 PG 663 PARCEL-ID 24-023-1700.000	23 & 24 FLANNAGANS ELK 1 & N1/2 VAC 1ST AVE RES USE CODE 545 00 00 00										
07-19-02 TRNSF TO 24-023-17	C0.C00	SCHNEIDER, BETTY RUTH LIF									
SCHNEIDER, BETTY RUTH 610 2ND AVE. CHESAPEAKE, OH. 45619 OR15 PG 663 PARCEL-ID 24-023-1800.000	-C0-00 S1/2 VA 1ST 80X25 ADJ RI BET VA 1ST&LOW WATRLESS W C000.00A RES USE CODE 500 00 00 00										
07-19-02 TRNSF TO 24-023-18	C0.C00	SCHNEIDER, BETTY RUTH LIF									
SCHNEIDER, BETTY RUTH LIFE EST 1060 JANE DR COLLODEN, WV 25510 OR 169 PG 772 PARCEL-ID 24-023-1800.000	-C0-00 S1/2 VA 1ST 80X25 ADJ RI BET VA 1ST&LOW WATRLESS W C000.00A RES USE CODE 500 2,300 00 2,300										
07-19-02 TRNSF FROM 24-023-18	C0.C00	SCHNEIDER, BETTY RUTH									
PRESTON, CONIL. 505 RIVERSIDE DR. CHESAPEAKE, OHIO 45619-00 VOL 535 PG 824 PARCEL-ID 24-023-1801.000	-C0-00 PT S 1/2 VAC 1ST AVE W 60' N LINE OF 191 AVTO RIVE CR C000.00A RES USE CODE 500 510 00 510										
AKERS, SANDRA J.	-C0-00 1 FLANNAGAN'S ADDITIO										

BARRETT BROTHERS SPRINGFIELD, OH 1-800-322-7711

TAX RATE 66
A/R RED FACTOR 08.2406
OTH RED FACTOR 04.9216

LAWRENCE
TAX DISTRICT 24-UNION TWP-CHESAPEAKE CORP

GENERAL TAX LIST AND DUPLICATE OF REAL AND PUBLIC UTILITY PROPERTY
COUNTY REAL ESTATE TAXES AND SPECIAL ASSESSMENTS

01/22/03

TAX YEAR 2002
INTEREST RATE
PAGE NO 4939

OWNER'S NAME MAILING ADDRESS	DESCRIPTION			TAXES CHARGED	DECEMBER TAXES	PENALTY	JUNE TAXES	PENALTY	TOTAL DELINQUENT	C. D. DATE	MEMO
	LAND	IMPROVEMENTS	TOTAL VALUE								
64 TOWNSHIP ROAD 1482 CHESAPEAKE, OHIO 45619 VOL 160 PG 258 PARCEL-ID 24-C24-0200.000	NTC CHESAPEAKE BLOCK 2 CC00.00A 3,090	COM USE CODE 499 14,250	17,340								
OHIO POWER CO 301 CLEVELAND AVE SW P.O. BOX 24400 CANTON, OHIO 44701-4400 VOL 155 PG 321 PARCEL-ID 24-C24-0205.000	-CO-OO 2 & 3 FLANNAGANS ADD TO CHESAPEAKE BLOCK 2 CC00.00A 6,190	COM USE CODE 447 13,190	19,380								
EDWARDS, MAXINE S. TRUSTEE 785 TWP RD 1233 PROCTORVILLE, OHIO 45669 OR 33 PG 475 PARCEL-ID 24-C24-0300.000	465 FLANNAGAN'S ADD TO CHES BL OCK 2 LESS S PT 80'X77' OF LOT S 465 2,520	COM USE CODE 447 17,280	19,800								
LOVE, NORMA J., DAVID M. SITES , AND JUDY A. THACKER 155 TWP RD 1173 PROCTORVILLE, OH 45669 OR 37 PG 161 PARCEL-ID 24-C24-0300.001	-CO-OO S PT 4 & 5 FLANNAGAN'S ADD TO CHES BLOCK 2 80'X77' 3,280 HOMESITE VALUE LISTED BELOW 3,280	RES USE CODE 510 15,160 15,160	18,440 18,440								
HESSON, ROBERT L. AND EDNA L. 250 TWP RD 1202 CHESAPEAKE, OH. 45619 VOL 636 PG 63/66 PARCEL-ID 24-C24-0400.000	-CO-OO 6 FLANNAGAN'S ADD. TO CHES BLK 2 SE COR 28'X36' CN A CC00.00A 770	RES USE CODE 510 4,690	5,460								
HOUCK, DAVID E & PEGGY L 59 TWP. RD. 1258 PROCTORVILLE, OHIO 45669 PARCEL-ID 24-C24-0500.000	-CO-OO 6 FLANNAGAN'S ADD TO CHES BLK 2 LESS 28'X 36' CC00.00A 2,180	COM USE CODE 499 16,760	18,940								
ZIMMERMAN, LOREN F. & MARY ELL EN 413 3RD AVE CHESAPEAKE, OHIO 45619 OR 43 PG 295 PARCEL-ID 24-C24-0600.000	-CO-OO 7 FLANNAGAN'S ADDITIO NTC CHESAPEAKE BLOCK 2 CC00.00A 2,170 HOMESITE VALUE LISTED BELOW 2,170	RES USE CODE 510 8,040 8,030	10,210 10,200								
OSBURN, ALDENA 415 3RD AVE CHESAPEAKE, OH 45619 VOL 594 PG 461 PARCEL-ID 24-C24-0700.000	-CO-OO 8 FLANNAGAN'S ADDITIO NTC CHESAPEAKE BLOCK 2 CC00.00A 2,910	COM USE CODE 439 14,360	17,270								
SCHNEIDER, BETTY RUTH 610 2ND AVE. CHESAPEAKE, OHIO OR8 PG 178 PARCEL-ID 24-C24-0800.000	-CO-OO 9 FLANNAGAN'S ADDITIO NTC CHESAPEAKE BLOCK 2 CC00.00A 00	COM USE CODE 420 00	00								

AF
Loren F. Zimmerman / Paul E. Drake + F. Lynn Drake
9-9-03 / 9-9-03

TAX RATE 66
A/R RED FACTOR 08.2406
OTH RED FACTOR 04.9216

LAWRENCE
TAX DISTRICT 24-UNION TWP-CHESAPEAKE CORP

GENERAL TAX LIST AND DUPLICATE OF REAL AND PUBLIC UTILITY PROPERTY
COUNTY REAL ESTATE TAXES AND SPECIAL ASSESSMENTS

01/22/03

TAX YEAR 2002
INTEREST RATE
PAGE NO 4940

OWNER'S NAME MAILING ADDRESS	DESCRIPTION			TAXES CHARGED	DECEMBER TAXES	PENALTY	JUNE TAXES	PENALTY	TOTAL DELINQUENT	C. D. DATE	MEMO
	LAND	IMPROVEMENTS	TOTAL VALUE								
07-19-02 TRNSF TO 24-024-08	CO.CCO	SCHNEIDER, BETTY RUTH LIF									
SCHNEIDER, BETTY RUTH LIFE EST 1060 JANE DR COLLCOEN, WV 25510 OR 169 PG 772 PARCEL-ID 24-C24-0800.000	-CO-OO 9 FLANNAGAN'S ADDITIO NTC CHESAPEAKE BLOCK 2 CC00.00A 3,090	COM USE CODE 420 5,310	8,400								
07-19-02 TRNSF FROM 24-024-08	CO.CCO	SCHNEIDER, BETTY RUTH									
GENERAL TELEPHONE CO. OF OHIO TAX DEPARTMENT P. O. BOX 152206 IRVING, TX 75015-2206 VOL 252 PG 207 PARCEL-ID 24-C24-0900.000	-CO-OO 10 FLANNAGAN'S ADD. TO CHESAPEAKE BLOCK 2 CC00.00A 3,090	COM USE CODE 830 46,780	49,870								
RILEY, MICHAEL S. 035 C/O ADVANTAGE BANK 814 WHEELING AVENUE P. O. BOX 1020 CAMBRIGE, OHIO 43725 OR 60 PG 786 PARCEL-ID 24-C24-1000.000 09-20-02 437.42	-CO-OO 11 FLANNAGAN'S ADD. TO CHESAPEAKE BLOCK 2 CC00.00A 3,090	COM USE CODE 499 19,300	22,390								
STEPHENS, JERRY MICHAEL & MARY C. 26 CC RD 230 KITTS HILL, OHIO 45645 VOL OR2 PG 1 PARCEL-ID 24-C24-1100.000	-CO-OO 12 FLANNAGAN'S ADD. TO CHESAPEAKE BLOCK 2 CC00.00A 3,090	COM USE CODE 447 20,850	23,940								
ROBINSON, WILFORD M. & SALLYE 422 2ND AVE. CHESAPEAKE, OHIO 45619 VOL 458 PG 133 PARCEL-ID 24-C24-1200.000	-CO-OO 13 FLANNAGAN'S ADD. TO CHESAPEAKE BLOCK 2 CC00.00A 3,190 HOMESITE VALUE LISTED BELOW 3,190	RES USE CODE 510 10,540 10,310	13,730 13,500								
GILLETTE, EVERETTE AND BARBARA A. 420 2ND AVE CHESAPEAKE, OHIO 45619 OR 88 PG 16 PARCEL-ID 24-C24-1300.000	-CO-OO 14 FLANNAGAN'S ADD. TO CHESAPEAKE BLOCK 2 CC00.00A 3,190	RES USE CODE 510 34,280	37,470								
GILLETTE, EVERETT 420 2ND AVE CHESAPEAKE, OHIO 45619 VOL 610 PG 535 PARCEL-ID 24-C24-1400.000	-CO-OO 15 FLANNAGAN'S ADD. TO CHESAPEAKE BLOCK 2 CC00.00A 3,190	RES USE CODE 510 21,970	25,160								
FULLER, PAUL & JOANN K. & CANT	-CO-OO 16 FLANNAGAN'S ADD.										

TAX RATE 20.66
A/R RED FACTOR 08.2406
OTH RED FACTOR 04.9216

LAWRENCE
TAX DISTRICT 24-UNION TWP-CHESAPEAKE CORP

GENERAL TAX LIST AND DUPLICATE OF REAL AND PUBLIC UTILITY PROPERTY
COUNTY REAL ESTATE TAXES AND SPECIAL ASSESSMENTS

01/22/03

TAX YEAR 2002
INTEREST RATE
PAGE NO 4941

OWNER'S NAME MAILING ADDRESS	DESCRIPTION			TAXES CHARGED	DECEMBER TAXES	PENALTY	JUNE TAXES	PENALTY	TOTAL DELINQUENT	C. D. DATE	MEMO
	LAND	IMPROVEMENTS	TOTAL VALUE								
ERBURY, ANDREA J. & DONALD G. 416 SECOND AVE CHESAPEAKE, OHIO 45638 OR 95 PG 97 PARCEL-ID 24-024-1500.000 12-20-02 468.07	TC CHESAPEAKE BLOCK 2 CCOO.OOA RES USE CODE 510 3,190 21,570 24,760 HOMESITE VALUE LISTED BELOW 3,190 13,060 16,250										
THACKER, BILLY MACK AND BETTY LOU CO TRUSTEES 305 TWP RD 170 CHESAPEAKE, OH 45619 OR 161 PG 521 PARCEL-ID 24-024-1600.000 09-30-02 TRNSF FROM 24-024-16	-CO-OO 17 FLANNAGAN'S ADD. TC CHESAPEAKE BLOCK 2 LESS 10 CCOO.OOA RES USE CODE 510 3,130 13,130 16,260 HOMESITE VALUE LISTED BELOW 3,130 7,960 11,090 CO.CCO THACKER, B. FAMILY TRUST										
THACKER, B. FAMILY TRUST 007 C/O ADVANTAGE BANK 614 WHEELING AVENUE P. O. BOX 1030 CAMBRIGE, OHIO 43725 OR 132 PG 225 PARCEL-ID 24-024-1600.000 12-05-01 TRNSF FROM 24-024-16 09-30-02 TRNSF TO 24-024-16	-CO-OO 17 FLANNAGAN'S ADD. TC CHESAPEAKE BLOCK 2 LESS 10 CCOO.OOA RES USE CODE 510 00 00 00 CO.CCO THACKER, BILLY M. & BETTY L. CO.CCO THACKER, BILLY MACK AND B										
THACKER, BILLY M. & BETTY L. 007 C/O ADVANTAGE BANK 614 WHEELING AVENUE P. O. BOX 1030 CAMBRIGE, OHIO 43725 VOL 638 PG 638 PG 492 PARCEL-ID 24-024-1600.000 12-05-01 TRNSF TO 24-024-16	-CO-OO 17 FLANNAGAN'S ADD. TC CHESAPEAKE BLOCK 2 LESS 10 CCOO.OOA RES USE CODE 510 00 00 00 CO.CCO THACKER, B. FAMILY TRUST										
COLUMBIA GAS OF OHIO INC. P.O. BOX 117 COLUMBUS, OH 43216-011 VOL 414 PG 366 PARCEL-ID 24-024-1601.000	17 FLANNAGANS ADD TO CHES BLK 2.10' X 15' COM USE CODE 499 50 50 100										
STAFFORD, FREDA M & ELISABETH STAFFORD WINTERS 412 2ND AVE CHESAPEAKE, OH 45619 VOL 599 PG 720 PARCEL-ID 24-024-1700.000	-CO-OO 18 FLANNAGAN'S ADD. TC CHESAPEAKE BLOCK 2 CCOO.OOA RES USE CODE 510 3,190 19,570 22,760 HOMESITE VALUE LISTED BELOW 3,190 19,210 22,400			2/1/04 Life est to James B. & Betty J. Bentley Rem: James C. Bentley							
EVICKS, ADELINE (AKA EVICKS, VA ADELINE) P.O. BOX 618 24-024-1800	-CO-OO 19 FLANNAGAN'S ADD. TC CHESAPEAKE BLOCK 2 CCOO.OOA RES USE CODE 510			Adrenna Evicks & Tim Evicks 3-4-03							

TAX RATE 20.66
A/R RED FACTOR 08.2406
OTH RED FACTOR 04.9216

LAWRENCE
TAX DISTRICT 24-UNION TWP-CHESAPEAKE CORP

GENERAL TAX LIST AND DUPLICATE OF REAL AND PUBLIC UTILITY PROPERTY
COUNTY REAL ESTATE TAXES AND SPECIAL ASSESSMENTS

01/22/03

TAX YEAR 2002
INTEREST RATE
PAGE NO 4942

OWNER'S NAME MAILING ADDRESS	DESCRIPTION			TAXES CHARGED	DECEMBER TAXES	PENALTY	JUNE TAXES	PENALTY	TOTAL DELINQUENT	C. D. DATE	MEMO
	LAND	IMPROVEMENTS	TOTAL VALUE								
CHESAPEAKE, OHIO 45619 PARCEL-ID 24-024-1800.000	3,190 14,630 17,820 HOMESITE VALUE LISTED BELOW 3,190 14,630 17,820										
HIGH POINT, INC. P.O. BOX 617 CHESAPEAKE, OHIO 45619 VOL 422 PG 367 PARCEL-ID 24-025-0100.000	-CO-OO 20-21 FLANNAGAN'S ADD TC CHESAPEAKE BLOCK 2 30' OFF CCOO.OOA COM USE CODE 499 5,410 18,250 23,660										
EVICKS, ADELINE (AKA EVICKS, VA ADELINE) P.O. BOX 618 CHESAPEAKE, OHIO 45619 PARCEL-ID 24-025-0200.000	-CO-OO 20 FLANNAGAN'S ADD. TC CHES BLK 2 10' OFF W SIDE CCOO.OOA RES USE CODE 500 800 00 800			Adrenna Evicks & Tim Evicks 5-7-03							
OHIO POWER CO P. O. BOX 16428 COLUMBUS, OHIO 43216 VOL 155 PG 321 PARCEL-ID 24-025-0205.000	-CO-OO 22 & 23 FLANNAGANS ADD TO CHESAPEAKE BLOCK 2 CCOO.OOA COM USE CODE 830 6,190 5,410 11,600										
MEYERS, LINDA A. P.O. BOX 638 CHESAPEAKE, OHIO 45619 VOL 614 PG 535 PARCEL-ID 24-025-0300.000	-CO-OO 24 FLANNAGAN'S ADD. TC CHESAPEAKE BLOCK 2 PT. CCOO.OOA COM USE CODE 447 1,310 72,050 73,360										
MEYERS, LINDA A. P.O. BOX 638 CHESAPEAKE, OHIO 45619 VOL 510 PG 759 PARCEL-ID 24-025-0400.000	-CO-OO 24 FLANNAGAN'S ADD TC CHESAPEAKE BLOCK 2 N. 55' CCOO.OOA COM USE CODE 447 1,310 14,120 15,430										
CHESAPEAKE METHODIST CHURCH A CHESAPEAKE, OHIO VOL 315 PG 351 PARCEL-ID 24-025-0600.000	-CO-OO 1-2 WILL L. FREDEKING TRS. SUBDIVISION BLOCK 3 CCOO.OOA EXM USE CODE 685 5,950 108,710 114,660										
CHESAPEAKE METHODIST CHURCH A 501 2ND. AVE CHESAPEAKE, OHIO 45619 VOL 315 PG 351 PARCEL-ID 24-025-0700.000	-CO-OO 3 WILL L. FREDEKING TRS. SUBDIVISION FARSONA G CCOO.OOA RES USE CODE 510 3,120 18,040 21,160										
CARRICO, EVELYN & KEITH 2192 CO. RD. 31 CHESAPEAKE, OHIO 45619 VOL 585 PG 29 PARCEL-ID 24-025-0800.000	-CO-OO 4 WILL L. FREDEKING TRS. SUBDIVISION BLOCK 3 CCOO.OOA RES USE CODE 510 3,120 13,530 16,650										
CARRICO, EVELYN & KEITH	-CO-OO 5 WILL L. FREDEKING										

TAX RATE
A/R RED FACTOR 08.2406
OTH RED FACTOR 04.9216

LAWRENCE
TAX DISTRICT 24-UNION TWP-CHESAPEAKE CORP

GENERAL TAX LIST AND DUPLICATE OF REAL AND PUBLIC UTILITY PROPERTY
COUNTY REAL ESTATE TAXES AND SPECIAL ASSESSMENTS

01/22/03

TAX YEAR 2002
INTEREST RATE

OWNER'S NAME MAILING ADDRESS	DESCRIPTION LAND	IMPROVEMENTS	TOTAL VALUE	TAXES CHARGED	DECEMBER TAXES	PENALTY	JUNE TAXES	PENALTY	TOTAL DELINQUENT	C.D. DATE	MEMO
2192 CO. RD. 31 CHESAPEAKE, OHIO 45619 VOL 485 PG 25 PARCEL-ID 24-025-0900.000	TRS. SUBDIVISION E1/2 BLOCK 3 CCOO.OOA RES USE CODE 500 1,560	00	1,560								
MEYERS, LINDA A ET AL 525 SECOND AVE CHESAPEAKE, OHIO 45619 VOL 563 PG 653 PARCEL-ID 24-025-1000.000	-CO-OO 5 WILL L. FREDEKING TRS. SUBDIVISION W1/2 BLOCK 3 CCOO.OOA RES USE CODE 500 1,560	00	1,560								
MEYERS, LINDA A ET AL 525 SECOND AVE CHESAPEAKE, OHIO 45619 VOL 563 PG 653 PARCEL-ID 24-025-1100.000	-CO-OO 6 WILL L. FREDEKING TRS. SUBDIVISION BLOCK 3 CCOO.OOA RES USE CODE 510 3,120 HOMESITE VALUE LISTED BELOW 3,120	15,650 15,650	18,770 18,770								
TURLEY, THEODORE M & KAREN J 006 C/O F. A. R. E. TAX SERVICE ATTN:ESCROW REPORTING-07W 8435 N. STEMMONS FREEWAY DALLAS, TX 75247 VOL 583 PG 657 PARCEL-ID 24-025-1200.000	-CO-OO 7-8 WILL L. FREDEKING TRS. SUBDIVISION BLOCK 3 CCOO.OOA RES USE CODE 510 4,360 HOMESITE VALUE LISTED BELOW 4,360	29,900 28,330	34,260 32,690								
GILLEN, M. ROBERT 101 TOWNSHIP RD. 1411 CHESAPEAKE, OHIO 45619-000 VOL 335 PG 517 PARCEL-ID 24-025-1300.000	-CO-OO 9 WILL L. FREDEKING TRS. SUBDIVISION BLOCK 3 CCOO.OOA RES USE CODE 510 3,120	7,880	11,000								
MEYERS, LINDA A. 525 2ND AVENUE CHESAPEAKE, OHIO 45619 VOL 501 PG 240 PARCEL-ID 24-025-1400.000	-CO-OO 10 WILL L. FREDEKING TRS. SUBDIV. BLOCK 3 CCOO.OOA RES USE CODE 599 3,120	600	3,720								
MEYERS, LINDA A. 525 SECOND AVE. CHESAPEAKE, OHIO 45619 VOL 459 PG 580 PARCEL-ID 24-025-1500.000	-CO-OO 11WILL L. FREDEKING TRS. SUBDIVISION BLOCK 3 CCOO.OOA RES USE CODE 500 3,120	00	3,120								
MEYERS, LINDA A. 525 SECOND AVE. CHESAPEAKE, OHIO 45619 VOL 459 PG 580 PARCEL-ID 24-025-1600.000	-CO-OO 12WILL L. FREDEKING TRS. SUBDIVISION BLOCK 3 CCOO.OOA RES USE CODE 510 3,120 HOMESITE VALUE LISTED BELOW 3,120	25,410 25,410	28,530 28,530								
MEYERS, LINDA A. 525 SECOND AVE. CHESAPEAKE, OHIO 45619	-CO-OO 13WILL L. FREDEKING TRS. SUBDIVISION BLOCK 3 CCOO.OOA RES USE CODE 500										

TAX RATE
A/R RED FACTOR 08.2406
OTH RED FACTOR 04.9216

LAWRENCE
TAX DISTRICT 24-UNION TWP-CHESAPEAKE CORP

GENERAL TAX LIST AND DUPLICATE OF REAL AND PUBLIC UTILITY PROPERTY
COUNTY REAL ESTATE TAXES AND SPECIAL ASSESSMENTS

01/22/03

TAX YEAR 2002
INTEREST RATE
PAGE NO 4944

OWNER'S NAME MAILING ADDRESS	DESCRIPTION LAND	IMPROVEMENTS	TOTAL VALUE	TAXES CHARGED	DECEMBER TAXES	PENALTY	JUNE TAXES	PENALTY	TOTAL DELINQUENT	C.D. DATE	MEMO
PARCEL-ID 24-025-1700.000	3,120	00	3,120								
TEMPLETON, ROBERT M. & CAROLYN N. ET-AL C/O ROBERT TEMPLETON 623 2ND AVE CHESAPEAKE, OHIO 45619 OR 166 PG 743 PARCEL-ID 24-026-0100.000	-CO-OO 14 WILL L. FREDEKING TRS. SUBDIVISION BLOCK 4 CCOO.OOA RES USE CODE 510 3,190 HOMESITE VALUE LISTED BELOW 3,190	16,420 9,540	19,610 12,730								(Donald C. Weed Jr int only) Robert M. & Carolyn Templeton 6-11-03
07-02-02 TRNSF FROM 24-026-0100.000 MITTON, LINDA A. AKA KAY											
MITTON, LINDA A. AKA KAY MITTO N. ET-AL C/O ROBERT TEMPLETON 623 2ND AVE CHESAPEAKE, OHIO 45619 OR 82 PG 276/278 PARCEL-ID 24-026-0100.000	-CO-OO 14 WILL L. FREDEKING TRS. SUBDIVISION BLOCK 4 CCOO.OOA RES USE CODE 510 00	00	00								
07-02-02 TRNSF TO 24-026-0100.000 TEMPLETON, ROBERT M. & CA											
WHITLEY, KOHN & GRETTA 63 TWP RD 1197 CHESAPEAKE, OHIO 45619 VOL 234 PG 544 PARCEL-ID 24-026-0200.000	-CO-OO 15 WILL L. FREDEKING TRS. SUBDIVISION BLOCK 4 CCOO.OOA RES USE CODE 510 2,230	5,780	8,010								
MCGUIRE, VONDA 102 PVT. RD. 1166 CHESAPEAKE, OH 45619 VOL 539 PG 501 PARCEL-ID 24-026-0300.000	-CO-OO 16 WILL L. FREDEKING TRS. SUBDIVISION BLOCK 4 CCOO.OOA RES USE CODE 510 00	00	00								
10-21-02 TRNSF TO 24-026-0300.000 TAYLOR, BRENDA S. & KAREN											
TAYLOR, BRENDA S. & KAREN SCHN EIDER 523 RIVERSIDE DR CHESAPEAKE, OH 45619 OR 185 PG 436 PARCEL-ID 24-026-0300.000	-CO-OO 16 WILL L. FREDEKING TRS. SUBDIVISION BLOCK 4 CCOO.OOA RES USE CODE 510 3,190	17,540	20,730								
10-21-02 TRNSF FROM 24-026-0300.000 MCGUIRE, VONDA											
TURNER, VIRGINIA C/O HOME FEDERAL P.O. BOX 5025 ASHLAND, KY. 41105 OR 36 PG 424 PARCEL-ID 24-026-0400.000	-CO-OO 17 WILL L. FREDEKING TRS. SUBDIVISION BLOCK 4 CCOO.OOA RES USE CODE 510 3,190	18,860	22,050								
ALLEN, ROBIN L. & DETRIA J. 004 C/O LERETA CORP	-CO-OO 18 WILL L. FREDEKING TRS. SUBDIVISION BLOCK 4 CCOO.OOA RES USE CODE 510										

TAX RATE 20.66
A/R RED FACTOR 08.2406
OTH RED FACTOR 04.9216

LAWRENCE
TAX DISTRICT 24-UNION TWP-CHESAPEAKE CORP

GENERAL TAX LIST AND DUPLICATE OF REAL AND PUBLIC UTILITY PROPERTY
COUNTY REAL ESTATE TAXES AND SPECIAL ASSESSMENTS

01/22/03

TAX YEAR 2002
INTEREST RATE
PAGE NO 4945

OWNER'S NAME MAILING ADDRESS	DESCRIPTION			TAXES CHARGED	DECEMBER TAXES	PENALTY	JUNE TAXES	PENALTY	TOTAL DELINQUENT	C. D. DATE	MEMO
	LAND	IMPROVEMENTS	TOTAL VALUE								
CENTRAL FED FRC.DEPT 1123 SOUTH PARKVIEW DR. COVINA, CAL. 91724 OR 102 PG 296 PARCEL-ID 24-026-0500.000	3,190	16,240	19,430								
STOVER, TRESSA M. 514 2ND AVE. CHESAPEAKE, OHIO 45619 VOL 571 PG 770 PARCEL-ID 24-026-0600.000	-CO-OO 19 WILL L. FREDEKING TRS. SUBDIVISION BLOCK 4 CCOO.OOA RES USE CODE 510 3,730 14,400 18,130 HOMESITE VALUE LISTED BELOW 3,730 14,400 18,130			Linda L. Stover							
TEMPLETON, ROBERT M & CAROLYN M. C/O ROBERT TEMPLETON 623 2ND AVE CHESAPEAKE, OHIO 45619 VOL 595 PG 40 PARCEL-ID 24-026-0700.000	20 WILL L FREDEKING TRS SUE DI V BL 4 LESS 1.38 X 57 COM USE CODE 456 3,060 370 3,430										
STOVER, TRESSA M. 623 2ND AVE CHESAPEAKE, OHIO 45619 VOL 621 PG 654 PARCEL-ID 24-026-0700.001	20 WILL L FREDEKING TRS SUE DI V PT BL 4 1.38 X 57 RES USE CODE 500 50 00 50										
TEMPLETON, ROBERT M & CAROLYN M C/O ROBERT TEMPLETON 623 2ND AVE CHESAPEAKE, OHIO 45619 VOL 595 PG 40 PARCEL-ID 24-026-0800.000	-CO-OO 21 WILL L. FREDEKING TRS. SUBDIVISION BLOCK 4 CCOO.OOA COM USE CODE 456 3,090 370 3,460										
TEMPLETON, ROBERT M. & CAROLYN M. C/O ROBERT TEMPLETON 623 2ND AVENUE CHESAPEKE, OHIO 45619 VOL 595 PG 40 PARCEL-ID 24-026-0900.000	-CO-OO 22 WILL L. FREDEKING TRS. SUBDIVISION BLOCK 4 CCOO.OOA RES USE CODE 500 3,190 00 3,190										
GILLEN, H. ROBERT AND DOLLIE F. 101 TOWNSHIP RD. 1411 CHESAPEAKE, OHIO 45619 VOL 498 PG 653 PARCEL-ID 24-026-1000.000	-CO-OO 23-24 WILL L FREDEKIN GTRS. SUBDIVISION BLOCK 4 CCOO.OOA RES USE CODE 599 4,780 00 4,780										
GILLEN, H. ROBERT AND DOLLIE F. 101 TOWNSHIP RD. 1411 CHESAPEAKE, OHIO 45619 VOL 498 PG 655 PARCEL-ID 24-026-1100.000	-CO-OO 25-26 WILL L FREDEKIN GTRS. SUBDIVISION BLOCK 4 CCOO.OOA RES USE CODE 510 6,370 31,090 37,460										
PERDUE, JOHN F & GAYNELL M	-CO-OO 14 M. J. ANDREWS S. D										

TAX RATE 20.66
A/R RED FACTOR 08.2406
OTH RED FACTOR 04.9216

LAWRENCE
TAX DISTRICT 24-UNION TWP-CHESAPEAKE CORP

GENERAL TAX LIST AND DUPLICATE OF REAL AND PUBLIC UTILITY PROPERTY
COUNTY REAL ESTATE TAXES AND SPECIAL ASSESSMENTS

01/22/03

TAX YEAR 2002
INTEREST RATE
PAGE NO 4946

OWNER'S NAME MAILING ADDRESS	DESCRIPTION			TAXES CHARGED	DECEMBER TAXES	PENALTY	JUNE TAXES	PENALTY	TOTAL DELINQUENT	C. D. DATE	MEMO
	LAND	IMPROVEMENTS	TOTAL VALUE								
525 RIVERSIDE DRIVE CHESAPEAKE, OHIO 45619 VOL 587 PG 141 PARCEL-ID 24-026-1300.000	.BL3 & N1/2 VAC 1ST AVE40'X35' CCOO.OOA RES USE CODE 510 3,290 27,350 30,640										
PERDUE, JOHN F & GAYNELL M 525 RIVERSIDE DRIVE CHESAPEAKE, OHIO 45619 VOL 587 PG 141 PARCEL-ID 24-026-1400.000	-CO-OO S1/2 VAC 1ST AVE 40X3 SADJ PT BET VAC 1ST AVE& LOW W T CCOO.OOA RES USE CODE 500 1,460 00 1,460										
TAYLOR, BRENDA S. 523 RIVERSIDE DR. CHESAPEAKE, OHIO 45619 VOL 518 PG 230 PARCEL-ID 24-026-1500.000	-CO-OO 15 M. J. ANDREWS S. D .BL 3 N1/2 VAC 1ST AVE 40X35' A D CCOO.OOA RES USE CODE 510 3,290 14,050 17,340 HOMESITE VALUE LISTED BELOW 3,290 13,820 17,110										
TAYLOR, BRENDA S. 523 RIVERSIDE DR. CHESAPEAKE, OHIO 45619 VOL 518 PG 230 PARCEL-ID 24-026-1600.000	-CO-OO S1/2 VAC 1ST AVE 40X3 SADJ PT BET VAC 1ST AV&FT OF L O CCOO.OOA RES USE CODE 500 1,460 00 1,460										
MAYS, KATHY & WANDA ALLEN 521 RIVERSIDE DRT. CHESAPEAKE, OHIO 45619 VOL 599 PG 168 PARCEL-ID 24-026-1700.000	-CO-OO 16 M. J. ANDREWS S. D .E N1/2 VAC 1ST AVE 40'X35' CCOO.OOA RES USE CODE 510 3,290 28,270 31,560 HOMESITE VALUE LISTED BELOW 3,290 28,270 31,560										
MAYS, KATHY & WANDA ALLEN 521 RIVERSIDE DRIVE CHESAPEAKE, OHIO 45619 PARCEL-ID 24-026-1800.000	16-1-32 S1/2 VAC 1ST AVE ADJ P T BET 1STAVE LESS 0.03ACS BAL= 0.03A RES USE CODE 500 1,460 00 1,460										
TURNER, MARY M. P.O. BOX 311 CHESAPEAKE, OHIO 45619 VOL 593 PG 531 PARCEL-ID 24-026-1800.001	16-01-32 S 1/2 VAC 1ST AVE 1,3 07 SQ FT OR 0.03ACS RES USE CODE 500 1,460 00 1,460										
MAYS, KATHY & WANDA ALLEN 521 RIVER DRIVE CHESAPEAKE, OHIO 45619 VOL 599 PG 168 PARCEL-ID 24-026-1800.002	16-1-32 PT S1/2 VAC 1ST AVE BE T VAC 1ST AVE 0.03A RES USE CODE 500 1,460 00 1,460										
TURNER, MARY M. P.O. BOX 311 CHESAPEAKE, OHIO 45619 VOL 593 PG 531 PARCEL-ID 24-027-0100.000	-CO-OO 17 M. J. ANDREWS S. D .BL 3 N1/2 VAC 1ST AVE 40'X35' CCOO.OOA RES USE CODE 500 3,290 00 3,290										

93774 BARNETT BROTHERS SPRINGFIELD, OH 1-800-322-7711

TAX RATE 66
A/R RED FACTOR 08.2406
OTH RED FACTOR 04.9216

LAWRENCE
TAX DISTRICT 24-UNION TWP-CHESAPEAKE CORP

GENERAL TAX LIST AND DUPLICATE OF REAL AND PUBLIC UTILITY PROPERTY
COUNTY REAL ESTATE TAXES AND SPECIAL ASSESSMENTS

01/22/03

TAX YEAR 2002
INTEREST RATE
PAGE NO 4947

OWNER'S NAME MAILING ADDRESS	DESCRIPTION			TAXES CHARGED	DECEMBER TAXES	PENALTY	JUNE TAXES	PENALTY	TOTAL DELINQUENT	C. D. DATE	MEMO
	LAND	IMPROVEMENTS	TOTAL VALUE								
	HOMESITE VALUE LISTED BELOW										
	3,290	00	3,290								
HACKER, MARY N. & JAMES C. 517 RIVERSIDE DR CHESAPEAKE, OHIO 45619 VOL 637 PG 144 PARCEL-ID 24-027-0200.000	18 MJ ANDREWS S.D. BLK 3 LESS PT VAC 1ST AVE 40'X35' RES USE CODE 510										
	2,850	31,240	34,090								
	HOMESITE VALUE LISTED BELOW										
	2,850	30,320	33,170								
HACKER, MARY N. & JAMES C. 517 RIVERSIDE DR. CHESAPEAKE, OH 45619 VOL 637 PG 144 PARCEL-ID 24-027-0200.001	PT VAC 1ST AVE ADJ LOT 18 40' X 35' RES USE CODE 500										
	1,460	00	1,460								
GIDDENS, JEAN E. 515 RIVERSIDE DRIVE CHESAPEAKE, OHIO 45619 VOL 561 PG 655 & 657 PARCEL-ID 24-027-0300.000	MJ ANDREWSBLK 3 LOT 19 & W10' LOT 20 & LOT 8 FOSTERS & PT VA C 1ST AVE RES USE CODE 510										
	7,960	22,130	30,090								
	HOMESITE VALUE LISTED BELOW										
	7,960	22,130	30,090								
SINGER, ALTA CARL JR. & EMOGE E HENRIETTA ETAL 507 RIVERSIDE DR CHESAPEAKE, OH 45619 DR 33 PG 586/588 PARCEL-ID 24-027-0400.000	M J ANDREWS SUB DIV 21 PTE1/2 22,23WH ADJ VAC1STAVE100X70 RES USE CODE 510										
	13,550	18,200	31,750								
	HOMESITE VALUE LISTED BELOW										
	13,550	18,200	31,750								
FULTON, GARY R. AND KATI E. 513 RIVERSIDE DR. CHESAPEAKE, OHIO 45619 OR 172 PG 477 PARCEL-ID 24-027-0500.000	MJ ANDREWS SD W1/2LOT 21 & E.3 OFLOT 20 BLK 3 & PT LOT 8 & VA C 1ST AVE RES USE CODE 510										10/30/03 Karen E. Schneider
	5,080	17,500	22,580								
	HOMESITE VALUE LISTED BELOW										
	5,080	17,500	22,580								
08-05-02 TRNSF FROM 24-027-05	C0.000 COMPTON, GREGORY S.										
COMPTON, GREGORY S. 513 RIVERSIDE DR. CHESAPEAKE, OHIO 45619 VOL 569 PG 515 PARCEL-ID 24-027-0500.000	MJ ANDREWS SD W1/2LOT 21 & E.3 OFLOT 20 BLK 3 & PT LOT 8 & VA C 1ST AVE RES USE CODE 510										
	00	00	00								
08-05-02 TRNSF TO 24-027-05	C0.000 FULTON, GARY R. AND KATI										
PRESTON, CONIL 505 RIVERSIDE DR. CHESAPEAKE, OHIO 45619-00 VOL 535 PG 824 PARCEL-ID 24-027-0600.000	-C0-00 LOT 24 MJ ANDREWS SD BL3 & N1/2 VAC 1ST AV820' X 3 05 C000.00A RES USE CODE 500										
	2,690	00	2,690								
PRESTON, CONIL 505 RIVERSIDE DR.	-C0-00 S1/2 VAC 1ST AVE 40X3 5ADJ PT BET VAC 1ST AVE& LOW W										

TAX RATE 66
A/R RED FACTOR 08.2406
OTH RED FACTOR 04.9216

LAWRENCE
TAX DISTRICT 24-UNION TWP-CHESAPEAKE CORP

GENERAL TAX LIST AND DUPLICATE OF REAL AND PUBLIC UTILITY PROPERTY
COUNTY REAL ESTATE TAXES AND SPECIAL ASSESSMENTS

01/22/03

TAX YEAR 2002
INTEREST RATE
PAGE NO 4948

OWNER'S NAME MAILING ADDRESS	DESCRIPTION			TAXES CHARGED	DECEMBER TAXES	PENALTY	JUNE TAXES	PENALTY	TOTAL DELINQUENT	C. D. DATE	MEMO
	LAND	IMPROVEMENTS	TOTAL VALUE								
CHESAPEAKE, OHIO 45619-00 VOL 535 PG 824 PARCEL-ID 24-027-0700.000	CT C000.00A RES USE CODE 500										
	1,460	00	1,460								
PRESTON, CONIL 505 RIVERSIDE DR. CHESAPEAKE, OHIO 45619-00 VOL 535 PG 824 PARCEL-ID 24-027-0800.000	25 MJ ANDREWS SD BL 3 W 1/2 VA C 1ST AVE 20 X 35 ADJ LOT 25 RES USE CODE 510										
	4,670	30,450	35,120								
	HOMESITE VALUE LISTED BELOW										
	4,670	30,450	35,120								
ANKRUM, MIRIAN 101 5TH ST. CHESAPEAKE, OHIO 45619 VOL 534 PG 39 PARCEL-ID 24-027-0801.000	M.J. ANDR. S.D. 25 E1/2 26WPOL E IN S1/2VACISTAVE 60'X35'ADJ L OTS RES USE CODE 510										
	4,670	18,900	23,570								
	HOMESITE VALUE LISTED BELOW										
	4,670	18,900	23,570								
WILLOW ENTERPRISES INC. 501 THIRD AVE. CHESAPEAKE, OHIO 45619 VOL 356 PG 152 PARCEL-ID 24-027-0900.000	-C0-00 1 M.J. ANDREWS SUBDIV BLOCK 4 C000.00A RES USE CODE 510										
	2,170	4,330	6,500								
WILLOW ENTERPRISES INC. 501 THIRD AVE. CHESAPEAKE, OHIO 45619 VOL 356 PG 152 PARCEL-ID 24-027-1000.000	-C0-00 2 M.J. ANDREWS SUBDIV .BLOCK 4 C000.00A COM USE CODE 429										
	3,090	11,880	14,970								
SPEARS, WILLARD D. & JO ANNE 440 TOWNSHIP RD. 1202 CHESAPEAKE, OHIO 45619 OR 117 PG 618 PARCEL-ID 24-027-1100.000	-C0-00 3 M.J. ANDREWS SUBDIV .BLOCK 4 C000.00A COM USE CODE 420										
	00	00	00								
03-05-02 TRNSF TO 24-027-11	C0.000 OVERBECK, CATHERINE										
OVERBECK, CATHERINE 23 PVT DR 68 CHESAPEAKE, OHIO 45619 OR 147 PG 742 PARCEL-ID 24-027-1100.000	-C0-00 3 M.J. ANDREWS SUBDIV .BLOCK 4 C000.00A COM USE CODE 420										Willard D. Spears 9/12/03
	3,090	9,110	12,200								
03-05-02 TRNSF FROM 24-027-11	C0.000 SPEARS, WILLARD D. & JO A										
KUMAR, RASHMI 517 3RD AVE CHESAPEAKE, OHIO 45619 OR 102 PG 192 PARCEL-ID 24-027-1200.000	-C0-00 4 M.J. ANDREWS SUBDIV .BLOCK 4 C000.00A COM USE CODE 400										
	3,090	00	3,090								
09-20-02 810.93											
KUMAR, RASHMI	-C0-00 5 M.J. ANDREWS SUBDIV										

TAX RATE 66
A/R RED FACTOR 08.2406
OTH RED FACTOR 04.9216

LAWRENCE
TAX DISTRICT 24-UNION TWP-CHESAPEAKE CORP

GENERAL TAX LIST AND DUPLICATE OF REAL AND PUBLIC UTILITY PROPERTY
COUNTY REAL ESTATE TAXES AND SPECIAL ASSESSMENTS

01/22/03

TAX YEAR 2002
INTEREST RATE
PAGE NO 4945

OWNER'S NAME MAILING ADDRESS	DESCRIPTION			TAXES CHARGED	DECEMBER TAXES	PENALTY	JUNE TAXES	PENALTY	TOTAL DELINQUENT	C.D. DATE	MEMO
	LAND	IMPROVEMENTS	TOTAL VALUE								
517 3RD AVE CHESAPEAKE, OHIO 45619 OR 102 PG 192 PARCEL-ID 24-027-1300.000 09-20-02 54.87	-BLOCK 4 CCOO.OOA	COM USE CODE 442									
	3,090	205,670	208,760								
KUMAR, RASHMI 517 3RD AVE CHESAPEAKE, OHIO 45619 OR 102 PG 192 PARCEL-ID 24-027-1400.000 09-20-02 68.02	-CO-OO 6 M.J. ANDREWS SUBDIV -BLOCK 4 CCOO.OOA	COM USE CODE 400									
	3,090	OO	3,090								
BENNETT, SHERRY ANN 531 3RD AVE CHESAPEAKE, OH 45619 VOL 599 PG 43 PARCEL-ID 24-027-1500.000	-CO-OO 7 M.J. ANDREWS SUBDIV -BLOCK 4 CCOO.OOA	COM USE CODE 453									
	3,090	17,640	20,730								
BENNETT, SHERRY ANN 531 3RD AVE CHESAPEAKE, OH 45619 VOL 599 PG 43 PARCEL-ID 24-027-1600.000	-CO-OO 8 M.J. ANDREWS SUBDIV -BLOCK 4 CCOO.OOA	COM USE CODE 456									
	3,090	1,100	4,190								
BENNETT, SHERRY ANN 531 3RD AVE CHESAPEAKE, OH 45619 VOL 599 PG 43 PARCEL-ID 24-027-1700.000	-CO-OO 9 M.J. ANDREWS SUBDIV -BLOCK 4 CCOO.OOA	COM USE CODE 452									
	3,090	42,360	45,450								
BENNETT, SHERRY ANN 531 3RD AVE CHESAPEAKE, OH 45619 VOL 599 PG 43 PARCEL-ID 24-027-1800.000	-CO-OO 10 M.J. ANDREWS SUBDI VBLOCK 4 CCOO.OOA	COM USE CODE 456									
	3,090	920	4,010								
BENNETT, SHERRY ANN 531 3RD AVE CHESAPEAKE, OH 45619 VOL 292 PG 434 PARCEL-ID 24-028-0100.000	-CO-OO 11 M.J. ANDREWS SUBDI VBLOCK 4 CCOO.OOA	COM USE CODE 456									
	3,090	1,060	4,150								
HOFSTETTER, ROBERT & SUSAN 2 INVERNESS WAY HUNTINGTON, WV 25705 OR 33 PG 203 PARCEL-ID 24-028-0200.000	-CO-OO 12 M.J. ANDREWS SUBDI VBLOCK 4 CCOO.OOA	COM USE CODE 435		Thundering Buckeye, LLC An Ohio Limited Liability 4-22-03							
	2,910	6,170	9,080								
HOFSTETTER, ROBERT & SUSAN 2 INVERNESS WAY HUNTINGTON, WV 25705 OR 33 PG 203 PARCEL-ID 24-028-0300.000	-CO-OO 13 M.J. ANDREWS SUBDI VBLOCK 4 CCOO.OOA	COM USE CODE 400		same							
	3,090	OO	3,090								

TAX RATE 66
A/R RED FACTOR 08.2406
OTH RED FACTOR 04.9216

LAWRENCE
TAX DISTRICT 24-UNION TWP-CHESAPEAKE CORP

GENERAL TAX LIST AND DUPLICATE OF REAL AND PUBLIC UTILITY PROPERTY
COUNTY REAL ESTATE TAXES AND SPECIAL ASSESSMENTS

01/22/03

TAX YEAR 2002
INTEREST RATE
PAGE NO 4950

OWNER'S NAME MAILING ADDRESS	DESCRIPTION			TAXES CHARGED	DECEMBER TAXES	PENALTY	JUNE TAXES	PENALTY	TOTAL DELINQUENT	C.D. DATE	MEMO
	LAND	IMPROVEMENTS	TOTAL VALUE								
SCHNEIDER, HAROLD & MARGARET 603 2ND AVE. CHESAPEAKE, OHIO 45619 VOL 428 PG 385 PARCEL-ID 24-028-0500.000	-CO-OO 1 M.J. ANDREWS SUBDIV BLOCK 5 CCOO.OOA	RES USE CODE 500		12/17/02 Margaret C. Schneider			Brenda S. Taylor & Karen E. Schneider				
	3,120	OO	3,120								
SCHNEIDER, HAROLD R. & MARGARE 603 2ND AVE. CHESAPEAKE, OHIO 45619 VOL 216 PG 184 PARCEL-ID 24-028-0600.000	-CO-OO 2 M.J. ANDREWS SUBDIV BLOCK 5 CCOO.OOA	RES USE CODE 510		Same			10/10/03 Brenda S. Taylor & Karen E. Schneider				
	3,120	18,830	21,950								
	HOMESITE VALUE LISTED BELOW 3,120	18,660	21,780								
GRIFFIN, LEWIS 601 RIVERSIDE DR. CHESAPEAKE, OHIO 45619 VOL 207 PG 128 PARCEL-ID 24-028-0700.000	-CO-OO 3 M.J. ANDREWS SUBDIV BLOCK 5 CCOO.OOA	RES USE CODE 510									
	3,120	10,530	13,650								
	HOMESITE VALUE LISTED BELOW 3,120	10,530	13,650								
DILLON, KENNETH PHIL & ROSEMAR 607 2ND AVE CHESAPEAKE, OHIO 45619 VOL 217 PG 18 PARCEL-ID 24-028-0800.000	-CO-OO 4 M.J. ANDREWS SUBDIV BLOCK 5 CCOO.OOA	RES USE CODE 510									
	3,120	23,110	26,230								
	HOMESITE VALUE LISTED BELOW 3,120	23,110	26,230								
DILLON, KENNETH PHIL & ROSEMAR 607 2ND AVE CHESAPEAKE, OHIO 45619 VOL 217 PG 18 PARCEL-ID 24-028-0900.000	-CO-OO 5 M.J. ANDREWS SUBDIV BLOCK 5 CCOO.OOA	RES USE CODE 500									
	3,120	OO	3,120								
DILLON, KENNETH & ROSEMARY & S HERRY WAGGONER 607 2ND AVE CHESAPEAKE, OHIO 45619 OR 62 PG1 494 PARCEL-ID 24-028-1000.000	-CO-OO 6 M.J. ANDREWS SUBDIV BLOCK 5 CCOO.OOA	RES USE CODE 510									
	3,120	10,890	14,010								
	HOMESITE VALUE LISTED BELOW 3,120	10,890	14,010								
Glenna H. Smith & Glenna Bailey Life Est.											
SUITER, PHYLLIS JEAN & WARD, M ARY ANN 613 2ND AVE. CHESAPEAKE, OHIO 45619 VOL 554 PG 494 PARCEL-ID 24-028-1100.000	-CO-OO 7 M.J. ANDREWS SUBDIV BLOCK 5 CCOO.OOA	RES USE CODE 510		AF Phyllis Jean Suiter and Mary Ann Ward 10/7/03			Wilma Funk 11-6-03				
	3,120	10,470	13,590								
	HOMESITE VALUE LISTED BELOW 3,120	10,230	13,350								
HENSLEY, KATHLEEN M. 022	-CO-OO 8 M.J. ANDREWS SUBDIV BLOCK 5										

TAX RATE 20.66
A/R RED FACTOR 08.2406
OTH RED FACTOR 04.9216

LAWRENCE
TAX DISTRICT 24-UNION TWP-CHESAPEAKE CORP

GENERAL TAX LIST AND DUPLICATE OF REAL AND PUBLIC UTILITY PROPERTY
COUNTY REAL ESTATE TAXES AND SPECIAL ASSESSMENTS

01/22/03

TAX YEAR 2002
INTEREST RATE
PAGE NO 4951

OWNER'S NAME MAILING ADDRESS	DESCRIPTION			TAXES CHARGED	DECEMBER TAXES	PENALTY	JUNE TAXES	PENALTY	TOTAL DELINQUENT	C. D. DATE	MEMO
	LAND	IMPROVEMENTS	TOTAL VALUE								
C/O TRANSAMERICA REAL ESTATE TAX SERVICE 1105 SCHROCK RD SUITE 437 COLUMBUS, OHIO 43229 OR 169 PG 171 PARCEL-ID 24-C28-1200.000	CCOO.00A 3,120 HOMESITE VALUE LISTED BELOW 3,120	RES USE CODE 510 15,380 15,380	18,500 18,500								
07-16-02 TRNSF FROM 24-028-1200.000 ROACH, SIBYL											
ROACH, SIBYL 022 C/O TRANSAMERICA REAL ESTATE TAX SERVICE 1105 SCHROCK RD SUITE 437 COLUMBUS, OHIO 43229 PARCEL-ID 24-C28-1200.000	-CO-OO 8 M.J. ANDREWS SUBDIV BLOCK 5 CCOO.00A 00	RES USE CODE 510 00	00								
07-16-02 TRNSF TO 24-028-1200.000 HENSLEY, KATHLEEN M.											
MURDOCK, THOMAS AND T. MICHAEL 619 2ND AVE CHESAPEAKE, OHIO 45619 OR 52 PG 171 PARCEL-ID 24-C28-1300.000	-CO-OO 9 M.J. ANDREWS SUBDIV BLOCK 5 CCOO.00A 3,120	RES USE CODE 545 440	3,560								
MURDOCK, THOMAS M. & BARBARA K 6212 COUNTY ROAD 2 CHESAPEAKE, OHIO 45619-95C1 VOL 538 PG 166 PARCEL-ID 24-C28-1400.000	-CO-OO 10 M.J. ANDREWS SUBDI VBLOCK 5 CCOO.00A 3,120 HOMESITE VALUE LISTED BELOW 3,120	RES USE CODE 510 28,480 25,870	31,600 28,990								
TEMPLETON, ROBERT M. & CAROLYN M. TEMPLETON 623 SECOND AVE. CHESAPEAKE, OHIO 45619-00C0 VOL 467 PG 348 PARCEL-ID 24-C28-1500.000	-CO-OO 11 M.J. ANDREWS SUBDI VBLOCK 5 CCOO.00A 3,120	RES USE CODE 500 00	3,120								
TEMPLETON, ROBERT E. & CAROLYN 623 2ND AVE. CHESAPEAKE, OHIO 45619 VOL 318 PG 233 PARCEL-ID 24-C28-1600.000	-CO-OO 12 M.J. ANDREWS SUBDI VBLOCK 5 CCOO.00A 3,120 HOMESITE VALUE LISTED BELOW 3,120	RES USE CODE 510 12,060 12,060	15,180 15,180								
TEMPLETON, ROBERT & CAROLYN C/O ROBERT & CAROLYN TEMPLETON 623 2ND AVE. CHESAPEAKE, OHIO 45619 VOL 443 PG 303 PARCEL-ID 24-C28-1700.000	-CO-OO 13 M.J. ANDREWS SUBDI VBLOCK 5 CCOO.00A 3,120 HOMESITE VALUE LISTED BELOW 3,120	RES USE CODE 510 11,400 11,400	14,520 14,520								
DUNFORD, TERESA 015 C/O WELLS FARGO REAL ESTATE	-CO-OO 14 M.J. ANDREWS SUBDI VBLOCK 5 CCOO.00A	RES USE CODE 510									

TAX RATE 20.66
A/R RED FACTOR 08.2406
OTH RED FACTOR 04.9216

LAWRENCE
TAX DISTRICT 24-UNION TWP-CHESAPEAKE CORP

GENERAL TAX LIST AND DUPLICATE OF REAL AND PUBLIC UTILITY PROPERTY
COUNTY REAL ESTATE TAXES AND SPECIAL ASSESSMENTS

01/22/03

TAX YEAR 2002
INTEREST RATE
PAGE NO 4952

OWNER'S NAME MAILING ADDRESS	DESCRIPTION			TAXES CHARGED	DECEMBER TAXES	PENALTY	JUNE TAXES	PENALTY	TOTAL DELINQUENT	C. D. DATE	MEMO
	LAND	IMPROVEMENTS	TOTAL VALUE								
TAX SERVICE 1 HOME CAMPUS DES MOINES, IOWA 50306-93C9 OR 26 PG 584 PARCEL-ID 24-C28-1800.000	3,040	15,230	18,270								
HUNTINGTON W. VA. LODGE #313 B. P. O. E. P. O. BOX 1216 HUNTINGTON, W. VA. 25714 VOL 468 PG 561 PARCEL-ID 24-C29-0100.000	-CO-OO 15 WHOLE M.J. ANDREWS SUBDIV.16W1/2 BL 5N1/2 1ST AVE CCOO.00A 3,430	COM USE CODE 415 330	3,760								
CRUMP, ROGER DALE & THERESA A. 619 RIVERSIDE DR. CHESAPEAKE, OHIO 45619 OR 45 PG 365 PARCEL-ID 24-C29-0200.000	-CO-OO S1/2 VAC 1ST AVE 155'X35' ADJ PT BET VC1ST AVE CCOO.00A 2,320	RES USE CODE 500 00	2,320								
CRUMP, ROGER DALE & THERESA A. 619 RIVERSIDE DR. CHESAPEAKE, OHIO 45619 OR 45 PG 365 PARCEL-ID 24-C29-0300.000	-CO-OO 16 E1/2 M.J. ANDREWS BL.5&N1/2 VAC 1ST AVE ADJ E 2 0 CCOO.00A 1,650	RES USE CODE 500 00	1,650								
CRUMP, ROGER DALE & THERESA A. 619 RIVERSIDE DR. CHESAPEAKE, OHIO 45619 OR 45 PG 365 PARCEL-ID 24-C29-0400.000	-CO-OO 17 M.J. ANDREWS BL. 5 &N1/2 VAC 1ST AVE ADJ LOT 17 CCOO.00A 3,490	RES USE CODE 599 1,300	4,790								
CRUMP, ROGER DALE & THERESA A. 619 RIVERSIDE DR. CHESAPEAKE, OHIO 45619 OR 45 PG 365 PARCEL-ID 24-C29-0500.000	-CO-OO 18 M.J. ANDREWS BL.5 N1/2 VAC 1ST AVE ADJ LOT 18 CCOO.00A 3,490 HOMESITE VALUE LISTED BELOW 3,490	RES USE CODE 510 11,840 11,220	15,330 14,710								
CRUMP, ROGER DALE & THERESA A. 619 RIVERSIDE DRIVE CHESAPEAKE, OHIO 45619 OR 45 PG 365 PARCEL-ID 24-C29-0600.000	-CO-OO 19 M.J. ANDREWS S.D. BL 5 & N1/2 VAC 1ST AVE ADJ CCOO.00A 3,490	RES USE CODE 500 00	3,490								
CRUMP, ROGER 619 RIVERSIDE DR CHESAPEAKE, OHIO 45619 VOL 438 PG 509 PARCEL-ID 24-C29-0700.000	-CO-OO S1/2 VAC 1ST AVE 40X3 5ADJ PT BET VAC 1ST AVE& LOW W T CCOO.00A 1,460	RES USE CODE 500 00	1,460								
BROWN, CHARLOTTE HALL 4813 WESTMORELAND DR HUNTINGTON, WV 25704 DR 117 PG 1 PARCEL-ID 24-C29-0800.000	-CO-OO 20 N.J. ANDREWS BL. 5 CCOO.00A 3,120 HOMESITE VALUE LISTED BELOW 3,120	RES USE CODE 510 14,810 14,810	17,930 17,930								

TAX RATE 66.00
A/R RED FACTOR 08.2406
OTH RED FACTOR 04.9216

LAWRENCE
TAX DISTRICT 24-UNION TWP-CHESAPEAKE CORP

GENERAL TAX LIST AND DUPLICATE OF REAL AND PUBLIC UTILITY PROPERTY
COUNTY REAL ESTATE TAXES AND SPECIAL ASSESSMENTS

01/22/03

TAX YEAR 2002
INTEREST RATE
PAGE NO 4953

OWNER'S NAME MAILING ADDRESS	DESCRIPTION			TAXES CHARGED	DECEMBER TAXES	PENALTY	JUNE TAXES	PENALTY	TOTAL DELINQUENT	C.D. DATE	MEMO
	LAND	IMPROVEMENTS	TOTAL VALUE								
SCHNEIDER, MARGARET C 603 SECOND AVE CHESAPEAKE, OHIO 45619 VOL 601 PG 596 PARCEL-ID 24-029-0900.000	-CO-00 21 M.J. ANDREWS BL 5 &N1/2 VAC 1ST AVE ADJ LOT 21 CCOO.00A RES USE CODE 510 3,490 12,640 16,130 HOMESITE VALUE LISTED BELOW 3,490 12,640 16,130			10/10/03 Brenda S. Taylor Karen E. Schneider							
SCHNEIDER, HAROLD & MARGARET 603 2ND AVE CHESAPEAKE, OH 45619 CR9 PG 3 PARCEL-ID 24-029-1000.000	-CO-00 S1/2 VAC 1ST AVE 40X3 5ADJ TO PT BET VAC 1ST AVE & L O CCOO.00A RES USE CODE 500 1,460 00 1,460			12/17/02 Margaret C. Schneider			10/10/03 Brenda S. Taylor + Karen E. Schneider				
MATHENS, BEATRICE S. 613 RIVERSIDE DR. CHESAPEAKE, OHIO 45619-102 PARCEL-ID 24-029-1100.000	-CO-00 22-23N.J. ANDREWS BL S CCOO.00A RES USE CODE 510 6,230 27,080 33,310 HOMESITE VALUE LISTED BELOW 6,230 27,080 33,310										
HUMPHREYS, GERTRUDE 607 RIVERSIDE DR. CHESAPEAKE, OHIO 45619 VOL 573 PG 688 PARCEL-ID 24-029-1200.000	-CO-00 24-25 M.J. ANDREWS BL 5&N1/2 VAC 1ST AVE 80*X35* CCOO.00A RES USE CODE 510 6,570 18,280 24,850 HOMESITE VALUE LISTED BELOW 6,570 18,280 24,850										
HUMPHREY, GERTRUDE A. 607 RIVERSIDE DR CHESAPEAKE, OHIO 45619 VOL 574 PG 738 PARCEL-ID 24-029-1300.000	S 1/2 VAC 1ST AVE 80X35 ADJ PT BET VAC 1ST AVE & LOW WTR FT LT 24&25 RES USE CODE 500 1,090 00 1,090										
MCCOWN, NELLIE 6791 TOM KING BAYOU RD. NAVARRE, FL. 32566 PARCEL-ID 24-029-1400.000	-CO-00 26 M.J. ANDREWS B. 5& N1/2 VAC 1ST AVE. 40*X35* A CCOO.00A RES USE CODE 510 3,290 9,420 12,710 HOMESITE VALUE LISTED BELOW 3,290 9,230 12,520										
GRIFFIN, LEWIS & PAULINE 601 RIVERSIDE DR. CHESAPEAKE, OHIO 45619 VOL 532 PG 305 PARCEL-ID 24-029-1500.000	S 1/2 VAC 1ST AVE 40X35 ADJ PT BET VAC 1ST AVE & LOW WTR FT LT 26 RES USE CODE 500 1,460 00 1,460										
GRIFFIN, LEWIS & PAULINE 601 RIVERSIDE DR. CHESAPEAKE, OHIO 45619 VOL 531 PG 735 PARCEL-ID 24-029-1600.000	27-28 MJ ANDREWS BL 5 & N1/2 V AC 1ST AVE 80X35 ADJ LOTS RES USE CODE 510 6,570 20,310 26,880 HOMESITE VALUE LISTED BELOW										

TAX RATE 66.00
A/R RED FACTOR 08.2406
OTH RED FACTOR 04.9216

LAWRENCE
TAX DISTRICT 24-UNION TWP-CHESAPEAKE CORP

GENERAL TAX LIST AND DUPLICATE OF REAL AND PUBLIC UTILITY PROPERTY
COUNTY REAL ESTATE TAXES AND SPECIAL ASSESSMENTS

01/22/03

TAX YEAR 2002
INTEREST RATE
PAGE NO 4954

OWNER'S NAME MAILING ADDRESS	DESCRIPTION			TAXES CHARGED	DECEMBER TAXES	PENALTY	JUNE TAXES	PENALTY	TOTAL DELINQUENT	C.D. DATE	MEMO
	LAND	IMPROVEMENTS	TOTAL VALUE								
	6,570	20,310	26,880								
GRIFFIN, LEWIS & PAULINE 601 RIVERSIDE DR. CHESAPEAKE, OHIO 45619 VOL 532 PG 305 PARCEL-ID 24-029-1700.000	S 1/2 VAC 1ST AVE 80X35 ADJ PT BET VAC 1ST AVE & LOW WTR FT LT 27&28 RES USE CODE 500 2,920 00 2,920										
PERDUE, JOHN F & GAYNELL M 525 RIVERSIDE DRIVE CHESAPEAKE, OHIO 45619 VOL 587 PG 141 PARCEL-ID 24-029-1800.000	-CO-00 S1/2 VAC 1ST AVE 50X7 0ADJ PT BET VAC 1ST AVE& LOW W T CCOO.00A RES USE CODE 500 2,880 00 2,880										
CHESAPEAKE MEMORIAL POST #640, AMERICAN LEGION, INC. 10963 CO RD 1 CHESAPEAKE, OH 45619 VOL 631 PG 66 PARCEL-ID 24-030-0200.000	-CO-00 1 M.J. ANDREWS SUBDIV BLOCK 6 CCOO.00A COM USE CODE 499 3,090 380 3,470										
CHESAPEAKE MEMORIAL POST NO. 6 40 10963 CO RD 1 CHESAPEAKE, OH 45619 OR 32 PG 604 PARCEL-ID 24-030-0300.000	-CO-00 2 M.J. ANDREWS SUBDIV BLOCK 6 CCOO.00A COM USE CODE 400 3,090 00 3,090										
CHESAPEAKE MEMORIAL POST NO 64 10963 CO. RD. 1 CHESAPEAKE, OHIO 45619-702 PARCEL-ID 24-030-0400.000	-CO-00 3 M.J. ANDREWS SUBDIV BLOCK 6 CCOO.00A COM USE CODE 400 3,090 00 3,090										
CHESAPEAKE MEMORIAL POST NO 64 10963 CO. RD. 1 CHESAPEAKE, OHIO 45619 PARCEL-ID 24-030-0500.000	-CO-00 4 M.J. ANDREWS SUBDIV BLOCK 6 CCOO.00A COM USE CODE 499 3,090 35,740 38,830										
CLERGYTECH, INC. 609 THIRD AVE CHESAPEAKE, OHIO 45619 VOL 590 PG 420 PARCEL-ID 24-030-0600.000	-CO-00 5 M.J. ANDREWS SUBDIV BLOCK 6 CCOO.00A COM USE CODE 499 3,090 43,780 46,870										
CLERGYTECH, INC 609 3RD AVE CHRSAPEAKE, OHIO 45619 VOL 635 PG 686 PARCEL-ID 24-030-0700.000	-CO-00 6 M.J. ANDREWS SUBDIV BLOCK 6 CCOO.00A RES USE CODE 500 2,170 00 2,170										
CLERGYTECH, INC. 609 3RD AVE CHESAPEAKE, OHIO 45619 VOL 635 PG 686	-CO-00 7 M.J. ANDREWS SUBDIV BLOCK 6 CCOO.00A RES USE CODE 510										

TAX RATE 66
A/R RED FACTOR 08.2406
OTH RED FACTOR 04.9216

LAWRENCE
TAX DISTRICT 24-UNION TWP-CHESAPEAKE CORP

GENERAL TAX LIST AND DUPLICATE OF REAL AND PUBLIC UTILITY PROPERTY
COUNTY REAL ESTATE TAXES AND SPECIAL ASSESSMENTS

01/22/03

TAX YEAR 2002
INTEREST RATE 4955
PAGE NO

OWNER'S NAME MAILING ADDRESS	DESCRIPTION			TAXES CHARGED	DECEMBER TAXES	PENALTY	JUNE TAXES	PENALTY	TOTAL DELINQUENT	C. D. DATE	MEMO
	LAND	IMPROVEMENTS	TOTAL VALUE								
PARCEL-ID 24-030-0800.000	2,170	16,710	18,880								
	HOMESITE VALUE LISTED BELOW										
	2,170	16,710	18,880								
BOSTER, MARY K.	-00-00 8 M.J. ANDREWS SUBDIV										
617 3RD AVE.	BLOCK 6										
CHESAPEAKE, OHIO 45619	CCOO.OOA	RES USE CODE	510								
VOL 308 PG 433											
PARCEL-ID 24-030-0900.000	2,170	8,550	10,720								
	HOMESITE VALUE LISTED BELOW										
	2,170	8,550	10,720								
GILLEN, H. ROBERT & OLLIE F	-00-00 9-10-11-12M.J. ANDREW										
101 TOWNSHIP RD. 1411	SSUBDIV S 127' BLOCK 6										
CHESAPEAKE, OHIO 45619	CCOO.OOA	COM USE CODE	452								
VOL 594 PG 668											
PARCEL-ID 24-030-1000.000	5,970	1,920	7,890								
MARATHON PETROLEUM CO.	-00-00 9-10-11-12M.J. ANDREW										
539 S. MAIN	SSUBDIV N3'BL 6ST HY EASE NO										
FINDLAY, OHIO	CCOO.OOA	EXM USE CODE	610								
VOL 498 PG 685											
PARCEL-ID 24-030-1100.000	110	00	110								
CRUM, SHIRLEY SUE	-00-00 13 M.J. ANDREWS SUBDI										
621 3RD AVE.	VS 127' BLOCK 6										
CHESAPEAKE, OHIO 45619-000	CCOO.OOA	COM USE CODE	499								
VOL 630 PG 241											
PARCEL-ID 24-030-1200.000	3,020	17,700	20,720								
TAYLOR, WILLIAM A.	-00-00 13 M.J. ANDREWS SUBDI										
621 3RD AVE.	VN 3' BL 6 ST HY EASE PARC NO										
CHESAPEAKE, OHIO 45619-000	CCOO.OOA	EXM USE CODE	610								
VOL 517 PG 733											
PARCEL-ID 24-030-1300.000	110	00	110								
CRUM, SHIRLEY SUE	-00-00 14 M.J. ANDREWS SUBDI										
621 3RD AVE.	VS 127' BL 6										
CHESAPEAKE, OHIO 45619-000	CCOO.OOA	COM USE CODE	400								
VOL 630 PG 241											
PARCEL-ID 24-030-1400.000	3,020	00	3,020								
TAYLOR, WILLIAM A.	-00-00 14 M.J. ANDREWS SUBDI										
621 3RD AVE.	VN 3' BL 6 ST HY EASE PARC NO										
CHESAPEAKE, OHIO 45619-000	CCOO.OOA	EXM USE CODE	610								
VOL 517 PG 733											
PARCEL-ID 24-030-1500.000	110	00	110								
WASHINGTON MUTUAL FINANCE CORP	-00-00 15 M.J. ANDREWS SUBDI										
	VBLOCK 6										
3405 MCLEMORE DR	CCOO.OOA	RES USE CODE	510	Public Finance Corp 12/27/02							
PENSACOLA FL. 32514				12/27/02							
OR 160 PG 230	2,550	21,060	23,610								
PARCEL-ID 24-030-1600.000	HOMESITE VALUE LISTED BELOW										
	2,550	20,710	23,260								
09-20-02 TRNSF FROM 24-030-16	CO.CCO	FORTNER, LAWRENCE & PAMEL									

Jerry L. & Ada M. Jarrell 12/27/02

TAX RATE 66
A/R RED FACTOR 08.2406
OTH RED FACTOR 04.9216

LAWRENCE
TAX DISTRICT 24-UNION TWP-CHESAPEAKE CORP

GENERAL TAX LIST AND DUPLICATE OF REAL AND PUBLIC UTILITY PROPERTY
COUNTY REAL ESTATE TAXES AND SPECIAL ASSESSMENTS

01/22/03

TAX YEAR 2002
INTEREST RATE 4956
PAGE NO

OWNER'S NAME MAILING ADDRESS	DESCRIPTION			TAXES CHARGED	DECEMBER TAXES	PENALTY	JUNE TAXES	PENALTY	TOTAL DELINQUENT	C. D. DATE	MEMO
	LAND	IMPROVEMENTS	TOTAL VALUE								
A SUE											
09-20-02 2691.51 12-27-02 3368.27											
FORTNER, LAWRENCE & PAMELA SUE	-00-00 15 M.J. ANDREWS SUBDI										
VOL 551 PG 80	VBLOCK 6										
PARCEL-ID 24-030-1600.000	CCOO.OOA	RES USE CODE	510								
	00	00	00								
09-20-02 TRNSF TO 24-030-16	00.000	WASHINGTON MUTUAL FINANCE									
MATTOX, JOHN & DOROTHY L.	-00-00 16 M.J. ANDREWS SUBDI										
624 2ND AVE.	VBLOCK 6										
CHESAPEAKE, OHIO 45619	CCOO.OOA	RES USE CODE	510								
VOL 433 PG 150											
PARCEL-ID 24-030-1700.000	00	00	00								
07-12-02 TRNSF TO 24-030-17	00.000	MATTOX, DOROTHY L.									
MATTOX, DOROTHY L.	-00-00 16 M.J. ANDREWS SUBDI										
624 2ND AVE.	VBLOCK 6										
CHESAPEAKE, OHIO 45619	CCOO.OOA	RES USE CODE	510								
OR 168 PG 441											
PARCEL-ID 24-030-1700.000	3,190	9,810	13,000								
	HOMESITE VALUE LISTED BELOW										
	3,190	9,590	12,780								
07-12-02 TRNSF FROM 24-030-17	00.000	MATTOX, JOHN & DOROTHY L.									
ROUSH, JANICE	-00-00 17 M.J. ANDREWS SUBDI										
622 2ND. AVE.	VBLOCK 6										
CHESAPEAKE, OHIO 45619	CCOO.OOA	RES USE CODE	510								
VOL 542 PG 518											
PARCEL-ID 24-030-1800.000	3,190	10,470	13,660								
	HOMESITE VALUE LISTED BELOW										
	3,190	10,470	13,660								
BUCKEYE POWER INC.	00-00 PU FORM US										
P.O. BOX 26036		P/U USE CODE	880								
COLUMBUS, OHIO 43226-0036											
PARCEL-ID 24-030-9000.000	00	130	130								
WYLIE, DONALD R. & JEAN A. TRU	-00-00 18N J ANDREWS SUB										
STEES	DIV BLOCK 6										
620 2ND AVE	CCOO.OOA	RES USE CODE	510								
CHESAPEAKE, OHIO 45619-1030											
OR 85 PG 249/253	3,190	20,660	23,850								
PARCEL-ID 24-031-0100.000	HOMESITE VALUE LISTED BELOW										
	3,190	20,660	23,850								
WYLIE, DONALD R. & JEAN A. TRU	-00-00 19 N J ANDREWS SUB DI										
STEES	VBLOCK 6										
620 2ND AVE	CCOO.OOA	RES USE CODE	500								
CHESAPEAKE, OHIO 45619-1030											
OR 85 PG 249 PG 253	3,190	00	3,190								
PARCEL-ID 24-031-0200.000											
WYLIE, DONALD R. & JEAN A. TRU	-00-00 20 M.J. ANDREWS SUBDI										
STEES	VBLOCK 6										

OWNER'S NAME MAILING ADDRESS	DESCRIPTION			TAXES CHARGED	DECEMBER TAXES	PENALTY	JUNE TAXES	PENALTY	TOTAL DELINQUENT	C. D. DATE	MEMO
	LAND	IMPROVEMENTS	TOTAL VALUE								
620 2ND AVE CHESAPEAKE, OHIO 45619 CR 85 PG 249/253 PARCEL-ID 24-031-0300.000	CCOO.OOA	RES USE CODE 510 3,190 12,080 15,270 HOMESITE VALUE LISTED BELOW 3,190 12,080 15,270									
ZIMMERMAN, JOHN WILLIAM & BREN DA LEE BELL 614 SECOND AVE CHESAPEAKE, OHIO 45619 VOL 566 PG 254 PARCEL-ID 24-031-0400.000	-CO-OO 21 M J ANDREWS SUE BLOCK 6 CCOO.OOA	RES USE CODE 510 3,190 12,960 16,150 HOMESITE VALUE LISTED BELOW 3,190 12,960 16,150									
SCHNEIDER, BETTY RUTH LIFE EST 1060 JANE DR CULLODEN, WV 25510 CR 169 PG 772 PARCEL-ID 24-031-0500.000 07-19-02 TRNSF FROM 24-031-05	-CO-OO 22 M.J. ANDREWS SUBDI VBLOCK 6 CCOO.OOA 00.000 SCHNEIDER, BETTY RUTH	RES USE CODE 510 3,190 21,610 24,800 HOMESITE VALUE LISTED BELOW 3,190 21,610 24,800									
SCHNEIDER, BETTY RUTH 610 2ND AVE. CHESAPEAKE, OHIO CR 17 PG 19 PARCEL-ID 24-031-0500.000 07-19-02 TRNSF TO 24-031-05	-CO-OO 22 M.J. ANDREWS SUBDI VBLOCK 6 CCOO.OOA 00.000 SCHNEIDER, BETTY RUTH LIF	RES USE CODE 510 00 OC 00									
SCHNEIDER, BETTY RUTH 610 2ND AVE. CHESAPEAKE, OHIO CR 17 PG 19 PARCEL-ID 24-031-0600.000 07-19-02 TRNSF TO 24-031-06	-CO-OO 23 M.J. ANDREWS SUBDI VBLOCK 6 CCOO.OOA 00.000 SCHNEIDER, BETTY RUTH LIF	RES USE CODE 500 00 OC 00									
SCHNEIDER, BETTY RUTH LIFE EST 1060 JANE DR CULLODEN, WV 25510 CR 169 PG 772 PARCEL-ID 24-031-0600.000 07-19-02 TRNSF FROM 24-031-06	-CO-OO 23 M.J. ANDREWS SUBDI VBLOCK 6 CCOO.OOA 3,190 00.000 SCHNEIDER, BETTY RUTH	RES USE CODE 500 OC 3,190									
CRAWFORD, CORA D. 006 C/O E. A. R. E. TAX SERVICE ATTN:ESCROW REPORTING-07W 8435 N. STEMMONS FREEWAY DALLAS, TX 75247 CR 116 PG 511 PARCEL-ID 24-031-0700.000	-CO-OO 24 M.J. ANDREWS SUBDI VBLOCK 6 CCOO.OOA	RES USE CODE 510 3,190 15,710 18,900 HOMESITE VALUE LISTED BELOW 3,190 15,710 18,900									
ELKINS, EDGAR K. & DELLA IRENE	-CO-OO 25 M.J. ANDREWS SUBDI										

OWNER'S NAME MAILING ADDRESS	DESCRIPTION			TAXES CHARGED	DECEMBER TAXES	PENALTY	JUNE TAXES	PENALTY	TOTAL DELINQUENT	C. D. DATE	MEMO
	LAND	IMPROVEMENTS	TOTAL VALUE								
606 2ND AVE. CHESAPEAKE, OHIO 45619 VOL 543 PG 307 & 309 PARCEL-ID 24-031-0800.000	VBLOCK 6 CCOO.OOA	RES USE CODE 510 2,170 17,200 19,370 HOMESITE VALUE LISTED BELOW 2,170 17,200 19,370									
ELKINS, DORIS E. 602 2ND AVE. CHESAPEAKE, OHIO 45619 VOL 573 PG 318 PARCEL-ID 24-031-0900.000	-CO-OO 26 M.J. ANDREWS SUBDI VBLOCK 6 CCOO.OOA	RES USE CODE 510 3,190 10,660 13,850 HOMESITE VALUE LISTED BELOW 3,190 10,660 13,850									
ELKINS, DORIS E. 602 2ND AVE. CHESAPEAKE, OHIO 45619 VOL 573 PG 318 PARCEL-ID 24-031-1000.000	-CO-OO 27 M.J. ANDREWS SUBDI VBLOCK 6 CCOO.OOA	COM USE CODE 499 3,090 16,150 19,240 HOMESITE VALUE LISTED BELOW 00 16,150 16,150									
MATHEWS, BEATRICE 613 RIVERSIDE DRIVE CHESAPEAKE, OHIO 45619-102 PARCEL-ID 24-031-1100.000	-CO-OO 28 M.J. ANDREWS SUBDI VBLOCK 6 CCOO.OOA	RES USE CODE 510 3,190 8,700 11,890		Ronald & Amelia Smith –			7/2/03				
NEW FIFTY TWO PROJECT, INC. AN OHIO CORP. P.O. BOX 578 CHESAPEAKE, OHIO VOL 445 PG 820 PARCEL-ID 24-031-1300.000	-CO-OO 1 KELLY'S ADDITION S1 HY EASE PT PARC NO 156LA W H CCOO.OOA	EXM USE CODE 610 110 OC 110									
NEW FIFTY TWO PROJECT, INC. AN OHIO CORP. 5827 LYNN CK. RD. HUNTINGTON, W. VA. 25704 VOL 445 PG 820 PARCEL-ID 24-031-1400.000	-CO-OO 2 KELLEY'S ADDITION N PT. CCOO.OOA	COM USE CODE 499 780 3,320 4,100									
NEW FIFTY TWO PROJECT, INC. AN OHIO CORP. P.O. BOX 578 CHESAPEAKE, OHIO VOL 445 PG 820 PARCEL-ID 24-031-1500.000	-CO-OO 2 KELLEY'S ADDITION S1 HY EASE PT PARC NO 156LA S CCOO.OOA	EXM USE CODE 610 110 OC 110									
WILKS, EULAH JO P.O. BOX 25 CHESAPEAKE, OHIO 45619 VOL 593 PG 190, 195 PARCEL-ID 24-031-1600.000	-CO-OO 3 KELLEY'S ADD. PT. CCOO.50A	RES USE CODE 500 290 OC 290									
NEW FIFTY TWO PROJECT, INC. AN OHIO CORP. 5827 LYNN CK RD. HUNTINGTON, W. VA 25704 VOL 445 PG 820	-CO-OO 3 KELLEYS ADD. PT. LESS .05 A CCOO.OOA	RES USE CODE 510 5,710 34,590 40,300									

TAX RATE 66
A/R RED FACTOR 08.2406
OTH RED FACTOR 04.9216

LAWRENCE
TAX DISTRICT 24-UNION TWP-CHESAPEAKE CORP

GENERAL TAX LIST AND DUPLICATE OF REAL AND PUBLIC UTILITY PROPERTY
COUNTY REAL ESTATE TAXES AND SPECIAL ASSESSMENTS

01/22/03

TAX YEAR 2002
INTEREST RATE
PAGE NO 4959

OWNER'S NAME MAILING ADDRESS	DESCRIPTION			TAXES CHARGED	DECEMBER TAXES	PENALTY	JUNE TAXES	PENALTY	TOTAL DELINQUENT	C. D. DATE	MEMO
	LAND	IMPROVEMENTS	TOTAL VALUE								
PARCEL-ID 24-C31-1601.000											
NEW FIFTY TWO PROJECT, INC. AN OHIO CORP. 5827 LYNN CK. RD. HUNTINGTON, W. VA. 25704 VOL 445 PG 820 PARCEL-ID 24-C31-1700.000	-CO-CO 4 KELLEY'S ADDITION E1/2 CCOO.OOA RES USE CODE 510 3,130 11,560 14,690										
THOMAN, ROBERT ET AL PO BOX 70 CHESAPEAKE, OH 45619 OR 26 PG 197 PARCEL-ID 24-C31-1800.000	-CO-CO 4 KELLEY'S ADDITION N PT. W1/2 CCOO.OOA RES USE CODE 510 2,600 6,160 8,760 HOMESITE VALUE LISTED BELOW 2,600 2,920 5,520										
AKERS, ALLIE & LILLIAN 423 KELLY'S LANE CHESAPEAKE, OHIO 45619 VOL 221 PG 557 PARCEL-ID 24-C32-0100.000	-CO-CO 4 KELLEY'S ADDITION ST HY EASE PARC156LA S & W P T CCOO.OOA EXM USE CODE 610 110 OO 110										
GIBSON BROTHERS CORPORATION 632 KING EDWARD RD. CHARLOTTE, NC 28211 VOL 274 PG 123 PARCEL-ID 24-C32-0200.000	-CO-CO 5 KELLEY'S ADDITION PT. CCOO.06A COM USE CODE 400 550 OO 550										
GIBSON BROTHERS CORPORATION 632 KING EDWARD RD. CHARLOTTE, NC 28211 PARCEL-ID 24-C32-0300.000	5-6 KELLEY'S ADD S END LESS 0.42ACS BAL=.01ACS COM USE CODE 400 90 OO 90										
HATFIELD, JAMES W. & NELLIE M. 25 PVT DR 6959 CHESAPEAKE, OH 45619 OR 83 PG 463 PARCEL-ID 24-C32-0300.001	5-6 KELLEY'S ADD S ENT PT C.42 ACS COM USE CODE 400 3,840 OO 3,840			4-1-03 Randy & Penny Wiles—							
WILKS, EULAH JO & HERNDON P O BOX 25 CHESAPEAKE, OHIO 45619 VOL 212 PG 472 PARCEL-ID 24-C32-0400.000	-CO-CO 5 KELLEY'S ADDITION PT. N END CCOO.70A RES USE CODE 510 5,390 17,180 22,570 HOMESITE VALUE LISTED BELOW 5,390 17,070 22,460										
STATE OF OHIO C/O CDOT PO BOX 272 ROOM 216 LEBANON, OHIO 45036 VOL 485 PG 807 PARCEL-ID 24-C32-0401.000	PT 5 KELLEYS ADD. N END, PARC. #13-WL EXM USE CODE 610 110 OO 110										
WILKS, EULAH JO	5-6 KELLEY'S ADDN., N END LESS										

TAX RATE 66
A/R RED FACTOR 08.2406
OTH RED FACTOR 04.9216

LAWRENCE
TAX DISTRICT 24-UNION TWP-CHESAPEAKE CORP

GENERAL TAX LIST AND DUPLICATE OF REAL AND PUBLIC UTILITY PROPERTY
COUNTY REAL ESTATE TAXES AND SPECIAL ASSESSMENTS

01/22/03

TAX YEAR 2002
INTEREST RATE
PAGE NO 4960

OWNER'S NAME MAILING ADDRESS	DESCRIPTION			TAXES CHARGED	DECEMBER TAXES	PENALTY	JUNE TAXES	PENALTY	TOTAL DELINQUENT	C. D. DATE	MEMO
	LAND	IMPROVEMENTS	TOTAL VALUE								
PO BOX 25 CHESAPEAKE, OHIO 45619 VOL 593 PG 190, 195 PARCEL-ID 24-C32-0500.000	C.76A. BAL=1.54ACS. RES USE CODE 500 620 OO 620										
STATE OF OHIO C/O CDOT PO BOX 272 (ROOM 216) LEBANON, OHIO 45036 VOL 485 PG 807 PARCEL-ID 24-C32-0500.001	PT 5-6 KELLEYS ADD. PT N END P ARC. #14-WL EXM USE CODE 610 80 OO 80										
THE VILLAGE OF CHESAPEAKE PO BOX 368 CHESAPEAKE, OH 45619 VOL 633 PG 404/407 PARCEL-ID 24-C32-0600.000	-CO-CO 5-6 KELLEY'S ADDITION MID. PT. CCOO.25A EXM USE CODE 640 2,290 OO 2,290										
GIBSON BROTHERS CORPORATION WINCHESTER AVE. ASHLAND, KENTUCKY VOL 274 PG 123 PARCEL-ID 24-C32-0700.000	-CO-CO 5 KELLEY'S ADD. PT. S THY EASE PARC 160 S PT CCOO.OOA EXM USE CODE 610 110 OO 110										
HART, PAUL E., IRVIN H., AND KATHERINE ANNETTE P. O. BOX 280 CHESAPEAKE, OHIO 45619 VOL 609 PG 752 PARCEL-ID 24-C32-0800.000	5-6 KELLEY'S ADD ST HY EASE PT PARC NO 157LA 40'X75' S PT EXM USE CODE 610 110 OO 110										
HART, PAUL E., IRVIN H. & KATHERINE ANNETTE P.O. BOX 280 CHESAPEAKE, OHIO 45619 PARCEL-ID 24-C32-0800.555	SPECIAL ASSESSEMENT ONLY RES USE CODE 500 00 OO 00										
HATFIELD, JAMES W. & NELLIE M. 25 PVT DR 6959 CHESAPEAKE, OH 45619 OR 83 PG 463 PARCEL-ID 24-C32-0900.000	5-6 KELLEY'S ADD PT S PT LESS .16 BAL .29AC COM USE CODE 400 2,290 OO 2,290			4-1-03 Randy & Penny Wiles—							
KENDALL, JENNIFER L. D.D.S. #3 HICKORY LANE HUNTINGTON, WV 25705-215 PARCEL-ID 24-C32-0900.001	-CO-CO PT 5-6 KELLEY'S ADD PT S PT 0.16 ACRES COM USE CODE 400 8,250 77,160 85,410										
KENDALL, JENNIFER L., D.D.S. #3 HICKORY LANE HUNTINGTON, WV 25705-215 PARCEL-ID 24-C32-1000.000	-CO-CO 5-6 KELLEY'S ADDITION M ID SW PT 0.15 ACRES COM USE CODE 400 3,890 OO 3,890										
KENDALL, JENNIFER L., D.D.S.	-CO-CO 5-6 KELLEY'S ADDITION S										

VOL 0602 PAGE 011

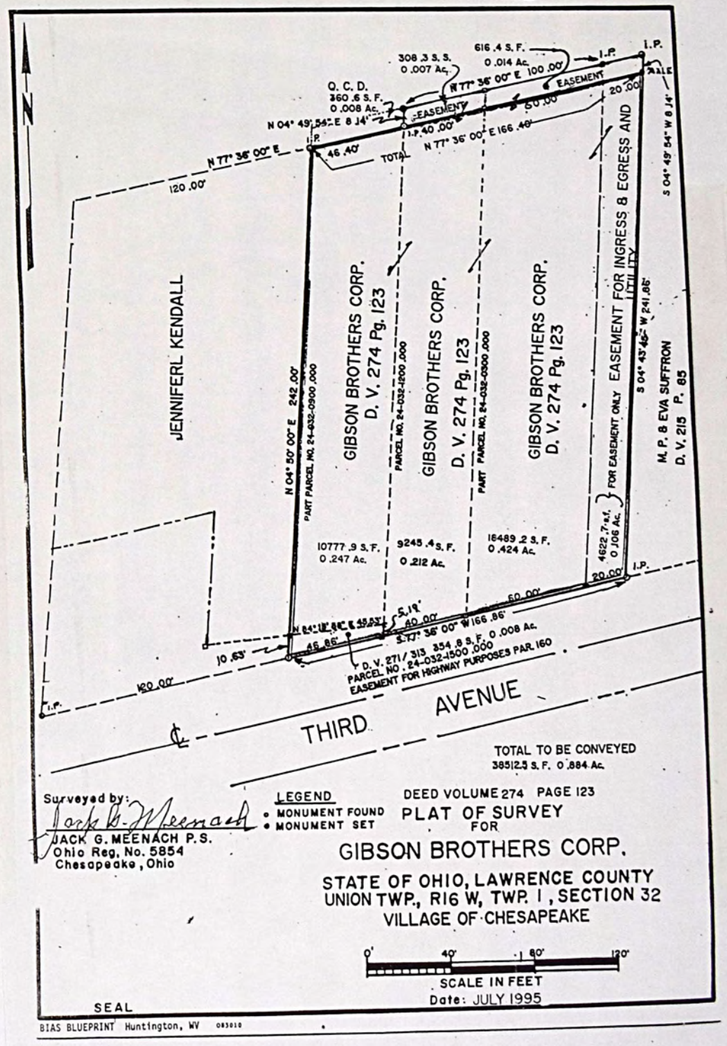

TOTAL TO BE CONVEYED
38512.5 S. F. 0.884 Ac.

Surveyed by:
Jack G. Meenach
JACK G. MEENACH P.S.
Ohio Reg. No. 5854
Chesapeake, Ohio

LEGEND
• MONUMENT FOUND
• MONUMENT SET

DEED VOLUME 274 PAGE 123

PLAT OF SURVEY
FOR

GIBSON BROTHERS CORP.

STATE OF OHIO, LAWRENCE COUNTY
UNION TWP., R16 W, TWP. 1, SECTION 32
VILLAGE OF CHESAPEAKE

0' 40' 80' 120'
SCALE IN FEET

Date: JULY 1995

SEAL

BIAS BLUEPRINT Huntington, WV 083010

TAX RATE 50.66
A/R RED FACTOR 08.2406
OTH RED FACTOR 04.9216

LAWRENCE
TAX DISTRICT 24-UNION TWP-CHESAPEAKE CORP

GENERAL TAX LIST AND DUPLICATE OF REAL AND PUBLIC UTILITY PROPERTY
COUNTY REAL ESTATE TAXES AND SPECIAL ASSESSMENTS

01/22/03

TAX YEAR 2002
INTEREST RATE
PAGE NO 4961

OWNER'S NAME MAILING ADDRESS	DESCRIPTION			TAXES CHARGED	DECEMBER TAXES	PENALTY	JUNE TAXES	PENALTY	TOTAL DELINQUENT	C. D. DATE	MEMO
	LAND	IMPROVEMENTS	TOTAL VALUE								
#3 HICKORY LANE HUNTINGTON, WV 25705-215 PARCEL-ID 24-C32-1100.000	W IRT 0.14 ACRES 7,220	COM USE CODE 400 0C	7,220								
GIBSON BROTHERS CORPORATION 632 KING EDWARD RD. CHARLOTTE, NC 28211 PARCEL-ID 24-C32-1200.000	5-6 KELLEY'S ADD PT S BNDLESS C.21AC BAL=.01ACS 260	COM USE CODE 400 0C	260								
HATFIELD, JAMES W. & NELLIE M. 25 PVT DR 6959 CHESAPEAKE, OH 45619 OR 83 PG 463 PARCEL-ID 24-C32-1200.001	5-6 KELLEY'S ADDITION PT S END C.21ACS 1,620	AGR USE CODE 100 0C	1,620	4.8.03 Randy & Penny Wiles							
KENDALL, JENNIFER L., D.D.S. #3 HICKORY LANE HUNTINGTON, W.VA 25705 VOL 576 PG 663 PARCEL-ID 24-C32-1300.000	-CO-OO 5-6 KELLEY'S ADDITION ST HY EASE PARC NO 158LA S PT C000.06A 10	EXM USE CODE 610 0C	10								
KENDALL, JENNIFER L., D.D.S. #3 HICKORY LANE HUNTINGTON, W.VA. 25705 VOL 576 PG 663 PARCEL-ID 24-C32-1400.000	-CO-OO 5-6 KELLEY'S ADDITION ST HY EASE NO 159LA S PT. S W C000.07A 10	EXM USE CODE 610 0C	10								
GIBSON BROTHERS CORPORATION WINCHESTER AVE. ASHLAND, KENTUCKY VOL 274 PG 123 PARCEL-ID 24-C32-1500.000	-CO-OO 5-6 KELLEY'S ADDITION PT S PT ST HY EASE PT FARC NO C000.01A 110	EXM USE CODE 610 0C	110								
MCCLUNG, RAY 36 TWP RD 1169 PROCTORVILLE, OHIO 45669 VOL 525 PG 126 PARCEL-ID 24-C32-1600.000	-CO-OO 5 KELLEY'S ADD. MID P T C000.71A 7,110	RES USE CODE 500 0C	7,110								
THE VILLAGE OF CHESAPEAKE PO BOX 388 CHESAPEAKE, OH 45619 VOL 633 PG 404/407 PARCEL-ID 24-C32-1700.000	-CO-OO 5 KELLEY'S ADDITION C001.02A 9,330	EXM USE CODE 640 0C	9,330								
THE VILLAGE OF CHESAPEAKE PO BOX 388 CHESAPEAKE, OH 45619 VOL 633 PG 404/407 PARCEL-ID 24-C32-1800.000	-CO-OO 5 KELLEY'S ADDITION C000.31A 2,840	EXM USE CODE 640 0C	2,840								
THE VILLAGE OF CHESAPEAKE PO BOX 388	-CO-OO 5 KELLEY'S ADDITION PT.										

TAX RATE 50.66
A/R RED FACTOR 08.2406
OTH RED FACTOR 04.9216

LAWRENCE
TAX DISTRICT 24-UNION TWP-CHESAPEAKE CORP

GENERAL TAX LIST AND DUPLICATE OF REAL AND PUBLIC UTILITY PROPERTY
COUNTY REAL ESTATE TAXES AND SPECIAL ASSESSMENTS

01/22/03

TAX YEAR 2002
INTEREST RATE
PAGE NO 4962

OWNER'S NAME MAILING ADDRESS	DESCRIPTION			TAXES CHARGED	DECEMBER TAXES	PENALTY	JUNE TAXES	PENALTY	TOTAL DELINQUENT	C. D. DATE	MEMO
	LAND	IMPROVEMENTS	TOTAL VALUE								
CHESAPEAKE, OH 45619 VOL 633 PG 404/407 PARCEL-ID 24-C33-0100.000	C000.03A 2,740	EXM USE CODE 640 0C	2,740								
JACKSON, VIRGIL RAY 678 PEMBERTON AVE CHESAPEAKE, OH 45619 OR 120 PG 712 PARCEL-ID 24-C33-0200.000	OO-CO 5 KELLEY'S ADD S PT PT L ESS .09AC BAL=.08 1,300 HOMESITE VALUE LISTED BELOW 1,300	RES USE CODE 510 7,020 7,020	8,320 8,320								
JONES, PAUL & MARGO K. 677 PEMBERTON AVE CHESAPEAKE, OH 45619 OR 119 PG 631 PARCEL-ID 24-C33-0200.001 09-20-02 164.09	OO-CO 5 KELLY'S ADD S PT PT .09 1,440	RES USE CODE 510 7,230	8,670								
HALL, INEZ P.O. BOX 213 CHESAPEAKE, OHIO 45619 VOL 388 PG 455 PARCEL-ID 24-C33-0300.000	-CO-OO 5 KELLEY'S ADDITION PT. S PT. C000.10A 1,160 HOMESITE VALUE LISTED BELOW 1,160	RES USE CODE 510 13,040 13,040	14,200 14,200	CF Nickey Rigney 5-28-03							
MARTIN, TERRY D. 3837 CO RD 6 KITTS HILL, OHIO 45645 OR 177 PG 337 LC PARCEL-ID 24-C33-0400.000 11-01-02 2676.61	-CO-OO 5 KELLEY'S ADDITION MID PT. LOT 5 C000.13A 1,890 HOMESITE VALUE LISTED BELOW 1,890	RES USE CODE 510 9,100 9,100	10,990 10,990								
HART, PAUL E., IRVIN H. & KATH ERINE ANNETTE P. O. BOX 280 CHESAPEAKE, OH 45619 VOL 609 PG 752 PARCEL-ID 24-C33-0500.000	-CO-OO 5-6 KELLEY'S ADD. 15'4X167' N PT. C000.04A 640	RES USE CODE 500 0C	640								
HART, PAUL E., IRVIN H. & KATH ERINE ANNETTE P.O. BOX 280 CHESAPEAKE, OHIO 45619 VOL 609 PG 752 PARCEL-ID 24-C33-0600.000	5-6 KELLEY'S ADD ST HY EASE PT NC 157 LA 15' 4" X 75 S PT 110	EXM USE CODE 610 0C	110								
HART, PAUL E., IRVIN H. & KATH ERINE ANNETTE P.O. BOX 280 CHESAPEAKE, OHIO 45619 PARCEL-ID 24-C33-0600.555	SPECIAL ASSESSMENT ONLY 00	RES USE CODE 500 0C	00								
HART, PAUL E., IRVIN H. & KATH ERINE ANNETTE P.O. BOX 280 CHESAPEAKE, OH 45619	-CO-OO 5-6 KELLEY'S ADDITION 40'X167' N PT. C000.00A	RES USE CODE 510									

TAX RATE .66
A/R RED FACTOR 08.2406
OTH RED FACTOR 04.9216

LAWRENCE
TAX DISTRICT 24-UNION TWP-CHESAPEAKE CORP

GENERAL TAX LIST AND DUPLICATE OF REAL AND PUBLIC UTILITY PROPERTY
COUNTY REAL ESTATE TAXES AND SPECIAL ASSESSMENTS

01/22/03

TAX YEAR 2002
INTEREST RATE

OWNER'S NAME MAILING ADDRESS	DESCRIPTION			TAXES CHARGED	DECEMBER TAXES	PENALTY	JUNE TAXES	PENALTY	TOTAL DELINQUENT	C.D. DATE	MEMO
	LAND	IMPROVEMENTS	TOTAL VALUE								
VOL 609 PG 752 PARCEL-ID 24-033-0700.000	1,720	14,080	15,800								
	HOMESITE VALUE LISTED BELOW										
	1,720	13,820	15,540								
HIBNER, WILLIAM E. & HIBNER, IL ILLIAN C. 429 TWP. RD. 1156 CHESAPEAKE, OHIO 45619 PARCEL-ID 24-033-0800.000	-00-00 6 KELLEY'S ADDITION PT. S END CC00.40A RES USE CODE 510										
	3,200	12,220	15,420								
	HOMESITE VALUE LISTED BELOW										
	3,200	12,220	15,420								
SPENCER, MARY LOUISE C/O ROBERT SPENCER 182 TWP RD 1384 PROCTORVILLE, OHIO 45669 VOL 466 PG 555 PARCEL-ID 24-033-0900.000	KELLEYS ADDN. PT PARCEL 1 LESS 0.21AC. RES USE CODE 500										
	5,010	00	5,010								
STATE OF OHIO C/O DOT PO BOX 272 (ROOM 214) LEBANON, OHIO 45036 VOL 486 PG 744 PARCEL-ID 24-033-0900.001	KELLEY'S ADDN. PT. 1 0.21 AC., PARC. #12-WL EXM USE CODE 610										
	20	00	20								
CARTER, SONN & ELLA E. RT. 3 BOX 177 CHESAPEAKE, OH. 45619-00C1 VOL 235 PG 7 PARCEL-ID 24-033-1000.000	-00-00 KELLEY'S ADDITION PT. PARCEL C & PARCEL CC00.03A RES USE CODE 500										
	510	00	510								
CARTER, SONN & ELLA E. RT. 3 BOX 177 CHESAPEAKE, OHIO 45619-00CC VOL 235 PG 7 PARCEL-ID 24-033-1100.000	-00-00 KELLEY'S ADDITION PT. PARCEL 2 & PARCEL CC00.10A RES USE CODE 500										
	1,560	00	1,560								
CARTER, SONN & ELLA E. RT. 3 BOX 177 CHESAPEAKE, OH. 45619-00C VOL 235 PG 7 PARCEL-ID 24-033-1200.000	-00-00 KELLEY'S ADDITION PT. PARCEL B CC00.14A RES USE CODE 500										
	1,990	00	1,990								
SPENCER, MARY LOUISE C/O ROBERT SPENCER 182 TWP RD 1384 PROCTORVILLE, OHIO 45669 VOL 466 PG 555 PARCEL-ID 24-033-1300.000	-00-00 KELLEY'S ADD 20' RT OF WAY CC00.00A RES USE CODE 500										
	10	00	10								
BROWN, TERYL & BEVERLY P.O. BOX 452 CHESAPEAKE, OHIO 45619 VOL 600 PG 361 PARCEL-ID 24-033-1301.000	-00-00 KELLEY'S ADD. PT PARCEL 2 D E F CC00.00A RES USE CODE 500										
	4,770	00	4,770								
STATE OF OHIO	-00-00 KELLEYS ADD PT NE COR										

TAX RATE .66
A/R RED FACTOR 08.2406
OTH RED FACTOR 04.9216

LAWRENCE
TAX DISTRICT 24-UNION TWP-CHESAPEAKE CORP

GENERAL TAX LIST AND DUPLICATE OF REAL AND PUBLIC UTILITY PROPERTY
COUNTY REAL ESTATE TAXES AND SPECIAL ASSESSMENTS

01/22/03

TAX YEAR 2002
INTEREST RATE

OWNER'S NAME MAILING ADDRESS	DESCRIPTION			TAXES CHARGED	DECEMBER TAXES	PENALTY	JUNE TAXES	PENALTY	TOTAL DELINQUENT	C.D. DATE	MEMO
	LAND	IMPROVEMENTS	TOTAL VALUE								
P.O. BOX 272 ROOM 214 LEBANON, OHIO 45076 VOL 539 PG 521 PARCEL-ID 24-033-1400.000	PARCEL 2 60X108.25' ILESS 0. 1 CC00.11A EXM USE CODE 610										
	10	00	10								
STATE OF OHIO P.O. BOX 272 LEBANON, OH. 45036-00CO VOL 465 PG 409 PARCEL-ID 24-033-1401.000	-00-00 PT KELLEYS ADD PARC 2 STATE PARC 504WL PT NE C CC00.10A EXM USE CODE 610										
	10	00	10								
THOMAN, ROBERT ET AL PO BOX 70 CHESAPEAKE, OH 45619 CR 26 PG 197 PARCEL-ID 24-033-1500.000	-00-00 KELLEY'S ADDITION PARC 2 PT W PT OF RD S PT. L 0 CC00.06A RES USE CODE 500										
	1,020	00	1,020								
STATE OF OHIO C/O DOT PO BOX 272 LEBANON, OHIO 45036 VOL 481 PG 4722 PARCEL-ID 24-033-1600.000	KELLEY'S ADD. PT 2 W PT OF RD ST. HWY EASE. PARC. #9-WL. EXM USE CODE 610										
	110	00	110								
OHIO, STATE OF C/O DEPT. OF TRANSPORTATION P.O. BOX 272 ROOM 216 LEBANON, OHIO 45036-00CO VOL 461 PG 209 PARCEL-ID 24-033-1700.000	-00-00 KELLEYS ADD PARC 2 PT W PT OF RD N PT LOT 1 PARC 10 CC00.03A EXM USE CODE 610										
	110	00	110								
KELLEY, JOHN F & PATRICIA ANN 109 KELLEY LANE CHESAPEAKE, OHIO 45619 VOL 608 PG 21 PARCEL-ID 24-034-0100.000	-00-00 1 KELLEY'S SECOND ADD TO CHESAPEAKE CC00.00A RES USE CODE 510										
	2,680	11,390	14,070								
	HOMESITE VALUE LISTED BELOW										
	2,680	11,170	13,850								
KELLEY, JOHN F & PATRICIA ANN 109 KELLEY LANE CHESAPEAKE, OHIO 45619 VOL 608 PG 21 PARCEL-ID 24-034-0200.000	-00-00 2 KELLEY'S SECOND ADD TO CHESAPEAKE CC00.00A RES USE CODE 500										
	2,680	00	2,680								
KELLEY, JOHN F & PATRICIA ANN 109 KELLEY LANE CHESAPEAKE, OHIO 45619 VOL 608 PG 21 PARCEL-ID 24-034-0300.000	-00-00 3 KELLEY'S SECOND ADD TO CHESAPEAKE CC00.00A RES USE CODE 500										
	2,630	00	2,630								
HOUSTON, GEORGE D. & PEGGY L. 725 KELLY LANE CHESAPEAKE, OHIO 45619-101 PARCEL-ID 24-034-0400.000	-00-00 4 KELLEY'S SECOND ADD TO CHESAPEAKE CC00.00A RES USE CODE 510										
	2,560	10,390	12,950								
	HOMESITE VALUE LISTED BELOW										

BARRETT BROTHERS SPRINGFIELD, OH 1-800-322-7711

TAX RATE 66
A/R RED FACTOR 08.2406
OTH RED FACTOR 04.9216

LAWRENCE
TAX DISTRICT 24-UNION TWP-CHESAPEAKE CORP

GENERAL TAX LIST AND DUPLICATE OF REAL AND PUBLIC UTILITY PROPERTY
COUNTY REAL ESTATE TAXES AND SPECIAL ASSESSMENTS

01/22/03

TAX YEAR 2002
INTEREST RATE
PAGE NO 4965

OWNER'S NAME MAILING ADDRESS	DESCRIPTION			TAXES CHARGED	DECEMBER TAXES	PENALTY	JUNE TAXES	PENALTY	TOTAL DELINQUENT	C. D. DATE	MEMO
	LAND	IMPROVEMENTS	TOTAL VALUE								
	2,560	10,390	12,950								
CRANS, NELLIE S. 230 SO. WALNUT ST HUNTINGTON, WVA 25705 VOL 340 PG 562 PARCEL-ID 24-C34-0600.000	-CO-OO 1 O.L. KELLEY'S 3RD. ADD. W. PT. CCOO.OOA COM USE CODE 420 11,550 35,600 47,150			12 Twp Rd 1483 Chesapeake 2/14/03 Empire Development Company, Inc —							
CRANS, NELLIE S. 230 SO. WALNUT ST. HUNTINGTON, W. VA. VOL 340 PG 562 PARCEL-ID 24-C34-0700.000	-CO-OO 1 O.L. KELLEY'S 3RD ADD. W PT. ST BY BASE FARC NO CCOO.O8A EXM USE CODE 610 10 OO 10			-SAme							
CHESAPEAKE AUTO PARTS, INC. 733 3RD AVENUE CHESAPEAKE, OHIO 45619 VOL 493 PG 657 PARCEL-ID 24-C34-0800.000	2 O. L. KELLEYS 3RD ADDN. LESS 55' S. END & LESS E PT 28.70' COM USE CODE 429 6,010 10,190 16,200										
GILLEN, R. HUNTER 101 TWP. RD. 1411 CHESAPEAKE, OHIO 45619 PARCEL-ID 24-C34-0800.001	2 O. L. KELLEYS 3RD ADDN. E. PT. FRONTING 28.70' ON U.S. #52 COM USE CODE 400 1,300 OO 1,300										
BOWEN, MILDRED M. 205 KELLEY LANE CHESAPEAKE, OHIO 45619 OR11 PG 710 PARCEL-ID 24-C34-0900.000	-CO-OO 2 O.L. KELLEY'S 3RD ADD PT. 53' OF S END CCOO.OOA RES USE CODE 500 2,570 OO 2,570										
BOWEN, MILDRED M. 205 KELLEY LANE CHESAPEAKE, OHIO 45619 OR11 PG 710 PARCEL-ID 24-C34-1000.000	-CO-OO 2 O.L. KELLEY'S 3RD ADD PT 53' S END ST BY EASE NO CCOO.04A EXM USE CODE 610 110 OO 110										
DRAKE, MELVA & HERBERT DRAKE, SR 111 KELLEYS LANE CHESAPEAKE, OHIO 45619 OR 60 PG 375 PARCEL-ID 24-C34-1100.000	-CO-OO 3 O.L. KELLEY'S 3RD ADD 55' FT X 145' CCOO.OOA RES USE CODE 510 3,150 12,320 15,470 HOMESITE VALUE LISTED BELOW 3,150 12,160 15,310										
BARRETT, SARAH FRANCES 203 ELKS DR. CHESAPEAKE, OHIO 45619 VOL 315 PG 637 PARCEL-ID 24-C34-1200.000	-CO-OO 3 O.L. KELLEY'S 3RD ADD PT. 50' X 176 1/2' CCOO.OOA RES USE CODE 510 3,090 9,280 12,370 HOMESITE VALUE LISTED BELOW 3,090 9,280 12,370										
BARRETT, SARAH FRANCES CHESAPEAKE, OHIO	-CO-OO 3 O.L. KELLEY'S 3RD ADD PT 50'X176 1/2' ST BY E										

TAX RATE 66
A/R RED FACTOR 08.2406
OTH RED FACTOR 04.9216

LAWRENCE
TAX DISTRICT 24-UNION TWP-CHESAPEAKE CORP

GENERAL TAX LIST AND DUPLICATE OF REAL AND PUBLIC UTILITY PROPERTY
COUNTY REAL ESTATE TAXES AND SPECIAL ASSESSMENTS

01/22/03

TAX YEAR 2002
INTEREST RATE
PAGE NO 4966

OWNER'S NAME MAILING ADDRESS	DESCRIPTION			TAXES CHARGED	DECEMBER TAXES	PENALTY	JUNE TAXES	PENALTY	TOTAL DELINQUENT	C. D. DATE	MEMO
	LAND	IMPROVEMENTS	TOTAL VALUE								
VOL 315 PG 637 PARCEL-ID 24-C34-1300.000	A CCOO.04A EXM USE CODE 610 110 OO 110										
HEFFNER, RAYMOND E. 2411 SOUTH 8TH STREET IRONTON, OHIO 45638 VOL 475 PG 671 PARCEL-ID 24-C34-1400.000	3 C.L. KELLEY'S 3RD ADD PT 55' X150' LESS 357 SQ FT RES USE CODE 510 3,000 19,300 22,300 HOMESITE VALUE LISTED BELOW 3,000 11,140 14,140										
DRAKE, HERBERT & MELVA 111 KELLEY LANE CHESAPEAKE, OHIO 45619 VOL 588 PG 794 PARCEL-ID 24-C34-1400.001	3 C.L. KELLEY'S 3RD ADD PT 357 SQ FT. RES USE CODE 500 220 OO 220										
CYPERS, DELORIS M. 022 C/O TRANSAMERICA REAL ESTATE TAX SERVICE 1105 SCHROCK RD SUITE 437 COLUMBUS, OHIO 43229 VOL 639 PG 35 PARCEL-ID 24-C34-1500.000	-CO-OO 3 O L KELLEYS 3RD ADD PT 50' LESS TRI S FT 6' CCOO.OOA RES USE CODE 510 2,570 9,800 12,370										
HEFFNER, RAYMOND E. 2411 S. 8TH ST. IRONTON, OHIO 45638 VOL 475 PG 671 PARCEL-ID 24-C34-1501.000	-CO-OO PT 3 O L KELLYS 3RD ADD TRI S PT 6' ONLY CCOO.OOA RES USE CODE 500 130 OO 130										
HALL, CAROLYN SMOOT 3 FAIRFAX DR. CHESAPEAKE, OHIO VOL 312 PG 506 PARCEL-ID 24-C34-1600.000	-CO-OO 3 O.L. KELLEY'S 3RD ADD PT 50' ST BY BASE FARC NO CCOO.02A EXM USE CODE 610 110 OO 110										
BARRETT, SARAH FRANCES 203 ELKS DR. CHESAPEAKE, OHIO 45619 VOL 315 PG 637 PARCEL-ID 24-C34-1700.000	-CO-OO 3 O.L. KELLEY'S 3RD ADD PT 5' 8" X 170' CCOO.COA RES USE CODE 500 370 OO 370										
COUNTY OF LAWRENCE LAW CO COURTHOUSE IRONTON, OHIO 45638 VOL 500 PG 320 PARCEL-ID 24-C34-1800.000	4 O. L. KELLEY'S ADDN. (ACQUISITION FARC. #2005) EXM USE CODE 620 9,330 OO 9,330										
VILLAGE OF CHESAPEAKE, OHIO CHESAPEAKE, OHIO VOL 261 PG 533 PARCEL-ID 24-C35-0100.000	-CO-OO 4 O.L. KELLEY'S 3RD ADD ST HY EASE FARC NO CCOO.22A EXM USE CODE 610 20 OO 20										

TAX RATE 0[illegible]66
A/R RED FACTOR 08.2406
OTH RED FACTOR 04.9216

LAWRENCE
TAX DISTRICT 24-UNION TWP-CHESAPEAKE CORP

GENERAL TAX LIST AND DUPLICATE OF REAL AND PUBLIC UTILITY PROPERTY
COUNTY REAL ESTATE TAXES AND SPECIAL ASSESSMENTS

01/22/03

TAX YEAR 2002
INTEREST RATE
PAGE NO 4967

OWNER'S NAME MAILING ADDRESS	DESCRIPTION			TAXES CHARGED	DECEMBER TAXES	PENALTY	JUNE TAXES	PENALTY	TOTAL DELINQUENT	C. D. DATE	MEMO
	LAND	IMPROVEMENTS	TOTAL VALUE								
PIKE, OSCAR L. & JOYCE 110 KELLY LN. CHESAPEAKE, OHIO 45619 VOL 422 PG 237 PARCEL-ID 24-035-0200.000	-CO-CO 5 C.L. KELLEY'S 3RD ADDITION CC00.78A		RES USE CODE 545 1,680								
OHIO, STATE OF C/O DOT P. O. BOX 272 LEBANON, OH. 45036-0000 PARCEL-ID 24-035-0201.000	16-01-33 14 OUTLOTS FOSTERS SC PT CC00.75A		EXM USE CODE 610 80								
AKERS, CAROLYN SUE 111 TWP. RD. 1006 CHESAPEAKE, OHIO 45619 VOL 534 PG 14 PARCEL-ID 24-035-0300.000	6 C.L. KELLEY 3RD ADD LESS .14 ,.28, .13 BAL = 0.41 AC		RES USE CODE 545 7,470 HOMESITE VALUE LISTED BELOW 6,690								
AKERS, CAROLYN SUE 111 TWP. RD. 1006 CHESAPEAKE, OHIO 45619 VOL 619 PG 331 PARCEL-ID 24-035-0300.001	PT 6 C.L. KELLEY 3RD ADD PT 0.28 ACRES		RES USE CODE 500 5,350								
AKERS, CAROLYN SUE 006 C/O F. A. R. E. TAX SERVICE ATTN:ESCROW REPORTING-07W 8435 N. STEMMONS FREEWAY DALLAS, TX 75247 VOL 635 PG 201 PARCEL-ID 24-035-0300.002	PT 6 C.L. KELLEY 3RD ADD PT 0.13 ACRES		RES USE CODE 510 13,590								
AKERS, MICKEY JOSEPH AND CHERYL DAWN 146 TWP RD 1118 CHESAPEAKE, OHIO 45619 VOL 628 PG 275 PARCEL-ID 24-035-0301.000	6 C.L. KELLEYS 3RD ADD PT C.14 ACRES		RES USE CODE 500 690								
AKERS, CAROLYN S 111 TWP. RD. 1006 CHESAPEAKE, OHIO 45619 VOL 537 PG 205 PARCEL-ID 24-035-0400.000	-CO-CO 7 C.L. KELLEY'S 3RD ADDITION CC00.00A		RES USE CODE 500 6,010								
KELLEY, JOHN P & PATRICIA ANN 109 KELLEY LANE CHESAPEAKE, OHIO 45619 VOL 464 PG 380 PARCEL-ID 24-035-0500.000	-CO-CO 8 C.L. KELLEY'S 3RD ADDITION CC00.00A		RES USE CODE 500 3,810								
THE SCHREIBER CO.-CHESAPEAKE	F16-01-32 5 OUTLOTS FOSTERS										

TAX RATE 0[illegible]66
A/R RED FACTOR 08.2406
OTH RED FACTOR 04.9216

LAWRENCE
TAX DISTRICT 24-UNION TWP-CHESAPEAKE CORP

GENERAL TAX LIST AND DUPLICATE OF REAL AND PUBLIC UTILITY PROPERTY
COUNTY REAL ESTATE TAXES AND SPECIAL ASSESSMENTS

01/22/03

TAX YEAR 2002
INTEREST RATE
PAGE NO 4968

OWNER'S NAME MAILING ADDRESS	DESCRIPTION			TAXES CHARGED	DECEMBER TAXES	PENALTY	JUNE TAXES	PENALTY	TOTAL DELINQUENT	C. D. DATE	MEMO
	LAND	IMPROVEMENTS	TOTAL VALUE								
LAZA 235 ALPHA DRIVE SUITE 202 PITTSBURGH, PA 15238 PARCEL-ID 24-035-0700.000	SUBDIVISION CC03.31A	2,450	RES USE CODE 510 11,290								
THE SCHREIBER CO. CHESAPEAKE LAZA AN OHIO GEN. PARTNERSHIP 235 ALPHA DRIVE SUITE 202 PITTSBURGH, PA 15238 VOL 525 PG 739 PARCEL-ID 24-035-0800.000	F16-01-32 6 OUTLOTS FOSTERS SUBDIVISION CC02.96A	172,150	COM USE CODE 425 229,690								
AKERS, SANDRA J. 64 TWP RD 1482 CHESAPEAKE, OHIO 45619 VOL 630 PG 245 PARCEL-ID 24-035-0900.000	16-01-32 7OUTLOTS FOSTERS SUBDIV CEN PT. 40X225 CC00.20A	100	COM USE CODE 454 5,460								
AKERS, SANDRA J. 64 TWP RD 1482 CHESAPEAKE, OHIO 45619 VOL 630 PG 245 PARCEL-ID 24-035-1000.000	16-01-32 7OUTLOTS FOSTERS SUBDIV CEN PT. 40X225 CC00.19A	00	COM USE CODE 400 2,650								
AKERS, SANDRA J. 64 TWP RD 1482 CHESAPEAKE, OHIO 45619 VOL 630 PG 245 PARCEL-ID 24-035-1100.000	16-01-32 7OUTLOTS FOSTERS SUBDIV PT. 40X80 CC00.07A	00	RES USE CODE 500 1,660								
THE SCHREIBER CO. CHESAPEAKE LAZA AN OHIO GEN. PARTNERSHIP 235 ALPHA DRIVE SUITE 202 PITTSBURGH, PA 15238 PARCEL-ID 24-035-1200.000	F16-01-32 7OUTLOTS FOSTERS SUBDIV K CC00.19A	00	NEXT PI COM USE CODE 400 3,660								
HAYES, FREDDIE ETAL RT 1 BOX 20 SCOTTOWN, OHIO 45678 VOL 512 PG 718 PARCEL-ID 24-035-1300.000	16-01-32 7 OUTLOTS FOSTERS SUBDIV PT. 40 X 125 CC00.12A	00	COM USE CODE 400 2,100								
AKERS, SANDRA J. 64 TWP RD 1482 CHESAPEAKE, OHIO 45619 VOL 630 PG 245 PARCEL-ID 24-035-1400.000	16-01-32 7 OUTLOTS FOSTERS SUBDIV PT. 40 X 125 CC00.11A	00	RES USE CODE 500 2,120								
CASSADY, R. C. CHESAPEAKE, OHIO VOL 188 PG 583 PARCEL-ID 24-035-1500.000	16-01-32 7 OUTLOTS FOSTERS SUBDIV PT. 80 X 20 CC00.05A	00	RES USE CODE 500 1,300								

TAX RATE 66
A/R RED FACTOR 08.2406
OTH RED FACTOR 04.9216

LAWRENCE
TAX DISTRICT 24-UNION TWP-CHESAPEAKE CORP

GENERAL TAX LIST AND DUPLICATE OF REAL AND PUBLIC UTILITY PROPERTY
COUNTY REAL ESTATE TAXES AND SPECIAL ASSESSMENTS

01/22/03

TAX YEAR 2002
INTEREST RATE
PAGE NO 4965

OWNER'S NAME MAILING ADDRESS	DESCRIPTION			TAXES CHARGED	DECEMBER TAXES	PENALTY	JUNE TAXES	PENALTY	TOTAL DELINQUENT	C. D. DATE	MEMO
	LAND	IMPROVEMENTS	TOTAL VALUE								
JENKINS, FEULIH LIFE EST & DB ORA CREMEANS FEM. 421 4TH AVE. CHESAPEAKE, OHIO 45619 OR 65 PG 345 PARCEL-ID 24-C35-1600.000	16-C1-32 7 OUTLOTS FOSTERS SUBDIV PT. 40 X 80 CC00.07A RES USE CODE 510 1,660 5,780 7,440 HOMESITE VALUE LISTED BELOW 1,660 5,780 7,440										
CHURCH OF CHRIST, CHESAPEAKE, OHIO 309 BIG BRANCH RD CHESAPEAKE, OHIO 45619 VOL 611 PG 325 PARCEL-ID 24-C35-1700.000	16-C1-32 8 OUTLOTS FOSTERS SUBDIV PT 53' ON S H NO. 7 X CC00.24A RES USE CODE 500 2,880 00 2,880										
CRAFT, JAMES E. & SYLVIA L. #1 LUNSFORD LANE CHESAPEAKE, OHIO 45619 AC CORR 12-13-94 C.K. PLATT PARCEL-ID 24-C35-1800.000	16-1-32 8 OUTLOT FOSTER SUB PT LESS 0.78 BAL = 0.13 ACRES RES USE CODE 510 2,300 7,920 10,220 HOMESITE VALUE LISTED BELOW 2,300 7,920 10,220										
GRIFFIN, DREW 313 BIG BRANCH RD CHESAPEAKE, OH 45619 OR 131 PG 117 PARCEL-ID 24-C35-1800.001	16-C1-32 8 OUTLOTS FOSTERS SU B. PT PT. 0.23ACS. COM USE CODE 480 6,010 38,160 44,170										
GRIFFIN, DREW 313 BIG BRANCH RD CHESAPEAKE, OH 45619 OR 131 PG 117 PARCEL-ID 24-C35-1800.002	16-1-32 PT 8 OUTLOTS FOSTERS S UB DIV PT 0.55ACS. COM USE CODE 456 11,400 2,760 14,160										
HOLSCHUH, DANNY & HAYES, FREDDIE L. C/O CHESAPEAKE FORD INC. 350 COUNTY RD 120 SOUTH POINT, OH 45680-7807 VOL 482 PG 451 PARCEL-ID 24-C35-1900.000	16-C1-32 8 OUTLOTS FOSTERS S DRI 40'X130' CC00.13A RES USE CODE 500 2,170 00 2,170										
HUGHES, JIMMIE U 416 4TH AVE. CHESAPEAKE, OHIO 45619-104 PARCEL-ID 24-C36-0100.000	16-C1-32 8 OUTLOTS FOSTERS SUBDIV PT. 78.5 ON 4THAVEX117 4. CC00.22A RES USE CODE 510 4,060 11,490 15,550 HOMESITE VALUE LISTED BELOW 4,060 11,160 15,220										
EVICKS, MICHAEL W. 32 PVT DR 1605 CHESAPEAKE, OHIO 45619 CRC6 PG 461 PARCEL-ID 24-C36-0200.000	16-C1-32 8 OUTLOTS FOSTERS SUBDIV PT. 40 ON 4TH AVE X 1 3 CC00.16A RES USE CODE 510 3,780 9,450 13,230										
COLLINS, CDELL & ALDINE	16-C1-32 8 OUTLOTS FOSTERS										

TAX RATE 66
A/R RED FACTOR 08.2406
OTH RED FACTOR 04.9216

LAWRENCE
TAX DISTRICT 24-UNION TWP-CHESAPEAKE CORP

GENERAL TAX LIST AND DUPLICATE OF REAL AND PUBLIC UTILITY PROPERTY
COUNTY REAL ESTATE TAXES AND SPECIAL ASSESSMENTS

01/22/03

TAX YEAR 2002
INTEREST RATE
PAGE NO 4910

OWNER'S NAME MAILING ADDRESS	DESCRIPTION			TAXES CHARGED	DECEMBER TAXES	PENALTY	JUNE TAXES	PENALTY	TOTAL DELINQUENT	C. D. DATE	MEMO
	LAND	IMPROVEMENTS	TOTAL VALUE								
417 4TH AVE. CHESAPEAKE, OHIO 45619 VOL 195 PG 295 PARCEL-ID 24-C36-0300.000	SUBDIV PT. 40 ON 4TH AVE X 1 3 CC00.12A RES USE CODE 510 00 00 00										
07-08-02 TRNSF TO 24-036-03	00.000 COLLINS, ALDINE										
COLLINS, ALDINE 417 4TH AVE. CHESAPEAKE, OHIO 45619 OR 167 PG 537 PARCEL-ID 24-C36-0300.000	16-C1-32 8 OUTLOTS FOSTERS SUBDIV PT. 40 ON 4TH AVE X 1 3 CC00.12A RES USE CODE 510 2,170 11,640 13,810 HOMESITE VALUE LISTED BELOW 2,170 11,010 13,180										
07-08-02 TRNSF FROM 24-036-03	00.000 COLLINS, CDELL & ALDINE										
HAYES, DONALD T. & JUNE 148 TWP. RD. 1273 CHESAPEAKE, OHIO 45619 PARCEL-ID 24-C36-0400.000	16-C1-32 8 OUTLOTS FOSTERS SUBDIV PT. 40 ON 4TH AVE X 1 3 CC00.12A RES USE CODE 510 2,170 8,050 10,220 HOMESITE VALUE LISTED BELOW 2,170 8,050 10,220										
JARRELL, ROBERT VOL 525 PG 20 PARCEL-ID 24-C36-0500.000	16-C1-32 8 OUTLOTS FOSTERS SUBDIV PT. LESS .12A CC00.09A RES USE CODE 500 1,630 00 1,630										
CORNS, ROBERT L. & LULA L. 418 4TH AVENUE CHESAPEAKE, OHIO 45619 VOL 629 PG 24 PARCEL-ID 24-C36-0600.000	16-C1-32 8 OUTLOTS FOSTERS SUBDIV PT. 40 ON 4TH AVE X 1 3 CC00.12A RES USE CODE 510 2,170 13,440 15,610 HOMESITE VALUE LISTED BELOW 2,170 13,370 15,540										
WELTON, STELLA ET AL 5030 CO RD 19 SOUTH POINT, OH 45680 OR 111 PG 596 PARCEL-ID 24-C36-0700.000	16-C1-32 8 OUTLOTS FOSTERS SUBDIV PT. 40 ON 4TH AVE X 1 3 CC00.15A RES USE CODE 510 2,170 9,950 12,120 HOMESITE VALUE LISTED BELOW 2,170 9,950 12,120										
WEBB, LINDA D. 2072 CO RD. 2 CHESAPEAKE, OHIO 45619 OR 112 PG 580 PARCEL-ID 24-C36-0800.000	16-C1-32 8 OUTLOTS FOSTERS SUB PT 55 ON SH NO 7 X 130 CC00.15A RES USE CODE 510 2,990 11,000 13,990 HOMESITE VALUE LISTED BELOW 2,990 7,830 10,820										
SEIBER, JOSEPH A. 416 3RD AVE. CHESAPEAKE, OHIO 45619 VOL 482 PG 216 PARCEL-ID 24-C36-0900.000	16-C1-32 8 OUTLOTS FOSTERS SUBDIV PT. 47' ON S.H.NO. 7 X CC00.14A RES USE CODE 510 2,550 4,440 6,990										

TAX RATE
A/R RED FACTOR 08.2406
OTH RED FACTOR 04.9216

LAWRENCE
TAX DISTRICT 24-UNION TWP-CHESAPEAKE CORP

GENERAL TAX LIST AND DUPLICATE OF REAL AND PUBLIC UTILITY PROPERTY
COUNTY REAL ESTATE TAXES AND SPECIAL ASSESSMENTS

01/22/03

TAX YEAR 2002
INTEREST RATE
PAGE NO 4971

OWNER'S NAME MAILING ADDRESS	DESCRIPTION			TAXES CHARGED	DECEMBER TAXES	PENALTY	JUNE TAXES	PENALTY	TOTAL DELINQUENT	C.D. DATE	MEMO
	LAND	IMPROVEMENTS	TOTAL VALUE								
	HOMESITE VALUE LISTED BELOW										
	2,550	3,800	6,350								
PEMBERTON, LAWRENCE JR. 004 C/O LERETA CORP CENTRAL REP FRC.DEPT 1123 SOUTH PARKVIEW DR. COVINA, CAL. 91724 VOL 581 PG 704 PARCEL-ID 24-036-1001.000	16-01-32 OUTLOT FOSTERS SD. PT LOT 9 C000.07A RES USE CODE 500 2,020 00 2,020										
HOOD, STEPHEN M. 7 SUTHERLAND RD HUNTINGTON, W.VA. 25705 CR 48 PG 102 PARCEL-ID 24-036-1002.000	16-01-32 OUTLOTS FOSTERS PT LOT 9 C000.07A RES USE CODE 500 2,020 00 2,020										
HOOD, STEPHEN M. 7 SUTHERLAND RD HUNTINGTON, W.VA. 25705 CR 48 PG 102 PARCEL-ID 24-036-1003.000	16-01-32 OUTLOTS FOSTERS PT LOT 9 C000.05A COM USE CODE 400 820 00 820										
MCGUIRE, KEVIN S & LEE ANN C/O FRANCIS MCGUIRE 1001 SIXTH AVE. HUNTINGTON, WV 25701 VOL 584 PG 449 PARCEL-ID 24-036-1100.000	16-01-32 9 OUTLOTS FOSTERS SUBDIV 34' BIG BR. RD.X140' S C000.11A RES USE CODE 510 1,910 17,150 19,060										
PEMBERTON, LAWRENCE JR 004 C/O LERETA CORP CENTRAL REP FRC.DEPT 1123 SOUTH PARKVIEW DR. COVINA, CAL. 91724 PARCEL-ID 24-036-1201.000	16-01-32 OUTLOTS FOSTERS SD PT LOT 9 C000.09A RES USE CODE 510 2,490 12,970 15,460										
HOOD, STEPHEN M. 7 SUTHERLAND RD HUNTINGTON, W.VA. 25705 CR 48 PG 102 PARCEL-ID 24-036-1202.000	16-01-32 OUTLOTS FOSTERS PT LOT 9 C000.17A COM USE CODE 439 6,610 30,820 37,430										
FURBEE, JERRY & KELLY D. 315 BIG BRANCH RD. CHESAPEAKE, OHIO 45619 OR 29 PG 788/790 PARCEL-ID 24-036-1300.000	16-1-32 9 OUTLOTS FOSTERS SUB DIV N PT 0.50ACS RES USE CODE 510 7,510 39,220 46,730 HOMESITE VALUE LISTED BELOW 7,510 39,220 46,730										
GRIFFIN, DREW 313 BIG BRANCH RD CHESAPEAKE, OH 45619 OR 131 PG 117 PARCEL-ID 24-036-1400.000	16-1-32 9 OUTLOTS FOSTERS SD P T 40' ON BIG BRANCH RD LE .04 BAL=.09ACS COM USE CODE 400 1,870 00 1,870										

TAX RATE
A/R RED FACTOR 08.2406
OTH RED FACTOR 04.9216

LAWRENCE
TAX DISTRICT 24-UNION TWP-CHESAPEAKE CORP

GENERAL TAX LIST AND DUPLICATE OF REAL AND PUBLIC UTILITY PROPERTY
COUNTY REAL ESTATE TAXES AND SPECIAL ASSESSMENTS

01/22/03

TAX YEAR 2002
INTEREST RATE
PAGE NO 4972

OWNER'S NAME MAILING ADDRESS	DESCRIPTION			TAXES CHARGED	DECEMBER TAXES	PENALTY	JUNE TAXES	PENALTY	TOTAL DELINQUENT	C.D. DATE	MEMO
	LAND	IMPROVEMENTS	TOTAL VALUE								
FURBEE, JERRY & KELLY D. 315 BIG BRANCH RD CHESAPEAKE, OHIO 45619 VOL 613 PG 397 PARCEL-ID 24-036-1400.001	16-1-32 9 OUTLOTS SD PT 0.04AC S RES USE CODE 500 1,190 00 1,190										
GRIFFIN, DREW 313 BIG BRANCH RD CHESAPEAKE, OH 45619 CR 131 PG 117 PARCEL-ID 24-036-1500.000	16-01-32 9 OUTLOTS FOSTERS SUBDIV PT. 120' ON BIG BR. C000.39A COM USE CODE 441 10,000 74,850 84,850										
CENTRAL CHURCH OF CHRIST 309 BIG BRANCH RD. CHESAPEAKE, OHIO 45619-00 COL 475 PG 437 PARCEL-ID 24-036-1600.000	16-01-32 9 OUTLOTS FOSTERS SUBDIV PT. 40' ON BIG BRANCH R C000.13A EXM USE CODE 685 2,720 10,350 13,070										
JONES, FRANCES CAROL 307 BIG BRANCH RD CHESAPEAKE, OHIO 45619 VOL 620 PG 231 PARCEL-ID 24-036-1700.000	16-01-32 9 OUTLOTS FOSTERS SUBDIV PT. 34' ON BIG BRANCH R C000.11A RES USE CODE 510 1,910 9,930 11,840 HOMESITE VALUE LISTED BELOW 1,910 9,900 11,810										
DANIEL, JAMES A. AND RUTH W. 308 BIG BRANCH RD. CHESAPEAKE, OHIO 45619 VOL 419 PG 134 PARCEL-ID 24-037-0100.000	16-01-32 10 OUTLOTS FOSTERS SUBDIV 7.6' ON BIG BRANCH R C000.02A RES USE CODE 500 600 00 600										
SLACK, RICHARD L. & LESA J. 403 4TH AVE CHESAPEAKE, OHIO 45619 VOL 535 PG 93 PARCEL-ID 24-037-0200.000	16-01-32 10 OUTLOTS FOSTERS SUBDIV PT. 47' X 10.15 C000.12A RES USE CODE 510 3,100 9,570 12,670										
DUNCAN, CRYSTAL M. 408 4TH AVE. CHESAPEAKE, OHIO 45619 CR6 PG 155 PARCEL-ID 24-037-0300.000	16-01-32 10 OUTLOTS FOSTERS SUBDIV PT. 137.04' ON BIG BRA N C000.19A RES USE CODE 510 4,880 780 5,660 HOMESITE VALUE LISTED BELOW 4,880 780 5,660										
SLACK, RICHARD L. & LESA J. 314 BIG BRANCH ROAD CHESAPEAKE, OHIO 45619 VOL 501 PG 767 PARCEL-ID 24-037-0400.001	16-1-32 PT 10 OUTLOTS FOSTERS SD 0.30ACS. (TRACT 2) RES USE CODE 510 5,550 39,560 45,110 HOMESITE VALUE LISTED BELOW 5,550 28,060 33,610										
SLACK, RICHARD L. & LENA J. 403 FOURTH AVE	16-01-32 10 OUTLOTS FOSTERS SD PT NE COR ILESS 0.										

BARRETT BROTHERS SPRINGFIELD, OH 1-800-322-7711

TAX RATE .66
A/R RED FACTOR 08.2406
OTH RED FACTOR 04.9216

LAWRENCE
TAX DISTRICT 24-UNION TWP-CHESAPEAKE CORP

GENERAL TAX LIST AND DUPLICATE OF REAL AND PUBLIC UTILITY PROPERTY
COUNTY REAL ESTATE TAXES AND SPECIAL ASSESSMENTS

01/22/03

TAX YEAR 2002
INTEREST RATE
PAGE NO 4973

OWNER'S NAME MAILING ADDRESS	DESCRIPTION			TAXES CHARGED	DECEMBER TAXES	PENALTY	JUNE TAXES	PENALTY	TOTAL DELINQUENT	C. D. DATE	MEMO
	LAND	IMPROVEMENTS	TOTAL VALUE								
CHESAPEAKE, OHIO 45619 VOL 501 PG 767 PARCEL-ID 24-037-0600.000	0 CC00.15A 3,610	RES USE CODE 500 0C	3,610								
HAYES, FREDDIE L. & HOLSCHUH, DANNY 54 CC RD 67 SCOTTOWN, OH 45678 VOL 551 PG 447, 451 PARCEL-ID 24-037-0700.000	16-01-32 10 OUTLOTS FOSTERS SUBDIV CC00.29A 7,230	COM USE CODE 420 19,870	27,100								
DANIEL, JAMES A. AND RUTH W. 308 BIG BRANCH RD. CHESAPEAKE, OHIO 45619 VOL 419 PG 134 PARCEL-ID 24-037-0800.000	16-01-32 10 OUTLOTS FOSTERS SUBDIV 111' BIG BR. X 50' 18. 5 CC00.25A 5,010 HOMESITE VALUE LISTED BELOW 5,010	RES USE CODE 510 31,450 30,240	36,460 35,250								
SHELDON, GILBERT I. BISHOP/TRS FOR THE DIO. OF STUEBENVILLE C/O REVEREND JAMES BRYANT ST ANN CHURCH P.O. BOX 428 CHESAPEAKE, OHIO 45619 VOL 622 PG 374 PARCEL-ID 24-037-0900.000	16-1-32 PT 10/ 11 OUTLOT POSTE RS SD 0.82ACS 10,160	COM USE CODE 400 0C	10,160								
DANIEL, JAMES & RUTH 308 BIG BRANCH ROAD CHESAPEAKE, OHIO 45619 VOL 487 PG 768 PARCEL-ID 24-037-0900.001	16-1-32 PT 10 OUTLOT POSTERS S DIRT IN REAR .17ACS 3,950	RES USE CODE 510 9,260	13,210								
DANIEL, JAMES A. AND RUTH W. 308 BIG BRANCH RD. CHESAPEAKE, OHIO 45619 VOL 419 PG 134 PARCEL-ID 24-037-1000.000	16-01-32 10 OUTLOTS FOSTERS SUBDIV T CC00.07A 2,020	PT. S P RES USE CODE 500 0C	2,020								
CHESAPEAKE CHRISTIAN CHURCH VOL 87 PG 605 PARCEL-ID 24-037-1005.000	16-01-32 42 LAWRENCE CITY CC00.00A 3,090	EXM USE CODE 685 24,980	28,070								
HAYES, FREDDIE L. & HOLSCHUH, DANNY 54 CC RD 67 SCOTTOWN, OH 45678 VOL 551 PG 447, 451 PARCEL-ID 24-037-1200.000	16-01-32 10 OUTLOTS FOSTERS SUBDIV 53' ON 3RD AVE X 84' P T CC00.10A 2,650	COM USE CODE 456 810	3,460								
DANIEL, JAMES A. & RUTH W. 308 BIG BRANCH RD CHESAPEAKE, OHIO 45619 VOL 577 PG 624 PARCEL-ID 24-037-1300.000	16-01-32 10 OUTLOTS FOSTERS SUBDIV S PT. 34' X 85' CC00.07A 1,770 HOMESITE VALUE LISTED BELOW	RES USE CODE 510 6,960	8,730								

TAX RATE .66
A/R RED FACTOR 08.2406
OTH RED FACTOR 04.9216

LAWRENCE
TAX DISTRICT 24-UNION TWP-CHESAPEAKE CORP

GENERAL TAX LIST AND DUPLICATE OF REAL AND PUBLIC UTILITY PROPERTY
COUNTY REAL ESTATE TAXES AND SPECIAL ASSESSMENTS

01/22/03

TAX YEAR 2002
INTEREST RATE
PAGE NO 4974

OWNER'S NAME MAILING ADDRESS	DESCRIPTION			TAXES CHARGED	DECEMBER TAXES	PENALTY	JUNE TAXES	PENALTY	TOTAL DELINQUENT	C. D. DATE	MEMO
	LAND	IMPROVEMENTS	TOTAL VALUE								
	1,770	6,960	8,730								
SCHNEIDER, EMMA S. 312 BIG BRANCH RD. CHESAPEAKE, OHIO 45619 VOL 627 PG 412 PARCEL-ID 24-037-1400.000	16-1-32 PT 10 OUTLOTS FOSTERS SD 0.46ACS. (TRACT 1) 7,140 HOMESITE VALUE LISTED BELOW 7,140	RES USE CODE 510 30,500 25,310	37,640 32,450								
BISHOP ALBERT H OTTENWELLER TRIE FOR THE DIOCESE OF STEUBENVILLE 310 3RD AVENUE CHESAPEAKE, OHIO 45619 VOL 544 PG 439 PARCEL-ID 24-037-1500.001	16-01-32 11 OUTLOTS FOSTERS SUB DIV PT W SIDE 148.9E PT 0.80AC 16,590	COM USE CODE 456 0C	16,590								
MUSSIO, JOHN K. BISHOP OF STUE BENVILLE VOL 196 PG 99 PARCEL-ID 24-037-1505.000	12 E. W. FOSTERS SD .50ACS 12,960	EXM USE CODE 685 130,150	143,110								
MUSSIO, JOHN K. BISHOP OF STEU BENVILLE STEUBENVILLE, OHIO VOL 196 PG 99 PARCEL-ID 24-037-1506.000	11 E. W. FOSTERS SD .37ACS 7,670	EXM USE CODE 685 0C	7,670								
ST. ANN'S CHURCH BOX 428 CHESAPEAKE, OHIO PARCEL-ID 24-037-1600.000	16-01-32 11 OUTLOTS FOSTERS SUBDIV 12' N PT. CC00.09A 2,330	EXM USE CODE 685 0C	2,330								
LEMLEY, WILLIAM V. & GARNET M. 2957 STALTON RD. HUNTINGTON, WV 25702 VOL 390 PG 288 PARCEL-ID 24-037-1700.000	16-01-32 12 OUTLOTS FOSTERS SUBDIV PT. CC00.25A 2,630	RES USE CODE 510 13,520	16,150								AF Garnet M. Lemley 6-10-03
BENNETTS BROKERAGE CO., INC. AN OHIO CORP. 522 CLAYTON AVE. HURRICANE, WV 25526 VOL 442 PG 107 PARCEL-ID 24-037-1800.000	16-01-32 12 OUTLOTS FOSTERS SUBDIV LESS .37A CC00.26A 9,590	COM USE CODE 447 18,640	28,230								
DANIEL, JAMES A & RUTH W 308 BRANCH ROAD CHESAPEAKE, OHIO 45619 SEE '83 A DUP & D VOL 419-134 PARCEL-ID 24-038-0100.000	16-01-32 10 OUTLOTS FOSTERS SUBDIV 34' X 77.9' REAR CC00.06A 1,940	RES USE CODE 500 0C	1,940								
RILEY, MICHAEL J. 5943 THISTLE COURT P.O. BOX 648 MILFORD, OH 45150-0648 VOL 611 PG 184	16-01-32 12 OUTLOTS FOSTERS SU BDI CC00.37A 3,280	RES USE CODE 510 18,910	22,190								Garnet M. Lemley 9/15/03

24-038- 0200

TAX RATE CTQ66
A/R RED FACTOR 08.2406
OTH RED FACTOR 04.9216

LAWRENCE
TAX DISTRICT 24-UNION TWP-CHESAPEAKE CORP

GENERAL TAX LIST AND DUPLICATE OF REAL AND PUBLIC UTILITY PROPERTY
COUNTY REAL ESTATE TAXES AND SPECIAL ASSESSMENTS

01/22/03

TAX YEAR 2002
INTEREST RATE
PAGE NO 4975

OWNER'S NAME MAILING ADDRESS	DESCRIPTION			TAXES CHARGED	DECEMBER TAXES	PENALTY	JUNE TAXES	PENALTY	TOTAL DELINQUENT	C. D. DATE	MEMO
	LAND	IMPROVEMENTS	TOTAL VALUE								
PARCEL-ID 24-038-0200.000											
ARMSTRONG, JOHN RAYMOND & MARY ELIZABETH 313 4TH AVE. CHESAPEAKE, OHIO 45619 VOL 519 PG 682 PARCEL-ID 24-038-0300.000	16-01-32 15 OUTLOTS FOSTERS SUBDIV W END CC00.17A RES USE CODE 500 1,590		00 1,590								
SMITH, ROSCOE JR. & BRANDIE SHEREE SMITH 402 4TH AVE CHESAPEAKE, OHIO 45619 OR 127 PG 321 PARCEL-ID 24-038-0301.000	16-01-32 15 OUTLOTS FOSTERS SUBDIV W END CC00.01A RES USE CODE 500 120		00 120								
SCHNEIDER, DONNA J. & CAROLYN 3566 ST. RT. 378 WILLOW WOOD, OHIO 45696 PARCEL-ID 24-038-0400.000	16-01-32 15 OUTLOTS FOSTERS SUBDIV PT. CC00.80A RES USE CODE 500 3,850		00 3,850								
BD. OF COUNTY COMMISSIONERS VOL 158 PG 401 PARCEL-ID 24-038-0500.000	16-01-32 16 OUTLOTS FOSTERS SUBDIV PT. CC00.24A EXM USE CODE 620 8,490	46,770	55,260								
KING, CLOVIS 314 4TH AVE. CHESAPEAKE, OHIO 45619 VOL 633 PG 417 PARCEL-ID 24-038-0600.000	16-01-32 17 OUTLOTS FOSTER SD LESS .15 & 1.15 BAL = .55AC RES USE CODE 500 790		00 790								
STATE OF OHIO C/O DEPT (ATTN: ACQ.DEPT.) P.O. BOX 272 ROOM 214 LEBANON, OHIO 45036-0000 VOL 463 PG 170 PARCEL-ID 24-038-0601.000	16-01-32 17 OUTLOTS FOSTERS SUB DIV PT PARCEL NO 17 W L CC01.19A EXM USE CODE 610 130		00 130								
STATE OF OHIO P.O. BOX 272 LEBANON, OHIO 45036-0000 VOL 463 PG 178 PARCEL-ID 24-038-0602.000	16-01-32 17 OUTLOTS FOSTERSS SUB DIV PT PARCEL NO 17 ER CC00.38A EXM USE CODE 610 40		00 40								
OHIO VALLEY GAS CO. C/O COLUMBIA GAS OF OHIO, INC TAX DEPT. P.O. BOX 117 COLUMBUS, OHIO 43216-0117 PARCEL-ID 24-038-0700.000	16-01-32 17 OUTLOTS FOSTERS S CUE. DIV. .155 ACRES COM USE CODE 400 1,460		00 1,460								
KING, CLOVIS 314 4TH AVE. CHESAPEAKE, OH. 45619-0000 VOL 633 PG 417	16-01-32 17 OUTLOTS FOSTERS SUBDIV PT. CC00.16A RES USE CODE 500										

TAX RATE CTQ66
A/R RED FACTOR 08.2406
OTH RED FACTOR 04.9216

LAWRENCE
TAX DISTRICT 24-UNION TWP-CHESAPEAKE CORP

GENERAL TAX LIST AND DUPLICATE OF REAL AND PUBLIC UTILITY PROPERTY
COUNTY REAL ESTATE TAXES AND SPECIAL ASSESSMENTS

01/22/03

TAX YEAR 2002
INTEREST RATE
PAGE NO 4976

OWNER'S NAME MAILING ADDRESS	DESCRIPTION			TAXES CHARGED	DECEMBER TAXES	PENALTY	JUNE TAXES	PENALTY	TOTAL DELINQUENT	C. D. DATE	MEMO
	LAND	IMPROVEMENTS	TOTAL VALUE								
PARCEL-ID 24-038-0800.000	380		00 380								
CHANDLER, MELVIN R. & ADA ROSE 484 WINTERS RD. CHESAPEAKE, OHIO 45619 VOL 491 PG 647 PARCEL-ID 24-038-0900.000	16-01-32 17 OUTLOTS FOSTERS SUBDIV PT. E END CC00.08A RES USE CODE 545 2,260		00 2,260								
	HOMESITE VALUE LISTED BELOW 2,260		00 2,260								
KING, CLOVIS 314 FOURTH AVE CHESAPEAKE, OHIO 45619 VOL 633 PG 417 PARCEL-ID 24-038-1000.000	16-01-32 17 OUTLOTS FOSTERS SUBDIV PT. 50' ON RD. CC00.07A RES USE CODE 510 2,020	4,280	6,300								
	HOMESITE VALUE LISTED BELOW 2,020	4,280	6,300								
STATE OF OHIO P.O. BOX 272 LEBANON, OHIO 45036-0000 VOL 463 PG 688 PARCEL-ID 24-038-1100.000	16-01-32 18 OUTLOTS FOSTERS SD PT PARC 15WL CC02.61A EXM USE CODE 610 270		00 270								
WILKS, EULAH JO P. O. BOX 25 CHESAPEAKE, OHIO 45619 VOL 593 PG 190, 195 PARCEL-ID 24-038-1200.000	16-01-32 18 OUTLOTS FOSTERS SUBDIV PT. CC00.05A RES USE CODE 500 10		00 10								
THE SCHREIBER CO. CHESAPEAKE LAZA AN OHIO GEN. PARTNERSHIP 235 ALPHA DRIVE SUITE 202 PITTSBURGH, PA 15238 PARCEL-ID 24-038-1300.000	16-01-32 B OUTLOTS FOSTERS SUBDIV 100' X 76' CC00.17A COM USE CODE 400 1,560		00 1,560								
THE SCHREIBER CO. CHESAPEAKE LAZA AN OHIO GEN. PARTNERSHIP 235 ALPHA DRIVE SUITE 202 PITTSBURGH, PA 15238 PARCEL-ID 24-038-1400.000	16-01-32 B OUTLOTS FOSTERS SUBDIV 100' X 161', REAR CC00.37A COM USE CODE 400 3,380		00 3,380								
BROWN, NEF F II & RUTH A. P.O.BOX 56 CHESAPEAKE, OHIO 45619 VOL 530 PG 434 PARCEL-ID 24-038-1500.000	16-01-32 B OUTLOTS FOSTERS SUBDIV PT. CC00.24A RES USE CODE 510 3,430	5,390	8,820								
	HOMESITE VALUE LISTED BELOW 3,430	5,390	8,820								
NAZARENE CHURCH TRS. CHESAPEAKE, OHIO VOL 151 PG 34 PARCEL-ID 24-038-1600.000	16-01-32 B OUTLOTS FOSTERS SUBDIV PT. 40' X 130' CC00.13A EXM USE CODE 685 2,180		00 2,180								

93774 Z
BARRETT BROTHERS SPRINGFIELD, OH 1-800-322-7711

TAX RATE .566
A/R RED FACTOR 08.2406
OTH RED FACTOR 04.9216

LAWRENCE
TAX DISTRICT 24-UNION TWP-CHESAPEAKE CORP

GENERAL TAX LIST AND DUPLICATE OF REAL AND PUBLIC UTILITY PROPERTY
COUNTY REAL ESTATE TAXES AND SPECIAL ASSESSMENTS

01/22/03

TAX YEAR 2002
INTEREST RATE
PAGE NO 4977

OWNER'S NAME MAILING ADDRESS	DESCRIPTION			TAXES CHARGED	DECEMBER TAXES	PENALTY	JUNE TAXES	PENALTY	TOTAL DELINQUENT	C. D. DATE	MEMO
	LAND	IMPROVEMENTS	TOTAL VALUE								
BROWN, NEE F. IT & RUTH A. P.O.BOX 56 CHESAPEAKE, OHIO 45619 VOL 538 PG 434 PARCEL-ID 24-038-1700.000	16-01-32 8 OUTLOTS FOSTERS SUBDIV PT. CC00.36A 4,360	RES USE CODE 500 00	4,360								
THE SCHREIBER CO. CHESAPEAKE PLAZA AN OHIO GEN. PARTNERSHIP 235 ALPHA DRIVE SUITE 202 PITTSBURGH, PA 15238 PARCEL-ID 24-038-1800.000	16-01-32 8 OUTLOTS FOSTERS SUBDIV PT. S PT. 100' X 2 CC00.46A 8,420	COM USE CODE 400 00	8,420								
AKERS, SANDRA J. 64 TWP RD 1482 CHESAPEAKE, OHIO 45619 VOL 630 PG 245 PARCEL-ID 24-039-0100.000	16-01-32 7OUTLOTS FOSTERS SUBDIV PT. CC00.07A 1,540	RES USE CODE 500 00	1,540								
SMITH, TOM C. C/O ELKS B.P.O.E. HUNTINGTON P.O.BOX 1216 HUNTINGTON, WV 25714-1216 VOL 496 PG 613 PARCEL-ID 24-039-0200.000	16-01-33 14 OUTLOTS FOSTERS SUBDIV CC00.37A 260	RES USE CODE 500 00	260								
STATE OF OHIO P.O. BOX 272 LEBANON, OHIO 45036-00 VOL 463 PG 688 PARCEL-ID 24-039-0300.000	16-01-33 14 OUTLOTS FOSTERS SD PI CW CC00.17A 20	FARC 53 EXM USE CODE 610 00	20								
STATE OF OHIO P.O. BOX 272 LEBANON, OHIO 45036-00 VOL 463 PG 689 PARCEL-ID 24-039-0400.000	16-01-33 14 OUTLOTS FOSTERS SD PI 25' 9" X 85' CW CC00.05A 10	FARC 54 EXM USE CODE 610 00	10								
HART, PAUL & BEVERLY P.O. BOX 280 CHESAPEAKE, OHIO 45619 PARCEL-ID 24-039-0500.000	16-01-33 14 OUTLOTS FOSTERS SUBDIV PT. CC00.02A 240	RES USE CODE 500 00	240								
DUTY, HELEN L. 25 PVT. DR. 147 CO. RD. 124 CHESAPEAKE, OHIO 45619 PARCEL-ID 24-039-0600.000	16-01-33 14 OUTLOTS FOSTERS SUBDIV PT. CC00.01A 120	RES USE CODE 500 00	120								
STATE OF OHIO P.O. BOX 372 LEBANON, OHIO 45036-00 VOL 463 PG 689 PARCEL-ID 24-039-0700.000	16-01-33 14 OUTLOTS FOSTERS SD PI 4' 3" X 128' CW CC00.01A 110	FARC 54 EXM USE CODE 610 00	110								

TAX RATE .566
A/R RED FACTOR 08.2406
OTH RED FACTOR 04.9216

LAWRENCE
TAX DISTRICT 24-UNION TWP-CHESAPEAKE CORP

GENERAL TAX LIST AND DUPLICATE OF REAL AND PUBLIC UTILITY PROPERTY
COUNTY REAL ESTATE TAXES AND SPECIAL ASSESSMENTS

01/22/03

TAX YEAR 2002
INTEREST RATE
PAGE NO 4978

OWNER'S NAME MAILING ADDRESS	DESCRIPTION			TAXES CHARGED	DECEMBER TAXES	PENALTY	JUNE TAXES	PENALTY	TOTAL DELINQUENT	C. D. DATE	MEMO
	LAND	IMPROVEMENTS	TOTAL VALUE								
HART, PAUL & BEVERLY P.O. BOX 280 CHESAPEAKE, OHIO 45619 PARCEL-ID 24-039-0800.000	16-01-33 14 OUTLOTS FOSTERS SUBDIV PT. CC00.06A 710	RES USE CODE 500 00	710								
HART, PAUL & BEVERLY P.O. BOX 280 CHESAPEAKE, OHIO 45619 PARCEL-ID 24-039-0900.000	16-01-33 14 OUTLOTS FOSTERS SUBDIV 30' X 125' CC00.08A 2,230	COM USE CODE 400 00	2,230								
DUTY, HELEN L. 25 PVT. DR. 147 CO. RD. 124 CHESAPEAKE, OHIO 45619 PARCEL-ID 24-039-1000.000	16-01-33 14 OUTLOTS FOSTERS SUBDIV PT. CC00.01A 120	RES USE CODE 500 00	120								
ELLIS, ALFRED E. P.O. BOX 58 PROCTORVILLE, OHIO 45669 VOL 552 PG 418 PARCEL-ID 24-039-1100.000	16-01-33 14 OUTLOTS FOSTERS SUBDIV S PT. CC00.20A 1,780 HOMESITE VALUE LISTED BELOW 1,780	RES USE CODE 510 3,660 3,660	5,440 5,440								
HART, PAUL & BEVERLY P.O. BOX 280 CHESAPEAKE, OHIO 45619 PARCEL-ID 24-039-1200.000	16-01-33 14 OUTLOTS FOSTERS SUBDIV PT. LESS 30' X 1 2 CC00.06A 710	RES USE CODE 500 00	710								
HART, PAUL & BEVERLY P.O. BOX 280 CHESAPEAKE, OHIO 45619 PARCEL-ID 24-039-1300.000	16-01-33 14 OUTLOTS FOSTERS SUBDIV 30' X 125' CC00.09A 2,330	COM USE CODE 400 00	2,330								
TRUSTEES OF HUNTINGTON LODGE N P.O.BOX 1216 HUNTINGTON, WV 25714-1216 VOL 342 PG 5 PARCEL-ID 24-039-1500.000	-CO-OO 1 TOM C. SMITH'S ADD. TO CHESAPEAKE OUTLOT 13 POST 1E CC00.00A 6,040	COM USE CODE 452 3,350	9,390								
TRUSTEES OF HUNTINGTON LODGE N P.O.BOX 1216 HUNTINGTON, WV 25714-1216 VOL 342 PG 5 PARCEL-ID 24-039-1600.000	-CO-OO 2 TOM C. SMITH'S ADD. TO CHESAPEAKE OUTLOT 13 POST 1E CC00.00A 4,930	COM USE CODE 400 00	4,930								
TRUSTEES OF HUNTINGTON LODGE N P.O.BOX 1216 HUNTINGTON, WV 25714-1216 VOL 342 PG 5	-CO-OO 3 TOM C. SMITH'S ADD. TO CHESAPEAKE OUTLOT 13 POST 1E CC00.00A	COM USE CODE 400									

TAX RATE
A/R RED FACTOR 08.2406
OTH RED FACTOR 04.9216

LAWRENCE
TAX DISTRICT 24-UNION TWP-CHESAPEAKE CORP

GENERAL TAX LIST AND DUPLICATE OF REAL AND PUBLIC UTILITY PROPERTY
COUNTY REAL ESTATE TAXES AND SPECIAL ASSESSMENTS

01/22/03

TAX YEAR 2002
INTEREST RATE
PAGE NO 4975

OWNER'S NAME MAILING ADDRESS	DESCRIPTION			TAXES CHARGED	DECEMBER TAXES	PENALTY	JUNE TAXES	PENALTY	TOTAL DELINQUENT	C. D. DATE	MEMO
	LAND	IMPROVEMENTS	TOTAL VALUE								
PARCEL-ID 24-C39-1700.000	6,120	0C	6,120								
HART, PAUL & BEVERLY P.O. BOX 280 CHESAPEAKE, OHIO 45619 PARCEL-ID 24-C39-1800.000	-C0-0C 4 TOM C. SMITH'S ADD. TO CHESAPEAKE OUTLOT 13 POST E CCOC.00A RES USE CODE 500 3,420 0C 3,420										
EDWARDS, MAXINE S. TRUSTEE 785 TWP RD 1233 PROCTORVILLE, OHIO 45669 OR 33 PG 475 PARCEL-ID 24-C40-0100.000	S WHOLE & W 5' TOM C SMITH'S A DD TO CHESP OUTLOT 13 POSTER S D RES USE CODE 510 3,180 10,540 13,720										
HART, PAUL & BEVERLY P.O. BOX 280 CHESAPEAKE, OHIO 45619 OR 48 PG 431 L/C TO PRESTON PARCEL-ID 24-C40-0200.000	-C0-0C 6 TOM C. SMITH'S ADD CHES OUTLOT 13 POSTERSS.D. PT CCOC.00A COM USE CODE 420 4,220 21,270 25,490										
HART, PAUL & BEVERLY P.O. BOX 280 CHESAPEAKE, OHIO 45619 OR 48 PG 431 L/C TO PRESTON PARCEL-ID 24-C40-0300.000	-C0-0C 7 TOM C. SMITH'S ADD. TO CHESAPEAKE OUTLOT 13 POST E CCOC.00A COM USE CODE 400 2,670 0C 2,670										
HART, PAUL & BEVERLY P.O. BOX 280 CHESAPEAKE, OHIO 45619 OR 48 PG 431 L/C TO PRESTON PARCEL-ID 24-C40-0400.000	-C0-0C 8 TOM C. SMITH'S ADD. TO CHESAPEAKE OUTLOT 13 POST E CCOC.00A COM USE CODE 400 2,090 0C 2,090										
OHIO, STATE OF C/O DOT P. O. BOX 272 LEBANON, OH. 45036-0000 VOL 472 PG 840 PARCEL-ID 24-C40-0500.000	-C0-0C 9 TOM C. SMITH'S ADD. TO CHESAPEAKE OUTLOT 13 POST E CCOC.00A EXM USE CODE 610 10 0C 10										
BUTCHER, PAUL R. 20 TRAIL SIDE ACRES HUNTINGTON, WV 25704 VOL 631 PG 444 PARCEL-ID 24-C40-0700.000	-C0-0C 1 WEBB'S SUBDIV. CCOC.00A RES USE CODE 510 2,860 9,630 12,490 HOMESITE VALUE LISTED BELOW 2,860 9,630 12,490										
AKERS, SANDRA J. 64 TWP RD 1482 CHESAPEAKE, OHIO 45619 VOL 630 PG 245 PARCEL-ID 24-C40-0800.000	-C0-0C 2 WEBB'S SUBDIV. CCOC.00A RES USE CODE 500 2,860 0C 2,860										
AKERS, SANDRA J. 64 TWP RD 1482 CHESAPEAKE, OHIO 45619 VOL 630 PG 245	-C0-0C 3 WEBB'S SUBDIV. CCOC.00A RES USE CODE 500 2,860 0C 2,860										

TAX RATE
A/R RED FACTOR 08.2406
OTH RED FACTOR 04.9216

LAWRENCE
TAX DISTRICT 24-UNION TWP-CHESAPEAKE CORP

GENERAL TAX LIST AND DUPLICATE OF REAL AND PUBLIC UTILITY PROPERTY
COUNTY REAL ESTATE TAXES AND SPECIAL ASSESSMENTS

01/22/03

TAX YEAR 2002
INTEREST RATE
PAGE NO 4980

OWNER'S NAME MAILING ADDRESS	DESCRIPTION			TAXES CHARGED	DECEMBER TAXES	PENALTY	JUNE TAXES	PENALTY	TOTAL DELINQUENT	C. D. DATE	MEMO
	LAND	IMPROVEMENTS	TOTAL VALUE								
PARCEL-ID 24-C40-0900.000											
AKERS, SANDRA J. 64 TWP RD 1482 CHESAPEAKE, OHIO 45619 VOL 630 PG 245 PARCEL-ID 24-C40-1000.000	-C0-0C 4 WEBB'S SUBDIV. CCOC.00A RES USE CODE 500 2,920 0C 2,920										
MULLINS, LOIS 428 4TH AVE. CHESAPEAKE, OHIO 45619 VOL 509 PG 495 PARCEL-ID 24-C40-1100.000	-C0-0C 5 WEBB'S SUBDIV. CCOC.00A RES USE CODE 510 1,750 13,760 15,510 HOMESITE VALUE LISTED BELOW 1,750 13,760 15,510										
MULLINS, CECIL C. & LOIS 428 4TH AVE. CHESAPEAKE, OHIO 45619 VOL 255 PG 576 PARCEL-ID 24-C40-1200.000	-C0-0C 6 WEBB'S SUBDIV. N PT. 18.02' CCOC.00A RES USE CODE 500 1,160 0C 1,160										
EVICKS, BONNIE I. 424 4TH AVE. CHESAPEAKE, OHIO 45619 PARCEL-ID 24-C40-1300.000	-C0-0C 6 WEBB'S SUBDIV. E PT. 26.98' CCOC.00A RES USE CODE 510 1,730 11,800 13,530										
EVICKS, BONNIE I. 424 4TH AVE. CHESAPEAKE, OHIO 45619 PARCEL-ID 24-C40-1400.000	-C0-0C 7 WEBB'S SUBDIV. W PT. 23.02' CCOC.00A RES USE CODE 500 1,460 0C 1,460										
EVICKS, BONNIE I. 424 4TH AVE. CHESAPEAKE, OHIO 45619-0000 VOL 475 PG 847 PARCEL-ID 24-C40-1500.000	-C0-0C 7 WEBB'S SUBDIV. E. 21.98' CCOC.00A RES USE CODE 510 1,400 19,450 20,850 HOMESITE VALUE LISTED BELOW 1,400 19,450 20,850										
EVICKS, BONNIE I. 424 4TH AVE. CHESAPEAKE, OHIO 45619-0000 VOL 475 PG 847 PARCEL-ID 24-C40-1600.000	-C0-0C 8 WEBB'S SUBDIV. CCOC.00A RES USE CODE 500 2,840 0C 2,840										
HICKMAN, J. B. LIFE EST REM HI CKMAN, NAOMI ETAL 218 BEN ST. CHESAPEAKE, OHIO 45619 VOL 557 PG 359 PARCEL-ID 24-C40-1800.000	-C0-0C 1-2 ROCKWOOD CCOC.00A COM USE CODE 429 2,520 3,150 5,670 HOMESITE VALUE LISTED BELOW 0C 3,150 3,150										
HENSON, CARTER JR. & EMMALEE 219 BEN ST. CHESAPEAKE, OHIO 45619 PARCEL-ID 24-C41-0100.000	-C0-0C 3 ROCKWOOD CCOC.00A RES USE CODE 510 830 6,620 7,450										

TAX RATE [illegible]66
A/R RED FACTOR 08.2406
OTH RED FACTOR 04.9216

LAWRENCE
TAX DISTRICT 24-UNION TWP-CHESAPEAKE CORP

GENERAL TAX LIST AND DUPLICATE OF REAL AND PUBLIC UTILITY PROPERTY
COUNTY REAL ESTATE TAXES AND SPECIAL ASSESSMENTS

01/22/03

TAX YEAR 2002
INTEREST RATE
PAGE NO 4981

OWNER'S NAME MAILING ADDRESS	DESCRIPTION			TAXES CHARGED	DECEMBER TAXES	PENALTY	JUNE TAXES	PENALTY	TOTAL DELINQUENT	C. D. DATE	MEMO
	LAND	IMPROVEMENTS	TOTAL VALUE								
HENSON, CARTER JR. & EMMALEE 219 BEN ST. CHESAPEAKE, OHIO 45619 PARCEL-ID 24-041-0200.000	4 ROCKWOOD LE: 24.85 X 120 FT BAL= 5.11X 120 RES USE CODE 500 140 0C 140 HOMESITE VALUE LISTED BELOW 140 0C 140										
HENSON, CARTER DALE & ANITA D ANN 219 1/2 BEN ST CHESAPEAKE, OHIO 45619 VOL 620 PG 9 PARCEL-ID 24-041-0200.001	14 ROCKWOOD PT 24.85 X 120 RES USE CODE 510 690 13,920 14,610										
RUSSELL, R. DOAK & REBECCA J. 107 TWP RD 1384 PROCTORVILLE, OHIO 45669 OR 141 PG 573 PARCEL-ID 24-041-0300.000 01-30-02 TRNSF FROM 24-041-03	-00-00 5 ROCKWOOD CC00.00A RES USE CODE 510 830 3,720 4,550 HOMESITE VALUE LISTED BELOW 830 3,720 4,550 CO.CCO CREMEANS, CRAIG A & DAWN										
CREMEANS, CRAIG A & DAWN R 221 BEN ST CHESAPEAKE, OHIO 45619 VOL 605 PG 617 PARCEL-ID 24-041-0300.000 01-30-02 TRNSF TO 24-041-03	-00-00 6 ROCKWOOD CC00.00A RES USE CODE 510 00 0C 00 CO.CCO RUSSELL, R. DOAK & REBECC										
RUSSELL, R. DOAK & REBECCA J. 107 TWP RD 1384 PROCTORVILLE, OHIO 45669 OR 141 PG 573 PARCEL-ID 24-041-0400.000 01-30-02 TRNSF FROM 24-041-04	-00-00 6 ROCKWOOD CC00.00A RES USE CODE 500 830 0C 830 CO.CCO CREMEANS, CRAIG A & DAWN										
CREMEANS, CRAIG A & DAWN R 221 BEN ST CHESAPEAKE, OHIO 45619 VOL 605 PG 617 PARCEL-ID 24-041-0400.000 01-30-02 TRNSF TO 24-041-04	-00-00 6 ROCKWOOD CC00.00A RES USE CODE 500 00 0C 00 CO.CCO RUSSELL, R. DOAK & REBECC										
CHAPMAN, RUTH E P.O. BOX 8242 HUNTINGTON, W VA 25705 VOL 566 PG 202 PARCEL-ID 24-041-0500.000	-00-00 7 ROCKWOOD CC00.00A RES USE CODE 545 830 520 1,350										
CHAPMAN, RUTH E P.O. BOX 8242 HUNTINGTON W VA 25705 VOL 566 PG 202	-00-00 8 ROCKWOOD CC00.00A RES USE CODE 500 830 0C 830										

TAX RATE [illegible]66
A/R RED FACTOR 08.2406
OTH RED FACTOR 04.9216

LAWRENCE
TAX DISTRICT 24-UNION TWP-CHESAPEAKE CORP

GENERAL TAX LIST AND DUPLICATE OF REAL AND PUBLIC UTILITY PROPERTY
COUNTY REAL ESTATE TAXES AND SPECIAL ASSESSMENTS

01/22/03

TAX YEAR 2002
INTEREST RATE
PAGE NO 4982

OWNER'S NAME MAILING ADDRESS	DESCRIPTION			TAXES CHARGED	DECEMBER TAXES	PENALTY	JUNE TAXES	PENALTY	TOTAL DELINQUENT	C. D. DATE	MEMO
	LAND	IMPROVEMENTS	TOTAL VALUE								
PARCEL-ID 24-041-0600.000											
CHAPMAN, RUTH P.O.BOX 8242 HUNTINGTON, W.VA. 25705 VOL 553 PG 524 PARCEL-ID 24-041-0700.000	-00-00 9 ROCKWOOD CC00.00A RES USE CODE 500 830 0C 830										
CHAPMAN, RUTH P.O. BOX 8242 HUNTINGTON, W.VA. 25705 VOL 553 PG 521 PARCEL-ID 24-041-0800.000	-00-00 10 ROCKWOOD CC00.00A RES USE CODE 510 830 930 1,760 HOMESITE VALUE LISTED BELOW 830 930 1,760										
MIDDINGS, OTIS L. & JEWELL W. 229 BEN ST. CHESAPEAKE, OHIO 45619 VOL 337 PG 66 PARCEL-ID 24-041-0900.000	-00-00 11 ROCKWOOD CC00.00A RES USE CODE 510 830 6,090 6,920 HOMESITE VALUE LISTED BELOW 830 6,090 6,920										
THOMPSON, CARRIE BELLE C/O JOHN H. HAMMOND 25 HAMPSHIRE DR. WAYNESVILLE, NC 28786 PARCEL-ID 24-041-1000.000	-00-00 12 ROCKWOOD CC00.00A RES USE CODE 500 830 0C 830										
STATEN, LINDA C. P.O. BOX 307 CHESAPEAKE, OHIO 45619 VOL 551 PG 455 PARCEL-ID 24-041-1100.000	-00-00 13 ROCKWOOD CC00.00A RES USE CODE 500 830 0C 830										
STATEN, LINDA C. P.O. BOX 307 CHESAPEAKE, OHIO 45619 VOL 551 PG 455 PARCEL-ID 24-041-1200.000	-00-00 14 ROCKWOOD CC00.00A RES USE CODE 510 830 11,040 11,870 HOMESITE VALUE LISTED BELOW 830 11,040 11,870										
WOOD, ROBERT L. & MELVA L. 303 BEN ST. CHESAPEAKE, OHIO 45619 VOL 333 PG 186 PARCEL-ID 24-041-1300.000	-00-00 15 ROCKWOOD CC00.00A RES USE CODE 500 830 0C 830										
WOOD, ROBERT L. & MELVA L. 303 BEN ST. CHESAPEAKE, OHIO 45619 VOL 333 PG 186 PARCEL-ID 24-041-1400.000	-00-00 16 ROCKWOOD CC00.00A RES USE CODE 510 830 12,050 12,880 HOMESITE VALUE LISTED BELOW 830 12,050 12,880										
HENSON, OAKLEY M. 309 BEN STREET CHESAPEAKE, OHIO 45619 VOL 467 PG 453 PARCEL-ID 24-041-1500.000	-00-00 17-18 ROCKWOOD CC00.00A RES USE CODE 599 1,660 190 1,850										
HENSON, OAKLEY M. 309 BEN STREET	-00-00 19 ROCKWOOD CC00.00A RES USE CODE 510										

TAX RATE [illegible]66
A/R RED FACTOR 08.2406
OTH RED FACTOR 04.9216

LAWRENCE
TAX DISTRICT 24-UNION TWP-CHESAPEAKE CORP

GENERAL TAX LIST AND DUPLICATE OF REAL AND PUBLIC UTILITY PROPERTY
COUNTY REAL ESTATE TAXES AND SPECIAL ASSESSMENTS

01/22/03

TAX YEAR 2002
INTEREST RATE
PAGE NO 4983

OWNER'S NAME MAILING ADDRESS	DESCRIPTION			TAXES CHARGED	DECEMBER TAXES	PENALTY	JUNE TAXES	PENALTY	TOTAL DELINQUENT	C.D. DATE	MEMO
	LAND	IMPROVEMENTS	TOTAL VALUE								
CHESAPEAKE, OHIO 45619 VOL 467 PG 453 PARCEL-ID 24-041-1600.000	830	5,690 HOMESITE VALUE LISTED BELOW	6,520								
	830	5,690	6,520								
HENSON, OAKLEY M. 309 BEN STREET CHESAPEAKE, OHIO 45619 VOL 467 PG 453 PARCEL-ID 24-041-1700.000	-00-00 20 ROCKWOOD CC00.00A RES USE CODE 500 830	00	830								
HENSON, OAKLEY M. 309 BEN STREET CHESAPEAKE, OHIO 45619 VOL 467 PG 453 PARCEL-ID 24-041-1800.000	-00-00 21 ROCKWOOD CC00.00A RES USE CODE 500 830	00	830								
HAWTHORNE, JEFFREY S. & FAITH ANN 313 BEN ST CHESAPEAKE, OHIO 45619 VOL 627 PG 170 PARCEL-ID 24-042-0100.000	-00-00 22 ROCKWOOD CC00.00A RES USE CODE 500 830	00	830								
HAWTHORNE, JEFFREY S. & FAITH ANN 313 BEN ST CHESAPEAKE, OHIO 45619 VOL 627 PG 170 PARCEL-ID 24-042-0200.000	-00-00 23 ROCKWOOD CC00.00A RES USE CODE 500 830	00	830								
HAWTHORNE, JEFFREY S. & FAITH ANN 313 BEN ST CHESAPEAKE, OHIO 45619 VOL 627 PG 170 PARCEL-ID 24-042-0300.000	-00-00 24 ROCKWOOD CC00.00A RES USE CODE 510 830 HOMESITE VALUE LISTED BELOW 830	3,180 3,180	4,010 4,010								
RUCKER, ALVA & OLEY 317 BEN ST. CHESAPEAKE, OHIO VOL 252 PG 386 PARCEL-ID 24-042-0400.000	-00-00 25 ROCKWOOD S END 30 X 100 CC00.00A RES USE CODE 500 760	00	760								
RUCKER, ALMA 317 BEN ST. CHESAPEAKE, OHIO 45619 VOL 191 PG 194 PARCEL-ID 24-042-0500.000	-00-00 25 ROCKWOOD N END 20 X 30 CC00.00A RES USE CODE 510 260	5,280	5,540								
RUCKER, ALMA & OLEY 317 BEN ST. CHESAPEAKE, OHIO VOL 252 PG 386 PARCEL-ID 24-042-0600.000	-00-00 26 ROCKWOOD CC00.00A RES USE CODE 500 830	00	830								
KILGORE, LINDA 319 BEN ST CHESAPEAKE, OHIO 45619 VOL 501 PG 87	-00-00 27 ROCKWOOD CC00.00A RES USE CODE 500 830	00	830								

TAX RATE [illegible]66
A/R RED FACTOR 08.2406
OTH RED FACTOR 04.9216

LAWRENCE
TAX DISTRICT 24-UNION TWP-CHESAPEAKE CORP

GENERAL TAX LIST AND DUPLICATE OF REAL AND PUBLIC UTILITY PROPERTY
COUNTY REAL ESTATE TAXES AND SPECIAL ASSESSMENTS

01/22/03

TAX YEAR 2002
INTEREST RATE
PAGE NO 4984

OWNER'S NAME MAILING ADDRESS	DESCRIPTION			TAXES CHARGED	DECEMBER TAXES	PENALTY	JUNE TAXES	PENALTY	TOTAL DELINQUENT	C.D. DATE	MEMO
	LAND	IMPROVEMENTS	TOTAL VALUE								
PARCEL-ID 24-042-0700.000											
KILGORE, LINDA 319 BEN ST CHESAPEAKE, OHIO 45619 VOL 501 PG 87 PARCEL-ID 24-042-0800.000	-00-00 28 ROCKWOOD CC00.00A RES USE CODE 500 830	00	830								
KILGORE, LINDA 319 BEN STY CHESAPEAKE, OHIO 45619 VOL 501 PG 87 PARCEL-ID 24-042-0900.000	-00-00 29 ROCKWOOD CC00.00A RES USE CODE 500 830	00	830								
KILGORE, LINDA 319 BEN ST CHESAPEAKE, OHIO 45619 VOL 501 PG 87 PARCEL-ID 24-042-1000.000	-00-00 30-31 ROCKWOOD CC00.00A RES USE CODE 500 1,660	00	1,660								
PARSONS, ROBERT ALLEN & CHRISTINA NOEL 403 ROCKWOOD AVE CHESAPEAKE, OHIO 45619 VOL 631 PG 638 PARCEL-ID 24-042-1100.000	-00-00 32-33-34 ROCKWOOD CC00.00A RES USE CODE 510 4,970 HOMESITE VALUE LISTED BELOW 4,970	56,940 56,940	61,910 61,910								
T & J ASSOCIATES 441 ROCKWOOD AVE CHESAPEAKE, OHIO 45619 VOL 579 PG 147 PARCEL-ID 24-042-1200.000	-00-00 ROCKWOOD FR. ENSLOW S 77C FRAMPTON ST. FR FT ST TO L O CC03.70A COM USE CODE 400 580	00	580								
PARSONS, ROBERT ALLEN & CHRISTINA NOEL 403 ROCKWOOD AVE CHESAPEAKE, OHIO 45619 VOL 631 PG 638 PARCEL-ID 24-042-1300.000	-00-00 156 ROCKWOOD CC00.00A RES USE CODE 500 1,660	00	1,660								
PARSONS, ROBERT ALLEN & CHRISTINA NOEL 403 ROCKWOOD AVE CHESAPEAKE, OHIO 45619 VOL 631 PG 638 PARCEL-ID 24-042-1400.000	-00-00 157 ROCKWOOD CC00.00A RES USE CODE 510 1,660	2,670	4,330								
KILGORE, LINDA 319 BEN ST CHESAPEAKE, OHIO 45619 VOL 501 PG 87 PARCEL-ID 24-042-1500.000	158, 159, 160 ROCKWOOD, SOUTH PARTS RES USE CODE 500 1,720	00	1,720								
FAREYDOON-NEZHAD, F. & BAHIYYH 144 OAKWOOD RD CHARLESTON, WV 25314 PARCEL-ID 24-042-1500.001	158, 159, 160 ROCKWOOD, NORTH PARTS RES USE CODE 500 860	00	860								1/22/03 Richard H. Nogle

TAX RATE [illegible].66
A/R RED FACTOR 08.2406
OTH RED FACTOR 04.9216

LAWRENCE
TAX DISTRICT 24-UNION TWP-CHESAPEAKE CORP

GENERAL TAX LIST AND DUPLICATE OF REAL AND PUBLIC UTILITY PROPERTY
COUNTY REAL ESTATE TAXES AND SPECIAL ASSESSMENTS

01/22/03

TAX YEAR 2002
INTEREST RATE
PAGE NO 4985

OWNER'S NAME MAILING ADDRESS	DESCRIPTION			TAXES CHARGED	DECEMBER TAXES	PENALTY	JUNE TAXES	PENALTY	TOTAL DELINQUENT	C. D. DATE	MEMO
	LAND	IMPROVEMENTS	TOTAL VALUE								
KILGORE, LINDA 319 BEN ST CHESAPEAKE, OHIO 45619 VOL 501 PG 87 PARCEL-ID 24-042-1600.000	161 ROCKWOOD, SOUTH PART RES USE CODE 510 570	11,930	12,500 HOMESITE VALUE LISTED BELOW 12,500 11,750								
FAREYDOON-NEZHAD, F. & BAHIYYH 144 OAKWOOD RD CHARLESTON, WV 25314 PARCEL-ID 24-042-1600.001	161 ROCKWOOD, N PT (SEE 1897 D PG. P.184 L.1, PT OF ST. RT. 7) RES USE CODE 500 290	00	290	Richard H. Nogle							
KILGORE, LINDA 319 BEN ST CHESAPEAKE, OHIO 45619 VOL 501 PG 87 PARCEL-ID 24-042-1700.000	162 ROCKWOOD, SOUTH PART RES USE CODE 500 570	00	570								
FAREYDOON-NEZHAD, F. & BAHIYYH 144 OAKWOOD RD CHARLESTON, WV 25314 PARCEL-ID 24-042-1700.001	162 ROCKWOOD, NORTH PART RES USE CODE 500 290	00	290	Richard H. Nogle							
KILGORE, LINDA 319 BEN ST CHESAPEAKE, OHIO 45619 VOL 501 PG 87 PARCEL-ID 24-042-1800.000	163 ROCKWOOD, SOUTH PART RES USE CODE 500 570	00	570								
FAREYDOON-NEZHAD, F. & BAHIYYH 144 OAKWOOD RD CHARLESTON, WV 25314 PARCEL-ID 24-042-1800.001	163 ROCKWOOD, NORTH PART RES USE CODE 500 520 HOMESITE VALUE LISTED BELOW 520	00 00	520 520	Richard H. Nogle							
KILGORE, LINDA 319 BEN ST CHESAPEAKE, OHIO 45619 VOL 501 PG 87 PARCEL-ID 24-043-0100.000	164 ROCKWOOD SOUTH RES USE CODE 500 570	00	570								
KILGORE, LINDA 319 BEN ST CHESAPEAKE, OH 45619 VOL FR3 PG 685 PARCEL-ID 24-043-0100.001	164 ROCKWOOD, NORTH PART RES USE CODE 500 570	00	570								
RUCKER, GARY LEE 316 BEN ST. CHESAPEAKE, OHIO 45619 VOL 497 PG 754 PARCEL-ID 24-043-0200.000	-CO-OO 165 ROCKWOOD CCOO.OOA RES USE CODE 510 790 HOMESITE VALUE LISTED BELOW 790	23,690 23,690	24,480 24,480								
RUCKER, GARY LEE 316 BEN ST. CHESAPEAKE, OHIO 45619 VOL 497 PG 754	-CO-OO 166 ROCKWOOD CCOO.OOA RES USE CODE 500 780	00	780								

TAX RATE [illegible].66
A/R RED FACTOR 08.2406
OTH RED FACTOR 04.9216

LAWRENCE
TAX DISTRICT 24-UNION TWP-CHESAPEAKE CORP

GENERAL TAX LIST AND DUPLICATE OF REAL AND PUBLIC UTILITY PROPERTY
COUNTY REAL ESTATE TAXES AND SPECIAL ASSESSMENTS

01/22/03

TAX YEAR 2002
INTEREST RATE
PAGE NO 4986

OWNER'S NAME MAILING ADDRESS	DESCRIPTION			TAXES CHARGED	DECEMBER TAXES	PENALTY	JUNE TAXES	PENALTY	TOTAL DELINQUENT	C. D. DATE	MEMO
	LAND	IMPROVEMENTS	TOTAL VALUE								
PARCEL-ID 24-043-0300.000											
MCCOMAS, KEVIN DALE 312 BEN ST CHESAPEAKE, OHIO 45619-0000 VOL 622 PG 588 PARCEL-ID 24-043-0400.000	-CO-OO 167 ROCKWOOD PT. CCOO.OOA RES USE CODE 500 50	00	50								
MCCOMAS, KEVIN DALE 312 BEN ST CHESAPEAKE, OHIO 45619 VOL 622 PG 588 PARCEL-ID 24-043-0500.000	-CO-OO 167 ROCKWOOD PT. LESS 2 CCOO.OOA RES USE CODE 500 710	00	710								
MCCOMAS, KEVIN DALE 312 BEN ST CHESAPEAKE, OHIO 45619 VOL 622 PG 588 PARCEL-ID 24-043-0600.000	-CO-OO 168 ROCKWOOD CCOO.OOA RES USE CODE 545 740	500	1,240								
MCCOMAS, KEVIN DALE 312 BEN ST CHESAPEAKE, OHIO 45619 VOL 622 PG 588 PARCEL-ID 24-043-0700.000	-CO-OO 169 ROCKWOOD CCOO.OOA RES USE CODE 500 720	00	720								
MCCOMAS, KEVIN DALE 312 BEN ST CHESAPEAKE, OHIO 45619 VOL 622 PG 588 PARCEL-ID 24-043-0800.000	-CO-OO 170 ROCKWOOD CCOO.OOA RES USE CODE 510 700	2,140	2,840								
MCCOMAS, KEVIN DALE 312 BEN ST CHESAPEAKE, OHIO 45619 VOL 622 PG 588 PARCEL-ID 24-043-0900.000	-CO-OO 171 ROCKWOOD 5' E SIDE CCOO.OOA RES USE CODE 500 110	00	110								
RUCKER, PHYLLIS KAY 306 BEN ST CHESAPEAKE, OH 45619 PARCEL-ID 24-043-1000.000	-CO-OO 171 ROCKWOOD LESS 5' CCOO.OOA RES USE CODE 500 00	00	00								
05-16-02 TRNSF TO 24-043-1000.000 HAWTHORNE, PHYLLIS KAY RU											
HAWTHORNE, PHYLLIS KAY RUCKER 306 BEN ST CHESAPEAKE, OH 45619 DR 159 PG 353 PARCEL-ID 24-043-1000.000	-CO-OO 171 ROCKWOOD LESS 5' CCOO.OOA RES USE CODE 500 560	00	560								
05-16-02 TRNSF FROM 24-043-1000.000 RUCKER, PHYLLIS KAY											
RUCKER, PHYLLIS KAY 306 BEN ST CHESAPEAKE, OH 45619 PARCEL-ID 24-043-1100.000	-CO-OO 172 ROCKWOOD CCOO.OOA RES USE CODE 510 00	00	00								

TAX RATE .66
A/R RED FACTOR 08.2406
OTH RED FACTOR 04.9216

LAWRENCE
TAX DISTRICT 24-UNION TWP-CHESAPEAKE CORP

GENERAL TAX LIST AND DUPLICATE OF REAL AND PUBLIC UTILITY PROPERTY
COUNTY REAL ESTATE TAXES AND SPECIAL ASSESSMENTS

01/22/03

TAX YEAR 2002
INTEREST RATE
PAGE NO 4987

OWNER'S NAME MAILING ADDRESS	DESCRIPTION			TAXES CHARGED	DECEMBER TAXES	PENALTY	JUNE TAXES	PENALTY	TOTAL DELINQUENT	C. D. DATE	MEMO
	LAND	IMPROVEMENTS	TOTAL VALUE								
05-16-02 TRNSF TO 24-043-11	CO.CCO	HAWTHORNE, PHYULIS KAY RU									
HAWTHORNE, PHYLLIS KAY RUCKER 306 EEN ST CHESAPEAKE, OH 45619 OR 159 PG 353 PARCEL-ID 24-043-1100.000	-CO-CC 172 ROCKWOOD CCOO.COA RES USE CODE 510 650 4,010 4,660 HOMESITE VALUE LISTED BELOW 650 4,010 4,660										
05-16-02 TRNSF FROM 24-043-11	CO.CCO	RUCKER, PHYLLIS KAY									
FIRST FEDERAL SAVINGS AND LOAN ASSOCIATION OF IRONTON, OHIO C/O BRUCE DUNFORD 304 ROCKWOOD AVE. CHESAPEAKE, OHIO 45619 VOL 558 PG 705 PARCEL-ID 24-043-1200.000	-CO-CC 173-174 ROCKWOOD CCOO.COA RES USE CODE 510 00 CC 00										
01-17-02 TRNSF TO 24-043-12	CO.CCO	DUNFORD, BRUCE A.									
DUNFORD, BRUCE A. 304 ROCKWOOD AVE CHESAPEAKE, OH 45619 OR 139 PG 612 PARCEL-ID 24-043-1200.000	-CO-CC 173-174 ROCKWOOD CCOO.COA RES USE CODE 510 1,260 4,840 6,100										
01-17-02 TRNSF FROM 24-043-12	CO.CCO	FIRST FEDERAL SAVINGS AND									
FINLEY, PAUL F. 302 ROCKWOOD AVE. CHESAPEAKE, OHIO 45619 VOL OR2 PG 578 PARCEL-ID 24-043-1300.000	-CO-CC 175 ROCKWOOD CCOO.COA RES USE CODE 510 600 2,880 3,480 HOMESITE VALUE LISTED BELOW 600 2,880 3,480										
JOHNSON, JOYCE A. & SONA SUE S TATEN 300 EEN ST. CHESAPEAKE OH. 45619 OR 81 PG 754 PARCEL-ID 24-043-1400.000	-CO-CC 176 ROCKWOOD CCOO.COA RES USE CODE 510 570 6,070 6,640 HOMESITE VALUE LISTED BELOW 570 5,870 6,440										
JOHNSON, JONI ANN 300 EEN ST CHESAPEAKE, OHIO 45619 VOL 639 PG 651 PARCEL-ID 24-043-1500.000	-CO-CC 177 ROCKWOOD CCOO.COA RES USE CODE 510 00 CC 00										
01-09-02 TRNSF TO 24-043-15	CO.CCO	JOHNSON, JONI ANN & SONA									
JOHNSON, JONI ANN & SONA SUE S TATEN 232 EEN ST CHESAPEAKE, OHIO 45619 OR 138 PG 225 PARCEL-ID 24-043-1500.000	-CO-CC 177 ROCKWOOD CCOO.COA RES USE CODE 510 540 17,800 18,340										

TAX RATE .66
A/R RED FACTOR 08.2406
OTH RED FACTOR 04.9216

LAWRENCE
TAX DISTRICT 24-UNION TWP-CHESAPEAKE CORP

GENERAL TAX LIST AND DUPLICATE OF REAL AND PUBLIC UTILITY PROPERTY
COUNTY REAL ESTATE TAXES AND SPECIAL ASSESSMENTS

01/22/03

TAX YEAR 2002
INTEREST RATE
PAGE NO 4988

OWNER'S NAME MAILING ADDRESS	DESCRIPTION			TAXES CHARGED	DECEMBER TAXES	PENALTY	JUNE TAXES	PENALTY	TOTAL DELINQUENT	C. D. DATE	MEMO
	LAND	IMPROVEMENTS	TOTAL VALUE								
01-09-02 TRNSF FROM 24-043-15	CO.CCO	JOHNSON, JONI ANN									
DAVIS, MILDRED H. 1304 BYRON AVE. COLUMBUS, OHIO 43227-192 PARCEL-ID 24-043-1600.000	-CO-CC 178 ROCKWOOD CCOO.COA RES USE CODE 510 530 2,730 3,260										
DAVIS, MILDRED H. 1304 BYRON AVE. COLUMBUS, OHIO 43227-192 PARCEL-ID 24-043-1700.000	-CO-CC 179 ROCKWOOD PT. E1/2 CCOO.COA RES USE CODE 500 260 CC 260										
CHAPMAN, RUTH E. P.O. BOX 8242 HUNTINGTON, WV 25705 OR 144 PG 625 PARCEL-ID 24-043-1800.000	-CO-CC 179 ROCKWOOD PT. W1/2 CCOO.COA RES USE CODE 500 260 CC 260										
02-15-02 TRNSF FROM 24-043-18	CO.CCO	HOLTON, RUTH									
HOLTON, RUTH 2453 CO RD 30 KITTS HILL, OH 45645 VOL 570 PG 215 PARCEL-ID 24-043-1800.000	-CO-CC 179 ROCKWOOD PT. W1/2 CCOO.COA RES USE CODE 520 00 CC 00										
02-15-02 TRNSF TO 24-043-18	CO.CCO	CHAPMAN, RUTH E.									
CHAPMAN, RUTH E. P.O. BOX 8242 HUNTINGTON, WV 25705 OR 144 PG 625 PARCEL-ID 24-044-0100.000	-CO-CC 180 ROCKWOOD CCOO.COA RES USE CODE 599 510 CC 510										
02-15-02 TRNSF FROM 24-044-01	CO.CCO	HOLTON, RUTH									
HOLTON, RUTH 2453 CO RD 30 KITTS HILL, OH 45645 VOL 570 PG 215 PARCEL-ID 24-044-0100.000	-CO-CC 180 ROCKWOOD CCOO.COA RES USE CODE 599 00 CC 00										
02-15-02 TRNSF TO 24-044-01	CO.CCO	CHAPMAN, RUTH E.									
CHAPMAN, RUTH E. P.O. BOX 8242 HUNTINGTON, WV 25703 OR 26 PG 552 PARCEL-ID 24-044-0200.000	-CO-CC 181 ROCKWOOD CCOO.COA RES USE CODE 500 490 CC 490										
CHAPMAN, RUTH E. P.O. BOX 8242 HUNTINGTON, WV 25703 PARCEL-ID 24-044-0300.000	-CO-CC 182 ROCKWOOD CCOO.COA RES USE CODE 500 480 CC 480										

TAX RATE 66
A/R RED FACTOR 08.2406
OTH RED FACTOR 04.9216

LAWRENCE
TAX DISTRICT 24-UNION TWP-CHESAPEAKE CORP

GENERAL TAX LIST AND DUPLICATE OF REAL AND PUBLIC UTILITY PROPERTY
COUNTY REAL ESTATE TAXES AND SPECIAL ASSESSMENTS

01/22/03

TAX YEAR 2002
INTEREST RATE
PAGE NO 4989

OWNER'S NAME MAILING ADDRESS	DESCRIPTION			TAXES CHARGED	DECEMBER TAXES	PENALTY	JUNE TAXES	PENALTY	TOTAL DELINQUENT	C.D. DATE	MEMO
	LAND	IMPROVEMENTS	TOTAL VALUE								
SMITH, JAMES T JR & BONNIE JON CE 12431 ST. RT. 243 CHESAPEAKE, OHIO 45619 VOL 604 PG 406 PARCEL-ID 24-C44-0400.000	-CO-OO 183 ROCKWOOD CCOO.OOA RES USE CODE 500 460 OO 460										
SMITH, JAMES T JR & BONNIE JON CE 12431 ST. RT. 243 CHESAPEAKE, OHIO 45619 VOL 492 PG 767 PARCEL-ID 24-C44-0500.000	-CO-OO 184 ROCKWOOD CCOO.OOA RES USE CODE 520 440 3,350 3,790 HOMESITE VALUE LISTED BELOW 440 3,350 3,790										
SMITH, JAMES T JR & BONNIE JON CE 12621 ST RT 243 CHESAPEAKE, OHIO 45619 VOL 604 PG 406 PARCEL-ID 24-C44-0600.000	-CO-OO 185 ROCKWOOD E1/2 CCOO.OOA RES USE CODE 500 210 OO 210										
WILKS, MARY L. 218 FEN ST. CHESAPEAKE, OHIO 45619 VOL 524 PG 30 PARCEL-ID 24-C44-0700.000	-CO-OO 185 ROCKWOOD W1/2 CCOO.OOA RES USE CODE 500 210 OO 210										
WILKS, MARY L. 218 FEN ST. CHESAPEAKE, OHIO 45619 VOL 524 PG 30 PARCEL-ID 24-C44-0800.000	-CO-OO 186 ROCKWOOD CCOO.OOA RES USE CODE 545 410 240 650										
WILKS, MARY L. 218 FEN ST. CHESAPEAKE, OHIO 45619 VOL 524 PG 30 PARCEL-ID 24-C44-0900.000	-CO-OO 187 ROCKWOOD CCOO.OOA RES USE CODE 500 400 OO 400										
WILKS, MARY L. 218 FEN ST. CHESAPEAKE, OHIO 45619 PARCEL-ID 24-C44-1000.000	-CO-OO 188 ROCKWOOD CCOO.OOA RES USE CODE 500 80 OO 80										
COUNTY OF LAWRENCE LAW CO COURTHOUSE IRONTON, OHIO 45638 VOL 500 PG 324 PARCEL-ID 24-C44-1100.000	PT. LOT 1 GRAYS ADD., C.50A. (VOL 146 P255) ACQUISITION PARC . #2003 EXM USE CODE 620 150 OO 150										
WARD, GLEN MICHAEL 419 ROCKWOOD AVE CHESAPEAKE, OHIO 45619 VOL 605 PG 511 PARCEL-ID 24-C44-1200.000	-CO-OO 1 GRAY'S ADD. TO ROCKWOOD 60'X190 NEXT LO T CCOO.OOA RES USE CODE 500 1,530 OO 1,530										
R.L. REALTY, INC.	-CO-OO 1 GRAY'S ADD. TO										

TAX RATE 66
A/R RED FACTOR 08.2406
OTH RED FACTOR 04.9216

LAWRENCE
TAX DISTRICT 24-UNION TWP-CHESAPEAKE CORP

GENERAL TAX LIST AND DUPLICATE OF REAL AND PUBLIC UTILITY PROPERTY
COUNTY REAL ESTATE TAXES AND SPECIAL ASSESSMENTS

01/22/03

TAX YEAR 2002
INTEREST RATE
PAGE NO 4990

OWNER'S NAME MAILING ADDRESS	DESCRIPTION			TAXES CHARGED	DECEMBER TAXES	PENALTY	JUNE TAXES	PENALTY	TOTAL DELINQUENT	C.D. DATE	MEMO
	LAND	IMPROVEMENTS	TOTAL VALUE								
PO BOX 9336 HUNTINGTON, WV 25704 VOL 635 PG 276 PARCEL-ID 24-C44-1300.000	ROCKWOOD 190' CCOO.OOA RES USE CODE 500 2,710 OO 2,710										
R.L. REALTY, INC. PO BOX 9336 HUNTINGTON, WV 25704 VOL 635 PG 276 PARCEL-ID 24-C44-1400.000	-CO-OO 2 GRAY'S ADD. TO ROCKWOOD CCOO.OOA RES USE CODE 500 1,660 OO 1,660										
WARD, GLEN MICHAEL 419 ROCKWOOD AVE CHES, OHIO 45619 45619 VOL 605 PG 511 PARCEL-ID 24-C44-1500.000	-CO-OO 3 GRAY'S ADD. TO ROCKWOOD CCOO.OOA RES USE CODE 510 1,660 12,080 13,740 HOMESITE VALUE LISTED BELOW 1,660 12,080 13,740										
PERRY, ANDREW T. 1062 CO RD 104 CHESAPEAKE, OHIO 45619 OR 33 PG 605 PARCEL-ID 24-C44-1600.000	4 GRAY'S ADD TO ROCKWOOD LESS 4.FT & 23.6X190.10 BAL 23.6 X 123.70 RES USE CODE 510 1,030 OO 1,030										
WARD, GLEN 417 ROCKWOOD AVE CHESAPEAKE, OHIO 45619 VOL 583 PG 752 PARCEL-ID 24-C44-1600.001	4 GRAY'S ADD TO ROCKWOOD PT 23 .6'X 190.19 OR 4,482 SQ FT RES USE CODE 500 800 OO 800										
WARD, GLEN MICHAEL 419 ROCKWOOD AVE CHESAPEAKE, OHIO 45619 VOL 605 PG 511 PARCEL-ID 24-C44-1601.000	LOT 4 GRAYS ADD. TO ROCKWOOD 6 .4FT W END RES USE CODE 500 220 OO 220										
PERRY, ANDREW T. 1062 CO RD 104 CHESAPEAKE, OHIO 45619 OR 33 PG 605 PARCEL-ID 24-C44-1700.000	5 GRAY'S ADD TO ROCKWOOD LESS 36'4 X 190.19 BAL 36.4') 123.7 0' RES USE CODE 500 1,030 OO 1,030										
WARD, GLEN 417 ROCKWOOD AVE CHESAPEAKE, OHIO 45619 PARCEL-ID 24-C44-1700.001	5 GRAY'S ADD TO ROCKWOOD 36.4' X 190.19 OR 6,900 SQ FT RES USE CODE 500 1,230 OO 1,230										
PERRY, ANDREW T. 1062 CO RD 104 CHESAPEAKE, OHIO 45619 VOL 637 PG 274 PARCEL-ID 24-C44-1800.000	-CO-OO 6 GRAY'S ADD. TO ROCKWOOD CCOO.OOA RES USE CODE 510 1,070 6,190 7,260			Dennis B. Frasher							

TAX RATE 66
A/R RED FACTOR 08.2406
OTH RED FACTOR 04.9216

LAWRENCE
TAX DISTRICT 24-UNION TWP-CHESAPEAKE CORP

GENERAL TAX LIST AND DUPLICATE OF REAL AND PUBLIC UTILITY PROPERTY
COUNTY REAL ESTATE TAXES AND SPECIAL ASSESSMENTS

01/22/03

TAX YEAR 2002
INTEREST RATE
PAGE NO 4991

OWNER'S NAME MAILING ADDRESS	DESCRIPTION			TAXES CHARGED	DECEMBER TAXES	PENALTY	JUNE TAXES	PENALTY	TOTAL DELINQUENT	C. D. DATE	MEMO
	LAND	IMPROVEMENTS	TOTAL VALUE								
PERRY, ANDREW T. 1062 CO RD 104 CHESAPEAKE, OHIO 45619 VOL 637 PG 274 PARCEL-ID 24-045-0100.000	-CO-00 7 GRAY'S ADD. TO ROCKWOOD CCOO.00A RES USE CODE 500 1,070		00 1,070	Denis B. Frasher							
CHAFIN, GEORGE S. & ELLEN A. 423 ROCKWOOD AVE. CHESAPEAKE, OHIO 45619 PARCEL-ID 24-045-0200.000	-CO-00 8 GRAY'S ADD. TO ROCKWOOD CCOO.00A RES USE CODE 510 1,070	10,550	11,620								
CHAFIN, GEORGE S. & ELLEN A. 423 ROCKWOOD AVE. CHESAPEAKE, OHIO 45619 PARCEL-ID 24-045-0300.000	-CO-00 LOT 9 PT. GRAY'S ADDITION TO ROCKWOOD CCOO.00A RES USE CODE 500 720		00 720								
MAYNARD, MICHELLE LYNN ET AL 425 ROCKWOOD AVE. CHESAPEAKE, OHIO 45619 CR 88 PG 800 PARCEL-ID 24-045-0301.000	-CO-00 LOT 10 & E 10 FT OF 9 GRAY'S ADD TO ROCKWOOD CCOO.00A RES USE CODE 510 1,430	15,930	17,360								
	HOMESITE VALUE LISTED BELOW 1,430	15,930	17,360								
RIVERSIDE INSURANCE RESOURCES, INC. 431 ROCKWOOD AVE. CHESAPEAKE, OHIO 45619 PARCEL-ID 24-045-0400.000	-CO-00 11 GRAY'S ADD. TO ROCKWOOD & LAND N LOT CCOO.00A COM USE CODE 400 2,200		00 2,200								
RIVERSIDE INSURANCE RESOURCES, INC. 431 ROCKWOOD AVE. CHESAPEAKE, OHIO 45619 PARCEL-ID 24-045-0500.000	-CO-00 12-13 GRAY'S ADD. TO ROCKWOOD CCOO.00A COM USE CODE 447 6,990	12,180	19,170								
SITES, WILLIAM 811 FIRST ST CHESAPEAKE, OHIO 45619 VOL 567 PG 92 PARCEL-ID 24-045-0600.000	-CO-00 14 GRAYS ADD. TO ROCKWOOD S PT. OF LOT CCOO.00A RES USE CODE 540 1,710	16,240	17,950								
DANIELS, ARVIS 435 ROCKWOOD AVE. CHESAPEAKE, OHIO 45619 VOL 580 PG 429 PARCEL-ID 24-045-0601.000	-CO-00 14 GRAY'S ADD. TO ROCKWOOD 89.20FT. IN PT CCOO.00A COM USE CODE 400 1,560		00 1,560								

TAX RATE 66
A/R RED FACTOR 08.2406
OTH RED FACTOR 04.9216

LAWRENCE
TAX DISTRICT 24-UNION TWP-CHESAPEAKE CORP

GENERAL TAX LIST AND DUPLICATE OF REAL AND PUBLIC UTILITY PROPERTY
COUNTY REAL ESTATE TAXES AND SPECIAL ASSESSMENTS

01/22/03

TAX YEAR 2002
INTEREST RATE
PAGE NO 4992

OWNER'S NAME MAILING ADDRESS	DESCRIPTION			TAXES CHARGED	DECEMBER TAXES	PENALTY	JUNE TAXES	PENALTY	TOTAL DELINQUENT	C. D. DATE	MEMO
	LAND	IMPROVEMENTS	TOTAL VALUE								
SITES, WILLIAM 811 FIRST ST CHESAPEAKE, OHIO 45619 VOL 567 PG 92 PARCEL-ID 24-045-0700.000	15 GRAYS ADD TO ROCKWOOD S PT 1,710		RES USE CODE 500 00 1,710								
DANIELS, ARVIS 435 ROCKWOOD AVE. CHESAPEAKE, OHIO 45619 VOL 580 PG 429 PARCEL-ID 24-045-0701.000	-CO-00 15 GRAYS ADD. TO ROCKWOOD N 89.20FT. CCOO.00A COM USE CODE 499 1,560	10,880	12,440								
T & J ASSOCIATES, A PARTNERSHIP 121 FRANKLIN ST SOUTH POINT, OHIO 45680 VOL 621 PG 669 PARCEL-ID 24-045-0800.000	-CO-00 16 GRAY'S ADD. TO ROCKWOOD 50'X105' CEN.FT. CCOO.00A RES USE CODE 545 1,300		00 1,300								
T & J ASSOCIATES, A PARTNERSHIP 121 FRANKLIN ST SOUTH POINT, OHIO 45680 VOL 621 PG 669 PARCEL-ID 24-045-0900.000	-CO-00 16 GRAY'S ADD. TO ROCKWOOD 42' ON RD. X 90 CCOO.00A RES USE CODE 510 1,010	3,390	4,400								
	HOMESITE VALUE LISTED BELOW 1,010	3,390	4,400								
T & J ASSOCIATES 121 FRANKLIN STREET SOUTH POINT, OHIO 45680 VOL 554 PG 391 PARCEL-ID 24-045-1000.000	-CO-00 16 GRAY'S ADD. TO ROCKWOOD PT. 50 ON RIVER X CCOO.00A COM USE CODE 499 1,680	5,050	6,730								
T & J ASSOCIATES 121 FRANKLIN ST SOUTH POINT, OHIO 45680 VOL 554 PG 391 PARCEL-ID 24-045-1100.000	-CO-00 17-18-19 GRAY'S ADD T OROCKWOOD CCOO.00A COM USE CODE 499 5,960	7,130	13,090								
T & J ASSOCIATES 121 FRANKLIN STREET SOUTH POINT, OHIO 45680 VOL 554 PG 391 PARCEL-ID 24-045-1200.000	-CO-00 20-21-22 GRAY'S ADD T OROCKWOOD CCOO.00A COM USE CODE 400 5,820		00 5,820								
T & J ASSOCIATES 441 ROCKWOOD AVE CHESAPEAKE, OHIO 45619 VOL 579 PG 147 PARCEL-ID 24-045-1300.000	-CO-00 23 GRAY'S ADD. TO ROCKWOOD CCOO.00A COM USE CODE 400 2,030		00 2,030								
T & J ASSOCIATES 441 ROCKWOOD AVE CHESAPEAKE, OHIO 45619 OR 47 PG 544 PARCEL-ID 24-045-1400.000	24 GRAY'S ADD TO ROCKWOOD & LAND FRONT OF LOT 1,080		RES USE CODE 500 00 1,080								

TAX RATE 10.7266
A/R RED FACTOR 08.2406
OTH RED FACTOR 04.9216

LAWRENCE
TAX DISTRICT 24-UNION TWP-CHESAPEAKE CORP

GENERAL TAX LIST AND DUPLICATE OF REAL AND PUBLIC UTILITY PROPERTY
COUNTY REAL ESTATE TAXES AND SPECIAL ASSESSMENTS

01/22/03

TAX YEAR 2002
INTEREST RATE
PAGE NO 4953

OWNER'S NAME MAILING ADDRESS	DESCRIPTION			TAXES CHARGED	DECEMBER TAXES	PENALTY	JUNE TAXES	PENALTY	TOTAL DELINQUENT	C. D. DATE	MEMO
	LAND	IMPROVEMENTS	TOTAL VALUE								
T & J ASSOCIATES 441 ROCKWOOD AVE CHESAPEAKE, OHIO 45619 OR 47 PG 544 PARCEL-ID 24-045-1500.000	-00-00 25 GRAY'S ADD. TO ROCKWOOD CCOO.OOA RES USE CODE 500 360 00 360										
BURTON, CRUCILLA M. LIFE ESTT & J ASSOC. A PARTNERSHIP REM. 54 TWP. RD. 1273 CHESAPEAKE, OHIO 45619 VOL 620 PG 554 PARCEL-ID 24-045-1600.000	-00-00 26 GRAY'S ADD. TO ROCKWOOD CCOO.OOA RES USE CODE 510 1,080 6,590 7,670 HOMESITE VALUE LISTED BELOW 1,080 6,590 7,670										
T & J ASSOCIATES, AN OHIO PARTNERSHIP 121 FRANKLIN STREET SOUTH POINT, OHIO 45619 VOL 603 PG 407 PARCEL-ID 24-045-1700.000	-00-00 27 GRAY'S ADD. TO ROCKWOOD CCOO.OOA RES USE CODE 510 1,800 11,900 13,700 HOMESITE VALUE LISTED BELOW 1,800 11,900 13,700										
T & J ASSOCIATES, A PARTNERSHIP 121 FRANKLIN ST SOUTH POINT, OH 45680 OR 118 PG 313 PARCEL-ID 24-045-1800.000	-00-00 28 GRAY'S ADD. TO ROCKWOOD CCOO.OOA RES USE CODE 510 1,800 2,880 4,680										
T & J ASSOCIATES, A PARTNERSHIP 121 FRANKLIN ST SOUTH POINT, OH 45680 OR 118 PG 313 PARCEL-ID 24-046-0100.000	-00-00 29 GRAY'S ADD. TO ROCKWOOD CCOO.OOA RES USE CODE 510 1,800 8,650 10,450										
ELLIS, CARL L. & BARBARA 220 TOWNSHIP RD. 1233 PROCTORVILLE, OHIO 45669 VOL 468 PG 730 PARCEL-ID 24-046-0200.000	-00-00 30 GRAY'S ADD. TO ROCKWOOD CCOO.OOA RES USE CODE 500 1,800 00 1,800										
ELLIS, CARL L. & BARBARA 220 TOWNSHIP RD. 1233 PROCTORVILLE, OHIO 45669 VOL 468 PG 730 PARCEL-ID 24-046-0300.000	-00-00 31 GRAY'S ADD. TO ROCKWOOD & LAND N LOT CCOO.OOA RES USE CODE 545 1,090 120 1,210										
ELLIS, CARL L. & BARBARA 220 TOWNSHIP RD. 1233 PROCTORVILLE, OHIO 45669 VOL 468 PG 730 PARCEL-ID 24-046-0400.000	-00-00 32 GRAY'S ADD. TO ROCKWOOD CCOO.OOA RES USE CODE 500 1,090 00 1,090										
WATTS, GREGORY B. 527 ROCKWOOD AVE. CHESAPEAKE, OHIO 45619	33 GRAY'S ADD TO ROCKWOOD LESS 12,790 SQ FT RES USE CODE 510										

TAX RATE 10.7266
A/R RED FACTOR 08.2406
OTH RED FACTOR 04.9216

LAWRENCE
TAX DISTRICT 24-UNION TWP-CHESAPEAKE CORP

GENERAL TAX LIST AND DUPLICATE OF REAL AND PUBLIC UTILITY PROPERTY
COUNTY REAL ESTATE TAXES AND SPECIAL ASSESSMENTS

01/22/03

TAX YEAR 2002
INTEREST RATE
PAGE NO 4954

OWNER'S NAME MAILING ADDRESS	DESCRIPTION			TAXES CHARGED	DECEMBER TAXES	PENALTY	JUNE TAXES	PENALTY	TOTAL DELINQUENT	C. D. DATE	MEMO
	LAND	IMPROVEMENTS	TOTAL VALUE								
OR 141 PG 765 PARCEL-ID 24-046-0500.000	1,030	4,840	5,870								
01-31-02 TRNSF FROM 24-046-05	CO.CCO	WATTS, GREGORY E. AND ROD									
GLENN, ALLEEN 527 ROCKWOOD AVE. CHESAPEAKE, OHIO 45619 VOL 635 PG 464 PARCEL-ID 24-046-0500.000	33 GRAY'S ADD TO ROCKWOOD LESS 12,790 SQ FT RES USE CODE 510 00 00 00										
12-18-01 TRNSF TO 24-046-05	CO.CCO	WATTS, GREGORY E. AND ROD									
WATTS, GREGORY E. AND RODNEY E. WATTS 527 ROCKWOOD AVE. CHESAPEAKE, OHIO 45619 OR 134 PG 465 PARCEL-ID 24-046-0500.000	33 GRAY'S ADD TO ROCKWOOD LESS 12,790 SQ FT RES USE CODE 510 00 00 00										
12-18-01 TRNSF FROM 24-046-05 01-31-02 TRNSF TO 24-046-05	CO.CCO GLENN, ALLEEN CO.CCO WATTS, GREGORY E.										
WATTS, GREGORY 527 R. ROCKWOOD AVE CHESAPEAKE, OH 45619 OR6 PG 355 PARCEL-ID 24-046-0500.001	33 GRAY'S ADD TO ROCKWOOD PT RES USE CODE 510 1,740 11,850 13,590 HOMESITE VALUE LISTED BELOW 1,740 11,850 13,590										
SMOOT, RAPHIEL L. AND MARCIA S 529 ROCKWOOD AVE CHESAPEAKE, OHIO 45619 VOL CR1 PG 750 PARCEL-ID 24-046-0600.000	-00-00 34 GRAY'S ADD. TO ROCKWOOD LESS 125' CCOO.OOA RES USE CODE 510 1,300 4,500 5,800										
ROBINSON, JOE MICHAEL 535 ROCKWOOD AVE CHESAPEAKE, OHIO 45619 VOL 595 PG 729 PARCEL-ID 24-046-0700.000	-00-00 34 GRAY'S ADD. TO ROCKWOOD LESS 125' FT. 75' CCOO.OOA RES USE CODE 510 910 11,470 12,380										
ROBINSON, JOE MICHAEL 535 ROCKWOOD AVE CHESAPEAKE, OHIO 45619 VOL 595 PG 729 PARCEL-ID 24-046-0800.000	-00-00 34 GRAY'S ADD. TO ROCKWOOD PT S1/2 125' CCOO.OOA RES USE CODE 500 1,190 00 1,190										
ROBINSON, JOE MICHAEL 535 R. ROCKWOOD AVE. CHESAPEAKE, OHIO 45619 VOL 595 PG 729 PARCEL-ID 24-046-0900.000	-00-00 35 GRAY'S ADD. TO ROCKWOOD CCOO.OOA RES USE CODE 500 1,820 00 1,820										
ROBINSON, JOE M.	-00-00 36 GRAY'S ADD. TO										

TAX RATE [illegible]66
A/R RED FACTOR 08.2406
OTH RED FACTOR 04.9216

LAWRENCE
TAX DISTRICT 24-UNION TWP-CHESAPEAKE CORP

GENERAL TAX LIST AND DUPLICATE OF REAL AND PUBLIC UTILITY PROPERTY
COUNTY REAL ESTATE TAXES AND SPECIAL ASSESSMENTS

01/22/03

TAX YEAR 2002
INTEREST RATE
PAGE NO 4955

OWNER'S NAME MAILING ADDRESS	DESCRIPTION			TAXES CHARGED	DECEMBER TAXES	PENALTY	JUNE TAXES	PENALTY	TOTAL DELINQUENT	C. D. DATE	MEMO
	LAND	IMPROVEMENTS	TOTAL VALUE								
535 ROCKWOOD AVE. CHESAPEAKE, OHIO 45619 VOL 589 PG 781 PARCEL-ID 24-046-1000.000	ROCKWOOD CC00.00A 1,800	RES USE CODE 2,610	599 4,410								
ROBINSON, JOE M. 529 REAR ROCKWOOD AVE CHESAPEAKE, OHIO 45619 OR 141 PG 381/383 PARCEL-ID 24-046-1100.000	-00-00 37 GRAY'S ADD. TO ROCKWOOD CC00.00A 1,800 HOMESITE VALUE LISTED BELOW 1,800	RES USE CODE 16,780 10,790	510 18,580 12,590								
01-25-02 TRNSF FROM 24-046-11	C0.CCO	ROBINSON, JOE M.									
ROBINSON, JOE M. 529 REAR ROCKWOOD AVE CHESAPEAKE, OHIO 45619 VOL 589 PG 779 PARCEL-ID 24-046-1100.000	-00-00 37 GRAY'S ADD. TO ROCKWOOD CC00.00A 00	RES USE CODE 00	510 00								
01-25-02 TRNSF FROM 24-046-11	C0.CCO	ROBINSON, FERN L. & JOE M									
01-25-02 TRNSF TO 24-046-11	C0.CCO	ROBINSON, JOE M.									
ROBINSON, FERN L. & JOE M. 535 ROCKWOOD AVE. CHESAPEAKE, OHIO 45619 VOL 589 PG 779 PARCEL-ID 24-046-1100.000	-00-00 37 GRAY'S ADD. TO ROCKWOOD CC00.00A 00	RES USE CODE 00	510 00								
01-25-02 TRNSF TO 24-046-11	C0.CCO	ROBINSON, JOE M.									
ROBINSON, JACK E., CAROLYN FISHER, LUANN SELF 22311 STATE ROUTE 243 PROCTORVILLE, OHIO 45669-8633 OR 142 PG 755 PARCEL-ID 24-046-1200.000	-00-00 38 GRAY'S ADD. TO ROCKWOOD CC00.00A 1,800	RES USE CODE 6,390	510 8,190								
02-05-02 TRNSF FROM 24-046-12	C0.CCO	ROBINSON, FERN									
ROBINSON, FERN 22311 STATE ROUTE 243 PROCTORVILLE, OHIO 45669-863 VOL 322 PG 651 PARCEL-ID 24-046-1200.000	-00-00 38 GRAY'S ADD. TO ROCKWOOD CC00.00A 00	RES USE CODE 00	510 00								
02-05-02 TRNSF TO 24-046-12	C0.CCO	ROBINSON, JACK E., CAROLY									
ROBINSON, JACK E, CAROLYN FISHER, LUANN SELF 22311 STATE ROUTE 243 PROCTORVILLE, OHIO 45669-8633 OR 142 PG 755 PARCEL-ID 24-046-1300.000	-00-00 39 GRAY'S ADD. TO ROCKWOOD W 40' CC00.19A 1,370	RES USE CODE 00	500 1,370								

TAX RATE [illegible]66
A/R RED FACTOR 08.2406
OTH RED FACTOR 04.9216

LAWRENCE
TAX DISTRICT 24-UNION TWP-CHESAPEAKE CORP

GENERAL TAX LIST AND DUPLICATE OF REAL AND PUBLIC UTILITY PROPERTY
COUNTY REAL ESTATE TAXES AND SPECIAL ASSESSMENTS

01/22/03

TAX YEAR 2002
INTEREST RATE
PAGE NO 4956

OWNER'S NAME MAILING ADDRESS	DESCRIPTION			TAXES CHARGED	DECEMBER TAXES	PENALTY	JUNE TAXES	PENALTY	TOTAL DELINQUENT	C. D. DATE	MEMO
	LAND	IMPROVEMENTS	TOTAL VALUE								
02-05-02 TRNSF FROM 24-046-13	C0.CCO	ROBINSON, FERN									
ROBINSON, FERN 22311 STATE ROUTE 243 PROCTORVILLE, OHIO 45669-863 VOL 322 PG 651 PARCEL-ID 24-046-1300.000	-00-00 39 GRAY'S ADD. TO ROCKWOOD W 40' CC00.19A 00	RES USE CODE 00	500 00								
02-05-02 TRNSF TO 24-046-13	C0.CCO	ROBINSON, JACK E, CAROLYN									
STOLLINGS, JOYCE C 610 REAR ROCKWOOD CHESAPEAKE, OHIO 45619 VOL 581 PG 523 PARCEL-ID 24-046-1400.000	39 GRAYS ADD TO ROCKWOOD N END 2CX32.5 & 10' 2ND ST X 120 L 40 520	COM USE CODE 00	400 520								Grantor Res Life Est Carolyn Michele Gine 5-27-03
CORNS, SHARLEEN 609 ROCKWOOD AVE CHESAPEAKE, OHIO 45619-000 VOL 569 PG 345 PARCEL-ID 24-046-1500.000	-00-00 39 GRAY'S ADD. TO ROCKWOOD N END 20X37.5 CC00.00A 330	RES USE CODE 00	500 330								
ROCKWOOD NISS. PAR. CH. CHESAP CHESAPEAKE, OHIO VOL 205 PG 329 PARCEL-ID 24-046-1600.000	-00-00 40 GRAY'S ADD. TO RD X 4.5' REAR X 120 X 4.5 R E CC00.00A 1,390	EXM USE CODE 00	685 1,390								
PARSONS, ROBERT ALLEN & CHRISTINA NOEL 403 ROCKWOOD AVE CHESAPEAKE, OHIO 45619 VOL 631 PG 638 PARCEL-ID 24-046-1700.000	-00-00 155 ROCKWOOD CC00.00A 1,660	RES USE CODE 00	500 1,660								
T & J ASSOCIATES 441 ROCKWOOD AVE CHESAPEAKE, OHIO 45619 VOL 579 PG 147 PARCEL-ID 24-046-1800.000	GRAYS ADD RKWOOD PT FRANPT ON ST E SECLN&END LOTLESS.C2..03P AL 4.95AC 7,550	COM USE CODE 00	400 7,550	.08AC (.07AC) Robert L. & Geraldine Null 1800.003						4-3-03 Bal = 4.87AC	
WARD, GLEN 417 ROCKWOOD AVE CHESAPEAKE, OHIO 45619 VOL 583 PG 606 PARCEL-ID 24-046-1800.001	GRAYS ADD RKWOOD PT FRANPTON S T E SEC LINE&END LT PT C.02ACR ES 300	COM USE CODE 00	400 300								
WARD, GLEN 417 ROCKWOOD AVE CHESAPEAKE, CH 45619 OR 46 PG 482 PARCEL-ID 24-046-1800.002	GRAYS ADD RKWOOD PT FRAN PT ON ST E SC LN &END LTPT .03AC 460	COM USE CODE 00	400 460								
SULLIVAN, SHELLY	-00-00 35 GRAY'S ADD. TO										

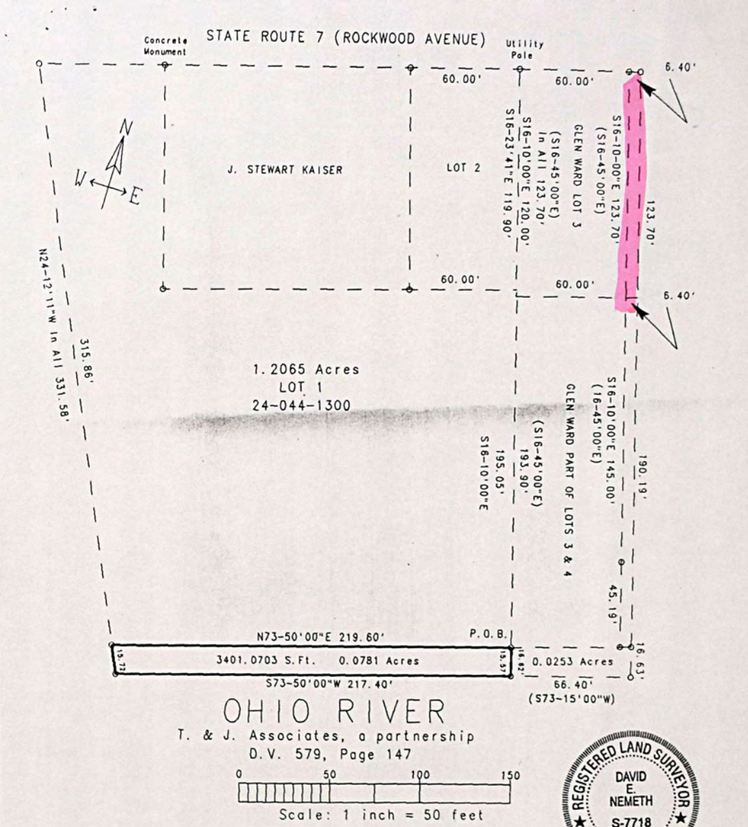

REGISTERED LAND SURVEYOR
DAVID E. NEMETH
S-7718
STATE OF OHIO

David E. Nemeth
12-31-01

Plat Of Survey For
T. & J. Associates

D.V. 579, Page 147, Part Of Parcel 24-046-1800

Total Of 0.0781 Acres

3401.0703 Sq. Ft., Along the Ohio River with Riparian Rights

George N. Gray's Addition To Rockwood, Plat Book 2, Page 120

Village Of Chesapeake, Ohio

Section 28, T.1, R.16, UnionTownship, Lawrence County, Ohio

Drawn By: David E. Nemeth, Registered Land Surveyor, OHIO RLS-7718

Decemebr 31, 2001

STATE OF OHIO
DAVID E. NEMETH
S-7718
REGISTERED LAND SURVEYOR

TAX RATE
A/R RED FACTOR .66 08.2406
OTH RED FACTOR 04.9216

LAWRENCE
TAX DISTRICT 24-UNION TWP-CHESAPEAKE CORP

GENERAL TAX LIST AND DUPLICATE OF REAL AND PUBLIC UTILITY PROPERTY
COUNTY REAL ESTATE TAXES AND SPECIAL ASSESSMENTS

01/22/03

TAX YEAR 2002
INTEREST RATE
PAGE NO 4997

OWNER'S NAME MAILING ADDRESS	DESCRIPTION			TAXES CHARGED	DECEMBER TAXES	PENALTY	JUNE TAXES	PENALTY	TOTAL DELINQUENT	C. D. DATE	MEMO
	LAND	IMPROVEMENTS	TOTAL VALUE								
4328 TODDSBURY DR VINTON, VA 24170 OR 119 PG 121 PARCEL-ID 24-047-0100.000	ROCKWOOD S PT. CCOO.21A RES USE CODE 510 2,620	8,380	11,000	Julie Ann Poff 12/11/02							
WOOD, WINFORD & NORMA 1433 GRANT DR HUNTINGTON, WV 25704 OR9 PG 749 PARCEL-ID 24-047-0200.000	-CO-OO 39 GRAY'S ADD. TO ROCKWOOD PT. CCOO.COA RES USE CODE 500 1,810	OC	1,810								
STOLLINGS, JOYCE C 610 REAR ROCKWOOD CHESAPEAKE, OHIO 45619 VOL 581 PG 523 PARCEL-ID 24-047-0300.000	39 GRAYS ADD TO ROCKWOOD PT TR IN NE COR 4.69 X 11.69 COM USE CODE 400 110	OC	110	Grantor Rs Life Est Carolyn Michele Gire 5-27-03							
WOOD, WINFORD & NORMA 1433 GRANT DR HUNTINGTON, WV 25704 OR9 PG 749 PARCEL-ID 24-047-0400.000	-CO-OO GRAY'S ADD. TO ROCKWOOD PT. NE COR. LOT 39 CCOO.COA RES USE CODE 500 1,310	OC	1,310								
ROCKWOOD MISSIONARY BAPTIST CH C/O MRS. HERBERT MCDANIEL CHESAPEAKE, OHIO VOL 358 PG 619 PARCEL-ID 24-047-0600.000	-CO-OO 1 R.M. EATON'S ADD. T ROCKWOOD NE PT. CCOO.COA EXM USE CODE 685 3,410	17,200	20,610								
ROCKWOOD MISSIONARY BAP. CH. T CHESAPEAKE, OHIO VOL 260 PG 621 PARCEL-ID 24-047-0700.000	-CO-OO 1 R.M. EATON'S ADD. T ROCKWOOD MID. PT. CCOO.50A EXM USE CODE 685 6,140	63,820	69,960								
ROCKWOOD MISSIONARY BAP. CH. T CHESAPEAKE, OHIO VOL 262 PG 268 PARCEL-ID 24-047-0800.000	-CO-OO 1 R.M. EATON'S ADD. T ROCKWOOD 30 ON RD X 76 CCOO.COA EXM USE CODE 685 530	OC	530								
PAUL, STEVEN D. AND LINDA G. PO BOX 36 CHESAPEAKE, OHIO 45619 OR 69 PG 641 PARCEL-ID 24-047-0900.000	-CO-OO 4 R.M. EATON'S ADD. T ROCKWOOD CCOO.COA RES USE CODE 510 2,150 HOMESITE VALUE LISTED BELOW 2,150	8,570 8,570	10,720 10,720								
PAUL, STEVEN D. AND LINDA G. PO BOX 36 CHESAPEAKE, OHIO 45619 OR 69 PG 641	-CO-OO 5 R.M. EATON'S ADD. T ROCKWOOD CCOO.COA COM USE CODE 499										

TAX RATE
A/R RED FACTOR .66 08.2406
OTH RED FACTOR 04.9216

LAWRENCE
TAX DISTRICT 24-UNION TWP-CHESAPEAKE CORP

GENERAL TAX LIST AND DUPLICATE OF REAL AND PUBLIC UTILITY PROPERTY
COUNTY REAL ESTATE TAXES AND SPECIAL ASSESSMENTS

01/22/03

TAX YEAR 2002
INTEREST RATE
PAGE NO 4998

OWNER'S NAME MAILING ADDRESS	DESCRIPTION			TAXES CHARGED	DECEMBER TAXES	PENALTY	JUNE TAXES	PENALTY	TOTAL DELINQUENT	C. D. DATE	MEMO
	LAND	IMPROVEMENTS	TOTAL VALUE								
PARCEL-ID 24-047-1000.000	2,870	1,360	4,230								
KESSICK, JAMES J & GLENDA 600 ROCKWOOD AVE CHESAPEAKE, OHIO 45619 VOL 605 PG 457 PARCEL-ID 24-047-1100.000	-CO-OO 6 R.M. EATON'S ADD. T ROCKWOOD CCOO.COA RES USE CODE 510 2,150 HOMESITE VALUE LISTED BELOW 2,150	13,170 12,880	15,320 15,030								
KESSICK, JAMES J & GLENDA 600 ROCKWOOD AVE CHESAPEAKE, OHIO 45619 VOL 605 PG 457 PARCEL-ID 24-047-1200.000	-CO-OO E1/2 OF CLIFF ST. 30' X 300' ADJ LOT 6 CCOO.20A RES USE CODE 599 1,070	410	1,480								
FARLEY, ROGER C/O JASON FARLEY 532 ROCKWOOD AVE. CHESAPEAKE, OHIO 45619 PARCEL-ID 24-047-1300.000 02-08-02 TRNSF TO 24-047-1300.000	-CO-OO 7 R.M. EATON'S ADD. T ROCKWOOD CCOO.00A RES USE CODE 510 00 FARLEY, JASON L.	OC	00								
FARLEY, JASON L. 532 ROCKWOOD AVE. CHESAPEAKE, OHIO 45619 OR 143 PG 413 PARCEL-ID 24-047-1300.000 02-08-02 TRNSF FROM 24-047-1300.000	-CO-OO 7 R.M. EATON'S ADD. T ROCKWOOD CCOO.00A RES USE CODE 510 2,150 FARLEY, ROGER	13,340	15,490								
FARLEY, ROGER C/O JASON FARLEY 532 ROCKWOOD AVE. CHESAPEAKE, OHIO 45619 PARCEL-ID 24-047-1400.000 02-08-02 TRNSF TO 24-047-1400.000	-CO-OO W1/2 OF CLIFF ST. 30' X 300' ADJ LOT 7 CCOO.20A RES USE CODE 500 00 FARLEY, JASON L.	OC	00								
FARLEY, JASON L. 532 ROCKWOOD AVE. CHESAPEAKE, OHIO 45619 OR 143 PG 413 PARCEL-ID 24-047-1400.000 02-08-02 TRNSF FROM 24-047-1400.000	-CO-OO W1/2 OF CLIFF ST. 30' X 300' ADJ LOT 7 CCOO.20A RES USE CODE 500 810 FARLEY, ROGER	OC	810								
FIRST FEDERAL SAVINGS AND LOAN ASSOCIATION OF IRONTON, OHIO 415 CENTER ST IRONTON, OHIO 45638 VOL 558 PG 702 PARCEL-ID 24-047-1500.000	-CO-OO 8 R.M. EATON'S ADD. T ROCKWOOD PT. CCOO.00A RES USE CODE 500 1,520	OC	1,520								
FIRST FEDERAL SAVINGS AND LOAN	-CO-OO 8 R.M. EATON'S ADD. T										

TAX RATE .66
A/R RED FACTOR 08.2406
OTH RED FACTOR 04.9216

LAWRENCE
TAX DISTRICT 24-UNION TWP-CHESAPEAKE CORP

GENERAL TAX LIST AND DUPLICATE OF REAL AND PUBLIC UTILITY PROPERTY
COUNTY REAL ESTATE TAXES AND SPECIAL ASSESSMENTS

01/22/03

TAX YEAR 2002
INTEREST RATE
PAGE NO 4999

OWNER'S NAME MAILING ADDRESS	DESCRIPTION			TAXES CHARGED	DECEMBER TAXES	PENALTY	JUNE TAXES	PENALTY	TOTAL DELINQUENT	C. D. DATE	MEMO
	LAND	IMPROVEMENTS	TOTAL VALUE								
ASSOCIATION OF IRONTON, OHIO 415 CENTER ST IRONTON, OHIO 45638 VOL 558 PG 702 PARCEL-ID 24-047-1600.000	CROCKWOOD PT. 60 X 200 CCOO.OOA RES USE CODE 510 2,050 2,690 4,740										
FIRST FEDERAL SAVINGS AND LOAN ASSOCIATION OF IRONTON, OHIO 415 CENTER ST IRONTON, OHIO 45638 VOL 558 PG 702 PARCEL-ID 24-047-1700.000	-CO-OO 9 R.M. EATON'S ADD. T CROCKWOOD PT. 60 X 200 CCOO.OOA COM USE CODE 499 4,200 820 5,020										
FIRST FEDERAL SAVINGS AND LOAN ASSOCIATION OF IRONTON, OHIO 415 CENTER ST IRONTON, OHIO 45638 VOL 558 PG 702 PARCEL-ID 24-047-1800.000	-CO-OO 9 R.M. EATON'S ADD. T CROCKWOOD PT. CCOO.OOA COM USE CODE 400 740 OO 740										
CLARK, MICHAEL PO BOX 267 PROCTORVILLE, OH 45669 VOL 637 PG 763 PARCEL-ID 24-048-0100.000	-CO-OO 10 R.M. EATON'S ADD. TO ROCKWOOD CCOO.OOA RES USE CODE 500 2,150 OO 2,150										
CLARK, MICHAEL PO BOX 267 PROCTORVILLE, OH 45669 VOL 637 PG 760 PARCEL-ID 24-048-0200.000	-CO-OO 11 R.M. EATON'S ADD. TO ROCKWOOD CCOO.OOA RES USE CODE 500 1,790 OO 1,790										
HOWARD, MICHAEL 004 C/O ILERETA CORP CENTRAL REP SRC.DEPT 1123 SOUTH PARKVIEW DR. COVINA, CAL. 91724 PARCEL-ID 24-048-0400.000	-CO-OO 1 SYMMES PARK SUBDIV. CCOO.OOA RES USE CODE 510 5,590 23,350 28,940 HOMESITE VALUE LISTED BELOW 5,590 23,350 28,940										
TOMLINSON, ANTHONY F. & DIANNA C/O CHESAPEAKE LAWRENCE FED SV #2 CANDY LANE CHESAPEAKE, OHIO 45619-7050 PARCEL-ID 24-048-0500.000	-CO-OO 2 SYMMES PARK SUBDIV. CCOO.OOA RES USE CODE 510 5,590 20,670 26,260 HOMESITE VALUE LISTED BELOW 5,590 20,670 26,260			Robert J Murray 3/18/03							
PHILLIPS, MICHAEL RAY & PATRIC IA ANN 022 C/O TRANSAMERICA REAL ESTATE TAX SERVICE 1105 SCHROCK RD SUITE 437 COLUMBUS, OHIO 43229 VOL 609 PG 782 PARCEL-ID 24-048-0600.000	-CO-OO 3 SYMMES PARK SUBDIV. CCOO.OOA RES USE CODE 510 5,660 26,970 32,630 HOMESITE VALUE LISTED BELOW 5,660 26,970 32,630										
COPLEY, LUTHER, JR. & LORETTA 1705 TWP. RD. 251-N SOUTH POINT, OHIO 45680	-CO-OO 4-5 SYMMES PARK SUBDI VRI. TRT. 10' REAR CCOO.OOA RES USE CODE 510										

TAX RATE .66
A/R RED FACTOR 08.2406
OTH RED FACTOR 04.9216

LAWRENCE
TAX DISTRICT 24-UNION TWP-CHESAPEAKE CORP

GENERAL TAX LIST AND DUPLICATE OF REAL AND PUBLIC UTILITY PROPERTY
COUNTY REAL ESTATE TAXES AND SPECIAL ASSESSMENTS

01/22/03

TAX YEAR 2002
INTEREST RATE
PAGE NO 5000

OWNER'S NAME MAILING ADDRESS	DESCRIPTION			TAXES CHARGED	DECEMBER TAXES	PENALTY	JUNE TAXES	PENALTY	TOTAL DELINQUENT	C. D. DATE	MEMO
	LAND	IMPROVEMENTS	TOTAL VALUE								
PARCEL-ID 24-048-0700.000	5,910 23,960 29,870 HOMESITE VALUE LISTED BELOW 5,910 23,960 29,870										
JONES, GLEN R. & FLORENCE #5 CANDY LANE CHESAPEAKE, OHIO 45619 OR 148 PG 625 PARCEL-ID 24-048-0800.000	-CO-OO 5 SYMMES PARK SUBDIV. PT. CCOO.OOA RES USE CODE 510 6,100 25,220 31,320 HOMESITE VALUE LISTED BELOW 6,100 25,220 31,320										
02-12-02 TRNSF FROM 24-048-08	CO.CCO MAYNARD, CHARLES J.										
MAYNARD, CHARLES J. #5 CANDY LANE CHESAPEAKE, OHIO 45619 OR 83 PG 702 PARCEL-ID 24-048-0800.000	-CO-OO 5 SYMMES PARK SUBDIV. PT. CCOO.OOA RES USE CODE 510 00 OO 00										
03-12-02 TRNSF TO 24-048-08	CO.CCO JONES, GLEN R. & FLORENCE										
JONES, GLEN R. & FLORENCE #5 CANDY LANE CHESAPEAKE, OHIO 45619 OR 148 PG 625 PARCEL-ID 24-048-0900.000	6 SYMMES PARK SE, LESS 2,208 S Q.FT RES USE CODE 500 2,860 OO 2,860										
03-12-02 TRNSF FROM 24-048-09	CO.CCO MAYNARD, CHARLES J.										
MAYNARD, CHARLES J. #5 CANDY LANE CHESAPEAKE, OHIO 45619 OR 83 PG 704 PARCEL-ID 24-048-0900.000	6 SYMMES PARK SE, LESS 2,208 S Q.FT RES USE CODE 500 00 OO 00										
03-12-02 TRNSF TO 24-048-09	CO.CCO JONES, GLEN R. & FLORENCE										
STATE OF OHIO C/O CDOT PO BOX 272 LEBANON, OHIO 45036 VOL 500 PG 648 PARCEL-ID 24-048-0900.001	6 SYMMES PARK S.D. 2,208 SQ FT ONLY PARC #522-WD EXM USE CODE 610 10 OO 10										
STATE OF OHIO C/O CDOT PO BOX 272 LEBANON, OHIO 45036 VOL 500 PG 638 PARCEL-ID 24-048-1000.000	7 SYMMES PARK SE PARC. #521WD EXM USE CODE 610 20 OO 20										
STATE OF OHIO C/O CDOT PO BOX 272 LEBANON, OHIO 45036 VOL 500 PG 638 PARCEL-ID 24-048-1100.000	8 SYMMES PARK SE NE PT 2446 SQ FT PARC. 521 WD EXM USE CODE 610 10 OO 10										

TAX RATE .66
A/R RED FACTOR 08.2406
OTH RED FACTOR 04.9216

LAWRENCE
TAX DISTRICT 24-UNION TWP-CHESAPEAKE CORP

GENERAL TAX LIST AND DUPLICATE OF REAL AND PUBLIC UTILITY PROPERTY
COUNTY REAL ESTATE TAXES AND SPECIAL ASSESSMENTS

01/22/03

TAX YEAR 2002
INTEREST RATE 5001
PAGE NO

OWNER'S NAME MAILING ADDRESS	DESCRIPTION			TAXES CHARGED	DECEMBER TAXES	PENALTY	JUNE TAXES	PENALTY	TOTAL DELINQUENT	C. D. DATE	MEMO
	LAND	IMPROVEMENTS	TOTAL VALUE								
STATE OF OHIO VOL 410 PG 102 PARCEL-ID 24-048-1101.000	-00-00 8 SYMMES PARK SD. 4534 SQ. FT. CC00.00A		EXM USE CODE 610								
	10	00	10								
STATE OF OHIO 625 SILVER HEDGE DR. COLUMBUS, OHIO OR 25 PG 339 PARCEL-ID 24-048-1200.000	-00-00 9 SYMMES PARK SUBDIV. CC00.00A		EXM USE CODE 610								
	20	00	20								
STATE OF OHIO 625 SILVER HEDGE DR. COLUMBUS, OHIO VOL 410 PG 102 PARCEL-ID 24-048-1300.000	-00-00 10 SYMMES PARK SUBDIV . CC00.00A		EXM USE CODE 610								
	20	00	20								
STATE OF OHIO 625 SILVER HEDGE DR. COLUMBUS, OHIO VOL 410 PG 102 PARCEL-ID 24-048-1400.000	-00-00 11 SYMMES PARK SUBDIV . CC00.00A		EXM USE CODE 610								
	20	00	20								
POTTER, JERALD & SHIRLEY J. 94 SYMMES CREEK RD. CHESAPEAKE, OHIO 45619 VOL 430 PG 247 PARCEL-ID 24-048-1500.000	-00-00 12 SYMMES PARK SUBDIV .PT. CC00.00A		RES USE CODE 500								
	530	00	530								
STATE OF OHIO COLUMBUS, OHIO VOL 410 PG 102 PARCEL-ID 24-048-1501.000	-00-00 12 SYMMES PARK SUBDIV .PT. 4350 SQ. FT. CC00.00A		EXM USE CODE 610								
	10	00	10								
POTTER, JERALD M. & SHIRLEY J. 94 SYMMES CREEK RD. CHESAPEAKE, OHIO 45619 VOL 430 PG 241 PARCEL-ID 24-048-1600.000	-00-00 13 SYMMES PARK SUBDIV .PT. 11489 SQ. FT. CC00.00A		RES USE CODE 500								
	1,190	00	1,190								
STATE OF OHIO COLUMBUS, OHIO VOL 410 PG 104 PARCEL-ID 24-048-1601.000	-00-00 13 SYMMES PARK SUBDIV .PT. 615 SQ. FT. CC00.00A		EXM USE CODE 610								
	110	00	110								
POTTER, JERALD M. & SHIRLEY J. 94 SYMMES CREEK RD. CHESAPEAKE, OHIO 45619 VOL 430 PG 247 PARCEL-ID 24-048-1700.000	-00-00 14 SYMMES PARK SUBDIV . CC00.00A		RES USE CODE 510								
	7,960	13,020	20,980								
	HOMESITE VALUE LISTED BELOW										

TAX RATE .66
A/R RED FACTOR 08.2406
OTH RED FACTOR 04.9216

LAWRENCE
TAX DISTRICT 24-UNION TWP-CHESAPEAKE CORP

GENERAL TAX LIST AND DUPLICATE OF REAL AND PUBLIC UTILITY PROPERTY
COUNTY REAL ESTATE TAXES AND SPECIAL ASSESSMENTS

01/22/03

TAX YEAR 2002
INTEREST RATE 5002
PAGE NO

OWNER'S NAME MAILING ADDRESS	DESCRIPTION			TAXES CHARGED	DECEMBER TAXES	PENALTY	JUNE TAXES	PENALTY	TOTAL DELINQUENT	C. D. DATE	MEMO
	LAND	IMPROVEMENTS	TOTAL VALUE								
	7,960	12,930	20,890								
POTTER, JERALD M. & SHIRLEY J. 94 SYMMES CREEK RD. CHESAPEAKE, OHIO 45619 VOL 430 PG 247 PARCEL-ID 24-048-1800.000	-00-00 15 SYMMES PARK SUBDIV PT. 5508 SQ. FT. CC00.00A		RES USE CODE 500								
	760	00	760								
STATE OF OHIO COLUMBUS, OHIO VOL 410 PG 104 PARCEL-ID 24-048-1801.000	-00-00 15 SYMMES PARK SUBDIV .PT. 4932 SQ. FT. CC00.00A		EXM USE CODE 610								
	10	00	10								
POTTER, JERALD M. & SHIRLEY J. 94 SYMMES CREEK RD. CHESAPEAKE, OHIO 45619 VOL 430 PG 247 PARCEL-ID 24-049-0100.000	-00-00 16 SYMMES PARK SUBDIV .PT. 1522 SQ. FT. CC00.00A		RES USE CODE 500								
	210	00	210								
STATE OF OHIO COLUMBUS, OHIO VOL 410 PG 104 PARCEL-ID 24-049-0101.000	-00-00 16 SYMMES PARK SUBDIV .PT. 8928 SQ. FT. CC00.00A		EXM USE CODE 610								
	20	00	20								
STATE OF OHIO 625 SILVER HEDGE DR. COLUMBUS, OHIO VOL 410 PG 104 PARCEL-ID 24-049-0200.000	-00-00 17 SYMMES PARK SUBDIV . CC00.00A		EXM USE CODE 610								
	20	00	20								
STATE OF OHIO 625 SILVER HEDGE DR. COLUMBUS, OHIO VOL 410 PG 104 PARCEL-ID 24-049-0300.000	-00-00 18 SYMMES PARK SUBDIV . CC00.00A		EXM USE CODE 610								
	20	00	20								
STATE OF OHIO P.O. BOX 272 LEBANON, OHIO 45636 VOL 500 PG 652 PARCEL-ID 24-049-0400.000	19 SYMMES PARK SUB DIV 427.42 SQ.FT.		EXM USE CODE 610								
	320	00	320								
STATE OF OHIO C/O ODOT PO BOX 272 LEBANON, OHIO 45036 VOL 500 PG 652 PARCEL-ID 24-049-0400.001	19 SYMMES PARK SD PT 4652 SQ.F T. PARC. #525WD		EXM USE CODE 610								
	10	00	10								
STATE OF OHIO COLUMBUS, OHIO VOL 410 PG 104 PARCEL-ID 24-049-0401.000	-00-00 19 SYMMES PARK SUBDIV .PT. 5427 SQ. FT. CC00.00A		EXM USE CODE 610								

TAX RATE [illegible]66
A/R RED FACTOR 08.2406
OTH RED FACTOR 04.9216

LAWRENCE
TAX DISTRICT 24-UNION TWP-CHESAPEAKE CORP

GENERAL TAX LIST AND DUPLICATE OF REAL AND PUBLIC UTILITY PROPERTY
COUNTY REAL ESTATE TAXES AND SPECIAL ASSESSMENTS

01/22/03

TAX YEAR 2002
INTEREST RATE
PAGE NO 5003

OWNER'S NAME MAILING ADDRESS	DESCRIPTION			TAXES CHARGED	DECEMBER TAXES	PENALTY	JUNE TAXES	PENALTY	TOTAL DELINQUENT	C. D. DATE	MEMO
	LAND	IMPROVEMENTS	TOTAL VALUE								
	10	00	10								
STATE OF OHIO C/O CDOT PO BOX 272 LEBANON, OHIO 45036 VOL 517 PG 394 PARCEL-ID 24-049-0402.000	19 SYMMES PARK S.D. 1,269.16 SQ.FT. PARC #524 (VOL 517 P 394) EXM USE CODE 610										
	110	00	110								
STATE OF OHIO PO BOX 272 LEBANON, OHIO 45036 VOL 516 PG 370 PARCEL-ID 24-049-0403.000	19 SYMMES PARK S.D. 125.78 SQ FT PARC #523-WD EXM USE CODE 610										
	110	00	110								
STATE OF OHIO C/O CDOT PO BOX 272 LEBANON, OHIO 45036 VOL 500 PG 538 PARCEL-ID 24-049-0404.000	19 SYMMES PARK SD PT 338 SQ. FT. PARC. #526WD EXM USE CODE 610										
	110	00	110								
HENSON, MARTHA R. 23 VALLEY DR. CHESAPEAKE, OHIO 45619 PARCEL-ID 24-049-0500.000	20 SYMMES PARK S.D. LESS 934.1 1SQ FT. BAL=184.00SQ FT. RES USE CODE 500										
	350	00	350								
STATE OF OHIO C/O CDOT PO BOX 272 LEBANON, OHIO 45036 VOL 500 PG 652 PARCEL-ID 24-049-0500.001	20 SYMMES PARK SD 2695 SQ.FT. PARC #525WD EXM USE CODE 610										
	10	00	10								
STATE OF OHIO P.O. BOX 272 LEBANON, OHIO 45636 VOL 525 PG 712 PARCEL-ID 24-049-0500.002	20 SYMMES PARK SUB DIV PT. 934 .11 SQ FT. EXM USE CODE 610										
	110	00	110								
STATE OF OHIO C/O CDOT PO BOX 272 LEBANON, OHIO 45036 VOL 517 PG 394 PARCEL-ID 24-049-0501.000	20 SYMMES PARK S.D. 3,969.142 SQ.FT. PARC #524 (VOL 517 P 394) EXM USE CODE 610										
	10	00	10								
STATE OF OHIO PO BOX 272 LEBANON, OHIO 45036 VOL 516 PG 370 PARCEL-ID 24-049-0502.000	20 SYMMES PARK S.D. 3,371.56 SQ. FT. PARC #523-WD EXM USE CODE 610										
	10	00	10								
TOPPINGS, CHARLES L. 24 VALLEY DR. CHESAPEAKE, OH 45619	20 SYMMES PARK SD AT TOTAL OF 455.59 SQ. FT. RES USE CODE 500			Darrell D. & Cindy D. Price— 8/3/03 / 10/7/03 Charles L. Toppings / 11-25-03 Charles Korum & Donita Faye Cook							

TAX RATE [illegible]66
A/R RED FACTOR 08.2406
OTH RED FACTOR 04.9216

LAWRENCE
TAX DISTRICT 24-UNION TWP-CHESAPEAKE CORP

GENERAL TAX LIST AND DUPLICATE OF REAL AND PUBLIC UTILITY PROPERTY
COUNTY REAL ESTATE TAXES AND SPECIAL ASSESSMENTS

01/22/03

TAX YEAR 2002
INTEREST RATE
PAGE NO 5004

OWNER'S NAME MAILING ADDRESS	DESCRIPTION			TAXES CHARGED	DECEMBER TAXES	PENALTY	JUNE TAXES	PENALTY	TOTAL DELINQUENT	C. D. DATE	MEMO
	LAND	IMPROVEMENTS	TOTAL VALUE								
VOL 614 PG 110 PARCEL-ID 24-049-0503.000	350	00	350								
STATE OF OHIO C/O CDOT PO BOX 272 LEBANON, OHIO 45036 VOL 500 PG 538 PARCEL-ID 24-049-0503.001	20 SYMMES PARK SD. PT. 1,722 SQ. FT. PARC. #526WD EXM USE CODE 610										
	110	00	110								
BASHAN, DANNY R. & CONNIE L. 035 C/O TRANSAMERICA REAL ESTATE TAX SERVICE 1105 SCHROCK RD SUITE 437 COLUMBUS, OHIO 43229 VOL OR 1 PG 479 PARCEL-ID 24-049-0600.000 08-01-02 TRNSF TO 24-049-0600.000 BILLS, CLINE L. AND LANA	21 SYMMES PARK S.D. LESS 2,798 SQ. FT. RES USE CODE 510										
	00	00	00								
BILLS, CLINE L. AND LANA SUE 035 C/O ADVANTAGE BANK 814 WHEELING AVENUE P. O. BOX 1030 CAMBRIDGE, OHIO 43725 OR 172 PG 60 PARCEL-ID 24-049-0600.000 08-01-02 TRNSF FROM 24-049-0600.000 BASHAN, DANNY R. & CONNIE	21 SYMMES PARK S.D. LESS 2,798 SQ. FT. RES USE CODE 510										
	3,380	24,020	27,400								
STATE OF OHIO PO BOX 272 LEBANON, OHIO 45036 VOL 516 PG 370 PARCEL-ID 24-049-0600.001	21 SYMMES PARK S.D., 2,798 SQ. FT. PARC. #523-WD EXM USE CODE 610										
	10	00	10								
CALLICOAT, DAVID & KATHY C/O DAVID CALLICOAT 22 VALLEY DRIVE CHESAPEAKE, OHIO 45619 VOL 477 PG 368 PARCEL-ID 24-049-0700.000	22 SYMMES PARK S.D. LESS 1,063 .352 SQ. FT. RES USE CODE 510										
	4,190	24,690	28,880								
	HOMESITE VALUE LISTED BELOW										
	4,190	24,690	28,880								
STATE OF OHIO C/O CDOT PO BOX 272 LEBANON, OHIO 45036 VOL 517 PG 394 PARCEL-ID 24-049-0700.001	22 SYMMES PARK S.D. 1,063.352 SQ.FT. PARC #524 (VOL 517 P 394) EXM USE CODE 610										
	110	00	110								
HENSON, MARTHA R. 23 VALLEY DR. CHESAPEAKE, OHIO 45619 PARCEL-ID 24-049-0800.000	23 SYMMES PARK SUB DIV LESS 56 SQ.FT. RES USE CODE 510										
	3,340	22,770	26,110								

TAX RATE 66
A/R RED FACTOR 08.2406
OTH RED FACTOR 04.9216

LAWRENCE
TAX DISTRICT 24-UNION TWP-CHESAPEAKE CORP

GENERAL TAX LIST AND DUPLICATE OF REAL AND PUBLIC UTILITY PROPERTY
COUNTY REAL ESTATE TAXES AND SPECIAL ASSESSMENTS

01/22/03

TAX YEAR 2002
INTEREST RATE

OWNER'S NAME MAILING ADDRESS	DESCRIPTION			TAXES CHARGED	DECEMBER TAXES	PENALTY	JUNE TAXES	PENALTY	TOTAL DELINQUENT	C. D. DATE	MEMO
	LAND	IMPROVEMENTS	TOTAL VALUE								
	HOMESITE VALUE LISTED BELOW										
	3,240	22,770	26,110								
STATE OF OHIO C/O DOT PO BOX 272 LEBANON, OHIO 45036 VOL 500 PG 652 PARCEL-ID 24-049-0800.001	23 SYMMES PARK SD 56 SQ.FT. PA RC #525WD EXM USE CODE 610										
	110	00	110								
TOPPINGS, CHARLES L. 24 VALLEY DR CHESAPEAKE, OH 45619-705 VOL 614 PG 110 PARCEL-ID 24-049-0900.000	-CO-00 24 SYMMES PARK SUBDIV CC00.00A RES USE CODE 510										
	5,130	25,390	30,520								
	HOMESITE VALUE LISTED BELOW										
	5,130	25,390	30,520	Darrell D. & Cindy D. Price 8/8/03			Charles L. Toppings 10/7/03			11-25-03	Charles Korum + Donita Faye Cook
NICHOLS, CHARLES & MARLENE 25 VALLEY DR CHESAPEAKE, OHIO 45619 VOL 339 PG 519 PARCEL-ID 24-049-1000.000	-CO-00 25-26 SYMMES PARK SUBDIV. E1/2 CC00.00A RES USE CODE 510										
	7,280	21,380	28,660								
	HOMESITE VALUE LISTED BELOW										
	7,280	21,380	28,660								
OBERLY, BARBARA L. 27 CANDY LANE CHESAPEAKE, OHIO 45619 PARCEL-ID 24-049-1100.000	-CO-00 27-26 SYMMES PARK SUBDIV. W1/2 CC00.00A RES USE CODE 510										
	8,770	29,910	38,680								
	HOMESITE VALUE LISTED BELOW										
	8,770	29,910	38,680								
COHEN, JAMES & LILLY M. 28 CANDY LANE CHESAPEAKE, OHIO 45619 PARCEL-ID 24-049-1200.000	-CO-00 28 SYMMES PARK SUBDIV CC00.00A RES USE CODE 510										
	6,070	24,390	30,460								
	HOMESITE VALUE LISTED BELOW										
	6,070	24,390	30,460								
CROCKETT, RHONDA J 022 C/O TRANSAMERICA REAL ESTATE TAX SERVICE 1105 SCHROCK RD SUITE 437 COLUMBUS, OHIO 43229 VOL 605 PG 18 PARCEL-ID 24-049-1300.000	-CO-00 29 SYMMES PARK SUBDIV CC00.00A RES USE CODE 510										
	5,880	33,320	39,200								
	HOMESITE VALUE LISTED BELOW										
	5,880	33,320	39,200								
KORSTANJE, WILLIAM E. & JUDITH 30 CANDY LANE CHESAPEAKE, OHIO 45619 VOL 331 PG 158 PARCEL-ID 24-049-1400.000	-CO-00 30 SYMMES PARK SUBDIV CC00.00A RES USE CODE 510										
	5,640	21,720	27,360								
	HOMESITE VALUE LISTED BELOW										
	5,640	21,720	27,360								
HALL, DALE L. & BETTY JO 31 CANDY LANE CHESAPEAKE, OHIO 45619-00C	-CO-00 31 SYMMES PARK SUBDIV CC00.00A RES USE CODE 510										

TAX RATE 66
A/R RED FACTOR 08.2406
OTH RED FACTOR 04.9216

LAWRENCE
TAX DISTRICT 24-UNION TWP-CHESAPEAKE CORP

GENERAL TAX LIST AND DUPLICATE OF REAL AND PUBLIC UTILITY PROPERTY
COUNTY REAL ESTATE TAXES AND SPECIAL ASSESSMENTS

01/22/03

TAX YEAR 2002
INTEREST RATE

OWNER'S NAME MAILING ADDRESS	DESCRIPTION			TAXES CHARGED	DECEMBER TAXES	PENALTY	JUNE TAXES	PENALTY	TOTAL DELINQUENT	C. D. DATE	MEMO
	LAND	IMPROVEMENTS	TOTAL VALUE								
VOL 331 PG 426 PARCEL-ID 24-049-1500.000	5,400	20,750	26,150								
	HOMESITE VALUE LISTED BELOW										
	5,400	20,750	26,150								
STATE OF OHIO 625 SILVER HEDGE DR. COLUMBUS, OHIO VOL 410 PG 104 PARCEL-ID 24-049-1600.000	-CO-00 A SYMMES PARK SUBDIV. CC00.00A EXM USE CODE 610										
	40	00	40								
MAYNARD, CATSY 436 ROCKWOOD AVE CHESAPEAKE, OHIO 45619-000 VOL 547 PG 11 PARCEL-ID 24-049-1601.000	16-01-28 5 NORTH HUNTINGTON OUTLOTS PT CC00.17A RES USE CODE 500										
	1,590	00	1,590								
SAWYERS, DONALD L. 108 S. PETERS GARRETT, IN 46759 OR 172 PG 212 PARCEL-ID 24-049-1700.000	16-01-27 AUD PLAT 1900 PT SW CC00.12A RES USE CODE 510										
	00	00	00								
08-02-02 TRNSF FROM 24-049-17	00.000 SAWYERS, GRACE E.										
10-15-02 TRNSF TO 24-049-17	00.000 ELLIS, TRACY AND CAROL										
ELLIS, TRACY AND CAROL 1830 CO RD 32 CHESAPEAKE, OH 45619 OR 164 PG 435 PARCEL-ID 24-049-1700.000	16-01-27 AUD PLAT 1900 PT SW CC00.12A RES USE CODE 510										
	1,160	9,310	10,470								
	HOMESITE VALUE LISTED BELOW										
	1,160	9,310	10,470								
10-15-02 TRNSF FROM 24-049-17	00.000 SAWYERS, DONALD L.										
SAWYERS, GRACE E. 3533 SR. RT. 7 CHESAPEAKE, OHIO 45619 VOL 517 PG 138 PARCEL-ID 24-049-1700.000	16-01-27 AUD PLAT 1900 PT SW CC00.12A RES USE CODE 510										
	00	00	00								
08-02-02 TRNSF TO 24-049-17	00.000 SAWYERS, DONALD L.										
STANLEY, GERTRUDE 3545 ST. RT. 7 CHESAPEAKE, OHIO 45619-000 VOL 580 PG 163 PARCEL-ID 24-049-1800.000	16-01-27 AUD PLAT 1900 PT SW LESS 0.03A CC00.09A RES USE CODE 510										
	960	12,950	13,910								
	HOMESITE VALUE LISTED BELOW										
	960	12,950	13,910								
CONLEY, JOSHUA 672 TWP RD 8E PROCTORVILLE, OH 45669 VOL 625 PG 52 PARCEL-ID 24-049-1900.000	16-1-27 AUD PLAT PT SW 40 X 3 0 .03ACS RES USE CODE 510										
	480	6,130	6,610								
	HOMESITE VALUE LISTED BELOW										
	480	6,130	6,610								

TAX RATE 66
A/R RED FACTOR 08.2406
OTH RED FACTOR 04.9216

LAWRENCE
TAX DISTRICT 24-UNION TWP-CHESAPEAKE CORP

GENERAL TAX LIST AND DUPLICATE OF REAL AND PUBLIC UTILITY PROPERTY
COUNTY REAL ESTATE TAXES AND SPECIAL ASSESSMENTS

01/22/03

TAX YEAR 2002
INTEREST RATE
PAGE NO 5007

OWNER'S NAME MAILING ADDRESS	DESCRIPTION			TAXES CHARGED	DECEMBER TAXES	PENALTY	JUNE TAXES	PENALTY	TOTAL DELINQUENT	C. D. DATE	MEMO
	LAND	IMPROVEMENTS	TOTAL VALUE								
ELLIS, PAMELA 749 ROCKWOOD AVE. CHESAPEAKE, OHIO 45619 PARCEL-ID 24-049-2000.000	-CO-OC 4 ELMWOOD SUBDIVISION CCOO.OOA RES USE CODE 510 1,110 11,000 12,110 HOMESITE VALUE LISTED BELOW 1,110 11,000 12,110										
PERRY, DANIEL G. 17698 ST. RT. 243 CHESAPEAKE, OHIO 45619-1124 PARCEL-ID 24-049-2100.000	-CO-OC 3 ELMWOOD SUBDIVISION CCOO.OOA COM USE CODE 499 2,000 12,760 14,760										
PERRY, DANIEL G. 17698 ST. RT. 243 CHESAPEAKE, OHIO 45619-1124 PARCEL-ID 24-049-2200.000	-CO-OC 2 ELMWOOD SUBDIVISION CCOO.OOA RES USE CODE 500 1,110 OC 1,110										
OHIO BELL TELEPHONE CO. C/O DIV. ACCOUNTING MANAGER-CC 045 C/O OHIO BELL TELEPHONE COM. 1 SBC CENTER, ROOM 36M01 ST. LOUIS, MO 63101 PARCEL-ID 24-086-1104.000	P. U. FORM U9 P/U USE CODE 880 00 2,870 2,870										
OHIO POWER CO. P.O. BOX 16428 COLUMBUS, OHIO 43216 PARCEL-ID 24-086-1105.000	PU FORM 9 P/U USE CODE 880 00 345,250 345,250										
COLUMBIA GAS OF OHIO INC. P.O. BOX 117 COLUMBUS, OHIO 43216-0117 PARCEL-ID 24-086-1107.000	P.U. FORM U 9 P/U USE CODE 880 00 71,820 71,820										
OHIO-AMERICAN WATER CO. 305 EAST CENTER ST MARION, OHIO 43302 PARCEL-ID 24-086-1108.000	P.U. FORM U-9 P/U USE CODE 880 00 320,190 320,190										
VERIZON NORTH INC TAX DEPARTMENT 750 CANYON DRIVE COPPELL, TX 75019 PARCEL-ID 24-086-1109.000	FORM U-9 (STATE FORM) P/U USE CODE 880 00 221,830 221,830										
COLUMBIA GAS OF OHIO INC. P.O. BOX 117 COLUMBUS, OHIO 43216-011	BLDG. # 10581 LEASE #6 IN ALLE Y & OF 2ND AVE. COM USE CODE 499										

TAX RATE 66
A/R RED FACTOR 08.2406
OTH RED FACTOR 04.9216

LAWRENCE
TAX DISTRICT 24-UNION TWP-CHESAPEAKE CORP

GENERAL TAX LIST AND DUPLICATE OF REAL AND PUBLIC UTILITY PROPERTY
COUNTY REAL ESTATE TAXES AND SPECIAL ASSESSMENTS

01/22/03

TAX YEAR 2002
INTEREST RATE
PAGE NO 5008

OWNER'S NAME MAILING ADDRESS	DESCRIPTION			TAXES CHARGED	DECEMBER TAXES	PENALTY	JUNE TAXES	PENALTY	TOTAL DELINQUENT	C. D. DATE	MEMO
	LAND	IMPROVEMENTS	TOTAL VALUE								
PARCEL-ID 24-086-1207.000	00	930	930								

TAX RATE
A/R RED FACTOR 08.2406
OTH RED FACTOR 04.9216

LAWRENCE
TAX DISTRICT 24-UNION TWP-CHESAPEAKE CORP

GENERAL TAX LIST AND DUPLICATE OF REAL AND PUBLIC UTILITY PROPERTY
COUNTY REAL ESTATE TAXES AND SPECIAL ASSESSMENTS

01/22/03

TAX YEAR 2002
INTEREST RATE
PAGE NO 5009

OWNER'S NAME MAILING ADDRESS	DESCRIPTION LAND	IMPROVEMENTS	TOTAL VALUE	TAXES CHARGED	DECEMBER TAXES	PENALTY	JUNE TAXES	PENALTY	TOTAL DELINQUENT	C. D. DATE	MEMO
COUNTY TOTAL BREAKDOWN			FIRST HALF TAXES	PAID	SECOND HALF TAX		PAID		TOTAL DELINQUENT		
CURRENT R.E.TAX (AGR/RES)			.00			.00					
CURRENT R.E. TAX (OTHER)			.00			.00					
TAX REDUCTION (AGR/RES)			.00			.00					
TAX REDUCTION (OTHER)			.00			.00					
SUBTOTAL (AGR/RES)			.00	.00		.00		.00			
SUBTOTAL (OTHER)			.00	.00		.00		.00			
10 PCT REDUCTION (AGR/RES			.00	.00		.00		.00			
10 PCT REDUCTION (OTHER			.00	.00		.00		.00			
2 1/2 PCT REDUCTION (AGR/RES)			.00	.00		.00		.00			
2 1/2 PCT REDUCTION (OTHER)			.00	.00		.00		.00			
HOMESTEAD REDUCTION (AGR/RES)			.00	.00		.00		.00			
HOMESTEAD REDUCTION (OTHER)			.00	.00		.00		.00			
UNPAID 1ST HALF R.E. (AGR/RES			.00	.00		.00		.00			
UNPAID 1ST HALF R.E. (OTHER			.00	.00		.00		.00			
CURRENT PUB UTIL PERS PROP			.00	.00		.00		.00			
UNPAID 1ST HALF P.U. PERS			.00	.00		.00		.00			
AGRICULTURAL RECOUPMENT			.00	.00		.00		.00			
TAX REDUCTION			.00	.00		.00		.00			
SUBTOTAL			.00	.00		.00		.00			
10 PCT REDUCTION			.00	.00		.00		.00			
TOTAL RECOUPMENT			.00	.00		.00		.00			
UNPAID AGRI RECOUPMENT			.00	.00		.00		.00			
DELINQ.R.E. TAX (AGR/RES)			.00	.00		.00		.00		.00	
INTEREST .00											
DELINQ R.E. TAX (OTHER)			.00	.00		.00		.00		.00	
INTEREST .00											
DELINQ PUB UTIL PERS PROP			.00	.00		.00		.00		.00	
INTEREST .00											
DELINQ AGRICULTURAL RECOUP			.00	.00		.00		.00		.00	
INTEREST .00											

TAX RATE
A/R RED FACTOR 08.2406
OTH RED FACTOR 04.9216

LAWRENCE
TAX DISTRICT 24-UNION TWP-CHESAPEAKE CORP

GENERAL TAX LIST AND DUPLICATE OF REAL AND PUBLIC UTILITY PROPERTY
COUNTY REAL ESTATE TAXES AND SPECIAL ASSESSMENTS

01/22/03

TAX YEAR 2002
INTEREST RATE
PAGE NO 5010

OWNER'S NAME MAILING ADDRESS	DESCRIPTION LAND	IMPROVEMENTS	TOTAL VALUE	TAXES CHARGED	DECEMBER TAXES	PENALTY	JUNE TAXES	PENALTY	TOTAL DELINQUENT	C. D. DATE	MEMO
COUNTY TOTAL BREAKDOWN			FIRST HALF TAXES	PAID	SECOND HALF TAX		PAID		TOTAL DELINQUENT		
CURRENT S.A. COUNTY			.00	.00		.00		.00			
CURRENT S.A. TOWNSHIP			.00	.00		.00		.00			
CURRENT S.A. MUNICIPAL			.00	.00		.00		.00			
UNPAID S.A. COUNTY			.00	.00		.00		.00			
UNPAID S.A. TOWNSHIP			.00	.00		.00		.00			
UNPAID S.A. MUNICIPAL			.00	.00		.00		.00			
DELINQ. S.A. COUNTY			.00	.00		.00		.00		.00	
INTEREST .00											
DELINQ. S.A. TOWNSHIP			.00	.00		.00		.00		.00	
INTEREST .00											
DELINQ. S.A. MUNICIPAL			.00	.00		.00		.00		.00	
INTEREST .00											
5 PAY R.E. (AGR/RES)			.00	.00		.00		.00		.00	
BALANCE .00											
5 PAY R.E. (OTHER)			.00	.00		.00		.00		.00	
BALANCE .00											
5 PAY S.A.			.00	.00		.00		.00		.00	
BALANCE .00											
FUTURE S.A. COUNTY			.00	.00		.00		.00			
FUTURE S.A. TOWNSHIP			.00	.00		.00		.00			
FUTURE S.A. MUNICIPAL			.00	.00		.00		.00			
OVERPAYMENTS								.00			
TOTAL TAX**********			.00	.00		.00		.00		.00	

TOTAL NO. OF PRINTED PARCEL	1,008	AGR/RES LAND VALUES	1,678,330
TOTAL ACREAGE	231.04	BUILD VALUES	5,220,520
RECOUPMENT VALUE	.00	OTHER LAND VALUES	863,480
		BUILD VALUES	1,859,420
		SUBTOTAL	9,341,750
		P.U. PERS PROP	962,090
		P.U. REAL ESTATE	.00
		TOTAL VALUE	10,303,840

REMITTERS: A/R .00 OTHER .00

BARRETT BROTHERS SPRINGFIELD, OH 1-800-322-7711

TAX RATE 92
A/R RED FACTOR 07.0251
OTH RED FACTOR 06.0075

LAWRENCE
TAX DISTRICT 25-UNION TWP-FAIRLAND S.D.

GENERAL TAX LIST AND DUPLICATE OF REAL AND PUBLIC UTILITY PROPERTY
COUNTY REAL ESTATE TAXES AND SPECIAL ASSESSMENTS

01/22/03

TAX YEAR 2002
INTEREST RATE
PAGE NO 5011

OWNER'S NAME MAILING ADDRESS	DESCRIPTION			TAXES CHARGED	DECEMBER TAXES	PENALTY	JUNE TAXES	PENALTY	TOTAL DELINQUENT	C. D. DATE	MEMO
	LAND	IMPROVEMENTS	TOTAL VALUE								
COUNTY TOTAL BREAKDOWN		FIRST HALF TAXES		PAID		SECOND HALF TAX		PAID	TOTAL DELINQUENT		
THOMAS, SYLVIA HENRY 2055 S.R. 775 PRIVATE DR. PROCTORVILLE, OHIO 45669-9614 VOL 324 PG 34 PARCEL-ID 25-050-0100.000	16-01-13 4 AUDITOR'S PLAT OF 1500 PT. 0003.42A RES USE CODE 500 6,240	00	6,240	12/9/02 Thornton C. Thomas III							
EARL, EARNEST & VIRGINIA 1864 ST RT 775 PROCTORVILLE, OHIO 45669 PARCEL-ID 25-050-0200.000	16-01-13 9 AUDITOR'S PLAT OF 1500 PT. 0002.02A RES USE CODE 500 290	00	290								
MILLER, NATHAN J. & BARBARA E. 2008 ST RT 775 PROCTORVILLE, OH 45669 OR 111 PG 478 PARCEL-ID 25-050-0201.000	16-01-13 9 AUD PLAT OF 1900 PT 0004.31A RES USE CODE 510 00	00	00								
06-18-02 TRNSF TO 25-050-02	01.000	WALLER, KENDRAUL P. & SAL									
WALLER, KENDRAUL P. & SALLY 2008 ST RT 775 PROCTORVILLE, OH 45669 OR 164 PG 591 PARCEL-ID 25-050-0201.000	16-01-13 9 AUD PLAT OF 1900 PT 0004.31A RES USE CODE 510 6,420 HOMESITE VALUE LISTED BELOW 5,780	27,770 27,770	34,190 33,550	6/16/03 Charles W. & Denise J. Taylor							
06-18-02 TRNSF FROM 25-050-02	01.000	MILLER, NATHAN J. & BARBA									
SMART, WILLIAM RECTOR JR. & CAROL J. C/O BOWEST CORP. 006 C/O F. A. R. E. TAX SERVICE ATTN:ESCROW REPORTING-07W 8435 N. STEMMONS FREEWAY DALLAS, TX 75247 VOL 434 PG 142 PARCEL-ID 25-050-0300.000	16-01-13 10 AUDITOR'S PLAT OF 1500 PT. 0001.50A RES USE CODE 510 5,940 HOMESITE VALUE LISTED BELOW 5,780	19,240 19,240	25,180 25,020								
EARL, EARNEST H. & VIRGINIA 1864 ST RT 775 PROCTORVILLE, OHIO 45669 OR 147 PG 705 PARCEL-ID 25-050-0400.000	16-01-13 10 AUDITOR'S PLAT OF 1500 PT. SE PT. 0010.35A RES USE CODE 510 6,130 HOMESITE VALUE LISTED BELOW	11,130	17,260								

OWNER'S NAME MAILING ADDRESS	DESCRIPTION			TAXES CHARGED	DECEMBER TAXES	PENALTY	JUNE TAXES	PENALTY	TOTAL DELINQUENT	C. D. DATE	MEMO
	LAND	IMPROVEMENTS	TOTAL VALUE								
03-05-02 TRNSF FROM 25-050-04	4,330 00.000	9,540 EARL, EARNEST H. & VIRGIN	13,870								
EARL, EARNEST H. & VIRGINIA 1864 ST RT 775 PROCTORVILLE, OHIO 45669 PARCEL-ID 25-050-0400.000	16-01-13 10 AUDITOR'S PLAT OF 1500 PT. SE PT. 0010.35A RES USE CODE 510										
03-05-02 TRNSF TO 25-050-04	00 00.000	00 EARL, EARNEST H. & VIRGIN	00								
BARKER, ROBERT L. & JOAN D. 1812 ST. RT. 775 PROCTORVILLE, OHIO 45669 VOL 627 PG 374 PARCEL-ID 25-050-0500.000	16-01-13 10 AUDITOR'S PLAT OF 1500 PT. SE PT. 0000.40A RES USE CODE 500 80	00	80								
12-06-02 2.76											
BARKER, ROBERT L. & JOAN D. 1812 ST. RT. 775 PROCTORVILLE, OHIO 45669 VOL 627 PG 374 PARCEL-ID 25-050-0600.000	16-1-13 10 AUD PLAT 1900 PT LE SS 0.11AC BAL= 6.25AC RES USE CODE 510 6,790 HOMESITE VALUE LISTED BELOW 5,780	9,600 9,390	16,390 15,170								
12-06-02 548.52											
EARL, EARNEST H. & VIRGINIA 1864 ST RT 775 PROCTORVILLE, OHIO 45669 PARCEL-ID 25-050-0700.000	16-01-13 10 AUDITOR'S PLAT OF 1500 PT. 0004.50A RES USE CODE 500 00	00	00								
03-05-02 TRNSF TO 25-050-07	00.000	EARL, EARNEST H. & VIRGIN									
EARL, EARNEST H. & VIRGINIA 1864 ST RT 775 PROCTORVILLE, OHIO 45669 OR 147 PG 705 PARCEL-ID 25-050-0700.000	16-01-13 10 AUDITOR'S PLAT OF 1500 PT. 0004.50A RES USE CODE 500 1,080	00	1,080								
03-05-02 TRNSF FROM 25-050-07	00.000	EARL, EARNEST H. & VIRGIN									
NAPIER, LARRY C. & LAURA L. 1851 ST RT 775 PROCTORVILLE, OHIO 45669-897 PARCEL-ID 25-050-0800.000	16-01-13 10 AUDITOR'S PLAT OF 1500 PT. 0000.41A RES USE CODE 510 3,860 HOMESITE VALUE LISTED BELOW 3,860	13,900 13,810	17,760 17,670								
CARTER, DONALD & NANCY J. 022 C/O TRANSAMERICA REAL ESTATE TAX SERVICE 1105 SCHROCK RD SUITE 437 COLUMBUS, OHIO 43229 VOL 637 PG 352 PARCEL-ID 25-050-0900.000	16-01-13 10 AUDITOR'S PLAT OF 1500 PT. 0000.52A RES USE CODE 510 4,440 HOMESITE VALUE LISTED BELOW 4,440	15,210 14,220	19,650 18,660								

TAX RATE 92
A/R RED FACTOR 07.0251
OTH RED FACTOR 06.0075

LAWRENCE
TAX DISTRICT 25-UNION TWP-FAIRLAND S.D.

GENERAL TAX LIST AND DUPLICATE OF REAL AND PUBLIC UTILITY PROPERTY
COUNTY REAL ESTATE TAXES AND SPECIAL ASSESSMENTS

01/22/03

TAX YEAR 2002
INTEREST RATE
PAGE NO 5013

OWNER'S NAME MAILING ADDRESS	DESCRIPTION: LAND	IMPROVEMENTS	TOTAL VALUE	TAXES CHARGED	DECEMBER TAXES	PENALTY	JUNE TAXES	PENALTY	TOTAL DELINQUENT	C. D. DATE	MEMO
MANNON, CLOVIS E. & NORMA E. 1935 ST RT 775 PROCTORVILLE, OHIO 45669 PARCEL-ID 25-050-1000.000	16-01-13 10 AUDITOR'S PLAT OF 1500 PT. 0000.17A RES USE CODE 500 2,280	00	2,280	AF Norma E. Mannon 1-23-04	Norma E. Mannon and Susan Fletcher 1-23-04						
PRESTON, EDWARD GLENN C/O LONNIE M. OWENS 1915 ST. RT. 775 PROCTORVILLE, OHIO 45669 PARCEL-ID 25-050-1100.000	16-01-13 10 AUDITOR'S PLAT OF 1500 PT. 0004.18A RES USE CODE 510 6,390	10,540	16,930 HOMESITE VALUE LISTED BELOW 5,780	10,390	16,170						
BURD, PAUL & BRENDA 1899 ST RT 775 PROCTORVILLE, OH 45669 VOL 637 PG 323 PARCEL-ID 25-050-1200.000 09-20-02 130.92	16-01-13 10 AUDITOR'S PLAT OF 1500 PT. 0000.52A RES USE CODE 510 4,440	10,080	14,520 HOMESITE VALUE LISTED BELOW 4,440	10,080	14,520						
MAYNARD, JOHN F. & DIXIE 1767 ST. RT. 775 PROCTORVILLE, OHIO 45669 PARCEL-ID 25-050-1300.000	16-01-13 10 AUDITOR'S PLAT OF 1500 PT. 0000.52A RES USE CODE 510 4,440 HOMESITE VALUE LISTED BELOW 4,440	14,220 13,080	18,660 17,520								
HOWARD, EMILY ETAL P.O. BOX 294 PROCTORVILLE, OHIO 45669 CR 63 PG 792 PARCEL-ID 25-050-1400.000	16-01-13 10 AUD PLAT OF 1900 P LESS 0.03 ST HWY BASE 0010.81A RES USE CODE 599 7,670	70	7,740								
MANNON, CLOVIS E. & NORMA E. 1935 ST RT 775 PROCTORVILLE, OHIO 45669 PARCEL-ID 25-050-1500.000	16-01-13 10 AUDITOR'S PLAT OF 1500 PT. 0000.52A RES USE CODE 510 4,440 HOMESITE VALUE LISTED BELOW 4,440	11,700 11,100	16,140 15,540	AF Norma E. Mannon 1-23-04	Norma E. Mannon and Susan Fletcher 1-23-04						
MCNEELEY, GREG 622 TWP RD 149 PROCTORVILLE, OH 45669 CR 141 PG 580 PARCEL-ID 25-050-1600.000	16-01-13 10 AUDITOR'S PLAT OF 1500 PT. 0015.40A AGR USE CODE 120 2,960	00	2,960	12/19/02 .001 Lovagay + Crystal Lake McNeely 2.65 Ac Bal 12.75 Ac	(Bal 12.75) Danny + Daisy Warren						
MOTT, SARAH M. & MOTT, BURTON H., JR., TRUSTEES 820 13TH AVE.	16-01-13 10 AUDITOR'S PLAT OF 1500 PT. 0015.40A AGR USE CODE 120										

TAX RATE 92
A/R RED FACTOR 07.0251
OTH RED FACTOR 06.0075

LAWRENCE
TAX DISTRICT 25-UNION TWP-FAIRLAND S.D.

GENERAL TAX LIST AND DUPLICATE OF REAL AND PUBLIC UTILITY PROPERTY
COUNTY REAL ESTATE TAXES AND SPECIAL ASSESSMENTS

01/22/03

TAX YEAR 2002
INTEREST RATE
PAGE NO 5014

OWNER'S NAME MAILING ADDRESS	DESCRIPTION: LAND	IMPROVEMENTS	TOTAL VALUE	TAXES CHARGED	DECEMBER TAXES	PENALTY	JUNE TAXES	PENALTY	TOTAL DELINQUENT	C. D. DATE	MEMO
HUNTINGTON, WV 25701 PARCEL-ID 25-050-1600.000 01-30-02 TRNSF TO 25-050-16	00	00	00 0000.000 MCNEELEY, GREG								
SNYDER, CLAYTON W. & VERONICA DAWN 1997 ST RT 775 PROCTORVILLE, OHIO 45669 VOL 545 PG 255 PARCEL-ID 25-050-1700.000	16-01-13 10 AUDITOR'S PLAT OF 1500 PT. 0000.23A RES USE CODE 500 50	00	50								
KING, CHARLES L. AND PATRICIA 025 C/O FIRST FEDERAL BANK SAVING 1640 CARTER AVE. P. O. BOX 2349 ASHLAND, KY 41105-2349 OR 26 PG 715 PARCEL-ID 25-050-1800.000	16-01-13 10 AUDITOR'S PLAT OF 1500 PT. 0000.89A RES USE CODE 510 4,480 HOMESITE VALUE LISTED BELOW 4,480	8,630 8,110	13,110 12,590								
SNYDER, CLAYTON W. & VERONICA DAWN 1997 ST RT 775 PROCTORVILLE, OHIO 45669 VOL 545 PG 255 PARCEL-ID 25-051-0100.000	16-01-13 10 AUDITOR'S PLAT OF 1500 PT. 0005.23A RES USE CODE 500 3,240	00	3,240								
SNYDER, CLAYTON W. & VERONICA DAWN 1997 ST RT 775 PROCTORVILLE, OHIO 45669 VOL 545 PG 255 PARCEL-ID 25-051-0200.000	16-01-13 10 AUDITOR'S PLAT OF 1500 SW COR. 0000.17A RES USE CODE 540 980 HOMESITE VALUE LISTED BELOW 980	5,270 4,540	6,250 5,520								
BARNETT, ROBERTA C/O DICK WILSON 462 TWP. RD. 303 PROCTORVILLE, OHIO 45669 PARCEL-ID 25-051-0300.000	16-01-13 11 AUDITOR'S PLAT OF 1500 0002.00A RES USE CODE 545 6,180	960	7,140								
JOYCE, FRANCES MCCLAIN 1633 ARTISAN AVE. HUNTINGTON, W.VA. 25703-000 VOL 241 PG 337 PARCEL-ID 25-051-0400.000 08-30-02 404.46	16-01-13 11 AUDITOR'S PLAT OF 1500 0029.50A AGR USE CODE 100 11,980	00	11,980								
BONZO, EARNEST & MILDRED P.O. BOX 469 GREENUP, KY 41144 VOL 556 PG 762 PARCEL-ID 25-051-0500.000	16-01-13 12 AUDITOR'S PLAT OF 1500 0010.00A AGR USE CODE 120 AUV 250	00	250								
BONZO, EARNEST & MILDRED P.O. BOX 469 GREENUP, KY 41144	16-01-13 13 AUDITOR'S PLAT OF 1500 0008.20A AGR USE CODE 120										

TAX RATE
A/R RED FACTOR 07.0251
OTH RED FACTOR 06.0075

LAWRENCE
TAX DISTRICT 25-UNION TWP-FAIRLAND S.D.

GENERAL TAX LIST AND DUPLICATE OF REAL AND PUBLIC UTILITY PROPERTY
COUNTY REAL ESTATE TAXES AND SPECIAL ASSESSMENTS

01/22/03

TAX YEAR 2002
INTEREST RATE
PAGE NO 5015

OWNER'S NAME MAILING ADDRESS	DESCRIPTION			TAXES CHARGED	DECEMBER TAXES	PENALTY	JUNE TAXES	PENALTY	TOTAL DELINQUENT	C. D. DATE	MEMO
	LAND	IMPROVEMENTS	TOTAL VALUE								
VOL 556 PG 762 PARCEL-ID 25-C51-0600.000	AUV 200	CC	200								
BONZO, EARNEST & MILDRED P.O. BOX 469 GREENUP, KY 41144 VOL 556 PG 762 PARCEL-ID 25-C51-0700.000	16-01-13 14 AUDITOR'S PLAT OF 1900 CC01.50A AUV 40	AGR USE CODE CC	120 40								
BONZO, EARNEST & MILDRED P.O. BOX 469 GREENUP, KY 41144 VOL 556 PG 762 PARCEL-ID 25-C51-0800.000	16-01-13 14 AUDITOR'S PLAT OF 1900 CC21.31A AUV 520	AGR USE CODE CC	120 520								
BONZO, EARNEST & MILDRED P.O. BOX 469 GREENUP, KY 41144 VOL 556 PG 762 PARCEL-ID 25-C51-0900.000	16-01-13 14 AUDITOR'S PLAT OF 1900 NW PT. NEXT WH I CC05.00A AUV 120	AGR USE CODE CC	120 120								
BONZO, ERNEST W & MILDRED P.O. BOX 469 GREENUP, KY. 41144-000 VOL 567 PG 330 PARCEL-ID 25-C51-1000.000	16-01-13 14 AUDITOR'S PLAT OF 1900 NW COR. CC03.99A AUV 100	AGR USE CODE CC	120 100								
BONZO, EARNEST & MILDRED P.O. BOX 469 GREENUP, KY 41144 VOL 556 PG 762 PARCEL-ID 25-C51-1100.000	16-01-13 15 AUDITOR'S PLAT OF 1900 CC05.58A AUW 140	AGR USE CODE CC	120 140								
MCCLUNG, RAY 36 TWP RD 1169 PROCTORVILLE, OHIO 45669 VOL 529 PG 111 PARCEL-ID 25-C51-1200.000	16-01-13 16 AUDITOR'S PLAT OF 1900 UND. 1/8 CC05.00A 7,390	RES USE CODE CC	500 7,390	Howard + Romaine Perdue 10-14-03							
BONZO, EARNEST & MILDRED P.O. BOX 469 GREENUP, KY 41144 VOL 556 PG 762 PARCEL-ID 25-C51-1300.000	16-01-13 16 AUDITOR'S PLAT OF 1900 UND. 7/8 INT. CC05.00A AUV 120	AGR USE CODE CC	120 120								
BONZO, EARNEST W. AND MILDRED P.O. BOX 469 GREENUP, KY. 41144 VOL 500 PG 25 PARCEL-ID 25-C51-1400.000	16-01-13 17 AUDITOR'S PLAT OF 1900 CC84.00A AUV 2,710	AGR USE CODE CC	120 2,710								
BONZO, EARNEST & MILDRED P.O. BOX 469	16-01-13 20 AUDITOR'S PLAT OF 1900										

TAX RATE
A/R RED FACTOR 07.0251
OTH RED FACTOR 06.0075

LAWRENCE
TAX DISTRICT 25-UNION TWP-FAIRLAND S.D.

GENERAL TAX LIST AND DUPLICATE OF REAL AND PUBLIC UTILITY PROPERTY
COUNTY REAL ESTATE TAXES AND SPECIAL ASSESSMENTS

01/22/03

TAX YEAR 2002
INTEREST RATE
PAGE NO 5016

OWNER'S NAME MAILING ADDRESS	DESCRIPTION			TAXES CHARGED	DECEMBER TAXES	PENALTY	JUNE TAXES	PENALTY	TOTAL DELINQUENT	C. D. DATE	MEMO
	LAND	IMPROVEMENTS	TOTAL VALUE								
GREENUP, KY 41144 VOL 556 PG 762 PARCEL-ID 25-C51-1500.000	CC06.67A AUV 160	AGR USE CODE CC	120 160								
LEFFINGWELL, ALVA RAY 455 TWP RD 303 PROCTORVILLE, OH. 45669-000 VOL 552 PG 651 PARCEL-ID 25-C51-1600.000	16-1-13 21, 22 AUD PLAT OF 190 0 LESS 1.27A BAL 26.47 10,680 HOMESITE VALUE LISTED BELOW 5,780	AGR USE CODE 10,730 9,530	101 21,410 15,310								
DEMENT, WANDA 514 TWP. RD. 303 PROCTORVILLE, OHIO 45669 PARCEL-ID 25-C51-1600.001	16-01-33 21,22 AUDITORS PLAT O F 1900 PT 1.27ACRES 5,830	RES USE CODE 540	545 6,370								
LEFFINGWELL, CATHY LYNNE & JEF RY ROGER P.O. BOX 682 PROCTORVILLE, OHIO 45669 VOL 545 PG 306 PARCEL-ID 25-C51-1601.000	-CO-00 21 22 AUDITORS PLAT OF 1900 LESS .07A PT CC01.04A 5,780 HOMESITE VALUE LISTED BELOW 5,780	RES USE CODE 1,270 1,270	545 7,050 7,050								
MCMASTER, DENVER AND GRACIE 455 TOWNSHIP RD. 303 PROCTORVILLE, OHIO 45669 VOL 414 PG 550 PARCEL-ID 25-C51-1602.000	-CO-00 21 22 AUDITORS PLAT OF 1900 LESS .07A PT CC01.34A 5,920	RES USE CODE 12,140	510 18,060								
LEFFINGWELL, RONALD LIFE EST. 562 TWP RD 303 PROCTORVILLE, OHIO 45669 VOL 636 PG 159 PARCEL-ID 25-C51-1603.000	16-01-13 AUDITORS PLAT 1900 PT 21 & 22 CC02.00A 5,970 HOMESITE VALUE LISTED BELOW 5,780	RES USE CODE 570 240	545 6,540 6,020								
KITTS, WM. H. C/O CARROLL H. KITTS VOL 154 PG 575 PARCEL-ID 25-C51-1700.000	16-01-13 21,22 AUDITOR'S PLAT OF 1900 288X10 ROADWAY CC00.07A 410	RES USE CODE CC	500 410								
Mary M. Shriver life Est. PINKERMAN, EDNA SHRIVER 1471 ST RT 775 PROCTORVILLE, OHIO 45669 VOL 588 PG 476 PARCEL-ID 25-C51-1800.000	R 16 T 01 S 13 23 AUD. PLAT 19 00 LESS 6.60 BAL. 33.26 AUV 7,300 HOMESITE VALUE LISTED BELOW 5,780	AGR USE CODE 10,380 5,510	101 17,680 11,290	AF Edna Shriver Pinkerman 7-18-03	8/13/03 Mary Florence Byrd .002 .50AC Bal 32.176				8/26/03 Life Estate to Charles Thomas Pinkerman Rem: Tommy Lee Pinkerman		
RIGNEY, JASPER L. & CANDACE C/O CHARLES RIGNEY 22582 ST RT 243 PROCTORVILLE, OHIO 45669	R 16 T 01 S 13 PT 23 AUD. PLAT OF 1900 0.22ACS	RES USE CODE	500								

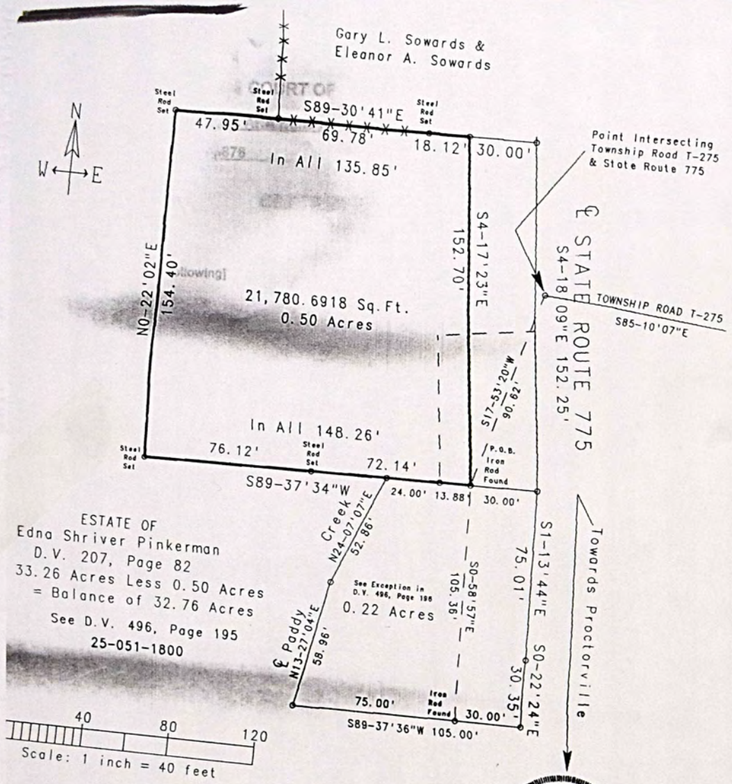

REGISTERED LAND SURVEYOR
DAVID E. NEMETH
S-7718
STATE OF OHIO

7-24-03

Plat Of Survey For
Edna Shriver Pinkerman Estate

D.V. 207, Page 82, also D.V. 496, Page 195, Parcel 25-051-1800
West Side Of State Route 775
NE of the SE, Section 13, T.1, R.16
Union Township - Lawrence County, Ohio

Drawn By: David E. Nemeth, Registered Land Surveyor, Ohio RLS-7718
June 16, 2003 - Revised July 24, 2003

STATE OF OHIO
DAVID E. NEMETH
S-7718
REGISTERED
LAND SURVEYOR

TAX RATE
A/R RED FACTOR .92 07.0251
OTH RED FACTOR 06.0075

LAWRENCE
TAX DISTRICT 25-UNION TWP-FAIRLAND S.D.

GENERAL TAX LIST AND DUPLICATE OF REAL AND PUBLIC UTILITY PROPERTY
COUNTY REAL ESTATE TAXES AND SPECIAL ASSESSMENTS

01/22/03

TAX YEAR 2002
INTEREST RATE
PAGE NO 5017

OWNER'S NAME MAILING ADDRESS	DESCRIPTION: LAND	IMPROVEMENTS	TOTAL VALUE	TAXES CHARGED	DECEMBER TAXES	PENALTY	JUNE TAXES	PENALTY	TOTAL DELINQUENT	C. D. DATE	MEMO
VOL 606 PG 253 PARCEL-ID 25-C51-1800.000	2,700	0C	2,700								
PINKERMAN, EDNA S. & ~~[illegible]~~ PROCTORVILLE, OHIO VOL 407 PG 136 PARCEL-ID 25-C51-1801.000	16-01-13 ST HY EASE PARC NOS. 3-A-.08AC 3-AX-1-.03AC3-AX-2- .CC00.38A EXM USE CODE 610 40	0C	40	HF Edna Shriver Pinkerman ~~+ Celeste Shriver McCha~~ 7-16-03 8-13-03 Cit							8126103(CT) life est to Charles Thomas Pinkerman Rem: Tommy Lee Pinkerman
PINKERMAN, EDNA SHRIVER 1471 ST RT 775 PROCTORVILLE, OHIO 45669 VOL 207 PG 82 PARCEL-ID 25-C52-0100.000	16-01-13 23 AUDITOR'S PLAT OF 1SC0 PT. .CC01.00A RES USE CODE 510 5,780 15,140		20,920	Tommy Lee Pinkerman —					11/26/03		Tommy Lee & Patricia Pinkerman
BLACK, LESTER B. & THELMA 391 TWP RD 1057 PROCTORVILLE, OHIO 45669 VOL 280 PG 217 PARCEL-ID 25-C52-0200.000	16-01-13 23 AUDITOR'S PLAT OF 1SC0 PT. .CC01.00A RES USE CODE 545 5,780 440 HOMESITE VALUE LISTED BELOW 5,780 350		6,220 6,130	10-31-03 Lester B. & Thelma Black, Trustees or successor(s) in trust, under The Black Family Trust							
MCCLUNG, RAY 36 TWP RD 1169 PROCTORVILLE, OH 45669 VOL 538 PG 510 PARCEL-ID 25-C52-0300.000	16-01-13 23 AUDITOR'S PLAT OF 1SC0 PT. .CC01.00A RES USE CODE 510 5,780 8,340		14,120								
PIERCE REALTY CORPORATION P. O. BOX 946 PROCTORVILLE, OH 45669 VOL 590 PG 476 PARCEL-ID 25-C52-0400.000	16-01-13 23 AUDITOR'S PLAT OF 1SC0 PT. .CC01.00A RES USE CODE 510 5,780 13,780 HOMESITE VALUE LISTED BELOW 5,780 13,780		19,560 19,560								
MCKNIGHT, JERROLD L. & VICKIE S. 1709 ST RT 775 PROCTORVILLE, OHIO 45669 VOL 556 PG 715 PARCEL-ID 25-C52-0401.000	16-01-13 PT 23 AUDITORS PLAT O F1SC0 PT. .CC00.23A RES USE CODE 500 2,770 0C		2,770								
SOWARDS, GARY L. & ELEANOR A. 1603 ST. RT. 775 PROCTORVILLE, OHIO 45669 PARCEL-ID 25-C52-0500.000 11-01-02 427.06	16-01-13 23 AUDITOR'S PLAT OF 1SC0 PT. .CC00.42A RES USE CODE 510 3,930 10,380 HOMESITE VALUE LISTED BELOW 3,930 10,280		14,310 14,210								
DEAN, TERESA I 1651 ST RT 775 PROCTORVILLE, OHIO 45669 VOL 615 PG 424 PARCEL-ID 25-C52-0600.000	16-01-13 23 AUDITOR'S PLAT OF 1SC0 PT. .CC00.20A RES USE CODE 510 2,540 19,890 HOMESITE VALUE LISTED BELOW		22,430								

TAX RATE
A/R RED FACTOR .92 07.0251
OTH RED FACTOR 06.0075

LAWRENCE
TAX DISTRICT 25-UNION TWP-FAIRLAND S.D.

GENERAL TAX LIST AND DUPLICATE OF REAL AND PUBLIC UTILITY PROPERTY
COUNTY REAL ESTATE TAXES AND SPECIAL ASSESSMENTS

01/22/03

TAX YEAR 2002
INTEREST RATE
PAGE NO 5018

OWNER'S NAME MAILING ADDRESS	DESCRIPTION: LAND	IMPROVEMENTS	TOTAL VALUE	TAXES CHARGED	DECEMBER TAXES	PENALTY	JUNE TAXES	PENALTY	TOTAL DELINQUENT	C. D. DATE	MEMO
	2,540	16,990	19,530								
DEAN, TERESA I 1651 ST RT 775 PROCTORVILLE, OHIO 45669 VOL 615 PG 424 PARCEL-ID 25-C52-0700.000	16-01-13 23 AUDITOR'S PLAT OF 1SC0 PT. .CC00.17A RES USE CODE 500 2,280 0C		2,280								
DIAMOND, WARREN D & JUDY ANN C/O DOUG DIAMOND 461 PVT. RD. 2546 PROCTORVILLE, OHIO 45669 PARCEL-ID 25-C52-0800.000	16-01-13 23 AUDITOR'S PLAT OF 1SC0 PT. .CC00.65A RES USE CODE 510 5,260 8,510		13,770								
MCKNIGHT, JERROLD L. & VICKIE S. 1709 ST RT 775 PROCTORVILLE, OHIO 45669 VOL 556 PG 715 PARCEL-ID 25-C52-0900.000	16-01-13 23 AUDITOR'S PLAT OF 1SC0 PT. .CC00.39A RES USE CODE 510 3,760 30,250 HOMESITE VALUE LISTED BELOW 3,760 29,400		34,010 33,160								
DIAMOND, WARREN D & JUDY ANN C/O DOUG DIAMOND 461 PVT. RD. 2546 PROCTORVILLE, OHIO 45669 PARCEL-ID 25-C52-0901.000	16-01-13 23 AUDS PLAT OF 1SC0 PT. .CC00.04A RES USE CODE 500 690 0C		690								
OCRNCN, PAUL E. 302 TWP RD. 1233 PROCTORVILLE, OHIO 45669 PARCEL-ID 25-C52-1000.000	16-1-23 24 AUD PLAT 1SC0 LE 1. 01,.37,.68,.08 BAL 18.5CAC RES USE CODE 500 AUV 6,950 0C HOMESITE VALUE LISTED BELOW 5,780 0C		6,950 5,780								
HILL, GREGORY A. & TERESA L. 006 C/O F. A. R. E. TAX SERVICE ATTN:ESCROW REPORTING-07W 8435 N. STEMMONS FREEWAY DALLAS, TX 75247 VOL 548 PG 267 PARCEL-ID 25-C52-1000.001	16-1-13 24 AUD PLAT 1SC0 0.38A C RES USE CODE 510 3,710 32,950		36,660								
BLACK, JEFFREY D. & TONJA A. 1550 STATE ROUTE 775 PROCTORVILLE, OHIO 45669 PARCEL-ID 25-C52-1000.002	16-1-23 24 AUD PLAT 1SC0 PT 0. 53AC RES USE CODE 510 4,470 12,640		17,110								
TAYLOR, LINDA L. 1438 ST. RT. 775 PROCTORVILLE, OHIO 45669 VOL 571 PG 750 PARCEL-ID 25-C52-1000.003	16-1-23 24 AUD PLAT PT C.37 RES USE CODE 545 3,650 190		3,840								
YOUNG, ROBERT S. & DEANNA M.	16-1-23 24 AUD PLAT 1SC0 PT .6										

BARRETT BROTHERS SPRINGFIELD, OH 1-800-322-7711

TAX RATE 92
A/R RED FACTOR 07.0251
OTH RED FACTOR 06.0075

LAWRENCE
TAX DISTRICT 25-UNION TWP-FAIRLAND S.D.

GENERAL TAX LIST AND DUPLICATE OF REAL AND PUBLIC UTILITY PROPERTY
COUNTY REAL ESTATE TAXES AND SPECIAL ASSESSMENTS

01/22/03

TAX YEAR 2002
INTEREST RATE
PAGE NO 5019

OWNER'S NAME MAILING ADDRESS	DESCRIPTION			TAXES CHARGED	DECEMBER TAXES	PENALTY	JUNE TAXES	PENALTY	TOTAL DELINQUENT	C. D. DATE	MEMO
	LAND	IMPROVEMENTS	TOTAL VALUE								
022 C/O TRANSAMERICA REAL ESTATE TAX SERVICE 1105 SCHROCK RD SUITE 437 COLUMBUS, OHIO 43229 OR 102 PG 79 PARCEL-ID 25-052-1000.004	8ACS		RES USE CODE 510 44,820								
	5,300	39,520									
BLACK, JEFFREY D. AND TONJA A. 1550 ST RT 775 PROCTORVILLE, OH 45669 OR 114 PG 385 PARCEL-ID 25-052-1000.005	16-1-23 24 AUD PLAT 1900 PT .0 8AC		RES USE CODE 500 1,300								
	1,300	00									
TRUSTEES OF COMMUNITY CHAPEL BOX 444 PROCTORVILLE, OHIO VOL 560 PG 518 PARCEL-ID 25-052-1001.000	16-01-13 PT MID WEST PT. PT. CC01.12A		EXM USE CODE 685 49,640								
	5,230	44,410									
STOUFFER, MARILYN SUE & RICHA D D. EDMUNDS 24 TWP. RD. 212 CHESAPEAKE, OHIO 45619 OR 123 PG 563 PARCEL-ID 25-052-1002.000	16-01-13 24 AUD PLAT OF 1900 P T LESS .95 BAL.=3.75		RES USE CODE 500 1,970								
	1,970	00									
COPEN, CHARLES L. & CARRIE R. 00C C/O F. A. R. E. TAX SERVICE ATTN:ESCROW REPORTING-07W 8435 N. STEMMONS FREEWAY DALLAS, TX 75247 OR 19 PG 428 PARCEL-ID 25-052-1002.001	16-01-13 24 AUD. PLAT OF 1900 PT .95 AC		RES USE CODE 500 5,710								
	5,710	00									
WITHROW, FREDA LIFE EST. REM. STATE OF OHIO,DPT. OF TRANSP. PO BOX 247 PROCTORVILLE, OHIO 45669 OR 143 PG 316/318 PARCEL-ID 25-052-1003.000	16-01-13 24 AUD PLAT 1900 PT CC00.62A		RES USE CODE 500 120								
	120	00									
02-07-02 TRNSF FROM 25-052-10	03.000	STATE OF OHIO, DEPT. OF T									
STATE OF OHIO, DEPT. OF TRANS ORTATION PO BOX 247 PROCTORVILLE, OHIO 45669 PARCEL-ID 25-052-1003.000	16-01-13 24 AUD PLAT 1900 PT CC00.62A		RES USE CODE 500 00								
	00	00									
02-07-02 TRNSF FROM 25-052-10 A D.	03.000	MORGAN, BRIAN M. & MELISS									
02-07-02 TRNSF TO 25-052-10	03.000	WITHROW, FREDA LIFE EST.									
MORGAN, BRIAN M. & MELISSA D. 179 TOWNSHIP RD 1209	16-01-13 24 AUD PLAT 1900 PT CC00.62A		RES USE CODE 500								

TAX RATE 92
A/R RED FACTOR 07.0251
OTH RED FACTOR 06.0075

LAWRENCE
TAX DISTRICT 25-UNION TWP-FAIRLAND S.D.

GENERAL TAX LIST AND DUPLICATE OF REAL AND PUBLIC UTILITY PROPERTY
COUNTY REAL ESTATE TAXES AND SPECIAL ASSESSMENTS

01/22/03

TAX YEAR 2002
INTEREST RATE
PAGE NO 5020

OWNER'S NAME MAILING ADDRESS	DESCRIPTION			TAXES CHARGED	DECEMBER TAXES	PENALTY	JUNE TAXES	PENALTY	TOTAL DELINQUENT	C. D. DATE	MEMO
	LAND	IMPROVEMENTS	TOTAL VALUE								
PROCTORVILLE, OHIO 45669 PARCEL-ID 25-052-1003.000	00	00	00								
02-07-02 TRNSF TO 25-052-10	03.000	STATE OF OHIO, DEPT. OF T									
VIARS, WARREN D & GLORIA J 1712 STATE RT. 775 PROCTORVILLE, OHIO 45669-00C PARCEL-ID 25-052-1100.000	16-01-13 24 AUDITOR'S PLAT OF 1900 PT. LESS 2A CC00.78A		RES USE CODE 545 5,590								
	5,450	140									
HOLLAND, LOUISE 1660 ST RT 775 PROCTORVILLE, OHIO 45669 VOL 564 PG 627 PARCEL-ID 25-052-1200.000	16-01-13 24 AUDITOR'S PLAT OF 1900 PT. CC01.00A HOMESITE VALUE LISTED BELOW		RES USE CODE 510 25,360 23,610								
	5,780	19,580									
	5,780	17,830									
DAVIS, TRACY L. 1732 ST RT 775 PROCTORVILLE, OH 45669 VOL 632 PG 148 PARCEL-ID 25-052-1300.000	16-1-13 24 AUD PLAT OF 1900 PT 0.64ACS		RES USE CODE 545 5,190								
	5,170	20									
BONZO, EARNEST & MILDRED P.O. BOX 469 GREENUP, KY 41144 VOL 556 PG 762 PARCEL-ID 25-052-1400.000	16-01-13 18,19 AUDITOR'S PLAT OF 1900 CC07.45A AUV		AGR USE CODE 120 180								
	180	00									
M.C. MACHINE TOOL, INC. P.O. BOX 311 PROCTORVILLE, OHIO 45669 VOL 596 PG 761 PARCEL-ID 25-052-1500.000	16-01-13 25 AUDITORS PLAT OF 1900 PT CC00.26A		IND USE CODE 370 18,160								
	2,370	15,790									
M. C. MACHINE TOOL, INC. P.O. BOX 342 PROCTORVILLE, OHIO 45669 VOL 512 PG 327 PARCEL-ID 25-052-1501.000	16-1-13 PT. 25 AUD PLAT 1900 C .35ACS.		COM USE CODE 400 900								
	900	00									
MARKIN, JAMES L. AND SHARON A. RT. 2, BOX 641 PROCTORVILLE, OHIO 45669 VOLM 500 PG 220 PARCEL-ID 25-052-1502.000	16-01-13 25 AUDITORS PLAT OF 1900 PT CC00.16A		COM USE CODE 499 5,430								
	1,460	3,970									
MARKIN, JAMES L. AND SHARON A. ST. ROUTE 775 BOX 641 PROCTORVILLE, OHIO 45669 VOL 484 PG 437 PARCEL-ID 25-052-1503.000	16-01-13 25 AUD PLAT 1900 PT CC00.17A		RES USE CODE 510 13,570								
	2,280	11,290									

TAX RATE
A/R RED FACTOR .92
07.0251
OTH RED FACTOR 06.0075

LAWRENCE
TAX DISTRICT 25-UNION TWP-FAIRLAND S.D.

GENERAL TAX LIST AND DUPLICATE OF REAL AND PUBLIC UTILITY PROPERTY
COUNTY REAL ESTATE TAXES AND SPECIAL ASSESSMENTS

01/22/03

TAX YEAR 2002
INTEREST RATE
PAGE NO 5021

OWNER'S NAME MAILING ADDRESS	DESCRIPTION			TAXES CHARGED	DECEMBER TAXES	PENALTY	JUNE TAXES	PENALTY	TOTAL DELINQUENT	C. D. DATE	MEMO
	LAND	IMPROVEMENTS	TOTAL VALUE								
MACRI, DON T. & BETTY R. 3242 CHASE ST. HUNTINGTON, W. VA. 25704-2015 VOL 390 PG 147 PARCEL-ID 25-C52-1504.000	16-C1-13 25 AUD PLAT 1900 PT (C09.16A AGR USE CODE 100 AUV 220	0C	220								
MARKIN, JAMES L. & SHARON A. ST. ROUTE 775 BOX 641 PROCTORVILLE, OHIO 45669 VOL 484 PG 427 PARCEL-ID 25-C52-1505.000	16-C1-13 25 AUDITOR'S PLAT1 OF 1900 (C00.09A COM USE CODE 400 580	0C	580								
MARKIN, JAMES L. AND SHARON A. 33 PVT DR 1234 ST RT 775 PROCTORVILLE, OHIO 45669 VOL 627 PG 448 PARCEL-ID 25-C52-1506.000	16-1-13 PT 25 AUD PLAT 1900 AC G (CRR 82 DUP .58 AC RES USE CODE 510 4,790	13,520	18,310								
MACRI, DON T. & BETTY R. 3242 CHASE ST. HUNTINGTON, W. VA. 25704-000 VOL 419 PG 37 PARCEL-ID 25-C52-1507.000	16-C1-13 25 AUD PLAT 1900 PT (C01.64A RES USE CODE 500 AUV 5,260	0C	5,260								
MACRI, DON T. & BETTY R. 3242 CHASE ST. HUNTINGTON, W. VA. 25704-201 VOL 427 PG 415 PARCEL-ID 25-C52-1508.000	16-C1-13 25 AUD PLAT OF 1900 PT (C00.77A RES USE CODE 500 4,110	0C	4,110								
MACRI, DON T. & BETTY R. 3242 CHASE ST. HUNTINGTON, W. VA. 25704-201 VOL 427 PG 415 PARCEL-ID 25-C52-1509.000	16-C1-13 25 AUD PLAT OF 1900 PT (C00.88A RES USE CODE 500 170	0C	170								
MARKIN, JAMES L. & SHARON A., ST RT 775 BOX 641 PROCTORVILLE, OHIO 45669 VOL 636 PG 25 PARCEL-ID 25-C52-1510.000	16-C1-13 25 AUD PLAT OF 1900 (C00.60A RES USE CODE 545 4,920 HOMESITE VALUE LISTED BELOW 4,920	670 610	5,590 5,530								
ARTHUR, THOMAS C. JR. & JANET L. 1424 ST RT 775 PROCTORVILLE, OHIO 45669 VOL 572 PG 548 PARCEL-ID 25-C52-1700.000	16-C1-13 25 AUDITOR'S PLAT OF 1900 PT. (C02.00A RES USE CODE 510 5,970	6,460	12,430								
WILSON, MERLIN THOMAS III 1284 ST RT 775 PROCTORVILLE, OHIO 45669 PARCEL-ID 25-C52-1800.000	16-C1-13 25 AUDITOR'S PLAT OF 1900 PT. (C01.96A RES USE CODE 545 6,100	0C	6,190								

TAX RATE
A/R RED FACTOR .92
07.0251
OTH RED FACTOR 06.0075

LAWRENCE
TAX DISTRICT 25-UNION TWP-FAIRLAND S.D.

GENERAL TAX LIST AND DUPLICATE OF REAL AND PUBLIC UTILITY PROPERTY
COUNTY REAL ESTATE TAXES AND SPECIAL ASSESSMENTS

01/22/03

TAX YEAR 2002
INTEREST RATE
PAGE NO 5022

OWNER'S NAME MAILING ADDRESS	DESCRIPTION			TAXES CHARGED	DECEMBER TAXES	PENALTY	JUNE TAXES	PENALTY	TOTAL DELINQUENT	C. D. DATE	MEMO
	LAND	IMPROVEMENTS	TOTAL VALUE								
BECOOK, JOHN G. & CORRINA ANN 1686 ST. RT. 775 PROCTORVILLE, OHIO 45669 PARCEL-ID 25-C52-1900.000	16-C1-13 24 AUDITOR'S PLAT OF 1900 (C00.90A RES USE CODE 510 5,610 HOMESITE VALUE LISTED BELOW 5,610	21,030 20,720	26,640 26,330								
HALL, JERRY D. & CORA A. JERRY D. HALL 1108 4TH STREET EAST SOUTH POINT, OHIO 45680-0000 VOL 445 PG 770 PARCEL-ID 25-C53-0100.000	16-C1-13 25 AUDITOR'S PLAT OF 1900 PT. (C00.70A RES USE CODE 500 1,070	0C	1,070								
WILSON, MERLIN THOMAS III 1284 ST RT 775 PROCTORVILLE, OHIO 45669 PARCEL-ID 25-C53-0101.000	16-C1-13 25 AUD PLAT OF 1900 (C00.34A RES USE CODE 510 1,960 HOMESITE VALUE LISTED BELOW 1,960	5,560 5,320	7,520 7,280								
M.C. MACHINE TOOL, INC\ P.O. BOX 311 PROCTORVILLE, OHIO 45669 VOL 596 PG 761 PARCEL-ID 25-C53-0200.000	16-C1-13 25 AUDITOR'S PLAT OF 1900 PT. LESS .5 5 (C00.42A COM USE CODE 400 1,070	0C	1,070								
MCDONALD, HARVEY ALLEN 885 ST. RT. 775 PROCTORVILLE, OHIO 45619 VOL 577 PG 669 PARCEL-ID 25-C53-0201.000	16-C1-13 25 AUDITOR PLAT OF 1900 PT (C00.55A RES USE CODE 500 4,570	0C	4,570								
MCCLUNG, FAY 36 TWP RD 1169 PROCTORVILLE, OHIO 45669 VOL 529 PG 56 PARCEL-ID 25-C53-0300.000	16-C1-13 25 AUDITOR'S PLAT OF 1900 PT. (C00.35A RES USE CODE 500 3,540	0C	3,540	Howard & Romaine Perdue—						10-14-03 St.	
CHILDERS, JOHN N. & OPAL 739 ST. RT. 775 PROCTORVILLE, OHIO 45669 VOL 514 PG 509 PARCEL-ID 25-C53-0400.000 03-15-02 TRNSF TO 25-C53-04	16-C1-13 25 AUDITOR'S PLAT OF 1900 PT. (C00.28A RES USE CODE 500 00 00.000 STATE OF OHIO DEPT. OF TR	0C	00								
STATE OF OHIO DEPT. OF TRANSPORTATION 505 ST RT 741 LEBANON, OHIO 45036 VOL 514 PG 509 PARCEL-ID 25-C53-0400.000 03-15-02 TRNSF FROM 25-C53-04	16-1-13 25 AUD PLAT OF 1900 PT 248WD LAW 7 7.25 RES USE CODE 500 3,090 00.000 CHILDERS, JOHN N. & OPAL	0C	3,090								

BARRETT BROTHERS SPRINGFIELD, OH 1-800-322-7711

TAX RATE 170.92
A/R RED FACTOR 07.0251
OTH RED FACTOR 06.0075

LAWRENCE
TAX DISTRICT 25-UNION TWP-FAIRLAND S.D.

GENERAL TAX LIST AND DUPLICATE OF REAL AND PUBLIC UTILITY PROPERTY
COUNTY REAL ESTATE TAXES AND SPECIAL ASSESSMENTS

01/22/03

TAX YEAR 2002
INTEREST RATE
PAGE NO 5023

OWNER'S NAME MAILING ADDRESS	DESCRIPTION			TAXES CHARGED	DECEMBER TAXES	PENALTY	JUNE TAXES	PENALTY	TOTAL DELINQUENT	C. D. DATE	MEMO
	LAND	IMPROVEMENTS	TOTAL VALUE								
STATE OF OHIO DEPT. OF TRANSPORTATION 505 ST RT 774 LEBANON, OHIO 45036 VOL 250 PG 90 PARCEL-ID 25-053-0500.000	16-1-13 25 AUD PLAT OF 1900 PT 248 WD LAW 7 7.25 RES USE CODE 500 2,890	00	2,890								
03-15-02 TRNSF FROM 25-053-05	00.000 CHILDERS, JOHN N. & OPAL										
CHILDERS, JOHN N. & OPAL F. 739 ST. RT. 775 PROCTORVILLE, OHIO 45669 VOL 250 PG 90 PARCEL-ID 25-053-0500.000	16-01-13 25 AUDITOR'S PLAT OF 1900 PT. 0000.25A RES USE CODE 500 00	00	00								
03-15-02 TRNSF TO 25-053-05	00.000 STATE OF OHIO DEPT. OF TR										
KING, BLANCHE D. 252 TWP. RD. 303 PROCTORVILLE, OHIO 45669 PARCEL-ID 25-053-0600.000	16-01-13 26 AUDITOR'S PLAT OF 1900 PT. 0006.58A AGR USE CODE 101 6,850 HOMESITE VALUE LISTED BELOW 5,780	6,140 5,810	12,990 11,590								
KING, JOHNNIE & PAMELA 118 TWP. RD. 303 PROCTORVILLE, OHIO 45669 PARCEL-ID 25-053-0601.000	16-01-13 27 AUDITORS PLAT OF 1900 PT 0000.02A RES USE CODE 500 30	00	30								
WEISEND, MARY LOU C/O MARYLOU NICELY 1813 ST. RT. 775 PROCTORVILLE, OH. 45669-8973 VOL 440 PG 40 PARCEL-ID 25-053-0700.000	16-1-3 10 AUD PLAT 1900 PT ST HW EAS P 10 LESS .63 BAL=10.90 AGR USE CODE 101 7,680 HOMESITE VALUE LISTED BELOW 5,780	28,500 20,280	36,180 26,060								
NICELY, MARY LOU C/O WAIT & DELMA GIBSON 1831 ST RT 775 PROCTORVILLE, OHIO 45669 PARCEL-ID 25-053-0700.001	16-1-13 10 AUD PLA 1900 PT ST HWY EASE PARC 1C PT 0.83AC RES USE CODE 510 5,510	14,750	20,260								
MAYNARD, JOHN P. & DIXIE 1767 ST. RT. 775 PROCTORVILLE, OHIO 45669 PARCEL-ID 25-053-0701.000	16-01-13 PT 10 AUD PLAT 1900 LESS 0.04AC 0000.05A RES USE CODE 500 10	00	10								
MCCLUNG, RAY 36 TWP RD 1169 PROCTORVILLE, OHIO 45669 VOL 538 PG 510 PARCEL-ID 25-053-0702.000	16-01-13 10 AUD PLAT 1900 PT 0000.04A RES USE CODE 500 10	00	10								

TAX RATE 170.92
A/R RED FACTOR 07.0251
OTH RED FACTOR 06.0075

LAWRENCE
TAX DISTRICT 25-UNION TWP-FAIRLAND S.D.

GENERAL TAX LIST AND DUPLICATE OF REAL AND PUBLIC UTILITY PROPERTY
COUNTY REAL ESTATE TAXES AND SPECIAL ASSESSMENTS

01/22/03

TAX YEAR 2002
INTEREST RATE
PAGE NO 5024

OWNER'S NAME MAILING ADDRESS	DESCRIPTION			TAXES CHARGED	DECEMBER TAXES	PENALTY	JUNE TAXES	PENALTY	TOTAL DELINQUENT	C. D. DATE	MEMO
	LAND	IMPROVEMENTS	TOTAL VALUE								
BERRY, EDWARD C & GLENNA L 1887 ST RT 775 PROCTORVILLE, OHIO 45669-000 VOL 593 PG 419 PARCEL-ID 25-053-0800.000	16-01-13 10 AUDITOR'S PLAT OF 1900 PT. 0000.30A RES USE CODE 510 3,210 HOMESITE VALUE LISTED BELOW 3,210	9,870 9,510	13,080 12,720								
ADKINS, LOWELL R & RACHEL L P.O. BOX 128 PROCTORVILLE, OHIO 45669 VOL 434 PG 469 PARCEL-ID 25-053-0900.000	16-01-13 26 AUDITOR'S PLAT OF 1900 PT. 0005.96A RES USE CODE 510 6,730 HOMESITE VALUE LISTED BELOW 5,780	24,140 21,940	30,870 27,720								
KING, JOHNNIE & PAMELA 118 TWP. RD. 303 PROCTORVILLE, OHIO 45669 PARCEL-ID 25-053-1000.000	16-01-13 27 AUDITOR'S PLAT OF 1900 PT. 0005.35A RES USE CODE 510 6,620 HOMESITE VALUE LISTED BELOW 5,780	21,920 19,920	28,540 25,700								
SALMONS, EDGAR M & MARY E 94 TOWNSHIP RD 303 PROCTORVILLE, OHIO 45669 VOL 578 PG 511 PARCEL-ID 25-053-1100.000	16-01-13 27 AUDITOR'S PLAT OF 1900 PT. 0000.68A RES USE CODE 510 5,300 HOMESITE VALUE LISTED BELOW 5,300	7,710 7,610	13,010 12,910								
LEFFINGWELL, CATHY LYNNE & JERRY ROGER P.O. BOX 682 PROCTORVILLE, OHIO 45669 VOL 545 PG 366 PARCEL-ID 25-053-1200.000	16-01-13 28 AUDITOR'S PLAT OF 1900 0000.25A RES USE CODE 500 50	00	50								
BLACK, LESTER B. & THELMA 391 TWP RD 1057 PROCTORVILLE, OHIO 45669 VOL 397 PG 163 PARCEL-ID 25-053-1300.000	16-01-13 29 AUDITOR'S PLAT OF 1900 0000.88A RES USE CODE 545 170	00	170								QC Lester B. Black + Thelma Black, Trustees or successor(s) in trust, under The Black Family Trust 10-31-03
BONZO, EARNEST & MILDRED P.O. BOX 469 GREENUP, KY 41144 VOL 556 PG 762 PARCEL-ID 25-053-1400.000	16-01-13 30 AUDITOR'S PLAT OF 1900 NW COR. 0005.00A AGR USE CODE 120 AUV 5,350	00	5,350								
BONZO, EARNEST & MILDRED P.O. BOX 469 GREENUP, KY 41144 VOL 556 PG 762 PARCEL-ID 25-053-1500.000	16-01-13 30 AUDITOR'S PLAT OF 1900 NEXT DANIELS 0001.25A AGR USE CODE 120 AUV 30	00	30								
RATCLIFF, BETSY W.	16-01-13 30 AUDITOR'S PLAT OF										

TAX RATE 092
A/R RED FACTOR 07.0251
OTH RED FACTOR 06.0075

LAWRENCE
TAX DISTRICT 25-UNION TWP-FAIRLAND S.D.

GENERAL TAX LIST AND DUPLICATE OF REAL AND PUBLIC UTILITY PROPERTY
COUNTY REAL ESTATE TAXES AND SPECIAL ASSESSMENTS

01/22/03

TAX YEAR 2002
INTEREST RATE
PAGE NO 5025

OWNER'S NAME MAILING ADDRESS	DESCRIPTION			TAXES CHARGED	DECEMBER TAXES	PENALTY	JUNE TAXES	PENALTY	TOTAL DELINQUENT	C. D. DATE	MEMO
	LAND	IMPROVEMENTS	TOTAL VALUE								
533 10TH AVE HUNTINGTON, W. VA. 25705 VOL 567 PG 28 PARCEL-ID 25-053-1600.000	1500 ROADWAY CC01.20A 230	RES USE CODE 500 00	230								
RATCLIFF, BETSY W. 533 10TH AVE HUNTINGTON W. VA 25705 VOL 567 PG 28 PARCEL-ID 25-053-1700.000	16-01-13 30 AUDITOR'S PLAT OF 1900 N PT. LESS 34 .C035.43A 12,400	AGR USE CODE 101 25,030	37,430								
RATCLIFF, BETSY 533 10 TH AVE HUNTINGTON, W VA 25701 PARCEL-ID 25-053-1800.000	16-1-13 30 AUD PLAT 1900 N PT LESS 4.12 & 24.79 BAL= 4.20AC 810	AGR USE CODE 100 00	810								
ACKINS, LOWELL R & RACHEL L P.O. BOX 128 PROCTORVILLE, OHIO 45669 VOL 570 PG 255 PARCEL-ID 25-053-1800.001	16-01-30 PT 30 AUD PLAT 1900 PT N PT 0.53ACS. 4,470 HOMESITE VALUE LISTED BELOW 4,470	RES USE CODE 510 13,020 6,320	17,490 10,790								
LEFFINGWELL, CATHY LYNNE & JERRY ROGER P.O. BOX 682 PROCTORVILLE, OHIO 45669 VOL 545 PG 306 PARCEL-ID 25-053-1800.002	16-01-13 PT 30 AUD PLAT OF 19 00 N PT 0.19A 40	RES USE CODE 500 00	40								
PETERS, LARRY D. AND LISA A. 008 C/O THE LEADER MORTGAGE CO. SUITE 650 1015 EUCLID AVE. CLEVELAND, OHIO 44115 OR28 PG 420 PARCEL-ID 25-053-1800.003	16-1-13 30 AUD PLAT OF 1900 N PT 0.47ACRES 4,180 HOMESITE VALUE LISTED BELOW 4,180	RES USE CODE 510 16,650 16,650	20,830 20,830								
BOCOOK, DAVID A. & DENISE F. 022 C/O TRANSAMERICA REAL ESTATE TAX SERVICE 1105 SCHROCK RD SUITE 437 COLUMBUS, OHIO 43229 VOL 640 119/122 PARCEL-ID 25-053-1800.004	16-1-13 30 AUD PLAT OF 1900 N PT PT 0.46ACRES 2,880	RES USE CODE 510 20,060	22,940	Gary R. & Carla S. Eaves –	10-15-03						
NEWMAN, RICHARD C. & VICKIE L. 1821 TWP RD 164 PROCTORVILLE, OHIO 45669 VOL 543 PG 30 PARCEL-ID 25-053-1800.005	16-1-13 30 AUD PLAT 1900 N PT PT 0.46AC 4,120 HOMESITE VALUE LISTED BELOW 4,120	RES USE CODE 510 18,400 17,690	22,520 21,810								
WHITLEY, BILLY R. ETAL	16-1-30 30 AUD PLAT OF 1900 N										

TAX RATE 092
A/R RED FACTOR 07.0251
OTH RED FACTOR 06.0075

LAWRENCE
TAX DISTRICT 25-UNION TWP-FAIRLAND S.D.

GENERAL TAX LIST AND DUPLICATE OF REAL AND PUBLIC UTILITY PROPERTY
COUNTY REAL ESTATE TAXES AND SPECIAL ASSESSMENTS

01/22/03

TAX YEAR 2002
INTEREST RATE
PAGE NO 5026

OWNER'S NAME MAILING ADDRESS	DESCRIPTION			TAXES CHARGED	DECEMBER TAXES	PENALTY	JUNE TAXES	PENALTY	TOTAL DELINQUENT	C. D. DATE	MEMO
	LAND	IMPROVEMENTS	TOTAL VALUE								
1613 TWP RD 164 PROCTORVILLE, OHIO 45669 VOL 637 PG 355 PARCEL-ID 25-053-1800.006	PT PT 1.26 ACRES 5,820	RES USE CODE 545 230	6,050								
BOSWORTH, MICHAEL J. 1803 TWP RD 164 PROCTORVILLE, OHIO 45669 PARCEL-ID 25-053-1800.007	16-1-13 30 AUD PLAT 1900 PT N PT 0.46AC 4,120	RES USE CODE 500 00	4,120								
RATCLIFF, BETSY W. 533 10TH AVE HUNTINGTON, W. VA. 25705 VOL 567 PG 28 PARCEL-ID 25-053-1800.008	16-1-13 30 AUD PLAT 1900 PT N PT 24.97AC 4,810	AGR USE CODE 100 00	4,810								
LEWIS, CHARLES PAUL 1247 ST. RT. 775 PROCTORVILLE, OH. 45669 PARCEL-ID 25-054-0100.000	16-01-30 30 AUDITOR'S PLAT OF 1900 ROADWAY .CC00.77A 5,470 HOMESITE VALUE LISTED BELOW 5,470	RES USE CODE 510 20,990 12,510	26,460 17,980								
MCDOWELL, CHARLENE S. & SUSAN LYNN MCDOWELL 1648 LOGAN ST PORTSMOUTH, OHIO 45662 OR 46 PG 628 PARCEL-ID 25-054-0200.000	16-1-13 31 AUDITOR'S PLAT OF 1 900 LESS 3.66A BAL=5.67ACS 7,870	AGR USE CODE 101 6,580	14,450								
CAPERTON, TONEY RAY AND RITA AIL 1576 TWP. RD. 519 PROCTORVILLE, OHIO 45669 PARCEL-ID 25-054-0200.001	16-1-13 31 AUDITOR'S PLAT OF 1 900 PT 3.66ACS 6,500	RES USE CODE 500 00	6,500								
BONZO, EARNEST W. AND MILDRED P. O. BOX 469 GREENUP, KY VOL 500 PG 25 PARCEL-ID 25-054-0300.000	16-01-13 30 AUDITOR'S PLAT OF 1900 ROADWAY .CC01.33A AUV 30	AGR USE CODE 120 00	30								
NAPIER, LARRY CHESTER AND LAURA LOUISE 1851 ST RT 775 PROCTORVILLE, OHIO 45669-0000 VOL 631 PG 661 PARCEL-ID 25-054-0400.000	16-01-13 10 AUDITOR'S PLAT OF 1900 PT. .CC00.31A 2,840	COM USE CODE 499 4,300	7,140								
REJON DEVELOPMENT CORP. AN OHIO CORP. 9069 ST. RT. 7 PROCTORVILLE, OHIO 45669 PARCEL-ID 25-054-0500.000	16-01-23 PT 9 LESS 54.98,2.90 & C.85 BAL=1.31ACRES 260	RES USE CODE 500 00	260								

TAX RATE 92
A/R RED FACTOR 07.0251
OTH RED FACTOR 06.0075

LAWRENCE
TAX DISTRICT 25-UNION TWP-FAIRLAND S.D.

GENERAL TAX LIST AND DUPLICATE OF REAL AND PUBLIC UTILITY PROPERTY
COUNTY REAL ESTATE TAXES AND SPECIAL ASSESSMENTS

01/22/03

TAX YEAR 2002
INTEREST RATE

OWNER'S NAME MAILING ADDRESS	DESCRIPTION			TAXES CHARGED	DECEMBER TAXES	PENALTY	JUNE TAXES	PENALTY	TOTAL DELINQUENT	C. D. DATE	MEMO
	LAND	IMPROVEMENTS	TOTAL VALUE								
JOHNSON, WILLIAM E. 135 TWP. RD. 1110 PROCTORVILLE, OHIO 45669 PARCEL-ID 25-054-0500.001	16-1-23 PT 9 4.10ACS. RES USE CODE 500 00		00								
01-30-02 TRNSF TO 25-054-05	C0.C01	JOHNSON, WILLIAM E. & SHI									
JOHNSON, WILLIAM E. & SHIRLEY P. 135 TWP. RD. 1110 PROCTORVILLE, OHIO 45669 OR 141 PG 602 PARCEL-ID 25-054-0500.001	16-1-23 PT 9 4.10ACS. RES USE CODE 500 00		00								
01-30-02 TRNSF FROM 25-054-05 04-10-02 TRNSF TO 25-054-05	C0.C01 C0.C01	JOHNSON, WILLIAM E. JOHNSON, GAMOA LARAHE ETA									
JOHNSON, GAMOA LARAHE ETAL 135 TWP. RD. 1110 PROCTORVILLE, OHIO 45669 OR 153 PG 541 PARCEL-ID 25-054-0500.001	16-1-23 PT 9 4.10ACS. RES USE CODE 500 10,700		00	10,700							
04-10-02 TRNSF FROM 25-054-05	C0.C01	JOHNSON, WILLIAM E. & SHI									
FOWLER, STEWART A & KIMBERLY A 022 C/O TRANSAMERICA REAL ESTATE TAX SERVICE 1105 SCHROCK RD SUITE 437 COLUMBUS, OHIO 43229 VOL 614 PG 353 PARCEL-ID 25-054-0500.002	16-01-23 PT 9 PT 2.50 ACRES RES USE CODE 510 13,840		35,060	48,900							
GILLENWATER, MACK H 175 TWP RD 1306 PROCTORVILLE, OHIO 45669 VOL 599 PG 407 PARCEL-ID 25-054-0500.003	16-01-23 PT 9 PT 0.65ACRES RES USE CODE 500 2,620		00	2,620							
REJON DEVELOP CORP. C/O GARY RILEY 9069 ST. RT. 7 PROCTORVILLE, OHIO 45669 PARCEL-ID 25-054-0501.000	16-01-23 REJON ACRES SUB DIV LOT 1 .0000.00A RES USE CODE 500 00		00	00							
09-10-02 TRNSF TO 25-054-05	C1.C00	REAL ALTERNATIVE PROPERTI									
REAL ALTERNATIVE PROPERTIES, LLC. 9069 ST. RT. 7 PROCTORVILLE, OHIO 45669 OR 178 PG 38E PARCEL-ID 25-054-0501.000	16-01-23 REJON ACRES SUB DIV LOT 1 0000.00A RES USE CODE 500 8,420		00	8,420							
09-10-02 TRNSF FROM 25-054-05	C1.C00	REJON DEVELOP CORP.									

TAX RATE 92
A/R RED FACTOR 07.0251
OTH RED FACTOR 06.0075

LAWRENCE
TAX DISTRICT 25-UNION TWP-FAIRLAND S.D.

GENERAL TAX LIST AND DUPLICATE OF REAL AND PUBLIC UTILITY PROPERTY
COUNTY REAL ESTATE TAXES AND SPECIAL ASSESSMENTS

01/22/03

TAX YEAR 2002
INTEREST RATE

OWNER'S NAME MAILING ADDRESS	DESCRIPTION			TAXES CHARGED	DECEMBER TAXES	PENALTY	JUNE TAXES	PENALTY	TOTAL DELINQUENT	C. D. DATE	MEMO
	LAND	IMPROVEMENTS	TOTAL VALUE								
REAL ALTERNATIVE PROPERTIES LLC 9069 ST. RT. 7 PROCTORVILLE, OHIO 45669 CR 185 PG 214 PARCEL-ID 25-054-0502.000	16-01-23 REJON ACRES SUB DIV LOT 2 0000.00A RES USE CODE 599 6,740		00	6,740							
10-18-02 TRNSF FROM 25-054-05	C2.C00	REJON DEVELOP CORP.									
REJON DEVELOP CORP. C/O GARY RILEY 9069 ST. RT. 7 PROCTORVILLE, OHIO 45669 PARCEL-ID 25-054-0502.000	16-01-23 REJON ACRES SUB DIV LOT 2 0000.00A RES USE CODE 599 00		00	00							
10-18-02 TRNSF TO 25-054-05	C2.C00	REAL ALTERNATIVE PROPERTI									
REAL ALTERNATIVE PROPERTIES LLC 9069 ST. RT. 7 PROCTORVILLE, OHIO 45669 CR 185 PG 192 PARCEL-ID 25-054-0503.000	16-01-23 REJON ACRES SUB DIV LOT 3 0000.00A RES USE CODE 500 6,740		00	6,740							
10-18-02 TRNSF FROM 25-054-05	C3.C00	REJON DEVELOP CORP.									
REJON DEVELOP CORP. C/O GARY RILEY 9069 ST. RT. 7 PROCTORVILLE, OHIO 45669 PARCEL-ID 25-054-0503.000	16-01-23 REJON ACRES SUB DIV LOT 3 0000.00A RES USE CODE 500 00		00	00							
10-18-02 TRNSF TO 25-054-05	C3.C00	REAL ALTERNATIVE PROPERTI									
COUNTY OF LAWRENCE VETERANS SQUARE IRONTON, OHIO 45638 OR 73 PG 23 PARCEL-ID 25-054-0504.000	16-01-23 REJON ACRES SUB DIV LOT 4 0000.00A EXM USE CODE 620 3,060		28,020	31,080							
COUNTY OF LAWRENCE VETERANS SQUARE IRONTON, OHIO 45638 OR 73 PG 315 PARCEL-ID 25-054-0505.000	16-01-23 REJON ACRES SUB DIV LOT 5 0000.00A EXM USE CODE 620 3,060		24,910	27,970							
COUNTY OF LAWRENCE VETERANS SQUARE IRONTON, OHIO 45638 OR 73 PG 26/27 PARCEL-ID 25-054-0506.000	16-01-23 REJON ACRES SUB DIV LOT 6 0000.00A EXM USE CODE 620 3,060		27,600	30,660							
COUNTY OF LAWRENCE C/O LAWRENCE CO COMMISSIONERS	16-01-23 REJON ACRES SUB DIV LOT 7										

TAX RATE 92
A/R RED FACTOR 07.0251
OTH RED FACTOR 06.0075

LAWRENCE
TAX DISTRICT 25-UNION TWP-FAIRLAND S.D.

GENERAL TAX LIST AND DUPLICATE OF REAL AND PUBLIC UTILITY PROPERTY
COUNTY REAL ESTATE TAXES AND SPECIAL ASSESSMENTS

01/22/03

TAX YEAR 2002
INTEREST RATE
PAGE NO 5029

OWNER'S NAME MAILING ADDRESS	DESCRIPTION			TAXES CHARGED	DECEMBER TAXES	PENALTY	JUNE TAXES	PENALTY	TOTAL DELINQUENT	C. D. DATE	MEMO
	LAND	IMPROVEMENTS	TOTAL VALUE								
VETERAN'S SQUARE IRONTON, OH 45638 OR 60 PG 175 PARCEL-ID 25-054-0507.000	.CCOC.COA	EXM USE CODE 620									
	4,930	13,770	18,700								
	HOMESITE VALUE LISTED BELOW										
	4,930	13,770	18,700								
CLICK, JOHN E. AND ARHEA CARLEN 190 TWP RD 1303 PROCTORVILLE, OHIO 45669 OR 75 PG 157 PARCEL-ID 25-054-0508.000	16-01-23 REJON ACRES SUE DIV LOT 8 .CCOC.COA	RES USE CODE 510									
	1,900	16,360	18,260								
	HOMESITE VALUE LISTED BELOW										
	1,900	16,360	18,260								
COUNTY OF LAWRENCE C/O COMMISSIONER'S OFF VETERANS SQUARE IRONTON, OH 45638 OR 51 PG 616 PARCEL-ID 25-054-0509.000	16-01-23 REJON ACRES SUE DIV LOT 9 .CCOC.COA	EXM USE CODE 620									
	5,760	OC	5,760								
COUNTY OF LAWRENCE C/O COMMISSIONER'S OFF VETERANS SQUARE IRONTON, OH 45638 OR 51 PG 616 PARCEL-ID 25-054-0510.000	16-01-23 REJON ACRES SUE DIV LOT 10 .CCOC.COA	EXM USE CODE 620									
	5,760	21,150	26,910								
	HOMESITE VALUE LISTED BELOW										
	5,760	21,000	26,760								
COUNTY OF LAWRENCE C/O COMMISSIONER'S OFF VETERANS SQUARE IRONTON, OH 45638 OR 51 PG 616 PARCEL-ID 25-054-0511.000	16-01-23 REJON ACRES SUE DIV LOT 11 .CCOC.COA	EXM USE CODE 620									
	5,760	OC	5,760								
REJON DEVELOP CORP. C/O GARY RILEY 9069 ST. RT. 7 PROCTORVILLE, OHIO 45669 PARCEL-ID 25-054-0512.000	16-01-23 REJON ACRES SUE DIV LOT 12 .CCOC.COA	RES USE CODE 500									
	6,340	OC	6,340								
REJON DEVELOP CORP. C/O GARY RILEY 9069 ST. RT. 7 PROCTORVILLE, OHIO 45669 PARCEL-ID 25-054-0513.000	16-01-23 REJON ACRES SUE DIV LOT 13 .CCOC.COA	RES USE CODE 500									
	7,220	OC	7,220								
HIGGINS, LARRY W. & BETTY G. 230 TWP. RD. 1303 PROCTORVILLE, OHIO 45669 VOL 472 PG 98 PARCEL-ID 25-054-0514.000	16-01-23 REJON ACRES SUE DIV LOT 14 .CCOC.COA	RES USE CODE 510									
	8,670	26,670	35,340								
	HOMESITE VALUE LISTED BELOW										
	8,670	26,670	35,340								
FERGUSON, LARRY E. & RUTH F 305 TWP RD 1303 PROCTORVILLE, OHIO 45669 OR5 PG 325	16-01-23 REJON ACRES SUE DIV LOT 15 .CCOC.COA	RES USE CODE 510									

TAX RATE 92
A/R RED FACTOR 07.0251
OTH RED FACTOR 06.0075

LAWRENCE
TAX DISTRICT 25-UNION TWP-FAIRLAND S.D.

GENERAL TAX LIST AND DUPLICATE OF REAL AND PUBLIC UTILITY PROPERTY
COUNTY REAL ESTATE TAXES AND SPECIAL ASSESSMENTS

01/22/03

TAX YEAR 2002
INTEREST RATE
PAGE NO 5030

OWNER'S NAME MAILING ADDRESS	DESCRIPTION			TAXES CHARGED	DECEMBER TAXES	PENALTY	JUNE TAXES	PENALTY	TOTAL DELINQUENT	C. D. DATE	MEMO
	LAND	IMPROVEMENTS	TOTAL VALUE								
PARCEL-ID 25-054-0515.000	4,040	31,190	35,230								
	HOMESITE VALUE LISTED BELOW										
	4,040	31,190	35,230								
STAR BANK, N.A. TRUSTEE OF VI GINIA K. EDWARDS TRUST 261 TWP RD 1303 PROCTORVILLE, OH 45669 VOL 630 PG 576 PARCEL-ID 25-054-0516.000	16-01-23 REJON ACRES SUE DIV LOT 16 .CCOC.COA	RES USE CODE 510									
	6,590	23,880	30,470								
PORTER, KATHERINE 6532 YOUNGDALE N.W. CANTON, OHIO 44718 OR 86 PG 755 PARCEL-ID 25-054-0517.000	16-01-23 REJON ACRES SUE DIV LOT 17 .CCOC.COA	RES USE CODE 500									
	4,590	OC	4,590								
RILEY, GARY R. (2/3INT) & HELE N J. RILEY (1/3INT) 9069 ST. RT. 7 PROCTORVILLE, OHIO 45669 OR 45 PG 660 PARCEL-ID 25-054-0518.000	16-01-23 REJON ACRES SUE DIV LOT 18 .CCOC.COA	RES USE CODE 500									
	00	OC	00								
05-31-02 TRNSF TO 25-054-0518.CCO	REAL ALTERNATIVE PROPERTI										
REAL ALTERNATIVE PROPERTIES LL C 9069 ST. RT. 7 PROCTORVILLE, OHIO 45669 OR 45 PG 660 PARCEL-ID 25-054-0518.000	16-01-23 REJON ACRES SUE DIV LOT 18 .CCOC.COA	RES USE CODE 500									
	00	OC	00								
05-31-02 SPLIT TO 25-054-0518.CCO ES LLC	REAL ALTERNATIVE PROPERTI										
05-31-02 SPLIT TO 25-054-0518.CC1	REAL ALTERNATIVE PROPERTI										
REAL ALTERNATIVE PROPERTIES LL C 9069 ST. RT. 7 PROCTORVILLE, OHIO 45669 OR 161 PG 667 PARCEL-ID 25-054-0518.000	16-1-23 REJON ACRES SO LOT 18 LESS 21,228SQFT RES USE CODE 500										
	4,770	OC	4,770								
05-31-02 SPLIT FROM 25-054-0518.CCO	REAL ALTERNATIVE PROPERTI										
REAL ALTERNATIVE PROPERTIES LL C 9069 ST RT 7 PROCTORVILLE, OH 45669 OR 161 PG 663 PARCEL-ID 25-054-0518.001	16-1-23 REJON ACRES SO PT OF L OT 18 (21,228 SQ FT) RES USE CODE 500										
	2,740	OC	2,740								
05-31-02 SPLIT FROM 25-054-0518.CCO	REAL ALTERNATIVE PROPERTI										
COUNTY OF LAWRENCE	16-01-23 REJON ACRES SUE DIV										

TAX RATE 92
A/R RED FACTOR 07.0251
OTH RED FACTOR 06.0075

LAWRENCE
TAX DISTRICT 25-UNION TWP-FAIRLAND S.D.

GENERAL TAX LIST AND DUPLICATE OF REAL AND PUBLIC UTILITY PROPERTY
COUNTY REAL ESTATE TAXES AND SPECIAL ASSESSMENTS

01/22/03

TAX YEAR 2002
INTEREST RATE
PAGE NO 5021

OWNER'S NAME MAILING ADDRESS	DESCRIPTION LAND	IMPROVEMENTS	TOTAL VALUE	TAXES CHARGED	DECEMBER TAXES	PENALTY	JUNE TAXES	PENALTY	TOTAL DELINQUENT	C.D. DATE	MEMO
C/O LAWRENCE CO COMMISSIONERS VETERANS SQUARE IRONTON, OH 45638 OR 97 PG 137 PARCEL-ID 25-054-0519.000	LOT 19 CCOO.OOA	EXM USE CODE 620 HOMESITE VALUE LISTED BELOW									
	7,750	25,470	33,220								
	7,750	25,470	33,220								
JOHNSON, WILLIAM E. AND SHIRLEY 135 TWP. RD. 1110 PROCTORVILLE, OHIO 45669 PARCEL-ID 25-054-0520.000	16-01-23 REJON ACRES SUB DIV LOT 20 CCOO.OOA	RES USE CODE 500									
	00	00	00								
07-29-02 TRNSF TO 25-054-0520.000	ULRICH, GEORGE H. & ETHEL										
ULRICH, GEORGE H. & ETHEL R. 223 TWP RD 1303 PROCTORVILLE, OHIO 45669 OR 171 PG 264 PARCEL-ID 25-054-0520.000	16-01-23 REJON ACRES SUB DIV LOT 20 CCOO.OOA	RES USE CODE 500									
	12,270	00	12,270								
07-29-02 TRNSF FROM 25-054-0520.000	JOHNSON, WILLIAM E. AND S										
ULRICH, ETHEL R 223 TWP RD 1303 PROCTORVILLE, OHIO 45669 VOL 570 PG 459 PARCEL-ID 25-054-0521.000	16-01-23 REJON ACRES SUB DIV LOT 21 CCOO.OOA	RES USE CODE 510									
	4,690	23,780	28,470								
	HOMESITE VALUE LISTED BELOW										
	4,690	23,780	28,470								
BAILEY, MALVIN E & PATRICIA A 247 TWP RD 1303 PROCTORVILLE, OHIO 45669-886 PARCEL-ID 25-054-0522.000	16-01-23 REJON ACRES SUB DIV LOT 22 CCOO.OOA	RES USE CODE 510									
	7,500	38,890	46,390								
	HOMESITE VALUE LISTED BELOW										
	7,500	38,890	46,390								
STAR BANK, N.A. TRUSTEE OF VI GINIA K. EDWARDS TRUST 261 TWP RD 1303 PROCTORVILLE, OH 45669 VOL 630 PG 6 PARCEL-ID 25-054-0523.000	16-01-23 REJON ACRES SUB DIV LOT 23 CCOO.OOA	RES USE CODE 510									
	12,780	30,390	43,170								
	HOMESITE VALUE LISTED BELOW										
	12,780	30,390	43,170								
FERGUSON, LARRY E & RUTH 305 TWP RD 1303 PROCTORVILLE, OHIO 45669 VOL 437 PG 755 PARCEL-ID 25-054-0524.000	16-01-23 REJON ACRES SUB DIV LOT 24 CCOO.OOA	RES USE CODE 510			8/6/03						
	11,000	23,770	34,770	Gary & DEANNA M. Lafon –							
	HOMESITE VALUE LISTED BELOW										
	11,000	23,770	34,770								
BOSSART, DANIEL & NORMA C/O GARY RILEY 41 TWP RD 1305 PROCTORVILLE, OHIO 45669 PARCEL-ID 25-054-0525.000	16-01-23 REJON ACRES SUB DIV LOT 25 CCOO.OOA	RES USE CODE 510		2/25/03							
	9,600	28,880	38,480								
				Paul Davis & Christine M. Miller							

TAX RATE 92
A/R RED FACTOR 07.0251
OTH RED FACTOR 06.0075

LAWRENCE
TAX DISTRICT 25-UNION TWP-FAIRLAND S.D.

GENERAL TAX LIST AND DUPLICATE OF REAL AND PUBLIC UTILITY PROPERTY
COUNTY REAL ESTATE TAXES AND SPECIAL ASSESSMENTS

01/22/03

TAX YEAR 2002
INTEREST RATE
PAGE NO 5032

OWNER'S NAME MAILING ADDRESS	DESCRIPTION LAND	IMPROVEMENTS	TOTAL VALUE	TAXES CHARGED	DECEMBER TAXES	PENALTY	JUNE TAXES	PENALTY	TOTAL DELINQUENT	C.D. DATE	MEMO
	HOMESITE VALUE LISTED BELOW										
	9,600	28,880	38,480								
BOSSART, DANIEL & NORMA C/O GARY RILEY 41 TWP RD 1305 PROCTORVILLE, OHIO 45669 PARCEL-ID 25-054-0526.000	16-01-23 REJON ACRES SUB DIV LOT 26 CCOO.OOA	RES USE CODE 500		Sam							
	9,520	00	9,520								
ELKINS, WAYNE A II & TINA D. P.O. BOX 785 PROCTORVILLE, OHIO 45669 VOL 600 PG 271 PARCEL-ID 25-054-0527.000	16-01-23 REJON ACRES SUB DIV LOT 27 CCOO.OOA	RES USE CODE 510									
	7,190	41,530	48,720								
	HOMESITE VALUE LISTED BELOW										
	7,190	41,530	48,720								
GOULD, LARRY E. 25 PRIVATE DRIVE 28 TOWNSHIP ROAD 1305 PROCTORVILLE, OHIO 45669 OR 190 PG 491 PARCEL-ID 25-054-0528.000	16-01-23 REJON ACRES SUB DIV LOT 28 CCOO.OOA	RES USE CODE 510									
	9,240	28,790	38,030								
11-18-02 TRNSF FROM 25-054-0528.000	GOULD, LARRY E. & JULIE A										
GOULD, LARRY E. & JULIE A. 25 PRIVATE DRIVE 28 TOWNSHIP ROAD 1305 PROCTORVILLE, OHIO 45669 VOL 590 PG 234 PARCEL-ID 25-054-0528.000	16-01-23 REJON ACRES SUB DIV LOT 28 CCOO.OOA	RES USE CODE 510									
	00	00	00								
11-18-02 TRNSF TO 25-054-0528.000	GOULD, LARRY E.										
PERKINS, PAUL & WANDA P.O. BOX 347 SOUTH POINT, OHIO 45680 VOL 572 PG 295 PARCEL-ID 25-054-0529.000	16-01-23 REJON ACRES SUB DIV LOT 29 CCOO.OOA	RES USE CODE 510									
	7,400	28,760	36,160								
ROE, TERESA ANN 12 TWP RD 1305 PROCTORVILLE, OHIO 45669 VOL 560 PG 3 PARCEL-ID 25-054-0530.000	16-01-23 REJON ACRES SUB DIV LOT 30 CCOO.OOA	RES USE CODE 510									
	9,180	22,840	32,020								
	HOMESITE VALUE LISTED BELOW										
	9,180	22,840	32,020								
FARMER, MALCOLM C & MARY LOU 022 C/O TRANSAMERICA REAL ESTATE TAX SERVICE 1105 SCHROCK RD SUITE 437 COLUMBUS, OHIO 43229 PARCEL-ID 25-054-0531.000	16-01-23 REJON ACRES SUB DIV LOT 31 CCOO.OOA	RES USE CODE 510									
	8,180	32,130	40,310								
	HOMESITE VALUE LISTED BELOW										
	8,180	32,130	40,310								
REJON DEVELOP CORP.	16-01-23 REJON ACRES SUB DIV										

TAX RATE 92
A/R RED FACTOR 07.0251
OTH RED FACTOR 06.0075

LAWRENCE
TAX DISTRICT 25-UNION TWP-FAIRLAND S.D.

GENERAL TAX LIST AND DUPLICATE OF REAL AND PUBLIC UTILITY PROPERTY
COUNTY REAL ESTATE TAXES AND SPECIAL ASSESSMENTS

01/22/03

TAX YEAR 2002
INTEREST RATE
PAGE NO 5033

OWNER'S NAME MAILING ADDRESS	DESCRIPTION			TAXES CHARGED	DECEMBER TAXES	PENALTY	JUNE TAXES	PENALTY	TOTAL DELINQUENT	C. D. DATE	MEMO
	LAND	IMPROVEMENTS	TOTAL VALUE								
C/O GARY RILEY 9069 ST. RT. 7 PROCTORVILLE, OHIO 45669 PARCEL-ID 25-054-0532.000	LOT 32 CC00.00A		RES USE CODE 500 00								
06-12-02 TRNSF TO 25-054-0532.000			REAL ALTERNATIVE PROPERTI								
REAL ALTERNATIVE PROPERTIES, LC 9069 ST. RT. 7 PROCTORVILLE, OHIO 45669 OR 163 PG 712 PARCEL-ID 25-054-0532.000	16-01-23 REJON ACRES SUB DIV LOT 32 CC00.00A 9,570		RES USE CODE 500 00 9,570								
06-12-02 TRNSF FROM 25-054-0532.000			REJON DEVELOP CORP.								
STERN, DAVID ALLAN 022 C/O TRANSAMERICA REAL ESTATE TAX SERVICE 1105 SCHROCK RD SUITE 437 COLUMBUS, OHIO 43229 VOL 551 PG 74 PARCEL-ID 25-054-0533.000	16-01-23 REJON ACRES SUB DIV LOT 33 CC00.00A 7,050 HOMESITE VALUE LISTED BELOW 7,050	27,150 27,150	RES USE CODE 510 34,200 34,200	9/8/03 Randall Jones							
REJON DEVELOP CORP. C/O GARY RILEY 9069 ST. RT. 7 PROCTORVILLE, OHIO 45669 PARCEL-ID 25-054-0534.000	16-01-23 REJON ACRES SUB DIV LOT 34 CC00.00A 7,770		RES USE CODE 500 00 7,770								
RILEY, GARY R. & HELEN JOHNSON, WILLIAM & SHIRLEY 9069 ST. RT. 7 PROCTORVILLE, OHIO 45669 PARCEL-ID 25-054-0535.000	16-01-23 REJON ACRES SUB DIV LOT 35 CC00.00A 6,340	22,940	RES USE CODE 510 29,280								
LANG, HEATHER LYNN 022 C/O TRANSAMERICA REAL ESTATE TAX SERVICE 1105 SCHROCK RD SUITE 437 COLUMBUS, OHIO 43229 VOL 614 PG 346 PARCEL-ID 25-054-0536.000	16-01-23 REJON ACRES SUB DIV LOT 36 CC00.00A 6,200 HOMESITE VALUE LISTED BELOW 6,200	27,410 27,410	RES USE CODE 510 33,610 33,610								
COUNTY OF LAWRENCE VETERANS SQUARE IRONTON, OHIO 45638 CR 73 PG 20 PARCEL-ID 25-054-0537.000	16-01-23 REJON ACRES SUB DIV LOT 37 CC00.00A 3,250 HOMESITE VALUE LISTED BELOW 3,250	30,110 30,110	EXM USE CODE 620 33,360 33,360								
REJON DEVELOP CORP. C/O GARY RILEY 9069 ST. RT. 7 PROCTORVILLE, OHIO 45669	16-01-23 REJON ACRES SUB DIV LOT 38 CC00.00A		RES USE CODE 500								

OWNER'S NAME MAILING ADDRESS	DESCRIPTION			TAXES CHARGED	DECEMBER TAXES	PENALTY	JUNE TAXES	PENALTY	TOTAL DELINQUENT	C. D. DATE	MEMO
	LAND	IMPROVEMENTS	TOTAL VALUE								
PARCEL-ID 25-054-0538.000	7,210	00	7,210								
REJON DEVELOP CORP. C/O GARY RILEY 9069 ST. RT. 7 PROCTORVILLE, OHIO 45669 PARCEL-ID 25-054-0539.000	16-01-23 REJON ACRES SUB DIV LOT 39 CC00.00A 7,280	00	RES USE CODE 500 7,280								
CHAFFIN, LINZY STEVEN & TAMARA L 022 C/O TRANSAMERICA REAL ESTATE TAX SERVICE 1105 SCHROCK RD SUITE 437 COLUMBUS, OHIO 43229 VOL 578 PG 101 PARCEL-ID 25-054-0540.000	16-01-23 REJON ACRES SUB DIV LOT 40 CC00.00A 7,280	35,040	RES USE CODE 510 42,320	18 Twp Rd 1306 PROC. O. Steven C. Jr. & Angela Rhodes	12/5/03						
SMITH, MARSHALL L. 476 PRIVATE RD 5863 PROCTORVILLE, OHIO 45669 PARCEL-ID 25-054-0541.000	16-01-23 REJON ACRES SUB DIV LOT 41 CC00.00A 7,610	00	RES USE CODE 500 7,610	2/5/03 M.L. Smith sole Trustee w His successor's In Trust, under the Marshall L. Smith Living Trust date 1/23/2003							
08-30-02 111.22											
BOWEN, MAXINE HOPE S5 PVT. CR. 102 TWP. RD. 1306 PROCTORVILLE, OHIO 45669 CR 47 PG 457 PARCEL-ID 25-054-0542.000	16-01-13 9 AUD PLAT 1900 CC06.82A 14,600	46,070	RES USE CODE 510 60,670	4/29/03 Maxine Hope Bowen + William F. Adkins							
ROBERTS, BRETT & BRIGITTE 71 TWP RD 1306 PROCTORVILLE, OHIO 45669 CR 50 PG 794 PARCEL-ID 25-054-0543.000	16-01-23 9 LESS 1.15A PT. CC01.83A 9,540 HOMESITE VALUE LISTED BELOW 9,430	16,240 16,240	RES USE CODE 510 25,780 25,670	1.83Ac Bal 47Ac Brett + Brigitte Roberts / Elaine J. + Kevin Johnson 11-26-03							
WAKEGIJIG, G. JEAN, TRUSTEE OF THE G. JEAN WAKEGIJIG AGREEME S17 CO RD 35 CHESAPEAKE, OHIO 45619-00 VOL 460 PG 304 PARCEL-ID 25-054-0544.000	16-01-23 9 LESS 1.15A PT CC00.31A 00	00	RES USE CODE 500 00								
09-09-02 TRNSF TO 25-054-0544.000			GILLENWATER, MACK H.								
GILLENWATER, MACK H. 178 TWP RD 1306 PROCTORVILLE, OHIO 45669 OR 178 PG 170 PARCEL-ID 25-054-0544.000	16-01-23 9 LESS 1.15A PT CC00.31A 3,130	00	RES USE CODE 500 3,130								

TAX RATE 07192
A/R RED FACTOR 07.0251
OTH RED FACTOR 06.0075

LAWRENCE
TAX DISTRICT 25-UNION TWP-FAIRLAND S.D.

GENERAL TAX LIST AND DUPLICATE OF REAL AND PUBLIC UTILITY PROPERTY
COUNTY REAL ESTATE TAXES AND SPECIAL ASSESSMENTS

01/22/03

TAX YEAR 2002
INTEREST RATE
PAGE NO 5035

OWNER'S NAME MAILING ADDRESS	DESCRIPTION			TAXES CHARGED	DECEMBER TAXES	PENALTY	JUNE TAXES	PENALTY	TOTAL DELINQUENT	C. D. DATE	MEMO
	LAND	IMPROVEMENTS	TOTAL VALUE								
REJON DEVELOPMENT CORPORATION AN OHIO CORP. 5069 ST. RT. 7 PROCTORVILLE, OHIO 45669 PARCEL-ID 25-054-0545.000	16-01-23 9 LESS 1.15A PT C001.74A RES USE CODE 500 340		340								
GILLENWATER, MACK H. 175 TWP RD 1306 PROCTORVILLE, OHIO 45669 PARCEL-ID 25-054-0546.000	16-01-23 9 LESS 1.15 A PT C001.22A RES USE CODE 510 10,150	25,560	35,710	9/18/03 Lanny D. & Drema H. Joseph							
	HOMESITE VALUE LISTED BELOW 10,110	25,560	35,670								
JOHNSON, WILLIAM & SHIRLEY 135 TWP. RD. 1110 PROCTORVILLE, OHIO 45669 PARCEL-ID 25-054-0547.000	16-01-23 9 LESS 1.15,0.58,.08 AL=13.65ACRES COM USE CODE 462 17,540	14,030	31,570								
LEGGE, FRANK L JR & PATRICIA 39 PVT. CR. 7776 PROCTORVILLE, OHIO 45669 VOL 579 PG 548 PARCEL-ID 25-054-0547.001	16-01-23 9 PT 0.58ACRES RES USE CODE 500 190	00	190								
LEGGE, FRANK L JR & PATRICIA 39 PVT. CR.7776 PROCTORVILLE, OHIO 45669 VOL 579 PG 548 PARCEL-ID 25-054-0547.002	16-01-23 9 PT 0.08ACRES RES USE CODE 500 30	00	30								
CURTIS, JO ANN 82 TOWNSHIP ROAD 1306 PROCTORVILLE, OHIO 45669 OR 47 PG 414 PARCEL-ID 25-054-0600.000	16-1-23 9 PT LESS 0.13 AC BAL = 1.02 ACRES RES USE CODE 510 13,480	10,940	24,420								
	HOMESITE VALUE LISTED BELOW 13,480	10,940	24,420								
SMITH, MARSHALL L. 476 PRIVATE RD 5863 PROCTORVILLE, OHIO 45669 VOL 622 PG 565 PARCEL-ID 25-054-0600.001 08-30-02 12.86	16-01-23 PT 9 PT 0.13 ACRES RES USE CODE 500 880	00	880	2/6/03 M.L. Smith Sole Trustee of his Successors In Trust, under the Marshall L. Smith Living Trust dated 1/23/03							
JONES, MARY HANNAH 350 HIGH ST. MIDDLETOWN, CT. 06459 PARCEL-ID 25-054-0800.000	-00-00 1-5 WASHINGTON PARK ADDITION INCL. C000.00A RES USE CODE 500 810	00	810								
JONES, MARY HANNAH 350 HIGH ST MIDDLETOWN, CT. 06459 PARCEL-ID 25-054-0900.000	-00-00 6,7 WASHINGTON PARK ADDITION C000.00A RES USE CODE 500 220	00	220								

TAX RATE 07192
A/R RED FACTOR 07.0251
OTH RED FACTOR 06.0075

LAWRENCE
TAX DISTRICT 25-UNION TWP-FAIRLAND S.D.

GENERAL TAX LIST AND DUPLICATE OF REAL AND PUBLIC UTILITY PROPERTY
COUNTY REAL ESTATE TAXES AND SPECIAL ASSESSMENTS

01/22/03

TAX YEAR 2002
INTEREST RATE
PAGE NO 5036

OWNER'S NAME MAILING ADDRESS	DESCRIPTION			TAXES CHARGED	DECEMBER TAXES	PENALTY	JUNE TAXES	PENALTY	TOTAL DELINQUENT	C. D. DATE	MEMO
	LAND	IMPROVEMENTS	TOTAL VALUE								
JONES, MARY HANNAH 350 HIGH ST MIDDLETOWN, CT. 06459 PARCEL-ID 25-054-1000.000	-00-00 8,9 WASHINGTON PARK ADDITION C000.00A RES USE CODE 500 350	00	350								
JONES, MARY HANNAH C/O MCGUIRE REALTY ATTN: ED RAHAL 1001 6TH AVE. HUNTINGTON, WV 25701 PARCEL-ID 25-054-1100.000	-00-00 10,11,12 WASHINGTON PARK ADDITION C000.00A RES USE CODE 500 1,250	00	1,250								
JONES, MARY HANNAH 350 HIGH ST MIDDLETOWN, CT. 06459 PARCEL-ID 25-054-1200.000	-00-00 13,14,15 WASHINGTON PARK ADDITION C000.00A RES USE CODE 500 1,360	00	1,360								
JONES, MARY HANNAH 350 HIGH ST MIDDLETOWN, CT. 06459 PARCEL-ID 25-054-1300.000	-00-00 16-19 WASHINGTON PARK ADDITION INCL. C000.00A RES USE CODE 500 1,490	00	1,490								
JONES, MARY HANNAH 350 HIGH ST. MIDDLETOWN, CT. 06459 PARCEL-ID 25-054-1400.000	-00-00 20 WASHINGTON PARK ADDITION C000.00A RES USE CODE 500 370	00	370								
JONES, MARY HANNAH 350 HIGH ST MIDDLETOWN, CT. 06459 PARCEL-ID 25-054-1500.000	-00-00 21,22 WASHINGTON PARK ADDITION C000.00A RES USE CODE 500 750	00	750								
MAIER, W.J. JR. ET-AL P O BOX 6190 CHARLESTON, W. VA. 25362-019 VOL 247 PG 554 PARCEL-ID 25-054-1600.000	-00-00 23,24 WASHINGTON PARK ADDITION C000.00A RES USE CODE 500 750	00	750								
MAIER, W.J. JR. ET-AL P O BOX 6190 CHARLESTON, W. VA. 25362-019 VOL 247 PG 554 PARCEL-ID 25-054-1700.000	-00-00 25 WASHINGTON PARK AD DITION C000.00A RES USE CODE 500 370	00	370								
WALLACE, GEORGE S. JR. ET-AL C/O WALLACE PETRS PARTNERSHIP STEVEN R. BASTRAM, ESQUIR P.O. BOX 2488	-00-00 26 WASHINGTON PARK ADDITION C000.00A RES USE CODE 500										

TAX RATE 52
A/R RED FACTOR 07.0251
OTH RED FACTOR 06.0075

LAWRENCE
TAX DISTRICT 25-UNION TWP-FAIRLAND S.D.

GENERAL TAX LIST AND DUPLICATE OF REAL AND PUBLIC UTILITY PROPERTY
COUNTY REAL ESTATE TAXES AND SPECIAL ASSESSMENTS

01/22/03

TAX YEAR 2002
INTEREST RATE
PAGE NO 5037

OWNER'S NAME MAILING ADDRESS	DESCRIPTION			TAXES CHARGED	DECEMBER TAXES	PENALTY	JUNE TAXES	PENALTY	TOTAL DELINQUENT	C. D. DATE	MEMO
	LAND	IMPROVEMENTS	TOTAL VALUE								
HUNTINGTON, W. VA. 25725 VOL 303 PG 7 PARCEL-ID 25-C54-1800.000	190	0C	190								
MAIER, W.J. JR. ET-AL P.O. BOX 6190 CHARLESTON, W. VA. 25362-015 VOL 247 PG 554 PARCEL-ID 25-C55-0100.000	-C0-0C 27 WASHINGTON PARK ADDITION CC00.00A 370	RES USE CODE 0C	500 370								
MAIER, W.J. JR. ET-AL P.O. BOX 6190 CHARLESTON, W. VA. 25362-015 VOL 247 PG 554 PARCEL-ID 25-C55-0200.000	-C0-0C 28 WASHINGTON PARK ADDITION CC00.00A 370	RES USE CODE 0C	500 370								
MAIER, W.J. JR. ET-AL P.O. BOX 6190 CHARLESTON, W. VA. 25362-015 VOL 247 PG 554 PARCEL-ID 25-C55-0300.000	-C0-0C 25 WASHINGTON PARK ADDITION CC00.00A 300	RES USE CODE 0C	500 300								
JONES, MARY HANNAH 350 HIGH ST MIDDLETOWN, CT. 06459 PARCEL-ID 25-C55-0400.000	-C0-0C 30,31 WASHINGTON PARK ADDITION CC00.00A 750	RES USE CODE 0C	500 750								
MAIER, W.J. JR. ET-AL P.O. BOX 6190 CHARLESTON, W. VA. 25362-015 VOL 247 PG 554 PARCEL-ID 25-C55-0500.000	-C0-0C 32-36 WASHINGTON PARK ADDITION INCL. CC00.00A 1,960	RES USE CODE 0C	500 1,960								
JONES, MARY HANNAH 350 HIGH ST MIDDLETOWN, CT 06459 PARCEL-ID 25-C55-0600.000	-C0-0C 37 WASHINGTON PARK ADDITION CC00.00A 370	RES USE CODE 0C	500 370								
STONER, CONNIE PARCEL-ID 25-C55-0700.000	-C0-0C 38 WASHINGTON PARK ADDITION UND-1/2 CC00.00A 370	RES USE CODE 0C	500 370								
JONES, MARY HANNAH 350 HIGH ST MIDDLETOWN, CT 06459 PARCEL-ID 25-C55-0800.000	-C0-0C 38 WASHINGTON PARK ADDITION UND-1/2 CC00.00A 370	RES USE CODE 0C	500 370								
JONES, MARY HANNAH 350 HIGH ST	-C0-0C 39,40,41, WASHINGTON PARK ADDITION										

TAX RATE 92
A/R RED FACTOR 07.0251
OTH RED FACTOR 06.0075

LAWRENCE
TAX DISTRICT 25-UNION TWP-FAIRLAND S.D.

GENERAL TAX LIST AND DUPLICATE OF REAL AND PUBLIC UTILITY PROPERTY
COUNTY REAL ESTATE TAXES AND SPECIAL ASSESSMENTS

01/22/03

TAX YEAR 2002
INTEREST RATE
PAGE NO 5038

OWNER'S NAME MAILING ADDRESS	DESCRIPTION			TAXES CHARGED	DECEMBER TAXES	PENALTY	JUNE TAXES	PENALTY	TOTAL DELINQUENT	C. D. DATE	MEMO
	LAND	IMPROVEMENTS	TOTAL VALUE								
MIDDLETOWN, CT. 06459 VOL 531 PG 486 PARCEL-ID 25-C55-0900.000	CC00.00A 1,120	RES USE CODE 0C	500 1,120								
JONES, MARY HANNAH 350 HIGH ST MIDDLETOWN, CT 06459 VOL 531 PG 498 PARCEL-ID 25-C55-1000.000	-C0-0C 42 WASHINGTON PARK ADDITION CC00.00A 370	RES USE CODE 0C	500 370								
THOMPSON, JACK E. 154 CHARLES ST. LOGAN, W. VA. 25601 VOL 315 PG 23 PARCEL-ID 25-C55-1100.000	-C0-0C 43 WASHINGTON PARK ADDITION CC00.00A 370	RES USE CODE 0C	500 370								
JENKINS, CLEVELAND F. 1110 CO. RD. 3 CHESAPEAKE, OHIO 45619 VOL 622 PG 348 PARCEL-ID 25-C55-1200.000	-C0-0C 44 WASHINGTON PARK ADDITION CC00.00A 2,930	COM USE CODE 31,720	422 34,650	12/16/02 Dividend Power Equipment, LLC							
JENKINS, CLEVELAND F. 1110 CO. RD. 3 CHESAPEAKE, OHIO 45619 PARCEL-ID 25-C55-1300.000 12-20-02 4.40	-C0-0C 45 WASHINGTON PARK ADDITION CC00.00A 1,400	RES USE CODE 0C	500 1,400	Same							
JENKINS, CLEVELAND F. 1110 CO. RD. 3 CHESAPEAK, OHIO 45619 PARCEL-ID 25-C55-1400.000	-C0-0C 46 WASHINGTON PARK ADDITION CC00.00A 1,400	RES USE CODE 0C	500 1,400	Same							
JENKINS, CLEVELAND F. 1110 CO. RD. 3 CHESAPEAK, OHIO 45619 PARCEL-ID 25-C55-1500.000	-C0-0C 47 WASHINGTON PARK ADDITION CC00.00A 1,090	RES USE CODE 0C	500 1,090	Same							
JONES, MARY HANNAH 350 HIGH ST MIDDLETOWN, CT 06459 VOL 531 PG 486 PARCEL-ID 25-C55-1600.000	-C0-0C 48 WASHINGTON PARK ADDITION CC00.00A 390	RES USE CODE 0C	500 390								

TAX RATE 92
A/R RED FACTOR 07.0251
OTH RED FACTOR 06.0075

LAWRENCE
TAX DISTRICT 25-UNION TWP-FAIRLAND S.D.

GENERAL TAX LIST AND DUPLICATE OF REAL AND PUBLIC UTILITY PROPERTY
COUNTY REAL ESTATE TAXES AND SPECIAL ASSESSMENTS

01/22/03

TAX YEAR 2002
INTEREST RATE
PAGE NO 5039

OWNER'S NAME MAILING ADDRESS	DESCRIPTION			TAXES CHARGED	DECEMBER TAXES	PENALTY	JUNE TAXES	PENALTY	TOTAL DELINQUENT	C. D. DATE	MEMO
	LAND	IMPROVEMENTS	TOTAL VALUE								
JONES, MARY HANNAH 350 HIGH ST. MIDDLETOWN, CT 06459 VOL 531 PG 486 PARCEL-ID 25-056-1700.000	-CO-OO 49 WASHINGTON PARK ADDITION CCOO.OOA RES USE CODE 500										
	360	OO	360								
JONES, MARY HANNAH 350 HIGH ST MIDDLETOWN, CT 06459 VOL 531 PG 486 PARCEL-ID 25-056-1800.000	-CO-OO 50 WASHINGTON PARK ADDITION CCOO.OOA RES USE CODE 500										
	270	OO	270								
JONES, MARY HANNAH 350 HIGH ST. MIDDLETOWN, CT 06459 VOL 531 PG 486 PARCEL-ID 25-056-0100.000	-CO-OO 51,52,53 WASHINGTON PARK ADDITION CCOO.OOA RES USE CODE 500										
	1,120	OO	1,120								
JONES, MARY HANNAH 350 HIGH ST MIDDLETOWN, CT 06459 VOL 531 PG 486 PARCEL-ID 25-056-0200.000	-CO-OO 54 WASHINGTON PARK ADDITION CCOO.OOA RES USE CODE 500										
	300	OO	300								
JONES, MARY HANNAH 350 HIGH ST MIDDLETOWN, CT 06459 VOL 531 PG 486 PARCEL-ID 25-056-0300.000	-CO-OO 55,56 WASHINGTON PARK ADDITION CCOO.OOA RES USE CODE 500										
	750	OO	750								
JOHNSON, WILLIAM & SHIRLEY 135 TWP. RD. 1110 PROCTORVILLE, OHIO 45669 PARCEL-ID 25-056-0400.000	-CO-OO 57 WASHINGTON PARK ADDITION CCOO.OOA RES USE CODE 500										
	300	OO	300								
JOHNSON, WILLIAM & SHIRLEY 135 TWP. RD. 1110 PROCTORVILLE, OHIO 45669 PARCEL-ID 25-056-0500.000	-CO-OO 58 WASHINGTON PARK ADDITION CCOO.OOA RES USE CODE 500										
	350	OO	350								
JOHNSON, WILLIAM & SHIRLEY 135 TWP. RD. 1110 PROCTORVILLE, OHIO 45669 PARCEL-ID 25-056-0600.000	-CO-OO 59,60 WASHINGTON PARK ADDITION CCOO.OOA RES USE CODE 500										
	720	OO	720								
JOHNSON, WILLIAM & SHIRLEY 135 TWP. RD. 1110 PROCTORVILLE, OHIO 45669 PARCEL-ID 25-056-0700.000	-CO-OO 61 WASHINGTON PARK ADDITION CCOO.OOA RES USE CODE 500										
	340	OO	340								

TAX RATE 92
A/R RED FACTOR 07.0251
OTH RED FACTOR 06.0075

LAWRENCE
TAX DISTRICT 25-UNION TWP-FAIRLAND S.D.

GENERAL TAX LIST AND DUPLICATE OF REAL AND PUBLIC UTILITY PROPERTY
COUNTY REAL ESTATE TAXES AND SPECIAL ASSESSMENTS

01/22/03

TAX YEAR 2002
INTEREST RATE
PAGE NO 5040

OWNER'S NAME MAILING ADDRESS	DESCRIPTION			TAXES CHARGED	DECEMBER TAXES	PENALTY	JUNE TAXES	PENALTY	TOTAL DELINQUENT	C. D. DATE	MEMO
	LAND	IMPROVEMENTS	TOTAL VALUE								
JOHNSON, WILLIAM & SHIRLEY 135 TWP. RD. 1110 PROCTORVILLE, OHIO 45669 PARCEL-ID 25-056-0800.000	-CO-OO 62 WASHINGTON PARK ADDITION CCOO.OOA RES USE CODE 500										
	410	OO	410								
JOHNSON, WILLIAM & SHIRLEY 135 TWP. RD. 1110 PROCTORVILLE, OHIO 45669 PARCEL-ID 25-056-0900.000	-CO-OO 63,64,65 WASHINGTON PARK ADDITION CCOO.OOA RES USE CODE 500										
	1,030	OO	1,030								
JOHNSON, WILLIAM & SHIRLEY 135 TWP. RD. 1110 PROCTORVILLE, OHIO 45669 PARCEL-ID 25-056-1000.000	-CO-OO 66,67 WASHINGTON PARK ADDITION CCOO.OOA RES USE CODE 500										
	720	OO	720								
JOHNSON, WILLIAM & SHIRLEY 135 TWP. RD. 1110 PROCTORVILLE, OHIO 45669 PARCEL-ID 25-056-1100.000	-CO-OO 68,69,70 WASHINGTON PARK ADDITION CCOO.OOA RES USE CODE 500										
	950	OO	950								
JOHNSON, WILLIAM & SHIRLEY 135 TWP. RD. 1110 PROCTORVILLE, OHIO 45669 PARCEL-ID 25-056-1200.000	-CO-OO 71-74 WASHINGTON PARK ADDITION INCL. CCOO.OOA RES USE CODE 500										
	1,210	OO	1,210								
HEABERLIN, CHARVETTE L. 022 C/O TRANSAMERICA REAL ESTATE TAX SERVICE 1105 SCHROCK RD SUITE 437 COLUMBUS, OHIO 43229 OR 57 PG 381 PARCEL-ID 25-056-1400.000	-CO-OO 1 SPRING-DALE SUBDIV. BLOCK 1 CCOO.OOA RES USE CODE 510										
	2,450	33,920	36,370								
HEABERLIN, CHARVETTE L. 022 C/O TRANSAMERICA REAL ESTATE TAX SERVICE 1105 SCHROCK RD SUITE 437 COLUMBUS, OHIO 43229 OR 57 PG 381 PARCEL-ID 25-056-1500.000	-CO-OO 2 SPRING-DALE SUBDIV. BLOCK 1 CCOO.OOA RES USE CODE 500										
	2,530	OO	2,530								
BROWN, ELLIS N. & SHIRLEY F. 1588 ST RT 775 PROCTORVILLE, OHIO 45669-895 PARCEL-ID 25-056-1600.000	-CO-OO 3 SPRING-DALE SUBDIV. BLOCK 1 CCOO.OOA RES USE CODE 500										
	2,590	OO	2,590								
BROWN, ELLIS N. & SHIRLEY F.	-CO-OO 4 SPRING-DALE SUBDIV.										

TAX RATE 92
A/R RED FACTOR 07.0251
OTH RED FACTOR 06.0075

LAWRENCE
TAX DISTRICT 25-UNION TWP-FAIRLAND S.D.

GENERAL TAX LIST AND DUPLICATE OF REAL AND PUBLIC UTILITY PROPERTY
COUNTY REAL ESTATE TAXES AND SPECIAL ASSESSMENTS

01/22/03

TAX YEAR 2002
INTEREST RATE .5041
PAGE NO

OWNER'S NAME MAILING ADDRESS	DESCRIPTION			TAXES CHARGED	DECEMBER TAXES	PENALTY	JUNE TAXES	PENALTY	TOTAL DELINQUENT	C. D. DATE	MEMO
	LAND	IMPROVEMENTS	TOTAL VALUE								
1588 ST RT 775 PROCTORVILLE, OHIO 45669-895 PARCEL-ID 25-056-1700.000	BLOCK 1 .CC00.00A		RES USE CODE 510								
	2,670	46,710	49,380								
BROWN, ELLIS N & SHIRLEY F 1588 ST RT 775 PROCTORVILLE, OHIO 45669-895 PARCEL-ID 25-056-1800.000	-CO-OO 5 SPRING-DALE SUBDIV. BLOCK 1 .CC00.00A		RES USE CODE 500								
	2,750	00	2,750								
BROWN, ELLIS N & SHIRLEY F 1588 ST RT 775 PROCTORVILLE, OHIO 45669-895 PARCEL-ID 25-057-0100.000	-CO-OO 6 SPRING-DALE SUBDIV. BLOCK 1 .CC00.00A		RES USE CODE 500								
	2,670	00	2,670								
TROUT, GEORGE R. & NAIDA 25 TOWNSHIP RD. 275 PROCTORVILLE, OHIO 45669 VOL 595 PG 27 PARCEL-ID 25-057-0200.000	-CO-OO 7 SPRING-DALE SUBDIV. BLOCK 1 .CC00.00A		RES USE CODE 510								
	2,350	16,890	19,240								
MCCOMAS, STEPHANIE LYNN JOHNSO N 15 TWP. RD. 1210 PROCTORVILLE, OHIO 45669 VOL 627 PG 708 PARCEL-ID 25-057-0300.000	-CO-OO 8 SPRING-DALE SUBDIV. BLOCK 1 .CC00.00A		RES USE CODE 500								
	2,610	00	2,610								
MCCOMAS, STEPHANIE LYNN JOHNSO N 15 TWP. RD. 1210 PROCTORVILLE, OHIO 45669 VOL 627 PG 708 PARCEL-ID 25-057-0400.000	-CO-OO 9 SPRING-DALE SUBDIV. BLOCK 1 .CC00.00A		RES USE CODE 510								
	2,430	29,700	32,130								
MCCOMAS, STEPHANIE LYNN JOHNSO N 15 TWP. RD. 1210 PROCTORVILLE, OHIO 45669 VOL 627 PG 708 PARCEL-ID 25-057-0500.000	-CO-OO 10 SPRING-DALE SUBDIV .BLOCK 1 .CC00.00A		RES USE CODE 500								
	2,430	00	2,430								
MCCOMAS, STEPHANIE LYNN JOHNSO N 15 TWP. RD. 1210 PROCTORVILLE, OHIO 45669 VOL 627 PG 708 PARCEL-ID 25-057-0600.000	-CO-OO 11 SPRING-DALE SUBDIV .BLOCK 1 .CC00.00A		RES USE CODE 500								
	2,430	00	2,430								
MCCOMAS, STEPHANIE LYNN JOHNSO N 15 TWP. RD. 1210 PROCTORVILLE, OHIO 45669 VOL 627 PG 708 PARCEL-ID 25-057-0700.000	-CO-OO 12 SPRING-DALE SUBDIV .BLOCK 1 .CC00.00A		RES USE CODE 500								
	2,430	00	2,430								

TAX RATE 92
A/R RED FACTOR 07.0251
OTH RED FACTOR 06.0075

LAWRENCE
TAX DISTRICT 25-UNION TWP-FAIRLAND S.D.

GENERAL TAX LIST AND DUPLICATE OF REAL AND PUBLIC UTILITY PROPERTY
COUNTY REAL ESTATE TAXES AND SPECIAL ASSESSMENTS

01/22/03

TAX YEAR 2002
INTEREST RATE .5042
PAGE NO

OWNER'S NAME MAILING ADDRESS	DESCRIPTION			TAXES CHARGED	DECEMBER TAXES	PENALTY	JUNE TAXES	PENALTY	TOTAL DELINQUENT	C. D. DATE	MEMO
	LAND	IMPROVEMENTS	TOTAL VALUE								
MOORE, JEFFREY A. & MALINDA L. 006 C/O F. A. R. E. TAX SERVICE ATTN:ESCROW REPORTING-07W 8435 N. STEMMONS FREEWAY DALLAS, TX 75247 OR 80 PG 565 PARCEL-ID 25-057-0800.000	-CO-OO 13 SPRING-DALE SUBDIV .BLOCK 1 .CC00.00A		RES USE CODE 510								
	2,430	21,420	23,850								
	HOMESITE VALUE LISTED BELOW										
	2,430	21,420	23,850								
MOORE, JEFFREY A. & MALINDA L. 45 TWP RD 1210 PROCTORVILLE, OHIO 45669 OR 80 PG 565 PARCEL-ID 25-057-0900.000	-CO-OO 14 SPRING-DALE SUBDIV BLOCK 1 LESS N 1/2 .CC00.00A		RES USE CODE 500								
	1,210	00	1,210								
08-30-02 27.13											
FERGUSON, GLORIA J. 57 TOWNSHIP RD. 1210 PROCTORVILLE, OHIO 45669 VOL 524 PG 186 PARCEL-ID 25-057-0901.000	-CO-OO 14 SPRING-DALE SUBDIV BLOCK 1 N 1/2 ONLY .CC00.00A		RES USE CODE 500								
	1,210	00	1,210								
FERGUSON, GLORIA J. 006 C/O F. A. R. E. TAX SERVICE ATTN:ESCROW REPORTING-07W 8435 N. STEMMONS FREEWAY DALLAS, TX 75247 VOL 524 PG 186 PARCEL-ID 25-057-1000.000	-CO-OO 15 SPRING-DALE SUBDIV .BLOCK 1 .CC00.00A		RES USE CODE 510								
	1,390	16,790	18,180								
ADKINS, RHONDA G. 006 C/O F. A. R. E. TAX SERVICE ATTN:ESCROW REPORTING-07W 8435 N. STEMMONS FREEWAY DALLAS, TX 75247 PARCEL-ID 25-057-1200.000	-CO-OO 1 SPRING-DALE SUBDIV. BLOCK 2 .CC00.00A		RES USE CODE 510								
	00	00	00								
10-11-02 TRNSF TO 25-057-12	00.000	BECKETT, MARK A. AND AMY									
BECKETT, MARK A. AND AMY C. DE XTER-BECKETT 006 C/O F. A. R. E. TAX SERVICE ATTN:ESCROW REPORTING-07W 8435 N. STEMMONS FREEWAY DALLAS, TX 75247 OR 183 PG 833 PARCEL-ID 25-057-1200.000	-CO-OO 1 SPRING-DALE SUBDIV. BLOCK 2 .CC00.00A		RES USE CODE 510								
	3,640	15,720	19,360								
	HOMESITE VALUE LISTED BELOW										
	3,640	15,720	19,360								
10-11-02 TRNSF FROM 25-057-12	00.000	ADKINS, RHONDA G.									
ADKINS, RHONDA G. 006 C/O F. A. R. E. TAX SERVICE ATTN:ESCROW REPORTING-07W 8435 N. STEMMONS FREEWAY	-CO-OO 2 SPRING-DALE SUBDIV. BLOCK 2 .CC00.00A		RES USE CODE 500								
	00	00	00								

BARRETT BROTHERS SPRINGFIELD, OH 1-800-322-7711

TAX RATE 092
A/R RED FACTOR 07.0251
OTH RED FACTOR 06.0075

LAWRENCE
TAX DISTRICT 25-UNION TWP-FAIRLAND S.D.

GENERAL TAX LIST AND DUPLICATE OF REAL AND PUBLIC UTILITY PROPERTY
COUNTY REAL ESTATE TAXES AND SPECIAL ASSESSMENTS

01/22/03

TAX YEAR 2002
INTEREST RATE
PAGE NO 5043

OWNER'S NAME MAILING ADDRESS	DESCRIPTION			TAXES CHARGED	DECEMBER TAXES	PENALTY	JUNE TAXES	PENALTY	TOTAL DELINQUENT	C. D. DATE	MEMO
	LAND	IMPROVEMENTS	TOTAL VALUE								
DALLAS, TX 75247 PARCEL-ID 25-057-1300.000											
10-11-02 TRNSF TO 25-057-13	00.000	BECKETT, MARK A. AND AMY									
BECKETT, MARK A. AND AMY C. DE XTER-BECKETT 006 C/O F. A. R. E. TAX SERVICE ATTN:ESCROW REPORTING-07W 8435 N. STEMMONS FREEWAY DALLAS, TX 75247 OR 183 PG 833 PARCEL-ID 25-057-1300.000	-00-00 2 SPRING-DALE SUBDIV. BLOCK 2 0000.00A		RES USE CODE 500								
	2,430	00	2,430								
10-11-02 TRNSF FROM 25-057-13	00.000	ADKINS, RHONDA C.									
MCDONALD, HARVEY A. AND ROBIN 36 TWP. RD. 1210 PROCTORVILLE, OHIO 45669 OR 160 PG 438 PARCEL-ID 25-057-1400.000	-00-00 3 SPRING-DALE SUBDIV. BLOCK 2 0000.00A		RES USE CODE 510								
	2,430	19,750	22,180								
	HOMESITE VALUE LISTED BELOW										
	2,430	19,750	22,180								
05-22-02 TRNSF FROM 25-057-14	00.000	CLARK, MERILEE D.									
CLARK, MERILEE D. 36 TWP. RD. 1210 PROCTORVILLE, OHIO 45669 VOL 556 PG 442 PARCEL-ID 25-057-1400.000	-00-00 3 SPRING-DALE SUBDIV. BLOCK 2 0000.00A		RES USE CODE 510								
	00	00	00								
05-22-02 TRNSF TO 25-057-14	00.000	MCDONALD, HARVEY A. AND R									
YOUNG, DALE ROBERT & CAROLE SU E 022 C/O TRANSAMERICA REAL ESTATE TAX SERVICE 1105 SCHROCK RD SUITE 437 COLUMBUS, OHIO 43229 OR 71 PG 132 PARCEL-ID 25-057-1500.000	4 SPRING-DALE SUB DIV BLOCK 2 LESS S PT 40' X 40'		RES USE CODE 500								
	2,100	00	2,100								
MCDONALD, HARVEY A. AND ROBIN 36 TOWNSHIP RD 1210 PROCTORVILLE, OHIO 45669 OR 160 PG 438 PARCEL-ID 25-057-1500.001	4 SPRING-DALE SUB DIV BLOCK 2 S. PT 40' X 40'		RES USE CODE 500								
	1,300	00	1,300								
05-22-02 TRNSF FROM 25-057-15	00.001	CLARK, MERILEE D.									
CLARK, MERILEE D. 36 TOWNSHIP RD 1210 PROCTORVILLE, OHIO 45669 VOL 556 PG 442 PARCEL-ID 25-057-1500.001	4 SPRING-DALE SUB DIV BLOCK 2 S. PT 40' X 40'		RES USE CODE 500								
	00	00	00								

TAX RATE 092
A/R RED FACTOR 07.0251
OTH RED FACTOR 06.0075

LAWRENCE
TAX DISTRICT 25-UNION TWP-FAIRLAND S.D.

GENERAL TAX LIST AND DUPLICATE OF REAL AND PUBLIC UTILITY PROPERTY
COUNTY REAL ESTATE TAXES AND SPECIAL ASSESSMENTS

01/22/03

TAX YEAR 2002
INTEREST RATE
PAGE NO 5044

OWNER'S NAME MAILING ADDRESS	DESCRIPTION			TAXES CHARGED	DECEMBER TAXES	PENALTY	JUNE TAXES	PENALTY	TOTAL DELINQUENT	C. D. DATE	MEMO
	LAND	IMPROVEMENTS	TOTAL VALUE								
05-22-02 TRNSF TO 25-057-15	00.001	MCDONALD, HARVEY A. AND R									
YOUNG, DALE ROBERT & CAROLE SU E 022 C/O TRANSAMERICA REAL ESTATE TAX SERVICE 1105 SCHROCK RD SUITE 437 COLUMBUS, OHIO 43229 OR 71 PG 132 PARCEL-ID 25-057-1600.000	5 SPRINGDALE SUBDIV BLOCK 2 W1 /2 LESS 20' X 40', S PT		RES USE CODE 500								
	1,050	00	1,050								
MCDONALD, HARVEY A. AND ROBIN 36 TOWNSHIP RD 1210 PROCTORVILLE, OHIO 45669 OR 160 PG 438 PARCEL-ID 25-057-1600.001	5 SPRINGDALE SUBDIV BLOCK 2, W 1/2 20' X 40', S PT		RES USE CODE 500								
	650	00	650								
05-22-02 TRNSF FROM 25-057-16	00.001	CLARK, MERILEE D.									
CLARK, MERILEE D. 36 TOWNSHIP RD 1210 PROCTORVILLE, OHIO 45669 VOL 556 PG 442 PARCEL-ID 25-057-1600.001	5 SPRINGDALE SUBDIV BLOCK 2, W 1/2 20' X 40', S PT		RES USE CODE 500								
	00	00	00								
05-22-02 TRNSF TO 25-057-16	00.001	MCDONALD, HARVEY A. AND R									
YOUNG, DALE ROBERT & CAROLE SU E 022 C/O TRANSAMERICA REAL ESTATE TAX SERVICE 1105 SCHROCK RD SUITE 437 COLUMBUS, OHIO 43229 OR 71 PG 132 PARCEL-ID 25-057-1601.000	5 SPRINGDALE SUBDIV BLOCK 2 E1 /2 LESS 20' X 40', S PT		RES USE CODE 510								
	790	36,080	36,870								
	HOMESITE VALUE LISTED BELOW										
	790	35,810	36,600								
MCDONALD, HARVEY A. AND ROBIN 36 TOWNSHIP RD 1210 PROCTORVILLE, OHIO 45669 OR 160 PG 438 PARCEL-ID 25-057-1601.001	5 SPRINGDALE SUBDIV BLOCK 2 E1 /2, 20' X 40', S PT		RES USE CODE 500								
	650	00	650								
05-22-02 TRNSF FROM 25-057-16	01.001	CLARK, MERILEE D.									
CLARK, MERILEE D. 36 TOWNSHIP RD 1210 PROCTORVILLE, OHIO 45669 VOL 556 PG 442 PARCEL-ID 25-057-1601.001	5 SPRINGDALE SUBDIV BLOCK 2 E1 /2, 20' X 40', S PT		RES USE CODE 500								
	00	00	00								
05-22-02 TRNSF TO 25-057-16	01.001	MCDONALD, HARVEY A. AND R									
YOUNG, DALE ROBERT & CAROLE SU E	6 SPRING-DALE SUB DIV BLOCK 2 LESS S PT 40' X 40'										

BARRETT BROTHERS SPRINGFIELD, OH 1-800-322-7711

TAX RATE
A/R RED FACTOR 07.0251
OTH RED FACTOR 06.0075

LAWRENCE
TAX DISTRICT 25-UNION TWP-FAIRLAND S.D.

GENERAL TAX LIST AND DUPLICATE OF REAL AND PUBLIC UTILITY PROPERTY
COUNTY REAL ESTATE TAXES AND SPECIAL ASSESSMENTS

01/22/03

TAX YEAR 2002
INTEREST RATE
PAGE NO 5045

OWNER'S NAME MAILING ADDRESS	DESCRIPTION			TAXES CHARGED	DECEMBER TAXES	PENALTY	JUNE TAXES	PENALTY	TOTAL DELINQUENT	C. D. DATE	MEMO
	LAND	IMPROVEMENTS	TOTAL VALUE								
022 C/O TRANSAMERICA REAL ESTATE TAX SERVICE 1105 SCHROCK RD SUITE 437 COLUMBUS, OHIO 43229 OR 71 PG 132 PARCEL-ID 25-057-1700.000	2,100		RES USE CODE 500 00 2,100								
MCDONALD, HARVEY A. AND ROBIN 36 TOWNSHIP RD 1210 PROCTORVILLE, OHIO 45669 OR 160 PG 436 PARCEL-ID 25-057-1700.001 05-22-02 TRNSF FROM 25-057-17	1,300		6 SPRING-DALE SUB DIV. BLOCK 2 S. PT. 40' X 40' RES USE CODE 500 00 1,300 00.001 CLARK, MERILEE D.								
CLARK, MERILEE D. 36 TOWNSHIP RD 1210 PROCTORVILLE, OHIO 45669 VOL 556 PG 442 PARCEL-ID 25-057-1700.001 05-22-02 TRNSF TO 25-057-17	00		6 SPRING-DALE SUB DIV. BLOCK 2 S. PT. 40' X 40' RES USE CODE 500 00 00 00.001 MCDONALD, HARVEY A. AND R								
BONE, RANDALL LEE & SANDRA L. 006 C/O F. A. R. E. TAX SERVICE ATTN:ESCROW REPORTING-07W 8435 N. STEMMONS FREEWAY DALLAS, TX 75247 PARCEL-ID 25-057-1800.000	-00-00 BLOCK 2 .0000.00A 2,530		7 SPRING-DALE SUBDIV. RES USE CODE 500 00 2,530								
BONE, RANDALL LEE & SANDRA L. RT. 2 BOX 547 PROCTORVILLE, OHIO 45669 PARCEL-ID 25-058-0100.000	-00-00 BLOCK 2 .0000.00A 2,530 HOMESITE VALUE LISTED BELOW 2,530	22,590 22,590	8 SPRING-DALE SUBDIV. RES USE CODE 510 25,120 25,120								
DENNEY, MICHAEL A. & LISA A. 130 TWP RD 1209 PROCTORVILLE, OHIO 45669 VOL 629 PG 789 PARCEL-ID 25-058-0200.000	-00-00 BLOCK 2 .0000.00A 2,510		9 SPRING-DALE SUBDIV. RES USE CODE 500 00 2,510								
DENNEY, MICHAEL A. & LISA A. 130 TWP RD 1209 PROCTORVILLE, OHIO 45669 VOL 629 PG 789 PARCEL-ID 25-058-0300.000	-00-00 .BLOCK 2 .0000.00A 2,450		10 SPRING-DALE SUBDIV RES USE CODE 500 00 2,450								
DENNEY, MICHAEL A. & LISA A. 130 TWP RD 1209 PROCTORVILLE, OHIO 45669 VOL 629 PG 789 PARCEL-ID 25-058-0400.000	-00-00 .BLOCK 2 .0000.00A 2,370 HOMESITE VALUE LISTED BELOW	19,290	11 SPRING-DALE SUBDIV RES USE CODE 510 21,660								

TAX RATE
A/R RED FACTOR 07.0251
OTH RED FACTOR 06.0075

LAWRENCE
TAX DISTRICT 25-UNION TWP-FAIRLAND S.D.

GENERAL TAX LIST AND DUPLICATE OF REAL AND PUBLIC UTILITY PROPERTY
COUNTY REAL ESTATE TAXES AND SPECIAL ASSESSMENTS

01/22/03

TAX YEAR 2002
INTEREST RATE
PAGE NO 5046

OWNER'S NAME MAILING ADDRESS	DESCRIPTION			TAXES CHARGED	DECEMBER TAXES	PENALTY	JUNE TAXES	PENALTY	TOTAL DELINQUENT	C. D. DATE	MEMO
	LAND	IMPROVEMENTS	TOTAL VALUE								
	2,370	19,290	21,660								
DENNEY, MICHAEL A. 130 TOWNSHIP RD. 1209 PROCTORVILLE, OHIO 45669-00C VOL 483 PG 777 PARCEL-ID 25-058-0500.000 12-13-02 270.84	-00-00 LOT 12 .0000.00A 2,490	17,490	SPRINGDALE S D BLOCK 2 RES USE CODE 510 19,980								
DENNEY, MICHAEL A. C/O LISA DENNEY 130 TOWNSHIP RD. 1209 PROCTORVILLE, OHIO 45669-00C0 VOL 483 PG 777 PARCEL-ID 25-058-0600.000 12-13-02 79.16	-00-00 BLOCK 2 .0000.00A 2,240		13 SPRINGDALE'S D RES USE CODE 500 00 2,240								
ZUCCARELLI, CARMEN & KATHY 032 C/O COUNTRYWIDE TAX DEPT. MSN : SV - 24 P. O. BOX 10211 VAN NUYS, CA. 91410-0211 OR 112 PG 45 PARCEL-ID 25-058-0700.000	-00-00 .BLOCK 2 .0000.00A 2,730		14 SPRING-DALE SUBDIV RES USE CODE 500 00 2,730								
ZUCCARELLI, CARMEN & KATHY OR 112 PG 45 PARCEL-ID 25-058-0800.000	-00-00 .BLOCK 2 .0000.00A 2,840	20,910	15 SPRING-DALE SUBDIV RES USE CODE 510 23,750								
DIAMOND, JOE RILEY 015 C/O WELLS FARGO REAL ESTATE TAX SERVICE 1 HOME CAMPUS DES MOINES, IOWA 50306-93C9 PARCEL-ID 25-058-0900.000	-00-00 .BLOCK 2 .0000.00A 2,850 HOMESITE VALUE LISTED BELOW 2,850	22,860 21,010	16 SPRING-DALE SUBDIV RES USE CODE 510 25,710 23,860								
DIAMOND, JOE RILEY 015 C/O WELLS FARGO REAL ESTATE TAX SERVICE 1 HOME CAMPUS DES MOINES, IOWA 50306-9309 PARCEL-ID 25-058-1000.000	-00-00 .BLOCK 2 .0000.00A 3,300		17 SPRING-DALE SUBDIV RES USE CODE 500 00 3,300								
BONE, RANDALL LEE & SANDRA L. 006 C/O F. A. R. E. TAX SERVICE ATTN:ESCROW REPORTING-07W 8435 N. STEMMONS FREEWAY DALLAS, TX 75247 PARCEL-ID 25-058-1100.000	-00-00 BL. 2 LOT A .0000.00A 2,750		SPRING-DALE S.D. RES USE CODE 500 00 2,750								
DENNEY, MICHAEL A. & LISA A. 130 TWP RD 1209 PROCTORVILLE, OHIO 45669	-00-00 2 PARCELS B & LESS .0000.00A		SPRINGDALE SUB DIV BL EAST PT RES USE CODE 599								

TAX RATE
A/R RED FACTOR 07.0251
OTH RED FACTOR 06.0075

LAWRENCE
TAX DISTRICT 25-UNION TWP-FAIRLAND S.D.

GENERAL TAX LIST AND DUPLICATE OF REAL AND PUBLIC UTILITY PROPERTY
COUNTY REAL ESTATE TAXES AND SPECIAL ASSESSMENTS

01/22/03

TAX YEAR 2002
INTEREST RATE

OWNER'S NAME MAILING ADDRESS	DESCRIPTION			TAXES CHARGED	DECEMBER TAXES	PENALTY	JUNE TAXES	PENALTY	TOTAL DELINQUENT	C.D. DATE	MEMO
	LAND	IMPROVEMENTS	TOTAL VALUE								
VOL 629 PG 789 PARCEL-ID 25-058-1101.000	1,290	1,210	2,500								
ZUCCARELLI, CARMEN & KATHY VOL 577 PG 65 PARCEL-ID 25-058-1102.000	SPRINGDALE S.D. 0.19 ACS WESTE RLY PT PAR. D & EASTERLY PT. P AR. C RES USE CODE 500										
	4,220	00	4,220								
DIAMOND, JOE RILEY 015 C/O WELLS FARGO REAL ESTATE TAX SERVICE 1 HOME CAMPUS DES MOINES, IOWA 50306-9309 PARCEL-ID 25-058-1102.001	SPRINGDALE S.D. EASTERLY PART OF PARCEL D. 0.055AC RES USE CODE 500										
	3,570	00	3,570								
LOCKHART, CHARLES M. & PATRICI A J. 003 C/O VALUTREE REAL ESTATE TAX SERVICE DIVISION P. O. BOX 85188 RICHMOND, VA. 23286-9447 VOL 563 PG 724 PARCEL-ID 25-058-1300.000	-00-00 1 SPRING-DALE SUBDIV. BLOCK 3 C000.00A RES USE CODE 510										
	2,670	29,540	32,210								
	HOMESITE VALUE LISTED BELOW										
	2,670	29,540	32,210								
LOCKHART, CHARLES M. & PATRICI A J. 003 C/O VALUTREE REAL ESTATE TAX SERVICE DIVISION P. O. BOX 85188 RICHMOND, VA. 23286-9447 VOL 563 PG 724 PARCEL-ID 25-058-1400.000	-00-00 2 SPRING-DALE SUBDIV. BLOCK 3 C000.00A RES USE CODE 500										
	2,670	00	2,670								
WEEKLEY, RAYMOND 39 TWP. RD. 1209 PROCTORVILLE, OHIO 45669 VOL 557 PG 84 PARCEL-ID 25-058-1500.000	-00-00 3 SPRING-DALE SUBDIV. BLOCK 3 C000.00A RES USE CODE 510										
	2,770	19,670	22,440								
WEEKLEY, RAYMOND 39 TWP. RD. 1209 PROCTORVILLE, OHIO 45669 VOL 557 PG 84 PARCEL-ID 25-058-1600.000	-00-00 4 SPRING-DALE SUBDIV. BLOCK 3 C000.00A RES USE CODE 500										
	2,690	00	2,690								
NEWMAN, JAMES F. & FRANCES L. 63 TOWNSHIP RD. 1209 PROCTORVILLE, OHIO 45669 VOL 551 PG 532 PARCEL-ID 25-058-1700.000	-00-00 5 SPRING-DALE SUBDIV. BLOCK 3 C000.00A RES USE CODE 500										
	2,430	00	2,430								
NEWMAN, JAMES F. & FRANCES L. 63 TOWNSHIP RD. 1209	-00-00 6 SPRING-DALE SUBDIV. BLOCK 3										

TAX RATE
A/R RED FACTOR 07.0251
OTH RED FACTOR 06.0075

LAWRENCE
TAX DISTRICT 25-UNION TWP-FAIRLAND S.D.

GENERAL TAX LIST AND DUPLICATE OF REAL AND PUBLIC UTILITY PROPERTY
COUNTY REAL ESTATE TAXES AND SPECIAL ASSESSMENTS

01/22/03

TAX YEAR 2002
INTEREST RATE
PAGE NO 5048

OWNER'S NAME MAILING ADDRESS	DESCRIPTION			TAXES CHARGED	DECEMBER TAXES	PENALTY	JUNE TAXES	PENALTY	TOTAL DELINQUENT	C.D. DATE	MEMO
	LAND	IMPROVEMENTS	TOTAL VALUE								
PROCTORVILLE, OHIO 45669 VOL 551 PG 170 PARCEL-ID 25-058-1800.000	C000.00A RES USE CODE 510										
	2,430	19,300	21,730								
	HOMESITE VALUE LISTED BELOW										
	2,430	19,300	21,730								
NEWMAN, JAMES F. & FRANCES L. 63 TOWNSHIP RD. 1209 PROCTORVILLE, OHIO 45669 VOL 551 PG 170 PARCEL-ID 25-059-0100.000	-00-00 7 SPRING-DALE SUBDIV. BLOCK 3 C000.00A RES USE CODE 500										
	2,430	00	2,430								
STEWART, DALLAS & MILDRED 79 TOWNSHIP RD 1209 PROCTORVILLE, OHIO 45669-864 VOL 539 PG 332 PARCEL-ID 25-059-0200.000	-00-00 8 SPRING-DALE SUBDIV. BLOCK 3 C000.00A RES USE CODE 510										
	2,430	18,950	21,380								
	HOMESITE VALUE LISTED BELOW										
	2,430	18,950	21,380								
STEWART, DALLAS & MILDRED 79 TOWNSHIP RD 1209 PROCTORVILLE, OHIO 45669-864 VOL 559 PG 332 PARCEL-ID 25-059-0300.000	-00-00 9 SPRING-DALE SUBDIV. BLOCK 3 C000.00A RES USE CODE 500										
	2,430	00	2,430								
FULLER, CHRISTOPHER AND JULIE R. 025 C/O FIRST FEDERAL BANK SAVING 1640 CARTER AVE. P. O. BOX 2349 ASHLAND, KY. 41105-2349 PARCEL-ID 25-059-0400.000	-00-00 10 SPRING-DALE SUBDIV BLOCK 3 C000.00A RES USE CODE 510										
	2,430	20,140	22,570								
FULLER, CHRISTOPHER AND JULIE R. 025 C/O FIRST FEDERAL BANK SAVING 1640 CARTER AVE. P. O. BOX 2349 ASHLAND, KY. 41105-2349 PARCEL-ID 25-059-0500.000	-00-00 11 SPRING-DALE SUBDIV BLOCK 3 C000.00A RES USE CODE 500										
	2,430	00	2,430								
DENNIS, ROBERT E. & LINDA KAY 109 TWP. RD. 1209 PROCTORVILLE, OHIO 45669 PARCEL-ID 25-059-0600.000	-00-00 12 SPRING-DALE SUBDI VBLOCK 3 C000.00A RES USE CODE 500										
	2,430	00	2,430								
DENNIS, ROBERT E. & LINDA KAY 109 TOWNSHIP RD. 1209 PROCTORVILLE, OHIO 45669 VOL 434 PG 267 PARCEL-ID 25-059-0700.000	-00-00 13 SPRING-DALE SUBDIV BLOCK 3 C000.00A RES USE CODE 510										
	2,430	17,090	19,520								
	HOMESITE VALUE LISTED BELOW										
	2,430	17,090	19,520								
EDMUNDS, RICHARD D. & PATRICIA	-00-00 14 SPRING-DALE SUBDIV										

TAX RATE 1.292
A/R RED FACTOR 07.0251
OTH RED FACTOR 06.0075

LAWRENCE
TAX DISTRICT 25-UNION TWP-FAIRLAND S.D.

GENERAL TAX LIST AND DUPLICATE OF REAL AND PUBLIC UTILITY PROPERTY
COUNTY REAL ESTATE TAXES AND SPECIAL ASSESSMENTS

01/22/03

TAX YEAR 2002
INTEREST RATE
PAGE NO 5049

OWNER'S NAME MAILING ADDRESS	DESCRIPTION			TAXES CHARGED	DECEMBER TAXES	PENALTY	JUNE TAXES	PENALTY	TOTAL DELINQUENT	C. D. DATE	MEMO
	LAND	IMPROVEMENTS	TOTAL VALUE								
598 CO. RD. 65 CHESAPEAKE, OHIO 45619-975 VOL 365 PG 290 PARCEL-ID 25-059-0800.000	.BLOCK 3 CCOO.COA	RES USE CODE 500									
	2,430	00	2,430								
EDWARDS, RENEE R & BELINDA G E DWARDS TRAINER 133 TOWNSHIP RD. 1209 PROCTORVILLE, OHIO 45669 VOL 578 PG 268 PARCEL-ID 25-059-0900.000	-CO-OO 15 SPRING-DALE SUBDIV .BLOCK 3 CCOO.COA	RES USE CODE 510		2/6/04 Renee R. Edwards							
	2,430	15,460	17,890								
	HOMESITE VALUE LISTED BELOW										
	2,430	15,460	17,890								
EDWARDS, RENEE R & BELINDA G E DWARDS TRAINER 133 TOWNSHIP RD. 1209 PROCTORVILLE, OHIO 45669 VOL 578 PG 268 PARCEL-ID 25-059-1000.000	-CO-OO 16 SPRING-DALE SUBDIV .BLOCK 3 CCOO.COA	RES USE CODE 500		Same							
	2,430	00	2,430								
COPEN, CHARLES L. & CARRIE R. 006 C/O F. A. R. E. TAX SERVICE ATTN:ESCROW REPORTING-07W 8435 N. STEMMONS FREEWAY DALLAS, TX 75247 CR 19 PG 428 PARCEL-ID 25-059-1100.000	-CO-OO 17 SPRING-DALE SUBDIV .BLOCK 3 CCOO.COA	RES USE CODE 500									
	2,430	00	2,430								
COPEN, CHARLES L. & CARRIE R. 006 C/O F. A. R. E. TAX SERVICE ATTN:ESCROW REPORTING-07W 8435 N. STEMMONS FREEWAY DALLAS, TX 75247 CR 19 PG 428 PARCEL-ID 25-059-1200.000	-CO-OO 18 SPRING-DALE SUBDIV .BLOCK 3 CCOO.COA	RES USE CODE 500									
	1,940	00	1,940								
COPEN, CHARLES L. & CARRIE R. 006 C/O F. A. R. E. TAX SERVICE ATTN:ESCROW REPORTING-07W 8435 N. STEMMONS FREEWAY DALLAS, TX 75247 CR 19 PG 428 PARCEL-ID 25-059-1300.000	-CO-OO 19 SPRING-DALE SUBDIV .BLOCK 3 CCOO.COA	RES USE CODE 510									
	1,940	23,870	25,810								
	HOMESITE VALUE LISTED BELOW										
	1,940	23,870	25,810								
COPEN, CHARLES R. & CARRIE R. 006 C/O F. A. R. E. TAX SERVICE ATTN:ESCROW REPORTING-07W 8435 N. STEMMONS FREEWAY DALLAS, TX 75247 PARCEL-ID 25-059-1400.000	-CO-OO 20 SPRING-DALE SUBDIV .BLOCK 3 CCOO.COA	RES USE CODE 599									
	2,430	1,000	3,430								
WITHROW, FREDA LIFE EST. REM. STATE OF OHIO, DPT. OF TRANSP PO BOX 247 PROCTORVILLE, OH 45669 OR 143 PG 316/318 PARCEL-ID 25-059-1500.000	-CO-OO 21 SPRING-DALE SUBDIV ..BLOCK 3 CCOO.COA	RES USE CODE 500									
	2,430	00	2,430								

TAX RATE 1.292
A/R RED FACTOR 07.0251
OTH RED FACTOR 06.0075

LAWRENCE
TAX DISTRICT 25-UNION TWP-FAIRLAND S.D.

GENERAL TAX LIST AND DUPLICATE OF REAL AND PUBLIC UTILITY PROPERTY
COUNTY REAL ESTATE TAXES AND SPECIAL ASSESSMENTS

01/22/03

TAX YEAR 2002
INTEREST RATE
PAGE NO 5050

OWNER'S NAME MAILING ADDRESS	DESCRIPTION			TAXES CHARGED	DECEMBER TAXES	PENALTY	JUNE TAXES	PENALTY	TOTAL DELINQUENT	C. D. DATE	MEMO
	LAND	IMPROVEMENTS	TOTAL VALUE								
02-07-02 TRNSF FROM 25-059-15	CO.CCO	STATE OF OHIO, DEPT. OF T									
STATE OF OHIO, DEPT. OF TRANSP ORTATION 022 C/O F. A. R. E. TAX SERVICE ATTN:ESCROW REPORTING-07W 8435 N. STEMMONS FREEWAY DALLAS, TX 75247 PARCEL-ID 25-059-1500.000	-CO-OO 21 SPRING-DALE SUBDIV .BLOCK 3 CCOO.COA	RES USE CODE 500									
	00	00	00								
02-07-02 TRNSF FROM 25-059-15 A D.	CO.CCO	MORGAN, BRIAN M. & MELISS									
02-07-02 TRNSF TO 25-059-15	CO.CCO	WITHROW, FREDA LIFE EST.									
MORGAN, BRIAN M. & MELISSA D. 179 TOWNSHIP RD 1209 PROCTORVILLE, OH 45669 PARCEL-ID 25-059-1500.000	-CO-OO 21 SPRING-DALE SUBDIV .BLOCK 3 CCOO.COA	RES USE CODE 500									
	00	00	00								
02-07-02 TRNSF TO 25-059-15	CO.CCO	STATE OF OHIO, DEPT. OF T									
WITHROW, FREDA LIFE EST. REM. STATE OF OHIO, DPT. OF TRANSP PO BOX 247 PROCTORVILLE, OH 45669 OR 143 PG 316/318 PARCEL-ID 25-059-1600.000	-CO-OO 22 SPRING-DALE SUBDIV .BLOCK 3 CCOO.COA	RES USE CODE 510									
	2,430	16,040	18,470								
02-07-02 TRNSF FROM 25-059-16	CO.CCO	STATE OF OHIO, DEPT. OF T									
MORGAN, BRIAN M. & MELISSA D. 179 TOWNSHIP RD 1209 PROCTORVILLE, OH 45669 PARCEL-ID 25-059-1600.000	-CO-OO 22 SPRING-DALE SUBDIV .BLOCK 3 CCOO.COA	RES USE CODE 510									
	00	00	00								
02-07-02 TRNSF TO 25-059-16	CO.CCO	STATE OF OHIO, DEPT. OF T									
STATE OF OHIO, DEPT. OF TRANSP ORTATION 022 C/O F. A. R. E. TAX SERVICE ATTN:ESCROW REPORTING-07W 8435 N. STEMMONS FREEWAY DALLAS, TX 75247 PARCEL-ID 25-059-1600.000	-CO-OO 22 SPRING-DALE SUBDIV .BLOCK 3 CCOO.COA	RES USE CODE 510									
	00	00	00								
02-07-02 TRNSF FROM 25-059-16 A D.	CO.CCO	MORGAN, BRIAN M. & MELISS									
02-07-02 TRNSF TO 25-059-16	CO.CCO	WITHROW, FREDA LIFE EST.									
STATE OF OHIO, DEPT. OF TRANSP ORTATION 022 C/O F. A. R. E. TAX SERVICE	-CO-OO 23 SPRING-DALE SUBDIV .BLOCK 3 CCOO.COA	RES USE CODE 500									

TAX RATE 92
A/R RED FACTOR 07.0251
OTH RED FACTOR 06.0075

LAWRENCE
TAX DISTRICT 25-UNION TWP-FAIRLAND S.D.

GENERAL TAX LIST AND DUPLICATE OF REAL AND PUBLIC UTILITY PROPERTY
COUNTY REAL ESTATE TAXES AND SPECIAL ASSESSMENTS

01/22/03

TAX YEAR 2002
INTEREST RATE
PAGE NO 5051

OWNER'S NAME MAILING ADDRESS	DESCRIPTION			TAXES CHARGED	DECEMBER TAXES	PENALTY	JUNE TAXES	PENALTY	TOTAL DELINQUENT	C. D. DATE	MEMO
	LAND	IMPROVEMENTS	TOTAL VALUE								
ATTN:ESCROW REPORTING-07W 8435 N. STEMMONS FREEWAY DALLAS, TX 75247 PARCEL-ID 25-059-1700.000	00	00	00								
02-07-02 TRNSF FROM 25-059-17 A D.	C0.CCC	MORGAN, BRIAN M. & MELISS									
02-07-02 TRNSF TO 25-059-17	C0.CCC	WITHROW, FREDA LIFE EST.									
MORGAN, BRIAN M. & MELISSA D. 179 TOWNSHIP RD 1209 PROCTORVILLE, OH 45669 PARCEL-ID 25-059-1700.000	-00-00 23 SPRING-DALE SUBDIV .BLOCK 3 CC00.00A RES USE CODE 500 00 00 00										
02-07-02 TRNSF TO 25-059-17	C0.CCC	STATE OF OHIO, DEPT. OF T									
WITHROW, FREDA LIFE EST. REM. STATE OF OHIO, DPT. OF TRANSP. PO BOX 247 PROCTORVILLE, OH 45669 CR 143 PG 318/318 PARCEL-ID 25-059-1700.000	-00-00 23 SPRING-DALE SUBDIV ..BLOCK 3 CC00.00A RES USE CODE 500 2,310 00 2,310										
02-07-02 TRNSF FROM 25-059-17	C0.CCC	STATE OF OHIO, DEPT. OF T									
BRAGG, LILY BELLA C/O CINDY REED 1808 18TH ST. HUNTINGTON, WV 25701 PARCEL-ID 25-060-0100.000	16-01-24 25 1 PT N END LESS 1.27 AC BAL = 0.55 ACRES RES USE CODE 510 4,570 8,320 12,890 HOMESITE VALUE LISTED BELOW 4,570 8,320 12,890			10/27/03 Dave L. & Cheryl H. Bradford							
BRADFORD, CHERYL 1216 ST RT 775 PROCTORVILLE, OHIO 45669 VOL 574 PG 604 PARCEL-ID 25-060-0100.001	16-01-24 25 1 PT N END PT 1. 27 ACRES RES USE CODE 500 5,830 00 5,830										
BRADFORD, DAVID & CHERYL 1216 ST RT 775 PROCTORVILLE, OHIO 45669-00C OR 179 PG 49 PARCEL-ID 25-060-0200.000	16-01-24 25 1 PT N END LESS .57 AC BAL 1.25 AC RES USE CODE 500 5,820 00 5,820 HOMESITE VALUE LISTED BELOW 5,780 00 5,780										
ROSE OF SHARON BAPTIST CHURCH 115 TOWNSHIP RD 1206 PROCTORVILLE, OH 45669 VOL 628 PG 186 PARCEL-ID 25-060-0200.001	16-01-24 25 1 PT N END PT .87AC EXM USE CODE 685 1,280 15,980 17,260										
SMITH, EDNA M. 1086 ST. RT. 775 PROCTORVILLE, OHIO 45669 PARCEL-ID 25-060-0201.000	16-01-24 R. 16 T. 01 S. 25 1 45.43'ON RD. X403.8' CC01.27A RES USE CODE 510 5,860 11,520 17,380										

TAX RATE 92
A/R RED FACTOR 07.0251
OTH RED FACTOR 06.0075

LAWRENCE
TAX DISTRICT 25-UNION TWP-FAIRLAND S.D.

GENERAL TAX LIST AND DUPLICATE OF REAL AND PUBLIC UTILITY PROPERTY
COUNTY REAL ESTATE TAXES AND SPECIAL ASSESSMENTS

01/22/03

TAX YEAR 2002
INTEREST RATE
PAGE NO 5052

OWNER'S NAME MAILING ADDRESS	DESCRIPTION			TAXES CHARGED	DECEMBER TAXES	PENALTY	JUNE TAXES	PENALTY	TOTAL DELINQUENT	C. D. DATE	MEMO
	LAND	IMPROVEMENTS	TOTAL VALUE								
	HOMESITE VALUE LISTED BELOW 5,780 11,520 17,300										
CRUM, JAMES C. & ROSALINE C/O JAMES CRUM 1100 ST RT 775 PROCTORVILLE, OHIO 45669 VOL 597 PG 171 PARCEL-ID 25-060-0400.000	16-01-24 25 1 202.97' ON RD. X 768.8' N PT. CC03.53A RES USE CODE 510 9,140 12,350 21,490 HOMESITE VALUE LISTED BELOW 5,780 12,230 18,010										
HARPER, JAMES CHARLES LIFE ES P.O. BOX 291 PROCTORVILLE, OHIO 45669 OR 129 PG 17 PARCEL-ID 25-060-0500.000	16-01-24 25 1 PT. N END CC00.20A RES USE CODE 510 1,160 12,260 13,420 HOMESITE VALUE LISTED BELOW 1,160 12,260 13,420										
TURNER, MAXIE OPAL 74 TWP RD 1169 PROCTORVILLE, OHIO 45669 PARCEL-ID 25-060-0600.000	16-01-24 25 1 PT. CC00.26A RES USE CODE 510 2,960 11,080 14,040 HOMESITE VALUE LISTED BELOW 2,960 10,930 13,890										
HARPER, LILLIAN LIFE EST KARL E. HARPER & ELIZABETH CLINE P.O. BOX 291 PROCTORVILLE, OHIO 45669-00C0 OR 129 PG 19 PARCEL-ID 25-060-0700.000	16-01-24 R. 16 T. 01 S. 25 1 PT 160' ON ST HY NO 775 X 1 6 CC00.54A RES USE CODE 510 4,520 15,880 20,400 HOMESITE VALUE LISTED BELOW 4,520 15,370 19,890										
POWERS, EARL R.& JO ANN P.O. BOX 20 ROUTE 775 PROCTORVILLE, OHIO 45669 VOL 534 PG 160 PARCEL-ID 25-060-0800.000	16-01-24 25 1 PT. N END CC01.68A RES USE CODE 500 320 00 320										
POWERS, EARL R. & JO ANN P.O. BOX 20 ROUTE 775 PROCTORVILLE, OHIO 45669 VOL 534 PG 160 PARCEL-ID 25-060-0900.000	16-01-24 25 1 PT. N END CC01.06A RES USE CODE 510 5,800 12,630 18,430 HOMESITE VALUE LISTED BELOW 5,780 12,630 18,410										
STAPLETON, CHARLES M. & HELEN 60 PVT DR 1044 PROCTORVILLE, OH 45669 CR 162 PG 635 PARCEL-ID 25-060-1000.000	16-01-24 25 1 PT. LESS .40A. CC00.75A RES USE CODE 510 5,410 19,220 24,630 HOMESITE VALUE LISTED BELOW 5,410 19,220 24,630			Q+C/ 3/24/03 Charles M. Stapleton –							
06-05-02 TRNSF FROM 25-060-10	C0.CCC	TURNER, LINDA									
TURNER, LINDA P.O. BOX 244 MONTGOMERY, WV 25136 PARCEL-ID 25-060-1000.000	16-01-24 25 1 PT. LESS .40A. CC00.75A RES USE CODE 510 00 00 00										
06-05-02 TRNSF TO 25-060-10	C0.CCC	STAPLETON, CHARLES M. & H									

TAX RATE 92
A/R RED FACTOR 07.0251
OTH RED FACTOR 06.0075

LAWRENCE
TAX DISTRICT 25-UNION TWP-FAIRLAND S.D.

GENERAL TAX LIST AND DUPLICATE OF REAL AND PUBLIC UTILITY PROPERTY
COUNTY REAL ESTATE TAXES AND SPECIAL ASSESSMENTS

01/22/03

TAX YEAR 2002
INTEREST RATE 5053
PAGE NO

OWNER'S NAME MAILING ADDRESS	DESCRIPTION LAND	IMPROVEMENTS	TOTAL VALUE	TAXES CHARGED	DECEMBER TAXES	PENALTY	JUNE TAXES	PENALTY	TOTAL DELINQUENT	C. D. DATE	MEMO
DYNASITE VOL 533 PG 249 PARCEL-ID 25-060-1100.000	16-01-24 25 1 PT. CC00.40A	RES USE CODE	510	SH 8/25/03							
	3,810	650	4,460	Albertas + Joan L Black							
ROSE OF SHARON INDEPENDENT BAPTIST CHURCH 115 TOWNSHIP RD 1206 PROCTORVILLE, OHIO 45669 VOL 578 PG 429 PARCEL-ID 25-060-1200.000	16-01-24 25 1 PT. CC01.82A	EXM USE CODE	685								
	9,320	00	9,320								
BLACK, ALBERTAS & JOAN L. 55 PRIVATE DR. 1044 PROCTORVILLE, OHIO 45669 PARCEL-ID 25-060-1300.000	16-01-24 25 1 PT. N END CC00.10A	RES USE CODE	500								
	20	00	20								
10-18-02 .69											
SMITH, MARSHALL L. & DEE ANN UCKER, CO-TRUSTEES 476 PVT. RD. 5863 PROCTORVILLE, OHIO 45669 OR 26 PG 553 PARCEL-ID 25-060-1400.000	16-1-24, 25 N PT LESS 2.19,1.4 1,1.03,.48,.19,11.51 BAL=6.06	COM USE CODE	454								
	00	00	00								
11-20-02 SPLIT TO 25-060-1400.000 ANN RUCKER, CO-TRUSTEES	SMITH, MARSHALL L. & DEE										
11-20-02 SPLIT TO 25-060-1400.005	RIVER VALLEY CONSTRUCTION										
SMITH, MARSHALL L. & DEE ANN UCKER, CO-TRUSTEES 476 PVT. RD. 5863 PROCTORVILLE, OHIO 45669 OR 26 PG 553 PARCEL-ID 25-060-1400.000	16-1-24,25 N PT LESS 16.81,5.5 9 BAL .47AC	COM USE CODE	454	See OR 26/553							
	2,470	190	2,660	M.L. Smith Sole Trustee or his successors in trust under the Marshall L. Smith Living Trust date 1/23/03							
08-30-02 84.73 11-20-02 8.47											
PROCTORVILLE COMMUNITY VOLUNTEER FIRE & RESCUE, INC P.O. BOX 1097 PROCTORVILLE, OHIO 45669 VOL 606 PG 767 PARCEL-ID 25-060-1400.001	16-01-24,25 N PT 1.03ACRES	EXM USE CODE	630								
	4,720	74,750	79,470								
STATE OF OHIO 650 EASTERN AVE CHILLICOTHE, OH 45601 OR 33 PG 350 PARCEL-ID 25-060-1400.002	16-1-24,25 N PT PT .48AC	EXM USE CODE	610								
	50	00	50								
STATE OF OHIO 650 EASTERN AVE CHILLICOTHE, OH 45601 OR 33 PG 350 PARCEL-ID 25-060-1400.003	16-1-24,25 N PT PT .19AC	EXM USE CODE	610								
	20	00	20								

TAX RATE 92
A/R RED FACTOR 07.0251
OTH RED FACTOR 06.0075

LAWRENCE
TAX DISTRICT 25-UNION TWP-FAIRLAND S.D.

GENERAL TAX LIST AND DUPLICATE OF REAL AND PUBLIC UTILITY PROPERTY
COUNTY REAL ESTATE TAXES AND SPECIAL ASSESSMENTS

01/22/03

TAX YEAR 2002
INTEREST RATE 5054
PAGE NO

OWNER'S NAME MAILING ADDRESS	DESCRIPTION LAND	IMPROVEMENTS	TOTAL VALUE	TAXES CHARGED	DECEMBER TAXES	PENALTY	JUNE TAXES	PENALTY	TOTAL DELINQUENT	C. D. DATE	MEMO
OHIO UNIVERSITY C/O DAN KASLER MDL CTR-RM 166D ATHENS, OH 45701 OR 107 PG 435 PARCEL-ID 25-060-1400.004	16-1-25 25 N PT 11.51AC	COM USE CODE	400								
	6,040	00	6,040								
SMITH, MARSHALL & DEEANNA RUCKER CO TRUSTEES 476 PVT DR 5863 PROCTORVILLE, OH 45669 PARCEL-ID 25-060-1400.005	16-1-24 25 N PT 5.55AC	COM USE CODE	400								
	00	00	00								
11-20-02 TRNSF FROM 25-060-1400.005	RIVER VALLEY CONSTRUCTION INC.										
11-20-02 SPLIT TO 25-060-1400.005 RUCKER CO TRUSTEES	SMITH, MARSHALL & DEEANNA										
11-20-02 SPLIT TO 25-060-1400.006	BLEVINS, AARON & MELANIE										
RIVER VALLEY CONSTRUCTION INC. 476 PVT DR 5863 PROCTORVILLE, OH 45669 PARCEL-ID 25-060-1400.005	16-1-24 25 N PT 5.55AC	COM USE CODE	400								
	00	00	00								
11-20-02 TRNSF TO 25-060-1400.005	SMITH, MARSHALL & DEEANNA										
SMITH, MARSHALL & DEEANNA RUCKER CO TRUSTEES 476 PVT DR 5863 PROCTORVILLE, OH 45669 OR 151 PG 135/138 PARCEL-ID 25-060-1400.005	16-1-24,25 N PT LESS .69 BAL 4.5AC	COM USE CODE	400	(His is only 2/6/03 M.L. Smith sole trustee / 10/3/03 1400.007 1.69AC Bal 4.21AC John Franklin Smith							
	2,570	00	2,570								
11-20-02 SPLIT FROM 25-060-1400.005 RUCKER CO TRUSTEES	SMITH, MARSHALL & DEEANNA										
BLEVINS, AARON & MELANIE LYNN JACKSON BLEVINS 24 ROLLING HILLS DR LAVALETTE, WV 25545 OR 191 PG 142 PARCEL-ID 25-060-1400.006	16-1-24,25 N PT .69AC	COM USE CODE	400								
	3,620	00	3,620								
11-20-02 SPLIT FROM 25-060-1400.005 RUCKER CO TRUSTEES	SMITH, MARSHALL & DEEANNA										
SMITH, MARSHALL L. & DEE ANN UCKER, CO-TRUSTEES 476 PRIVATE RD 5863 PROCTORVILLE, OHIO 45669 OR 26 PG 553 PARCEL-ID 25-060-1401.000	16-00-00 COUNTY HY EASE PARC NO 2 CC02.19A	EXM USE CODE	610	M.L. Smith Sole Trustee or his Successors in trust under the Marshall L. Smith Living Trust dated 1/23/03							
	230	00	230								
COUNTY OF LAWRENCE C/O COMMISSIONERS OFFICE VETERANS SQUARE	16-1-24 25 S PT LESS .09 BAL 1 .05 AC	EXM USE CODE	620								

48 TWP. RD., 1198 (MILLER ST.)
CHESAPEAKE, OHIO 45619

C.K. PLATT & ASSOCIATES, INC.
LAND SURVEYORS, REGISTERED OH, WV, KY

PHONE: 614-867-6053
FAX 614-867-6053 (call first)

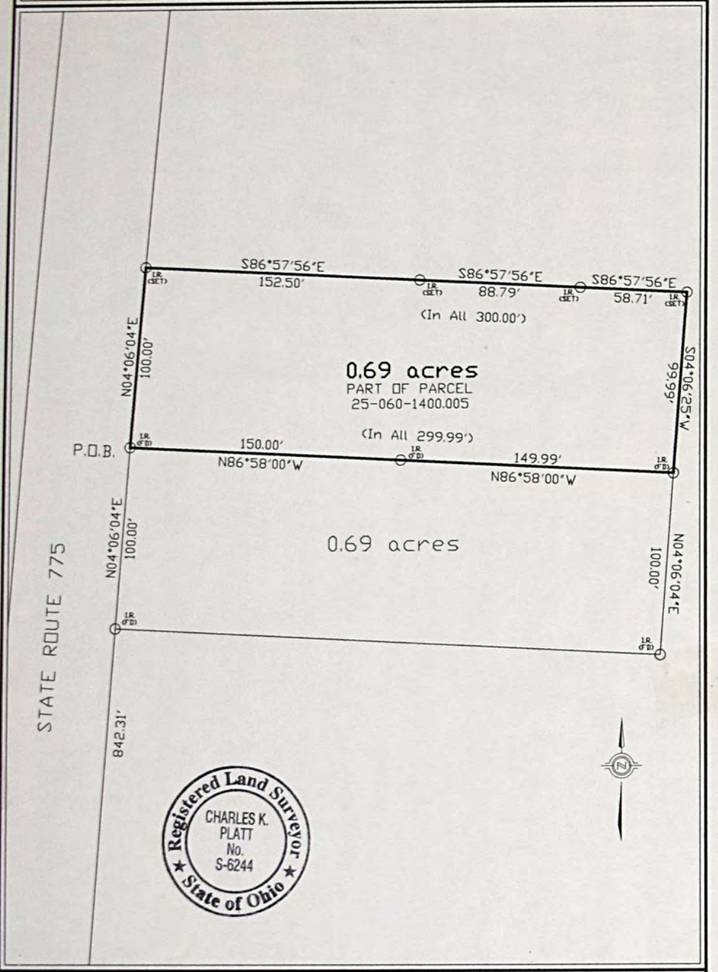

SCALE: 1"= 50' DRAWING: SMITH

I HEREBY CERTIFY THAT THIS SURVEY WAS PERFORMED UNDER MY RESPONSIBLE DIRECTION AND SUPERVISION AND THE PLAT AND DESCRIPTION ARE TRUE AND ACCURATE TO THE BEST OF MY KNOWLEDGE AND BELIEF. THE SURVEY MEETS OR EXCEEDS THE MINIMUM TECHNICAL STANDARDS FOR LAND SURVEYING.

Charles K. Platt DATE AUGUST 12, 2003
CHARLES K. PLATT
REGISTERED LAND SURVEYOR, OHIO RLS-6244, WEST VIRGINIA RLS-564, KENTUCKY RLS-2197

PLAT OF SURVEY
FOR
MARSHALL SMITH
SECTION 25, T1, R16
UNION TOWNSHIP, LAWRENCE CO., OHIO
PART OF PARCEL NO. 25-060-1400.005
LAST SOURCE OF TITLE: O.R. 26, Pg. 553

48 TWP. RD., 1198 (MILLER ST.)
CHESAPEAKE, OHIO 45619

C.K. PLATT & ASSOCIATES, INC.
LAND SURVEYORS, REGISTERED OH, WV, KY

PHONE: 614-867-6053
FAX 614-867-6053 (call first)

PLAT OF SURVEY
FOR
MARSHALL L. SMITH

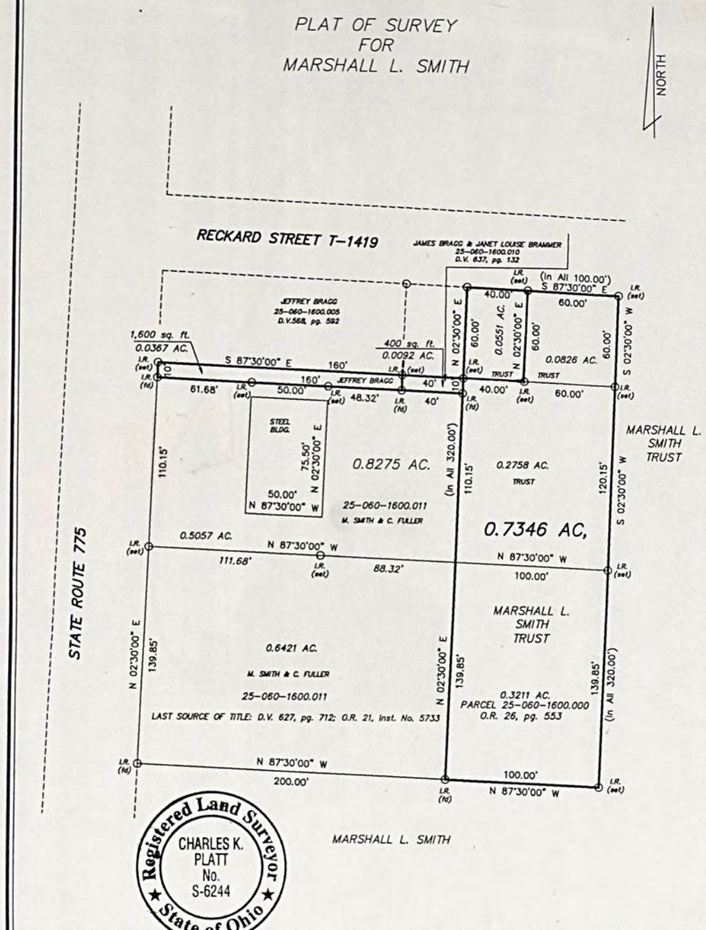

SCALE: 1"= 60' DRAWING: M-SMTH-4

I HEREBY CERTIFY THAT THIS SURVEY WAS PERFORMED UNDER MY RESPONSIBLE DIRECTION AND SUPERVISION AND THE PLAT AND DESCRIPTION ARE TRUE AND ACCURATE TO THE BEST OF MY KNOWLEDGE AND BELIEF. THE SURVEY MEETS OR EXCEEDS THE MINIMUM TECHNICAL STANDARDS FOR LAND SURVEYING.

Charles K. Platt DATE MARCH 30, 2003
CHARLES K. PLATT
REGISTERED LAND SURVEYOR, OHIO RLS-6244, WEST VIRGINIA RLS-564, KENTUCKY RLS-2197

PLAT OF SURVEY
FOR
MARSHALL L. SMITH
SECTION 24, T1, R16
UNION TOWNSHIP, LAWRENCE COUNTY, OHIO

48 TWP. RD., 1198 (MILLER ST.)
CHESAPEAKE, OHIO 45619

C.K. PLATT & ASSOCIATES, INC.
LAND SURVEYORS, REGISTERED OH, WV, KY

PHONE: 614-867-6053
FAX 614-867-6053 (call first)

PLAT OF SURVEY
FOR
MARSHALL L. SMITH

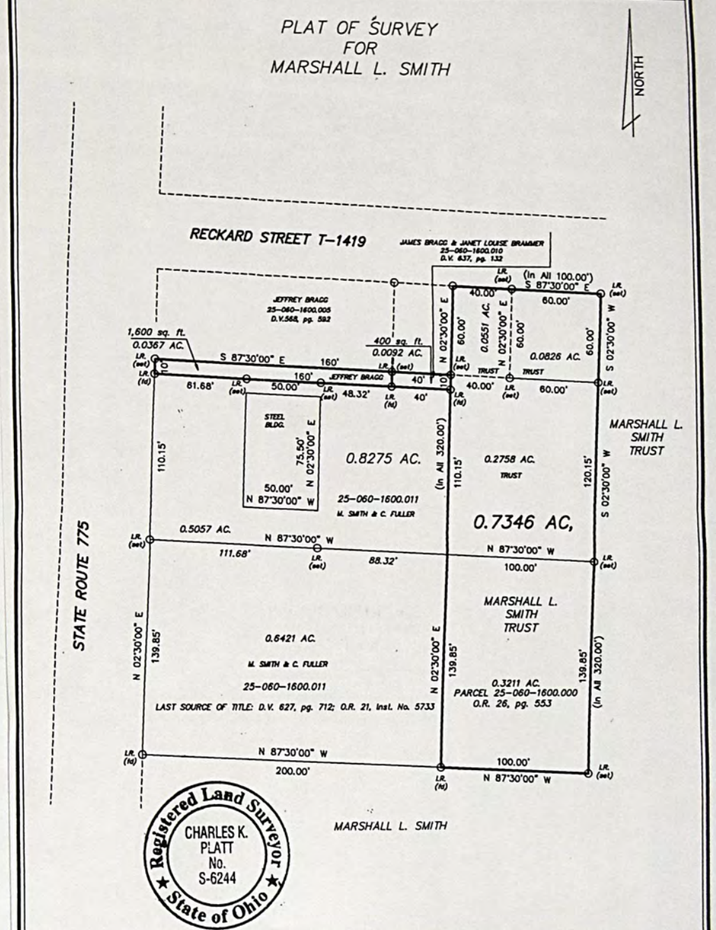

SCALE: 1"= 60' DRAWING: M-SMTH-4

I HEREBY CERTIFY THAT THIS SURVEY WAS PERFORMED UNDER MY RESPONSIBLE DIRECTION AND SUPERVISION AND THE PLAT AND DESCRIPTION ARE TRUE AND ACCURATE TO THE BEST OF MY KNOWLEDGE AND BELIEF. THE SURVEY MEETS OR EXCEEDS THE MINIMUM TECHNICAL STANDARDS FOR LAND SURVEYING.

Charles K. Platt DATE MARCH 30, 2003
CHARLES K. PLATT
REGISTERED LAND SURVEYOR, OHIO RLS-6244, WEST VIRGINIA RLS-564, KENTUCKY RLS-2197

PLAT OF SURVEY
FOR
MARSHALL L. SMITH
SECTION 24, T1, R16
UNION TOWNSHIP, LAWRENCE COUNTY, OHIO

TAX RATE 92
A/R RED FACTOR 07.0251
OTH RED FACTOR 06.0075

LAWRENCE
TAX DISTRICT 25-UNION TWP-FAIRLAND S.D.

GENERAL TAX LIST AND DUPLICATE OF REAL AND PUBLIC UTILITY PROPERTY
COUNTY REAL ESTATE TAXES AND SPECIAL ASSESSMENTS

01/22/03

TAX YEAR 2002
INTEREST RATE
PAGE NO 5055

OWNER'S NAME MAILING ADDRESS	DESCRIPTION			TAXES CHARGED	DECEMBER TAXES	PENALTY	JUNE TAXES	PENALTY	TOTAL DELINQUENT	C. D. DATE	MEMO
	LAND	IMPROVEMENTS	TOTAL VALUE								
IRONTON, OH 45638 OR 60 PG 334 PARCEL-ID 25-060-1402.000	5,310	00	5,310								
STATE OF OHIO 4800 PARKWAY DR STE 150 MASON, OH 45040 VOL 637 PG 315 PARCEL-ID 25-060-1402.001	16-1-24 25 S PT .09AC EXM USE CODE 610 00		00								
BD OF EDUCATION PARCEL-ID 25-060-1405.000	-CO-OC C003.65A	EXM USE CODE 650									
	7,430	2,910	10,340								
RILEY DEVELOPMENT COMPANY, INC 9069 ST. RT. 7 PROCTORVILLE, OHIO 45669 OR 98 PG 183 PARCEL-ID 25-060-1501.000	16-01-24 25 2 PT N & CEN PT SUB LOT A PT C001.24A	RES USE CODE 500									
	5,850	00	5,850								
SMITH, MARSHALL L. & DEE ANN UCKER, CO-TRUSTEES 476 FMT. RD. 5863 PROCTORVILLE, OHIO 45669 OR 26 PG 553 PARCEL-ID 25-060-1600.000	16-1-24 MID PT LE 27.99,5,73.3 2,1.15,7.59 BAL=2.69 RES USE CODE 500			Marshall int. see OR 26 page 553 211403	5-2-03 (undivided 1/2 int.) .73AC TO: Marshall L. Smith & Deanna Rucker Co-Trustees of "Trust A" 1600.014 Bal=1.96		5-2-03 (undivided 1/2 int) To: Clifford Fuller (Trans .73 AC) 1600.014		1600.015 Out of 1600.014	.96AC James Bragg & Janet Louise Brammer Bal=.67AC	
	4,040	00	4,040								
08-30-02 59.05				M.L. Smith, Sole Trustee, or his Successor in Trust, under the Marshall L. Smith Living Trust →							
STATE OF OHIO 505 ST RT 741 LEBANON, OH 45036 OR 156 PG 198 PARCEL-ID 25-060-1600.001	16-1-24 PT MID S PT 12.91A ST HY EASE PARC 268-WD LAW 7-7.25 COM USE CODE 400										
	5,880	00	5,880								
04-26-02 TRNSF FROM 25-060-16	C0.001 AIR LERT, INC.										
AIR LERT, INC. P.O. 6 BOX 463 KITTANNING, PA. 16201 VOL 522 PG 308 PARCEL-ID 25-060-1600.001	16-1-24 PT MID S PT 12.91ACS. COM USE CODE 400 00		00								
04-26-02 TRNSF TO 25-060-16	C0.001 STATE OF OHIO										
STATE OF OHIO O.D.O.T. COLUMBUS, OHIO PARCEL-ID 25-060-1600.002	16-1-24 PT MID S PT 5.39A EXM USE CODE 610										
	4,900	00	4,900								
STATE OF OHIO O.D.O.T. COLUMBUS, OHIO VOL 534 PG 600 PARCEL-ID 25-060-1600.003	16-1-24 PT MID S PT PT 2.96A EXM USE CODE 610										
	27,080	807,800	834,880								

TAX RATE 92
A/R RED FACTOR 07.0251
OTH RED FACTOR 06.0075

LAWRENCE
TAX DISTRICT 25-UNION TWP-FAIRLAND S.D.

GENERAL TAX LIST AND DUPLICATE OF REAL AND PUBLIC UTILITY PROPERTY
COUNTY REAL ESTATE TAXES AND SPECIAL ASSESSMENTS

01/22/03

TAX YEAR 2002
INTEREST RATE
PAGE NO 5056

OWNER'S NAME MAILING ADDRESS	DESCRIPTION			TAXES CHARGED	DECEMBER TAXES	PENALTY	JUNE TAXES	PENALTY	TOTAL DELINQUENT	C. D. DATE	MEMO
	LAND	IMPROVEMENTS	TOTAL VALUE								
MCCALLISTER, MELVIN & APRIL J. 120 CO RD 408 PROCTORVILLE, OH 45669 OR 156 PG 147 PARCEL-ID 25-060-1600.004	16-1-24 MID S PT LESS 2.16, .4 5 BAL 3.12AC COM USE CODE 400 00		00								
04-25-02 SPLIT FROM 25-060-16 IL J.	C0.004 MCCALLISTER, MELVIN & APR										
07-30-02 TRNSF TO 25-060-16	C0.004 STATE OF OHIO										
STATE OF OHIO 505 ST RT 741 LEBANON, OH 45036 OR 171 PG 439 PARCEL-ID 25-060-1600.004	16-1-24 MID S PT LESS 2.16, .4 5 BAL 3.12AC COM USE CODE 400 11,420	00	11,420								
07-30-02 TRNSF FROM 25-060-16	C0.004 MCCALLISTER, MELVIN & APR										
MCCALLISTER, MELVIN & APRIL J. 120 CO RD 408 PROCTORVILLE, OH 45669 VOL 563 PG 619 PARCEL-ID 25-060-1600.004	16-1-24 MID S PT LESS .65,.59, .50 & .42 BAL=3.57ACS COM USE CODE 400 00		00								
04-25-02 SPLIT TO 25-060-16 IL J.	C0.004 MCCALLISTER, MELVIN & APR										
04-25-02 SPLIT TO 25-060-16	C0.013 RANDOLPH, MARCY										
BRAGG, JEFFERY 24 TWP RD 1419 PROCTORVILLE, OHIO 45669 VOL 568 PG 562 PARCEL-ID 25-060-1600.005	16-1-24 PT MID PT LESS C.0E AC BAL = C.26 ACRES COM USE CODE 455			.04AC (.03674) M.L. Smith, Sole Trustee							
	1,590	13,360	14,950	1600.017	Bal=.22AC						
ASHTON, JEFFREY D. & LESLEA C. 022 C/O F. A. R. E. TAX SERVICE ATTN:ESCROW REPORTING-07W 8435 N. STEMMONS FREEWAY DALLAS, TX 75247 VOL 603 PG 205 PARCEL-ID 25-060-1600.006	16-1-24 MID S PT 0.65ACRES RES USE CODE 510 00		00								
02-21-02 TRNSF TO 25-060-16	C0.006 STATE OF OHIO										
STATE OF OHIO 505 ST RT 741 2ND FL LEBANON, OH 45035 OR 145 PG 450 PARCEL-ID 25-060-1600.006	16-1-24 MID S PT .65 ST HY EAS EMENT PARC 265-WL LAW 7-7.25 RES USE CODE 510 5,260	35,900	41,160								
02-21-02 TRNSF FROM 25-060-16	C0.006 ASHTON, JEFFREY D. & LESL										
RANDOLPH, DAVID AND MARCY 4484 ST RT 775 PROCTORVILLE, OHIO 45669	16-01-24 MID S PT 0.59ACRES RES USE CODE 510			State of Ohio 3/14/03							
25 060 1600 .007											

48 TWP. RD., 1198 (MILLER ST.)
CHESAPEAKE, OHIO 45619

C.K. PLATT & ASSOCIATES, INC.
LAND SURVEYORS, REGISTERED OH, WV, KY

PHONE: 614-867-6053
FAX 614-867-6053 (call first)

PLAT OF SURVEY FOR MARSHALL L. SMITH

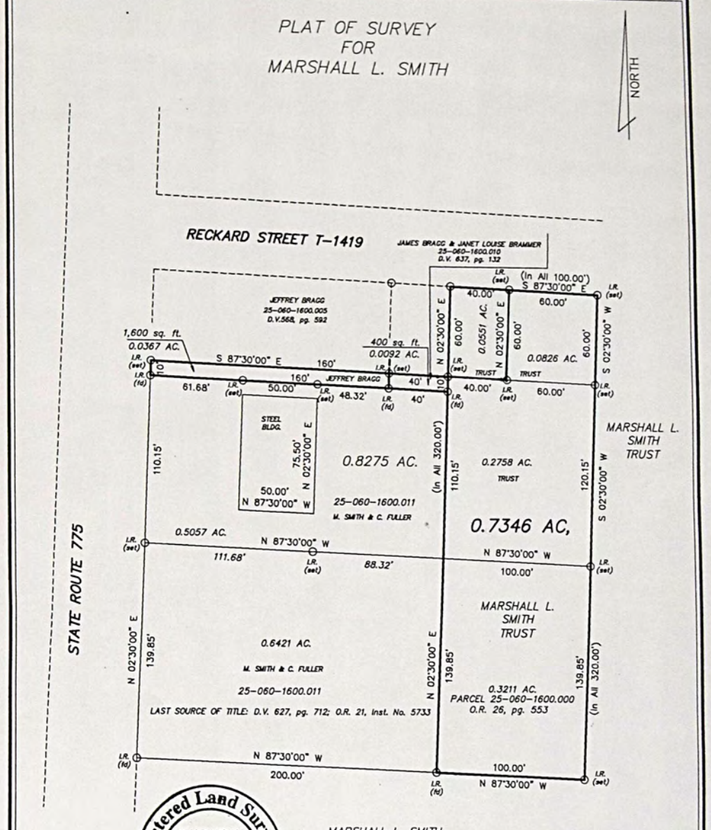

MARSHALL L. SMITH

Registered Land Surveyor
CHARLES K. PLATT
No. S-6244
State of Ohio

SCALE: 1" = 60' DRAWING: M-SMTH-4

I HEREBY CERTIFY THAT THIS SURVEY WAS PERFORMED UNDER MY RESPONSIBLE DIRECTION AND SUPERVISION AND THE PLAT AND DESCRIPTION ARE TRUE AND ACCURATE TO THE BEST OF MY KNOWLEDGE AND BELIEF. THE SURVEY MEETS OR EXCEEDS THE MINIMUM TECHNICAL STANDARDS FOR LAND SURVEYING.

Charles K. Platt DATE MARCH 30, 2003

CHARLES K. PLATT
REGISTERED LAND SURVEYOR, OHIO RLS-6244, WEST VIRGINIA RLS-564, KENTUCKY RLS-2197

PLAT OF SURVEY
FOR
MARSHALL L. SMITH
SECTION 24, T1, R16
UNION TOWNSHIP, LAWRENCE COUNTY, OHIO

TAX RATE .92
A/R RED FACTOR 07.0251
OTH RED FACTOR 06.0075
TAX DISTRICT LAWRENCE 25-UNION TWP-FAIRLAND S.D.

GENERAL TAX LIST AND DUPLICATE OF REAL AND PUBLIC UTILITY PROPERTY
COUNTY REAL ESTATE TAXES AND SPECIAL ASSESSMENTS

01/22/03 TAX YEAR 2002 INTEREST RATE PAGE NO 5057

OWNER'S NAME MAILING ADDRESS	DESCRIPTION LAND	IMPROVEMENTS	TOTAL VALUE	TAXES CHARGED	DECEMBER TAXES	PENALTY	JUNE TAXES	PENALTY	TOTAL DELINQUENT	C. D. DATE	MEMO
CR 18 PG 69 PARCEL-ID 25-060-1600.007	1,210	1,480	2,690								
RANDOLPH, DAVID L 4448 ST. RT. 775 PROCTORVILLE, OHIO 45669 PARCEL-ID 25-060-1600.008	16-1-24 MID S PT PT 0.50ACRES RES USE CODE 500 4,330	00	4,330	2/26/03 State of Ohio							
WEBB, RODNEY S. & MARION 15 TWP RD 194 W PROCTORVILLE, OHIO 45669 VOL 609 PG 665-668 PARCEL-ID 25-060-1600.009	16-1-24 MID S PT 0.42ACS RES USE CODE 510 00	00	00								
03-15-02 TRNSF TO 25-060-1600.009	STATE OF OHIO, DEPT OF TR										
STATE OF OHIO, DEPT OF TRANSPORTATION 505 ST RT 741 LEBANON, OH 45036 OR 149 PG 401 PARCEL-ID 25-060-1600.009	16-1-24 MID S PT .42A ST HY EASE PARCEL 264-WD LAW 7-7.25 RES USE CODE 510 1,940 HOMESITE VALUE LISTED BELOW 1,940	32,880 32,880	34,820 34,820								
03-15-02 TRNSF FROM 25-060-1600.009	WEBB, RODNEY S. & MARION										
BRAGG, JAMES E & BRAMMER, JANET LOUISE 40 TWP. RD. 1419 PROCTORVILLE, OHIO 45669 VOL 637 PG 132 PARCEL-ID 25-060-1600.010	16-1-24 PT MID PT 0.06 ACRES RES USE CODE 510 920	15,830	16,750	.01RC (.0092) 5-19-03 M.L Smith, Sole Trustee & Clifford Fuller 1600.016 Bal=.05							
FULLER, CLIFFORD AND M. L. SMITH 476 TWP RD 5863 PROCTORVILLE, OHIO 45669 OR 167 PG 58 PARCEL-ID 25-060-1600.011	16-1-24 MID PT 1.15ACS RES USE CODE 500 5,970	00	5,970	2/6/03 M.L. Smith Sole Trustee or his Successor In Trust under the Marshall L. Smith Living Trust dated 4/23/03							
07-03-02 TRNSF FROM 25-060-1600.011 08-30-02 87.25	SMITH, M. L. & FULLER, CL										
SMITH, M. L. & FULLER, CLIFFORD R. & JUDY 476 TWP RD 5863 PROCTORVILLE, OHIO 45669 OR21 PG 319/355 PARCEL-ID 25-060-1600.011	16-1-24 MID PT 1.15ACS RES USE CODE 500 00	00	00								
07-03-02 TRNSF TO 25-060-1600.011	FULLER, CLIFFORD AND M. L										
OHIO UNIVERSITY C/O DAN KASLER HOL CTR-RM 166D ATHENS, OH 45701 OR 107 PG 435 PARCEL-ID 25-060-1600.012	16-1-24 MID PT 7.5S RES USE CODE 500 1,460	00	1,460								

TAX RATE .92
A/R RED FACTOR 07.0251
OTH RED FACTOR 06.0075
TAX DISTRICT LAWRENCE 25-UNION TWP-FAIRLAND S.D.

GENERAL TAX LIST AND DUPLICATE OF REAL AND PUBLIC UTILITY PROPERTY
COUNTY REAL ESTATE TAXES AND SPECIAL ASSESSMENTS

01/22/03 TAX YEAR 2002 INTEREST RATE PAGE NO 5058

OWNER'S NAME MAILING ADDRESS	DESCRIPTION LAND	IMPROVEMENTS	TOTAL VALUE	TAXES CHARGED	DECEMBER TAXES	PENALTY	JUNE TAXES	PENALTY	TOTAL DELINQUENT	C. D. DATE	MEMO
RANDOLPH, MARCY 4448 ST RT 775 PROCTORVILLE, OH 45669 OR 156 PG 147 PARCEL-ID 25-060-1600.013	16-1-24 MID S PT PT .45AC COM USE CODE 400 1,650	00	1,650								
04-25-02 SPLIT FROM 25-060-1600.004 IL J.	MCCALLISTER, MELVIN & APR			State of Ohio							
STATE OF OHIO DEPARTMENT OF TRANSPORTATION 505 ST RT 741 LEBANON, OH 45036 OR 166 PG 718 PARCEL-ID 25-060-1601.000	16-1-24 MID S PT ST HWY EASE 2 82-WL LAW 7-7.25 .24AC RES USE CODE 500 2,820	00	2,820								
07-02-02 TRNSF FROM 25-060-1601.000	WORKMAN, ARTHUR J.										
WORKMAN, ARTHUR J. 145 TWP RD 194-W PROCTORVILLE OHIO 45669 PARCEL-ID 25-060-1601.000	16-01-24 MID S PT C000.24A RES USE CODE 500 00	00	00								
07-02-02 TRNSF TO 25-060-1601.000	STATE OF OHIO DEPARTMENT										
STATE OF OHIO DEPARTMENT OF TRANSPORATION 505 ST RT 741 LEBANON, OH 45036 OR 166 PG 718 PARCEL-ID 25-060-1602.000	16-1-24 MID S PT ST HWY EASE 2 82-WL LAW 7-7.25 .10AC RES USE CODE 545 1,170	3,580	4,750								
07-02-02 TRNSF FROM 25-060-1602.000	WORKMAN, ARTHUR J.										
WORKMAN, ARTHUR J. 145 TWP. RD. 194-W. PROCTORVILLE OHIO 45669 PARCEL-ID 25-060-1602.000	16-01-24 MID S PT C000.10A RES USE CODE 545 00	00	00								
07-02-02 TRNSF TO 25-060-1602.000	STATE OF OHIO DEPARTMENT										
PARSONS, JESSE A. & HELEN L. 121 TWP. RD. 194-W PROCTORVILLE, OHIO 45669 PARCEL-ID 25-060-1603.000	-CO-OO C000.24A RES USE CODE 510 00	00	00								
03-12-02 TRNSF TO 25-060-1603.000	STATE OF OHIO										
STATE OF OHIO 505 ST RT 741 LEBANON, OH 45036 OR 148 PG 654 PARCEL-ID 25-060-1603.000	16-1-24 PT MID S PT .24 ST HY EASE 281 WD LAW 7-7.25 RES USE CODE 510 2,820 HOMESITE VALUE LISTED BELOW 2,820	17,020 17,020	19,840 19,840								

TAX RATE .92
A/R RED FACTOR 07.0251
OTH RED FACTOR 06.0075

LAWRENCE
TAX DISTRICT 25-UNION TWP-FAIRLAND S.D.

GENERAL TAX LIST AND DUPLICATE OF REAL AND PUBLIC UTILITY PROPERTY
COUNTY REAL ESTATE TAXES AND SPECIAL ASSESSMENTS

01/22/03

TAX YEAR 2002
INTEREST RATE
PAGE NO 5059

OWNER'S NAME MAILING ADDRESS	DESCRIPTION			TAXES CHARGED	DECEMBER TAXES	PENALTY	JUNE TAXES	PENALTY	TOTAL DELINQUENT	C. D. DATE	MEMO
	LAND	IMPROVEMENTS	TOTAL VALUE								
03-12-02 TRNSF FROM 25-060-16	03.000	PARSONS, SESCO A. & HELEN									
STATE OF OHIO 505 ST RT 741 LEBANON, OH 45036 OR 148 PG 654 PARCEL-ID 25-060-1604.000	16-01-24 PT MID S PT ST HWY EA SE 281-WD LAW 7-7.25 .06AC 1,020	RES USE CODE 500 00	1,020								
03-12-02 TRNSF FROM 25-060-16	04.000	PARSONS, SESCO A. & HELEN									
PARSONS, SESCO A. & HELEN L. 121 TWP. RD. 194-W PROCTORVILLE, OHIO 45669 PARCEL-ID 25-060-1604.000	16-01-24 PT MID S PT 0000.06A 00	RES USE CODE 500 00	00								
03-12-02 TRNSF TO 25-060-16	04.000	STATE OF OHIO									
SMITH, MARSHALL L. & DEE ANN UCKER, CO-TRUSTEES 476 PRIVATE RD 5863 PROCTORVILLE, OHIO 45669 OR 26 PG 553 PARCEL-ID 25-060-1605.000	16-01-24 PT MID S PT 0000.37A 3,650	RES USE CODE 500 00	3,650	Sel'd V 26/553 M.L.Smith Sole Trustee, or his Successors in Trust, Under the Marshall L. Smith Living Trust dtd 4/29/03							
08-30-02 53.34											
NEW HOPE UNITED METHODIST CHURCH, AN OHIO CORP. RT. 3 PROCTORVILLE, OHIO 45669-00 PB 9 PG 122 PARCEL-ID 25-060-1606.000	16-1-24 1 WHITE OAK SQ SD VAC AL BTW MIDLAND AVE & 1S ST LESS 2,200 SQFT 00 2,360	EXM USE CODE 685 00 830	3,190								
10-03-02 SPLIT FROM 25-060-16	06.000	NEW HOPE UNITED METHODIST									
NEW HOPE UNITED METHODIST CHURCH, AN OHIO CORP. RT. 3 PROCTORVILLE, OHIO 45669-00 PB 9 PG 122 PARCEL-ID 25-060-1606.000	16-1-24 1 WHITE OAK SQ SD VAC AL BTW MIDLAND AVE & 1S ST 10X 80 00	EXM USE CODE 685 00 00	00								
10-03-02 SPLIT TO 25-060-16 10-03-02 SPLIT TO 25-060-16	06.000 06.001	NEW HOPE UNITED METHODIST STATE OF OHIO									
STATE OF OHIO 505 ST RT 741 LEBANON, OH 45036 OR 182 PG 538 PARCEL-ID 25-060-1606.001	16-1-24 PT 1 WHITE OAK SQ SD S T HWY EASE 280 WDV1 (2,200 SQ FT) 920	COM USE CODE 400 00	920								
10-03-02 SPLIT FROM 25-060-16	06.000	NEW HOPE UNITED METHODIST									
NEW HOPE UNITED METHODIST CHURCH, AN OHIO CORP. RT. 3	16-1-24 2 WHITE OAK SQ SD VAC AL BTW MIDLAND AVE 1ST ST LESS 670 SQFT	EXM USE CODE 685									

TAX RATE .92
A/R RED FACTOR 07.0251
OTH RED FACTOR 06.0075

LAWRENCE
TAX DISTRICT 25-UNION TWP-FAIRLAND S.D.

GENERAL TAX LIST AND DUPLICATE OF REAL AND PUBLIC UTILITY PROPERTY
COUNTY REAL ESTATE TAXES AND SPECIAL ASSESSMENTS

01/22/03

TAX YEAR 2002
INTEREST RATE
PAGE NO 5060

OWNER'S NAME MAILING ADDRESS	DESCRIPTION			TAXES CHARGED	DECEMBER TAXES	PENALTY	JUNE TAXES	PENALTY	TOTAL DELINQUENT	C. D. DATE	MEMO
	LAND	IMPROVEMENTS	TOTAL VALUE								
PROCTORVILLE, OHIO PB 9 PG 122 PARCEL-ID 25-060-1607.000	2,590	830	3,420								
10-03-02 SPLIT FROM 25-060-16	07.000	NEW HOPE UNITED METHODIST									
NEW HOPE UNITED METHODIST CHURCH, AN OHIO CORP. RT. 3 PROCTORVILLE, OHIO PB 9 PG 122 PARCEL-ID 25-060-1607.000	16-1-24 2 WHITE OAK SQ SD VAC ALLEY BTW MIDLAND AVE & 1ST ST 10X79.9 00	EXM USE CODE 685 00	00								
10-03-02 SPLIT TO 25-060-16 10-03-02 SPLIT TO 25-060-16	07.000 07.001	NEW HOPE UNITED METHODIST STATE OF OHIO									
STATE OF OHIO 505 ST RT 741 LEBANON, OH 45036 OR 182 PG 538 PARCEL-ID 25-060-1607.001	16-1-24 PT 2 WHITE OAK SQ SD S T HWY EASE 280WDV1 (670 SQ FT) 280	COM USE CODE 400 00	280								
10-03-02 SPLIT FROM 25-060-16	07.000	NEW HOPE UNITED METHODIST									
NEW HOPE UNITED METHODIST CHURCH, AN OHIO CORP. RT. 3 PROCTORVILLE, OHIO PL BK 9 PG 122 PARCEL-ID 25-060-1608.000	16-1-24 3 WHITE OAK SQ SD VAC AL ETWMIDLAND & 1ST ST LESS 22 0 SQ FT 2,070	EXM USE CODE 685 00	2,070								
10-03-02 SPLIT FROM 25-060-16	08.000	NEW HOPE UNITED METHODIST									
NEW HOPE UNITED METHODIST CHURCH, AN OHIO CORP. RT. 3 PROCTORVILLE, OHIO PL BK 9 PG 122 PARCEL-ID 25-060-1608.000	16-1-24 3 WHITE OAK SQ SD VAC ALLEY BTW MIDLAND AVE & 1ST ST 10X79.9 00	EXM USE CODE 685 00	00								
10-03-02 SPLIT TO 25-060-16 10-03-02 SPLIT TO 25-060-16	08.000 08.001	NEW HOPE UNITED METHODIST STATE OF OHIO									
STATE OF OHIO 505 ST RT 741 LEBANON, OH 45036 OR 182 P 538 PARCEL-ID 25-060-1608.001	16-1-24 PT 3 WHITE OAK SQ SD S T HWY EASE 280 WDV1 (220 SQ FT) 70	COM USE CODE 400 00	70								
10-03-02 SPLIT FROM 25-060-16	08.000	NEW HOPE UNITED METHODIST									
NEW HOPE UNITED METHODIST CHURCH, AN OHIO CORP. RT. 3 PROCTORVILLE, OHIO PL 9 PG 122	16-1-24 4 WHITE OAK SQ SD VAC ALLEY 10X80 & VAC 1ST ST 25X14 5 2,650	EXM USE CODE 685 00	2,650								

TAX RATE .92
A/R RED FACTOR 07.0251
OTH RED FACTOR 06.0075

LAWRENCE
TAX DISTRICT 25-UNION TWP-FAIRLAND S.D.

GENERAL TAX LIST AND DUPLICATE OF REAL AND PUBLIC UTILITY PROPERTY
COUNTY REAL ESTATE TAXES AND SPECIAL ASSESSMENTS

01/22/03

TAX YEAR 2002
INTEREST RATE
PAGE NO 5061

OWNER'S NAME MAILING ADDRESS	DESCRIPTION			TAXES CHARGED	DECEMBER TAXES	PENALTY	JUNE TAXES	PENALTY	TOTAL DELINQUENT	C. D. DATE	MEMO
	LAND	IMPROVEMENTS	TOTAL VALUE								
PARCEL-ID 25-060-1609.000											
NEW HOPE UNITED METHODIST CHURCH, AN OHIO CORP. RT. 3 PROCTORVILLE, OHIO 45669-0000 PL 9 PG 122	16-1-24 8 WHITE OAK SQ SD VAC ALLEY 10X80 & VAC 1ST ST 25X16 0 EXM USE CODE 685										
PARCEL-ID 25-060-1610.000	3,480	4,040	7,520								
NEW HOPE UNITED METHODIST CHURCH, AN OHIO CORP. RT. 3 PROCTORVILLE, OHIO 45669-0000 PL 9 PG 122	16-1-24 6 WHITE OAK SQ SD VAC ALLEY BTW MIDLAND AVE & 1ST ST 10X 79.9 EXM USE CODE 685										
PARCEL-ID 25-060-1611.000	2,640	1,660	4,300								
NEW HOPE UNITED METHODIST CHURCH, AN OHIO CORP. RT. 3 PROCTORVILLE, OHIO 45669-0000 PB 9 PG 122	16-1-24 7 WHITE OAK SQ SD VAC ALLEY BTW MIDLAND AVE & 1ST ST 10X79.9 EXM USE CODE 685										
PARCEL-ID 25-060-1612.000	2,640	146,910	149,550								
NEW HOPE UNITED METHODIST CHURCH, AN OHIO CORP. RT. 3 PROCTORVILLE, OHIO 45669-0000 PL 9 PG 122	16-1-24 8 WHITE OAK SQ SD VAC AL BTW MIDLAND & 1ST ST LESS 1 120 SQ FT EXM USE CODE 685										
PARCEL-ID 25-060-1613.000	2,400	1,660	4,060								
10-03-02 SPLIT FROM 25-060-1613.000 NEW HOPE UNITED METHODIST											
NEW HOPE UNITED METHODIST CHURCH, AN OHIO CORP. RT. 3 PROCTORVILLE, OHIO 45669-0000 PL 9 PG 122	16-1-24 8 WHITE OAK SQ SD VAC ALLEY BTW MIDLAND AVE & 1ST ST 10X79.9 EXM USE CODE 685										
PARCEL-ID 25-060-1613.000	00	00	00								
10-03-02 SPLIT TO 25-060-1613.000 NEW HOPE UNITED METHODIST 10-03-02 SPLIT TO 25-060-1613.001 STATE OF OHIO											
STATE OF OHIO 505 ST RT 741 LEBANON, OH 45036 CR 182 PG 538	16-1-24 PT 8 WHITE OAK SQ SD S T PWY EASE 280WDW1 (1120 SQ FT) COM USE CODE 400										
PARCEL-ID 25-060-1613.001	470	00	470								
10-03-02 SPLIT FROM 25-060-1613.000 NEW HOPE UNITED METHODIST											
STATE OF OHIO DEPT. OF TRANS. 505 ST RT 741 LEBANON, OHIO 45036 CR 163 PG 474	16-1-24 MID S PT PARC 261-WL L AW 7-7.25 ST HY EASE RES USE CODE 599										
PARCEL-ID 25-060-1614.000	3,150	390	3,540								
06-11-02 TRNSF FROM 25-060-1614.000 LOWRY, MARK											

TAX RATE .92
A/R RED FACTOR 07.0251
OTH RED FACTOR 06.0075

LAWRENCE
TAX DISTRICT 25-UNION TWP-FAIRLAND S.D.

GENERAL TAX LIST AND DUPLICATE OF REAL AND PUBLIC UTILITY PROPERTY
COUNTY REAL ESTATE TAXES AND SPECIAL ASSESSMENTS

01/22/03

TAX YEAR 2002
INTEREST RATE
PAGE NO 5062

OWNER'S NAME MAILING ADDRESS	DESCRIPTION			TAXES CHARGED	DECEMBER TAXES	PENALTY	JUNE TAXES	PENALTY	TOTAL DELINQUENT	C. D. DATE	MEMO
	LAND	IMPROVEMENTS	TOTAL VALUE								
LOWRY, MARK 3114 COUNTY RD 18 SOUTH POINT, OH 45680 CR 57 PG 707	16-01-24 MID S PT CCOO.29A RES USE CODE 599										
PARCEL-ID 25-060-1614.000	00	00	00								
06-11-02 TRNSF TO 25-060-1614.000 STATE OF OHIO DEPT. OF TR											
LEMLEY, MARGARET P.O. BOX 339 PROCTORVILLE, OHIO 45669-0339 CR 11 PG 426	16-01-24 25 2 N & CEN PT. SUB. LOT B LESS 1.71A. CCOO.19A RES USE CODE 500										
PARCEL-ID 25-060-1800.000	2,460	00	2,460								
LEMLEY, MARGARET P.O. BOX 339 PROCTORVILLE, OHIO 45669-0339 CR 11 PG 426	16-1-24 25 2 N & CEN PT SUBLOT B LESS .01AC BAL 1.19AC RES USE CODE 510										
PARCEL-ID 25-060-1800.000	4,880	29,450	34,330								
09-17-02 SPLIT FROM 25-060-1800.000	HOMESITE VALUE LISTED BELOW 4,620	29,240	33,860								
LEMLEY, MARGARET P.O. BOX 339 PROCTORVILLE, OHIO 45669-0339 CR 11 PG 426	16-01-24 25 2 N & CEN. PT. SUB .LOT B CC01.20A RES USE CODE 510										
PARCEL-ID 25-060-1800.000	00	00	00								
09-17-02 SPLIT TO 25-060-1800.000 LEMLEY, MARGARET 09-17-02 SPLIT TO 25-060-1800.001 STATE OF OHIO											
STATE OF OHIO 505 ST RT 741 LEBANON, OH 45036 CR 179 PG 354	16-1-24 25 2 N & CEN PT SUBLOT B PT ST HWY EASE .01AC RES USE CODE 500										
PARCEL-ID 25-060-1800.001	10	00	10								
09-17-02 SPLIT FROM 25-060-1800.000 LEMLEY, MARGARET											
CHURCH, DORCAS E. 50 TOWNSHIP RD 1130 PROCTORVILLE, OHIO 45669-0377 VOL 588 PG 369	16-01-24 1 PIN OAK SQUARE SD CCOO.00A RES USE CODE 510										
PARCEL-ID 25-060-2000.000	5,660	27,070	32,730								
	HOMESITE VALUE LISTED BELOW 5,660	27,070	32,730								
CHURCH, DORCAS E. 50 TOWNSHIP RD 1130 PROCTORVILLLE, OHIO 45669-0377 VOL 588 PG 367	16-01-24 2 PIN OAK SQUARE SD CCOO.00A RES USE CODE 500										
PARCEL-ID 25-060-2001.000	5,660	00	5,660								
HOLLAND, DAVID C 122 TWP RD 1130 PROCTORVILLE, OHIO 45669-0000 VOL 575 PG 408	16-01-24 3 PIN OAK SQUARE SD CCOO.00A RES USE CODE 500										
	5,660	00	5,660								

TAX RATE .92
A/R RED FACTOR 07.0251
OTH RED FACTOR 06.0075

LAWRENCE
TAX DISTRICT 25-UNION TWP-FAIRLAND S.D.

GENERAL TAX LIST AND DUPLICATE OF REAL AND PUBLIC UTILITY PROPERTY
COUNTY REAL ESTATE TAXES AND SPECIAL ASSESSMENTS

01/22/03

TAX YEAR 2002
INTEREST RATE .5063
PAGE NO

OWNER'S NAME MAILING ADDRESS	DESCRIPTION			TAXES CHARGED	DECEMBER TAXES	PENALTY	JUNE TAXES	PENALTY	TOTAL DELINQUENT	C. D. DATE	MEMO
	LAND	IMPROVEMENTS	TOTAL VALUE								
PARCEL-ID 25-C60-2002.000											
PEMBERTON, DARYL 022 C/O TRANSAMERICA REAL ESTATE TAX SERVICE 1105 SCHROCK RD SUITE 437 COLUMBUS, OHIO 43229 VOL 639 PG 707 PARCEL-ID 25-C60-2003.000	16-01-24 4 PIN OAK SQUARE SC CC00.00A RES USE CODE 540 5,660 9,140 14,800 HOMESITE VALUE LISTED BELOW 5,660 9,140 14,800										
BUCKEYE DAWG PROPERTIES, LLC 9604 ST RT 7 PROCTORVILLE, OHIO 45669 PARCEL-ID 25-C60-2004.000	16-01-24 5 PIN OAK SQUARE SC CC00.00A RES USE CODE 530 5,660 44,380 50,040										
09-13-02 TRNSF FROM 25-060-20 08-30-02 731.33 09-20-02	C4.CCO SMITH, MARSHALL L. 73.13										
SMITH, MARSHALL L. 476 PRIVATE RD 5863 PROCTORVILLE, OHIO 45669 PARCEL-ID 25-C60-2004.000	16-01-24 5 PIN OAK SQUARE SC CC00.00A RES USE CODE 530 00 00 00										
09-13-02 TRNSF TO 25-060-20	C4.CCO BUCKEYE DAWG PROPERTIES,										
SMITH, MARSHALL L. 476 PRIVATE RD 5863 PROCTORVILLE, OHIO 45669 PARCEL-ID 25-C60-2005.000	16-01-24 6 PIN OAK SQUARE SC CC00.00A RES USE CODE 530 00 00 00										
09-13-02 TRNSF TO 25-060-20	C5.CCO BUCKEYE DAWG PROPERTIES,										
BUCKEYE DAWG PROPERTIES, LLC 9604 ST RT 7 PROCTORVILLE, OHIO 45669 OR 179 PG 49 PARCEL-ID 25-C60-2005.000	16-01-24 6 PIN OAK SQUARE SC CC00.00A RES USE CODE 530 5,660 44,380 50,040										
09-13-02 TRNSF FROM 25-060-20 08-30-02 731.33 09-20-02	C5.CCO SMITH, MARSHALL L. 73.13										
EDWARDS, CHARLES E. & LILLIE C/O ROBERT S. WATTS 18 TWP RD 1152 PROCTORVILLE, OHIO 45669 OR 34 PG395 L/C PARCEL-ID 25-C60-2006.000	16-01-24 7 PIN OAK SQUARE SC CC00.00A RES USE CODE 500 5,660 00 5,660 HOMESITE VALUE LISTED BELOW 5,660 00 5,660										
EDWARDS, CHARLES E. & LILLIE C/O ROBERT S. WATTS P.O. BOX 186 PROCTORVILLE, OHIO 45669 OR 34 PG 395 L/C PARCEL-ID 25-C60-2007.000	16-01-24 8 PIN OAK SQUARE SC CC00.00A RES USE CODE 510 5,660 25,690 31,350 HOMESITE VALUE LISTED BELOW 5,660 25,690 31,350										
LEMLEY, MARGARET P.O. BOX 339	16-01-24 25 2 N & CEN. PT. SUB LOT B										

TAX RATE .92
A/R RED FACTOR 07.0251
OTH RED FACTOR 06.0075

LAWRENCE
TAX DISTRICT 25-UNION TWP-FAIRLAND S.D.

GENERAL TAX LIST AND DUPLICATE OF REAL AND PUBLIC UTILITY PROPERTY
COUNTY REAL ESTATE TAXES AND SPECIAL ASSESSMENTS

01/22/03

TAX YEAR 2002
INTEREST RATE .5064
PAGE NO

OWNER'S NAME MAILING ADDRESS	DESCRIPTION			TAXES CHARGED	DECEMBER TAXES	PENALTY	JUNE TAXES	PENALTY	TOTAL DELINQUENT	C. D. DATE	MEMO
	LAND	IMPROVEMENTS	TOTAL VALUE								
PROCTORVILLE, OHIO 45669-033 PARCEL-ID 25-C61-0100.000	CC00.35A RES USE CODE 500 3,540 00 3,540										
LEMLEY, MARGARET P.O. BOX 339 PROCTORVILLE, OHIO 45669-033 OR 11 PG 426 PARCEL-ID 25-C61-0200.000	16-01-24 25 2 PT. SUB. LOT E 2' X 50' AT N END OF MARBLE A V CC00.00A RES USE CODE 500 20 00 20										
WARD, BETTY P.O. BOX 146 PROCTORVILLE, OHIO 45669-014 PARCEL-ID 25-C61-0300.000	16-01-24 25 2 PT. SUB. LOT E 2 ' X 50.04' AT S END OF MARBLE A V CC00.00A RES USE CODE 500 20 00 20										
LEMLEY, MARGARET 006 C/O TRANSAMERICA REAL ESTATE TAX SERVICE 1105 SCHROCK RD SUITE 437 COLUMBUS, OHIO 43229 OR 11 PG 426 PARCEL-ID 25-C61-0400.000	16-01-24 25 2 N & CEN. PT. SUB LOT B CC00.16A RES USE CODE 510 00 00 00										
10-23-02 TRNSF TO 25-061-04	C0.CCO CHAPMAN, MICHAEL AND GLEN										
CHAPMAN, MICHAEL AND GLENN LI TLE 006 C/O F. A. R. E. TAX SERVICE ATTN:ESCROW REPORTING-07W 8435 N. STEMMONS FREEWAY DALLAS, TX 75247 OR 186 PG 28 PARCEL-ID 25-C61-0400.000	16-01-24 25 2 N & CEN. PT. SUB LOT B CC00.16A RES USE CODE 510 2,180 20,530 22,710										
10-23-02 TRNSF FROM 25-061-04	C0.CCO LEMLEY, MARGARET										
HALL, ERNEST E. & CLORINDA G. PO BOX 391 PROCTORVILLE, OHIO 45669 VOL 455 PG 700 PARCEL-ID 25-C61-0500.000	16-01-24 25 2 N & CEN. PT. SUB LOT C CC03.28A COM USE CODE 441 11,180 231,870 243,050			.81 242-WL Law 7-7.25 State of Ohio, Department of Transportation 0500.001 Bal=2.47 ac							
HALL, ERNEST E. & CLORINDA G. PO BOX 391 PROCTORVILLE, OHIO 45669 VOL 455 PG 700 PARCEL-ID 25-C61-0600.000	16-01-24 25 2 N & CEN. PT. SUB LOT C CC00.69A RES USE CODE 500 140 00 140										
SPEARS, KENNETH LEE & HELEN K. 743 ST RT 775 PROCTORVILLE, OH 45669 OR 64 PG 86	16-01-24 252 N E CEN PT SUB LO T 1 LESS 0.01 BAL=0.74ACRES RES USE CODE 545										

BARRETT BROTHERS SPRINGFIELD, OH 1-800-322-7711

TAX RATE .92
A/R RED FACTOR 07.0251
OTH RED FACTOR 06.0075

LAWRENCE
TAX DISTRICT 25-UNION TWP-FAIRLAND S.D.

GENERAL TAX LIST AND DUPLICATE OF REAL AND PUBLIC UTILITY PROPERTY
COUNTY REAL ESTATE TAXES AND SPECIAL ASSESSMENTS

01/22/03

TAX YEAR 2002
INTEREST RATE .5065
PAGE NO

OWNER'S NAME MAILING ADDRESS	DESCRIPTION LAND	IMPROVEMENTS	TOTAL VALUE	TAXES CHARGED	DECEMBER TAXES	PENALTY	JUNE TAXES	PENALTY	TOTAL DELINQUENT	C. D. DATE	MEMO
PARCEL-ID 25-061-0700.000	00	00	00								
02-15-02 TRNSF TO 25-061-07	C0.C00	STATE OF OHIO									
STATE OF OHIO 505 ST RT 741 LEBANON, OH 45036 OR 144 PG 695 PARCEL-ID 25-061-0700.000	16-1-24 25 2 N & CEN PT SUE LC T C LE.01 BAL=.74 ST HY EASE P AR 247-WL RES USE CODE 545 5,390 780 6,170 HOMESITE VALUE LISTED BELOW 5,390 210 5,600										
02-15-02 TRNSF FROM 25-061-07	C0.C00	SPEARS, KENNETH LEE & MEL									
STATE OF OHIO DEPT. OF TRANSP RTATION 505 ST RT 774 LEBANON, OHIO 45036 VOL 599 PG 452 PARCEL-ID 25-061-0700.001	16-1-24 25 2 N & CEN PT SUE LC T C PT .01A 248WD LAW 7-7.25 RES USE CODE 500 180 00 180										
03-15-02 TRNSF FROM 25-061-07	C0.C01	CHILDERS, JOHN N & OPAL P									
CHILDERS, JOHN N & OPAL P 739 ST. RT. 775 PROCTORVILLE, OHIO 45669 VOL 599 PG 452 PARCEL-ID 25-061-0700.001	16-01-24 25 2 N & CEN PT SUE L OT C PT 0.01ACRES RES USE CODE 500 00 00 00										
03-15-02 TRNSF TO 25-061-07	C0.C01	STATE OF OHIO DEPT. OF TR									
REED, ERNEST & JOANNA M. 3201 CHASE ST. HUNTINGTON, W.VA. 25704 VOL 543 PG 735 PARCEL-ID 25-061-0800.000	RIE T 01 S 24 & 25 2 N. & CEN PT. SD LOT C LESS 1.28ACS BAL. 1.11 RES USE CODE 510 00 00 00										
05-08-02 TRNSF TO 25-061-08	C0.C00	STATE OF OHIO DEPT. OF TR									
STATE OF OHIO DEPT. OF TRANSP RTATION 505 ST RT 741 LEBANON, OHIO 45036 OR 158 PG 24 PARCEL-ID 25-061-0800.000	16-1-24/25 2 N & CEN PT SD LOT C LE:1.28A BAL=1.11 STRY EA P AR 245-WD RES USE CODE 510 5,800 11,990 17,790 HOMESITE VALUE LISTED BELOW 5,780 10,290 16,070										
05-08-02 TRNSF FROM 25-061-08	C0.C00	REED, ERNEST & JOANNA M.									
STATE OF OHIO 505 ST RT 741 LEBANON, OH 45036 OR 176 PG 51 PARCEL-ID 25-061-0800.001	16-1-24 25 PT 2 N & PT CEN PT LOT D 1.42AC RES USE CODE 510 5,860 33,690 39,550 HOMESITE VALUE LISTED BELOW 5,780 30,480 36,260										
08-27-02 TRNSF FROM 25-061-08	C0.C01	LANG, DANIEL P. & JOANNE									

TAX RATE .92
A/R RED FACTOR 07.0251
OTH RED FACTOR 06.0075

LAWRENCE
TAX DISTRICT 25-UNION TWP-FAIRLAND S.D.

GENERAL TAX LIST AND DUPLICATE OF REAL AND PUBLIC UTILITY PROPERTY
COUNTY REAL ESTATE TAXES AND SPECIAL ASSESSMENTS

01/22/03

TAX YEAR 2002
INTEREST RATE .5065
PAGE NO

OWNER'S NAME MAILING ADDRESS	DESCRIPTION LAND	IMPROVEMENTS	TOTAL VALUE	TAXES CHARGED	DECEMBER TAXES	PENALTY	JUNE TAXES	PENALTY	TOTAL DELINQUENT	C. D. DATE	MEMO
LANG, DANIEL P. & JOANNE M. 006 C/O F. A. R. E. TAX SERVICE ATTN:ESCROW REPORTING-07W 8435 N. STEMMONS FREEWAY DALLAS, TX 75247 VOL 614 PG 641 PARCEL-ID 25-061-0800.001	16-1-24 25 PT 2 N & PT CEN PT LOT D 1.42AC RES USE CODE 510 00 00 00										
08-27-02 TRNSF TO 25-061-08	C0.C01	STATE OF OHIO									
CHURCH ROSE OF SHARON BAPTIST PARCEL-ID 25-061-0805.000	-00-00 C000.91A EXM USE CODE 685 6,580 16,260 22,840										
FAULKNER, EDWARD F. &-LYNN M. P.O. BOX 4136 HUNTINGTON WVA. 25729 VOL 577 PG 560 PARCEL-ID 25-061-1000.000	16-1-24 25 2 N&CEN PT LESS 3.0 9,2.05,0.84 BAL = 0.28 ACRES RES USE CODE 500 3,090 00 3,090										
MCCALLISTER, MELVIN & APRIL J. 120 CO RD 408 PROCTORVILLE, OHIO 45669 VOL 613 PG 128 PARCEL-ID 25-061-1000.001	16-1-24 25-2 N & CEN PT 2.05 A CRES RES USE CODE 500 00 00 00										
04-12-02 TRNSF TO 25-061-10	C0.C01	STATE OF OHIO									
STATE OF OHIO 505 ST RT 741 LEBANON, OH 45041 OR 154 PG 41 PARCEL-ID 25-061-1000.001	16-1-24 25-2 N & CEN PT 2.05A ST HY EASE PARC 263-WD LAW 7-7 .25 RES USE CODE 500 7,170 00 7,170										
04-12-02 TRNSF FROM 25-061-10	C0.C01	MCCALLISTER, MELVIN & APR									
WEBB, RODNEY S. & MARION 15 TWP. RD. 194 W. PROCTORVILLE, OHIO 45638 OR4 PG 92 PARCEL-ID 25-061-1000.002	16-1-24 25 2 N & CEN PT 0.84 A CRES RES USE CODE 500 00 00 00										
03-15-02 TRNSF TO 25-061-10	C0.C02	STATE OF OHIO, DEPT OF TR									
STATE OF OHIO, DEPT OF TRANSP RTATION 505 ST RT 741 LEBANON, OH 45036 OR 149 PG 401 PARCEL-ID 25-061-1000.002	16-1-24 2 N & CEN PT .84A ST H Y EASE PARCEL 264-WD LAW 7-7.2 5 RES USE CODE 500 2,090 00 2,090										
03-15-02 TRNSF FROM 25-061-10	C0.C02	WEBB, RODNEY S. & MARION									

BARNETT BROTHERS SPRINGFIELD, OH 1-800-322-7711

TAX RATE 92
A/R RED FACTOR 07.0251
OTH RED FACTOR 06.0075

LAWRENCE
TAX DISTRICT 25-UNION TWP-FAIRLAND S.D.

GENERAL TAX LIST AND DUPLICATE OF REAL AND PUBLIC UTILITY PROPERTY
COUNTY REAL ESTATE TAXES AND SPECIAL ASSESSMENTS

01/22/03

TAX YEAR 2002
INTEREST RATE
PAGE NO 5067

OWNER'S NAME MAILING ADDRESS	DESCRIPTION			TAXES CHARGED	DECEMBER TAXES	PENALTY	JUNE TAXES	PENALTY	TOTAL DELINQUENT	C. D. DATE	MEMO
	LAND	IMPROVEMENTS	TOTAL VALUE								
STATE OF OHIO 505 ST RT 741 LEBANON, OH 45036 OR 171 PG 434	16-1-24 25 PT 2 N & CEN PT BAL 5.80AC RES USE CODE 510										
PARCEL-ID 25-061-1001.000	6,700	29,980	36,680								
	HOMESITE VALUE LISTED BELOW										
07-30-02 TRNSF FROM 25-061-10	5,780 C1.CCO	17,140 HUPP, MARK E. AND KIMBERL	22,920								
HUPP, MARK E. & KIMBERLY 803 ST. RT. 775 PROCTORVILLE, OHIO 45669	16-1-24 & 25 PT 2 N & CEN PT L ESS 0.43A. BAL. 2.66ACS. RES USE CODE 510										
PARCEL-ID 25-061-1001.000	00	00	00								
07-26-02 CMBN TO 25-061-10	C1.CCO	HUPP, MARK E. & KIMBERLY									
HUPP, MARK E. AND KIMBERLY S. 803 ST. RT. 775 PROCTORVILLE, OHIO 45669 COMBINE/AC CORR RADER 7/02	16-1-24 25 PT 2 N & CEN PT BAL 5.80AC RES USE CODE 510										
PARCEL-ID 25-061-1001.000	00	00	00								
07-26-02 CMBN FROM 25-061-10	C1.CCO	HUPP, MARK E. & KIMBERLY									
07-26-02 CMBN FROM 25-061-10 S.	C2.CCO	HUPP, MARK E. & KIMBERLY									
07-30-02 TRNSF TO 25-061-10	C1.CCO	STATE OF OHIO									
HUPP, MARK E. & KIMBERLY S. 409 ST ST P O BOX 890 PROCTORVILLE, OH 45669 VOL 550 PG 764	16-1-24 & 25 PT 2 N & CEN PT 0.43ACS. RES USE CODE 510										
PARCEL-ID 25-061-1002.000	00	00	00								
07-26-02 CMBN TO 25-061-10	C1.CCO	HUPP, MARK E. & KIMBERLY									
CHILDERS, JOHN N. & OPAL P. 739 ST. RT. 775 PROCTORVILLE, OHIO 45669 VOL 528 PG 487	16-01-24 25 2 N & CEN. PT. CCOO.27A RES USE CODE 599										
PARCEL-ID 25-061-1100.000	00	00	00								
03-15-02 TRNSF TO 25-061-11	C0.CCO	STATE OF OHIO, DEPT OF TR									
STATE OF OHIO, DEPT OF TRANSP RTATION 505 ST RT 741 LEBANON, OH 45036 OR 149 PG 404	C16-1-24 25 2 N & CEN PT .27ACS ST HY EASE PARCEL 248 WD LAW 7-7.25 RES USE CODE 599										
PARCEL-ID 25-061-1100.000	3,030	620	3,650								
03-15-02 TRNSF FROM 25-061-11	C0.CCO	CHILDERS, JOHN N. & OPAL									
CHILDERS, JOHN N. & OPAL P. 739 ST. RT. 775	16-01-24 25 2 N & CEN. PT. LES S11.16A PT.										

TAX RATE 92
A/R RED FACTOR 07.0251
OTH RED FACTOR 06.0075

LAWRENCE
TAX DISTRICT 25-UNION TWP-FAIRLAND S.D.

GENERAL TAX LIST AND DUPLICATE OF REAL AND PUBLIC UTILITY PROPERTY
COUNTY REAL ESTATE TAXES AND SPECIAL ASSESSMENTS

01/22/03

TAX YEAR 2002
INTEREST RATE
PAGE NO 5068

OWNER'S NAME MAILING ADDRESS	DESCRIPTION			TAXES CHARGED	DECEMBER TAXES	PENALTY	JUNE TAXES	PENALTY	TOTAL DELINQUENT	C. D. DATE	MEMO
	LAND	IMPROVEMENTS	TOTAL VALUE								
PROCTORVILLE, OHIO 45669 VOL 528 PG 487	CCOO.25A	RES USE CODE 510									
PARCEL-ID 25-061-1200.000	00	00	00								
03-15-02 TRNSF TO 25-061-12	C0.CCO	STATE OF OHIO DEPT OF TRA									
STATE OF OHIO DEPT OF TRANSPO TATION 505 ST RT 741 LEBANON, OH 45036 OR 149 PG 404	F16-1-24 25 2 N & CEN PT LE;11. 16A PT .25 ST HY EASE PAR 248- WD RES USE CODE 510										
PARCEL-ID 25-061-1200.000	2,890 HOMESITE VALUE LISTED BELOW	9,170	12,060								
	2,890	9,170	12,060								
03-15-02 TRNSF FROM 25-061-12	C0.CCO	CHILDERS, JOHN N. & OPAL									
MCDONALD, HARVEY A. & ROBIN L. 885 ST. RT. 775 PROCTORVILLE, OHIO 45669-00C0 OR 27 PG 40	16-01-24 25 2 PT. N & CEN. PT. CCOO.16A RES USE CODE 500										
PARCEL-ID 25-061-1300.000	00	00	00								
05-21-02 TRNSF TO 25-061-13	C0.CCO	STATE OF OHIO, DEPARTMENT									
STATE OF OHIO, DEPARTMENT OF T RANSPORTATION 505 ST RT 741 LEBANON, OH 45036 OR 160 PG 93	16-1-24 25 2 PT N & CEN PT .16 A ST HY EASE PARC 255-WL LAW 7-7.25 RES USE CODE 500										
PARCEL-ID 25-061-1300.000	30	00	30								
05-21-02 TRNSF FROM 25-061-13	C0.CCO	MCDONALD, HARVEY A. & ROB									
HAMMONS, PELENA 969 ST. RT. 775 PROCTORVILLE, OHIO 45669 VOL 473 PG 454	16-1-24 25 2 N & CEN PT LES; .0 2 BAL=2.23ACS RES USE CODE 510										
PARCEL-ID 25-061-1400.000	6,010	4,840	10,850								
HOLLAND, TERRY J. & KAY L. 939 ST RT 775 PROCTORVILLE, OHIO 45669 OR 109 PG 276	16-1-24 25 2 N & CEN PT LESS.0 1 & .0048 BAL=.0052 RES USE CODE 500										
PARCEL-ID 25-061-1400.001	180	00	180								
05-31-02 SPLIT FROM 25-061-14	C0.CC1	HOLLAND, TERRY J. & KAY L									
HOLLAND, TERRY J. & KAY L. 939 ST RT 775 PROCTORVILLE, OHIO 45669 OR 109 PG 276	16-1-24 25 2 N & CEN PT .02ACS RES USE CODE 500										
PARCEL-ID 25-061-1400.001	00	00	00								
03-15-02 SPLIT TO 25-061-14	C0.CC1	HOLLAND, TERRY J. & KAY L									
03-15-02 SPLIT TO 25-061-14	C0.CC2	SPEARS, KENNETH L. & HELE									

BARRETT BROTHERS SPRINGFIELD, OH 1-800-322-7711

TAX RATE .92
A/R RED FACTOR 07.0251
OTH RED FACTOR 06.0075

LAWRENCE
TAX DISTRICT 25-UNION TWP-FAIRLAND S.D.

GENERAL TAX LIST AND DUPLICATE OF REAL AND PUBLIC UTILITY PROPERTY
COUNTY REAL ESTATE TAXES AND SPECIAL ASSESSMENTS

01/22/03

TAX YEAR 2002
INTEREST RATE
PAGE NO 5069

OWNER'S NAME MAILING ADDRESS	DESCRIPTION			TAXES CHARGED	DECEMBER TAXES	PENALTY	JUNE TAXES	PENALTY	TOTAL DELINQUENT	C. D. DATE	MEMO
	LAND	IMPROVEMENTS	TOTAL VALUE								
HOLLAND, TERRY J. & KAY L. 939 ST RT 775 PROCTORVILLE, OHIO 45669 OR 109 PG 276 PARCEL-ID 25-061-1400.001	16-1-24 25 2 N & CEN PT LESS .01AC RES USE CODE 500 00		00								
03-15-02 SPLIT FROM 25-061-1400.001		HOLLAND, TERRY J. & KAY L									
05-31-02 SPLIT TO 25-061-1400.001		HOLLAND, TERRY J. & KAY L									
05-31-02 SPLIT TO 25-061-1400.003		WATSON, BURNIE E.									
SPEARS, KENNETH L. & HELEN K. 939 ST RT 775 PROCTORVILLE, OH 45669 OR 149 PG 452 PARCEL-ID 25-061-1400.002	16-1-24 25 N & CEN PT .01AC RES USE CODE 500 180		00								
03-15-02 SPLIT FROM 25-061-1400.001		HOLLAND, TERRY J. & KAY L									
WATSON, BURNIE E. 473 CO RD 72 CROWN CITY, OHIO 45623 OR 161 PG 634 PARCEL-ID 25-061-1400.003	16-1-24 25 2 N & CEN PT .0048A C RES USE CODE 500 180		00								
05-31-02 SPLIT FROM 25-061-1400.001		HOLLAND, TERRY J. & KAY L									
HAMMONS, PELENA 969 ST. RT. 775 PROCTORVILLE, OHIO 45669 VOL 473 PG 434 PARCEL-ID 25-061-1500.000	16-01-24 25 2 PT. N & CEN. PT. C000.12A RES USE CODE 510 1,790		10,130								
	HOMESITE VALUE LISTED BELOW 1,790		10,130								
SCARBERRY, GERTRUDE 997 ST RT 775 PROCTORVILLE, OHIO 45669 VOL 527 PG 81 PARCEL-ID 25-061-1600.000	16-01-24 25 2 PT. N PT. CEN PT .C000.63A RES USE CODE 510 3,590		6,920								
	HOMESITE VALUE LISTED BELOW 3,590		6,890								
THORNTON, PATRICIA 95 PRIVATE DRIVE 761 PROCTORVILLE, OHIO 45669 VOL 335 PG 486 PARCEL-ID 25-061-1700.000	16-01-24 25 2 PT. N & CEN. PT. C001.00A RES USE CODE 510 00		00								
05-02-02 TRNSF TO 25-061-1700.000		STATE OF OHIO									
STATE OF OHIO 505 ST RT 741 LEBANON, OH 45036 OR 157 PG 51 PARCEL-ID 25-061-1700.000	16-1-24 25 2 PT N & CEN. PT 1.00A ST HY EASE PARC 259-WL 7-7 .25 RES USE CODE 510 5,780		8,340								
	HOMESITE VALUE LISTED BELOW										
05-02-02 TRNSF FROM 25-061-1700.000	5,780	THORNTON, PATRICIA	8,240 14,020								
HOLLAND, TERRY J. & KAY L. 939 ST. RT. 775 PROCTORVILLE, OHIO 45669 PARCEL-ID 25-061-1800.000	16-1-24 25 2 PT N & CEN PT LES S .01, & .37 BAL=.62AC RES USE CODE 500 00		00								
03-18-02 SPLIT FROM 25-061-1800.000		HOLLAND, TERRY J. & KAY L									
05-31-02 SPLIT TO 25-061-1800.000		HOLLAND, TERRY J. & KAY L									
05-31-02 SPLIT TO 25-061-1800.003		WATSON, BURNIE E.									
HOLLAND, TERRY J. & KAY L. 939 ST. RT. 775 PROCTORVILLE, OHIO 45669 PARCEL-ID 25-061-1800.000	16-1-24 25 2 PT N & CEN PT .01A BAL=.99ACS RES USE CODE 545 00		00								
03-18-02 SPLIT TO 25-061-1800.002		HOLLAND, TERRY J. & KAY L									
03-18-02 SPLIT TO 25-061-1800.002		SPEARS, KENNETH L. & HELE									
HOLLAND, TERRY J. & KAY L. 939 ST. RT. 775 PROCTORVILLE, OHIO 45669 PARCEL-ID 25-061-1800.000	16-1-24 25 2 PT N & CEN PT LES .01,.37 & .42A BAL=.20ACS RES USE CODE 500 2,540		00								
	HOMESITE VALUE LISTED BELOW 2,540		00								
05-31-02 SPLIT FROM 25-061-1800.000		HOLLAND, TERRY J. & KAY L									
HAMMONS, PELENA 969 ST RT 775 PROCTORVILLE, OHIO 45669 OR 109 PG 276 PARCEL-ID 25-061-1800.001	16-1-24 25 2 PT N & CEN PT .01 ACS RES USE CODE 500 10		00								
SPEARS, KENNETH L. & HELEN K. 939 ST RT 775 PROCTORVILLE, OH 45669 OR 149 PG 452 PARCEL-ID 25-061-1800.002	16-1-24 25 2 PT N & CEN PT .37 AC RES USE CODE 545 3,650		2,730								
03-18-02 SPLIT FROM 25-061-1800.000		HOLLAND, TERRY J. & KAY L									
WATSON, BURNIE E. 473 CO RD 72 CROWN CITY, OH 45623 OR 161 PG 634 PARCEL-ID 25-061-1800.003	16-1-24 25 2 PT N & CEN PT .42 ACS RES USE CODE 500 3,930		00								
05-31-02 SPLIT FROM 25-061-1800.000		HOLLAND, TERRY J. & KAY L									
MCDONALD, HARVEY A. & ROBIN L.	16-01-25 25 2PT. N & CEN. PT.										

TAX RATE .92
A/R RED FACTOR 07.0251
OTH RED FACTOR 06.0075

LAWRENCE
TAX DISTRICT 25-UNION TWP-FAIRLAND S.D.

GENERAL TAX LIST AND DUPLICATE OF REAL AND PUBLIC UTILITY PROPERTY
COUNTY REAL ESTATE TAXES AND SPECIAL ASSESSMENTS

01/22/03

TAX YEAR 2002
INTEREST RATE
PAGE NO 5070

OWNER'S NAME MAILING ADDRESS	DESCRIPTION			TAXES CHARGED	DECEMBER TAXES	PENALTY	JUNE TAXES	PENALTY	TOTAL DELINQUENT	C. D. DATE	MEMO
	LAND	IMPROVEMENTS	TOTAL VALUE								
05-02-02 TRNSF FROM 25-061-1700.000	5,780	THORNTON, PATRICIA	8,240 14,020								
HOLLAND, TERRY J. & KAY L. 939 ST. RT. 775 PROCTORVILLE, OHIO 45669 PARCEL-ID 25-061-1800.000	16-1-24 25 2 PT N & CEN PT LES S .01, & .37 BAL=.62AC RES USE CODE 500 00		00								
03-18-02 SPLIT FROM 25-061-1800.000		HOLLAND, TERRY J. & KAY L									
05-31-02 SPLIT TO 25-061-1800.000		HOLLAND, TERRY J. & KAY L									
05-31-02 SPLIT TO 25-061-1800.003		WATSON, BURNIE E.									
HOLLAND, TERRY J. & KAY L. 939 ST. RT. 775 PROCTORVILLE, OHIO 45669 PARCEL-ID 25-061-1800.000	16-1-24 25 2 PT N & CEN PT .01 A BAL=.99ACS RES USE CODE 545 00		00								
03-18-02 SPLIT TO 25-061-1800.002		HOLLAND, TERRY J. & KAY L									
03-18-02 SPLIT TO 25-061-1800.002		SPEARS, KENNETH L. & HELE									
HOLLAND, TERRY J. & KAY L. 939 ST. RT. 775 PROCTORVILLE, OHIO 45669 PARCEL-ID 25-061-1800.000	16-1-24 25 2 PT N & CEN PT LES .01,.37 & .42A BAL=.20ACS RES USE CODE 500 2,540		00								
	HOMESITE VALUE LISTED BELOW 2,540		00								
05-31-02 SPLIT FROM 25-061-1800.000		HOLLAND, TERRY J. & KAY L									
HAMMONS, PELENA 969 ST RT 775 PROCTORVILLE, OHIO 45669 OR 109 PG 276 PARCEL-ID 25-061-1800.001	16-1-24 25 2 PT N & CEN PT .01 ACS RES USE CODE 500 10		00								
SPEARS, KENNETH L. & HELEN K. 939 ST RT 775 PROCTORVILLE, OH 45669 OR 149 PG 452 PARCEL-ID 25-061-1800.002	16-1-24 25 2 PT N & CEN PT .37 AC RES USE CODE 545 3,650		2,730								
03-18-02 SPLIT FROM 25-061-1800.000		HOLLAND, TERRY J. & KAY L									
WATSON, BURNIE E. 473 CO RD 72 CROWN CITY, OH 45623 OR 161 PG 634 PARCEL-ID 25-061-1800.003	16-1-24 25 2 PT N & CEN PT .42 ACS RES USE CODE 500 3,930		00								
05-31-02 SPLIT FROM 25-061-1800.000		HOLLAND, TERRY J. & KAY L									
MCDONALD, HARVEY A. & ROBIN L.	16-01-25 25 2PT. N & CEN. PT.										

93774 BARRETT BROTHERS SPRINGFIELD, OH 1-800-322-7711

TAX RATE 92
A/R RED FACTOR 07.0251
OTH RED FACTOR 06.0075

LAWRENCE
TAX DISTRICT 25-UNION TWP-FAIRLAND S.D.

GENERAL TAX LIST AND DUPLICATE OF REAL AND PUBLIC UTILITY PROPERTY
COUNTY REAL ESTATE TAXES AND SPECIAL ASSESSMENTS

01/22/03

TAX YEAR 2002
INTEREST RATE
PAGE NO 5071

OWNER'S NAME MAILING ADDRESS	DESCRIPTION			TAXES CHARGED	DECEMBER TAXES	PENALTY	JUNE TAXES	PENALTY	TOTAL DELINQUENT	C. D. DATE	MEMO
	LAND	IMPROVEMENTS	TOTAL VALUE								
885 ST. RT. 775 PROCTORVILLE, OHIO 45669-00C0 OR 27 PG 40 PARCEL-ID 25-062-0100.000	CC01.C0A 00	RES USE CODE 0C	500 00								
05-21-02 TRNSF TO 25-062-01	C0.CCC	STATE OF OHIO, DEPARTMENT									
STATE OF OHIO, DEPARTMENT OF TRANSPORTATION 505 ST RT 741 LEBANON, OH 45036 OR 160 PG 93 PARCEL-ID 25-062-0100.000	16-1-25 25 2 PT N & CEN PT 1.0 0 ST HY EASE PARC 255-WL LAW 7 -7.25 190	RES USE CODE 0C	500 190								
05-21-02 TRNSF FROM 25-062-01	C0.CCC	MCDONALD, HARVEY A. & ROB									
KING, MANFORD 911 ST RT 775 PROCTORVILLE, OHIO 45669 PARCEL-ID 25-062-0200.000	16-01-24 25 2 PT. N & CEN. PT. CC01.C0A 190	RES USE CODE 250	599 440								
HOLLAND, TERRY J. & KAY L. 539 ST. RT. 775 PROCTORVILLE, OHIO 45669 PARCEL-ID 25-062-0300.000	16-01-24 25 2 N & CEN. PT. CC01.C0A 190	RES USE CODE 0C	500 190								
BRANNER, JANET RHEA 1158 SC. JEFFERSON DR. HUNTINGTON, W. VA. 25701 VOL 634 PG 346 PARCEL-ID 25-062-0400.000	16-01-24 25 2 PT. N & CEN. PT. CC01.C0A 5,780	RES USE CODE 6,130	510 11,910								
MCDONALD, HARVEY A. & ROBIN L. 885 ST. RT. 775 PROCTORVILLE, OHIO 45669-00C OR 27 PG 40 PARCEL-ID 25-062-0500.000	16-01-24 25 2 PT. N & CEN. PT. OA RD. CC01.C0A 00	RES USE CODE 0C	510 00								
05-21-02 TRNSF TO 25-062-05	C0.CCC	STATE OF OHIO, DEPARTMENT									
STATE OF OHIO, DEPARTMENT OF TRANSPORTATION 505 ST RT 741 LEBANON, OH 45036 OR 160 PG 93 PARCEL-ID 25-062-0500.000	16-24 25 2 PT N & CEN RT OA RD I.C0A ST HY EASE PARC 255-WL 5,780 HOMESITE VALUE LISTED BELOW 5,780	RES USE CODE 10,580 10,580	510 16,360 16,360								
05-21-02 TRNSF FROM 25-062-05	C0.CCC	MCDONALD, HARVEY A. & ROB									
KING, MANFORD 911 ST RT 775 PROCTORVILLE, OHIO 45669 PARCEL-ID 25-062-0600.000	16-01-24 25 2 55' ON ROAD CC01.C0A 5,780 HOMESITE VALUE LISTED BELOW 5,780	RES USE CODE 4,110 3,960	510 5,890 5,740								

TAX RATE 92
A/R RED FACTOR 07.0251
OTH RED FACTOR 06.0075

LAWRENCE
TAX DISTRICT 25-UNION TWP-FAIRLAND S.D.

GENERAL TAX LIST AND DUPLICATE OF REAL AND PUBLIC UTILITY PROPERTY
COUNTY REAL ESTATE TAXES AND SPECIAL ASSESSMENTS

01/22/03

TAX YEAR 2002
INTEREST RATE
PAGE NO 5072

OWNER'S NAME MAILING ADDRESS	DESCRIPTION			TAXES CHARGED	DECEMBER TAXES	PENALTY	JUNE TAXES	PENALTY	TOTAL DELINQUENT	C. D. DATE	MEMO
	LAND	IMPROVEMENTS	TOTAL VALUE								
STATE OF OHIO 505 ST RT 741 LEBANON, OH 45036 OR 164 PG 225 PARCEL-ID 25-062-0700.000	16-1-24 25 2 N & CEN. PT E OF P IKE ST HY EASE PARC 262-WD 2,890 HOMESITE VALUE LISTED BELOW 2,890	RES USE CODE 5,270 5,270	510 8,160 8,160								
06-13-02 TRNSF FROM 25-062-07	C0.CCC	HAYES, ROGER L. & LANA D.									
HAYES, ROGER L. & LANA D. P O BOX 747 PROCTORVILLE, OHIO 45669 VOL 532 PG 653 PARCEL-ID 25-062-0700.000	16-01-24 25 2 N & CEN. PT. E OF PIKE CC00.25A 00	RES USE CODE 0C	510 00								
06-13-02 TRNSF TO 25-062-07	C0.CCC	STATE OF OHIO									
HOWARD, EMILY ETAL P.O. BOX 294 PROCTORVILLE, OHIO 45669 OR 65 PG 554 PARCEL-ID 25-062-0800.000	16-01-24 25 2 N & CEN. PT. CC02.53A 6,070 HOMESITE VALUE LISTED BELOW 5,780	RES USE CODE 6,220 6,220	510 12,290 12,000								
HEALY, SHARON AND STEVEN ANTHONY BINGHAM 015 C/O WELLS FARGO REAL ESTATE TAX SERVICE 1 HOME CAMPUS DES MOINES, IOWA 50306-93C9 VOL 624 PG 762 PARCEL-ID 25-062-0900.000	16-1-24/25 PART 2 N & CENTER P ART 2.32 ACRES 6,030 HOMESITE VALUE LISTED BELOW 5,780	RES USE CODE 9,470 9,110	510 15,500 14,890								
TACKETT, GEORGE JR. 1085 ST RT 775 PROCTORVILLE, OHIO 45669 PARCEL-ID 25-062-1000.000	16-1-24/25 2 PT N & CEN PT (SE E SURVEY-'83 DUP) 0.12ACS. 1,790 HOMESITE VALUE LISTED BELOW 1,790	RES USE CODE 8,960 8,960	510 10,750 10,750								
TACKETT, GEORGE JR. 1085 ST RT 775 PROCTORVILLE, OHIO 45669 PARCEL-ID 25-062-1100.000	16-01-24 25 2 PT. N & CEN. PT. CC00.24A 2,820	RES USE CODE 0C	500 2,820								
CEMETERY PARCEL-ID 25-062-1105.000	16-01-24 R. 16 T. 01 S. 25 CC00.00A 3,140	EXM USE CODE 0C	690 3,140								
SMITH, MARSHALL L. & DEE ANN UCKER, CO-TRUSTEES 476 PVT. RD. 5863 PROCTORVILLE, OHIO 45669 OR 26 PG 553 PARCEL-ID 25-062-1200.000	16-01-24 25 2 PT. CC00.39A 360	COM USE CODE 0C	400 360								married -mlg- see of 26 pg553 M.L. Smith Sole Trustee or his Successor in trust under the Marshall L. Smith Living Trust date 4/23/2003

TAX RATE 1.92
A/R RED FACTOR 07.0251
OTH RED FACTOR 06.0075

LAWRENCE
TAX DISTRICT 25-UNION TWP-FAIRLAND S.D.

GENERAL TAX LIST AND DUPLICATE OF REAL AND PUBLIC UTILITY PROPERTY
COUNTY REAL ESTATE TAXES AND SPECIAL ASSESSMENTS

01/22/03

TAX YEAR 2002
INTEREST RATE
PAGE NO 5073

OWNER'S NAME MAILING ADDRESS	DESCRIPTION			TAXES CHARGED	DECEMBER TAXES	PENALTY	JUNE TAXES	PENALTY	TOTAL DELINQUENT	C. D. DATE	MEMO
	LAND	IMPROVEMENTS	TOTAL VALUE								
08-30-02 5.33											
FERRIS, PAUL & TERESA 1091 ST. RT. 775 PROCTORVILLE, OHIO 45669 PARCEL-ID 25-062-1300.000	16-01-24 25 2 PT. N & CEN. PT. CC02.00A 1,940	COM USE CODE 455 7,040	8,980								
08-30-02 132.78											
KEATING, HELEN & KAREY P.O. BOX 195 PROCTORVILLE, OHIO 45669-060 CR 159 PG 1 PARCEL-ID 25-062-1400.000	16-01-24 25 2 SW COR. N & CEN. PT. CC01.96A 5,960 HOMESITE VALUE LISTED BELOW 5,780	RES USE CODE 510 9,440 7,670	15,400 13,450								
05-15-02 TRNSF FROM 25-062-1400.000	SITES, FRANKLIN D.										
SITES, FRANKLIN D. P.O. BOX 602 PROCTORVILLE, OHIO 45669-060 PARCEL-ID 25-062-1400.000	16-01-24 25 2 SW COR. N & CEN. PT. CC01.96A 00	RES USE CODE 510 OC	00								
05-15-02 TRNSF TO 25-062-1400.000	KEATING, HELEN & KAREY										
WARD, STEPHEN P. & ELAINE L. 042 C/O TRANSAMERICA REAL ESTATE TAX SERVICE 1105 SCHROCK RD SUITE 437 COLUMBUS, OHIO 43229 VOL 547 PG 206 PARCEL-ID 25-062-1500.000	16-1-24/25 PT 2 N & CEN PT SUB LOT A, LESS 0.29A BAL=1.14ACS 5,820 HOMESITE VALUE LISTED BELOW 5,780	RES USE CODE 510 35,740 35,740	41,560 41,520								
WARD, BETTY J. PO BOX 146 PROCTORVILLE, OHIO 45669-014 PARCEL-ID 25-062-1500.001	16-1-24/25 PT 2 N & CEN PT SUB LOT A, NW PT 0.29ACS. 3,150 HOMESITE VALUE LISTED BELOW 3,150	RES USE CODE 510 24,320 24,320	27,470 27,470								
PLYBON, CONLEY D. P.O. BOX 667 PROCTORVILLE, OH. 45669 VOL 558 PG 474 PARCEL-ID 25-062-1600.000	16-01-24 25 2 SW COR. N & CEN. PT. CC00.04A 00	RES USE CODE 500 OC	00								
06-19-02 TRNSF TO 25-062-1600.000	SITES, RUSSELL W. & DOLLI										
SITES, RUSSELL W. & DOLLIE M. 58 PVT DR 1033 ST RT 775 PROCTORVILLE, OH. 45669 OR 166 PG 251 PARCEL-ID 25-062-1600.000	16-01-24 25 2 SW COR. N & CEN. PT. CC00.04A 690	RES USE CODE 500 OC	690								
06-28-02 TRNSF FROM 25-062-1600.000	SITES, RUSSELL W. & DOLLI										

TAX RATE 1.92
A/R RED FACTOR 07.0251
OTH RED FACTOR 06.0075

LAWRENCE
TAX DISTRICT 25-UNION TWP-FAIRLAND S.D.

GENERAL TAX LIST AND DUPLICATE OF REAL AND PUBLIC UTILITY PROPERTY
COUNTY REAL ESTATE TAXES AND SPECIAL ASSESSMENTS

01/22/03

TAX YEAR 2002
INTEREST RATE
PAGE NO 5074

OWNER'S NAME MAILING ADDRESS	DESCRIPTION			TAXES CHARGED	DECEMBER TAXES	PENALTY	JUNE TAXES	PENALTY	TOTAL DELINQUENT	C. D. DATE	MEMO
	LAND	IMPROVEMENTS	TOTAL VALUE								
SITES, RUSSELL W. & DOLLIE M. 58 PVT DR 1033 ST RT 775 PROCTORVILLE, OH. 45669 OR 164 PG 836 PARCEL-ID 25-062-1600.000	16-01-24 25 2 SW COR. N & CEN. PT. CC00.04A 00	RES USE CODE 500 OC	00								
06-19-02 TRNSF FROM 25-062-1600.000 06-28-02 TRNSF TO 25-062-1600.000	PLYBON, CONLEY D. SCITES, RUSSELL W. & DOLL										
SITES, RUSSELL W. & DOLLIE M. 58 PVT DR 1033 ST RT 775 PROCTORVILLE, OHIO 45669 OR 166 PG 251 PARCEL-ID 25-062-1700.000	16-01-24 25 2 24' X 101' S PT. CC00.05A 850	RES USE CODE 500 OC	850								
06-28-02 TRNSF FROM 25-062-1700.000	SITES, RUSSELL W. & DOLLI										
PLYBON, CONLEY D. P.O. BOX 667 PROCTORVILLE, OHIO 45669 VOL 558 PG 474 PARCEL-ID 25-062-1700.000	16-01-24 25 2 24' X 101' S PT. CC00.05A 00	RES USE CODE 500 OC	00								
06-19-02 TRNSF TO 25-062-1700.000	SITES, RUSSELL W. & DOLLI										
SITES, RUSSELL W. & DOLLIE M. 58 PVT DR 1033 ST RT 775 PROCTORVILLE, OHIO 45669 CR 164 PG 836 PARCEL-ID 25-062-1700.000	16-01-24 25 2 24' X 101' S PT. CC00.05A 00	RES USE CODE 500 OC	00								
06-19-02 TRNSF FROM 25-062-1700.000 06-28-02 TRNSF TO 25-062-1700.000	PLYBON, CONLEY D. SCITES, RUSSELL W. & DOLL										
HOLLAND, MARION J. RT. 2 BOX 666 PROCTORVILLE, OHIO 45669-000 VOL 487 PG 25 PARCEL-ID 25-062-1800.000	16-01-24 25 2 30' X 101' NE CO R CC00.07A 1,160	RES USE CODE 500 OC	1,160								
HOLLAND, BILLY R 2975 E. 12TH AVE. COLUMBUS, OHIO 43219 PARCEL-ID 25-063-0100.000	16-01-24 25 2 24' X 101 N PT. CC00.06A 1,020 HOMESITE VALUE LISTED BELOW 1,020	RES USE CODE 500 OC OC	1,020 1,020								
SITES, RUSSELL W. & DOLLIE M. 58 PVT DR 1033 ST RT 775 PROCTORVILLE, OHIO 45669 CR 164 PG 836 PARCEL-ID 25-063-0200.000	16-01-24 25 2 37' X 101' & 67' X 101' CC00.25A 00	RES USE CODE 510 OC	00								
06-19-02 TRNSF FROM 25-063-0200.000 06-28-02 TRNSF TO 25-063-0200.000	PLYBON, CONLEY D. SCITES, RUSSELL W. & DOLL										

BARNETT BROTHERS SPRINGFIELD, OH 1-800-322-7711

TAX RATE 92.92
A/R RED FACTOR 07.0251
OTH RED FACTOR 06.0075

LAWRENCE
TAX DISTRICT 25-UNION TWP-FAIRLAND S.D.

GENERAL TAX LIST AND DUPLICATE OF REAL AND PUBLIC UTILITY PROPERTY
COUNTY REAL ESTATE TAXES AND SPECIAL ASSESSMENTS

01/22/03

TAX YEAR 2002
INTEREST RATE
PAGE NO 5075

OWNER'S NAME MAILING ADDRESS	DESCRIPTION			TAXES CHARGED	DECEMBER TAXES	PENALTY	JUNE TAXES	PENALTY	TOTAL DELINQUENT	C. D. DATE	MEMO
	LAND	IMPROVEMENTS	TOTAL VALUE								
SCITES, RUSSELL W. & DOLLIE M. 58 PVT DR 1033 ST RT 775 PROCTORVILLE, OHIO 45669 OR 146 PG 251 PARCEL-ID 25-063-0200.000	16-01-24 25 2 37' X 101' & 67' X 101' C000.25A RES USE CODE 510 2,890	10,150	13,040								
06-28-02 TRNSF FROM 25-063-02	00.000 SITES, RUSSELL W. & DOLLI										
PLYBON, CONLEY D. P.O. BOX 667 PROCTORVILLE, OHIO 45669 VOL 558 PG 474 PARCEL-ID 25-063-0200.000	16-01-24 25 2 37' X 101' & 67' X 101' C000.25A RES USE CODE 510 00	00	00								
06-19-02 TRNSF TO 25-063-02	00.000 SITES, RUSSELL W. & DOLLI										
HAYES, JAMES D. AND DEBRA S. 8609 ST. RT. 217 SCOTTOWN, OHIO 45678 PARCEL-ID 25-063-0300.000	16-01-24 25 2 50' X 245' N & CEN. PT. C000.28A RES USE CODE 545 3,090	530	3,620								
HOLLAND, BILLY 2975 E 12TH AVE COLUMBUS, OHIO 43219 VOL 601 PG 26 PARCEL-ID 25-063-0400.000	16-01-24 25 2 N & CEN PT 101 X 110 0.26ACRES RES USE CODE 500 2,960	00	2,960								
HOLLAND, BILLY R 2975 E 12TH AVE COLUMBUS, OHIO 43219 VOL 601 PG 26 PARCEL-ID 25-063-0500.000	16-01-24 25 2 N & CEN. FT.110' X 101' C000.26A RES USE CODE 500 2,960	00	2,960								
BLACK, MARLENE 20 PVT DR 1033 ST RT 775 PROCTORVILLE, OHIO 45669 VOL 612 PG 567 PARCEL-ID 25-063-0600.000	16-01-24 25 2 N & CEN. PT. S 101' X 220' ADJOINI N C000.20A RES USE CODE 510 2,540	4,980	7,520								
	HOMESITE VALUE LISTED BELOW 2,540	4,980	7,520								
BLANKENSHIP, JAMES A. & SANDR KAY 2544 4TH AVE HUNTINGTON, WV 25703 OR 98 PG 753 PARCEL-ID 25-063-0601.000	16-01-24 PT 2 ADJ CEMETERY C000.30A RES USE CODE 510 3,210	7,060	10,270								
	HOMESITE VALUE LISTED BELOW 3,210	5,600	8,810								
LAKE, EARL EDWARD 244 TWP. RD. 1055 PROCTORVILLE, OHIO 45669 PARCEL-ID 25-063-0700.000	16-01-24 25 2 N & CEN. FT. NEX TO A. SMITH C001.00A RES USE CODE 510 00	00	00								
07-26-02 CMBN TO 25-063-07	00.000 LAKE, EARL EDWARD										

TAX RATE 92.92
A/R RED FACTOR 07.0251
OTH RED FACTOR 06.0075

LAWRENCE
TAX DISTRICT 25-UNION TWP-FAIRLAND S.D.

GENERAL TAX LIST AND DUPLICATE OF REAL AND PUBLIC UTILITY PROPERTY
COUNTY REAL ESTATE TAXES AND SPECIAL ASSESSMENTS

01/22/03

TAX YEAR 2002
INTEREST RATE
PAGE NO 5076

OWNER'S NAME MAILING ADDRESS	DESCRIPTION			TAXES CHARGED	DECEMBER TAXES	PENALTY	JUNE TAXES	PENALTY	TOTAL DELINQUENT	C. D. DATE	MEMO
	LAND	IMPROVEMENTS	TOTAL VALUE								
LAKE, EARL EDWARD 244 TWP. RD. 1055 PROCTORVILLE, OHIO 45669 COMBINE/AC CORR RADER 7/02 PARCEL-ID 25-063-0700.000	16-1-24 25 2 N & CEN PT, 2 N & CEN PT SUBLOT D BAL 3.54AC RES USE CODE 510 6,270	670	6,940								
	HOMESITE VALUE LISTED BELOW 5,780	670	6,450								
07-26-02 CMBN FROM 25-063-07 07-26-02 CMBN FROM 25-064-06 07-26-02 CMBN FROM 25-063-09	00.000 LAKE, EARL EDWARD 00.000 LAKE, EARL EDWARD 00.000 LAKE, EARL EDWARD										
BLACK, MARY SUE 1149 ST. RT. 775 PROCTORVILLE, OHIO 45669 PARCEL-ID 25-063-0800.000	16-01-24 25 2 PT. N & CEN. C000.46A RES USE CODE 545 4,120	270	4,390								
LAKE, EARL EDWARD 244 TWP. RD. 1055 PROCTORVILLE, OHIO 45669 PARCEL-ID 25-063-0900.000	16-01-24 25 2 N & CEN. FT. SUB. LOT D C000.24A RES USE CODE 500 00	00	00								
07-26-02 CMBN TO 25-063-07	00.000 LAKE, EARL EDWARD										
HAYES, JAMES D. AND DEBRA S. 8609 ST. RT. 217 SCOTTOWN, OHIO 45678 PARCEL-ID 25-063-1000.000	16-01-24 25 2 N END N & CEN. PT C000.46A RES USE CODE 545 4,120	00	4,120								
DUTY, CAROLYN 1153 ST. RT. 775 PROCTORVILLE, OHIO 45669 OR 58 PG 786 PARCEL-ID 25-063-1100.000	16-01-24 25 2 S PT. N & CEN. PT C001.00A RES USE CODE 545 5,780	690	6,470								
DUTY, CAROLYN 1153 ST. RT. 775 PROCTORVILLE, OHIO 45669 OR 58 PG 786 PARCEL-ID 25-063-1200.000	16-01-24 25 2 N & CEN. FT. NEX TSHIRLEY LINE C000.75A RES USE CODE 500 150	00	150								
DUTY, CAROLYN 1153 ST. RT. 775 PROCTORVILLE, OHIO 45669 OR 58 PG 786 PARCEL-ID 25-063-1300.000	16-1-24 25 2 PT N & CEN PT 1.1 OAC RES USE CODE 500 210	00	210								
BOVA, FRANK J. & ROBERTA JANE 1193 ST. RT. 775 PROCTORVILLE, OHIO 45669 OR 29 PG 568 PARCEL-ID 25-063-1400.000	16-01-24 25 N AND CEN PT LESS 1.61, .10 AND .17 BAL=.55 RES USE CODE 510 4,570	17,550	22,120								
	HOMESITE VALUE LISTED BELOW 4,570	17,550	22,120								

TAX RATE 1.0092
A/R RED FACTOR 07.0251
OTH RED FACTOR 06.0075

LAWRENCE
TAX DISTRICT 25-UNION TWP-FAIRLAND S.D.

GENERAL TAX LIST AND DUPLICATE OF REAL AND PUBLIC UTILITY PROPERTY
COUNTY REAL ESTATE TAXES AND SPECIAL ASSESSMENTS

01/22/03

TAX YEAR 2002
INTEREST RATE
PAGE NO 5077

OWNER'S NAME MAILING ADDRESS	DESCRIPTION			TAXES CHARGED	DECEMBER TAXES	PENALTY	JUNE TAXES	PENALTY	TOTAL DELINQUENT	C.D. DATE	MEMO
	LAND	IMPROVEMENTS	TOTAL VALUE								
DUNCAN, JANIE (BLACK) 1161 ST RT 775 PROCTORVILLE, OH 45669 VOL 639 PG 764 PARCEL-ID 25-063-1400.001	16-1-24 25 2 N AND CEN PT .10A C RES USE CODE 500 1,560	00	1,560								
HOGGETT, BETTY J. & MELODY A. SPEARS 25 PVT DR 1211 PROCTORVILLE, OH 45669 CR 1C1 PG 1 PARCEL-ID 25-063-1400.002	16-01-24 25 N AND CEN RT PT .17AC RES USE CODE 545 2,280 HOMESITE VALUE LISTED BELOW 2,280	750 750	3,030 3,030								
BROWN, PHYLLIS P.O. BOX 1255 PROCTORVILLE, OH 45669 VOL 639 PG 776 PARCEL-ID 25-063-1500.000	16-1-24 25 2 S PT 98' ON ST RD 775 LESS .14, .168AL .78AC RES USE CODE 545 5,450 HOMESITE VALUE LISTED BELOW 5,450	400 400	5,850 5,850								
BOVA, FRANK J. AND ROBERTA JANE 1193 ST RT 775 PROCTORVILLE, OH 45669 VOL 639 PG 770 PARCEL-ID 25-063-1500.001	16-1-24 25 2 S PT PT .14 AC RES USE CODE 500 1,990	00	1,990								
DUNCAN, JANIE BLACK 1161 ST RT 775 PROCTORVILLE, OH 45669 VOL 639 PG 773 PARCEL-ID 25-063-1500.002	16-1-24 25 2 S PT PT .16 AC RES USE CODE 500 2,180	00	2,180								
WELLS, BETTY J. 96 PVT. DR. 1211 ST. RT. 775 PROCTORVILLE, OHIO 45669 CR 1C1 PG 408 L/C PARCEL-ID 25-063-1600.000	16-01-24 25 2 NW PT. C001.50A RES USE CODE 510 5,980 HOMESITE VALUE LISTED BELOW 5,780	10,340 9,950	16,320 15,730								
HOGGETT, BETTY J. AND MELODY A. SPEARS 25 PVT DR 1211 PROCTORVILLE, OHIO 45669 CR 1C1 PG 1 PARCEL-ID 25-063-1700.000	16-01-24 25 2 N PT 40' ON SR 775 .18AC RES USE CODE 500 40	00	40								
WELLS, GREGORY N. 63 PVT DR 1211 ST RT 775 PROCTORVILLE, OHIO 45669 CR 60 PG 365 PARCEL-ID 25-063-1800.000	16-01-24 25 2 PT. N OF CR. C000.80A RES USE CODE 545 5,500	3,360	8,860								
DUNCAN, JANIE 1161 ST RT 775 PROCTORVILLE, OHIO 45669 VOL 606 PG 348-351 PARCEL-ID 25-064-0100.000	16-1-24 25 2 PT N AND CEN PT L ESS .16 BAL .20 AC RES USE CODE 599 2,540	00	2,540								

TAX RATE 1.0092
A/R RED FACTOR 07.0251
OTH RED FACTOR 06.0075

LAWRENCE
TAX DISTRICT 25-UNION TWP-FAIRLAND S.D.

GENERAL TAX LIST AND DUPLICATE OF REAL AND PUBLIC UTILITY PROPERTY
COUNTY REAL ESTATE TAXES AND SPECIAL ASSESSMENTS

01/22/03

TAX YEAR 2002
INTEREST RATE
PAGE NO 5078

OWNER'S NAME MAILING ADDRESS	DESCRIPTION			TAXES CHARGED	DECEMBER TAXES	PENALTY	JUNE TAXES	PENALTY	TOTAL DELINQUENT	C.D. DATE	MEMO
	LAND	IMPROVEMENTS	TOTAL VALUE								
BROWN, PHYLLIS P.O. BOX 1255 PROCTORVILLE, OHIO 45669 VOL 639 PG 782 PARCEL-ID 25-064-0100.001	16-1-24 25 2 PT N AND CEN PT .16 AC RES USE CODE 500 2,180	00	2,180								
BLACK, ALBERTIAS & JOAN L. 55 PRIVATE DR. 1044 PROCTORVILLE, OHIO 45669 PARCEL-ID 25-064-0200.000 10-18-02 1000.00	16-01-24 25 1 PT. N END C001.00A RES USE CODE 510 5,780 HOMESITE VALUE LISTED BELOW 5,780	16,940 16,940	22,720 22,720								
DUNCAN, JANIE 1161 ST RT 775 PROCTORVILLE, OHIO 45669 VOL 606 PG 348-=351 PARCEL-ID 25-064-0300.000	16-1-24 25 2 PT N AND CEN PT L ESS .02 BAL .10 AC RES USE CODE 510 1,560 HOMESITE VALUE LISTED BELOW 1,560	8,300 8,300	9,860 9,860								
BROWN, PHYLLIS P.O. BOX 1255 PROCTORVILLE, OHIO 45669 VOL 639 PG 778 PARCEL-ID 25-064-0300.001	16-1-24 25 2 PTN AND CBN PT .0 2 AC RES USE CODE 500 350	00	350								
BRAGG, VIVIAN R. 1227 ST RT 775 PROCTORVILLE, OHIO 45669 VOL 430 PG 619 PARCEL-ID 25-064-0400.000	16-01-24 25 2 N & CEN. PT. C000.66A RES USE CODE 510 5,260 HOMESITE VALUE LISTED BELOW 5,260	8,200 8,090	13,460 13,350								
WELLS, GREGORY N. 63 PVT DR 1211 ST RT 775 PROCTORVILLE, OHIO 45669 CR 60 PG 365 PARCEL-ID 25-064-0500.000	16-01-24 25 2 N & CEN. PT. C000.06A RES USE CODE 500 1,020	00	1,020								
LAKE, EARL EDWARD 244 TWP. RD. 1055 PROCTORVILLE, OHIO 45669 PARCEL-ID 25-064-0600.000 07-26-02 CMBN TO 25-063-07	16-01-24 25 2 N & CEN. PT. SUB. LOT C C002.24A RES USE CODE 500 00 00.000 LAKE, EARL EDWARD	00	00								
ROOD, ERNEST RALPH & MYRTLE RUTH 675 RT. 775 P.O. BOX 1212 PROCTORVILLE, OHIO 45669 VOL 635 PG 4 PARCEL-ID 25-064-0700.000	16-01-24 25 2 PT. C001.38A RES USE CODE 510 5,900 HOMESITE VALUE LISTED BELOW 5,780	23,540 22,090	29,440 27,870	.001 1/29/04 (243 WL) State of Ohio .94Ac. 243 WL Bal .44Ac	.002 Board of Lawrence County Commissioners .04Ac. 243 WDL Bal .40Ac						
HALL, ERNEST E. & CLORINDA G.	16-01-24 25 2 143' ON PIKE										

Subject Property Sketch (Take)
Parcel 167 - Record Area - 63.94 acres
Earnest Bonzo (AKA Ernest Bonzo) & Mildred Bonzo

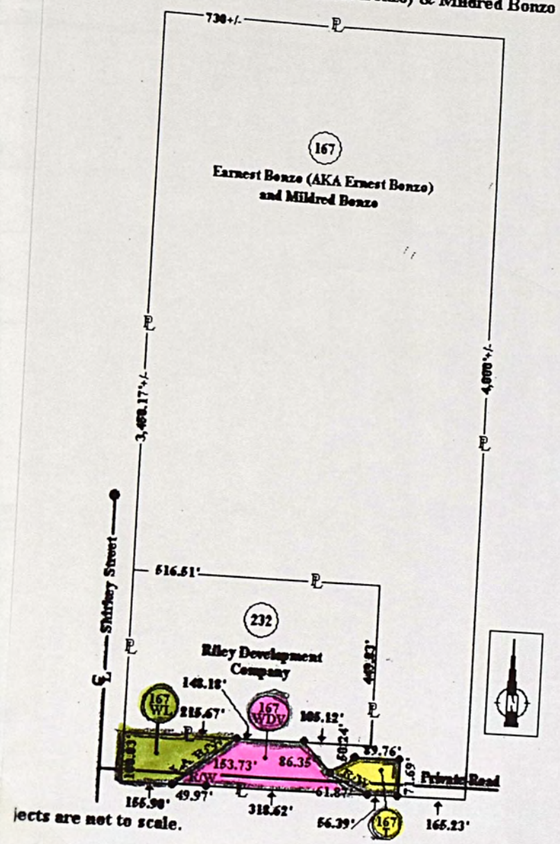

jects are not to scale.

TAX RATE 29.92
A/R RED FACTOR 07.0251
OTH RED FACTOR 06.0075

LAWRENCE
TAX DISTRICT 25-UNION TWP-FAIRLAND S.D.

GENERAL TAX LIST AND DUPLICATE OF REAL AND PUBLIC UTILITY PROPERTY
COUNTY REAL ESTATE TAXES AND SPECIAL ASSESSMENTS

01/22/03

TAX YEAR 2002
INTEREST RATE
PAGE NO 5079

OWNER'S NAME MAILING ADDRESS	DESCRIPTION			TAXES CHARGED	DECEMBER TAXES	PENALTY	JUNE TAXES	PENALTY	TOTAL DELINQUENT	C. D. DATE	MEMO
	LAND	IMPROVEMENTS	TOTAL VALUE								
PO BOX 351 PROCTORVILLE, OH. 45669-0000 VOL 455 PG 700 PARCEL-ID 25-C64-0800.000	CC01.00A 5,780	RES USE CODE 510 26,930	32,710								
	HOMESITE VALUE LISTED BELOW 5,780		31,290								
MCCLUNG, RAY 36 TWP RD 1169 PROCTORVILLE, OHIO 45669 VOL 529 PG 51 PARCEL-ID 25-C64-0900.000	16-01-24 25 2 IN N FT. E OF RD CC00.25A 2,890	RES USE CODE 500 OC	2,890	Steve Hardiman 10-9-03							
JONES, MARY HANNAH 350 HIGH ST MIDDLETOWN, CT 06459 VOL 531 PG 486 PARCEL-ID 25-C64-1000.000	16-01-24 25 2 ON E SIDE E ON RD CC00.25A 2,890	RES USE CODE 500 OC	2,890								
RILEY DEVELOPMENT COMPANY INC. AN OHIO CORP 9069 ST. RT. 7 PROCTORVILLE, OHIO 45669 CR 92 PG 1 PARCEL-ID 25-C64-1100.000	16-1-24 25 2 N OF CORP LINE LESS C.C 5 17.86ACRES AUV 2,880	COM USE CODE 400 OC	2,880								
LAWRENCE COUNTY BOARD OF COMMI SSIONERS VETERAN'S SQUARE IRONTON, OHIO 45638 VOL 606 PG 436 PARCEL-ID 25-C64-1100.001	16-1-24 25 2 N OF CORP LINE PT 10.05 ACRES 18,290	EXM USE CODE 620 OC	18,290								
MT PISGAH CHURCH PARCEL-ID 25-C64-1105.000	-CO-OC CC00.50A 3,690	EXM USE CODE 685 15,180	18,870								
MCCLUNG, RAY 36 TWP RD 1169 PROCTORVILLE, OHIO 45669 VOL 529 PG 51 PARCEL-ID 25-C64-1200.000	16-01-24 25 2 IN E SIDE W OF RD CC00.53A 4,470	RES USE CODE 500 OC	4,470	725 Water St Barboursville WV. Steve Hardiman							
BENZO, EARNEST AND MILDRED 2201 ASHLAND RD GREENUP KY. 41144 VOL 605 PG 157 PARCEL-ID 25-C64-1300.000	16-01-24 25 3 N OF CORP LINE LESS 32.26A CC63.64A 12,310	AGR USE CODE 100 OC	12,310	.56AC 5-28-03 Board of Lawrence County Commissioners Bal=63.56 1300.001 167-WQV Law 607-0.25			.49AC 5-28-03 State of Ohio, Department of Transportation 1300.002 167-WL Law-607-0.25 Bal=62.89				
RILEY DEVELOPMENT COMPANY, INC . 9069 ST. RT. 7 PROCTORVILLE, OHIO 45669 CR 92 PG 1 PARCEL-ID 25-C64-1301.000	16-01-24 25 3 N OF CORP. LINE RT. CC20.51A AUV 3,300	AGR USE CODE 121 OC	3,300	11/14/04 .003 State & Ohio 167-WL 11.08 AC Bal 51.31 AC							
RILEY DEVELOPMENT COMPANY, INC	16-01-24 25 3 N OF CORP LINE										

TAX RATE 29.92
A/R RED FACTOR 07.0251
OTH RED FACTOR 06.0075

LAWRENCE
TAX DISTRICT 25-UNION TWP-FAIRLAND S.D.

GENERAL TAX LIST AND DUPLICATE OF REAL AND PUBLIC UTILITY PROPERTY
COUNTY REAL ESTATE TAXES AND SPECIAL ASSESSMENTS

01/22/03

TAX YEAR 2002
INTEREST RATE
PAGE NO 5080

OWNER'S NAME MAILING ADDRESS	DESCRIPTION			TAXES CHARGED	DECEMBER TAXES	PENALTY	JUNE TAXES	PENALTY	TOTAL DELINQUENT	C. D. DATE	MEMO
	LAND	IMPROVEMENTS	TOTAL VALUE								
9069 ST. RT. 7 PROCTORVILLE, OHIO 45669 CR 92 PG 1 PARCEL-ID 25-C64-1302.000	CC02.00A AUV 320	RES USE CODE 500 OC	320								
RILEY DEVELOPMENT COMPANY INC. AN OHI CORP. 9069 ST. RT. 7 PROCTORVILLE, OHIO 45669 CR 92 PG 1 PARCEL-ID 25-C64-1303.000	16-01-24 25-3 N OF CORP LINE RT CC05.41A AUV 210	AGR USE CODE 100 OC	210								
RILEY DEVELOPMENT COMPANY INC. AN OHI CORP. 9069 ST. RT. 7 PROCTORVILLE, OHIO 45669 CR 92 PG 1 PARCEL-ID 25-C64-1304.000	16-01-24 25- 3 N OF CORP LINE RT CC04.34A AUV 170	RES USE CODE 500 OC	170								
BENZO, EARNEST AND MILDRED 2201 ASHLAND RD GREENUP KY 41144 VOL 605 PG 157 PARCEL-ID 25-C64-1400.000	16-1-24/25 4 N OF CORP LINE LE SS 2.05A BAL=61.91ACS. 18,560	AGR USE CODE 120 OC	18,560								
RILEY DEVELOPMENT COMPANY, IN 9069 ST. RT. 7 PROCTORVILLE, OHIO 45669 PARCEL-ID 25-C64-1401.000	16-01-24 25 PT N OF CORP LINE 1.62ACRES AUV 40	RES USE CODE 500 OC	40								
HECLA WATER ASSOC. RT. 3 BOX 48-AA IRONTON, OHIO 45638-000 VOL 464 PG 252 PARCEL-ID 25-C64-1402.000	16-01-24 16-01-25 PT 4 N OF CORP LINE CC00.23A 700	EXM USE CODE 680 OC	700								
HECLA WALTER ASSN. RT. 3 BOX 48AA IRONTON, OHIO 45638-000 VOL 468 PG 813 PARCEL-ID 25-C64-1403.000	16-01-24 25 PT N OF CORP LINE CC00.34A 3,110	EXM USE CODE 680 OC	3,110								
BENZO, ERNEST W. & MILDRED AL P.O. BOX 469 GREENUP, KY. 41164 VOL 531 PG 92 PARCEL-ID 25-C64-1500.000	ET 16-1-24/25 4 PT N OF CORP LINE LESS 1.76 AC BAL = 2.24 ACRES AUV 60	AGR USE CODE 121 OC	60								
RILEY DEVELOPMENT COMPANY, IN 9069 ST. RT. 7 PROCTORVILLE, OHIO 45669 PARCEL-ID 25-C64-1501.000	16-01-24 25 PT N OF CORP LINE LE;3,2.06,.41 & 3.35 BAL=5.15A CS AUV 1,380	AGR USE CODE 100 OC	1,380								
RILEY DEVELOPMENT COMPANY, IN	16-01-24 25 PT N OF CORP LINE										

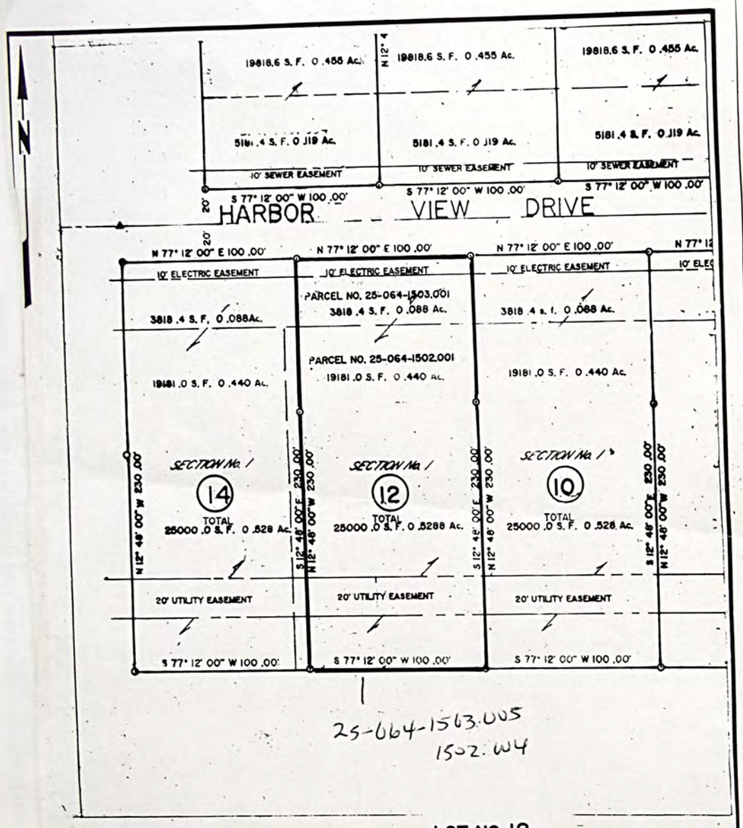

LOT NO. 12
DEED VOLUME 613 PAGE 708

Surveyed by:
Jack G. Meenach
JACK G. MEENACH P.S.
Ohio Reg. No. 5854
Chesapeake, Ohio

LEGEND
• MONUMENT FOUND
• MONUMENT SET

PLAT OF SURVEY
FOR
RILEY DEVELOPMENT CO.
STATE OF OHIO, LAWRENCE COUNTY
UNION TWP., R16W, TWP. 1, SECTION 24

HARBOR VIEW SECTION NO. 1
0' 50' 100' 150'
SCALE IN FEET
Date: MARCH 1997

SEAL

AS BLUEPRINT Huntington, WV 083010

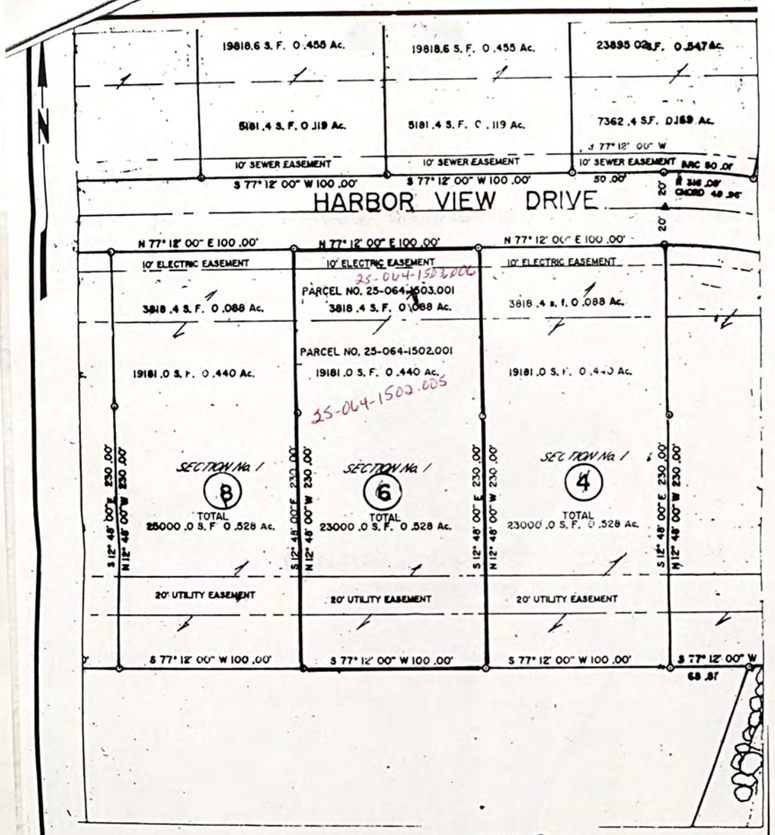

LOT NO. 6
DEED VOLUME 613 PAGE 708

Surveyed by:
Jack G. Meenach
JACK G. MEENACH P.S.
Ohio Reg. No. 5854
Chesapeake, Ohio

LEGEND
• MONUMENT FOUND
• MONUMENT SET

PLAT OF SURVEY
FOR
RILEY DEVELOPMENT CO.
STATE OF OHIO, LAWRENCE COUNTY
UNION TWP., R16W, TWP. 1, SECTION 24

HARBOR VIEW SECTION NO. 1
0' 50' 100' 150'
SCALE IN FEET
Date: MARCH 1997

SEAL

BIAS BLUEPRINT Huntington, WV 083010

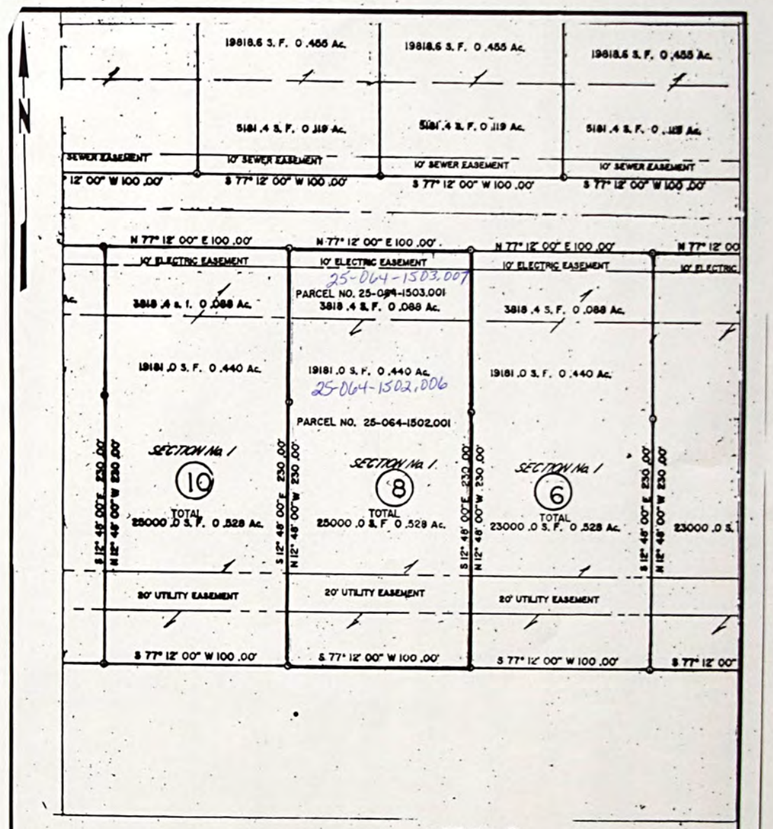

LOT NO. 8
DEED VOLUME 613 PAGE 708

Surveyed by:
Jack G. Meenach
JACK G. MEENACH P.S.
Ohio Reg. No. 5854
Chesapeake, Ohio

LEGEND
• MONUMENT FOUND
• MONUMENT SET

PLAT OF SURVEY
FOR
RILEY DEVELOPMENT CO.
STATE OF OHIO, LAWRENCE COUNTY
TWP., RI W, TWP. , SECTION

HARBOR VIEW SECTION NO. 1
0' 50' 100' 150'
SCALE IN FEET
Date: MARCH 1997

SEAL

BIAS BLUEPRINT Huntington, WV 083010

TAX RATE 92
A/R RED FACTOR 07.0251
OTH RED FACTOR 06.0075

LAWRENCE
TAX DISTRICT 25-UNION TWP-FAIRLAND S.D.

GENERAL TAX LIST AND DUPLICATE OF REAL AND PUBLIC UTILITY PROPERTY
COUNTY REAL ESTATE TAXES AND SPECIAL ASSESSMENTS

01/22/03

TAX YEAR 2002
INTEREST RATE
PAGE NO 5081

OWNER'S NAME MAILING ADDRESS	DESCRIPTION			TAXES CHARGED	DECEMBER TAXES	PENALTY	JUNE TAXES	PENALTY	TOTAL DELINQUENT	C. D. DATE	MEMO
	LAND	IMPROVEMENTS	TOTAL VALUE								
. AN OHIO CORP 5069 ST RT 7 PROCTORVILLE, OHIO 45669 VOL 612 PG 331 PARCEL-ID 25-064-1501.001	PT 2.06ACRES AUV 320	RES USE CODE 00	500 320								
CARVER, JAMES B. & HEATHER R. 223 PRV DR 574 PROCTORVILLE, OHIO 45669 PARCEL-ID 25-064-1501.002	16-01-24 25 PT N OF CORP LINE PT .40 AC 3,810	RES USE CODE 50,730	510 54,540								
RILEY DEVELOPMENT COMPANY, INC 5069 ST RT 7 PROCTORVILLE, OHIO 45669 VOL 613 PG 708 PARCEL-ID 25-064-1501.003	16-1-24,25 PT N OF CORP LN PT LESS .45 BAL 2.54AC 1,700	AGR USE CODE 00	100 1,700								
MILLER, BOBBY L. & SID JOHNSON JR. 022 C/O TRANSAMERICA REAL ESTATE TAX SERVICE 1105 SCHROCK RD SUITE 437 COLUMBUS, OHIO 43229 OR 124 PG 542 PARCEL-ID 25-064-1501.004	16-1-24,25 PT N OF CORP LN PT .45AC 4,080	RES USE CODE 00	500 4,080								
RILEY DEVELOPMENT COMPANY, INC 5069 ST. RT. 7 PROCTORVILLE, OHIO 45669 PARCEL-ID 25-064-1502.000	16-01-24 PT 25 PT N OF CORP LI NE LE 2.68 BAL=.32ACS 190	RES USE CODE 00	500 190								
RILEY DEVELOPMENT COMPANY, INC 5069 ST RT 7 PROCTORVILLE, OHIO 45669 VOL 613 PG 708 PARCEL-ID 25-064-1502.001	16-1-24 PT 25 PT N OF CORP LIN E LESS 0.04, 0.44 BAL = 2.2C A CRES 1,270	RES USE CODE 00	500 1,270	5/5/03 .44/AC 1502.004 James K. & Anna D. Martin 1502.005	Bal 1.36/AC	.44AC	6-24-03 John W. Elliott II + Kimberly D. Elliott Bal=1.32AC	.44AC	1502.006 Xiaoping + Mei Li Wang Bal=.86AC 1-8-04		
CARVER, JAMES B. & HEATHER R. 223 PRV DR 574 PROCTORVILLE, OHIO 45669 PARCEL-ID 25-064-1502.002	16-1-24 PT 25 PT N OF CORP LIN E PT 0.04 ACRES 690	RES USE CODE 00	500 690								
MAYO CONSTRUCTION COMPANY, INC . P.O. BOX 850 PROCTORVILLE, OHIO 45669 VOL 637 PG 277 PARCEL-ID 25-064-1502.003	16-1-24 PT 25 PT N OF CORP LIN E PT 0.44 ACRES 4,040	RES USE CODE 00	500 4,040								
RILEY DEVELOPMENT COMPANY, INC 5069 ST. RT. 7 PROCTORVILLE, OHIO 45669 PARCEL-ID 25-064-1503.000	16-01-24 25 PT N OF CORP LINE LE 2.23 BAL=2.50ACS	AGR USE CODE	100								

220 44 176

TAX RATE 92
A/R RED FACTOR 07.0251
OTH RED FACTOR 06.0075

LAWRENCE
TAX DISTRICT 25-UNION TWP-FAIRLAND S.D.

GENERAL TAX LIST AND DUPLICATE OF REAL AND PUBLIC UTILITY PROPERTY
COUNTY REAL ESTATE TAXES AND SPECIAL ASSESSMENTS

01/22/03

TAX YEAR 2002
INTEREST RATE
PAGE NO 5082

OWNER'S NAME MAILING ADDRESS	DESCRIPTION			TAXES CHARGED	DECEMBER TAXES	PENALTY	JUNE TAXES	PENALTY	TOTAL DELINQUENT	C. D. DATE	MEMO
	LAND	IMPROVEMENTS	TOTAL VALUE								
	560	00	560								
RILEY DEVELOPMENT COMPANY, INC 5069 ST PT 7 PROCTORVILLE, OHIO 45669 VOL 613 PG 708 PARCEL-ID 25-064-1503.001	16-1-24,25 PT N OF CORP LN PT LESS .18,.12 BAL 1.53AC AGR USE CODE 370	00	100 370	5/5/03 1503.005 .09/AC James K. & Anna D. Martin	Bal=1.84	.09AC	6-24-03 John W. Elliott II + Kimberly D. Elliott 1503.006 Bal=1.75	.09AC	.09AC Xiaoping + Mei Li Wang .007 Bal=1.66AC 1-8-04		
CARVER, JAMES B. & HEATHER R. 223 PVT RD 174 PROCTORVILLE, OHIO 45669 PARCEL-ID 25-064-1503.002	16-1-24 25 PT N OF CORP LINE P T C.09 ACRES RES USE CODE 1,440	00	500 1,440								
MAYO CONSTRUCTION COMPANY, INC . P.O. BOX 850 PROCTORVILLE, OHIO 45669 VOL 637 PG 277 PARCEL-ID 25-064-1503.003	16-1-24 25 PT N OF CORP LINE P T C.09 ACRES RES USE CODE 1,440	00	500 1,440								
MILLER, BOBBY L. & SID JOHNSON JR. 022 C/O TRANSAMERICA REAL ESTATE TAX SERVICE 1105 SCHROCK RD SUITE 437 COLUMBUS, OHIO 43229 CR 124 PG 542 PARCEL-ID 25-064-1503.004	16-1-24,25 PT N OF CORP LN PT PT .12AC RES USE CODE 70	00	500 70								
JONES, FANNY M. C/O MARY HANNAH JONES 4247 LOCUST ST APT 604 PHILADELPHIA, PA 19104 VOL 531 PG 85-92 PARCEL-ID 25-064-1505.000	16-1-24,25 PT 4 PT N OF CORP L INE PT 1.76ACRES RES USE CODE 340	310	599 650	Patricia Burd 10-1166-03							
BONZO, ERNEST W. & MILDRED AL P.O. BOX 469 GREENUP, KY. 41164 VOL 531 PG 92 PARCEL-ID 25-064-1600.000	16-01-24 25- 4 N OF CORP LINE LESS 46.08A CC10.58A AUV 260	AGR USE CODE 00	100 260								
RILEY DEVELOPMENT COMPANY, INC ., AN OHIO CORPORATION 5069 ST. RT. 7 PROCTORVILLE, OHIO 45669 PARCEL-ID 25-064-1601.000	16-1-24 25 N OF CORP LN LE; 8. 49, .28 & .28 BAL=2.81ACS RES USE CODE 00	00	500 00								
07-22-02 SPLIT TO 25-064-1601.000 RILEY DEVELOPMENT COMPANY , INC., AN OHIO CORPORATION 07-22-02 SPLIT TO 25-064-1601.016 SPURLOCK, DAVID K.											
RILEY DEVELOPMENT COMPANY, INC ., AN OHIO CORPORATION	16-1-24 25 N OF CORP LN LESS 5 .05, .05 BAL 2.42AC			.03/AC unplatted .019 Cliff View Riley Development Company, Inc.	Unit 9 10 2.19 Bal= /AC		Unit 17AC 1720 Cliff View Bal=2.23AC William Parrish + Imogene V. Parrish 1601.021				
25-064-1601.022 Unit Duplex 19 Corner Journal 70 14W unplatted Cliff View .21/AC Bal=1.82 5/6/03 Carl E Bowen				(subdy not 1601.019) 9/23/03 Jaynie L. Hunt 1601.025 .09 Ac Unit 10 Bal .14Ac			9/23/03 Bal of 1601.019 .14AC Richard M. AKA Richard M. Ashworth Sr. + Shea L. Ashworth Unit 9				

BARRETT BROTHERS SPRINGFIELD, OH 1-800-322-7711

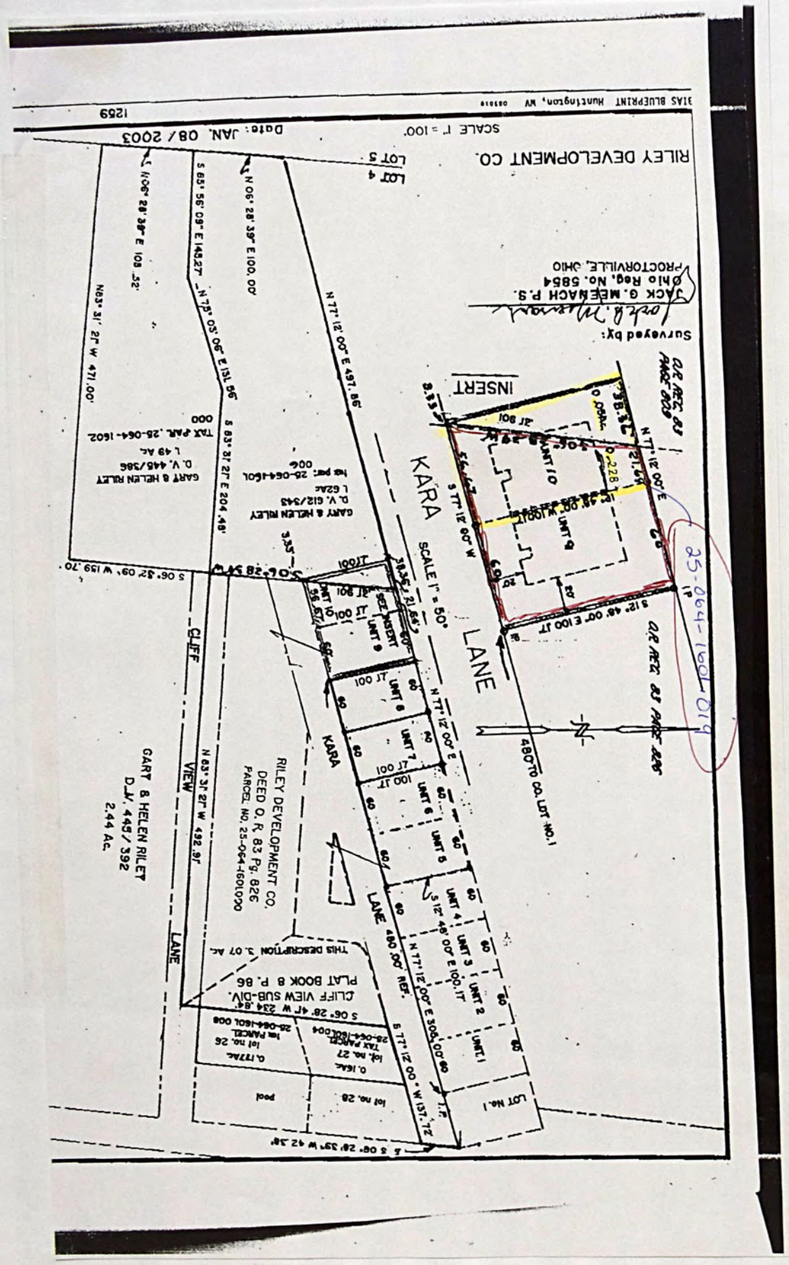

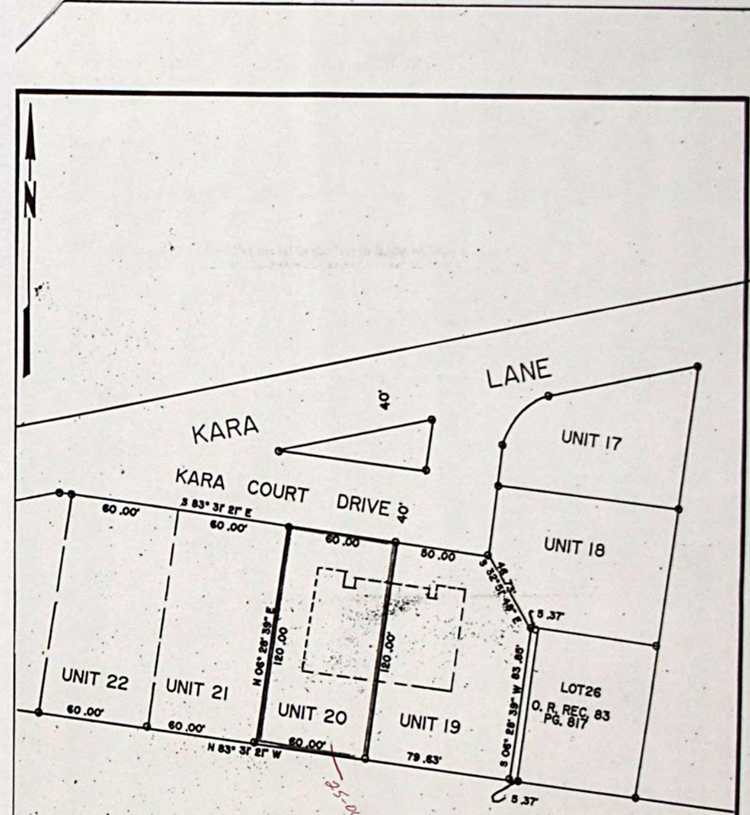

Surveyed by:
JACK G. MEENACH P.S.
Ohio Reg. No. 5854
PROCTORVILLE, OHIO

LEGEND
△ MONUMENT FOUND
○ MONUMENT SET

DEED VOLUME 83 PAGE 826

PLAT OF SURVEY
FOR
RILEY DEVELOPMENT CO.

STATE OF OHIO, LAWRENCE COUNTY
UNION TWP., R16 W, TWP. 1 , SECTION 24

0' 50' 100' 150'
SCALE IN FEET
Date: APRIL 8 2003

SEAL

IAS BLUEPRINT Huntington, WV 043010

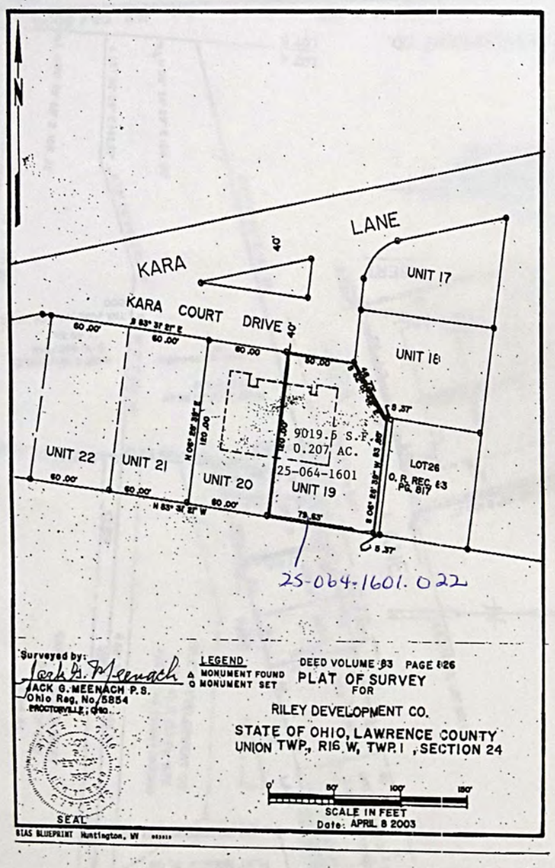
KARA LANE
KARA COURT DRIVE
UNIT 17
UNIT 18
UNIT 22
UNIT 21
UNIT 20
UNIT 19
9019.5 S.F.
0.207 AC.
25-064-1601
LOT26
O.R. REC. 83 PG. 817
25-064-1601.022
Surveyed by:
JACK G. MEENACH P.S.
Ohio Reg. No. 5854
PROCTORVILLE, OHIO
LEGEND
MONUMENT FOUND
MONUMENT SET
DEED VOLUME 83 PAGE 826
PLAT OF SURVEY
FOR
RILEY DEVELOPMENT CO.
STATE OF OHIO, LAWRENCE COUNTY
UNION TWP., R16 W, TWP. 1, SECTION 24
SCALE IN FEET
Date: APRIL 8 2003
SEAL
BIAS BLUEPRINT Huntington, WV

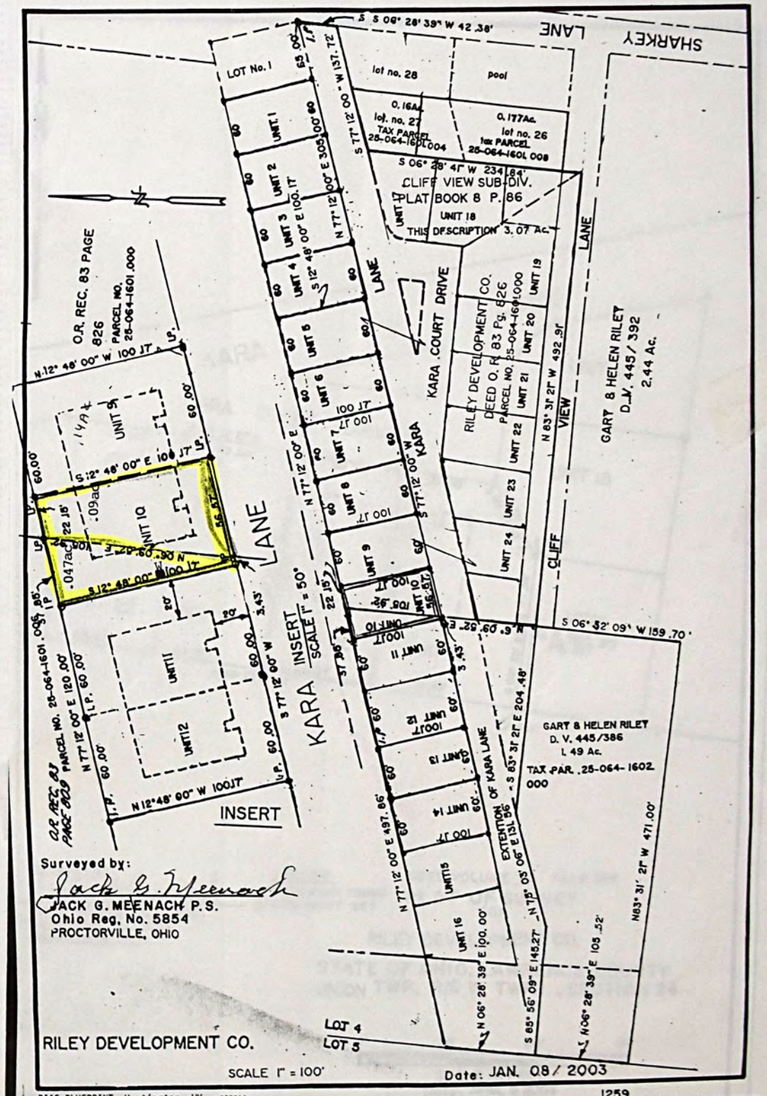
SHARKEY LANE
LOT No. 1
lot no. 28
pool
lot no. 27
TAX PARCEL 25-064-1601.004
lot no. 26
tax PARCEL 25-064-1601.008
CLIFF VIEW SUB-DIV.
PLAT BOOK 8 P. 86
UNIT 18
THIS DESCRIPTION 3.07 AC.
KARA COURT DRIVE
RILEY DEVELOPMENT CO.
DEED O.R. 83 Pg. 826
PARCEL NO. 25-064-1601.000
GART & HELEN RILEY
D.V. 445/392
2.44 Ac.
CLIFF VIEW LANE
O.R. REC. 83 PAGE 826
PARCEL NO. 25-064-1601.000
KARA LANE
INSERT
SCALE 1" = 50'
GART & HELEN RILEY
D. V. 445/386
1.49 Ac.
TAX PAR. 25-064-1602.000
EXTENTION OF KARA LANE
Surveyed by:
JACK G. MEENACH P.S.
Ohio Reg. No. 5854
PROCTORVILLE, OHIO
RILEY DEVELOPMENT CO.
LOT 4
LOT 5
SCALE 1" = 100'
Date: JAN. 08/2003
BIAS BLUEPRINT Huntington, WV
1259

TAX RATE
A/R RED FACTOR 07.0251
OTH RED FACTOR 06.0075

LAWRENCE
TAX DISTRICT 25-UNION TWP-FAIRLAND S.D.

GENERAL TAX LIST AND DUPLICATE OF REAL AND PUBLIC UTILITY PROPERTY
COUNTY REAL ESTATE TAXES AND SPECIAL ASSESSMENTS

01/22/03

TAX YEAR 2002
INTEREST RATE
PAGE NO 5083

OWNER'S NAME MAILING ADDRESS	DESCRIPTION			TAXES CHARGED	DECEMBER TAXES	PENALTY	JUNE TAXES	PENALTY	TOTAL DELINQUENT	C. D. DATE	MEMO
	LAND	IMPROVEMENTS	TOTAL VALUE								
9069 ST. RT. 7 PROCTORVILLE, OHIO 45669 PARCEL-ID 25-064-1601.000	AUV 70	RES USE CODE 00	500 70								
RILEY DEVELOPMENT COMPANY, INC ., AN OHIO CORPORATION 9069 ST. RT. 7 PROCTORVILLE, OHIO 45669 PARCEL-ID 25-064-1601.000	16-1-24 25 N OF CORP LN LE; 8. 49,.28,.28, & .04 BAL=2.47ACS 00	RES USE CODE 00	500 00								
07-31-02 SPLIT TO 25-064-16 , INC., AN OHIO CORPORATION 07-31-02 SPLIT TO 25-064-16	C1.C00 RILEY DEVELOPMENT COMPANY C1.C18 BORDERS, ANDREW J. III AN										
STEPHENS, BONNIE R. -006 C/O F. A. R. E. TAX SERVICE ATTN:ESCROW REPORTING-07W 8435 N. STEMMONS FREEWAY DALLAS, TX 75247 VOL 536 PG 162 PARCEL-ID 25-064-1601.001	LOT 1 CLIFF VIEW S.D. 6,511 SQ . FT. 0.15AC 4,110 HOMESITE VALUE LISTED BELOW 4,110	RES USE CODE 16,530 16,530	510 20,640 20,640								
RILEY DEVELOPMENT COMPANY, INC . 9069 ST. RT. 7 PROCTORVILLE, OHIO 45669 CR 63 PG 769 PARCEL-ID 25-064-1601.002	LOT 2 CLIFF VIEW S. D. LESS 50 0.85' BAL= 6,000' .14AC 00	RES USE CODE 00	510 00								
04-01-02 TRNSF TO 25-064-16	C1.C02 ELMORE, DONALD C. AND BET										
ELMORE, DONALD C. AND BETTY J. 20 TWP RD 1370 PROCTORVILLE, OHIO 45669 CR 151 PG 485 PARCEL-ID 25-064-1601.002	LOT 2 CLIFF VIEW S. D. LESS 50 0.85' BAL= 6,000' .14AC 3,790	RES USE CODE 37,120	510 40,910								(Donald's ine only) Betty J. Elmore 12-10-03
04-01-02 TRNSF FROM 25-064-16	C1.C02 RILEY DEVELOPMENT COMPANY										
RILEY DEVELOPMENT COMPANY, INC ., AN OHIO CORPORATION 9069 ST. RT. 7 PROCTORVILLE, OHIO 45669 CR 83 PG 817 PARCEL-ID 25-064-1601.003	LOT 26 CLIFF VIEW S.D. 7711.1 4 SQ FT 0.18AC 00	RES USE CODE 00	500 00								
07-31-02 SPLIT TO 25-064-16 , INC., AN OHIO CORPORATION 07-31-02 SPLIT TO 25-064-16	C1.C03 RILEY DEVELOPMENT COMPANY C1.C17 BORDERS, ANDREW J. III AN										
RILEY DEVELOPMENT COMPANY, INC ., AN OHIO CORPORATION 9069 ST. RT. 7	LOT 26 CLIFF VIEW SD LESS .05A C BAL .13AC	RES USE CODE	500								

OWNER'S NAME MAILING ADDRESS	DESCRIPTION			TAXES CHARGED	DECEMBER TAXES	PENALTY	JUNE TAXES	PENALTY	TOTAL DELINQUENT	C. D. DATE	MEMO
	LAND	IMPROVEMENTS	TOTAL VALUE								
PROCTORVILLE, OHIO 45669 CR 83 PG 817 PARCEL-ID 25-064-1601.003	1,890	00	1,890								
RILEY DEVELOPMENT COMPANY, INC . AN OHIO CORPORATION 006 C/O F. A. R. E. TAX SERVICE ATTN:ESCROW REPORTING-07W 8435 N. STEMMONS FREEWAY DALLAS, TX 75247 CR 83 PG 813 PARCEL-ID 25-064-1601.004	LOT 27 CLIFF VIEW HEIGHTS S.D 6572.29 SQ FT. 0.16AC 00	RES USE CODE 00	500 00								
07-22-02 SPLIT TO 25-064-16 , INC. AN OHIO CORPORATION 07-22-02 SPLIT TO 25-064-16	C1.C04 RILEY DEVELOPMENT COMPANY C1.C15 SPURLOCK, DAVID K.										
BORDERS, ANDREW J. III AND SAR AH H. 006 C/O F. A. R. E. TAX SERVICE ATTN:ESCROW REPORTING-07W 8435 N. STEMMONS FREEWAY DALLAS, TX 75247 CR 171 PG 633 PARCEL-ID 25-064-1601.004	27 CLIFF VIEW HEIGHTS S.D.LESS ;4386.9 SQ FT BAL=.06ACS 2,020	RES USE CODE 00	500 2,020								
RILEY DEVELOPMENT COMPANY, INC . AN OHIO CORPORATION 9069 ST. RT. 7 PROCTORVILLE, OHIO 45669 CR 170 PG 137 PARCEL-ID 25-064-1601.004	27 CLIFF VIEW HEIGHTS S.D.LESS ;4386.9 SQ FT BAL=.06ACS 00	RES USE CODE 00	500 00								
07-31-02 TRNSF TO 25-064-16	C1.C04 BORDERS, ANDREW J. III AN										
KYLE, ROGER CLINE & SARAH LYNN E EATON KYLE 385 TWP RD 1371 PROCTORVILLE, OHIO 45669 CR 189 PG 771 PARCEL-ID 25-064-1601.005	LOT 28 CLIFF VIEW HEIGHTS S.D. LESS 420 SQ FT BAL=7,291 SQ F T 2,760 HOMESITE VALUE LISTED BELOW 2,760	RES USE CODE 21,520 21,520	540 24,280 24,280								
11-13-02 TRNSF FROM 25-064-16	C1.C05 KYLE, ROGER CLINE & SARAH										
KYLE, ROGER CLINE & SARAH LYNN E EATON PT 5 BOX 880 PROCTORVILLE, OHIO 45669 VOL 588 PG 371 PARCEL-ID 25-064-1601.005	LOT 28 CLIFF VIEW HEIGHTS S.D. LESS 420 SQ FT BAL=7,291 SQ F T 00	RES USE CODE 00	540 00								

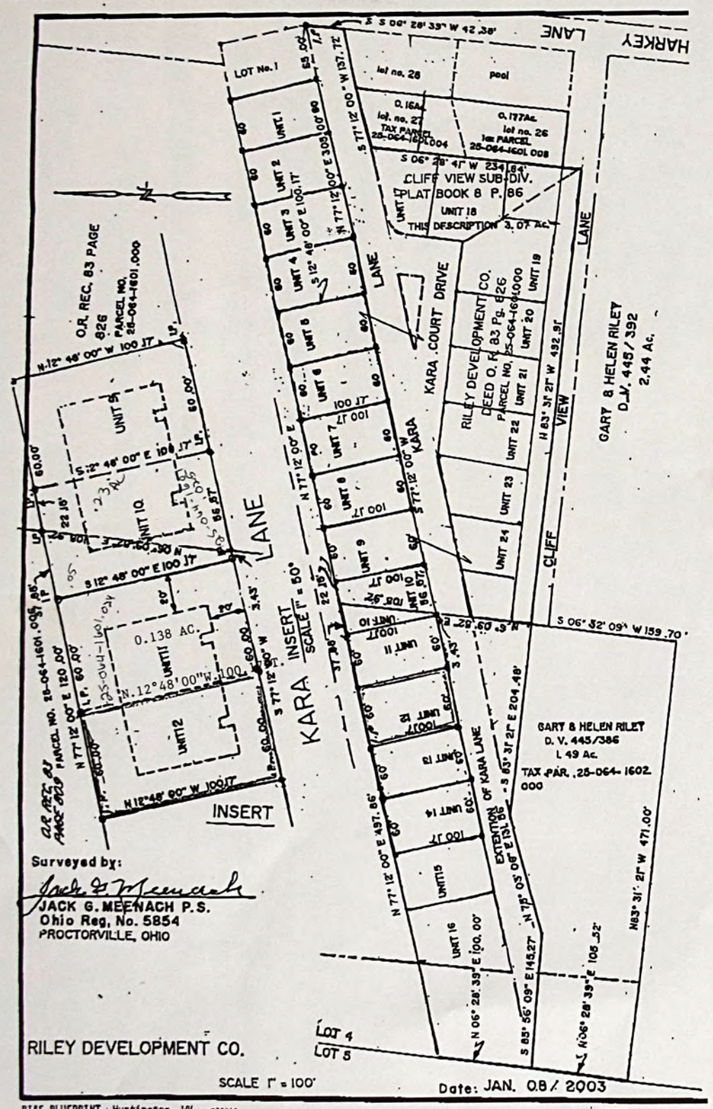
HARKEY LANE
LOT No. 1
lot no. 28
pool
0.16Ac.
lot no. 27
TAX PARCEL 25-064-1601.004
0.177Ac.
lot no. 26
tax PARCEL 25-064-1601.008
S 06° 28' 41" W 234.84'
CLIFF VIEW SUB-DIV.
PLAT BOOK 8 P. 86
UNIT 18
THIS DESCRIPTION 3.07 Ac.
KARA COURT DRIVE
RILEY DEVELOPMENT CO.
DEED O. R. 83 Pg. 826
PARCEL NO. 25-064-1601.000
GARY & HELEN RILEY
D.V. 445/392
2.44 Ac.
CLIFF VIEW LANE
O.R. REC. 83 PAGE 826
PARCEL NO. 25-064-1601.000
KARA LANE
INSERT
SCALE 1" = 50'
0.138 AC.
N.12°48'00"W.100
GARY & HELEN RILEY
D. V. 445/386
L 49 Ac.
TAX PAR. 25-064-1602.000
EXTENTION OF KARA LANE
LOT 4
LOT 5
Surveyed by:
JACK G. MEENACH P.S.
Ohio Reg. No. 5854
PROCTORVILLE, OHIO
RILEY DEVELOPMENT CO.
SCALE 1" = 100'
Date: JAN. 08/ 2003
BIAS BLUEPRINT · Huntington, WV
1259

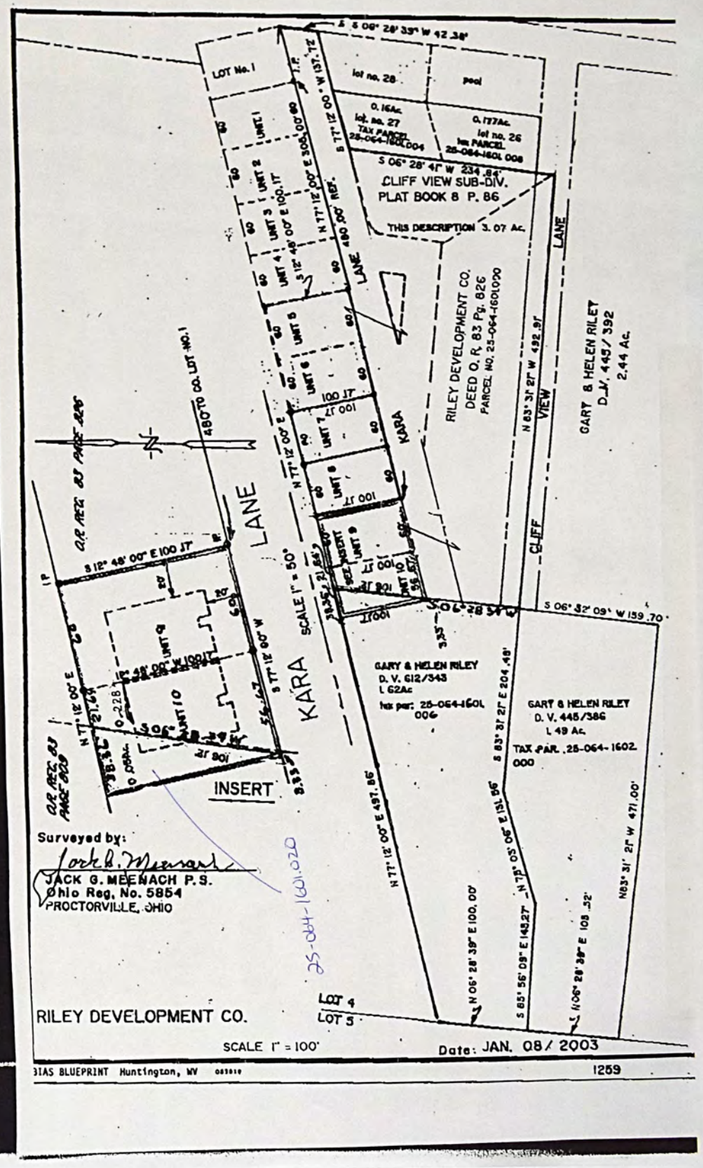
S 06° 28' 39" W 42.38'
LOT No. 1
lot no. 28
pool
0.16Ac.
lot no. 27
TAX PARCEL 25-064-1601.004
0.177Ac.
lot no. 26
tax PARCEL 25-064-1601.008
S 06° 28' 41" W 234.84'
CLIFF VIEW SUB-DIV.
PLAT BOOK 8 P. 86
THIS DESCRIPTION 3.07 Ac.
RILEY DEVELOPMENT CO.
DEED O. R. 83 Pg. 826
PARCEL NO. 25-064-1601.000
GARY & HELEN RILEY
D.V. 445/392
2.44 Ac.
CLIFF VIEW LANE
KARA LANE
SCALE 1" = 50'
INSERT
GARY & HELEN RILEY
D. V. 612/343
L 62Ac
tax par. 25-064-1601.006
GARY & HELEN RILEY
D. V. 445/386
L 49 Ac.
TAX PAR. 25-064-1602.000
Surveyed by:
JACK G. MEENACH P.S.
Ohio Reg. No. 5854
PROCTORVILLE, OHIO
25-064-1601.020
RILEY DEVELOPMENT CO.
LOT 4
LOT 5
SCALE 1" = 100'
Date: JAN. 08/ 2003
BIAS BLUEPRINT Huntington, WV
1259

TAX RATE [illegible].92
A/R RED FACTOR 07.0251
OTH RED FACTOR 06.0075

LAWRENCE
TAX DISTRICT 25-UNION TWP-FAIRLAND S.D.

GENERAL TAX LIST AND DUPLICATE OF REAL AND PUBLIC UTILITY PROPERTY
COUNTY REAL ESTATE TAXES AND SPECIAL ASSESSMENTS

01/22/03

TAX YEAR 2002
INTEREST RATE
PAGE NO 5065

OWNER'S NAME MAILING ADDRESS	DESCRIPTION			TAXES CHARGED	DECEMBER TAXES	PENALTY	JUNE TAXES	PENALTY	TOTAL DELINQUENT	C.D. DATE	MEMO
	LAND	IMPROVEMENTS	TOTAL VALUE								
11-13-02 TRNSF TO 25-064-16	C1.C05 KYLE, ROGER CLINE & SARAH										
RILEY DEVELOPMENT COMPANY, INC . AN OHIO CORPORATION 9069 ST RT 7 PROCTORVILLE, OHIO 45669 CR 83 PG 809 PARCEL-ID 25-064-1601.006	16-1-24 25 PT N OF CORP LINE P T 1.62ACRES RES USE CODE 500 6,000	00	6,000	.05/AC 1601.020 unplatted cliff views Riley Development Company, Inc.	Bal 1.5/AC		1601.023 .14/AC 1601.0 Nancy C. Diehl	Bal 7.43 7/31/03	9/23/03 1601.024 .14AC unit 11 Kenneth L. Hanshaw Jr. +Patricia J. Hanshaw	Bal 1.29 AC	
RILEY, RAYMOND L. 28 TWP RD 1370 PROCTORVILLE, OH 45669 CR 75 PG 533 PARCEL-ID 25-064-1601.007	16-1-24 25 N OF CORP LN PT .13 AC RES USE CODE 510 3,760	37,120	40,880	.05 AC 1601.020 Jaynie L. Hunt 9/23/03							
RILEY, RAYMOND L. 28 TWP RD 1370 PROCTORVILLE, OH 45669 CR 75 PG 533 PARCEL-ID 25-064-1601.008	LOT 2 CLIFF VIEW S.D. 500.65 S Q FT .01AC RES USE CODE 500 320	00	320								
GRAYBEAL, SANDRA A. 022 C/O TRANSAMERICA REAL ESTATE TAX SERVICE 1105 SCHROCK RD SUITE 437 COLUMBUS, OHIO 43229 CR 106 PG 275 PARCEL-ID 25-064-1601.009	16-1-24 25 N OF CORP LINE PT L E7.14A BAL=.14ACS RES USE CODE 510 3,960	37,120	41,080								
RILEY DEVELOPMENT COMPANY, INC . 9069 ST RT 7 PROCTORVILLE, OH 45669 CR 55 PG 671 PARCEL-ID 25-064-1601.010	16-1-24 25 N OF CORP LN PT .28 AC RES USE CODE 520 5,590	68,150	73,740	Unit 6 .14/AC Donald R. Pavitt	11/3/03 .14AC Bal 1601.020						
SPURLOCK, DAVID KEITH P.O. BOX 296 LESAGE, WV 25537 PARCEL-ID 25-064-1601.011	16-1-24 N OF CORP LINE PT .14A CS RES USE CODE 510 3,760	37,120	40,880								
RILEY DEVELOPMENT COMPANY INC 9069 ST RT 7 PROCTORVILLE, OHIO 45669 CR 109 PG 325 PARCEL-ID 25-064-1601.012	16-1-24 25 N OF CORP LINE PT L ESS .14 AC BAL= .14AC RES USE CODE 520 3,600	68,150	71,750								
STATE OF OHIO 505 ST RT 741 2ND FLOOR LEBANON, OH 45035 CR 128 PG 358 PARCEL-ID 25-064-1601.013	PT LOT 28 CLIFF VIEW HTS SD ST HWY EASEMENT EXM USE CODE 610 10	00	10								

TAX RATE [illegible].92
A/R RED FACTOR 07.0251
OTH RED FACTOR 06.0075

LAWRENCE
TAX DISTRICT 25-UNION TWP-FAIRLAND S.D.

GENERAL TAX LIST AND DUPLICATE OF REAL AND PUBLIC UTILITY PROPERTY
COUNTY REAL ESTATE TAXES AND SPECIAL ASSESSMENTS

01/22/03

TAX YEAR 2002
INTEREST RATE
PAGE NO 5066

OWNER'S NAME MAILING ADDRESS	DESCRIPTION			TAXES CHARGED	DECEMBER TAXES	PENALTY	JUNE TAXES	PENALTY	TOTAL DELINQUENT	C.D. DATE	MEMO
	LAND	IMPROVEMENTS	TOTAL VALUE								
FLAUGHER, PAUL R. & MILLA L. 28 TWP RD 1370 PROCTORVILLE, OH 45669 CR 130 PG 795 PARCEL-ID 25-064-1601.014	16-1-24 25 N OF CORP LINE PT .14AC RES USE CODE 500 1,990	00	1,990								
SPURLOCK, DAVID K. 31 TWP RD 1370 PROCTORVILLE, OHIO 45669 CR 170 PG 137 PARCEL-ID 25-064-1601.015	PT LOT 27 CLIFF VIEW HEIGHTS S .D. 4386.9 SQ FT OR (.10ACS) RES USE CODE 500 3,830	00	3,830								
SPURLOCK, DAVID K. 31 TWP RD 1370 PROCTORVILLE, OHIO 45669 PARCEL-ID 25-064-1601.016	16-1-24 25 N OF CORP LN PT .04 ACS RES USE CODE 500 50	00	50								
BORDERS, ANDREW J. III AND SARAH K. 006 C/O F. A. R. E. TAX SERVICE ATTN:ESCROW REPORTING-07W 8435 N. STEMMONS FREEWAY DALLAS, TX 75247 CR 171 PG 633 PARCEL-ID 25-064-1601.017	PT LOT 26 CLIFF VIEW SD PT .05 AC RES USE CODE 500 850	00	850								
BORDERS, ANDREW J. III AND SARAH K. 006 C/O F. A. R. E. TAX SERVICE ATTN:ESCROW REPORTING-07W 8435 N. STEMMONS FREEWAY DALLAS, TX 75247 CR 171 PG 633 PARCEL-ID 25-064-1601.018	16-1-24 25 N OF CORP LN PT .05 AC RES USE CODE 500 850	00	850								
RILEY DEVELOPMENT COMPANY, INC . AN OHIO CORPORATION 9069 ST. RT. 7 PROCTORVILLE, OHIO 45669 CR 83 PG 821 PARCEL-ID 25-064-1602.000	16-01-24 25 PT N CORP LINE PT PT LOT 4 CC01.49A RES USE CODE 500 290	00	290								
RILEY, GARY R. (2/3INT) & HELEN J. RILEY (1/3INT) 9069 ST. RT. 7 PROCTORVILLE, OHIO 45669	16-1-24 25 PT N CORP LINE PT L OT 4 LE;.06 BAL=2.38ACS COM USE CODE 402										

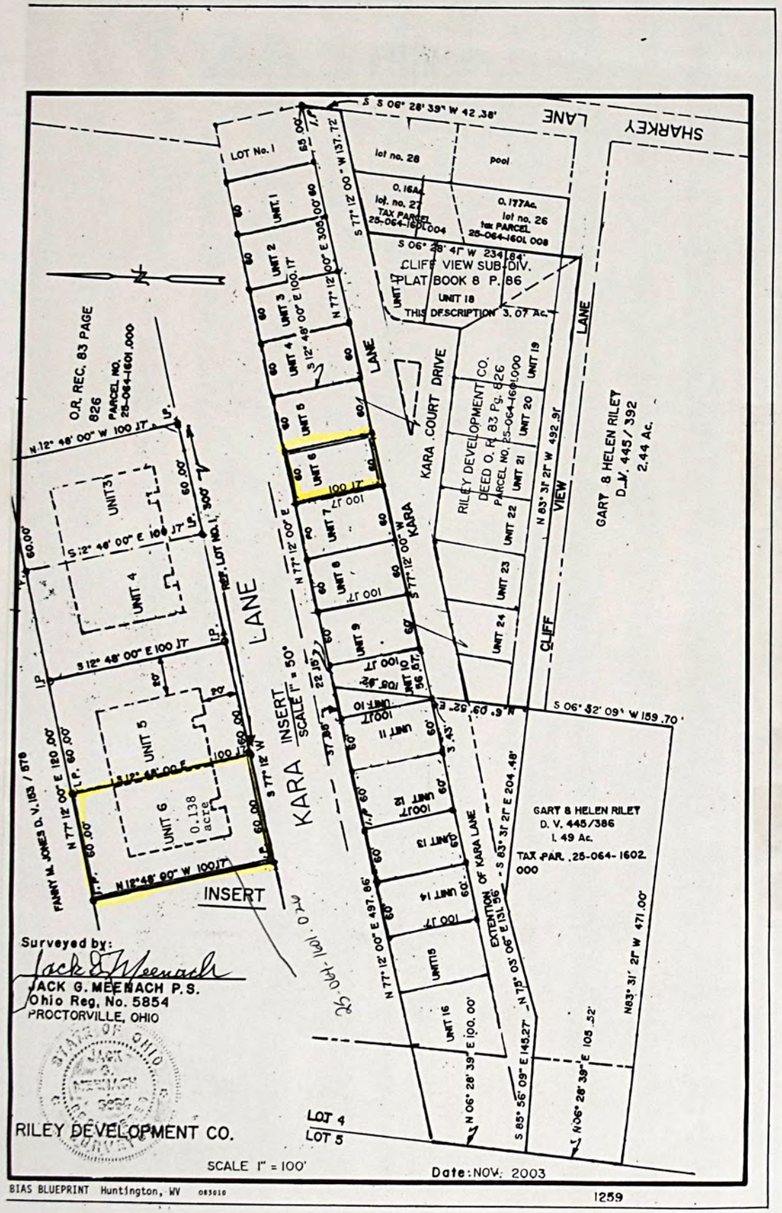
LOT No. 1
S 06° 28' 39" W 42.38'
SHARKEY LANE
lot no. 28
pool
0.164Ac. lot no. 27 TAX PARCEL 25-064-1601.004
0.177Ac. lot no. 26 1st PARCEL 25-064-1601.008
S 06° 28' 41" W 234.84'
CLIFF VIEW SUB-DIV.
PLAT BOOK 8 P. 86
UNIT 18
THIS DESCRIPTION 3.07 Ac.
O.R. REC. 83 PAGE 826 PARCEL NO. 25-064-1601.000
N 12° 48' 00" W 100 1/7
S 12° 48' 00" E 100 1/7
UNIT 3
UNIT 4
UNIT 5
UNIT 6
UNIT 7
UNIT 8
UNIT 9
UNIT 10
UNIT 11
UNIT 12
UNIT 13
UNIT 14
UNIT 15
UNIT 16
UNIT 19
UNIT 20
UNIT 21
UNIT 22
UNIT 23
UNIT 24
UNIT 1
UNIT 2
UNIT G
0.138 acre
FANNY M. JONES D.V. 193 / 578
REF. LOT NO. 1, 300'
N 77° 12' 00" E 120.00'
S 77° 12' 00" W 137.72'
N 77° 12' 00" E 305.00'
S 12° 48' 00" E 100.17'
N 77° 12' 00" E 497.86'
S 77° 12' 00" W
KARA COURT DRIVE
RILEY DEVELOPMENT CO. DEED O.R. 83 Pg. 826. PARCEL NO. 25-064-1601.000
N 83° 31' 21" W 432.91'
VIEW
CLIFF
LANE
KARA LANE
INSERT
SCALE 1" = 50'
EXTENTION OF KARA LANE
S 63° 31' 21" E 204.48'
S 06° 32' 09" W 159.70'
N 75° 05' 06" E 131.56'
S 85° 56' 09" E 145.27'
N 06° 28' 39" E 100.00'
N 06° 28' 39" E 105.32'
N 83° 31' 21" W 471.00'
GART & HELEN RILET D.V. 445/386 L 49 Ac.
TAX PAR. 25-064-1602.000
25-064-1601.023
Surveyed by:
JACK G. MEENACH P.S.
Ohio Reg. No. 5854
PROCTORVILLE, OHIO
STATE OF OHIO
JACK G. MEENACH
5854
REGISTERED SURVEYOR
RILEY DEVELOPMENT CO.
LOT 4
LOT 5
SCALE 1" = 100'
Date: NOV. 2003
BIAS BLUEPRINT Huntington, WV 083010
1259

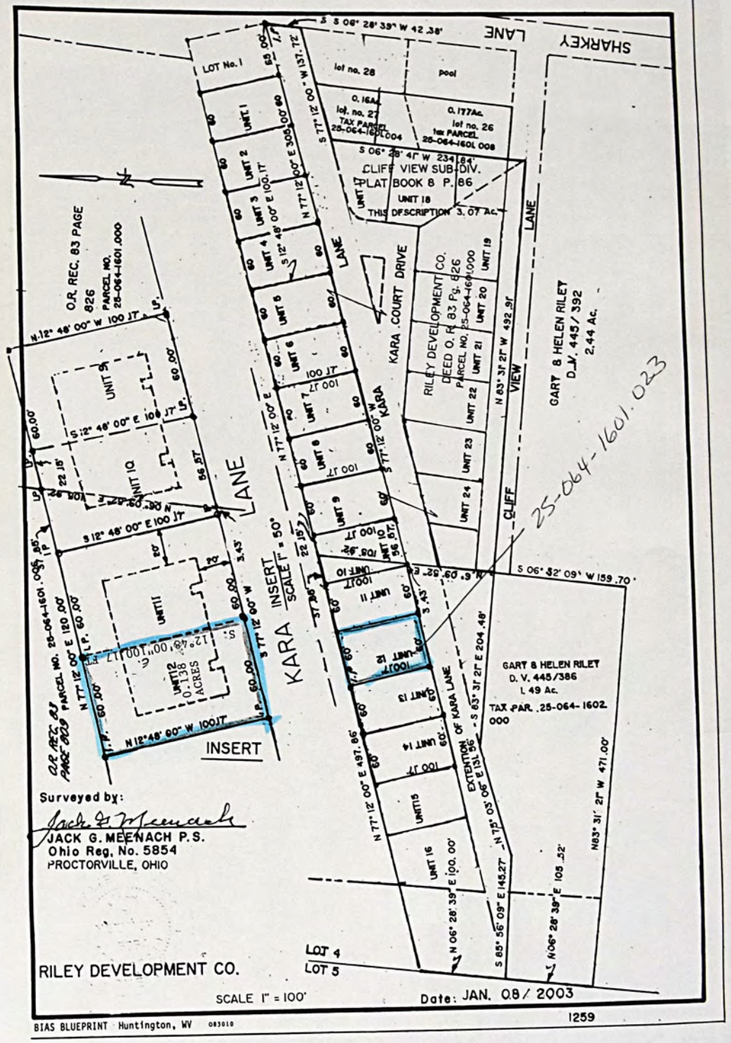
LOT No. 1
S 06° 28' 39" W 42.38'
SHARKEY LANE
lot no. 28
pool
0.164Ac. lot no. 27 TAX PARCEL 25-064-1601.004
0.177Ac. lot no. 26 1st PARCEL 25-064-1601.008
S 06° 28' 41" W 234.84'
CLIFF VIEW SUB-DIV.
PLAT BOOK 8 P. 86
UNIT 18
THIS DESCRIPTION 3.07 Ac.
O.R. REC. 83 PAGE 826 PARCEL NO. 25-064-1601.000
N 12° 48' 00" W 100 1/7
S 12° 48' 00" E 100 1/7
UNIT 1
UNIT 2
UNIT 3
UNIT 4
UNIT 5
UNIT 6
UNIT 7
UNIT 8
UNIT 9
UNIT 10
UNIT 11
UNIT 12
UNIT 13
UNIT 14
UNIT 15
UNIT 16
UNIT 19
UNIT 20
UNIT 21
UNIT 22
UNIT 23
UNIT 24
0.138 ACRES
N 77° 12' 00" E 120.00'
S 77° 12' 00" W 137.72'
N 77° 12' 00" E 305.00'
S 12° 48' 00" E 100.17'
N 77° 12' 00" E 497.86'
S 77° 12' 00" W
KARA COURT DRIVE
RILEY DEVELOPMENT CO. DEED O.R. 83 Pg. 826. PARCEL NO. 25-064-1601.000
N 83° 31' 21" W 432.91'
VIEW
CLIFF
LANE
KARA LANE
INSERT
SCALE 1" = 50'
EXTENTION OF KARA LANE
S 63° 31' 21" E 204.48'
S 06° 32' 09" W 159.70'
N 75° 05' 06" E 131.56'
S 85° 56' 09" E 145.27'
N 06° 28' 39" E 100.00'
N 06° 28' 39" E 105.32'
N 83° 31' 21" W 471.00'
GART & HELEN RILET D.V. 445/386 L 49 Ac.
TAX PAR. 25-064-1602.000
25-064-1601.023
Surveyed by:
JACK G. MEENACH P.S.
Ohio Reg. No. 5854
PROCTORVILLE, OHIO
RILEY DEVELOPMENT CO.
LOT 4
LOT 5
SCALE 1" = 100'
Date: JAN. 08/ 2003
BIAS BLUEPRINT Huntington, WV 083010
1259

TAX RATE .92
A/R RED FACTOR 07.0251
OTH RED FACTOR 06.0075

LAWRENCE
TAX DISTRICT 25-UNION TWP-FAIRLAND S.D.

GENERAL TAX LIST AND DUPLICATE OF REAL AND PUBLIC UTILITY PROPERTY
COUNTY REAL ESTATE TAXES AND SPECIAL ASSESSMENTS

01/22/03

TAX YEAR 2002
INTEREST RATE .5087
PAGE NO

OWNER'S NAME MAILING ADDRESS	DESCRIPTION			TAXES CHARGED	DECEMBER TAXES	PENALTY	JUNE TAXES	PENALTY	TOTAL DELINQUENT	C. D. DATE	MEMO
	LAND	IMPROVEMENTS	TOTAL VALUE								
CR 45 PG 660 PARCEL-ID 25-C64-1603.000	18,200	208,320	226,520								
STATE OF OHIO 505 ST RT 741 2ND FLOOR LEBANON, OHIO 45035 OR 128 PG 348 PARCEL-ID 25-C64-1603.001	16-1-24 25 PT N CORP LINE PT L OT 4 224 WL ST HY BASE .06ACS EXM USE CODE 610 00		00								
RILEY DEVELOPMENT COMPANY INC. AN OHIO CORP. 9069 ST. RT. 7 PROCTORVILLE, OHIO 45669 OR 92 PG 1 PARCEL-ID 25-C64-1604.000	16-1-24/25 PT 4 N OF CORP LINE LE: 16.06ASC 20.86ACS AGR USE CODE 121 AUV 510		00								
STORAGE PLUS PARTNERSHIP 9069 ST RT 7 PROCTORVILLE, OHIO 45669 OR 85 PG 285 EASE. PARCEL-ID 25-C64-1604.001	16-1-24/25 PT 4 N OF CORP LINE 4.10ACS. COM USE CODE 480 5,980	122,930	128,910								
RILEY DEVELOPMENT COMPANY, INC. 9069 ST. RT. 7 PROCTORVILLE, OHIO 45669 OR 85 PG 180 PARCEL-ID 25-C64-1604.002	16-1-24/25 PT 4 N OF CORP LINE LE 3.20 BAL=7.31ACS AGR USE CODE 121 2,960		00	2,960							
STORAGE PLUS, A PARTNERSHIP 9069 ST RT 7 PROCTORVILLE, OHIO 45669 VOL 585 PG 669 PARCEL-ID 25-C64-1604.003	16-1-24/25 PT N OF CORP LINE P T 3.20ACS COM USE CODE 400 4,880		00	4,880							
RILEY DEVELOPMENT COMPANY INC. 9069 ST RT 7 PROCTORVILLE, OH 45669 OR 113 PG 532 PARCEL-ID 25-C64-1605.000	16-1-24 25 N OF CORP LINE LESS 620 SQ FT & 150 SQ FT BAL=7.46 COM USE CODE 499 1,570	3,570		5,140							
COUNTY OF LAWRENCE VETERANS SQUARE IRONTON, OH 45638 OR 128 PG 352 PARCEL-ID 25-C64-1605.001	16-1-24 N OF CORP LINE PT 620 SQ FT ST HY EASE 231 WDV2 EXM USE CODE 620 10		00	10							
COUNTY OF LAWRENCE VETERANS SQUARE IRONTON, OH 45638 OR 128 PG 355 PARCEL-ID 25-C64-1605.002	16-1-24 25 N OF CORP LINE PT S T HY BASE 231 WDV1 190 SQ PT EXM USE CODE 620 10		00	10							
BONZO, EARNEST & MILDRED 2201 ASHLAND ROAD GREENUP, KY. 41144	16-01-24 25 5 N END C078.00A AUV		AGR USE CODE 120								

TAX RATE .92
A/R RED FACTOR 07.0251
OTH RED FACTOR 06.0075

LAWRENCE
TAX DISTRICT 25-UNION TWP-FAIRLAND S.D.

GENERAL TAX LIST AND DUPLICATE OF REAL AND PUBLIC UTILITY PROPERTY
COUNTY REAL ESTATE TAXES AND SPECIAL ASSESSMENTS

01/22/03

TAX YEAR 2002
INTEREST RATE .5088
PAGE NO

OWNER'S NAME MAILING ADDRESS	DESCRIPTION			TAXES CHARGED	DECEMBER TAXES	PENALTY	JUNE TAXES	PENALTY	TOTAL DELINQUENT	C. D. DATE	MEMO
	LAND	IMPROVEMENTS	TOTAL VALUE								
VOL 532 PG 570 PARCEL-ID 25-C64-1700.000	5,820	00	5,820								
BONZO, ERNEST W & MILDRED ET-AL P.O. BOX 469 GREENUP, KY. 41144 VOL 531 PG 85 PARCEL-ID 25-C64-1800.000	16-01-24 25 5 MID. PT. C005.21A AUV 130		AGR USE CODE 100 00	130							
RILEY DEVELOPMENT COMPANY, INC. 9069 ST. RT. 7 PROCTORVILLE, OHIO 45669 OR 91 PG 18 PARCEL-ID 25-C64-1801.000	16-01-24 25 PT MID PT LESS .30 AC BAL=14.25 AUV 300		AGR USE CODE 100 00	300							
RILEY DEVELOPMENT COMPANY, INC. AN OHIO CORP 9069 ST RT 7 PROCTORVILLE, OHIO 45669 VOL 612 PG 331 PARCEL-ID 25-C64-1801.001	16-01-24 25 PT MID PT 0.30ACRES AUV 40		RES USE CODE 500 00	40							
RILEY DEVELOPMENT COMPANY, INC. 9069 ST. RT. 7 PROCTORVILLE, OHIO 45669 PARCEL-ID 25-C64-1802.000	16-01-24 PT MID PT C006.16A 3,560		AGR USE CODE 100 00	3,560							
HALL, JOHN JR. 8 PARKVIEW DR. PHILIPPI, W.V. 26416-123 PARCEL-ID 25-C65-0100.000	16-01-24 25 5 MID PT LESS 4.08 A C003.18A 4,230		RES USE CODE 500 00	4,230							
OHIO STATE OF C/O DEOT C/O DEBRA NEW 505 S. ST. RT. 741 2ND FLOOR LEBANON, OH. 45036-0000 VOL 472 PG 355 PARCEL-ID 25-C65-0101.000	16-01-24 25 5 MID PT PARC 3-WL C004.08A 12,440		EXM USE CODE 610 00	12,440							
GRAHAM, C. R. & PATRICIA 169 TWP. RD. 1416 PROCTORVILLE, OHIO 45669 VOL 440 PG 282 PARCEL-ID 25-C65-0200.000	16-01-24 25 5 PT. MID. PT. C003.40A 650		RES USE CODE 599 00	650							
STATE OF OHIO PO BOX 272 LEBANON, OHIO 45036 VOL 471 PG 829 PARCEL-ID 25-C65-0300.000	16-1-24/25 PT. 5 MID PT PARC 2-WL (1981) 2.22ACS. 6,770		EXM USE CODE 610 00	6,770							
BENNETT, RUSSELL E. & MARY KA C/O HOWARD C. LEMING SUNNY DR.	16-01-24 25 IN S 1/2 PT C001.10A		RES USE CODE 510	11/16/03 (maytag pint) Russell E. Bennett / 2/24/03 Russell E. Bennett Jr. & Dora Marie Bennett							

TAX RATE 92
A/R RED FACTOR 07.0251
OTH RED FACTOR 06.0075

LAWRENCE
TAX DISTRICT 25-UNION TWP-FAIRLAND S.D.

GENERAL TAX LIST AND DUPLICATE OF REAL AND PUBLIC UTILITY PROPERTY
COUNTY REAL ESTATE TAXES AND SPECIAL ASSESSMENTS

01/22/03

TAX YEAR 2002
INTEREST RATE
PAGE NO 5085

OWNER'S NAME MAILING ADDRESS	DESCRIPTION			TAXES CHARGED	DECEMBER TAXES	PENALTY	JUNE TAXES	PENALTY	TOTAL DELINQUENT	C. D. DATE	MEMO
	LAND	IMPROVEMENTS	TOTAL VALUE								
PROCTORVILLE, OHIO 45669 VOL 523 PG 344 PARCEL-ID 25-C65-0401.000	5,810	7,630	13,440								
STATE OF OHIO, DEPT. OF TRANSPORTATION 505 ST RT 741 2ND FL LEBANON, OH 45035 OR 126 PG 136 PARCEL-ID 25-C65-0403.000	F00-CO IN S 1/2 PARC C LESS .10 BAL= .03 EXM USE CODE 610 510	350	860								
COUNTY OF LAWRENCE VETERANS SQUARE IRONTON, OH 45638 OR 126 PG 133 PARCEL-ID 25-C65-0403.001	16-1-23 IN S1/2 ST HWY EASEMENT .10AC EXM USE CODE 620 10	00	10								
WHITLEY, RUTH AND JERRY POWER 76 TWP RD 1416 PROCTORVILLE, OHIO 45669 VOL 548 PG 718 PARCEL-ID 25-C65-0404.000	S16-1-24 PT IN S 1/2 PT LES .01 BAL=.26ACS RES USE CODE 545 2,960 HOMESITE VALUE LISTED BELOW 2,960	150 150	3,110 3,110								
STATE OF OHIO 505 ST RT 741 2ND FLOOR LEBANON, OHIO 45035 OR 126 PG 135 PARCEL-ID 25-C65-0404.001	16-1-24 PT IN S1/2 FT ST HWY EASEMENT .01AC EXM USE CODE 610 10	00	10								
STATE OF OHIO, DEPT. OF TRANSPORTATION 505 ST RT 741 2ND FL LEBANON, OH 45035 OR 126 PG 136 PARCEL-ID 25-C65-0405.000	F16-1-24 25 IN S 1/2 LESS .07AC BAL=.06 EXM USE CODE 610 10	00	10								
COUNTY OF LAWRENCE VETERANS SQUARE IRONTON, OH 45638 OR 126 PG 133 PARCEL-ID 25-C65-0405.001	16-1-24/25 S1/2 PT ST HWY EASEMENT .07A EXM USE CODE 620 10	00	10								
STATE OF OHIO, DEPT. OF TRANSPORTATION 505 ST RT 741 2ND FL LEBANON, OH 45035 OR 126 PG 136 PARCEL-ID 25-C65-0406.000	F16-1-24 25 IN S 1/2 PARC C LES S .05AC BAL=.08AC EXM USE CODE 610 120	00	120								
COUNTY OF LAWRENCE VETERANS SQUARE IRONTON, OH 45638 OR 126 PG 133	16-1-24/25 IN S1/2 ST HWY EASEMENT .05AC EXM USE CODE 620										

TAX RATE 92
A/R RED FACTOR 07.0251
OTH RED FACTOR 06.0075

LAWRENCE
TAX DISTRICT 25-UNION TWP-FAIRLAND S.D.

GENERAL TAX LIST AND DUPLICATE OF REAL AND PUBLIC UTILITY PROPERTY
COUNTY REAL ESTATE TAXES AND SPECIAL ASSESSMENTS

01/22/03

TAX YEAR 2002
INTEREST RATE
PAGE NO 5090

OWNER'S NAME MAILING ADDRESS	DESCRIPTION			TAXES CHARGED	DECEMBER TAXES	PENALTY	JUNE TAXES	PENALTY	TOTAL DELINQUENT	C. D. DATE	MEMO
	LAND	IMPROVEMENTS	TOTAL VALUE								
PARCEL-ID 25-C65-0406.001	10	00	10								
CAREY, C. E. & FLOA 333 W. 24TH ST. HUNTINGTON, W.VA. 25704 VOL 407 PG 363 PARCEL-ID 25-C65-0407.000	16-01-24 25 IN S 1/2 BDY ON JAMES ST. CC00.19A RES USE CODE 500 490	00	490								
BONZO, ERNEST W. & MILDRED AL P.O. BOX 469 GREENUP, KY. 41164 VOL 531 PG 92 PARCEL-ID 25-C65-0500.000	16-01-24 25 S PT. N1/2 OF S1/2 CC08.50A AGR USE CODE 100 AUV 5,440	00	5,440								
BONZO, ERNEST W. & MILDRED AL P.O. BOX 469 GREENUP, KY. 41164 VOL 531 PG 92 PARCEL-ID 25-C65-0600.000	16-01-24 25 S CEN. PT. S1/2 CC22.25A AGR USE CODE 100 AUV 550	00	550								
P & P HOLDING COMPANY 3101 13TH ST ASHLAND KY 41102 VOL 618 PG 29 PARCEL-ID 25-C65-0700.000	16-1-24 25 S PT W SIDE N OF RD 0.61ACS COM USE CODE 420 6,790	55,870	62,660								
FULKS, ANTHONY M. & TAYLOR E. 466 FVT CR 8323 PROCTORVILLE, OHIO 45669 VOL 550 PG 215 PARCEL-ID 25-C65-0800.009	16-1-24/25 S S END FT S.21ACRE S COM USE CODE 480 8,380	9,450	17,830								
STATE OF OHIO C/O ODOT P.O. BOX 272 LEBANON, OHIO 45036-0000 VOL 473 PG 248 PARCEL-ID 25-C65-0801.000	16-01-24 25 PT S S END PARC NO 4WL CC02.33A EXM USE CODE 610 3,550	00	3,550								
HALL, JOHN JR. 8 PARKVIEW DR. PHILIPPI, W.V. 26416-1233 PARCEL-ID 25-C65-0900.000	16-01-24 25 S PT S END LESS 1.20A CC00.54A RES USE CODE 510 3,120	12,020	15,140								
OHIO STATE OF C/O ODOT C/O DEBRA NEW 505 S. ST. RT. 741 2ND FLOOR LEBANON, OH. 45036-0000 VOL 472 PG 355 PARCEL-ID 25-C65-0901.000	16-01-24 25 S PT S END PT PARC 3-WL CC01.20A EXM USE CODE 610 3,660	00	3,660								
GRAHAM, D. R. & PATRICIA	16-01-24 25 S PT. S END										

TAX RATE 92
A/R RED FACTOR 07.0251
OTH RED FACTOR 06.0075

LAWRENCE
TAX DISTRICT 25-UNION TWP-FAIRLAND S.D.

GENERAL TAX LIST AND DUPLICATE OF REAL AND PUBLIC UTILITY PROPERTY
COUNTY REAL ESTATE TAXES AND SPECIAL ASSESSMENTS

01/22/03

TAX YEAR 2002
INTEREST RATE
PAGE NO 5091

OWNER'S NAME MAILING ADDRESS	DESCRIPTION: LAND	IMPROVEMENTS	TOTAL VALUE	TAXES CHARGED	DECEMBER TAXES	PENALTY	JUNE TAXES	PENALTY	TOTAL DELINQUENT	C.D. DATE	MEMO
169 TWP. RD. 1416 PROCTORVILLE, OHIO 45669 PARCEL-ID 25-065-1000.000	CCOO.35A 980	COM USE CODE 455 5,900	6,880								
STATE OF OHIO PO BOX 272 LEBANON, OHIO 45036 VOL 471 PG 829 PARCEL-ID 25-065-1100.000	16-1-24/25 PT. S S END FARC #2 -WL (1981) 0.98ACS. 2,990	EXM USE CODE 610 0C	2,990								
WOELFEL, MICHAEL A. & JULIA B. 504 RIDGEWOOD RD. HUNTINGTON, WV 25701 VOL 632 PG 556 PARCEL-ID 25-065-1200.000	16-01-24 25 5 PT W SIDE N OF R D CCOO.39A 7,140	COM USE CODE 420 6,130	13,270								
GRAHAM, DAVID & PATRICIA C/O DAVID GRAHAM 169 TWP. RD. 1416 PROCTORVILLE, OHIO 45669 VOL 455 PG 856 PARCEL-ID 25-065-1300.000	16-1-24 25 5 CEN PT MID PT ILE; .39A BAL=.19ACS 40	RES USE CODE 500 0C	40								
STATE OF OHIO DEPT. OF TRANSPORTATION 505 ST RT 741 2ND FLOOR LEBANON, OHIO 45035 OR 130 PG 715 PARCEL-ID 25-065-1300.001	16-1-24/25 5 CEN PT MID PT ST HWY EASEMENT .39AC 10	EXM USE CODE 610 0C	10								
OHIO, STATE OF DEPARTMENT OF TRANSPORTATION 25 S. FRONT ST. COLUMBUS, OHIO VOL 458 PG 325 PARCEL-ID 25-065-1301.000	16-01-24 25 5 CEN PT MID PT CCOO.54A 1,650	EXM USE CODE 610 0C	1,650								
OHIO, STATE OF DEPARTMENT OF TRANSPORTATION 25 S. FRONT ST. COLUMBUS, OHIO VOL 458 PG 325 PARCEL-ID 25-065-1400.000	16-01-24 25 5 CEN. PT. S BND CCOO.46A 1,400	EXM USE CODE 610 0C	1,400								
SUPERIOR MARINE WAYS, INC. P.O. BOX 519 SOUTH POINT, OHIO 45680 VOL 629 PG 429 PARCEL-ID 25-065-1500.000	16-01-24 25 6 PT. W1/2 CC12.06A 17,100	COM USE CODE 499 79,070	96,170								
SMITH, MARSHALL L. 476 PRIVATE RD 5863 PROCTORVILLE, OHIO 45669 PARCEL-ID 25-065-1600.000 08-30-02 524.88	16-1-24 25 6 PT W 1/2 LESS 43.69, .83, 1.16AC BAL=6.40AC 8,890 HOMESITE VALUE LISTED BELOW 5,780	AGR USE CODE 120 27,840 23,580	36,730 29,360	2/5/03 M.L.Smith, Sole Trustee, or His Successors in Trust under the Marshall L. Smith Living Trust dated 1/23/03 2/6/03 6.25 AC .006 Bal .15 Ac R. Arturo Roa							

TAX RATE 92
A/R RED FACTOR 07.0251
OTH RED FACTOR 06.0075

LAWRENCE
TAX DISTRICT 25-UNION TWP-FAIRLAND S.D.

GENERAL TAX LIST AND DUPLICATE OF REAL AND PUBLIC UTILITY PROPERTY
COUNTY REAL ESTATE TAXES AND SPECIAL ASSESSMENTS

01/22/03

TAX YEAR 2002
INTEREST RATE
PAGE NO 5092

OWNER'S NAME MAILING ADDRESS	DESCRIPTION: LAND	IMPROVEMENTS	TOTAL VALUE	TAXES CHARGED	DECEMBER TAXES	PENALTY	JUNE TAXES	PENALTY	TOTAL DELINQUENT	C.D. DATE	MEMO
FLETCHER, ROBERT E. AND SUSAN L. 221 PVT RD 6 PROCTORVILLE, OHIO 45669 VOL 639 PG 256 PARCEL-ID 25-065-1600.001 08-30-02 851.01	16-01-24 25 6 PT W 1/2 PT 41.99 ACRES 11,150 HOMESITE VALUE LISTED BELOW 4,040	AGR USE CODE 120 48,540 48,540	59,690 52,580								
CARROLL, C. MICHAEL & SANDRA 006 C/O F. A. R. E. TAX SERVICE ATTN:ESCROW REPORTING-07W 8435 N. STEMMONS FREEWAY DALLAS, TX 75247 OR 131 PG 1 PARCEL-ID 25-065-1600.002	16-04-24 25 6 PT W1/2 PT 0.83A CRES 5,510	RES USE CODE 510 43,130	48,640								
SMITH, MARSHALL L. 476 PVT RD 5863 ST RT 7 PROCTORVILLE, OHIO 45669 OR 45 PG 340 PARCEL-ID 25-065-1600.003 08-30-02 81.56	16-1-24 25 PT 6 PT W1/2 PT 0.87 ACRES 5,580	RES USE CODE 500 0C	5,580	2/6/03 M. L. Smith, Sole Trustee, or His Successors in Trust, Under the Marshall L. Smith Living Trust dated 1/23/03							
MARTEENY, SUSAN ET-AL 476 PVT RD 5863 PROCTORVILLE, OHIO 45669 VOL 622 PG 549 PARCEL-ID 25-065-1600.004 08-30-02 80.52	16-1-24 25 PT 6 PT W1/2 PT 0.83 ACRES 5,510	RES USE CODE 500 0C	5,510								
TRI-STATE SURGICAL PROPERTIES, LLC P.O. BOX 3127 HUNTINGTON, WV 25702 OR 78 PG 584 PARCEL-ID 25-065-1600.005	16-1-24 25 6 PT W 1/2 PT 1.16AC 38,910	COM USE CODE 442 819,520	858,430								
SMITH, MARSHALL L. 476 PRIVATE RD 5863 PROCTORVILLE, OHIO 45669 PARCEL-ID 25-065-1700.000 08-30-02 42.24	16-01-24 25 6 PT LESS 1.80AC BAL=19.00AC 2,890	AGR USE CODE 120 0C	2,890	2/5/03 M. L. Smith, Sole Trustee, or His Successor in trust under the Marshall L. Smith Living Trust dated 1/23/03 — (1700) 2/6/03 R. Arturo Roa .002 .20 Ac Bal 14.80							
TRI-STATE SURGICAL PROPERTIES, LLC P.O. BOX 3127 HUNTINGTON, WV 25702 OR 78 PG 584 PARCEL-ID 25-065-1700.001	16-01-24 25 6 PT PT 1.80AC 60,380	COM USE CODE 400 0C	60,380								
SUPERIOR MARINE WAYS, INC.	16-01-24 25 6 E1/2 LESS 54A.										

48 TWP. RD., 1198 (MILLER ST.)
CHESAPEAKE, OHIO 45619

C.K. PLATT & ASSOCIATES, INC.
LAND SURVEYORS, REGISTERED OH, WV, KY

PHONE: 614-867-6053
FAX 614-867-6053 (call first)

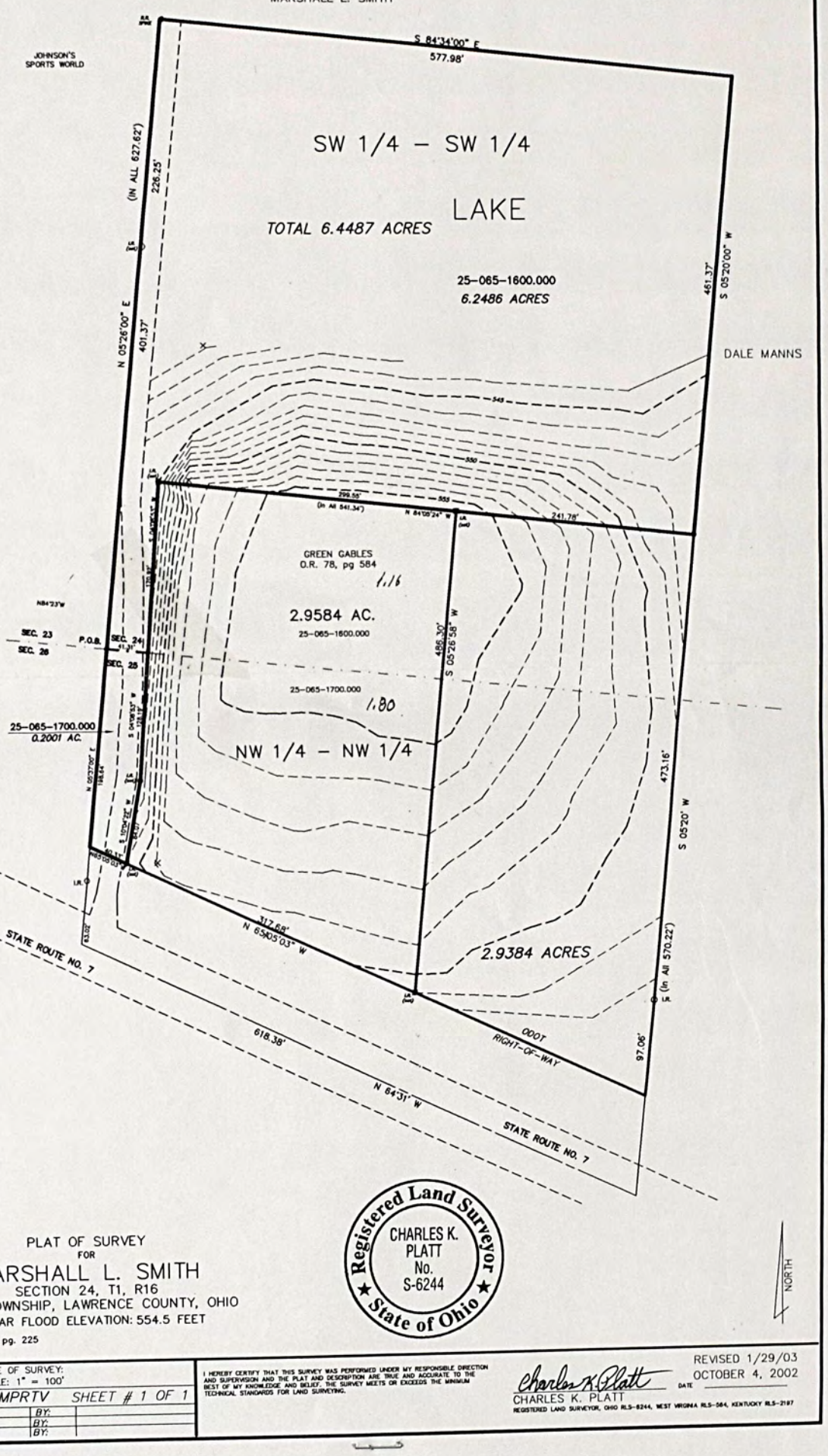

Registered Land Surveyor
CHARLES K. PLATT
No. S-6244
State of Ohio

PLAT OF SURVEY
FOR
MARSHALL L. SMITH
SECTION 24, T1, R16
UNION TOWNSHIP, LAWRENCE COUNTY, OHIO
100 YEAR FLOOD ELEVATION: 554.5 FEET

SEE: D.V. 575, pg. 225

DRAWN	V.PLATT	DATE OF SURVEY:
CHECKED	CKP	SCALE: 1" = 100'
DRAWING: .DWG	MPRTV	SHEET # 1 OF 1
REVISIONS:	DATE:	BY:
	DATE:	BY:
	DATE:	BY:

I HEREBY CERTIFY THAT THIS SURVEY WAS PERFORMED UNDER MY RESPONSIBLE DIRECTION AND SUPERVISION AND THE PLAT AND DESCRIPTION ARE TRUE AND ACCURATE TO THE BEST OF MY KNOWLEDGE AND BELIEF. THE SURVEY MEETS OR EXCEEDS THE MINIMUM TECHNICAL STANDARDS FOR LAND SURVEYING.

Charles K. Platt
CHARLES K. PLATT
REGISTERED LAND SURVEYOR, OHIO #LS-6244, WEST VIRGINIA #LS-564, KENTUCKY #LS-2197

DATE REVISED 1/29/03
OCTOBER 4, 2002

TAX RATE .92
A/R RED FACTOR 07.0251
OTH RED FACTOR 06.0075

LAWRENCE
TAX DISTRICT 25-UNION TWP-FAIRLAND S.D.

GENERAL TAX LIST AND DUPLICATE OF REAL AND PUBLIC UTILITY PROPERTY
COUNTY REAL ESTATE TAXES AND SPECIAL ASSESSMENTS

01/22/03

OWNER'S NAME MAILING ADDRESS	DESCRIPTION			TAXES CHARGED	DECEMBER TAXES	PENALTY	JUNE TAXES	PENALTY	TOTAL DELINQUENT	C. D. DATE	MEMO
	LAND	IMPROVEMENTS	TOTAL VALUE								
P.O. BOX 519 SOUTH POINT, OHIO 45680 VOL 629 PG 429 PARCEL-ID 25-066-1800.000	CC30.74A 9,790	COM USE CODE 400 00	9,790								
ABUNDANT LIFE BAPTIST CHURCH AN OHIO CORP. RT. 7 PROCTORVILLE, OHIO 45669 VOL 419 PG 71 PARCEL-ID 25-065-1801.000	16-01-24 25 6 E1/2 LESS 54 A P T CC04.01A 39,490	EXM USE CODE 685 273,430	312,920								
ABUNDANT LIFE BAPTIST CHURCH AN OHIO CORP. R. 7 PROCTORVILLE, OHIO VOL 450 PG 117 PARCEL-ID 25-065-1802.000	16-01-24 25 6 E 1/2 LESS 54A CC01.25A 4,380	EXM USE CODE 685 00	4,380								
BONZO, EARNEST & MILDRED 2201 ASHLAND DRIVE GREENUP, KY. 41144 VOL 532 PG 570 PARCEL-ID 25-066-0100.000	16-01-24 25-6 N PT E 1/2 LESS 12.95 ACS CC41.05A AUV 1,000	AGR USE CODE 120 00	1,000								
RILEY DEVELOPPENT COMPANY INC. AN OHIO CORP. 5065 ST. RT. 7 PROCTORVILLE, OHIO 45669 OR 92 PG 1 PARCEL-ID 25-066-0101.000	16-01-24 25 6 N PT E 1/2 PT 12 .5CAC AUV 5,540	AGR USE CODE 100 00	5,540								
STARKEY, DONALD E. 022 C/O TRANSAMERICA REAL ESTATE TAX SERVICE 1105 SCHROCK RD SUITE 437 COLUMBUS, OHIO 43229 VOL 600 PG 432 PARCEL-ID 25-066-0300.000	-CO-00 1 FAIRVIEW SUBDIVISIC N CC00.00A 4,700 HOMESITE VALUE LISTED BELOW 4,700	RES USE CODE 510 18,610 17,830	23,310 22,530								
TRENT, MARY E. S1 TWP RD 1417 PROCTORVILLE, OHIO 45669 OR 138 PG 408 PARCEL-ID 25-066-0400.000	-CO-00 5 FAIRVIEW SUB DIV LESS SW COR CC00.00A 00	RES USE CODE 599 00	00								
12-21-01 TRNSF FROM 25-066-04 03-07-02 TRNSF TO 25-066-04	CO.CCO TRENT, THOMAS E. & CO.CCO TRENT, MARY E. LIFE EST										
TRENT, THOMAS E. & MARY FRANCES P.O. BOX 1063 PROCTORVILLE, OHIO 45669 VOL 463 PG 215 PARCEL-ID 25-066-0400.000	-CO-00 5 FAIRVIEW SUB DIV LESS SW COR CC00.00A 00	RES USE CODE 599 00	00								
12-21-01 TRNSF TO 25-066-04	CO.CCO TRENT, MARY E.										

TAX RATE .92
A/R RED FACTOR 07.0251
OTH RED FACTOR 06.0075

LAWRENCE
TAX DISTRICT 25-UNION TWP-FAIRLAND S.D.

GENERAL TAX LIST AND DUPLICATE OF REAL AND PUBLIC UTILITY PROPERTY
COUNTY REAL ESTATE TAXES AND SPECIAL ASSESSMENTS

01/22/03

OWNER'S NAME MAILING ADDRESS	DESCRIPTION			TAXES CHARGED	DECEMBER TAXES	PENALTY	JUNE TAXES	PENALTY	TOTAL DELINQUENT	C. D. DATE	MEMO
	LAND	IMPROVEMENTS	TOTAL VALUE								
TRENT, MARY E. LIFE EST S1 TWP RD 1417 PROCTORVILLE, OHIO 45669 OR 149 PG 411 PARCEL-ID 25-066-0400.000	-CO-00 5 FAIRVIEW SUB DIV LESS SW COR CC00.00A 2,680	RES USE CODE 599 780	3,460								
03-07-02 TRNSF FROM 25-066-04	CO.CCO TRENT, MARY E.										
TRENT, MARY E. S1 TWP RD 1417 PROCTORVILLE, OHIO 45669 OR 135 PG 376 PARCEL-ID 25-066-0401.000	-CO-00 5 FAIRVIEW SUBDIV SW COR 4.43*X 110*ONLY CC00.00A 00	RES USE CODE 500 00	00								
12-21-01 TRNSF FROM 25-066-04 03-07-02 TRNSF TO 25-066-04	C1.CCO TRENT, THOMAS E. C1.CCO TRENT, MARY E. LIFE EST										
TRENT, THOMAS E. P.O. BOX 1063 PROCTORVILLE, OHIO 45669 VOL 479 PG 277 PARCEL-ID 25-066-0401.000	-CO-00 5 FAIRVIEW SUBDIV SW COR 4.43*X 110*ONLY CC00.00A 00	RES USE CODE 500 00	00								
12-21-01 TRNSF TO 25-066-04	C1.CCO TRENT, MARY E.										
TRENT, MARY E. LIFE EST 91 TWP RD 1417 PROCTORVILLE, OHIO 45669 CR 149 PG 411 PARCEL-ID 25-066-0401.000	-CO-00 5 FAIRVIEW SUBDIV SW COR 4.43*X 110*ONLY CC00.00A 30	RES USE CODE 500 00	30								
03-07-02 TRNSF FROM 25-066-04	C1.CCO TRENT, MARY E.										
ROY, EUGENE B & CAROLYN S 006 C/O F. A. R. E. TAX SERVICE ATTN:ESCROW REPORTING-07W 8435 N. STEMMONS FREEWAY DALLAS, TX 75247 VOL 567 PG 669 PARCEL-ID 25-066-0500.000	-CO-00 2 FAIRVIEW SUB DIV W 1/2 CC00.00A 3,470 HOMESITE VALUE LISTED BELOW 3,470	RES USE CODE 510 31,500 28,490	34,970 31,960								
SHUFF, CLARA E. 68 TWP. RD. 1418 PROCTORVILLE, OHIO 45669 PARCEL-ID 25-066-0501.000	-CO-00 2 FAIRVIEW SUB DIV E 1/2 CC00.00A 00	RES USE CODE 510 00	00								
11-14-02 TRNSF TO 25-066-05	C1.CCO HALL, ERNEST E. III & TAR										
HALL, ERNEST E. III & TARA R. 557 ST RT 775 PROCTORVILLE, OHIO 45669 OR 190 PG 31 PARCEL-ID 25-066-0501.000	-CO-00 2 FAIRVIEW SUB DIV E 1/2 CC00.00A 3,470 HOMESITE VALUE LISTED BELOW 3,470	RES USE CODE 510 30,580 30,370	34,050 33,840								
11-14-02 TRNSF FROM 25-066-05	C1.CCO SHUFF, CLARA E.										

BARRETT BROTHERS SPRINGFIELD, OH 1-800-322-7711

TAX RATE
A/R RED FACTOR 07.0251
OTH RED FACTOR 06.0075

LAWRENCE
TAX DISTRICT 25-UNION TWP-FAIRLAND S.D.

GENERAL TAX LIST AND DUPLICATE OF REAL AND PUBLIC UTILITY PROPERTY
COUNTY REAL ESTATE TAXES AND SPECIAL ASSESSMENTS

01/22/03

TAX YEAR 2002
INTEREST RATE .5055
PAGE NO

OWNER'S NAME MAILING ADDRESS	DESCRIPTION			TAXES CHARGED	DECEMBER TAXES	PENALTY	JUNE TAXES	PENALTY	TOTAL DELINQUENT	C. D. DATE	MEMO
	LAND	IMPROVEMENTS	TOTAL VALUE								
MURPHY, RONNIE E. & MELODY M. 98 TOWNSHIP RD 1417 PROCTORVILLE, OHIO 45669 VOL 472 PG 206 PARCEL-ID 25-066-0600.000	-00-00 3 FAIRVIEW SUBDIVISIO N CCOO.OOA RES USE CODE 500 4,700 00 4,700										
MURPHY, RONNIE E. & MELODY M. 98 TOWNSHIP RD 1417 PROCTORVILLE, OHIO 45669 VOL 472 PG 206 PARCEL-ID 25-066-0700.000	-00-00 4 FAIRVIEW SUBDIVISIO N CCOO.OOA RES USE CODE 510 4,610 21,390 26,000 HOMESITE VALUE LISTED BELOW 4,610 21,200 25,810										
TRENT, MARY E. 91 TWP RD 1417 PROCTORVILLE, OHIO 45669 OR 138 PG 408 PARCEL-ID 25-066-0800.000 12-21-01 TRNSF FROM 25-066-08 03-07-02 TRNSF TO 25-066-08	-00-00 6 FAIRVIEW SUB DIV NE COR 385 SQ FT CCOO.OOA RES USE CODE 500 00 00 00 C0.CCO TRENT, THOMAS E. & C0.CCO TRENT, MARY E. LIFE EST										
TRENT, THOMAS E. & MARY FRANCES P.O. BOX 1063 PROCTORVILLE, OHIO 45669 VOL 463 PG 215 PARCEL-ID 25-066-0800.000 12-21-01 TRNSF TO 25-066-08	-00-00 6 FAIRVIEW SUB DIV NE COR 385 SQ FT CCOO.OOA RES USE CODE 500 00 00 00 C0.CCO TRENT, MARY E.										
TRENT, MARY E. LIFE EST 91 TWP RD 1417 PROCTORVILLE, OHIO 45669 OR 149 PG 411 PARCEL-ID 25-066-0800.000 03-07-02 TRNSF FROM 25-066-08	-00-00 6 FAIRVIEW SUB DIV NE COR 385 SQ FT CCOO.OOA RES USE CODE 500 150 00 150 C0.CCO TRENT, MARY E.										
TRENT, THOMAS E. P.O. BOX 1063 PROCTORVILLE, OHIO 45669 VOL 478 PG 277 PARCEL-ID 25-066-0801.000 12-21-01 TRNSF TO 25-066-08	-00-00 6 FAIRVIEW SUBDIV LESS NE COR 358 SQ FT CCOO.OOA RES USE CODE 510 00 00 00 C1.CCO TRENT, MARY E.										
TRENT, MARY E. LIFE EST 91 TWP RD 1417 PROCTORVILLE, OHIO 45669 OR 149 PG 411 PARCEL-ID 25-066-0801.000 03-07-02 TRNSF FROM 25-066-08	-00-00 6 FAIRVIEW SUBDIV LESS NE COR 358 SQ FT CCOO.OOA RES USE CODE 510 5,400 17,180 22,580 C1.CCO TRENT, MARY E.										

TAX RATE
A/R RED FACTOR 07.0251
OTH RED FACTOR 06.0075

LAWRENCE
TAX DISTRICT 25-UNION TWP-FAIRLAND S.D.

GENERAL TAX LIST AND DUPLICATE OF REAL AND PUBLIC UTILITY PROPERTY
COUNTY REAL ESTATE TAXES AND SPECIAL ASSESSMENTS

01/22/03

TAX YEAR 2002
INTEREST RATE .5056
PAGE NO

OWNER'S NAME MAILING ADDRESS	DESCRIPTION			TAXES CHARGED	DECEMBER TAXES	PENALTY	JUNE TAXES	PENALTY	TOTAL DELINQUENT	C. D. DATE	MEMO
	LAND	IMPROVEMENTS	TOTAL VALUE								
TRENT, MARY E. 91 TWP RD 1417 PROCTORVILLE, OHIO 45669 OR 135 PG 376 PARCEL-ID 25-066-0801.000 12-21-01 TRNSF FROM 25-066-08 03-07-02 TRNSF TO 25-066-08	-00-00 6 FAIRVIEW SUBDIV LESS NE COR 358 SQ FT CCOO.OOA RES USE CODE 510 00 00 00 C1.CCO TRENT, THOMAS E. C1.CCO TRENT, MARY E. LIFE EST										
HICKS, RONALD 71 TWP. RD. 1417 PROCTORVILLE, OHIO 45669 VOL 322 PG 454 PARCEL-ID 25-066-0900.000	-00-00 7 FAIRVIEW SUBDIVISIO N CCOO.OOA RES USE CODE 510 4,700 32,970 37,670 HOMESITE VALUE LISTED BELOW 4,700 31,400 36,100										
PERRY, LONA M. 91 TOWNSHIP RD. 1417 PROCTORVILLE, OHIO 45669 VOL 434 PG 465 PARCEL-ID 25-066-1000.000	-00-00 8 FAIRVIEW SUBDIVISIO N CCOO.OOA RES USE CODE 510 4,700 17,850 22,550										
GRANT, CARY LEWIS 01S C/O CITI MORTGAGE INC. 27555 FARMINGTON ROAD P. O. BOX 1800 FARMINGTON HILLS, M 48018 VOL 619 PG 758 PARCEL-ID 25-066-1100.000	-00-00 9 FAIRVIEW SUBDIVISIO N CCOO.OOA RES USE CODE 510 4,700 18,640 23,340 HOMESITE VALUE LISTED BELOW 4,700 18,450 23,150										
TAYLOR, DEBRA J. C/O DEBRA J. CEMENT 49 TWP RD 1418 PROCTORVILLE, OHIO 45669 VOL 608 PG 351 PARCEL-ID 25-066-1200.000	-00-00 FAIRVIEW SUBDIVISION PARCEL A CCOO.OOA RES USE CODE 510 3,190 17,740 20,930										
HALL, ERNEST B. III P.O. BOX 91 PROCTORVILLE, OHIO 45669 VOL 630 PG 50 PARCEL-ID 25-066-1300.000	-00-00 FAIRVIEW SUBDIVISION PARCEL B CCOO.OOA RES USE CODE 510 7,950 53,630 61,580 HOMESITE VALUE LISTED BELOW 1,420 51,990 53,410										
LEMLEY, MARGARET P.O. BOX 339 PROCTORVILLE, OHIO 45669-03 CR 11 PG 426 PARCEL-ID 25-066-1400.000	-00-00 FAIRVIEW SUBDIVISION PARCEL C CCOO.OOA RES USE CODE 500 5,210 00 5,210										
HAYES, TOMMY 586 ST RT 775 PROCTORVILLE, OHIO 45669 PARCEL-ID 25-066-1600.000	-00-00 1 SMITHFIELD SUBDIV. BLOCK A CCOO.OOA RES USE CODE 510										

TAX RATE 1.92
A/R RED FACTOR 07.0251
OTH RED FACTOR 06.0075

LAWRENCE
TAX DISTRICT 25-UNION TWP-FAIRLAND S.D.

GENERAL TAX LIST AND DUPLICATE OF REAL AND PUBLIC UTILITY PROPERTY
COUNTY REAL ESTATE TAXES AND SPECIAL ASSESSMENTS

01/22/03

TAX YEAR 2002
INTEREST RATE .5057
PAGE NO

OWNER'S NAME MAILING ADDRESS	DESCRIPTION			TAXES CHARGED	DECEMBER TAXES	PENALTY	JUNE TAXES	PENALTY	TOTAL DELINQUENT	C.D. DATE	MEMO
	LAND	IMPROVEMENTS	TOTAL VALUE								
	2,240	12,900	15,140								
	HOMESITE VALUE LISTED BELOW										
	2,240	12,900	15,140								
PLYBON, JONA MAE & JACOB P.O. BOX 667 PROCTORVILLE, OHIO 45669 VOL 347 PG 665 PARCEL-ID 25-066-1700.000	-CO-00 2 SMITHFIELD SUBDIV. BLOCK A CCOO.OOA RES USE CODE 500										
	2,240	00	2,240								
PLYBON, JACOB & JONA MAE P.O. BOX 667 PROCTORVILLE, OHIO 45669 VOL 321 PG 368 PARCEL-ID 25-066-1800.000	-CO-00 3 SMITHFIELD SUBDIV. BLOCK A CCOO.OOA RES USE CODE 510										
	2,240	11,360	13,600								
	HOMESITE VALUE LISTED BELOW										
	2,240	11,360	13,600								
STANLEY, WESLEY L. AND JUDIE K 618 ST RT 775 PROCTORVILLE, OHIO 45669 VOL 635 PG 253 PARCEL-ID 25-067-0100.000	-CO-00 4 SMITHFIELD SUB. BLOCK A CCOO.OOA RES USE CODE 510										
	2,240	46,400	48,640								
	HOMESITE VALUE LISTED BELOW										
	2,240	39,490	41,730								
STANLEY, WESLEY L. AND JUDIE K 618 ST RT 775 PROCTORVILLE, OHIO 45669 VOL 635 PG 253 PARCEL-ID 25-067-0200.000	-CO-00 5 SMITHFIELD SUB BLOCK A CCOO.OOA RES USE CODE 500										
	2,240	00	2,240								
HUMPHREY, JULIE ANN & ERNIE J 640 ST RT 775 PROCTORVILLE, OHIO 45669 VOL 614 PG 622 PARCEL-ID 25-067-0300.000	-CO-00 6 SMITHFIELD SUBDIV. BLOCK A CCOO.OOA RES USE CODE 500										
	2,240	00	2,240								
HUMPHREY, JULIE ANN & ERNIE J 640 ST RT 775 PROCTORVILLE, OHIO 45669 VOL 614 PG 622 PARCEL-ID 25-067-0400.000	-CO-00 7 SMITHFIELD SUBDIV. BLOCK A CCOO.OOA RES USE CODE 510										
	2,240	12,510	14,750								
	HOMESITE VALUE LISTED BELOW										
	2,240	12,340	14,580								
SPEARS, HARRY L. BOX 77 PROCTORVILLE, OHIO 45669 OR 186 PG 143 PARCEL-ID 25-067-0500.000	-CO-00 8,9 SMITHFIELD SUBDIV BLOCK A CCOO.OOA RES USE CODE 510										
	4,490	12,640	17,130								
	HOMESITE VALUE LISTED BELOW										
	4,490	12,640	17,130								
10-24-02 TRNSF FROM 25-067-05	CO.COO SPEARS, HARRY L. & ARCE J										
SPEARS, HARRY L. & ARCE J. BOX 77 PROCTORVILLE, OHIO 45669	-CO-00 8,9 SMITHFIELD SUBDIV BLOCK A CCOO.OOA RES USE CODE 510										

TAX RATE 1.92
A/R RED FACTOR 07.0251
OTH RED FACTOR 06.0075

LAWRENCE
TAX DISTRICT 25-UNION TWP-FAIRLAND S.D.

GENERAL TAX LIST AND DUPLICATE OF REAL AND PUBLIC UTILITY PROPERTY
COUNTY REAL ESTATE TAXES AND SPECIAL ASSESSMENTS

01/22/03

TAX YEAR 2002
INTEREST RATE .5098
PAGE NO

OWNER'S NAME MAILING ADDRESS	DESCRIPTION			TAXES CHARGED	DECEMBER TAXES	PENALTY	JUNE TAXES	PENALTY	TOTAL DELINQUENT	C.D. DATE	MEMO
	LAND	IMPROVEMENTS	TOTAL VALUE								
VOL 254 PG 406 PARCEL-ID 25-067-0500.000	00	00	00								
10-24-02 TRNSF TO 25-067-05	CO.COO SPEARS, HARRY L.										
LAWHON, ROBERT L. & HIROKO JUDY GAIL C/O GALBREATH MORTGE 006 C/O F. A. R. E. TAX SERVICE ATTN:ESCROW REPORTING-07W 8435 N. STEMMONS FREEWAY DALLAS, TX 75247 VOL 459 PG 556 PARCEL-ID 25-067-0600.000	-CO-00 10 SMITHFIELD SUBDIV. BLOCK A CCOO.OOA RES USE CODE 510										
	2,240	13,510	15,750								
	HOMESITE VALUE LISTED BELOW										
	2,240	13,510	15,750								
ERWIN, GREGORY SCOTT & TINA A. ERWIN 022 C/O TRANSAMERICA REAL ESTATE TAX SERVICE 1105 SCHROCK RD SUITE 437 COLUMBUS, OHIO 43229 VOL 609 PG 411 PARCEL-ID 25-067-0700.000	-CO-00 11 SMITHFIELD SUBDIV. BLOCK A CCOO.OOA RES USE CODE 510										
	2,240	13,400	15,640								
	HOMESITE VALUE LISTED BELOW										
	2,240	13,400	15,640								
HANNON, ALBERT H. 25 TWP RD 1152 PROCTORVILLE, OHIO 45669 Y PARCEL-ID 25-067-0800.000	-CO-00 12 SMITHFIELD SUBDIV. BLOCK A CCOO.OOA RES USE CODE 500										
	2,240	00	2,240								
HANNON, ALBERT H. 25 TWP RD 1152 PROCTORVILLE, OHIO 45669-00C VOL 525 PG 669 PARCEL-ID 25-067-0900.000	-CO-00 13 SMITHFIELD SUBDIV. BLOCK A CCOO.OOA RES USE CODE 510										
	2,240	19,790	22,030								
	HOMESITE VALUE LISTED BELOW										
	2,240	19,790	22,030								
CLARK, LORAINE DALE 59 TOWNSHIP RD 1419 PROCTORVILLE, OHIO 45669 VOL 511 PG 148 PARCEL-ID 25-067-1000.000	-CO-00 14 SMITHFIELD SUBDIV. BLOCK A CCOO.OOA RES USE CODE 520										
	2,240	27,530	29,770								
	HOMESITE VALUE LISTED BELOW										
	2,240	27,530	29,770								
HYSELL, RICHARD L. & TERI A. 003 C/O VALUTREE REAL ESTATE TAX SERVICE DIVISION P. O. BOX 85188 RICHMOND, VA. 23286-9447 VOL 514 PG 541 PARCEL-ID 25-067-1200.000	-CO-00 1 SMITHFIELD SUBDIV. BLOCK B CCOO.OOA RES USE CODE 500										
	2,240	00	2,240								
HYSELL, RICHARD L. & TERI A. 003 C/O VALUTREE REAL ESTATE TAX SERVICE DIVISION	-CO-00 2 SMITHFIELD SUBDIV. BLOCK B CCOO.OOA RES USE CODE 510										

BARRETT BROTHERS SPRINGFIELD, OH 1-800-322-7711

TAX RATE [illegible]92
A/R RED FACTOR 07.0251
OTH RED FACTOR 06.0075

LAWRENCE
TAX DISTRICT 25-UNION TWP-FAIRLAND S.D.

GENERAL TAX LIST AND DUPLICATE OF REAL AND PUBLIC UTILITY PROPERTY
COUNTY REAL ESTATE TAXES AND SPECIAL ASSESSMENTS

01/22/03

TAX YEAR 2002
INTEREST RATE
PAGE NO 5099

OWNER'S NAME MAILING ADDRESS	DESCRIPTION			TAXES CHARGED	DECEMBER TAXES	PENALTY	JUNE TAXES	PENALTY	TOTAL DELINQUENT	C. D. DATE	MEMO
	LAND	IMPROVEMENTS	TOTAL VALUE								
P. O. BOX 85188 RICHMOND, VA. 23285-9447 VOL 514 PG541 PARCEL-ID 25-067-1300.000	2,240 HOMESITE VALUE LISTED BELOW 2,240	18,340 18,340	20,580 20,580								
SHAFER, JOSEPH L. & CHRISTY A. 680 ST. RT. 775 PROCTORVILLE, OHIO 45669 PARCEL-ID 25-067-1400.000	-CO-OO 3 SMITHFIELD SUBDIV. BLOCK B CCOO.OOA RES USE CODE 510 2,240 HOMESITE VALUE LISTED BELOW 2,240	16,370 16,370	18,610 18,610	12/23/03 .001 272-WSV 990 ft Board of Lawrence County Commissioners							
BURCHAM, JACK AND WILLA DEAN 690 ST RT 775 PROCTORVILLE, OH 45669 VOL 257 PG 504 PARCEL-ID 25-067-1500.000	-CO-OO 4 SMITHFIELD SUBDIV. BLOCK B CCOO.OOA RES USE CODE 510 2,170 HOMESITE VALUE LISTED BELOW 2,170	9,790 9,790	11,960 11,960								
BOWEN, RITA L & KIMBERLY S. BF ACY 698 ST. RT. 775 PROCTORVILLE, OHIO 45669 PARCEL-ID 25-067-1600.000 05-30-02 TRNSF TO 25-067-16	-CO-OO 5 SMITHFIELD SUBDIV. BLOCK B CCOO.OOA RES USE CODE 510 00 CO.CCO STATE OF OHIO	OC	OO								
STATE OF OHIO 505 ST RT 741 LEBANON, OHIO 45036 OR 161 PG 565 PARCEL-ID 25-067-1600.000 05-30-02 TRNSF FROM 25-067-16	5 SMITHFIELD SUBDIV BLOCK B ST HWY BASE 274-WL LAW 7-2.17 RES USE CODE 510 2,180 HOMESITE VALUE LISTED BELOW 2,180 CO.CCO BOWEN, RITA L & KIMBERLY	16,300 16,300	18,480 18,480								
ALLEY, JOHN AND MARY JOYCE P.O. BOX 312 PROCTORVILLE, OHIO 45669 VOL 498 PG 504 PARCEL-ID 25-067-1700.000 02-26-02 TRNSF TO 25-067-17	-CO-OO 6 SMITHFIELD SUBDIV. BLOCK B CCOO.OOA RES USE CODE 500 00 CO.CCO STATE OF OHIO	OC	OO								
STATE OF OHIO 505 ST RT 741 LEBANON, OH 45035 OR 161 PG 565 PARCEL-ID 25-067-1700.000 02-26-02 TRNSF FROM 25-067-17	6 SMITH FIELD SUB DIV BL B ST HY BASE PARCEL 274-WL RES USE CODE 500 2,240 CO.CCO ALLEY, JOHN AND MARY JOYC	OC	2,240								
ALLEY, JOHN AND MARY JOYCE	-CO-OO 7 SMITHFIELD SUBDIV.										

TAX RATE [illegible]92
A/R RED FACTOR 07.0251
OTH RED FACTOR 06.0075

LAWRENCE
TAX DISTRICT 25-UNION TWP-FAIRLAND S.D.

GENERAL TAX LIST AND DUPLICATE OF REAL AND PUBLIC UTILITY PROPERTY
COUNTY REAL ESTATE TAXES AND SPECIAL ASSESSMENTS

01/22/03

TAX YEAR 2002
INTEREST RATE
PAGE NO 5100

OWNER'S NAME MAILING ADDRESS	DESCRIPTION			TAXES CHARGED	DECEMBER TAXES	PENALTY	JUNE TAXES	PENALTY	TOTAL DELINQUENT	C. D. DATE	MEMO
	LAND	IMPROVEMENTS	TOTAL VALUE								
P.O. BOX 312 PROCTORVILLE, OHIO 45669 VOL 498 PG 504 PARCEL-ID 25-067-1800.000 02-26-02 TRNSF TO 25-067-18	BLOCK B CCOO.OOA RES USE CODE 510 00 CO.CCO STATE OF OHIO	OC	OO								
STATE OF OHIO 505 ST RT 741 LEBANON, OH 45035 CR 145 PG 764 PARCEL-ID 25-067-1800.000 02-26-02 TRNSF FROM 25-067-18	7 SMITHFIELD SUBDIV BL B ST HY BASE PARC 275-WL LAW RES USE CODE 510 2,430 HOMESITE VALUE LISTED BELOW 2,430 CO.CCO ALLEY, JOHN AND MARY JOYC	15,610 15,610	18,040 18,040								
QUISENBERRY, RICHARD E. AND AN ITA G. 139 TWP RD 1152 PROCTORVILLE, OHIO 45669 CR 23 PG 155 PARCEL-ID 25-068-0100.000 02-15-02 TRNSF TO 25-068-01	-CO-OO 8 SMITHFIELD SUBDIV. BLOCK B WHOLE 9 LESS 10 CCOO.OOA RES USE CODE 510 00 CO.CCO STATE OF OHIO	OC	OO								
STATE OF OHIO 505 ST RT 741 LEBANON, OH 45035 CR 144 PG 705 PARCEL-ID 25-068-0100.000 02-15-02 TRNSF FROM 25-068-01	8 SMITHFIELD SUB DIV BL B WH S LE 10' ST HY BASE PARC 276-WL RES USE CODE 510 3,550 HOMESITE VALUE LISTED BELOW 3,550 CO.CCO QUISENBERRY, RICHARD E. A	16,060 15,790	19,610 19,340								
EARL, GLENN EDWARD & NANCY K. 211 FERRY STREET PROCTORVILLE, OHIO 45669 VOL 411 PG 230 PARCEL-ID 25-068-0200.000	-CO-OO 9,10 SMITHFIELD SUBDI VBLOCK B 10' S SIDE WHOLE CCOO.OOA RES USE CODE 510 2,700 HOMESITE VALUE LISTED BELOW 2,700	16,880 16,880	19,580 19,580								
EARL, GLENN EDWARD & NANCY K 211 FERRY STREET PROCTORVILLE, OHIO 45669 VOL 411 PG 230 PARCEL-ID 25-068-0300.000	-CO-OO 11 SMITHFIELD SUB DIV BLOCK B CCOO.OOA RES USE CODE 500 450	OC	450								
EARL, GLENN EDWARD & NANCY K 211 FERRY STREET PROCTORVILLE, OHIO 45669 VOL 411 PG 230 PARCEL-ID 25-068-0400.000	-CO-OO 11 SMITHFIELD SUB DIV BLOCK B CCOO.OOA RES USE CODE 500 1,800	OC	1,800								
SPARKS, CHARLES H & LORENE 004	-CO-OO 12 SMITHFIELD SD. BLOCK B WHOLE										

TAX RATE 1.92
A/R RED FACTOR 07.0251
OTH RED FACTOR 06.0075

LAWRENCE
TAX DISTRICT 25-UNION TWP-FAIRLAND S.D.

GENERAL TAX LIST AND DUPLICATE OF REAL AND PUBLIC UTILITY PROPERTY
COUNTY REAL ESTATE TAXES AND SPECIAL ASSESSMENTS

01/22/03

TAX YEAR 2002
INTEREST RATE 5101
PAGE NO

OWNER'S NAME MAILING ADDRESS	DESCRIPTION			TAXES CHARGED	DECEMBER TAXES	PENALTY	JUNE TAXES	PENALTY	TOTAL DELINQUENT	C. D. DATE	MEMO
	LAND	IMPROVEMENTS	TOTAL VALUE								
C/O F. A. R. E. TAX SERVICE ATTN:ESCROW REPORTING-07W 8435 N. STEMMONS FREEWAY DALLAS, TX 75247 VOL 408 PG 78 PARCEL-ID 25-068-0500.000	CCOO.OOA 2,240 HOMESITE VALUE LISTED BELOW 2,240	RES USE CODE 510 14,970 14,970	17,210 17,210								
BENNETT, RUSSELL EUGENE JR. & DORA MARIE 006 C/O F. A. R. E. TAX SERVICE ATTN:ESCROW REPORTING-07W 8435 N. STEMMONS FREEWAY DALLAS, TX 75247 VOL 566 PG 740 PARCEL-ID 25-068-0600.000	-00-00 13 SMITHFIELD SUBDIV. BLOCK B CCOO.OOA 2,240	RES USE CODE 500 00	2,240								
BENNETT, RUSSELL EUGENE JR. & DORA MARIE 006 C/O F. A. R. E. TAX SERVICE ATTN:ESCROW REPORTING-07W 8435 N. STEMMONS FREEWAY DALLAS, TX 75247 VOL 566 PG 740 PARCEL-ID 25-068-0700.000	-00-00 14 SMITHFIELD SUBDIV. BLOCK B CCOO.OOA 2,240	RES USE CODE 510 33,040	35,280								
SUPERIOR MARINE WAYS, INC. P.O. BOX 519 SOUTH POINT, OHIO 45680 VOL 629 PG 429 PARCEL-ID 25-069-1800.000	16-1-26 W AND E PT E OF GUYAN LESS 20.00 ACRES 34,300	COM USE CODE 499 710	35,010								
SUPERIOR MARINE WAYS, INC. P.O. BOX 519 SOUTH POINT, OHIO 45680 VOL 629 PG 429 PARCEL-ID 25-069-1800.001	16-1-26 W AND E PT E OF GUYAN 7,000	COM USE CODE 400 00	7,000								
SUPERIOR MARINE WAYS INC. P.O. BOX 519 SOUTH POINT, OHIO 45680 VOL 629 PG 429 PARCEL-ID 25-069-1900.000	16-01-26 E OF GUYAN CC09.00A 12,600	COM USE CODE 400 00	12,600								
STEPHENS, CHARLES L. & JOAN Y. 53 TWP. RD. 1149 PROCTORVILLE, OHIO 45669 PARCEL-ID 25-069-2100.000	-00-00 1 SUNNY ACRES ADDITIO N CCOO.OOA 1,680	RES USE CODE 500 00	1,680								
STEPHENS, CHARLES L. & JOAN Y. 53 TWP. RD. 1149 PROCTORVILLE, OHIO 45669 VOL 384 PG 386 PARCEL-ID 25-069-2200.000	-00-00 2 SUNNY ACRES ADDITIO N CCOO.OOA 1,190	COM USE CODE 499 7,170	8,360								
STEPHENS, CHARLES L. & JOAN Y. 53 TWP. RD. 1149	-00-00 3 SUNNY ACRES ADDITIO N										

TAX RATE 1.92
A/R RED FACTOR 07.0251
OTH RED FACTOR 06.0075

LAWRENCE
TAX DISTRICT 25-UNION TWP-FAIRLAND S.D.

GENERAL TAX LIST AND DUPLICATE OF REAL AND PUBLIC UTILITY PROPERTY
COUNTY REAL ESTATE TAXES AND SPECIAL ASSESSMENTS

01/22/03

TAX YEAR 2002
INTEREST RATE
PAGE NO 5102

OWNER'S NAME MAILING ADDRESS	DESCRIPTION			TAXES CHARGED	DECEMBER TAXES	PENALTY	JUNE TAXES	PENALTY	TOTAL DELINQUENT	C. D. DATE	MEMO
	LAND	IMPROVEMENTS	TOTAL VALUE								
PROCTORVILLE, OHIO 45669 VOL 384 PG 386 PARCEL-ID 25-069-2300.000	CCOO.OOA 1,680	RES USE CODE 500 00	1,680								
STEPHENS, CHARLES L. & JOAN Y. 53 TWP. RD. 1149 PROCTORVILLE, OHIO 45669 PARCEL-ID 25-069-2400.000	-00-00 4 SUNNY ACRES ADDITIO N CCOO.OOA 00	COM USE CODE 490 00	00								
01-04-02 SPLIT TO 25-069-2400.000 AN Y.	STEPHENS, CHARLES L. & JO										
01-04-02 SPLIT TO 25-069-2400.001	STATE OF OHIO										
STEPHENS, CHARLES L. & JOAN Y. 53 TWP. RD. 1149 PROCTORVILLE, OHIO 45669 PARCEL-ID 25-069-2400.000	4 SUNNY ACRES ADDITION LESS 1, 040 SQ FT 1,020	COM USE CODE 490 5,810	6,830								
01-04-02 SPLIT FROM 25-069-2400.000	STEPHENS, CHARLES L. & JO										
STATE OF OHIO 505 ST RT 741 2ND FLOOR LEBANON, OH 45035 OR 137 PG 201 PARCEL-ID 25-069-2400.001	PT LOT 4 SUNNY ACRES ADD ST HY BASE PARC 201-WL 10	RES USE CODE 500 00	10								
01-04-02 SPLIT FROM 25-069-2400.000	STEPHENS, CHARLES L. & JO										
STEPHENS, CHARLES L. & JOAN Y. 53 TWP. RD. 1149 PROCTORVILLE, OHIO 45669 PARCEL-ID 25-069-2500.000	5 SUNNY ACRES ADDITION LESS 5, 100 SQ FT 470	RES USE CODE 500 00	470								
01-04-02 SPLIT FROM 25-069-2500.000	STEPHENS, CHARLES L. & JO										
STEPHENS, CHARLES L. & JOAN Y. 53 TWP. RD. 1149 PROCTORVILLE, OHIO 45669 PARCEL-ID 25-069-2500.000	-00-00 5 SUNNY ACRES ADDITIO N CCOO.OOA 00	RES USE CODE 500 00	00								
01-04-02 SPLIT TO 25-069-2500.000 AN Y.	STEPHENS, CHARLES L. & JO										
01-04-02 SPLIT TO 25-069-2500.001	STATE OF OHIO										
STATE OF OHIO 505 ST RT 741 2ND FLOOR LEBANON, OH 45035 OR 137 PG 201 PARCEL-ID 25-069-2500.001	PT LOT 5 SUNNY ACRES ADD ST HY BASE PARC 201-WL 1,430	RES USE CODE 500 00	1,430								
01-04-02 SPLIT FROM 25-069-2500.000	STEPHENS, CHARLES L. & JO										
STATE OF OHIO	6 SUNNY ACRES ADD ST HY EASE P										

BARRETT BROTHERS SPRINGFIELD, OH 1-800-322-7711

TAX RATE 1.92
A/R RED FACTOR 07.0251
OTH RED FACTOR 06.0075

LAWRENCE
TAX DISTRICT 25-UNION TWP-FAIRLAND S.D.

GENERAL TAX LIST AND DUPLICATE OF REAL AND PUBLIC UTILITY PROPERTY
COUNTY REAL ESTATE TAXES AND SPECIAL ASSESSMENTS

01/22/03

TAX YEAR 2002
INTEREST RATE
PAGE NO 5103

OWNER'S NAME MAILING ADDRESS	DESCRIPTION			TAXES CHARGED	DECEMBER TAXES	PENALTY	JUNE TAXES	PENALTY	TOTAL DELINQUENT	C.D. DATE	MEMO
	LAND	IMPROVEMENTS	TOTAL VALUE								
505 ST RT 741 2ND FLOOR LEBANON, OH 45035 OR 137 PG 201 PARCEL-ID 25-069-2600.000	ARCEL 201-WL 1,680	RES USE CODE 500 00	1,680								
01-04-02 TRNSF FROM 25-069-26	00.000	STEPHENS, CHARLES L. & JO									
STEPHENS, CHARLES L. & JOAN Y. 53 TWP. RD. 1145 PROCTORVILLE, OHIO 45669 VOL 384 PG 366 PARCEL-ID 25-069-2600.000	-00-00 6 SUNNY ACRES ADDITIO N 0000.00A 00	RES USE CODE 500 00	00								
01-04-02 TRNSF TO 25-069-26	00.000	STATE OF OHIO									
STATE OF OHIO 505 ST RT 741 2ND FLOOR LEBANON, OH 45035 OR 137 PG 201 PARCEL-ID 25-069-2700.000	7 SUNNY ACRES ADD ST HY EASE P ARC 201-WL 1,680	RES USE CODE 500 00	1,680								
01-04-02 TRNSF FROM 25-069-27	00.000	STEPHENS, CHARLES L. & JO									
STEPHENS, CHARLES L. & JOAN Y. 53 TWP. RD. 1145 PROCTORVILLE, OHIO 45669 PARCEL-ID 25-069-2700.000	-00-00 7 SUNNY ACRES ADDITIO N 0000.00A 00	RES USE CODE 500 00	00								
01-04-02 TRNSF TO 25-069-27	00.000	STATE OF OHIO									
STEPHENS, CHARLES L. & JOAN Y. 53 TWP. RD. 1145 PROCTORVILLE, OHIO 45669 VOL 384 PG 366 PARCEL-ID 25-069-2800.000	-00-00 8 SUNNY ACRES ADDITIO N 0000.00A 00	RES USE CODE 545 00	00								
01-04-02 TRNSF TO 25-069-28	00.000	STATE OF OHIO									
STATE OF OHIO 505 ST RT 741 2ND FLOOR LEBANON, OH 45035 OR 137 PG 201 PARCEL-ID 25-069-2800.000	8 SUNNY ACRES ADD ST HY EASE P ARC 201-WL 1,680	RES USE CODE 545 280	1,960								
01-04-02 TRNSF FROM 25-069-28	00.000	STEPHENS, CHARLES L. & JO									
STATE OF OHIO, DEPT. OF TRANSF ORTATION 505 ST RT 741 2ND FL LEBANON, OH 45035 OR 126 PG 126 PARCEL-ID 25-069-2900.000	-00-00 9 SUNNY ACRES ADDITIO N 0000.00A 1,180	EXM USE CODE 610 140	1,320								
STATE OF OHIO, DEPT. OF TRANSF ORTATION	-00-00 10 SUNNY ACRES ADD. 0000.00A	EXM USE CODE 610									

TAX RATE 1.92
A/R RED FACTOR 07.0251
OTH RED FACTOR 06.0075

LAWRENCE
TAX DISTRICT 25-UNION TWP-FAIRLAND S.D.

GENERAL TAX LIST AND DUPLICATE OF REAL AND PUBLIC UTILITY PROPERTY
COUNTY REAL ESTATE TAXES AND SPECIAL ASSESSMENTS

01/22/03

TAX YEAR 2002
INTEREST RATE
PAGE NO 5104

OWNER'S NAME MAILING ADDRESS	DESCRIPTION			TAXES CHARGED	DECEMBER TAXES	PENALTY	JUNE TAXES	PENALTY	TOTAL DELINQUENT	C.D. DATE	MEMO
	LAND	IMPROVEMENTS	TOTAL VALUE								
505 ST RT 741 2ND FL LEBANON, OH 45035 OR 126 PG 126 PARCEL-ID 25-069-3000.000	1,180	9,640	10,820								
STATE OF OHIO, DEPT. OF TRANSF ORTATION 505 ST RT 741 2ND FL LEBANON, OH 45035 OR 126 PG 126 PARCEL-ID 25-069-3100.000	-00-00 11 SUNNY ACRES ADD. 0000.00A 1,180	EXM USE CODE 610 00	1,180								
GRAHAM, D. R. AKA DAVID R. GRAHAM 169 TWP. RD. 1416 PROCTORVILLE, OHIO 45669 VOL 362 PG 449 PARCEL-ID 25-069-3200.000	-00-00 12 SUNNY ACRES ADD. 0000.00A 1,180 HOMESITE VALUE LISTED BELOW 1,180	RES USE CODE 510 5,590 5,590	6,770 6,770								
GRAHAM, D. R. 169 TWP. RD. 1416 PROCTORVILLE, OHIO 45669 VOL 362 PG 449 PARCEL-ID 25-069-3300.000	-00-00 13 SUNNY ACRES ADD. 0000.00A 1,180	RES USE CODE 500 00	1,180								
GRAHAM, D. R. AND PATRICIA S. 169 TWP. RD. 1416 PROCTORVILLE, OHIO 45669 VOL 383 PG 559 PARCEL-ID 25-069-3400.000	-00-00 14 SUNNY ACRES ADD. 0000.00A 1,180	RES USE CODE 500 00	1,180								
GRAHAM, D. R. AND PATRICIA S. 169 TWP. RD. 1416 PROCTORVILLE, OHIO 45669 VOL 383 PG 559 PARCEL-ID 25-069-3500.000	-00-00 15 SUNNY ACRES ADD. 0000.00A 1,180	RES USE CODE 500 00	1,180								
GRAHAM, D.R. & PATRICIA 169 TWP. RD. 1416 PROCTORVILLE, OHIO 45669 VOL 383 PG 559 PARCEL-ID 25-069-3600.000	-00-00 16 SUNNY ACRES ADD. 0000.00A 1,180	RES USE CODE 540 00	1,180								
APPELL, JOHNATHAN P.O. BOX 2113 BEAUFORT, N.C. 28516-2113 PARCEL-ID 25-069-3700.000	-00-00 17 SUNNY ACRES ADD. 0000.00A 00	RES USE CODE 545 00	00								
01-14-02 TRNSF TO 25-069-37	00.000	STATE OF OHIO									
STATE OF OHIO 505 ST RT 741 2ND FLOOR LEBANON, OH 45035 OR 138 PG 803 PARCEL-ID 25-069-3700.000	17 SUNNY ACRES ADD ST HY EASE PARC 206-E LAW 7-7-25 1,180	RES USE CODE 500 00	1,180								
01-14-02 TRNSF FROM 25-069-37	00.000	APPELL, JOHNATHAN									

BARNETT BROTHERS SPRINGFIELD, OH 1-800-322-7711

TAX RATE 92
A/R RED FACTOR 07.0251
OTH RED FACTOR 06.0075

LAWRENCE
TAX DISTRICT 25-UNION TWP-FAIRLAND S.D.

GENERAL TAX LIST AND DUPLICATE OF REAL AND PUBLIC UTILITY PROPERTY
COUNTY REAL ESTATE TAXES AND SPECIAL ASSESSMENTS

01/22/03

TAX YEAR 2002
INTEREST RATE

OWNER'S NAME MAILING ADDRESS	DESCRIPTION			TAXES CHARGED	DECEMBER TAXES	PENALTY	JUNE TAXES	PENALTY	TOTAL DELINQUENT	C. D. DATE	MEMO
	LAND	IMPROVEMENTS	TOTAL VALUE								
ABUNDANT LIFE BAPTIST CHURCH DOROTHY DAVIS P.O. BOX 787 PROCTORVILLE, OHIO 45669 VOL 450 PG 117 PARCEL-ID 25-069-3800.000	-00-00 18 SUNNY ACRES ADD. 0000.00A RES USE CODE 500 1,260 00 1,260										
ABUNDANT LIFE BAPTIST CHURCH DOROTHY DAVIS P.O. BOX 787 PROCTORVILLE, OHIO 45669 VOL 450 PG 117 PARCEL-ID 25-069-3900.000	-00-00 19 SUNNY ACRES ADD. 0000.00A RES USE CODE 500 1,680 00 1,680										
ABUNDANT LIFE BAPTIST CHURCH DOROTHY DAVIS P.O. BOX 787 PROCTORVILLE, OHIO 45669 VOL 450 PG 117 PARCEL-ID 25-069-4100.000	-00-00 20 SUNNY ACRES ADD. 0000.00A RES USE CODE 500 1,680 00 1,680										
ABUNDANT LIFE BAPTIST CHURCH DOROTHY DAVIS P.O. BOX 787 PROCTORVILLE, OHIO 45669 VOL 450 PG 117 PARCEL-ID 25-069-4200.000	-00-00 21 SUNNY ACRES ADD. 0000.00A RES USE CODE 500 1,680 00 1,680										
ABUNDANT LIFE BAPTIST CHURCH P.O. BOX 787 PROCTORVILLE, OHIO 45669 VOL 444 PG 605 PARCEL-ID 25-069-4300.000	-00-00 22 SUNNY ACRES ADD. 0000.00A RES USE CODE 500 1,680 00 1,680										
ABUNDANT LIFE BAPTIST CHURCH P.O. BOX 787 PROCTORVILLE, OHIO 45669 VOL 444 PG 605 PARCEL-ID 25-069-4400.000	-00-00 23 SUNNY ACRES ADD. 0000.00A RES USE CODE 500 1,680 00 1,680										
ABUNDANT LIFE BAPTIST CHURCH C/O WATT GIBSON RT. 2 BOX 17 PROCTORVILLE, OHIO 45669 VOL 444 PG 605 PARCEL-ID 25-069-4500.000	-00-00 24 SUNNY ACRES ADD. 0000.00A EXM USE CODE 685 1,190 00 1,190										
ABUNDANT LIFE BAPTIST CHURCH, INC. P.O. BOX 787 PROCTORVILLE, OHIO 45669 PARCEL-ID 25-069-4600.000	-00-00 25 SUNNY ACRES ADD. 0000.00A RES USE CODE 545 1,680 1,130 2,810										
STATE OF OHIO 505 ST RT 741 2ND FLOOR LEBANON, OH 45035 OR 128 PG 370 PARCEL-ID 25-069-4700.000	-00-00 26 SUNNY ACRES ADD. 0000.00A EXM USE CODE 610 1,260 00 1,260										
STATE OF OHIO 505 ST RT 741 2ND FLOOR LEBANON, OH 45035	-00-00 27 SUNNY ACRES ADD. 0000.00A EXM USE CODE 610										

TAX RATE 92
A/R RED FACTOR 07.0251
OTH RED FACTOR 06.0075

LAWRENCE
TAX DISTRICT 25-UNION TWP-FAIRLAND S.D.

GENERAL TAX LIST AND DUPLICATE OF REAL AND PUBLIC UTILITY PROPERTY
COUNTY REAL ESTATE TAXES AND SPECIAL ASSESSMENTS

01/22/03

TAX YEAR 2002
INTEREST RATE

OWNER'S NAME MAILING ADDRESS	DESCRIPTION			TAXES CHARGED	DECEMBER TAXES	PENALTY	JUNE TAXES	PENALTY	TOTAL DELINQUENT	C. D. DATE	MEMO
	LAND	IMPROVEMENTS	TOTAL VALUE								
CR 128 PG 367 PARCEL-ID 25-069-4800.000	1,680 00 1,680 HOMESITE VALUE LISTED BELOW 1,680 00 1,680										
STATE OF OHIO 505 ST RT 741 2ND FLOOR LEBANON, OH 45035 CR 128 PG 367 PARCEL-ID 25-069-4900.000	-00-00 28 SUNNY ACRES ADD. 0000.00A EXM USE CODE 610 1,680 00 1,680										
STATE OF OHIO 505 ST RT 741 LEBANON, OH 45035 CR 140 PG 506 PARCEL-ID 25-069-5000.000	00-00 29 SUNNY ACRES ADD STATE HWY BASE 210-WL-E RES USE CODE 500 1,680 00 1,680										
01-24-02 TRNSF FROM 25-069-50	00.000 HARDESTY, BILLY F. AND DO										
HARDESTY, BILLY F. AND DOROTHY L. 14600 ST RT 7 PROCTORVILLE, OHIO 45669 VOL 625 PG 181 PARCEL-ID 25-069-5000.000	-00-00 29 SUNNY ACRES ADD. 0000.00A RES USE CODE 500 00 00 00										
01-24-02 TRNSF TO 25-069-50	00.000 STATE OF OHIO										
STATE OF OHIO 505 ST RT 741 LEBANON, OH 45035 CR 140 PG 506 PARCEL-ID 25-069-5100.000	00-00 30 SUNNY ACRES ADD ST HWY BASE 210-WL-E RES USE CODE 510 1,680 10,940 12,620 HOMESITE VALUE LISTED BELOW 1,680 10,940 12,620										
01-24-02 TRNSF FROM 25-069-51	00.000 HARDESTY, BILLY F. AND DO										
HARDESTY, BILLY F. AND DOROTHY L. 14600 ST RT 7 PROCTORVILLE, OHIO 45669 VOL 625 PG 181 PARCEL-ID 25-069-5100.000	-00-00 30 SUNNY ACRES ADD. 0000.00A RES USE CODE 510 00 00 00										
01-24-02 TRNSF TO 25-069-51	00.000 STATE OF OHIO										
HARDESTY, BILLY F. AND DOROTHY L. 14600 ST RT 7 PROCTORVILLE, OHIO 45669-0000 VOL 625 PG 181 PARCEL-ID 25-069-5200.000	-00-00 31 SUNNY ACRES ADD. 0000.00A RES USE CODE 500 00 00 00										
01-24-02 TRNSF TO 25-069-52	00.000 STATE OF OHIO										
STATE OF OHIO 505 ST RT 141 LEBANON, OH 45035	00-00 31 SUNNY ACRES ADD ST HWY BASE 210-WL-E RES USE CODE 500										

TAX RATE 092
A/R RED FACTOR 07.0251
OTH RED FACTOR 06.0075

LAWRENCE
TAX DISTRICT 25-UNION TWP-FAIRLAND S.D.

GENERAL TAX LIST AND DUPLICATE OF REAL AND PUBLIC UTILITY PROPERTY
COUNTY REAL ESTATE TAXES AND SPECIAL ASSESSMENTS

01/22/03

TAX YEAR 2002
INTEREST RATE
PAGE NO 5107

OWNER'S NAME MAILING ADDRESS	DESCRIPTION			TAXES CHARGED	DECEMBER TAXES	PENALTY	JUNE TAXES	PENALTY	TOTAL DELINQUENT	C. D. DATE	MEMO
	LAND	IMPROVEMENTS	TOTAL VALUE								
CR 140 PG 506 PARCEL-ID 25-069-5200.000	1,680	00	1,680								
01-24-02 TRNSF FROM 25-069-52	CO.CCO	HARDESTY, BILLY F. AND DO									
STATE OF OHIO 505 ST RT 741 2ND FLOOR LEBANON, OH 45035 OR 128 PG 364 PARCEL-ID 25-069-5300.000	-00-00 32 SUNNY ACRES ADD. CCOO.OOA EXM USE CODE 610 1,680 00 1,680										
STATE OF OHIO 505 ST RT 741 2ND FLOOR LEBANON, OH 45035 OR 137 PG 205 PARCEL-ID 25-069-5400.000	33 SUNNY ACRES ADD ST HY BASE PARC 213-PR LAW 607-.025 RES USE CODE 545 1,680 1,410 3,090 HOMESITE VALUE LISTED BELOW 1,680 1,340 3,020										
01-04-02 TRNSF FROM 25-069-54	CO.CCO	MAUK, DONNA KAY									
MAUK, DONNA KAY 22765 STATE ROUTE 243 PROCTORVILLE, OHIO 45669 VOL 534 PG 471 PARCEL-ID 25-069-5400.000	-00-00 33 SUNNY ACRES ADD. CCOO.OOA RES USE CODE 545 00 00 00										
01-04-02 TRNSF TO 25-069-54	CO.CCO	STATE OF OHIO									
MAUK, DONNA KAY 22765 STATE ROUTE 243 PROCTORVILLE, OHIO 45669 VOL 534 PG 471 PARCEL-ID 25-069-5500.000	-00-00 34 SUNNY ACRES ADD. CCOO.OOA RES USE CODE 500 00 00 00										
01-04-02 TRNSF TO 25-069-55	CO.CCO	STATE OF OHIO									
STATE OF OHIO 505 ST RT 741 2ND FLOOR LEBANON, OH 45035 OR 137 PG 205 PARCEL-ID 25-069-5500.000	34 SUNNY ACRES ADD ST HY BASE PARC 213-WL,E RES USE CODE 500 1,680 00 1,680										
01-04-02 TRNSF FROM 25-069-55	CO.CCO	MAUK, DONNA KAY									
STATE OF OHIO 505 ST RT 741 2ND FLOOR LEBANON, OH 45035 OR 128 PG 361 PARCEL-ID 25-069-5600.000	-00-00 35 SUNNY ACRES ADD. CCOO.OOA EXM USE CODE 610 1,680 00 1,680										
STATE OF OHIO 505 ST RT 741 2ND FLOOR LEBANON, OH 45035 OR 128 PG 361 PARCEL-ID 25-069-5700.000	-00-00 36 SUNNY ACRES ADD. CCOO.OOA EXM USE CODE 610 1,680 820 2,500 HOMESITE VALUE LISTED BELOW 1,680 820 2,500										

TAX RATE 092
A/R RED FACTOR 07.0251
OTH RED FACTOR 06.0075

LAWRENCE
TAX DISTRICT 25-UNION TWP-FAIRLAND S.D.

GENERAL TAX LIST AND DUPLICATE OF REAL AND PUBLIC UTILITY PROPERTY
COUNTY REAL ESTATE TAXES AND SPECIAL ASSESSMENTS

01/22/03

TAX YEAR 2002
INTEREST RATE
PAGE NO 5108

OWNER'S NAME MAILING ADDRESS	DESCRIPTION			TAXES CHARGED	DECEMBER TAXES	PENALTY	JUNE TAXES	PENALTY	TOTAL DELINQUENT	C. D. DATE	MEMO
	LAND	IMPROVEMENTS	TOTAL VALUE								
STATE OF OHIO, DEPT. OF TRANSP ORTATION 505 ST RT 741 2ND FL. LEBANON, OH 45035 OR 126 PG 129 PARCEL-ID 25-069-5800.000	-00-00 37 SUNNY ACRES ADD. CCOO.OOA EXM USE CODE 610 1,680 00 1,680										
STATE OF OHIO, DEPT. OF TRANSP ORTATION 505 ST RT 741 2ND FL LEBANON, OHIO 45035 OR 126 PG 129 PARCEL-ID 25-069-5900.000	-00-00 38 SUNNY ACRES ADD. CCOO.OOA EXM USE CODE 610 1,680 970 2,650 HOMESITE VALUE LISTED BELOW 1,680 970 2,650										
STATE OF OHIO, DEPT. OF TRANSP ORTATION 505 ST RT 741 2ND FL LEBANON, OHIO 45035 OR 126 PG 129 PARCEL-ID 25-069-6000.000	-00-00 39 SUNNY ACRES ADD. CCOO.OOA EXM USE CODE 610 1,680 00 1,680										
STATE OF OHIO, DEPT. OF TRANSP ORTATION 505 ST RT 741 2ND FL LEBANON, OH 45035 OR 126 PG 129 PARCEL-ID 25-069-6100.000	-00-00 40 SUNNY ACRES ADD. CCOO.OOA EXM USE CODE 610 1,680 00 1,680										
BENNETT, RUSSELL E. & MARY KAY C/O HOWARD C. LEMING SUNNY DR. PROCTORVILLE, OHIO 45669 VOL 523 PG 324 PARCEL-ID 25-069-6200.000	-00-00 PARCEL A LESS W 120' CCOO.OOA RES USE CODE 500 220 00 220			(MaryKaip Int) 1/6/03 Russell E. Bennett			2/24/03 Russell E. Bennett Jr & Dora Marie Bennett				
CAREY, C. E. & FLOA 333 W. 24TH ST. HUNTINGTON, W. VA. 25704 VOL 407 PG 363 PARCEL-ID 25-069-6201.000	-00-00 PARCEL A W 120' CCOO.OOA RES USE CODE 500 190 00 190										
JONES, MARY HANNAH 350 HIGH ST MIDDLETOWN, CT 06459 PARCEL-ID 25-070-0300.000	16-01-13 18,19 MINERAL RIGHTS ALL. PLAT 1900 CCO7.45A MIN USE CODE 260 20 00 20										
JONES, MARY HANNAH 350 HIGH ST MIDDLETOWN, CT 06459 PARCEL-ID 25-070-0400.000	16-01-20 MINERAL RIGHTS ALL. PLAT 1900 CCO6.67A MIN USE CODE 260 20 00 20										
BONZO, EARNEST W. AND MILDRED P.O. BOX 469 GREENUP, KENTUCKY	16-01-13 17 MINERAL RIGHTS ALL. PLAT 1900 CCO4.00A MIN USE CODE 260										

TAX RATE 92
A/R RED FACTOR 07.0251
OTH RED FACTOR 06.0075

LAWRENCE
TAX DISTRICT 25-UNION TWP-FAIRLAND S.D.

GENERAL TAX LIST AND DUPLICATE OF REAL AND PUBLIC UTILITY PROPERTY
COUNTY REAL ESTATE TAXES AND SPECIAL ASSESSMENTS

01/22/03

TAX YEAR 2002
INTEREST RATE
PAGE NO 5109

OWNER'S NAME MAILING ADDRESS	DESCRIPTION			TAXES CHARGED	DECEMBER TAXES	PENALTY	JUNE TAXES	PENALTY	TOTAL DELINQUENT	C. D. DATE	MEMO
	LAND	IMPROVEMENTS	TOTAL VALUE								
VOL 500 PG 25 PARCEL-ID 25-C70-0500.000	290	00	290								
JONES, MARY HANNAH 350 HIGH ST MIDDLETOWN, CT 06459 PARCEL-ID 25-C70-0600.000	16-01-13 16 MINERAL RIGHTS ALD. PLAT 1900 UND. 7/8 C005.00A MIN USE CODE 260 20	00	20								
JONES, MARY HANNAH 350 HIGH ST MIDDLETOWN CT 06459 PARCEL-ID 25-C70-0700.000	16-01-13 15 MINERAL RIGHTS ALD. PLAT 1900 C005.58A MIN USE CODE 260 20	00	20								
JONES, MARY HANNAH 350 HIGH ST MIDDLETOWN, CT 06459 PARCEL-ID 25-C70-0800.000	16-01-13 14 MINERAL RIGHTS ALD. PLAT 1900 C001.50A MIN USE CODE 260 10	00	10								
JONES, MARY HANNAH 350 HIGH ST MIDDLETOWN, CT 06459 PARCEL-ID 25-C70-0900.000	16-01-13 13 MINERAL RIGHTS ALD. PLAT 1900 C008.20A MIN USE CODE 260 30	00	30								
JONES, MARY HANNAH 350 HIGH ST MIDDLETOWN, CT 06459 PARCEL-ID 25-C70-1000.000	16-01-13 12 MINERAL RIGHTS ALD. PLAT 1900 C010.00A MIN USE CODE 260 40	00	40								
JONES, MARY HANNAH 350 HIGH ST MIDDLETOWN, CT 06459 PARCEL-ID 25-C70-1100.000	16-01-13 30 MINERAL RIGHTS ALD. PLAT 1900 NW COR. C005.00A MIN USE CODE 260 20	00	20								
JONES, MARY HANNAH 350 HIGH ST MIDDLETOWN, CT 06459 PARCEL-ID 25-C70-1200.000	16-01-13 30 MINERAL RIGHTS ALD. PLAT 1900 NEXT DANIELS C001.25A MIN USE CODE 260 10	00	10								
BONZO, EARNEST W. AND MILDRED P.O. BOX 469 GREENUP, KENTUCKY VOL 500 PG 25 PARCEL-ID 25-C70-1300.000	16-01-13 30 MINERAL RIGHTS ALD. PLAT 1900 ROADWAY C001.33A MIN USE CODE 260 10	00	10								
JONES, MARY HANNAH 350 HIGH ST	-00-00 1-22 44-67 MIN. RI. 3 031,37&38 UND.1/2 71-74WASH. P										

TAX RATE 92
A/R RED FACTOR 07.0251
OTH RED FACTOR 06.0075

LAWRENCE
TAX DISTRICT 25-UNION TWP-FAIRLAND S.D.

GENERAL TAX LIST AND DUPLICATE OF REAL AND PUBLIC UTILITY PROPERTY
COUNTY REAL ESTATE TAXES AND SPECIAL ASSESSMENTS

01/22/03

TAX YEAR 2002
INTEREST RATE
PAGE NO 5110

OWNER'S NAME MAILING ADDRESS	DESCRIPTION			TAXES CHARGED	DECEMBER TAXES	PENALTY	JUNE TAXES	PENALTY	TOTAL DELINQUENT	C. D. DATE	MEMO
	LAND	IMPROVEMENTS	TOTAL VALUE								
MIDDLETOWN, CT 06459 PARCEL-ID 25-C70-1400.000	A C007.80A MIN USE CODE 260 30	00	30								
RI-GAR INC. 9069 ST. RT. 7 PROCTORVILLE, OHIO 45669 PARCEL-ID 25-C70-1500.000	16-01-24 25 2 PT. N & CEN. PT. SLB. LOT A C015.64A MIN USE CODE 260 60	00	60								
RI-GAR INC. 9069 ST. RT. 7 PROCTORVILLE, OHIO 45669 PARCEL-ID 25-C70-1600.000	16-01-24 25 3 MINERAL RIGHTS N OF CORP. LINE C097.20A MIN USE CODE 260 340	00	340								
JONES, MARY HANNAH 350 HIGH ST MIDDLETOWN, CT 06459 SEE 1988 DUPLICATE FOR TF PARCEL-ID 25-C70-1700.000	16-01-24 25 4 MINERAL RIGHTS PT. N OF CORP. LINE C048.90A MIN USE CODE 260 170	00	170								
RI-GAR, INC. 9069 ST. RT. 7 PROCTORVILLE, OHIO 45669 PARCEL-ID 25-C70-1701.000	16-01-24 25 4 MINERAL RIGHTS PT N OF CORP LINE C001.82A MIN USE CODE 260 10	00	10								
JONES, MARY HANNAH 350 HIGH ST MIDDLETOWN, CT 06459 PARCEL-ID 25-C70-1800.000	16-01-24 25 MINERAL RIGHTS PT. N OF CORP. LINE C007.23A MIN USE CODE 260 20	00	20								
RI-GAR INC. 9069 ST. RT. 7 PROCTORVILLE, OHIO 45669 PARCEL-ID 25-C70-1801.000	16-01-24 25 MINERAL RIGHTS C017.76A MIN USE CODE 260 60	00	60								
RI-GAR INC. 9069 ST. RT. 7 PROCTORVILLE, OHIO 45669 PARCEL-ID 25-C70-1802.000	16-01-24 25 MINERAL RIGHTS C010.53A MIN USE CODE 260 40	00	40								
BUCKEYE POWER INC. P.O. BOX 26036 COLUMBUS, OHIO 43226-0036 PARCEL-ID 25-C70-9000.000	00-00 PU FORM US P/U USE CODE 880 00	60	60								
JONES, MARY HANNAH 350 HIGH ST MIDDLETOWN, CT 06459 PARCEL-ID 25-C71-0100.000	16-01-24 25 5 MINERAL RIGHTS N END C078.00A MIN USE CODE 260										

TAX RATE 092
A/R RED FACTOR 07.0251
OTH RED FACTOR 06.0075

LAWRENCE
TAX DISTRICT 25-UNION TWP-FAIRLAND S.D.

GENERAL TAX LIST AND DUPLICATE OF REAL AND PUBLIC UTILITY PROPERTY
COUNTY REAL ESTATE TAXES AND SPECIAL ASSESSMENTS

01/22/03

TAX YEAR 2002
INTEREST RATE
PAGE NO 5111

OWNER'S NAME MAILING ADDRESS	DESCRIPTION			TAXES CHARGED	DECEMBER TAXES	PENALTY	JUNE TAXES	PENALTY	TOTAL DELINQUENT	C. D. DATE	MEMO
	LAND	IMPROVEMENTS	TOTAL VALUE								
	270	00	270								
JONES, MARY HANNAH 350 HIGH ST MIDDLETOWN, CT 06459 PARCEL-ID 25-071-0200.000	16-01-24 25 5 MINERAL RIGHTS PT. N1/2 OF S1/2 C008.50A MIN USE CODE 260										
	30	00	30								
JONES, MARY HANNAH 350 HIGH ST MIDDLETOWN, CT 06459 PARCEL-ID 25-071-0300.000	16-01-24 25 6 MINERAL RIGHTS N PT. E1/2 C054.00A MIN USE CODE 260										
	190	00	190								
JONES, MARY HANNAH C/O MCGUIRE REALTY ATTN: ED RAHAL 1001 6THE AVENUE HUNTINGTON, WV 25701 PARCEL-ID 25-071-0400.000	-00-00 MINERAL RIGHTS 1-20 INCL. C001.80A MIN USE CODE 260										
	10	00	10								
JONES, MARY HANNAH 350 HIGH ST MIDDLETOWN, CT 06459 PARCEL-ID 25-071-0500.000	16-01-24 25 5 MINERAL RIGHTS CEN. PT. S1/2 C022.25A MIN USE CODE 260										
	80	00	80								
JONES, MARY HANNAH 350 HIGH ST MIDDLETOWN, CT 06459 PARCEL-ID 25-071-0600.000	16-01-24 25 5 MINERAL RIGHTS MID. PT. C025.07A MIN USE CODE 260										
	90	00	90								
RI-GAR INC. 9069 ST. RT. 7 PROCTORVILLE, OHIO 45669 PARCEL-ID 25-071-0601.000	-00-00 C019.86A MIN USE CODE 260										
	70	00	70								
KITTS, WM. MARTIN ET AL C/O CARROLL H. KITTS 18765 ESSENCE TRAIL FARMINGTON, MN. 55024 PARCEL-ID 25-071-0700.000	16-01-26 MINERAL RIGHTS E PT. E OF GUYAN ALL MINERAL S C020.00A MIN USE CODE 260										
	70	00	70								
BONZO, ERNEST R. & BESSIE LIFE ESTATE P.O. BOX 469 GREENUP, KY. 41144-0000 PARCEL-ID 25-071-0800.000	-00-00 MINERAL RIGHTS 14 AUD PLAT 1900 P1611S1 3 C003.99A MIN USE CODE 260										
	10	00	10								
RATCLIFF, BETSY W. 533 10TH AVE HUNTINGTON, W.VA. 25705 VOL 567 PG 28	16-01-13 30 AUD PLAT 1900 N PT MINERAL RIGHTS C033.00A MIN USE CODE 260										

TAX RATE 092
A/R RED FACTOR 07.0251
OTH RED FACTOR 06.0075

LAWRENCE
TAX DISTRICT 25-UNION TWP-FAIRLAND S.D.

GENERAL TAX LIST AND DUPLICATE OF REAL AND PUBLIC UTILITY PROPERTY
COUNTY REAL ESTATE TAXES AND SPECIAL ASSESSMENTS

01/22/03

TAX YEAR 2002
INTEREST RATE
PAGE NO 5112

OWNER'S NAME MAILING ADDRESS	DESCRIPTION			TAXES CHARGED	DECEMBER TAXES	PENALTY	JUNE TAXES	PENALTY	TOTAL DELINQUENT	C. D. DATE	MEMO
	LAND	IMPROVEMENTS	TOTAL VALUE								
PARCEL-ID 25-071-0810.000	120	00	120								
DANIELS, F. V. PARCEL-ID 25-071-0900.000	-00-00 GAS WELL C000.00A MIN USE CODE 260										
	110	00	110								
WHITLEY PARCEL-ID 25-071-1000.000	-00-00 GAS WELL C000.00A MIN USE CODE 260										
	110	00	110								
WOLF, C. C. PARCEL-ID 25-071-1100.000	-00-00 GAS WELL C000.00A MIN USE CODE 260										
	110	00	110								
SMITH, H. H. PARCEL-ID 25-071-1200.000	-00-00 GAS WELL C000.00A MIN USE CODE 260										
	110	00	110								
REYNOLDS, W.W. PARCEL-ID 25-071-1300.000	-00-00 GAS WELL C000.00A MIN USE CODE 260										
	110	00	110								
WOLF, C. C. - AGENT PARCEL-ID 25-071-1400.000	-00-00 GAS WELL C000.00A MIN USE CODE 260										
	110	00	110								
COLUMBIA GAS TRANSMISSION COR C/O TAX DEPT. P.O. BOX 117 COLUMBUS, OHIO 43216 PARCEL-ID 25-071-8301.000	P.U. FORM U9 P/U USE CODE 880										
	00	2,790	2,790								
OHIO POWER CO. P. O. BOX 16428 COLUMBUS, OHIO 43216 PARCEL-ID 25-071-8304.000	PU FORM 9 P/U USE CODE 880										
	00	202,940	202,940								
COLUMBIA GAS OF OHIO INC. P.O. BOX 117 COLUMBUS, OHIO 43216-0117 PARCEL-ID 25-071-8305.000	P.U. FORM U9 P/U USE CODE 880										
	00	25,460	25,460								
VERIZON NORTH INC	FORM U-9 (STATE FORM)										

TAX RATE .492
A/R RED FACTOR 07.0251
OTH RED FACTOR 06.0075

LAWRENCE
TAX DISTRICT 25-UNION TWP-FAIRLAND S.D.

GENERAL TAX LIST AND DUPLICATE OF REAL AND PUBLIC UTILITY PROPERTY
COUNTY REAL ESTATE TAXES AND SPECIAL ASSESSMENTS

01/22/03

TAX YEAR 2002
INTEREST RATE
PAGE NO 5113

OWNER'S NAME MAILING ADDRESS	DESCRIPTION LAND	IMPROVEMENTS	TOTAL VALUE	TAXES CHARGED	DECEMBER TAXES	PENALTY	JUNE TAXES	PENALTY	TOTAL DELINQUENT	C. D. DATE	MEMO
TAX DEPARTMENT 750 CANYON DRIVE COPPELL, TX 75019 PARCEL-ID 25-071-8306.000		P/U USE CODE 880 00	90,610	90,610							
MC KINLEY CHAPEL VOL 372 PG 349 PARCEL-ID 25-075-1205.000	16-1-18 SE 1/4 .84AC EXM USE CODE 685 1,540	24,420	25,960								
AFN COMMUNICATIONS LLC C/O PRICEWATERHOUSECOOPERSLLP P.O. BOX 641100 CHICAGO, IL 60664-1100 PARCEL-ID 25-300-0800.000	PUBLIC UTILITY P/U USE CODE 880 00	00	00	00							
AEP COMMUNICATIONS LLC ATTN TAX DEPT. 1 RIVERSIDE PLAZA COLUMBUS, OH 43215-2373 PARCEL-ID 25-555-5000.000	PUBLIC UTILITIES U-S P/U USE CODE 880 00	35,210	35,210								

TAX RATE .492
A/R RED FACTOR 07.0251
OTH RED FACTOR 06.0075

LAWRENCE
TAX DISTRICT 25-UNION TWP-FAIRLAND S.D.

GENERAL TAX LIST AND DUPLICATE OF REAL AND PUBLIC UTILITY PROPERTY
COUNTY REAL ESTATE TAXES AND SPECIAL ASSESSMENTS

01/22/03

TAX YEAR 2002
INTEREST RATE
PAGE NO 5114

OWNER'S NAME MAILING ADDRESS	DESCRIPTION LAND	IMPROVEMENTS	TOTAL VALUE	TAXES CHARGED	DECEMBER TAXES	PENALTY	JUNE TAXES	PENALTY	TOTAL DELINQUENT	C. D. DATE	MEMO

COUNTY TOTAL BREAKDOWN	FIRST TAXES	HALF PAID	SECOND TAX	HALF PAID	TOTAL DELINQUENT
CURRENT R.E.TAX (AGR/RES)	.00			.00	
CURRENT R.E. TAX (OTHER)	.00			.00	
TAX REDUCTION (AGR/RES)	.00			.00	
TAX REDUCTION (OTHER)	.00			.00	
SUBTOTAL (AGR/RES)	.00	.00		.00	.00
SUBTOTAL (OTHER)	.00	.00		.00	.00
10 PCT REDUCTION (AGR/RES	.00	.00		.00	.00
10 PCT REDUCTION (OTHER	.00	.00		.00	.00
2 1/2 PCT REDUCTION (AGR/RES)	.00	.00		.00	.00
2 1/2 PCT REDUCTION (OTHER)	.00	.00		.00	.00
HOMESTEAD REDUCTION (AGR/RES)	.00	.00		.00	.00
HOMESTEAD REDUCTION (OTHER)	.00				
UNPAID 1ST HALF R.E. (AGR/RES	.00	.00		.00	.00
UNPAID 1ST HALF R.E. (OTHER	.00	.00		.00	.00
CURRENT PUB UTIL PERS PROP	.00	.00		.00	.00
UNPAID 1ST HALF P.U. PERS	.00	.00		.00	.00
AGRICULTURAL RECOUPMENT	.00	.00		.00	.00
TAX REDUCTION	.00	.00		.00	.00
SUBTOTAL	.00	.00		.00	.00
10 PCT REDUCTION	.00	.00		.00	.00
TOTAL RECOUPMENT	.00	.00		.00	.00
UNPAID AGRI RECOUPMENT	.00	.00		.00	.00 .00
DELINQ.R.E. TAX (AGR/RES)	.00	.00		.00	.00 .00
INTEREST .00					
DELINQ R.E. TAX (OTHER)	.00	.00		.00	.00 .00
INTEREST .00					
DELINQ PUB UTIL PERS PROP	.00	.00		.00	.00 .00
INTEREST .00					
DELINQ AGRICULTURAL RECOUP	.00	.00		.00	.00
INTEREST .00					

TAX RATE 1.92
A/R RED FACTOR 07.0251
OTH RED FACTOR 06.0075

LAWRENCE
TAX DISTRICT 25-UNION TWP-FAIRLAND S.D.

GENERAL TAX LIST AND DUPLICATE OF REAL AND PUBLIC UTILITY PROPERTY
COUNTY REAL ESTATE TAXES AND SPECIAL ASSESSMENTS

01/22/03

TAX YEAR 2002
INTEREST RATE
PAGE NO 5115

OWNER'S NAME MAILING ADDRESS	DESCRIPTION: LAND	IMPROVEMENTS	TOTAL VALUE	TAXES CHARGED	DECEMBER TAXES	PENALTY	JUNE TAXES	PENALTY	TOTAL DELINQUENT	C.D. DATE	MEMO
COUNTY TOTAL BREAKDOWN		FIRST HALF TAXES		HALF PAID	SECOND HALF TAX		HALF PAID		TOTAL DELINQUENT		
CURRENT S.A. COUNTY			.00	.00		.00		.00			
CURRENT S.A. TOWNSHIP			.00	.00		.00		.00			
CURRENT S.A. MUNICIPAL			.00	.00		.00		.00			
UNPAID S.A. COUNTY			.00	.00		.00		.00			
UNPAID S.A. TOWNSHIP			.00	.00		.00		.00			
UNPAID S.A. MUNICIPAL			.00	.00		.00		.00			
DELINQ. S.A. COUNTY			.00	.00		.00		.00		.00	
INTEREST	.00										
DELINQ. S.A. TOWNSHIP			.00	.00		.00		.00		.00	
INTEREST	.00										
DELINQ. S.A. MUNICIPAL			.00	.00		.00		.00		.00	
INTEREST	.00										
5 PAY R.E. (AGR/RES)			.00	.00		.00		.00		.00	
BALANCE	.00										
5 PAY R.E. (OTHER)			.00	.00		.00		.00		.00	
BALANCE	.00										
5 PAY S.A.			.00	.00		.00		.00		.00	
BALANCE	.00										
FUTURE S.A. COUNTY			.00	.00		.00		.00			
FUTURE S.A. TOWNSHIP			.00	.00		.00		.00			
FUTURE S.A. MUNICIPAL			.00	.00		.00		.00			
OVERPAYMENTS								.00			
TOTAL TAX			.00	.00		.00		.00		.00	

TOTAL NO. OF PRINTED PARCEL	671	AGR/RES LAND VALUES	1,928,510
TOTAL ACREAGE	1,559.37	BUILD VALUES	5,391,780
RECOUPMENT VALUE	7,390	OTHER LAND VALUES	322,060
		BUILD VALUES	1,646,720
		SUBTOTAL	9,289,070
REMITTERS: A/R .00	OTHER .00	P.U. PERS PROP	357,070
		P.U. REAL ESTATE	00
		TOTAL VALUE	9,646,140

TAX RATE 2.02
A/R RED FACTOR 08.6653
OTH RED FACTOR 08.1258

LAWRENCE
TAX DISTRICT 26-UNION TWP-PROCTORVILLE CORP

GENERAL TAX LIST AND DUPLICATE OF REAL AND PUBLIC UTILITY PROPERTY
COUNTY REAL ESTATE TAXES AND SPECIAL ASSESSMENTS

01/22/03

TAX YEAR 2002
INTEREST RATE
PAGE NO 5116

OWNER'S NAME MAILING ADDRESS	DESCRIPTION: LAND	IMPROVEMENTS	TOTAL VALUE	TAXES CHARGED	DECEMBER TAXES	PENALTY	JUNE TAXES	PENALTY	TOTAL DELINQUENT	C.D. DATE	MEMO
COUNTY TOTAL BREAKDOWN		FIRST HALF TAXES		HALF PAID	SECOND HALF TAX		HALF PAID		TOTAL DELINQUENT		
METROCALL INC C/O ERNST & YOUNG LLP NATIONAL PROPERTY TAX COM P.O. BOX 223723 DALLAS, TX 75222-3723 PARCEL-ID 26-054-8806.000	PU-U9		P/U USE CODE 880 00 90 90								
SMITH, SALEM EDGAR C/O JAMES E. SMITH 135 TWP. RD. 1121 PROCTORVILLE, OHIO 45669-9537 PARCEL-ID 26-072-0100.000	16-01-24 25 1 S END CO07.73A	2,530	RES USE CODE 500 00	2,530							
PROCTORVILLE CORP. PROCTORVILLE TOWN HALL PROCTORVILLE, OH 45669 VOL 142 PG 401 PARCEL-ID 26-072-0105.000	16-1-24 & 25 1 SOUTH END PT .50 ACS 6,040	3,280	EXM USE CODE 640 9,320								
KIRK, ANTHONY & LOUISE 13273 STATE RT 243 CHESAPEAKE, OHIO 45619 VOL 605 PG 541 PARCEL-ID 26-072-0200.000	16-2-24 25 1 PT N & E OF CORPL INE 4.15AC 28,500	3,280	COM USE CODE 447 31,780								
THE OHIO VALLEY GAS CO. C/O COLUMBIA GAS OF OHIO ATTN: TAX DEPT. P. O. BOX 117 COLUMBUS, OHIO 43216-0117 VOL 253 PG 664 PARCEL-ID 26-072-0300.000	16-1-24 25 1 PT 15 X 15 SW COR .01ACS 190	1,130	COM USE CODE 499 1,320								
HAYES, TIMOTHY S. & RONI L. P. O. BOX 346 PROCTORVILLE, OHIO 45669 VOL 545 PG 610 PARCEL-ID 26-072-0400.000	16-1-24 25 1PT S END OF RIVER 2.21ACRES 4,440 HOMESITE VALUE LISTED BELOW 4,040	22,260 22,260	RES USE CODE 510 26,700 26,300								
HAYES, TIMOTHY S. & RONI L. P. O. BOX 346 PROCTORVILLE, OHIO 45669 VOL 545 PG 610 PARCEL-ID 26-072-0506.000	16-1-24 25 1 SW PT 65 X 206 0.31 ACRES 00	00	RES USE CODE 500 00								

James Edgar Smith, Mina Louise Leffler, Sandra Sue Morris, Betty Shirley Burks
8-14-03
8-22-03 (Sandra Sue Morris int only)
① to: Freddie L. Hayes ½ int and Danny J. + Lorelei Holschuh ½ int
② Betty Shirley Burks + James Edgar Smith (¼ int only) to: Freddie L. Hayes (¼ int) and Danny J. + Lorelei Holschuh (¼ int)
③ (Mina Louise Leffler int only) to Danny J. + Lorelei Holschuh (¼ int) Freddie L. Hayes (¼ int)

TAX RATE 002
A/R RED FACTOR 08.6653
OTH RED FACTOR 08.1258

LAWRENCE
TAX DISTRICT 26-UNION TWP-PROCTORVILLE CORP

GENERAL TAX LIST AND DUPLICATE OF REAL AND PUBLIC UTILITY PROPERTY
COUNTY REAL ESTATE TAXES AND SPECIAL ASSESSMENTS

01/22/03

TAX YEAR 2002
INTEREST RATE
PAGE NO 5117

OWNER'S NAME MAILING ADDRESS	DESCRIPTION			TAXES CHARGED	DECEMBER TAXES	PENALTY	JUNE TAXES	PENALTY	TOTAL DELINQUENT	C. D. DATE	MEMO
	LAND	IMPROVEMENTS	TOTAL VALUE								
11-27-02 SPLIT TO 26-072-05L.	C0.CCO	HAYES, TIMOTHY S. & RONI									
11-27-02 SPLIT TO 26-072-05	C0.C01	SHAFER, HAROLD									
HAYES, TIMOTHY S. & RONI L. P. O. BOX 346 PROCTORVILLE, OHIO 45669 VOL 545 PG 610 PARCEL-ID 26-072-0500.000	16-1-24 25 1 SW PT LESS.01 BAL .30ACS 5,550	RES USE CODE 500 00	5,550								
11-27-02 SPLIT FROM 26-072-05	C0.CCO	HAYES, TIMOTHY S. & RONI									
SHAFER, HAROLD 503 TWP RD 153 PEDRO, OHIO 45659 PARCEL-ID 26-072-0500.001	16-1-24 25 1 SW PT .01ACS 00	COM USE CODE 400 00	00								
11-27-02 SPLIT FROM 26-072-05L.	C0.CCO	HAYES, TIMOTHY S. & RONI									
EDWARDS, ANNA MAE P. O. BOX 33 PROCTORVILLE, OHIO 45669 PARCEL-ID 26-072-0600.000	16-01-24 25 1 SW COR. CCOO.50A 3,030 HOMESITE VALUE LISTED BELOW 3,030	RES USE CODE 510 11,780 11,490	14,810 14,520								
SCHOOL PARCEL-ID 26-072-0605.000	-00-00 SCHOOL LOT & LOT 2 MAUCKS ADD 150 X 131 CCOO.00A 8,420	EXM USE CODE 650 4,220	12,640								
JAY & MAR INVESTMENTS, INC. P.O. BOX 133 PROCTORVILLE, OHIO 45669 OR 130 PG 413 PARCEL-ID 26-072-0700.000	16-01-24 25-3 MAIN ST BET STD OIL & N OF PERRY ST PTLESS 0.3 CCOO.20A 5,380	COM USE CODE 499 6,420	11,800	2/12/03 James M. & Jackie L. Lundy							
BULK PLANTS INCORPORATED 1045 WINCHESTER AVE ASHLAND, KY 41101 PARCEL-ID 26-072-0701.000	16-01-24 25-3 MAIN ST BET STD OIL & N OF PERRY ST PT CCOO.34A 9,300	COM USE CODE 499 3,200	12,500								
BULK PLANTS INCORPORATED 1045 WINCHESTER AVE ASHLAND, KY 41101 PARCEL-ID 26-072-0800.000	16-01-24 25 3 50' ON STATE ST. & 135' PT. CCOO.16A 4,040	COM USE CODE 499 3,010	7,050								
PROCTORVILLE COMMUNITY VOLUNTEER FIRE AND RESCUE, INC. 217 ST RT 7 PROCTORVILLE, OHIO 45669	16-01-24 25 3 E END 50' ON STATE ST. X 135' DEEP CCOO.15A	EXM USE CODE 640									

TAX RATE 002
A/R RED FACTOR 08.6653
OTH RED FACTOR 08.1258

LAWRENCE
TAX DISTRICT 26-UNION TWP-PROCTORVILLE CORP

GENERAL TAX LIST AND DUPLICATE OF REAL AND PUBLIC UTILITY PROPERTY
COUNTY REAL ESTATE TAXES AND SPECIAL ASSESSMENTS

01/22/03

TAX YEAR 2002
INTEREST RATE
PAGE NO 5118

OWNER'S NAME MAILING ADDRESS	DESCRIPTION			TAXES CHARGED	DECEMBER TAXES	PENALTY	JUNE TAXES	PENALTY	TOTAL DELINQUENT	C. D. DATE	MEMO
	LAND	IMPROVEMENTS	TOTAL VALUE								
OR 52 PG 65 PARCEL-ID 26-072-0900.000	4,040	132,790	136,830								
JAY & MAR INVESTMENTS, INC. P.O. BOX 133 PROCTORVILLE, OHIO 45669 OR 130 PG 413 PARCEL-ID 26-072-1000.000	16-01-24 25 3 MAIN ST. BET STD .03 L & N OF PERRY ST. CCOO.15A 4,010	COM USE CODE 420 24,860	28,870	James M. & Jackie L. Lundy							
PAYNE, WILLIAM S. & REBECCA P. P.O. BOX 460 PROCTORVILLE, OHIO 45669 VOL 577 PG 788 PARCEL-ID 26-072-1100.000	16-01-24 25 3 MAIN ST. BET. GARDNER & STD. OIL CCOO.15A 3,980	COM USE CODE 499 30,200	34,180	3/20/03 Fred Hayes & Richard Cielec							
GRANT, W. KENNETH C/O GINO'S PIZZA 930-5TH AVE. HUNTINGTON, W.VA. 25701 VOL 510 PG 637 PARCEL-ID 26-072-1200.000	16-01-24 25 3 50 X 150 CCOO.06A 1,530	COM USE CODE 429 21,690	23,220								
PROCTORVILLE COMMUNITY VOLUNTEER FIRE AND RESCUE, INC. 217 ST RT 7 PROCTORVILLE, OH 45669 OR 52 PG 65 PARCEL-ID 26-072-1300.000	16-01-24 25 3 100' MAIN ST 0.3 OACRES 8,090	EXM USE CODE 640 00	8,090								
GRANT, W. KENNETH C/O GINO'S PIZZA 930-5TH AVE. HUNTINGTON, W. VA. 25701 PARCEL-ID 26-072-1400.000	16-01-24 25 3 MAIN ST. & THOMAS ST. CCOO.09A 2,450	COM USE CODE 456 980	3,430								
PAYNE, VIVIAN L.LIFE ESTATE, EN. JERRY L. PAYNE P. O. BOX 115 PROCTORVILLE, OHIO 45669 VOL 567 PG 519 PARCEL-ID 26-072-1500.000	16-01-24 25 3 MAIN ST. & THOMAS ST. CCOO.06A 3,070 HOMESITE VALUE LISTED BELOW 3,070	RES USE CODE 510 7,790 7,790	10,860 10,860								
PAYNE, WILLIAM S. & REBECCA P. P.O. BOX 460 PROCTORVILLE, OHIO 45669 VOL 577 PG 788 PARCEL-ID 26-072-1600.000	16-01-24 25 3 50 X 85 X 50 X 90 CCOO.15A 3,980	COM USE CODE 400 00	3,980	Fred Hayes & Richard Cielec							
PAYNE, WILLIAM S. & REBECCA P. P.O. BOX 460 PROCTORVILLE, OHIO 45669 VOL 577 PG 788 PARCEL-ID 26-072-1700.000	16-01-24 25 3 50 MAIN ST. X 120 CCOO.14A 3,980	COM USE CODE 400 00	3,980	Same							
EDWARDS, MARGARET JANE 56 TWP. RD.	16-01-24 25 3 COR. WILGUS & THOMAS ST.										

TAX RATE 102
A/R RED FACTOR 08.6653
OTH RED FACTOR 08.1258

LAWRENCE
TAX DISTRICT 26-UNION TWP-PROCTORVILLE CORP

GENERAL TAX LIST AND DUPLICATE OF REAL AND PUBLIC UTILITY PROPERTY
COUNTY REAL ESTATE TAXES AND SPECIAL ASSESSMENTS

01/22/03

TAX YEAR 2002
INTEREST RATE
PAGE NO 5119

OWNER'S NAME MAILING ADDRESS	DESCRIPTION			TAXES CHARGED	DECEMBER TAXES	PENALTY	JUNE TAXES	PENALTY	TOTAL DELINQUENT	C. D. DATE	MEMO
	LAND	IMPROVEMENTS	TOTAL VALUE								
PROCTORVILLE, OHIO 45669 VOL 625 PG 783 PARCEL-ID 26-073-1800.000	CCOO.29A 7,240 HOMESITE VALUE LISTED BELOW 7,240	RES USE CODE 510 00 00	7,240 7,240								
HALL, VICKI P. AND MARY E. KLE IN 101 STATE ST PROCTORVILLE, OHIO 45669 VOL 629 PG 379, 382 PARCEL-ID 26-073-0100.000	16-01-24 25 4 S OF RD LESS .55 A CCOO.45A 5,200 HOMESITE VALUE LISTED BELOW 5,200	RES USE CODE 510 16,660 16,660	21,860 21,860								
CAPPER, DONALD R. P.O. BOX 619 PROCTORVILLE, OH. 45669 VOL 615 PG 738 PARCEL-ID 26-073-0200.000	16-01-24 25 4 PT. S OF RD. 150 X 30 CCOO.11A 2,760	COM USE CODE 499 11,860	14,620								
CAPPER, DONALD R. P.O. BOX 619 PROCTORVILLE, OH. 45669 VOL 615 PG 738 PARCEL-ID 26-073-0300.000	16-01-24 25 4 PT. S OF RD. 150 X 30 CCOO.11A 1,930	COM USE CODE 400 00	1,930								
CARROLL, ETHEL 307 WILGUS ST. PROCTORVILLE, OHIO 45669 VOL 556 PG 311 PARCEL-ID 26-073-0400.000	16-01-24 25 4 PT. S OF RD. 80' ON ELIZABETH X 120 CCOO.22A 3,880 HOMESITE VALUE LISTED BELOW 3,880	RES USE CODE 510 7,280 7,280	11,160 11,160	6/4/03 Glenford Michael Carroll + Rosemary C. Edwards							
CIELEC, FERN M. 436 TWP RD 1135 PROCTORVILLE, OHIO 45669 VOL 577 PG 133 PARCEL-ID 26-073-0500.000	16-01-24 25 4 PT. S OF RD. PT. 40' ON ELIZABETH X 120 ON PINE CCOO.11A 2,770 HOMESITE VALUE LISTED BELOW 2,770	RES USE CODE 520 17,040 17,040	19,810 19,810								
WATTS, VELMA E. LIFE EST. P. O. BOX 394 PROCTORVILLE, OHIO 45669 ORC 5 PG 733 PARCEL-ID 26-073-0600.000	16-01-24 25 4 S OF RD. PT. CCOO.12A 3,420 HOMESITE VALUE LISTED BELOW 3,420	RES USE CODE 510 18,010 17,790	21,430 21,210								
WAUGH, DONALD R. 1599 TWP RD 158 R CHESAPEAKE, OHIO 45619 VOL 596 PG 98 PARCEL-ID 26-073-0700.000	16-01-24 15 4 PT. S OF RD. CCOO.34A 5,890 HOMESITE VALUE LISTED BELOW 5,890	RES USE CODE 510 22,270 12,880	28,160 18,770								
JOHNSON, MICHAEL P.O. BOX 143 PROCTORVILLE, OHIO 45669 PARCEL-ID 26-073-0800.000	16-01-24 25 4 PT. S OF RD. 87' X 7 CCOO.01A	RES USE CODE 500									

TAX RATE 102
A/R RED FACTOR 08.6653
OTH RED FACTOR 08.1258

LAWRENCE
TAX DISTRICT 26-UNION TWP-PROCTORVILLE CORP

GENERAL TAX LIST AND DUPLICATE OF REAL AND PUBLIC UTILITY PROPERTY
COUNTY REAL ESTATE TAXES AND SPECIAL ASSESSMENTS

01/22/03

TAX YEAR 2002
INTEREST RATE
PAGE NO 5120

OWNER'S NAME MAILING ADDRESS	DESCRIPTION			TAXES CHARGED	DECEMBER TAXES	PENALTY	JUNE TAXES	PENALTY	TOTAL DELINQUENT	C. D. DATE	MEMO
	LAND	IMPROVEMENTS	TOTAL VALUE								
	410	00	410								
BLANKENSHIP, DARREN L. C/O DARREN BLANKENSHIP 1528 E. CAMPBELL PARK GRAPEVINE DRIVE HUNTINGTON, WV 25705 PARCEL-ID 26-073-0900.000 09-27-02 100.00	16-01-24 25 4 40 ON PIGEON A. X125 ON PINE ALLEY CCOO.13A 2,840	RES USE CODE 545 920	3,760								
EATON, MARY L. P.O. BOX 414 PROCTORVILLE, OHIO 45669 OR 48 PG 764 PARCEL-ID 26-073-1000.000 09-23-02 SPLIT TO 26-073-10 09-23-02 SPLIT TO 26-073-10	16-01-24 25 4 334 X 120 CCOO.75A 00 00.000 EATON, MARY L. 00.001 STATE OF OHIO	COM USE CODE 499 00	00								
EATON, MARY L. P.O. BOX 414 PROCTORVILLE, OHIO 45669 OR 48 PG 764 PARCEL-ID 26-073-1000.000 09-23-02 SPLIT FROM 26-073-10	16-1-24 25 4 334 X 120 LESS .0 2AC BAL .73AC 11,510 00.000 EATON, MARY L.	COM USE CODE 499 11,580	23,090								
STATE OF OHIO 505 ST RT 741 LEBANON, OH 45036 OR 183 PG 636 PARCEL-ID 26-073-1000.001 09-23-02 SPLIT FROM 26-073-10	16-1-24 25 ST HWY EASE 22 WD (.02AC) 10 00.000 EATON, MARY L.	COM USE CODE 400 00	10								
JONES, BILLY W. P.O. BOX 191 PROCTORVILLE, OH 45669 OR 52 PG 558 PARCEL-ID 26-073-1100.000	16-1-24 25 4 S OF RD PT NE COR 0.17 AC & PT S 5' VAC 10' ALL EY ADJ 2,950	RES USE CODE 500 00	2,950								
TRENT, BRUCE E. LIFE EST. REM. ANGELA D. TRENT 304 WILGUS ST PROCTORVILLE, OHIO 45669 VOL 631 PG 407 PARCEL-ID 26-073-1101.000	R1611S24-25 4 S OF RD LES .17 & R1 VAC S 5'VAC 10'ALL ADJ 4.5 7ACS 1,520	RES USE CODE 500 00	1,520								
JOHNSON, MICHAEL P.O. BOX 143 PROCTORVILLE, OHIO 45669 PARCEL-ID 26-073-1200.000	16-01-24 25 4 S. OF RD. 87 X 4 0 CCOO.08A 2,340	RES USE CODE 510 4,790	7,130								
OHIO VALLEY GAS CO.	16-01-24 25 4 PT. 30' X 20'										

TAX RATE 02
A/R RED FACTOR 08.6653
OTH RED FACTOR 08.1258

LAWRENCE
TAX DISTRICT 26-UNION TWP-PROCTORVILLE CORP

GENERAL TAX LIST AND DUPLICATE OF REAL AND PUBLIC UTILITY PROPERTY
COUNTY REAL ESTATE TAXES AND SPECIAL ASSESSMENTS

01/22/03

TAX YEAR 2002
INTEREST RATE
PAGE NO 5121

OWNER'S NAME MAILING ADDRESS	DESCRIPTION LAND	IMPROVEMENTS	TOTAL VALUE	TAXES CHARGED	DECEMBER TAXES	PENALTY	JUNE TAXES	PENALTY	TOTAL DELINQUENT	C.D. DATE	MEMO
C/O COLUMBIA GAS OF OHIO TAX DEPT. P.O. BOX 117 COLUMBUS, OHIO 43216-0117 PARCEL-ID 26-073-1300.000	CC00.01A 180	COM USE CODE 830 00	180								
ETON, DONALD R. LIFE EST PATR CIA E. THACKER REM. P.O. BOX 55 PROCTORVILLE, OHIO 45669-0055 OR 1ED PG 356/358 PARCEL-ID 26-073-1400.000	16-01-24 25 4 15* BLIZABETH X 136.95* CC00.05A 1,110	RES USE CODE 500 00	1,110								
09-23-02 TRNSF FROM 26-073-14	C0.CC0	EATON, DONALD R. & PATRIC									
EATON, BLANCHE P.O. BOX 55 PROCTORVILLE, OHIO 45669-005 PARCEL-ID 26-073-1400.000	16-01-24 25 4 15* BLIZABETH X 136.95* CC00.05A 00	RES USE CODE 500 00	00								
09-23-02 TRNSF TO 26-073-14	C0.CC0	EATON, DONALD R. & PATRIC									
EATON, DONALD R. & PATRICIA E. THACKER P.O. BOX 55 PROCTORVILLE, OHIO 45669-0055 PARCEL-ID 26-073-1400.000	16-01-24 25 4 15* BLIZABETH X 136.95* CC00.05A 00	RES USE CODE 500 00	00								
09-23-02 TRNSF FROM 26-073-14 09-23-02 TRNSF TO 26-073-14	C0.CC0 C0.CC0	EATON, BLANCHE ETON, DONALD R. LIFE EST									
FULKS, ANTHONY M. & TAYLOR E. 466 PRIVATE DRIVE 8323 PROCTORVILLE, OHIO 45669 PLAT 10 PG 9 PARCEL-ID 26-073-1405.000	16-1-24/25 5 S END LESS 17.15, 1.02,.93,9.21AC BAL 3.15 2,590	COM USE CODE 400 00	2,590								
KROGER LIMITED PARTNERSHIP I 1014 VINE ST CINCINNATI, OH 45202 OR 52 PG 16 PARCEL-ID 26-073-1406.000	16-1-24/25 PT S END PARC A 5.7 5AC (KROGER LAND VALUE ONLY) 100,630	COM USE CODE 400 00	100,630								
KROGER LIMITED PARTNERSHIP I 1014 VINE ST CINCINNATI, OH 45202 OR 52 PG 16 PARCEL-ID 26-073-1407.000	16-1-24/25 PT S END PARC "B" 2 .33ACS. (KROGER LAND VALUE ONL Y) 40,780	COM USE CODE 400 00	40,780								
FULKS, ANTHONY M. & TAYLOR E. C/O JOHN W. CLARK, INC. 101 WHEATLEY RD P.O. BOX 1396 ASHLAND, KY 41105-1396 PLAT 10 PG 9 PARCEL-ID 26-073-1408.000	16-1-24/25 PT. 5 S. END PARC. "D" 0.85ACS. 19,980	COM USE CODE 452 29,350	49,330								

TAX RATE 02
A/R RED FACTOR 08.6653
OTH RED FACTOR 08.1258

LAWRENCE
TAX DISTRICT 26-UNION TWP-PROCTORVILLE CORP

GENERAL TAX LIST AND DUPLICATE OF REAL AND PUBLIC UTILITY PROPERTY
COUNTY REAL ESTATE TAXES AND SPECIAL ASSESSMENTS

01/22/03

TAX YEAR 2002
INTEREST RATE
PAGE NO 5122

OWNER'S NAME MAILING ADDRESS	DESCRIPTION LAND	IMPROVEMENTS	TOTAL VALUE	TAXES CHARGED	DECEMBER TAXES	PENALTY	JUNE TAXES	PENALTY	TOTAL DELINQUENT	C.D. DATE	MEMO
HAYES, FREDDIE L. & DANNY & LC RELEE HOLSCHUH 54 CO RD 67 SCOTTOWN, OH 45678 PLAT 10 PG 9 PARCEL-ID 26-073-1409.000	16-1-24/25 PT 5 S END PT PARC C 5.56 AC. 45,730	COM USE CODE 422 195,830	241,560								
WADE, WILLIAM J., TRUSTEE #86- 4 C/O THE KROGER CO. P.O. BOX 14002 ROANOKE, VA 24038-4002 PLAT 10 PG 9 PARCEL-ID 26-073-1410.000	16-1-24/25 PT 5 S END PARC "A" 5.74ACS. (KROGER BLDG VALUE O NLY) 00	COM USE CODE 421 182,370	182,370								
WADE, WILLIAM J., TRUSTEE #86- 4 C/O THE KROGER CO. ATTN: TAX DEPARTMENT P.O. BOX 14002 ROANOKE, VA 24038-4002 PLAT 10 PG 9 PARCEL-ID 26-073-1411.000	16-1-24/25 PT 5 S END PT "B" 2.33ACS. (KROGER BLDG VALUE O NLY) 00	COM USE CODE 421 182,370	182,370								
FULKS, ANTHONY M. & TAYLOR E. 466 PVT DR 8323 PROCTORVILLE, OHIO 45669 PLAT 10 PG 9 PARCEL-ID 26-073-1412.000	16-1-24/25 5 END PT 1.03AC 21,940	COM USE CODE 499 79,020	100,960								
FULKS, ANTHONY M. & TAYLOR E. C/O MCDONALD'S CORPORATION 6232 ST RT. 7 PROCTORVILLE, OHIO 45669 PLAT 10 PG 9 PARCEL-ID 26-073-1413.000	16-1-24/25 5 END PT 0.53ACRES 24,810	COM USE CODE 420 108,400	133,210								
WEBB, PAUL & LOIS G C/O LOIS WEBB 223 WILGUS ST. P.O.428 PROCTORVILLE, OHIO 45669 VOL 572 PG 211 PARCEL-ID 26-073-1600.000	-CO-OC 1 MAUCK'S ADDITION CC00.00A 3,620 HOMESITE VALUE LISTED BELOW 3,620	RES USE CODE 510 6,530 6,530	10,150 10,150								
PEMBERTON, JOSEPH & DEBORAH LY NN 59 TWP. RD. 1351 CROWN CITY, OHIO 45623 VOL 527 PG 160 PARCEL-ID 26-073-1700.000	-CO-OC 3 MAUCK'S ADDITION CC00.00A 3,620	RES USE CODE 510 6,410	10,030								
WETHERALL, DOLORES H. 36 HIDDEN VALLEY DR KENOVA, W.VA. 25530 VOL 579 PG 85 PARCEL-ID 26-073-1800.000	-CO-OC 4 MAUCK'S ADDITION CC00.00A 3,620 HOMESITE VALUE LISTED BELOW 3,620	RES USE CODE 500 00 00	3,620 3,620								
ADKINS, FREDA A. LIFE EST. C/O FREDA CHAPMAN BOX 824 TWP RD. 126	-CO-OC 5 MAUCK'S ADDITION CC00.00A	RES USE CODE 510									

Patricia E. Thacker
12-10-03

Freda Chapman
1-23-03
Vol 202 pg 662

Timothy R. + Janice A. Hamlin
7-30-03

TAX RATE 107.02
A/R RED FACTOR 08.6653
OTH RED FACTOR 08.1258

LAWRENCE
TAX DISTRICT 26-UNION TWP-PROCTORVILLE CORP

GENERAL TAX LIST AND DUPLICATE OF REAL AND PUBLIC UTILITY PROPERTY
COUNTY REAL ESTATE TAXES AND SPECIAL ASSESSMENTS

01/22/03

TAX YEAR 2002
INTEREST RATE
PAGE NO 5123

OWNER'S NAME MAILING ADDRESS	DESCRIPTION			TAXES CHARGED	DECEMBER TAXES	PENALTY	JUNE TAXES	PENALTY	TOTAL DELINQUENT	C. D. DATE	MEMO
	LAND	IMPROVEMENTS	TOTAL VALUE								
SCOTTOWN, OHIO 45678	3,620	12,440	16,060								
VOL 486 PG 309	HOMESITE VALUE LISTED BELOW										
PARCEL-ID 26-074-0100.000	3,620	12,440	16,060								
ACKINS, DELMER & SHARON K.	-CO-OO 6 MAUCK'S ADDITION										
P.O. BOX 264	CCOO.OOA RES USE CODE 510										
PROCTORVILLE, OHIO 45669	3,620	20,550	24,170								
VOL 552 PG 311	HOMESITE VALUE LISTED BELOW										
PARCEL-ID 26-074-0200.000	3,620	13,060	16,680								
FENNEY, LOU ANN	-CO-OO MAUCKS ADD										
3550 MARROW RD.	LOT 7										
HUNTINGTON, W.VA. 25701	CCOO.OOA RES USE CODE 510										
VOL 532 PG 758											
PARCEL-ID 26-074-0300.000	00	OC	00								
05-31-02 TRNSF FROM 26-074-03N	CO.CCO FENNEY, HARRY W. & LOU AN										
05-31-02 TRNSF TO 26-074-03	CO.CCO TAYLOR, BRIAN S.										
FENNEY, HARRY W. & LOU ANN 006	-CO-OO MAUCKS ADD										
C/O F. A. R. E. TAX SERVICE	LOT 7										
ATTN:ESCROW REPORTING-07W	CCOO.OOA RES USE CODE 510										
8435 N. STEMMONS FREEWAY	00	OC	00								
DALLAS, TX 75247											
VOL 532 PG 758											
PARCEL-ID 26-074-0300.000											
05-31-02 TRNSF TO 26-074-03	CO.CCO FENNEY, LOU ANN										
TAYLOR, BRIAN S. 006	-CO-OO MAUCKS ADD										
C/O F. A. R. E. TAX SERVICE	LOT 7										
ATTN:ESCROW REPORTING-07W	CCOO.OOA RES USE CODE 510										
8435 N. STEMMONS FREEWAY	3,620	8,950	12,570								
DALLAS, TX 75247											
CR 161 PG 744/747											
PARCEL-ID 26-074-0300.000											
05-31-02 TRNSF FROM 26-074-03	CO.CCO FENNEY, LOU ANN										
ROBINSON, PHIL R. AND DEBORAH A.	-CO-OO 9 MAUCK'S ADDITION										
	CCOO.OOA RES USE CODE 510										
40 TWP RD 1136											
PROCTORVILLE, OHIO 45669	3,620	6,670	10,290								
OR 182 PG 122	HOMESITE VALUE LISTED BELOW										
PARCEL-ID 26-074-0500.000	3,620	6,500	10,120								
10-01-02 TRNSF FROM 26-074-05	CO.CCO JAY & MAR INVESTMENTS, IN										
10-18-02 2755.46											
JAY & MAR INVESTMENTS, INC.	-CO-OO 9 MAUCK'S ADDITION										
P.O. BOX 133	CCOO.OOA RES USE CODE 510										
PROCTORVILLE, OHIO 45669											
OR7 PG 485	00	OC	00								
PARCEL-ID 26-074-0500.000											

TAX RATE 107.02
A/R RED FACTOR 08.6653
OTH RED FACTOR 08.1258

LAWRENCE
TAX DISTRICT 26-UNION TWP-PROCTORVILLE CORP

GENERAL TAX LIST AND DUPLICATE OF REAL AND PUBLIC UTILITY PROPERTY
COUNTY REAL ESTATE TAXES AND SPECIAL ASSESSMENTS

01/22/03

TAX YEAR 2002
INTEREST RATE
PAGE NO 5124

OWNER'S NAME MAILING ADDRESS	DESCRIPTION			TAXES CHARGED	DECEMBER TAXES	PENALTY	JUNE TAXES	PENALTY	TOTAL DELINQUENT	C. D. DATE	MEMO
	LAND	IMPROVEMENTS	TOTAL VALUE								
10-01-02 TRNSF TO 26-074-05	CO.CCO ROBINSON, PHIL R. AND DEB										
STUART, DOUGLAS R. & ANGELA NE LL	-CO-OO MAUCKS ADD										
	LOT 10										
P.O. BOX 167	CCOO.OOA RES USE CODE 510										
PROCTORVILLE, OHIO 45669	3,620	17,630	21,250								
OR 59 PG 174	HOMESITE VALUE LISTED BELOW										
PARCEL-ID 26-074-0600.000	3,620	12,830	16,450								
JAY & MAR INVESTMENTS INC.	-CO-OO 11 MAUCK'S ADDITION										
P.O. BOX 133	CCOO.OOA RES USE CODE 510										
PROCTORVILLE, OHIO 45669	3,620	6,720	10,340								
VOL 632 PG 682	HOMESITE VALUE LISTED BELOW										
PARCEL-ID 26-074-0700.000	3,620	6,720	10,340								
THURSTON, PAUL AND LANA	-CO-OO 12 MAUCK'S ADDITION										
399 TWP. RD. 1050	CCOO.OOA RES USE CODE 520										
PROCTORVILLE, OHIO 45669											
VOL 630 PG 345	3,620	8,130	11,750								
PARCEL-ID 26-074-0800.000											
NULL, CHESTER S. & JOSEPHINE C	-CO-OO 13 MAUCK'S ADDITION										
211 WIGUS ST.	CCOO.OOA RES USE CODE 510										
PROCTORVILLE, OHIO 45669-0000	3,620	17,110	20,730								
VOL 306 PG 202	HOMESITE VALUE LISTED BELOW										
PARCEL-ID 26-074-0900.000	3,620	16,480	20,100								
DEVANEY, PHILLIP & AUDREY	-CO-OO 14 MAUCK'S ADDITION										
P.O. BOX 127	CCOO.OOA RES USE CODE 510										
PROCTORVILLE, OHIO 45669-0127	3,620	14,780	18,400								
PARCEL-ID 26-074-1000.000	HOMESITE VALUE LISTED BELOW										
	3,620	14,780	18,400								
PENLEY, LARRY G. & BETTY L.	-CO-OO 15 MAUCK'S ADDITION										
6733 E. FARMACRES DR	CCOO.OOA RES USE CODE 510										
CINCINNATI, OH 45237	3,620	7,400	11,020								
OR7 PG 357											
PARCEL-ID 26-074-1100.000											
DUNFEE, LEO L. & COLLEEN Y.	-CO-OO 16 MAUCK'S ADDITION										
P.O. BOX 954	CCOO.OOA RES USE CODE 510										
PROCTORVILLE, OHIO 45669-0954	3,620	6,990	10,610								
PARCEL-ID 26-074-1200.000	HOMESITE VALUE LISTED BELOW										
	3,620	6,990	10,610								
WHITLEY, MICHAEL & MARGIE	-CO-OO 8 MAUCK'S ADDITION										
218 WILGUS ST	CCOO.OOA RES USE CODE 510										
PROCTORVILLE, OHIO 45669	3,620	13,150	16,770								
OR 141 PG 435	HOMESITE VALUE LISTED BELOW										
PARCEL-ID 26-074-1300.000	3,620	13,150	16,770								
01-29-02 TRNSF FROM 26-074-13	CO.CCO COX, GROVER L.										
COX, GROVER L.	-CO-OO 8 MAUCK'S ADDITION										
C/O MIKE WHITLEY	CCOO.OOA RES USE CODE 510										

5-30-03
Roy G. & Janet C. Blankenship – Roy G. Blankenship, Janet C. Blankenship & Jenn Rochelle Blankenship

8/4/03

12/2/03
(Chester S.)
Josephine C. Null

TAX RATE 00.02
A/R RED FACTOR 08.6653
OTH RED FACTOR 08.1258

LAWRENCE
TAX DISTRICT 26-UNION TWP-PROCTORVILLE CORP

GENERAL TAX LIST AND DUPLICATE OF REAL AND PUBLIC UTILITY PROPERTY
COUNTY REAL ESTATE TAXES AND SPECIAL ASSESSMENTS

01/22/03

TAX YEAR 2002
INTEREST RATE
PAGE NO 5125

OWNER'S NAME MAILING ADDRESS	DESCRIPTION			TAXES CHARGED	DECEMBER TAXES	PENALTY	JUNE TAXES	PENALTY	TOTAL DELINQUENT	C.D. DATE	MEMO
	LAND	IMPROVEMENTS	TOTAL VALUE								
218 WILGUS ST. PROCTORVILLE, OHIO 45669 VOL 568 PG 4 PARCEL-ID 26-074-1300.000	00	00	00								
01-29-02 TRNSF TO 26-074-13	00.000	WHITLEY, MICHAEL & MARGIE									
RAINES, JEFFREY 207 WILGUS ST. PROCTORVILLE, OHIO 45669 PARCEL-ID 26-074-1400.000	-00-00 17 MAUCK'S ADDITION CC00.00A RES USE CODE 510 3,260 7,070 10,330			Hollie R. Massie — 5/9/03							
HARBER, LIZA P.O. BOX 777 PROCTORVILLE, OHIO 45669 VOL 604 PG 213 PARCEL-ID 26-074-1500.000	-00-00 18 MAUCK'S ADDITION CC00.00A RES USE CODE 510 3,620 8,680 12,300 HOMESITE VALUE LISTED BELOW 3,620 8,580 12,200										
HARBER, CRAIG M. 205 WILGUS ST PROCTORVILLE, OHIO 45669 OR 39 PG 802 PARCEL-ID 26-074-1600.000	-00-00 19 MAUCK'S ADDITION CC00.00A RES USE CODE 510 3,260 5,710 8,970 HOMESITE VALUE LISTED BELOW 3,260 5,710 8,970										
HARBER, RUTH A. & JOHN F. P.O. BOX 196 206 WILGUS ST. PROCTORVILLE, OHIO 45669 PARCEL-ID 26-074-1700.000	-00-00 20 MAUCK'S ADDITION CC00.00A RES USE CODE 510 3,620 9,480 13,100 HOMESITE VALUE LISTED BELOW 3,620 9,480 13,100										
ELLIOTT, IDA ELLEN LIFE ESTATE P.O. BOX 776 PROCTORVILLE, OHIO 45669 VOL 571 PG 547 & 549 PARCEL-ID 26-074-1800.000	-00-00 21 MAUCK'S ADDITION CC00.00A RES USE CODE 510 3,260 7,770 11,030 HOMESITE VALUE LISTED BELOW 3,260 7,770 11,030										
HARBER, JAMES M. & MALIA E. P.O. BOX 777 PROCTORVILLE, OHIO 45669 VOL 539 PG 717 PARCEL-ID 26-075-0100.000	-00-00 22 MAUCK'S ADDITION CC00.00A RES USE CODE 545 3,620 1,400 5,020 HOMESITE VALUE LISTED BELOW 3,620 1,400 5,020										
SAMMONS, ELMA JOYCE VOL 514 PG 266 PARCEL-ID 26-075-0200.000	-00-00 MAUCKS ADD LOT 23 CC00.00A COM USE CODE 499 2,510 4,470 6,980 HOMESITE VALUE LISTED BELOW 00 4,470 4,470										
MULLINS, RAYMOND JR., TRUSTEE 588 MAYNARD BRANCH STANVILLE, KY 41659 OR12 PG 287 PARCEL-ID 26-075-0300.000	-00-00 24 MAUCK'S ADDITION CC00.00A RES USE CODE 510 3,620 9,780 13,400										

TAX RATE 00.02
A/R RED FACTOR 08.6653
OTH RED FACTOR 08.1258

LAWRENCE
TAX DISTRICT 26-UNION TWP-PROCTORVILLE CORP

GENERAL TAX LIST AND DUPLICATE OF REAL AND PUBLIC UTILITY PROPERTY
COUNTY REAL ESTATE TAXES AND SPECIAL ASSESSMENTS

01/22/03

TAX YEAR 2002
INTEREST RATE
PAGE NO 5126

OWNER'S NAME MAILING ADDRESS	DESCRIPTION			TAXES CHARGED	DECEMBER TAXES	PENALTY	JUNE TAXES	PENALTY	TOTAL DELINQUENT	C.D. DATE	MEMO
	LAND	IMPROVEMENTS	TOTAL VALUE								
KUNZE, MICHAEL W & TERRI P. 109 STATE ST PROCTORVILLE, OHIO 45669 VOL 621 PG 226 PARCEL-ID 26-075-0400.000	-CO-00 1 ALICE B. & JAMES I. EATON'S ADDITION CC00.00A RES USE CODE 510 00 00 00										
09-23-02 SPLIT TO P. 26-075-04	CO.CCO KUNZE, MICHAEL W & TERRI										
09-23-02 SPLIT TO 26-075-04	CO.CC1 STATE OF OHIO										
KUNZE, MICHAEL W & TERRI P. 109 STATE ST PROCTORVILLE, OHIO 45669 VOL 621 PG 226 PARCEL-ID 26-075-0400.000	1 ALICE B & JAMES I EATONS ADD LESS 103 SQ FT RES USE CODE 510 3,920 6,710 10,630			E & E Real Estate Company, LLC. An Ohio Limited Liability —							
09-23-02 SPLIT FROM 26-075-04 09-20-02 188.42	CO.CCO KUNZE, MICHAEL W & TERRI										
STATE OF OHIO 505 ST RT 741 LEBANON, OH 45036 OR 183 PG 616 PARCEL-ID 26-075-0400.001	PT 1 ALICE & JAMES EATONS ADD ST HWY EASE 23 WD (103 SQ FT) RES USE CODE 500 10 00 10										
09-23-02 SPLIT FROM 26-075-04	CO.CCO KUNZE, MICHAEL W & TERRI										
KUNZE, MICHAEL W. & TERRI P. P.O. BOX 1013 PROCTORVILLE, OHIO 45669 VOL 550 PG 820 PARCEL-ID 26-075-0500.000	-CO-00 2 ALICE B. & JAMES I. EATON'S ADDITION CC00.00A RES USE CODE 510 00 00 00										
09-23-02 SPLIT TO P. 26-075-05	CO.CCO KUNZE, MICHAEL W. & TERRI										
09-23-02 SPLIT TO 26-075-05	CO.CC1 STATE OF OHIO										
KUNZE, MICHAEL W. & TERRI P. P.O. BOX 1013 PROCTORVILLE, OHIO 45669 VOL 550 PG 820 PARCEL-ID 26-075-0500.000	2 ALICE B & JAMES I EATONS ADD LESS 61 SQ FT RES USE CODE 510 3,680 10,380 14,260			E & E Real Estate Company, LLC. An Ohio limited Liability —							
09-23-02 SPLIT FROM 26-075-05 09-20-02 252.29	CO.CCO KUNZE, MICHAEL W. & TERRI										
STATE OF OHIO 505 ST RT 741 LEBANON, OH 45036 OR 183 PG 616 PARCEL-ID 26-075-0500.001	PT 2 ALICE & JAMES EATON ADD S T HWY BASE 23WD (61 SQ FT) RES USE CODE 500 10 00 10										
09-23-02 SPLIT FROM 26-075-05	CO.CCO KUNZE, MICHAEL W. & TERRI										
BOSTER, CARL C. AND FLOSSIE M. PO BOX 562 PROCTORVILLE, OHIO 45669	-CO-00 3 ALICE B. & JAMES I. EATON'S ADDITION CC00.00A RES USE CODE 510										

TAX RATE 08.02
A/R RED FACTOR 08.6653
OTH RED FACTOR 08.1258

LAWRENCE
TAX DISTRICT 26-UNION TWP-PROCTORVILLE CORP

GENERAL TAX LIST AND DUPLICATE OF REAL AND PUBLIC UTILITY PROPERTY
COUNTY REAL ESTATE TAXES AND SPECIAL ASSESSMENTS

01/22/03

TAX YEAR 2002
INTEREST RATE
PAGE NO 5127

OWNER'S NAME MAILING ADDRESS	DESCRIPTION LAND	IMPROVEMENTS	TOTAL VALUE	TAXES CHARGED	DECEMBER TAXES	PENALTY	JUNE TAXES	PENALTY	TOTAL DELINQUENT	C. D. DATE	MEMO
OR 39 PG 70 PARCEL-ID 26-075-0600.000	00	00	00								
11-18-02 TRNSF TO 26-075-06	CO.CCO	BOSTER, CARL O. AKA CARL									
BOSTER, CARL OLIVER AKA CARL O. & DORIS F. 574 TWP RD 235 PROCTORVILLE, OHIO 45669 OR 152 PG 157 PARCEL-ID 26-075-0600.000	-CO-00 3 ALICE B. & JAMES I. BATON'S ADDITION CCOO.COA RES USE CODE 510 3,880 12,420 16,300 HOMESITE VALUE LISTED BELOW 3,880 12,350 16,230										
11-26-02 TRNSF FROM 26-075-06	CO.CCO	BOSTER, CARL O. AKA CARL									
BOSTER, CARL O. AKA CARL OLIVER 574 TWP RD 235 PROCTORVILLE, OHIO 45669 OR 150 PG 739 PARCEL-ID 26-075-0600.000	-CO-00 3 ALICE B. & JAMES I. BATON'S ADDITION CCOO.COA RES USE CODE 510 00 00 00										
11-18-02 TRNSF FROM 26-075-06 IE N.	CO.CCO	BOSTER, CARL O. AND FLOSS									
11-26-02 TRNSF TO 26-075-06	CO.CCO	BOSTER, CARL OLIVER AKA C									
CAPPER, DONALD R. P.O. BOX 619 PROCTORVILLE, OHIO 45669 VOL 615 PG 738 PARCEL-ID 26-075-0700.000	-CO-00 4 ALICE B. & JAMES I. BATON'S ADDITION CCOO.COA COM USE CODE 400 2,140 00 2,140										
WILEY, PAMELA JEAN & DANNY RAY 006 C/O F. A. R. E. TAX SERVICE ATTN:ESCROW REPORTING-07W 8435 N. STEMMONS FREEWAY DALLAS, TX 75247 VOL 638 PG 779 PARCEL-ID 26-075-0800.000	-CO-00 5 ALICE B. & JAMES I. BATON'S ADDITION CCOO.COA RES USE CODE 510 2,790 11,190 13,980 HOMESITE VALUE LISTED BELOW 2,790 11,190 13,980										
PRIDDY, THOMAS E. ET AL RT. 4 BOX 1500 CHARLESTON, WV 25312 OR 114 PG 33 PARCEL-ID 26-075-0900.000	-CO-00 6 ALICE B. & JAMES I. BATON'S ADDITION CCOO.COA RES USE CODE 510 00 00 00										
02-27-02 TRNSF TO 26-075-09	CO.CCO	ADKINS, LOWELL R. & RACHE									
ADKINS, LOWELL R. & RACHEL L. P.O. BOX 128 PROCTORVILLE, OHIO 45669 OR 146 PG 362 PARCEL-ID 26-075-0900.000	-CO-00 6 ALICE B. & JAMES I. BATON'S ADDITION CCOO.COA RES USE CODE 510 2,820 6,080 8,900 HOMESITE VALUE LISTED BELOW 2,820 6,080 8,900			P.O. Box 428 P.O.	5/9/03						Paul D. & Lois G. Webb—
02-27-02 TRNSF FROM 26-075-09	CO.CCO	PRIDDY, THOMAS E. ET AL									

TAX RATE 08.02
A/R RED FACTOR 08.6653
OTH RED FACTOR 08.1258

LAWRENCE
TAX DISTRICT 26-UNION TWP-PROCTORVILLE CORP

GENERAL TAX LIST AND DUPLICATE OF REAL AND PUBLIC UTILITY PROPERTY
COUNTY REAL ESTATE TAXES AND SPECIAL ASSESSMENTS

01/22/03

TAX YEAR 2002
INTEREST RATE
PAGE NO 5128

OWNER'S NAME MAILING ADDRESS	DESCRIPTION LAND	IMPROVEMENTS	TOTAL VALUE	TAXES CHARGED	DECEMBER TAXES	PENALTY	JUNE TAXES	PENALTY	TOTAL DELINQUENT	C. D. DATE	MEMO
EDWARES, AARON A. 110 ELIZABETH ST PROCTORVILLE, OHIO 45669 OR 76 PG 460/462 PARCEL-ID 26-075-1000.000	-CO-00 7 ALICE B. & JAMES I. BATON'S ADDITION CCOO.COA RES USE CODE 510 2,850 4,490 7,340 HOMESITE VALUE LISTED BELOW 2,850 4,490 7,340										
EATON, BLANCHE P.O. BOX 55 PROCTORVILLE, OHIO 45669-005 PARCEL-ID 26-075-1100.000	-CO-00 8 ALICE B. & JAMES I. BATON'S ADDITION CCOO.COA RES USE CODE 500 00 00 00										
09-23-02 TRNSF TO 26-075-11	CO.CCO	EATON, DONALD R. & PATRIC									
EATON, DONALD R. & PATRICIA E. THACKER P.O. BOX 55 PROCTORVILLE, OHIO 45669-0055 PARCEL-ID 26-075-1100.000	-CO-00 8 ALICE B. & JAMES I. BATON'S ADDITION CCOO.COA RES USE CODE 500 00 00 00										
09-23-02 TRNSF FROM 26-075-11 09-23-02 TRNSF TO 26-075-11	CO.CCO CO.CCO	EATON, BLANCHE EATON, DONALD R. LIFE EST									
EATON, DONALD R. LIFE EST PATRICIA E THACKER REM. P.O. BOX 55 PROCTORVILLE, OHIO 45669-0055 OR 180 PG 356/358 PARCEL-ID 26-075-1100.000	-CO-00 8 ALICE B. & JAMES I. BATON'S ADDITION CCOO.COA RES USE CODE 500 1,770 00 1,770										QC Patricia E. Thacker 12-10-03
09-23-02 TRNSF FROM 26-075-11	CO.CCO	EATON, DONALD R. & PATRIC									
DILLON, JOHN CURTIS & KATHRYN FAY P.O. BOX 454 PROCTORVILLE, OHIO 45669 VOL 550 PG 531 PARCEL-ID 26-075-1200.000	-CO-00 9 ALICE B. & JAMES I. BATON'S ADDITION CCOO.COA RES USE CODE 545 2,430 170 2,600										
DILLON, JOHN CURTIS & KATHRYN FAY P.O. BOX 454 PROCTORVILLE, OHIO 45669 VOL 550 PG 531 PARCEL-ID 26-075-1300.000	-CO-00 10 ALICE B. & JAMES I BATON'S ADDITION CCOO.COA RES USE CODE 500 2,430 00 2,430										
COX, STEPHANIE 2740 ORCHARD AVE. W. HUNTINGTON, WV 25704 VOL 625 PG 600 PARCEL-ID 26-075-1400.000	-CO-00 11 ALICE B. & JAMES I BATON'S ADDITION CCOO.COA RES USE CODE 510 2,400 4,910 7,310 HOMESITE VALUE LISTED BELOW 2,400 4,910 7,310			131 Elizabeth St Proct.	9/26/03						NONa Wallace—
COOPER, CHARLES E 404 ELIZABETH ST PROCTORVILLE, OHIO 45669	-CO-00 12 ALICE B. & JAMES I BATON'S ADDITION CCOO.COA RES USE CODE 545										

TAX RATE .02
A/R RED FACTOR 08.6653
OTH RED FACTOR 08.1258

LAWRENCE
TAX DISTRICT 26-UNION TWP-PROCTORVILLE CORP

GENERAL TAX LIST AND DUPLICATE OF REAL AND PUBLIC UTILITY PROPERTY
COUNTY REAL ESTATE TAXES AND SPECIAL ASSESSMENTS

01/22/03

TAX YEAR 2002
INTEREST RATE
PAGE NO 5129

OWNER'S NAME MAILING ADDRESS	DESCRIPTION			TAXES CHARGED	DECEMBER TAXES	PENALTY	JUNE TAXES	PENALTY	TOTAL DELINQUENT	C. D. DATE	MEMO
	LAND	IMPROVEMENTS	TOTAL VALUE								
537 P 635 PARCEL-ID 26-C75-1500.000	2,520	810	3,330								
BURCHAM, EDWARD LEE AND FRANCE S ELOISE 21 BURCHAM DRIVE 11445 CO RD 1 CHESAPEAKE, OHIO 45619 VOL 527 PG 123 PARCEL-ID 26-C75-1600.000 08-30-02 117.10	-CO-00 #13 ALICE B & JAMES BATONS ADD CCOO.00A RES USE CODE 510 2,460 5,050 7,510 HOMESITE VALUE LISTED BELOW 2,460 5,050 7,510										
MULLENS, GLORIA P.O. BOX 485 CHESAPEAKE, OHIO 45619 VOL 429 PG 426 PARCEL-ID 26-C75-1700.000	-CO-00 15 ALICE B & J I BATONS ADDITION CCOO.00A RES USE CODE 510 2,430 6,280 8,710 HOMESITE VALUE LISTED BELOW 2,430 6,280 8,710										
BLACK, LONNIE D. & SANDRA K. P.O. BOX 74 PROCTORVILLE, OHIO 45669 PARCEL-ID 26-C75-1701.000	-CO-00 14 ALICE B & J. I. BATONS ADDITION CCOO.00A RES USE CODE 510 2,400 8,910 11,310 HOMESITE VALUE LISTED BELOW 2,400 8,910 11,310										
MULLENS, GLORIA P.O. BOX 485 CHESAPEAKE, OHIO 45619 VOL 429 PG 426 PARCEL-ID 26-C75-1800.000	-CO-00 16 ALICE B. & JAMES I BATON'S ADDITION CCOO.00A RES USE CODE 500 2,430 00 2,430										
SUITER, MARJORIE 1130 CO. RD. 3 CHESAPEAKE, OHIO 45619 OR 138 PG 231 PARCEL-ID 26-C76-0100.000 01-09-02 TRNSF FROM 26-C76-01	-CO-00 17 ALICE B. & JAMES I BATON'S ADDITION CCOO.00A RES USE CODE 545 2,510 400 2,910 00.000 SUITER, KENNETH										
SUITER, KENNETH 1130 CO. RD. 3 CHESAPEAKE, OHIO 45619 OR 61 PG 543 PARCEL-ID 26-C76-0100.000 01-09-02 TRNSF TO 26-C76-01	-CO-00 17 ALICE B. & JAMES I BATON'S ADDITION CCOO.00A RES USE CODE 545 00 00 00 00.000 SUITER, MARJORIE										
SUITER, KENNETH 1130 CO. RD. 3 CHESAPEAKE, OHIO 45619 OR 61 PG 543 PARCEL-ID 26-C76-0200.000 01-09-02 TRNSF TO 26-C76-02	-CO-00 18 ALICE B. & JAMES I BATON'S ADDITION CCOO.00A RES USE CODE 500 00 00 00 00.000 SUITER, MARJORIE										

TAX RATE .02
A/R RED FACTOR 08.6653
OTH RED FACTOR 08.1258

LAWRENCE
TAX DISTRICT 26-UNION TWP-PROCTORVILLE CORP

GENERAL TAX LIST AND DUPLICATE OF REAL AND PUBLIC UTILITY PROPERTY
COUNTY REAL ESTATE TAXES AND SPECIAL ASSESSMENTS

01/22/03

TAX YEAR 2002
INTEREST RATE
PAGE NO 5130

OWNER'S NAME MAILING ADDRESS	DESCRIPTION			TAXES CHARGED	DECEMBER TAXES	PENALTY	JUNE TAXES	PENALTY	TOTAL DELINQUENT	C. D. DATE	MEMO
	LAND	IMPROVEMENTS	TOTAL VALUE								
SUITER, MARJORIE 1130 CO. RD. 3 CHESAPEAKE, OHIO 45619 OR 138 PG 231 PARCEL-ID 26-C76-0200.000 01-09-02 TRNSF FROM 26-C76-02	-CO-00 18 ALICE B. & JAMES I BATON'S ADDITION CCOO.00A RES USE CODE 500 2,510 00 2,510 00.000 SUITER, KENNETH										
SMITH, VICKIE C. DILLON 101 WORLINGHAM CT GOOSE CREEK, SC 29445 OR 188 PG 415 PARCEL-ID 26-C76-0300.000	-CO-00 19 ALICE B. & JAMES I BATON'S ADDITION CCOO.00A RES USE CODE 500 2,510 00 2,510										
DILLON, WAYNE P.O. BOX 401 PROCTORVILLE, OHIO 45669 VOL 387 PG 23 PARCEL-ID 26-C76-0300.000 09-06-02 TRNSF TO 26-C76-03	-CO-00 19 ALICE B. & JAMES I BATON'S ADDITION CCOO.00A RES USE CODE 500 00 00 00 00.000 DILLON, WAYNE LIFE EST RE										
DILLON, WAYNE LIFE EST REM.VIC KIE C. DILLON SMITH P.O. BOX 401 PROCTORVILLE, OHIO 45669 OR 178 PG 1 PARCEL-ID 26-C76-0300.000 09-06-02 TRNSF FROM 26-C76-03 11-06-02 TRNSF TO 26-C76-03	-CO-00 19 ALICE B. & JAMES I BATON'S ADDITION CCOO.00A RES USE CODE 500 00 00 00 00.000 DILLON, WAYNE 00.000 SMITH, VICKIE C. DILLON										
DILLON, WAYNE P.O. BOX 401 PROCTORVILLE, OHIO 45669 VOL 387 PG 23 PARCEL-ID 26-C76-0400.000 09-06-02 TRNSF TO 26-C76-04	-CO-00 20 ALICE B. & JAMES I BATON'S ADDITION CCOO.00A RES USE CODE 510 00 00 00 00.000 DILLON, WAYNE LIFE EST RE										
DILLON, WAYNE LIFE EST REM. VI CKIE C. DILLON SMITH P.O. BOX 401 PROCTORVILLE, OHIO 45669 OR 178 PG 1 PARCEL-ID 26-C76-0400.000 09-06-02 TRNSF FROM 26-C76-04 11-06-02 TRNSF TO 26-C76-04	-CO-00 20 ALICE B. & JAMES I BATON'S ADDITION CCOO.00A RES USE CODE 510 00 00 00 00.000 DILLON, WAYNE 00.000 SMITH, VICKIE C. DILLON										
SMITH, VICKIE C. DILLON 101 WORLINGHAM CT	-CO-00 20 ALICE B. & JAMES I BATON'S ADDITION										

TAX RATE .02
A/R RED FACTOR 08.6653
OTH RED FACTOR 08.1258

LAWRENCE
TAX DISTRICT 26-UNION TWP-PROCTORVILLE CORP

GENERAL TAX LIST AND DUPLICATE OF REAL AND PUBLIC UTILITY PROPERTY
COUNTY REAL ESTATE TAXES AND SPECIAL ASSESSMENTS

01/22/03

TAX YEAR 2002
INTEREST RATE
PAGE NO 5131

OWNER'S NAME MAILING ADDRESS	DESCRIPTION			TAXES CHARGED	DECEMBER TAXES	PENALTY	JUNE TAXES	PENALTY	TOTAL DELINQUENT	C.D. DATE	MEMO
	LAND	IMPROVEMENTS	TOTAL VALUE								
GOOSE CREEK, S C 29445 CR 188 PG 415 PARCEL-ID 26-076-0400.000	CCOO.OOA 2,510 HOMESITE VALUE LISTED BELOW 2,510	RES USE CODE 510 7,510 7,510	10,020 10,020								
DILLON, WAYNE LIFE EST. REM. V ICKIE C. DILLON SMITH P.O. BOX 401 PROCTORVILLE, OHIO 45669-0401 CR 178 PG 1 PARCEL-ID 26-076-0500.000	LOT 21 PT 27.59' X 115 ALICE B . & J.I. EATON'S ADD RES USE CODE 545 00	00	00								
09-06-02 TRNSF FROM 26-076-05 CKIE C.	CO.CCO	DILLON, WAYNE & SMITH, VI									
11-06-02 TRNSF TO 26-076-05	CO.CCO	SMITH, VICKIE C. DILLON									
DILLON, WAYNE & SMITH, VICKIE C. P.O. BOX 401 PROCTORVILLE, OHIO 45669-0401 PARCEL-ID 26-076-0500.000	LOT 21 PT 27.59' X 115 ALICE B . & J.I. EATON'S ADD RES USE CODE 545 00	00	00								
09-06-02 TRNSF TO 26-076-05	CO.CCO	DILLON, WAYNE LIFE EST. R									
SMITH, VICKIE C. DILLON 101 WORLINGHAM CT GOOSE CREEK, SC 29445 CR 188 PG 415 PARCEL-ID 26-076-0500.000	LOT 21 PT 27.59' X 115 ALICE B . & J.I. EATON'S ADD RES USE CODE 545 1,870	90	1,960								
11-06-02 TRNSF FROM 26-076-05	CO.CCO	DILLON, WAYNE LIFE EST. R									
WATSON, BERNARD F. & RENA B. 331 TOWNSHIP RD 159 SCOTTOWN, OHIO 45678 VOL 599 PG 10 PARCEL-ID 26-076-0500.001	LOT 22 ALL & S 10.21' LOT 21 A LICE B. & J.I. EATON'S ADD RES USE CODE 500 3,260	00	3,260								
BOSTON, ROBERT D. & LEOLA P. P. O. BOX 607 PROCTORVILLE, OHIO 45669 CR 96 PG 197 PARCEL-ID 26-076-0600.000	-CO-00 23 ALICE B. & JAMES I .BATON'S ADDITION CCOO.OOA 1,980	RES USE CODE 545 00	1,980								
BOSTON, ROBERT D. & LEOLA P. P. O. BOX 607 PROCTORVILLE, OHIO 45669 CR 96 PG 199 PARCEL-ID 26-076-0700.000	-CO-00 24 ALICE B. & JAMES I .BATON'S ADDITION CCOO.OOA 1,980 HOMESITE VALUE LISTED BELOW 1,980	RES USE CODE 520 9,880 9,880	11,860 11,860								
BOSTON, ROBERT D. & LEOLA P. P.O. BOX 607	-CO-00 25 ALICE B. & JAMES I .BATON'S ADDITION										

TAX RATE .02
A/R RED FACTOR 08.6653
OTH RED FACTOR 08.1258

LAWRENCE
TAX DISTRICT 26-UNION TWP-PROCTORVILLE CORP

GENERAL TAX LIST AND DUPLICATE OF REAL AND PUBLIC UTILITY PROPERTY
COUNTY REAL ESTATE TAXES AND SPECIAL ASSESSMENTS

01/22/03

TAX YEAR 2002
INTEREST RATE
PAGE NO 5132

OWNER'S NAME MAILING ADDRESS	DESCRIPTION			TAXES CHARGED	DECEMBER TAXES	PENALTY	JUNE TAXES	PENALTY	TOTAL DELINQUENT	C.D. DATE	MEMO
	LAND	IMPROVEMENTS	TOTAL VALUE								
PROCTORVILLE, OHIO 45669-00 CR 96 PG 201 PARCEL-ID 26-076-0800.000	CCOO.OOA 1,980	RES USE CODE 545 520	2,500								
BOSTON, ROBERT D. & LEOLA P. P. O. BOX 607 PROCTORVILLE, OHIO 45669 VOL 407 PG 590 PARCEL-ID 26-076-0900.000	-CO-00 26 ALICE B. & JAMES I .BATON'S ADDITION CCOO.OOA 1,980	RES USE CODE 545 00	1,980								
DILLON, EUGENE P.O. BOX 142 PROCTORVILLE, OHIO 45669 VOL 573 PG 679 PARCEL-ID 26-076-1000.000	-CO-00 27 ALICE B. & JAMES I .BATON'S ADDITION CCOO.OOA 2,840 HOMESITE VALUE LISTED BELOW 2,840	RES USE CODE 510 17,250 17,250	20,090 20,090								
DILLON, EUGENE P.O. BOX 142 PROCTORVILLE, OHIO 45669 VOL 573 PG 679 PARCEL-ID 26-076-1100.000	-CO-00 28 ALICE B. & JAMES I .BATON'S ADDITION CCOO.OOA 2,410	RES USE CODE 500 00	2,410								
DILLON, EUGENE P.O. BOX 142 PROCTORVILLE, OHIO 45669 VOL 573 PG 679 PARCEL-ID 26-076-1200.000	-CO-00 29 ALICE B. & JAMES I .BATON'S ADDITION CCOO.OOA 2,840	RES USE CODE 545 690	3,530								
BARBOUR, JANET SUE 100 FRONT ST. PROCTORVILLE, OHIO 45669 VOL 513 PG 317 PARCEL-ID 26-076-1300.000	-CO-00 30 ALICE B. & JAMES I .BATON'S ADDITION CCOO.OOA 00	RES USE CODE 500 00	00								
10-07-02 TRNSF TO 26-076-13	CO.CCO	BARBOUR, JANET SUE FKA JA									
BARBOUR, JANET SUE FKA JANET S UE DILLON BARBOUR JANETSUEBAKE 100 FRONT ST. PROCTORVILLE, OHIO 45669 CR 123 PG 84 PARCEL-ID 26-076-1300.000	-CO-00 30 ALICE B. & JAMES I F.BATON'S ADDITION CCOO.OOA 2,840	RES USE CODE 500 00	2,840								
10-07-02 TRNSF FROM 26-076-13	CO.CCO	BARBOUR, JANET SUE									
BARBOUR, JANET SUE 100 FRONT ST. PROCTORVILLE, OHIO 45669 PARCEL-ID 26-076-1400.000	-CO-00 31 ALICE B. & JAMES I .BATON'S ADDITION CCOO.OOA 00	RES USE CODE 510 00	00								
10-07-02 TRNSF TO 26-076-14	CO.CCO	BARBOUR, JANET SUE FKAJAN									
BARBOUR, JANET SUE FKAJANET SU	-CO-00 31 ALICE B. & JAMES I										

BARNETT BROTHERS SPRINGFIELD, OH 1-800-322-7711

TAX RATE .02
A/R RED FACTOR 08.6653
OTH RED FACTOR 08.1258

LAWRENCE
TAX DISTRICT 26-UNION TWP-PROCTORVILLE CORP

GENERAL TAX LIST AND DUPLICATE OF REAL AND PUBLIC UTILITY PROPERTY
COUNTY REAL ESTATE TAXES AND SPECIAL ASSESSMENTS

01/22/03

TAX YEAR 2002
INTEREST RATE
PAGE NO 5133

OWNER'S NAME MAILING ADDRESS	DESCRIPTION			TAXES CHARGED	DECEMBER TAXES	PENALTY	JUNE TAXES	PENALTY	TOTAL DELINQUENT	C. D. DATE	MEMO
	LAND	IMPROVEMENTS	TOTAL VALUE								
E OTULON BARBOUR,JANETSUEBAKE 100 FRONT ST. PROCTORVILLE, OHIO 45669 OR 183 PG 84 PARCEL-ID 26-076-1400.000	-CO-00 31 ALICE B. & JAMES I .BATON'S ADDITION CCOO.OOA RES USE CODE 510 2,800 11,640 14,440 HOMESITE VALUE LISTED BELOW 2,800 11,640 14,440										
10-07-02 TRNSF FROM 26-076-14	00.000 BARBOUR, JANET SUE										
FETTY, CHARLES R. 1221 CO. RD. 12 PROCTORVILLE, OHIO 45669 OR 118 PG 701 PARCEL-ID 26-076-1500.000	-CO-00 32 ALICE B. & JAMES I .BATON'S ADDITION CCOO.OOA RES USE CODE 520 2,870 11,730 14,600										
FETTY, CHARLES R. 1221 CO. RD. 12 PROCTORVILLE, OHIO 45669 OR 118 PG 701 PARCEL-ID 26-076-1600.000	-CO-00 33 ALICE B. & JAMES I .BATON'S ADDITION CCOO.OOA RES USE CODE 500 2,870 00 2,870										
MOORE, CAROLYN & JUDITH NOLAND 36 FRONT ST. PROCTORVILLE, OHIO 45669 OR 158 PG 290 PARCEL-ID 26-076-1700.000	-CO-00 34 ALICE B. & JAMES I .BATON'S ADDITION CCOO.OOA RES USE CODE 545 2,840 640 3,480 HOMESITE VALUE LISTED BELOW 2,840 270 3,110										
05-10-02 TRNSF FROM 26-076-17	00.000 MOORE, CAROLYN										
MOORE, CAROLYN 36 FRONT ST. PROCTORVILLE, OHIO 45669 VOL 501 PG 447 PARCEL-ID 26-076-1700.000	-CO-00 34 ALICE B. & JAMES I .BATON'S ADDITION CCOO.OOA RES USE CODE 545 00 00 00										
05-10-02 TRNSF TO 26-076-17	00.000 MOORE, CAROLYN & JUDITH N										
KRATZENBERG, KATHY 2529 SO 11TH ST IRONTON, OHIO 45638 VOL 635 PG 811 PARCEL-ID 26-076-1800.000	-CO-00 35 ALICE B. & JAMES I .BATON'S ADDITION CCOO.OOA RES USE CODE 510 2,840 3,590 6,430										
CREMEANS, JOSEPH & MARY 91 FRONT ST PROCTORVILLE, OHIO 45669 VOL 621 PG 761 PARCEL-ID 26-077-0100.000	-CO-00 36 ALICE B. & JAMES I .BATON'S ADDITION CCOO.OOA RES USE CODE 545 2,810 00 2,810			Steve Hardiman 10-9-03							
WILLIS, TOMMY J. & IVA P.O. BOX 262 PROCTORVILLE, OHIO 45669 VOL 503 PG 633 PARCEL-ID 26-077-0200.000	-CO-00 37 ALICE B. & JAMES I .BATON'S ADDITION CCOO.OOA RES USE CODE 599 2,810 3,200 6,010										

TAX RATE .02
A/R RED FACTOR 08.6653
OTH RED FACTOR 08.1258

LAWRENCE
TAX DISTRICT 26-UNION TWP-PROCTORVILLE CORP

GENERAL TAX LIST AND DUPLICATE OF REAL AND PUBLIC UTILITY PROPERTY
COUNTY REAL ESTATE TAXES AND SPECIAL ASSESSMENTS

01/22/03

TAX YEAR 2002
INTEREST RATE
PAGE NO 5134

OWNER'S NAME MAILING ADDRESS	DESCRIPTION			TAXES CHARGED	DECEMBER TAXES	PENALTY	JUNE TAXES	PENALTY	TOTAL DELINQUENT	C. D. DATE	MEMO
	LAND	IMPROVEMENTS	TOTAL VALUE								
WILLIS, TOMMY J. & IVA P.O. BOX 262 PROCTORVILLE, OHIO 45669 VOL 503 PG 633 PARCEL-ID 26-077-0300.000	-CO-00 38 ALICE B. & JAMES I .BATON'S ADDITION CCOO.OOA RES USE CODE 510 2,780 15,510 18,290 HOMESITE VALUE LISTED BELOW 2,780 15,510 18,290										
WILLIS, TOMMY J AND IVA J P. O. BOX 262 PROCTORVILLE, OHIO 45669 VOL 503 PG 633 PARCEL-ID 26-077-0400.000	-CO-00 39 ALICE B. & JAMES I .BATON'S ADDITION CCOO.OOA RES USE CODE 500 1,110 00 1,110										
BOLING, JANELLA DAWN AND JERRY CREMEANS 212 LAWRENCE ST P.O. BOX 854 PROCTORVILLE, OHIO 45669 OR 151 PG 306 PARCEL-ID 26-077-0500.000	-CO-00 40 ALICE B. & JAMES I .BATON'S ADDITION CCOO.OOA RES USE CODE 545 2,770 280 3,050										
03-29-02 TRNSF FROM 26-077-05	00.000 BOLING, JANELLA DAWN										
BOLING, JANELLA DAWN 212 LAWRENCE ST P.O. BOX 854 PROCTORVILLE, OHIO 45669 VOL 613 PG 679 PARCEL-ID 26-077-0500.000	-CO-00 40 ALICE B. & JAMES I .BATON'S ADDITION CCOO.OOA RES USE CODE 545 00 00 00										
03-29-02 TRNSF TO 26-077-05	00.000 BOLING, JANELLA DAWN AND										
BOLING, JANELLA DAWN C/O WESTWOOD HOMES 5898 RT 60 EAST BARBOURSVILLE, W.VA 25507 VOL 585 PG 559 PARCEL-ID 26-077-0600.000	-CO-00 41 ALICE B. & JAMES I .BATON'S ADDITION CCOO.OOA RES USE CODE 545 00 00 00										
07-25-02 TRNSF TO 26-077-06	00.000 FERGUSON, GARY										
FERGUSON, GARY 212 LAWRENCE ST PROCTORVILLE, OH 45669 OR 170 PG 770 PARCEL-ID 26-077-0600.000	-CO-00 41 ALICE B. & JAMES I .BATON'S ADDITION CCOO.OOA RES USE CODE 545 2,770 00 2,770										
07-25-02 TRNSF FROM 26-077-06	00.000 BOLING, JANELLA DAWN										
RULEY, CHARLES C. 231 LAWRENCE ST. PROCTORVILLE, OHIO 45669 OR 28 PG 4 PARCEL-ID 26-077-0700.000	-CO-00 42 ALICE B. & JAMES I .BATON'S ADDITION CCOO.OOA RES USE CODE 510 2,770 12,230 15,000 HOMESITE VALUE LISTED BELOW										

BARRETT BROTHERS SPRINGFIELD, OH 1-800-322-7711

TAX RATE 2002
A/R RED FACTOR 08.6653
OTH RED FACTOR 08.1258

LAWRENCE
TAX DISTRICT 26-UNION TWP-PROCTORVILLE CORP

GENERAL TAX LIST AND DUPLICATE OF REAL AND PUBLIC UTILITY PROPERTY
COUNTY REAL ESTATE TAXES AND SPECIAL ASSESSMENTS

01/22/03

TAX YEAR 2002
INTEREST RATE
PAGE NO 5135

OWNER'S NAME MAILING ADDRESS	DESCRIPTION			TAXES CHARGED	DECEMBER TAXES	PENALTY	JUNE TAXES	PENALTY	TOTAL DELINQUENT	C. D. DATE	MEMO
	LAND	IMPROVEMENTS	TOTAL VALUE								
09-20-02 233.99	2,770	12,030	14,800								
COUNTY OF LAWRENCE LAW CO COURTHOUSE IRONTON, OHIO 45638 VOL 500 PG 318 PARCEL-ID 26-C77-0800.000	43 ALICE B. & JAMES I. EATON'S ADDN. ACQUISITION PARC #2002 EXM USE CODE 620 2,060		0C 2,060								
TRENT, BRUCE E. LIFE EST. REM. ANGELA C. TRENT 304 WILGUS ST PROCTORVILLE, OHIO 45669 VOL 631 PG 407 PARCEL-ID 26-C77-0900.000	-CO-0C 44 ALICE B. & JAMES I .BATON'S ADDITION CCOO.COA RES USE CODE 500 690		0C 690								
TRENT, BRUCE E. LIFE EST. REM. ANGELA C. TRENT 304 WILGUS ST PROCTORVILLE, OHIO 45669 VOL 597 PG 443 PARCEL-ID 26-C77-1000.000	-CO-0C 45 ALICE B. & JAMES I .BATON'S ADDITION CCOO.COA RES USE CODE 500 690		0C 690								
TRENT, BRUCE E. LIFE EST. REM. ANGELA C. TRENT 304 WILGUS ST PROCTORVILLE, OHIO 45669 VOL 631 PG 407 PARCEL-ID 26-C77-1100.000	-CO-0C 46 ALICE B. & JAMES I .BATON'S ADDITION CCOO.COA RES USE CODE 500 690		0C 690								
WILLIS, MICHAEL E. & TERESA J. P.O. BOX 100 PROCTORVILLE, OHIO 45669 VOL 587 PG 90 PARCEL-ID 26-C77-1200.000	-CC-0C 47 ALICE B. JAMES I. EA TON'S ADD & NO 5' VACATED ALLE Y RES USE CODE 545 2,680	25,540	28,220								
BLACK, GORDON W. P.O. BOX 137 PROCTORVILLE, OHIO 45669 OR 100 PG 794 PARCEL-ID 26-C77-1300.000	48 ALICE B. & JAMES I. EATONS ADD E 1/2 & VAC N 5' OF VAC AL LEY RES USE CODE 500 1,310		0C 1,310	9/17/03 Jennifer R Leffingwell & Melissa D. Smith							
WILLIS, MICHAEL E. & TERESA J. P.O. BOX 100 PROCTORVILLE, OHIO 45669-00 VOL 587 PG 90 PARCEL-ID 26-C77-1301.000	48 ALICE B & JAMESE I. EATONS ADD LESS E 1/2 & N 5' OF VAC A CLLEY RES USE CODE 500 1,310		0C 1,310								
BLACK, GORDON W. P.O. BOX 137 PROCTORVILLE, OHIO 45669 OR 100 PG 794 PARCEL-ID 26-C77-1400.000	49 ALICE B. & JAMES I EATON'S ADD. N 5' OF VAC ALLEY RES USE CODE 545 2,720 HOMESITE VALUE LISTED BELOW 2,720	5,650 5,650	8,370 8,370	Jennifer R Leffingwell & Melissa D. Smith							
BLACK, GORDON W. PO BOX 137	50 ALICE B & JAMES I EATONS AD DIN 5' OF VAC ALLEY			Same							

TAX RATE 2002
A/R RED FACTOR 08.6653
OTH RED FACTOR 08.1258

LAWRENCE
TAX DISTRICT 26-UNION TWP-PROCTORVILLE CORP

GENERAL TAX LIST AND DUPLICATE OF REAL AND PUBLIC UTILITY PROPERTY
COUNTY REAL ESTATE TAXES AND SPECIAL ASSESSMENTS

01/22/03

TAX YEAR 2002
INTEREST RATE
PAGE NO 5136

OWNER'S NAME MAILING ADDRESS	DESCRIPTION			TAXES CHARGED	DECEMBER TAXES	PENALTY	JUNE TAXES	PENALTY	TOTAL DELINQUENT	C. D. DATE	MEMO
	LAND	IMPROVEMENTS	TOTAL VALUE								
PROCTORVILLE, OHIO 45669 OR 97 PG 339 PARCEL-ID 26-C77-1500.000	RES USE CODE 500 2,720		0C 2,720								
BLACK, MARY ELLEN 31 FRONT ST. PROCTORVILLE, OHIO 45669 VOL 514 PG 218 PARCEL-ID 26-C77-1600.000	51 ALICE B. & JAMES I. EATONS ADD N 5' OF VAC ALLEY RES USE CODE 545 2,720	130	2,850								
SWEET PEA ENTERPRISES, INC. P.O. BOX 983 PROCTORVILLE, OHIO 45669 OR 117 PG 452 PARCEL-ID 26-C77-1700.000	52 ALICE B & JAMES I EATONS AD DIN 5' OF VAC ALLEY RES USE CODE 500 2,740		0C 2,740								
BYRD, RICKY A. & PENELOPE S. P.O. BOX 421 HUNTINGTON, W.VA. 25705 VOL 578 PG 783 PARCEL-ID 26-C77-1800.000	53 ALICE B & JAMES I EATONS AD DIN 5' OF VAC ALLEY RES USE CODE 500 2,780		0C 2,780								
BYRD, RICKY A. & PENELOPE S. P.O. BOX 421 HUNTINGTON, W.VA. 25705 VOL 578 PG 783 PARCEL-ID 26-C78-0100.000	54 ALICE B & JAMES I EATONS AD DIN 5' OF VAC ALLEY RES USE CODE 510 2,780 HOMESITE VALUE LISTED BELOW 2,780	14,900 14,900	17,680 17,680								
FETTY, CHARLES R 1221 CO RD 12 PROCTORVILLE, OH 45669 PARCEL-ID 26-C78-0200.000 11-06-02 TRNSF TO 26-078-0200.000	57 ALICE B. & & JAMES I. EATON S ADD N 5' OF VAC ALLEY RES USE CODE 500 00 FOUNTAIN, MICHAEL & NANCY		0C 00								
FOUNTAIN, MICHAEL & NANCY L. 1221 CO RD 12 PROCTORVILLE, OH 45669 OR 188 PG 418 PARCEL-ID 26-C78-0200.000 11-06-02 TRNSF FROM 26-078-0200.000	57 ALICE B. & & JAMES I. EATON S ADD N 5' OF VAC ALLEY RES USE CODE 500 2,840 FETTY, CHARLES R		0C 2,840								
FOUNTAIN, MICHAEL & NANCY L. MARGARET E. BLAKE C/O MARGARET BLAKE P.O. BOX 421 HUNTINGTON, W. VA. 25705 PARCEL-ID 26-C78-0300.000	855 ALICE B. & JAMES I EATONS A DD N 5' OF VAC ALLEY RES USE CODE 510 2,810	18,740	21,550								
FOUNTAIN, MICHAEL & NANCY L. MARGARET E. BLAKE C/O MARGARET BLAKE P.O. BOX 421	856 ALICE B. & JAMES I EATONS A DD N 5' OF VAC ALLEY RES USE CODE 500										

93774
Z

TAX RATE .02
A/R RED FACTOR 08.6653
OTH RED FACTOR 08.1258

LAWRENCE
TAX DISTRICT 26-UNION TWP-PROCTORVILLE CORP

GENERAL TAX LIST AND DUPLICATE OF REAL AND PUBLIC UTILITY PROPERTY
COUNTY REAL ESTATE TAXES AND SPECIAL ASSESSMENTS

01/22/03

TAX YEAR 2002
INTEREST RATE
PAGE NO 5137

OWNER'S NAME MAILING ADDRESS	DESCRIPTION			TAXES CHARGED	DECEMBER TAXES	PENALTY	JUNE TAXES	PENALTY	TOTAL DELINQUENT	C. D. DATE	MEMO
	LAND	IMPROVEMENTS	TOTAL VALUE								
HUNTINGTON, W.VA. 25709 PARCEL-ID 26-078-0400.000	2,810	00	2,810								
JONES, BILLY W. P.O. BOX 191 PROCTORVILLE, OH 45669 CR 52 PG 558 PARCEL-ID 26-078-0500.000	58 ALICE B & JAMES I EATONS AD DIN 5' OF VAC ALLEY RES USE CODE 510 2,840 7,520 10,360										
JONES, BILLY W. P.O. BOX 191 PROCTORVILLE, OH 45669 CR 52 PG 558 PARCEL-ID 26-078-0600.000	59 ALICE B. & JAMES I EATONS A DD N 5' OF VAC ALLEY RES USE CODE 500 2,870 00 2,870										
FULTON, LEONA P.O. BOX 497 PROCTORVILLE, OH 45669 CR 55 PG 132 PARCEL-ID 26-078-0700.000	60 ALICE B. & JAMES I EATONS A DD N 5' OF VAC ALLEY RES USE CODE 510 2,870 21,080 23,950 HOMESITE VALUE LISTED BELOW 2,870 19,860 22,730										
JONES, BILLY W. P.O. BOX 191 PROCTORVILLE, OH 45669 CR 52 PG 558 PARCEL-ID 26-078-0800.000	61 ALICE B. & JAMES I EATONS A DD S N 5' OF VAC ALLEY RES USE CODE 510 2,900 3,290 6,190										
MCCOMAS, GEORGE C. & CHARLINE 11771 ST RT 775 SCOTTOWN, OHIO 45678 VOL 250 PG 156 PARCEL-ID 26-078-0900.000	-00-00 62 ALICE B. & JAMES I .EATONS ADDITION .0000.00A RES USE CODE 500 1,940 00 1,940										
MCCOMAS, GEORGE C. & RUBY 11771 ST RT 775 SCOTTOWN, OHIO 45678 VOL 349 PG 322 PARCEL-ID 26-078-1000.000	-00-00 63 ALICE B. & JAMES I .EATONS ADDITION .0000.00A RES USE CODE 500 1,960 00 1,960										
MORGAN, JAMES T. AND REBECCA L 110 PRICHARD ST PROCTORVILLE, OHIO 45669 VOL 588 PG 231 PARCEL-ID 26-078-1100.000	-00-00 64 ALICE B. & JAMES I .EATONS ADDITION .0000.00A RES USE CODE 500 2,610 00 2,610										
11-21-02 TRNSF FROM 26-078-1100.000 PELPHREY, DAVID J & SHERR											
PELPHREY, DAVID J & SHERRY R P.O. BOX 812 PROCTORVILLE, OHIO 45669 VOL 588 PG 231 PARCEL-ID 26-078-1100.000	-00-00 64 ALICE B. & JAMES I .EATONS ADDITION .0000.00A RES USE CODE 500 00 00 00										

93774
Z

TAX RATE .02
A/R RED FACTOR 08.6653
OTH RED FACTOR 08.1258

LAWRENCE
TAX DISTRICT 26-UNION TWP-PROCTORVILLE CORP

GENERAL TAX LIST AND DUPLICATE OF REAL AND PUBLIC UTILITY PROPERTY
COUNTY REAL ESTATE TAXES AND SPECIAL ASSESSMENTS

01/22/03

TAX YEAR 2002
INTEREST RATE
PAGE NO 5138

OWNER'S NAME MAILING ADDRESS	DESCRIPTION			TAXES CHARGED	DECEMBER TAXES	PENALTY	JUNE TAXES	PENALTY	TOTAL DELINQUENT	C. D. DATE	MEMO
	LAND	IMPROVEMENTS	TOTAL VALUE								
11-21-02 TRNSF TO 26-078-1100.000 MORGAN, JAMES T. AND REBE											
PELPHREY, DAVID J & SHERRY R P.O. BOX 812 PROCTORVILLE, OHIO 45669 VOL 588 PG 231 PARCEL-ID 26-078-1200.000	-00-00 65 ALICE B. & JAMES I .EATONS ADDITION .0000.00A RES USE CODE 510 00 00 00										
11-21-02 TRNSF TO 26-078-1200.000 MORGAN, JAMES T. AND REBE											
MORGAN, JAMES T. AND REBECCA L 110 PRICHARD ST PROCTORVILLE, OHIO 45669 VOL 588 PG 231 PARCEL-ID 26-078-1200.000	-00-00 65 ALICE B. & JAMES I .EATONS ADDITION .0000.00A RES USE CODE 510 2,640 13,390 16,030 HOMESITE VALUE LISTED BELOW 2,640 13,390 16,030										
11-21-02 TRNSF FROM 26-078-1200.000 PELPHREY, DAVID J & SHERR											
PELPHREY, DAVID J & SHERRY R P.O. BOX 812 PROCTORVILLE, OHIO 45669 VOL 588 PG 231 PARCEL-ID 26-078-1300.000	-00-00 66 ALICE B. & JAMES I .EATONS ADDITION .0000.00A RES USE CODE 500 00 00 00										
11-21-02 TRNSF TO 26-078-1300.000 MORGAN, JAMES T. AND REBE											
MORGAN, JAMES T. AND REBECCA L 110 PRICHARD ST PROCTORVILLE, OHIO 45669 VOL 588 PG 231 PARCEL-ID 26-078-1300.000	-00-00 66 ALICE B. & JAMES I .EATONS ADDITION .0000.00A RES USE CODE 500 2,640 00 2,640										
11-21-02 TRNSF FROM 26-078-1300.000 PELPHREY, DAVID J & SHERR											
HAWTHORNE, CHARLES MICHAEL 3630 CO RD 70 PROCTORVILLE, OH 45669 CR 137 PG 220 PARCEL-ID 26-078-1400.000	-00-00 67 ALICE B. & JAMES I .EATONS ADDITION .0000.00A RES USE CODE 500 2,910 00 2,910										
01-04-02 TRNSF FROM 26-078-1400.000 BURGE, CHRISTOPHER PAUL											
BURGE, CHRISTOPHER PAUL 19 TWP. RD. 1351 CROWN CITY, OHIO 45623 PARCEL-ID 26-078-1400.000	-00-00 67 ALICE B. & JAMES I .EATONS ADDITION .0000.00A RES USE CODE 500 00 00 00										
01-04-02 TRNSF TO 26-078-1400.000 HAWTHORNE, CHARLES MICHAE											
HAWTHORNE, CHARLES MICHAEL & T RACY G. C/O CHARLES M. HAWTHORNE 3630 CO RD 70	-00-00 68 ALICE B. & JAMES I .EATONS ADDITION .0000.00A RES USE CODE 545										

TAX RATE
A/R RED FACTOR .02
OTH RED FACTOR 08.6653 08.1258

LAWRENCE
TAX DISTRICT 26-UNION TWP-PROCTORVILLE CORP

GENERAL TAX LIST AND DUPLICATE OF REAL AND PUBLIC UTILITY PROPERTY
COUNTY REAL ESTATE TAXES AND SPECIAL ASSESSMENTS

01/22/03

TAX YEAR 2002
INTEREST RATE
PAGE NO 5139

OWNER'S NAME MAILING ADDRESS	DESCRIPTION LAND	IMPROVEMENTS	TOTAL VALUE	TAXES CHARGED	DECEMBER TAXES	PENALTY	JUNE TAXES	PENALTY	TOTAL DELINQUENT	C. D. DATE	MEMO
PROCTORVILLE, OH 45669 CR 93 PG 834 PARCEL-ID 26-078-1500.000	1,990	00	1,990								
MACRI, DON T. & BETTY 3242 CHASE ST HUNTINGTON, W. VA. 25704-201 VOL 514 PG 123 PARCEL-ID 26-078-1600.000	-CO-00 69 ALICE B. & JAMES I .BATONS ADDITION CCOO.OOA RES USE CODE 545 1,420	00	1,420								
MACRI, DON T. & BETTY 3242 CHASE ST HUNTINGTON, W. VA. 25704-201 VOL 514 PG 123 PARCEL-ID 26-078-1700.000	-CO-00 70 ALICE B. & JAMES I .BATONS ADDITION CCOO.OOA RES USE CODE 500 1,420	00	1,420								
MACRI, DON T. & BETTY 3242 CHASE ST HUNTINGTON, W. VA. 25704-201 VOL 514 PG 123 PARCEL-ID 26-078-1800.000	-CO-00 71 ALICE B. & JAMES I .BATONS ADDITION CCOO.OOA RES USE CODE 500 1,420	00	1,420								
SIMPSON, TED R. & FRIDAY G. P.O. BOX 441 PROCTORVILLE, OHIO 45669 PARCEL-ID 26-079-0100.000	-CO-00 72 ALICE B. & JAMES I .BATONS ADDITION CCOO.OOA RES USE CODE 500 2,840	00	2,840								
SIMPSON, TED R. & FRIDAY G. P.O. BOX 441 PROCTORVILLE, OHIO 45669 PARCEL-ID 26-079-0200.000	-CO-00 73 ALICE B. & JAMES I .BATONS ADDITION CCOO.OOA RES USE CODE 510 2,910 12,610 HOMESITE VALUE LISTED BELOW 2,910 12,610		15,520 15,520								
COLE, GLORIA J. 006 C/O F. A. R. E. TAX SERVICE ATTN:ESCROW REPORTING-07W 8435 N. STEMMONS FREEWAY DALLAS, TX 75247 VOL 581 PG 616 PARCEL-ID 26-079-0300.000	-CO-00 74 ALICE B. & JAMES I .BATONS ADD. PARCEL A 40' CHE S CCOO.OOA RES USE CODE 510 2,710 7,460 HOMESITE VALUE LISTED BELOW 2,710 7,460		10,170 10,170								
ACKINS, CORA 2158 SMOKEY ROW RD. PATRIOT, OHIO 45658 VOL 511 PG 477 PARCEL-ID 26-079-0400.000	-CO-00 74 ALICE B. & JAMES I .BATONS ADD. PARCEL B 40' CN C CCOO.OOA RES USE CODE 510 2,710 7,770		10,480								
ACKINS, FREDA M. 205 CHESTNUT STREET PROCTORVILLE, OHIO 45669 VOL 334 PG 94 PARCEL-ID 26-079-0500.000	-CO-00 74 ALICE B. & JAMES I .BATONS ADD. CEN. PT. 44' CN C CCOO.OOA RES USE CODE 510 3,190 11,180 HOMESITE VALUE LISTED BELOW		14,370								

TAX RATE
A/R RED FACTOR .02
OTH RED FACTOR 08.6653 08.1258

LAWRENCE
TAX DISTRICT 26-UNION TWP-PROCTORVILLE CORP

GENERAL TAX LIST AND DUPLICATE OF REAL AND PUBLIC UTILITY PROPERTY
COUNTY REAL ESTATE TAXES AND SPECIAL ASSESSMENTS

01/22/03

TAX YEAR 2002
INTEREST RATE
PAGE NO 5140

OWNER'S NAME MAILING ADDRESS	DESCRIPTION LAND	IMPROVEMENTS	TOTAL VALUE	TAXES CHARGED	DECEMBER TAXES	PENALTY	JUNE TAXES	PENALTY	TOTAL DELINQUENT	C. D. DATE	MEMO
11-15-02 829.20	3,190	11,180	14,370								
RILEY, HARRY G. & JOE ANN CITIZENS MORTGAGE CORP. 35 ELIZABETH ST. PROCTORVILLE, OHIO 45669 VOL 382 PG 423 PARCEL-ID 26-079-0600.000	-CO-00 74 ALICE B. & JAMES I .BATONS ADD. 37' ELIZ. X 105' C CCOO.OOA RES USE CODE 510 2,390 9,800 HOMESITE VALUE LISTED BELOW 2,390 9,800		12,190 12,190								
SMITH, VIRGINIA I. 31 ELIZABETH ST. PROCTORVILLE, OHIO 45669 VOL 556 PG 334 PARCEL-ID 26-079-0700.000	-CO-00 74 EATONS ADD 34 CN ELIZ X 105 CENTRAL PT PARC D L CCOO.OOA RES USE CODE 510 2,150 10,120 HOMESITE VALUE LISTED BELOW 2,150 10,120		12,270 12,270								
RILEY, HARRY G. & JOE ANN 35 ELIZABETH ST PROCTORVILLE, OHIO 45669 VOL 382 PG 423 PARCEL-ID 26-079-0701.000	-CO-00 74 EATONS ADD FT PARC D 2 X 43 FT ONLY CCOO.OOA RES USE CODE 500 100 00		100								
DILLON, KATHRYN 23 ELIZABETH ST. PROCTORVILLE, OHIO 45669-201 OR 68 PG 755 PARCEL-ID 26-079-0800.000	-CO-00 74 ALICE B. & JAMES I .BATONS ADD. PT. 44' ONELIZ. X CCOO.OOA RES USE CODE 510 2,850 9,640 HOMESITE VALUE LISTED BELOW 2,850 9,390		12,490 12,240								
BENNETT, ARNOLD R. 11 ELIZABETH ST, BOX 246 PROCTORVILLE, OHIO 45669 PARCEL-ID 26-079-0900.000	-CO-00 75 ALICE B. & JAMES I .BATONS ADDITION CCOO.OOA RES USE CODE 510 2,640 10,380 HOMESITE VALUE LISTED BELOW 2,640 10,380		13,020 13,020								
BENNETT, ARNOLD R. 11 ELIZABETH ST, BOX 246 PROCTORVILLE, OHIO 45669 PARCEL-ID 26-079-1000.000	-CO-00 76 ALICE B. & JAMES I .BATONS ADDITION CCOO.OOA RES USE CODE 500 2,640 00		2,640								
SMITH, ROY I. & HELEN L. SMITH P.O. BOX 524 PROCTORVILLE, OHIO 45669 PARCEL-ID 26-079-1100.000	-CO-00 77 ALICE B. & JAMES I .BATONS ADDITION W1/2 78 CCOO.OOA RES USE CODE 510 3,960 9,450 HOMESITE VALUE LISTED BELOW 3,960 9,450		13,410 13,410								
MCCOMAS, GEORGE C. & CHARLINE 11771 ST RT 775 SCOTTOWN, OHIO 45678 VOL 232 PG 643 PARCEL-ID 26-079-1200.000	-CO-00 ALICE B. & J. I. BATONS ADDITION 78 E1/2 CCOO.OOA RES USE CODE 510 3,520 10,270		13,790								

TAX RATE
A/R RED FACTOR .02
OTH RED FACTOR 08.6653 08.1258

LAWRENCE
TAX DISTRICT 26-UNION TWP-PROCTORVILLE CORP

GENERAL TAX LIST AND DUPLICATE OF REAL AND PUBLIC UTILITY PROPERTY
COUNTY REAL ESTATE TAXES AND SPECIAL ASSESSMENTS

01/22/03

TAX YEAR 2002
INTEREST RATE
PAGE NO 5141

OWNER'S NAME MAILING ADDRESS	DESCRIPTION LAND	IMPROVEMENTS	TOTAL VALUE	TAXES CHARGED	DECEMBER TAXES	PENALTY	JUNE TAXES	PENALTY	TOTAL DELINQUENT	C. D. DATE	MEMO
	HOMESITE VALUE LISTED BELOW										
	3,520	10,270	13,790								
GADD, JUDY & JOHN DEHART 32 ELIZABETH ST. PROCTORVILLE, OH. 45669 VOL 489 PG 526 PARCEL-ID 26-079-1300.000	-00-00 ALICE B & JAMES I BATONS ADDITION LOT 80 CC00.00A RES USE CODE 545 2,980 280 3,260										
WALDREN, GARY & BEVERLY P.O. BOX 565 PROCTORVILLE, OHIO 45669 VOL 480 PG 256 PARCEL-ID 26-079-1400.000	-00-00 ALICE B & JAMES I BATONS ADDITION 2 OF N S CC00.00A RES USE CODE 500 140 00 140										
TAYLOR, FRANK C. AND MARY 308 CHESTNUT ST PROCTORVILLE, OHIO 45669 VOL 614 PG 168 PARCEL-ID 26-079-1500.000	-00-00 81 ALICE B. & JAMES I BATONS ADDITION PT. 40.5' O N CC00.00A RES USE CODE 510 2,780 8,660 11,440 HOMESITE VALUE LISTED BELOW 2,780 8,660 11,440										
WALDREN, GARY & BEVERLY P. O. BOX 565 PROCTORVILLE, OHIO 45669-000 VOL 480 PG 256 PARCEL-ID 26-079-1600.000	-00-00 82 ALICE B. & JAMES I BATONS ADDITION CC00.00A RES USE CODE 510 2,980 7,520 10,500 HOMESITE VALUE LISTED BELOW 2,980 7,520 10,500										
WALDREN, GARY E. & BEVERLY A. P.O. BOX 565 PROCTORVILLE, OH 45669 OR 58 PG 309 PARCEL-ID 26-079-1700.000	-00-00 83 ALICE B. & JAMES I BATONS ADDITION CC00.00A RES USE CODE 510 2,980 5,620 8,600 HOMESITE VALUE LISTED BELOW 2,980 5,620 8,600										
DUNFEE, RICHARD HUGHES DUNFEE, DEBRA JEAN 14 ELIZABETH ST. PROCTORVILLE, OHIO 45669 VOL 561 PG 161 PARCEL-ID 26-079-1800.000	-00-00 84 ALICE B. & JAMES I BATONS ADDITION CC00.00A RES USE CODE 510 2,820 13,970 16,790 HOMESITE VALUE LISTED BELOW 2,820 13,970 16,790										
SMITH, BILLY R. & CRYSTAL R. P.O. BOX 1083 WAYNE, WV 25570 OR 65 PG 198 PARCEL-ID 26-080-0100.000	85,86 ALICE B. AND J. I. EATON S ADD N END 67.30 DN AUL RES USE CODE 545 3,970 440 4,410			Timmy Lee + Kimberly Dawn Collins 6-12-03							
DUNFEE, RICHARD HUGHES & DUNFEE, DEBRA JEAN 14 ELIZABETH ST PROCTORVILLE, OHIO 45669 VOL 471 PG 25 PARCEL-ID 26-080-0200.000	-00-00 85,86 ALICE B. & J. I .BATONS ADD. S PT. 67.30N ELIZ . CC00.00A RES USE CODE 500 4,130 00 4,130										

TAX RATE
A/R RED FACTOR .02
OTH RED FACTOR 08.6653 08.1258

LAWRENCE
TAX DISTRICT 26-UNION TWP-PROCTORVILLE CORP

GENERAL TAX LIST AND DUPLICATE OF REAL AND PUBLIC UTILITY PROPERTY
COUNTY REAL ESTATE TAXES AND SPECIAL ASSESSMENTS

01/22/03

TAX YEAR 2002
INTEREST RATE
PAGE NO 5142

OWNER'S NAME MAILING ADDRESS	DESCRIPTION LAND	IMPROVEMENTS	TOTAL VALUE	TAXES CHARGED	DECEMBER TAXES	PENALTY	JUNE TAXES	PENALTY	TOTAL DELINQUENT	C. D. DATE	MEMO
WOLFE, CIEL L. P.O. BOX 606 PROCTORVILLE, OHIO 45669 VOL 569 PG 234 PARCEL-ID 26-080-0300.000	ALICE B. & JAMES I. EATON ADDI TION PT E 1/2 50.47' ON ELIZ. ST RES USE CODE 545 2,160 170 2,330			9-9-03 Franklin J. + Myra J. Love							
WOLFE, CIEL L. P.O. BOX 606 PROCTORVILLE, OHIO 45669 VOL 569 PG 440 PARCEL-ID 26-080-0301.000	W 1/2 S.D.I. 50.48' ON ELIZABE TH ST RES USE CODE 510 2,160 9,590 11,750 HOMESITE VALUE LISTED BELOW 2,160 9,590 11,750			Same							
WOLFE, CIEL L. P.O. BOX 606 PROCTORVILLE, OHIO 45669 VOL 569 PG 440 PARCEL-ID 26-080-0400.000	-00-00 PT W1/2 OF LOTS 87888 9 50' ON L CC00.00A RES USE CODE 545 1,510 00 1,510			Same							
WOLFE, CIEL L. P.O. BOX 606 PROCTORVILLE, OHIO 45669 VOL 569 PG 234 PARCEL-ID 26-080-0401.000	PT E 1/2 87, 88, 89 S.D #2 ALI CE B & JAMES I EATON ADDITION RES USE CODE 500 2,230 00 2,230			9-9-03 Franklin J. + Myra J. Love							
BLEVINS, JAMES L & BETTY L P.O. BOX 1075 PROCTORVILLE, OHIO 45669 VOL 425 PG 346 PARCEL-ID 26-080-0500.000	87,88,89 A.B. & J.I. EATONS AD DILESS 3220.4 SQ FT RES USE CODE 500 1,140 00 1,140			9/29/03 Art + Sue Magsamen							
WOLFE, CIEL L. PO BOX 606 PROCTORVILLE, OHIO 45669 VOL 569 PG 234 PARCEL-ID 26-080-0500.001	MIL PT 87, 88, 89 A.B. & J.I. EATONS ADD, 3230.4# (COR 0.07A) RES USE CODE 500 2,020 00 2,020			9-9-03 Franklin J. + Myra J. Love							
BLEVINS, BETTY P.O. BOX 1075 PROCTORVILLE, OHIO 45669 PARCEL-ID 26-080-0600.000	-00-00 87,88,89 A.B. & J.I. BATONS ADD. S.D.4 43.24 L A CC00.00A RES USE CODE 545 2,650 1,300 3,950 HOMESITE VALUE LISTED BELOW 2,650 1,300 3,950			9/29/03 Art + Sue Magsamen							
SIMPSON, TED R. P.O. BOX 441 PROCTORVILLE, OHIO 45669 PARCEL-ID 26-080-0700.000	-00-00 90 ALICE B. & JAMES I .BATONS ADDITION CC00.00A COM USE CODE 499 2,060 370 2,430										
SIMPSON, TED R. LAWRENCE ST. PROCTORVILLE, OHIO	-00-00 91 ALICE B. & JAMES I .BATONS ADDITION CC00.00A COM USE CODE 400										

TAX RATE .02
A/R RED FACTOR 08.6653
OTH RED FACTOR 08.1258

LAWRENCE
TAX DISTRICT 26-UNION TWP-PROCTORVILLE CORP

GENERAL TAX LIST AND DUPLICATE OF REAL AND PUBLIC UTILITY PROPERTY
COUNTY REAL ESTATE TAXES AND SPECIAL ASSESSMENTS

01/22/03

TAX YEAR 2002
INTEREST RATE
PAGE NO 5143

OWNER'S NAME MAILING ADDRESS	DESCRIPTION			TAXES CHARGED	DECEMBER TAXES	PENALTY	JUNE TAXES	PENALTY	TOTAL DELINQUENT	C.D. DATE	MEMO
	LAND	IMPROVEMENTS	TOTAL VALUE								
VOL 315 PG 665 PARCEL-ID 26-080-0800.000	2,060	00	2,060								
SIMPSON, TED P.O. BOX 441 PROCTORVILLE, OHIO 45669 PARCEL-ID 26-080-0900.000	-00-00 92 ALICE B. & JAMES I .BATONS ADDITION CC00.00A COM USE CODE 499 2,060 1,920 3,980										
COOPER, ROBERT G. & MARION R. 311 LAWRENCE STREET PROCTORVILLE, OHIO 45669 OR 9 PG 706 PARCEL-ID 26-080-1000.000	93 ALICE B. AND JAMES I. EATON S ADD LESS 410.2 SQ FT RES USE CODE 510 2,630 19,170 21,800 HOMESITE VALUE LISTED BELOW 2,630 19,170 21,800										
MAGSAMEN, ARTHUR GEORGE AND SU E THOMAS P. O. BOX 983 PROCTORVILLE OHIO 45669 VOL 621 PG 688 PARCEL-ID 26-080-1000.001	93 ALICE B. AND JAMES I. EATON S ADD 410.2 SQ FT RES USE CODE 500 140 00 140										
MAGSAMEN, ARTHUR GEORGE AND SU E THOMAS P. O. BOX 983 PROCTORVILLE OHIO 45669 OR 9 PG 706 PARCEL-ID 26-080-1100.000	-00-00 ALICE B & JAMES I EATON ADDITION LOT 94 CC00.00A COM USE CODE 499 2,060 7,410 9,470										
MAGSAMEN, ARTHUR G. & SUE T. P.O. BOX 983 PROCTORVILLE, OHIO 45669-816 PARCEL-ID 26-080-1200.000	-00-00 95 ALICE B. & JAMES I .BATONS ADDITION CC00.00A RES USE CODE 500 4,070 00 4,070										
MAGSAMEN, ARTHUR G. AND SUE T. P.O. BOX 983 PROCTORVILLE, OHIO 45669-816 VOL 491 PG 439 PARCEL-ID 26-080-1300.000	-00-00 96 ALICE B. & JAMES I .BATONS ADDITION CC00.00A RES USE CODE 510 3,810 10,710 14,520 HOMESITE VALUE LISTED BELOW 3,810 10,710 14,520										
MAGSAMEN, ARTHUR GEORGE & SUE THOMAS P.O. BOX 983 PROCTORVILLE, OHIO 45669-0000 OR 9 PG 703 PARCEL-ID 26-080-1400.000	-00-00 97 ALICE B. & JAMES I .BATONS ADDITION CC00.00A RES USE CODE 510 2,770 16,870 19,640 HOMESITE VALUE LISTED BELOW 00 10,680 10,680										
SPEEDWAY SUPERAMERICA LLC C/O SPEEDWAY SUPERAMERICA LLC PROPERTY TAX DEPT 539 S MAIN ST FINDLAY, OH 45840 OR 119 PG 725	-00-00 98 ALICE B. & JAMES I .BATONS ADDITION CC00.00A COM USE CODE 456 00 00 00										

TAX RATE .02
A/R RED FACTOR 08.6653
OTH RED FACTOR 08.1258

LAWRENCE
TAX DISTRICT 26-UNION TWP-PROCTORVILLE CORP

GENERAL TAX LIST AND DUPLICATE OF REAL AND PUBLIC UTILITY PROPERTY
COUNTY REAL ESTATE TAXES AND SPECIAL ASSESSMENTS

01/22/03

TAX YEAR 2002
INTEREST RATE
PAGE NO 5144

OWNER'S NAME MAILING ADDRESS	DESCRIPTION			TAXES CHARGED	DECEMBER TAXES	PENALTY	JUNE TAXES	PENALTY	TOTAL DELINQUENT	C.D. DATE	MEMO
	LAND	IMPROVEMENTS	TOTAL VALUE								
PARCEL-ID 26-080-1500.000 09-23-02 SPLIT TO 26-080-1500.000 SPEEDWAY SUPERAMERICA LLC 09-23-02 SPLIT TO 26-080-1500.001 STATE OF OHIO											
SPEEDWAY SUPERAMERICA LLC C/O SPEEDWAY SUPERAMERICA LLC PROPERTY TAX DEPT 539 S MAIN ST FINDLAY, OH 45840 OR 119 PG 725 PARCEL-ID 26-080-1500.000	98 ALICE & JAMES EATON ADD LES S 184 SQ FT COM USE CODE 456 5,760 1,500 7,260										
09-23-02 SPLIT FROM 26-080-1500.000 SPEEDWAY SUPERAMERICA LLC											
STATE OF OHIO 505 ST RT 741 LEBANON, OH 45036 OR 183 PG 578 PARCEL-ID 26-080-1500.001	PT 98 ALICE & JAMES EATON ADD ST HWY EASE 15WD, 20WD 184 SQ FT) COM USE CODE 400 10 00 10										
09-23-02 SPLIT FROM 26-080-1500.000 SPEEDWAY SUPERAMERICA LLC											
SPEEDWAY SUPERAMERICA LLC C/O SPEEDWAY SUPERAMERICA LLC PROPERTY TAX DEPT 539 S MAIN ST FINDLAY, OH 45840 OR 119 PG 725 PARCEL-ID 26-080-1600.000	-00-00 99 ALICE B. & JAMES I .BATONS ADDITION CC00.00A COM USE CODE 456 00 00 00										
09-23-02 SPLIT TO 26-080-1600.000 SPEEDWAY SUPERAMERICA LLC 09-23-02 SPLIT TO 26-080-1600.001 STATE OF OHIO											
SPEEDWAY SUPERAMERICA LLC C/O SPEEDWAY SUPERAMERICA LLC PROPERTY TAX DEPT 539 S MAIN ST FINDLAY, OH 45840 PARCEL-ID 26-080-1600.000	99 ALICE & JAMES EATONS ADD LE SS 75 SQ FT COM USE CODE 456 5,910 1,500 7,410										
09-23-02 SPLIT FROM 26-080-1600.000 SPEEDWAY SUPERAMERICA LLC											
STATE OF OHIO 505 ST RT 741 LEBANON, OH 45036 OR 183 PG 578 PARCEL-ID 26-080-1600.001	PT 99 ALICE & JAMES EATON ADD ST HWY EASE 15WD,20WD 75 SQ F T) COM USE CODE 400 10 00 10										
09-23-02 SPLIT FROM 26-080-1600.000 SPEEDWAY SUPERAMERICA LLC											
SPEEDWAY SUPERAMERICA LLC C/O SPEEDWAY SUPERAMERICA LLC PROPERTY TAX DEPT 539 S MAIN ST FINDLAY, OH 45840	100 ALICE & JAMES EATON ADD LE SS 135 SQ FT COM USE CODE 456 5,830 1,500 7,330										

BARNETT BROTHERS SPRINGFIELD, OH 1-800-322-7711

TAX RATE
A/R RED FACTOR 08.6653
OTH RED FACTOR 08.1258

LAWRENCE
TAX DISTRICT 26-UNION TWP-PROCTORVILLE CORP

GENERAL TAX LIST AND DUPLICATE OF REAL AND PUBLIC UTILITY PROPERTY
COUNTY REAL ESTATE TAXES AND SPECIAL ASSESSMENTS

01/22/03

TAX YEAR 2002
INTEREST RATE

OWNER'S NAME MAILING ADDRESS	DESCRIPTION			TAXES CHARGED	DECEMBER TAXES	PENALTY	JUNE TAXES	PENALTY	TOTAL DELINQUENT	C. D. DATE	MEMO
	LAND	IMPROVEMENTS	TOTAL VALUE								
OR 119 PG 725 PARCEL-ID 26-080-1700.000											
09-23-02 SPLIT FROM 26-080-17	C0.CC0	SPEEDWAY SUPERAMERICA LLC									
SPEEDWAY SUPERAMERICA LLC C/O SPEEDWAY SUPERAMERICA LLC PROPERTY TAX DEPT 539 S MAIN ST FINDLAY, OH 45840 OR 119 PG 725 PARCEL-ID 26-080-1700.000	-00-00 100 ALICE E. & JAMES EATONS ADDITION CC00.00A COM USE CODE 456 00 00 00										
09-23-02 SPLIT TO 26-080-17	C0.CC0	SPEEDWAY SUPERAMERICA LLC									
09-23-02 SPLIT TO 26-080-17	C0.CC1	STATE OF OHIO									
STATE OF OHIO 505 ST RT 741 LEBANON, OH 45036 OR 183 PG 578 PARCEL-ID 26-080-1700.001	PT 100 ALICE & JAMES EATON ADD S1 HWY EASE 15WD, 20WD (135 S Q FT) COM USE CODE 400 10 00 10										
09-23-02 SPLIT FROM 26-080-17	C0.CC0	SPEEDWAY SUPERAMERICA LLC									
SPEEDWAY SUPERAMERICA LLC C/O SPEEDWAY SUPERAMERICA LLC PROPERTY TAX DEPT. 539 SOUTH MAIN ST. FINDLEY, OHIO 45840 OR 119 PG 725 PARCEL-ID 26-080-1800.000	101 ALICE & JAMES EATON ADD LE SS 197 SQ FT COM USE CODE 429 5,760 78,680 84,440										
09-23-02 SPLIT FROM 26-080-18	C0.CC0	SPEEDWAY SUPERAMERICA LLC									
SPEEDWAY SUPERAMERICA LLC C/O SPEEDWAY SUPERAMERICA LLC PROPERTY TAX DEPT. 539 SOUTH MAIN ST. FINDLEY, OHIO 45840 OR 119 PG 725 PARCEL-ID 26-080-1800.000	-00-00 101 ALICE E. & JAMES EATONS ADDITION CC00.00A COM USE CODE 429 00 00 00										
09-23-02 SPLIT TO 26-080-18	C0.CC0	SPEEDWAY SUPERAMERICA LLC									
09-23-02 SPLIT TO 26-080-18	C0.CC1	STATE OF OHIO									
STATE OF OHIO 505 ST RT 741 LEBANON, OH 45036 OR 183 PG 578 PARCEL-ID 26-080-1800.001	PT 101 ALICE & JAMES EATON ADD S1 HWY EASE 15WD, 20WD (197 S Q FT) COM USE CODE 400 10 00 10										
09-23-02 SPLIT FROM 26-080-18	C0.CC0	SPEEDWAY SUPERAMERICA LLC									
SPEEDWAY SUPERAMERICA LLC C/O SPEEDWAY SUPERAMERICA LLC PROPERTY TAX DEPT.	102 ALICE & JAMES EATON ADD LE SS 221 SQ FT COM USE CODE 456										

TAX RATE
A/R RED FACTOR 08.6653
OTH RED FACTOR 08.1258

LAWRENCE
TAX DISTRICT 26-UNION TWP-PROCTORVILLE CORP

GENERAL TAX LIST AND DUPLICATE OF REAL AND PUBLIC UTILITY PROPERTY
COUNTY REAL ESTATE TAXES AND SPECIAL ASSESSMENTS

01/22/03

TAX YEAR 2002
INTEREST RATE

OWNER'S NAME MAILING ADDRESS	DESCRIPTION			TAXES CHARGED	DECEMBER TAXES	PENALTY	JUNE TAXES	PENALTY	TOTAL DELINQUENT	C. D. DATE	MEMO
	LAND	IMPROVEMENTS	TOTAL VALUE								
539 SOUTH MAIN ST. FINDLEY, OHIO 45840 OR 119 PG 725 PARCEL-ID 26-081-0100.000	5,730	1,500	7,230								
09-23-02 SPLIT FROM 26-081-01	C0.CC0	SPEEDWAY SUPERAMERICA LLC									
SPEEDWAY SUPERAMERICA LLC C/O SPEEDWAY SUPERAMERICA LLC PROPERTY TAX DEPT. 539 SOUTH MAIN ST. FINDLEY, OHIO 45840 OR 119 PG 725 PARCEL-ID 26-081-0100.000	-00-00 102 ALICE E. & JAMES EATONS ADDITION CC00.00A COM USE CODE 456 00 00 00										
09-23-02 SPLIT TO 26-081-01	C0.CC0	SPEEDWAY SUPERAMERICA LLC									
09-23-02 SPLIT TO 26-081-01	C0.CC1	STATE OF OHIO									
STATE OF OHIO 505 ST RT 741 LEBANON, OH 45036 OR 183 PG 578 PARCEL-ID 26-081-0100.001	PT 102 ALICE & JAMES EATON ADD S1 HWY EASE 15WD, 20WD (221 S Q FT) COM USE CODE 400 10 00 10										
09-23-02 SPLIT FROM 26-081-01	C0.CC0	SPEEDWAY SUPERAMERICA LLC									
SPEEDWAY SUPERAMERICA LLC C/O SPEEDWAY SUPERAMERICA LLC PROPERTY TAX DEPT. 539 SOUTH MAIN ST. FINDLEY, OHIO 45840 OR 119 PG 725 PARCEL-ID 26-081-0200.000	103 ALICE & JAMES EATON ADD LE SS 238 SQ FT COM USE CODE 456 5,710 1,500 7,210										
09-23-02 SPLIT FROM 26-081-02	C0.CC0	SPEEDWAY SUPERAMERICA LLC									
SPEEDWAY SUPERAMERICA LLC C/O SPEEDWAY SUPERAMERICA LLC PROPERTY TAX DEPT. 539 SOUTH MAIN ST. FINDLEY, OHIO 45840 OR 119 PG 725 PARCEL-ID 26-081-0200.000	-00-00 103 ALICE E. & JAMES EATONS ADDITION CC00.00A COM USE CODE 456 00 00 00										
09-23-02 SPLIT TO 26-081-02	C0.CC0	SPEEDWAY SUPERAMERICA LLC									
09-23-02 SPLIT TO 26-081-02	C0.CC1	STATE OF OHIO									
STATE OF OHIO 505 ST RT 741 LEBANON, OH 45036 OR 183 PG 578 PARCEL-ID 26-081-0200.001	PT 103 ALICE & JAMES EATON ADD S1 HWY EASE 15WD,20WD (238 SQ FT) COM USE CODE 400 10 00 10										
09-23-02 SPLIT FROM 26-081-02	C0.CC0	SPEEDWAY SUPERAMERICA LLC									
HART, PAUL & BEVERLY	-00-00 104,105 A. B. & J. I.										

TAX RATE .02
A/R RED FACTOR 08.6653
OTH RED FACTOR 08.1258

LAWRENCE
TAX DISTRICT 26-UNION TWP-PROCTORVILLE CORP

GENERAL TAX LIST AND DUPLICATE OF REAL AND PUBLIC UTILITY PROPERTY
COUNTY REAL ESTATE TAXES AND SPECIAL ASSESSMENTS

01/22/03

TAX YEAR 2002
INTEREST RATE
PAGE NO 5147

OWNER'S NAME MAILING ADDRESS	DESCRIPTION			TAXES CHARGED	DECEMBER TAXES	PENALTY	JUNE TAXES	PENALTY	TOTAL DELINQUENT	C. D. DATE	MEMO
	LAND	IMPROVEMENTS	TOTAL VALUE								
C/O COOLEY ENTERPRISES INC. 451 PRIVATE DRIVE 10461 PROCTORVILLE, OHIO 45669 VOL 578 PG 561 PARCEL-ID 26-081-0300.000	BATONS ADDITION CCOO.OOA COM USE CODE 499 6,030 16,040 22,070										
MCCOMAS, GEORGE C. & CHARLINE 11771 ST RT 775 SCOTTOWN, OHIO 45678 VOL 253 PG 270 PARCEL-ID 26-081-0400.000	-CO-OO ALICE F. & J. H. EATO NALD. 10X237.8 BET LOT 2 & 79 CCOO.05A RES USE CODE 500 860 OO 860										
ACKINS, LOWELL R. & RACHEL L. P.O. BOX 128 PROCTORVILLE, OHIO 45669 CR 187 PG 92 PARCEL-ID 26-081-0600.000	16-1-25 1 GRANT TOWN 69.50 ELI Z ST 55' WALNUT & E SIDE LT 2 10'X 55 RES USE CODE 510 3,230 15,340 18,570 HOMESITE VALUE LISTED BELOW 3,230 14,860 18,090 10-29-02 TRNSF FROM 26-081-0600.000 FIRSTAR BANK, N. A.			Mark E. + Anita Wippel 7-30-03							
FIRSTAR BANK, N. A. 15 EAST SEVENTH AVE SOUTH MINNEAPOLIS, 55402-43 CR 169 PG 248 PARCEL-ID 26-081-0600.000 07-17-02 TRNSF FROM 26-081-0600.000 10-29-02 TRNSF TO 26-081-0600.000	16-1-25 1 GRANT TOWN 69.50 ELI Z ST 55' WALNUT & E SIDE LT 2 10'X 55 RES USE CODE 510 00 OO 00 DENNISON, GORDON L. & ACKINS, LOWELL R. & RACHE										
DENNISON, GORDON L. & DENNISON, NORMA JEAN P.O. BOX 14 PROCTORVILLE, OHIO 45669 PARCEL-ID 26-081-0600.000 07-17-02 TRNSF TO 26-081-0600.000	16-1-25 1 GRANT TOWN 69.50 ELI Z ST 55' WALNUT & E SIDE LT 2 10'X 55 RES USE CODE 510 00 OO 00 FIRSTAR BANK, N. A.										
LAWRENCE FEDERAL SAVINGS & LOA N ASSOC. 311 SOUTH 5TH ST. IRONTON, OHIO 45638 VOL 563 PG 316 PARCEL-ID 26-081-0700.000	16-01-25 1 GRANT TOWN E SIDE 24' X 82' CCOO.OOA RES USE CODE 500 1,350 OO 1,350 HOMESITE VALUE LISTED BELOW 1,350 OO 1,350										
LAWRENCE FEDERAL SAVINGS AND L OAN ASSOCIATION OF IRONTON 311 SOUTH 5TH ST. IRONTON, OHIO 45638 VOL 516 PG 89 PARCEL-ID 26-081-0800.000	16-01-25 1 GRANT TOWN W END 445 X X 86 1/2 & PT 2 CCOO.OOA COM USE CODE 499 1,310 23,650 24,960										
LAWRENCE FEDERAL SAVINGS & LOA N ASSOCIATION OF IRONTON 311 SOUTH 5TH ST. IRONTON, OHIO 45638 VOL 516 PG 89	16-01-25 2 GRANT TOWN SE COR 10.30' ON FRONT ST. X 87.22 CCOO.OOA COM USE CODE 400 380 OO 380										

TAX RATE .02
A/R RED FACTOR 08.6653
OTH RED FACTOR 08.1258

LAWRENCE
TAX DISTRICT 26-UNION TWP-PROCTORVILLE CORP

GENERAL TAX LIST AND DUPLICATE OF REAL AND PUBLIC UTILITY PROPERTY
COUNTY REAL ESTATE TAXES AND SPECIAL ASSESSMENTS

01/22/03

TAX YEAR 2002
INTEREST RATE
PAGE NO 5148

OWNER'S NAME MAILING ADDRESS	DESCRIPTION			TAXES CHARGED	DECEMBER TAXES	PENALTY	JUNE TAXES	PENALTY	TOTAL DELINQUENT	C. D. DATE	MEMO
	LAND	IMPROVEMENTS	TOTAL VALUE								
PARCEL-ID 26-081-0900.000											
LLOYD, HARRIET JANE 48 TOWNSHIP RD 1227 PROCTORVILLE,OHIO 45669 VOL 310 PG 131 PARCEL-ID 26-081-1000.000	16-01-25 2 GRANT TOWN N PT. 54 'ON ELIZABETH ST. CCOO.OOA COM USE CODE 499 3,000 10,920 13,920										
EDWARDS, MAXINE S. TRUSTEE 785 TWP RD 1233 PROCTORVILLE, OHIO 45669 CR 33 PG 475 PARCEL-ID 26-081-1100.000	16-01-25 3 GRANT TOWN PT. 53' ON FRONT ST. EXT. BACK 1/2 LOT CCOO.OOA RES USE CODE 510 2,700 5,380 8,080										
LEWIS, ARNOLD LELAND ETAL 8055 ST RT 775 SCOTTOWN, OHIO 45678 VOL 511 PG 432 PARCEL-ID 26-081-1200.000	16-01-25 3 GRANT TOWN PT. 4' C ON FRONT ST. EXT. BACK 1/2 LOT CCOO.OOA RES USE CODE 500 220 OO 220										
BLAKE, SARA A. C/O SARA A. SMITHERS 407 ELIZABETH ST PROCTORVILLE, OHIO 45669 CR3 PG 537 PARCEL-ID 26-081-1300.000	16-01-25 3 GRANT TOWN PT. 56' ON ELIZ. ST. EXT. TO CEN. OF CCOO.OOA RES USE CODE 510 3,020 11,120 14,140 HOMESITE VALUE LISTED BELOW 3,020 10,830 13,850										
LEWIS, ARNOLD LELAND ETAL 8055 ST RT 775 SCOTTOWN, OHIO 45678 VOL 511 PG 432 PARCEL-ID 26-081-1400.000	16-01-25 4 36' FT. TO CITY PAL L CCOO.OOA RES USE CODE 520 2,130 7,970 10,100 HOMESITE VALUE LISTED BELOW 2,130 7,970 10,100										
COOPER, CHARLES E JR 404 ELIZABETH ST PROCTORVILLE, OHIO 45669-000 VOL 611 PG 523 PARCEL-ID 26-081-1500.000	16-01-25 5 GRANT TOWN 40' ON ELIZABETHX60' ON GRANT CCOO.OOA RES USE CODE 510 1,910 3,640 5,550										
LEWIS, ARNOLD LELAND ETAL 8055 ST RT 775 SCOTTOWN, OHIO 45678 VOL 511 PG 432 PARCEL-ID 26-081-1600.000	16-01-25 4 GRANT TOWN 24 X 55. 7 CCOO.OOA RES USE CODE 510 1,480 4,840 6,320										
COOPER, CHARLES E JR 404 ELIZABETH ST PROCTORVILLE, OHIO 45669-000 VOL 611 PG 523 PARCEL-ID 26-081-1700.000	4,5 GRANT TOWN NW PT 20'ELIZ X 60 NE PT 20' ON ELIZ X 60 RES USE CODE 500 2,770 OO 2,770										
ACKINS, DELEDA 405 ELIZABETH ST.	LOT 4 GRANT TOWN, NE COR. (VOL . 71 PG. 137; SEE '83 AUD. DUP										

TAX RATE
A/R RED FACTOR .02
OTH RED FACTOR 08.6653 08.1258

LAWRENCE
TAX DISTRICT 26-UNION TWP-PROCTORVILLE CORP

GENERAL TAX LIST AND DUPLICATE OF REAL AND PUBLIC UTILITY PROPERTY
COUNTY REAL ESTATE TAXES AND SPECIAL ASSESSMENTS

01/22/03

TAX YEAR 2002
INTEREST RATE
PAGE NO 5149

OWNER'S NAME MAILING ADDRESS	DESCRIPTION			TAXES CHARGED	DECEMBER TAXES	PENALTY	JUNE TAXES	PENALTY	TOTAL DELINQUENT	C. D. DATE	MEMO
	LAND	IMPROVEMENTS	TOTAL VALUE								
PROCTORVILLE, OHIO 45669 CR 103 PG 394 PARCEL-ID 26-081-1710.000	LOCATED	COM USE CODE 499 10,080	11,010								
FERGUSON, ERNEST GLEN 106 GRANT STREET PROCTORVILLE, OHIO 45669 VOL 625 PG 807 PARCEL-ID 26-081-1800.000	16-01-25 5 GRANT TOWN LESS 60' X 60' CC00.00A 00	RES USE CODE 510 00	00								
01-18-02 TRNSF TO 26-081-18	00.000	MCCLUNG, RAY									
MCCLUNG, RAY 004 C/O LERETA CORP CENTRAL REP PRC.DEPT 1123 SOUTH PARKVIEW DR. COVINA, CAL. 91724 CR 139 PG 675 PARCEL-ID 26-081-1800.000	16-01-25 5 GRANT TOWN LESS 60' X 60' CC00.00A 3,210 HOMESITE VALUE LISTED BELOW 3,210	RES USE CODE 510 8,240 8,240	11,450 11,450								
01-18-02 TRNSF FROM 26-081-18	00.000	FERGUSON, ERNEST GLEN									
PROCTORVILLE LODGE NO 550-FREE AND ACCEPTED MASONS OF OHIO P.O. BOX 483 PROCTORVILLE, OHIO 45669 VOL 542 PG 434 PARCEL-ID 26-082-0100.000	16-01-25 6 GRANT TOWN 113 ON GRANT X 60' ON ELIZ. CC00.00A 2,850	RES USE CODE 500 00	2,850								
PROC. LODGE NO. 550 F. & A.M. P.O. BOX 483 PROCTORVILLE, OHIO 45669-0000 VOL 106 PG 281 PARCEL-ID 26-082-0200.000	16-01-25 6 GRANT TOWN S END 45 ON GRANT X 55' ON ELIZ CC00.00A 1,060	COM USE CODE 465 11,420	12,480								
PROC. LODGE NO. 550 F. & A.M. P.O. BOX 483 PROCTORVILLE, OHIO 45669-0000 VOL 106 PG 281 PARCEL-ID 26-082-0300.000	16-01-25 7 GRANT TOWN S END 45 X 55 CC00.00A 1,060	COM USE CODE 400 00	1,060								
SINGER, ELOISE D. LIFE EST REM DAVID REID DILLON C/O DAVID REID DILLON 1542 CO RD 58 SOUTH POINT, OHIO 45680 VOL 618 PG 502 PARCEL-ID 26-082-0400.000	16-01-25 7 GRANT TOWN LESS 45 X 55 CC00.00A 2,810 HOMESITE VALUE LISTED BELOW 2,810	RES USE CODE 510 5,710 5,560	8,520 8,370								
BUCHANAN, JIMMY L., LORAIN B., JONATHAN S., & MELISSA J. P.O. BOX 675 PROCTORVILLE, OHIO 45669 CR 106 PG 305 PARCEL-ID 26-082-0500.000	16-01-25 8 GRANT TOWN CC00.00A 4,670 HOMESITE VALUE LISTED BELOW 4,670	RES USE CODE 540 21,920 21,920	26,590 26,590								
STEPHENS, LORAIN BEVERLY P.O. BOX 675 PROCTORVILLE, OHIO 45669-0000 VOL 418 PG 478 PARCEL-ID 26-082-0600.000	16-01-25 9 GRANT TOWN CC00.00A 4,710	RES USE CODE 545 00	4,710								
BUCHANAN, JIMMY LEE P.O. BOX 675 PROCTORVILLE, OHIO 45669-0000 VOL 403 PG 442 PARCEL-ID 26-082-0700.000	16-01-25 10 GRANT TOWN CC00.00A 4,010	COM USE CODE 499 4,380	8,390								
JARRELL, BRENDA S 50 TOWNSHIP RD 1234 PROCTORVILLE, OHIO 45669 CR 131 PG 824/826 PARCEL-ID 26-082-0800.000	16-01-25 11 GRANT TOWN S. D. 1 CC00.00A 3,440	RES USE CODE 500 350	3,790								
RYNYON, JUNE F. LIFE EST JOHN WILLIAM RUNYON JR REM. 303 FRONT STREET PROCTORVILLE, OHIO 45669 CR 104 PG 658 PARCEL-ID 26-082-0900.000	16-01-25 11 GRANT TOWN S. D. 2 CC00.00A 3,260 HOMESITE VALUE LISTED BELOW 3,260	RES USE CODE 510 7,780 7,780	11,040 11,040								
BUCHANAN, DEBORAH P.O. BOX 134 PROCTORVILLE, OHIO 45669-0000 VOL 611 PG 267 PARCEL-ID 26-082-1000.000	16-01-25 11 GRANT TOWN S. D. 3 CC00.00A 3,400 HOMESITE VALUE LISTED BELOW 3,400	RES USE CODE 510 14,140 13,230	17,540 16,630								
BOOTH, BETTY MAE P. O. BOX 35 307 FRONT ST PROCTORVILLE, OHIO 45669 VOL 621 PG 364 PARCEL-ID 26-082-1100.000	16-01-25 11 GRANT TOWN S. D. 4 CC00.00A 3,510 HOMESITE VALUE LISTED BELOW 3,510	RES USE CODE 510 9,100 8,540	12,610 12,050								
BOOTH, BETTY MAE P. O. BOX 35 307 FRONT STREET PROCTORVILLE, OHIO 45669 VOL 501 PG 642 PARCEL-ID 26-082-1200.000	16-01-25 11 GRANT TOWN S. D. 5 W SIDE 12 1/3 CC00.00A 830	RES USE CODE 500 00	830								
CARSON, MINNIE JOSEPHINE P.O. BOX 351 PROCTORVILLE, OHIO 45669 PARCEL-ID 26-082-1300.000	16-01-25 11 GRANT TOWN S.D. 42 .04 X 100 2,650 HOMESITE VALUE LISTED BELOW 2,650	RES USE CODE 510 10,240 10,240	12,890 12,890								
SMITH, VERNENA L. LIFE EST REM . LOWELL & SHIRLEY M. MAYES P.O. BOX 328 313 FRONT ST. PROCTORVILLE, OHIO 45669 OR 49 PG 86 PARCEL-ID 26-082-1500.000	16-01-25 11 GRANT TOWN S. D. 6 LESS 8' W SIDE CC00.00A 3,040 HOMESITE VALUE LISTED BELOW 3,040	RES USE CODE 510 3,940 3,940	6,980 6,980								

TAX RATE
A/R RED FACTOR .02
OTH RED FACTOR 08.6653 08.1258

LAWRENCE
TAX DISTRICT 26-UNION TWP-PROCTORVILLE CORP

GENERAL TAX LIST AND DUPLICATE OF REAL AND PUBLIC UTILITY PROPERTY
COUNTY REAL ESTATE TAXES AND SPECIAL ASSESSMENTS

01/22/03

TAX YEAR 2002
INTEREST RATE
PAGE NO 5150

OWNER'S NAME MAILING ADDRESS	DESCRIPTION			TAXES CHARGED	DECEMBER TAXES	PENALTY	JUNE TAXES	PENALTY	TOTAL DELINQUENT	C. D. DATE	MEMO
	LAND	IMPROVEMENTS	TOTAL VALUE								
STEPHENS, LORAIN BEVERLY P.O. BOX 675 PROCTORVILLE, OHIO 45669-0000 VOL 418 PG 478 PARCEL-ID 26-082-0600.000	16-01-25 9 GRANT TOWN CC00.00A 4,710	RES USE CODE 545 00	4,710								
BUCHANAN, JIMMY LEE P.O. BOX 675 PROCTORVILLE, OHIO 45669-0000 VOL 403 PG 442 PARCEL-ID 26-082-0700.000	16-01-25 10 GRANT TOWN CC00.00A 4,010	COM USE CODE 499 4,380	8,390								
JARRELL, BRENDA S 50 TOWNSHIP RD 1234 PROCTORVILLE, OHIO 45669 CR 131 PG 824/826 PARCEL-ID 26-082-0800.000	16-01-25 11 GRANT TOWN S. D. 1 CC00.00A 3,440	RES USE CODE 500 350	3,790								
RYNYON, JUNE F. LIFE EST JOHN WILLIAM RUNYON JR REM. 303 FRONT STREET PROCTORVILLE, OHIO 45669 CR 104 PG 658 PARCEL-ID 26-082-0900.000	16-01-25 11 GRANT TOWN S. D. 2 CC00.00A 3,260 HOMESITE VALUE LISTED BELOW 3,260	RES USE CODE 510 7,780 7,780	11,040 11,040								
BUCHANAN, DEBORAH P.O. BOX 134 PROCTORVILLE, OHIO 45669-0000 VOL 611 PG 267 PARCEL-ID 26-082-1000.000	16-01-25 11 GRANT TOWN S. D. 3 CC00.00A 3,400 HOMESITE VALUE LISTED BELOW 3,400	RES USE CODE 510 14,140 13,230	17,540 16,630								
BOOTH, BETTY MAE P. O. BOX 35 307 FRONT ST PROCTORVILLE, OHIO 45669 VOL 621 PG 364 PARCEL-ID 26-082-1100.000	16-01-25 11 GRANT TOWN S. D. 4 CC00.00A 3,510 HOMESITE VALUE LISTED BELOW 3,510	RES USE CODE 510 9,100 8,540	12,610 12,050								
BOOTH, BETTY MAE P. O. BOX 35 307 FRONT STREET PROCTORVILLE, OHIO 45669 VOL 501 PG 642 PARCEL-ID 26-082-1200.000	16-01-25 11 GRANT TOWN S. D. 5 W SIDE 12 1/3 CC00.00A 830	RES USE CODE 500 00	830								
CARSON, MINNIE JOSEPHINE P.O. BOX 351 PROCTORVILLE, OHIO 45669 PARCEL-ID 26-082-1300.000	16-01-25 11 GRANT TOWN S.D. 42 .04 X 100 2,650 HOMESITE VALUE LISTED BELOW 2,650	RES USE CODE 510 10,240 10,240	12,890 12,890								
SMITH, VERNENA L. LIFE EST REM . LOWELL & SHIRLEY M. MAYES P.O. BOX 328 313 FRONT ST. PROCTORVILLE, OHIO 45669 OR 49 PG 86 PARCEL-ID 26-082-1500.000	16-01-25 11 GRANT TOWN S. D. 6 LESS 8' W SIDE CC00.00A 3,040 HOMESITE VALUE LISTED BELOW 3,040	RES USE CODE 510 3,940 3,940	6,980 6,980								

BARRETT BROTHERS SPRINGFIELD, OH 1-800-322-7711

TAX RATE 16.02
A/R RED FACTOR 08.6653
OTH RED FACTOR 08.1258

LAWRENCE
TAX DISTRICT 26-UNION TWP-PROCTORVILLE CORP

GENERAL TAX LIST AND DUPLICATE OF REAL AND PUBLIC UTILITY PROPERTY
COUNTY REAL ESTATE TAXES AND SPECIAL ASSESSMENTS

01/22/03

TAX YEAR 2002
INTEREST RATE
PAGE NO 5151

OWNER'S NAME MAILING ADDRESS	DESCRIPTION			TAXES CHARGED	DECEMBER TAXES	PENALTY	JUNE TAXES	PENALTY	TOTAL DELINQUENT	C. D. DATE	MEMO
	LAND	IMPROVEMENTS	TOTAL VALUE								
PORTER, WILLIAM R. AND VIRGIN A M. 5080 NORTH U.S. 1 NIMS, FL 32754 CR 110 PG 703 PARCEL-ID 26-082-1600.000	16-01-25 11 GRANT TOWN S. D. 6 27 X 100 E SIDE CC00.00A RES USE CODE 510 1,700 3,810 5,510										
PORTER, WILLIAM R. AND VIRGIN A M. 5080 NORTH U.S. 1 NIMS, FL 32754 CR 110 PG 703 PARCEL-ID 26-082-1700.000	16-01-25 11 GRANT TOWN S. D. 7 10' ON W SIDE CC00.00A RES USE CODE 500 630 00 630										
JARRELL, LISA M. AND BETTY FE GUSON 401 FRONT ST PROCTORVILLE, OHIO 45669 CR 91 PG 834 PARCEL-ID 26-082-1800.000	16-01-25 11 GRANT TOWN S. D. 8 WHOLE & 15' OF LOT 7 CC00.00A RES USE CODE 545 1,620 1,540 3,160										
BELLVILLE, SELMA A. LIFE EST EIL EDWARD BELLVILLE REM P.O. BOX 486 PROCTORVILLE, OHIO 45669 VOL 589 PG 621, 625 PARCEL-ID 26-083-0100.000	16-01-25 11 GRANT TOWN S. D. 9 4' X 94' W SIDE CC00.00A RES USE CODE 500 250 00 250										
BELLVILLE, SELMA A. LIFE EST NEIL EDWARD BELLVILLE REM P.O. BOX 486 PROCTORVILLE, OHIO 45669 VOL 589 PG 621, 625 PARCEL-ID 26-083-0200.000	16-01-25 11 GRANT TOWN SD 9 BFT. 55' ON FRONT ST. X 100 CC00.00A RES USE CODE 510 3,470 2,670 6,140										
BELLVILLE, SELMA A. LIFE EST EIL EDWARD BELLVILLE REM. P.O. BOX 486 PROCTORVILLE, OHIO 45669-0000 VOL 589 PG 621, 625 PARCEL-ID 26-083-0300.000	16-01-25 11 GRANT TOWN SD 9 PT LESS 55 ON FRONT ST X 100 CC00.00A RES USE CODE 500 570 00 570										
JARRELL, LISA M. AND BETTY FE GUSON 401 FRONT ST PROCTORVILLE, OHIO 45669 CR 91 PG 834 PARCEL-ID 26-083-0400.000	16-01-25 11 GRANT TOWN S. D. 9 CEN. PT. 20'ON FT. ST. CC00.00A RES USE CODE 545 1,200 00 1,200										
BELLVILLE, SELMA A. LIFE EST EIL EDWARD BELLVILLE REM. P.O. BOX 486 PROCTORVILLE, OHIO 45669 VOL 589 PG 621, 625 PARCEL-ID 26-083-0500.000	16-01-25 11 GRANT TOWN SD 10 15.5' W. SIDE X 100 CC00.00A RES USE CODE 510 1,260 9,460 10,720										
NAGSAMEN, ARTHUR G. & SUE T. P.O. BOX 983 PROCTORVILLE, OHIO 45669 CR15 PG 852 PARCEL-ID 26-083-0600.000	16-01-25 11 GRANT TOWN S. D. 1 2E SIDE 51/2 & S. D. 13 CC00.00A RES USE CODE 510 1,810 5,790 7,600										

TAX RATE 16.02
A/R RED FACTOR 08.6653
OTH RED FACTOR 08.1258

LAWRENCE
TAX DISTRICT 26-UNION TWP-PROCTORVILLE CORP

GENERAL TAX LIST AND DUPLICATE OF REAL AND PUBLIC UTILITY PROPERTY
COUNTY REAL ESTATE TAXES AND SPECIAL ASSESSMENTS

01/22/03

TAX YEAR 2002
INTEREST RATE
PAGE NO 5152

OWNER'S NAME MAILING ADDRESS	DESCRIPTION			TAXES CHARGED	DECEMBER TAXES	PENALTY	JUNE TAXES	PENALTY	TOTAL DELINQUENT	C. D. DATE	MEMO
	LAND	IMPROVEMENTS	TOTAL VALUE								
BELLVILLE, SELMA A. LIFE EST NEIL EDWARD BELLVILLE REM P.O. BOX 486 PROCTORVILLE, OHIO 45669 VOL 589 PG 621, 625 PARCEL-ID 26-083-0700.000	16-01-25 11 GRANT TOWN SD 10 5.5 E SIDE & 15 REAR ST. CC00.00A RES USE CODE 545 320 290 610										
BELLVILLE, SELMA A. LIFE EST NEIL EDWARD BELLVILLE REM. P.O. BOX 486 PROCTORVILLE, OHIO 45669 VOL 589 PG 621, 625 PARCEL-ID 26-083-0800.000	16-01-25 11 GRANT TOWN S.S. 11 & PT. 12 10' W SIDE CC00.00A RES USE CODE 500 1,440 00 1,440										
MAGSAMEN, ARTHUR G. & SUE T. P.O. BOX 983 PROCTORVILLE, OHIO 45669 CR15 PG 852 PARCEL-ID 26-083-0900.000	16-01-25 11 GRANT TOWN S. D. 1 2RT. 9.5' CEN. PT. CC00.00A RES USE CODE 500 600 00 600										
PINE, ERNESTINE C. P.O. BOX 476 PROCTORVILLE, OHIO 45669 VOL 575 PG 647 PARCEL-ID 26-083-1000.000	16-01-25 11 GRANT TOWN SD 24 LOT 14 ADJ LOT 15 CC00.00A RES USE CODE 500 1,440 00 1,440 HOMESITE VALUE LISTED BELOW 1,440 00 1,440										
MAGSAMEN, ARTHUR G. & SUE T. P.O. BOX 983 PROCTORVILLE, OHIO 45669 CR15 PG 852 PARCEL-ID 26-083-1001.000	16-01-25 11 GRANT TOWN SD 10' LOT 14 ONLY CC00.00A RES USE CODE 500 580 00 580										
LEWIS, ARNOLD & KEITH 8055 ST RT 775 SCOTTOWN, OH. 45678-0000 VOL 482 PG 22 PARCEL-ID 26-083-1100.000	16-01-25 11 GRANT TOWN S. D. 1 525 X 88 CC00.00A RES USE CODE 500 1,720 00 1,720										
LEWIS, ARNOLD & KEITH 8055 ST RT 775 SCOTTOWN, OH. 45678-0000 VOL 482 PG 22 PARCEL-ID 26-083-1200.000	16-01-25 11 GRANT TOWN S. D. 1 5E SIDE 5' & 16 LESS 4'E SIDE CC00.00A RES USE CODE 500 1,500 00 1,500										
COOPER, FRED 417 FRONT ST PO BOX 215 PROCTORVILLE, OH 45669 OR 188 PG 366 PARCEL-ID 26-083-1300.000	16-1-25 11 GRANT TOWN 4' E SID E SD 16 & SD 17 RES USE CODE 510 2,660 7,830 10,490 HOMESITE VALUE LISTED BELOW 2,660 7,830 10,490										
11-06-02 TRNSF FROM 26-083-13 12-13-02 245.41	00.000 LAFON, LINDA L.										
LAFON, LINDA L.	16-01-25 11 GRANT TOWN S. D. 1										

TAX RATE 102
A/R RED FACTOR 08.6653
OTH RED FACTOR 08.1258

LAWRENCE
TAX DISTRICT 26-UNION TWP-PROCTORVILLE CORP

GENERAL TAX LIST AND DUPLICATE OF REAL AND PUBLIC UTILITY PROPERTY
COUNTY REAL ESTATE TAXES AND SPECIAL ASSESSMENTS

01/22/03

TAX YEAR 2002
INTEREST RATE
PAGE NO 5153

OWNER'S NAME MAILING ADDRESS	DESCRIPTION			TAXES CHARGED	DECEMBER TAXES	PENALTY	JUNE TAXES	PENALTY	TOTAL DELINQUENT	C. D. DATE	MEMO
	LAND	IMPROVEMENTS	TOTAL VALUE								
C/O FRED COOPER 417 EAST FRONT ST PROCTORVILLE, OH 45669 PARCEL-ID 26-083-1300.000	64' E SIDE & S. D. 17 CC00.00A		RES USE CODE 510 00								
11-06-02 TRNSF TO 26-083-13	CO.CCO	COOPER, FRED									
VILLAGE OF PROCTORVILLE P.O. BOX 406 PROCTORVILLE, OHIO 45669 VOL 490 PG 103 PARCEL-ID 26-083-1400.000	16-01-25 11 GRANT TOWN S. D. 1 8 CC00.00A 590		EXM USE CODE 640 00								
VILLAGE OF PROCTORVILLE P.O. BOX 406 PROCTORVILLE, OHIO 45669 VOL 490 PG 103 PARCEL-ID 26-083-1500.000	16-01-25 11 GRANT TOWN S.D. 19 1,400		EXM USE CODE 640 19,830								
THOMAS, THORNTON C III P.O. BOX 1074 PROCTORVILLE, OHIO 45669 VOL 602 PG 684 PARCEL-ID 26-083-1600.000	16-01-25 12 GRANT TOWN CC00.00A 3,230 HOMESITE VALUE LISTED BELOW 3,230		RES USE CODE 510 11,100 10,900								
HOLLAND, CHARLES R & JAUNITA C/O LARRY R. HOLLAND P.O. BOX 616 PROCTORVILLE, OHIO 45669 VOL 601 PG 45 PARCEL-ID 26-083-1700.000	16-01-25 13 GRANT TOWN CC00.00A 3,230 HOMESITE VALUE LISTED BELOW 3,230		RES USE CODE 510 3,050 3,050								
HOLLAND, CHARLES R & JAUNITA C/O LARRY R. HOLLAND P.O. BOX 616 PROCTORVILLE, OH 45669 ASSESSMENT ONLY PARCEL-ID 26-083-1700.888	UNION-ROME SEWER ASSESSMENT		RES USE CODE 500 00								
CHAPMAN, CARL C. AND BRENDA K. 222 ELIZABETH ST PROCTORVILLE, OHIO 45669 OR 190 PG 412 PARCEL-ID 26-083-1800.000	16-01-25 14 GRANT TOWN CC00.00A 3,230 HOMESITE VALUE LISTED BELOW 3,230		RES USE CODE 510 13,240 13,020								
09-24-02 TRNSF FROM 26-083-18	CO.CCO	BELL, RUBY									
BELL, RUBY P.O. BOX 153 PROCTORVILLE, OHIO 45669 VOL 502 PG 67 PARCEL-ID 26-083-1800.000	16-01-25 14 GRANT TOWN CC00.00A 00		RES USE CODE 510 00								
09-24-02 TRNSF TO 26-083-18	CO.CCO	CHAPMAN, CARL C. AND BREN									
PENLEY, BETTY L. (FNA WILGUS, BETTY L.) 26-084-0100	16-01-25 GRANT TOWN LOT 15			5-1-03 Kristen Lee Smith							

OWNER'S NAME MAILING ADDRESS	DESCRIPTION			TAXES CHARGED	DECEMBER TAXES	PENALTY	JUNE TAXES	PENALTY	TOTAL DELINQUENT	C. D. DATE	MEMO
	LAND	IMPROVEMENTS	TOTAL VALUE								
6733 EAST FARMACRES DRIVE CINCINNATI, OHIO 45237 VOL 509 PG 730 PARCEL-ID 26-084-0100.000	CC00.00A 3,230		RES USE CODE 500 00								
ELLIS, CARL L. AND BARBARA L. 220 TOWNSHIP RD. 1233 PROCTORVILLE, OHIO 45669 VOL 519 PG 459 PARCEL-ID 26-084-0200.000	16-01-25 16GRANT TOWN PT. 46' S. CC00.00A 3,040 HOMESITE VALUE LISTED BELOW 3,040		RES USE CODE 510 11,110 4,730								
ELLIS, CARL L. AND BARBARA L. 220 TOWNSHIP RD. 1233 PROCTORVILLE, OHIO 45669 VOL 519 PG 459 PARCEL-ID 26-084-0300.000	16-01-25 16 GRANT TOWN PT 3.33 *ADJ. LOT 17 CC00.00A 190		RES USE CODE 500 00								
WHITECAPS, LLC 307 STATE ST PROCTORVILLE, OHIO 45669 VOL 627 PG 231 PARCEL-ID 26-084-0400.000	16-01-25 17 GRANT TOWN CC00.00A 00		RES USE CODE 500 00								
08-27-02 TRNSF TO 26-084-04	CO.CCO	OAK HILL BANKS									
OAK HILL BANKS 120 TWIN OAKS DR JACKSON, OH 45640 PARCEL-ID 26-084-0400.000	16-01-25 17 GRANT TOWN CC00.00A 2,670		RES USE CODE 500 00	3/18/03 M.L. Smith, soletrst.			5-19-03 Kristen Lee Smith				
08-27-02 TRNSF FROM 26-084-04	CO.CCO	WHITECAPS, LLC									
OAK HILL BANKS 120 TWIN OAKS DR JACKSON, OH 45640 PARCEL-ID 26-084-0500.000	16-01-25 18 GRANT TOWN 16X30 CC00.00A 760		RES USE CODE 500 00								
08-27-02 TRNSF FROM 26-084-05	CO.CCO	WHITECAPS, LLC									
WHITECAPS, LLC 307 STATE ST PROCTORVILLE, OHIO 45669 VOL 627 PG 231 PARCEL-ID 26-084-0500.000	16-01-25 18 GRANT TOWN 16X30 CC00.00A 00		RES USE CODE 500 00								
08-27-02 TRNSF TO 26-084-05	CO.CCO	OAK HILL BANKS									
OAK HILL BANKS 120 TWIN OAKS DR JACKSON, OH 45640 PARCEL-ID 26-084-0600.000	16-1-25 18,19 GRANTTOWN LESS 2 5X65 &16X300FLOT 18,LESS 53SQ FT 7,730		RES USE CODE 500 00								
09-23-02 SPLIT FROM 26-084-06	CO.CCO	OAK HILL BANKS									

TAX RATE 1.02
A/R RED FACTOR 08.6653
OTH RED FACTOR 08.1258

LAWRENCE
TAX DISTRICT 26-UNION TWP-PROCTORVILLE CORP

GENERAL TAX LIST AND DUPLICATE OF REAL AND PUBLIC UTILITY PROPERTY
COUNTY REAL ESTATE TAXES AND SPECIAL ASSESSMENTS

01/22/03

TAX YEAR 2002
INTEREST RATE

OWNER'S NAME MAILING ADDRESS	DESCRIPTION			TAXES CHARGED	DECEMBER TAXES	PENALTY	JUNE TAXES	PENALTY	TOTAL DELINQUENT	C. D. DATE	MEMO
	LAND	IMPROVEMENTS	TOTAL VALUE								
OAK HILL BANKS 120 TWIN OAKS DR JACKSON, OH 45640 PARCEL-ID 26-084-0600.000	16-01-25 18,19 GRANT TOWN LESS 25X65 & 16X30 OF LOT 18 CCOO.OOA RES USE CODE 500										
		00	00								
08-27-02 TRNSF FROM 26-084-06	CO.CCO WHITECAPS, LLC										
09-23-02 SPLIT TO 26-084-06	CO.CCO OAK HILL BANKS										
09-23-02 SPLIT TO 26-084-06	CO.CO1 STATE OF OHIO										
WHITECAPS, LLC 307 STATE ST PROCTORVILLE, OHIO 45669 VOL 627 PG 231 PARCEL-ID 26-084-0600.000	16-01-25 18,19 GRANT TOWN LESS 25X65 & 16X30 OF LOT 18 CCOO.OOA RES USE CODE 500										
		00	00								
08-27-02 TRNSF TO 26-084-06	CO.CCO OAK HILL BANKS										
STATE OF OHIO 505 ST RT 741 LEBANON, OH 45036 OR 183 PG 631 PARCEL-ID 26-084-0600.001	16-1-25 PT 18,19 GRANTTOWN PT ST HWY EASE 56WD (53SQ FT) RES USE CODE 500										
	10		00								10
09-23-02 SPLIT FROM 26-084-06	CO.CCO OAK HILL BANKS										
OAK HILL BANKS 120 TWIN OAKS DR JACKSON,K OH 45640 PARCEL-ID 26-084-0700.000	16-01-25 18,19 GRANT TOWN 25 O NST. X 65 ON ALLEY CCOO.OOA RES USE CODE 500										
	1,720		00								1,720
08-27-02 TRNSF FROM 26-084-07	CO.CCO WHITECAPS, LLC										
WHITECAPS, LLC 307 STATE ST PROCTORVILLE, OHIO 45669 VOL 627 PG 231 PARCEL-ID 26-084-0700.000	16-01-25 18,19 GRANT TOWN 25 O NST. X 65 ON ALLEY CCOO.OOA RES USE CODE 500										
		00	00								
08-27-02 TRNSF TO 26-084-07	CO.CCO OAK HILL BANKS										
WHITECAPS, LLC 307 STATE ST PROCTORVILLE, OHIO 45669 VOL 627 PG 231 PARCEL-ID 26-084-0800.000	16-01-25 20 GRANT TOWN CCOO.OOA COM USE CODE 400										
		00	00								
08-27-02 TRNSF TO 26-084-08	CO.CCO OAK HILL BANKS										
OAK HILL BANKS 120 TWIN OAKS DR JACKSON, OH 45640 PARCEL-ID 26-084-0800.000	16-01-25 20 GRANT TOWN CCOO.OOA COM USE CODE 400										
	3,220		00								3,220
08-27-02 TRNSF FROM 26-084-08	CO.CCO WHITECAPS, LLC										

TAX RATE 1.02
A/R RED FACTOR 08.6653
OTH RED FACTOR 08.1258

LAWRENCE
TAX DISTRICT 26-UNION TWP-PROCTORVILLE CORP

GENERAL TAX LIST AND DUPLICATE OF REAL AND PUBLIC UTILITY PROPERTY
COUNTY REAL ESTATE TAXES AND SPECIAL ASSESSMENTS

01/22/03

TAX YEAR 2002
INTEREST RATE

OWNER'S NAME MAILING ADDRESS	DESCRIPTION			TAXES CHARGED	DECEMBER TAXES	PENALTY	JUNE TAXES	PENALTY	TOTAL DELINQUENT	C. D. DATE	MEMO
	LAND	IMPROVEMENTS	TOTAL VALUE								
WHITECAPS, LLC 307 STATE ST PROCTORVILLE, OHIO 45669 VOL 627 PG 231 PARCEL-ID 26-084-0900.000	16-01-25 21 GRANT TOWN CCOO.OOA COM USE CODE 420										
		00	00								
08-27-02 TRNSF TO 26-084-09	CO.CCO OAK HILL BANKS										
OAK HILL BANKS 120 TWIN OAKS DR JACKSON, OH 45640 PARCEL-ID 26-084-0900.000	16-01-25 21 GRANT TOWN CCOO.OOA COM USE CODE 420										
	3,220	29,550	32,770								
08-27-02 TRNSF FROM 26-084-09	CO.CCO WHITECAPS, LLC										
VILLAGE OF PROCTORVILLE, OHIO, A MUNICIPAL CORPORATION P.O. BOX 406 PROCTORVILLE, OHIO PROC. VILLAGE HALL PARCEL-ID 26-084-1000.000	16-01-25 22 GRANT TOWN CCOO.OOA EXM USE CODE 640										
	3,220	9,180	12,400								
VILLAGE OF PROCTORVILLE, OHIO, A MUNICIPAL CORPORATION P.O. BOX 406 PROCTORVILLE, OHIO OFFICES-MS KITTY'S PARCEL-ID 26-084-1100.000	16-01-25 23 GRANT TOWN CCOO.OOA EXM USE CODE 640										
		00	00								
09-23-02 SPLIT TO 26-084-11	CO.CCO VILLAGE OF PROCTORVILLE, OHIO, A MUNICIPAL CORPORATION										
09-23-02 SPLIT TO 26-084-11	CO.CO1 STATE OF OHIO										
VILLAGE OF PROCTORVILLE, OHIO, A MUNICIPAL CORPORATION P.O. BOX 406 PROCTORVILLE, OHIO 45669 OFFICES-MS KITTY'S PARCEL-ID 26-084-1100.000	16-1-25 23 GRANTTOWN LESS 18 SQ FT EXM USE CODE 640										
	3,210	30,900	34,110								
STATE OF OHIO 505 ST T 741 LEBANON, OH 45036 OR 183 PG 626 PARCEL-ID 26-084-1100.001	16-1-25 PT 23 GRANTTOWN ST HWY BASE (18 SQ FT) RES USE CODE 500										
	10		00								10
ACKINS, ROGER 527 TWP RD 1233 PROCTORVILLE, OHIO 45669 OR 163 PG 392 PARCEL-ID 26-084-1300.000	-CO-OO 1 HOMESTEAD SUBDIV. & FR. CCOO.OOA RES USE CODE 510										
	2,780	12,570	15,350								

BARNETT BROTHERS SPRINGFIELD, OH 1-800-322-7711

TAX RATE
A/R RED FACTOR .02
OTH RED FACTOR 08.6653 08.1258

LAWRENCE
TAX DISTRICT 26-UNION TWP-PROCTORVILLE CORP

GENERAL TAX LIST AND DUPLICATE OF REAL AND PUBLIC UTILITY PROPERTY
COUNTY REAL ESTATE TAXES AND SPECIAL ASSESSMENTS

01/22/03

TAX YEAR 2002
INTEREST RATE
PAGE NO 5157

OWNER'S NAME MAILING ADDRESS	DESCRIPTION			TAXES CHARGED	DECEMBER TAXES	PENALTY	JUNE TAXES	PENALTY	TOTAL DELINQUENT	C. D. DATE	MEMO
	LAND	IMPROVEMENTS	TOTAL VALUE								
	HOMESITE VALUE LISTED BELOW										
	2,780	12,430	15,210								
CROWE, NONNETTE ET-AL TRS. OF	-CO-00 2 HOMESTEAD SUBDIV.										
BRIGGS LAW. CO. PUBLIC LIBRARY	158.8X142.62 ON ELIZ ST.										
P.O. BOX 742	CCOO.00A	EXM USE CODE 620									
PROCTORVILLE, OHIO 45669											
VOL 536 PG 265	13,930	88,000	101,930								
PARCEL-ID 26-084-1400.000											
HUPP, MARK E. & KIMBERLY SUE	-CO-00 2 HOMESTEAD SUBDIV.										
409 ST ST	E PT 94.35 STATE ST. X 67'										
P O BOX 690	CCOO.00A	COM USE CODE 420									
PROCTORVILLE, OHIO 45669											
VOL 581 PG 608	5,910	9,740	15,650								
PARCEL-ID 26-084-1500.000											
HUPP, MARK E. & KIMBERLY S.	-CO-00 2 HOMESTEAD SUBDIV.										
803 ST RT 775	W PT. 50' ON STATE ST.) X 67'										
PROCTORVILLE, OHIO 45669	CCOO.00A	RES USE CODE 545									
VOL 294 PG 560	2,540	530	3,070								
PARCEL-ID 26-084-1600.000	HOMESITE VALUE LISTED BELOW										
	2,540	100	2,640								
BELL, RUBY	-CO-00 2 HOMESTEAD SUBDIV.										
412 ELIZABETH ST.	40 ON ELIZ. X 105										
PROCTORVILLE, OHIO 45669	CCOO.00A	RES USE CODE 510									
VOL 502 PG 65	2,590	9,860	12,450								
PARCEL-ID 26-084-1700.000	HOMESITE VALUE LISTED BELOW										
	2,590	9,860	12,450								
ADKINS, ROGER	-CO-00 2 HOMESTEAD SUBDIV.										
527 TWP RD 1233	5 ON ELIZABETH X 16										
PROCTORVILLE, OHIO 45669	CCOO.00A	RES USE CODE 500									
CR 103 PG 392											
PARCEL-ID 26-084-1800.000	90	00	90								
HUPP, MARK E. & KIMBERLY S.	-CO-00 PT. 17 ON STATE ST. X										
803 ST RT 775	67.20'										
PROCTORVILLE, OHIO 45669	CCOO.00A	RES USE CODE 500									
VOL 633 PG 146											
PARCEL-ID 26-084-1900.000	590	00	590								
BOARD OF TRUSTEES OF THE BRIGG	-CO-00 2 HOMESTEAD SUBDIV.										
S LAWRENCE CO. PUBLIC LIBRARY	40 ON GUYAN X 105										
311 SO 4TH ST	CCOO.00A	EXM USE CODE 680									
IRONTON, OH 45638											
OR 101 PG 214	1,810	00	1,810								
PARCEL-ID 26-085-0100.000											
BOWMAN, DORIS	-CO-00 2 HOMESTEAD SUBDIV.										
P O BOX 46	54 ON GUYAN X 105 INEXTLOT 5										
PROCTORVILLE, OHIO 45669	CCOO.00A	RES USE CODE 510									
OR 182 PG 413 TNN											
PARCEL-ID 26-085-0200.000	3,490	3,400	6,890								
	HOMESITE VALUE LISTED BELOW										
	3,490	3,290	6,780								

TAX RATE
A/R RED FACTOR .02
OTH RED FACTOR 08.6653 08.1258

LAWRENCE
TAX DISTRICT 26-UNION TWP-PROCTORVILLE CORP

GENERAL TAX LIST AND DUPLICATE OF REAL AND PUBLIC UTILITY PROPERTY
COUNTY REAL ESTATE TAXES AND SPECIAL ASSESSMENTS

01/22/03

TAX YEAR 2002
INTEREST RATE
PAGE NO 5158

OWNER'S NAME MAILING ADDRESS	DESCRIPTION			TAXES CHARGED	DECEMBER TAXES	PENALTY	JUNE TAXES	PENALTY	TOTAL DELINQUENT	C. D. DATE	MEMO
	LAND	IMPROVEMENTS	TOTAL VALUE								
COOPER, CHARLES E.	-CO-00 2 HOMESTEAD SUBDIV.										
404 ELIZABETH ST	44 ON ELIZABETH X 105										
PROCTORVILLE, OHIO 45669	CCOO.00A	RES USE CODE 510									
VOL 514 PG 503											
PARCEL-ID 26-085-0300.000	2,850	10,500	13,350								
BOARD OF TRUSTEES OF THE BRIGG	-CO-00 3 HOMESTEAD SUBDIV.										
S LAWRENCE CO. PUBLIC LIBRARY	CCOO.00A	EXM USE CODE 680									
311 SO 4TH ST											
IRONTON, OH 45638	2,850	12,260	15,110								
OR 101 PG 212											
PARCEL-ID 26-085-0400.000											
BOARD OF TRUSTEES OF THE BRIGG	-CO-00 4 HOMESTEAD SUBDIV.										
S LAWRENCE CO. PUBLIC LIBRARY	CCOO.00A	EXM USE CODE 680									
311 SO 4TH ST											
IRONTON, OH 45638	2,830	18,470	21,300								
OR 101 PG 216											
PARCEL-ID 26-085-0500.000											
SPURLOCK, DAVID	-CO-00 5 HOMESTEAD SUBDIV.										
P.O. BOX 296	CCOO.00A	RES USE CODE 500									
LESAGE, WV 25537											
VOL 528 PG 154	00	00	00								
PARCEL-ID 26-085-0600.000											
11-25-02 SPLIT TO 26-085-0600.000 SPURLOCK, DAVID											
11-25-02 SPLIT TO 26-085-0600.001 STATE OF OHIO											
SPURLOCK, DAVID	5 HOMESTEAD SD LESS 21 SQ FT										
P.O. BOX 296		RES USE CODE 500									
LESAGE, WV 25537	2,170	00	2,170								
VOL 528 PG 154	HOMESITE VALUE LISTED BELOW										
PARCEL-ID 26-085-0600.000	2,170	00	2,170								
11-25-02 SPLIT FROM 26-085-0600.000 SPURLOCK, DAVID											
STATE OF OHIO	PT 5 HOMESTEAD SD (ST HWY BASE										
505 S ST RT 741	57 TO 21 SQ FT										
LEBANON, OH 45036		RES USE CODE 500									
OR 192 PG 11											
PARCEL-ID 26-085-0600.001	30	00	30								
11-25-02 SPLIT FROM 26-085-0600.000 SPURLOCK, DAVID											
STILLPASS, DEBORAH L.	-CO-00 1 WILGUS SECOND ADD.										
STATE ROUTE P.O.BOX 242	CCOO.00A	COM USE CODE 447									
PROCTORVILLE, OHIO 45669											
V 530 P 460 V 557 P 26	3,980	29,850	33,830								
PARCEL-ID 26-085-0800.000											
DARLINGTON, JAMES S.	-CO-00 2 WILGUS SECOND ADD.										
P.O. BOX 519	CCOO.00A	COM USE CODE 447									
PROCTORVILLE, OHIO 45669											
VOL 553 PG 746	3,980	23,390	27,370								
PARCEL-ID 26-085-0900.000											
JONES, THOMAS	-CO-00 3 WILGUS SECOND ADD.										

TAX RATE
A/R RED FACTOR 08.6653
OTH RED FACTOR 08.1258

LAWRENCE
TAX DISTRICT 26-UNION TWP-PROCTORVILLE CORP

GENERAL TAX LIST AND DUPLICATE OF REAL AND PUBLIC UTILITY PROPERTY
COUNTY REAL ESTATE TAXES AND SPECIAL ASSESSMENTS

01/22/03

TAX YEAR 2002
INTEREST RATE
PAGE NO 5159

OWNER'S NAME MAILING ADDRESS	DESCRIPTION			TAXES CHARGED	DECEMBER TAXES	PENALTY	JUNE TAXES	PENALTY	TOTAL DELINQUENT	C. D. DATE	MEMO
	LAND	IMPROVEMENTS	TOTAL VALUE								
1701 TWP RD 158 CHESAPEAKE, OHIO 45619 VOL 632 PG 304 PARCEL-ID 26-085-1000.000	E 28.5 LOT 3 LESS 7' NEXT LO T CCOO.OOA RES USE CODE 545 1,530 250 1,780										
DARLINGTON, JAMES S. P.O. BOX 519 PROCTORVILLE, OHIO 45669 PARCEL-ID 26-085-1100.000	-CO-OO 3 WILGUS SECOND ADD. W 21.5' OF LOT 3 CCOO.OOA COM USE CODE 400 1,500 OO 1,500										
ADAMS, HELEN P.O. BOX 1111 PROCTORVILLE, OHIO 45669 PARCEL-ID 26-085-1200.000	-CO-OO 3,4 WILGUS SECOND ADD PT. 7' ON E SIDE OF LOT 15' CCOO.OOA COM USE CODE 499 1,750 7,010 8,760										
DINGUS, BILL W. & DONNA A. 3090 CO RD 17 SOUTH POINT, OHIO 45680 PARCEL-ID 26-085-1300.000	-CO-OO 4 WILGUS SECOND ADD. PT. 35' E SIDE CCOO.OOA RES USE CODE 500 1,570 OO 1,570										
BELLVILLE, SELMA A. LIFE EST EIL EDWARD BELLVILLE REM. P.O. BOX 486 PROCTORVILLE, OHIO 45669-00 VOL 589 PG 621, 625 PARCEL-ID 26-085-1400.000	-CO-OO LOTS 5-6 WILGUS 2ND PT. 34' ON ALLEY&54 R REAR LE S CCOO.OOA RES USE CODE 520 CO 2,500 9,220 11,720 HOMESITE VALUE LISTED BELOW 2,500 9,220 11,720										
DINGUS, BILL W. & DONNA A. 3090 CO RD 17 SOUTH POINT, OHIO 45680 VOL 620 PG 216 PARCEL-ID 26-085-1401.000	-CO-OO PT 1' ON GRANT X 66' CCOO.OOA COM USE CODE 400 40 OO 40										
CLARK, TERESSA P. O. BOX 536 PROCTORVILLE, OHIO 45669 OR 25 PG 729 PARCEL-ID 26-085-1500.000	-CO-OO 5,6 WILGUS SECOND ADD PT. 53 GRANT ST. X 66 ON HIGH CCOO.OOA RES USE CODE 510 3,700 8,670 12,370 HOMESITE VALUE LISTED BELOW 3,700 8,670 12,370										
DINGUS, BILL W. & DONNA A. 3090 CO. RD. 17 SOUTH POINT, OHIO 45680 VOL 524 PG 671 PARCEL-ID 26-085-1600.000	PT LOTS 5 & 6 WILGUS 2ND ADDN. COM USE CODE 499 4,660 14,940 19,600										
BELLVILLE, SELMA A. LIFE EST EIL EDWARD BELLVILLE REM. P.O. BOX 486 PROCTORVILLE, OHIO 45669-00 VOL 589 PG 621, 625 PARCEL-ID 26-085-1601.000	-CO-OO PT.NW 3 1/2' X 34' OF LOT 5 CCOO.OOA RES USE CODE 500 CO 130 OO 130										

TAX RATE
A/R RED FACTOR 08.6653
OTH RED FACTOR 08.1258

LAWRENCE
TAX DISTRICT 26-UNION TWP-PROCTORVILLE CORP

GENERAL TAX LIST AND DUPLICATE OF REAL AND PUBLIC UTILITY PROPERTY
COUNTY REAL ESTATE TAXES AND SPECIAL ASSESSMENTS

01/22/03

TAX YEAR 2002
INTEREST RATE
PAGE NO 5160

OWNER'S NAME MAILING ADDRESS	DESCRIPTION			TAXES CHARGED	DECEMBER TAXES	PENALTY	JUNE TAXES	PENALTY	TOTAL DELINQUENT	C. D. DATE	MEMO
	LAND	IMPROVEMENTS	TOTAL VALUE								
JACK, JAMES E. 2325 CO RD 12 PROCTORVILLE, OHIO 45669 VOL 487 PG 181 PARCEL-ID 26-085-1700.000	7 WILGUS 2ND ADDN. ILESS NW PT. COM USE CODE 499 2,880 6,010 8,890										
JACK, JAMES E. 2325 CO RD 12 PROCTORVILLE, OHIO 45669 VOL 487 PG 179 PARCEL-ID 26-085-1700.001	7 WILGUS 2ND ADDN., NW PT. RES USE CODE 510 1,630 4,120 5,750										
JACK, JAMES E & MARIA E 2325 CO RD 12 PROCTORVILLE, OHIO 45669 VOL 573 PG 754 PARCEL-ID 26-085-1800.000	8 WILGUS 2ND ADDN. ILESS NW & S PTS. RES USE CODE 510 1,950 6,050 8,000 HOMESITE VALUE LISTED BELOW 1,950 6,050 8,000										
JACK, JAMES E. 2325 CO RD 12 PROCTORVILLE, OHIO 45669 VOL 487 PG 179 PARCEL-ID 26-085-1800.001	8 WILGUS 2ND ADDN., NW PT. COM USE CODE 400 60 OO 60										
JACK, JAMES E. 2325 CO RD 12 PROCTORVILLE, OHIO 45669 VOL 487 PG 181 PARCEL-ID 26-085-1800.002	8 WILGUS 2ND ADDN., S. PT. COM USE CODE 400 2,370 OO 2,370										
JACK, JAMES E. 2325 CO RD 12 PROCTORVILLE, OHIO 45669 VOL 487 PG 181 PARCEL-ID 26-085-1802.000	8 WILGUS 2ND ADDN., S. PT. COM USE CODE 400 1,550 OO 1,550										
ELKINS, WAYNE ARLAN & TINA D. 408 - 41C STATE ST PROCTORVILLE, OHIO 45669-00 OR 108 PG 590 PARCEL-ID 26-086-0100.000	-CO-OO 9 WILGUS SECOND ADD. CCOO.OOA COM USE CODE 499 CO 3,500 4,130 7,630										
ELKINS, WAYNE ARLAN & TINA D. 408 - 41C STATE ST PROCTORVILLE, OHIO 45669 OR 108 PG 590 PARCEL-ID 26-086-0200.000	-CO-OO 10 WILGUS SECOND ADD. CCOO.OOA COM USE CODE 499 3,500 8,090 11,590										
THIEKEN, HUCK BANK ONE 9500 SHORE DR 12 A MYRTLE BEACH S.C. 29572 VOL 479 PG 511 PARCEL-ID 26-086-0300.000	-CO-OO 11 WILGUS SECOND ADD. CCOO.OOA COM USE CODE 452 10,830 29,110 39,940			11/12/53 .001 State of Ohio .01 Ac St Highway 55WD							
WHITLEY, ALBERT CARROLL & FRA CES 201 WILGUS ST. PROCTORVILLE, OHIO 45669-50 PARCEL-ID 26-086-0400.000	-CO-OO 12,13 WILGUS SEC. ADD .56' WILGUS ST. X 80' ON IRON A CCOO.OOA RES USE CODE 510 CO 3,760 5,190 8,950			11/5/54 Frances Whitley							

BARRETT BROTHERS SPRINGFIELD, OH 1-800-322-7711

TAX RATE
A/R RED FACTOR .02
OTH RED FACTOR 08.6653 / 08.1258

LAWRENCE
TAX DISTRICT 26-UNION TWP-PROCTORVILLE CORP

GENERAL TAX LIST AND DUPLICATE OF REAL AND PUBLIC UTILITY PROPERTY
COUNTY REAL ESTATE TAXES AND SPECIAL ASSESSMENTS

01/22/03

TAX YEAR 2002
INTEREST RATE
PAGE NO 5161

OWNER'S NAME MAILING ADDRESS	DESCRIPTION LAND	IMPROVEMENTS	TOTAL VALUE	TAXES CHARGED	DECEMBER TAXES	PENALTY	JUNE TAXES	PENALTY	TOTAL DELINQUENT	C. D. DATE	MEMO
	HOMESITE VALUE LISTED BELOW										
	3,760	5,040	8,800								
SCARBERRY, MICHAEL A. & BARBAR A A.	-CO-OO 12,13 WILGUS SEC. ADD -SC* THOMAS ST. 58' ON HIGH AL			7/28/03							
412 THOMAS ST.	L CCOO.OOA RES USE CODE 510			Michael A. Scarberry							
PROCTORVILLE, OHIO 45669											
VOL 513 PG 25	2,350	5,700	8,050								
PARCEL-ID 26-086-0500.000	HOMESITE VALUE LISTED BELOW										
	2,350	5,430	7,780								
PAYNE, JERRY	-CO-OO 13 WILGUS SECOND ADD.										
P.O. BOX 605	AT. 42 E SIDE										
PROCTORVILLE, OHIO 45669	CCOO.OOA RES USE CODE 510										
PARCEL-ID 26-086-0600.000											
	3,040	9,740	12,780								
	HOMESITE VALUE LISTED BELOW										
	3,040	9,740	12,780								
FERGUSON, GLORIA JEANNE AND DO	-CO-OO 14 WILGUS SECOND ADD.										
NNAL GAIL FERGUSON	CCOO.OOA RES USE CODE 599										
P.O. BOX 13											
PROCTORVILLE, OHIO 45669	3,190	1,710	4,900								
CR 91 PG 190											
PARCEL-ID 26-086-0700.000											
NEAL, MARY	-CO-OO 1 WILGUS THIRD ADD.										
305 WILGUS ST.	CCOO.OOA RES USE CODE 510										
PROCTORVILLE, OHIO 45669											
VOL 472 PG 468	3,620	10,380	14,000								
PARCEL-ID 26-086-0800.000	HOMESITE VALUE LISTED BELOW										
	3,620	10,230	13,850								
CARROLL, ETHEL	-CO-OO 2 WILGUS THIRD ADD.			6/24/03					8/4/03		Rosemary 1/2 int
307 WILGUS ST.	CCOO.OOA RES USE CODE 510			Glenford Michael Carroll				AKA G. Michael Carroll			
PROCTORVILLE, OHIO 45669				+ Rosemary E. Edwards				— Glenford Michael & Sandra L. Carroll			8-22-03 (G. Michael individual 1/2 int to Glenford Michael Carroll AKA G. Michael Carroll & Sandra L. Carroll
VOL 525 PG 488	4,980	9,760	14,740								
PARCEL-ID 26-086-0900.000	HOMESITE VALUE LISTED BELOW										
	4,980	9,570	14,550								
KUHN, LINDA LOU & WILLARD CESC	-CO-OO WILGUS THIRD ADDITION										
P.O. BOX 96	LOT 3										
309 WILGUS ST	CCOO.OOA RES USE CODE 510										
PROCTORVILLE, OHIO 45669-0096											
PARCEL-ID 26-086-1000.000	4,980	16,230	21,210								
	HOMESITE VALUE LISTED BELOW										
	4,980	16,230	21,210								
TRENT FAMILY TRUST DATED OCTOB	-CO-OO 4 WILGUS THIRD ADD.										
ER 16, 2001	CCOO.OOA RES USE CODE 510										
312 WILGUS ST											
PROCTORVILLE, OHIO 45669	3,690	20,100	23,790								
OR 124 PG 366	HOMESITE VALUE LISTED BELOW										
PARCEL-ID 26-086-1100.000	3,690	13,410	17,100								
LONG, WILLIAM J. & BARBARA	-CO-OO 5 WILGUS THIRD ADD.										
006	CCOO.OOA RES USE CODE 510										
C/O F. A. R. E. TAX SERVICE											
ATTN:ESCROW REPORTING-07W											
8435 N. STEMMONS FREEWAY											
DALLAS, TX 75247											
OR 93 PG 181											

TAX RATE
A/R RED FACTOR .02
OTH RED FACTOR 08.6653 / 08.1258

LAWRENCE
TAX DISTRICT 26-UNION TWP-PROCTORVILLE CORP

GENERAL TAX LIST AND DUPLICATE OF REAL AND PUBLIC UTILITY PROPERTY
COUNTY REAL ESTATE TAXES AND SPECIAL ASSESSMENTS

01/22/03

TAX YEAR 2002
INTEREST RATE
PAGE NO 5162

OWNER'S NAME MAILING ADDRESS	DESCRIPTION LAND	IMPROVEMENTS	TOTAL VALUE	TAXES CHARGED	DECEMBER TAXES	PENALTY	JUNE TAXES	PENALTY	TOTAL DELINQUENT	C. D. DATE	MEMO
PARCEL-ID 26-086-1200.000											
STAPLETON, CHARLES L. & GLORIA	-CO-OO 6 WILGUS THIRD ADD.										
P.O. BOX 29	CCOO.OOA RES USE CODE 599										
PROCTORVILLE, OHIO 45669											
VOL 542 PG 103	3,330	1,140	4,470								
PARCEL-ID 26-086-1300.000											
STAPLETON, CHARLES L. & GLORIA	-CO-OO 7 WILGUS THIRD ADD.										
P.O. BOX 29	CCOO.OOA RES USE CODE 510										
PROCTORVILLE, OHIO 45669	3,620	15,760	19,380								
VOL 542 PG 103	HOMESITE VALUE LISTED BELOW										
PARCEL-ID 26-086-1400.000	3,620	15,760	19,380								
VANHORN, RANDY E. & MISSY	-CO-OO 8 WILGUS THIRD ADD.										
035	CCOO.OOA RES USE CODE 510										
C/O ADVANTAGE BANK	3,620	23,110	26,730								
814 WHEELING AVENUE	HOMESITE VALUE LISTED BELOW										
P. O. BOX 1030	3,620	23,110	26,730								
CAMBRIGE, OHIO 43725											
CR 44 PG 26											
PARCEL-ID 26-086-1500.000											
-09-20-02 962.81											
FREEMAN, REXFORD A. & BARBARA M.	-CO-OO 9 WILGUS THIRD ADD.										
409 WILGUS ST	CCOO.OOA RES USE CODE 510										
PROCTORVILLE, OHIO 45669	3,330	21,280	24,610								
CR 56 PG 629	HOMESITE VALUE LISTED BELOW										
PARCEL-ID 26-086-1600.000	3,330	21,280	24,610								
FERGUSON, GLORIA JEANNE AND DO	-CO-OO 10 WILGUS THIRD ADD.										
NNAL GAIL FERGUSON	CCOO.OOA RES USE CODE 510										
P.O. BOX 13	3,330	18,030	21,360								
PROCTORVILLE, OHIO 45669	HOMESITE VALUE LISTED BELOW										
CR 91 PG 190	3,330	18,030	21,360								
PARCEL-ID 26-086-1700.000											
DAVIDSON, ROBERT M	-CO-OO 11,12 WILGUS THIRD AD D										
102 TWP RD 1349	CCOO.OOA RES USE CODE 500										
CHESAPEAKE, OHIO 45619											
VOL 512 PG 368	6,510	OO	6,510								
PARCEL-ID 26-086-1800.000											
DAVIDSON, ROBERT M	-CO-OO 13 WILGUS THIRD ADD.										
102 TWP RD 1349	CCOO.OOA RES USE CODE 500										
CHESAPEAKE, OHIO 45619											
VOL 512 PG 368	2,500	OO	2,500								
PARCEL-ID 26-087-0100.000											
DAVIDSON, ROBERT M.	-CO-OO 14,15 WILGUS THIRD AD D										
102 TWP RD 1349	CCOO.OOA RES USE CODE 500										
CHESAPEAKE, OHIO 45619											
VOL 512 PG 368	5,000	OO	5,000								
PARCEL-ID 26-087-0200.000											
WATTS, PAUL & BEVERLY	-CO-OO 16 WILGUS THIRD ADD.										
KLEINMAN, PHYLLIS J.	CCOO.OOA RES USE CODE 510										

TAX RATE 102
A/R RED FACTOR 08.6653
OTH RED FACTOR 08.1258

LAWRENCE
TAX DISTRICT 26-UNION TWP-PROCTORVILLE CORP

GENERAL TAX LIST AND DUPLICATE OF REAL AND PUBLIC UTILITY PROPERTY
COUNTY REAL ESTATE TAXES AND SPECIAL ASSESSMENTS

01/22/03

TAX YEAR 2002
INTEREST RATE

OWNER'S NAME MAILING ADDRESS	DESCRIPTION			TAXES CHARGED	DECEMBER TAXES	PENALTY	JUNE TAXES	PENALTY	TOTAL DELINQUENT	C. D. DATE	MEMO
	LAND	IMPROVEMENTS	TOTAL VALUE								
P. O. BOX 756 PROCTORVILLE, OHIO 45669 VOL 463 PG 741 PARCEL-ID 26-087-0300.000	3,330	5,290	8,620 HOMESITE VALUE LISTED BELOW 8,620								
KNIGHT, TROY A. 022 C/O TRANSAMERICA REAL ESTATE TAX SERVICE 1105 SCHROCK RD SUITE 437 COLUMBUS, OHIO 43229 CR 25 PG 554 PARCEL-ID 26-087-0400.000	-CO-OO 17 WILGUS THIRD ADD. PT. 99.7' N END CCOO.OOA RES USE CODE 510 3,020	7,670	10,690								
JONES, BILLY P.O. BOX 191 PROCTORVILLE,OHIO 45669 PARCEL-ID 26-087-0500.000	-CO-OO 17 WILGUS THIRD ADD. PT. 30.3' S END CCOO.OOA RES USE CODE 520 1,030	8,990 HOMESITE VALUE LISTED BELOW	10,020 10,020								
TRENT FAMILY TRUST DATED OCTOBER 16, 2001 312 WILGUS ST PROCTORVILLE, OHIO 45669 CR 124 PG 364 PARCEL-ID 26-087-0600.000	-CO-OO 18 WILGUS THIRD ADD. CCOO.OOA RES USE CODE 510 2,530 HOMESITE VALUE LISTED BELOW 2,530	20,340 15,480	22,870 18,010								
TRENT FAMILY TRUST DATED OCTOBER 16, 2001 312 WILGUS ST PROCTORVILLE, OHIO 45669 CR 124 PG 364 PARCEL-ID 26-087-0700.000	-CO-OO 19 WILGUS THIRD ADD. CCOO.OOA RES USE CODE 599 2,530	1,680	4,210								
WILGUS, MARGARET EVELYN P.O. BOX 758 PROCTORVILLE, OHIO 45669 CR 33 PG 623 PARCEL-ID 26-087-0800.000	-CO-OO 20 WILGUS THIRD ADD. CCOO.OOA RES USE CODE 510 3,620 HOMESITE VALUE LISTED BELOW 3,620	12,920 12,920	16,540 16,540								
WILGUS, MARGARET EVELYN P.O. BOX 758 PROCTORVILLE, OHIO 45669 CR 33 PG 623 PARCEL-ID 26-087-0900.000	-CO-OO 21 WILGUS THIRD ADD. CCOO.OOA RES USE CODE 500 3,620	OC	3,620								
TRENT, BRUCE E. LIFE EST. REM. ANGELA D. TRENT 304 WILGUS ST. PROCTORVILLE, OHIO 45669-0000 VOL 631 PG 407 PARCEL-ID 26-087-1000.000	-CO-OO 22 WILGUS THIRD ADD. CCOO.OOA RES USE CODE 510 3,620 HOMESITE VALUE LISTED BELOW 3,620	23,170 21,650	26,790 25,270								
TRENT, BRUCE E. LIFE EST. REM. ANGELA D. TRENT 304 WILGUS ST. PROCTORVILLE, OHIO 45669-0000 VOL 631 PG 407 PARCEL-ID 26-087-1100.000	-CO-OO 23 WILGUS THIRD ADD. 10' FRONTAGE X 130' E SIDE CCOO.OOA RES USE CODE 500 720	OC	720								

TAX RATE 102
A/R RED FACTOR 08.6653
OTH RED FACTOR 08.1258

LAWRENCE
TAX DISTRICT 26-UNION TWP-PROCTORVILLE CORP

GENERAL TAX LIST AND DUPLICATE OF REAL AND PUBLIC UTILITY PROPERTY
COUNTY REAL ESTATE TAXES AND SPECIAL ASSESSMENTS

01/22/03

TAX YEAR 2002
INTEREST RATE

OWNER'S NAME MAILING ADDRESS	DESCRIPTION			TAXES CHARGED	DECEMBER TAXES	PENALTY	JUNE TAXES	PENALTY	TOTAL DELINQUENT	C. D. DATE	MEMO
	LAND	IMPROVEMENTS	TOTAL VALUE								
TRENT, BRUCE E. LIFE EST. REM. ANGELA D. TRENT 304 WILGUS STREET PROCTORVILLE, OHIO 45669-0000 VOL 631 PG 407 PARCEL-ID 26-087-1200.000	-CO-OO 23 WILGUS THIRD ADD. PT. 40' WILGUS ST. X 130' TH O CCOO.OOA COM USE CODE 499 2,230	21,480	23,710								
STEPHENS, JERRY M. & MARY C. 26 CO RD 230 KITTS HILL, OHIO 45645 VOL 618 PG 742 PARCEL-ID 26-087-1400.000	-CO-OO 1 RECKARD ADDITION CCOO.OOA COM USE CODE 400 3,220	OC	3,220								
STEPHENS, JERRY M. & MARY C. 26 CO RD 230 KITTS HILL, OHIO 45645 VOL 618 PG 742 PARCEL-ID 26-087-1500.000 09-24-02 SPLIT FROM 26-087-15	2 RECKARD ADD LESS 1,495 SQ FT COM USE CODE 452 2,300 CO.CCO STEPHENS, JERRY M. & MARY	36,980	39,280								
STEPHENS, JERRY M. & MARY C. 26 CO RD 230 KITTS HILL, OHIO 45645 VOL 618 PG 742 PARCEL-ID 26-087-1500.000 09-24-02 SPLIT TO 26-087-15 C. 09-24-02 SPLIT TO 26-087-15	-00-00 2 RECKARD ADDITION CCOO.OOA COM USE CODE 452 00 CO.CCO STEPHENS, JERRY M. & MARY CO.CO1 STATE OF OHIO	OC	00								
STATE OF OHIO 505 ST RT 741 LEBANON, OH 45036 CR 183 PG 596 PARCEL-ID 26-087-1500.001 09-24-02 SPLIT FROM 26-087-15	PT 2 RECKARD ADD ST HWY EASE & O WD (1,495 SQ FT) COM USE CODE 400 10 CO.CCO STEPHENS, JERRY M. & MARY	OC	10								
M & M SERVICES 503 STATE ST PROCTORVILLE, OHIO 45669 OR 52 PG 402 PARCEL-ID 26-087-1600.000	-CO-OO 3,4 RECKARD ADDITION E FT. 62 1/2 ON S.R. 7X55° ON R CCOO.OOA RES USE CODE 510 2,860 HOMESITE VALUE LISTED BELOW 2,860	12,120 12,120	14,980 14,980								4/10/03 Debra M. Dickens
DRAKE, E. PAUL & LYNN 455 5TH AVE. HUNTINGTON, WV 25701 PARCEL-ID 26-087-1700.000 09-23-02 SPLIT FROM 26-087-17 10-21-02 TRNSF TO 26-087-17	3,4 RECKARD ADD N PT LESS 139 SQ FT COM USE CODE 499 00 CO.CCO DRAKE, E. PAUL & LYNN CO.CCO WIPPEL, MARK E. & ANITA K	OC	00								
DRAKE, E. PAUL & LYNN 455 5TH AVE.	-CO-OO 3,4 RECKARD ADDITION N PT. 62 1/2 ON S.R. 7X55° ON										

TAX RATE 02
A/R RED FACTOR 08.6653
OTH RED FACTOR 08.1258

LAWRENCE
TAX DISTRICT 26-UNION TWP-PROCTORVILLE CORP

GENERAL TAX LIST AND DUPLICATE OF REAL AND PUBLIC UTILITY PROPERTY
COUNTY REAL ESTATE TAXES AND SPECIAL ASSESSMENTS

01/22/03

TAX YEAR 2002
INTEREST RATE
PAGE NO 5165

OWNER'S NAME MAILING ADDRESS	DESCRIPTION			TAXES CHARGED	DECEMBER TAXES	PENALTY	JUNE TAXES	PENALTY	TOTAL DELINQUENT	C. D. DATE	MEMO
	LAND	IMPROVEMENTS	TOTAL VALUE								
HUNTINGTON, WV 25701 PARCEL-ID 26-087-1700.000	W CCOO.OOA	COM USE CODE 499									
	00	00	00								
09-23-02 SPLIT TO 26-087-17	CO.CCO	DRAKE, E. PAUL & LYNN									
09-23-02 SPLIT TO 26-087-17	CO.CO1	STATE OF OHIO									
WIPPEL, MARK E. & ANITA K. 1065 TWP RD 235 PROCTORVILLE, OHIO 45669 OR 185 PG 387 PARCEL-ID 26-087-1700.000	3,4 RECKARD ADD N PT LESS 139 SQ FT 2,040	COM USE CODE 499 6,370	8,410								
10-21-02 TRNSF FROM 26-087-17	CO.CCO	DRAKE, E. PAUL & LYNN									
STATE OF OHIO 505 ST RT 741 LEBANON, OH 45036 OR 183 PG 621 PARCEL-ID 26-087-1700.001	PT 3,4 RECKARD ADD N PT ST HWY BASE 65 WD (139 SQ FT) 10	COM USE CODE 400 00	10								
09-23-02 SPLIT FROM 26-087-17	CO.CCO	DRAKE, E. PAUL & LYNN									
ELLIOTTE, GARNET EDNA 112 WALNUT ST. P.O. BOX 464 PROCTORVILLE, OHIO 45669 VOL 417 PG 417 PARCEL-ID 26-087-1800.000	-CO-OO 4 RECKARD ADDITION S SIDE 45' CCOO.OOA 3,190 HOMESITE VALUE LISTED BELOW 3,190	RES USE CODE 510 8,670 8,080	11,860 11,270								
LEWIS, GREG & JILL 225 SUSAN ST. PROCTORVILLE, OHIO 45669 OR 57 PG 513 PARCEL-ID 26-088-0100.000	-CO-OO 13 PROCTORVILLE S1' SUSAN ST. LESS 28'ON SUSA N CCOO.OOA 5,590	RES USE CODE 510 8,310	13,900								
STAPLETON, LILLIE M. LIFE EST REM ROE, SHELEA JEAN ETAL P.O. BOX 152 PROCTORVILLE, OHIO 45669 VOL 548 PG 472 PARCEL-ID 26-088-0200.000	-CO-OO 13 PROCTORVILLE 28' ON SUSAN ST. X 110 CCOO.OOA 1,720 HOMESITE VALUE LISTED BELOW 1,720	RES USE CODE 510 7,020 6,870	8,740 8,590								
THACKER, PATRICIA EATON LIFE E ST P.O. BOX 55 PROCTORVILLE, OHIO 45669-0055 OR 179 PG 811 PARCEL-ID 26-088-0300.000	-CO-OO 14 PROCTORVILLE PT. 100 ON ELIZ. X 108ON FERR Y CCOO.OOA 4,630 HOMESITE VALUE LISTED BELOW 4,630	RES USE CODE 510 16,250 14,860	20,880 19,490								
09-19-02 TRNSF FROM 26-088-03	CO.CCO	THACKER, PATRICIA EATON									
THACKER, PATRICIA EATON P.O. BOX 55 PROCTORVILLE, OHIO 45669-0055 OR 163 PG 176	-CO-OO 14 PROCTORVILLE PT. 100 ON ELIZ. X 108ON FERR Y CCOO.OOA	RES USE CODE 510									

TAX RATE 02
A/R RED FACTOR 08.6653
OTH RED FACTOR 08.1258

LAWRENCE
TAX DISTRICT 26-UNION TWP-PROCTORVILLE CORP

GENERAL TAX LIST AND DUPLICATE OF REAL AND PUBLIC UTILITY PROPERTY
COUNTY REAL ESTATE TAXES AND SPECIAL ASSESSMENTS

01/22/03

TAX YEAR 2002
INTEREST RATE
PAGE NO 5166

OWNER'S NAME MAILING ADDRESS	DESCRIPTION			TAXES CHARGED	DECEMBER TAXES	PENALTY	JUNE TAXES	PENALTY	TOTAL DELINQUENT	C. D. DATE	MEMO
	LAND	IMPROVEMENTS	TOTAL VALUE								
PARCEL-ID 26-088-0300.000	00	00	00								
09-19-02 TRNSF TO 26-088-03	CO.CCO	THACKER, PATRICIA EATON L									
EATON, BLANCHE LIFE EST. PATR ICIA LOUISE THACKER REMAINDER P.O. BOX 55 PROCTORVILLE, OHIO 45669-0055 PARCEL-ID 26-088-0300.000	-CO-OO 14 PROCTORVILLE PT. 100 ON ELIZ. X 108ON FERR Y CCOO.OOA 00	RES USE CODE 510 00	00								
06-07-02 TRNSF TO 26-088-03	CO.CCO	THACKER, PATRICIA EATON									
REITER, JAMES W P.O. BOX 982 PROCTORVILLE, OHIO 45669 VOL 606 PG 106 PARCEL-ID 26-088-0400.000	-CO-OO 14 PROCTORVILLE PT. 75' 8"X263' 6" CCOO.OOA 4,920	RES USE CODE 510 13,520	18,440								
WELLS, TERRY A. & VALERIE D. 330 TWP. RD. 1090 PROCTORVILLE, OHIO 45669 VOL 613 PG 109 PARCEL-ID 26-088-0500.000	-CO-OO 14 PROCTORVILLE 73 X 155 CCOO.OOA 4,010 HOMESITE VALUE LISTED BELOW 4,010	RES USE CODE 510 17,690 17,690	21,700 21,700								
FIRST FEDERAL SAVINGS & LOAN A SSOC. 415 CENTER ST IRONTON, OHIO 45638 VOL 590 PG 101 PARCEL-ID 26-088-0600.000	-CO-OO 14 PROCTORVILLE 110 ON FERRY ST. X 100ON RD. CCOO.OOA 00	COM USE CODE 444 00	00								
09-23-02 SPLIT TO 26-088-06 OAN ASSOC. 09-23-02 SPLIT TO 26-088-06	CO.CCO CO.CO1	FIRST FEDERAL SAVINGS & L STATE OF OHIO									
FIRST FEDERAL SAVINGS & LOAN A SSOC. 415 CENTER ST IRONTON, OHIO 45638 VOL 590 PG 101 PARCEL-ID 26-088-0600.000	14 PROCTORVILLE 110 ON FERRY S T X 100 ON RD LESS 1350 FT 13,390	COM USE CODE 444 109,570	122,960								
09-23-02 SPLIT FROM 26-088-06	CO.CCO	FIRST FEDERAL SAVINGS & L									
STATE OF OHIO 505 ST RT 741 LEBANON, OH 45036 OR 183 PG 568 PARCEL-ID 26-088-0600.001	PT 14 PROCTORVILLE ST HWY EASE MENT WD (13 SQ FT) 10	COM USE CODE 400 00	10								
09-23-02 SPLIT FROM 26-088-06	CO.CCO	FIRST FEDERAL SAVINGS & L									
QUISENBERRY, RICHARD E. &	-CO-OO 14 PROCTORVILLE										

5-12-03 Linda Burcham

TAX RATE .02
A/R RED FACTOR 08.6653
OTH RED FACTOR 08.1258

LAWRENCE
TAX DISTRICT 26-UNION TWP-PROCTORVILLE CORP

GENERAL TAX LIST AND DUPLICATE OF REAL AND PUBLIC UTILITY PROPERTY
COUNTY REAL ESTATE TAXES AND SPECIAL ASSESSMENTS

01/22/03

TAX YEAR 2002
INTEREST RATE
PAGE NO 5167

OWNER'S NAME MAILING ADDRESS	DESCRIPTION			TAXES CHARGED	DECEMBER TAXES	PENALTY	JUNE TAXES	PENALTY	TOTAL DELINQUENT	C. D. DATE	MEMO
	LAND	IMPROVEMENTS	TOTAL VALUE								
ANITA GAY 139 TWP. RD. 1152 PROCTORVILLE, OHIO 45669 PARCEL-ID 26-088-0700.000	107.5 X 72.5 CCOO.OOA 4,770	RES USE CODE 500 00	4,770								
FIRST FEDERAL SAVINGS & LOAN ASSOC. 415 CENTER ST IRONTON, OHIO 45638 VOL 590 PG 101 PARCEL-ID 26-088-0800.000	-CO-OO 14 PROCTORVILLE N& PT. & PT. 45 MAGEE'S CCOO.OOA 1,590	COM USE CODE 456 330	1,920								
QUISENBERRY, RICHARD E. & ANITA GAY 139 TWP. RD. 1152 PROCTORVILLE, OHIO 45669 PARCEL-ID 26-088-0900.000	-CO-OO 14 PROCTORVILLE 100' ON SUSAN PT. & 10FERRY S T CCOO.OOA 5,660	RES USE CODE 545 240	5,900								
FERGUSON, TERESA HOSEY P.O.BOX 1048 206 ELIZABETH ST PROCTORVILLE, OHIO 45669 VOL 630 PG 21 PARCEL-ID 26-088-1000.000 11-15-02 4474.34	-CO-OO 14 PROCTORVILLE 50' ON N SIDE ELIZ. STX 107' O CCOO.OOA 3,270	RES USE CODE 510 5,160	8,430	12/17/02 FIRST Federal Savings			206 Elizabeth St Bank of Ironton— Debra Jane Smith—		1/31/03		
BURCHAM, MARGERY & DALE P.O. BOX 233 PROCTORVILLE, OHIO 45669-00C VOL 436 PG 126 PARCEL-ID 26-088-1200.000	-CO-OO 1 R W MAGEES ADDN TO PROCTORVILLE CCOO.OOA 760	RES USE CODE 500 00	760								
HUTCHISON, JEFFREY S. AND JACQUELINE L. 124 TWP RD 1097 CHESAPEAKE, OH 45619 VOL 619 PG 166 PARCEL-ID 26-088-1300.000	1 RE MAGEES ADD TO PROCTORVILL E 57' X 122 HOMESITE VALUE LISTED BELOW 00	COM USE CODE 447 3,290 9,640 9,640	12,930 9,640								
BURCHAM, DALE & MARGERY P.O. BOX 233 PROCTORVILLE, OHIO 45669 VOL 436 PG 126 PARCEL-ID 26-088-1301.000	-CO-OO 1 R W MAGEES ADDN TO PROCTORVILLE E CCOO.OOA 380	RES USE CODE 500 00	380								
BURCHAM, MARGERY & DALE P.O. BOX 233 PROCTORVILLE, OHIO 45669-00C VOL 436 PG 126 PARCEL-ID 26-088-1400.000	-CO-OO 2 R W MAGEES ADDN TO PROCTORVILLE CCOO.OOA 3,610 HOMESITE VALUE LISTED BELOW 3,610	RES USE CODE 510 19,710 19,580	23,320 23,190								
HARBOUR, PAULA L. P.O. BOX 197	-CO-OO 3 R W MAGEES ADDN TO PROCTORVILLE										

TAX RATE .02
A/R RED FACTOR 08.6653
OTH RED FACTOR 08.1258

LAWRENCE
TAX DISTRICT 26-UNION TWP-PROCTORVILLE CORP

GENERAL TAX LIST AND DUPLICATE OF REAL AND PUBLIC UTILITY PROPERTY
COUNTY REAL ESTATE TAXES AND SPECIAL ASSESSMENTS

01/22/03

TAX YEAR 2002
INTEREST RATE
PAGE NO 5168

OWNER'S NAME MAILING ADDRESS	DESCRIPTION			TAXES CHARGED	DECEMBER TAXES	PENALTY	JUNE TAXES	PENALTY	TOTAL DELINQUENT	C. D. DATE	MEMO
	LAND	IMPROVEMENTS	TOTAL VALUE								
PROCTORVILLE, OHIO 45669-045 OR 75 PG 482 PARCEL-ID 26-088-1500.000	CCOO.OOA 3,610	RES USE CODE 500 00	3,610								
HARBOUR, PAULA L. P.O. BOX 197 PROCTORVILLE, OHIO 45669 OR 75 PG 482 PARCEL-ID 26-088-1600.000	-CO-OO 4 R W MAGEES ADDN TO PROCTORVILLE CCOO.OOA 3,610 HOMESITE VALUE LISTED BELOW 3,610	RES USE CODE 510 29,750 29,750	33,360 33,360								
RIGNEY, JASPER LEE & CHARLES 22582 ST RT 243 PROCTORVILLE, OHIO 45669 VOL 591 PG 489 PARCEL-ID 26-088-1700.000	-CO-OO 5 R W MAGEES ADDN TO PROCTORVILLE CCOO.OOA 3,610 HOMESITE VALUE LISTED BELOW 3,610	RES USE CODE 510 7,880 7,880	11,490 11,490								
EARL, GLENN & NANCY KAREN 211 FERRY STREET PROCTORVILLE, OHIO 45669 VOL 543 PG 362 PARCEL-ID 26-088-1800.000	-CO-OO 6 R W MAGEES ADDN TO PROCTORVILLE CCOO.OOA 2,670	COM USE CODE 499 11,110	13,780								
CARSON, CHARLES R. & CAROL R. P.O. BOX 745 PROCTORVILLE, OHIO 45669 PARCEL-ID 26-089-0100.000	-CO-OO 5 RECKARD ADDITION CCOO.OOA 3,540 HOMESITE VALUE LISTED BELOW 3,540	RES USE CODE 510 9,980 9,400	13,520 12,940								
LEFFINGWELL, RICHARD A. JR. & PAMELA S. 006 C/O F. A. R. E. TAX SERVICE ATTN:ESCROW REPORTING-07W 8435 N. STEMMONS FREEWAY DALLAS, TX 75247 VOL 628 PG 441 PARCEL-ID 26-089-0200.000	-CO-OO 6 RECKARD ADDITION CCOO.OOA 6,590 HOMESITE VALUE LISTED BELOW 6,590	RES USE CODE 510 19,850 19,850	26,440 26,440								
THOMAN, ROBERT ARNOLD & FONNIE MARIE 21015 ST. RT. 7 SOUTH CROWN CITY, OH 45623 EASEMENT 616 PG 581 PARCEL-ID 26-089-0300.000 11-27-02 TRNSF TO 26-089-0300.000 SHAFER, HAROLD	-CO-OO 7 RECKARD ADDITION CCOO.OOA 00	COM USE CODE 499 00	00								
SHAFER, HAROLD 503 TWP RD 153 PEDRO, OHIO 45659 EASEMENT 616 PG 581 PARCEL-ID 26-089-0300.000 11-27-02 TRNSF FROM 26-089-0300.000 THOMAN, ROBERT ARNOLD & F	-CO-OO 7 RECKARD ADDITION CCOO.OOA 12,620	COM USE CODE 499 53,130	65,750								

TAX RATE .02
A/R RED FACTOR 08.6653
OTH RED FACTOR 08.1258

LAWRENCE
TAX DISTRICT 26-UNION TWP-PROCTORVILLE CORP

GENERAL TAX LIST AND DUPLICATE OF REAL AND PUBLIC UTILITY PROPERTY
COUNTY REAL ESTATE TAXES AND SPECIAL ASSESSMENTS

01/22/03

TAX YEAR 2002
INTEREST RATE

OWNER'S NAME MAILING ADDRESS	DESCRIPTION			TAXES CHARGED	DECEMBER TAXES	PENALTY	JUNE TAXES	PENALTY	TOTAL DELINQUENT	C. D. DATE	MEMO
	LAND	IMPROVEMENTS	TOTAL VALUE								
NUTTER, CHESTER & LISA 004 C/O LERETA CORP CENTRAL REP PRC.DEPT 1123 SOUTH PARKVIEW DR. COVINA, CAL. 91724 PARCEL-ID 26-089-0500.000	-00-00 1,2 PROCTORVIULE 25' WHOLE 29.5' N SIDE CCOO.OOA RES USE CODE 510 3,910 24,840 28,750 HOMESITE VALUE LISTED BELOW 3,910 24,840 28,750										
CARSON, JANICE P. P.O. BOX 994 PROCTORVILLE, OHIO 45669 OR 49 PG 552 PARCEL-ID 26-089-0600.000	-00-00 2,3 PROCTORVIULE PT. 1.5' E SIDE 53' WHOLE CCOO.OOA RES USE CODE 510 5,500 7,480 12,980 HOMESITE VALUE LISTED BELOW 5,500 7,480 12,980										
BOSTON, ROBERT D. LEOLA P. P.O. BOX 607 PROCTORVILLE, OHIO 45669-0000 OR 96 PG 205 PARCEL-ID 26-089-0700.000	-00-00 4 PROCTORVILLE CCOO.OOA RES USE CODE 510 6,390 37,930 44,320 HOMESITE VALUE LISTED BELOW 6,390 1,170 7,560										
BOSTON, ROBERT D. & LEOLA P. P.O. BOX 607 PROCTORVILLE, OHIO 45669-0000 OR 96 PG 205 PARCEL-ID 26-089-0800.000	5 PROCTORVILLE ~~VAL FERRY ST~~ ~~SITE LOT 5 (25 X 510)~~ RES USE CODE 599 5,780 200 5,980										
BOSTON, ROBERT D. & LEOLA R. P.O. BOX 607 PROCTORVILLE, OHIO 45669 VOL 527 PG 401 PARCEL-ID 26-089-0900.000	6 PROCTORVILLE ~~& VAL FERRY ST~~ ~~EBT ADJ TO LOT 6 (25 X 510)~~ RES USE CODE 500 4,120 00 4,120										
BOSTON, ROBERT D. & LEOLA R. P.O. BOX 607 PROCTORVILLE, OHIO 45669 VOL 527 PG 401 PARCEL-ID 26-089-1000.000	-00-00 7 PROCTORVILLE CCOO.OOA RES USE CODE 545 6,670 70 6,740										
THORNTON, JAMES & SUSAN ALLISON 9352 HAINES CANYON AVE TUJUNGA, CA 91042 VOL 618 PG 728 PARCEL-ID 26-089-1100.000	-00-00 8 PROCTORVILLE CCOO.OOA RES USE CODE 500 7,990 00 7,990										
THORNTON, JAMES & SUSAN ALLISON 9352 HAINES CANYON AVE TUJUNGA, CA 91042 VOL 618 PG 728 PARCEL-ID 26-089-1200.000	-00-00 9 PROCTORVILLE 36' TO LOW WATER MARK CCOO.OOA RES USE CODE 510 3,440 17,660 21,100 HOMESITE VALUE LISTED BELOW 3,440 17,060 20,500										
JOHNSTON, PEGGY 211 SUSAN ST. BOX 69	-00-00 9 PROCTORVILLE LESS 36' TO LOW WATER MARK										

TAX RATE .02
A/R RED FACTOR 08.6653
OTH RED FACTOR 08.1258

LAWRENCE
TAX DISTRICT 26-UNION TWP-PROCTORVILLE CORP

GENERAL TAX LIST AND DUPLICATE OF REAL AND PUBLIC UTILITY PROPERTY
COUNTY REAL ESTATE TAXES AND SPECIAL ASSESSMENTS

01/22/03

TAX YEAR 2002
INTEREST RATE
PAGE NO 5170

OWNER'S NAME MAILING ADDRESS	DESCRIPTION			TAXES CHARGED	DECEMBER TAXES	PENALTY	JUNE TAXES	PENALTY	TOTAL DELINQUENT	C. D. DATE	MEMO
	LAND	IMPROVEMENTS	TOTAL VALUE								
PROCTORVILLE, OHIO 45669 VOL 315 PG 179 PARCEL-ID 26-089-1300.000	CCOO.OOA RES USE CODE 510 4,770 14,670 19,440 HOMESITE VALUE LISTED BELOW 4,770 14,670 19,440										
BLACK, JOHNNY JULIAN LIFE EST MIKE S BLACK REM. P.O. BOX 238 PROCTORVILLE, OHIO 45669 VOL 639 PG 728 PARCEL-ID 26-089-1400.000	-00-00 10 PROCTORVILLE LESS 50' CCOO.OOA RES USE CODE 510 3,520 5,090 8,610 HOMESITE VALUE LISTED BELOW 3,520 5,090 8,610										
DEAN, CURTIS F. P.O. BOX 213 PROCTORVILLE, OHIO 45669 VOL 494 PG 664 PARCEL-ID 26-089-1500.000	-00-00 10 PROCTORVILLE PT. 50' TO LOW WATER MARK CCOO.OOA RES USE CODE 510 4,660 7,800 12,460 HOMESITE VALUE LISTED BELOW 4,660 7,800 12,460										
CESSNA, DEBRA P.O. BOX 229 PROCTORVILLE, OHIO 45669 PARCEL-ID 26-089-1600.000	-00-00 11 PROCTORVILLE CCOO.OOA RES USE CODE 510 6,470 12,110 18,580										
BURGESS, BETTY P. O. BOX 229 PROCTORVILLE, OHIO 45669-0000 VOL 478 PG 431 PARCEL-ID 26-089-1700.000	-00-00 12 PROCTORVILLE CCOO.OOA RES USE CODE 510 5,450 15,500 20,950										
BUCHANAN, JIM P.O. BOX 134 PROCTORVILLE, OHIO 45669 PARCEL-ID 26-089-1800.000	13 PROCTORVILLE 86' ON E SIDE LESS 989.99 SQ FT RES USE CODE 510 7,420 11,040 18,460 HOMESITE VALUE LISTED BELOW 7,420 4,870 12,290										8-11-03 Garnet M. Lemley
STAPLETON, LILLIE M. LIFE EST. REM. SHELBA JEAN ROE ETAL 227 SUSAN ST PROCTORVILLE, OH 45669 OR 80 PG 80 PARCEL-ID 26-089-1800.001	13 PROCTORVILLE PT (989.99 SQ FT) RES USE CODE 500 330 00 330										
SHAVOR, BILLY REED 109-FERRY ST. P.O. BOX 68 PROCTORVILLE, OHIO 45669 VOL 570 PG 324 PARCEL-ID 26-090-0100.000	-00-00 7 R W MAGEES ADDN TO PROCTORVILLE CCOO.OOA RES USE CODE 510 3,610 10,330 13,940 HOMESITE VALUE LISTED BELOW 3,610 10,080 13,690										
BOSTON, ROBERT D. & LEOLA P. P. O. BOX 607 PROCTORVILLE, OHIO 45669 OR 96 PG 203 PARCEL-ID 26-090-0200.000	-00-00 8 R W MAGEES ADDN TO PROCTORVILLE CCOO.OOA RES USE CODE 510 3,610 4,760 8,370										

93774 BARRETT BROTHERS SPRINGFIELD, OH 1-800-322-2711

TAX RATE 1.02
A/R RED FACTOR 08.6653
OTH RED FACTOR 08.1258

LAWRENCE
TAX DISTRICT 26-UNION TWP-PROCTORVILLE CORP

GENERAL TAX LIST AND DUPLICATE OF REAL AND PUBLIC UTILITY PROPERTY
COUNTY REAL ESTATE TAXES AND SPECIAL ASSESSMENTS

01/22/03

TAX YEAR 2002
INTEREST RATE
PAGE NO 5171

OWNER'S NAME MAILING ADDRESS	DESCRIPTION			TAXES CHARGED	DECEMBER TAXES	PENALTY	JUNE TAXES	PENALTY	TOTAL DELINQUENT	C. D. DATE	MEMO
	LAND	IMPROVEMENTS	TOTAL VALUE								
CLAGG, ROY STEVEN & DIANA LYNN P.O. BOX 194 PROCTORVILLE, OHIO 45669 PARCEL-ID 26-090-0300.000	-CO-00 33 R W MAGEES ADDN TO PROCTORVILLE CCOO.COA RES USE CODE 510 2,910 10,050 12,960 HOMESITE VALUE LISTED BELOW 2,910 10,050 12,960										
CLAGG, ROY STEVEN & DIANA LYNN P.O. BOX 194 PROCTORVILLLE, OHIO 45669 VOL 531 PG 73 PARCEL-ID 26-090-0400.000	-CO-00 34 R W MAGEES ADDN TO PROCTORVILLE CCOO.COA RES USE CODE 500 2,910 00 2,910										
BOSTON, ROBERT D. & LEOLA P. P.O. BOX 607 PROCTORVILLE, OHIO 45669 VOL 590 PG 710 PARCEL-ID 26-090-0500.000	-CO-00 35 R W MAGEES ADDN TO PROCTORVILLE CCOO.COA RES USE CODE 510 2,040 6,300 8,340										
BURCHAM, DALE & MARGERY PO BOX 233 PROCTORVILLE, OHIO 45669 VOL 441 PG 764 PARCEL-ID 26-090-0700.000	-CO-00 1 MAGEES ADD TO GRANT TOWN N 1/2 O N CCOO.COA RES USE CODE 545 2,720 00 2,720										
BURCHAM, DALE & MARGERY PO BOX 233 PROCTORVILLE, OHIO 45669 VOL 441 PG 764 PARCEL-ID 26-090-0800.000	-CO-00 2 MAGEES ADD TO GRANT TOWN N 1/2 O N CCOO.COA RES USE CODE 545 2,460 00 2,460										
BURCHAM, DALE AND MARGERY P.O. BOX 233 PROCTORVILLE, OHIO 45669-00 VOL 423 PG 16 PARCEL-ID 26-090-0900.000	-CO-00 1&2MAGEES ADD TO GRAN TTOWN S 1/2 O CN CCOO.COA RES USE CODE 545 3,980 160 4,140										
BRUCHAM, DALE & MARGERY E. P.O. BOX 233 PROCTORVILLE, OHIO 45669-00 VOL 636 PG 302 PARCEL-ID 26-090-1000.000	-CO-00 3 MAGEES ADD TO GRANT TOWN CCOO.COA RES USE CODE 545 3,580 820 4,400										
ACKINS, LOWELL & RACHEL L P.O. BOX 128 PROCTORVILLE, OHIO 45669 VOL 427 PG 479 PARCEL-ID 26-090-1100.000	-CO-00 4 MAGEES ADD TO GRANT TOWN E 1/2 O N CCOO.COA RES USE CODE 520 1,810 29,050 30,860										
ACKINS, LOWELL RAY & RACHEL L. P.O. BOX 128 PROCTORVILLE, OHIO 45669	-CO-00 4 MAGEES ADD TO GRANT TOWN W 1/2 O N CCOO.COA RES USE CODE 545										

TAX RATE 1.02
A/R RED FACTOR 08.6653
OTH RED FACTOR 08.1258

LAWRENCE
TAX DISTRICT 26-UNION TWP-PROCTORVILLE CORP

GENERAL TAX LIST AND DUPLICATE OF REAL AND PUBLIC UTILITY PROPERTY
COUNTY REAL ESTATE TAXES AND SPECIAL ASSESSMENTS

01/22/03

TAX YEAR 2002
INTEREST RATE
PAGE NO 5172

OWNER'S NAME MAILING ADDRESS	DESCRIPTION			TAXES CHARGED	DECEMBER TAXES	PENALTY	JUNE TAXES	PENALTY	TOTAL DELINQUENT	C. D. DATE	MEMO
	LAND	IMPROVEMENTS	TOTAL VALUE								
VOL 427 PG 479 PARCEL-ID 26-090-1200.000	1,810 130 1,940 HOMESITE VALUE LISTED BELOW 1,810 130 1,940										
SHEPHARD, RAYMOND & JUDY P.O. BOX 225 PROCTORVILLE, OHIO 45669 VOL 442 PG 607 PARCEL-ID 26-090-1300.000	-CO-00 5 MAGEES ADD TO GRANT TOWN CCOO.COA RES USE CODE 510 3,620 11,380 15,000 HOMESITE VALUE LISTED BELOW 3,620 11,380 15,000										
CESSNA, DEBRA P.O. BOX 229 PROCTORVILLE, OHIO 45669 PARCEL-ID 26-090-1400.000 11-15-02 3535.52	-CO-00 6 MAGEES ADD TO GRANT TOWN CCOO.COA RES USE CODE 510 3,620 6,780 10,400										
PATTERSON, ANNA L. 218 SUSAN ST. PROCTORVILLE, OHIO 45669 PARCEL-ID 26-090-1500.000	-CO-00 7 MAGEES ADD TO GRANT TOWN CCOO.COA RES USE CODE 545 3,620 30 3,650										
SMITH, LARRY F. & BARBARA L. T RUSTEE 268 TWP. RD. 1252 PROCTORVILLE, OHIO 45669 PARCEL-ID 26-090-1600.000	-CO-00 8 MAGEES ADD TO GRANT TOWN CCOO.COA RES USE CODE 510 3,660 11,250 14,910 HOMESITE VALUE LISTED BELOW 3,660 11,250 14,910										
COOPER, FANNIE AND RACHEL L. A DKINS PO BOX 128 PROCTORVILLE, OHIO 45669 OR 38 PG 28 PARCEL-ID 26-090-1700.000	-CO-00 9 MAGEES ADD TO GRANT TOWN CCOO.COA RES USE CODE 545 3,660 00 3,660										
ELKINS, FLETA P.O. BOX 9 PROCTORVILLE, OHIO 45669 VOL 549 PG 587 PARCEL-ID 26-090-1800.000	MAGEES ADD TO GRANTTOWN 10 RES USE CODE 510 3,660 20,580 24,240 HOMESITE VALUE LISTED BELOW 3,660 8,750 12,410										
SHAFER, JAMES OWEN P.O. BOX 875 PROCTORVILLE, OHIO 45669 VOL 540 PG 258 PARCEL-ID 26-091-0100.000 10-25-02 727.21	-CO-00 11 MAGEES ADD TO GRAN TTOWN CCOO.COA RES USE CODE 510 3,700 16,470 20,170 HOMESITE VALUE LISTED BELOW 3,700 15,810 19,510										
MILLER, DAN & ERNIE E. ELKINS 22 TWP RD 1210 PROCTORVILLE, OHIO 45669-00	-CO-00 12 MAGEES ADD TO GRAN TTOWN CCOO.COA COM USE CODE 499			9/3/03 James B. Burns							

26-091-0200

TAX RATE .02
A/R RED FACTOR 08.6653
OTH RED FACTOR 08.1258

LAWRENCE
TAX DISTRICT 26-UNION TWP-PROCTORVILLE CORP

GENERAL TAX LIST AND DUPLICATE OF REAL AND PUBLIC UTILITY PROPERTY
COUNTY REAL ESTATE TAXES AND SPECIAL ASSESSMENTS

01/22/03

TAX YEAR 2002
INTEREST RATE
PAGE NO 5173

OWNER'S NAME MAILING ADDRESS	DESCRIPTION			TAXES CHARGED	DECEMBER TAXES	PENALTY	JUNE TAXES	PENALTY	TOTAL DELINQUENT	C.D. DATE	MEMO
	LAND	IMPROVEMENTS	TOTAL VALUE								
CR 127 PG 559 PARCEL-ID 26-C91-0200.000	2,070	14,930	17,000								
LEGG, DARRELL L & PAMELA S 022 C/O TRANSAMERICA REAL ESTATE TAX SERVICE 1105 SCHROCK RD SUITE 437 COLUMBUS, OHIO 43229 VOL 563 PG 282 PARCEL-ID 26-C91-0300.000	-CO-00 13 MAGEES ADD TO GRAN TTOWN CCOO.00A RES USE CODE 510 3,810	15,320	19,130								
ADKINS, LOWELL R. AND RACHEL L PO BOX 128 PROCTORVILLE, OHIO 45669 PARCEL-ID 26-C91-0400.000	-CO-00 14 MAGEES ADD TO GRAN TTOWN CCOO.00A RES USE CODE 500 3,810 HOMESITE VALUE LISTED BELOW 3,810	00 00	3,810 3,810								
ADKINS, LOWELL R. AND RACHEL L PO BOX 128 PROCTORVILLE, OHIO 45669 OR 66 PG 583 PARCEL-ID 26-C91-0500.000	-CO-00 15 MAGEES ADD TO GRAN TTOWN CCOO.00A RES USE CODE 540 3,810 HOMESITE VALUE LISTED BELOW 3,810	32,870 32,870	36,680 36,680								
BLAIR, ROBERT J. AND PATRICIA REED P.O. BOX 7702 HUNTINGTON, W VA 25778 OR 76 PG 410 PARCEL-ID 26-C91-0600.000	-CO-00 16 MAGEES ADD TO GRAN TTOWN CCOO.00A RES USE CODE 510 3,810	12,180	15,990								
BLACK, DANNY L. 022 C/O TRANSAMERICA REAL ESTATE TAX SERVICE 1105 SCHROCK RD SUITE 437 COLUMBUS, OHIO 43229 VOL 621 PG 236 PARCEL-ID 26-C91-0700.000	-CO-00 17 MAGEES ADD TO GRAN TTOWN CCOO.00A RES USE CODE 510 3,810 HOMESITE VALUE LISTED BELOW 3,810	12,510 12,370	16,320 16,180	Danny L. & Carolyn F. Black 4-30-03							
HALL, ERNEST E. JR. PO BOX 351 PROCTORVILLE OHIO 45669 VOL 356 PG 85 PARCEL-ID 26-C91-0800.000	-CO-00 18 MAGEES ADD TO GRAN TTOWN CCOO.00A COM USE CODE 456 3,110	1,290	4,400								
HALL, ERNEST E. JR. PO BOX 351 PROCTORVILLE OHIO 45669 VOL 356 PG 85 PARCEL-ID 26-C91-0900.000	-CO-00 19 MAGEES ADD TO GRAN TTOWN & LOT 20 CCOO.00A COM USE CODE 441 6,220 HOMESITE VALUE LISTED BELOW 00	24,830 24,830	31,050 24,830								
HALL, ERNEST E. & CLORINDA G. 223 ELIZABETH ST.	-CO-00 21 MAGEES ADD TO GRAN TTOWN										

TAX RATE .02
A/R RED FACTOR 08.6653
OTH RED FACTOR 08.1258

LAWRENCE
TAX DISTRICT 26-UNION TWP-PROCTORVILLE CORP

GENERAL TAX LIST AND DUPLICATE OF REAL AND PUBLIC UTILITY PROPERTY
COUNTY REAL ESTATE TAXES AND SPECIAL ASSESSMENTS

01/22/03

TAX YEAR 2002
INTEREST RATE
PAGE NO 5174

OWNER'S NAME MAILING ADDRESS	DESCRIPTION			TAXES CHARGED	DECEMBER TAXES	PENALTY	JUNE TAXES	PENALTY	TOTAL DELINQUENT	C.D. DATE	MEMO
	LAND	IMPROVEMENTS	TOTAL VALUE								
PROCTORVILLE, OHIO 45669 VOL 404 PG 204 PARCEL-ID 26-C91-1000.000	CCOO.00A RES USE CODE 500 3,810	00	3,810								
MCCONNELL, GARY P.O. BOX 179 PROCTORVILLE, OH. 45669-000 VOL 462 PG 376 PARCEL-ID 26-C91-1100.000	-CO-00 22 MAGEES ADD TO GRAN TTOWN CCOO.00A RES USE CODE 510 3,810 HOMESITE VALUE LISTED BELOW 3,810	15,410 15,410	19,220 19,220								
HALL, ERNEST E. & CLORINDA G. P.O. BOX 391 PROCTORVILLE, OHIO 45669 VOL 536 PG 217 PARCEL-ID 26-C91-1200.000	-CO-00 23 MAGEES ADD TO GRAN TTOWN CCOO.00A RES USE CODE 510 3,810 HOMESITE VALUE LISTED BELOW 3,810	12,830 12,830	16,640 16,640								
HALL, ERNEST E. & CLORINDA G. P.O. BOX 391 PROCTORVILLE, OHIO 45669 VOL 536 PG 217 PARCEL-ID 26-C91-1300.000	-CO-00 24 MAGEES ADD TO GRAN TTOWN CCOO.00A RES USE CODE 510 3,810	9,130	12,940								
PULLIN, DON G. ET AL C/O ROBERT MESSICK RR 1 BOX 332 POINT PLEASANT, WV 25550 OR 58 PG 50/174 PARCEL-ID 26-C91-1400.000	-CO-00 25 MAGEES ADD TO GRAN TTOWN CCOO.00A COM USE CODE 456 2,250	920	3,170								
PULLIN, DON G. ET AL C/O ROBERT MESSICK RR 1 BOX 332 POINT PLEASANT, WV 25550 OR 58 PG 50/174 PARCEL-ID 26-C91-1500.000	-CO-00 26 MAGEES ADD TO GRAN TTOWN CCOO.00A COM USE CODE 456 2,250	920	3,170								
PULLIN, DON G. ET AL C/O ROBERT MESSICK RR 1 BOX 332 POINT PLEASANT, WV 25550 OR 58 PG 176 PARCEL-ID 26-C91-1600.000	-CO-00 27 MAGEES ADD TO GRAN TTOWN CCOO.00A COM USE CODE 456 2,250	920	3,170								
MCCONNELL, ALEA ELIZABETH 226 ELIZABETH ST. P.O.BOX 24 PROCTORVILLE, OHIO 45669 VOL 226 PG 561 PARCEL-ID 26-C91-1700.000	-CO-00 28 MAGEES ADD TO GRAN TTOWN CCOO.00A RES USE CODE 510 3,230 HOMESITE VALUE LISTED BELOW 3,230	11,190 11,190	14,420 14,420								
OLIVER, ROBERT & BLANCHE ELLIOTTE P.O. BOX 173 PROCTORVILLE, OHIO 45669 VOL 490 PG 486	-CO-00 29 MAGEES ADD TO GRAN TTOWN CCOO.00A RES USE CODE 510 3,230	12,230	15,460								

BARNETT BROTHERS SPRINGFIELD, OH 1-800-322-7711

TAX RATE .02
A/R RED FACTOR 08.6653
OTH RED FACTOR 08.1258

LAWRENCE
TAX DISTRICT 26-UNION TWP-PROCTORVILLE CORP

GENERAL TAX LIST AND DUPLICATE OF REAL AND PUBLIC UTILITY PROPERTY
COUNTY REAL ESTATE TAXES AND SPECIAL ASSESSMENTS

01/22/03

TAX YEAR 2002
INTEREST RATE
PAGE NO 5175

OWNER'S NAME MAILING ADDRESS	DESCRIPTION			TAXES CHARGED	DECEMBER TAXES	PENALTY	JUNE TAXES	PENALTY	TOTAL DELINQUENT	C.D. DATE	MEMO
	LAND	IMPROVEMENTS	TOTAL VALUE								
PARCEL-ID 26-092-1800.000	HOMESITE VALUE LISTED BELOW										
	3,230	12,230	15,460								
COOPER, IVAN C. LIFE EST. REM.	-CO-00 30 MAGEES ADD TO GRAN TTOWN										
LOWELL R. & RACHEL L. ADKINS	CCOO.OOA	RES USE CODE	510								
P.O. BOX 128											
PROCTORVILLE, OHIO 45669											
OR 78 PG 646	3,230	4,290	7,520								
PARCEL-ID 26-092-0100.000	HOMESITE VALUE LISTED BELOW										
	3,230	4,210	7,440								
CHAPMAN, JEFFREY J. & TINA M.	-CO-00 31 MAGEES ADD TO GRAN TTOWN										
P.O.BOX 477	CCOO.OOA	RES USE CODE	510								
PROCTORVILLE, OHIO 45669											
VOL 606 PG 715	3,230	6,830	10,060								
PARCEL-ID 26-092-0200.000	HOMESITE VALUE LISTED BELOW										
	3,230	6,830	10,060								
DILLON, JOHN C. & KATHRYN	-CO-00 32 MAGEES ADD TO GRAN TTOWN										
123 TWP RD 1060	CCOO.OOA	RES USE CODE	510								
PROCTORVILLE, OHIO 45669											
OR 155 PG 777	3,230	7,570	10,800								
PARCEL-ID 26-092-0300.000	HOMESITE VALUE LISTED BELOW										
	3,230	7,570	10,800								
REYNOLDS, SHIRLEY J.	-CO-00 33 MAGEES ADD TO GRAN TTOWN										
216 ELIZABETH ST	CCOO.OOA	RES USE CODE	510								
PROCTORVILLE, OHIO 45669											
OR 75 PG 815	3,230	9,590	12,820								
PARCEL-ID 26-092-0400.000	HOMESITE VALUE LISTED BELOW										
	3,230	9,590	12,820								
DILLON, JOHN CURTIS & KATHRYN FAY	-CO-00 34 MAGEES ADD TO GRAN TTOWN										
P.O. BOX 454	CCOO.OOA	RES USE CODE	510								
PROCTORVILLE, OHIO 45669											
VOL 550 PG 531	3,230	1,740	4,970								
PARCEL-ID 26-092-0500.000	HOMESITE VALUE LISTED BELOW										
	3,230	1,740	4,970								
MAUK, J. D. & DONNA K.	-CO-00 35 MAGEES ADD TO GRAN TTOWN										
22765 ST RT 243	CCOO.OOA	COM USE CODE	429								
PROCTORVILLE, OHIO 45669											
VOL 538 PG 529	3,220	6,520	9,740								
PARCEL-ID 26-092-0600.000											
MAUK, J.D. & DONNA K.	-CO-00 36 MAGEES ADD TO GRAN TTOWN										
22765 ST RT 243	CCOO.OOA	RES USE CODE	510								
PROCTORVILLE, OHIO 45669											
VOL 538 PG 529	3,230	14,360	17,590								
PARCEL-ID 26-092-0700.000											
EDWARDS, CHARLES E. & LILLIE	-CO-00 37 MAGEES ADD TO GRAN TTOWN			RT. 2 Box 140 Milton W. Va 7/4/03							
151 TWP RD 1206	CCOO.OOA	RES USE CODE	510	Lester O. & Vickie L. Meehling -							
PROCTORVILLE, OH 45669											
OR 103 PG 373	4,450	9,640	14,090								
PARCEL-ID 26-092-0800.000											

TAX RATE .02
A/R RED FACTOR 08.6653
OTH RED FACTOR 08.1258

LAWRENCE
TAX DISTRICT 26-UNION TWP-PROCTORVILLE CORP

GENERAL TAX LIST AND DUPLICATE OF REAL AND PUBLIC UTILITY PROPERTY
COUNTY REAL ESTATE TAXES AND SPECIAL ASSESSMENTS

01/22/03

TAX YEAR 2002
INTEREST RATE
PAGE NO 5176

OWNER'S NAME MAILING ADDRESS	DESCRIPTION			TAXES CHARGED	DECEMBER TAXES	PENALTY	JUNE TAXES	PENALTY	TOTAL DELINQUENT	C.D. DATE	MEMO
	LAND	IMPROVEMENTS	TOTAL VALUE								
	HOMESITE VALUE LISTED BELOW										
	4,450	9,640	14,090								
MAUK, J. D. & DONNA	-CO-00 38 MAGEES ADD TO GRAN TTOWN										
22765 ST RT 243	CCOO.OOA	COM USE CODE	447	Vickie + Lester Meehling Jr.							
PROCTORVILLE, OHIO 45669				4-17-03							
VOL 442 PG 49	3,190	14,970	18,160								
PARCEL-ID 26-092-0900.000											
THURSTON, PAUL E. & LANA K.	-CO-00 39 MAGEES ADD TO GRAN TTOWN										
399 TWP RD 1090	CCOO.OOA	RES USE CODE	510								
PROCTORVILLE, OHIO 45669											
OR 122 PG 686	3,560	8,350	11,910								
PARCEL-ID 26-092-1000.000	HOMESITE VALUE LISTED BELOW										
	3,560	8,350	11,910								
THURSTON, PAUL & LANA	-CO-00 40 MAGEES ADD TO GRAN TTOWN										
399 TWP. RD. 1090	CCOO.OOA	RES USE CODE	510								
PROCTORVILLE, OHIO 45669											
PARCEL-ID 26-092-1100.000	4,450	14,570	19,020								
	HOMESITE VALUE LISTED BELOW										
	4,450	6,380	10,830								
SHEPHERD, BRUCE E.	-CO-00 41 MAGEES ADD TO GRAN TTOWN										
339 CO RD 67	CCOO.OOA	COM USE CODE	400								
SCOTTOWN, OH 45678											
VOL 630 PG 694	3,220	00	3,220								
PARCEL-ID 26-092-1200.000											
SHEPHERD, DERRICK, BRUCE, & KA	-CO-00 42 MAGEES ADD TO GRAN TTOWN										
THY	CCOO.OOA	COM USE CODE	499								
339 COUNTY RD 67											
SCOTTOWN, OH 45678											
VOL 628 PG 32	3,220	1,410	4,630								
PARCEL-ID 26-092-1300.000											
DOLBY, MILDRED ETAL	-CO-00 43 MAGEES ADD TO GRAN TTOWN										
8708 E ROSE LN	CCOO.OOA	RES USE CODE	510								
SCOTTSDALE, AZ 85253											
OR 176 PG 295	00	00	00								
PARCEL-ID 26-092-1400.000											
08-28-02 TRNSF FROM 26-092-1400.000 DOLBY, VICLET ETAL											
09-18-02 TRNSF TO 26-092-1400.000 DOLBY, VILOET V. NKA DUST											
MORTON, MARGARET ETAL	-CO-00 43 MAGEES ADD TO GRAN TTOWN			3/5/03							
8708 E ROSE LN	CCOO.OOA	RES USE CODE	510	Bruce + Kathy Shepherd							
SCOTTSDALE, AZ 85253	4,450	4,240	8,690								
OR 185 PG 665	HOMESITE VALUE LISTED BELOW										
PARCEL-ID 26-092-1400.000	4,450	4,040	8,490								
10-22-02 TRNSF FROM 26-092-1400.000 DOLBY, VICLET V. NKA DUST											
11-08-02 142.24											
DOLBY, VICLET ET-AL	-CO-00 43 MAGEES ADD TO GRAN TTOWN										
219 STATE STREET											

TAX RATE 02
A/R RED FACTOR 08.6653
OTH RED FACTOR 08.1258

LAWRENCE
TAX DISTRICT 26-UNION TWP-PROCTORVILLE CORP

GENERAL TAX LIST AND DUPLICATE OF REAL AND PUBLIC UTILITY PROPERTY
COUNTY REAL ESTATE TAXES AND SPECIAL ASSESSMENTS

01/22/03

TAX YEAR 2002
INTEREST RATE
PAGE NO 5177

OWNER'S NAME MAILING ADDRESS	DESCRIPTION			TAXES CHARGED	DECEMBER TAXES	PENALTY	JUNE TAXES	PENALTY	TOTAL DELINQUENT	C. D. DATE	MEMO
	LAND	IMPROVEMENTS	TOTAL VALUE								
PROCTORVILLE, OHIO 45669 OR 170 PG 344 PARCEL-ID 26-092-1400.000	CCOO.OOA 00	RES USE CODE 00	510 00								
08-13-02 TRNSF TO 26-092-14	CO.CCO	DOLBY, VIOLET ETAL									
DOLBY, VIOLET ETAL 219 STATE STREET PROCTORVILLE, OHIO 45669 OR 174 PG 8 PARCEL-ID 26-092-1400.000	-CO-OO 43 MAGEES ADD TO GRAN TTOWN CCOO.OOA 00	RES USE CODE 00	510 00								
08-13-02 TRNSF FROM 26-092-14 08-28-02 TRNSF TO 26-092-14	CO.CCO CO.CCO	DOLBY, VIOLET ET-AL DOLBY, MILDRED ETAL									
DOLBY, VIOLET V. NKA DUSTYE ET AL 8708 E ROSE LN SCOTTSDALE, AZ 85253 OR 182 PG 333 PARCEL-ID 26-092-1400.000	-CO-OO 43 MAGEES ADD TO GRAN TTOWN CCOO.OOA 00	RES USE CODE 00	510 00								
10-02-02 TRNSF FROM 26-092-14 10-22-02 TRNSF TO 26-092-14	CO.CCO CO.CCO	DOLBY, VILOET V. NKA DUST YE ET-AL MORTON, MARGARET ETAL									
DOLBY, VILOET V. NKA DUSTYE ET -AL 8708 E ROSE LN SCOTTSDALE, AZ 85253 OR 179 PG 606 PARCEL-ID 26-092-1400.000	-CO-OO 43 MAGEES ADD TO GRAN TTOWN CCOO.OOA 00	RES USE CODE 00	510 00								
09-18-02 TRNSF FROM 26-092-14 10-02-02 TRNSF TO 26-092-14	CO.CCO CO.CCO	DOLBY, MILDRED ETAL DOLBY, VIOLET V. NKA DUST									
PULLIN, DON G. & CONNIE A. ET AL C/O ROBERT MESSICK RR1 BOX 332 PT PLEASANT, WVA 25550 VOL 539 PG 455 PARCEL-ID 26-092-1500.000	-CO-OO 44 MAGEES ADD TO GRAN TTOWN CCOO.OOA 4,450 HOMESITE VALUE LISTED BELOW 4,450	RES USE CODE 4,340 4,210	510 8,790 8,660								
PULLIN, DON G. ET AL C/O ROBERT MESSICK RR 1 BOX 332 POINT PLEASANT, WV 25550 OR 58 PG 176 PARCEL-ID 26-092-1600.000	-CO-OO 45 MAGEES ADD TO GRAN TTOWN CCOO.OOA 3,220	COM USE CODE 740	456 3,960								
PULLIN, DON G. ET AL C/O ROBERT MESSICK RR 1 BOX 332 POINT PLEASANT, WV 25550 OR 58 PG 176 PARCEL-ID 26-092-1700.000	-CO-OO 46 MAGEES ADD TO GRAN TTOWN & W 1/2 OF 47 CCOO.OOA 4,820	COM USE CODE 1,150	456 5,970								

TAX RATE 02
A/R RED FACTOR 08.6653
OTH RED FACTOR 08.1258

LAWRENCE
TAX DISTRICT 26-UNION TWP-PROCTORVILLE CORP

GENERAL TAX LIST AND DUPLICATE OF REAL AND PUBLIC UTILITY PROPERTY
COUNTY REAL ESTATE TAXES AND SPECIAL ASSESSMENTS

01/22/03

TAX YEAR 2002
INTEREST RATE
PAGE NO 5178

OWNER'S NAME MAILING ADDRESS	DESCRIPTION			TAXES CHARGED	DECEMBER TAXES	PENALTY	JUNE TAXES	PENALTY	TOTAL DELINQUENT	C. D. DATE	MEMO
	LAND	IMPROVEMENTS	TOTAL VALUE								
PULLIN, DON G. ET AL C/O ROBERT MESSICK RR 1 BOX 332 POINT PLEASANT, WV 25550 OR 58 PG 176 PARCEL-ID 26-092-1800.000	-CO-OO 47 MAGEES ADD TO GRAN TTOWN S END PT 25' ON ALLEY X CCOO.OOA 840	COM USE CODE 00	400 840								
PULLIN, DON G. ET AL C/O ROBERT MESSICK RR 1 BOX 332 POINT PLEASANT, WV 25550 OR 58 PG 176 PARCEL-ID 26-093-0100.000	47 MAGEES ADD TO GRANTTOWN PT LESS 57 SQ FT 730	COM USE CODE 00	400 730								
09-24-02 SPLIT FROM 26-093-01	CO.CCO	PULLIN, DON G. ET AL									
PULLIN, DON G. ET AL C/O ROBERT MESSICK RR 1 BOX 332 POINT PLEASANT, WV 25550 OR 58 PG 176 PARCEL-ID 26-093-0100.000	-CO-OO 47 MAGEES ADD TO GRAN TTOWN PT 25'ON STATE STX 50' N E CCOO.OOA 00	COM USE CODE 00	400 00								
09-24-02 SPLIT TO 26-093-01 09-24-02 SPLIT TO 26-093-01	CO.CCO CO.CO1	PULLIN, DON G. ET AL STATE OF OHIO									
STATE OF OHIO 505 ST RT 741 LEBANON, OH 45036 CR 183 PG 586 PARCEL-ID 26-093-0100.001	PT 47 MAGEES ADD TO GRANTTOWN PT ST HWY EASE 43WD (57 SQ FT) 10	COM USE CODE 00	400 10								
09-24-02 SPLIT FROM 26-093-01	CO.CCO	PULLIN, DON G. ET AL									
PULLIN, DON G. ET AL C/O ROBERT MESSICK RR 1 BOX 332 POINT PLEASANT, WV 25550 OR 58 PG 176 PARCEL-ID 26-093-0200.000	-CO-OO 48 MAGEES ADD TO GRAN TTOWN S PT 55'ON THOMAS X 50' O N CCOO.OOA 1,680	COM USE CODE 168,810	429 170,490								
PULLIN, DON G. ET AL C/O ROBERT MESSICK RR 1 BOX 332 POINT PLEASANT, WV 25550 OR 58 PG 176 PARCEL-ID 26-093-0300.000	-CO-OO 48 MAGEES ADD TO GRAN TTOWN N PT 50'ON THOMAS X 50' O N CCOO.OOA 1,530	COM USE CODE 00	400 1,530								
FIRST FEDERAL SAVINGS AND LOAN ASSICIATION OF IRONTON 415 CENTER ST IRONTON, OHIO 45638 VOL 597 PG 179 PARCEL-ID 26-093-0400.000	-CO-OO 49 MAGEES ADD TO GRAN TTOWN PT 50' X 123' CCOO.OOA 7,490	COM USE CODE 1,540	456 9,030								
PINE, JAMES E. & VONNA M. BOX 201 JONES ST. PROCTORVILLE, OHIO 45669 VOL 364 PG 522	-CO-OO 1 JONES ADDITION CCOO.OOA 1,990	RES USE CODE 20,100	510 22,090								

93774
BARRETT BROTHERS SPRINGFIELD, OH 1-800-322-7711

TAX RATE CTOR 02
A/R RED FACTOR 08.6653
OTH RED FACTOR 08.1258

LAWRENCE
TAX DISTRICT 26-UNION TWP-PROCTORVILLE CORP

GENERAL TAX LIST AND DUPLICATE OF REAL AND PUBLIC UTILITY PROPERTY
COUNTY REAL ESTATE TAXES AND SPECIAL ASSESSMENTS

01/22/03

TAX YEAR 2002
INTEREST RATE
PAGE NO 5179

OWNER'S NAME MAILING ADDRESS	DESCRIPTION			TAXES CHARGED	DECEMBER TAXES	PENALTY	JUNE TAXES	PENALTY	TOTAL DELINQUENT	C. D. DATE	MEMO
	LAND	IMPROVEMENTS	TOTAL VALUE								
PARCEL-ID 26-093-0600.000	HOMESITE VALUE LISTED BELOW										
	1,990	20,100	22,090								
PINE, JAMES E. & VONNA M.	-CO-OO 2 JONES ADDITION										
BOX 201 JONES ST.	CCOO.OOA	RES USE CODE	500								
PROCTORVILLE, OHIO 45669											
VOL 364 PG 522	1,490	00	1,490								
PARCEL-ID 26-093-0700.000											
ADKINS, NORA LIFE ESTATE HOMER	-CO-OO 3 JONES ADDITION										
L & WILLA DEAN ADKINS REMAINC	CCOO.OOA	RES USE CODE	510								
203 JONES ST.											
P.O. BOX 622	1,990	9,790	11,780								
PROCTORVILLE, OHIO 45669	HOMESITE VALUE LISTED BELOW										
VOL 585 PG 658	1,990	9,790	11,780								
PARCEL-ID 26-093-0800.000											
VERNATT, THOMAS	-CO-OO 4 JONES ADDITION										
631 BALTIMORE ST.	CCOO.OOA	RES USE CODE	510								
HUNTINGTON, W. VA. 25702											
VOL 597 PG 237	1,990	9,420	11,410								
PARCEL-ID 26-093-0900.000	HOMESITE VALUE LISTED BELOW										
	1,990	9,420	11,410								
09-20-02 410.99											
MAINEY, STEVEN W & JOYCE M	-CO-OO JONES ADD LOT 5										
006	LOT 6 W 10 FT.										
C/O F. A. R. E. TAX SERVICE	CCOO.OOA	RES USE CODE	510								
ATTN:ESCROW REPORTING-07W											
8435 N. STEMMONS FREEWAY	2,490	11,320	13,810								
DALLAS, TX 75247	HOMESITE VALUE LISTED BELOW										
VOL 612 PG 579	2,490	11,320	13,810								
PARCEL-ID 26-093-1000.000											
STEVENS, JOHN V. & STELLA J.	-CO-OO LOT 6 E 30 FT LOT 7										
209 JONES ST.	W 20 FT JONES ADD										
PROCTORVILLE, OHIO 45669	CCOO.OOA	RES USE CODE	510								
VOL 551 PG 305											
PARCEL-ID 26-093-1101.000	2,490	10,140	12,630								
	HOMESITE VALUE LISTED BELOW										
	2,490	10,140	12,630								
CHAPMAN, EARL D. & NANCY R.	-CO-OO JONES ADD LOT 7 E 20										
211 JONES STREET	LOT 8 W 30										
PROCTORVILLE OHIO 45669	CCOO.OOA	RES USE CODE	510								
VOL 361 PG 484											
PARCEL-ID 26-093-1200.000	3,310	9,600	12,910								
	HOMESITE VALUE LISTED BELOW										
	3,310	9,600	12,910								
ADKINS, RUTH JEAN	-CO-OO JONES ADD LOT 8 E 10										
154 TOWNSHIP RD. 1110	LOT 8 E 10 LOT 9 ALL										
PROCTORVILLE, OH 45669	CCOO.OOA	RES USE CODE	510								
VOL 597 PG 74											
PARCEL-ID 26-093-1300.000	2,490	10,090	12,580								
	HOMESITE VALUE LISTED BELOW										
	2,490	10,090	12,580								
DAMRON, MARY LOU & DANNY MONRC	-CO-OO JONES ADD LOT 10 ALL										
P.O. BOX 542	LOT 11 W 10		LOT 11								
PROCTORVILLE OHIO 45669	W CCOO.OOA	RES USE CODE	510								
PARCEL-ID 26-093-1500.000											

TAX RATE CTOR 02
A/R RED FACTOR 08.6653
OTH RED FACTOR 08.1258

LAWRENCE
TAX DISTRICT 26-UNION TWP-PROCTORVILLE CORP

GENERAL TAX LIST AND DUPLICATE OF REAL AND PUBLIC UTILITY PROPERTY
COUNTY REAL ESTATE TAXES AND SPECIAL ASSESSMENTS

01/22/03

TAX YEAR 2002
INTEREST RATE
PAGE NO 5180

OWNER'S NAME MAILING ADDRESS	DESCRIPTION			TAXES CHARGED	DECEMBER TAXES	PENALTY	JUNE TAXES	PENALTY	TOTAL DELINQUENT	C. D. DATE	MEMO
	LAND	IMPROVEMENTS	TOTAL VALUE								
	2,490	10,620	13,110								
	HOMESITE VALUE LISTED BELOW										
	2,490	10,500	12,990								
10-18-02 500.00											
LANG, HEATHER LYNN	-CO-OO JONES ADDITION LOT 11										
49 TWP. RD. 1306	E 30 FT & LOT 12 W 20 FT.										
PROCTORVILLE, OHIO 45619	CCOO.OOA	RES USE CODE	510								
PARCEL-ID 26-093-1601.000											
	2,490	10,540	13,030								
09-20-02 252.87											
CLAY, JACK & FERN	-CO-OO JONES ADD LOT 12 E 20										
219 JONES ST.	LOT 12 E 20		LOT 13								
PROCTORVILLE, OHIO 45669	W CCOO.OOA	RES USE CODE	510								
PARCEL-ID 26-093-1700.000											
	2,490	12,250	14,740								
	HOMESITE VALUE LISTED BELOW										
	2,490	12,250	14,740								
CLAY, ANNA J. LIFE EST. REM.	JONES ADD LOT 13 E 10' & 14 WH										
OGER A. & STEPHANIE CLAY	OLE										
221 JONES ST		RES USE CODE	510								
PROCTORVILLE, OHIO 45669											
OR 145 PG 755	2,490	9,750	12,240								
PARCEL-ID 26-094-0100.000											
02-26-02 TRNSF FROM 26-094-0100.000	CLAY, ANNA J.										
CLAY, ANNA J.	JONES ADD LOT 13 E 10' & 14 WH										
221 JONES ST	OLE										
PROCTORVILLE, OHIO 45669		RES USE CODE	510								
VOL 619 PG 585											
PARCEL-ID 26-094-0100.000	00	00	00								
02-26-02 TRNSF TO 26-094-0100.000	CLAY, ANNA J. LIFE EST.		R								
BRYAN, MARK H & KAREN S	-CO-OO 15 JONES ADDITION										
P.O. BOX 432	CCOO.OOA	RES USE CODE	510								
PROCTORVILLE, OH 45669											
VOL 573 PG563	1,990	18,030	20,020								
PARCEL-ID 26-094-0200.000	HOMESITE VALUE LISTED BELOW										
	1,990	18,030	20,020								
BRYAN, MARK H & KAREN S	-CO-OO 16 JONES ADDITION										
P. O. BOX 432	CCOO.OOA	RES USE CODE	500								
PROCTORVILLE, OH 45669											
VOL 573 PG 563	1,990	00	1,990								
PARCEL-ID 26-094-0300.000											
WILEY, EZRA & LINDA JANE	-CO-OO 17 JONES ADDITION										
225 JONES ST	CCOO.OOA	RES USE CODE	510								
PROCTORVILLE, OHIO 45669											
PARCEL-ID 26-094-0400.000	1,990	16,900	18,890								
	HOMESITE VALUE LISTED BELOW										
	1,990	16,900	18,890								
WILEY, EZRA & LINDA JANE	-CO-OO 18 JONES ADDITION										
225 JONES ST.	CCOO.OOA	RES USE CODE	500								

BARRETT BROTHERS SPRINGFIELD, OH 1-800-322-7711

TAX RATE .02
A/R RED FACTOR 08.6653
OTH RED FACTOR 08.1258

LAWRENCE
TAX DISTRICT 26-UNION TWP-PROCTORVILLE CORP

GENERAL TAX LIST AND DUPLICATE OF REAL AND PUBLIC UTILITY PROPERTY
COUNTY REAL ESTATE TAXES AND SPECIAL ASSESSMENTS

01/22/03

TAX YEAR 2002
INTEREST RATE
PAGE NO 5181

OWNER'S NAME MAILING ADDRESS	DESCRIPTION			TAXES CHARGED	DECEMBER TAXES	PENALTY	JUNE TAXES	PENALTY	TOTAL DELINQUENT	C. D. DATE	MEMO
	LAND	IMPROVEMENTS	TOTAL VALUE								
PROCTORVILLE, OHIO 45669											
PARCEL-ID 26-C94-0500.000	1,840	0C	1,840								
WILEY, EZRA & LINDA JANE	-C0-00 19 JONES ADDITION										
225 JONES ST.	CC00.00A	RES USE CODE	500								
PROCTORVILLE, OHIO 45669											
VOL 339 PG 389	790	0C	790								
PARCEL-ID 26-C94-0600.000											
WILEY, EZRA & LINDA JANE	-C0-00 20 JONES ADDITION										
225 JONES ST.	CC00.00A	RES USE CODE	500								
PROCTORVILLE, OHIO 45669											
PARCEL-ID 26-C94-0700.000	910	0C	910								
FLESHER, KENNETH E. & VALERIE	-C0-00 21 JONES ADDITION										
C/O JOE CRANS	CC00.00A	RES USE CODE	500								
6251 DIVISION RD.											
HUNTINGTON, W.VA. 25705-00	C0 1,130	0C	1,130								
VOL 442 PG 581											
PARCEL-ID 26-C94-0800.000											
FLESHER, KENNETH E. & VALERIE	-C0-00 22 JONES ADDITION										
C/O JOE CRANS	CC00.00A	RES USE CODE	500								
6251 DIVISION RD.											
HUNTINGTON, W.VA. 25705-00	C0 1,130	0C	1,130								
VOL 442 PG 581											
PARCEL-ID 26-C94-0900.000											
WILEY, EZRA	-C0-00 JONES ADDITION										
225 JONES ST.	LOT 23										
PROCTORVILLE, OHIO 45669	CC00.00A	RES USE CODE	500								
PARCEL-ID 26-C94-1000.000											
	910	0C	910								
WILEY, EZRA	-C0-00 24 JONES ADDITION										
225 JONES ST.	CC00.00A	RES USE CODE	500								
PROCTORVILLE, OHIO 45669											
PARCEL-ID 26-C94-1100.000	910	0C	910								
WHITLEY, GARY R. & CATHERINE	-C0-00 25 JONES ADDITION										
P.O. BOX 71	CC00.00A	RES USE CODE	500								
PROCTORVILLE, OHIO 45669											
VOL 566 PG 316	1,130	0C	1,130								
PARCEL-ID 26-C94-1200.000											
WHITLEY, GARY R. & CATHERINE	-C0-00 26 JONES ADDITION										
P.O. BOX 71	CC00.00A	RES USE CODE	500								
PROCTORVILLE, OHI 45669											
VOL 566 PG 316	1,130	0C	1,130								
PARCEL-ID 26-C94-1300.000											
WHITLEY, GARY R. & CATHERINE	-C0-00 27 JONES ADDITION										
P.O. BOX 71	CC00.00A	RES USE CODE	500								
PROCTORVILLE, OHIO 45669											
VOL 566 PG 316	1,130	0C	1,130								
PARCEL-ID 26-C94-1400.000											
WHITLEY, GARY R. & CATHERINE	-C0-00 28 JONES ADDITION										

TAX RATE .02
A/R RED FACTOR 08.6653
OTH RED FACTOR 08.1258

LAWRENCE
TAX DISTRICT 26-UNION TWP-PROCTORVILLE CORP

GENERAL TAX LIST AND DUPLICATE OF REAL AND PUBLIC UTILITY PROPERTY
COUNTY REAL ESTATE TAXES AND SPECIAL ASSESSMENTS

01/22/03

TAX YEAR 2002
INTEREST RATE
PAGE NO 5182

OWNER'S NAME MAILING ADDRESS	DESCRIPTION			TAXES CHARGED	DECEMBER TAXES	PENALTY	JUNE TAXES	PENALTY	TOTAL DELINQUENT	C. D. DATE	MEMO
	LAND	IMPROVEMENTS	TOTAL VALUE								
P.O. BOX 71	CC00.00A	RES USE CODE	500								
PROCTORVILLE, OHIO 45669											
VOL 566 PG 316	1,130	0C	1,130								
PARCEL-ID 26-C94-1500.000											
WHITLEY, GARY R.	-C0-00 29 JONES ADDITION										
P.O. BOX 71	CC00.00A	RES USE CODE	500								
PROCTORVILLE, OHIO 45669											
VOL 531 PG 569	1,130	0C	1,130								
PARCEL-ID 26-C94-1600.000											
WHITLEY, GARY R.	-C0-00 30 JONES ADDITION										
P.O. BOX 71	CC00.00A	RES USE CODE	500								
PROCTORVILLE, OHIO 45669											
VOL 531 PG 569	1,130	0C	1,130								
PARCEL-ID 26-C94-1700.000											
WHITLEY, GARY R.	-C0-00 31 JONES ADDITION										
P.O. BOX 71	CC00.00A	RES USE CODE	500								
PROCTORVILLE, OHIO 45669											
VOL 531 PG 569	1,130	0C	1,130								
PARCEL-ID 26-C94-1800.000											
WHITLEY, GARY R.	-C0-00 32 JONES ADDITION										
P.O. BOX 71	CC00.00A	RES USE CODE	510								
PROCTORVILLE, OHIO 45669											
VOL 470 PG 23	2,260	23,500	25,760								
PARCEL-ID 26-C95-0100.000	HOMESITE VALUE LISTED BELOW										
	2,260	23,500	25,760								
ELLIOTT, WILBUR & BRENDA	-C0-00 33 JONES ADDITION										
P.O. BOX 369	CC00.00A	RES USE CODE	510								
PROCTORVILLE, OHIO 45669											
VOL 339 PG 578	2,260	22,300	24,560								
PARCEL-ID 26-C95-0200.000	HOMESITE VALUE LISTED BELOW										
	2,260	22,300	24,560								
ELLIOTT, WILBUR & BRENDA	-C0-00 34 JONES ADDITION										
P.O. BOX 369	CC00.00A	RES USE CODE	500								
PROCTORVILLE, OHIO 45669											
VOL 339 PG 578	2,260	0C	2,260								
PARCEL-ID 26-C95-0300.000											
WHITLEY, LEE E. & MARY FRANCES	-C0-00 LOT 35 JONES ADDITION										
P.O. BOX 525	LESS .40 AC										
PROCTORVILLE, OHIO 45669	CC00.11A	RES USE CODE	500								
PARCEL-ID 26-C95-0400.000											
	910	0C	910								
WHITLEY, LEE E. & MARY F.	-C0-00 35 JONES ADDITION										
P.O. BOX 525	PT										
PROCTORVILLE, OHIO 45669	CC00.40A	RES USE CODE	510								
PARCEL-ID 26-C95-0401.000											
	6,120	24,880	31,000								
	HOMESITE VALUE LISTED BELOW										
	6,120	24,150	30,270								
WHITLEY, LEE E. & MARY FRANCES	PT VAC SHIRKEY ST W PT C.13AC										
P.O. BOX 525		RES USE CODE	500								
PROCTORVILLE, OHIO 45669											
PARCEL-ID 26-C95-0402.000	650	0C	650								

93774 Z
BARRETT BROTHERS SPRINGFIELD, OH 1-800-322-7711

TAX RATE .02
A/R RED FACTOR 08.6653
OTH RED FACTOR 08.1258

LAWRENCE
TAX DISTRICT 26-UNION TWP-PROCTORVILLE CORP

GENERAL TAX LIST AND DUPLICATE OF REAL AND PUBLIC UTILITY PROPERTY
COUNTY REAL ESTATE TAXES AND SPECIAL ASSESSMENTS

01/22/03

TAX YEAR 2002
INTEREST RATE
PAGE NO 5183

OWNER'S NAME MAILING ADDRESS	DESCRIPTION LAND	IMPROVEMENTS	TOTAL VALUE	TAXES CHARGED	DECEMBER TAXES	PENALTY	JUNE TAXES	PENALTY	TOTAL DELINQUENT	C. D. DATE	MEMO
RILEY DEVELOPMENT COMPANY, INC 9069 ST. RT. 7 PROCTORVILLE, OHIO 45669 OR 92 PG 1 PARCEL-ID 26-095-0403.000	PT VAC SHIRKEY ST. NW PT 0.04A C 1,310	RES USE CODE 00	500 1,310								
ATER, MARY ANN P.O. BOX 617 CHESAPEAKE, OHIO 45619 PARCEL-ID 26-095-0500.000 11-27-02 TRNSF FROM 26-095-05	-CO-OO 1 JONES SECOND ADD. BLOCK 1 CCOO.OOA 7,340 CO.CCO ATER, KENNETH B.	COM USE CODE 3,370	499 10,710	10/28/03 .001 State of Ohio .01 AC 19WD Bal 1.54AC							
ATER, KENNETH B. P.O. BOX 617 CHESAPEAKE, OHIO 45619 PARCEL-ID 26-095-0500.000 11-27-02 TRNSF TO 26-095-05	-CO-OO 1 JONES SECOND ADD. BLOCK 1 CCOO.OOA 00 CO.CCO ATER, MARY ANN	COM USE CODE 00	499 00								
SCRAGG, JOHNNY 405 SHIRKEY ST PROCTORVILLE, OHIO 45669-00C CR 17 PG 700 PARCEL-ID 26-095-0600.000	-CO-OO 2 JONES SECOND ADD. BLOCK 1 CCOO.OOA 4,670	COM USE CODE 18,120	499 22,790								
ATER, KENNETH B. P.O. BOX 617 CHESAPEAKE, OHIO 45619 PARCEL-ID 26-095-0700.000 11-27-02 TRNSF TO 26-095-07	-CO-OO 3 JONES SECOND ADD. BLOCK 1 CCOO.OOA 00 CO.CCO ATER, MARY ANN	COM USE CODE 00	454 00								
ATER, MARY ANN P.O. BOX 617 CHESAPEAKE, OHIO 45619 PARCEL-ID 26-095-0700.000 11-27-02 TRNSF FROM 26-095-07	-CO-OO 3 JONES SECOND ADD. BLOCK 1 CCOO.OOA 7,030 CO.CCO ATER, KENNETH B.	COM USE CODE 00	454 7,030								
ATER, MARY ANN P.O. BOX 617 CHESAPEAKE, OHIO 45619 PARCEL-ID 26-095-0800.000 11-27-02 TRNSF FROM 26-095-08	-CO-OO 4 JONES SECOND ADD. BLOCK 1 CCOO.OOA 7,030 CO.CCO ATER, KENNETH B.	COM USE CODE 00	400 7,030								
ATER, KENNETH B. P.O. BOX 617 CHESAPEAKE, OHIO 45619	-CO-OO 4 JONES SECOND ADD. BLOCK 1 CCOO.OOA	COM USE CODE	400								

TAX RATE .02
A/R RED FACTOR 08.6653
OTH RED FACTOR 08.1258

LAWRENCE
TAX DISTRICT 26-UNION TWP-PROCTORVILLE CORP

GENERAL TAX LIST AND DUPLICATE OF REAL AND PUBLIC UTILITY PROPERTY
COUNTY REAL ESTATE TAXES AND SPECIAL ASSESSMENTS

01/22/03

TAX YEAR 2002
INTEREST RATE
PAGE NO 5184

OWNER'S NAME MAILING ADDRESS	DESCRIPTION LAND	IMPROVEMENTS	TOTAL VALUE	TAXES CHARGED	DECEMBER TAXES	PENALTY	JUNE TAXES	PENALTY	TOTAL DELINQUENT	C. D. DATE	MEMO
PARCEL-ID 26-095-0800.000 11-27-02 TRNSF TO 26-095-08	00 CO.CCO ATER, MARY ANN	CO	00								
ATER KENNETH P.O. BOX 617 CHESAPEAKE, OHIO 45619 PARCEL-ID 26-095-0900.000 11-27-02 TRNSF TO 26-095-09	-CO-OO 5 JONES SECOND ADD. BLOCK 1 CCOO.OOA 00 CO.CCO ATER, MARY ANN	COM USE CODE 00	400 00								
ATER, MARY ANN P.O. BOX 617 CHESAPEAKE, OHIO 45619 PARCEL-ID 26-095-0900.000 11-27-02 TRNSF FROM 26-095-09	-CO-OO 5 JONES SECOND ADD. BLOCK 1 CCOO.OOA 2,830 CO.CCO ATER KENNETH	COM USE CODE 00	400 2,830								
HUTCHISON, SCOTT ENTERPRISES A WV VA CORP 905 BONNIE BLVD HUNTINGTON W. VA 25701 OR 62 PG 247 PARCEL-ID 26-095-1000.000	-CO-OO 6 JONES SECOND ADD. BLOCK 1 CCOO.OOA 6,820	COM USE CODE 42,420	480 49,240	12/23/03 .001 State of Ohio St Hwy. dept (R.T.) (617 ft.)							
KIT CARSON'S INC. P.O. BOX 943 PROCTORVILLE, OHIO 45669 VOL 523 PG 30 PARCEL-ID 26-095-1100.000	-CO-OO 7 JONES SECOND ADD. BLOCK 1 CCOO.OOA 14,140	COM USE CODE 00	400 14,140								
KIT CARSON'S INC. P.O. BOX 943 PROCTORVILLE, OHIO 45669 VOL 523 PG 30 PARCEL-ID 26-095-1200.000	-CO-OO 8 JONES SECOND ADD. BLOCK 1 CCOO.OOA 13,340	COM USE CODE 66,400	499 79,740								
SULLIVAN, EDITH L. 130 CAMELOT DR. HUNTINGTON, W. VA. 25701-00C VOL 546 PG 309 PARCEL-ID 26-095-1300.000	-CO-OO 9 JONES SECOND ADD. BLOCK 1 CCOO.OOA 4,620	RES USE CODE 18,050	510 22,670								
WHITE, DONNA K. C/O DAVID LEWIS 103 STANLEY ST. PROCTORVILLE, OHIO 45669-00CO VOL 421 PG 613 PARCEL-ID 26-095-1400.000 08-30-02 333.22	-CO-OO 10 JONES SECOND ADD BLOCK 1 CCOO.OOA 4,620 HOMESITE VALUE LISTED BELOW 4,620	RES USE CODE 16,750 16,750	510 21,370 21,370								
MCCOMAS, DONALD G. & MONICA 025 C/O FIRST FEDERAL BANK SAVING	-CO-OO 11 JONES SECOND ADD. BLOCK 1 CCOO.OOA	RES USE CODE	510								

TAX RATE 26.02
A/R RED FACTOR 08.6653
OTH RED FACTOR 08.1258

LAWRENCE
TAX DISTRICT 26-UNION TWP-PROCTORVILLE CORP

GENERAL TAX LIST AND DUPLICATE OF REAL AND PUBLIC UTILITY PROPERTY
COUNTY REAL ESTATE TAXES AND SPECIAL ASSESSMENTS

01/22/03

TAX YEAR 2002
INTEREST RATE
PAGE NO 5385

OWNER'S NAME MAILING ADDRESS	DESCRIPTION			TAXES CHARGED	DECEMBER TAXES	PENALTY	JUNE TAXES	PENALTY	TOTAL DELINQUENT	C. D. DATE	MEMO
	LAND	IMPROVEMENTS	TOTAL VALUE								
1640 CARTER AVE. P. O. BOX 2349 ASHLAND, KY. 41105-2349 OR 23 PG 646 PARCEL-ID 26-095-1500.000	4,620 HOMESITE VALUE LISTED BELOW 4,620	16,040 16,040	20,660 20,660								
HANNON, GARY L. & MELANIE A. 022 C/O TRANSAMERICA REAL ESTATE TAX SERVICE 1105 SCHROCK RD SUITE 437 COLUMBUS, OHIO 43229 VOL 588 PG 233 PARCEL-ID 26-095-1600.000	-00-00 12 JONES SECOND ADD. BLOCK 1 CCOO.00A RES USE CODE 510 4,930 HOMESITE VALUE LISTED BELOW 4,930	17,580 17,580	22,510 22,510								
ROOT, SANDRA L. FARMERS HOME ADMINISTRATION P.O. BOX 94 PROCTORVILLE, OHIO 45669 PARCEL-ID 26-095-1700.000 09-20-02 306.44 10-18-02	-00-00 13 JONES SECOND ADD. BLOCK 1 CCOO.00A RES USE CODE 510 4,620 HOMESITE VALUE LISTED BELOW 4,620 30.64	15,030 14,930	19,650 19,550								
ELLIS, LARRY D. & BRENDA E. 022 C/O TRANSAMERICA REAL ESTATE TAX SERVICE 1105 SCHROCK RD SUITE 437 COLUMBUS, OHIO 43229 VOL 508 PG 690 PARCEL-ID 26-095-1800.000	-00-00 14 JONES SECOND ADD. BLOCK 1 CCOO.00A RES USE CODE 510 4,620 HOMESITE VALUE LISTED BELOW 4,620	20,440 19,520	25,060 24,140								
WHITLEY, LEE EDWARD & MARY FRA NCES P.O. BOX 525 PROCTORVILLE, OHIO 45669 PARCEL-ID 26-096-0100.000	-00-00 15 JONES SECOND ADD. BLOCK 1 CCOO.00A RES USE CODE 500 6,880	00	6,880								
ELLIS, LARRY D. & BRENDA E. 022 C/O TRANSAMERICA REAL ESTATE TAX SERVICE 1105 SCHROCK RD SUITE 437 COLUMBUS, OHIO 43229 VOL 508 PG 692 PARCEL-ID 26-096-0101.000	-00-00 15 JONES SECOND ADD. BLOCK 1 12 FT. CCOO.00A RES USE CODE 500 350	00	350								
JACKSON PIKE ASSOCIATES LIMITE D PARTNERSHIP 90 JACKSON PIKE GALLIPOLIS, OHIO 45631 VOL 553 PG 434 PARCEL-ID 26-096-0300.000 04-24-02 TRNSF TO 26-096-03	-00-00 1 JONES SECOND ADD. BLOCK 2 CCOO.00A COM USE CODE 442 00 00.000 JACKSON PIKE ASSOCIATES,	00	00								
JACKSON PIKE ASSOCIATES, LLC 90 JACKSON PIKE GALLIPOLIS, OHIO 45631

TAX RATE .02
A/R RED FACTOR 08.6653
OTH RED FACTOR 08.1258

LAWRENCE
TAX DISTRICT 26-UNION TWP-PROCTORVILLE CORP

GENERAL TAX LIST AND DUPLICATE OF REAL AND PUBLIC UTILITY PROPERTY
COUNTY REAL ESTATE TAXES AND SPECIAL ASSESSMENTS

01/22/03

TAX YEAR 2002
INTEREST RATE
PAGE NO 5187

OWNER'S NAME MAILING ADDRESS	DESCRIPTION			TAXES CHARGED	DECEMBER TAXES	PENALTY	JUNE TAXES	PENALTY	TOTAL DELINQUENT	C. D. DATE	MEMO
	LAND	IMPROVEMENTS	TOTAL VALUE								
VOL 560 PG 560 PARCEL-ID 26-096-0900.000	5,040	00	5,040								
MONTROSE, FRANCES M. 95 COPPER GLEN DR HUNTINGTON W. VA. 25701 VOL 548 PG 649 PARCEL-ID 26-096-1000.000	-00-00 8 JONES SECOND ADD. BLOCK 2 0000.00A COM USE CODE 400 5,040	00	5,040								
RILEY DEVELOPMENT CO 9069 ST RT 7 PROCTORVILLE, OH 45669 VOL 619 PG 176 PARCEL-ID 26-096-1100.000	-00-00 9 JONES SECOND ADD. BLOCK 2 0000.00A RES USE CODE 500 4,620	00	4,620								
RILEY DEVELOPMENT CO 9069 ST RT 7 PROCTORVILLE, OH 45669 VOL 619 PG 176 PARCEL-ID 26-096-1200.000	-00-00 10 JONES SECOND ADD. BLOCK 2 0000.00A RES USE CODE 500 4,620	00	4,620								
RILEY DEVELOPMENT COMPANY, INC 9069 ST RT 7 PROCTORVILLE, OHIO 45669 VOL 636 PG 33 PARCEL-ID 26-096-1300.000	-00-00 11 JONES SECOND ADD. BLOCK 2 0000.00A RES USE CODE 500 4,620	00	4,620								
SMITH, JACKIE A. P.O. BOX 343 PROCTORVILLE, OHIO 45669 PARCEL-ID 26-096-1400.000	-00-00 12 JONES SECOND ADD. BLOCK 2 0000.00A RES USE CODE 510 4,620	18,000	22,620								
	HOMESITE VALUE LISTED BELOW 4,620	17,630	22,250								
GOODWIN, FRED D. & DELLA S. 14 WHITE ST LOGAN W. VA. 25601 VOL 568 PG 28 PARCEL-ID 26-096-1600.000	-00-00 1 JONES SECOND ADD. BLOCK 3 0000.00A RES USE CODE 500 2,180	00	2,180								
GOODWIN, FRED D. & DELLA S. 14 WHITE ST LOGAN W VA 25601 VOL 568 PG 28 PARCEL-ID 26-096-1700.000	-00-00 2 JONES SECOND ADD. BLOCK 3 0000.00A RES USE CODE 500 2,180	00	2,180								
GOODWIN, FRED D. & DELLA S. 14 WHITE ST LOGAN, W.VA. 25601 VOL 606 PG 470 PARCEL-ID 26-096-1800.000	-00-00 3 JONES SECOND ADD. BLOCK 3 0000.00A RES USE CODE 500 2,180	00	2,180								
GOODWIN, FRED D. & DELLA S.	-00-00 4 JONES SECOND ADD.										

TAX RATE .02
A/R RED FACTOR 08.6653
OTH RED FACTOR 08.1258

LAWRENCE
TAX DISTRICT 26-UNION TWP-PROCTORVILLE CORP

GENERAL TAX LIST AND DUPLICATE OF REAL AND PUBLIC UTILITY PROPERTY
COUNTY REAL ESTATE TAXES AND SPECIAL ASSESSMENTS

01/22/03

TAX YEAR 2002
INTEREST RATE
PAGE NO 5188

OWNER'S NAME MAILING ADDRESS	DESCRIPTION			TAXES CHARGED	DECEMBER TAXES	PENALTY	JUNE TAXES	PENALTY	TOTAL DELINQUENT	C. D. DATE	MEMO
	LAND	IMPROVEMENTS	TOTAL VALUE								
14 WHITE ST LOGAN, W.VA. 25601 VOL 606 PG 470 PARCEL-ID 26-097-0100.000	BLOCK 3 0000.00A RES USE CODE 500 2,180	00	2,180								
GOODWIN, FRED D. & DELLA S. 14 WHITE ST LOGAN, W.VA. 25601 VOL 606 PG 470 PARCEL-ID 26-097-0200.000	-00-00 5 JONES SECOND ADD. BLOCK 3 0000.00A RES USE CODE 510 2,180	22,630	24,810								
	HOMESITE VALUE LISTED BELOW 2,180	21,270	23,450								
WILLIAMS, HOWELL T. AND BARBAR A K. 94 STANLEY ST. PROCTORVILLE, OHIO 45669 PARCEL-ID 26-097-0300.000	-00-00 6 JONES SECOND ADD. BLOCK 3 0000.00A RES USE CODE 500 2,180	00	2,180								
WILLIAMS, HOWELL T. & BARBARA 94 STANLEY ST. PROCTORVILLE, OHIO 45669 PARCEL-ID 26-097-0400.000	-00-00 7 JONES SECOND ADD. BLOCK 3 0000.00A COM USE CODE 400 2,200	00	2,200								
WILLIAMS, HOWELL T. & BARBARA 94 STANLEY ST. PROCTORVILLE, OHIO 45669 PARCEL-ID 26-097-0500.000	-00-00 8 JONES SECOND ADD. BLOCK 3 0000.00A RES USE CODE 510 2,180	19,830	22,010								
	HOMESITE VALUE LISTED BELOW 2,180	19,340	21,520								
HUTCH & SON PARTNERSHIP, AN OF IO GEN PARTNERSHIP 905 BONNIE BLVD HUNTINGTON, WV 25705 PARCEL-ID 26-097-0600.000	-00-00 9 JONES SECOND ADD. BLOCK 3 0000.00A RES USE CODE 510 2,180	14,530	16,710								
HUTCH & SON PARTNERSHIP, AN OF IO GEN PARTNERSHIP 905 BONNIE BLVD HUNTINGTON, WV 25705 PARCEL-ID 26-097-0700.000	-00-00 10 JONES SECOND ADD. BLOCK 3 0000.00A COM USE CODE 400 2,200	00	2,200								
HUTCH & SON PARTNERSHIP, AN OF IO GENERAL PARTNERSHIP 905 BONNIE BLVD HUNTINGTON, WV 25705 PARCEL-ID 26-097-0800.000	-00-00 11 JONES SECOND ADD. BLOCK 3 0000.00A COM USE CODE 480 2,790	22,520	25,310								
MAGSAMEN, ARTHUR GEORGE AND SU E THOMAS MAGSAMEN P.O. BOX 983 PROCTORVILLE, OHIO 45669 VOL 621 PG 212	-00-00 12 JONES SECOND ADD. BLOCK 3 0000.00A RES USE CODE 500 2,770	00	2,770								

BARRETT BROTHERS SPRINGFIELD, OH 1-800-322-7711

TAX RATE 10.02
A/R RED FACTOR 08.6653
OTH RED FACTOR 08.1258

LAWRENCE
TAX DISTRICT 26-UNION TWP-PROCTORVILLE CORP

GENERAL TAX LIST AND DUPLICATE OF REAL AND PUBLIC UTILITY PROPERTY
COUNTY REAL ESTATE TAXES AND SPECIAL ASSESSMENTS

01/22/03

TAX YEAR 2002
INTEREST RATE
PAGE NO 5189

OWNER'S NAME MAILING ADDRESS	DESCRIPTION			TAXES CHARGED	DECEMBER TAXES	PENALTY	JUNE TAXES	PENALTY	TOTAL DELINQUENT	C. D. DATE	MEMO
	LAND	IMPROVEMENTS	TOTAL VALUE								
PARCEL-ID 26-097-0900.000	HOMESITE VALUE LISTED BELOW										
	2,770	00	2,770								
GOODALL, VICTOR D & MARY 1 354 TWP. RD. 1233 PROCTORVILLE, OHIO 45669 VOL 571 PG 345	-00-00 13 JONES SECOND ADD. BLOCK 3 .0000.00A RES USE CODE 500										
PARCEL-ID 26-097-1000.000	00	00	00								
10-01-02 TRNSF TO 26-097-10	00.000	GOODALL, DAVID L. AND VIC									
GOODALL, DAVID L. AND VICKI J. 261 FVT RD 3153 PROCTORVILLE, OHIO 45669 OR 182 PG 57	-00-00 13 JONES SECOND ADD. BLOCK 3 .0000.00A RES USE CODE 500										
PARCEL-ID 26-097-1000.000	2,180	00	2,180								
10-01-02 TRNSF FROM 26-097-10 08-30-02 38.46	00.000	GOODALL, VICTOR D & MARY									
GOODALL, DAVID L. AND VICKI J. 261 FVT RD 3153 PROCTORVILLE, OHIO 45669 VOL 570 PG 352	-00-00 14 JONES SECOND ADD. BLOCK 3 .0000.00A RES USE CODE 500										
PARCEL-ID 26-097-1100.000	2,180	00	2,180								
10-01-02 TRNSF FROM 26-097-11 08-30-02 38.46	00.000	GOODALL, VICTOR D & MARY									
GOODALL, VICTOR D & MARY 1 354 TWP. RD. 1233 PROCTORVILLE, OHIO 45669 VOL 570 PG 352	-00-00 14 JONES SECOND ADD. BLOCK 3 .0000.00A RES USE CODE 500										
PARCEL-ID 26-097-1100.000	00	00	00								
10-01-02 TRNSF TO 26-097-11	00.000	GOODALL, DAVID L. AND VIC									
MILLER, EVA G. 93 N. JONES ST. PROCTORVILLE, OHIO 45669	-00-00 15 JONES SECOND ADD. BLOCK 3 .0000.00A RES USE CODE 510										
PARCEL-ID 26-097-1200.000	2,180	24,700	26,880								
	HOMESITE VALUE LISTED BELOW										
	2,180	24,700	26,880								
MILLER, EVA G. 93 N. JONES ST. PROCTORVILLE, OHIO 45669	-00-00 16 JONES SECOND ADD. BLOCK 3 .0000.00A RES USE CODE 500										
PARCEL-ID 26-097-1300.000	2,180	00	2,180								
BROWN, LARRY & FRANCES 97 TWP RD 1212 PROCTORVILLE, OHIO 45669 OR 46 PG 768	-00-00 17 JONES SECOND ADD. BLOCK 3 .0000.00A RES USE CODE 510										
PARCEL-ID 26-097-1400.000	2,180	26,090	28,270								
	HOMESITE VALUE LISTED BELOW										
	2,180	26,090	28,270								

TAX RATE 10.02
A/R RED FACTOR 08.6653
OTH RED FACTOR 08.1258

LAWRENCE
TAX DISTRICT 26-UNION TWP-PROCTORVILLE CORP

GENERAL TAX LIST AND DUPLICATE OF REAL AND PUBLIC UTILITY PROPERTY
COUNTY REAL ESTATE TAXES AND SPECIAL ASSESSMENTS

01/22/03

TAX YEAR 2002
INTEREST RATE
PAGE NO 5190

OWNER'S NAME MAILING ADDRESS	DESCRIPTION			TAXES CHARGED	DECEMBER TAXES	PENALTY	JUNE TAXES	PENALTY	TOTAL DELINQUENT	C. D. DATE	MEMO
	LAND	IMPROVEMENTS	TOTAL VALUE								
BROWN, LARRY & FRANCES 97 TWP RD 1212 PROCTORVILLE, OHIO 45669 OR 46 PG 768	-00-00 18 JONES SECOND ADD. BLOCK 3 .0000.00A RES USE CODE 500										
PARCEL-ID 26-097-1500.000	2,180	00	2,180								
SULLIVAN, CECIL JR., WILMA RUC KER, & FRANCES BROWN 97 NORTH JONES STREET PROCTORVILLE, OHIO 45669 OR 20 PG 134/138	-00-00 19 JONES SECOND ADD. BLOCK 3 .0000.00A RES USE CODE 500			Frances Brown. & Bill A. Brown							
PARCEL-ID 26-097-1600.000	2,180	00	2,180								
SULLIVAN, CECIL JR., WILMA RUC KER, & FRANCES BROWN 97 NORTH JONES STREET PROCTORVILLE, OHIO 45669 OR 20 PG 134/138	-00-00 20 JONES SECOND ADD. BLOCK 3 .0000.00A RES USE CODE 510			-SAME							
PARCEL-ID 26-097-1700.000	2,180	25,820	28,000								
	HOMESITE VALUE LISTED BELOW										
	2,180	25,820	28,000								
ADKINS, LAWRENCE S. & MILDRED L. P.O. BOX 1023 PROCTORVILLE, OHIO 45669 VOL 539 PG 497-499	-00-00 21 JONES SECOND ADD. BLOCK 3 .0000.00A RES USE CODE 500			10-15-03 Mildred L Adkins	10/27/03 Trudy D. & John C. Castinger						
PARCEL-ID 26-097-1800.000	2,180	00	2,180								
ADKINS, LAWRENCE S. & MILDRED L. P.O. BOX 1023 PROCTORVILLE, OHIO 45669 VOL 539 PG 497-499	-00-00 22 JONES SECOND ADD. BLOCK 3 .0000.00A RES USE CODE 510			-SAME	Same						
PARCEL-ID 26-098-0100.000	2,180	12,630	14,810								
	HOMESITE VALUE LISTED BELOW										
	2,180	12,630	14,810								
SWEET PEA ENTERPRISES, INC. P.O. BOX 983 PROCTORVILLE, OHIO 45669 OR 117 PG 705	-00-00 1 JONES SECOND ADD. BLOCK 4 .0000.00A RES USE CODE 500										
PARCEL-ID 26-098-0300.000	2,980	00	2,980								
SWEET PEA ENTERPRISES, INC. P.O. BOX 983 PROCTORVILLE, OHIO 45669 OR 117 PG 705	2 JONES SECOND ADD BLOCK 4 LES S 27 X 125 RES USE CODE 500										
PARCEL-ID 26-098-0400.000	740	00	740								
SWEET PEA ENTERPRISES, INC P.O. BOX 983 PROCTORVILLE, OH 45669 OR 117 PG 672	2 JONES SECOND ADD BLOCK 4 PT RES USE CODE 500										
PARCEL-ID 26-098-0400.001	1,440	00	1,440								
SWEET PEA ENTERPRISES, INC P.O. BOX 983 PROCTORVILLE, OH 45669 OR 117 PG 672	-00-00 3 JONES SECOND ADD. BLOCK 4 .0000.00A RES USE CODE 500										
PARCEL-ID 26-098-0500.000	2,180	00	2,180								

TAX RATE .02
A/R RED FACTOR 08.6653
OTH RED FACTOR 08.1258

LAWRENCE
TAX DISTRICT 26-UNION TWP-PROCTORVILLE CORP

GENERAL TAX LIST AND DUPLICATE OF REAL AND PUBLIC UTILITY PROPERTY
COUNTY REAL ESTATE TAXES AND SPECIAL ASSESSMENTS

01/22/03

TAX YEAR 2002
INTEREST RATE
PAGE NO 5191

OWNER'S NAME MAILING ADDRESS	DESCRIPTION			TAXES CHARGED	DECEMBER TAXES	PENALTY	JUNE TAXES	PENALTY	TOTAL DELINQUENT	C. D. DATE	MEMO
	LAND	IMPROVEMENTS	TOTAL VALUE								
JOHNSON, BILL & SHIRLEY 135 TOWNSHIP RD. 1110 PROCTORVILLE, OHIO 45669 VOL 363 PG 551 PARCEL-ID 26-098-0600.000	-00-00 4 JONES SECOND ADD. BLOCK 4 CCOO.OOA RES USE CODE 500 00 00 00										
01-30-02 TRNSF TO 26-098-06	CO.CCO JOHNSON, WILLIAM E. & SHI										
JOHNSON, WILLIAM E. & SHIRLEY P. 135 TOWNSHIP RD. 1110 PROCTORVILLE, OHIO 45669 OR 141 PG 604 PARCEL-ID 26-098-0600.000	-00-00 4 JONES SECOND ADD. BLOCK 4 CCOO.OOA RES USE CODE 500 2,180 00 2,180										
01-30-02 TRNSF FROM 26-098-06	CO.CCO JOHNSON, BILL & SHIRLEY										
JOHNSON, WILLIAM E. & SHIRLEY P. 135 TOWNSHIP RD. 1110 PROCTORVILLE, OHIO 45669 OR 141 PG 604 PARCEL-ID 26-098-0700.000	-00-00 5 JONES SECOND ADD. BLOCK 4 CCOO.OOA RES USE CODE 510 2,180 19,120 21,300 HOMESITE VALUE LISTED BELOW 2,180 19,120 21,300										
01-30-02 TRNSF FROM 26-098-07	CO.CCO JOHNSON, BILL & SHIRLEY										
JOHNSON, BILL & SHIRLEY 135 TOWNSHIP RD. 1110 PROCTORVILLE, OHIO 45669 VOL 363 PG 551 PARCEL-ID 26-098-0700.000	-00-00 5 JONES SECOND ADD. BLOCK 4 CCOO.OOA RES USE CODE 510 00 00 00										
01-30-02 TRNSF TO 26-098-07	CO.CCO JOHNSON, WILLIAM E. & SHI										
JOHNSON, BILL & SHIRLEY 135 TOWNSHIP RD. 1110 PROCTORVILLE, OHIO 45669 VOL 363 PG 551 PARCEL-ID 26-098-0800.000	-00-00 6 JONES SECOND ADD. BLOCK 4 CCOO.OOA RES USE CODE 500 00 00 00										
01-30-02 TRNSF TO 26-098-08	CO.CCO JOHNSON, WILLIAM E. & SHI										
JOHNSON, WILLIAM E. & SHIRLEY P. 135 TOWNSHIP RD. 1110 PROCTORVILLE, OHIO 45669 OR 141 PG 604 PARCEL-ID 26-098-0800.000	-00-00 6 JONES SECOND ADD. BLOCK 4 CCOO.OOA RES USE CODE 500 2,180 00 2,180										
01-30-02 TRNSF FROM 26-098-08	CO.CCO JOHNSON, BILL & SHIRLEY										
LUNDY, THOMAS ALVA & ELIZABETH ANN 108 STANLEY ST.	-00-00 7 JONES SECOND ADD. BLOCK 4 CCOO.OOA RES USE CODE 500										

TAX RATE .02
A/R RED FACTOR 08.6653
OTH RED FACTOR 08.1258

LAWRENCE
TAX DISTRICT 26-UNION TWP-PROCTORVILLE CORP

GENERAL TAX LIST AND DUPLICATE OF REAL AND PUBLIC UTILITY PROPERTY
COUNTY REAL ESTATE TAXES AND SPECIAL ASSESSMENTS

01/22/03

TAX YEAR 2002
INTEREST RATE
PAGE NO 5192

OWNER'S NAME MAILING ADDRESS	DESCRIPTION			TAXES CHARGED	DECEMBER TAXES	PENALTY	JUNE TAXES	PENALTY	TOTAL DELINQUENT	C. D. DATE	MEMO
	LAND	IMPROVEMENTS	TOTAL VALUE								
PROCTORVILLE, OHIO 45669 VOL 633 PG 669 PARCEL-ID 26-098-0900.000	2,180	00	2,180								
LUNDY, THOMAS ALVA & ELIZABETH ANN 108 STANLEY ST. PROCTORVILLE, OHIO 45669 VOL 633 PG 669 PARCEL-ID 26-098-1000.000	-00-00 8 JONES SECOND ADD. BLOCK 4 CCOO.OOA RES USE CODE 510 2,180 17,650 19,830 HOMESITE VALUE LISTED BELOW 2,180 17,430 19,610										
LUNDY, THOMAS ALVA & ELIZABETH ANN 108 STANLEY ST PROCTORVILLE, OHIO 45669 VOL 633 PG 669 PARCEL-ID 26-098-1100.000	-00-00 9 JONES SECOND ADD. BLOCK 4 CCOO.OOA RES USE CODE 500 2,180 00 2,180										
LUNDY, THOMAS ALVA & ELIZABETH ANN 108 STANLEY ST PROCTORVILLE, OHIO 45669 VOL 633 PG 669 PARCEL-ID 26-098-1200.000	-00-00 10 JONES SECOND ADD. BLOCK 4 CCOO.OOA RES USE CODE 500 2,180 00 2,180										
RAY, D. LYNNETTE 022 C/O TRANSAMERICA REAL ESTATE TAX SERVICE 1105 SCHROCK RD SUITE 437 COLUMBUS, OHIO 43229 OR 30 PG 75 PARCEL-ID 26-098-1300.000	-00-00 11 JONES SECOND ADD. BLOCK 4 CCOO.OOA RES USE CODE 510 2,180 17,210 19,390 HOMESITE VALUE LISTED BELOW 2,180 17,210 19,390										
RAY, D. LYNNETTE 022 C/O TRANSAMERICA REAL ESTATE TAX SERVICE 1105 SCHROCK RD SUITE 437 COLUMBUS, OHIO 43229 OR 30 PG 75 PARCEL-ID 26-098-1400.000	-00-00 12 JONES SECOND ADD. BLOCK 4 CCOO.OOA RES USE CODE 500 2,180 00 2,180										
SMITH, JACKIE AND ALBERT PO BOX 343 PROCTORVILLE, OH 45669 VOL 624 PG 468 PARCEL-ID 26-098-1500.000	-00-00 13 JONES SECOND ADD. BLOCK 4 CCOO.OOA RES USE CODE 500 2,180 00 2,180										
SMITH, JACKIE AND ALBERT PO BOX 343 PROCTORVILLE, OH 45669 VOL 624 PG 468 PARCEL-ID 26-098-1600.000	-00-00 14 JONES SECOND ADD. BLOCK 4 CCOO.OOA RES USE CODE 510 2,180 21,280 23,460 HOMESITE VALUE LISTED BELOW 2,180 19,640 21,820										
EPLION, DANNY R. & JOYCE A. 101 N. JONES ST. PROCTORVILLE, OHIO 45669-000	-00-00 15 JONES SECOND ADD. BLOCK 4 CCOO.OOA RES USE CODE 510										

TAX RATE .02
A/R RED FACTOR 08.6653
OTH RED FACTOR 08.1258

LAWRENCE
TAX DISTRICT 26-UNION TWP-PROCTORVILLE CORP

GENERAL TAX LIST AND DUPLICATE OF REAL AND PUBLIC UTILITY PROPERTY
COUNTY REAL ESTATE TAXES AND SPECIAL ASSESSMENTS

01/22/03

TAX YEAR 2002
INTEREST RATE
PAGE NO 5193

OWNER'S NAME MAILING ADDRESS	DESCRIPTION			TAXES CHARGED	DECEMBER TAXES	PENALTY	JUNE TAXES	PENALTY	TOTAL DELINQUENT	C. D. DATE	MEMO
	LAND	IMPROVEMENTS	TOTAL VALUE								
VOL 384 PG 366 PARCEL-ID 26-C98-1700.000	2,180	19,280	21,460								
	HOMESITE VALUE LISTED BELOW										
	2,180	19,280	21,460								
EPLION, DANNY R. & JOYCE A. 101 N. JONES ST. PROCTORVILLE, OHIO 45669 PARCEL-ID 26-C98-1800.000	-00-00 16 JONES SECOND ADD. BLOCK 4 CCOO.OOA RES USE CODE 500										
	2,180	00	2,180								
SMITH, REGINA MARGARET 103 N. JONES ST. PROCTORVILLE, OHIO 45669-976 OR 65 PG 507 PARCEL-ID 26-C99-0100.000	-00-00 17 JONES SECOND ADD. BLOCK 4 CCOO.OOA RES USE CODE 510										
	2,180	21,060	23,240								
	HOMESITE VALUE LISTED BELOW										
	2,180	20,270	22,450								
SMITH, REGINA MARGARET 103 N. JONES ST. PROCTORVILLE, OHIO 45669-976 OR 65 PG 507 PARCEL-ID 26-C99-0200.000	-00-00 18 JONES SECOND ADD. BLOCK 4 CCOO.OOA RES USE CODE 500										
	2,180	00	2,180								
KESSICK, JACK C. & MARY K. 105 NORTH JONES STREET PROCTORVILLE, OHIO 45669-00(VOL 451 PG 387 PARCEL-ID 26-C99-0300.000	-00-00 19 JONES SECOND ADD. BLOCK 4 CCOO.OOA RES USE CODE 500			1/28/04 mary k. Kessick							granter Reserves life use Jack C. Kessick Jr. + Linda C. Smith, Pamela J. Spencer
	1,530	00	1,530								
KESSICK, JACK C. & MARY K. 105 NORTH JONES STREET PROCTORVILLE, OHIO 45669-00(VOL 451 PG 387 PARCEL-ID 26-C99-0400.000	-00-00 20 JONES SECOND ADD. BLOCK 4 CCOO.OOA RES USE CODE 510			Same			Same				
	2,180	23,110	25,290								
	HOMESITE VALUE LISTED BELOW										
	2,180	22,890	25,070								
CRUM, DEWAYNE A. 022 C/O TRANSAMERICA REAL ESTATE TAX SERVICE 1105 SCHROCK RD SUITE 437 COLUMBUS, OHIO 43229 OR 33 PG 665 PARCEL-ID 26-C99-0500.000	-00-00 21 JONES SECOND ADD. BLOCK 4 CCOO.OOA RES USE CODE 500										
	2,180	00	2,180								
CRUM, DEWAYNE A. 022 C/O TRANSAMERICA REAL ESTATE TAX SERVICE 1105 SCHROCK RD SUITE 437 COLUMBUS, OHIO 43229 VOL 580 PG 39 PARCEL-ID 26-C99-0600.000	-00-00 22 JONES SECOND ADD. BLOCK 4 CCOO.OOA RES USE CODE 510										
	2,180	24,180	26,360								
KANTOR, FRANK J. & MARY J. 109 N JONES ST	-00-00 23 JONES SECOND ADD. BLOCK 4										

TAX RATE .02
A/R RED FACTOR 08.6653
OTH RED FACTOR 08.1258

LAWRENCE
TAX DISTRICT 26-UNION TWP-PROCTORVILLE CORP

GENERAL TAX LIST AND DUPLICATE OF REAL AND PUBLIC UTILITY PROPERTY
COUNTY REAL ESTATE TAXES AND SPECIAL ASSESSMENTS

01/22/03

TAX YEAR 2002
INTEREST RATE
PAGE NO 5194

OWNER'S NAME MAILING ADDRESS	DESCRIPTION			TAXES CHARGED	DECEMBER TAXES	PENALTY	JUNE TAXES	PENALTY	TOTAL DELINQUENT	C. D. DATE	MEMO
	LAND	IMPROVEMENTS	TOTAL VALUE								
PROCTORVILLE, OHIO 45669 PARCEL-ID 26-C99-0700.000	CCOO.OOA RES USE CODE 510										
	2,180	26,360	28,540								
	HOMESITE VALUE LISTED BELOW										
	2,180	26,360	28,540								
KANTOR, FRANK & MARY 109 N JONES ST PROCTORVILLE, OHIO 45669 PARCEL-ID 26-C99-0800.000	-00-00 24 JONES SECOND ADD. BLOCK 4 CCOO.OOA RES USE CODE 500										
	2,180	00	2,180								
ELLIOTT, WILLIAM RAY & KELLIE ANN 111 NORTH JONES ST. PROCTORVILLE, OHIO 45669 VOL 564 PG 78 PARCEL-ID 26-C99-0900.000	-00-00 25 JONES SECOND ADD. BLOCK 4 CCOO.OOA RES USE CODE 500										
	2,180	00	2,180								
ELLIOTT, WILLIAM RAY & KELLIE ANN 111 NORTH JONES ST. PROCTORVILLE, OHIO 45669 VOL 564 PG 78 PARCEL-ID 26-C99-1000.000	-00-00 26 JONES SECOND ADD. BLOCK 4 CCOO.OOA RES USE CODE 510										
	2,180	29,010	31,190								
ELLIOTT, BRYAN SHANE P.O. BOX 728 PROCTORVILLE, OHIO 45669 PARCEL-ID 26-C99-1100.000	-00-00 27 JONES SECOND ADD. BLOCK 4 CCOO.OOA RES USE CODE 500										
	2,180	00	2,180								
ELLIOTT, BRYAN SHANE P.O. BOX 728 PROCTORVILLE, OHIO 45669 PARCEL-ID 26-C99-1200.000	-00-00 28 JONES SECOND ADD. BLOCK 4 CCOO.OOA RES USE CODE 500										
	2,180	00	2,180								
FRANKLIN REAL ESTATE COMPANY AMERICAN ELECTRIC POWER P.O. BOX 16428 COLUMBUS, OHIO 43216 VOL 563 PG 758 PARCEL-ID 26-C99-1400.000	-00-00 1 JONES SECOND ADD. BLOCK 5 CCOO.OOA RES USE CODE 500										
	2,340	00	2,340								
JEFFERS, ELIZABETH 110 N. JONES ST. PROCTORVILLE, OHIO 45669 VOL 587 PG 658 PARCEL-ID 26-C99-1500.000	-00-00 2 JONES SECOND ADD. BLOCK 5 CCOO.OOA RES USE CODE 510										
	2,130	32,260	34,390								
	HOMESITE VALUE LISTED BELOW										
	2,130	32,260	34,390								
JEFFERS, ELIZABETH 110 N. JONES ST. PROCTORVILLE, OHIO 45669 VOL 587 PG 658 PARCEL-ID 26-C99-1600.000	-00-00 3 JONES SECOND ADD. BLOCK 5 CCOO.OOA RES USE CODE 500										
	2,180	00	2,180								

TAX RATE .02
A/R RED FACTOR 08.6653
OTH RED FACTOR 08.1258

LAWRENCE
TAX DISTRICT 26-UNION TWP-PROCTORVILLE CORP

GENERAL TAX LIST AND DUPLICATE OF REAL AND PUBLIC UTILITY PROPERTY
COUNTY REAL ESTATE TAXES AND SPECIAL ASSESSMENTS

01/22/03

TAX YEAR 2002
INTEREST RATE
PAGE NO 5155

OWNER'S NAME MAILING ADDRESS	DESCRIPTION			TAXES CHARGED	DECEMBER TAXES	PENALTY	JUNE TAXES	PENALTY	TOTAL DELINQUENT	C. D. DATE	MEMO
	LAND	IMPROVEMENTS	TOTAL VALUE								
JEFFERS, ELIZABETH 110 N JONES ST. PROCTORVILLE, OHIO 45669 VOL 587 PG 658 PARCEL-ID 26-099-1700.000	-00-00 4 JONES SECOND ADD BL 5 LESS W 1/2 1,130	RES USE CODE 00	500 1,130								
BENNER, LYNUS E & DORIS L 108 N. JONES ST. PROCTORVILLE, OHIO 45669 VOL 608 PG 403 PARCEL-ID 26-099-1700.001	-00-00 4 JONES SECOND ADD BL 5 WEST 1/2 ONLY 1,130	RES USE CODE 00	500 1,130								
BENNER, LYNUS E & DORIS L 108 N. JONES ST. PROCTORVILLE, OHIO 45669 VOL 608 PG 403 PARCEL-ID 26-099-1800.000	-00-00 5 JONES SECOND ADD. BLOCK 5 CC00.00A 2,230	RES USE CODE 00	500 2,230								
BENNER, LYNUS E. & DORIS L. 108 N. JONES ST. PROCTORVILLE, OHIO 45669 VOL 527 PG 69 PARCEL-ID 26-100-0100.000	-00-00 7 JONES SECOND ADD. BLOCK 5 CC00.00A 2,270	RES USE CODE 00	500 2,270								
BENNER, LYNUS E. & DORIS L. 108 N. JONES ST. PROCTORVILLE,OHIO 45669 VOL 547 PG 652 PARCEL-ID 26-100-0200.000	-00-00 6 JONES SECOND ADD. BLOCK 5 CC00.00A 2,250	RES USE CODE 00	500 2,250								
BENNER, LYNUS E. & DORIS L. 108 N. JONES ST. PROCTORVILLE, OHIO 45669 VOL 527 PG 69 PARCEL-ID 26-100-0300.000	-00-00 8 JONES SECOND ADD. BLOCK 5 CC00.00A 2,300 HOMESITE VALUE LISTED BELOW 2,300	RES USE CODE 20,290 20,290	510 22,590 22,590								
BENNER, LYNUS E. & DORIS L. 108 N. JONES ST. PROCTORVILLE, OHIO 45669 VOL 527 PG 69 PARCEL-ID 26-100-0400.000	-00-00 9 JONES SECOND ADD. BLOCK 5 CC00.00A 2,320	RES USE CODE 00	500 2,320								
WEBB, BETTY M. & ARLIE E. 106 N. JONES ST. PROCTORVILLE, OHIO 45669-00C VOL 382 PG 516 PARCEL-ID 26-100-0500.000	-00-00 10 JONES SECOND ADD. BLOCK 5 CC00.00A 2,350 HOMESITE VALUE LISTED BELOW 2,350	RES USE CODE 17,820 17,820	510 20,170 20,170								
WEBB, BETTY M. & ARLIE E. 106 N. JONES ST. PROCTORVILLE, OHIO 45669-00C	-00-00 11 JONES SECOND ADD. BLOCK 5 CC00.00A	RES USE CODE	500								

TAX RATE .02
A/R RED FACTOR 08.6653
OTH RED FACTOR 08.1258

LAWRENCE
TAX DISTRICT 26-UNION TWP-PROCTORVILLE CORP

GENERAL TAX LIST AND DUPLICATE OF REAL AND PUBLIC UTILITY PROPERTY
COUNTY REAL ESTATE TAXES AND SPECIAL ASSESSMENTS

01/22/03

TAX YEAR 2002
INTEREST RATE
PAGE NO 5156

OWNER'S NAME MAILING ADDRESS	DESCRIPTION			TAXES CHARGED	DECEMBER TAXES	PENALTY	JUNE TAXES	PENALTY	TOTAL DELINQUENT	C. D. DATE	MEMO
	LAND	IMPROVEMENTS	TOTAL VALUE								
VOL 382 PG 516 PARCEL-ID 26-100-0600.000	2,370	00	2,370								
SMITH, ROBERT ALLEN & SMITH, WANDA LEE 104 N. JONES ST. PROCTORVILLE, OHIO 45669-00C0 VOL 482 PG 270 PARCEL-ID 26-100-0700.000 09-20-02 373.05	-00-00 12 JONES SECOND ADD. BLOCK 5 CC00.00A 2,370 HOMESITE VALUE LISTED BELOW 2,370	RES USE CODE 19,380 19,380	510 21,750 21,750								
SMITH, ROBERT ALLEN & SMITH, WANDA LEE 104 N. JONES ST. PROCTORVILLE, OHIO 45669-00C0 VOL 482 PG 270 PARCEL-ID 26-100-0800.000 09-20-02 42.16	-00-00 13 JONES SECOND ADD. BLOCK 5 CC00.00A 2,390	RES USE CODE 00	500 2,390								
COLLINS, BILLY JOE AND ELOISE 962 TWP RD 186 PROCTORVILLE, OHIO 45669 VOL 414 PG 575 PARCEL-ID 26-100-0900.000	-00-00 14 JONES SECOND ADD. BLOCK 5 CC00.00A 2,420	RES USE CODE 00	500 2,420								
COLLINS, BILLY JOE AND ELOISE 962 TWP RD 186 PROCTORVILLE, OHIO 45669 VOL 414 PG 575 PARCEL-ID 26-100-1000.000	-00-00 15 JONES SECOND ADD. BLOCK 5 CC00.00A 2,440	RES USE CODE 25,300	510 27,740								
CIELEC, RICHARD 436 TWP RD 1135 PROCTORVILLE, OHIO 45669 VOL 601 PG 745 PARCEL-ID 26-100-1100.000	-00-00 16 JONES SECOND ADD. BLOCK 5 CC00.00A 2,460	RES USE CODE 00	500 2,460								
CIELEC, RICHARD 436 TOWNSHIP RD 1135 PROCTORVILLE, OHIO 45669 VOL 601 PG 745 PARCEL-ID 26-100-1200.000	-00-00 17 JONES SECOND ADD. BLOCK 5 CC00.00A 2,490	RES USE CODE 00	500 2,490								
AKERS, PAUL LEE & DOROTHY J 98 NORTH JONES STREET PROCTORVILLE, OHIO 45669 VOL 560 PG 158 PARCEL-ID 26-100-1300.000	-00-00 18 JONES SECOND ADD. BLOCK 5 CC00.00A 2,510	RES USE CODE 00	500 2,510								
AKERS, PAUL LEE & DOROTHY J 98 NORTH JONES STREET PROCTORVILLE, OHIO 45669 VOL 560 PG 158 PARCEL-ID 26-100-1400.000	LOT 19 JONES SECOND ADDITION B LK 5 2,160	COM USE CODE 16,440	420 18,600								

Aff. 6/20/03 — Paul Lee Akers

9-23-03 Amy Katherine Akers
Grantors Res Life Est.

same

same

TAX RATE .02
A/R RED FACTOR 08.6653
OTH RED FACTOR 08.1258

LAWRENCE
TAX DISTRICT 26-UNION TWP-PROCTORVILLE CORP

GENERAL TAX LIST AND DUPLICATE OF REAL AND PUBLIC UTILITY PROPERTY
COUNTY REAL ESTATE TAXES AND SPECIAL ASSESSMENTS

01/22/03

TAX YEAR 2002
INTEREST RATE
PAGE NO 5197

OWNER'S NAME MAILING ADDRESS	DESCRIPTION			TAXES CHARGED	DECEMBER TAXES	PENALTY	JUNE TAXES	PENALTY	TOTAL DELINQUENT	C. D. DATE	MEMO
	LAND	IMPROVEMENTS	TOTAL VALUE								
PUHER, JOHN R. & THEA 01S C/O CITI MORTGAGE INC. 27555 FARMINGTON ROAD P. O. BOX 1800 FARMINGTON HILLS, M 48018 VOL 480 PG 857 PARCEL-ID 26-100-1500.000	-00-00 20 JONES SECOND ADD. BLOCK 5 C000.00A RES USE CODE 510 2,530	17,530	20,060								
PUHER, JOHN R & THEA K. 01S C/O CITI MORTGAGE INC. 27555 FARMINGTON ROAD P. O. BOX 1800 FARMINGTON HILLS, M 48018 VOL 480 PG 857 PARCEL-ID 26-100-1600.000	-00-00 21 JONES SECOND ADD. BLOCK 5 C000.00A RES USE CODE 500 2,230	00	2,230								
RILEY, SCOTT AND RILEY, TODD 9069 ST RT 7 PROCTORVILLE, OHIO 45669 PARCEL-ID 26-100-1700.000	-00-00 22 JONES SECOND ADD. BLOCK 5 C000.00A COM USE CODE 400 2,260	00	2,260								
RILEY, SCOTT AND RILEY, TODD 9069 ST RT 7 PROCTORVILLE, OHIO 45669 PARCEL-ID 26-100-1800.000	-00-00 23 JONES SECOND ADD. BLOCK 5 C000.00A RES USE CODE 500 2,560	00	2,560								
STORAGE PLUS PARTNERSHIP 9069 ST RT 7 PROCTORVILLE, OHIO 45669 VOL 554 PG 766 PARCEL-ID 26-101-0100.000	-00-00 24 JONES SECOND ADD. BLOCK 5 C000.00A COM USE CODE 400 2,340	00	2,340								
STORAGE PLUS PARTNERSHIP 9069 ST RT 7 PROCTORVILLE, OHIO 45669 VOL 554 PG 766 PARCEL-ID 26-101-0200.000	-00-00 25 JONES SECOND ADD. BLOCK 5 C000.00A COM USE CODE 400 2,370	00	2,370								
STORAGE PLUS PARTNERSHIP 9069 ST RT 7 PROCTORVILLE, OHIO 45669 VOL 554 PG 766 PARCEL-ID 26-101-0300.000	-00-00 26 JONES SECOND ADD. BLOCK 5 C000.00A COM USE CODE 400 2,410	00	2,410								
STORAGE PLUS PARTNERSHIP 9069 ST RT 7 PROCTORVILLE, OHIO 45669 VOL 563 PG 229 PARCEL-ID 26-101-0400.000	-00-00 27 JONES SECOND ADD. BLOCK 5 C000.00A COM USE CODE 400 3,330	00	3,330								

TAX RATE .02
A/R RED FACTOR 08.6653
OTH RED FACTOR 08.1258

LAWRENCE
TAX DISTRICT 26-UNION TWP-PROCTORVILLE CORP

GENERAL TAX LIST AND DUPLICATE OF REAL AND PUBLIC UTILITY PROPERTY
COUNTY REAL ESTATE TAXES AND SPECIAL ASSESSMENTS

01/22/03

TAX YEAR 2002
INTEREST RATE
PAGE NO 5198

OWNER'S NAME MAILING ADDRESS	DESCRIPTION			TAXES CHARGED	DECEMBER TAXES	PENALTY	JUNE TAXES	PENALTY	TOTAL DELINQUENT	C. D. DATE	MEMO
	LAND	IMPROVEMENTS	TOTAL VALUE								
JONES, MARY HANNAH 350 HIGH ST MIDDLETOWN, CT 06459 PARCEL-ID 26-102-0200.000	16-01-24 25 3 MINERAL RIGHTS NEXT CORP. LINE C001.27A MIN USE CODE 260 10	00	10								
JONES, MARY HANNAH 350 HIGH ST MIDDLETOWN, CT 06459 PARCEL-ID 26-102-0300.000	-00-00 40-51 MINERAL RIGHTS A. B. & J. I. EATON'S ADD. 53 & C001.71A MIN USE CODE 260 10	00	10								
JONES, MARY HANNAH 350 HIGH ST MIDDLETOWN, CT 06459 PARCEL-ID 26-102-0400.000	16-01-24 25 4 MINERAL RIGHTS S OF RD. C004.74A MIN USE CODE 260 20	00	20								
OHIO POWER CO. P. O. BOX 16428 COLUMBUS, OHIO 43216 PARCEL-ID 26-102-8102.000	PU-S FORM P/U USE CODE 880 00	198,230	198,230								
COLUMBIA GAS OF OHIO INC. P.O. BOX 117 COLUMBUS, OHIO 43216-0117 PARCEL-ID 26-102-8103.000	P.U. FORM U9 P/U USE CODE 880 00	23,490	23,490								
VERIZON NORTH INC TAX DEPARTMENT 750 CANYON DRIVE COPPELL, TX 75019 PARCEL-ID 26-102-8105.000	FORM U-9 (STATE FORM) P/U USE CODE 880 00	100,400	100,400								
COLUMBIA GAS OF OHIO INC. P.O. BOX 117 COLUMBUS, OHIO 43216-011 PARCEL-ID 26-102-8203.000	CENTER ST. & PINE ALLEY SEC. 2 S BLDG # 10582 .014 ACRES COM USE CODE 499 370	1,020	1,390								
COLUMBIA GAS OF OHIO INC. 200 CIVIC CENTER DR. P. O. BOX 117 COLUMBUS, OHIO 43216-0117 PARCEL-ID 26-102-8203.001	RBC STA STTE SEC 25 JUST N. OF ST. RT 7 ON 775 BLDG. #10589 .005 ACS. COM USE CODE 499 130	650	780								
DAVEL COMMUNICATIONS INC C/O MARVIN F POER & CO P.O. BOX 95727 ATLANTA, GA 30347 PARCEL-ID 26-200-0400.000	PUBLIC UTILITIES U-9 P/U USE CODE 880 00	170	170								

BARRETT BROTHERS SPRINGFIELD, OH 1-800-322-7711

TAX RATE 02
A/R RED FACTOR 08.6653
OTH RED FACTOR 08.1258

LAWRENCE
TAX DISTRICT 26-UNION TWP-PROCTORVILLE CORP

GENERAL TAX LIST AND DUPLICATE OF REAL AND PUBLIC UTILITY PROPERTY
COUNTY REAL ESTATE TAXES AND SPECIAL ASSESSMENTS

01/22/03

TAX YEAR 2002
INTEREST RATE
PAGE NO 5199

OWNER'S NAME MAILING ADDRESS	DESCRIPTION			TAXES CHARGED	DECEMBER TAXES	PENALTY	JUNE TAXES	PENALTY	TOTAL DELINQUENT	C. D. DATE	MEMO
	LAND	IMPROVEMENTS	TOTAL VALUE								

TAX RATE 02
A/R RED FACTOR 08.6653
OTH RED FACTOR 08.1258

LAWRENCE
TAX DISTRICT 26-UNION TWP-PROCTORVILLE CORP

GENERAL TAX LIST AND DUPLICATE OF REAL AND PUBLIC UTILITY PROPERTY
COUNTY REAL ESTATE TAXES AND SPECIAL ASSESSMENTS

01/22/03

TAX YEAR 2002
INTEREST RATE 5200
PAGE NO

OWNER'S NAME MAILING ADDRESS	DESCRIPTION			TAXES CHARGED	DECEMBER TAXES	PENALTY	JUNE TAXES	PENALTY	TOTAL DELINQUENT	C. D. DATE	MEMO
	LAND	IMPROVEMENTS	TOTAL VALUE								

COUNTY TOTAL BREAKDOWN	FIRST HALF TAXES	HALF PAID	SECOND HALF TAX	HALF PAID	TOTAL DELINQUENT
CURRENT R.E.TAX (AGR/RES)	.00		.00		
CURRENT R.E. TAX (OTHER)	.00		.00		
TAX REDUCTION (AGR/RES)	.00		.00		
TAX REDUCTION (OTHER)	.00		.00		
SUBTOTAL (AGR/RES)	.00	.00	.00	.00	
SUBTOTAL (OTHER)	.00	.00	.00	.00	
10 PCT REDUCTION (AGR/RES	.00	.00	.00	.00	
10 PCT REDUCTION (OTHER	.00	.00	.00	.00	
2 1/2 PCT REDUCTION (AGR/RES)	.00	.00	.00	.00	
2 1/2 PCT REDUCTION (OTHER)	.00	.00	.00	.00	
HOMESTEAD REDUCTION (AGR/RES)	.00	.00	.00	.00	
HOMESTEAD REDUCTION (OTHER)	.00				
UNPAID 1ST HALF R.E. (AGR/RES	.00	.00	.00	.00	
UNPAID 1ST HALF R.E. (OTHER	.00	.00	.00	.00	
CURRENT PUB UTIL PERS PROP	.00	.00	.00	.00	
UNPAID 1ST HALF P.U. PERS	.00	.00	.00	.00	
AGRICULTURAL RECOUPMENT	.00	.00	.00	.00	
TAX REDUCTION	.00	.00	.00	.00	
SUBTOTAL	.00	.00	.00	.00	
10 PCT REDUCTION	.00	.00	.00	.00	
TOTAL RECOUPMENT	.00	.00	.00	.00	
UNPAID AGRI RECOUPMENT	.00	.00	.00	.00	
DELINQ.R.E. TAX (AGR/RES)	.00	.00	.00	.00	.00
INTEREST .00					
DELINQ R.E. TAX (OTHER)	.00	.00	.00	.00	.00
INTEREST .00					
DELINQ PUB UTIL PERS PROP	.00	.00	.00	.00	.00
INTEREST .00					
DELINQ AGRICULTURAL RECOUP	.00	.00	.00	.00	.00
INTEREST .00					

BARRETT BROTHERS SPRINGFIELD, OH 1-800-922-7711

TAX RATE 002
A/R RED FACTOR 08.6653
OTH RED FACTOR 08.1258

LAWRENCE
TAX DISTRICT 26-UNION TWP-PROCTORVILLE CORP

GENERAL TAX LIST AND DUPLICATE OF REAL AND PUBLIC UTILITY PROPERTY
COUNTY REAL ESTATE TAXES AND SPECIAL ASSESSMENTS

01/22/03

TAX YEAR 2002
INTEREST RATE

OWNER'S NAME MAILING ADDRESS	DESCRIPTION LAND	IMPROVEMENTS	TOTAL VALUE	TAXES CHARGED	DECEMBER TAXES	PENALTY	JUNE TAXES	PENALTY	TOTAL DELINQUENT	C. D. DATE	MEMO
COUNTY TOTAL BREAKDOWN		FIRST TAXES		HALF PAID		SECOND TAX		HALF PAID	TOTAL DELINQUENT		
CURRENT S.A. COUNTY			.00	.00		.00		.00			
CURRENT S.A. TOWNSHIP			.00	.00		.00		.00			
CURRENT S.A. MUNICIPAL			.00	.00		.00		.00			
UNPAID S.A. COUNTY			.00	.00		.00		.00			
UNPAID S.A. TOWNSHIP			.00	.00		.00		.00			
UNPAID S.A. MUNICIPAL			.00	.00		.00		.00			
DELINQ. S.A. COUNTY			.00	.00		.00		.00		.00	
INTEREST	.00										
DELINQ. S.A. TOWNSHIP			.00	.00		.00		.00		.00	
INTEREST	.00										
DELINQ. S.A. MUNICIPAL			.00	.00		.00		.00		.00	
INTEREST	.00										
5 PAY R.E. (AGR/RES)			.00	.00		.00		.00		.00	
BALANCE	.00										
5 PAY R.E. (OTHER)			.00	.00		.00		.00		.00	
BALANCE	.00										
5 PAY S.A.			.00	.00		.00		.00		.00	
BALANCE	.00										
FUTURE S.A. COUNTY			.00	.00		.00		.00			
FUTURE S.A. TOWNSHIP			.00	.00		.00		.00			
FUTURE S.A. MUNICIPAL			.00	.00		.00		.00			
OVERPAYMENTS								.00			
TOTAL TAX**********			.00	.00		.00		.00		.00	

TOTAL NO. OF PRINTED PARCEL	576	AGR/RES LAND VALUES	1,233,590
TOTAL ACREAGE	61.00	BUILD VALUES	3,166,570
RECOUPMENT VALUE	00	OTHER LAND VALUES	732,080
		BUILD VALUES	2,314,620
		SUBTOTAL	7,446,860
REMITTERS: A/R .00	OTHER .00	P.U. PERS PROP	322,380
		P.U. REAL ESTATE	.00
		TOTAL VALUE	7,771,240

BARRETT BROTHERS SPRINGFIELD, OH 1-800-322-7711