

2002

AUDITOR'S
DUPLICATES

4TH WARD
1

LAWRENCE
COUNTY

36

Distr. 36
1 of 2

BK 30 of 31

TAX YEAR 2002
REST RATE 6707
PAGE NO

OWNER'S NAME MAILING ADDRESS		DESCRIPTION		TAXES CHARGED	DECEMBER TAXES	PENALTY	JUNE TAXES	PENALTY	TOTAL DELINQUENT	C. D. DATE	MEMO
LAND	IMPROVEMENTS	TOTAL VALUE									
COUNTY TOTAL BREAKDOWN		FIRST TAXES	HALF PAID	SECOND TAX	HALF PAID	TOTAL DELINQUENT					
<p>WILSON, BLWOOD E & GRETTA R. 2323 SC. 12TH ST IRONTON, OHIO 45638 VOL 318 PG 615 PARCEL-ID 36-C01-C100.000</p> <p>PT LOT 5, VAC FLEAS, VAC LANE, GRIFF, LOT 36 LESS 0.02 BAL = 0.38 AC RES USE CODE 510</p> <p>15,000 20,840 35,720 HOMESITE VALUE LISTED FEELCV 15,000 15,630 34,710</p>											
<p>CARMON, JEFFERY CALE & SUSAN 2321 SC 12TH ST IRONTON, OHIO 45638 PARCEL-ID 36-C01-C100.001</p> <p>PT LOT 5, VAC FLEAS, VAC LANE GRIFF, LOT 36 PT 0.02 AC RES USE CODE 500</p> <p>350 00 350</p>											
<p>MCCORMAS, MINA & NORMAN 2319 SC. 12TH ST IRONTON, OHIO 45638 VOL 344 PG 610 PARCEL-ID 36-C01-0200.000</p> <p>-C0-C0 LT 1 .004A LT2.012A W P.LT3.05A VAC CLD CORR.044 AD J.C000.C0A RES USE CODE 500</p> <p>200 00 200</p> <p><i>2/3/03 Mina McCormas NKA ELIOTT</i></p>											
<p>COLLINS, WANDA L. 2324 S. 12TH ST IRONTON, OHIO 45638 VOL 560 PG 524 PARCEL-ID 36-C01-0500.000</p> <p>-C0-C0 7 LUCAS SUBDIV. C000.C0A RES USE CODE 510</p> <p>5,850 18,380 24,230 HOMESITE VALUE LISTED FEELCV 5,850 18,380 24,230</p>											
<p>COLLINS, WANDA 2324 S. 12TH ST IRONTON, OHIO 45638 VOL 560 PG 524 PARCEL-ID 36-C01-0600.000</p> <p>-C0-C0 8 LUCAS SUBDIV. S 1/2 C000.C0A RES USE CODE 500</p> <p>2,930 00 2,930</p>											
<p>BILLING, THOMAS EDGAR 2320 SC. 12TH ST IRONTON, OHIO 45638 VOL 632 PG 131/136 PARCEL-ID 36-C01-0700.000</p> <p>-C0-C0 8 LUCAS SUBDIV. N 1/2 WHOLE 8 C000.C0A RES USE CODE 510</p> <p>8,780 27,630 36,410 HOMESITE VALUE LISTED FEELCV 8,780 26,800 35,580</p>											
<p>BILLING, THOMAS EDGAR 2320 SC. 12TH ST IRONTON, OHIO 45638 VOL 632 PG 131/136 PARCEL-ID 36-C01-0800.000</p> <p>-C0-C0 10 LUCAS SUBDIV. C000.C0A RES USE CODE 500</p> <p>1,400 00 1,400</p>											
<p>SHEETS, KENNETH R. AND HAZEL J</p> <p>-C0-C0 11 LUCAS SUBDIV.</p>											

TAX YEAR 2002
INTEREST RATE 6708
PAGE NO

OWNER'S NAME MAILING ADDRESS		DESCRIPTION		TAXES CHARGED	DECEMBER TAXES	PENALTY	JUNE TAXES	PENALTY	TOTAL DELINQUENT	C. D. DATE	MEMO
		LAND	IMPROVEMENTS	TOTAL VALUE							
2314 S. 12TH ST. IRONTON, OHIO 45638 CR 87 PG 545 PARCEL-ID 36-001-0900.000		1/2 E 1/2 (000.00A	RES USE CODE 510	8,780 14,510 22,290 HOMESITE VALUE LISTED BELOW							
66 E. DANNY AND PEGGY 2302 S. 12TH ST. IRONTON, OHIO 45638-257 PARCEL-ID 36-001-1000.000		-00-00 12 W 1/2 WHOLE 13 (000.00A	LUCAS SUBDIV. RES USE CODE 510	7,460 12,050 20,510 HOMESITE VALUE LISTED BELOW							
COVEY, JUNE A. & EDWARD D. 1119 JONES ST. IRONTON, OHIO 45638 VOL 630 PG 46 PARCEL-ID 36-001-1100.000		-00-00 14 (000.00A	LUCAS SUBDIV. RES USE CODE 510	7,460 12,910 20,370							
01-02-02 TRNSF FROM 36-001-1100.000 06-18-02 TRNSF TO 36-001-1100.000		COVEY, HOWARD E. ET-AL COVEY, EDWARD D. & RUBY N									
COVEY, EDWARD D. & RUBY N. 1119 JONES ST. IRONTON, OHIO 45638 CR 164 PG 701 PARCEL-ID 36-001-1100.000		Lots 14, 15, SE. 1/4 Lot 16 -00-00 14 (000.00A	LUCAS SUBDIV. RES USE CODE 510	4,390 25,790 32,180 HOMESITE VALUE LISTED BELOW							
06-18-02 TRNSF FROM 36-001-1100.000		COVEY, JUNE A. & EDWARD D									
COVEY, HOWARD E. ET-AL 1119 JONES ST. IRONTON, OHIO 45638 CR 137 PG 78 PARCEL-ID 36-001-1100.000		-00-00 14 (000.00A	LUCAS SUBDIV. RES USE CODE 510	00 00 00							
01-02-02 TRNSF TO 36-001-1100.000		COVEY, JUNE A. & EDWARD D									
COVEY, JUNE A. & EDWARD D. 1119 JONES ST. IRONTON, OHIO 45638 VOL 630 PG 46 PARCEL-ID 36-001-1200.000		-00-00 15 (000.00A	LUCAS SUBDIV. RES USE CODE 500	00 00 00							
01-02-02 TRNSF FROM 36-001-1200.000 06-18-02 TRNSF TO 36-001-1200.000		COVEY, HOWARD E. ET-AL COVEY, EDWARD D. & RUBY N									
COVEY, EDWARD D. & RUBY N. 1119 JONES ST. IRONTON, OHIO 45638 CR 164 PG 701 PARCEL-ID 36-001-1200.000		-00-00 15 (000.00A	LUCAS SUBDIV. RES USE CODE 500	4,390 00 4,390							
06-18-02 TRNSF FROM 36-001-1200.000		COVEY, JUNE A. & EDWARD D									

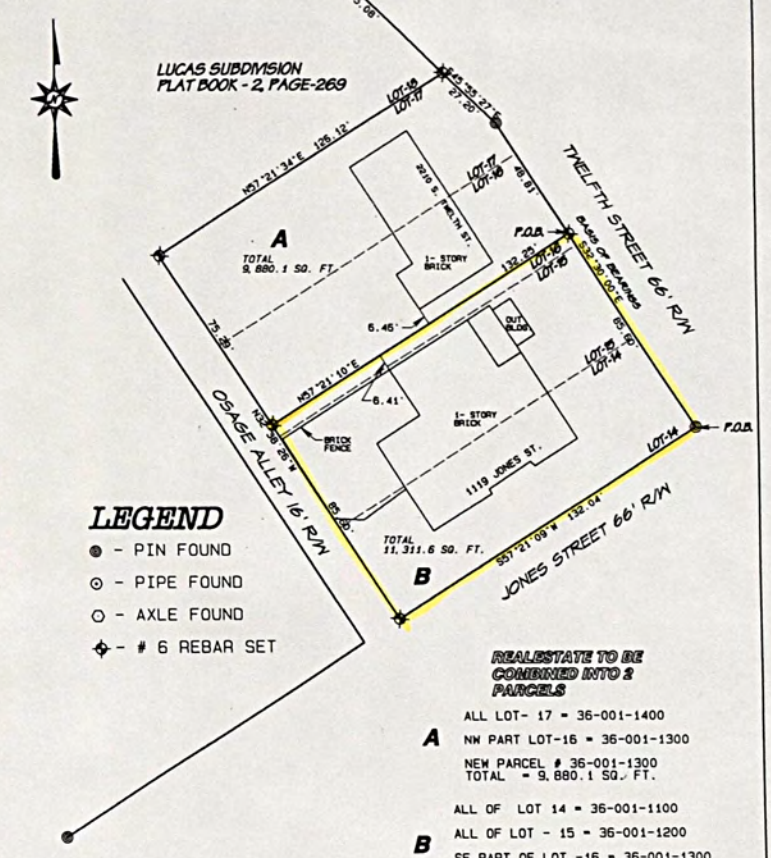
2/6/03
Veronica K. Justice Rem. Kenneth & Ruby L. Justice Lifesest

Parcel's
36-001-1200-1300
See deed

2/6/03
Veronica K. Justice Rem. Kenneth & Ruby L. Justice Lifesest

combined into
36-001-1100 per Deed

PLAT OF A SURVEY SHOWING THE DIVISION OF THE REAL ESTATE AS DESCRIBED IN OFFICIAL RECORD - 113, PAGE-75 & OFFICIAL RECORD - 164, PAGE-701, BEING LOTS 14, 15, 16, AND 17 OF LUCAS SUBDIVISION AS SHOWN IN PLAT BOOK - 2, PAGE-269, SITUATED IN THE CITY OF IRONTON, COUNTY OF LAWRENCE, AND IN THE STATE OF OHIO.




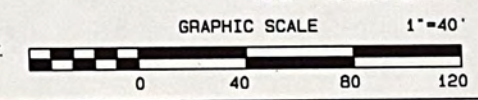
LEGEND

- - PIN FOUND
- - PIPE FOUND
- - AXLE FOUND
- ⬢ - # 6 REBAR SET

REAL ESTATE TO BE COMBINED INTO 2 PARCELS

- A** ALL LOT- 17 = 36-001-1400
 NW PART LOT-16 = 36-001-1300
 NEW PARCEL # 36-001-1300
 TOTAL = 9,880.1 SQ. FT.
- B** ALL OF LOT 14 = 36-001-1100
 ALL OF LOT - 15 = 36-001-1200
 SE PART OF LOT -16 = 36-001-1300
 NEW PARCEL # 36-001-1100
 TOTAL = 11,311.6 SQ. FT.

TO THE BEST OF MY KNOWLEDGE & BELIEF.



DIVISION OF LAND O.R.-113, P.-75 & O.R.-164			
P.-701. FOR ED & RUBY COVEY			
SCALE: 1"=40'	APPROVED BY:	DRAWN BY	CND
DATE: 1/27/2003	David A. Flannery, P.S.	REVISED	
LOTS 14 THUR 17 OF LUCAS SUB. IN THE CITY OF IRONTON, LAWRENCE CO., OHIO			
DAVID A. FLANNERY, P.S. # - 7439			DRAWING NUMBER

RTY TAX YEAR 2002
01/22/03 INTEREST RATE
PAGE NO 6709

OWNER'S NAME MAILING ADDRESS		DESCRIPTION		TAXES CHARGED	DECEMBER TAXES	PENALTY	JUNE TAXES	PENALTY	TOTAL DELINQUENT	C. D. DATE	MEMO
LAND	IMPROVEMENTS	TOTAL VALUE									
COVEY, HOWARD E. ET-AL 1119 JONES ST IRONTON, OHIO 45638 CR 137 PG 78 PARCEL-ID 36-001-1200.000	-00-00 15 LUCAS SUBDIV. 0000.00A RES USE CODE 500	00	00	00							
01-02-02 TRNSF TO 36-001-1200.000	COVEY, JUNE A. & EDWARD D	00.000									
COVEY, EDWARD D. & RUBY N. 2210 SO 12TH ST IRONTON, OHIO 45638 CR 113 PG 75 PARCEL-ID 36-001-1300.000	-00-00 16 LUCAS SUBDIV. 0000.00A RES USE CODE 510	4,390	16,210	20,600							
COVEY, EDWARD D. & RUBY N. 2210 SO 12TH ST IRONTON, OHIO 45638 CR 113 PG 75 PARCEL-ID 36-001-1400.000	-00-00 17 LUCAS SUBDIV. 0000.00A RES USE CODE 500	4,390	16,210	20,600							
HAUGEN, WALLACE E JR & DONNA F 2204 SO. 12TH ST IRONTON, OHIO 45638 VOL 575 PG 275 PARCEL-ID 36-001-1500.000	-00-00 18 LUCAS SUBDIV. 0000.00A RES USE CODE 510	4,240	8,070	12,310							
HAUGEN, WALLACE E JR & DONNA F 2204 SO. 12TH ST IRONTON, OHIO 45638 VOL 575 PG 275 PARCEL-ID 36-001-1600.000	-00-00 19 LUCAS SUBDIV. 0000.00A RES USE CODE 500	510	00	510							
KEISER, THURMAN J 2202 S. 12 STREET IRONTON, OHIO 45638 VOL 498 PG 06 PARCEL-ID 36-001-1700.000	-00-00 19 LUCAS SUBDIV. 0000.00A RES USE CODE 500	1,090	00	1,090							
CULBERTSON, JOHN W AND SHELLI J 2223 SOUTH 11TH STREET IRONTON, OHIO 45638 PARCEL-ID 36-001-1800.000	-00-00 22 LUCAS SUBDIVISION 0000.00A RES USE CODE 500	580	00	580							
COLLINS, OAKLEY CLARK JR 2211 SOUTH 11TH ST IRONTON, OHIO 45638 VOL 581 PG 140 PARCEL-ID 36-002-0100.000	-00-00 22 LUCAS SUBDIV. 0000.00A RES USE CODE 500	2,050	00	2,050							
CULBERTSON, JOHN W AND SHELLI J 2223 SOUTH BLEVENTH STREET IRONTON, OHIO 45638 VOL 533 PG 520	-00-00 23 LUCAS SUBDIV. 0000.00A RES USE CODE 500	1,760	00	1,760							

Handwritten notes on the right side of the page:

- SE 5 Feet 1300.001
- Veronica K Justice
- Russell C. Lyons + Brianne E. Nelson
- Combined into 36-001-1100 per sheet
- Combined into 36-001-1400
- Combined into this #
- 11/21/03
- Jayne Ellen Manning

01/22/03 INTEREST RATE 6710
PAGE NO

[illegible]

TAX RATE 18.2211
A/R RED FACTOR 16.1940
OTH RED FACTOR

ILAWRENCE
TAX DISTRICT

GENERAL TAX LIST AND DUPLICATE OF REAL AND PUBLIC UTILITY PROPERTY
COUNTY REAL ESTATE TAXES AND SPECIAL ASSESSMENTS
36-UPPER TW-FOURTH WARD-IRONTON CORP-IRONTON S.D.

01/22/03
TAX YEAR 2002
INTEREST RATE
PAGE NO 6711

OWNER'S NAME MAILING ADDRESS	DESCRIPTION			TAXES CHARGED	DECEMBER TAXES	PENALTY	JUNE TAXES	PENALTY	TOTAL DELINQUENT	C. D. DATE	MEMO
	LAND	IMPROVEMENTS	TOTAL VALUE								
FIELD, STEVEN R. & JANA P.O. BOX 4242 IRONTON, OHIO 45638 PARCEL-ID 36-002-1100.000	5,850	15,180 HOMESITE VALUE LISTED BELOW -CO-00 32 LUCAS SUBDIV. RES USE CODE 510	21,030								
COLLINS, RUTH M. 2405 SC. 11TH ST. IRONTON, OHIO 45638 VOL 4933 PG 186 PARCEL-ID 36-002-1200.000	5,850	11,040 HOMESITE VALUE LISTED BELOW -CO-00 33 LUCAS SUBDIV. RES USE CODE 510	16,890								
SHAFFER, JOHN W. & PHILLIS A. 2407 SC. 11TH ST. IRONTON, OHIO 45638 VOL 230 PG 627 PARCEL-ID 36-002-1300.000	5,850	15,760 HOMESITE VALUE LISTED BELOW -CO-00 34 LUCAS SUBDIV. RES USE CODE 510	21,610								
WILEMAN, ROBERT 2414 SC. 11TH ST. IRONTON, OHIO 45638 VOL 619 PG 71 PARCEL-ID 36-002-1400.000	5,850	15,760 HOMESITE VALUE LISTED BELOW -CO-00 36 LUCAS SUBDIV. RES USE CODE 510	21,610								
WILEMAN, ROBERT 2414 SC. 11TH ST. IRONTON, OHIO 45638 VOL 619 PG 71 PARCEL-ID 36-002-1500.000	2,560	00 HOMESITE VALUE LISTED BELOW -CO-00 37 LUCAS SUBDIV. RES USE CODE 500	2,560								
BURWELL, CAROLYN 2410 SC. 11TH ST. IRONTON, OHIO 45638 VOL 608 PG 434 PARCEL-ID 36-002-1600.000	8,190	14,210 HOMESITE VALUE LISTED BELOW -CO-00 38 LUCAS SUBDIV. RES USE CODE 510	22,400								
FOLSON, BERNISTENE JANE ADDIS ETAL C/O TRANSAMERICA REAL ESTATE TAX SERVICE 1105 SCHROCK RD SUITE 437 COLUMBUS, OHIO 43229 OR 127 PG 775 PARCEL-ID 36-002-1700.000	00	00 LUCAS SD 37 PT 20 N SIDE 8 FT LANE LANE & 38 FT 24 S SIDE RES USE CODE 510	00								
05-22-02 TRNSF TO 36-002-1700.000											
MCCAULEY, CARROLL LEE & R											
MCCAULEY, CARROLL LEE & ROBERT											

TAX RATE 18.2211
A/R RED FACTOR 16.1940
OTH RED FACTOR

ILAWRENCE
TAX DISTRICT

GENERAL TAX LIST AND DUPLICATE OF REAL AND PUBLIC UTILITY PROPERTY
COUNTY REAL ESTATE TAXES AND SPECIAL ASSESSMENTS
36-UPPER TW-FOURTH WARD-IRONTON CORP-IRONTON S.D.

01/22/03
TAX YEAR 2002
INTEREST RATE
PAGE NO 6712

OWNER'S NAME MAILING ADDRESS	DESCRIPTION			TAXES CHARGED	DECEMBER TAXES	PENALTY	JUNE TAXES	PENALTY	TOTAL DELINQUENT	C. D. DATE	MEMO
	LAND	IMPROVEMENTS	TOTAL VALUE								
CRAIG HARVEY 2412 SC. 11TH ST. IRONTON, OHIO 45638 OR 127 PG 775 PARCEL-ID 36-002-1700.000	00	00 LANE LANE & 38 FT 24 S SIDE RES USE CODE 510	00								
05-22-02 TRNSF FROM 36-002-1700.000											
05-22-02 TRNSF TO 36-002-1700.000											
HARVEY, ROBERT CRAIG C/O F. A. B. E. TAX SERVICE ATTN: ESCROW REPORTING-07W 8435 N. STEPHENS FREEWAY CALLAS, TX 75247 OR 127 PG 775 PARCEL-ID 36-002-1700.000	6,440	14,590 HOMESITE VALUE LISTED BELOW -CO-00 40 LUCAS SUBDIV. RES USE CODE 510	21,030								
05-22-02 TRNSF FROM 36-002-1700.000											
MCCAULEY, CARROLL LEE & R											
BURWELL, CAROLYN 2410 SC. 11TH ST. IRONTON, OHIO 45638 VOL 608 PG 434 PARCEL-ID 36-002-1800.000	2,370	00 HOMESITE VALUE LISTED BELOW -CO-00 41 LUCAS SUBDIV. RES USE CODE 510	2,370								
BODEN, DAVID G. JR. & DIANE M. 1016 PLEASANT ST. IRONTON, OHIO 45638 OR 91 PG 456 PARCEL-ID 36-003-0100.000	00	00 HOMESITE VALUE LISTED BELOW -CO-00 42 LUCAS SUBDIV. RES USE CODE 500	00								
07-16-02 TRNSF TO 36-003-0100.000											
SMITH, GWEN L. AND WILLIS B. 1016 PLEASANT ST. IRONTON, OHIO 45638 OR 149 PG 89 PARCEL-ID 36-003-0100.000	2,370	00 HOMESITE VALUE LISTED BELOW -CO-00 43 LUCAS SUBDIV. RES USE CODE 500	2,370								
07-16-02 TRNSF FROM 36-003-0100.000											
BODEN, DAVID G. JR. & DIANE M. 1016 PLEASANT ST. IRONTON, OHIO 45638 OR 91 PG 456 PARCEL-ID 36-003-0200.000	4,740	14,590 HOMESITE VALUE LISTED BELOW -CO-00 44 LUCAS SUBDIV. RES USE CODE 510	19,330								
07-16-02 TRNSF FROM 36-003-0200.000											
BODEN, DAVID G. JR. & DIANE M. 1016 PLEASANT ST. IRONTON, OHIO 45638 OR 91 PG 456 PARCEL-ID 36-003-0200.000	4,740	14,590 HOMESITE VALUE LISTED BELOW -CO-00 45 LUCAS SUBDIV. RES USE CODE 510	19,330								

3

TAX RATE	CTO	90
A/R RED FACTOR		18.2211
OTH RED FACTOR		16.1940

LAWRENCE
TAX DISTRICT

GENERAL TAX LIST AND DUPLICATE OF REAL AND PUBLIC UTILITY PROPERTY
COUNTY REAL ESTATE TAXES AND SPECIAL ASSESSMENTS

PROPERTY TAX YEAR 2002
01/22/03 INTEREST RATE 6.713
PAGE NO

OWNER'S NAME MAILING ADDRESS	DESCRIPTION			TAXES CHARGED	DECEMBER TAXES	PENALTY	JUNE TAXES	PENALTY	TOTAL DELINQUENT	C. D. DATE	MEMO
	LAND	IMPROVEMENTS	TOTAL VALUE								
C/O TRANSAMERICA REAL ESTATE/ITAY SERVICE 1105 SCHRICK RD SUITE 437 COLUMBUS, OHIO 43229 CR 91 PG 456 PARCEL-ID 36-003-0200.000	0000.00A	RES USE CODE 510	00								
07-16-02 TRNSF TO 36-003-0200.000	00.000	SMITH, GWEN L. AND WILLIS									
ROWLAND, JEFFERY K. & HEIDI J. 1014 PLEASANT ST IRONTON, OHIO 45638 VOL 613 PG 665 PARCEL-ID 36-003-0300.000	00-00 40 LUCAS SUBDIV. RT. W 44 0000.00A	RES USE CODE 510	4,880	15,010	22,890						
		HOMESITE VALUE LISTED BELOW	4,880	15,010	22,890						
LOWE, DONALD E & CONNIE 1434 COUNTY RD 52 IRONTON, OH 45638 VOL 436 PG 238 PARCEL-ID 36-003-0400.000	00-00 LT 42 LUCAS SUBDIV. CR1 PCND ALLEY F7*XF ADJ LOT 0000.00A	RES USE CODE 510	4,260	15,940	20,200						
LOWE, DONALD E & CONNIE 1434 COUNTY RD 52 IRONTON, OHIO 45638 VOL 436 PG 238 PARCEL-ID 36-003-0500.000	00-00 43 LUCAS SUBDIV. 0000.00A	RES USE CODE 510	2,550	5,180	12,130						
		HOMESITE VALUE LISTED BELOW	2,550	5,180	12,130						
SCHWAB, KIMBERLY S 2419 SO 10TH ST IRONTON, OHIO 45638 VOL 622 PG 568 PARCEL-ID 36-003-0600.000	00-00 44 LUCAS SUBDIV. 0000.00A	RES USE CODE 510	4,830	12,730	17,560						
		HOMESITE VALUE LISTED BELOW	4,830	12,730	17,560						
THOMAS, MARIAN 2411 SO 10TH ST IRONTON, OHIO 45638 CR 156 PG 770 PARCEL-ID 36-003-0700.000	00-00 45 LUCAS SUBDIV. 0000.00A	RES USE CODE 510	5,850	25,450	31,300						
		HOMESITE VALUE LISTED BELOW	5,850	25,450	31,300						
05-02-02 TRNSF FROM 36-003-0700.000	00.000	THOMAS, JAMES F. & MARIAN									
THOMAS, JAMES F. & MARIAN L. P O BOX 8 IRONTON, OHIO 45638 VOL 230 PG 164 PARCEL-ID 36-003-0700.000	00-00 45 LUCAS SUBDIV. 0000.00A	RES USE CODE 510	00	00	00						
05-02-02 TRNSF TO 36-003-0700.000	00.000	THOMAS, MARIAN									
WILLIS-DUNCAN, BETTIE E. 1010 PLEASANT ST IRONTON, OH 45638 CR 38 PG 308 PARCEL-ID 36-003-0800.000	00-00 46 LUCAS SUBDIV. N 1/2 0000.00A	RES USE CODE 599	00	00	00						

6/17/03
Michael P. Burcham -

ARRETT BROTHERS SPRINGFIELD, OH 1-800-322-7711

TAX RATE	90
A/R RED FACTOR	18.2211
OTH RED FACTOR	16.1940

LAWRENCE
TAX DISTRICT

GENERAL TAX LIST AND DUPLICATE OF REAL AND PUBLIC UTILITY PROPERTY
COUNTY REAL ESTATE TAXES AND SPECIAL ASSESSMENTS
PREPARED BY THE FOURTH WARD-IRONTON COFF-IRONTON S.D. 01

PROPERTY	TAX YEAR	2002
01/22/03	INTEREST RATE	6.714
	PAGE NO	

[illegible]

ALBERT V. BORDO, JR. HAS SPRINGFIELD, OH 1-800-322-7711

[illegible][illegible]

OWNER'S NAME MAILING ADDRESS		DESCRIPTION		TAXES CHARGED	DECEMBER TAXES	PENALTY	JUNE TAXES	PENALTY	TOTAL DELINQUENT	C. D. DATE	MEMO
LAND	IMPROVEMENTS	TOTAL VALUE									
SOUTH POINT, OH 45680 CR 188 PG 435 PARCEL-ID 36-005-0300.000		5,850 HOMESITE VALUE LISTED BELOW 5,850	22,610 22,610	28,460 28,460							
STEED, CLYDE E. LIFE EST REM F HILLIOP W. & RANDOLPH L. STEED 2311 SO. 10TH ST IRONTON, OHIO 45638 VOL 570 PG 74 PARCEL-ID 36-005-0300.000		-00-00 SUBDIV. 00	18E. F. MEYERS RES USE CODE 510 00								
11-06-02 TRNSF TO 36-005-0300.000 STEED, PHILIP W. AND RAN		00.000									
HOWARD, JEFFREY K & DEANNA J 1004 JONES ST. IRONTON, OHIO 45638 VOL 578 PG 144 PARCEL-ID 36-005-0400.000		15,202 SUBDIV. 12,290	21E. F. MEYERS RES USE CODE 510 33,340	45,630							
FERD, VIRGINIA M TRUSTEE 1003 JONES ST IRONTON, OHIO 45638 VOL 603 PG 564 PARCEL-ID 36-005-0700.000		-00-00 SUBDIV. 5,850	22E. F. MEYERS RES USE CODE 510 HOMESITE VALUE LISTED BELOW 27,350 5,850	33,200 33,080							
FERD, VIRGINIA M TRUSTEE 1003 JONES ST IRONTON, OHIO 45638 VOL 603 PG 564 PARCEL-ID 36-005-0800.000		-00-00 SUBDIV. 4,100	23E. F. MEYERS RES USE CODE 500 00	4,100							
O'LEARY, CHARLES J. & DIANNA L 2211 SO 10TH ST IRONTON, OHIO 45638 VOL 600 PG 435 PARCEL-ID 36-005-0900.000		-00-00 SUBDIV. 4,390	24E. F. MEYERS RES USE CODE 500 00	4,390							
O'LEARY, CHARLES J. & DIANNA L 2211 SO 10TH ST IRONTON, OHIO 45638 VOL 600 PG 435 PARCEL-ID 36-005-1000.000		-00-00 SUBDIV. 5,850	25E. F. MEYERS RES USE CODE 510 HOMESITE VALUE LISTED BELOW 33,290 5,850	39,140 39,140							
O'LEARY, CHARLES J. & DIANNA L 2211 SO 10TH ST IRONTON, OHIO 45638 PARCEL-ID 36-005-1100.000		-00-00 SUBDIV. 2,930	26E. F. MEYERS RES USE CODE 500 00	2,930							
FAIRCHILD, GLEN B & MAXINE H.		-00-00	27E. F. MEYERS								

[illegible]

TAX RATE 18.2211
A/R RED FACTOR 16.1540
OTH RED FACTOR

LAWRENCE
TAX DISTRICT

GENERAL TAX LIST AND DUPLICATE OF REAL AND PUBLIC UTILITY PROPERTY
COUNTY REAL ESTATE TAXES AND SPECIAL ASSESSMENTS
36-UPPER TWIF-FOURTH WARD-IRONTON CORP-IRONTON S.D.

TAX YEAR 2002
INTEREST RATE
PAGE NO 6721

OWNER'S NAME MAILING ADDRESS	DESCRIPTION			TAXES CHARGED	DECEMBER TAXES	PENALTY	JUNE TAXES	PENALTY	TOTAL DELINQUENT	C. D. DATE	MEMO
	LAND	IMPROVEMENTS	TOTAL VALUE								
PARCEL-ID 36-006-0300.000	5,680	14,660	22,340								
WILLIS, PHILIP E. AND CHERYL	5,680	14,660	22,340								
C/O LERETA CORP CENTRAL REP. DEPT 1123 SOUTH PARKVIEW DR COVINA, CAL 91724	46	AUD PLAT SE COR HOMESTEAD L									
CR 50 PG 717	10,790	31,470	42,260								
PARCEL-ID 36-006-0400.000	10,790	31,260	42,050								
EUBANKS, LINDALL L. 2417 S. 5TH ST. IRONTON, OHIO 45638	10,060	43,860	53,920								
VOL 279 PG 270	10,060	43,740	53,800								
PARCEL-ID 36-006-0401.000											
PATIL, RAHUL R. & SANGEETA R. 4736 SOUTHERN HILLS CR ASHLAND KY 41102	0	46									
CR 166 PG 127 PG 127/133/136	0	46									
PARCEL-ID 36-006-0402.000	6,460	00	6,460								
THE TRUSTEES OF THE LAWRENCE CO UNIVERSITY GENERAL HOSPITAL 2412 S 6TH STREET IRONTON, OHIO 45638	0	46									
VOL 533 PG 310	0	46									
PARCEL-ID 36-006-0402.000	00	00	00								
06-27-02 TRANSF TO 36-006-0402.000											
PATIL, RAHUL R. & SANGEETA R. SOUTHERN HILLS CR ASHLAND KY 41102	0	46									
CR 166 PG 127 PG 127/133/136	0	46									
PARCEL-ID 36-006-0403.000	2,630	00	2,630								
TRUSTEES OF THE LAWRENCE COUNTY GENERAL HOSPITAL 2412 S 6TH STREET IRONTON, OHIO 45638	0	46									
VOL 533 PG 310	0	46									
PARCEL-ID 36-006-0403.000	00	00	00								
06-27-02 TRANSF TO 36-006-0403.000											
PATIL, RAHUL R. & SANGEETA R. SOUTHERN HILLS CR ASHLAND KY 41102	0	46									
CR 166 PG 127 PG 127/133/136	0	46									
PARCEL-ID 36-006-0403.000	2,630	00	2,630								
TRUSTEES OF THE LAWRENCE COUNTY GENERAL HOSPITAL 2412 S 6TH STREET IRONTON, OHIO 45638	0	46									
VOL 533 PG 310	0	46									
PARCEL-ID 36-006-0403.000	00	00	00								
06-27-02 TRANSF TO 36-006-0403.000											
LYNEE, WILLIAM W. & PATRICIA L 2406 S. 6TH ST. IRONTON, OHIO 45638	0	46									
CR 166 PG 127 PG 127/133/136	0	46									
PARCEL-ID 36-006-0403.000	2,630	00	2,630								

11/12/02
2412 S. 6th Street, LLC
11/12/02
2412 S. 6th Street, LLC

TAX RATE 18.2211
A/R RED FACTOR 16.1540
OTH RED FACTOR

LAWRENCE
TAX DISTRICT

GENERAL TAX LIST AND DUPLICATE OF REAL AND PUBLIC UTILITY PROPERTY
COUNTY REAL ESTATE TAXES AND SPECIAL ASSESSMENTS
36-UPPER TWIF-FOURTH WARD-IRONTON CORP-IRONTON S.D.

TAX YEAR 2002
INTEREST RATE
PAGE NO 6722

OWNER'S NAME MAILING ADDRESS	DESCRIPTION			TAXES CHARGED	DECEMBER TAXES	PENALTY	JUNE TAXES	PENALTY	TOTAL DELINQUENT	C. D. DATE	MEMO
	LAND	IMPROVEMENTS	TOTAL VALUE								
CR 20 PG 211	3,890	8,870	12,760								
PARCEL-ID 36-006-0404.000	3,890	8,870	12,760								
BOARD OF EDUCATION OF IRONTON IRONTON, OHIO 45638-000	550	10TH	11,210								
VOL 471 PG 668	7	10TH	11,210								
PARCEL-ID 36-006-0500.000	13,720	00	13,720								
STATE OF OHIO-CHIO UNIVERSITY C/O LANNY KASLER HOL CTR RM 166D ATHENS, OH 45701	0	47									
VOL 478 PG 841	0	47									
PARCEL-ID 36-006-0501.000	13,720	00	13,720								
STATE OF OHIO-CHIO UNIVERSITY C/O LANNY KASLER HOL CTR RM 166D ATHENS, OH 45701	0	47									
VOL 478 PG 841	0	47									
PARCEL-ID 36-006-0600.000	11,480	1,133,000	1,144,480								
FRAZER, MARK ST. 1817 S. 5TH ST. IRONTON, OHIO 45638	40	14A									
VOL 428 PG 677	40	14A									
PARCEL-ID 36-006-0700.000	4,620	5,810	14,430								
THE PRESIDENT & BOARD OF TRUSTEES CHIO UNIVERSITY C/O LANNY KASLER HOL CTR RM 166D ATHENS, OH 45701	0	47									
VOL 400 PG 474, 476	0	47									
PARCEL-ID 36-006-0800.000	6,070	15,010	25,080								
MADDELL, KATHY JEAN 223 TWIF RD 1186 #35 SOUTH POINT, OH 45680	40	14A									
CR 46 PG 843/845	40	14A									
PARCEL-ID 36-006-0900.000	4,620	5,120	13,740								
STATE OF OHIO-CHIO UNIVERSITY C/O LANNY KASLER HOL CTR RM 166D ATHENS, OH 45701	0	47									
VOL 478 PG 841	0	47									
PARCEL-ID 36-006-1000.000	29,920	00	29,920								
BOARD OF EDUCATION OF IRONTON IRONTON, OHIO 45638-000	0	47									
VOL 471 PG 668	0	47									
PARCEL-ID 36-006-1100.000	16,170	00	16,170								

TAX RATE 18.2211
A/R RED FACTOR 16.1940
OTH RED FACTOR 16.1940

LAWRENCE
TAX DISTRICT

GENERAL TAX LIST AND DUPLICATE OF REAL AND PUBLIC UTILITY PROPERTY
COUNTY REAL ESTATE TAXES AND SPECIAL ASSESSMENTS
36-UPPER TWIF-FOURTH WARD-IRONTON CORP-IRONTON S.C.

01/22/03

TAX YEAR 2002
INTEREST RATE
PAGE NO 6723

OWNER'S NAME MAILING ADDRESS	DESCRIPTION			TAXES CHARGED	DECEMBER TAXES	PENALTY	JUNE TAXES	PENALTY	TOTAL DELINQUENT	C. D. DATE	MEMO
	LAND	IMPROVEMENTS	TOTAL VALUE								
STATE OF OHIO FOR UNIVERSITY C/O LANNY KASLER HOL CTR FM 1660 ATHENS, OH 45701 VOL 478 PG 841 PARCEL-ID 36-006-1101.000	-CO-CC 47AUC PLAT 1870 ON 9TH X 148 000.18A	EXM USE CODE 670	3,430 00 3,430								
KEYES, MADELINE C/O OHIO UNIVERSITY IRONTON 1804 LIBERTY AVE. IRONTON, OHIO 45638 PARCEL-ID 36-006-1200.000	-CO-CC 47AUC PLAT 1870 ON 9TH X 148 000.14A	RES USE CODE 510	4,620 8,600 13,220								8/5/03 President & Board of Trustees, Ohio University
CASTLE, THOMAS L. & SANDRA 1927 SOUTH 9TH IRONTON, OHIO 45638 VOL 552 PG 756 PARCEL-ID 36-006-1300.000	-CO-CC 47AUC PLAT 1870 ON 9TH NEXT LOT 2 & 1ST LOT 2 000.23A	RES USE CODE 510	8,670 22,330 31,000 HOMESITE VALUE LISTED BELOW 8,670 21,020 29,690								
STATE OF OHIO FOR BD OF TRUSTEES E OHIO UNIVERSITY C/O LANNY KASLER HOL CTR FM 1660 ATHENS, OHIO 45701 VOL 561 PG 353 PARCEL-ID 36-006-1400.000	-CO-CC 47AUC PLAT 1870 ON 10TH X 132 000.12A	EXM USE CODE 670	2,310 4,380 6,690								
STATE OF OHIO FOR THE BENEFIT OF OHIO UNIVERSITY BOARD OF TRUSTEES C/O LANNY KASLER HOL CTR FM 1660 ATHENS, OH 45701 VOL 595 PG 704 PARCEL-ID 36-006-1500.000	-CO-CC 47AUC PLAT 1870 ON 5TH X 146 000.14A	EXM USE CODE 670	4,200 11,270 15,470 HOMESITE VALUE LISTED BELOW 4,200 10,920 15,120								
BOARD OF EDUCATION OF IRONTON IRONTON, OHIO 45638-000 VOL 471 PG 668 PARCEL-ID 36-006-1600.000	-CO-CC 47AUC PLAT 1870 ON 10TH 000.50A	EXM USE CODE 650	9,530 00 9,530								
HAMPTON, LEONA LIFE ESTATE 092 C/O CAROL JEAN HAMPTON 45638 VOL 564 PG 404,410 PARCEL-ID 36-006-1800.000	-CO-CC TURNER KEMP LAND S. D. S. D. 2, 3 PT. 0 000.08A	RES USE CODE 500	140 00 140								
GALLAGHER, JAMES R. & MARGARET 1931 SO. 9TH ST IRONTON, OHIO 45638 VOL 220 PG 351 PARCEL-ID 36-007-0100.000	-CO-CC TURNER KEMP LAND S. D. 2, 3 PT. 41 ON 9TH X 132 000.12A	RES USE CODE 510	4,500 18,820 23,320 HOMESITE VALUE LISTED BELOW 4,500 18,820 23,320								
BRAMMER, INA RAE -CO-CC TUR KEMP LA S.D. 2 FT											Elijah W. Castle, Garry W. Castle and Debra E. Castle 7-10-03

TAX RATE 18.2211
A/R RED FACTOR 16.1940
OTH RED FACTOR 16.1940

LAWRENCE
TAX DISTRICT

GENERAL TAX LIST AND DUPLICATE OF REAL AND PUBLIC UTILITY PROPERTY
COUNTY REAL ESTATE TAXES AND SPECIAL ASSESSMENTS
36-UPPER TWIF-FOURTH WARD-IRONTON CORP-IRONTON S.C.

01/22/03

TAX YEAR 2002
INTEREST RATE
PAGE NO 6724

OWNER'S NAME MAILING ADDRESS	DESCRIPTION			TAXES CHARGED	DECEMBER TAXES	PENALTY	JUNE TAXES	PENALTY	TOTAL DELINQUENT	C. D. DATE	MEMO
	LAND	IMPROVEMENTS	TOTAL VALUE								
PO BOX 4093 ASHLAND, KY 41105 CR 131 PG 822 PARCEL-ID 36-007-0200.000	137.23 ON 10TH X 148 & 88 FT ILA J 0 000.43A	RES USE CODE 510	16,160 28,790 44,950 HOMESITE VALUE LISTED BELOW 16,160 28,790 44,950								
12-04-01 TRNSF FROM 36-007-0200.000	00.000	BRAMMER, TRACY E. SR.									
BRAMMER, TRACY E. SR. C/O INA RAE BRAMMER PO BOX 4093 ASHLAND, KY 41105 VOL 580 PG 84, 86 PARCEL-ID 36-007-0200.000	-CO-CC TUR KEMP LA S.D. 2 FT 137.23 ON 10TH X 148 & 88 FT ILA J 0 000.43A	RES USE CODE 510	00 00 00								
12-04-01 TRNSF TO 36-007-0200.000	00.000	BRAMMER, INA RAE									
MEDINGER, JOSEPH C. JR. & MARY 2000 10TH ST IRONTON, OHIO 45638 VOL 39 PG 85 PARCEL-ID 36-007-0300.000	-CO-CC TURNER KEMP LAND S. D. 2, 3 PT. 60 ON 10TH X 1 000.18A	RES USE CODE 510	8,760 22,830 31,610 HOMESITE VALUE LISTED BELOW 8,760 22,830 31,610								
O'NEILL, MARY BETH & CHARLES 2003 S. 5TH ST. IRONTON, OHIO 45638 CR 18 PG 35 PARCEL-ID 36-007-0400.000	-CO-CC TURNER KEMP LAND S. D. 3 PT. 105 ON 9TH X 132 000.32A	RES USE CODE 510	11,520 20,710 32,230 HOMESITE VALUE LISTED BELOW 11,520 11,920 23,440								
08-30-02 924.50 11-08-02	92.45										
HAMPTON, LEONA LIFE ESTATE 092 C/O CAROL JEAN HAMPTON 45638 VOL 564 PG 404,410 PARCEL-ID 36-007-0500.000	-CO-CC TURNER KEMP LAND S. D. 2, 3 PT. 140.47 ON 10TH X 1 000.43A	RES USE CODE 510	20,480 32,290 52,770 HOMESITE VALUE LISTED BELOW 20,480 32,290 52,770								
MEDINGER, J. C. JR. & MARY JANE 2000 SO 10TH ST IRONTON, OHIO 45638 CR 121 PG 657 PARCEL-ID 36-007-0600.000	-CO-CC TURNER KEMP LAND S. D. 3 PT. 50 ON 9TH X 132 000.15A	RES USE CODE 510	5,490 13,890 19,380 HOMESITE VALUE LISTED BELOW 5,490 13,010 18,500								
OHIO UNIVERSITY BOARD OF TRUSTEES 006 C/O F. A. R. E. TAX SERVICE ATTN: ESCROW REPORTING-07W 6435 N. STEPHENS FREEWAY DALLAS, TX 75247 CR 16 PG 325 PARCEL-ID 36-007-0700.000	-CO-CC TURNER KEMP LAND S. D. 2 80 ON 10X132 MIDENWFT ILA J J 000.24A	RES USE CODE 510	11,700 27,860 39,560 HOMESITE VALUE LISTED BELOW 11,700 27,860 39,560								

93774

TAX RATE
A/R RED FACTOR 18.2211
OTH RED FACTOR 16.1540

ILAWRENCE
TAX DISTRICT

GENERAL TAX LIST AND DUPLICATE OF REAL AND PUBLIC UTILITY PROPERTY
COUNTY REAL ESTATE TAXES AND SPECIAL ASSESSMENTS
36-UPPER TW-FURTH WARE-IRONTON CORP-IRONTON S.D.

01/22/03

TAX YEAR 2002
INTEREST RATE
PAGE NO 6725

OWNER'S NAME MAILING ADDRESS	DESCRIPTION			TAXES CHARGED	DECEMBER TAXES	PENALTY	JUNE TAXES	PENALTY	TOTAL DELINQUENT	C. D. DATE	MEMO
	LAND	IMPROVEMENTS	TOTAL VALUE								
06-21-02 TRNSF FROM 36-007-0700.000	00.000	RELOCATION (PROPERTIES MAN									
RELOCATION PROPERTIES MANAGE	-CO-00	TURNER KEMP LAND S. D									
NT, LLC	2.80 CN	10X132 MIDENWFT L A									
006	J (000.24A	RES USE CODE	510								
C/O F. A. R. E. TAX SERVICE											
ATTN: ESCROW REPORTING-07W	00	00	00								
6435 N. STEMMONS FREEWAY											
DALLAS, TX 75247											
CR 154 PG 3											
PARCEL-ID 36-007-0700.000											
04-12-02 TRNSF FROM 36-007-0700.000	00.000	CLEMENT, KENNETH E. & CHR									
ISTINE A.											
06-21-02 TRNSF TO 36-007-0700.000	00.000	OHIO UNIVERSITY BOARD OF									
CLEMENT, KENNETH E. & CHRISTIN	-CO-00	TURNER KEMP LAND S. D									
E A.	2.80 CN	10X132 MIDENWFT L A									
1924 10TH ST	J (000.24A	RES USE CODE	510								
IRONTON, OHIO 45638											
CR 154 PG 376	00	00	00								
PARCEL-ID 36-007-0700.000											
04-12-02 TRNSF TO 36-007-0700.000	00.000	RELOCATION (PROPERTIES MAN									
FORD, MARY E.	-CO-00	PT. LT. 7 TURNER KEMP S									
2209 SO 5TH ST.	TURNER KEMP S.C.										
IRONTON, OHIO 45638	(000.10A	RES USE CODE	510								
VOL 420 PG 274											
PARCEL-ID 36-007-0800.000											
	3,290	13,970	17,260								
	3,290	13,970	17,260								
OSBORNE, WARD J. TRUSTEE	-CO-00										
2201 SO 5TH ST	(000.03A	RES USE CODE	500								
IRONTON, OHIO 45638											
VOL 577 PG 145	720	00	720								
PARCEL-ID 36-007-0801.000											
COLLINS, SHANNA K.	-CO-00	4PT. TURNER KEMP S. D									
2204 S. 10TH ST.	7 PT.										
IRONTON, OHIO 45638	(000.19A	RES USE CODE	500								
VOL 546 PG 725											
PARCEL-ID 36-007-0900.000											
	5,400	00	5,400								
DOUGLAS, ROBERT T. ET-AL	-CO-00	4PT. TURNER KEMP S. D									
3403 SHAWNEE TRAIL	7 PT. ADJ. LOT 64										
IRONTON, OHIO 45638	(000.10A	COM USE CODE	442								
VOL 583 PG 640											
PARCEL-ID 36-007-1000.000											
	2,020	26,730	28,750								
FORD, DAKIE GRAY & MARY EFFIE	-CO-00	4PT. TURNER KEMP S. D									
2209 SOUTH 9TH ST	7 PT.										
IRONTON, OHIO 45638-000	(000.15A	RES USE CODE	510								
VOL 568 PG 613											

12-13-02
Mary Effie Ford
Courtney Gray Ford

Andrew J. & Mary A. Whaley
6-17-03

6-13-02
Mary Effie Ford
Courtney Gray Ford

93774

TAX RATE
A/R RED FACTOR 18.2211
OTH RED FACTOR 16.1540

ILAWRENCE
TAX DISTRICT

GENERAL TAX LIST AND DUPLICATE OF REAL AND PUBLIC UTILITY PROPERTY
COUNTY REAL ESTATE TAXES AND SPECIAL ASSESSMENTS
36-UPPER TW-FURTH WARE-IRONTON CORP-IRONTON S.D.

01/22/03

TAX YEAR 2002
INTEREST RATE
PAGE NO 6726

OWNER'S NAME MAILING ADDRESS	DESCRIPTION			TAXES CHARGED	DECEMBER TAXES	PENALTY	JUNE TAXES	PENALTY	TOTAL DELINQUENT	C. D. DATE	MEMO
	LAND	IMPROVEMENTS	TOTAL VALUE								
PARCEL-ID 36-007-1100.000	3,130	5,290	12,420								
	3,130	5,290	12,420								
BELCHER, GARY S. & TERRI L.	-CO-00	PT. TURNER KEMP S. D									
2015 S. 8TH ST.	12.40 CN	8TH X 117									
IRONTON, OHIO 45638	(000.13A	RES USE CODE	510								
VOL 448 PG 463											
PARCEL-ID 36-007-1200.000											
	4,430	15,750	20,180								
	4,430	15,750	20,180								
ROME, BILLIE JEAN	-CO-00	PT. TURNER KEMP S. D									
2019 SO. 8TH ST.	12.40 CN	8TH X 117									
IRONTON, OHIO 45638	(000.13A	RES USE CODE	510								
CR 55 PG 787											
PARCEL-ID 36-007-1300.000											
	4,430	13,110	17,540								
	4,430	12,890	17,320								
06-30-02 361.15											
OSBORNE, WARD J. TRUSTEE	-CO-00	PT. TURNER KEMP S.D.									
2201 SO 5TH ST.	7 PT. N 1/2 SCOTT ST.										
IRONTON, OHIO 45638	(000.09A	RES USE CODE	510								
VOL 577 PG 145											
PARCEL-ID 36-007-1400.000											
	3,290	14,700	17,990								
	3,290	14,670	17,960								
CITY OF IRONTON, OHIO	-CO-00	PT. BIRCH ALLEY ACROS									
IRONTON, OHIO	SN 1/2 SCOTT 16 X 33										
VOL 250 PG 61	(000.01A	EXM USE CODE	640								
PARCEL-ID 36-007-1500.000											
	250	00	250								
COLLINS, SHANNA K.	TURNER KEMP S.D. PT 6 S 1/2 SCOT										
2204 S. 10TH ST.	T ST 0.10ACS.										
IRONTON, OHIO 45638	RES USE CODE	500									
VOL 546 PG 725											
PARCEL-ID 36-007-1600.000											
	3,430	00	3,430								
CITY OF IRONTON, OHIO	-CO-00	12TURNER KEMP S. D									
IRONTON, OHIO	N 1/2 KEM 33X132 E 1/2 ST 33X										
VOL 203 PG 217	1 (000.26A	EXM USE CODE	640								
PARCEL-ID 36-007-1700.000											
	4,960	00	4,960								
ECKLES, JAMES E. & JUANITA	-CO-00	12TURNER KEMP S. D									
2021 S. 8TH ST.	60 ON 8TH X 132										
IRONTON, OHIO 45638-000	(000.17A	RES USE CODE	510								
VOL 501 PG 287											
PARCEL-ID 36-007-1800.000											
	7,140	14,430	21,570								
	7,140	14,430	21,570								
WILSON, LARRY G.	-CO-00	1E. C. LARBER'S									
1827 S. 5TH ST.	SUBDIV.										
IRONTON, OHIO 45638	(000.00A	RES USE CODE	510								
VOL 428 PG 574											

Andrew J. & Mary A. Whaley
6-17-03

83774

TAX RATE .90
A/R RED FACTOR 18.2211
OTH RED FACTOR 16.1940

LAWRENCE
TAX DISTRICT

GENERAL TAX LIST AND DUPLICATE OF REAL AND PUBLIC UTILITY PROPERTY
COUNTY REAL ESTATE TAXES AND SPECIAL ASSESSMENTS

01/22/03

TAX YEAR 2002
INTEREST RATE
PAGE NO 6725

OWNER'S NAME MAILING ADDRESS	DESCRIPTION			TAXES CHARGED	DECEMBER TAXES	PENALTY	JUNE TAXES	PENALTY	TOTAL DELINQUENT	C. D. DATE	MEMO
	LAND	IMPROVEMENTS	TOTAL VALUE								
BOARD OF TRUSTEES OF LAWRENCE COUNTY GENERAL HOSPITAL VOL 377 PG 606 PARCEL-ID 36-C08-1100.000	-00-00 0000.00A	4MILEMAN ADDITION RES USE CODE 500	500								
09-06-02 TRNSF TO 36-008-1100.000	00	00	00								
OUR LADY OF BELLEFONTE HOSPITAL L INC. ST CHRISTOPHER DR ASHLAND, KY 41101 CR 177 PG 730/745/757/769 PARCEL-ID 36-C08-1100.000	-00-00 0000.00A	4MILEMAN ADDITION RES USE CODE 500	500								
09-20-02 479.04											
BOARD OF TRUSTEES OF LAWRENCE COUNTY GENERAL HOSPITAL VOL 430 PG 23 PARCEL-ID 36-C08-1200.000	-00-00 0000.00A	5,427 WILEMAN ADDITION RES USE CODE 510	510								
09-06-02 TRNSF TO 36-008-1200.000	00	00	00								
OUR LADY OF BELLEFONTE HOSPITAL L INC. ST CHRISTOPHER DR ASHLAND, KY 41101 CR 177 PG 730/745/757/769 PARCEL-ID 36-C08-1200.000	-00-00 0000.00A	5,427 WILEMAN ADDITION RES USE CODE 510	510								
09-20-02 4754.58											
CHRISTIAN, ELLERT L. & BETTY L. 2104 S. 5TH ST. IRONTON, OHIO 45638 PARCEL-ID 36-C08-1500.000	-00-00 0000.00A	8WILEMAN ADDITION RES USE CODE 510	510								
	3,290	15,760	19,050								
	3,290	14,820	18,110								
CHRISTIAN, ELLERT L. & BETTY 2104 S. 5TH ST. IRONTON, OHIO 45638 PARCEL-ID 36-C08-1600.000	-00-00 0000.00A	9WILEMAN ADDITION RES USE CODE 500	500								
	3,290	00	3,290								
ULERY, LEE & JOAN LIFE EST. 2110 S. 5TH ST. IRONTON, OHIO 45638 CR 82 PG 583 PARCEL-ID 36-C08-1700.000	-00-00 0000.00A	10WILEMAN ADDITION RES USE CODE 510	510								
	3,290	18,740	22,030								
	3,290	18,570	21,860								
MCCOLLISTER, JOSEPH R. 2118 SO. 9TH ST IRONTON, OHIO 45638 VOL 620 PG 26 PARCEL-ID 36-C08-1800.000	-00-00 0000.00A	11WILEMAN ADDITION RES USE CODE 500	500								
	3,290	00	3,290								

CH/03
Georgina & Clark Hughes

83774

TAX RATE .90
A/R RED FACTOR 18.2211
OTH RED FACTOR 16.1940

LAWRENCE
TAX DISTRICT

GENERAL TAX LIST AND DUPLICATE OF REAL AND PUBLIC UTILITY PROPERTY
COUNTY REAL ESTATE TAXES AND SPECIAL ASSESSMENTS

01/22/03

TAX YEAR 2002
INTEREST RATE
PAGE NO 6730

OWNER'S NAME MAILING ADDRESS	DESCRIPTION			TAXES CHARGED	DECEMBER TAXES	PENALTY	JUNE TAXES	PENALTY	TOTAL DELINQUENT	C. D. DATE	MEMO
	LAND	IMPROVEMENTS	TOTAL VALUE								
MCCOLLISTER, JOSEPH R. 2118 S. 5TH ST. IRONTON, OHIO 45638 VOL 619 PG 752 PARCEL-ID 36-C09-0100.000	-00-00 0000.00A	12WILEMAN ADDITION RES USE CODE 510	510								
	3,290	17,070	20,360								
	3,290	17,070	20,360								
BIRCH, WAYNE & LENA RUTH 2120 SO. 9TH ST IRONTON, OHIO 45638 VOL 237 PG 280 PARCEL-ID 36-C09-0200.000	-00-00 0000.00A	13WILEMAN ADDITION RES USE CODE 510	510								
	3,290	23,880	27,170								
	3,290	23,880	27,170								
CROME, JENNIFER 100 KEMP AVE. IRONTON, OHIO 45638 VOL 258 PG 620 PARCEL-ID 36-C09-0300.000	-00-00 0000.00A	14WILEMAN ADDITION COM USE CODE 447	447								
	2,370	18,960	21,330								
BENTLEY, WILLIAM H. & MARY L. 2202 S. 11TH STREET IRONTON, OHIO 45638 VOL 511 PG 108 PARCEL-ID 36-C09-0500.000	-00-00 0000.00A	15 W. ALLEN'S SLEDIV. RES USE CODE 510	510								
	3,280	9,940	13,220								
MCCLELLAN, DUANE & MARY ELLEN 2121 SO. 9TH ST IRONTON, OHIO 45638 VOL 472 PG 170 PARCEL-ID 36-C09-0600.000	-00-00 0000.00A	16 W. ALLEN'S SLEDIV. RES USE CODE 500	500								
	3,290	00	3,290								
MCCLELLAN, DUANE & MARY ELLEN 2121 SO. 9TH ST IRONTON, OHIO 45638 VOL 472 PG 170 PARCEL-ID 36-C09-0700.000	-00-00 0000.00A	17 W. ALLEN'S SLEDIV. RES USE CODE 510	510								
	3,290	14,580	17,870								
	3,290	15,410	18,700								
SNEAD, CHARLES J. AND YVONNE 2103 S. 4TH ST. IRONTON, OHIO 45638 PARCEL-ID 36-C09-0800.000	-00-00 0000.00A	18 W. ALLEN'S SLEDIV. RES USE CODE 510	510								
	3,290	14,020	17,310								
	3,290	13,790	17,080								
10-18-02 787.74											
SNEAD, CHARLES J. AND YVONNE 209 S. 4TH ST. IRONTON, OHIO 45638 VOL 438 PG 582 PARCEL-ID 36-C09-0900.000	-00-00 0000.00A	19 W. ALLEN'S SLEDIV. RES USE CODE 500	500								
	3,290	00	3,290								
10-18-02 105.97											
WILSON, JAMES 2105 SO. 9TH ST IRONTON, OHIO 45638	-00-00 0000.00A	20 W. ALLEN'S SLEDIV. RES USE CODE 510	510								

TAX RATE	0.050
A/R RED FACTOR	18.2211
OTH RED FACTOR	16.1940

LAWRENCE
TAX DISTRICT

GENERAL TAX LIST AND DUPLICATE OF REAL AND PUBLIC UTILITY PROPERTY
COUNTY REAL ESTATE TAXES AND SPECIAL ASSESSMENTS
36-UPPER TWO-FOURTH WARE-IRONTON CORP-IRONTON S.D.

01/22/03

TAX YEAR 2002
INTEREST RATE 6.733

OWNER'S NAME MAILING ADDRESS			DESCRIPTION			TAXES CHARGED	DECEMBER TAXES	PENALTY	JUNE TAXES	PENALTY	TOTAL DELINQUENT	C. D. DATE	MEMO
			LAND	IMPROVEMENTS	TOTAL VALUE								
KRIEBEL, LORNA JEAN LIFE EST. EM. JAMES ANTHONY KRIEBEL ETAL 1830 LIBERTY AVE IRONTON, OHIO 45638 CR 4C PG 288 PARCEL-ID 36-C10-0700.000	-CO-CC SUBDIV. (C000.00A	1JONES HALLEY RES USE CODE 500	1,260	00	1,260								
KRIEBEL, LORNA JEAN LIFE EST. EM. JAMES ANTHONY KRIEBEL ETAL 1830 LIBERTY AVE IRONTON, OHIO 45638 CR 4C PG 288 PARCEL-ID 36-C10-0800.000	-CO-CC SUBDIV. (C000.00A	2JONES HALLEY RES USE CODE 510	3,570	10,950	14,520								
		HOMESITE VALUE LISTED BELOW	3,570	10,950	14,520								
KRIEBEL, LORNA JEAN LIFE EST. EM. JAMES ANTHONY KRIEBEL ETAL 1830 LIBERTY AVE IRONTON, OHIO 45638 CR 4C PG 288 PARCEL-ID 36-C10-0900.000	-CO-CC SUBDIV. (C000.00A	3JONES HALLEY RES USE CODE 500	6,160	00	6,160								
HALL, KATHERINE MYERS 1910 LIBERTY AVE. IRONTON, OHIO 45638 PARCEL-ID 36-C10-1000.000	-CO-CC SUBDIV. (C000.00A	4JONES HALLEY RES USE CODE 510	5,920	22,870	28,790								
		HOMESITE VALUE LISTED BELOW	5,920	22,870	28,790								
HALL, JAMES F. AND PATTI A. 022 C/O TRANSAMERICA REAL ESTATE TAX SERVICE 1105 SCHROCK RD SUITE 437 COLUMBUS, OHIO 43229 CR 1B PG 337 PARCEL-ID 36-C10-1100.000	-CO-CC SUBDIV. (C000.00A	5JONES HALLEY RES USE CODE 500	6,040	00	6,040								
HALL, JAMES F. AND PATTI A. 022 C/O TRANSAMERICA REAL ESTATE TAX SERVICE 1105 SCHROCK RD SUITE 437 COLUMBUS, OHIO 43229 CR 1B PG 337 PARCEL-ID 36-C10-1200.000	-CO-CC SUBDIV. (C000.00A	6JONES HALLEY RES USE CODE 510	6,100	10,760	16,860								
		HOMESITE VALUE LISTED BELOW	6,100	10,760	16,860								
BALTON, ELIZABETH J. 1920 LIBERTY AVE. IRONTON, OHIO 45638 PARCEL-ID 36-C10-1300.000	-CO-CC SUBDIV. (C000.00A	7JONES HALLEY RES USE CODE 510	6,160	14,720	20,880								
		HOMESITE VALUE LISTED BELOW	6,160	14,550	20,710								
AKERS, ANNA L. 1010 KEMP LAKE IRONTON, OHIO 45638 VOL 581 PG 54 PARCEL-ID 36-C10-1400.000	-CO-CC SUBDIV. 9.(C000.00A	8JONES HALLEY RES USE CODE 510	10,930	24,020	34,950								

93774

TAX RATE	90
A/R RED FACTOR	18.2211
OTH RED FACTOR	16.1940

LAWRENCE
TAX DISTRICT

GENERAL TAX LIST AND DUPLICATE OF REAL AND PUBLIC UTILITY PROPERTY
COUNTY REAL ESTATE TAXES AND SPECIAL ASSESSMENTS
PPEF TW-FOURTH WARD-IRONTON CORP-IRONTON S.D. (1

01/22/03

TAX YEAR 2002
INTEREST RATE 6734
PAGE NO

[illegible]

PROPERTY	TAX YEAR	2002
01/22/03	INTEREST RATE	6.75%
	PAGE NO	

[illegible]

PROPERTY	TAX YEAR	2002
01/22/03	INTEREST RATE	6.740
	PAGE NO	

[illegible]

GENERAL TAX LIST AND DUPLICATE OF REAL AND PUBLIC UTILITY PROPERTY
COUNTY REAL ESTATE TAXES AND SPECIAL ASSESSMENTS
36-UPPER TWELFTH-FOURTH WARD-IRONTON CORP-IRONTON S.D.

PROPERTY	TAX YEAR	2002
01/22/03	INTEREST RATE	
	PAGE NO	6741

OWNER'S NAME MAILING ADDRESS	DESCRIPTION			TAXES CHARGED	DECEMBER TAXES	PENALTY	JUNE TAXES	PENALTY	TOTAL DELINQUENT	C. D. DATE	MEMO
	LAND	IMPROVEMENTS	TOTAL VALUE								
COLLINS, CARLEY CLARK JR 2211 SOUTH 11TH ST IRONTON, OHIO 45638 VOL 581 PG 140 PARCEL-ID 36-013-1300.000	4,890	6,110	11,000								
MOORE, ROBERT A & BETTY L 2103 S 7TH ST IRONTON, OHIO 45638-2533 PARCEL-ID 36-013-1500.000	4,100	15,350	19,450								
FIRST NATIONAL BANK OF IRONTON OHIO C/O DOUGLAS ELLIMAN-REITLER 5065 WOOSTER PIKE ML: CN-WF-02ES CINCINNATI, OHIO 45226 PARCEL-ID 36-013-1510.000	2,560	7,500	10,060								
SCIO COUNTY REAL ESTATE CO. INC P.O. BOX 163 WHEELERSBURG, OHIO 45694 VOL 600 PG 116 PARCEL-ID 36-013-1510.001	300	00	300								
MOORE, ROBERT A. 2103 S 7TH ST IRONTON, OHIO 45638-2533 PARCEL-ID 36-013-1600.000	3,200	8,480	11,680								
SCIO COUNTY REAL ESTATE CO. INC P.O. BOX 163 WHEELERSBURG, OHIO 45694 VOL 595 PG 422 PARCEL-ID 36-013-1700.000	2,890	118,800	121,690								
LONG, GILBERT LIFE EST 2106 SC 8TH ST IRONTON, OHIO 45638 VOL 588 PG 536 PARCEL-ID 36-013-1800.000	00	00	00								
07-15-02 TRANSF TO 36-013-1800.000 LONG, ROBERT F. & LINDA SUE											
LONG, ROBERT F. & LINDA SUE BLOOMFIELD & CINDY L. SUMMERS 2106 SC 8TH ST IRONTON, OHIO 45638 CR 163 PG 555 PARCEL-ID 36-013-1800.000	3,970	7,850	11,820								

GENERAL TAX LIST AND DUPLICATE OF REAL AND PUBLIC UTILITY PROPERTY
COUNTY REAL ESTATE TAXES AND SPECIAL ASSESSMENTS
36-UPPER TW-FOURTH WARD-IRONTON CORP-IRONTON S.D. 01

ERTY TAX YEAR 2002
01/22/03 INTEREST RATE 6742
PAGE NO

[illegible]

TAX RATE 18.2211
A/R RED FACTOR 16.1940
OTH RED FACTOR 16.1940

LAWRENCE
TAX DISTRICT

GENERAL TAX LIST AND DUPLICATE OF REAL AND PUBLIC UTILITY PROPERTY
COUNTY REAL ESTATE TAXES AND SPECIAL ASSESSMENTS
36-UPPER TWP-FOURTH WARD-IRONTON CORP-IRONTON S.D.

01/22/03

TAX YEAR 2002
INTEREST RATE
PAGE NO 6743

OWNER'S NAME MAILING ADDRESS	DESCRIPTION			TAXES CHARGED	DECEMBER TAXES	PENALTY	JUNE TAXES	PENALTY	TOTAL DELINQUENT	C. D. DATE	MEMO
	LAND	IMPROVEMENTS	TOTAL VALUE								
1105 SCHROCK RD SUITE 437 COLUMBUS, OHIO 43229 PARCEL-ID 36-014-0400.001	2,780	8,050	10,830								
05-14-02 TRNSF FROM 36-014-0400.001											
UTLEY, LINDA K. CITY OF IRONTON, OHIO VOL 277 PG 178 PARCEL-ID 36-014-0500.000		-CO-CC 14KEMP DOWER S. D. 3 FT ST AL E 1/2 7 ST 33X110 0 (COO.06A EXM USE CODE	240								
	560	00	560								
SCIOTO COUNTY REAL ESTATE CO. INC. P.O. BOX 163 WHEELERSBURG, OHIO 45654 VOL 403 PG 701 PARCEL-ID 36-014-0600.000		-CO-CC 14KEMP DOWER S. D. 3 FT. 20 ON 7TH X 27 (COO.02A COM USE CODE	456								
	240	90	330								
STAPLETON, JAMES BOYD C/O TRANSAMERICA REAL ESTATE TAX SERVICE 1105 SCHROCK RD SUITE 437 COLUMBUS, OHIO 43229 PARCEL-ID 36-014-0700.000		-CO-CC 14KEMP DOWER S. D. 3 FT. 40 ON 7TH X 27 (COO.02A RES USE CODE	500								
	970	00	970								
SCIOTO COUNTY REAL ESTATE CO. INC. P.O. BOX 163 WHEELERSBURG, OHIO 45654 VOL 599 PG 424 PARCEL-ID 36-014-0800.000		-CO-CC 14KEMP DOWER S. D. 3 FT. 40 ON 7TH X 27 (COO.02A COM USE CODE	456								
	470	200	670								
CITY OF IRONTON, OHIO VOL 280 PG 40 PARCEL-ID 36-014-0900.000		-CO-CC 14KEMP DOWER S. D. 3 FT. 40 ON 7TH X 27 T6X35X173 FT W AL PT EST 23X1 0 (COO.039A EXM USE CODE	640								
	3,620	00	3,620								
OUR LADY OF BELLEFONTE HOSPITAL INC. ST CHRISTOPHER CR ASHLAND, KY 41101 CR 177 PG 73(745/751/765 PARCEL-ID 36-014-1000.000		-CO-CC 14KEMP DOWER S. D. S. D. 3 PT. T (COO.08A RES USE CODE	510								
	3,280	9,770	13,050								
	3,280	9,770	13,050								
05-20-02 1717.69 BOARD OF TRUSTEES OF LAWRENCE COUNTY GENERAL HOSPITAL VOL 436 PG 678 PARCEL-ID 36-014-1000.000		-CO-CC 14KEMP DOWER S. D. S. D. 3 PT. T (COO.08A RES USE CODE	510								
	00	00	00								
05-06-02 TRNSF TO 36-014-1000.000											
OUR LADY OF BELLEFONTE HOSPITAL											

David L. + Shauntay Mullis
9-2-03

TAX RATE 18.2211
A/R RED FACTOR 16.1940
OTH RED FACTOR 16.1940

LAWRENCE
TAX DISTRICT

GENERAL TAX LIST AND DUPLICATE OF REAL AND PUBLIC UTILITY PROPERTY
COUNTY REAL ESTATE TAXES AND SPECIAL ASSESSMENTS
36-UPPER TWP-FOURTH WARD-IRONTON CORP-IRONTON S.D.

01/22/03

TAX YEAR 2002
INTEREST RATE
PAGE NO 6744

OWNER'S NAME MAILING ADDRESS	DESCRIPTION			TAXES CHARGED	DECEMBER TAXES	PENALTY	JUNE TAXES	PENALTY	TOTAL DELINQUENT	C. D. DATE	MEMO
	LAND	IMPROVEMENTS	TOTAL VALUE								
CITY OF IRONTON, OHIO VOL 279 PG 267 PARCEL-ID 36-014-1100.000		-CO-CC 14KEMP DOWER S. D. S. D. 3 PT. (COO.06A EXM USE CODE	640								
	560	00	560								
STAPLETON, JAMES BOYD C/O TRANSAMERICA REAL ESTATE TAX SERVICE 1105 SCHROCK RD SUITE 437 COLUMBUS, OHIO 43229 VOL 528 PG 412 PARCEL-ID 36-014-1200.000		-CO-CC 14KEMP DOWER S. D. S. D. 3 PT. T (COO.06A RES USE CODE	510								
	2,560	10,610	13,170								
	2,560	10,610	13,170								
KOEPPER, JUNE 2414 S. 12TH ST. IRONTON, OHIO 45638 VOL 437 PG 13 PARCEL-ID 36-014-1300.000		-CO-CC 14KEMP DOWER S. D. S. D. 3 PT. N 17TH LESS 924 30 FT RES USE CODE	510								
	2,110	6,310	8,420								
SCIOTO COUNTY REAL ESTATE CO. INC. P.O. BOX 163 WHEELERSBURG, OH 45654 VOL 599 PG 417, 420 PARCEL-ID 36-014-1400.000		-CO-CC 14KEMP DOWER S. D. S. D. 3 PT. T (COO.06A COM USE CODE	456								
	1,160	460	1,620								
SCIOTO COUNTY REAL ESTATE CO. INC. P.O. BOX 163 WHEELERSBURG, OHIO 45654 VOL 599 PG 424 PARCEL-ID 36-014-1500.000		-CO-CC 14KEMP DOWER S. D. S. D. 3 PT. T (COO.06A COM USE CODE	456								
	2,310	960	3,270								
KOEPPER, FANDY R. & DIANE 2116 S 8TH ST IRONTON, OHIO 45638 PARCEL-ID 36-014-1600.000		-CO-CC 14KEMP DOWER S. D. S. D. 3 PT. ON 8TH X 110 COM USE CODE	499								
	1,630	1,760	3,390								
KOEPPER, FANDY R. & DIANE 2116 SOUTH 8TH STREET IRONTON, OH. 45638-000 CR 6 PG 172 PARCEL-ID 36-014-1601.000		-CO-CC 14KEMP DOWER S. D. S. D. 3 PT. (COO.06A RES USE CODE	510								
	2,190	11,400	13,590								
	2,190	11,400	13,590								
BOARD OF COMMISSION IRONTON, OHIO VOL 351 PG 4 PARCEL-ID 36-014-1700.000		-CO-CC 14KEMP DOWER S. D. S. D. 3 PT. T (COO.06A EXM USE CODE	420								
	1,530	00	1,530								
BOARD OF COMMISSION IRONTON, OHIO		-CO-CC 14KEMP DOWER S. D. S. D. 3 PT. 40 ON 8									

Randy R. Koeppe
7/28/03

Affidavit for Transfer and Record of Real Estate inherited

LEONA G. NORRIS

Deceased

TO

Linda Dyer, Gary Culligan, James Norris, Robert L. Norris, Larry Norris, Marilyn Sue Brumfield,

Jeanine Reed, Mary Lou Wymer, Jacqueline Null, Michael Kitts, Charles T. Kitts, Robert L.

Norris, Kay Brown, Charles T. Norris, Robert L. Howell, Jamie Howell, Tabitha Coyer

Mary E. Collins

The State of Ohio, LAWRENCE County, ss.

Mary Lou Wymer, of 2492 South 3rd Street, Ironton, Ohio

being duly sworn, says that LEONA G. NORRIS

died intestate on the 27th day of January, 1972, that at the time of

her death her place of residence was at 115 South 5th Street, Ironton, Ohio

that the following are the names, ages, and addresses, so far as the ages and address are known and can be ascertained of each of such decedent's heirs at law and next of kin, who by her death inherit her real estate and the relation of each to such ancestor.

NAMES	AGES	ADDRESSES	RELATIONSHIP
Linda Dyer	Adult	747 High Street, Coal Grove, OH	Grandchild
Gary Culligan	Adult	215 Baker Dr., West Palm Beach, FL	Grandchild
James Norris	Adult	305 Ninth Street, South Point, OH	Grandchild
Robert L. Norris	Adult	1034 S. LaSalle, Abilene, TX	Grandchild
Larry Norris	Adult	1923 Twp. Road 116, Kitts Hill, OH	Grandchild
Marilyn Sue Brumfield	Adult	4931 County Rd. 19, Kitts Hill, OH	Grandchild
Jeanine Reed	Adult	675 County Road 45, Ironton, OH	Grandchild
Mary Lou Wymer	Adult	2205 S. 7th Street, Ironton, OH	Grandchild
Jacqueline Null	Adult	2627 S. 10th Street, Ironton, OH	Grandchild
Michael Kitts	Adult	1034 S. LaSalle, Abilene, TX	Grandchild
Charles T. Kitts	Adult	209 N. Vellejo, Las Vegas, Nevada	Grandchild
Robert L. Norris	Adult	South Point, Ohio	Grandchild
Kay Brown	Adult	4322 16th Model R., Wartrace, TN	Grandchild
Charles T. Norris	Adult	2438 Tumbleweed Lane, Lebanon, OH	Grandchild
Robert L. Howell	Adult	308 Monroe Street, Ironton, OH	Grandchild
Jamie Howell	Adult	7163 St. Rt. 243, South Point, OH	Great Grandchild
Tabitha Coyer	Adult	10513 S. R. 141, Kitts Hill, OH	Great Grandchild
Mary E. Collins	Adult	331 Township Road 138, Ironton, OH	Great Grandchild

The part or portion of such real estate inherited by each of such heirs at law and next of kin is as follows:

NAMES	PART OR PORTION INHERITED
Linda Dyer	1/6 Percent
Gary Culligan	1/6 percent
James Norris	1/30 percent
Robert L. Norris	1/30 percent
Larry Norris	1/30 percent
Marilyn Sue Brumfield	1/30 percent
Jeanine Reed	1/30 percent
Mary Lou Wymer	1/30 percent
Jacqueline Null	1/30 percent
Michael Kitts	1/30 percent
Charles T. Kitts	1/30 percent
Robert L. Norris	1/30 percent
Kay Brown	1/12 percent
Charles T. Norris	1/12 percent
Robert L. Howell	1/12 percent
Jamie Howell	1/36 percent
Tabitha Coyer	1/36 percent
Mary E. Collins	1/36 percent

36-015-0500

211 Center Street
Ironton, OH 45638-1555
BEST COPY AVAILABLE

TAX RATE
A/R RED FACTOR 18.2211
OTH RED FACTOR 16.1940

ILAWRENCE
TAX DISTRICT

GENERAL TAX LIST AND DUPLICATE OF REAL AND PUBLIC UTILITY PROPERTY
COUNTY REAL ESTATE TAXES AND SPECIAL ASSESSMENTS
36-UPPER TWIF-FOURTH WARD-IRONTON CORP-IRONTON S.D.

TAX YEAR 2002
INTEREST RATE
PAGE NO 6745

OWNER'S NAME MAILING ADDRESS	DESCRIPTION			TAXES CHARGED	DECEMBER TAXES	PENALTY	JUNE TAXES	PENALTY	TOTAL DELINQUENT	C. D. DATE	MEMO
	LAND	IMPROVEMENTS	TOTAL VALUE								
VOL 351 PG 6 PARCEL-ID 36-C14-1800.000	T 0000.00A	EXM USE CODE 620									
	2,890	73,340	76,230								
CITY OF IRONTON, OHIO VOL 170 PG 45 PARCEL-ID 36-C15-0100.000	-CO-CC 14 KEMP DOWER S. D. S. D. 4 PT. 0000.47A	EXM USE CODE 640									
	4,360	00	4,360								
CITY OF IRONTON MEMORIAL HALL IRONTON, OHIO PARCEL-ID 36-C15-0111.000	-CO-CC 14 KEMP DOWER S. D. 4 PT 0000.47A	EXM USE CODE 640									
	2,300	00	2,300								
WIETEN, DONALD W. 417 ADAMS ST IRONTON, OHIO 45638 VOL 544 PG 355 PARCEL-ID 36-C15-0200.000	-CO-CC 14 KEMP DOWER S. D. S. D. 4 40 ON 7TH X 159 0000.00A	RES USE CODE 500									
	2,780	00	2,780								
PACK, PAULA J. 2209 SO 7TH ST IRONTON, OH 45638 CR 7 PG 31 PARCEL-ID 36-C15-0300.000	-CO-CC 14 KEMP DOWER S. D. S. D. 4 33 ON 7TH X 159 0000.00A	RES USE CODE 510									
	2,290	15,680	17,970								
	2,290	15,680	17,970								
PACK, PAULA J. 2209 SO 7TH ST IRONTON, OH 45638 CR 7 PG 31 PARCEL-ID 36-C15-0400.000	-CO-CC 14 KEMP DOWER S. D. S. D. 4 27 ON 7TH X 159 0000.00A	RES USE CODE 500									
	1,880	00	1,880								
NORRIS, LEONA 1161 ST. RT. 243 SOUTH POINT, OHIO 45680 PARCEL-ID 36-C15-0500.000	-CO-CC 14 KEMP DOWER S. D. S. D. 4 40 ON 7TH X 159 0000.00A	RES USE CODE 510									
	2,780	4,920	7,700								
	2,780	4,920	7,700								
CITY OF IRONTON, OHIO VOL 170 PG 45 PARCEL-ID 36-C15-0600.000	-CO-CC 14 KEMP DOWER S. D. S. D. 6 PT. 0000.13A	EXM USE CODE 640									
	1,210	00	1,210								
COBB, LUANN 2217 SO 7TH ST IRONTON, OHIO 45638 CR 5 PG 695 PARCEL-ID 36-C15-0700.000	-CO-CC 14 KEMP DOWER S. D. S. D. 4 40 ON 7TH X 140 0000.00A	RES USE CODE 510									
	2,210	8,520	10,730								
	2,210	8,520	10,730								

AF Linda Dyer Et Al
see list of Et Al on back

Rhonda J. Meadows

TAX RATE
A/R RED FACTOR 18.2211
OTH RED FACTOR 16.1940

ILAWRENCE
TAX DISTRICT

GENERAL TAX LIST AND DUPLICATE OF REAL AND PUBLIC UTILITY PROPERTY
COUNTY REAL ESTATE TAXES AND SPECIAL ASSESSMENTS
36-UPPER TWIF-FOURTH WARD-IRONTON CORP-IRONTON S.D.

TAX YEAR 2002
INTEREST RATE
PAGE NO 6746

OWNER'S NAME MAILING ADDRESS	DESCRIPTION			TAXES CHARGED	DECEMBER TAXES	PENALTY	JUNE TAXES	PENALTY	TOTAL DELINQUENT	C. D. DATE	MEMO
	LAND	IMPROVEMENTS	TOTAL VALUE								
WILSON, HENRY E. & KAREN A. 2227 SO. 7TH STREET IRONTON, OHIO 45638 VOL 549 PG 619 PARCEL-ID 36-C15-0800.000	-CO-CC 14 KEMP DOWER S. D. ON 7TH X 140 & VAC JONES ST 16 5X159	RES USE CODE 510									
	5,460	31,550	37,010								
	5,460	31,550	37,010								
CITY OF IRONTON, OHIO VOL 282 PG 448 PARCEL-ID 36-C15-0900.000	-CO-CC 14 KEMP DOWER S. D. S. D. S. D. 5 33X40 N SIDE 633X194 S. D. S. D. 0000.00A	EXM USE CODE 640									
	1,580	00	1,580								
WEBB, GEORGE E. LIFE EST, REM. SAMUEL E. WEBB ET AL 2221 SOUTH 7TH ST. IRONTON, OHIO 45638 CR 4 PG 576/579 PARCEL-ID 36-C15-1000.000	-CO-CC 14 KEMP DOWER S. D. S. D. 8 40 ON 7TH X 140 X 0000.00A	RES USE CODE 510									
	2,610	14,250	16,860								
	2,610	14,250	16,860								
CITY OF IRONTON, OHIO VOL 282 PG 451 PARCEL-ID 36-C15-1100.000	-CO-CC 14 KEMP DOWER S. D. S. D. 5 33X40 N SIDE 633X194 S. D. S. D. 0000.00A	EXM USE CODE 640									
	580	00	580								
F.E.S. PROPERTIES, A KENTUCKY GENERAL PARTNERSHIP 1900 WEST MAIN ST LOUISVILLE, KY 40203 CR 102 PG 131 PARCEL-ID 36-C15-1200.000	-CO-CC 14 KEMP DOWER S. D. S. D. 6 PT T 65X159 & VAC JONES ST 16 5X1 55	COM USE CODE 442									
	5,670	00	5,670								
F.E.S. PROPERTIES, A KENTUCKY GENERAL PARTNERSHIP 1900 WEST MAIN ST LOUISVILLE, KY 40203 PARCEL-ID 36-C15-1200.333	ABTENTAT CARD FOR 36-C15-1200 TAX YEARS 1996-2002 INCL T 65X159 & VAC JONES ST 16 5X1 55	COM USE CODE 710									
	00	100,270	100,270								
F.E.S. PROPERTIES, A KENTUCKY GENERAL PARTNERSHIP 1900 WEST MAIN ST LOUISVILLE, KY 40203 CR 102 PG 131 PARCEL-ID 36-C15-1301.000	-CO-CC 14 KEMP DOWER S. D. 6 PT T 65X159 & VAC JONES ST 16 5X1 55	COM USE CODE 456									
	1,740	720	2,460								
HERR, DAVID P. CO 1101 ST. CHRISTOPHER DR. SITE 35E ASHLAND, KY. 41101 VOL 603 PG 714, 718 PARCEL-ID 36-C15-1500.000	-CO-CC 14 KEMP DOWER S. D. S. D. 4 30 ON 7TH X 12 A D 0000.00A	RES USE CODE 500									
	1,920	00	1,920								
	1,920	00	1,920								
HERR, DAVID P. CO 1101 ST. CHRISTOPHER DR. 6 PT	-CO-CC 14 KEMP DOWER S. D.										

1/27/04

CC7, LLC -

(Not for Bldg Only)

1/27/04

CC7, LLC -

TAX RATE 1.0000
A/R RED FACTOR 18.2211
OTH RED FACTOR 16.1540

LAWRENCE
TAX DISTRICT

GENERAL TAX LIST AND DUPLICATE OF REAL AND PUBLIC UTILITY PROPERTY
COUNTY REAL ESTATE TAXES AND SPECIAL ASSESSMENTS
36-UPPER TW-FOURTH WARD-IRONTON CORP-IRONTON S.D.

01/22/03

TAX YEAR 2002
INTEREST RATE
PAGE NO 6751

OWNER'S NAME MAILING ADDRESS	DESCRIPTION			TAXES CHARGED	DECEMBER TAXES	PENALTY	JUNE TAXES	PENALTY	TOTAL DELINQUENT	C. D. DATE	MEMO
	LAND	IMPROVEMENTS	TOTAL VALUE								
811 NEAL AVE IRONTON, OH 45638 VOL 632 PG 116 PARCEL-ID 36-C17-1100.000	40 ON 3RD 0000.00A	RES USE CODE 500	2,050	00	2,050						
CRDLE, JAMES D & DEANNA C 1708 SO 3RD ST IRONTON, OHIO 45638 VOL 584 PG 655 PARCEL-ID 36-C17-1200.000	-00-00 10PT. HEPLAR S. D. 7 40 ON 3RD 0000.00A	RES USE CODE 510	2,560	3,900	6,460						
		HOME SITE VALUE LISTED BELOW	2,560	3,900	6,460						
SHORE, MICHAEL LEE DAVID MICHAEL 225 WWP. RD. 136-N IRONTON, OHIO 45638 PARCEL-ID 36-C17-1300.000	-00-00 10PT. HEPLAR S. D. 8 40 ON 3RD 0000.00A	RES USE CODE 500	1,540	00	1,540						
SHORE, JACK & HELEN 225 WWP. RD. 136-N IRONTON, OHIO 45638 PARCEL-ID 36-C17-1400.000	-00-00 10PT. HEPLAR S. D. 9 40 ON 3RD 0000.00A	COM USE CODE 420	4,160	2,140	6,300						
STARLETON, MARK A. & FONDA S. 1704 SOUTH 3RD ST IRONTON, OHIO 45638 VOL 625 PG 713 PARCEL-ID 36-C17-1500.000	-00-00 10PT. HEPLAR S. D. 10 40 ON 3RD 0000.00A	COM USE CODE 419	5,540	10,530	16,070						
NEWMAN, CHARLES W. & PHYLLIS E. 1427 SHAWNEE TRAIL IRONTON, OHIO 45638-000 VOL 476 PG 415 PARCEL-ID 36-C17-1600.000	-00-00 10PT. HEPLAR S. D. 04K ST. 38 X 132 S. SIDE 0000.00A	RES USE CODE 510	2,430	5,000	11,430						
		HOME SITE VALUE LISTED BELOW	2,430	5,000	11,430						
MCKNIGHT, DANNY L. & SANDRA V. 1632 SOUTH 3RD ST IRONTON, OHIO 45638 VOL 611 PG 145 PARCEL-ID 36-C17-1700.000	-00-00 10PT. HEPLAR S. D. 04K ST. 38 X 132 N. SIDE 0000.00A	RES USE CODE 510	1,800	2,240	4,140						
		HOME SITE VALUE LISTED BELOW	1,800	2,240	4,140						
MCKNIGHT, DANNY L. & SANDRA V. 1578 COUNTY RD. 44-S IRONTON, OHIO 45638-000 VOL 599 PG 458 PARCEL-ID 36-C17-1800.000	-00-00 10PT. HEPLAR S. D. 0000.00A	RES USE CODE 500	2,560	00	2,560						
GENEX INVESTMENTS INC. 2529 SO. 11TH ST IRONTON, OHIO 45638 VOL 630 PG 76	-00-00 10 PT HEPLAR S. D. 14 26.54 ON HECLA ALLEY X 165' 0000.00A	IND USE CODE 340									

TAX RATE 1.0000
A/R RED FACTOR 18.2211
OTH RED FACTOR 16.1540

LAWRENCE
TAX DISTRICT

GENERAL TAX LIST AND DUPLICATE OF REAL AND PUBLIC UTILITY PROPERTY
COUNTY REAL ESTATE TAXES AND SPECIAL ASSESSMENTS
36-UPPER TW-FOURTH WARD-IRONTON CORP-IRONTON S.D.

01/22/03

TAX YEAR 2002
INTEREST RATE
PAGE NO 6752

OWNER'S NAME MAILING ADDRESS	DESCRIPTION			TAXES CHARGED	DECEMBER TAXES	PENALTY	JUNE TAXES	PENALTY	TOTAL DELINQUENT	C. D. DATE	MEMO
	LAND	IMPROVEMENTS	TOTAL VALUE								
PARCEL-ID 36-C18-0100.000		00	00	00							
11-08-02 TRNSF TO 36-018-0100.000		KRATZENBERG, KATHY J.									
KRATZENBERG, KATHY J. PO BOX 766 IRONTON, OHIO 45638 CR 189 PG 34 PARCEL-ID 36-C18-0100.000	-00-00 10 PT HEPLAR S. D. 14 26.54 ON HECLA ALLEY X 165' 0000.00A	IND USE CODE 340	3,470	127,270	130,740						
11-08-02 TRNSF FROM 36-018-0100.000		GENEX INVESTMENTS INC.									
KRATZENBERG, KATHY J. PO BOX 766 IRONTON, OHIO 45638 CR 189 PG 34 PARCEL-ID 36-C18-0101.000	-00-00 10 PT HEPLAR S. D. 14 17.46 X 165 0000.00A	IND USE CODE 300	1,230	00	1,230						
11-08-02 TRNSF FROM 36-018-0101.000		GENEX INVESTMENTS INC.									
GENEX INVESTMENTS INC. 2529 SO 11TH ST IRONTON, OHIO 45638 VOL 630 PG 76 PARCEL-ID 36-C18-0101.000	-00-00 10 PT HEPLAR S. D. 14 17.46 X 165 0000.00A	IND USE CODE 300		00	00						
11-08-02 TRNSF TO 36-018-0101.000		KRATZENBERG, KATHY J.									
BUTLER, RUTH 1618 S. 3RD ST. IRONTON, OHIO 45638 PARCEL-ID 36-C18-0200.000 Vol 350 pg 240	-00-00 10PT. HEPLAR S. D. 35 1/2 ON 3RD 0000.00A	RES USE CODE 510	2,500	7,330	9,830						William R. Sheridan 11-13-03
		HOME SITE VALUE LISTED BELOW	2,500	7,330	9,830						
SAMMONS, PAUL W. & JANICE 1556 CO. RD. 182 KITTS HILL, OHIO 45645 VOL 542 PG 760 PARCEL-ID 36-C18-0300.000	-00-00 10PT. HEPLAR S. D. 1/3 04 3RD 0000.00A	RES USE CODE 510	2,500	10,010	12,510						
		HOME SITE VALUE LISTED BELOW	2,500	10,010	12,510						
MCKNIGHT, DANNY L. & SANDRA V. 1578 COUNTY RD. 44-S IRONTON, OHIO 45638-000 VOL 599 PG 458 PARCEL-ID 36-C18-0400.000	-00-00 10PT. HEPLAR S. D. 1/3 04 3RD 0000.00A	RES USE CODE 500	2,500	00	2,500						
HOLTZAPFEL, JAMES L. & THALIA 626 SO. 5TH ST IRONTON, OHIO 45638 VOL 628 PG 725 PARCEL-ID 36-C18-0600.000	-00-00 10PT. HEPLAR S. D. W 40 ON HEPLAR X 65 0000.00A	RES USE CODE 510	1,610	11,370	12,980						
		HOME SITE VALUE LISTED BELOW	1,610	11,370	12,980						

1

TAX RATE	18.2211
A/R RED FACTOR	16.1940
OTH RED FACTOR	

LAWRENCE
TAX DISTRICT

GENERAL TAX LIST AND DUPLICATE OF REAL AND PUBLIC UTILITY PROPERTY
COUNTY REAL ESTATE TAXES AND SPECIAL ASSESSMENTS
PPEF TWO-FOURTH WARE-IRONTON CORP-IRONTON S.C.

01/22/03

TAX YEAR 2002
INTEREST RATE 6.75%

[illegible]

93774

1

TAX RATE	1.50
A/R RED FACTOR	18.2211
OTH RED FACTOR	16.1940

LAWRENCE
TAX DISTRICT

GENERAL TAX LIST AND DUPLICATE OF REAL AND PUBLIC UTILITY PROPERTY
COUNTY REAL ESTATE TAXES AND SPECIAL ASSESSMENTS
PPEE TWF-FOURTH WARD-IRONTON CORP-IRONTON S.D.

01/22/03

TAX YEAR 2002
INTEREST RATE 6.756
PAGE NO

[illegible]

83774

TAX RATE	18.2211
A/R RED FACTOR	16.1940
OTH RED FACTOR	

LAWRENCE
TAX DISTRICT

GENERAL TAX LIST AND DUPLICATE OF REAL AND PUBLIC UTILITY PROPERTY
COUNTY REAL ESTATE TAXES AND SPECIAL ASSESSMENTS
PPER TWIF-FOURTH WARD-IRONTON CORP-IRONTON S.D. C1

ERTY	TAX YEAR	2002
01/22/03	INTEREST RATE	6757
	PAGE NO	

OWNER'S NAME MAILING ADDRESS	DESCRIPTION			TAXES CHARGED	DECEMBER TAXES	PENALTY	JUNE TAXES	PENALTY	TOTAL DELINQUENT	C. D. DATE	MEMO
	LAND	IMPROVEMENTS	TOTAL VALUE								
PARCEL-ID 36-C19-1400.000	560	00	560								
IRONTON IRON INC. 5445 CORPORATE CR. TROY, MI 48098-261	-CO-00 SAUD. PLAT 1900 PT. E OF N & W RW	0000.51A	IND USE CODE 300								
VOL 627 PG 6F	2,710	00	2,710								
PARCEL-ID 36-C19-1500.000											
DAYTON MALLEABLE IRON CO. C/O IRONTON IRON 5445 CORPORATE CR. TROY, MI 48098-2617	-CO-00 SAUD. PLAT 1900 SARAH FURNACE PT. 0002.67A	0000.51A	IND USE CODE 300								
VOL 222 PG 8	10,630	00	10,630								
PARCEL-ID 36-C19-1600.000											
KEYSTONE INDUSTRIES, LLC 1376 JACKSON ST STE 401 FT. MYERS, FL 33981	-CO-00 SAUD. PLAT 1900 SARAH FURNACE CEN. PT. 0005.71A	0000.51A	IND USE CODE 300								
CR 57 PG 460	9,990	00	9,990								
PARCEL-ID 36-C19-1700.000											
IRONTON IRON INC. 5445 CORPORATE CR. TROY, MI 48098-261	-CO-00 SAUD. PLAT 1900 SARAH FURNACE PT 22.6 CN 3RD	0000.28A	IND USE CODE 300								
VOL 544 PG 523	1,480	00	1,480								
PARCEL-ID 36-C19-1800.000											
IRONTON IRON INC. 5445 CORPORATE CR. TROY, MI 48098-261	-CO-00 SAUD. PLAT 1900 PT. E OF N AND W	0000.43A	IND USE CODE 300								
VOL 544 PG 523	2,280	00	2,280								
PARCEL-ID 36-C19-1900.000											
IRONTON IRON INC. 5445 CORPORATE CR. TROY, MI 48098-261	7 SAUD PLAT 1900 LESS 0.13A BAL =6.10A	0000.13A	IND USE CODE 320								
VOL 544 PG 523	46,500	728,950	775,450								
PARCEL-ID 36-C20-0100.000											
IRONTON IRON INC. 5445 CORPORATE CR. TROY, MI 48098-261	-CO-00 SAUD. PLAT 1900 PT.	0000.13A	IND USE CODE 300								
VOL 544 PG 523	1,730	00	1,730								
PARCEL-ID 36-C20-0200.000											
IRONTON IRON INC. 5445 CORPORATE CR. TROY, MI 48098-261	-CO-00 SAUD. PLAT 1900 PT.	0001.25A	IND USE CODE 300								
VOL 544 PG 523	4,970	00	4,970								
PARCEL-ID 36-C20-0300.000											
IRONTON IRON INC. 5445 CORPORATE CR. TROY, MI 48098-261	-CO-00 SAUD. PLAT 1900 PT.	0000.23A	IND USE CODE 300								

93774

TAX RATE	150
A/R RED FACTOR	18.2211
OTH RED FACTOR	16.1940

LAWRENCE
TAX DISTRICT

GENERAL TAX LIST AND DUPLICATE OF REAL AND PUBLIC UTILITY PROPERTY
COUNTY REAL ESTATE TAXES AND SPECIAL ASSESSMENTS
PPEF TWF-FOURTH WARE-IRONTON CORP-IRONTON S.D. (1)

01/22/03 INTEREST RATE 6798
PAGE NO

[illegible]

OWNER'S NAME MAILING ADDRESS	DESCRIPTION		TOTAL VALUE	TAXES CHARGED	DECEMBER TAXES	PENALTY	JUNE TAXES	PENALTY	TOTAL DELINQUENT	C. D. DATE	MEMO
	LAND	IMPROVEMENTS									
RR1, BOX 504 FLATWOODS, KY 41139 SEE 1991 AUDITORS DUPLICATE PARCEL-ID 36-020-1400.000	3,230	11,390	14,620								
CITY OF IRONTON, OHIO VOL 284 PG 9 PARCEL-ID 36-020-1500.000	2,140	00	2,140								
BECKETT, CLARABELLE LIFE EST EM BRIAN 006 C/O LERETA CORP CENTRAL REP FRC DEPT 1123 SOUTH PARKVIEW DR. COVINA, CAL. 91724 VOL 618 PG 351 PARCEL-ID 36-020-1600.000	00	00	00								
02-01-02 TRNSF TO 36-020-1600.000 SESH, DAVID B.	00	00	00								
SESH, DAVID B. 006 C/O F. A. R. E. TAX SERVICE ATTN: ESCROW REPORTING-07W 8435 N. STEMMONS FREEWAY DALLAS, TX 75247 OR 142 PG 151 PARCEL-ID 36-020-1600.000	3,440	8,400	11,840								
02-01-02 TRNSF FROM 36-020-1600.000 BECKETT, CLARABELLE LIFE	00	00	00								
RAMBACHER, JOYCE 719 SO 6TH ST IRONTON, OHIO 45638 VOL 612 PG 119 & 286 PARCEL-ID 36-020-1700.000	3,130	00	3,130								
LECKY, HARRY & SON, INC. C/O FROM RAX TO RICH'S INC. 1506 ST. RT. 93 IRONTON, OHIO 45638 PARCEL-ID 36-020-1800.000	2,270	58,770	61,040								
LECKY, HARRY & SON, INC. C/O RAX SYSTEMS, INC. C/O FROM RAX TO RICH'S INC. 1506 ST. RT. 93 IRONTON, OHIO 45638 PARCEL-ID 36-021-0100.000	3,440	1,260	4,700								
LECKY, HARRY & SON, INC. C/O RAX SYSTEMS, INC. C/O FROM RAX TO RICH'S INC. 1506 ST. RT. 93	00	00	00								

[illegible]

ILAWRENCE
TAX DISTRICT

GENERAL TAX LIST AND DUPLICATE OF REAL AND PUBLIC UTILITY PROPERTY
COUNTY REAL ESTATE TAXES AND SPECIAL ASSESSMENTS
PPER TW-F-FOURTH WARD-IRONTON CORP-IRONTON S.C.

TAX YEAR 2002
INTEREST RATE 6761
PAGE NO

OWNER'S NAME MAILING ADDRESS		DESCRIPTION		TAXES CHARGED	DECEMBER TAXES	PENALTY	JUNE TAXES	PENALTY	TOTAL DELINQUENT	C. D. DATE	MEMO
LAND	IMPROVEMENTS	TOTAL VALUE									
VOL 610 PG 320 PARCEL-ID 36-021-1000.000		3,190 00	3,190								
MEERS, RANDY J. 1724 KEVIN ST IRONTON, OH 45638 CR 38 PG 507 PARCEL-ID 36-021-1100.000	-CO-CC 17AUC. PLAT 1500 PT. E 1/2 33.50 X 61.62 ((000.02A RES USE CODE 500	1,260 00	1,260								
08-30-02 17.57 SCHAEFER SUPER MARKETS INC. 2342 SUMMIT ST. FORISTCUTH, OHIO 45662-324 PARCEL-ID 36-021-1200.000	-CO-CC 17FT S. D. 112W S. 1 PT. L47 AD PL 1870 L162 KEYS AC ((001.69A COM USE CODE 421	45,020 163,070	208,090								
SAUNDERS, JAMES J. & CONNA E 2322 NORTH 2ND ST IRONTON, OHIO 45638 VOL 606 PG 203 PARCEL-ID 36-021-1300.000	-CO-CC 18AUC. PLAT 1500 41 X 172 S. D. 1, 2, 3 FT. ((000.00A COM USE CODE 447	4,320 7,700	12,020								
JONES, FRED A 2006 SO. 4TH ST IRONTON, OHIO 45638 VOL 568 PG 143 PARCEL-ID 36-021-1400.000	-CO-CC 18AUC. PLAT 1500 S. D. 3 35 ON 4TH X 167.5 ((000.00A RES USE CODE 510	2,500 13,340 HOMESITE VALUE LISTED BELOW 2,500 13,060	15,840 15,560								
BROWN, ROBERT M & STACEY A 2010 SO 4TH ST IRONTON, OHIO 45638 VOL 608 PG 235 PARCEL-ID 36-021-1500.000	-CO-CC 18AUC. PLAT 1500 S. D. 3 14 X 172 ((000.00A RES USE CODE 510	1,000 14,980 HOMESITE VALUE LISTED BELOW 1,000 14,850	15,980 15,850								
BROWN, ROBERT M & STACEY A 2010 SO 4TH ST IRONTON, OHIO 45638 VOL 608 PG 235 PARCEL-ID 36-021-1600.000	-CO-CC 18AUC. PLAT 1500 S. D. 4 53 X 166 ((000.00A RES USE CODE 559	2,550 310	2,860								
BROWN, ROBERT M & STACEY A 2010 SO 4TH ST IRONTON, OHIO 45638 VOL 608 PG 235 PARCEL-ID 36-021-1700.000	-CO-CC 18AUC. PLAT 1500 S. D. 4 PT. 20 X 16 6 ((000.00A RES USE CODE 500	1,420 00	1,420								
VOLGARES, GLAIVS M. LIFE EST. REM JAMES VOLGARES 2016 SO. 4TH ST IRONTON, OHIO 45638 VOL 575 PG 473 PARCEL-ID 36-021-1800.000	-CO-CC 18AUC. PLAT 1500 S. D. 5 20 X 40 ((000.00A RES USE CODE 510	760 10,430	11,190								

TAX RATE	90
A/R RED FACTOR	18.2211
OTH RED FACTOR	16.1940

LAWRENCE
TAX DISTRICT

GENERAL TAX LIST AND DUPLICATE OF REAL AND PUBLIC UTILITY PROPERTY
COUNTY REAL ESTATE TAXES AND SPECIAL ASSESSMENTS
PPEF :TWF-FOURTH WARD-IRONTON CORP-IRONTON S.D.

TAX YEAR 2002
INTEREST RATE 6762
PAGE NO

[illegible]

TAX RATE	18.2211
A/R RED FACTOR	16.1840
OTH RED FACTOR	

LAWRENCE
TAX DISTRICT

GENERAL TAX LIST AND DUPLICATE OF REAL AND PUBLIC UTILITY PROPERTY
COUNTY REAL ESTATE TAXES AND SPECIAL ASSESSMENTS
PREF TWENTY-FOURTH WARD-IRONTON COFF-IRONTON S.D.

ERTY	TAX YEAR	2002
01/22/03	INTEREST RATE	6.76%
	PAGE NO	

[illegible]

93774

TAX RATE	50	
A/R RED FACTOR	18.2211	
OTH RED FACTOR	16.1540	

LAWRENCE
TAX DISTRICT

GENERAL TAX LIST AND DUPLICATE OF REAL AND PUBLIC UTILITY PROPERTY
COUNTY REAL ESTATE TAXES AND SPECIAL ASSESSMENTS
PREF TWELFTH FOURTH WARD-IRONTON CORP-IRONTON S.D.

PROPERTY	TAX YEAR	2002
01/22/03	INTEREST RATE	6764
	PAGE NO	

[illegible]

LAWRENCE
TAX DISTRICT

GENERAL TAX LIST AND DUPLICATE OF REAL AND PUBLIC UTILITY PROPERTY
COUNTY REAL ESTATE TAXES AND SPECIAL ASSESSMENTS
PREF TW-F-FOURTH WARC-IRONTON CORP-IRONTON S-C

01/22/03 TAX YEAR 2002
INTEREST RATE 6765
PAGE NO

[illegible]

TAX RATE	1.90
A/R RED FACTOR	18.2211
OTH RED FACTOR	16.1940

LAWRENCE
TAX DISTRICT

GENERAL TAX LIST AND DUPLICATE OF REAL AND PUBLIC UTILITY PROPERTY
COUNTY REAL ESTATE TAXES AND SPECIAL ASSESSMENTS
PPEF-TWIF-FOURTH WARD-IRONTON CORP-IRONTON S.D. 01

01/22/03 INTEREST RATE PAGE NO 6766

[illegible]

TAX RATE

GENERAL TAX LIST AND DUPLICATE OF REAL AND PUBLIC UTILITY PROPERTY

TAX RATE
A/R RED FACTOR 18.2211
OTH RED FACTOR 16.1540LAWRENCE
TAX DISTRICTGENERAL TAX LIST AND DUPLICATE OF REAL AND PUBLIC UTILITY PROPERTY
COUNTY REAL ESTATE TAXES AND SPECIAL ASSESSMENTS
36-UPPER TW-F-FOURTH WARC-IRONTON CORP-IRONTON S.D.TAX YEAR 2002
INTEREST RATE
PAGE NO 6765

OWNER'S NAME MAILING ADDRESS	DESCRIPTION			TAXES CHARGED	DECEMBER TAXES	PENALTY	JUNE TAXES	PENALTY	TOTAL DELINQUENT	C. D. DATE	MEMO
	LAND	IMPROVEMENTS	TOTAL VALUE								
202 JAMES ST. IRONTON, OHIO 45638 PARCEL-ID 36-024-1400.000	0	GF HENRY S. NEAL LAND S. D. 3 RES USE CODE 510	8,510								
	2,130	6,380	8,510								
	00	6,380	6,380								
WELT, RONALD & SHARON 202 JAMES ST. IRONTON, OHIO 45638 PARCEL-ID 36-024-1500.000	0	-CO-00 20AUD. PLAT 15CO GF HENRY S. NEAL LAND S. D. 3 RES USE CODE 510	8,420								
	2,130	6,290	8,420								
	00	6,290	6,290								
BENNETT, DOUGLAS W. AND TAMARA 326 HEPLAR STREET IRONTON, OHIO 45638 CR 75 PG 341 PARCEL-ID 36-024-1600.000	1	-CO-00 20AUD. PLAT 15CO GF HENRY S. NEAL LAND S. D. 3 RES USE CODE 510	12,170								
	2,240	9,930	12,170								
	2,240	9,930	12,170								
FRITZ, KENNETH E. & TERRI L. 322 HEPLAR ST IRONTON, OHIO 45638 VOL 549 PG 724 PARCEL-ID 36-024-1700.000	2	-CO-00 20AUD. PLAT 15CO GF HENRY S. NEAL LAND S. D. 3 RES USE CODE 510	14,810								
	2,240	12,570	14,810								
	2,240	12,570	14,810								
FESTER, JOHN W. & WELHELMENA 318 HEPLAR ST. IRONTON, OHIO 45638-00 VOL 444 PG 188 PARCEL-ID 36-024-1800.000	3	-CO-00 20AUD. PLAT 15CO GF HENRY S. NEAL LAND S. D. 3 RES USE CODE 510	13,970								
	2,370	11,600	13,970								
	2,370	11,600	13,970								
FOURTH DEGREE, INC. PO BOX 146 IRONTON, OHIO 45638 CR 43 PG 314 PARCEL-ID 36-025-0200.000	3	WHITMAN SUB 40 ON 3RD X 120 (LESS LOT 4) COM USE CODE 400	2,100								
	2,100	00	2,100								
KAY CEE CLUB INC. P.O. BOX 146 IRONTON, OHIO 45638 CR 4 PG 32 PARCEL-ID 36-025-0200.001	4	WHITMAN SUB 40 ON 3RD X 120 COM USE CODE 465	164,560								
	2,100	162,460	164,560								
KAY CEE CLUB INC. P.O. BOX 146 IRONTON, OHIO 45638 CR 19 PG 289 PARCEL-ID 36-025-0300.000	4	-CO-00 5 WHITMAN SUB. 40 ON 3RD X 120 COM USE CODE 400	2,940								
	2,940	00	2,940								
KAY CEE CLUB INC. P.O. BOX 146 IRONTON, OHIO 45638	4	-CO-00 6 WHITMAN SUB. 40 ON 3RD X 120 COM USE CODE 400									

TAX RATE
A/R RED FACTOR 18.2211
OTH RED FACTOR 16.1540LAWRENCE
TAX DISTRICTGENERAL TAX LIST AND DUPLICATE OF REAL AND PUBLIC UTILITY PROPERTY
COUNTY REAL ESTATE TAXES AND SPECIAL ASSESSMENTS
36-UPPER TW-F-FOURTH WARC-IRONTON CORP-IRONTON S.D.TAX YEAR 2002
INTEREST RATE
PAGE NO 6770

OWNER'S NAME MAILING ADDRESS	DESCRIPTION			TAXES CHARGED	DECEMBER TAXES	PENALTY	JUNE TAXES	PENALTY	TOTAL DELINQUENT	C. D. DATE	MEMO
	LAND	IMPROVEMENTS	TOTAL VALUE								
CR 19 PG 289 PARCEL-ID 36-025-0400.000	2,940	00	2,940								
KAY CEE CLUB, INC. P.O. BOX 146 IRONTON, OHIO 45638 CR 45 PG 815 PARCEL-ID 36-025-0500.000	4	-CO-00 WHITMAN SUB. 40 ON 3RD X 120 COM USE CODE 400	1,890								
	1,890	00	1,890								
HANKINS, CARY L. 2112 S. 4TH ST. IRONTON, OHIO 45638 VOL 418 PG 320 PARCEL-ID 36-025-0600.000	4	-CO-00 47 WHITMAN SUB. S. OF LINE LOT 11 RES USE CODE 510	11,700								
	1,190	10,510	11,700								
	1,190	10,510	11,700								
KAY CEE CLUB, INC. P.O. BOX 146 IRONTON, OHIO 45638 CR 45 PG 815 PARCEL-ID 36-025-0700.000	4	WHITMAN'S SUB. DIV. 30 ON KEMP P. X 100 COM USE CODE 400	2,020								
	2,020	00	2,020								
JONES, SHAWN F. & PATRICIA S. 318 KEMP AVE IRONTON, OHIO 45638-00 VOL 552 PG 107 PARCEL-ID 36-025-0800.000	4	-CO-00 WHITMAN SUB. 40 ON KEMP X 120 RES USE CODE 510	13,380								
	3,120	10,260	13,380								
	3,120	10,260	13,380								
10-11-02 459.32 BOOTH, ROBERT W & NANCY J 5200 SHAROCK N.W. NORTH CANTON, OHIO 44720 PARCEL-ID 36-025-0900.000	3	-CO-00 WHITMAN SUB. 37 ON KEMP X 120 RES USE CODE 510	8,100								
	2,880	5,220	8,100								
ZIPPERIAN, CMA LIFE EST 2104 S. 4TH ST. IRONTON, OHIO 45638 VOL 432 PG 412 PARCEL-ID 36-025-1000.000	2	-CO-00 WHITMAN SUBDIVISION 27 ON 4TH X 76.5 RES USE CODE 500	930								
	930	00	930								
ZIPPERIAN, CMA LIFE EST 2104 S. 4TH ST. IRONTON, OHIO 45638 VOL 432 PG 412 PARCEL-ID 36-025-1100.000	2	-CO-00 40 ON 4TH X 76.5 RES USE CODE 520	33,060								
	2,430	30,630	33,060								
	2,430	30,630	33,060								
BRISLTON, DAVID & GEORGE L. 4687 CANTERBURY COURT PSHLAND, KY 41101 VOL 587 PG 152 PARCEL-ID 36-025-1200.000	2	-CO-00 WHITMAN SUB. 27 ON 4TH X 76.5 RES USE CODE 510	10,150								
	1,340	8,810	10,150								

TAX RATE	90
A/R RED FACTOR	18.2211
OTH RED FACTOR	16.1940

LAWRENCE
TAX DISTRICT

GENERAL TAX LIST AND DUPLICATE OF REAL AND PUBLIC UTILITY PROPERTY
COUNTY REAL ESTATE TAXES AND SPECIAL ASSESSMENTS
PPER ITWP-FOURTH WARD-IRONTON CORP-IRONTON S.D. 01

01/22/03

TAX YEAR 2002
INTEREST RATE 6.771
PAGE NO

[illegible]

TAX RATE	
A/R RED FACTOR	18.2211
OTH RED FACTOR	16.1940

LAWRENCE
TAX DISTRICT

GENERAL TAX LIST AND DUPLICATE OF REAL AND PUBLIC UTILITY PROPERTY
COUNTY REAL ESTATE TAXES AND SPECIAL ASSESSMENTS
PPEF TWFF-FLRTH WARE-IRONTON CORP-IRONTON S.C. 01

01/22/03

TAX YEAR 2002
INTEREST RATE 6.772
PAGE NO

[illegible]

TAX RATE 18.2211
A/R RED FACTOR 16.1940
OTH RED FACTOR

LAWRENCE
TAX DISTRICT

GENERAL TAX LIST AND DUPLICATE OF REAL AND PUBLIC UTILITY PROPERTY
COUNTY REAL ESTATE TAXES AND SPECIAL ASSESSMENTS
36-UPPER TWP-FOURTH WARD-IRONTON CORP-IRONTON S.D.

TAX YEAR 2002
INTEREST RATE
PAGE NO 6773

OWNER'S NAME MAILING ADDRESS	DESCRIPTION			TAXES CHARGED	DECEMBER TAXES	PENALTY	JUNE TAXES	PENALTY	TOTAL DELINQUENT	C. D. DATE	MEMO
	LAND	IMPROVEMENTS	TOTAL VALUE								
COLUMBUS, CHIO 43216-0117 PARCEL-ID 36-026-1200.000	290	00	290								
CITY OF IRONTON, OHIO PARCEL-ID 36-026-1300.000											
ROBERTS, DANIEL & CHRISTY 2809 S. 3RD ST. IRONTON, OHIO 45638 VOL 549 PG 557 PARCEL-ID 36-026-1500.000	42 JRC BROWN'S SUB ALC PLAT 1870 0 ST 2 6 FRAC LOT 18 BLK 3 SC RES USE CODE 500	1,160	00	1,160							
GAFFNEY, RONALD & SHARON 01-03-02 TRNSF FROM 36-026-1500.000 08-30-02 17.75 PARCEL-ID 36-026-1500.000	42 JRC BROWN'S SUB ALC PLAT 1870 0 ST 2 6 FRAC LOT 18 BLK 3 SC RES USE CODE 500	00	00	00							
LAWLESS, CLIVE L. 2809 S. 3RD ST. IRONTON, OHIO 45638 VOL 625 PG 54 PARCEL-ID 36-026-1600.000	-CO-00 42J R.C. BROWN'S SLEDIV. ALC PL 1870 S.D. 3 (COO.COA) RES USE CODE 500	2,530	00	2,530							
LAWLESS, CLIVE L. 2809 S. 3RD ST. IRONTON, OHIO 45638 VOL 625 PG 54 PARCEL-ID 36-026-1700.000	-CO-00 42J R.C. BROWN'S SLEDIV. ALC PL 1870 S.D. 4 (COO.COA) RES USE CODE 510	2,400	6,490	8,890							
SHAFFER, MICHAEL L. & PATRICIA 916 WYANCKE ST IRONTON, OHIO 45638-1171 PARCEL-ID 36-026-1800.000	-CO-00 42J R.C. BROWN'S SLEDIV. ALC PL 1870 S.D. 4 (COO.COA) RES USE CODE 419	730	7,930	8,660							
ZORNES, EVELYN 2735 S. 3RD ST. IRONTON, OHIO 45638 VOL 491 PG 249-251 PARCEL-ID 36-027-0100.000	-CO-00 42J R.C. BROWN'S SLEDIV. ALC PL 1870 S.D. 6 (COO.COA) RES USE CODE 510	2,030	9,250	11,280							
ZORNES, EVELYN 2735 S. 3RD ST. IRONTON, OHIO 45638 VOL 491 PG 252 PARCEL-ID 36-027-0200.000	-CO-00 42J R.C. BROWN'S SLEDIV. ALC PL 1870 S.D. 5 (COO.COA) RES USE CODE 510	1,940	9,360	11,300							

TAX RATE 18.2211
A/R RED FACTOR 16.1940
OTH RED FACTOR

LAWRENCE
TAX DISTRICT

GENERAL TAX LIST AND DUPLICATE OF REAL AND PUBLIC UTILITY PROPERTY
COUNTY REAL ESTATE TAXES AND SPECIAL ASSESSMENTS
36-UPPER TWP-FOURTH WARD-IRONTON CORP-IRONTON S.D.

TAX YEAR 2002
INTEREST RATE
PAGE NO 6774

OWNER'S NAME MAILING ADDRESS	DESCRIPTION			TAXES CHARGED	DECEMBER TAXES	PENALTY	JUNE TAXES	PENALTY	TOTAL DELINQUENT	C. D. DATE	MEMO
	LAND	IMPROVEMENTS	TOTAL VALUE								
ZORNES, EVELYN 2735 S. 3RD ST. IRONTON, OHIO 45638 VOL 491 PG 249-251 PARCEL-ID 36-027-0201.000	HOME SITE VALUE LISTED BELOW 1,940	8,180	10,120								
FLETCHER, JOSEPH S. & ALICE J. LIFE ESTATE 2726 S. 4TH ST IRONTON, OHIO 45638 VOL 406 PG 288 PARCEL-ID 36-027-0300.000	-CO-00 42J R.C. BROWN'S SUB ALC PL 1870 S.D. 7 (COO.COA) RES USE CODE 500	550	00	550							
BRAMMER, EMMETT R. & GENEVA KE LL 2908 MAKLEY DRIVE LIMA, OH 45805-2929 VOL 554 PG 255 PARCEL-ID 36-027-0400.000	-CO-00 42J R.C. BROWN'S SUBDIV ALC PL 1870 S.D. 8 (COO.COA) RES USE CODE 500	3,300	00	3,300							
BRAMMER, EMMETT R. & GENEVA KE LL 2908 MAKLEY DRIVE LIMA, OH 45805-2929 VOL 554 PG 255 PARCEL-ID 36-027-0500.000	-CO-00 42J R.C. BROWN'S SUBDIV ALC PL 1870 S.D. 8 (COO.COA) RES USE CODE 510	4,000	26,830	30,830							
SHAFFER, HAROLD L. & SELBA J. LIFE ESTATE 2735 S. 4TH ST IRONTON, OHIO 45638 VOL 554 PG 258 PARCEL-ID 36-027-0600.000	-CO-00 42J R.C. BROWN'S SUBDIV ALC PL 1870 S.D. 13 & 14 (COO.COA) RES USE CODE 510	2,760	9,650	12,410							
SHAFFER, SELBA J. & HAROLD L. LIFE ESTATE 2735 S. 4TH STREET IRONTON, OHIO 45638 VOL 554 PG 258 PARCEL-ID 36-027-0700.000	-CO-00 42J R.C. BROWN'S SUB DIV ALC PL 1870 S.D. 13 & 14 (COO.COA) RES USE CODE 510	2,670	16,920	19,590							
TOWNSEND, CECIL & RITA LIFE ESTATE 2733 S. 4TH ST IRONTON, OHIO 45638 VOL 591 PG 256 PARCEL-ID 36-027-0800.000	-CO-00 42J R.C. BROWN'S SUB ALC PL 1870 S.D. 14 & 15 (COO.COA) RES USE CODE 510	3,840	19,250	23,090							
LUCAS, MARVIN LIFE ESTATE DA HENSON & LUCAS, ROGER ET AL 2727 S. 4TH ST IRONTON, OHIO 45638 VOL 40 PG 327 PARCEL-ID 36-027-0900.000	-CO-00 42J R.C. BROWN'S SUB ALC PL 1870 S.D. 16 (COO.COA) RES USE CODE 510	2,560	9,110	11,670							

TAX RATE	90
A/R RED FACTOR	18.2211
OTH RED FACTOR	16.1940

LAWRENCE
TAX DISTRICT

GENERAL TAX LIST AND DUPLICATE OF REAL AND PUBLIC UTILITY PROPERTY
COUNTY REAL ESTATE TAXES AND SPECIAL ASSESSMENTS
PERF TW-FOURTH WARD-IRONTON COFF-IRONTON S.D.

01/22/03

TAX YEAR	2002
INTEREST RATE	6.775
PAGE NO	

OWNER'S NAME MAILING ADDRESS		DESCRIPTION		TAXES CHARGED	DECEMBER TAXES	PENALTY	JUNE TAXES	PENALTY	TOTAL DELINQUENT	C. D. DATE	MEMO
		LAND	IMPROVEMENTS	TOTAL VALUE							
ARMSTRONG, KENNETH P. & ANN K. 2302 SC 4TH ST IRONTON, OHIO 45638 VOL 568 PG 113 PARCEL-ID 36-027-1100.000		2,560	5,110	11,670							
		-CO-00 CAUD. FLAT									
		W. H. SHIPMAN SUBDIV.									
		CC00.00A RES USE CODE 510									
		1,200	4,350	5,550							
DANTELS, DAVID L. & JUDITH 5047 GLEAMINA DR. DAYTON, OHIO 45440 FLAT 3 PG 45 VOL 564 PG 463 PARCEL-ID 36-027-1200.000		2,400	8,730	11,130							
		HOME SITE VALUE LISTED BELOW									
		2,400	8,730	11,130							
WILLIAMS, MERCIA 2631 SC 6TH IRONTON, OHIO 45638 CR 161 PG 401 PARCEL-ID 36-027-1300.000		2,400	11,080	13,480							
		HOME SITE VALUE LISTED BELOW									
		2,400	10,710	13,110							
05-30-02 TRNSF FROM 36-027-1300.000		00.000	HITE, LOUISE								
HITE, LOUISE C/O PHILIP HEALD 112 SC 6TH ST IRONTON, OHIO 45638 VOL 574 PG 417 PARCEL-ID 36-027-1300.000		00	00	00							
05-30-02 TRNSF TO 36-027-1300.000		00.000	WILLIAMS, MERCIA								
BRISLIN, ROBERT CLARENCE & HELEN L. LIFE EST. 2633 SC 6TH ST IRONTON, OHIO 45638 CR 149 PG 692 PARCEL-ID 36-027-1400.000		2,400	11,700	14,100							
		HOME SITE VALUE LISTED BELOW									
		2,400	11,320	13,720							
03-19-02 TRNSF FROM 36-027-1400.000		00.000	BRISLIN, ROBERT CLARENCE								
BRISLIN, ROBERT CLARENCE & HELEN 2633 SC 6TH ST IRONTON, OHIO 45638 VOL 125 PG 578 PARCEL-ID 36-027-1400.000		00	00	00							
03-19-02 TRNSF TO 36-027-1400.000		00.000	BRISLIN, ROBERT CLARENCE								
DANIELS, EDITH P.O. BOX 4108 IRONTON, OHIO 45638 VOL 573 PG 332 PARCEL-ID 36-027-1500.000		2,400	11,510	13,910							
		HOME SITE VALUE LISTED BELOW									

93774

TAX RATE	90
A/R RED FACTOR	18.2211
OTH RED FACTOR	16.1940

LAWRENCE
TAX DISTRICT

GENERAL TAX LIST AND DUPLICATE OF REAL AND PUBLIC UTILITY PROPERTY
COUNTY REAL ESTATE TAXES AND SPECIAL ASSESSMENTS
PPEF TW-F-FOURTH WARD-IRONTON CORP-IRONTON S.C. 01

01/22/03

TAX YEAR 2002
INTEREST RATE 6.776
PAGE NO

OWNER'S NAME MAILING ADDRESS	DESCRIPTION			TAXES CHARGED	DECEMBER TAXES	PENALTY	JUNE TAXES	PENALTY	TOTAL DELINQUENT	C. D. DATE	MEMO
	LAND	IMPROVEMENTS	TOTAL VALUE								
GULLETT, NANCY 2705 S. 6TH ST. IRONTON, OHIO 45638 VOL 517 PG 409 PARCEL-ID 36-027-1600.000	2,400	11,170	13,570	-CO-CC GAUD. FLAT W. H. SHIPMAN SUBDIV. CCOO.COA RES USE CODE 510							
08-30-02 839.09	2,400	11,080	13,480								
PRICE, ROBERT SHAYNE & JACQUELYN L. 2712 SO. 6TH ST IRONTON, OHIO 45638 VOL 519 PG 452 PARCEL-ID 36-027-1700.000	3,290	9,270	12,560	-CO-CC GAUD. FLAT W. H. SHIPMAN SUBDIV. CCOO.COA RES USE CODE 510							
WICKLINE, IRENE L. & JOYCE ANN MORGAN 2702 SO. 6TH ST IRONTON, OHIO 45638 VOL 568 PG 126 PARCEL-ID 36-027-1800.000	3,290	9,270	12,560	HOMESITE VALUE LISTED BELOW 3,290 9,270							
COFFMAN, LUTHER A. & RUSSIE L. FEE EST REB ARTHUR R. COFFMAN 2710 S. 6TH ST. IRONTON, OHIO 45638 VOL 581 PG 447 PARCEL-ID 36-028-0100.000	3,290	10,360	13,650	-CO-CC GAUD. FLAT W. H. SHIPMAN SUBDIV. CCOO.COA RES USE CODE 510							
NEVILLE, WILLIAM E & GENEVIEVE 2700 SO. 6TH ST IRONTON, OHIO 45638 VOL 252 PG 587Y PARCEL-ID 36-028-0200.000	3,290	8,870	12,160	HOMESITE VALUE LISTED BELOW 3,290 8,870							
DEARFIELD, LELIA 613 LATONA ST. IRONTON, OHIO 45638 VOL 511 PG 336 PARCEL-ID 36-028-0300.000	3,890	15,740	19,630	-CO-CC GAUD. FLAT W. H. SHIPMAN SUBDIV. CCOO.COA RES USE CODE 510							
CRAIGER, MARINDA F & IRVING E CRAIGER 5067 ST. RT. 243 IRONTON, OHIO 45638 VOL 595 PG 517 PARCEL-ID 36-028-0500.000	6,240	10,560	16,800	HOMESITE VALUE LISTED BELOW 6,240 10,560							
NUNLEY, ROBERT SHERMAN AND LA VAY 2624 SO. 7TH ST IRONTON, OHIO 45638	2,590	15,010	17,600	-CO-CC GALLNSTEIN SUBDIV. CCOO.COA RES USE CODE 510							

TAX RATE 100.00
A/R RED FACTOR 18.2211
OTH RED FACTOR 16.1940

LAWRENCE
TAX DISTRICT

GENERAL TAX LIST AND DUPLICATE OF REAL AND PUBLIC UTILITY PROPERTY
COUNTY REAL ESTATE TAXES AND SPECIAL ASSESSMENTS
36-UPPER TW-FOURTH WARD-IRONTON CORP-IRONTON S.D.

TAX YEAR 2002
INTEREST RATE
PAGE NO 6781

OWNER'S NAME MAILING ADDRESS	DESCRIPTION			TAXES CHARGED	DECEMBER TAXES	PENALTY	JUNE TAXES	PENALTY	TOTAL DELINQUENT	C. D. DATE	MEMO
	LAND	IMPROVEMENTS	TOTAL VALUE								
152 WILLOW CREEK RD. CHILLICOTHE, OHIO 45601 PARCEL-ID 36-029-1600.000	4.0000.00A	RES USE CODE 510	510								
08-13-02 TRNSF TO 36-029-16	00	00	00								
FLETCHER, JOSEPH S. & ALICE J. 2726 ST. 4TH ST IRONTON, OHIO 45638 VOL 606 PG 288 PARCEL-ID 36-029-1700.000	4.0000.00A	RES USE CODE 510	510								
	2,480	12,470	14,950								
	2,480	12,470	14,950								
FLETCHER, JOSEPH S. & ALICE J. 2726 ST. 4TH ST IRONTON, OHIO 45638 VOL 606 PG 288 PARCEL-ID 36-029-1800.000	4.0000.00A	RES USE CODE 500	500								
	2,280	00	2,280								
MADDEN, DONALD JOE & CHERYL A. 1808 WILSHIRE BLVD. ASHLAND, KY 41101 VOL 606 PG 670 PARCEL-ID 36-030-0100.000	4.0000.00A	COM USE CODE 420	420								
	4,030	11,100	15,130								
MADDEN, DONALD JOE & CHERYL A. 1808 WILSHIRE BLVD. ASHLAND, KY 41101 VOL 606 PG 670 PARCEL-ID 36-030-0400.000	4.0000.00A	COM USE CODE 400	400								
	3,230	00	3,230								
DESCO FEDERAL CREDIT UNION PO BOX 1546 PORTSMOUTH, OH 45662 VOL 118 PG 654 PARCEL-ID 36-030-0500.000	4.0000.00A	COM USE CODE 444	444								
	00	00	00								
05-08-02 TRNSF TO 36-030-05	00.000	AID PROPERTIES, LTD AN CH									
AID PROPERTIES, LTD AN OHIO LT 13265 ST RT 141 KITTS HILL, OHIO 45645 CR 157 PG 655/662 PARCEL-ID 36-030-0500.000	4.0000.00A	COM USE CODE 444	444								
	4,030	18,010	22,040								
05-08-02 TRNSF FROM 36-030-05	00.000	DESCO FEDERAL CREDIT UNIO									
DESCO FEDERAL CREDIT UNION PO BOX 1546 PORTSMOUTH, OH 45662 CR 118 PG 654 PARCEL-ID 36-030-0600.000	4.0000.00A	COM USE CODE 456	456								
	00	00	00								

TAX RATE 100.00
A/R RED FACTOR 18.2211
OTH RED FACTOR 16.1940

LAWRENCE
TAX DISTRICT

GENERAL TAX LIST AND DUPLICATE OF REAL AND PUBLIC UTILITY PROPERTY
COUNTY REAL ESTATE TAXES AND SPECIAL ASSESSMENTS
36-UPPER TW-FOURTH WARD-IRONTON CORP-IRONTON S.D.

TAX YEAR 2002
INTEREST RATE
PAGE NO 6782

OWNER'S NAME MAILING ADDRESS	DESCRIPTION			TAXES CHARGED	DECEMBER TAXES	PENALTY	JUNE TAXES	PENALTY	TOTAL DELINQUENT	C. D. DATE	MEMO
	LAND	IMPROVEMENTS	TOTAL VALUE								
05-08-02 TRNSF TO 36-030-06	00.000	AID PROPERTIES, LTD AN CH									
AID PROPERTIES, LTD AN OHIO LT 13265 ST RT 141 KITTS HILL, OHIO 45645 CR 157 PG 655/662 PARCEL-ID 36-030-0600.000	4.0000.00A	COM USE CODE 456	456								
	3,180	980	4,160								
05-08-02 TRNSF FROM 36-030-06	00.000	DESCO FEDERAL CREDIT UNIO									
AID PROPERTIES, LTD AN OHIO LT 13265 ST RT 141 KITTS HILL, OHIO 45645 CR 157 PG 655/662 PARCEL-ID 36-030-0700.000	4.0000.00A	COM USE CODE 456	456								
	3,850	1,390	5,240								
05-08-02 TRNSF FROM 36-030-07	00.000	DESCO FEDERAL CREDIT UNIO									
DESCO FEDERAL CREDIT UNION PO BOX 1546 PORTSMOUTH, OH 45662 CR 118 PG 654 PARCEL-ID 36-030-0700.000	4.0000.00A	COM USE CODE 456	456								
	00	00	00								
05-08-02 TRNSF TO 36-030-07	00.000	AID PROPERTIES, LTD AN CH									
IGUEZ, NORBERTO GABRIEL & DIANA SUAREZ 2443 SOUTH SEVENTH STREET IRONTON, OHIO 45638 VOL 610 PG 400-420 PARCEL-ID 36-030-0800.000	4.0000.00A	RES USE CODE 510	510								
	2,480	3,550	6,030								2/7/03 AID Properties LLC
12-06-02 197.59											
IGUEZ, NORBERTO G. & DIANA SUAREZ 2443 SOUTH SEVENTH STREET IRONTON, OHIO 45638 CR 115 PG 682 PARCEL-ID 36-030-0900.000	4.0000.00A	RES USE CODE 500	500								Same
	740	00	740								
12-06-02 11.54											
KLEINMAN, WALTER & WANDA J. 1609 KARIN STREET IRONTON, OHIO 45638 VOL 547 PG 507 PARCEL-ID 36-030-1000.000	4.0000.00A	RES USE CODE 500	500								
	1,540	00	1,540								
JUSTICE, GREGORY & CONNIE J. ROWTHER 719 N 6TH ST IRONTON, OHIO 45638 VOL 618 PG 540	4.0000.00A	RES USE CODE 500	500								
	230	00	230								

TAX RATE (COT) 18.2211
A/R RED FACTOR 16.1540
OTH RED FACTOR

ILAWRENCE
TAX DISTRICT

GENERAL TAX LIST AND DUPLICATE OF REAL AND PUBLIC UTILITY PROPERTY
COUNTY REAL ESTATE TAXES AND SPECIAL ASSESSMENTS
36-UPPER TW-FOURTH WARD-IRONTON CORP-IRONTON S.D.

01/22/03

TAX YEAR 2002
INTEREST RATE
PAGE NO 6783

OWNER'S NAME MAILING ADDRESS	DESCRIPTION			TAXES CHARGED	DECEMBER TAXES	PENALTY	JUNE TAXES	PENALTY	TOTAL DELINQUENT	C. D. DATE	MEMO
	LAND	IMPROVEMENTS	TOTAL VALUE								
PARCEL-ID 36-C30-1100.000 LIBERTY FEDERAL SAVINGS & LOAN ASSN. 214 PARK AVENUE IRONTON, OHIO 45638 VOL 501 PG 3	4	CO-00 AMITTENDORF'S SUBDIV. OF SPANNER LANDS BLOCK 3 RES USE CODE 510	2,560 7,650 10,210								
PARCEL-ID 36-C30-1200.000 HENSLEY, BERNARD L & BETTY J LIFE EST REM BERNARD G. 2612 SO. 5TH ST IRONTON, OHIO 45638 CR 50 PG 75	4	CO-00 1 & 2 AMITTENDORF'S SUBDIV. OF SPANNER LANDS BLOCK 4 RES USE CODE 510	3,740 11,930 14,670								
PARCEL-ID 36-C30-1400.000 DINNEN, JUANITA LIFE EST-REM BILLY AND DAVID PEMBERTON 2614 S. 5TH ST. IRONTON, OHIO 45638 VOL 532 PG 583	5	CO-00 3 AMITTENDORF'S SUBDIV. OF SPANNER LANDS BLOCK 4 RES USE CODE 510	3,740 11,930 14,670								
PARCEL-ID 36-C30-1500.000 SCHWEICKART, CHRISTI 2616 SO 5TH ST IRONTON, OHIO 45638 VOL 536 PG 440	5	CO-00 4 AMITTENDORF'S SUBDIV. OF SPANNER LANDS BLOCK 4 RES USE CODE 510	3,120 13,030 16,150								
PARCEL-ID 36-C30-1600.000 REED, JEANNINE 675 CO RT. 4 IRONTON, OHIO 45638 CR 25 PG 225	5	CO-00 5 AMITTENDORF'S SUBDIV. OF SPANNER LANDS BLOCK 4 RES USE CODE 510	3,290 11,330 14,620								
PARCEL-ID 36-C30-1700.000 12-27-02 362.31 HOGSTEN, CLORITA A. LIFE EST. EM. JAMES ANTONY HOGSTEN 2624 SO 5TH ST IRONTON, OHIO 45638 VOL 583 PG 379	5	CO-00 6 AMITTENDORF'S SUBDIV. OF SPANNER LANDS BLOCK 4 RES USE CODE 510	3,290 11,330 14,620								
PARCEL-ID 36-C30-1800.000 WIDDLE, ROBERT A. & CAROLYN E. 2626 S. 5TH ST. IRONTON, OHIO 45638 VOL 397 PG 558	5	CO-00 7 AMITTENDORF'S SUBDIV. OF SPANNER LANDS BLOCK 4 RES USE CODE 510	3,290 11,550 14,840								
PARCEL-ID 36-C31-0100.000 SMITH, JAKE L. Life Est 2630 SO. 5TH ST IRONTON, OHIO 45638 Vol 535 pg 46	5	CO-00 8 AMITTENDORF'S SUBDIV. OF SPANNER LANDS BLOCK 4 RES USE CODE 510	3,290 14,400 17,690								Donna Kay Smith 6-4-03

TAX RATE (COT) 18.2211
A/R RED FACTOR 16.1540
OTH RED FACTOR

ILAWRENCE
TAX DISTRICT

GENERAL TAX LIST AND DUPLICATE OF REAL AND PUBLIC UTILITY PROPERTY
COUNTY REAL ESTATE TAXES AND SPECIAL ASSESSMENTS
36-UPPER TW-FOURTH WARD-IRONTON CORP-IRONTON S.D.

01/22/03

TAX YEAR 2002
INTEREST RATE
PAGE NO 6784

OWNER'S NAME MAILING ADDRESS	DESCRIPTION			TAXES CHARGED	DECEMBER TAXES	PENALTY	JUNE TAXES	PENALTY	TOTAL DELINQUENT	C. D. DATE	MEMO
	LAND	IMPROVEMENTS	TOTAL VALUE								
PARCEL-ID 36-C31-0300.000 BAKER, JOSEPH L. AND KAREN S. 2630 SO 5TH ST IRONTON, OHIO 45638 CR 57 PG 90	5	CO-00 9 AMITTENDORF'S SUBDIV. OF SPANNER LANDS BLOCK 4 RES USE CODE 510	3,290 10,560 13,850								
PARCEL-ID 36-C31-0400.000 JORDAN, ELIZABETH NACINE C/O RYAN ROSSCOE 1403 EASTBROOK DR. ASHLAND, OHIO 44805 VOL 417 PG 133	5	CO-00 10 AMITTENDORF'S SUBDIV. OF SPANNER LANDS BLOCK 4 COM USE CODE 499	3,290 16,160 19,450								
05-10-02 TRNSF TO 36-031-04 BROWN, RONALD D. 2021 WOODLANE DR IRONTON, OHIO 45638 CR 158 PG 247	5	CO-00 11 AMITTENDORF'S SUBDIV. OF SPANNER LANDS BLOCK 4 COM USE CODE 499	3,700 11,550 15,250								
PARCEL-ID 36-C31-0400.000 05-10-02 TRNSF FROM 36-031-04 JORDAN, ELIZABETH NACINE 2645 SO. 5TH ST IRONTON, OHIO 45638 VOL 584 PG 74	5	CO-00 12 AMITTENDORF'S SUBDIV. OF SPANNER LANDS BLOCK 4 RES USE CODE 510	3,290 10,990 14,280								Term of life est Aff 5-30-03 Glenda Kay Flichman & Mark Glendon Gaches
PARCEL-ID 36-C31-0500.000 CELEGROVE, CARL F AND NANCY J. 1824 S. 3RD ST. IRONTON, OHIO 45638 VOL 485 PG 268	5	CO-00 13 AMITTENDORF'S SUBDIV. OF SPANNER LANDS BLOCK 4 RES USE CODE 500	2,470 00 2,470								9/25/03 Stacey Singleton
PARCEL-ID 36-C31-0600.000 CELEGROVE, CARL F. AND NANCY J. 1824 S. 3RD ST. IRONTON, OHIO 45638 VOL 485 PG 268	5	CO-00 14 AMITTENDORF'S SUBDIV. OF SPANNER LANDS BLOCK 4 RES USE CODE 510	3,290 13,510 16,800								
PARCEL-ID 36-C31-0700.000 TODD, JAMES W. C/O THE LEADER MORTGAGE CO. SUITE 650 1015 EUCLID AVE. CLEVELAND, OHIO 44115 VOL 438 PG 423	5	CO-00 15 AMITTENDORF'S SUBDIV. OF SPANNER LANDS BLOCK 4 RES USE CODE 510	2,560 10,210 12,770								
PARCEL-ID 36-C31-0800.000	5	CO-00 16 AMITTENDORF'S SUBDIV. OF SPANNER LANDS BLOCK 4 RES USE CODE 510	2,560 10,210 12,770								

TAX RATE 18.2211
A/R RED FACTOR 16.1940
OTH RED FACTOR

LAWRENCE
TAX DISTRICT

GENERAL TAX LIST AND DUPLICATE OF REAL AND PUBLIC UTILITY PROPERTY
COUNTY REAL ESTATE TAXES AND SPECIAL ASSESSMENTS
36-UPPER TWIF-FOURTH WARD-IRONTON CORP-IRONTON S.D.

01/22/03

TAX YEAR 2002
INTEREST RATE
PAGE NO 6765

OWNER'S NAME MAILING ADDRESS	DESCRIPTION			TAXES CHARGED	DECEMBER TAXES	PENALTY	JUNE TAXES	PENALTY	TOTAL DELINQUENT	C. D. DATE	MEMO
	LAND	IMPROVEMENTS	TOTAL VALUE								
STALLARD, CHESTER C. & HELEN 1616 THOMAS ST. IRONTON, OHIO 45638-0000 VOL 435 PG 431 PARCEL-ID 36-031-0900.000	16	MITTENDORF'S SD OF SPANNER L LANDS BL 45 & LOT 15 DAVIDSON'S CSD BL 44 RES USE CODE 510	2,560 8,960 11,520 HOMESITE VALUE LISTED BELOW 2,560 8,960 11,520								
KELLY, JAMES L. C/O F. A. R. E. TAX SERVICE ATTN: ESCROW REPORTING-07W 8432 N. STEPHENS FREEWAY COLUMBUS, OH 43229 VOL 639 PG 457 PARCEL-ID 36-031-1000.000	5	CO-00 17 MITTENDORF'S SUECIV OF SPANNER LANDS BLOCK 4 5.0000.00A RES USE CODE 510	2,560 8,640 11,200 HOMESITE VALUE LISTED BELOW 2,560 8,280 10,840								
MEADOWS, CHARLES AND LINDA C/O LERETA CORP CENTRAL REP FRC DEPT 1123 SOUTH PARKVIEW CR. COVINA, CAL 91724 PARCEL-ID 36-031-1100.000	5	CO-00 18 MITTENDORF'S SUECIV OF SPANNER LANDS BLOCK 4 5.0000.00A RES USE CODE 510	2,560 12,270 14,830 HOMESITE VALUE LISTED BELOW 2,560 12,270 14,830								
DANIEL, DAVID L. & JUDITH A. 5047 GLENDA DR. DAYTON, OHIO 45440 VOL 639 PG 813 PARCEL-ID 36-031-1200.000	5	CO-00 19 MITTENDORF'S SUECIV OF SPANNER LANDS BLOCK 4 5.0000.00A RES USE CODE 510	2,560 10,190 12,750 HOMESITE VALUE LISTED BELOW 2,560 10,190 12,750								
MEYERS, GARY F. 2705 SO. 4TH STREET IRONTON, OHIO 45638-0000 VOL 569 PG 301 PARCEL-ID 36-031-1300.000	5	CO-00 20 MITTENDORF'S SUECIV OF SPANNER LANDS BLOCK 4 5.0000.00A RES USE CODE 510	2,560 11,000 13,560 HOMESITE VALUE LISTED BELOW 2,560 11,000 13,560								
CLARK, WILLIAM J. & ALICE 2701 SO 4TH ST IRONTON, OHIO 45638-0000 VOL 568 PG 145 PARCEL-ID 36-031-1400.000	5	CO-00 21 MITTENDORF'S SUECIV OF SPANNER LANDS BLOCK 4 5.0000.00A RES USE CODE 510	2,560 14,750 17,310 HOMESITE VALUE LISTED BELOW 2,560 14,750 17,310								
STAMPER, STEPHEN C. 2631 SO 4TH ST IRONTON, OHIO 45638 VOL 640 PG 155 PARCEL-ID 36-031-1500.000	5	CO-00 22 MITTENDORF'S SUECIV OF SPANNER LANDS BLOCK 4 5.0000.00A RES USE CODE 510	2,560 19,370 21,930								
STAMPER, STEPHEN C. 2631 SO 4TH ST IRONTON, OHIO 45638 VOL 640 PG 155 PARCEL-ID 36-031-1600.000	23	MITTENDORF'S SUB DIV OF SPA NNER LANDS BL 45 N 1/2 RES USE CODE 500	1,280 00 1,280								

3/31/03
Gary F. & Carolyn S. Meyers

TAX RATE 18.2211
A/R RED FACTOR 16.1940
OTH RED FACTOR

LAWRENCE
TAX DISTRICT

GENERAL TAX LIST AND DUPLICATE OF REAL AND PUBLIC UTILITY PROPERTY
COUNTY REAL ESTATE TAXES AND SPECIAL ASSESSMENTS
36-UPPER TWIF-FOURTH WARD-IRONTON CORP-IRONTON S.D.

01/22/03

TAX YEAR 2002
INTEREST RATE
PAGE NO 6766

OWNER'S NAME MAILING ADDRESS	DESCRIPTION			TAXES CHARGED	DECEMBER TAXES	PENALTY	JUNE TAXES	PENALTY	TOTAL DELINQUENT	C. D. DATE	MEMO
	LAND	IMPROVEMENTS	TOTAL VALUE								
WEBB, MARIE 2627 S. 4TH ST. IRONTON, OHIO 45638 VOL 576 PG 728 PARCEL-ID 36-031-1700.000	23	MITTENDORF'S SUB DIV OF SPA NNER LANDS BL 45 N 1/2 RES USE CODE 500	1,280 00 1,280								
WEBB, MARIE 2627 S. 4TH ST. IRONTON, OHIO 45638 VOL 576 PG 728 PARCEL-ID 36-031-1800.000	5	CO-00 24 MITTENDORF'S SUECIV OF SPANNER LANDS BLOCK 4 5.0000.00A RES USE CODE 510	2,560 11,370 13,930 HOMESITE VALUE LISTED BELOW 2,560 11,020 13,580								
KELLY, JAMES L. & ANNA MARIE 1309 S. 5TH ST. IRONTON, OHIO 45638 PARCEL-ID 36-032-0100.000	5	CO-00 25 MITTENDORF'S SUECIV OF SPANNER LANDS BLOCK 4 5.0000.00A RES USE CODE 510	2,560 7,870 10,430								
PERBERTON, LINDSEY E. & CARRIE J. C/O TRANSAMERICA REAL ESTATE TAX SERVICE 1105 SCHROCK RD SUITE 437 COLUMBUS, OHIO 43229 CR 104 PG 130 PARCEL-ID 36-032-0200.000	5	CO-00 26 MITTENDORF'S SUECIV OF SPANNER LANDS BLOCK 4 5.0000.00A RES USE CODE 510	1,240 12,690 14,030 HOMESITE VALUE LISTED BELOW 1,240 12,690 14,030								
KATZENBERG, KATHY J. P.O. BOX 786 IRONTON, OHIO 45638 CR 26 PG 461 PARCEL-ID 36-032-0400.000	1	MITTENDORF'S SD OF SPANNER L LANDS BL 55 N 6.8 LOT PILOT 56 WBA RES USE CODE 500	3,290 00 3,290								
CREATING HOUSING OPP. IN A CO R ENVIR SUCCESSFULLY, INC 208 WARREN PIKE COAL GROVE, OHIO 45638 VOL 583 PG 214 PARCEL-ID 36-032-0500.000	5	CO-00 27 MITTENDORF'S SUECIV OF SPANNER LANDS BL 55E S. 36 5.0000.00A EXM USE CODE 620	2,590 7,140 9,730								
SEEDS, JUDY LYNN C/O TRANSAMERICA REAL ESTATE TAX SERVICE 1105 SCHROCK RD SUITE 437 COLUMBUS, OHIO 43229 VOL 514 PG 687 PARCEL-ID 36-032-0600.000	5	CO-00 28 MITTENDORF'S SUECIV OF SPANNER LANDS BLOCK 5 5.0000.00A RES USE CODE 510	3,290 13,040 16,330								
WHITE, MICHAEL F. II C/O TRANSAMERICA REAL ESTATE TAX SERVICE 1105 SCHROCK RD SUITE 437	5	CO-00 29 MITTENDORF'S SUECIV OF SPANNER LANDS BLOCK 5 5.0000.00A RES USE CODE 510	3,290 13,580 14,870								

4-9-03
Thomas L. & Janet S. Woods

36-032-0700

TAX RATE	18.2211
A/R RED FACTOR	16.1940
OTH RED FACTOR	

LAWRENCE
TAX DISTRICT

GENERAL TAX LIST AND DUPLICATE OF REAL AND PUBLIC UTILITY PROPERTY
COUNTY REAL ESTATE TAXES AND SPECIAL ASSESSMENTS
PERF TW-FOURTH WARD-IRONTON (CRP-IRONTON S.D.)

PROPERTY	TAX YEAR	2002
01/22/03	INTEREST RATE	
	PAGE NO	6787

[illegible]

93774

TAX RATE	90
A/R RED FACTOR	18.2211
OTH RED FACTOR	16.1940

LAWRENCE
TAX DISTRICT

GENERAL TAX LIST AND DUPLICATE OF REAL AND PUBLIC UTILITY PROPERTY
COUNTY REAL ESTATE TAXES AND SPECIAL ASSESSMENTS

01/22/03 INTEREST RATE PAGE NO 6788

[illegible]

OWNER'S NAME MAILING ADDRESS	DESCRIPTION			TAXES CHARGED	DECEMBER TAXES	PENALTY	JUNE TAXES	PENALTY	TOTAL DELINQUENT	C. D. DATE	MEMO
	LAND	IMPROVEMENTS	TOTAL VALUE								
ROBINSON, LESLIE & JANET 2611 S. 5TH ST. IRONTON, OHIO 45638 VOL 434 PG 652 PARCEL-ID 36-033-0400.000	4,450	26,250	30,700								
HARVEY, WILLARD F & EMMA LIFE ESTATE SHARON K BROWN ETAL RB 2607 S. 5TH ST. IRONTON, OHIO 45638 PARCEL-ID 36-033-0500.000	4,450	17,290	21,740								
DALE, ALBERT EARL & DELPHINE I 2605 SC. 5TH STREET IRONTON, OHIO 45638 VOL 358 PG 556 PARCEL-ID 36-033-0600.000	4,450	17,290	21,740								
08-20-02 TRNSF TO 36-033-06	00	00	00								
DALE, ALBERT EARL & DELPHINE I LIFE EST. 2605 SC. 5TH STREET IRONTON, OHIO 45638 CR 175 PG 21 PARCEL-ID 36-033-0600.000	3,290	14,110	17,400								
08-20-02 TRNSF FROM 36-033-06	3,290	13,760	17,050								
BENSINGER, GEORGE A JR. & FREE A LIFE EST 2603 SC. 5TH ST IRONTON, OHIO 45638 CR 27 PG 77 PARCEL-ID 36-033-0700.000	3,290	13,410	16,700								
STROSMITZ, CHARLES W. & NANCY A 2601 SC 5TH ST IRONTON, OHIO 45638 VOL 580 PG 733 PARCEL-ID 36-033-0800.000	3,290	13,140	16,430								
BISHOP, MARY LIFE EST LINCA S E MANN ET AL FEM. 2557 S. 5TH ST. IRONTON, OHIO 45638 VOL 628 PG 415 PARCEL-ID 36-033-0900.000	3,290	16,140	19,430								
	3,290	15,700	18,990								
	5,220	11,630	16,850								
	00	11,630	11,630								

[illegible]

TAX RATE 18.2211
A/R RED FACTOR 16.1540
OTH RED FACTOR

TAX DISTRICT

GENERAL TAX LIST AND DUPLICATE OF REAL AND PUBLIC UTILITY PROPERTY
COUNTY REAL ESTATE TAXES AND SPECIAL ASSESSMENTSTAX YEAR 2002
INTEREST RATE
PAGE NO 6791

OWNER'S NAME MAILING ADDRESS	DESCRIPTION			TAXES CHARGED	DECEMBER TAXES	PENALTY	JUNE TAXES	PENALTY	TOTAL DELINQUENT	C. D. DATE	MEMO
	LAND	IMPROVEMENTS	TOTAL VALUE								
MCORE, ALAN & LANA K. 2554 S. 7TH ST. IRONTON, OHIO 45638 PARCEL-ID 36-C33-1500.000	-CO-00 6MITT SUB OF SPAN LAND OF SPANNER LANE FLOCK 6 6.0000.00A RES USE CODE 510	21,780 21,780	21,780 21,780								
KINGERY, WILMA A. 2544 S. 7TH ST. IRONTON, OHIO 45638 VOL 430 PG 674 PARCEL-ID 36-C33-1600.000	-CO-00 8MITT SUB OF SPAN LAND D BL 66 27.9 MCGOVN 40 CN 6 ON 0.0000.00A RES USE CODE 510	5,650 5,650	5,650 5,650								
RIGGS, SUZANNE 2555 S. 6TH STREET IRONTON, OHIO 45638 VOL 542 PG 348 PARCEL-ID 36-C33-1700.000	-CO-00 8MITT SUB OF SPAN LAND 66 90 CN MCGOVN 40 CN 4TH 6 C N.0000.00A RES USE CODE 510	8,270 8,270	8,270 8,270								Jacqueline Lewis
ANDERSON, PATRICIA & MARY BETH C/O PATRICIA ANDERSON 2549 SOUTH 6TH STREET IRONTON, OHIO 45638 VOL 582 PG 354 PARCEL-ID 36-C33-1800.000	-CO-00 9MITT SUB OF SPAN LAND SBL 66 32 CN 6TH 110 18 ON 6T H.0000.00A RES USE CODE 510	14,290 14,290	14,290 14,290								
WALBRIGHT, GREGORY A. & BETH 2547 S. 6TH STREET IRONTON, OHIO 45638 VOL 528 PG 247 PARCEL-ID 36-C34-0100.000	-CO-00 9MITT SUB OF SPAN LAND WBA 40 CN 5TH X 119 11, 97 RES USE CODE 510	12,370 12,370	12,370 12,370								
OWNS, ANCREA 2541 S. 6TH ST IRONTON, OHIO 45638 CR 114 PG 636 PARCEL-ID 36-C34-0200.000	-CO-00 9MITT SUB OF SPAN LAND NBL 66 32 CN 6TH 110 18 ON 6T 0.0000.00A RES USE CODE 510	10,840 10,840	10,840 10,840								
WALBRIGHT, FREDERICK J. & WALBRIGHT, MARGARET GAYLE 2607 S. 7TH ST. IRONTON, OHIO 45638-0000 VOL 453 PG 555 PARCEL-ID 36-C34-0400.000	-CO-00 19MITT SUB OF SPAN LAND NBL 75 6 L 42 AUD PLA 1870 PT 0.0000.03A RES USE CODE 510	13,740 13,740	13,740 13,740								
REED, MICHAEL A. 702 MCGOVN AVE IRONTON, OHIO 45638 VOL 569 PG 162 PARCEL-ID 36-C34-0500.000	-CO-00 20MITT SUB OF SPAN LAND OF SPANNER LANE FLOCK 7 S.0000.00A RES USE CODE 510	17,270 17,270	17,270 17,270								

TAX RATE 18.2211
A/R RED FACTOR 16.1540
OTH RED FACTOR

TAX DISTRICT

GENERAL TAX LIST AND DUPLICATE OF REAL AND PUBLIC UTILITY PROPERTY
COUNTY REAL ESTATE TAXES AND SPECIAL ASSESSMENTSTAX YEAR 2002
INTEREST RATE
PAGE NO 6792

OWNER'S NAME MAILING ADDRESS	DESCRIPTION			TAXES CHARGED	DECEMBER TAXES	PENALTY	JUNE TAXES	PENALTY	TOTAL DELINQUENT	C. D. DATE	MEMO
	LAND	IMPROVEMENTS	TOTAL VALUE								
DELAWARE, MARQUERITE 2528 S. 8TH ST. IRONTON, OHIO 45638 VOL 447 PG 47 PARCEL-ID 36-C34-0700.000	-CO-00 1MITT SUB OF SPAN LAND DBL 76 LOT 1 BL 76 ILOM 40X132 S.0000.00A RES USE CODE 510	12,610 12,610	12,610 12,610								
FIELDS, EVELYN & JOYCE ELLEN 2530 S. 8TH ST. IRONTON, OHIO 45638-2600 PARCEL-ID 36-C34-0800.000	-CO-00 2MITT SUB OF SPAN LAND SBL 76 LOT 2BLK 76 ILOM 40X132 0.0000.00A RES USE CODE 510	14,260 14,260	14,260 14,260								
PAYTON, NELSON & RUTH ANNA 2534 S. 8TH ST IRONTON, OHIO 45638 VOL 559 PG 542 PARCEL-ID 36-C34-0900.000	-CO-00 3MITT SUB OF SPAN LAND SBL 76 PT S 32-15 1FT N 1 3.0000.00A RES USE CODE 510	13,750 13,750	13,750 13,750								
HARTWIG, JUDITH ANNE 2528 S. 8TH STREET IRONTON, OHIO 45638 VOL 265 PG 474 PARCEL-ID 36-C34-1000.000	-CO-00 4MITT SUB OF SPAN LAND S. 26 32 1/2 OF LOT 4 6 22 1/2 OF L OT 5 OF LOT 4 6 22 1/2 OF L RES USE CODE 510	7,160 7,160	7,160 7,160								
LUTZ, JANET STE & CHARLES 2544 S. 8TH ST. IRONTON, OHIO 45638 CR 114 PG 375 PARCEL-ID 36-C34-1100.000	-CO-00 5MITT SUB OF SPAN LAND BL 76 PT S 19.45 PT N 27 6 RES USE CODE 510	18,050 18,050	18,050 18,050								
YLES, ELISE MINARD LIFE EST 2548 S. 8TH ST IRONTON, OHIO 45638 VOL 537 PG 42 PARCEL-ID 36-C34-1200.000	-CO-00 6MITT SUB OF SPAN LAND SBL 76 PT S 12-6 1FT N 34 0.0000.00A RES USE CODE 510	10,810 10,810	10,810 10,810								12/3/02 Allen Pyles term Life Est Janet Coulter & John Minard
REYNOLDS, MICHAEL LEE 2552 S. 8TH ST IRONTON, OHIO 45638 CR 44 PG 682 PARCEL-ID 36-C34-1300.000	-CO-00 7MITT SUB OF SPAN LAND SBL 76 PT S 5.76 LOT 9 MITT PT 0.0000.00A RES USE CODE 510	8,960 8,960	8,960 8,960								
KERSHNER, MARSHA E. C/O TRANSAMERICA REAL ESTATE TAX SERVICE 1105 SCHOCK RD SUITE 437	-CO-00 9MITT SUB OF SPAN LAND BLOCK 76 1FT S 4 6.0000.00A RES USE CODE 510	8,730 8,730	8,730 8,730								

TAX RATE 50
A/R RED FACTOR 18.2211
OTH RED FACTOR 16.1940

LAWRENCE
TAX DISTRICT

GENERAL TAX LIST AND DUPLICATE OF REAL AND PUBLIC UTILITY PROPERTY
COUNTY REAL ESTATE TAXES AND SPECIAL ASSESSMENTS
36-UPPER TWIF-FOURTH WARE-IRONTON CORP-IRONTON S.D.

01/22/03

TAX YEAR 2002
INTEREST RATE
PAGE NO 6755

OWNER'S NAME MAILING ADDRESS	LAND	DESCRIPTION		TAXES CHARGED	DECEMBER TAXES	PENALTY	JUNE TAXES	PENALTY	TOTAL DELINQUENT	C. D. DATE	MEMO
		IMPROVEMENTS	TOTAL VALUE								
2606 S. 7TH ST. IRONTON, OHIO 45638 VOL 475 PG 118 PARCEL-ID 36-C35-1000.000	5111	RES USE CODE 510	14,120 14,120 14,120	16,680 16,680 16,680							
TAYLOR, WILLIAM T. AND BRENDA 2610 S. SEVENTH ST. IRONTON, OHIO 45638 VOL 413 PG 456 PARCEL-ID 36-C35-1100.000	5111	RES USE CODE 510	12,710 12,710 12,710	14,440 14,440 14,440							
WOODRUFF, HAROLD DOUGLAS & JOYCE 2614 S. 7TH ST. IRONTON, OHIO 45638 VOL 567 PG 148 PARCEL-ID 36-C35-1200.000	5111	RES USE CODE 510	16,750 16,750 16,750	21,870 21,870 21,870							
DANIELS, DAVID L & JUDITH A 5047 GLENMINE DR. CAYTON, OHIO 45440 VOL 580 PG 756 PARCEL-ID 36-C35-1300.000	5111	RES USE CODE 500	30 00 30								
REINHARDT, JUDE A. & ANNA R. 2625 S. 4TH IRONTON, OHIO 45638 CR 115 PG 521 PARCEL-ID 36-C35-1400.000	5111	RES USE CODE 510	6,710 6,710 6,710	8,870 8,870 8,870							
2629 S. 4TH STREET IRONTON, OHIO 45638 CR 111 PG 15 PARCEL-ID 36-C35-1500.000	5111	RES USE CODE 510	00 00 00								
02-06-02 TRNSF TO 36-C35-1500.000		RIST, LOUIS RAYMOND & GERALDINE									
RIST, LOUIS RAYMOND & GERALDINE E. L. EST. JEROLYN RIST SZUCH R. 556 CANTON DR. IRONTON, OHIO 48306 CR 148 PG 4 PARCEL-ID 36-C35-1500.000	5111	RES USE CODE 510	11,590 11,590 11,590	14,260 14,260 14,260							
02-06-02 TRNSF FROM 36-C35-1500.000		YATES, SHIRLEY N.									
BUTLER, JACK AND JOYCE F. 2619 S. 6TH ST. IRONTON, OHIO 45638 VOL 486 PG 140 PARCEL-ID 36-C35-1600.000	5111	RES USE CODE 510	11,050 11,050 11,050	13,720 13,720 13,720							

TAX RATE 50
A/R RED FACTOR 18.2211
OTH RED FACTOR 16.1940

LAWRENCE
TAX DISTRICT

GENERAL TAX LIST AND DUPLICATE OF REAL AND PUBLIC UTILITY PROPERTY
COUNTY REAL ESTATE TAXES AND SPECIAL ASSESSMENTS
36-UPPER TWIF-FOURTH WARE-IRONTON CORP-IRONTON S.D.

01/22/03

TAX YEAR 2002
INTEREST RATE
PAGE NO 6756

OWNER'S NAME MAILING ADDRESS	LAND	DESCRIPTION		TAXES CHARGED	DECEMBER TAXES	PENALTY	JUNE TAXES	PENALTY	TOTAL DELINQUENT	C. D. DATE	MEMO
		IMPROVEMENTS	TOTAL VALUE								
CARTY, SANDY 2615 S. 6TH ST. IRONTON, OHIO 45638 CR 14 PG 491 PARCEL-ID 36-C35-1700.000	5111	RES USE CODE 510	14,350 14,350 14,350	17,020 17,020 17,020							
ADDIS, BECKLEY AND GARNET L. 2613 S. 6TH ST. IRONTON, OHIO 45638 VOL 636 PG 685 PARCEL-ID 36-C35-1800.000	5111	RES USE CODE 510	11,850 11,850 11,850	14,520 14,520 14,520							
CROCKETT, WILLIS R. 2605 S. 6TH ST. IRONTON, OHIO 45638 VOL 401 PG 383 PARCEL-ID 36-C36-0100.000	5111	RES USE CODE 510	18,830 18,830 18,830	21,500 21,500 21,500							
HOLTZAPFEL, LAWRENCE F. & KIM 2601 S. 6TH ST. IRONTON, OHIO 45638 VOL 630 PG 333 PARCEL-ID 36-C36-0200.000	5111	RES USE CODE 510	11,240 11,240 11,240	13,910 13,910 13,910							
COLEMAN, CARL & NANCY J. 1924 S. 3RD ST. IRONTON, OHIO 45638 VOL 440 PG 548 PARCEL-ID 36-C36-0400.000	5111	RES USE CODE 500	00 00 00	2,470 2,470 2,470							
ROBERTS, ROBERT L. & FRANCES 616 S. 6TH IRONTON, OHIO 45638 VOL 637 PG 508 PARCEL-ID 36-C36-0500.000	5111	RES USE CODE 510	9,670 9,670 9,670	12,960 12,960 12,960							
WILSON, GERALD LIFE ESTATE 2718 S. 5TH ST. IRONTON, OHIO 45638 VOL 558 PG 55 PARCEL-ID 36-C36-0600.000	5111	RES USE CODE 510	15,460 15,460 15,460	18,750 18,750 18,750							
OSBRYANT, MICHAEL L. & KATHY 2716 S. 5TH ST. IRONTON, OHIO 45638 VOL 594 PG 549	5111	RES USE CODE 510	13,710 13,710 13,710	17,000 17,000 17,000							

OWNER'S NAME MAILING ADDRESS		DESCRIPTION			TAXES CHARGED	DECEMBER TAXES	PENALTY	JUNE TAXES	PENALTY	TOTAL DELINQUENT	C. D. DATE	MEMO
		LAND	IMPROVEMENTS	TOTAL VALUE								
PARCEL-ID 36-C36-C700.000		HOME SITE VALUE LISTED ELEV 3,290 13,710 17,000										
ALDRIDGE, LINEA 729 HIGH ST COAL GROVE, OHIO 45638 CR 107 PG 92		-00-00 70 DAVIDSON SUBDIV. BLOCK 44 LOT 14 BLK 45 1111 E 0000.00A RES USE CODE 510										
PARCEL-ID 36-C36-C800.000		3,290 12,360 15,650										
MALONE, RUTH 2725 S. 4TH ST IRONTON, OHIO 45638 CR 27 PG 414/416		-00-00 17 DAVIDSON SUBDIV. BLOCK 44 0000.00A RES USE CODE 510										
PARCEL-ID 36-C36-C900.000		2,560 16,520 19,080 HOME SITE VALUE LISTED ELEV 2,560 16,520 19,080										
GROVES, NELLIE P.O. BOX 4097 IRONTON, OHIO 45638 VOL 600 PG 363		-00-00 12 DAVIDSON SUBDIV. BLOCK 54 0000.00A RES USE CODE 510										
PARCEL-ID 36-C36-1100.000		3,290 12,880 16,170 HOME SITE VALUE LISTED ELEV 3,290 7,120 10,410										
TOMONDI, RANCY E. 2719 S. 5TH ST IRONTON, OHIO 45638 CR 72 PG 174		-00-00 13 DAVIDSON SUBDIV. BLOCK 54 0000.00A RES USE CODE 510										
PARCEL-ID 36-C36-1200.000		3,290 14,600 17,890 HOME SITE VALUE LISTED ELEV 3,290 14,600 17,890										
FRECKA, NORMA JEAN 2723 S. 5TH ST. IRONTON, OHIO 45638 VOL 513 PG 154		-00-00 14 DAVIDSON SUBDIV. BLOCK 54 0000.00A RES USE CODE 510										
PARCEL-ID 36-C36-1300.000		2,290 8,740 11,030 HOME SITE VALUE LISTED ELEV 2,290 8,740 11,030										
FRECKA, NORMA JEAN 2723 S. 5TH ST. IRONTON, OHIO 45638 VOL 513 PG 154		-00-00 LOT 14 DAVIDSON AC BL 54 NE PT 40 ON SUGAR A L 0000.00A RES USE CODE 559										
PARCEL-ID 36-C36-1301.000		2,290 880 3,170										
FRECKA, LUELLA E. LIFE EST VIC KI K. FRECKA REM. 2725 S. 5TH ST. IRONTON, OHIO 45638 VOL 514 PG 559		-00-00 15 DAVIDSON SUBDIV. BLOCK 54 0000.00A CCM USE CODE 499										
PARCEL-ID 36-C36-1400.000		00 00 00										
09-30-02 TRNSF FROM 36-036-14		00.000 FRECKA, LUELLA E. LIFE ES										
09-30-02 TRNSF TO 36-036-14		00.000 FRECKA ET AL REM										
FRECKA, LUELLA E. LIFE EST RAL		-00-00 15 DAVIDSON SUBDIV.										

[illegible]

TAX RATE 16.2211
A/R RED FACTOR 16.1540
OTH RED FACTOR

LAWRENCE
TAX DISTRICT

GENERAL TAX LIST AND DUPLICATE OF REAL AND PUBLIC UTILITY PROPERTY
COUNTY REAL ESTATE TAXES AND SPECIAL ASSESSMENTS

TAX YEAR 2002
INTEREST RATE
PAGE NO 6755

OWNER'S NAME MAILING ADDRESS	DESCRIPTION			TAXES CHARGED	DECEMBER TAXES	PENALTY	JUNE TAXES	PENALTY	TOTAL DELINQUENT	C. D. DATE	MEMO
	LAND	IMPROVEMENTS	TOTAL VALUE								
P.O. BOX 3235 C/O TERRANCE O TOOLE 407 N. CLINTON AVE. ST JOHNS, MI 48879 PARCEL-ID 36-037-0300.000		CAMPBELL RESERVE PT. 123.5 ON (C000.07A) COM USE CODE 400	1,330 00 1,330								
VFW, INC., POST 8850 3028 S. 3RD ST. IRONTON, OHIO 45638 PARCEL-ID 36-037-0400.000		32 AUD PLAT 1870 W OF 2ND 162X 132 LESS 137X132 BAL= 25 X 132 (C000.07A) COM USE CODE 456	1,450 440 1,890								
MCLOHAN LUMBER CO. P.O. BOX 3235 C/O TERRANCE O TOOLE 407 N. CLINTON AVE. ST JOHNS, MI 48879 PARCEL-ID 36-037-0500.000		-CO-CC 32AUD. PLAT 1870 CAMPBELL RESERVE PT. 123.5 ON (C000.27A) COM USE CODE 400	2,570 00 2,570								
ALLTEC CHEM & DYE CORP-BARRETT C/O JEFF ZERKLE HONEYWELL 3330 S. 3RD ST. IRONTON, OHIO 45638 VOL 225 PG 340 PARCEL-ID 36-037-0600.000		-CO-CC 32AUD. PLAT 1870 W OF 3RD SE COR. (C000.33A) IND USE CODE 300	500 00 500								
ALLTEC CHEM & DYE CORP-BARRETT C/O JEFF ZERKLE HONEYWELL 3330 S. 3RD ST. IRONTON, OHIO 45638 VOL 225 PG 340 PARCEL-ID 36-037-0700.000		-CO-CC 32AUD. PLAT 1870 PT. W OF 3RD (C001.45A) IND USE CODE 300	2,180 00 2,180								
MCLOHAN LUMBER CO. P.O. BOX 3235 C/O TERRANCE O TOOLE 407 N. CLINTON AVE. ST JOHNS, MI 48879 PARCEL-ID 36-037-0800.000		-CO-CC 32AUD. PLAT 1870 PT. W OF 3RD (C001.95A) COM USE CODE 419	14,650 133,510 148,160								
MCLOHAN LUMBER CO. P.O. BOX 3235 C/O TERRANCE O TOOLE 407 N. CLINTON AVE. ST JOHNS, MI 48879 PARCEL-ID 36-037-0900.000		-CO-CC 32AUD. PLAT 1870 40 ON 3RD. X 132 (C000.00A) COM USE CODE 400	2,310 00 2,310								
MCLOHAN LUMBER CO. P.O. BOX 3235 C/O TERRANCE O TOOLE 407 N. CLINTON AVE. ST JOHNS, MI 48879 PARCEL-ID 36-037-1000.000		-CO-CC 32AUD. PLAT 1870 40 ON 3RD. X 132 (C000.00A) COM USE CODE 400	2,310 00 2,310								
MCLOHAN LUMBER CO. P.O. BOX 3235 C/O TERRANCE O TOOLE 407 N. CLINTON AVE. ST JOHNS, MI 48879		-CO-CC 32AUD. PLAT 1870 30 1/2 ON 3RD X 132 NEXT LB T (C000.00A) COM USE CODE 400	1,730 00 1,730								

TAX RATE 16.2211
A/R RED FACTOR 16.1540
OTH RED FACTOR

LAWRENCE
TAX DISTRICT

GENERAL TAX LIST AND DUPLICATE OF REAL AND PUBLIC UTILITY PROPERTY
COUNTY REAL ESTATE TAXES AND SPECIAL ASSESSMENTS

TAX YEAR 2002
INTEREST RATE
PAGE NO 6800

OWNER'S NAME MAILING ADDRESS	DESCRIPTION			TAXES CHARGED	DECEMBER TAXES	PENALTY	JUNE TAXES	PENALTY	TOTAL DELINQUENT	C. D. DATE	MEMO
	LAND	IMPROVEMENTS	TOTAL VALUE								
PARCEL-ID 36-037-1100.000 ALLTEC CHEM & DYE CORP-BARRETT C/O JEFF ZERKLE HONEYWELL 3330 S. 3RD ST. IRONTON, OHIO 45638 VOL 225 PG 340 PARCEL-ID 36-037-1200.000		-CO-CC 32AUD. PLAT 1870 W OF 3RD LESS .94A PT. (C009.85A) IND USE CODE 300	14,830 00 14,830								
ALLTEC CHEM & DYE CORP-BARRETT C/O JEFF ZERKLE HONEYWELL 3330 S. 3RD ST. IRONTON, OHIO 45638 VOL 184 PG 255 PARCEL-ID 36-037-1300.000		-CO-CC 32AUD. PLAT 1870 W OF 3RD PT. (C000.10A) IND USE CODE 300	150 00 150								
ALLTEC CHEM & DYE CORP-BARRETT C/O JEFF ZERKLE HONEYWELL 3330 S. 3RD ST. IRONTON, OHIO 45638 VOL 184 PG 255 PARCEL-ID 36-037-1400.000		-CO-CC 32AUD. PLAT 1870 W OF 3RD LESS .84A PT. (C001.27A) IND USE CODE 300	1,910 00 1,910								
VFW, INC., POST 8850 3028 S. 3RD ST. IRONTON, OHIO 45638 PARCEL-ID 36-037-1500.000		-CO-CC 32AUD. PLAT 1870 PT. W OF 3RD 161 ON 3RD X 2 (C000.84A) COM USE CODE 499	11,770 84,650 96,420								
ALLTEC SIGNAL INC. C/O JEFF ZERKLE HONEYWELL 3330 S. 3RD ST. IRONTON, OHIO 45638 VOL 542 PG 502 PARCEL-ID 36-037-1700.000		-CO-CC 32AUD. PLAT 1870 W END ON RIVER 35 (C000.73A) COM USE CODE 400	1,100 00 1,100								
BANAS, K. ROBERT C. C/O FIRST AMERICAN TAX VALUA ATTN. REILLY MORTGAGE GP P.O. BOX 860807 DALLAS, TEXAS 75356-0807 PARCEL-ID 36-037-1800.000		32 AUD PLAT 1870 PT. 257.88 E C F 4TH ST 35 PT C.05ACRES ACRES COM USE CODE 400	60 00 60								
LAWRENCE CHIO INVESTORS, INC. 1207 N. HIGH ST. SUITE 300 P.O. BOX 8309 COLUMBUS, OHIO 43201-8309 PARCEL-ID 36-037-1800.001		32 AUD PLAT 1870 PT. 257.88 E C F 4TH ST 35 PT C.05ACRES COM USE CODE 400	80 00 80								
PERSON, PATRICIA ANN LONG C/O JANIE THOMAS 68 ST. RT. 373 PEDRO, OHIO 45659		32 AUD PLAT 1870 CAMP. RES E 3RD LESS 1.64 BAL= 1.03A IND USE CODE 300	1,550 00 1,550								

01/22/03 TAX YEAR 2002
INTEREST RATE 6801
PAGE NO

OWNER'S NAME MAILING ADDRESS	DESCRIPTION			TAXES CHARGED	DECEMBER TAXES	PENALTY	JUNE TAXES	PENALTY	TOTAL DELINQUENT	C. D. DATE	MEMO
	LAND	IMPROVEMENTS	TOTAL VALUE								
VOL 579 PG 653 PARCEL-ID 36-038-0100.000											
1824 ENTERPRISES INC 811 NEAL AVE IRONTON, OHIO 45638 VOL 573 PG 755 PARCEL-ID 36-038-0100.001	32 A PL 1870 CAMPBELL RESERV E OF 3RD PT 35 LESS 0.31A BA L 40.05ACS.	COM USE CODE 400	70	00	70						
DESCO FEDERAL CREDIT UNION P.O. BOX 1546 PORTSMOUTH, OHIO 45662 VOL 546 PG 679 PARCEL-ID 36-038-0100.002	32 A PLAT 1870 CAMPBELL RESERV E OF 3RD PT 35, LESS 0.10 AC RES	COM USE CODE 400	4,000	00	4,000						
LAWRENCE ECONOMIC DEVELOPMENT CORPORATION P.O. BOX 488 SOUTH POINT, OHIO 45680 VOL 511 PG 717 PARCEL-ID 36-038-0100.003	PT 32/35 A PLT 1870 CAMPBELL R ES E OF 3RD PT 0.51A	IND USE CODE 300	860	00	860						
HARRIS, DAVID L 700 CAVE HARRIS 2914 SC. 4TH ST IRONTON, OH 45638 VOL 570 PG 209 PARCEL-ID 36-038-0100.004	32 A PL 1870 CAMPBELL RESERVE E OF 3RD PT 35, PT 0.10 AC COM USE CODE 400		150	00	150						Equity Management Inc
IRONTON LAWRENCE CO BCYS & CTR LS CLUB P.O. BOX 575 IRONTON, OHIO 45638 VOL 542 PG 616 PARCEL-ID 36-038-0100.005	PT 32/35 A PLT 1870 CAMPBELL R ES E OF 3RD 0.17AC	EXM USE CODE 680	260	00	260						
BANASTIK, ROBERT C 035 C/O FIRST AMERICAN TAX VALUA ATTN. REILLY MORTGAGE GP P.O. BOX 560807 DALLAS, TEXAS 75356-0807 VOL 485 PG 578 PARCEL-ID 36-038-0200.000	32 A PLAT 1870 PT 23.40 W ST DE 5TH ST LESS 0.03 BALC 0.1ACR	COM USE CODE 400	40	00	40						
LAWRENCE CHIC INVESTORS, LTD 1207 N. HIGH ST. SUITE 300 P.O. BOX 8309 COLUMBUS, OHIO 43201-8309 PARCEL-ID 36-038-0200.001	32 A PLAT 1870 PT 23.40 W ST DE 5TH ST PT 0.03ACRES	COM USE CODE 400	50	00	50						
DICKERSON, PATRICIA ANN LONG TAL C/O JANIE THOMAS 63 ST. RT 373 PERRIC, OHIO 45659 VOL 579 PG 653 PARCEL-ID 36-038-0300.000	32 A PL 1870 CAMPBELL RESERV E OF 3RD PT 35, LESS 0.10 AC COM USE CODE 400		40	00	40						

01/22/03 TAX YEAR 2002
INTEREST RATE 6802
PAGE NO

[illegible]

TAX RATE
A/R RED FACTOR 18.2211
OTH RED FACTOR 16.1540

WILLOW
TAX DISTRICT

GENERAL TAX LIST AND DUPLICATE OF REAL AND PUBLIC UTILITY PROPERTY
COUNTY REAL ESTATE TAXES AND SPECIAL ASSESSMENTS

01/22/03

TAX YEAR 2002
INTEREST RATE
PAGE NO 6803

OWNER'S NAME MAILING ADDRESS	DESCRIPTION			TAXES CHARGED	DECEMBER TAXES	PENALTY	JUNE TAXES	PENALTY	TOTAL DELINQUENT	C. D. DATE	MEMO
	LAND	IMPROVEMENTS	TOTAL VALUE								
1301 ADAMS LANE IRONTON, OHIO 45638 PARCEL-ID 36-C38-0900.001	0.08 ACRES	IND USE CODE 300									
	120	00	120								
WOLFGANG LUMBER CO. C/O TERRANCE O TOOLE 407 N. CLINTON AVE. ST. JOHNS, MI 48879 PARCEL-ID 36-C38-1000.000	00-00 32 AUD PLAT 1870 132 X 217.30 OR 28,683 SQ FT.	COM USE CODE 456									
	12,550	8,630	21,180								
NORFOLK & WESTERN RAILWAY CO E. NORTH JEFFERSON ST. DANCKE, VA. VOL 278 PG 118 PARCEL-ID 36-C38-1200.000	00-00 32 AUD PL 1500 CAMP. FES PT OF 3RD ST HY EA PAIND 72 A E 0000.03A EXM USE CODE 410										
	110	00	110								
MARSHALL, RICHARD E. 1638 NORTH 2ND ST IRONTON OHIO 45638 VOL 490 PG 50 PARCEL-ID 36-C38-1400.000	1 PL PLAT 1900 135' ON 3RD X 12 0' CN CEMENTARY LANE 0.19ACS	COM USE CODE 452									
	4,250	8,440	12,690								
ALLIED CORP. C/O HONEYWELL INTERNATIONAL BUN WOLFF P. O. BOX 27713 HOUSTON, TX 77227 VOL 160 PG 109 PARCEL-ID 36-C38-1500.000	2 AUD PLAT 1900 PT 15.82ACS IND USE CODE 300										
	00	00	00								
08-14-02 CMRN TO 36-042-03	00.000	ALLIED CORP.									
ALLIED CORP. C/O HONEYWELL INTERNATIONAL BUN WOLFF P. O. BOX 27713 HOUSTON, TX 77227 VOL 101 PG 546 PARCEL-ID 36-C38-1600.000	2 AUD PLAT 1900 PT 15.82ACS IND USE CODE 300										
	00	00	00								
08-14-02 CMRN TO 36-042-03	00.000	ALLIED CORP.									
ALLIED-SIGNAL INC. AKA ALLIED CORP. C/O HONEYWELL INTERNATIONAL BUN WOLFF P. O. BOX 27713 HOUSTON, TX 77227 VOL 529 PG 318 PARCEL-ID 36-C38-1700.000	LOT 3 AUD PLAT 1900 PT 3.21 A IND USE CODE 300										
	00	00	00								
08-14-02 CMRN TO 36-042-03	00.000	ALLIED CORP.									
ALLIED CORP. 4 AUD PLAT 1900 50' ON 3RD X 1											

CT
4-22-03
Karen L. Marshall

TAX RATE
A/R RED FACTOR 18.2211
OTH RED FACTOR 16.1540

WILLOW
TAX DISTRICT

GENERAL TAX LIST AND DUPLICATE OF REAL AND PUBLIC UTILITY PROPERTY
COUNTY REAL ESTATE TAXES AND SPECIAL ASSESSMENTS

01/22/03

TAX YEAR 2002
INTEREST RATE
PAGE NO 6804

OWNER'S NAME MAILING ADDRESS	DESCRIPTION			TAXES CHARGED	DECEMBER TAXES	PENALTY	JUNE TAXES	PENALTY	TOTAL DELINQUENT	C. D. DATE	MEMO
	LAND	IMPROVEMENTS	TOTAL VALUE								
C/O HONEYWELL INTERNATIONAL BUN WOLFF P. O. BOX 27713 HOUSTON, TX 77227 VOL 136 PG 344 PARCEL-ID 36-C38-1800.000	32' 0.15ACS.	IND USE CODE 300									
	00	00	00								
08-14-02 CMRN TO 36-042-03	00.000	ALLIED CORP.									
CITY OF IRONTON OHIO IRONTON, OHIO PARCEL-ID 36-C38-1900.000	18-01-27 45 AUDITORS PLAT 1870 0000.13A EXM USE CODE 640										
	10	00	10								
ALLIED CORP. C/O HONEYWELL INTERNATIONAL BUN WOLFF P. O. BOX 27713 HOUSTON, TX 77227 VOL 492 PG 681 PARCEL-ID 36-C39-0100.000	4 AUD PLAT 1900 30' ON 3RD X 1 32' 0.15ACS.	IND USE CODE 300									
	00	00	00								
08-14-02 CMRN TO 36-042-03	00.000	ALLIED CORP.									
ALLIED CORP. C/O HONEYWELL INTERNATIONAL BUN WOLFF P. O. BOX 27713 HOUSTON, TX 77227 VOL 103 PG 76 PARCEL-ID 36-C39-0200.000	4 AUD PLAT 1900 LESS 1.35A EAL =8.68ACS.	COM USE CODE 447									
	00	00	00								
08-14-02 CMRN TO 36-042-03	00.000	ALLIED CORP.									
ALLIED CORP. C/O JEFF ZERKLE HONEYWELL 3330 S. 3RD ST. IRONTON, OHIO 45638 VOL 486 PG 322 PARCEL-ID 36-C39-0201.000	PT 4 AUD PLAT 1900 1.35ACS.	IND USE CODE 300									
	00	00	00								
08-14-02 CMRN TO 36-042-03	00.000	ALLIED CORP.									
IRONTON COAL COMPANY C/O NORFOLK & SOUTHERN P. O. BOX 416 IRONTON, OH 45638 VOL 486 PG 322 PARCEL-ID 36-C39-0300.000	PT 5 AUD PLAT 1900 2.21 AC IND USE CODE 300										
	3,330	00	3,330								
ALLIED CORP. A NEW YORK CORP. C/O JEFF ZERKLE HONEYWELL 3330 S. 3RD ST. IRONTON, OHIO 45638 VOL 480 PG 602	PT 6 AUD PLAT 1900 8 PT 6 ARGD LANDS 0.16ACS.	IND USE CODE 300									
	560	00	560								

TAX RATE	OK	
A/R RED FACTOR	TOR	90
OTH RED FACTOR		18.2211
		16.1940

GENERAL TAX LIST AND DUPLICATE OF REAL AND PUBLIC UTILITY PROPERTY
COUNTY REAL ESTATE TAXES AND SPECIAL ASSESSMENTS
LAWRENCE TAX DISTRICT 36-UPPER TW-FEARTH WARE-IRONTON CORP-IRONTON S.D.

ERTY TAX YEAR 2002
01/22/03 INTEREST RATE 6805
PAGE NO

[illegible]

TAX RATE	90
A/R RED FACTOR	18.2211
OTH RED FACTOR	16.1940

GENERAL TAX LIST AND DUPLICATE OF REAL AND PUBLIC UTILITY PROPERTY
COUNTY REAL ESTATE TAXES AND SPECIAL ASSESSMENTS

PROPERTY TAX YEAR 2002
01/22/03 INTEREST RATE 6806
PAGE NO

[illegible]

TAX RATE 18.2211
A/R RED FACTOR 16.1540
OTH RED FACTOR

LAWRENCE
TAX DISTRICT

GENERAL TAX LIST AND DUPLICATE OF REAL AND PUBLIC UTILITY PROPERTY
COUNTY REAL ESTATE TAXES AND SPECIAL ASSESSMENTS
36-UPPER TW-F-FOURTH WARE-IRONTON CORP-IRONTON S.D.

01/22/03

TAX YEAR 2002
INTEREST RATE
PAGE NO 6807

OWNER'S NAME MAILING ADDRESS	DESCRIPTION			TAXES CHARGED	DECEMBER TAXES	PENALTY	JUNE TAXES	PENALTY	TOTAL DELINQUENT	C. D. DATE	MEMO
	LAND	IMPROVEMENTS	TOTAL VALUE								
08-30-02 159.79 NEAL, PAUL DAVID 3619 SO 3RD ST IRONTON, OHIO 45638-0000 CR 52 PG 516 PARCEL-ID 36-039-1600.000		7 AUDITORS PLAT 1500 40 ON 3RD X 140 RES USE CODE 510 1,940 E, 720 MCNESIE VALUE LISTED BELOW 1,940 E, 720	10,660								
08-30-02 158.93 NEAL, PAUL DAVID 3619 SO 3RD ST IRONTON, OHIO 45638-0000 CR 52 PG 516 PARCEL-ID 36-039-1700.000		7 AUDITORS PLAT 1500 PT E OF 3RD TR 1 LESS .05 ACS BAL 15 AC COM USE CODE 400 1,390 00	1,390								
08-30-02 21.89 STROSNIDER, NANCY 2601 S. 5TH ST. IRONTON, OHIO 45628 VOL 639 PG 730 PARCEL-ID 36-039-1700.001		7 AUDITORS PLAT 1900 PT E OF 3 RD TR 1 .05 ACS RES USE CODE 500 660 00	660								
NEAL, RONALD J. & PAUL DAVID 3626 S. 3RD ST. IRONTON, OHIO 45638-0000 CR 52 PG 511 PARCEL-ID 36-039-1800.000		7 AUDITORS PLAT 1500 PT E OF 3RD COM USE CODE 400 1,550 00	1,550								
08-30-02 24.40 ALLIED CORP. C/O HONEYWELL INTERNATIONAL SUN WOLFF P. O. BOX 27713 HOUSTON, TX 77227 VOL 153 PG 312 PARCEL-ID 36-040-0100.000		7 AUD PLAT 1900 PT C. 26 ACS. IND USE CODE 300 00 00	00								
08-14-02 CMR TO 36-042-0300.000 ALLIED CORP. C/O HONEYWELL INTERNATIONAL SUN WOLFF P. O. BOX 27713 HOUSTON, TX 77227 VOL 153 PG 309 PARCEL-ID 36-040-0200.000		7 AUD PLAT 1900 PT E OF 3RD 1. 64 ACS. IND USE CODE 300 00 00	00								
08-14-02 CMR TO 36-042-0300.000 ALLIED CORP. C/O HONEYWELL INTERNATIONAL SUN WOLFF P. O. BOX 27713 HOUSTON, TX 77227 VOL 153 PG 309 PARCEL-ID 36-040-0200.000		7 AUD PLAT 1900 PT E OF 3RD 1. 64 ACS. IND USE CODE 300 00 00	00								
NEAL, PAUL DAVID AND RONALD J. 3619 SO 3RD ST IRONTON, OHIO 45638-0000 CR 107 PG 157		7 AUDITORS PLAT 1500 87 ON 3RD X 164 ON FRONT L RES USE CODE 510 3,200 4,500	7,700								

TAX RATE 18.2211
A/R RED FACTOR 16.1540
OTH RED FACTOR

LAWRENCE
TAX DISTRICT

GENERAL TAX LIST AND DUPLICATE OF REAL AND PUBLIC UTILITY PROPERTY
COUNTY REAL ESTATE TAXES AND SPECIAL ASSESSMENTS
36-UPPER TW-F-FOURTH WARE-IRONTON CORP-IRONTON S.D.

01/22/03

TAX YEAR 2002
INTEREST RATE
PAGE NO 6808

OWNER'S NAME MAILING ADDRESS	DESCRIPTION			TAXES CHARGED	DECEMBER TAXES	PENALTY	JUNE TAXES	PENALTY	TOTAL DELINQUENT	C. D. DATE	MEMO
	LAND	IMPROVEMENTS	TOTAL VALUE								
PARCEL-ID 36-040-0300.000 NEAL, RONALD J. & PAUL DAVID 3626 S. 3RD ST. IRONTON, OHIO 45638-0000 CR 52 PG 511 PARCEL-ID 36-040-0400.000		7 AUD PLAT 1900 PT W OF 3RD LE SS .02 AC BAL=.26 AC COM USE CODE 400 2,420 00	2,420								
08-30-02 38.12 IRONTON REAL COMPANY C/O NORFOLK & SOUTHERN P.O. BOX 416 IRONTON, OH 45638 VOL 563 PG 413 PARCEL-ID 36-040-0400.001		7 AUD PLAT 1500 PT W OF 3RD PT .02 AC COM USE CODE 400 300 00	300								
MCNANEY, WILLIAM L & RESE 916 LORAIN ST. IRONTON, OHIO 45638 PARCEL-ID 36-040-0500.000		7 AUDITORS PLAT 1500 PT COM USE CODE 500 340 00	340								
CITY OF IRONTON, OHIO VOL 561 PG 456 PARCEL-ID 36-040-0600.000		7 AUDITORS PLAT 1500 2.5 OFF M SIDE EXM USE CODE 640 140 00	140								
CITY OF IRONTON A KENTUCKY CORP. P.O. BOX 351 IRONTON, OHIO 45638 VOL 153 PG 257 PARCEL-ID 36-040-0610.000		28-1-27 4 AUD PLAT SAW MILL LE SS 1.42 AC BAL=.63 AC EXM USE CODE 640 5,280 00	5,280								
MATT'S ENTERPRISES, INC. 1068 PORT RD WURLAND, KY 41104 VOL 563 PG 606 PARCEL-ID 36-040-0610.001		28-1-27 4 AUD PLAT 1900 SAW MI LL PT 1.42 AC COM USE CODE 400 5,940 00	5,940								
MARATHON ASHLAND PETROLEUM LLC PROPERTY TAX DEPT. 330 SOUTH MAIN ST. FINDLAY, OHIO 45840 CR 118 PG 730 PARCEL-ID 36-040-0611.000		12-01-27 4 AUDITOR PLAT 1900 SAW MILL PT COM USE CODE 400 7,170 00	7,170								
CITY OF IRONTON MUNICIPAL HALL IRONTON, OHIO 45638 VOL 153 PG 113 PARCEL-ID 36-040-0620.000		5.5 AUD PLAT EINA FURN PT STRI P & D T. 87. LESS .23 AC BAL=4.2 6 AC EXM USE CODE 640 29,820 00	29,820								
MATT'S ENTERPRISES, INC. 1068 PORT RD WURLAND, KY 41104		28-1-27 4 AUD PLAT EINA FURN PT STRI P & D T. 87. LESS .23 AC BAL=4.2 6 AC COM USE CODE 400	400								

TAX RATE .50
A/R RED FACTOR 18.2211
OTH RED FACTOR 16.1540

ILAWRENCE
TAX DISTRICT

GENERAL TAX LIST AND DUPLICATE OF REAL AND PUBLIC UTILITY PROPERTY
COUNTY REAL ESTATE TAXES AND SPECIAL ASSESSMENTS
36-UPPER TW-FOURTH WARE-IRONTON CORP-IRONTON S.C.

TAX YEAR 2002
INTEREST RATE
PAGE NO 6809

OWNER'S NAME MAILING ADDRESS	DESCRIPTION			TAXES CHARGED	DECEMBER TAXES	PENALTY	JUNE TAXES	PENALTY	TOTAL DELINQUENT	C. D. DATE	MEMO
	LAND	IMPROVEMENTS	TOTAL VALUE								
VOL 563 PG 676 PARCEL-ID 36-040-0620.001	1,610	00	1,610								
MEDINGER, JOSEPH C. JR. & MARY ANN EVANS 2000 S 10TH STREET IRONTON, OHIO 45638 VOL 549 PG 643 & 646 PARCEL-ID 36-040-0700.000	1,640 1,540	11,190 11,110									
MEDINGER, FLORENCE R. LIFE EST ATE MICHAEL MCFANN ETAL REM. C/O FLORENCE R. MEDINGER S16 LORAIN ST IRONTON, OHIO 45638 VOL 597 PG 526 PARCEL-ID 36-040-0800.000	12,510 12,130	25,480 24,700									
MEDINGER, JOSEPH C. JR. & MARY ANN EVANS 2000 S 10TH STREET IRONTON, OHIO 45638 VOL 549 PG 643 & 646 PARCEL-ID 36-040-0900.000	3,490	00	3,490								
MEDINGER, JOSEPH C. JR. & MARY ANN EVANS 2000 S 10TH STREET IRONTON, OHIO 45638 VOL 549 PG 643 & 646 PARCEL-ID 36-040-1000.000	520	00	520								
MEDINGER, FLORENCE R. LIFE EST ATE MICHAEL MCFANN ETAL REM. C/O FLORENCE R. MEDINGER S16 LORAIN ST IRONTON, OHIO 45638 VOL 597 PG 526 PARCEL-ID 36-040-1100.000	190	00	190								
MEDINGER, JOSEPH C. JR. & MARY ANN EVANS 2000 S 10TH ST. IRONTON, OHIO 45638 PARCEL-ID 36-040-1200.000	720	00	720								
CITY OF IRONTON IRONTON, OHIO VOL 153 PG 327 PARCEL-ID 36-040-1300.000	18,170	15,020	37,150								
CITY OF IRONTON 4TH & RAILROAD IRONTON, OHIO 45638 VOL 151 PG 629 (SEE 1991 DUP) PARCEL-ID 36-040-1310.000	230	00	330								

TAX RATE .50
A/R RED FACTOR 18.2211
OTH RED FACTOR 16.1540

ILAWRENCE
TAX DISTRICT

GENERAL TAX LIST AND DUPLICATE OF REAL AND PUBLIC UTILITY PROPERTY
COUNTY REAL ESTATE TAXES AND SPECIAL ASSESSMENTS
36-UPPER TW-FOURTH WARE-IRONTON CORP-IRONTON S.C.

TAX YEAR 2002
INTEREST RATE
PAGE NO 6810

OWNER'S NAME MAILING ADDRESS	DESCRIPTION			TAXES CHARGED	DECEMBER TAXES	PENALTY	JUNE TAXES	PENALTY	TOTAL DELINQUENT	C. D. DATE	MEMO
	LAND	IMPROVEMENTS	TOTAL VALUE								
CITY OF IRONTON 4TH & RAILROAD IRONTON, OHIO 45638 VOL 153 PG 324 (SEE 1991 DUP) PARCEL-ID 36-040-1311.000	370	00	370								
CITY OF IRONTON 4TH & RAILROAD IRONTON, OHIO 45638 VOL 150 PG 446 (SEE 1991 DUP) PARCEL-ID 36-040-1312.000	150	00	150								
CITY OF IRONTON 4TH & RAILROAD IRONTON, OHIO 45638 VOL 150 PG 446 (SEE 1991 DUP) PARCEL-ID 36-040-1313.000	150	00	150								
CITY OF IRONTON 4TH & RAILROAD IRONTON, OHIO 45638 VOL 153 PG 181 (SEE 1991 DUP) PARCEL-ID 36-040-1314.000	190	00	190								
ALCO JOHN & DYE CORP-BARRETT C/O JEFF ZERKLE HONEYWELL 3330 S. 3RD ST. IRONTON, OHIO 45638 VOL 225 PG 346 PARCEL-ID 36-040-1400.000	110	00	110								
ALCO JOHN & DYE CORP-BARRETT C/O JEFF ZERKLE HONEYWELL 3330 S. 3RD ST. IRONTON, OHIO 45638 VOL 182 PG 526 PARCEL-ID 36-040-1500.000	10,120	00	10,120								
ALCO HONEYWELL INTERNATIONAL SUN WOLFF P. O. BOX 27713 HOUSTON, TX 77227 VOL 480 PG 602 PARCEL-ID 36-040-1600.000	840	00	840								
ROBERTS, CURTIS W. & JUDITH B. 305 NORTH KENDRA RD. SOUTH POINT, OHIO 45660 PARCEL-ID 36-040-1700.000	2,670	5,420	8,090								
MARSHALL, RICHARD E. 1638 N. 2ND STREET IRONTON, OHIO 45638	11 AC										OT Karen L. Marshall

36-040-1800

TAX RATE OR .90
A/R RED FACTOR 18.2211
OTH RED FACTOR 16.1841

ILAWRENCE
TAX DISTRICT

GENERAL TAX LIST AND DUPLICATE OF REAL AND PUBLIC UTILITY PROPERTY
COUNTY REAL ESTATE TAXES AND SPECIAL ASSESSMENTS
36-UPPER TW-FOURTH WARE-IRENTON CORR-IRENTON-CP

01/22/03 TAX YEAR 2002
INTEREST RATE
PAGE NO 6811

[illegible]

9377

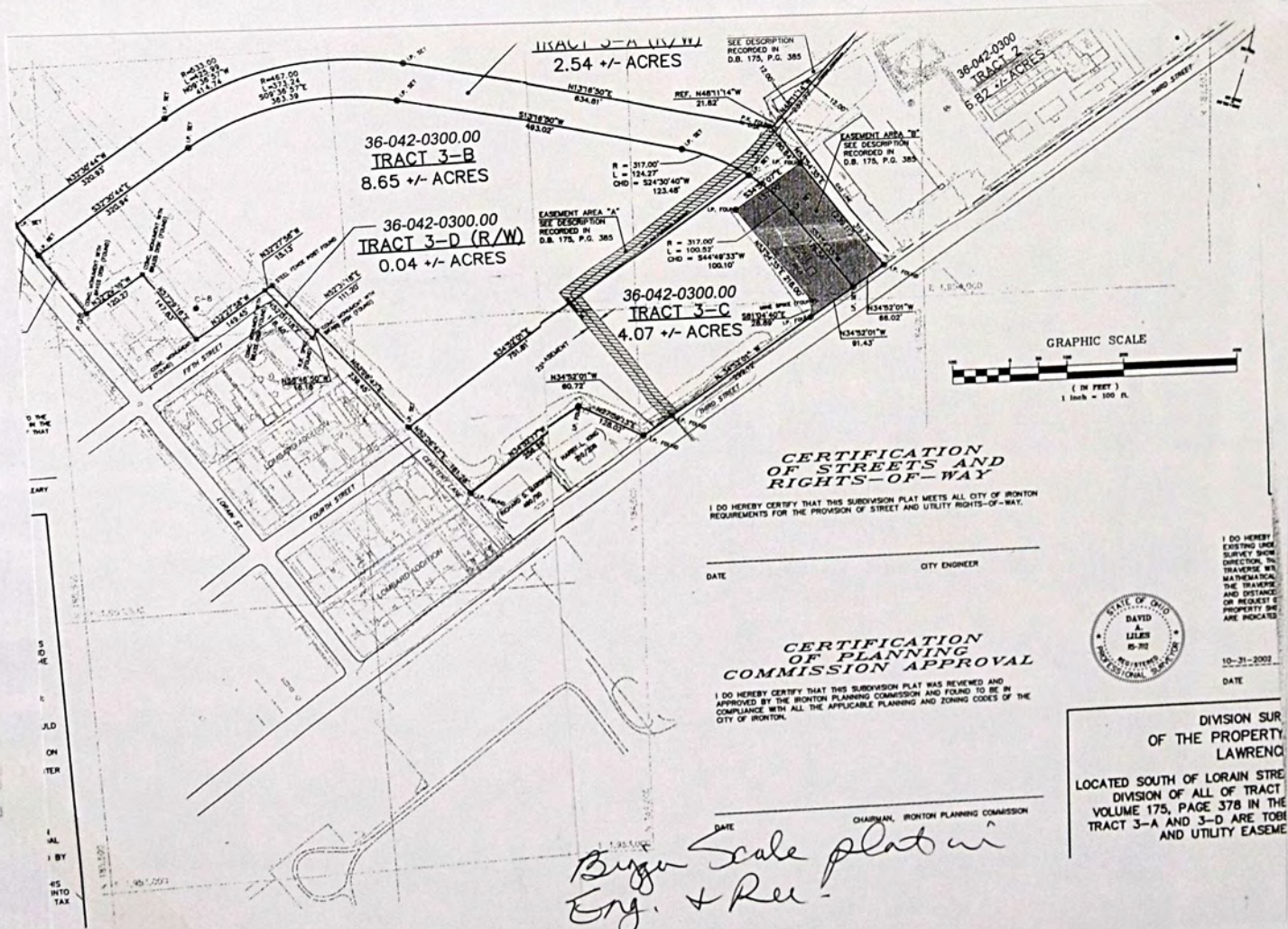
TAX RATE	190
A/R RED FACTOR	18.2211
OTH RED FACTOR	16.1940

LAWRENCE
TAX DISTRICT

GENERAL TAX LIST AND DUPLICATE OF REAL AND PUBLIC UTILITY PROPERTY
COUNTY REAL ESTATE TAXES AND SPECIAL ASSESSMENTS

01/22/03	TAX YEAR	2003
	INTEREST RATE	6.812
	PAGE NO	

[illegible]



PROPERTY TAX YEAR 2002
01/22/03 INTEREST RATE 6.812
PAGE NO

OWNER'S NAME MAILING ADDRESS						DESCRIPTION		TAXES CHARGED	DECEMBER TAXES	PENALTY	JUNE TAXES	PENALTY	TOTAL DELINQUENT	C. D. DATE	MEMO
LAND	IMPROVEMENTS	TOTAL VALUE													
08-14-02	CMRN FROM 6-040-02	CO.CC0	ALLIED CORP.												
08-14-02	CMRN FROM 6-041-02	CO.CC0	ALLIED CORP.												
08-14-02	CMRN FROM 6-041-03	CO.CC0	ALLIED CORP.												
08-14-02	CMRN FROM 6-041-06	CO.CC0	ALLIED CORP.												
08-14-02	CMRN FROM 6-041-07	CO.CC0	ALLIED CORP.												
08-14-02	CMRN FROM 6-042-04	CO.CC0	ALLIED CORP.												
08-14-02	CMRN FROM 6-042-05	CO.CC0	ALLIED CORP.												
08-14-02	CMRN FROM 6-042-06	CO.CC0	ALLIED CORP.												
08-14-02	CMRN FROM 6-042-07	CO.CC0	ALLIED CORP.												
08-14-02	CMRN FROM 6-104-09	CO.CC0	ALLIED CORP.												
08-14-02	CMRN FROM 6-107-18	CO.CC0	ALLIED CORP.												
08-14-02	CMRN FROM 6-111-03	CO.CC0	ALLIED CORP.												
08-14-02	CMRN FROM 6-113-13	CO.CC0	ALLIED CORP.												
08-14-02	CMRN FROM 6-042-03	CO.CC0	ALLIED CORP./ ALLIED SIGN												
08-22-02	SPLIT TO 6-042-03	CO.CC1	CITY OF IRONTON												
08-22-02	SPLIT TO 6-042-03	CO.CC2	CITY OF IRONTON												
ALLIED CORP.															
C/O HONEYWELL INTERNATIONAL						SARGE LAND 62.55' ON 3RD C.13									
BUN WOLFF						ACS.									
P. O. BOX 27713						IND USE CODE 350									
HOUSTON, TX 77227						00 00 00									
VOL 492 PG 6E1															
PARCEL-ID 36-042-0300.000															
08-14-02	CMRN TO 36-042-03	CO.CC0	ALLIED CORP.												
CITY OF IRONTON															
301 SO 3RD ST						18-1-30 PT AUC FLAT 1870 ARGO									
PO BOX 704						LAND & LOABARD PT 1.42 ACRES									
IRONTON, OHIO 45638						IND USE CODE 300									
PARCEL-ID 36-042-0300.001						2,140 00 2,140									
08-22-02	SPLIT FROM 36-042-03	CO.CC0	ALLIED CORP./ ALLIED SIGN												
CITY OF IRONTON															
301 SO 3RD ST						18-1-30 PT AUC FLAT 1870 ARGO									
PO BOX 704						LAND & LOABARD PT 38.31 ACRES									
IRONTON, OHIO 45638						IND USE CODE 340									
PARCEL-ID 36-042-0300.002						71,200 50,040 121,240									
08-22-02	SPLIT FROM 36-042-03	CO.CC0	ALLIED CORP./ ALLIED SIGN												
ALLIED CORP.															
C/O HONEYWELL INTERNATIONAL						SARGE LAND N & MID PT & BACK									
BUN WOLFF						TRI - 2.00 ACS.									
P. O. BOX 27713						IND USE CODE 300									
HOUSTON, TX 77227						00 00 00									
VOL 492 PG 6E1															
PARCEL-ID 36-042-0400.000															
08-14-02	CMRN TO 36-042-03	CO.CC0	ALLIED CORP.												
ALLIED CORP.															
C/O HONEYWELL INTERNATIONAL						PT 5 & 6 ARGO LAND 1 FT MID PT 0									
BUN WOLFF						.26 ACS.									
						IND USE CODE 300									

PROPERTY	TAX YEAR	2002
01/22/03	INTEREST RATE	6.814
	PAGE NO	

OWNER'S NAME MAILING ADDRESS	DESCRIPTION			TAXES CHARGED	DECEMBER TAXES	PENALTY	JUNE TAXES	PENALTY	TOTAL DELINQUENT	C. D. DATE	MEMO
	LAND	IMPROVEMENTS	TOTAL VALUE								
F. G. BOX 27713 HOUSTON, TX 77227 VOL 492 PG 681 PARCEL-ID 36-042-0500.000	00	00	00								
08-14-02 CMEN TO 36-042-0300.000 ALLIED CORP.											
ALLIED CORP. C/O HONEYWELL INTERNATIONAL RUN VOLFF F. G. BOX 27713 HOUSTON, TX 77227 VOL 492 PG 681 PARCEL-ID 36-042-0600.000	PT 5 & 6 ARGD LAND FT MID FT 1 .35ACS.	IND USE CODE 300	00	00	00						
08-14-02 CMEN TO 36-042-0300.000 ALLIED CORP.											
ALLIED CORP. C/O HONEYWELL INTERNATIONAL RUN VOLFF F. G. BOX 27713 HOUSTON, TX 77227 VOL 492 PG 681 PARCEL-ID 36-042-0700.000	PT 6 ARGD LAND E OF BRD 3.15AC S.	IND USE CODE 300	00	00	00						
08-14-02 CMEN TO 36-042-0300.000 ALLIED CORP.											
ALLIED CHEM & DYE CORP BARRETT C/O JEFF ZERKLE HONEYWELL 3330 S. 3RD ST. IRONTON, OHIO 45638 VOL 196 PG 510 PARCEL-ID 36-042-0800.000	-00-00 6ARGD LAND W CF 3RD CCCC.03A	IND USE CODE 300	50	00	50						
ALLIED CHEM & DYE CORP SEMENT C/O JEFF ZERKLE HONEYWELL 3330 S. 3RD ST. IRONTON, OHIO 45638 VOL 196 PG 510 PARCEL-ID 36-042-0900.000	-00-00 6ARGD LAND W CF 3RD CCCC.48A	IND USE CODE 300	720	00	720						
ALLIED CHEM & DYE CORP BARRETT C/O JEFF ZERKLE HONEYWELL 3330 S. 3RD ST. IRONTON, OHIO 45638 VOL 172 PG 212 PARCEL-ID 36-042-1000.000	-00-00 6ARGD LAND S PT. 6 FRAC. CCCC.77A	EET 3RD IND USE CODE 300	1,160	00	1,160						
ALLIED CHEM & DYE CORP BARRETT C/O JEFF ZERKLE HONEYWELL 3330 S. 3RD ST. IRONTON, OHIO 45638 VOL 172 PG 216 PARCEL-ID 36-042-1100.000	-00-00 6ARGD LAND N PT. 6 ET. R CCCC.74A	3RD & R IND USE CODE 300	1,110	00	1,110						

ILAWRENCE
TAX DISTRICT

GENERAL TAX LIST AND DUPLICATE OF REAL AND PUBLIC UTILITY PROPERTY
COUNTY REAL ESTATE TAXES AND SPECIAL ASSESSMENTS
PERMIT-FOURTH WARD-IRONTON COFF-IRONTON S-D

01/22/03

TAX YEAR 2002
INTEREST RATE 6817
PAGE NO

[illegible]

TAX RATE	90
A/R RED FACTOR	18.2211
OTH RED FACTOR	16.1940

LAWRENCE
TAX DISTRICT

GENERAL TAX LIST AND DUPLICATE OF REAL AND PUBLIC UTILITY PROPERTY
COUNTY REAL ESTATE TAXES AND SPECIAL ASSESSMENTS
PPEF TW-FOURTH WARD-IRONTON CORP-IRONTON S.D. 01

01/22/03

TAX YEAR 2002
INTEREST RATE 6.25
PAGE NO

[illegible]

93774
BARNETT INDUSTRIES SPRINGFIELD, OH 45502-52711

TAX RATE 18.2211
A/R RED FACTOR 16.1540
OTH RED FACTOR

LAWRENCE
TAX DISTRICT

GENERAL TAX LIST AND DUPLICATE OF REAL AND PUBLIC UTILITY PROPERTY
COUNTY REAL ESTATE TAXES AND SPECIAL ASSESSMENTS
36-UPPER TW-F-FOURTH WARD-IRONTON CORP-IRONTON S.D.

01/22/03

TAX YEAR 2002
INTEREST RATE
PAGE NO 6819

OWNER'S NAME MAILING ADDRESS	DESCRIPTION			TAXES CHARGED	DECEMBER TAXES	PENALTY	JUNE TAXES	PENALTY	TOTAL DELINQUENT	C. D. DATE	MEMO
	LAND	IMPROVEMENTS	TOTAL VALUE								
HAMPTON, LEONA 092 C/O CAROL JEAN HAMPTON 45638 CR 146 PG 751 PARCEL-ID 36-043-1500.000	-CO-00 N PT BET 3RD & RR 000.11A	SHEINER LANDS COM USE CODE 400	00 00 00								
02-28-02 TRNSF FROM 36-043-1500.000 04-09-02 TRNSF TO 36-043-1500.000	CO-00 CO-00	HAMPTON, G. E. & LEONA NANCE, BEVERLY F. & ROSEMARY									
HAMPTON, C. L. & LEONA 092 C/O CAROL JEAN HAMPTON 45638 VOL 238 PG 82 PARCEL-ID 36-043-1500.000	-CO-00 N PT BET 3RD & RR 000.11A	SHEINER LANDS COM USE CODE 400	00 00 00								
02-28-02 TRNSF TO 36-043-1500.000	CO-00	HAMPTON, LEONA									
WALTER, BEVERLY H. & ROSEMARY WALTER, CAROL JEAN DEBOSTOCK 092 C/O CAROL JEAN HAMPTON 45638 CR 143 PG 345 PARCEL-ID 36-043-1500.000	-CO-00 N PT BET 3RD & RR 000.11A	SHEINER LANDS COM USE CODE 400	1,020 00 1,020								
04-09-02 TRNSF FROM 36-043-1500.000	CO-00	HAMPTON, LEONA									
WALDEN, EVAN C. 1211 WESTERN AVE. ALBANY, NEW YORK 12203-338 PARCEL-ID 36-043-1600.000	-CO-00 LESS .13A 000.69A	SHEINER LANDS RES USE CODE 510	5,460 5,380 10,840 HOMESITE VALUE LISTED BELOW 5,260 5,380 10,640								
THOMAS, PAULINE LIFE EST JANE T R. MATNEY REM. 947 SO 3RD ST COAL GROVE, OHIO 45638 CR 115 PG 747 PARCEL-ID 36-043-1700.000	-CO-00 000.13A	SHEINER LANDS RES USE CODE 510	00 00 00								
06-13-02 TRNSF TO 36-043-1700.000	CO-00	THOMAS, PAULINE LIFE EST,									
THOMAS, PAULINE LIFE EST, STEVEN EN SHANE SCOTT REM. 947 SO 3RD ST COAL GROVE, OHIO 45638 CR 164 PG 5 PARCEL-ID 36-043-1700.000	-CO-00 000.13A	SHEINER LANDS RES USE CODE 510	2,580 7,540 10,120 HOMESITE VALUE LISTED BELOW 2,580 7,540 10,120								
06-13-02 TRNSF FROM 36-043-1700.000	CO-00	THOMAS, PAULINE LIFE EST									

93774
BARNETT INDUSTRIES SPRINGFIELD, OH 45502-52711

TAX RATE 18.2211
A/R RED FACTOR 16.1540
OTH RED FACTOR

LAWRENCE
TAX DISTRICT

GENERAL TAX LIST AND DUPLICATE OF REAL AND PUBLIC UTILITY PROPERTY
COUNTY REAL ESTATE TAXES AND SPECIAL ASSESSMENTS
36-UPPER TW-F-FOURTH WARD-IRONTON CORP-IRONTON S.D.

01/22/03

TAX YEAR 2002
INTEREST RATE
PAGE NO 6820

OWNER'S NAME MAILING ADDRESS	DESCRIPTION			TAXES CHARGED	DECEMBER TAXES	PENALTY	JUNE TAXES	PENALTY	TOTAL DELINQUENT	C. D. DATE	MEMO
	LAND	IMPROVEMENTS	TOTAL VALUE								
IRONTON COAL COMPANY C/O NORFOLK & SOUTHERN P.O. BOX 416 IRONTON, OH 45638 VOL 516 PG 37 PARCEL-ID 36-043-1800.000	-CO-00 50.7 ON RD. S SIDE 1 000.00A	SHEINER LANDS COM USE CODE 400	2,360 00 2,360								
WILLIS, GARFORD & LEONA 3711 SO. 3RD ST IRONTON, OHIO 45638 VOL 184 PG 111 PARCEL-ID 36-044-0100.000	-CO-00 R1. 9.3 ON RD. S SIDE 000.01A	SHEINER LANDS RES USE CODE 500	160 00 160								
STANLEY, NANCY 2501 2ND ST IRONTON, OHIO 45638-000 CR 52 PG 515 PARCEL-ID 36-044-0200.000	-CO-00 5 ON 2ND NEXT LOT 4 000.00A	SHEINER LANDS RES USE CODE 510	4,820 4,950 9,770								
WILLIS, GARFORD & LEONA 3711 SO. 3RD ST IRONTON, OHIO 45638 VOL 184 PG 111 PARCEL-ID 36-044-0300.000	-CO-00 10 ON 3RD X 50 TR1 000.01A	SHEINER LANDS RES USE CODE 500	270 00 270								
IRONTON COAL COMPANY C/O NORFOLK & SOUTHERN P.O. BOX 416 IRONTON, OH 45638 VOL 516 PG 37 PARCEL-ID 36-044-0400.000	-CO-00 5 FEINER LAND PT S FT & PT N F T 6	SHEINER LANDS RES USE CODE 500	450 00 450								
WILLIS, GARFORD & LEONA 3711 SO. 3RD ST IRONTON, OHIO 45638 VOL 184 PG 111 PARCEL-ID 36-044-0500.000	-CO-00 N SIDE 000.65A	SHEINER LANDS RES USE CODE 510	4,780 7,970 12,750 HOMESITE VALUE LISTED BELOW 4,780 7,970 12,750								
NEAL, RONALD J. AND ANNETTE 3717 SO. 3RD ST IRONTON, OHIO 45638-000 CR 87 PG 448 PARCEL-ID 36-044-0600.000	-CO-00 S SIDE 000.18A	SHEINER LANDS RES USE CODE 510	5,300 7,150 12,450								
MARSHALL, RICHARD E. 1638 W. 2ND ST IRONTON, OHIO 45638 VOL 605 PG 734 PARCEL-ID 36-044-0700.000	-CO-00 N PT 000.00A	SHEINER LANDS COM USE CODE 400	1,590 00 1,590								or Karen L. Marshall / 6/10/03 4-22-03 / Ronald J. & Annette Neal
GAVIN, PATRICIA J. 2611 S. 10TH ST. IRONTON, OHIO 45638 VOL 490 PG 842 PARCEL-ID 36-044-0800.000	-CO-00 R1 002.24A 000.24A	SHEINER LANDS COM USE CODE 499	7,350 13,830 21,180								

TAX RATE 1.90
A/R RED FACTOR 18.2211
OTH RED FACTOR 16.1940

LAWRENCE
TAX DISTRICT

GENERAL TAX LIST AND DUPLICATE OF REAL AND PUBLIC UTILITY PROPERTY
COUNTY REAL ESTATE TAXES AND SPECIAL ASSESSMENTS
36-UPPER TW-FOURTH WARE-IRONTON CORP-IRONTON S.D.

TAX YEAR 2002
INTEREST RATE
PAGE NO 6821

OWNER'S NAME MAILING ADDRESS	DESCRIPTION			TAXES CHARGED	DECEMBER TAXES	PENALTY	JUNE TAXES	PENALTY	TOTAL DELINQUENT	C. D. DATE	MEMO
	LAND	IMPROVEMENTS	TOTAL VALUE								
PARSONS, RONALD W. & JUDY C/O FAVEL POPOV TRUCKING CO. P. O. BOX 4078 IRONTON, OHIO VOL 585 PG 549 PARCEL-ID 36-044-0900.000	-CO-00 BHEINER LANDS E OF 3RD ST. 0001.68A	COM USE CODE 419	12,890 15,450 32,340	9/11/03 Pavel Popov	9/11/03 Darlene Popov						
10-18-02 462.59											
PARSONS, RONALD W. & JUDY C/O FAVEL POPOV TRUCKING CO. P. O. BOX 4078 IRONTON, OHIO VOL 585 PG 549 PARCEL-ID 36-044-1000.000	-CO-00 BHEINER LANDS 0000.23A	COM USE CODE 400	420 00 420	Same	Same						
10-18-02 6.01											
PARSONS, RONALD W. & JUDY C/O FAVEL POPOV TRUCKING CO. P. O. BOX 4078 IRONTON, OHIO VOL 585 PG 549 PARCEL-ID 36-044-1100.000	-CO-00 BHEINER LANDS 223 CA 3RD I 0001.35A	COM USE CODE 400	2,470 00 2,470	Same	Same						
10-18-02 35.36											
IRONTON COAL COMPANY C/O NORFOLK & SOUTHERN P. O. BOX 416 IRONTON, OHIO VOL 483 PG 55 PARCEL-ID 36-044-1200.000	-CO-00 BHEINER LANDS ALL BET. RY. & RTVER 0005.49A	IND USE CODE 399	20,600 8,350 28,950								
NANCE, BEVERLY F., ROSEMARY M TCHELL & CAROL JEAN DESTOCKI 092 C/O CAROL JEAN HAMPTON 45638 CR 153 PG 345 PARCEL-ID 36-044-1300.000	-CO-00 BHEINER LANDS RT. W OF 3RD ST. 0000.09A	COM USE CODE 400	840 00 840								
04-09-02 TRNSF FROM 36-044-1300.000	CO.000	HAMPTON, LEONA									
HAMPTON, GIDEON E. & LEONA 092 C/O CAROL JEAN HAMPTON 45638 VOL 249 PG 166 PARCEL-ID 36-044-1300.000	-CO-00 BHEINER LANDS RT. W OF 3RD ST. 0000.09A	COM USE CODE 400	00 00 00								
02-28-02 TRNSF TO 36-044-1300.000	CO.000	HAMPTON, LEONA									
HAMPTON, LEONA 092 C/O CAROL JEAN HAMPTON 45638 CR 146 PG 751	-CO-00 BHEINER LANDS RT. W OF 3RD ST. 0000.09A	COM USE CODE 400	00 00 00								

TAX RATE 1.90
A/R RED FACTOR 18.2211
OTH RED FACTOR 16.1940

LAWRENCE
TAX DISTRICT

GENERAL TAX LIST AND DUPLICATE OF REAL AND PUBLIC UTILITY PROPERTY
COUNTY REAL ESTATE TAXES AND SPECIAL ASSESSMENTS
36-UPPER TW-FOURTH WARE-IRONTON CORP-IRONTON S.D.

TAX YEAR 2002
INTEREST RATE
PAGE NO 6822

OWNER'S NAME MAILING ADDRESS	DESCRIPTION			TAXES CHARGED	DECEMBER TAXES	PENALTY	JUNE TAXES	PENALTY	TOTAL DELINQUENT	C. D. DATE	MEMO
	LAND	IMPROVEMENTS	TOTAL VALUE								
PARCEL-ID 36-044-1300.000											
02-28-02 TRNSF FROM 36-044-1300.000	CO.000	HAMPTON, GIDEON E. & LEONA									
04-09-02 TRNSF TO 36-044-1300.000	CO.000	NANCE, BEVERLY F., ROSEMARY M									
STATE OF OHIO BO OF TRS. OHIO UNIVERSITY C/O CANNY KASLER HDL CTR RM 1660 ATHENS, OHIO VOL 585 PG 549 PARCEL-ID 36-044-1500.000	-CO-00 LIBERTY SUBDIV. OF LOT 27 AUD. PLAT 1870 2 0000.00A	EXM USE CODE 670	16,200 10,170 26,370								
THE STATE OF OHIO OF USE & BENEFIT OF OHIO UNIVERSITY BOARD C/O CANNY KASLER HDL CTR RM 1660 ATHENS, OHIO VOL 585 PG 549 PARCEL-ID 36-044-1700.000	-CO-00 LIBERTY SUBDIV. 87 PAL-45.14 X 175.61 X 50 X 1 55.47	EXM USE CODE 670	3,200 5,750 8,950								
THE PRESIDENT & THE BOARD OF TRUSTEES OF OHIO UNIVERSITY C/O CANNY KASLER HDL CTR RM 1660 ATHENS, OHIO VOL 585 PG 549 PARCEL-ID 36-044-1700.001	-CO-00 LIBERTY SUBDIV. 21 X 168.76 X 46.14 X 156.75	EXM USE CODE 670	3,680 00 3,680								
STATE OF OHIO FOR THE BENEFIT OF THE OHIO UNIV. BO OF TRUSTEES C/O CANNY KASLER HDL CTR RM 1660 ATHENS, OHIO VOL 585 PG 549 PARCEL-ID 36-044-1800.000	-CO-00 LIBERTY SUBDIV. OF LOT 27 AUD. PLAT 1870 0000.00A	RES USE CODE 510	5,240 4,270 13,510								
STATE OF OHIO - OHIO UNIVERSITY Y BO OF TRUSTEES C/O CANNY KASLER HDL CTR RM 1660 ATHENS, OHIO VOL 585 PG 549 PARCEL-ID 36-045-0100.000	-CO-00 LIBERTY SUBDIV. OF LOT 27 AUD. PLAT 1870 A 0000.00A	EXM USE CODE 670	6,510 10,150 16,660								
STATE OF OHIO - OHIO UNIVERSITY BOARD OF TRUSTEES C/O CANNY KASLER HDL CTR RM 1660 ATHENS, OHIO VOL 585 PG 549 PARCEL-ID 36-045-0200.000	-CO-00 LIBERTY SUBDIV. 7AL PL 1870 PT 7 PT8 PT1 10 0 N 0000.00A	EXM USE CODE 670	14,460 12,380 26,840								
STATE OF OHIO - OHIO UNIVERSITY C/O CANNY KASLER HDL CTR RM 1660 ATHENS, OHIO VOL 585 PG 549 PARCEL-ID 36-045-0300.000	-CO-00 LIBERTY SUBDIV. OF LOT 27 AUD. PLAT 1870 4 0000.00A	RES USE CODE 510	15,710 19,590 35,300								

TAX RATE 1.50
A/R RED FACTOR 18.2211
OTH RED FACTOR 16.1940

LAWRENCE
TAX DISTRICT

GENERAL TAX LIST AND DUPLICATE OF REAL AND PUBLIC UTILITY PROPERTY
COUNTY REAL ESTATE TAXES AND SPECIAL ASSESSMENTS

TAX YEAR 2002
INTEREST RATE
PAGE NO 6823

OWNER'S NAME MAILING ADDRESS	DESCRIPTION			TAXES CHARGED	DECEMBER TAXES	PENALTY	JUNE TAXES	PENALTY	TOTAL DELINQUENT	C. D. DATE	MEMO
	LAND	IMPROVEMENTS	TOTAL VALUE								
STATE OF OHIO-CHIO UNIVERSITY C/O CANNY KASLER HOL CENTER RM 1660 ATHENS, OHIO 45701 VOL 485 PG 526 PARCEL-ID 36-045-0400.000	-CO-00 10 GF LOT 27 A 0000.00A	LIBERTY SUBDIV. RES USE CODE 510	9,240 12,890 23,130								
STATE OF OHIO FOR THE USE & BENEFIT OF CHIO UNIVERSITY C/O CANNY KASLER HOL CTR RM 1660 ATHENS, OH 45701 VOL 478 PG 841 PARCEL-ID 36-045-0500.000	-CO-00 11 GF LOT 27 A 0000.00A	LIBERTY SUBDIV. EXM USE CODE 650	8,680 00 8,680								
STATE OF OHIO FOR THE USE & BENEFIT OF CHIO UNIVERSITY C/O CANNY KASLER HOL CTR RM 1660 ATHENS, OH 45701 VOL 478 PG 841 PARCEL-ID 36-045-0600.000	-CO-00 12 GF LOT 27 A 0000.00A	LIBERTY SUBDIV. EXM USE CODE 650	2,890 00 2,890								
STATE OF OHIO FOR THE USE & BENEFIT OF CHIO UNIVERSITY C/O CANNY KASLER HOL CTR RM 1660 ATHENS, OH 45701 VOL 478 PG 841 PARCEL-ID 36-045-0700.000	-CO-00 12 GF LOT 27 A 0000.00A	LIBERTY SUBDIV. EXM USE CODE 650	5,800 00 5,800								
STATE OF OHIO FOR THE USE & BENEFIT OF CHIO UNIVERSITY C/O CANNY KASLER HOL CTR RM 1660 ATHENS, OH 45701 VOL 478 PG 841 PARCEL-ID 36-045-0800.000	-CO-00 13 GF LOT 27 A 0000.00A	LIBERTY SUBDIV. EXM USE CODE 650	8,660 00 8,660								
STATE OF OHIO FOR THE USE & BENEFIT OF CHIO UNIVERSITY C/O CANNY KASLER HOL CTR RM 1660 ATHENS, OH 45701 VOL 478 PG 841 PARCEL-ID 36-045-0900.000	-CO-00 14 GF LOT 27 A 0000.00A	LIBERTY SUBDIV. EXM USE CODE 650	7,820 00 7,820								
STATE OF OHIO-CHIO UNIVERSITY C/O CANNY KASLER HOL CTR RM 1660 ATHENS, OH 45701 VOL 490 PG 352 PARCEL-ID 36-045-1000.000	-CO-00 15 GF LOT 27 A 0000.00A	LIBERTY SUBDIV. EXM USE CODE 670	7,820 8,390 16,210								
BLANKENSHIP, LARRY F. 1103 KEMP LANE IRONTON, OHIO 45638 VOL 578 PG 461, 464 PARCEL-ID 36-045-1200.000	-CO-00 LOT 1 E 23 ON KEMP X 100 ON LIBERTY A 0000.00A	RES USE CODE 510	3,410 12,220 15,630 HOMESITE VALUE LISTED BELOW 3,410 12,220 15,630								

TAX RATE 1.50
A/R RED FACTOR 18.2211
OTH RED FACTOR 16.1940

LAWRENCE
TAX DISTRICT

GENERAL TAX LIST AND DUPLICATE OF REAL AND PUBLIC UTILITY PROPERTY
COUNTY REAL ESTATE TAXES AND SPECIAL ASSESSMENTS

TAX YEAR 2002
INTEREST RATE
PAGE NO 6824

OWNER'S NAME MAILING ADDRESS	DESCRIPTION			TAXES CHARGED	DECEMBER TAXES	PENALTY	JUNE TAXES	PENALTY	TOTAL DELINQUENT	C. D. DATE	MEMO
	LAND	IMPROVEMENTS	TOTAL VALUE								
BLANKENSHIP, LARRY F. 1103 KEMP LANE IRONTON, OHIO 45638 VOL 578 PG 461, 464 PARCEL-ID 36-045-1201.000	-CO-00 LOT 1 W 37 ON KEMP X H 0000.00A	RES USE CODE 500	8,850 00 8,850								
BOARD OF TRUSTEES OF CHIO UNIVERSITY C/O DAN KASLER HOL CTR- RM 1660 ATHENS, OH 45701 CR 41 PG 458 PARCEL-ID 36-045-1300.000	-CO-00 3 0000.00A	THE SCHWICKART SUB. EXM USE CODE 670	7,300 10,360 17,660 HOMESITE VALUE LISTED BELOW 7,300 10,360 17,660								
VOGELSANG, DONALD C. LIFE EST. 1009 KEMP LANE IRONTON, OHIO 45638 VOL 573 PG 223-232 PARCEL-ID 36-045-1400.000	-CO-00 4 0000.00A	THE SCHWICKART SUB. RES USE CODE 510	7,300 16,450 23,750 HOMESITE VALUE LISTED BELOW 7,300 16,450 23,750								
BRYANT, LISA A. 1007 KEMP AVE IRONTON, OHIO 45638 CR 58 PG 787 PARCEL-ID 36-045-1500.000	-CO-00 5 0000.00A	THE SCHWICKART SUB. RES USE CODE 510	7,300 12,510 19,810 HOMESITE VALUE LISTED BELOW 7,300 12,510 19,810								
BOARD OF TRUSTEES, CHIO UNIVERSITY C/O DAN KASLER HOL CENTER RM 1660 ATHENS, OH 45701 CR 126 PG 144 PARCEL-ID 36-045-1600.000	-CO-00 6 0000.00A	THE SCHWICKART SUB. RES USE CODE 510	8,520 20,890 29,410 HOMESITE VALUE LISTED BELOW 8,520 20,890 29,410								
BROWN, MARY JUNE 5023 CANNONBURG RD. CATLETTSBURG, KY 41129 VOL 569 PG 324 PARCEL-ID 36-045-1800.000	-CO-00 8 0000.00A	NIXON'S ADDITION RES USE CODE 510	2,560 14,120 16,680 HOMESITE VALUE LISTED BELOW 2,560 14,120 16,680								
CANNON, JAMES EDWARD 1807 SC. 4TH ST IRONTON, OHIO 45638 VOL 571 PG 366 PARCEL-ID 36-046-0100.000	-CO-00 9 0000.00A	NIXON'S ADDITION RES USE CODE 510	2,560 13,520 16,080 HOMESITE VALUE LISTED BELOW 2,560 13,520 16,080								
LEWIS, KEITH & DEBORAH 82 IMP. RD. 1331 IRONTON, OHIO 45638 VOL 431 PG 51 PARCEL-ID 36-046-0200.000	-CO-00 10 0000.00A	NIXON'S ADDITION RES USE CODE 520	00 00 00								
03-15-02 TRNSF TO 36-046-0200.000	CALL, STEPHEN										

TAX RATE 18.2211
A/R RED FACTOR 16.1940
OTH RED FACTOR

ILAWRENCE
TAX DISTRICT

GENERAL TAX LIST AND DUPLICATE OF REAL AND PUBLIC UTILITY PROPERTY
COUNTY REAL ESTATE TAXES AND SPECIAL ASSESSMENTS
36-UPPER TW-FOURTH WARD-IRONTON CORP-IRONTON S.D.

TAX YEAR 2002
INTEREST RATE
PAGE NO 6825

OWNER'S NAME MAILING ADDRESS	DESCRIPTION			TAXES CHARGED	DECEMBER TAXES	PENALTY	JUNE TAXES	PENALTY	TOTAL DELINQUENT	C. D. DATE	MEMO
	LAND	IMPROVEMENTS	TOTAL VALUE								
CALL, STEPHEN 1611 SO. 4TH ST IRONTON, OHIO 45638 CR 149 PG 298 PARCEL-ID 36-046-0200.000	-CO-00 10NIXON'S ADDITION C000.00A RES USE CODE 520	2,560	7,720	10,280							
03-15-02 TRNSF FROM 36-046-0200.000	LEWIS, KEITH & DEBRAH										
JACKSON, ETHEL M. LIFE EST JUL 1613 SO. 4TH ST IRONTON, OHIO 45638 VOL #15 PG 654 PARCEL-ID 36-046-0300.000	-CO-00 11NIXON'S ADDITION C000.00A RES USE CODE 510	2,560	13,660	16,220							
HCLMES, JOHN 1615 SO. 4TH ST IRONTON, OHIO 45638 VOL 508 PG 803 PARCEL-ID 36-046-0400.000	-CO-00 12NIXON'S ADDITION C000.00A RES USE CODE 510	2,560	10,810	13,370							
NOBLE, SUELEEN C. 823 REFLAR ST IRONTON, OHIO 45638 CR 106 PG 103 PARCEL-ID 36-046-0500.000	-CO-00 13NIXON'S ADDITION C000.00A RES USE CODE 510	00	00	00							
05-16-02 TRNSF TO 36-046-0500.000	GILLENWALTERS, PRICIE										
GILLENWALTERS, PRICIE 408 EUCKHORN ST IRONTON, OH 45638 CR 159 PG 211 PARCEL-ID 36-046-0500.000	-CO-00 13NIXON'S ADDITION C000.00A RES USE CODE 510	2,560	9,260	11,820							
05-16-02 TRNSF FROM 36-046-0500.000	NOBLE, SUELEEN C.										
STAPLETON, JOSEPH P. 1008 SO. 5TH ST IRONTON, OHIO 45638 CR 94 PG 563 PARCEL-ID 36-046-0600.000	-CO-00 14NIXON'S ADDITION PT. LESS 48' 4" CN C&K X 40 C000.00A RES USE CODE 510	2,050	14,520	16,570							Eastern Construction, Inc
WALLER, GARY L. 2526 SO. 4TH ST. IRONTON, OHIO 45638 VOL 579 PG 553 PARCEL-ID 36-046-0700.000	-CO-00 14NIXON'S ADDITION PT. 48' 4" CN C&K X 40 C000.00A RES USE CODE 510	1,550	5,360	6,910							
TAYLOR, FRED L. & CAROL A. 1701 S. 4TH ST. IRONTON, OHIO 45638 VOL 489 PG 251 PARCEL-ID 36-046-0800.000	-CO-00 15NIXON'S ADDITION PT. 50' 9" X 40 C000.00A RES USE CODE 510	2,100	18,470	20,570							

TAX RATE 18.2211
A/R RED FACTOR 16.1940
OTH RED FACTOR

ILAWRENCE
TAX DISTRICT

GENERAL TAX LIST AND DUPLICATE OF REAL AND PUBLIC UTILITY PROPERTY
COUNTY REAL ESTATE TAXES AND SPECIAL ASSESSMENTS
36-UPPER TW-FOURTH WARD-IRONTON CORP-IRONTON S.D.

TAX YEAR 2002
INTEREST RATE
PAGE NO 6826

OWNER'S NAME MAILING ADDRESS	DESCRIPTION			TAXES CHARGED	DECEMBER TAXES	PENALTY	JUNE TAXES	PENALTY	TOTAL DELINQUENT	C. D. DATE	MEMO
	LAND	IMPROVEMENTS	TOTAL VALUE								
RIVERVIEW BUILDINGS CORP. 1417 NORTH 4TH ST. IRONTON, OHIO 45638-116 CR 225 PG 558 PARCEL-ID 36-046-0900.000	-CO-00 15NIXON AD 413 CN C&K X 40 CN ALLEY C000.00A RES USE CODE 510	2,100	18,470	20,570							
SAMMONS, PAUL W. & JANICE 1556 CO. RD. 182 KITTIS HILL, OHIO 45645 VOL 510 PG 623 PARCEL-ID 36-046-1000.000	-CO-00 16NIXON'S ADDITION C000.00A RES USE CODE 510	2,560	5,010	7,570							
WATSON, MARY E. LIFE EST JERRY L. WATSON ET-AL REM. 1709 S. 4TH ST. IRONTON, OHIO 45638 VOL 606 PG 456 PARCEL-ID 36-046-1100.000	-CO-00 17NIXON'S ADDITION C000.00A RES USE CODE 510	2,050	4,120	6,170							
ABDOU, CHARLES ROGER P.O. BOX 185 IRONTON, OHIO 45638 L/C VOL 597 PG 197 PARCEL-ID 36-046-1200.000	-CO-00 17NIXON'S ADDITION C000.00A RES USE CODE 510	1,110	5,260	6,370							
ABDOU, CHARLES ROGER 1717 SOUTH 4TH ST IRONTON, OHIO 45638 L/C VOL 597 PG 197 PARCEL-ID 36-046-1300.000	-CO-00 17NIXON'S ADDITION C000.00A RES USE CODE 510	580	00	580							
PINK ESTATES, INC. C/O JOHN FUKE 416 C&K ST. IRONTON, OHIO 45638 VOL 633 PG 14 PARCEL-ID 36-046-1400.000	-CO-00 20NIXON'S ADDITION PT. 41' 5" CN C&K X 40 CN E&EC H C000.00A RES USE CODE 510	1,720	14,290	16,010							6/3/03 John J. Fahr-
MURDOCK, PAULINE 420 C&K ST. IRONTON, OHIO 45638 PARCEL-ID 36-046-1500.000	-CO-00 20NIXON'S ADDITION PT. 43' 10" CN C&K X 40 CN E&EC H C000.00A RES USE CODE 510	1,800	10,110	11,910							19-03 Lowell M. Murdock
CRAGER, ROBERT A. 1704 SO. 5TH ST IRONTON, OHIO 45638 VOL 493 PG 861 PARCEL-ID 36-046-1600.000	-CO-00 21NIXON'S ADDITION PT. 6' FT LOT 15 F&A C000.00A RES USE CODE 510	2,050	8,370	10,420							8-20-03 new 22 sq lot was dropped in 83 when we went to computers - added back

BARRETT BROTHERS SPRINGFIELD, OH 1-800-322-7711

TAX RATE	18.2211
A/R RED FACTOR	16.1940
OTH RED FACTOR	

ILAWRENCE
TAX DISTRICT

GENERAL TAX LIST AND DUPLICATE OF REAL AND PUBLIC UTILITY PROPERTY
COUNTY REAL ESTATE TAXES AND SPECIAL ASSESSMENTS
PPEE TW-FOURTH WARD-IRONTON CORP-IRONTON S.D. C1

RTY	TAX YEAR	2002
01/22/03	INTEREST RATE	6.825
	PAGE NO	

[illegible]

93774

TAX RATE	90
A/R RED FACTOR	18.2211
OTH RED FACTOR	16.1940

LAWRENCE
TAX DISTRICT

GENERAL TAX LIST AND DUPLICATE OF REAL AND PUBLIC UTILITY PROPERTY
COUNTY REAL ESTATE TAXES AND SPECIAL ASSESSMENTS
PPEF TW-FCLURTH WARE-IRONTON CORP-IRONTON S.D. 01

PROPERTY	TAX YEAR	2002
01/22/03	INTEREST RATE	6.830
	PAGE NO	

[illegible]

TAX RATE 1.90
A/R RED FACTOR 18.2211
OTH RED FACTOR 16.1940

LAWRENCE
TAX DISTRICT

GENERAL TAX LIST AND DUPLICATE OF REAL AND PUBLIC UTILITY PROPERTY
COUNTY REAL ESTATE TAXES AND SPECIAL ASSESSMENTS
36-UPPER TW-FOURTH WARD-IRONTON CORP-IRONTON S.D.

01/22/03

TAX YEAR 2002
INTEREST RATE
PAGE NO 6821

OWNER'S NAME MAILING ADDRESS	DESCRIPTION			TAXES CHARGED	DECEMBER TAXES	PENALTY	JUNE TAXES	PENALTY	TOTAL DELINQUENT	C. D. DATE	MEMO
	LAND	IMPROVEMENTS	TOTAL VALUE								
1714 SO 4TH ST IRONTON, OHIO 45638 PARCEL-ID 36-049-1700.000	.0000.00A	RES USE CODE 520									
	2,510	18,760	21,270								
SAMMONS, PAUL W. & JANICE E. 1556 CO. RD. 182 KITTS HILL, OHIO 45645 VOL 493 PG 628 PARCEL-ID 36-049-1800.000	.00-00.26	CONCRETE'S ADDITION RES USE CODE 520									
	.0000.00A	RES USE CODE 520									
	2,510	22,280	24,790								
ULERY, RICK LEO 1720 SO 4TH ST. IRONTON, OHIO 45638 VOL 517 PG 93 PARCEL-ID 36-049-0100.000	27 CONCRETE'S ADD PT 40 ON 4TH X 52.50 RES USE CODE 510										
	1,540	12,150	13,690								
	1,540	12,040	13,580								
HACKER, JOSEPH W. & LYNDA 325 HEPLAR ST. IRONTON, OHIO 45638 VOL 493 PG 415 PARCEL-ID 36-049-0200.000	27 CONCRETE'S ADD 51.95 X 40 LO T 28 40 ON 4TH X 103.75 RES USE CODE 510										
	4,170	27,480	31,650								
	4,170	27,480	31,650								
HACKER, JOSEPH W & LYNDA F 325 HEPLAR ST IRONTON, OHIO 45638-000 VOL 601 PG 684 PARCEL-ID 36-049-0300.000	CONCRETE'S ADD W PTS LOTS 27,28 24.25 ON HEPLAR Y RD ON ALLEY RES USE CODE 510										
	1,160	3,230	4,390								
RIVERVIEW BUILDINGS CORP. 1417 NORTH 4TH ST. IRONTON, OHIO 45638-116 CR 28 PG 558 PARCEL-ID 36-049-0500.000	.00-00.11 MURDOCK'S ADDITION 12 13 FT. 4" COM USE CODE 425										
	.0000.00A	COM USE CODE 425									
	12,030	18,130	30,160								
SHERMAN, WILLIAM R 1618 SO 3RD ST IRONTON, OHIO 45638 VOL 574 PG 600 PARCEL-ID 36-049-0600.000	.00-00.13 MURDOCK'S ADDITION LESS 4" COM USE CODE 419										
	.0000.00A	COM USE CODE 419									
	4,850	23,710	28,560								
GENEX INVESTMENTS INC. 2529 SO 11TH ST IRONTON, OHIO 45638 VOL 630 PG 74 PARCEL-ID 36-049-0700.000	MURDOCK ADD 14 WHOLE & 15 E 1/2 51' ON 2X132' 6FT VAC 2ND ST 3 6X12.43 IND USE CODE 300										
	00	00	00								
11-08-02 TRNSF TO 36-049-0700.000	CRATZENBERG, KATHY J.										
CRATZENBERG, KATHY J. PO BOX 786 IRONTON, OHIO 45638 VOL 630 PG 74 PARCEL-ID 36-049-0700.000	MURDOCK ADD 14 WHOLE & 15 E 1/2 51' ON 2X132' 6FT VAC 2ND ST 3 6X12.43 IND USE CODE 300										
	5,380	00	5,380								

TAX RATE 1.90
A/R RED FACTOR 18.2211
OTH RED FACTOR 16.1940

LAWRENCE
TAX DISTRICT

GENERAL TAX LIST AND DUPLICATE OF REAL AND PUBLIC UTILITY PROPERTY
COUNTY REAL ESTATE TAXES AND SPECIAL ASSESSMENTS
36-UPPER TW-FOURTH WARD-IRONTON CORP-IRONTON S.D.

01/22/03

TAX YEAR 2002
INTEREST RATE
PAGE NO 6832

OWNER'S NAME MAILING ADDRESS	DESCRIPTION			TAXES CHARGED	DECEMBER TAXES	PENALTY	JUNE TAXES	PENALTY	TOTAL DELINQUENT	C. D. DATE	MEMO
	LAND	IMPROVEMENTS	TOTAL VALUE								
11-08-02 TRNSF FROM 36-049-0700.000	GENEX INVESTMENTS INC.										
CITY OF IRONTON PLAT BK 7 PG 161 PARCEL-ID 36-049-0701.000	X11' COM USE CODE 640										
	390	00	390								
CAREY, JERRY L. & REBECCA 1758 N. 2ND ST. IRONTON, OHIO 45638-000 VOL 451 PG 235 PARCEL-ID 36-049-0800.000	.00-00.00 MURDOCK'S ADDITION PT LOTS 15 & 16 44' 20" COM USE CODE 454										
	.0000.00A	COM USE CODE 454									
	2,540	9,220	11,760								
WEBB, RICHARD T. & JOYCE 1606 S. 2ND ST IRONTON, OHIO 45638 VOL 563 PG 669 PARCEL-ID 36-049-0801.000	MURDOCK'S ADDITION PT LOT 15 & 16 5 FT 50.13 ON 2ND ST COM USE CODE 454										
	2,890	9,220	12,110								
SMITH, THOMAS K. & JANET K. 1908 S. 6TH ST. IRONTON, OHIO 45638 VOL 450 PG 15 PARCEL-ID 36-049-1000.000	.00-00.01 SOUTH PARK ADD LESS 20' OFF SE SIDE LOT 2/3 COM USE CODE 510										
	.0000.00A	RES USE CODE 510									
	00	00	00								
06-26-02 TRNSF TO 36-049-1000.000	SMITH, THOMAS K. & JANET										
SMITH, THOMAS K. & JANET K. L FE PSI 1908 S. 6TH ST. IRONTON, OHIO 45638 CR 168 PG 28 PARCEL-ID 36-049-1000.000	.00-00.01 SOUTH PARK ADD LESS 20' OFF SE SIDE LOT 2/3 COM USE CODE 510										
	.0000.00A	RES USE CODE 510									
	5,380	31,070	36,450								
	5,380	31,070	36,450								
06-26-02 TRNSF FROM 36-049-1000.000	SMITH, THOMAS K. & JANET										
LUPTON, JOHN F. 1912 SO 6TH ST IRONTON, OHIO 45638 VOL 220 PG 306 PARCEL-ID 36-049-1200.000	.00-00.01 SOUTH PARK ADD 20' OFF SE SIDE WHOLE COM USE CODE 510										
	.0000.00A	RES USE CODE 510									
	3,780	17,650	21,430								
	3,780	17,650	21,430								
CARLEY, ROBERT J. TRUSTEE 2009 S. 6TH ST. IRONTON, OHIO 45638 VOL 606 PG 562Y PARCEL-ID 36-049-1300.000	.00-00.01 SOUTH PARK ADD OFF LOT 4 TOTAL OF 4 LOTS COM USE CODE 510										
	.0000.00A	RES USE CODE 510									
	2,880	17,050	19,930								
	2,880	17,050	19,930								
FIRST CHURCH OF THE NAZARENE INC.	.00-00.01 SOUTH PARK ADD 21' NEXT LOT 5 WHOLE										

(Janet ins only)
Tommi K. Hopper and Megan E. Milar
Subj. to Life Est. by Thomas K.
5-9-03

1/13/03
Donald E & Barbara A Frazee

[illegible][illegible]

TAX RATE 18.2211
A/R RED FACTOR 16.1540
OTH RED FACTOR 16.1540

LAWRENCE
TAX DISTRICT

GENERAL TAX LIST AND DUPLICATE OF REAL AND PUBLIC UTILITY PROPERTY
COUNTY REAL ESTATE TAXES AND SPECIAL ASSESSMENTS
36-UPPER TW-FOURTH WARD-IRONTON CORP-IRONTON S.D.

01/22/03

TAX YEAR 2002
INTEREST RATE
PAGE NO 6837

OWNER'S NAME MAILING ADDRESS	DESCRIPTION			TAXES CHARGED	DECEMBER TAXES	PENALTY	JUNE TAXES	PENALTY	TOTAL DELINQUENT	C. D. DATE	MEMO
	LAND	IMPROVEMENTS	TOTAL VALUE								
CR 167 PG 441 L/C PARCEL-ID 36-C51-0600.000	3,930	8,580	12,510								
HATFIELD, ROGER AND DEBORAH 2422 SC 5TH ST IRONTON, OHIO 45638-0000 VOL 630 PG 632 PARCEL-ID 36-C51-0700.000	10 PET ADD PT 6.9 S SIDE WH 17 2.40 S END 176 E VAC PCND ALL CEY EX132 RES USE CODE 510	5,270 8,870 14,140	14,140								
09-27-02 234.56 FANNIN, HEROLD K. & RESALEE 2426 SC 5TH ST IRONTON, OHIO 45638 VOL 297 PG 281 PARCEL-ID 36-C51-0800.000	12 PETE ADD WH 8 PT 14 W N FTS 177-178-65 ON 5TH E VAC PCND AL EX132 RES USE CODE 520	8,090 26,540 34,630	34,630								
DENLEY, NCLAN J 2430 SC 5TH ST IRONTON, OHIO 45638 VOL 584 PG 451 PARCEL-ID 36-C51-0900.000	-CO-00 14 PET ADD S PT 6 S F TLET 177 E 176 WH 179 E N FTS COO.COA RES USE CODE 510	4,430 11,080 15,510	15,510								3/12/03 quarterly life est Michael Darrell Denley
RUTLEDGE, MARK 2225 SC 3RD ST IRONTON, OHIO 45638 CR 62 PG 314 PARCEL-ID 36-C51-1100.000	LOTS 3, 4, & 5 KEY'S ADDITION COM USE CODE 435	10,510 37,460	47,970								
10-18-02 686.75 NEWMAN, BETTY J 2226 SC 4TH STREET IRONTON, OHIO 45638 425,000 SALE ON 3/14/86 PARCEL-ID 36-C51-1200.000	-CO-00 9 KEY'S ADDITION 38 ON 4TH PT KEMP LAND ON 4TH NEX T COO.COA RES USE CODE 510	3,380 12,410 15,790	15,790								
LEIBEE, JAN 2220 SC 4TH ST IRONTON, OHIO 45638-0000 CR 47 PG 150 PARCEL-ID 36-C51-1300.000	-CO-00 10 KEY'S ADDITION 40 ON 4TH 11 COO.COA RES USE CODE 510	3,540 11,750 15,290	15,290								9-4-03 Larry F. & Jan Leibee
LEIBEE, LARRY & JAN 2220 SC 4TH ST IRONTON, OHIO 45638 VOL 431 PG 332 PARCEL-ID 36-C51-1400.000	-CO-00 11 KEY'S ADDITION 40 ON 4TH 12 COO.COA RES USE CODE 510	3,540 14,280 17,820	17,820								
WINEKA, RUTH E. LIFE EST. MARK	-CO-00 12 KEY'S ADDITION	3,540 14,050 17,590	17,590								

TAX RATE 18.2211
A/R RED FACTOR 16.1540
OTH RED FACTOR 16.1540

LAWRENCE
TAX DISTRICT

GENERAL TAX LIST AND DUPLICATE OF REAL AND PUBLIC UTILITY PROPERTY
COUNTY REAL ESTATE TAXES AND SPECIAL ASSESSMENTS
36-UPPER TW-FOURTH WARD-IRONTON CORP-IRONTON S.D.

01/22/03

TAX YEAR 2002
INTEREST RATE
PAGE NO 6838

OWNER'S NAME MAILING ADDRESS	DESCRIPTION			TAXES CHARGED	DECEMBER TAXES	PENALTY	JUNE TAXES	PENALTY	TOTAL DELINQUENT	C. D. DATE	MEMO
	LAND	IMPROVEMENTS	TOTAL VALUE								
ICOTT KAY PORTER REM. 2212 SC 4TH ST IRONTON, OHIO 45638-0000 VOL 601 PG 282 PARCEL-ID 36-C51-1500.000	51.36 ON 4TH 13 COO.COA RES USE CODE 510	4,620 10,050 14,670	14,670								
WINEKA, RUTH E. LIFE EST. MARK ICOTT KAY PORTER REM. 2212 SC 4TH ST IRONTON, OHIO 45638 CR 86 PG 369 PARCEL-ID 36-C51-1600.000	-CO-00 13 KEY'S ADDITION 72 ON 4TH 14 COO.COA RES USE CODE 510	4,160 6,220 10,380	10,380								
SPARE TIME RECREATION, INC. 2216 SC 3RD ST. IRONTON, OHIO 37950 CR 86 PG 369 PARCEL-ID 36-C51-1800.000	-CO-00 1 NEAL'S ADDITION 35.5 ON 3RD COO.COA COM USE CODE 456	3,610 740	4,350								
SPARE TIME RECREATION, INC. 2216 SC 3RD ST. IRONTON, OHIO 45638 VOL 585 PG 337 PARCEL-ID 36-C52-0100.000	-CO-00 2 NEAL'S ADDITION 40 ON 3RD COO.COA COM USE CODE 459	3,700 1,810	5,510								
WALLS, MARCELLA KELLY 2122 SC 3RD STREET IRONTON, OHIO 45638 VOL 590 PG 562 PARCEL-ID 36-C52-0200.000	-CO-00 3 NEAL'S ADDITION 40 ON 3RD X 74 ON SCOT T COO.COA RES USE CODE 500	1,890 00 1,890	1,890								
KELLY, MARCELLA LIFE EST DUNN WALLS, MORGAN REM 2122 SC 3RD STREET IRONTON, OHIO 45638-0000 CR 86 PG 547 PARCEL-ID 36-C52-0300.000	-CO-00 3 NEAL'S ADDITION 35 ON SCOTT X 78 4 COO.COA RES USE CODE 510	1,680 6,440	8,120								
MEERS, RANDY J. 1724 KEVIN ST IRONTON, OHIO 45638 CR 38 PG 007 PARCEL-ID 36-C52-0400.000	-CO-00 3 NEAL'S ADDITION 28.5 ON SCOTT X 78 4 COO.COA RES USE CODE 510	1,340 11,520	12,860								
08-30-02 179.28 KELLY, MARCELLA 2122 SC 3RD STREET IRONTON, OHIO 45638-2549 CR 22 PG 860 PARCEL-ID 36-C52-0500.000	4 NEAL'S ADD 38 ON 3RD X 74 RES USE CODE 510	1,620 5,400 11,220	11,220								
REIS, SYLVIA ARDEN ETAL P.O. BOX 114 KENNESAW, GA 30156 CR 70 PG 367	-CO-00 3 NEAL'S ADDITION COO.COA RES USE CODE 510	2,590 11,240	13,830								

TAX RATE 18.2211
A/R RED FACTOR 16.1940
OTH RED FACTOR

LAWRENCE
TAX DISTRICT

GENERAL TAX LIST AND DUPLICATE OF REAL AND PUBLIC UTILITY PROPERTY
COUNTY REAL ESTATE TAXES AND SPECIAL ASSESSMENTS
36-UPPER TWP-FOURTH WARD-IRONTON CORP-IRONTON S.D.

01/22/03

TAX YEAR 2002
INTEREST RATE
PAGE NO 6841

OWNER'S NAME MAILING ADDRESS	DESCRIPTION			TAXES CHARGED	DECEMBER TAXES	PENALTY	JUNE TAXES	PENALTY	TOTAL DELINQUENT	C. D. DATE	MEMO
	LAND	IMPROVEMENTS	TOTAL VALUE								
MORGAN, WILLIAM & ELIZABETH 1914 S. 3RD ST. IRONTON, OHIO 45638 PARCEL-ID 36-053-0700.000	2,560	10,690	13,250								
	-CO-00 22NEAL'S ADDITION (COO.COA RES USE CODE 520										AF Mary Elizabeth Morgan 7-10-03
	2,560	4,560	7,120								
	2,560	4,470	7,030								
DALTON, SPURLENE 1910 SO 3RD ST IRONTON, OHIO 45638 VOL 575 PG 752 PARCEL-ID 36-053-0800.000	2,560	6,490	9,050								
	2,560	6,490	9,050								
CULBERTSON, RICHARD D. 1021 MCGOVNEY ST IRONTON, OHIO 45638 VOL 581 PG 410 PARCEL-ID 36-053-0800.001	80	00	80								
CULBERTSON, RICHARD D. C/O TRANSAMERICA REAL ESTATE TAX SERVICE 101 SCHROCK RD SUITE 437 COLUMBUS, OHIO 43229 VOL 581 PG 410 PARCEL-ID 36-053-0900.000	5,540	17,510	23,050								
WAITS, RUBY F. 1906 SO 3RD ST IRONTON, OHIO 45638 VOL 575 PG 734 PARCEL-ID 36-053-1000.000	2,850	9,170	12,020								John E. Brooks, Jr. and Tanner J. Brooks 9-8-03
	2,850	9,170	12,020								
BROUGHTON, BILLIE J. 204 NEAL AVE IRONTON, OHIO 45638 VOL 543 PG 34 PARCEL-ID 36-053-1000.001	2,850	7,470	10,320								
	2,850	7,470	10,320								
CULBERTSON, RICHARD D. 1021 MCGOVNEY ST IRONTON, OHIO 45638 VOL 581 PG 410 PARCEL-ID 36-053-1000.002	110	00	110								
CULBERTSON, RICHARD D. 1021 MCGOVNEY ST IRONTON, OHIO 45638 VOL 581 PG 410 PARCEL-ID 36-053-1000.003	80	00	80								

TAX RATE 18.2211
A/R RED FACTOR 16.1940
OTH RED FACTOR

LAWRENCE
TAX DISTRICT

GENERAL TAX LIST AND DUPLICATE OF REAL AND PUBLIC UTILITY PROPERTY
COUNTY REAL ESTATE TAXES AND SPECIAL ASSESSMENTS
36-UPPER TWP-FOURTH WARD-IRONTON CORP-IRONTON S.D.

01/22/03

TAX YEAR 2002
INTEREST RATE
PAGE NO 6842

OWNER'S NAME MAILING ADDRESS	DESCRIPTION			TAXES CHARGED	DECEMBER TAXES	PENALTY	JUNE TAXES	PENALTY	TOTAL DELINQUENT	C. D. DATE	MEMO
	LAND	IMPROVEMENTS	TOTAL VALUE								
CULBERTSON, CARL E & NANCY JANE 229 S. 3RD ST IRONTON, OHIO 45638 VOL 533 PG 566 PARCEL-ID 36-053-1100.000	2,560	14,210	16,770								
	2,560	8,730	11,290								
BALLEY, CHESTER PIERCE & NANCY SUE 004 C/O LERETA CORP CENTRAL REP FRC DEPT 1123 SOUTH PARKVIEW CR. COLUMBIA, CAL. 91724 VOL 565 PG 635 PARCEL-ID 36-053-1200.000	2,560	6,390	8,950								
	2,560	6,390	8,950								
KEARNS, JAMES 1316 S. 5TH ST. APT. 8 IRONTON, OHIO 45638 VOL 589 PG 352 PARCEL-ID 36-053-1300.000	00	00	00								
10-22-02 TRNSF TO 36-053-1300.000 DICKESS, HOWIE											
DICKESS, HOWIE 701 LANTANA ST. IRONTON, OHIO 45638 OR 185 PG 667 PARCEL-ID 36-053-1300.000	5,540	290	5,830								
10-22-02 TRNSF FROM 36-053-1300.000 KEARNS, JAMES 10-25-02 1026.33											
WHEAT, LURA STAL 719 VERNON ST IRONTON, OH 45638 OR 45 PG 799 PARCEL-ID 36-053-1400.000	2,560	5,580	8,140								
FRYER, JAMES E. & SHARON S. 1505 SO 5TH ST IRONTON, OHIO 45638 VOL 613 PG 171 PARCEL-ID 36-053-1500.000	2,560	10,850	13,410								
CADE, NAOMI LIFE EST ETAL 1825 SO. 2ND. ST. IRONTON, OHIO 45638 VOL 540 PG 664 PARCEL-ID 36-053-1600.000	2,560	7,850	10,410								
	2,560	7,850	10,410								
SAMMONS, PAUL & JANICE 1903 S. 2ND ST. IRONTON, OHIO 45638 VOL 608 PG 21 PARCEL-ID 36-053-1700.000	2,560	5,610	8,170								
	2,560	5,550	8,110								

93774

TAX RATE 100.90
A/R RED FACTOR 18.2211
OTH RED FACTOR 16.1940

LAWRENCE
TAX DISTRICT

GENERAL TAX LIST AND DUPLICATE OF REAL AND PUBLIC UTILITY PROPERTY
COUNTY REAL ESTATE TAXES AND SPECIAL ASSESSMENTS
36-UPPER TWP-FOURTH WARD-IRONTON CORP-IRONTON S.D.

TAX YEAR 2002
INTEREST RATE
PAGE NO 6843

OWNER'S NAME MAILING ADDRESS	DESCRIPTION			TAXES CHARGED	DECEMBER TAXES	PENALTY	JUNE TAXES	PENALTY	TOTAL DELINQUENT	C. D. DATE	MEMO
	LAND	IMPROVEMENTS	TOTAL VALUE								
SHEARS, EARL JR. & CAROL 2525 S. 5TH ST. IRONTON, OHIO 45638 PARCEL-ID 36-053-1800.000	-00-00 36	NEAL'S ADDITION RES USE CODE 520	2,560 15,940 18,500								
HALL, NORMA 108 PARK AVE SOUTH POINT, OHIO 45680 CR 55 PG 254 PARCEL-ID 36-054-0100.000	-00-00 37	NEAL'S ADDITION RES USE CODE 510	00 00 00								
10-01-02 TRNSF TO 36-054-0100.000 VANHORN, GREGORY A.	-00-00 37	NEAL'S ADDITION RES USE CODE 510	2,560 3,410 5,970								
VANHORN, GREGORY A. 1521 SO 11TH ST IRONTON, OHIO 45638 CR 181 PG 784 PARCEL-ID 36-054-0100.000	-00-00 37	NEAL'S ADDITION RES USE CODE 510	2,560 3,410 5,970								
10-01-02 TRNSF FROM 36-054-0100.000 HALL, NORMA	-00-00 36	NEAL'S ADDITION RES USE CODE 510	2,560 5,670 8,230								
WHITT, DONALD 1315 S. 2ND ST. IRONTON, OHIO 45638 VOL 439 PG 438 PARCEL-ID 36-054-0200.000	-00-00 39	NEAL'S ADDITION RES USE CODE 510	2,560 4,480 7,040								
WHITT, BARBARA S. 617 LAWRENCE STREET IRONTON, OHIO 45638 VOL 435 PG 485 PARCEL-ID 36-054-0300.000	-00-00 40	NEAL'S ADDITION RES USE CODE 510	2,560 7,310 9,870								
RASE, PATRICK HENRY & WILMA JEAN 718 NEAL AVE IRONTON, OHIO 45638 VOL 573 PG 69 PARCEL-ID 36-054-0400.000	-00-00 41	NEAL'S ADDITION RES USE CODE 510	2,560 11,370 14,040								
BOYLE, JENNY L. 1464 TOWNSHIP RD. 145 IRONTON, OHIO 45638 VOL 497 PG 766 PARCEL-ID 36-054-0500.000	-00-00 41	NEAL'S ADDITION RES USE CODE 510	2,560 11,370 14,040								
BARLOW, BRITTON 539 GALLIA PIKE IRONTON, OHIO 45638 VOL 566 PG 620 PARCEL-ID 36-054-0600.000	-00-00 41	NEAL'S ADDITION RES USE CODE 510	2,560 11,370 14,040								
BENNETT, KEITH E. JR 207 MASTIN AVENUE IRONTON, OHIO 45638	-00-00 41	NEAL'S ADDITION RES USE CODE 510	2,560 11,370 14,040								

BARRETT BROTHERS SPRINGFIELD, OHIO 45502-2771

93774

TAX RATE 100.90
A/R RED FACTOR 18.2211
OTH RED FACTOR 16.1940

LAWRENCE
TAX DISTRICT

GENERAL TAX LIST AND DUPLICATE OF REAL AND PUBLIC UTILITY PROPERTY
COUNTY REAL ESTATE TAXES AND SPECIAL ASSESSMENTS
36-UPPER TWP-FOURTH WARD-IRONTON CORP-IRONTON S.D.

TAX YEAR 2002
INTEREST RATE
PAGE NO 6844

OWNER'S NAME MAILING ADDRESS	DESCRIPTION			TAXES CHARGED	DECEMBER TAXES	PENALTY	JUNE TAXES	PENALTY	TOTAL DELINQUENT	C. D. DATE	MEMO
	LAND	IMPROVEMENTS	TOTAL VALUE								
VOL CR2 PG 91 PARCEL-ID 36-054-0700.000	2,370	5,610	11,980								
KELLY, JAMES F. & ANNA MAE C/O JAMES & ANNA MAE KELLEY 1309 S. 5TH ST. IRONTON, OHIO 45638 PARCEL-ID 36-054-0800.000	-00-00 43	NEAL'S ADDITION RES USE CODE 510	2,730 5,820 12,550								
BRANN, PAULINE 506 MASTIN AVE IRONTON, OHIO 45638 VOL 501 PG 160 PARCEL-ID 36-054-0900.000	-00-00 43	NEAL'S ADDITION RES USE CODE 510	2,730 11,500 14,230								
LOWE, DONALD L. & CONNIE S. 1424 COUNTY RD 52 IRONTON, OHIO 45638 VOL 532 PG 476 PARCEL-ID 36-054-1000.000	-00-00 43	NEAL'S ADDITION RES USE CODE 520	2,730 5,310 12,040								
KRAIZENBERG, KATHY J. P.O. BOX 786 CR 41 PG 584 PARCEL-ID 36-054-1100.000	-00-00 46	NEAL'S ADDITION RES USE CODE 500	2,020 00 2,020								
12-06-02 31.58 VAUGHN, GLADYS LIFE EST REM J COUELINE VAUGHN ETAL C/O JACQUELINE VAUGHN 2607 SO. 4TH STREET IRONTON, OHIO 45638 VOL 528 PG 646 PARCEL-ID 36-054-1200.000	-00-00 47	NEAL'S ADDITION RES USE CODE 500	2,020 00 2,020								
MCCLELLAN, FRANKLIN DELANO 372 BACK RD. IRONTON, OHIO 45638 PARCEL-ID 36-054-1300.000	-00-00 48	NEAL'S ADDITION RES USE CODE 510	2,700 4,860 7,560								
MCCLELLAN, FRANKLIN DELANO 372 BACK RD. IRONTON, OHIO 45638 PARCEL-ID 36-054-1400.000	-00-00 49	NEAL'S ADDITION RES USE CODE 500	140 00 140								
IMES, PAUL & LORETTA 2025 S. 2ND ST. IRONTON, OHIO 45638-000 VOL 477 PG 774 PARCEL-ID 36-054-1500.000	-00-00 49	NEAL'S ADDITION RES USE CODE 510	2,020 5,150 7,170								

BARRETT BROTHERS SPRINGFIELD, OHIO 45502-2771

TAX RATE	18.2211
A/R RED FACTOR	16.1940
OTH RED FACTOR	

LAWRENCE
TAX DISTRICT

GENERAL TAX LIST AND DUPLICATE OF REAL AND PUBLIC UTILITY PROPERTY
COUNTY REAL ESTATE TAXES AND SPECIAL ASSESSMENTS
36-UPPER TWI-FOURTH WARD-IRONTON CORP-IRONTON S.D.

PROPERTY	TAX YEAR	2002
01/22/03	INTEREST RATE	6.84%
	PAGE NO	

[illegible]

Classic Bank, An Ohio Corporation

12/2/03

93774

TAX RATE	90
A/R RED FACTOR	18.2211
OTH RED FACTOR	16.1940

LAWRENCE
TAX DISTRICT

GENERAL TAX LIST AND DUPLICATE OF REAL AND PUBLIC UTILITY PROPERTY
COUNTY REAL ESTATE TAXES AND SPECIAL ASSESSMENTS
PPEF TW-F-FOURTH WARD-IRONTON CORP-IRONTON S.D. 01

ERTY	TAX YEAR	2002
01/22/03	INTEREST RATE	6846
	PAGE NO	

[illegible]

TAX YEAR 2002
INTEREST RATE 6847
PAGE NO

OWNER'S NAME MAILING ADDRESS	DESCRIPTION			TAXES CHARGED	DECEMBER TAXES	PENALTY	JUNE TAXES	PENALTY	TOTAL DELINQUENT	C. D. DATE	MEMO
	LAND	IMPROVEMENTS	TOTAL VALUE								
RUSSELL, CHARLES JR LIFE EST 104 SCOTT ST IRONTON, OHIO 45638 CR 183 PG 191 PARCEL-ID 36-055-0900.000	59,20.61	NEAL'S ADDITION 92 ON SCOTT X 126 ON 2ND RES USE CODE 510	4,170 11,510 15,680 HOMESITE VALUE LISTED BELOW								
10-08-02 TRNSF FROM 36-055-0900.000	00.000	RUSSELL, CHARLES JR LIFE	4,170 11,510 15,680								
SPARE TIME RECREATION, INC 2216 SC. BRD. ST. IRONTON, OHIO 45638 VOL 185 PG 37 PARCEL-ID 36-055-1000.000	-00-00	NEAL'S ADDITION 40 ON SCOTT X 104.7 ON 2ND COM USE CODE 400	2,040 00 2,040 HOMESITE VALUE LISTED BELOW								
10-08-02 TRNSF FROM 36-055-0900.000	00.000	PATTERSON, KAREN D.	1,970 12,130 14,100 HOMESITE VALUE LISTED BELOW								
PATTERSON, KAREN D. 022 C/O F. A. R. E. TAX SERVICE ATTN: ESCROW REPORTING-07M 2435 N. STEMMONS FREEWAY DALLAS, TX 75247 PARCEL-ID 36-055-1200.000	-00-00	FAIR GROUNDS ADD. FF. COM USE CODE 510	00 00 00 HOMESITE VALUE LISTED BELOW								
10-03-02 TRNSF TO 36-055-1200.000	00.000	STEPP, NORMA	2,560 8,450 11,010 HOMESITE VALUE LISTED BELOW								
KLENNAN, WALTER & WANDA 1609 KARIN ST IRONTON, OHIO 45638 VOL 592 PG 349 PARCEL-ID 36-055-1300.000	-00-00	FAIR GROUNDS ADD. COM USE CODE 520	2,560 8,450 11,010 HOMESITE VALUE LISTED BELOW								
NELSON, ANN WINIFRED 2108 S. 12TH ST. IRONTON, OHIO 45638 PARCEL-ID 36-055-1400.000	-00-00	FAIR GROUNDS ADD. COM USE CODE 510	2,560 9,540 12,100 HOMESITE VALUE LISTED BELOW								
MCCLAIR, MAXINE LIFE EST. REM. TERENCE & LORETTA WALKER 004 C/O LORETTA CORP CENTRAL REP FRC. DEPT 1123 SOUTH PARKVIEW DR. COVINA, CAL. 91724 CR 61 PG 17 PARCEL-ID 36-055-1500.000	-00-00	FAIR GROUNDS ADD. COM USE CODE 510	2,560 16,150 18,710 HOMESITE VALUE LISTED BELOW								

TAX YEAR 2002
INTEREST RATE 6.84%

[illegible]

93774

TAX RATE 18.2211
A/R RED FACTOR 16.1940
OTH RED FACTOR

GENERAL TAX LIST AND DUPLICATE OF REAL AND PUBLIC UTILITY PROPERTY
COUNTY REAL ESTATE TAXES AND SPECIAL ASSESSMENTS
LAWRENCE TAX DISTRICT 36-UPPER TWP-FOURTH WARD-IRONTON CORP-IRONTON S.D.

TAX YEAR 2002
INTEREST RATE
PAGE NO 6845

OWNER'S NAME MAILING ADDRESS	DESCRIPTION			TAXES CHARGED	DECEMBER TAXES	PENALTY	JUNE TAXES	PENALTY	TOTAL DELINQUENT	C. D. DATE	MEMO
	LAND	IMPROVEMENTS	TOTAL VALUE								
PARCEL-ID 36-056-0500.000	2,560	11,410	13,970								
ALLEN, HOYT W. & SHARA L. 006 C/O F. A. R. E. TAX SERVICE ATTN: ESCROW REPORTING-07W 8435 N. STEMMONS FREEWAY DALLAS, TX 75247	-00-00 12 FAIR GROUNDS ADD. RES USE CODE 510	2,560	15,830	18,390							
PARCEL-ID 36-056-0600.000	2,560	15,140	17,700								
BLAGG, ELIZABETH JANE 1489 ST. RT. 93 IRONTON, OH 45638 VOL 191 PG 255	-00-00 13 FAIR GROUNDS ADD. RES USE CODE 510	2,560	12,420	14,980							
PARCEL-ID 36-056-0700.000	2,560	12,420	14,980								
WHALEY, JESHAU R. & JULIE A. 006 C/O F. A. R. E. TAX SERVICE ATTN: ESCROW REPORTING-07W 8435 N. STEMMONS FREEWAY DALLAS, TX 75247	-00-00 14 FAIR GROUNDS ADD. RES USE CODE 510	2,560	21,450	24,010							
PARCEL-ID 36-056-0800.000	2,560	20,400	22,960								
FINLEY, MICHAEL G. & CONNIE S. 163 TWP RD 1C19 IRONTON, OH 45638 CR 18 PG 555/605	LOT 15 FAIR GROUNDS ASSOC LESS 40 X 68 BAL= 40 X 65 RES USE CODE 510	1,750	23,420	25,170							
PARCEL-ID 36-056-0900.000											
FINLEY, MICHAEL G. & CONNIE S. 163 TWP RD 1C19 SOUTH POINT, OH 45680 CR 18 PG 602	LOT 15 FAIR GROUNDS LAND ASSOC. 40 X 68 RES USE CODE 510	1,810	23,420	25,230							
PARCEL-ID 36-056-0900.001											
AR TRUST & P TRUST 1208 APACHE TRAIL IRONTON, OH 45638 VOL 497 PG 861	-00-00 16 FAIR GROUNDS ADD. RES USE CODE 510	2,560	3,160	5,720							
PARCEL-ID 36-056-1200.000											
BREEDING, JOHN S. & TAMMY JO 1713 SC 4TH ST IRONTON, OH 45638 CR 80 PG 683	-00-00 18 FAIR GR AD LESSE 7 OFF S S1 LCT 18 NIX 38.81 S1 TC T CODE 510	2,430	1,390	3,820							
PARCEL-ID 36-056-1300.000	2,430	1,390	3,820								
MERCHANT, ERNEST BRENT & MICHAEL RONCAGLIA-MERCHANT 1712 SC 5TH ST IRONTON, OH 45638 CR 164 PG 688	-00-00 19 FAIR GROUNDS ADD FR LOT 20, 21, 22 NIXON ADD. 60 X CODE 510	3,840	5,520	13,360							
PARCEL-ID 36-056-1400.000											
06-18-02 TRNSF FROM 36-056-1400.000	CRADDOCK, STANTON J. & JANE S.										

93774

TAX RATE 18.2211
A/R RED FACTOR 16.1940
OTH RED FACTOR

GENERAL TAX LIST AND DUPLICATE OF REAL AND PUBLIC UTILITY PROPERTY
COUNTY REAL ESTATE TAXES AND SPECIAL ASSESSMENTS
LAWRENCE TAX DISTRICT 36-UPPER TWP-FOURTH WARD-IRONTON CORP-IRONTON S.D.

TAX YEAR 2002
INTEREST RATE
PAGE NO 6850

OWNER'S NAME MAILING ADDRESS	DESCRIPTION			TAXES CHARGED	DECEMBER TAXES	PENALTY	JUNE TAXES	PENALTY	TOTAL DELINQUENT	C. D. DATE	MEMO
	LAND	IMPROVEMENTS	TOTAL VALUE								
CRADDOCK, STANTON J. & JANE S. 1712 SC 5TH ST IRONTON, OH 45638 CR 22 PG 693	-00-00 19 FAIR GROUNDS ADD FR LOT 20, 21, 22 NIXON ADD. 60 X CODE 510	00	00	00							
PARCEL-ID 36-056-1400.000											
06-18-02 TRNSF TO 36-056-1400.000	MERCHANT, ERNEST BRENT & MICHAEL RONCAGLIA-MERCHANT										
RAWLINS, MORRIS E. II & PAULA G. 515 NORTH 2ND ST IRONTON, OH 45638 CR 12 PG 104	-00-00 21 FAIR GROUNDS ADD RES USE CODE 510	1,920	17,040	18,960							
PARCEL-ID 36-056-1500.000											
GRISMELD, KIMBERLY D. P.O. BOX 1065 SOUTH POINT, OH 45680 CR 22 PG 711	-00-00 LOT 22 FAIR GROUNDS ADD RES USE CODE 510	2,560	16,740	19,300							
PARCEL-ID 36-056-1501.000	2,560	16,740	19,300								
BEASLEY, CECIL & BETTY 1722 SC 5TH ST IRONTON, OH 45638 VOL 290 PG 115	-00-00 23 FAIR GROUNDS ADD RES USE CODE 510	2,560	14,240	16,800							
PARCEL-ID 36-056-1600.000	2,560	14,240	16,800								
WISE, BARBARA C. C/O LERETA CORP CENTRAL REP. PRG. DEPT 1123 SOUTH PARKVIEW DR COVINA, CAL 91724	-00-00 24 FAIR GROUNDS ADD 40 ON REPLAR X 40 RES USE CODE 510	1,300	14,590	15,890							
PARCEL-ID 36-056-1700.000	1,300	14,590	15,890								
WILLIS, MEREDITH M. & ANNALOUISE 1722 SC 5TH ST IRONTON, OH 45638-0000 VOL 445 PG 688	-00-00 24 FAIR GROUNDS ADD 40 ON 5TH X 52 RES USE CODE 510	2,130	12,150	14,280							
PARCEL-ID 36-056-1800.000	2,130	12,150	14,280								
ROMP, JACK E. & CLARA M. 1810 SC 5TH ST IRONTON, OH 45638 CR 103 PG 700	-00-00 25 FAIR GROUNDS ADD LESS FT. 42 RES USE CODE 510	2,100	14,780	16,880							
PARCEL-ID 36-057-0100.000	2,100	14,780	16,880								
KLEINMAN, TIMOTHY C. 1711 SC 6TH ST. IRONTON, OH 45638 VOL 581 PG 270	-00-00 25 FAIR GROUNDS ADD RES USE CODE 510										
PARCEL-ID 36-057-0200.000											

Michael R. Dietrich
1-26-04

93774
Z

TAX RATE 1.90
A/R RED FACTOR 18.2211
OTH RED FACTOR 16.1940

ILAWRENCE
TAX DISTRICT

GENERAL TAX LIST AND DUPLICATE OF REAL AND PUBLIC UTILITY PROPERTY
COUNTY REAL ESTATE TAXES AND SPECIAL ASSESSMENTS
36-UPPER TWP-FOURTH WARD-IRONTON CORP-IRONTON S.D.

TAX YEAR 2002
INTEREST RATE
PAGE NO 6851

OWNER'S NAME MAILING ADDRESS	DESCRIPTION			TAXES CHARGED	DECEMBER TAXES	PENALTY	JUNE TAXES	PENALTY	TOTAL DELINQUENT	C. D. DATE	MEMO
	LAND	IMPROVEMENTS	TOTAL VALUE								
PARCEL-ID 36-057-0200.000	1,350	8,320	9,670								
	HOME SITE VALUE LISTED FELCV										
WALKER, DUANE & JUDY	1,350	8,320	9,670								
1820 SOUTH 5TH ST											
IRONTON, OHIO 45638											
VOL 622 PG 764/766/768											
PARCEL-ID 36-057-0300.000	2,560	10,030	12,590								
	HOME SITE VALUE LISTED FELCV										
ROBERTS, ROBERT K. & EMMA JEAN	2,560	10,030	12,590								
1824 S. 5TH											
IRONTON, OHIO 45638-000											
VOL 412 PG 539											
PARCEL-ID 36-057-0400.000	2,160	13,620	15,780								
	HOME SITE VALUE LISTED FELCV										
08-30-02 213.68	2,160	13,620	15,780								
JOSEPH, ROBERT											
022											
C/O TRANSAMERICA											
REAL ESTATE TAX SERVICE											
1105 SCHROCK RD SUITE 437											
COLUMBUS, OHIO 43229											
VOL 608 PG 459											
PARCEL-ID 36-057-0500.000	1,030	6,010	7,040								
SCIOR, DONALD R. & JOANN LIFE											
EST REM ANTHONY											
1904 S. 5TH ST.											
IRONTON, OHIO 45638-2409											
VOL 628 PG 362											
PARCEL-ID 36-057-0600.000	1,620	00	1,620								
SCIOR, DONALD R. & JOANN LIFE											
EST REM ANTHONY											
1904 S. 5TH ST.											
IRONTON, OHIO 45638-2409											
VOL 628 PG 362											
PARCEL-ID 36-057-0700.000	1,970	31,180	33,150								
	HOME SITE VALUE LISTED FELCV										
VILGARES, JAMES F.	1,970	31,180	33,150								
578 CHAFMAN CT.											
HILLIARD, OHIO 43026											
VOL 455 PG 345											
PARCEL-ID 36-057-0800.000	2,560	20,250	22,810								
	HOME SITE VALUE LISTED FELCV										
FRILEY, GARY & LINDA	2,560	12,300	14,860								
1912 S. 5TH ST											
IRONTON, OHIO 45638-0000											
VOL 563 PG 247											
PARCEL-ID 36-057-0900.000	2,560	12,660	16,220								
ALDRIDGE, JUANITA											
1916 S. 5TH ST											
IRONTON, OHIO 45638-2409											
VOL 563 PG 247											
PARCEL-ID 36-057-1000.000	2,560	11,820	14,380								

Erica D. Gillum
6-11-03

Elizabeth Jane Bowles & Kimberly Marie Bowles

93774
Z

TAX RATE 1.90
A/R RED FACTOR 18.2211
OTH RED FACTOR 16.1940

ILAWRENCE
TAX DISTRICT

GENERAL TAX LIST AND DUPLICATE OF REAL AND PUBLIC UTILITY PROPERTY
COUNTY REAL ESTATE TAXES AND SPECIAL ASSESSMENTS
36-UPPER TWP-FOURTH WARD-IRONTON CORP-IRONTON S.D.

TAX YEAR 2002
INTEREST RATE
PAGE NO 6852

OWNER'S NAME MAILING ADDRESS	DESCRIPTION			TAXES CHARGED	DECEMBER TAXES	PENALTY	JUNE TAXES	PENALTY	TOTAL DELINQUENT	C. D. DATE	MEMO
	LAND	IMPROVEMENTS	TOTAL VALUE								
	HOME SITE VALUE LISTED FELCV										
PATRICK, GREGORY	2,560	11,820	14,380								
1909 S. 5TH ST.											
IRONTON, OHIO 45638											
PARCEL-ID 36-057-1100.000											
	2,560	00	2,560								
FANNIN, J. PATRIC ETAL & FANNIN											
N. HELEN V. LIFE ESTATE											
504 REAL AVE											
IRONTON, OHIO 45638											
PARCEL-ID 36-057-1200.000	2,560	17,250	19,810								
	HOME SITE VALUE LISTED FELCV										
HIERONIMUS, JANET L. & DANIEL	2,560	16,690	19,250								
R.											
183 TWP RD 1190											
IRONTON, OHIO 45638											
VOL 602 PG 285											
PARCEL-ID 36-057-1300.000	2,010	10,170	12,180								
MALL, ROBERT											
1823 S. 5TH ST											
IRONTON, OHIO 45638											
VOL 600 PG 388											
PARCEL-ID 36-057-1400.000	2,560	10,380	12,940								
	HOME SITE VALUE LISTED FELCV										
LIND, JAMES L. & SHARON	2,560	10,380	12,940								
1819 S. 5TH ST											
IRONTON, OHIO 45638											
VOL 404 PG 54											
PARCEL-ID 36-057-1500.000	2,560	9,260	12,120								
	HOME SITE VALUE LISTED FELCV										
FAULKNER, CURTIS RAY & LINDA	2,560	9,560	12,120								
022											
C/O TRANSAMERICA											
REAL ESTATE TAX SERVICE											
1105 SCHROCK RD SUITE 437											
COLUMBUS, OHIO 43229											
PARCEL-ID 36-057-1600.000	2,560	12,780	15,340								
	HOME SITE VALUE LISTED FELCV										
PARSONS, RUSSELL W. & CORLISS	2,560	12,780	15,340								
1811 S. 5TH ST.											
IRONTON, OHIO 45638-0000											
PARCEL-ID 36-057-1700.000	2,560	18,780	21,340								
	HOME SITE VALUE LISTED FELCV										
KOEPFER, PAUL & PATRICIA	2,560	18,780	21,340								
1809 S. 5TH ST											
IRONTON, OHIO 45638											
PARCEL-ID 36-057-1800.000	2,560	23,400	25,960								
	HOME SITE VALUE LISTED FELCV										

1/15/00
Kip Matthew Koepfer & Allison Rochell Koger

1

TAX RATE	18.2211
A/R RED FACTOR	16.1940
OTH RED FACTOR	

ILAWRENCE
TAX DISTRICT

GENERAL TAX LIST AND DUPLICATE OF REAL AND PUBLIC UTILITY PROPERTY
COUNTY REAL ESTATE TAXES AND SPECIAL ASSESSMENTS
PPEF-TW-FOURTH-WARD-IRONTON CORP-IRONTON S.C. C1

01/22/03

TAX YEAR 2002
INTEREST RATE 6.852
PAGE NO

OWNER'S NAME MAILING ADDRESS	DESCRIPTION			TAXES CHARGED	DECEMBER TAXES	PENALTY	JUNE TAXES	PENALTY	TOTAL DELINQUENT	C. D. DATE	MEMO
	LAND	IMPROVEMENTS	TOTAL VALUE								
KOERPER, HAROLD & PATRICIA 1809 S. 5TH ST IRONTON, OHIO 45638 PARCEL-ID 36-058-0100.000	-CO-00 46	FAIR GROUNDS ADD. RES USE CODE 500	2,560 00 2,560	15.03 Kip Mathew Koerper & Allison Richelle Koerper							
WALDO, JAMES E. P.O. BOX 4615 IRONTON, OHIO 45638 VOL 581 PG 457 PARCEL-ID 36-058-0200.000	-CO-00 47	FAIR GROUNDS ADD. COM USE CODE 455	3,230 20,390 23,620	6/19/03 Kevin J. Waldo + Sharyn W. Justice							
GOLECAMP, MICHAEL P. 1725 S. 5TH ST. IRONTON, OHIO 45638 CR 169 PG 770 PARCEL-ID 36-058-0300.000	-CO-00 48	FAIR GROUNDS ADD. 10 S SIDE 45 RES USE CODE 510	3,200 15,720 22,920 HOMESITE VALUE LISTED BELOW 3,200 15,720 22,920								
07-19-02 TRNSF FROM 36-058-0300.000	GOLECAMP, MICHAEL P. &										
GOLECAMP, MICHAEL P. & PAMELA C. 1725 S. 5TH ST. IRONTON, OHIO 45638 VOL 444 PG 825 PARCEL-ID 36-058-0300.000	-CO-00 48	FAIR GROUNDS ADD. 10 S SIDE 45 RES USE CODE 510	00 00 00								
07-19-02 TRNSF TO 36-058-0300.000	GOLECAMP, MICHAEL P.										
RATLIFF, JOY 1723 SO 5TH ST IRONTON, OHIO 45638 CR 21 PG 118/120 PARCEL-ID 36-058-0400.000	-CO-00 49	FAIR GROUNDS ADD. LESS 10 S SIDE RES USE CODE 510	1,920 8,660 10,580 HOMESITE VALUE LISTED BELOW 1,920 8,660 10,580								
JEWELL, VALERIE J. & LAWRENCE E. 1717 SO. 5TH STREET IRONTON, OHIO 45638 PARCEL-ID 36-058-0500.000	-CO-00 50	FAIR GROUNDS ADD. RES USE CODE 510	2,560 12,640 15,200 HOMESITE VALUE LISTED BELOW 2,560 12,640 15,200								
WAGNER, JANET 022 C/O TRANSAMERICA REAL ESTATE TAX SERVICE 1105 SCHROCK RD SUITE 437 COLUMBUS, OHIO 43229 CR 78 PG 300 PARCEL-ID 36-058-0600.000	51	FATGROUNDS ADDITION RES USE CODE 510	2,560 13,430 15,990								
ALFREY, STEWART R. & MARY ANN 1711 SOUTH 5TH ST. IRONTON, OHIO 45638 VOL 454 PG 400 PARCEL-ID 36-058-0700.000	-CO-00 52	FAIR GROUNDS ADD. RES USE CODE 510	2,560 12,570 15,130								

93774

TAX RATE	90
A/R RED FACTOR	18.2211
OTH RED FACTOR	16.1940

LAWRENCE
TAX DISTRICT

GENERAL TAX LIST AND DUPLICATE OF REAL AND PUBLIC UTILITY PROPERTY
COUNTY REAL ESTATE TAXES AND SPECIAL ASSESSMENTS
PPEE TW-FOURTH WARC-IRONTON CORP-IRONTON S.D. C1

01/22/03

TAX YEAR 2002
INTEREST RATE 6.854
PAGE NO

OWNER'S NAME MAILING ADDRESS	DESCRIPTION		TAXES CHARGED	DECEMBER TAXES	PENALTY	JUNE TAXES	PENALTY	TOTAL DELINQUENT	C. D. DATE	MEMO
	LAND	IMPROVEMENTS								
12-13-02 226.07 HARRISON, WILLIAM DAVID 414 E 5TH & W LINE IRONTON, OHIO 45638 PARCEL-ID 36-C58-C800.000	-CO-00 53FAIR GROUNDS ADD. (COO.COA RES USE CODE 510	2,560 5,830 8,390 HOMESITE VALUE LISTED BELOW 2,560 5,830 8,390								
BURTON, CESSER W. 72 SIMPSON CV HUNTINGTON, WV 25701 PARCEL-ID 36-C58-C900.000	-CO-00 54FAIR GROUNDS ADD. 55 ON 5TH & OAK ST. (COO.COA RES USE CODE 510	2,560 18,060 20,620 HOMESITE VALUE LISTED BELOW 2,560 18,060 20,620								
FAIRCCHILD, KENNETH D. & PHYLLIS 1628 S. 6TH ST. IRONTON, OHIO 45638 PARCEL-ID 36-C58-1000.000	-CO-00 53FAIR GROUNDS ADD. E 1/3 E 9-4 ON OAK & 60 ON 6 T (COO.COA COM USE CODE 499	1,550 23,130 24,680								
CARROLL, GREGORY A. & TRACY A 519 OAK ST IRONTON, OHIO 45638 CR15 PG 189 PARCEL-ID 36-C58-1100.000	-CO-00 53FAIR GROUNDS ADD. MIC 1/3 19.8 ON OAK & 40 (COO.COA RES USE CODE 510	1,630 12,020 13,650								
PRICE, RICHARD B AND SUSAN E 1802 SOUTH FIFTH STREET IRONTON, OHIO 45638-0000 VOL 528 PG 378 PARCEL-ID 36-C58-1200.000	-CO-00 25FAIR GROUNDS ADD. (COO.COA RES USE CODE 510	2,560 19,740 22,300 HOMESITE VALUE LISTED BELOW 2,560 19,740 22,300								
WILLIAMS, ROBERT L JR & RAYNE 1704 S. 6TH ST. IRONTON, OHIO 45638 VOL 308 PG 64 PARCEL-ID 36-C58-1300.000	-CO-00 57FAIR GROUNDS ADD. (COO.COA RES USE CODE 510	2,560 15,000 17,560 HOMESITE VALUE LISTED BELOW 2,560 15,000 17,560								
✓ COLLINS, EVERETT R. AND JEDI OW-COLLINS 1623 SO 5TH ST. IRONTON, OH 45638 CR 72 PG 786 PARCEL-ID 36-C58-1400.000	ESS FATE GR ADD 1/2 32.8 ON C AK X 60 & ALL ALLEY (14) (COO.COA RES USE CODE 510	2,050 14,000 16,050 HOMESITE VALUE LISTED BELOW 2,050 14,000 16,050								
DEAN, KENNETH ROLAND AND JILL 1810 S. 5TH IRONTON, OHIO 45638-0000 VOL 415 PG 316 PARCEL-ID 36-C58-1500.000	-CO-00 27FAIR GROUNDS ADD. (COO.COA RES USE CODE 510	2,560 24,010 26,570 HOMESITE VALUE LISTED BELOW 2,560 24,010 26,570								
ENSOR, SCOTT LAYNE E	-CO-CC 28FAIR GROUNDS ADD.									
Bonnie R. Rowe - Grant & Life Est 10/19/03 10-14-03 - EVERETT R. & Jodi Rowe-Collins-										

TAX RATE 100.00
A/R RED FACTOR 18.2211
OTH RED FACTOR 16.1940

LAWRENCE
TAX DISTRICT

GENERAL TAX LIST AND DUPLICATE OF REAL AND PUBLIC UTILITY PROPERTY
COUNTY REAL ESTATE TAXES AND SPECIAL ASSESSMENTS
36-UPPER TW-FOURTH WARD-IRONTON CORP-IRONTON S.D.

TAX YEAR 2002
INTEREST RATE
PAGE NO 6855

OWNER'S NAME MAILING ADDRESS	DESCRIPTION			TAXES CHARGED	DECEMBER TAXES	PENALTY	JUNE TAXES	PENALTY	TOTAL DELINQUENT	C. D. DATE	MEMO
	LAND	IMPROVEMENTS	TOTAL VALUE								
ENSOR, BARBARA JUDITH C/O TRANSAMERICA REAL ESTATE TAX SERVICE 1105 SCHOCK RD SUITE 437 COLUMBUS, OHIO 43229 VOL 476 PG 167 PARCEL-ID 36-058-1600.000	0000.00A	RES USE CODE 510	2,560 13,650 16,210								
BURCK, SUSAN TOMKO ET AL 118 BILLY JOY DR. SOUTH POINT, OH 45680 CR 79 PG 258 PARCEL-ID 36-058-1700.000	0000.00A	RES USE CODE 510	00 00 00								
07-15-02 TRNSF TO 36-058-1700.000 SCIOR, ANTHONY & BARBARA	0000.00A	RES USE CODE 510	2,560 14,230 16,790								
SCIOR, ANTHONY & BARBARA 52 MEAD MCNEER RD WHEELERSBURG, OHIO 45654 CR 128 PG 828 PARCEL-ID 36-058-1700.000	0000.00A	RES USE CODE 510	2,560 14,230 16,790								
07-15-02 TRNSF FROM 36-058-1700.000 BURCK, SUSAN TOMKO ET AL	0000.00A	RES USE CODE 510	2,560 15,090 17,650								
BROWNSTEAD, HEATH M. & LORI B. 2609 10TH ST IRONTON, OHIO 45638 CR 88 PG 699 PARCEL-ID 36-058-1800.000	0000.00A	RES USE CODE 510	2,560 15,090 17,650								
WHITMAN, PHILIP DOUGLAS & KAREN 1710 SO 6TH ST IRONTON, OHIO 45638 VOL 570 PG 249 PARCEL-ID 36-059-0100.000	0000.00A	RES USE CODE 510	2,560 8,190 10,750								
KEENEY, KEVIN D. & FULLER, ELLEN SUE 1714 SO. 6TH ST. IRONTON, OHIO 45638 VOL 475 PG 28 PARCEL-ID 36-059-0200.000	0000.00A	RES USE CODE 510	2,560 16,130 18,690								
HOWARD, JEFFREY K & DEANNA J 1004 JONES ST IRONTON, OHIO 45638 VOL 600 PG 439 PARCEL-ID 36-059-0300.000	0000.00A	RES USE CODE 520	3,840 22,190 26,030								
HACKER, DANIEL J. 1718 SO. 6TH ST IRONTON, OHIO 45638 VOL 557 PG 722 PARCEL-ID 36-059-0400.000	0000.00A	RES USE CODE 510	3,840 17,190 21,030								

TAX RATE 100.00
A/R RED FACTOR 18.2211
OTH RED FACTOR 16.1940

LAWRENCE
TAX DISTRICT

GENERAL TAX LIST AND DUPLICATE OF REAL AND PUBLIC UTILITY PROPERTY
COUNTY REAL ESTATE TAXES AND SPECIAL ASSESSMENTS
36-UPPER TW-FOURTH WARD-IRONTON CORP-IRONTON S.D.

TAX YEAR 2002
INTEREST RATE
PAGE NO 6856

OWNER'S NAME MAILING ADDRESS	DESCRIPTION			TAXES CHARGED	DECEMBER TAXES	PENALTY	JUNE TAXES	PENALTY	TOTAL DELINQUENT	C. D. DATE	MEMO
	LAND	IMPROVEMENTS	TOTAL VALUE								
BREEDING, JAMES B. & HELEN ROSE CORN BREEDING 118 FLEPLER ST. IRONTON, OHIO 45638 VOL 333 PG 471 PARCEL-ID 36-059-0500.000	3,840	17,190	21,030								
WELFORD, LOUISE (AKA MARGARET L.) AND WELFORD, CHESTER R. 1804 S. 6TH ST IRONTON, OHIO 45638 VOL 491 PG 538 PARCEL-ID 36-059-0600.000	0000.00A	RES USE CODE 510	1,730 22,440 24,170								
WOODS, JAMES R & MARY C 1812 SO. 6TH ST IRONTON, OHIO 45638 VOL 366 PG 448 PARCEL-ID 36-059-0700.000	0000.00A	RES USE CODE 510	3,560 16,370 19,930								
SPARKS, DONALD L. & LUCILLE 1814 SO. 6TH ST. IRONTON, OHIO 45638 VOL 500 PG 33 PARCEL-ID 36-059-0800.000	0000.00A	RES USE CODE 510	3,560 13,580 17,140								
DOUGHAN, NORMA JEAN AKA NORMA 1170 SOUTH 6TH STREET IRONTON, OHIO 45638 CR 72 PG 777 PARCEL-ID 36-059-0900.000	0000.00A	RES USE CODE 510	2,560 15,340 17,900								
KEARNS, THOMAS M & LUTIVIA J 1824 SO 6TH STREET IRONTON, OHIO 45638 VOL 561 PG 01 PARCEL-ID 36-059-1000.000	0000.00A	RES USE CODE 499	4,620 27,810 32,430								
SMITH, THOMAS K. & JANET K. 1901 S. 4TH ST. IRONTON, OHIO 45638 CR 166 PG 28 PARCEL-ID 36-059-1100.000	0000.00A	RES USE CODE 500	00 00 00								
04-26-02 TRNSF FROM 36-059-1100.000 SMITH, THOMAS K. & JANET	0000.00A	RES USE CODE 500	00 00 00								

(Owner initials)
Tommi K. Hoyer and Megan E. Miller
(Subj. to Libby Thomas K.)
12-803

PROPERTY	TAX YEAR	2002
01/22/03	INTEREST RATE	
	PAGE NO	6857

[illegible]

PROPERTY	TAX YEAR	2002
01/22/03	INTEREST RATE	6.89%
	PAGE NO	

OWNER'S NAME MAILING ADDRESS		DESCRIPTION		TAXES CHARGED	DECEMBER TAXES	PENALTY	JUNE TAXES	PENALTY	TOTAL DELINQUENT	C. D. DATE	MEMO
		LAND	IMPROVEMENTS	TOTAL VALUE							
IRONTON, OHIO 45638 VOL 435 PG 579 PARCEL-ID 36-C60-0300.000		4,390	14,470	18,860							
		4,390	13,860	18,250							
HAMILTON, ROBERT DEAN JR & ELLA 1709 S. 6TH ST. IRONTON, OHIO 45638 CR 80 PG 48 PARCEL-ID 36-C60-0400.000		4,390	15,600	19,990							
		4,390	15,600	19,990							
PERNESTTI, DOLORES 1707 SOUTH 6TH ST. IRONTON, OHIO 45638 VOL 509 PG 358 PARCEL-ID 36-C60-0500.000		4,390	7,420	11,820							
		4,390	7,420	11,820							
WYLIE, JAMES F. AND JEAN M. 1703 S. 6TH ST IRONTON, OHIO 45638 VOL 413 PG 266 PARCEL-ID 36-C60-0600.000		2,310	15,980	18,290							
		00	16,420	16,420							
WHITEHEAD, CHLOE MARIE & DONALD 1315 S 9TH ST IRONTON, OHIO 45638 VOL 528 PG 538 PARCEL-ID 36-C60-0700.000		3,140	10,040	13,180							
SMITH, JAMES T & JOYCE A 511 CAK ST IRONTON, OHIO 45638 VOL 344 PG 558 PARCEL-ID 36-C60-0800.000		3,220	27,670	30,890							
JOHNSON, THELMA L 3523 S. 6TH ST. IRONTON, OHIO 45638 VOL 437 PG 249/254/257 PARCEL-ID 36-C60-0900.000		4,390	8,930	13,320							
		4,390	8,930	13,320							
DARBAKER, JANE 1540 S. 5TH ST. IRONTON, OHIO 45638 VOL 536 PG 249 PARCEL-ID 36-C60-1000.000		4,390	10,980	15,370							
		4,390	10,880	15,270							
CUTLER, THOMAS L. & PATRICIA 9022 C/O TRANSAMERICA REAL ESTATE TAX SERVICE 1105 SCHROCK RD SUITE 437 COLUMBUS, OHIO 43229 VOL 534 PG 91		6,220	18,840	25,060							
		6,220	18,840	25,060							

TAX RATE ACTC
A/R RED FACTOR 18.2211
OTH RED FACTOR 16.1940

ILAWRENCE
TAX DISTRICT

GENERAL TAX LIST AND DUPLICATE OF REAL AND PUBLIC UTILITY PROPERTY
COUNTY REAL ESTATE TAXES AND SPECIAL ASSESSMENTS
36-UPPER TW-FORTH WARD-IRONTON CORP-IRONTON S.D.

01/22/03

TAX YEAR 2002
INTEREST RATE
PAGE NO 6865

OWNER'S NAME MAILING ADDRESS	DESCRIPTION			TAXES CHARGED	DECEMBER TAXES	PENALTY	JUNE TAXES	PENALTY	TOTAL DELINQUENT	C. D. DATE	MEMO
	LAND	IMPROVEMENTS	TOTAL VALUE								
IRONTON, OHIO 45638 CR 35 PG 15 PARCEL-ID 36-063-0600.000	3,950	6,100	10,050								
		HOMESITE VALUE LISTED BELOW									
	3,950	5,740	9,690								
TAYLOR, LIZURA J. 410 KEMP AVE. IRONTON, OHIO 45638 VOL 579 PG 459 PARCEL-ID 36-063-0700.000	37 0000.00A	RES USE CODE 510									
	5,270	37,950	43,260								
		HOMESITE VALUE LISTED BELOW									
	5,270	6,780	12,050								
BARLOW, BRITTON E 539 GALLIA PIKE IRONTON, OHIO 45638 VOL 588 PG 618 PARCEL-ID 36-063-0800.000	00-00 38 KEMPS ADD 60 ON 4TH X 132 ON KEMP 35	RES USE CODE 500									
	2,880	00	2,880								
CAREY, THOMAS G. & BARBARA H. 5699 ST. RT. 243 COAL GROVE, OH 45638 VOL 580 PG 218 PARCEL-ID 36-063-C900.000	00-00 39 KEMPS ADD 40 ON 4TH X 132 40	RES USE CODE 510									
	2,560	19,050	21,610								
TRUSTEES, SHARON BAPTIST CHURCH 2010 S. 5TH ST. IRONTON, OHIO 45638 PARCEL-ID 36-063-1000.000	00-00 40 KEMPS ADD 60 ON 4TH X 132 41	RES USE CODE 510									
	3,840	9,820	13,670								
	3,840	9,690	13,530								
HIXON, KENNETH & MARGARET 2009 S. 4TH ST IRONTON, OHIO 45638 VOL 244 PG 255 PARCEL-ID 36-063-1100.000	00-00 42 KEMPS ADD 0000.00A	RES USE CODE 510									
	2,560	11,640	14,200								
	2,560	11,640	14,200								
JENKINS, WANDA 410 NASTIN AVE IRONTON, OHIO 45638 PARCEL-ID 36-063-1200.000	00-00 43 KEMPS ADD 50 ON NASTIN X 80	RES USE CODE 510									
	2,430	7,760	10,190								
	2,430	7,630	10,060								
DELAUDER, CUSTER MILROY JR. 2005 S. 4TH ST. IRONTON, OHIO 45638 VOL 552 PG 752 PARCEL-ID 36-063-1300.000	00-00 44 KEMPS ADD 40 ON 4TH X 8 2	RES USE CODE 510									
	1,970	3,230	5,200								
	1,970	3,230	5,200								
DELAUDER, CUSTER AND FEGG 2005 S. 4TH ST IRONTON, OHIO 45638 VOL 630 PG 743	00-00 44 KEMPS ADD 40 ON 4TH X 8 2	RES USE CODE 510									
	1,970	2,930	4,900								

Sharon Baptist Church

1-20-04

10/6/03

cut

12/14/03

Peggy Delawder - Sharon Baptist Church -

aff

8/22/03

Peggy Delawder - Sharon Baptist Church -

36-063-1300.001

TAX RATE ACTC
A/R RED FACTOR 18.2211
OTH RED FACTOR 16.1940

ILAWRENCE
TAX DISTRICT

GENERAL TAX LIST AND DUPLICATE OF REAL AND PUBLIC UTILITY PROPERTY
COUNTY REAL ESTATE TAXES AND SPECIAL ASSESSMENTS
36-UPPER TW-FORTH WARD-IRONTON CORP-IRONTON S.D.

01/22/03

TAX YEAR 2002
INTEREST RATE
PAGE NO 6866

OWNER'S NAME MAILING ADDRESS	DESCRIPTION			TAXES CHARGED	DECEMBER TAXES	PENALTY	JUNE TAXES	PENALTY	TOTAL DELINQUENT	C. D. DATE	MEMO
	LAND	IMPROVEMENTS	TOTAL VALUE								
PARCEL-ID 36-063-1300.001		HOMESITE VALUE LISTED BELOW									
		1,970	2,930	4,900							
RUDMANN, JAMES E. 115 VESUVIUS ST. IRONTON, OHIO 45638 VOL 534 PG 125 PARCEL-ID 36-063-1400.000	00-00 45 KEMPS ADD 0000.00A	RES USE CODE 510									
	1,400	5,270	6,670								
FILLGROVE, JAMI L. 1922 S. 5TH ST IRONTON, OHIO 45638 VOL 580 PG 316 PARCEL-ID 36-063-1500.000	PT 46 & 47 KEMPS ADD 81 FT 32 E 37 FGA 32'6" ON 5TH X 132	RES USE CODE 510									
	2,050	14,700	16,750								
	2,050	11,400	13,450								
VOLGAFES, JAMES F & PHYLLIS 5578 CHAPMAN ST HILLIARD, OHIO 43026 VOL 608 PG 790 PARCEL-ID 36-063-1600.000	00-00 46 KEMPS ADD 36 47 FGA 32 1/2 ON 5TH X 132	RES USE CODE 510									
	2,050	12,870	14,920								
	2,050	12,870	14,920								
HAYNES, FRED A LIFE ESTATE DA RIVEN HAYNES, ET AL REM 1926 S. 5TH ST. IRONTON, OHIO 45638 VOL 552 PG 198,200 PARCEL-ID 36-063-1700.000	00-00 47 KEMPS ADD 55 ON 5TH X 132	RES USE CODE 510									
	3,820	13,730	17,550								
	3,820	13,620	17,440								
SHARON BAPTIST CHURCH INC IRONTON OHIO VOL 383 PG 415 PARCEL-ID 36-063-1800.000	00-00 49 KEMPS ADD 0000.00A	EXM USE CODE 685									
	3,230	00	3,230								
SHARON BAPTIST CHURCH INC. 2010 S. 5TH ST. IRONTON, OHIO VOL 383 PG 415 PARCEL-ID 36-064-0100.000	00-00 50 KEMPS ADD 0000.00A	EXM USE CODE 685									
	3,230	00	3,230								
SHARON BAPTIST CHURCH INC. 2010 S. 5TH ST. IRONTON, OHIO VOL 383 PG 415 PARCEL-ID 36-064-0200.000	00-00 51 KEMPS ADD 0000.00A	EXM USE CODE 685									
	3,230	00	3,230								
SHARON BAPTIST CHURCH INC. 2010 S. 5TH ST. IRONTON, OHIO VOL 383 PG 415 PARCEL-ID 36-064-0300.000	00-00 52 KEMPS ADD 0000.00A	EXM USE CODE 685									
	3,230	83,950	87,180								
SHARON BAPTIST CHURCH 2010 S. 5TH ST. IRONTON, OHIO 45638-0000 VOL 505 PG 725 PARCEL-ID 36-064-0400.000	00-00 53 KEMPS ADD 0000.00A	EXM USE CODE 685									
	3,230	00	3,230								

1

TAX RATE	18.2211
A/R RED FACTOR	16.1540
OTH RED FACTOR	

LAWRENCE
TAX DISTRICT

GENERAL TAX LIST AND DUPLICATE OF REAL AND PUBLIC UTILITY PROPERTY
COUNTY REAL ESTATE TAXES AND SPECIAL ASSESSMENTS
36-UPPER TW-F-FOURTH WARD-IRONTON CORP-IRONTON S.D.

PROPERTY	TAX YEAR	2002
01/22/03	INTEREST RATE	6.86%
	PAGE NO	

[illegible]

937

1

TAX RATE	90
A/R RED FACTOR	18.2211
OTH RED FACTOR	16.1940

LAWRENCE
TAX DISTRICT

GENERAL TAX LIST AND DUPLICATE OF REAL AND PUBLIC UTILITY PROPERTY
COUNTY REAL ESTATE TAXES AND SPECIAL ASSESSMENTS
36-UPPER TW-F-FOURTH WARD-IRONTON CORP-IRONTON S.D. 01

RTY	TAX YEAR	2002
01/22/03	INTEREST RATE	6810
	PAGE NO	

OWNER'S NAME MAILING ADDRESS	DESCRIPTION			TAXES CHARGED	DECEMBER TAXES	PENALTY	JUNE TAXES	PENALTY	TOTAL DELINQUENT	C. D. DATE	MEMO
	LAND	IMPROVEMENTS	TOTAL VALUE								
PARCEL-ID 36-065-0700.000 1305 REALTY COMPANY, A N. WA. GENERAL PARTNERSHIP 241 KEMP AVENUE IRONTON, OHIO 45638 VOL 539 FG 246 PARCEL-ID 36-065-0701.000	46,581	13,200	14,180	12 KEMPS ADD RES USE CODE 442							
08-30-02 426.30 PORTER, JOSEPH M. & DESSIE BRI TE 2023 SO. 5TH STREET IRONTON, OHIO 45638 VOL 596 FG 113 PARCEL-ID 36-065-0800.000	2,560	18,910	21,470	73 KEMPS ADD RES USE CODE 510 HOMESITE VALUE LISTED RELOC							
BEUCHER, LAURA A. 004 C/O LERETA CORP CENTRAL REP FRC DEPT 1123 SOUTH PARKVIEW DR. COVINA, CAL. 91724 PARCEL-ID 36-065-0900.000	2,560	18,820	21,380	74 KEMPS ADD RES USE CODE 510 HOMESITE VALUE LISTED RELOC							
MCREE, TERESA 2015 S 9TH ST IRONTON, OHIO 45638-2412 VOL 589 FG 574 PARCEL-ID 36-065-1000.000	2,560	13,870	16,430	75 KEMPS ADD RES USE CODE 510 HOMESITE VALUE LISTED RELOC							
HEWITT, FRANCIS & BEVERLY 2009 S. 5TH ST. IRONTON, OHIO 45638 VOL 560 FG 620 PARCEL-ID 36-065-1100.000	2,560	13,820	16,380	76 KEMPS ADD RES USE CODE 510 HOMESITE VALUE LISTED RELOC							
SMITH, MARTIN LEONARD JR. 2007 S. 5TH ST. IRONTON, OHIO 45638 VOL 430 FG 15 PARCEL-ID 36-065-1200.000	2,560	13,170	15,730	77 KEMPS ADD RES USE CODE 510 HOMESITE VALUE LISTED RELOC							
LITTERAL, ALICE ANN C/O ALICE BROWN 614 SPRUCE ST. IRONTON, OHIO 45638 VOL 514 FG 607 PARCEL-ID 36-065-1300.000	2,560	14,890	17,450	78 KEMPS ADD RES USE CODE 520 HOMESITE VALUE LISTED RELOC							
SITES, THOMAS RAY 507 NASTIN AVE IRONTON, OHIO 45638 VOL 616 FG 485 PARCEL-ID 36-065-1400.000	3,010	23,660	26,670	79 KEMPS ADD 621 ON PASTIR X REC ON SUGAR ALLEY RES USE CODE 510 HOMESITE VALUE LISTED RELOC							

93774
2

TAX RATE ACTC 50
A/R RED FACTOR 18.2211
OTH RED FACTOR 16.1940

LAWRENCE
TAX DISTRICT

GENERAL TAX LIST AND DUPLICATE OF REAL AND PUBLIC UTILITY PROPERTY
COUNTY REAL ESTATE TAXES AND SPECIAL ASSESSMENTS
36-UPPER TW-FOURTH WARD-IRONTON CORP-IRONTON S.D.

01/22/03

TAX YEAR 2002
INTEREST RATE
PAGE NO 6871

OWNER'S NAME MAILING ADDRESS	DESCRIPTION			TAXES CHARGED	DECEMBER TAXES	PENALTY	JUNE TAXES	PENALTY	TOTAL DELINQUENT	C. D. DATE	MEMO
	LAND	IMPROVEMENTS	TOTAL VALUE								
PAULEY, THELMA D. 1925 S. 5TH ST. IRONTON, OHIO 45638-0000 CR 17 PG 139 PARCEL-ID 36-065-1500.000	75.80 KEMPS ADD 70' ON INASTIN X 180' ON 5TH	RES USE CODE 510	2,570 4,010 6,580 HOMESITE VALUE LISTED BELOW 2,570 5,890 8,460								
RATLIFF, MICHAEL R. 1913 S. 5TH ST. IRONTON, OHIO 45638 VOL 436 PG 554 PARCEL-ID 36-065-1600.000	-CO-CC 81 KEMPS ADD 0000.00A	RES USE CODE 520	2,560 17,360 19,920 HOMESITE VALUE LISTED BELOW 2,560 17,360 19,920								
RICHENDOLLAR, MARY E. 207 BEANS ST. IRONTON, OHIO 45638-1040 PARCEL-ID 36-065-1700.000	-CO-CC 82 KEMPS ADD 0000.00A	RES USE CODE 510	2,560 4,800 7,360 HOMESITE VALUE LISTED BELOW 2,560 4,800 7,360								
PATRICK, GREGORY 1909 S. 5TH ST. IRONTON, OHIO 45638 VOL 595 PG 687 PARCEL-ID 36-065-1800.000	-CO-CC 83 KEMPS ADD PT 8 FR LOT 38 FGA 40.5' ON 5TH X 1 3 0000.00A	RES USE CODE 510	2,560 15,210 17,770 HOMESITE VALUE LISTED BELOW 2,560 15,210 17,770								
MCNEELY, ROSE ANN & JANICE KAY 5409 ANN DR BATH, MICHIGAN VOL 429 PG 607 PARCEL-ID 36-066-0100.000	-CO-CC 84 KEMPS ADD S PT 40 ON SUG ALL X 42 PT LOT 19S FA A 0000.00A	RES USE CODE 510	2,230 5,910 8,140								
BOGGESS, LARRY G. 2126 S. 6TH ST. IRONTON, OHIO 45638-0000 CR 12 PG 537 PARCEL-ID 36-066-0200.000	-CO-CC 84 KEMPS ADD E PT 40 ON 6TH X 90 FT LOT 19S FA ADD 0000.00A	RES USE CODE 510	3,610 4,570 8,180								
BAKER, PEGGY F. 1108 S. 6TH ST. IRONTON, OHIO 45638-0000 VOL 510 PG 454 PARCEL-ID 36-066-0300.000	85 KEMPS ADD LESS 46' 21/2' X 4 0	RES USE CODE 510	3,470 8,250 11,720								
MCCANN, DONALD R. & CLYDIA E. AREN L. PARKER 022 C/O TRANSAMERICA REAL ESTATE TAX SERVICE 1105 SCHROCK RD SUITE 437 COLUMBUS, OHIO 43229 PARCEL-ID 36-066-0300.001	NPT 85 KEMPS ADD 46' 21/2' X 40 RES USE CODE 510		2,550 5,770 8,320								
DEEDS, GARY L & FAULINE DARLIN G	-CO-CC 86 KEMPS ADD 0000.00A	RES USE CODE 599									

93774
2

TAX RATE ACTC 50
A/R RED FACTOR 18.2211
OTH RED FACTOR 16.1940

LAWRENCE
TAX DISTRICT

GENERAL TAX LIST AND DUPLICATE OF REAL AND PUBLIC UTILITY PROPERTY
COUNTY REAL ESTATE TAXES AND SPECIAL ASSESSMENTS
36-UPPER TW-FOURTH WARD-IRONTON CORP-IRONTON S.D.

01/22/03

TAX YEAR 2002
INTEREST RATE
PAGE NO 6872

OWNER'S NAME MAILING ADDRESS	DESCRIPTION			TAXES CHARGED	DECEMBER TAXES	PENALTY	JUNE TAXES	PENALTY	TOTAL DELINQUENT	C. D. DATE	MEMO
	LAND	IMPROVEMENTS	TOTAL VALUE								
2212 S. 6TH ST. IRONTON, OHIO 45638 VOL 601 PG 236 PARCEL-ID 36-066-0400.000	4,390 4,460 8,850 HOMESITE VALUE LISTED BELOW 4,390 4,460 8,850										
DEEDS, GARY L & FAULINE DARLIN G	-CO-CC 87 KEMPS ADD 0000.00A	RES USE CODE 510									
2212 S. 6TH ST. IRONTON, OHIO 45638 VOL 588 PG 272 PARCEL-ID 36-066-0500.000	4,390 26,170 30,560 HOMESITE VALUE LISTED BELOW 4,390 15,540 20,930										
MCNAR, JEFFREY & DEANNA 1004 JONES ST IRONTON, OHIO 45638 VOL 595 PG 378 PARCEL-ID 36-066-0600.000	-CO-CC 88 KEMPS ADD 0000.00A	RES USE CODE 520	4,390 13,810 18,200								
RIFFE, RUTH J LIFE EST & CANA PEARSON ET AL REM. 2200 S. 6TH ST. IRONTON, OHIO 45638 VOL 527 PG 94 PARCEL-ID 36-066-0700.000	-CO-CC 90 KEMPS ADD 0000.00A	RES USE CODE 510	4,390 10,700 15,090								
RIGSEY, JOHN F. & CAROL SUE 2222 S. 6TH ST. IRONTON, OHIO 45638 VOL 338 PG 118 PARCEL-ID 36-066-0800.000	-CO-CC 90 KEMPS ADD 0000.00A	RES USE CODE 510	4,390 16,100 20,490 HOMESITE VALUE LISTED BELOW 4,390 16,020 20,410								
12-27-02 652.84 TERRY, MAXINE MASSIE LIFE EST REX TERRY, W. RAY 2224 S. 6TH ST IRONTON, OHIO 45638 VOL 556 PG 568 PARCEL-ID 36-066-0900.000	-CO-CC 91 KEMPS ADD 0000.00A	RES USE CODE 510	4,390 20,170 24,560 HOMESITE VALUE LISTED BELOW 4,390 12,620 17,010								
DEPRIEST, DONALD E. & MARY A. 2304 S. 6TH ST. IRONTON, OHIO 45638-0000 VOL 457 PG 184 PARCEL-ID 36-066-1000.000	-CO-CC 92 KEMPS ADD 0000.00A	RES USE CODE 510	7,120 14,160 21,280 HOMESITE VALUE LISTED BELOW 7,120 14,160 21,280								
DEPRIEST, DONALD E. & MARY A. 2304 S. 6TH ST IRONTON, OHIO 45638-0000 VOL 571 PG 211 PARCEL-ID 36-066-1100.000	CC-CC PT LOTS 92, 93 KEMPS AD D & END 44 ON JONES X 80 ON AL 0000.00A	RES USE CODE 401	1,540 11,420 12,960								
GARMON, HAROLD A. LINDA M. 2308 S. 6TH ST IRONTON, OHIO 45638 VOL 498 PG 657 PARCEL-ID 36-066-1200.000	-CO-CC 94 KEMPS ADD 0000.00A	RES USE CODE 510	4,390 14,160 18,550 HOMESITE VALUE LISTED BELOW 4,390 14,160 18,550								

93774
2

TAX RATE 18.2211
A/R RED FACTOR 16.1940
OTH RED FACTOR

ILAWRENCE
TAX DISTRICT

GENERAL TAX LIST AND DUPLICATE OF REAL AND PUBLIC UTILITY PROPERTY
COUNTY REAL ESTATE TAXES AND SPECIAL ASSESSMENTS
36-UPPER TWP-FOURTH WARD-IRONTON CORP-IRONTON S.D.

01/22/03

TAX YEAR 2002
INTEREST RATE
PAGE NO 6877

OWNER'S NAME MAILING ADDRESS	DESCRIPTION			TAXES CHARGED	DECEMBER TAXES	PENALTY	JUNE TAXES	PENALTY	TOTAL DELINQUENT	C. D. DATE	MEMO
	LAND	IMPROVEMENTS	TOTAL VALUE								
PORTER, STEVEN F 2407 S. 6TH ST. IRONTON, OHIO 45638 VOL 547 PG 256 PARCEL-ID 36-068-0400.000	1,180	00	1,180								
WHITWELL ELEMENTARY SCHOOL VOL 50 PG 166 PARCEL-ID 36-068-0500.000	12,790	00	12,790								
IRONTON CITY ED. OF EDUCATION IRONTON, OHIO VOL 33 PG 288 PARCEL-ID 36-068-0511.000	16,620	116,430	133,050								
KELLEY, CAROL F. 2121 SOUTH 6TH ST. IRONTON, OHIO 45638 VOL 538 PG 364 PARCEL-ID 36-068-0600.000	1,650	3,150	4,800								
PEARSON, JOHN M. & DANA 2129 S. 6TH ST. IRONTON, OHIO 45638 CR 160 PG 582 PARCEL-ID 36-068-0700.000	1,460	1,610	3,070								
05-23-02 TRNSF FROM 36-068-0700.000	00	00	00								
ROBINSON, LISA 2123 S. 6TH ST. IRONTON, OHIO 45638 VOL 638 PG 553 PARCEL-ID 36-068-0700.000	00	00	00								
05-23-02 TRNSF TO 36-068-0700.000	00	00	00								
MULLINS, RONALD 2114 S. 7TH ST. IRONTON, OHIO 45638 VOL 603 PG 803 PARCEL-ID 36-068-0800.000	3,200	8,200	11,400								
ALTIERR, MARGUERITE W. 2116 S. 7TH ST. IRONTON, OHIO 45638 VOL 492 PG 48 PARCEL-ID 36-068-0900.000	2,050	9,010	11,060								

93774
2

TAX RATE 18.2211
A/R RED FACTOR 16.1940
OTH RED FACTOR

ILAWRENCE
TAX DISTRICT

GENERAL TAX LIST AND DUPLICATE OF REAL AND PUBLIC UTILITY PROPERTY
COUNTY REAL ESTATE TAXES AND SPECIAL ASSESSMENTS
36-UPPER TWP-FOURTH WARD-IRONTON CORP-IRONTON S.D.

01/22/03

TAX YEAR 2002
INTEREST RATE
PAGE NO 6878

OWNER'S NAME MAILING ADDRESS	DESCRIPTION			TAXES CHARGED	DECEMBER TAXES	PENALTY	JUNE TAXES	PENALTY	TOTAL DELINQUENT	C. D. DATE	MEMO
	LAND	IMPROVEMENTS	TOTAL VALUE								
SCHWALM, ELIZABETH J. 2128 S. 7TH STREET IRONTON, OHIO 45638 VOL 636 PG 123 PARCEL-ID 36-068-1000.000	2,050	9,010	11,060								
WILLIS, CARLOS AND GEORGIA 1891 CAMPBELL DR IRONTON, OHIO 45638 CR 105 PG 512 PARCEL-ID 36-068-1200.000	2,110	8,810	10,920								
PEARSON, JOHN M & DANA SUE P.O. BOX 4125 IRONTON, OHIO 45638 VOL 569 PG 449 PARCEL-ID 36-068-1400.000	2,870	12,110	14,980								
BROWN, TRACEY & JAMIE 2004 S. 7TH ST IRONTON, OHIO 45638 VOL 577 PG 641 PARCEL-ID 36-068-1500.000	00	00	00								
10-18-02 TRNSF TO 36-068-1500.000	00	00	00								
FORBUSH, DONALD L. & TRACEY L. 2131 S. 6TH IRONTON, OHIO 45638 VOL 577 PG 641 PARCEL-ID 36-068-1500.000	2,670	7,300	9,970								
10-18-02 TRNSF FROM 36-068-1500.000	00	00	00								
FORBUSH, DONALD L. 2131 S. 6TH IRONTON, OHIO 45638 VOL 577 PG 641 PARCEL-ID 36-068-1500.000	00	00	00								
10-18-02 TRNSF FROM 36-068-1500.000	00	00	00								
10-18-02 TRNSF TO 36-068-1500.000	00	00	00								
LEYER, FRANK VOL 483 PG 38 PARCEL-ID 36-068-1600.000	2,670	10,620	13,290								
MEERS, BERY & LEAH JANE 2207 S. 6TH ST IRONTON, OHIO 45638	2,670	10,620	13,290								

TAX RATE 18.2211
A/R RED FACTOR 16.1540
OTH RED FACTOR

LAWRENCE
TAX DISTRICT

GENERAL TAX LIST AND DUPLICATE OF REAL AND PUBLIC UTILITY PROPERTY
COUNTY REAL ESTATE TAXES AND SPECIAL ASSESSMENTS
36-UPPER TWP-FOURTH WARD-IRONTON CORP-IRONTON S.D.

01/22/03

TAX YEAR 2002
INTEREST RATE
PAGE NO 6881

OWNER'S NAME MAILING ADDRESS	DESCRIPTION			TAXES CHARGED	DECEMBER TAXES	PENALTY	JUNE TAXES	PENALTY	TOTAL DELINQUENT	C. D. DATE	MEMO
	LAND	IMPROVEMENTS	TOTAL VALUE								
PARCEL-ID 36-069-1300.000	00	00	00								
06-23-02 TRNSF TO 36-069-1300.000	00.000	HASKINS, JOHN E. AND KATH									
HASKINS, JOHN E. AND KATHLEEN S.		PT 1 LOT 1 2ND NAT'L BANK ADD & 40 ADJ PLAT PT 40 ON 3RD BY 14 1.4									
2005 CO RD 103	45645	2,640	12,130	14,770							
KITTS HILL, OH											
CR 175 PG 568											
PARCEL-ID 36-069-1300.000											
08-23-02 TRNSF FROM 36-069-1300.000	00.000	MALCNE, RAUFH AND MARJORI									
08-30-02 605.63											
KINCAID, MICHAEL R. AND SPERRI		-CO-00 SEC NAT'L BANK ADD 40									
324 TOWNSHIP RD. 344	45638	5,770	12,790	18,560							
IRONTON, OHIO											
VOL 630 PG 313											
PARCEL-ID 36-069-1400.000											
COVEY, JUNE A. AND EDWARD D.		1 & 2 2ND NATIONAL BANK ADD, 4									
1119 JONES ST.	45638	0 ADJ PLAT E PT 86.60 FEET									
IRONTON, OH		COM USE CODE 401									
CR 164 PG 703/707											
PARCEL-ID 36-069-1401.000											
06-18-02 TRNSF FROM 36-069-1401.000	01.000	COVEY, HOWARD E. ET-AL									
COVEY, HOWARD E. ET-AL		1 & 2 2ND NATIONAL BANK ADD, 4									
1119 JONES ST.	45638	0 ADJ PLAT E PT 86.60 FEET									
IRONTON, OH		COM USE CODE 401									
VOL 630 PG 44											
PARCEL-ID 36-069-1401.000											
06-18-02 TRNSF TO 36-069-1401.000	01.000	COVEY, JUNE A. AND EDWARD									
SHOPE, ROGER L. & PATRICIA		-CO-00 40SEC NAT'L BANK ADD									
2548 SO. 4TH	45638	ADJ PLAT PT 40 ON 4TH X 150									
IRONTON, OHIO		RES USE CODE 510									
VOL 500 PG 707											
PARCEL-ID 36-069-1500.000											
SHOPE, ROGER L. AND PATRICIA		-CO-00 SEC NAT'L BANK ADD									
2548 S. 4TH ST	45638	ADJ PLAT PT 45 ON 4TH X 166 NEXT LC									
IRONTON, OHIO		RES USE CODE 510									
VOL 622 PG 544											
PARCEL-ID 36-069-1600.000											
LABER, ROBERTA LIFE EST REM J		-CO-00 2SECOND NAT'L BANK ADD									
YCE SHARP		ADJ ON 3RD 3									
2538 SO. 3RD ST	45638	RES USE CODE 510									
IRONTON, OHIO											
VOL 615 PG 343											
PARCEL-ID 36-069-1700.000											

AP Edward D. Covey 4-22-03

TAX RATE 18.2211
A/R RED FACTOR 16.1540
OTH RED FACTOR

LAWRENCE
TAX DISTRICT

GENERAL TAX LIST AND DUPLICATE OF REAL AND PUBLIC UTILITY PROPERTY
COUNTY REAL ESTATE TAXES AND SPECIAL ASSESSMENTS
36-UPPER TWP-FOURTH WARD-IRONTON CORP-IRONTON S.D.

01/22/03

TAX YEAR 2002
INTEREST RATE
PAGE NO 6882

OWNER'S NAME MAILING ADDRESS	DESCRIPTION			TAXES CHARGED	DECEMBER TAXES	PENALTY	JUNE TAXES	PENALTY	TOTAL DELINQUENT	C. D. DATE	MEMO
	LAND	IMPROVEMENTS	TOTAL VALUE								
MONTROSE, DEAN AND HEATHER		-CO-00 4SEC NAT'L BANK ADD									
2358 CO RD 103	45638	1.000.00A RES USE CODE 500									
IRONTON, OHIO											
CR 14 PG 247											
PARCEL-ID 36-069-1800.000											
POTTER, GAYLE & DEAN POTTER		-CO-00 6SEC NAT'L BANK ADD									
1650 CO RD 17	45680	2 ADJ LOT 6 7									
SOUTH POINT, OHIO		RES USE CODE 510									
PARCEL-ID 36-070-0100.000											
09-20-02 44.00											
STAPLETON, THOMAS M. AND NELL		-CO-00 7SEC NAT'L BANK ADD									
2527 SO 3RD ST	45638	RES USE CODE 510									
IRONTON, OHIO											
CR 108 PG 692											
PARCEL-ID 36-070-0200.000											
LAWRENCE FEDERAL SAVINGS & LO		-CO-00 8SEC NAT'L BANK ADD									
311 SO 5TH ST	45638	RES USE CODE 510									
IRONTON, OHIO											
VOL 583 PG 264											
PARCEL-ID 36-070-0300.000											
KORPER, LEOH CARE		-CO-00 9SEC NAT'L BANK ADD									
4015 SO 5TH ST	45638-271	N 1/2 WHOLE 10									
IRONTON, OHIO		RES USE CODE 510									
CR 33 PG 672											
PARCEL-ID 36-070-0400.000											
RUTLEDGE, MARK AND DARLENE PO		-CO-00 11-16 INCL									
2515 SO. 3RD ST.	45638	SEC. NAT'L BANK ADD.									
IRONTON, OHIO		COM USE CODE 430									
CR 130 PG 744											
PARCEL-ID 36-070-0500.000											
10-18-02 449.68											
RUTLEDGE, MARK AND DARLENE PO		-CO-00 17SEC. NAT'L BANK ADD.									
2515 SO. 3RD ST.	45638	COM USE CODE 400									
IRONTON, OHIO											
CR 130 PG 744											
PARCEL-ID 36-070-0600.000											
VANHORN, KERRY A		-CO-00 18SEC. NAT'L BANK ADD.									
1221 SO. 11TH ST.	45638	RES USE CODE 520									
IRONTON, OHIO											
CR 70 PG 665											
PARCEL-ID 36-070-0700.000											

4-21-03
Phillip + Joyce L. Montrose

TAX YEAR 2002
INTEREST RATE 6.863
PAGE NO

[illegible]

TAX YEAR 2002
INTEREST RATE 6.864
PAGE NO

[illegible]

93774
2

TAX RATE
A/R RED FACTOR 18.2211
OTH RED FACTOR 16.1940

GENERAL TAX LIST AND DUPLICATE OF REAL AND PUBLIC UTILITY PROPERTY
COUNTY REAL ESTATE TAXES AND SPECIAL ASSESSMENTS
TAX DISTRICT 36-UPPER TWP-FOURTH WARD-IRONTON CORP-IRONTON T.D.

TAX YEAR 2002
INTEREST RATE
PAGE NO 6885

OWNER'S NAME MAILING ADDRESS	DESCRIPTION			TAXES CHARGED	DECEMBER TAXES	PENALTY	JUNE TAXES	PENALTY	TOTAL DELINQUENT	C. D. DATE	MEMO
	LAND	IMPROVEMENTS	TOTAL VALUE								
PARCEL-ID 36-072-1200.000		5.120 18,080 23,200 HOMESITE VALUE LISTED BELOW									
KITTS, ELOISE		5.120 5,860 15,000 -00-00 108SEC NATL BANK ADD									
2324 SO 5TH ST IRONTON, OHIO CR 165 PG 68	45638-000	108 108 1000.00A RES USE CODE 510									
PARCEL-ID 36-072-1300.000		00 00 00									
08-09-02 TRNSF TO 36-072-1300.000	00.000	KINCAID, MICHAEL R. & SHERRI L.									
KINCAID, MICHAEL R. & SHERRI L.		-00-00 108SEC NATL BANK ADD									
325 TWP RD 344 IRONTON, OHIO CR 173 PG 386	45638-000	108 108 1000.00A RES USE CODE 510									
PARCEL-ID 36-072-1300.000		3,370 5,660 13,030 HOMESITE VALUE LISTED BELOW									
08-09-02 TRNSF FROM 36-072-1300.000	00.000	3,370 5,660 13,030 KITTS, ELOISE									
KITTS, ELOISE & JONES, JOHN W. JR.		-00-00 108SEC NATL BANK ADD									
2534 SO 4TH ST IRONTON, OHIO VOL 436 PG 750	45638-000	108 108 1000.00A RES USE CODE 510									
PARCEL-ID 36-072-1300.000		00 00 00									
06-20-02 TRNSF TO 36-072-1300.000	00.000	KITTS, ELOISE									
KINCAID, MICHAEL R. AND SHERRI L.		110 2ND NATL BANK ADD LESS E P									
325 TOWNSHIP RD. 344 IRONTON, OHIO VOL 439 PG 213	45638	110 2ND NATL BANK ADD LESS E P									
PARCEL-ID 36-072-1400.000		1,770 00 1,770 FES USE CODE 500									
COVEY, HOWARD E. ET AL		110 2ND NATL BANK ADD E PT 86									
1119 JONES ST. IRONTON, OHIO VOL 430 PG 44	45638-000	28 28 COM USE CODE 400									
PARCEL-ID 36-072-1401.000		00 00 00									
06-18-02 TRNSF TO 36-072-1401.000	01.000	COVEY, JUNE A. AND EDWARD D.									
COVEY, JUNE A. AND EDWARD D.		110 2ND NATL BANK ADD E PT 86									
1119 JONES ST. IRONTON, OHIO CR 164 PG 703/707	45638-000	28 28 COM USE CODE 400									
PARCEL-ID 36-072-1401.000		1,690 00 1,690									
06-18-02 TRNSF FROM 36-072-1401.000	01.000	COVEY, HOWARD E. ET AL									
KRAATZENBERG, RICHARD & WANDA		-00-00 113SEC NATL BANK ADD									

AF 4-22-03
Edward D. Covey