

2001

AUDITOR'S  
DUPLICATES

ELIZABETH  
M. BROWN

LAWRENCE  
COUNTY

4



OWNER'S NAME MAILING ADDRESS	DESCRIPTION			TAXES CHARGED	DECEMBER TAXES	PENALTY	JUNE TAXES	PENALTY	TOTAL DELINQUENT	C. D. DATE	MEMO
	LAND	IMPROVEMENTS	TOTAL VALUE								
COUNTY TOTAL BREAKDOWN				FIRST TAXES	HALF PAID	SECOND TAX	HALF PAID	TOTAL DELINQUENT			
UNITED STATES OF AMERICA WASHINGTON, D C VOL 328 PG 293 PARCEL-ID 04-001-0100.000	18-02-01 NW NW 0040.00A	EXM USE CODE 600	9,100	00	9,100						
PERRY, ARTHUR K. BOX 785-14 17511 PERRY RANCH ROAD NORTH FORT MEYERS, 33917 VOL 554 PG 247 PARCEL-ID 04-001-0200.000	18-02-01 SW COR SE NW 0010.00A	RES USE CODE 500	3,420	00	3,420						
10-05-01 104.48											
UNITED STATES OF AMERICA WASHINGTON, D C VOL 184 PG 561 PARCEL-ID 04-001-0300.000	18-02-01 N1/2 SE 1/4 NW 1/4 SW 1/4 SE 1/4 NW 1/4 0030.00A	EXM USE CODE 600	6,830	00	6,830						
UNITED STATES OF AMERICA VOL 184 PG 561 PARCEL-ID 04-001-0301.000	-00-00 W 1/2 NE 1/4 SW 1/4 0020.00A	EXM USE CODE 600	4,550	00	4,550						
UNITED STATES OF AMERICA WASHINGTON D C VOL 363 PG 609 PARCEL-ID 04-001-0400.000	18-02-01 SW NW 0040.00A	EXM USE CODE 600	9,100	00	9,100						
UNITED STATES OF AMERICA WASHINGTON D C VOL 327 PG 217 PARCEL-ID 04-001-0500.000	18-02-01 NW SE LESS 15A 0025.66A	EXM USE CODE 600	5,840	00	5,840						
BARE, HELEN 603 NO. KENOVA RD. SOUTH POINT, OHIO 45680-000 VOL 448 PG 77 PARCEL-ID 04-001-0600.000	18-02-01 PT SE SE OF PIKE LESS 1.46A 0000.54A	AGR USE CODE 120	60	00	60						
BARE, LARRY K. & SHERRY L. C/O HELEN BARE 4571 CO RD 4 PEDRO, OHIO 45659 45659	18-02-01 PT SE SE OF PIKE S PT 0001.46A	AGR USE CODE 120	1,120	00	1,120						

04-001-0601

Cecil Bare 3-1-02

Larry K. & Sherry L. Bare 4-30-02







TAX RATE 10  
A/R RED FACTOR 14.1267  
OTH RED FACTOR 10.6281

LAWRENCE  
TAX DISTRICT

GENERAL TAX LIST AND DUPLICATE OF REAL AND PUBLIC UTILITY PROPERTY  
COUNTY REAL ESTATE TAXES AND SPECIAL ASSESSMENTS  
04-ELIZABETH-ROCK HILL S.D.

01/02/02

TAX YEAR 2001  
INTEREST RATE  
PAGE NO 293

OWNER'S NAME MAILING ADDRESS	DESCRIPTION			TAXES CHARGED	DECEMBER TAXES	PENALTY	JUNE TAXES	PENALTY	TOTAL DELINQUENT	C. D. DATE	MEMO
	LAND	IMPROVEMENTS	TOTAL VALUE								
IRONTON, OH 45638 OR3 PG 400 PARCEL-ID 04-002-0600.000		AUV 490 00	490								
BOOTH, CHARLES R & LOUANE 93 TWP RD 1215 IRONTON, OH 45638 OR3 PG 400 PARCEL-ID 04-002-0700.000	18-02-02 E1/2 NW NW 0020.00A	AGR USE CODE 121 AUV 490 00	490								
UNITED STATES OF AMERICA WASHINGTON, D C PARCEL-ID 04-002-0800.000	18-02-02 E1/2 NW LESS 40A 0040.00A	EXM USE CODE 600 9.100 00	9.100								
UNITED STATES OF AMERICA WASHINGTON, D C VOL 198 PG 338 PARCEL-ID 04-002-0900.000	18-02-02 PT SE NW 0040.00A	EXM USE CODE 600 9.100 00	9.100								
UNITED STATES OF AMERICA WASHINGTON, D.C. PARCEL-ID 04-002-0910.000	18-02-02 SE SE LESS 10.00AC & 2.12 AC 0028.68A	EXM USE CODE 600 6.520 00	6.520								
ADKINS, ELIZABETH 316 PVT RD 169 TWP RD 160 PEDRO, OHIO 45659 PARCEL-ID 04-002-1000.000	18-02-02 W1/2 SE LESS 77.88A 0002.12A	AGR USE CODE 120 AUV 50 00	50								
UNITED STATES OF AMERICA WASHINGTON D C VOL 363 PG 689 PARCEL-ID 04-002-1100.000	18-02-02 SE NE 0040.00A	EXM USE CODE 600 9.100 00	9.100								
BRUCE, GLENNA 1616 CO RD 16 PEDRO, OHIO 45659 VOL 416 PG 431 PARCEL-ID 04-002-1200.000	18-02-02 PT SW SE 0010.00A	AGR USE CODE 121 AUV 250 00	250								
UNITED STATES OF AMERICA WASHINGTON D C VOL 363 PG 609 PARCEL-ID 04-002-1300.000	18-02-02 NE COR E1/2 SE 0024.40A	EXM USE CODE 600 5.550 00	5.550								
BRUCE, GLENNA 1616 CO. RD. 16 PEDRO, OHIO 45659 PARCEL-ID 04-002-1400.000	18-02-02 PT E1/2 SE 0055.60A	AGR USE CODE 121 AUV 1.610 00	1.610								
UNITED STATES OF AMERICA VOL 163 PG 265 PARCEL-ID 04-002-1401.000	18-02-02 W 1/2 SW SW NW 0079.44A	EXM USE CODE 600									

TAX RATE 10  
A/R RED FACTOR 14.1267  
OTH RED FACTOR 10.6281

LAWRENCE  
TAX DISTRICT

GENERAL TAX LIST AND DUPLICATE OF REAL AND PUBLIC UTILITY PROPERTY  
COUNTY REAL ESTATE TAXES AND SPECIAL ASSESSMENTS  
04-ELIZABETH-ROCK HILL S.D.

01/02/02

TAX YEAR 2001  
INTEREST RATE  
PAGE NO 294

OWNER'S NAME MAILING ADDRESS	DESCRIPTION			TAXES CHARGED	DECEMBER TAXES	PENALTY	JUNE TAXES	PENALTY	TOTAL DELINQUENT	C. D. DATE	MEMO
	LAND	IMPROVEMENTS	TOTAL VALUE								
		18.070 00	18.070								
UNITED STATES OF AMERICA WASHINGTON, D C VOL 192 PG 269 PARCEL-ID 04-002-1500.000	18-02-02 W1/2 SW 0079.44A	EXM USE CODE 600 18.070 00	18.070								
ADKINS, ELIZABETH 316 PVT RD 169 TWP RD 160 PEDRO, OHIO 45659 PARCEL-ID 04-002-1600.000	18-02-02 S1/2 SW LESS 40.24A 0039.76A	AGR USE CODE 120 AUV 970 00	970								
CHAFFIN, REGINA L 790 ST. RT. 373 PEDRO, OHIO 45659 VOL 569 PG 419 PARCEL-ID 04-002-1800.000	18-2-03 N 1/2 SEC BAL = 3.49 A CS	RES USE CODE 545 3.140 530	3.670								
MARKEL, RICKY & DEBRA K. P.O. BOX 87 PEDRO, OHIO 45659 VOL 508 PG 460 PARCEL-ID 04-002-1800.001	18-2-03 N1/2 SEC. PT. 1.36AC S.	RES USE CODE 510 2.420 24.700 HOMESITE VALUE LISTED BELOW 2.330 24.700	27.120 27.030								
JENKINS, ALONZO V. & GOLDIE L ST RT 373 BOX 698 PEDRO, OHIO 45659 VOL 512 PG 284 PARCEL-ID 04-002-1800.002	18-2-03 N1/2 SEC, W PT. 2.49AC S.	RES USE CODE 510 2.810 11.980 HOMESITE VALUE LISTED BELOW 2.330 11.900	14.790 14.230								
DEPRIEST, STEVEN 724 ST RT 373 PEDRO, OHIO 45659 OR 98 PG 566 PARCEL-ID 04-002-1800.003	18-2-03 PT. N1/2 SEC 1.44 ACS RES USE CODE 545	2.470 220	2.690								
05-09-01 TRNSF FROM 04-002-1800.003 DEPRIEST, SUSIE LIFE EST.											
DEPRIEST, SUSIE LIFE EST. STEVEN EN DEPRIEST REM. 740 ST. RT. 373 PEDRO, OHIO 45659 OR 62 PG 249 PARCEL-ID 04-002-1800.003	18-2-03 PT. N1/2 SEC 1.44 ACS RES USE CODE 545	00 00	00								
05-09-01 TRNSF TO 04-002-1800.003 DEPRIEST, STEVEN											
CARMEN, VALARIE S. & DEPRIEST STEVEN 740 ST. RT. 373 PEDRO, OHIO 45659 PARCEL-ID 04-002-1800.004	18-2-3 PT N 1/2 PT. 2.55ACS. RES USE CODE 545	560 2.650	3.210								



**LAWRENCE**  
TAX DISTRICT

GENERAL TAX LIST AND DUPLICATE OF REAL AND PUBLIC UTILITY PROPERTY  
COUNTY REAL ESTATE TAXES AND SPECIAL ASSESSMENTS  
04-ELIZABETH-ROCK HILL S.D.

TAX YEAR 2001  
INTEREST RATE  
PAGE NO 305

[illegible]

TAX RATE	10
A/R RED FACTOR	14.1267
OTH RED FACTOR	10.6281

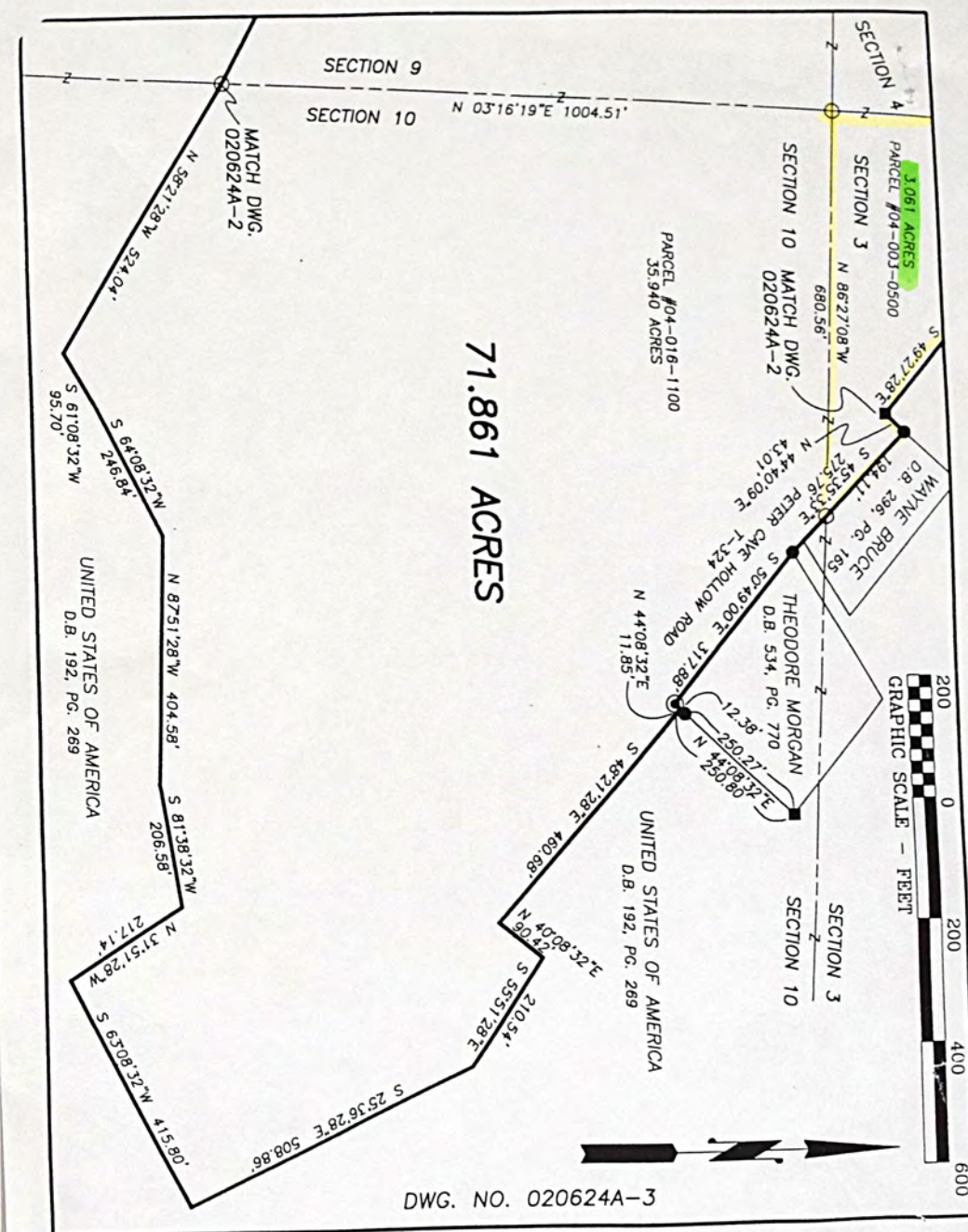
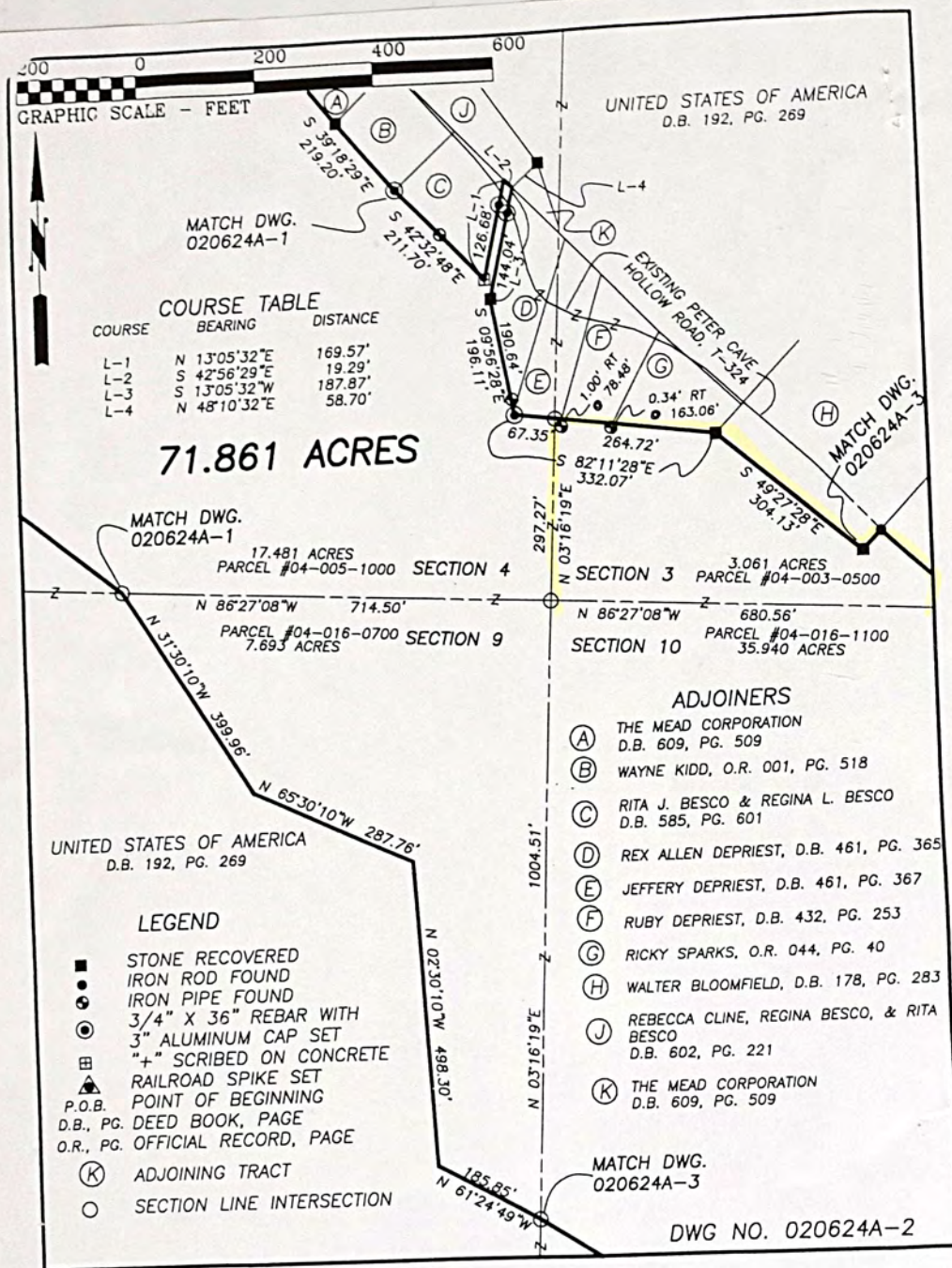
**LAWRENCE**  
TAX DISTRICT

GENERAL TAX LIST AND DUPLICATE OF REAL AND PUBLIC UTILITY PROPERTY  
COUNTY REAL ESTATE TAXES AND SPECIAL ASSESSMENTS  
ELIZABETH-ROCK HILL S.D. 01/

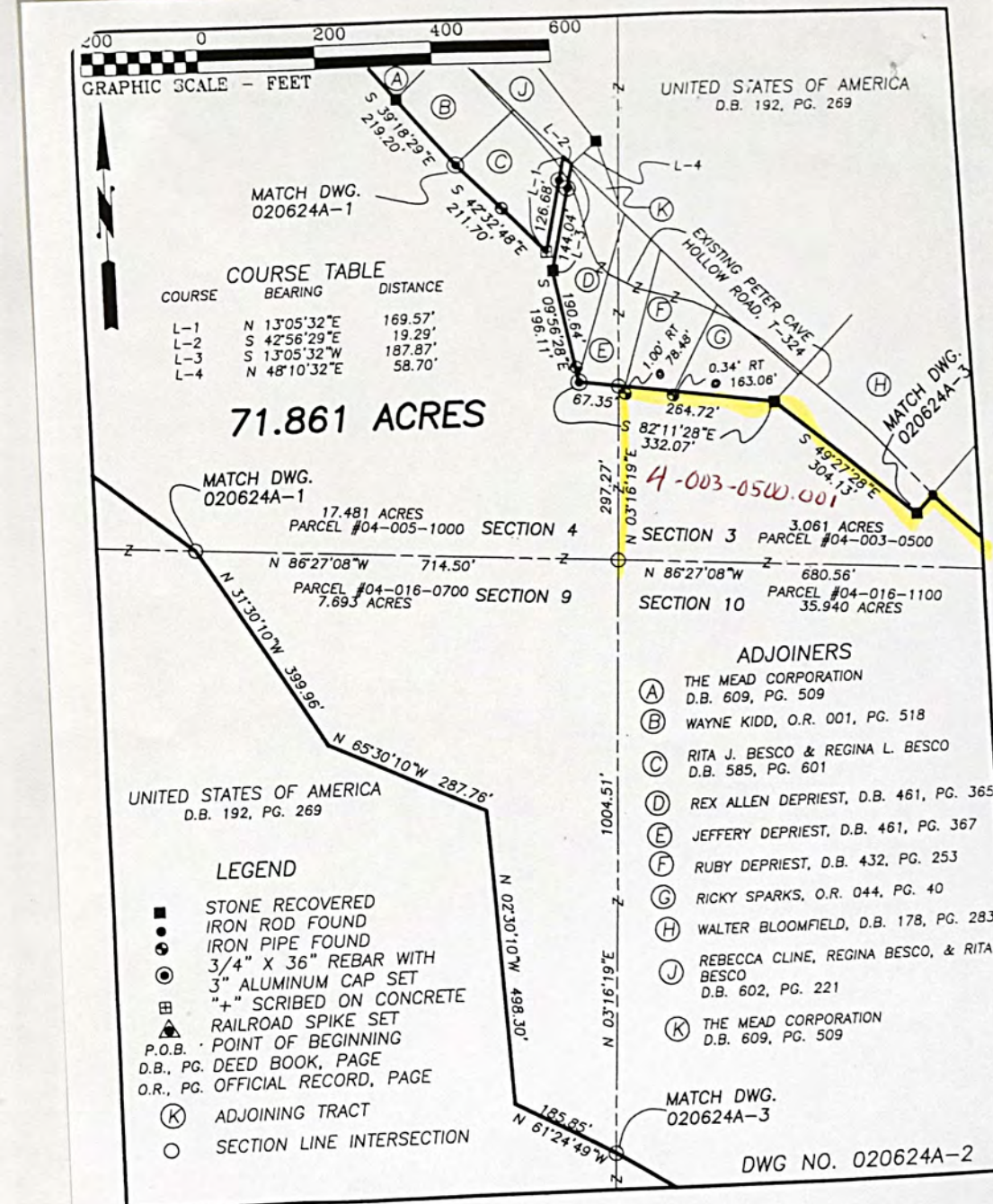
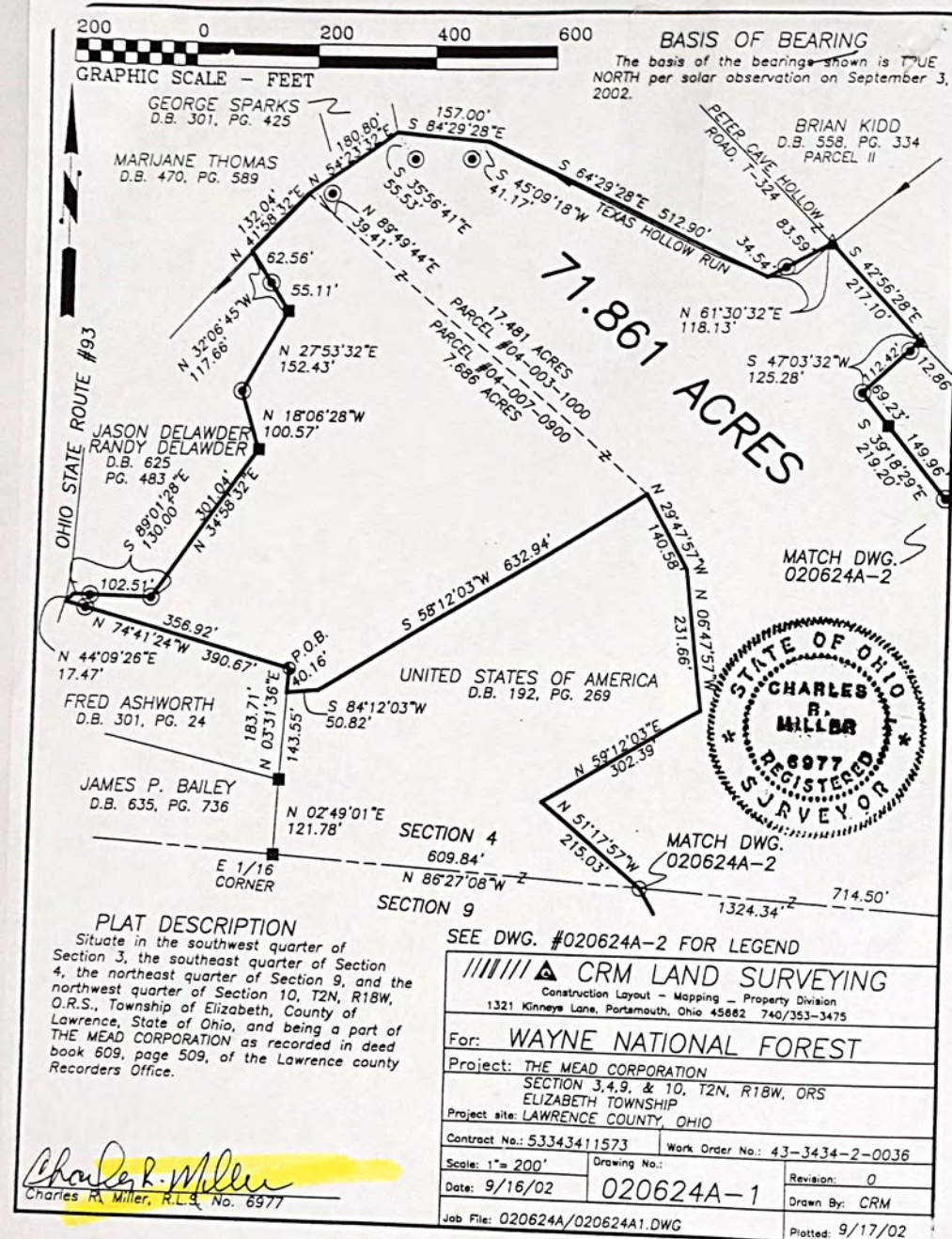
TAX YEAR	2001
INTEREST RATE	
PAGE NO	296

[illegible]

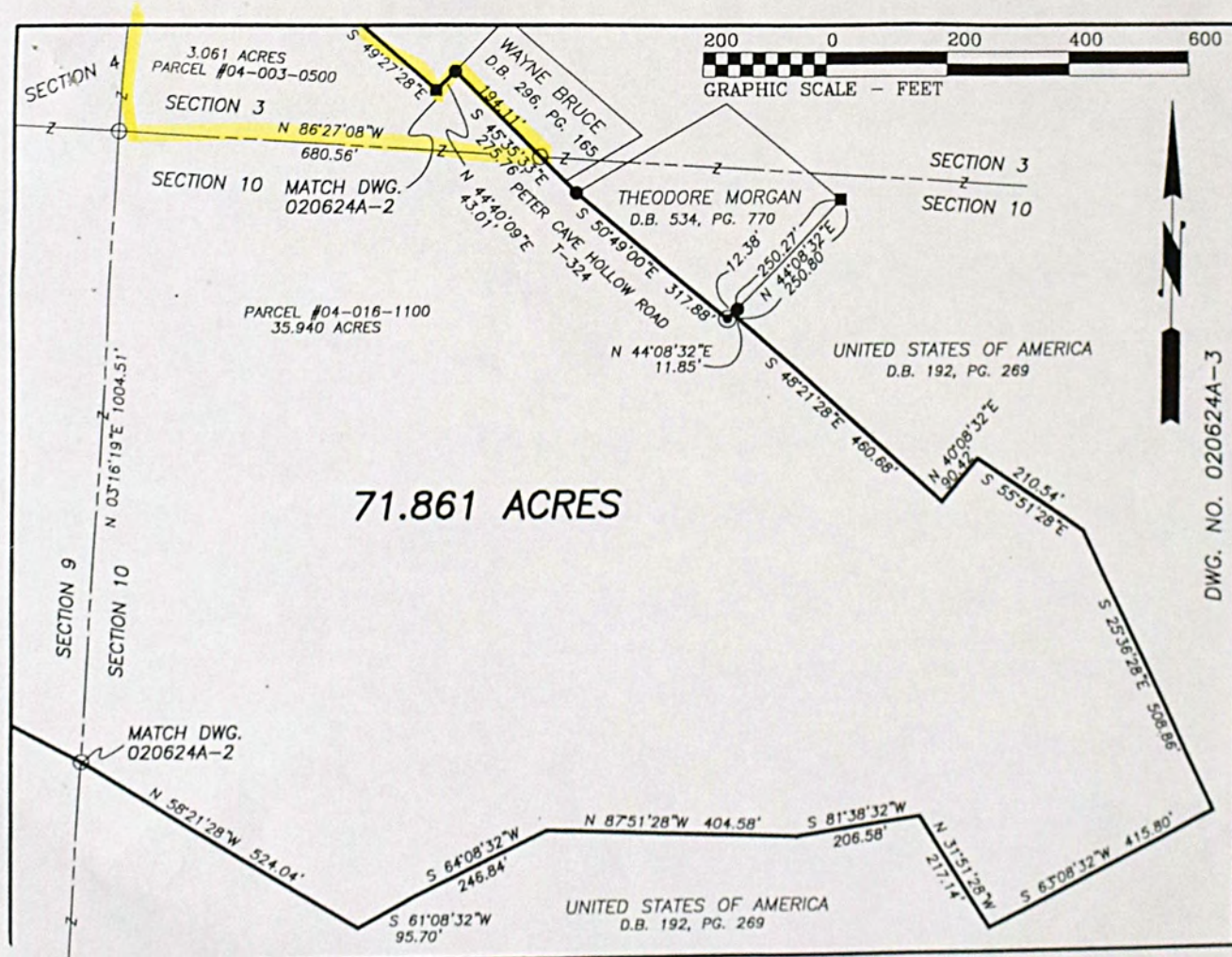












4-003-0500	3.06	+
4-005-1000	17.48	+
4-007-0900	7.69	+
4-016-0700	7.69	+
4-016-1100	35.94	+
	71.86	+



OWNER'S NAME MAILING ADDRESS	DESCRIPTION			TAXES CHARGED	DECEMBER TAXES	PENALTY	JUNE TAXES	PENALTY	TOTAL DELINQUENT	C. D. DATE	MEMO
	LAND	IMPROVEMENTS	TOTAL VALUE								
VOL 296 PG 465 PARCEL-ID 04-003-0900.000	2,210	6,660	8,870								
	HOMESITE VALUE LISTED BELOW										
	2,210	6,480	8,690								
MORGAN, THEODORE R 445 TOWN SHIP RD. 324 PEDRO, OHIO 45659 VOL 534 PG 770 PARCEL-ID 04-003-1000.000	18-02-03 PT SW SW PT PARCEL T 0000.44A	RES USE CODE	500								
	50	00	50								
SHOPE, MELISSA SUE & OGLE LEE JR. P.O. BOX 215 PEDRO, OHIO 45659 VOL 631 PG 63 PARCEL-ID 04-003-1101.000	18-02-03 PT SW PARCEL U 0000.53A	RES USE CODE	510								
	1,810	9,120	10,930								
	HOMESITE VALUE LISTED BELOW										
	1,810	9,080	10,890								
WILLIAMS, DANIEL R. & CLARA J. 022 C/O TRANSAMERICA REAL ESTATE TAX SERVICE 1105 SCHROCK RD SUITE 437 COLUMBUS, OHIO 43229 R13 PG 691 PARCEL-ID 04-003-1200.000	18-02-03 PT 0001.76A	RES USE CODE	510								
	2,430	10,890	13,320								
	HOMESITE VALUE LISTED BELOW										
	2,330	10,580	12,910								
JILES, DAVID 51 ST RT 373 PEDRO, OH 45659 OR 107 PG 18 PARCEL-ID 04-003-1300.000	18-02-03 NW COR N1/2 S1/2 NW S W LESS .55AC BAL=.71	RES USE CODE	545								
	2,150	30	2,180								
06-27-01 TRNSF FROM 04-003-1300.000	HARTWIG, PAUL F. & SHARON										
HARTWIG, PAUL F. & SHARON K. 1602 CO. RD. 5 KITTS HILL, OHIO 00045-645 VOL 545 PG 608 PARCEL-ID 04-003-1300.000	18-02-03 NW COR N1/2 S1/2 NW S W LESS .55AC BAL=.71	RES USE CODE	545								
	00	00	00								
12-18-00 SPLIT FROM 04-003-1300.000	HARTWIG, PAUL F. & SHARON										
06-27-01 TRNSF TO 04-003-1300.000	JILES, DAVID										
HARTWIG, PAUL F. & SHARON K. 1602 CO. RD. 5 KITTS HILL, OHIO 00045-645 VOL 545 PG 608 PARCEL-ID 04-003-1300.000	18-02-03 NW COR N1/2 S1/2 NW S W	RES USE CODE	545								
	00	00	00								
12-18-00 SPLIT TO 04-003-1300.000	HARTWIG, PAUL F. & SHARON										
12-18-00 SPLIT TO 04-003-1300.001	MARKEL, RAYMOND K. JR.										
MARKEL, RAYMOND K. JR. 51 ST RT 373 PEDRO, OH 45659 OR 80 PG 394 PARCEL-ID 04-003-1300.001	18-2-03 NW COR N1/2 S1/2 NW SW .55AC	RES USE CODE	545								
	1,850	00	1,850								

[illegible]







TAX RATE 10  
A/R RED FACTOR 14.1267  
OTH RED FACTOR 10.6281

LAWRENCE  
TAX DISTRICT

GENERAL TAX LIST AND DUPLICATE OF REAL AND PUBLIC UTILITY PROPERTY  
COUNTY REAL ESTATE TAXES AND SPECIAL ASSESSMENTS  
04-ELIZABETH-ROCK HILL S.D.

TAX YEAR 2001  
INTEREST RATE  
PAGE NO 301

01/02/02

OWNER'S NAME MAILING ADDRESS	DESCRIPTION			TAXES CHARGED	DECEMBER TAXES	PENALTY	JUNE TAXES	PENALTY	TOTAL DELINQUENT	C. D. DATE	MEMO
	LAND	IMPROVEMENTS	TOTAL VALUE								
DEPRIEST, KATHY L. & WALTER R 12350 ST RT 93 PEDRO, OHIO 45659 VOL 203 PG 98 PARCEL-ID 04-004-0801.000	18-02-04 PT N1/2 NW E OF SR 93 0001.00A	RES USE CODE 510	2,330 19,270 21,600 HOMESITE VALUE LISTED BELOW 2,330 19,050 21,380								
REDMOND, RANDY R & KRISTY L 12308 ST RT 93 PEDRO, OHIO 45659 534 PG 297 PARCEL-ID 04-004-0802.000	18-02-04 PT N 1/2 NW E OF SR 93 PT 0000.65A	RES USE CODE 510	2,120 29,640 31,760 HOMESITE VALUE LISTED BELOW 2,120 29,640 31,760								
BRUCE, GLENDA PO BOX 202 PEDRO, OH 45659 VOL 633 PG 10 PARCEL-ID 04-004-0900.000	18-02-04 PT NW E OF S R 93 0000.82A	RES USE CODE 500	2,230 00 2,230								
PRUITT, DOROTHY C/O ANDREA BOWMAN 8964 ST. RT. 93 PEDRO, OHIO 45659 VOL 497 PG 314 PARCEL-ID 04-004-1000.000	18-02-04 PT NE NW 0000.32A	RES USE CODE 500	80 00 80								
PRUITT, DOROTHY C/O ANDREA BOWMAN 8964 ST. RT. 93 PEDRO, OHIO 45659 VOL 497 PG 314 PARCEL-ID 04-004-1100.000	18-02-04 PT NW E OF S R 93 0000.20A	RES USE CODE 510	1,030 10,010 11,040 HOMESITE VALUE LISTED BELOW 1,030 9,880 10,910								
BLUMFELD, JAMES E. & JONDA 12246 ST. RT. 93 PEDRO, OHIO 45659 VOL 543 PG 778 PARCEL-ID 04-004-1200.000	18-02-04 PT N1/2 NW 0000.94A	RES USE CODE 510	2,300 14,250 16,550 HOMESITE VALUE LISTED BELOW 2,300 14,250 16,550								
CARMON, RAYMOND R 12621 ST RT 93 PEDRO, OHIO 45659 VOL 529 PG 573 PARCEL-ID 04-004-1300.000	18-02-04 PT N1/2 NW E OF S R 9 3 0001.34A	RES USE CODE 510	2,420 10,520 12,940 HOMESITE VALUE LISTED BELOW 2,330 10,520 12,850								
UNITED STATES OF AMERICA, WASH DC WASHINGTON, DC VOL 614 PG 25 PARCEL-ID 04-004-1400.000	18-02-04 PT S1/2 NW 0063.12A	EXM USE CODE 600	14,360 00 14,360								
DEPRIEST, BERNARD LOWELL 11870 ST RT. 93 P. O. BOX 54 PEDRO, OHIO 45659 VOL 516 PG 623	18-02-04 PT S1/2 NW 0006.61A	RES USE CODE 510	3,010 17,230 20,240 HOMESITE VALUE LISTED BELOW								

TAX RATE 10  
A/R RED FACTOR 14.1267  
OTH RED FACTOR 10.6281

LAWRENCE  
TAX DISTRICT

GENERAL TAX LIST AND DUPLICATE OF REAL AND PUBLIC UTILITY PROPERTY  
COUNTY REAL ESTATE TAXES AND SPECIAL ASSESSMENTS  
04-ELIZABETH-ROCK HILL S.D.

TAX YEAR 2001  
INTEREST RATE  
PAGE NO 302

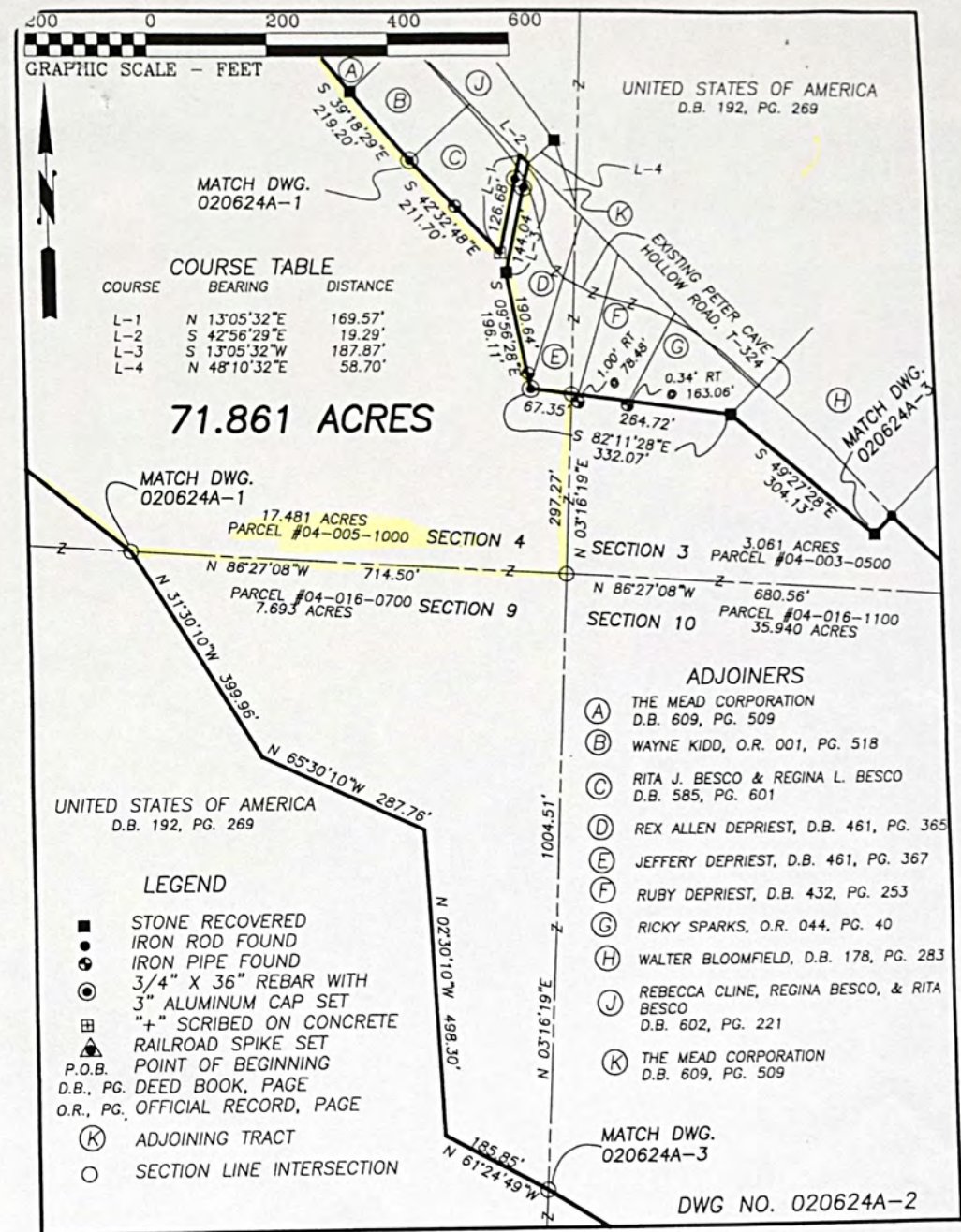
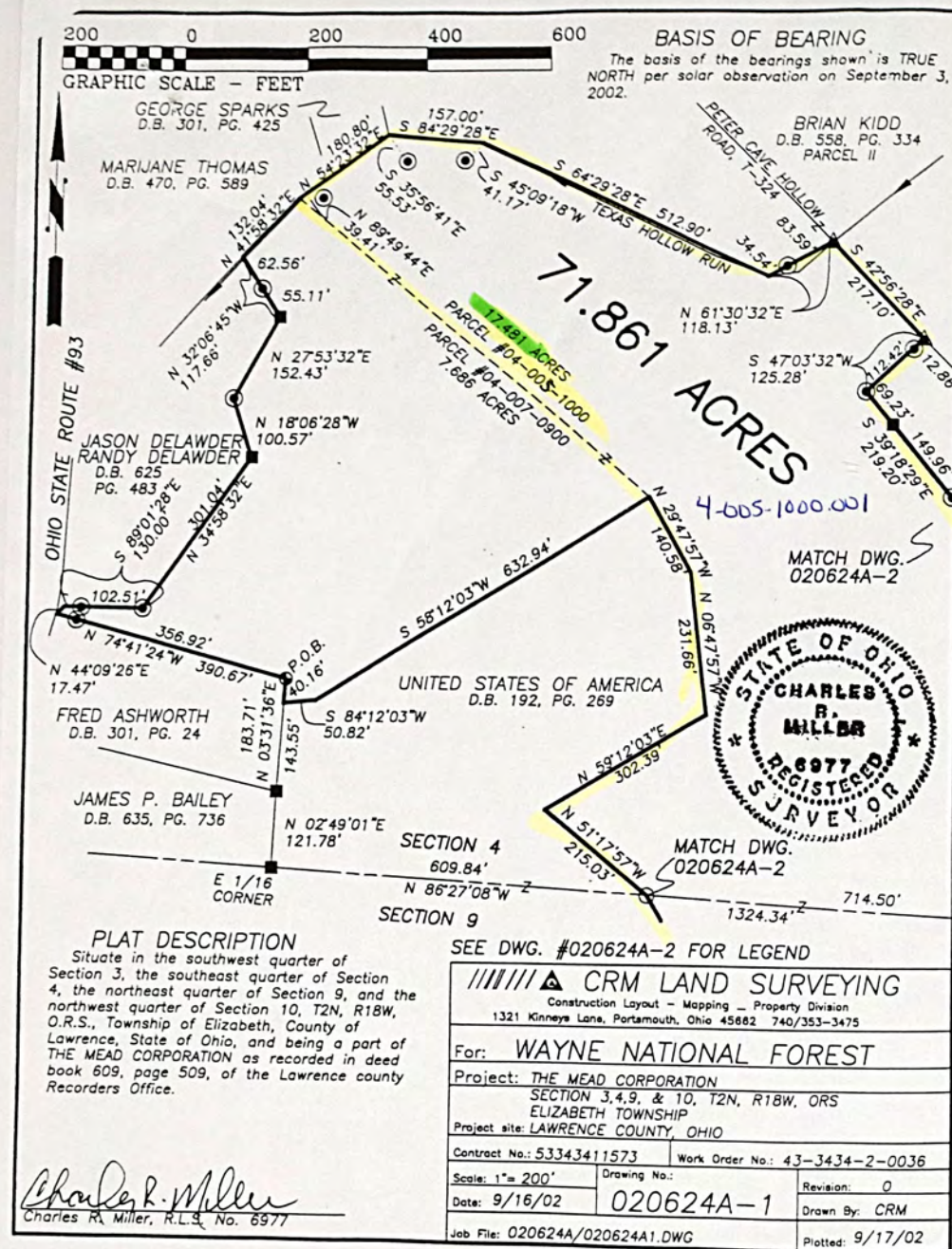
01/02/02

OWNER'S NAME MAILING ADDRESS	DESCRIPTION			TAXES CHARGED	DECEMBER TAXES	PENALTY	JUNE TAXES	PENALTY	TOTAL DELINQUENT	C. D. DATE	MEMO
	LAND	IMPROVEMENTS	TOTAL VALUE								
PARCEL-ID 04-004-1500.000	2,330	17,230	19,560								
PRUITT, DOROTHY LOUISE C/O ANDREA BOWMAN 8964 ST. RT. 93 PEDRO, OHIO 45659 VOL 302 PG 44 PARCEL-ID 04-004-1600.000	18-02-04 PT S1/2 NW NE PT 0001.05A	RES USE CODE 500	550 00 550								
MC FANN, DENVER E. 11906 ST RT 93 PEDRO, OHIO 45659 VOL 492 PG 866 PARCEL-ID 04-004-1700.000	18-02-04 PT S1/2 NW 0001.06A	RES USE CODE 510	2,350 11,550 13,900 HOMESITE VALUE LISTED BELOW 2,330 11,500 13,830								
MARKEL, JERRY LEE & VERA 11982 STATE RT. 93 PEDRO, OHIO 45659 PARCEL-ID 04-004-1800.000	18-02-04 PT. S1/2 NW N PT. 0008.16A	COM USE CODE 429	3,900 19,220 23,120								
STATE OF OHIO DEPARTMENT OF NATURAL RESOURCES, THE FOUNTAIN SQ. COLUMBUS, OHIO PARCEL-ID 04-005-0100.000	18-02-04 NE 0160.00A	EXM USE CODE 610	16,800 00 16,800								
UNITED STATES OF AMERICA, WASH DC WASHINGTON, DC VOL 614 PG 25 PARCEL-ID 04-005-0200.000	18-02-04 PT N PT SE & N PT SW SE 0008.35A	EXM USE CODE 600	1,900 00 1,900								
DALTON, WAYNE H. & GERALDINE F 98 PRI RD 3078 IRONTON, OHIO 45638 VOL 578 PG 184 PARCEL-ID 04-005-0300.000	18-02-04 PT N PT SE & N PT SW SE 0056.46A	AGR USE CODE 121	3,640 8,460 12,100 HOMESITE VALUE LISTED BELOW 2,230 7,150 9,380								
DEPRIEST, ALAN D. & CYNTHIA G. 006 C/O F. A. R. E. TAX SERVICE ATTN:ESCROW REPORTING-07W 8435 N. STEMMONS FREEWAY DALLAS, TX 75247 OR 58 PG 399,402,409 PARCEL-ID 04-005-0400.000	18-02-04 E PT 0011.54A	AGR USE CODE 120	1,330 00 1,330								
SPARKS, GLADYS 73 ST RT 373 PEDRO, OHIO 45659 PARCEL-ID 04-005-0500.000	18-02-04 SE PT SE LESS .63A 0000.22A	RES USE CODE 500	270 00 270								
SPARKS, WOODROW W. JR. & SPARKS, SADIE G. 11488 ST RT 93 PEDRO, OH. 45659	18-02-04 PT SE PT SE 0000.63A	RES USE CODE 545	2,070 2,640 4,710								















TAX RATE 10  
A/R RED FACTOR 14.1267  
OTH RED FACTOR 10.6281

LAWRENCE  
TAX DISTRICT

GENERAL TAX LIST AND DUPLICATE OF REAL AND PUBLIC UTILITY PROPERTY  
COUNTY REAL ESTATE TAXES AND SPECIAL ASSESSMENTS  
04-ELIZABETH-ROCK HILL S.D.

01/02/02

TAX YEAR 2001  
INTEREST RATE  
PAGE NO 307

OWNER'S NAME MAILING ADDRESS	DESCRIPTION			TAXES CHARGED	DECEMBER TAXES	PENALTY	JUNE TAXES	PENALTY	TOTAL DELINQUENT	C. D. DATE	MEMO
	LAND	IMPROVEMENTS	TOTAL VALUE								
	920	00	920								
DELAUNDER, FORD & MYRTLE CLAIR LIFE EST 11344 STATE RT. 93 PEDRO, OHIO 45659 VOL 625 PG 483 PARCEL-ID 04-006-1600.000	18-02-04 S PT SE PARC C 0002.50A RES USE CODE 510 2,520 HOMESITE VALUE LISTED BELOW 2,330	19,390 21,910 19,390 21,720									
BLANKENSHIP, LARRY & SHARLINE 11283 ST RT 93 PEDRO, OH 45659-8853 OR 54 PG 569 PARCEL-ID 04-006-1700.000	18-02-04 S PT SE PARC E 0002.69A RES USE CODE 510 2,780 7,930 10,710										
MCFANN, RANDY AND CONNIE SPARKS 11329 ST RT 93 PEDRO, OH 45659 OR 56 PG 812 PARCEL-ID 04-006-1800.000	18-02-04 N PT PARC E 0001.15A RES USE CODE 510 00 00 00										
08-10-01 TRNSF TO 04-006-1800.000 SPARKS, BONNIE L.											
SPARKS, BONNIE L. 11329 ST RT 93 PEDRO, OH 45659 OR 113 PG 537 PARCEL-ID 04-006-1800.000	18-02-04 N PT PARC E 0001.15A RES USE CODE 510 2,370 5,740 8,110 2,330 5,740 8,070										
08-10-01 TRNSF FROM 04-006-1800.000 MCFANN, RANDY AND CONNIE											
ROSS, LESTER A. & BRENDA 359 CO RD 7C IRONTON, OH 45638 OR 17 PG 241/244 PARCEL-ID 04-007-0100.000	18-02-04 S PT SE PARC A&B 0000.89A RES USE CODE 500 2,260 00 2,260										
CARMON, RAYMOND & GERTRUDE 12621 ST RT. 93 PEDRO, OHIO 45659 VOL 574 PG 317 PARCEL-ID 04-007-0200.000	18-02-04 S PT SE PARC A&B 0001.69A RES USE CODE 545 2,520 3,770 6,290										
UNITED STATES OF AMERICA, WASHINGTON, DC VOL 614 PG 25 PARCEL-ID 04-007-0300.000	18-02-04 PT SW 0149.05A EXM USE CODE 600 33,910 00 33,910										
DOW CHEMICAL CO TAX DEPARTMENT-BAE 2030 DOW CENTER MIDLAND, MI 48674 PARCEL-ID 04-007-0400.000	18-02-04 PT NE SW 0002.45A IND USE CODE 300 260 00 260										
DALTON, WAYNE H. & GERALDINE 98 PRI RD 3078	18-02-04 PT SW 0005.16A AGR USE CODE 121 AUV										

TAX RATE 10  
A/R RED FACTOR 14.1267  
OTH RED FACTOR 10.6281

LAWRENCE  
TAX DISTRICT

GENERAL TAX LIST AND DUPLICATE OF REAL AND PUBLIC UTILITY PROPERTY  
COUNTY REAL ESTATE TAXES AND SPECIAL ASSESSMENTS  
04-ELIZABETH-ROCK HILL S.D.

01/02/02

TAX YEAR 2001  
INTEREST RATE  
PAGE NO 308

OWNER'S NAME MAILING ADDRESS	DESCRIPTION			TAXES CHARGED	DECEMBER TAXES	PENALTY	JUNE TAXES	PENALTY	TOTAL DELINQUENT	C. D. DATE	MEMO
	LAND	IMPROVEMENTS	TOTAL VALUE								
IRONTON, OHIO 45638 VOL 578 PG 184 PARCEL-ID 04-007-0500.000	130	00	130								
DEPRIEST, BERNARD LOWELL 11870 ST. RT. 93 P. O. BOX 5 PEDRO, OHIO 45659 VOL 413 PG 386 PARCEL-ID 04-007-0600.000	18-02-04 PT NE SW 0000.20A RES USE CODE 500 1,030 00 1,030										
BRADLEY, OVIE 397 STATE RT 373 PEDRO, OH. 45659 VOL 543 PG 617 PARCEL-ID 04-007-0700.000	18-02-04 SE PT 0000.02A RES USE CODE 500 140 00 140										
MALONE, WILLIAM J. & DOROTHY 11732 ST. RT. 93 PEDRO, OH 45659 VOL 444 PG 71 PARCEL-ID 04-007-0800.000	18-02-04 PT NE SW 0003.09A RES USE CODE 510 2,590 20,390 22,980 2,330 20,390 22,720										
HECLA WATER ASSOCIATION AN OHIO CORP RT. 3 BOX 48-AA IRONTON, OHIO VOL 415 PG 81 PARCEL-ID 04-007-0801.000	18-02-04 PT NE SW 0000.05A EXM USE CODE 680 300 00 300										
THE MEAD CORPORATION C/O MELISSA EVANS FINANCIAL SERVICES CENTER 9080 SPRINGBORO PIKE MIAMISBURG, OHIO 45342 VOL 609 PG 509 PARCEL-ID 04-007-0900.000	18-02-04 S PT SE PT 0002.18A AGR USE CODE 121 7.69 220 00 220										
UNITED STATES OF AMERICA, WASHINGTON, DC VOL 614 PG 25 PARCEL-ID 04-007-1000.000	18-02-05 PT 0633.82A EXM USE CODE 600 144,190 00 144,190										
KOSMOS CEMENT COMPANY, A KENTUCKY GENERAL PARTNERSHIP P.O. BOX 72319 LOUISVILLE, KY 40272 VOL 531 PG 427 PARCEL-ID 04-007-1200.000	18-02-06 PT LE 121.68 & 496.75 BAL=.45ACS IND USE CODE 300 50 00 50										
UNITED STATES OF AMERICA, WASHINGTON, DC VOL 614 PG 25 PARCEL-ID 04-007-1200.001	18-02-06 PT 496.75ACS EXM USE CODE 600 113,010 00 113,010										
DETROIT, TOLEDO & IRONTON RAILROAD PARCEL-ID 04-007-1205.000	18-02-06 0003.64A IND USE CODE 300 380 00 380										

SURVEYOR'S CERTIFICATE

TO WHOM IT MAY CONCERN:  
I hereby certify that on or about 9/19/02, I surveyed real property situated in Township and/or Corporation.

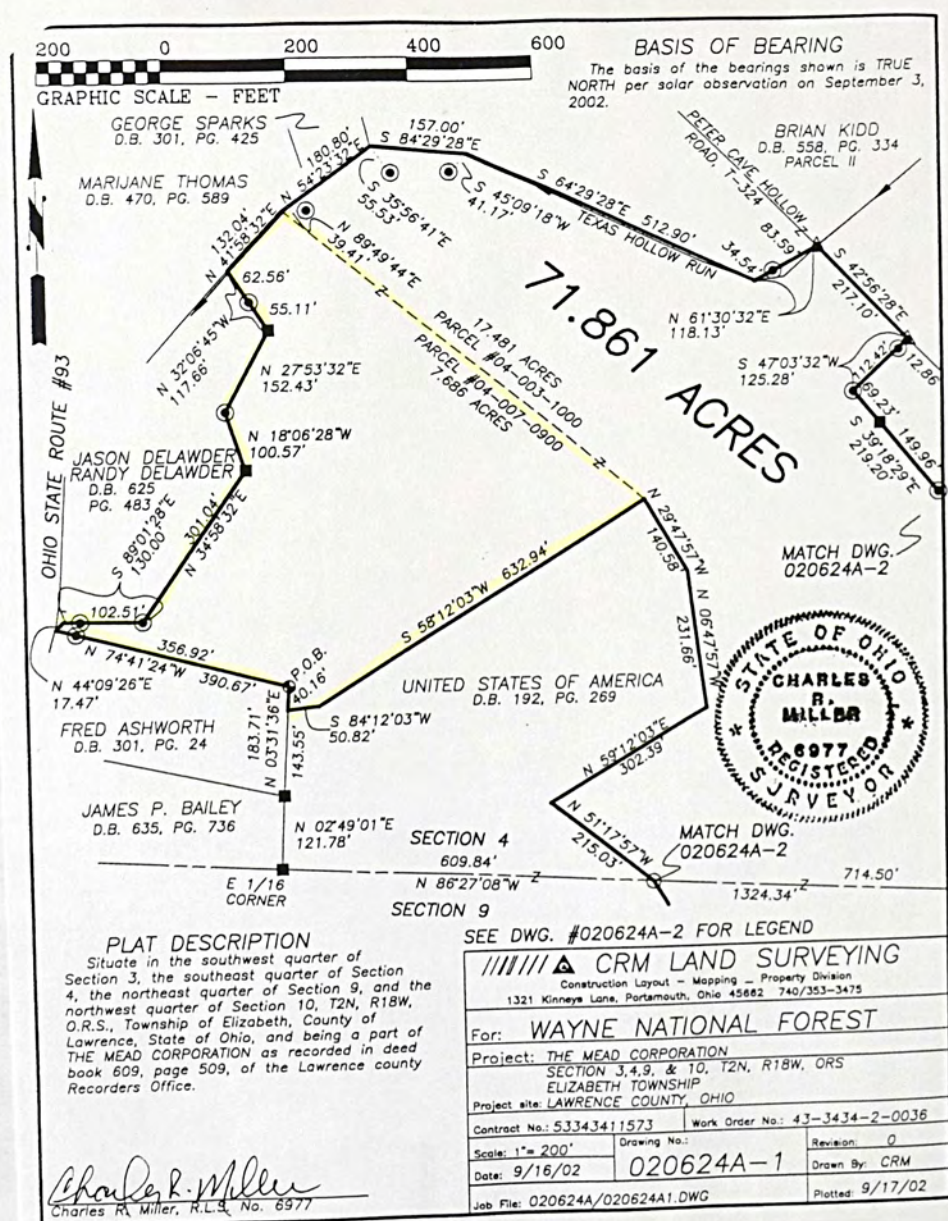
Lawrence, County, Ohio. This certificate is made for the purpose of correcting the Auditor's tax duplicate.				ACREAGE NOW TAKEN ON AUDITOR'S DUPLICATE		ACREAGE SHOULD BE CORRECTED AS SHOWN BELOW	
R	T	SEC	ACRE LOT	NO.	PARCEL NO.		
18	2	4			4-007-0900	7.18	7.69
18	2	9			4-016-0700	7.31	7.69
					4-016-1100	37.81	35.14

REMARKS: Acreage Correction Big  
Signed: [Signature]  
Registration Number: 6973

9/19/02  
Acreage Correction  
Big Terry Kraske  
Terry Kraske

The Trust for Public Land a non profit California Public benefit Corp







TAX RATE 10  
A/R RED FACTOR 14.1267  
OTH RED FACTOR 10.6281

LAWRENCE  
TAX DISTRICT

GENERAL TAX LIST AND DUPLICATE OF REAL AND PUBLIC UTILITY PROPERTY  
COUNTY REAL ESTATE TAXES AND SPECIAL ASSESSMENTS  
04-ELIZABETH-ROCK HILL S.D.

TAX YEAR 2001  
INTEREST RATE  
PAGE NO 309

01/02/02

OWNER'S NAME MAILING ADDRESS	DESCRIPTION			TAXES CHARGED	DECEMBER TAXES	PENALTY	JUNE TAXES	PENALTY	TOTAL DELINQUENT	C. D. DATE	MEMO
	LAND	IMPROVEMENTS	TOTAL VALUE								
UNITED STATES OF AMERICA, WASH DC WASHINGTON, DC VOL 614 PG 25 PARCEL-ID 04-007-1300.000	18-02-06 PT LESS 121.68A ST HY EASE PT PARC NO 5 0003.12A	EXM USE CODE 600	330 00 330								
ACKISON, MARY CATHERINE 4386 JENEY PL GROVE CITY, OHIO 43123 VOL 631 PG 749 PARCEL-ID 04-007-1400.000	18-02-06 W PT E 1/2 NW & W PT N1/2 SW 0002.00A	AGR USE CODE 120	230 00 230								
ACKISON, MARY CATHERINE C/O W.D. ACKISON 4386 JENEY PL GROVE CITY, OHIO 43123 VOL 631 PG 749 PARCEL-ID 04-007-1500.000	18-02-06 PT W 1/2 NW LESS RT 0 FWAY 0034.38A	AGR USE CODE 120	6,520 11,890 18,410 HOMESITE VALUE LISTED BELOW 2,230 11,580 13,810								
ACKISON, MARY CATHERINE C/O W.D. ACKISON 4386 JENEY PL GROVE CITY, OHIO 43123 VOL 631 PG 749 PARCEL-ID 04-007-1600.000	18-02-06 PT W 1/2 NW LESS RT 0 FWAY 0037.62A	AGR USE CODE 120	4,350 00 4,350								
ACKISON, MARY C. 4386 JENEY PL GROVE CITY, OHIO 43123 VOL 631 PG 745 PARCEL-ID 04-007-1700.000	18-02-06 PT. W1/2 NW LESS RT. OF WAY 0002.00A	AGR USE CODE 120	230 00 230								
NEWMAN, MILAH BETH 4796 DEER CHASE POWDER SPRINGS, GA 30127 VOL 450 PG 560 PARCEL-ID 04-007-1800.000	18-02-06 PT W 1/2 NW 0000.50A	RES USE CODE 500	60 00 60								
UNITED STATES OF AMERICA, WASH DC WASHINGTON, DC VOL 614 PG 25 PARCEL-ID 04-008-0100.000	18-02-06 W1/2 NW N & W OF TPK 0001.48A	EXM USE CODE 600	340 00 340								
UNITED STATES OF AMERICA, WASH DC WASHINGTON, DC VOL 614 PG 25 PARCEL-ID 04-008-0200.000	18-02-06 W 1/2 NW N & W OF TPK ST HY EASE PT PARC 2 0000.02A	EXM USE CODE 600	00 00 00								
UNITED STATES OF AMERICA, WASH DC WASHINGTON, DC VOL 614 PG 25 PARCEL-ID 04-008-0400.000	-00-00 SUPERIOR 2 0000.00A	EXM USE CODE 600	1,060 00 1,060								

TAX RATE 10  
A/R RED FACTOR 14.1267  
OTH RED FACTOR 10.6281

LAWRENCE  
TAX DISTRICT

GENERAL TAX LIST AND DUPLICATE OF REAL AND PUBLIC UTILITY PROPERTY  
COUNTY REAL ESTATE TAXES AND SPECIAL ASSESSMENTS  
04-ELIZABETH-ROCK HILL S.D.

TAX YEAR 2001  
INTEREST RATE  
PAGE NO 310

01/02/02

OWNER'S NAME MAILING ADDRESS	DESCRIPTION			TAXES CHARGED	DECEMBER TAXES	PENALTY	JUNE TAXES	PENALTY	TOTAL DELINQUENT	C. D. DATE	MEMO
	LAND	IMPROVEMENTS	TOTAL VALUE								
UNITED STATES OF AMERICA, WASH DC WASHINGTON, DC VOL 614 PG 25 PARCEL-ID 04-008-0500.000	-00-00 SUPERIOR 3 N PT 0000.00A	EXM USE CODE 600	740 00 740								
UNITED STATES OF AMERICA, WASH DC WASHINGTON, DC VOL 614 PG 25 PARCEL-ID 04-008-0600.000	-00-00 SUPERIOR 3 S PT ST HY EASE PT PARC 5 0000.00A	EXM USE CODE 600	110 00 110								
UNITED STATES OF AMERICA, WASH DC WASHINGTON, DC VOL 614 PG 25 PARCEL-ID 04-008-0700.000	-00-00 SUPERIOR 4 0000.00A	EXM USE CODE 600	690 00 690								
UNITED STATES OF AMERICA, WASH DC WASHINGTON, DC VOL 614 PG 25 PARCEL-ID 04-008-0800.000	-00-00 SUPERIOR 5 N PT 0000.00A	EXM USE CODE 600	630 00 630								
UNITED STATES OF AMERICA, WASH DC WASHINGTON, DC VOL 614 PG 25 PARCEL-ID 04-008-0900.000	-00-00 SUPERIOR 5 S PT ST HY EASE PT PARC 5 0000.00A	EXM USE CODE 600	00 00 00								
UNITED STATES OF AMERICA, WASH DC WASHINGTON, DC VOL 614 PG 25 PARCEL-ID 04-008-1000.000	-00-00 SUPERIOR 6 0000.00A	EXM USE CODE 600	1,240 00 1,240								
UNITED STATES OF AMERICA, WASH DC WASHINGTON, DC VOL 614 PG 25 PARCEL-ID 04-008-1100.000	-00-00 SUPERIOR 7 0000.00A	EXM USE CODE 600	630 00 630								
UNITED STATES OF AMERICA, WASH DC WASHINGTON, DC VOL 614 PG 25 PARCEL-ID 04-008-1200.000	-00-00 SUPERIOR 8 0000.00A	EXM USE CODE 600	710 00 710								
UNITED STATES OF AMERICA, WASH DC WASHINGTON, DC VOL 614 PG 25 PARCEL-ID 04-008-1300.000	-00-00 SUPERIOR 9 0000.00A	EXM USE CODE 600	470 00 470								
UNITED STATES OF AMERICA, WASH DC WASHINGTON, DC VOL 614 PG 25 PARCEL-ID 04-008-1400.000	-00-00 SUPERIOR 10 0000.00A	EXM USE CODE 600	710 00 710								



TAX RATE 10  
A/R RED FACTOR 14.1267  
OTH RED FACTOR 10.6281

LAWRENCE  
TAX DISTRICT

GENERAL TAX LIST AND DUPLICATE OF REAL AND PUBLIC UTILITY PROPERTY  
COUNTY REAL ESTATE TAXES AND SPECIAL ASSESSMENTS  
04-ELIZABETH-ROCK HILL S.D.

01/02/02

TAX YEAR 2001  
INTEREST RATE  
PAGE NO 311

OWNER'S NAME MAILING ADDRESS	DESCRIPTION			TAXES CHARGED	DECEMBER TAXES	PENALTY	JUNE TAXES	PENALTY	TOTAL DELINQUENT	C. D. DATE	MEMO
	LAND	IMPROVEMENTS	TOTAL VALUE								
UNITED STATES OF AMERICA, WASH DC WASHINGTON, DC VOL 614 PG 25 PARCEL-ID 04-008-1500.000	-00-00 0000.00A	SUPERIOR 11 EXM USE CODE	600 470 00 470								
UNITED STATES OF AMERICA, WASH DC WASHINGTON, DC VOL 614 PG 25 PARCEL-ID 04-008-1600.000	-00-00 0000.00A	SUPERIOR 12 EXM USE CODE	600 710 00 710								
UNITED STATES OF AMERICA, WASH DC WASHINGTON, DC VOL 614 PG 25 PARCEL-ID 04-008-1700.000	-00-00 0000.00A	SUPERIOR 13 EXM USE CODE	600 470 00 470								
UNITED STATES OF AMERICA, WASH DC WASHINGTON, DC VOL 614 PG 25 PARCEL-ID 04-008-1800.000	-00-00 0000.00A	SUPERIOR 14 EXM USE CODE	600 1,420 00 1,420								
UNITED STATES OF AMERICA, WASH DC WASHINGTON, DC VOL 614 PG 25 PARCEL-ID 04-009-0100.000	-00-00 0000.00A	SUPERIOR 15 EXM USE CODE	600 490 00 490								
UNITED STATES OF AMERICA, WASH DC WASHINGTON, DC VOL 614 PG 25 PARCEL-ID 04-009-0200.000	-00-00 0000.00A	SUPERIOR 16 EXM USE CODE	600 710 00 710								
UNITED STATES OF AMERICA, WASH DC WASHINGTON, DC VOL 614 PG 25 PARCEL-ID 04-009-0300.000	-00-00 0000.00A	SUPERIOR 17 EXM USE CODE	600 950 00 950								
UNITED STATES OF AMERICA, WASH DC WASHINGTON, DC VOL 614 PG 25 PARCEL-ID 04-009-0400.000	-00-00 0000.00A	SUPERIOR 18 EXM USE CODE	600 710 00 710								
UNITED STATES OF AMERICA, WASH DC WASHINGTON, DC VOL 614 PG 25 PARCEL-ID 04-009-0500.000	-00-00 0000.00A	SUPERIOR 19 EXM USE CODE	600 470 00 470								
UNITED STATES OF AMERICA, WASH DC WASHINGTON, DC VOL 614 PG 25 PARCEL-ID 04-009-0600.000	-00-00 0000.00A	SUPERIOR 20 EXM USE CODE	600 710 00 710								
UNITED STATES OF AMERICA, WASH DC WASHINGTON, DC VOL 614 PG 25 PARCEL-ID 04-009-0600.000	-00-00 0000.00A	SUPERIOR 21 EXM USE CODE	600 710 00 710								

TAX RATE 10  
A/R RED FACTOR 14.1267  
OTH RED FACTOR 10.6281

LAWRENCE  
TAX DISTRICT

GENERAL TAX LIST AND DUPLICATE OF REAL AND PUBLIC UTILITY PROPERTY  
COUNTY REAL ESTATE TAXES AND SPECIAL ASSESSMENTS  
04-ELIZABETH-ROCK HILL S.D.

01/02/02

TAX YEAR 2001  
INTEREST RATE  
PAGE NO 312

OWNER'S NAME MAILING ADDRESS	DESCRIPTION			TAXES CHARGED	DECEMBER TAXES	PENALTY	JUNE TAXES	PENALTY	TOTAL DELINQUENT	C. D. DATE	MEMO
	LAND	IMPROVEMENTS	TOTAL VALUE								
DC WASHINGTON, DC VOL 614 PG 25 PARCEL-ID 04-009-0700.000	0000.00A	EXM USE CODE	600 470 00 470								
UNITED STATES OF AMERICA, WASH DC WASHINGTON, DC VOL 614 PG 25 PARCEL-ID 04-009-0800.000	-00-00 0000.00A	SUPERIOR 22 EXM USE CODE	600 710 00 710								
UNITED STATES OF AMERICA, WASH DC WASHINGTON, DC VOL 614 PG 25 PARCEL-ID 04-009-0900.000	-00-00 0000.00A	SUPERIOR 23 EXM USE CODE	600 740 00 740								
UNITED STATES OF AMERICA, WASH DC WASHINGTON, DC VOL 614 PG 25 PARCEL-ID 04-009-1000.000	-00-00 0000.00A	SUPERIOR 24 EXM USE CODE	600 690 00 690								
UNITED STATES OF AMERICA, WASH DC WASHINGTON, DC VOL 614 PG 25 PARCEL-ID 04-009-1100.000	-00-00 0000.54A	SUPERIOR 25 EXM USE CODE	600 120 00 120								
ELLENS, JACK A & ROBERTA 4300 ST. RD. 522 PEDRO, OHIO 45659-8962 PARCEL-ID 04-009-1200.000	-00-00 0000.72A	SUPERIOR 26 RES USE CODE	510 1,090 9,030 10,120 HOMESITE VALUE LISTED BELOW 1,090 8,140 9,230								
UNITED STATES OF AMERICA, WASH DC WASHINGTON, DC VOL 614 PG 25 PARCEL-ID 04-009-1300.000	-00-00 0000.62A	SUPERIOR 28 EXM USE CODE	600 1,410 00 1,410								
UNITED STATES OF AMERICA, WASH DC WASHINGTON, DC VOL 614 PG 25 PARCEL-ID 04-009-1400.000	-00-00 0000.32A	SUPERIOR 30 EXM USE CODE	600 740 00 740								
UNITED STATES OF AMERICA, WASH DC WASHINGTON, DC VOL 614 PG 25 PARCEL-ID 04-009-1500.000	-00-00 0000.26A	SUPERIOR 32 EXM USE CODE	600 610 00 610								
UNITED STATES OF AMERICA, WASH DC WASHINGTON, DC VOL 614 PG 25 PARCEL-ID 04-009-1600.000	-00-00 0000.26A	SUPERIOR 34 EXM USE CODE	600 610 00 610								
UNITED STATES OF AMERICA, WASH DC WASHINGTON, DC VOL 614 PG 25 PARCEL-ID 04-009-1600.000	-00-00 0000.26A	SUPERIOR 36 EXM USE CODE	600 610 00 610								



TAX RATE 10  
A/R RED FACTOR 14.1267  
OTH RED FACTOR 10.6281

LAWRENCE  
TAX DISTRICT

GENERAL TAX LIST AND DUPLICATE OF REAL AND PUBLIC UTILITY PROPERTY  
COUNTY REAL ESTATE TAXES AND SPECIAL ASSESSMENTS  
04-ELIZABETH-ROCK HILL S.D.

01/02/02

TAX YEAR 2001  
INTEREST RATE  
PAGE NO 313

OWNER'S NAME MAILING ADDRESS	DESCRIPTION			TAXES CHARGED	DECEMBER TAXES	PENALTY	JUNE TAXES	PENALTY	TOTAL DELINQUENT	C. D. DATE	MEMO
	LAND	IMPROVEMENTS	TOTAL VALUE								
WASHINGTON, DC VOL 614 PG 25 PARCEL-ID 04-009-1700.000	60	00	60								
UNITED STATES OF AMERICA, WASH DC WASHINGTON, DC VOL 614 PG 25 PARCEL-ID 04-009-1800.000	60	00	60								
UNITED STATES OF AMERICA, WASH DC WASHINGTON, DC VOL 614 PG 25 PARCEL-ID 04-010-0100.000	80	00	80								
UNITED STATES OF AMERICA, WASH DC WASHINGTON, DC VOL 614 PG 25 PARCEL-ID 04-010-0200.000	540	00	540								
UNITED STATES OF AMERICA, WASH DC WASHINGTON, DC VOL 614 PG 25 PARCEL-ID 04-010-0300.000	540	00	540								
UNITED STATES OF AMERICA, WASH DC WASHINGTON, DC VOL 614 PG 25 PARCEL-ID 04-010-0400.000	540	00	540								
UNITED STATES OF AMERICA, WASH DC WASHINGTON, DC VOL 614 PG 25 PARCEL-ID 04-010-0500.000	540	00	540								
UNITED STATES OF AMERICA, WASH DC WASHINGTON, DC VOL 614 PG 25 PARCEL-ID 04-010-0600.000	540	00	540								
UNITED STATES OF AMERICA, WASH DC WASHINGTON, DC VOL 614 PG 25 PARCEL-ID 04-010-0700.000	540	00	540								
KERNS, RANDY L. & C DEANNE P.O. BOX 218 PEDRO, OHIO 45659 VOL 636 PG 748 PARCEL-ID 04-010-0800.000	1,740	00	1,740								
KERNS, RANDY L. & C. DEANNE P.O. BOX 218 PEDRO, OHIO 45659 VOL 636 PG 748	50	00	50								

TAX RATE 10  
A/R RED FACTOR 14.1267  
OTH RED FACTOR 10.6281

LAWRENCE  
TAX DISTRICT

GENERAL TAX LIST AND DUPLICATE OF REAL AND PUBLIC UTILITY PROPERTY  
COUNTY REAL ESTATE TAXES AND SPECIAL ASSESSMENTS  
04-ELIZABETH-ROCK HILL S.D.

01/02/02

TAX YEAR 2001  
INTEREST RATE  
PAGE NO 314

OWNER'S NAME MAILING ADDRESS	DESCRIPTION			TAXES CHARGED	DECEMBER TAXES	PENALTY	JUNE TAXES	PENALTY	TOTAL DELINQUENT	C. D. DATE	MEMO
	LAND	IMPROVEMENTS	TOTAL VALUE								
PARCEL-ID 04-010-0900.000											
KERNS, RANDY L. & C. DEANNE P.O. BOX 218 PEDRO, OHIO 45659 VOL 636 PG 748 PARCEL-ID 04-010-1000.000	50	00	50								
UNITED STATES OF AMERICA, WASH DC WASHINGTON, DC VOL 614 PG 25 PARCEL-ID 04-010-1100.000	90	00	90								
UNITED STATES OF AMERICA, WASH DC C/O US FORRESTRY 811 CONSTITUTION AVE BEDFORD, IN 47421 VOL 614 PG 25 PARCEL-ID 04-010-1200.000	2,400	7,280	9,680								
UNITED STATES OF AMERICA, WASH DC WASHINGTON, DC VOL 614 PG 25 PARCEL-ID 04-010-1300.000	540	00	540								
UNITED STATES OF AMERICA, WASH DC WASHINGTON, DC VOL 614 PG 25 PARCEL-ID 04-010-1400.000	1,060	00	1,060								
UNITED STATES OF AMERICA, WASH DC WASHINGTON, DC VOL 614 PG 25 PARCEL-ID 04-010-1500.000	790	00	790								
UNITED STATES OF AMERICA, WASH DC WASHINGTON, D C VOL 614 PG 25 PARCEL-ID 04-010-1600.000	1,340	00	1,340								
UNITED STATES OF AMERICA, WASH DC WASHINGTON, DC VOL 614 PG 25 PARCEL-ID 04-010-1700.000	720	00	720								
UNITED STATES OF AMERICA, WASH DC WASHINGTON, DC VOL 614 PG 25 PARCEL-ID 04-010-1800.000	430	00	430								
UNITED STATES OF AMERICA, WASH DC WASHINGTON, DC VOL 614 PG 25	930	00	930								



OWNER'S NAME MAILING ADDRESS	DESCRIPTION			TAXES CHARGED	DECEMBER TAXES	PENALTY	JUNE TAXES	PENALTY	TOTAL DELINQUENT	C. D. DATE	MEMO
	LAND	IMPROVEMENTS	TOTAL VALUE								
PARCEL-ID 04-011-0100.000											
UNITED STATES OF AMERICA, WASH DC WASHINGTON, DC VOL 614 PG 25	-00-00 0000.00A	SUPERIOR 69 EXM USE CODE	600								
PARCEL-ID 04-011-0200.000	590	00	590								
UNITED STATES OF AMERICA, WASH DC WASHINGTON, DC VOL 614 PG 25	-00-00 0000.46A	SUPERIOR 70 EXM USE CODE	600								
PARCEL-ID 04-011-0300.000	110	00	110								
UNITED STATES OF AMERICA, WASH DC WASHINGTON, DC VOL 614 PG 25	-00-00 0000.00A	SUPERIOR 71 EXM USE CODE	600								
PARCEL-ID 04-011-0400.000	550	00	550								
UNITED STATES OF AMERICA, WASH DC WASHINGTON, DC VOL 614 PG 25	-00-00 0000.00A	SUPERIOR 72 EXM USE CODE	600								
PARCEL-ID 04-011-0500.000	1,550	00	1,550								
UNITED STATES OF AMERICA, WASH DC WASHINGTON, DC VOL 614 PG 25	-00-00 0001.10A	SUPERIOR 73 EXM USE CODE	600								
PARCEL-ID 04-011-0600.000	250	00	250								
UNITED STATES OF AMERICA, WASH DC WASHINGTON, DC VOL 614 PG 25	-00-00 0001.20A	SUPERIOR 75 EXM USE CODE	600								
PARCEL-ID 04-011-0700.000	270	00	270								
UNITED STATES OF AMERICA, WASH DC WASHINGTON, DC VOL 614 PG 25	-00-00 0000.20A	SUPERIOR 77 EXM USE CODE	600								
PARCEL-ID 04-011-0800.000	50	00	50								
UNITED STATES OF AMERICA, WASH DC WASHINGTON, DC VOL 614 PG 25	-00-00 0000.00A	SUPERIOR 79 EXM USE CODE	600								
PARCEL-ID 04-011-0900.000	510	00	510								
UNITED STATES OF AMERICA, WASH DC WASHINGTON, DC VOL 614 PG 25	-00-00 0000.00A	SUPERIOR 81 EXM USE CODE	600								
PARCEL-ID 04-011-1000.000	510	00	510								
UNITED STATES OF AMERICA, WASH DC WASHINGTON, DC VOL 614 PG 25	-00-00 0000.00A	SUPERIOR 83 EXM USE CODE	600								
PARCEL-ID 04-011-1100.000	510	00	510								

[illegible]



TAX RATE 10  
A/R RED FACTOR 14.1267  
OTH RED FACTOR 10.6281

LAWRENCE  
TAX DISTRICT

GENERAL TAX LIST AND DUPLICATE OF REAL AND PUBLIC UTILITY PROPERTY  
COUNTY REAL ESTATE TAXES AND SPECIAL ASSESSMENTS  
04-ELIZABETH-ROCK HILL S.D.

TAX YEAR 2001  
INTEREST RATE  
PAGE NO 317

01/02/02

OWNER'S NAME MAILING ADDRESS	DESCRIPTION			TAXES CHARGED	DECEMBER TAXES	PENALTY	JUNE TAXES	PENALTY	TOTAL DELINQUENT	C. D. DATE	MEMO
	LAND	IMPROVEMENTS	TOTAL VALUE								
WASHINGTON, D C VOL 614 PG 25 PARCEL-ID 04-012-0400.000	430	00	430								
UNITED STATES OF AMERICA, WASH D C WASHINGTON, D C VOL 614 PG 25 PARCEL-ID 04-012-0500.000	-00-00 SUPERIOR 105 0000.00A	EXM USE CODE	600								
UNITED STATES OF AMERICA, WASH D C WASHINGTON, DC VOL 614 PG 25 PARCEL-ID 04-012-0600.000	-00-00 SUPERIOR 106 0000.63A	EXM USE CODE	600								
UNITED STATES OF AMERICA, WASH D C WASHINGTON, D C VOL 614 PG 25 PARCEL-ID 04-012-0700.000	-00-00 SUPERIOR 107 S PT. SE EDECATUR TWP. FOR BAL 0003.23A	EXM USE CODE	600								
UNITED STATES OF AMERICA, WASH D C WASHINGTON, DC VOL 614 PG 25 PARCEL-ID 04-012-0800.000	-00-00 SUPERIOR 109 SE COR SEE DECATUR TWP FOR BAL 0000.23A	EXM USE CODE	600								
DE LONG, JAMES W & PATRICIA LEE P.O. BOX 62 PEDRO, OHIO 45659 VOL 601 PG 340 PARCEL-ID 04-012-1000.000	18-02-07 E 1/2 SW SW 0030.00A	AGR USE CODE	121								
UNITED STATES OF AMERICA, WASH D C WASHINGTON, DC VOL 614 PG 25 PARCEL-ID 04-012-1100.000	18-02-07 PT N1/2 NW1/4 SW1/4 SW1/4 NW1/4 SW1/4 W1/2SW1/4 S W 0050.00A	EXM USE CODE	600								
LAWRENCE CO FISH & GAME C/O MARY FRAZER 977 PVT RD 02913 PEDRO, OHIO 45659 VOL 192 PG 538 PARCEL-ID 04-012-1200.000	18-02-07 PT E1/2 NW SE & NE SE E PT SE SE 0063.10A	AGR USE CODE	120								
UNITED STATES OF AMERICA, WASH D C WASHINGTON, DC VOL 614 PG 25 PARCEL-ID 04-012-1300.000	18-02-07 PT. SE 0096.90A	EXM USE CODE	600								
UNITED STATES OF AMERICA, WASH D C WASHINGTON, DC VOL 614 PG 25 PARCEL-ID 04-012-1400.000	18-02-07 E1/2 NE 0080.00A	EXM USE CODE	600								

TAX RATE 10  
A/R RED FACTOR 14.1267  
OTH RED FACTOR 10.6281

LAWRENCE  
TAX DISTRICT

GENERAL TAX LIST AND DUPLICATE OF REAL AND PUBLIC UTILITY PROPERTY  
COUNTY REAL ESTATE TAXES AND SPECIAL ASSESSMENTS  
04-ELIZABETH-ROCK HILL S.D.

TAX YEAR 2001  
INTEREST RATE  
PAGE NO 318

01/02/02

OWNER'S NAME MAILING ADDRESS	DESCRIPTION			TAXES CHARGED	DECEMBER TAXES	PENALTY	JUNE TAXES	PENALTY	TOTAL DELINQUENT	C. D. DATE	MEMO
	LAND	IMPROVEMENTS	TOTAL VALUE								
UNITED STATES OF AMERICA, WASH D C WASHINGTON, DC VOL 614 PG 25 PARCEL-ID 04-012-1500.000	18-02-07 W1/2 SEC LESS 80A W1/ 2NE 0320.00A	EXM USE CODE	600								
LAWRENCE CO FISH & GAME C/O MARY FRAZER 977 PVT RD 02913 PEDRO, OHIO 45659 VOL 192 PG 538 PARCEL-ID 04-012-1700.000	18-02-08 W1/2 SW 0080.00A	COM USE CODE	499								
UNITED STATES OF AMERICA VOL 147 PG 516 PARCEL-ID 04-012-1705.000	18-02-08 0488.54A	EXM USE CODE	600								
UNITED STATES OF AMERICA, WASH D C WASHINGTON, DC VOL 614 PG 25 PARCEL-ID 04-012-1800.000	18-02-08 NW COR NW & NW COR NE 0009.00A	EXM USE CODE	600								
LAWRENCE CO FISH & GAME C/O MARY FRAZER 977 PVT RD 02913 PEDRO, OHIO 45659 VOL 147 PG 512 PARCEL-ID 04-013-0100.000	18-02-08 PT SEC 0022.46A	COM USE CODE	499								
UNITED STATES OF AMERICA 811 CONSTITUTION AVE. BEDFORD, INDIANA 47421 VOL 575 PG 425 PARCEL-ID 04-013-0200.000	18-02-08 PT SE SE 0015.70A	EXM USE CODE	600								
HALL, JEREMY S. 72 PVT RD 160 TWP RD 294 PEDRO, OHIO 45659 OR 76 PG 127 PARCEL-ID 04-013-0300.000	18-02-08 25 PT W PT OF SE 0000.90A	RES USE CODE	510								
COLLIER, MERCEDES A., 3824 LAKE DALE DR. HILLIARD, OHIO 43026 VOL 635 PG 661 PARCEL-ID 04-013-0400.000	18-02-08 25 PT W PT OF SE 0000.12A	AGR USE CODE	120								
WHITT, LORA JANE & PATRICK GILBERT 131 PRIVATE RD. 160 TOWNSHIP RD. 294 PEDRO, OHIO 45659 VOL 567 PG 41 PARCEL-ID 04-013-0500.000	18-02-08 25 PT SE SE 0007.21A	RES USE CODE	545								
WHITT, LORA JANE & PATRICK GILBERT	18-02-08 25 PT SE SE 0002.36A	RES USE CODE	545								



[illegible][illegible]



TAX RATE 10  
A/R RED FACTOR 14.1267  
OTH RED FACTOR 10.6281

LAWRENCE  
TAX DISTRICT

GENERAL TAX LIST AND DUPLICATE OF REAL AND PUBLIC UTILITY PROPERTY  
COUNTY REAL ESTATE TAXES AND SPECIAL ASSESSMENTS  
04-ELIZABETH-ROCK HILL S.D.

01/02/02

TAX YEAR 2001  
INTEREST RATE  
PAGE NO 321

OWNER'S NAME MAILING ADDRESS	DESCRIPTION			TAXES CHARGED	DECEMBER TAXES	PENALTY	JUNE TAXES	PENALTY	TOTAL DELINQUENT	C. D. DATE	MEMO
	LAND	IMPROVEMENTS	TOTAL VALUE								
MALONE, ALFRED C. 10750 ST. RT. 93 PEDRO, OHIO 45659 PARCEL-ID 04-013-1600.002	18-2-09 PT SW COR NE 0.04ACS. RES USE CODE 500		280 00 280								
MALONE, ALFRED C. 10750 ST. RT. 93 PEDRO, OHIO 45659 VOL 563 PG 469 PARCEL-ID 04-013-1600.003	18-2-9 PT SW COR NE 0.04AC RES USE CODE 500		280 00 280								
MALONE, ALFRED C. 10750 ST. RT. 93 PEDRO, OHIO 45659 PARCEL-ID 04-013-1700.000	18-02-09 PT 0000.27A RES USE CODE 510		1,230 17,130 18,360 HOMESITE VALUE LISTED BELOW 1,230 16,860 18,090								
MALONE, CARLTON RAMEY 10718 ST. RT. 93 PEDRO, OHIO 45659 PARCEL-ID 04-013-1800.000	18-02-09 PT SW COR 0000.12A RES USE CODE 510		720 11,680 12,400 HOMESITE VALUE LISTED BELOW 720 11,340 12,060								Suzanne Malone - Suzanne Maloney Terese Malone & Alfred R. Malone -
MALONE, ALFRED C. 10750 ST. RT. 93 PEDRO, OHIO 45659 PARCEL-ID 04-014-0100.000	18-02-09 PT SW COR NE 0000.09A RES USE CODE 500		580 00 580								
JENKINS, CHARLES E. & EDITH HILDA 10846 STATE RT. 93 PEDRO, OHIO 45659 VOL 369 PG 544 PARCEL-ID 04-014-0200.000	18-02-09 SW PT NE 0001.00A RES USE CODE 510		2,330 15,510 17,840 HOMESITE VALUE LISTED BELOW 2,330 8,770 11,100								
DELONG, GWENDOLYN E. LIFE EST. REM. JAMES R. DELONG 10764 ST. RT. 93 PEDRO, OHIO 45659 OR 29 PG 597 PARCEL-ID 04-014-0300.000	18-02-09 SW PT NE 0001.00A RES USE CODE 510		2,330 9,430 11,760 HOMESITE VALUE LISTED BELOW 2,330 9,430 11,760								Gwendolyn E. Delong
UNITED STATES OF AMERICA WASHINGTON, D C PARCEL-ID 04-014-0400.000	18-02-09 PT SE 0132.61A EXM USE CODE 600		30,170 00 30,170								
THE MEAD CORPORATION C/O MELISSA EVANS FINANCIAL SERVICES CENTER 9080 SPRINGBORO PIKE MIAMISBURG, OHIO 45342 VOL 609 PG 509 PARCEL-ID 04-014-0500.000	18-02-09 PT SE 0025.43A AGR USE CODE 121 AUV 620 00 620										9/30/02 The transfer Public Land a non profit California Public benefits corp
GILES, HAROLD & JOANN C/O LARRY DEAN REED	18-02-09 PT SE 0001.00A RES USE CODE 510										

TAX RATE 10  
A/R RED FACTOR 14.1267  
OTH RED FACTOR 10.6281

LAWRENCE  
TAX DISTRICT

GENERAL TAX LIST AND DUPLICATE OF REAL AND PUBLIC UTILITY PROPERTY  
COUNTY REAL ESTATE TAXES AND SPECIAL ASSESSMENTS  
04-ELIZABETH-ROCK HILL S.D.

01/02/02

TAX YEAR 2001  
INTEREST RATE  
PAGE NO 322

OWNER'S NAME MAILING ADDRESS	DESCRIPTION			TAXES CHARGED	DECEMBER TAXES	PENALTY	JUNE TAXES	PENALTY	TOTAL DELINQUENT	C. D. DATE	MEMO
	LAND	IMPROVEMENTS	TOTAL VALUE								
10704 STATE RT. 93 PEDRO, OHIO 45659 VOL 479 PG 206 PARCEL-ID 04-014-0600.000	2,330 14,180 16,510 HOMESITE VALUE LISTED BELOW 2,330 14,180 16,510										
AKERS, VERNA PEARL P.O. BOX 142 PEDRO, OHIO 45659-0142 PARCEL-ID 04-014-0700.000	18-02-09 PT SE 0001.00A RES USE CODE 510		2,330 8,230 10,560 HOMESITE VALUE LISTED BELOW 2,330 8,070 10,400								
UNITED STATES OF AMERICA 811 CONSTITUTION AVE. BEDFORD INDIANA 47421 VOL 575 PG 425 PARCEL-ID 04-014-0800.000	18-02-09 PT W PT SW 0085.50A EXM USE CODE 600		19,980 00 19,980								
DALTON, MARY LIFE EST 106 OAKWOOD DR COAL GROVE, OHIO 45638-0000 OR 100 PG 444 PARCEL-ID 04-014-0900.000	18-02-09 PT W PT SW 0013.15A AGR USE CODE 121 00 00 00										
05-21-01 TRNSF FROM 04-014-0900.000 10-13-01 TRNSF TO 04-014-0900.000	DALTON, CURTIS ALAN DALTON, MARY LIFE EST. RE										
DALTON, CURTIS ALAN 106 OAKWOOD DR COAL GROVE, OHIO 45638-0000 VOL 527 PG 136 PARCEL-ID 04-014-0900.000	18-02-09 PT W PT SW 0013.15A AGR USE CODE 121 00 00 00										
05-21-01 TRNSF TO 04-014-0900.000	DALTON, MARY LIFE EST										
DALTON, MARY LIFE EST. REM. DO NNA MARIE MUTCHLER DALTON 106 OAKWOOD DR COAL GROVE, OH 45638-0000 OR 128 PG 88 PARCEL-ID 04-014-0900.000	18-02-09 PT W PT SW 0013.15A AGR USE CODE 121 AUV 320 00 320										
10-13-01 TRNSF FROM 04-014-0900.000	DALTON, MARY LIFE EST										
MULLINS, STANLEY A. & CATHY J. 022 C/O TRANSAMERICA REAL ESTATE TAX SERVICE 1105 SCHRACK RD SUITE 437 COLUMBUS, OHIO 43229 PARCEL-ID 04-014-1000.000	18-02-09 PT W PT SW 0006.76A RES USE CODE 510		3,130 26,410 29,540 HOMESITE VALUE LISTED BELOW 2,330 23,410 25,740								
PRIMM, GARY NORMAN & KATHRYN RENE 10214 ST. RT. 93 P.O. BOX 24 PEDRO, OHIO 45659 PARCEL-ID 04-014-1001.000	17-02-09 PT. W. PT SW 0001.53A RES USE CODE 599		2,340 14,470 16,810 HOMESITE VALUE LISTED BELOW 00 14,360 14,360								



[illegible][illegible]



TAX RATE 10  
A/R RED FACTOR 14.1267  
OTH RED FACTOR 10.6281

LAWRENCE  
TAX DISTRICT

GENERAL TAX LIST AND DUPLICATE OF REAL AND PUBLIC UTILITY PROPERTY  
COUNTY REAL ESTATE TAXES AND SPECIAL ASSESSMENTS  
04-ELIZABETH-ROCK HILL S.D.

TAX YEAR 2001  
INTEREST RATE  
PAGE NO 325

01/02/02

OWNER'S NAME MAILING ADDRESS	DESCRIPTION			TAXES CHARGED	DECEMBER TAXES	PENALTY	JUNE TAXES	PENALTY	TOTAL DELINQUENT	C. D. DATE	MEMO
	LAND	IMPROVEMENTS	TOTAL VALUE								
P.O. BOX 43 PEDRO, OHIO 45659 VOL 318 PG 475 PARCEL-ID 04-015-0500.000	0004.60A	RES USE CODE 545									
	2,770	00	2,770								
RUTH, ROGER & SHERRY 10820 ST RT 93 PEDRO, OHIO 45659 VOL 480 PG 786 PARCEL-ID 04-015-0600.000	18-02-09 IN NE 0001.00A	RES USE CODE 510									
	2,330	7,930	10,260								
	2,330	7,740	10,070								
FOX, MICHAEL C. & ELLA FAYE 10860 STATE RT. 93 PEDRO, OHIO 45659 VOL 517 PG 630 PARCEL-ID 04-015-0700.000	18-2-09 IN NE LESS 2.66A. BAL =0.45ACS.	RES USE CODE 510									
	1,650	16,960	18,610								
	1,650	16,960	18,610								
JENKINS, CHARLES E. & EDITH 10846 STATE RT. 93 PEDRO, OHIO 45659 VOL 532 PG 263 PARCEL-ID 04-015-0701.000	18-02-09 IN NE PT 0002.06A	RES USE CODE 500									
	250	00	250								
FOX, MICHAEL C. & ELLA F. 10860 STATE RT. 93 PEDRO, OHIO 45659 VOL 415 PG 358 PARCEL-ID 04-015-0702.000	18-02-09 PT NE 0000.60A	RES USE CODE 545									
	1,880	00	1,880								
MC FANN, FLOYD & DOROTHY P.O. BOX 118 PEDRO, OHIO 45659 VOL 457 PG 622 PARCEL-ID 04-015-0800.000	18-02-09 E PT W1/2 NE & SE NE 0000.11A	RES USE CODE 510									
	260	9,720	9,980								
	260	9,520	9,780								
LAWSON, MARIE 11032 ST RT 93 PEDRO, OHIO 45659 VOL 285 PG 620 PARCEL-ID 04-015-0900.000	18-02-09 N SIDE E PT W1/2 NE S ENE LESS 6.25A	RES USE CODE 510									
	2,330	15,190	17,520								
	2,330	14,300	16,630								
BESCO, EDWARD 285 PRIVATE RD. 11014 ST. RT. 93 PEDRO, OHIO 45659 PARCEL-ID 04-015-1000.000	18-02-09 E PT W1/2 NE & SE NE 0007.05A	RES USE CODE 599									
	1,970	820	2,790								
CARMON, ROCKY A. 87 PVT RD 11014 ST RT 93 PEDRO, OHIO 45659 PARCEL-ID 04-015-1100.000	18-02-09 PT N SIDE E PT W 1/2 NE SE NE LESS .48AC BAL= 1.33 AC	RES USE CODE 510									
	2,420	57,340	59,760								
CARMON, STEVEN & ANGELIA 11014 STATE RT. 93	18-2-09 PT N SIDE E PT W1/2 NE SE NE, E. PT. 0.48ACS.										

TAX RATE 10  
A/R RED FACTOR 14.1267  
OTH RED FACTOR 10.6281

LAWRENCE  
TAX DISTRICT

GENERAL TAX LIST AND DUPLICATE OF REAL AND PUBLIC UTILITY PROPERTY  
COUNTY REAL ESTATE TAXES AND SPECIAL ASSESSMENTS  
04-ELIZABETH-ROCK HILL S.D.

TAX YEAR 2001  
INTEREST RATE  
PAGE NO 326

01/02/02

OWNER'S NAME MAILING ADDRESS	DESCRIPTION			TAXES CHARGED	DECEMBER TAXES	PENALTY	JUNE TAXES	PENALTY	TOTAL DELINQUENT	C. D. DATE	MEMO
	LAND	IMPROVEMENTS	TOTAL VALUE								
169 PRIVATE RD. PEDRO, OHIO 45659 VOL 635 PG 402 PARCEL-ID 04-015-1100.001		RES USE CODE 510									
	1,720	10,980	12,700								
	1,720	10,790	12,510								
DEPRIEST, PEARL 2411 SO 11TH ST IRONTON, OHIO 45638 VOL 456 PG 578-582 PARCEL-ID 04-015-1200.000	18-02-09 PT N SIDE E PT W1/2 N ESE NE PT NW COR SE NE 0000.54A	RES USE CODE 500									
	220	00	220								
CARMON, STEVEN & ANGELIA 11014 STATE RT. 93 169 PRIVATE DR. PEDRO, OHIO 45659 VOL 635 PG 402 PARCEL-ID 04-015-1300.000	18-02-09 PT N SIDE E PT W1/2 N ESE NE PT NW COR SE NE SE COR N 0000.40A	RES USE CODE 510									
	1,540	21,980	23,520								
	1,540	21,650	23,190								
DEPRIEST, WANDA C. LIFE EST H LEN KEITH DEPRIEST REM. 215 PRIVATE RD 11014 ST RT 93 PEDRO, OHIO 45659 VOL 561 PG 545 PARCEL-ID 04-015-1400.000	18-02-09 NW PT SE NE 0001.00A	RES USE CODE 510									
	2,330	12,170	14,500								
	2,330	10,140	12,470								
BESCO, BETTY VERNON LIFE EST. REM. PAUL BESCO ETAL 285 PVT RD 11014 ST RT 93 PEDRO, OHIO 45659 VOL 631 PG 411 PARCEL-ID 04-015-1500.000	18-02-09 E1/2 PT N SIDE E PT W1/2 NE & SE NE 0001.25A	RES USE CODE 510									
	2,400	6,300	8,700								
	2,330	6,160	8,490								
BESCO, BETTY LIFE EST REM PAUL FLOYD BESCO 285 PRIVATE RD 11014 ST. RT. 93 PEDRO, OHIO 45659 VOL 618 PG 217 PARCEL-ID 04-015-1600.000	18-02-09 E1/2 PT N SIDE E PT W1/2 NE & SE NE 0001.25A	RES USE CODE 500									
	2,400	00	2,400								
KERNS, RANDY L. & C. DEANNE P.O. BOX 218 PEDRO, OHIO 45659 VOL 614 PG 695 PARCEL-ID 04-015-1700.000	18-02-09 NW LES. 16 & 121.73 BA L=38.11ACS	AGR USE CODE 100									
	4,400	00	4,400								
MALONE, CARLTON & SUZANNE 10718 ST RT 93 PEDRO, OHIO 45659 VOL 600 PG 769 PARCEL-ID 04-015-1700.001	18-02-09 NW PT 0.46ACRES Sec 307	RES USE CODE 500									
	880	00	880								
UNITED STATES OF AMERICA, WASH D.C. WASHINGTON D. C. VOL 614 PG 25	18-02-09 NW PT 121.73ACS	EXM USE CODE 600									
	27,690	00	27,690								



TAX RATE 110  
A/R RED FACTOR 14.1267  
OTH RED FACTOR 10.6281

LAWRENCE  
TAX DISTRICT

GENERAL TAX LIST AND DUPLICATE OF REAL AND PUBLIC UTILITY PROPERTY  
COUNTY REAL ESTATE TAXES AND SPECIAL ASSESSMENTS  
04-ELIZABETH-ROCK HILL S.D.

01/02/02

TAX YEAR 2001  
INTEREST RATE  
PAGE NO 327

OWNER'S NAME MAILING ADDRESS	DESCRIPTION			TAXES CHARGED	DECEMBER TAXES	PENALTY	JUNE TAXES	PENALTY	TOTAL DELINQUENT	C. D. DATE	MEMO
	LAND	IMPROVEMENTS	TOTAL VALUE								
PARCEL-ID 04-015-1700.002											
KERNS, RANDY L. & C DEANNE P.O. BOX 218 PEDRO, OHIO 45659 VOL 636 PG 748 PARCEL-ID 04-015-1800.000	18-02-09 W PT W 1/2 NE PT LE 25.8	25.97AC BAL=1.68ACS COM USE CODE 400	400								
UNITED STATES OF AMERICA, WASH D.C. WASHINGTON D. C. VOL 614 PG 25 PARCEL-ID 04-015-1800.001	18-02-09 W PT W 1/2 NE PT 0.25	ACS EXM USE CODE 600	60								
KERNS, RANDY L. & C DEANNE P.O. BOX 218 PEDRO, OHIO 45659 VOL 614 PG 645 PARCEL-ID 04-015-1800.002	18-02-09 W PT W 1/2 NE PT 25.97ACS	AGR USE CODE 100	3,000								
LAWSON, MARIE 11032 ST. RT. 93 PEDRO, OHIO 45659 VOL 302 PG 243 PARCEL-ID 04-016-0100.000	18-02-09 PT W PT W 1/2 NE LESS 0.06 AC 0011.50A	AGR USE CODE 100	4,360								
OWENS, BOBBY T. 11180 STATE RT. 93 PEDRO, OHIO 45659 VOL 451 PG 574 PARCEL-ID 04-016-0101.000	18-02-09 PT W PT W 1/2 NE PT 0000.06A	RES USE CODE 545	410								
BOGGS, FORREST M & BETTY JEAN 11078 ST RT 93 PEDRO, OHIO 45659 VOL 311 PG 56 PARCEL-ID 04-016-0200.000	18-02-09 PT W PT W 1/2 NE E OF RD	0000.66A RES USE CODE 510	1,910								
LAWSON, KENNETH P.O. BOX 222 PEDRO, OHIO 45659 PARCEL-ID 04-016-0300.000	18-02-09 PT SW COR W PT W 1/2 N E	0000.43A RES USE CODE 510	1,610								
OWENS, BOBBY JOE & JUDY 11180 STATE RT. 93 PEDRO, OHIO 45659 VOL 281 PG 438 PARCEL-ID 04-016-0400.000	18-02-09 PT W PT W 1/2 NE PT 0000.97A	RES USE CODE 510	2,310								
KERNS, RANDY L. & CAROLYN DEANNE NE DEPRIEST P.O. BOX 218	18-02-09 6 PUCKETTS SUB DIV S1 1/2	0000.55A RES USE CODE 500									

TAX RATE 110  
A/R RED FACTOR 14.1267  
OTH RED FACTOR 10.6281

LAWRENCE  
TAX DISTRICT

GENERAL TAX LIST AND DUPLICATE OF REAL AND PUBLIC UTILITY PROPERTY  
COUNTY REAL ESTATE TAXES AND SPECIAL ASSESSMENTS  
04-ELIZABETH-ROCK HILL S.D.

01/02/02

TAX YEAR 2001  
INTEREST RATE  
PAGE NO 328

OWNER'S NAME MAILING ADDRESS	DESCRIPTION			TAXES CHARGED	DECEMBER TAXES	PENALTY	JUNE TAXES	PENALTY	TOTAL DELINQUENT	C. D. DATE	MEMO
	LAND	IMPROVEMENTS	TOTAL VALUE								
PEDRO, OHIO 45659 PARCEL-ID 04-016-0500.000	1,850	00	1,850								
UNITED STATES OF AMERICA WASHINGTON, D C PARCEL-ID 04-016-0600.000	18-02-09 PT NE NE 0031.22A	EXM USE CODE 600	7,100								
THE MEAD CORPORATION C/O MELISSA EVANS FINANCIAL SERVICES CENTER 9080 SPRINGBORO PIKE MIAMISBURG, OHIO 45342 VOL 609 PG 509 PARCEL-ID 04-016-0700.000	18-02-09 PT NE NE 0007.31A AUV 180'	AGR USE CODE 121	7.69								9/13/02 Acres Correction Buyback
DEPRIEST, PEARL 2411 SO 11TH ST IRONTON, OHIO 45638 VOL 450 PG 578-582 PARCEL-ID 04-016-0800.000	18-02-09 PT NE NE 0000.98A	RES USE CODE 500	2,330								
UNITED STATES OF AMERICA WASHINGTON, D C PARCEL-ID 04-016-1000.000	18-02-10 ENTIRE SEC. LESS 39.0 4A	0590.72A EXM USE CODE 600	134,390								
THE MEAD CORPORATION C/O MELISSA EVANS FINANCIAL SERVICES CENTER 9080 SPRINGBORO PIKE MIAMISBURG, OHIO 45342 VOL 609 PG 509 PARCEL-ID 04-016-1100.000	18-02-10 PT 0037.84A AUV 930	AGR USE CODE 121	35.94								9/19/02 Acres Correction Buyback
MORGAN, THEODORE R 445 TOWNSHIP RD. 324 PEDRO, OHIO 45659 VOL 534 PG 770 PARCEL-ID 04-016-1200.000	18-02-10 PT 0001.23A	RES USE CODE 510	2,360								
ADKINS, ELIZABETH 316 PVT RD 169 TWP RD 160 PEDRO, OHIO 45659 PARCEL-ID 04-016-1400.000	18-02-11 NE 1/2 NE NW 0020.00A AUV 2,520	AGR USE CODE 120	14,570								1400.001 11/2/02 1.00AC Call 11/2/02 100/AC Jerry L. Bayless - Jerry L. & Carol J Bayless - See 2000 August 2002
UNITED STATES OF AMERICA WASHINGTON, D C PARCEL-ID 04-016-1500.000	18-02-11 E 1/2 NW LESS 20A 0058.36A	EXM USE CODE 600	13,280								
BRUCE, GLENN 1616 CO. RD. 16	18-02-11 NW NE LESS 11A 0032.09A	AGR USE CODE 121									

TO BE FILLED BY TAXPAYER OR AGENT

1. Property description and location as shown on map

2. Amount of taxes and special assessments

3. Amount of interest and penalties

4. Amount of taxes and special assessments

5. Amount of interest and penalties

6. Amount of taxes and special assessments

7. Amount of interest and penalties

8. Amount of taxes and special assessments

9. Amount of interest and penalties

10. Amount of taxes and special assessments

11. Amount of interest and penalties

12. Amount of taxes and special assessments

13. Amount of interest and penalties

14. Amount of taxes and special assessments

15. Amount of interest and penalties

16. Amount of taxes and special assessments

17. Amount of interest and penalties

18. Amount of taxes and special assessments

19. Amount of interest and penalties

20. Amount of taxes and special assessments

21. Amount of interest and penalties

22. Amount of taxes and special assessments

23. Amount of interest and penalties

24. Amount of taxes and special assessments

25. Amount of interest and penalties

26. Amount of taxes and special assessments

27. Amount of interest and penalties

28. Amount of taxes and special assessments

29. Amount of interest and penalties

30. Amount of taxes and special assessments

31. Amount of interest and penalties

32. Amount of taxes and special assessments

33. Amount of interest and penalties

34. Amount of taxes and special assessments

35. Amount of interest and penalties

36. Amount of taxes and special assessments

37. Amount of interest and penalties

38. Amount of taxes and special assessments

39. Amount of interest and penalties

40. Amount of taxes and special assessments

41. Amount of interest and penalties

42. Amount of taxes and special assessments

43. Amount of interest and penalties

44. Amount of taxes and special assessments

45. Amount of interest and penalties

46. Amount of taxes and special assessments

47. Amount of interest and penalties

48. Amount of taxes and special assessments

49. Amount of interest and penalties

50. Amount of taxes and special assessments

51. Amount of interest and penalties

52. Amount of taxes and special assessments

53. Amount of interest and penalties

54. Amount of taxes and special assessments

55. Amount of interest and penalties

56. Amount of taxes and special assessments

57. Amount of interest and penalties

58. Amount of taxes and special assessments

59. Amount of interest and penalties

60. Amount of taxes and special assessments

61. Amount of interest and penalties

62. Amount of taxes and special assessments

63. Amount of interest and penalties

64. Amount of taxes and special assessments

65. Amount of interest and penalties

66. Amount of taxes and special assessments

67. Amount of interest and penalties

68. Amount of taxes and special assessments

69. Amount of interest and penalties

70. Amount of taxes and special assessments

71. Amount of interest and penalties

72. Amount of taxes and special assessments

73. Amount of interest and penalties

74. Amount of taxes and special assessments

75. Amount of interest and penalties

76. Amount of taxes and special assessments

77. Amount of interest and penalties

78. Amount of taxes and special assessments

79. Amount of interest and penalties

80. Amount of taxes and special assessments

81. Amount of interest and penalties

82. Amount of taxes and special assessments

83. Amount of interest and penalties

84. Amount of taxes and special assessments

85. Amount of interest and penalties

86. Amount of taxes and special assessments

87. Amount of interest and penalties

88. Amount of taxes and special assessments

89. Amount of interest and penalties

90. Amount of taxes and special assessments

91. Amount of interest and penalties

92. Amount of taxes and special assessments

93. Amount of interest and penalties

94. Amount of taxes and special assessments

95. Amount of interest and penalties

96. Amount of taxes and special assessments

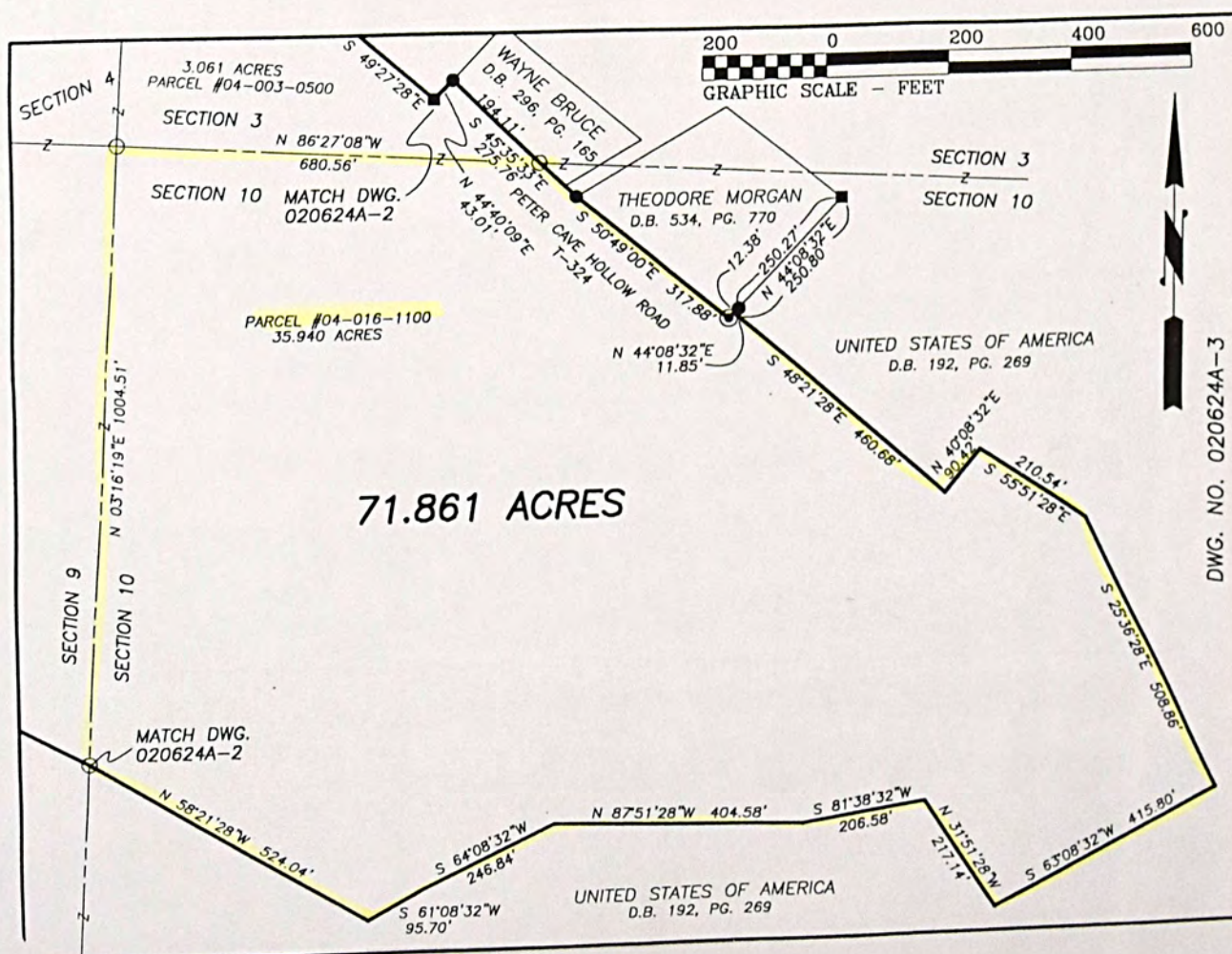
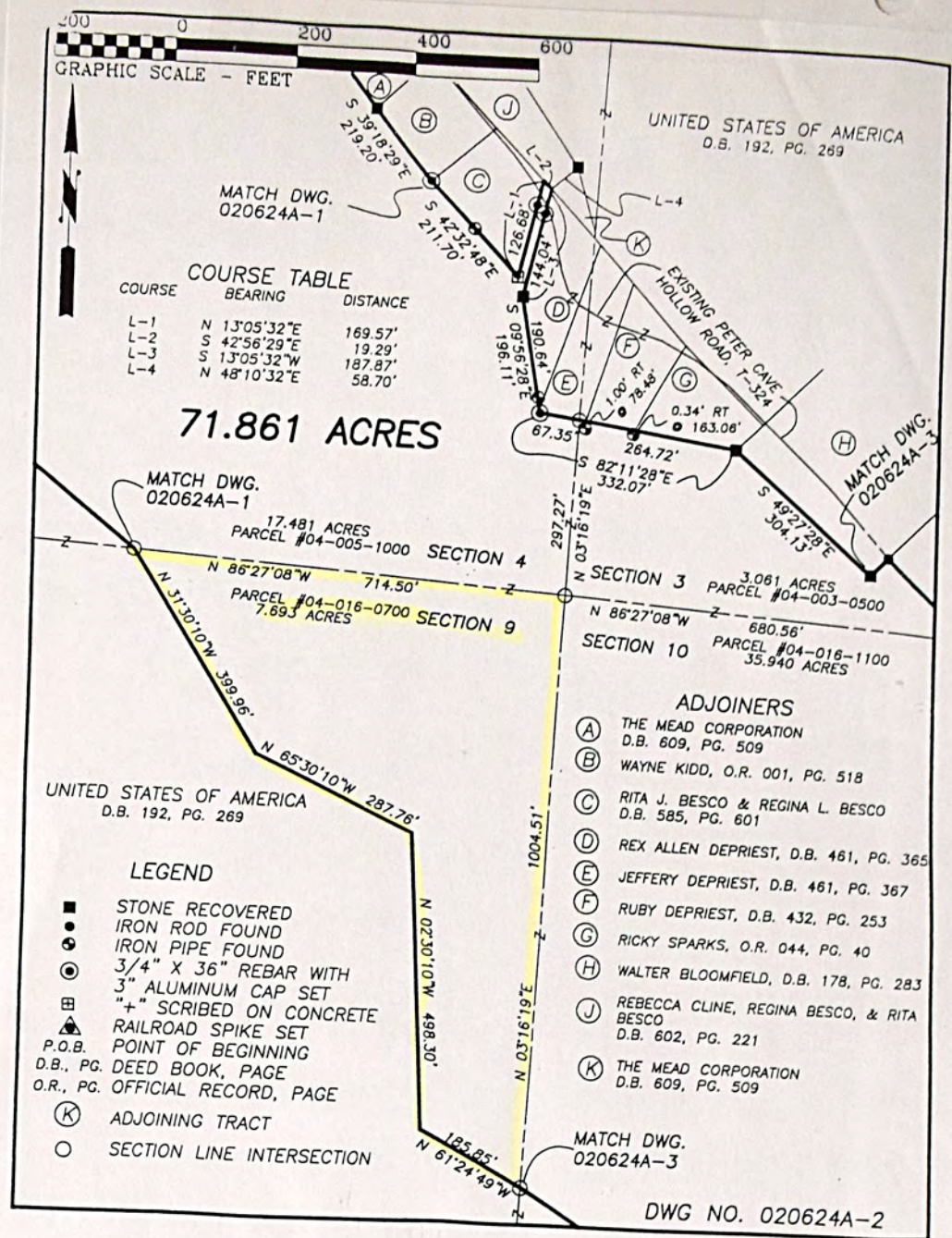
97. Amount of interest and penalties

98. Amount of taxes and special assessments

99. Amount of interest and penalties

100. Amount of taxes and special assessments







TAX RATE 10  
A/R RED FACTOR 14.1267  
OTH RED FACTOR 10.6281

LAWRENCE  
TAX DISTRICT

GENERAL TAX LIST AND DUPLICATE OF REAL AND PUBLIC UTILITY PROPERTY  
COUNTY REAL ESTATE TAXES AND SPECIAL ASSESSMENTS  
04-ELIZABETH-ROCK HILL S.D.

01/02/02

TAX YEAR 2001  
INTEREST RATE  
PAGE NO 329

OWNER'S NAME MAILING ADDRESS	DESCRIPTION			TAXES CHARGED	DECEMBER TAXES	PENALTY	JUNE TAXES	PENALTY	TOTAL DELINQUENT	C. D. DATE	MEMO
	LAND	IMPROVEMENTS	TOTAL VALUE								
PEDRO, OH IO 45659 PARCEL-ID 04-016-1600.000	AUV 790	00	790								
MALONE, RAY & KATHRYN 436 TWP RD 160 PEDRO, OH IO 45659 VOL 399 PG 101 PARCEL-ID 04-016-1601.000	18-02-11 PT NW NE LESS 11A LESS 1.45AC 0000.96A	AGR USE CODE 121									
	200	20	220								
SANDS, WM. E. & KAREN R. 497 TWP RD 160 PEDRO, OH IO 45659 VOL 150 PG 124 PARCEL-ID 04-016-1602.000	18-02-11 PT NW NE LESS 11A 0001.45A	RES USE CODE 510									
	2,390	29,060	31,450								
	2,330	28,420	30,750								
BRUCE, GLENNA 1616 CO. RD. 16 PEDRO, OH IO 45659 PARCEL-ID 04-016-1700.000	18-02-11 NE COR NW NE 0005.50A	AGR USE CODE 121									
	AUV 140	00	140								
UNITED STATES OF AMERICA WASHINGTON, D C PARCEL-ID 04-017-0100.000	18-02-11 W1/2 NW 0077.82A	EXM USE CODE 600									
	17,700	00	17,700								
BRUCE, GLENNA 1616 CO. RD. 16 PEDRO, OH IO 45659 PARCEL-ID 04-017-0200.000	18-02-11 NE NE LESS 3/4A 0039.25A	AGR USE CODE 121									
	AUV 3,720	12,730	16,450								
BRUCE, GLENNA 1616 CO. RD. 16 PEDRO, OH IO 45659 PARCEL-ID 04-017-0300.000	18-02-11 S PT NE NE 0000.75A	AGR USE CODE 121									
	AUV 20	00	20								
MALONE, RAY & KATHRYN ET-AL 436 TWP RD 160 PEDRO, OH IO 45659 VOL 570 PG 442 PARCEL-ID 04-017-0400.000	18-02-11 PT S1/2 NE 0006.38A	AGR USE CODE 121									
	AUV 160	00	160								
MALONE, RAY & KATHRYN 436 TWP RD 160 PEDRO, OH IO 45659 OR 85 PG 807 PARCEL-ID 04-017-0500.000	18-02-11 PT S1/2 NE NW PT 0000.22A	AGR USE CODE 121									
	1,040	11,390	12,430								
	1,040	11,170	12,210								
MALONE, RAY & KATHRYN ET-AL 436 TWP RD 160 PEDRO, OH IO 45659 VOL 570 PG 442 PARCEL-ID 04-017-0600.000	18-02-11 PT S1/2 NE LESS 6.60A 0047.82A	AGR USE CODE 121									
	AUV 3,300	5,320	8,620								
	2,230	4,320	6,550								

TAX RATE 10  
A/R RED FACTOR 14.1267  
OTH RED FACTOR 10.6281

LAWRENCE  
TAX DISTRICT

GENERAL TAX LIST AND DUPLICATE OF REAL AND PUBLIC UTILITY PROPERTY  
COUNTY REAL ESTATE TAXES AND SPECIAL ASSESSMENTS  
04-ELIZABETH-ROCK HILL S.D.

01/02/02

TAX YEAR 2001  
INTEREST RATE  
PAGE NO 330

OWNER'S NAME MAILING ADDRESS	DESCRIPTION			TAXES CHARGED	DECEMBER TAXES	PENALTY	JUNE TAXES	PENALTY	TOTAL DELINQUENT	C. D. DATE	MEMO
	LAND	IMPROVEMENTS	TOTAL VALUE								
MALONE, RANDALL SCOTT 317 TWP RD 160 PEDRO, OH IO 45659 VOL 547 PG 470 PARCEL-ID 04-017-0700.000	18-02-11 NPT S1/2 NE W OF RD 0000.68A	RES USE CODE 510									
	2,140	8,490	10,630								
	2,140	8,360	10,500								
CAMPBELL, CHARLES K. 218 TWP RD 160 PEDRO, OH IO 45659 VOL 585 PG 159 PARCEL-ID 04-017-0800.000	18-02-11 N PT S1/2 NE W OF RD LESS 0.38 ACRES BAL = 4.68 ACR ES	RES USE CODE 500									
	450	00	450								
MALONE, INEZ 317 TWP. RD. 160 PEDRO, OH 45659 VOL 591 PG 454 PARCEL-ID 04-017-0800.001	18-02-11 PT N PT S1/2 NE W OF RD PT 0.38 ACRES	RES USE CODE 500									
	1,500	00	1,500								
CAMPBELL, CHARLES K. 218 TWP RD 160 PEDRO, OH IO 45659 VOL 585 PG 159 PARCEL-ID 04-017-0900.000	18-02-11 PT S 1/2 NE LESS 6.69A 1,126.03, & 1.61 BAL=2.34ACS	RES USE CODE 500									
	2,500	00	2,500								
	2,330	00	2,330								
CAMPBELL, DONALD A. 237 TWP RD 160 PEDRO, OH 45659 VOL 577 PG 240 PARCEL-ID 04-017-0900.001	18-2-11 PT S1/2 NE PT .69ACS COM USE CODE 429										
	2,560	7,800	10,360								
CAMPBELL, DONALD A. JR. 118 PVT RD 169 TWP RD 160 PEDRO, OH 45659 OR 49 PG 787 PARCEL-ID 04-017-0900.002	18-02-11 PT S 1/2 NE PT 0.91 ACRES	RES USE CODE 510									
	1,140	21,570	22,710								
CAMPBELL, DONALD A & BETH A 113 PVT RD 169 TWP RD 160 PEDRO, OH IO 45659 VOL 584 PG 473 PARCEL-ID 04-017-0900.003	18-02-11 PT S 1/2 NE PT 1.26AC RES	RES USE CODE 500									
	2,370	00	2,370								
MALONE, INEZ 317 TWP. RD. 160 PEDRO, OH 45659 VOL 591 PG 454 PARCEL-ID 04-017-0900.004	18-02-11 PT S1/2 NE PT 0.03 AC RSE	RES USE CODE 500									
	210	00	210								
CAMPBELL, DONALD JR. 118 PVT RD 169 TWP RD 160 PEDRO, OH IO 45659 VOL 620 PG 541 PARCEL-ID 04-017-0900.005	18-02-11 PT S1/2 NE PT 1.61ACS RES USE CODE 500										
	2,500	00	2,500								

.68/AC 0900.006 Bal .66  
Charles K. & Joyce L. Campbell —

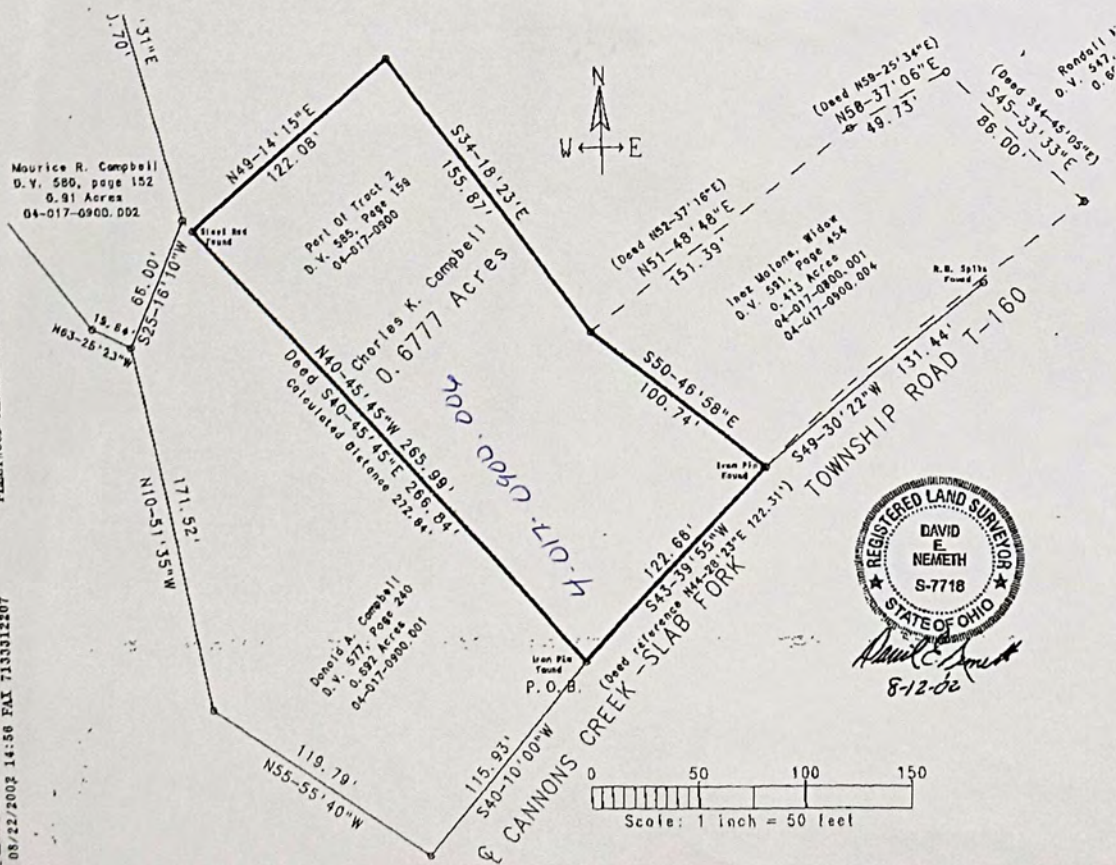


007  
006

08/29/02 12:08 FAX

FLEETWOOD RETAIL CORP

08/22/2002 14:56 FAX 7133312207



**Plat Of Survey For  
Charles K. Campbell**

0.6777 Acres

From: D.V. 585, Page 159 - Tract 2 - 04-017-0900  
Northwest side Township Road T-160

Section 11, T.2, R.18

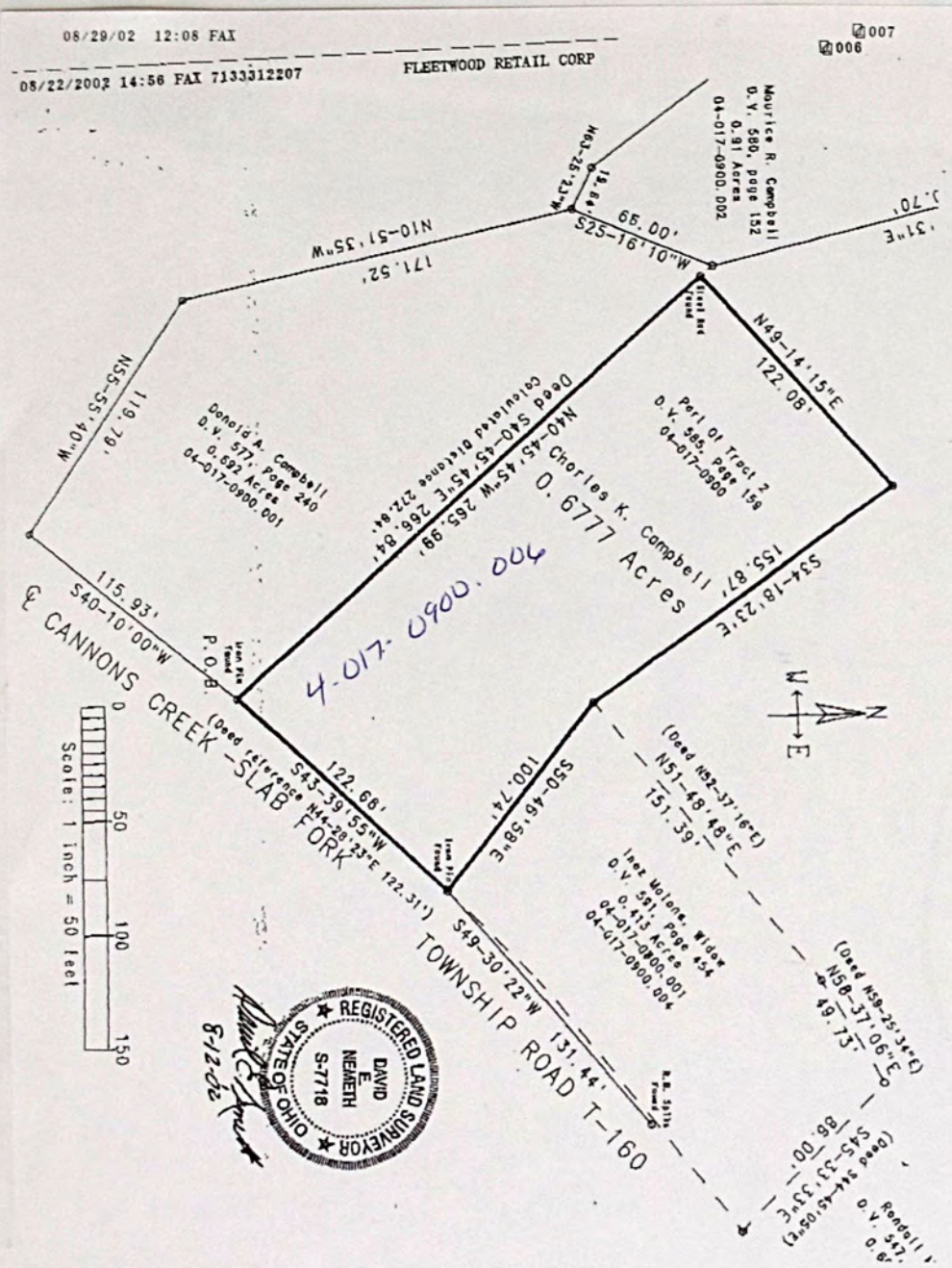
Elizabeth Township - Lawrence County, Ohio

Drawn By: David E. Nemeth, Registered Land Surveyor, Ohio RLS-7718  
August 12, 2002



Scale: 1 inch = 50 feet





**Platt Of Survey For  
Charles K. Campbell  
0.6777 Acres**

From: D.V. 585, Page 159 - Tract 2 - 04-017-0900  
Northwest side Township Road T-160  
Section 11, T.2, R.18  
Elizabeth Township - Lawrence County, Ohio  
Drawn By: David E. Nemeth, Registered Land Surveyor, Ohio RLS-7718  
August 12, 2002





OWNER'S NAME MAILING ADDRESS	DESCRIPTION			TAXES CHARGED	DECEMBER TAXES	PENALTY	JUNE TAXES	PENALTY	TOTAL DELINQUENT	C.D. DATE	MEMO
	LAND	IMPROVEMENTS	TOTAL VALUE								
WORLEY, DIANNA JEAN 180 TOWNSHIP RD 160 PEDRO, OHIO 45659 VOL 470 P 629 PARCEL-ID 04-017-1000.000	18-02-11 PT S 1/2 NE LESS .50 AC	0001.50A RES USE CODE	510								
	2,470	6,290	8,760								
WORLEY, JAMES & DIANA 180 TOWNSHIP RD 160 PEDRO, OH 45659 VOL 470 PG 29 PARCEL-ID 04-017-1001.000	18-02-11 PT S 1/2 NE PT.	0000.50A RES USE CODE	510								
	1,750	27,860	29,610								
	HOMESITE VALUE LISTED BELOW	1,750	26,530	28,280							
WORLEY, JAMES & DIANNA 180 TOWNSHIP RD 160 PEDRO, OHIO 45659 VOL 550 PG 818 PARCEL-ID 04-017-1100.000	18-02-11 PT S 1/2 NE	0005.00A RES USE CODE	545								
	2,820	490	3,310								
BRUCE, GLENNA 1616 CO. RD. 16 PEDRO, OHIO 45659 PARCEL-ID 04-017-1200.000	18-02-11 PT S 1/2 NE	0006.00A AGR USE CODE	121								
	AUV	150	00	150							
EVANGELICAL UNITED BRETHREN CH VOL 193 PG 264 PARCEL-ID 04-017-1201.000	18-02-11 NW SE	0000.12A EXM USE CODE	685								
	1,000	7,700	8,700								
TR OF CANNONS CR CHRIST TEMPLE VOL 192 PG 388 PARCEL-ID 04-017-1300.000	18-02-11 PT W PT S 1/2 SE	0000.12A EXM USE CODE	685								
	1,000	6,910	7,910								
UNITED STATES OF AMERICA WASHINGTON, D.C. VOL 149 PG 98 PARCEL-ID 04-017-1310.000	18-02-12 E SIDE OF SEC	0145.93A EXM USE CODE	600								
	33,200	00	33,200								
UNITED STATES OF AMERICA WASHINGTON, D.C. VOL 158 PG 576 PARCEL-ID 04-017-1315.000	13-02-12 W 1/2 SEC	0055.75A EXM USE CODE	600								
	12,680	00	12,680								
FRAZER, CARL E. 3146 CO RD 4 PEDRO, OHIO 45659 VOL 618 PG 328,330,332 PARCEL-ID 04-017-1400.000	18-2-11 PT W PT S 1/2 SE LESS 2 4.57AC BAL= 0.31AC	RES USE CODE	500								
	1,320	00	1,320								
11-30-01 40.34											
REED, LARRY D & BRENDA L 3200 CO RD 4 PEDRO, OHIO 45659	18-2-11 PT W PT S 1/2 SE PT 16 .75ACRES	AGR USE CODE	120								

[illegible]











TAX RATE 10  
A/R RED FACTOR 14.1267  
OTH RED FACTOR 10.6281

LAWRENCE  
TAX DISTRICT

GENERAL TAX LIST AND DUPLICATE OF REAL AND PUBLIC UTILITY PROPERTY  
COUNTY REAL ESTATE TAXES AND SPECIAL ASSESSMENTS  
04-ELIZABETH-ROCK HILL S.D.

01/02/02

TAX YEAR 2001  
INTEREST RATE  
PAGE NO 337

OWNER'S NAME MAILING ADDRESS	DESCRIPTION			TAXES CHARGED	DECEMBER TAXES	PENALTY	JUNE TAXES	PENALTY	TOTAL DELINQUENT	C. D. DATE	MEMO
	LAND	IMPROVEMENTS	TOTAL VALUE								
PARCEL-ID 04-019-1800.000		HOMESITE VALUE LISTED BELOW 2,230 8,040 10,270									
LYND, DAVID W. & JOYCE A. 4016 COUNTY RD 4 PEDRO, OHIO 45659 VOL 546 PG 267 PARCEL-ID 04-020-0100.000	18-02-12 4 AUD PLAT 1900 0009.40A AUV 230	AGR USE CODE 121 00	230								
LYND, DAVID W. & JOYCE A. 4016 COUNTY RD 4 PEDRO, OHIO 45659 VOL 546 PG 267 PARCEL-ID 04-020-0200.000	18-02-12 4 AUD PLAT 1900 0011.00A AUV 270	AGR USE CODE 121 00	270								
JOHNSON, WILLA JEAN LIFE EST. REM CARL RONALD JOHNSON ET-AL 3745 CO RD 4 PEDRO, OHIO 45659 OR 9 PG 312 PARCEL-ID 04-020-0300.000	18-02-12 4 S END FRONTING ETNA WATERLOO PIKE 0000.08A 10	AGR USE CODE 101 980	990								
GRIMM, WILLIAM 3482 CO RD 4 PEDRO, OHIO 45659 VOL 476 PG 589 PARCEL-ID 04-020-0400.000	18-02-12 5 AUD PLAT 1900 E SID E 0012.00A AUV 290	AGR USE CODE 121 00	290								
GRIMM, WILLIAM 3482 CO RD 4 PEDRO, OHIO 45659 VOL 476 PG 589 PARCEL-ID 04-020-0500.000	18-02-12 5 AUD PLAT 1900 E SID E 0035.76A 00	AGR USE CODE 121 00	00								
07-27-01 SPLIT TO 04-020-0500.000 07-27-01 SPLIT TO 04-020-0500.001	GRIMM, WILLIAM FRANKLIN, WILLIAM & LINDA										
GRIMM, WILLIAM 3482 CO RD 4 PEDRO, OHIO 45659 VOL 476 PG 589 PARCEL-ID 04-020-0500.000	18-2-12 5 AUD PLAT 1900 E SIDE LESS 5.94ACS BAL=29.82ACS AUV 3,750	AGR USE CODE 121 24,340	28,090								
07-27-01 SPLIT FROM 04-020-0500.000	HOMESITE VALUE LISTED BELOW 2,230 17,940 20,170 GRIMM, WILLIAM										
FRANKLIN, WILLIAM & LINDA 557 TWP RD 269 PEDRO, OHIO 45659 OR 111 PG 604 PARCEL-ID 04-020-0500.001	18-2-12 5 AUD PLAT 1900 E SIDE PT 5.94ACS 720	RES USE CODE 500 00	720								
07-27-01 SPLIT FROM 04-020-0500.000	GRIMM, WILLIAM										
GRIMM, WILLIAM 3482 CO. RD. 4 PEDRO, OHIO 45659 PARCEL-ID 04-020-0600.000	18-02-12 5 AUD PLAT 1900 E SID E 0048.00A AUV	AGR USE CODE 121									

TAX RATE 10  
A/R RED FACTOR 14.1267  
OTH RED FACTOR 10.6281

LAWRENCE  
TAX DISTRICT

GENERAL TAX LIST AND DUPLICATE OF REAL AND PUBLIC UTILITY PROPERTY  
COUNTY REAL ESTATE TAXES AND SPECIAL ASSESSMENTS  
04-ELIZABETH-ROCK HILL S.D.

01/02/02

TAX YEAR 2001  
INTEREST RATE  
PAGE NO 338

OWNER'S NAME MAILING ADDRESS	DESCRIPTION			TAXES CHARGED	DECEMBER TAXES	PENALTY	JUNE TAXES	PENALTY	TOTAL DELINQUENT	C. D. DATE	MEMO
	LAND	IMPROVEMENTS	TOTAL VALUE								
	1,180	00	1,180								
GRIMM, WILLIAM 3482 CO. RD. 4 PEDRO, OHIO 45659 PARCEL-ID 04-020-0700.000	18-2-12 5 AUD PLAT 1900 E SIDE LESS 2AC BAL 10.00 AUV 250	AGR USE CODE 121 00	250								Danny J. + Susan N. Laney
LANEY, DANNY J. & SUSAN N. 3728 CO. RD. 4 PEDRO, OHIO 45659 PARCEL-ID 04-020-0700.001	18-2-12 PT 5 AUD PLAT 1900 E S IDE 2.00ACS 2,450	RES USE CODE 545 200	2,650								
UNITED STATES OF AMERICA WASHINGTON, D.C. VOL 538 PG 504 PARCEL-ID 04-020-0800.000	18-02-12 E SIDE NE NE 0018.50A 3,370	EXM USE CODE 600 00	3,370								
LYND, DAVID W. & JOYCE A. 4016 COUNTY RD 4 PEDRO, OHIO 45659 VOL 546 PG 267 PARCEL-ID 04-020-0900.000	18-02-12 PT NE NE & PT NW NE P TSW NE 0026.38A AUV 650	AGR USE CODE 121 00	650								
LYND, DAVID W. & JOYCE A. 4016 COUNTY RD 4 PEDRO, OHIO 45659 VOL 546 PG 267 PARCEL-ID 04-020-1000.000	18-02-12 PT SW NE & PT NW NE PT NW NE 0032.59A AUV 800	AGR USE CODE 121 130	930								
KLINE, DAVID A. 2136 CO RD 43 IRONTON, OHIO 45638 VOL 379 PG 381 PARCEL-ID 04-020-1100.000	18-02-12 E1/2 NE 0010.63A AUV 260	AGR USE CODE 121 00	260								
GRIMM, WILLIAM 3482 CO. RD. 4 PEDRO, OHIO 45659 PARCEL-ID 04-020-1200.000	18-02-12 PT SE SW 0005.72A AUV 140	AGR USE CODE 121 00	140								
GRIMM, WILLIAM 3482 CO. RD. 4 PEDRO, OHIO 45659 PARCEL-ID 04-020-1400.000	18-2-13 N END NE NW LESS 6.00 BAL 8.00 AC AUV 200	AGR USE CODE 121 00	200								
FREEMAN, CHARLES MICHAEL AND NGELA C. 775 TWP RD 269 PEDRO, OH 45659 OR 49 PG 407 PARCEL-ID 04-020-1400.001	18-2-13 N END NE NW PT LESS 1. 05, 1.02 BAL = 3.93 RES USE CODE 510 2,690	32,410	35,100								



**LAWRENCE**  
**TAX DISTRICT**

GENERAL TAX LIST AND DUPLICATE OF REAL AND PUBLIC UTILITY PROPERTY  
COUNTY REAL ESTATE TAXES AND SPECIAL ASSESSMENTS  
ELIZABETH-ROCK HILL, S.D.

TAX YEAR 2001  
INTEREST RATE  
PAGE NO 339

[illegible]

TAX RATE	10
A/R RED FACTOR	14.1267
OTH RED FACTOR	10.6281

LAWRENCE  
TAX DISTRICT

GENERAL TAX LIST AND DUPLICATE OF REAL AND PUBLIC UTILITY PROPERTY  
COUNTY REAL ESTATE TAXES AND SPECIAL ASSESSMENTS  
ELIZABETH-ROCK HILL S.D. 01/

TAX YEAR 2001  
INTEREST RATE  
PAGE NO 340

[illegible]



OWNER'S NAME MAILING ADDRESS	DESCRIPTION			TAXES CHARGED	DECEMBER TAXES	PENALTY	JUNE TAXES	PENALTY	TOTAL DELINQUENT	C. D. DATE	MEMO
	LAND	IMPROVEMENTS	TOTAL VALUE								
WASHINGTON, D C PARCEL-ID C4-021-0500.000	0001.10A	EXM USE CODE 600									
	250	00	250								
UNITED STATES OF AMERICA WASHINGTON, D C VOL 230 PG 95 PARCEL-ID C4-021-0600.000	18-02-13 PT SW SE 0036.74A	EXM USE CODE 600									
	8,360	00	8,360								
UNITED STATES OF AMERICA WASHINGTON, D C PARCEL-ID C4-021-0700.000	18-02-13 PT SE SE 0039.77A	EXM USE CODE 600									
	9,050	00	9,050								
CORNWELL, DONALD & TERRI SUE 280 PVT. RD. 2271 PEDRO, OHIO 45659 PARCEL-ID C4-021-0800.000	18-2-14 PT NW LESS 6.00% 38.69 & 2.29A BAL=1.75ACS	AGR USE CODE 120									
	200	00	200								
UNITED STATES OF AMERICA 811 CONSTITUTION AVE BEDFORD, IND 47421 VOL 547 PPG 358 PARCEL-ID C4-021-0800.001	18-2-14 PT NW PT 38.69AC	EXM USE CODE 600									
	8,800	00	8,800								
CORNWELL, FRANKLIN D. & PATSY A. 232 PRIVATE RD 2271 PEDRO, OHIO 45659 VOL 587 PG 338 PARCEL-ID C4-021-0800.002	18-2-14 PT NW PT 2.29ACS	RES USE CODE 510									
	2,490	30,030	32,520								
CORNWELL, DONALD & TERRI SUE 280 PVT. RD. 2271 PEDRO, OHIO 45659 PARCEL-ID C4-021-0801.000	18-2-14 PT NW LESS 6.00% 5.73, 3.76, 4.92 BAL = 1.66 ACRES	AGR USE CODE 120									
	2,370	38,330	40,700								
UNITED STATES OF AMERICA 811 CONSTITUTION AVE BEDFORD, AVENUE 47421 Y PARCEL-ID C4-021-0801.001	18-2-14 PT NW PT 5.73	EXM USE CODE 600									
	1,820	00	1,820								
CORNWELL, FRANKLIN D. & PATSY A. 232 PRIVATE RD 2271 PEDRO, OHIO 45659 VOL 587 PG 338 PARCEL-ID C4-021-0801.002	18-2-14 PT NW PT 3.76ACS	RES USE CODE 599									
	2,670	560	3,230								
STAMPER, MARTY & TERRI 135 TWP RD 301 IRONTON, OH 45638 OR 112 PG 238 PARCEL-ID C4-021-0801.003	18-2-14 PT NW PT LESS 3.26 & 46 AC BAL=1.20	RES USE CODE 500									
	00	00	00								

[illegible]







TAX YEAR 2001  
INTEREST RATE  
PAGE NO 343

WARRETT BROTHERS SPRINGFIELD, OH. 1 800 333 3333

PROPERTY	TAX YEAR	2001
INTEREST RATE		
01/02/02	PAGE NO	344

MAGNETT BROTHERS SPRINGFIELD, OH 1-800-322-7711



PLAT OF A PART OF A 20 ACRE TRACT  
SECTION 14, TOWNSHIP 2, RANGE 18  
ELIZABETH TOWNSHIP  
GARY & JANET COOPER



*Lawrence R. Murphy*  
11/13/02

LEGEND:

⊙ = IRON PIN (SET)  
1/2" X 30" REBAR WITH CAP

SURVEY BY: LAWRENCE R. MURPHY, PS #6107  
730 COUNTY ROAD 52  
IRONTON, OHIO 45638

DATE: NOVEMBER 8, 2002

SCALE: 1" = 100'

BEARINGS ARE BASED ON FOUND IRON PINS  
AT REFERENCE POINTS FOR U.S.A. LINES AS  
SHOWN IN VOL. 579, PG. 427 AND ARE USED  
TO DENOTE ANGLES ONLY

EARL H. MASSIE, SR.  
V. 352, P. 517  
04-021-1000

EARL H. MASSIE, SR.  
V. 352, P. 517  
04-021-1000

GARY & JANET COOPER  
V. 491 P. 146  
04-021-1300

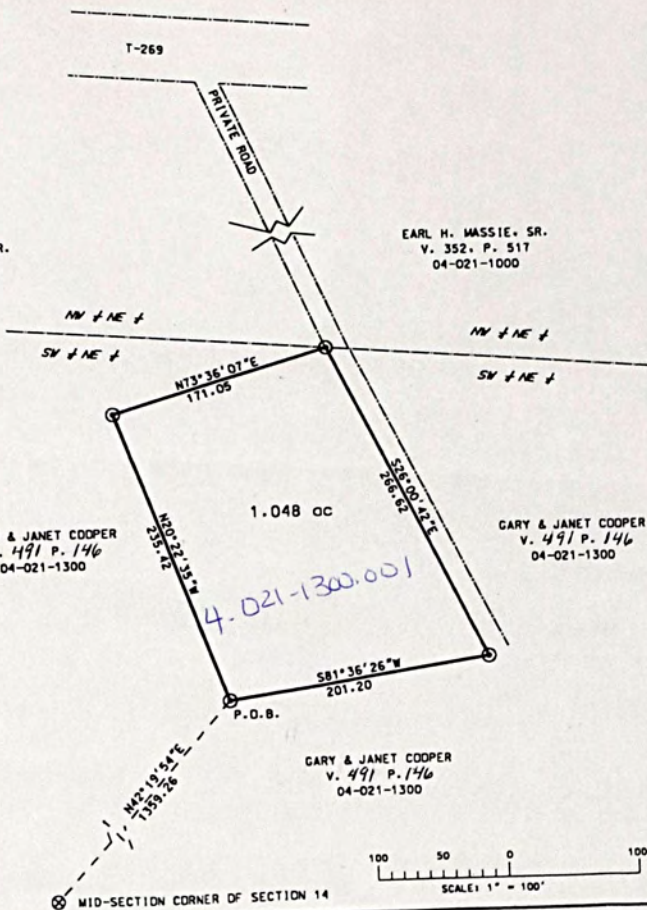
GARY & JANET COOPER  
V. 491 P. 146  
04-021-1300

GARY & JANET COOPER  
V. 491 P. 146  
04-021-1300



SCALE: 1" = 100'

⊙ MID-SECTION CORNER OF SECTION 14





TAX RATE 10  
A/R RED FACTOR 14.1267  
OTH RED FACTOR 10.6281

LAWRENCE  
TAX DISTRICT

GENERAL TAX LIST AND DUPLICATE OF REAL AND PUBLIC UTILITY PROPERTY  
COUNTY REAL ESTATE TAXES AND SPECIAL ASSESSMENTS  
04-ELIZABETH-ROCK HILL S.D.

TAX YEAR 2001  
INTEREST RATE  
PAGE NO 345

OWNER'S NAME MAILING ADDRESS	DESCRIPTION			TAXES CHARGED	DECEMBER TAXES	PENALTY	JUNE TAXES	PENALTY	TOTAL DELINQUENT	C. D. DATE	MEMO
	LAND	IMPROVEMENTS	TOTAL VALUE								
COOPER, GARY L & JANET E. 108 TWP. RD. 269 PEDRO, OHIO 45659 PARCEL-ID 04-021-1300.000	18-02-14 PT SW NE 0020.00A	AGR USE CODE 120 4,530 8,580 HOMESITE VALUE LISTED BELOW 2,230 8,420	13,110 10,650	1.05 AC Bal = 18.95 1300.001 Gary L. & Janet E Cooper							
UNITED STATES OF AMERICA WASHINGTON, D C VOL 196 PG 310 PARCEL-ID 04-021-1400.000	18-02-14 N1/2 NW SE 0020.00A	EXM USE CODE 600 4,550 00	4,550								
UNITED STATES OF AMERICA WASHINGTON, D C VOL 196 PG 310 PARCEL-ID 04-021-1500.000	18-02-14 PTW1/2 SW NE 0020.00A	EXM USE CODE 600 4,550 00	4,550								
UNITED STATES OF AMERICA 811 CONSTITUTION AVE BEDFORD, IND 47421 VOL 547 PG 358 PARCEL-ID 04-021-1600.000	18-02-14 NE SW S OF PIKE E2/3 G1/3 0010.26A	EXM USE CODE 600 2,330 00	2,330								
DAY, CHARLES R. & BETTY 2501 CATALINA DRIVE ORLANDO, FL. 32805-585 PARCEL-ID 04-021-1700.000	18-02-14 E PT NW SW PT LESS 0.23A & 0.95A 0009.46A	RES USE CODE 510 3,360 9,020	12,380								
DAY, CHARLES & BETTY 2501 CATALINA DRIVE ORLANDO, FL. 32805-585 VOL 464 PG 291 PARCEL-ID 04-021-1701.000	18-02-14 E PT NW PT SW PT 0000.23A	RES USE CODE 500 540 00	540								
GOAD, DELBERT DONALD 1858 COUNTY RD. 4 PEDRO, OH 45659 VOL 629 PG 447 PARCEL-ID 04-021-1702.000	18-2-14 E PT NW SW PT LESS .67 BAL .88AC	RES USE CODE 510 2,260 16,080 HOMESITE VALUE LISTED BELOW 2,260 14,320	18,340 16,580								
KOSTER, SARAH FRANCES ET AL 1870 CO RD 4 PEDRO, OH 45659 OR 61 PG 37 PARCEL-ID 04-021-1702.001	18-2-14 E PT NW SW PT LESS .34 BAL .33 AC	RES USE CODE 510 1,380 13,850	15,230								
KOSTER, SARAH F., JARRID L. KOSTER, KELLY J. STUTLER 1870 CO RD 4 PEDRO, OH 45659 OR 25 PG 145 PARCEL-ID 04-021-1702.002	18-2-14 E PT NW SW PT .34 AC RES USE CODE 500 1,400 00	1,400	1,400								

TAX RATE 10  
A/R RED FACTOR 14.1267  
OTH RED FACTOR 10.6281

LAWRENCE  
TAX DISTRICT

GENERAL TAX LIST AND DUPLICATE OF REAL AND PUBLIC UTILITY PROPERTY  
COUNTY REAL ESTATE TAXES AND SPECIAL ASSESSMENTS  
04-ELIZABETH-ROCK HILL S.D.

TAX YEAR 2001  
INTEREST RATE  
PAGE NO 346

OWNER'S NAME MAILING ADDRESS	DESCRIPTION			TAXES CHARGED	DECEMBER TAXES	PENALTY	JUNE TAXES	PENALTY	TOTAL DELINQUENT	C. D. DATE	MEMO
	LAND	IMPROVEMENTS	TOTAL VALUE								
MOSLEY, ARTHUR F. & FRANCES 1758 CO RD 4 PEDRO, OHIO 45659 VOL 542 PG 302 PARCEL-ID 04-021-1800.000	18-02-14 E PT NW SW PT 0000.28A	RES USE CODE 510 650 5,520 HOMESITE VALUE LISTED BELOW 650 5,520	6,170 6,170								
BRIDGES, NONNIE LIFE EST REM VERETT BRIDGES JR. 100 PRIVATE DR. 1820 CO RD 4 PEDRO, OHIO 45659 VOL 615 PG 584 PARCEL-ID 04-022-0100.000	18-02-14 PT E PT NW SW 0007.16A	RES USE CODE 545 3,080 8,010 HOMESITE VALUE LISTED BELOW 2,330 120	11,090 2,450								
BRADLEY, JAMES F. 022 C/O TRANS AMERICA REAL ESTATE TAX SERVICE 1105 SCHROCK RD SUITE 437 COLUMBUS, OHIO 43229 OR 36 PG 797 PARCEL-ID 04-022-0200.000	18-02-14 SE PT E PT NW SW 0004.00A	RES USE CODE 510 2,700 14,260 HOMESITE VALUE LISTED BELOW 2,330 14,260	16,960 16,590								
BARNETTE, JAMES KEVIN & JAMES ROBERT 1510 CO. RD. 4 PEDRO, OHIO 45659 PARCEL-ID 04-022-0300.000	18-02-14 S1/2 NW SW LESS 2A 0007.74A	RES USE CODE 500 1,720 00	1,720								
HARPER, LAWRENCE JR. & BETTY 1574 CO. RD. 4 PEDRO, OHIO 45659 VOL 450 PG 96 PARCEL-ID 04-022-0301.000	18-02-14 S 1/2 NW SW PT 0000.26A	RES USE CODE 500 1,200 00	1,200								
BRIDGES, NONNIE LIFE EST REM VERETT BRIDGES JR. 100 PRIVATE DR. 1820 CO RD 4 PEDRO, OHIO 45659 VOL 615 PG 584 PARCEL-ID 04-022-0400.000	18-02-14 NE COR S1/2 NW SW 0002.00A	RES USE CODE 500 240 00	240								
UNITED STATES OF AMERICA 811 CONSTITUTION AVE BEDFORD, IN 47421 VOL 579 PG 427 PARCEL-ID 04-022-0500.000	18-02-14 NW SW LESS 7.50A E2/3 G1/3 0032.50A	EXM USE CODE 600 7,400 00	7,400								
DAY, CHARLES R. & BETTY 2501 CATALINA DRIVE ORLANDO, FL. 32805-585 VOL 464 PG 291 PARCEL-ID 04-022-0600.000	18-02-14 W PT NE SW 0002.50A	RES USE CODE 500 300 00	300								
BRIDGES, NONNIE LIFE EST REM VERETT BRIDGES JR. 100 PRIVATE DR. 1820 CO RD 4	18-02-14 PT W PT NE SW 0005.00A	RES USE CODE 500 600 00	600								



**LAWRENCE**  
**TAX DISTRICT**

GENERAL TAX LIST AND DUPLICATE OF REAL AND PUBLIC UTILITY PROPERTY  
COUNTY REAL ESTATE TAXES AND SPECIAL ASSESSMENTS  
04-ELIZABETH-ROCK HILL S.D.

TAX YEAR 2001  
INTEREST RATE  
PAGE NO 347

OWNER'S NAME MAILING ADDRESS	DESCRIPTION			TAXES CHARGED	DECEMBER TAXES	PENALTY	JUNE TAXES	PENALTY	TOTAL DELINQUENT	C. D. DATE	MEMO
	LAND	IMPROVEMENTS	TOTAL VALUE								
PEDRO, OHIO 45659 VOL 615 PG 584 PARCEL-ID C4-022-0700.000											
DOOLIN, ELSIE M. GULLETT, LIFE EST. & GULLETT, WM. HENRY, REM. 1.496 CO RD 4	18-2-14 S1/2 SW PT LESS NW PT	1.58 & 2.61 BAL= 0.81AC									
PEDRO, OHIO 45659 45659 VOL 482 PG 217 PARCEL-ID C4-022-0800.000	HOMESITE VALUE LISTED BELOW	RES USE CODE 510	2,230 11,280 13,510 2,230 11,280 13,510								
IS ON, JAMES A. & BRENDA A. 1492 CO. RD. 4 PEDRO, OHIO 45659 VOL 553 PG 180 PARCEL-ID C4-022-0800.001	18-2-14 PT S1/2 SW PT 2.61AC	RES USE CODE 500	320 00 320								
IS ON, JAMES A. & BRENDA A. 1492 CR-4 PEDRO, OHIO 45659 VOL 478 PG 462 PARCEL-ID C4-022-0802.000	18-2-14 PT. S1/2 SW, NW PT. 1.58ACS.	RES USE CODE 510	2,490 19,240 21,730 HOMESITE VALUE LISTED BELOW 2,330 17,990 20,320								
UNITED STATE OF AMERICA WASHINGTON, D C VOL 323 PG 546 PARCEL-ID C4-022-0900.000	18-02-14 PT S1/2 SW EXM USE CODE 600		0033.30A 7,580 00 7,580								
UNITED STATES OF AMERICA WASHINGTON, D C VOL 323 PG 546 PARCEL-ID C4-022-1000.000	18-02-14 PT S1/2 SW OF RIDGE EXM USE CODE 600		0006.00A 1,370 00 1,370								
JOHNSON, MONT & MARY C/O KATHLEEN SCHOOLCRAFT 1595 CORA ST. SPRINGFIELD, OHIO 45503 VOL 169 PG 260 PARCEL-ID C4-022-1100.000	18-02-14 PT W PT S1/2 SW RES USE CODE 500		0001.82A 2,440 00 2,440								
HARPER, LAWRENCE JR & BETTY 1574 CO. RD. 4 PEDRO, OHIO 45659 VOL 236 PG 10 PARCEL-ID C4-022-1200.000	18-02-14 PT W1/2 S1/2 SW RES USE CODE 500		0000.26A 1,200 00 1,200								
BARNETTE, JAMES KEVIN & JAMES ROBERT 1510 CO. RD. 4 PEDRO, OHIO 45659 PARCEL-ID C4-022-1300.000	18-02-14 NPT SW SW RES USE CODE 510		0003.74A 2,940 10,040 12,980 HOMESITE VALUE LISTED BELOW 2,330 8,030 10,360								
UNITED STATES OF AMERICA VOL 198 PG 81 PARCEL-ID C4-022-1305.000	18-02-14 SE SW & SE EXM USE CODE 600		0175.09A 39,830 00 39,830								

TAX RATE	10
A/R RED FACTOR	14.1267
OTH RED FACTOR	10.6281

LAWRENCE  
TAX DISTRICT

GENERAL TAX LIST AND DUPLICATE OF REAL AND PUBLIC UTILITY PROPERTY  
COUNTY REAL ESTATE TAXES AND SPECIAL ASSESSMENTS  
ELIZABETH-ROCK HILL S.D. 01/

TAX YEAR	2001
INTEREST RATE	
PAGE NO	348

[illegible]



TAX RATE 10  
A/R RED FACTOR 14.1267  
OTH RED FACTOR 10.6281

LAWRENCE  
TAX DISTRICT

GENERAL TAX LIST AND DUPLICATE OF REAL AND PUBLIC UTILITY PROPERTY  
COUNTY REAL ESTATE TAXES AND SPECIAL ASSESSMENTS  
04-ELIZABETH-ROCK HILL S.D.

TAX YEAR 2001  
INTEREST RATE  
PAGE NO 349

01/02/02

OWNER'S NAME MAILING ADDRESS	DESCRIPTION			TAXES CHARGED	DECEMBER TAXES	PENALTY	JUNE TAXES	PENALTY	TOTAL DELINQUENT	C. D. DATE	MEMO
	LAND	IMPROVEMENTS	TOTAL VALUE								
PARCEL-ID 04-023-0200.000	2,330	4,340	6,670								
BAILEY, JERRY AND PATRICIA MURPHY	18-02-15 SW COR W1/2 SE	0003.23A RES USE CODE 545									
910 CO. RD. 4 PEDRO, OHIO 45659	2,600	15,350	17,950								
VOL 589 PG 146, 149	HOMESITE VALUE LISTED BELOW										
PARCEL-ID 04-023-0300.000	2,330	14,930	17,260								
BAILEY, JERRY & PATRICIA MURPHY	18-02-15 SW COR W1/2 SE N PT	0003.57A RES USE CODE 500									
910 CO. RD. 4 PEDRO, OHIO 45659	430	00	430								
OR 70 PG 447											
PARCEL-ID 04-023-0400.000											
BISHOP, DOUGLAS & FRANCES	18-02-15 W PT W1/2 SE NW PT	LESS 4.87 AC									
1158 CO RD 4 PEDRO, OHIO 45659	0001.06A RES USE CODE 510										
VOL 332 PG 246											
PARCEL-ID 04-023-0500.000	2,340	11,240	13,580								
	HOMESITE VALUE LISTED BELOW										
	2,330	11,240	13,570								
BISHOP, BARRY L. & RITA	18-02-15 PT W PT W1/2 SE PT	0004.87A RES USE CODE 545									
C/O DOUGLAS BISHOP											
1158 COUNTY RD. 4 PEDRO, OHIO 45659	00	00	00								
VOL 479 PG 210											
PARCEL-ID 04-023-0501.000											
02-14-01 SPLIT TO 04-023-0501.000	BISHOP, BARRY L. & RITA										
02-14-01 SPLIT TO 04-023-0501.001	SMITH, ELLEN M. AND PATRICIA										
BISHOP, BARRY L. & RITA	18-02-15 PT W PT W1/2 SE PT LES	S 1.00AC BAL 3.87AC									
C/O DOUGLAS BISHOP											
1158 COUNTY RD. 4 PEDRO, OHIO 45659	2,680	00	2,680								
VOL 479 PG 210											
PARCEL-ID 04-023-0501.000											
02-14-01 SPLIT FROM 04-023-0501.000	BISHOP, BARRY L. & RITA										
SMITH, ELLEN M. AND PATRICIA MURPHY	18-02-15 PT W PT W1/2 SE PT PT	1.00AC									
910 CO RD 4 PEDRO, OH 45659	2,330	3,200	5,530								
OR 124 PG 24 L/C											
PARCEL-ID 04-023-0501.001											
02-14-01 SPLIT FROM 04-023-0501.000	BISHOP, BARRY L. & RITA										
BISHOP, BARRY L. & RITA	18-02-15 IN SE PT SW SE	0000.74A RES USE CODE 545									
C/O DOUGLAS BISHOP											
1158 COUNTY RD. 4 PEDRO, OHIO 45659	90	00	90								
VOL 479 PG 210											
PARCEL-ID 04-023-0600.000											

Eddie Crank, Sr.  
1220 Co Rd 4  
Pedro, OH 45659

TAX RATE 10  
A/R RED FACTOR 14.1267  
OTH RED FACTOR 10.6281

LAWRENCE  
TAX DISTRICT

GENERAL TAX LIST AND DUPLICATE OF REAL AND PUBLIC UTILITY PROPERTY  
COUNTY REAL ESTATE TAXES AND SPECIAL ASSESSMENTS  
04-ELIZABETH-ROCK HILL S.D.

TAX YEAR 2001  
INTEREST RATE  
PAGE NO 350

01/02/02

OWNER'S NAME MAILING ADDRESS	DESCRIPTION			TAXES CHARGED	DECEMBER TAXES	PENALTY	JUNE TAXES	PENALTY	TOTAL DELINQUENT	C. D. DATE	MEMO
	LAND	IMPROVEMENTS	TOTAL VALUE								
UNITED STATES OF AMERICA WASHINGTON D C	18-02-15 IN SE PT SW SE	0001.34A EXM USE CODE 600									
PARCEL-ID 04-023-0700.000	300	00	300								
MALONE, ROGER D. & LISA Y.	18-02-15 E PT W 1/2 SE	0012.22A AGR USE CODE 120									
1433 COUNTY RD. 4 PEDRO, OHIO 45659	AUV										
VOL 628 PG 209	300	00	300								
PARCEL-ID 04-023-0800.000											
KOSTER, EARL & PATSY	18-02-15 PT E PT W1/2 SE	0004.00A RES USE CODE 510									
1276 CO. RD. 4 PEDRO, OHIO 45659	2,700	5,590	8,290								
VOL 280 PG 240	HOMESITE VALUE LISTED BELOW										
PARCEL-ID 04-023-0900.000	2,330	5,590	7,920								
EARNETT, JAMES R. & DOTTIE L.	18-02-15 CEN PT W1/2 N OF RD	0039.56A AGR USE CODE 120									
1510 CO. RD. 4 PEDRO, OHIO 45659	6,690	420	7,110								
PARCEL-ID 04-023-1000.000											
SHOPE, GREGORY & VINETA	18-02-15 PT SW COR 165 ON RD	0002.40A RES USE CODE 540									
1039 CO. RD. 4 PEDRO, OHIO 45659	3,070	12,860	15,930								
VOL 600 PG 321											
PARCEL-ID 04-023-1100.000											
ELLIS, JEFFERY LOUIS ET-AL	18-02-15 CEN PT W1/2 N OF RD	0004.40A RES USE CODE 510									
989 CO RD 4 PEDRO, OHIO 45659 45659	2,740	1,490	4,230								
VOL 627 PG 387	HOMESITE VALUE LISTED BELOW										
PARCEL-ID 04-023-1200.000	2,330	1,490	3,820								
MALONE, ROGER D. & LISA Y.	18-02-15 E1/2 SE LESS .57A	0050.00A AGR USE CODE 120									
1433 COUNTY RD. 4 PEDRO, OHIO 45659	AUV										
VOL 628 PG 209	1,370	00	1,370								
PARCEL-ID 04-023-1300.000											
ISON, JAMES ALVIN & BRENDA G.	18-2-15 S & E OF RD 27.57ACS	AGR USE CODE 120									
1492 CO RD 4 PEDRO, OHIO 45659	3,760	00	3,760								
OR 33 PG 447											
PARCEL-ID 04-023-1400.000											
ELLIS, JEFFERY LOUIS ET-AL	18-02-15 CEN W SIDE SW SE	0001.23A RES USE CODE 545									
989 CO RD 4 PEDRO, OHIO 45659 45659	2,410	00	2,410								
VOL 627 PG 387											
PARCEL-ID 04-023-1500.000											
HANNAH, DALLAS & BARBARA	18-02-15 CEN W SIDE SW SE PT	0000.85A RES USE CODE 510									
975 COUNTY ROAD 4 PEDRO, OHIO 45659 45659	2,240	12,820	15,060								
VOL 600 PG 600											
PARCEL-ID 04-023-1501.000											

AC 3-13-02  
Dallas Hannah



TAX RATE 10  
A/R RED FACTOR 14.1267  
OTH RED FACTOR 10.6281

LAWRENCE  
TAX DISTRICT

GENERAL TAX LIST AND DUPLICATE OF REAL AND PUBLIC UTILITY PROPERTY  
COUNTY REAL ESTATE TAXES AND SPECIAL ASSESSMENTS  
04-ELIZABETH-ROCK HILL S.D.

01/02/02

TAX YEAR 2001  
INTEREST RATE  
PAGE NO 351

OWNER'S NAME MAILING ADDRESS	DESCRIPTION			TAXES CHARGED	DECEMBER TAXES	PENALTY	JUNE TAXES	PENALTY	TOTAL DELINQUENT	C. D. DATE	MEMO
	LAND	IMPROVEMENTS	TOTAL VALUE								
HARPER, LAWRENCE JR & BETTY 1574 CO. RD. 4 PEDRO, OHIO 45659 VOL 236 PG 10 PARCEL-ID 04-023-1600.000	18-02-15 E1/2 SE 0000.57A	RES USE CODE 510	1,900 14,450 16,350 HOMESITE VALUE LISTED BELOW 1,900 14,420 16,320								
THE MEAD CORPORATION C/O MELISSA EVANS FINANCIAL SERVICES CENTER 9080 SPRINGBORO PIKE MIAMISBURG, OHIO 45342 VOL 609 PG 509 PARCEL-ID 04-023-1700.000	18-02-15 W1/2 SW 0080.00A	AGR USE CODE 121 AUV	1,960 00 1,960								
UNITED STATES OF AMERICA 811 CONSTITUTION AVE BEDFORD, IND 47421 VOL 547 PG 358 PARCEL-ID 04-023-1800.000	18-02-15 NE SW E 2/3 G 1/3 0040.00A	EXM USE CODE 600	9,100 00 9,100								
UNITED STATES OF AMERICA WASHINGTON, D C VOL 327 PG 437 PARCEL-ID 04-024-0100.000	18-02-15 N PT SE SW 0020.00A	EXM USE CODE 600	4,550 00 4,550								
HANNAH, DALLAS & BARBARA 975 COUNTY RD 4 PEDRO, OHIO 45659 VOL 600 PG 600 PARCEL-ID 04-024-0200.000	18-02-15 IN S PT SE SW 0010.00A	RES USE CODE 510	3,420 23,540 26,960 HOMESITE VALUE LISTED BELOW 2,330 22,960 25,290								Qc Dallas Hannah 3-13-02
KOSTER, CURTIS & RUBY LIFE ESTATE 2668 MAY ST. SPRINGFIELD, OHIO 45505 PARCEL-ID 04-024-0300.000	18-02-15 S SIDE SE SW 0010.00A	RES USE CODE 545	3,420 250 3,670 HOMESITE VALUE LISTED BELOW 2,330 250 2,580								
UNITED STATES OF AMERICA 811 CONSTITUTION AVE. BEDFORD INDIANA 47421 VOL 575 PG 425 PARCEL-ID 04-024-0500.000	18-02-16 3 PT 0002.90A	EXM USE CODE 600	660 00 660								
DALTON, CURTIS ALAN 106 OAKWOOD DR COAL GROVE, OHIO 45638-0000 VOL 527 PG 136 PARCEL-ID 04-024-0600.000	18-02-16 3 PT 0081.19A	AGR USE CODE 121	00 00 00								
05-21-01 TRNSF TO 04-024-0600.000 DALTON, MARY LIFE EST											
DALTON, MARY LIFE EST 106 OAKWOOD DR COAL GROVE, OHIO 45638-0000 OR 100 PG 444 PARCEL-ID 04-024-0600.000	18-02-16 3 PT 0081.19A	AGR USE CODE 121	00 00 00								

TAX RATE 10  
A/R RED FACTOR 14.1267  
OTH RED FACTOR 10.6281

LAWRENCE  
TAX DISTRICT

GENERAL TAX LIST AND DUPLICATE OF REAL AND PUBLIC UTILITY PROPERTY  
COUNTY REAL ESTATE TAXES AND SPECIAL ASSESSMENTS  
04-ELIZABETH-ROCK HILL S.D.

01/02/02

TAX YEAR 2001  
INTEREST RATE  
PAGE NO 352

OWNER'S NAME MAILING ADDRESS	DESCRIPTION			TAXES CHARGED	DECEMBER TAXES	PENALTY	JUNE TAXES	PENALTY	TOTAL DELINQUENT	C. D. DATE	MEMO
	LAND	IMPROVEMENTS	TOTAL VALUE								
05-21-01 TRNSF FROM 04-024-0600.000 DALTON, CURTIS ALAN 11-13-01 TRNSF TO 04-024-0600.000 DALTON, MARY LIFE EST. RE											
DALTON, MARY LIFE EST. REM. DO RNA MARIE MUTCHLER DALTON 106 OAKWOOD DR COAL GROVE, OHIO 45638-0000 OR 128 PG 88 PARCEL-ID 04-024-0600.000	18-02-16 3 PT 0081.19A	AGR USE CODE 121 AUV	4,120 12,550 16,670 HOMESITE VALUE LISTED BELOW 2,230 11,730 13,960								
11-13-01 TRNSF FROM 04-024-0600.000 DALTON, MARY LIFE EST											
FORTUNE, SANDRA P.O. BOX 203 PEDRO, OH 45659 VOL 638 PG 180 PARCEL-ID 04-024-0700.000	18-02-16 3 PT 0091.05A	RES USE CODE 500	00 00 00								
09-04-01 TRNSF TO 04-024-0700.000 KERNS, DORMAN SHAWN AND R											
KERNS, DORMAN SHAWN AND RUBY 995 TWP RD 150 PEDRO, OH 45659 OR 117 PG 446 PARCEL-ID 04-024-0700.000	18-02-16 3 PT 0001.05A	RES USE CODE 500	130 00 130								
09-04-01 TRNSF FROM 04-024-0700.000 FORTUNE, SANDRA											
CREWEANS, JAMES LEROY & TEENA LOUISE 949 TWP. RD. 150 PEDRO, OHIO 45659 VOL 524 PG 418 PARCEL-ID 04-024-0800.000	18-02-16 3 PT 0001.45A	RES USE CODE 540	2,570 13,710 16,280 HOMESITE VALUE LISTED BELOW 2,330 13,580 15,910								
SHARP, HOWARD M. & GAIL I. P.O. BOX 38 PEDRO, OHIO 45659 VOL 518 PG 593 PARCEL-ID 04-024-0900.000	18-2-16 4 94.00ACS. IND USE CODE 380		15,790 83,990 99,780								
DINGESS, PAULINE P.O. BOX 41 PEDRO, OHIO 45659-0041 OR 27 PG 316 PARCEL-ID 04-024-1000.000	18-02-16 A 1,2,5,6 E PT 0004.04A	RES USE CODE 500	1,880 00 1,880								
ADAMS, JIMMIE & ANNA MAE 8409 ST RT 93 PEDRO, OHIO 45659 VOL 494 PG 670 PARCEL-ID 04-024-1100.000	18-02-16 A 1,2,5,6 PT. 0005.10A	RES USE CODE 500	1,130 00 1,130								
BAILEY, GARY L. & KAY 207 MARGARET ST. SOUTH POINT, OHIO 45680 VOL 543 PG 621 PARCEL-ID 04-024-1200.000	18-02-16 A1,2,5,6 LESS 13.14 0006.18A	RES USE CODE 510	2,960 5,280 8,240								



TAX RATE 10  
A/R RED FACTOR 14.1267  
OTH RED FACTOR 10.6281

LAWRENCE  
TAX DISTRICT

GENERAL TAX LIST AND DUPLICATE OF REAL AND PUBLIC UTILITY PROPERTY  
COUNTY REAL ESTATE TAXES AND SPECIAL ASSESSMENTS  
04-ELIZABETH-ROCK HILL S.D.

01/02/02

TAX YEAR 2001  
INTEREST RATE  
PAGE NO 353

OWNER'S NAME MAILING ADDRESS	DESCRIPTION			TAXES CHARGED	DECEMBER TAXES	PENALTY	JUNE TAXES	PENALTY	TOTAL DELINQUENT	C. D. DATE	MEMO
	LAND	IMPROVEMENTS	TOTAL VALUE								
CHINN, EDWARD E. ET AL 8649 ST RT 93 PEDRO, OHIO 45659 OR 69 PG 298 PARCEL-ID 04-024-1300.000	18-2-16 A 1,2,5,6 LESS 0.94AC BAL= 3.04AC	AGR USE CODE 120	350 00 350								(Edward E. & Gloria F. Chinn and Harry A. & Stacey L. Chinn) 4-18-02
MALONE, ROBERT K. & MARY JO 8704 ST. RT. 93 PEDRO, OHIO 45659 VOL 558 PG 429 PARCEL-ID 04-024-1300.001	18-2-16 A 1,2,5,6, PT 0.94AC RES USE CODE 500		1,730 00 1,730								
KELLEY, HELEN E. 60 TWP RD 150 PEDRO, OHIO 45659 VOL 558 PG 545 PARCEL-ID 04-024-1400.000	18-02-16 B PT 0004.91A RES USE CODE 500		1,540 00 1,540								
12-14-01 22.54											
KELLEY, HELEN E. 60 TWP RD 150 PEDRO, OHIO 45659 VOL 558 PG 545 PARCEL-ID 04-024-1500.000	18-02-16 B NE PT 0000.57A RES USE CODE 510		1,330 12,980 14,310 HOMESITE VALUE LISTED BELOW 1,330 12,830 14,160								
12-14-01 107.07											
MALONE, EARL N. PO BOX 201 PEDRO, OHIO 45659 VOL 514 PG 755 PARCEL-ID 04-024-1600.000	18-2-16 B PT LESS 0.90AC BAL= 3.62 AUV	RES USE CODE 545	2,120 00 2,120								
MALONE, ROBERT K. & MARY JO 8704 ST. RT. 93 PEDRO, OHIO 45659 VOL 557 PG 339 PARCEL-ID 04-024-1600.001	18-2-16 B PT 0.90AC RES USE CODE 500		1,700 00 1,700								
WILLIS, NORMAN DALE & IRMA 49 TWP RD 150 PEDRO, OHIO 45659 VOL 597 PG 463 PARCEL-ID 04-024-1700.000	18-02-16 B PT 0003.00A RES USE CODE 545		2,780 770 3,550 HOMESITE VALUE LISTED BELOW 2,330 770 3,100								
BARNHART, FRANKLIN D. P.O. BOX 187 PEDRO, OHIO 45659 45659 VOL 557 PG 570, 572, 574 PARCEL-ID 04-024-1800.000	18-02-16 B PT 0000.51A RES USE CODE 500		650 00 650								
MALONE, ROBERT K. & MARY JO 8704 ST. RT. 93 PEDRO, OHIO 45659 VOL 558 PG 429 PARCEL-ID 04-025-0100.000	18-02-16 B PT 0000.74A RES USE CODE 510		2,180 10,100 12,280 HOMESITE VALUE LISTED BELOW 2,180 10,100 12,280								

TAX RATE 10  
A/R RED FACTOR 14.1267  
OTH RED FACTOR 10.6281

LAWRENCE  
TAX DISTRICT

GENERAL TAX LIST AND DUPLICATE OF REAL AND PUBLIC UTILITY PROPERTY  
COUNTY REAL ESTATE TAXES AND SPECIAL ASSESSMENTS  
04-ELIZABETH-ROCK HILL S.D.

01/02/02

TAX YEAR 2001  
INTEREST RATE  
PAGE NO 354

OWNER'S NAME MAILING ADDRESS	DESCRIPTION			TAXES CHARGED	DECEMBER TAXES	PENALTY	JUNE TAXES	PENALTY	TOTAL DELINQUENT	C. D. DATE	MEMO
	LAND	IMPROVEMENTS	TOTAL VALUE								
BARNHART, FRANKLIN D. & GAIL P.O. BOX 187 PEDRO, OHIO 45659 VOL 543 PG 28 PARCEL-ID 04-025-0200.000	18-02-16 B PT 0000.75A RES USE CODE 510		1,750 12,260 14,010 HOMESITE VALUE LISTED BELOW 1,750 11,250 13,000								
BARCUS, LOIS KATHLEEN ET AL 1094 CO RD 26 IRONTON, OH 45638 OR 80 PG 181 PARCEL-ID 04-025-0300.000	18-02-16 B PT 0004.97A RES USE CODE 510		2,810 6,060 8,870 HOMESITE VALUE LISTED BELOW 2,330 5,200 7,530								12/10/02 Jeffrey A. & Joette V. Carpenter
12-14-00 TRNSF FROM 04-025-0300.000											KELLEY, ELEANOR & KENNETH
KELLEY, ELEANOR & KENNETH LIFE EST. 52 TWP. RD. 150 PEDRO, OHIO 45659 VOL 343 PG 508 PARCEL-ID 04-025-0300.000	18-02-16 B PT 0004.97A RES USE CODE 510		00 00 00								
12-14-00 TRNSF TO 04-025-0300.000											BARCUS, LOIS KATHLEEN ET
BAILEY, HAZEL 26 TOWNSHIP RD. 150 PEDRO, OHIO 45659 VOL 529 PG 809 PARCEL-ID 04-025-0400.000	18-02-16 B PT 0000.28A RES USE CODE 545		1,250 470 1,720 HOMESITE VALUE LISTED BELOW 1,250 70 1,320								
MALONE, EARL N. PO BOX 201 PEDRO, OHIO 45659 VOL 514 PG 755 PARCEL-ID 04-025-0500.000	18-02-16 C PT 0000.65A RES USE CODE 510		1,520 4,700 6,220								
MALONE, EARL N. PO BOX 201 PEDRO, OHIO 45659 VOL 514 PG 755 PARCEL-ID 04-025-0600.000	18-02-16 C PT 0006.00A RES USE CODE 500		AUV 940 00 940								
MALONE, MILDRED IMOGENE & EARL MALONE 127 TWP RD 150 P.O. BOX 201 PEDRO, OHIO 45659 45659 VOL 234 PG 448 PARCEL-ID 04-025-0700.000	18-02-16 C PT 0001.00A RES USE CODE 510		2,330 14,420 16,750 HOMESITE VALUE LISTED BELOW 2,330 12,740 15,070								
ACKISON, EVERLY K & THOMAS PAUL 022 C/O TRANSAMERICA REAL ESTATE TAX SERVICE 1105 SCHROCK RD SUITE 437 COLUMBUS, OHIO 43229 VOL 336 PG 639 PARCEL-ID 04-025-0800.000	18-02-16 C PT 0012.60A RES USE CODE 510		3,730 10,820 14,550 HOMESITE VALUE LISTED BELOW 2,330 10,710 13,040								











[illegible][illegible]



TAX RATE 10  
A/R RED FACTOR 14.1267  
OTH RED FACTOR 10.6281

LAWRENCE  
TAX DISTRICT

GENERAL TAX LIST AND DUPLICATE OF REAL AND PUBLIC UTILITY PROPERTY  
COUNTY REAL ESTATE TAXES AND SPECIAL ASSESSMENTS  
04-ELIZABETH-ROCK HILL S.D.

TAX YEAR 2001  
INTEREST RATE  
PAGE NO 361

01/02/02

OWNER'S NAME MAILING ADDRESS	DESCRIPTION			TAXES CHARGED	DECEMBER TAXES	PENALTY	JUNE TAXES	PENALTY	TOTAL DELINQUENT	C. D. DATE	MEMO
	LAND	IMPROVEMENTS	TOTAL VALUE								
PEDRO, OHIO 45659 VOL 570 PG 346 PARCEL-ID 04-027-1300.000	840	3,070	3,910	RES USE CODE 545							
LONG, CLYDE R. & HELENA K. 8121 ST RT 522 PEDRO, OHIO 45659 VOL 353 PG 734 PARCEL-ID 04-027-1310.000	10	00	10	18-02-17 PT S1/2 NW PT ST HW EA SE PARCEL 5 .14ACS EXM USE CODE 610							
STAMPER, JAMES A. 6100 ST. RT. 93 IRONTON, OHIO 45638 VOL 635 PG 492 PARCEL-ID 04-027-1400.000	2,560	9,680	12,240	18-02-17 S1/2 NW LESS 5.85A PT 0002.82A RES USE CODE 510 HOMESITE VALUE LISTED BELOW 2,330 9,680 12,010							
MATHENY, MARGARET 7897 ST RT 522 PEDRO, OHIO 45659 PARCEL-ID 04-027-1401.000	2,380	16,210	18,590	18-02-17 PT S1/2 NW 0001.18A RES USE CODE 510 HOMESITE VALUE LISTED BELOW 2,330 16,210 18,540							
JENKINS, DAVID L. 188 TWP RD 160 CO RD 294 PEDRO, OHIO 45659 OR 54 PG 371 PARCEL-ID 04-027-1402.000	1,480	130	1,610	18-02-17 PT S 1/2 NW LESS 5.85 PT 0000.37A RES USE CODE 545							
STAMPER, JAMES A. & SHARON K. 51 CO. RD. 29 PEDRO, OHIO 45659 PARCEL-ID 04-027-1403.000	2,340	00	2,340	18-02-17 S 1/2 NW PT 1.02ACRES RES USE CODE 500							
ALDRIDGE, PERRY O JR & KATHERINE NE D MIRACLE 216 TWP RD 248 N KITTS HILL, OHIO 45645 VOL 581 PG 494 PARCEL-ID 04-027-1500.000	1,850	00	1,850	18-02-17 PT 0000.55A RES USE CODE 500 HOMESITE VALUE LISTED BELOW 1,850 00 1,850							
UNITED STATES OF AMERICA PARCEL-ID 04-027-1600.000	6,820	00	6,820	18-02-17 NE NW 0029.98A EXM USE CODE 600							
NOEL, GARY & DEBRA 7709 ST RT 522 PEDRO, OHIO 45659 VOL 561 PG 316 PARCEL-ID 04-027-1700.000	1,690	00	1,690	18-02-17 PT S1/2 NW 0000.47A RES USE CODE 500							
STAMPER, JAMES A. 7931 ST RT 522 PEDRO, OH 45659 OR 92 PG 407				18-2-17 PT S 1/2 W LE 2.30A .54 ACS RES USE CODE 540							

TAX RATE 10  
A/R RED FACTOR 14.1267  
OTH RED FACTOR 10.6281

LAWRENCE  
TAX DISTRICT

GENERAL TAX LIST AND DUPLICATE OF REAL AND PUBLIC UTILITY PROPERTY  
COUNTY REAL ESTATE TAXES AND SPECIAL ASSESSMENTS  
04-ELIZABETH-ROCK HILL S.D.

TAX YEAR 2001  
INTEREST RATE  
PAGE NO 362

01/02/02

OWNER'S NAME MAILING ADDRESS	DESCRIPTION			TAXES CHARGED	DECEMBER TAXES	PENALTY	JUNE TAXES	PENALTY	TOTAL DELINQUENT	C. D. DATE	MEMO
	LAND	IMPROVEMENTS	TOTAL VALUE								
PARCEL-ID 04-027-1800.000	1,830	7,890	9,720	HOMESITE VALUE LISTED BELOW 1,830 7,420 9,250							
03-29-01 TRNSF FROM 04-027-1800.000				KELLEY, WILLIAM F.							
KELLEY, WILLIAM F. 8027 ST RT 522 PEDRO, OH 45659 OR 89 PG 560 PARCEL-ID 04-027-1800.000	00	00	00	18-2-17 PT S 1/2 W LE 2.30A .54 ACS RES USE CODE 540							
03-09-01 TRNSF FROM 04-027-1800.000				KELLEY, WILLIAM F. & EDITH							
03-29-01 TRNSF TO 04-027-1800.000				STAMPER, JAMES A.							
KELLEY, WILLIAM F. & EDITH P. 224 S. ASHLAND AVE. LEXINGTON, KY 40502 VOL 306 PG 54 PARCEL-ID 04-027-1800.000	00	00	00	18-2-17 PT S 1/2 W LE 2.30A .54 ACS RES USE CODE 540							
03-09-01 TRNSF TO 04-027-1800.000				KELLEY, WILLIAM F.							
STAMPER, JAMES A. 7931 ST RT 522 PEDRO, OH 45659 OR 92 PG 407 PARCEL-ID 04-027-1801.000	30	00	30	18-2-27 PT S 1/2 W ST HY EASE .30ACS EXM USE CODE 610							
03-29-01 TRNSF FROM 04-027-1801.000				KELLEY, WILLIAM F.							
KELLEY, WILLIAM F. & EDITH P. 224 S ASHLAND AVE LEXINGTON KY VOL 353 PG 230 PARCEL-ID 04-027-1801.000	00	00	00	18-2-27 PT S 1/2 W ST HY EASE .30ACS EXM USE CODE 610							
03-09-01 TRNSF TO 04-027-1801.000				KELLEY, WILLIAM F.							
KELLEY, WILLIAM F. 8027 ST RT 522 PEDRO, OH 45659 OR 89 PG 560 PARCEL-ID 04-027-1801.000	00	00	00	18-2-27 PT S 1/2 W ST HY EASE .30ACS EXM USE CODE 610							
03-09-01 TRNSF FROM 04-027-1801.000				KELLEY, WILLIAM F. & EDITH							
03-29-01 TRNSF TO 04-027-1801.000				STAMPER, JAMES A.							
BOLL, ANTHONY & RUBY 8798 ST. RT. 650 PEDRO, OHIO 45659 PARCEL-ID 04-028-0100.000	2,890	00	2,890	18-02-17 PT SW NW & SE NW 0064.99A AGR USE CODE 121 AUV							

2/12/02  
Thomas L. Klein trustee / Ruby D. Boll Life Est. Rem. Deborah B. Meehan and Rebecca J. Nenni



OWNER'S NAME MAILING ADDRESS	DESCRIPTION			TAXES CHARGED	DECEMBER TAXES	PENALTY	JUNE TAXES	PENALTY	TOTAL DELINQUENT	C. D. DATE	MEMO
	LAND	IMPROVEMENTS	TOTAL VALUE								
BOLL, ANTHONY & RUBY RT. 1 BOX 83A PEDRO, OH. VOL 473 PG 330 PARCEL-ID 04-028-0200.000	18-02-17 PT SW NW & SE NW ST H YEASE PARC 2 0001.21A	EXM USE CODE	610								
	130	00	130								
STAMPER, JAMES A. 6100 ST RT 93 IRONTON, OHIO 45638 VOL 639 PG 221 PARCEL-ID 04-028-0300.000	18-2-17 PT N 1/2 NW LE 31A BA L=22.84ACS	AGR USE CODE	120								
	2,640	00	2,640								
BOARD OF TRUSTEES OF ELIZABETH TOWNSHIP 1094 CO RD 26 PEDRO, OHIO 45659 OR 51 PG 481 PARCEL-ID 04-028-0300.001	18-02-17 PT N 1/2 NW PT .31ACS	EXM USE CODE	690								
	30	00	30								
TRIPLETT, EARL AND BARBARA P.O. BOX 275 IRONTON, OHIO 45638 VOL 386 PG 153 PARCEL-ID 04-028-0301.000	18-02-17 PT N 1/2 NW PT. 0001.39A	RES USE CODE	500								
	1,850	00	1,850								
FRIEND, TROY & HELEN 121 PVT. DR. 07951 PEDRO, OHIO 45659 VOL 617 PG 315 PARCEL-ID 04-028-0302.000	18-02-17 PT N 1/2 NW 0001.16A	RES USE CODE	510								
	2,420	10,100	12,520								
	2,330	9,850	12,180								
FRIEND, TROY E. & BETTY 69 PVT DR 7951 ST RT 522 PEDRO, OH 45659 OR 69 PG 823 PARCEL-ID 04-028-0303.000	18-02-17 PT N 1/2 NW PT 0001.20A	RES USE CODE	545								
	2,360	00	2,360								
JENKINS, DAVID L. 188 TWP RD 160 CO RD 294 PEDRO, OHIO 45659 45659 OR 54 PG 371 PARCEL-ID 04-028-0304.000	18-02-17 PT N 1/2 NW PT 0000.34A	RES USE CODE	500								
	1,400	00	1,400								
JENKINS, GEORGE E. SR. 114 TWP RD 351 PEDRO, OHIO 45659 VOL 496 PG 299 PARCEL-ID 04-028-0306.000	18-02-17 PT N 1/2 NW 0000.53A	RES USE CODE	500								
	840	00	840								
10-05-01 25.62											
JENKINS, GEORGE E. SR. 7948 ST RT 522 PEDRO, OHIO 45659 VOL 496 PG 299 PARCEL-ID 04-028-0307.000	18-02-17 PT N 1/2 NW PT 0000.54A	RES USE CODE	510								
	1,460	16,540	18,000								
	1,460	16,110	17,570								

[illegible]



TAX RATE 10  
A/R RED FACTOR 14.1267  
OTH RED FACTOR 10.6281

LAWRENCE  
TAX DISTRICT

GENERAL TAX LIST AND DUPLICATE OF REAL AND PUBLIC UTILITY PROPERTY  
COUNTY REAL ESTATE TAXES AND SPECIAL ASSESSMENTS  
04-ELIZABETH-ROCK HILL S.D.

TAX YEAR 2001  
INTEREST RATE  
PAGE NO 365

01/02/02

OWNER'S NAME MAILING ADDRESS	DESCRIPTION			TAXES CHARGED	DECEMBER TAXES	PENALTY	JUNE TAXES	PENALTY	TOTAL DELINQUENT	C. D. DATE	MEMO
	LAND	IMPROVEMENTS	TOTAL VALUE								
1094 CO RD 26 IRONTON, OHIO 45638 PARCEL-ID 04-028-1000.000		RES USE CODE 500 90 00 90									
LAWRENCE CO FISH & GAME C/O MARY FRAZER 977 PVT RD 02913 PEDRO, OHIO 45659 VOL 198 PG 387 PARCEL-ID 04-028-1100.000	18-02-17 PT N1/2 NW 0005.95A	RES USE CODE 510 3,410 20,810 24,220									
LAWRENCE CO FISH & GAME C/O MARY FRAZER 977 PVT RD 02913 PEDRO, OHIO 45659 PARCEL-ID 04-028-1200.000	18-02-17 PT NW NW 0016.00A	COM USE CODE 499 5,010 25,060 30,070									
LAWRENCE CO FISH & GAME C/O MARY FRAZER 977 PVT RD 02913 PEDRO, OHIO 45659 VOL 147 PG 512 PARCEL-ID 04-028-1300.000	18-02-17 PT N1/2 NW N OF RD E OF DABBY 0001.19A	AGR USE CODE 120 140 00 140									
UNITED STATES OF AMERICA 811 CONSTITUTION AVE BEDFORD, IND 47421 VOL 575 PG 425 PARCEL-ID 04-028-1400.000	18-02-17 NE PT 0004.00A	EXM USE CODE 600 6,370 00 6,370									
KNIPP, FRED & MONA 266 TWP RD 294 PEDRO, OHIO 45659 VOL 190 PG 186 PARCEL-ID 04-028-1500.000	18-02-17 16 PT NE 0000.50A	RES USE CODE 510 1,750 14,140 15,890 HOMESITE VALUE LISTED BELOW 1,750 14,100 15,850									
DELONG, JOHN H. & EDITH MARIE 95 PRIVATE DR. 231 COUNTY ROAD 10 - C PEDRO, OHIO 45659 VOL 228 PG 609 PARCEL-ID 04-028-1600.000	18-02-17 4 PT NE 0000.70A	RES USE CODE 545 00 00 00									
06-28-01 TRNSF TO 04-028-1600.000 HACKWORTH, EDMOND AND NANCY											
HACKWORTH, EDMOND AND NANCY 95 PRIVATE DR. 231 COUNTY ROAD 10 - C PEDRO, OHIO 45659 OR 107 PG 153 PARCEL-ID 04-028-1600.000	18-02-17 4 PT NE 0000.70A	RES USE CODE 545 00 00 00									
06-28-01 TRNSF FROM 04-028-1600.000 DELONG, JOHN H. & EDITH MARIE											
07-11-01 TRNSF TO 04-028-1600.000 HACKWORTH, NANCY AKA NANCY											
HACKWORTH, NANCY AKA NANCY J. 95 PRIVATE DR. 231	18-02-17 4 PT NE 0000.70A	RES USE CODE 545									

TAX RATE 10  
A/R RED FACTOR 14.1267  
OTH RED FACTOR 10.6281

LAWRENCE  
TAX DISTRICT

GENERAL TAX LIST AND DUPLICATE OF REAL AND PUBLIC UTILITY PROPERTY  
COUNTY REAL ESTATE TAXES AND SPECIAL ASSESSMENTS  
04-ELIZABETH-ROCK HILL S.D.

01/02/02

TAX YEAR 2001  
INTEREST RATE  
PAGE NO 366

OWNER'S NAME MAILING ADDRESS	DESCRIPTION			TAXES CHARGED	DECEMBER TAXES	PENALTY	JUNE TAXES	PENALTY	TOTAL DELINQUENT	C. D. DATE	MEMO
	LAND	IMPROVEMENTS	TOTAL VALUE								
COUNTY ROAD 10 - C PEDRO, OHIO 45659 OR 108 PG 780 PARCEL-ID 04-028-1600.000		2,160 270 2,430 HOMESITE VALUE LISTED BELOW 2,160 270 2,430									
07-11-01 TRNSF FROM 04-028-1600.000 HACKWORTH, EDMOND AND NANCY											
HACKWORTH, EDMOND L. & NANCY J. 95 PRIVATE DR. 231 COUNTY ROAD 10 - C PEDRO, OHIO 45659 VOL 354 PG 559 PARCEL-ID 04-028-1601.000	18-02-17 4 PT NE 0000.12A	RES USE CODE 510 00 00 00									
07-11-01 TRNSF TO 04-028-1601.000 HACKWORTH, NANCY AKA NANCY											
HACKWORTH, NANCY AKA NANCY J. 95 PRIVATE DR. 231 COUNTY ROAD 10 - C PEDRO, OHIO 45659 OR 108 PG 780 PARCEL-ID 04-028-1601.000	18-02-17 4 PT NE 0000.12A	RES USE CODE 510 720 9,260 9,980 HOMESITE VALUE LISTED BELOW 720 9,260 9,980									
07-11-01 TRNSF FROM 04-028-1601.000 HACKWORTH, EDMOND L. & NANCY											
EACHES, NABEL 47 PVT. DR. CO. RD. 10C PEDRO, OHIO 45659 VOL 623 PG 414 PARCEL-ID 04-028-1700.000	18-02-17 6 PT NE 0000.37A	RES USE CODE 510 1,480 8,460 9,940 HOMESITE VALUE LISTED BELOW 1,480 8,460 9,940									
RUSSELL, MICHAEL R. AND BETTY J. 022 C/O TRANS AMERICA REAL ESTATE TAX SERVICE 1105 SCHROCK RD SUITE 437 COLUMBUS, OHIO 43229 VOL 622 PG 312 PARCEL-ID 04-028-1800.000											
JOHNSON, CHARLES DAVID 145 TWP RD 294 PEDRO, OHIO 45659 VOL 612 PG 170 PARCEL-ID 04-029-0100.000	18-02-17 20 PT NE LESS .61A 0000.28A	RES USE CODE 500 550 00 550									
HALL, ROBERT G. & LINDA L. 285 TWP. RD. 294 PEDRO, OHIO 45659 VOL 619 PG 12 PARCEL-ID 04-029-0101.000	18-02-17 PT 20 PT NE 0000.61A	RES USE CODE 510 2,020 27,740 29,760									
JOHNSON, CHARLES DAVID 145 TWP RD 294 PEDRO, OHIO 45659 VOL 612 PG 170 PARCEL-ID 04-029-0200.000	18-02-17 21 PT NE LESS .24A 0000.77A	RES USE CODE 500 2,210 00 2,210									

Cost  
11/15/02 47 PVT DR 231  
Pedro  
Ronald Ray Eaches - James R. & Rhonda Y. Brown - 11/13/03



TAX RATE 10  
A/R RED FACTOR 14.1267  
OTH RED FACTOR 10.6281

LAWRENCE  
TAX DISTRICT

GENERAL TAX LIST AND DUPLICATE OF REAL AND PUBLIC UTILITY PROPERTY  
COUNTY REAL ESTATE TAXES AND SPECIAL ASSESSMENTS  
04-ELIZABETH-ROCK HILL S.D.

TAX YEAR 2001  
INTEREST RATE  
PAGE NO 367

01/02/02

OWNER'S NAME MAILING ADDRESS	DESCRIPTION			TAXES CHARGED	DECEMBER TAXES	PENALTY	JUNE TAXES	PENALTY	TOTAL DELINQUENT	C. D. DATE	MEMO
	LAND	IMPROVEMENTS	TOTAL VALUE								
HALL, ROBERT G. & LINDA L. 285 TWP RS 294 PEDRO, OHIO 45638 VOL 619 PG 12 PARCEL-ID 04-029-0201.000	18-02-17 PT 21 PT NE 0000.24A	RES USE CODE 500	1,140								
LYND, BRENDA KAY 90 TWP RD 160 PEDRO, OHIO 45659 45659 OR3 PG 114 PARCEL-ID 04-029-0300.000	18-02-17 22 PT NE 0001.01A	RES USE CODE 545	2,340	2,130							
LYND, BRENDA KAY 90 TWP RD 160 PEDRO, OH 45659 OR3 PG 114 PARCEL-ID 04-029-0400.000	18-02-17 22 PT NE 0000.28A	RES USE CODE 599	1,250	00							
CORBIN, JAMIE D. & KENNETH 230 TWP RD 294 PEDRO, OHIO 45659 VOL 625 PG 88 PARCEL-ID 04-029-0500.000	18-02-17 23 PT NE PT CEN PT LOT 23 0000.02A	RES USE CODE 500	140	00							
GULLETT, SARAH JANE & JOHN HENRY C/O BARBARA IMES 37 PVT. RD. 160 TWP. RD. 294 PEDRO, OHIO 45659 VOL 314 PG 436 PARCEL-ID 04-029-0600.000	18-02-17 23 NW END 0000.09A	RES USE CODE 500	580	00							
JOHNSON, CHARLES DAVID 145 TWP RD 294 PEDRO, OHIO 45659 VOL 612 PG 170 PARCEL-ID 04-029-0700.000	18-02-17 23 PT NE PT S END LOT 23 0000.38A	RES USE CODE 545	1,500	00							
GULLETT, SARAH & JOHN HENRY C/O BARBARA IMES 37 PVT. RD. 160 TWP. RD. 294 PEDRO, OHIO 45659 VOL 209 PG 268 PARCEL-ID 04-029-0800.000	18-02-17 23 PT NE PT 0000.54A	RES USE CODE 500	1,830	00							
CORBIN, JAMIE D. & KENNETH 006 C/O F. A. R. E. TAX SERVICE ATTN:ESCROW REPORTING-07W 8435 N. STEMMONS FREEWAY DALLAS, TX 75247 VOL 625 PG 88 PARCEL-ID 04-029-0900.000	18-02-17 24 PT NE 0000.43A	RES USE CODE 510	1,610	19,030							
COX, JO ANN & JAMIE CORBIN 13483 ST RT 93 PEDRO, OHIO 45659	18-02-17 24 NW PT 0000.16A	RES USE CODE 545									

TAX RATE 10  
A/R RED FACTOR 14.1267  
OTH RED FACTOR 10.6281

LAWRENCE  
TAX DISTRICT

GENERAL TAX LIST AND DUPLICATE OF REAL AND PUBLIC UTILITY PROPERTY  
COUNTY REAL ESTATE TAXES AND SPECIAL ASSESSMENTS  
04-ELIZABETH-ROCK HILL S.D.

01/02/02

TAX YEAR 2001  
INTEREST RATE  
PAGE NO 368

OWNER'S NAME MAILING ADDRESS	DESCRIPTION			TAXES CHARGED	DECEMBER TAXES	PENALTY	JUNE TAXES	PENALTY	TOTAL DELINQUENT	C. D. DATE	MEMO
	LAND	IMPROVEMENTS	TOTAL VALUE								
VOL 587 PG 408, 410 PARCEL-ID 04-029-1000.000	880	00	880								
GULLETT, SARAH & JOHN HENRY C/O BARBARA IMES 312 SO 8TH ST IRONTON, OH 45638-1604 VOL 314 PG 436 PARCEL-ID 04-029-1100.000	18-02-17 24 S END 0000.11A	RES USE CODE 500	680	00							
CARMON, RICK D & CHERYL L. 25 PVT DR 231 COUNTY RD 10 C PEDRO, OH. 45659 45659 VOL 508 PG 753 PARCEL-ID 04-029-1200.000	18-02-17 3 PT NE 0000.58A	RES USE CODE 510	1,940	10,760							
ISON, NORMAND. & LINDA E. 123 CO RD 10-C PEDRO, OHIO 45659 VOL 600 PG 472 PARCEL-ID 04-029-1300.000	18-02-17 3-A PT NE 0004.77A	RES USE CODE 545	3,170	120							
ISON, NORMAN D. & LINDA E. 123 CO RD 10-C PEDRO, OHIO 45659 VOL 600 PG 472 PARCEL-ID 04-029-1400.000	18-02-17 2 PT NE 0006.22A	RES USE CODE 545	2,970	1,620							
ISON, NORMAN D. & LINDA E. 123 CO. RD. 10C PEDRO, OHIO 45659 VOL 399 PG 203 PARCEL-ID 04-029-1401.000	18-02-17 2 PT NE 0001.04A	RES USE CODE 510	2,350	45,380							
LONG, CLYDE R. & HELENA K. 8121 STATE RT. 522 PEDRO, OHIO 45659 VOL 570 PG 346 PARCEL-ID 04-029-1500.000	18-2-17 2 PT NE LE2.24A BAL= 19ACS	RES USE CODE 510	990	4,160							
LONG, CLYDE R. & HELENA K. 8121 ST RT 522 PEDRO, OHIO 45659 VOL 353 PG 134 PARCEL-ID 04-029-1510.000	18-2-17 2 PT NE PT ST HWY EASE PARCEL NO 5 .24ACS	EXM USE CODE 610	20	00							
BD. OF TR. ELIZABETH TWP. RT 1 PEDRO, OHIO PARCEL-ID 04-029-1600.000	18-2-17 ST HWY EASE PT NE PT EXM USE CODE 610		10	00							
BOARD OF TRS OF ELIZABETH TWP RT 1 PEDRO OHIO PARCEL-ID 04-029-1601.000	18-02-17 PT NE PT 0000.02A	EXM USE CODE 630	00	00							



[illegible][illegible]



TAX RATE 10.1267  
A/R RED FACTOR 10.6281  
OTH RED FACTOR 10.6281

LAWRENCE  
TAX DISTRICT

GENERAL TAX LIST AND DUPLICATE OF REAL AND PUBLIC UTILITY PROPERTY  
COUNTY REAL ESTATE TAXES AND SPECIAL ASSESSMENTS  
04-ELIZABETH-ROCK HILL S.D.

01/02/02

TAX YEAR 2001  
INTEREST RATE  
PAGE NO 371

OWNER'S NAME MAILING ADDRESS	DESCRIPTION			TAXES CHARGED	DECEMBER TAXES	PENALTY	JUNE TAXES	PENALTY	TOTAL DELINQUENT	C. D. DATE	MEMO
	LAND	IMPROVEMENTS	TOTAL VALUE								
252 TOWNSHIP RD 294 PEDRO, OH 45659 VOL 398 PG 474 PARCEL-ID 04-030-1600.000	0000.64A	RES USE CODE 510	580								
DELONG, WILLIAM RUSSELL & DEIDRA GAIL 294 TWP RD 294 PEDRO, OHIO 45659 OR 7 PG 845 PARCEL-ID 04-030-1700.000	0000.45A	RES USE CODE 510	7,480								
DELONG, FRANCIS E. & ROSE ANN 304 TWP RD 294 PEDRO, OHIO 45659 VOL 395 PG 392 PARCEL-ID 04-030-1800.000	0000.92A	RES USE CODE 510	24,610								
DELONG, FRANCIS E. & ROSE ANN 304 TWP RD 294 PEDRO, OHIO 45659 VOL 395 PG 392 PARCEL-ID 04-031-0100.000	0001.88A	RES USE CODE 500	220								
DALTON, MARY LIFE EST 106 OAKWOOD DR COAL GROVE, OHIO 45638-000 OR 100 PG 444 PARCEL-ID 04-031-0200.000	18-2-17 PT NE PT LESS 0.35AC B AL=6.40A	AGR USE CODE 121	00								
05-21-01 TRNSF FROM 04-031-0200.000 11-13-01 TRNSF TO 04-031-0200.000		DALTON, CURTIS ALAN DALTON, MARY LIFE EST. RE									
DALTON, CURTIS ALAN 106 OAKWOOD DR COAL GROVE, OHIO 45638-000 VOL 527 PG 136 PARCEL-ID 04-031-0200.000	18-2-17 PT NE PT LESS 0.35AC B AL=6.40A	AGR USE CODE 121	00								
05-21-01 TRNSF TO 04-031-0200.000		DALTON, MARY LIFE EST									
DALTON, MARY LIFE EST. REM. DONNA MARIE MUTCHLER DALTON 106 OAKWOOD DR COAL GROVE, OHIO 45638-0000 OR 128 PG 88 PARCEL-ID 04-031-0200.000	18-2-17 PT NE PT LESS 0.35AC B AL=6.40A	AGR USE CODE 121	160								
11-13-01 TRNSF FROM 04-031-0200.000		DALTON, MARY LIFE EST									
STATE OF OHIO P.O. BOX 272 LEBANON, OHIO VOL 532 PG 345 PARCEL-ID 04-031-0200.001	18-2-17 PT NE PT 0.35A	EXM USE CODE 610	40								
FORTUNE, SANDRA P.O. BOX 203	18-2-17 PT NE PT LESS 0.32A BA L=2.94A										

TAX RATE 10.1267  
A/R RED FACTOR 10.6281  
OTH RED FACTOR 10.6281

LAWRENCE  
TAX DISTRICT

GENERAL TAX LIST AND DUPLICATE OF REAL AND PUBLIC UTILITY PROPERTY  
COUNTY REAL ESTATE TAXES AND SPECIAL ASSESSMENTS  
04-ELIZABETH-ROCK HILL S.D.

01/02/02

TAX YEAR 2001  
INTEREST RATE  
PAGE NO 372

OWNER'S NAME MAILING ADDRESS	DESCRIPTION			TAXES CHARGED	DECEMBER TAXES	PENALTY	JUNE TAXES	PENALTY	TOTAL DELINQUENT	C. D. DATE	MEMO
	LAND	IMPROVEMENTS	TOTAL VALUE								
PEDRO, OH 45659 VOL 638 PG 180 PARCEL-ID 04-031-0300.000	4,290	COM USE CODE 499	4,440								
STATE OF OHIO P.O. BOX 272 ROOM 214 LEBANON, OHIO VOL 532 PG 343 PARCEL-ID 04-031-0300.001	18-2-17 PT NE PT 0.32A	EXM USE CODE 610	40								
STAMPER, EUGENE R. 9739 ST RT 93 PEDRO, OHIO 45645 OR 14 PG 224 PARCEL-ID 04-031-0400.000	18-02-17 PT NE PT 0000.94A	RES USE CODE 510	00								
03-09-01 TRNSF TO 04-031-0400.000		STAMPER, EWELL									
STAMPER, EWELL 1008 TWP RD 155 E PEDRO, OHIO 45645 OR 89 PG 583 PARCEL-ID 04-031-0400.000	18-02-17 PT NE PT 0000.94A	RES USE CODE 510	17,480								
03-09-01 TRNSF FROM 04-031-0400.000		STAMPER, EUGENE R.									
BAILEY, AUDREY C/O IRIS MILLER 726 CO RD 48 WATERLOO, OHIO 45688 VOL 236 PG 46 PARCEL-ID 04-031-0500.000	18-2-17 N END NW SE W OF PIKE LESS 0.01A. BAL=0.24ACS.	RES USE CODE 500	1,140								
STATE OF OHIO P.O. BOX 272 LEBANON, OHIO 45036 PARCEL-ID 04-031-0500.001	18-2-17 PT N END NW SE W OF PI KE ST HWY EASE PARC #1X 0.01AC S.	EXM USE CODE 610	00								
KNIPP, FRED & MONA 266 TWP RD 294 PEDRO, OHIO 45659 VOL 190 PG 186 PARCEL-ID 04-031-0600.000	18-02-17 14 PT NE 0000.16A	RES USE CODE 500	880								
FORTUNE, SANDRA P.O. BOX 203 PEDRO, OH 45659 VOL 638 PG 180 PARCEL-ID 04-031-0700.000	18-02-17 PT NE PT 0003.50A	RES USE CODE 500	420								
SHARP, KENNETH RAY 9297 STATE RT. 93 PEDRO, OHIO 45659 PARCEL-ID 04-031-0800.000	18-02-17 N END NW SE 0001.00A	RES USE CODE 510	26,610								



[illegible][illegible]



OWNER'S NAME MAILING ADDRESS	DESCRIPTION			TAXES CHARGED	DECEMBER TAXES	PENALTY	JUNE TAXES	PENALTY	TOTAL DELINQUENT	C. D. DATE	MEMO
	LAND	IMPROVEMENTS	TOTAL VALUE								
BROWN, MARY A. 915 S. 7TH ST. IRONTON, OHIO 45638 VOL 363 PG 459 PARCEL-ID 04-032-0600.000	18-02-17 PT CEN SE 0001.00A	RES USE CODE 500 120 00	120								
MILLER, DAVID & JUDITH 259 TWP. RD. 184 W. PEDRO, OHIO 45659 VOL 569 PG 417 PARCEL-ID 04-032-0700.001	18-02-17 PT CEN SE PT 2.39ACRE S	AGR USE CODE 100 280 00	280								
BRIDGES, ZISKA L. & TERESA M. 106 PVT. DR. 09262 PEDRO, OHIO 45659 VOL 585 PG 781 PARCEL-ID 04-032-0800.000	18-02-17 PT CEN SE 0000.50A	RES USE CODE 500 1,750 00	1,750								
RICHARDS, STEPHEN MIKE & JONI LYNN BURNS 850 CO RD 1A IRONTON, OHIO 45680 VOL 604 PG 737-739 PARCEL-ID 04-032-0900.000	18-02-17 PT CEN SE 0000.44A	COM USE CODE 499 2,630 6,950	9,580								
BRIDGES, ZISKA L. & TERESA M. 106 PVT. DR. 09262 PEDRO, OHIO 45659 VOL 585 PG 781 PARCEL-ID 04-032-1000.000	18-02-17 PT CEN SE 0000.05A	RES USE CODE 500 350 00	350								
WILSON, WILLA MAE 9173 ST RT 93 PEDRO, OHIO 45659 VOL 479 PG 398 PARCEL-ID 04-032-1100.000	18-02-17 PT CEN SE 0000.37A	RES USE CODE 510 1,480 21,230 HOMESITE VALUE LISTED BELOW 1,480 21,230	22,710	5/22/02 grantor res life est William Lewis Wilson et al to heirs							
BARNHART, BOBBY D. & JUDITH A. 10922 JOHNSTOWN RD. NEW ALBANY, OHIO 43054 VOL 511 PG 594 PARCEL-ID 04-032-1200.000	18-02-17 PT CEN SE 0000.51A	RES USE CODE 500 1,330 00	1,330								
CHEEK, CONWAY & JUDY M 253 ST RT 522 PEDRO, OHIO 45659 VOL 290 PG 389 PARCEL-ID 04-032-1300.000	18-2-17 NW COR 0.24 ACRES RES USE CODE 500	30 00	30								
BD OF TRUSTEES OF ELIZABETH TW PARCEL-ID 04-032-1310.000	18-02-17 PT CEN SE 0000.25A	EXM USE CODE 630 30 00	30								
BRIDGES, LEON 106 PVT DR 09262 PEDRO, OHIO 45659 VOL 532 PG 463 PARCEL-ID 04-032-1400.000	18-02-17 PT CEN SE 0000.60A	RES USE CODE 510 1,990 24,860 HOMESITE VALUE LISTED BELOW	26,850								

OWNER'S NAME MAILING ADDRESS	DESCRIPTION			TAXES CHARGED	DECEMBER TAXES	PENALTY	JUNE TAXES	PENALTY	TOTAL DELINQUENT	C. D. DATE	MEMO
	LAND	IMPROVEMENTS	TOTAL VALUE								
	1,990	23,800	25,790								
FRIEND, JAMES L. & TAMMY L. 191 CO. RD. 10-C PEDRO, OHIO 45659 VOL 602 PG 481, 484 PARCEL-ID 04-032-1500.000	18-02-17 10 PT NE W OF PARSONAGE 0000.12A	RES USE CODE 510	720 10,990 11,710 HOMESITE VALUE LISTED BELOW 720 10,920 11,640								
BE SCO, REX 181 TWP. RD. 324 PEDRO, OHIO 45659 VOL 591 PG 165 PARCEL-ID 04-032-1600.000	18-02-17 PT CEN SE 0001.00A	RES USE CODE 500	1,170 00 1,170								
WILSON, RON & IRIS MILLER 726 CO RD 48 WATERLOO, OHIO 45688 VOL 638 PG 573/576 PARCEL-ID 04-032-1700.000	18-02-17 PT CEN SE 0000.75A	RES USE CODE 510	2,190 6,000 8,190 HOMESITE VALUE LISTED BELOW 2,190 6,000 8,190								
OS BORNE, JACK MARTIN & DEBORAH 2312 SO. 7TH ST. IRONTON, OH. 45638 VOL 462 PG 482 PARCEL-ID 04-032-1800.000	18-02-17 PT NE SE 0001.25A	RES USE CODE 500	2,390 00 2,390								
WILSON, LOU C/O AUDREY KLINE 208 ORCHARD ST. COAL GROVE, OHIO 45638 VOL 201 PG 349 PARCEL-ID 04-033-0100.000	18-02-17 W SIDE NE SE 0000.75A	RES USE CODE 500	90 00 90								
ALDRIDGE, KENNETH JR 032 C/O COUNTRYWIDE TAX DEPT. MSN : SV - 24 P. O. BOX 10211 VAN NUYS, CA. 91410-0211 VOL 622 PG 280 PARCEL-ID 04-033-0200.000	18-02-17 NE PT NE SE 0001.00A	RES USE CODE 510	1,870 21,300 23,170	5A S10102	75 PT PT S102 S103 S104 S105 S106 S107 S108 S109 S110 S111 S112 S113 S114 S115 S116 S117 S118 S119 S120 S121 S122 S123 S124 S125 S126 S127 S128 S129 S130 S131 S132 S133 S134 S135 S136 S137 S138 S139 S140 S141 S142 S143 S144 S145 S146 S147 S148 S149 S150 S151 S152 S153 S154 S155 S156 S157 S158 S159 S160 S161 S162 S163 S164 S165 S166 S167 S168 S169 S170 S171 S172 S173 S174 S175 S176 S177 S178 S179 S180 S181 S182 S183 S184 S185 S186 S187 S188 S189 S190 S191 S192 S193 S194 S195 S196 S197 S198 S199 S200 S201 S202 S203 S204 S205 S206 S207 S208 S209 S210 S211 S212 S213 S214 S215 S216 S217 S218 S219 S220 S221 S222 S223 S224 S225 S226 S227 S228 S229 S230 S231 S232 S233 S234 S235 S236 S237 S238 S239 S240 S241 S242 S243 S244 S245 S246 S247 S248 S249 S250 S251 S252 S253 S254 S255 S256 S257 S258 S259 S260 S261 S262 S263 S264 S265 S266 S267 S268 S269 S270 S271 S272 S273 S274 S275 S276 S277 S278 S279 S280 S281 S282 S283 S284 S285 S286 S287 S288 S289 S290 S291 S292 S293 S294 S295 S296 S297 S298 S299 S300 S301 S302 S303 S304 S305 S306 S307 S308 S309 S310 S311 S312 S313 S314 S315 S316 S317 S318 S319 S320 S321 S322 S323 S324 S325 S326 S327 S328 S329 S330 S331 S332 S333 S334 S335 S336 S337 S338 S339 S340 S341 S342 S343 S344 S345 S346 S347 S348 S349 S350 S351 S352 S353 S354 S355 S356 S357 S358 S359 S360 S361 S362 S363 S364 S365 S366 S367 S368 S369 S370 S371 S372 S373 S374 S375 S376 S377 S378 S379 S380 S381 S382 S383 S384 S385 S386 S387 S388 S389 S390 S391 S392 S393 S394 S395 S396 S397 S398 S399 S400 S401 S402 S403 S404 S405 S406 S407 S408 S409 S410 S411 S412 S413 S414 S415 S416 S417 S418 S419 S420 S421 S422 S423 S424 S425 S426 S427 S428 S429 S430 S431 S432 S433 S434 S435 S436 S437 S438 S439 S440 S441 S442 S443 S444 S445 S446 S447 S448 S449 S450 S451 S452 S453 S454 S455 S456 S457 S458 S459 S460 S461 S462 S463 S464 S465 S466 S467 S468 S469 S470 S471 S472 S473 S474 S475 S476 S477 S478 S479 S480 S481 S482 S483 S484 S485 S486 S487 S488 S489 S490 S491 S492 S493 S494 S495 S496 S497 S498 S499 S500 S501 S502 S503 S504 S505 S506 S507 S508 S509 S510 S511 S512 S513 S514 S515 S516 S517 S518 S519 S520 S521 S522 S523 S524 S525 S526 S527 S528 S529 S530 S531 S532 S533 S534 S535 S536 S537 S538 S539 S540 S541 S542 S543 S544 S545 S546 S547 S548 S549 S550 S551 S552 S553 S554 S555 S556 S557 S558 S559 S560 S561 S562 S563 S564 S565 S566 S567 S568 S569 S570 S571 S572 S573 S574 S575 S576 S577 S578 S579 S580 S581 S582 S583 S584 S585 S586 S587 S588 S589 S590 S591 S592 S593 S594 S595 S596 S597 S598 S599 S600 S601 S602 S603 S604 S605 S606 S607 S608 S609 S610 S611 S612 S613 S614 S615 S616 S617 S618 S619 S620 S621 S622 S623 S624 S625 S626 S627 S628 S629 S630 S631 S632 S633 S634 S635 S636 S637 S638 S639 S640 S641 S642 S643 S644 S645 S646 S647 S648 S649 S650 S651 S652 S653 S654 S655 S656 S657 S658 S659 S660 S661 S662 S663 S664 S665 S666 S667 S668 S669 S670 S671 S672 S673 S674 S675 S676 S677 S678 S679 S680 S681 S682 S683 S684 S685 S686 S687 S688 S689 S690 S691 S692 S693 S694 S695 S696 S697 S698 S699 S700 S701 S702 S703 S704 S705 S706 S707 S708 S709 S710 S711 S712 S713 S714 S715 S716 S717 S718 S719 S720 S721 S722 S723 S724 S725 S726 S727 S728 S729 S730 S731 S732 S733 S734 S735 S736 S737 S738 S739 S740 S741 S742 S743 S744 S745 S746 S747 S748 S749 S750 S751 S752 S753 S754 S755 S756 S757 S758 S759 S760 S761 S762 S763 S764 S765 S766 S767 S768 S769 S770 S771 S772 S773 S774 S775 S776 S777 S778 S779 S780 S781 S782 S783 S784 S785 S786 S787 S788 S789 S790 S791 S792 S793 S794 S795 S796 S797 S798 S799 S800 S801 S802 S803 S804 S805 S806 S807 S808 S809 S810 S811 S812 S813 S814 S815 S816 S817 S818 S819 S820 S821 S822 S823 S824 S825 S826 S827 S828 S829 S830 S831 S832 S833 S834 S835 S836 S837 S838 S839 S840 S841 S842 S843 S844 S845 S846 S847 S848 S849 S850 S851 S852 S853 S854 S855 S856 S857 S858 S859 S860 S861 S862 S863 S864 S865 S866 S867 S868 S869 S870 S871 S872 S873 S874 S875 S876 S877 S878 S879 S880 S881 S882 S883 S884 S885 S886 S887 S888 S889 S890 S891 S892 S893 S894 S895 S896 S897 S898 S899 S900 S901 S902 S903 S904 S905 S906 S907 S908 S909 S910 S911 S912 S913 S914 S915 S916 S917 S918 S919 S920 S921 S922 S923 S924 S925 S926 S927 S928 S929 S930 S931 S932 S933 S934 S935 S936 S937 S938 S939 S940 S941 S942 S943 S944 S945 S946 S947 S948 S949 S950 S951 S952 S953 S954 S955 S956 S957 S958 S959 S960 S961 S962 S963 S964 S965 S966 S967 S968 S969 S970 S971 S972 S973 S974 S975 S976 S977 S978 S979 S980 S981 S982 S983 S984 S985 S986 S987 S988 S989 S990 S991 S992 S993 S994 S995 S996 S997 S998 S999 S1000						
SMITH, DORA I LIFE ESTATE GERO GE E. BAILEY REMAINDER C/O DORA SMITH 2513 CO. RD. 25 PEDRO, OHIO 45669-0094 PARCEL-ID 04-033-0300.000	18-02-17 CEN PT SE 1/4 0000.41A	RES USE CODE 545	1,560 540 2,100 HOMESITE VALUE LISTED BELOW 1,560 540 2,100								
WILSON, LOU C/O AUDREY KLINE 208 ORCHARD ST. COAL GROVE, OHIO 45638 VOL 201 PG 349 PARCEL-ID 04-033-0400.000	18-02-17 PT NE SE 0003.00A	RES USE CODE 500	360 00 360								
SHOPE, GREGORY & VINETA 1039 CO. RD. 4 PEDRO, OHIO 45659	18-02-17 PT NE SE 0001.00A	RES USE CODE 500									



OWNER'S NAME MAILING ADDRESS	DESCRIPTION			TAXES CHARGED	DECEMBER TAXES	PENALTY	JUNE TAXES	PENALTY	TOTAL DELINQUENT	C. D. DATE	MEMO
	LAND	IMPROVEMENTS	TOTAL VALUE								
VOL 552 PG 53 PARCEL-ID 04-033-0500.000	230	00	230								
	HOMESITE VALUE LISTED BELOW										
	230	00	230								
LAWSON, ESSIE M. LIFE ESTATE C/O V. W. LAWSON 511 SANDLEWOOD DRIVE VENICE, FL. 34293 VOL 285 PG 46 PARCEL-ID 04-033-0600.000	18-02-17 S PT NE SE 0008.60A	RES USE CODE	500								
	1,040	00	1,040								
DELONG, JAMES & PATRICIA P.O. BOX 62 PEDRO, OHIO 45659 VOL 528 PG 776 PARCEL-ID 04-033-0700.000	18-02-17 PT NE SE 0012.03A	RES USE CODE	500								
	3,080	00	3,080								
WILSON, LOU C/O AUDREY KLINE 208 ORCHARD ST. COAL GROVE, OHIO 45638 VOL 201 PG 349 PARCEL-ID 04-033-0800.000	18-02-17 PT NE SE 0001.00A	RES USE CODE	500								
	2,330	00	2,330								
GLAXNER, RUBY 291 CO. RD. 10-C PEDRO, OHIO 45659 VOL 497 PG 214/218 PARCEL-ID 04-033-0900.000	18-02-17 S SIDE NE SE 0008.20A	AGR USE CODE	121								
	AUV										
	200	00	200								
NOEL, LARRY A & KATHY L P.O. BOX 123 PEDRO, OHIO 45659 VOL 563 PG 245 PARCEL-ID 04-033-1000.000	18-02-17 S SIDE NE SE PT 0001.00A	RES USE CODE	545								
	2,330	1,000	3,330								
STATE OF OHIO C/O 000T P.O. BOX 272 LEBANON, OHIO 45036 PARCEL-ID 04-033-1100.000	18-2-17 SW WND NE SE (SURVEY- 83 DUP) PARC. #2WD 0.28ACS.	EXM USE CODE	610								
	1,090	00	1,090								
BRIDGES, GARY 35 PVT DR. 9260 PEDRO, OHIO 45659 VOL 397 PG 138 PARCEL-ID 04-033-1200.000	18-02-17 SW END NE SE PT 0000.74A	RES USE CODE	510								
	2,180	8,310	10,490								
	HOMESITE VALUE LISTED BELOW										
	2,180	8,310	10,490								
CARMON, RICK D & LLOYD 25 PRIVATE DR. 231 COUNTY RD. 10 C PEDRO, OHIO 45659 VOL 559 PG 623 PARCEL-ID 04-033-1300.000	18-02-17 N END NE SE 0000.18A	RES USE CODE	500								
	720	00	720								
CARMON, LLOYD & WANDA 9 PRVT. DR. 09262 ST. RT. 93 PEDRO, OHIO 45659 PARCEL-ID 04-033-1400.000	18-2-17 N END NE SE LESS 0.02A BAL=0.80ACS.	RES USE CODE	599								
	1,760	350	2,110								

[illegible]



OWNER'S NAME MAILING ADDRESS	DESCRIPTION			TAXES CHARGED	DECEMBER TAXES	PENALTY	JUNE TAXES	PENALTY	TOTAL DELINQUENT	C. D. DATE	MEMO
	LAND	IMPROVEMENTS	TOTAL VALUE								
751 ST. RT. 522 PEDRO, OHIO 45659 VOL 561 PG 793 PARCEL-ID 04-034-0300.004		RES USE CODE 500									
	1,750	00	1,750								
DONLEY, GLEN & JUANITA 2011 CO RD 25 PEDRO, OHIO 45659 VOL 561 PG 795 PARCEL-ID 04-034-0300.005	18-02-17 SW PT	1.03ACRES RES USE CODE 510									
	2,340	1,170	3,510								
	2,330	1,170	3,500								
DONLEY, GLEN & JUANITA 2011 CO RD 25 PEDRO, OHIO 45659 VOL 563 PG 519 PARCEL-ID 04-034-0300.006	18-02-17 SE PT	1.11ACRES RES USE CODE 500									
	290	00	290								
BRUCE, ED & SHERRY 1907 CO. RD. 25 PEDRO, OHIO 45659 VOL 568 PG 192 PARCEL-ID 04-034-0300.007	18-02-17 SE PT	.85ACRES RES USE CODE 545									
	700	00	700								
MILLER, DAVID & JUDITH 259 TWP. RD. 184 W. PEDRO, OHIO 45659 VOL 569 PG 417 PARCEL-ID 04-034-0300.008	18-02-17 SE PT	10.02ACRES RES USE CODE 545									
	4,330	00	4,330								
MILLER, DAVID & JUDITH 259 TWP. RD. 184 W. PEDRO, OHIO 45659 VOL 583 PG 107 PARCEL-ID 04-034-0300.009	18-02-17 SE PT	4.02ACRES RES USE CODE 500									
	490	00	490								
JONES, JEFFREY MARK 3148 OAKLAND AVE CATLETTSBURG, KY 41129 OR 27 PG 513 PARCEL-ID 04-034-0300.010	18-2-17 PT SE PT	6.34 ACRES RES USE CODE 500									
	2,980	00	2,980								
ABRAMS, CLARENCE JR. & TERONDA G. 1823 CO RD 25 PEDRO, OHIO 45659 VOL 601 PG 79 PARCEL-ID 04-034-0300.011	18-02-17 PT SE PT	0.31 ACRES RES USE CODE 500									
	40	00	40								
SHOPE, THOMAS WESLEY & THOMAS ANTHONEY SHOPE 228 PVT DR 1577 PEDRO, OHIO 45659 OR 50 PG 705 PARCEL-ID 04-034-0300.012	18-02-17 PT SE PT	1.23 ACRES RES USE CODE 545									
	2,360	640	3,000								
MILLER, GEORGE H 482 PRIVATE RD. 688 KITTS HILL, OHIO 45645 PARCEL-ID 04-034-0300.013	18-02-17 SE PT	30.44ACRES AGR USE CODE 121									
	AUV 2,750	00	2,750								

[illegible]



TAX RATE	14.10
A/R RED FACTOR	14.1267
OTH RED FACTOR	10.6281

**LAWRENCE  
TAX DISTRICT**

GENERAL TAX LIST AND DUPLICATE OF REAL AND PUBLIC UTILITY PROPERTY  
COUNTY REAL ESTATE TAXES AND SPECIAL ASSESSMENTS  
04-ELIZABETH-ROCK HILL S.D.

PROPERTY	TAX YEAR	2001
01/02/02	INTEREST RATE	
	PAGE NO	381

[illegible]

TAX RATE	10
A/R RED FACTOR	14.1267
OTH RED FACTOR	10.6281

LAWRENCE  
TAX DISTRICT

GENERAL TAX LIST AND DUPLICATE OF REAL AND PUBLIC UTILITY PROPERTY  
COUNTY REAL ESTATE TAXES AND SPECIAL ASSESSMENTS  
ELIZABETH-ROCK HILL S.D. 01/

01/02/02 INTEREST RATE PAGE NO 382

[illegible]



TAX RATE 10  
A/R RED FACTOR 14.1267  
OTH RED FACTOR 10.6281

LAWRENCE  
TAX DISTRICT

GENERAL TAX LIST AND DUPLICATE OF REAL AND PUBLIC UTILITY PROPERTY  
COUNTY REAL ESTATE TAXES AND SPECIAL ASSESSMENTS  
04-ELIZABETH-ROCK HILL S.D.

TAX YEAR 2001  
INTEREST RATE  
PAGE NO 383

OWNER'S NAME MAILING ADDRESS	DESCRIPTION			TAXES CHARGED	DECEMBER TAXES	PENALTY	JUNE TAXES	PENALTY	TOTAL DELINQUENT	C. D. DATE	MEMO
	LAND	IMPROVEMENTS	TOTAL VALUE								
PEDRO, OHIO 45659 VOL 411 PG 1 PARCEL-ID 04-035-0103.000	0002.55A	RES USE CODE 500	2,520	00	2,520						
ROOF, HAROLD JR. AND TERRY C/O THOMAS & CHLOE DELONG 2245 CO RD 27 PARCEL-ID 04-035-0104.000	18-02-18 PT 0001.50A	RES USE CODE 540	2,390	1,580	3,970						
PEDRO, OHIO 45659 VOL 418 PG 169 PARCEL-ID 04-035-0105.000	18-02-18 PT 0007.77A	RES USE CODE 500	3,150	00	3,150						
MCCALL, DOUGLAS ALLEN, TAMMY EAM, & TONYA RAE C/O TONYA RAE BRANDSTETTER 2520 ST RT #665 LONDON, OHIO 43140 VOL 503 PG 499 PARCEL-ID 04-035-0200.000	18-02-18 W1/2 NW1/4 NW1/4 & SW 1/4 NW1/4 & SE1/4 NW 1/4 N & 0078.10A	EXM USE CODE 600	17,770	00	17,770						
BOLL, ANTHONY & RUBY 8798 ST. RT. 650 PARCEL-ID 04-035-0300.000	18-02-18 PT SE NW 22.90ACRES AUV 560	AGR USE CODE 121	560	00	560						Thomas L. Klein trustee / Ruby D. Boll Life Est 2/13/02 Deborah B. Meekhan & Rebecca J. Nenni Ren.
CITY WELFARE MISSION CHURCH, NC. 710 NO 5TH ST IRONTON, OHIO 45638 VOL 630 PG 811 PARCEL-ID 04-035-0500.000	18-02-18 NE COR NE NW 0020.00A	AGR USE CODE 120	4,260	00	4,260						
LAWRENCE CO FISH & GAME C/O MARY FRAZER 977 PVT RD 02913 PARCEL-ID 04-035-0600.000	18-02-18 PT NE NE 0001.00A	RES USE CODE 500	120	00	120						
UNITED STATES OF AMERICA, WASH DC WASHINGTON, DC VOL 614 PG 25 PARCEL-ID 04-035-0700.000	18-02-18 PT NW1/4 NE1/4 & PT N E1/4 NE1/4 & PT SW1/4 NE1/4 L Y 0062.00A	EXM USE CODE 600	14,110	00	14,110						
BOLL, ANTHONY & RUBY 8798 ST. RT. 650 PARCEL-ID 04-035-0800.000	18-02-18 PT NE & PT SE 0092.60A	AGR USE CODE 121	4,270	00	4,270						Thomas L. Klein trustee 2/13/02 Ruby D. Boll Life Est, Ren. Deborah B. Meekhan and Rebecca J. Nenni
BOLL, ANTHONY 8798 ST. RT. 650	18-02-18 W1/2 SE PT 0053.00A	AGR USE CODE 120									

TAX RATE 10  
A/R RED FACTOR 14.1267  
OTH RED FACTOR 10.6281

LAWRENCE  
TAX DISTRICT

GENERAL TAX LIST AND DUPLICATE OF REAL AND PUBLIC UTILITY PROPERTY  
COUNTY REAL ESTATE TAXES AND SPECIAL ASSESSMENTS  
04-ELIZABETH-ROCK HILL S.D.

TAX YEAR 2001  
INTEREST RATE  
PAGE NO 384

OWNER'S NAME MAILING ADDRESS	DESCRIPTION			TAXES CHARGED	DECEMBER TAXES	PENALTY	JUNE TAXES	PENALTY	TOTAL DELINQUENT	C. D. DATE	MEMO
	LAND	IMPROVEMENTS	TOTAL VALUE								
PEDRO, OHIO 45659 PARCEL-ID 04-035-1000.000	6,120	00	6,120								Same / Ruby D. Boll Life Est, Ren. Deborah B. Meekhan and Rebecca J. Nenni
BOLL, ANTHONY 8798 ST. RT. 650 PARCEL-ID 04-035-1100.000	18-02-18 W1/2 SE PT 0027.00A	AGR USE CODE 121	970	00	970						Same / Same 2/13-02
WHEELER, STEPHEN 179 TWP RD 109 SOUTH POINT, OH 45680 VOL 610 PG 355 PARCEL-ID 04-035-1200.000	18-02-18 NE SE LESS 0.25 & 0.2 0 BAL=39.55ACRES AUV 970	AGR USE CODE 101	970	00	970						
MILLER, GEORGE M 432 PRIVATE RD. 688 KITTS HILL, OHIO 45645 PARCEL-ID 04-035-1200.001	18-02-18 NE SE PT 0.25ACRES AUV 10	AGR USE CODE 101	10	00	10						
LAMBERT, RANDALL L. & JAN T. 417 TWP RD 222 E KITTS HILL, OHIO 45645 VOL 615 PG 392 PARCEL-ID 04-035-1200.002	18-02-18 NE SE PT 0.20ACRES AUV 10	AGR USE CODE 121	10	00	10						
WHEELER, STEPHEN 179 TWP RD 109 SOUTH POINT, OH 45680 VOL 610 PG 355 PARCEL-ID 04-035-1500.000	18-02-18 SE SE LESS 6.64, 1.76, 2 .97, .98, 7.27 & 3.83 BAL=16.55A CRES AUV 410	AGR USE CODE 121	410	00	410						
BL OOMFIELD, JAMES & DEBRA 2533 SO 4TH ST IRONRON, OHIO 45638 VOL 609 PG 712 PARCEL-ID 04-035-1500.001	18-02-18 PT SE SE PT 2.78 ACRE S RES USE CODE 545	545	2,550	00	2,550						
WHEELER, CAROL 179 TWP RD 109 SOUTH POINT, OH 45680 OR 30 PG 506 PARCEL-ID 04-035-1500.002	18-02-18 SE SE PT 1.87 ACRES RES USE CODE 500	500	220	00	220						.86AC 1500.011 3607 Cty Rd 2 Bal 1.01AC 5/22/02 Bal 1.01AC Stephen Wheeler
WHEELER, CAROL 179 TWP RD 109 SOUTH POINT, OH 45680 OR 30 PG 506 PARCEL-ID 04-035-1500.003	18-02-18 PT SE SE PT 0.58 ACRE S RES USE CODE 500	500	1,450	00	1,450						
BL OOMFIELD, JAMES & DEBRA 2533 SO 4TH ST IRONTON, OHIO 45638 VOL 592 PG 726 PARCEL-ID 04-035-1500.004	18-02-18 PT SE SE PT 0.40 ACRE S RES USE CODE 500	500	20	00	20						



PLAT OF TRACT IN  
SECTION 18, TOWNSHIP 2, RANGE 18  
ELIZABETH TOWNSHIP



*Lawrence R. Murphy*

LEGEND:

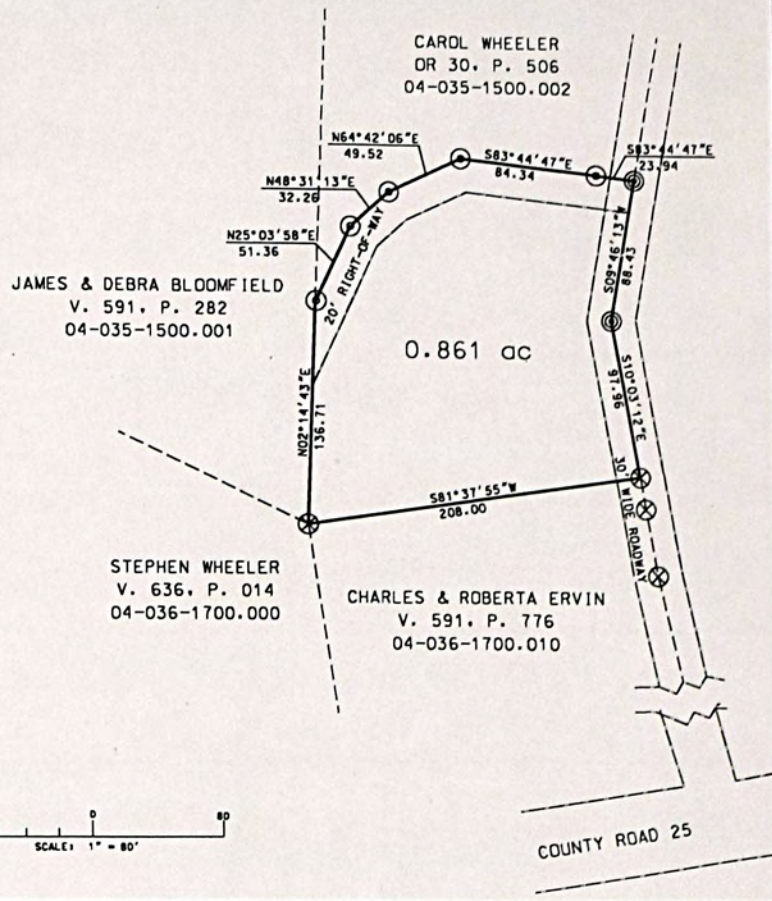
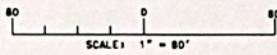
- ⊗ = IRON PIN (FOUND)
- ⊙ = IRON PIN (SET)  
1/2" X 30" REBAR W/CAP
- ⊙ = POINT

SURVEY BY: LAWRENCE R. MURPHY, PS #6107  
730 COUNTY ROAD 52  
IRONTON, OHIO 45638

DATE: MARCH 27, 2002

SCALE: 1" = 80'

BEARINGS ARE BASED ON THE NORTH LINE  
OF ERVIN'S TRACT AND ARE USED TO DENOTE  
ANGLES ONLY.





TAX RATE 10  
A/R RED FACTOR 14.1267  
OTH RED FACTOR 10.6281

LAWRENCE  
TAX DISTRICT

GENERAL TAX LIST AND DUPLICATE OF REAL AND PUBLIC UTILITY PROPERTY  
COUNTY REAL ESTATE TAXES AND SPECIAL ASSESSMENTS  
04-ELIZABETH-ROCK HILL S.D.

01/02/02

TAX YEAR 2001  
INTEREST RATE  
PAGE NO 385

OWNER'S NAME MAILING ADDRESS	DESCRIPTION			TAXES CHARGED	DECEMBER TAXES	PENALTY	JUNE TAXES	PENALTY	TOTAL DELINQUENT	C. D. DATE	MEMO
	LAND	IMPROVEMENTS	TOTAL VALUE								
ROBINSON, KAREN & BRITTANY WILSON & KENDALL WILSON P.O. BOX 262 PEDRO, OHIO 45659 PARCEL-ID 04-035-1500.005	18-02-18 PT SE SE PT 1.01 ACRES	RES USE CODE 500	2,330 00 2,330								
HOWARD, CHARLES E. & DEBORAH 93 TWP. RD. 332 IRONTON, OHIO 45638 VOL 596 PG 630 PARCEL-ID 04-035-1500.006	18-2-18 SE SE PT 1.76 ACS	RES USE CODE 545	210 120 330								
PHILLIPS, JAMES H. SR. & CANDY 792 TOWNSHIP RD 199 PEDRO, OHIO 45659 VOL 602 PG 390 PARCEL-ID 04-035-1500.007	18-2-18 SE SE PT 2.97 ACERS	RES USE CODE 500	2,440 00 2,440								2/13/02 PD-33 Pedro, OH Raymond Keith & Dottie Lou Markel-
LAMBERT, RANDALL L. & JAN T. 417 TWP RD 222 E KITTS HILL, OHIO 45645 VOL 615 PG 392 PARCEL-ID 04-035-1500.008	18-2-18 SE SE PT 0.98 ACRES	AGR USE CODE 121	2,190 00 2,190								
LAMBERT, RANDALL L. & JAN T. 417 TWP RD 222 E KITTS HILL, OHIO 45645 VOL 615 PG 392 PARCEL-ID 04-035-1500.009	18-2-18 SE SE PT 7.27 ACRES	AGR USE CODE 121	AUV 180 00 180								
MADDEN, KEVIN & KENNETH P.O. BOX 112 PEDRO, OHIO 45659 PARCEL-ID 04-035-1500.010	18-2-18 SE SE PT 3.83 ACRES	RES USE CODE 500	460 00 460								
BOLL, ANTHONY 8798 ST. RT. 650 PEDRO, OHIO 45659 PARCEL-ID 04-035-1600.000	18-02-18 SE COR W1/2 SW 0034.61A	AGR USE CODE 120	3,200 00 3,200								Thomas L. Klein trustee / Ruby D. Boll Life Est. Rem Deborah B. Mechan & Rebecca J. Nenni
UNITED STATES OF AMERICA PARCEL-ID 04-035-1610.000	18-02-18 SW SW 0005.39A	EXM USE CODE 600	1,230 00 1,230								
UNITED STATES OF AMERICA PARCEL-ID 04-035-1620.000	18-02-18 NW SW 0026.78A	EXM USE CODE 600	6,090 00 6,090								
HACKWORTH, KONNIE 1842 CO RD 27 PEDRO, OHIO 45659 OR 21 PG 258	18-02-18 CEN E. PT NW SE E1/2 0003.99A	RES USE CODE 545	2,700 730 3,430								

TAX RATE 10  
A/R RED FACTOR 14.1267  
OTH RED FACTOR 10.6281

LAWRENCE  
TAX DISTRICT

GENERAL TAX LIST AND DUPLICATE OF REAL AND PUBLIC UTILITY PROPERTY  
COUNTY REAL ESTATE TAXES AND SPECIAL ASSESSMENTS  
04-ELIZABETH-ROCK HILL S.D.

01/02/02

TAX YEAR 2001  
INTEREST RATE  
PAGE NO 386

OWNER'S NAME MAILING ADDRESS	DESCRIPTION			TAXES CHARGED	DECEMBER TAXES	PENALTY	JUNE TAXES	PENALTY	TOTAL DELINQUENT	C. D. DATE	MEMO
	LAND	IMPROVEMENTS	TOTAL VALUE								
PARCEL-ID 04-035-1700.000	HOMESITE VALUE LISTED BELOW 2,330 670 3,000										
HACKWORTH, KONNIE 1842 CO RD 27 PEDRO, OHIO 45659 VOL 633 PG 486 PARCEL-ID 04-035-1701.000	18-02-18 CEN E. PT NW SE E1/2 0001.36A	RES USE CODE 540	2,520 8,590 11,110								
UNITED STATES OF AMERICA FOREST SERVICE 811 CONSTUTION AVE BEDFORD, IND 47421 VOL 564 PG 132-217 PARCEL-ID 04-035-1800.000	18-2-18 NE COR W 1/2 SW LESS 3 7.48 LESS .56 ACRES BAL=6.58 ACRES	EXM USE CODE 600	1,500 00 1,500								
HATLEY, MICHAEL IRVIN 1427 CO RD 27 PEDRO, OHIO 45659-9723 PARCEL-ID 04-036-0100.000	18-02-18 PT IN W1/2 SW 0000.56A	RES USE CODE 500	70 00 70								
BOLL, ANTHONY 8798 ST. RT. 650 PEDRO, OHIO 45659 PARCEL-ID 04-036-0200.000	18-02-18 E1/2 SW 0067.16A	AGR USE CODE 121	AUV 2,640 00 2,640								2-13-02 Thomas L. Klein trustee / Ruby D. Boll Life Est. Rem Deborah B. Mechan and Rebecca J. Nenni
ROBINSON, RONALD & CONNIE 2036 CO RD 27 PEDRO, OHIO 45659 VOL 388 PG 361 PARCEL-ID 04-036-0300.000	18-02-18 NW PT 0009.22A	RES USE CODE 510	4,150 8,320 12,470 HOMESITE VALUE LISTED BELOW 2,330 7,630 9,960								
GANNON, LESTER C/O KAREN CANTRELL 150 FERGUSON RD W.W. LOT B ASHLAND, KY 41101 VOL 539 PG 198 & 301 PARCEL-ID 04-036-0400.000	18-02-18 NW PT 0000.86A	RES USE CODE 510	2,250 11,170 13,420								
BRUCE, MARY ALENE 275 N. 3RD. ST. APT. 614 IRONTON, OHIO 45638 VOL 447 PG 582 PARCEL-ID 04-036-0500.000	18-02-18 E1/2 SW PT 0000.58A	RES USE CODE 500	1,940 00 1,940								
HACKWORTH, LEE ROY JR. 1744 CR-27 PEDRO, OHIO 45659 VOL 622 PG 51-55 PARCEL-ID 04-036-0600.000	18-02-18 PT CEN E PT NW SE W1/2 0004.35A	RES USE CODE 545	3,410 180 3,590								
12-14-01 47.82											
MULLINS, STANLEY A. & CATHY J. 10318 ST RT 93 PEDRO, OHIO 45659 VOL 587 PG 571 PARCEL-ID 04-036-0700.000	18-02-18 PT CEN E PT NW SW W1/2 0001.00A	RES USE CODE 545	2,330 00 2,330								







[illegible]

OWNER'S NAME MAILING ADDRESS		DESCRIPTION			TAXES CHARGED	DECEMBER TAXES	PENALTY	JUNE TAXES	PENALTY	TOTAL DELINQUENT	C. D. DATE	MEMO
		LAND	IMPROVEMENTS	TOTAL VALUE								
PEDRO, OHIO 45659 PARCEL-ID 04-036-1801.000		1,400	00	1,400	Thomas L. Klein Trustee / Ruby D. Boll Life Est. Rem Deborah B. Median and Rebecca J. Nenni							
NOBLE, WILLIAM L. & NELLIE 968 TOWNSHIP RD. 155 E PEDRO, OHIO 45659 VOL 401 PG 228 PARCEL-ID 04-037-0100.000		18-02-19 PT SEC 0000.85A	RES USE CODE	510								
		1,980	3,160	5,140								
		HOMESITE VALUE LISTED BELOW										
		1,980	3,160	5,140								
COLLINS, OAKLEY CLARK JR. & MA RK ALLEN & C. E. P.O. BOX 295 IRONTON, OHIO 45638 OR 74 PG 253 PARCEL-ID 04-037-0200.000		18-02-19 PT SW SE 0013.60A	AGR USE CODE	121								
		330	00	330								
DELAUDER, M. LUCILLE ET-AL 1263 COUNTY RD 25 PEDRO, OHIO 45659 45659 VOL 596 PG 260 PARCEL-ID 04-037-0300.000		18-02-19 PT SEC 0000.40A	RES USE CODE	500								
		00	00	00								
02-02-01 TRNSF TO 04-037-0300.000 DELAUDER, M. LUCILLE ET-A												
DELAUDER, M. LUCILLE ET-AL 1263 COUNTY RD 25 PEDRO, OHIO 45659 45659 OR 34 PG 669 PARCEL-ID 04-037-0300.000		18-02-19 PT SEC 0000.40A	RES USE CODE	500	sk Brian Robinson 5-30-02							
		930	00	930								
02-02-01 TRNSF FROM 04-037-0300.000 DELAUDER, M. LUCILLE ET-A												
MILLER, BOBBY 1002 TWP RD 155 E PEDRO, OHIO 45659 VOL 303 PG 132 PARCEL-ID 04-037-0400.000		18-02-19 PT SEC 0001.07A	RES USE CODE	510								
		2,360	12,220	14,580								
		HOMESITE VALUE LISTED BELOW										
		2,330	11,470	13,800								
10-05-01 99.81 10-05-01		9.98										
BRUCE, EARL MICHAEL & TERRI A 934 TWP RD 155E PEDRO, OHIO 45659 VOL 590 PG 314 PARCEL-ID 04-037-0500.000		18-02-19 PT SEC 0001.04A	RES USE CODE	510								
		2,340	4,990	7,330								
		HOMESITE VALUE LISTED BELOW										
		2,330	4,900	7,230								
UNITED STATES OF AMERICA WASHINGTON, D C PARCEL-ID 04-037-0600.000		18-02-19 PT SEC 0177.60A	EXM USE CODE	600								
		40,400	00	40,400								
JOSEPH, ROBERT 638 TWP RD 155 EAST PEDRO, OHIO 45659 PARCEL-ID 04-037-0700.000		18-02-19 PT NW LESS 2.92 AC B AL = 57.08 ACRES	AGR USE CODE	120								
		9,920	11,090	21,010								



OWNER'S NAME MAILING ADDRESS	DESCRIPTION			TAXES CHARGED	DECEMBER TAXES	PENALTY	JUNE TAXES	PENALTY	TOTAL DELINQUENT	C. D. DATE	MEMO
	LAND	IMPROVEMENTS	TOTAL VALUE								
	HOMESITE VALUE LISTED BELOW										
	2,230	10,700	12,930								
JOSEPH, LEONARD R. & LISA WILLIS	18-02-19 PT NW PT	2.92 ACRES									
IS		RES USE CODE	500								
638 TOWNSHIP RD. 155 E											
PEDRO, OHIO 45659	2,570	00	2,570								
VOL 570 PG 519											
PARCEL-ID 04-037-0700.001											
ROBINSON, GLENN & NANCY	18-02-19										
660 TWP RD 155 E	0001.31A	RES USE CODE	510								
PEDRO, OHIO 45659	2,370	23,140	25,510								
VOL 409 PG 133		HOMESITE VALUE LISTED BELOW									
PARCEL-ID 04-037-0701.000	2,330	22,770	25,100								
HACKWORTH, NANCY J. ET AL	18-02-19 PT SEC										
95 PVT DR 231 CO RD 10-C	LESS NE PT 1.52A										
PEDRO, OHIO 45659	0028.93A	AGR USE CODE	100								
OR 108 PG 777											
PARCEL-ID 04-037-0800.000	4,400	00	4,400								
07-11-01 TRNSF FROM 04-037-0800.000	HACKWORTH, EDMOND L. ETAL										
HACKWORTH, EDMOND L. ETAL	18-02-19 PT SEC										
C/O ROSALYN STEWART	LESS NE PT 1.52A										
512 TWP RD 155 E	0028.93A	AGR USE CODE	100								
PEDRO, OHIO 45659											
OR 91 PG 706	00	00	00								
PARCEL-ID 04-037-0800.000											
03-23-01 TRNSF FROM 04-037-0800.000	HACKWORTH, EDMOND L ETAL										
07-11-01 TRNSF TO 04-037-0800.000	HACKWORTH, NANCY J. ET AL										
HACKWORTH, EDMOND L ETAL	18-02-19 PT SEC										
C/O ROSALYN STEWART	LESS NE PT 1.52A										
512 TWP RD 155 E	0028.93A	AGR USE CODE	100								
PEDRO, OHIO 45659											
VOL 594 PG 82	00	00	00								
PARCEL-ID 04-037-0800.000											
03-23-01 TRNSF TO 04-037-0800.000	HACKWORTH, EDMOND L. ETAL										
STEWART, CHARLES M JR & STEWART, CHARLES M	18-02-19 PT SEC NE PT										
T, CHARLES M	0001.52A	RES USE CODE	545								
512 TWP RD 155E											
PEDRO, OHIO 45659	2,400	150	2,550								
VOL 590 PG 481											
PARCEL-ID 04-037-0801.000											
MCCALL, WANDA J. NICELY	18-02-19 PT SEC LESS 0.24ACRES										
1056 TWP RD 155 EAST	BAL=0.89ACRES										
PEDRO, OHIO 45659		RES USE CODE	545								
VOL 448 PG 266											
PARCEL-ID 04-037-0900.000	1,560	00	1,560								
	HOMESITE VALUE LISTED BELOW										
	1,560	00	1,560								

OWNER'S NAME MAILING ADDRESS	DESCRIPTION			TAXES CHARGED	DECEMBER TAXES	PENALTY	JUNE TAXES	PENALTY	TOTAL DELINQUENT	C. D. DATE	MEMO
	LAND	IMPROVEMENTS	TOTAL VALUE								
SISLER, JANETTE S. 1074 TWP RD 155 E PEDRO, OH 45659 VOL 625 PG 153/158/163 PARCEL-ID 04-037-0900.001	18-02-19 PT SEC PT 0.24ACRES RES USE CODE 510	420 11,310 11,730 HOMESITE VALUE LISTED BELOW 420 11,310 11,730									
FIRST FEDERAL SAVINGS & LOAN ASSOCIATION 415 CENTER ST. IRONTON, OHIO 45638 VOL 513 PG 567 PARCEL-ID 04-037-1000.000	18-2-19 PT. SEC. 24.29ACS. AGR USE CODE 120	6,080 13,620 19,700 HOMESITE VALUE LISTED BELOW 2,230 13,620 15,850									
JENKINS, BONNIE ANN LIFE EST. RE. M. OGLE J. JENKINS ETAL 265 TWP RD 155 E PEDRO, OHIO 45659 OR 56 PG 33 PARCEL-ID 04-037-1100.000	18-02-19 PT N PT N1/2 W1/2 0004.00A RES USE CODE 500	480 00 480									
LEWIS, GERALD ELBERT AND JUANITA RUTH 745 TWP. RD. 155-E PEDRO, OHIO 45659 OR 27 PG 578 PARCEL-ID 04-037-1400.000	18-02-19 PT N PT N1/2 W1/2 0005.00A RES USE CODE 510	2,820 6,230 9,050 HOMESITE VALUE LISTED BELOW 2,330 6,230 8,560									
PENWELL, JEFFREY A. & NINA V. 389 TOWNSHIP RD 155E PEDRO, OHIO 45659 VOL 585 PG 303 PARCEL-ID 04-037-1500.000	18-02-19 PT N PT N1/2 W1/2 0006.00A AGR USE CODE 120	2,520 4,170 6,690 HOMESITE VALUE LISTED BELOW 2,230 4,170 6,400									
STAMPER, ELIZA MALINDA LIFE EST TATE 795 TWP. RD. 155E PEDRO, OHIO 45659 VOL 599 PG 47 PARCEL-ID 04-037-1600.000	18-02-19 PT N PT N1/2 W1/2 0005.00A RES USE CODE 510	2,820 11,780 14,600 HOMESITE VALUE LISTED BELOW 2,330 11,430 13,760									
DELAWDER, M. LUCILLE ET-AL 1263 COUNTY RD 25 PEDRO, OHIO 45659 VOL 596 PG 260 PARCEL-ID 04-037-1700.000	18-2-19 PT SEC LESS 19.80A. BA L=10.83ACS. AGR USE CODE 120	00 00 00									
02-02-01 TRNSF TO 04-037-1700.000 DELAWDER, M. LUCILLE ET-A											
DELAWDER, M. LUCILLE ET-AL 1263 COUNTY RD 25 PEDRO, OHIO 45659 OR 34 PG 669 PARCEL-ID 04-037-1700.000	18-2-19 PT SEC LESS 19.80A. BA L=10.83ACS. AGR USE CODE 120	5,800 13,300 19,100 HOMESITE VALUE LISTED BELOW 2,230 12,020 14,250									
02-02-01 TRNSF FROM 04-037-1700.000 DELAWDER, M. LUCILLE ET-A											
ROBINSON, ERNEST L. (AKA ROBINSON)	18-2-19 PT SEC 19.80ACS.										

4-037-1700.00/ Ernest L. Robinson aka Ernie Robinson & Mary E. Robinson 4/15/02 pg 41



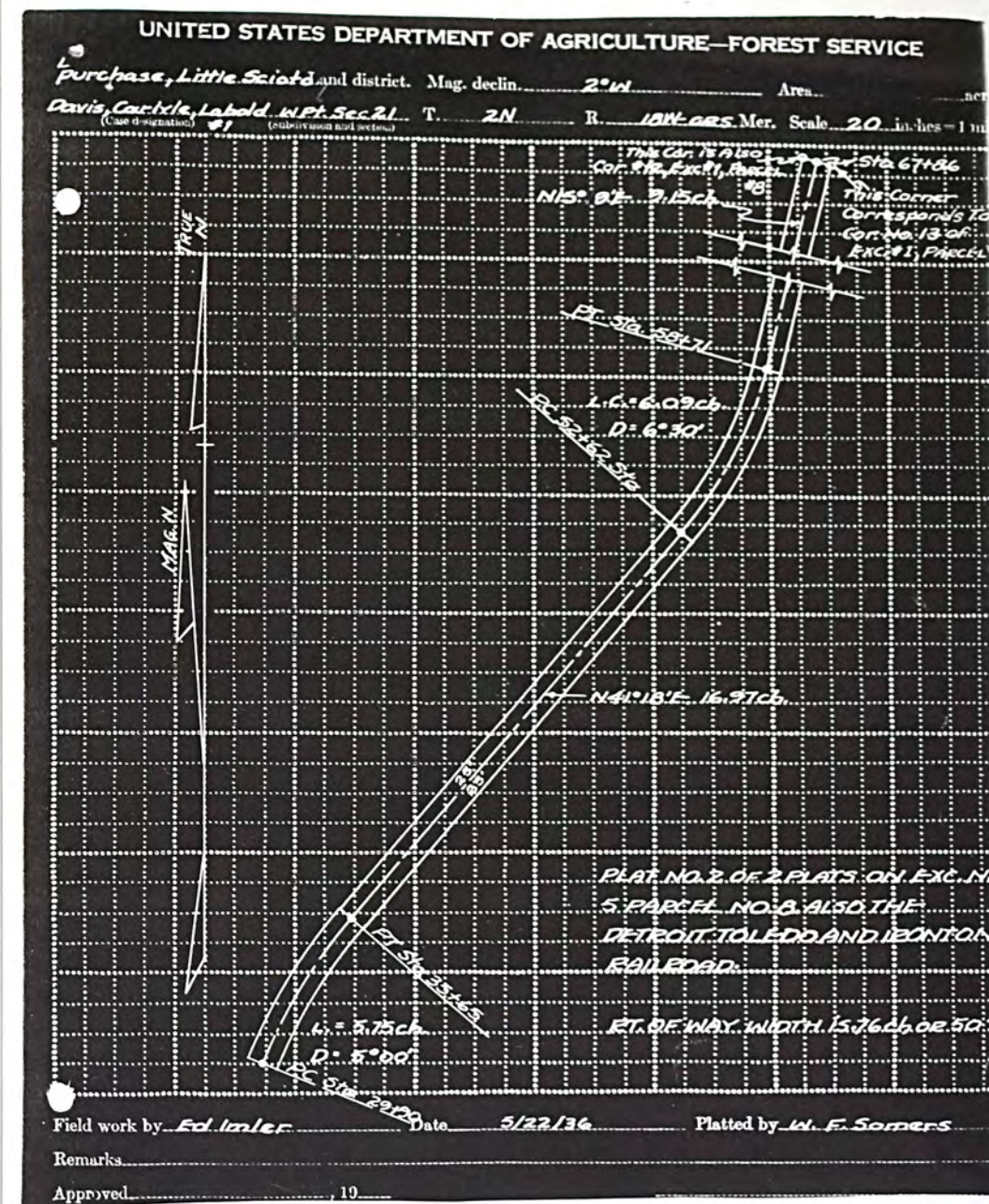
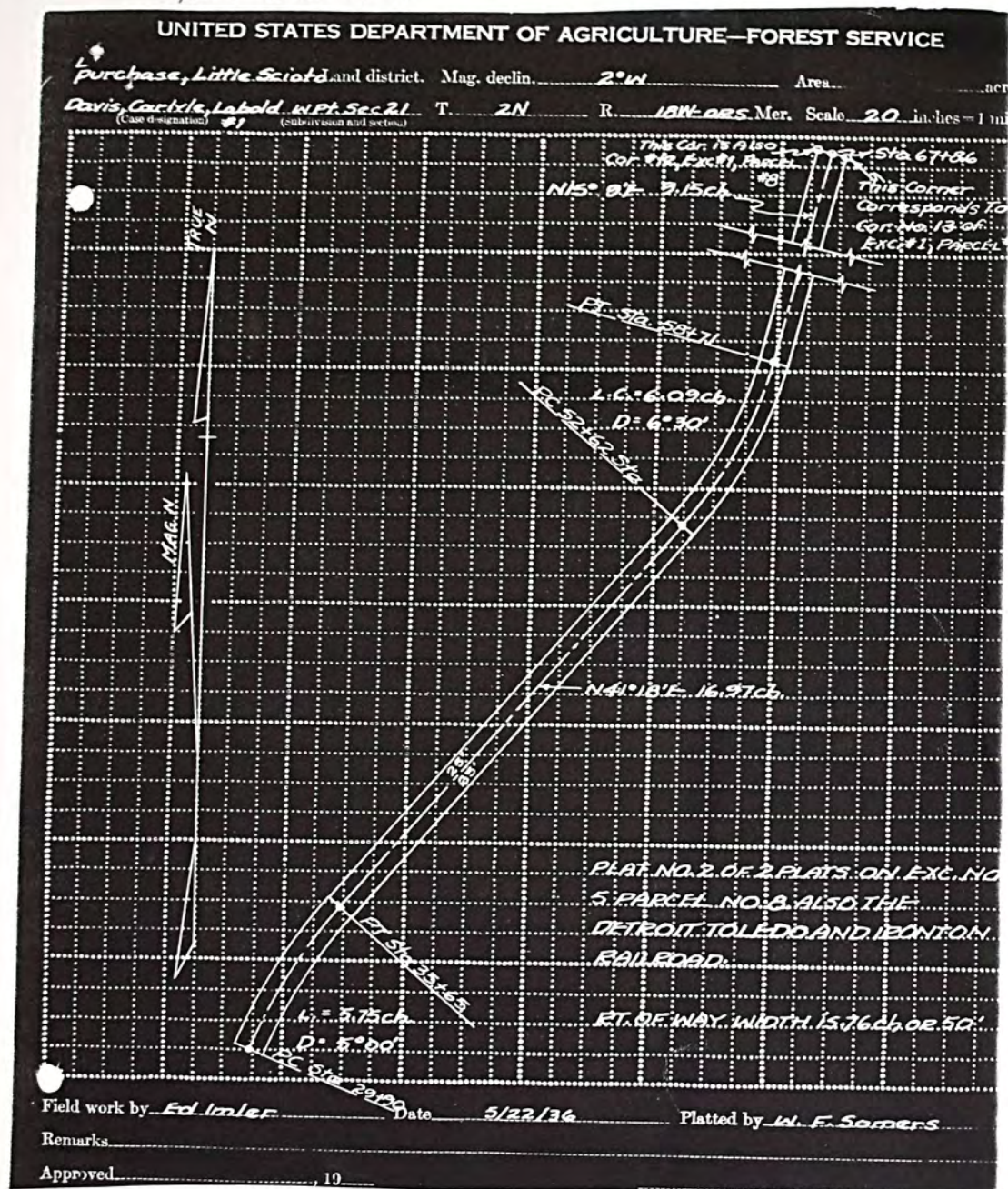
OWNER'S NAME MAILING ADDRESS		DESCRIPTION			TAXES CHARGED	DECEMBER TAXES	PENALTY	JUNE TAXES	PENALTY	TOTAL DELINQUENT	C. D. DATE	MEMO
LAND		IMPROVEMENTS	TOTAL VALUE									
SON, ERNIE) 919 CO RD 25 PEDRO, OHIO 45659 VOL 513 PG 71 PARCEL-ID 04-037-1700.001		AUV 3,350	12,780	16,130								
		HOMESITE VALUE LISTED BELOW 2,230	12,690	14,920								
NOBLE, WILLIAM L. & NELLIE 986 TOWNSHIP RD. 155 E PEDRO, OHIO 45659 VOL 401 PG 288 PARCEL-ID 04-037-1800.000		18-02-19 PT SEC 0000.22A	RES USE CODE	500								
		370	00	370								
PINE GROVE FARMS, INC. 811 NEAL AVE IRONTON, OH 45638 OR 14 PG 1, 17, 33, 49 PARCEL-ID 04-038-0200.000		18-02-20 W 3/4 SEC LESS A 0003.44A	407.46	500								
		410	00	410								
AMERICAN OLEAN TILE CO. C/O BURRWOLFF 1420 W. MOCKINGBIRD LN. STE. 575 DALLAS, TX 75247 VOL 411 PG 192 PARCEL-ID 04-038-0201.000		18-02-20 W 3/4 SEC. LESS 6 0069.10A	407.4	120								
		7,980	00	7,980								
UNITED STATES OF AMERICA PARCEL-ID 04-038-0205.000		18-02-20 CEN PT 0050.93A	EXM USE CODE	600								
		11,590	00	11,590								
THE MEAD CORPORATION C/O MELISSA EVANS FINANCIAL SERVICES CENTER 9080 SPRINGBORO PIKE MIAMISBURG, OHIO 45342 VOL 609 PG 509 PARCEL-ID 04-038-0210.000		18-2-20 PT. (OLD D.T. & I. R. RY.) 0.61ACS.	IND USE CODE	380								
		AUV 10	00	10								
HOLMES, BOB AKA GLENN HOLMES 1315 SO 10TH ST IRONTON, OH 45638 VOL 639 PG 160 PARCEL-ID 04-038-0300.000		18-02-20 PT SW PT SURFACE RIGHTS ONLY 0073.03A	AGR USE CODE	120								
		AUV 1,790	00	1,790								
HOWARD, CHARLES E & DEBORAH L. 93 TWP. RD. 332 IRONTON, OHIO 45638 VOL 596 PG 630 PARCEL-ID 04-038-0500.000		18-2-20 NW COR NW NW LESS .84, 3.60 BAL = 1.80 ACRES	AGR USE CODE	121								
		210	00	210								
ABRAMS, FRANCES 107 CO. RD. 7 D IRONTON, OHIO 45638 OR 20 PG 129 PARCEL-ID 04-038-0500.001		18-02-20 NW COR NW NW PT ACRES	0.84	545								
		1,670	00	1,670								

OWNER'S NAME MAILING ADDRESS	DESCRIPTION			TAXES CHARGED	DECEMBER TAXES	PENALTY	JUNE TAXES	PENALTY	TOTAL DELINQUENT	C. D. DATE	MEMO
	LAND	IMPROVEMENTS	TOTAL VALUE								
ABRAMS, CLARENCE JR. & TERONDA G. 1823 CO RD 25 PEDRO, OHIO 45659 VOL 601 PG 79 PARCEL-ID 04-038-0500.002	18-02-20 NW COR NW NW PT 3.60 ACRES	RES USE CODE 545	2,650	00	2,650						
JOHNSON, PATRICIA ANN 1758 CO RD 25 PEDRO, OHIO 45659 VOL 623 PG 550 PARCEL-ID 04-038-0600.001	18-02-20 IN NW PT SEC 0.23 ACRES	RES USE CODE 545	1,120	00	1,120						
MCKENZIE, EVERETT RAY & BONNIE 1613 CO RD 25 PEDRO, OHIO 45659 OR 28 PG 68 PARCEL-ID 04-038-0600.002	18-2-20 PT IN NW PT SEC PT 17.69 ACRES	AGR USE CODE 121	2,440	790	3,230						
FRATERNAL ORDER OF EAGLES AERIE 895, INC. P.O. BOX 131 IRONTON, OHIO 45638 VOL 639 PG 635 PARCEL-ID 04-038-0600.003	18-2-20 IN NW PT SEC PT 50.37 AC	AGR USE CODE 121	1,240	00	1,240						
KELLEY, WILLIAM F., JR. & JOANNE N LIFE EST 2350 CO RD 25 PEDRO, OHIO 45659 VOL 514 PG 513 PARCEL-ID 04-038-0800.000	18-02-19 IN W1/2 NE & E1/2 NW 0036.90A	AGR USE CODE 100	5,890	00	5,890	(Andrew Kenna Mt) 9/14/02 William F Kelley Jr + Joanne					
ISON, NORMAN DOUGLAS 123 CO. RD. 10C PEDRO, OHIO 45659 VOL 492 PG 714 PARCEL-ID 04-038-0900.000	18-02-20 IN W1/2 NE & E1/2 NW 0024.70A	AGR USE CODE 120	2,850	00	2,850						
STAPLETON, ROBERT & PENNY 4870 COUNTRY RD. 29 PEDRO, OHIO 45659 VOL 557 PG 579 PARCEL-ID 04-038-1000.000	18-02-20 IN NE NW 0029.64A	AGR USE CODE 120	6,580	00	6,580						
AMERICAN OLEAN TILE CO. C/O BURRWOLFF 1420 W. MOCKINGBIRD LN. STE. 575 DALLAS, TX 75247 VOL 411 PG 192 PARCEL-ID 04-038-1100.000	18-02-20 S END W1/2 NE & W END W1/2 SE 0043.95A	AGR USE CODE 120	5,080	00	5,080						
UNITED STATES OF AMERICA PARCEL-ID 04-038-1105.000	18-02-20 E 1/2 SE & S PT NE 0100.00A	EX# USE CODE 600	22,750	00	22,750						



5.16/4-038-1405

4-038-1405.001





[illegible][illegible]



TAX RATE 10  
A/R RED FACTOR 14.1267  
OTH RED FACTOR 10.6281

LAWRENCE  
TAX DISTRICT

GENERAL TAX LIST AND DUPLICATE OF REAL AND PUBLIC UTILITY PROPERTY  
COUNTY REAL ESTATE TAXES AND SPECIAL ASSESSMENTS  
04-ELIZABETH-ROCK HILL S.D.

TAX YEAR 2001  
INTEREST RATE  
PAGE NO 397

OWNER'S NAME MAILING ADDRESS	DESCRIPTION			TAXES CHARGED	DECEMBER TAXES	PENALTY	JUNE TAXES	PENALTY	TOTAL DELINQUENT	C. D. DATE	MEMO
	LAND	IMPROVEMENTS	TOTAL VALUE								
	1.430	11.850	13.280								
RD OF TR ELIZABETH TWP PEDRO, OHIO VOL 305 PG 142 PARCEL-ID 04-039-0100.000	18-02-21 10 PT 0000.10A	AUD PLAT 1900 EXM USE CODE 630									
	840	3.420	4.260								
ROCK HILL LOCAL SCHOOL BD. IRONTON, OHIO VOL 321 PG 247 PARCEL-ID 04-039-0110.000	18-02-21 NW 1/4 0013.98A	EXM USE CODE 650									
	1.470	00	1.470								
DUST, LARRY RUSSELL II 495 TWP RD 113 PEDRO, OHIO 45659 OR 88 PG 544 PARCEL-ID 04-039-0200.000	18-02-21 11 AUD PLAT 1900 0003.50A	RES USE CODE 510									
	2.890	22.770	25.660								
	2.330	22.770	25.100								
03-05-01 TRNSF FROM 04-039-0200.000	CARDOZA, JACK & WILMA										
CARDOZA, JACK & WILMA P.O. BOX 89 PEDRO, OHIO 45659 OR 13 PG 482 PARCEL-ID 04-039-0200.000	18-02-21 11 AUD PLAT 1900 0003.50A	RES USE CODE 510									
	00	00	00								
03-05-01 TRNSF TO 04-039-0200.000	DUST, LARRY RUSSELL II										
CHINN, EDWARD E. ETAL 8649 ST RT 93 PEDRO, OHIO 45659 OR 69 PG 298 PARCEL-ID 04-039-0300.000	18-02-21 13 AUD PLAT 1900 0011.00A	AGR USE CODE 120									
	1.210	00	1.210								
BAILEY, GARY L. & KAY 207 MARGARET ST. SOUTH POINT, OHIO 45680 VOL 543 PG 621 PARCEL-ID 04-039-0400.000	18-02-21 14 PT AUD PLAT 1900 0000.48A	RES USE CODE 500									
	60	00	60								
ASHWORTH, DONALD J. & DREAMA & GARY & DEWANNA 1750 CO. RD. 1 SOUTH POINT, OHIO 45680 PARCEL-ID 04-039-0500.000	18-02-21 14 PT AUD PLAT 1900 0000.24A	COM USE CODE 400									
	1.420	00	1.420								
DINGESS, PAULINE P.O. BOX 41 PEDRO, OHIO 45659-0041 OR 27 PG 316 PARCEL-ID 04-039-0600.000	18-02-21 14 PT AUD PLAT 1900 0000.65A	RES USE CODE 510									
	1.520	22.300	23.820								
	1.520	8.330	9.850								
ASHWORTH, DONALD J. & DREAMA K. RY & DEWANNA 1750 CO. RD. 1 SOUTH POINT, OHIO 45680 PARCEL-ID 04-039-0700.000	18-02-21 14 PT AUD PLAT 1900 0000.13A	COM USE CODE 499									
	1.090	11.050	12.140								

Ro. Box 87  
Pedro, O.  
8/7/02  
Lucianne Dust

Trans  
(Edward E. & Gloria F. Chinn/Int)  
Edward E. & Gloria F. Chinn and Harry A. & Stacey L. Chinn  
4-18-02

TAX RATE 10  
A/R RED FACTOR 14.1267  
OTH RED FACTOR 10.6281

LAWRENCE  
TAX DISTRICT

GENERAL TAX LIST AND DUPLICATE OF REAL AND PUBLIC UTILITY PROPERTY  
COUNTY REAL ESTATE TAXES AND SPECIAL ASSESSMENTS  
04-ELIZABETH-ROCK HILL S.D.

TAX YEAR 2001  
INTEREST RATE  
PAGE NO 398

OWNER'S NAME MAILING ADDRESS	DESCRIPTION			TAXES CHARGED	DECEMBER TAXES	PENALTY	JUNE TAXES	PENALTY	TOTAL DELINQUENT	C. D. DATE	MEMO
	LAND	IMPROVEMENTS	TOTAL VALUE								
RUTH, ROGER D. & SHERRY L. 1820 STATE RTE 93 PEDRO, OHIO 45659 VOL 589 PG 611 PARCEL-ID 04-039-0800.000	18-02-21 15 PT 0005.00A	AUD PLAT 1900 RES USE CODE 500									
	2.920	00	2.920								
SHARP, HOWARD M. & GAIL I. P.O. BOX 38 PEDRO, OH 45659 VOL 609 PG 509 PARCEL-ID 04-039-0900.000	18-02-21 PT 0032.57A	AGR USE CODE 121									
	800	00	800								
11-15-01 TRNSF FROM 04-039-0900.000	THE MEAD CORPORATION										
THE MEAD CORPORATION C/O MELISSA EVANS FINANCIAL SERVICES CENTER 9080 SPRINGBORO PIKE MIAMISBURG, OHIO 45342 VOL 609 PG 509 PARCEL-ID 04-039-0900.000	18-02-21 PT 0032.57A	AGR USE CODE 121									
	00	00	00								
11-15-01 TRNSF TO 04-039-0900.000	SHARP, HOWARD M. & GAIL I										
SHARP, HOWARD M. & GAIL I. P.O. BOX 38 PEDRO, OHIO 45659 VOL 518 PG 593 PARCEL-ID 04-039-1000.000	18-2-21 PT. N1/2 N1/2 NE NE CO R NW 44.35ACS.	AGR USE CODE 120									
	5.120	00	5.120								
WOOTEN, SUE 214 BRUBAKER DR. SOUTH POINT, OH 45680 VOL 588 PG 47 PARCEL-ID 04-039-1100.000	18-02-21 PT NE NW N OF HY 0000.79A	COM USE CODE 420									
	5.550	9.940	15.490								
DEERFIELD INVESTMENTS C/O MUETZEL ROBERT N. 1661 KEENEY ROAD P.O. BOX 12478 COLUMBUS, OHIO 43212 PARCEL-ID 04-039-1200.000	18-02-21 PT NE NW N OF HY 110 ON N SIDE HY 0000.45A	COM USE CODE 447									
	3.110	11.500	14.610								
BRYANT, BOB LEE P.O. BOX 67 PEDRO, OHIO 45659 VOL 531 PG 61 PARCEL-ID 04-039-1300.000	18-02-21 PT NE NW 0000.34A	RES USE CODE 510									
	1.400	18.840	20.240								
	1.400	18.840	20.240								
THE MEAD CORPORATION C/O MELISSA EVANS FINANCIAL SERVICES CENTER 9080 SPRINGBORO PIKE MIAMISBURG, OHIO 45342 VOL 609 PG 509 PARCEL-ID 04-039-1400.000	18-02-21 N1/2 NE SE LESS 0.17A & LESS 0.75A 0016.38A	AGR USE CODE 121									
	350	60	410								

SURVEYOR'S CERTIFICATE

TO WHOM IT MAY CONCERN:

I hereby certify that on or about September 2, 2002, I surveyed real property owned by Howard M. Sharp and Gail I. Sharp, situated in Township and/or Elizabeth, County, Ohio. This certificate is made for the purpose of correcting the Auditor's tax duplicate.

R	T	SEC.	ACRES	NO.	PARCEL NO.	ACRES NOW TAXED OR AUDITOR'S DUPLICATE	ACRES SHOULD BE CORRECTED AS SHOWN BELOW
18	2	21			04-039-0900.000	32.57	31.08

REMARKS: There is no property left in this tax parcel number.

Signed: [Signature]  
Registration Number: 7695

9/30/02  
The Trust for Public Land a nonprofit California Public Benefit Corp





OHIO  
LAWRENCE COUNTY  
ELIZABETH TOWNSHIP  
S. 21, T. 2 N., R. 18 W.

Survey datum is based on  
the east line of D.V. 518, Pg. 593.



SECTION 18  
SECTION 19  
SECTION 20  
SECTION 21  
SECTION 22

HOWARD M. SHARP, ET UX  
D.V. 518, Pg. 593

THE MEAD CORPORATION  
D.V. 609, Pg. 509  
04-039-0900.000  
31.08 Ac.

R=1947.40'  
L=607.09'  
BRC=N 46°44'53" W  
C LEN=604.63'

P.O.B.

S 86°13'00" E  
2526.51'

N 03°30'00" E  
668.58'

S 03°30'00" W  
660.52'

N 86°13'00" W - 1561.06'

56.34'

149.78'

1354.94'

To London

### LEGEND

- 5/8" x 32" Reinforcing Rod w/Red Plastic Cap (set)
- ✕ "x" Cut in Stone (found)
- 1/2" Iron Pin (found)
- Property Line
- - - Section Line
- 04-039-0900.000 Auditor's Tax Parcel Number

### NOTES

1. Being subject to all restrictions, reservations, rights-of-way, easements, utilities, covenants, exceptions, conveyances, leases and exclusions previously imposed and appearing of record.



Surveyed By:  
  
Professional Surveyor No. 7695  
**Eastham & Associates**  
ENGINEERS - SURVEYORS - PLANNERS  
15192 STATE ROUTE 243, CHESAPEAKE, OH 45619  
(740) 867-6016 • (800) 424-5258 • Fax (740) 867-8146  
E-mail Address: surveyor@nelacs.net  
http://www.eastham-assoc.com

Plot of Survey  
for

MeadWestvaco

Job No. 20020821	Date: September 2, 2002	Scale: 1" = 400'
Drawn By: J. M. Eastham		
Checked By: G. A. Perkins		



TAX RATE 10  
A/R RED FACTOR 14.1267  
OTH RED FACTOR 10.6281

LAWRENCE  
TAX DISTRICT

GENERAL TAX LIST AND DUPLICATE OF REAL AND PUBLIC UTILITY PROPERTY  
COUNTY REAL ESTATE TAXES AND SPECIAL ASSESSMENTS

04-ELIZABETH-ROCK HILL S.D.

01/02/02

TAX YEAR 2001  
INTEREST RATE  
PAGE NO 399

OWNER'S NAME MAILING ADDRESS	DESCRIPTION			TAXES CHARGED	DECEMBER TAXES	PENALTY	JUNE TAXES	PENALTY	TOTAL DELINQUENT	C. D. DATE	MEMO
	LAND	IMPROVEMENTS	TOTAL VALUE								
GIBSON, WILLIAM I. & JOANNE E. 7759 ST. RT. 93 PEDRO, OHIO 45659 VOL 463 PG 152 PARCEL-ID 04-039-1401.000	18-02-21 N 1/2 NE SE LESS .17A PT 0000.75A	RES USE CODE 500	90								
THE MEAD CORPORATION P.O. BOX 2500 CHILLICOTHE, OHIO 45601 VOL 609 PG 509 PARCEL-ID 04-039-1500.000	18-2-21 N1/2 NE SE LESS .17, 1 2.72 (ST HY EASE) BAL 2.43 AC EXM USE CODE 610		260								
INDEPENDENT PENTECOSTAL CHURCH ES OF AMERICA 5991 ST RT 93 IRONTON, OH 45638 OR 77 PG 74 PARCEL-ID 04-039-1500.001	18-2-21 N1/2 NE SE PT ST HY EA SE PARC NO 9 .29AC EXM USE CODE 610		30								
THE MEAD CORPORATION C/O MELISSA EVANS FINANCIAL SERVICES CENTER 9080 SPRINGBORO PIKE MIAMISBURG, OHIO 45342 VOL 609 PG 509 PARCEL-ID 04-039-1600.000	18-2-21 SE NE LESS 4.36, 3.24 B AL 29.40AC AUV 600	AGR USE CODE 121	600								
INDEPENDENT PENTECOSTAL CHURCH ES OF AMERICA 5991 ST RT 93 IRONTON, OH 45638 OR 77 PG 74 PARCEL-ID 04-039-1600.001	18-2-21 SE NE PT 3.24AC EXM USE CODE 685		560								
GIBSON, WILLIAM I. & JOANNE E. 7759 ST. RT. 93 PEDRO, OHIO 45659 VOL 463 PG 152 PARCEL-ID 04-039-1601.000	18-02-21 SE NE PT 0004.36A	RES USE CODE 540	2,740								
THE MEAD CORPORATION P.O. BOX 2500 CHILLICOTHE, OHIO 45601 VOL 609 PG 509 PARCEL-ID 04-039-1700.000	18-02-21 SE NE ST HWY EASE PAR CN092 .12A PARC N91 .13N09 2.8 0 0001.92A	EXM USE CODE 610	200								
GIBSON, WILLIAM I. & JOANNE E. RT. 2 BOX 4 PEDRO, OH. 45659 45659 VOL 463 PG 152 PARCEL-ID 04-039-1701.000	18-02-21 SE NE ST HWY EASE PAR CNO 92 .12AC PARC N9 13A NO 9 0001.13A	EXM USE CODE 610	120								
THE MEAD CORPORATION C/O MELISSA EVANS FINANCIAL SERVICES CENTER 9080 SPRINGBORO PIKE MIAMISBURG, OHIO 45342 VOL 609 PG 509	18-02-21 PT W1/2 SW 0073.82A	AGR USE CODE 121	3,820								
The Trust for Public Land a nonprofit California Public benefit Corp -											

TAX RATE 10  
A/R RED FACTOR 14.1267  
OTH RED FACTOR 10.6281

LAWRENCE  
TAX DISTRICT

GENERAL TAX LIST AND DUPLICATE OF REAL AND PUBLIC UTILITY PROPERTY  
COUNTY REAL ESTATE TAXES AND SPECIAL ASSESSMENTS

04-ELIZABETH-ROCK HILL S.D.

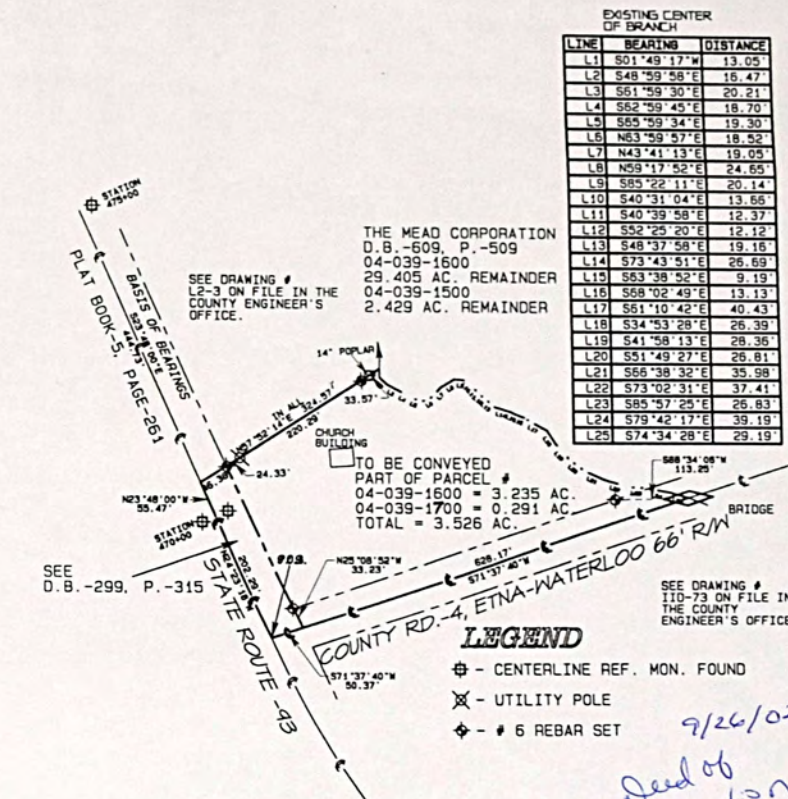
01/02/02

TAX YEAR 2001  
INTEREST RATE  
PAGE NO 400

OWNER'S NAME MAILING ADDRESS	DESCRIPTION			TAXES CHARGED	DECEMBER TAXES	PENALTY	JUNE TAXES	PENALTY	TOTAL DELINQUENT	C. D. DATE	MEMO
	LAND	IMPROVEMENTS	TOTAL VALUE								
PARCEL-ID 04-039-1800.000											
THE MEAD CORPORATION P.O. BOX 2500 CHILLICOTHE, OHIO 45601 VOL 609 PG 509 PARCEL-ID 04-040-0100.000	18-02-21 PT W1/2 SW ST HY EASE PARC NO 16 0001.51A	EXM USE CODE 610	40								
THE MEAD CORPORATION C/O MELISSA EVANS FINANCIAL SERVICES CENTER 9080 SPRINGBORO PIKE MIAMISBURG, OHIO 45342 VOL 609 PG 509 PARCEL-ID 04-040-0200.000	18-2-21 PT NW LESS 1.43 BAL 34 .50 AC AUV 850	AGR USE CODE 121	850								
KELLEY, CHESTER T. AND PHYLLIS R. 428 TWP RD 113 PEDRO, OH 45659 VOL 638 PG 816 PARCEL-ID 04-040-0200.001	18-2-21 PT NW PT 1.43 AC RES USE CODE 500		370								
KELLEY, HELEN 350 TOWNSHIP RD. 113 PEDRO, OHIO 45659 OR 6 PG 222 PARCEL-ID 04-040-0300.000	18-02-21 PT NW PT 0001.09A	RES USE CODE 510	2,360								
KELLEY, ELDRED & HELEN 350 TWP RD 113 PEDRO, OHIO 45659 45659 VOL 527 PG 642 PARCEL-ID 04-040-0400.000	18-02-21 PT NW PT 0000.79A	RES USE CODE 510	2,210								
ADAMS, JIMMIE & ANNA MAE 8409 ST RT 93 PEDRO, OHIO 45659 VOL 494 PG 670 PARCEL-ID 04-040-0500.000	18-02-21 1 LESS 12A AUD PLAT 1900 0004.55A	RES USE CODE 500	550								
ADAMS, JIMMIE & ANNA MAE 8409 ST RT 93 PEDRO, OHIO 45659 VOL 494 PG 67 PARCEL-ID 04-040-0600.000	18-02-21 2 AUD PLAT 1900 0001.74A	RES USE CODE 510	1,940								
HAAS, DOUG ALAN 8369 STATE RT. 93 PEDRO, OH 45659 VOL 591 PG 737 PARCEL-ID 04-040-0700.000	18-02-21 LOT 3 AUD PLAT 1900 0001.04A	RES USE CODE 500	1,760								
HAAS, DANNY L. & MARY J. 4459 ST. RT. 141 IRONTON, OHIO 45638 VOL 459 PG 265	18-02-21 4 AUD PLAT 1900 0001.40A	RES USE CODE 510	2,440								

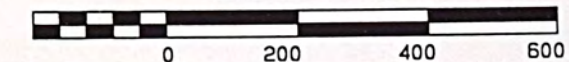


PLAT OF A SURVEY SHOWING THE DIVISION OF THE REAL ESTATE AS DESCRIBED IN DEED BOOK-609, PAGE-509, SITUATED IN THE SE 1/4 OF THE NE 1/4 OF SECTION 21, TOWN-2, RANGE-18 OF THE OHIO RIVER SURVEY, BEING IN THE TOWNSHIP OF ELIZABETH, LAWRENCE COUNTY, STATE OF OHIO.



TO THE BEST OF MY  
KNOWLEDGE & BELIEF.

GRAPHIC SCALE 1"=200'



DIVISION OF LAND IN D.B.-609, P.-509 FOR  
THE HOUSE OF PRAYER CHURCH.

SCALE: 1"=200'	APPROVED BY: <i>David A. Flannery, P.S.</i>	DRAWN BY CND
DATE: 5/16/2000	REVISED	
SE 1/4 NE 1/4 SEC.-21, T.-2, R.-18 BEING IN ELIZABETH TWP, LAWRENCE CO., OHIO		
DAVID A. FLANNERY, P.S. # -7439		DRAWING NUMBER



TAX RATE 10  
A/R RED FACTOR 14.1267  
OTH RED FACTOR 10.6281

LAWRENCE  
TAX DISTRICT

GENERAL TAX LIST AND DUPLICATE OF REAL AND PUBLIC UTILITY PROPERTY  
COUNTY REAL ESTATE TAXES AND SPECIAL ASSESSMENTS  
04-ELIZABETH-ROCK HILL S.D.

01/02/02

TAX YEAR 2001  
INTEREST RATE  
PAGE NO 401

OWNER'S NAME MAILING ADDRESS	DESCRIPTION			TAXES CHARGED	DECEMBER TAXES	PENALTY	JUNE TAXES	PENALTY	TOTAL DELINQUENT	C. D. DATE	MEMO
	LAND	IMPROVEMENTS	TOTAL VALUE								
PARCEL-ID 04-040-0800.000											
BE SCO, STEPHEN & GLENNA 8349 ST. RT. 93 PEDRO, OHIO 45659 VOL 529 PG 405	18-2-21 5 AUD PLAT 1900 LESS 0 .30A. BAL.0.84ACS										
PARCEL-ID 04-040-0900.000	1,670	00	1,670								
SUMMERS, TERRY & DAWN 022 C/O TRANS AMERICA REAL ESTATE TAX SERVICE 1105 SCHROCK RD SUITE 437 COLUMBUS, OHIO 43229 OR 56 PG 88	18-2-21 5 AUDITOR PLAT 1900, N PT 0.30ACS.										
PARCEL-ID 04-040-0900.001	1,300	11,000	12,300								
BE SCO, STEPHEN & GLENNA 8349 ST. RT. 93 PEDRO, OHIO 45659 VOL 429 PG 225	18-02-21 6 AUD PLAT 1900 0001.20A RES USE CODE 510										
PARCEL-ID 04-040-1000.000	2,360	18,270	20,630								
	2,330	16,500	18,830								
HAAS, ROBERT E. JR. & CASSIE E P. O. BOX 3 PEDRO, OHIO 45659 VOL 568 PG 556	18-02-21 7,8 PT AUD PLAT 1900 0002.40A RES USE CODE 510										
PARCEL-ID 04-040-1100.000	2,650	6,410	9,060								
	2,330	5,590	7,920								
HAAS, DELIA & DANNY L. P. O. BOX 3 PEDRO, OHIO 45659 VOL 568 PG 558	18-02-21 7,8 PT AUD PLAT 1900 0001.36A RES USE CODE 500										
PARCEL-ID 04-040-1200.000	1,900	00	1,900								
HAAS, DELIA & DANNY L. P. O. BOX 3 PEDRO, OHIO 45659 VOL 568 PG 559	18-02-21 7,8 PT AUD PLAT 1900 0000.24A RES USE CODE 510										
PARCEL-ID 04-040-1300.000	560	15,620	16,180								
	560	15,620	16,180								
THE MEAD CORPORATION C/O MELISSA EVANS FINANCIAL SERVICES CENTER 9080 SPRINGBORO PIKE MIAMISBURG, OHIO 45342 VOL 609 PG 509	18-02-22 SW NE 0040.12A AGR USE CODE 121 AUV										
PARCEL-ID 04-040-1500.000	980	00	980								
GRANGE OF CANNON CR NO. 2366 P.O. BOX 101 PEDRO, OHIO 45659-0101	18-02-22 S PT NW NE PT 0000.01A COM USE CODE 400										
PARCEL-ID 04-040-1600.000	20	00	20								
THE MEAD CORPORATION C/O MELISSA EVANS FINANCIAL SERVICES CENTER	18-02-22 PT NE NW 0037.45A AGR USE CODE 121 AUV										

The Trust for Public Land a nonprofit California Public Benefit Corp. 9/30/02

TAX RATE 10  
A/R RED FACTOR 14.1267  
OTH RED FACTOR 10.6281

LAWRENCE  
TAX DISTRICT

GENERAL TAX LIST AND DUPLICATE OF REAL AND PUBLIC UTILITY PROPERTY  
COUNTY REAL ESTATE TAXES AND SPECIAL ASSESSMENTS  
04-ELIZABETH-ROCK HILL S.D.

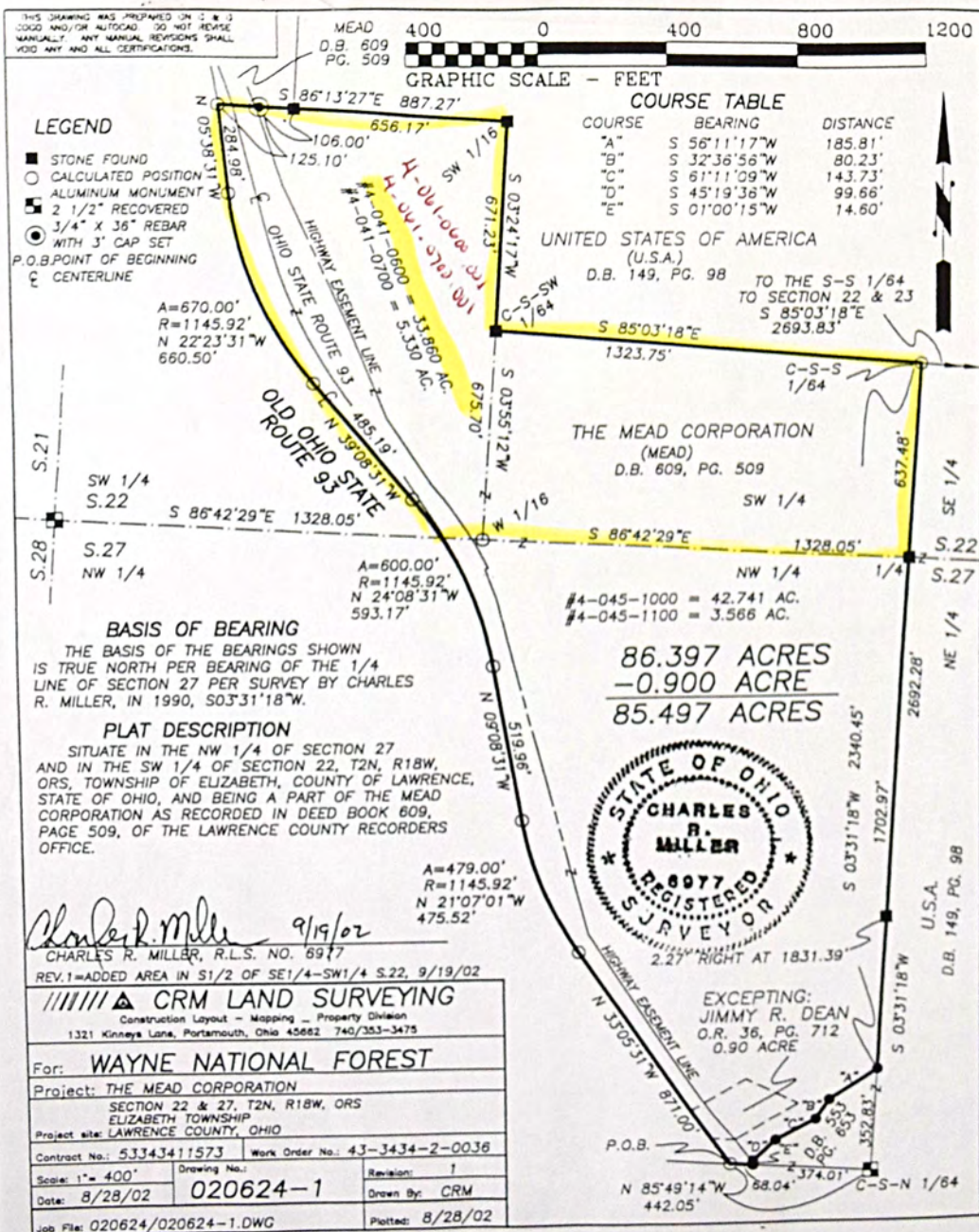
01/02/02

TAX YEAR 2001  
INTEREST RATE  
PAGE NO 402

OWNER'S NAME MAILING ADDRESS	DESCRIPTION			TAXES CHARGED	DECEMBER TAXES	PENALTY	JUNE TAXES	PENALTY	TOTAL DELINQUENT	C. D. DATE	MEMO
	LAND	IMPROVEMENTS	TOTAL VALUE								
9080 SPRINGBORO PIKE MIAMISBURG, OHIO 45342 VOL 609 PG 509	2,920	880	3,800								
PARCEL-ID 04-040-1700.000											
GRANGE OF CANNON'S CREEK #2366 C/O EWELL STAMPER P. O. BOX 101 PEDRO, OHIO 45659 VOL 198	18-02-22 PT NE NW PT 0000.99A EXM USE CODE 630										
PARCEL-ID 04-040-1800.000	2,590	5,820	8,410								
THE MEAD CORPORATION C/O MELISSA EVANS FINANCIAL SERVICES CENTER 9080 SPRINGBORO PIKE MIAMISBURG, OHIO 45342 VOL 609 PG 509	18-02-22 NW NW 0040.12A AGR USE CODE 121 AUV										
PARCEL-ID 04-041-0100.000	980	00	980								
THE MEAD CORPORATION C/O MELISSA EVANS FINANCIAL SERVICES CENTER 9080 SPRINGBORO PIKE MIAMISBURG, OHIO 45342 VOL 609 PG 509	18-02-22 N1/2 SE NW 0020.06A AGR USE CODE 121 AUV										
PARCEL-ID 04-041-0200.000	2,400	1,910	4,310								
THE MEAD CORPORATION C/O MELISSA EVANS FINANCIAL SERVICES CENTER 9080 SPRINGBORO PIKE MIAMISBURG, OHIO 45342 VOL 609 PG 509	18-02-22 S PT NW NE 0013.96A AGR USE CODE 121 AUV										
PARCEL-ID 04-041-0300.000	320	00	320								
UNITED STATES OF AMERICA PARCEL-ID 04-041-0305.000	18-02-22 E 1/2 NE 0080.24A EXM USE CODE 600										
	18,260	00	18,260								
THE MEAD CORPORATION C/O MELISSA EVANS FINANCIAL SERVICES CENTER 9080 SPRINGBORO PIKE MIAMISBURG, OHIO 45342 VOL 609 PG 509	18-2-22 PT SW & W1/2 NW SW LES S 2.39AC BAL= 48.30 AGR USE CODE 121										
PARCEL-ID 04-041-0400.000	1,010	00	1,010								
THE TR OF THE ETNA MISSION BAPTIST CHURCH ROUTE 1 PEDRO, OHIO 45659 VOL 547 PG 472	18-2-22 PT SW & W1/2 NW SW PT 2.39AC EXM USE CODE 685										
PARCEL-ID 04-041-0400.001	14,740	68,740	83,480								
THE MEAD CORPORATION P.O. BOX 2500 CHILLICOTHE, OHIO 45601 VOL 609 PG 509	18-2-22 PT SW&W1/2 NW SW ST HY EAS LESS 0.50 BAL= 0.88AC EXM USE CODE 610										
PARCEL-ID 04-041-0500.000	90	00	90								

The Trust for Public Land a nonprofit California Public Benefit Corp. 9/30/02







TAX RATE 10  
A/R RED FACTOR 14.1267  
OTH RED FACTOR 10.6281

LAWRENCE  
TAX DISTRICT

GENERAL TAX LIST AND DUPLICATE OF REAL AND PUBLIC UTILITY PROPERTY  
COUNTY REAL ESTATE TAXES AND SPECIAL ASSESSMENTS  
04-ELIZABETH-ROCK HILL S.D.

01/02/02

TAX YEAR 2001  
INTEREST RATE  
PAGE NO 403

OWNER'S NAME MAILING ADDRESS	DESCRIPTION			TAXES CHARGED	DECEMBER TAXES	PENALTY	JUNE TAXES	PENALTY	TOTAL DELINQUENT	C. D. DATE	MEMO
	LAND	IMPROVEMENTS	TOTAL VALUE								
THE TR. OF THE ETNA MISSION PIST CHURCH ROUTE 1 PEDRO, OHIO PARCEL-ID C4-041-0500.001	18-02-22 PT SW & W1/2 NW SW ST HWY EASE NO 9 0.50AC	EXM USE CODE 610	50	00	50						
UNITED STATES OF AMERICA PARCEL-ID C4-041-0505.000	17-02-22 E 1/2 NW SW E 1/2 SW 0100.30A	EXM USE CODE 600	22,820	00	22,820						
UNITED STATES OF AMERICA PARCEL-ID C4-041-0510.000	18-02-22 SE WHOLE 0160.48A	EXM USE CODE 600	36,510	00	36,510						
THE MEAD CORPORATION C/O MELISSA EVANS FINANCIAL SERVICES CENTER 9080 SPRINGBORO PIKE MIAMISBURG, OHIO 45342 VOL 609 PG 509 PARCEL-ID C4-041-0600.000	18-02-22 PT SW SW AND S 1/2 SE SW LESS 2.68 BAL 40.87AC	AGR USE CODE 121	900	00	900	0600.002 33.36/ac Bal 70/1x					
MARCUM, PAUL AND NANCY 441 TWP RD 336 IRONTON, OH 45638 VOL 637 PG 574 PARCEL-ID C4-041-0600.001	18-02-22 PT SW SW AND S 1/2 SE SW PT 2.68 AC	RES USE CODE 500	1,020	00	1,020						
THE MEAD CORPORATION P.O. BOX 2500 MILLICOTHE, OHIO 45601 VOL 609 PG 509 PARCEL-ID C4-041-0700.000	18-02-22 PT SW SW & S1/2 SE SW ST HY EASE PARC NO 9 0006.16A	EXM USE CODE 610	650	00	650	0700.001 Bal = .83/ac					
CHAFFINS, BRIAN K. AND DONNA 48 PVT. DR. 7302 PEDRO, OH 45659 VOL 624 PG 579 PARCEL-ID C4-041-0800.000	18-02-22 SW COR NW SW 0000.07A	RES USE CODE 500	10	00	10						
CHAFFINS, BRIAN K. AND DONNA 48 PVT. DR. 7302 PEDRO, OH 45659 VOL 624 PG 579 PARCEL-ID C4-041-0801.000	18-02-22 PT SW COR NW SW 0002.68A	RES USE CODE 510	2,530	16,710	19,240						
CHAFFINS, BRIAN K. AND DONNA 48 PVT. DR. 7302 PEDRO, OH 45659	18-02-22 SW COR NW SW ST HY EASE PARC NO 13 NE PT 0001.15A	EXM USE CODE 680									

TAX RATE 10  
A/R RED FACTOR 14.1267  
OTH RED FACTOR 10.6281

LAWRENCE  
TAX DISTRICT

GENERAL TAX LIST AND DUPLICATE OF REAL AND PUBLIC UTILITY PROPERTY  
COUNTY REAL ESTATE TAXES AND SPECIAL ASSESSMENTS  
04-ELIZABETH-ROCK HILL S.D.

01/02/02

TAX YEAR 2001  
INTEREST RATE  
PAGE NO 404

OWNER'S NAME MAILING ADDRESS	DESCRIPTION			TAXES CHARGED	DECEMBER TAXES	PENALTY	JUNE TAXES	PENALTY	TOTAL DELINQUENT	C. D. DATE	MEMO
	LAND	IMPROVEMENTS	TOTAL VALUE								
VOL 624 PG 579 PARCEL-ID C4-041-0900.000	120	00	120								
MARCUM, PAUL & NANCY 441 TWP RD 336 IRONTON, OHIO 45638 VOL 610 PG 28 PARCEL-ID C4-041-1000.000	18-02-22 PT SW SW & S1/2 SE SW PT 0001.43A	RES USE CODE 510	2,390	16,010	18,400						
MC FANN, EARL LEE & LEAH P.O. BOX 32 PEDRO OHIO 45659 VOL 602 PG 233, 243 PARCEL-ID C4-041-1100.000	18-2-22 PT SW SW 100 ON SH 75 LESS 1.52AC BAL=1.08ACS	RES USE CODE 500	1,350	00	1,350						
MC FANN, EDWIN EUGENE & PHYLLIS ANN LIFE EST P.O. BOX 32 PEDRO, OHIO 45659 VOL 619 PG 481 PARCEL-ID C4-041-1100.001	18-2-22 PT SW SW 100 ON SH 75 1.52ACS	RES USE CODE 510	2,400	11,260	13,660						
MC FANN, EARL LEE & LEAH P.O. BOX 32 PEDRO, OHIO 45659 VOL 602 PG 233, 237, 243 PARCEL-ID C4-041-1200.000	18-2-22 PT SW SW 100 ON SH 75 LESS 1.58AC BAL=.45ACS	RES USE CODE 510	1,050	17,820	18,870						
ALDRIDGE, DAVID S. & VICKI L. P.O. BOX 4529 IRONTON, OH 45638 VOL 602 PG 239 PARCEL-ID C4-041-1200.001	18-2-22 PT SW SW 100 ON SH 75 1.58ACS	RES USE CODE 510	2,400	14,320	16,720						
CHAFFINS, BRIAN K. AND DONNA 48 PVT. DR. 7302 PEDRO, OH 45659 VOL 624 PG 579 PARCEL-ID C4-041-1300.000	18-02-22 PT NW PT SW SW 0004.23A	RES USE CODE 510	2,460	28,670	31,130						
CHAFFINS, BRIAN K. AND DONNA 48 PVT. DR. 7302 PEDRO, OH 45659 VOL 624 PG 579 PARCEL-ID C4-041-1301.000	18-02-22 PT NW PT SW SW 0000.17A	RES USE CODE 500	20	00	20						
DAMRON, DAVID & DREAMA 858 CO RD 4 PEDRO, OHIO 45659 VOL 591 PG 163 PARCEL-ID C4-041-1400.000	18-02-22 PT NW NE 0000.66A	RES USE CODE 510	2,120	14,360	16,480						



[illegible][illegible]



TAX RATE 10  
A/R RED FACTOR 14.1267  
OTH RED FACTOR 10.6281

LAWRENCE  
TAX DISTRICT

GENERAL TAX LIST AND DUPLICATE OF REAL AND PUBLIC UTILITY PROPERTY  
COUNTY REAL ESTATE TAXES AND SPECIAL ASSESSMENTS  
04-ELIZABETH-ROCK HILL S.D.

01/02/02

TAX YEAR 2001  
INTEREST RATE  
PAGE NO 407

OWNER'S NAME MAILING ADDRESS	DESCRIPTION			TAXES CHARGED	DECEMBER TAXES	PENALTY	JUNE TAXES	PENALTY	TOTAL DELINQUENT	C. D. DATE	MEMO
	LAND	IMPROVEMENTS	TOTAL VALUE								
	2,230	470	2,700								
HANEY, DAVID E. & JILL L. 712 CO RD 44 N PEDRO, OHIO 45659 VOL 511 PG 339 PARCEL-ID 04-042-0900.001	18-2-26 PT. SE SE 4.34ACS. RES USE CODE 510	3,080	23,320	26,400							
		HOMESITE VALUE LISTED BELOW	2,330	22,280	24,610						
HANEY, DAVID E. & JILL L. 712 CO RD 44-N PEDRO, OHIO 45659 VOL 614 PG 607 PARCEL-ID 04-042-0900.002	18-2-26 PT SE SE PT 4.43 ACRES RES USE CODE 500	540	00	540							
HANEY, DAVID B. LIFE EST REM DAVID E. & JILL L. 712 CO RD 44-N PEDRO, OHIO 45659 VOL 614 PG 611 PARCEL-ID 04-042-1000.000	18-02-26 PT SE SE 0000.50A RES USE CODE 500	810	00	810							
TOLEDO & OHIO RIVER RY CO PARCEL-ID 04-042-1100.000	18-02-26 SW SE RT OF WAY 0003.35A AGR USE CODE 100	390	00	390							
SHUFF, SAMUEL & LILLIAN 464 CO RD 44-N PEDRO, OHIO 45659 VOL 483 PG 287 PARCEL-ID 04-042-1200.000	18-02-26 SW SE 0034.03A AGR USE CODE 120	7,110	16,710	23,820							
BOWMAN, JERRY & NANCY 341 CO RD 44 N PEDRO, OHIO 45659 VOL 573 PG 561 PARCEL-ID 04-042-1201.000	18-02-26 PT SW SE 0001.00A RES USE CODE 545	2,330	1,370	3,700							
		HOMESITE VALUE LISTED BELOW	2,330	1,120	3,450						
SHUFF, SAMUEL D. & LILLIAN E. 464 CO RD 44-N PEDRO, OHIO 45659 VOL 483 PG 287 PARCEL-ID 04-042-1300.000	18-02-26 PT CEN PT 0002.07A AGR USE CODE 120	2,460	27,250	29,710							
		HOMESITE VALUE LISTED BELOW	2,230	27,250	29,480						
HALL, LARRY J. 7528 RED ROBIN CARLISLE, OHIO 45005 OR 94 PG 159 PARCEL-ID 04-042-1400.000	18-02-26 SW COR SE SW 0003.50A AGR USE CODE 120	410	00	410							
04-09-01 TRNSF FROM 04-042-1400.000	HALL, LARRY J. & DON KOST										
HALL, LARRY J. & DON KOSTER 7528 RED ROBIN CARLISLE, OHIO 45005 VOL 594 PG 240 PARCEL-ID 04-042-1400.000	18-02-26 SW COR SE SW 0003.50A AGR USE CODE 120	00	00	00							

TAX RATE 10  
A/R RED FACTOR 14.1267  
OTH RED FACTOR 10.6281

LAWRENCE  
TAX DISTRICT

GENERAL TAX LIST AND DUPLICATE OF REAL AND PUBLIC UTILITY PROPERTY  
COUNTY REAL ESTATE TAXES AND SPECIAL ASSESSMENTS  
04-ELIZABETH-ROCK HILL S.D.

01/02/02

TAX YEAR 2001  
INTEREST RATE  
PAGE NO 408

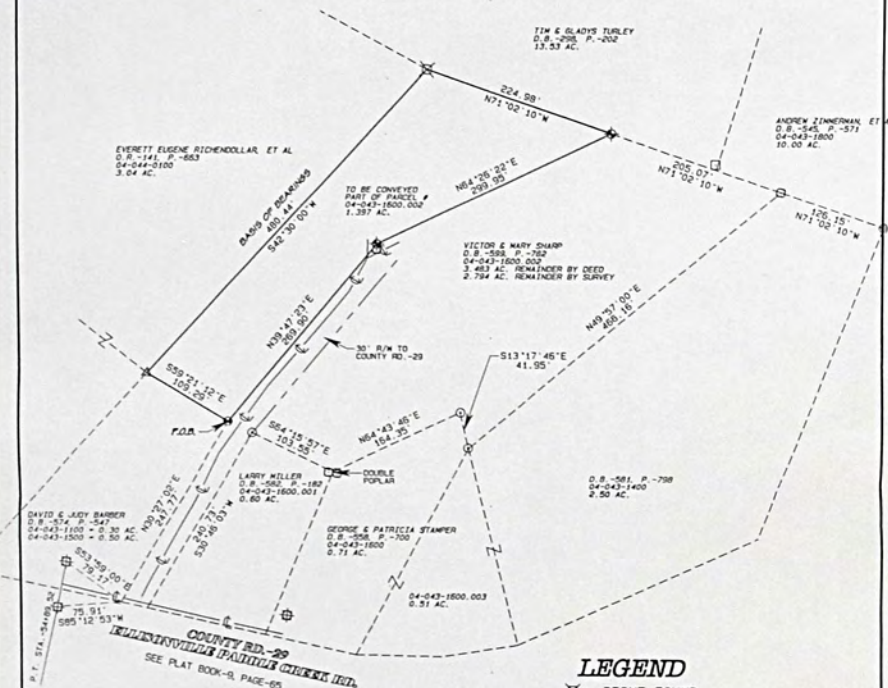
OWNER'S NAME MAILING ADDRESS	DESCRIPTION			TAXES CHARGED	DECEMBER TAXES	PENALTY	JUNE TAXES	PENALTY	TOTAL DELINQUENT	C. D. DATE	MEMO
	LAND	IMPROVEMENTS	TOTAL VALUE								
04-09-01 TRNSF TO 04-042-1400.000	HALL, LARRY J.										
COYER, CLYDE & RUTH 865 CO RD 44N PEDRO, OHIO 45659 VOL 294 PG 349 PARCEL-ID 04-042-1500.000	18-02-26 SE S END SE SE 0000.88A	RES USE CODE 510									
	2,260	16,760	19,020								
	HOMESITE VALUE LISTED BELOW										
	2,260	15,780	18,040								
UNITED STATES OF AMERICA WASHINGTON, DC PARCEL-ID 04-042-1505.000	18-2-25 PT LESS 15.87 ACS BAL= 616.11 ACS	EXM USE CODE 600									
	140,160	00	140,160								
OHIO CTR. FOR YOUTH AND FAMILY DEV. INC. P.O. BOX 183 PEDRO, OHIO 45659 VOL 522 PG 630 PARCEL-ID 04-042-1505.001	18-02-25 SW PT. 15.87 ACS	EXM USE CODE 680									
	1,670	00	1,670								
TOLEDO & OHIO RIVER RY CO PARCEL-ID 04-042-1600.000	18-02-26 SE SE RT OF WAY 0002.50A	AGR USE CODE 100									
	290	00	290								
UNITED STATES OF AMERICA WASHINGTON, D C PARCEL-ID 04-042-1700.000	18-02-26 S PT SE SW 0014.60A	EXM USE CODE 600									
	3,320	00	3,320								
UNITED STATES OF AMERICA WASHINGTON, D.C. PARCEL-ID 04-042-1710.000	18-02-26 SW N 1/2 & N PT S 1/2 0540.05A	EXM USE CODE 600									
	129,000	76,840	205,840								
CRAWFORD, JAMES & FAYE P.O. BOX 11 PEDRO, OHIO 45659 VOL 437 PG 619 PARCEL-ID 04-043-0100.000	18-02-27 CEN E 1/2 SEC 0000.18A	RES USE CODE 500									
	670	00	670								
	HOMESITE VALUE LISTED BELOW										
	670	00	670								
MC CORKLE, JAMES T. P.O. BOX 11 PEDRO, OHIO 45659-0011 PARCEL-ID 04-043-0200.000	18-02-27 CEN E 1/2 SEC 0000.84A	RES USE CODE 500									
	1,960	00	1,960								
ARBAUGH, GARY & JOSEPHINE 70 PVT DRI 333 CO RD 29 PEDRO, OHIO 45659 VOL 298 PG 666 PARCEL-ID 04-043-0300.000	18-02-27 CEN E 1/2 SEC LESS 0. 05 AC BAL = 5.93 ACRES	RES USE CODE 510									
	00	00	00								



[illegible][illegible]




PLAT OF A SURVEY SHOWING THE DIVISION OF THE REAL ESTATE AS DESCRIBED IN DEED BOOK-599, PAGE-782, SITUATED IN THE EAST PART OF SECTION-27, TOWN-2, RANGE-18 OF THE OHIO RIVER SURVEY, BEING IN ELIZABETH TOWNSHIP, LAWRENCE COUNTY, AND IN THE STATE OF OHIO.



# LEGEND

- ⊗ - STONE FOUND
- - "X" ON ROCK FOUND
- △ - MINE RAIL FOUND
- - PIPE FOUND
- - PIN FOUND
- ⊙ - SASH WEIGHT FOUND
- ⋄ - # 6 REBAR SET

TO THE BEST OF MY KNOWLEDGE & BELIEF.



SURVEY SHOWING THE DIVISION OF LAND IN D.B.-599, P.-782 FOR VICTOR SHARP		
SCALE: 1"=100'	APPROVED BY: <i>David A. Flannery, P.S.</i>	DRAWN BY: CND
DATE: 6/17/2002	REVISOR:	REVISED:
E. PART OF SEC.-27, T.-2, R.-18 BEING IN ELIZABETH TWP., LAWRENCE CO., OHIO		
DAVID A. FLANNERY, P.S. # - 7439		DRAWING NUMBER



OWNER'S NAME MAILING ADDRESS	DESCRIPTION			TAXES CHARGED	DECEMBER TAXES	PENALTY	JUNE TAXES	PENALTY	TOTAL DELINQUENT	C. D. DATE	MEMO
	LAND	IMPROVEMENTS	TOTAL VALUE								
GALLIPOLIS, OHIO 45631 PARCEL-ID 04-043-1600.001		RES USE CODE 510									
	1,990	18,680	20,670								
SHARP, EVERETT VICTOR & MARY P.O. BOX 63 PEDRO, OHIO 45659 VOL 599 PG 782 PARCEL-ID 04-043-1600.002	18-2-27 E END CEN E1/2 SEC PT PT N PT 4.88ACS.	RES USE CODE 500	500								
	590	00	590								
STAMPER, GEORGE & PATRICIA 191 CR 29 PEDRO, OHIO 45659 VOL 558 PG 700 PARCEL-ID 04-043-1600.003	18-2-27 S PT E END CEN E1/2 SE C PT 0.51ACS.	RES USE CODE 510	510								
	1,190	19,200	20,390								
11-21-01 622.06											
WIKOFF, DEBORAH 1141 CO RD 105 KITTS HILL, OH 45645 OR 73 PG 42 PARCEL-ID 04-043-1700.000	18-02-27 PT NW COR CEN E1/2 SE C 0000.40A	COM USE CODE 420	420								
	2,780	9,590	12,370								
UNITED STATES OF AMERICA PARCEL-ID 04-043-1705.000	18-02-27 SW 0160.00A	EXM USE CODE 600	600								
	36,400	9,070	45,470								
ZIMMERMAN, ANDREW J. ET AL C/O ANDREW ZIMMERMAN 412 CROUSE CHAPEL RD CHILLICOTHE, OH 45601 VOL 545 PG 571 PARCEL-ID 04-043-1800.000	18-02-27 CEN E1/2 SEC SW SIDE 0010.00A	RES USE CODE 510	510								
	3,420	7,230	10,650								
BARGMAN, OTIS L. & GEORGEANNA F. 415 E. ELM ST. CHATSWORTH, ILL. 60921-0000 VOL 440 PG 642 PARCEL-ID 04-044-0100.000	18-02-27 CEN E1/2 SEC PT 0003.04A	RES USE CODE 500	500								
	370	00	370								
BARGMAN, OTIS L. & GEORGEANNA F. 415 E. ELM ST. CHATSWORTH, ILL. 60921-0000 VOL 440 PG 642 PARCEL-ID 04-044-0200.000	18-02-27 CEN E1/2 SEC PT 0001.71A	RES USE CODE 500	500								
	210	00	210								
DAVIS, CHRISTOPHER T 91 CO. RD. 29 PEDRO, OHIO 45659 PARCEL-ID 04-044-0300.000	18-02-27 CEN E1/2 SEC PT .06 A & .07 AC & .20 AC 0000.33A	RES USE CODE 510	510								
	1,380	8,720	10,100								
	1,380	8,720	10,100								

[illegible]



TAX RATE 10  
A/R RED FACTOR 14.1267  
OTH RED FACTOR 10.6281

LAWRENCE  
TAX DISTRICT

GENERAL TAX LIST AND DUPLICATE OF REAL AND PUBLIC UTILITY PROPERTY  
COUNTY REAL ESTATE TAXES AND SPECIAL ASSESSMENTS  
04-ELIZABETH-ROCK HILL S.D.

01/02/02

TAX YEAR 2001  
INTEREST RATE  
PAGE NO 413

OWNER'S NAME MAILING ADDRESS	DESCRIPTION			TAXES CHARGED	DECEMBER TAXES	PENALTY	JUNE TAXES	PENALTY	TOTAL DELINQUENT	C. D. DATE	MEMO
	LAND	IMPROVEMENTS	TOTAL VALUE								
VOL 632 PG 440 PARCEL-ID 04-044-1100.000	3,650	00	3,650								
VANOVER, STEVE 6032 ST RT 93 IRONTON, OHIO 45638 VOL 597 PG 422 PARCEL-ID 04-044-1100.001	18-02-27 PT W PT SE PT 11.35 A CS RES USE CODE 500	2,980	00	2,980							
ROGERS, RICKIE R. 674 COUNTY ROAD 105 KITTS HILL, OHIO 45645 VOL 569 PG 757 PARCEL-ID 04-044-1101.000	18-02-27 PT W PT SE PT 0001.00A RES USE CODE 500	2,330	00	2,330							
VANOVER, STEVE 6032 ST RT 93 IRONTON, OHIO 45638 VOL 597 PG 426 PARCEL-ID 04-044-1200.000	18-02-27 PT W PT SE 0000.24A RES USE CODE 500	30	00	30							
ALLEN, LISA A. 6052 ST. RT. 93 IRONTON, OHIO 45638 VOL 523 PG 102 PARCEL-ID 04-044-1300.000	18-02-27 PT W PT SE 0000.31A RES USE CODE 510	1,320	16,740	18,060							
VANOVER, STEVE LIFE EST & SARAH NICOLE VANOVER REM. 6032 ST. RT. 93 IRONTON, OHIO 45638 OR 51 PG 346/348 PARCEL-ID 04-044-1400.000	18-02-27 PT W PT SE 0000.30A RES USE CODE 510 HOMESITE VALUE LISTED BELOW 700 16,670 17,370	700	16,670	17,370							
MAYNARD, CHARLES & CONNIE 1651 TWP RD 179 IRONTON, OHIO 45638 OR 82 PG 568 PARCEL-ID 04-044-1500.000	18-02-27 W PT SE S OF RD PT 0000.21A COM USE CODE 420	1,470	6,660	8,130							
01-10-01 TRNSF FROM 04-044-1500.000	STAMPER, JAMES A.										
STAMPER, JAMES A. 6100 ST. RT. 93 IRONTON, OHIO 45638 VOL 635 PG 492 PARCEL-ID 04-044-1500.000	18-02-27 W PT SE S OF RD PT 0000.21A COM USE CODE 420	00	00	00							
01-10-01 TRNSF TO 04-044-1500.000	MAYNARD, CHARLES & CONNIE										
Christian Alva S. life est HACKWORTH, JOHN J. & ANNA BELL 170 CO. RD. 29 PEDRO, OHIO 45659 VOL 408 PG 381 PARCEL-ID 04-044-1600.000	18-1-27 PT W PT SE S OF RD LES S 1.24, 0.30 BAL = 27.81 ACRES AGR USE CODE 120	3,210	00	3,210							
Christian Alva S. life est HACKWORTH, SHERRY LYNN	18-2-27 NE PT W PT SE S OF RD										

TAX RATE 10  
A/R RED FACTOR 14.1267  
OTH RED FACTOR 10.6281

LAWRENCE  
TAX DISTRICT

GENERAL TAX LIST AND DUPLICATE OF REAL AND PUBLIC UTILITY PROPERTY  
COUNTY REAL ESTATE TAXES AND SPECIAL ASSESSMENTS  
04-ELIZABETH-ROCK HILL S.D.

01/02/02

TAX YEAR 2001  
INTEREST RATE  
PAGE NO 414

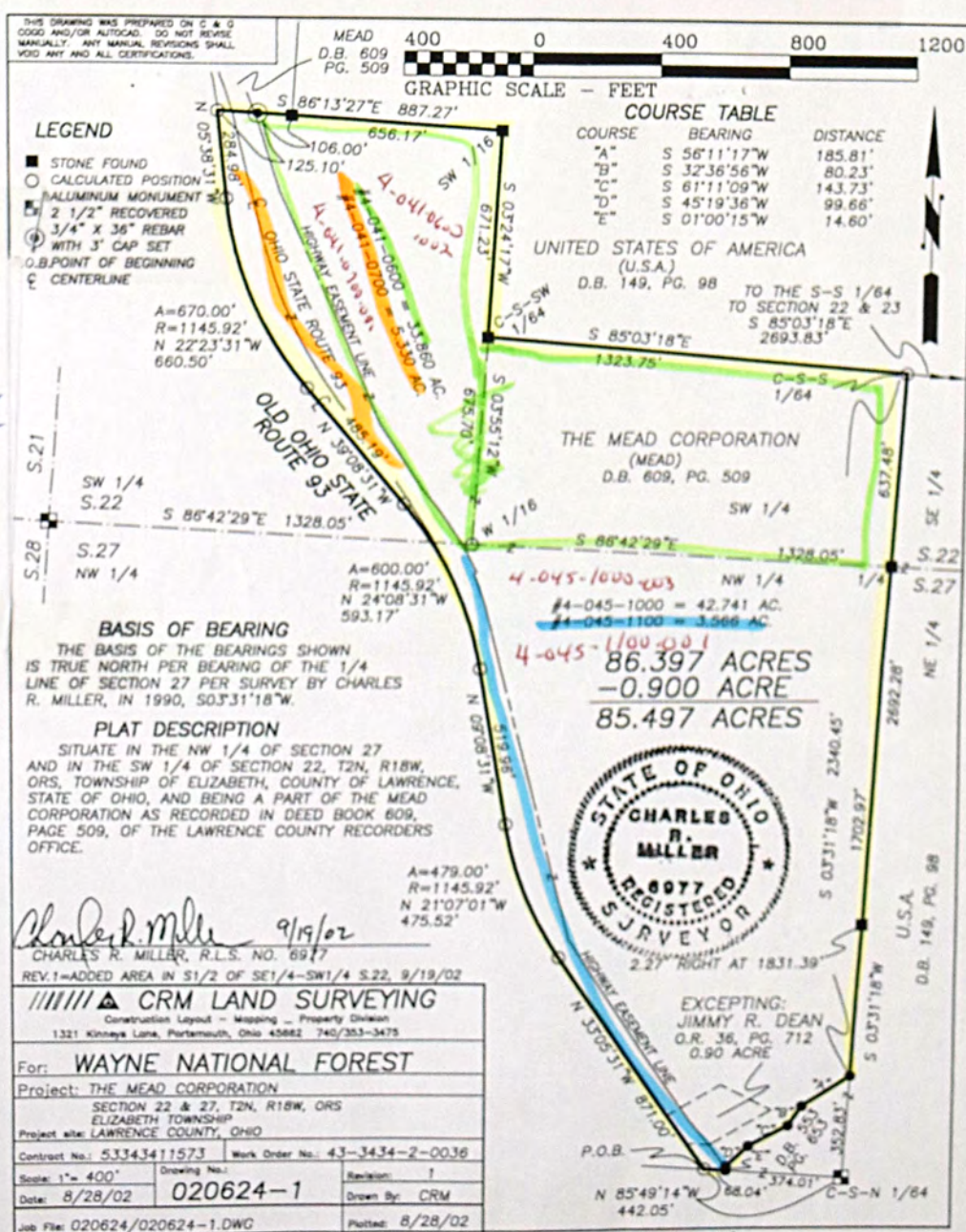
OWNER'S NAME MAILING ADDRESS	DESCRIPTION			TAXES CHARGED	DECEMBER TAXES	PENALTY	JUNE TAXES	PENALTY	TOTAL DELINQUENT	C. D. DATE	MEMO
	LAND	IMPROVEMENTS	TOTAL VALUE								
336 CO RD 29 PEDRO, OH 45659 VOL 498 PG 517 PARCEL-ID 04-044-1600.001	0.67ACS.	RES USE CODE 510	2,140 39,070 41,210								6/12/02 Sherry Lynn Hackworth
Christian Alva S. life est HACKWORTH, TIMOTHY E CR. 29 337 VESUVIUS CR. RD. PEDRO, OHIO 45659 VOL 569 PG 221 PARCEL-ID 04-044-1600.002	18-2-27 PT W PT SE S OF RD PT 1.24ACRES AGR USE CODE 120	2,300 41,990 44,290	2,230 40,680 42,910								
Christian Alva S. life est COUNTY OF LAWRENCE VETERAN'S SQUARE IRONTON, OHIO 45638 VOL 613 PG 546 PARCEL-ID 04-044-1600.003	18-1-27 PT W PT SE S OF RD PT 0.30 ACRES EXM USE CODE 620	30	00	30							
Christian Alva S. life est HACKWORTH, JOHN J. & ANNA BELL 170 CO. RD. 29 PEDRO, OH. 45659 45659 VOL 408 PG 381 PARCEL-ID 04-044-1700.000	18-02-27 PT W PT SE S OF RD 0005.00A AGR USE CODE 120	2,700 10,210 12,910	2,230 10,210 12,440								
CLEMENT, NORMA 110 CO RD 29 PEDRO, OH 45659 VOL 620 PG 7 PARCEL-ID 04-044-1800.000	18-02-27 W PT NW PT SE S OF RD 0001.50A RES USE CODE 510	2,390 17,960 20,350	2,330 17,390 19,720								
McKNIGHT, GREGORY & MARY 72 PRIVATE DR. 6406 STATE RT. 93 IRONTON, OHIO 45638 VOL 451 PG 15 PARCEL-ID 04-044-1900.000	18-02-27 PT SW 0000.14A RES USE CODE 510	810 16,470 17,280	810 16,470 17,280								
KELLEY, GLADYS CARMON LIFE EST ATE RANDY LEE KELLEY REMAINDER 152 CR-29 PEDRO, OHIO 45659 VOL 531 PG 264 PARCEL-ID 04-045-0100.000	18-02-27 E PT NW PT SE S OF RD 0001.50A RES USE CODE 510	2,390 12,200 14,590	2,330 11,900 14,230								
SHARP, EVERETT VICTOR & MARY P.O. BOX 63 PEDRO, OHIO 45659 45659 VOL 599 PG 782 PARCEL-ID 04-045-0200.000	18-02-27 CEN PT NW PT SE S OF RD 0001.50A RES USE CODE 510	2,390 12,310 14,700	2,330 12,240 14,570								
EASTERLING, JAMES R & HELEN M 6248 STATE ROUTE 93 IRONTON, OHIO 45638 VOL 329 PG 444	18-02-27 W PT SE S OF RD 0001.50A RES USE CODE 510	00	00	00							



OWNER'S NAME MAILING ADDRESS		DESCRIPTION			TAXES CHARGED	DECEMBER TAXES	PENALTY	JUNE TAXES	PENALTY	TOTAL DELINQUENT	C. D. DATE	MEMO
LAND	IMPROVEMENTS	TOTAL VALUE										
PARCEL-ID 04-045-0300.000												
05-17-01 TRNSF TO 04-045-0300.000 EASTERLING, HELEN M.												
EASTERLING, HELEN M. 6248 STATE ROUTE 93 IRONTON, OHIO 45638 OR 100 PG 251 PARCEL-ID 04-045-0300.000												
18-02-27 W PT SE S OF RD 0001.50A RES USE CODE 510 2,390 5,790 8,180 HOMESITE VALUE LISTED BELOW 2,330 5,390 7,720												
05-17-01 TRNSF FROM 04-045-0300.000 EASTERLING, JAMES R & HELEN <i>James Franklin Easterling -</i>												
NORRIS, CHARLES W. 2462 CO. RD. 51 PEDRO, OHIO 45659 PARCEL-ID 04-045-0400.000												
18-02-27 S OF SE S OF RD 0001.50A RES USE CODE 545 2,390 400 2,790												
10-26-01 261.90												
NEWMAN, MARY E. 6196 ST. RT. 93 IRONTON, OHIO 45638 VOL 384 PG 20 PARCEL-ID 04-045-0500.000												
18-02-27 W PT SE S OF RD 0008.94A RES USE CODE 545 3,290 160 3,450												
SIMMS, DIXIE 6232 ST. RT. 93 IRONTON, OH. 45638-0000 OR 77 PG 178 PARCEL-ID 04-045-0501.000												
18-02-27 W PT SE S OF RD 0000.45A RES USE CODE 500 1,650 00 1,650												
JERRY BOWMAN AS TRUSTEE FOR THE BENEFIT OF BETTY JANE BOWMAN 341 CR 44N. PEDRO, OHIO 45659 VOL 597 PG 216 PARCEL-ID 04-045-0502.000												
18-02-27 W PT SE S OF RD 0000.43A RES USE CODE 510 1,610 7,300 8,910 HOMESITE VALUE LISTED BELOW 1,610 7,230 8,840												
SIMMS, DIXIE 6232 ST. RT. 93 IRONTON, OH. 45638 OR 77 PG 178 PARCEL-ID 04-045-0503.000												
18-02-27 W PT SE S OF RD 0000.49A RES USE CODE 510 1,730 840 2,570												
BAILEY, ERNEST & CHARLOTTE 6134 STATE RT. 93 IRONTON, OHIO 45638 VOL 433 PG 414 PARCEL-ID 04-045-0600.000												
18-02-27 W PT SE S OF RD PT 0000.65A RES USE CODE 510 2,120 22,940 25,060 HOMESITE VALUE LISTED BELOW 2,120 22,940 25,060												
SIMMS, ROBERT 6232 ST. RT. 93 IRONTON, OHIO VOL 433 PG 377 PARCEL-ID 04-045-0700.000												
18-02-27 PT W PT SE S OF RD 0001.31A COM USE CODE 499 00 00 00												
05-16-01 SPLIT TO 04-045-0700.000 SIMMS, ROBERT												
05-16-01 SPLIT TO 04-045-0700.001 RICHARDS, STEPHEN M. & JO												

[illegible]







TAX RATE 10  
A/R RED FACTOR 14.1267  
OTH RED FACTOR 10.6281

LAWRENCE  
TAX DISTRICT

GENERAL TAX LIST AND DUPLICATE OF REAL AND PUBLIC UTILITY PROPERTY  
COUNTY REAL ESTATE TAXES AND SPECIAL ASSESSMENTS  
04-ELIZABETH-ROCK HILL S.D.

01/02/02

TAX YEAR 2001  
INTEREST RATE  
PAGE NO 417

OWNER'S NAME MAILING ADDRESS	DESCRIPTION			TAXES CHARGED	DECEMBER TAXES	PENALTY	JUNE TAXES	PENALTY	TOTAL DELINQUENT	C. D. DATE	MEMO
	LAND	IMPROVEMENTS	TOTAL VALUE								
VOL 637 PG 109 PARCEL-ID 04-045-1000.002	20,180	00	20,180								
THE MEAD CORPORATION P.O. BOX 2500 CHILLICOTHE, OHIO 45601 VOL 609 PG 509 PARCEL-ID 04-045-1100.000	18-02-27 PT N1/2 NW & PT N1/2 S1/2 NW ST HY EASE PARCNO 9 0006.20A EXM USE CODE 610		610								3.57/ac 1100.001 Bal = 2.63 The Trust for Public Land a non profit California Public benefit Corp 7/3/152
UNITED STATES OF AMERICA VOL 149 PG 98 PARCEL-ID 04-045-1105.000	18-2-27 S PT NW LESS 10.78 BAL 29.30AC EXM USE CODE 600		600								
BOARD OF EDUCATION ROCK HILL LOCAL SCHOOL SCHOOL DIST. 2273 CO RD 26 IRONTON, OH 45638 OR 48 PG 803 PARCEL-ID 04-045-1105.001	18-2-27 S PT NW PT 10.78AC EXM USE CODE 650		650								
UNITED STATES OF AMERICA WASHINGTON, D.C. PARCEL-ID 04-045-1106.000	18-02-27 NW SE ON RT. 93 0020.07A EXM USE CODE 600		600								
BRADSHAW, DENVER F. & MARILYN A. P.O. BOX 392 IRONTON, OHIO 45638 VOL 439 PG 156 PARCEL-ID 04-045-1200.000	18-02-27 PT N1/2 NW & PT N1/2 S1/2 NW LESS 2.05A RES USE CODE 510		510								
STAMPER, IRENE ETAL 1765 ST. RT. 93 IRONTON, OHIO 45638 VOL 486 PG 633 PARCEL-ID 04-045-1200.001	18-02-27 S PT N1/2 NW & PT N1/ 2 S1/2 NW PT RES USE CODE 500		500								
JOHNSON, JAMES & PATRICIA 6753 ST RT 93 PEDRO, OHIO 45659 VOL 525 PG 431 PARCEL-ID 04-045-1201.000	18-02-27 PT N1/2 NW & PT N1/2 S1/2 NW 0000.66A RES USE CODE 510		510								
WEBB, KATHY & LINDSEY 6606 ST RT 93 PEDRO, OHIO 45659 OR 81 PG 729 PARCEL-ID 04-045-1300.000	18-02-27 PT N1/2 SE NW 0000.73A RES USE CODE 510		510								
C1-04-01 TRNSF FROM 04-045-1300.000	DEAN, JIMMY RAY										

TAX RATE 10  
A/R RED FACTOR 14.1267  
OTH RED FACTOR 10.6281

LAWRENCE  
TAX DISTRICT

GENERAL TAX LIST AND DUPLICATE OF REAL AND PUBLIC UTILITY PROPERTY  
COUNTY REAL ESTATE TAXES AND SPECIAL ASSESSMENTS  
04-ELIZABETH-ROCK HILL S.D.

01/02/02

TAX YEAR 2001  
INTEREST RATE  
PAGE NO 418

OWNER'S NAME MAILING ADDRESS	DESCRIPTION			TAXES CHARGED	DECEMBER TAXES	PENALTY	JUNE TAXES	PENALTY	TOTAL DELINQUENT	C. D. DATE	MEMO
	LAND	IMPROVEMENTS	TOTAL VALUE								
DEAN, JIMMY RAY 6606 ST RT 93 PEDRO, OHIO 45659 OR 81 PG 729 PARCEL-ID 04-045-1300.000	18-02-27 PT N1/2 SE NW 0000.73A RES USE CODE 510		510								
C1-04-01 TRNSF TO 04-045-1300.000	WEBB, KATHY & LINDSEY										
WEBB, KATHY & LINDSEY 6606 ST RT 93 PEDRO, OHIO 45659 OR 81 PG 729 PARCEL-ID 04-045-1400.000	18-02-27 PT N1/2 SE NW ST HY EASE PARC NO 8 N PT 0000.17A RES USE CODE 500		500								
C1-04-01 TRNSF FROM 04-045-1400.000	DEAN, JIMMY RAY										
DEAN, JIMMY RAY 6606 ST RT 93 PEDRO, OHIO 45659 OR 81 PG 729 PARCEL-ID 04-045-1400.000	18-02-27 PT N1/2 SE NW ST HY EASE PARC NO 8 N PT 0000.17A RES USE CODE 500		500								
C1-04-01 TRNSF TO 04-045-1400.000	WEBB, KATHY & LINDSEY										
GILLESPIE, HERSHELL & MYRTIE IFE EST REM LANA ELAINE BOGGS 42 PVT. DR. 6406 IRONTON, OHIO 45638 VOL 631 PG 514 PARCEL-ID 04-045-1500.000	18-02-27 PT SW 0000.15A RES USE CODE 510		510								
TRS. OF ROYERSVILLE MISS. BAPT P 2 IRONTON, OHIO PARCEL-ID 04-045-1600.000	18-02-28 PT NW N SIDE RD 26 0000.51A EXM USE CODE 685		685								
UNITED STATES OF AMERICA 811 CONSTITUTION AVE BEDFORD, IN 47421 VOL 591 PG 106 PARCEL-ID 04-045-1700.000	18-02-28 NW PT LESS 7.68A CO HWY R/W 0060.42A EXM USE CODE 600		600								
CRAWFORD, JAMES D. & HILDRETH A 2000 CO. RD. 26 IRONTON, OH. 45638-0000 VOL 532 PG 523 PARCEL-ID 04-045-1701.000	18-02-28 NW PT LESS 0.70A CO HWY EASER/W 0022.56A AGR USE CODE 120		120								3-22-02 David R. + Leota Campbell
ROBERTS, RONALD A. & KIMBERLY K. 2052 CO. RD. 26 IRONTON, OHIO 45638 OR 13 PG 207 PARCEL-ID 04-045-1702.000	18-02-28 NW PT 0001.06A RES USE CODE 510		510								







TAX RATE 10  
A/R RED FACTOR 14.1267  
OTH RED FACTOR 10.6281

LAWRENCE  
TAX DISTRICT

GENERAL TAX LIST AND DUPLICATE OF REAL AND PUBLIC UTILITY PROPERTY  
COUNTY REAL ESTATE TAXES AND SPECIAL ASSESSMENTS  
04-ELIZABETH-ROCK HILL S.D.

TAX YEAR 2001  
INTEREST RATE  
PAGE NO 421  
01/02/02

OWNER'S NAME MAILING ADDRESS	DESCRIPTION			TAXES CHARGED	DECEMBER TAXES	PENALTY	JUNE TAXES	PENALTY	TOTAL DELINQUENT	C. D. DATE	MEMO
	LAND	IMPROVEMENTS	TOTAL VALUE								
P.O. BOX 180 IRONTON, OHIO 45638 OR 78 PG 779 PARCEL-ID 04-046-0700.000	0002.66A	RES USE CODE 510									
12-01-00 TRNSF FROM 04-046-0700.000	2,070	18,810	20,880								
	1,870	18,560	20,430								
JOHNSON, PAUL R. 1831 CO RD 26 IRONTON, OHIO 45638 VOL 479 PG 48 PARCEL-ID 04-046-0800.000	18-02-28 S PT N PT N 1/2 NW CO RD EASE PARC NO 29 .07 AC 0002.12A	RES USE CODE 500									
	260	00	260								
TR OF THE ROYERSVILLE MISS. BA R 2 IRONTON, OHIO PARCEL-ID 04-046-0900.000	18-02-28 PT NW NW N OF RD 0000.62A	EXM USE CODE 685									
	4,280	17,800	22,080								
JOHNSON, PAUL R. 1831 CO RD 26 IRONTON, OHIO 45638 VOL 379 PG 48 PARCEL-ID 04-046-1000.000	18-02-28 PT N 1/2 NW CO HY EAS EPT PARCEL NO 29 = 0.06 0001.58A	RES USE CODE 510									
	2,410	21,790	24,200								
	2,330	21,790	24,120								
FOIT, DONALD F. 414 S. 4TH ST. IRONTON, OHIO 45638-171 VOL 358 PG 344 PARCEL-ID 04-046-1100.000	18-2-28 PT W PTEASE 34-1=.043 4-2=1.32 2.09 BAL=42.98 AGR USE CODE 120										
	00	00	00								
06-28-01 TRNSF TO 04-046-1100.000	FOIT, JEROME R. & CANDACE										
FOIT, JEROME R. & CANDACE LAPH AM HORCH 4539 OLD STATE RD 3 ALEXANDRIA, KY 41101 OR 107 PG 136 PARCEL-ID 04-046-1100.000	18-2-28 PT W PTEASE 34-1=.043 4-2=1.32 2.09 BAL=42.98 AGR USE CODE 120										
	6,520	00	6,520								
06-28-01 TRNSF FROM 04-046-1100.000	FOIT, DONALD F.										
HAIRSTON, DOLORES 2392 CO RD 26 IRONTON, OHIO 45638 VOL 608 PG 165 PARCEL-ID 04-046-1100.001	18-02-28 PT W PT NE PT .88ACS RES USE CODE 510										
	2,260	33,830	36,090								
HAIRSTON, WESLEY L. & LISA DAW N 022 C/O TRANSAMERICA REAL ESTATE TAX SERVICE 1105 SCHROCK RD SUITE 437 COLUMBUS, OHIO 43229 VOL 606 PG 661	18-02-28 PT W PT NE PT 0.93ACS RES USE CODE 510										
	2,300	33,190	35,490								
	2,300	33,190	35,490								

Michael K. Hairston, Wesley L. Hairston, Jeffrey J. Hairston & Dolores C. Hairston - 2-19-02

10.07/AC  
1100.004  
B32-98 9/2/02  
Wesley L. & Lisa Hairston -

Cecil E. Adams & Tiffany B. Adams 5-27-02

TAX RATE 10  
A/R RED FACTOR 14.1267  
OTH RED FACTOR 10.6281

LAWRENCE  
TAX DISTRICT

GENERAL TAX LIST AND DUPLICATE OF REAL AND PUBLIC UTILITY PROPERTY  
COUNTY REAL ESTATE TAXES AND SPECIAL ASSESSMENTS  
04-ELIZABETH-ROCK HILL S.D.

TAX YEAR 2001  
INTEREST RATE  
PAGE NO 422  
01/02/02

OWNER'S NAME MAILING ADDRESS	DESCRIPTION			TAXES CHARGED	DECEMBER TAXES	PENALTY	JUNE TAXES	PENALTY	TOTAL DELINQUENT	C. D. DATE	MEMO
	LAND	IMPROVEMENTS	TOTAL VALUE								
PARCEL-ID 04-046-1100.002											
HAIRSTON, MICHAEL K 2392 CO RD 26 IRONTON, OHIO 45638 VOL 608 PG 522 PARCEL-ID 04-046-1100.003	18-2-28 PT W PT NE PT 0.71ACRE S	RES USE CODE 500									
	2,150	00	2,150								
MULLINS, CARL I. & PHYLLIS A. CO. RD. 26 48 PVT. DR. 2110 IRONTON, OHIO 45638 VOL 394 PG 25 PARCEL-ID 04-046-1101.000	18-02-28 PT W PT NE PT NW 0003.66A	RES USE CODE 510									
	2,660	32,380	35,040								
	2,330	23,010	25,340								
FOIT, DONALD F. 414 S 4TH ST IRONTON, OHIO 45638-000 VOL 415 PG 285,286 PARCEL-ID 04-046-1102.000	18-2-8 W PT NE CO HWY EASE PAR# 34-1.06, 34-2 1.69 LE:161 BAL= .14ACS EXM USE CODE 610										
	00	00	00								
06-28-01 TRNSF TO 04-046-1102.000	FOIT, JEROME R. & CANDACE										
FOIT, JEROME R. & CANDACE L PHAM HORCH 4539 OLD STATE RT 3 ALEXANDRIA, KY 41101 OR 107 PG 136 PARCEL-ID 04-046-1102.000	18-2-8 W PT NE CO HWY EASE PAR# 34-1.06, 34-2 1.69 LE:161 BAL= .14ACS EXM USE CODE 610										
	10	00	10								
06-28-01 TRNSF FROM 04-046-1102.000	FOIT, DONALD F.										
HAIRSTON, WESLEY L. & LISA DAW N 022 C/O TRANSAMERICA REAL ESTATE TAX SERVICE 1105 SCHROCK RD SUITE 437 COLUMBUS, OHIO 43229 VOL 606 PG 661 PARCEL-ID 04-046-1102.001	18-02-08 PT W PT NE CO HWY EAS E 0.44ACS EXM USE CODE 620										
	50	00	50								
HAIRSTON, MICHAEL K 2392 CO RD 26 IRONTON, OHIO 45638 VOL 608 PG 522 PARCEL-ID 04-046-1102.002	18-2-8 PT W PT NE CO HWY ESE P ARCEL#34 0.84ACRES EXM USE CODE 610										
	670	00	670								
HAIRSTON, DOLORES 2392 CO RD 26 IRONTON, OHIO 45638 VOL 635 PG 335 PARCEL-ID 04-046-1102.003	18-2-8 PT W PT NE CO HWY EASSE PARC #34-1 & 34-2 0.33ACS EXM USE CODE 620										
	40	00	40								
ROCK HILL LOCAL SCHOOL BOARD PEDRO, OHIO	18-02-28 PT W PT NE PT CO HY EASE PT PARCEL NO-33 1										

Michael K. Hairston, Wesley L. Hairston, Jeffrey J. Hairston & Dolores C. Hairston - 2-19-02

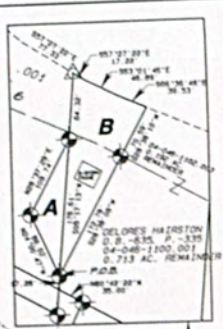
Cecil E. Adams & Tiffany B. Adams 5-27-02




DEARINGS AND BASED ON THE CENTRAL  
SURVEY FOR COUNTY NO. 10, FOUR ADJACENT  
BAGGLEY ACRES NOW ON FILE IN THE COUNTY  
ENGINEER'S OFFICE.

TO BE CONVEYED TO JEFFERY HAZSTON  
FROM CECIL & TERRY ANN ADAMS  
PART OF PARCEL #  
04-040-1300.000  
0.087 AC.

TO BE CONVEYED TO JEFFERY HAZSTON  
FROM DELORNE HAZSTON  
PART OF PARCEL #  
04-040-1300.001 = 0.147 AC.



- - AXLE FOUND
- ⊗ - STONE FOUND
- ⊕ - ALUMINUM MON. FOUND
- - BEARING TREE FOUND
- ⊙ - PIPE FOUND
- ⚡ - # 6 REBAR SET
- ⦿ - JACK STEM FOUND



DIVISION OF LAND IN O.R.-144, P.-708 FOR WES & LISA HAIRSTON	
SCALE: 1"=200'	APPROVED BY: <i>D. O. H.</i>
DATE: 8/28/2002	REVISOR: P.S. 8-30-02
N.E. 1/4 OF SEC.-28, T.-2, R.-18 ELIZABETH TWP., LAWRENCE CO., OHIO	
DAVID A. FLANNERY, P.S. # 7439	
DRAWING NUMBER	





TAX RATE 10  
A/R RED FACTOR 14.1267  
OTH RED FACTOR 10.6281

LAWRENCE  
TAX DISTRICT

GENERAL TAX LIST AND DUPLICATE OF REAL AND PUBLIC UTILITY PROPERTY  
COUNTY REAL ESTATE TAXES AND SPECIAL ASSESSMENTS  
04-ELIZABETH-ROCK HILL S.D.

TAX YEAR 2001  
INTEREST RATE  
PAGE NO 423  
01/02/02

OWNER'S NAME MAILING ADDRESS	DESCRIPTION			TAXES CHARGED	DECEMBER TAXES	PENALTY	JUNE TAXES	PENALTY	TOTAL DELINQUENT	C. D. DATE	MEMO
	LAND	IMPROVEMENTS	TOTAL VALUE								
VOL 361 PG 40 PARCEL-ID 04-046-1111.000	0012.96A	EXM USE CODE	650								
	26,320	437,260	463,580								
ROCK HILL LOCAL SCHOOL DIST. RT. 3 IRONTON, OHIO VOL 377 PG 618 PARCEL-ID 04-046-1200.000	18-02-28 PT W PT NE CO HY EASE PT PARCEL NO 33-A 0025.25A	EXM USE CODE	650								
	50,510	1,137,930	1,188,440								
PRIMM, EDDIE R. ET AL 1957 CR 26 IRONTON, OHIO 45638 OR 37 PG 304 PARCEL-ID 04-046-1300.000	18-2-28 N PT N1/2 NW CO HY EAS E # 30-02 (.02) LESS 0.73 BAL = 23.97AC	AGR USE CODE	120								
	5,170	8,310	13,480								
	2,230	00	2,230								
DAVIDSON, CRISTINA R. 2001 CO RD 26 IRONTON, OHIO 45638 OR 54 PG 418 PARCEL-ID 04-046-1300.001	18-2-28 N PT N1/2 NW HY EASE 16 & 0.57 AC TOTAL = 0.73 ACRE S	RES USE CODE	500								
	1,930	00	1,930								
HAYNES, WILLARD & EDITH 2092 CO. RD 26 IRONTON, OHIO 45638 VOL 363 PG 300 PARCEL-ID 04-046-1400.000	18-02-28 PT SW PT 0001.52A	RES USE CODE	510								
	2,400	23,660	26,060								
	2,330	23,660	25,990								
MEDINGER, JOHN A JR & PAUL J EDINGER 2059 CO. RD. 26 IRONTON, OHIO 45638 VOL 612 PG 34 PARCEL-ID 04-046-1500.000	18-2-28 NE COR NW LESS 0.49A. & 2.05A.	3.95ACS. RES USE CODE	500								
	830	00	830								
MEDINGER, PAUL J. & GRETCHEN 2059 CO. RD. 26 IRONTON, OHIO 45638 PARCEL-ID 04-046-1500.001	18-2-28 S. PT. NE COR. NW PT. 2.05ACS.	RES USE CODE	510								
	2,570	26,910	29,480								
	2,330	26,910	29,240								
MEDINGER, JOHN A JR & PAUL J EDINGER 20598 CO RD 26 IRONTON, OHIO 45638 VOL 612 PG 34 PARCEL-ID 04-046-1600.000	18-02-28 PT W PT NE PT 0006.00A	RES USE CODE	500								
	720	00	720								
SULFER SPRINGS KENNEL P.O. BOX 36 PEDRO, OHIO 45659 VOL 629 PG 587 PARCEL-ID 04-046-1700.000	18-02-28 PT W PT NE 3.00 ACRE S	RES USE CODE	500								
	560	00	560								

TAX RATE 10  
A/R RED FACTOR 14.1267  
OTH RED FACTOR 10.6281

LAWRENCE  
TAX DISTRICT

GENERAL TAX LIST AND DUPLICATE OF REAL AND PUBLIC UTILITY PROPERTY  
COUNTY REAL ESTATE TAXES AND SPECIAL ASSESSMENTS  
04-ELIZABETH-ROCK HILL S.D.

TAX YEAR 2001  
INTEREST RATE  
PAGE NO 424  
01/02/02

OWNER'S NAME MAILING ADDRESS	DESCRIPTION			TAXES CHARGED	DECEMBER TAXES	PENALTY	JUNE TAXES	PENALTY	TOTAL DELINQUENT	C. D. DATE	MEMO
	LAND	IMPROVEMENTS	TOTAL VALUE								
MEDINGER, PAUL J. & GRETCHEN 2059 CO RD 26 IRONTON, OHIO 45638 VOL 620 PG 65 PARCEL-ID 04-046-1800.000	18-2-28 W PT NE ON PINE GROVE RD. LESS 0.39A. & 0.24A. 1.76ACS	RES USE CODE	510								
	2,430	14,470	16,900								
	2,330	14,470	16,800								
MEDINGER, PAUL J. & GRETCHEN 2059 CO. RD. 26 IRONTON, OHIO 45638 PARCEL-ID 04-046-1800.001	18-2-28 SW PT W PT NE ON PINE GROVE RD. 0.24ACS.	RES USE CODE	599								
	50	00	50								
SELM, MARY JANE P.O. BOX 36 PEDRO, OHIO 45659 VOL 373 PG 271 PARCEL-ID 04-047-0100.000	18-02-28 NW SE LESS 2AC & 1.74A 0036.26A	AGR USE CODE	120								
	6,310	00	6,310								
	2,230	00	2,230								
MYERS, RICHARD LEE 2363 TWP RD 218 IRONTON, OHIO 45638-0000 VOL 638 PG 676 PARCEL-ID 04-047-0101.000	18-02-28 PT NW SE 0001.74A	RES USE CODE	510								
	2,420	32,210	34,630								
	2,330	32,020	34,350								
SCHWAB, JAMES R. & ANGELA J. 2441 TWP. RD. 218 IRONTON, OHIO 45638 VOL 627 PG 234 PARCEL-ID 04-047-0200.000	18-02-28 NW SE E PT 0002.00A	RES USE CODE	510								
	2,450	8,320	10,770								
	2,330	7,910	10,240								
HALL, HENRY & LEOLA LIFE EST. RE. RICHARD KIDD ETAL 3720 CO. RD. 103 IRONTON, OHIO 45638 VOL 635 PG 729 PARCEL-ID 04-047-0300.000	18-02-28 SW SE PT LE 1.00 & .3 8 BAL= 5.62ACS	RES USE CODE	510								
	2,940	11,470	14,410								
	2,330	2,570	4,900								
HAMMOND, FRANCES MARLENE 3749 CO RD 103 IRONTON, OHIO 45638 VOL 615 PG 775 PARCEL-ID 04-047-0300.001	18-02-28 SW SE PT 0.38ACS	RES USE CODE	500								
	1,500	00	1,500								
KIDD, DAVID L. & HELEN 3651 CO. RD. 103 IRONTON, OHIO 45638-0000 VOL 446 PG 215 PARCEL-ID 04-047-0301.000	18-02-28 SW SE PT 0001.00A	RES USE CODE	510								
	2,330	14,830	17,160								
	2,330	13,010	15,340								
10-05-01 600.00											
MULLINS, ALBERTA LIFE EST. REM PAUL E. & BRENDA K MULLINS	18-02-28 SW PT SW 0047.00A	AGR USE CODE	120								



## I VOL 415 PAGE 289

That John A. Medinger and Clara B. Medinger, Husband & Wife,

County of Lawrence, the Grantee, the receipt whereof is hereby acknowledged, do hereby grant, bargain, sell, convey and release to the said Grantee, its successors and assigns forever, a perpetual easement and right of way for public highway and road purposes, in, upon and over the lands hereinafter described, situated in Lawrence County, Ohio Elizabeth Township, Section 28, Town 6 North, Range 18 West,

PARCEL NO. 31 (left)

Beginning at a point in Grantor's southwest corner 21.96 feet left of centerline survey Station 105+83.89 for proposed County Road 26; thence with Grantor's west line N 5°30'11" E, 51.08 feet to a point 72.98 feet left of Station 105+83.84; thence entering Grantor's land with a line S 82°52'04" E, 563.05 feet to a point in Grantor's east line 65.50 feet left of Station 111+53.66; thence with said line S 12°41'21" W, 26.29 feet to a point in the southwest corner of Grantor's land, said point boundary S 80°28'18" W, 244.33 feet to a point 17.04 feet right of Station 109+09.29; thence N 5°30'11" E, 501.01 feet to a point 3.03 feet right of Station 109+08.97; thence N 77°23'28" W, 326.04 feet to the point of beginning.

Description for the above parcel is based on a survey made in 1973 by Barrett, Cargo, Withers and Associates, Limited, Charles Ray Barber Registered Surveyor No. 5799.

Owners claim title by instrument recorded in Volume 223 Page 642 and Volume 279 Page 411 of the Deed Records of Lawrence County, Ohio.

The description above being 0.34 of an acre from a 2 acre tract and 0.49 of an acre from a 6 acre tract, said 6 acre tract being located in the N.E. Corner of the N.W. corner of Section 28.

It is understood that the strip of land above described contains 0.83 acres, more or less, inclusive of the present road which occupies 0.19 acres, more or less.

Said stations being the Station numbers as stipulated in the hereinbefore mentioned survey and as shown by plans on file in the office of the County Engineer, Ironton, Ohio.

15565

1-2563  
**EASEMENT  
FOR  
HIGHWAY PURPOSES**

**FROM**  
John A. Medinger  
Class B Medicine

Address RR #3  
Clara B. Medinger

FRONTEN, Ohio 45628  
TO THE  
COUNTY OF LAWRENCE

COUNTY OF LAURENCE  
COUNTY LAURENCE

Section, LAW-CE-26

Parcel No. 11

TRANSMITTED  
AUGUST 25, 1925  
U.S.A.

0. T. 0  
Roy H. Hall Auditor

received August 26, 1875.  
10<sup>45</sup> o'clock A. M.

August 27, 1875 -  
P. de M.

Laurel County  
Record of Deeds, Vol. 415, Page 289

Ray T. Dinty Recorder.  
Recorder's Fee No Fee

**NOTE**

the County Recorder. As soon as this document has been recorded, Lawrence should be returned to the

very important  
step

**To the County Recorder**  
As soon as this easement has been recorded, it should be returned to the Lawrence County Engineer office.



TO HAVE AND TO HOLD said easement and right of way unto the Grantee, its successors and assigns forever.

And the said Grantors, for His and Her heirs, executors, and administrators, hereby covenants with the said Grantee, its successors and assigns that They are the true and lawful owner of said premises, and They lawfully seized of the same in fee simple, and have good right and full power, to grant, bargain, sell, convey and release the same in manner aforesaid, and that the same are free and clear from all liens and encumbrances whatsoever, and that They will warrant and defend the same against all claims of all persons whomsoever.

And for the consideration aforesaid CLARA B. MEDINGER  
AND JOHN A. MEDINGER, HUSBAND AND WIFE, TENOR WIFE

hereby relinquish to said Grantee, its successors and assigns, all right and expectancy of Dower in the above described premises.

IN WITNESS WHEREOF JOHN A. MEDINGER 2ND  
CLARA B. MEDINGER

have hereunto set their hands, the 23<sup>rd</sup> day of JUNE, in the year of our Lord one thousand nine hundred and SEVENTY-FIVE

Signed and sealed in presence of:  
Frank R. Vuellio John A. Medinger 6/23/75  
Mary C. Vuellio Clara B. Medinger 6/23/75

STATE OF OHIO.  
LAWRENCE COUNTY } ss.

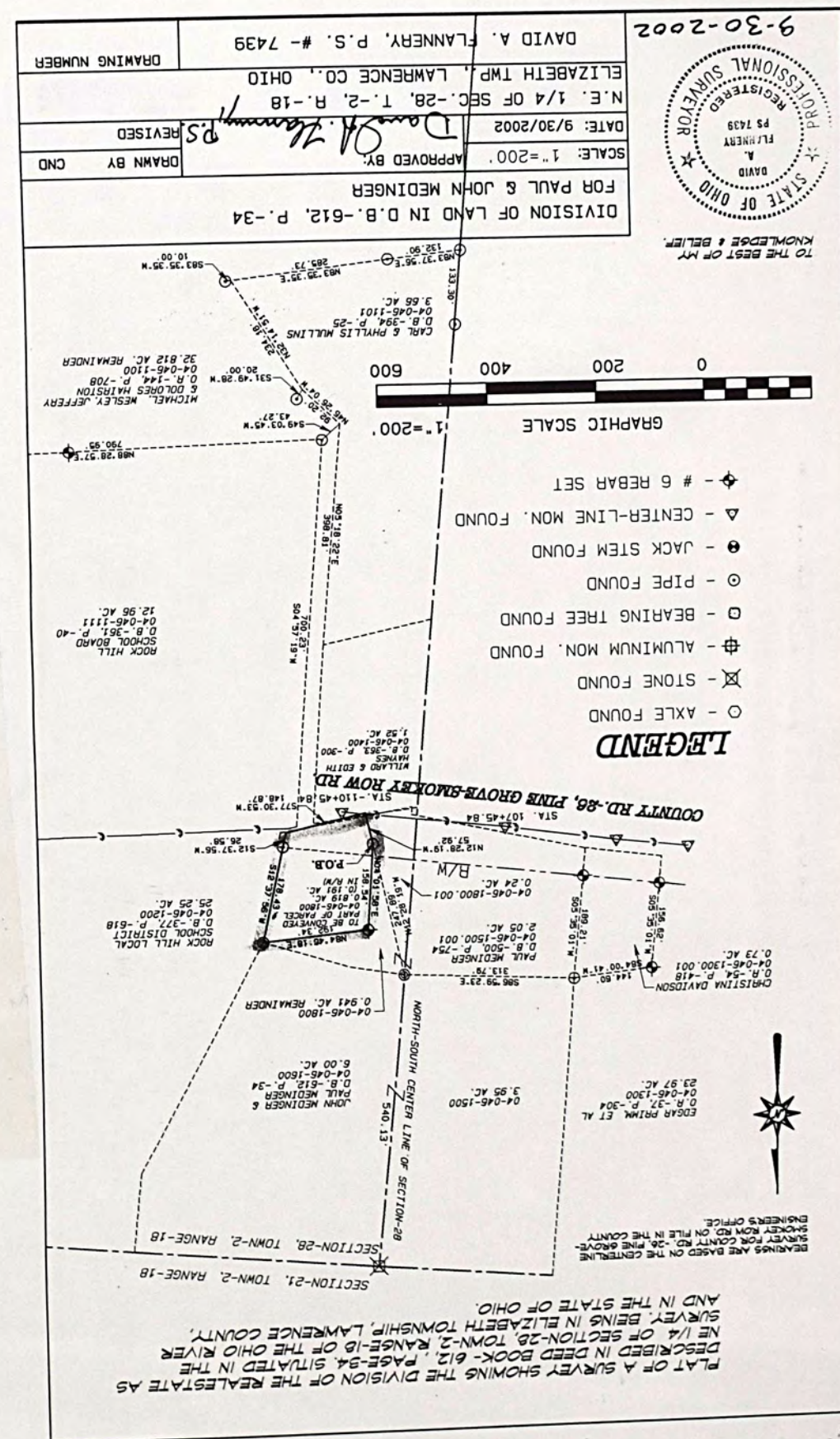
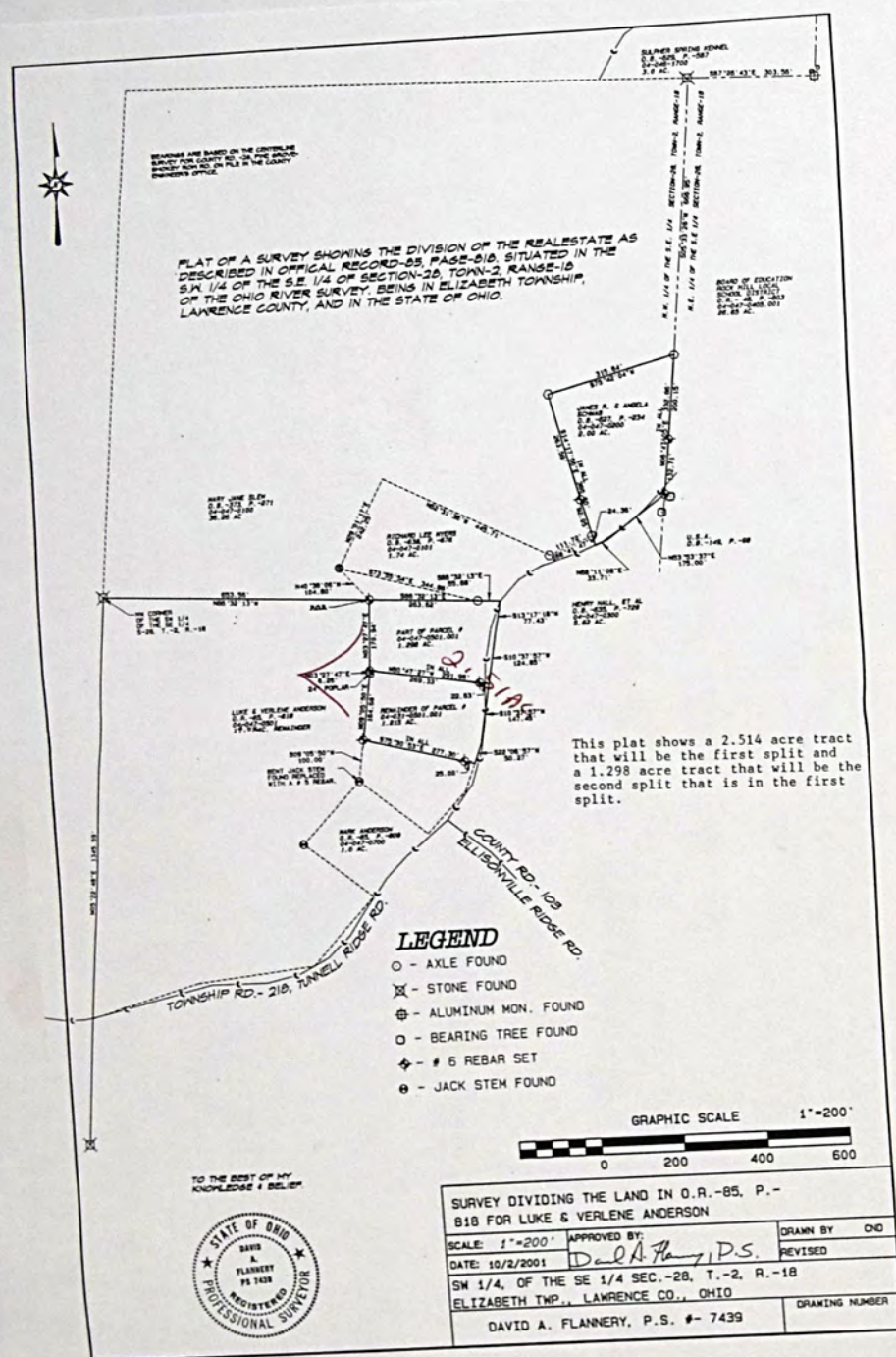
Before me, a NOTARY PUBLIC in and for said County and State, personally appeared the above named JOHN A. MEDINGER & CLARA B. MEDINGER who acknowledged that They did sign the foregoing instrument and that the same is THEIR free act and deed.



IN TESTIMONY WHEREOF I have hereunto set my hand and official seal at FRANKTON, OHIO this 23<sup>rd</sup> day of JUNE, A.D. 1975  
Frank R. Vuellio  
FRANK R. VUELLIO  
My Commission expires 11-19-77

This instrument was prepared by the  
OHIO DEPARTMENT OF TRANSPORTATION  
DIVISION OF HIGHWAYS



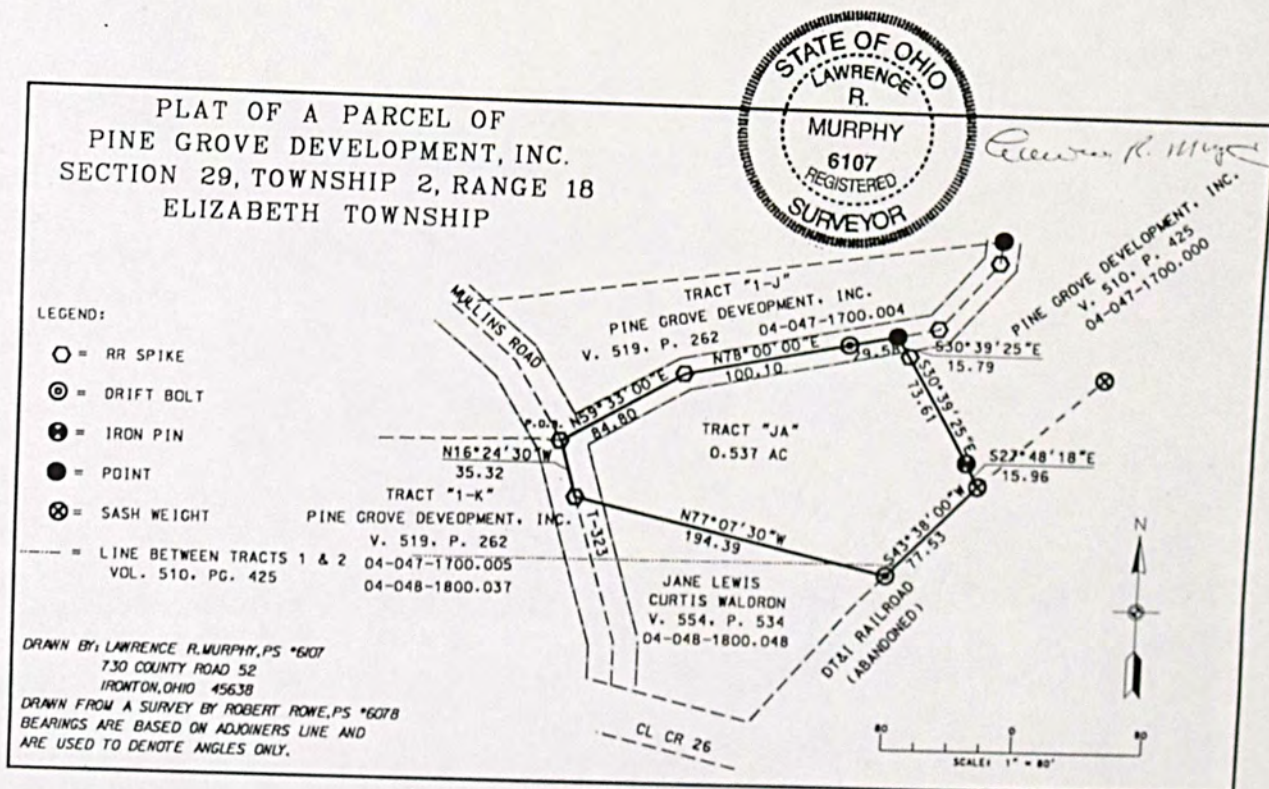
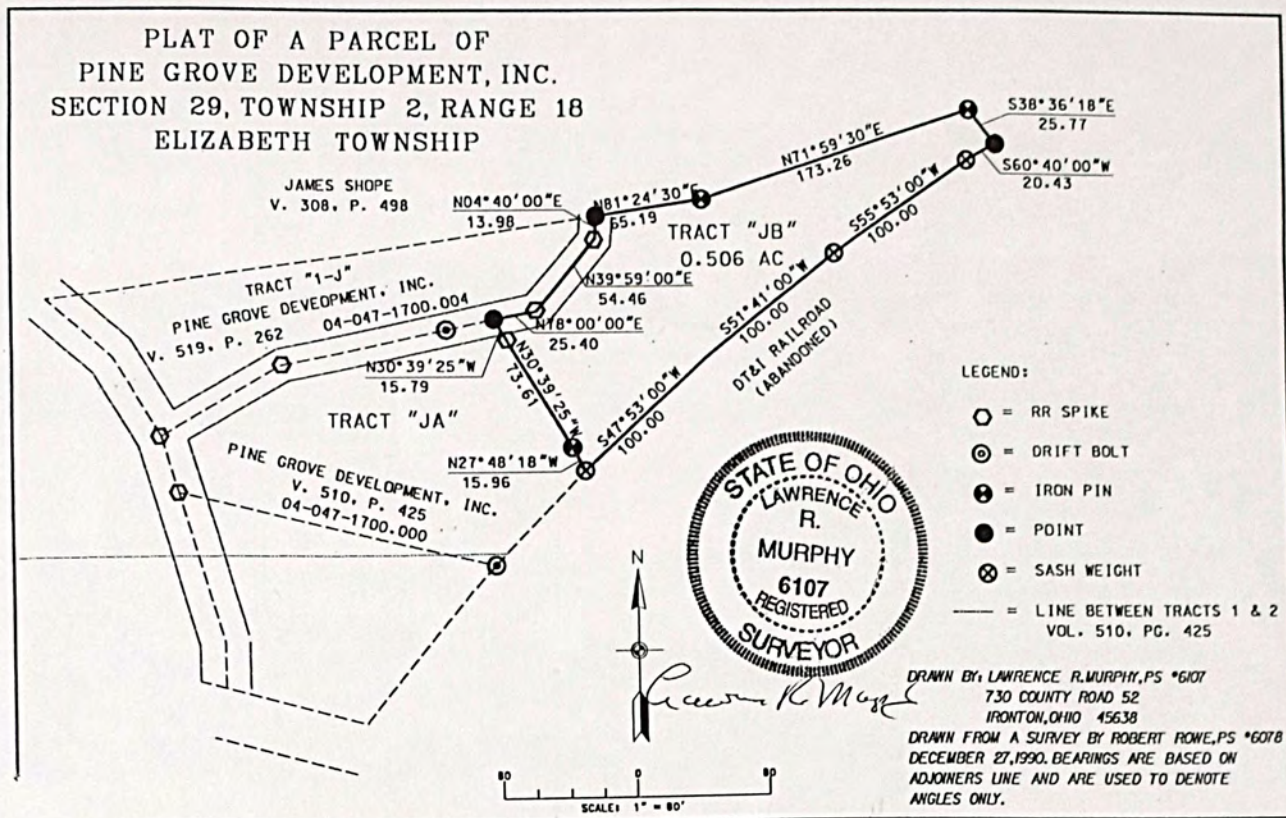




OWNER'S NAME MAILING ADDRESS		DESCRIPTION			TAXES CHARGED	DECEMBER TAXES	PENALTY	JUNE TAXES	PENALTY	TOTAL DELINQUENT	C. D. DATE	MEMO
		LAND	IMPROVEMENTS	TOTAL VALUE								
448 TWP RD 270 IRONTON, OHIO 45638 OR 12 PG 569/573 PARCEL-ID 04-047-0400.000		AUV 3,160	7,950	11,110								
HOMESITE VALUE LISTED BELOW												
		2,230	6,990	9,220								
UNITED STATES OF AMERICA VOL 149 PG 98 PARCEL-ID 04-047-0405.000		18-2-28 SE SE LESS 26.65 BAL 7 0.40AC										
		EXM USE CODE 600										
		16,020	00	16,020								
BOARD OF EDUCATION ROCK HILL LOCAL SCHOOL DIST. 2273 CO RD 26 IRONTON, OH 45638 OR 48 PG 803 PARCEL-ID 04-047-0405.001		18-2-28 SE SE PT 26.65 AC										
		EXM USE CODE 650										
		6,060	00	6,060								
STEWART, DANNY & RITA 2330 TWP. RD. 218 IRONTON, OHIO 45638 VOL 492 PG 572 PARCEL-ID 04-047-0500.000		18-2-28 SW SE PT LESS 26A. BA L. 4.00ACS.										
		RES USE CODE 510										
		2,700	13,320	16,020								
HOMESITE VALUE LISTED BELOW												
		2,330	11,030	13,360								
WILDS, STEVE J & TERESA L 2164 TWP. RD. 218 IRONTON, OHIO 45638 PARCEL-ID 04-047-0500.001		18-2-28 S PT SW SE LESS 1.43 B AL 5.78 AC										
		RES USE CODE 510										
		2,910	26,290	29,200								
HOMESITE VALUE LISTED BELOW												
		2,330	23,020	25,350								
GROUNDS, JAMES W. & LISA A. 3814 CO. RD. 103 IRONTON, OHIO 45638 OR 60 PG 74 PARCEL-ID 04-047-0500.002		18-2-28 S PT SW SE 2.26ACS.										
		RES USE CODE 510										
		2,490	19,300	21,790								
FALLS, TIM AND BOBBIE JO 3791 CO RD 103 IRONTON, OH 45638 VOL 639 PG 595 PARCEL-ID 04-047-0500.003		18-2-28 S PT SW SE 1.43 AC										
		RES USE CODE 500										
		2,450	00	2,450								
JENKINS, CECIL S. 2205 TWP RD 218 IRONTON, OHIO 45638 OR 18 PG 313 PARCEL-ID 04-047-0501.000		18-02-28 PT SW SE PT 0016.53A										
		RES USE CODE 500										
		00	00	00								
02-12-01 TRNSF TO 04-047-0501.000 ANDERSON, LUKE C. & VERLENE												
ANDERSON, LUKE C. & VERLENE 3861 CO RD 21 IRONTON, OHIO 45638 OR 85 PG 818 PARCEL-ID 04-047-0501.000		18-02-28 PT SW SE PT 0016.53A										
		RES USE CODE 500										
		2,000	00	2,000								
11/14/02 Clarence L. & Verlene Anderson 001 2.51 AC Bal 14.02												

[illegible]







OWNER'S NAME MAILING ADDRESS		DESCRIPTION		TAXES CHARGED	DECEMBER TAXES	PENALTY	JUNE TAXES	PENALTY	TOTAL DELINQUENT	C. D. DATE	MEMO
LAND	IMPROVEMENTS	TOTAL VALUE									
Constance D. Bell 1819 TWP RD 218 IRONTON, OHIO 45638 VOL 582 PG 347 PARCEL-ID 04-047-1200.000		WAY 0000.17A	AGR USE CODE 120								
	40	00	40	Jennie L. & Michael R. Ratliff							
BOLL, CONSTANCE D. 1819 TWP RD 218 IRONTON OHIO 45638 VOL 582 PG 347 PARCEL-ID 04-047-1300.000		18-02-28 NE SW 0040.00A	AGR USE CODE 120								
	9,630	28,490	38,120	Same							
		HOMESITE VALUE LISTED BELOW									
	2,230	27,490	29,720								
THE MEAD CORPORATION C/O MELISSA EVANS FINANCIAL SERVICES CENTER 9080 SPRINGBORO PIKE MIAMISBURG, OHIO 45342 VOL 609 PG 509 PARCEL-ID 04-047-1400.000		18-2-28 PT E 1/2 NE LESS 44.97 BAL .36	AGR USE CODE 121								
	AUV 10	00	10								
BOARD OF EDUCATION, ROCK HILL LOCAL SCHOOL DISTRICT 2273 CO RD 26 IRONTON, OH 45638 VOL 637 PG 109 PARCEL-ID 04-047-1400.001		18-2-28 PT E 1/2 NE 44.97 AC	EXM USE CODE 650								
	12,280	00	12,280								
719 INC., AN OHIO CORP. 811 NEAL AVE IRONTON, OH 45638 OR 48 PG 112 PARCEL-ID 04-047-1600.000		18-02-29 PT SW NW PT N OF RD 0000.02A	RES USE CODE 500								
	10	00	10								
PINE GROVE DEV., INC. 811 NEAL AVENUE IRONTON, OHIO 45638 VOL 519 PG 527 PARCEL-ID 04-047-1700.000		18-2-29 PT SE NW LESS 3.04 ACS BAL=11.09	AGR USE CODE 121	7/23/02 Rhonda S. Ruster / Rhonda S. Ruster / Pine Grove Development Inc .018 .019 53 AC Bal 10.56 AC							
	AUV 270	00	270								
OWENS, RANDALL A. & DIANE L. 1149 CO. RD. 26 IRONTON, OHIO 45638 VOL 514 PG 147 PARCEL-ID 04-047-1700.001		18-2-29 PT. SE SW PT. 0.25ACS.	RES USE CODE 510								
	1,170	15,760	16,930								
ERADFORD, JOAN ETAL C/O EARLEAN CLAY 1089 CO. RD. 26 IRONTON, OHIO 45638 VOL 637 PG 450 PARCEL-ID 04-047-1700.002		18-2-29 CEN PT 0.07ACS	RES USE CODE 500								
	470	00	470								
MORRIS, GLORIA F C/O JANET M. CARTER 1163 CO RD 26 IRONTON, OH 45638 VOL 522 PG 80 PARCEL-ID 04-047-1700.003		18-2-29 PT SE NW PT TRACT 1-S 0.28ACS.	RES USE CODE 510	6-17-02 Mr M Properties / Debra M. Dickens / 7/19/02 Rebekah A. Wright							
	1,250	16,040	17,290								
PINE GROVE DEV		18-2-29 PT SE NW TRACT 1-J 0.4									

[illegible]



TAX RATE 10  
A/R RED FACTOR 14.1267  
OTH RED FACTOR 10.6281

LAWRENCE  
TAX DISTRICT

GENERAL TAX LIST AND DUPLICATE OF REAL AND PUBLIC UTILITY PROPERTY  
COUNTY REAL ESTATE TAXES AND SPECIAL ASSESSMENTS  
04-ELIZABETH-ROCK HILL S.D.

01/02/02

TAX YEAR 2001  
INTEREST RATE  
PAGE NO 429

OWNER'S NAME MAILING ADDRESS	DESCRIPTION			TAXES CHARGED	DECEMBER TAXES	PENALTY	JUNE TAXES	PENALTY	TOTAL DELINQUENT	C. D. DATE	MEMO
	LAND	IMPROVEMENTS	TOTAL VALUE								
ATTN: ESCROW REPORTING-07W 8435 N. STEMMONS FREEWAY DALLAS, TX 75247 VOL 522 PG 591 PARCEL-ID 04-047-1700.012	1,120	00	1,120								
WOOTEN, CARL C & LILLIE O P.O. BOX 4168 IRONTON, OHIO 45638 VOL 592 PG 333 PARCEL-ID 04-047-1700.013	18-2-29 PT SE NW, N PT 0.40ACS RES USE CODE 500	1,540	00	1,540							
WAGNER, DAVID J. & ALBERTA 290 TWP RD 323 IRONTON, OHIO 45638 VOL 614 PG 130 PARCEL-ID 04-047-1700.014	18-2-29 PT SE NW, N PT 0.36ACS RES USE CODE 500	1,450	00	1,450							
CHILDERS, LARRY G. & DEBORAH 006 C/O F. A. R. E. TAX SERVICE ATTN: ESCROW REPORTING-07W 8435 N. STEMMONS FREEWAY DALLAS, TX 75247 VOL 525 PG 400 PARCEL-ID 04-047-1700.015	18-02-29 PT. SE NW MID PART .2 0 ACRE RES USE CODE 510 HOMESITE VALUE LISTED BELOW 1,030 16,100 17,130 1,030 16,100 17,130	1,030	16,100	17,130							
KELLEY, ROGER 1251 CO RD 26 IRONTON, OH 45638 OR 30 PG 566 PARCEL-ID 04-047-1700.016	18-2-29 PT SE NW PT TR 1-N PT .03AC RES USE CODE 500	210	00	210							
KELLEY, ROGER 1251 CO RD 26 IRONTON, OH 45638 OR 30 PG 566 PARCEL-ID 04-047-1700.017	18-2-29 PT SE NW PT TR 1-O PT .12AC RES USE CODE 500	720	00	720							
SMITH, JANE 605 SO 8TH ST APT C IRONTON, OH 45638 VOL 636 PG 188 PARCEL-ID 04-047-1710.000	18-2-29 PT. SE NE VAC. CO. RD. #26 (SEE '85 DUP, 1/6/87) 0.2 0ACS. RES USE CODE 500	20	00	20							
MARTIN, WALTER C. JR. P.O. BOX 4015 IRONTON, OHIO 45638 VOL 523 PG 490 PARCEL-ID 04-047-1710.001	18-2-29 SE NE VAC CO RD 26 (PT TRACT 1-I) 0.13ACS. RES USE CODE 500	770	00	770							
CHRISTIAN, LAWRENCE C. 427 TOWNSHIP RD. 332 IRONTON, OHIO 45638 VOL 525 PG 547	18-2-29 SE NE VAC CO RD 26 (PT TRACT 1-H) 0.07ACS. RES USE CODE 500										

TAX RATE 10  
A/R RED FACTOR 14.1267  
OTH RED FACTOR 10.6281

LAWRENCE  
TAX DISTRICT

GENERAL TAX LIST AND DUPLICATE OF REAL AND PUBLIC UTILITY PROPERTY  
COUNTY REAL ESTATE TAXES AND SPECIAL ASSESSMENTS  
04-ELIZABETH-ROCK HILL S.D.

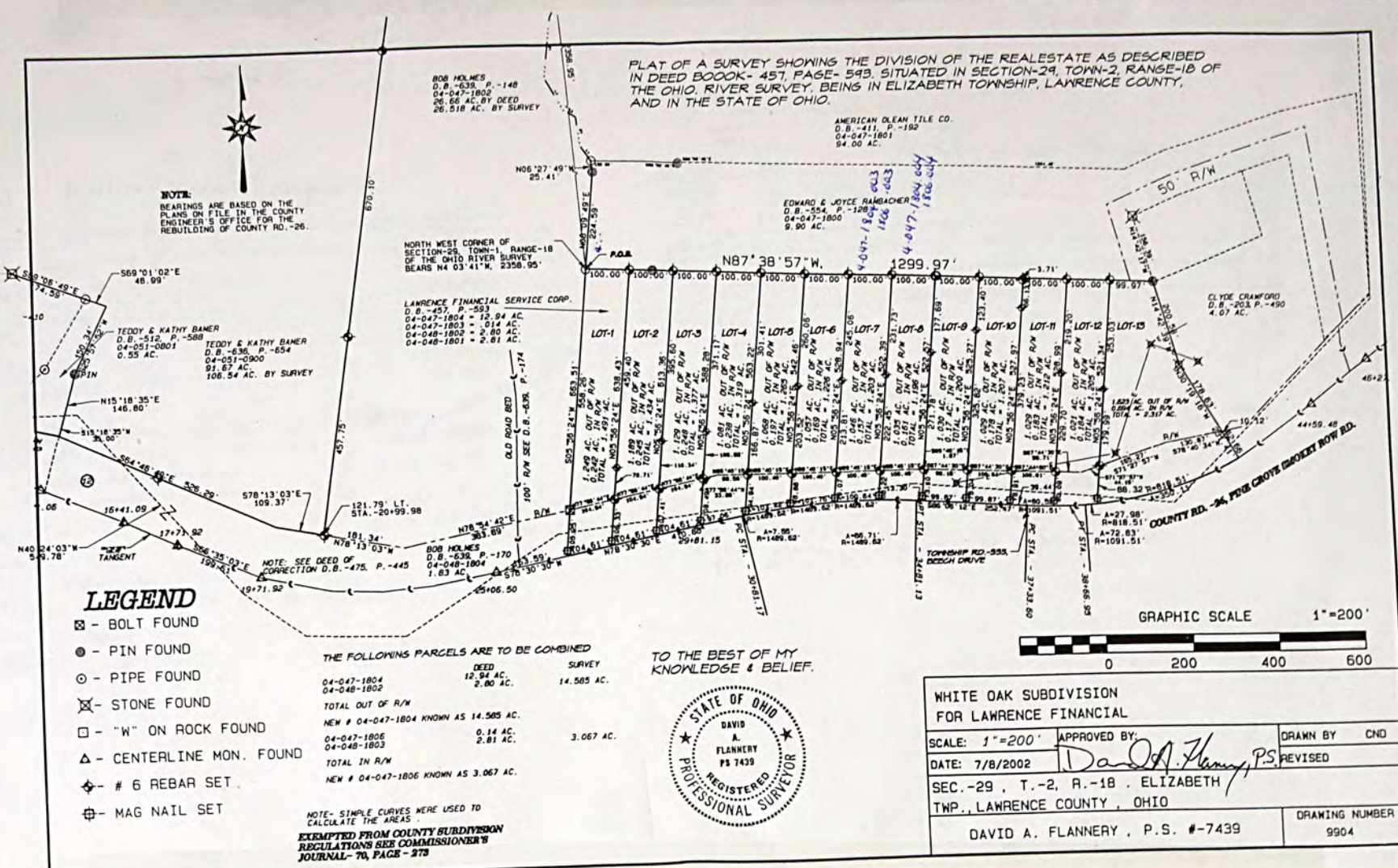
01/02/02

TAX YEAR 2001  
INTEREST RATE  
PAGE NO 430

OWNER'S NAME MAILING ADDRESS	DESCRIPTION			TAXES CHARGED	DECEMBER TAXES	PENALTY	JUNE TAXES	PENALTY	TOTAL DELINQUENT	C. D. DATE	MEMO
	LAND	IMPROVEMENTS	TOTAL VALUE								
PARCEL-ID 04-047-1710.002	470	00	470								
RAMBACHER, EDWARD R. & JOYCE 719 SOUTH 6TH STREET IRONTON, OHIO 45638 VOL 554 PG 115-128, 137 PARCEL-ID 04-047-1800.000	18-2-29 LESS 94A, 26.22A, 3.73 A.0.4A CO HWY EASE 9.90ACRES RES USE CODE 500	3,410	00	3,410							
AMERICAN OLEAN TILE CO. C/O BURRCLIFF 1420 W. MOCKINGBIRD LN. STE. 575 DALLAS, TX 75247 VOL 411 PG 192 PARCEL-ID 04-047-1801.000	18-02-29 PT. 0094.00A AGR USE CODE 120	10,690	00	10,690							
HOLMES, BOB AKA GLENN HOLMES 1315 SO 10TH ST IRONTON, OH 45638 VOL 639 PG 148 PARCEL-ID 04-047-1802.000	18-02-29 PT 0026.66A AGR USE CODE 120 AUV 2,660	2,660	00	2,660							
JEFFREYS, HUDSON TR. 425 CENTER ST. IRONTON, OHIO 45638-000 PARCEL-ID 04-047-1803.000	18-02-29 PT CO HWY EASE 12 LESS 0.14AC EXM USE CODE 610 0003.63A	380	00	380							
LAWRENCE FINANCIAL SERVICECORP P.O. BOX DRAWER A IRONTON, OHIO 45638-0000 VOL 457 PG 593 PARCEL-ID 04-047-1804.000	18-02-29 PT 0012.24A RES USE CODE 500 14.59 3,780	3,780	00	3,780							
THE HEAD CORPORATION C/O MELISSA EVANS FINANCIAL SERVICES CENTER 9080 SPRINGBORO PIKE MIAMISBURG, OHIO 45342 VOL 609 PG 509 PARCEL-ID 04-047-1805.000	18-2-29 PT. (OLD D.T. & I. R. RY.) LESS 0.15A. BAL.2.37ACS IND USE CODE 380 AUV 60	60	00	60							
LAWRENCE FINANCIAL SERVICECORP P.O. BOX DRAWER A IRONTON, OHIO 45638-0000 VOL 457 PG 593 PARCEL-ID 04-047-1806.000	18-02-29 PT CO HWY EASE 12 0009.14A EXM USE CODE 610 3.07 10	10	00	10							
LAWRENCE COUNTY COMMISSIONERS LAW. CO. COURTHOUSE IRONTON, OHIO 45638 EXEMPT SALE: 4/20/84 PARCEL-ID 04-047-1807.000	18-2-29 PT (OLD D.T. & I. R. R Y.) 0.15ACS. EXM USE CODE 620 20	20	00	20							
719 INC., AN OHIO CORP. 811 NEAL AVE IRONTON, OHIO 45638 OR 48 PG 112	18-02-29 PT SE NW W OF RD 0004.05A RES USE CODE 510 2,710 19,250 21,960	21,960									

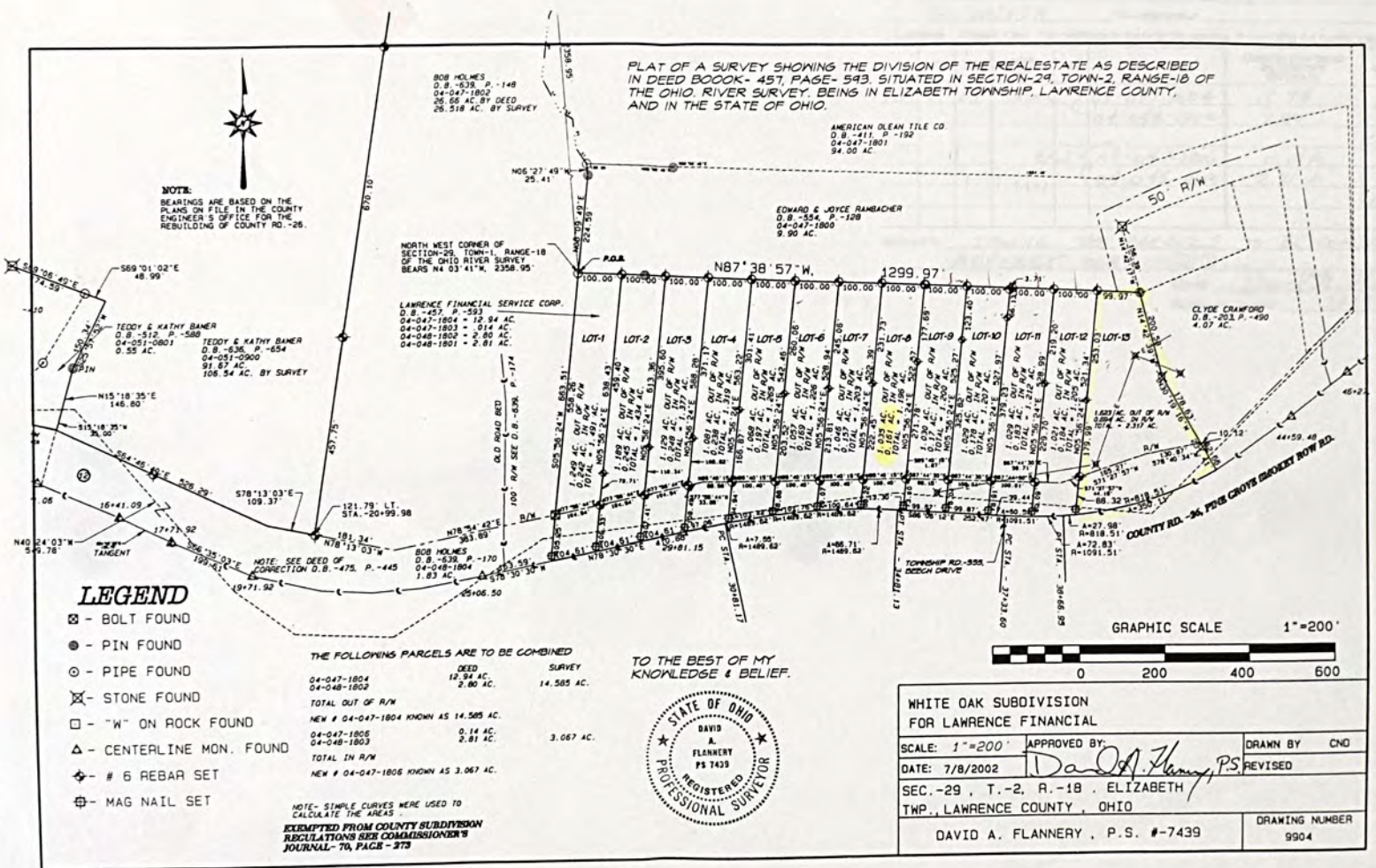
See back of pg for  
1/24/03 hrs. sub of  
04-047-1804 & 04-047-1806





**SURVEYOR'S CERTIFICATE**

TO WHOM IT MAY CONCERN: Date 7-23-02



UnPlatted White Oak Sub. div

Lot	04-047-1804	04-047-1806
1	1.25	2.34
2	1.19	2.25
3	1.13	2.25
4	1.08	2.24
5	1.07	2.20
6	1.06	2.17
7	1.04	2.16
8	1.04	2.16
9	1.03	2.17
10	1.03	2.18
11	1.03	2.18
12	1.02	2.18
13	1.62	2.18
<b>Total</b>	<b>14.59</b>	<b>3.07</b>



04-047-1804 Bal 10.07 AC  
 12/4/03  
 to Glenn E. + Alice Jeannine Thompson  
 .005 " 1.13 AC  
 .006 " 1.08 AC  
 .007 " 1.07 AC  
 .008 " 1.06 AC  
 .009 " 1.03 AC  
 .010 " 1.03 AC  
 .011 " 1.02 AC  
 .012 " 1.02 AC

Bal after above splits is 1.63 AC  
 (but due to rounding of .004 AC  
 - we will make it 1.623 bal. per  
 surveyor Flannery)  
 12/4/03 Bal 1.62 AC  
 to Glenn E. + Alice Jeannine Thompson  
 12/4/03  
 04-047-1804.011 1.03 AC  
 to Matthew L. + Connie G. Bradshaw  
 04-047-1804.012 1.02 AC  
 Matthew L. + Connie G. Bradshaw

12/4/03 Bal 2.26 AC  
 04-047-1806  
 to Glenn E. + Alice Jeannine Thompson  
 .005 " .25 AC  
 .006 " .24 AC  
 .007 " .20 AC  
 .008 " .17 AC  
 .009 " .17 AC  
 .010 " .18 AC  
 .011 " .18 AC  
 .012 " .18 AC

Bal after above splits is 1.69 AC  
 to Glenn E. + Alice Jeannine Thompson 12/4/03  
 12/4/03  
 Matthew L. + Connie G. Bradshaw  
 04-047-1806.011 .18 AC  
 Matthew L. + Connie G. Bradshaw  
 04-047-1806.012 .18 AC

**SURVEYOR'S CERTIFICATE**

TO WHOM IT MAY CONCERN:  
 I hereby certify that on or about 7-8-02 Date 7-23-02 1902, I surveyed real property  
 owned by LAURENCE FINANCIAL situated in ELIZABETH Township and/or Lawrence County, Ohio. This certificate is made for the purpose of correcting the Auditor's tax duplicate.

R	T	SEC.	ACRE LOT	NO.	PARCEL NO.	ACREAGE NOW TAXED ON AUDITOR'S DUPLICATE	ACREAGE SHOULD BE CORRECTED AS SHOWN BELOW
18	2	29	R/W		04-047-1804	12.99	COMBINED
					04-048-1802	2.80	14.59 AC.
					R/W 04-047-1806	0.14 AC.	04-047-1804
					04-048-1803	2.81 AC.	COMBINED 3.07 AC.
							04-047-1806

REMARKS: SHOWING THE PARCELS TO BE COMBINED AND ACREAGE CORRECTED.  
 Signed David A. Flannery, PS  
 Registration Number 7437



OWNER'S NAME MAILING ADDRESS	DESCRIPTION			TAXES CHARGED	DECEMBER TAXES	PENALTY	JUNE TAXES	PENALTY	TOTAL DELINQUENT	C. D. DATE	MEMO
	LAND	IMPROVEMENTS	TOTAL VALUE								
PARCEL-ID 04-048-0100.000	HOMESITE VALUE LISTED BELOW 2,330 13,200 15,530										
MULLINS, ALMA 47 TWP RD. 323 IRONTON, OHIO 45638 VOL 451 PG 510	18-02-29 W CEN PT NE LESS 18.98AC 0001.74A RES USE CODE 510										
PARCEL-ID 04-048-0200.000	2,420 8,120 10,540 HOMESITE VALUE LISTED BELOW 2,330 7,640 9,970										
JOSEPH, RONALD & LINDA SUE 133 TOWNSHIP RD. 323 IRONTON, OHIO 45638 VOL 400 PG 589	18-02-29 PT W CEN PT NE 0001.01A RES USE CODE 500										
PARCEL-ID 04-048-0201.000	1,260 00 1,260										
MULLINS, RAY & PHYLLIS A. 111 PVT. RD. 1059 IRONTON, OHIO 45638 VOL 442 PG 33	18-02-29 PT W CEN PT NE SW PT 0002.20A RES USE CODE 545										
PARCEL-ID 04-048-0202.000	2,480 10,130 12,610 HOMESITE VALUE LISTED BELOW 2,330 2,760 5,090										
WALLS, WILLIAM D. & SHEILA M. 103 TWP. RD. 323 IRONTON, OHIO 45638 VOL 516 PG 366	18-2-29 PT W CEN PT. NE LESS 4 .21A. 14.77ACS RES USE CODE 510										
PARCEL-ID 04-048-0203.000	4,000 36,020 40,020 HOMESITE VALUE LISTED BELOW 2,330 34,780 37,110										
FULLER, THOMAS V. 200 PRV. RD. 1059 IRONTON, OHIO 45638	18-02-29 PY W CEN PT NE PT 0.5 0ACRES RES USE CODE 545										
PARCEL-ID 04-048-0203.001	1,750 4,290 6,040										
MAYNARD, JAMES VERNON P.O. BOX 151 PEDRO, OHIO 45659 VOL 497 PG 319	18-2-29 PT W CEN PT NE PT 0.50ACS. RES USE CODE 545										
PARCEL-ID 04-048-0203.002	1,750 2,240 3,990										
WALLS, WILLIAM D. & SHEILA M. 103 TWP. RD. 323 IRONTON OHIO 45638 VOL 526 PG 807	18-02-29 W CEN PT NE PT 0000.50A RES USE CODE 500										
PARCEL-ID 04-048-0204.000	110 00 110										
BLEVINS, LEROY & SHARON P.O. BOX 96 PEDRO, OHIO 45659 VOL 605 PG 716	18-02-29 W CENTER PT. NE PT. (C) LOT 3 UNREC. SUBDIV RES USE CODE 545										
PARCEL-ID 04-048-0205.000	1,750 2,220 3,970										
SCOTT, LESLIE E. 48 PRIVATE DRIVE 258	18-02-29 W CEN PT NE 0001.14A RES USE CODE 545										

[illegible]



TAX RATE 10  
A/R RED FACTOR 14.1267  
OTH RED FACTOR 10.6281

LAWRENCE  
TAX DISTRICT

GENERAL TAX LIST AND DUPLICATE OF REAL AND PUBLIC UTILITY PROPERTY  
COUNTY REAL ESTATE TAXES AND SPECIAL ASSESSMENTS  
04-ELIZABETH-ROCK HILL S.D.

01/02/02

TAX YEAR 2001  
INTEREST RATE  
PAGE NO 433

OWNER'S NAME MAILING ADDRESS	DESCRIPTION			TAXES CHARGED	DECEMBER TAXES	PENALTY	JUNE TAXES	PENALTY	TOTAL DELINQUENT	C. D. DATE	MEMO
	LAND	IMPROVEMENTS	TOTAL VALUE								
OR 84 PG 309 PARCEL-ID 04-048-0600.000	1,730	00	1,730								
	HOMESITE VALUE LISTED BELOW										
	1,730	00	1,730								
MULLINS, ROY & BETTY 193 TWP. RD. 323 IRONTON, OHIO 45638 VOL 496 PG 547 PARCEL-ID 04-048-0600.001	18-2-29 PT NE 1/4 CS.	PT NE 1/4	0.08A								
	530	00	530								
BURKS, CARL AND DIANA 219 TWP RD 1323 IRONTON, OHIO 45638 PARCEL-ID 04-048-0600.002	18-2-29 PT NE 1/4, NE PT. 5ACS.	NE PT.	0.2								
	1,170	830	2,000								
01-30-01 TRNSF FROM 04-048-0600.002	SMITH, KEVIN W.										
SMITH, KEVIN W. 219 TWP RD 1323 IRONTON, OHIO 45638 OR 74 PF 731 PARCEL-ID 04-048-0600.002	18-2-29 PT NE 1/4, NE PT. 5ACS.	NE PT.	0.2								
	00	00	00								
01-30-01 TRNSF TO 04-048-0600.002	BURKS, CARL AND DIANA										
MULLINS, ROY & BETTY 193 TWP. RD. 323 IRONTON, OHIO 45638 VOL 511 PG 462 PARCEL-ID 04-048-0600.003	18-2-29 PT NE 1/4, S PT. S.	S PT.	0.24AC								
	1,140	00	1,140								
CRABTREE, ROGER & DEBBIE L. 188 TWP. RD. 323 IRONTON, OHIO 45638 PARCEL-ID 04-048-0600.004	18-2-29 PT NE 1/4, S. PT. CS.	S. PT.	0.26A								
	1,200	2,090	3,290								
MULLINS, ROY & BETTY 193 TWP. RD. 323 IRONTON, OHIO 45638 VOL 410 PG 53 PARCEL-ID 04-048-0601.000	18-02-29 PT 0000.34A	RES USE CODE	510								
	1,400	12,880	14,280								
	1,400	12,650	14,050								
MULLINS, ELMER AND PEGGY 171 TOWNSHIP RD. 323 IRONTON, OHIO 45638 VOL 418 PG 432 PARCEL-ID 04-048-0602.000	18-02-29 PT 0000.68A	RES USE CODE	510								
	2,140	14,020	16,160								
	2,140	11,630	13,770								
KELLEY, RONNIE & PHYLLIS 148 TOWNSHIP RD 323 IRONTON, OHIO 45638 VOL 418 PG 516	18-02-29 PT. 0000.82A	RES USE CODE	510								
	2,240	15,020	17,260								

TAX RATE 10  
A/R RED FACTOR 14.1267  
OTH RED FACTOR 10.6281

LAWRENCE  
TAX DISTRICT

GENERAL TAX LIST AND DUPLICATE OF REAL AND PUBLIC UTILITY PROPERTY  
COUNTY REAL ESTATE TAXES AND SPECIAL ASSESSMENTS  
04-ELIZABETH-ROCK HILL S.D.

01/02/02

TAX YEAR 2001  
INTEREST RATE  
PAGE NO 434

OWNER'S NAME MAILING ADDRESS	DESCRIPTION			TAXES CHARGED	DECEMBER TAXES	PENALTY	JUNE TAXES	PENALTY	TOTAL DELINQUENT	C. D. DATE	MEMO
	LAND	IMPROVEMENTS	TOTAL VALUE								
PARCEL-ID 04-048-0603.000	HOMESITE VALUE LISTED BELOW										
	2,240	15,020	17,260								
BURKE, DOVIE LIFE EST. & BURKS / WM. R. ETAL, REM. 238 TWP. RD. 323 IRONTON, OHIO 45638 PARCEL-ID 04-048-0700.000	18-02-29 PT LESS 0.16A 0.26A & 0.11A 0000.60A	PT LESS 0.16A	0.28A								
	1,990	10,580	12,570								
	1,990	10,330	12,320								
WOOTEN, CARL C. & LILLIE O. P.O. BOX 4168 IRONTON, OHIO 45638 PARCEL-ID 04-048-0701.000	18-02-29 PT CEN PT 0000.28A	RES USE CODE	510								
	1,250	23,100	24,350								
	1,250	23,100	24,350								
BURKS, JOHN E. & MARGARET L. C/O JOHN W. BURKS 272 TWP. RD. 323 IRONTON, OHIO 45638 PARCEL-ID 04-048-0702.000	18-02-29 PT E PT 0000.26A	RES USE CODE	510								
	1,200	10,060	11,260								
WAGNER, DAVID J. & ALBERTA 290 TWP. RD. 323 IRONTON, OHIO 45638 PARCEL-ID 04-048-0703.000	18-02-29 PT E PT 0000.11A	RES USE CODE	500								
	680	00	680								
WAGNER, DAVID & ALBERTA 290 TWP. RD. 323 IRONTON, OHIO 45638 VOL 325 PG 547 PARCEL-ID 04-048-0800.000	18-02-29 PT 0000.16A	RES USE CODE	510								
	880	9,610	10,490								
	880	9,610	10,490								
HALL, GEORGE JR. C/O SHIRLEY STAPLETON 582 TOWNSHIP RD. 343 IRONTON, OHIO 45638 PARCEL-ID 04-048-0900.000	18-02-29 IN E 1/2 SE 0004.20A	RES USE CODE	500								
	510	00	510								
10-05-01 15.43											
HALL, GEORGE JR. C/O SHIRLEY STAPLETON 582 TOWNSHIP RD. 343 IRONTON, OHIO 45638 PARCEL-ID 04-048-1000.000	18-02-29 IN W 1/2 SE 0022.56A	AGR USE CODE	120								
	5,200	3,440	8,640								
	2,230	3,210	5,440								
10-05-01 270.78											
MULLINS, GENEVA 331 TWP. RD. 323 IRONTON, OHIO 45638-000 VOL 536 PG 93 PARCEL-ID 04-048-1100.000	18-02-29 PT E 1/2 NE LESS 5.82, 1.34 BAL=0.42ACRES	RES USE CODE	510								
	1,590	10,100	11,690								
	1,590	9,530	11,120								
MULLINS, RITA A. & MICHAEL A.	18-2-29 PT E 1/2 NE PT 0.94ACS										



[illegible][illegible]



[illegible][illegible]



TAX RATE 10  
A/R RED FACTOR 14.1267  
OTH RED FACTOR 10.6281

LAWRENCE  
TAX DISTRICT

GENERAL TAX LIST AND DUPLICATE OF REAL AND PUBLIC UTILITY PROPERTY  
COUNTY REAL ESTATE TAXES AND SPECIAL ASSESSMENTS  
04-ELIZABETH-ROCK HILL S.D.

01/02/02

TAX YEAR 2001  
INTEREST RATE  
PAGE NO 439

OWNER'S NAME MAILING ADDRESS	DESCRIPTION			TAXES CHARGED	DECEMBER TAXES	PENALTY	JUNE TAXES	PENALTY	TOTAL DELINQUENT	C. D. DATE	MEMO
	LAND	IMPROVEMENTS	TOTAL VALUE								
06-12-01 TRNSF TO 04-048-1800.007 JONES, SCOTT A. & AMY S.											
BARCUS, DONALD D. & LOIS K. 1094 CO. RD. 26 IRONTON, OHIO 45638 VOL 606 PG 179 PARCEL-ID 04-048-1800.008	18-2-29 PT W1/2 SW TRACT G 0.3 2ACS.	RES USE CODE 510	1,350 31,450 32,800								
BELLOMY RANDY R. & JENNI L. 006 C/O F. A. R. E. TAX SERVICE ATTN:ESCROW REPORTING-07W 8435 N. STEMMONS FREEWAY DALLAS, TX 75247 VOL 548 PG 69 PARCEL-ID 04-048-1800.009	18-2-29 LOT H MULLINSVILLE S.D. 0.31AC	RES USE CODE 510	1,320 15,530 16,850 HOMESITE VALUE LISTED BELOW 1,320 15,530 16,850								
PALMER, JEFFRY M. & ROSE M. 006 C/O F. A. R. E. TAX SERVICE ATTN:ESCROW REPORTING-07W 8435 N. STEMMONS FREEWAY DALLAS, TX 75247 PARCEL-ID 04-048-1800.010	18-2-29 LOT I MULLINSVILLE S.D. 0.30	RES USE CODE 510	1,300 21,840 23,140 HOMESITE VALUE LISTED BELOW 1,300 21,840 23,140								
BALL, LARRY G AND SANDRA 1034 CO. RD. 26 IRONTON, OHIO 45638 VOL 529 PG 615 PARCEL-ID 04-048-1800.011	18-2-29 LOT J MULLINSVILLE S.D. 0.29A	RES USE CODE 510	1,270 17,980 19,250								
MASSIE, JERRY L. & KRISTINE J. 006 C/O F. A. R. E. TAX SERVICE ATTN:ESCROW REPORTING-07W 8435 N. STEMMONS FREEWAY DALLAS, TX 75247 PARCEL-ID 04-048-1800.012	18-2-29 LOT K MULLINSVILLE S.D. NO. 2 0.39A	RES USE CODE 510	1,520 19,210 20,730								
PINE GROVE DEV 811 NEAL AVE IRONTON, OHIO 45638 PARCEL-ID 04-048-1800.013	18-2-29 LOT L MULLINSVILLE S.D. NO. 2 0.39A	RES USE CODE 500	1,140 00 1,140								
PINE GROVE DEV 811 NEAL AVE IRONTON, OHIO 45638 VOL 519 PG 257 PARCEL-ID 04-048-1800.014	18-2-29 LOT M MULLINSVILLE S.D. NO. 2 0.39A	RES USE CODE 500	1,140 00 1,140								
HAMPTON, EDWARD RAY & CAROL L. E 006 C/O F. A. R. E. TAX SERVICE ATTN:ESCROW REPORTING-07W 8435 N. STEMMONS FREEWAY	18-2-29 LOT N MULLINSVILLE S.D. NO. 2 0.37A	RES USE CODE 510	1,480 16,080 17,560 HOMESITE VALUE LISTED BELOW								

TAX RATE 10  
A/R RED FACTOR 14.1267  
OTH RED FACTOR 10.6281

LAWRENCE  
TAX DISTRICT

GENERAL TAX LIST AND DUPLICATE OF REAL AND PUBLIC UTILITY PROPERTY  
COUNTY REAL ESTATE TAXES AND SPECIAL ASSESSMENTS  
04-ELIZABETH-ROCK HILL S.D.

01/02/02

TAX YEAR 2001  
INTEREST RATE  
PAGE NO 440

OWNER'S NAME MAILING ADDRESS	DESCRIPTION			TAXES CHARGED	DECEMBER TAXES	PENALTY	JUNE TAXES	PENALTY	TOTAL DELINQUENT	C. D. DATE	MEMO
	LAND	IMPROVEMENTS	TOTAL VALUE								
DALLAS, TX 75247 VOL 633 PG 105 PARCEL-ID 04-048-1800.015	1,480	16,080	17,560								
PINE GROVE DEV 811 NEAL AVE IRONTON, OHIO 45638 VOL 519 PG 257 PARCEL-ID 04-048-1800.016	18-2-29 PT W1/2 SW TRACT O-0.4 7ACS.	RES USE CODE 500	1,690 00 1,690								Jeffrey & Lee Ann Cremins - 12-18-01
PINE GROVE DEV 811 NEAL AVE IRONTON, OHIO 45638 VOL 519 PG 257 PARCEL-ID 04-048-1800.017	18-2-29 PT W1/2 SW TRACT P 0.2 9ACS.	RES USE CODE 500	960 00 960								
PINE GROVE DEV 811 NEAL AVENUE IRONTON, OHIO 45638 VOL 519 PG 257 PARCEL-ID 04-048-1800.018	18-2-29 PT W1/2 SW TRACT Q 0. 29ACS.	RES USE CODE 500	1,270 00 1,270								
PINE GROVE DEV 811 NEAL AVENUE IRONTON, OHIO 45638 VOL 519 PG 527 PARCEL-ID 04-048-1800.019	18-2-29 PT W1/2 SW TRACT R 0.3 1ACS.	RES USE CODE 500	1,320 00 1,320								
PINE GROVE DEV 811 NEAL AVE IRONTON, OHIO 45638 VOL 519 PG 257 PARCEL-ID 04-048-1800.020	18-2-29 PT W1/2 SW TRACT S 0.3 1ACS.	RES USE CODE 545	1,320 70 1,390								
PINE GROVE DEV 811 NEAL AVE IRONTON, OHIO 45638 VOL 519 PG 257 PARCEL-ID 04-048-1800.021	18-2-29 PT W1/2 SW TRACT T-0.2 9ACS.	RES USE CODE 500	1,270 00 1,270								Brandon S. & Melissa D. H. Schack - 4/30/02
PINE GROVE DEV 811 NEAL AVE IRONTON, OHIO 45638 VOL 519 PG 257 PARCEL-ID 04-048-1800.022	18-2-29 PT W1/2 SW TRACT U 0. 29ACS.	RES USE CODE 500	1,270 00 1,270								
PINE GROVE DEV 811 NEAL AVE IRONTON, OHIO 45638 VOL 519 PG 257 PARCEL-ID 04-048-1800.023	18-2-29 PT W1/2 SW TRACT V 0.2 9ACS.	RES USE CODE 500	1,270 00 1,270								



[illegible][illegible]



TAX RATE 10  
A/R RED FACTOR 14.1267  
OTH RED FACTOR 10.6281

LAWRENCE  
TAX DISTRICT

GENERAL TAX LIST AND DUPLICATE OF REAL AND PUBLIC UTILITY PROPERTY  
COUNTY REAL ESTATE TAXES AND SPECIAL ASSESSMENTS  
04-ELIZABETH-ROCK HILL S.D.

01/02/02

TAX YEAR 2001  
INTEREST RATE  
PAGE NO 443

OWNER'S NAME MAILING ADDRESS	DESCRIPTION			TAXES CHARGED	DECEMBER TAXES	PENALTY	JUNE TAXES	PENALTY	TOTAL DELINQUENT	C. D. DATE	MEMO
	LAND	IMPROVEMENTS	TOTAL VALUE								
	920	16,980	17,900								
PINE GROVE DEV 811 NEAL AVE IRONTON, OHIO 45638 VOL 519 PG 257 PARCEL-ID 04-048-1800.037	18-2-29 PT W1/2 SW PT TRACT 1- K 0.52ACS.	RES USE CODE 545									
	1,800	140	1,940								
PINE GROVE DEV 811 NEAL AVENUE IRONTON, OHIO 45638 VOL 519 PG 257 PARCEL-ID 04-048-1800.038	18-2-29 PT W1/2 SW PT TRACT 1- L 0.31ACS.	RES USE CODE 545									
	1,320	350	1,670								
PINE GROVE DEVELOPMENT, INC. 811 NEAL AVE IRONTON, OHIO 45638 VOL 519 PG 257 PARCEL-ID 04-048-1800.039	18-2-29 PT W1/2 SW PT TRACT 1M .22AC	RES USE CODE 545									
	1,090	290	1,380								
PINE GROVE DEVELOPMENT, INC. 811 NEAL AVE IRONTON, OHIO 45638 VOL 519 PG 257 PARCEL-ID 04-048-1800.040	18-2-29 PT W1/2 SW PT TR 1N LE SS .02 BAL .24AC	RES USE CODE 545									
	1,140	2,580	3,720								
KELLEY, ROGER 1251 CO RD 26 IRONTON, OHIO 45638 OR 30 PG 566 PARCEL-ID 04-048-1800.041	18-2-29 PT W 1/2 SW PT TRACT 1 -O .19AC	RES USE CODE 545									
	990	410	1,400								
PINE GROVE DEV 811 NEAL AVE IRONTON, OHIO 45638 VOL 519 PG 257 PARCEL-ID 04-048-1800.042	18-2-29 PT W1/2 SW PT TR 1-P L ESS .01 BAL .26AC	RES USE CODE 545									
	1,200	780	1,980								
PINE GROVE DEV 811 NEAL AVE IRONTON, OHIO 45638 VOL 519 PG 257 PARCEL-ID 04-048-1800.043	18-2-29 PT W1/2 SW PT TRACT 1- Q 0.29ACS.	RES USE CODE 500									
	960	00	960								
WISSMAN, TIMOTHY G. & KATHY J. 006 C/O F. A. R. E. TAX SERVICE ATTN:ESCROW REPORTING-07W 8435 N. STEMMONS FREEWAY DALLAS, TX 75247 VOL 522 PG 591	18-2-29 PT W1/2 SW PT TRACT 1- R 0.35ACS.	RES USE CODE 510									
	1,430	15,980	17,410								
	1,430	15,980	17,410								

David W. & Tina S. Isen

-Same-

TAX RATE 10  
A/R RED FACTOR 14.1267  
OTH RED FACTOR 10.6281

LAWRENCE  
TAX DISTRICT

GENERAL TAX LIST AND DUPLICATE OF REAL AND PUBLIC UTILITY PROPERTY  
COUNTY REAL ESTATE TAXES AND SPECIAL ASSESSMENTS  
04-ELIZABETH-ROCK HILL S.D.

01/02/02

TAX YEAR 2001  
INTEREST RATE  
PAGE NO 444

OWNER'S NAME MAILING ADDRESS	DESCRIPTION			TAXES CHARGED	DECEMBER TAXES	PENALTY	JUNE TAXES	PENALTY	TOTAL DELINQUENT	C. D. DATE	MEMO
	LAND	IMPROVEMENTS	TOTAL VALUE								
PARCEL-ID 04-048-1800.044											
JOHNSON, LINDA M. 006 C/O F. A. R. E. TAX SERVICE ATTN:ESCROW REPORTING-07W 8435 N. STEMMONS FREEWAY DALLAS, TX 75247 VOL 526 PG 439 PARCEL-ID 04-048-1800.045	18-2-29 PT W 1/2 SW N PT 0.99A CS	RES USE CODE 510									
	2,330	18,350	20,680								
	2,330	18,350	20,680								
HACKWORTH, LARRY D. & DELORES A. 006 C/O F. A. R. E. TAX SERVICE ATTN:ESCROW REPORTING-07W 8435 N. STEMMONS FREEWAY DALLAS, TX 75247 VOL 532 PG 830 PARCEL-ID 04-048-1800.046	18-2-29 LOT 1-T MULLINSVILLE S .D. NO. 2 0.26AC	RES USE CODE 510									
	1,200	17,980	19,180								
	1,200	17,980	19,180								
PINE GROVE DEV., INC. 811 NEAL AVE IRONTON, OHIO 45638 VOL 519 PG 257 PARCEL-ID 04-048-1800.047	18-2-29 LOT 1-U MULLINSVILLE S .D. NO. 2 0.23A	RES USE CODE 510									
	840	00	840								
WALDRON, JANE S. AND CURTIS W. 1381 COUNTY ROAD 26 IRONTON, OHIO 45638 OR 76 PG 81 PARCEL-ID 04-048-1800.048	18-2-29 PT W 1/2 SE PT 0.34ACR ES	RES USE CODE 545									
	1,400	200	1,600								
PINE GROVE DEV. INC. 811 NEAL AVE IRONTON, OHIO 45638 VOL 594 PG 445, 454 PARCEL-ID 04-048-1800.049	18-02-29 PT W1/2 SW 1/4 PT (TR ACT A) 0.55 ACRES	RES USE CODE 545									
	1,390	270	1,660								
PINE GROVE DEV. INC. 811 NEAL AVE IRONTON, OHIO 45638 VOL 594 PG 445, 454 PARCEL-ID 04-048-1800.050	18-02-29 PT W1/2 SW1/4 PT (TRA CT B) 0.31 ACRES	RES USE CODE 545									
	990	320	1,310								
PINE GROVE DEV. INC. 811 NEAL AVE IRONTON, OHIO 45638 VOL 594 PG 445, 454 PARCEL-ID 04-048-1800.051	18-02-29 PT W1/2 SW1/4 PT (TRA CT C) 0.50 ACRES	RES USE CODE 545									
	1,310	570	1,880								
PINE GROVE DEV. INC. 811 NEAL AVE IRONTON, OHIO 45638 VOL 594 PG 445, 454 PARCEL-ID 04-048-1800.052	18-02-29 PT W1/2 SW1/4 PT (TRA CT D) 0.26 ACRES	RES USE CODE 545									
	900	150	1,050								



TAX RATE 10  
A/R RED FACTOR 14.1267  
OTH RED FACTOR 10.6281

LAWRENCE  
TAX DISTRICT

GENERAL TAX LIST AND DUPLICATE OF REAL AND PUBLIC UTILITY PROPERTY  
COUNTY REAL ESTATE TAXES AND SPECIAL ASSESSMENTS  
04-ELIZABETH-ROCK HILL S.D.

01/02/02

TAX YEAR 2001  
INTEREST RATE  
PAGE NO 445

OWNER'S NAME MAILING ADDRESS	DESCRIPTION			TAXES CHARGED	DECEMBER TAXES	PENALTY	JUNE TAXES	PENALTY	TOTAL DELINQUENT	C. D. DATE	MEMO
	LAND	IMPROVEMENTS	TOTAL VALUE								
PINE GROVE DEV. INC. 811 NEAL AVE IRONTON, OHIO 45638 VOL 594 PG 445, 454 PARCEL-ID 04-048-1800.053	18-02-29 PT W1/2 SW1/4 PT (TRA CT E) 0.25 ACRES	RES USE CODE 545	880 340 1,220								
PINE GROVE DEV. INC. 811 NEAL AVE IRONTON, OHIO 45638 VOL 594 PG 445, 454 PARCEL-ID 04-048-1800.054	18-02-29 PT W1/2 SW1/4 PT (TRA CT F) 0.35 ACRES	RES USE CODE 545	1,070 500 1,570								
PINE GROVE DEV. INC. 811 NEAL AVE IRONTON, OHIO 45638 VOL 594 PG 445, 454 PARCEL-ID 04-048-1800.055	18-02-29 PT W1/2 SW1/4 PT (TRA CT G) 0.30 ACRES	RES USE CODE 545	970 430 1,400								
PINE GROVE DEV. INC. 811 NEAL AVE IRONTON, OHIO 45638 VOL 594 PG 445, 454 PARCEL-ID 04-048-1800.056	18-02-29 PT W1/2 SW1/4 PT (TRA CT I) 0.41 ACRES	RES USE CODE 545	1,170 220 1,390								
PINE GROVE DEV. INC. 811 NEAL AVE IRONTON, OHIO 45638 VOL 594 PG 445, 454 PARCEL-ID 04-048-1800.057	18-02-29 PT W1/2 SW1/4 PT (TRA CT II) 0.37 ACRES	RES USE CODE 545	1,110 990 2,100								
PINE GROVE DEV. INC. 811 NEAL AVE IRONTON, OHIO 45638 VOL 594 PG 445, 454 PARCEL-ID 04-048-1800.058	18-02-29 PT W1/2 SW1/4 PT (TRA CT II-A) 0.08 ACRES	RES USE CODE 500	400 00 400								
PINE GROVE DEV. INC. 811 NEAL AVE IRONTON, OHIO 45638 VOL 594 PG 445, 454 PARCEL-ID 04-048-1800.059	18-02-29 PT W1/2 SW1/4 PT (TRA CT III) 0.30 ACRES	RES USE CODE 545	970 330 1,300								
PINE GROVE DEV. INC. 811 NEAL AVE IRONTON, OHIO 45638 VOL 594 PG 445, 454 PARCEL-ID 04-048-1800.060	18-02-29 PT W1/2 SW1/4 PT (TRA CT IV) 0.28 ACRES	RES USE CODE 545	940 160 1,100								
PINE GROVE DEV. INC. 811 NEAL AVE IRONTON, OHIO 45638 VOL 594 PG 445, 454 PARCEL-ID 04-048-1800.061	18-02-29 PT W1/2 SW1/4 PT (TRA CT V) 0.25 ACRES	RES USE CODE 500	880 00 880								

1/15/02  
Claude E. & Cecelia D. Taylor  
1/15/02  
Cecelia D. Taylor

TAX RATE 10  
A/R RED FACTOR 14.1267  
OTH RED FACTOR 10.6281

LAWRENCE  
TAX DISTRICT

GENERAL TAX LIST AND DUPLICATE OF REAL AND PUBLIC UTILITY PROPERTY  
COUNTY REAL ESTATE TAXES AND SPECIAL ASSESSMENTS  
04-ELIZABETH-ROCK HILL S.D.

01/02/02

TAX YEAR 2001  
INTEREST RATE  
PAGE NO 446

OWNER'S NAME MAILING ADDRESS	DESCRIPTION			TAXES CHARGED	DECEMBER TAXES	PENALTY	JUNE TAXES	PENALTY	TOTAL DELINQUENT	C. D. DATE	MEMO
	LAND	IMPROVEMENTS	TOTAL VALUE								
KINGREY, DENNIS E. & LORRIE L. 63 TWP. RD. 335 IRONTON, OHIO 45638 VOL 621 PG 401, 402, 405 PARCEL-ID 04-048-1800.062	18-02-29 PT W1/2 SW1/4 PT (TRA CT VI) 0.16 ACRES	RES USE CODE 510	880 22,480 23,360								
BISHOP, CHARLES M. & JACQUELINE E D. 190 TWP RD 335 IRONTON, OHIO 45638 VOL 609 PG 683 PARCEL-ID 04-048-1800.063	18-02-29 PT W1/2 SW1/4 PT 0.22 ACRES	RES USE CODE 540	1,090 22,040 23,130								
PINE GROVE DEVELOPMENT INC 811 NEAL AVE IRONTON, OH 45638 VOL 629 PG 399/404 PARCEL-ID 04-048-1800.064	18-2-29 PT W1/2 SW1/4 PT .23 A C	RES USE CODE 500	1,120 00 1,120								
EDWMAN, W. MICHELLE 214 TWP RD 332 IRONTON, OH 45638 VOL 629 PG 399/404/472 PARCEL-ID 04-048-1800.065	18-2-29 PT W1/2 SW 1/4 PT .29A C	RES USE CODE 545	1,270 00 1,270								
KELLEY, ROGER 1251 CO RD 26 IRONTON, OH 45638 OR 30 PG 566 PARCEL-ID 04-048-1800.066	18-2-29 PT W1/2 SW PT TRACT 1- P .02AC	RES USE CODE 500	350 00 350								
KELLEY, ROGER 1251 CO RD 26 IRONTON, OH 45638 OR 30 PG 566 PARCEL-ID 04-048-1800.067	18-2-29 PT W 1/2 SW PT TRACT 1 -P .01AC	RES USE CODE 500	70 00 70								
PINE GROVE DEV. INC. 811 NEAL AVE IRONTON, OHIO 00045-638 VOL 510 PG 425 PARCEL-ID 04-048-1801.000	18-02-29 CO HWY EASE NO 12 LES S 4.16, 0.07 BAL=6.60ACRES	EXM USE CODE 620	690 00 690								
LAWRENCE FINANCIAL SERVICECORP P.O. BOX DRAWER A IRONTON, OHIO 45638-0000 VOL 457 PG 593 PARCEL-ID 04-048-1802.000	18-02-29 PT 0002.80A	RES USE CODE 500	340 00 340								
LAWRENCE FINANCIAL SERVICECORP P.O. BOX DRAWER A IRONTON, OHIO 45638-0000 VOL 457 PG 593 PARCEL-ID 04-048-1803.000	18-02-29 CO HWY EASE NO 12 PT 0002.81A	EXM USE CODE 620	290 00 290								

Combined  
4-047-1804  
4-047-1804  
this parcel  
Combined  
into 04-047-1807  
& Rekey Corrected

7/23/02  
Per Surveyor  
David A. Flannery



TAX RATE 10  
A/R RED FACTOR 14.1267  
OTH RED FACTOR 10.6281

LAWRENCE  
TAX DISTRICT

GENERAL TAX LIST AND DUPLICATE OF REAL AND PUBLIC UTILITY PROPERTY  
COUNTY REAL ESTATE TAXES AND SPECIAL ASSESSMENTS  
04-ELIZABETH-ROCK HILL S.D.

01/02/02

TAX YEAR 2001  
INTEREST RATE  
PAGE NO 447

OWNER'S NAME MAILING ADDRESS	DESCRIPTION			TAXES CHARGED	DECEMBER TAXES	PENALTY	JUNE TAXES	PENALTY	TOTAL DELINQUENT	C. D. DATE	MEMO
	LAND	IMPROVEMENTS	TOTAL VALUE								
HOLMES, BOB AKA GLENN HOLMES 1315 SO 10TH ST IRONTON, OH 45638 VOL 639 PG 170 PARCEL-ID 04-048-1804.000	18-02-29 PT W1/2 SW1/4 PT 0001.83A AUV 50	RES USE CODE 00	500 50								
BROHARD MINING & DEV. INC. P.O. BOX 6 PEDRO, OH IO VOL 458 PG 524 PARCEL-ID 04-048-1805.000	18-02-29 PT CO HWY EASE NO 12 0001.35A EXM USE CODE 140	620 00	620 140								
LAWRENCE COUNTY COMMISSIONERS COURTHOUSE #1 VETERANS SQUARE IRONTON, OHIO 45638 PLAT 8 PG 177 PARCEL-ID 04-048-1806.000	18-02-09 DEDICATED BEECH DRIVE EXM USE CODE 70	620 00	620 70								
LAWRENCE COUNTY COMMISSIONERS COURTHOUSE #1 VETERANS SQUARE IRONTON, OHIO 45638 PLAT 8 PG 177 PARCEL-ID 04-048-1807.000	18-02-09 DEDICATED BEECH DRIVE 0.07ACRES EXM USE CODE 10	620 00	620 10								
LAWRENCE COUNTY COMMISSIONERS COURTHOUSE #1 VETERANS SQUARE IRONTON, OHIO 45638 PLAT 8 PG 74 PARCEL-ID 04-048-1810.000	DEDICATED IRON ORE DRIVE 1.43A CRES EXM USE CODE 150	620 00	620 150								
SMITH, JANE 605 SO 8TH ST APT C IRONTON, OH 45638 VOL 636 PG 188 PARCEL-ID 04-049-0100.000	18-02-29 PT SW OF SEC LESS 0.05A CO HWY R/W 0004.15A RES USE CODE 2,130	500 00	500 2,130								
BOARD OF COMMISSIONERS IRONTON, OH. 45638-000 PARCEL-ID 04-049-0101.000	18-02-29 PT SW OF SEC CO HWY R/W A 0000.05A EXM USE CODE 10	PARC 22 620	10								
ROSE, EVERETT & MARY LIFE EST C/O LOIS DEAUTREMONT 66 CO. RD. 26 IRONTON, OHIO 45638 VOL 614 PG 317 PARCEL-ID 04-049-0200.000	18-02-29 PT SW PT OF SEC 0030.33A AUV 740	AGR USE CODE 00	121 740								
MUSSIO, J.K., BISH. OF STEUB. C/O ST. MARYS CHURCH P.O. BOX 639 IRONTON, OHIO 45638 VOL 219 PG 580 PARCEL-ID 04-049-0300.000	18-02-29 SW COR NE PARSONAGE 0001.70A RES USE CODE 2,420	510 10,590	13,010								

TAX RATE 10  
A/R RED FACTOR 14.1267  
OTH RED FACTOR 10.6281

LAWRENCE  
TAX DISTRICT

GENERAL TAX LIST AND DUPLICATE OF REAL AND PUBLIC UTILITY PROPERTY  
COUNTY REAL ESTATE TAXES AND SPECIAL ASSESSMENTS  
04-ELIZABETH-ROCK HILL S.D.

01/02/02

TAX YEAR 2001  
INTEREST RATE  
PAGE NO 448

OWNER'S NAME MAILING ADDRESS	DESCRIPTION			TAXES CHARGED	DECEMBER TAXES	PENALTY	JUNE TAXES	PENALTY	TOTAL DELINQUENT	C. D. DATE	MEMO
	LAND	IMPROVEMENTS	TOTAL VALUE								
STAPLETON, VANSEL & ROSANNA 132 TWP. RD. 343 IRONTON, OHIO 45638 PARCEL-ID 04-049-0400.000	18-2-29 PT E1/2 SE LESS 2.66, 7.60 BAL 20.99AC AGR USE CODE 4,540	120 00	4,540	3/11/02 Timothy & Diane Stapleton							11/6/02 Timothy Stapleton
COLLINS, DEBBIE S. & GROUNDS, JAMES W. 190 TOWNSHIP RD. 343 IRONTON, OHIO 45638 OR 32 PG 724 PARCEL-ID 04-049-0400.001	18-2-29 PT E1/2 SE, W. PT. 1.6 6ACS. RES USE CODE 2,420 HOMESITE VALUE LISTED BELOW 2,330	545 640 00	3,060 2,330								
11-21-01 25.00 STAPLETON, TIMOTHY AND DIANE 266 TWP RD 343 IRONTON, OH 45638 VOL 638 PG 123 PARCEL-ID 04-049-0400.002	18-2-29 PT E 1/2 SE PT LE.3.06 A BAL=4.54 RES USE CODE 2,060	500 00	2,060	11/6/02 Timothy Stapleton							
HANSHAW, SHANE & TAMMY 296 TWP RD 343 IRONTON, OHIO 45638 PARCEL-ID 04-049-0400.003	18-2-29 PT E 1/2 SE PT 3.06ACS RES USE CODE 2,580	545 630	3,210								
STAPLETON, TIMOTHY & DIANNE 266 TWP. RD. 343 IRONTON, OHIO 45638 PARCEL-ID 04-049-0401.000	18-02-29 PT E 1/2 SE PT 0001.00A RES USE CODE 1,630 HOMESITE VALUE LISTED BELOW 1,630	540 8,430 10,060 7,760	9,390	11/6/02 Timothy Stapleton							
THOMAS, MARY LIFE EST. REM. CA ROLYN SUE KEATING 207 TOWNSHIP RD. 277 IRONTON, OHIO 45638 VOL 579 PG 1 PARCEL-ID 04-049-0500.000	18-02-29 CEN PT E OF RD 0002.25A RES USE CODE 2,490 HOMESITE VALUE LISTED BELOW 2,330	510 9,160 11,650 9,010	11,340								
STAPLETON, VANSEL & ROSANNA 132 TWP. RD. 343 IRONTON, OHIO 45638 PARCEL-ID 04-049-0600.000	18-02-29 PT E1/2 SE 0001.00A RES USE CODE 2,330 HOMESITE VALUE LISTED BELOW 2,330	510 7,790 10,120 7,690	10,020	266 Twp Rd 343 Ironton, Ohio Timothy & Diane Stapleton							
BOWLING, ERMA JEAN & GERTRUDE PORTER BOWLING 439 TWP RD 343 IRONTON, OHIO 45638-0000 VOL 545 PG 486 PARCEL-ID 04-049-0700.000	18-2-29 PT E1/2 SE LESS 16A. B AL=8.60ACS. RES USE CODE 3,250 HOMESITE VALUE LISTED BELOW 2,330	510 7,670 10,920 6,670	9,000								
STAPLETON, CHARLES E * SHIRLEY ANN 582 TWP. RD. 343 IRONTON, OHIO 45638	18-2-29 PT E1/2 SE PT 8.00ACS. RES USE CODE 3,180	500 00	3,180								



[illegible]

OWNER'S NAME MAILING ADDRESS	DESCRIPTION			TAXES CHARGED	DECEMBER TAXES	PENALTY	JUNE TAXES	PENALTY	TOTAL DELINQUENT	C. D. DATE	MEMO
	LAND	IMPROVEMENTS	TOTAL VALUE								
BEDFORD, IN 47421 VOL 591 PG 106 PARCEL-ID C4-049-1100.000	0004.67A	EXM USE CODE 600	1,060								
BOARD OF COMMISSIONERS IRONTON, OH. 45638-000 PARCEL-ID C4-049-1101.000	18-02-29 SE NE E OF RR PT CO HWY R/W A 0003.33A	EXM USE CODE 620	350								
MUSSIO, J. K., BISH. OF STEUB. C/O ST MARY'S CHURCH PINE GR STEUBENVILLE, OHIO VOL 219 PG 580 PARCEL-ID C4-049-1200.000	18-02-29 PT SE COR SE NW CEMETERY 0000.69A	EXM USE CODE 690	1,570								
MUSSIO, JOHN KING BISH OF STEU STEUBENVILLE, OHIO VOL 219 PG 580 PARCEL-ID C4-049-1300.000	18-02-29 PT. NW CEMETERY 0000.58A	EXM USE CODE 690	1,320								
MUSSIO, J. K., BISH. OF STEUB. CONGREGATION OF ST MARY'S CH STEUBENVILLE OHIO VOL 219 PG 580 PARCEL-ID C4-049-1305.000	18-02-29 SE NW 0003.50A	EXM USE CODE 690	7,960								
MUSSIO, JOHN KING BISH OF STEU STEUBENVILLE, OHIO VOL 219 PG 580 PARCEL-ID C4-049-1400.000	18-02-29 PT NW CEMETERY 0000.10A	EXM USE CODE 690	230								
MUSSIO, JOHN KING BISH OF STEU STEUBENVILLE, OHIO VOL 219 PG 580 PARCEL-ID C4-049-1500.000	18-02-29 PT SW NE CHURCH 0001.32A	EXM USE CODE 685	5,860	27,600							
MUSSIO, JOHN KING BISH OF STEU STEUBENVILLE, OHIO VOL 219 PG 580 PARCEL-ID C4-049-1600.000	18-02-29 PT NE CHURCH 0001.00A	EXM USE CODE 690	2,280								
MUSSIO, JOHN KING BISH OF STEU C/O ST. MARYS CHURCH P.O. BOX 639 IRONTON, OHIO 45638-0000 VOL 219 PG 580 PARCEL-ID C4-049-1700.000	18-02-29 PT NE CHURCH 0001.00A	EXM USE CODE 685	8,390	18,250							
BISHOP, LARRY D. & KIMBERLY J. 4745 STATE RT. 650 IRONTON, OH 45638 VOL 492 PG 582 PARCEL-ID C4-050-0100.000	18-02-30 CEN PT SW 0007.20A	AGR USE CODE 120	3,340	37,240	40,580						



TAX RATE 10  
A/R RED FACTOR 14.1267  
OTH RED FACTOR 10.6281

LAWRENCE  
TAX DISTRICT

GENERAL TAX LIST AND DUPLICATE OF REAL AND PUBLIC UTILITY PROPERTY  
COUNTY REAL ESTATE TAXES AND SPECIAL ASSESSMENTS  
04-ELIZABETH-ROCK HILL S.D.

01/02/02

TAX YEAR 2001  
INTEREST RATE  
PAGE NO 451

OWNER'S NAME MAILING ADDRESS	DESCRIPTION			TAXES CHARGED	DECEMBER TAXES	PENALTY	JUNE TAXES	PENALTY	TOTAL DELINQUENT	C. D. DATE	MEMO
	LAND	IMPROVEMENTS	TOTAL VALUE								
BISHOP, LARRY D. & KIMBERLY J. 4745 STATE RT. 650 IRONTON, OH 45638 VOL 492 PG 582 PARCEL-ID 04-050-0200.000	18-02-30 S CEN PT SW 0028.00A	AGR USE CODE 120	3,430	00	3,430						
UNITED STATES OF AMERICA FOREST SERVICE 811 CONSTITUTION AVE BEDFORD, IND 47421 VOL 564 PG 132-217 PARCEL-ID 04-050-0300.000	18-2-30 SW SW 1/2 LESS 1.40 16 .29AC	EXM USE CODE 600	3,710	00	3,710						
REED, PAMELA JO 2711 SO 11TH ST IRONTON, OHIO 45638 VOL 632 PG 633 PARCEL-ID 04-050-0301.000	18-02-30 PT 0001.40A	RES USE CODE 545	2,440	660	3,100						
10-05-01 42.20											
BISHOP, LARRY D. 4745 STATE RT. 650 IRONTON, OHIO 45638 VOL 588 PG 430 PARCEL-ID 04-050-0400.000	18-2-30 PT LESS 21.90 & 5.38 & 5.54A BAL=10.09	AGR USE CODE 120	1,940	00	1,940						
05-21-01 SPLIT FROM 04-050-0400.000	BISHOP, LARRY D.										
BISHOP, LARRY D. 4745 STATE RT. 650 IRONTON, OHIO 45638 VOL 588 PG 430 PARCEL-ID 04-050-0400.000	18-2-30 LESS 21.90 & 5.38 BAL= 15.63ACS	AGR USE CODE 120	00	00	00						
05-17-01 SPLIT FROM 04-050-0400.000	BISHOP, LARRY D.										
05-21-01 SPLIT TO 04-050-0400.000	BISHOP, LARRY D.										
05-21-01 SPLIT TO 04-050-0400.007	TRAVIS, RICHARD L. & VERO										
BISHOP, LARRY D. 4745 STATE RT. 650 IRONTON, OHIO 45638 VOL 588 PG 430 PARCEL-ID 04-050-0400.000	18-2-30 LE 4.03, & 6.26, 6.37, & 5.24A BAL=21.01ACS	AGR USE CODE 120	00	00	00						
05-17-01 SPLIT TO 04-050-0400.000	BISHOP, LARRY D.										
05-17-01 SPLIT TO 04-050-0400.006	ADAMS, JOHN										
REED, PAMELA JO 2711 SO 11TH ST IRONTON, OHIO 45638 VOL 632 PG 633 PARCEL-ID 04-050-0400.001	18-2-30 NE PT 3.79ACS.	RES USE CODE 500	840	00	840						
10-05-01 11.09											
STATE OF OHIO 4800 PARKWAY DR SUITE 150	18-2-30 PT .24AC	EXM USE CODE 610									

TAX RATE 10  
A/R RED FACTOR 14.1267  
OTH RED FACTOR 10.6281

LAWRENCE  
TAX DISTRICT

GENERAL TAX LIST AND DUPLICATE OF REAL AND PUBLIC UTILITY PROPERTY  
COUNTY REAL ESTATE TAXES AND SPECIAL ASSESSMENTS  
04-ELIZABETH-ROCK HILL S.D.

01/02/02

TAX YEAR 2001  
INTEREST RATE  
PAGE NO 452

OWNER'S NAME MAILING ADDRESS	DESCRIPTION			TAXES CHARGED	DECEMBER TAXES	PENALTY	JUNE TAXES	PENALTY	TOTAL DELINQUENT	C. D. DATE	MEMO
	LAND	IMPROVEMENTS	TOTAL VALUE								
MASON, OH 45040 VOL 627 PG 101 PARCEL-ID 04-050-0400.002	20	00	20								
PATTERSON, STANLEY & LYNN 2109 SO 11TH ST IRONTON, OHIO 45638 OR 54 PG 740 PARCEL-ID 04-050-0400.003	18-2-30 PT 6.26ACS	RES USE CODE 500	2,390	00	2,390						
PATTERSON, STANLEY & LYNN 2109 SO 11TH ST IRONTON, OHIO 45638 OR 54 PG 747 PARCEL-ID 04-050-0400.004	18-2-30 PT 6.37ACS	RES USE CODE 500	2,400	00	2,400						
PATTERSON, STANLEY & LYNN 2109 SO 11TH ST IRONTON, OHIO 45638 OR 54 PG 754 PARCEL-ID 04-050-0400.005	18-2-30 PT 5.24ACS	RES USE CODE 500	2,260	00	2,260						
ADAMS, JOHN 280 PVT RD. 4479 IRONTON, OHIO 45638 OR 100 PG 93 PARCEL-ID 04-050-0400.006	18-2-30 PT 5.38ACS	RES USE CODE 500	2,860	00	2,860						
05-17-01 SPLIT FROM 04-050-0400.000	BISHOP, LARRY D.										
TRAVIS, RICHARD L. & VERONICA L. 5731 WILSON AVE PORTSMOUTH, OHIO 45662 OR 100 PG 453 PARCEL-ID 04-050-0400.007	18-2-30 PT 5.54A	RES USE CODE 500	2,880	00	2,880						
05-21-01 SPLIT FROM 04-050-0400.000	BISHOP, LARRY D.										
STAPLETON, MARK 5005 ST. RT. 650 IRONTON, OHIO 45638-8647 OR 82 PG 334 LC PARCEL-ID 04-050-0500.000	18-02-30 PT SW PT 0000.42A	RES USE CODE 510	1,590	11,030	12,620						
		HOMESITE VALUE LISTED BELOW	1,590	9,750	11,340						
PINE CREEK CONSERVING DIST. C/O LAW CO COMMISSIONERS LAW CO COURTHOUSE IRONTON, OH. 45638-0000 VOL 358 PG 550 PARCEL-ID 04-050-0600.000	18-02-30 PT SW PT 0024.99A	EXM USE CODE 620	7,490	00	7,490						
RAMBACHER, EDWARD R. & JOYCE 811 NEAL AVE IRONTON, OHIO 45638 VOL 539 PG 404 PARCEL-ID 04-050-0700.000	JR. 18 T. 02 S. 30 PT S PT LESS 33.04 A BAL 0.36ACS	AGR USE CODE 100	AUV 10	00	10						



[illegible][illegible]



[illegible][illegible]



TAX RATE 10  
A/R RED FACTOR 14.1267  
OTH RED FACTOR 10.6281

LAWRENCE  
TAX DISTRICT

GENERAL TAX LIST AND DUPLICATE OF REAL AND PUBLIC UTILITY PROPERTY  
COUNTY REAL ESTATE TAXES AND SPECIAL ASSESSMENTS  
04-ELIZABETH-ROCK HILL S.D.

01/02/02

TAX YEAR 2001  
INTEREST RATE  
PAGE NO 457

OWNER'S NAME MAILING ADDRESS	DESCRIPTION			TAXES CHARGED	DECEMBER TAXES	PENALTY	JUNE TAXES	PENALTY	TOTAL DELINQUENT	C. D. DATE	MEMO
	LAND	IMPROVEMENTS	TOTAL VALUE								
KIDD, GEORGIANNA FAYE & WILLIAM ANDREW P.O. BOX 133 MARIETTA, OHIO 45650-0133 VOL 537 PG 623 PARCEL-ID 04-051-0400.000	18-02-30 NE COR CEN PT OF SEC 0002.00A	RES USE CODE 500									
05-08-01 TRNSF TO 04-051-0400.000 KIDD, WILLIAM ANDREW											
BAILEY, JOE & EDNA LIFE ESTATE REBECCA KAY COLLINS TRUSTEE 56 PVT DR 107 C/O RD 25 IRONTON, OHIO 45638 VOL 580 PG 794 PARCEL-ID 04-051-0500.000	18-02-30 PT 0001.00A	RES USE CODE 545 2,330 480 2,810 HOMESITE VALUE LISTED BELOW 2,330 480 2,810									
YANIKO, BETTY LOU & HARPER, CAROL LYNN 225 CO RD 26 IRONTON, OHIO 45638 VOL 495 PG 506 PARCEL-ID 04-051-0600.000	18-02-30 PT LESS .02 BAL=6.63 RES USE CODE 510	4,500 6,870 11,370 HOMESITE VALUE LISTED BELOW 2,330 6,090 8,420									
PINE GROVE FREEWILL BAPTIST CHURCH 197 CO RD 26 IRONTON, OH 45638 OR7 PG 490 PARCEL-ID 04-051-0600.001	18-02-30 PT PT .02 RES USE CODE 500	10 00 10									
YANIKO, CHARLES D & BETTY L 231 COUNTY ROAD 26 IRONTON, OHIO 45638 VOL 321 PG 459 PARCEL-ID 04-051-0700.000	18-02-30 PT 0000.42A	RES USE CODE 510 1,590 14,990 16,580 HOMESITE VALUE LISTED BELOW 1,590 14,890 16,480									
YANIKO, BETTY & HARPER, CAROL C/O CHUCK YANIKO JR. 159 CO. RD. 26 IRONTON, OHIO 45638 VOL 522 PG 410 PARCEL-ID 04-051-0800.000	18-02-30 S PT N OF PINE GROVE CROSSING RD LESS E PT 0.55A 0001.98A	RES USE CODE 545 2,450 300 2,750									
BAMER, TEDDY L., JR. & KATHY 265 CR 26 IRONTON, OHIO 45638 VOL 512 PG 588 PARCEL-ID 04-051-0801.000	18-02-30 PT S PT N OF PINE GROVE CROSSING RD E PT 0000.55A	RES USE CODE 510 1,850 29,350 31,200 HOMESITE VALUE LISTED BELOW 1,850 28,950 30,800									
BAMER, TEDDY L. AND KATHY J. 265 CO RD 26 IRONTON, OH 45638 VOL 636 PG 354 PARCEL-ID 04-051-0900.000	18-02-30 E 1/2 NE & N PT SE LESS 1.63A CO HWY EASE 0091.67A	AGR USE CODE 120 AUV 2,880 00 2,880									

TAX RATE 10  
A/R RED FACTOR 14.1267  
OTH RED FACTOR 10.6281

LAWRENCE  
TAX DISTRICT

GENERAL TAX LIST AND DUPLICATE OF REAL AND PUBLIC UTILITY PROPERTY  
COUNTY REAL ESTATE TAXES AND SPECIAL ASSESSMENTS  
04-ELIZABETH-ROCK HILL S.D.

01/02/02

TAX YEAR 2001  
INTEREST RATE  
PAGE NO 458

OWNER'S NAME MAILING ADDRESS	DESCRIPTION			TAXES CHARGED	DECEMBER TAXES	PENALTY	JUNE TAXES	PENALTY	TOTAL DELINQUENT	C. D. DATE	MEMO
	LAND	IMPROVEMENTS	TOTAL VALUE								
BROHARD MINING & DEVELOPMENT RT. 1 P.O. BOX 6 PEDRO, OH. 45659 VOL 475 PG 445 PARCEL-ID 04-051-0901.000	18-02-30 PT E 1/2 NE & N PT SE CO HY EASE PARC # 12 0001.63A	EXM USE CODE 620	170 00 170								
ROSE, EVERETT & MARY LIFE EST C/O LOIS DEAUTREMONT 66 CO. RD. 26 IRONTON, OHIO 45638 VOL 614 PG 317 PARCEL-ID 04-051-1000.000	18-02-30 PT IN SE COR SE LESS 0.44 & .05 EASE & 1.08 ACS BAL .51.64	AGR USE CODE 120 AUV 3,270 1,320 4,590									
DEAUTREMONT, LOIS & ROSE, KENNETH C/O LOIS DEAUTREMONT 66 CO. RD. 26 IRONTON, OHIO 45638 VOL 614 PG 317 PARCEL-ID 04-051-1001.000	18-02-30 PT IN SE COR SE 1.08 ACS	AGR USE CODE 121 AUV 30 00 30									
BOARD OF COMMISSIONERS IRONTON, OH. 45638-000 PARCEL-ID 04-051-1002.000	18-02-30 PARC NO 4 PT IN SE COR SE CO HY EASE 0000.44A	EXM USE CODE 610	50 00 50								
BOARD OF COMMISSIONERS IRONTON, OH. 45638-000 PARCEL-ID 04-051-1003.000	18-02-30 PARCEL NO 4X PT IN SE COR SE SO HY EASE 0000.05A	EXM USE CODE 610	10 00 10								
YANIKO, TIMOTHY AND CATHERINE 4284 ST RT 650 IRONTON, OHIO 45638 VOL 624 PG 159 PARCEL-ID 04-051-1100.000	18-02-30 MID W PT SE SE LESS 1 .46 AC BAL = 2.04 ACRES	RES USE CODE 510 2,460 17,830 20,290 HOMESITE VALUE LISTED BELOW 2,330 17,760 20,090									
ROSE, KENNETH P. 66 CO. RD. 26 IRONTON, OHIO 45638 PARCEL-ID 04-051-1100.001	18-02-30 PT MID W PT SE SE PT 1.46 ACRES	RES USE CODE 500	180 00 180								
PENNINGTON, WALTER E & VIRGIE 98 COUNTY RD. 26 IRONTON, OHIO 45638 VOL 593 PG 18 PARCEL-ID 04-051-1200.000	18-02-30 PT IN SE COR SE LESS CO. HWY. EASE OF 0.14AC.	RES USE CODE 540 2,390 10,800 13,190									
UNITED STATES OF AMERICA WASHINGTON, D C PARCEL-ID 04-051-1300.000	18-02-30 PT SEC 0161.46A	EXM USE CODE 600	36,730 00 36,730								



TAX RATE 10  
A/R RED FACTOR 14.1267  
OTH RED FACTOR 10.6281

LAWRENCE  
TAX DISTRICT

GENERAL TAX LIST AND DUPLICATE OF REAL AND PUBLIC UTILITY PROPERTY  
COUNTY REAL ESTATE TAXES AND SPECIAL ASSESSMENTS  
04-ELIZABETH-ROCK HILL S.D.

01/02/02

TAX YEAR 2001  
INTEREST RATE  
PAGE NO 459

OWNER'S NAME MAILING ADDRESS	DESCRIPTION			TAXES CHARGED	DECEMBER TAXES	PENALTY	JUNE TAXES	PENALTY	TOTAL DELINQUENT	C. D. DATE	MEMO
	LAND	IMPROVEMENTS	TOTAL VALUE								
BOARD OF TOWNSHIP TRUSTEES, ELIZABETH TOWNSHIP RT 1 BOX 9 PEDRO, OHIO 45659 VOL 572 PG 185 PARCEL-ID 04-051-1400.000	18-02-30 N O M E CHURCH & E OF PRICKLEY ASH RD CEM 0004.34A EXM USE CODE 690	9,870	00	9,870							
PINE GROVE FARMS, INC. 811 NEAL AVE IRONTON, OH 45638 OR14 PG 1, 17, 33, 49 PARCEL-ID 04-051-1405.000	18-02-30 PT NW SE 1/4 LESS .04A CO HWY EASE 0000.47A EXM USE CODE 610	3,940	370	4,310							
JEFFERYS, HUDSON TR. 425 CENTER ST. IRONTON, OH 45638-000 PARCEL-ID 04-051-1406.000	18-02-30 PT NW SE 1/4 CO HWY EASE PARC 06 0000.04A EXM USE CODE 610	00	00	00							
PINE GROVE FREEWILL BAPTIST CH 120 LITTLE ICE CREEK RD. IRONTON OHIO VOL 356 PG 150 PARCEL-ID 04-051-1500.000	18-02-30 PT N OF PINE GROVE CROSSING RD OLD SCHOOLLOT 0000.33A EXM USE CODE 685	2,770	65,110	67,880							
DEAUTREMONT, JACK R. AND ANGEL A M. 4858 STATE RT. 650 IRONTON, OHIO 45638 VOL 619 PG 628 PARCEL-ID 04-051-1600.000	18-02-30 PT SEC 0001.18A RES USE CODE 510	2,380	14,720	17,100							
PERRY, BILLIE 5975 ST RT 650 IRONTON, OHIO 45638 PARCEL-ID 04-051-1700.000	18-02-30 W PT N PT NW SW 0004.31A RES USE CODE 545	2,810	440	3,250							
PERRY, BILLIE LEE 5975 ST. RT. 650 IRONTON, OHIO 45638 VOL 612 PG 111 PARCEL-ID 04-051-1701.000	18-02-30 PT W PT N PT NW SW 0000.55A RES USE CODE 545	1,280	2,300	3,580							
	HOMESITE VALUE LISTED BELOW 1,280 2,190 3,470										
LEWIS, MABEL 4940 ST. RT. 650 IRONTON, OHIO 45638 PARCEL-ID 04-051-1800.000	18-02-30 PT SEC N PT NW SW LESS 4.67A 0000.60A RES USE CODE 545	1,990	1,320	3,310							
	HOMESITE VALUE LISTED BELOW 1,990 360 2,350										
MILLER, ALLEN RAY & VIRGINIA AY 4916 ST RT 650 IRONTON, OHIO 45638	18-02-30 PT SEC N PT NW SW PT 0004.67A RES USE CODE 510	2,780	10,230	13,010							

TAX RATE 10  
A/R RED FACTOR 14.1267  
OTH RED FACTOR 10.6281

LAWRENCE  
TAX DISTRICT

GENERAL TAX LIST AND DUPLICATE OF REAL AND PUBLIC UTILITY PROPERTY  
COUNTY REAL ESTATE TAXES AND SPECIAL ASSESSMENTS  
04-ELIZABETH-ROCK HILL S.D.

01/02/02

TAX YEAR 2001  
INTEREST RATE  
PAGE NO 460

OWNER'S NAME MAILING ADDRESS	DESCRIPTION			TAXES CHARGED	DECEMBER TAXES	PENALTY	JUNE TAXES	PENALTY	TOTAL DELINQUENT	C. D. DATE	MEMO
	LAND	IMPROVEMENTS	TOTAL VALUE								
VOL 601 PG 785 PARCEL-ID 04-051-1801.000											
DEAUTREMONT, LOIS 4836 ST. RT. 650 IRONTON, OHIO 45638 VOL 611 PG 314 PARCEL-ID 04-052-0100.000	18-02-30 PT SEC N PT NW SW PT 0002.00A RES USE CODE 510	2,450	7,380	9,830							
DEAUTREMONT, LOIS 4836 ST. RT. 650 IRONTON, OHIO 45638 VOL 614 PG 315 PARCEL-ID 04-052-0200.000	18-02-30 PT SEC LESS 0.38 BAL = 33.45 ACRES AGR USE CODE 120	6,940	21,020	27,960							
	HOMESITE VALUE LISTED BELOW 2,230 20,550 22,780										
HAIRSTON, DEANA ROSE C/O DEANA ROSE GOODWIN 4802 ST. RT. 650 IRONTON, OHIO 45638 PARCEL-ID 04-052-0200.001	18-02-30 PT SEC PT 0.38 ACRES RES USE CODE 510	1,500	33,200	34,700							
	HOMESITE VALUE LISTED BELOW 1,500 33,200 34,700										
SAMMONS, LLOYD P.O. BOX 341 RUSSELL, KY. 41169 VOL 495 PG 3 PARCEL-ID 04-052-0300.000	18-02-30 PT SEC 0010.80A AGR USE CODE 111	270	00	270							
OLDEN, DONALD E. & SUSAN E. 5000 ST. RT. 650 IRONTON, OHIO 45638-0000 VOL 376 PG 375 PARCEL-ID 04-052-0301.000	18-02-30 PT. SEC. 0001.00A RES USE CODE 510	2,330	23,180	25,510							
	HOMESITE VALUE LISTED BELOW 2,330 22,750 25,080										
PINE GROVE DEV., INC. 811 NEAL AVENUE IRONTON, OHIO 45638 VOL 510 PG 446 PARCEL-ID 04-052-0400.000	18-02-30 CO HY EASE PARCEL NO 12 4.68 AC 0019.18A AGR USE CODE 121	470	00	470							
	AUV										
UNITED STATES OF AMERICA VOL 149 PG 266 PARCEL-ID 04-052-0500.000	18-02-31 0535.03A EXM USE CODE 600	121,720	00	121,720							
UNITED STATES OF AMERICA FOREST SERVICE 811 CONSTITUTION AVE BEDFORD, IND 47421 VOL 564 PG 132-217 PARCEL-ID 04-052-0600.000	18-02-31 WHOLE LESS 607.07A 0032.93A EXM USE CODE 600	7,490	00	7,490							
DELONG, GEORGE E. AND RUBY 2493 STATE RT. 650 IRONTON, OHIO 45638 VOL 418 PG 619 PARCEL-ID 04-052-0700.000	18-02-31 S PT SE 0000.70A RES USE CODE 500	80	00	80							



TAX RATE 10  
A/R RED FACTOR 14.1267  
OTH RED FACTOR 10.6281

LAWRENCE  
TAX DISTRICT

GENERAL TAX LIST AND DUPLICATE OF REAL AND PUBLIC UTILITY PROPERTY  
COUNTY REAL ESTATE TAXES AND SPECIAL ASSESSMENTS  
04-ELIZABETH-ROCK HILL S.D.

01/02/02

TAX YEAR 2001  
INTEREST RATE  
PAGE NO 461

OWNER'S NAME MAILING ADDRESS	DESCRIPTION			TAXES CHARGED	DECEMBER TAXES	PENALTY	JUNE TAXES	PENALTY	TOTAL DELINQUENT	C. D. DATE	MEMO
	LAND	IMPROVEMENTS	TOTAL VALUE								
HAMILTON, PAUL & NANCY 2533 STATE RT. 650 IRONTON, OHIO 45638 VOL 391 PG 616 PARCEL-ID 04-052-0800.000	18-02-31 PT 0002.35A	RES USE CODE 500									
	290	00	290								
RUGGLES, GERALD & FLORENCE ELL 2894 ST. RT. 650 IRONTON OHIO 45638 PARCEL-ID 04-052-0900.000	18-02-31 PT IN SE SE 0002.90A	RES USE CODE 510									
	2,570	23,990	26,560								
		HOMESITE VALUE LISTED BELOW									
	2,330	23,820	26,150								
HARGIS, NELLIE LIFE EST REM CL ARK, DOUGLAS & CATHY 4017 CO. RD. 21 IRONTON, OHIO 45638 VOL 561 PG 279 PARCEL-ID 04-052-0901.000	17-02-31 PT IN SE SE LESS 1.62 AC BALANCE=0.15ACRES	RES USE CODE 545									
	00	00	00								
06-27-01 TRNSF TO 04-052-0901.000	CLARK, DOUGLAS E. AND CAT										
CLARK, DOUGLAS E. AND CATHY S. 006 C/O F. A. R. E. TAX SERVICE ATTN:ESCROW REPORTING-07W 8435 N. STEMMONS FREEWAY DALLAS, TX 75247 OR 106 PG 756 PARCEL-ID 04-052-0901.000	17-02-31 PT IN SE SE LESS 1.62 AC BALANCE=0.15ACRES	RES USE CODE 545									
	840	970	1,810								
	840	710	1,550								
		HOMESITE VALUE LISTED BELOW									
BOND, RUTH 3971 CO RD 21 IRONTON, OHIO 45638 VOL 582 PG 310 PARCEL-ID 04-052-0901.001	18-02-31 PT IN SE SE PT 1.62 A CRES	AGR USE CODE 120									
	190	00	190								
RUGGLES, GEARLD & FLORENCE E. 2894 ST. RT. 650 IRONTON, OHIO 45638 PARCEL-ID 04-052-0902.000	18-02-31 PT IN SE PT SE 0002.41A	RES USE CODE 500									
	290	00	290								
BOND, RUTH 3971 CO RD 21 IRONTON, OHIO 45638 PARCEL-ID 04-052-1000.000	18-02-31 PT IN SE SE 0002.10A	RES USE CODE 500									
	250	00	250								
ISON, KENNETH M. JR. AND PEGGY D. 50 PR DR 2566 IRONTON, OHIO 45638 VOL 625 PG 390 PARCEL-ID 04-052-1100.000	18-02-31 IN NE COR NE PT 0004.07A	RES USE CODE 510									
	2,710	12,200	14,910								
	2,330	11,420	13,750								
		HOMESITE VALUE LISTED BELOW									

TAX RATE 10  
A/R RED FACTOR 14.1267  
OTH RED FACTOR 10.6281

LAWRENCE  
TAX DISTRICT

GENERAL TAX LIST AND DUPLICATE OF REAL AND PUBLIC UTILITY PROPERTY  
COUNTY REAL ESTATE TAXES AND SPECIAL ASSESSMENTS  
04-ELIZABETH-ROCK HILL S.D.

01/02/02

TAX YEAR 2001  
INTEREST RATE  
PAGE NO 462

OWNER'S NAME MAILING ADDRESS	DESCRIPTION			TAXES CHARGED	DECEMBER TAXES	PENALTY	JUNE TAXES	PENALTY	TOTAL DELINQUENT	C. D. DATE	MEMO
	LAND	IMPROVEMENTS	TOTAL VALUE								
ROSE, EVERETT & MARY LIFE EST C/O LOIS DEAUTREMONT 66 CO. RD. 26 IRONTON, OHIO 45638 VOL 614 PG 317 PARCEL-ID 04-052-1200.000	18-02-31 IN NE COR NE 0046.65A	AGR USE CODE 121									
	1,140	00	1,140								
		AUV									
ROSE, KENNETH 66 CO. RD. 26 IRONTON, OHIO 45638 PARCEL-ID 04-052-1201.000	-00-00 IN NE COR NE PT 0004.35A	RES USE CODE 500									
	530	00	530								
HANKINS, BILL C & ROSEMARY 48 PRV. DR. 2790 IRONTON, OHIO 45638-8630 PARCEL-ID 04-052-1300.000	18-02-31 IN SE SE 0005.03A	RES USE CODE 510									
	2,820	22,780	25,600								
	2,330	15,260	17,590								
		HOMESITE VALUE LISTED BELOW									
UNITED STATES OF AMERICA FOREST T SERVICE 811 CONSTITUTION AVE BEDFORD, IND 47421 VOL 564 PG 132-217 PARCEL-ID 04-052-1500.000	18-02-32 PT 0017.65A	EXM USE CODE 600									
	4,010	00	4,010								
BOND, RUTH 3971 CO RD 21 IRONTON, OHIO 45638 PARCEL-ID 04-052-1600.000	18-02-32 PT 0005.31A	RES USE CODE 510									
	2,850	18,610	21,460								
	2,330	17,640	19,970								
		HOMESITE VALUE LISTED BELOW									
HECLA WATER ASSOCIATION RT. 3 BOX 48-AA IRONTON, OHIO 45638-0000 VOL 410 PG 502 PARCEL-ID 04-052-1601.000	18-02-32 PT. 0000.01A	EXM USE CODE 680									
	00	00	00								
WILDS, PAUL D & PAMELA J P.O. BOX 51 PEDRO, OHIO 45659 VOL 592 PG 290 PARCEL-ID 04-052-1700.000	18-02-32 PT SE NW LESS 1.50AC 0007.50A	RES USE CODE 500									
	910	00	910								
BUNDY, GEORGE E. & MARGARET A. 1044 TOWNSHIP RD. 218 IRONTON, OHIO 45638 VOL 552 PG 777 PARCEL-ID 04-052-1701.000	18-02-32 PT SE NW 0001.50A	RES USE CODE 510									
	2,390	16,390	18,780								
	2,330	16,290	18,620								
		HOMESITE VALUE LISTED BELOW									
BENNETT, GERALD T. 3342 ST RT 650 IRONTON, OH 45638 OR 49 PG 290 PARCEL-ID 04-052-1702.000	18-02-32 PT SE NW PT 0001.00A	RES USE CODE 500									
	1,170	00	1,170								
HALL, GEORGE JR C/O SHIRLEY STAPLETON	18-02-32 PT N PT 0008.93A	RES USE CODE 510									

when split  
comes in for  
04-052-1300  
- mark new split  
nc: 2002  
for MH



OWNER'S NAME MAILING ADDRESS	DESCRIPTION			TAXES CHARGED	DECEMBER TAXES	PENALTY	JUNE TAXES	PENALTY	TOTAL DELINQUENT	C. D. DATE	MEMO
	LAND	IMPROVEMENTS	TOTAL VALUE								
582 TOWNSHIP RD. 343 IRONTON, OHIO 45638 PARCEL-ID 04-052-1800.000	3,290	3,340	6,630								
10-05-01 217.39											
ROACH, MICHAEL R. 737 TWP. RD. 218 IRONTON, OHIO 45638 PARCEL-ID 04-053-0100.000	18-02-32 PT N 0019.94A 4,620 HOMESITE VALUE LISTED BELOW 2,330	RES USE CODE 510 24,580 22,410	510 29,200 24,740	CT Mary Lou Roach 5-1-02							
DAVIS, FLOYD L. & MILDRED LIFE EST REM DARRELL E. DAVIS 885 TWP RD 218 IRONTON, OHIO 45638 VOL 615 PG 771 PARCEL-ID 04-053-0200.000	18-02-32 PT N 0002.06A 1,760 HOMESITE VALUE LISTED BELOW 1,630	RES USE CODE 510 6,060 5,720	510 7,820 7,350								
DAVIS, DARRELL E. & MAGGIE M. 3420 STATE ROUTE 93 IRONTON, OHIO 45638 VOL 519 PG 646 PARCEL-ID 04-053-0300.000	18-02-32 IN N PT NW NE 0005.00A 2,820	RES USE CODE 545 430	545 3,250								
HALL, DONALD EDWARD 651 TWP. RD. 218 IRONTON, OHIO 45638 VOL 561 PG 389 PARCEL-ID 04-053-0301.000	18-02-32 IN N PT NW NE PT LESS 1.00AC BAL=4.00ACRES 2,700 HOMESITE VALUE LISTED BELOW 2,330	RES USE CODE 510 13,390 13,030	510 16,090 15,360								
HALL, MICHAEL L. & KIMBERLY J. 705 TWP. RD. 218 IRONTON, OHIO 45638-822 OR 74 PG 727 PARCEL-ID 04-053-0301.001	18-02-32 IN N PT NW NE PT 1.00 ACRES 1,750	RES USE CODE 545 2,180	545 3,930								
PINE GROVE DEV., INC. 811 NEAL AVENUE IRONTON, OHIO 45638 VOL 510 PG 425 PARCEL-ID 04-053-0400.000	18-02-32 IN CEN & SW COR SEC LESS 251.70A 0000.35A 50	RES USE CODE 500 500	500 50								
ROSE, EVERETT & MARY LIFE EST C/O LOIS DEAUTREMONT 66 CO. RD. 26 IRONTON, OHIO 45638 VOL 614 PG 317 PARCEL-ID 04-053-0500.000	18-02-32 PT IN CEN & SW COR SE C 0110.20A AUV 2,700	AGR USE CODE 121 121 00	121 2,700								
RUGGLES, ARNOLD & CAROLYN 3785 CO. RD. 21 IRONTON, OHIO 45638 PARCEL-ID 04-053-0600.000	18-02-32 PT IN CEN & SW COR SE C LESS 1.33 BAL=18.01 4,200 HOMESITE VALUE LISTED BELOW 2,230	AGR USE CODE 121 121 120	121 4,610 2,350								

[illegible]



OWNER'S NAME MAILING ADDRESS	DESCRIPTION			TAXES CHARGED	DECEMBER TAXES	PENALTY	JUNE TAXES	PENALTY	TOTAL DELINQUENT	C. D. DATE	MEMO
	LAND	IMPROVEMENTS	TOTAL VALUE								
582 TOWNSHIP RD. 343 IRONTON, OHIO 45638 PARCEL-ID 04-052-1800.000	3,290	3,340	6,630								
10-05-01 217.39											
ROACH, MICHAEL R. 737 TWP. RD. 218 IRONTON, OHIO 45638 PARCEL-ID 04-053-0100.000	18-02-32 PT N 0019.94A RES USE CODE 510 4,620 HOMESITE VALUE LISTED BELOW 2,330	24,580 29,200 22,410	29,200 24,740								
DAVIS, FLOYD L. & MILDRED L. EST REM DARRELL E. DAVIS 835 TWP RD 218 IRONTON, OHIO 45638 VOL 615 PG 771 PARCEL-ID 04-053-0200.000	18-02-32 PT N 0002.06A RES USE CODE 510 1,760 HOMESITE VALUE LISTED BELOW 1,630	6,060 7,820 5,720	7,820 7,350								
DAVIS, DARRELL E. & MAGGIE M. 3420 STATE ROUTE 93 IRONTON, OHIO 45638 VOL 519 PG 646 PARCEL-ID 04-053-0300.000	18-02-32 IN N PT NW NE 0005.00A RES USE CODE 545 2,820	430	3,250								
HALL, DONALD EDWARD 651 TWP. RD. 218 IRONTON, OHIO 45638 VOL 561 PG 389 PARCEL-ID 04-053-0301.000	18-02-32 IN N PT NW NE PT LESS 1.00AC BAL=4.00ACRES RES USE CODE 510 2,700 HOMESITE VALUE LISTED BELOW 2,330	13,390 15,360 13,030	16,090 15,360								
HALL, MICHAEL L. & KIMBERLY J. 705 TWP. RD. 218 IRONTON, OHIO 45638-822 OR 74 PG 727 PARCEL-ID 04-053-0301.001	18-02-32 IN N PT NW NE PT 1.00 ACRES RES USE CODE 545 1,750	2,180	3,930								
PINE GROVE DEV., INC. 811 NEAL AVENUE IRONTON, OHIO 45638 VOL 510 PG 425 PARCEL-ID 04-053-0400.000	18-02-32 IN CEN & SW COR SEC LESS 251.70A 0000.35A RES USE CODE 500 50	00	50								
ROSE, EVERETT & MARY LIFE EST C/O LOIS DEAUTREMONT 66 CO. RD. 26 IRONTON, OHIO 45638 VOL 614 PG 317 PARCEL-ID 04-053-0500.000	18-02-32 PT IN CEN & SW COR SE C 0110.20A AGR USE CODE 121 AUV 2,700	00	2,700								
RUGGLES, ARNOLD & CAROLYN 3785 CO. RD. 21 IRONTON, OHIO 45638 PARCEL-ID 04-053-0600.000	18-02-32 PT IN CEN & SW COR SE C LESS 1.33 BAL=18.01 AGR USE CODE 121 4,200 HOMESITE VALUE LISTED BELOW 2,230	410 120	4,610 2,350								

[illegible]



OWNER'S NAME MAILING ADDRESS	DESCRIPTION			TAXES CHARGED	DECEMBER TAXES	PENALTY	JUNE TAXES	PENALTY	TOTAL DELINQUENT	C. D. DATE	MEMO
	LAND	IMPROVEMENTS	TOTAL VALUE								
VOL 619 PG 433 PARCEL-ID 04-053-1000.002	1,350	00	1,350								
HALL, JOHN C/O FREDA WILDS 2382 TWP. RD. 179 IRONTON, OHIO 45638 PARCEL-ID 04-053-1100.000	18-02-32 0. I & C. CO. SURVEY 0048.00A AGR USE CODE 120	4,430	00	4,430							
SLONE, PARIS 3515 CO. RD. 21 IRONTON, OHIO 45638 PARCEL-ID 04-053-1200.000	18-02-32 SW COR SW SW LESS 1.7 2A 0000.93A AGR USE CODE 121	200	00	200							
HOWARD, JAMES D & LINDA D 3561 CO RD 21 IRONTON, OHIO 45638 VOL 602 PG 47 PARCEL-ID 04-053-1300.000	18-02-32 PT SW COR SW SW 0001.72A RES USE CODE 510 2,420 28,720 31,140 HOMESITE VALUE LISTED BELOW 2,330 25,310 27,640										
WILDS, PAUL & PAMELA J. P.O. BOX 51 PEDRO, OHIO 45659 PARCEL-ID 04-053-1400.000	18-02-32 PT IN CEN PT NW COR SEC E PT LESS 1.50AC 0023.16A AGR USE CODE 120	4,800	290	5,090							
WILDS, PAUL D. & PAMELA J. P.O. BOX 51 PEDRO, OHIO 45659 VOL 460 PG 148 PARCEL-ID 04-053-1401.000	18-02-32 PT IN CEN PT NW COR SEC E PT 0001.50A AGR USE CODE 120	2,290	12,290	14,580							
10-19-01 101.13											
WILDS, PAUL D. & PAMELA 992 TWP RD 218 PEDRO, OHIO 45659 VOL 638 PG 85 PARCEL-ID 04-053-1500.000	18-02-32 PT IN CEN & NW COR SE CW PT 0024.94A AGR USE CODE 120	2,940	00	2,940							
RU GGLS, ARNOLD 3785 CO. RD. 21 IRONTON, OHIO 45638 PARCEL-ID 04-053-1600.000	18-02-32 PT LE2.19 BAL=.67ACS RES USE CODE 500	80	00	80							
ANDERSON, CLARENCE L. & VERLENE E 3861 CO RD 21 IRONTON, OHIO 45638 VOL 632 PG 289 PARCEL-ID 04-053-1600.001	18-02-32 PT .19ACS RES USE CODE 500	50	00	50							
ANDERSON, VERLENE 3861 CO. RD. 21 IRONTON, OHIO 45638 VOL 373 PG 114	18-02-32 0000.02A RES USE CODE 500	10	00	10							

[illegible]



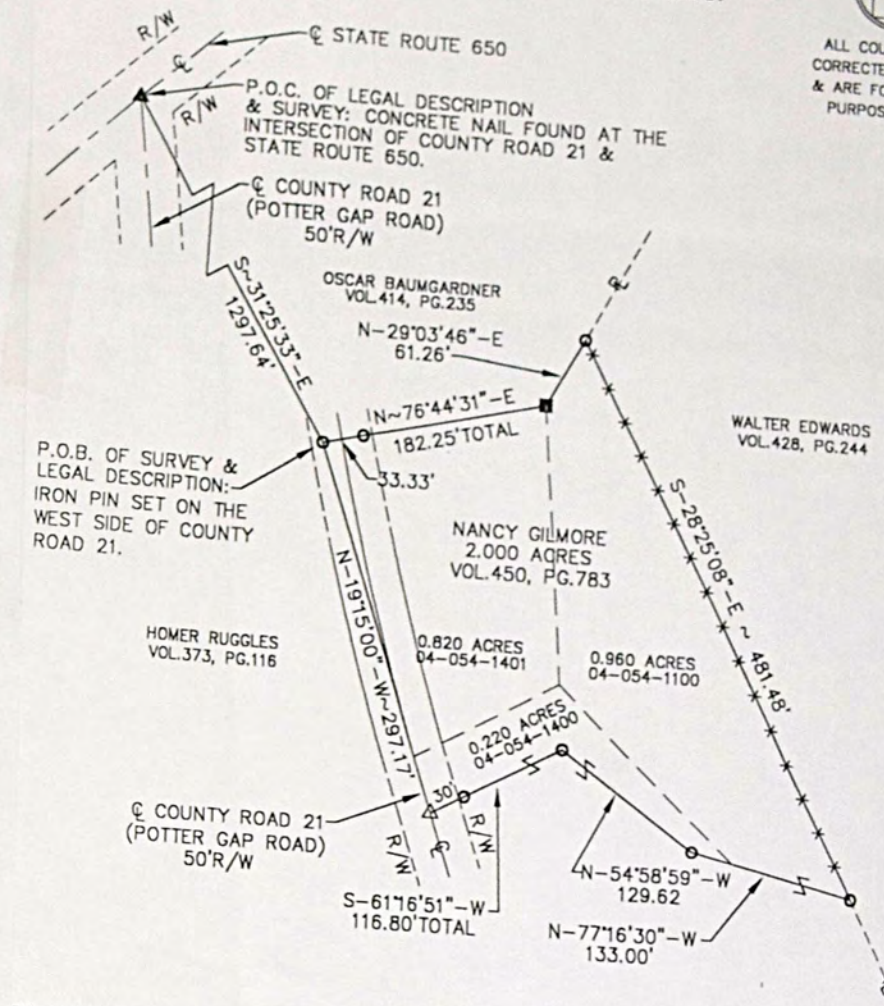
[illegible][illegible]



PLAT OF SURVEY OF 2.070 ACRES LOCATED IN PART OF THE  
SOUTHWEST QUARTER OF SECTION 32, T~02~N,  
R~18~W, ELIZABETH TOWNSHIP, LAWRENCE COUNTY, OHIO.



ALL COURSES ARE  
CORRECTED MAGNETIC  
& ARE FOR ANGULAR  
PURPOSES ONLY.




DO HEREBY CERTIFY THAT THE ABOVE DELINEATED AREA IS THE RESULT OF AN ACTUAL  
SURVEY DONE BY ME AND IS TRUE AND CORRECT TO THE BEST OF MY BELIEF.

ROYCE HORTON, P.S. 5465  
LISSA MILLER, E.I.T., S.I.T.

IS HEREBY UNDERSTOOD THAT THE ABOVE SIGNED IS NOT RESPONSIBLE  
FOR THE LOST OR OBLITERATED POINTS AFTER DATE SHOWN ON PLAT.

NOTE: IRON PINS SET ARE  
2" DIAMETER X 30" LONG.

NOTE: INFORMATION WAS ACQUIRED  
FROM TAX MAPS, SURROUNDING  
DEEDS, & PHYSICAL EVIDENCE FOUND.



LEGEND	
—X—	EXISTING FENCELINE
■	MINE RAIL FOUND
●	IRON PIN FOUND
○	IRON PIN SET
▲	CONCRETE NAIL FOUND
△	CONCRETE NAIL SET

FOR: NANCY GILMORE  
FEBRUARY 19, 2002  
ADCA008\OMC\2002\2002-6.DWG



**LAWRENCE  
TAX DISTRICT**

## 01/02/02

TAX YEAR **2001**  
INTEREST RATE  
PAGE NO **469**

ARRETT BROTHERS SPRINGFIELD, OH 1-800-322-7711

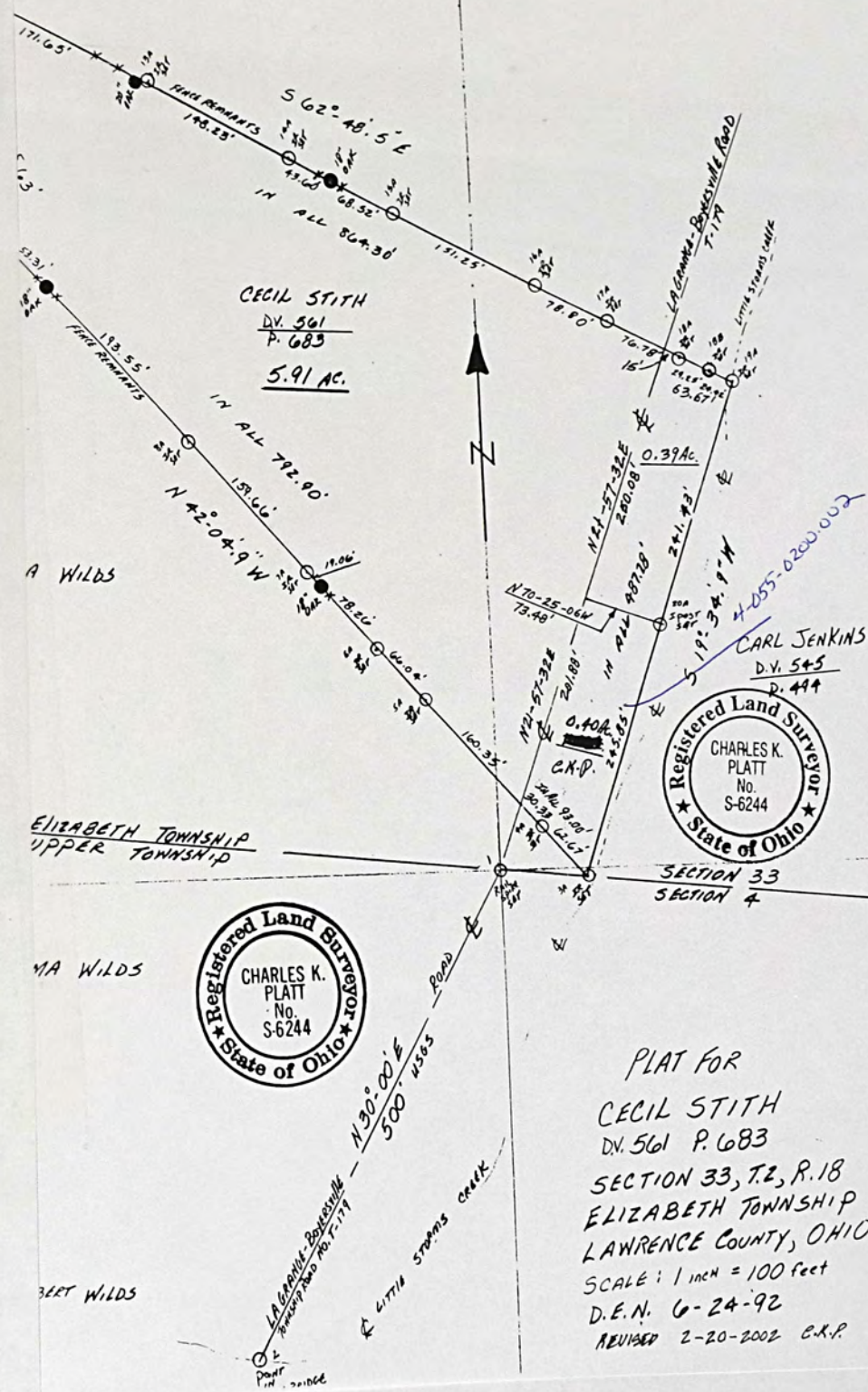
LAWRENCE  
TAX DISTRICT

## 01/02/02

TAX YEAR 2001  
INTEREST RATE  
PAGE NO 470

DARRETT BROTHERS SPRINGFIELD, OH 1-800-322-7711











TAX RATE 10  
A/R RED FACTOR 14.1267  
OTH RED FACTOR 10.6281

LAWRENCE  
TAX DISTRICT

GENERAL TAX LIST AND DUPLICATE OF REAL AND PUBLIC UTILITY PROPERTY  
COUNTY REAL ESTATE TAXES AND SPECIAL ASSESSMENTS  
04-ELIZABETH-ROCK HILL S.D.

01/02/02

TAX YEAR 2001  
INTEREST RATE  
PAGE NO 473

OWNER'S NAME MAILING ADDRESS	DESCRIPTION			TAXES CHARGED	DECEMBER TAXES	PENALTY	JUNE TAXES	PENALTY	TOTAL DELINQUENT	C. D. DATE	MEMO
	LAND	IMPROVEMENTS	TOTAL VALUE								
WILDS, FREDERICK C. & DONNA 1381 TWP. RD. 218 IRONTON, OHIO 45638 VOL 592 PG 677 PARCEL-ID 04-056-0200.001	18-02-33 PT 80 E PT 0 I & C CO PT 8.23 ACRES	RES USE CODE 545	2,630 8,860 11,490 HOMESITE VALUE LISTED BELOW 1,750 2,500 4,250								
WILDS, PATRICK J & LISA R 95 PVT DR 1435 IRONTON, OHIO 45638 VOL 613 PG 80 PARCEL-ID 04-056-0200.003	18-2-33 80 E 0 I & C CO PT 1.0 0ACRES	RES USE CODE 599	1,170 2,570 3,740								
WILDS, FREDERICK C. & DONNA 1381 TWP. RD. 218 IRONTON, OHIO 45638 VOL 593 PG 590 PARCEL-ID 04-056-0300.000	18-2-33 81 PT 0.1 & C. CO LESS 1.63, .26, .39, 1.04 BAL = 10.68 ACRES	RES USE CODE 545	00 00 00								
03-29-01 SPLIT TO 04-056-0300.000	WILDS, FREDERICK C. & DONNA										
03-29-01 SPLIT TO 04-056-0300.005	WILDS, DAVID A. & NICHOLE										
WILDS, FREDERICK C. & DONNA 1381 TWP. RD. 218 IRONTON, OHIO 45638 VOL 593 PG 590 PARCEL-ID 04-056-0300.000	18-2-33 81 PT 0.1 & C. CO LESS 1.63, .26, .39, 1.04 & 3.42A BAL=7.26 ACS	RES USE CODE 545	3,090 1,050 4,140								
03-29-01 SPLIT FROM 04-056-0300.000	WILDS, FREDERICK C. & DONNA										
WILDS, PATRICK J. 95 PRIVATE DRIVE 1435 IRONTON, OHIO 45638 VOL 508 PG 69 PARCEL-ID 04-056-0300.001	18-2-35 W PT 81 0 I & C CO 1 .58ACS.	RES USE CODE 510	2,640 27,400 30,040								
STEWART, JOHNNY & MARY A 1391 TOWNSHIP RD. 218 IRONTON, OHIO 45638 VOL 590 PG 430 PARCEL-ID 04-056-0300.002	18-2-33 81 PT 0 I & C CO PT 0. 26ACRES	RES USE CODE 510	1,200 17,020 18,220								
WILDS, PATRICK AND LISA R. 95 PR DR 1435 TWP RD 218 IRONTON, OH 45638 PARCEL-ID 04-056-0300.003	18-2-33 81 PT 0 I & C CO PT 0. 39ACRES	RES USE CODE 545	1,520 00 1,520								
WILDS, PATRICK J. & LISA 95 PRIVATE DRIVE 1435 IRONTON, OHIO 45638 VOL 593 PG 394 PARCEL-ID 04-056-0300.004	18-2-33 81 PT 0.1 & C. CO PT 1.04 ACRES	RES USE CODE 545	130 950 1,080								

TAX RATE 10  
A/R RED FACTOR 14.1267  
OTH RED FACTOR 10.6281

LAWRENCE  
TAX DISTRICT

GENERAL TAX LIST AND DUPLICATE OF REAL AND PUBLIC UTILITY PROPERTY  
COUNTY REAL ESTATE TAXES AND SPECIAL ASSESSMENTS  
04-ELIZABETH-ROCK HILL S.D.

01/02/02

TAX YEAR 2001  
INTEREST RATE  
PAGE NO 474

OWNER'S NAME MAILING ADDRESS	DESCRIPTION			TAXES CHARGED	DECEMBER TAXES	PENALTY	JUNE TAXES	PENALTY	TOTAL DELINQUENT	C. D. DATE	MEMO
	LAND	IMPROVEMENTS	TOTAL VALUE								
WILDS, DAVID A. & NICHOLE 1477 TWP RD 218 IRONTON, OHIO 45638 OR 92 PG 339 PARCEL-ID 04-056-0300.005	18-2-33 81 PT 0.1 & C. CO PT 3.42ACS	RES USE CODE 500	1,460 00 1,460								
03-29-01 SPLIT FROM 04-056-0300.000	WILDS, FREDERICK C. & DONNA										
HECLA WATER ASSOC. R. 3 BOX 48AA IRONTON, CH. 45638-0000 VOL 464 PG 212 PARCEL-ID 04-056-0301.000	18-02-33 81 PT 0 I & C CO PT 0000.05A	EXM USE CODE 680	10 00 10								
WILDS, FRED A & CLARA A LIFE STATE TIMOTHY WILDS REMAINDER 1409 TWP. RD. 218 IRONTON, OHIO 45638 PARCEL-ID 04-056-0400.000	18-02-33 81 PT 0 I & C CO 0002.00A	RES USE CODE 510	2,450 14,840 17,290 HOMESITE VALUE LISTED BELOW 2,330 14,790 17,120								
OHIO IRON & COAL CO 2211 S. 11TH ST. IRONTON, OHIO 45638 PARCEL-ID 04-056-0500.000	18-02-33 82 S PT 0 I & C CO 0004.05A	AGR USE CODE 121	100 00 100								
WILDS, FREDA B. DOROTHY LIFE 2382 TWP RD 179 IRONTON, OHIO 45638 PARCEL-ID 04-056-0600.000	18-02-33 82 N PT 0 I & C CO 0002.80A	RES USE CODE 500	270 00 270								
WILDS, FREDA KISER, BETTY 2343 TWP. RD. 179 IRONTON, OHIO 45638 PARCEL-ID 04-056-0700.000	18-02-33 82 PT S PT 0 I & C CO 0015.00A	AGR USE CODE 100	1,390 00 1,390								
KISER, BETTY 2343 TWP. RD. 179 IRONTON, OHIO 45638-829 VOL 615 PG 525 PARCEL-ID 04-056-0800.000	18-12-33 82 PT S PT 0 I & C CP LESS .07 BAL 14.93 A	RES USE CODE 545	3,510 210 3,720 HOMESITE VALUE LISTED BELOW 2,330 210 2,540								
THE HECLA WATER ASSOCIATION RT. 3 BOX 1-A IRONTON, OHIO 45638 VOL 529 PG 155 PARCEL-ID 04-056-0800.001	18-02-33 82 PT S PT 0 I & C CO 0.07ACS	EXM USE CODE 680	10 00 10								
MCKEE, LARRY E. & CINDY C. 1671 TWP. RD. 179 IRONTON, OHIO 45638-8296 PARCEL-ID 04-056-0900.000	18-02-33 82 S PT 0 I & C CO SE PT 0001.78A	RES USE CODE 510	2,580 7,890 10,470								







TAX RATE 10  
A/R RED FACTOR 14.1267  
OTH RED FACTOR 10.6281

LAWRENCE  
TAX DISTRICT

GENERAL TAX LIST AND DUPLICATE OF REAL AND PUBLIC UTILITY PROPERTY  
COUNTY REAL ESTATE TAXES AND SPECIAL ASSESSMENTS  
04-ELIZABETH-ROCK HILL S.D.

TAX YEAR 2001  
INTEREST RATE  
PAGE NO 477

OWNER'S NAME MAILING ADDRESS	DESCRIPTION			TAXES CHARGED	DECEMBER TAXES	PENALTY	JUNE TAXES	PENALTY	TOTAL DELINQUENT	C. D. DATE	MEMO
	LAND	IMPROVEMENTS	TOTAL VALUE								
	2,230	5,260	7,490								
KISOR, JAMES L. & EDRA I. LIFE EST 3491 CO. RD. 103 IRONTON, OHIO 45638 OR 39 PG 811 PARCEL-ID 04-057-0300.000	18-2-33 NE PT 84 O I & C CO LE SS 1.75A. BAL=6.25ACS. RES USE CODE 510	2,970	12,570	15,540							
			HOMESITE VALUE LISTED BELOW								
	2,330	12,300	14,630								
MULLINS, BILL JOE & SHARON KAY 166 PVT. RD. 1699 IRONTON, OHIO 45638 PARCEL-ID 04-057-0300.001	18-2-33 PT. 84 NE PT O I & C C O 1.75ACS. RES USE CODE 500	1,840	00	1,840							
RAMBACHER, EDWARD R. & JOYCE 719 S 6TH ST IRONTON, OHIO 45638 V 548 P 23 V 564 PG PARCEL-ID 04-057-0400.000	18-2-33 85 N PT OI&C CO LESS 6. 95BAL 36.75AC AGR USE CODE 120 AUV 2,930 120 3,050 HOMESITE VALUE LISTED BELOW 2,230 00 2,230										
BREECH, LARRY & JUDY 3352 CO. RD. 103 IRONTON, OHIO 45638 VOL 549 PG 803 PARCEL-ID 04-057-0400.001	18-02-33 85 N PT O I & C CO PT 6.00ACRES RES USE CODE 510	2,940	14,550	17,490							
			HOMESITE VALUE LISTED BELOW								
	2,330	14,370	16,700								
PINE GROVE FARMS, INC. 811 NEAL AVE IRONTON, OH 45638 VOL 629 PG 407 PARCEL-ID 04-057-0400.002	18-2-33 85 N PT OI&C CO .95AC RES USE CODE 500	120	00	120							
BAMER, MARK & DEBORAH 3192 CR 103 IRONTON, OHIO 45638 VOL 594 PG 392 PARCEL-ID 04-057-0500.000	18-02-33 85 PT S PT O I & C CO 0001.52A RES USE CODE 510	2,400	9,390	11,790							
			HOMESITE VALUE LISTED BELOW								
	2,330	9,390	11,720								
BAMER, MARK & DEBRA 3212 CO. RD. 103 IRONTON OHIO 45638 VOL 489 PG 506 PARCEL-ID 04-057-0600.000	18-02-33 85 PT S PT O I & C CO 0006.63A RES USE CODE 500	3,010	00	3,010							
BAMER, MARK B. & DEBORAH A. 3212 CO. RD. 103 IRONTON OHIO 45638 VOL 594 PG 789 PARCEL-ID 04-057-0700.000	18-02-33 85 PT S PT O I & C CO 0000.65A RES USE CODE 510	2,120	7,760	9,880							
			HOMESITE VALUE LISTED BELOW								
	2,120	7,760	9,880								
DALTON, GREGORY L. & PAULA F. 3096 CR. 103 IRONTON, OHIO 45638	18-2-33 85 PT S PT O. I. & C. CO. LESS 1.54A & 0.45A BAL.8. 86ACS. RES USE CODE 510										

TAX RATE 10  
A/R RED FACTOR 14.1267  
OTH RED FACTOR 10.6281

LAWRENCE  
TAX DISTRICT

GENERAL TAX LIST AND DUPLICATE OF REAL AND PUBLIC UTILITY PROPERTY  
COUNTY REAL ESTATE TAXES AND SPECIAL ASSESSMENTS  
04-ELIZABETH-ROCK HILL S.D.

TAX YEAR 2001  
INTEREST RATE  
PAGE NO 478

OWNER'S NAME MAILING ADDRESS	DESCRIPTION			TAXES CHARGED	DECEMBER TAXES	PENALTY	JUNE TAXES	PENALTY	TOTAL DELINQUENT	C. D. DATE	MEMO
	LAND	IMPROVEMENTS	TOTAL VALUE								
VOL 525 PG 77 PARCEL-ID 04-057-0800.000	3,280	27,460	30,740								
			HOMESITE VALUE LISTED BELOW								
	2,330	24,590	26,920								
WEBB, RONALD R. & PATRICIA L. 2988 CO RD 103 IRONTON, OHIO 45638 VOL 619 PG 712 PARCEL-ID 04-057-0800.001	18-2-33 S PT 85 PT S PT O. I. & C. CO. 0.45ACS. RES USE CODE 545	60	1,390	1,450							
LEWIS, EDWARD W. & CINDY L. 2954 CO RD 103 IRONTON, OHIO 45638 VOL 625 PG 84 PARCEL-ID 04-057-0801.000	18-02-33 PT. 0000.43A RES USE CODE 510	1,610	12,850	14,460							
			HOMESITE VALUE LISTED BELOW								
	1,610	12,850	14,460								
10-05-01 48.33 GORE, KEVIN J. & LEAH R. 2902 CO. RD. 103 IRONTON, OHIO 45638 PARCEL-ID 04-057-0802.000	18-02-33 85 PT S PT O I & C CO PT 0001.11A RES USE CODE 500	130	00	130							
BAMER, MARK B. & DEBRA A. 3212 CO. RD. 103 IRONTON, OHIO 45638 VOL 517 PG 153 PARCEL-ID 04-057-0900.000	18-02-33 85 PT S PT O I & C CO 0004.15A RES USE CODE 510	2,720	20,260	22,980							
			HOMESITE VALUE LISTED BELOW								
	2,330	16,220	18,550								
KISER, BETTY & WILDS, FRED 2343 TWP. RD. 179 IRONTON, OHIO 45638 PARCEL-ID 04-057-1000.000	18-02-33 85 NW COR O I & C CO 0012.03A AGR USE CODE 120	1,390	00	1,390							
COLLINS, OAKLEY CLARK JR. & MA RK ALLEN & C. E. P.O. BOX 295 IRONTON, OHIO 45638 OR 74 PG 253 PARCEL-ID 04-057-1100.000	18-02-33 86 LESS 131.52A O I & C CO 0053.48A AGR USE CODE 121 AUV 1,310 00 1,310										
ZERKLE, THOMAS R & SANDRA L 022 C/O TRANS AMERICA REAL ESTATE TAX SERVICE 1105 SCHROCK RD SUITE 437 COLUMBUS, OHIO 43229 VOL 614 PG 356 PARCEL-ID 04-057-1200.000	18-02-33 86 PT NE COR O I C & CO LESS 0. 0 0000.11A RES USE CODE 500	20	00	20							
HECLA WATER ASSOCIATION RT. 3 BOX 48-AA IRONTON, OHIO VOL 410 PG 510 PARCEL-ID 04-057-1201.000	18-02-33 86 PT NE CORNER OIC CO. 0000.01A EXM USE CODE 680	230	00	230							



TAX RATE 10  
A/R RED FACTOR 14.1267  
OTH RED FACTOR 10.6281

LAWRENCE  
TAX DISTRICT

GENERAL TAX LIST AND DUPLICATE OF REAL AND PUBLIC UTILITY PROPERTY  
COUNTY REAL ESTATE TAXES AND SPECIAL ASSESSMENTS  
04-ELIZABETH-ROCK HILL S.D.

01/02/02

TAX YEAR 2001  
INTEREST RATE  
PAGE NO 479

OWNER'S NAME MAILING ADDRESS	DESCRIPTION			TAXES CHARGED	DECEMBER TAXES	PENALTY	JUNE TAXES	PENALTY	TOTAL DELINQUENT	C. D. DATE	MEMO
	LAND	IMPROVEMENTS	TOTAL VALUE								
COORE, KEVIN J. & LEAH R. 2902 CO. RD. 103 IRONTON, OHIO 45638 PARCEL-ID 04-057-1202.000	18-02-33 86 PT NE COR A I C PT 0000.76A	RES USE CODE 500	500								
	90	00	90								
ZERKLE, THOMAS R & SANDRA L 022 C/O TRANSAMERICA REAL ESTATE TAX SERVICE 1105 SCHROCK RD SUITE 437 COLUMBUS, OHIO 43229 VOL 614 PG 356 PARCEL-ID 04-057-1203.000	18-02-33 PT 86 PT NE COR O I C & CO PT 0000.01A	RES USE CODE 500	500								
	10	00	10								
SPEARS, HAROLD D & WANDA 1101 KEMP AVE. IRONTON, OHIO 45638 VOL 266 PG 511 PARCEL-ID 04-057-1300.000	18-02-33 PT O I & C CO 0080.81A	AGR USE CODE 121	121								
	3,990	00	3,990								
HENDERSON, DENNIS 3439 COUNTY RD. 103 IRONTON, OHIO 45638 VOL 484 PG 776 PARCEL-ID 04-057-1400.000	18-02-33 86 PT O I & C CO 0003.52A	RES USE CODE 510	510								
	2,640	11,280	13,920								
	2,330	11,280	13,610								
11-02-01 623.00 12-14-01	40.03										
DALTON, WAYNE & GERALDINE 98 PRI RD 3078 IRONTON, OHIO 45638 VOL 242 PG 600 PARCEL-ID 04-057-1500.000	18-2-33 86 N PT O.I.C. CO. LES S 1.19, 1.40 BAL = 27.70 AC	AGR USE CODE 120	120								
	5,320	20,970	26,290								
	2,230	19,880	22,110								
DALTON, JEFFERY NEIL 170 PVT DR 3078 IRONTON, OHIO 45638 VOL 602 PG 734 PARCEL-ID 04-057-1500.001	18-2-33 86 PT N PT O. I. & C. CO. S PT. 0.74ACS.	RES USE CODE 510	510								
	1,730	17,110	18,840								
DALTON, SCOTT D. 3077 CO. RD. 103 IRONTON, OHIO 45638 PARCEL-ID 04-057-1500.002	18-2-33 PT 86 N PT O.I.C. CO. PT 1.40 ACRES	RES USE CODE 510	510								
	1,800	36,830	38,630								
HOWARD, JAMES L. & DEBBIE L. 3145 CO. RD. 103 IRONTON, OHIO 45638 VOL 424 PG 355 PARCEL-ID 04-057-1501.000	18-02-33 PT 86 N PT O I & C CO PT 0000.45A	RES USE CODE 540	540								
	1,650	20,740	22,390								
CLIFTON, LONNIE WILLIAM AND MARY MARGARET 3375 CO RD 103	18-2-33 86 O I & C CO LE 1.67, 1.00 & 5.12 BAL=4.13ACS	RES USE CODE 500	500								

TAX RATE 10  
A/R RED FACTOR 14.1267  
OTH RED FACTOR 10.6281

LAWRENCE  
TAX DISTRICT

GENERAL TAX LIST AND DUPLICATE OF REAL AND PUBLIC UTILITY PROPERTY  
COUNTY REAL ESTATE TAXES AND SPECIAL ASSESSMENTS  
04-ELIZABETH-ROCK HILL S.D.

01/02/02

TAX YEAR 2001  
INTEREST RATE  
PAGE NO 480

OWNER'S NAME MAILING ADDRESS	DESCRIPTION			TAXES CHARGED	DECEMBER TAXES	PENALTY	JUNE TAXES	PENALTY	TOTAL DELINQUENT	C. D. DATE	MEMO
	LAND	IMPROVEMENTS	TOTAL VALUE								
IRONTON, OHIO 45638 VOL 640 PG 68 PARCEL-ID 04-057-1600.000	3,030	00	3,030								
SHEETS, KENNETH RICHARD AND HAZEL IRENE 022 C/O TRANSAMERICA REAL ESTATE TAX SERVICE 1105 SCHROCK RD SUITE 437 COLUMBUS, OHIO 43229 VOL 629 PG 387 PARCEL-ID 04-057-1600.001	18-2-33 86 PT O I AND C CO PT 1.67 AC	RES USE CODE 510	510								
	00	00	00								
03-01-01 TRNSF TO 04-057-1600.001 EACHES, BRENT A. & LORI A											
EACHES, BRENT A. & LORI A. 022 C/O TRANSAMERICA REAL ESTATE TAX SERVICE 1105 SCHROCK RD SUITE 437 COLUMBUS, OHIO 43229 OR 88 PG 157 PARCEL-ID 04-057-1600.001	18-2-33 86 PT O I AND C CO PT 1.67 AC	RES USE CODE 510	510								
	2,680	31,790	34,470								
	2,330	31,790	34,120								
03-01-01 TRNSF FROM 04-057-1600.001 SHEETS, KENNETH RICHARD A											
CLIFTON, LONNIE WILLIAM & MARY MARGARET 3375 CO RD 103 IRONTON, OHIO 45638 VOL 629 PG 667 PARCEL-ID 04-057-1600.002	18-2-33 86 PT O I & C CO PT 1. 00ACS	RES USE CODE 510	510								
	2,330	28,290	30,620								
BAKER, MARK B. & DEBRA A. 3285 CO RD 103 IRONTON, OHIO 45638 VOL 635 PG 455/459 PARCEL-ID 04-057-1600.003	18-2-33 86 O I & C CO PT 5.12A CS	RES USE CODE 510	510								
	1,340	8,510	9,850								
KELLEY, DONNA ET AL 204 PRIVATE RD. 3078 IRONTON, OHIO 45638-0000 VOL 542 PG 524 PARCEL-ID 04-057-1700.000	18-02-33 86 N PT O I & C CO 0004.08A	RES USE CODE 510	510								
	2,710	10,550	13,260								
	2,330	8,730	11,060								
OHIO IRON & COAL CO 2211 S. 11TH ST. IRONTON, OHIO 45638 PARCEL-ID 04-057-1800.000	18-02-33 87 N PT O I & C CO 0020.00A	AGR USE CODE 121	121								
	AUV 490	00	490								
MONTROSE, ARTHUR 2414 COUNTY RD. 103 IRONTON, OHIO 45638 VOL 537 PG 528 PARCEL-ID 04-058-0100.000	18-02-33 PT SE SE O I & C CO 0037.00A	AGR USE CODE 120	120								
	4,270	00	4,270								



TAX RATE 10  
A/R RED FACTOR 14.1267  
OTH RED FACTOR 10.6281

LAWRENCE  
TAX DISTRICT

GENERAL TAX LIST AND DUPLICATE OF REAL AND PUBLIC UTILITY PROPERTY  
COUNTY REAL ESTATE TAXES AND SPECIAL ASSESSMENTS  
04-ELIZABETH-ROCK HILL S.D.

01/02/02

TAX YEAR 2001  
INTEREST RATE  
PAGE NO 481

OWNER'S NAME MAILING ADDRESS	DESCRIPTION			TAXES CHARGED	DECEMBER TAXES	PENALTY	JUNE TAXES	PENALTY	TOTAL DELINQUENT	C. D. DATE	MEMO
	LAND	IMPROVEMENTS	TOTAL VALUE								
WILDS, PAUL D & PAMELA J P.O. BOX 51 PEDRO, OHIO 45659 VOL 592 PG 290 PARCEL-ID 04-058-0200.000	18-02-33 79 0 I & C CO RES	11.49AC	500								
	3,020	00	3,020								
WILDS, PAUL & PAMELA J. P.O. BOX 51 PEDRO, OHIO 45659 PARCEL-ID 04-058-0300.000	18-02-33 79 PT 0 I & C CO 0000.28A	RES USE CODE	500								
	30	00	30								
HOGSTEN, JESSE D RT 3 BOX 371 IRONTON, OHIO 45638-000 VOL 569 PG 179 PARCEL-ID 04-058-0400.000	18-02-33 PT NW OLD TUNNEL SCH LOT690 0 I & C CO CEMETERY EXM USE CODE	690	500								
	1,570	00	1,570								
WALKER, CLARENCE C JR & PAMELA H 022 C/O TRANSAMERICA REAL ESTATE TAX SERVICE 1105 SCHROCK RD SUITE 437 COLUMBUS, OHIO 43229 VOL 602 PG 38 PARCEL-ID 04-058-0600.001	18-2-34 PT. 2 AUD PLAT 1900, E PT. 0.24ACS.	RES USE CODE	500								
	510	00	510								
LEWIS, A. KEITH & DEBORAH L. 82 TWP. RD. 1331 IRONTON, OHIO 45638 VOL 556 PG 581 PARCEL-ID 04-058-0600.002	18-2-34 2 AUD PLAT 1900 PT 0.0 4AC	RES USE CODE	500								
	280	00	280								
LEWIS, A. KEITH & DEBORAH L. 82 TWP. RD. 1331 IRONTON, OHIO 45638 VOL 556 PG 581 PARCEL-ID 04-058-0600.003	18-2-34 2 AUD PLAT 1900 PT 0.0 7ACRES	RES USE CODE	500								
	470	00	470								
DELAUDER, TIMOTHY M. 022 C/O TRANSAMERICA REAL ESTATE TAX SERVICE 1105 SCHROCK RD SUITE 437 COLUMBUS, OHIO 43229 VOL 580 PG 764 PARCEL-ID 04-058-0600.004	18-2-34 2 AUD PLAT 1900 PT 0.3 6AC	RES USE CODE	500								
	1,450	00	1,450								
MALONE, ROGER & LISA 1433 COUNTY RD. 4 PEDRO, OHIO 45659 VOL 604 PG 559 PARCEL-ID 04-058-0600.005	18-2-34 2 AUD PLAT 1900 PT LES S 2.88 BAL = 3.30 ACRES	AGR USE CODE	120								
	2,500	00	2,500								
FIELDS, MARK AND MARISSA 251 TWP RD 1519	1 VESUVIUS EST. #3 RES USE CODE	500									

46 Twp. Rd 1329  
Ironton, O  
8-14-02  
Ronald T. & Angela K. White -

21/02  
James & Dinne Worley -

TAX RATE 10  
A/R RED FACTOR 14.1267  
OTH RED FACTOR 10.6281

LAWRENCE  
TAX DISTRICT

GENERAL TAX LIST AND DUPLICATE OF REAL AND PUBLIC UTILITY PROPERTY  
COUNTY REAL ESTATE TAXES AND SPECIAL ASSESSMENTS  
04-ELIZABETH-ROCK HILL S.D.

01/02/02

TAX YEAR 2001  
INTEREST RATE  
PAGE NO 482

OWNER'S NAME MAILING ADDRESS	DESCRIPTION			TAXES CHARGED	DECEMBER TAXES	PENALTY	JUNE TAXES	PENALTY	TOTAL DELINQUENT	C. D. DATE	MEMO
	LAND	IMPROVEMENTS	TOTAL VALUE								
IRONTON, OHIO 45638 OR 55 PG 49 PARCEL-ID 04-058-0600.006	2,530	00	2,530								
FIELDS, JOHN M. & MARSSA L. 251 TOWNSHIP RD. 1519 IRONTON, OHIO 45638 VOL 632 PG 757 PARCEL-ID 04-058-0600.007	2 VESUVIUS EST # 3 RES USE CODE	510									
	3,220	71,580	74,800								
FIELDS, JOHN M. & MARISSA L. 251 TOWNSHIP RD. 1519 IRONTON, OHIO 45638 VOL 632 PG 757 PARCEL-ID 04-058-0600.008	2-A VESUVIUS EST. #3 RES USE CODE	500									
	600	00	600								
FIELDS, JOHN M. & MARISSA L. 251 TWP RD 1519 IRONTON, OHIO 45638 OR 114 PG 630 PARCEL-ID 04-058-0600.009	3 VESUVIUS EST. #3 RES USE CODE	500									
	3,020	00	3,020								
08-17-01 TRNSF FROM 04-058-0600.009 COOKE, SAMUEL L. JR. & KA											
COOKE, SAMUEL L. JR. & KATHY L EE 255 TWP RD 1329 IRONTON, OHIO 45638 PARCEL-ID 04-058-0600.009	3 VESUVIUS EST. #3 RES USE CODE	500									
	00	00	00								
08-17-01 TRNSF TO 04-058-0600.009 FIELDS, JOHN M. & MARISSA											
COOKE, SAMUEL L. JR. & KATHY L EE 255 TWP RD 1329 IRONTON, OHIO 45638 PB 9 PG 106 PARCEL-ID 04-058-0600.010	4 VESUVIUS EST. #3 RES USE CODE	500									
	2,730	00	2,730								
COOKE, SAMUEL L. JR & KATHY L 255 TWP RD 1329 IRONTON, OHIO 45638 PB 9 PG 106 PARCEL-ID 04-058-0600.011	5 VESUVIUS EST. #3 RES USE CODE	500									
	3,390	00	3,390								
COOKE, SAMUEL L. JR. & KATHY L EE 255 TWP RD 1329 IRONTON, OHIO 45638 PB 9 PG 106 PARCEL-ID 04-058-0600.012	6 VESUVIUS EST. #3 RES USE CODE	500									
	3,060	00	3,060								
COOKE, SAMUEL L. JR. & KATHY L EE 255 TWP RD 1329 IRONTON, OHIO 45638 PB 9 PG 106 PARCEL-ID 04-058-0600.013	7 VESUVIUS EST #3 RES USE CODE	500									
	3,580	00	3,580								
COOKE, SAMUEL L. JR. & KATHY L 8 VESUVIUS EST #3											

5302  
Ted & Stella Yvonne Riedel

04-058-0600.014



TAX YEAR 2001  
INTEREST RATE  
PAGE NO 483

[illegible]

TAX YEAR 2001  
INTEREST RATE  
PAGE NO 484

[illegible]

ARRETT BROTHERS SPRINGFIELD, OH 1-800-322-7711







TAX RATE 10  
A/R RED FACTOR 14.1267  
OTH RED FACTOR 10.6281

LAWRENCE  
TAX DISTRICT

GENERAL TAX LIST AND DUPLICATE OF REAL AND PUBLIC UTILITY PROPERTY  
COUNTY REAL ESTATE TAXES AND SPECIAL ASSESSMENTS  
04-ELIZABETH-ROCK HILL S.D.

01/02/02

TAX YEAR 2001  
INTEREST RATE  
PAGE NO 487

OWNER'S NAME MAILING ADDRESS	DESCRIPTION			TAXES CHARGED	DECEMBER TAXES	PENALTY	JUNE TAXES	PENALTY	TOTAL DELINQUENT	C. D. DATE	MEMO
	LAND	IMPROVEMENTS	TOTAL VALUE								
NECLA WATER ASSOCIATION STAR RT IRONTON, OHIO 45638 VOL 393 PG 206 PARCEL-ID 04-058-0611.000	18-02-34 PT 2 AUDITORS PLAT 19 00 PT 0.23 ACRES EXM USE CODE 680	1,930	15,390	17,320							
WORLEY, TAMELA J. AND LAWRENCE E. REED, II 004 C/O LERETA CORP CENTRAL REP PRC. DEPT 1123 SOUTH PARKVIEW DR. COVINA, CAL. 91724 OR10 PG 331/431 PARCEL-ID 04-058-0612.000	18-02-34 2 AUD PLAT OF 1900 PT 0000.52A RES USE CODE 510	1,800	24,740	26,540							
HALL, SAMUEL & CAROLYN HALL 112 TWP RD 1329 IRONTON, OHIO 45638 VOL 410 PG 387 PARCEL-ID 04-058-0614.000	18-02-34 2 AUD. PLAT OF 1900 PT. 0000.42A RES USE CODE 510	1,590	24,480	26,070							
	HOMESITE VALUE LISTED BELOW 1,590 24,480 26,070										
WALKER, CLARENCE C JR & PAMELA H 022 C/O TRANSAMERICA REAL ESTATE TAX SERVICE 1105 SCHROCK RD SUITE 437 COLUMBUS, OHIO 43229 VOL 602 PG 38 PARCEL-ID 04-058-0615.000	18-02-34 2 AUD. PLAT OF 1900 PT. 0000.54A RES USE CODE 510	1,830	22,960	24,790							
	HOMESITE VALUE LISTED BELOW 1,830 22,530 24,360										
ARDEN, CHESTER & PEGGY 159 TWP. RD. 1329 IRONTON, OHIO 45638 VOL 514 PG 237 PARCEL-ID 04-058-0616.000	18-2-34 PT. 2 AUDITOR'S PLAT 1 900 0.79ACS. RES USE CODE 510	2,210	48,760	50,970							
	HOMESITE VALUE LISTED BELOW 2,210 48,760 50,970										
WALKER, CLARENCE C JR & PAMELA H 022 C/O TRANSAMERICA REAL ESTATE TAX SERVICE 1105 SCHROCK RD SUITE 437 COLUMBUS, OHIO 43229 VOL 602 PG 38 PARCEL-ID 04-058-0617.000	18-02-34 PT LOT2 AUD PLAT 1900 0000.04A RES USE CODE 500	130	00	130							
WHITE, ROCKNEY T. & ANGELA Y HUMA 004 C/O LERETA CORP CENTRAL REP PRC. DEPT 1123 SOUTH PARKVIEW DR. COVINA, CAL. 91724 VOL 599 PG 772	18-02-34 2 AUD PLAT OF 1900 PT 0000.60A RES USE CODE 500	1,120	00	1,120							

8-14-02

Ronald T. & Angela K. White

8-14-02

Ronald T. & Angela K. White

TAX RATE 10  
A/R RED FACTOR 14.1267  
OTH RED FACTOR 10.6281

LAWRENCE  
TAX DISTRICT

GENERAL TAX LIST AND DUPLICATE OF REAL AND PUBLIC UTILITY PROPERTY  
COUNTY REAL ESTATE TAXES AND SPECIAL ASSESSMENTS  
04-ELIZABETH-ROCK HILL S.D.

01/02/02

TAX YEAR 2001  
INTEREST RATE  
PAGE NO 488

OWNER'S NAME MAILING ADDRESS	DESCRIPTION			TAXES CHARGED	DECEMBER TAXES	PENALTY	JUNE TAXES	PENALTY	TOTAL DELINQUENT	C. D. DATE	MEMO
	LAND	IMPROVEMENTS	TOTAL VALUE								
PARCEL-ID 04-058-0618.000											
WILLIAMS, ROBERT SCOTT & LORNA DILLEY WILLIAMS 129 TWP. RD. 1329 IRONTON, OHIO 45638 OR 47 PG 644 PARCEL-ID 04-058-0619.000	18-02-34 2 AUD PLAT 1900 PT 0000.21A RES USE CODE 510	1,060	22,250	23,310							
	HOMESITE VALUE LISTED BELOW 1,060 22,250 23,310										
10-12-01 299.13											
COOKE, SAMUEL L. JR. & KATHY 255 TWP. RD. 1329 IRONTON, OHIO 45638 VOL 568 PG 570 PARCEL-ID 04-058-0620.000	18-02-34 VESUVIUS LAKE ESTS LOT 1 0000.00A RES USE CODE 510	3,330	51,560	54,890							
	HOMESITE VALUE LISTED BELOW 3,330 51,040 54,370										
HAAS, MERLIN R. & BRENDA S. 64 TWP. RD. 1330 IRONTON, OHIO 45638 VOL 557 PG 335 PARCEL-ID 04-058-0621.000	18-02-34 VESUVIUS LAKE ESTS LOT 2 0000.00A RES USE CODE 500	2,670	00	2,670							
KELLEY, RANDY L. & GLADYS 152 TWP. RD. 1329 IRONTON, OHIO 45638 VOL 495 PG 300 PARCEL-ID 04-058-0622.000	18-02-34 VESUVIUS LAKE ESTS LOT 3 0000.00A RES USE CODE 510	2,530	33,820	36,350							
	HOMESITE VALUE LISTED BELOW 2,530 33,820 36,350										
HAAS, MERLIN R. & BRENDA S. 64 TWP. RD. 1330 IRONTON, OHIO 45638 VOL 462 PG 663 PARCEL-ID 04-058-0623.000	18-02-34 VESUVIUS LAKE ESTS LOT 4 0000.00A RES USE CODE 510	3,110	32,400	35,510							
	HOMESITE VALUE LISTED BELOW 3,110 32,400 35,510										
WILLIS, MARIE 103 TWP. RD. 1330 IRONTON, OHIO 45638 VOL 582 PG 166 PARCEL-ID 04-058-0624.000	18-02-34 VESUVIUS LAKE ESTS LOT 5 0000.00A RES USE CODE 510	3,300	32,800	36,100							
	HOMESITE VALUE LISTED BELOW 3,300 32,800 36,100										
LEWIS, A. KEITH & DEBORAH 82 TOWNSHIP RD. 133 IRONTON, OHIO 45638 PARCEL-ID 04-058-0625.000	18-02-34 VESUVIUS LAKE ESTS LOT 6 0000.00A RES USE CODE 510	3,420	61,950	65,370							
	HOMESITE VALUE LISTED BELOW 3,420 52,720 56,140										
LEWIS, A. KEITH & DEBORAH L. 82 TWP. RD. 1331 IRONTON, OHIO 45638 VOL 554 PG 806	18-02-34 VESUVIUS LAKE ESTS LOT 7 0000.00A RES USE CODE 500										

6/5/02  
prel.

Robert Scott Williams



TAX RATE 10  
A/R RED FACTOR 14.1267  
OTH RED FACTOR 10.6281

LAWRENCE  
TAX DISTRICT

GENERAL TAX LIST AND DUPLICATE OF REAL AND PUBLIC UTILITY PROPERTY  
COUNTY REAL ESTATE TAXES AND SPECIAL ASSESSMENTS  
04-ELIZABETH-ROCK HILL S.D.

01/02/02

TAX YEAR 2001  
INTEREST RATE  
PAGE NO 489

OWNER'S NAME MAILING ADDRESS	DESCRIPTION			TAXES CHARGED	DECEMBER TAXES	PENALTY	JUNE TAXES	PENALTY	TOTAL DELINQUENT	C. D. DATE	MEMO
	LAND	IMPROVEMENTS	TOTAL VALUE								
PARCEL-ID 04-058-0626.000	330	00	330								
LEWIS, A. KEITH & DEBORAH L. 82 TWP. RD. 1331 IRONTON, OHIO 45638 VOL 554 PG 806 PARCEL-ID 04-058-0627.000	18-02-34 VESUVIUS LAKE ESTS LOT 8 0000.00A RES USE CODE	500	390								
LEWIS, A. KEITH & DEBORAH L. 82 TWP. RD. 1331 IRONTON, OHIO 45638 VOL 554 PG 806 PARCEL-ID 04-058-0628.000	18-02-34 VESUVIUS LAKE ESTS LOT 9 0000.00A RES USE CODE	500	360								
LEWIS, A. KEITH & DEBORAH L. 82 TWP. RD. 1331 IRONTON, OHIO 45638 RT 3 VOL 554 PG 806 PARCEL-ID 04-058-0629.000	18-02-34 VESUVIUS LAKE ESTS LOT 10 0000.00A RES USE CODE	500	300								
PATRICK, ERNEST K. & VALERIE 343 TWP RD 1329 IRONTON, OHIO 45638 VOL 638 PG 547 PARCEL-ID 04-058-0630.000	18-02-34 VESUVIUS LAKE ESTATES SECTION 2 LOT 1 LESS W PT. RES USE CODE	500	1,640								
PATRICK, ERNEST KENDALL & VALERIE ANN 343 TWP RD 1329 IRONTON, OH 45638 VOL 606 PG 370 PARCEL-ID 04-058-0630.001	18-02-34 VESUVIUS LAKE ESTATES SECTION 2 LOT 1 W PT. RES USE CODE	500	200								
PATRICK, ERNEST KENDALL & VALERIE ANN 343 TWP RD 1329 IRONTON, OH 45638 VOL 606 PG 370 PARCEL-ID 04-058-0631.000	18-02-34 VESUVIUS LAKE ESTATES SECTION 2 LOT 2 0000.00A RES USE CODE	510	3,470	36,380	39,850						
PATRICK, ERNEST K. & VALERIE 343 TWP RD 1329 IRONTON, OHIO 45638 VOL 638 PG 547 PARCEL-ID 04-058-0632.000	18-02-34 VESUVIUS LAKE ESTATES SECTION 2 LOT 3 0000.00A RES USE CODE	500	1,760								
PATRICK, ERNEST K. & VALERIE 343 TWP RD 1329 IRONTON, OHIO 45638 VOL 638 PG 547 PARCEL-ID 04-058-0633.000	18-02-34 VESUVIUS LAKE ESTATES SECTION 2 LOT 4 0000.00A RES USE CODE	500	1,810								
PATRICK, ERNEST K. & VALERIE 343 TWP RD 1329	18-02-34 VESUVIUS LAKE ESTATES SECTION 2 LOT 5 0000.00A RES USE CODE	500									

TAX RATE 10  
A/R RED FACTOR 14.1267  
OTH RED FACTOR 10.6281

LAWRENCE  
TAX DISTRICT

GENERAL TAX LIST AND DUPLICATE OF REAL AND PUBLIC UTILITY PROPERTY  
COUNTY REAL ESTATE TAXES AND SPECIAL ASSESSMENTS  
04-ELIZABETH-ROCK HILL S.D.

01/02/02

TAX YEAR 2001  
INTEREST RATE  
PAGE NO 490

OWNER'S NAME MAILING ADDRESS	DESCRIPTION			TAXES CHARGED	DECEMBER TAXES	PENALTY	JUNE TAXES	PENALTY	TOTAL DELINQUENT	C. D. DATE	MEMO
	LAND	IMPROVEMENTS	TOTAL VALUE								
IRONTON, OHIO 45638 OR 18 PG 84 PARCEL-ID 04-058-0634.000	00	00	00								
12-20-00 SPLIT TO 04-058-0634.000 PATRICK, ERNEST K. & VALERIE ANN 12-20-00 SPLIT TO 04-058-0634.001 DANIELS, MICHAEL & ROBIN											
PATRICK, ERNEST K. & VALERIE 343 TWP RD 1329 IRONTON, OHIO 45638 OR 18 PG 84 PARCEL-ID 04-058-0634.000	18-2-34 VESUVIUS LAKE ESTATE L OT 5 LE 7,361.6 SQ FT RES USE CODE	500	2,490								
12-20-00 SPLIT FROM 04-058-0634.000 PATRICK, ERNEST K. & VALERIE											
DANIELS, MICHAEL & ROBIN 419 TWP RD 1329 IRONTON, OHIO 45638 OR 80 PG 535 PARCEL-ID 04-058-0634.001	18-2-34 VESUVIUS LAKE ESTATES SEC 2 PT LOT 5 7,361.6 SQ FT RES USE CODE	500	130								
12-20-00 SPLIT FROM 04-058-0634.000 PATRICK, ERNEST K. & VALERIE											
DANIELS, MICHAEL & ROBIN 419 TWP RD 1329 IRONTON, OHIO 45638 VOL 527 PG 17 PARCEL-ID 04-058-0635.000	18-02-34 VESUVIUS LAKE ESTATES SECTION 2 LOT 6 0000.00A RES USE CODE	510	3,430	39,940	43,370						
ELIZABETH TWP TRUSTEES PEDRO, OHIO 45659 VOL 608 PG 15 PARCEL-ID 04-058-0636.000	18-2-34 VESUVIUS LAKE EST #2 L OT 7 LESS 1.41 BAL=.60 AC (FOR EST LANE) RES USE CODE	500	30								
HAYNES, BILLY G. AND TRENA L. 438 TOWNSHIP RD 1329 IRONTON, OHIO 45638 VOL 625 PG 749 PARCEL-ID 04-058-0636.001	18-2-34 VESUVIUS LAKE EST #2 P T LOT B REPLATTED LOT 7 (0.10 AC) RES USE CODE	500	930								
MILLESON, JAMES E. AND ALEISHA R. 605 PARK AVE IRONTON, OHIO 45638 VOL 640 PG 176 PARCEL-ID 04-058-0636.002	18-2-34 VESUVIUS LAKE EST #2 P T LOT C REPLATTED LOT 7 (0.29 AC) RES USE CODE	500	1,860								
BOGGS, SCOTT AND TRACEY 461 CO RD 5 KITSS HILL, OH 45645 OR 75 PG 457 PARCEL-ID 04-058-0636.003	18-2-34 VESUVIUS LAKE EST #2 P T LOT D REPLATTED LOT 7 (0.36 AC) RES USE CODE	500	1,490								



DIVISION OF LOT "E"  
REPLATTED PORTION OF  
VESUVIUS ESTATE SECTION 2  
OR 120, PG. 834



LEGEND:

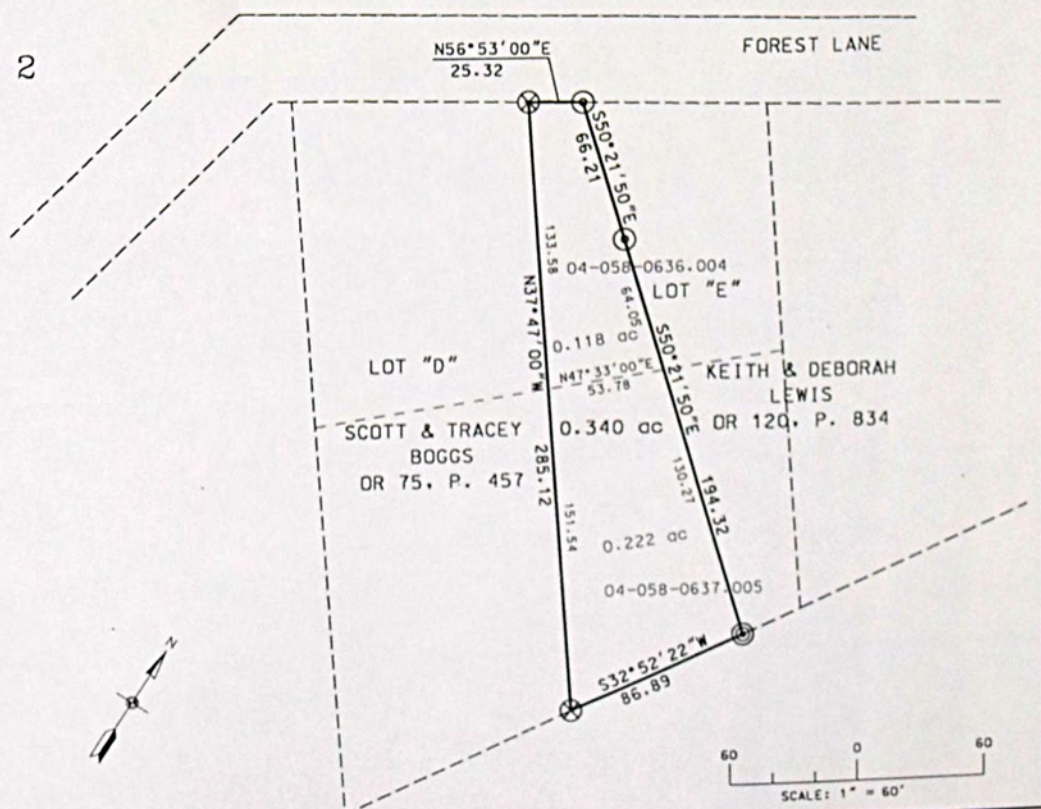
- ⊗ = IRON PIN (FOUND)
- ⊙ = IRON PIN (SET)  
1/2" X 30" REBAR
- = POINT

SURVEY BY: LAWRENCE R. MURPHY, PS #6107  
730 COUNTY ROAD 52  
IRONTON, OHIO 45638

DATE: NOVEMBER 14, 2001

SCALE: 1" = 60'

BEARINGS ARE BASED ON RECORDED PLAT AND  
ARE USED TO DENOTE ANGLES ONLY.





TAX RATE	10
A/R RED FACTOR	14.1267
OTH RED FACTOR	10.6281

LAWRENCE  
TAX DISTRICT

GENERAL TAX LIST AND DUPLICATE OF REAL AND PUBLIC UTILITY PROPERTY  
COUNTY REAL ESTATE TAXES AND SPECIAL ASSESSMENTS  
ELIZABETH-ROCK HILL S.D.

TAX YEAR 2001  
INTEREST RATE  
PAGE NO 491

[illegible]

TAX RATE	10
A/R RED FACTOR	14.1267
OTH RED FACTOR	10.6281

LAWRENCE  
TAX DISTRICT

GENERAL TAX LIST AND DUPLICATE OF REAL AND PUBLIC UTILITY PROPERTY  
COUNTY REAL ESTATE TAXES AND SPECIAL ASSESSMENTS  
ELIZABETH-ROCK HILL S.D. 01/

TAX YEAR 2001  
INTEREST RATE  
PAGE NO 492

[illegible]



TAX YEAR 2001  
INTEREST RATE  
PAGE NO 493

OWNER'S NAME MAILING ADDRESS		DESCRIPTION			TAXES CHARGED	DECEMBER TAXES	PENALTY	JUNE TAXES	PENALTY	TOTAL DELINQUENT	C. D. DATE	MEMO
		LAND	IMPROVEMENTS	TOTAL VALUE								
IRONTON, OHIO 45638 VOL 608 PG 15 PARCEL-ID 04-058-0638.000			RES USE CODE 500									
		1,490	00	1,490								
LEWIS, A KEITH & DEBORAH L. 82 TWP RD 1331 IRONTON, OHIO 45638 PLAT 9 PG 75 PARCEL-ID 04-058-0638.001		18-2-34 VESUVIUS LAKE EST #2 P T LOT A REPLATTED LOT 9 (0.55 AC) RES USE CODE 500										
		1,900	00	1,900								
HAYNES, BILLY G. AND TRENA L. 438 TOWNSHIP RD 1329 IRONTON, OHIO 45638 VOL 625 PG 749 PARCEL-ID 04-058-0638.002		18-2-34 VESUVIUS LAKE EST #2 P T LOT B REPLATTED LOT 9 (0.35 AC) RES USE CODE 500										
		2,100	00	2,100								
MILLESON, M JAMES E. AND ALEISHA R. 605 PARK AVE IRONTON, OH 45638 VOL 640 PG 176 PARCEL-ID 04-058-0638.003		18-2-34 VESUVIUS LAKE EST #2 P T LOT C REPLATTED LOT 9 (0.09 AC) RES USE CODE 500										
		850	00	850								
MORRIS, ROBERT L. & SHELLI L. 374 TWP. RD. 1329 IRONTON, OHIO 45638 VOL 622 PG 682 PARCEL-ID 04-058-0639.000		18-02-34 VESUVIUS LAKE ESTATES SECTION 2 LOT 10 0000.00A RES USE CODE 510										
		3,300	35,890	39,190								
		HOMESITE VALUE LISTED BELOW										
		3,300	35,890	39,190								
PHILLIPS, GARY & SHARILYN 21 TWP. RD. 1330 IRONTON, OHIO 45638 PARCEL-ID 04-058-0640.000		18-02-34 VESUVIUS LAKE ESTATES SECTION 2 LOT 11 0000.00A RES USE CODE 510										
		3,420	49,630	53,050								
		HOMESITE VALUE LISTED BELOW										
		3,420	49,630	53,050								
10-05-01 780.84												
ELKINS, JOHN J & NANCY 41 TOWNSHIP RD. 1330 IRONTON, OHIO 45638 VOL 596 PG 745 PARCEL-ID 04-058-0641.000		18-02-34 VESUVIUS LAKE ESTATES SECTION 2 LOT 12 0000.00A RES USE CODE 510										
		3,430	46,420	49,850								
LEWIS, A. KEITH & DEBORAH L. 82 TWP. RD. 1331 IRONTON, OHIO 45638 VOL 557 PG 714 PARCEL-ID 04-058-0642.000		18-2-34 VESUVIUS LAKE EST SECT 2 LOT 13 LESS 27,939.7 SQ FT RES USE CODE 500										
		150	00	150								
ELKINS, JOHN J. & NANCY 41 TWP RD 1330 IRONTON, OHIO 45638 VOL 627 PG 406 PARCEL-ID 04-058-0642.001		18-2-34 VESUVIUS LAKE EST SECT 2 PT LOT 13 27,939.7 SQ FT RES USE CODE 500										
		3,070	00	3,070								

TAX YEAR **2001**  
INTEREST RATE  
PAGE NO **494**

[illegible]



JASON C. STEPHENS, CFP  
President  
PAUL H. HERRELL  
Vice President  
GEORGE R. PATTERSON  
Member



VETERANS SQUARE • IRONTON, OHIO 45638  
(740) 533-4300 • FAX: (740) 533-4370  
E-mail: lawco@zoomnet.net  
September 26, 2002

Keith Lewis  
82 Township Road 1331  
Ironton, Ohio 45638

This is to certify that the following action was taken by the Board of Lawrence County Commissioners at their regular scheduled meeting held on September 26, 2002 and recorded in the Commissioner's Journal 75, Page 1.

Motion by Mr. Herrell

Second by Mr. Stephens

To vacate Scenic Drive, Mapes Drive and Overlook Drive in Vesuvius Estates Subdivision as approve by the County Engineer and the Elizabeth Township Trustees.

Mr. Herrell—yes

Mr. Patterson—yes

Mr. Stephens—yes

ATTEST: *Kathleen R. Fraley* Administrator  
Board of Lawrence County Commissioners  
Lawrence County, Ohio

KATHLEEN R. FRALEY  
Administrator  
TAMI MEADE  
Assistant Administrator

**PETITION REQUESTING THE VACATING OF CERTAIN STREETS AND PARTS  
OF STREETS IN VESUVIUS LAKE ESTATES & VESUVIUS ESTATES II**

*Keith and Deborah Lewis, being the sole owners of the properties abutting a part of Mapes Drive and of all the properties surrounding Scenic Drive in Vesuvius Lake Estates and of all the properties surrounding Overlook Drive in Vesuvius Estates II, request that part of Mapes Drive and all of Scenic Drive in Vesuvius Lakes Estates and that part of Overlook Drive in Vesuvius Estates II be vacated and returned to Keith and Deborah Lewis said parcels being described as follows:*

That portion of Mapes Drive requested to be vacated being described as follows: Beginning at the southeast corner of Lot 8 at the edge of Mapes Drive as shown in Plat Book 8, pgs. 10 & 21; thence with the west line of Mapes Drive, North 08°37'00" West 171.11 feet; thence North 30°10'00" West 151.21 feet; thence North 48°49'00" West 190.00 feet; thence North 48°49'00" West 67.00 feet; thence North 88°33'00" West 91.62 feet; thence South 53°38'00" West 104.27 feet; thence South 16°01'00" West 134.40 feet to the intersection with Scenic Drive; thence South 18°22'26" West 108.82 feet to the most northerly corner of Lot 6; thence with the line of Lot 6, South 34°29'00" West 105.00 feet to the intersection with Overlook Drive; thence South 86°39'37" West 57.08 feet to the most easterly corner of Lot 5; thence with the north and east edge of Mapes Drive, North 18°11'00" East 84.77 feet; thence North 63°13'00" East 67.09 feet; thence North 16°01'00" East 245.24 feet; thence North 53°38'00" East 131.59 feet; thence South 88°33'00" East 118.85 feet; thence South 48°49'00" East 278.09 feet; thence South 30°10'00" East 165.38 feet; thence South 08°37'00" East 174.87 feet; thence South 75°52'10" West 40.19 feet to the point-of-beginning and containing 1.128 acres as shown on the attached plat.

A description for Scenic Drive is as follows: Beginning at the most westerly corner of Lot 10 as shown in Plat Book 8, pgs. 10 & 21; thence South 31°52'00" East 69.95 feet; thence South 58°35'00" East 81.98 feet; thence South 58°35'00" East 170.00 feet; thence South 40°01'00" West 40.44 feet; thence South 40°01'00" West 129.00 feet; thence South 70°54'00" West 191.98 feet to the intersection with Overlook Drive; thence North 15°57'00" West 40.06 feet to the southwest corner of Lot 6; thence North 70°54'00" East 178.72 feet; thence North 40°01'00" East 111.94 feet; thence North 58°35'00" West 198.05 feet; thence South 84°04'00" West 57.05 feet; thence North 18°22'26" East 108.82 feet to the point-of-beginning and containing 0.597 acres.

A description for that part of Overlook Drive in Vesuvius Estates II to be vacated is as follows: Beginning at the most southerly corner of Lot 20 as shown in Plat Book 8, pgs. 10 & 21; thence North 55°33'00" West 44.82 feet; thence North 17°03'00" West 120.00 feet; thence North 10°16'00" West 59.35 feet; thence North 25°17'00" East 95.68 feet; thence North 36°46'00" East 102.83 feet; thence North 57°19'00" East 108.72 feet; thence North 68°31'00" East 45.41 feet to a point at a cul-de-sac; thence around the cul-de-sac on a curve to the left and having a radius of 40 feet, 209.49 feet and a chord of North 25°10'25" West 40.00 feet, to a point; thence South 68°31'00" West 46.85 feet; thence South 57°19'00" West 119.89 feet; thence South 36°46'00" West 114.11 feet; thence South 25°17'00" West 112.52 feet; thence South 10°16'00" East 74.54 feet; thence South 17°03'00" East 179.96 feet; thence South 39°18'00" East 50.39 feet; thence North 18°11'00" East 84.77 feet to the point-of-beginning and containing 0.730 acres.

Description prepared by Lawrence R. Murphy, PS #6107

*Keith Lewis*  
Keith Lewis

*Deborah Lewis*  
Deborah Lewis

DESCRIPTION APPROVED  
LAWRENCE CO. ENGR.

Date: 9-28-02  
By: *Carly Marnick*



Plat 10

LAWRENCE COUNTY, OHIO  
PLAT BOOK 8, P. 10 & 21

02 SEP 27 AM 10:46 009709

Plat REC 10 PAGE 20.00  
SUE ANN DEEDS, RECORDER 6.00 MN  
26.00

That portion of Maps Drive requested to be vacated being described as follows:  
Beginning at the southeast corner of Lot 8 at the edge of Maps Drive as shown in Plat Book 8, pgs. 10 & 21; thence with the west line of Maps Drive, North 08°37'00" West 171.11 feet; thence North 30°10'00" West 151.21 feet; thence North 88°49'00" West 150.00 feet; thence North 48°49'00" West 67.00 feet; thence North 88°33'00" West 81.62 feet; thence South 53°38'00" West 104.27 feet; thence South 18°01'00" West 134.40 feet to the intersection with Scenic Drive; thence South 18°22'26" West 108.82 feet to the most northerly corner of Lot 6; thence with the line of Lot 6, South 34°29'00" West 105.00 feet to the intersection with Overlook Drive; thence South 86°39'37" West 57.08 feet to the most easterly corner of Lot 5; thence with the north and east edge of Maps Drive, North 18°11'00" East 84.77 feet; thence North 63°13'00" East 87.05 feet; thence North 16°01'00" East 245.24 feet; thence South 53°38'00" East 131.59 feet; thence South 88°33'00" East 118.85 feet; thence South 48°49'00" East 278.08 feet; thence South 30°10'00" East 165.38 feet; thence South 08°37'00" East 174.87 feet; thence South 75°52'10" West 40.19 feet to the point-of-beginning and containing 1.128 acres.

04-058-0650

A description for that part of Overlook Drive in Vesuvius Estates II to be vacated is as follows: Beginning at the most southerly corner of Lot 20 as shown in Plat Book 8, pgs. 10 & 21; thence North 55°33'00" West 44.82 feet; thence North 17°03'00" West 120.00 feet; thence North 10°16'00" West 58.35 feet; thence North 25°17'00" East 35.68 feet; thence North 36°46'00" East 102.83 feet; thence North 57°19'00" East 108.72 feet; thence North 53°38'00" East 45.41 feet to a point of a cul-de-sac; thence around the cul-de-sac on a curve to the left and having a radius of 40 feet, 209.49 feet and a chord of North 25°10'25" West 40.00 feet to a point; thence South 68°31'00" West 46.85 feet; thence South 57°19'00" West 119.89 feet; thence South 16°46'00" West 114.11 feet; thence South 25°17'00" West 112.52 feet; thence South 10°16'00" East 74.54 feet; thence South 17°03'00" East 179.96 feet; thence South 39°18'00" East 50.39 feet; thence North 18°11'00" East 84.77 feet to the point-of-beginning and containing 0.730 acres.

04-058-0651

A description for Scenic Drive is as follows: Beginning at the most westerly corner of Lot 10 as shown in Plat Book 8, pgs. 10 & 21; thence South 31°52'00" East 69.85 feet; thence South 58°35'00" East 81.58 feet; thence South 58°35'00" East 170.00 feet; thence South 40°01'00" West 40.44 feet; thence South 40°01'00" East 129.00 feet; thence South 70°54'00" West 191.98 feet to the intersection with Overlook Drive; thence North 15°57'00" West 40.06 feet to the southwest corner of Lot 6; thence North 10°54'00" East 178.72 feet; thence North 40°01'00" East 111.94 feet; thence North 58°35'00" West 198.05 feet; thence South 84°04'00" East 57.05 feet; thence North 18°22'26" East 108.82 feet to the point-of-beginning and containing 0.597 acres.

04-058-0652

DESCRIPTION APPROVED  
LAWRENCE CO. ENGR.

Date: 9-24-02

By: Gary Murphree



RECEIVED

SEP 27 2002

RAY T. DUTEY  
COUNTY AUDITOR

This Conveyance has been examined  
and the Grantor has complied with  
Section 319.202 of the Revised Code.

FEES

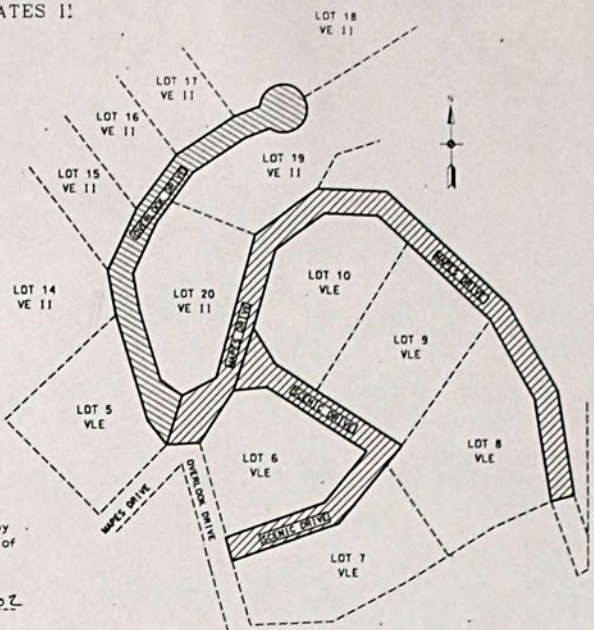
EXEMPT  
RAY T. DUTEY, County Auditor

LEGEND:

VLE = LOT IN VESUVIUS LAKE ESTATES  
PLAT BOOK 8, P. 10 & 21

VE II = LOT IN VESUVIUS ESTATES II  
PLAT BOOK 8, P. 75

NOTE: FOR METES AND BOUNDS, SEE  
ORIGINAL PLATS



The foregoing plat and description are hereby approved by me as County Engineer for the County of Lawrence, State of Ohio.

David Lynd

David Lynd, PE, PS, County Engineer

9-25-02  
Date

Transferred this 27th day of Sept. 2002

Ray T. Dutey, County Auditor, Lawrence County, Ohio

Approved by the Lawrence County Commissioners:

Jason Stephens, Pres.

Paul Berrell, 1st V. Pres.

George Patterson, 2nd V. Pres.

County of Lawrence  
04-058-0650

R18 T. 2 S. 34

Vac. Maps Dr 1.13

A. Keith & Deborah L. Lewis

County of Lawrence  
04-058-0651

Plat 10  
Page 9/25/02  
Sue Ann Deeds  
Journal 75  
Page 1

R18 T. 2 S. 34

Vac. Overlook Dr .73

A. Keith & Deborah L. Lewis

County of Lawrence  
04-058-0652

R18 T. 2 S. 34

Vac Scenic Dr. .60

A. Keith & Deborah L. Lewis



TAX RATE 10  
A/R RED FACTOR 14.1267  
OTH RED FACTOR 10.6281

LAWRENCE  
TAX DISTRICT

GENERAL TAX LIST AND DUPLICATE OF REAL AND PUBLIC UTILITY PROPERTY  
COUNTY REAL ESTATE TAXES AND SPECIAL ASSESSMENTS  
04-ELIZABETH-ROCK HILL S.D.

01/02/02

TAX YEAR 2001  
INTEREST RATE  
PAGE NO 495

OWNER'S NAME MAILING ADDRESS	DESCRIPTION			TAXES CHARGED	DECEMBER TAXES	PENALTY	JUNE TAXES	PENALTY	TOTAL DELINQUENT	C. D. DATE	MEMO
	LAND	IMPROVEMENTS	TOTAL VALUE								
PARCEL-ID 04-058-0647.000	770	00	770								
LEWIS, A. KEITH & DEBORAH L. 82 TWP RD 1331 IRONTON, OHIO 45638 VOL 608 PG 15 PARCEL-ID 04-058-0648.000	18-02-34 VESUVIUS LAKE ESTATES SECTION 2 LOT 19 0000.00A RES USE CODE 500	820	00	820							
LEWIS, A. KEITH & DEBORAH 82 TWP RD 1331 IRONTON, OHIO 45638 VOL 554 PG 806 PARCEL-ID 04-058-0649.000	18-02-34 VESUVIUS LAKE ESTATES SECTION 2 LOT 20 0000.00A RES USE CODE 500	320	00	320							
FEARING, JOHN F. & ELSIE M. 595 PRIVATE ROAD 13 IRONTON, OHIO 45638-8380 VOL 324 PG 547 PARCEL-ID 04-058-0700.000	18-02-34 2 PT AUD PLAT OF 1900 0001.25A RES USE CODE 510	2,390	9,900	12,290							
ROGERS, CURTIS & LORETTA 32 PVT. DR. 5828 ST. RT. 93 IRONTON, OHIO 45638 VOL 436 PG 830 PARCEL-ID 04-058-0800.000	18-2-34 3 PT N END AUD PLAT 19 00 PT E PT LESS 0.24 BAL = 9.7 2 AC RES USE CODE 500	1,180	00	1,180							
WALTERS, WILLIAM J. & DEBRA A. 48 PVT DR 5828 IRONTON, OHIO 45638 VOL 612 PG 1 PARCEL-ID 04-058-0800.001	18-2-34 PT 3 N END AUD PLAT 19 00 PT E PT 0.24 ACRES RES USE CODE 500	1,140	00	1,140							
ROGERS, RICKIE R. 674 COUNTY ROAD 105 KITTS HILL, OHIO 45645 VOL 569 PG 757 PARCEL-ID 04-058-0801.000	-00-00 3 PT N END AUD PLAT 0 F1900 PT E OF RT 93 PT 0001.70A COM USE CODE 454	3,710	10,410	14,120							
WALTERS, WILLIAM J. & DEBRA 48 PRV. DR. 5828 IRONTON, OHIO 45638 PARCEL-ID 04-058-0802.000	18-02-34 3 PT N END AUD PLAT 0 F1900 PT E OF RT 93 PT 0000.20A RES USE CODE 500	1,030	00	1,030							
MALONE, RICHARD PAUL & DONNA AYE 5949 ST RT 93 IRONTON, OHIO 45638 VOL 600 PG 127 PARCEL-ID 04-058-0900.000	18-02-34 3 AUD PLAT OF 1900 PT S PT. 0000.85A RES USE CODE 500	110	00	110							
BOWLING, ELLA LIFE EST JERRY OWLING REM 5991 ST RT 93 IRONTON, OHIO 45638	18-02-34 3 AUD PLAT OF 1900 PT W OF RT 93 1.54ACRES RES USE CODE 500										

TAX RATE 10  
A/R RED FACTOR 14.1267  
OTH RED FACTOR 10.6281

LAWRENCE  
TAX DISTRICT

GENERAL TAX LIST AND DUPLICATE OF REAL AND PUBLIC UTILITY PROPERTY  
COUNTY REAL ESTATE TAXES AND SPECIAL ASSESSMENTS  
04-ELIZABETH-ROCK HILL S.D.

01/02/02

TAX YEAR 2001  
INTEREST RATE  
PAGE NO 496

OWNER'S NAME MAILING ADDRESS	DESCRIPTION			TAXES CHARGED	DECEMBER TAXES	PENALTY	JUNE TAXES	PENALTY	TOTAL DELINQUENT	C. D. DATE	MEMO
	LAND	IMPROVEMENTS	TOTAL VALUE								
VOL 637 PG 386 PARCEL-ID 04-058-1000.000	620	00	620								
UNITED STATES OF AMERICA PARCEL-ID 04-058-1005.000	18-02-34 N PT NW 0055.54A EXM USE CODE 600	12,640	00	12,640							
UNITED STATES OF AMERICA WASHINGTON, D.C. PARCEL-ID 04-058-1006.000	18-02-34 E PT OF SEC RT 93 TO SEC 0065.93A EXM USE CODE 600	15,000	00	15,000							
MALONE, RICHARD PAUL & DONNA AYE 5949 ST RT 93 IRONTON, OHIO 45638 VOL 537 PG 310 PARCEL-ID 04-058-1100.000	18-02-34 3 AUD PLAT OF 1900 PT 0000.95A RES USE CODE 510	2,220	19,830	22,100							
ROGERS, CURTIS & LORETTA 32 PVT. DR. 5828 ST. RT. 93 IRONTON, OHIO 45638 VOL 228 PG 221 PARCEL-ID 04-058-1200.000	HOMESITE VALUE LISTED BELOW 2,220 14,900 17,120	2,860	15,990	18,850							
WALTERS, WILLIAM J. & DEBRA A. 48 PVT DR 5828 IRONTON, OHIO 45638 VOL 612 PG 1 PARCEL-ID 04-058-1200.001	18-2-34 PT 3 PT S PT N END AUD PLAT 1900 PT 0.03 ACRES RES USE CODE 500	210	00	210							
WALTERS, WILLIAM J. & DEBRA 48 PRV. DR. 5828 IRONTON, OHIO 45638 PARCEL-ID 04-058-1201.000	18-02-34 3 PT S PT N END AUD PLAT OF 1900 PT 0000.26A RES USE CODE 510	1,200	17,400	18,600							
VAUGHN, PATRICIA 5923 ST RT 93 IRONTON, OHIO 45638 VOL 464 PG 147 PARCEL-ID 04-058-1300.000	HOMESITE VALUE LISTED BELOW 1,200 17,400 18,600	2,140	12,540	14,680							
ROACH, CHARLES B. & SHARON 5754 ST. RT. 93 IRONTON, OHIO 45638 VOL 382 PG 624 PARCEL-ID 04-058-1400.000	18-02-34 3 S END LESS 18A AUD PLAT OF 1900 0001.30A RES USE CODE 510	2,370	16,040	18,410							



TAX RATE 10  
A/R RED FACTOR 14.1267  
OTH RED FACTOR 10.6281

LAWRENCE  
TAX DISTRICT

GENERAL TAX LIST AND DUPLICATE OF REAL AND PUBLIC UTILITY PROPERTY  
COUNTY REAL ESTATE TAXES AND SPECIAL ASSESSMENTS  
04-ELIZABETH-ROCK HILL S.D.

TAX YEAR 2001  
INTEREST RATE  
PAGE NO 497

01/02/02

OWNER'S NAME MAILING ADDRESS	DESCRIPTION			TAXES CHARGED	DECEMBER TAXES	PENALTY	JUNE TAXES	PENALTY	TOTAL DELINQUENT	C. D. DATE	MEMO
	LAND	IMPROVEMENTS	TOTAL VALUE								
ROGERS, CURTIS & LORETTA 32 PRVT. DR. 5828 ST. RT. 93 IRONTON, OHIO 45638 VOL 382 PG 618 PARCEL-ID 04-058-1401.000	-00-00 0000.70A	RES USE CODE	500								
HOLSTON, WILLIAM J. & SHEILA 311 S. 5TH ST. IRONTON, OHIO 45638 VOL 479 PG 575 PARCEL-ID 04-058-1500.000	18-02-34 3 PT S END AUD PLAT OF 1900 LESS 16.58AC 0000.83A	RES USE CODE	510								
	2,230	8,780	11,010								
	2,230	8,680	10,910								
ROACH, CHARLES B. & SHARON K. 5754 ST. RT. 93 IRONTON, OHIO 45638 PARCEL-ID 04-058-1501.000	18-02-34 PT 3 N PT AUD PLAT 19 00 16.58	RES USE CODE	500								
	3,670	00	3,670								
GLENN, ALWARD C. & JEANE L. 5720 ST. RT. 93 IRONTON, OHIO 45638 PARCEL-ID 04-058-1600.000	18-02-34 3 S END PT AUD PLAT 0 F 1900 0000.59A	RES USE CODE	510								
08-21-01 TRNSF TO 04-058-1600.000	00	00	00								
	GLENN, JEANE L.										
GLENN, JEANE L. 5720 ST. RT. 93 IRONTON, OHIO 45638 OR 115 PG 288 PARCEL-ID 04-058-1600.000	18-02-34 3 S END PT AUD PLAT 0 F 1900 0000.59A	RES USE CODE	510								
	1,960	10,610	12,570								
	1,960	1,350	3,310								
08-21-01 TRNSF FROM 04-058-1600.000	GLENN, ALWARD C. & JEANE										
BUTCHER, KARL THOMAS & DORA KEATLEY 36 HAMILL RD. HUNTINGTON, W.VA. 25701 VOL 532 PG 704 PARCEL-ID 04-058-1700.000	18-2-34 LOT 5 AUD PLAT OF 1900 LESS 11.53A. BAL=30.86ACS. AUV	AGR USE CODE	121								
	2,770	9,320	12,090								
FEARING, JOHN F. & ELSIE 595 PRIVATE ROAD 13 IRONTON, OHIO 45638-838 VOL 513 PG 589 PARCEL-ID 04-058-1700.001	18-2-34 PT LOT 5 AUD PLAT 1900 8.00ACS. AUV	AGR USE CODE	120								
	200	00	200								
BUTCHER, KARL THOMAS & DORA KEATLEY 36 HAMILL RD. HUNTINGTON, W.VA. 25701 VOL 532 PG 704 PARCEL-ID 04-058-1800.000	18-02-34 5 PT AUD PLAT OF 1900 0002.00A	AGR USE CODE	121								
	50	00	50								
CECIL, MARVIN E. JR. & JOYCE M	18-02-34 5 SE PT AUD PLAT OF										

5746 ST RT 93  
Ironton.  
11-1-02  
Richard B. & Shawna M. Neat

TAX RATE 10  
A/R RED FACTOR 14.1267  
OTH RED FACTOR 10.6281

LAWRENCE  
TAX DISTRICT

GENERAL TAX LIST AND DUPLICATE OF REAL AND PUBLIC UTILITY PROPERTY  
COUNTY REAL ESTATE TAXES AND SPECIAL ASSESSMENTS  
04-ELIZABETH-ROCK HILL S.D.

TAX YEAR 2001  
INTEREST RATE  
PAGE NO 498

01/02/02

OWNER'S NAME MAILING ADDRESS	DESCRIPTION			TAXES CHARGED	DECEMBER TAXES	PENALTY	JUNE TAXES	PENALTY	TOTAL DELINQUENT	C. D. DATE	MEMO
	LAND	IMPROVEMENTS	TOTAL VALUE								
2542 SOUTH 4TH ST IRONTON, OHIO 45638 VOL 593 PG 621 PARCEL-ID 04-059-0100.000	1900 0012.33A	RES USE CODE	545								
	3,700	00	3,700								
	2,330	00	2,330								
CECIL, MARVIN E. JR & JOYCE M 2542 SOUTH 4TH ST IRONTON, OHIO 45638 VOL 593 PG 621 PARCEL-ID 04-059-0200.000	18-02-34 5 SE PT AUD PLAT OF 1900 0002.93A	RES USE CODE	500								
	350	00	350								
CECIL, MARVIN E. JR & JOYCE M 2542 SOUTH 4TH ST IRONTON, OHIO 45638 VOL 593 PG 621 PARCEL-ID 04-059-0300.000	18-02-34 5 SE PT AUD PLAT OF 1900 0001.00A	RES USE CODE	500								
	120	00	120								
HUFF, DANNY L. & BEVERLY J. LABER 5409 ST. RT. 93 IRONTON, OHIO 45638 VOL 613 PG 270 PARCEL-ID 04-059-0400.000	18-02-34 5 SE PT AUD PLAT OF 1900 0003.48A	RES USE CODE	540								
	2,630	10,460	13,090								
	2,330	9,640	11,970								
FEARING, JOHN F. & ELSIE M. 595 PRIVATE ROAD 13 IRONTON, OHIO 45638-838 VOL 246 PG 690 PARCEL-ID 04-059-0500.000	18-02-34 5 PT 0006.75A	AGR USE CODE	120								
	160	00	160								
HALL, LARRY J. 7528 RED ROBIN CARLISLE, OHIO 45005 OR 94 PG 159 PARCEL-ID 04-059-0600.000	18-02-34 8 WHOLE 0005.61A	RES USE CODE	500								
	2,310	00	2,310								
04-09-01 TRNSF FROM 04-059-0600.000	HALL, LARRY J. & DON KOST										
HALL, LARRY J. & DON KOSTER 7528 RED ROBIN CARLISLE, OHIO 45005 VOL 594 PG 240 PARCEL-ID 04-059-0600.000	18-02-34 8 WHOLE 0005.61A	RES USE CODE	500								
	00	00	00								
04-09-01 TRNSF TO 04-059-0600.000	HALL, LARRY J.										
WOOTEN, SAMUEL STANLEY II & DA NA (JS 1/2 INT ONLY) 1627 8TH LOS OSOS, CA 93402 VOL 627 PG 637 PARCEL-ID 04-059-0700.000	18-02-34 5 N PT 0005.50A	RES USE CODE	500								
	670	00	670								
WOOTEN, SAMUEL STANLEY II & DA NA (JS 1/2 INT ONLY)	18-02-34 5 N PT N END 0007.50A	RES USE CODE	540								







TAX RATE 10  
A/R RED FACTOR 14.1267  
OTH RED FACTOR 10.6281

LAWRENCE  
TAX DISTRICT

GENERAL TAX LIST AND DUPLICATE OF REAL AND PUBLIC UTILITY PROPERTY  
COUNTY REAL ESTATE TAXES AND SPECIAL ASSESSMENTS  
04-ELIZABETH-ROCK HILL S.D.

01/02/02

TAX YEAR 2001  
INTEREST RATE  
PAGE NO 501

OWNER'S NAME MAILING ADDRESS	DESCRIPTION			TAXES CHARGED	DECEMBER TAXES	PENALTY	JUNE TAXES	PENALTY	TOTAL DELINQUENT	C. D. DATE	MEMO
	LAND	IMPROVEMENTS	TOTAL VALUE								
BOYNTON BCH, FL. 33436 PARCEL-ID 04-060-0203.000	1,390	00	1,390								
ZERKLE, THOMAS R & SANDRA L 022 C/O TRANS AMERICA REAL ESTATE TAX SERVICE 1105 SCHRACK RD SUITE 437 COLUMBUS, OHIO 43229 VOL 614 PG 356 PARCEL-ID 04-060-0300.000	18-02-34 SW COR NE SW & N PT W 1/2 SW 0003.00A	AGR USE CODE 101	350	00	350						
SPEARS, HAROLD D & WANDA W 1101 KEMP AVE IRONTON, OHIO 45638 VOL 266 PG 511 PARCEL-ID 04-060-0400.000	18-02-34 SW COR NW SW 0006.10A	AGR USE CODE 121	150	00	150						
UNITED STATES OF AMERICA PARCEL-ID 04-060-0405.000	18-02-34 NE NE 0012.00A	EXM USE CODE 600	2,730	00	2,730						
MONTROSO, PHILLIP & JOYCE 2358 CO. RD. 103 IRONTON, OHIO 45638 VOL 558 PG 168 PARCEL-ID 04-060-0500.000	18-02-34 SW SW AUD PLAT 1900 0000.36A	RES USE CODE 510	1,450	20,500	21,950						
MONTROSO, ARTHUR 2414 COUNTYNRD. 103 IRONTON, OHIO 45638 VOL 537 PG 528 PARCEL-ID 04-060-0501.000	18-2-34 SW SW AUD PLAT 1900 LE SS 0.42A. & 2.06A. BAL=37.16AC S.	AGR USE CODE 101	7,950	23,340	31,290						
MONTROSO, DEAN AND HEATHER 2358 CO RD 103 IRONTON, OHIO 45638 OR 14 PG 245 PARCEL-ID 04-060-0501.001	18-2-34 SW SW AUD PLAT 1900, S . PT. 0.42ACS.	RES USE CODE 500	1,590	00	1,590						
MONTROSO, PHILLIP & JOYCE 2358 CO. RD. 103 IRONTON, OHIO 45638 PARCEL-ID 04-060-0501.002	18-2-34 S PT SW SW AUDITOR PLA T 1900 LESS 0.16 AC BAL = 1.90 ACRES	RES USE CODE 500	1,270	00	1,270						
MONTROSO, DEAN ARTHUR & HEATHER R RENE 2358 CO RD 103 IRONTON, OHIO 45638 VOL 597 PG 470 PARCEL-ID 04-060-0501.003	18-2-34 PT S PT SW SW AUDITOR PLAT 1900 PT 0.16 ACRES	RES USE CODE 540	880	16,860	17,740						
UNITED STATES OF AMERICA WASHINGTON, D C VOL 335 PG 609	18-02-34 S PT E 1/2 SW 0033.91A	EXM USE CODE 600									

TAX RATE 10  
A/R RED FACTOR 14.1267  
OTH RED FACTOR 10.6281

LAWRENCE  
TAX DISTRICT

GENERAL TAX LIST AND DUPLICATE OF REAL AND PUBLIC UTILITY PROPERTY  
COUNTY REAL ESTATE TAXES AND SPECIAL ASSESSMENTS  
04-ELIZABETH-ROCK HILL S.D.

01/02/02

TAX YEAR 2001  
INTEREST RATE  
PAGE NO 502

OWNER'S NAME MAILING ADDRESS	DESCRIPTION			TAXES CHARGED	DECEMBER TAXES	PENALTY	JUNE TAXES	PENALTY	TOTAL DELINQUENT	C. D. DATE	MEMO
	LAND	IMPROVEMENTS	TOTAL VALUE								
PARCEL-ID 04-060-0600.000	7,710	00	7,710								
UNITED STATES OF AMERICA PARCEL-ID 04-060-0605.000	18-02-34 SW SE 0058.00A	EXM USE CODE 600	13,200	00	13,200						
FEARING, JOHN F. & ELSIE M. 595 PRIVATE ROAD 13 IRONTON, OHIO 45638-8380 VOL 246 PG 690 PARCEL-ID 04-060-0700.000	18-02-34 2 AUD PLAT 1900 0001.52A	RES USE CODE 500	190	00	190						
FEARING, JOHN F. & ELSIE M. 595 PRIVATE ROAD 13 IRONTON, OHIO 45638-8380 VOL 246 PG 690 PARCEL-ID 04-060-0800.000	18-02-34 7 AUD PLAT 1900 0001.10A	AGR USE CODE 120	130	00	130						
HALL, LARRY J. 7528 RED ROBIN CARLISLE, OHIO 45005 OR 94 PG 159 PARCEL-ID 04-060-1000.000	18-02-35 N END W 1/2 NW 0034.47A	AGR USE CODE 120	6,100	1,910	8,010						
04-09-01 TRNSF FROM 04-060-1000.000	HOMESITE VALUE LISTED BELOW 2,230 1,910 4,140										
HALL, LARRY J & DON KOSTER 7528 RED ROBIN CARLISLE, OHIO 45005 VOL 594 PG 240 PARCEL-ID 04-060-1000.000	18-02-35 N END W 1/2 NW 0034.47A	AGR USE CODE 120	00	00	00						
04-09-01 TRNSF TO 04-060-1000.000	HALL, LARRY J.										
UNITED STATES OF AMERICA WASHINGTON, D C VOL 338 PG 256 PARCEL-ID 04-060-1100.000	18-02-35 S PT W 1/2 NW 0049.38A	EXM USE CODE 600	11,240	00	11,240						
UNITED STATES OF AMERICA WASHINGTON, D C VOL 350 PG 151 PARCEL-ID 04-060-1200.000	18-02-35 NE NW 0040.00A	EXM USE CODE 600	9,100	00	9,100						
UNITED STATES OF AMERICA WASHINGTON, D C VOL 338 PG 256 PARCEL-ID 04-060-1300.000	18-02-33 SE NW 0040.85A	EXM USE CODE 600	9,290	00	9,290						
UNITED STATES OF AMERICA WASHINGTON, D C VOL 350 PG 151 PARCEL-ID 04-060-1400.000	18-02-35 W 1/2 NE 0080.00A	EXM USE CODE 600	18,200	00	18,200						



[illegible][illegible]



OWNER'S NAME MAILING ADDRESS	DESCRIPTION			TAXES CHARGED	DECEMBER TAXES	PENALTY	JUNE TAXES	PENALTY	TOTAL DELINQUENT	C. D. DATE	MEMO
	LAND	IMPROVEMENTS	TOTAL VALUE								
673 CO. RD. 7-A IRONTON, OHIO 45638-0000 VOL 589 PG 125 PARCEL-ID 04-061-0600.000	0017.75A	RES USE CODE 510									
	5,670	13,130	18,800								
	HOMESITE VALUE LISTED BELOW										
	2,330	11,070	13,400								
TURVEY, DALE G. & SANDRA K. 926 CO RD 7A IRONTON, OHIO 45638 PARCEL-ID 04-061-0700.000	18-2-35 1 SUB DIV A D KELLEY L AND LESS 53.37, 0.56, 0.42 BAL=1 1.90ACRES	RES USE CODE 510									
	5,850	26,880	32,730								
UNITED STATES OF AMERICA 811 CONSTITUTION AVE BEDFORD, IN 47421 VOL 585 PG 589 PARCEL-ID 04-061-0700.001	18-2-35 PT 1 SUB DIV A D KELLE Y LAND PT 53.37 ACRES	EXM USE CODE 600									
	12,140	00	12,140								
TURVEY, DALE G & SANDRA K 926 CO RD 7A IRONTON, OHIO 45638 PARCEL-ID 04-061-0700.002	18-2-35 1 SUB DIV A D KELLEY L AND PT 0.56ACRES	RES USE CODE 500									
	180	00	180								
TURVEY, CHARLES W 926 CO RD 7A IRONTON, OHIO 45638 PARCEL-ID 04-061-0700.003	18-2-35 1 SUB DIV A D KELLEY L AND PT 0.42ACRES	RES USE CODE 510									
	1,590	29,410	31,000								
TURVEY, RUTH J & JAMES WILLIAM 4752 STATE RT. 93 IRONTON, OHIO 45638 VOL 345 PG 417 PARCEL-ID 04-061-0800.000	18-02-35 2 SUB DIV A D KELLEY LAND ROAD WAY 0000.50A	AGR USE CODE 120									
	150	00	150								
TURVEY, RUTH J & JAMES WILLIAM 4752 STATE RT. 93 IRONTON, OHIO 45638 VOL 345 PG 417 PARCEL-ID 04-061-0900.000	18-2-35 2 SUB DIV A. D. KELLEY LAND LESS 0.38A. BAL=66.54ACS	AGR USE CODE 120									
	9,800	15,440	25,240								
	HOMESITE VALUE LISTED BELOW										
	2,230	13,650	15,880								
GILLENWATER, JESSICA 4776 ST. RT. 93 IRONTON, OHIO 45638 PARCEL-ID 04-061-0900.001	18-2-35 PT 2 SUB DIV A. D. KEL LEY LAND, SE PT. 0.38ACS.	RES USE CODE 510									
	1,500	15,750	17,250								
	HOMESITE VALUE LISTED BELOW										
	1,500	15,750	17,250								
MALONE, WILLIAM F. AND DARYLN SUE 3888 MARSHA DRIVE COLUMBUS, OHIO 43207-4616 OR 60 PG 414	18-2-35 4 SUB DIV A. D. KELLEY L AND LE .84 BAL=0.34ACS	RES USE CODE 510									
	2,230	19,970	22,200								

[illegible]



TAX RATE 10  
A/R RED FACTOR 14.1267  
OTH RED FACTOR 10.6281

LAWRENCE  
TAX DISTRICT

GENERAL TAX LIST AND DUPLICATE OF REAL AND PUBLIC UTILITY PROPERTY  
COUNTY REAL ESTATE TAXES AND SPECIAL ASSESSMENTS  
04-ELIZABETH-ROCK HILL S.D.

01/02/02

TAX YEAR 2001  
INTEREST RATE  
PAGE NO 507

OWNER'S NAME MAILING ADDRESS	DESCRIPTION			TAXES CHARGED	DECEMBER TAXES	PENALTY	JUNE TAXES	PENALTY	TOTAL DELINQUENT	C. D. DATE	MEMO
	LAND	IMPROVEMENTS	TOTAL VALUE								
JENKINS, JAMES P.O. BOX 511 IRONTON, OHIO 45638 VOL 522 PG 529 PARCEL-ID 04-061-1800.000	18-02-36 SE NE 0034.26A AUV 2,340	AGR USE CODE 121 00	2,340								
UNITED STATES OF AMERICA WASHINGTON D C VOL 371 PG 121 PARCEL-ID 04-061-1801.000	18-02-36 PT. 0005.74A EXM USE CODE 600 1,310	00	1,310								
UNITED STATES OF AMERICA WASHINGTON, DC. PARCEL-ID 04-061-1815.000	18-2-36 N 1/2 OF SEC LESS 4.88 BAL= 235.12 AC EXM USE CODE 600 53,490	00	53,490								
OHIO CTR. FOR YOUTH AND FAMILY DEV. INC. P.O. BOX 183 PEDRO, OHIO 45659 VOL 522 PG 630 PARCEL-ID 04-061-1815.001	18-02-36 NW NW PT. 4.88 ACRS EXM USE CODE 680 510	00	510								
HUNTER, GEORGE GREGORY 1619 COUNTY RD. 44 N PEDRO, OHIO 45659 VOL 527 PG 608 PARCEL-ID 04-062-0100.000	18-02-36 NW SW 0040.00A AGR USE CODE 120 8,090	4,970	13,060								
HANEY, WILLIAM CLARKE, JR. 706 BUCKHORN ST. IRONTON, OHIO 45638 VOL 383 PG 449 PARCEL-ID 04-062-0200.000	18-02-36 SE PT SE 0014.20A RES USE CODE 510 2,350 HOMESITE VALUE LISTED BELOW 2,330 740	840	3,190 3,070								
JENKINS, FRED JAMES AND JANICE LEE P.O. BOX 511 IRONTON, OHIO 45638 VOL 508 PG 271 PARCEL-ID 04-062-0300.000	18-02-36 IN NE SE SE 0017.00A AGR USE CODE 121 1,910	00	1,910								
UNITED STATES OF AMERICA, WASH DC WASHINGTON, DC VOL 614 PG 25 PARCEL-ID 04-062-0400.000	19-02-01 WHOLE LESS 198.04A 0440.96A EXM USE CODE 600 100,320	00	100,320								
COLUMBUS & SOUTHERN OHIO ELEC. ATTN: TAX DEPT 1 RIVERSIDE PLAZA COLUMBUS, OHIO 43215 PARCEL-ID 04-062-0405.000	-00-00 1/2 MI S OF SUPERIOR ON RT 522 LAND LEASED FROM MA R 0000.00A COM USE CODE 830 00	760	760								
UNITED STATES OF AMERICA, WASH DC	19-02-01 ST HY EASE PT PARC NO 2										

TAX RATE 10  
A/R RED FACTOR 14.1267  
OTH RED FACTOR 10.6281

LAWRENCE  
TAX DISTRICT

GENERAL TAX LIST AND DUPLICATE OF REAL AND PUBLIC UTILITY PROPERTY  
COUNTY REAL ESTATE TAXES AND SPECIAL ASSESSMENTS  
04-ELIZABETH-ROCK HILL S.D.

01/02/02

TAX YEAR 2001  
INTEREST RATE  
PAGE NO 508

OWNER'S NAME MAILING ADDRESS	DESCRIPTION			TAXES CHARGED	DECEMBER TAXES	PENALTY	JUNE TAXES	PENALTY	TOTAL DELINQUENT	C. D. DATE	MEMO
	LAND	IMPROVEMENTS	TOTAL VALUE								
WASHINGTON, DC VOL 614 PG 25 PARCEL-ID 04-062-0600.000	0001.00A 110	EXM USE CODE 600 00	110								
ACKISON, MARY CATHERINE C/O W.D. ACKISON 4386 JENEY PL GROVE CITY, OHIO 43123 VOL 631 PG 749 PARCEL-ID 04-062-0700.000	19-02-01 NE PT SEC 0021.14A AGR USE CODE 120 2,920	00	2,920								
ACKISON, MARY C. 4386 JENEY PL GROVE CITY, OH 43123-2900 VOL 631 PG 745 PARCEL-ID 04-062-0800.000	19-02-01 PT NE SE 0000.16A AGR USE CODE 120 20	00	20								
SPENCE, LINDA K TRUSTEE 259 TWP RD 254 S PEDRO, OHIO 45659 VOL 605 PG 295 PARCEL-ID 04-062-0900.000	19-02-01 S PT SE BET RD & CR 0042.54A AGR USE CODE 121 2,910	00	2,910								
CLINE, MICHAEL P. & REBEKAH 2895 ST RT 522 PEDRO, OHIO 45659 OR 26 PG 801 PARCEL-ID 04-062-1000.000	19-02-01 IN S1/2 SEC W OF CR LESS 2A 0132.50A AGR USE CODE 121 6,980 HOMESITE VALUE LISTED BELOW 2,230 7,800	16,010 10,030									
DEMENT, JOHN 1609 ST RT 217 KITTS HILL, OH 45645 VOL 635 PG 711 PARCEL-ID 04-062-1100.000	19-02-01 PT SW SW E OF SW COR 0001.00A RES USE CODE 500 2,330	00	2,330								
DEMENT, JOHN 1609 ST RT 217 KITTS HILL, OH 45645 VOL 635 PG 711 PARCEL-ID 04-062-1200.000	19-02-01 SW COR SW SW PT 0000.91A RES USE CODE 500 200	00	200								
DEMENT, JOHN 1609 ST RT 217 KITTS HILL, OH 45645 VOL 635 PG 711 PARCEL-ID 04-062-1300.000	19-02-01 PT SW COR ST HY EASE PARC NO 9 0000.09A EXM USE CODE 610 10	00	10								
UNITED STATES OF AMERICA WASHINGTON, D C PARCEL-ID 04-062-1500.000	19-02-02 NW LESS 38.20A 0125.09A EXM USE CODE 600 28,460	00	28,460								
UNITED STATES OF AMERICA WASHINGTON, D C PARCEL-ID 04-062-1600.000	19-02-02 PT NW 0027.29A EXM USE CODE 600 6,210	00	6,210								



OWNER'S NAME MAILING ADDRESS	DESCRIPTION			TAXES CHARGED	DECEMBER TAXES	PENALTY	JUNE TAXES	PENALTY	TOTAL DELINQUENT	C. D. DATE	MEMO
	LAND	IMPROVEMENTS	TOTAL VALUE								
UNITED STATES OF AMERICA WASHINGTON, D C PARCEL-ID C4-062-1700.000	19-02-02 NE COR HW 0008.52A	EXM USE CODE 600 1,940 00 1,940									
UNITED STATES OF AMERICA WASHINGTON, D C PARCEL-ID C4-062-1800.000	19-02-02 NE 0160.00A	EXM USE CODE 600 36,400 00 36,400									
SHAPERO, CINDY L. 2049 ST RT 522 PEDRO, OHIO 45659 VOL 630 PG 197 PARCEL-ID C4-063-0100.000	19-02-02 N1/2 SE 0080.00A AUV 1,960 14,200 16,160	AGR USE CODE 121									
RASE, CAROL & DOROTHY & HELEN 2469 STATE ROUTE 522 PEDRO, OHIO 45659 VOL 352 PG 168,170 PARCEL-ID C4-063-0200.000	19-02-02 S1/2 SE LESS 9.56A 0013.19A 4,310 4,660 8,970 HOMESITE VALUE LISTED BELOW 2,330 4,010 6,340	RES USE CODE 510	3/13/02 (Helen's Int) Dorothy A. & Carol F. Rose	3/13/02 Dorothy A. Rose Henry Dale Rose Bonnie Low Rose							
SHAPERO, CINDY L. 2049 ST RT 522 PEDRO, OHIO 45659 VOL 630 PG 197 PARCEL-ID C4-063-0201.000	19-02-02 PT S1/2 SE LESS 3.99A 0052.01A AUV 1,870 00 1,870	AGR USE CODE 111									
RASE, CAROL F. ET AL 2469 STATE ROUTE 522 PEDRO, OH. 45659 VOL 464 PG 630 PARCEL-ID C4-063-0202.000	19-02-02 PT S 1/2 SE PT 0003.99A 880 00 880	RES USE CODE 500	(Helen's Int) Dorothy A. & Carol F. Rose	Dorothy A. Rose Henry Dale Rose Bonnie Low Rose							
SHAPERO, CINDY L. 2049 ST RT 522 PEDRO, OHIO 45659 VOL 630 PG 197 PARCEL-ID C4-063-0300.000	19-02-02 N PT ST HY EASE PARC NO 6 0001.25A EXM USE CODE 610 130 00 130										
RO SLOVIC, FRANCES E. TRUSTEE 2767 BRYDEN RD COLUMBUS, OH. 43209 VOL 559 PG 376 PARCEL-ID C4-063-0400.000	19-02-02 PT S PT S1/2 SE 0007.80A AUV 400 00 400	AGR USE CODE 111									
RASE, CAROL, DOROTHY & HELEN 2469 STATE ROUTE 522 PEDRO, OHIO 45659 VOL 352 PG 168,170 PARCEL-ID C4-063-0500.000	19-02-02 PT S PT S1/2 SE 0000.86A 110 00 110	RES USE CODE 500	(Helen's Int) Dorothy A. & Carol F. Rose	Dorothy A. Rose Henry Dale Rose Bonnie Low Rose							
RASE, CAROL, DOROTHY & HELEN PEDRO, OHIO VOL 352 PG 168,170 PARCEL-ID C4-063-0600.000	19-02-02 S PT ST HY EASE PARC NO 8 0000.90A EXM USE CODE 610 90 00 90		Same	Same							

[illegible]







OWNER'S NAME MAILING ADDRESS	DESCRIPTION			TAXES CHARGED	DECEMBER TAXES	PENALTY	JUNE TAXES	PENALTY	TOTAL DELINQUENT	C. D. DATE	MEMO
	LAND	IMPROVEMENTS	TOTAL VALUE								
VOL 526 PG 144 PARCEL-ID 04-064-1400.000	200	00	200								
WAY, MADELENE M. 41 ST RT 522 FRANKLIN FURNACE, O 45629-900 VOL 621 PG 135 PARCEL-ID 04-064-1500.000	19-02-07 PT LESS 2.31ACRES BAL =1.27	RES USE CODE 510									
	2,390	28,800	31,190								
	HOMESITE VALUE LISTED BELOW										
	2,330	28,710	31,040								
MC MANUS, TIMOTHY M. & LINDA L. 83 ST. RT. 522 FRANKLIN FURNACE, O 45629 VOL 554 PG 447 PARCEL-ID 04-064-1500.001	19-2-07 PT. 0.74ACS.	RES USE CODE 510									
	2,180	35,210	37,390								
	HOMESITE VALUE LISTED BELOW										
	2,180	35,210	37,390								
MC MANUS, TIMOTHY M. & LINDA L. 83 ST. RT. 522 FRANKLIN FURNACE, O 45629 VOL 554 PG 447 PARCEL-ID 04-064-1500.002	19-2-07 PT. 0.70ACS.	RES USE CODE 500									
	160	00	160								
BRYANT, JOSEPH F. 155 ST RT 522 FRANKLIN FURNACE, O 45629-9001 OR 4 PG 152 PARCEL-ID 04-064-1500.003	19-2-7 PT .89ACS	RES USE CODE 510									
	00	00	00								
09-20-01 TRNSF TO 04-064-1500.003 EUTON, LEONARD AND MELISSA											
EUTON, LEONARD AND MELISSA L. 155 ST RT 522 FRANKLIN FURNACE, O 45629-9001 OR 120 PG 285 PARCEL-ID 04-064-1500.003	19-2-7 PT .89ACS	RES USE CODE 510									
	2,260	31,310	33,570								
	HOMESITE VALUE LISTED BELOW										
	2,260	31,310	33,570								
09-20-01 TRNSF FROM 04-064-1500.003 BRYANT, JOSEPH F.											
CHEEK, CONWAY & JUDY MARLENE 253 ST RT 522 PEDRO, OHIO 45659 VOL 551 PG 390 PARCEL-ID 04-064-1500.004	19-2-07 PT 2.31ACRES	RES USE CODE 500									
	AUV 60	00	60								
CHEEK, CONWAY & JUDY M 253 ST RT 522 PEDRO, OHIO 45659 VOL 339 PG 265 PARCEL-ID 04-064-1600.000	19-02-07 PT SE 0001.79A	RES USE CODE 510									
	AUV 2,050	19,180	21,230								
	HOMESITE VALUE LISTED BELOW										
	2,330	19,050	21,380								
BONZO, KEITH & E. AIDA C/O KEITH BONZO 877 COUNTY RD 10A PEDRO, OHIO 45659 VOL 597 PG 702 PARCEL-ID 04-064-1700.000	19-2-07 W 1/2 SW LESS 1.74 BAL 77.23 AC	AGR USE CODE 121									
	AUV 2,130	00	2,130								

[illegible]



TAX RATE 10  
A/R RED FACTOR 14.1267  
OTH RED FACTOR 10.6281

LAWRENCE  
TAX DISTRICT

GENERAL TAX LIST AND DUPLICATE OF REAL AND PUBLIC UTILITY PROPERTY  
COUNTY REAL ESTATE TAXES AND SPECIAL ASSESSMENTS  
04-ELIZABETH-ROCK HILL S.D.

TAX YEAR 2001  
INTEREST RATE  
PAGE NO 515

01/02/02

OWNER'S NAME MAILING ADDRESS	DESCRIPTION			TAXES CHARGED	DECEMBER TAXES	PENALTY	JUNE TAXES	PENALTY	TOTAL DELINQUENT	C. D. DATE	MEMO
	LAND	IMPROVEMENTS	TOTAL VALUE								
PEDRO, OHIO 45659 VOL 526 PG 795 PARCEL-ID 04-065-0100.000		AUV 2,060 9,770 11,830 HOMESITE VALUE LISTED BELOW 2,330 9,680 12,010									
BOLL, ANTHONY & RUBY D 8798 ST. RT. 650 PEDRO, OHIO 45659 PARCEL-ID 04-065-0200.000	19-02-07 2,3 SE PT AUD PLAT 1900 0126.00A AGR USE CODE 111 AUV 3,190 00 3,190										Thomas L. Klein trustee / Anthony T. Bull Life Est Deborah B. Meehan & Rebecca J. Nenni Remy
BOLL, ANTHONY & RUBY 8798 ST. RT. 650 PEDRO, OHIO 45659 PARCEL-ID 04-065-0300.000	19-2-07 4 AUD PLAT 1900 SE PT LESS 0.86A. BAL 11.14ACS. AUV 270 00 270	AGR USE CODE 121		Same		Same					
TURVEY, FRANK & ELAINE 967 ST RT 522 PEDRO, OHIO 45659 VOL 483 PG 696 PARCEL-ID 04-065-0300.001	19-02-07 4 AUD PLAT 1900 PT SE PT RES USE CODE 545 1,450 2,120 3,570										
TURVEY, JOHN W. SR. 790 COUNTY RD 27 PEDRO, OHIO 45659 VOL 522 PG 599 PARCEL-ID 04-065-0300.002	19-2-07 PT 4 AUD PLAT 1900 PT SE PT 0.50ACS. RES USE CODE 500 880 00 880										
BOLL, ANTHONY & RUBY 8798 ST. RT. 650 PEDRO, OHIO 45659 PARCEL-ID 04-065-0400.000	19-2-7 5 PT LE 23.25, 64, 24 B AL=46.75ACS AUV 1,700 00 1,700	AGR USE CODE 111		Thomas L. Klein trustee / Anthony T. Bull Life Est Deborah B. Meehan & Rebecca J. Nenni Remy							
WALLS, MARVIN LEE AND PENNY L. 935 ST. RT. 522 PEDRO, OHIO 45659 VOL 629 PG 645 PARCEL-ID 04-065-0400.001	19-2-07 PT 5 PT 0.30ACS. RES USE CODE 500 100 00 100										
WALLS, MARVIN LEE & PENNY L. 935 ST. RT. 522 PEDRO, OHIO 45659 PARCEL-ID 04-065-0400.002	19-2-07 PT 5 PT 0.85ACS. RES USE CODE 500 1,980 00 1,980										
WALLS, MARVIN LEE 935 ST RT 522 PEDRO, OHIO 45659 PARCEL-ID 04-065-0400.003	19-2-7 5 PT E PT. 1.02AC RES USE CODE 500 2,380 00 2,380										
TURVEY, DONALD R. 1883 CLINTON TEE RD WHEELERSBURG, OHIO 45694 VOL 612 PG 397	19-2-7 5 PT 1.02 ACRES RES USE CODE 500 1,520 00 1,520										

TAX RATE 10  
A/R RED FACTOR 14.1267  
OTH RED FACTOR 10.6281

LAWRENCE  
TAX DISTRICT

GENERAL TAX LIST AND DUPLICATE OF REAL AND PUBLIC UTILITY PROPERTY  
COUNTY REAL ESTATE TAXES AND SPECIAL ASSESSMENTS  
04-ELIZABETH-ROCK HILL S.D.

TAX YEAR 2001  
INTEREST RATE  
PAGE NO 516

01/02/02

OWNER'S NAME MAILING ADDRESS	DESCRIPTION			TAXES CHARGED	DECEMBER TAXES	PENALTY	JUNE TAXES	PENALTY	TOTAL DELINQUENT	C. D. DATE	MEMO
	LAND	IMPROVEMENTS	TOTAL VALUE								
PARCEL-ID 04-065-0400.004											
DEBORDE, DAVID & JUANITA BOGGS 936 ST. RT. 522 PEDRO, OHIO 45659 PARCEL-ID 04-065-0400.005	19-2-7 5 PT 0.99ACRES RES USE CODE 545 1,520 00 1,520										
WADDLE, VIRGIL AND KAREN HOWEL L P.O. BOX 154 PEDRO, OHIO 45659 VOL 640 PG 168 PARCEL-ID 04-065-0400.006	19-2-7 PT 5 PT 0.90ACS RES USE CODE 500 470 00 470										
TURVEY, DONALD 1883 CLINTON FURNACE RD WHEELERSBURG, OHIO 45694 VOL 622 PG 479 PARCEL-ID 04-065-0400.007	19-2-7 PT 5 PT 0.92 ACRES RES USE CODE 500 1,710 00 1,710										
TURVEY, DONALD 1883 CLINTON FURNACE RD WHEELERSBURG, OHIO 45694 VOL 622 PG 482 PARCEL-ID 04-065-0400.008	19-2-7 PT 5 PT 1.00 ACRES RES USE CODE 500 1,520 00 1,520										
PAYNE, SCOTT 006 C/O F. A. R. E. TAX SERVICE ATTN:ESCROW REPORTING-07W 8435 N. STEMMONS FREEWAY DALLAS, TX 75247 OR 103 PG 430 PARCEL-ID 04-065-0400.009	19-2-7 PT 5 PT 1.43 ACRES RES USE CODE 510 2,560 21,770 24,330										
06-07-01 TRNSF FROM 04-065-0400.009 BLANKENSHIP, REGINA A. NK											
BLANKENSHIP, REGINA A. NKA REG INA A. ADKINS 006 C/O F. A. R. E. TAX SERVICE ATTN:ESCROW REPORTING-07W 8435 N. STEMMONS FREEWAY DALLAS, TX 75247 OR 77 PG 746 PARCEL-ID 04-065-0400.009	19-2-7 PT 5 PT 1.43 ACRES RES USE CODE 510 00 00 00										
06-07-01 TRNSF TO 04-065-0400.009 PAYNE, SCOTT											
LEWIS, KEVIN A. & JENNIFER L. 022 C/O TRANSAMERICA REAL ESTATE TAX SERVICE 1105 SCHRACK RD SUITE 437 COLUMBUS, OHIO 43229 VOL 622 PG 498 PARCEL-ID 04-065-0400.010	19-2-7 PT 5 PT 1.18 ACRES RES USE CODE 510 1,560 26,480 28,040										
WICKER, BETTY	19-2-7 PT 5 PT 1.13 ACRES										

4-065-0400-011

11/1/02  
Grady Wicker -



TAX RATE 10  
A/R RED FACTOR 14.1267  
OTH RED FACTOR 10.6281

LAWRENCE  
TAX DISTRICT

GENERAL TAX LIST AND DUPLICATE OF REAL AND PUBLIC UTILITY PROPERTY  
COUNTY REAL ESTATE TAXES AND SPECIAL ASSESSMENTS  
04-ELIZABETH-ROCK HILL S.D.

TAX YEAR 2001  
INTEREST RATE  
PAGE NO 517

OWNER'S NAME MAILING ADDRESS	DESCRIPTION			TAXES CHARGED	DECEMBER TAXES	PENALTY	JUNE TAXES	PENALTY	TOTAL DELINQUENT	C. D. DATE	MEMO
	LAND	IMPROVEMENTS	TOTAL VALUE								
518 ST RT 522 PEDRO, OHIO 45659 OR 39 PG 695 PARCEL-ID 04-065-0400.011	2,400	00	2,400								
WICKER, BETTY 518 ST RT 522 PEDRO, OHIO 45659 PARCEL-ID 04-065-0400.012	19-2-7 PT 5 PT 0.10 ACRES RES USE CODE 500	630	00	630							
10-23-01 TRNSF FROM 04-065-0400.012	WALLS, MARVIN AND PENNY										
WALLS, MARVIN AND PENNY 935 ST RT 522 PEDRO, OHIO 45659 PARCEL-ID 04-065-0400.012	19-2-7 PT 5 PT 0.10 ACRES RES USE CODE 500	00	00	00							
10-23-01 TRNSF TO 04-065-0400.012	WICKER, BETTY										
WICKER, BETTY 518 ST RT 522 PEDRO, OHIO 45659 VOL 635 PG 731 PARCEL-ID 04-065-0400.013	19-2-7 PT 5 PT 0.64 ACRES RES USE CODE 500	1,490	00	1,490							
DEBORDE, VICTOR AND WANDA 471 CO RD 7C IRONTON, OH 45638 OR 52 PG 730 PARCEL-ID 04-065-0400.014	19-2-7 PT 5 PT 1.13 ACRES RES USE CODE 500	1,590	00	1,590							
HONAKER, JAMES T. 006 C/O TRANSAMERICA REAL ESTATE TAX SERVICE 1105 SCHROCK RD SUITE 437 COLUMBUS, OHIO 43229 OR 57 PG 511 PARCEL-ID 04-065-0400.015	19-2-7 5 PT .24ACS RES USE CODE 500	00	00	00							
03-30-01 TRNSF TO 04-065-0400.015	PARLIN, MARY										
PARLIN, MARY 006 C/O F. A. R. E. TAX SERVICE ATTN:ESCROW REPORTING-07W 8435 N. STEMMONS FREEWAY DALLAS, TX 75247 OR 92 PG 730 PARCEL-ID 04-065-0400.015	19-2-7 5 PT .24ACS RES USE CODE 500	130	00	130							
03-30-01 TRNSF FROM 04-065-0400.015	HONAKER, JAMES T.										
BOLL, ANTHONY & RUBY 8798 ST. RT. 650 PEDRO, OHIO 45659 PARCEL-ID 04-065-0401.000	19-2-07 PT 5 AUD PLAT LESS 2.0 0.120 BAL 8.10AC AGR USE CODE 111	AUV 2,220	5,160	7,380							

TAX RATE 10  
A/R RED FACTOR 14.1267  
OTH RED FACTOR 10.6281

LAWRENCE  
TAX DISTRICT

GENERAL TAX LIST AND DUPLICATE OF REAL AND PUBLIC UTILITY PROPERTY  
COUNTY REAL ESTATE TAXES AND SPECIAL ASSESSMENTS  
04-ELIZABETH-ROCK HILL S.D.

TAX YEAR 2001  
INTEREST RATE  
PAGE NO 518

OWNER'S NAME MAILING ADDRESS	DESCRIPTION			TAXES CHARGED	DECEMBER TAXES	PENALTY	JUNE TAXES	PENALTY	TOTAL DELINQUENT	C. D. DATE	MEMO
	LAND	IMPROVEMENTS	TOTAL VALUE								
TURVEY, JOHN W. SR. 790 COUNTY RD 27 PEDRO, OHIO 45659 VOL 522 PG 599 PARCEL-ID 04-065-0401.001	19-2-07 PT 5 AUD PLAT 1900 PT 0.50ACS.	RES USE CODE 545	1,750	1,060	2,810						
DONLEY, ALPHA J. & NELLIE 751 ST RTE 522 PEDRO, OHIO 45659 VOL 622 PG 121 PARCEL-ID 04-065-0401.002	19-02-07 PT 5 AUD PLAT 1900 PT .70ACS	RES USE CODE 599	1,080	550	1,630						
HOSEY, LILA 713 ST. RT. 522 PEDRO, OHIO 45659 VOL 631 PG 156 PARCEL-ID 04-065-0402.000	19-02-07 5 PT 0001.00A	RES USE CODE 510	2,330	28,570	30,900						
TURVEY, FRANK & ELAINE 936 ST RT 522 PEDRO, OHIO 45659 45659 VOL 587 PG 688 PARCEL-ID 04-065-0403.000	19-02-07 5 PT 0001.01A	RES USE CODE 500	2,340	00	2,340						
TURVEY, FRANK & ELAINE 967 ST RT 522 PEDRO, OHIO 45659 45659 VOL 450 PG 368 PARCEL-ID 04-065-0404.000	19-02-07 5 PT 0001.01A	RES USE CODE 510	2,340	19,490	21,830						
HOSEY, GARY & BRENDA 621 ST RT 522 PEDRO, OHIO 45659 VOL 456 PG 172 PARCEL-ID 04-065-0405.000	19-02-07 5 PT AUD PLAT 1900 PT 0001.00A	RES USE CODE 545	2,330	840	3,170						
WALLS, MARVIN LEE AND PENNY L. 935 ST. RT. 522 PEDRO, OHIO 45659 PARCEL-ID 04-065-0406.000	19-02-07 5 PT AUD PLAT 1900 0001.00A	RES USE CODE 510	2,330	18,810	21,140						
DONLEY, ALPHA J. & KAREN S. 751 ST. RT. 522 PEDRO, OH. 45659 45659 VOL 475 PG 823 PARCEL-ID 04-065-0407.000	19-02-07 5 PT LESS 1AC 0001.00A	RES USE CODE 510	2,330	15,940	18,270						
BOLL, ANTHONY T. AND RUBY D. 8798 ST. RT. 650 PEDRO, OHIO 45659 PARCEL-ID 04-065-0500.000	19-2-7 6 LE 13.06, 36, 13.84 .2 5 & .25 BAL=37.14ACS AGR USE CODE 111	AUV 1,980	00	1,980							



TAX RATE 10  
A/R RED FACTOR 14.1267  
OTH RED FACTOR 10.6281

LAWRENCE  
TAX DISTRICT

GENERAL TAX LIST AND DUPLICATE OF REAL AND PUBLIC UTILITY PROPERTY  
COUNTY REAL ESTATE TAXES AND SPECIAL ASSESSMENTS  
04-ELIZABETH-ROCK HILL S.D.

01/02/02

TAX YEAR 2001  
INTEREST RATE  
PAGE NO 519

OWNER'S NAME MAILING ADDRESS	DESCRIPTION			TAXES CHARGED	DECEMBER TAXES	PENALTY	JUNE TAXES	PENALTY	TOTAL DELINQUENT	C. D. DATE	MEMO
	LAND	IMPROVEMENTS	TOTAL VALUE								
CASEY, DENNIS & JULIE 484 ST. RT. 522 PEDRO, OHIO 45659 OR 28 PG 751 PARCEL-ID 04-065-0500.001	19-02-07 PT 6 (LOT A) 1.40ACS RES USE CODE 500	370	00	370							
WICKER, JULIUS & BETTY 518 ST RT 522 PEDRO, OHIO 45659 VOL 620 PG 497 PARCEL-ID 04-065-0500.002	19-02-07 PT 6 (LOT B & C) 2.5 6ACS RES USE CODE 510	3,150	29,240	32,390							
		2,330	29,240	31,570							
WICKER, JAMES M. SR. AND JOHN A L. 654 ST. RT. 522 PEDRO, OHIO 45659 PARCEL-ID 04-065-0500.003	19-02-07 PT 6 (LOT E) LESS .20 AC BAL=1.07 RES USE CODE 500	280	00	280							
WADDLE, VIRGIL AND KAREN HOWE L P. O. BOX 154 PEDRO, OHIO 45659 VOL 640 PG 168 PARCEL-ID 04-065-0500.004	19-02-07 PT 6 2.90ACS RES USE CODE 500	2,840	00	2,840							
WICKER, JULIUS & BETTY 518 ST RT 522 PEDRO, OH 45659 OR 59 PG 547 L/C PARCEL-ID 04-065-0500.005	19-02-07 6 PT =1.50 AC AGR USE CODE 111	2,360	1,040	3,400							
WALLS, LEE & PENNY 935 ST RT 522 PEDRO, OHIO 45659 VOL 624 PG 177 PARCEL-ID 04-065-0500.006	19-2-7 PT 6 PT 1.19 ACRES RES USE CODE 545	00	00	00							
10-23-01 TRNSF TO 04-065-0500.006 WICKER, BETTY											
WICKER, BETTY 518 ST RT 522 PEDRO, OHIO 45659 VOL 124 PG 491 PARCEL-ID 04-065-0500.006	19-2-7 PT 6 PT 1.19 ACRES RES USE CODE 545	2,440	00	2,440							
10-23-01 TRNSF FROM 04-065-0500.006 WALLS, LEE & PENNY											
HAMMOND, TIMOTHY L. & REGINA L 244 PVT. DR. 910 PEDRO, OHIO 45659 VOL 622 PG 494 PARCEL-ID 04-065-0500.007	19-2-7 PT 6 PT 1.01 ACRES RES USE CODE 545	2,340	570	2,910							
WICKER, BETTY 19-2-7 PT 6 PT 0.08 ACRES											

TAX RATE 10  
A/R RED FACTOR 14.1267  
OTH RED FACTOR 10.6281

LAWRENCE  
TAX DISTRICT

GENERAL TAX LIST AND DUPLICATE OF REAL AND PUBLIC UTILITY PROPERTY  
COUNTY REAL ESTATE TAXES AND SPECIAL ASSESSMENTS  
04-ELIZABETH-ROCK HILL S.D.

01/02/02

TAX YEAR 2001  
INTEREST RATE  
PAGE NO 520

OWNER'S NAME MAILING ADDRESS	DESCRIPTION			TAXES CHARGED	DECEMBER TAXES	PENALTY	JUNE TAXES	PENALTY	TOTAL DELINQUENT	C. D. DATE	MEMO
	LAND	IMPROVEMENTS	TOTAL VALUE								
518 ST RT 522 PEDRO, OHIO 45659 OR 39 PG 695 PARCEL-ID 04-065-0500.008		20	1,630	1,650							
WICKER, JULIUS & BETTY 518 ST RT 522 PEDRO, OHIO 45659 VOL 622 PG 506 PARCEL-ID 04-065-0500.009	19-2-7 PT 6 PT 0.31 ACRES RES USE CODE 500	860	00	860							
WICKER, BETTY 518 ST RT 522 PEDRO, OHIO 45659 OR 124 PG 489 PARCEL-ID 04-065-0500.010	19-2-7 PT 6 PT 0.84 ACRES RES USE CODE 500	2,230	00	2,230							
10-23-01 TRNSF FROM 04-065-0500.010 WALLS, MARVIN AND PENNY											
WALLS, MARVIN AND PENNY 935 ST RT 522 PEDRO, OHIO 45659 PARCEL-ID 04-065-0500.010	19-2-7 PT 6 PT 0.84 ACRES RES USE CODE 500	00	00	00							
10-23-01 TRNSF TO 04-065-0500.010 WICKER, BETTY											
WICKER, BETTY 518 ST RT 522 PEDRO, OHIO 45659 VOL 635 PG 731 PARCEL-ID 04-065-0500.011	19-2-7 PT 6 PT 0.36 ACRES RES USE CODE 500	1,450	00	1,450							
CHEEK, CONWAY & JUDY 253 ST RT 522 PEDRO, OHIO 45669 PARCEL-ID 04-065-0500.012	19-2-7 6 PT 13.84 ACRES AGR USE CODE 111	AUV 340	00	340							
WICKER, JULIUS AND BETTY 518 ST RT 522 PEDRO, OH 45659 OR 26 PG 19 PARCEL-ID 04-065-0500.013	19-2-7 6 PT .25AC RES USE CODE 500	130	00	130							
WICKER, JAMES SR. & JOHND A 654 ST RT 522 PEDRO, OHIO 45659 OR 26 PG 16 PARCEL-ID 04-065-0500.014	19-2-7 PT 6 PT .25ACS RES USE CODE 500	130	00	130							
BOYLE, DANIEL & RUTH 680 ST. RT. 522 PEDRO, OHIO 45659 OR 66 PG 45 PARCEL-ID 04-065-0500.015	19-02-07 PT 6 ( LOT E ) PT .20 AC RES USE CODE 545	1,030	210	1,240							
BOLL, ANTHONY T. & RUBY D. 879B ST. RT. 650 PEDRO, OHIO 45659	19-02-07 6 ST HE EASE PT PARC NO 1-69A & PT PARC NO 1X-11A 0000.80A AGR USE CODE 111										

11-1-82  
Grady Wicker -  
2/13/02  
Thomas L. Klein trustee/Anthony T. Boll Life EST Deborah B. Meacham Rebecca J. Wanni Rem

04-065-0200



TAX RATE 10  
A/R RED FACTOR 14.1267  
OTH RED FACTOR 10.6281

LAWRENCE  
TAX DISTRICT

GENERAL TAX LIST AND DUPLICATE OF REAL AND PUBLIC UTILITY PROPERTY  
COUNTY REAL ESTATE TAXES AND SPECIAL ASSESSMENTS  
04-ELIZABETH-ROCK HILL S.D.

01/02/02

TAX YEAR 2001  
INTEREST RATE  
PAGE NO 521

OWNER'S NAME MAILING ADDRESS	DESCRIPTION			TAXES CHARGED	DECEMBER TAXES	PENALTY	JUNE TAXES	PENALTY	TOTAL DELINQUENT	C. D. DATE	MEMO
	LAND	IMPROVEMENTS	TOTAL VALUE								
PARCEL-ID 04-065-0600.000											
HOSEY, GARY L & BRENDA G 821 ST RT 522 PEDRO, OHIO 45659 VOL 313 PG 270	18-02-07 6	RES USE CODE 510	90 00 90								
PARCEL-ID 04-065-0700.000											
UNITED STATES OF AMERICA WASHINGTON, D C PARCEL-ID 04-065-0800.000	19-02-07 7 0122.01A	EXM USE CODE 600	3,030 35,750 38,780								
PARCEL-ID 04-065-0900.000											
BOLL, ANTHONY T. AND RUBY D. 8798 ST. RT. 650 PEDRO, OHIO 45659	19-02-7 SE PT N OF RD SCHOOL L OT LESS 0.64 BAL = 0.10 AC	AGR USE CODE 111	27,760 00 27,760								
PARCEL-ID 04-065-0900.000	AUV 10	00	10								Thomas L. Klein trustee / 2/12/02 Anthony T. Boll Life Est Deborah B. Meehan & Rebecca J. Nenni Rem
TURVEY, FRANK & ELAINE 967 ST RT 522 PEDRO, OHIO 45659 VOL 483 PG 696	19-02-07 5 E PT N OF SCHOOL L OT PT	RES USE CODE 545									
PARCEL-ID 04-065-0900.001			2,090 00 2,090								
BOLL, ANTHONY T. & RUBY D. 8798 ST. RT. 650 PEDRO, OHIO 45659 VOL 439 PG 437	19-02-07 5 LESS .74A ST HY EAS EPT. PARC NO1-3.07A&PT PARC 1X - 0004.34A	EXM USE CODE 610									Thomas L. Klein trustee / 2/12/02 Anthony T. Boll Life Est Deborah B. Meehan & Rebecca J. Nenni Rem
PARCEL-ID 04-065-1000.000			460 00 460								
BOLL, ANTHONY & RUBY D 8798 ST. RT. 650 PEDRO, OHIO 45659	19-2-08 W PT NW LESS 1A. BAL.3 9.96ACS.	AGR USE CODE 111									Same / 2/12/02 Anthony T. Boll Life Est Deborah B. Meehan & Rebecca J. Nenni Rem
PARCEL-ID 04-065-1200.000	AUV 2,310	00	2,310								
WICKER, JAMES & JOHND A 1377 STATE ROUTE 522 PEDRO, OHIO 45659 VOL 492 PG 15	19-2-08 PT W PT NW 1AC.	RES USE CODE 510	2,330 20,180 22,510								
PARCEL-ID 04-065-1200.001											
BOLL, ANTHONY & RUBY D R 1 PEDRO, OHIO VOL 262 PG 635	19-02-08 W PT NW ST HY EASE PT PARC NO 2-4.52A & PARCNO 2X- 2 0005.04A	EXM USE CODE 610									Thomas L. Klein trustee / 2/12/02 Anthony T. Boll Life Est Deborah B. Meehan & Rebecca J. Nenni Rem
PARCEL-ID 04-065-1300.000			530 00 530								
STATE OF OHIO ODOT EASTERN AVE CHILLICOTHE, OHIO 45602 VOL 563 PG 157	19-2-8 PT 0.28 AC	EXM USE CODE 610									
PARCEL-ID 04-065-1305.001			20 00 20								

TAX RATE 10  
A/R RED FACTOR 14.1267  
OTH RED FACTOR 10.6281

LAWRENCE  
TAX DISTRICT

GENERAL TAX LIST AND DUPLICATE OF REAL AND PUBLIC UTILITY PROPERTY  
COUNTY REAL ESTATE TAXES AND SPECIAL ASSESSMENTS  
04-ELIZABETH-ROCK HILL S.D.

01/02/02

TAX YEAR 2001  
INTEREST RATE  
PAGE NO 522

OWNER'S NAME MAILING ADDRESS	DESCRIPTION			TAXES CHARGED	DECEMBER TAXES	PENALTY	JUNE TAXES	PENALTY	TOTAL DELINQUENT	C. D. DATE	MEMO
	LAND	IMPROVEMENTS	TOTAL VALUE								
RO SLOVIC, FRANCES E. TRUSTEE 2767 BRYDEN RD COLUMBUS, OH. 43209 VOL 559 PG 376	19-02-08 PT NE 0133.90A	AGR USE CODE 111									
PARCEL-ID 04-065-1400.000	AUV 8,250	15,680 23,930									
DAVIS, KAY 690 CO RD. 10 A PEDRO, OHIO 45659 SEE VOL. 441 PG. 68	19-2-08 SW OF NE LESS 1.66A BA L=0.14ACS.	RES USE CODE 510									
PARCEL-ID 04-065-1500.000			330 8,090 8,420								
DAVIS, BILLY RAY & KAY 690 CO. RD. 10 A PEDRO, OHIO 45659 VOL 552 PG 638	19-2-08 PT SW OF NE 0.31ACS.	RES USE CODE 545									
PARCEL-ID 04-065-1500.001			1,320 150 1,470								
DAVIS, BILLY R. & KAY 690 CO. RD. 10 A PEDRO, OHIO 45659 SEE VOL. 441 PG. 68	19-2-08 SW OF NE PT. 1.35A CS.	RES USE CODE 545									
PARCEL-ID 04-065-1501.000			2,380 280 2,660								
PINE GROVE FARMS, INC. 811 NEAL AVE IRONTON, OH 45638 OR 14 PG 1, 17, 33, 49	19-02-08 PT NE NE 65 X 200 0000.30A	RES USE CODE 500									
PARCEL-ID 04-065-1600.000			40 00 40								
BOLL, ANTHONY T & RUBY 8798 ST. RT. 650 PEDRO, OHIO 45659	19-2-08 E PT NW LET. 49.178AL 95.02AC	AGR USE CODE 111									1700.002 Bal 86.86 Andrew L Diane Derfield / 2/13/02 Thomas L. Klein trustee - Ruby D. Boll Life Est Deborah B. Meehan & Rebecca J. Nenni Rem
PARCEL-ID 04-065-1700.000	AUV 4,750	680 5,430									
DERFIELD, ANDREW M. & O. DIANE 196 ARNETTE DR FRANKLIN FURNACE, O 45629 VOL 633 PG 491	19-02-08 E PT NW PT 7.49ACS	RES USE CODE 500									
PARCEL-ID 04-065-1700.001			3,120 00 3,120								
BOLL, ANTHONY T. & RUBY D PEDRO, OHIO 45659	19 T 2 S 8 E PT NW PT ST HY EA SE PARC NO 3B .17ACS	EXM USE CODE 610									2/13/02 Thomas L. Klein trustee - Ruby P. Boll Life Est Deborah B. Meehan & Rebecca J. Nenni Rem
PARCEL-ID 04-065-1705.000			20 00 20								
BOLL, ANTHONY T & RUBY R 1 PEDRO, OHIO VOL 300 PG 576	19-02-08 E PT NW ST HY EASE PARC NO 3A 0000.72A	EXM USE CODE 610									2/13/02 Same - Ruby D. Boll Life Est Deborah B. Meehan & Rebecca J. Nenni Rem
PARCEL-ID 04-065-1800.000			80 00 80								



PLAT OF A TRACT IN  
SECTION 8, TOWNSHIP 2, RANGE 19  
ELIZABETH TOWNSHIP



*Lawrence R. Murphy*

LEGEND:

- ⊛ = TREE
- ⊙ = IRON PIN (SET)  
1/2" X 30" REBAR
- = FENCE POST

SURVEY BY: LAWRENCE R. MURPHY, PS\*6107  
730 COUNTY ROAD 52  
IRONTON OHIO 45638

DATE: JUNE 10, 1999

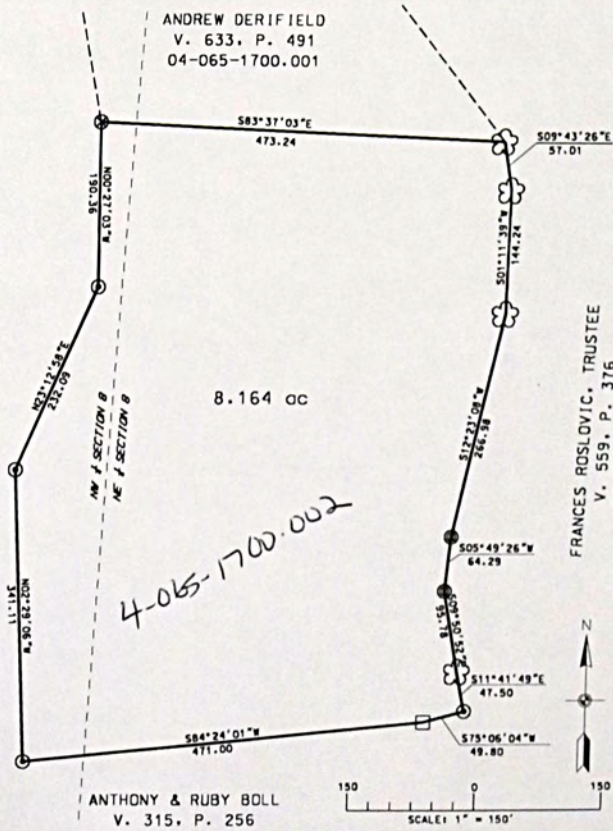
SCALE: 1" = 150'

BEARINGS ARE BASED ON A SCALED BEARING  
OF THE QUARTER SECTION LINE

ANTHONY & RUBY BOLL  
V. 315, P. 256  
04-065-1700.000

ANDREW DERIFIELD  
V. 633, P. 491  
04-065-1700.001

FRANCES ROSLOVIC, TRUSTEE  
V. 559, P. 376  
04-065-1400.000





TAX RATE 10  
A/R RED FACTOR 14.1267  
OTH RED FACTOR 10.6281

LAWRENCE  
TAX DISTRICT

GENERAL TAX LIST AND DUPLICATE OF REAL AND PUBLIC UTILITY PROPERTY  
COUNTY REAL ESTATE TAXES AND SPECIAL ASSESSMENTS  
04-ELIZABETH-ROCK HILL S.D.

TAX YEAR 2001  
INTEREST RATE  
PAGE NO 523

OWNER'S NAME MAILING ADDRESS	DESCRIPTION			TAXES CHARGED	DECEMBER TAXES	PENALTY	JUNE TAXES	PENALTY	TOTAL DELINQUENT	C. D. DATE	MEMO
	LAND	IMPROVEMENTS	TOTAL VALUE								
BOLL, ANTHONY & RUBY 8798 ST. RT. 650 PEDRO, OHIO 45659 PARCEL-ID 04-066-0100.000	19-02-08 60 X 475 S OF S R 522 0000.65A AUV 20	AGR USE CODE 111 00	20	Thomas L. Klein trustee							Ruby D. Boll Life Est. Rem. Deborah B. Meehan and Rebecca J. Nenni
BOLL, ANTHONY T & RUBY D R 1 PEDRO, OHIO VOL 300 PG 576 PARCEL-ID 04-066-0200.000	19-02-08 E PT NW ST HY EASE PARC NO 3 0006.21A	EXM USE CODE 610 00	650	Same							B Ruby D. Boll Life Est. Rem. Deborah B. Meehan and Rebecca J. Nenni.
BOLL, ANTHONY & RUBY RT. 1 PEDRO, OHIO VOL 447 PG 136 PARCEL-ID 04-066-0300.000	19-02-08 ST HY EASE PT PARC NO 3 S PT OF S R 522 0000.68A	EXM USE CODE 610 00	70	Same							Same
BOLL, ANTHONY & RUBY 8798 ST. RT. 650 PEDRO, OHIO 45659 PARCEL-ID 04-066-0400.000	19-02-08 E PT NW 0000.98A AUV 20	AGR USE CODE 111 13,920	13,940	Same							- Same -
BOLL, ANTHONY & RUBY PT. 1 PEDRO, OHIO VOL 447 PG 134,136 PARCEL-ID 04-066-0500.000	19-02-08 E PT NW ST HY EASE PARC NO 4 S PT 0000.08A	EXM USE CODE 610 00	10	Same							- Same -
UNITED STATES OF AMERICA WASHINGTON, D C VOL 192 PG 456 PARCEL-ID 04-066-0600.000	19-02-08 PT SE 0144.15A	EXM USE CODE 600 00	32,800								
ALDRIDGE, JOYCE A. 8468 ST RT 650 PEDRO, OHIO 45659 VOL 610 PG 161 PARCEL-ID 04-066-0700.000	19-02-08 PT SE 0012.45A AUV 300	AGR USE CODE 120 00	300								
BOLL, ANTHONY T & RUBY 8798 ST. RT. 650 PEDRO, OHIO 45659 PARCEL-ID 04-066-0800.000	19-2-8 N 1/2 SW E OF CR LESS 2 .88, 10.22BAL 20.81AC AUV 3,040	AGR USE CODE 111 6,910	9,950	Thomas L. Klein trustee							Ruby D. Boll Life Est. Rem. Deborah B. Meehan and Rebecca J. Nenni
DERIFIELD, RAYMOND E. AND ANITA A G. 022 C/O TRANSAMERICA REAL ESTATE TAX SERVICE 1105 SCHROCK RD SUITE 437 COLUMBUS, OHIO 43229 OR19 PG 397 PARCEL-ID 04-066-0800.001	19-2-08 N 1/2 SW E OF CR 2.88 AC AUV 2,080	AGR USE CODE 111 23,780	25,860								

TAX RATE 10  
A/R RED FACTOR 14.1267  
OTH RED FACTOR 10.6281

LAWRENCE  
TAX DISTRICT

GENERAL TAX LIST AND DUPLICATE OF REAL AND PUBLIC UTILITY PROPERTY  
COUNTY REAL ESTATE TAXES AND SPECIAL ASSESSMENTS  
04-ELIZABETH-ROCK HILL S.D.

TAX YEAR 2001  
INTEREST RATE  
PAGE NO 524

OWNER'S NAME MAILING ADDRESS	DESCRIPTION			TAXES CHARGED	DECEMBER TAXES	PENALTY	JUNE TAXES	PENALTY	TOTAL DELINQUENT	C. D. DATE	MEMO
	LAND	IMPROVEMENTS	TOTAL VALUE								
BARCUS, DONALD D. AND LOIS K. 1094 CO RD 26 IRONTON, OH 45638 OR 58 PG 526 PARCEL-ID 04-066-0800.002	19-2-8 N 1/2 SW E OF CR PT 10. 22AC AUV 2,260	RES USE CODE 500 00	2,260								
BOLL, ANTHONY T & RUBY 8798 ST. RT. 650 PEDRO, OHIO 45659 PARCEL-ID 04-066-0900.000	19-2-8 SE COR NW LE; 15.74A BA L=2.67ACS AUV 1,130	AGR USE CODE 121 00	1,130	Thomas L. Klein trustee							Ruby D. Boll Life Est. Rem. Deborah B. Meehan and Rebecca J. Nenni
DERIFIELD, RAYMOND E. & ANITA G. 022 C/O TRANSAMERICA REAL ESTATE TAX SERVICE 1105 SCHROCK RD SUITE 437 COLUMBUS, OHIO 43229 OR19 PG 397 PARCEL-ID 04-066-0900.001	19-2-8 SE COR NW PT 15.74ACS AUV 390	AGR USE CODE 121 00	390								
BOLL, ANTHONY T & RUBY 8798 ST. RT. 650 PEDRO, OHIO 45659 PARCEL-ID 04-066-1000.000	19-02-08 IN SE COR N1/2 SW 0001.10A AUV 30	AGR USE CODE 111 00	30	Thomas L. Klein trustee							Anthony T. Boll Life Est Deborah B. Meehan & Rebecca J. Nenni
BOLL, ANTHONY T. & RUBY D. 8798 ST. RT. 650 PEDRO, OHIO 45659 PARCEL-ID 04-066-1100.000	19-2-8 MID PT W1/2 SW LESS .39 AC BAL=3.61AC AUV 90	AGR USE CODE 111 00	90	Same							- Same -
STATE OF OHIO C/O ODOT P.O. BOX 272 LEBANON, OHIO 45036 VOL 559 PG 648 PARCEL-ID 04-066-1100.001	19-2-8 MID PT W1/2 SW PT 0.39A C EXM USE CODE 610 40	00	40								
COOK, CHESTER LIFE EST REM GED RGE E. & ANGIE DELONG 250 PRIVATE RD 9183 ST RT 650 PEDRO, OHIO 45659 VOL 595 PG 63 PARCEL-ID 04-066-1200.000	19-2-08 S PT S1/2 SW LESS 3.53 A. BAL=20.47ACS AUV 3,620	AGR USE CODE 121 00	3,620								
DELONG, CHARLES E & BONNIE J. 250 PVT.RD. 9183 ST RT 650 PEDRO, OHIO 45659 VOL 511 PG 529 PARCEL-ID 04-066-1200.001	19-2-08 PT S PT S1/2 SW 3.53AC S. RES USE CODE 510 2,890 HOMESITE VALUE LISTED BELOW 2,330	14,470 16,530	17,360								



TAX RATE 10  
A/R RED FACTOR 14.1267  
OTH RED FACTOR 10.6281

LAWRENCE  
TAX DISTRICT

GENERAL TAX LIST AND DUPLICATE OF REAL AND PUBLIC UTILITY PROPERTY  
COUNTY REAL ESTATE TAXES AND SPECIAL ASSESSMENTS  
04-ELIZABETH-ROCK HILL S.D.

TAX YEAR 2001  
INTEREST RATE  
PAGE NO 525

OWNER'S NAME MAILING ADDRESS	DESCRIPTION			TAXES CHARGED	DECEMBER TAXES	PENALTY	JUNE TAXES	PENALTY	TOTAL DELINQUENT	C. D. DATE	MEMO
	LAND	IMPROVEMENTS	TOTAL VALUE								
COOK, CHESTER LIFE EST REM DON ALD & RITA DELONG 250 PRIVATE RD 9183 ST RT 650 PEDRO, OHIO 45659 VOL 595 PG 59 PARCEL-ID 04-066-1300.000	19-2-08 W PT W1/2 SW 10.00ACS. (SEE VOL 511 PG. 529)	AGR USE CODE 120	1,930								
BOLL, ANTHONY T. & RUBY D. 8798 ST. RT. 650 PEDRO, OHIO 45659 PARCEL-ID 04-066-1400.000	19-2-08 N PT W1/2 LESS .39,1.6 5,1.53 BAL 17.81AC	AGR USE CODE 121	2,020								Thomas L. Klein trustee / Anthony T. Boll Life Est Deborah B. Meekun & Rebecca J. Nenni
STATE OF OHIO C/O ODOT P.O. BOX 272 LEBANON, OHIO 45036 VOL 559 PG 648 PARCEL-ID 04-066-1400.001	19-2-8 N PT W1/2 SW PT 0.39AC	EXM USE CODE 610	40								
TURVEY, FRANK & ELAINE 967 ST RT 522 PEDRO, OHIO 45659 VOL 610 PG 771 PARCEL-ID 04-066-1400.002	19-2-8 N PT W 1/2 SW PT 1.00AC	RES USE CODE 500	1,520								
PARLIN, MARY 9197 DT RT 650 PEDRO, OHIO 45659 OR 92 PG 730 PARCEL-ID 04-066-1400.003	19-2-8 N PT W 1/2 SW PT .65ACS	RES USE CODE 510	2,120								
03-30-01 TRNSF FROM 04-066-1400.003	HONAKER, JAMES T.										
HONAKER, JAMES T. 5220 W LAKE SHORE DR PORT CLINTON, OHIO 43452 OR 57 PG 509 PARCEL-ID 04-066-1400.003	19-2-8 N PT W 1/2 SW PT .65ACS	RES USE CODE 510	00								
03-30-01 TRNSF TO 04-066-1400.003	PARLIN, MARY										
PARLIN, MARY 006 C/O F. A. R. E. TAX SERVICE ATTN:ESCROW REPORTING-07W 8435 N. STEMMONS FREEWAY DALLAS, TX 75247 OR 92 PG 730 PARCEL-ID 04-066-1400.004	19-02-08 N PT W 1/2 SW PT 1.53 ACS	RES USE CODE 500	2,610								
03-30-01 TRNSF FROM 04-066-1400.004	HONAKER, JAMES T.										
HONAKER, JAMES T. 006 C/O F. A. R. E. TAX SERVICE	19-02-08 N PT W 1/2 SW PT 1.53 ACS	RES USE CODE 500									

TAX RATE 10  
A/R RED FACTOR 14.1267  
OTH RED FACTOR 10.6281

LAWRENCE  
TAX DISTRICT

GENERAL TAX LIST AND DUPLICATE OF REAL AND PUBLIC UTILITY PROPERTY  
COUNTY REAL ESTATE TAXES AND SPECIAL ASSESSMENTS  
04-ELIZABETH-ROCK HILL S.D.

TAX YEAR 2001  
INTEREST RATE  
PAGE NO 526

OWNER'S NAME MAILING ADDRESS	DESCRIPTION			TAXES CHARGED	DECEMBER TAXES	PENALTY	JUNE TAXES	PENALTY	TOTAL DELINQUENT	C. D. DATE	MEMO
	LAND	IMPROVEMENTS	TOTAL VALUE								
ATTN:ESCROW REPORTING-07W 8435 N. STEMMONS FREEWAY DALLAS, TX 75247 OR 57 PG 511 PARCEL-ID 04-066-1400.004		00	00								
03-30-01 TRNSF TO 04-066-1400.004	PARLIN, MARY										
BOLL, ANTHONY T. & RUBY D. 47 PRIVATE DR 2089 SOUTH POINT, OHIO 45680 VOL 439 PG 437 PARCEL-ID 04-066-1500.000	19-02-08 N PT W1/2 SW LESS 81A ST HY EASE PT PARC 1 0001.81A	EXM USE CODE 610	190								Thomas L. Klein trustee / Anthony T. Boll Life Est Deborah B. Meekun & Rebecca J. Nenni
RO SLOVIC, FRANCES E. TRUSTEE 2767 BRYDEN RD COLUMBUS, OH. 43209 VOL 559 PG 376 PARCEL-ID 04-066-1600.000	19-02-08 N PT SE 0004.00A	AGR USE CODE 110	100								
BOLL, ANTHONY T & RUBY D 8798ST. RT. 650 PEDRO, OHIO 45659 VOL 300 PG 567 PARCEL-ID 04-066-1700.000	19-2-8 SE PT NW E OF CR LESS . 50AC BAL= 59.07AC	AGR USE CODE 111	2,860								Thomas L. Klein trustee / Anthony T. Boll Life Est Deborah B. Meekun & Rebecca J. Nenni
STATE OF OHIO C/O ODOT P.O. BOX 272 LEBANON, OHIO 45036 VOL 559 PG 646 PARCEL-ID 04-066-1700.001	19-2-8 SE PT NW E OF CR PT .50 AC	EXM USE CODE 610	50								
BOLL, ANTHONY T. AND RUBY D. 8798 ST. RT. 650 PEDRO, OHIO 45659 OR 50 PG 369/371 PARCEL-ID 04-066-1800.000	19-02-08 PT 196.1 ON RD 0000.70A	AGR USE CODE 111	1,560								
BOLL, ANTHONY T. AND RUBY D. 8798 ST. RT. 650 PEDRO, OHIO 45659 PARCEL-ID 04-067-0100.000	19-02-08 N PT W1/2 SW N OF RD SCHOOL LOT 0000.61A	AGR USE CODE 111	10								Thomas L. Klein trustee / Anthony T. Boll Life Est Deborah B. Meekun & Rebecca J. Nenni
BOLL, ANTHONY T. & RUBY D. R. 1 BOX 83A PEDRO, OHIO 45659 VOL 439 PG 437 PARCEL-ID 04-067-0200.000	19-02-08 N PT W1/2 SW N OF RD SCHOOL LOT ST HY EASE PT PARC 0000.20A	EXM USE CODE 610	20								Same
CLINE, MICHAEL P. & REBECKAH 2985 SE RT 522 PEDRO, OHIO 45659 OR 26 PG 801	19-02-09 NW N OF CR 0040.36A	AGR USE CODE 121	2,110								



[illegible][illegible]



OWNER'S NAME MAILING ADDRESS	DESCRIPTION			TAXES CHARGED	DECEMBER TAXES	PENALTY	JUNE TAXES	PENALTY	TOTAL DELINQUENT	C. D. DATE	MEMO
	LAND	IMPROVEMENTS	TOTAL VALUE								
PARCEL-ID 04-067-1405.000											
UNITED STATES OF AMERICA FOREST SERVICE 811 CONSTITUTION AVE BEDFORD, IND 47421 VOL 564 PG 132-217 PARCEL-ID 04-067-1500.000	19-02-10 W PT W1/2 SW & SE COR E1/2 SW 0071.70A EXM USE CODE 600 16,310 00 16,310										
MONNIG, PAUL G & ROSEMARY L TRUSTEE 6772 ST RT 650 PEDRO, OHIO 45659 VOL 534 PG 3 PARCEL-ID 04-067-1600.000	19-02-10 S OF LITTLE PINE RD 0001.60A AGR USE CODE 120 AUV 130 00 130										
UNITED STATES OF AMERICA PARCEL-ID 04-067-1605.000	19-02-10 0336.09A EXM USE CODE 600 76,460 00 76,460										
COLLINS, OAKLEY CLARK JR. & MARIE ALLEN & C. E. P.O. BOX 295 IRONTON, OHIO 45638 OR 74 PG 253 PARCEL-ID 04-067-1700.000	19-02-10 PT 0099.30A AGR USE CODE 101 AUV 2,430 00 2,430										
BOLL, ANTHONY T & RUBY D 8798 ST. RT. 650 PEDRO, OHIO 45659 PARCEL-ID 04-068-0200.000	1 F.N. PORTER FARM SD TR 1 LES S.43,1.27,.78 BAL 120.10 AGR USE CODE 121 AUV 3,240 00 3,240			Thomas L. Klein, Trustee / Anthony T. Boll Deborah B. Meekhan & Rebecca J. Nanni Rem -							
REAPER, ARTIE 157 CO RD 27 PEDRO, OHIO 45659 VOL 620 PG 504 PARCEL-ID 04-068-0200.001	PT 1 F.N. PORTER FARM SUBDIV T R 1 PT 0.43 ACRES RES USE CODE 545 1,000 360 1,360										
BOLL, ANTHONY T & RUBY D 8798 ST. RT. 650 PEDRO, OHIO 45659 VOL 300 PG 574 PARCEL-ID 04-068-0300.000	-00-00 2 F.N. PORTER FARM SU BDIV 0001.32A AGR USE CODE 121 AUV 120 00 120			Thomas L. Klein, Trustee / Anthony T. Boll Deborah B. Meekhan & Rebecca J. Nanni Rem -							
BOLL, ANTHONY T & RUBY D 8798 ST. RT. 650 PEDRO, OHIO 45659 PARCEL-ID 04-068-0400.000	3 F.N. PORTER FARM SD LESS .67 BAL 2.06AC AGR USE CODE 100 430 00 430			Same / Same							
BOLL, ANTHONY T & RUBY D 8798 ST. RT. 650 PEDRO, OHIO 45659 VOL 300 PG 574 PARCEL-ID 04-068-0500.000	4 F.N. PORTER FARM SD LESS .52 BAL .01AC AGR USE CODE 121 AUV 10 00 10			Same / Same							

[illegible]















TAX RATE 10  
A/R RED FACTOR 14.1267  
OTH RED FACTOR 10.6281

LAWRENCE  
TAX DISTRICT

GENERAL TAX LIST AND DUPLICATE OF REAL AND PUBLIC UTILITY PROPERTY  
COUNTY REAL ESTATE TAXES AND SPECIAL ASSESSMENTS  
04-ELIZABETH-ROCK HILL S.D.

01/02/02

TAX YEAR 2001  
INTEREST RATE  
PAGE NO 537

OWNER'S NAME MAILING ADDRESS	DESCRIPTION			TAXES CHARGED	DECEMBER TAXES	PENALTY	JUNE TAXES	PENALTY	TOTAL DELINQUENT	C. D. DATE	MEMO
	LAND	IMPROVEMENTS	TOTAL VALUE								
VOL 379 PG 373,377 PARCEL-ID 04-071-1200.000	5,720	390	6,110								
KLING, DONALD F. & O'DESSIA L 7613 ST RT 650 PEDRO, OHIO 45659 VOL 518 PG 573 PARCEL-ID 04-071-1300.000	0003.00A 240	AGR USE CODE 00	121 240								
KLING, JEROME T. 1963 CO RD 43 IRONTON, OHIO 45638 VOL 379 PG 373,377 PARCEL-ID 04-071-1400.000	0001.00A 120	AGR USE CODE 00	120 120								
MONNIG, PAUL & CHRISTOPHER J 1034 CO RD 43 IRONTON, OHIO 45638 VOL 588 PG 117 & 285 PARCEL-ID 04-071-1500.000	0100.21A 4,400	AGR USE CODE 00	121 4,400								
MONNIG, PAUL & CHRISTOPHER J 1034 CO RD 43 IRONTON, OHIO 45638 VOL 588 PG 117 & 285 PARCEL-ID 04-071-1600.000	0002.79A 70	AGR USE CODE 00	121 70								
MONNIG, PAUL & CHRISTOPHER J 1034 CO RD 43 IRONTON, OHIO 45638 VOL 588 PG 117 & 285 PARCEL-ID 04-071-1700.000	0009.00A 220	AGR USE CODE 00	121 220								
MONNIG, PAUL G & ROSEMARY L TR USTEE 6772 ST RT 650 PEDRO, OHIO 45659 VOL 584 PG 3 PARCEL-ID 04-071-1800.000	0020.34A 690	AGR USE CODE 00	121 690								
HACKER, LAWRENCE W. & ROSALIA E. LIFE EST 6575 ST RT 650 IRONTON, OHIO 45638 VOL 482 PG 13 PARCEL-ID 04-072-0100.000	19-2-15 SE LESS 26.77 BAL 130. 95 AC AUV 6,640	AGR USE CODE 121	28,180								
IRONTON COUNTRY CLUB, INC. P.O. BOX 477 IRONTON, OHIO 45638 VOL 628 PG 297 PARCEL-ID 04-072-0100.001	19-2-15 SE PT 13.38 AC COM USE CODE 400		400								
HACKER, LAWRENCE W. JR. HACKER, BERNADETTE R. 6575 ST RT 650 IRONTON, OHIO 45638 VOL 482 PG 13 PARCEL-ID 04-072-0101.000	19-02-15 PT SE 0001.28A RES USE CODE 510 2,370	18,220	20,590								
MONNIG, PAUL G & ROSEMARY L TR	19-02-15 IN SE SE OF PIKE LESS										

TAX RATE 10  
A/R RED FACTOR 14.1267  
OTH RED FACTOR 10.6281

LAWRENCE  
TAX DISTRICT

GENERAL TAX LIST AND DUPLICATE OF REAL AND PUBLIC UTILITY PROPERTY  
COUNTY REAL ESTATE TAXES AND SPECIAL ASSESSMENTS  
04-ELIZABETH-ROCK HILL S.D.

01/02/02

TAX YEAR 2001  
INTEREST RATE  
PAGE NO 538

OWNER'S NAME MAILING ADDRESS	DESCRIPTION			TAXES CHARGED	DECEMBER TAXES	PENALTY	JUNE TAXES	PENALTY	TOTAL DELINQUENT	C. D. DATE	MEMO
	LAND	IMPROVEMENTS	TOTAL VALUE								
USTEE 6772 ST RT 650 PEDRO, OHIO 45659 VOL 584 PG 3 PARCEL-ID 04-072-0200.000	2.55AC BAL=1.95ACRES AGR USE CODE 121 AUV 50		50								
MONNIG, JEROME B. 6554 ST. RT. 650 IRONTON, OH 45638 VOL 547 PG 803 PARCEL-ID 04-072-0200.001	19-02-15 IN SE SE OF PIKE PT 2 .55ACRES RES USE CODE 510 2,520	29,990	32,510								
IRONTON COUNTRY CLUB P.O. BOX 477 IRONTON, OHIO 45638 VOL 599 PG 87 - 122 PARCEL-ID 04-072-0300.000	19-02-15 SW COR SE BET RD & SE CLINE 0006.98A COM USE CODE 400 730		730								
MONNIG, CHRISTOPHER J 1034 CO RD 43 IRONTON, OH 45638 VOL 588 PG 117 & 285 PARCEL-ID 04-072-0301.000	19-02-15 SW COR SE BET RD & SEC LINE PT 0001.91A AGR USE CODE 111 AUV 220		220								
MONNIG, CHRISTOPHER J 1034 CO RD 43 IRONTON, OHIO 45638 VOL 588 PG 117 & 235 PARCEL-ID 04-072-0400.000	19-2-15 SW 1/4 LESS 1.24 & .90 ACRES BALANCE=157.38 ACRES AGR USE CODE 121 AUV 10,810	14,890	25,700								
MONNIG, MARK S. & PATRICIA F. 1109 COUNTRY ROAD 43 IRONTON, OHIO 45638 VOL 628 PG 64 PARCEL-ID 04-072-0400.001	19-01-15 N. PT. SW 1/4 1.24 AC. RES USE CODE 510 2,390	27,510	29,900								
MONNIG, CHRISTOPHER JOHN & MAR Y PAT 1034 CO RD 43 IRONTON, OHIO 45638 VOL 536 PG 287 PARCEL-ID 04-072-0400.002	19-2-15 SW 1/4 PT .90 ACRES RES USE CODE 510 2,270	36,850	39,120								
MONNIG, MARTHA LIFE EST KATHRY N A. CONWAY ET-AL REM 1034 CO RD 43 IRONTON, OHIO 45638 VOL 585 PG 286 PARCEL-ID 04-072-0500.000	19-02-15 175 ON RD X 135 PT NE SW 0000.48A AGR USE CODE 101 1,640	12,390	14,030								
BOLL, ANTHONY & RUBY 8798 ST. RT. 650 PEDRO, OHIO 45659 PARCEL-ID 04-072-0700.000	19-2-16 IN NW OF CR PT LE 21.45 & 30.18 BAL=14.70 AGR USE CODE 121 AUV 1,110		1,110								

Thomas L. Klein Trustee 01/31/02  
Anthony T. Bull Life EST Deborah B. Meenan & Rebecca J. Nenni Rem.



TAX RATE 10  
A/R RED FACTOR 14.1267  
OTH RED FACTOR 10.6281

LAWRENCE  
TAX DISTRICT

GENERAL TAX LIST AND DUPLICATE OF REAL AND PUBLIC UTILITY PROPERTY  
COUNTY REAL ESTATE TAXES AND SPECIAL ASSESSMENTS  
04-ELIZABETH-ROCK HILL S.D.

01/02/02

TAX YEAR 2001  
INTEREST RATE  
PAGE NO 539

OWNER'S NAME MAILING ADDRESS	DESCRIPTION			TAXES CHARGED	DECEMBER TAXES	PENALTY	JUNE TAXES	PENALTY	TOTAL DELINQUENT	C. D. DATE	MEMO
	LAND	IMPROVEMENTS	TOTAL VALUE								
MAYNARD, CURTIS R. 48 PVT DR 478 CO RD 27 PEDRO, OHIO 45659 OR 124 PG 70 PARCEL-ID 04-072-0700.001	19-02-16 IN NW OF CR PT LESS . 12 & .19AC. BAL=1.14	RES USE CODE 510									
10-19-01 TRNSF FROM 04-072-0700.001	CISCO, SHERRY M. & WALTER										
MAYNARD, CURTIS R. & SHERRY M. 748 COUNTY RD. 27 48 PRIVATE DR. PEDRO, OHIO 45659 VOL 551 PG 612 PARCEL-ID 04-072-0700.001	19-02-16 IN NW OF CR PT LESS 0 .12ACRES BAL=1.33ACRES	RES USE CODE 510									
07-30-01 TRNSF TO 04-072-0700.001	CISCO, SHERRY M. & WALTER										
CISCO, SHERRY M. & WALTER 72 PVT DR 748 CO RD 27 PEDRO, OHIO 45659 OR 111 PG 670 PARCEL-ID 04-072-0700.001	19-02-16 IN NW OF CR PT LESS 0 .12ACRES BAL=1.33ACRES	RES USE CODE 510									
07-30-01 TRNSF FROM 04-072-0700.001	MAYNARD, CURTIS R. & SHER RY M.										
08-27-01 SPLIT TO 04-072-0700.001	CISCO, SHERRY M. & WALTER										
08-27-01 SPLIT TO 04-072-0700.004	CISCO, SHERRY M. & WALTER										
CISCO, SHERRY M. & WALTER 72 PVT DR 748 CO RD 27 PEDRO, OHIO 45659 OR 111 PG 670 PARCEL-ID 04-072-0700.001	19-02-16 IN NW OF CR PT LESS . 12 & .19AC. BAL=1.14	RES USE CODE 510									
08-27-01 SPLIT FROM 04-072-0700.001	CISCO, SHERRY M. & WALTER										
10-19-01 TRNSF TO 04-072-0700.001	MAYNARD, CURTIS R.										
MABES, BENNY & CORA 96 PRIVATE DRIVE 748 COUNTY RD 27 PEDRO, OHIO 45659 VOL 574 PG 350 PARCEL-ID 04-072-0700.002	19-02-16 IN NW OF CR PT 0.12AC RES	RES USE CODE 510									
MONNIG, CHRISTOPHER J. SR & MA RYPAT	19-02-16 IN NW OF CR PT 30.18AC S	AGR USE CODE 121									
1034 CO RD 43 IRONTON, OHIO 45638 OR 42 PG 604 PARCEL-ID 04-072-0700.003	AUV 1,400	360	1,760								
CISCO, SHERRY M. & WALTER 72 PVT DR 748 CO RD 27 PEDRO, OH 45659	19-02-16 IN NW OF CR PT PT .19 AC	RES USE CODE 510									

TAX RATE 10  
A/R RED FACTOR 14.1267  
OTH RED FACTOR 10.6281

LAWRENCE  
TAX DISTRICT

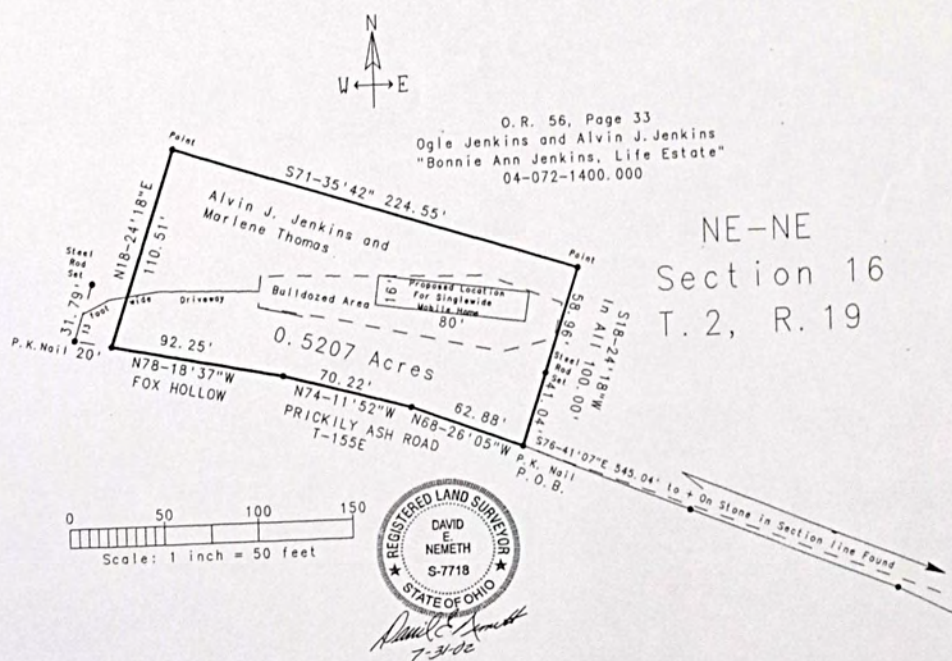
GENERAL TAX LIST AND DUPLICATE OF REAL AND PUBLIC UTILITY PROPERTY  
COUNTY REAL ESTATE TAXES AND SPECIAL ASSESSMENTS  
04-ELIZABETH-ROCK HILL S.D.

01/02/02

TAX YEAR 2001  
INTEREST RATE  
PAGE NO 540

OWNER'S NAME MAILING ADDRESS	DESCRIPTION			TAXES CHARGED	DECEMBER TAXES	PENALTY	JUNE TAXES	PENALTY	TOTAL DELINQUENT	C. D. DATE	MEMO
	LAND	IMPROVEMENTS	TOTAL VALUE								
OR 116 PG 221 PARCEL-ID 04-072-0700.004	990	15,950	16,940								
08-27-01 SPLIT FROM 04-072-0700.001	CISCO, SHERRY M. & WALTER										
TURVEY, JOHN WILLIAM SR. & KIM 790 COUNTY RD 27 PEDRO, OHIO 45659 VOL 580 PG 405 PARCEL-ID 04-072-0701.000	19-02-16 IN NW OF CR PT LESS 0 .30 AC BAL = 1.70 ACRES	RES USE CODE 545									
TURVEY, WADE R. 758 CO. RD. 27 PEDRO, OHIO 45659 PARCEL-ID 04-072-0701.001	19-02-16 PT IN NW OF CR PT 0.3 0 ACRES	RES USE CODE 540									
TURVEY, JOHN WILLIAM SR. & KIM 790 COUNTY RD 27 PEDRO, OHIO 45659 VOL 580 PG 405 PARCEL-ID 04-072-0702.000	19-02-16 IN NW OF CR PT 0002.00A	RES USE CODE 500									
BARTRAM, EARL & HAZEL 307 CR-27 PEDRO, OHIO 45659 VOL 310 PG 373 PARCEL-ID 04-072-0800.000	19-02-16 IN NW S OF CR PT 0007.61A	RES USE CODE 510									
MONNIG, PAUL G & ROSEMARY L TR USTEE	19-02-16 IN NW S OF CR 0087.40A	AGR USE CODE 111									
6772 ST RT 650 PEDRO, OHIO 45659 VOL 584 PG 3 PARCEL-ID 04-072-0900.000	AUV 6,030	00	6,030								
MONNIG, PAUL G & ROSEMARY L TR USTEE	19-02-16 W1/2 NE LESS 2.98A 0077.02A	AGR USE CODE 121									
6772 ST RT 650 PEDRO, OHIO 45659 VOL 584 PG 3 PARCEL-ID 04-072-1000.000	AUV 3,450	00	3,450								
UNITED STATES OF AMERICA FORES T SERVICE	19-02-16 SW COR SW SW LE710.82 , 4.46A BAL=1.92ACS	EXM USE CODE 600									
811 CONSTUTION AVE BEDFORD, IND 47421 VOL 564 PG 132-217 PARCEL-ID 04-072-1100.000	440	00	440								
HACKER, LAWRENCE W. & ROSALIA E. LIFE EST C/O LAWRENCE HACKER 6575 ST. RT. 650 IRONTON, OHIO 45638 PARCEL-ID 04-072-1100.001	19-02-16 SW COR SW SW PT 4.46A CS	RES USE CODE 500									
	AUV 110	00	110								





Plat Of Survey For  
**Alvin J. Jenkins and Marlene Thomas**  
0.5207 Acres - Part Of Parcel 04-072-1400.000  
North Side Of Fox Hollow-Prickly Ash Road T-155E  
NE-NE, Section 16, T.2, R.19  
Elizabeth Township - Lawrence County, Ohio  
Drawn By: David E. Nemeth, Registered Land Surveyor, OHIO RLS-7718  
July 31, 2002



[illegible]

OWNER'S NAME MAILING ADDRESS		DESCRIPTION		TAXES CHARGED	DECEMBER TAXES	PENALTY	JUNE TAXES	PENALTY	TOTAL DELINQUENT	C. D. DATE	MEMO
		LAND	IMPROVEMENTS	TOTAL VALUE							
6554 ST. RT. 650 IRONTON, OH 45638 VOL 547 PG 803 PARCEL-ID 04-072-1800.001		ACRES	RES USE CODE	500							
		350	00	350							
MONNIG, PAUL G & ROSEMARY L TRUSTEE 6772 ST RT 650 PEDRO, OHIO 45659 VOL 584 PG 3 PARCEL-ID 04-073-0100.000		19-02-16 NW COR NE 0002.03A AUV 140	AGR USE CODE	121							
			00	140							
UNITED STATES OF AMERICA WASHINGTON, D C PARCEL-ID 04-073-0200.000		19-02-16 PT S 1/2 SEC 0040.07A	EXM USE CODE	600							
		9,120	00	9,120							
UNITED STATES OF AMERICA FOREST SERVICE 811 CONSTUTION AVE BEDFORD, IND 47421 VOL 564 PG 132-217 PARCEL-ID 04-073-0300.000		19-02-16 PT NW COR NE 0000.05A	EXM USE CODE	600							
		10	00	10							
UNITED STATES OF AMERICA FOREST SERVICE 811 CONSTUTION AVE BEDFORD, IND 47421 VOL 564 PG 132-217 PARCEL-ID 04-073-0400.000		19-02-16 S PT E1/2 NE LESS 28.76A 0035.31A	EXM USE CODE	600							
		14,860	00	14,860							
HACKWORTH, NANCY J. ET AL 95 PVT DR 231 CO RD 10-C PEDRO, OHIO 45659 OR 108 PG 777 PARCEL-ID 04-073-0500.000		19-02-16 S PT E1/2 NE 0023.72A	AGR USE CODE	120							
		5,340	40	5,380							
07-11-01 TRNSF FROM 04-073-0500.000 HACKWORTH, EDMOND L. ETAL											
HACKWORTH, EDMOND L. ETAL C/O ROSALYN STEWART 512 TWP RD 155 E PEDRO, OHIO 45659 OR 91 PG 706 PARCEL-ID 04-073-0500.000		19-02-16 S PT E1/2 NE 0023.72A	AGR USE CODE	120							
		00	00	00							
03-23-01 TRNSF FROM 04-073-0500.000 HACKWORTH, EDMOND L ETAL 07-11-01 TRNSF TO 04-073-0500.000 HACKWORTH, NANCY J. ET AL											
HACKWORTH, EDMOND L ETAL C/O ROSALYN STEWART 512 TWP RD 155 E PEDRO, OHIO 45659 VOL 594 PG 82 PARCEL-ID 04-073-0500.000		19-02-16 S PT E1/2 NE 0023.72A	AGR USE CODE	120							
		00	00	00							
03-23-01 TRNSF TO 04-073-0500.000 HACKWORTH, EDMOND L. ETAL											



[illegible][illegible]



TAX RATE 10  
A/R RED FACTOR 14.1267  
OTH RED FACTOR 10.6281

LAWRENCE  
TAX DISTRICT

GENERAL TAX LIST AND DUPLICATE OF REAL AND PUBLIC UTILITY PROPERTY  
COUNTY REAL ESTATE TAXES AND SPECIAL ASSESSMENTS  
04-ELIZABETH-ROCK HILL S.D.

TAX YEAR 2001  
INTEREST RATE  
PAGE NO 545

OWNER'S NAME MAILING ADDRESS	DESCRIPTION			TAXES CHARGED	DECEMBER TAXES	PENALTY	JUNE TAXES	PENALTY	TOTAL DELINQUENT	C. D. DATE	MEMO
	LAND	IMPROVEMENTS	TOTAL VALUE								
811 CONSTITUTION AVE BEDFORD, IN 47421 VOL 632 PG 797 PARCEL-ID 04-073-1300.009	300	00	300	EXM USE CODE 600							
UNITED STATES OF AMERICA FOREST SERVICE 811 CONSTITUTION AVE BEDFORD, IND 47421 VOL 564 PG 132-217 PARCEL-ID 04-073-1400.000	19-02-17 PT NW COR NW 0011.50A	00	600	EXM USE CODE 600							
UNITED STATES OF AMERICA PARCEL-ID 04-073-1405.000	19-02-22 0640.56A	00	600	EXM USE CODE 600							
	145,730	00	145,730								
UNITED STATES OF AMERICA FOREST SERVICE 811 CONSTITUTION AVE BEDFORD, IND 47421 VOL 564 PG 132-217 PARCEL-ID 04-073-1500.000	19-2-17 PT NW PT NW LESS 2.33A C BAL=35.37AC	00	600	EXM USE CODE 600							
PERRY, BILLIE LEE 5975 ST. RT. 650 IRONTON, OHIO 45638 VOL 546 PG 346 - 360 PARCEL-ID 04-073-1500.001	19-2-17 PT NW PT NWPT 2.33AC	00	510	RES USE CODE 510							
UNITED STATES OF AMERICA WASHINGTON, D C PARCEL-ID 04-073-1600.000	19-02-17 PT SEC 0044.56A	00	600	EXM USE CODE 600							
	10,140	00	10,140								
RHODES, LEO, SUCCESSOR TRUSTEE RT 2 BOX 46 WHEELERSBURG, OH 45694 VOL 624 PG 149 PARCEL-ID 04-073-1700.000	19-02-17 PT SEC 0024.53A	00	121	AGR USE CODE 121							
MCKEE, GARNET J. 5532 ST. RT. 650 IRONTON, OHIO 45638 PARCEL-ID 04-073-1800.000	19-02-17 PT SEC LESS 0.16, 2.4 8 BAL = 2.79 ACRES	00	510	RES USE CODE 510							
	2,550	19,300	21,850								
	2,330	19,300	21,630	HOMESITE VALUE LISTED BELOW							
BRAMBLETT, MICHAEL K. AND DENISE R. 5512 ST. RT. 650 IRONTON, OHIO 45638 OR 54 PG 836 PARCEL-ID 04-073-1800.001	19-02-17 PT SEC PT 0.16ACRES	00	500	RES USE CODE 500							
BAILEY, MARK A. & MELISSA D. ASSIE 032 C/O COUNTRYWIDE TAX DEPT.	19-02-17 PT SEC PT 2.48 ACRES	00	510	RES USE CODE 510							
	3,110	20,860	23,970								

TAX RATE 10  
A/R RED FACTOR 14.1267  
OTH RED FACTOR 10.6281

LAWRENCE  
TAX DISTRICT

GENERAL TAX LIST AND DUPLICATE OF REAL AND PUBLIC UTILITY PROPERTY  
COUNTY REAL ESTATE TAXES AND SPECIAL ASSESSMENTS  
04-ELIZABETH-ROCK HILL S.D.

TAX YEAR 2001  
INTEREST RATE  
PAGE NO 546

OWNER'S NAME MAILING ADDRESS	DESCRIPTION			TAXES CHARGED	DECEMBER TAXES	PENALTY	JUNE TAXES	PENALTY	TOTAL DELINQUENT	C. D. DATE	MEMO
	LAND	IMPROVEMENTS	TOTAL VALUE								
MSN : SV - 24 P. O. BOX 10211 VAN NUYS, CA. 91410-0211 OR 20 PG 468 PARCEL-ID 04-073-1800.002											
BRYANT, WAYNE & CAROL JEAN 5500 ST. RT. 650 IRONTON, OHIO 45638 VOL 584 PG 304, 306 PARCEL-ID 04-074-0100.000	19-2-17 PT SEC LESS .84 & 3.13 BAL=1.69ACS	00	510	RES USE CODE 510							
	2,420	57,630	60,050								
	2,330	23,510	25,840	HOMESITE VALUE LISTED BELOW							
JOHNSON, ROBERT E & KRISTIE F 5512 ST. RT. 650 IRONTON, OHIO 45638-865 PARCEL-ID 04-074-0100.001	19-2-17 PT SEC PT LESS .16BAL .68AC	00	500	RES USE CODE 500							
	2,140	00	2,140								
BRAMBLETT, MICHAEL K. AND DENISE R. 5512 ST RT 650 IRONTON, OH 45638 OR 54 PG 836 PARCEL-ID 04-074-0100.002	19-2-17 PT SEC PT .16AC	00	510	RES USE CODE 510							
	880	20,100	20,980								
BRYANT, WAYNE & CAROL JEAN LIF E EST ANGELA THERRIEN REM. 5500 ST RT 650 IRONTON, OHIO 45638 OR 75 PG 770 PARCEL-ID 04-074-0100.003	19-2-17 PT 3.13ACS	00	545	RES USE CODE 545							
	2,590	1,090	3,680								
MARSHALL, PAM 5474 ST RT 650 IRONTON, OHIO 45638 VOL 618 PG 315 PARCEL-ID 04-074-0200.000	19-02-17 PT 0000.38A	00	510	RES USE CODE 510							
	1,500	20,650	22,150								
	1,500	20,650	22,150	HOMESITE VALUE LISTED BELOW							
10-12-01 1602.81											
NEAL, EDITH M 5454 ST. RT. 650 IRONTON, OHIO 45638 VOL 608 PG 635 PARCEL-ID 04-074-0300.000	19-02-17 PT SEC 0005.02A	00	510	RES USE CODE 510							
	2,820	17,940	20,760								
	2,330	16,470	18,800	HOMESITE VALUE LISTED BELOW							
SPROUCE, PAM & RUBEN THEODORE 5258 STATE RT. 650 IRONTON, OHIO 45638 VOL 447 PG 183 PARCEL-ID 04-074-0400.000	19-02-17 PT SEC 0006.21A	00	510	RES USE CODE 510							
	3,490	41,230	44,720								
	2,330	27,160	29,490	HOMESITE VALUE LISTED BELOW							
SAMMONS, LLOYD R. P.O. BOX 34L RUSSELL, KY 41169 VOL 495 PG 3 PARCEL-ID 04-074-0401.000	19-02-17 PT SEC	00	121	AGR USE CODE 121							
	3,550	9,930	13,480	AUV							



[illegible][illegible]



TAX RATE 10  
A/R RED FACTOR 14.1267  
OTH RED FACTOR 10.6281

LAWRENCE  
TAX DISTRICT

GENERAL TAX LIST AND DUPLICATE OF REAL AND PUBLIC UTILITY PROPERTY  
COUNTY REAL ESTATE TAXES AND SPECIAL ASSESSMENTS  
04-ELIZABETH-ROCK HILL S.D.

01/02/02

TAX YEAR 2001  
INTEREST RATE  
PAGE NO 549

OWNER'S NAME MAILING ADDRESS	DESCRIPTION			TAXES CHARGED	DECEMBER TAXES	PENALTY	JUNE TAXES	PENALTY	TOTAL DELINQUENT	C. D. DATE	MEMO
	LAND	IMPROVEMENTS	TOTAL VALUE								
IRONTON, OHIO 45638 PARCEL-ID 04-074-1700.000	970	00	970								
UNITED STATES OF AMERICA PARCEL-ID 04-074-1705.000	19-02-20 0018.07A	EXM USE CODE 600									
	4,110	00	4,110								
RIFE, AGGIE 3148 CO. RD. 128 IRONTON, OHIO 45638 PARCEL-ID 04-075-0100.000	19-02-21 PT 0044.50A	AGR USE CODE 120									
	7,260	2,340	9,600								
	HOMESITE VALUE LISTED BELOW										
	2,230	1,090	3,320								
UNITED STATES OF AMERICA PARCEL-ID 04-075-0110.000	19-02-21 0396.74A	EXM USE CODE 600									
	90,260	00	90,260								
DICKENS, MARGARET W. ET AL 1739 N. 2ND ST. IRONTON, OHIO 45638 VOL 572 PG 317 PARCEL-ID 04-076-0200.000	18-02-02 MINERAL RIGHTS PT SE NW 0040.00A	MIN USE CODE 260									
	140	00	140								
DICKENS, MARGARET W. ET AL 1739 N. 2ND ST. IRONTON, OHIO 45638 VOL 572 PG 317 PARCEL-ID 04-076-0300.000	18-02-02 MINERAL RIGHTS E1/2 NW LESS 40A 0040.00A	MIN USE CODE 260									
	140	00	140								
LAWRENCE MINERALS, LLC 239 E MAIN ST JACKSON, OHIO 45640 OR 74 PG 391 PARCEL-ID 04-076-0400.000	18-02-03 MINERAL RIGHTS S1/2 S1/2 NW SW PT 0009.96A	MIN USE CODE 260									
	40	00	40								
EDMUNSON, GRAY, JANE, CHARLES & JAMES 175 WORTH RD. SYLVESTER GA. 31791 PARCEL-ID 04-076-0500.000	18-02-14 MINERAL RIGHTS W PT NE SE E 2/3 G 1/3 0007.50A	MIN USE CODE 260									
	20	00	20								
EDMUNDSON, GRAY, JANE & CHARLES & JAMES 175 WORTH RD. SYLVESTER, GA 31791 PARCEL-ID 04-076-0600.000	18-02-14 MINERAL RIGHTS IN NW SW E2/3 G 1/3 0029.74A	MIN USE CODE 260									
	110	00	110								

12-12-01 Margaret Dickes  
William P. Dickes as Trustee for Bridget E. Dickes & Timothy N. Dickes  
Cut From William E. Dickes as Trustee for Bridget E. Dickes - 12-12-01

-Same-

-Same-

TAX RATE 10  
A/R RED FACTOR 14.1267  
OTH RED FACTOR 10.6281

LAWRENCE  
TAX DISTRICT

GENERAL TAX LIST AND DUPLICATE OF REAL AND PUBLIC UTILITY PROPERTY  
COUNTY REAL ESTATE TAXES AND SPECIAL ASSESSMENTS  
04-ELIZABETH-ROCK HILL S.D.

01/02/02

TAX YEAR 2001  
INTEREST RATE  
PAGE NO 550

OWNER'S NAME MAILING ADDRESS	DESCRIPTION			TAXES CHARGED	DECEMBER TAXES	PENALTY	JUNE TAXES	PENALTY	TOTAL DELINQUENT	C. D. DATE	MEMO
	LAND	IMPROVEMENTS	TOTAL VALUE								
EDMUNDSON, GRAY, JANE & JAMES 175 WORTH RD. SYLVESTER GA 31791 PARCEL-ID 04-076-0700.000	18-02-15 MINERAL RIGHTS NE SE E 2/3 G 1/3 0040.00A	MIN USE CODE 260									
	140	00	140								
BRYANT, WILLIE & BEATRICE PEDRO, OHIO PARCEL-ID 04-076-0800.000	18-02-20 MINERAL RIGHTS PT E1/2 NE 0060.00A	MIN USE CODE 260									
	210	00	210								
EDMUNDSON, GRAY, JANE & JAMES 175 WORTH RD. SYLVESTER GA. 31791 PARCEL-ID 04-076-0900.000	18-02-15 MINERAL RIGHTS NW SE 0040.00A	MIN USE CODE 260									
	140	00	140								
HOFFMAN, H. ROWE 5055 MADISON RD. CINCINNATI, OH. 45227-000 PARCEL-ID 04-076-1000.000	18-02-34 MINERAL RIGHTS N PT E1/2 SW 0048.17A	MIN USE CODE 260									
	170	00	170								
HOFFMAN, H. ROWE 5055 MADISON RD. CINCINNATI, OHIO PARCEL-ID 04-076-1010.000	18-02-34 NW SW LIMESTONE & LIMESTONE ORE ONLY 0040.00A	MIN USE CODE 260									
	140	00	140								
HOFFMAN, H. ROWE 5055 MADISON RD. CINCINNATI, OH. 45227-000 PARCEL-ID 04-076-1100.000	18-02-35 MINERAL RIGHTS N PT NW NW 0034.47A	MIN USE CODE 260									
	120	00	120								
HOFFMAN, H. ROWE 5055 MADISON RD. CINCINNATI, OH. 45227-000 PARCEL-ID 04-076-1200.000	18-02-33 MINERAL RIGHTS PT SE SE 0025.00A	MIN USE CODE 260									
	90	00	90								
HOFFMAN, H. ROWE 5055 MADISON RD. CINCINNATI, OH. 45227-000 PARCEL-ID 04-076-1300.000	18-02-34 MINERAL RIGHTS SW SW 0030.00A	MIN USE CODE 260									
	110	00	110								
NEW YORK COAL SALES CO BOX 2152 TREMONT CENTER COLUMBUS 15, OHIO PARCEL-ID 04-076-1400.000	18-02-33 MINERAL RIGHTS PT LOTS 75, 76, 77, 78 & 86 0053.75A	MIN USE CODE 260									
	190	00	190								



TAX RATE 10  
A/R RED FACTOR 14.1267  
OTH RED FACTOR 10.6281

GENERAL TAX LIST AND DUPLICATE OF REAL AND PUBLIC UTILITY PROPERTY  
COUNTY REAL ESTATE TAXES AND SPECIAL ASSESSMENTS  
LAWRENCE TAX DISTRICT 04-ELIZABETH-ROCK HILL S.D.

TAX YEAR 2001  
INTEREST RATE  
PAGE NO 551  
01/02/02

OWNER'S NAME MAILING ADDRESS	DESCRIPTION			TAXES CHARGED	DECEMBER TAXES	PENALTY	JUNE TAXES	PENALTY	TOTAL DELINQUENT	C. D. DATE	MEMO
	LAND	IMPROVEMENTS	TOTAL VALUE								
STAPLETON, ROBERT AND PENNY 4870 CO RD 29 PEDRO, OHIO 45659 VOL 557 PG 579 PARCEL-ID 04-076-1500.000	18-02-20 MINERAL RIGHTS NE NW 0010.34A	MIN USE CODE	260								
	40	00	40								
HOFFMAN, H. ROWE 5055 MADISON RD. CINCINNATI, OH. 45227-000 PARCEL-ID 04-076-1600.000	18-02-20 MINERAL RIGHTS NE NW 0019.30A	MIN USE CODE	260								
	70	00	70								
HOFFMAN, H. ROWE 5055 MADISON RD. CINCINNATI, OH. 45227-000 PARCEL-ID 04-076-1700.000	18-02-20 MINERAL RIGHTS IN W1/2 NE & E1/2 NW 0061.60A	MIN USE CODE	260								
	220	00	220								
HAAS, DONALD C. ETAL DO NOT MAIL BILL PER MR. HAAS 2/7/01 PARCEL-ID 04-076-1800.000	18-02-20 MIN. RTS NW PT EXCEPT STRIP OF COAL 50' TO 60' WID E 0087.00A	MIN USE CODE	260								
	300	00	300								
PINE GROVE FARMS, INC. 811 NEAL AVE IRONTON, OH 45638 PARCEL-ID 04-076-1810.000	18-02-19 18-02-20 STRIP OF COAL 50' TO 60' WIDE X 2000' 0000.00A	MIN USE CODE	260								
	10	00	10								
BRYANT, WILLIE & BEATRICE PEDRO, OHIO PARCEL-ID 04-077-0100.000	18-02-21 MINERAL RIGHTS IN NW NW 0011.00A	MIN USE CODE	260								
	40	00	40								
WEBB, LEO 2819 SO. 10TH STREET IRONTON, OHIO 45638 PARCEL-ID 04-077-0200.000	18-02-36 MINERAL RIGHTS S PT SE 1/4 0014.20A	MIN USE CODE	260								
	50	00	50								
BRYANT, WILLIE & BEATRICE PEDRO, OHIO PARCEL-ID 04-077-0300.000	18-02-17 MINERAL RIGHTS IN SE 0012.00A	MIN USE CODE	260								
	40	00	40								
FOSTER, W L 139 FRANCIS ST HUNTINGTON, W.VA. 25701 PARCEL-ID 04-077-0400.000	18-02-11 MINERAL RIGHTS W1/2 NW & E1/2 NW LESS 20A 0136.18A	MIN USE CODE	260								
	480	00	480								

TAX RATE 10  
A/R RED FACTOR 14.1267  
OTH RED FACTOR 10.6281

GENERAL TAX LIST AND DUPLICATE OF REAL AND PUBLIC UTILITY PROPERTY  
COUNTY REAL ESTATE TAXES AND SPECIAL ASSESSMENTS  
LAWRENCE TAX DISTRICT 04-ELIZABETH-ROCK HILL S.D.

TAX YEAR 2001  
INTEREST RATE  
PAGE NO 552  
01/02/02

OWNER'S NAME MAILING ADDRESS	DESCRIPTION			TAXES CHARGED	DECEMBER TAXES	PENALTY	JUNE TAXES	PENALTY	TOTAL DELINQUENT	C. D. DATE	MEMO
	LAND	IMPROVEMENTS	TOTAL VALUE								
PINE GROVE FARMS, INC. 811 NEAL AVE IRONTON, OH 45638 PARCEL-ID 04-077-0600.000	18-02-19 MINERAL RIGHTS SE PT E1/2 SEC 0034.50A	MIN USE CODE	260								
	120	00	120								
PINE GROVE FARMS, INC. 811 NEAL AVE. IRONTON, OH 45638 PARCEL-ID 04-077-0601.000	18-02-19 WHOLE LESS 576.13AC OIL, GAS & MINERALS 0045.20A	MIN USE CODE	260								
	160	00	160								
PINE GROVE FARMS, INC. 811 NEAL AVE IRONTON, OH 45638 PARCEL-ID 04-077-0700.000	18-02-20 MINERAL RIGHTS PT SW PT 0073.03A	MIN USE CODE	260								
	260	00	260								
PINE GROVE FARMS, INC. 811 NEAL AVE IRONTON, OH 45638 OR 14 PG 1,17,33,49 PARCEL-ID 04-077-0800.000	18-02-20 MINERAL RIGHTS PT SW 3/4 SEC 0106.00A	MIN USE CODE	260								
	370	00	370								
PINE GROVE FARMS, INC. 811 NEAL AVE IRONTON, OH 45638 PARCEL-ID 04-077-0810.000	18-02-20 COAL ONLY 0069.10A	MIN USE CODE	260								
	240	00	240								
HOFFMAN, H. ROWE 5055 MADISON RD. CINCINNATI, OHIO 45227-000 PARCEL-ID 04-077-0811.000	18-02-20 OIL & GAS ONLY 0069.10A	MIN USE CODE	260								
	240	00	240								
HOFFMAN, H. ROWE 5055 MADISON AVE. CINCINNATI, OHIO 45227-000 PARCEL-ID 04-077-0900.000	18-02-29 MINERAL RIGHTS NW PT NE 0058.00A	MIN USE CODE	260								
	200	00	200								
HOFFMAN, H. ROWE 5055 MADISON RD. CINCINNATI, OH. 45227-000 PARCEL-ID 04-077-1000.000	18-02-17 MINERAL RIGHTS SW SE PT COAL RTS 0011.25A	MIN USE CODE	260								
	40	00	40								
HOFFMAN, H. ROWE 5055 MADISON RD. CINCINNATI, OH. 45227-000 PARCEL-ID 04-077-1100.000	18-02-17 MINERAL RIGHTS SW COR SE PT COAL RTS 0019.90A	MIN USE CODE	260								
	70	00	70								







[illegible][illegible]



[illegible]

OWNER'S NAME MAILING ADDRESS		DESCRIPTION		TAXES CHARGED	DECEMBER TAXES	PENALTY	JUNE TAXES	PENALTY	TOTAL DELINQUENT	C. D. DATE	MEMO
		LAND	IMPROVEMENTS	TOTAL VALUE							
JACKSON, OHIO 45640 OR 37 PG 319 PARCEL-ID 04-079-1200.000	0100.00A	MIN USE CODE	260	United States of America							
	350	00	350								
LAWRENCE MINERALS, LLC 239 E. MAIN ST JACKSON, OHIO 45640 OR 74 PG 391 PARCEL-ID 04-079-1205.000	18-02-20 NE NE 1/4 N 1/2 SE NE LIMESTONE OIL & COAL 0060.00A	MIN USE CODE	260								
	210	00	210								
LAWRENCE MINERALS, LLC 239 E. MAIN ST JACKSON, OHIO 45640 OR 74 PG 391 PARCEL-ID 04-079-1300.000	18-02-21 MINERAL RIGHTS N 1/2 LESS 52.90A 0115.75A	MIN USE CODE	260	United States of America							
	410	00	410								
LAWRENCE MINERALS, LLC 239 E. MAIN ST JACKSON, OHIO 45640 OR 74 PG 391 PARCEL-ID 04-079-1400.000	18-02-21 MINERAL RIGHTS NE NW 300 ON S R 93 X 180 0001.24A	MIN USE CODE	260								
	20	00	20								
LAWRENCE MINERALS, LLC 239 E. MAIN ST JACKSON, OHIO 45640 OR 74 PG 391 PARCEL-ID 04-079-1500.000	18-02-21 MINERAL RIGHTS N PT NE NW 0001.50A	MIN USE CODE	260								
	10	00	10								
LAWRENCE MINERALS, LLC 239 E. MAIN ST JACKSON, OHIO 45640 OR 74 PG 391 PARCEL-ID 04-079-1600.000	18-02-21 MINERAL RIGHTS PT NE NW 100 ON S R 93X150 0000.34A	MIN USE CODE	260								
	10	00	10								
LAWRENCE MINERALS, LLC 239 E. MAIN ST JACKSON, OHIO 45640 OR 74 PG 391 PARCEL-ID 04-079-1700.000	18-02-21 MINERAL RIGHTS S 1/2 SEC 0224.82A	MIN USE CODE	260	54.62 United States of America							
	790	00	790								
LAWRENCE MINERALS, LLC 239 E. MAIN ST JACKSON, OHIO 45640 OR 74 PG 391 PARCEL-ID 04-079-1800.000	18-02-22 MINERAL RIGHTS PT SW SW 0004.64A	MIN USE CODE	260								
	10	00	10								
LAWRENCE MINERALS, LLC 239 E. MAIN ST JACKSON, OHIO 45640 OR 74 PG 391 PARCEL-ID 04-080-0100.000	18-02-22 MINERAL RIGHTS PT 0365.94A	MIN USE CODE	260	United States of America 357.36 AC 1.001 Bal 8.58 AC							
	1,280	00	1,280								
UNITED STATES OF AMERICA	18-02-22 MINERAL RIGHTS										



TAX RATE 10  
A/R RED FACTOR 14.1267  
OTH RED FACTOR 10.6281

LAWRENCE  
TAX DISTRICT

GENERAL TAX LIST AND DUPLICATE OF REAL AND PUBLIC UTILITY PROPERTY  
COUNTY REAL ESTATE TAXES AND SPECIAL ASSESSMENTS  
04-ELIZABETH-ROCK HILL S.D.

01/02/02

TAX YEAR 2001  
INTEREST RATE  
PAGE NO 559

OWNER'S NAME MAILING ADDRESS	DESCRIPTION			TAXES CHARGED	DECEMBER TAXES	PENALTY	JUNE TAXES	PENALTY	TOTAL DELINQUENT	C. D. DATE	MEMO
	LAND	IMPROVEMENTS	TOTAL VALUE								
WASHINGTON, D C PARCEL-ID 04-080-0200.000	PT 0005.20A	EXM USE CODE 600									
	20	00	20								
UNITED STATES OF AMERICA WASHINGTON, D C PARCEL-ID 04-080-0300.000	18-02-23 MINERAL RIGHTS PT 0199.80A	EXM USE CODE 600									
	700	00	700								
LAWRENCE MINERALS, LLC 239 E. MAIN ST JACKSON, OHIO 45640 OR 74 PG 391 PARCEL-ID 04-080-0400.000	18-02-23 MINERAL RIGHTS PT 0333.70A	MIN USE CODE 260		United States of America							
	1,170	00	1,170								
LAWRENCE MINERALS, LLC 239 E. MAIN ST JACKSON, OHIO 45640 OR 74 PG 391 PARCEL-ID 04-080-0500.000	18-02-23 MINERAL RIGHTS NE NW LESS 1.58A 0028.42A	MIN USE CODE 260		Same							
	100	00	100								
LAWRENCE MINERALS, LLC 239 E. MAIN ST JACKSON, OHIO 45640 OR 74 PG 391 PARCEL-ID 04-080-0600.000	18-02-24 MINERAL RIGHTS WHOLE LESS 253.57A 0386.43A	MIN USE CODE 260		Same							
	1,350	00	1,350								
LAWRENCE MINERALS, LLC 239 E. MAIN ST JACKSON, OHIO 45640 OR 74 PG 391 PARCEL-ID 04-080-0700.000	18-02-24 MINERAL RIGHTS E1/2 SE 0080.00A	MIN USE CODE 260									
	280	00	280								
LAWRENCE MINERALS, LLC 239 E. MAIN ST JACKSON, OHIO 45640 OR 74 PG 391 PARCEL-ID 04-080-0800.000	18-02-25 MINERAL RIGHTS WHOLE LESS 12.20A 0627.80A	MIN USE CODE 260		5/9/02 United States of America 1,001 611.94 bal 15.86							
	2,200	00	2,200								
UNITED STATES OF AMERICA WASHINGTON, D C PARCEL-ID 04-080-0900.000	18-02-25 MINERAL RIGHTS PT 0012.20A	EXM USE CODE 600									
	40	00	40								
LAWRENCE MINERALS, LLC 239 E. MAIN ST JACKSON, OHIO 45640 OR 74 PG 391 PARCEL-ID 04-080-1000.000	18-02-26 MINERAL RIGHTS PT 0230.06A	MIN USE CODE 260		United States of America							
	810	00	810								

TAX RATE 10  
A/R RED FACTOR 14.1267  
OTH RED FACTOR 10.6281

LAWRENCE  
TAX DISTRICT

GENERAL TAX LIST AND DUPLICATE OF REAL AND PUBLIC UTILITY PROPERTY  
COUNTY REAL ESTATE TAXES AND SPECIAL ASSESSMENTS  
04-ELIZABETH-ROCK HILL S.D.

01/02/02

TAX YEAR 2001  
INTEREST RATE  
PAGE NO 560

OWNER'S NAME MAILING ADDRESS	DESCRIPTION			TAXES CHARGED	DECEMBER TAXES	PENALTY	JUNE TAXES	PENALTY	TOTAL DELINQUENT	C. D. DATE	MEMO
	LAND	IMPROVEMENTS	TOTAL VALUE								
UNITED STATES OF AMERICA WASHINGTON, D C PARCEL-ID 04-080-1100.000	18-02-26 MINERAL RIGHTS PT 0268.80A	EXM USE CODE 600									
	940	00	940								
LAWRENCE MINERALS, LLC 239 E. MAIN ST JACKSON, OHIO 45640 OR 74 PG 391 PARCEL-ID 04-080-1200.000	18-02-26 MINERAL RIGHTS PT S1/2 SW 0018.65A	MIN USE CODE 260		1,001 United States of America 14,911 AC bal 3,74 AC							
	70	00	70								
LAWRENCE MINERALS, LLC 239 E. MAIN ST JACKSON, OHIO 45640 OR 74 PG 391 PARCEL-ID 04-080-1205.000	18-02-26 SW QUARTER ON SEC LIN EOIL & GAS & MINERAL 0003.50A	MIN USE CODE 260									
	10	00	10								
LAWRENCE MINERALS, LLC 239 E. MAIN ST JACKSON, OHIO 45640 OR 74 PG 391 PARCEL-ID 04-080-1300.000	18-02-27 MINERAL RIGHTS W1/2 SEC 0200.93A	MIN USE CODE 260		1,001 190,15 AC United States of America bal 19,78 AC							
	700	00	700								
LAWRENCE MINERALS, LLC 239 E. MAIN ST JACKSON, OHIO 45640 OR 74 PG 391 PARCEL-ID 04-080-1400.000	18-02-27 MINERAL RIGHTS NPT NE PT 0074.60A	MIN USE CODE 260		United States of America							
	260	00	260								
UNITED STATES OF AMERICA WASHINGTON, D C PARCEL-ID 04-080-1500.000	18-02-27 MINERAL RIGHTS NPT NE PT 0042.40A	EXM USE CODE 600									
	150	00	150								
LAWRENCE MINERALS, LLC 239 E. MAIN ST JACKSON, OHIO 45640 OR 74 PG 391 PARCEL-ID 04-080-1600.000	18-02-27 MINERAL RIGHTS W SIDE S1/2 SE 0020.07A	MIN USE CODE 260		United States of America							
	70	00	70								
LAWRENCE MINERALS, LLC 239 E. MAIN ST JACKSON, OHIO 45640 OR 74 PG 391 PARCEL-ID 04-080-1700.000	18-02-27 MINERAL RIGHTS PT E SIDE E1/2 SE 0023.95A	MIN USE CODE 260		Same							
	80	00	80								
UNITED STATES OF AMERICA WASHINGTON, D C PARCEL-ID 04-080-1800.000	18-02-27 MINERAL RIGHTS PT E SIDE E1/2 SE 0015.30A	EXM USE CODE 600									
	50	00	50								



PROPERTY	TAX YEAR	2001
01/02/02	INTEREST RATE	
	PAGE NO	561

ARRETT BROTHERS SPRINGFIELD, OH 1-800-222-7711

5/9/02

PROPERTY	TAX YEAR	2001
INTEREST RATE		
01/02/02	PAGE NO	562

BARRETT BROTHERS SPRINGFIELD, OH 1-800-322-7711

Same

San

Same

United States of America

United States of America

04-082-0100



TAX RATE 10  
A/R RED FACTOR 14.1267  
OTH RED FACTOR 10.6281

LAWRENCE  
TAX DISTRICT

GENERAL TAX LIST AND DUPLICATE OF REAL AND PUBLIC UTILITY PROPERTY  
COUNTY REAL ESTATE TAXES AND SPECIAL ASSESSMENTS  
04-ELIZABETH-ROCK HILL S.D.

01/02/02

TAX YEAR 2001  
INTEREST RATE  
PAGE NO 563

OWNER'S NAME MAILING ADDRESS	DESCRIPTION			TAXES CHARGED	DECEMBER TAXES	PENALTY	JUNE TAXES	PENALTY	TOTAL DELINQUENT	C. D. DATE	MEMO
	LAND	IMPROVEMENTS	TOTAL VALUE								
PARCEL-ID 04-082-0100.000	140	00	140								
LAWRENCE MINERALS, LLC 239 E MAIN ST JACKSON, OH 45640 OR 74 PG 391	18-02-36 MINERAL RIGHTS N1/2 SEC LESS 80A 0240.00A	MIN USE CODE	260	235.12 AC Bal 4.88							
PARCEL-ID 04-082-0200.000	840	00	840	United States of America .001							
HOFFMAN, H. ROWE 5055 MADISON RD. CINCINNATI, OHIO	18-02-36 NE SE MINERAL RIGHTS COAL ONLY 0017.00A	MIN USE CODE	260								
PARCEL-ID 04-082-0210.000	60	00	60								
UNITED STATES OF AMERICA WASHINGTON, D C	18-02-24 PT 0150.30A	EXM USE CODE	600								
PARCEL-ID 04-082-0300.000	530	00	530								
LAWRENCE MINERALS, LLC 239 E MAIN ST JACKSON, OH 45640 OR 74 PG 391	18-02-36 MINERAL RIGHTS SE NE 0040.00A	MIN USE CODE	260	59.102 United States of America .001							
PARCEL-ID 04-082-0400.000	140	00	140	5.74 bal 34.26							
LAWRENCE MINERALS, LLC 239 E MAIN ST JACKSON, OH 45640 OR 74 PG 391	18-02-36 MINERAL RIGHTS SW LESS 40A 0120.00A	MIN USE CODE	260	United States of America							
PARCEL-ID 04-082-0500.000	420	00	420								
LAWRENCE MINERALS, LLC 239 E MAIN ST JACKSON, OH 45640 OR 74 PG 391	18-02-36 MINERAL RIGHTS NW SW 0040.00A	MIN USE CODE	260								
PARCEL-ID 04-082-0600.000	140	00	140								
MILLER, W F 1555 6TH ST IRONTON, OHIO	18-02-02 MINERAL RIGHTS W1/2 NE 0079.44A	MIN USE CODE	260								
PARCEL-ID 04-082-0700.000	280	00	280								
HOFFMAN, H. ROWE 5055 MADISON RD. CINCINNATI, OH. 45227-000	18-02-18 MINERAL RIGHTS IN W1/2 SW 0026.78A	MIN USE CODE	260								
PARCEL-ID 04-082-0800.000	90	00	90								
HOFFMAN, H. ROWE 5055 MADISON RD. CINCINNATI, OH. 45227-000	18-02-31 MINERAL RIGHTS PT LESS 17A IN NW 0531.11A	MIN USE CODE	260								
PARCEL-ID 04-082-0900.000											

TAX RATE 10  
A/R RED FACTOR 14.1267  
OTH RED FACTOR 10.6281

LAWRENCE  
TAX DISTRICT

GENERAL TAX LIST AND DUPLICATE OF REAL AND PUBLIC UTILITY PROPERTY  
COUNTY REAL ESTATE TAXES AND SPECIAL ASSESSMENTS  
04-ELIZABETH-ROCK HILL S.D.

01/02/02

TAX YEAR 2001  
INTEREST RATE  
PAGE NO 564

OWNER'S NAME MAILING ADDRESS	DESCRIPTION			TAXES CHARGED	DECEMBER TAXES	PENALTY	JUNE TAXES	PENALTY	TOTAL DELINQUENT	C. D. DATE	MEMO
	LAND	IMPROVEMENTS	TOTAL VALUE								
	1,860	00	1,860								
HOFFMAN, H. ROWE 5055 MADISON RD. CINCINNATI, OH. 45227-000	18-02-31 S PT SE MIN ONLY OIL AND GAS 0003.05A	MIN USE CODE	260								
PARCEL-ID 04-082-0910.000	10	00	10								
HOFFMAN, H. ROWE 5055 MADISON RD. CINCINNATI, OH. 45227-000	18-02-30 MINERAL RIGHTS PT SEC CLAY RTS OIL & GAS 0001.00A	MIN USE CODE	260								
PARCEL-ID 04-082-1000.000	00	00	00								
SAMMONS, LLOYD R. P.O. BOX 341 RUSSELL, KY 41169 1984 SALE	18-02-30 PT SEC. MINERAL RIGHT S COAL ONLY	MIN USE CODE	260								
PARCEL-ID 04-082-1001.000	40	00	40								
HOFFMAN, H. ROWE 5055 MADISON RD. CINCINNATI, OH. 45227-0000	18-02-30 OIL & GAS RIGHTS ONLY 0028.10A	MIN USE CODE	260								
PARCEL-ID 04-082-1005.000	100	00	100								
HOFFMAN, H. ROWE 5055 MADISON RD. CINCINNATI, OH. 45227-0000	18-02-30 OIL & GAS RIGHTS ONLY 0033.40A	MIN USE CODE	260								
PARCEL-ID 04-082-1010.000	120	00	120								
HOFFMAN, H. ROWE 5055 MADISON RD. CINCINNATI, OH. 45227-0000	18-02-30 OIL & GAS & MINERALS 0001.70A	MIN USE CODE	260								
PARCEL-ID 04-082-1015.000	10	00	10								
HOFFMAN, H. ROWE 5055 MADISON RD. CINCINNATI, OH. 45227-0000	18-02-30 OIL & GAS & MINERALS 0001.00A	MIN USE CODE	260								
PARCEL-ID 04-082-1020.000	00	00	00								
HOFFMAN, H. ROWE 5055 MADISON RD. CINCINNATI, OH. 45227-0000	18-02-30 OIL & GAS RIGHTS ONLY 0005.05A	MIN USE CODE	260								
PARCEL-ID 04-082-1025.000	20	00	20								
HOFFMAN, H. ROWE 5055 MADISON RD. CINCINNATI, OH. 45227-0000	18-02-30 OIL AND GAS RTS ONLY 0007.05A	MIN USE CODE	260								
PARCEL-ID 04-082-1030.000	20	00	20								
OHIO IRON & COAL CO 2211 S. 11TH ST.	18-02-33 MINERAL RIGHTS O I & C CO PT STONE COAL		70								



TAX RATE 10  
A/R RED FACTOR 14.1267  
OTH RED FACTOR 10.6281

LAWRENCE  
TAX DISTRICT

GENERAL TAX LIST AND DUPLICATE OF REAL AND PUBLIC UTILITY PROPERTY  
COUNTY REAL ESTATE TAXES AND SPECIAL ASSESSMENTS  
04-ELIZABETH-ROCK HILL S.D.

01/02/02

TAX YEAR 2001  
INTEREST RATE  
PAGE NO 565

OWNER'S NAME MAILING ADDRESS	DESCRIPTION			TAXES CHARGED	DECEMBER TAXES	PENALTY	JUNE TAXES	PENALTY	TOTAL DELINQUENT	C. D. DATE	MEMO
	LAND	IMPROVEMENTS	TOTAL VALUE								
IRONTON, OHIO 45638 PARCEL-ID 04-082-1100.000	0015.13A	MIN USE CODE 260	260								
	50	00	50								
OHIO IRON & COAL CO 2211 S. 11TH ST. IRONTON, OHIO 45638 PARCEL-ID 04-082-1200.000	18-02-33 MINERAL RIGHTS 0 I & C CO PT STONE COAL 0027.90A	74 MIN USE CODE 260	260								
	100	00	100								
OHIO IRON & COAL CO 2211 S. 11TH ST. IRONTON, OHIO 45638 PARCEL-ID 04-082-1300.000	18-02-33 MINERAL RIGHTS 0 I & C CO PT STONE COAL 0023.07A	76 MIN USE CODE 260	260								
	80	00	80								
OHIO IRON & COAL CO 2211 S. 11TH ST. IRONTON, OHIO 45638 PARCEL-ID 04-082-1400.000	18-02-33 MINERAL RIGHTS 0 I & C CO PT STONE COAL 0010.17A	77 MIN USE CODE 260	260								
	40	00	40								
OHIO IRON & COAL CO 2211 S. 11TH ST. IRONTON, OHIO 45638 PARCEL-ID 04-082-1500.000	18-02-33 MINERAL RIGHTS 0 I & C CO PT STONE COAL 0043.77A	79 MIN USE CODE 260	260								
	150	00	150								
OHIO IRON & COAL CO 2211 S. 11TH ST. IRONTON, OHIO 45638 PARCEL-ID 04-082-1600.000	18-02-32 MINERAL RIGHTS 0 I & C CO PT STONE COAL 0063.35A	80 MIN USE CODE 260	260								
	220	00	220								
OHIO IRON & COAL CO 2211 S. 11TH ST. IRONTON, OHIO 45638 PARCEL-ID 04-082-1700.000	18-02-33 MINERAL RIGHTS 0 I & C CO PT STONE COAL 0016.53A	81 MIN USE CODE 260	260								
	60	00	60								
HOFFMAN, H. ROWE 5055 MADISON RD. CINCINNATI, OH. 45227-0000 PARCEL-ID 04-082-1710.000	18-02-33 OIL & GAS RIGHTS ONLY 0049.82A	260 MIN USE CODE 260	260								
	180	00	180								
HOFFMAN, H. ROWE 5055 MADISON RD. CINCINNATI, OH. 45227-0000 PARCEL-ID 04-082-1711.000	18-02-33 OIL & GAS RIGHTS ONLY 0053.48A	260 MIN USE CODE 260	260								
	190	00	190								
HOFFMAN, H. ROWE 5055 MADISON RD. CINCINNATI, OH. 45227-0000	18-02-33 OIL & GAS RIGHTS ONLY 0081.70A	260 MIN USE CODE 260	260								

TAX RATE 10  
A/R RED FACTOR 14.1267  
OTH RED FACTOR 10.6281

LAWRENCE  
TAX DISTRICT

GENERAL TAX LIST AND DUPLICATE OF REAL AND PUBLIC UTILITY PROPERTY  
COUNTY REAL ESTATE TAXES AND SPECIAL ASSESSMENTS  
04-ELIZABETH-ROCK HILL S.D.

01/02/02

TAX YEAR 2001  
INTEREST RATE  
PAGE NO 566

OWNER'S NAME MAILING ADDRESS	DESCRIPTION			TAXES CHARGED	DECEMBER TAXES	PENALTY	JUNE TAXES	PENALTY	TOTAL DELINQUENT	C. D. DATE	MEMO
	LAND	IMPROVEMENTS	TOTAL VALUE								
PARCEL-ID 04-082-1720.000	290	00	290								
OHIO IRON & COAL CO 2211 S. 11TH ST. IRONTON, OHIO 45638 PARCEL-ID 04-082-1800.000	18-02-00 MINERAL RIGHTS 0 I & C CO PT ALL MINERAL S 0003.00A	82 MIN USE CODE 260	260								
	10	00	10								
OHIO IRON & COAL CO 2211 S. 11TH ST. IRONTON, OHIO 45638 PARCEL-ID 04-083-0100.000	-00-00 MINERAL RIGHTS 0 I & C CO STONE COAL 0008.00A	84 MIN USE CODE 260	260								
	30	00	30								
OHIO IRON & COAL CO 2211 S. 11TH ST. IRONTON, OHIO 45638 PARCEL-ID 04-083-0200.000	-00-00 MINERAL RIGHTS 0 I & C CO PT STONE COAL 0001.33A	82 MIN USE CODE 260	260								
	10	00	10								
OHIO IRON & COAL CO 2211 S. 11TH ST. IRONTON, OHIO 45638 PARCEL-ID 04-083-0300.000	-00-00 MINERAL RIGHTS 0 I & C CO STONE COAL 0130.26A	86 MIN USE CODE 260	260								
	460	00	460								
OHIO IRON & COAL CO 2211 S. 11TH ST. IRONTON, OHIO 45638 PARCEL-ID 04-083-0400.000	-00-00 MINERAL RIGHTS 0 I & C CO SCHOOL LOT ALL MIN E 0001.47A	82 MIN USE CODE 260	260								
	10	00	10								
OHIO IRON & COAL CO 2211 S. 11TH ST. IRONTON, OHIO 45638 PARCEL-ID 04-083-0500.000	18-02-33 MINERAL RIGHTS PT SE SE 0036.67A	260 MIN USE CODE 260	260								
	130	00	130								
OHIO IRON & COAL CO 2211 S. 11TH ST. IRONTON, OHIO 45638 PARCEL-ID 04-083-0600.000	18-02-34 MINERAL RIGHTS SW SW 0040.00A	260 MIN USE CODE 260	260								
	140	00	140								
LAWRENCE MINERALS, LLC 239 E MAIN ST JACKSON, OH 45640 OR 74 PG 391 PARCEL-ID 04-083-0700.000	18-02-02 MINERAL RIGHTS SW NW 0039.72A	260 MIN USE CODE 260	260								
	140	00	140								
LAWRENCE MINERALS, LLC 239 E MAIN ST JACKSON, OH 45640	18-02-02 MINERAL RIGHTS W1/2 SW 0079.44A	260 MIN USE CODE 260	260								



[illegible][illegible]



[illegible][illegible]



TAX RATE 10  
A/R RED FACTOR 14.1267  
OTH RED FACTOR 10.6281

LAWRENCE  
TAX DISTRICT

GENERAL TAX LIST AND DUPLICATE OF REAL AND PUBLIC UTILITY PROPERTY  
COUNTY REAL ESTATE TAXES AND SPECIAL ASSESSMENTS  
04-ELIZABETH-ROCK HILL S.D.

01/02/02

TAX YEAR 2001  
INTEREST RATE  
PAGE NO 571

OWNER'S NAME MAILING ADDRESS	DESCRIPTION			TAXES CHARGED	DECEMBER TAXES	PENALTY	JUNE TAXES	PENALTY	TOTAL DELINQUENT	C. D. DATE	MEMO
	LAND	IMPROVEMENTS	TOTAL VALUE								
5055 MADISON RD. CINCINNATI, OH. 45227-0000 PARCEL-ID 04-085-0200.000	0160.00A	OGAS MIN USE CODE 260	260								
	560	00	560								
HOFFMAN, H. ROWE 5055 MADISON RD. CINCINNATI, OH. 45227-0000 PARCEL-ID 04-085-0205.000	0028.76A	19-02-16 NE NE COAL ONLY MIN USE CODE 260	260								
	100	00	100								
HOFFMAN, H. ROWE 5055 MADISON RD. CINCINNATI, OH. 45227-0000 PARCEL-ID 04-085-0300.000	0054.00A	19-02-17 OIL AND GAS AND MIN CENTER OF NE 1/4 ALL MIN MIN USE CODE 260	260								
	190	00	190								
HOFFMAN, H. ROWE 5055 MADISON RD. CINCINNATI, OH. 45227-0000 PARCEL-ID 04-085-0400.000	0041.02A	19-02-17 COAL ONLY NE 1/4 PT NE MIN USE CODE 260	260								
	140	00	140								
HOFFMAN, H. ROWE 5055 MADISON RD. CINCINNATI, OH. 45227-0000 PARCEL-ID 04-085-0401.000	0013.60A	18-02-19 W PT. SW NE OIL AND GAS AND MINERAL MIN USE CODE 260	260								
	50	00	50								
HOFFMAN, H. ROWE 5055 MADISON RD. CINCINNATI, OH. 45227-0000 PARCEL-ID 04-085-0600.000	0025.70A	18-02-19 MINERAL RIGHTS S PT SE MIN USE CODE 260	260								
	90	00	90								
HOFFMAN, H. ROWE 5055 MADISON RD. CINCINNATI, OH. 45227-0000 PARCEL-ID 04-085-0605.000	0001.41A	18-02-19 OIL AND GAS AND MIN RIGHTS MIN USE CODE 260	260								
	00	00	00								
HOFFMAN, H. ROWE 5055 MADISON RD. CINCINNATI, OH. 45227-0000 PARCEL-ID 04-085-0700.000		18-02-28 MINERAL RIGHTS S PT N W LESS 68.10 BAL=24.83ACRES MIN USE CODE 260	260								
	90	00	90								
UNITED STATE OF AMERICAL S11 CONSTITUTION AVE BEDFORD, IND VOL 592 PG 554 PARCEL-ID 04-085-0700.001		18-02-28 MINERAL RIGHTS S PT N W PT 68.10ACRES EXM USE CODE 600	600								
	240	00	240								
UNITED STATE OF AMERICA		18-02-29 MINERAL RIGHTS									

TAX RATE 10  
A/R RED FACTOR 14.1267  
OTH RED FACTOR 10.6281

LAWRENCE  
TAX DISTRICT

GENERAL TAX LIST AND DUPLICATE OF REAL AND PUBLIC UTILITY PROPERTY  
COUNTY REAL ESTATE TAXES AND SPECIAL ASSESSMENTS  
04-ELIZABETH-ROCK HILL S.D.

01/02/02

TAX YEAR 2001  
INTEREST RATE  
PAGE NO 572

OWNER'S NAME MAILING ADDRESS	DESCRIPTION			TAXES CHARGED	DECEMBER TAXES	PENALTY	JUNE TAXES	PENALTY	TOTAL DELINQUENT	C. D. DATE	MEMO
	LAND	IMPROVEMENTS	TOTAL VALUE								
811 CONSTITUTION AVE BEDFORD, IND VOL 592 PG 554 PARCEL-ID 04-085-0800.000	0008.00A	SE COR NE EXM USE CODE 600	600								
	30	00	30								
HOFFMAN, H. ROWE 5055 MADISON RD. CINCINNATI, OH. 45227-0000 PARCEL-ID 04-085-0810.000	0004.20A	18-02-29 OIL & GAS RIGHTS ONLY MIN USE CODE 260	260								
	10	00	10								
HOFFMAN, H. ROWE 5055 MADISON RD. CINCINNATI, OH. 45227-0000 PARCEL-ID 04-085-0820.000	0022.56A	18-02-29 OIL & GAS RIGHTS ONLY MIN USE CODE 260	260								
	80	00	80								
HOFFMAN, H. ROWE 5055 MADISON RD. CINCINNATI, OH. 45227-0000 PARCEL-ID 04-085-0825.000	0040.93A	18-02-32 OIL & GAS RIGHTS ONLY MIN USE CODE 260	260								
	140	00	140								
HOFFMAN, H. ROWE 5055 MADISON RD. CINCINNATI, OH. 45227-0000 PARCEL-ID 04-085-0900.000	0008.42A	19-02-20 MINERAL RIGHTS PT SE ON CO LINE MIN USE CODE 260	260								
	30	00	30								
HOFFMAN, H. ROWE 5055 MADISON RD. CINCINNATI, OH. 45227-0000 PARCEL-ID 04-085-1000.000	0044.50A	19-02-21 MINERAL RIGHTS W PT SW MIN USE CODE 260	260								
	160	00	160								
PINE GROVE FARMS, INC. 811 NEAL AVE IRONTON, OH 45638 PARCEL-ID 04-085-1100.000	0003.67A	19-02-18 PARC 2 S CEN PT NE NE SE NE 2.52A & PARC 1 SW COR MIN USE CODE 260	260								
	10	00	10								
PINE GROVE FARMS, INC. 811 NEAL AVE. IRONTON, OH 45638 PARCEL-ID 04-085-1110.000	0073.35A	18-02-29 OIL, GAS, COAL MIN USE CODE 260	260								
	260	00	260								
RILEY, E L C/O J. C. RILEY 281 CO RD 1A IRONTON, OH 45638 PARCEL-ID 04-085-1200.000	0015.00A	19-02-12 MINERAL RIGHTS UND 1/2 INT W1/2 NE W OF RD MIN USE CODE 260	260								
	50	00	50								
RILEY, E L C/O J. C. RILEY 281 CO RD 1A IRONTON, OHIO	0072.20A	19-02-12 MINERAL RIGHTS UND 1/2 INT E1/2 NW LESS 7. MIN USE CODE 260	260								



TAX RATE 10  
A/R RED FACTOR 14.1267  
OTH RED FACTOR 10.6281

LAWRENCE  
TAX DISTRICT

GENERAL TAX LIST AND DUPLICATE OF REAL AND PUBLIC UTILITY PROPERTY  
COUNTY REAL ESTATE TAXES AND SPECIAL ASSESSMENTS  
04-ELIZABETH-ROCK HILL S.D.

01/02/02

TAX YEAR 2001  
INTEREST RATE  
PAGE NO 573

OWNER'S NAME MAILING ADDRESS	DESCRIPTION			TAXES CHARGED	DECEMBER TAXES	PENALTY	JUNE TAXES	PENALTY	TOTAL DELINQUENT	C. D. DATE	MEMO
	LAND	IMPROVEMENTS	TOTAL VALUE								
PARCEL-ID 04-085-1300.000	250	00	250								
RILEY, MILDRED C C/O J. C. RILEY 281 CO RD 1A IRONTON, OH 45638	19-02-12 MINERAL RIGHTS UND 1/2 INT W1/2 NE E OF RD 0065.00A MIN USE CODE	260									
PARCEL-ID 04-085-1400.000	230	00	230								
RILEY, E L C/O J. C. RILEY 281 CO RD 1A IRONTON, OHIO	19-02-12 MINERAL RIGHTS E PT N1/2 SW UND 1/2 INT 0020.00A MIN USE CODE	260									
PARCEL-ID 04-085-1500.000	70	00	70								
IRISH, O. E. DO NOT MAIL	19-02-12 OIL & GAS RIGHTS E1/2 NW LESS 7.80A UND1/2 INT 0072.20A MIN USE CODE	260									
PARCEL-ID 04-085-1700.000	250	00	250								
IRISH, O. E. DO NOT MAIL	19-02-12 OIL & GAS RIGHTS W1/2 NE E OF RD UND 1/2 INT 0065.00A MIN USE CODE	260									
PARCEL-ID 04-085-1800.000	230	00	230								
IRISH, O. E. DO NOT MAIL	19-02-12 OIL & GAS RIGHTS E PT N1/2 SW UND 1/2 INT 0020.00A MIN USE CODE	260									
PARCEL-ID 04-086-0100.000	70	00	70								
IRISH, O E DO NOT MAIL	19-02-12 OIL & GAS RIGHTS W1/2 NE S OF RD 0015.00A MIN USE CODE	260									
PARCEL-ID 04-086-0200.000	50	00	50								
CLINE, G J PARCEL-ID 04-086-0300.000	19-02-03 OIL & GAS RIGHTS S PT LESS 12A AUD PLAT1900 0051.88A MIN USE CODE	260									
	180	00	180								
GOLDCAMP, HENRY I 522 HIGH ST. COAL GROVE, OHIO 45638	19-02-07 OIL & GAS RIGHTS AUD PLAT 1900 0122.01A MIN USE CODE	260									
PARCEL-ID 04-086-0400.000	430	00	430								
PINE GROVE DEVELOPMENT INC. 811 NEAL AVE IRONTON, OHIO	18-02-29 PT W 1/2 SW LOT 1-G M INERAL RIGHTS ONLY 0.53 ACRES MIN USE CODE	260									

TAX RATE 10  
A/R RED FACTOR 14.1267  
OTH RED FACTOR 10.6281

LAWRENCE  
TAX DISTRICT

GENERAL TAX LIST AND DUPLICATE OF REAL AND PUBLIC UTILITY PROPERTY  
COUNTY REAL ESTATE TAXES AND SPECIAL ASSESSMENTS  
04-ELIZABETH-ROCK HILL S.D.

01/02/02

TAX YEAR 2001  
INTEREST RATE  
PAGE NO 574

OWNER'S NAME MAILING ADDRESS	DESCRIPTION			TAXES CHARGED	DECEMBER TAXES	PENALTY	JUNE TAXES	PENALTY	TOTAL DELINQUENT	C. D. DATE	MEMO
	LAND	IMPROVEMENTS	TOTAL VALUE								
45638 MINERAL FOR 04-048-1800.034 PARCEL-ID 04-086-0410.000	00	00	00								
COLUMBUS SOUTHERN POWER CO ATTN. TAX DEPT 1 RIVERSIDE PLAZA COLUMBUS, OHIO 43215	P. U. FORM U 9 P/U USE CODE	880									
PARCEL-ID 04-086-8803.000	00	745,810	745,810								
OHIO BELL TELEPHONE CO. C/O DIV. ACCOUNTING MANAGER-CO 45 ERIEVIEW PLAZA ROOM 1070 CLEVELAND, OHIO 44114-0000	P U FORM U9 P/U USE CODE	880									
PARCEL-ID 04-086-8805.000	00	377,910	377,910								
OHIO POWER CO. P.O. BOX 24400 CANTON, OHIO 44701-4400	U-9 FORM P/U USE CODE	880									
PARCEL-ID 04-086-8806.000	00	957,400	957,400								
BUCKEYE RURAL ELECTRIC COOPERATIVE INC P.O. BOX 200 RIO GRANDE, OHIO 45674-0200	P.U. FORM U9 P/U USE CODE	880									
PARCEL-ID 04-086-8807.000	00	66,460	66,460								
COLUMBIA GAS OF OHIO INC. P.O. BOX 117 COLUMBUS, OHIO 43216-0117	P.U. FORM U9 P/U USE CODE	880									
PARCEL-ID 04-086-8808.000	00	12,270	12,270								
PINE GROVE FARMS, INC. 811 NEAL AVE IRONTON, OH 45638	18-02-29 COAL ONLY COAL ONLY PT. 0094.00A MIN USE CODE	260									
OR14 PG 1,17,33, 49 PARCEL-ID 04-086-8810.000	330	00	330								
PINE GROVE FARMS, INC. 811 NEAL AVE IRONTON, OH 45638	18-02-20 MIN. RTS. COAL ONLY S END W1/2 NE W END W1/2 SE 0043.95A MIN USE CODE	260									
OR14 PG 1,17,33,49 PARCEL-ID 04-086-8811.000	150	00	150								
HOFFMAN, H. ROWE 5055 MADISON RD. CINCINNATI, OHIO 45227-0000	18-02-29 OIL & GAS 0094.00A MIN USE CODE	260									
PARCEL-ID 04-086-8812.000	330	00	330								
HOFFMAN, H. ROWE 5055 MADISON RD. CINCINNATI, OHIO 45227-0000	18-02-20 OIL & GAS ONLY S END W 1/2 NE W END W1/2 SE 0043.95A MIN USE CODE	260									
PARCEL-ID 04-086-8813.000	150	00	150								



TAX RATE 10  
A/R RED FACTOR 14.1267  
OTH RED FACTOR 10.6281

LAWRENCE  
TAX DISTRICT

GENERAL TAX LIST AND DUPLICATE OF REAL AND PUBLIC UTILITY PROPERTY  
COUNTY REAL ESTATE TAXES AND SPECIAL ASSESSMENTS  
04-ELIZABETH-ROCK HILL S.D.

01/02/02

TAX YEAR 2001  
INTEREST RATE  
PAGE NO 575

OWNER'S NAME MAILING ADDRESS	DESCRIPTION			TAXES CHARGED	DECEMBER TAXES	PENALTY	JUNE TAXES	PENALTY	TOTAL DELINQUENT	C. D. DATE	MEMO
	LAND	IMPROVEMENTS	TOTAL VALUE								
COLUMBUS & SOUTHERN OHIO ELECTRIC CO. 215 NORTH FRONT ST. COLUMBUS, OHIO 43215 PARCEL-ID 04-086-8903.000	-00-00 0000.00A	IND USE CODE	300								
	00	00	00								
GRAND TRUNK WESTERN RAILROAD C/O CANADIAN NATIONAL ILLINOIS CENTRAL 455 NO CITYFRONT PLAZA DR CHICAGO, IL 60611 PARCEL-ID 04-086-9005.000		PUBLIC UTILITY REAL-ELIZABETH TOWNSHIP NOT USED IN OPERATION P/U USE CODE 850									
	19,520	00	19,520								
BUCKEYE POWER INC P.O. BOX 26036 COLUMBUS, OHIO 43226-0036 PARCEL-ID 04-260-9000.000	PU-FROM U-9	P/U USE CODE 880									
	00	50	50								
AFN COMMUNICATIONS LLC C/O PRICEWATERHOUSECOOPERSLLP P.O. BOX 641100 CHICAGO, IL 60664-1100 PARCEL-ID 04-300-0100.000		PUBLIC UTILITY P/U USE CODE 880									
	00	25,610	25,610								
AEP COMMUNICATIONS LLC 1 RIVERSIDE PLAZA COLUMBUS, OH 43215-2373 PARCEL-ID 04-555-5000.000		PUBLIC UTILITIES-U-9 P/U USE CODE 880									
	00	31,690	31,690								

delete per. source  
see file

TAX RATE 10  
A/R RED FACTOR 14.1267  
OTH RED FACTOR 10.6281

LAWRENCE  
TAX DISTRICT

GENERAL TAX LIST AND DUPLICATE OF REAL AND PUBLIC UTILITY PROPERTY  
COUNTY REAL ESTATE TAXES AND SPECIAL ASSESSMENTS  
04-ELIZABETH-ROCK HILL S.D.

01/02/02

TAX YEAR 2001  
INTEREST RATE  
PAGE NO 576

OWNER'S NAME MAILING ADDRESS	DESCRIPTION			TAXES CHARGED	DECEMBER TAXES	PENALTY	JUNE TAXES	PENALTY	TOTAL DELINQUENT	C. D. DATE	MEMO
	LAND	IMPROVEMENTS	TOTAL VALUE								
COUNTY TOTAL BREAKDOWN				FIRST TAXES	HALF PAID	SECOND TAX	HALF PAID		TOTAL DELINQUENT		
CURRENT R.E. TAX (AGR/RES)			.00			.00					
CURRENT R.E. TAX (OTHER)			.00			.00					
TAX REDUCTION (AGR/RES)			.00			.00					
TAX REDUCTION (OTHER)			.00			.00					
SUBTOTAL (AGR/RES)			.00	.00		.00		.00			
SUBTOTAL (OTHER)			.00	.00		.00		.00			
10 PCT REDUCTION (AGR/RES)			.00	.00		.00		.00			
10 PCT REDUCTION (OTHER)			.00	.00		.00		.00			
2 1/2 PCT REDUCTION (AGR/RES)			.00	.00		.00		.00			
2 1/2 PCT REDUCTION (OTHER)			.00	.00		.00		.00			
HOMESTEAD REDUCTION (AGR/RES)			.00	.00		.00		.00			
HOMESTEAD REDUCTION (OTHER)			.00	.00		.00		.00			
UNPAID 1ST HALF R.E. (AGR/RES)			.00	.00		.00		.00			
UNPAID 1ST HALF R.E. (OTHER)			.00	.00		.00		.00			
CURRENT PUB UTIL PERS PROP			.00	.00		.00		.00			
UNPAID 1ST HALF P.U. PERS			.00	.00		.00		.00			
AGRICULTURAL RECOUPMENT			.00	.00		.00		.00			
TAX REDUCTION			.00	.00		.00		.00			
SUBTOTAL			.00	.00		.00		.00			
10 PCT REDUCTION			.00	.00		.00		.00			
TOTAL RECOUPMENT			.00	.00		.00		.00			
UNPAID AGRI RECOUPMENT			.00	.00		.00		.00			
DELINQ. R.E. TAX (AGR/RES)			.00	.00		.00		.00		.00	
INTEREST		.00	.00	.00		.00		.00		.00	
DELINQ. R.E. TAX (OTHER)			.00	.00		.00		.00		.00	
INTEREST		.00	.00	.00		.00		.00		.00	
DELINQ. PUB UTIL PERS PROP			.00	.00		.00		.00		.00	
INTEREST		.00	.00	.00		.00		.00		.00	
DELINQ. AGRICULTURAL RECOUP			.00	.00		.00		.00		.00	
INTEREST		.00	.00	.00		.00		.00		.00	



PROPERTY	TAX YEAR	2001
01/02/02	INTEREST RATE	
	PAGE NO	577

OWNER'S NAME MAILING ADDRESS	DESCRIPTION			TAXES CHARGED	DECEMBER TAXES	PENALTY	JUNE TAXES	PENALTY	TOTAL DELINQUENT	C. D. DATE	MEMO
	LAND	IMPROVEMENTS	TOTAL VALUE								
COUNTY TOTAL BREAKDOWN											
		FIRST TAXES	HALF PAID		SECOND TAX		HALF PAID		TOTAL DELINQUENT		
CURRENT S.A. COUNTY		.00	.00		.00		.00				
CURRENT S.A. TOWNSHIP		.00	.00		.00		.00				
CURRENT S.A. MUNICIPAL		.00	.00		.00		.00				
UNPAID S.A. COUNTY		.00	.00		.00		.00				
UNPAID S.A. TOWNSHIP		.00	.00		.00		.00				
UNPAID S.A. MUNICIPAL		.00	.00		.00		.00				
DELINQ. S.A. COUNTY INTEREST	.00	.00	.00		.00		.00			.00	
DELINQ. S.A. TOWNSHIP INTEREST	.00	.00	.00		.00		.00			.00	
DELINQ. S.A. MUNICIPAL INTEREST	.00	.00	.00		.00		.00			.00	
5 PAY R.E. (AGR/RES) BALANCE	.00	.00	.00		.00		.00			.00	
5 PAY R.E. (OTHER) BALANCE	.00	.00	.00		.00		.00			.00	
5 PAY S.A. BALANCE	.00	.00	.00		.00		.00			.00	
FUTURE S.A. COUNTY		.00	.00		.00		.00				
FUTURE S.A. TOWNSHIP		.00	.00		.00		.00				
FUTURE S.A. MUNICIPAL		.00	.00		.00		.00				
OVERPAYMENTS								.00			
TOTAL TAX*****		.00	.00		.00		.00	.00		.00	
TOTAL NO. OF PRINTED PARCEL	2,365			AGR/RES LAND VALUES	7,404,710						
TOTAL ACREAGE	48,885.47			BUILD VALUES	13,345,400						
RECOUPMENT VALUE	6,100			OTHER LAND VALUES	220,720						
				BUILD VALUES	517,980						
				SUBTOTAL	21,488,810						
REMITTERS: A/R	.00	OTHER	.00	P.U. PERS PROP	2,217,200						
				P.U. REAL ESTATE	20,860						
				TOTAL VALUE	23,726,870						