

2000



AUDITORS  
DUPLICATES

WINDSOR

LAWRENCE  
COUNTY

32







[illegible]



TAX YEAR 2000  
INTEREST RATE  
PAGE NO 5959

OWNER'S NAME MAILING ADDRESS	DESCRIPTION			TAXES CHARGED	DECEMBER TAXES	PENALTY	JUNE TAXES	PENALTY	TOTAL DELINQUENT	C. D. DATE	MEMO
	LAND	IMPROVEMENTS	TOTAL VALUE								
PARCEL-ID 32-001-0700.000	10	00	10								
SWANN, BASIL & SHIRLEY 2809 COUNTY RD. 37 SCOTTOWN, OHIO 45678 VOL 527 PG 381 PARCEL-ID 32-001-0800.000	16-02-01 NE COR. NE NW 0000.75A RES USE CODE 540	2,130	12,840	14,970							
		2,130	12,740	14,870							
ADAMS, BOYD JR & KAREN 3124 CO. RD. 37 SCOTTOWN, OHIO 45678 PARCEL-ID 32-001-0900.000	16-02-01 PR. NE NW 0000.35A RES USE CODE 500	40	00	40							
CARTER, JOSEPH AND LAUREEN P O BOX 44 SCOTTOWN, OH 45678 VOL 605 PG 171 PARCEL-ID 32-001-1000.000	16-02-01 NE COR. NW NE 0001.25A AGR USE CODE 120	130	00	130							
CARTER, JOSEPH AND LAUREEN P O BOX 44 SCOTTOWN, OH 45678 VOL 605 PG 171 PARCEL-ID 32-001-1100.000	16-02-01 SE NW LESS 11A 0000.50A AGR USE CODE 120	1,710	00	1,710							
CARTER, JOSEPH AND LAUREEN P O BOX 44 SCOTTOWN, OH 45678 VOL 605 PG 171 PARCEL-ID 32-001-1101.000	16-02-01 SE NE LESS 2.76 AC BA L = 34.57 ACRES AGR USE CODE 120	3,630	00	3,630							
PARK, CLERMONT E 322 WEST MAIN ST BOX 542 ST. PARIS, OHIO 43072 VOL 538 PG 675 PARCEL-ID 32-001-1102.000	16-02-01 PT SE NW 0002.76A RES USE CODE 500	2,230	00	2,230							
REED, WALTER JR. & PATRICIA 2517 S. 4TH ST. IRONTON, OHIO 45638 VOL 451 PG 537 PARCEL-ID 32-001-1200.000	16-02-01 W SIDE SE N W 0008.25A RES USE CODE 500	2,810	00	2,810							
CARTER, JOSEPH AND LAUREEN P O BOX 44 SCOTTOWN, OH 45678 VOL 605 PG 171 PARCEL-ID 32-001-1300.000	16-02-01 NE COR SE NW 0002.75A AGR USE CODE 120	2,230	1,710	3,940							
		2,050	1,710	3,760							
TRS OF CENTER POINT U BAPTIST BOX 100 SCOTTOWN OHIO VOL 355 PG 370 PARCEL-ID 32-001-1400.000	16-02-01 PT NE NW LESS .35A 0000.13A EXM USE CODE 685	1,090	11,840	12,930							

TAX YEAR 2000  
INTEREST RATE  
PAGE NO 5960

[illegible]







TAX RATE 0  
A/R RED FACTOR 10.5745  
OTH RED FACTOR 10.5458

LAWRENCE  
TAX DISTRICT

GENERAL TAX LIST AND DUPLICATE OF REAL AND PUBLIC UTILITY PROPERTY  
COUNTY REAL ESTATE TAXES AND SPECIAL ASSESSMENTS  
32-WINDSOR TWP-SYMMES VALLEY S.D.

12/29/00

TAX YEAR 2000  
INTEREST RATE  
PAGE NO 5963

OWNER'S NAME MAILING ADDRESS	DESCRIPTION			TAXES CHARGED	DECEMBER TAXES	PENALTY	JUNE TAXES	PENALTY	TOTAL DELINQUENT	C. D. DATE	MEMO
	LAND	IMPROVEMENTS	TOTAL VALUE								
VOL 629 PG 339 PARCEL-ID 32-002-1600.000											
CIELEC, STEPHEN R. 1567 TWP RD 225 SCOTTOWN, OH 45678	16-02-02 SE NW 0043.00A	AGR USE CODE 121 AUV	1,050								Linn L. Cieles
VOL 537 PG 454 PARCEL-ID 32-002-1700.000	1,050	00	1,050								
SPURLOCK, MANFORD & GENEVIEVE 3011 TWP RD 122 SCOTTOWN, OHIO 45678	16-02-02 SE COR. NE NW & SE NW 0045.00A	AGR USE CODE 100 AUV	3,130								
VOL 496 PG 806 PARCEL-ID 32-002-1800.000	2,050	2,960 HOMESITE VALUE LISTED BELOW	6,090 5,010								
CALLICOAT, GLADYS 2198 TWP RD 122 SCOTTOWN, OHIO 45678	16-02-02 SE COR NE NW & SE NW 0001.00A	RES USE CODE 540 AUV	2,050								
VOL 496 PG 806 PARCEL-ID 32-002-1801.000	2,050	11,280 HOMESITE VALUE LISTED BELOW	13,330 12,940								
SPURLOCK, MANFORD & GENEVIEVE 3011 TR 122 SCOTTOWN, OHIO 45678	16-02-02 PT. NE NW 0000.75A	RES USE CODE 500 AUV	1,070								
VOL 587 PG 27 PARCEL-ID 32-003-0100.000	1,070	00	1,070								
SPURLOCK, MANFORD & GENEVIEVE 3011 TWP RD 122 SCOTTOWN, OHIO 45678	16-02-02 S1/2 NE & NE COR. NE NE 0021.00A	AGR USE CODE 121 AUV	2,540								
VOL 496 PG 806 PARCEL-ID 32-003-0200.000	2,540	00	2,540								
HUNT, RUSSELL DWAYNE 1316 CO RD 65 PROCTORVILLE, OHIO 45669	16-02-02 SE LESS 42 & 5.14AC BAL=122.86	AGR USE CODE 121 AUV	3,140								
VOL 615 PG 691 PARCEL-ID 32-003-0300.000	3,140	00	3,140								
10-16-00 SPLIT FROM 32-003-0300.000	HUNT, RUSSELL DWAYNE										
HUNT, RUSSELL DWAYNE 1316 CO RD 65 PROCTORVILLE, OHIO 45669	16-02-02 SE LESS 42A 0128.00A	AGR USE CODE 121 AUV	00								
VOL 615 PG 691 PARCEL-ID 32-003-0300.000	00	00	00								
10-16-00 SPLIT TO 32-003-0300.000	HUNT, RUSSELL DWAYNE										
10-16-00 SPLIT TO 32-003-0300.001	HUNT, RUSSELL DWAYNE & JAMIE										
HUNT, RUSSELL DWAYNE & JAMIE L P.O. BOX 54 SCOTTOWN, OH 45678	16-02-02 SE PT 5.14AC AGR USE CODE 121 AUV		2,710								
OR 73 PG 561 PARCEL-ID 32-003-0300.001	2,710	00	2,710								

TAX RATE 0  
A/R RED FACTOR 10.5745  
OTH RED FACTOR 10.5458

LAWRENCE  
TAX DISTRICT

GENERAL TAX LIST AND DUPLICATE OF REAL AND PUBLIC UTILITY PROPERTY  
COUNTY REAL ESTATE TAXES AND SPECIAL ASSESSMENTS  
32-WINDSOR TWP-SYMMES VALLEY S.D.

12/29/00

TAX YEAR 2000  
INTEREST RATE  
PAGE NO 5964

OWNER'S NAME MAILING ADDRESS	DESCRIPTION			TAXES CHARGED	DECEMBER TAXES	PENALTY	JUNE TAXES	PENALTY	TOTAL DELINQUENT	C. D. DATE	MEMO
	LAND	IMPROVEMENTS	TOTAL VALUE								
10-16-00 SPLIT FROM 32-003-0300.000	HUNT, RUSSELL DWAYNE										
.....											
HAYES, BOBBY E. 12063 ST. RT. 217 SCOTTOWN, OHIO 45678 VOL 524 PG 745 PARCEL-ID 32-003-0400.000	16-02-02 SW SE 0042.00A AUV 3,490	AGR USE CODE 121 5,250	8,740								
.....											
MANNON, ALAN S. ETAL 48 TWP RD 1144 PROCTORVILLE, OHIO 45669 VOL 560 PG 588 PARCEL-ID 32-003-0500.000	16-2-02 E1/2 SW LESS 21A, 1.69 A, & 0.98A. BAL.61.33ACS. AGR USE CODE 121 AUV 3,920	6,570	10,490								
.....											
MANNON, ROBERT 855 TWP RD 225 SCOTTOWN, OHIO 45678 VOL 516 PG 717 PARCEL-ID 32-003-0501.000	16-2-02 PT N1/2 W OF RD E1/2 S W 1.69ACS. RES USE CODE 510 AUV 2,210	17,120	19,330								
.....											
MANNON, ROBERT PRESTON & PEGGY I 855 TWP RD 225 SCOTTOWN, OHIO 45678 VOL 631 PG 644 PARCEL-ID 32-003-0501.001	16-2-02 PT E1/2 SW 0.98ACS. RES USE CODE 500 AUV 210	00	210								
.....											
MANNON, ALAN S. ETAL 48 TOWNSHIP RD. 1144 PROCTORVILLE, OHIO 45669 VOL 560 PG 588 PARCEL-ID 32-003-0600.000	16-02-02 SW SW 0043.00A AUV 1,050	AGR USE CODE 121 00	1,050								
.....											
CIELEC, STEPHEN R. 1567 TWP RD 225 SCOTTOWN, OH 45678 VOL 537 PG 454 PARCEL-ID 32-003-0700.000	16-02-02 NW SW LESS 10 A. 0033.00A AUV 950	AGR USE CODE 121 3,870	4,820								
.....											
HAYES, BOBBY E. 12063 ST. RT. 217 SCOTTOWN, OHIO 45678 VOL 524 PG 745 PARCEL-ID 32-003-0800.000	16-02-02 E1/2 SE SW 0021.00A AUV 700	AGR USE CODE 121 00	700								
.....											
MCMANON, FRED & ERMA 474 TWP RD. 139 SCOTTOWN, OHIO 45678 VOL 273 PG 606 PARCEL-ID 32-003-0900.000	16-02-02 NE COR. NE NE 0001.52A AUV 40	AGR USE CODE 121 00	40								
.....											
SPURLOCK, MANFORD & GENEVIEVE 3011 TWP RD 122 SCOTTOWN, OHIO 45678 VOL 635 PG 367 PARCEL-ID 32-003-1000.000	16-02-02 SE NE 0039.29A AUV 2,990	AGR USE CODE 101 3,570	6,560								



TAX RATE 0  
A/R RED FACTOR 10.5745  
OTH RED FACTOR 10.5458

LAWRENCE  
TAX DISTRICT

GENERAL TAX LIST AND DUPLICATE OF REAL AND PUBLIC UTILITY PROPERTY  
COUNTY REAL ESTATE TAXES AND SPECIAL ASSESSMENTS  
32-WINDSOR TWP-SYMMES VALLEY S.D.

TAX YEAR 2000  
INTEREST RATE  
PAGE NO 5965

OWNER'S NAME MAILING ADDRESS	DESCRIPTION			TAXES CHARGED	DECEMBER TAXES	PENALTY	JUNE TAXES	PENALTY	TOTAL DELINQUENT	C. D. DATE	MEMO
	LAND	IMPROVEMENTS	TOTAL VALUE								
SPURLOCK, DONALD W. & JOANN 2537 TWP. RD. 122 SCOTTOWN, OHIO 45678 VOL 408 PG 415 PARCEL-ID 32-003-1001.000	16-02-02 SE NE 0003.44A	RES USE CODE 500	360 00 360								
SPURLOCK, MANFORD & GENEVIEVE 3011 TWP RD 122 SCOTTOWN, OHIO 45678 VOL 635 PG 367 PARCEL-ID 32-003-1100.000	16-02-02 PT. NE 0072.36A	AGR USE CODE 121	1,770 00 1,770								
SPURLOCK, DONALD W. & JOANN 2537 TWP RD 122 SCOTTOWN, OHIO 45678 VOL 408 PG 415 PARCEL-ID 32-003-1101.000	16-02-02 PT. NE 0011.39A	RES USE CODE 510	3,370 13,880 17,250 HOMESITE VALUE LISTED BELOW 2,280 13,360 15,640								
CIELEC, STEPHEN R. 1567 TWP RD 225 SCOTTOWN, OH 45678 PARCEL-ID 32-003-1200.000	16-02-02 PT. N END W1/2 SW 0008.00A	AGR USE CODE 121	200 00 200	Lois L. Cielec							
CIELEC, STEPHEN R. 1567 TWP RD 225 SCOTTOWN, OH 45678 PARCEL-ID 32-003-1300.000	16-02-02 PT. N END W1/2 SW 0002.00A	AGR USE CODE 121	2,070 13,380 15,450 HOMESITE VALUE LISTED BELOW 2,050 13,380 15,430	Same							
COLLINS, STEVEN C 914 1/2 SO 4TH ST IRONTON, OHIO 45638 VOL 574 PG 114 PARCEL-ID 32-003-1500.000	16-02-03 PT. N1/2 NW 0054.00A	AGR USE CODE 121	3,350 00 3,350								
CIELEC, STEPHEN R. 1567 TWP RD 225 SCOTTOWN, OH 45678 PARCEL-ID 32-003-1600.000	16-02-03 PT. NE NW 0030.00A	AGR USE CODE 121	740 00 740	Lois L. Cielec							
CIELEC, STEPHEN R. 1567 TWP RD 225 SCOTTOWN, OH 45678 VOL 538 PG 77 PARCEL-ID 32-003-1601.000	16-2 -3 NE SE PT 0.75ACS AGR USE CODE 121		2,130 00 2,130	Lois L. Cielec							
CIELEC, STEPHEN R. 1567 TWP RD 225 SCOTTOWN, OH 45678 PARCEL-ID 32-003-1700.000	16-02-03 SE NW 0041.00A	AGR USE CODE 121	1,060 00 1,060	Same							
CIELEC, STEPHEN R. 1567 TWP RD 225 SCOTTOWN, OH 45678 PARCEL-ID 32-003-1800.000	16-02-03 NE COR. SE NW 0001.00A	AGR USE CODE 121	20 00 20	Same							

TAX RATE 0  
A/R RED FACTOR 10.5745  
OTH RED FACTOR 10.5458

LAWRENCE  
TAX DISTRICT

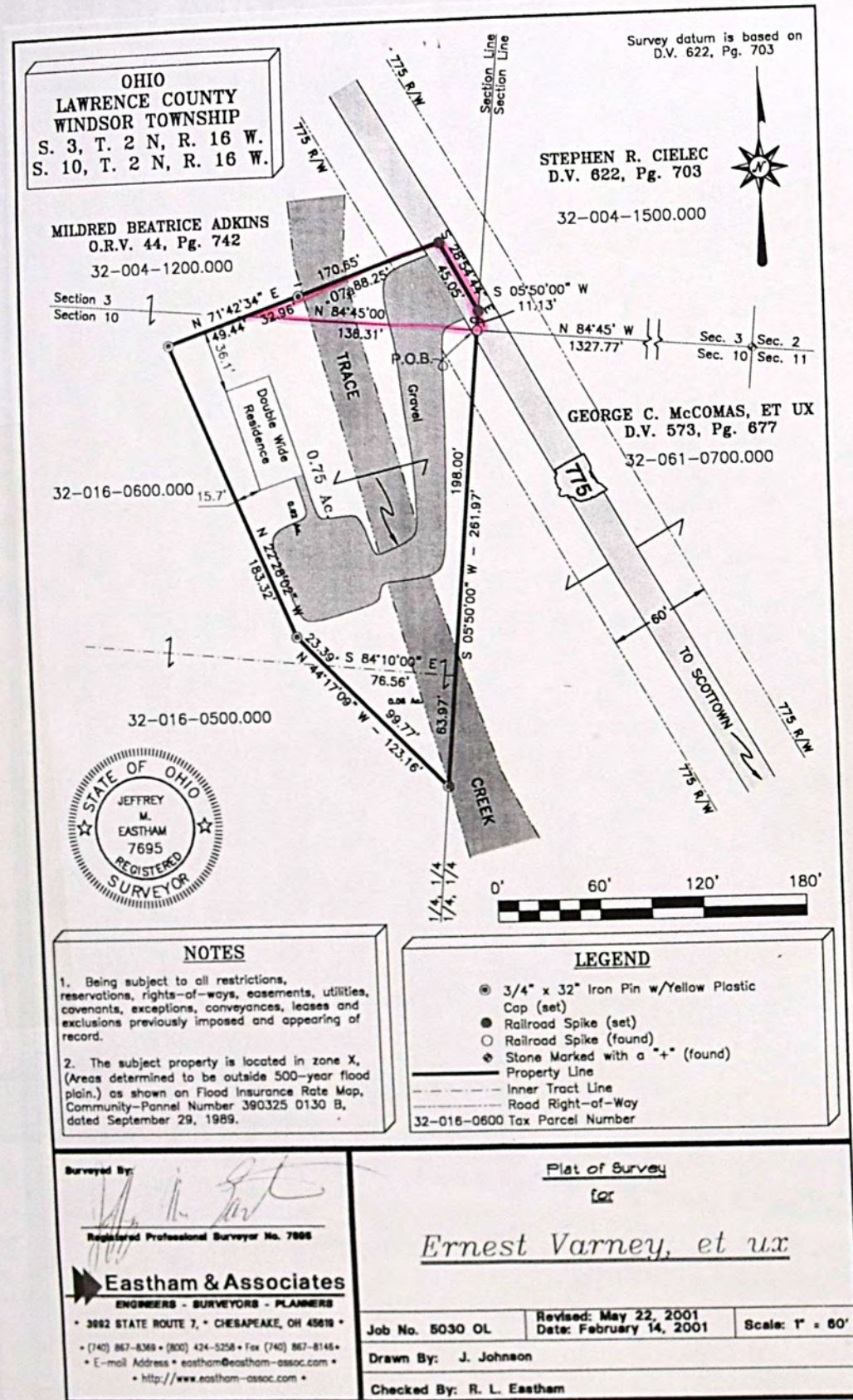
GENERAL TAX LIST AND DUPLICATE OF REAL AND PUBLIC UTILITY PROPERTY  
COUNTY REAL ESTATE TAXES AND SPECIAL ASSESSMENTS  
32-WINDSOR TWP-SYMMES VALLEY S.D.

12/29/00

TAX YEAR 2000  
INTEREST RATE  
PAGE NO 5966

OWNER'S NAME MAILING ADDRESS	DESCRIPTION			TAXES CHARGED	DECEMBER TAXES	PENALTY	JUNE TAXES	PENALTY	TOTAL DELINQUENT	C. D. DATE	MEMO
	LAND	IMPROVEMENTS	TOTAL VALUE								
COLLINS, STEVEN C 914 1/2 SO 4TH ST IRONTON, OHIO 45638 VOL 574 PG 114 PARCEL-ID 32-004-0100.000	16-02-03 SW NW 0042.00A	AGR USE CODE 121	1,030 00 1,030								
CIELEC, STEPHEN R. 1567 TWP RD 225 SCOTTOWN, OH 45678 PARCEL-ID 32-004-0200.000	16-02-03 NW NE & NW COR. SW SE 0043.00A	AGR USE CODE 121	1,050 00 1,050	Lois L. Cielec							
CIELEC, STEPHEN R. 1567 TWP RD 225 SCOTTOWN, OH 45678 PARCEL-ID 32-004-0300.000	16-02-03 SE NE 0041.00A	AGR USE CODE 121	1,000 00 1,000	Same							
TRUSTEES OF WINDSOR TOWNSHIP SCOTTOWN, OHIO VOL 300 PG 416 PARCEL-ID 32-004-0400.000	16-02-03 PT. W1/2 NE NE KINGER YCEMETARY 0000.64A	EXM USE CODE 690	1,460 00 1,460								
CIELEC, STEPHEN R. 1567 TWP RD 225 SCOTTOWN, OH 45678 VOL 532 PG 174 PARCEL-ID 32-004-0500.000	16-02-03 W1/2 NE NE LESS .75A. 0020.25A	AGR USE CODE 121	500 00 500	Lois L. Cielec							
THE STATE OF OHIO, DEPARTMENT OF NATURAL RESOURCES 1952 BELCHER DR C4 COLUMBUS, OH 43224 VOL 629 PG 339 PARCEL-ID 32-004-0600.000	16-02-03 E1/2 NE NE 0022.66A	EXM USE CODE 610	10,710 00 10,710								
CIELEC, STEPHEN R. 1567 TWP RD 225 SCOTTOWN, OH 45678 VOL 532 PG 174 PARCEL-ID 32-004-0700.000	16-02-03 NE COR. SW NE 0015.00A	AGR USE CODE 121	370 00 370	Lois L. Cielec							
CIELEC, STEPHEN R. 1567 TWP RD 225 SCOTTOWN, OH 45678 VOL 525 PG 343 PARCEL-ID 32-004-0800.000	16-02-03 SW NE LESS 16A. 0027.25A	AGR USE CODE 121	670 00 670	Same							
CIELEC, STEPHEN R. 1567 TWP RD 225 SCOTTOWN, OH 45678 VOL 525 PG 343 PARCEL-ID 32-004-0900.000	16-02-03 S1/2 SE 0052.50A	AGR USE CODE 121	3,310 00 3,310	Same							
ADKINS, CARL PRICHARD & MILDRE D BEATRICE 10995 ST. RT. 775 SCOTTOWN, OHIO VOL 296 PG 365	16-02-03 PT. SW NE 0010.00A	AGR USE CODE 121	00 00 00								







OWNER'S NAME MAILING ADDRESS		DESCRIPTION			TAXES CHARGED	DECEMBER TAXES	PENALTY	JUNE TAXES	PENALTY	TOTAL DELINQUENT	C. D. DATE	MEMO
LAND	IMPROVEMENTS	TOTAL VALUE										
PARCEL-ID 32-004-1000.000												
02-01-00 TRNSF TO 32-004-1000.000 ADKINS, MILDRED BEATRICE												
<hr/>												
ADKINS, MILDRED BEATRICE 10995 ST. RT. 775 SCOTTOWN, OHIO OR 44 PG 742		16-02-03 PT. SW NE 0010.00A AGR USE CODE 121 AUV 250 00 250										
PARCEL-ID 32-004-1000.000												
02-01-00 TRNSF FROM 32-004-1000.000 ADKINS, CARL PRICHARD & M												
<hr/>												
ADKINS, CARL PRICHARD & MILDRE D BEATRICE 10995 ST RT 775 SCOTTOWN, OHIO VOL 296 PG 365		16-02-03 W1/2 SE S OF RD. 0008.00A AGR USE CODE 121 AUV 2,450 7,370 9,820										
PARCEL-ID 32-004-1100.000												
02-01-00 TRNSF TO 32-004-1100.000 ADKINS, MILDRED BEATRICE												
<hr/>												
ADKINS, MILDRED BEATRICE 10995 ST RT 775 SCOTTOWN, OHIO OR 44 PG 742		16-02-03 W1/2 SE S OF RD. 0008.00A AGR USE CODE 121 AUV 2,450 7,370 9,820										
PARCEL-ID 32-004-1100.000												
02-01-00 TRNSF FROM 32-004-1100.000 ADKINS, CARL PRICHARD & M												
<hr/>												
ADKINS, CARL PRICHARD & MILDRE D BEATRICE 10995 ST RT 775 SCOTTOWN, OHIO VOL 296 PG 365		16-02-03 NE COR. W1/2 SE 0012.00A AGR USE CODE 121 AUV 2,540 00 2,540										
PARCEL-ID 32-004-1200.000												
02-01-00 TRNSF TO 32-004-1200.000 ADKINS, MILDRED BEATRICE												
<hr/>												
ADKINS, MILDRED BEATRICE 10995 ST RT 775 SCOTTOWN, OHIO OR 44 PG 742		16-02-03 NE COR. W1/2 SE 0012.00A AGR USE CODE 121 AUV 2,540 00 2,540										
PARCEL-ID 32-004-1200.000												
02-01-00 TRNSF FROM 32-004-1200.000 ADKINS, CARL PRICHARD & M												
<hr/>												
CIELEC, STEPHEN R. 1567 TWP RD 225 SCOTTOWN, OH VOL 525 PG 343		16-02-03 W SIDE NE SE 0016.00A AGR USE CODE 121 AUV 390 00 390										
PARCEL-ID 32-004-1300.000												
CIELEC, STEPHEN R. 1567 TWP RD 225 SCOTTOWN, OH VOL 532 PG 174												
		16-2-3 E SIDE NE SE LESS 20.48 A BAL=5.77A AUV										

OWNER'S NAME MAILING ADDRESS	DESCRIPTION			TAXES CHARGED	DECEMBER TAXES	PENALTY	JUNE TAXES	PENALTY	TOTAL DELINQUENT	C. D. DATE	MEMO
	LAND	IMPROVEMENTS	TOTAL VALUE								
PARCEL-ID 32-004-1400.000	140	00	140								
CIELEC, STEPHEN R. 1557 TWP RD 225 SCOTTOWN, OH 45678 VOL 524 PG 490 PARCEL-ID 32-004-1400.001	16-2-03 PT E SIDE NE SE PT 20. 48ACS.	AGR USE CODE 121	AUV 500	00	500	Lain L. Cielec					
CIELEC, STEPHEN R. 1567 TWP RD 225 SCOTTOWN, OH 45678 VOL 524 PG 490 PARCEL-ID 32-004-1500.000	16-02-03 SE SE 0040.00A	AGR USE CODE 121	AUV 980	00	980	Lain L. Cielec					
MCCOMAS, GEORGE C. & RUBY C. 11771 ST RT 775 SCOTTOWN, OHIO 45678 VOL 464 PG 483 PARCEL-ID 32-004-1600.000	16-02-03 PT. W1/2 SW 0019.39A	AGR USE CODE 121	AUV 540	560	1,100						
EWING, DANNIE GENE JR. C/O MARSHA THACKER 11646 ST RT 775 SCOTTOWN, OHIO 45678 OR3 PG 764 PARCEL-ID 32-004-1700.000	16-2-3 PT NW SW N OF ST RT 775 LESS 10.59 AC BAL = 9.41 ACRE S RES USE CODE 510		3,160	6,910	10,070						
EWING, DANNIE GENE JR C/O MARSHA THACKER 11646 STATE ROUTE 775 SCOTTOWN, OHIO 45678 OR3 PG 764 PARCEL-ID 32-004-1700.001	16-2-3 PT NW SE N OF ST RT 775 PT 10.59ACS	RES USE CODE 500	2,280	6,550	8,830						
MCCOMAS, GEORGE C. & RUBY C. 11771 ST RT 775 SCOTTOWN OHIO 45678 VOL 464 PG 483 PARCEL-ID 32-004-1800.000	16-02-03 N1/2 W1/2 SW 0000.90A	AGR USE CODE 121	1,770	940	2,710						
MCCOMAS, GEORGE C. & RUBY C. 11771 ST RT 775 SCOTTOWN, OHIO 45678 VOL 464 PG 483 PARCEL-ID 32-005-0100.000	16-02-03 PT. NW SW ON W SIDE S OF 775 S.R. 0001.70A	AGR USE CODE 121	AUV 40	00	40						
HEDRICK, JOHN JAY 1801 EASTWOOD AVE HUNTINGTON, W. V.A 25701 VOL 291 PG 25 PARCEL-ID 32-005-0200.000	16-02-03 PT. W1/2 SW 0000.01A	AGR USE CODE 121	AUV 10	00	10						
MCCOMAS, GEORGE C. & RUBY C. 11771 ST RT 775 SCOTTOWN, OHIO 45678 VOL 464 PG 483 PARCEL-ID 32-005-0300.000	16-02-03 PT. W1/2 SW 0018.51A	AGR USE CODE 121	AUV 460	00	460						



TAX RATE 10.5745  
A/R RED FACTOR 10.5458  
OTH RED FACTOR 10.5458

LAWRENCE  
TAX DISTRICT

GENERAL TAX LIST AND DUPLICATE OF REAL AND PUBLIC UTILITY PROPERTY  
COUNTY REAL ESTATE TAXES AND SPECIAL ASSESSMENTS  
32-WINDSOR TWP-SYMMES VALLEY S.D.

12/29/00

TAX YEAR 2000  
INTEREST RATE  
PAGE NO 5969

OWNER'S NAME MAILING ADDRESS	DESCRIPTION			TAXES CHARGED	DECEMBER TAXES	PENALTY	JUNE TAXES	PENALTY	TOTAL DELINQUENT	C. D. DATE	MEMO
	LAND	IMPROVEMENTS	TOTAL VALUE								
HEDRICK, JOHN JAY 1801 EASTWOOD AVE HUNTINGTON, W. V.A 25701 VOL 291 PG 25 PARCEL-ID 32-005-0400.000	16-02-03 PT. W1/2 SW 0002.49A AUV 60	AGR USE CODE 121 00	60								
HEDRICK, JOHN JAY 1801 EASTWOOD AVE HUNTINGTON, W. V.A 25701 VOL 291 PG 25 PARCEL-ID 32-005-0500.000	16-02-03 W1/2 SW LESS 42A. 0021.00A AUV 510	AGR USE CODE 121 00	510								
CIELEC, STEPHEN R. 1567 TWP RD 225 SCOTTOWN, OH 45678 VOL 525 PG 343 PARCEL-ID 32-005-0600.000	16-02-03 E1/2 SW N OF RD. 0021.00A AUV 510	AGR USE CODE 121 00	510	Gina L. Cielec							
CIELEC, STEPHEN R. 1567 TWP RD 225 SCOTTOWN, OH 45678 VOL 525 PG 343 PARCEL-ID 32-005-0700.000	16-02-03 N END S1/2 SW 0006.00A AUV 150	AGR USE CODE 121 00	150	Summe							
MCCOMAS, GEORGE C. & CHARLINE 11771 ST RT 775 SCOTTOWN, OHIO 45678 VOL 312 PG 535 PARCEL-ID 32-005-0800.000	16-02-03 S END E1/2 SW S OF RD 0052.00A AUV 1,270	AGR USE CODE 121 00	1,270								
CIELEC, STEPHEN R. 1567 TWP RD 225 SCOTTOWN, OH 45678 VOL 525 PG 343 PARCEL-ID 32-005-0900.000	16-02-03 E1/2 SW 0003.00A AUV 70	AGR USE CODE 121 00	70	Gina L. Cielec							
ADKINS, CARL PRICHARD & MILDRED BEATRICE 10995 ST RTE 775 SCOTTOWN, OHIO 45678-0000 VOL 296 PG 365 PARCEL-ID 32-005-1000.000	16-02-03 PT. SW SE SCHOOL LOT PT. 0000.20A AUV 00	AGR USE CODE 121 00	00								
02-01-00 TRNSF TO 32-005-1000.000	ADKINS, MILDRED BEATRICE										
ADKINS, MILDRED BEATRICE 10995 ST RT 775 SCOTTOWN, OHIO 45678-000 OR 44 PG 742 PARCEL-ID 32-005-1000.000	16-02-03 PT. SW SE SCHOOL LOT PT. 0000.20A AUV 10	AGR USE CODE 121 00	10								
02-01-00 TRNSF FROM 32-005-1000.000	ADKINS, CARL PRICHARD & M										
CIELEC, STEPHEN R. 1567 TWP RD 225 SCOTTOWN, OH 45678 VOL 525 PG 343 PARCEL-ID 32-005-1100.000	16-02-03 PT. SW SE SCHOOL LOT PT. 0000.30A AUV 10	AGR USE CODE 121 00	10	Gina L. Cielec							

TAX RATE 10.5745  
A/R RED FACTOR 10.5458  
OTH RED FACTOR 10.5458

LAWRENCE  
TAX DISTRICT

GENERAL TAX LIST AND DUPLICATE OF REAL AND PUBLIC UTILITY PROPERTY  
COUNTY REAL ESTATE TAXES AND SPECIAL ASSESSMENTS  
32-WINDSOR TWP-SYMMES VALLEY S.D.

12/29/00

TAX YEAR 2000  
INTEREST RATE  
PAGE NO 5970

OWNER'S NAME MAILING ADDRESS	DESCRIPTION			TAXES CHARGED	DECEMBER TAXES	PENALTY	JUNE TAXES	PENALTY	TOTAL DELINQUENT	C. D. DATE	MEMO
	LAND	IMPROVEMENTS	TOTAL VALUE								
HOLDERBY, CARL & NORMA 12365 ST. RT. 775 WILLOW WOOD, OHIO 45696 VOL 567 PG 698 PARCEL-ID 32-005-1300.000	16-02-04 NW PT. N1/2 SEC. 0046.64A AUV 8,010	AGR USE CODE 120 00	8,010								
HOLDERBY, CARL & NORMA 12365 ST. RT. 775 WILLOW WOOD, OHIO 45696-0000 VOL 270 PG 98 PARCEL-ID 32-005-1400.000	16-02-04 NW PT. N1/2 SEC. 0003.36A RES USE CODE 500 350	00	350								
NICHOLS, MARLENE MCMAHON 25 VALLEY DR CHESAPEAKE, OHIO 45619 VOL 399 PG 666 PARCEL-ID 32-005-1500.000	16-02-04 N & W PT. N1/2 SEC. 0083.00A AUV 4,440	AGR USE CODE 121 8,960	13,400								
NICHOLS, MARLENE MCMAHON 25 VALLEY DR CHESAPEAKE, OHIO 45619 VOL 339 PG 666 PARCEL-ID 32-005-1600.000	16-02-04 W SIDE W1/2 NE 0002.00A AUV 50	AGR USE CODE 120 300	350								
GRAYBEAL, WILLIAM TODD & DORIS JANE 10676 COUNTY RD. 2 SCOTTOWN, OHIO 45678 VOL 527 PG 758 PARCEL-ID 32-005-1700.000	16-2-4 S & W PT 1/2 SEC E END LESS 28.57, .23 BAL = 1.61 ACR ES 340	RES USE CODE 500 00	340								
SEXTON, TERRI 10770 CO. RD. 2 SCOTTOWN, OHIO 45678 PARCEL-ID 32-005-1700.001	16-2-4 PT S & W PT 1/2 SEC E E ND PT 0.23 ACRES RES USE CODE 500 330	00	330								
GRAYBEAL, WILLIAM F. & DORIS 022 C/O TRANSAMERICA REAL ESTATE TAX SERVICE 1105 SCHROCK RD SUITE 437 COLUMBUS, OHIO 43229 PARCEL-ID 32-005-1701.000	16-2-04 PT N & W PT S LESS 4.5 6A. BAL. 12.62ACS. RES USE CODE 510 AUV 2,560	18,570 21,130 HOMESITE VALUE LISTED BELOW 2,280	20,240								
HEINZ, MARK 29 TWP RD 353 SOUTH POINT, OH 45680 VOL 639 PG 238 PARCEL-ID 32-005-1701.001	16-2-04 PT N AND W PT S N PT L ESS 2.29 BAL 2.29AC RES USE CODE 500 2,410	00	2,410								
BRUMFIELD, MATTHEW AND CRESTA PO BOX 544 PROCTORVILLE, OH 45669 VOL 639 PG 235 PARCEL-ID 32-005-1701.002	16-2-04 PT N AND W PT S N PT P T 2.29AC RES USE CODE 500 2,950	00	2,950								



OWNER'S NAME MAILING ADDRESS	DESCRIPTION			TAXES CHARGED	DECEMBER TAXES	PENALTY	JUNE TAXES	PENALTY	TOTAL DELINQUENT	C. D. DATE	MEMO
	LAND	IMPROVEMENTS	TOTAL VALUE								
CALICOAT, CARL RAY & IDA L. 10856 CO. RD. 2 SCOTTOWN, OHIO 45678 PARCEL-ID 32-005-1702.000	-00-00  0001.66A	 N PT RES USE CODE 510	 10,830 10,680								
NICHOLS, CHARLES & MARLENE 25 VALLEY DR CHESAPEAKE, OHIO 45619 VOL 404 PG 146 PARCEL-ID 32-005-1800.000	16-02-04 PT. S W PT. N1/2 SEC. E END 0025.57A AUV 630	  AGR USE CODE 121  00	  121  630								
NICHOLS, CHARLES & MARLENE 25 VALLEY DR CHESAPEAKE, OHIO 45619 VOL 439 PG 834 PARCEL-ID 32-005-1801.000	16-02-04 PT SW PT N1/2 SEC E EN D 0002.00A AUV 50	  AGR USE CODE 120  80	  120  130								
GRAYBEAL, WILLIAM TODD & DORIS JANE 10676 COUNTY RD. 2 SCOTTOWN, OHIO 45678 VOL 527 PG 758 PARCEL-ID 32-006-0100.000	16-2-4 PT S & W PT N 1/2 LESS 0.87 BAL = 0.13 ACRES  10	  RES USE CODE 500  00	  500  10								
SEXTON, TERRI 10770 CO. RD. 2 SCOTTOWN, OHIO 45678 PARCEL-ID 32-006-0100.001	16-2-4 PT S & W PT N 1/2 PT 0. 87 ACRES  2,200	  RES USE CODE 510  25,820	  510  28,020								
NICHOLS, MARLENE MCMAHON 25 VALLEY DR CHESAPEAKE, OHIO 45619 VOL 339 PG 666 PARCEL-ID 32-006-0200.000	16-02-04 S & W PT. N1/2 SEC. E END 0000.75A AUV 20	  AGR USE CODE 120  00	  120  20								
NICHOLS, MARLENE MCMAHON 25 VALLEY DR CHESAPEAKE, OHIO 45619 VOL 339 PG 666 PARCEL-ID 32-006-0300.000	16-02-04 S & W PT. N1/2 SEC. 0050.00A AUV 1,230	  AGR USE CODE 121  00	  121  1,230								
SHUFF, MARGARET 12554 ST. RT. 775 SCOTTOWN, OHIO 45678-907 OR 37 PG 76 PARCEL-ID 32-006-0400.000	16-2-04 E 1/2 NE E OF RD LESS 5.05 BAL 50.95AC  AUV 3,500	  AGR USE CODE 121  17,010	  121  20,510								
SHUFF, KEVIN AND DENISE 251 PVT DR 11338 CO RD 2 WILLOW WOOD, OH 45696 VOL 636 PG 282 PARCEL-ID 32-006-0400.001	16-2-04 E 1/2 NE E OF RD 5.05A C  RES USE CODE 510 2,700	  510  16,470	  510  19,170								

[illegible]



TAX RATE 0.0  
A/R RED FACTOR 10.5745  
OTH RED FACTOR 10.5458

LAWRENCE  
TAX DISTRICT

GENERAL TAX LIST AND DUPLICATE OF REAL AND PUBLIC UTILITY PROPERTY  
COUNTY REAL ESTATE TAXES AND SPECIAL ASSESSMENTS  
32-WINDSOR TWP-SYMMES VALLEY S.D.

TAX YEAR 2000  
INTEREST RATE  
PAGE NO 5973

12/29/00

OWNER'S NAME MAILING ADDRESS	DESCRIPTION			TAXES CHARGED	DECEMBER TAXES	PENALTY	JUNE TAXES	PENALTY	TOTAL DELINQUENT	C. D. DATE	MEMO
	LAND	IMPROVEMENTS	TOTAL VALUE								
DANFORD, RICHARD L. 328 TWP RD 212 N WILLOW WOOD, OH 45696 VOL 536 PG 170 PARCEL-ID 32-006-0903.000	16-02-04 PT W 1/2 SE CENTER PT 0007.94A	RES USE CODE 510	3,000 3,550 6,550								
DANFORD, RICHARD L. 328 TWP RD 212 N WILLOW WOOD, OH 45696 VOL 611 PG 624 PARCEL-ID 32-006-0904.000	16-02-04 PT W 1/2 SE NE PT 0007.98A	RES USE CODE 500	3,010 00 3,010								
MARCUM, BERT 644 TOWNSHIP RD. 212N WILLOW WOOD, OHIO 45696 VOL 539 PG 725 PARCEL-ID 32-006-1000.000	16-02-04 SE SIDE SW SE & SE SE 0004.00A	RES USE CODE 510	2,590 7,100 9,690 HOMESITE VALUE LISTED BELOW 2,280 6,760 9,040								
WHITE, ALDEN CO RD 2 10142 WILLOW WOOD, OHIO 45696 PARCEL-ID 32-006-1100.000	16-02-04 E SIDE SE SW & SE SE 0042.00A	AGR USE CODE 120	AUV 3,280 7,690 10,970								
MCCOMAS, GEORGE C. & CHARLINE 11771 ST RTE 775 SCOTTOWN, OHIO 45678 VOL 312 PG 535 PARCEL-ID 32-006-1200.000	16-02-04 NE SE PT. 0037.00A	AGR USE CODE 121	AUV 3,300 27,300 30,600 HOMESITE VALUE LISTED BELOW 2,280 26,460 28,740								
HEDRICK, JOHN JAY 1801 EASTWOOD AVE. HUNTINGTON, W.VA. 25701 VOL 291 PG 25 PARCEL-ID 32-006-1300.000	16-02-04 NE SE PT. 0003.00A	AGR USE CODE 121	AUV 70 00 70								
COX, EARL & VELMA MAE 1577 TWP RD 141 WILLOW WOOD, OHIO 45696 VOL 321 PG 227 PARCEL-ID 32-006-1400.000	16-02-04 W1/2 SW 0080.00A	AGR USE CODE 120	00 00 00								
04-04-00 TRNSF TO 32-006-1400.000	COX, VELMA MAE										
COX, VELMA MAE C/O DEBBIE KESSLER 242 GOBDLEY BRANCH RD CHAPMANVILLE, W.VA. 25508 OR 50 PG 763 PARCEL-ID 32-006-1400.000	16-02-04 W1/2 SW 0080.00A	AGR USE CODE 120	13,060 11,750 24,810 HOMESITE VALUE LISTED BELOW 2,280 11,580 13,860								2/28/01 Deborah Lynn Kessler
04-04-00 TRNSF FROM 32-006-1400.000	COX, EARL & VELMA MAE										
DRUMMOND, LILLIAN E. SCOTTOWN, OH 45678	16-02-04 PT. NE SW 0001.00A	RES USE CODE 500									

TAX RATE 0.0  
A/R RED FACTOR 10.5745  
OTH RED FACTOR 10.5458

LAWRENCE  
TAX DISTRICT

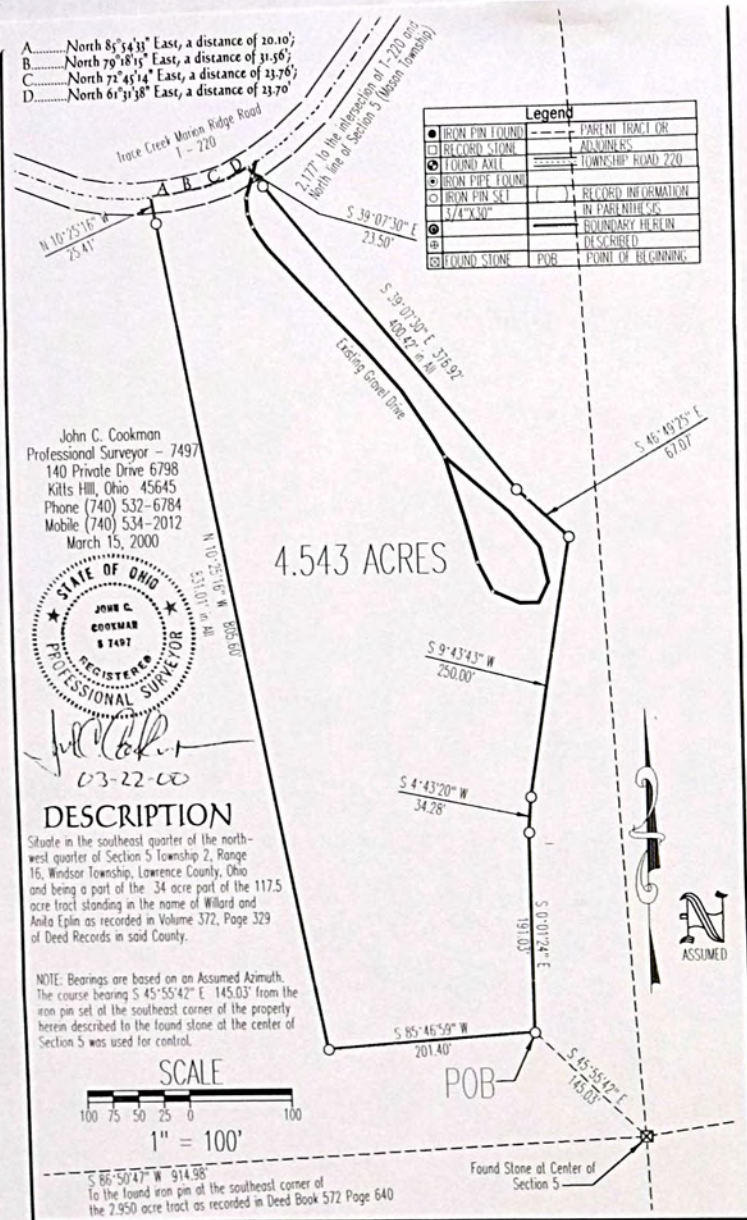
GENERAL TAX LIST AND DUPLICATE OF REAL AND PUBLIC UTILITY PROPERTY  
COUNTY REAL ESTATE TAXES AND SPECIAL ASSESSMENTS  
32-WINDSOR TWP-SYMMES VALLEY S.D.

TAX YEAR 2000  
INTEREST RATE  
PAGE NO 5974

12/29/00

OWNER'S NAME MAILING ADDRESS	DESCRIPTION			TAXES CHARGED	DECEMBER TAXES	PENALTY	JUNE TAXES	PENALTY	TOTAL DELINQUENT	C. D. DATE	MEMO
	LAND	IMPROVEMENTS	TOTAL VALUE								
VOL 133 PG 433 PARCEL-ID 32-006-1500.000	2,280 00 2,280										
NICHOLS, CHARLES & MARLENE 25 VALLEY DR CHESAPEAKE, OHIO 45619 OR 4 PG 656 PARCEL-ID 32-006-1600.000	16-02-04 PT. NE SW 0035.00A	AGR USE CODE 120	00 00 00								
11-03-00 SPLIT TO 32-006-1600.000	NICHOLS, CHARLES & MARLENE										
11-03-00 SPLIT TO 32-006-1600.001	JOHNSON, PAUL A. AND DREA										
NICHOLS, CHARLES & MARLENE 25 VALLEY DR CHESAPEAKE, OHIO 45619 OR 4 PG 656 PARCEL-ID 32-006-1600.000	16-2-4 PT NE SW LESS 4.15 BAL 30.85AC	AGR USE CODE 120	5,410 00 5,410 HOMESITE VALUE LISTED BELOW 2,280 00 2,280								
11-03-00 SPLIT FROM 32-006-1600.000	NICHOLS, CHARLES & MARLENE										
JOHNSON, PAUL A. AND DREAMA 1853 TWP RD 141 WILLOW WOOD, OH 45696 OR 76 PG 84 PARCEL-ID 32-006-1600.001	16-2-4 PT NE SW PT 4.15AC RES USE CODE 510		2,610 4,300 6,910								
11-03-00 SPLIT FROM 32-006-1600.000	NICHOLS, CHARLES & MARLENE										
WHITE, ALDEN CO RD 2 10142 WILLOW WOOD, OHIO 45696 PARCEL-ID 32-006-1700.000	16-02-04 SE SW LESS 18.44 & 1. 02 BAL=22.54	AGR USE CODE 120	AUV 550 2,930 3,480 HOMESITE VALUE LISTED BELOW 2,280 2,930 5,210								
11-09-00 SPLIT FROM 32-006-1700.000	WHITE, ALDEN										
WHITE, ALDEN CO RD 2 10142 WILLOW WOOD, OHIO 45696 PARCEL-ID 32-006-1700.000	16-02-04 SE SW LESS 18.44 BAL= 23.56ACRES	AGR USE CODE 120	00 00 00								
11-09-00 SPLIT TO 32-006-1700.000	WHITE, ALDEN										
11-09-00 SPLIT TO 32-006-1700.002	DAVIS, CARL E. & TAMBERA										
CARTER, DAVID F & DEBORAH S 10051 CO RD 2 WILLOW WOOD, OH 45696 VOL 590 PG 462 PARCEL-ID 32-006-1700.001	16-02-04 SE SW PT 18.44ACRES AGR USE CODE 120		AUV 2,700 40,680 43,380								
10-11-00 381.72											





(1) Include reference to volume and page of next preceding recorded instrument through which grantor claims title. (R.C. § 319.20).



TAX RATE 0  
A/R RED FACTOR 10.5745  
OTH RED FACTOR 10.5458

LAWRENCE  
TAX DISTRICT

GENERAL TAX LIST AND DUPLICATE OF REAL AND PUBLIC UTILITY PROPERTY  
COUNTY REAL ESTATE TAXES AND SPECIAL ASSESSMENTS  
32-WINDSOR TWP-SYMMES VALLEY S.D.

TAX YEAR 2000  
INTEREST RATE  
PAGE NO 5975

12/29/00

OWNER'S NAME MAILING ADDRESS	DESCRIPTION			TAXES CHARGED	DECEMBER TAXES	PENALTY	JUNE TAXES	PENALTY	TOTAL DELINQUENT	C. D. DATE	MEMO
	LAND	IMPROVEMENTS	TOTAL VALUE								
DAVIS, CARL E. & TAMBERA S. 9354 CO RD 2 WILLOW WOOD, OH 45696 OR 76 PG 655 PARCEL-ID 32-006-1700.002	16-02-04 SE SW PT 1.02AC RES USE CODE 500	2,290	00	2,290							
11-09-00 SPLIT FROM 32-006-1700.000	WHITE, ALDEN										
DRUMMOND, CARL S. & PHYLLIS L FE EST 10 TWP RD 212 NO WILLOW WOOD, OHIO 45696 OR 73 PG 404 PARCEL-ID 32-006-1800.000	16-02-04 PT. NE SW 0004.00A RES USE CODE 500	420	00	420							
10-12-00 TRNSF FROM 32-006-1800.000	DRUMMOND, CARL S & PHYLLIS										
DRUMMOND, CARL S & PHYLLIS 10 TWP RD 212 NO WILLOW WOOD, OHIO 45696 VOL 614 PG 175 PARCEL-ID 32-006-1800.000	16-02-04 PT. NE SW 0004.00A RES USE CODE 500	00	00	00							
10-12-00 TRNSF TO 32-006-1800.000	DRUMMOND, CARL S. & PHYLLIS										
WELLS, EUGENE L. & SHERRY D. 11 TWP RD 1148 S PROCTORVILLE, OHIO 45669 VOL 549 PG 394 PARCEL-ID 32-007-0200.000	16-02-05 N1/2 NW NW 0021.26A AGR USE CODE 121 AUV	2,540	00	2,540							
JOHNSON, HAROLD L. & THELMA I 3429 PINNACLE RD. MORAIN, OHIO 45418 VOL 283 PG 367 PARCEL-ID 32-007-0300.000	16-02-05 S1/2 NW NW 0021.74A AGR USE CODE 120	4,220	00	4,220							
WELLS, EUGENE L. & SHERRY D. 11 TWP RD 1148 S PROCTORVILLE, OHIO 45669 VOL 549 PG 394 PARCEL-ID 32-007-0400.000	16-02-05 NE NW 0040.00A AGR USE CODE 121 AUV	980	00	980							
EPLIN, WILLARD & ANITA CAROL 1964 TWP. RD. 220 WILLOW WOOD, OHIO 45696-000 VOL 372 PG 329 PARCEL-ID 32-007-0500.000	16-02-05 SE NW LESS 2.95 BAL=3 1.05AC AGR USE CODE 120	3,260	00	3,260							4.54hc John Hood - 6-22-01 0500.002 Bal=26.51
ROACH, JON D & LINDA J 4533 ST RT 141 IRONTON, OH 45638 VOL 572 PG 640 PARCEL-ID 32-007-0500.001	16-02-05 SE NW PT 2.95ACRES RES USE CODE 500	310	00	310							
ROACH, JON D. & LINDA J. 4533 ST RT 141 IRONTON, OHIO 45638	16-02-05 SE NW PT. W OF RD. 77 0001.00A RES USE CODE 500										

TAX RATE .90  
A/R RED FACTOR 10.5745  
OTH RED FACTOR 10.5458

LAWRENCE  
TAX DISTRICT

GENERAL TAX LIST AND DUPLICATE OF REAL AND PUBLIC UTILITY PROPERTY  
COUNTY REAL ESTATE TAXES AND SPECIAL ASSESSMENTS  
32-WINDSOR TWP-SYMMES VALLEY S.D.

TAX YEAR 2000  
INTEREST RATE  
PAGE NO 5976

12/29/00

OWNER'S NAME MAILING ADDRESS	DESCRIPTION			TAXES CHARGED	DECEMBER TAXES	PENALTY	JUNE TAXES	PENALTY	TOTAL DELINQUENT	C. D. DATE	MEMO
	LAND	IMPROVEMENTS	TOTAL VALUE								
VOL 525 PG 557 PARCEL-ID 32-007-0600.000	2,280	00	2,280								
WELLS, EUGENE L. & SHERRY D. 11 TWP RD 1148 S PROCTORVILLE, OHIO 45669 VOL 549 PG 394 PARCEL-ID 32-007-0700.000	16-02-05 PT. SE NW N OF RD. 0005.00A AGR USE CODE 121 AUV	120	00	120							
JOHNSON, HAROLD L. & THELMA I 3429 PINNACLE RD. MORAIN, OHIO 45418 VOL 283 PG 367 PARCEL-ID 32-007-0800.000	16-02-05 SW NW 0041.00A AGR USE CODE 120	4,310	00	4,310							
EPLIN, WILLARD & ANITA CAROL 1964 TWP. RD. 220 WILLOW WOOD, OHIO 45696-000 VOL 372 PG 329 PARCEL-ID 32-007-0900.000	16-2-5 NW NE LESS W 3.10, 3.43 BAL 34.47AC AGR USE CODE 120	4,000	00	4,000							
05-12-00 SPLIT FROM 32-007-0900.000	EPLIN, WILLARD & ANITA CA										
EPLIN, WILLARD & ANITA CAROL 1964 TWP. RD. 220 WILLOW WOOD, OHIO 45696-000 VOL 372 PG 329 PARCEL-ID 32-007-0900.000	16-02-05 NW NE LESS W. 3.10A AGR USE CODE 120	00	00	00							
05-12-00 SPLIT TO 32-007-0900.000	EPLIN, WILLARD & ANITA CA										
05-12-00 SPLIT TO 32-007-0900.001	WARD, DONALD D. AND NANCY										
WARD, DONALD D. AND NANCY L. 4907 WEST 14TH ST CLEVELAND, OH 44109 OR 55 PG 731 PARCEL-ID 32-007-0900.001	16-2-5 NW NE PT 3.43AC RES USE CODE 500	2,530	00	2,530							
05-12-00 SPLIT FROM 32-007-0900.000	EPLIN, WILLARD & ANITA CA										
HOLDERBY, MARK A. ET UX 022 C/O TRANSAMERICA REAL ESTATE TAX SERVICE 1105 SCHROCK RD SUITE 437 COLUMBUS, OHIO 43229 VOL 531 PG 576 PARCEL-ID 32-007-0901.000	16-02-05 PT NW NE W PT 0003.10A RES USE CODE 510	2,490	16,210	18,700							
EPLIN, WILLARD & ANITA CAROL 1964 TWP. RD. 220 WILLOW WOOD, OHIO 45696-0000 VOL 372 PG 329 PARCEL-ID 32-007-1000.000	16-02-05 R16 T2 S5 0042.50A AGR USE CODE 120	11,030	13,710	24,740							
HOLROYD, MILO F. & JACQUELINE 1285 TOWNSHIP RD 141	16-02-05 E1/2 NE LESS 1.50A. 0081.00A AGR USE CODE 121	2,050	12,490	14,540							



OWNER'S NAME MAILING ADDRESS	DESCRIPTION			TAXES CHARGED	DECEMBER TAXES	PENALTY	JUNE TAXES	PENALTY	TOTAL DELINQUENT	C. D. DATE	MEMO
	LAND	IMPROVEMENTS	TOTAL VALUE								
WILLOWWOOD, OHIO 45696 VOL 566 PG 111 PARCEL-ID 32-007-1100.000	AUV 1,980	00	1,980								
PINKERMAN, CECIL WENDELL 4345 ST RT 378 WILLOW WOOD, OHIO 45696 VOL 339 PG 680 PARCEL-ID 32-007-1200.000	16-02-05 N1/2 SE LESS 10A. 0076.52A AGR USE CODE 121 AUV 4,690		12,230								
HOLROYD, MILO F. & HOLROYD, JACQUELINE B. 1258 TOWNSHIP ROAD 141 WILLOW WOOD, OHIO 45696 VOL 467 PG 438 PARCEL-ID 32-007-1300.000	16-02-05 S1/2 SE 0073.38A AGR USE CODE 121 AUV 5,730		13,210								
JOHNSON, HAROLD L. & THELMA I. 3429 PINNACLE RD. MORAIN, OHIO 45418 VOL 283 PG 367 PARCEL-ID 32-007-1400.000	16-02-05 NW SW 0041.00A AGR USE CODE 120 AUV 4,310		4,310								
ROACH, JON D. & LINDA J. 4533 ST RT 141 IRONTON, OHIO 45638 VOL 525 PG 557 PARCEL-ID 32-007-1500.000	16-02-05 WSIDE SE SW & PT. SE SW 0022.96A AGR USE CODE 120 AUV 4,350		4,350								
WILSON, HOWARD LESLIE & JACQUE 1217 TWP RD 208 IRONTON, OHIO 45638 VOL 447 PG 343 PARCEL-ID 32-007-1600.000	16-02-05 NE SW 0041.00A AGR USE CODE 120 AUV 4,310		4,310								
WILSON, HOWARD & LESLIE & JACQUE 1217 TWP RD 208 IRONTON, OHIO 45638 VOL 447 PG 343 PARCEL-ID 32-007-1700.000	16-02-05 W PT. SE SW 0023.04A AGR USE CODE 120 AUV 4,590		4,590								
BURCHAM, NANCY LIFE EST. REM. BERNARD J. BURCHAM ET AL 1459 CO RD 64 WILLOW WOOD, OHIO 45696 OR 32 PG 709 PARCEL-ID 32-007-1800.000	16-02-05 PT. SW SW 0001.00A AGR USE CODE 120 AUV 20		20								
BLACK, JOHN R. & KENNYA 1490 CO RD 64 WILLOW WOOD, OHIO 45696 VOL 533 PG 180 PARCEL-ID 32-008-0100.000	16-02-05 PT SW SW LESS 4.70 BA L=35.30ACRES AUV 860		860								
ADKINS, EVERETT EUGENE 1698 CO. RD. 64 WILLOW WOOD, OHIO 45696 OR 59 PG 230	16-02-05 PT SW SW PT 4.70ACRES AGR USE CODE 100 AUV 2,660		2,660								

OWNER'S NAME MAILING ADDRESS	DESCRIPTION			TAXES CHARGED	DECEMBER TAXES	PENALTY	JUNE TAXES	PENALTY	TOTAL DELINQUENT	C. D. DATE	MEMO
	LAND	IMPROVEMENTS	TOTAL VALUE								
PARCEL-ID 32-008-0100.001	HOMESITE VALUE LISTED BELOW										
06-13-00 TRNSF FROM 32-008-0100.001	ADKINS, LISA MARIE	2,280	00	2,280							
ADKINS, LISA MARIE 1698 CO. RD. 64 WILLOW WOOD, OHIO 45696 VOL 594 PG 641	16-02-05 PT SW SW PT 4.70ACRES AGR USE CODE 100	00	00	00							
PARCEL-ID 32-008-0100.001											
06-13-00 TRNSF TO 32-008-0100.001	ADKINS, EVERETT EUGENE										
HOLROYD, MILO F. & JACQUELINE 1235 TOWNSHIP RD 141 WILLOWWOOD, OH 45696 VOL 566 PG 111	16-02-05 N END NE SW 0010.00A AGR USE CODE 121 AUV 250	00	00	250							
PARCEL-ID 32-008-0200.000											
WALKER, GENE A JR. 643 TOWNSHIP RD 209 WILLOW WOOD, OHIO 45696 VOL 522 PG 192	16-02-06 NW NW 0024.38A AGR USE CODE 120 AUV 600	00	00	600							
PARCEL-ID 32-008-0400.000											
WALKER, GENE A. JR 643 TOWNSHIP RD 209 WILLOW WOOD, OH. 45696 VOL 522 PG 192	16-02-06 PT. NW NW 0001.00A RES USE CODE 500 AUV 20	00	00	20							
PARCEL-ID 32-008-0500.000											
WALKER, GENE A JR. 648 TOWNSHIP RD 209 WILLOW WOOD, OH. 45696 VOL 522 PG 192	16-02-06 PT. NW NW 0001.00A RES USE CODE 500 AUV 20	00	00	20							
PARCEL-ID 32-008-0600.000											
BOND, JOHN M. & DONALD M. REDDEN 3504 CO RD 12 PROCTORVILLE, OHID 45669 OR 53 PG 780	16-2-06 NW NW PT. RIDGE RD. 43 .62ACS. AGR USE CODE 120 AUV 3,320	00	00	3,320							
PARCEL-ID 32-008-0700.000											
04-26-00 TRNSF FROM 32-008-0700.000	LOVEJOY, ROBERT A. AND DA										
LOVEJOY, ROBERT A. AND DANIEL S. 107 CENTER ST SOUTH POINT, OH 45680 ORS PG 274	16-2-06 NW NW PT. RIDGE RD. 43 .62ACS. AGR USE CODE 120 00 00	00	00	00							
PARCEL-ID 32-008-0700.000											
04-26-00 TRNSF TO 32-008-0700.000	BOND, JOHN M. & DONALD M.										
FARLEY, LOLA E 1001 CO. RD. 119 IRONTON, OHIO 45638	16-02-06 SE NW 0008.25A AGR USE CODE 120 870 00	00	00	870							
PARCEL-ID 32-008-0800.000											

Tracy Kitts 9-18-01







OWNER'S NAME MAILING ADDRESS	DESCRIPTION			TAXES CHARGED	DECEMBER TAXES	PENALTY	JUNE TAXES	PENALTY	TOTAL DELINQUENT	C. D. DATE	MEMO
	LAND	IMPROVEMENTS	TOTAL VALUE								
73 TWP. RD. 1148 PROCTORVILLE, OHIO 45669 PARCEL-ID 32-009-0700.000	0066.65A AUV 3,660	AGR USE CODE 120  00	120  3,660								
BETTS, DONALD L. AND MARY N. 1147 TWP RD 168 WILLOW WOOD, OHIO 45696 VOL 638 PG 148 PARCEL-ID 32-009-0800.000	16-02-06 NW SW W OF SYMNES PT. 0000.96A AUV 20	AGR USE CODE 121  00	121  20								
BARTRAM, RONALD E. & LINDA G. P. O. BOX 121 WILLOW WOOD, OHIO 45696-000 VOL 546 PG 546 PARCEL-ID 32-009-0900.000	16-2-6 SE COR NW SW WHOLE 3.07 AC  RES USE CODE 510  2,490    18,450    20,940 HOMESITE VALUE LISTED BELOW 2,280    16,840    19,120										
FLIEHMANN, HENRY E. & ANNIS L. 1311 TWP. RD. 153 WATERLOO, OHIO 45688 VOL 491 PG 931 PARCEL-ID 32-009-1100.000	16-02-06 PT. NE SW 0020.00A AUV 490	AGR USE CODE 121  00	121  490								
SWANN, RUTH E. 5807 HOLMES DR ORLANDO, FL 32808 VOL 604 PG 584 PARCEL-ID 32-009-1200.000	16-02-06 S PT W PT NE SW 0006.00A  2,800	RES USE CODE 500  00	500  2,800								
FARLEY, LOLA E 1001 CO. RD. 119 IRONTON, OHIO 45638 PARCEL-ID 32-009-1300.000	16-02-06 PT. W PT. NE SW 0014.39A  1,510	AGR USE CODE 120  00	120  1,510								
FLIEHMANN, HENRY E. & ANNIS L. 1311 TWP. RD. 153 WATERLOO, OHIO 45688 VOL 491 PG 931 PARCEL-ID 32-009-1400.000	16-02-06 E PT. NE SW 0034.61A AUV 850	AGR USE CODE 121  00	121  850								
FLIEHMANN, HENRY E. & ANNIS L. 1311 TWP. RD. 153 WATERLOO, OHIO 45688 VOL 491 PG 931 PARCEL-ID 32-009-1500.000	16-02-06 SE SW LESS 19A. 0055.00A AUV 1,350	AGR USE CODE 121  00	121  1,350								
FLIEHMANN, HENRY E. & ANNIS L. 1311 TWP. RD. 153 WATERLOO, OHIO 45688 VOL 491 PG 931 PARCEL-ID 32-009-1600.000	16-02-06 SE COR. SE SW 0019.00A AUV 2,720	AGR USE CODE 121  2,470	121  5,190								
BETTS, DONALD L. AND MARY N. 1147 TWP RD 168 WILLOW WOOD, OHIO 45696 VOL 638 PG 148 PARCEL-ID 32-009-1700.000	16-2-6 W END SWSW & OLD RR R/W LESS 0.84AC BAL=51.11AC AUV 3,500	AGR USE CODE 121  1,170	121  4,670								

[illegible]







OWNER'S NAME MAILING ADDRESS	DESCRIPTION			TAXES CHARGED	DECEMBER TAXES	PENALTY	JUNE TAXES	PENALTY	TOTAL DELINQUENT	C. D. DATE	MEMO
	LAND	IMPROVEMENTS	TOTAL VALUE								
SMITH, MILTON 5348 STATE ROUTE 217 P.O. BOX 137 WILLOW WOOD, OHIO 45696 PARCEL-ID 32-011-0400.000	0002.67A	RES USE CODE 510  2,450      500	510  2,950								
FLEIHMAN, FRED D. ETAL C/O HARLEY FLEIHMAN P.O. BOX 463 WOORTHINGTON KY. 41183 PARCEL-ID 32-011-0500.000	16-02-07 NW NE 0041.00A AUV 1,000	AGR USE CODE 121  00	121  1,000								
HAYES GAS CO. 1614 7TH AVENUE HUNTINGTON, W. VA. 25703 GAS WELL PARCEL-ID 32-011-0510.000	GAS WELL PERMIT # 34 2 14  MIN USE CODE 200  300      00	200  300									
HARDY, EDDIE & SHIRLEY P.O. BOX 117 WILLOW WOOD, OHIO 45696 VOL 575 PG 362 PARCEL-ID 32-011-0600.000	16-02-07 S1/2 NE LESS 41A. 0041.00A AUV 3,260	AGR USE CODE 121  00	121  3,260								
DENNISON, ERNEST F. 421 TWP RD 319S WILLOW WOOD, OHIO 45696-0000 VOL 567 PG 55, 59 PARCEL-ID 32-011-0700.000	16-02-07 PT. S1/2 NE 0041.00A  7,190    4,140 HOMESITE VALUE LISTED BELOW	AGR USE CODE 120  11,330 2,280    3,220    5,500									
MCKEELEY, KENNETH P. & MAGGIE 5189 ALTIZER AVE HUNTINGTON, W. VA. VOL 356 PG 589 PARCEL-ID 32-011-0800.000	16-02-07 PT. NE SE LESS 1A. 0036.00A  7,110      00	AGR USE CODE 120  7,110									
HARDY, EDDIE P.O. BOX 32 WILLOW WOOD, OHIO 45696-0000 VOL 567 PG 55, 57 PARCEL-ID 32-011-0900.000	16-02-07 PT. NW SE 0001.00A AUV 20	RES USE CODE 500  00	500  20								
HARDY, EDDIE D. P.O. BOX 117 WILLOW WOOD, OHIO 45696 VOL 361 PG 573 PARCEL-ID 32-011-1000.000	16-02-07 NW SE LESS 37A. 0005.25A AUV 130	AGR USE CODE 121  00	121  130								
WISEMAN, RICHARD D. & DEBORAH D. 499 FLAGSPRINGS RD PATRIOT, OH 45658-9195 OR5 PG 742 PARCEL-ID 32-011-1100.000	16-02-07 SE SE 41.01 ACRES AUV 1,000      00	AGR USE CODE 121  1,000									
HARDY, EDDIE & SHIRLEY P.O. BOX 117 WILLOW WOOD, OHIO 45696 VOL 526 PG 737 PARCEL-ID 32-011-1200.000	16-02-07 NE SE 0041.00A AUV 1,000	AGR USE CODE 121  00	121  1,000								

[illegible]



TAX RATE 10  
A/R RED FACTOR 10.5745  
OTH RED FACTOR 10.5458

LAWRENCE  
TAX DISTRICT

GENERAL TAX LIST AND DUPLICATE OF REAL AND PUBLIC UTILITY PROPERTY  
COUNTY REAL ESTATE TAXES AND SPECIAL ASSESSMENTS  
32-WINDSOR TWP-SYMMES VALLEY S.D.

12/29/00

TAX YEAR 2000  
INTEREST RATE  
PAGE NO 5987

OWNER'S NAME MAILING ADDRESS	DESCRIPTION			TAXES CHARGED	DECEMBER TAXES	PENALTY	JUNE TAXES	PENALTY	TOTAL DELINQUENT	C. D. DATE	MEMO
	LAND	IMPROVEMENTS	TOTAL VALUE								
757 TWP RD 141 WILLOW WOOD, OHIO 45696 VOL 604 PG 60 PARCEL-ID 32-012-0200.000	0003.00A	AGR USE CODE 121									
	320	00	320								
HARDY, EDDIE D. P.O. BOX 117 WILLOW WOOD, OHIO 45696 VOL 361 PG 573 PARCEL-ID 32-012-0300.000	16-02-07 NW SW S & W OF SYMMES 69.31ACRES	AGR USE CODE 121									
	AUV										
	5,280	8,040	13,320								
	HOMESITE VALUE LISTED BELOW										
	2,280	5,610	7,890								
WHITE, ELLA V & MARY E FARLEY C/O FRANK WHEATLEY 1342 TOWNSHIP RD. 168 WILLOWWOOD, OHIO 45696 VOL 575 PG 131 PARCEL-ID 32-012-0400.000	16-02-07 PT. NESW 0004.00A	AGR USE CODE 121									
	420	00	420								
WHITE, DEWEY ET-AL C/O MARSHALL, MARTHA W. 2809 HACKWORTH ST. ASHLAND, KY. 41101 VOL 581 PG 72 PARCEL-ID 32-012-0401.000	16-2-7 PT NE SW 4.00AC MINERAL RIGHTS	MIN USE CODE 260									
	10	00	10								
HARDY, EDDIE D. P.O. BOX 117 WILLOW WOOD, OHIO 45696 VOL 361 PG 573 PARCEL-ID 32-012-0500.000	16-02-07 N PT. SE SW E OF CR. 0007.00A	AGR USE CODE 121									
	AUV										
	780	00	780								
HARDY, EDDIE D. WILLOW WOOD, OHIO VOL 361 PG 573 PARCEL-ID 32-012-0600.000	16-02-07 SE SW E OF COR 12.79 IN SEC 7 & 4.73 IN SEC 18 0017.52A	AGR USE CODE 121									
	AUV										
	870	00	870								
LAWRENCE FEDERAL SAVINGS & LOAN ASSN. 311 S. 5TH STREET IRONTON, OHIO 45638 VOL 510 PG 800 PARCEL-ID 32-012-0700.000	16-2-07 PT. SE SW E. OF CR. 1 5.00ACS.	RES USE CODE 510									11/1/02 Donald R. Hale
	3,750	2,820	6,570								
	2,280	2,790	5,070								
HUMPHREY, NORMAN R. & CAROLYN ANN 1858 ST RT 217 KITTS HILL, OHIO 45645 VOL 580 PG 18 PARCEL-ID 32-012-0800.000	16-02-07 SE SW W OF CR. 0037.00A	AGR USE CODE 120									
	AUV										
	4,140	7,910	12,050								
	HOMESITE VALUE LISTED BELOW										
	2,280	5,230	7,510								
CYNECKI, JONDA ETAL C/O JONDA CYNECKI 1235 GLENN AVE COLUMBUS, OH 43212 VOL 596 PG 131 PARCEL-ID 32-012-0900.000	16-02-07 SW SW LESS RT. OF WAY 0069.60A	AGR USE CODE 121									
	AUV										
	5,490	6,080	11,570								

TAX RATE 10  
A/R RED FACTOR 10.5745  
OTH RED FACTOR 10.5458

LAWRENCE  
TAX DISTRICT

GENERAL TAX LIST AND DUPLICATE OF REAL AND PUBLIC UTILITY PROPERTY  
COUNTY REAL ESTATE TAXES AND SPECIAL ASSESSMENTS  
32-WINDSOR TWP-SYMMES VALLEY S.D.

12/29/00

TAX YEAR 2000  
INTEREST RATE  
PAGE NO 5988

OWNER'S NAME MAILING ADDRESS	DESCRIPTION			TAXES CHARGED	DECEMBER TAXES	PENALTY	JUNE TAXES	PENALTY	TOTAL DELINQUENT	C. D. DATE	MEMO
	LAND	IMPROVEMENTS	TOTAL VALUE								
HUMPHREY, NORMAN R & CAROLYN ANN 1858 ST RT 217 KITTS HILL, OHIO 45645 VOL 580 PG 18 PARCEL-ID 32-012-1000.000	16-02-07 PT. SW SW 0000.40A	RES USE CODE 500									
	1,500	00	1,500								
CYNECKI, JONDA ETAL 1235 GLENN AVE COLUMBUS, OHIO 43212 VOL 596 PG 131 PARCEL-ID 32-012-1100.000	16-02-07 SW SW RT. OF WAY 0003.00A	AGR USE CODE 121									
	AUV										
	70	00	70								
STURM, NELLIE 1320 CO RD 64 WILLOW WOOD, OH 45696 VOL 383 PG 21 PARCEL-ID 32-012-1300.000	16-02-08 W1/2 NW LESS 16A & 1.78A	AGR USE CODE 120									
	0011.16A										
	1,170	00	1,170								
STURM, BERNARD KEITH & CARLETTA 1234 CO RD 64 WILLOW WOOD, OHIO 45696 PARCEL-ID 32-012-1301.000	16-02-08 W 1/2 NW LESS 16A PT. 0001.06A	RES USE CODE 510									
	2,290	13,180	15,470								
WAGONER, JANET F. 1094 CO RD 64 WILLOW WOOD, OHIO 45696 VOL 621 PG 202 PARCEL-ID 32-012-1302.000	16-02-08 PT W 1/2 NW 0001.78A	RES USE CODE 510									
	2,450	20,650	23,100								
BURCHAM, BERNARD JUSTIN AND BR ENDA PAULINE 1239 CO RD 64 WILLOW WOOD, OH 45696 VOL 627 PG 442 PARCEL-ID 32-012-1400.000	16-02-08 W1/2 NW LESS 16ACS & LESS 47.36ACS 0001.00A	RES USE CODE 510									
	2,050	5,570	7,620								
	HOMESITE VALUE LISTED BELOW										
	2,050	5,570	7,620								
HANKINS, KEVIN M. AND RACHEL 006 C/O F. A. R. E. TAX SERVICE 17187 NO. LAUREL PK. DR. SUITE 437 LIVONIA, MI 48152 VOL 632 PG 12 PARCEL-ID 32-012-1401.000	16-02-08 PT W1/2 NW LESS 16 AC 0002.64A	RES USE CODE 510									
	2,620	19,030	21,650								
	HOMESITE VALUE LISTED BELOW										
	2,280	19,030	21,310								
BURCHAM, RANDY 1459 COUNTY RD. 64 WILLOW WOOD, OHIO 45696 VOL 461 PG 396 PARCEL-ID 32-012-1402.000	16-02-08 PT W 1/2 NW LESS 1.72 BAL = 45.64 ACRES	AGR USE CODE 120									
	AUV										
	3,930	250	4,180								
HANKINS, KEVIN M. AND RACHEL 1315 CO RD 53 KITTS HILL, OH 45645 VOL 632 PG 12	16-02-08 PT W 1/2 NW PT 1.72 ACRES	RES USE CODE 500									
	360	00	360								







TAX RATE 10  
A/R RED FACTOR 10.5745  
OTH RED FACTOR 10.5458

LAWRENCE  
TAX DISTRICT

GENERAL TAX LIST AND DUPLICATE OF REAL AND PUBLIC UTILITY PROPERTY  
COUNTY REAL ESTATE TAXES AND SPECIAL ASSESSMENTS  
32-WINDSOR TWP-SYMMES VALLEY S.D.

12/29/00

TAX YEAR 2000  
INTEREST RATE  
PAGE NO 5991

OWNER'S NAME MAILING ADDRESS	DESCRIPTION			TAXES CHARGED	DECEMBER TAXES	PENALTY	JUNE TAXES	PENALTY	TOTAL DELINQUENT	C. D. DATE	MEMO
	LAND	IMPROVEMENTS	TOTAL VALUE								
CHRISTIAN, KATHY ET AL 831 TWP RD 141 WILLOWWOOD, OHIO 45696 OR 67 PG 677 PARCEL-ID 32-013-0500.004	16-2-8 PT MID W1/2 NE PT 1.00 ACRES	RES USE CODE 545	2,280 5,250 7,530								
08-28-00 TRNSF FROM 32-013-0500.004	TOWNSEND, ROBERT & DESSIE										
STURM, KEITH & CARLETTA & BURC HAN, RANDALL & NANCY 1234 CO RD 64 WILLOWWOOD, OHIO 45696 VOL 502 PG 735 PARCEL-ID 32-013-0600.000	16-02-08 NE NE LESS 3A & LESS 34A 0003.00A	RES USE CODE 500	2,490 00 2,490								
REYNOLDS, JAMES B. 810 TOWNSHIP RD 141 WILLOW WOOD, OHIO 45696-9075 VOL 636 PG 14 PARCEL-ID 32-013-0601.000	16-02-08 NE NE PT 0034.00A	AGR USE CODE 121	830 00 830								
BILLS, GREG 360 TWP RD 141 WILLOW WOOD, OHIO 45696 OR 51 PG 38 PARCEL-ID 32-013-0700.000	16-02-08 PT. S END SW NW 0005.00A	AGR USE CODE 121	120 00 120								
04-04-00 TRNSF FROM 32-013-0700.000	BILLS, GREG & CHRISTI										8/16/19 First Federal Savings Bank of Ironton —
BILLS, GREG & CHRISTI 360 TWP RD 141 WILLOW WOOD, OHIO 45696 VOL 593 PG 822 PARCEL-ID 32-013-0700.000	16-02-08 PT. S END SW NW 0005.00A	AGR USE CODE 121	00 00 00								
04-04-00 TRNSF TO 32-013-0700.000	BILLS, GREG										
HOLROYD, MILO F. & HOLROYD, JACQUELINE B. 1285 TOWNSHIP RD 141 WILLOW WOOD, OHIO 45696 VOL 467 PG 438 PARCEL-ID 32-013-0800.000	16-02-08 NW COR. NE NE 0003.00A	AGR USE CODE 121	70 00 70								
REYNOLDS, JAMES B. 022 C/O TRANSAMERICA REAL ESTATE TAX SERVICE 1105 SCHROCK RD SUITE 437 COLUMBUS, OHIO 43229 VOL 636 PG 14 PARCEL-ID 32-013-0900.000	16-02-08 SE NE LESS 1.50A 0038.00A	AGR USE CODE 121	3,320 11,930 15,250 HOMESITE VALUE LISTED BELOW 2,280 10,850 13,130								
EASTON, PHILIP R. & CAROL V. 4700 CAMP CREEK RD. HUNTINGTON, W.V. 25701-0000 VOL 375 PG 183 PARCEL-ID 32-013-0901.000	16-02-08 PT SE NE 0000.50A	RES USE CODE 500	1,710 00 1,710								

TAX RATE 10  
A/R RED FACTOR 10.5745  
OTH RED FACTOR 10.5458

LAWRENCE  
TAX DISTRICT

GENERAL TAX LIST AND DUPLICATE OF REAL AND PUBLIC UTILITY PROPERTY  
COUNTY REAL ESTATE TAXES AND SPECIAL ASSESSMENTS  
32-WINDSOR TWP-SYMMES VALLEY S.D.

12/29/00

TAX YEAR 2000  
INTEREST RATE  
PAGE NO 5992

OWNER'S NAME MAILING ADDRESS	DESCRIPTION			TAXES CHARGED	DECEMBER TAXES	PENALTY	JUNE TAXES	PENALTY	TOTAL DELINQUENT	C. D. DATE	MEMO
	LAND	IMPROVEMENTS	TOTAL VALUE								
MILO F. HOLROYD DBA HOLROYD PRO DUCTION CO. 1235 TWP. RD. 141 WILLOWWOOD, OHIO 45696 GAS WELL PARCEL-ID 32-013-0910.000	32 WINDSOR TWP SYMMES VALLEY S D GAS WELL PERMIT # 209	MIN USE CODE 200	170 00 170								
MCCLOUD, GEORGE H. & VERLA JEA 707 TWP RD 141 WILLOW WOOD, OHIO 45696-0000 VOL 308 PG 469 PARCEL-ID 32-013-1000.000	16-02-08 PT. SE NE 0001.50A	AGR USE CODE 120	160 00 160								
BILLS, GREG & CHRISTI 360 TWP RD 141 WILLOW WOOD, OHIO 45696 VOL 593 PG 822 PARCEL-ID 32-013-1100.000	16-02-08 PT. S END SW NE 0006.00A	AGR USE CODE 121	00 00 00								
04-04-00 TRNSF TO 32-013-1100.000	BILLS, GREG										
BILLS, GREG 360 TWP RD 141 WILLOW WOOD, OHIO 45696 OR 51 PG 38 PARCEL-ID 32-013-1100.000	16-02-08 PT. S END SW NE 0006.00A	AGR USE CODE 121	150 00 150								
04-04-00 TRNSF FROM 32-013-1100.000	BILLS, GREG & CHRISTI										First Federal Savings Bank of Ironton —
BILLS, GREG 360 TWP RD 141 WILLOW WOOD, OHIO 45696 OR 51 PG 38 PARCEL-ID 32-013-1200.000	16-02-08 W1/2 SE 0081.00A	AGR USE CODE 121	4,240 14,680 18,920 HOMESITE VALUE LISTED BELOW 2,280 11,620 13,900								First Federal Savings Bank of Ironton —
04-04-00 TRNSF FROM 32-013-1200.000	BILLS, GREG & CHRISTI										
BILLS, GREG & CHRISTI 360 TWP RD 141 WILLOW WOOD, OHIO 45696 VOL 593 PG 822 PARCEL-ID 32-013-1200.000	16-02-08 W1/2 SE 0081.00A	AGR USE CODE 121	00 00 00								
04-04-00 TRNSF TO 32-013-1200.000	BILLS, GREG										
THE STATE OF OHIO, DEPARTMENT OF NATURAL RESOURCES 1952 BELCHER DR C4 COLUMBUS, OH 43224 VOL 629 PG 339 PARCEL-ID 32-013-1300.000	16-02-08 NE SE 0040.00A	EXM USE CODE 610	21,000 00 21,000								
HOUSTON, RICHARD L. AND DINAH PIKE 025 C/O FIRST FEDERAL BANK SAVING 1640 CARTER AVE.	16-02-08 N1/2 SW LESS 5A. 0048.80A	AGR USE CODE 121	1,900 460 2,360								



OWNER'S NAME MAILING ADDRESS		DESCRIPTION			TAXES CHARGED	DECEMBER TAXES	PENALTY	JUNE TAXES	PENALTY	TOTAL DELINQUENT	C. D. DATE	MEMO
		LAND	IMPROVEMENTS	TOTAL VALUE								
P. O. BOX 2349 ASHLAND, KY. 41105-2349 OR10 PG 562 PARCEL-ID 32-013-1400.000												
MILF F. HOLROYD DBA HOLYROYD PRODUCTION CO. 1285 TPW. RD. 141 WILLOWWOOD, OHIO 45696 GAS WELL PARCEL-ID 32-013-1410.000	32 WINDSOR TWP SYMMES VALLEY S.D.		D. GAS WELL PERMIT NO 211 MIN USE CODE 200	200								
		110	00	110								
YOUNG, ANISE G P.O. BOX 140 WILLOWWOOD, OHIO 45696 VOL 605 PG 646 PARCEL-ID 32-013-1500.000		16-02-08 SE SE 0040.00A AUV 980	AGR USE CODE 121	121								
			00	980								
HOUSTON, RICHARD L. AND DINAH PIKE 025 C/O FIRST FEDERAL BANK SAVING 1640 CARTER AVE. P. O. BOX 2349 ASHLAND, KY. 41105-2349 OR10 PG 562 PARCEL-ID 32-013-1600.000		16-02-08 PT. N1/2 SW 0005.00A AUV 120	AGR USE CODE 121	121								
			00	120								
HOUSTON, RICHARD L. AND DINAH PIKE 025 C/O FIRST FEDERAL BANK SAVING 1640 CARTER AVE. P. O. BOX 2349 ASHLAND, KY. 41105-2349 OR10 PG 562 PARCEL-ID 32-013-1700.000		16-02-08 PT. N1/2 SW 0000.20A AUV 10	AGR USE CODE 121	121								
			00	10								
BILLS, GREG & CHRISTI 360 TWP RD 141 WILLOW WOOD, OHIO 45696 VOL 593 PG 822 PARCEL-ID 32-013-1800.000		16-02-08 E END E1/2 SW 0036.00A AUV 860	AGR USE CODE 121	121								
		00	00	00								
04-04-00 TRNSF TO 32-013-1800.000			BILLS, GREG									
BILLS, GREG 360 TWP RD 141 WILLOW WOOD, OHIO 45696 OR 51 PG 38 PARCEL-ID 32-013-1800.000		16-02-08 E END E1/2 SW 0036.00A AUV 860	AGR USE CODE 121	121								
			00	860								
04-04-00 TRNSF FROM 32-013-1800.000			BILLS, GREG & CHRISTI									
WISEMAN, RICHARD D. & DEBORAH D. 499 FLAGSPRINGS RD PATRIOT, OH 45658-9195 OR5 PG 742 PARCEL-ID 32-014-0100.000		16-02-08 W PT S1/2 SW 69.53 AC RES AGR USE CODE 121 AUV 2,360		121								
			00	2,360								

First Federal Savings Bank of Indiana

BARRETT BROTHERS SPRINGFIELD, OH 1-800-322-7711

[illegible]



TAX RATE 10.5745  
A/R RED FACTOR 10.5458  
OTH RED FACTOR 10.5458

LAWRENCE  
TAX DISTRICT

GENERAL TAX LIST AND DUPLICATE OF REAL AND PUBLIC UTILITY PROPERTY  
COUNTY REAL ESTATE TAXES AND SPECIAL ASSESSMENTS  
32-WINDSOR TWP-SYMMES VALLEY S.D.

TAX YEAR 2000  
INTEREST RATE  
PAGE NO 5995

12/29/00

OWNER'S NAME MAILING ADDRESS	DESCRIPTION			TAXES CHARGED	DECEMBER TAXES	PENALTY	JUNE TAXES	PENALTY	TOTAL DELINQUENT	C. D. DATE	MEMO
	LAND	IMPROVEMENTS	TOTAL VALUE								
RAY, JANET VIOLET & BOBBY L ERBY 9428 COUNTY RD. 2 WILLOW WOOD, OH 45696 VOL 601 PG 470-473 PARCEL-ID 32-014-0800.000	16-02-09 PT. N. OF RD. 0001.28A 2,340 2,280	RES USE CODE 599 30 00	2,370 2,280								
DANFORD, ROBERT L. 9468 CO. RD. 2 WILLOW WOOD, OHIO 45696 VOL 471 PG 54 PARCEL-ID 32-014-0900.000	16-02-09 PT. N & E OF RD. 0001.30A 2,350 2,280	RES USE CODE 510 10,690 9,330	13,040 11,610								
CAPPER, GARY LEE & PEGGY JANE 9372 CO RD #2 WILLOW WOOD, OHIO 45696-0000 VOL 397 PG 257 PARCEL-ID 32-014-1000.000	16-02-09 E PT. S1/2 SE NW 0000.25A AUV 10	AGR USE CODE 121 00	10								
CAPPER, GARY L. & PEGGY L. 9372 CO RD #2 WILLOW WOOD, OHIO 45696 VOL 296 PG 348 PARCEL-ID 32-014-1100.000	16-02-09 N SIDE W PT. S1/2 SE NW 0004.00A AUV 100	AGR USE CODE 121 710	810								
BAUMGARDNER, WAYNE D & LINDA 96 PVT DR 1177 CO RD 115 CHESAPEAKE, OHIO 45619 VOL 589 PG 472, 474 PARCEL-ID 32-014-1200.000	16-02-09 PT. W1/2 S1/2 SE NW 0007.00A 740	AGR USE CODE 120 00	740								
BURNS, AMY 12554 ST RT 775 SCOTTOWN, OHIO 45678-907 OR 70 PG 746 PARCEL-ID 32-014-1300.000	16-2-09 SW NW LESS 35.45 BAL 4 .55 AC 2,650	AGR USE CODE 120 00	2,650								
09-22-00 TRNSF FROM 32-014-1300.000	SHUFF, MARGARET										
SHUFF, MARGARET 12554 ST RT 775 SCOTTOWN, OHIO 45678-907 OR 37 PG 76 PARCEL-ID 32-014-1300.000	16-2-09 SW NW LESS 35.45 BAL 4 .55 AC 00	AGR USE CODE 120 00	00								
09-22-00 TRNSF TO 32-014-1300.000	BURNS, AMY										
MAYS, GREGORY B. AND PHILLIP K EVIN MAYS 826 CO RD 18 SOUTH POINT, OH 45680 OR 19 PG 483 PARCEL-ID 32-014-1300.001	16-2-09 SW NW 35.45 AC AUV 3,120	AGR USE CODE 120 00	3,120								
CAPPER, GARY LEE & PEGGY JANE	16-02-09 NE LESS 86A.										

TAX RATE 10.5745  
A/R RED FACTOR 10.5458  
OTH RED FACTOR 10.5458

LAWRENCE  
TAX DISTRICT

GENERAL TAX LIST AND DUPLICATE OF REAL AND PUBLIC UTILITY PROPERTY  
COUNTY REAL ESTATE TAXES AND SPECIAL ASSESSMENTS  
32-WINDSOR TWP-SYMMES VALLEY S.D.

TAX YEAR 2000  
INTEREST RATE  
PAGE NO 5996

12/29/00

OWNER'S NAME MAILING ADDRESS	DESCRIPTION			TAXES CHARGED	DECEMBER TAXES	PENALTY	JUNE TAXES	PENALTY	TOTAL DELINQUENT	C. D. DATE	MEMO
	LAND	IMPROVEMENTS	TOTAL VALUE								
9372 CO RD #2 WILLOW WOOD, OHIO 45696-0000 VOL 397 PG 257 PARCEL-ID 32-014-1400.000	0073.00A AUV 4,060 2,280	AGR USE CODE 121 8,850 2,070	12,910 4,350								
MARCUM, BERT 644 TOWNSHIP RD. 212N WILLOW WOOD, OHIO 45696 VOL 551 PG 706 PARCEL-ID 32-014-1500.000	16-02-09 PT. NW NE 0008.00A 1,160	RES USE CODE 500 00	1,160								
CAPPER, GARY MARK 022 C/O TRANSAMERICA REAL ESTATE TAX SERVICE 1105 SCHROCK RD SUITE 437 COLUMBUS, OHIO 43229 VOL 475 PG 315 PARCEL-ID 32-014-1600.000	16-02-09 NW NE 0032.00A AUV 780	AGR USE CODE 121 00	780								
TREDWAY, THOMAS R. JR. 1183 TWP RD 212 S SCOTTOWN, OHIO 45678 VOL 496 PG 704 PARCEL-ID 32-014-1700.000	16-02-09 NE NE 0040.00A AUV 980	AGR USE CODE 121 00	980								
WHITEHEAD, JACK L & WINIFRED M LIFE ESTATE 9197 COUNTY ROAD 2 WILLOW WOOD, OHIO 45696 VOL 559 PG 237 PARCEL-ID 32-014-1800.000	16-02-09 SW COR. SW NE 0001.50A 290	RES USE CODE 500 00	290								
CAPPER, GARY L. & PEGGY J. 9372 COUNTY RD 2 WILLOWWOOD, OHIO 45696 VOL 590 PG 801 PARCEL-ID 32-015-0100.000	16-2-9 S END SE NE LESS 0.03AC BAL= 3.97AC AUV 100	RES USE CODE 500 00	100								
TAYLOR, SALLY 8030 CO RD 2 WILLOW WOOD, OH 45696 VOL 621 PG 589 PARCEL-ID 32-015-0200.000	16-2-9 NW NE PT LESS 3.00AC BA L= 25.06AC 4,800 2,280	AGR USE CODE 120 1,410 1,200	6,210 3,480								
FOOT, DONALD J. AND TANNA L. 9157 CO RD 2 WILLOW WOOD, OH 45696 OR 32 PG 780 PARCEL-ID 32-015-0200.001	16-2-9 NW SE PT. 3.00 ACRES AUV 2,490 2,280	AGR USE CODE 120 5,480 5,480	7,970 7,760								
WHITEHEAD, JACK L & WINIFRED M LIFE ESTATE 9197 COUNTY ROAD 2 WILLOW WOOD, OHIO 45696 VOL 559 PG 237 PARCEL-ID 32-015-0300.000	16-02-09 NW SE PT. 0000.94A 2,140	RES USE CODE 510 11,150	13,290								



TAX RATE 0  
A/R RED FACTOR 10.5745  
OTH RED FACTOR 10.5458

LAWRENCE  
TAX DISTRICT

GENERAL TAX LIST AND DUPLICATE OF REAL AND PUBLIC UTILITY PROPERTY  
COUNTY REAL ESTATE TAXES AND SPECIAL ASSESSMENTS  
32-WINDSOR TWP-SYMMES VALLEY S.D.

TAX YEAR 2000  
INTEREST RATE  
PAGE NO 5997

12/29/00

OWNER'S NAME MAILING ADDRESS	DESCRIPTION			TAXES CHARGED	DECEMBER TAXES	PENALTY	JUNE TAXES	PENALTY	TOTAL DELINQUENT	C. D. DATE	MEMO
	LAND	IMPROVEMENTS	TOTAL VALUE								
WHITEHEAD, RICHARD LEE AND SARAH FRANCES LIFE EST. <i>etal</i> 1620 SO 7TH ST IRONTON, OHIO 45638 OR 4 PG 143 PARCEL-ID 32-015-0400.000	16-02-09 S END NW SE W END 0001.00A AUV 20	AGR USE CODE 00	120 20	115/01 (Sally L. Syar's 1/2) James Edwin Syar							115/01 (Father) (James Syar's 1/2 int) James Edwin Syar (son)
SMITH, EVERETT & SHIRLEY 8910 COUNTY ROAD 2 WILLOWWOOD, OHIO 45696 PARCEL-ID 32-015-0500.000	16-02-09 S END NW SE LESS 1A. 0009.00A AUV 220	AGR USE CODE 00	121 220								115/01 (Rebecca's & James 1/2 int each) Richard L. Whitehead
SMITH, EVERETT & SHIRLEY 8910 COUNTY ROAD 2 WILLOWWOOD, OHIO 45696 PARCEL-ID 32-015-0600.000	16-02-09 NE SE 0040.00A AUV 980	AGR USE CODE 00	121 980								
SMITH, EVERETT & SHIRLEY 8910 COUNTY ROAD 2 WILLOWWOOD, OHIO 45696 VOL 527 PG 497 PARCEL-ID 32-015-0700.000	16-02-09 S 1/2 SE LESS 29.50A & 0.86 ACS BAL 49.64 AUV 3,470	AGR USE CODE 121	121 22,700								
WILLIAMS, BILLY KEITH AND DONNA GAIL WILLIAMS 1722 THOMAS ST P.O. BOX 312 IRONTON, OH 45638 VOL 633 PG 647 PARCEL-ID 32-015-0700.001	16-02-09 S 1/2 SE PT 0.86ACS AUV 00	AGR USE CODE 00	120 00								
10-18-00 TRNSF TO 32-015-0700.001 GIPSON, KELLY B. & MELISSA											
GIPSON, KELLY B. & MELISSA WILSON 129 TWP RD 228 WILLOW WOOD, OHIO 45696 OR 75 PG 230 PARCEL-ID 32-015-0700.001	16-02-09 S 1/2 SE PT 0.86ACS AUV 260	AGR USE CODE 00	120 260								
10-18-00 TRNSF FROM 32-015-0700.001 WILLIAMS, BILLY KEITH AND											
WILLIAMS, BILLIE & PAULINE LIFE EST REM WILLIAMS, B.K. ETAL P.O. BOX 312 IRONTON, OHIO 45638 VOL 633 PG 647 PARCEL-ID 32-015-0700.001	16-02-09 S 1/2 SE PT 0.86ACS AUV 00	AGR USE CODE 00	120 00								
05-04-00 TRNSF TO 32-015-0700.001 WILLIAMS, BILLY KEITH AND											
WHITEHEAD, MICHAEL B. ETAL 1620 SO 7TH ST IRONTON, OHIO 45638	16-02-09 PT. S 1/2 SE 0008.00A AUV	AGR USE CODE 121	121	115/01 (Sally's 1/2 int) James Edwin Syar							(Father 1/2) (James Syar's 1/2 int) James Edwin Syar (son)

TAX RATE 0  
A/R RED FACTOR 10.5745  
OTH RED FACTOR 10.5458

LAWRENCE  
TAX DISTRICT

GENERAL TAX LIST AND DUPLICATE OF REAL AND PUBLIC UTILITY PROPERTY  
COUNTY REAL ESTATE TAXES AND SPECIAL ASSESSMENTS  
32-WINDSOR TWP-SYMMES VALLEY S.D.

TAX YEAR 2000  
INTEREST RATE  
PAGE NO 5998

12/29/00

OWNER'S NAME MAILING ADDRESS	DESCRIPTION			TAXES CHARGED	DECEMBER TAXES	PENALTY	JUNE TAXES	PENALTY	TOTAL DELINQUENT	C. D. DATE	MEMO
	LAND	IMPROVEMENTS	TOTAL VALUE								
VOL 570 PG 369 PARCEL-ID 32-015-0800.000	280	00	280								
TRUSTEES OF THE RIDGE CHURCH PARCEL-ID 32-015-0900.000	16-02-09 PT. NW SE 0000.67A EXM USE CODE 685		685								
	3,870	10,330	14,200								
SETH, ROBERT D. & SANDRA J. SETON 511 TWP. RD. 228 WILLOW WOOD, OHIO 45696 PARCEL-ID 32-015-1000.000	16-02-09 SE COR. S 1/2 SE 0001.00A AGR USE CODE 120		120								
WILLIAMS, BILLY KEITH AND DONNA GAIL WILLIAMS 1722 THOMAS ST P.O. BOX 312 IRONTON, OH 45638 OR 54 PG 687/691 PARCEL-ID 32-015-1100.000	16-02-09 SE SE S OF RD. 0001.50A AUV 40	AGR USE CODE 120	120 40								
WILLIAMS, BILLY & PAULINA LIFE EST REM WILLIAMS, B.K. ETAL P.O. BOX 312 IRONTON, OHIO 45638 VOL 633 PG 647 PARCEL-ID 32-015-1100.000	16-02-09 SE SE S OF RD. 0001.50A AUV 00	AGR USE CODE 120	120 00								
05-04-00 TRNSF TO 32-015-1100.000 WILLIAMS, BILLY KEITH AND											
DUNFEE, ERMA M. 8789 CO. RD. 2 WILLOW WOOD, OHIO 45696-9078 PARCEL-ID 32-015-1200.000	16-02-09 S 1/2 SW SE 0019.00A AGR USE CODE 120		120								
	4,170	9,350	13,520								
	2,280	7,330	9,610								
THE STATE OF OHIO, DEPARTMENT OF NATURAL RESOURCES 1952 BELCHER DR C4 COLUMBUS, OH 43224 VOL 629 PG 339 PARCEL-ID 32-015-1300.000	16-02-09 NW SW 0040.00A EXM USE CODE 610		610								
	21,000	400	21,400								
BAUMGARDNER, WAYNE D & LINDA 96 PVT DR 1177 CO RD 115 CHESAPEAKE, OHIO 45619 VOL 589 PG 472, 474 PARCEL-ID 32-015-1400.000	16-02-09 E 1/2 SW 0042.00A AGR USE CODE 120		120								
	6,770	3,480	10,250								
	2,280	3,480	5,760								
WHITEHEAD, RICHARD LEE AND SARAH FRANCES LIFE EST. <i>etal</i> 1620 SO 7TH ST IRONTON, OHIO 45638 OR 4 PG 143	16-02-09 E 1/2 SW 0020.00A AUV 490	AGR USE CODE 120	120 490	115/01 (Sally's 1/2 int) James Edwin Syar							(Father 1/2) (James Syar's 1/2 int) James Edwin Syar (son)



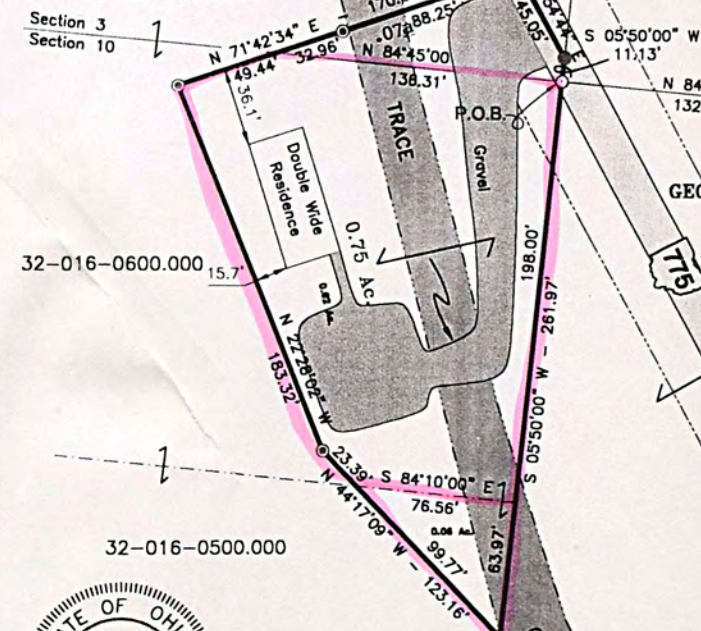
[illegible][illegible]



OHIO  
LAWRENCE COUNTY  
WINDSOR TOWNSHIP  
S. 3, T. 2 N, R. 16 W.  
S. 10, T. 2 N, R. 16 W.

MILDRED BEATRICE ADKINS  
O.R.V. 44, Pg. 742  
32-004-1200.000

Section 3  
Section 10



#### NOTES

1. Being subject to all restrictions, reservations, rights-of-ways, easements, utilities, covenants, exceptions, conveyances, leases and exclusions previously imposed and appearing of record.
2. The subject property is located in zone X, (Areas determined to be outside 500-year flood plain,) as shown on Flood Insurance Rate Map, Community-Pannel Number 390325 0130 B, dated September 29, 1989.

#### LEGEND

- 3/4" x 32" Iron Pin w/Yellow Plastic Cap (set)
- Railroad Spike (set)
- Railroad Spike (found)
- ◆ Stone Marked with a "+" (found)
- Property Line
- - - Inner Tract Line
- - - Road Right-of-Way
- 32-016-0600 Tax Parcel Number

Surveyed By:  
  
Registered Professional Surveyor No. 7695

**Eastham & Associates**  
ENGINEERS - SURVEYORS - PLANNERS

• 3992 STATE ROUTE 7, • CHESEAPEAKE, OH 45619 •  
• (740) 867-8369 • (800) 424-5258 • Fax (740) 867-8146 •  
• E-mail Address • eastham@eastham-assoc.com •  
• http://www.eastham-assoc.com •

Plat of Survey  
for

*Ernest Varney, et ux*

Job No. 5030 OL    Revised: May 22, 2001    Date: February 14, 2001    Scale: 1" = 80'

Drawn By: J. Johnson

Checked By: R. L. Eastham



TAX RATE 0  
A/R RED FACTOR 10.5745  
OTH RED FACTOR 10.5458

LAWRENCE  
TAX DISTRICT

GENERAL TAX LIST AND DUPLICATE OF REAL AND PUBLIC UTILITY PROPERTY  
COUNTY REAL ESTATE TAXES AND SPECIAL ASSESSMENTS  
32-WINDSOR TWP-SYMMES VALLEY S.D.

12/29/00

TAX YEAR 2000  
INTEREST RATE  
PAGE NO 6001

OWNER'S NAME MAILING ADDRESS	DESCRIPTION			TAXES CHARGED	DECEMBER TAXES	PENALTY	JUNE TAXES	PENALTY	TOTAL DELINQUENT	C. D. DATE	MEMO
	LAND	IMPROVEMENTS	TOTAL VALUE								
PARCEL-ID 32-016-0900.001	1,590	5,360	6,950								
	HOMESITE VALUE LISTED BELOW										
	1,590	4,810	6,400								
BELVILLE, THOMAS L. & SANDRA D C/O THOMAS BELVILLE 2228 CO RD 66 PROCTORVILLE, OHIO 45669 VOL 450 PG 272	16-2-10 E1/2 SE LESS 26.40, 8. 43 BAL 44.17AC										
				AGR USE CODE 121							
PARCEL-ID 32-016-1000.000	6,580	00	6,580								
SPURLOCK, LAWANNA 3104 TWP RD SCOTTOWN, OHIO 45678 VOL 605 PG 752	16-02-10 PT E 1/2 SE PT LESS 2 .03 & 1.60 BAL=3.56ACRES										
				RES USE CODE 545							
PARCEL-ID 32-016-1000.001	2,320	220	2,540								
	HOMESITE VALUE LISTED BELOW										
	2,050	30	2,080								
ELLIS, PHILLIP D. & JESSIE LYNN N 022 C/O TRANSAMERICA REAL ESTATE TAX SERVICE 1105 SCHROCK RD SUITE 437 COLUMBUS, OHIO 43229 VOL 573 PG 369	16-2-10 PT E1/2 SE 19.21ACS.										
				RES USE CODE 510							
PARCEL-ID 32-016-1000.002	3,960	25,180	29,140								
	HOMESITE VALUE LISTED BELOW										
	2,050	22,640	24,690								
ALLEN, JOHN & BERTHA V 447 TWP. RD. 212 S SCOTTOWN, OHIO 45678	16-2-10 PT E 1/2 SE PT W PT PT 2.03ACS										
				RES USE CODE 545							
PARCEL-ID 32-016-1000.003	2,160	1,340	3,500								
ALLEN, JOHN & BERTHA 447 TWP RD 242S SCOTTOWN, OH 45678 VOL 596 PG 209	16-02-10 PT E1/2 SE PT 1.60ACR ES										
				RES USE CODE 500							
PARCEL-ID 32-016-1000.004	2,110	00	2,110								
	HOMESITE VALUE LISTED BELOW										
	2,050	00	2,050								
WALL, JOHN P. 10013 ST RT 775 SCOTTOWN, OH 45678	16-2-10 E1/2 SE PT 8.43 AC										
				AGR USE CODE 121							
PARCEL-ID 32-016-1000.005	2,600	00	2,600								
TREDWAY, THOMAS R. & PATTY L. 1183 TWP RD 212 S SCOTTOWN, OHIO 45678-0000 VOL 295 PG 518	16-02-10 W PT. SW NW 0010.00A										
				AGR USE CODE 121							
PARCEL-ID 32-016-1100.000	AUV										
	250	00	250								
SIMMONS, CHARLES A. 733 TWP RD 212 SOUTH SCOTTOWN, OHIO 45678-900	16-2-10 NW SE LESS .51 BAL 39. 49AC										
				AGR USE CODE 121							
PARCEL-ID 32-016-1200.000	AUV										
	970	00	970								

TAX RATE 0  
A/R RED FACTOR 10.5745  
OTH RED FACTOR 10.5458

LAWRENCE  
TAX DISTRICT

GENERAL TAX LIST AND DUPLICATE OF REAL AND PUBLIC UTILITY PROPERTY  
COUNTY REAL ESTATE TAXES AND SPECIAL ASSESSMENTS  
32-WINDSOR TWP-SYMMES VALLEY S.D.

12/29/00

TAX YEAR 2000  
INTEREST RATE  
PAGE NO 6002

OWNER'S NAME MAILING ADDRESS	DESCRIPTION			TAXES CHARGED	DECEMBER TAXES	PENALTY	JUNE TAXES	PENALTY	TOTAL DELINQUENT	C. D. DATE	MEMO
	LAND	IMPROVEMENTS	TOTAL VALUE								
SIMMONS, CHARLES A. 733 TWP RD 212 S. SCOTTOWN, OHIO 45678	16-2-10 NW SE PT .51AC										
				RES USE CODE 500							
PARCEL-ID 32-016-1200.001	50	00	50								
IMES, DAVID L. AND JULIE A. 597 TWP RD 78 W WILLOW WOOD, OH 45696 VOL 628 PG 478	16-02-10 SW NW LESS 23.50A. 0016.50A										
				AGR USE CODE 120							
PARCEL-ID 32-016-1300.000	AUV										
	410	00	410								
TREDWAY, THOMAS R. & PATTY LOU 1183 TWP RD 212 S SCOTTOWN, OHIO 45678-0000 VOL 615 PG 408	16-02-10 NW SW 0039.50A										
				AGR USE CODE 121							
PARCEL-ID 32-016-1400.000	AUV										
	2,990	7,000	9,990								
	HOMESITE VALUE LISTED BELOW										
	2,050	6,130	8,180								
IMES, DAVID L. AND JULIE A. 597 TWP RD 78 W WILLOW WOOD, OH 45696 VOL 628 PG 478	16-02-10 PT. W1/2 E1/2 SW 0020.00A										
				AGR USE CODE 120							
PARCEL-ID 32-016-1500.000	AUV										
	490	00	490								
IMES, DAVID L. AND JULIE A. 597 TWP RD 78 W WILLOW WOOD, OH 45696 VOL 628 PG 478	16-02-10 PT. W1/2 E1/2 SW 0010.00A										
				AGR USE CODE 120							
PARCEL-ID 32-016-1600.000	AUV										
	1,930	00	1,930								
	HOMESITE VALUE LISTED BELOW										
	1,710	00	1,710								
IMES, DAVID L. AND JULIE A. 597 TWP RD 78 W WILLOW WOOD, OH 45696 VOL 628 PG 478	16-02-10 PT. E1/2 SW 0010.00A										
				AGR USE CODE 120							
PARCEL-ID 32-016-1700.000	AUV										
	250	00	250								
NECCO, EDWARD G. AND DOROTHY 70 - B PRIVAT DRIVE 54 SOUTH POINT, OHIO 45680-0000 VOL 620 PG 546	16-02-10 PT. E1/2 E1/2 SW 0017.00A										
				AGR USE CODE 121							
PARCEL-ID 32-016-1800.000	AUV										
	2,440	00	2,440								
NECCO, EDWARD G. AND DOROTHY 70 - B PRIVATE DRIVE 54 SOUTH POINT, OHIO 45680-0000 VOL 620 PG 546	16-02-10 SW SE 0040.00A										
				AGR USE CODE 121							
PARCEL-ID 32-017-0100.000	AUV										
	980	00	980								
WALL, CONLEY V. P. O. BOX 332 PROCTORVILLE, OHIO 45669 VOL 601 PG 67	16-02-10 E1/2 E1/2 SW 0003.00A										
				AGR USE CODE 121							
PARCEL-ID 32-017-0200.000	AUV										
	70	00	70								
SIMMONS, CHARLES A. 733 TWP RD 212 SOUTH SCOTTOWN, OHIO 45678-9007	16-02-10 N END E1/2 SW 0020.00A										
				AGR USE CODE 121							
PARCEL-ID 32-017-0300.000	AUV										
	490	00	490								



OWNER'S NAME MAILING ADDRESS		DESCRIPTION			TAXES CHARGED	DECEMBER TAXES	PENALTY	JUNE TAXES	PENALTY	TOTAL DELINQUENT	C. D. DATE	MEMO
		LAND	IMPROVEMENTS	TOTAL VALUE								
KEATHLEY, MICHAEL & MELISSA 80 TWP. RD. 78-W WILLOW WOOD, OHIO 45696 PARCEL-ID 32-017-0400.000		16-02-10 SW SW LESS 9.5A. 0030.00A	AGR USE CODE 101									
		6,670	38,270	44,940								
		HOMESITE VALUE LISTED BELOW										
		2,050	35,390	37,440								
TREDWAY, CARL L. & BRENDA K. C/O CARL TREDWAY 400 TOWNSHIP RD. 78W WILLOW WOOD, OHIO 45696-0000 VOL 582 PG 667 PARCEL-ID 32-017-0500.000		16-02-10 N END SW SW 0009.16A	RES USE CODE 510									
		2,910	9,630	12,540								
		HOMESITE VALUE LISTED BELOW										
		2,050	8,560	10,610								
TREDWAY, CARL 400 TWP RD 78W WILLOWWOOD, OH 45696 PARCEL-ID 32-017-0501.000		16-02-10 PT SW NW PT 0000.34A	RES USE CODE 500									
		1,370	00	1,370								
MCCOMAS, PAUL ETAL 10425 ST RT 775 SCOTTOWN, OHIO 45678 VOL 558 PG 427 PARCEL-ID 32-017-0700.000		16-02-11 NW NW 0040.00A	AGR USE CODE 121									
		AUV										
		980	00	980								
FENDE, FRANK J. JR. AND DEBORAH S. P.O. BOX 132 PROCTORVILLE, OH 45669 VOL 631 PG 293 PARCEL-ID 32-017-0800.000		16-02-11 NE NW 0040.00A	AGR USE CODE 120									
		AUV										
		980	00	980								
LEWIS, HAROLD E. JR. 413 TWP RD 276 P.O. BOX 50 SCOTTOWN, OHIO 45678 VOL 342 PG 376 PARCEL-ID 32-017-0900.000		16-02-11 SE NW 0035.00A	AGR USE CODE 121									
		AUV										
		3,110	17,180	20,290								
		HOMESITE VALUE LISTED BELOW										
		2,280	15,840	18,120								
LEWIS, HAROLD E. JR. P.O. BOX 50 SCOTTOWN, OHIO 45678 VOL 441 PG 684 PARCEL-ID 32-017-1000.000		16-02-11 SE NW 0005.00A	AGR USE CODE 121									
		AUV										
		120	00	120								
MCCOMAS, PAUL ETAL 10425 ST RT 775 SCOTTOWN, OHIO 45678 VOL 558 PG 427 PARCEL-ID 32-017-1100.000		16-02-11 N PT. SW NW LESS 1.02AC & LESS.42AR LESS 1 0023.56A	AGR USE CODE 121									
		AUV										
		2,830	2,670	5,500								
		HOMESITE VALUE LISTED BELOW										
		2,280	2,320	4,600								
MCCOMAS, PAUL L. & SANDIE J. 10425 ST RT 775 SCOTTOWN, OHIO 45678 VOL 427 PG 453 PARCEL-ID 32-017-1101.000		16-02-11 N PT SW NW PT 0001.02A	AGR USE CODE 121									
		2,280	11,350	13,630								
		HOMESITE VALUE LISTED BELOW										
		2,280	11,160	13,440								

OWNER'S NAME MAILING ADDRESS	DESCRIPTION			TAXES CHARGED	DECEMBER TAXES	PENALTY	JUNE TAXES	PENALTY	TOTAL DELINQUENT	C. D. DATE	MEMO
	LAND	IMPROVEMENTS	TOTAL VALUE								
MCCOMAS, PAUL ETAL 10425 ST RT 775 SCOTTOWN, OHIO 45678 VOL 558 PG 427 PARCEL-ID 32-017-1102.000	16-2-11 N PT SW NW STATE HWY. EASEMENT 0.42ACS.	EXM USE CODE 610	50	00	50						
JACKSON, NORRIS WAYNE AND PAUL INE MILLER JACKSON 10273 ST RT 775 SCOTTOWN, OHIO 45678-9072 OR 6 PG 860 PARCEL-ID 32-017-1200.000	16-2-11 S PT SW NW LE 6.48 & .45 BAL=7.44ACS	AGR USE CODE 120	2,950	18,480	21,430						
	HOMESITE VALUE LISTED BELOW		2,280	16,530	18,810						
BRADY, MATTHEW LAWRENCE & ALICE A RACHELL 10218 ST RT 775 SCOTTOWN, OHIO 45678 OR 4 PG 519 PARCEL-ID 32-017-1200.001	16-2-11 S PT SW NW PT .45ACS	RES USE CODE 545	1,610	610	2,220						
MILLER, STEPHEN G. & BILLIE R. 10270 ST RT 775 SCOTTOWN, OHIO 45678 PARCEL-ID 32-017-1201.000	16-02-11 PT S PT SW NW 0006.48A AGR USE CODE 120		2,850	26,020	28,870						
	HOMESITE VALUE LISTED BELOW		2,280	26,020	28,300						
JACKSON, NORRIS WAYNE, AND PAUL LINE MILLER JACKSON 10273 ST RT 775 SCOTTOWN, OHIO 45678 VOL 613 PG 543 PARCEL-ID 32-017-1202.000	16-2-11 PT S PT SW NW STATE HW Y. EASEMENT 0.63ACS.	EXM USE CODE 610	70	00	70						
CLARK, MERILEE D. 36 TOWNSHIP RD. 1210 PROCTORVILLE, OHIO 45669 VOL 605 PG 568 PARCEL-ID 32-017-1300.000	16-02-11 E 1/2 NE W PT LESS 1.78AC	AGR USE CODE 121	0017.32A	AUV	400						
			400	00	400						
WELCH, NORA 1310 17TH ST HUNTINGTON, WV 25704 OR 6 PG 766 PARCEL-ID 32-017-1301.000	16-02-11 PT E 1/2 NE W PT 0001.78A RES USE CODE 500		2,230	00	2,230						
CLARK, MERILEE D. 36 TOWNSHIP RD. 1210 PROCTORVILLE, OHIO 45669 VOL 605 PG 568 PARCEL-ID 32-017-1400.000	16-02-11 PT. E 1/2 NE PT. 0029.40A AGR USE CODE 121		720	00	720						
CHILDERS, TIMOTHY S. & MERILEE D. 36 TWP RD. 1210 PROCTORVILLE, OH 45669 OR 46 PG 144 PARCEL-ID 32-017-1500.000	16-02-11 PT. E 1/2 NE 0005.41A RES USE CODE 545		2,740	4,340	7,080						
	HOMESITE VALUE LISTED BELOW		2,280	730	3,010						



[illegible][illegible]



[illegible][illegible]











TAX RATE 0  
A/R RED FACTOR 10.5745  
OTH RED FACTOR 10.5458

LAWRENCE  
TAX DISTRICT

GENERAL TAX LIST AND DUPLICATE OF REAL AND PUBLIC UTILITY PROPERTY  
COUNTY REAL ESTATE TAXES AND SPECIAL ASSESSMENTS  
32-WINDSOR TWP-SYMMES VALLEY S.D.

12/29/00

TAX YEAR 2000  
INTEREST RATE  
PAGE NO 6013

OWNER'S NAME MAILING ADDRESS	DESCRIPTION			TAXES CHARGED	DECEMBER TAXES	PENALTY	JUNE TAXES	PENALTY	TOTAL DELINQUENT	C. D. DATE	MEMO
	LAND	IMPROVEMENTS	TOTAL VALUE								
	2,280	1,740	4,020								
HOLSCHUH, DALE & BETTY 11509 ST RT 217 PO BOX 20 SCOTTOWN OHIO 45678 VOL 540 PG 743 PARCEL-ID 32-020-1900.000	-00-00 R16 T2 S13 SW COR S 0008.00A AUV 200	AGR USE CODE 121 00	200								
HAYES, FREDDIE L. 54 CO RD 67 SCOTTOWN, OH 45678 VOL 377 PG 554 PARCEL-ID 32-021-0101.000	16-02-13 S PT NW SW 0010.73A	AGR USE CODE 120									
	3,300	26,810	30,110								
	2,280	26,810	29,090								
HAYES, FREDDIE 54 CO RD 67 SCOTTOWN, OHIO 45678 VOL 500 PG 005 PARCEL-ID 32-021-0102.000	16-02-13 S PT NW SW PT 0002.38A	RES USE CODE 510									
	1,700	29,820	31,520								
	1,590	29,820	31,410								
SMITH, ALBERT E. & MABEL FAYE 1248 TWP RD 278 CHESAPEAKE, OHIO 45619 VOL 439 PG 48 PARCEL-ID 32-021-0300.000	16-02-13 PT. E1/2 SW N & W FO CR. 0003.00A	RES USE CODE 510									1/30/01 Albert E. Smith
	2,490	4,840	7,330								
	2,280	4,840	7,120								
10-11-00 1014.82											
DIAL, LYNDALE EDGAR & HILDA 464 CO RD 37 SCOTTOWN, OHIO 45678 PARCEL-ID 32-021-0400.000	16-02-13 PT. E1/2 SW N & W OF CR. 0000.03A	AGR USE CODE 121									
	AUV 10	00	10								
JOHNSON, PAUL JACKSON JR AND RANCES LEE 332 CO. RD. 67 SCOTTOWN, OHIO 45678-9047 VOL 472 PG 214 PARCEL-ID 32-021-0500.000	16-02-13 SW SW 0001.00A	RES USE CODE 500									
	2,280	00	2,280								
LEWIS, ARNOLD & TONNA 8055 ST RT 775 SCOTTOWN, OHIO 45678 VOL 192 PG 42 PARCEL-ID 32-021-0600.000	16-02-13 PT. SW SW 0039.00A	AGR USE CODE 121									
	AUV 960	00	960								
LEWIS, ARNOLD & TONNA 8055 ST RT 775 SCOTTOWN, OHIO 45678 VOL 192 PG 42 PARCEL-ID 32-021-0700.000	16-02-13 SW COR. E1/2 SW 0003.50A	AGR USE CODE 121									
	AUV 2,340	3,980	6,320								
	2,280	3,840	6,120								
LEWIS, ARNOLD & TONNA 8055 ST RT 775 SCOTTOWN, OHIO 45678	16-02-13 SE COR. NW SW 0001.00A	AGR USE CODE 121									
	AUV										

TAX RATE 90  
A/R RED FACTOR 10.5745  
OTH RED FACTOR 10.5458

LAWRENCE  
TAX DISTRICT

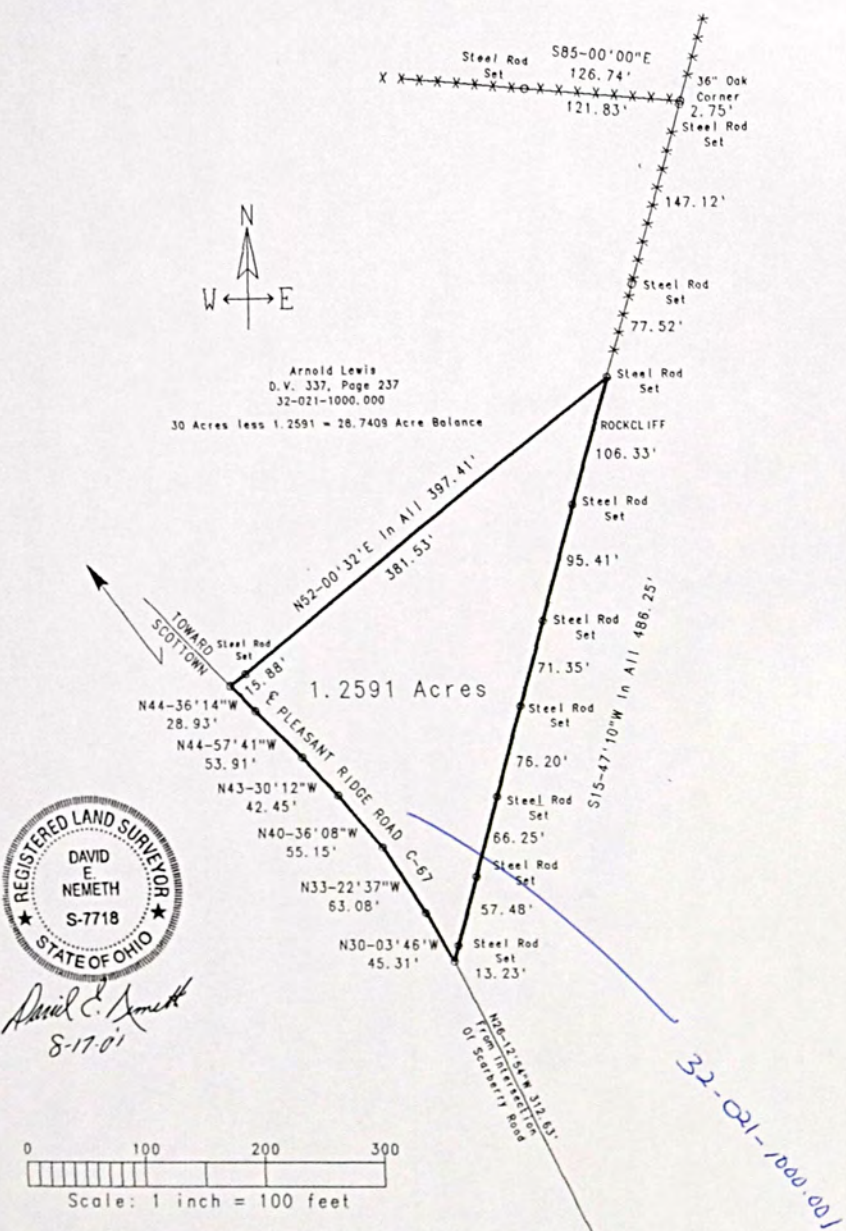
GENERAL TAX LIST AND DUPLICATE OF REAL AND PUBLIC UTILITY PROPERTY  
COUNTY REAL ESTATE TAXES AND SPECIAL ASSESSMENTS  
32-WINDSOR TWP-SYMMES VALLEY S.D.

12/29/00

TAX YEAR 2000  
INTEREST RATE  
PAGE NO 6014

OWNER'S NAME MAILING ADDRESS	DESCRIPTION			TAXES CHARGED	DECEMBER TAXES	PENALTY	JUNE TAXES	PENALTY	TOTAL DELINQUENT	C. D. DATE	MEMO
	LAND	IMPROVEMENTS	TOTAL VALUE								
VOL 192 PG 42 PARCEL-ID 32-021-0800.000	00	290	290								
COPELY, SAMUEL E. & MYRA V. 022 C/O FIDELITY NATIONAL TAX SERVICES 469 NO. ROSEMEAD BLVD. PASADENA, CA 91107 VOL 582 PG 735 PARCEL-ID 32-021-0900.000	16-02-13 N PT. SE SE 0010.00A	RES USE CODE 510									
	80	00	00								
04-28-00 TRNSF TO 32-021-0900.000	ALLOR, STEPHEN F. & MARLA										
ALLOR, STEPHEN F. & MARLA JAYE 022 C/O TRANSAMERICA REAL ESTATE TAX SERVICE 1105 SCHROCK RD SUITE 437 COLUMBUS, OHIO 43229 OR 54 PG 170 PARCEL-ID 32-021-0900.000	16-02-13 N PT. SE SE 0010.00A	RES USE CODE 510									
	3,220	18,070	21,290								
	2,280	16,850	19,130								
04-28-00 TRNSF FROM 32-021-0900.000	COPELY, SAMUEL E. & MYRA										
LEWIS, ARNOLD 8055 ST RT 775 SCOTTOWN, OHIO 45678 VOL 337 PG 237 PARCEL-ID 32-021-1000.000	16-02-13 PT. SE SE LESS 10A. 0030.00A	AGR USE CODE 120									1-26/01 1000.00 9290.00 scottown, ohio David Setliff & Paula Edwards-
	AUV 2,990	850	3,840								
HAYES, JAMES & PATRICIA 686 CO. RD. 67 SCOTTOWN, OHIO 45678 VOL 331 PG 389 PARCEL-ID 32-021-1100.000	16-02-13 PT. SW SE 0015.00A	RES USE CODE 500									
	4,200	00	4,200								
LEWIS, MOLLY B. LIFE EST. REM FRANKLIN LEE LEWIS 460 CR 67 SCOTTOWN, OHIO 45678-0000 VOL 578 PG 170 PARCEL-ID 32-021-1200.000	16-02-13 SW SE S OF RD. LESS 1 A 0024.00A	AGR USE CODE 120									
	5,530	3,500	9,030								
	2,280	3,120	5,400								
HAYES, JAMES & PATRICIA 686 CO. RD. 67 SCOTTOWN, OHIO 45678 VOL 331 PG 389 PARCEL-ID 32-021-1300.000	16-02-13 PT SW SE ON RD 1.00 A CRES	RES USE CODE 510									
	2,280	35,950	38,230								
	2,280	34,280	36,560								
FARRIS, ROBERT D. AND KATHY W. 006 C/O F. A. R. E. TAX SERVICE 17187 NO. LAUREL PK. DR. SUITE 437 LIVONIA, MI 48152 VOL 635 PG 388	16-02-13 N PT. NW SE PT. 0002.00A	RES USE CODE 510									
	2,380	8,780	11,160								
	2,280	8,540	10,820								





## Plat Of Survey For David Setliff

From: Arnold Lewis, D.V. 337, Page 237  
NE Part Of Tract #2, Parcel 20-025-0400  
North side of Pleasant Ridge Road C-67  
NE Part of the Southeast of the Southeast Quarter  
Section 13, T.2, R.16.  
Windsor Township - Lawrence County, Ohio  
Drawn By: David E. Nemeth, Registered Land Surveyor, Ohio RLS-7718  
August 17, 2001





OWNER'S NAME MAILING ADDRESS		DESCRIPTION			TAXES CHARGED	DECEMBER TAXES	PENALTY	12/29/00 JUNE TAXES	PENALTY	TOTAL DELINQUENT	C. D. DATE	MEMO
LAND	IMPROVEMENTS	TOTAL VALUE										
PARCEL-ID 32-021-1400.000												
DORNON, RONNIE L. 11767 ST RT 217 SCOTTOWN, OHIO 45678		16-02-13 W PT. NE COR. NW SW 0002.50A RES USE CODE 510										
PARCEL-ID 32-021-1500.000		2,430	8,750	11,180								
		HOMESITE VALUE LISTED BELOW										
		2,280	8,750	11,030								
LEWIS, GARY LEE & CAROL LOUISE 11904 ST. RT. 217 SCOTTOWN, OHIO 45678 VOL 537 PG 1		16-02-13 NE COR. NW SW N OF LEDGE 0000.15A RES USE CODE 510										
PARCEL-ID 32-021-1600.000		820	4,270	5,090								
		HOMESITE VALUE LISTED BELOW										
		820	3,950	4,770								
MARTINEZ, JAIME & ANNETTE 395 TOWNSHIP RD 78 E SCOTTOWN, OHIO 45678-000 OR 37 PG 276 L/C		16-2-14 NW NW LESS 78.74, .02 BAL 1.73AC RES USE CODE 510										
PARCEL-ID 32-021-1800.000		00	00	00								
08-15-00 TRNSF FROM 32-021-1800.000		VICKERS, BERTHA										
08-15-00 TRNSF TO 32-021-1800.000		KEATHLEY, DAVID & WILLA										
MICK, JOSEPH & BERTHA VICKERS 395 TOWNSHIP RD 78 E SCOTTOWN, OHIO 45678-000 OR 37 PG 276 L/C		16-2-14 NW NW LESS 78.74, .02 BAL 1.73AC RES USE CODE 510										
PARCEL-ID 32-021-1800.000		00	00	00								
08-15-00 TRNSF TO 32-021-1800.000		VICKERS, BERTHA										
KEATHLEY, DAVID & WILLA 9448 ST RT 775 SCOTTOWN, OHIO 45678-000 OR 66 PG 356/360/362		16-2-14 NW NW LESS 78.74, .02 BAL 1.73AC RES USE CODE 510										
PARCEL-ID 32-021-1800.000		2,050	3,070	5,120								
		HOMESITE VALUE LISTED BELOW										
		2,050	2,620	4,670								
08-15-00 TRNSF FROM 32-021-1800.000		MARTINEZ, JAIME & ANNETTE										
VICKERS, BERTHA 395 TOWNSHIP RD 78 E SCOTTOWN, OHIO 45678-000 OR 37 PG 276 L/C		16-2-14 NW NW LESS 78.74, .02 BAL 1.73AC RES USE CODE 510										
PARCEL-ID 32-021-1800.000		00	00	00								
08-15-00 TRNSF FROM 32-021-1800.000		MICK, JOSEPH & BERTHA VIC KERS										
08-15-00 TRNSF TO 32-021-1800.000		MARTINEZ, JAIME & ANNETTE										
MARTINEZ, JAIME & ANNETTE 555 TWP. RD. 78-E SCOTTOWN, OHIO 45678 VOL 559 PG 477		16-2-14 PT NW NW 7.20A RES USE CODE 545										
PARCEL-ID 32-021-1800.001		3,350	1,440	4,790								
		HOMESITE VALUE LISTED BELOW										

[illegible]



OWNER'S NAME MAILING ADDRESS	DESCRIPTION			TAXES CHARGED	DECEMBER TAXES	PENALTY	JUNE TAXES	PENALTY	TOTAL DELINQUENT	C. D. DATE	MEMO
	LAND	IMPROVEMENTS	TOTAL VALUE								
PARCEL-ID 32-022-0200.000	3,700	15,830	19,530								
	HOMESITE VALUE LISTED BELOW										
	2,280	14,710	16,990								
THOMPSON, JAMES F. JR. & CATHY S. 9409 ST RT 775 SCOTTOWN, OHIO 45678 VOL 583 PG 434	16-02-14 PT E 1/2 NE PT 47.18A CRES RES USE CODE 510										
PARCEL-ID 32-022-0200.001	7,120	13,350	20,470								
	HOMESITE VALUE LISTED BELOW										
	2,280	13,350	15,630								
KEATHLEY, DAVID & WILLA J. 9448 ST RT 775 SCOTTOWN, OHIO 45678 VOL 572 PG 385	16-02-14 PT. E 1/2 NW PT. E OF S.R. 775 0001.47A AGR USE CODE 120										
PARCEL-ID 32-022-0300.000	150	00	150								
BOCCK, BILL J & SHAWN L PO BOX 348 PROCTORVILLE, OHIO 45669 VOL 559 PG 715	16-02-14 PT NE NW W OF SR 775 N OF TWP RD LESS 1ACRE 0009.00A RES USE CODE 500										
PARCEL-ID 32-022-0400.000	2,890	00	2,890								
LEWIS, GARY L & CAROLL L 11904 ST RT 217 SCOTTOWN, OH 45678 VOL 605 PG 3	16-2-14 PT E 1/2 NW LESS .59 B AL=.41AC RES USE CODE 510										
PARCEL-ID 32-022-0500.000	1,520	2,780	4,300								
	HOMESITE VALUE LISTED BELOW										
	1,520	2,320	3,840								
LEWIS, GARY L. & CAROLL L. 11904 ST. RD. 217 SCOTTOWN, OHIO 45678 VOL 560 PG 302	16-2-14 PT E 1/2 NW PT 0.37AC RES USE CODE 545										
PARCEL-ID 32-022-0500.001	1,440	850	2,290								
BOCCK, BILL J & SHAWN L P.O. BOX 348 PROCTORVILLE, OHIO 45678 VOL 559 PG 715	-00-00 PT E 1/2 NW 0000.22A RES USE CODE 510										
PARCEL-ID 32-022-0501.000	1,060	7,820	8,880								
	HOMESITE VALUE LISTED BELOW										
	1,060	7,340	8,400								
HASTINGS, LUCY & RAYMOND SCOTTOWN, OHIO 45678-000	16-02-14 PT. E 1/2 NW 0000.81A RES USE CODE 540										
PARCEL-ID 32-022-0600.000	2,170	6,100	8,270								
	HOMESITE VALUE LISTED BELOW										
	2,170	6,100	8,270								
MICK, JOSEPH & SPARKS, JOHNNY 12304 ST RT 243 CHESAPEAKE, OHIO 45619 VOL 594 PG 152	16-2-14 SW NW LESS 35.51A BAL= 2.86 RES USE CODE 500										
PARCEL-ID 32-022-0700.000	00	00	00								
10-23-00 TRNSF TO 32-022-0700.000	SPARKS, JOHNNY										

[illegible]



TAX RATE 0  
A/R RED FACTOR 10.5745  
OTH RED FACTOR 10.5458

LAWRENCE  
TAX DISTRICT

GENERAL TAX LIST AND DUPLICATE OF REAL AND PUBLIC UTILITY PROPERTY  
COUNTY REAL ESTATE TAXES AND SPECIAL ASSESSMENTS  
32-WINDSOR TWP-SYMMES VALLEY S.D.

12/29/00

TAX YEAR 2000  
INTEREST RATE  
PAGE NO 6019

OWNER'S NAME MAILING ADDRESS	DESCRIPTION			TAXES CHARGED	DECEMBER TAXES	PENALTY	JUNE TAXES	PENALTY	TOTAL DELINQUENT	C. D. DATE	MEMO
	LAND	IMPROVEMENTS	TOTAL VALUE								
9409 ST RT 775 SCOTTOWN, OHIO 45678 VOL 632 PG 106 PARCEL-ID 32-022-0900.001	1.75ACS	RES USE CODE 500									
	190	00	190								
ZOLDAN, RORI H. C/O BJ ALAN COMPANY INC. ATTN: FLORA 555 MARTIN LUTHER KING BL YOUNGSTOWN, OHIO 44502 PARCEL-ID 32-022-1100.000	16-02-14 3 C. K. WALL LAND PT. 0076.82A	AGR USE CODE 120									
	10,240	00	10,240								
DUNFEE, DANNY EARL AND TERRY J EAN 8931 STATE RT. 775 SCOTTOWN, OHIO 45678 VOL 502 PG 475 PARCEL-ID 32-022-1200.000	16-02-14 3 C. K. WALL LAND PT. 0000.12A	RES USE CODE 500									
	700	00	700								
BOGGS, WILLIAM & JUDITH 3944 COUNTY RD 37 SCOTTOWN, OHIO 45678 VOL 451 PG 153 PARCEL-ID 32-022-1300.000	16-02-14 3 C. K. WALL LAND PT. 0001.04A	RES USE CODE 545									
	2,290	1,660	3,950								
WALL, JAMES EVAN & PATRICIA J 10353 ST. RT. 217 SCOTTOWN, OHIO 45678 VOL 409 PG 92 PARCEL-ID 32-022-1400.000	16-02-14 3 C. K. WALL LAND PT. 0001.35A	RES USE CODE 500									
	140	00	140								
SYMMES VALLEY LOCAL BORAD OF EDUCATION RT 1 BOX 53 WILLOW WOOD, OHIO 45696 VOL 27 PG 116 PARCEL-ID 32-022-1410.000	-00-00 0000.00A	EXM USE CODE 650									
	11,990	22,240	34,230								
ROWE, DAVID L. & HOPE 8187 ST RT 775 SCOTTOWN, OH 45678 OR 48 PG 622 PARCEL-ID 32-022-1500.000	16-02-14 3 C K WALL LAND PT OF E COR 0001.00A	AGR USE CODE 101									
	2,280	6,110	8,390								
	2,280	6,020	8,300								
03-13-00 TRNSF FROM 32-022-1500.000	ZIMMERMAN, LOREN AND MARY										
ZIMMERMAN, LOREN AND MARY 413 3RD AVE. CHESAPEAKE, OHIO 45619 VOL 431 PG 461 PARCEL-ID 32-022-1500.000	16-02-14 3 C K WALL LAND PT OF E COR 0001.00A	AGR USE CODE 101									
	00	00	00								
03-13-00 TRNSF TO 32-022-1500.000	ROWE, DAVID L. & HOPE										
ZOLDAN, RORI H. C/O BJ ALAN COMPANY INC. ATTN: FLORA 555 MARTIN LUTHER KING BL	16-02-14 4 C. K. WALL LAND PT. W END 0000.69A	AGR USE CODE 120									

TAX RATE 0  
A/R RED FACTOR 10.5745  
OTH RED FACTOR 10.5458

LAWRENCE  
TAX DISTRICT

GENERAL TAX LIST AND DUPLICATE OF REAL AND PUBLIC UTILITY PROPERTY  
COUNTY REAL ESTATE TAXES AND SPECIAL ASSESSMENTS  
32-WINDSOR TWP-SYMMES VALLEY S.D.

12/29/00

TAX YEAR 2000  
INTEREST RATE  
PAGE NO 6020

OWNER'S NAME MAILING ADDRESS	DESCRIPTION			TAXES CHARGED	DECEMBER TAXES	PENALTY	JUNE TAXES	PENALTY	TOTAL DELINQUENT	C. D. DATE	MEMO
	LAND	IMPROVEMENTS	TOTAL VALUE								
YOUNGSTOWN, OHIO 44502 PARCEL-ID 32-022-1600.000	2,100	1,210	3,310								
ZOLDAN, RORI H. C/O BJ ALAN COMPAY INC. ATTN: FLORA 555 MARTIN LUTHER KING BL YOUNGSTOWN, OHIO 44502 PARCEL-ID 32-022-1700.000	16-02-14 4 C. K. WALL LAND PT. 0042.09A	COM USE CODE 499									
	9,750	6,100	15,850								
WALL, BETHEL G. & BARBARA P.O. BOX 979 PROCTORVILLE, OHIO 45669 VOL 495 PG 50 PARCEL-ID 32-022-1800.000	16-2-14 C. K. WALL LAND PT W E ND LESS 1.03A. BAL.22.59ACS. AGR USE CODE 120										
	AUV 550	00	550								
WALL, SHERRY L. 10560 ST. RT. 217 SCOTTOWN, OHIO 45678 VOL 564 PG 571 PARCEL-ID 32-022-1800.001	16-2-14 C. K. WALL LAND, N. PT . 0.40ACS.	RES USE CODE 500									
	1,500	00	1,500								
WALL, SHERRY L. 10560 ST. RT. 217 SCOTTOWN, OHIO 45678 VOL 564 PG 571 PARCEL-ID 32-022-1801.000	16-02-14 4 C K WALL LAND PT W END PT 0000.68A	RES USE CODE 545									
	2,090	370	2,460								
DIAL, LYNDALL EDGAR & HILDA 464 CO RD 37 SCOTTOWN, OHIO 45678 PARCEL-ID 32-023-0100.000	16-02-14 N PT. E1/2 NW 0002.33A	AGR USE CODE 120									
	AUV 10	70	80								
DIAL, LYNDALL E. JR. 464 CO RD 37 SCOTTOWN, OHIO 45678 PARCEL-ID 32-023-0200.000	16-02-14 N PT. E1/2 NE PT. 0000.94A	COM USE CODE 499									
	3,480	1,430	4,910								
DIAL, LYNDALL EDGAR & HILDA F 464 CO. RD. 37 SCOTTOWN, OHIO 45678 VOL 631 PG 158 PARCEL-ID 32-023-0201.000	16-2-14 PT N PT E1/2 NE PT LES S 4.71 BAL = 35.54 ACRES AGR USE CODE 120										
	AUV 2,930	10,600	13,530								
	2,280	8,800	11,080								
DIAL, DAVLETC, & DONNA P.O. BOX 603 PROCTORVILLE, OHIO 45669 VOL 570 PG 427 PARCEL-ID 32-023-0201.001	16-2-14 PT N PT E1/2 NE PT 4.7 1 ACRES	AGR USE CODE 121									
	490	00	490								
HOLSCHUH, DALE & BETTY 11509 ST RT 217 PO BOX 20 SCOTTOWN, OHIO 45678	16-02-14 S PT. E1/2 NE 0009.44A	AGR USE CODE 121									
	AUV 230	00	230								



TAX RATE 10.5745  
A/R RED FACTOR 10.5458  
OTH RED FACTOR 10.5458

LAWRENCE  
TAX DISTRICT

GENERAL TAX LIST AND DUPLICATE OF REAL AND PUBLIC UTILITY PROPERTY  
COUNTY REAL ESTATE TAXES AND SPECIAL ASSESSMENTS  
32-WINDSOR TWP-SYMMES VALLEY S.D.

12/29/00

TAX YEAR 2000  
INTEREST RATE  
PAGE NO 6021

OWNER'S NAME MAILING ADDRESS	DESCRIPTION			TAXES CHARGED	DECEMBER TAXES	PENALTY	JUNE TAXES	PENALTY	TOTAL DELINQUENT	C. D. DATE	MEMO
	LAND	IMPROVEMENTS	TOTAL VALUE								
VOL 540 PG 743 PARCEL-ID 32-023-0300.000											
HAYES, TIMMY & KAREN SUE 11189 ST. RT. 217 SCOTTOWN, OHIO 45678 PARCEL-ID 32-023-0400.000	16-02-14 S PT. W1/2 NE E OF CR 0010.19A	RES USE CODE 599	1,460 1,550 3,010								
DIAL, LYNDALL JR. & HILDA 464 CO RD 37 SCOTTOWN, OHIO 45678 PARCEL-ID 32-023-0500.000	16-02-14 IN CEN. NE 0005.93A	AGR USE CODE 101	2,790 11,500 14,290 HOMESITE VALUE LISTED BELOW 2,280 11,100 13,380								
DUNFEE, MARY G. 9198 ST. RT. 775 SCOTTOWN, OHIO 45678-0000 VOL 456 PG 764 PARCEL-ID 32-023-0600.000	16-02-14 SW NE BET. RD. & CR. 0001.50A	RES USE CODE 510	3,410 6,230 9,640 HOMESITE VALUE LISTED BELOW 2,280 6,030 8,310								
M. E. CHURCH GIBSON CHAPEL VOL 20 PG 22 PARCEL-ID 32-023-0610.000	-00-00 0000.50A	EXM USE CODE 685	4,190 13,180 17,370								
HAYES, IRVIN K. P.O. BOX 652 SOUTH POINT, OHIO 45680 OR 18 PG 558 PARCEL-ID 32-023-0700.000	16-02-14 SPT. W OF RD. 0002.50A	RES USE CODE 500	260 00 260								
DUNFEE, MARY G. 9198 ST. RT. 775 SCOTTOWN, OHIO 45678-0000 VOL 456 PG 764 PARCEL-ID 32-023-0800.000	16-02-14 W SIDE SW NE 0006.90A	RES USE CODE 500	720 00 720								
HAYES, TIMMY & KAREN SUE 11189 ST. RT. 217 SCOTTOWN, OHIO 45678 PARCEL-ID 32-023-0900.000	16-02-14 S PT. S1/2 NE LESS .75A 0000.30A	RES USE CODE 500	90 00 90								
DUNFEE, ERMA 175 CO RD 37 SCOTTOWN, OHIO 45678 OR 24 PG 308 PARCEL-ID 32-023-1000.000	16-02-14 SE PT. W1/2 NE 0000.25A	RES USE CODE 500	1,140 00 1,140								
DUNFEE, ERMA 175 CO RD 37 SCOTTOWN, OHIO 45678 OR 24 PG 308 PARCEL-ID 32-023-1100.000	16-02-14 PT. S PT. W1/2 NE 0000.50A	RES USE CODE 510	1,710 7,260 8,970 HOMESITE VALUE LISTED BELOW 1,710 5,970 7,680								

TAX RATE 10.5745  
A/R RED FACTOR 10.5458  
OTH RED FACTOR 10.5458

LAWRENCE  
TAX DISTRICT

GENERAL TAX LIST AND DUPLICATE OF REAL AND PUBLIC UTILITY PROPERTY  
COUNTY REAL ESTATE TAXES AND SPECIAL ASSESSMENTS  
32-WINDSOR TWP-SYMMES VALLEY S.D.

12/29/00

TAX YEAR 2000  
INTEREST RATE  
PAGE NO 6022

OWNER'S NAME MAILING ADDRESS	DESCRIPTION			TAXES CHARGED	DECEMBER TAXES	PENALTY	JUNE TAXES	PENALTY	TOTAL DELINQUENT	C. D. DATE	MEMO
	LAND	IMPROVEMENTS	TOTAL VALUE								
STEVENSON, DARLENE KAYE & WENDY CAROL LYONS 11354 ST RT 217 SCOTTOWN, OH 45678 VOL 633 PG 37 PARCEL-ID 32-023-1200.000	16-02-14 E1/2 SE S OF PIKE 0000.25A	RES USE CODE 500	1,140 00 1,140								
05-16-00 TRNSF FROM 32-023-1200.000 HAYES, IRENE											
HAYES, IRENE 8355 ST RT 73 HILLSBORO, OHIO 45133 VOL 633 PG 37 PARCEL-ID 32-023-1200.000	16-02-14 E1/2 SE S OF PIKE 0000.25A	RES USE CODE 500	00 00 00								
05-16-00 TRNSF TO 32-023-1200.000 STEVENSON, DARLENE KAYE &											
HOLSCHUH, BETTY 11509 ST RT PO BOX 20 SCOTTOWN, OHIO 45678 VOL 215 PG 213 PARCEL-ID 32-023-1300.000	16-02-14 NW COR. E1/2 SW N OF CR. 0000.75A	AGR USE CODE 121	AUV 20 00 20								
HOLSCHUH, BETTY 11509 ST RT 217 PO BOX 20 SCOTTOWN, OHIO 45678 VOL 351 PG 213 PARCEL-ID 32-023-1400.000	16-02-14 PT. NE SE N OF RD. 0008.00A	AGR USE CODE 121	AUV 200 00 200								
BOWEN, HERMAN SCOTT & CHRISTINA J. P. O. BOX 105 SCOTTOWN, OHIO 45678 VOL 613 PG 657 PARCEL-ID 32-023-1500.000	16-02-14 E SE N OF CR. LESS .12A. 0002.93A	RES USE CODE 510	3,290 22,650 25,940 HOMESITE VALUE LISTED BELOW 2,280 22,240 24,520								
HAYES, GLEN & MARION J. 11528 ST. RT. 217 SCOTTOWN, OHIO 45678 VOL 581 PG 35 PARCEL-ID 32-023-1600.000	16-02-14 PT. 0000.46A	RES USE CODE 510	1,620 44,180 45,800 HOMESITE VALUE LISTED BELOW 1,620 21,830 23,450								
POTTS, VIRGIL & WANDA 11447 ST. RT. 217 SCOTTOWN, OHIO 45678 VOL 551 PG 782 PARCEL-ID 32-023-1700.000	16-02-14 PT. E1/2 SE N OF CR. & PT. S1/2 NE SE 0000.81A	RES USE CODE 510	2,170 5,380 7,550 HOMESITE VALUE LISTED BELOW 2,170 5,240 7,410								
HAYES, TIMMY AND KAREN 11189 ST. RT. 217 SCOTTOWN, OHIO 45678 VOL 640 PG 146 PARCEL-ID 32-023-1800.000	16-02-14 PT. ON PIKE 0001.06A	RES USE CODE 500	2,290 00 2,290								



TAX RATE 0  
A/R RED FACTOR 10.5745  
OTH RED FACTOR 10.5458

LAWRENCE  
TAX DISTRICT

GENERAL TAX LIST AND DUPLICATE OF REAL AND PUBLIC UTILITY PROPERTY  
COUNTY REAL ESTATE TAXES AND SPECIAL ASSESSMENTS  
32-WINDSOR TWP-SYMMES VALLEY S.D.

12/29/00

TAX YEAR 2000  
INTEREST RATE  
PAGE NO 6023

OWNER'S NAME MAILING ADDRESS	DESCRIPTION			TAXES CHARGED	DECEMBER TAXES	PENALTY	JUNE TAXES	PENALTY	TOTAL DELINQUENT	C. D. DATE	MEMO
	LAND	IMPROVEMENTS	TOTAL VALUE								
HAYES, FREDDIE L. 54 CO RD 67 SCOTTOWN, OHIO 45678 VOL 498 PG 873 PARCEL-ID 32-024-0100.000	16-02-14 MID. E 1/2 SE 0016.37A	AGR USE CODE 120	1,720 00 1,720								
HAYES, FREDDIE 54 CO RD 67 SCOTTOWN, OHIO 45678 VOL 498 PG 873 PARCEL-ID 32-024-0200.000	16-02-14 S PT. SE 0067.80A	AGR USE CODE 101	1,490 00 1,490								
HOLSCHUH, DALE & BETTY C/O DALE HOLSCHUH 11509 ST RT 217 PO BOX 20 SCOTTOWN, OHIO 45678 VOL 428 PG 285 PARCEL-ID 32-024-0300.000	16-02-14 IN W 1/2 SE E OF CR. 0026.01A	AGR USE CODE 121	440 00 440								
HAYES, FREDDIE 54 CO RD 67 SCOTTOWN, OHIO 45678 VOL 498 PG 873 PARCEL-ID 32-024-0400.000	16-02-14 IN SW COR. SW SE 0000.20A	AGR USE CODE 101	60 00 60								
LEWIS, GARY L. & CAROL L. 11904 ST. RD. 217 SCOTTOWN, OHIO 45678 PARCEL-ID 32-024-0500.000	16-02-14 PT. NE SE 0000.75A	RES USE CODE 500	80 00 80								
HAYES, IRENE 8355 ST RT 73 HILLSBORO, OHIO 45133 VOL 633 PG 37 PARCEL-ID 32-024-0600.000	16-02-14 PT. NE SE 0000.12A	COM USE CODE 499	00 00 00								
05-16-00 TRNSF TO 32-024-0600.000	STEVENSON, DARLENE KAYE A										
STEVENSON, DARLENE KAYE AND WE NDY CAROL LYONS 11354 ST RT 7 SCOTTOWN, OH 45678 OR 56 PG 180 PARCEL-ID 32-024-0600.000	16-02-14 PT. NE SE 0000.12A	COM USE CODE 499	1,000 13,830 14,830								
05-16-00 TRNSF FROM 32-024-0600.000	HAYES, IRENE										
HIGGINS, ADRIENNE LIFE ESTATE 11366 STATE ROUTE 217 SCOTTOWN, OHIO 45678-0000 VOL 559 PG 552 PARCEL-ID 32-024-0601.000	16-02-14 PT NE SE PT 0001.13A	RES USE CODE 510	2,300 7,800 10,100 HOMESITE VALUE LISTED BELOW 2,280 7,800 10,080								
LEWIS, GARY L. & CAROL L. 11904 ST. RD. 217 SCOTTOWN, OHIO 45678 VOL 568 PG 662	16-02-14 PT. NE SE PT. E END 0002.41A	RES USE CODE 500	250 00 250								

8/27/01

Darrell A. & Aneeka Adkins

2/27/01 CT (Vera J. Grahams Int)

Connie Lore, Terry Dunfee, Brenda Roach

ADRIENNE LIFE ESTATE  
(Connie Lore, Terry Dunfee, Brenda Roach, James Higgins, Dale Higgins, Betty Fawcett, & Carolyn Sue Blayth)

TAX RATE 0  
A/R RED FACTOR 10.5745  
OTH RED FACTOR 10.5458

LAWRENCE  
TAX DISTRICT

GENERAL TAX LIST AND DUPLICATE OF REAL AND PUBLIC UTILITY PROPERTY  
COUNTY REAL ESTATE TAXES AND SPECIAL ASSESSMENTS  
32-WINDSOR TWP-SYMMES VALLEY S.D.

12/29/00

TAX YEAR 2000  
INTEREST RATE  
PAGE NO 6024

OWNER'S NAME MAILING ADDRESS	DESCRIPTION			TAXES CHARGED	DECEMBER TAXES	PENALTY	JUNE TAXES	PENALTY	TOTAL DELINQUENT	C. D. DATE	MEMO
	LAND	IMPROVEMENTS	TOTAL VALUE								
PARCEL-ID 32-024-0700.000											
ZOLDAN, RORI H. C/O BJ ALAN COMPANY INC. ATTN: FLORA 555 MARTIN LUTHER KING BL YOUNGSTOWN, OHIO 44502 VOL 530 PG 240 PARCEL-ID 32-024-0800.000	16-02-14 W 1/2 SE 0001.00A	AGR USE CODE 120	110 00 110								
WADE, GEORGE L. AND BRADLEY R. CARPENTER 2075 TWP RD 223 SCOTTOWN, OH 45678 VOL 639 PG 545 PARCEL-ID 32-024-0900.000	16-02-14 S 1/2 SW SW 0020.00A	AGR USE CODE 121	470 00 470								
HOLSCHUH, BETTY 11509 ST RT 217 PO BOX 20 SCOTTOWN, OHIO 45678 VOL 351 PG 213 PARCEL-ID 32-024-1000.000	16-02-14 A AUDITOR PLAT 0000.11A	AGR USE CODE 121	10 00 10								
LEWIS, GARY L. & CAROL L. 11904 ST. RD. 217 SCOTTOWN, OHIO 45678 VOL 568 PG 662 PARCEL-ID 32-024-1100.000	16-02-14 B AUDITOR PLAT 99 X 264 0000.93A	RES USE CODE 510	2,240 5,910 8,150 HOMESITE VALUE LISTED BELOW 2,240 5,640 7,880								
LEWIS, GARY & CAROLL L. 11904 ST. RD. 217 SCOTTOWN, OHIO 45678 PARCEL-ID 32-024-1200.000	16-02-14 B AUDITOR PLAT 0000.04A	RES USE CODE 500	10 00 10								
LEWIS, GARY & CARROLL L. 11904 ST. RD. 217 SCOTTOWN, OHIO 45678 PARCEL-ID 32-024-1300.000	16-02-14 C AUDITOR PLAT 0000.25A	RES USE CODE 510	1,140 4,930 6,070 HOMESITE VALUE LISTED BELOW 1,140 4,930 6,070								
HAYES, TIMMY AND KAREN 11189 ST RT 217 SCOTTOWN, OHIO 45678 VOL 640 PG 146 PARCEL-ID 32-024-1400.000	16-02-14 D AUDITOR PLAT 20 X 20 0000.00A	RES USE CODE 500	70 00 70								
HAYES, WILLIAM BERKLEY & GENE A 192 TOWNSHIP RD. 1025 SOUTH POINT, OHIO 45680 VOL 508 PG 57 PARCEL-ID 32-024-1500.000	16-02-14 E AUDITOR PLAT 0000.25A	RES USE CODE 500	30 00 30								
THORNTON, JACK D. & JUDY C/O EDNA TACKETT 7400 ST. RT. 378 WILLOW WOOD, OH 45696-9012 PARCEL-ID 32-024-1600.000	16-02-14 F AUDITOR PLAT 0000.13A	RES USE CODE 500	10 00 10								

32-024-1600

7/24/01  
William Belville



TAX RATE 0  
A/R RED FACTOR 10.5745  
OTH RED FACTOR 10.5458

LAWRENCE  
TAX DISTRICT

GENERAL TAX LIST AND DUPLICATE OF REAL AND PUBLIC UTILITY PROPERTY  
COUNTY REAL ESTATE TAXES AND SPECIAL ASSESSMENTS  
32-WINDSOR TWP-SYMMES VALLEY S.D.

12/29/00

TAX YEAR 2000  
INTEREST RATE  
PAGE NO 6025

OWNER'S NAME MAILING ADDRESS	DESCRIPTION			TAXES CHARGED	DECEMBER TAXES	PENALTY	JUNE TAXES	PENALTY	TOTAL DELINQUENT	C. D. DATE	MEMO
	LAND	IMPROVEMENTS	TOTAL VALUE								
PARCEL-ID 32-024-1600.000											
HAYES, WILLIAM BERKLEY & GENEVIEVE	16-02-14 F	AUDITOR PLAT									
A	0000.12A	RES USE CODE	500								
192 TOWNSHIP RD. 1025											
SOUTH POINT, OHIO 45680	10	00	10								
VOL 508 PG 57											
PARCEL-ID 32-024-1700.000											
HAYES, WILLIAM BERKLEY & GENEVIEVE	16-02-14 G	AUDITOR PLAT									
A	0002.25A	RES USE CODE	500								
192 TOWNSHIP RD. 1025											
SOUTH POINT, OHIO 45680	2,410	00	2,410								
VOL 508 PG 57											
PARCEL-ID 32-024-1800.000											
HOLSCHUH, GLEN DALE & BETTY J.	16-02-14 H	AUDITOR PLAT									
11509 ST RT 217	LESS .14A.										
P.O. BOX 20	0001.00A	AGR USE CODE	121								
SCOTTOWN, OHIO 45678	AUV										
VOL 372 PG 390	20	00	20								
PARCEL-ID 32-025-0100.000											
WALL, BETHEL G. & BARBARA	16-02-14 NW	COR. SW SW									
P.O. BOX 979	0001.95A	AGR USE CODE	121								
PROCTORVILLE, OHIO 45669	AUV										
VOL 384 PG 115	320	00	320								
PARCEL-ID 32-025-0200.000											
HOLSCHUH, GLEN DALE & BETTY J.	16-02-14 HA	AUDITOR PLAT PT. 8									
P.O. BOX 20	STRIP REAR OF WOLFS	ADD.									
SCOTTOWN, OHIO 45678	0000.01A	RES USE CODE	500								
VOL 372 PG 390											
PARCEL-ID 32-025-0300.000	10	00	10								
HOLSCHUH, GLEN DALE & BETTY J.	16-02-14 I	AUDITOR PLAT LESS 1									
11509 ST RT 217	A.										
P.O. BOX 20	0000.94A	AGR USE CODE	121								
SCOTTOWN, OHIO 45678	AUV										
VOL 372 PG 390	20	00	20								
PARCEL-ID 32-025-0400.000											
BOWEN, VICKI	16-02-14	AUDITOR PLAT LESS 1									
11140 ST RT 217	A										
SCOTTOWN, OHIO 45678	0000.05A	RES USE CODE	500								
VOL 591 PG 599											
PARCEL-ID 32-025-0500.000	10	00	10								
HOLSCHUH, GLEN DALE & BETTY J.	16-02-14 I	AUDITOR PLAT 8 STRI									
P.O. BOX 20	PREAR OF WOLFS	ADD.									
SCOTTOWN, OHIO 45678	0000.02A	AGR USE CODE	101								
VOL 372 PG 390											
PARCEL-ID 32-025-0600.000	10	00	10								
BOWEN, VICKI	16-02-14 AUD.	PLAT									
11140 ST RT 217	0000.02A	RES USE CODE	500								
SCOTTOWN, OHIO 45678											
VOL 591 PG 599	10	00	10								
PARCEL-ID 32-025-0700.000											

TAX RATE 90  
A/R RED FACTOR 10.5745  
OTH RED FACTOR 10.5458

LAWRENCE  
TAX DISTRICT

GENERAL TAX LIST AND DUPLICATE OF REAL AND PUBLIC UTILITY PROPERTY  
COUNTY REAL ESTATE TAXES AND SPECIAL ASSESSMENTS  
32-WINDSOR TWP-SYMMES VALLEY S.D.

12/29/00

TAX YEAR 2000  
INTEREST RATE  
PAGE NO 6026

OWNER'S NAME MAILING ADDRESS	DESCRIPTION			TAXES CHARGED	DECEMBER TAXES	PENALTY	JUNE TAXES	PENALTY	TOTAL DELINQUENT	C. D. DATE	MEMO
	LAND	IMPROVEMENTS	TOTAL VALUE								
NANCE, JEFFERY S AND KATHERINE	16-02-14 J	AUD. PLAT 25 X 30									
M	0000.11A	RES USE CODE	500								
11132 RT. 217											
SCOTTOWN, OHIO 45678	660	00	660								
VOL 535 PG 336											
PARCEL-ID 32-025-0800.000											
HOLSCHUH, GLEN DALE & BETTY J	-00-00										
11509 ST RT 217	0001.48A	RES USE CODE	500								
P.O. BOX 20	AUV										
SCOTTOWN, OHIO 45678	40	00	40								
VOL 372 PG 390											
PARCEL-ID 32-025-0801.000											
MILO F. HOLROYD DBA HOLROYD PR	32 WINDSOR TWP SYMMES VALLEY S										
DUCTION CO.	D GAS WELL PERMIT # 199										
RT. 1 BOX 282	MIN USE CODE	200									
WILLOWWOOD, OHIO 45696											
GAS WELL	00	00	00								
PARCEL-ID 32-025-0810.000											
HAYES, TIMMY AND KAREN	16-02-14 K	AUD. PLAT 25 X 30									
11189 ST RT 217	0000.00A	RES USE CODE	500								
SCOTTOWN, OHIO 45678	900	00	900								
VOL 640 PG 146											
PARCEL-ID 32-025-0900.000											
HOLSCHUH, DALE & BETTY	16-02-14 H	AUD. PLAT 12X 25									
11509 ST RT 217	ROADS E SIDE										
PO BOX 20	0000.11A	AGR USE CODE	121								
SCOTTOWN, OHIO 45678	AUV										
VOL 428 PG 285	10	00	10								
PARCEL-ID 32-025-1000.000											
DUNFEE, DANNY EARL AND TERRY J	16-02-14 3 C.	K. WALL LAND PT.									
EAN	0000.26A	RES USE CODE	510								
8931 STATE RT. 775											
SCOTTOWN, OHIO 45678	1,170	4,460	5,630								
VOL 502 PG 475	HOMESITE VALUE LISTED BELOW										
PARCEL-ID 32-025-1100.000	1,170	4,400	5,570								
HAYES, TIMMY & KAREN SUE	-00-00 2	SCOTTOWN PT.									
11189 ST. RT. 217	0000.00A	RES USE CODE	500								
SCOTTOWN, OHIO 45678											
PARCEL-ID 32-025-1300.000	280	00	280								
HAYES, TIMMY AND KAREN SUE	-00-00 2	SCOTTOWN PT.									
11189 ST. RT. 217	0000.00A	RES USE CODE	500								
SCOTTOWN, OHIO 45678											
PARCEL-ID 32-025-1400.000	290	00	290								
HAYES, TIMMY AND KAREN SUE	-00-00 3	SCOTTOWN									
11189 ST. RT. 217	0000.00A	RES USE CODE	500								
SCOTTOWN, OHIO 45678											
PARCEL-ID 32-025-1500.000	980	00	980								
HAYES, TIMMY AND KAREN SUE	-00-00 4	SCOTTOWN									
11189 ST. RT. 217	0000.00A	RES USE CODE	510								



OWNER'S NAME MAILING ADDRESS	DESCRIPTION			TAXES CHARGED	DECEMBER TAXES	PENALTY	JUNE TAXES	PENALTY	TOTAL DELINQUENT	C. D. DATE	MEMO
	LAND	IMPROVEMENTS	TOTAL VALUE								
SCOTTOWN, OHIO 45678 PARCEL-ID 32-025-1600.000	980	26,310	27,290								
	HOMESITE VALUE LISTED BELOW										
	980	25,820	26,800								
HAYES, TIMMY AND KAREN SUE 11189 ST. RT. 217 SCOTTOWN, OHIO 45678 PARCEL-ID 32-025-1700.000	-00-00 5 SCOTTOWN 0000.00A	RES USE CODE	545								
	980	640	1,620								
HAYES, TIMMY AND KAREN SUE 11189 ST. RT. 217 SCOTTOWN, OHIO 45678 PARCEL-ID 32-025-1800.000	-00-00 6 SCOTTOWN 0000.00A	RES USE CODE	500								
	290	00	290								
HAYES, TIMMY AND KAREN SUE 11189 ST. RT. 217 SCOTTOWN, OHIO 45678 PARCEL-ID 32-026-0100.000	-00-00 7 SCOTTOWN 0000.00A	RES USE CODE	500								
	320	00	320								
HAYES, TIMMY AND KAREN SUE 11189 ST. RT. 217 SCOTTOWN, OHIO 45678 PARCEL-ID 32-026-0200.000	-00-00 8 SCOTTOWN 0000.00A	RES USE CODE	500								
	300	00	300								
HOLSCHUH, G. DALE & BETTY P.O. BOX 20 SCOTTOWN, OHIO 45678 VOL 540 PG 739 PARCEL-ID 32-026-0400.000	-00-00 1 WOLFES ADDITION 0000.00A	COM USE CODE	400								
	1,000	00	1,000								
HOLSCHUH, GLEN DALE & BETTY J. P.O. BOX 20 SCOTTOWN, OHIO 45678 VOL 372 PG 390 PARCEL-ID 32-026-0500.000	-00-00 2 WOLFES ADDITION 0000.00A	COM USE CODE	499								
	960	10,040	11,000								
HOLSCHUH, GLEN DALE & BETTY JO P.O. BOX 20 SCOTTOWN, OHIO 45678 VOL 372 PG 390 PARCEL-ID 32-026-0600.000	-00-00 3 WOLFES ADDITION E.15 0000.00A	RES USE CODE	500								
	300	00	300								
BOWEN, VICKI 11140 ST RT 217 SCOTTOWN, OHIO 45678 VOL 591 PG 599 PARCEL-ID 32-026-0700.000	-00-00 3 WOLFES ADDITION W. 35 0000.00A	RES USE CODE	500								
	700	00	700								
BOWEN, VICKI 11140 ST RT 217 SCOTTOWN, OHIO 45678 VOL 591 PG 599 PARCEL-ID 32-026-0800.000	-00-00 4 WOLFES ADDITION E.48 0000.00A	RES USE CODE	510								
	970	7,320	8,290								
	HOMESITE VALUE LISTED BELOW										
	970	7,110	8,080								

OWNER'S NAME MAILING ADDRESS	DESCRIPTION			TAXES CHARGED	DECEMBER TAXES	PENALTY	JUNE TAXES	PENALTY	TOTAL DELINQUENT	C. D. DATE	MEMO
	LAND	IMPROVEMENTS	TOTAL VALUE								
NANCE, JEFFERY S AND KATHERINE M 11132 RT. 217 SCOTTOWN, OHIO 45678 VOL 535 PG 336 PARCEL-ID 32-026-0900.000	-00-00 4 WOLFES ADDITION LESS E. 4 0000.00A	RES USE CODE 500	920	00	920						
NANCE, JEFFERY S AND KATHERINE M 11132 RT. 217 SCOTTOWN, OHIO 45678 VOL 535 PG 336 PARCEL-ID 32-026-1000.000	-00-00 5 WOLFES ADDITION 0000.00A	RES USE CODE 510	1,000	5,130	6,130						
NANCE, JEFFERY S AND KATHERINE M 11132 RT. 217 SCOTTOWN, OHIO 45678 VOL 535 PG 336 PARCEL-ID 32-026-1100.000	-00-00 6 WOLFES ADDITION 0000.00A	RES USE CODE 500	1,000	00	1,000						
THORNTON, JACK D. & JUDY 111 CARVER RD. FRANKLIN FURNACE, O 45629 PARCEL-ID 32-026-1200.000	-00-00 A WOLFES ADDITION 115 X 172 0000.00A	RES USE CODE 510	2,990	7,110	10,100						
HAYES, WILLIAM BERKLEY & GENEV A 192 TOWNSHIP RD. 1025 SOUTH POINT, OHIO 45680 VOL 501 PG 783 PARCEL-ID 32-026-1300.000	-00-00 A WOLFES ADDITION LESS 115 X 172 0000.00A	RES USE CODE 510	970	5,330	6,300						
SETH, ROBERT D. & SANDRA J. XTON 511 TWP. RD. 228 WILLOW WOOD, OHIO 45696 VOL 529 PG 805 PARCEL-ID 32-026-1500.000	16-02-15 W END N1/2 NW LESS 5.50A. 0044.75A	AGR USE CODE 120	6,360	00	6,360						
SKELTON, ALFRED M. & BARBARA J 664 TWP RD 228 WILLOW WOOD, OHIO 45696 VOL 461 PG 828 PARCEL-ID 32-026-1600.000	16-02-15 W END N1/2 NW 0001.25A	RES USE CODE 500	340	00	340						
SKELTON, ALFRED M. & BARBARA J 664 TWP RD 228 WILLOW WOOD, OHIO 45696 VOL 461 PG 830 PARCEL-ID 32-026-1601.000	16-02-15 PT W END N 1/2 NW 0001.50A	RES USE CODE 500	160	00	160						
HAYES, IRVIN K. PO BOX 652 SOUTH POINT, OH 45680 OR6 PGH 138 PARCEL-ID 32-026-1700.000	16-02-15 W END N1/2 NW 0000.25A	RES USE CODE 500	1,140	00	1,140						

**SURVEYOR'S CERTIFICATE**  
Date: April 18, 2001

TO WHOM IT MAY CONCERN:  
I hereby certify that on or about January 18, 2001 I surveyed real property owned by Alfred M. Skelton and Barbara J. Skelton situated in Winchester Township within Winchester County, Ohio. This certificate is made for the purpose of correcting the Auditor's tax duplicate.

ACRES	NO. TAXES	AMOUNT	AMOUNT
NO.	NO.	BY INDIVIDUAL	BY GROUP
16	2	1.50	7.115
		1.50	7.115
		1.00	12.877

REMARKS: Corrected By Aerial Survey

Signature: David E. Nemeth  
DAVID E. NEMETH  
PROFESSIONAL LAND SURVEYOR  
IN TOWNSHIP ROAD 1946  
BOND 10000  
PROCTORVILLE, OHIO 45669

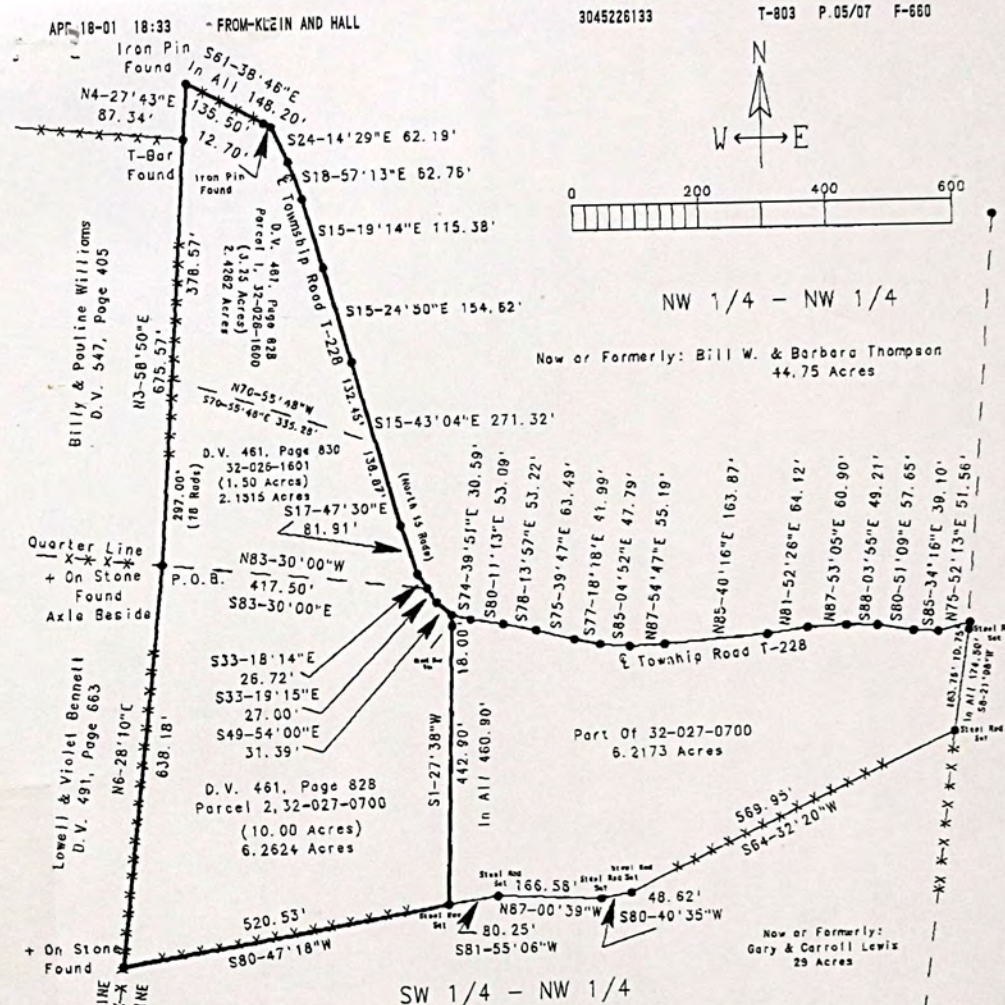
STATE OF OHIO  
COUNTY OF WINCHESTER  
APR 18 2001

*Ac Corr by David Nemeth 4-20-01*

*Ac Corr by David Nemeth 4-20-01*

[illegible]





# **Plat Of Survey For Alfred M. and Barbara J. Skelton**

TOTAL 10.8421 Acres  
D.V. 461, Page 828 and D.V. 461, Page 830  
32-026-1600, 32-026-1601, 32-027-0700  
South and West Side Of Township Road T-228  
NW Quarter of Section 15, T.2, R.16  
Windsor Township - Lawrence County, Ohio  
Drawn By: David E. Nemeth, Registered Land Surveyor, Ohio RLS-7718  
February 27, 2001





TAX RATE 0  
A/R RED FACTOR 10.5745  
OTH RED FACTOR 10.5458

LAWRENCE  
TAX DISTRICT

GENERAL TAX LIST AND DUPLICATE OF REAL AND PUBLIC UTILITY PROPERTY  
COUNTY REAL ESTATE TAXES AND SPECIAL ASSESSMENTS  
32-WINDSOR TWP-SYMMES VALLEY S.D.

TAX YEAR 2000  
INTEREST RATE  
PAGE NO 6029

OWNER'S NAME MAILING ADDRESS	DESCRIPTION			TAXES CHARGED	DECEMBER TAXES	PENALTY	JUNE TAXES	PENALTY	TOTAL DELINQUENT	C. D. DATE	MEMO
	LAND	IMPROVEMENTS	TOTAL VALUE								
LEWIS, GARY L. & CAROLL L. 11904 ST. RD. 217 SCOTTOWN, OHIO 45678 VOL 550 PG 659 PARCEL-ID 32-026-1800.000	16-02-15 PT W END N 1/2 NW SO OF RD 0000.50A AUV 10	AGR USE CODE 121 00	10								
WALL, CONLEY V. P. O. BOX 332 PROCTORVILLE, OHIO 45669 VOL 601 PG 67 PARCEL-ID 32-027-0100.000	16-02-15 MID N 1/2 NW RD OF RD 0003.05A AUV 70	AGR USE CODE 121 00	70								
WALL, CONLEY V. P. O. BOX 332 PROCTORVILLE, OHIO 45669 VOL 601 PG 67 PARCEL-ID 32-027-0101.000	16-02-15 S PT NW SW 0006.95A AUV 170	AGR USE CODE 121 00	170								
WALL, CONLEY V. P. O. BOX 332 PROCTORVILLE, OHIO 45669 VOL 601 PG 67 PARCEL-ID 32-027-0200.000	16-02-15 E END N 1/2 NW 0020.00A AUV 490	AGR USE CODE 121 00	490								
WALL, CONLEY V. P. O. BOX 332 PROCTORVILLE, OHIO 45669 VOL 601 PG 67 PARCEL-ID 32-027-0300.000	16-02-15 E 1/2 SE NW 0020.00A AUV 490	AGR USE CODE 121 3,400	3,890								
LEWIS, GARY L. AND CAROLL 11904 ST. RD. 217 SCOTTOWN, OHIO 45678 418 PG 401 PARCEL-ID 32-027-0400.000	16-02-15 W 1/2 SE NW LESS 4.50A 0015.75A AUV 2,410	AGR USE CODE 121 1,540	3,950								
LEWIS, GARY L. & CAROLL 11904 ST. RD. 217 SCOTTOWN, OHIO 45678 VOL 550 PG 659 PARCEL-ID 32-027-0500.000	16-02-15 NE COR. W 1/2 SE 0004.50A AUV 110	AGR USE CODE 121 00	110								
LEWIS, GARY L. AND CAROLL L. 11904 ST. RD. 217 SCOTTOWN, OHIO 45678 VOL 418 PG 401 PARCEL-ID 32-027-0600.000	16-02-15 SW NW LESS 10A. 0029.00A AUV 710	AGR USE CODE 121 00	710								
SKELTON, ALFRED M. & BARBARA J. 664 TWP RD 228 WILLOW WOOD, OHIO 45696 VOL 461 PG 828 PARCEL-ID 32-027-0700.000	16-02-15 PT. SW NE 0010.00A RES USE CODE 510 12.48 3,220 HOMESITE VALUE LISTED BELOW 2,280	7,410 10,630 6,630 8,910		6.26 AC 0700.001 4-20-01 William R. and Laura J. Atkins Bal = 6.22 AC							
NECCO, EDWARD G AND DOROTHY 70 -B PRIVATE DRIVE 54 SOUTH POINT, OHIO 45680-0000 VOL VOL 620 PG 546	16-02-15 NW NE 0040.00A AUV 3,000	AGR USE CODE 111 5,100	8,100								

SURVEYOR'S CERTIFICATE

I hereby certify that on or about April 18, 2001 I surveyed real property owned by Alfred M. Skelton and Barbara J. Skelton in Lawrence County, Ohio. This certificate is made for the purpose of correcting the Auditor's tax duplicate.

NO.	AC.	AFR.	ART.	NO.	PARCEL NO.	ACRES NOW TAXED BY PREVIOUS DUPLICATE	ACRES SHOULD BE DEDUCTED AS OWNED BY ALFRED M. SKELTON
16	2	LS			32-026-1600	3.85	2.2000
					32-026-1601	1.50	2.1515
					32-027-0700	10.00	17.4797

REMARKS: Correction By Actual Survey

DAVID E. HEMETH  
PROFESSIONAL LAND SURVEYOR  
IN TOWNSHIP ROAD 198  
BURD DRIVE  
PROCTORVILLE, OHIO 45669

Signature: David E. Hemeth  
Registration Number: 000015710

DAVID E. HEMETH  
PROFESSIONAL LAND SURVEYOR  
IN TOWNSHIP ROAD 198  
BURD DRIVE  
PROCTORVILLE, OHIO 45669

TAX RATE 0  
A/R RED FACTOR 10.5745  
OTH RED FACTOR 10.5458

LAWRENCE  
TAX DISTRICT

GENERAL TAX LIST AND DUPLICATE OF REAL AND PUBLIC UTILITY PROPERTY  
COUNTY REAL ESTATE TAXES AND SPECIAL ASSESSMENTS  
32-WINDSOR TWP-SYMMES VALLEY S.D.

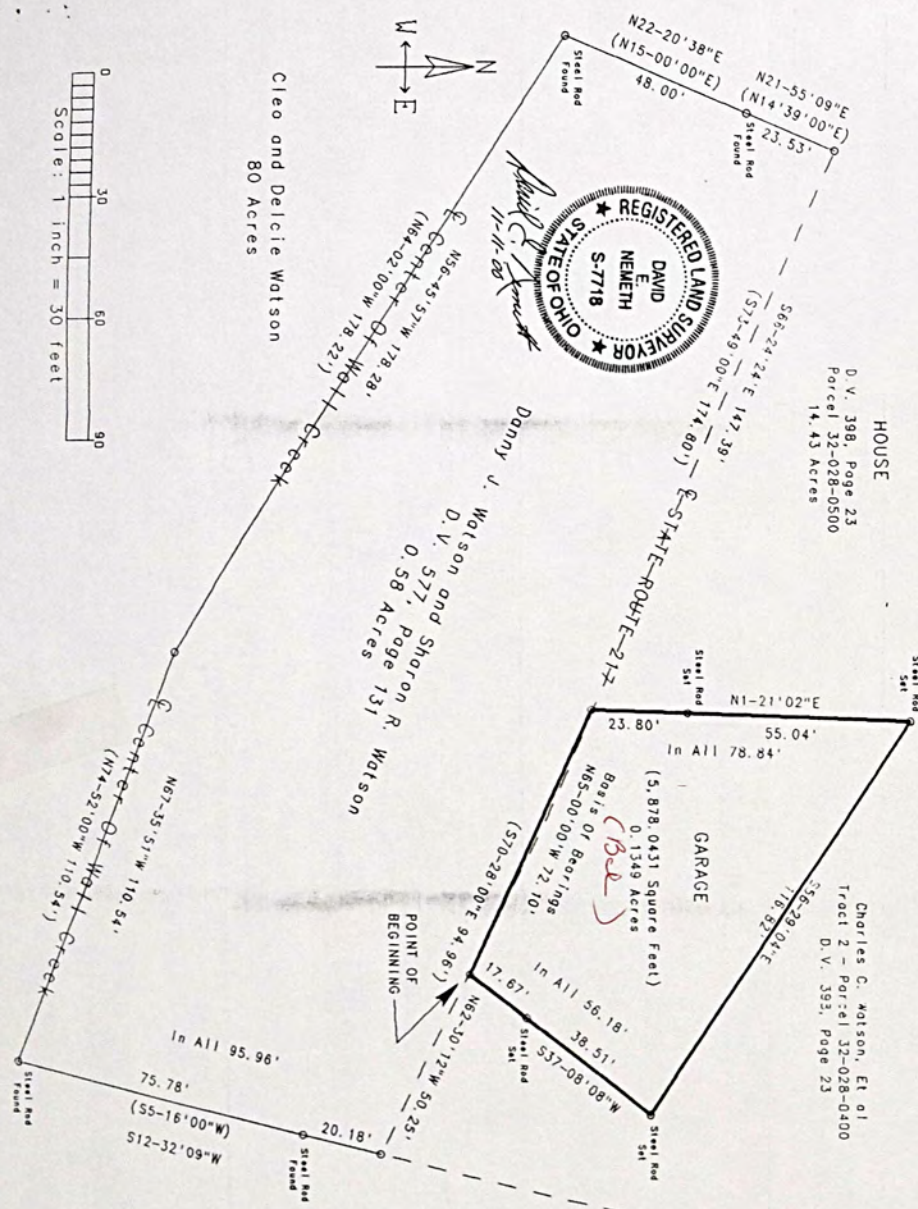
TAX YEAR 2000  
INTEREST RATE  
PAGE NO 6030

OWNER'S NAME MAILING ADDRESS	DESCRIPTION			TAXES CHARGED	DECEMBER TAXES	PENALTY	JUNE TAXES	PENALTY	TOTAL DELINQUENT	C. D. DATE	MEMO
	LAND	IMPROVEMENTS	TOTAL VALUE								
PARCEL-ID 32-027-0800.000	HOMESITE VALUE LISTED BELOW 2,050	3,850	5,900								
BRYANT, DELANO D. AND MARY A. 011 C/O FLEET MORTGAGE CORP. ATTN: TAX DEPT. 2210 ENTERPRISE DR. FLORENCE, SC 29501 VOL 621 PG 267 PARCEL-ID 32-027-0900.000	16-02-15 NE NE LESS 0.21ACRES BAL=38.35ACRES AGR USE CODE 101 6,330 HOMESITE VALUE LISTED BELOW 2,050	12,440 11,400	18,770 13,450								
MARTINEZ, JAIME L. & ANNETTE 555 TWP RD. 78 E SCOTTOWN, OHIO 45678 VOL 547 PG 400 PARCEL-ID 32-027-0900.001	16-02-15 NE NE PT 0.21ACRES RES USE CODE 500 20	00	20								
WALL, CONLEY V. P. O. BOX 332 PROCTORVILLE, OHIO 45669 VOL 601 PG 67 PARCEL-ID 32-027-1000.000	16-02-15 W END S 1/2 NE 0035.00A AUV 2,880	AGR USE CODE 121 00	2,880								
NECCO, EDWARD G. AND DOROTHY 70 -B PRIVATE DRIVE 54 SOUTH POINT, OHIO 45680-0000 VOL 620 PG 546 PARCEL-ID 32-027-1100.000	16-02-15 E END S 1/2 NE & NE SE LESS 6A. 0081.67A AUV 2,000	AGR USE CODE 111 00	2,000								
WATSON, CHARLES C. & SANDRA 9713 ST RT 217 SCOTTOWN, OHIO 45678 VOL 398 PG 23 PARCEL-ID 32-027-1200.000	16-02-15 W 1/2 NW SE 0020.50A AGR USE CODE 121 2,400	00	2,400	321101 Charles C. Watson							
BURNS, DANNY AND PATRICIA ANN BOX 10 STAR RT SCOTTOWN, OH 45678 OR 66 PG 771 PARCEL-ID 32-027-1300.000	16-02-15 E 1/2 NW SE 0020.00A AGR USE CODE 120 4,040 HOMESITE VALUE LISTED BELOW 2,050	10,790 9,840	14,830 11,890								
RADFORD, HAROLD M. & BETTY J. C/O HAROLD M. & BETTY J. RADFORD 1106 CENTER ST. HUNTINGTON, W. VA. VOL 444 PG 321 PARCEL-ID 32-027-1300.000	16-02-15 E 1/2 NW SE 0020.00A AGR USE CODE 120 00	00	00								
08-18-00 TRNSE TO 32-027-1300.000	BURNS, DANNY AND PATRICIA										
WALL, JAMES EVAN & PATRICIA J. 10353 ST. RT. 217 SCOTTOWN, OHIO 45678 PARCEL-ID 32-027-1400.000	16-02-15 3C. K. WALL LAND SE COR. NE SE 0006.00A RES USE CODE 510 2,800	12,380	15,180								



[illegible][illegible]





# **Plat Of Survey For Charles C. Watson**

D.V. 398, Page 23  
 Part Of Parcel 32-028-0400  
 North Side Of State Route 217  
 NE¼ of the SW¼, Section 15, T.2, R.16  
 Windsor Township - Lawrence County, Ohio  
 Drawn By: David E. Nemeth, Registered Land Surveyor, Ohio RLS-7718  
 November 11, 2000





OWNER'S NAME MAILING ADDRESS		DESCRIPTION			TAXES CHARGED	DECEMBER TAXES	PENALTY	JUNE TAXES	PENALTY	TOTAL DELINQUENT	C. D. DATE	MEMO
		LAND	IMPROVEMENTS	TOTAL VALUE								
VOL 236 PG 376 PARCEL-ID 32-028-0600.000		1,860	9,380	11,240								
		HOMESITE VALUE LISTED BELOW										
		1,860	9,380	11,240								
LEWIS, GARY L. & CAROLL L. 11904 ST RT 217 SCOTTOWN, OH. VOL 601 PG 53 PARCEL-ID 32-028-0700.000	45678-0000	16-02-15 SW COR. NE SW 0004.00A	RES USE CODE	510								
		2,590	1,450	4,040								
		HOMESITE VALUE LISTED BELOW										
		2,280	1,230	3,510								
NECCO, EDWARD G. AND DOROTHY 70- B PRIVATE DRIVE 54 SOUTH POINT, OHIO VOL 620 PG 546 PARCEL-ID 32-028-0800.000	45680-0000	16-02-15 NE COR SE NE 0002.00A	AGR USE CODE	111								
		AUV										
		50	00	50								
HIGGINS, DONALD DALE & JANIE 1872 CO RD 37 SCOTTOWN, OHIO VOL 431 PG 274 PARCEL-ID 32-028-0900.000	45678	16-02-12 NE NW 0040.00A	AGR USE CODE	121								
		AUV										
		980	00	980								
WATSON, CLEO G. & DELSIE F. 9652 STATE RT. 217 SCOTTOWN, OHIO VOL 388 PG 173 PARCEL-ID 32-028-1000.000	45678	16-2-15 S 1/2 SW LESS .58ACS B AL= 79.42	AGR USE CODE	111								
		AUV										
		4,200	430	4,630								
WATSON, DANNY J. & SHARON R. 9748 ST. RT. 217 SCOTTOWN, OHIO PARCEL-ID 32-028-1000.001	45678	16-2-15 S1/2 SW PT .58ACS RES USE CODE		545								
		1,890	5,070	6,960								
DUNFEE, ERMA H. 8789 CO. RD. 2 WILLOW WOOD, OHIO VOL 629 PG 643 PARCEL-ID 32-028-1200.000	45696-9078	16-02-16 N PT. NW NW 0017.00A	AGR USE CODE	121								
		AUV										
		420	00	420								
YOUNG, ANISE G. ETAL 8789 CO RD 2 WILLOWWOOD, OHIO VOL 629 PG 643 PARCEL-ID 32-028-1300.000	45696	16-02-16 S1/2 NW NW 0020.00A	AGR USE CODE	121								
		AUV										
		490	00	490								
YOUNG, ANISE G. ETAL 8789 CO RD 2 WILLOWWOOD, OHIO VOL 629 PG 643 PARCEL-ID 32-028-1400.000	45696	16-02-16 S1/2 NE NW 0020.00A	AGR USE CODE	121								
		AUV										
		490	00	490								
YOUNG, ANISE G P.O. BOX 140 WILLOWWOOD, OHIO VOL 605 PG 646 PARCEL-ID 32-028-1500.000	45696	16-02-16 NW COR. NW NW 0003.00A	AGR USE CODE	121								
		AUV										
		70	00	70								
DUNFEE, HELEN MARIE 8529 STATE RT. 217		16-02-16 W1/2 N1/2 SE NW 0010.00A	AGR USE CODE	120								

[illegible]



OWNER'S NAME MAILING ADDRESS	DESCRIPTION			TAXES CHARGED	DECEMBER TAXES	PENALTY	JUNE TAXES	PENALTY	TOTAL DELINQUENT	C. D. DATE	MEMO
	LAND	IMPROVEMENTS	TOTAL VALUE								
111 CARVER RD. FRANKLIN FURNACE, OH 45629 PARCEL-ID 32-029-0500.000	BAL=17.45ACS	AGR USE CODE 120									
	4,970	11,320	16,290								
	HOMESITE VALUE LISTED BELOW										
	2,280	11,060	13,340								
DUNFEE, PAUL TIMOTHY 101 TWP RD 228 WILLOWWOOD, OHIO 45696 VOL 623 PG 410 PARCEL-ID 32-029-0500.001	16-02-16 N 1/2 NW NE PT 2.55AC S	COM USE CODE 499									
	2,630	11,550	14,180								
DENNISON, WANDA F. 8516 CO RD 2 WILLOW WOOD, OHIO 45696-0000 VOL 540 PG 695 PARCEL-ID 32-029-0600.000	16-02-16 PT. S1/2 NW NE 0006.50A RES USE CODE 510										
	2,850	16,400	19,250								
	HOMESITE VALUE LISTED BELOW										
	2,280	16,400	18,680								
DENNISON, WANDA F. 8516 CO RD 2 WILLOW WOOD, OHIO 45696-000 VOL 540 PG 697 PARCEL-ID 32-029-0700.000	16-2-16 PT S 1/2 NW NE 11.52 A CRES	RES USE CODE 510									
	3,760	2,730	6,490								
	HOMESITE VALUE LISTED BELOW										
	2,280	2,470	4,750								
CHILDERS, ALFRED M. & PHYLLIS ANNE C/O RICHARD DAILEY 8415 COUNTY RD. 2 WILLOWWOOD, OHIO 45696 VOL 526 PG 181 PARCEL-ID 32-029-0800.000	16-02-16 PT. S1/2 NW NE 0001.27A RES USE CODE 500										
	2,080	00	2,080								
CHILDERS, ALFRED M. & PHYLLIS ANNE C/O RICHARD DAILEY 8415 COUNTY RD. 2 WILLOWWOOD, OHIO 45696 PARCEL-ID 32-029-0900.000	16-02-16 PT. S1/2 NW NE 0000.39A RES USE CODE 500										
	1,480	00	1,480								
CHILDERS, ALFRED M. & PHYLLIS ANNE C/O RICHARD DAILEY 8415 COUNTY RD. 2 WILLOWWOOD, OHIO 45696 PARCEL-ID 32-029-1000.000	16-02-16 PT. S1/2 NW NE 0000.07A RES USE CODE 510										
	460	10,460	10,920								
	HOMESITE VALUE LISTED BELOW										
	460	10,320	10,780								
YOUNG, ANISE G. ETAL 8789 CO RD 2 WILLOWWOOD, OHIO 45696 VOL 629 PG 643 PARCEL-ID 32-029-1100.000	16-02-16 S1/2 NW NE 0000.25A AGR USE CODE 121										
	AUV										
	10	00	10								
WILLIAMS, BILLY KEITH AND DONNA L A GAIL WILLIAMS 1722 THOMAS ST P.O. BOX IRONTON, OH 45638	16-2-16 PT NE NE LESS 1.49A BAL 18.01	AGR USE CODE 120									
	AUV										
	2,460	00	2,460								

[illegible]



OWNER'S NAME MAILING ADDRESS	DESCRIPTION			TAXES CHARGED	DECEMBER TAXES	PENALTY	JUNE TAXES	PENALTY	TOTAL DELINQUENT	C. D. DATE	MEMO
	LAND	IMPROVEMENTS	TOTAL VALUE								
P.O. BOX 312 IRONTON, OH 45638 VOL 633 PG 647 PARCEL-ID 32-029-1500.000	00	00	00								
10-18-00 TRNSF TO 32-029-1500.000	GIPSON, KELLY B. & MELISSA										
WILLIAMS, BILLY & PAULENA LIFE EST REM WILLIAMS, B.K. ETAL P.O. BOX 312 IRONTON, OHIO 45638 VOL 633 PG 647 PARCEL-ID 32-029-1500.000	0000.31A	AGR USE CODE	120								
05-04-00 TRNSF TO 32-029-1500.000	WILLIAMS, BILLY KEITH AND										
GIPSON, KELLY B. & MELISSA WILL SON 129 TWP RD 228 WILLOWWOOD, OHIO 45696 OR 75 PG 230 PARCEL-ID 32-029-1500.000	0000.31A	AGR USE CODE	120								
10-18-00 TRNSF FROM 32-029-1500.000	WILLIAMS, BILLY KEITH AND										
BARBOUR, RICHARD K & BILLIE J 8322 CO. RD. 2 WILLOW WOOD, OHIO 45696 VOL 585 PG 264 PARCEL-ID 32-029-1600.000	16-2-16 N 1/2 S1/2 NE LESS .39 & 12.67AC BAL= 3.29AC AGR USE CODE 121 AUV 2,330	27,710	30,040								
BARBOUR, RICHARD K. & BILLIE J 8322 CO. RD. 2 WILLOW WOOD, OHIP 45696 VOL 542 PG 319 PARCEL-ID 32-029-1600.001	16-02-16 N1/2 S1/2 NE PT 0.39 ACRES RES USE CODE 510 1,480	12,070	13,550								
TREDWAY, THOMAS R. & PATTY LOU 1183 TWP RD 212 S SCOTTOWN, OHIO 45678 VOL 575 PG 28 PARCEL-ID 32-029-1600.002	16-2-16 N1/2 S1/2 NE PT 12.67A C RES USE CODE 500 AUV 2,330	00	2,330								
HAYES, JAMES D & DEBBIE 8609 ST RT 217 SCOTTOWN, OHIO 45678 VOL 613 PG 143 PARCEL-ID 32-029-1700.000	16-02-16 W1/2 EMD SW NE 0008.32A RES USE CODE 510 3,490	33,120	36,610								
LOVE, CHARLES E. & CONNIE J. 8183 CO. RD. 2 WILLOW WOOD, OHIO 45696 PARCEL-ID 32-029-1800.000	16-02-16 E END S1/2 S1/2 NE & NPT. N1/2 SE 0003.00A RES USE CODE 545 2,490	00	2,490								

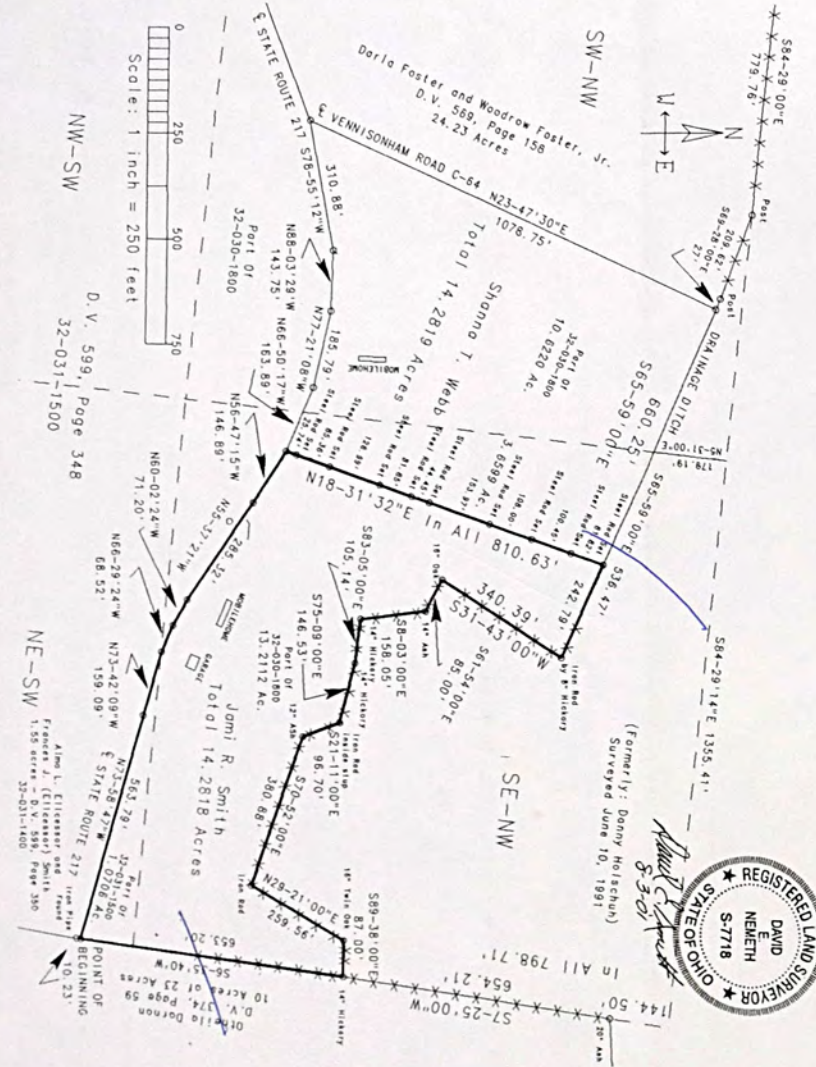
[illegible]



OWNER'S NAME MAILING ADDRESS	DESCRIPTION			TAXES CHARGED	DECEMBER TAXES	PENALTY	JUNE TAXES	PENALTY	TOTAL DELINQUENT	C. D. DATE	MEMO
	LAND	IMPROVEMENTS	TOTAL VALUE								
FORBUSH, CHARLES & CECILIA 7784 CO RD 2 WILLOWWOOD, OHIO 45696 VOL 460 PG 766 PARCEL-ID 32-030-0500.000	16-02-16 PT. N1/2 SE 0032.36A AUV 790	AGR USE CODE 121 00	790								
PRATT, SAMUEL J. & THELMA 8012 CO RD 2 WILLOW WOOD, OHIO 45696 OR 29 PG 762 PARCEL-ID 32-030-0600.000	16-02-16 PT. N1/2 SE 0001.10A 2,290 HOMESITE VALUE LISTED BELOW 2,280	RES USE CODE 510 10,770 13,060 10,770	13,050								
MALAVENDA, GERALD W. & JULIA 7909 CO. RD. 2 WILLOW WOOD, OHIO 45696 VOL 398 PG 240 PARCEL-ID 32-030-0700.000	16-02-16 N 1/2 SE PT W OF RD 0002.19A 2,400	RES USE CODE 510 8,410	10,810								
MALAVENDA, GERALD W. & JULIA 7909 CO. RD. 2 WILLOW WOOD, OHIO 45696 VOL 398 PG 240 PARCEL-ID 32-030-0701.000	-00-00 N 1/2 SE PT W OF RD 0010.51A 1,680	RES USE CODE 500 00	1,680								
ASH, MYRTLE HAYES C/O FRAZIER BOX 1004 HUNTINGTON, W. VA. 25713-0000 VOL 185 PG 244 PARCEL-ID 32-030-0800.000	16-02-16 E END NE SE 0020.00A 3,700	AGR USE CODE 120 00	3,700								
10-11-00 137.34											
CRUM, JAMES C. JR & TERESA ANNE 10580 CO RD 1 CHESAPEAKE, OHIO 45619 VOL 618 PG 172 PARCEL-ID 32-030-0900.000	16-02-16 N1/2 SW LESS 1A. 0079.00A AUV 4,890	AGR USE CODE 121 00	4,890								
HAYES, VERA I. 7723 CO RD 2 WILLOW WOOD, OH. 45696 PARCEL-ID 32-030-1000.000	16-02-16 S 1/2 SE LESS 77.25A 0002.75A AUV 70	AGR USE CODE 121 00	70								
FORBUSH, CHARLES & CECILIA 7784 CO. RD. 2 WILLOWWOOD, OHIO 45696 VOL 460 PG 766 PARCEL-ID 32-030-1001.000	16-02-16 PT S 1/2 SE 0077.25A AUV 4,140 HOMESITE VALUE LISTED BELOW 2,280	AGR USE CODE 121 17,860 15,030	22,000 17,310								
BARBOUR, BILLIE & CHARLES JIMMIE 8322 COUNTY RD 2 WILLOW WOOD, OH 45696 VOL 575 PG 261 PARCEL-ID 32-030-1100.000	16-02-16 SE COR. NW SW 0001.00A AUV 20	AGR USE CODE 121 00	20								

[illegible]



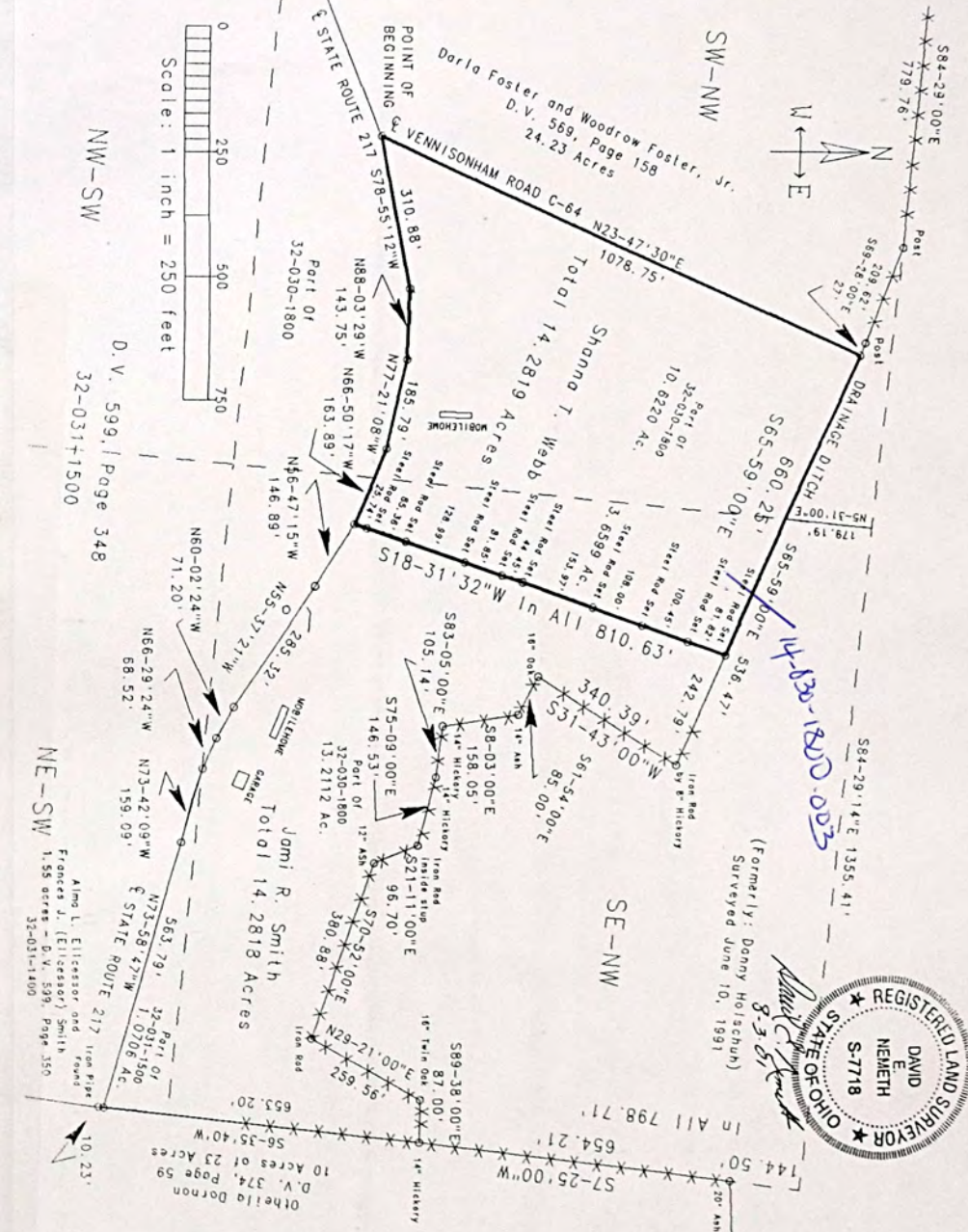


## Plat Of Survey For Jami R. Smith

TOTAL 14.2818 Acres  
From: Frances J. (Ellicessor) Smith and Joseph R. Smith  
D.V. 599, Page 348 - Part of 32-030-1800 and 32-031-1500  
North Side Of State Route 217  
SE-NW and NE-SW Section 17, T.2, R.16  
Windsor Township - Lawrence County, Ohio  
Drawn By: David E. Nemeth, Registered Land Surveyor, Ohio RLS-7718  
August 3, 2001




C-LINE #62047  
LEGAL SIZE TOPPER



## Plat Of Survey For Shanna T. Webb

TOTAL 14.2819 Acres  
From: Frances J. (Ellicessor) Smith and Joseph R. Smith  
D.V. 599, Page 348 - Part of 32-030-1800  
North Side Of State Route 217 - East Side Vennisonham Road C-64  
SW-NW and SE-NW Section 17, T.2, R.16  
Windsor Township - Lawrence County, Ohio  
Drawn By: David E. Nemeth, Registered Land Surveyor, Ohio RLS-7718  
August 3, 2001





TAX RATE 0  
A/R RED FACTOR 10.5745  
OTH RED FACTOR 10.5458

LAWRENCE  
TAX DISTRICT

GENERAL TAX LIST AND DUPLICATE OF REAL AND PUBLIC UTILITY PROPERTY  
COUNTY REAL ESTATE TAXES AND SPECIAL ASSESSMENTS  
32-WINDSOR TWP-SYMMES VALLEY S.D.

12/29/00

TAX YEAR 2000  
INTEREST RATE  
PAGE NO 6041

OWNER'S NAME MAILING ADDRESS	DESCRIPTION			TAXES CHARGED	DECEMBER TAXES	PENALTY	JUNE TAXES	PENALTY	TOTAL DELINQUENT	C. D. DATE	MEMO
	LAND	IMPROVEMENTS	TOTAL VALUE								
022 C/O TRANSAMERICA REAL ESTATE TAX SERVICE 1105 SCHROCK RD SUITE 437 COLUMBUS, OHIO 43229 VOL 597 PG 281 PARCEL-ID 32-030-1701.001	1/2 NW PT 2.52ACRES RES USE CODE 599	270 10,000	10,270								
WISEMAN, RICHARD D. & DEBORAH D. 499 FLAGSPRINGS RD PATRIOT, OH 45658-9195 ORS PG 742 PARCEL-ID 32-030-1701.002	16-02-17 PT N 1/2 NW & NW COR S1 1/2 NW PT 5.90 ACRES AGR USE CODE 121	AUV 140 00	140								
CRIBBS, JAMES M & MONICA I 022 C/O TRANSAMERICA REAL ESTATE TAX SERVICE 1105 SCHROCK RD SUITE 437 COLUMBUS, OHIO 43229 VOL 438 PG 665 PARCEL-ID 32-030-1702.000	16-02-17 PT N 1/2 NW & NW COR S 1/2 NW 0010.00A RES USE CODE 510	3,790 34,010	37,800								
SMITH, FRANCES J & JOSEPH R SMITH 3201 CO. RD. 16 PEDRO, OHIO 45659 PARCEL-ID 32-030-1800.000	16-02-17 PT S 1/2 NW LESS 23.8 8ACRES BAL=41.12ACRES AGR USE CODE 121	AUV 1,740 00	1,740								
FOSTER, DARLA NKA DARLA FOSTER SCHNEIDER 6855 ST. RT. 217 SCOTTOWN, OHIO 45678 VOL 611 PG 208 PARCEL-ID 32-030-1800.001	16-02-17 PT S1/2 NW PT 23.88ACR ES AGR USE CODE 100	4,450 00	4,450								
HOLSCHUH, DANNY JOE & LORELEI 25 PVT DR 10461 PROCTORVILLE, OHIO 45669 VOL 428 PG 438 PARCEL-ID 32-031-0100.000	16-02-17 NW NE 41.08 ACRES AGR USE CODE 121	AUV 1,230 00	1,230								
LEWIS, DAVID L. C/O DAVID L. LEWIS 3302 SOUTHLAND BLVD. SAN ANGELO, TX. 76904 VOL 459 PG 96 PARCEL-ID 32-031-0200.000	16-02-17 E1/2 NE LESS 15A. 0065.00A AGR USE CODE 121	AUV 3,840 00	3,840								
YOUNG, ANISE G P.O. BOX 140 WILLOWOOD, OHIO 45696 VOL 605 PG 646 PARCEL-ID 32-031-0300.000	16-02-17 N END E1/2 NE 0015.00A AGR USE CODE 121	AUV 2,620 34,250 HOMESITE VALUE LISTED BELOW 36,870 2,280 34,080 36,360									
LEWIS, DAVID L. C/O DAVID L. LEWIS 3302 SOUTHLAND BLVD. SAN ANGELO, TX 76904	16-02-17 NE SW NE 0020.00A AGR USE CODE 121	AUV 490 00	490								

13.211c 0.002  
Jami R. Smith - 8-15-01 14-28/16 1800.003  
Shanna Y. Webb - 7-15-01 8-23-01 Bal. 13.63

TAX RATE 0  
A/R RED FACTOR 10.5745  
OTH RED FACTOR 10.5458

LAWRENCE  
TAX DISTRICT

GENERAL TAX LIST AND DUPLICATE OF REAL AND PUBLIC UTILITY PROPERTY  
COUNTY REAL ESTATE TAXES AND SPECIAL ASSESSMENTS  
32-WINDSOR TWP-SYMMES VALLEY S.D.

12/29/00

TAX YEAR 2000  
INTEREST RATE  
PAGE NO 6042

OWNER'S NAME MAILING ADDRESS	DESCRIPTION			TAXES CHARGED	DECEMBER TAXES	PENALTY	JUNE TAXES	PENALTY	TOTAL DELINQUENT	C. D. DATE	MEMO
	LAND	IMPROVEMENTS	TOTAL VALUE								
VOL 459 PG 96 PARCEL-ID 32-031-0400.000											
DORNON, WAYNE & PHYLLIS 7356 ST RT 217 SCOTTOWN, OHIO 45678 VOL 266 PG 189 PARCEL-ID 32-031-0500.000	16-02-17 W PT. SW NE & W END 0013.00A RES USE CODE 510	4,500 16,650 HOMESITE VALUE LISTED BELOW 21,150 2,280 16,600 18,880									
DORNAN, OTHELLA 7345 ST RT 217 SCOTTOWN, OHIO 45678 VOL 374 PG 59 PARCEL-ID 32-031-0600.000	16-02-17 PT. W PT. SW NE & W END 0010.00A RES USE CODE 510	3,990 5,600 HOMESITE VALUE LISTED BELOW 9,590 2,280 5,540 7,820									
CRUM, JAMES C. JR. & TERESA ANNETTE 10580 CO. RD. 1 CHESAPEAKE, OHIO 45619 PARCEL-ID 32-031-0700.000	16-02-17 W END N1/2 SE & MID. PT. SW NE W PT. 0008.00A AGR USE CODE 121	AUV 200 00	200								
ROSE, CAROL C/O CAROL ROSE 7511 ST RT 217 SCOTTOWN, OHIO 45678 PARCEL-ID 32-031-0800.000	16-02-17 N PT SW NE LESS .91, 6 .60, .02, .12 BAL 1.35 AC RES USE CODE 545	2,310 960 HOMESITE VALUE LISTED BELOW 3,270 2,280 910 3,190									
ROSE, LELAND 7453 STATE RT. 217 SCOTTOWN, OHIO 45678 PARCEL-ID 32-031-0800.001	16-02-17 PT N PT SW NE PT 1.00AC. RES USE CODE 510	2,280 8,620 HOMESITE VALUE LISTED BELOW 10,900 2,280 8,460 10,740									
GOODWIN, JOHN 7479 ST RT 217 SCOTTOWN, OHIO 45678 VOL 556 PG 150 PARCEL-ID 32-031-0800.002	16-02-17 N PT SW NE PT 0.91ACR ES RES USE CODE 510	2,220 22,210 HOMESITE VALUE LISTED BELOW 24,430 2,220 22,210 24,430									
MURDOCK, PAUL AND KAREN STANLEY 7513 ST. RT. 217 SCOTTOWN, OHIO 45678 VOL 583 PG 172 PARCEL-ID 32-031-0800.003	16-02-16 N PT SW NE PT LESS .0 5 BAL 6.55AC RES USE CODE 510	2,860 13,510	16,370								
STATE OF OHIO 4800 PARKWAY DR STE 150 MASON, OH 45040 VOL 636 PG 205 PARCEL-ID 32-031-0800.004	16-02-16 N PT SW NE PT EASE #7W D .05AC EXM USE CODE 610	10 00	10								



TAX RATE 0  
A/R RED FACTOR 10.5745  
OTH RED FACTOR 10.5458

LAWRENCE  
TAX DISTRICT

GENERAL TAX LIST AND DUPLICATE OF REAL AND PUBLIC UTILITY PROPERTY  
COUNTY REAL ESTATE TAXES AND SPECIAL ASSESSMENTS  
32-WINDSOR TWP-SYMMES VALLEY S.D.

12/29/00

TAX YEAR 2000  
INTEREST RATE  
PAGE NO 6043

OWNER'S NAME MAILING ADDRESS	DESCRIPTION			TAXES CHARGED	DECEMBER TAXES	PENALTY	JUNE TAXES	PENALTY	TOTAL DELINQUENT	C. D. DATE	MEMO
	LAND	IMPROVEMENTS	TOTAL VALUE								
STATE OF OHIO 4800 PARKWAY DR STE 150 MASON, OH 45040 VOL 636 PG 212 PARCEL-ID 32-031-0800.005	16-02-17 N PT SW NE PT EASE 1 WD .02 AC	EXM USE CODE 610	10	00	10						
STATE OF OHIO 4800 PARKWAY DR STE 150 MASON, OH 45040 VOL 636 PG 212 PARCEL-ID 32-031-0800.006	16-02-17 N PT SW NE EASE 1 WD 12 AC	EXM USE CODE 610	10	00	10						
LEWIS, DAVID L. C/O DAVID L. LEWIS 3302 SOUTHLAND BLVD. SAN ANGELO, TX. 76904 VOL 459 PG 96 PARCEL-ID 32-031-0900.000	16-02-17 SW COR SW NE & MID PT N 1/2 SE LE 7.31 BAL=6.69ACS	AGR USE CODE 121	AUV 160	00	160						
STATE OF OHIO 4800 PARKWAY DR SUITE 150 MASON, OHIO 45040 VOL 621 PG 777 PARCEL-ID 32-031-0900.001	16-02-17 SW COR SW NE & MID PT N 1/2 SE PT ST HY EASE 2WD .3 1 ACS	EXM USE CODE 610	30	00	30						
TURNER, WENDY C. 025 C/O FIRST FEDERAL BANK SAVING 1640 CARTER AVE. P. O. BOX 2349 ASHLAND, KY. 41105-2349 OR 16 PG 831 PARCEL-ID 32-031-1000.000	16-02-17 SE COR. N 1/2 SE 0004.99A	AGR USE CODE 120	2,890	7,320	10,210						
HECLA WATER ASSOC. RT. 3 BOX 48 AA IRONTON, OHIO VOL 464 PG 204 PARCEL-ID 32-031-1001.000	16-02-17 SE COR N 1/2 SE 0000.01A	EXM USE CODE 680	70	00	70						
TURNER, WENDY C. 025 C/O FIRST FEDERAL BANK SAVING 1640 CARTER AVE. P. O. BOX 2349 ASHLAND, KY. 41105-2349 OR 16 PG 831 PARCEL-ID 32-031-1100.000	16-02-17 SE SE 0040.00A	AGR USE CODE 120	4,200	820	5,020						
LUSK, ADRIAN K. 006 C/O F. A. R. E. TAX SERVICE 17187 NO. LAUREL PK. DR. SUITE 437 LIVONIA, MI 48152 VOL 629 PG 574 PARCEL-ID 32-031-1200.000	16-02-17 SW SE LESS 4A. 0029.41A	AGR USE CODE 120	5,830	11,240	17,070						

TAX RATE 0  
A/R RED FACTOR 10.5745  
OTH RED FACTOR 10.5458

LAWRENCE  
TAX DISTRICT

GENERAL TAX LIST AND DUPLICATE OF REAL AND PUBLIC UTILITY PROPERTY  
COUNTY REAL ESTATE TAXES AND SPECIAL ASSESSMENTS  
32-WINDSOR TWP-SYMMES VALLEY S.D.

12/29/00

TAX YEAR 2000  
INTEREST RATE  
PAGE NO 6044

OWNER'S NAME MAILING ADDRESS	DESCRIPTION			TAXES CHARGED	DECEMBER TAXES	PENALTY	JUNE TAXES	PENALTY	TOTAL DELINQUENT	C. D. DATE	MEMO
	LAND	IMPROVEMENTS	TOTAL VALUE								
LUSK, ADRAIN K. 006 C/O F. A. R. E. TAX SERVICE 17187 NO. LAUREL PK. DR. SUITE 437 LIVONIA, MI 48152 VOL 629 PG 574 PARCEL-ID 32-031-1300.000	16-02-17 NW COR. SW SE 0003.90A	AGR USE CODE 120	410	00	410						
ELLCSSOR, ALMA L & FRANCES J SMITH 7312 STATE ROUTE 217 SCOTTOWN, OHIO 45678 VOL 599 PG 350 PARCEL-ID 32-031-1400.000	16-02-17 PT. E SIDE N 1/2 SW 0001.55A	AGR USE CODE 121	2,440	11,140	13,580						
SMITH, FRANCES J & JOSEPH R SMITH 3201 CO. RD. 16 PEDRO, OHIO 45659 PARCEL-ID 32-031-1500.000	16-02-17 SW PT LESS 0.35ACRES BAL=125.58ACRES	AGR USE CODE 121	AUV 6,710	160	6,870						
FOSTER, DARLA NKA DARLA FOSTER SCHNEIDER 6855 ST. RT. 217 SCOTTOWN, OHIO 45678 VOL 611 PG 208 PARCEL-ID 32-031-1500.001	16-02-17 SW PT 0.35ACRES RES USE CODE 510	RES USE CODE 510	1,390	8,620	10,010						
NULL, ROBERT L & GERALDINE 2368 ST RT 378 WILLOW WOOD, OHIO 45696 VOL 588 PG 348 PARCEL-ID 32-031-1600.000	16-02-17 SW PT. 0002.52A	COM USE CODE 499	3,910	13,280	17,190						
DILLON, OTTIS WILLOW WOOD, OHIO PARCEL-ID 32-031-1700.000	16-02-17 S PT. SW NE 0000.25A	RES USE CODE 500	1,140	00	1,140						
THOMPSON, DONALD M 7698 ST RT 217 SCOTTOWN, OHIO 45678 VOL 574 PG 820 PARCEL-ID 32-031-1800.000	16-02-17 W END N 1/2 SE & MID. PT. SW NE E PT. 0006.00A	AGR USE CODE 120	630	00	630						
CRUM, JAMES C. JR. & TERESA AN NETTE 10580 CO RD 1 CHESAPEAKE, OHIO 45619 VOL 618 PG 172 PARCEL-ID 32-032-0100.000	16-02-17 E END N 1/2 SE N PT. 0003.71A	AGR USE CODE 121	AUV 90	00	90						
TAYLOR, MICHAEL S. 022 C/O TRANSAMERICA REAL ESTATE TAX SERVICE 1105 SCHROCK RD SUITE 437	16-02-17 SE PT S OF SR 217 LES S.25BAL 2.48	RES USE CODE 510	3,050	17,750	20,800						







OWNER'S NAME MAILING ADDRESS		DESCRIPTION			TAXES CHARGED	DECEMBER TAXES	PENALTY	12/29/00 JUNE TAXES		PENALTY	TOTAL DELINQUENT	C. D. DATE	MEMO
		LAND	IMPROVEMENTS	TOTAL VALUE									
COLUMBUS, OHIO 43229 OR6 PG 761 PARCEL-ID 32-032-0200.000	HOMESITE VALUE LISTED BELOW 2,280 17,750 20,030												
STATE OF OHIO 4800 PARKWAY DR SUITE 150 MASON, OH 45040 VOL 621 PG 775 PARCEL-ID 32-032-0200.001	16-02-17 PT SE PT S OF SR 217 PT SHWY EASE 3WD .25AC EXM USE CODE 610 30 00 30												
MCGRAW, PAT & BEVERLY 7444 ST. RT. 217 SCOTTOWN, OHIO 45678 VOL 500 PG 756 PARCEL-ID 32-032-0300.000	16-02-17 PT LESS 1.09 AC BAL = 10.47 ACRES RES USE CODE 510 3,440 13,370 16,810 HOMESITE VALUE LISTED BELOW 2,280 12,650 14,930												
CARRICO, R. MICHAEL & KIMBERLY D. 7504 ST RT 217 SCOTTOWN, OH 45678 VOL 620 PG 125 PARCEL-ID 32-032-0300.001	16-02-17 PT LESS .16 AC = .93AC RES USE CODE 510 1,910 37,780 39,690 HOMESITE VALUE LISTED BELOW 1,910 36,840 38,750												
STATE OF OHIO 4800 PARKWAY DR MASON, OH 45040 VOL 621 PG 60 PARCEL-ID 32-032-0300.002	16-02-17 PT PARC 4WD ST HWY E ASE = .16AC EXM USE CODE 610 20 00 20												
THOMPSON, C.H. C/O DONALD THOMPSON 7698 ST RT 217 SCOTTOWN, OHIO 45678 VOL 574 PG 820 PARCEL-ID 32-032-0400.000	16-02-17 E END N1/2 SE S PT LE SS 1.01, 4.55 & 8.72 BAL=8.89AC RES AGR USE CODE 120 3,100 00 3,100 HOMESITE VALUE LISTED BELOW 2,280 00 2,280												
SIMPSON, JAVET SUE THOMPSON 7730 ST RT 217 SCOTTOWN, OHIO 45678 VOL 605 PG 191 PARCEL-ID 32-032-0400.001	16-02-17 E END N1/2 SE S PT 1. 01ACRES RES USE CODE 510 2,280 8,510 10,790												
THOMPSON, DANIEL H 7796 ST RT 217 SCOTTOWN, OHIO 45678 VOL 650 PG 194 PARCEL-ID 32-032-0400.002	16-02-17 E END N1/2 SW S PT 4. 55ACRES RES USE CODE 500 2,650 00 2,650												
THOMPSON, DONALD M 7698 ST RT 217 SCOTTOWN, OHIO 45678 PARCEL-ID 32-032-0400.003	15-02-17 E END N1/2 SE S PT LE SS 0.73 BAL = 7.99 ACRES RES USE CODE 500 3,010 00 3,010												

1075 Palm Beach Lakes Blvd, W Palm Beach FL 33401  
3/30/00  
Richard A. + Shirley A. Townsend -  
OCWEN Federal Bank, FSB

1675 Palm Beach  
Lakes Blvd. W Palm Beach FL 33409  
OCWEN Federal Bank

3/30/0

Richard A. + Shirley A. Townsend -

12-01

[illegible]



TAX RATE 0  
A/R RED FACTOR 10.5745  
OTH RED FACTOR 10.5458

LAWRENCE  
TAX DISTRICT

GENERAL TAX LIST AND DUPLICATE OF REAL AND PUBLIC UTILITY PROPERTY  
COUNTY REAL ESTATE TAXES AND SPECIAL ASSESSMENTS  
32-WINDSOR TWP-SYMMES VALLEY S.D.

TAX YEAR 2000  
INTEREST RATE  
PAGE NO 6047

12/29/00

OWNER'S NAME MAILING ADDRESS	DESCRIPTION			TAXES CHARGED	DECEMBER TAXES	PENALTY	JUNE TAXES	PENALTY	TOTAL DELINQUENT	C. D. DATE	MEMO
	LAND	IMPROVEMENTS	TOTAL VALUE								
OR 39 PG 715 PARCEL-ID 32-032-0900.001	00	00	00								
12-06-99 SPLIT FROM 32-032-0900.000		FLIEHMAN, HARLEY E.									
FLIEHMAN, HARLEY E. WORTHINGTON, KY VOL 490 PG 720 PARCEL-ID 32-032-0910.000	16-02-18 E 1/2 NW NW OF CR ST HY EASE PARC 1X 0000.12A	EXM USE CODE	610								
	10	00	10								
FLIEHMAN, HARLEY E. P.O. BOX 463 WORTHINGTON, KENTUC 41183 PARCEL-ID 32-032-1000.000	16-02-18 W OF CR. E1/2 NW RT. OF WAY 0003.00A	AGR USE CODE	121								
	70	00	70								
SMITH, JOHN G. & SUSAN SCOTT 006 C/O F. A. R. E. TAX SERVICE 17187 NO. LAUREL PK. DR. SUITE 437 LIVONIA, MI 48152 VOL 628 PG 653 PARCEL-ID 32-032-1100.000	16-02-18 SW COR. E1/2 NW W OF CR. 0000.25A	RES USE CODE	510								
	1,140	4,280	5,420								
NOLL, HELEN HOLSCHUH P.O. BOX 126 WILLOW WOOD, OHIO 45696 VOL 209 PG 63 PARCEL-ID 32-032-1200.000	16-02-18 E1/2 NW E OF CR. 0001.64A	RES USE CODE	510								
	2,340	17,190	19,530								
	2,280	11,470	13,750								
NOLL, ROBERT L. 2868 ST. RT. 378 WILLOWWOOD, OHIO 45696 PARCEL-ID 32-032-1201.000	16-02-18 E 1/2 NW E OF CR PT 0045.56A	AGR USE CODE	120								
	2,740	1,730	4,470								
NOLL, ROBERT L. WILLOW WOOD, OHIO VOL 478 PG 617 PARCEL-ID 32-032-1210.000	16-02-18 E 1/2 NW E OF CR STHY EASE PARC 3 AND 3X 0.71 0000.00A	EXM USE CODE	610								
	70	00	70								
NOLL, ROBERT L. & GERALDINE 2868 ST. RT. 378 WILLOW WOOD, OHIO 45696 VOL 270 PG 679 PARCEL-ID 32-032-1300.000	16-02-18 PT. S OF LOT 13NW E 0 FCR. 0000.12A	RES USE CODE	500								
	10	00	10								
MOOTZ, DONALD W. ET AL P.O. BOX 32 KITTS HILL, OHIO 45645-0000 VOL 465 PG 109 PARCEL-ID 32-032-1400.000	16-02-18 SE COR. E1/2 NW W OF CR. LESS 3.12A. 0002.88A	AGR USE CODE	121								
	2,320	560	2,880								

TAX RATE 0  
A/R RED FACTOR 10.5745  
OTH RED FACTOR 10.5458

LAWRENCE  
TAX DISTRICT

GENERAL TAX LIST AND DUPLICATE OF REAL AND PUBLIC UTILITY PROPERTY  
COUNTY REAL ESTATE TAXES AND SPECIAL ASSESSMENTS  
32-WINDSOR TWP-SYMMES VALLEY S.D.

TAX YEAR 2000  
INTEREST RATE  
PAGE NO 6048

12/29/00

OWNER'S NAME MAILING ADDRESS	DESCRIPTION			TAXES CHARGED	DECEMBER TAXES	PENALTY	JUNE TAXES	PENALTY	TOTAL DELINQUENT	C. D. DATE	MEMO
	LAND	IMPROVEMENTS	TOTAL VALUE								
MOOTZ, DONALD W. ET AL P.O. BOX 32 KITTS HILL, OHIO 45645-0000 VOL 465 PG 109 PARCEL-ID 32-032-1500.000	16-02-18 PT. E1/2 SW W OF CR. 0000.33A	AGR USE CODE	121								
	10	00	10								
MOOTZ, DONALD W. ET AL P.O. BOX 32 KITTS HILL, OHIO 45645-0000 VOL 465 PG 109 PARCEL-ID 32-032-1600.000	16-02-18 PT. SE COR. E1/2 NW W OF CR. 0000.12A	AGR USE CODE	121								
	10	00	10								
FLIEHMAN, HARLEY & FRED A P.O. BOX 463 WORTHINGTON, KY 41183 OR 39 PG 717 THN PARCEL-ID 32-032-1700.000	16-02-18 PT SE COR E1/2 NW W 0 F CR LESS .09AC BAL=2.91AC RES USE CODE	510									
	2,470	1,600	4,070								
12-06-99 SPLIT FROM 32-032-1700.000		FLIEHMAN, HARLEY & FRED A									
FLIEHMAN, HARLEY & FRED A P.O. BOX 463 WORTHINGTON, KY 41183 VOL 575 PG 129 PARCEL-ID 32-032-1700.000	16-02-18 PT. SE COR. E1/2 NW W OF CR. 0003.00A	RES USE CODE	510								
	00	00	00								
12-06-99 SPLIT TO 32-032-1700.000		FLIEHMAN, HARLEY & FRED A									
12-06-99 SPLIT TO 32-032-1700.001		STATE OF OHIO									
STATE OF OHIO 4800 PARKWAY DR SUITE 150 MASON, OH 45040 OR 39 PG 715 PARCEL-ID 32-032-1700.001	16-02-18 PT SE COR E 1/2 NW W OF CR PT .09AC EXM USE CODE	610									
	10	00	10								
12-06-99 SPLIT FROM 32-032-1700.000		FLIEHMAN, HARLEY & FRED A									
MOOTZ, DONALD W. ET AL P.O. BOX 32 KITTS HILL, OHIO 45645-0000 VOL 465 PG 109 PARCEL-ID 32-032-1800.000	16-02-18 E1/2 SE W OF CR. PT. 0072.72A	AGR USE CODE	121								
	3,410	00	3,410								
MOOTZ, DONALD W. ET AL P.O. BOX 32 KITTS HILL, OHIO 45645-0000 VOL 465 PG 109 PARCEL-ID 32-033-0100.000	16-02-18 E1/2 SW W OF CR. PT. 0007.75A	AGR USE CODE	121								
	2,440	5,250	7,690								
WINDSOR GRANGE 2585 C/O IRMA DILLIE, SECY. 2554 SO. 12TH ST. IRONTON, OHIO VOL 151 PG 175 PARCEL-ID 32-033-0200.000	16-02-18 PT. E1/2 SW W OF CR. 0000.75A	EXM USE CODE	680								
	3,510	12,930	16,440								



TAX RATE 10.5745  
A/R RED FACTOR 10.5458  
OTH RED FACTOR 10.5458

LAWRENCE  
TAX DISTRICT

GENERAL TAX LIST AND DUPLICATE OF REAL AND PUBLIC UTILITY PROPERTY  
COUNTY REAL ESTATE TAXES AND SPECIAL ASSESSMENTS  
32-WINDSOR TWP-SYMMES VALLEY S.D.

TAX YEAR 2000  
INTEREST RATE  
PAGE NO 6049

12/29/00

OWNER'S NAME MAILING ADDRESS	DESCRIPTION			TAXES CHARGED	DECEMBER TAXES	PENALTY	JUNE TAXES	PENALTY	TOTAL DELINQUENT	C. D. DATE	MEMO
	LAND	IMPROVEMENTS	TOTAL VALUE								
MOOTZ, DONALD W. ET AL P.O. BOX 32 KITTS HILL, OHIO 45645-000 VOL 465 PG 109 PARCEL-ID 32-033-0300.000	16-02-18 RT. OF WAY E1/2 SW W OF CR. 0005.54A 140	AGR USE CODE 121 AUV 00	140								
MOOTZ, DONALD W. ET AL P.O. BOX 32 KITTS HILL, OHIO 45645-000 VOL 465 PG 109 PARCEL-ID 32-033-0310.000	16-02-18 RT OF WAY E 1/2 SW W OF CR ST HY EASE PARC 2 2X AN 0000.86A 90	EXM USE CODE 610 00	90								
MOLTER, MARGARET M. 5030 ST RT 217 WILLOW WOOD, OHIO 45696 VOL 585 PG 116 PARCEL-ID 32-033-0400.000	16-02-18 S PT. W1/2 SW 0095.00A 00	AGR USE CODE 121 00	00								
09-13-00 TRNSF TO 32-033-0400.000	MOLTER, MARGARET M. LIFE										
MOLTER, MARGARET M. LIFE EST. REM. RALPH E. MOLTER ETAL 5030 ST RT 217 WILLOW WOOD, OHIO 45696 OR 69 PG 774 PARCEL-ID 32-033-0400.000	16-02-18 S PT. W1/2 SW 0095.00A 8,120 2,280	AGR USE CODE 121 AUV 8,550 7,280	16,670 9,560								
09-13-00 TRNSF FROM 32-033-0400.000	MOLTER, MARGARET M.										
MOLTER GAS CO 1614 7TH AVE HUNTINGTON W VA 25703 GAS WELL PARCEL-ID 32-033-0410.000	GAS WELL PERMIT NO 34 2 **14 MIN USE CODE 200 3,270	00	3,270								
GROSS, DONALD L & ELEANOR ANN 3637 KITE ST SAN DIEGO, CA 92103 VOL 581 PG 642 PARCEL-ID 32-033-0500.000	16-02-18 N PT. W1/2 SW LESS 9.15A 0060.85A 6,750	AGR USE CODE 121 AUV 6,100	12,850								
FLIEHMAN, FRED D. ET-AL C/O HARLEY FLIEHMAN P.O. BOX 463 WORTHINGTON KY. 41183 PARCEL-ID 32-033-0600.000	16-02-18 W SIDE W1/2 SW 0000.04A 10	AGR USE CODE 121 AUV 00	10								
FARLEY, DARRELL & MAXINE P.O. BOX 137 WILLOWOOD, OHIO 45696 VOL 522 PG 152 PARCEL-ID 32-033-0700.000	16-02-18 IN W1/2 SW LESS .34A. 0000.62A 1,990	RES USE CODE 510 6,550	8,540								
FARLEY, DARRELL AND MAXINE 5348 STATE ROUTE 217 P.O. BOX 137 WILLOW WOOD, OHIO 45696	16-02-18 IN W 1/2 SW PT 0000.52A 1,750	RES USE CODE 500 00	1,750								

TAX RATE 10.5745  
A/R RED FACTOR 10.5458  
OTH RED FACTOR 10.5458

LAWRENCE  
TAX DISTRICT

GENERAL TAX LIST AND DUPLICATE OF REAL AND PUBLIC UTILITY PROPERTY  
COUNTY REAL ESTATE TAXES AND SPECIAL ASSESSMENTS  
32-WINDSOR TWP-SYMMES VALLEY S.D.

TAX YEAR 2000  
INTEREST RATE  
PAGE NO 6050

12/29/00

OWNER'S NAME MAILING ADDRESS	DESCRIPTION			TAXES CHARGED	DECEMBER TAXES	PENALTY	JUNE TAXES	PENALTY	TOTAL DELINQUENT	C. D. DATE	MEMO
	LAND	IMPROVEMENTS	TOTAL VALUE								
PARCEL-ID 32-033-0701.000											
FARLEY, DARRELL & MAXINE 5348 STATE ROUTE 217 P.O. BOX 137 WILLOW WOOD, OH 45696 VOL 591 PG 517 PARCEL-ID 32-033-0800.000	16-02-18 PT. IN W1/2 SW 0000.34A 1,370	RES USE CODE 500 00	1,370								
HOLSCHUH, MICHAEL L. AND PINKIE E M. WILLOWWOOD, OHIO 45696 VOL 483 PG 254 PARCEL-ID 32-033-0900.000	16-02-18 N PT. W1/2 SW NEXT LINNVILLE LESS .14A. 0005.53A 3,020	RES USE CODE 500 00	3,020								
LINNVILLE CHURCH OF CHRIST 5574 STATE ROUTE 217 WILLOW WOOD, OH 45696 VOL 639 PG 530 PARCEL-ID 32-033-1000.000	16-02-18 N PT. W1/2 SW NEXT LI NNVILLE 0000.14A 780	EXM USE CODE 685 00	780								
FREEMAN, CONNIE S. 835 TWP RD 1233 PROCTORVILLE, OH 45669 OR 19 PG 307 PARCEL-ID 32-033-1100.000	16-02-18 104 X 65 ON PIKE NEAR ERSKINE 0000.33A 1,340 1,340	RES USE CODE 510 6,770 6,560	8,110 7,900								
NULL, ROBERT L AND GERALDINE 2868 ST. RT. 378 WILLOW WOOD, OHIO 45696 PARCEL-ID 32-033-1200.000	16-02-18 1 AUD. PLAT 1900 PT. 0006.00A 150	AGR USE CODE 121 AUV 00	150								
NULL, ROBERT L. & GERALDINE 2868 ST. RT. 378 WILLIWOOD, OHIO 45696 VOL 563 PG 267 PARCEL-ID 32-033-1300.000	16-02-18 2 AUD. PLAT 1900 0012.00A 1,260	RES USE CODE 500 00	1,260								
NULL, ROBERT L. 2868 ST. RT. 378 WILLOW WOOD, OHIO 45696 PARCEL-ID 32-033-1400.000	16-02-18 3 AUD. PLAT 1900 0006.00A 150	AGR USE CODE 121 AUV 00	150								
CHILDERS, BRENDA AND ALBERT 6789 ST RT 217 SCOTTOWN, OHIO 45678 VOL 398 PG 222 PARCEL-ID 32-033-1500.000	16-02-18 4 AUD. PLAT 1900 0021.30A 2,770 2,280	AGR USE CODE 121 AUV 26,730 21,220	29,500 23,500								
LAFON, JAMES A. & SANDRA K. 6737 ST. RT. 217 SCOTTOWN, OHIO 45678 PARCEL-ID 32-033-1600.000	16-02-18 AUD. PLAT 1900 180 ON RD. 0000.70A 2,100	RES USE CODE 510 8,960	11,060								











TAX RATE 0  
A/R RED FACTOR 10.5745  
OTH RED FACTOR 10.5458

LAWRENCE  
TAX DISTRICT

GENERAL TAX LIST AND DUPLICATE OF REAL AND PUBLIC UTILITY PROPERTY  
COUNTY REAL ESTATE TAXES AND SPECIAL ASSESSMENTS  
32-WINDSOR TWP-SYMMES VALLEY S.D.

TAX YEAR 2000  
INTEREST RATE  
PAGE NO 6055

12/29/00

OWNER'S NAME MAILING ADDRESS	DESCRIPTION			TAXES CHARGED	DECEMBER TAXES	PENALTY	JUNE TAXES	PENALTY	TOTAL DELINQUENT	C. D. DATE	MEMO
	LAND	IMPROVEMENTS	TOTAL VALUE								
IRONTON, OHIO 45638 VOL 603 PG 117 PARCEL-ID 32-034-1800.002	250	00	250								
SANDS, RAYMOND & IRENE 50 TWP. RD. 101 WILLOW WOOD, OHIO 45696 VOL 614 PG 222 PARCEL-ID 32-035-0100.000	16-02-18 17 AUD. PLAT 1900 LESS 112 X 134 0000.65A RES USE CODE 545	2,070	780	2,850							
		HOMESITE VALUE LISTED BELOW 2,070	460	2,530							
MARSHALL, MARVIN AND TERESA 94 TWP. RD. 101 WILLOW WOOD, OHIO 45696 VOL 601 PG 75 PARCEL-ID 32-035-0200.000	16-02-18 17 AUD. PLAT 1900 PT. 112 X 134 0000.35A RES USE CODE 510	1,390	5,050	6,440							
		HOMESITE VALUE LISTED BELOW 1,390	5,050	6,440							
HIGGINS CHEV. CO., INC. 4742 ST. RT. 217 WILLOW WOOD, OHIO 45696 VOL 309 PG 115 PARCEL-ID 32-035-0300.000	16-02-18 16 AUD. PLAT 1900 LES S 0.38 AC BAL = 0.62 ACRES COM USE CODE 400	1,110	00	1,110							
COMMISSIONERS OF LAWRENCE COUNTY, OHIO VETERANS SQUARE IRONTON, OHIO 45638 VOL 603 PG 117 PARCEL-ID 32-035-0300.001	16-02-18 PT 16 AUD. PLAT 1900 PT 0.38 ACRES EXM USE CODE 620	3,190	57,370	60,560							
BURNS, CHARLES & TERESA C/O VIRGIL CRUM 5577 ST. RT. 217 WILLOWWOOD, OHIO 45696 VOL 508 PG 27 PARCEL-ID 32-035-0400.000	16-02-18 18 AUD. PLAT 1900 PT. 0001.20A RES USE CODE 500	130	00	130							
10-11-00 4.83											
HIGGINS, PAUL & DORIS 4742 ST. RT. 217 WILLOW WOOD, OHIO 45696 PARCEL-ID 32-035-0500.000	16-02-18 AUD PLAT 1900 0000.25A RES USE CODE 500	1,140	00	1,140							
HIGGINS CHEVROLET CO INC 4742 ST. RT. 217 WILLOWWOOD OHIO 45696 VOL 361 PG 585 PARCEL-ID 32-035-0501.000	-00-00 AUD PLATT 1900 0001.30A RES USE CODE 500	140	00	140							
LINNVILLE CHURCH OF CHRIST 5574 STATE ROUTE 217 WILLOW WOOD, OH 45696 VOL 623 PG 516/521 PARCEL-ID 32-035-0600.000	16-02-18 AUD. PLAT 1900 PT. LESS .25A. 0000.29A EXM USE CODE 685	1,240	4,580	5,820							

TAX RATE 0  
A/R RED FACTOR 10.5745  
OTH RED FACTOR 10.5458

LAWRENCE  
TAX DISTRICT

GENERAL TAX LIST AND DUPLICATE OF REAL AND PUBLIC UTILITY PROPERTY  
COUNTY REAL ESTATE TAXES AND SPECIAL ASSESSMENTS  
32-WINDSOR TWP-SYMMES VALLEY S.D.

TAX YEAR 2000  
INTEREST RATE  
PAGE NO 6056

12/29/00

OWNER'S NAME MAILING ADDRESS	DESCRIPTION			TAXES CHARGED	DECEMBER TAXES	PENALTY	JUNE TAXES	PENALTY	TOTAL DELINQUENT	C. D. DATE	MEMO
	LAND	IMPROVEMENTS	TOTAL VALUE								
TRS. OF THE CHURCH OF CHRIST WINDSOR, OHIO VOL 171 PG 240 PARCEL-ID 32-035-0700.000	16-02-18 19 AUD. PLAT 1900 0000.25A EXM USE CODE 685	2,100	11,930	14,030							
NULL, HELEN HOLSCHUH P.O. BOX 126 WILLOW WOOD, OHIO 45696 VOL 465 PG 737 PARCEL-ID 32-035-0800.000	16-02-18 20 AUD. PLAT 1900 0003.00A RES USE CODE 500	360	00	360							
SMITH, JOHN G. & SUSAN SCOTT 006 C/O F. A. R. E. TAX SERVICE 17187 NO. LAUREL PK. DR. SUITE 437 LIVONIA, MI 48152 VOL 628 PG 653 PARCEL-ID 32-035-0900.000	16-02-18 21 AUD. PLAT 1900 0000.83A RES USE CODE 510	2,170	46,600	48,770							
		HOMESITE VALUE LISTED BELOW 2,170	45,270	47,440							
HOLSCHUH, MICHAEL L. AND PINKI E M. WILLOWWOOD, OHIO 45696 VOL 483 PG 254 PARCEL-ID 32-035-1100.000	-00-00 1 LINNVILLE 0000.00A RES USE CODE 500	1,930	00	1,930							
FREEMAN, WILLIAM & KELLY K. 5522 ST RT 217 WILLOW WOOD, OHIO 45696 VOL 457 PG 832 PARCEL-ID 32-035-1200.000	-00-00 2 LINNVILLE 0000.00A RES USE CODE 510	1,140	5,820	6,960							
		HOMESITE VALUE LISTED BELOW 1,140	5,760	6,900							
HIGGINS CHEV. CO., INC. 4742 ST. RT. 217 WILLOW WOOD, OHIO 45696 PARCEL-ID 32-035-1300.000	-00-00 3 LINNVILLE LESS 60 X 36 0000.00A COM USE CODE 499	390	4,120	4,510							
HIGGINS CHEV. CO., INC. 4742 ST. RT. 217 WILLOW WOOD, OHIO 45696 VOL 295 PG 446 PARCEL-ID 32-035-1400.000	-00-00 LINNVILLE 3 60 X 36 0000.00A COM USE CODE 400	300	00	300							
HIGGINS CHEVROLET CO., INC. 4742 ST. RT. 217 WILLOW WOOD, OHIO 45696 VOL 552 PG 557 PARCEL-ID 32-035-1500.000	-00-00 4 LINNVILLE LESS 24 X 132 0000.00A RES USE CODE 510	930	9,160	10,090							
		HOMESITE VALUE LISTED BELOW 930	9,160	10,090							
LINNVILLE UNITED BAPTIST CHURCH H 5458 ST RT 217 WILLOW WOOD, OH 45696 OR 57 PG 1 PARCEL-ID 32-035-1600.000	-00-00 5 LINNVILLE 0000.00A RES USE CODE 599	1,140	5,330	6,470							



TAX RATE 0.0000  
A/R RED FACTOR 10.5745  
OTH RED FACTOR 10.5458

LAWRENCE  
TAX DISTRICT

GENERAL TAX LIST AND DUPLICATE OF REAL AND PUBLIC UTILITY PROPERTY  
COUNTY REAL ESTATE TAXES AND SPECIAL ASSESSMENTS  
32-WINDSOR TWP-SYMMES VALLEY S.D.

TAX YEAR 2000  
INTEREST RATE  
PAGE NO 6057

12/29/00

OWNER'S NAME MAILING ADDRESS	DESCRIPTION			TAXES CHARGED	DECEMBER TAXES	PENALTY	JUNE TAXES	PENALTY	TOTAL DELINQUENT	C. D. DATE	MEMO
	LAND	IMPROVEMENTS	TOTAL VALUE								
05-23-00 TRNSF FROM 32-035-1600.000		HIGGINS CHEV. CO., INC.									
HIGGINS CHEV. CO., INC. 47642 ST. RT. 217 WILLOW WOOD, OHIO 45696 PARCEL-ID 32-035-1600.000	-00-00 5 LINNVILLE 0000.00A	RES USE CODE 500									
05-23-00 TRNSF TO 32-035-1600.000		LINNVILLE UNITED BAPTIST									
LINNVILLE BAPTIST CHURCH PARCEL-ID 32-035-1605.000	-00-00 6 LINNVILLE 0000.00A	EXM USE CODE 685									
	2,100	17,880	19,980								
COLEMAN, DENNY & CAROLYN SUE 5438 ST. RT. 217 WILLOW WOOD, OHIO 45696 VOL 637 PG 663 PARCEL-ID 32-035-1700.000	-00 7 LINNVILLE 0000.00A	RES USE CODE 510									
	1,140	4,480	5,620								
		HOMESITE VALUE LISTED BELOW									
	1,140	4,330	5,470								
HOUCK, BRENT D. AND BARBARA 5394 ST RT 217 WILLOW WOOD, OHIO 45696 VOL 633 PG 675 PARCEL-ID 32-035-1800.000	-00 8 LINNVILLE 0000.00A	RES USE CODE 500									
	430	00	430								
HOUCK, BRENT D. AND BARBARA 5394 ST RT 217 WILLOW WOOD, OHIO 45696 VOL 633 PG 675 PARCEL-ID 32-036-0100.000	-00-00 9 LINNVILLE 0000.00A	RES USE CODE 500									
	1,140	00	1,140								
HOUCK, BRENT D. AND BARBARA 5394 ST RT 217 WILLOW WOOD, OHIO 45696 VOL 633 PG 675 PARCEL-ID 32-036-0200.000	-00-00 10 LINNVILLE 0000.00A	RES USE CODE 500									
	1,140	00	1,140								
ESTEP, LILLIAN P 12 TWP RD 101 WILLOWWOOD, OHIO 45696 VOL 596 PG 677 PARCEL-ID 32-036-0400.000	-00-00 2 LINNVILLE HOLSCHUH ADDITION 0000.00A	RES USE CODE 545									
	1,140	3,490	4,630								
HIGGINS, PAUL & DORIS 4742 ST. RT. 217 WILLOW WOOD, OHIO 45696 VOL 421 PG 354 PARCEL-ID 32-036-0500.000	-00-00 3 LINNVILLE HOLSCHUH ADDITION 0000.00A	RES USE CODE 510									
	1,140	4,530	5,670								
FOSTER, WOODROW F. & LANA J. 307 TWP. RD. 1019 SOUTH POINT, OHIO 45680 VOL 533 PG 60 PARCEL-ID 32-036-0600.000	-00-00 4 LINNVILLE HOLSCHUH ADDITION 0000.00A	RES USE CODE 510									
	1,140	6,450	7,590								
											5505 ST RT 217 WILLOW WOOD, OHIO 8/24/01 Betty Jo Adkins

TAX RATE 0.0000  
A/R RED FACTOR 10.5745  
OTH RED FACTOR 10.5458

LAWRENCE  
TAX DISTRICT

GENERAL TAX LIST AND DUPLICATE OF REAL AND PUBLIC UTILITY PROPERTY  
COUNTY REAL ESTATE TAXES AND SPECIAL ASSESSMENTS  
32-WINDSOR TWP-SYMMES VALLEY S.D.

TAX YEAR 2000  
INTEREST RATE  
PAGE NO 6058

12/29/00

OWNER'S NAME MAILING ADDRESS	DESCRIPTION			TAXES CHARGED	DECEMBER TAXES	PENALTY	JUNE TAXES	PENALTY	TOTAL DELINQUENT	C. D. DATE	MEMO
	LAND	IMPROVEMENTS	TOTAL VALUE								
		HOMESITE VALUE LISTED BELOW									
	1,140	6,400	7,540								
HIGGINS, PAUL AND DORIS 4742 ST. RT. 217 WILLOW WOOD, OHIO 45696 VOL 421 PG 354 PARCEL-ID 32-036-0700.000	-00-00 5 LINNVILLE HOLSCHUH ADDITION 0000.00A	RES USE CODE 500									
	1,140	00	1,140								
HIGGINS CHEVROLET CO., INC. 4742 ST. RT. 217 WILLOW WOOD, OHIO 45696 VOL 339 PG 255 PARCEL-ID 32-036-0800.000	-00 6 LINNVILLE HOLSCHUH ADD L ESS 362.9 SQ FT BAL = 10527.1 SQ FT	RES USE CODE 500									
	70	00	70								
COMMISSIONERS OF LAWRENCE COUNTY, OHIO VETERANS SQUARE IRONTON, OHIO 45638 VOL 603 PG 117 PARCEL-ID 32-036-0800.001	-00 PT 6 LINNVILLE HOLSCHUH AD DITION (362.9 SQ FT)	EXM USE CODE 620									
	20	00	20								
COMMISSIONERS OF LAWRENCE COUNTY, OHIO VETERANS SQUARE IRONTON, OHIO 45638 VOL 603 PG 117 PARCEL-ID 32-036-0900.000	7 LINNVILLE HOLSCHUH ADDITION & E 1/2 VAC WILLIAM ST 25 X 13 2	EXM USE CODE 620									
	750	00	750								
CROSON, ROGER D. & DIANA S. 5435 ST RT 217 WILLOW WOOD, OHIO 45696 VOL 591 PG 436 PARCEL-ID 32-036-1000.000	8 LINNVILLE HOLSCHUH ADDITION & W 1/2 VAC WILLIAM ST 25 X 13 2	RES USE CODE 510									
	1,340	16,740	18,080								
		HOMESITE VALUE LISTED BELOW									
	1,340	16,470	17,810								
CROSON, ROGER D. & DIANA S. 5435 ST RT 217 WILLOW WOOD, OHIO 45696 VOL 591 PG 436 PARCEL-ID 32-036-1100.000	-00-00 9 LINNVILLE HOLSCHUH ADDITION 0000.00A	RES USE CODE 500									
	1,140	00	1,140								
BARBER, WILLIAM W. 5403 ST. RT. 217 WILLOWWOOD, OHIO 45696 PARCEL-ID 32-036-1200.000	LINNVILLE HOLSCHUH ADD. PARSON AGE LOT WEST OF # 9	RES USE CODE 540									
	1,140	8,570	9,710								
		HOMESITE VALUE LISTED BELOW									
	1,140	8,570	9,710								
ESTEP, RICHARD L. WILLOWWOOD, OHIO PARCEL-ID 32-036-1300.000	-00-00 LINVILLE HOLSCHUH ADD W OF PARSONAGE LOT 0000.00A	RES USE CODE 510									
	1,140	8,740	9,880								
		HOMESITE VALUE LISTED BELOW									
	1,140	8,740	9,880								



[illegible][illegible]

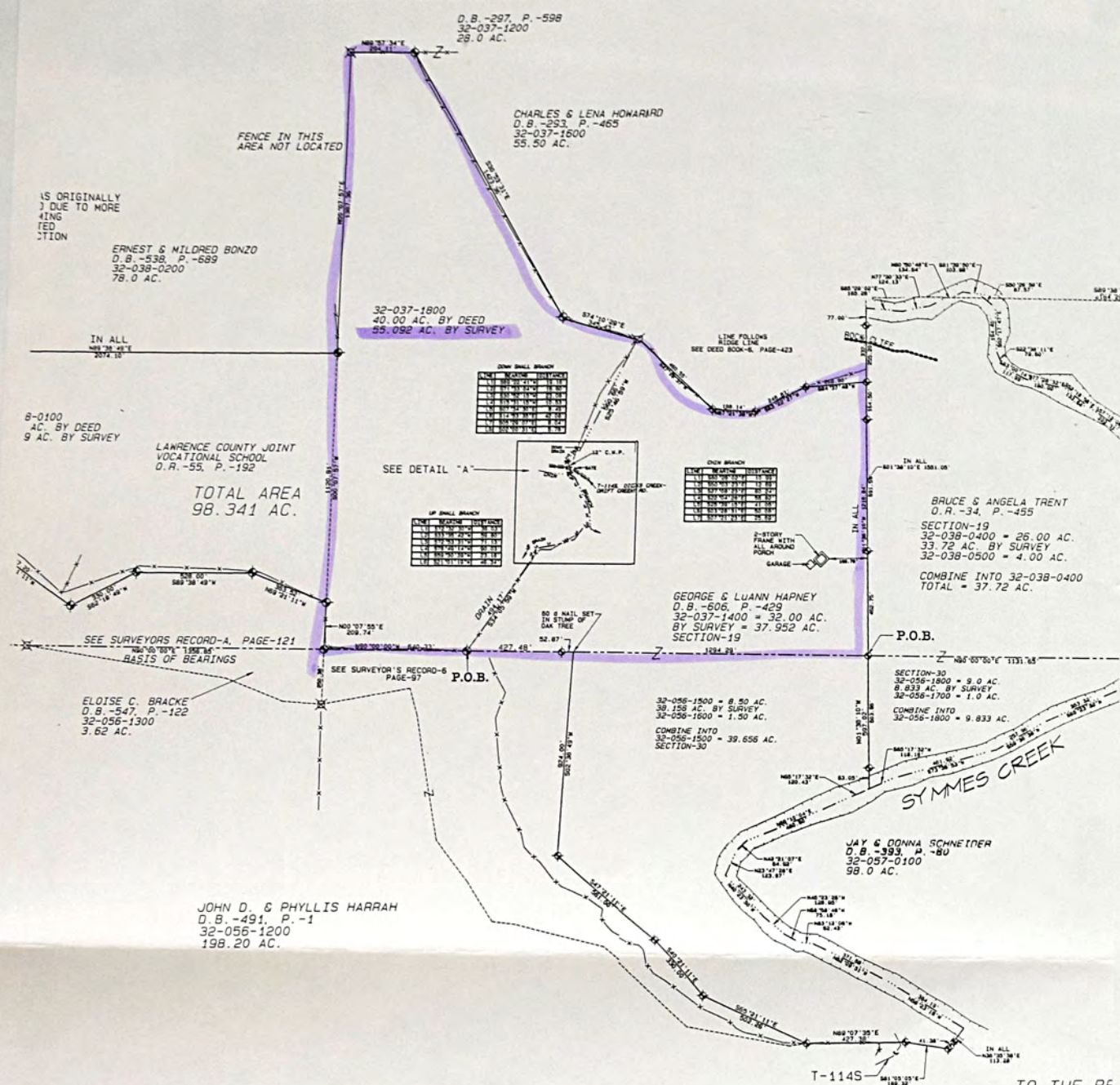


OWNER'S NAME MAILING ADDRESS		DESCRIPTION			TAXES CHARGED	DECEMBER TAXES	PENALTY	JUNE TAXES	PENALTY	TOTAL DELINQUENT	C. D. DATE	MEMO
		LAND	IMPROVEMENTS	TOTAL VALUE								
HOWARD, CHARLES & LENA 2012 HOUSTON ST. ASHLAND, KENTUCKY 41102 VOL 297 PG 598 PARCEL-ID 32-037-1000.000		16-02-19 N PT. E1/2 NW W OF CR . 0080.00A AGR USE CODE 121										
11-17-00 TRNSF TO 32-037-1000.000		00	00	00								
HOWARD, CHARLES & LENA 2012 HOUSTON ST. ASHLAND, KENTUCKY 41102 VOL 297 PG 598 PARCEL-ID 32-037-1100.000		16-02-19 RT. OF WAY N PT. E1/2 NW W OF CR. 0005.00A AGR USE CODE 121										
11-17-00 TRNSF TO 32-037-1100.000		00	00	00								
HOWARD, LENA ETAL 2012 HOUSTON ST. ASHLAND, KENTUCKY 41102 OR 77 PG 572/576 PARCEL-ID 32-037-1100.000		16-02-19 RT. OF WAY N PT. E1/2 NW W OF CR. 0005.00A AGR USE CODE 121 AUV 120 00 120										
11-17-00 TRNSF FROM 32-037-1100.000												
HOWARD, LENA 2012 HOUSTON ST. ASHLAND, KENTUCKY 41102 VOL 297 PG 598 PARCEL-ID 32-037-1100.000		16-02-19 RT. OF WAY N PT. E1/2 NW W OF CR. 0005.00A AGR USE CODE 121										
11-17-00 TRNSF FROM 32-037-1100.000		00	00	00								
11-17-00 TRNSF TO 32-037-1100.000												
HOWARD, LENA ETAL 2012 HOUSTON ST. ASHLAND, KENTUCKY 41102 OR 77 PG 572 /576 PARCEL-ID 32-037-1200.000		16-02-19 S PT. E1/2 NW W OF CR . 0028.00A AGR USE CODE 121 AUV 690 00 690										
11-17-00 TRMSF FROM 32-037-1200.000												
HOWARD, CHARLES & LENA 2012 HOUSTON ST. ASHLAND, KENTUCKY 41102 VOL 297 PG 598 PARCEL-ID 32-037-1200.000		16-02-19 S PT. E1/2 NW W OF CR . 0028.00A AGR USE CODE 121										
11-17-00 TRMSF TO 32-037-1200.000		00	00	00								
HOWARD, LENA 2012 HOUSTON ST. ASHLAND, KENTUCKY 41102 VOL 297 PG 598 PARCEL-ID 32-037-1200.000		16-02-19 S PT. E1/2 NW W OF CR . 0028.00A AGR USE CODE 121										
11-17-00 TRMSF FROM 32-037-1200.000		00	00	00								

[illegible]



RE-TRACEMENT SURVEY OF LANDS IN SECTION-19 AND 30 AS DESCRIBED  
IN DEED BOOK-569, PAGE-19, O.R.-34, P.-455, AND D.B.-606, P.-429, &  
SECTION-19, AND 30, TOWN-2, RANGE-16 OF THE OHIO RIVER SURVEY, BEING  
IN WINDSOR TOWNSHIP, LAWRENCE COUNTY, AND IN THE STATE OF OHIO.



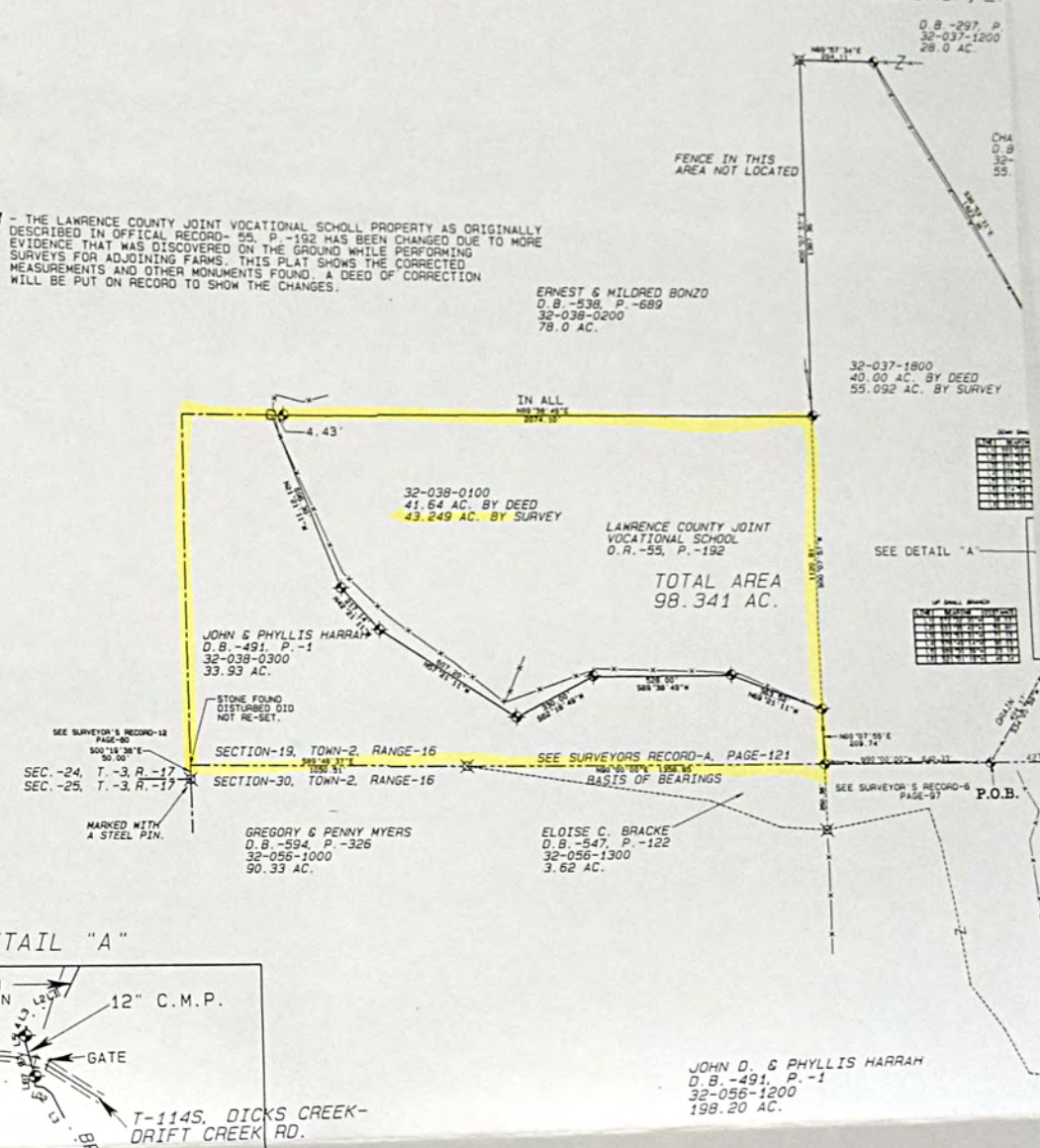
TO THE BE  
KNOWLEDGE

STATE OF  
OHIO  
DAVID  
A.  
FLANN  
PR. 74  
REGISTERED  
PROFESSIONAL

BEARINGS ARE BASED ON THE SURVEY FOR  
THE HEIRS OF CHARLES W. SIMMONS AS  
RECORDED IN SURVEYOR'S RECORD-A,  
PAGE-121 ON FILE IN THE COUNTY ENGINEER'S  
OFFICE. MONUMENTS FOUND TO ESTABLISH  
THE SECTION LINE BETWEEN SECTIONS 19  
AND 30 WERE USED FOR CONTROL.

RE-TRACEMENT SURVEY OF  
IN DEED BOOK-569, PAGE  
SECTION-19, AND 30, TOW  
IN WINDSOR TOWNSHIP, LA

NOTE - THE LAWRENCE COUNTY JOINT VOCATIONAL SCHOLL PROPERTY AS ORIGINALLY  
DESCRIBED IN OFFICIAL RECORD-55, P.-192 HAS BEEN CHANGED DUE TO MORE  
EVIDENCE THAT WAS DISCOVERED ON THE GROUND WHILE PERFORMING  
SURVEYS FOR ADJOINING FARMS. THIS PLAT SHOWS THE CORRECTED  
MEASUREMENTS AND OTHER MONUMENTS FOUND. A DEED OF CORRECTION  
WILL BE PUT ON RECORD TO SHOW THE CHANGES.

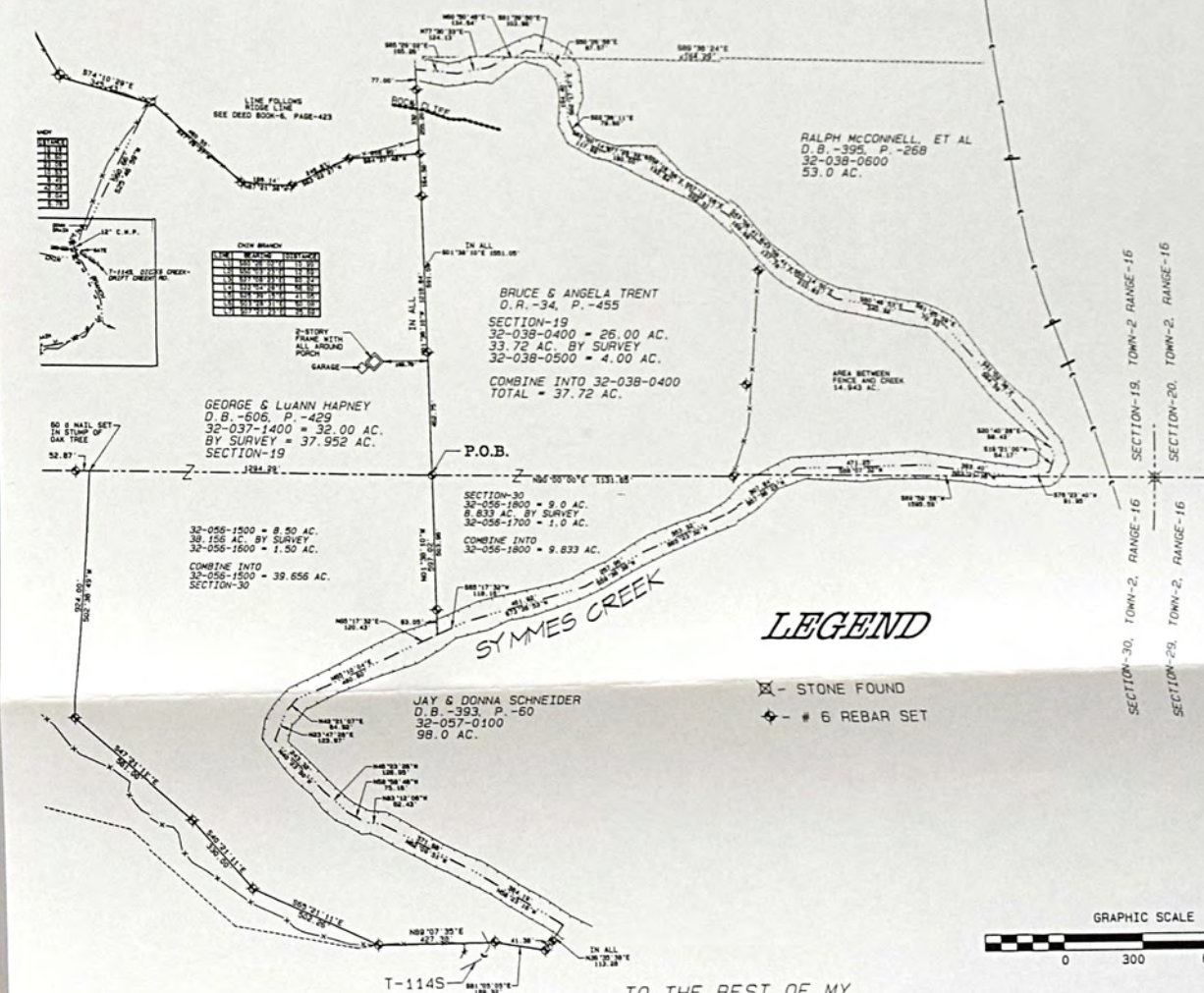




LANDS IN SECTION-19 AND 30 AS DESCRIBED  
-19, O.R.-34, P.-455, AND D.B.-606, P.-429, SITUATED IN  
V-2, RANGE-16 OF THE OHIO RIVER SURVEY, BEING  
VRENCE COUNTY, AND IN THE STATE OF OHIO.

98

ES & LENA HOWARD  
D.B.-391, P.-465  
7-1600  
AC.



TO THE BEST OF MY  
KNOWLEDGE & BELIEF.



RETRACEMENT SURVEY OF THE LANDS IN SECTION-19 AND 30			
SCALE: 1"=300'	APPROVED BY: <i>David A. Flannery</i>	DRAWN BY: CND	REVISED:
DATE: 8/23/2001			
SEC.-19 AND 30, T.-2, R.-16 BEING IN WINDSOR TWP., LAWRENCE CO., OHIO.			
DAVID A. FLANNERY, P.S. # 7439			DRAWING NUMBER



OR  
page

Doc 8/24/01  
Acreege Correction  
By Surgeons  
David P. Ramsey  
P. 57439

Sealed &  
Correction

8/24/01  
Acreege Correction  
By Surgeons  
David Ramsey  
Sealed &  
Correction



OWNER'S NAME MAILING ADDRESS		DESCRIPTION		TAXES CHARGED	DECEMBER TAXES	PENALTY	JUNE TAXES	PENALTY	TOTAL DELINQUENT	C. D. DATE	MEMO
LAND	IMPROVEMENTS	TOTAL VALUE									
		HOMESITE VALUE LISTED BELOW 2,280 80 2,360									
DARRON, RHONDA G. & STACY G. 4058 ST RT 378 WILLOW WOOD, OHIO 45696 VOL 639 PG 518 PARCEL-ID 32-038-0800.002		16-2-19 PT 3 & 5 SIMMONS LAND S E OF CR PT 1.13ACS RES USE CODE 500 2,350 00 2,350 HOMESITE VALUE LISTED BELOW 2,280 00 2,280									
MCCONNELL, RALPH AND ALDA 226 ELIZABETH ST. P.O. BOX 24 PROCTORVILLE, OHIO 45669 VOL 631 PG 450 PARCEL-ID 32-038-1000.000		16-02-19 3 SIMMONS LAND PT 58. 89 ACRES AGR USE CODE 120 AUV 1,450 1,020 2,470									
CARRICO, CLYDE & HELEN LIFE ES T RALPH & PHYLLIS CARRICO RE 3949 ST RT 378 WILLOW WOOD, OHIO 45696 VOL 556 PG 479 PARCEL-ID 32-038-1100.000		16-02-19 4 SIMMONS LAND W PT. BET. RD. 0052.99A AGR USE CODE 120 AUV 4,000 14,420 18,420 HOMESITE VALUE LISTED BELOW 2,280 10,890 13,170									
BURNS, CHARLES R. & TERESA G. 3921 ST RT 378 WILLOWWOOD, OHIO 45696 VOL 542 PG 557 PARCEL-ID 32-038-1101.000		16-02-19 4 SIMMONS LAND W PT BET RD PT 0001.01A RES USE CODE 510 2,280 17,900 20,180									
QUESENBERRY, DONOVAN II 4455 ST. RT. 378 WILLOW WOOD, OHIO 45696 VOL 456 PG 526 PARCEL-ID 32-038-1200.000		16-02-19 5 SIMMONS LAND PT. BE THYWAY & SYMNES CREEK 0076.10A AGR USE CODE 120 AUV 4,290 23,850 28,140 HOMESITE VALUE LISTED BELOW 2,280 23,360 25,640									
MYERS, WILBUR E. P.O. BOX 104 WILLOW WOOD, OHIO 45696 VOL 553 PG 501 PARCEL-ID 32-038-1300.000		16-02-19 5 SIMMONS LAND PT. 0033.58A AGR USE CODE 121 AUV 820 00 820									
HUMPHREY, NORMAN RAY & CAROLYN 1858 ST. RT. 217 KITTS HILL, OHIO 45645 VOL 512 PG 341 PARCEL-ID 32-038-1500.000		16-02-19 5 SIMMONS LAND S PT. E OF RD. 0004.00A RES USE CODE 545 2,590 1,080 3,670									
SCHNEIDER, JAY E. & DONNA J. 3566 ST RTE 378 WILLOW WOOD, OHIO 45696 PARCEL-ID 32-038-1600.000		16-02-19 E SIDE SE 0035.00A AGR USE CODE 121 AUV 6,030 25,490 31,520 HOMESITE VALUE LISTED BELOW 2,280 24,440 26,720									

[illegible]



OWNER'S NAME MAILING ADDRESS	DESCRIPTION			TAXES CHARGED	DECEMBER TAXES	PENALTY	JUNE TAXES	PENALTY	TOTAL DELINQUENT	C. D. DATE	MEMO
	LAND	IMPROVEMENTS	TOTAL VALUE								
PARCEL-ID 32-039-0600.000											
05-18-00 SPLIT FROM 32-039-0600.000	00	00	00								
		RATLIFF, JAMES V. & JO ANN									
06-12-00 SPLIT TO 32-039-0600.000		RATLIFF, JAMES V. & JO ANN									
06-12-00 SPLIT TO 32-039-0600.003		FRISBY, GREG & KATHY									
RATLIFF, JAMES V. & JO ANN P.O. BOX 722 CHESAPEAKE, OHIO 45619 PARCEL-ID 32-039-0600.000	16-2-20 N 1/2 SE SE LE 2.05 AC 00 & 1.00A BAL=13.95ACS RES USE CODE 510										
	4,890	9,280	14,170								
		HOMESITE VALUE LISTED BELOW									
06-12-00 SPLIT FROM 32-039-0600.000	2,050	9,230	11,280								
		RATLIFF, JAMES V. & JO ANN									
RATLIFF, JAMES & JOANN P.O. BOX 722 CHESAPEAKE, OHIO 45619 PARCEL-ID 32-039-0600.001	16-02-20 N 1/2 SE SE PT 2.05 AC S RES USE CODE 510										
	2,820	11,940	14,760								
ANGEL, LINDA P.O. BOX 722 CHESAPEAKE, OH 45619 OR 45 PG 496 PARCEL-ID 32-039-0600.002	16-2-20 N 1/2 SE SE PT 1.00 RES USE CODE 500										
	2,280	00	2,280								
05-18-00 SPLIT FROM 32-039-0600.000		RATLIFF, JAMES V. & JO ANN									
FRISBY, GREG & KATHY P.O. BOX 301 CHESAPEAKE, OHIO 45619 OR 58 PG 823 PARCEL-ID 32-039-0600.003	16-2-20 N 1/2 SE SE PT 1.00 ACS RES USE CODE 545										
	2,280	00	2,280								
06-12-00 SPLIT FROM 32-039-0600.000		RATLIFF, JAMES V. & JO ANN									
RATLIFF, JAMES V. & JO ANN P.O. BOX 722 CHESAPEAKE, OHIO 45619 PARCEL-ID 32-039-0700.000	16-02-20 N PT. OF N 1/2 SE SE 0002.00A RES USE CODE 545										
	2,150	220	2,370								
MAYBERRY, CHARLES J. & SHARON 4754 CO RD 36 CHESAPEAKE, OHIO 45619 VOL 592 PG 116 PARCEL-ID 32-039-0800.000	16-02-20 NE SE 0040.00A AGR USE CODE 121 AUV 980 00 980										
WILSON, BRITT LEE & MARLENE 3827 COUNTY ROAD 36 CHESAPEAKE, OHIO 45619 VOL 529 PG 679 PARCEL-ID 32-039-0900.000	16-02-20 S 1/2 SE SE 0019.00A RES USE CODE 545										
	5,010	580	5,590								

[illegible]



[illegible][illegible]







TAX RATE 0  
A/R RED FACTOR 10.5745  
OTH RED FACTOR 10.5458

LAWRENCE  
TAX DISTRICT

GENERAL TAX LIST AND DUPLICATE OF REAL AND PUBLIC UTILITY PROPERTY  
COUNTY REAL ESTATE TAXES AND SPECIAL ASSESSMENTS  
32-WINDSOR TWP-SYMMES VALLEY S.D.

12/29/00

TAX YEAR 2000  
INTEREST RATE  
PAGE NO 6073

OWNER'S NAME MAILING ADDRESS	DESCRIPTION			TAXES CHARGED	DECEMBER TAXES	PENALTY	JUNE TAXES	PENALTY	TOTAL DELINQUENT	C. D. DATE	MEMO
	LAND	IMPROVEMENTS	TOTAL VALUE								
95 PVT. DR. 7079 CR 2 CHESAPEAKE, OHIO 45619 VOL 614 PG 750 PARCEL-ID 32-041-1000.000	0006.32A	AGR USE CODE 120									
	2,840	800	3,640								
MURDOCK, THOMAS M. & DENNIS M. 6225 CO. RD. 2 GREASY RIDGE RD. CHESAPEAKE, OHIO 45619 VOL 478 PG 262 PARCEL-ID 32-041-1100.000	16-02-21 E END S1/2 SW 0020.00A AUV 2,060 HOMESITE VALUE LISTED BELOW 1,590	AGR USE CODE 121									
		120	2,180								
		120	1,710								
GOSS, RONNY L. & BETTY J. 7189 CO. RD. 2 CHESAPEAKE, OHIO 45619-9757 PARCEL-ID 32-041-1200.000	16-02-21 NE PT. W END S1/2 SW 0014.25A AUV 350	AGR USE CODE 121									
		00	350								
WILSON, BRITT LEE & MARLENE 3827 COUNTY ROAD 36 CHESAPEAKE, OHIO 45619 VOL 529 PG 679 PARCEL-ID 32-041-1300.000	16-02-21 W END S1/2 SW 0000.08A RES USE CODE 500										
	10	00	10								
TURNER, EARL C. & DONNA J. 96 PVT DR 3838 CO RD 36 CHESAPEAKE, OHIO 45619 VOL 601 PG 581 PARCEL-ID 32-041-1301.000	16-02-21 W END S 1/2 SW 0018.10A AUV 3,120 HOMESITE VALUE LISTED BELOW 2,280	AGR USE CODE 121									
		13,300	16,420								
		12,560	14,840								
O'NEARA, JOSEPHINE BELLE 3898 CO RD 36 CHESAPEAKE, OHIO 45619 PARCEL-ID 32-041-1400.000	16-02-21 W END S1/2 SW PT. SW COR. 0000.38A RES USE CODE 500										
	40	00	40								
TURNER, EARL C. & DONNA J. 96 PVT DR 3838 CO RD 36 CHESAPEAKE, OHIO 45619 VOL 601 PG 581 PARCEL-ID 32-041-1500.000	16-02-21 PT. W END S1/2 SW 0002.24A AUV 2,480	AGR USE CODE 121									
		8,830	11,310								
WILSON, BRITT LEE & MARLENE 3827 COUNTY ROAD 36 CHESAPEAKE, OHIO 45619 VOL 529 PG 679 PARCEL-ID 32-041-1600.000	16-02-21 W END S1/2 SW 0000.35A RES USE CODE 500										
	40	00	40								
TURNER, EARL C. & DONNA J. 96 PVT DR 3838 CO RD 36 CHESAPEAKE, OHIO 45619 VOL 601 PG 581 PARCEL-ID 32-041-1601.000	16-02-21 W END S 1/2 SW 0023.40A AUV 570	AGR USE CODE 121									
		00	570								
WILLIAMS, ROBERT W. & AVIS S. 95 PVT. DR. 7079 CR 2 CHESAPEAKE, OHIO 45619 VOL 614 PG 750	16-02-21 SW COR. S1/2 NE 0003.68A AGR USE CODE 120										
	390	00	390								

TAX RATE 90  
A/R RED FACTOR 10.5745  
OTH RED FACTOR 10.5458

LAWRENCE  
TAX DISTRICT

GENERAL TAX LIST AND DUPLICATE OF REAL AND PUBLIC UTILITY PROPERTY  
COUNTY REAL ESTATE TAXES AND SPECIAL ASSESSMENTS  
32-WINDSOR TWP-SYMMES VALLEY S.D.

12/29/00

TAX YEAR 2000  
INTEREST RATE  
PAGE NO 6074

OWNER'S NAME MAILING ADDRESS	DESCRIPTION			TAXES CHARGED	DECEMBER TAXES	PENALTY	JUNE TAXES	PENALTY	TOTAL DELINQUENT	C. D. DATE	MEMO
	LAND	IMPROVEMENTS	TOTAL VALUE								
PARCEL-ID 32-041-1700.000											
WILLIAMS, ROBERT W. & AVIS S. 95 PVT. DR. 7079 CR 2 CHESAPEAKE, OHIO 45619 VOL 614 PG 750 PARCEL-ID 32-041-1800.000	16-02-21 PT. SW COR. S1/2 NE 0001.32A AGR USE CODE 120										
	140	00	140								
ROSS, TIMOTHY JOE AND ANGIE 242 CO RD 171 SCOTTOWN, OH 45678 OR 15 PG 33 PARCEL-ID 32-042-0100.000	16-2-21 NE PT N 1/2 SE E OF RD LESS 1.54 BAL 11.25AC AGR USE CODE 120										11-13-01 Leslie D. & Richard P. Estep
	4,160	00	4,160								
	HOMESITE VALUE LISTED BELOW 2,280	00	2,280								
ZIMMERMAN, LOREN F. & ZIMMERMAN, MARY ELLEN 413 3RD AVE. CHESAPEAKE, OHIO 45619 VOL 552 PG 579 PARCEL-ID 32-042-0100.001	16-2-21 NE PT N 1/2 SE E OF RD PT 1.54 AC RES USE CODE 510										11-16-01 Ernest M. & Mary Ellen Bass
	2,400	8,230	10,630								
COPLEY, MARION ILENE MILLS 6570 CO. RD. 2 CHESAPEAKE, OHIO 45619 VOL 366 PG 447 PARCEL-ID 32-042-0200.000	16-2-21 N 1/2 SE E OF RD LESS 1.93, .80BAL 15.49AC RES USE CODE 500										
	3,800	00	3,800								
04-14-00 SPLIT FROM 32-042-0200.000	COPLEY, MARION ILENE MILL										
COPLEY, MARION ILENE MILLS 6570 CO. RD. 2 CHESAPEAKE, OHIO 45619 VOL 366 PG 447 PARCEL-ID 32-042-0200.000	16-2-21 N 1/2 SE EOF RD LESS 1 .93A BAL=16.29A RES USE CODE 500										
	00	00	00								
04-14-00 SPLIT TO 32-042-0200.000	COPLEY, MARION ILENE MILL										
04-14-00 SPLIT TO 32-042-0200.003	COPLEY, THOMAS ALLEN										
MCDILDA, MAGEL ILENE COPLEY C/O MOORE, MAGEL I. 4716 W. MOORE BR. RD. ASHLAND, KY. 41102 VOL 596 PG 27 PARCEL-ID 32-042-0200.001	16-2-21 PT. N1/2 SE E OF RD 0. 96ACS. RES USE CODE 510										
	2,250	20,560	22,810								
MOORE, MAGEL L. 4716 MOORE BR. RD. ASHLAND, KY 41102 VOL 596 PG 27 PARCEL-ID 32-042-0200.002	16-2-21 N1/2 SE E OF RD PT 0.9 7 RES USE CODE 500										
	2,250	00	2,250								
COPLEY, THOMAS ALLEN 6570 CO RD 2 CHESAPEAKE, OH 45619 OR 52 PG 434 PARCEL-ID 32-042-0200.003	16-2-21 N1/2 SE E OF RD PT .80 AC RES USE CODE 500										
	2,170	00	2,170								







TAX RATE 0  
A/R RED FACTOR 10.5745  
OTH RED FACTOR 10.5458

LAWRENCE  
TAX DISTRICT

GENERAL TAX LIST AND DUPLICATE OF REAL AND PUBLIC UTILITY PROPERTY  
COUNTY REAL ESTATE TAXES AND SPECIAL ASSESSMENTS  
32-WINDSOR TWP-SYMMES VALLEY S.D.

12/29/00

TAX YEAR 2000  
INTEREST RATE  
PAGE NO 6077

OWNER'S NAME MAILING ADDRESS	DESCRIPTION			TAXES CHARGED	DECEMBER TAXES	PENALTY	JUNE TAXES	PENALTY	TOTAL DELINQUENT	C. D. DATE	MEMO
	LAND	IMPROVEMENTS	TOTAL VALUE								
WADE, OLA LIFE EST. REM. GEORGE E L. WADE ETAL 2008 TWP RD 223 SCOTTOWN, OHIO 45678 VOL 639 PG 57 PARCEL-ID 32-043-0300.000	16-02-22 SE NE 0040.00A AUV 4,310	AGR USE CODE 121 2,790	7,100								
WADE, OLA LIFE EST. REM. GEORGE E L. WADE ETAL 2008 TWP RD 223 SCOTTOWN, OHIO 45678 VOL 639 PG 57 PARCEL-ID 32-043-0400.000	16-02-22 S PT. NE 0003.00A AUV 200	AGR USE CODE 121 00	200								
FREEMAN, BERNARD 905 CO. RD. 171 SCOTTOWN, OHIO 45678 PARCEL-ID 32-043-0500.000	16-02-22 PT. NW SE 0037.82A AGR USE CODE 120 6,930 HOMESITE VALUE LISTED BELOW 2,050	6,130 3,390 5,440	13,060								
MANN, WILLIAM EDWIN C/O WILLIAM E. & PEGGY MANN 1196 CO. RD. 171 SCOTTOWN, OHIO 45678 L/C VOL 42 PG 838 PARCEL-ID 32-043-0600.000	16-02-22 PT. W SIDE S OF RD. 0000.43A RES USE CODE 500 50		50								William E. & Peggy E. Mann 834 Co Rd 171 Scottown, OH 45678 3-20-01
STAPLETON, CHARLES H. & NORAH 745 CO RD 171 SCOTTOWN, OHIO 45678-0000 VOL 273 PG 671 PARCEL-ID 32-043-0700.000	16-02-22 PT. NW COR. 0000.40A RES USE CODE 510 1,500 HOMESITE VALUE LISTED BELOW 1,500	5,170 4,650 6,150	6,670								
FREEMAN, EVERETT & JUANITA 1028 CO. RD. 171 SCOTTOWN, OHIO 45678-0000 VOL 342 PG 35 PARCEL-ID 32-043-0800.000	16-02-22 PT. NW SE 0001.35A RES USE CODE 510 2,130 HOMESITE VALUE LISTED BELOW 2,050	5,150 5,050 7,100	7,280								
ROBBINS, WILBA ETAL P. O. BOX 3601 NO. MYRTLE BEACH, S 29582 VOL 556 PG 110 PARCEL-ID 32-043-0900.000	16-02-22 NE SE 0040.00A AGR USE CODE 121 AUV 990		990								
GILLISPIE, EDDIE D. & KAREN S. 13 TOWNSHIP RD. 1374 PROCTORVILLE, OHIO 45669 VOL 592 PG 446 PARCEL-ID 32-043-1000.000	16-02-22 W 1/2 SW SE 0017.00A RES USE CODE 500 2,970		2,970								
ROBBINS, WILBA P. O. BOX 3601 NO. MYRTLE BEACH, S 29582 VOL 573 PG 628 PARCEL-ID 32-043-1100.000	16-2-22 E 1/2 SW SW LESS 17.19, .81 BAL = 2.56 ACRES AGR USE CODE 121 AUV 2,110		2,110								

TAX RATE 0  
A/R RED FACTOR 10.5745  
OTH RED FACTOR 10.5458

LAWRENCE  
TAX DISTRICT

GENERAL TAX LIST AND DUPLICATE OF REAL AND PUBLIC UTILITY PROPERTY  
COUNTY REAL ESTATE TAXES AND SPECIAL ASSESSMENTS  
32-WINDSOR TWP-SYMMES VALLEY S.D.

12/29/00

TAX YEAR 2000  
INTEREST RATE  
PAGE NO 6078

OWNER'S NAME MAILING ADDRESS	DESCRIPTION			TAXES CHARGED	DECEMBER TAXES	PENALTY	JUNE TAXES	PENALTY	TOTAL DELINQUENT	C. D. DATE	MEMO
	LAND	IMPROVEMENTS	TOTAL VALUE								
MANN, WILLIAM EDWIN 1196 CO. RD. 171 SCOTTOWN, OHIO 45678 PARCEL-ID 32-043-1100.001	16-2-22 E 1/2 SW SE PT 0.51 AC S. RES USE CODE 500 110		110								
FARRIS, DONNIE D. & SHARON E. 1143 CO RD 171 SCOTTOWN, OHIO 45678 PARCEL-ID 32-043-1100.002	16-2-22 E 1/2 SW SE PT 3.18 AC RES USE CODE 510 3,420 HOMESITE VALUE LISTED BELOW 2,280	4,230 6,650 4,140	7,650								
MANN, JAMES 182 PVT. DR. 1110 SCOTTOWN, OHIO 45678 PARCEL-ID 32-043-1100.003	16-02-22 E 1/2 SW SE PT 3.37 AC RES RES USE CODE 500 2,300		2,300								James & Helen L. Mann 9/15/01
MANN, WILLIAM EDWIN 1196 CO. RD. 171 SCOTTOWN, OHIO 45678 PARCEL-ID 32-043-1100.004	16-02-22 E 1/2 SW SE PT 3.37 AC RES RES USE CODE 500 2,300		2,300								
MANN, JAMES 1110 CO. RD. 171 SCOTTOWN, OHIO 45678 VOL 573 PG 623 PARCEL-ID 32-043-1100.005	16-02-22 E 1/2 SW SE PT 3.39 AC RES RES USE CODE 545 2,300		2,850								James & Helen L. Mann 9/15/01
MANN, EDWIN 1196 CO RD 171 SCOTTOWN, OHIO 45678 VOL 593 PG 421 PARCEL-ID 32-043-1100.006	16-02-22 E 1/2 SW SE PT 3.37 AC ES RES USE CODE 500 2,300		2,300								
ROBBINS, AMANDA HOPE P O BOX 3601 NO. MYRTLE BEACH, S 29582 VOL 613 PG 281 PARCEL-ID 32-043-1100.007	16-1-22 E 1/2 SW SW PT 0.81 ACR ES RES USE CODE 500 2,170		2,170								
FREEMAN, RYAN E. & SHIRLEY A. 1106 CO RD 17 SCOTTOWN, OHIO 45678 VOL 606 PG 311 PARCEL-ID 32-043-1101.000	16-02-22 PT E 1/2 SW SE 0001.98A RES USE CODE 545 2,270 HOMESITE VALUE LISTED BELOW 2,050	820 2,870	3,090								
FREEMAN, EVERETT & JUANITA 1028 CO. RD. 171 SCOTTOWN, OHIO 45678 VOL 456 PG 558 PARCEL-ID 32-043-1102.000	16-02-22 PT E 1/2 SW SE PT 0001.00A RES USE CODE 500 110		110								



TAX RATE 0  
A/R RED FACTOR 10.5745  
OTH RED FACTOR 10.5458

LAWRENCE  
TAX DISTRICT

GENERAL TAX LIST AND DUPLICATE OF REAL AND PUBLIC UTILITY PROPERTY  
COUNTY REAL ESTATE TAXES AND SPECIAL ASSESSMENTS  
32-WINDSOR TWP-SYMMES VALLEY S.D.

12/29/00

TAX YEAR 2000  
INTEREST RATE  
PAGE NO 6079

OWNER'S NAME MAILING ADDRESS	DESCRIPTION			TAXES CHARGED	DECEMBER TAXES	PENALTY	JUNE TAXES	PENALTY	TOTAL DELINQUENT	C. D. DATE	MEMO
	LAND	IMPROVEMENTS	TOTAL VALUE								
MANN, WILLIAM EDWIN 1196 CO. RD. 171 SCOTTOWN, OHIO 45678 PARCEL-ID 32-043-1200.000	16-2-22 E1/2 SW SE PT S. OF TA VLOR RIDGE RD (SEE '83 DUP.) 0.52ACS.	RES USE CODE 510	1,750 11,590 13,340 HOMESITE VALUE LISTED BELOW 1,750 9,350 11,100								
KIPP, WILLIAM 1065 TOWNSHIP ROAD 223 SCOTTOWN, OHIO 45678-8906 VOL 571 PG 782 PARCEL-ID 32-043-1300.000	16-02-22 E SIDE E1/2 NW 0020.00A	AGR USE CODE 120	4,760 6,490 11,250 HOMESITE VALUE LISTED BELOW 2,050 6,490 8,540								
WILSON, SAUNDRA A. 366 CO RD 171 SCOTTOWN, OHIO 45678 OR 5 PG 419 PARCEL-ID 32-043-1400.000	16-02-22 NW SW 0040.00A	AGR USE CODE 120	6,440 20,030 26,470 HOMESITE VALUE LISTED BELOW 2,050 19,910 21,960								
MURDOCK, GARY LEE & SHIRLEY ANN 488 CO. RD. 171 SCOTTOWN, OHIO 45678 PARCEL-ID 32-043-1500.000	16-02-22 PT. NE SW 0038.25A	AGR USE CODE 120	6,170 00 6,170								
STAPLETON, CHARLES H. & NORAH 745 CO. RD. 171 SCOTTOWN, OHIO 45678-0000 VOL 273 PG 671 PARCEL-ID 32-043-1600.000	16-02-22 PT. NE SW N OF RD. 0000.75A	RES USE CODE 500	2,130 00 2,130								
MANN, WILLIAM EDWIN C/O WILLIAM E. & PEGGY MANN 334 CO RD 171 SCOTTOWN, OHIO 45678 OR 42 PG 838 PARCEL-ID 32-043-1700.000	16-02-22 SE COR. NE SW 0001.00A	RES USE CODE 599	2,050 340 2,390	William E. & Peggy E. Mann 334 Co Rd 171 Scottown							
LEEP, ROGER D. & REBECCA J. 803 TWP RD 126 SCOTTOWN, OHIO 45678 VOL 602 PG 437 PARCEL-ID 32-043-1800.000	16-02-22 NE COR. SE SW 0017.00A	RES USE CODE 540	3,730 9,290 13,020 HOMESITE VALUE LISTED BELOW 2,050 9,220 11,270								
STROUD, JACK 574 TWP. RD. 126 SCOTTOWN, OHIO 45678 VOL 531 PG 622 PARCEL-ID 32-044-0100.000	16-02-22 PT. SE SW 0014.75A	RES USE CODE 500	2,250 00 2,250								
11-09-00 75.92											
PEACE, DEBORAH 770 TOWNSHIP RD 126 SCOTTOWN, OHIO 45678 VOL 589 PG 61 PARCEL-ID 32-044-0101.000	16-2-22 PT SE SW PT LESS 2.28 BAL = 0.54A	RES USE CODE 540	00 00 00								

TAX RATE 90  
A/R RED FACTOR 10.5745  
OTH RED FACTOR 10.5458

LAWRENCE  
TAX DISTRICT

GENERAL TAX LIST AND DUPLICATE OF REAL AND PUBLIC UTILITY PROPERTY  
COUNTY REAL ESTATE TAXES AND SPECIAL ASSESSMENTS  
32-WINDSOR TWP-SYMMES VALLEY S.D.

12/29/00

TAX YEAR 2000  
INTEREST RATE  
PAGE NO 6080

OWNER'S NAME MAILING ADDRESS	DESCRIPTION			TAXES CHARGED	DECEMBER TAXES	PENALTY	JUNE TAXES	PENALTY	TOTAL DELINQUENT	C. D. DATE	MEMO
	LAND	IMPROVEMENTS	TOTAL VALUE								
12-14-99 TRNSF FROM 32-044-0101.000 12-14-99 TRNSF TO 32-044-0101.000	PEACE, JOHN II & DEBORAH GOBEL, DONNA M.										
GOBEL, DONNA M. 770 TOWNSHIP RD 126 SCOTTOWN, OHIO 45678 OR 42 PG 121/124 PARCEL-ID 32-044-0101.000	16-2-22 PT SE SW PT LESS 2.28 BAL = 0.54A	RES USE CODE 540	1,780 14,250 16,030								
12-14-99 TRNSF FROM 32-044-0101.000	PEACE, DEBORAH										
PEACE, JOHN II & DEBORAH 770 TOWNSHIP RD 126 SCOTTOWN, OHIO 45678 VOL 589 PG 61 PARCEL-ID 32-044-0101.000	16-2-22 PT SE SW PT LESS 2.28 BAL = 0.54A	RES USE CODE 545	00 00 00								
12-14-99 TRNSF TO 32-044-0101.000	PEACE, DEBORAH										
HINEMAN, JAMES E. & LINDA J. 2372 VINTON ST. HUNTINGTON, WV 25701 PARCEL-ID 32-044-0101.001	16-2-22 PT SE SW PT 0.14A	RES USE CODE 500	00 00 00								
07-14-00 TRNSF TO 32-044-0101.001	MOORE, JAMES W. & JIMMY R										
MOORE, JAMES W. & JIMMY R. 395 CO RD 70 PROCTORVILLE, OHIO 45669 PARCEL-ID 32-044-0101.001	16-2-22 PT SE SW PT 0.14A RE	RES USE CODE 500	780 00 780								
07-14-00 TRNSF FROM 32-044-0101.001	HINEMAN, JAMES E. & LINDA										
PEACE, JOHN II & DEBORAH 770 TOWNSHIP RD 126 SCOTTOWN, OHIO 45678 VOL 589 PG 61 PARCEL-ID 32-044-0101.002	16-2-22 PT SE SW PT 1.36A	RES USE CODE 500	00 00 00								
12-14-99 TRNSF TO 32-044-0101.002	PEACE, DEBORAH										
PEACE, DEBORAH 770 TOWNSHIP RD 126 SCOTTOWN, OHIO 45678 VOL 589 PG 61 PARCEL-ID 32-044-0101.002	16-2-22 PT SE SW PT 1.36A	RES USE CODE 500	00 00 00								
12-14-99 TRNSF FROM 32-044-0101.002 12-14-99 TRNSF TO 32-044-0101.002	PEACE, JOHN II & DEBORAH GOBEL, DONNA M.										
GOBEL, DONNA M. 770 TOWNSHIP RD 126 SCOTTOWN, OHIO 45678 OR 42 PG 121/124	16-2-22 PT SE SW PT 1.36A	RES USE CODE 500	2,090 00 2,090								



[illegible][illegible]



[illegible][illegible]



[illegible][illegible]



TAX RATE 0  
A/R RED FACTOR 10.5745  
OTH RED FACTOR 10.5458

LAWRENCE  
TAX DISTRICT

GENERAL TAX LIST AND DUPLICATE OF REAL AND PUBLIC UTILITY PROPERTY  
COUNTY REAL ESTATE TAXES AND SPECIAL ASSESSMENTS  
32-WINDSOR TWP-SYMMES VALLEY S.D.

TAX YEAR 2000  
INTEREST RATE  
PAGE NO 6089

12/29/00

OWNER'S NAME MAILING ADDRESS	DESCRIPTION			TAXES CHARGED	DECEMBER TAXES	PENALTY	JUNE TAXES	PENALTY	TOTAL DELINQUENT	C. D. DATE	MEMO
	LAND	IMPROVEMENTS	TOTAL VALUE								
PROCTORVILLE, OHIO 45669-0000 VOL 334 PG 433 PARCEL-ID 32-047-0200.000		AUV 2,490 HOMESITE VALUE LISTED BELOW 2,050	3,970 6,460 3,390 5,440								
MADE, JOHN P. C/O WM. C. FLEURE C/O MARTIN, DOTTIE PO BOX 6593 25772-6593 VOL 103 PG 248 PARCEL-ID 32-047-0300.000	16-02-24 PT. ON E SIDE TPK. SW SE 0000.12A	RES USE CODE 500	700 00 700								
JOHNSON, HAROLD E. & VERA JO C/O HAROLD JOHNSON 1498 COUNTY RD. 121 PROCTORVILLE, OHIO 45669-0000 VOL 365 PG 570 PARCEL-ID 32-047-0400.000	16-02-24 SE SE 0034.80A	AGR USE CODE 121	AUV 6,320 9,980								
PINE, PEARL LIFE ESTATE TERRY EUGENE PINE REMAINDER 1654 COUNTY RD. 121 PROCTORVILLE, OHIO 45669-0000 VOL 545 PG. 522 PARCEL-ID 32-047-0500.000	16-02-24 SE SE PT. SW COR. 0001.21A	RES USE CODE 510	2,100 5,290 7,390 HOMESITE VALUE LISTED BELOW 2,050 5,290 7,340								
PINE, DANIEL & HENRIETTA 1638 COUNTY RD. 121 PROCTORVILLE, OH. 45669-0000 VOL 448 PG 733 PARCEL-ID 32-047-0501.000	16-02-24 SE SE PT SW COR PT 0003.49A	RES USE CODE 510	2,310 9,840 12,150								
LEMLEY, R. D. VOL 76 PG 368 PARCEL-ID 32-047-0600.000	16-02-24 SE SE ROADWAY 0000.50A	RES USE CODE 500	1,710 00 1,710								
GORBY, RICHARD F. 1978 CO RD 121 PROCTORVILLE, OHIO 45669 VOL 334 PG 571 PARCEL-ID 32-047-0700.000	16-2-24 PT NE SE LESS 0.58A. B AL=23.57ACS.	AGR USE CODE 121	4,640 4,880 9,520 HOMESITE VALUE LISTED BELOW 2,280 4,610 6,890								
GORBY, MICHAEL W. 2085 COUNTY RD. 121 PROCTORVILLE, OHIO 45669 VOL 512 PG 782 PARCEL-ID 32-047-0700.001	16-2-24 PT. NE SE PT 0.58ACS. RES USE CODE 510		1,890 14,190 16,080								
JOHNSON, HAROLD E. & VERA JO C/O HAROLD JOHNSON 1498 CO RD 121 PROCTORVILLE, OHIO 45669-0000 VOL 365 PG 570 PARCEL-ID 32-047-0800.000	16-02-24 S SIDE NE SE 0015.58A	AGR USE CODE 121	AUV 380 00 380								
HAYES, GLEN & MARION 11528 ST. RT. 217	16-02-24 R16 T2 S24 NW NW W										

TAX RATE 90  
A/R RED FACTOR 10.5745  
OTH RED FACTOR 10.5458

LAWRENCE  
TAX DISTRICT

GENERAL TAX LIST AND DUPLICATE OF REAL AND PUBLIC UTILITY PROPERTY  
COUNTY REAL ESTATE TAXES AND SPECIAL ASSESSMENTS  
32-WINDSOR TWP-SYMMES VALLEY S.D.

TAX YEAR 2000  
INTEREST RATE  
PAGE NO 6090

12/29/00

OWNER'S NAME MAILING ADDRESS	DESCRIPTION			TAXES CHARGED	DECEMBER TAXES	PENALTY	JUNE TAXES	PENALTY	TOTAL DELINQUENT	C. D. DATE	MEMO
	LAND	IMPROVEMENTS	TOTAL VALUE								
SCOTTOWN, OHIO 45678-000 VOL 449 PG 219 PARCEL-ID 32-047-0900.000	0010.00A	RES USE CODE 500	1,470 00 1,470								
RIGNEY, DONALD AND RHONDA 1070 CO RD 121 PROCTORVILLE, OHIO 45669 VOL 629 PG 418 PARCEL-ID 32-047-1000.000	16-2-24 MID NW SW IN SW SW LES S NE PT 1.00, 1.27 BAL = 49.73 ACRES	AGR USE CODE 101	AUV 5,920 11,400 17,320 HOMESITE VALUE LISTED BELOW 2,050 10,510 12,560								
RIGNEY, DONALD E. & RHONDA L. 1070 CO RD 121 PROCTORVILLE, OHIO 45669 VOL 500 PG 703 PARCEL-ID 32-047-1000.001	16-2-24 NE PT. MID NW SW IN SW SW 1.00AC.	RES USE CODE 510	2,050 24,130 26,180 HOMESITE VALUE LISTED BELOW 2,050 20,860 22,910								
PEMBERTON, KAREN 875 CO RD 12 PROCTORVILLE, OHIO 45669 VOL 629 PG 415/418 PARCEL-ID 32-047-1000.002	16-2-24 PT MID NW SW IN SW SW PT 1.27 ACRES	RES USE CODE 545	2,420 1,820 4,240								
DENNISON, MICKEY & EDNA 735 COUNTY ROAD 121 PROCTORVILLE, OHIO 45669 VOL 535 PG 120 PARCEL-ID 32-047-1100.000	16-02-24 R16 T2 S24 NW COR N 0003.00A	RES USE CODE 545	2,490 620 3,110 HOMESITE VALUE LISTED BELOW 2,280 110 2,390								
LOVE, FRANKLIN J. & MYRA J. 6698 ST RT 775 PROCTORVILLE, OHIO 45669 VOL 294 PG 344 PARCEL-ID 32-047-1200.000	16-02-24 E SIDE NW SW & SE NW 0057.00A	AGR USE CODE 121	AUV 4,820 340 5,160 HOMESITE VALUE LISTED BELOW 2,050 00 2,050								
JOHNSON, HAROLD E. & VERA 1498 CO RD 121 PROCTORVILLE, OHIO 45669-0000 VOL 334 PG 433 PARCEL-ID 32-047-1300.000	16-02-24 NE SW LESS 32.20A. 0007.80A	AGR USE CODE 121	AUV 190 00 190								
ELLIS, CARLETON E & LUCY M LIF E EST REM JERRY D & SHEILA L 937 CO. RD. 121 PROCTORVILLE, OHIO 45669 VOL 081 PG 8 PARCEL-ID 32-047-1400.000	16-02-24 NW PT. NE SW 0032.20A	AGR USE CODE 121	AUV 2,810 7,240 10,050 HOMESITE VALUE LISTED BELOW 2,050 6,830 8,880								
JOHNSON, HAROLD E. & VERA 1498 CO RD 121 PROCTORVILLE, OHIO 45669-0000 VOL 334 PG 433 PARCEL-ID 32-047-1500.000	16-02-24 SW SW PT. 0021.00A	AGR USE CODE 121	AUV 510 00 510								



LAWRENCE  
TAX DISTRICT

GENERAL TAX LIST AND DUPLICATE OF REAL AND PUBLIC UTILITY PROPERTY  
COUNTY REAL ESTATE TAXES AND SPECIAL ASSESSMENTS  
32-WINDSOR TWP-SYMMES VALLEY S.D.

TAX YEAR 2000  
INTEREST RATE  
PAGE NO 6091

[illegible]

TAX RATE	90
A/R RED FACTOR	10.5745
OTH RED FACTOR	10.5458

LAWRENCE  
TAX DISTRICT

GENERAL TAX LIST AND DUPLICATE OF REAL AND PUBLIC UTILITY PROPERTY  
COUNTY REAL ESTATE TAXES AND SPECIAL ASSESSMENTS  
WINDSOR TWP-SYMMES VALLEY S.D. 12/2

TAX YEAR	2000
INTEREST RATE	
PAGE NO	6092

[illegible]



TAX RATE 0  
A/R RED FACTOR 10.5745  
OTH RED FACTOR 10.5458

LAWRENCE  
TAX DISTRICT

GENERAL TAX LIST AND DUPLICATE OF REAL AND PUBLIC UTILITY PROPERTY  
COUNTY REAL ESTATE TAXES AND SPECIAL ASSESSMENTS  
32-WINDSOR TWP-SYMMES VALLEY S.D.

TAX YEAR 2000  
INTEREST RATE  
PAGE NO 6093

12/29/00

OWNER'S NAME MAILING ADDRESS	DESCRIPTION			TAXES CHARGED	DECEMBER TAXES	PENALTY	JUNE TAXES	PENALTY	TOTAL DELINQUENT	C. D. DATE	MEMO
	LAND	IMPROVEMENTS	TOTAL VALUE								
VOL 294 PG 344 PARCEL-ID 32-048-1400.000	250	00	250								
STALEY, CURTIS JR. 1193 BUFFALO CREEK ROAD HUNTINGTON, WV 25704	16-02-25 PT. IN SW COR. SW NE 0004.82A	AGR USE CODE 120									
VOL 525 PG 560 PARCEL-ID 32-048-1500.000	2,110	00	2,110								
10-11-00 3.73											
COLEMAN, SETH 1104 26TH. ST. HUNTINGTON, W. VA. 25705	16-02-25 SW NE S & E OF RD. 0017.84A	AGR USE CODE 101									
VOL 209 PG 178 PARCEL-ID 32-048-1600.000	4,010	2,270	6,280								
COLEMAN, EUGENE S. & RUBY M. 448 TWP RD 293 CHESAPEAKE, OH. 45619-0000	16-02-25 0009.16A	AGR USE CODE 101									
VOL 431 PG 270 PARCEL-ID 32-048-1601.000	960	00	960								
LOCEY, RUSSELL & LUCILLE 1280 CO RD 66 PROCTORVILLE, OHIO 45669	16-2-25 PT SE SE LESS 10.74A BAL.18.96ACS.	AGR USE CODE 121									
VOL 298 PG 591 PARCEL-ID 32-048-1700.000	AUV 470	00	470								
BOOSINGER, JOHN STEVEN & LEE NN 1431 CO RD 66 PROCTORVILLE, OHIO 45669	16-2-25 PT SE SE 10.74ACS. AUV 2,510	AGR USE CODE 121 18,970	21,480								
VOL 497 PG 595 PARCEL-ID 32-048-1700.001	HOMESITE VALUE LISTED BELOW 2,280	16,270	18,550								
LOCEY, RUSSELL F. 1280 COUNTY RD. 66 PROCTORVILLE, OHIO 45669	16-2-25 PT SE SE LESS 9.03A. BAL.0.16ACS.	AGR USE CODE 120									
VOL 195 PG 254 PARCEL-ID 32-048-1800.000	00	00	00								
08-01-00 TRNSF TO 32-048-1800.000	LOCEY, RUSSELL F. AND LUC										
LOCEY, RUSSELL F. AND LUCILLE S. 1280 COUNTY RD. 66 PROCTORVILLE, OHIO 45669	16-2-25 PT SE SE LESS 9.03A. BAL.0.16ACS.	AGR USE CODE 120									
VOL 195 PG 254 PARCEL-ID 32-048-1800.000	20	00	20								
08-01-00 TRNSF FROM 32-048-1800.000	LOCEY, RUSSELL F.										
BOOSINGER, JOHN STEVEN & LEE NN 1431 CO RD 66 PROCTORVILLE, OHIO 45669	16-2-25 PT SE SE 9.03ACS. AUV 220	AGR USE CODE 121 00	220								
VOL 497 PG 595 PARCEL-ID 32-048-1800.001											

11/9/01  
Parilee A. Coleman - David Keith Jackson

Eugene S. Coleman  
12/10/01

TAX RATE 90  
A/R RED FACTOR 10.5745  
OTH RED FACTOR 10.5458

LAWRENCE  
TAX DISTRICT

GENERAL TAX LIST AND DUPLICATE OF REAL AND PUBLIC UTILITY PROPERTY  
COUNTY REAL ESTATE TAXES AND SPECIAL ASSESSMENTS  
32-WINDSOR TWP-SYMMES VALLEY S.D.

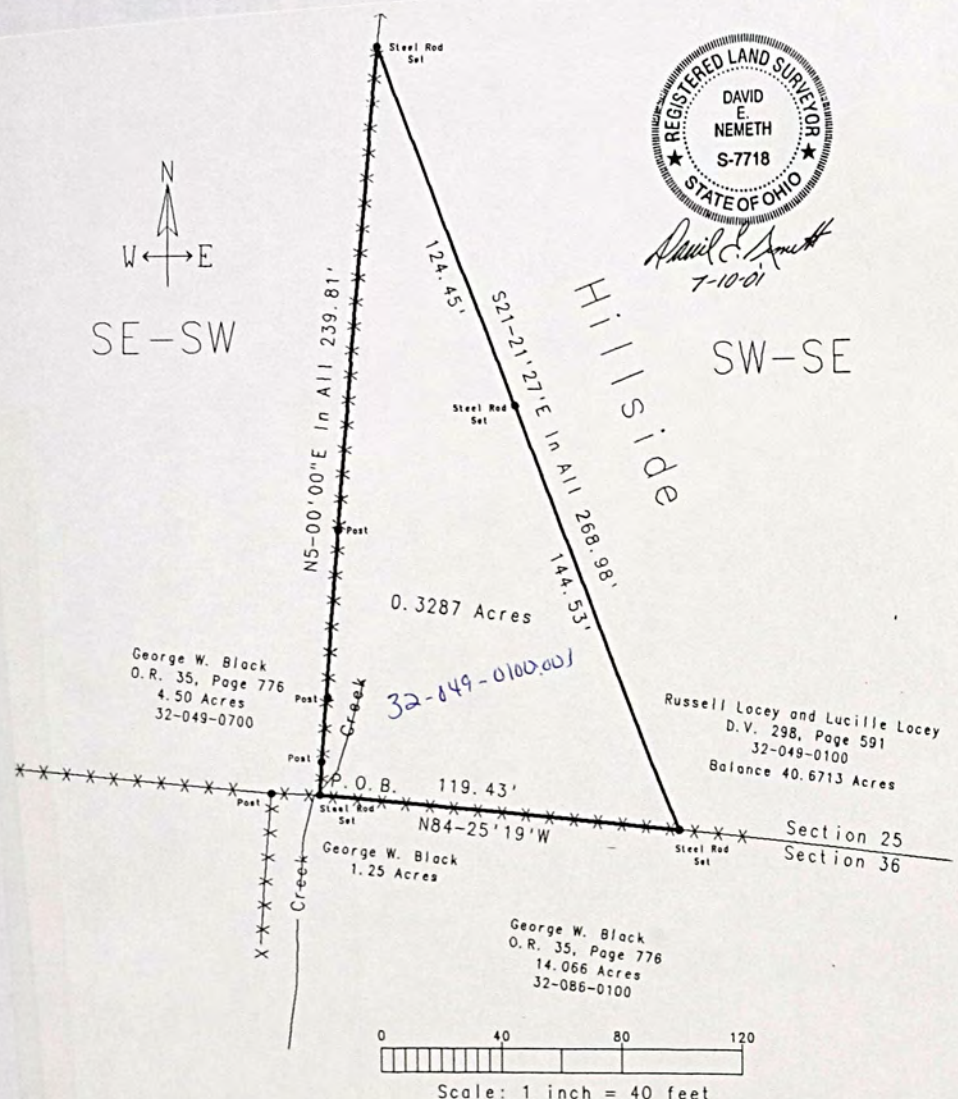
TAX YEAR 2000  
INTEREST RATE  
PAGE NO 6094

12/29/00

OWNER'S NAME MAILING ADDRESS	DESCRIPTION			TAXES CHARGED	DECEMBER TAXES	PENALTY	JUNE TAXES	PENALTY	TOTAL DELINQUENT	C. D. DATE	MEMO
	LAND	IMPROVEMENTS	TOTAL VALUE								
ADKINS, AMON D. & PEGGY S. 1456 COUNTY RD. 66 PROCTORVILLE, OHIO 45669	-00-00 PT SE SE 0001.11A	RES USE CODE 510									
VOL 359 PG 40 PARCEL-ID 32-048-1801.000	2,300	9,320	11,620								
LOCEY, RUSSELL & LUCILLE 1280 CO RD 66 PROCTORVILLE, OHIO 45669-0000	16-02-25 SW SE 0041.00A	AGR USE CODE 121									
VOL 298 PG 591 PARCEL-ID 32-049-0100.000	AUV 1,000	00	1,000								
LOVE, FRANKLIN AND MYRA 6698 ST RT 775 PROCTORVILLE, OHIO 45669	16-02-25 N END W1/2 SW 0026.00A	AGR USE CODE 120									
VOL 508 PG 276 PARCEL-ID 32-049-0200.000	AUV 640	00	640								
ABBOTT, ALMA 1043 TOWNSHIP RD. 172 S PROCTORVILLE, OHIO 45669	16-02-25 N END E1/2 SW PT. SE COR. 0001.00A	RES USE CODE 510									
OR 36 PG 782 PARCEL-ID 32-049-0300.000	2,280	00	2,280								
ADKINS, JAMES & CLARICE PEMBERTON 1432 CO RD 65 PROCTORVILLE, OHIO 45669	16-02-25 N END E1/2 SW PT 18.5 8 ACRES	AGR USE CODE 101									
VOL 534 PG 169 PARCEL-ID 32-049-0400.000	4,120	400	4,520								
CHAPMAN, TIMMY L. & LORETTA BR YANT 642 TWP. RD. 172-S PROCTORVILLE, OHIO 45669	16-02-25 S END E1/2 SW 0006.00A	AGR USE CODE 101									
PARCEL-ID 32-049-0500.000	630	00	630								
CHAPMAN, TIMMY L. & LORETTA BR YANT 642 TWP. RD. 172-S PROCTORVILLE, OHIO 45669	16-02-25 S. END E 1/2 SW 0044.93A	AGR USE CODE 101									
PARCEL-ID 32-049-0600.000	4,720	00	4,720								
BLACK, GEORGE W. & MARILYN 451 CO RD 68 CHESAPEAKE, OH 45619	16-02-25 SE COR. SE SW 0004.50A	AGR USE CODE 120									
OR 35 PG 776 PARCEL-ID 32-049-0700.000	580	00	580								
CHAPMAN, TIMMY L. & LORETTA BR YANT 642 TWP. RD. 172-S PROCTORVILLE, OHIO 45669	16-02-25 E SIDE E1/2 SW 0007.50A	RES USE CODE 510									
PARCEL-ID 32-049-0800.000	2,960	24,810	27,770								
HETZEL, GARY & REBECCA D 287 PRIVATE DRIVE 1475 PROCTORVILLE, OHIO 45669	HOMESITE VALUE LISTED BELOW 2,280	19,090	21,370								
	16-2-25 NE SE LESS 27.49A BAL= 12.51ACS	AGR USE CODE 120									

451 Co. Rd 68  
Cher -  
George W. & Marilyn Black -  
93/AC  
B26 = 40.67  
0100.001





**Plat Of Survey For**  
**George W. Black and Marilyn Black**  
 m: Russell Lacey and Lucille Lacey, D.V. 298, Page 591, 32-049-0100  
 SW of the SE, Section 25, T.2, R.16  
 Windsor Township - Lawrence County, Ohio  
 Drawn By: David E. Nemeth, Registered Land Surveyor, Ohio RLS-7718  
 July 10, 2001





TAX RATE 0  
A/R RED FACTOR 10.5745  
OTH RED FACTOR 10.5458

LAWRENCE  
TAX DISTRICT

GENERAL TAX LIST AND DUPLICATE OF REAL AND PUBLIC UTILITY PROPERTY  
COUNTY REAL ESTATE TAXES AND SPECIAL ASSESSMENTS  
32-WINDSOR TWP-SYMMES VALLEY S.D.

TAX YEAR 2000  
INTEREST RATE  
PAGE NO 6095

12/29/00

OWNER'S NAME MAILING ADDRESS	DESCRIPTION			TAXES CHARGED	DECEMBER TAXES	PENALTY	JUNE TAXES	PENALTY	TOTAL DELINQUENT	C. D. DATE	MEMO
	LAND	IMPROVEMENTS	TOTAL VALUE								
VOL 558 PG 460 PARCEL-ID 32-049-0900.000	3,260	8,910	12,170								
	HOMESITE VALUE LISTED BELOW										
	2,050	8,910	10,960								
BOOSINGER, JOHN STEPHEN & LEE ANN 1431 CO RD 66 PROCTORVILLE, OHIO 45669 VOL 577 PG 493 PARCEL-ID 32-049-0900.001	16-2-25 NE SE PT 27.49ACS AGR USE CODE 121 AUV 670	00	670								
LOVE, ROBIN SUE 923 CO RD 121 PROCTORVILLE, OHIO 45669-0000 VOL 527 PG 105 PARCEL-ID 32-049-1000.000	16-02-26 NW COR. NW NE 0003.00A RES USE CODE 500 320	00	320								
LOVE, FRANKLIN AND MYRA 6698 ST RT 775 PROCTORVILLE, OHIO 45669 VOL 508 PG 276 PARCEL-ID 32-049-1100.000	16-2-26 N PT SE LESS .25, 2.15 BAL = 48.60 ARES AGR USE CODE 101 AUV 4,560	8,400	12,960								
	HOMESITE VALUE LISTED BELOW										
	2,280	7,560	9,840								
SHAFER, DUANE & JODY 6619 ST RT 775 PROCTORVILLE, OHIO 45669 VOL 627 PG 164 PARCEL-ID 32-049-1100.001	16-2-26 PT N PT SE PT 2.15 ACR ES. RES USE CODE 540 2,400	17,510	19,910								
WALKER, RUBY C/O MRS. F. E. JARRETT C/O PAULINE KIMBERLING 822 9TH ST. HUNTINGTON, WV 25701-2808 PARCEL-ID 32-049-1200.000	16-02-26 PT. CEN. NE SE ON RD. 0000.25A RES USE CODE 500 30	00	30								
DENNISON, LILLIAN M. & JACK DENNISON 1753 TWP RD 82 PROCTORVILLE, OHIO 45669 VOL 612 PG 105 PARCEL-ID 32-049-1300.000	16-02-26 S PT. SE N & E OF CR. 0001.00A RES USE CODE 510 2,050	3,650	5,700								
	HOMESITE VALUE LISTED BELOW										
	2,050	1,660	3,710								
TAYLOR, WILLIAM ERNEST & JUDITH 6557 STATE RT. 775 PROCTORVILLE, OHIO 45669 VOL 387 PG 214 PARCEL-ID 32-049-1400.000	16-02-26 PT. S PT. SE N & E OF CR. 0033.56A AGR USE CODE 101 AUV 3,070	17,150	20,220								
	HOMESITE VALUE LISTED BELOW										
	2,280	16,880	19,160								
MCDANIEL, WILLIAM D. P.O. BOX 9489 HUNTINGTON, W.V. 25704-0000 VOL 364 PG 137 PARCEL-ID 32-049-1500.000	16-02-26 PT OF SE BET TWP RD & CREEK 0004.66A RES USE CODE 500 2,660	00	2,660								

My father-in-law  
Chas  
George W. Nicely

TAX RATE 90  
A/R RED FACTOR 10.5745  
OTH RED FACTOR 10.5458

LAWRENCE  
TAX DISTRICT

GENERAL TAX LIST AND DUPLICATE OF REAL AND PUBLIC UTILITY PROPERTY  
COUNTY REAL ESTATE TAXES AND SPECIAL ASSESSMENTS  
32-WINDSOR TWP-SYMMES VALLEY S.D.

TAX YEAR 2000  
INTEREST RATE  
PAGE NO 6096

12/29/00

OWNER'S NAME MAILING ADDRESS	DESCRIPTION			TAXES CHARGED	DECEMBER TAXES	PENALTY	JUNE TAXES	PENALTY	TOTAL DELINQUENT	C. D. DATE	MEMO
	LAND	IMPROVEMENTS	TOTAL VALUE								
FOX, CARL U JR & LOANNA J 1918 TWP RD 82 PROCTORVILLE, OHIO 45669 VOL 572 PG 585 PARCEL-ID 32-049-1501.000	16-02-26 PT OF SE BET TWP RD CREEK 0029.34A AGR USE CODE 101 AUV 3,930	13,180	17,160								
FOX, CARL U. JR. & LOANNA J. 022 C/O TRANSAMERICA REAL ESTATE TAX SERVICE 1105 SCHROCK RD SUITE 437 COLUMBUS, OHIO 43229 VOL 397 PG 265 PARCEL-ID 32-049-1502.000	16-02-26 PT OF SE BET TWP RD & CREEK 0001.00A RES USE CODE 510 2,050	22,540	24,590								
DENNISON, IRVIN LIFE EST. P.O. 62 SCOTTOWN, OHIO 45678 VOL 464 PG 295 PARCEL-ID 32-049-1600.000	16-02-26 PT. 0001.21A RES USE CODE 510 1,870	4,560	6,430								
	HOMESITE VALUE LISTED BELOW										
	1,820	4,130	5,950								
DENNISON, IRVIN P.O. BOX 62 SCOTTOWN, OHIO 45678 VOL 632 PG 484 PARCEL-ID 32-049-1601.000	16-02-26 PT. 0000.25A RES USE CODE 500 680	00	680								
BAUMGARDNER, ROGER & MARIE 022 C/O TRANSAMERICA REAL ESTATE TAX SERVICE 1105 SCHROCK RD SUITE 437 COLUMBUS, OHIO 43229 VOL 551 PG 487 PARCEL-ID 32-049-1700.000	16-02-26 PT. S PT. SE N & E OF CR. 0002.12A RES USE CODE 510 2,170	11,770	13,940								
	HOMESITE VALUE LISTED BELOW										
	2,050	11,240	13,290								
STEPHENS, MARVIN E. & MARGARET E. 1969 TOWNSHIP RD 82 PROCTORVILLE, OHIO 45669 VOL 495 PG 344 PARCEL-ID 32-049-1800.000	16-02-26 PT. S PT. SE N & E OF CR. 0001.85A RES USE CODE 545 2,140	00	2,140								
STEPHENS, MARVIN E. & MARGARET E. 1969 TWP RD 82 PROCTORVILLE, OHIO 45669 VOL 495 PG 344 PARCEL-ID 32-050-0100.000	16-02-26 PT. S PT. SE N & E OF CR. ST. HY. EASE. PARCNO. 13 0000.50A EXM USE CODE 610 50	00	50								
DILLON, PAUL L. RT. 1 ASHVILLE, OHIO VOL 330 PG 523 PARCEL-ID 32-050-0200.000	16-02-26 PT. SE SE ST. HY. EAS EPARC. NO. 12 INCL. OLDR/W 0000.71A EXM USE CODE 610 70	00	70								
STEPHENS, FRANKLIN & WILLIAM K. 1492 TWP RD 82 PROCTORVILLE, OHIO 45669 32-050-0300	16-02-26 NE PT SE LESS 1AC & 4 .94AC BAL=92.49 AGR USE CODE 101										

11/25/01

Jerry M. & Mary C. Stephens

11/25/01

William K. & Rebecca Stephens life est.  
0002 S. 40AC  
Bal 86.89 AC

Ronald Newman  
Jerry M. & Mary C. Stephens

11/25/01

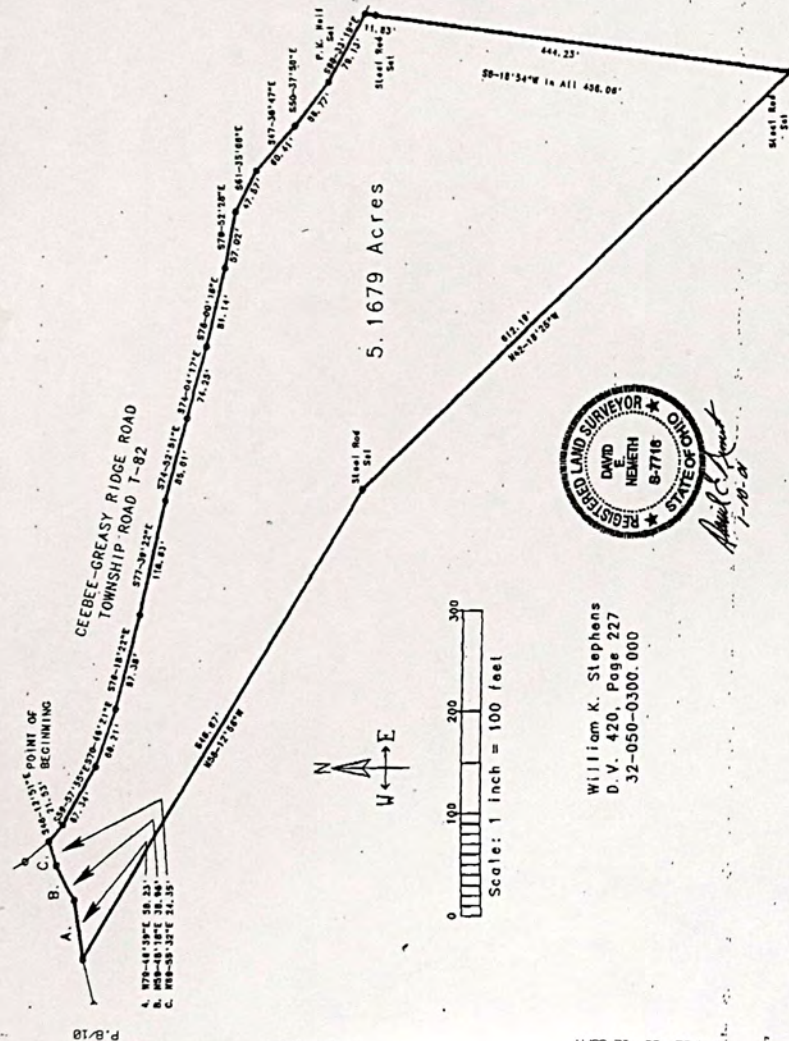
Franklin Stephens  
life est  
B. MAC

Jerry M. & Mary C. Stephens  
Bal 81.72 AC



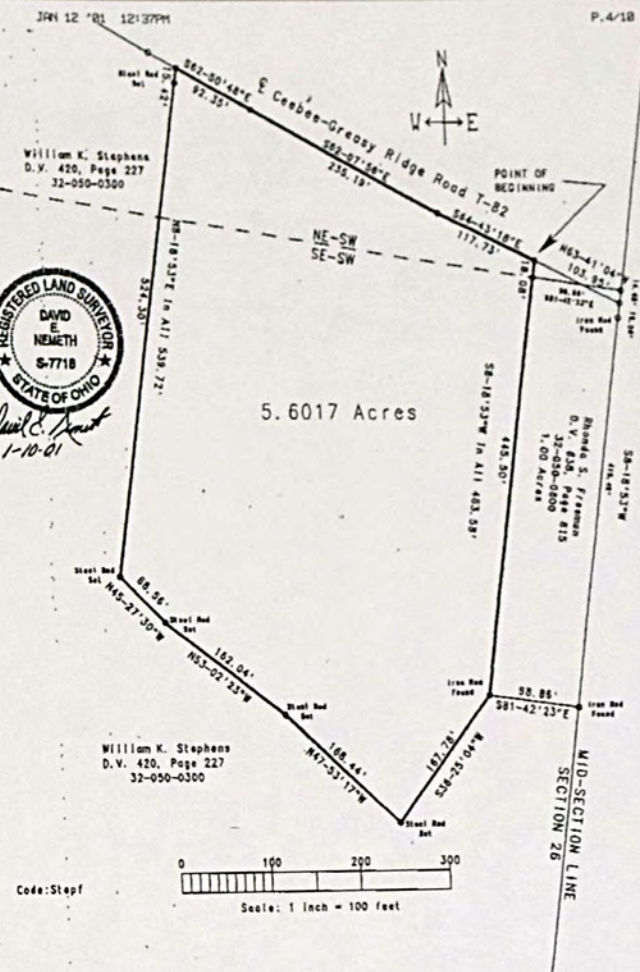


**Plat Of Survey For**  
**Franklin Stephens**  
South Side Of Ceebee-Greasy Ridge Road T-82  
Part Of An Original 97.43 Acre Parcel  
See: D.V. 420, Page 227  
Southwest Quarter, Section 26, T.2, R.16  
Windsor Township, Lawrence County, Ohio  
Drawn By: David E. Nemeth, Registered Land Surveyor, Ohio RLS-7718  
January 10, 2001



William K. Stephens  
D.V. 420, Page 227  
32-050-0300.000

JAN 12 '01 12:37PM



**Plat Of Survey For**  
**William K. Stephens**  
South Side Of Ceebee-Greasy Ridge Road T-82  
Part Of An Original 97.43 Acre Parcel  
See: D.V. 420, Page 227  
Southwest Quarter, Section 26, T.2, R.16  
Windsor Township, Lawrence County, Ohio  
Drawn By: David E. Nemeth, Registered Land Surveyor, Ohio RLS-7718  
January 10, 2001





OWNER'S NAME MAILING ADDRESS	DESCRIPTION			TAXES CHARGED	DECEMBER TAXES	PENALTY	JUNE TAXES	PENALTY	TOTAL DELINQUENT	C. D. DATE	MEMO
	LAND	IMPROVEMENTS	TOTAL VALUE								
PARCEL-ID 32-050-0300.000	AUV 6,700	790	7,490								
	HOMESITE VALUE LISTED BELOW										
09-29-00 SPLIT FROM 32-050-0300.000	2,050	00	2,050								
IAM K	STEPHENS, FRANKLIN & WILLIAM										
STEPHENS, FRANKLIN & WILLIAM	16-02-26 NE PT. SE LESS 1A.										
1492 TWP RD 82	0097.43A	AGR USE CODE	101								
PROCTORVILLE, OHIO 45669											
PARCEL-ID 32-050-0300.000	00	00	00								
09-29-00 SPLIT TO 32-050-0300.000	STEPHENS, FRANKLIN & WILLIAM										
IAM K											
09-29-00 SPLIT TO 32-050-0300.001	STEPHENS, ROBERT L. & CON										
STEPHENS, ROBERT L. & CON	16-2-26 NE PT SE PT 4.94										
E J.	RES USE CODE 500										
1846 TWP RD 126											
SCOTTOWN, OH 45678	2,690	00	2,690								
OR 71 PG 755											
PARCEL-ID 32-050-0300.001											
09-29-00 SPLIT FROM 32-050-0300.000	STEPHENS, FRANKLIN & WILLIAM										
GILLEN, H. ROBERT	16-02-26 SE COR. SE										
101 TOWNSHIP RD. 1411	0010.75A	AGR USE CODE	100								
CHESAPEAKE, OHIO 45619-0000	AUV										
VOL 344 PG 76	260	00	260								
PARCEL-ID 32-050-0400.000											
11-09-00 9.66											
NUNLEY, TYWANNA	16-02-26 PT. ON S SIDE OF NANC										
1316 TOWNSHIP RD. 82	Y BR. NW SE										
PROCTORVILLE, OHIO 45669-000	0000.33A	RES USE CODE	510								
OR 52 PG 169											
PARCEL-ID 32-050-0500.000	1,340	6,610	7,950								
	HOMESITE VALUE LISTED BELOW										
04-12-00 TRNSF FROM 32-050-0500.000	1,340	6,130	7,470								
NUNLEY, WILLARD F. & DEBO											
NUNLEY, WILLARD F. & DEBORAH	16-02-26 PT. ON S SIDE OF NANC										
1316 TOWNSHIP RD. 82	Y BR. NW SE										
PROCTORVILLE, OHIO 45669-000	0000.33A	RES USE CODE	510								
VOL 631 PG 89											
PARCEL-ID 32-050-0500.000	00	00	00								
04-12-00 TRNSF TO 32-050-0500.000	NUNLEY, TYWANNA										
FREEMAN, RHONDA S.	16-02-26 PT. NE PT. SW										
1700 TWP RD 82	0001.00A	RES USE CODE	510								
PROCTORVILLE, OHIO 45669											
VOL 638 PG 615	2,050	7,950	10,000								
PARCEL-ID 32-050-0600.000	HOMESITE VALUE LISTED BELOW										
	2,050	6,810	8,860								

[illegible]



TAX RATE 0  
A/R RED FACTOR 10.5745  
OTH RED FACTOR 10.5458

LAWRENCE  
TAX DISTRICT

GENERAL TAX LIST AND DUPLICATE OF REAL AND PUBLIC UTILITY PROPERTY  
COUNTY REAL ESTATE TAXES AND SPECIAL ASSESSMENTS

TAX YEAR 2000  
INTEREST RATE  
PAGE NO 6099

12/29/00

OWNER'S NAME MAILING ADDRESS	DESCRIPTION			TAXES CHARGED	DECEMBER TAXES	PENALTY	JUNE TAXES	PENALTY	TOTAL DELINQUENT	C. D. DATE	MEMO
	LAND	IMPROVEMENTS	TOTAL VALUE								
	2,050	1,310	3,360								
JOHNSON, ROBERT TICE 51 PVT DR CO RD 2 CHESAPEAKE, OHIO 45619 VOL 633 PG 332 PARCEL-ID 32-050-1400.000	16-02-27 PT. E PT. NW NW & NE COR. SW SW 0019.24A AUV	AGR USE CODE 101	101								
	2,740	4,190	6,930								
LAFON, LINDA L. 100 PVT. DR. 5976 CHESAPEAKE, OHIO 45619 PARCEL-ID 32-050-1401.000	16-02-27 PT. E PT. NW NW & NE COR SW SW PT 0005.01A AUV	AGR USE CODE 121	121								
	120	00	120								
DANFORD, ELLA 5412 CO. RD. 2 CHESAPEAKE, OHIO 45619 VOL 362 PG 217 PARCEL-ID 32-050-1500.000	16-02-27 PT. W1/2 NW 0014.00A 4,170 HOMESITE VALUE LISTED BELOW 2,280	AGR USE CODE 120	120								
		11,460	15,630								
		10,960	13,240								
GALLOWAY, JACK D & CARL E. 31 PVT DR 351 PROCTORVILLE, OHIO 45669 OR 70 PG 40 PARCEL-ID 32-050-1600.000	16-02-27 W PT. W1/2 NW PT. 0003.00A 320	RES USE CODE 500	500								
		00	320								
09-14-00 TRNSF FROM 32-050-1600.000	BARBOUR, JEAN KIRK AKA JE										
BARBOUR, JEAN KIRK AKA JEAN BA RBOUR 7005 S WEST SHORE BLVD TAMPA, FL 33616-2722 OR 65 PG 449 PARCEL-ID 32-050-1600.000	16-02-27 W PT. W1/2 NW PT. 0003.00A 00	RES USE CODE 500	500								
		00	00								
08-10-00 TRNSF FROM 32-050-1600.000	BARBOUR, EARL J. & JEAN										
09-14-00 TRNSF TO 32-050-1600.000	GALLOWAY, JACK D & CARL E										
BARBOUR, EARL J. & JEAN 7005 S WEST SHORE BLVD TAMPA, FL 33616-2722 VOL 234 PG 546 PARCEL-ID 32-050-1600.000	16-02-27 W PT. W1/2 NW PT. 0003.00A 00	RES USE CODE 500	500								
		00	00								
08-10-00 TRNSF TO 32-050-1600.000	BARBOUR, JEAN KIRK AKA JE										
FLOYD, ELMER W. & MARY ELIZABETH 5802 CO. RD. 2 CHESAPEAKE, OHIO 45619 VOL 430 PG 303 PARCEL-ID 32-050-1700.000	16-02-27 PT. W PT. W1/2 NW 0003.09A 330	RES USE CODE 500	500								
		00	330								
WHITE, RONALD D. & ANNA MAE 26 PRIVATE DRIVE 5976 COUNTY ROAD 2	16-02-27 PT. 0007.50A	RES USE CODE 510	510								

TAX RATE 90  
A/R RED FACTOR 10.5745  
OTH RED FACTOR 10.5458

LAWRENCE  
TAX DISTRICT

GENERAL TAX LIST AND DUPLICATE OF REAL AND PUBLIC UTILITY PROPERTY  
COUNTY REAL ESTATE TAXES AND SPECIAL ASSESSMENTS

TAX YEAR 2000  
INTEREST RATE  
PAGE NO 6100

12/29/00

OWNER'S NAME MAILING ADDRESS	DESCRIPTION			TAXES CHARGED	DECEMBER TAXES	PENALTY	JUNE TAXES	PENALTY	TOTAL DELINQUENT	C. D. DATE	MEMO
	LAND	IMPROVEMENTS	TOTAL VALUE								
CHESAPEAKE, OHIO 45619 VOL 334 PG 345 PARCEL-ID 32-050-1800.000	2,960	10,460	13,420								
		HOMESITE VALUE LISTED BELOW									
	2,280	10,070	12,350								
DANFORD, ELLA 5412 CO. RD. 2 CHESAPEAKE, OHIO 45619 VOL 362 PG 217 PARCEL-ID 32-051-0100.000	16-02-27 NE SW NW 0020.00A 2,100	AGR USE CODE 120	120								
		00	2,100								
PEACE, DEBORAH 770 TOWNSHIP RD 126 SCOTTOWN, OHIO 45678 VOL 589 PG 61 PARCEL-ID 32-051-0200.000	16-2-27 NE COR NE NW LESS 10.6 6A BAL= 3.32A 00	AGR USE CODE 100	100								
		00	00								
12-14-99 TRNSF FROM 32-051-0200.000	PEACE, JOHN II & DEBORAH										
12-14-99 TRNSF TO 32-051-0200.000	GOBEL, DONNA M.										
PEACE, JOHN II & DEBORAH 770 TOWNSHIP RD 126 SCOTTOWN, OHIO 45678 VOL 589 PG 61 PARCEL-ID 32-051-0200.000	16-2-27 NE COR NE NW LESS 10.6 6A BAL= 3.32A 00	AGR USE CODE 100	100								
		00	00								
12-14-99 TRNSF TO 32-051-0200.000	PEACE, DEBORAH										
GOBEL, DONNA M. 770 TOWNSHIP RD 126 SCOTTOWN, OHIO 45678 OR 42 PG 121/124 PARCEL-ID 32-051-0200.000	16-2-27 NE COR NE NW LESS 10.6 6A BAL= 3.32A 2,290	AGR USE CODE 100	100								
		00	2,290								
12-14-99 TRNSF FROM 32-051-0200.000	PEACE, DEBORAH										
HINEMAN, JAMES E. & LINDA J. 2372 VINTON ST. HUNTINGTON, WV 25701 PARCEL-ID 32-051-0200.001	16-2-27 NE COR NE NW PT 4.24AC RES USE CODE 500 00		00								
		00	00								
07-14-00 TRNSF TO 32-051-0200.001	MOORE, JAMES W. & JIMMY R										
MOORE, JAMES W. & JIMMY R. MO RE 396 CO RD 70 PROCTORVILLE, OHIO 45669 OR 62 PG 507 PARCEL-ID 32-051-0200.001	16-2-27 NE COR NE NW PT 4.24AC RES USE CODE 500 440		440								
		00	440								
07-14-00 TRNSF FROM 32-051-0200.001	HINEMAN, JAMES E. & LINDA										
PEACE, JOHN II & DEBORAH 770 TOWNSHIP RD 126 SCOTTOWN, OHIO 45678 VOL 589 PG 61 PARCEL-ID 32-051-0200.002	16-2-22 NE COR NE NW PT 3.03A AGR USE CODE 100 00		00								
		00	00								



OWNER'S NAME MAILING ADDRESS	DESCRIPTION			TAXES CHARGED	DECEMBER TAXES	PENALTY	JUNE TAXES	PENALTY	TOTAL DELINQUENT	C. D. DATE	MEMO
	LAND	IMPROVEMENTS	TOTAL VALUE								
12-14-99 TRNSF TO 32-051-0200.002 PEACE, DEBORAH											
PEACE, DEBORAH 770 TOWNSHIP RD 126 SCOTTOWN, OHIO 45678 VOL 589 PG 61 PARCEL-ID 32-051-0200.002	16-2-22 NE COR NE NW PT 3.03A AGR USE CODE 100	00	00	00							
12-14-99 TRNSF FROM 32-051-0200.002 PEACE, JOHN II & DEBORAH											
12-14-99 TRNSF TO 32-051-0200.002 GOBEL, DONNA M.											
GOBEL, DONNA M. 770 TOWNSHIP RD 126 SCOTTOWN, OHIO 45678 OR 42 PG 121/124 PARCEL-ID 32-051-0200.002	16-2-22 NE COR NE NW PT 3.03A AGR USE CODE 100	320	00	320							
12-14-99 TRNSF FROM 32-051-0200.002 PEACE, DEBORAH											
GOBEL, DONNA M. 770 TOWNSHIP RD 126 SCOTTOWN, OHIO 45678 OR 42 PG 121/124 PARCEL-ID 32-051-0200.003	16-2-22 NE COR NE NW PT 3.39A AGR USE CODE 100	360	00	360							
12-14-99 TRNSF FROM 32-051-0200.003 PEACE, DEBORAH											
PEACE, DEBORAH 770 TOWNSHIP RD 126 SCOTTOWN, OHIO 45678 VOL 589 PG 61 PARCEL-ID 32-051-0200.003	16-2-22 NE COR NE NW PT 3.39A AGR USE CODE 100	00	00	00							
12-14-99 TRNSF FROM 32-051-0200.003 PEACE, JOHN II & DEBORAH											
12-14-99 TRNSF TO 32-051-0200.003 GOBEL, DONNA M.											
PEACE, JOHN II & DEBORAH 770 TOWNSHIP RD 126 SCOTTOWN, OHIO 45678 VOL 589 PG 61 PARCEL-ID 32-051-0200.003	16-2-22 NE COR NE NW PT 3.39A AGR USE CODE 100	00	00	00							
12-14-99 TRNSF TO 32-051-0200.003 PEACE, DEBORAH											
LAFON, LINDA L. 100 PVT. DR. 5976 CHESAPEAKE, OHIO 45619 PARCEL-ID 32-051-0300.000	16-02-27 E1/2 NW LESS 32.75A. 0047.42A AGR USE CODE 121 AUV 1,160		00	1,160							
CANTERBERRY, FRANKLIN D. & ELVA P.O. BOX 910 PROCTORVILLE, OHIO 45669 VOL 525 PG 317 PARCEL-ID 32-051-0400.000	16-02-27 E1/2 S1/2 SE NW 0010.00A AGR USE CODE 120	1,050	00	1,050							

[illegible]



TAX RATE 0  
A/R RED FACTOR 10.5745  
OTH RED FACTOR 10.5458

LAWRENCE  
TAX DISTRICT 32-WINDSOR TWP-SYMMES VALLEY S.D.

GENERAL TAX LIST AND DUPLICATE OF REAL AND PUBLIC UTILITY PROPERTY  
COUNTY REAL ESTATE TAXES AND SPECIAL ASSESSMENTS

12/29/00

TAX YEAR 2000  
INTEREST RATE  
PAGE NO 6103

OWNER'S NAME MAILING ADDRESS	DESCRIPTION			TAXES CHARGED	DECEMBER TAXES	PENALTY	JUNE TAXES	PENALTY	TOTAL DELINQUENT	C. D. DATE	MEMO
	LAND	IMPROVEMENTS	TOTAL VALUE								
SIMPKINS, CARL W. 4366 JERRY WRIGHT RD. ALEXANDRIA, KY. 41001-963 VOL 0R2 PG 13 PARCEL-ID 32-051-0800.001	16-02-27 N END E 1/2 NE PT 28. 75ACRES	AGR USE CODE 100	00	00							
04-12-00 SPLIT TO 32-051-0800.001	SIMPKINS, CARL W.										
04-12-00 SPLIT TO 32-051-0800.002	RUTT, DONALD & SHONA L.										
SIMPKINS, CARL W. 4366 JERRY WRIGHT RD. ALEXANDRIA, KY. 41001-963 VOL 0R2 PG 13 PARCEL-ID 32-051-0800.001	16-2-27 N END E 1/2 NE PT LESS 78.59A BAL=20.16ACS	AGR USE CODE 100	4,060	00							
04-12-00 SPLIT FROM 32-051-0800.001	SIMPKINS, CARL W.										
RUTT, DONALD & SHONA L. 1152 TWP RD 126 SCOTTOWN, OHIO 45678 OR 52 PG 192 PARCEL-ID 32-051-0800.002	16-2-27 N END E 1/2 NE PT 8.59 ACS	RES USE CODE 500	3,070	00							
04-12-00 SPLIT FROM 32-051-0800.001	SIMPKINS, CARL W.										
BURD, DALE L. & VICKIE Y. 221 TWP RD 1163 PROCTORVILLE, OHIO 45669 OR 69 PG 23 PARCEL-ID 32-051-0800.003	16-2-27 N END E 1/2 NE PT 15.7 1ACS	AGR USE CODE 101	4,540	11,380							
08-15-00 SPLIT FROM 32-051-0800.000	SMITH, COLLIS										
DEMPSEY, DOW JR. ET AL 1165 TWP RD 126 SCOTTOWN, OHIO 45678 OR 54 PG 156 PARCEL-ID 32-051-0900.000	16-02-27 NE COR. E1/2 NE 0002.00A	RES USE CODE 510	00	00							
04-28-00 TRNSF FROM 32-051-0900.000	DEMPSEY, LUCY										
09-13-00 TRNSF TO 32-051-0900.000	DEMPSEY, DOW JR & BETTY										
DEMPSEY, DOW JR & BETTY 1165 TWP RD 126 SCOTTOWN, OHIO 45678 OR 69 PG 806 PARCEL-ID 32-051-0900.000	16-02-27 NE COR. E1/2 NE 0002.00A	RES USE CODE 510	2,150	6,600							
09-13-00 TRNSF FROM 32-051-0900.000	DEMPSEY, DOW JR. ET AL										
DEMPSEY, DOW & LUCY 1165 TWP. RD. 126 SCOTTOWN, OHIO 45678 VOL 385 PG 197 PARCEL-ID 32-051-0900.000	16-02-27 NE COR. E1/2 NE 0002.00A	RES USE CODE 510	00	00							

TAX RATE 0  
A/R RED FACTOR 10.5745  
OTH RED FACTOR 10.5458

LAWRENCE  
TAX DISTRICT 32-WINDSOR TWP-SYMMES VALLEY S.D.

GENERAL TAX LIST AND DUPLICATE OF REAL AND PUBLIC UTILITY PROPERTY  
COUNTY REAL ESTATE TAXES AND SPECIAL ASSESSMENTS

12/29/00

TAX YEAR 2000  
INTEREST RATE  
PAGE NO 6104

OWNER'S NAME MAILING ADDRESS	DESCRIPTION			TAXES CHARGED	DECEMBER TAXES	PENALTY	JUNE TAXES	PENALTY	TOTAL DELINQUENT	C. D. DATE	MEMO
	LAND	IMPROVEMENTS	TOTAL VALUE								
04-14-00 TRNSF TO 32-051-0900.000	DEMPSEY, LUCY										
DEMPSEY, LUCY 1165 TWP RD 126 SCOTTOWN, OHIO 45678 OR 52 PG 413 PARCEL-ID 32-051-0900.000	16-02-27 NE COR. E1/2 NE 0002.00A	RES USE CODE 510	00	00							
04-14-00 TRNSF FROM 32-051-0900.000	DEMPSEY, DOW & LUCY										
04-28-00 TRNSF TO 32-051-0900.000	DEMPSEY, DOW JR. ET AL										
ELLIS, ALFRED E. & SHIRLEY SPEARS P.O. BOX 633 PROCTORVILLE, OHIO 45669 VOL 610 PG 271 PARCEL-ID 32-051-1000.000	16-02-27 IN S PT. E1/2 NE 0012.00A	AGR USE CODE 100	1,260	00							
STEPHENS, FRANKLIN & WILLIAM K 1492 TWP RD 82 PROCTORVILLE, OHIO 45669 PARCEL-ID 32-051-1100.000	16-02-27 IN SE COR. SE NE 0009.00A	AGR USE CODE 100	240	00							11/25/01 Jenny M. & Mary C. Stephens
COUNTS, WILLIAM ALLEN 1174 TOWNSHIP RD. 82 PROCTORVILLE, OHIO 45669 OR 18 PG 140 PARCEL-ID 32-051-1200.000	16-02-27 PT. IN SW COR. SE NW 0003.00A	AGR USE CODE 100	890	00							
CANTERBERRY, FRANKLIN D. & ELVA P.O. BOX 910 PROCTORVILLE, OHIO 45669 VOL 525 PG 317 PARCEL-ID 32-051-1300.000	16-02-27 SW NE 0041.00A	AGR USE CODE 120	6,250	00							
HENSON, WILFORD & ELSIE LIFE STATE 57 CO. RD. 59 CHESAPEAKE, OHIO 45619 PARCEL-ID 32-051-1400.000	16-02-27 W1/2 SE LESS 10A & 3. 77ACRES BAL 71.61ACRES	AGR USE CODE 100	4,340	00							
HENSON, JERRY P.O. BOX 57 105 2ND AVE CHESAPEAKE, OHIO 45619 PARCEL-ID 32-051-1400.001	16-02-27 W1/2 SE PT 3.77ACRES	AGR USE CODE 100	00	00							
03-06-00 TRNSF FROM 32-051-1400.001	HENSON, WILFORD LIFE EST										
03-06-00 TRNSF TO 32-051-1400.001	BILLS, CHRISTI										
BILLS, CHRISTI 3624 CO RD 36 CHESAPEAKE, OHIO 45619 PARCEL-ID 32-051-1400.001	16-2-27 W 1/2 SE PT 3.37ACS	AGR USE CODE 100	710	00							



[illegible][illegible]



TAX RATE 90  
A/R RED FACTOR 10.5745  
OTH RED FACTOR 10.5458

LAWRENCE  
TAX DISTRICT

GENERAL TAX LIST AND DUPLICATE OF REAL AND PUBLIC UTILITY PROPERTY  
COUNTY REAL ESTATE TAXES AND SPECIAL ASSESSMENTS  
32-WINDSOR TWP-SYMMES VALLEY S.D.

12/29/00

TAX YEAR 2000  
INTEREST RATE  
PAGE NO 6107

OWNER'S NAME MAILING ADDRESS	DESCRIPTION			TAXES CHARGED	DECEMBER TAXES	PENALTY	JUNE TAXES	PENALTY	TOTAL DELINQUENT	C. D. DATE	MEMO
	LAND	IMPROVEMENTS	TOTAL VALUE								
HUNTINGTON, W. VA. 25701 VOL 583 PG 602 & 711 PARCEL-ID 32-052-0500.000	4,600	00	4,600								
CANTERBERRY, FRANKLIN D. & ELVA P.O. BOX 910 PROCTORVILLE, OHIO 45669 VOL 525 PG 317 PARCEL-ID 32-052-0600.000	16-02-27 NE COR. NE SW 0008.00A AGR USE CODE 120	840	00	840							
HALL, ALMA 639 PRI. DR. 5028 CHESAPEAKE, OHIO 45619 VOL 259 PG 415 PARCEL-ID 32-052-0700.000	16-2-27 SE SW LESS 39A. (SEE 83 BOOK FOR SURVEY) BAL. 1.71A CS. RES USE CODE 510	2,210	9,590	11,800							Leslie D. & Nancy E. Ferris 758 Rd 5028 3-15-01
				HOMESITE VALUE LISTED BELOW 2,050 9,240 11,290							
FERRIS, LESLIE D. 758 PVT RD 5028 CO RD 2 CHESAPEAKE, OHIO 45619 VOL 501 PG 557 PARCEL-ID 32-052-0700.001	16-2-27 PT SE SW 19.13ACS RES USE CODE 545	3,950	1,100	5,050							
				HOMESITE VALUE LISTED BELOW 2,050 1,100 3,150							
FERRIS, BEVERLY N. 952 PVT. DR. 5028 CHESAPEAKE, OHIO 45619 VOL 550 PG 744 PARCEL-ID 32-052-0700.002	16-2-27 PT SE SW 12.00A CS. AGR USE CODE 120	3,430	00	3,430							
ARROWOOD, RUTH ANN 363 ROCKY FORK RD GLENWOOD, W VA 25520 VOL 501 PG 551 PARCEL-ID 32-052-0700.003	16-2-27 PT SE SW 5.15ACS RES USE CODE 500	2,710	00	2,710							
DAY, MELANIE 214 TWP. RD. 1252 PROCTORVILLE, OHIO 45669 PARCEL-ID 32-052-0700.004	16-2-27 PT SE SW 2.72ACS RES USE CODE 500	860	00	860							
GREASY RIDGE RD. CHURCH OF CHR BOX 280 CHESAPEAKE, OHIO VOL 337 PG 661 PARCEL-ID 32-052-0800.000	16-02-27 PT. N1/2 SE NW 0000.33A EXM USE CODE 685	40	00	40							
WILSON, BRITT LEE & MARLENE 3827 COUNTY ROAD 36 CHESAPEAKE, OHIO 45619 VOL 529 PG 679 PARCEL-ID 32-052-1000.000	16-02-28 IN N PT. NW NW 0000.75A RES USE CODE 500	80	00	80							
TURNER, EARL C. & DONNA J. 96 OVT DR 3838 CO RD 36	16-02-28 PT. IN N PT. NW NW 0006.25A AGR USE CODE 199										

TAX RATE 90  
A/R RED FACTOR 10.5745  
OTH RED FACTOR 10.5458

LAWRENCE  
TAX DISTRICT

GENERAL TAX LIST AND DUPLICATE OF REAL AND PUBLIC UTILITY PROPERTY  
COUNTY REAL ESTATE TAXES AND SPECIAL ASSESSMENTS  
32-WINDSOR TWP-SYMMES VALLEY S.D.

12/29/00

TAX YEAR 2000  
INTEREST RATE  
PAGE NO 6108

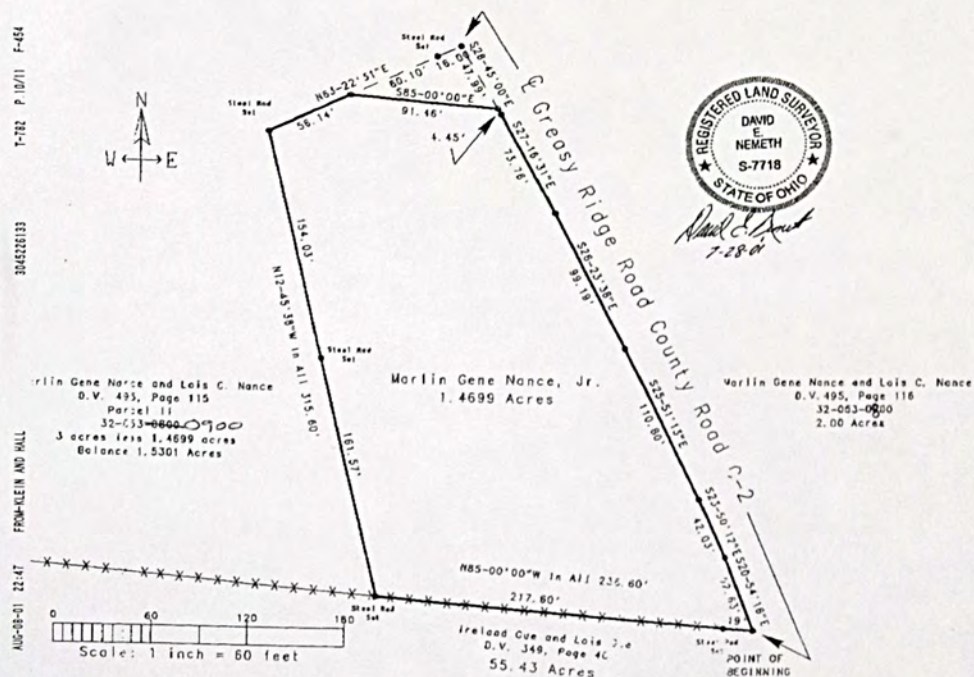
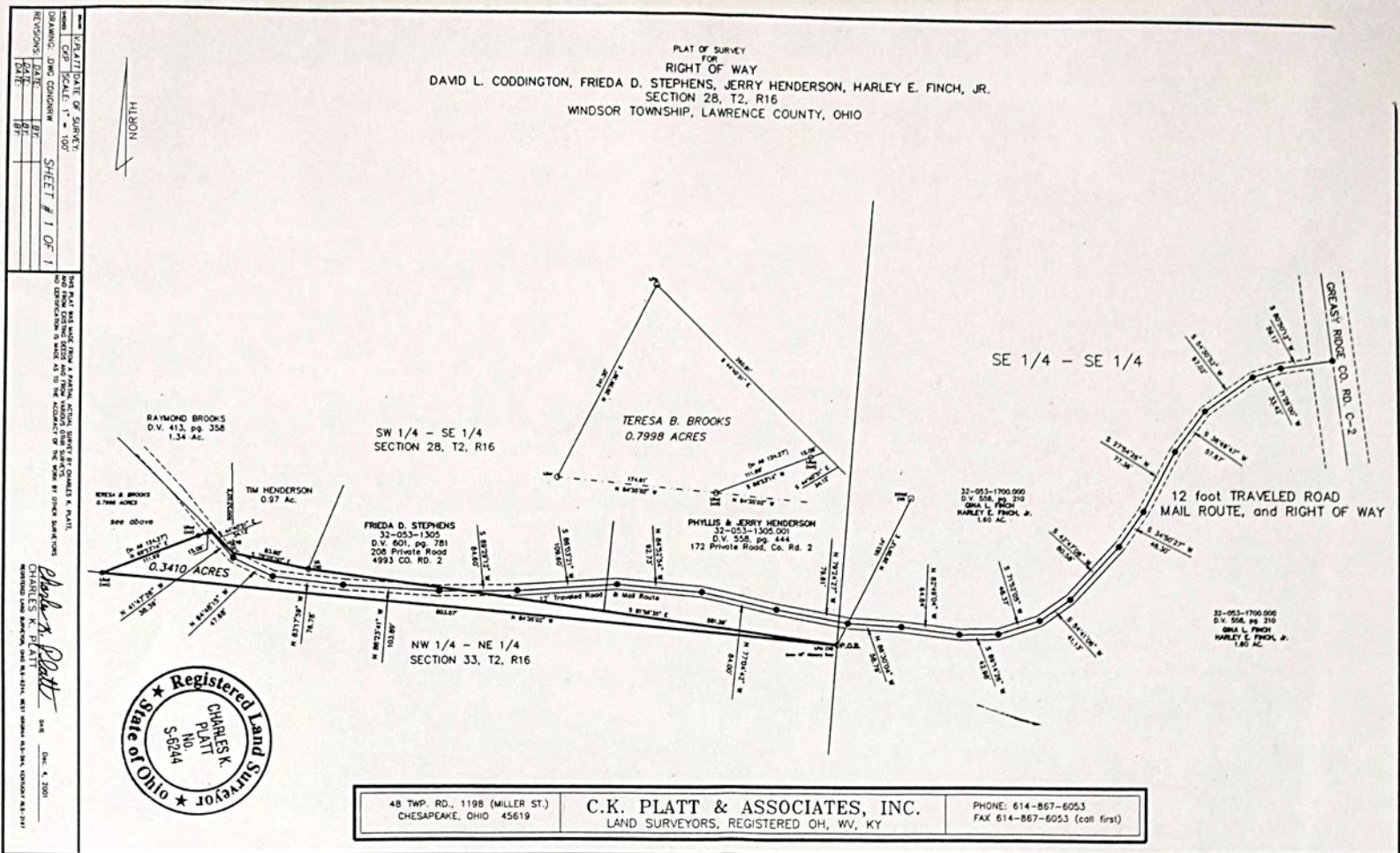
OWNER'S NAME MAILING ADDRESS	DESCRIPTION			TAXES CHARGED	DECEMBER TAXES	PENALTY	JUNE TAXES	PENALTY	TOTAL DELINQUENT	C. D. DATE	MEMO
	LAND	IMPROVEMENTS	TOTAL VALUE								
CHESAPEAKE, OHIO 45619 VOL 601 PG 581 PARCEL-ID 32-052-1001.000	AUV 150	380	530								
FRITZ, JAMES LEO & EVELYN R. 3326 CO. RD. 36 CHESAPEAKE, OHIO 45619-798 PARCEL-ID 32-052-1100.000	16-02-28 NW NW PT. LESS 11.03A 0029.97A AGR USE CODE 121 AUV 740	00	740								
COOK, EDISON 3669 CO. RD. 36 CHESAPEAKE, OHIO 45619 VOL 479 PG 121 PARCEL-ID 32-052-1200.000	16-02-28 PT. NW NW OF SEC. LIN E 0002.66A AGR USE CODE 120	280	00	280							
MURDOCK, DENNIS M. & THOMAS M. 6225 CO. RD. 2 GREASY RIDGE RD. CHESAPEAKE, OHIO 45619 VOL 396 PG 513 PARCEL-ID 32-052-1300.000	16-02-28 NW NE LESS 20A. 0020.00A AGR USE CODE 121 AUV 2,740 13,050 15,790 HOMESITE VALUE LISTED BELOW 2,280 11,230 13,510										
NANCE, MARLIN GENE & LOIS C. 5765 CO. RD. 2 CHESAPEAKE, OHIO 45619 VOL 447 PG 708 PARCEL-ID 32-052-1400.000	16-02-28 SW NE 0028.34A AGR USE CODE 121 AUV 2,940 14,000 16,940 HOMESITE VALUE LISTED BELOW 2,280 10,360 12,640										
MURDOCK, DENNIS M. & THOMAS M. 6225 CO. RD. 2 GREASY RIDGE RD. CHESAPEAKE, OHIO 45619 VOL 323 PG 72 PARCEL-ID 32-052-1500.000	16-02-28 PT. 0012.66A AGR USE CODE 121 AUV 310	00	310								
RUNYON, ROBERT & SHIRLEY 3575 CO RD 36 CHESAPEAKE, OHIO 45619 VOL 528 PG 239 PARCEL-ID 32-052-1600.000	16-2-28 SW COR NW NW LESS .75A C BAL=0.93AC RES USE CODE 510 1,210 16,420 17,630 HOMESITE VALUE LISTED BELOW 1,210 16,420 17,630										
RUNYON, ARNOLD EUGENE & MAXINE 72 PVT. DR. 8380 CO. RD. 15 CHESAPEAKE, OHIO 45619 VOL 545 PG 224 PARCEL-ID 32-052-1600.001	16-2-28 SW COR NW NW 0.75AC RES USE CODE 545	2,130	180	2,310							
FRITZ, JAMES LEO AND EVELYN R. 3326 CO RD 36 CHESAPEAKE, OHIO 45619-798 PARCEL-ID 32-052-1700.000	16-02-28 SW NW 0034.92A AGR USE CODE 121 AUV 3,100 1,270 4,370										
RIDENOUR, DAVID W. & VONDA M. 3545 CO RD 36	16-2-28 SW NW LESS 1.12, 0.54 BAL = 0.31 ACRES										David W. Ridenour 1-2-02

32-052-1701











[illegible]

OWNER'S NAME MAILING ADDRESS	DESCRIPTION			TAXES CHARGED	DECEMBER TAXES	PENALTY	JUNE TAXES	PENALTY	TOTAL DELINQUENT	C. D. DATE	MEMO
	LAND	IMPROVEMENTS	TOTAL VALUE								
C/O THE LEADER MORTGAGE CO. SUITE 650 1015 EUCLID AVE. CLEVELAND, OHIO 44115 VOL 635 PG 282 PARCEL-ID 32-053-1304.000	2,060	00	2,060								
STEPHENS, FRIEDA D. 203 PVT RD 4993 COUNTY RD 2 CHESAPEAKE, OHIO 45619-0000 VOL 601 PG 781 PARCEL-ID 32-053-1305.000	16-2-23 PT SE SE & SW SE PT LE 1.16% .97 BAL=1.81ACS AGR USE CODE 101 2,130 11,160 13,290 HOMESITE VALUE LISTED BELOW 2,050 10,790 12,840										
HENDERSON, JERRY & PHYLLIS 172 PRV. DR. 4993 CO. RD. # 2 CHESAPEAKE, OHIO 45619 PARCEL-ID 32-053-1305.001	16-2-28 PT SE SE SW SE PT 1.16 AC RES USE CODE 540 2,130 10,830 12,960										
SMITH, RICHARD L. 243 PVT RD 4993 CO RD 2 CHESAPEAKE, OH 45619 OR 31 PG 193 PARCEL-ID 32-053-1305.002	16-2-28 PT SE SE & SW SE PT .9 7ACS RES USE CODE 500 2,250 00 2,250 HOMESITE VALUE LISTED BELOW 2,250 00 2,250										
MUNCY, COLUMBUS & DEBRA 48 PVT. DR. 5178 CHESAPEAKE, OHIO 45619 PARCEL-ID 32-053-1400.000	16-02-28 PT SE SE & SW SE LESS 49.35 A 0014.27A AGR USE CODE 101 3,760 1,060 4,820 HOMESITE VALUE LISTED BELOW 2,050 00 2,050										
10-11-00 21.65											
MUNCY, COLUMBUS & DEBRA 48 PVT. DR. 5178 CHESAPEAKE, OHIO 45619 PARCEL-ID 32-053-1401.000	16-02-28 PT SE SE SW SE 0001.09A RES USE CODE 510 2,060 28,990 31,050 HOMESITE VALUE LISTED BELOW 2,050 28,580 30,630										
10-11-00 485.24											
ANDERSON, PAUL W. & BARBARA L. 5129 COUNTY ROAD 2 CHESAPEAKE, OHIO 45619-9501 VOL 552 PG 31 PARCEL-ID 32-053-1402.000	16-02-28 PT SE SE SW SE 0047.37A AGR USE CODE 101 39.15 AUV 1,690 42,220 43,910 HOMESITE VALUE LISTED BELOW 1,590 41,190 42,780										
MUNCY, COLUMBUS & DEBRA RT. 2 BOX 371 CHESAPEAKE, OHIO 45619 VOL 571 PG 364 PARCEL-ID 32-053-1403.000	16-02-28 PT SE SE & SW SE PT 0000.89A RES USE CODE 500 90 00 90										
FINCH, HARLEY & NAOMI LIFE EST WHITEHEAD, JIM & JOANN REM.	16-02-28 PT. SE SE & SW SE 0002.90A RES USE CODE 500										

3/6/01  
 Paul W. & Barbara L. Anderson -  
 CORRECTION  
 ACRES ~~5129~~  
 BY SURVEY  
 Chad A. Platt  
 3-6-2004

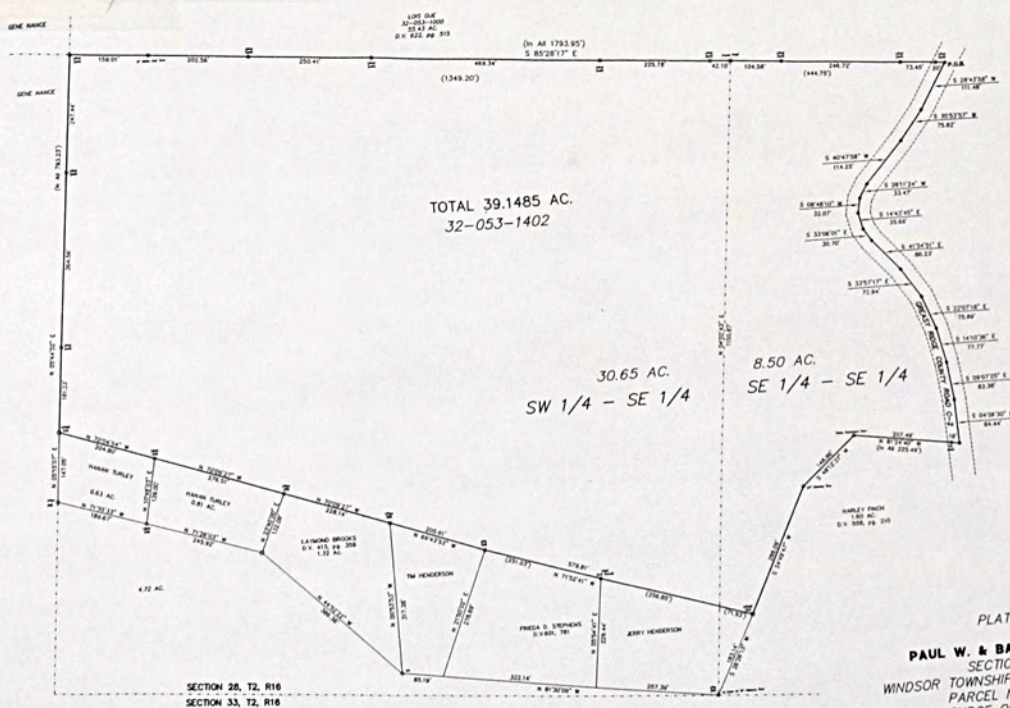


TO WHOM IT MAY CONCERN: Date 3/6 2003

I hereby certify that on or about \_\_\_\_\_ 19\_\_\_\_, I surveyed real property  
owned by \_\_\_\_\_ situated in  
\_\_\_\_\_ Township and/or \_\_\_\_\_ Corporation.

Lamerside County, Ohio. This certificate is made for the purpose of correcting the Auditor's tax duplicate.						
R	T	SEC.	ACRE LOT NO.	PARCEL NO.	ACREAGE NOW TAXED OR AUDITOR'S DUPLICATE	ACREAGE SHOULD BE CORRECTED AS SHOWN BELOW
				32-057-102	4.737	3.15
	</					

Signed Charles H. Platt  
Registration Number 6244



PLAT OF SURVEY  
FOR  
**PAUL W. & BARBARA L. ANDERSON**  
SECTION 28, T2, R16  
WINDSOR TOWNSHIP, LAWRENCE COUNTY, OHIO  
PARCEL NO. 32-053-1402  
LAST SOURCE OF TITLE: D.V. 552, pg. 31

DRAWN: <u>DATE OF SURVEY</u> SCALE: <u>1" = 200'</u> SHEET <u>1</u> OF <u>1</u> DRAWING: <u>ENC. DRAWING</u> DATE: <u>1987</u>	C. K. PLATT & ASSOC., INC. 48 TOWNSHIP RD. 1198 (MILLER ST.) CHELSEA, OH 45818 (740) 867-6003	I HEREBY CERTIFY THAT THE SURVEY WAS MADE BY THE SURVEYOR OR UNDER HIS CLOSE PERSONAL SUPERVISION AND THAT THE SURVEY WAS MADE IN ACCORDANCE WITH THE STANDARDS AND PRACTICES OF THE SURVEYING PROFESSION. DATE: <u>1987-08-28</u> SURVEYOR: <u>Charles K. Platt</u> LICENSE NO.: <u>1000</u> EXPIRATION DATE: <u>1990-08-28</u>
--	--	--







[illegible][illegible]



TAX RATE 90  
A/R RED FACTOR 10.5745  
OTH RED FACTOR 10.5458

LAWRENCE  
TAX DISTRICT

GENERAL TAX LIST AND DUPLICATE OF REAL AND PUBLIC UTILITY PROPERTY  
COUNTY REAL ESTATE TAXES AND SPECIAL ASSESSMENTS  
32-WINDSOR TWP-SYMMES VALLEY S.D.

12/29/00

TAX YEAR 2000  
INTEREST RATE  
PAGE NO 6117

OWNER'S NAME MAILING ADDRESS	DESCRIPTION			TAXES CHARGED	DECEMBER TAXES	PENALTY	JUNE TAXES	PENALTY	TOTAL DELINQUENT	C. D. DATE	MEMO
	LAND	IMPROVEMENTS	TOTAL VALUE								
	2,280	9,410	11,690								
TOWNSEND, HAZEL L. 1181 TWP. RD. 214-N WILLOW WOOD, OHIO 45696 PARCEL-ID 32-055-0300.000	16-02-29 SE END 0001.99A	RES USE CODE 510									
	2,380	6,040	8,420								
	2,280	6,040	8,320								
SLONE, JOHN & KAREN P O BOX 9052 HUNTINGTON, WV 25704 VOL 614 PG 633 PARCEL-ID 32-055-0400.000	16-02-29 S END NW NE 0010.00A	AGR USE CODE 100									
	1,260	00	1,260								
WILSON, BRITT LEE & MARLENE 3827 COUNTY ROAD 36 CHESAPEAKE, OHIO 45619 VOL 529 PG 679 PARCEL-ID 32-055-0500.000	16-02-29 E SIDE NE NE 0002.00A	RES USE CODE 500									
	320	00	320								
SLONE, JOHN & KAREN P O BOX 9052 HUNTINGTON, WV 25704 VOL 614 PG 633 PARCEL-ID 32-055-0600.000	16-02-29 W. PT. SE. ME. PT. 0020.00A	AGR USE CODE 100									
	4,200	00	4,200								
COOK, EDISON 3669 CO. RD. 36 CHESAPEAKE, OHIO 45619 VOL 479 PG 121 PARCEL-ID 32-055-0800.000	16-02-29 N PT. W1/2 E1/2 SE NE 0000.72A	AGR USE CODE 120									
	80	00	80								
COOK, EDISON 3669 CO. RD. 36 CHESAPEAKE, OHIO 45619 VOL 479 PG 121 PARCEL-ID 32-055-0900.000	16-02-29 PT. NE NE LESS 2A. PT 0034.68A	AGR USE CODE 120									
	5,920	390	6,310								
	2,280	390	2,670								
RUNYON, ROBERT & SHIRLEY 3575 CO. RD. 36 CHESAPEAKE, OHIO 45619 VOL 528 PG 239 PARCEL-ID 32-055-0901.000	16-2-28 PT LESS 0.41AC BAL= 0. 60AC	RES USE CODE 545									
	1,940	00	1,940								
RUNYON, ARNOLD EUGENE & MAXINE 72 PVT. DR. 8380 CO. RD. 15 CHESAPEAKE, OHIO 45619 VOL 545 PG 224 PARCEL-ID 32-055-0901.001	16-2-28 PT 0.41AC RES USE CODE 500										
	1,520	00	1,520								
WARD, ROBERT G. AND DOROTHY 1072 CO RD 3 CHESAPEAKE, OHIO 45619-000 VOL 636 PG 221 PARCEL-ID 32-055-1000.000	16-02-29 PT. NE NE LESS 2A. PT 0003.00A	RES USE CODE 510									
	2,490	4,960	7,450								
	2,280	4,960	7,240								

TAX RATE 90  
A/R RED FACTOR 10.5745  
OTH RED FACTOR 10.5458

LAWRENCE  
TAX DISTRICT

GENERAL TAX LIST AND DUPLICATE OF REAL AND PUBLIC UTILITY PROPERTY  
COUNTY REAL ESTATE TAXES AND SPECIAL ASSESSMENTS  
32-WINDSOR TWP-SYMMES VALLEY S.D.

12/29/00

TAX YEAR 2000  
INTEREST RATE  
PAGE NO 6118

OWNER'S NAME MAILING ADDRESS	DESCRIPTION			TAXES CHARGED	DECEMBER TAXES	PENALTY	JUNE TAXES	PENALTY	TOTAL DELINQUENT	C. D. DATE	MEMO
	LAND	IMPROVEMENTS	TOTAL VALUE								
RIDENOUR, DAVID W. & VONDA M. 3345 CO RD 36 CHESAPEAKE, OHIO 45619 VOL 551 PG 363 PARCEL-ID 32-055-1100.000	16-2-29 E1/2 SE NE LESS 18.93 0.06 BAL = 0.46 ACRES	RES USE CODE 545									David W. Ridenour 1-2-02
	1,620	340	1,960								
FRITZ, JAMES LEO & EVELYN R. 3326 CO. RD. 36 CHESAPEAKE, OHIO 45619-7980 PARCEL-ID 32-055-1100.001	16-2-29 PT E1/2 SE NE 18.93AC 0000.45A	AGR USE CODE 121									
	470	340	810								
SOWARDS, BOB & DEBBIE 3517 CO RD 36 CHESAPEAKE, OHIO 45619 VOL 640 PG 128 PARCEL-ID 32-055-1100.002	16-2-29 PT E1/2 SE NE PT 0.06 ACRES	RES USE CODE 500									
	400	00	400								
FRITZ, JAMES LEO & EVELYN R. 3326 CO. RD. 36 CHESAPEAKE, OHIO 45619-7980 PARCEL-ID 32-055-1101.000	16-02-29 E 1/2 SE NE 0000.45A	AGR USE CODE 121									
	10	00	10								
FRITZ, JAMES LEO AND EVELYN R. 3326 CO. RD. 36 CHESAPEAKE, OHIO 45619-7980 PARCEL-ID 32-055-1200.000	16-02-29 E1/2 SE NE PT. 0000.12A	AGR USE CODE 121									
	10	00	10								
COOK, EDISON 3669 CO. RD. 36 CHESAPEAKE, OHIO 45619 VOL 479 PG 121 PARCEL-ID 32-055-1300.000	16-02-29 NW COR. E1/2 SE NE 0000.28A	AGR USE CODE 120									
	30	00	30								
POWELL, JEFFREY L. & PANDA S. 1708 TWP RD 214-N WILLOW WOOD, OHIO 45696 VOL 613 PG 367 PARCEL-ID 32-055-1400.000	16-02-29 NW SE LESS 1.50A. 0039.50A	AGR USE CODE 101									
	3,000	28,020	31,020								
	2,050	27,200	29,250								
WRIGHT GAS CO 1614 7TH AVE HUNTINGTON W VA 25703 GAS WELL PARCEL-ID 32-055-1410.000	GAS WELL PERMIT NO 34 2 **14 MIN USE CODE 200										
	3,120	00	3,120								
SLONE, JOHN & KAREN P O BOX 9052 HUNTINGTON, WV 25704 VOL 614 PG 633 PARCEL-ID 32-055-1500.000	16-02-29 NE. COR. NW SE 0001.50A	AGR USE CODE 100									
	320	00	320								
PERRY, WALTER R. & JOANN W. 162 TWP. RD. 84E WILLOW WOOD, OHIO 45696 PARCEL-ID 32-055-1600.000	16-02-29 SW SE LESS 3 ACS 0038.00A	AGR USE CODE 121									
	930	00	930								











