2000 | AUDITORS DUPLICATES | [illegible] | LAWRENCE COUNTY | 5-6

TAX RATE [illegible]0
A/R RED FACTOR 05.5365
OTH RED FACTOR 06.3706

LAWRENCE
TAX DISTRICT 05-FAYETTE TWP-DAWSON BRYANT S.D.

GENERAL TAX LIST AND DUPLICATE OF REAL AND PUBLIC UTILITY PROPERTY
COUNTY REAL ESTATE TAXES AND SPECIAL ASSESSMENTS

12/29/00

TAX YEAR 2000
INTEREST RATE
PAGE NO 597

OWNER'S NAME MAILING ADDRESS	DESCRIPTION			TAXES CHARGED	DECEMBER TAXES	PENALTY	JUNE TAXES	PENALTY	TOTAL DELINQUENT	C. D. DATE	MEMO
	LAND	IMPROVEMENTS	TOTAL VALUE								
COUNTY TOTAL BREAKDOWN		FIRST TAXES		HALF PAID		SECOND TAX		HALF PAID		TOTAL DELINQUENT	
ZITTER, WILLIAM 1637 MCCOY ROAD HUNTINGTON, W VA 25701 VOL 558 PG 452 PARCEL-ID 05-001-0100.000	17-02-01 IN NE PT. NW 0039.70A AGR USE CODE 120 AUV 2,660		00 2,660								
LYND, PETER H. AND JOAN A. 022 C/O TRANSAMERICA REAL ESTATE TAX SERVICE 1105 SCHROCK RD SUITE 437 COLUMBUS. OHIO 43229 VOL 635 PG 735 PARCEL-ID 05-001-0200.000	17-02-01 IN N 1/2 NW 0009.95A RES USE CODE 510 3,220 HOMESITE VALUE LISTED BELOW 2,280	12,230 11,010	15,450 13,290								
ZITTER, WILLIAM 1637 MCCOY ROAD HUNTINGTON, W VA 25701 VOL 558 PG 452 PARCEL-ID 05-001-0201.000	17-02-01 IN N 1/2 NW PT 0025.80A AGR USE CODE 120 AUV 630		00 630								
WILLIS, JOHN E. 9526 ST. RT. 243 SOUTH POINT, OHIO 45680 PARCEL-ID 05-001-0300.000	17-02-01 IN NW COR. NW 0004.00A COM USE CODE 400 1,120		00 1,120								
PRIDEMORE, ROBERT 2532 TWP. RD. 250 SOUTH POINT, OHIO 45680 PARCEL-ID 05-001-0400.000	17-2-1 IN SE W1/2 SEC E SIDE O F RD LESS 3.45AC BAL=10.37ACRE S RES USE CODE 510 3,260 HOMESITE VALUE LISTED BELOW 2,280	7,790 7,240	11,050 9,520								
PRIDEMORE, ROBERT & THERESA 2532 TWP. RD. 250 SOUTH POINT, OHIO 45680 PARCEL-ID 05-001-0400.001	17-2-1 IN SE W1/2 SEC E SIDE O F RD PT 3.45 ACRES RES USE CODE 500 360		00 360								
IRBY, ESTHER RUTH JONES LIVING TRUST 9712 ST. RT. 243 SOUTH POINT, OHIO 45680 OR 72 PG 563 PARCEL-ID 05-001-0500.000 10-05-00 TRNSF FROM 05-001-0500.000 IRBY, ESTHER 10-11-00 9.79	17-2-1 MID PT S 1/2 NW &PT W1/ 2 SW LESS6.28,.15, 18.03AC BAL 22.27AC AGR USE CODE 120 AUV 550		00 550								

TAX RATE [illegible]0
A/R RED FACTOR 05.5365
OTH RED FACTOR 06.3706

LAWRENCE
TAX DISTRICT 05-FAYETTE TWP-DAWSON BRYANT S.D.

GENERAL TAX LIST AND DUPLICATE OF REAL AND PUBLIC UTILITY PROPERTY
COUNTY REAL ESTATE TAXES AND SPECIAL ASSESSMENTS

12/29/00

TAX YEAR 2000
INTEREST RATE
PAGE NO 598

OWNER'S NAME MAILING ADDRESS	DESCRIPTION			TAXES CHARGED	DECEMBER TAXES	PENALTY	JUNE TAXES	PENALTY	TOTAL DELINQUENT	C. D. DATE	MEMO
	LAND	IMPROVEMENTS	TOTAL VALUE								
IRBY, ESTHER 9712 ST. RT. 243 SOUTH POINT, OHIO 45680 PARCEL-ID 05-001-0500.000 10-05-00 TRNSF TO 05-001-0500.000	17-2-1 MID PT S 1/2 NW &PT W1/ 2 SW LESS6.28,.15, 18.03AC BAL 22.27AC AGR USE CODE 120 00		00 00								
IRBY, ESTHER RUTH JONES L											
CHILDRESS, JERRY E. 9709 ST RT 243 SOUTH POINT, OH 45680 OR 37 PG 719 PARCEL-ID 05-001-0500.001	17-2-1 MID PT S 1/2 NW&PT W1/2 SW PT 18.03AC RES USE CODE 500 AUV 2,690		00 2,690								
BAILEY, DEBORAH L. 9807 ST RT 243 SOUTH POINT, OHIO 45680 OR 33 PG 599 PARCEL-ID 05-001-0501.000	17-02-01 SW PT MID PT S1/2 NW & PT N1/2 SW LESS 628A 0001.63A RES USE CODE 500 1,900		00 1,900								
BAILEY, DEBORAH L. 022 C/O TRANSAMERICA REAL ESTATE TAX SERVICE 1105 SCHROCK RD SUITE 437 COLUMBUS. OHIO 43229 OR 33 PG 599 PARCEL-ID 05-001-0502.000	17-02-01 E PT 0035.37A AGR USE CODE 120 7,900 HOMESITE VALUE LISTED BELOW 2,280	16,610 15,490	24,510 17,770								
WILLIS, JOHN E. 9526 ST. RT. 243 SOUTH POINT, OHIO 45680 PARCEL-ID 05-001-0503.000	17-02-01 MID PT S 1/2 NW & PT N1/2 SW W PT 0000.15A COM USE CODE 400 210		00 210								
WILLIS, JOHN E. 9526 ST. RT. 243 SOUTH POINT, OHIO 45680 PARCEL-ID 05-001-0600.000	17-02-01 PT. MID. PT. S 1/2 NW & PT. N 1/2 SW 0000.13A RES USE CODE 545 300		00 300								
RAY, ROBERT G. THERISA 9811 CO RD 1 SOUTH POINT, OHIO 45680 OR3 PG 92 PARCEL-ID 05-001-0700.000	17-02-01 PT. MID. PT. S 1/2 NW & PT. N 1/2 SW 0001.83A RES USE CODE 599 1,800		310 2,110								Denny + Carolyn Sue Coleman 4-18-01
JENKINS, RILEY TYRONE AND PATR ICIA PAULINE 162 PRIVATE RD 9539 SOUTH POINT, OHIO 45680 VOL 535 PG 654 PARCEL-ID 05-001-0800.000	17-2-01 PT MID PT S1/2 NW & PT N1/2 SW LESS 2.52A. BAL 1.70 ACS. RES USE CODE 500 2,350		00 2,350								
WILLIS, JAMES MICHAEL 82 PVT. RD. 9539	17-2-01 PT MID PT S1/2 NW & PT N1/2 SW PT 0.35ACS.										

BARRETT BROTHERS SPRINGFIELD, OH 1-800-322-7711

TAX RATE [illegible]0
A/R RED FACTOR 05.5365
OTH RED FACTOR 06.3706

LAWRENCE
TAX DISTRICT 05-FAYETTE TWP-DAWSON BRYANT S.D.

GENERAL TAX LIST AND DUPLICATE OF REAL AND PUBLIC UTILITY PROPERTY
COUNTY REAL ESTATE TAXES AND SPECIAL ASSESSMENTS

12/29/00

TAX YEAR 2000
INTEREST RATE
PAGE NO 599

OWNER'S NAME MAILING ADDRESS	DESCRIPTION			TAXES CHARGED	DECEMBER TAXES	PENALTY	JUNE TAXES	PENALTY	TOTAL DELINQUENT	C. D. DATE	MEMO
	LAND	IMPROVEMENTS	TOTAL VALUE								
ST. RT. 243			RES USE CODE 500								
SOUTH POINT, OHIO 45680											
PARCEL-ID 05-001-0800.001	40	00	40								
JENKINS, RILEY T. & PATRICIA	17-02-01 PT MID PT S 1/2 NW &										
162 PRIVATE RD 9539	PT N 1/2 SW										
SOUTH POINT, OHIO	0000.18A		RES USE CODE 500								
VOL 459 PG 121											
PARCEL-ID 05-001-0801.000	50	00	50								
WILLIS, JAMES MICHAEL	17-02-01 PT MID PT S1/2 NW &										
82 PVT. RD. 9539	PT N1/2 SW		SOUTH P								
ST. RT. 243	T 0001.46A		RES USE CODE 500								
SOUTH POINT, OHIO 45680											
PARCEL-ID 05-001-0802.000	1,960	00	1,960								
WILLIS, JAMES MICHAEL	17-02-01 PT MID PT S 1/2 NW &										
82 PVT. RD. 9539	PT N 1/2 SW		MID PT								
ST. RT. 243	0000.53A		RES USE CODE 500								
SOUTH POINT, OHIO 45680											
PARCEL-ID 05-001-0803.000	130	00	130								
MCCOY, KERRY	17-02-01 PT. NE SW										
P.O. BOX 1234	0001.14A		RES USE CODE 510								
SOUTH POINT, OHIO 45680											
VOL 632 PG 443	2,350	7,690	10,040								
PARCEL-ID 05-001-0900.000	HOMESITE VALUE LISTED BELOW										
	2,280	7,690	9,970								
IRBY, ESTHER	17-2-1 E 1/2 SW & NE PT NW SW										
9712 ST. RT. 243	LE 35.49,1.49 & .28 BAL=78.27										
SOUTH POINT, OHIO 45680			AGR USE CODE 120								
VOL 596 PG 214											
PARCEL-ID 05-001-1000.000	00	00	00								
12-22-99 SPLIT TO 05-001-1000.000	IRBY, ESTHER										
12-22-99 SPLIT TO 05-001-1000.008	BLANKENSHIP, LARRY AND BE										
IRBY, ESTHER	17-2-1 E1/2 SW&NE PT NWSW LESS										
9712 ST. RT. 243	35.49,1.49,.28,1.23,1.17 BAL 7										
SOUTH POINT, OHIO 45680	5.87AC		AGR USE CODE 120								
VOL 596 PG 214											
PARCEL-ID 05-001-1000.000	00	00	00								
12-22-99 SPLIT FROM 05-001-1000.000	IRBY, ESTHER										
12-22-99 SPLIT TO 05-001-1000.000	IRBY, ESTHER										
12-22-99 SPLIT TO 05-001-1000.009	ADKINS, STEVEN T. AND TER										
IRBY, ESTHER	17-2-1 E1/2 SW&NE PT NWSW LESS										
9712 ST. RT. 243	35.49,1.49,.28,1.23,1.17 BAL										
SOUTH POINT, OHIO 45680	75.87AC		AGR USE CODE 120								
VOL 596 PG 214											
PARCEL-ID 05-001-1000.000	00	00	00								
12-22-99 SPLIT FROM 05-001-1000.000	IRBY, ESTHER										
10-05-00 TRNSF TO 05-001-1000.000	IRBY, ESTHER RUTH JONES L										

BARRETT BROTHERS SPRINGFIELD, OH 1-800-322-7711

TAX RATE [illegible]0
A/R RED FACTOR 05.5365
OTH RED FACTOR 06.3706

LAWRENCE
TAX DISTRICT 05-FAYETTE TWP-DAWSON BRYANT S.D.

GENERAL TAX LIST AND DUPLICATE OF REAL AND PUBLIC UTILITY PROPERTY
COUNTY REAL ESTATE TAXES AND SPECIAL ASSESSMENTS

12/29/00

TAX YEAR 2000
INTEREST RATE
PAGE NO 600

OWNER'S NAME MAILING ADDRESS	DESCRIPTION			TAXES CHARGED	DECEMBER TAXES	PENALTY	JUNE TAXES	PENALTY	TOTAL DELINQUENT	C. D. DATE	MEMO
	LAND	IMPROVEMENTS	TOTAL VALUE								
IRBY, ESTHER RUTH JONES LIVING	17-2-1 E1/2 SW&NE PT NWSW LESS										
TRUST	35.49,1.49,.28,1.23,1.17 BAL										
9712 ST. RT. 243	75.87AC		AGR USE CODE 120								
SOUTH POINT, OHIO 45680	AUV										
OR 72 PG 563	4,170	12,610	16,780								
PARCEL-ID 05-001-1000.000	HOMESITE VALUE LISTED BELOW										
	2,280	6,510	8,790								
10-05-00 TRNSF FROM 05-001-1000.000	IRBY, ESTHER										
BOYD, LEISA	17-02-01 N PT 0.56ACS										
26 PVT DR 9990			RES USE CODE 500								
SOUTH POINT, OHIO, 45680											
OR 66 PG 206	1,160	00	1,160								
PARCEL-ID 05-001-1000.001											
HENSON, FRED A. & DELORES	17-2-1 N PT 1.60ACS										
17006.ST. RT. 243			RES USE CODE 599								
CHESAPEAKE, OHIO 45619-8513											
PARCEL-ID 05-001-1000.002	2,450	390	2,840								
WILLIS, JOHN & PATRICIA	17-2-1 E 1/2 SW & NE PT NW SW										
9526 ST. RT. 243	PT 3.09ACRES										
SOUTH POINT, OHIO 45680			RES USE CODE 500								
PARCEL-ID 05-001-1000.003											
	1,930	00	1,930								
WILLIS, JOHN & PATRICIA	17-2-1 E 1/2 SW & NE PT NW SW										
9526 ST. RT. 243	PT 0.91ACRES										
SOUTH POINT, OHIO 45680			RES USE CODE 500								
PARCEL-ID 05-001-1000.004											
	90	00	90								
CHRISTIAN, WALTER JR & L. LEIG	17-2-1 E 1/2 SW & NE PT NW SW										
H	PT 0.88ACRES										
10141 ST RT 243			RES USE CODE 500								
SOUTH POINT, OHIO 45680											
VOL 595 PG 449	2,200	00	2,200								
PARCEL-ID 05-001-1000.005											
HENSON, FRED A. & DELORES	17-2-1 PT E1/2 SW NE PT NW SW										
17006 ST RT 243	PT 1.49 ACRES										
CHESAPEAKE, OHIO 45619			RES USE CODE 500								
VOL 615 PG 432											
PARCEL-ID 05-001-1000.006	2,530	00	2,530								
MCCOY, DALE	17-2-1 E 1/2 SW & NE PT NW SW										
9916 ST RT 243	PT .28ACS										
SOUTH POINT, OHIO 45680			RES USE CODE 500								
OR 18 PG 574											
PARCEL-ID 05-001-1000.007	1,220	00	1,220								
BLANKENSHIP, LARRY AND BETSY	17-2-1 E1/2 SW&NE PT NWSW PT B										
62 PVT DR 9992	AL 1.23 AC										
SOUTH POINT, OH 45680			RES USE CODE 500								

BARRETT BROTHERS SPRINGFIELD, OH 1-800-322-7711

TAX RATE 0
A/R RED FACTOR 05.5365
OTH RED FACTOR 06.3706

LAWRENCE
TAX DISTRICT 05-FAYETTE TWP-DAWSON BRYANT S.D.

GENERAL TAX LIST AND DUPLICATE OF REAL AND PUBLIC UTILITY PROPERTY
COUNTY REAL ESTATE TAXES AND SPECIAL ASSESSMENTS

12/29/00

TAX YEAR 2000
INTEREST RATE
PAGE NO 601

OWNER'S NAME MAILING ADDRESS	DESCRIPTION			TAXES CHARGED	DECEMBER TAXES	PENALTY	JUNE TAXES	PENALTY	TOTAL DELINQUENT	C.D. DATE	MEMO
	LAND	IMPROVEMENTS	TOTAL VALUE								
OR 41 PG 347 PARCEL-ID 05-001-1000.008	2,300	00	2,300								
12-22-99 SPLIT FROM 05-001-1000.000 IRBY, ESTHER											
ADKINS, STEVEN T. AND TERRI L. 5140 FOR D ST GALENA, OH 43021 OR 41 PG 350 PARCEL-ID 05-001-1000.009	17-2-1 E1/2 SW&NE PT NWSW PT 1 .17AC RES USE CODE 500 2,370	00	2,370								8559 ST RT 243 S.P.O. 12-14-01 TERRI L. AdKins —
12-22-99 SPLIT FROM 05-001-1000.000 IRBY, ESTHER											
CHRISTIAN, LONA L. 10141 STATE RT. 243 SOUTH POINT, OHIO 45680 VOL 630 PG 175/177 PARCEL-ID 05-001-1001.000	17-02-01 PT E1/2 SW NE PT NW S WLESS 114 0000.51A RES USE CODE 500 150	00	150								
HANSHAW, BILLY R. & DANA J. 032 C/O COUNTRYWIDE TAX DEPT. MSN : SV - 24 P. O. BOX 10211 VAN NUYS, CA. 91410-0211 PARCEL-ID 05-001-1002.000	-00-00 PT NE SW N OF SR 243 0000.86A RES USE CODE 510 2,190 HOMESITE VALUE LISTED BELOW 2,190	16,120 16,120	18,310 18,310								
WILLIS, JOHN E. 9526 ST. RT. 243 SOUTH POINT, OHIO 45680 PARCEL-ID 05-001-1003.000	-00-00 PT NE SW 0008.85A COM USE CODE 499 16,310	14,300	30,610								
BOYD, LEISA 26 PVT DR 9990 SOUTH POINT, OHIO 45680 OR 18 PG 623 PARCEL-ID 05-001-1004.000	17-02-01 E1/2 SW & NE PT NW SW LESS 1.14A PT. 0000.50A RES USE CODE 540 1,140 HOMESITE VALUE LISTED BELOW 1,140	23,370 22,640	24,510 23,780								
BAILEY, DEBORAH L. 022 C/O TRANSAMERICA REAL ESTATE TAX SERVICE 1105 SCHROCK RD SUITE 437 COLUMBUS, OHIO 43229 OR 33 PG 599 PARCEL-ID 05-001-1005.000	17-2-1- NE PT LE; 5.00A BAL=10 .97ACS AGR USE CODE 120 1,150	00	1,150								
BAILEY, JAMES H. JR. 9807 ST RT 243 SOUTH POINT, OHIO 45680 OR 33 PG 602 PARCEL-ID 05-001-1005.001	17-01-01 PT NE PT 5.00ACS RES USE CODE 500 2,700	00	2,700								
MAYS, DAVID & EDYTHE 6992 CO. RD. 1 SOUTH POINT, OH. 45680	17-02-01 E 1/2 SW & NE PT NW D E LESS 0.91ACRES BAL=0.16ACRES RES USE CODE 500										

TAX RATE 0
A/R RED FACTOR 05.5365
OTH RED FACTOR 06.3706

LAWRENCE
TAX DISTRICT 05-FAYETTE TWP-DAWSON BRYANT S.D.

GENERAL TAX LIST AND DUPLICATE OF REAL AND PUBLIC UTILITY PROPERTY
COUNTY REAL ESTATE TAXES AND SPECIAL ASSESSMENTS

12/29/00

TAX YEAR 2000
INTEREST RATE
PAGE NO 602

OWNER'S NAME MAILING ADDRESS	DESCRIPTION			TAXES CHARGED	DECEMBER TAXES	PENALTY	JUNE TAXES	PENALTY	TOTAL DELINQUENT	C.D. DATE	MEMO
	LAND	IMPROVEMENTS	TOTAL VALUE								
VOL 451 PG 714 PARCEL-ID 05-001-1006.000	110	00	110								
HULLINGER, RALPH WAYNE & MARY 10130 ST. RT. 243 SOUTH POINT, OHIO 45680 VOL 543 PG 509 PARCEL-ID 05-001-1006.001	17-02-01 E 1/2 SW& NE PT NW SW PT .91A RES USE CODE 545 2,220	190	2,410								
WILLIS, JOHN E. 9526 ST. RT. 243 SOUTH POINT, OHIO 45680 PARCEL-ID 05-001-1007.000	17-02-01 E 1/2 SW NE PT NW SW W PT 0000.65A COM USE CODE 400 180	00	180								
SHARP, JAMES M. & JENNIFER J. 10092 ST. RT. 243 SOUTH POINT, OHIO 45680 PARCEL-ID 05-001-1008.000	17-02-01 E 1/2 SW & NE PT NW S WPT 0001.06A RES USE CODE 540 2,290 HOMESITE VALUE LISTED BELOW 2,280	8,590 8,590	10,880 10,870								
WILSON, ROY V. SR. 10068 STATE RT 243 SOUTH POINT, OHIO 45680-752 VOL 610 PG 39 PARCEL-ID 05-001-1009.000	17-02-01 E 1/2 SW & NE PT NW SW PT 0001.16A RES USE CODE 545 1,790 HOMESITE VALUE LISTED BELOW 1,710	00 00	1,790 1,710								
WILLIS, JOHN E. 9526 ST. RT. 243 SOUTH POINT, OHIO 45680 PARCEL-ID 05-001-1100.000	17-2-1 W SIDE SW NE N OF RD LESS 1.06 BAL = 7.32 ACRES COM USE CODE 400 2,050	00	2,050								.27AC 12/6/00 1100.002 James Michael & Angela L. Willis bal 7.05 AC
WILLIS, JAMES MICHAEL & ANGELA 82 PVT RD 9539 SOUTH POINT, OHIO 45680 VOL 618 PG 553 PARCEL-ID 05-001-1100.001	17-2-1 PT W SIDE SW NE N OF RD PT 1.06 ACRES RES USE CODE 500 260	00	260								
ZITTER, WILLIAM P. 1637 MCCOY RD HUNTINGTON, WVA 25701 VOL 575 PG 412 & 416 PARCEL-ID 05-001-1200.000	17-02-01 N PT. W1/2 NE 0047.00A AGR USE CODE 120 AUV 1,150	00	1,150								
HESSON, AVIS D. 2815 HAMPTON RD SOUTH COLUMBUS, OH 43232 PARCEL-ID 05-001-1300.000	17-02-01 S PT. W1/2 NE 0037.85A AGR USE CODE 121 AUV 930	00	930								

BARRETT BROTHERS SPRINGFIELD, OH 1-800-322-7711

TAX RATE .0
A/R RED FACTOR 05.5365
OTH RED FACTOR 06.3706

LAWRENCE
TAX DISTRICT 05-FAYETTE TWP-DAWSON BRYANT S.D.

GENERAL TAX LIST AND DUPLICATE OF REAL AND PUBLIC UTILITY PROPERTY
COUNTY REAL ESTATE TAXES AND SPECIAL ASSESSMENTS

12/29/00

TAX YEAR 2000
INTEREST RATE
PAGE NO 603

OWNER'S NAME MAILING ADDRESS	DESCRIPTION			TAXES CHARGED	DECEMBER TAXES	PENALTY	JUNE TAXES	PENALTY	TOTAL DELINQUENT	C. D. DATE	MEMO
	LAND	IMPROVEMENTS	TOTAL VALUE								
DORAN & ASSOCIATES INC. CABOT OIL&GAS CORP P.O. BOX 4544 HOUSTON, TX 77210-4544 GAS WELL PERMIT # 290 PARCEL-ID 05-001-1310.000	GAS WELL MIN USE CODE 200 00	00	00								
BAILEY, DEBORAH L. 9807 ST RT 243 SOUTH POINT, OHIO 45680 OR 33 PG 599 PARCEL-ID 05-001-1400.000	17-02-01 SW COR. SW NE 0002.15A AGR USE CODE 120 230	00	230								
SITES, ELMER 818 CO RD 30 KITTS HILL, OHIO 45645 VOL 552 PG 470 PARCEL-ID 05-001-1500.000	17-02-01 N END NE NE 0013.00A AGR USE CODE 121 AUV 550	00	550	10/31/01 Charles O. + Wanda Mullins							
PETRO QUEST, INC 3 W STIMSON AVE P.O. BOX 268 ATHENS, OH 45701 GAS WELL PERMIT 289 PARCEL-ID 05-001-1510.000	GAS WELL KP-10 SITE #1, ELMER MIN USE CODE 200 710	00	710								
HUNT, FRANK A & LOIS C P.O. BOX 304 CHESAPEAKE, OHIO 45619 VOL 575 PG 412 PARCEL-ID 05-001-1600.000	17-02-01 NE NE LESS 13A,0.48,1 .02, 26.62 ACRES BAL=1.88ACRES AGR USE CODE 120 2,580	740	3,320								
ZITTER, WILLIAM P 1637 MCCOY RD HUNTINGTON, W VA 25701 VOL 575 PG 416 PARCEL-ID 05-001-1600.001	17-02-01 NE NE PT 26.62 ACRES AGR USE CODE 120 AUV 2,900	00	2,900								
RANSBOTTOM, RANDALL J. & CAROL ANDREA 539 CO. RD. 30 KITTS HILL, OHIO 45645 VOL 564 PG 489 PARCEL-ID 05-001-1601.000	17-02-01 NE NE PT. 0000.48A RES USE CODE 510 1,670	20,790	22,460								
BROWN, DWAIN S. AND MARTA S. 022 C/O TRANSAMERICA REAL ESTATE TAX SERVICE 1105 SCHROCK RD SUITE 437 COLUMBUS, OHIO 43229 VOL 620 PG 308 PARCEL-ID 05-001-1602.000	17-02-01 NE NE PT LESS 0.21A 0000.81A RES USE CODE 510 2,170	21,410	23,580								
CLAGG, CHARLES E. & ROBIN G. 006 C/O F. A. R. E. TAX SERVICE 17187 NO. LAUREL PK. DR. SUITE 437 LIVONIA, MI 48152	17-02-01 PT NE NE 0000.21A RES USE CODE 500 1,030	00	1,030								

TAX RATE .0
A/R RED FACTOR 05.5365
OTH RED FACTOR 06.3706

LAWRENCE
TAX DISTRICT 05-FAYETTE TWP-DAWSON BRYANT S.D.

GENERAL TAX LIST AND DUPLICATE OF REAL AND PUBLIC UTILITY PROPERTY
COUNTY REAL ESTATE TAXES AND SPECIAL ASSESSMENTS

12/29/00

TAX YEAR 2000
INTEREST RATE
PAGE NO 604

OWNER'S NAME MAILING ADDRESS	DESCRIPTION			TAXES CHARGED	DECEMBER TAXES	PENALTY	JUNE TAXES	PENALTY	TOTAL DELINQUENT	C. D. DATE	MEMO
	LAND	IMPROVEMENTS	TOTAL VALUE								
VOL 603 PG 688, 691 PARCEL-ID 05-001-1603.000											
ADKINS, FRANKLIN J & BILLIE J P.O. BOX 4 CHESAPEAKE, OHIO 45619 VOL 590 PG 128 PARCEL-ID 05-001-1700.000 10-11-00 258.56	17-02-01 PT. SE NE 0041.33A AGR USE CODE 101 6,650	7,870	14,520	2C Franklin Junior Adkins 12/7/00							
CALDWELL, ROGER D. AND CATHY J. 028 C/O FIDELITY NATIONAL TAX SERVICES 468 NO. ROSEMEAD BLVD. PASADENA, CA 91107 OR 27 PG 629 PARCEL-ID 05-001-1800.000	17-02-01 PT. SE COR. SE NE 0000.60A RES USE CODE 510 1,940 HOMESITE VALUE LISTED BELOW 1,940	9,940 9,940	11,880 11,880								
LEFFINGWELL, SHERRILL J. 242 CO RD 30 SOUTH POINT, OHIO 45680 VOL 622 PG 124 PARCEL-ID 05-001-1801.000	17-02-01 PT. SE COR. SE NE 0000.07A RES USE CODE 500 460	00	460								
ZITTER, WILLIAM P 1637 MCCOY RD HUNTINGTON, WVA 25701 VOL 575 PG 416 PARCEL-ID 05-002-0100.000	17-02-01 PT. SE NE 0001.00A AGR USE CODE 120 AUV 20	00	20								
IRBY, ESTHER RUTH JONES LIVING TRUST 9712 ST. RT. 243 SOUTH POINT, OHIO 45680 OR 72 PG 563 PARCEL-ID 05-002-0200.000 10-05-00 TRNSF FROM 05-002-0200.000 IRBY, ESTHER 10-11-00 8.18	17-02-01 W PT. NW SE 0001.94A AGR USE CODE 120 460	00	460								
IRBY, ESTHER 9712 ST. RT. 243 SOUTH POINT, OHIO 45680 PARCEL-ID 05-002-0200.000 10-05-00 TRNSF TO 05-002-0200.000 IRBY, ESTHER RUTH JONES L	17-02-01 W PT. NW SE 0001.94A AGR USE CODE 120 00	00	00								
CHRISTIAN, LONA L. 10141 STATE RT. 243 SOUTH POINT, OHIO 45680 VOL 630 PG 175/177 PARCEL-ID 05-002-0201.000	17-02-01 PT W PT NW SE 0001.50A RES USE CODE 510 1,970	19,680	21,650								
BAILEY, DEBORAH L. 022 C/O TRANSAMERICA REAL ESTATE TAX SERVICE	17-02-01 W PT. 0004.88A AGR USE CODE 120 510	00	510								

BARRETT BROTHERS SPRINGFIELD, OH 1-800-322-7711

TAX RATE 0
A/R RED FACTOR 05.5365
OTH RED FACTOR 06.3706

LAWRENCE
TAX DISTRICT 05-FAYETTE TWP-DAWSON BRYANT S.D.

GENERAL TAX LIST AND DUPLICATE OF REAL AND PUBLIC UTILITY PROPERTY
COUNTY REAL ESTATE TAXES AND SPECIAL ASSESSMENTS

12/29/00

TAX YEAR 2000
INTEREST RATE
PAGE NO 605

OWNER'S NAME MAILING ADDRESS	DESCRIPTION			TAXES CHARGED	DECEMBER TAXES	PENALTY	JUNE TAXES	PENALTY	TOTAL DELINQUENT	C. D. DATE	MEMO
	LAND	IMPROVEMENTS	TOTAL VALUE								
1105 SCHROCK RD SUITE 437 COLUMBUS, OHIO 43229 OR 33 PG 599 PARCEL-ID 05-002-0202.000											
MULLINS, RANDY 226 BLACKFORK DR GOSHEN, IN 46528 VOL 636 PG 422 PARCEL-ID 05-002-0203.000	17-2-01 PT W PT NW SE LESS 4.98 & .67 BALANCE= 5.27 ACRES RES USE CODE 500 2,160	00	2,160								
DANIELS, TIMOTHY AND REBECCA 3020 ST RT 243 IRONTON, OH 45638 VOL 622 PG 427 PARCEL-ID 05-002-0203.001	17-2-01 PT W PT NW SE 4.98ACS . RES USE CODE 500 2,690	00	2,690	QC Ada F. Guinn 2-21-01							
HULLINGER, RALPH WAYNE & MARY ANN 10130 ST. RT. 243 SOUTH POINT, OHIO 45680 VOL 543 PG 509 PARCEL-ID 05-002-0203.002	17-2-01 PT W PT NW SE PT 0.67 ACRES RES USE CODE 500 1,910	00	1,910								
HOLTON, JAMES E SR AND VIVA GAY 38 CO RD 30 SOUTH POINT, OHIO 45680 VOL 531 PG 189 PARCEL-ID 05-002-0300.000	17-2-01 S. PT. SE COR. NE SE 0000.98A RES USE CODE 510 1,820 HOMESITE VALUE LISTED BELOW 1,820	14,000 13,760	15,820 15,580								
JOBE, CONNIE SUE & DANIEL G. PERRY 3572 ST. RT. 7 CHESAPEAKE, OHIO 45619 VOL 579 PG 537 PARCEL-ID 05-002-0301.000	17-2-01 70' ON RD NW PT 0000.18A RES USE CODE 545 930 HOMESITE VALUE LISTED BELOW 930	00 00	930 930								
HESSON, AVIS D. 2815 HAMPTON SOUTH COLUMBUS, OH 43232 PARCEL-ID 05-002-0400.000	17-2-01 E PT. NW SE 0024.95A AGR USE CODE 121 AUV 610	00	610								
HESSON, AVIS D. 2815 HAMPTON RD SOUTH COLUMBUS, OH 43232 PARCEL-ID 05-002-0500.000	17-2-01 NE SE LESS 1A. 0043.00A AGR USE CODE 121 AUV 3,180 HOMESITE VALUE LISTED BELOW 2,280	11,770 10,050	14,950 12,330								
JOBE, CONNIE SUE & DANIEL G. PERRY 3572 ST. RT. 7 CHESAPEAKE, OHIO 45619 VOL 579 PG 537 PARCEL-ID 05-002-0600.000	17-2-01 SE COR. NE SE ON PIKE 0000.10A RES USE CODE 500 620	00	620								
TUCKER, GLENNA S. 151 TWP. RD. 1357	17-2-01 NW COR. SE SE 0003.22A AGR USE CODE 101										

TAX RATE 0
A/R RED FACTOR 05.5365
OTH RED FACTOR 06.3706

LAWRENCE
TAX DISTRICT 05-FAYETTE TWP-DAWSON BRYANT S.D.

GENERAL TAX LIST AND DUPLICATE OF REAL AND PUBLIC UTILITY PROPERTY
COUNTY REAL ESTATE TAXES AND SPECIAL ASSESSMENTS

12/29/00

TAX YEAR 2000
INTEREST RATE
PAGE NO 606

OWNER'S NAME MAILING ADDRESS	DESCRIPTION			TAXES CHARGED	DECEMBER TAXES	PENALTY	JUNE TAXES	PENALTY	TOTAL DELINQUENT	C. D. DATE	MEMO
	LAND	IMPROVEMENTS	TOTAL VALUE								
SOUTH POINT, OHIO 45680 PARCEL-ID 05-002-0700.000	2,510 HOMESITE VALUE LISTED BELOW 2,280	8,720 8,140	11,230 10,420								
KEENEY, GLADYS I. LIFE EST REM JAMES C. ET-AL 151 TWP RD 1357 SOUTH POINT, OHIO 45680 VOL 627 PG 187 PARCEL-ID 05-002-0800.000	17-02-01 PT. S1/2 SE 0020.00A AGR USE CODE 121 AUV 490	00	490								
PETRO QUEST, INC 3 W STIMSON AVE P.O. BOX 268 ATHENS, OH 45701 GAS WELL PERMIT 293 PARCEL-ID 05-002-0810.000	GAS WELL KP-027 KENNEY UNIT #1 MIN USE CODE 200 2,790	00	2,790								
THACKER, JIMMIE G. & PENNY E. 10286 ST RT 243 SOUTH POINT, OHIO 45680 VOL 489 PG 763 PARCEL-ID 05-002-0900.000	17-02-01 PT. N1/2 SE 0020.00A AGR USE CODE 111 AUV 370	00	370								
THACKER, JIMMIE G & PENNY E 10286 ST RT 243 SOUTH POINT, OHIO 45680 VOL 489 PG 763 PARCEL-ID 05-002-1000.000	17-02-01 SW SE LESS N PT 4A 0039.00A AGR USE CODE 111 AUV 3,060 HOMESITE VALUE LISTED BELOW 2,280	28,680 25,060	31,740 27,340								
PENNINGTON, ESKALENE 10223 ST. RT. 243 SOUTH POINT, OHIO 45680 VOL 514 PG 173 PARCEL-ID 05-002-1001.000	17-02-01 SW SE PT N PT 0004.00A RES USE CODE 545 2,140 HOMESITE VALUE LISTED BELOW 1,820	3,310 2,080	5,450 3,900								
PETTY, HAROLD & MARY 2319 TWP RD 250 SOUTH POINT, OHIO 45680 VOL 444 PG 331 PARCEL-ID 05-002-1100.000 11-09-00 69.08	17-02-01 SW SW LESS 1.14 AC BAL = 41.86 AC AGR USE CODE 121 AUV 3,280 HOMESITE VALUE LISTED BELOW 2,280	7,340 7,340	10,620 9,620								
PETTY, HAROLD & MARY TRUSTEES FOR PETTY'S MEMORIAL GARDENS RT 1 BOX 365 SOUTH POINT, OHIO 45680 VOL 574 PG 669, 671 PARCEL-ID 05-002-1100.001 11-09-00 6.78	17-02-01 SW SW PT 1.14 ACRES RES USE CODE 500 120	00	120								
DORAN & ASSOCIATES INC. CABOT OIL &GAS CORP P.O. BOX 4544 HOUSTON, TX 77210-4544	GAS WELL MIN USE CODE 200 00	00	00								

BARRETT BROTHERS SPRINGFIELD, OH 1-800-322-7711

TAX RATE 50.10
A/R RED FACTOR 05.5365
OTH RED FACTOR 06.3706

LAWRENCE
TAX DISTRICT 05-FAYETTE TWP-DAWSON BRYANT S.D.

GENERAL TAX LIST AND DUPLICATE OF REAL AND PUBLIC UTILITY PROPERTY
COUNTY REAL ESTATE TAXES AND SPECIAL ASSESSMENTS

12/29/00

TAX YEAR 2000
INTEREST RATE
PAGE NO 607

OWNER'S NAME MAILING ADDRESS	DESCRIPTION			TAXES CHARGED	DECEMBER TAXES	PENALTY	JUNE TAXES	PENALTY	TOTAL DELINQUENT	C. D. DATE	MEMO
	LAND	IMPROVEMENTS	TOTAL VALUE								
GAS WELL PERMIT 285 PARCEL-ID 05-002-1110.000											
WILLIS, JOHN E. 9526 ST. RT. 243 SOUTH POINT, OHIO 45680 PARCEL-ID 05-002-1200.000	17-02-01 PT. SW NE 0001.00A COM USE CODE 499 1,400	00	1,400								
WILLIS, JOHN E. & PATRICIA E. 9526 ST. RT. 243 SOUTH POINT, OHIO 45680 PARCEL-ID 05-002-1300.000	17-02-01 PT. NW SW OLD SCHOOL LOT S OF RD. 0000.50A RES USE CODE 510 1,710 HOMESITE VALUE LISTED BELOW 1,710	20,040 19,870	21,750 21,580								
MARTIN, TIMOTHY C. ET AL 1097 CO RD 1 APT 30 SOUTH POINT,OHIO 45680 OR 59 PG 455 PARCEL-ID 05-002-1500.000 06-15-00 TRNSF FROM 05-002-1500.000 MARTIN, FLORENCE	17-02-02 NW NW 0043.00A AGR USE CODE 120 AUV 3,340 HOMESITE VALUE LISTED BELOW 2,280	5,290 2,990	8,630 5,270								
MARTIN, FLORENCE C/O FLOENCE MILLER 3307 CO RD 55 SOUTH POINT,OHIO 45680 PARCEL-ID 05-002-1500.000 06-15-00 TRNSF TO 05-002-1500.000 MARTIN, TIMOTHY C. ET AL	17-02-02 NW NW 0043.00A AGR USE CODE 120 00	00	00								
MARTIN, TIMOTHY C. ET AL 1097 CO RD 1 APT 30 SOUTH POINT, OHIO 45680 OR 59 PG 455 PARCEL-ID 05-002-1600.000 06-15-00 TRNSF FROM 05-002-1600.000 MILLER, FLORENCE	17-02-02 NE NW 0043.00A AGR USE CODE 120 AUV 1,420	00	1,420								
MILLER, FLORENCE 3307 CO RD 55 SOUTH POINT, OHIO 45680 VOL 303 PG 671 PARCEL-ID 05-002-1600.000 06-15-00 TRNSF TO 05-002-1600.000 MARTIN, TIMOTHY C. ET AL	17-02-02 NE NW 0043.00A AGR USE CODE 120 00	00	00								
DORAN & ASSOCIATES INC. 200 ROESSLER ROAD PITTSBURGH PA 15220 GAS WELL PERMIT 277 PARCEL-ID 05-002-1610.000	GAS WELL MIN USE CODE 200 00	00	00								
SHEPPARD, EARNEST AND NORA FAY E SHEPPARD 8559 ST RT 243	17-02-02 W1/2 SE NW 0021.50A AGR USE CODE 121										

TAX RATE 50.10
A/R RED FACTOR 05.5365
OTH RED FACTOR 06.3706

LAWRENCE
TAX DISTRICT 05-FAYETTE TWP-DAWSON BRYANT S.D.

GENERAL TAX LIST AND DUPLICATE OF REAL AND PUBLIC UTILITY PROPERTY
COUNTY REAL ESTATE TAXES AND SPECIAL ASSESSMENTS

12/29/00

TAX YEAR 2000
INTEREST RATE
PAGE NO 608

OWNER'S NAME MAILING ADDRESS	DESCRIPTION			TAXES CHARGED	DECEMBER TAXES	PENALTY	JUNE TAXES	PENALTY	TOTAL DELINQUENT	C. D. DATE	MEMO
	LAND	IMPROVEMENTS	TOTAL VALUE								
SOUTH POINT, OHIO 45680 OR 37 PG 517 PARCEL-ID 05-002-1700.000 09-19-00 TRNSF TO 05-002-1700.000 SHEPPARD, NORA FAYE	00	00	00								
SHEPPARD, NORA FAYE 8559 ST RT 243 SOUTH POINT, OHIO 45680 OR 70 PG 392 PARCEL-ID 05-002-1700.000 09-19-00 TRNSF FROM 05-002-1700.000 SHEPPARD, EARNEST AND NOR	17-02-02 W1/2 SE NW 0021.50A AGR USE CODE 121 AUV 530	00	530								
SHEPPARD, EARNEST AND NORA FAY E SHEPPARD 8559 ST RT 243 SOUTH POINT, OHIO 45680 OR 37 PG 517 PARCEL-ID 05-002-1800.000 09-19-00 TRNSF TO 05-002-1800.000 SHEPPARD, NORA FAYE	17-02-02 E1/2 SE NW 0021.50A AGR USE CODE 121	00	00								
SHEPPARD, NORA FAYE 8559 ST RT 243 SOUTH POINT, OHIO 45680 OR 70 PG 392 PARCEL-ID 05-002-1800.000 09-19-00 TRNSF FROM 05-002-1800.000 SHEPPARD, EARNEST AND NOR	17-02-02 E1/2 SE NW 0021.50A AGR USE CODE 121 AUV 530	00	530								
SHEPPARD, EARNEST AND NORA FAY E SHEPPARD 8559 ST RT 243 SOUTH POINT, OHIO 45680 OR 37 PG 517 PARCEL-ID 05-003-0100.000 09-19-00 TRNSF TO 05-003-0100.000 SHEPPARD, NORA FAYE	17-02-02 S PT. SW NW 0020.50A AGR USE CODE 121	00	00								
SHEPPARD, NORA FAYE 8559 ST RT 243 SOUTH POINT, OHIO 45680 OR 70 PG 392 PARCEL-ID 05-003-0100.000 09-19-00 TRNSF FROM 05-003-0100.000 SHEPPARD, EARNEST AND NOR	17-02-02 S PT. SW NW 0020.50A AGR USE CODE 121 AUV 500	00	500								
HANKINS, WANDA JEAN & PAUL F. SITES ET-AL 8058 SE SWANN AVE HOBE SOUND, FL 33455 VOL 593 PG 569 PARCEL-ID 05-003-0200.000	17-02-02 PT NE LESS 12.00ACRES BAL=4.00ACRES AGR USE CODE 121 2,590 HOMESITE VALUE LISTED BELOW 2,280	460 00	3,050 2,280								

BARRETT BROTHERS SPRINGFIELD, OH 1-800-322-7711

TAX RATE 0
A/R RED FACTOR 05.5365
OTH RED FACTOR 06.3706

LAWRENCE
TAX DISTRICT 05-FAYETTE TWP-DAWSON BRYANT S.D.

GENERAL TAX LIST AND DUPLICATE OF REAL AND PUBLIC UTILITY PROPERTY
COUNTY REAL ESTATE TAXES AND SPECIAL ASSESSMENTS

12/29/00

TAX YEAR 2000
INTEREST RATE
PAGE NO 609

OWNER'S NAME MAILING ADDRESS	DESCRIPTION			TAXES CHARGED	DECEMBER TAXES	PENALTY	JUNE TAXES	PENALTY	TOTAL DELINQUENT	C. D. DATE	MEMO
	LAND	IMPROVEMENTS	TOTAL VALUE								
DINGUS, BILL W & DONNA A 3090 CO RD 17 SOUTH POINT, OHIO 45680 VOL 594 PG 112 PARCEL-ID 05-003-0200.001	17-02-02 PT NE PT 12.00ACRES AGR USE CODE 121 AUV 290	740	1,030								
DORAN & ASSOCIATES INC. 200 ROESSLER ROAD PITTSBURGH PA 15220 GAS WELL PERMIT # 276 PARCEL-ID 05-003-0210.000	GAS WELL MIN USE CODE 200 00	00	00								
MALONE, DAVID L. 9267 SR 243 SOUTH POINT, OHIO 45680 PARCEL-ID 05-003-0300.000	17-02-02 PT. NE 0000.28A RES USE CODE 540 1,220 HOMESITE VALUE LISTED BELOW 1,220	23,030 23,030	24,250 24,250								
KNIGHT, BRADLEY F. AND PEGGY L . 9247 ST RT 243 SOUTH POINT, OH 45680 VOL 633 PG 618 PARCEL-ID 05-003-0301.000	17-02-02 PT NEW 0000.46A RES USE CODE 510 1,620 HOMESITE VALUE LISTED BELOW 1,620	24,150 24,150	25,770 25,770	8/17/01 Veronica L. Mick + Michael R. Eicher							
BAISDEN, SIEGEL E & VIVIAN A 9317 ST RT 243 SOUTH POINT, OHIO 45680 PARCEL-ID 05-003-0400.000	17-02-02 PT. NE SE & S PT. SE NE 0043.83A AGR USE CODE 121 AUV 1,610	00	1,610								
SHEPPARD, NORA FAYE 8559 ST RT 243 SOUTH POINT, OHIO 45680 OR 70 PG 392 PARCEL-ID 05-003-0500.000 09-19-00 TRNSF FROM 05-003-0500.000 SHEPPARD, EARNEST AND NOR	17-02-02 N PT. SW NW 0022.50A AGR USE CODE 121 AUV 550	00	550								
SHEPPARD, EARNEST AND NORA FAY E SHEPPARD 8559 ST RT 243 SOUTH POINT, OHIO 45680 OR 37 PG 517 PARCEL-ID 05-003-0500.000 09-19-00 TRNSF TO 05-003-0500.000 SHEPPARD, NORA FAYE	17-02-02 N PT. SW NW 0022.50A AGR USE CODE 121 00	00	00								
DINGUS, BILL W & DONNA A 3090 CO RD 17 SOUTH POINT, OHIO 45680 VOL 594 PG 112 PARCEL-ID 05-003-0600.000	17-02-02 PT. NE 0030.00A AGR USE CODE 121 AUV 740	00	740								
SCHENEBERG, JAMES M. & THERESA C. P.O.BOX 358 CHESAPEAKE, OH 45619	17-2-2 PT NEW LESS 36.03A BAL= 0.08A RES USE CODE 500										

TAX RATE 0
A/R RED FACTOR 05.5365
OTH RED FACTOR 06.3706

LAWRENCE
TAX DISTRICT 05-FAYETTE TWP-DAWSON BRYANT S.D.

GENERAL TAX LIST AND DUPLICATE OF REAL AND PUBLIC UTILITY PROPERTY
COUNTY REAL ESTATE TAXES AND SPECIAL ASSESSMENTS

12/29/00

TAX YEAR 2000
INTEREST RATE
PAGE NO 610

OWNER'S NAME MAILING ADDRESS	DESCRIPTION			TAXES CHARGED	DECEMBER TAXES	PENALTY	JUNE TAXES	PENALTY	TOTAL DELINQUENT	C. D. DATE	MEMO
	LAND	IMPROVEMENTS	TOTAL VALUE								
VOL 543 PG 58 PARCEL-ID 05-003-0700.000	510	00	510								
THOMPSON, JOHN & SAMALEA 4079 CO. RD. 55 MEADOW POINT FARM SOUTH POINT, OHIO 45680 PARCEL-ID 05-003-0700.001	17-2-2 PT NE PT 31.13 ACS AGR USE CODE 120 AUV 760	00	760								
CAMPBELL, JAMES N, & BONITA J. 022 C/O TRANSAMERICA REAL ESTATE TAX SERVICE 1105 SCHROCK RD SUITE 437 COLUMBUS. OHIO 43229 OR 51 PG 294 PARCEL-ID 05-003-0700.002 04-06-00 TRNSF FROM 05-003-0700.002 CAMPBELL, JAMES N.	17-2-2 PT NW S PT 4.45AC RES USE CODE 510 2,640	12,580	15,220								
CAMPBELL, JAMES N. 022 C/O TRANSAMERICA REAL ESTATE TAX SERVICE 1105 SCHROCK RD SUITE 437 COLUMBUS. OHIO 43229 OR 29 PG 698 PARCEL-ID 05-003-0700.002 04-06-00 TRNSF TO 05-003-0700.002 CAMPBELL, JAMES N, & BONI	17-2-2 PT NW S PT 4.45AC RES USE CODE 510 00	00	00								
SCHENEBERG, JAMES M. & SCHENEBERG, THERESA C. P.O.BOX 358 CHESAPEAKE, OH 45619 PARCEL-ID 05-003-0701.000	17-02-02 PT NE PT S PT 0000.45A RES USE CODE 510 1,610	11,330	12,940								
WALLER, CHARLES J. & CHRISTIE P. 8969 ST. RT. 243 SOUTH POINT, OHIO 45680 VOL 546 PG 776 PARCEL-ID 05-003-0900.000	17-02-02 PT. NE 0000.50A RES USE CODE 500 850	00	850								
RUGGLES, RANDALL & ANDREA S. 48 PRIVATE DR 3001 CHESAPEAKE, OH 45619-7805 MTG 594 PG 329 PARCEL-ID 05-003-1000.000	17-02-02 SW PT. SW NE 0009.71A RES USE CODE 500 1,020	00	1,020	Danny L. + Beverly K. Freeman 10-30-01							
ROCKEL, RICKY C. AND DEBORAH L . 3943 CO RD 55 SOUTH POINT, OH 45680 VOL 619 PG 279 PARCEL-ID 05-003-1100.000	17-02-02 NW PT NW NE LESS 28.8 9 BAL=2.51ACRES AGR USE CODE 120 2,800 HOMESITE VALUE LISTED BELOW 2,280	19,930 19,930	22,730 22,210								
CHAPMAN, RANDALL T 3915 CR 55	17-02-02 NW PT NW NE PT 28.89A CRES										

BARRETT BROTHERS SPRINGFIELD, OH 1-800-322-7711

TAX RATE 20.10
A/R RED FACTOR 05.5365
OTH RED FACTOR 06.3706

LAWRENCE
TAX DISTRICT 05-FAYETTE TWP-DAWSON BRYANT S.D.

GENERAL TAX LIST AND DUPLICATE OF REAL AND PUBLIC UTILITY PROPERTY
COUNTY REAL ESTATE TAXES AND SPECIAL ASSESSMENTS

12/29/00

TAX YEAR 2000
INTEREST RATE
PAGE NO 611

OWNER'S NAME MAILING ADDRESS	DESCRIPTION			TAXES CHARGED	DECEMBER TAXES	PENALTY	JUNE TAXES	PENALTY	TOTAL DELINQUENT	C.D. DATE	MEMO
	LAND	IMPROVEMENTS	TOTAL VALUE								
SOUTH POINT, OHIO 45680 OR5 PG 616 PARCEL-ID 05-003-1100.001		AGR USE CODE 5,200 00	100 5,200								
WILLIS, JOHN E. 9526 ST. RT. 243 SOUTH POINT, OHIO 45680 PARCEL-ID 05-003-1200.000	17-02-02 SE COR. NE 0001.00A 280	COM USE CODE 00	400 280								
FERGUSON, BETTY GAIL LIFE EST REM KEITH ALAN 9088 RT. 243 SOUTH POINT, OHIO 45680 VOL 612 PG 731 PARCEL-ID 05-003-1300.000 09-29-00 TRNSF TO 05-003-1300.000 FERGUSON, KEITH ALAN	17-02-02 PT. W1/2 SE 0000.90A 00	RES USE CODE 00	510 00								
FERGUSON, KEITH ALAN 282 TWP RD 108 IRONTON, OH 45638 PARCEL-ID 05-003-1300.000 09-29-00 TRNSF FROM 05-003-1300.000 FERGUSON, BETTY GAIL LIFE	17-02-02 PT. W1/2 SE 0000.90A 2,210 HOMESITE VALUE LISTED BELOW 2,210	RES USE CODE 9,880 9,610	510 12,090 11,820								
GIBSON, TALMAGE J. & ETHELYN C . 8940 STATE RT. 243 SOUTH POINT, OHIO 45680 PARCEL-ID 05-003-1400.000	17-02-02 PT. W1/2 SE 0000.87A 1,320 HOMESITE VALUE LISTED BELOW 1,320	RES USE CODE 5,920 5,470	510 7,240 6,790								
JOHNSON, DAVID A. AND L. MAE 9164 ST RT 243 SOUTH POINT, OHIO 45680 OR 25 PG 64 PARCEL-ID 05-003-1500.000	17-2-2 S PT LESS .42, .87 BAL 60.77 AUV 3,740 HOMESITE VALUE LISTED BELOW 2,280	AGR USE CODE 18,890 17,680	121 22,630 19,960								
PRICHARD, W. D., JR., ANONA, & PAUL 1363 TWP RD 250 SOUTH POINT, OHIO 45680 VOL 552 PG 391 PARCEL-ID 05-003-1500.001	17-2-02 PT S PT 0.42ACS. 1,550	RES USE CODE 130	545 1,680								
GIBSON, TALMADGE & ETHELYN 8940 SR 243 SOUTH POINT, OH 45680 PARCEL-ID 05-003-1500.002	17-2-2 S PT PT .87 450	RES USE CODE 00	500 450								
WALLS, MARGARET J. AKA MARGARE T WEBB 9040 ST. RT. 243 SOUTH POINT, OHIO 45680	17-02-02 N PT. 0000.22A 390	RES USE CODE 00	500 390								

TAX RATE 20.10
A/R RED FACTOR 05.5365
OTH RED FACTOR 06.3706

LAWRENCE
TAX DISTRICT 05-FAYETTE TWP-DAWSON BRYANT S.D.

GENERAL TAX LIST AND DUPLICATE OF REAL AND PUBLIC UTILITY PROPERTY
COUNTY REAL ESTATE TAXES AND SPECIAL ASSESSMENTS

12/29/00

TAX YEAR 2000
INTEREST RATE
PAGE NO 612

OWNER'S NAME MAILING ADDRESS	DESCRIPTION			TAXES CHARGED	DECEMBER TAXES	PENALTY	JUNE TAXES	PENALTY	TOTAL DELINQUENT	C.D. DATE	MEMO
	LAND	IMPROVEMENTS	TOTAL VALUE								
PARCEL-ID 05-003-1600.000											
WALLS, MARGARET J. (AKA WEBB, MARGARET J.) 9040 ST. RT. 243 SOUTH POINT, OHIO 45680 PARCEL-ID 05-003-1700.000	17-2-02 PT. W1/2 SE 0.95ACS. 2,250 HOMESITE VALUE LISTED BELOW 2,250	RES USE CODE 13,640 13,640	510 15,890 15,890								
GOODERHAM, DAVID & MARY 195 PRIATE DR. 01478 TWP. RD. 250 SOUTH POINT, OHIO 45680 VOL 538 PG 220 PARCEL-ID 05-003-1800.000	17-02-02 W 1/2 SE S OF RD 0010.06A 2,940	AGR USE CODE 2,010	121 4,950								
PRICHARD, W.D. & CAROLYN C/O W.D. & CAROLYN PRICHARD 1363 TWP RD 250 SOUTH POINT, OHIO 45680 VOL 614 PG 344 PARCEL-ID 05-003-1801.000	-00-00 S PT W1/2 SE S OF RD 0001.00A 2,280	RES USE CODE 00	500 2,280								
GOODERHAM, DAVID & MARY 195 PVT. RD. 1478 TWP. RD. 250 SOUTH POINT, OHIO 45680 PARCEL-ID 05-003-1802.000	17-2-2 W 1/2 SE S OF RD PT 0.7 6AC 2,150	RES USE CODE 830	545 2,980								
RUGGLES, RANDALL & ANDREA S. 48 PRIVATE DR 3001 CHESAPEAKE, OH 45619-7805 MTG 594 PG 329 PARCEL-ID 05-004-0100.000	17-02-02 W 1/2 S E NEXT RD 0006.54A 3,350	RES USE CODE 1,280	510 4,630								Danny L. + Beverly K. Freeman — 10-30-01
FREEMAN, RALPH & HELEN 9027 ST RT 243 SOUTH POINT, OHIO 45680 VOL 510 PG 283 PARCEL-ID 05-004-0101.000	17-02-02 PT W 1/2 SE NEXT RD 0000.22A 1,060	RES USE CODE 00	500 1,060								
FREEMAN, RALPH & HELEN 9027 ST RT 243 SOUTH POINT, OHIO 45680 VOL 510 PG 283 PARCEL-ID 05-004-0102.000	17-02-02 W 1/2 SE NEXT RD 0000.31A 1,290	RES USE CODE 1,430	545 2,720								
POWELL, KAREN 9097 ST RT. 243 SOUTH POINT, OH. 45680-0000 VOL 588 PG 283 PARCEL-ID 05-004-0103.000 02-04-00 TRNSF TO 05-004-0103.000 FREEMAN, DANNY L. AND BEV	17-02-02 W 1/2 SE NEXT RD 0000.19A 00	RES USE CODE 00	500 00								
FREEMAN, DANNY L. AND BEVERLY K. 9097 ST RT. 243 SOUTH POINT, OH. 45680-0000 VOL 588 PG 283	17-02-02 W 1/2 SE NEXT RD 0000.19A 110	RES USE CODE 00	500 110								

BARRETT BROTHERS SPRINGFIELD, OH 1-800-322-7711

TAX RATE [illegible]0
A/R RED FACTOR 05.5365
OTH RED FACTOR 06.3706

LAWRENCE
TAX DISTRICT 05-FAYETTE TWP-DAWSON BRYANT S.D.

GENERAL TAX LIST AND DUPLICATE OF REAL AND PUBLIC UTILITY PROPERTY
COUNTY REAL ESTATE TAXES AND SPECIAL ASSESSMENTS

12/29/00

TAX YEAR 2000
INTEREST RATE
PAGE NO 613

OWNER'S NAME MAILING ADDRESS	DESCRIPTION LAND	IMPROVEMENTS	TOTAL VALUE	TAXES CHARGED	DECEMBER TAXES	PENALTY	JUNE TAXES	PENALTY	TOTAL DELINQUENT	C.D. DATE	MEMO
PARCEL-ID 05-004-0103.000											
02-04-00 TRNSF FROM 05-004-0103.000 POWELL, KAREN											
POWELL, KAREN	17-02-02 PT W 1/2 SE NEXT RD										
9097 ST RT. 243	0000.20A	RES USE CODE	500								
SOUTH POINT, OH. 45680-0000											
VOL 588 PG 283	110	00	110								
PARCEL-ID 05-004-0104.000											
STEVENS, CARL O. & REBECCA A.	17-02-02 PT.										
8987 ST RT 243	0000.18A	RES USE CODE	500								
SOUTH POINT, OH 45680											
OR 45 PG 682	930	00	930								
PARCEL-ID 05-004-0200.000											
02-11-00 TRNSF FROM 05-004-0200.000 ALLEN, EVA M.											
ALLEN, EVA M.	17-02-02 PT.										
C/O CARL STEVENS	0000.18A	RES USE CODE	500								
8987 ST RT 243											
SOUTH POINT, OH 45680	00	00	00								
VOL 605 PG 410											
PARCEL-ID 05-004-0200.000											
02-11-00 TRNSF TO 05-004-0200.000 STEVENS, CARL O. & REBECC											
FREEMAN, DANNY LEE & BEVERLY L.	17-02-02 PT.										
	0000.19A	RES USE CODE	500								
9057 ST RT 243											
SOUTH POINT, OH 45680	970	00	970								
VOL 597 PG 783											
PARCEL-ID 05-004-0300.000											
POWELL, KAREN S.	17-02-02 PT.										
9097 ST. RT. 243	0000.18A	RES USE CODE	500								
SOUTH POINT, OHIO 45680											
OR 38 PG 434	110	00	110								
PARCEL-ID 05-004-0400.000											
POWELL, KAREN S.	17-02-02 PT. W1/2 SE NEXT RD.										
9097 ST. RT. 243	0001.00A	RES USE CODE	510								
SOUTH POINT, OHIO 45680											
OR 38 PG 434	2,280	12,970	15,250								
PARCEL-ID 05-004-0500.000	HOMESITE VALUE LISTED BELOW										
	2,280	12,460	14,740								
ALLEN, EVA M.	17-02-02										
C/O CARL STEVENS	0000.60A	RES USE CODE	510								
8987ST RT 243											
SOUTH POINT, OH 45680	00	00	00								
VOL 605 PG 410											
PARCEL-ID 05-004-0600.000											
02-11-00 TRNSF TO 05-004-0600.000 STEVENS, CARL O. & REBECC											
STEVENS, CARL O. & REBECCA A.	17-02-02										
8987 ST RT 243	0000.60A	RES USE CODE	510								

TAX RATE [illegible]0
A/R RED FACTOR 05.5365
OTH RED FACTOR 06.3706

LAWRENCE
TAX DISTRICT 05-FAYETTE TWP-DAWSON BRYANT S.D.

GENERAL TAX LIST AND DUPLICATE OF REAL AND PUBLIC UTILITY PROPERTY
COUNTY REAL ESTATE TAXES AND SPECIAL ASSESSMENTS

12/29/00

TAX YEAR 2000
INTEREST RATE
PAGE NO 614

OWNER'S NAME MAILING ADDRESS	DESCRIPTION LAND	IMPROVEMENTS	TOTAL VALUE	TAXES CHARGED	DECEMBER TAXES	PENALTY	JUNE TAXES	PENALTY	TOTAL DELINQUENT	C.D. DATE	MEMO
SOUTH POINT, OH 45680											
OR 45 PG 682	1,550	3,280	4,830								
PARCEL-ID 05-004-0600.000	HOMESITE VALUE LISTED BELOW										
	1,550	3,220	4,770								
02-11-00 TRNSF FROM 05-004-0600.000 ALLEN, EVA M.											
WALLER, CHARLES J & CHRISTIE P.	17-02-02 W PT										
	0000.21A	RES USE CODE	500								
8969 ST. RT. 243											
SOUTH POINT, OHIO 45680	1,030	00	1,030								
VOL 534 PG 544											
PARCEL-ID 05-004-0601.000											
WALLER, CHARLES J & CHRISTIE P.	17-02-02 SW PT.										
8969 ST. RT. 243	0000.47A	RES USE CODE	510								
SOUTH POINT, OHIO 45680											
VOL 534 PG 544	1,650	23,780	25,430								
PARCEL-ID 05-004-0700.000	HOMESITE VALUE LISTED BELOW										
	1,650	22,970	24,620								
HUMMELL, WILLIAM C. AND HUMMEL	17-02-02 PT. NE W OF RD. PT.										
L, RITA P.	0000.35A	RES USE CODE	510								
314 SO. 6TH ST.											
IRONTON, OHIO 45638	1,390	8,500	9,890								
VOL 577 PG 157	HOMESITE VALUE LISTED BELOW										
PARCEL-ID 05-004-0800.000	1,390	8,500	9,890								
WALTER, RODNEY E.	17-02-02 PT NE W OF RD PT										
9301 STATE RT. 243	0000.34A	RES USE CODE	510								
SOUTH POINT, OH 45680											
VOL 629 PG 169	1,370	17,900	19,270								
PARCEL-ID 05-004-0801.000	HOMESITE VALUE LISTED BELOW										
	1,370	17,900	19,270								
BAISDEN, EUGENE & VIVIAN	17-2-2 N PT NE W OF RD PT LESS										
9317 ST RT 243	13.82 & 1.31 BAL=33.98										
SOUTH POINT, OHIO 45680		AGR USE CODE	121								
PARCEL-ID 05-004-0900.000	AUV										
	3,640	30,640	34,280								
BAISDEN, EUGENE & VIVIAN	17-2-2- PT NE W OF RD S PT 1.3										
9317 ST RT 243	1 ACS										
SOUTH POINT, OHIO 45680		AGR USE CODE	121								
PARCEL-ID 05-004-0900.001	AUV										
	220	900	1,120								
SHAVOR, LORENA M. FULLER	17-02-02 PT NE W OF RD PT										
3954 CO RD 55	0000.43A	RES USE CODE	510								
SOUTH POINT, OHIO 45680											
PARCEL-ID 05-004-0901.000	00	00	00								
11-17-00 TRNSF TO 05-004-0901.000 SHAVOR, LORENA M. FULLER											
SHAVOR, LORENA M. FULLER LIFE	17-02-02 PT NE W OF RD PT										
EST. REM. ANITA HARLESS	0000.43A	RES USE CODE	510								
3954 CO RD 55											
SOUTH POINT, OHIO 45680	980	13,550	14,530								
OR 77 PG 497	HOMESITE VALUE LISTED BELOW										

Deloris M. Corey 4-16-01

BARRETT BROTHERS SPRINGFIELD, OH 1-800-322-7711

TAX RATE .0
A/R RED FACTOR 05.5365
OTH RED FACTOR 06.3706

LAWRENCE
TAX DISTRICT 05-FAYETTE TWP-DAWSON BRYANT S.D.

GENERAL TAX LIST AND DUPLICATE OF REAL AND PUBLIC UTILITY PROPERTY
COUNTY REAL ESTATE TAXES AND SPECIAL ASSESSMENTS

12/29/00

TAX YEAR 2000
INTEREST RATE
PAGE NO 615

OWNER'S NAME MAILING ADDRESS	DESCRIPTION LAND	IMPROVEMENTS	TOTAL VALUE	TAXES CHARGED	DECEMBER TAXES	PENALTY	JUNE TAXES	PENALTY	TOTAL DELINQUENT	C. D. DATE	MEMO
PARCEL-ID 05-004-0901.000	980	13,360	14,340								
11-17-00 TRNSF FROM 05-004-0901.000 SHAVOR, LORENA M. FULLER 12-13-00 251.64											
SHAVOR LORENA M FULLER BOX 433 SOUTH POINT, OHIO 45680 VOL 606 PG 205 PARCEL-ID 05-004-0902.000	17-02-02 PT. NE 0000.10A RES USE CODE 500 00	00	00								
11-17-00 TRNSF TO 05-004-0902.000 SHAVOR, LORENA M. FULLER											
SHAVOR, LORENA M. FULLER LIFE EST. REM. ANITA HARLESS 3954 CO RD 55 SOUTH POINT, OHIO 45680 OR 77 PG 497 PARCEL-ID 05-004-0902.000	17-02-02 PT. NE 0000.10A RES USE CODE 500 110	00	110								
11-17-00 TRNSF FROM 05-004-0902.000 SHAVOR LORENA M FULLER											
SHAVOR, LORENA M. FULLER LIFE EST. REM. ANITA HARLESS 3954 CO RD 55 SOUTH POINT, OHIO 45680 OR 77 PG 497 PARCEL-ID 05-004-0903.000	17-02-02 PT NE W OF RD PT 0010.37A RES USE CODE 500 1,090	00	1,090								
11-17-00 TRNSF FROM 05-004-0903.000 SHAVOR, LORENA M FULLER 12-13-00 19.40											
SHAVOR, LORENA M FULLER 3954 CO RD 55 SOUTH POINT, OHIO 45680 VOL 606 PG 205 PARCEL-ID 05-004-0903.000	17-02-02 PT NE W OF RD PT 0010.37A RES USE CODE 500 00	00	00								
11-17-00 TRNSF TO 05-004-0903.000 SHAVOR, LORENA M. FULLER											
REYNOLDS, WILLIAM E. AND MARGA RET R. 4038 CO. RD. 55 SOUTH POINT, OHIO 45680 VOL 636 PG 280 PARCEL-ID 05-004-0904.000	17-2-02 PT NE W OF RD PT LESS 0.18A. & 1.90A. 0.84ACS RES USE CODE 540 2,180 HOMESITE VALUE LISTED BELOW 2,180	13,270 13,270	15,450 15,450								
SHAVOR, LEE ROBERT 4014 CO RD 55 SOUTH POINT, OHIO 45680-754 OR 15 PG 294 PARCEL-ID 05-004-0904.001	17-02-02 PT NE W OF RD PT LESS 0.51 AC BAL = 1.39 ACRES RES USE CODE 545 1,240	00	1,240								
HANSHAW, BOBBY & DOROTHY 4036 CO RD 55 SOUTH POINT, OHIO 45680 VOL 637 PG 148	17-02-02 PT NE W OF RD PT 0.51 ACRES RES USE CODE 545										

TAX RATE .0
A/R RED FACTOR 05.5365
OTH RED FACTOR 06.3706

LAWRENCE
TAX DISTRICT 05-FAYETTE TWP-DAWSON BRYANT S.D.

GENERAL TAX LIST AND DUPLICATE OF REAL AND PUBLIC UTILITY PROPERTY
COUNTY REAL ESTATE TAXES AND SPECIAL ASSESSMENTS

12/29/00

TAX YEAR 2000
INTEREST RATE
PAGE NO 616

OWNER'S NAME MAILING ADDRESS	DESCRIPTION LAND	IMPROVEMENTS	TOTAL VALUE	TAXES CHARGED	DECEMBER TAXES	PENALTY	JUNE TAXES	PENALTY	TOTAL DELINQUENT	C. D. DATE	MEMO
PARCEL-ID 05-004-0904.002	1,730 HOMESITE VALUE LISTED BELOW 1,730	690 690	2,420 2,420								
SHAVOR, LORENA M. FULLER LIFE EST. REM. ANITA HARLESS 3954 CO RD 55 SOUTH POINT, OHIO 45680-7542 OR 77 PG 497 PARCEL-ID 05-004-0905.000	17-02-02 PT NE W OF RD PT 0000.18A RES USE CODE 500 410	00	410								
11-17-00 TRNSF FROM 05-004-0905.000 SHAVOR, LORENA M FULLER 12-13-00 7.29											
SHAVOR, LORENA M FULLER 3954 CO RD-55 SOUTH POINT, OHIO 45680-7542 VOL 606 PG 205 PARCEL-ID 05-004-0905.000	17-02-02 PT NE W OF RD PT 0000.18A RES USE CODE 500 00	00	00								
11-17-00 TRNSF TO 05-004-0905.000 SHAVOR, LORENA M. FULLER											
BALDRIDGE, KENNETH & JENNIFER 3940 CO RD 55 SOUTH POINT, OHIO 45680 VOL 628 PG 93 PARCEL-ID 05-004-1000.000	17-2-2 W PT NW NE LESS 0.77 & 0.76 & 0.76 BAL=0.74ACRES RES USE CODE 545 2,120 HOMESITE VALUE LISTED BELOW 2,120	580 340	2,700 2,460								
CANTRELL, DAVID & BRENDA 3910 CO RD 55 SOUTH POINT, OHIO 45680 VOL 604 PG 644 PARCEL-ID 05-004-1000.001	17-2-2 W PT NW NE PT 0.77 ACRE S RES USE CODE 545 2,160	1,840	4,000								
CANTRELL, DAVID & BRENDA 3510 CO RD 55 SOUTH POINT, OHIO 45680 OR 38 PG 554 PARCEL-ID 05-004-1000.002	17-2-2 PT W PT NW NE PT LESS . 06AC BAL=.70AC RES USE CODE 500 2,100	00	2,100								
PAULEY, LEO 3439 16TH ST RD HUNTINGTON W. VA 25701 Y PARCEL-ID 05-004-1000.003	17-02-2 W PT NW NE PT 0.76ACRE S RES USE CODE 500 2,150	00	2,150								
PAULEY, LEO 3439 16TH ST HUNTINGTON, WV 25701 OR 38 PG 291 PARCEL-ID 05-004-1000.004	17-02-2 PT W PT NW NE PT .06AC RES USE CODE 500 30	00	30								
OWENS, PAULA R & RAYBEN E 3808 CO RD 55 SOUTH POINT, OHIO 45680 VOL 606 PG 431	17-02-02 W PT NW NE PT LESS 1. 32 BAL = 1.52 ACRES RES USE CODE 510										

BARRETT BROTHERS SPRINGFIELD, OH 1-800-322-7711

TAX RATE [illegible]0
A/R RED FACTOR 05.5365
OTH RED FACTOR 06.3706

LAWRENCE
TAX DISTRICT 05-FAYETTE TWP-DAWSON BRYANT S.D.

GENERAL TAX LIST AND DUPLICATE OF REAL AND PUBLIC UTILITY PROPERTY
COUNTY REAL ESTATE TAXES AND SPECIAL ASSESSMENTS

12/29/00

TAX YEAR 2000
INTEREST RATE
PAGE NO 617

OWNER'S NAME MAILING ADDRESS	DESCRIPTION			TAXES CHARGED	DECEMBER TAXES	PENALTY	JUNE TAXES	PENALTY	TOTAL DELINQUENT	C. D. DATE	MEMO
	LAND	IMPROVEMENTS	TOTAL VALUE								
PARCEL-ID 05-004-1001.000	1,630	16,870	18,500								
	HOMESITE VALUE LISTED BELOW										
	1,580	15,360	16,940								
BAISDEN, SEIGLE E & VIVIAN A. 9317 ST RT 243 SOUTH POINT, OHIO 45680 PARCEL-ID 05-004-1001.001	17-02-02 PT W PT NW NE PT 1.32 ACRES RES USE CODE 599										
	2,310	1,900	4,210								
JOHNSON, DAVID A. AND L. MAE 9164 ST RT 243 SOUTH POINT, OHIO 45680 OR 25 PG 64 PARCEL-ID 05-004-1100.000	17-02-02 PT. NE SE 0011.25A AGR USE CODE 121 AUV										
	280	00	280								
JOHNSON, DAVID A. AND L. MAE 9164 ST RT 243 SOUTH POINT, OHIO 45680 OR 25 PG 64 PARCEL-ID 05-004-1200.000	17-02-02 NE COR. SE SE S OF RD . 0000.25A AGR USE CODE 121 AUV										
	10	00	10								
JOHNSON, DAVID A. AND L. MAE 9164 ST RT 243 SOUTH POINT, OHIO 45680 OR 25 PG 64 PARCEL-ID 05-004-1300.000	17-2-2 SE SE N OF RD LESS 1.85 BAL. 11.15 AGR USE CODE 121 AUV										
	270	00	270								
PETTY, DEBRA K. P. O. BOX 8772 SOUTH CHARLESTON, W 25303 PARCEL-ID 05-004-1300.001	17-2-2 SE SE N OF RD PT 1.85 RES USE CODE 545										
	2,720	00	2,720								
GOODERHAM, DAVID ETAL 195 PRV RD 1478 TWP RD 250 SOUTH POINT, OH 45680 VOL 487 PG 646 PARCEL-ID 05-004-1400.000 11-16-00 TRNSF TO 05-004-1400.000 GOODERHAM, DAVID ETAL	17-02-02 SE SE E OF RD. 0030.00A AGR USE CODE 121										
	00	00	00								
GOODERHAM, DAVID ETAL 195 PRV RD 1478 TWP RD 250 SOUTH POINT, OH 45680 OR 77 PG 438/440 PARCEL-ID 05-004-1400.000 11-16-00 TRNSF FROM 05-004-1400.000 GOODERHAM, DAVID ETAL	17-02-02 SE SE E OF RD. 0030.00A AGR USE CODE 121 AUV										
	740	00	740								
GOODERHAM, DAVID ETAL 195 PRV RD 1478 TWP RD 250 SOUTH POINT, OH 45680 VOL 487 PG 646	17-02-02 SE SE E OF RD. 0030.00A AGR USE CODE 121										
	00	00	00								

TAX RATE [illegible]0
A/R RED FACTOR 05.5365
OTH RED FACTOR 06.3706

LAWRENCE
TAX DISTRICT 05-FAYETTE TWP-DAWSON BRYANT S.D.

GENERAL TAX LIST AND DUPLICATE OF REAL AND PUBLIC UTILITY PROPERTY
COUNTY REAL ESTATE TAXES AND SPECIAL ASSESSMENTS

12/29/00

TAX YEAR 2000
INTEREST RATE
PAGE NO 618

OWNER'S NAME MAILING ADDRESS	DESCRIPTION			TAXES CHARGED	DECEMBER TAXES	PENALTY	JUNE TAXES	PENALTY	TOTAL DELINQUENT	C. D. DATE	MEMO
	LAND	IMPROVEMENTS	TOTAL VALUE								
PARCEL-ID 05-004-1400.000 11-16-00 TRNSF FROM 05-004-1400.000 GOODERHAM, DAVID ETAL 11-16-00 TRNSF TO 05-004-1400.000 GOODERHAM, DAVID ETAL											
SHEPPARD, NORA FAYE 8559 ST RT 243 SOUTH POINT, OHIO 45680 OR 70 PG 392 PARCEL-ID 05-004-1500.000 09-19-00 TRNSF FROM 05-004-1500.000 SHEPPARD, EARNEST AND NOR	17-2-02 W1/2 SW LESS 8.72 & .7 7 BAL=76.51ACRES AGR USE CODE 121 AUV										
	4,130	17,720	21,850								
SHEPPARD, EARNEST AND NORA FAY E SHEPPARD 8559 ST RT 243 SOUTH POINT, OHIO 45680 OR 37 PG 517 PARCEL-ID 05-004-1500.000 09-19-00 TRNSF TO 05-004-1500.000 SHEPPARD, NORA FAYE	17-2-02 W1/2 SW LESS 8.72 & .7 7 BAL=76.51ACRES AGR USE CODE 121										
	00	00	00								
HENRY, PATRICIA A. C/O HAROLD & GENNIE SPRADLINGS. 8363 ST RT 243 SOUTH POINT, OHIO 45680 VOL 613 PG 248 PARCEL-ID 05-004-1500.001	17-2-02 PT. W1/2 SW PT. 1.25AC RES USE CODE 599										
	1,510	1,810	3,320								
ADKINS, PATSY R. 8030 ST. RT. 243 SOUTH POINT, OHIO 45680 VOL 580 PG 821 PARCEL-ID 05-004-1500.002 08-29-00 TRNSF TO 05-004-1500.002 BLAIR, DEBORAH G.	17-2-2 PT W1/2 SW 0.80ACRES RES USE CODE 510										
	00	00	00								
BLAIR, DEBORAH G. 8467 ST RT 243 SOUTH POINT, OHIO 45680 OR 67 PG 733 PARCEL-ID 05-004-1500.002 08-29-00 TRNSF FROM 05-004-1500.002 ADKINS, PATSY R.	17-2-2 PT W1/2 SW 0.80ACRES RES USE CODE 510										
	1,730	8,550	10,280								
PROFITT, BUFORD & JUDITH ANN 96 PVT DR 474 IRONTON, OHIO 45638 VOL 589 PG 202 PARCEL-ID 05-004-1500.003	17-02-02 W1/2 SW 0.75ACS RES USE CODE 500			8416 ST RT 243 7/30/01 S.D. Ailene Chinn — / 12/3/01 James + Melissa Mulbery							
	770	00	770								
JORDAN, DELBERT & DEBRA 8493 ST. RT. 243 SOUTH POINT, OHIO 45680 PARCEL-ID 05-004-1500.004	17-2-02 PT W/2 SW PT 0.50ACS. RES USE CODE 545										
	1,710	870	2,580								

BARRETT BROTHERS SPRINGFIELD, OH 1-800-322-7711

TAX RATE 2000
A/R RED FACTOR 05.5365
OTH RED FACTOR 06.3706

LAWRENCE
TAX DISTRICT 05-FAYETTE TWP-DAWSON BRYANT S.D.

GENERAL TAX LIST AND DUPLICATE OF REAL AND PUBLIC UTILITY PROPERTY
COUNTY REAL ESTATE TAXES AND SPECIAL ASSESSMENTS

TAX YEAR 2000
12/29/00 INTEREST RATE
PAGE NO 619

OWNER'S NAME MAILING ADDRESS	DESCRIPTION			TAXES CHARGED	DECEMBER TAXES	PENALTY	JUNE TAXES	PENALTY	TOTAL DELINQUENT	C. D. DATE	MEMO
	LAND	IMPROVEMENTS	TOTAL VALUE								
COYER, ERIC MATTHEW & TABITHA RENEE 10513 ST. RT. 141 KITTS HILL, OHIO 45645 VOL 593 PG 272 PARCEL-ID 05-004-1500.005	17-5-02 W 1/2 SW PT 0.77ACRE RES USE CODE 540 2,160	10,160	12,320								
HENRY, PATRICIA A. C/O HAROLD & GENNIE SPRADLING 8363 ST RT 243 SOUTH POINT, OHIO 45680 VOL 613 PG 248 PARCEL-ID 05-004-1501.000	17-02-02 PT W 1/2 SW LESS 3 AC 0000.50A RES USE CODE 545 1,710	4,250	5,960								
HENRY, PATRICIA A. C/O HAROLD & GENNIE SPRADLING 8363 ST RT 243 SOUTH POINT, OHIO 45680 VOL 613 PG 248 PARCEL-ID 05-004-1502.000	17-02-02 W 1/2 SW LESS 3A PT 0000.12A RES USE CODE 599 700	2,240	2,940								
DANIEL, WILLIAM D. & SANDRA L. 908 TWP RD 250 SOUTH POINT, OHIO 45680 VOL 522 PG 366 PARCEL-ID 05-004-1503.000	17-02-02 W 1/2 SW PT 0000.10A RES USE CODE 500 10	00	10								
CALDWELL, BRUCE M. & CHARLOTTE 771 TWP RD 250 SOUTH POINT, OHIO 45680 VOL 614 PG 631 PARCEL-ID 05-004-1504.000 10-11-00 209.41	17-02-02 PT W1/2 SW 0001.50A RES USE CODE 545 1,860	4,300	6,160								
WHITE, WAYNE F. AND FULKS, LEL AND AND DAN D. 114 TWP RD 314 IRONTON, OHIO 45638 VOL 593 PG 450 PARCEL-ID 05-004-1505.000 04-03-00 TRNSF TO 05-004-1505.000 JOHNSON, MICHAEL & DIANA	17-02-02 PT W 1/2 SW 0000.50A RES USE CODE 500 00	00	00								
JOHNSON, MICHAEL & DIANA 8427 ST RT 243 SOUTH POINT, OH 45680 OR 50 PG 709 PARCEL-ID 05-004-1505.000 04-03-00 TRNSF FROM 05-004-1505.000 WHITE, WAYNE F. AND FULKS	17-02-02 PT W 1/2 SW 0000.50A RES USE CODE 500 850	00	850								
WHITE, WAYNE F. AND FULKS, LEL AND AND DAN D. 114 TWP RD 314 IRONTON, OHIO 45638 VOL 493 PG 450 PARCEL-ID 05-004-1506.000 04-03-00 TRNSF TO 05-004-1506.000 JOHNSON, MICHAEL & DIANA	17-02-02 PT W 1/2 SW 0000.25A RES USE CODE 545 00	00	00								

TAX RATE 2000
A/R RED FACTOR 05.5365
OTH RED FACTOR 06.3706

LAWRENCE
TAX DISTRICT 05-FAYETTE TWP-DAWSON BRYANT S.D.

GENERAL TAX LIST AND DUPLICATE OF REAL AND PUBLIC UTILITY PROPERTY
COUNTY REAL ESTATE TAXES AND SPECIAL ASSESSMENTS

TAX YEAR 2000
12/29/00 INTEREST RATE
PAGE NO 620

OWNER'S NAME MAILING ADDRESS	DESCRIPTION			TAXES CHARGED	DECEMBER TAXES	PENALTY	JUNE TAXES	PENALTY	TOTAL DELINQUENT	C. D. DATE	MEMO
	LAND	IMPROVEMENTS	TOTAL VALUE								
JOHNSON, MICHAEL & DIANA 8427 ST RT 243 SOUTH POINT, OH 45680 OR 50 PG 709 PARCEL-ID 05-004-1506.000 04-03-00 TRNSF FROM 05-004-1506.000 WHITE, WAYNE F. AND FULKS	17-02-02 PT W 1/2 SW 0000.25A RES USE CODE 545 850	340	1,190								
TURLEY, ADDIE 1064 TWP RD 250 SOUTH POINT, OHIO 45680 PARCEL-ID 05-004-1600.000	17-2-2 PT SE COR SW SW LESS 0. 66 & 1.13 BAL= 1.21 RES USE CODE 510 2,300 HOMESITE VALUE LISTED BELOW 2,280	3,780 3,780	6,080 6,060								
COLEMAN, STEPHEN G. C/O STEPHEN G. COLEMAN 1114 TWP. RD. 250 SOUTH POINT, OHIO 45680 OR6 PG 116 PARCEL-ID 05-004-1600.001	17-2-2 PT SE COR SW SW EPT 0.6 6AC RES USE CODE 545 2,070	110	2,180								
WEBB, EVA 1032 TWP. RD. 250 SOUTH POINT, OHIO 45680 VOL 558 PG 151 PARCEL-ID 05-004-1600.002	17-2-2 PT SE COR SW SW PT 0.90 AC RES USE CODE 545 2,210	290	2,500								
SHEPPARD, NORA FAYE 8559 ST RT 243 SOUTH POINT, OHIO 45680 OR 70 PG 392 PARCEL-ID 05-004-1700.000 09-19-00 TRNSF FROM 05-004-1700.000 SHEPPARD, EARNEST AND NOR	17-2-2 NE SW LESS 6.23, 1.72 B AL = 35.05 ACRES AGR USE CODE 121 AUV 3,110	6,480	9,590								2/7/01 Richard R. Roach .003 15.35 Ac Bal 19.70 Ac
SHEPPARD, EARNEST AND NORA FAYE SHEPPARD 8559 ST RT 243 SOUTH POINT, OHIO 45680 OR 37 PG 517 PARCEL-ID 05-004-1700.000 09-19-00 TRNSF TO 05-004-1700.000 SHEPPARD, NORA FAYE	17-2-2 NE SW LESS 6.23, 1.72 B AL = 35.05 ACRES AGR USE CODE 121 00	00	00								
GIBSON, TALMIDGE J. & CLAREDA 8940 STATE RT. 243 SOUTH POINT, OHIO 45680 PARCEL-ID 05-004-1700.001	17-2-2 PT NE SW 6.23AC RES USE CODE 500 1,390	00	1,390								
ELAM, RUBY 118 TWP RD 1063 SOUTH POINT, OHIO 45680 L/C 547 PG 372	17-02-02 NE SW PT 1.72 ACRES RES USE CODE 545 00	00	00								

BARRETT BROTHERS SPRINGFIELD, OH 1-800-322-7711

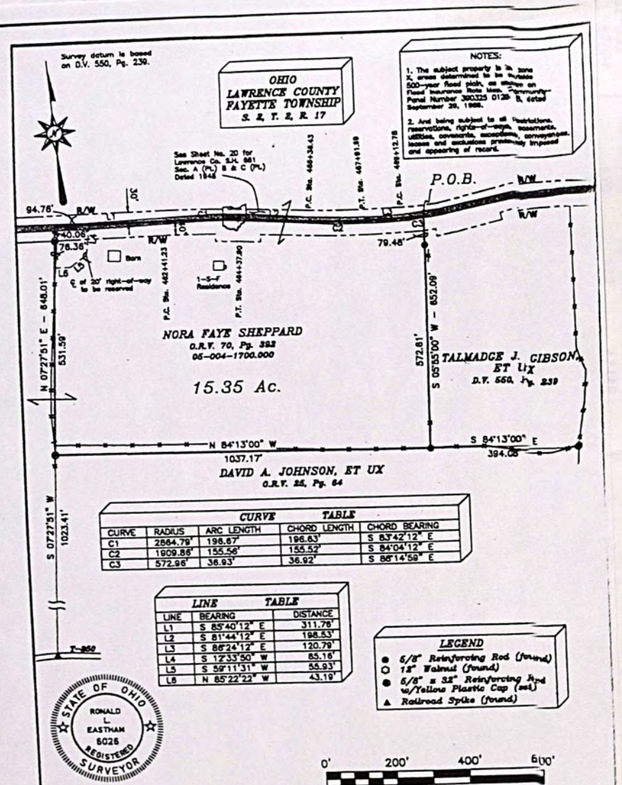

NOTES:

1. The subject property is in zone X, areas determined to be outside 500-year flood plain, as shown on Flood Insurance Rate Map, Community Panel Number 390325 0120 B, dated September 29, 1988.

2. And being subject to all restrictions, reservations, rights-of-ways, easements, utilities, covenants, exceptions, conveyances, leases and exclusions previously imposed and appearing of record.

CURVE TABLE

CURVE	RADIUS	ARC LENGTH	CHORD LENGTH	CHORD BEARING
C1	2864.79'	196.67'	196.63'	S 83°42'12" E
C2	1909.86'	155.56'	155.52'	S 84°04'12" E
C3	572.96'	36.93'	36.92'	S 86°14'59" E

LINE TABLE

LINE	BEARING	DISTANCE
L1	S 85°40'12" E	311.78'
L2	S 81°44'12" E	198.53'
L3	S 86°24'12" E	120.79'
L4	S 12°33'50" W	85.16'
L5	S 59°11'31" W	55.93'
L6	N 85°22'22" W	43.19'

LEGEND

- ● 5/8" Reinforcing Rod (found)
- ○ 12" Walnut (found)
- ● 5/8" x 32" Reinforcing Rod w/Yellow Plastic Cap (set)
- ▲ Railroad Spike (found)

STATE OF OHIO
RONALD L. EASTHAM
5026
REGISTERED
SURVEYOR

0' 200' 400' 600'

Surveyed By:

Ronald L. Eastham

Registered Professional Surveyor No. 5026

Eastham & Associates
ENGINEERS - SURVEYORS - PLANNERS

• 3882 STATE ROUTE 7 • CHESAPEAKE, OH 45619 •
• (740) 867-8386 • (800) 424-5258 • Fax (740) 867-8146 •
• E-mail Address • eastham@eastham-assoc.com •
• Home Page • http://www.eastham-assoc.com •

Plat of Survey
for

Nora Faye Sheppard

Job No. 4882 OL	Date: December 19, 2000	Scale: 1" , 200'
Drawn By: J. M. Eastham		
Checked By: R. L. Eastham		

TAX RATE OR 10
A/R RED FACTOR 05.5365
OTH RED FACTOR 06.3706

LAWRENCE
TAX DISTRICT 05-FAYETTE TWP-DAWSON BRYANT S.D.

GENERAL TAX LIST AND DUPLICATE OF REAL AND PUBLIC UTILITY PROPERTY
COUNTY REAL ESTATE TAXES AND SPECIAL ASSESSMENTS

12/29/00

TAX YEAR 2000
INTEREST RATE
PAGE NO 621

OWNER'S NAME MAILING ADDRESS	DESCRIPTION			TAXES CHARGED	DECEMBER TAXES	PENALTY	JUNE TAXES	PENALTY	TOTAL DELINQUENT	C. D. DATE	MEMO
	LAND	IMPROVEMENTS	TOTAL VALUE								
PARCEL-ID 05-004-1700.002											
12-17-99 TRNSF TO 05-004-1700.002 ABRAMS, RICKY ALLEN AND C											
ABRAMS, RICKY ALLEN AND CHARLOTTE 8919 ST RT 243 SOUTH POINT, OHIO 45680 OR 42 PG 10 PARCEL-ID 05-004-1700.002	17-02-02 NE SW PT 1.72 ACRES RES USE CODE 545 2,350	2,000	4,350								
12-17-99 TRNSF FROM 05-004-1700.002 ELAM, RUBY											
GOODERHAM, DAVID & MARY 195 PVT RD 01478 TR 250 SOUTH POINT, OHIO 45680 VOL 596 PG 774 PARCEL-ID 05-004-1800.000	17-2-2 SE SW LESS 16' RT OF WAY 11.54ACRES RES USE CODE 545 3,380	360	3,740								
JOHNSON, DAVID A. AND L. MAE 9164 ST RT 243 SOUTH POINT, OHIO 45680 OR 25 PG 64 PARCEL-ID 05-004-1801.000	17-2-2 SE SW LESS 16' RT OF WAY & .64,.56,.51 BAL=31.29ACS AGR USE CODE 121 AUV 770	00	770								
PRICHARD, W.D., JR., ANONA, & PAUL 1363 TWP RD 250 SOUTH POINT, OHIO 45680 VOL 522 PG 70 PARCEL-ID 05-004-1801.001	17-2-2- PT SE SW 0.64ACS RES USE CODE 545 2,040	410	2,450								
PRICHARD, W. D. & CAROLYN 1363 TWP RD 250 SOUTH POINT, OHIO 45680 PARCEL-ID 05-004-1801.002	17-2-2 PT SE SW 0.56ACS RES USE CODE 500 1,830 HOMESITE VALUE LISTED BELOW 1,830	00 00	1,830 1,830								
ROSS, CARL E. SR. RT 1 BOX 369-B SOUTH POINT, OHIO 45680 VOL 594 PG 146 PARCEL-ID 05-004-1801.003	17-2-2 SE SW PT 0.51ACS RES USE CODE 545 860	250	1,110	1/29/02 City Loan Financial Services, Inc						1-31-02	Paul A. Prichard
PARKER, JEFFERY L. 95 PVT. DR. 1402 TWP. RD. 250 SOUTH POINT, OHIO 45680 VOL 491 PG 306 PARCEL-ID 05-005-0100.000	17-02-02 PT. SE SW RT. OF WAY 16' 0000.00A RES USE CODE 500 20	00	20	4/24/01 Gloria J. & Martin L. Webb							
KEENEY, ROSE 8945 STATE ROUTE 243 SOUTH POINT, OHIO 45680 VOL 538 PG 243 PARCEL-ID 05-005-0200.000	17-02-02 NW COR. NW SE 0001.33A AGR USE CODE 121 2,370 HOMESITE VALUE LISTED BELOW 2,280	1,390 580	3,760 2,860								

TAX RATE OR 10
A/R RED FACTOR 05.5365
OTH RED FACTOR 06.3706

LAWRENCE
TAX DISTRICT 05-FAYETTE TWP-DAWSON BRYANT S.D.

GENERAL TAX LIST AND DUPLICATE OF REAL AND PUBLIC UTILITY PROPERTY
COUNTY REAL ESTATE TAXES AND SPECIAL ASSESSMENTS

12/29/00

TAX YEAR 2000
INTEREST RATE
PAGE NO 622

OWNER'S NAME MAILING ADDRESS	DESCRIPTION			TAXES CHARGED	DECEMBER TAXES	PENALTY	JUNE TAXES	PENALTY	TOTAL DELINQUENT	C. D. DATE	MEMO
	LAND	IMPROVEMENTS	TOTAL VALUE								
PETTY, HAROLD & MARY 2319 TWP RD 250 SOUTH POINT, OHIO 45680 VOL 444 PG 331 PARCEL-ID 05-005-0300.000	17-02-02 PT. SE SE S OF RD. 0000.25A AGR USE CODE 121 AUV 10	00	10								
ADKINS, RAYMOND F. 1981 CO RD 55 IRONTON, OHIO 45638 PARCEL-ID 05-005-0500.000	17-02-03 PT. SW NW 0004.00A AGR USE CODE 120 420	00	420								
ADKINS, RAYMOND F. 1981 CO RD 55 IRONTON, OHIO 45638 PARCEL-ID 05-005-0600.000	17-02-03 PT. SW NW 0016.75A AGR USE CODE 120 1,760	00	1,760								
GILLENWATER, DAVID W 2112 CO. RD. 55 IRONTON, OHIO 45638 PARCEL-ID 05-005-0700.000	17-02-03 PT. SW NW W PT. 0011.42A RES USE CODE 545 1,200	100	1,300								
KELLEY, KENNA J. 2010 CO RD 55 IRONTON, OH. 45638-000 VOL 606 PG 668 PARCEL-ID 05-005-0800.000	17-2-03 PT SW NW E PT LESS 1.1 4, 6.24 BAL .37AC RES USE CODE 500 1,440	00	1,440								
GILLENWATER, SCOTT A. AND LUCINDA 2010 CO RD 55 IRONTON, OH 45638 OR 63 PG 675 PARCEL-ID 05-005-0800.001	17-2-03 PT SW NW E PT 6.24 AC RES USE CODE 545 2,820	00	2,820								
KELLEY, KENNA J. 2010 CR 55 IRONTON, OHIO 45638-0000 VOL 606 PG 668 PARCEL-ID 05-005-0801.000	17-02-03 PT SW NW E PT 0001.14A RES USE CODE 510 2,320 HOMESITE VALUE LISTED BELOW 2,280	18,930 18,930	21,250 21,210								
GILLENWATER, DAVID W 2112 CO. RD. 55 IRONTON, OHIO 45638 PARCEL-ID 05-005-0900.000	17-02-03 PT. NW COR. 0000.83A RES USE CODE 500 90	00	90								
ADKINS, RAYMOND F. 1981 CO RD 55 IRONTON, OHIO 45638 PARCEL-ID 05-005-1000.000	17-02-03 PT. SW NW & PT. NW NW 0043.55A AGR USE CODE 120 5,530 HOMESITE VALUE LISTED BELOW 2,280	10,000 10,000	15,530 12,280								
WALLER, JOHN F. & TOOTHMAN, MARY M. 1166 CO. RD. 55	17-02-03 NW COR. NW NW 0000.38A RES USE CODE 500										

BARRETT BROTHERS SPRINGFIELD, OH 1-800-322-7711

TAX RATE 50.10
A/R RED FACTOR 05.5365
OTH RED FACTOR 06.3706

LAWRENCE
TAX DISTRICT 05-FAYETTE TWP-DAWSON BRYANT S.D.

GENERAL TAX LIST AND DUPLICATE OF REAL AND PUBLIC UTILITY PROPERTY
COUNTY REAL ESTATE TAXES AND SPECIAL ASSESSMENTS

12/29/00

TAX YEAR 2000
INTEREST RATE
PAGE NO 623

OWNER'S NAME MAILING ADDRESS	DESCRIPTION			TAXES CHARGED	DECEMBER TAXES	PENALTY	JUNE TAXES	PENALTY	TOTAL DELINQUENT	C. D. DATE	MEMO
	LAND	IMPROVEMENTS	TOTAL VALUE								
IRONTON, OH. 45638 VOL 49[illegible] PG 135 & 139 PARCEL-ID 05-005-1100.000	1,100	00	1,100								
ADKINS, RAYMOND FLINT & KELLY B. C/O RAYMOND ADKINS 1981 CO RD 55 IRONTON, OHIO 45638 VOL 623 PG 459 PARCEL-ID 05-005-1200.000	17-02-03 IN E1/2 NW 0050.00A AGR USE CODE 101 5,360	6,310	11,670								
MILLER, FLORENCE 006 C/O TRANSAMERICA REAL ESTATE TAX SERVICE 1105 SCHROCK RD SUITE 437 COLUMBUS, OHIO 43229 VOL 322 PG 109 PARCEL-ID 05-005-1300.000 06-15-00 TRNSF TO 05-005-1300.000 MARTIN, TIMOTHY C. ET AL	17-02-03 PT. IN E1/2 NW 0002.00A AGR USE CODE 120 00	00	00								
MARTIN, TIMOTHY C. ET AL 006 C/O F. A. R. E. TAX SERVICE 17187 NO. LAUREL PK. DR. SUITE 437 LIVONIA, MI 48152 OR 59 PG 455 PARCEL-ID 05-005-1300.000 06-15-00 TRNSF FROM 05-005-1300.000 MILLER, FLORENCE	17-02-03 PT. IN E1/2 NW 0002.00A AGR USE CODE 120 AUV 50	00	50								
PIERCE, MICHAEL J. & BILLIE 006 C/O F. A. R. E. TAX SERVICE 17187 NO. LAUREL PK. DR. SUITE 437 LIVONIA, MI 48152 VOL 618 PG 557/559 PARCEL-ID 05-005-1400.000	17-02-03 IN SE NW PT LESS 0.90 BAL 2.10 ACRES RES USE CODE 510 2,390 HOMESITE VALUE LISTED BELOW 2,280	5,490 5,490	7,880 7,770								
WAULK, KENNY & PATRICIA 2390 CO. RD. 55 IRONTON, OHIO 45638 PARCEL-ID 05-005-1400.001	17-02-03 IN SE NW PT 0.90AC RES USE CODE 500 2,050	00	2,050								
HANSHAW, JIMMIE & CONNIE 2136 COUNTY RD. 55 IRONTON, OHIO 45638 VOL 449 PG 529 PARCEL-ID 05-005-1500.000	17-02-03 IN SE NW PT 0012.10A RES USE CODE 545 1,270	00	1,270								
SHERMAN, PETE RT. 1 BOX 264-B IRONTON, OHIO 45638 VOL 483 PG 721 PARCEL-ID 05-005-1501.000	17-02-03 SE NW 0000.15A RES USE CODE 500 410	00	410								

TAX RATE 50.10
A/R RED FACTOR 05.5365
OTH RED FACTOR 06.3706

LAWRENCE
TAX DISTRICT 05-FAYETTE TWP-DAWSON BRYANT S.D.

GENERAL TAX LIST AND DUPLICATE OF REAL AND PUBLIC UTILITY PROPERTY
COUNTY REAL ESTATE TAXES AND SPECIAL ASSESSMENTS

12/29/00

TAX YEAR 2000
INTEREST RATE
PAGE NO 624

OWNER'S NAME MAILING ADDRESS	DESCRIPTION			TAXES CHARGED	DECEMBER TAXES	PENALTY	JUNE TAXES	PENALTY	TOTAL DELINQUENT	C. D. DATE	MEMO
	LAND	IMPROVEMENTS	TOTAL VALUE								
SHERMAN, MARILYN 2146 CO RD 55 IRONTON, OHIO 45638 VOL 393 PG 440 PARCEL-ID 05-005-1502.000	17-02-03 IN SE NW PT 0000.16A RES USE CODE 500 430 HOMESITE VALUE LISTED BELOW 430	00 00	430 430								
SHERMAN, ETHEL & STEWART RT. 1, BOX 264-B IRONTON, OHIO 45638 VOL 460 PG 741 PARCEL-ID 05-005-1600.000	17-02-03 PT. 0000.09A RES USE CODE 510 560 HOMESITE VALUE LISTED BELOW 560	5,210 5,140	5,770 5,700								
HANSHAW, JIMMIE & CONNIE 2136 COUNTY RD. 55 IRONTON, OHIO 45638 VOL 449 PG 529 PARCEL-ID 05-005-1700.000	17-02-03 PT IN SE NW PT LESS 0.96A 0000.04A RES USE CODE 500 110	00	110								
SHERMAN, BRANDON MICHAEL RT. 1 BOX 264A IRONTON, OH. 45638-0000 VOL 577 PG 231 PARCEL-ID 05-005-1701.000	17-02-03 PT IN SE NW PT 0000.96A RES USE CODE 500 1,690	00	1,690								
HANSHAW, JIMMY AND CONNIE 2136 COUNTY RD. 55 IRONTON, OHIO 45638-0000 VOL 625 PG 502 PARCEL-ID 05-005-1800.000	17-02-03 IN SE NW PT. 0004.50A RES USE CODE 510 2,640 HOMESITE VALUE LISTED BELOW 2,280	7,650 7,200	10,290 9,480								
SHERMAN, DANA DENISE AND ALICE MARIE STRUNK 349 PVT RD 2548 IRONTON, OH 45638 OR5 0 G737 PARCEL-ID 05-006-0100.000	17-02-03 SE PT LESS 0.69,0.99 BAL-2.11ACRES RES USE CODE 510 2,390 HOMESITE VALUE LISTED BELOW 2,280	5,020 5,020	7,410 7,300								
RUNYON, BERTHA AND NANCY 380 PVT RD 2548 IRONTON, OHIO 45638 VOL 624 PG 555 PARCEL-ID 05-006-0100.001	17-02-03 SE PT 0.69ACRES RES USE CODE 510 680 HOMESITE VALUE LISTED BELOW 680	9,110 9,110	9,790 9,790								
BANFIELD, CAROL FAYE 368 PVT RD 2548 TWP RD 117 IRONTON, OHIO 45638 VOL 635 PG 809 PARCEL-ID 05-006-0100.002	17-02-03 SE PT 0.99 ACRES RES USE CODE 510 2,280	8,250	10,530								
STINNETT, CARL D 105 FAIRVIEW DRIVE SOUTH POINT, OHIO 45680 VOL 537 PG 604 PARCEL-ID 05-006-0101.000	17-02-03 SE PT 0005.00A RES USE CODE 500 530	00	530								

BARRETT BROTHERS SPRINGFIELD, OH 1-800-322-7711

TAX RATE 0.0
A/R RED FACTOR 05.5365
OTH RED FACTOR 06.3706

LAWRENCE
TAX DISTRICT 05-FAYETTE TWP-DAWSON BRYANT S.D.

GENERAL TAX LIST AND DUPLICATE OF REAL AND PUBLIC UTILITY PROPERTY
COUNTY REAL ESTATE TAXES AND SPECIAL ASSESSMENTS

12/29/00

TAX YEAR 2000
INTEREST RATE
PAGE NO 625

OWNER'S NAME MAILING ADDRESS	DESCRIPTION			TAXES CHARGED	DECEMBER TAXES	PENALTY	JUNE TAXES	PENALTY	TOTAL DELINQUENT	C. D. DATE	MEMO
	LAND	IMPROVEMENTS	TOTAL VALUE								
BENEFICIAL OHIO INC., DBA BENE FICIAL MORTGAGE CO. OF OHIO 961 WEIGEL DR ELMHURST, IL 60126 OR 70 PG 110 PARCEL-ID 05-006-0102.000 09-15-00 TRNSF FROM 05-006-0102.000 NORRIS, AVERILL J. & REBE	17-02-03 SE PT 0000.43A RES USE CODE 540 1,560	9,350	10,910								Nick Roman — 7-31-01
NORRIS, AVERILL J. & REBECCA J . 2200 CO RD 55 IRONTON, OHIO 45638 VOL 606 PG 580 PARCEL-ID 05-006-0102.000 09-15-00 TRNSF TO 05-006-0102.000 BENEFICIAL OHIO INC., DBA	17-02-03 SE PT 0000.43A RES USE CODE 540 00	00	00								
NORRIS, AVERILL J. & REBECCA J . 2200 COUNTY RD 55 IRONTON, OHIO 45638 VOL 595 PG 36 PARCEL-ID 05-006-0200.000	17-02-03 N PT. 0000.78A RES USE CODE 500 2,150	00	2,150								
HANSHAW, JIMMY AND CONNIE 2136 CO RD 55 IRONTON, OHIO 45638 VOL 625 PG 500 PARCEL-ID 05-006-0300.000	17-2-3 IN SE NW PT NW COR LESS 1.22 BAL = 0.78 ACRES RES USE CODE 500 2,150 HOMESITE VALUE LISTED BELOW 2,150	00 00	2,150 2,150								
ALLEN, KARA SUE 138 PVT DR 1333 CO RD 15 SOUTH POINT, OHIO 45680 VOL 637 PG 551 PARCEL-ID 05-006-0300.001	17-2-3 IN SE NW PT NW COR PT 1 .22 ACRES RES USE CODE 510 2,300	7,450	9,750								
GILLENWATER, DAVID W 2112 CO. RD. 55 IRONTON, OHIO 45638 PARCEL-ID 05-006-0400.000	17-02-03 SW COR. W1/2 NW 0003.33A RES USE CODE 545 2,070	2,980	5,050								
DANIELS, TIMOTHY 3020 ST RT 243 IRONTON, OH. 45680-895 VOL 590 PG 595 PARCEL-ID 05-006-0500.000	17-02-03 PT SE NW LESS 1.00 & 0.30 BAL=0.42ACRES RES USE CODE 500 50	00	50								
DANIELS, TIMOTHY & REBECCA 2538 CR 55 IRONTON, OHIO 45638 VOL 597 PG 21 PARCEL-ID 05-006-0500.001	17-02-03 PT SE NW PT 1.00 RES USE CODE 500 2,280	00	2,280								

TAX RATE 0.0
A/R RED FACTOR 05.5365
OTH RED FACTOR 06.3706

LAWRENCE
TAX DISTRICT 05-FAYETTE TWP-DAWSON BRYANT S.D.

GENERAL TAX LIST AND DUPLICATE OF REAL AND PUBLIC UTILITY PROPERTY
COUNTY REAL ESTATE TAXES AND SPECIAL ASSESSMENTS

12/29/00

TAX YEAR 2000
INTEREST RATE
PAGE NO 626

OWNER'S NAME MAILING ADDRESS	DESCRIPTION			TAXES CHARGED	DECEMBER TAXES	PENALTY	JUNE TAXES	PENALTY	TOTAL DELINQUENT	C. D. DATE	MEMO
	LAND	IMPROVEMENTS	TOTAL VALUE								
10-11-00 40.60											
TOMLIN, JERRY C/O JERALD WEDDLE BOX 199 PVT. RD. 5548 IRONTON, OHIO 45638 PARCEL-ID 05-006-0500.002	17-02-03 PT SE NW PT 0.30 ACRE S RES USE CODE 500 1,260	00	1,260								
MARTIN, TIMOTHY C. ET AL 1097 CO RD 1 APT 30 SOUTH POINT, OHIO 45680 OR 59 PG 455 PARCEL-ID 05-006-0600.000 06-15-00 TRNSF FROM 05-006-0600.000 MILLER, FLORENCE	17-02-03 SW PT. NW NE 0018.00A AGR USE CODE 120 AUV 440	00	440								
MILLER, FLORENCE 3307 CO RD 55 SOUTH POINT, OHIO 45680 VOL 322 PG 109 PARCEL-ID 05-006-0600.000 06-15-00 TRNSF TO 05-006-0600.000 MARTIN, TIMOTHY C. ET AL	17-02-03 SW PT. NW NE 0018.00A AGR USE CODE 120 00	00	00								
MARTIN, TIMOTHY C. ET AL 1097 CO RD 1 APT 30 SOUTH POINT, OHIO 45680 OR 59 PG 455 PARCEL-ID 05-006-0700.000 06-15-00 TRNSF FROM 05-006-0700.000 MILLER, FLORENCE	17-02-03 N PT. NW NE 0017.00A AGR USE CODE 120 AUV 420	00	420								
MILLER, FLORENCE 3307 CO RD 55 SOUTH POINT, OHIO 45680 VOL 322 PG 109 PARCEL-ID 05-006-0700.000 06-15-00 TRNSF TO 05-006-0700.000 MARTIN, TIMOTHY C. ET AL	17-02-03 N PT. NW NE 0017.00A AGR USE CODE 120 00	00	00								
MILLER, FLORENCE 3307 COUNTY ROAD 55 SOUTH POINT, OHIO 45680-973 VOL 322 PG 109 PARCEL-ID 05-006-0800.000 06-15-00 TRNSF TO 05-006-0800.000 MARTIN, TIMOTHY C. ET AL	17-02-03 SE COR. NW NE LESS 5A . 0003.00A AGR USE CODE 120 00	00	00								
MARTIN, TIMOTHY C. ET AL 1097 CO RD 1 APT 30 SOUTH POINT, OHIO 45680 OR 59 PG 455 PARCEL-ID 05-006-0800.000 06-15-00 TRNSF FROM 05-006-0800.000 MILLER, FLORENCE	17-02-03 SE COR. NW NE LESS 5A . 0003.00A AGR USE CODE 120 AUV 70	00	70								

BARRETT BROTHERS SPRINGFIELD, OH 1-800-322-7711

TAX RATE 10
A/R RED FACTOR 05.5365
OTH RED FACTOR 06.3706

LAWRENCE
TAX DISTRICT 05-FAYETTE TWP-DAWSON BRYANT S.D.

GENERAL TAX LIST AND DUPLICATE OF REAL AND PUBLIC UTILITY PROPERTY
COUNTY REAL ESTATE TAXES AND SPECIAL ASSESSMENTS

12/29/00

TAX YEAR 2000
INTEREST RATE

OWNER'S NAME MAILING ADDRESS	DESCRIPTION			TAXES CHARGED	DECEMBER TAXES	PENALTY	JUNE TAXES	PENALTY	TOTAL DELINQUENT	C. D. DATE	MEMO
	LAND	IMPROVEMENTS	TOTAL VALUE								
MARTIN, TIM C. 1097 CO RD 1 APT 30 SOUTH POINT, OHIO 45680 OR 59 PG 453 PARCEL-ID 05-006-0900.000 06-15-00 TRNSF FROM 05-006-0900.000 MILLER, FLORENCE	17-02-03 NE COR. NE NE 0011.00A AGR USE CODE 120 AUV 270	00	270								
MILLER, FLORENCE 3307 COUNTY ROAD 55 SOUTH POINT, OHIO 45680 VOL 514 PG 340 PARCEL-ID 05-006-0900.000 06-15-00 TRNSF TO 05-006-0900.000 MARTIN, TIM C.	17-02-03 NE COR. NE NE 0011.00A AGR USE CODE 120 00	00	00								
MILLER, FLORENCE 3307 COUNTY ROAD 55 SOUTH POINT, OHIO 45680-9739 VOL 322 PG 109 PARCEL-ID 05-006-1000.000 06-15-00 TRNSF TO 05-006-1000.000 MARTIN, TIMOTHY C. ET AL	17-02-03 NW COR. NE NE 0003.50A AGR USE CODE 120 00	00	00								
MARTIN, TIMOTHY C. ET AL 1097 CO RD 1 APT 30 SOUTH POINT, OHIO 45680 OR 59 PG 455 PARCEL-ID 05-006-1000.000 06-15-00 TRNSF FROM 05-006-1000.000 MILLER, FLORENCE	17-02-03 NW COR. NE NE 0003.50A AGR USE CODE 120 AUV 90	00	90								
MARTIN, TIM C. 1097 CO RD 1 APT 30 SOUTH POINT, OHIO 45680-973 OR 59 PG 453 PARCEL-ID 05-006-1100.000 06-15-00 TRNSF FROM 05-006-1100.000 MILLER, FLORENCE	17-02-03 CEN PT & SE COR. NE N E 0014.95A AGR USE CODE 120 AUV 340	00	340								
MILLER, FLORENCE 3307 COUNTY ROAD 55 SOUTH POINT, OHIO 45680-973 VOL 514 PG 340 PARCEL-ID 05-006-1100.000 06-15-00 TRNSF TO 05-006-1100.000 MARTIN, TIM C.	17-02-03 CEN PT & SE COR. NE N E 0014.95A AGR USE CODE 120 00	00	00								
RAWLINS, CHARLES W & PATRICIA E CANNAN 019 C/O F. A. R. E. TAX SERVICE 17187 NO. LAUREL PK. DR. SUITE 437 LIVONIA, MI 48152	17-02-03 CEN PT & SE COR NE NE PT 0001.05A RES USE CODE 510 00	00	00								

TAX RATE 10
A/R RED FACTOR 05.5365
OTH RED FACTOR 06.3706

LAWRENCE
TAX DISTRICT 05-FAYETTE TWP-DAWSON BRYANT S.D.

GENERAL TAX LIST AND DUPLICATE OF REAL AND PUBLIC UTILITY PROPERTY
COUNTY REAL ESTATE TAXES AND SPECIAL ASSESSMENTS

12/29/00

TAX YEAR 2000
INTEREST RATE

OWNER'S NAME MAILING ADDRESS	DESCRIPTION			TAXES CHARGED	DECEMBER TAXES	PENALTY	JUNE TAXES	PENALTY	TOTAL DELINQUENT	C. D. DATE	MEMO
	LAND	IMPROVEMENTS	TOTAL VALUE								
PARCEL-ID 05-006-1101.000 02-11-00 TRNSF TO 05-006-1101.000 SMITH, EDWARD R.											
SMITH, EDWARD R. 019 C/O SOURCE ONE MORTGAGE SE CO 27555 FARMINGTON ROAD P. O. BOX 1800 FARMINGTON HILLS, M 48018 OR 45 PG 696 PARCEL-ID 05-006-1101.000 02-11-00 TRNSF FROM 05-006-1101.000 RAWLINS, CHARLES W & PATR	17-02-03 CEN PT & SE COR NE NE PT 0001.05A RES USE CODE 510 2,290	15,510	17,800								
DODSON, DALE C. P.O. BOX 277 RIO GRANDE, OHIO 45674 PARCEL-ID 05-006-1200.000	17-02-03 SE COR. NE NE 0008.50A AGR USE CODE 121 AUV 1,890	00	1,890								
MILLER, FLORENCE 3307 COUNTY ROAD 55 SOUTH POINT, OHIO 45680-9739 VOL 514 PG 340 PARCEL-ID 05-006-1300.000 06-15-00 TRNSF TO 05-006-1300.000 MARTIN, TIM C.	17-02-03 PT. NE COR. NE NE 0005.00A AGR USE CODE 120 00	00	00								
MARTIN, TIM C. 1097 CO RD 1 APT 30 SOUTH POINT, OHIO 45680 OR 59 PG 453 PARCEL-ID 05-006-1300.000 06-15-00 TRNSF FROM 05-006-1300.000 MILLER, FLORENCE	17-02-03 PT. NE COR. NE NE 0005.00A AGR USE CODE 120 AUV 120	00	120								
CHILDERS, WILIS R & SHARON 2513 CO. RD. 55 IRONTON, OHIO 45638 PARCEL-ID 05-006-1400.000	17-02-03 PT. 0001.00A RES USE CODE 510 2,280 HOMESITE VALUE LISTED BELOW 2,280	8,170 7,730	10,450 10,010								
WAULK, KENNY & PATRICIA 2390 CO. RD. 55 IRONTON, OHIO 45638 VOL 512 PG 809 PARCEL-ID 05-006-1500.000	17-02-03 W1/2 SW NE 0000.17A RES USE CODE 510 390 HOMESITE VALUE LISTED BELOW 390	11,720 11,720	12,110 12,110								
DANIELS, RICKEY AND LEAH S. 4014 US 22 SE WASHINGTON CT HS, O 43160 VOL 629 PG 479 PARCEL-ID 05-006-1600.000	17-02-03 PT. W1/2 SW NE 0000.89A RES USE CODE 510 2,210 HOMESITE VALUE LISTED BELOW 2,210	8,370 8,370	10,580 10,580								

BARRETT BROTHERS SPRINGFIELD, OH 1-800-322-7711





LEGEND

- ◎ Iron Pin Found
- ◉ Iron Pin Set
- — · — Center of Road
- —x—x— Fence Line

Bearings oriented to the east line of the Alma Daniels 3.00 acre parcel as recorded in volume 331, page 108.

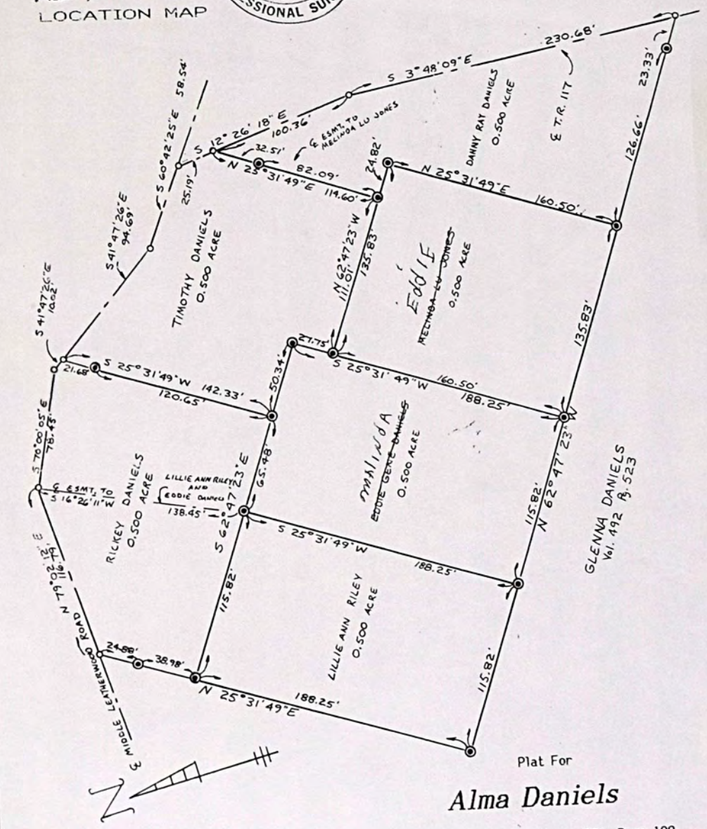

Plat For

Alma Daniels

Deed Reference: Volume 331, Page 108
Part of the Southwest ¼ of the Northeast ¼
Section 3, T-2-N, R-17-W
Fayette Township, Lawrence County, Ohio
Scale: 1" = 60' ** Date: June 28, 1989
Drawn by: Paul Willard
Checked by: Loren R. Purdom

Loren R. Purdom & Associates

7991 Ohio River Road
P.O. Box 220
Wheelersburg, Ohio 45694
Phone: (614)-574-6770

P. S. #6067 State of Ohio

TAX RATE 10.0
A/R RED FACTOR 05.5365
OTH RED FACTOR 06.3706

LAWRENCE
TAX DISTRICT 05-FAYETTE TWP-DAWSON BRYANT S.D.

GENERAL TAX LIST AND DUPLICATE OF REAL AND PUBLIC UTILITY PROPERTY
COUNTY REAL ESTATE TAXES AND SPECIAL ASSESSMENTS

12/29/00

TAX YEAR 2000
INTEREST RATE
PAGE NO 629

OWNER'S NAME MAILING ADDRESS	DESCRIPTION			TAXES CHARGED	DECEMBER TAXES	PENALTY	JUNE TAXES	PENALTY	TOTAL DELINQUENT	C. D. DATE	MEMO
	LAND	IMPROVEMENTS	TOTAL VALUE								
DANIELS, RICKEY AND LEAH S. 4014 US 22 SE WASHINGTON CT HS, O 43160 VOL 629 PG 479 PARCEL-ID 05-006-1700.000	17-02-03 PT. W1/2 SW NE 0016.10A RES USE CODE 510 3,630	5,030	8,660								
DANIELS, TIMOTHY 2548 CO RD 55 IRONTON, OH 45638 VOL 605 PG 778 PARCEL-ID 05-006-1800.000 10-11-00 28.04	17-02-03 PT. SE NE 0000.13A RES USE CODE 545 750	00	750								
DANIELS, ALMA 2538 CO RD 55 IRONTON, OHIO 45638 VOL 331 PG 108 PARCEL-ID 05-007-0100.000	17-02-03 W1/2 SW NE PT 275' ON CO.RD.&275' ON TWP. RD 0003.00A RES USE CODE 510 2,490 HOMESITE VALUE LISTED BELOW 2,280	7,530 7,090	10,020 9,370	7/23/01 Danny Ray Daniels .001 .50 AC (2.50 AC Bal.)							Grantor Res Life Est 10-4-01 Lillie Ann Riley –
WOOD, WALTER C/O EVERETT WOOD 2596 CO RD 55 IRONTON, OHIO 45638 OR 31 PG 217 TNN PARCEL-ID 05-007-0200.000	17-02-03 SE PT. SW NE 0013.84A AGR USE CODE 121 2,940	150	3,090								
BOYER, ARTHUR E. 2730 COUNTY RD 55 IRONTON, OHIO 45638 VOL 601 PG 723 PARCEL-ID 05-007-0300.000	17-02-03 N END E1/2 SW NE 0004.19A RES USE CODE 500 440	00	440								
DANIELS, TIMOTHY 3020 ST RT 243 IRONTON, OH 45638-8958 VOL 605 PG 778 PARCEL-ID 05-007-0400.000	17-02-03 PT. SW NE 0000.81A RES USE CODE 500 1,630	00	1,630								
DODSON, DALE C. P.O. BOX 277 RIO GRANDE, OHIO 45674 PARCEL-ID 05-007-0500.000	17-02-03 SE NE LESS 1.63A 0037.97A AGR USE CODE 121 AUV 930	00	930								
BOYER, ARTHUR 2730 CO. RD. 55 IRONTON, OHIO 45638 PARCEL-ID 05-007-0600.000	17-02-03 SE NE NW COR. 0003.40A RES USE CODE 545 2,530 HOMESITE VALUE LISTED BELOW 2,280	10,270 670	12,800 2,950								
BOYER, ARTHUR E. 2730 CO RD 55 IRONTON, OH 45638 VOL 639 PG 287 PARCEL-ID 05-007-0700.000	17-02-03 PT. SE NE 0000.50A RES USE CODE 500 200	00	200								
KELLY, MICHAEL F. & PEGGY L. 8321 STATE RT. 243	17-02-03 SE COR. SE NE 0001.00A RES USE CODE 510										

TAX RATE 10.0
A/R RED FACTOR 05.5365
OTH RED FACTOR 06.3706

LAWRENCE
TAX DISTRICT 05-FAYETTE TWP-DAWSON BRYANT S.D.

GENERAL TAX LIST AND DUPLICATE OF REAL AND PUBLIC UTILITY PROPERTY
COUNTY REAL ESTATE TAXES AND SPECIAL ASSESSMENTS

12/29/00

TAX YEAR 2000
INTEREST RATE
PAGE NO 630

OWNER'S NAME MAILING ADDRESS	DESCRIPTION			TAXES CHARGED	DECEMBER TAXES	PENALTY	JUNE TAXES	PENALTY	TOTAL DELINQUENT	C. D. DATE	MEMO
	LAND	IMPROVEMENTS	TOTAL VALUE								
SOUTH POINT, OHIO 45680 VOL 454 PG 216 PARCEL-ID 05-007-0800.000	2,280 HOMESITE VALUE LISTED BELOW 2,280	18,350 18,350	20,630 20,630								
WAGNER, DAVID J., JR. AND KELLI D. 47 CO RD 1609 CO RD 17 SOUTH POINT, OH 45680 OR 36 PG 379 PARCEL-ID 05-007-0900.000	17-2-3 N1/2 SE PT LESS 5.61 BAL = 13.28 ACRES AGR USE CODE 121 AUV 330	00	330								
LOONEY, BRETT A. & ROBIN L. 015 C/O NORWEST ELECTRONIC TAX SERVICE P. O. BOX 9309, MS 122535 DES MOINES, IOWA 50306-9309 OR 62 PG 224 PARCEL-ID 05-007-0900.001 07-12-00 TRNSF FROM 05-007-0900.001 JOHNSON, THEODORE F.	17-02-03 N 1/2 SE PT 5.61ACS AGR USE CODE 121 AUV 140	00	140								
JOHNSON, THEODORE F. 7863 ST RT 243 SOUTH POINT, OHIO 45680 OR 38 PG 110 PARCEL-ID 05-007-0900.001 07-12-00 TRNSF TO 05-007-0900.001 LOONEY, BRETT A. & ROBIN	17-02-03 N 1/2 SE PT 5.61ACS AGR USE CODE 121 00	00	00								
WOOD, EMMA 2596 CO RD 55 IRONTON, OHIO 45638 OR 31 PG 217 PARCEL-ID 05-007-1000.000	17-02-03 N PT. N1/2 SE 0036.00A AGR USE CODE 121 4,910	00	4,910								
WOOD, WALTER C/O EVERETT WOOD 2596 CO RD 55 IRONTON, OHIO 45638 OR 31 PG 217 TNN PARCEL-ID 05-007-1100.000	17-02-03 N PT. N1/2 SE PT. 0004.57A AGR USE CODE 121 480	00	480								
WOOD, EMMA 2596 CO RD 55 IRONTON, OHIO 45638 OR 31 PG 217 PARCEL-ID 05-007-1200.000	17-02-03 N PT. N1/2 SE PT. 0000.48A AGR USE CODE 120 1,090 HOMESITE VALUE LISTED BELOW 1,090	2,190 2,190	3,280 3,280								
WEDDLE, GERALD & WILLIA MAE 49 PRIVATE DR. 2548 IRONTON, OHIO 45638 PARCEL-ID 05-007-1300.000	17-02-03 N PT. N1/2 SE PT. 0000.47A RES USE CODE 500 1,240	880	2,120								
KELLY, MICHAEL F. & PEGGY L. 8321 STATE RT. 243 SOUTH POINT, OHIO 45680	17-02-03 PT E1/2 SE LESS 18.57 A 0040.98A AGR USE CODE 121										

BARRETT BROTHERS SPRINGFIELD, OH 1-800-322-7711

TAX RATE 10
A/R RED FACTOR 05.5365
OTH RED FACTOR 06.3706

LAWRENCE
TAX DISTRICT 05-FAYETTE TWP-DAWSON BRYANT S.D.

GENERAL TAX LIST AND DUPLICATE OF REAL AND PUBLIC UTILITY PROPERTY
COUNTY REAL ESTATE TAXES AND SPECIAL ASSESSMENTS

12/29/00

TAX YEAR 2000
INTEREST RATE
PAGE NO 631

OWNER'S NAME MAILING ADDRESS	DESCRIPTION			TAXES CHARGED	DECEMBER TAXES	PENALTY	JUNE TAXES	PENALTY	TOTAL DELINQUENT	C. D. DATE	MEMO
	LAND	IMPROVEMENTS	TOTAL VALUE								
VOL 454 PG 216	AUV										
PARCEL-ID 05-007-1400.000	1,000	00	1,000								
WISEMAN, JAMES H., JR.	17-02-03 PT. E1/2 SE										
8247 ST. RT. 243	0002.88A	RES USE CODE	545								
SOUTH POINT, OHIO 45680											
VOL 335 PG 499	2,470	3,370	5,840								
PARCEL-ID 05-007-1500.000	HOMESITE VALUE LISTED BELOW										
	2,280	3,000	5,280								
HELMONDOLLAR, LES AND NANCY	17-02-03 PT. E1/2 SE										
8191 ST RT 243	0002.21A	RES USE CODE	545								
SOUTH POINT, OH 45680											
VOL 621PG 278	2,400	3,130	5,530								
PARCEL-ID 05-007-1600.000											
HARBOLT, ROBERT E. &	17-02-03 PT.										
NORMA JEAN	0001.98A	RES USE CODE	500								
2113 NO. 3RD ST											
IRONTON, OHIO 45638	210	00	210								
VOL 422 PG 214											
PARCEL-ID 05-007-1700.000											
HARBOLT, ROBERT E. &	17-02-03 PT.										
NORMA JEAN	0004.79A	RES USE CODE	500								
2113 NO. 3RD ST											
IRONTON, OHIO 45638	2,110	00	2,110								
VOL 422 PG 214											
PARCEL-ID 05-007-1800.000											
HELMONDOLLAR, LES AND NANCY	17-02-03 PT. E1/2 SE										
8191 ST RT 243	0000.72A	RES USE CODE	500								
SOUTH POINT, OH 45680											
VOL 621 PG 278	380	00	380								
PARCEL-ID 05-008-0100.000											
RAY, BILLY G. & VANGIE	17-2-03 PT SE SE LESS .64, 1.0										
8208 ST. RT. 243	0 BAL 9.95AC										
SOUTH POINT, OHIO 45680		RES USE CODE	510								
VOL 336 PG 447											
PARCEL-ID 05-008-0200.000	3,030	23,480	26,510								
	HOMESITE VALUE LISTED BELOW										
	2,280	22,830	25,110								
RAY, STEVEN G. & CHRISTINA L.	17-02-03 PT SE SE PT 0.64ACS										
8256 ST. RT. 243		RES USE CODE	500								
SOUTH POINT, OHIO 45680											
PARCEL-ID 05-008-0200.001	2,040	00	2,040								
11-29-00 36.32											
JONES, SCOTT A.	17-2-03 PT SE SE PT 1.00 AC										
1112 CO RD 26		RES USE CODE	500								
IRONTON, OHIO 45638											
OR5 PG 328	530	00	530								
PARCEL-ID 05-008-0200.002											
WISEMAN, CLARENCE O. & CHERYL	17-02-03										
8114 ST. RT. 234	0002.55A	RES USE CODE	510								
SOUTH POINT, OHIO											
VOL 382 PG 36	2,440	13,130	15,570								

TAX RATE 10
A/R RED FACTOR 05.5365
OTH RED FACTOR 06.3706

LAWRENCE
TAX DISTRICT 05-FAYETTE TWP-DAWSON BRYANT S.D.

GENERAL TAX LIST AND DUPLICATE OF REAL AND PUBLIC UTILITY PROPERTY
COUNTY REAL ESTATE TAXES AND SPECIAL ASSESSMENTS

12/29/00

TAX YEAR 2000
INTEREST RATE
PAGE NO 632

OWNER'S NAME MAILING ADDRESS	DESCRIPTION			TAXES CHARGED	DECEMBER TAXES	PENALTY	JUNE TAXES	PENALTY	TOTAL DELINQUENT	C. D. DATE	MEMO
	LAND	IMPROVEMENTS	TOTAL VALUE								
PARCEL-ID 05-008-0201.000	HOMESITE VALUE LISTED BELOW										
	2,280	13,130	15,410								
JORDAN, BETTY JEAN	17-02-03 PT. E1/2 SE										
8098 ST RT 243	0000.16A	RES USE CODE	500								
SOUTH POINT, OHIO 45680											
VOL 594 PG 142	20	00	20								
PARCEL-ID 05-008-0300.000											
JORDAN, BETTY JEAN	17-02-03 SW COR. E1/2 SE SE										
8098 ST RT 243	0002.34A	RES USE CODE	510								
SOUTH POINT, OHIO 45680-0000											
VOL 594 PG 142	2,420	5,040	7,460								
PARCEL-ID 05-008-0400.000	HOMESITE VALUE LISTED BELOW										
	2,280	4,610	6,890								
ADKINS, PATSY R. OGDEN	17-02-03 W PT SW COR. SE SE-										
8030 ST. RT. 243	1.20AC. & MID. PT. SW COR. SE										
SOUTH POINT, OHIO 45680	0001.68A	RES USE CODE	545								
PARCEL-ID 05-008-0500.000											
	2,480	3,150	5,630								
HOWELL, JAMES T. AND ELIZABETH	17-02-03 PT. SE COR. NW SW										
A.	0010.00A	AGR USE CODE	121								
7083 ST RT 243											
SOUTH POINT, OHIO 45680	1,050	00	1,050								
VOL 632 PG 639											
PARCEL-ID 05-008-0600.000											
MALONE, RANDALL & CHRISTY	17-02-03 PT. N1/2 SW										
1674 CO. RD. 55	0045.00A	AGR USE CODE	121								
IRONTON, OHIO 45638											
PARCEL-ID 05-008-0700.000	00	00	00								
08-18-00 TRNSF TO 05-008-0700.000 MALONE, CHRISTY											
MALONE, CHRISTY	17-02-03 PT. N1/2 SW										
1674 CO. RD. 55	0045.00A	AGR USE CODE	121								
IRONTON, OHIO 45638	AUV										
OR 66 PG 691	2,790	00	2,790								
PARCEL-ID 05-008-0700.000											
08-18-00 TRNSF FROM 05-008-0700.000 MALONE, RANDALL & CHRISTY											
HOWELL, JAMES T. AND ELIZABETH	17-02-03 PT. S OF HIGH TOP RD.										
A.	0018.00A	AGR USE CODE	121								
7083 ST RT 243											
SOUTH POINT, OH 45680	1,890	00	1,890								
VOL 632 PG 639											
PARCEL-ID 05-008-0800.000											
WAGNER, DAVID J., JR. AND KELL	17-2-3 E END N1/2 SW 16.67 ACR										
I D.	ES										
47 CO RD 1609 CO RD 17		AGR USE CODE	121								
SOUTH POINT, OH 45680	AUV										
OR 36 PG 379	410	00	410								
PARCEL-ID 05-008-0900.000											
RIGGS, GREGORY L. AND SANDRA K	17-2-3 SE SW LES .26, 10.22A BA										

BARRETT BROTHERS SPRINGFIELD, OH 1-800-322-7711

TAX RATE OR 10
A/R RED FACTOR 05.5365
OTH RED FACTOR 06.3706

LAWRENCE
TAX DISTRICT 05-FAYETTE TWP-DAWSON BRYANT S.D.

GENERAL TAX LIST AND DUPLICATE OF REAL AND PUBLIC UTILITY PROPERTY
COUNTY REAL ESTATE TAXES AND SPECIAL ASSESSMENTS

12/29/00

TAX YEAR 2000
INTEREST RATE
PAGE NO 633

OWNER'S NAME MAILING ADDRESS	DESCRIPTION LAND	IMPROVEMENTS	TOTAL VALUE	TAXES CHARGED	DECEMBER TAXES	PENALTY	JUNE TAXES	PENALTY	TOTAL DELINQUENT	C. D. DATE	MEMO
.	L=34.40ACS										
7685 ST RT 243		AGR USE CODE	121								
SOUTH POINT, OH 45680	AUV										
VOL 627 PG 659	2,530	38,760	41,290								
PARCEL-ID 05-008-1000.000											
DUNCAN, BETTY L.	17-02-03 PT SE SW PT 0.26 ACRE										
7842 ST RT 243	S										
SOUTH POINT, OH 45680		AGR USE CODE	121								
PARCEL-ID 05-008-1000.001	AUV										
	10	00	10								
WAGNER, DAVID J., JR. AND KELL I D.	17-2-3 SE SW PT 10.22 ACRES										
		AGR USE CODE	121								
47 CO RD 1609 CO RD 17	AUV										
SOUTH POINT, OH 45680	2,500	00	2,500								
OR 36 PG 379											
PARCEL-ID 05-008-1000.002											
WOOD, EMMA	17-2-3 E PT SW NE LESS 0.26AC										
2596 CO RD 55	BAL= 3.74AC										
IRONTON, OHIO 45638		AGR USE CODE	121								
OR 31 PG 217											
PARCEL-ID 05-008-1100.000	1,880	00	1,880								
BOYER, ARTHUR E.	17-2-3 E PT SW SE PT 0.26AC										
2730 CO. RD. 55		RES USE CODE	500								
IRONTON, OHIO 45638											
PARCEL-ID 05-008-1100.001	110	00	110								
DUDDING, ROMIE C. & JANE L.	17-02-03 NW COR SW SW LESS 2.4										
653 TWP. RD. 117-S	7 BAL = 1.03 ACRES										
SOUTH POINT, OHIO 45680		RES USE CODE	500								
VOL 627 PG 338											
PARCEL-ID 05-008-1200.000	110	00	110								
ADKINS, C. ROGER	17-02-03 NW COR SW SW PR 2.47A										
171 PRIVATE RD 460	CRES										
SOUTH POINT, OHIO\ 45680		RES USE CODE	510								
VOL 593 PG 824											
PARCEL-ID 05-008-1200.001	610	3,150	3,760								
RICE, JAMES E. & BETTY D. TRUS T & CARL A. RICE	17-2-3 SW SE LESS 24.69,5.06, 10.15 BAL 5.25AC										
697 CO. RD. 31		AGR USE CODE	121								
CHESAPEAKE, OHIO 45619											
OR 49 PG 608 L/C JENKINS	3,630	00	3,630								
PARCEL-ID 05-008-1300.000											
LOONEY, BRETT A. & ROBIN L. 015	17-02-03 SW SE PT 24.39ACS										
		AGR USE CODE	121								
C/O NORWEST ELECTRONIC	AUV										
TAX SERVICE	2,860	10,250	13,110								
P. O. BOX 9309, MS 122535											
DES MOINES, IOWA 50306-9309											
OR 62 PG 224											
PARCEL-ID 05-008-1300.001											

TAX RATE OR 10
A/R RED FACTOR 05.5365
OTH RED FACTOR 06.3706

LAWRENCE
TAX DISTRICT 05-FAYETTE TWP-DAWSON BRYANT S.D.

GENERAL TAX LIST AND DUPLICATE OF REAL AND PUBLIC UTILITY PROPERTY
COUNTY REAL ESTATE TAXES AND SPECIAL ASSESSMENTS

12/29/00

TAX YEAR 2000
INTEREST RATE
PAGE NO 634

OWNER'S NAME MAILING ADDRESS	DESCRIPTION LAND	IMPROVEMENTS	TOTAL VALUE	TAXES CHARGED	DECEMBER TAXES	PENALTY	JUNE TAXES	PENALTY	TOTAL DELINQUENT	C. D. DATE	MEMO
07-12-00 TRNSF FROM 05-008-1300.001 JOHNSON, THEODORE F.											
JOHNSON, THEODORE F.	17-02-03 SW SE PT 24.39ACS										
7863 ST RT 243		AGR USE CODE	121								
SOUTH POINT, OHIO 45680											
OR 38 PG 110	00	00	00								
PARCEL-ID 05-008-1300.001											
07-12-00 TRNSF TO 05-008-1300.001 LOONEY, BRETT A. & ROBIN											
DUNCAN, BETTY L.	17-02-03 PT SW SE PT 5.06 ACRE										
7842 ST RT 243	S										
SOUTH POINT, OH 45680		AGR USE CODE	121								
PARCEL-ID 05-008-1300.002	AUV										
	120	6,310	6,430								
WAGNER, DAVID J., JR. AND KELL I D.	17-2-3 SW SE PT 10.15 ACRES										
		AGR USE CODE	121								
47 CO RD 1609 CO RD 17	AUV										
SOUTH POINT, OH 45680	250	00	250								
OR 36 PG 379											
PARCEL-ID 05-008-1300.003											
BOYER, ARTHUR E.	17-02-03 PT. SE COR. NW NE										
2730 COUNTY RD 55	0001.50A	RES USE CODE	500								
IRONTON, OHIO 45638											
VOL 601 PG 723	2,330	00	2,330								
PARCEL-ID 05-008-1400.000											
MILLER, FLORENCE	17-02-03 PT. .80A. & 1.70A.										
3307 COUNTY ROAD 55	0002.50A	AGR USE CODE	120								
SOUTH POINT, OHIO 45680-9739											
VOL 322 PG 109	00	00	00								
PARCEL-ID 05-008-1500.000											
06-15-00 TRNSF TO 05-008-1500.000 MARTIN, TIMOTHY C. ET AL											
MARTIN, TIMOTHY C. ET AL	17-02-03 PT. .80A. & 1.70A.										
1097 CO RD 1 APT 30	0002.50A	AGR USE CODE	120								
SOUTH POINT, OHIO 45680	AUV										
OR 59 PG 455	60	00	60								
PARCEL-ID 05-008-1500.000											
06-15-00 TRNSF FROM 05-008-1500.000 MILLER, FLORENCE											
MARTIN, TIMOTHY C. ET AL	17-02-03 PT. SE COR. NW NE										
1097 CO RD 1 APT 30	0001.00A	AGR USE CODE	120								
SOUTH POINT, OHIO 45680	AUV										
OR 59 PG 455	20	00	20								
PARCEL-ID 05-008-1600.000											
06-15-00 TRNSF FROM 05-008-1600.000 MILLER, FLORENCE											
MILLER, FLORENCE	17-02-03 PT. SE COR. NW NE										
3307 COUNTY ROAD 55	0001.00A	AGR USE CODE	120								

BARRETT BROTHERS SPRINGFIELD, OH 1-800-322-7711

TAX RATE [illegible]0
A/R RED FACTOR 05.5365
OTH RED FACTOR 06.3706

LAWRENCE
TAX DISTRICT 05-FAYETTE TWP-DAWSON BRYANT S.D.

GENERAL TAX LIST AND DUPLICATE OF REAL AND PUBLIC UTILITY PROPERTY
COUNTY REAL ESTATE TAXES AND SPECIAL ASSESSMENTS

12/29/00

TAX YEAR 2000
INTEREST RATE
PAGE NO 635

OWNER'S NAME MAILING ADDRESS	DESCRIPTION			TAXES CHARGED	DECEMBER TAXES	PENALTY	JUNE TAXES	PENALTY	TOTAL DELINQUENT	C. D. DATE	MEMO
	LAND	IMPROVEMENTS	TOTAL VALUE								
SOUTH POINT, OHIO 45680-9739 VOL 322 PG 109 PARCEL-ID 05-008-1600.000	00	00	00								
06-15-00 TRNSF TO 05-008-1600.000 MARTIN, TIMOTHY C. ET AL											
ADKINS, PATSY R. OGDEN 8030 ST. RT. 243 SOUTH POINT, OHIO 45680 PARCEL-ID 05-008-1700.000	17-02-03 SE COR SW SE 0000.22A RES USE CODE 500 20	00	20								
HALL, GLEN RICHARD & CAROL SUE 7210 STATE RT. 243 SOUTH POINT, OHIO 45680 VOL 397 PG 352 PARCEL-ID 05-009-0100.000	17-02-10 PT. NW NW 0002.00A RES USE CODE 500 490	00	490								
KINGERY, LARRY E. 7412 ST RT 243 SOUTH POINT, OHIO 45680 VOL 636 PG 437 PARCEL-ID 05-009-0200.000	17-02-10 NE NW LESS 2.18A & LESS 35.25A&LESS 2.95A 0002.62A RES USE CODE 500 1,380	00	1,380								
MILLS, JERRY R. BOX 7561 ST. RT. 243 SOUTH POINT, OHIO 45680 PARCEL-ID 05-009-0201.000	17-02-10 PT NE NW LESS 2.18 AC 0018.28A RES USE CODE 510 5,490 HOMESITE VALUE LISTED BELOW 2,280	25,150 25,150	30,640 27,430								
KINGREY, LARRY & KAY HYATT 7512 ST. RT. 243 SOUTH POINT, OHIO 45680 VOL 601 PG 585 PARCEL-ID 05-009-0202.000	17-02-10 NE NW LESS 2.18 A PT 0016.97A AGR USE CODE 101 2,370 HOMESITE VALUE LISTED BELOW 1,370	26,200 26,200	28,570 27,570								
KINGERY, LARRY E. JR & MARILYN K. HYATT-KINGERY 7412 ST. RT. 243 SOUTH POINT, OHIO 45680-7572 PARCEL-ID 05-009-0203.000	17-02-10 NE NW PT 0002.95A RES USE CODE 510 2,480 HOMESITE VALUE LISTED BELOW 2,280	15,450 15,280	17,930 17,560								
RICE, JAMES E. & BETTY D. TRUST & CARL A. RICE 405 MARION PIKE COAL GROVE, OH 45638 PARCEL-ID 05-009-0300.000	17-2-10 NE COR NE NW LESS1.80 BAL .38AC AGR USE CODE 121 90	00	90								
DUNCAN, BETTY L. 7842 ST RT 243 SOUTH POINT, OH 45680 PARCEL-ID 05-009-0300.001	17-2-10 PT NE COR NE NW PT 1.6 6 ACRES AGR USE CODE 121 AUV 40	00	40								
RIGGS, GREGORY L. AND SANDRA K	17-2-10 NE COR NE NW .14AC										

TAX RATE [illegible]0
A/R RED FACTOR 05.5365
OTH RED FACTOR 06.3706

LAWRENCE
TAX DISTRICT 05-FAYETTE TWP-DAWSON BRYANT S.D.

GENERAL TAX LIST AND DUPLICATE OF REAL AND PUBLIC UTILITY PROPERTY
COUNTY REAL ESTATE TAXES AND SPECIAL ASSESSMENTS

12/29/00

TAX YEAR 2000
INTEREST RATE
PAGE NO 636

OWNER'S NAME MAILING ADDRESS	DESCRIPTION			TAXES CHARGED	DECEMBER TAXES	PENALTY	JUNE TAXES	PENALTY	TOTAL DELINQUENT	C. D. DATE	MEMO
	LAND	IMPROVEMENTS	TOTAL VALUE								
7685 ST RT 243 SOUTH POINT, OH 45680 VOL 627 PG 659 PARCEL-ID 05-009-0300.002	RES USE CODE 500 AUV 10	00	10								
FREEMAN, DOUGLAS J. ET-AL P.O. BOX 174 HAVERHILL, OHIO 45636 OR7 PG 612 PARCEL-ID 05-009-0400.000	17-02-10 PT. NE COR. SW NW 0000.47A RES USE CODE 500 1,240	00	1,240	Rick + Deborah L. Rockel	11-28-01						
FREEMAN, DOUGLAS J. ET-AL P.O. BOX 174 HAVERHILL, OHIO 45636 OR7 PG 612 PARCEL-ID 05-009-0500.000	17-02-10 PT. NE COR. SW NW 0002.53A RES USE CODE 599 2,440	1,510	3,950	Same							
HALL, GLEN RICHARD & CAROL SUE 7210 STATE RT. 243 SOUTH POINT, OHIO 45680 VOL 397 PG 352 PARCEL-ID 05-009-0600.000	17-02-10 PT. NE COR. SW NW 0010.00A RES USE CODE 510 3,220 HOMESITE VALUE LISTED BELOW 2,280	18,090 8,280	21,310 10,560								
CRANK, WM. R. & PHYLLIS L. C/O WILLIAM CRANK 297 CO. RD. 17 SOUTH POINT, OHIO 45680 VOL 430 PG 145 PARCEL-ID 05-009-0700.000	17-02-10 E SIDE SW NW N OF RD. 0005.00A RES USE CODE 510 2,240 HOMESITE VALUE LISTED BELOW 1,820	3,130 3,130	5,370 4,950								
WRIGHT, E. CARROLL TRUST BANK ONE WEST VIRGINA NA TRUSTEE C/O MARTIN HAWORTH P.O. BOX 4054 HUNTINGTON, WV 25729-4054 PARCEL-ID 05-009-0800.000	17-02-10 SE COR SW NW LESS 0.3 8ACRES BAL= 1.17ACRES AGR USE CODE 102 2,290 HOMESITE VALUE LISTED BELOW 2,280	27,780 27,780	30,070 30,060								
WRIGHT, E. CARROLL TRUST C/O WILLIAM SNIDER,CS P.O. BOX 4054 HUNTINGTON, WV 25706 VOL 620 PG 137 PARCEL-ID 05-009-0800.001	17-02-10 SE COR SW NW PT 0.38A CRES AGR USE CODE 102 90	00	90								
BROWN, NORMAN G. & SHIRLEY 214 CR 17 SOUTH POINT, OHIO 45680 VOL 420 PG 334 PARCEL-ID 05-009-0801.000	17-02-10 SE COR SW NW PT 0000.65A RES USE CODE 545 2,070	2,440	4,510								
MATNEY, RICHARD J. & ANNETTE J 240 CO RD 17 SOUTH POINT, OHIO 45680 VOL 615 PG 590 PARCEL-ID 05-009-0900.000	17-02-10 PT. 0000.30A RES USE CODE 510 1,260 HOMESITE VALUE LISTED BELOW 1,260	8,620 8,620	9,880 9,880								
FREEMAN, DOUGLAS J. ET-AL P.O. BOX 174 05-004-1000	17-02-10 IN S PT. SW NW 0016.50A COM USE CODE 400			1/19/01 Rick & Deborah L. Rockel .001 1.00Ac Bal 15.50Ac — Albert C. Freeman Jr., Matthew S. Freeman, Pamela Y. Freeman & Albert C. Freeman III & Kelle L. Freeman							

BARRETT BROTHERS SPRINGFIELD, OH 1-800-322-7711

48 TWP. RD., 1196 (MILLER ST.) CHESAPEAKE, OHIO 45619	C.K. PLATT & ASSOCIATES, INC. LAND SURVEYORS, REGISTERED OH, WV, KY	PHONE: 614-867-6053 FAX 614-867-6053 (call first)

PLAT OF SURVEY
FOR
DOUGLAS FREEMAN, et-al
SECTION 10, T2, R17
FAYETTE TOWNSHIP, LAWRENCE COUNTY, OHIO

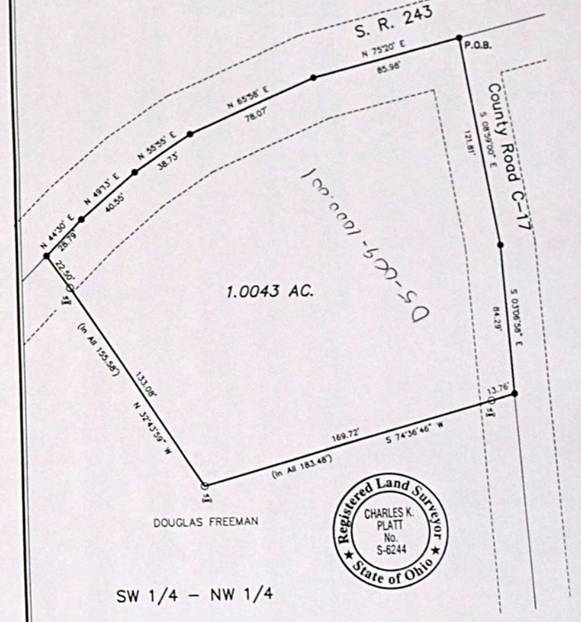

SW 1/4 – NW 1/4

SCALE: 1" = 40'	DRAWING: FRMN-35

I HEREBY CERTIFY THAT THIS SURVEY WAS PERFORMED UNDER MY RESPONSIBLE DIRECTION AND SUPERVISION AND THE PLAT AND DESCRIPTION ARE TRUE AND ACCURATE TO THE BEST OF MY KNOWLEDGE AND BELIEF. THE SURVEY MEETS OR EXCEEDS THE MINIMUM TECHNICAL STANDARDS FOR LAND SURVEYING.

Charles K. Platt DATE DEC. 16, 2000

CHARLES K. PLATT
REGISTERED LAND SURVEYOR, OHIO #LS-6244, WEST VIRGINIA #LS-384, KENTUCKY #LS-2187

PART OF PARCEL NO. 05-009-1000
LAST SOURCE OF TITLE: O.R. 7, pg. 612

TAX RATE [illegible]0
A/R RED FACTOR 05.5365
OTH RED FACTOR 06.3706

LAWRENCE
TAX DISTRICT 05-FAYETTE TWP-DAWSON BRYANT S.D.

GENERAL TAX LIST AND DUPLICATE OF REAL AND PUBLIC UTILITY PROPERTY
COUNTY REAL ESTATE TAXES AND SPECIAL ASSESSMENTS

12/29/00

TAX YEAR 2000
INTEREST RATE
PAGE NO 637

OWNER'S NAME MAILING ADDRESS	DESCRIPTION			TAXES CHARGED	DECEMBER TAXES	PENALTY	JUNE TAXES	PENALTY	TOTAL DELINQUENT	C. D. DATE	MEMO
	LAND	IMPROVEMENTS	TOTAL VALUE								
HAVERHILL, OHIO 45636 OR7 PG 612 PARCEL-ID 05-009-1000.000	4,700	00	4,700								
WRIGHT, E. CARROLL TRUST BANK ONE WEST VIRGINA NA TRUSTEE C/O MARTIN HAWORTH P.O. BOX 4054 HUNTINGTON, WV 25729-4054 PARCEL-ID 05-009-1100.000	17-02-10 SW COR. SW NW 0001.00A 250	AGR USE CODE 00	102 250								
FREEMAN, DOUGLAS J. ET-AL P.O. BOX 174 HAVERHILL, OHIO 45636 OR7 PG 612 PARCEL-ID 05-009-1200.000	17-2-10 IN S PT SW NW 1.53 160	RES USE CODE 00	500 160								Albert C Freeman Jr, Matthew S Freeman, Pamela Y. Freeman, Albert C. Freeman III & Kellie L. Freeman →
ADKINS, PATSY R. OGDEN 8030 ST. RT. 243 SOUTH POINT, OHIO 45680 PARCEL-ID 05-009-1300.000	17-02-10 NE PT. NW NE 0000.11A 10	RES USE CODE 00	500 10								
JORDAN, BETTY JEAN RT 1 BOX 709 SOUTH POINT, OHIO 45680-000 VOL 594 PG 142 PARCEL-ID 05-009-1400.000	17-02-10 N PT. NE NE BET. BLUF F& SEC. LINE 0004.00A 420	RES USE CODE 00	500 420								
MCCOMAS, HAROLD S. 1045 CO RD 17 SOUTH POINT, OHIO 45680 PARCEL-ID 05-009-1500.000	17-02-10 PT E 1/2 NE LES 1.51A CS BAL=18.90ACS 2,680	AGR USE CODE 00	120 2,680								
MCCOMAS, HAROLD & SUSAN 141 PRIVATE RD 1653 CO RD 17 SOUTH POINT, OHIO 45680 VOL 614 PG 767 PARCEL-ID 05-009-1500.001	17-02-10 PT E 1/2 NE PT 1.51AC S 160	RES USE CODE 00	500 160								
FERRELL, LARRY J. & TONYA 600 TWP RD 250 SOUTH POINT, OHIO 45680 OR 36 PG 525 PARCEL-ID 05-009-1600.000	17-2-10 PT E1/2 NE PT LESS 0.56 A. BAL. 27.28ACS. 3,700	AGR USE CODE 00	120 3,700								
CADE, SUSAN 476 TOWNSHIP RD 250 SOUTH POINT, OHIO 45680 VOL 537 PG 325 PARCEL-ID 05-009-1600.001	17-2-10 PT E1/2 NE PT 0.56ACS . 1,830	RES USE CODE 00	545 1,830								
ADKINS, PATSY R. OGDEN 8030 ST. RT. 243 SOUTH POINT, OHIO 45680 PARCEL-ID 05-009-1700.000	17-02-10 PT. NW COR. NE NE 0000.80A 80	RES USE CODE 00	500 80								

BARRETT BROTHERS SPRINGFIELD, OH 1-800-322-7711

TAX RATE [illegible]0
A/R RED FACTOR 05.5365
OTH RED FACTOR 06.3706

LAWRENCE
TAX DISTRICT 05-FAYETTE TWP-DAWSON BRYANT S.D.

GENERAL TAX LIST AND DUPLICATE OF REAL AND PUBLIC UTILITY PROPERTY
COUNTY REAL ESTATE TAXES AND SPECIAL ASSESSMENTS

12/29/00

TAX YEAR 2000
INTEREST RATE
PAGE NO 638

OWNER'S NAME MAILING ADDRESS	DESCRIPTION			TAXES CHARGED	DECEMBER TAXES	PENALTY	JUNE TAXES	PENALTY	TOTAL DELINQUENT	C. D. DATE	MEMO
	LAND	IMPROVEMENTS	TOTAL VALUE								
ADKINS, PATSY R. OGDEN 8030 ST. RT. 243 SOUTH POINT, OHIO 45680 PARCEL-ID 05-009-1800.000	17-02-10 PT. NW COR. NE NE 0000.06A 10	RES USE CODE 00	500 10								
DUNCAN, BETTY L. 7842 ST RT 243 SOUTH POINT, OH 45680 VOL 623 PG 523/524 PARCEL-ID 05-010-0100.000	17-02-10 NW NE LESS 0.33 BAL = 45.16 ACRES AUV 1,080	AGR USE CODE 10,620	121 11,700								
MULLINS, RANDY 226 BLACKFORK DR GOSHEN, IN 46528 VOL 636 PG 418 PARCEL-ID 05-010-0200.000	17-02-10 PT. NW COR. NE NE 0001.14A 120	RES USE CODE 00	500 120								
RAY, BILLY G. & VANGIE 8208 ST. RT. 243 SOUTH POINT, OHIO 45680 VOL 336 PG 447 PARCEL-ID 05-010-0300.000	17-02-10 NE COR. NE NE 0001.00A 110	RES USE CODE 00	500 110								
SPARLING, PAUL A. AND ANESSA D . 128 TWP RD 181 IRONTON, OH 45638 OR 24 PG 31 PARCEL-ID 05-010-0400.000	17-02-10 NE COR. SE NE 0005.75A AUV 140	AGR USE CODE 00	121 140								
JORDAN, BETTY JEAN RT 1 BOX 709 SOUTH POINT, OHIO 45680-000 VOL 594 PG 142 PARCEL-ID 05-010-0500.000	17-2-10 PT NE NE LESS 17.58, 3 .74 BAL=3.02ACS 1,920	RES USE CODE 00	500 1,920	1,007 10/16/01 Ellis + Betty Rowe 2.24 Ac ~~Bal 78 Ac~~ Bal 1.29 Ac	(from 1.29Ac) Ellis Rowe + Betty Rowe 11-5-01						11/1/01 Ac Correction BY SURVEY Charles K. Platt 6244
GOODERHAM, DAVID & MARY 195 PRIVATE RD. 1478 TOWNSHIP RD. 250 SOUTH POINT, OHIO 45680 VOL 540 PG 638 PARCEL-ID 05-010-0500.001	17-02-10 PT NE NE PT 6.10 ACRE S 2,600	RES USE CODE 1,450	545 4,050								
CALDWELL, BRUCE & CHARLOTTE 771 TWP. RD. 250 SOUTH POINT, OHIO 45680 PARCEL-ID 05-010-0500.002	17-02-10 NE NE PT LESS 1.54 BA L = 1.15 ACRES 2,290	RES USE CODE 00	500 2,290								
CALDWELL, BRUCE & CHARLOTTE 771 TWP. RD. 250 SOUTH POINT, OHIO 45680 PARCEL-ID 05-010-0500.003	17-2-10 PT NE NE PT 2.98ACS 1,240	RES USE CODE 960	545 2,200								
CALDWELL, BRUCE & CHARLOTTE	17-2-10 PT NE NE PT 0.08AC										

48 TWP. RD., 1198 (MILLER ST.)
CHESAPEAKE, OHIO 45619

C.K. PLATT & ASSOCIATES, INC.
LAND SURVEYORS, REGISTERED OH, WV, KY

PHONE 814-867-8053
FAX 814-867-8053 (ask first)

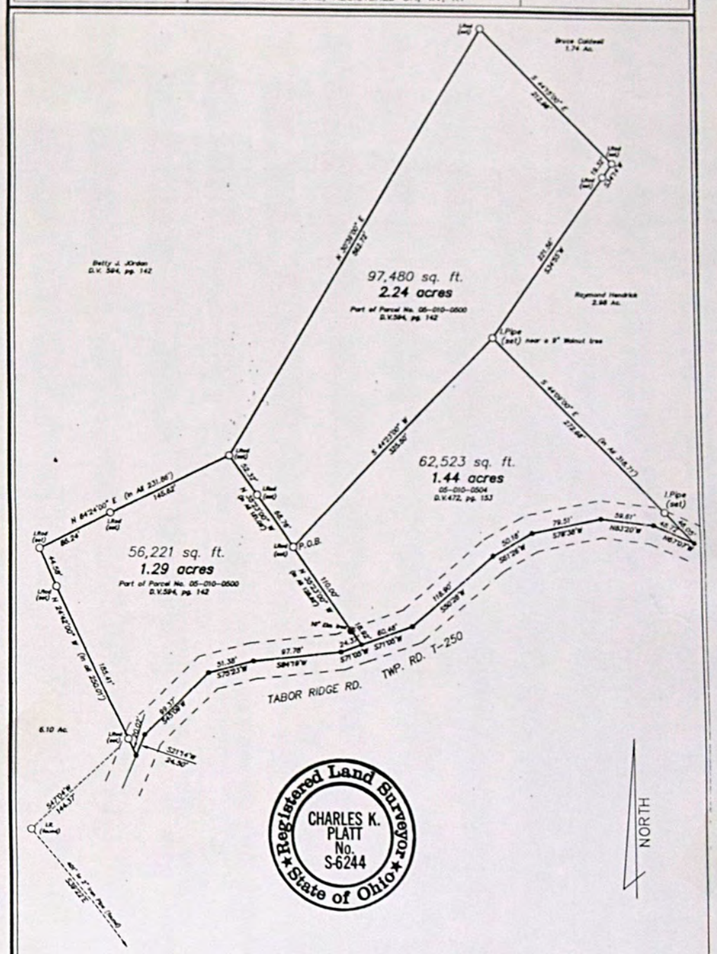

SCALE: 1" = 100' DRAWING: Rowe

I HEREBY CERTIFY THAT THIS SURVEY WAS PERFORMED UNDER MY RESPONSIBLE DIRECTION AND SUPERVISION AND THE PLAT AND DESCRIPTION ARE TRUE AND ACCURATE TO THE BEST OF MY KNOWLEDGE AND BELIEF. THE SURVEY MEETS OR EXCEEDS THE MINIMUM TECHNICAL STANDARDS FOR LAND SURVEYING.

Charles K. Platt DATE Sept. 7, 1995
CHARLES K. PLATT
REGISTERED LAND SURVEYOR, OHIO RLS-6244, WEST VIRGINIA RLS-544, KENTUCKY RLS-2197

ELLIS & BETTY ROWE
SECTION 10, T2, R17
FAYETTE TOWNSHIP, LAWRENCE COUNTY, OH
NE 1/4 – NE 1/4

SURVEYOR'S CERTIFICATE

Date 11/1/01 19

TO WHOM IT MAY CONCERN:

I hereby certify that on or about _____ 19____, I surveyed real property situated in _____ Township and/or _____ Corporation, owned by Betty Rowe.

Lawrence County, Ohio. This certificate is made for the purpose of correcting the Auditor's tax duplicate.

R	T	SEC.	ACRE/ LOT	NO.	PARCEL NO.	ACRES AS SHOWN ON AUDITOR'S TAX DUPLICATE	ACRES AS SHOWN ON CORRECTED TAX DUPLICATE BELOW
17	2	10			05-010-0500	0.78	1.24

REMARKS: _____

Signed Charles K. Platt
Registration Number 6244

TAX RATE 10
A/R RED FACTOR 05.5365
OTH RED FACTOR 06.3706

LAWRENCE
TAX DISTRICT 05-FAYETTE TWP-DAWSON BRYANT S.D.

GENERAL TAX LIST AND DUPLICATE OF REAL AND PUBLIC UTILITY PROPERTY
COUNTY REAL ESTATE TAXES AND SPECIAL ASSESSMENTS

12/29/00

TAX YEAR 2000
INTEREST RATE
PAGE NO 639

OWNER'S NAME MAILING ADDRESS	DESCRIPTION LAND	IMPROVEMENTS	TOTAL VALUE	TAXES CHARGED	DECEMBER TAXES	PENALTY	JUNE TAXES	PENALTY	TOTAL DELINQUENT	C. D. DATE	MEMO
771 TWP. RD. 250		RES USE CODE	500								
SOUTH POINT, OHIO 45680											
PARCEL-ID 05-010-0500.004	10	00	10								
CALDWELL, BRUCE M. & CHARLOTTE	17-2-10 NE NE PT 1.54ACRES										
771 TWP RD 250		RES USE CODE	545								
SOUTH POINT, OHIO 45680											
VOL 606 PG 16	2,330	00	2,330								
PARCEL-ID 05-010-0500.005											
CALDWELL, BRUCE & CHARLOTTE	17-2-10 PT NE NE PT 3.74ACS										
771 TWP. RD. 250		RES USE CODE	500								
SOUTH POINT, OHIO 45638											
PARCEL-ID 05-010-0500.006	390	00	390								
GOODERHAM, DAVID & MARY	17-02-10 PT NE NE PT										
195 PVT. RD.	0000.64A	RES USE CODE	545								
1478 TWP. RD. 250											
SOUTH POINT, OHIO 45680	00	00	00								
PARCEL-ID 05-010-0501.000											
12-10-99 TRNSF TO 05-010-0501.000	YATES, WETZEL										
YATES, WETZEL	17-02-10 PT NE NE PT										
523 TWP RD 250	0000.64A	RES USE CODE	545								
SOUTH POINT, OHIO 45680											
DR 40 PG 281	2,040	220	2,260								
PARCEL-ID 05-010-0501.000											
12-10-99 TRNSF FROM 05-010-0501.000	GOODERHAM, DAVID & MARY										
PRUITT, BOBBY JOE	17-02-10 PT NE NE PT										
P.O. BOX 1441	0001.32A	RES USE CODE	510								
CEREDO, WVA 25507											
VOL 609 PG 575	2,440	15,420	17,860								
PARCEL-ID 05-010-0502.000	HOMESITE VALUE LISTED BELOW										
	2,280	15,420	17,700								
DANIEL, WILLIAM D. & SANDRA L.	17-02-10 PT NE NE PT										
903 TWP RD 250	0000.25A	AGR USE CODE	120								
SOUTH POINT, OHIO 45680											
VOL 511 PG 621	30	00	30								
PARCEL-ID 05-010-0503.000											
ROWE, ELLIS & BETTY	17-02-10 PT NE NE E PT										
651 TWP. RD. 250	0001.59A	RES USE CODE	510								
SOUTH POINT, OH. 45680-0000											
VOL 472 PG 153	2,450	10,890	13,340								
PARCEL-ID 05-010-0504.000	HOMESITE VALUE LISTED BELOW										
	2,280	8,970	11,250								
JORDAN, BETTY JEAN	17-02-10 PT NE NE PT										
RT 1 BOX 709	0000.86A	RES USE CODE	500								
SOUTH POINT, OHIO 45680											
VOL 594 PG 142	90	00	90								
PARCEL-ID 05-010-0505.000											
NANCE, WILLIAM M. & AMY L.	17-02-10 PT. MID. W1/2 SW										

TAX RATE 10
A/R RED FACTOR 05.5365
OTH RED FACTOR 06.3706

LAWRENCE
TAX DISTRICT 05-FAYETTE TWP-DAWSON BRYANT S.D.

GENERAL TAX LIST AND DUPLICATE OF REAL AND PUBLIC UTILITY PROPERTY
COUNTY REAL ESTATE TAXES AND SPECIAL ASSESSMENTS

12/29/00

TAX YEAR 2000
INTEREST RATE
PAGE NO 640

OWNER'S NAME MAILING ADDRESS	DESCRIPTION LAND	IMPROVEMENTS	TOTAL VALUE	TAXES CHARGED	DECEMBER TAXES	PENALTY	JUNE TAXES	PENALTY	TOTAL DELINQUENT	C. D. DATE	MEMO
999 TWP. RD. 109	0020.00A	AGR USE CODE	121								
SOUTH POINT, OHIO 45680	AUV										
VOL 589 PG 395	490	00	490								
PARCEL-ID 05-010-0600.000											
WRIGHT, E CARROLL TRUST BANK	17-02-10 N PT. NW SW										
NE WEST VIRGINIA NA TRUSTEE	0021.74A	AGR USE CODE	102								
C/O MARTIN HAWORTH											
P.O. BOX 4054	3,930	3,300	7,230								
HUNTINGTON, WV 25729-4054											
PARCEL-ID 05-010-0700.000											
HAWORTH, MARTIN J. & FRANCES W	17-02-10 PT N PT NW SW										
P.O. BOX 4054	0000.76A	RES USE CODE	510								
HUNTINGTON, WV 25729-4054											
PARCEL-ID 05-010-0701.000	2,150	12,240	14,390								
	HOMESITE VALUE LISTED BELOW										
	2,150	11,800	13,950								
MCCOMAS, HAROLD S.	17-02-10 W 1/2 NE SE PT LESS 0.4										
1045 CO RD 17	2 ACS BAL=10.58ACS										
SOUTH POINT, OHIO 45680-000		AGR USE CODE	120								
VOL 595 PG 274											
PARCEL-ID 05-010-0800.000	3,280	11,760	15,040								
	HOMESITE VALUE LISTED BELOW										
	2,280	8,420	10,700								
MCCOMAS, HAROLD & SUSAN	17-02-10 W 1/2 NE SE PT 0.42AC										
141 PRIVATE RD 1653	S										
CO RD 17		RES USE CODE	500								
SOUTH POINT, OHIO 45680											
VOL 614 PG 767	50	00	50								
PARCEL-ID 05-010-0800.001											
SCARBERRY, HOLLY R. & ALTA M.	17-2-10 E 1/2 NE SE LESS .29,4										
P.O. BOX 1567	.03, 3.29, .47,.15 BAL 13.77 A										
11205 E. HWY. 25	C 17.85 A	AGR USE CODE	120								
OCKLAWAHA, FLORIDA 32183											
VOL 572 PG 511	4,880	00	4,880								
PARCEL-ID 05-010-0900.000	HOMESITE VALUE LISTED BELOW										
	2,280	00	2,280								
TIPTON, HARRY R.	17-2-10 E 1/2 NE SE .29AC										
1232 CO RD 17		RES USE CODE	500								
SOUTH POINT, OH 45680											
VOL 624PG 333	660	00	660								
PARCEL-ID 05-010-0900.001											
TIPTON, JOANNE R. & VIRGIL G.	17-02-10 E 1/2 NE SE PT 4.03 A										
VOL 624 PG 363	C										
PARCEL-ID 05-010-0900.002		RES USE CODE	510								
	2,590	12,920	15,510								
MCCOMAS, HAROLD	17-2-10 PT E1/2 NE SE PT 3.29										
141 PVT RD 1653 CO RD 17	ACRES										
SOUTH POINT, OHIO 45680		RES USE CODE	500								
VOL 637 PG 647											
PARCEL-ID 05-010-0900.003	350	00	350								

6/19/01 Virgil G., Joanne R., & Harry R. Tipton

6/19/01 Ac. Correction by L. Murphy

BARRETT BROTHERS SPRINGFIELD, OH 1-800-322-7711

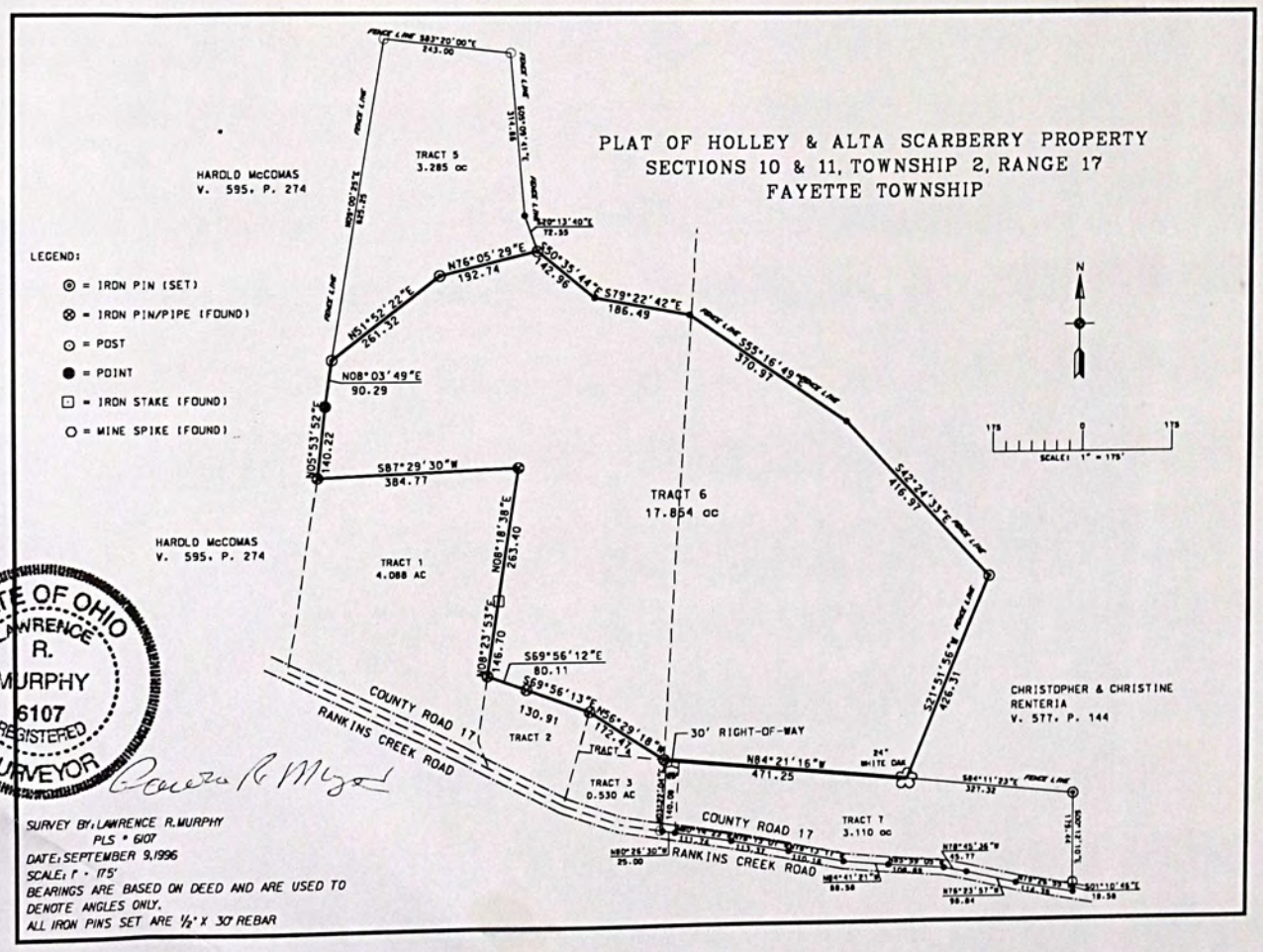

STATE OF OHIO
LAWRENCE R. MURPHY
6107
REGISTERED SURVEYOR

SURVEY BY: LAWRENCE R. MURPHY
PLS # 6107
DATE: SEPTEMBER 9, 1996
SCALE: 1" = 175'
BEARINGS ARE BASED ON DEED AND ARE USED TO DENOTE ANGLES ONLY.
ALL IRON PINS SET ARE ½" X 30" REBAR

TAX RATE OR 0
A/R RED FACTOR 05.5365
OTH RED FACTOR 06.3706

LAWRENCE
TAX DISTRICT 05-FAYETTE TWP-DAWSON BRYANT S.D.

GENERAL TAX LIST AND DUPLICATE OF REAL AND PUBLIC UTILITY PROPERTY
COUNTY REAL ESTATE TAXES AND SPECIAL ASSESSMENTS

12/29/00

TAX YEAR 2000
INTEREST RATE
PAGE NO 641

OWNER'S NAME MAILING ADDRESS	DESCRIPTION			TAXES CHARGED	DECEMBER TAXES	PENALTY	JUNE TAXES	PENALTY	TOTAL DELINQUENT	C. D. DATE	MEMO
	LAND	IMPROVEMENTS	TOTAL VALUE								
LEFFINGWELL, JENNINGS RAY AND SHIRLEY 1309 CO RD 17 SOUTH POINT, OH 45680 OR11 PG 715 PARCEL-ID 05-010-0900.004	17-2-10 E 1/2 NE SE PT .47 AC RES USE CODE 545 1,650	210	1,860								
LEFFINGWELL, JENNINGS RAY AND SHIRLEY 1309 CO RD 17 SOUTH POINT, OH 45680 OR11 PG 715 PARCEL-ID 05-010-0900.005	17-2-10 E 1/2 NE SE PT .15 AC RES USE CODE 500 820	00	820								
COLEMAN, MINNIE & TIMOTHY C & LINDA L. PFEIFFER 1162 CO. RD. 17 SOUTH POINT, OHIO 45680-0000 OR 42 PG 352 PARCEL-ID 05-010-1000.000 01-04-00 TRNSF FROM 05-010-1000.000 COLEMAN, MINNIE 11-09-00 123.98	17-02-10 W1/2 NE SE PT. 0010.00A AGR USE CODE 101 3,220 HOMESITE VALUE LISTED BELOW 2,280	9,220 8,460	12,440 10,740								
COLEMAN, MINNIE 1162 CO. RD. 17 SOUTH POINT, OHIO 45680-0000 VOL 557 PG 618 PARCEL-ID 05-010-1000.000 01-04-00 TRNSF TO 05-010-1000.000 COLEMAN, MINNIE & TIMOTHY	17-02-10 W1/2 NE SE PT. 0010.00A AGR USE CODE 101 00	00	00								
ARGABRITE, JAMES B & REBECCA N 860 TOWNSHIP RD. 250 SOUTH POINT, OHIO 45680-000 VOL 594 PG 20 PARCEL-ID 05-010-1200.000	17-2-11 NW NW LESS 39.75 AC BA L= 3.22AC RES USE CODE 545 2,510	00	2,510								
DANIEL, WILLIAM D. & SANDRA L. 908 TWP RD 250 SOUTH POINT, OHIIO 45680 VOL 548 PG 234 PARCEL-ID 05-010-1200.001	17-02-11 NW NW NE PT 0.25ACS AGR USE CODE 120 30	00	30								
FERRELL, LARRY J. & TONYA 600 TWP RD 250 SOUTH POINT, OHIO 45680 OR 36 PG 525 PARCEL-ID 05-010-1300.000	17-02-11 CEN PT 0015.00A AGR USE CODE 120 1,580	00	1,580								
DANIEL, WILLIAM D. & SANDRA L. 908 TWP RD 250 SOUTH POINT, OHIO 45680 VOL 511 PG 621 PARCEL-ID 05-010-1301.000	17-02-11 NW NW 0010.00A AGR USE CODE 120 3,220 HOMESITE VALUE LISTED BELOW 2,280	22,310 20,410	25,530 22,690								
GIBSON, CARL & JESSIE I. 96 PRIVATE DR 1771 COUNTY RD 17	17-02-11 PT. NW NW ROADWAY 0000.50A AGR USE CODE 121 AUV										

TAX RATE OR 0
A/R RED FACTOR 05.5365
OTH RED FACTOR 06.3706

LAWRENCE
TAX DISTRICT 05-FAYETTE TWP-DAWSON BRYANT S.D.

GENERAL TAX LIST AND DUPLICATE OF REAL AND PUBLIC UTILITY PROPERTY
COUNTY REAL ESTATE TAXES AND SPECIAL ASSESSMENTS

12/29/00

TAX YEAR 2000
INTEREST RATE
PAGE NO 642

OWNER'S NAME MAILING ADDRESS	DESCRIPTION			TAXES CHARGED	DECEMBER TAXES	PENALTY	JUNE TAXES	PENALTY	TOTAL DELINQUENT	C. D. DATE	MEMO
	LAND	IMPROVEMENTS	TOTAL VALUE								
SOUTH POINT, OHIO 45680 VOL 329 PG 471, 474 PARCEL-ID 05-010-1400.000	10	00	10								
CALDWELL, BRUCE & CHARLOTTE 8098 ST RT 243 SOUTH POINT, OHIO 45680-000 VOL 599 PG 159 PARCEL-ID 05-010-1500.000	17-2-11 NW COR NW NW W OF RD L ESS .80, 4.23 BAL = 3.08 ACRES RES USE CODE 500 320	00	320								
CALDWELL, BRUCE & CHARLOTTE 771 TWP. RD. 250 SOUTH POINT, OHIO 45680 VOL 552 PG 742 PARCEL-ID 05-010-1500.001	17-2-11 NW COR NW NW W OF RD P T 0.80AC RES USE CODE 510 1,090 HOMESITE VALUE LISTED BELOW 1,090	10,020 9,540	11,110 10,630								
LACY, WANDA L. 915 TWP RD 250 SOUTH POINT, OHIO 45680 VOL 635 PG 87 PARCEL-ID 05-010-1500.002	17-2-11 NW COR NW NW W OF RD O T 4.23ACS RES USE CODE 500 2,050 HOMESITE VALUE LISTED BELOW 1,710	00 00	2,050 1,710								
FERRELL, LARRY J. & TONYA 600 TWP RD 250 SOUTH POINT, OHIO 45680 OR 36 PG 525 PARCEL-ID 05-010-1600.000	17-02-11 SW COR. NW NW 0005.00A AGR USE CODE 120 530	00	530								
DANIEL, WILLIAM D. & SANDRA L. 908 TWP RD 250 SOUTH POINT, OHIO 45680 VOL 511 PG 621 PARCEL-ID 05-010-1700.000	17-02-11 NE NW 0043.00A AGR USE CODE 120 4,520	00	4,520								
GIBSON, CARL & JESSIE I. 96 PRIVATE DR 1771 COUNTY RD 17 SOUTH POINT, OHIO 45680 VOL 329 PG 427 PARCEL-ID 05-010-1800.000	17-02-11 SE NW 0042.00A AGR USE CODE 121 AUV 1,030	00	1,030								
FERRELL, LARRY J. & TONYA 600 TWP RD 250 SOUTH POINT, OHIO 45680 OR 36 PG 525 PARCEL-ID 05-011-0100.000	17-02-11 SW NW 0042.00A AGR USE CODE 120 10,500 HOMESITE VALUE LISTED BELOW 2,280	15,580 11,560	26,080 13,840								
GOODERHAM, DAVID ETAL 195 PRV RD 1478 TWP RD 250 SOUTH POINT, OH 45680 OR 77 PG 438/440 PARCEL-ID 05-011-0200.000 11-16-00 TRNSF FROM 05-011-0200.000 GOODERHAM, DAVID ETAL	17-02-11 PT. NE NE 0030.00A AGR USE CODE 121 AUV 2,990 HOMESITE VALUE LISTED BELOW 2,280	6,930 6,060	9,920 8,340								

BARRETT BROTHERS SPRINGFIELD, OH 1-800-322-7711

TAX RATE
A/R RED FACTOR 05.5365
OTH RED FACTOR 06.3706

LAWRENCE
TAX DISTRICT 05-FAYETTE TWP-DAWSON BRYANT S.D.

GENERAL TAX LIST AND DUPLICATE OF REAL AND PUBLIC UTILITY PROPERTY
COUNTY REAL ESTATE TAXES AND SPECIAL ASSESSMENTS

12/29/00

TAX YEAR 2000
INTEREST RATE
PAGE NO 643

OWNER'S NAME MAILING ADDRESS	DESCRIPTION			TAXES CHARGED	DECEMBER TAXES	PENALTY	JUNE TAXES	PENALTY	TOTAL DELINQUENT	C.D. DATE	MEMO
	LAND	IMPROVEMENTS	TOTAL VALUE								
GOODERHAM, DAVID ETAL 195 PRV RD 1478 TWP RD 250 SOUTH POINT, OH 45680 VOL 487 PG 646 PARCEL-ID 05-011-0200.000	17-02-11 PT. NE NE 0030.00A AGR USE CODE 121 00	00	00								
11-16-00 TRNSF FROM 05-011-0200.000 GOODERHAM, DAVID ETAL 11-16-00 TRNSF TO 05-011-0200.000 GOODERHAM, DAVID ETAL											
GOODERHAM, DAVID ETAL 195 PRV RD 1478 TWP RD 250 SOUTH POINT, OH 45680 VOL 487 PG 646 PARCEL-ID 05-011-0200.000	17-02-11 PT. NE NE 0030.00A AGR USE CODE 121 00	00	00								
11-16-00 TRNSF TO 05-011-0200.000 GOODERHAM, DAVID ETAL											
GOODERHAM, DAVID ETAL 195 PRV RD 1478 TWP RD 250 SOUTH POINT, OH 45680 OR 77 PG 438/440 PARCEL-ID 05-011-0300.000	17-02-11 PT. NE NE 0008.50A AGR USE CODE 121 AUV 210	00	210								
11-16-00 TRNSF FROM 05-011-0300.000 GOODERHAM, DAVID ETAL											
GOODERHAM, DAVID ETAL 195 PRV RD 1478 TWP RD 250 SOUTH POINT, OH 45680 VOL 487 PG 646 PARCEL-ID 05-011-0300.000	17-02-11 PT. NE NE 0008.50A AGR USE CODE 121 00	00	00								
11-16-00 TRNSF TO 05-011-0300.000 GOODERHAM, DAVID ETAL											
GOODERHAM, DAVID ETAL 195 PRV RD 1478 TWP RD 250 SOUTH POINT, OH 45680 VOL 487 PG 646 PARCEL-ID 05-011-0300.000	17-02-11 PT. NE NE 0008.50A AGR USE CODE 121 00	00	00								
11-16-00 TRNSF FROM 05-011-0300.000 GOODERHAM, DAVID ETAL 11-16-00 TRNSF TO 05-011-0300.000 GOODERHAM, DAVID ETAL											
PRATT, JOHN CARL 4362 CO. RD. 31 SOUTH POINT, OHIO 45680 VOL 309 PG 342 PARCEL-ID 05-011-0400.000	17-02-11 SE COR. NE NE 0004.00A AGR USE CODE 120 AUV 100	00	100								
GIBSON, CARL & JESSIE I. 96 PRIVATE DR 1771 COUNTY RD 17	17-02-11 SW NE 0042.00A AGR USE CODE 121 AUV										

TAX RATE
A/R RED FACTOR 05.5365
OTH RED FACTOR 06.3706

LAWRENCE
TAX DISTRICT 05-FAYETTE TWP-DAWSON BRYANT S.D.

GENERAL TAX LIST AND DUPLICATE OF REAL AND PUBLIC UTILITY PROPERTY
COUNTY REAL ESTATE TAXES AND SPECIAL ASSESSMENTS

12/29/00

TAX YEAR 2000
INTEREST RATE
PAGE NO 644

OWNER'S NAME MAILING ADDRESS	DESCRIPTION			TAXES CHARGED	DECEMBER TAXES	PENALTY	JUNE TAXES	PENALTY	TOTAL DELINQUENT	C.D. DATE	MEMO
	LAND	IMPROVEMENTS	TOTAL VALUE								
SOUTH POINT, OHIO 45680 VOL 329 PG 427 PARCEL-ID 05-011-0500.000	1,030	00	1,030								
GOODERHAM, DAVID & MARY 195 PRIVATE DR. 01478 TWP. RD. 250 SOUTH POINT, OHIO 45680 VOL 538 PG 220 PARCEL-ID 05-011-0600.000	17-2-11 NW NE LESS 0.11AC BAL = 42.18 AGR USE CODE 120 6,600	38,230	44,830								
PARKER, JEFFREY L. 95 PVT. DR. 1402 TWP. RD. 250 SOUTH POINT, OHIO 45680 VOL 553 PG 651 PARCEL-ID 05-011-0600.001	17-2-11 NW NE PT 0.11AC RES USE CODE 545 660 HOMESITE VALUE LISTED BELOW 660	740 740	1,400 1,400	4/24/01 Glenn J. & Martin L. Webb							
PARKER, JEFFERY, L. TWP. RD. 250 95 PVT. DR. 1402 SOUTH POINT, OHIO 45680 VOL 491 PG 306 PARCEL-ID 05-011-0601.000	17-02-11 PT NW NE 0000.71A RES USE CODE 500 2,100 HOMESITE VALUE LISTED BELOW 2,100	00 00	2,100 2,100	Same							
PRATT, JOHN CARL 4362 CO. RD. 31 SOUTH POINT, OHIO 45680 VOL 309 PG 342 PARCEL-ID 05-011-0700.000	17-02-11 SE NE 0043.00A AGR USE CODE 120 AUV 1,050	00	1,050								
GIBSON, CARL & JESSIE I. 96 PRIVATE DR 1771 COUNTY RD 17 SOUTH POINT, OHIO 45680 VOL 329 PG 471-474 PARCEL-ID 05-011-0800.000	17-02-11 NW SE LESS 1.50A 0041.10A AGR USE CODE 121 AUV 1,010	00	1,010								
MAYNARD, DENVER C. 1995 CO RD 17 SOUTH POINT, OHIO 45680 PARCEL-ID 05-011-0801.000	17-02-11 S PT. NW SE 0000.40A RES USE CODE 500 40	00	40								
GIBSON, CARL & JESSIE I. 96 PRIVATE DR 1771 COUNTY RD 17 SOUTH POINT, OHIO 45680 VOL 329 PG 471-474 PARCEL-ID 05-011-0900.000	17-02-11 NW COR. NW SE 0001.50A AGR USE CODE 120 AUV 40	00	40								
DINGUS, BILL W. 3090 CO RD. 17 SOUTH POINT, OHIO 45680 VOL 554 PG 578 PARCEL-ID 05-011-1000.000	17-02-11 S PT. E1/2 SE S OF RD .LESS .50A 0012.30A AGR USE CODE 121 AUV 580	00	580								
COPLEY, CHARLES L. & NOREEN 2332 CO RD 17 SOUTH POINT, OHIO 45680 PARCEL-ID 05-011-1100.000	17-02-11 SE SE 0010.20A AGR USE CODE 121 AUV 2,500	18,250	20,750								

BARRETT BROTHERS SPRINGFIELD, OH 1-800-322-7711

TAX RATE 0R .0
A/R RED FACTOR 05.5365
OTH RED FACTOR 06.3706

LAWRENCE
TAX DISTRICT 05-FAYETTE TWP-DAWSON BRYANT S.D.

GENERAL TAX LIST AND DUPLICATE OF REAL AND PUBLIC UTILITY PROPERTY
COUNTY REAL ESTATE TAXES AND SPECIAL ASSESSMENTS

12/29/00

TAX YEAR 2000
INTEREST RATE
PAGE NO 645

OWNER'S NAME MAILING ADDRESS	DESCRIPTION LAND	IMPROVEMENTS	TOTAL VALUE	TAXES CHARGED	DECEMBER TAXES	PENALTY	JUNE TAXES	PENALTY	TOTAL DELINQUENT	C. D. DATE	MEMO
	HOMESITE VALUE LISTED BELOW										
	2,280	17,810	20,090								
DINGUS, JAY VERN & BILLY W.	17-02-11 E1/2 SE LESS 85A										
2231 CO. RD. 17	0001.00A	AGR USE CODE	120								
SOUTH POINT, OHIO 45680											
VOL 498 PG 302	110	00	110								
PARCEL-ID 05-011-1200.000											
DORAN & ASSOCIATES INC,	GAS WELL										
CABOT OIL&GAS CORP		MIN USE CODE	200								
P.O. BOX 4544											
HOUSTON, TX 77210-4544	00	00	00								
GAS WELL PERMIT #284											
PARCEL-ID 05-011-1210.000											
DINGUS, JAY VERN & BILLY W.	17-02-11 PT E 1/2 SE										
2231 CO. RD. 17	0060.18A	AGR USE CODE	121								
SOUTH POINT, OHIO 45680	AUV										
VOL 498 PG 302	3,720	22,620	26,340								
PARCEL-ID 05-011-1300.000	HOMESITE VALUE LISTED BELOW										
	2,280	21,460	23,740								
DINGUS, JAY V & BRENDA G	-00-00 PT E 1/2										
2235 CO. RD. 17	0001.82A	RES USE CODE	510								
SOUTH POINT, OHIO 45680											
PARCEL-ID 05-011-1301.000	2,360	18,370	20,730								
	HOMESITE VALUE LISTED BELOW										
	2,280	18,370	20,650								
WALLER, ELMER & VERNA D	17-02-11 PT. SW SE										
1898 CO RD 17	0001.00A	RES USE CODE	510								
SOUTH POINT, OHIO 45680											
VOL 564 PG 663	2,280	7,770	10,050								
PARCEL-ID 05-011-1400.000	HOMESITE VALUE LISTED BELOW										
	2,280	7,770	10,050								
MILLER, ROBERT A. & BETH ANN	17-02-11 PT SW SE 0.63 ACRES										
022		RES USE CODE	510								
C/O TRANSAMERICA											
REAL ESTATE TAX SERVICE	2,020	13,390	15,410								
1105 SCHROCK RD SUITE 437	HOMESITE VALUE LISTED BELOW										
COLUMBUS, OHIO 43229	2,020	13,390	15,410								
VOL 588 PG 144											
PARCEL-ID 05-011-1500.000											
SIAS, HAZEL	17-02-11 SW SE LESS 15.50A										
1990 COUNTY RD 17	0001.08A	RES USE CODE	510								
SOUTH POINT, OHIO 45680											
VOL 493 PG 612	2,300	10,240	12,540								
PARCEL-ID 05-011-1600.000	HOMESITE VALUE LISTED BELOW										
	2,280	10,240	12,520								
SIAS, ERCEL W. JR. & SHIRLEY	17-02-11 PT SW SE LESS 15.50 A										
2056 CO. RD. 17	C										
SOUTH POINT, OHIO 45680	0025.76A	AGR USE CODE	121								
VOL 302 PG 489	AUV										
PARCEL-ID 05-011-1602.000	2,880	16,540	19,420								
	HOMESITE VALUE LISTED BELOW										
	2,280	15,430	17,710								
DINGUS, GREGORY R.	17-02-11 PT. SW SE										

TAX RATE 0R .0
A/R RED FACTOR 05.5365
OTH RED FACTOR 06.3706

LAWRENCE
TAX DISTRICT 05-FAYETTE TWP-DAWSON BRYANT S.D.

GENERAL TAX LIST AND DUPLICATE OF REAL AND PUBLIC UTILITY PROPERTY
COUNTY REAL ESTATE TAXES AND SPECIAL ASSESSMENTS

12/29/00

TAX YEAR 2000
INTEREST RATE
PAGE NO 646

OWNER'S NAME MAILING ADDRESS	DESCRIPTION LAND	IMPROVEMENTS	TOTAL VALUE	TAXES CHARGED	DECEMBER TAXES	PENALTY	JUNE TAXES	PENALTY	TOTAL DELINQUENT	C. D. DATE	MEMO
1887 COUNTY RD 17	0002.00A	RES USE CODE	500								
SOUTH POINT, OHIO 45680											
VOL 494 PG 355	760	00	760								
PARCEL-ID 05-011-1700.000											
SIAS, ERIC KENT	17-02-11 PT SW SE										
101 T.R. 1199	0002.48A	RES USE CODE	500								
CHESAPEAKE, OHIO 45619											
PARCEL-ID 05-011-1800.000	2,430	00	2,430								
MAYNARD, DENVER C	17-02-11 PT SW SE										
1995 CO RD 17	0009.11A	RES USE CODE	545								
SOUTH POINT, OHIO 45680											
PARCEL-ID 05-011-1801.000	1,560	1,550	3,110								
DINGUS, GREGORY R.	17-02-11 W PT. SW SE										
1887 COUNTY RD 17	0000.91A	RES USE CODE	510								
SOUTH POINT, OHIO 45680											
VOL 494 PG 355	2,220	14,330	16,550								
PARCEL-ID 05-011-1802.000	HOMESITE VALUE LISTED BELOW										
	2,220	14,330	16,550								
BLACK, DWAYNE T. & MANDY L.	17-2-11 NW SW LESS .29 BAL .35										
1625 CR 17	AC										
SOUTH POINT, OHIO 45680		RES USE CODE	500								
OR 26 PG 564											
PARCEL-ID 05-012-0100.000	1,390	00	1,390								
WAGNER, DAVID J. JR. AND KELLI	17-2-11 NW SW .29 AC										
D.		RES USE CODE	510								
022											
C/O TRANSAMERICA	1,240	15,480	16,720								
REAL ESTATE TAX SERVICE											
1105 SCHROCK RD SUITE 437											
COLUMBUS, OHIO 43229											
VOL 635 PG 188											
PARCEL-ID 05-012-0100.001											
RENTERIA, CHRISTOPHER M. & CHR	17-02-11 NW SW										
ISTINE D.	0041.36A	AGR USE CODE	121								
022	AUV										
C/O TRANSAMERICA	3,830	19,610	23,440								
REAL ESTATE TAX SERVICE	HOMESITE VALUE LISTED BELOW										
1105 SCHROCK RD SUITE 437	2,280	18,880	21,160								
COLUMBUS, OHIO 43229											
PARCEL-ID 05-012-0200.000											
GIBSON, BILLIE L.	17-02-11 W1/2 NE SW										
22 PVT DR 1653	0001.96A	RES USE CODE	510								
CO RD 17											
SOUTH POINT, OHIO 45680-0000	2,780	5,150	7,930								
VOL 618 PG 12	HOMESITE VALUE LISTED BELOW										
PARCEL-ID 05-012-0300.000	2,280	4,680	6,960								
GRAHAM, MARTHA L	17-2-11 W1/2 NE SW PT LESS 1.1										
015	1A. BAL.16.93ACS.										
C/O NORWEST ELECTRONIC		RES USE CODE	500	Martha L. Graham & Tania Brown - 10-29-01							
TAX SERVICE											
P. O. BOX 9309, MS 122535	1,780	00	1,780								

BARRETT BROTHERS SPRINGFIELD, OH 1-800-322-7711

TAX RATE 10.0
A/R RED FACTOR 05.5365
OTH RED FACTOR 06.3706

LAWRENCE
TAX DISTRICT 05-FAYETTE TWP-DAWSON BRYANT S.D.

GENERAL TAX LIST AND DUPLICATE OF REAL AND PUBLIC UTILITY PROPERTY
COUNTY REAL ESTATE TAXES AND SPECIAL ASSESSMENTS

12/29/00

TAX YEAR 2000
INTEREST RATE
PAGE NO 647

OWNER'S NAME MAILING ADDRESS	DESCRIPTION LAND	IMPROVEMENTS	TOTAL VALUE	TAXES CHARGED	DECEMBER TAXES	PENALTY	JUNE TAXES	PENALTY	TOTAL DELINQUENT	C. D. DATE	MEMO
DES MOINES, IOWA 50306-9309 VOL 583 PG 652 PARCEL-ID 05-012-0301.000											
GRAHAM, MARTHA L 015 C/O NORWEST ELECTRONIC TAX SERVICE P. O. BOX 9309, MS 122535 DES MOINES, IOWA 50306-9309 VOL 583 PG 652 PARCEL-ID 05-012-0301.001	17-2-11 SW PT W1/2 NE 1.11ACS . 1,850	RES USE CODE 510 15,810	17,660								
MCCOMAS, HAROLD S. CO. RD. 17 141 PVT. RD. 1653 SOUTH POINT, OHIO 45680 PARCEL-ID 05-012-0302.000 06-01-00 TRNSF TO 05-012-0302.000 WEBB, MICHAEL W. AND CHRI	17-02-11 PT W 1/2 NE SW PT 0001.00A 00	RES USE CODE 510 00	00								
WEBB, MICHAEL W. AND CHRISTINE L. 141 PVT DR 1653 CO RD 17 SOUTH POINT, OHIO 45680 OR 58 PG 22 PARCEL-ID 05-012-0302.000 06-01-00 TRNSF FROM 05-012-0302.000 MCCOMAS, HAROLD S.	17-02-11 PT W 1/2 NE SW PT 0001.00A 1,820 HOMESITE VALUE LISTED BELOW 1,820	RES USE CODE 510 14,690 14,600	16,510 16,420								
GIBSON, CARL & JESSIE I. 96 PRIVATE DR 1771 COUNTY RD 17 SOUTH POINT, OHIO 45680 VOL 329 PG 471-474 PARCEL-ID 05-012-0400.000	17-02-11 N PT. E1/2 NE SW 0015.00A AUV 370	AGR USE CODE 121 00	370								
WORKMAN, GARY 47 PVT DR 1771 SOUTH POINT, OH 45680 VOL 638 PG 159 PARCEL-ID 05-012-0500.000	17-02-11 PT. 0000.93A 2,240 HOMESITE VALUE LISTED BELOW 2,240	RES USE CODE 510 4,630 4,630	6,870 6,870								
GIBSON, CARL & JESSIE I. 96 PRIVATE DR 1771 COUNTY RD 17 SOUTH POINT, OHIO 45680 VOL 329 PG 471-474 PARCEL-ID 05-012-0600.000	17-02-11 S PT. E1/2 NE SW 0004.28A AUV 110	AGR USE CODE 121 00	110								
GIBSON, CARL 96 PRIVATE DR 1771 COUNTY RD 17 SOUTH POINT, OHIO 45680 VOL 210 PG 386 PARCEL-ID 05-012-0700.000	17-02-11 S PT E1/2 NE SW SE CO R 0000.67A AUV 20	AGR USE CODE 121 00	20								
ARTHUR, DELMAR JOE	17-02-11 PT.										

TAX RATE 10.0
A/R RED FACTOR 05.5365
OTH RED FACTOR 06.3706

LAWRENCE
TAX DISTRICT 05-FAYETTE TWP-DAWSON BRYANT S.D.

GENERAL TAX LIST AND DUPLICATE OF REAL AND PUBLIC UTILITY PROPERTY
COUNTY REAL ESTATE TAXES AND SPECIAL ASSESSMENTS

12/29/00

TAX YEAR 2000
INTEREST RATE
PAGE NO 648

OWNER'S NAME MAILING ADDRESS	DESCRIPTION LAND	IMPROVEMENTS	TOTAL VALUE	TAXES CHARGED	DECEMBER TAXES	PENALTY	JUNE TAXES	PENALTY	TOTAL DELINQUENT	C. D. DATE	MEMO
6083 CO. RD. 15 SOUTH POINT, OHIO 45680 PARCEL-ID 05-012-0800.000	0000.12A 700	RES USE CODE 500 00	700								
DORAN & ASSOCIATES INC. P. O. BOX 4544 HOUSTON, TX. 77210-454 PARCEL-ID 05-012-0810.000	GAS WELL KP-003 BRYANT #1, FRA NK 00	MIN USE CODE 200 00	00								
BLACK, JAMES D. & SHARON K. 1625 CO. RD. 17 SOUTH POINT, OHIO 45680 VOL 387 PG 487 PARCEL-ID 05-012-0900.000	17-02-11 NW COR. SE SW 0000.50A 1,710 HOMESITE VALUE LISTED BELOW 1,710	RES USE CODE 510 17,470 17,260	19,180 18,970								
GIBSON, CARL & JESSIE I. 96 PRIVATE DR 1771 COUNTY RD 17 SOUTH POINT, OHIO 45680 VOL 329 PG 471-474 PARCEL-ID 05-012-1000.000	17-02-11 PT. SE SW W PT. 0001.15A AUV 1,820 HOMESITE VALUE LISTED BELOW 1,820	AGR USE CODE 120 14,880 14,770	16,700 16,590								
GIBSON, BILLIE L. 22 PVT DR 1653 CO RD 17 SOUTH POINT, OHIO 45680 VOL 618 PG 12 PARCEL-ID 05-012-1001.000	17-02-11 PT SE SW W PT PT 0.87 ACRES 90	RES USE CODE 500 00	90								
WORKMAN, GARY 47 PVT DR 1771 SOUTH POINT, OH 45680 VOL 638 PG 159 PARCEL-ID 05-012-1100.000	17-02-11 PT. 0000.43A 650	RES USE CODE 500 00	650								
SIAS, ERCEL W. JR. & SHIRLEY 2056 CO. RD. 17 SOUTH POINT, OHIO 45680 VOL 438 PG 268 PARCEL-ID 05-012-1200.000	17-02-11 SE SW LESS 2.50A 0014.74A AUV 360	AGR USE CODE 121 00	360								
ARTHUR, DELMAR JOE 6083 CO. RD. 15 SOUTH POINT, OHIO 45680 PARCEL-ID 05-012-1300.000	PT 0.59ACRES 1,910 HOMESITE VALUE LISTED BELOW 1,910	RES USE CODE 510 10,020 9,830	11,930 11,740								
GIBSON, CARL 96 PRIVATE DR 1771 COUNTY RD 17 SOUTH POINT, OHIO 45680 VOL 210 PG 386 PARCEL-ID 05-012-1400.000	17-02-11 PT. SE SW E PT. 0000.62A AUV 10	AGR USE CODE 121 00	10								
MARTIN, CLIFFORD JR. & JAMIE C. ET AL 2161 CO RD 17 05-012-1500	17-02-11 PT. SE SE OLD SCHOOL LOT 0000.50A	RES USE CODE 510		Paula G. ~~Stapleton's~~ sist 2161 Co. Rd 17 S.D. Clifford JR. & Jamie C. Martin —						9/27/01	

BARRETT BROTHERS SPRINGFIELD, OH 1-800-322-7711

TAX RATE 0
A/R RED FACTOR 05.5365
OTH RED FACTOR 06.3706

LAWRENCE
TAX DISTRICT 05-FAYETTE TWP-DAWSON BRYANT S.D.

GENERAL TAX LIST AND DUPLICATE OF REAL AND PUBLIC UTILITY PROPERTY
COUNTY REAL ESTATE TAXES AND SPECIAL ASSESSMENTS

12/29/00

TAX YEAR 2000
INTEREST RATE
PAGE NO 649

OWNER'S NAME MAILING ADDRESS	DESCRIPTION			TAXES CHARGED	DECEMBER TAXES	PENALTY	JUNE TAXES	PENALTY	TOTAL DELINQUENT	C. D. DATE	MEMO
	LAND	IMPROVEMENTS	TOTAL VALUE								
SOUTH POINT, OHIO 45680-0000											
OR 38 PG 372, 374	1,710	5,270	6,980								
PARCEL-ID 05-012-1500.000	HOMESITE VALUE LISTED BELOW										
	1,710	5,270	6,980								
MCCOMAS, LINDA M.	17-02-11 SW SW N PT										
1571 CO. RD. 17	LESS .50AC 3.11AC &		37.01AC								
SOUTH POINT, OHIO 45680	0002.38A	RES USE CODE	510								
PARCEL-ID 05-012-1600.000											
	2,680	11,520	14,200								
	HOMESITE VALUE LISTED BELOW										
	2,280	11,060	13,340								
10-11-00 219.07											
SCARBERRY, HOLLEY RAY AND ALTA	17-02-11 PT SW SW										
MARIAH	0003.11A	AGR USE CODE	120	1361 Co. Rd 17 S.P.S	2/2/01						
P.O. BOX 112											
FELLSMERE, FL 32948	2,500	00	2,500	Helena K. Griffing							
VOL 528 PG 553											
PARCEL-ID 05-012-1601.000											
DINGUS, BILL W. AND DONNA ANN	17-2-11 S PT SW SW LESS 3.97 B										
3090 CO. RD. 17	AL=33.04										
SOUTH POINT, OHIO 45680		AGR USE CODE	121								
VOL 493 PG 558	AUV										
PARCEL-ID 05-012-1602.000	3,060	6,300	9,360								
BARNETT, TIM	17-2-11 S PT SW SW PT 3.97ACS										
1516 C R 17		RES USE CODE	510								
SOUTH POINT, OHIO 45680											
VOL 590 PG 103	00	00	00								
PARCEL-ID 05-012-1602.001											
02-28-00 TRNSF TO 05-012-1602.001	BARNETT, TIM & CAROLYN C.										
BARNETT, TIM & CAROLYN C.	17-2-11 S PT SW SW PT 3.97ACS										
1516 C R 17		RES USE CODE	510								
SOUTH POINT, OHIO 45680											
OR 47 PG 164	2,590	6,560	9,150								
PARCEL-ID 05-012-1602.001											
02-28-00 TRNSF FROM 05-012-1602.001	BARNETT, TIM										
SNYDER, KENNETH P & ROSEMARY	17-02-11 SE SW										
1720 CO. RD. 17	0022.75A	AGR USE CODE	120								
SOUTH POINT, OHIO 45680											
PARCEL-ID 05-012-1700.000	4,220	6,790	11,010								
	HOMESITE VALUE LISTED BELOW										
	2,280	6,680	8,960								
GIBSON, CARL R. AND PATRICIA A	17-02-11 PT SE SW										
	0002.09A	RES USE CODE	540								
1830 CO. RD. 17											
SOUTH POINT, OHIO 45680	2,390	25,300	27,690								
VOL 492 PG 118	HOMESITE VALUE LISTED BELOW										
PARCEL-ID 05-012-1701.000	2,280	25,300	27,580								
POTTER, LILLIAN D. & ADRIAN G.	17-02-11 PT SE SW										
1650 CO. RD. 17	0000.92A	RES USE CODE	510								

TAX RATE 0
A/R RED FACTOR 05.5365
OTH RED FACTOR 06.3706

LAWRENCE
TAX DISTRICT 05-FAYETTE TWP-DAWSON BRYANT S.D.

GENERAL TAX LIST AND DUPLICATE OF REAL AND PUBLIC UTILITY PROPERTY
COUNTY REAL ESTATE TAXES AND SPECIAL ASSESSMENTS

12/29/00

TAX YEAR 2000
INTEREST RATE
PAGE NO 650

OWNER'S NAME MAILING ADDRESS	DESCRIPTION			TAXES CHARGED	DECEMBER TAXES	PENALTY	JUNE TAXES	PENALTY	TOTAL DELINQUENT	C. D. DATE	MEMO
	LAND	IMPROVEMENTS	TOTAL VALUE								
SOUTH POINT, OHIO 45680											
PARCEL-ID 05-012-1702.000	2,220	8,550	10,770								
	HOMESITE VALUE LISTED BELOW										
	2,220	8,550	10,770								
PETTY, HAROLD & MARY	17-02-12 W 1/2 NW NW										
2319 TWP RD 250	0021.50A	AGR USE CODE	121								
SOUTH POINT, OHIO 45680-0000	AUV										
VOL 444 PG 331	530	00	530								
PARCEL-ID 05-013-0100.000											
RADER, TERESA	17-02-12 E 1/2 NW NW										
3051 SHOALS RD.	0020.50A	AGR USE CODE	120								
PINNACLE, NORTH CAR 27043											
VOL 615 PG 89	00	00	00								
PARCEL-ID 05-013-0200.000											
04-25-00 TRNSF TO 05-013-0200.000	PRATT, JOHN CARL & SUSIE										
PRATT, JOHN CARL & SUSIE	17-02-12 E 1/2 NW NW										
4362 CO RD 31	0020.50A	AGR USE CODE	120								
SOUTH POINT, OH 45680	AUV										
OR 53 PG 601	500	00	500								
PARCEL-ID 05-013-0200.000											
04-25-00 TRNSF FROM 05-013-0200.000	RADER, TERESA										
PETTY, HAROLD & MARY	17-02-12 IN NW COR. E1/2 NW NW										
2319 TWP RD 250	0001.00A	AGR USE CODE	121								
SOUTH POINT, OHIO 45680-0000	AUV										
VOL 444 PG 331	20	00	20								
PARCEL-ID 05-013-0300.000											
DERIFIELD, VERGIE	17-02-12 NE NW LESS 1/4A										
51 PRIVATE DRIVE 3459	0042.75A	AGR USE CODE	121								
COUNTY ROAD 17	AUV										
SOUTH POINT, OHIO 45680-0000	1,050	00	1,050								
VOL 498 PG 476											
PARCEL-ID 05-013-0400.000											
THACKER, JIMMIE G. & PENNY E.	17-02-12 PT. NE NW										
10286 ST RT 243	0000.25A	AGR USE CODE	121								
SOUTH POINT, OHIO 45680	AUV										
VOL 489 PG 763	10	00	10								
PARCEL-ID 05-013-0500.000											
PRATT, JOHN CARL	17-02-12 SE NW LESS 3.01A										
4362 CO. RD. 31	0039.99A	AGR USE CODE	120								
SOUTH POINT, OHIO 45680	AUV										
VOL 336 PG 59	980	00	980								
PARCEL-ID 05-013-0600.000											
PRATT, JOHN CARL	17-02-12 SW NW LESS 15A.										
4362 CO. RD. 31	0029.00A	AGR USE CODE	120								
SOUTH POINT, OHIO 45680	AUV										
VOL 336 PG 59	710	00	710								
PARCEL-ID 05-013-0700.000											
DERIFIELD, VERGIE	17-02-12 NE COR. SE NW										
51 PRIVATE DRIVE 3459	0003.00A	AGR USE CODE	121								

BARRETT BROTHERS SPRINGFIELD, OH 1-800-322-7711

TAX RATE 10.0
A/R RED FACTOR 05.5365
OTH RED FACTOR 06.3706

LAWRENCE
TAX DISTRICT 05-FAYETTE TWP-DAWSON BRYANT S.D.

GENERAL TAX LIST AND DUPLICATE OF REAL AND PUBLIC UTILITY PROPERTY
COUNTY REAL ESTATE TAXES AND SPECIAL ASSESSMENTS

12/29/00

TAX YEAR 2000
INTEREST RATE
PAGE NO 651

OWNER'S NAME MAILING ADDRESS	DESCRIPTION			TAXES CHARGED	DECEMBER TAXES	PENALTY	JUNE TAXES	PENALTY	TOTAL DELINQUENT	C. D. DATE	MEMO
	LAND	IMPROVEMENTS	TOTAL VALUE								
COUNTY ROAD 17	AUV										
SOUTH POINT, OHIO 45680-0000	70	00	70								
VOL 498 PG 476											
PARCEL-ID 05-013-0800.000											
DERIFIELD, VERGIE	17-02-12 PT. SE NW RT. OF WAY										
51 PRIVATE DRIVE 3459	0000.01A	AGR USE CODE	121								
COUNTY ROAD 17	AUV										
SOUTH POINT, OHIO 45680-0000	10	00	10								
VOL 498 PG 476											
PARCEL-ID 05-013-0900.000											
PRATT, JOHN CARL	17-02-12 PT. SW NW										
4362 CO. RD. 31	0015.00A	AGR USE CODE	120								
SOUTH POINT, OHIO 45680	AUV										
VOL 336 PG 59	370	00	370								
PARCEL-ID 05-013-1000.000											
THACKER, JIMMIE G. & PENNY E.	17-02-12 IN N1/2 NW NE N SIDE										
10286 ST RT 243	OF ROAD										
SOUTH POINT, OHIO 45680	0022.00A	AGR USE CODE	121								
VOL 489 PG 763	AUV										
PARCEL-ID 05-013-1100.000	540	00	540								
KEENEY, GLADYS I. LIFE EST REM	17-02-12 PT. N1/2 NE										
JAMES C. ET-AL	0033.00A	AGR USE CODE	121								
151 TWP RD 1357	AUV										
SOUTH POINT, OHIO 45680	3,120	6,980	10,100								
VOL 627 PG 187	HOMESITE VALUE LISTED BELOW										
PARCEL-ID 05-013-1200.000	2,280	6,010	8,290								
DERIFIELD, VERGIE	17-02-12 NW NE S OF ROAD										
51 PRIVATE DRIVE 3459	0021.00A	AGR USE CODE	121								
COUNTY ROAD 17	AUV										
SOUTH POINT, OHIO 45680-0000	510	00	510								
VOL 614 PG 435											
PARCEL-ID 05-013-1300.000											
KEENEY, GLADYS I. LIFE EST REM	17-02-12 E END N1/2 NE										
JAMES C. ET-AL	0010.00A	AGR USE CODE	121								
151 TWP RD 1357	AUV										
SOUTH POINT, OHIO 45680	290	00	290								
VOL 627 PG 187											
PARCEL-ID 05-013-1400.000											
PRATT, JOHN CARL	17-02-12 PT. S1/2 NE										
4362 CO. RD. 31	0006.00A	AGR USE CODE	120								
SOUTH POINT, OHIO 45680	AUV										
PARCEL-ID 05-013-1500.000	570	00	570								
PRATT, EDRA	17-02-12 NE COR. N1/2 SE										
3988 CO RD 17	0011.00A	AGR USE CODE	121								
SOUTH POINT, OHIO 45680	AUV										
VOL 473 PG 636	660	00	660								
PARCEL-ID 05-013-1600.000											
PRATT, EDRA	17-02-12 S1/2 NE LESS 60A.										
3988 CO RD 17	0037.00A	AGR USE CODE	121								
SOUTH POINT, OHIO 45680	AUV										
VOL 473 PG 636	1,330	00	1,330								

TAX RATE 10.0
A/R RED FACTOR 05.5365
OTH RED FACTOR 06.3706

LAWRENCE
TAX DISTRICT 05-FAYETTE TWP-DAWSON BRYANT S.D.

GENERAL TAX LIST AND DUPLICATE OF REAL AND PUBLIC UTILITY PROPERTY
COUNTY REAL ESTATE TAXES AND SPECIAL ASSESSMENTS

12/29/00

TAX YEAR 2000
INTEREST RATE
PAGE NO 652

OWNER'S NAME MAILING ADDRESS	DESCRIPTION			TAXES CHARGED	DECEMBER TAXES	PENALTY	JUNE TAXES	PENALTY	TOTAL DELINQUENT	C. D. DATE	MEMO
	LAND	IMPROVEMENTS	TOTAL VALUE								
PARCEL-ID 05-013-1700.000											
SULLIVAN, JUDITH KAREN AKA JUD	17-02-12 PT. N1/2 SE										
Y SULLIVAN	0001.50A	RES USE CODE	510								
3235 CO. RD. 17											
SOUTH POINT, OHIO 45680-0000	00	00	00								
OR4 PG 358											
PARCEL-ID 05-013-1800.000											
11-21-00 TRNSF TO 05-013-1800.000 CHILDRESS, JERRY E. AND L											
CHILDRESS, JERRY E. AND LISA A	17-02-12 PT. N1/2 SE										
.	0001.50A	RES USE CODE	510								
3235 CO. RD. 17											
SOUTH POINT, OHIO 45680-0000	2,430	16,070	18,500								
OR 78 PG 24	HOMESITE VALUE LISTED BELOW										
PARCEL-ID 05-013-1800.000	2,280	15,980	18,260								
11-21-00 TRNSF FROM 05-013-1800.000 SULLIVAN, JUDITH KAREN AK											
DERIFIELD, VIRGIE	17 02 12 PT S 1/2 N E LESS 1.8										
51 PRIVATE DRIVE 3459	5 BAL. 21.26										
COUNTY ROAD 17		AGR USE CODE	121								
SOUTH POINT, OH 45680	AUV										
VOL 484 PG 666	520	00	520								
PARCEL-ID 05-014-0100.000											
BEALS, JUDY & JAMES	17 02 12 PT W. PT BAL. 1.85										
1921 ST RT 243		RES USE CODE	500								
IRONTON, OHIO 45638											
VOL D510 PG 366	2,720	00	2,720								
PARCEL-ID 05-014-0100.001											
DERIFIELD, VIRGIE (FKA WALLER,	17-2-12 PT. SE PT. LESS 1.12A.										
VIRGIE)	BAL.0.77ACS.										
51 PRIVATE DRIVE 3459		AGR USE CODE	120								
COUNTY ROAD 17											
SOUTH POINT, OHIO 45680	1,750	20,970	22,720								
VOL 510 PG 362	HOMESITE VALUE LISTED BELOW										
PARCEL-ID 05-014-0200.000	1,750	20,970	22,720								
DERIFIELD, VIRGIE (FKA WALLER,	17-2-12 PT. SE PT. 1.12ACS.										
VIRGIE)		AGR USE CODE	120								
51 PRIVATE DRIVE 3459	AUV										
COUNTY ROAD 17	2,280	7,890	10,170								
SOUTH POINT, OHIO 45680											
VOL 510 PG 646											
PARCEL-ID 05-014-0200.001											
DERIFIELD, VERGIE	RT 260										
51 PRIVATE DRIVE 3459		AGR USE CODE	121								
COUNTY ROAD 17	AUV										
SOUTH POINT, OH 45680	470	100	570								
VOL 510 PG 648	HOMESITE VALUE LISTED BELOW										
PARCEL-ID 05-014-0300.000	500	100	600								
BEALS, JUDY & JAMES	17 02 12 E PT. 3.17 ACS										
1921 ST RT 243		RES USE CODE	500								
IRONTON, OHIO 45638											
VOL 510 PG 366	330	00	330								

BARRETT BROTHERS SPRINGFIELD, OH 1-800-322-7711

TAX RATE [illegible]0
A/R RED FACTOR 05.5365
OTH RED FACTOR 06.3706

LAWRENCE
TAX DISTRICT 05-FAYETTE TWP-DAWSON BRYANT S.D.

GENERAL TAX LIST AND DUPLICATE OF REAL AND PUBLIC UTILITY PROPERTY
COUNTY REAL ESTATE TAXES AND SPECIAL ASSESSMENTS

12/29/00

TAX YEAR 2000
INTEREST RATE
PAGE NO 653

OWNER'S NAME MAILING ADDRESS	DESCRIPTION			TAXES CHARGED	DECEMBER TAXES	PENALTY	JUNE TAXES	PENALTY	TOTAL DELINQUENT	C. D. DATE	MEMO
	LAND	IMPROVEMENTS	TOTAL VALUE								
PARCEL-ID 05-014-0300.001											
PRATT, EDRA 3988 CO. RD. 17 SOUTH POINT, OHIO 45680 PARCEL-ID 05-014-0400.000	17-02-12 N1/2 SE LESS 4.96A 0070.04A AGR USE CODE 121 AUV 3,140	530	3,670								
PYGMAN, ETHEL P.O. BOX 545 CHESAPEAKE, OHIO 45619-054 OR 40 PG 547 PARCEL-ID 05-014-0500.000	17-02-12 PT. N1/2 SE E SIDE N OF RD. 0001.75A RES USE CODE 510 2,500	10,270	12,770								
	HOMESITE VALUE LISTED BELOW 2,280	10,270	12,550								
12-14-99 TRNSF FROM 05-014-0500.000 FANNIN, DIANE PYGMAN & GA											
FANNIN, DIANE PYGMAN & GARY R. P.O. BOX 545 CHESAPEAKE, OHIO 45619-054 PARCEL-ID 05-014-0500.000	17-02-12 PT. N1/2 SE E SIDE N OF RD. 0001.75A RES USE CODE 510										
	00	00	00								
12-14-99 TRNSF TO 05-014-0500.000 PYGMAN, ETHEL											
PRATT, EDRA 3988 CO. RD. 17 SOUTH POINT, OHIO 45680 PARCEL-ID 05-014-0600.000	17-02-12 PT. N1/2 SE E SIDE S OF RD. 0001.71A AGR USE CODE 121 AUV										
	280	00	280								
BURNS, EDSEL R. & SHEILA K. 47 PVT. DR. 4350 CO. RD. 31 CHESAPEAKE, OHIO 45619 VOL 439 PG 679,781 PARCEL-ID 05-014-0700.000	17-02-12 MID. E PT. 0001.92A RES USE CODE 510 AUV 2,300	30,070	32,370								
	HOMESITE VALUE LISTED BELOW 2,280	17,610	19,890								
DONAT, ELIZABETH SUE BALL 4371 CO RD 31 CHESAPEAKE, OHIO 45619 OR10 PG 457 PARCEL-ID 05-014-0800.000	17-02-12 SE SE LESS 6.85 & 37 .22 BAL=0.13ACRES AGR USE CODE 101										
	70	00	70								
BURNS, EDSEL R & SHEILA K CO. RD. 31 47 PVT. DR. 4350 CHESAPEAKE, OHIO 45619 VOL 587 PG 161 PARCEL-ID 05-014-0800.001	17-02-12 SE SE PT 37.22ACRES AGR USE CODE 101 AUV 3,160	00	3,160								
BURNS, EDSEL R. & SHEILA K. 47 PVT. DR.4350 CO. RD. 31 CHESAPEAKE, OHIO 45619 VOL 439 PG 679, 781 PARCEL-ID 05-014-0801.000	17-02-12 SE SE PT 0006.85A RES USE CODE 500 AUV 170	00	170								
DINGUS, BILL W. & DONNA ANN	17-02-12 SW SE LESS 1.50A &										

TAX RATE [illegible]0
A/R RED FACTOR 05.5365
OTH RED FACTOR 06.3706

LAWRENCE
TAX DISTRICT 05-FAYETTE TWP-DAWSON BRYANT S.D.

GENERAL TAX LIST AND DUPLICATE OF REAL AND PUBLIC UTILITY PROPERTY
COUNTY REAL ESTATE TAXES AND SPECIAL ASSESSMENTS

12/29/00

TAX YEAR 2000
INTEREST RATE
PAGE NO 654

OWNER'S NAME MAILING ADDRESS	DESCRIPTION			TAXES CHARGED	DECEMBER TAXES	PENALTY	JUNE TAXES	PENALTY	TOTAL DELINQUENT	C. D. DATE	MEMO
	LAND	IMPROVEMENTS	TOTAL VALUE								
3090 CO. RD. 17 SOUTH POINT, OHIO 45680-000 VOL 439 PG 257 PARCEL-ID 05-014-0900.000	LESS 17.80A 0023.70A AGR USE CODE 121 AUV 2,830	31,010	33,840								
	HOMESITE VALUE LISTED BELOW 2,280	29,170	31,450								
THOMPSON, LON B. & MARY 3192 CO. RD. 17 SOUTH POINT, OHIO 45680 VOL 449 PG 7 PARCEL-ID 05-014-0901.000	17-02-12 SW SE PT 0012.00A AGR USE CODE 101 3,980	23,330	27,310								
	HOMESITE VALUE LISTED BELOW 2,280	21,780	24,060								
DINGUS, BILL W. & DONNA A. 3090 CO. RD. 17 SOUTH POINT, OH. 45680-0000 VOL 559 PG 568 PARCEL-ID 05-014-0902.000	17-02-12 SW SE PT 0000.84A RES USE CODE 510 1,740	10,300	12,040								
	HOMESITE VALUE LISTED BELOW 1,740	9,210	10,950								
WALKER, TINA L. RR 1 BOX 1517 WAYNE, WV 25570-973 OR12 PG 289 PARCEL-ID 05-014-0903.000	17-2-12 SW SE PT LE~~2.56A~~ 2.90A BAL= ~~2.56AC.~~ 2.54 AC. RES USE CODE 500 2,440	00	2,440								
BAINES, DAVID M. & PAULETTE A. 015 C/O NORWEST ELECTRONIC TAX SERVICE P. O. BOX 9309, MS 122535 DES MOINES, IOWA 50306-9309 OR 31 PG 586 PARCEL-ID 05-014-0903.001	17-2-12 PT SW SE PT 2.90ACS RES USE CODE 510 2,470	17,970	20,440								
	HOMESITE VALUE LISTED BELOW 2,280	17,970	20,250								
PRATT, EDRA 3988 CO RD 17 SOUTH POINT, OHIO 45680 VOL 473 PG 636 PARCEL-ID 05-014-1000.000	17-02-12 PT. SW SE 0001.50A AGR USE CODE 121 AUV 80	00	80								
JONES, CARL P. JR & JANET L. 2657 CO RD 17 SOUTH POINT, OHIO 45680-000 VOL 534 PG 150 PARCEL-ID 05-014-1100.000	17-02-12 W1/2 SW LESS 41.85 & LESS .10 AC BAL 44.05 RES USE CODE 545 AUV 3,330	8,220	11,550								
JONES, CARL P. JR & JANET L. 2657 CO RD 17 SOUTH POINT, OH 45680 OR4 PG 161 PARCEL-ID 05-014-1100.001	17-02-12 W1/2 SW PT .10 EXM USE CODE 690 20	00	20								
FLETCHER, WILLIAM & LOUELLA 2810 CR 17 SOUTH POINT, OHIO 45680 VOL 449 PG 287 PARCEL-ID 05-014-1200.000	17-02-12 PT. W1/2 SW 0018.52A AGR USE CODE 120 2,680	00	2,680								

1.27AC 21-02 Ann S. Devine .002 Bal=1.27AC (bal. goes to) 21-02 James A. Devine

SURVEYOR'S CERTIFICATE

Date Feb. 1 2002

TO WHOM IT MAY CONCERN:
I hereby certify that on or about _____ 19____ I surveyed real property owned by _____ situated in _____ Township and/or _____ Corporation, Lawrence County, Ohio. This certificate is made for the purpose of correcting the Auditor's tax duplicate.

R	T	SEC.	ACRE LOT	NO.	PARCEL NO.	ACREAGE NOW TAXED ON AUDITOR'S DUPLICATE	ACREAGE WHICH SHOULD BE CORRECTED AS SHOWN BELOW
					05-014-0903	2.54	2.54

REMARKS:

Signed Charles H. Blatt
Registration Number 6244

ACREAGE CORRECTION BY SURVEY 2-1-2002 Charles H. Blatt 6244

BARRETT BROTHERS SPRINGFIELD, OH 1-800-322-7711

48 TWP. RD., 1198 (MILLER ST.)
CHESAPEAKE, OHIO 45619

C.K. PLATT & ASSOCIATES, INC.
LAND SURVEYORS, REGISTERED OH, WV, KY

PHONE: 614-867-6053
FAX 614-867-6053 (call first)

PLAT OF SURVEY
FOR
DAVID M. WALKER, JR. & TINA L. WALKER

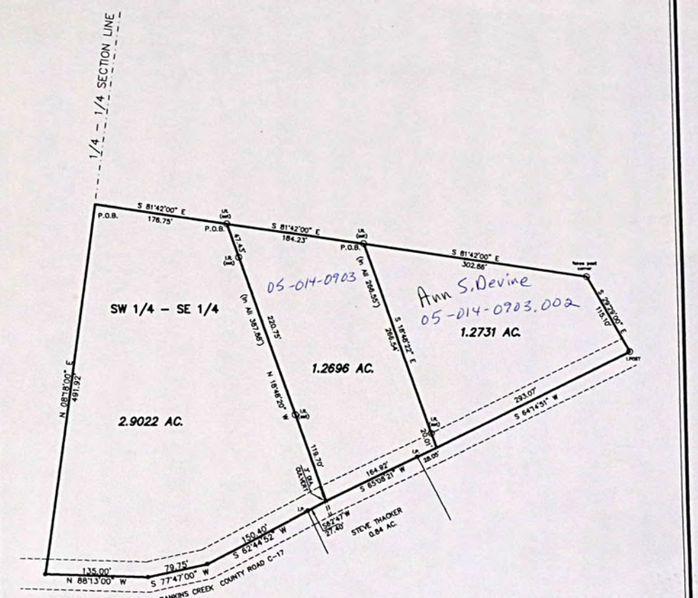

Registered Land Surveyor
CHARLES K. PLATT
No. S-6244
State of Ohio

SCALE: 1" = 120' DRAWING: wlkr-5

I HEREBY CERTIFY THAT THIS SURVEY WAS PERFORMED UNDER MY RESPONSIBLE DIRECTION AND SUPERVISION AND THE PLAT AND DESCRIPTION ARE TRUE AND ACCURATE TO THE BEST OF MY KNOWLEDGE AND BELIEF. THE SURVEY MEETS OR EXCEEDS THE MINIMUM TECHNICAL STANDARDS FOR LAND SURVEYING.

Charles K. Platt — Revised 4-5-99
CHARLES K. PLATT — DATE FEB. 21, 1999
REGISTERED LAND SURVEYOR, OHIO RLS-6244, WEST VIRGINIA RLS-584, KENTUCKY RLS-2197

PLAT OF SURVEY
FOR
DAVID M. WALKER, JR. & TINA L. WALKER
SECTION 12, T2, R17
FAYETTE TOWNSHIP, LAWRENCE COUNTY, OHIO

PART OF PARCEL NO. 05-014-0903
LAST SOURCE OF TITLE: D.V. 579, pg. 273

SCALE: 1" = 120' DRAWING: wlkr-5

I HEREBY CERTIFY THAT THIS SURVEY WAS PERFORMED UNDER MY RESPONSIBLE DIRECTION AND SUPERVISION AND THE PLAT AND DESCRIPTION ARE TRUE AND ACCURATE TO THE BEST OF MY KNOWLEDGE AND BELIEF. THE SURVEY MEETS OR EXCEEDS THE MINIMUM TECHNICAL STANDARDS FOR LAND SURVEYING.

CHARLES K. PLATT — Revised 4-5-99
DATE FEB. 21, 1999
REGISTERED LAND SURVEYOR, OHIO RLS-6244, WEST VIRGINIA RLS-584, KENTUCKY RLS-2197

PLAT OF SURVEY
FOR
DAVID M. WALKER, JR. & TINA L. WALKER
SECTION 12, T2, R17
FAYETTE TOWNSHIP, LAWRENCE COUNTY, OHIO

PART OF PARCEL NO. 05-014-0903
LAST SOURCE OF TITLE: D.V. 579, pg. 273

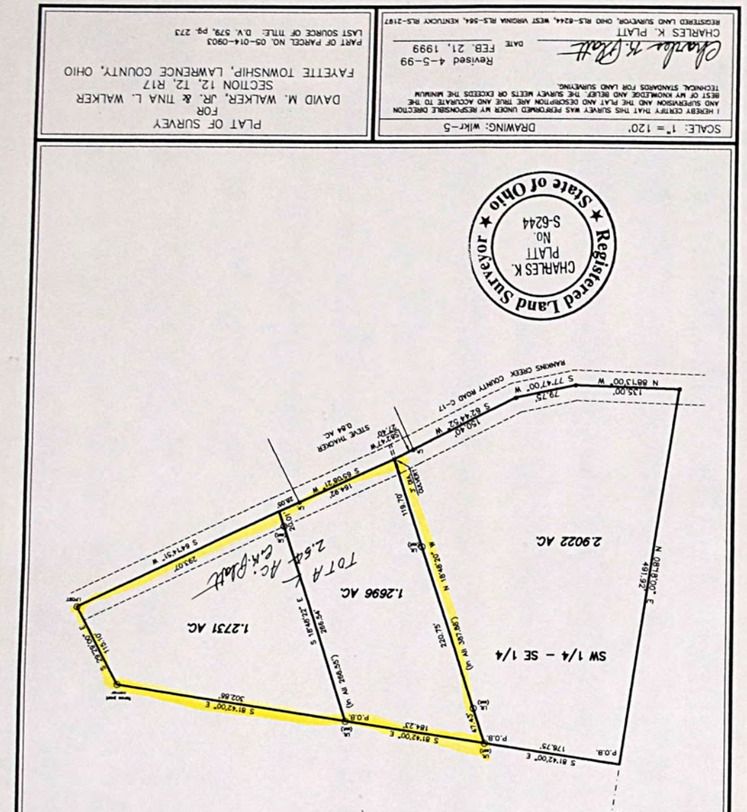

Registered Land Surveyor
CHARLES K. PLATT
No. S-6244
State of Ohio

PLAT OF SURVEY
FOR
DAVID M. WALKER, JR. & TINA L. WALKER

48 TWP. RD., 1198 (MILLER ST.)
CHESAPEAKE, OHIO 45619

C.K. PLATT & ASSOCIATES, INC.
LAND SURVEYORS, REGISTERED OH, WV, KY

PHONE: 614-867-6053
FAX 614-867-6053 (call first)

TAX RATE 10.0
A/R RED FACTOR 05.5365
OTH RED FACTOR 06.3706

LAWRENCE
TAX DISTRICT 05-FAYETTE TWP-DAWSON BRYANT S.D.

GENERAL TAX LIST AND DUPLICATE OF REAL AND PUBLIC UTILITY PROPERTY
COUNTY REAL ESTATE TAXES AND SPECIAL ASSESSMENTS

12/29/00

TAX YEAR 2000
INTEREST RATE
PAGE NO 655

OWNER'S NAME MAILING ADDRESS	DESCRIPTION			TAXES CHARGED	DECEMBER TAXES	PENALTY	JUNE TAXES	PENALTY	TOTAL DELINQUENT	C. D. DATE	MEMO
	LAND	IMPROVEMENTS	TOTAL VALUE								
JONES, CARL P. JR. & JANET L. 2657 CO RD 17 SOUTH POINT, OHIO 45680 VOL 534 PG 150 PARCEL-ID 05-014-1300.000	17-2-12 PT W1/2 SW LESS 2.91A C BAL=2.42AC AGR USE CODE 120 AUV 60	00	60								
JONES, CARL P. & JANET L. 2657 CO. RD. 17 SOUTH POINT, OHIO 45680 VOL 631 PG 542 PARCEL-ID 05-014-1300.001	17-2-12 PT W1/2 SW PT LESS 1.0 0 BAL = 1.91 ACRES RES USE CODE 500 200	00	200								
PRESTON, ARTHUR M. & VIDA J. 022 C/O TRANSAMERICA REAL ESTATE TAX SERVICE 1105 SCHROCK RD SUITE 437 COLUMBUS. OHIO 43229 VOL 630 PG 277 PARCEL-ID 05-014-1300.002	17-2-12 PT W1/2 SW PT 1.00 ACRES RES USE CODE 500 110	00	110								
PRESTON, ARTHUR M. & VIDA J. 022 C/O TRANSAMERICA REAL ESTATE TAX SERVICE 1105 SCHROCK RD SUITE 437 COLUMBUS. OHIO 43229 PARCEL-ID 05-014-1301.000	17-2-12 W1/2 SW LESS 1A. BAL= 15.45ACS. RES USE CODE 500 4,070 HOMESITE VALUE LISTED BELOW 1,030	00 00	4,070 1,030								
BELCHER, CONNIE S. 11605 LAZY WILLOW LANE JACKSONVILLE, FLORI 32223 VOL 575 PG 141 PARCEL-ID 05-014-1301.001	17-2-12 PT. W1/2 SW 1.00AC. RES USE CODE 510 1,820 HOMESITE VALUE LISTED BELOW 1,820	17,980 17,980	19,800 19,800	Rebecca S. Jenkins – 11-19-01							
PRESTON, ARTHUR M. & VIDA J. 022 C/O TRANSAMERICA REAL ESTATE TAX SERVICE 1105 SCHROCK RD SUITE 437 COLUMBUS. OHIO 43229 PARCEL-ID 05-014-1302.000	17-02-12 W 1/2 SW SO. OF RANKIN CR. RD. 0000.55A RES USE CODE 510 1,800 HOMESITE VALUE LISTED BELOW 1,800	13,070 12,510	14,870 14,310								
TRUMBULL, JOHN JAMES 2431 CO RD 17 SOUTH POINT, OHIO 45680 VOL 636 PG 686 PARCEL-ID 05-014-1400.000	17-02-12 PT. W1/2 SW 0001.00A RES USE CODE 545 2,280	00	2,280	12/13/01 Bill W & Donna A. Dingus							
PRATT, JOHN CARL 4362 CO. RD. 31 SOUTH POINT, OHIO 45680 PARCEL-ID 05-014-1500.000	17-02-12 PT. NE SW 0006.00A AGR USE CODE 120 AUV 150	00	150								
PRATT, EDRA 3988 CO RD 17 SOUTH POINT, OHIO 45680 VOL 473 PG 686	17-02-12 NE SW LESS 6A. 0037.00A AGR USE CODE 121 AUV 910	00	910								

TAX RATE 10.0
A/R RED FACTOR 05.5365
OTH RED FACTOR 06.3706

LAWRENCE
TAX DISTRICT 05-FAYETTE TWP-DAWSON BRYANT S.D.

GENERAL TAX LIST AND DUPLICATE OF REAL AND PUBLIC UTILITY PROPERTY
COUNTY REAL ESTATE TAXES AND SPECIAL ASSESSMENTS

12/29/00

TAX YEAR 2000
INTEREST RATE
PAGE NO 656

OWNER'S NAME MAILING ADDRESS	DESCRIPTION			TAXES CHARGED	DECEMBER TAXES	PENALTY	JUNE TAXES	PENALTY	TOTAL DELINQUENT	C. D. DATE	MEMO
	LAND	IMPROVEMENTS	TOTAL VALUE								
PARCEL-ID 05-014-1600.000											
FLETCHER, WILLIAM & LOUELLA 2810 CR 17 SOUTH POINT, OHIO 45680 VOL449 PG 287 PARCEL-ID 05-014-1700.000	17-02-12 SE SW LESS 4A & 16.55 A 0022.22A AGR USE CODE 120 2,330	00	2,330								
FLETCHER, WILLIAM C. & LOUELLA M. 2810 CR 17 SOUTH POINT, OHIO 45680 VOL 421 PG 90 PARCEL-ID 05-014-1701.000	17-02-12 SE SW LESS 4 A PT 0001.23A AGR USE CODE 120 2,350 HOMESITE VALUE LISTED BELOW 2,280	16,020 16,020	18,370 18,300								
JOHNSTON, OMA L. RT. 1, BOX 429 SOUTH POINT, OHIO 45680 VOL 577 PG 76 PARCEL-ID 05-014-1702.000	17-02-12 PT SE SW, N PT 0016.55A AGR USE CODE 120 3,910	22,190	26,100								
DINGUS, BILL W. & DONNA ANN 3090 CO. RD. 17 SOUTH POINT, OHIO 45680-0000 VOL 439 PG 257 PARCEL-ID 05-014-1800.000	17-02-12 E SIDE SE SW 0003.75A AGR USE CODE 121 AUV 90	00	90								
CHILDRESS, JERRY E. AND LISA A. 3235 CO. RD. 17 SOUTH POINT, OHIO 45680-0000 OR 78 PG 24 PARCEL-ID 05-015-0100.000 11-21-00 TRNSF FROM 05-015-0100.000 SULLIVAN, JUDITH KAREN AK	17-02-12 PT. TRI. ON RANKINS CR. RD. 0000.25A RES USE CODE 500 110	00	110								
SULLIVAN, JUDITH KAREN AKA JUDY SULLIVAN 3235 CO. RD. 17 SOUTH POINT, OHIO 45680-0000 OR4 PG 358 PARCEL-ID 05-015-0100.000 11-21-00 TRNSF TO 05-015-0100.000 CHILDRESS, JERRY E. AND L	17-02-12 PT. TRI. ON RANKINS CR. RD. 0000.25A RES USE CODE 500 00	00	00								
HOWELL, JAMES T. AND ELIZABETH A. 7033 ST RT 243 SOUTH POINT, OHIO 45680 VOL 632 PG 639 PARCEL-ID 05-015-0300.000	-00-00 1 ROLLING ACRES 0000.34A RES USE CODE 500 610	00	610								
HOWELL, JAMES T. AND ELIZABETH A. 7033 ST RT 243 SOUTH POINT, OHIO 45680 VOL 632 PG 639 PARCEL-ID 05-015-0400.000	-00-00 2 ROLLING ACRES 0000.30A RES USE CODE 500 30	00	30								

BARRETT BROTHERS SPRINGFIELD, OH 1-800-322-7711

TAX RATE [illegible]0
A/R RED FACTOR 05.5365
OTH RED FACTOR 06.3706

LAWRENCE
TAX DISTRICT 05-FAYETTE TWP-DAWSON BRYANT S.D.

GENERAL TAX LIST AND DUPLICATE OF REAL AND PUBLIC UTILITY PROPERTY
COUNTY REAL ESTATE TAXES AND SPECIAL ASSESSMENTS

12/29/00

TAX YEAR 2000
INTEREST RATE
PAGE NO 657

OWNER'S NAME MAILING ADDRESS	DESCRIPTION			TAXES CHARGED	DECEMBER TAXES	PENALTY	JUNE TAXES	PENALTY	TOTAL DELINQUENT	C. D. DATE	MEMO
	LAND	IMPROVEMENTS	TOTAL VALUE								
HOWELL, JAMES T. AND ELIZABETH A. 7083 ST RT 243 SOUTH POINT, OHIO 45680 VOL 632 PG 639 PARCEL-ID 05-015-0500.000	-00-00 3 ROLLING ACRES 0000.35A RES USE CODE 500 90	00	90								
HOWELL, JAMES T. AND ELIZABETH A. 7083 ST RT 243 SOUTH POINT, OHIO 45680 VOL 632 PG 639 PARCEL-ID 05-015-0600.000	-00-00 4 ROLLING ACRES 0000.30A RES USE CODE 500 30	00	30								
HOWELL, JAMES T. AND ELIZABETH A. 7083 ST RT 243 SOUTH POINT, OHIO 45680 VOL 632 PG 639 PARCEL-ID 05-015-0700.000	-00-00 5 ROLLING ACRES 0000.26A RES USE CODE 500 30	00	30								
HOWELL, JAMES T. 7083 ST RT 243 SOUTH POINT, OHIO 45680 OR 33 PG 331 PARCEL-ID 05-015-0800.000	6 ROLLING ACRES LESS .11AC BAL .15AC RES USE CODE 510 390	14,370	14,760	Martin D. & Deborah A. Thompson			4/24				
HOWELL, JAMES T. AND ELIZABETH A. 7083 ST RT 243 SOUTH POINT, OH 45680 VOL 632 PG 639 PARCEL-ID 05-015-0800.001	6 ROLLING ACRES .11 AC RES USE CODE 500 10	00	10								
HOWELL, JAMES T. 7083 ST RT 243 SOUTH POINT, OHIO 45680 OR 33 PG 331 PARCEL-ID 05-015-0900.000	-00-00 7 ROLLING ACRES 0000.29A RES USE CODE 510 750 HOMESITE VALUE LISTED BELOW 750	23,640 20,640	24,390 21,390	Martin D. & Deborah A. Thompson			4/24				
WOOTEN, DANNIE R. & REGINA T. 022 C/O TRANSAMERICA REAL ESTATE TAX SERVICE 1105 SCHROCK RD SUITE 437 COLUMBUS, OHIO 43229 VOL 550 PG 776 PARCEL-ID 05-015-1000.000	-00-00 8 ROLLING ACRES 0000.93A RES USE CODE 510 2,390 HOMESITE VALUE LISTED BELOW 2,390	12,940 12,940	15,330 15,330								
WOOTEN, DANNIE R. & REGINA T. 022 C/O TRANSAMERICA REAL ESTATE TAX SERVICE 1105 SCHROCK RD SUITE 437 COLUMBUS, OHIO 43229 VOL 550 PG 776 PARCEL-ID 05-015-1100.000	-00-00 9 ROLLING ACRES 0000.48A RES USE CODE 500 300	00	300								
RUNYON, CHARLES F. & JUANITA 7239 ST RT 243	-00-00 10 ROLLING ACRES 0000.47A RES USE CODE 510										

TAX RATE [illegible]0
A/R RED FACTOR 05.5365
OTH RED FACTOR 06.3706

LAWRENCE
TAX DISTRICT 05-FAYETTE TWP-DAWSON BRYANT S.D.

GENERAL TAX LIST AND DUPLICATE OF REAL AND PUBLIC UTILITY PROPERTY
COUNTY REAL ESTATE TAXES AND SPECIAL ASSESSMENTS

12/29/00

TAX YEAR 2000
INTEREST RATE
PAGE NO 658

OWNER'S NAME MAILING ADDRESS	DESCRIPTION			TAXES CHARGED	DECEMBER TAXES	PENALTY	JUNE TAXES	PENALTY	TOTAL DELINQUENT	C. D. DATE	MEMO
	LAND	IMPROVEMENTS	TOTAL VALUE								
SOUTH POINT, OHIO 45680 PARCEL-ID 05-015-1200.000	1,860 HOMESITE VALUE LISTED BELOW 1,860	10,290 10,240	12,150 12,100								
RUNYON, CHARLES F. & JUANITA 7239 ST. RT. 243 SOUTH POINT, OHIO 45680 PARCEL-ID 05-015-1300.000	-00-00 11 ROLLING ACRES 0000.49A RES USE CODE 500 1,430	00	1,430								
CARPENTER, WILLIAM SHANNON 1035 TWP RD 145 IRONTON, OHIO 45638 VOL 640 PG 76 PARCEL-ID 05-015-1400.000	-00-00 12 ROLLING ACRES 0000.49A RES USE CODE 510 1,900	8,960	10,860								
WEBB, NORMA LOUISE AND PAUL D. 2723 CO RD 30 KITTS HILL, OHIO 45645 VOL 631 PG 384/390 PARCEL-ID 05-015-1500.000	-00-00 13 ROLLING ACRES 0000.50A RES USE CODE 500 1,930	00	1,930								
BENTLEY, GARY L. & MYLISSA L. 7287 ST. RT. 243 SOUTH POINT, OHIO 45680 VOL 624 PG 281 PARCEL-ID 05-015-1600.000	-00-00 14 ROLLING ACRES 0000.52A RES USE CODE 500 150	00	150								
BENTLEY, GARY L. & MYLISSA 7287 ST. RT. 243 SOUTH POINT, OHIO 45680 VOL 624 PG 281 PARCEL-ID 05-015-1700.000	-00-00 15 ROLLING ACRES 0000.53A RES USE CODE 500 1,200	00	1,200								
BENTLEY, GARY L. & MYLISSA L. 7287 ST. RT. 243 SOUTH POINT, OHIO 45680 VOL 624 PG 281 PARCEL-ID 05-015-1800.000	-00-00 16 ROLLING ACRES 0000.54A RES USE CODE 510 1,390 HOMESITE VALUE LISTED BELOW 1,390	18,870 18,870	20,260 20,260								
BENTLEY, GARY L. & MYLISSA L. 7287 ST. RT. 243 SOUTH POINT, OHIO 45680 VOL 624 PG 281 PARCEL-ID 05-016-0100.000	-00-00 17 ROLLING ACRES 0000.54A RES USE CODE 500 160	00	160								
BENTLEY, GARY L. & MYLISSA L. 7287 ST. RT. 243 SOUTH POINT, OHIO 45680 VOL 624 PG 281 PARCEL-ID 05-016-0200.000	-00-00 18 ROLLING ACRES 0000.54A RES USE CODE 500 160	00	160								
BENTLEY, GARY L. & MYLISSA L. 7287 ST. RT. 243 SOUTH POINT, OHIO 45680 VOL 624 PG 281 PARCEL-ID 05-016-0300.000	-00-00 19 ROLLING ACRES 0001.55A RES USE CODE 500 460	00	460								
HOWELL, JAMES T. 7083 ST RT 243 5-016-0400	-00-00 20 ROLLING ACRES 0057.46A AGR USE CODE 121			Martin D. & Deborah A. Thompson							

BARRETT BROTHERS SPRINGFIELD, OH 1-800-322-7711

TAX RATE FOR 0
A/R RED FACTOR 05.5365
OTH RED FACTOR 06.3706

LAWRENCE
TAX DISTRICT 05-FAYETTE TWP-DAWSON BRYANT S.D.

GENERAL TAX LIST AND DUPLICATE OF REAL AND PUBLIC UTILITY PROPERTY
COUNTY REAL ESTATE TAXES AND SPECIAL ASSESSMENTS

12/29/00

TAX YEAR 2000
INTEREST RATE
PAGE NO 659

OWNER'S NAME MAILING ADDRESS	DESCRIPTION			TAXES CHARGED	DECEMBER TAXES	PENALTY	JUNE TAXES	PENALTY	TOTAL DELINQUENT	C. D. DATE	MEMO
	LAND	IMPROVEMENTS	TOTAL VALUE								
SOUTH POINT, OHIO 45680 OR 33 PG 331 PARCEL-ID 05-016-0400.000	6,030	00	6,030								
HOWELL, JAMES T. 7083 ST RT 243 SOUTH POINT, OHIO 45680 OR 33 PG 331 PARCEL-ID 05-016-0500.000	21 ROLLING ACRES LESS 25,344.2 SQ FT BAL .22AC RES USE CODE 500 570	00	570	Martin D. & Deborah A. Thompson—			4/24				
HOWELL, JAMES T. AND ELIZABETH A. 7083 ST RT 243 SOUTH POINT, OH 45680 VOL 632 PG 639 PARCEL-ID 05-016-0500.001	21 ROLLING ACRES PT .58A RES USE CODE 510 1,890	20,890	22,780								
HOWELL, JAMES T. 7083 ST RT 243 SOUTH POINT, OHIO 45680 OR 33 PG 331 PARCEL-ID 05-016-0600.000	22 ROLLING ACRES E PT LESS 82,994.9SQ FT BAL .01AC RES USE CODE 500 10	00	10	Martin D. & Deborah A. Thompson—			4/24				
HOWELL, JAMES T. AND ELIZABETH A. 7083 ST RT 243 SOUTH POINT, OH 45680 VOL 632 PG 639 PARCEL-ID 05-016-0600.001	22 ROLLING ACRES E PT PT 1.91 AC RES USE CODE 500 200	00	200								
FREEMAN, ALBERT C. JR. & WILMA 91 TWP RD 344 IRONTON, OHIO 45638 VOL 241 PG 138 PARCEL-ID 05-016-0700.000	-00-00 23 ROLLING ACRES E PT. 0000.49A AUV AGR USE CODE 110 10	00	10	R.C. & Jane L. Dudding—							
FREEMAN, ALBERT C. JR. & WILMA 91 TWP RD 344 IRONTON, OHIO 45638 VOL 241 POG 138 PARCEL-ID 05-016-0800.000	-00-00 24 ROLLING ACRES E PT. 0000.73A AUV AGR USE CODE 110 20	00	20	-SAme—							
FREEMAN, ALBERT C. JR. & WILMA 91 TWP RD 344 IRONTON, OHIO 45638 VOL 241 PG 138 PARCEL-ID 05-016-0900.000	-00-00 25 ROLLING ACRES E PT. 0000.71A AUV AGR USE CODE 110 20	00	20	-SAme—							
FREEMAN, ALBERT C. JR. & WILMA 91 TWP RD 344 IRONTON, OHIO 45638 VOL 241 PG 138 PARCEL-ID 05-016-1000.000	-00-00 26 ROLLING ACRES E PT. 0000.66A AUV AGR USE CODE 110 20	00	20	-SAme—							
FREEMAN, ALBERT C. JR. & WILMA 91 TWP RD 344	-00-00 27 ROLLING ACRES E PT.			-SAme—							

TAX RATE FOR 0
A/R RED FACTOR 05.5365
OTH RED FACTOR 06.3706

LAWRENCE
TAX DISTRICT 05-FAYETTE TWP-DAWSON BRYANT S.D.

GENERAL TAX LIST AND DUPLICATE OF REAL AND PUBLIC UTILITY PROPERTY
COUNTY REAL ESTATE TAXES AND SPECIAL ASSESSMENTS

12/29/00

TAX YEAR 2000
INTEREST RATE
PAGE NO 660

OWNER'S NAME MAILING ADDRESS	DESCRIPTION			TAXES CHARGED	DECEMBER TAXES	PENALTY	JUNE TAXES	PENALTY	TOTAL DELINQUENT	C. D. DATE	MEMO
	LAND	IMPROVEMENTS	TOTAL VALUE								
IRONTON, OHIO 45638 VOL 241 PG 138 PARCEL-ID 05-016-1100.000	0001.11A AUV AGR USE CODE 110 30	00	30								
FREEMAN, ALBERT C. JR. & WILMA 91 TWP RD 344 IRONTON, OHIO 45638 VOL 241 PG 138 PARCEL-ID 05-016-1200.000	-00-00 28 ROLLING ACRES E PT. 0002.02A AUV AGR USE CODE 101 50	00	50	R.C. & Jane L. Dudding—							
FREEMAN, ALBERT C. JR. & WILMA 91 TWP RD 344 IRONTON, OHIO 45638 VOL 241 POG 138 PARCEL-ID 05-016-1300.000	-00-00 29 ROLLING ACRES 0002.00A AUV AGR USE CODE 101 50	00	50	-SAme—							
FREEMAN, ALBERT C. JR. & WILMA 91 TWP RD 344 IRONTON, OHIO 45638 VOL 241 PG 138 PARCEL-ID 05-016-1400.000	-00-00 30 ROLLING ACRES 0003.11A AUV AGR USE CODE 110 80	00	80	-SAme—							
FREEMAN, ALBERT C. JR. & WILMA 91 TWP RD 344 IRONTON, OHIO 45638 VOL 241 PG 138 PARCEL-ID 05-016-1500.000	-00-00 31 ROLLING ACRES 0002.28A AUV AGR USE CODE 110 60	00	60	-SAme—							
FREEMAN, ALBERT C. JR. & WILMA 91 TWP RD 344 IRONTON, OHIO 45638 VOL 241 PG 138 PARCEL-ID 05-016-1600.000	-00-00 32 ROLLING ACRES 0000.81A AUV AGR USE CODE 110 20	00	20	-SAme—							
FREEMAN, ALBERT C. JR. & WILMA 91 TWP RD 344 IRONTON, OHIO 45638 VOL 241 PG 138 PARCEL-ID 05-016-1700.000	-00-00 33 ROLLING ACRES 0000.98A AUV AGR USE CODE 110 20	00	20	-SAme—							
FREEMAN, ALBERT C. JR. & WILMA 91 TWP RD 344 IRONTON, OHIO 45638 VOL 241 PG 138 PARCEL-ID 05-016-1800.000	-00-00 34 ROLLING ACRES 0000.79A AUV AGR USE CODE 110 20	00	20	-SAme—							
TORRENCE ENERGY SYSTEMS, INC. 076 C/O ANDERSON LAYMAN COMPANY INVESTMENT COMM. REAL EST BOX 4053 NEWARK, OHIO 43055 PARCEL-ID 05-017-0100.000	17-02-01 MINERAL RIGHTS PT. S1/2 NW LESS 4.22A 0044.78A MIN USE CODE 260 160	00	160								
WILSON, ROSA A. 253 TWP. RD. 41-N PEDRO, OHIO 45659 VOL 175 PG 4473 PARCEL-ID 05-017-0200.000	17-02-01 MINERAL RIGHTS PT. NW SE COAL ONLY 0024.98A MIN USE CODE 260 90	00	90								

BARRETT BROTHERS SPRINGFIELD, OH 1-800-322-7711

TAX RATE [illegible]0
A/R RED FACTOR 05.5365
OTH RED FACTOR 06.3706

LAWRENCE
TAX DISTRICT 05-FAYETTE TWP-DAWSON BRYANT S.D.

GENERAL TAX LIST AND DUPLICATE OF REAL AND PUBLIC UTILITY PROPERTY
COUNTY REAL ESTATE TAXES AND SPECIAL ASSESSMENTS

TAX YEAR 2000
12/29/00 INTEREST RATE
PAGE NO 661

OWNER'S NAME MAILING ADDRESS	DESCRIPTION			TAXES CHARGED	DECEMBER TAXES	PENALTY	JUNE TAXES	PENALTY	TOTAL DELINQUENT	C. D. DATE	MEMO
	LAND	IMPROVEMENTS	TOTAL VALUE								
TORRENCE ENERGY SYSTEMS, INC. 076 C/O ANDERSON LAYMAN COMPANY INVESTMENT COMM. REAL EST BOX 4053 NEWARK, OHIO 43055 PARCEL-ID 05-017-0300.000	17-02-01 MINERAL RIGHTS NW SE COAL ONLY 0019.00A	MIN USE CODE	260 70	00	70							
HOFFMAN, H. ROWE 5055 MADISON RD. CINCINNATI, OHIO VOL 473 PG 484 PARCEL-ID 05-017-0310.000	17-02-01 PT NW MINERAL RIGHTS COAL ONLY 0013.95A	MIN USE CODE	260 50	00	50							
HOFFMAN, H. ROWE 5055 MADISON RD. CINCINNATI, OHIO VOL 473 PG 484 PARCEL-ID 05-017-0311.000	17-02-01 PT NW ALL MINERAL RIGHTS 0039.70A	MIN USE CODE	260 140	00	140							
HOFFMAN, H. ROWE 5055 MADISON RD. CINCINNATI, OHIO VOL 473 PG 484 PARCEL-ID 05-017-0312.000	17-02-01 PT NW MINERAL RIGHTS COAL ONLY 0069.43A	MIN USE CODE	260 240	00	240							
TORRENC ENERGY SYSTEMS, INC. 076 C/O ANDERSON LAYMAN COMPANY INVESTMENT COMM. REAL EST BOX 4053 NEWARK, OHIO 43055 PARCEL-ID 05-017-0400.000	17-02-02 MINERAL RIGHTS SW NW COAL ONLY 0044.87A	MIN USE CODE	260 160	00	160							
TORRENCE ENERGY SYSTEMS, INC. 076 C/O ANDERSON LAYMAN COMPANY INVESTMENT COMM. REAL EST BOX 4053 NEWARK, OHIO 43055 PARCEL-ID 05-017-0500.000	17-02-02 MINERAL RIGHTS NW NW COAL ONLY 0044.87A	MIN USE CODE	260 160	00	160							
ABRAHAM, STELLA 10340 GRAND VISTA DR. CENTERVILLE, OHIO 45658-441 PARCEL-ID 05-017-0600.000	17-02-03 MINERAL RIGHTS W1/2 SW NE 0021.16A	MIN USE CODE	260 70	00	70							
OHIO BELL TELEPHONE CO. C/O DIV. ACCOUNTING MANAGER-CO 45 ERIEVIEW PLAZA ROOM 1070 CLEVELAND, OHIO 44114-0000 PARCEL-ID 05-017-8703.000	P U FORM U9 00	P/U USE CODE 790	880 790									
OHIO POWER CO. P.O. BOX 24400	PU FORM 9	P/U USE CODE	880									

TAX RATE [illegible]0
A/R RED FACTOR 05.5365
OTH RED FACTOR 06.3706

LAWRENCE
TAX DISTRICT 05-FAYETTE TWP-DAWSON BRYANT S.D.

GENERAL TAX LIST AND DUPLICATE OF REAL AND PUBLIC UTILITY PROPERTY
COUNTY REAL ESTATE TAXES AND SPECIAL ASSESSMENTS

TAX YEAR 2000
12/29/00 INTEREST RATE
PAGE NO 662

OWNER'S NAME MAILING ADDRESS	DESCRIPTION			TAXES CHARGED	DECEMBER TAXES	PENALTY	JUNE TAXES	PENALTY	TOTAL DELINQUENT	C. D. DATE	MEMO
	LAND	IMPROVEMENTS	TOTAL VALUE								
CANTON, OHIO 44701-4400 PARCEL-ID 05-017-8704.000	00	133,990	133,990								
BUCKEYE RURAL ELECTRIC COOPERATIVE INC P.O. BOX 200 RIO GRANDE, OHIO 45674-0200 PARCEL-ID 05-017-8705.000	P. U. FORM U9 00	P/U USE CODE 108,100	880 108,100								
COLUMBIA GAS OF OHIO INC. P.O. BOX 117 COLUMBUS, OHIO 43216-0117 PARCEL-ID 05-017-8706.000	P.U. FORM U9 00	P/U USE CODE 30	880 30								
GTE NORTH INC. TAX DEPARTMENT P. O. BOX 152206 IRVING, TX 75015-2206 PARCEL-ID 05-017-8710.000	FORM U-9 (FROM THE STATE) 00	P/U USE CODE 78,900	880 78,900								
GENERAL TELEPHONE CO. OF OHIO C/O PROPERTY TAX ACCOUNTING 19845 NO. US 31 P.O. BOX 407 AAATC WESTFIELD, IN 46074 PARCEL-ID 05-017-8802.000	-00-00 0000.00A 00	IND USE CODE 00	300 00								
COLUMBIA GAS TRANSMISSION CORP 12801 FAIR LAKE PKW FAIRFAX, VA 22030-0146 PARCEL-ID 05-110-5000.000	PUBLIC UTILITIES-U-9 00	P/U USE CODE 40	880 40								
DAVEL COMMUNICATIONS INC 10120 WINDHORST RD TAMPA, FL 33619 PARCEL-ID 05-200-0100.000	PUBLIC UTILITY U-9 00	P/U USE CODE 390	880 390								
WEST VIRGINIA CELLULAR TELEPHONE CORP P.O. BOX 97061 REDMOND, WA 98073-9761 PARCEL-ID 05-250-8700.000	PUBLIC UTILITIES-U-9 00	P/U USE CODE 112,460	880 112,460								
BUCKEYE POWER INC. P.O. BOX 26036 COLUMBUS, OHIO 43226-0036 PARCEL-ID 05-250-9000.000	PUBLIC UTILITY U-9 FORM 00	P/U USE CODE 280	880 280								

BARRETT BROTHERS SPRINGFIELD, OH 1-800-322-7711

TAX RATE SR 10
A/R RED FACTOR 05.5365
OTH RED FACTOR 06.3706

LAWRENCE
TAX DISTRICT 05-FAYETTE TWP-DAWSON BRYANT S.D.

GENERAL TAX LIST AND DUPLICATE OF REAL AND PUBLIC UTILITY PROPERTY
COUNTY REAL ESTATE TAXES AND SPECIAL ASSESSMENTS

TAX YEAR 2000
INTEREST RATE
12/29/00 PAGE NO 663

OWNER'S NAME MAILING ADDRESS	DESCRIPTION LAND	IMPROVEMENTS	TOTAL VALUE	TAXES CHARGED	DECEMBER TAXES	PENALTY	JUNE TAXES	PENALTY	TOTAL DELINQUENT	C.D. DATE	MEMO
COUNTY TOTAL BREAKDOWN		FIRST TAXES		HALF PAID		SECOND TAX		HALF PAID		TOTAL DELINQUENT	
CURRENT R.E.TAX (AGR/RES)			.00			.00					
CURRENT R.E. TAX (OTHER)			.00			.00					
TAX REDUCTION (AGR/RES)			.00			.00					
TAX REDUCTION (OTHER)			.00			.00					
SUBTOTAL (AGR/RES)			.00	.00		.00		.00			
SUBTOTAL (OTHER)			.00	.00		.00		.00			
10 PCT REDUCTION (AGR/RES			.00	.00		.00		.00			
10 PCT REDUCTION (OTHER			.00	.00		.00		.00			
2 1/2 PCT REDUCTION (AGR/RES)			.00	.00		.00		.00			
2 1/2 PCT REDUCTION (OTHER)			.00	.00		.00		.00			
HOMESTEAD REDUCTION (AGR/RES)			.00	.00		.00		.00			
HOMESTEAD REDUCTION (OTHER)			.00	.00		.00		.00			
UNPAID 1ST HALF R.E. (AGR/RES			.00	.00		.00		.00			
UNPAID 1ST HALF R.E. (OTHER			.00	.00		.00		.00			
CURRENT PUB UTIL PERS PROP			.00	.00		.00		.00			
UNPAID 1ST HALF P.U. PERS			.00	.00		.00		.00			
AGRICULTURAL RECOUPMENT			.00	.00		.00		.00			
TAX REDUCTION			.00	.00		.00		.00			
SUBTOTAL			.00	.00		.00		.00			
10 PCT REDUCTION			.00	.00		.00		.00			
TOTAL RECOUPMENT			.00	.00		.00		.00			
UNPAID AGRI RECOUPMENT			.00	.00		.00		.00			
DELINQ.R.E. TAX (AGR/RES)			.00	.00		.00		.00		.00	
INTEREST .00											
DELINQ R.E. TAX (OTHER)			.00	.00		.00		.00		.00	
INTEREST .00											
DELINQ PUB UTIL PERS PROP			.00	.00		.00		.00		.00	
INTEREST .00											
DELINQ AGRICULTURAL RECOUP			.00	.00		.00		.00		.00	
INTEREST .00											

TAX RATE SR 10
A/R RED FACTOR 05.5365
OTH RED FACTOR 06.3706

LAWRENCE
TAX DISTRICT 05-FAYETTE TWP-DAWSON BRYANT S.D.

GENERAL TAX LIST AND DUPLICATE OF REAL AND PUBLIC UTILITY PROPERTY
COUNTY REAL ESTATE TAXES AND SPECIAL ASSESSMENTS

TAX YEAR 2000
INTEREST RATE
12/29/00 PAGE NO 664

OWNER'S NAME MAILING ADDRESS	DESCRIPTION LAND	IMPROVEMENTS	TOTAL VALUE	TAXES CHARGED	DECEMBER TAXES	PENALTY	JUNE TAXES	PENALTY	TOTAL DELINQUENT	C.D. DATE	MEMO
COUNTY TOTAL BREAKDOWN		FIRST TAXES		HALF PAID		SECOND TAX		HALF PAID		TOTAL DELINQUENT	
CURRENT S.A. COUNTY			.00	.00		.00		.00			
CURRENT S.A. TOWNSHIP			.00	.00		.00		.00			
CURRENT S.A. MUNICIPAL			.00	.00		.00		.00			
UNPAID S.A. COUNTY			.00	.00		.00		.00			
UNPAID S.A. TOWNSHIP			.00	.00		.00		.00			
UNPAID S.A. MUNICIPAL			.00	.00		.00		.00			
DELINQ. S.A. COUNTY			.00	.00		.00		.00		.00	
INTEREST .00											
DELINQ. S.A. TOWNSHIP			.00	.00		.00		.00		.00	
INTEREST .00											
DELINQ. S.A. MUNICIPAL			.00	.00		.00		.00		.00	
INTEREST .00											
5 PAY R.E. (AGR/RES)			.00	.00		.00		.00		.00	
BALANCE .00											
5 PAY R.E. (OTHER)			.00	.00		.00		.00		.00	
BALANCE .00											
5 PAY S.A.			.00	.00		.00		.00		.00	
BALANCE .00											
FUTURE S.A. COUNTY			.00	.00		.00		.00			
FUTURE S.A. TOWNSHIP			.00	.00		.00		.00			
FUTURE S.A. MUNICIPAL			.00	.00		.00		.00			
OVERPAYMENTS								.00			
TOTAL TAX**********			.00	.00		.00		.00		.00	

TOTAL NO. OF PRINTED PARCEL	495	AGR/RES LAND VALUES	684,250
TOTAL ACREAGE	4,163.62	BUILD VALUES	1,922,890
RECOUPMENT VALUE	00	OTHER LAND VALUES	30,890
		BUILD VALUES	14,300
		SUBTOTAL	2,652,330
REMITTERS: A/R .00	OTHER .00	P.U. PERS PROP	434,980
		P.U. REAL ESTATE	00
		TOTAL VALUE	3,087,310

BARRETT BROTHERS SPRINGFIELD, OH 1-800-322-7711

TAX RATE 20.10
A/R RED FACTOR 06.1295
OTH RED FACTOR 07.2790

LAWRENCE
TAX DISTRICT 06-FAYETTE TWP-DELTA S.D.

GENERAL TAX LIST AND DUPLICATE OF REAL AND PUBLIC UTILITY PROPERTY
COUNTY REAL ESTATE TAXES AND SPECIAL ASSESSMENTS

12/29/00

TAX YEAR 2000
INTEREST RATE

OWNER'S NAME MAILING ADDRESS	DESCRIPTION LAND	IMPROVEMENTS	TOTAL VALUE	TAXES CHARGED	DECEMBER TAXES	PENALTY	JUNE TAXES	PENALTY	TOTAL DELINQUENT	C. D. DATE	MEMO
COUNTY TOTAL BREAKDOWN				FIRST HALF PAID	SECOND TAX		HALF PAID		TOTAL DELINQUENT		
PETRO QUEST, INC. 3 W STIMSON AVE ATHENS, OHIO 45701 PARCEL-ID 06-003-0910.000	GAS WELL #720613G 240	MIN USE CODE 00	200 240								
SUNRISE CHURCH OF THE NAZARENE 531 COUNTY RD. 17 SOUTH POINT, OHIO 45680 VOL 529 PG 551 PARCEL-ID 06-019-0100.000	17-02-10 PT. NE SW 0001.16A 8,120	EXM USE CODE 1,660	685 9,780								
JONES, CARL AND JANET 2657 CO RD 17 SOUTH POINT, OH 45680 OR 44 PG 268 PARCEL-ID 06-019-0200.000	17-02-10 PT. NE SW 0000.07A 00	RES USE CODE 00	500 00								
01-27-00 TRNSF FROM 06-019-0200.000 LIFE BANK 02-29-00 TRNSF TO 06-019-0200.000 SUNRISE CHURCH OF THE NAZ											
LIFE BANK 10540 MAGNOLIA AVE SUITE C RIVERSIDE, CA 92505-1814 OR 35 PG 81 PARCEL-ID 06-019-0200.000	17-02-10 PT. NE SW 0000.07A 00	RES USE CODE 00	500 00								
01-27-00 TRNSF TO 06-019-0200.000 JONES, CARL AND JANET											
SUNRISE CHURCH OF THE NAZARENE 531 CO RD 17 SOUTH POINT, OH 45680 OR 47 PG 393 PARCEL-ID 06-019-0200.000	17-02-10 PT. NE SW 0000.07A 460	RES USE CODE 00	500 460								
02-29-00 TRNSF FROM 06-019-0200.000 JONES, CARL AND JANET											
CARTER, JEFF & LISA GAYE 1979 CO. RD. 58 SOUTH POINT, OH. 45680 VOL 570 PG 587 PARCEL-ID 06-019-0300.000	17-02-10 PT. SE NW LESS 32A. 0010.00A 3,500 HOMESITE VALUE LISTED BELOW 2,280	RES USE CODE 8,810 7,770	510 12,310 10,050								
JOHNSON, HOMER 2009 CO. RD. 58 SOUTH POINT, OHIO 45680	17-02-10 PT. SE SW LESS 32A. 0011.00A	RES USE CODE	510								

TAX RATE 20.10
A/R RED FACTOR 06.1295
OTH RED FACTOR 07.2790

LAWRENCE
TAX DISTRICT 06-FAYETTE TWP-DELTA S.D.

GENERAL TAX LIST AND DUPLICATE OF REAL AND PUBLIC UTILITY PROPERTY
COUNTY REAL ESTATE TAXES AND SPECIAL ASSESSMENTS

12/29/00

TAX YEAR 2000
INTEREST RATE

OWNER'S NAME MAILING ADDRESS	DESCRIPTION LAND	IMPROVEMENTS	TOTAL VALUE	TAXES CHARGED	DECEMBER TAXES	PENALTY	JUNE TAXES	PENALTY	TOTAL DELINQUENT	C. D. DATE	MEMO
PARCEL-ID 06-019-0400.000	3,750 HOMESITE VALUE LISTED BELOW 2,280	12,950 10,840	16,700 13,120								
MORRIS, LOREN D. & PATRICIA L. 423 TWP RD 93 N SOUTH POINT, OH. 45680 VOL 508 PG 490 PARCEL-ID 06-019-0500.000	17-02-10 PT. SE SW 0002.00A 2,520 HOMESITE VALUE LISTED BELOW 2,280	RES USE CODE 2,130 440	545 4,650 2,720								
MILLHOUSE, HARLEY G. AND NANCY C. 266 TWP. RD. 93-N SOUTH POINT, OHIO 45680 PARCEL-ID 06-019-0600.000	17-2-10 PT SE SW LESS 0.94, 0.13 BAL = 16.80 ACRES 4,910	RES USE CODE 6,990	510 11,900								
PENNINGTON, DONALD & HANSHAW, MARY 022 C/O TRANSAMERICA REAL ESTATE TAX SERVICE 1105 SCHROCK RD SUITE 437 COLUMBUS, OHIO 43229 VOL 540 PG 515 PARCEL-ID 06-019-0600.001	17-2-10 PT SE SW PT 0.94A 2,250 HOMESITE VALUE LISTED BELOW 2,250	RES USE CODE 10,190 10,190	510 12,440 12,440								
HECLA WATER ASSOCIATION, INC. 3190 ST RT 141 IRONTON, OHIO 45638 VOL 614 PG 549 PARCEL-ID 06-019-0600.002	17-2-10 PT SE SW PT 0.13 ACRES 350	EXM USE CODE 00	680 350								
HECKLA WATER ASSOCIATION RT. 3 BOX 48 AA IRONTON, OHIO 45638-0000 VOL 373 PG 223 PARCEL-ID 06-019-0601.000	-00-00 0000.13A 1,090	EXM USE CODE 3,550	680 4,640								
MORRIS, LOREN D. & PATRICIA L. RT. 1 BOX 290J SOUTH POINT, OH. 45680 VOL 508 PG 490 PARCEL-ID 06-019-0700.000	17-02-10 PT. SE SW 0002.00A 2,800	RES USE CODE 00	545 2,800								
CLICK, WILLIAM & ANNA K. 305 COUNTY RD 17 SOUTH POINT, OHIO 45680 VOL 484 PG 09 PARCEL-ID 06-019-0800.000	17-02-10 PT. SE NW IN SW COR. 0000.80A 2,170 HOMESITE VALUE LISTED BELOW 2,170	RES USE CODE 11,670 11,670	510 13,840 13,840								
GILLISPIE, GLEN & JUDY 12 TWP. RD. 1220 SOUTH POINT, OHIO 45680 PARCEL-ID 06-019-0900.000	17-02-10 SE COR. SW NE LESS 38 A 0005.00A 1,560	RES USE CODE 00	500 1,560								
SUNRISE CHURCH OF THE NAZARENE RT. 1	17-02-10 PT. NE SW 0000.25A	EXM USE CODE	685								

BARRETT BROTHERS SPRINGFIELD, OH 1-800-322-7711

TAX RATE 50.50
A/R RED FACTOR 06.1295
OTH RED FACTOR 07.2790

LAWRENCE
TAX DISTRICT 06-FAYETTE TWP-DELTA S.D.

GENERAL TAX LIST AND DUPLICATE OF REAL AND PUBLIC UTILITY PROPERTY
COUNTY REAL ESTATE TAXES AND SPECIAL ASSESSMENTS

12/29/00

TAX YEAR 2000
INTEREST RATE
PAGE NO 667

OWNER'S NAME MAILING ADDRESS	DESCRIPTION			TAXES CHARGED	DECEMBER TAXES	PENALTY	JUNE TAXES	PENALTY	TOTAL DELINQUENT	C. D. DATE	MEMO
	LAND	IMPROVEMENTS	TOTAL VALUE								
SOUTH POINT, OHIO VOL 337 PG 454 PARCEL-ID 06-019-1000.000	4,380	92,800	97,180								
CARTER, JEFF & LISA GAYE 1979 CO. RD. 58 SOUTH POINT, OH. 45680 VOL 570 PG 587 PARCEL-ID 06-019-1100.000	17-02-10 SW SE W OF RD. PT. 0001.50A RES USE CODE 500 160	00	160								
JOHNSON, HOMER 2009 CO. RD. 58 SOUTH POINT, OHIO 45680 PARCEL-ID 06-019-1200.000	17-02-10 SW SE W OF RD. PT. 0000.50A RES USE CODE 500 260	00	260								
NANCE, WILLIAM M. & AMY L. 999 TWP. RD. 109 SOUTH POINT, OHIO 45680 VOL 589 PG 395 PARCEL-ID 06-019-1300.000	17-02-10 PT. MID. W1/2 SW 0013.50A AGR USE CODE 111 AUV 330	00	330								
NANCE, WILLIAM M. & AMY L. 999 TWP. RD. 109 SOUTH POINT, OHIO 45680 VOL 589 PG 395 PARCEL-ID 06-019-1400.000	17-02-10 S END W1/2 SW 0025.25A AGR USE CODE 111 AUV 620	00	620								
PEMBERTON, JACK IVAN 1392 TWP. RD. 109 SOUTH POINT, OHIO 45680 VOL 483 PG 133 PARCEL-ID 06-019-1500.000	17-02-10 SW COR. W1/2 SW 0004.00A AGR USE CODE 121 AUV 100	00	100								
NANCE, WILLIAM M. & AMY L. 999 TWP. RD. 109 SOUTH POINT, OHIO 45680 VOL 589 PG 395 PARCEL-ID 06-019-1600.000	17-02-10 SE COR. W1/2 SW LESS 10A. 0000.65A AGR USE CODE 111 AUV 20	00	20								
SUNRISE CHURCH OF THE NAZARENE 531 COUNTY RD. 17 SOUTH POINT, OHIO 45680-000 VOL 337 PG 454 PARCEL-ID 06-019-1700.000	17-02-10 PT NE SW PARSONAGE 0000.14A RES USE CODE 510 780	12,620	13,400								
DINGUS, BILL W. 3090 CO RD 17 SOUTH POINT, OHIO 45680 L/C MORT 535 PG 1 PARCEL-ID 06-019-1800.000	17-02-10 PT NE SE LESS 3.65 & 0.63 BAL=24.12ACRES AGR USE CODE 111 AUV 2,840 HOMESITE VALUE LISTED BELOW 2,280	00 00	2,840 2,280								
TR. OF FAYETTE TOWNSHIP P.O. BOX 254 SOUTH POINT, OHIO 45638 PARCEL-ID 06-019-1800.001	17-2-10 PT. NE SW PT. 3.65A EXM USE CODE 630 10,470	75,890	86,360								

TAX RATE 50.50
A/R RED FACTOR 06.1295
OTH RED FACTOR 07.2790

LAWRENCE
TAX DISTRICT 06-FAYETTE TWP-DELTA S.D.

GENERAL TAX LIST AND DUPLICATE OF REAL AND PUBLIC UTILITY PROPERTY
COUNTY REAL ESTATE TAXES AND SPECIAL ASSESSMENTS

12/29/00

TAX YEAR 2000
INTEREST RATE
PAGE NO 668

OWNER'S NAME MAILING ADDRESS	DESCRIPTION			TAXES CHARGED	DECEMBER TAXES	PENALTY	JUNE TAXES	PENALTY	TOTAL DELINQUENT	C. D. DATE	MEMO
	LAND	IMPROVEMENTS	TOTAL VALUE								
LAMBERT, MARCIA D & GERALD E 022 C/O TRANSAMERICA REAL ESTATE TAX SERVICE 1105 SCHROCK RD SUITE 437 COLUMBUS, OHIO 43229 VOL 583 PG 475 PARCEL-ID 06-019-1800.002	17-02-10 PT NE SE PT 0.63ACRES RES USE CODE 510 2,020	11,480	13,500								
MCMASTER, OTHA E. & CONNIE J. 298 COUNTY RD 17 SOUTH POINT, OHIO 45680 VOL 476 PG 775 PARCEL-ID 06-019-1801.000	17-02-10 PT NE SW PT 0004.55A RES USE CODE 510 3,150	32,190	35,340								
PETRO QUEST, INC 3 W STIMSON AVE P.O. BOX 268 ATHENS, OH 45701 GAS WELL PERMIT # 320 PARCEL-ID 06-019-1810.000	GAS WELL KP-023 HOWELL UNIT #1 MIN USE CODE 200 1,940	00	1,940								
WOODRUFF, HAROLD J. & GARNET E 654 CO. RD. 17 SOUTH POINT, OHIO 45680 PARCEL-ID 06-020-0100.000	17-02-10 PT. NE SW 0001.75A RES USE CODE 545 1,870	00	1,870								AF Garnet E. Woodruff AKA Garnet Woodruff 4-19-01
JONES, CARL AND JANET 2657 CO RD 17 SOUTH POINT, OH 45680 OR 44 PG 268 PARCEL-ID 06-020-0200.000 01-27-00 TRNSF FROM 06-020-0200.000 LIFE BANK 02-29-00 TRNSF TO 06-020-0200.000 SUNRISE CHURCH OF THE NAZ	17-02-10 PT. NE SW 0000.40A RES USE CODE 510 00	00	00								
SUNRISE CHURCH OF THE NAZARENE 531 CO RD 17 SOUTH POINT, OH 45680 OR 47 PG 393 PARCEL-ID 06-020-0200.000 02-29-00 TRNSF FROM 06-020-0200.000 JONES, CARL AND JANET	17-02-10 PT. NE SW 0000.40A RES USE CODE 510 1,500 HOMESITE VALUE LISTED BELOW 1,500	8,340 7,900	9,840 9,400								
LIFE BANK 10540 MAGNOLIA AVE SUITE C RIVERSIDE, CA 92505-1814 OR 35 PG 81 PARCEL-ID 06-020-0200.000 01-27-00 TRNSF TO 06-020-0200.000 JONES, CARL AND JANET	17-02-10 PT. NE SW 0000.40A RES USE CODE 510 00	00	00								
BAKER, ROBERT P.O. BOX 361 SOUTH POINT, OHIO 45680-0361 VOL 525 PG 337 PARCEL-ID 06-020-0300.000	17-02-10 PT. NE SW 0001.38A AGR USE CODE 121 AUV 40	00	40								

BARRETT BROTHERS SPRINGFIELD, OH 1-800-322-7711

HAROLD L. & FREEDA L. GWILLIAMS TO ALLEN & SHARON GWILLIAMS
SECTION 10, T2, R17
FAYETTE TOWNSHIP, LAWRENCE COUNTY, OHIO

SCALE: 1" = 20'
Sept. 23, 1985
Drawn by: C.K.Platt

Registered Land Surveyor
CHARLES K. PLATT
No. S-6244
State of Ohio
Charles K. Platt

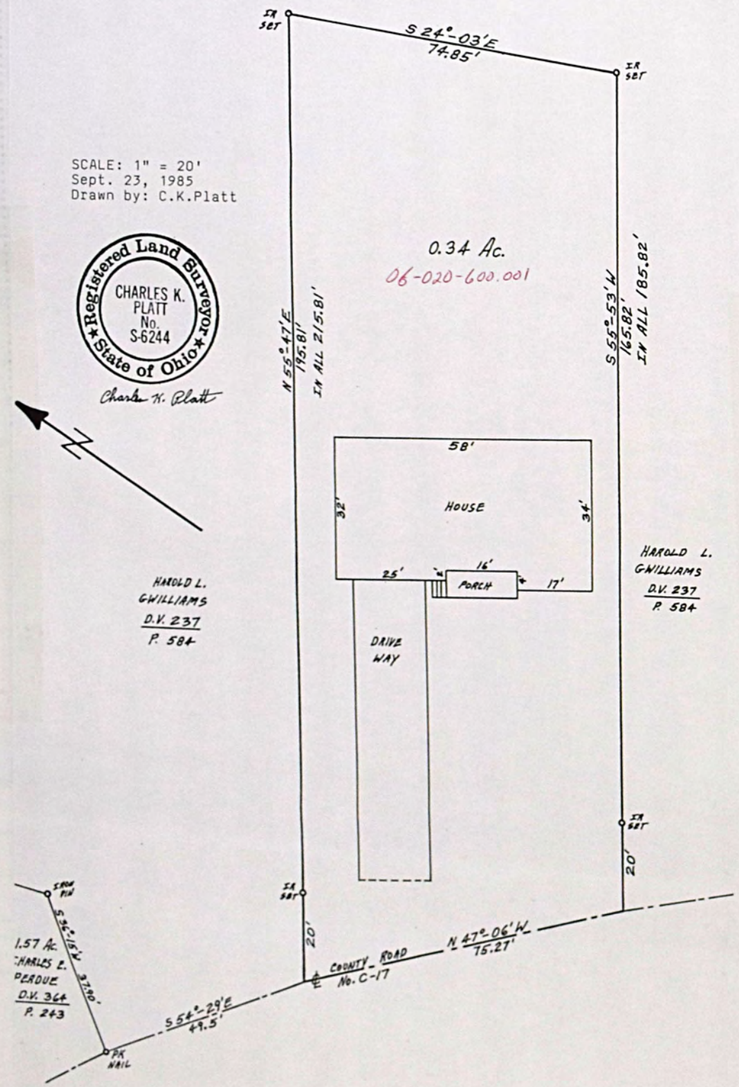

TAX RATE 2TOTO
A/R RED FACTOR 06.1295
OTH RED FACTOR 07.2790

LAWRENCE
TAX DISTRICT 06-FAYETTE TWP-DELTA S.D.

GENERAL TAX LIST AND DUPLICATE OF REAL AND PUBLIC UTILITY PROPERTY
COUNTY REAL ESTATE TAXES AND SPECIAL ASSESSMENTS

12/29/00

TAX YEAR 2000
INTEREST RATE
PAGE NO 669

OWNER'S NAME MAILING ADDRESS	DESCRIPTION			TAXES CHARGED	DECEMBER TAXES	PENALTY	JUNE TAXES	PENALTY	TOTAL DELINQUENT	C. D. DATE	MEMO
	LAND	IMPROVEMENTS	TOTAL VALUE								
DINGUS, BILL & DONNA 3090 CO RD 17 SOUTH POINT, OHIO 45680 VOL 593 PG 225 PARCEL-ID 06-020-0400.000	17-02-10 PT NE SW LESS 0.24A 0000.92A RES USE CODE 510 2,090	4,750	6,840 HOMESITE VALUE LISTED BELOW 6,450								
	2,090	4,360									
DINGUS, BILL & DONNA 3090 CO RD 17 SOUTH POINT, OHIO 45680 VOL 593 PG 225 PARCEL-ID 06-020-0401.000	17-02-10 PT SE NW 0000.24A RES USE CODE 500 270	00	270								
DINGUS, BILL & DONNA 3090 CO RD 17 SOUTH POINT, OHIO 45680 VOL 613 PG 773 PARCEL-ID 06-020-0500.000	17-02-10 SE NW LESS 32A & .024 A 0010.76A AGR USE CODE 111 AUV 260	00	260								
GWILLIAMS, HAROLD L. & FREEDA L. 387 CO RD 17 SOUTH POINT, OHIO 45680 VOL 237 PG 584 PARCEL-ID 06-020-0600.000	17-02-10 PT. SE NW 0029.63A AGR USE CODE 111 AUV 2,980 HOMESITE VALUE LISTED BELOW 2,280	24,050 4,850	27,030 7,130	.34Ac. Allen + Sharon Gwilliams 11-16-01 0600.001 Bal=29.29							
PERDUE, CHARLES E. & DORIS I. 351 CO RD 17 SOUTH POINT, OHIO 45680-0000 VOL 364 PG 243 PARCEL-ID 06-020-0700.000	17-02-10 PT. SE NW 0001.57A RES USE CODE 510 2,440 HOMESITE VALUE LISTED BELOW 2,280	6,550 6,550	8,990 8,830								
SWORD, CLIFFORD & MARY 209 TWP. RD. 250 SOUTH POINT, OHIO 45680 PARCEL-ID 06-020-0800.000	17-02-10 PT. NW COR. SW NE LESS 36.50A 0000.18A RES USE CODE 500 930	00	930								
SWORD, CLIFFORD C/O CLIFFORD SWORD 209 TWP. RD. 250 SOUTH POINT, OHIO 45680 PARCEL-ID 06-020-0900.000	17-02-10 PT. 0000.32A RES USE CODE 545 1,320	1,010	2,330								
GWILLIAMS, HAROLD L. AND FREED A L. 387 CO RD 17 SOUTH POINT, OHIO 45680 VOL 237 PG 584 PARCEL-ID 06-020-1000.000	17-02-10 PT NW COR SW NE LESS 11 ACS 0020.50A AGR USE CODE 111 AUV 500	00	500								
GILLISPIE, GLEN & JUDY 12 TWP. RD. 1220 SOUTH POINT, OHIO 45680 PARCEL-ID 06-020-1001.000	17-02-10 PT NW COR SW NE PT 0011.00A RES USE CODE 500 3,850	00	3,850								

TAX RATE 2TOTO
A/R RED FACTOR 06.1295
OTH RED FACTOR 07.2790

LAWRENCE
TAX DISTRICT 06-FAYETTE TWP-DELTA S.D.

GENERAL TAX LIST AND DUPLICATE OF REAL AND PUBLIC UTILITY PROPERTY
COUNTY REAL ESTATE TAXES AND SPECIAL ASSESSMENTS

12/29/00

TAX YEAR 2000
INTEREST RATE
PAGE NO 670

OWNER'S NAME MAILING ADDRESS	DESCRIPTION			TAXES CHARGED	DECEMBER TAXES	PENALTY	JUNE TAXES	PENALTY	TOTAL DELINQUENT	C. D. DATE	MEMO
	LAND	IMPROVEMENTS	TOTAL VALUE								
SUNRISE CHURCH OF THE NAZARENE RT. 1 SOUTH POINT, OHIO VOL 337 PG 454 PARCEL-ID 06-020-1100.000	17-02-10 SE1/4 NW1/4-.12A&NE1/ 4SW1/4-2.88A. 0003.00A EXM USE CODE 685 7,670	00	7,670								
SPARLING, PAUL A. AND ANESSA D . 128 TWP RD 181 IRONTON, OH 45638 PARCEL-ID 06-020-1200.000	17-02-10 PT. NW COR. SW NE 0005.00A AGR USE CODE 121 AUV 120	00	120								
WOODRUFF, HAROLD & GARNET 654 CO. RD. 17 SOUTH POINT, OHIO 45680 PARCEL-ID 06-020-1300.000	17-02-10 S PT. SW NE S OF RD. 0001.00A RES USE CODE 510 1,590 HOMESITE VALUE LISTED BELOW 1,590	6,560 6,150	8,150 7,740	AF Garnet Woodruff 4-19-01 AKA Garnet E. Woodruff							
MCKEE, JAZQUELYN & JAMES C & C HRISTINA SUTTLES 137 TWP RD 156 N SOUTH POINT, OHIO 45680 VOL 611 PG 473 PARCEL-ID 06-020-1400.000	17-2-10 N PT W1/2 PT LESS 4.74 , 3.00 BAL = 10.28 ACRES RES USE CODE 510 2,680	13,310	15,990								
NIXON, MARK A. & SHAWNA F. 415 PVT DR 2940 ST RT 93 IRONTON, OHIO 45638 VOL 619 PG 101 PARCEL-ID 06-020-1400.001	17-02-10 N PT W1/2 PT 4.74 ACR ES RES USE CODE 545 2,100	00	2,100								
CRABTREE, NATHAN & ANNE 291 TWP. RD. 156N SOUTH POINT, OHIO 45680 VOL 618 PG 118 PARCEL-ID 06-020-1400.002	17-2-10 PT N PT W1/2 PT 3.00 A CRES RES USE CODE 545 2,490	00	2,490								
GOODERHAM, DAVID L. & MARY ROS 195 PRIVATE DR. 01478 TWP. RD. 250 SOUTH POINT, OHIO 45680 PARCEL-ID 06-020-1401.000	17-2-10 N PT W 1/2 SE N OF RD PT LESS .28BAL 9.11AC RES USE CODE 510 3,670 HOMESITE VALUE LISTED BELOW 2,280	10,020 9,580	13,690 11,860								
GIBSON, CARL D. 724 CO RD 17 SOUTH POINT, OH 45680 VOL 36 PG 575 PARCEL-ID 06-020-1401.001	17-2-10 N PT W 1/2 SE N OF RD PT PT .28AC RES USE CODE 545 1,220	180	1,400								
CLONCH, CAROLINE J. 939 CO RD 17 SOUTH POINT, OHIO 45680-000 VOL 413 PG 587 PARCEL-ID 06-020-1500.000	17-02-10 N PT. W1/2 SE N OF RD . 0002.60A RES USE CODE 510 2,440 HOMESITE VALUE LISTED BELOW	10,110	12,550								

BARRETT BROTHERS SPRINGFIELD, OH 1-800-322-7711

TAX RATE [illegible]0
A/R RED FACTOR 06.1295
OTH RED FACTOR 07.2790

LAWRENCE
TAX DISTRICT 06-FAYETTE TWP-DELTA S.D.

GENERAL TAX LIST AND DUPLICATE OF REAL AND PUBLIC UTILITY PROPERTY
COUNTY REAL ESTATE TAXES AND SPECIAL ASSESSMENTS

TAX YEAR 2000
12/29/00 INTEREST RATE
PAGE NO 671

OWNER'S NAME MAILING ADDRESS	DESCRIPTION			TAXES CHARGED	DECEMBER TAXES	PENALTY	JUNE TAXES	PENALTY	TOTAL DELINQUENT	C. D. DATE	MEMO
	LAND	IMPROVEMENTS	TOTAL VALUE								
	2,280	6,300	8,580								
BAKER, ROBERT P.O. BOX 361 SOUTH POINT, OHIO 45680-0361 VOL 525 PG 337 PARCEL-ID 06-020-1600.000	17-02-10 S PT. W1/2 SE 0050.00A AGR USE CODE 121 AUV 3,480 17,380 20,860 HOMESITE VALUE LISTED BELOW 2,280 16,890 19,170										
DINGUS, BILL W. AND DONNA ANN 3090 CO RD 17 SOUTH POINT, OHIO 45680 VOL 493 PG 558 PARCEL-ID 06-020-1700.000	17-02-10 SE SE N OF RD. PT. 0013.33A AGR USE CODE 121 AUV 2,010 00 2,010										
SCARBERRY, HOLLEY RAY AND ALTA MARIAH C/O RAY & SHIRLEY LEFFINGWELL P.O. BOX 1567 11205 E. HWY. 25 OCKLAWAHA, FLORIDA 32183 VOL 528 PG 553 PARCEL-ID 06-020-1701.000	17-2-10 SE SE PT LESS .53 BAL .01AC RES USE CODE 500 50 00 50										
LEFFINGWELL, JENNINGS RAY AND SHIRLEY 1309 CO RD 17 SOUTH POINT, OH 45680 OR11 PG 715 PARCEL-ID 06-020-1701.001	17-2-10 SE SE PT .53 AC RES USE CODE 545 1,480 00 1,480										
SCARBERRY, HOLLIE R. & ALTA M. P.O. BOX 1567 11205 E. HWY. 25 OCKLAWAHA, FLORIDA 32183 VOL 572 PG 511 PARCEL-ID 06-020-1702.000	17-2-10 SE SE NO OF RD PT LESS 4.67, .32 BAL 10.01AC AGR USE CODE 120 5,260 00 5,260										
TIPTON, HARRY R. 1232 CO RD 17 SOUTH POINT, OH 45680 VOL 624 PG 333 PARCEL-ID 06-020-1702.001	17-2-10 SE SE N OF RD PT BAL 4 .67 AC COM USE CODE 499 3,310 17,870 21,180										
LEFFINGWELL, JENNINGS RAY AND SHIRLEY 1309 CO RD 17 SOUTH POINT, OH 45680 OR11 PG 715 PARCEL-ID 06-020-1702.002	17-2-10 SE SE NO OF RD PT .32 AC RES USE CODE 500 40 00 40										
TIPTON, VIRGIL G. & JOANNE R. 95 PVT DR 1255 CO RD 17 SOUTH POINT, OHIO 45680 VOL 624 PG 363 PARCEL-ID 06-020-1800.000	17-02-10 PT SE SE N OF RANKINS CR. RD. 0000.06A AGR USE CODE 120 400 00 400			Lel1910 Virgil D. Joanne R. & Harry R. Tipton							
BAKER, ROBERT M. & JOSEPH A. P.O. BOX 361 SOUTH POINT, OHIO 45680-0361	17-02-10 SE SE N OF RD. PT. 0003.07A AGR USE CODE 121 AUV										

TAX RATE [illegible]0
A/R RED FACTOR 06.1295
OTH RED FACTOR 07.2790

LAWRENCE
TAX DISTRICT 06-FAYETTE TWP-DELTA S.D.

GENERAL TAX LIST AND DUPLICATE OF REAL AND PUBLIC UTILITY PROPERTY
COUNTY REAL ESTATE TAXES AND SPECIAL ASSESSMENTS

TAX YEAR 2000
12/29/00 INTEREST RATE
PAGE NO 672

OWNER'S NAME MAILING ADDRESS	DESCRIPTION			TAXES CHARGED	DECEMBER TAXES	PENALTY	JUNE TAXES	PENALTY	TOTAL DELINQUENT	C. D. DATE	MEMO
	LAND	IMPROVEMENTS	TOTAL VALUE								
VOL 512 PG 450 PARCEL-ID 06-021-0100.000	70	00	70								
BAKER, ROBERT M .& JOSEPH A. P.O. BOX 361 SOUTH POINT, OHIO 45680-0361 VOL 525 PG 337 PARCEL-ID 06-021-0200.000	17-02-10 SE SE S OF RD. PT. 0010.40A AGR USE CODE 121 AUV 260 00 260										
BAKER, ROBERT P.O. BOX 361 SOUTH POINT, OHIO 45680-0361 VOL 512 PG 450 PARCEL-ID 06-021-0300.000	17-02-10 SE SE S OF RD. 0000.60A AGR USE CODE 121 AUV 10 00 10										
DINGUS, BILL W. 3090 CO. RD. 17 SOUTH POINT, OH 45680 VOL 554 PG 607 PARCEL-ID 06-021-0500.000	17-02-13 NW NW 0043.00A AGR USE CODE 121 AUV 1,050 00 1,050										
SHANK, CARRIE B. 1574 ARNOLD ST. HUNTINGTON, W. VA. 25705 VOL 198 PG 251 PARCEL-ID 06-021-0600.000	17-02-13 SE NW 0043.00A AGR USE CODE 120 4,520 00 4,520										
DINGUS, BILL W. & DONNA ANN 3090 CO. RD. 17 SOUTH POINT, OHIO 45680-0000 VOL 439 PG 257 PARCEL-ID 06-021-0700.000	17-02-13 NE NW 0043.00A AGR USE CODE 121 AUV 1,050 00 1,050										
DAUGHTERY, GEORGE JR. 4776 VALLEY FORGE DR. COLUMBUS, OHIO 43229 VOL 491 PG 854 PARCEL-ID 06-021-0800.000	17-02-13 SW NW N OF RD. 0010.00A AGR USE CODE 120 3,220 00 3,220										
HIGH POINT INC. OHIO CORP. P.O. BOX 617 CHESAPEAKE, OHIO 45619 VOL 424 PG 130 PARCEL-ID 06-021-0900.000	17-02-13 SW NW N OF RD. 0015.00A AGR USE CODE 121 AUV 2,050 00 2,050										
DINGUS, BILL W. & DONNA ANN 3090 CO. RD. 17 SOUTH POINT, OHIO 45680 VOL 439 PG 257 PARCEL-ID 06-021-1000.000	17-02-13 NW NE 0043.00A AGR USE CODE 121 AUV 1,050 00 1,050										
BURNS, EDSEL R & SHIELA K 47 PVT. DR. 4350 CO. RD. 31 CHESAPEAKE, OHIO 45619 PARCEL-ID 06-021-1100.000	17-02-13 E1/2 NE LESS 5.83,58.84,1.36AC 24.67ACRES AGR USE CODE 121 AUV 610 00 610										
PERDUE, HOWARD W & RUTH R 100 TOP ST SOUTH POINT, OHIO 45680 LC 587 PG 489	17-2-13 E 1/2 NE PT LESS 15.34, .55BAL 42.95AC AGR USE CODE 121 AUV										

BARRETT BROTHERS SPRINGFIELD, OH 1-800-322-7711

TAX RATE 50
A/R RED FACTOR 06.1295
OTH RED FACTOR 07.2790

LAWRENCE
TAX DISTRICT 06-FAYETTE TWP-DELTA S.D.

GENERAL TAX LIST AND DUPLICATE OF REAL AND PUBLIC UTILITY PROPERTY
COUNTY REAL ESTATE TAXES AND SPECIAL ASSESSMENTS

12/29/00

TAX YEAR 2000
INTEREST RATE
PAGE NO 673

OWNER'S NAME MAILING ADDRESS	DESCRIPTION			TAXES CHARGED	DECEMBER TAXES	PENALTY	JUNE TAXES	PENALTY	TOTAL DELINQUENT	C. D. DATE	MEMO
	LAND	IMPROVEMENTS	TOTAL VALUE								
PARCEL-ID 06-021-1100.001	3,300	00	3,300								
RAY, RAMONA P. O. BOX 72 CHESAPEAKE, OHIO 45619 OR 26 PG 351	17-02-13 PT E 1/2 NE PT 1.36 A CRES RES USE CODE 500										
PARCEL-ID 06-021-1100.002	140	00	140								
KIRBY, DAVID 3430 8TH ST RD HUNTINGTON, W.VA. 25701 VOL 588 PG 259	17-02-13 PT E1/2 NE PT 0.91 AC RES AGR USE CODE 121										
PARCEL-ID 06-021-1100.003	2,070	00	2,070								
11-09-00 28.28											
KIRBY, DAVID 3430 8TH ST RD HUNTINGTON, W.VA. 25701 VOL 588 PG 261	17-02-13 PT E1/2 NE PT 12.35 A CRES AGR USE CODE 121										
PARCEL-ID 06-021-1100.004	1,490	00	1,490								
11-09-00 20.36											
SIEBEL, ERICH A. C/O DONALD LEVIN 1201 US HWY. 1, SUITE 225 NORTH PALM BEACH, F 33408	17-02-13 E 1/2 NE PT 1.59ACS RES USE CODE 540										
PARCEL-ID 06-021-1100.005	00	00	00								
01-05-00 TRNSF TO 06-021-1100.005 LEVIN, DONALD AND DIANA B											
LEVIN, DONALD AND DIANA B. 3400 N. OCEAN DR, PH5 SINGER ISLAND, FL 33404 OR 42 PG 404	17-02-13 E 1/2 NE PT 1.59ACS RES USE CODE 540										
PARCEL-ID 06-021-1100.005	2,590	15,200	17,790								
01-05-00 TRNSF FROM 06-021-1100.005 SIEBEL, ERICH A.											
WALLACE, NONA AND JAMIE PO BOX 71 CHESAPEAKE, OH 45619 VOL 633 PG 771/774	17-2-13 E 1/2 NE PT .49 AC RES USE CODE 500										
PARCEL-ID 06-021-1100.006	1,680	00	1,680								
O'MEARA, RANDY E. 2312 CO RD 194 FREDRICKTOWN, OH 43019 VOL 638 PG 109	17-2-13 E 1/2 NE PT .55 AC RES USE CODE 545			Cnt / Doloris F. O'Meara — / 8-9-01 Jerry + Lisa Sowards —							
PARCEL-ID 06-021-1100.007	1,800	00	1,800								
RAY, RAMONA 3909 CO. RD. 31 CHESAPEAKE, OHIO 45619	17-02-13 NE COR. E1/2 NE 0002.50A RES USE CODE 500										
PARCEL-ID 06-021-1200.000	260	00	260								

TAX RATE 50
A/R RED FACTOR 06.1295
OTH RED FACTOR 07.2790

LAWRENCE
TAX DISTRICT 06-FAYETTE TWP-DELTA S.D.

GENERAL TAX LIST AND DUPLICATE OF REAL AND PUBLIC UTILITY PROPERTY
COUNTY REAL ESTATE TAXES AND SPECIAL ASSESSMENTS

12/29/00

TAX YEAR 2000
INTEREST RATE
PAGE NO 674

OWNER'S NAME MAILING ADDRESS	DESCRIPTION			TAXES CHARGED	DECEMBER TAXES	PENALTY	JUNE TAXES	PENALTY	TOTAL DELINQUENT	C. D. DATE	MEMO
	LAND	IMPROVEMENTS	TOTAL VALUE								
STOUFFER, JOHN W & MARILYN S 24 TWP. RD. 312 CHESAPEALKE, OHIO 45696 VOL 595 PG 197	17-02-13 SW COR. E1/2 NE 0003.33A AGR USE CODE 120 AUV			AF Marilyn Sue Stouffer AKA Marilyn S. Stouffer —							
PARCEL-ID 06-021-1300.000	80	00	80								
SOWARDS, JERRY & LISA 025 C/O FIRST FEDERAL BANK SAVING 1640 CARTER AVE. P. O. BOX 2349 ASHLAND, KY. 41105-2349 VOL 639 PG 810	17-2-13 SW NE LESS 1.48 BAL 40 .54 AC AGR USE CODE 121 AUV										
PARCEL-ID 06-021-1400.000	3,240	17,770	21,010								
CUMSTON, ALLAN SHANE 2012 CO RD 31 CHESAPEAKE, OHIO 45619	17-2-13 SW NE 1.48 AC RES USE CODE 500										
PARCEL-ID 06-021-1400.001	00	00	00								
08-11-00 TRNSF FROM 06-021-1400.001 CUMSTON, ALLAN SHANE AND MELISSA DAWN 08-15-00 TRNSF TO 06-021-1400.001 DENNIS, MICHAEL & MARY CH											
CUMSTON, ALLAN SHANE AND MELISSA DAWN 98 TWP RD 1093 CHESAPEAKE, OHIO 45619	17-2-13 SW NE 1.48 AC RES USE CODE 500										
PARCEL-ID 06-021-1400.001	00	00	00								
08-11-00 TRNSF TO 06-021-1400.001 CUMSTON, ALLAN SHANE											
DENNIS, MICHAEL & MARY CHRISTINE 52 PVT DR 3437 CHESAPEAKE, OHIO 45619 OR 66 PG 134	17-2-13 SW NE 1.48 AC RES USE CODE 500										
PARCEL-ID 06-021-1400.001	00	00	00								
08-15-00 TRNSF FROM 06-021-1400.001 CUMSTON, ALLAN SHANE 10-27-00 TRNSF TO 06-021-1400.001 LINDSAY, SOPHIA & MICHAEL L. Life est.											
LINDSAY, SOPHIA & MICHAEL L. L INDSAY & WANDA SUE DAVIS 71 TWP RD 1467 SOUTH POINT, OH 45680 OR 75 PG 245	17-2-13 SW NE 1.48 AC RES USE CODE 500			Term of Life Est Wanda Sue Davis & Michael L. Lindsay —							Aff 3/12/01
PARCEL-ID 06-021-1400.001	2,320	00	2,320								
10-27-00 TRNSF FROM 06-021-1400.001 DENNIS, MICHAEL & MARY CH											
SANNS, JOHNNY W. P.O. BOX 591 CHESAPEAKE, OH. 45619-0000 VOL 602 PG 95	17-02-13 PT SW NE 0000.98A RES USE CODE 540			SH Bank of New York as Trustee — / 1-10-02 Hall, Todd M. + Misha D. 1-10-02							
PARCEL-ID 06-021-1401.000	2,280	15,860	18,140								
STOUFFER, JOHN W. & MARILYN S. L 06-021-1500	17-02-13 NW SE			10-16-01 Aff Marilyn Sue Stouffer AKA Marilyn S. Stouffer —							

BARRETT BROTHERS SPRINGFIELD, OH 1-800-322-7711

TAX RATE 0
A/R RED FACTOR 06.1295
OTH RED FACTOR 07.2790

LAWRENCE
TAX DISTRICT 06-FAYETTE TWP-DELTA S.D.

GENERAL TAX LIST AND DUPLICATE OF REAL AND PUBLIC UTILITY PROPERTY
COUNTY REAL ESTATE TAXES AND SPECIAL ASSESSMENTS

12/29/00

TAX YEAR 2000
INTEREST RATE
PAGE NO 675

OWNER'S NAME MAILING ADDRESS	DESCRIPTION			TAXES CHARGED	DECEMBER TAXES	PENALTY	JUNE TAXES	PENALTY	TOTAL DELINQUENT	C. D. DATE	MEMO
	LAND	IMPROVEMENTS	TOTAL VALUE								
24 TWP. RD. 312 WILLOW WOOD, OHIO 45696 VOL 345 PG 580 PARCEL-ID 06-021-1500.000	0043.00A AUV 1,050	AGR USE CODE 120 00	1,050								
BLANKENSHIP, PHILLIP & DEBORAH 33 TWP. RD. 130 S CHESAPEAKE, OHIO 45669 VOL 473 PG 826 PARCEL-ID 06-021-1600.000	17-02-13 SE SE LESS 20 & 0.43 BAL = 22.57 ACRES 2,370	AGR USE CODE 120 00	2,370								
BLANKENSHIP, PHILLIP & DEBORAH 33 TOWNSHIP RD 130 S. CHESAPEAKE, OHIO 45619 VOL 575 PG 657,659 PARCEL-ID 06-021-1600.001	17-2-13 PT SE SE 0.43 ACRES 980 HOMESITE VALUE LISTED BELOW 980	AGR USE CODE 120 25,380 24,450	26,360 25,430								
KNIGHT, LUTHER & IDA 2951 COUNTY RD 59 CHESAPEAKE, OHIO 45619 VOL 200 PG 66 PARCEL-ID 06-021-1700.000	17-02-13 PT. SE SE 0008.00A 3,010	RES USE CODE 545 1,150	4,160								
THOMPSON, JOSEPH P. & MARY C. 1898 CO RD 59 CHESAPEAKE ,OHIO 45619 VOL 372 PG 118 PARCEL-ID 06-021-1800.000	17-02-13 PT SE SE LESS 3.00 ACS 0006.05A 640	RES USE CODE 500 00	640								
BLANKENSHIP, JIMMY AND PATRICIA 52 TWP RD. 130 S CHESAPEAKE, OHIO 45619 VOL 525 PG 804 PARCEL-ID 06-021-1801.000	17-02-13 PT SE SE PT 0003.00A 2,490	RES USE CODE 510 10,710	13,200								
BLANKENSHIP, PHILLIP & DEBORAH 33 TWP RD 130 S CHESAPEAKE, OHIO 45619-0000 VOL 473 PG 826 PARCEL-ID 06-022-0100.000	17-02-13 PT. SE SE 0000.37A 840 HOMESITE VALUE LISTED BELOW 840	AGR USE CODE 120 4,990 4,990	5,830 5,830								
HUFF, LOIS C/O MILDRED FRALEY 322 E. 16 TH ST COVINGTON, KY. 41014 VOL 292 PG 17 PARCEL-ID 06-022-0200.000	17-02-13 PT. SE SE PT. 0000.38A 1,460 HOMESITE VALUE LISTED BELOW 1,460	RES USE CODE 510 2,850 2,850	4,310 4,310								
WATTERS, MARY 1555 COUNTY RD. 59 CHESAPEAKE, OH. 45619-0000 VOL 470 PG 323 PARCEL-ID 06-022-0300.000 03-14-00 TRNSF TO 06-022-0300.000 RICE, BELINDA LEE	17-02-13 PT. SE SE 0002.20A 00	RES USE CODE 510 00	00								

TAX RATE 0
A/R RED FACTOR 06.1295
OTH RED FACTOR 07.2790

LAWRENCE
TAX DISTRICT 06-FAYETTE TWP-DELTA S.D.

GENERAL TAX LIST AND DUPLICATE OF REAL AND PUBLIC UTILITY PROPERTY
COUNTY REAL ESTATE TAXES AND SPECIAL ASSESSMENTS

12/29/00

TAX YEAR 2000
INTEREST RATE
PAGE NO 676

OWNER'S NAME MAILING ADDRESS	DESCRIPTION			TAXES CHARGED	DECEMBER TAXES	PENALTY	JUNE TAXES	PENALTY	TOTAL DELINQUENT	C. D. DATE	MEMO
	LAND	IMPROVEMENTS	TOTAL VALUE								
RICE, BELINDA LEE P.O. BOX 45 CHESAPEAKE, OH. 45619-0000 OR 48 PG 678 PARCEL-ID 06-022-0300.000 03-14-00 TRNSF FROM 06-022-0300.000 WATTERS, MARY	17-02-13 PT. SE SE 0002.20A 2,400 HOMESITE VALUE LISTED BELOW 2,280	RES USE CODE 510 6,710 6,710	9,110 8,990								
THOMPSON, JOSEPH P. & MARY C. 1898 CO RD 59 CHESAPEAKE, OHIO 45619 VOL 372 PG 607 PARCEL-ID 06-022-0400.000	17-02-13 SE COR. NE SE 0004.00A 2,590	RES USE CODE 545 330	2,920								
STOUFFER, JOHN W & MARILYN S 24 TWP. RD. 312 CHESAPEAKE, OHIO 45619 VOL 595 PG 197 PARCEL-ID 06-022-0500.000	17-02-13 PT. NE SE 0001.00A AUV 20	AGR USE CODE 120 00	20								AF Marilyn Sue Stouffer AKA Marilyn S. Stouffer — 10-16-01
STOUFFER, JOHN W & MARILYN S 24 TOWNSHIP RD 312 CHESAPEAKE, OHIO 45619 VOL 595 PG 197 PARCEL-ID 06-022-0600.000	17-02-13 PT. NE SE 0010.00A AUV 250	AGR USE CODE 120 00	250								AF Marilyn Sue Stouffer AKA Marilyn S. Stouffer — 10-16-01
LANGDON, DONALD R. & ALMA JEAN CO. RD. 31 95 PVT. DR. 3437 CHESAPEAKE, OHIO 45619 PARCEL-ID 06-022-0700.000	17-02-13 PT. NE SE 0002.88A 300	RES USE CODE 500 00	300								
MORSE, JEREMY P. & JANE L. 673 TWP. RD. 158 CHESAPEAKE, OHIO 45619-0000 VOL 398 PG 238 PARCEL-ID 06-022-0701.000	-00-00 PT NE 0001.31A 140	RES USE CODE 500 00	140								
STOUFFER, JOHN W & MARILYN S 24 TWP. RD. 312 CHESAPEAKE, OHIO 45619 VOL 595 PG 197 PARCEL-ID 06-022-0703.000	-00-00 PT NE SE 0022.45A AUV 580	AGR USE CODE 120 500	1,080								AF Marilyn Sue Stouffer AKA Marilyn S. Stouffer — 10-16-01
STOUFFER, JOHN W & MARILYN S 24 TWP. RD. 312 CHESAPEAK,E OHIO 45619 VOL 595 PG 197 PARCEL-ID 06-022-0704.000	-00-00 NE NE 0000.82A AUV 20	AGR USE CODE 120 00	20								Same
STOUFFER, JOHN W & MARILYN S 24 TWP. RD. 312 CHESAPEAKE, OHIO 45619 VOL 595 PG 197 PARCEL-ID 06-022-0705.000	-00-00 PT NE SE 0000.77A AUV 20	AGR USE CODE 120 00	20								Same
WILLIAMS, JAMES VICTOR 11694 MAPLEPREE PLACE INDEPENDENCE, KY. 41051-8630 PARCEL-ID 06-022-0900.000	17-02-13 PT. SW SE 0000.50A AUV 10	AGR USE CODE 121 00	10								

BARRETT BROTHERS SPRINGFIELD, OH 1-800-322-7711

TAX RATE 20.0
A/R RED FACTOR 06.1295
OTH RED FACTOR 07.2790

LAWRENCE
TAX DISTRICT 06-FAYETTE TWP-DELTA S.D.

GENERAL TAX LIST AND DUPLICATE OF REAL AND PUBLIC UTILITY PROPERTY
COUNTY REAL ESTATE TAXES AND SPECIAL ASSESSMENTS

12/29/00

TAX YEAR 2000
INTEREST RATE
PAGE NO 677

OWNER'S NAME MAILING ADDRESS	DESCRIPTION			TAXES CHARGED	DECEMBER TAXES	PENALTY	JUNE TAXES	PENALTY	TOTAL DELINQUENT	C. D. DATE	MEMO
	LAND	IMPROVEMENTS	TOTAL VALUE								
COLLIER, VERNON E. & WANDA L. 24 PVT DR 8380 CO RD 15 CHESAPEAKE, OHIO 45619 OR9 PG 114 PARCEL-ID 06-022-1000.000	17-02-13 SW SE LESS 1/2AC & 42 .42AC BAL=.08ACRES AGR USE CODE 120 AUV 10	00	10								
LANGHAM, DARLENE 95 PVT DRIVE 106 TWP RD 130A CHESAPEAKE, OHIO 45619-8041 VOL 557 PG 166 PARCEL-ID 06-022-1000.001	17-02-13 SW SE PT LESS 0.63, 4 1.28 BAL = 0.51 ACRES RES USE CODE 545 1,730	230	1,960								
GRAHAM, BARBARA 106 TWP RD 130 A 48 PR DR CHESAPEAKE, OHIO 45619 VOL 620 PG 276 PARCEL-ID 06-022-1000.002	17-02-13 SW SE PT 0.63ACRES RES USE CODE 545 2,020 HOMESITE VALUE LISTED BELOW 2,020	2,310 2,310	4,330 4,330								
COLLIER, VERNON E. & WANDA L. 24 PVT DR 8380 CO RD 15 CHESAPEAKE, OHIO 45619 OR9 PG 114 PARCEL-ID 06-022-1000.003	17-2-13 PT SW SE PT LESS .75 B AL 40.53AC AGR USE CODE 120 5,860	00	5,860								
SIMPKINS, TINA M. PO BOX 221 CHESAPEAKE, OH 45619 VOL 624 PG 484 PARCEL-ID 06-022-1000.004	17-2-13 PT SW SE PT .75 AC RES USE CODE 500 2,130	00	2,130								
NICELY, CURTIS GENE AND WILLA DEAN 801 TWP. RD. 130-A CHESAPEAKE, OHIO 45619 PARCEL-ID 06-022-1100.000	17-02-13 NW SW 0044.00A AUV 3,330	AGR USE CODE 121 21,950	25,280								
PAULEY, LEO 3439 16TH ST RD HUNTINGTON, WV 25701 VOL 620 PG 692 PARCEL-ID 06-022-1200.000	17-02-13 W PT. NE SW 0013.00A RES USE CODE 545 3,060	1,000	4,060								
BARNETT, PAULINE & FREIZE, SONYA C/O SONYA & JACK FREICE 585 TOWNSHIP RD. 130-A CHESAPEAKE, OHIO 45619 OR 24 PG 599 PARCEL-ID 06-022-1201.000	17-02-13 PT W PT NE SW 0002.00A RES USE CODE 510 2,380 HOMESITE VALUE LISTED BELOW 2,280	7,970 7,650	10,350 9,930								
SHANK, CARRIE B. 1574 ARNOLD ST. HUNTINGTON, W. VA. 25705 VOL 201 PG 549 PARCEL-ID 06-022-1300.000	17-02-13 N PT. NE SW 0014.00A AGR USE CODE 120 3,070	00	3,070								
DAUGHTERY, GEORGE JR.	17-02-13 SW NW S OF RD.										

TAX RATE 20.0
A/R RED FACTOR 06.1295
OTH RED FACTOR 07.2790

LAWRENCE
TAX DISTRICT 06-FAYETTE TWP-DELTA S.D.

GENERAL TAX LIST AND DUPLICATE OF REAL AND PUBLIC UTILITY PROPERTY
COUNTY REAL ESTATE TAXES AND SPECIAL ASSESSMENTS

12/29/00

TAX YEAR 2000
INTEREST RATE
PAGE NO 678

OWNER'S NAME MAILING ADDRESS	DESCRIPTION			TAXES CHARGED	DECEMBER TAXES	PENALTY	JUNE TAXES	PENALTY	TOTAL DELINQUENT	C. D. DATE	MEMO
	LAND	IMPROVEMENTS	TOTAL VALUE								
4776 VALLEY FORGE DR. COLUMBUS, OHIO 43229 VOL 491 PG 858 PARCEL-ID 06-022-1400.000	0018.00A 1,890	AGR USE CODE 120 00	1,890								
BROWN, EDGAR MARION 3366 BOY SCOUT RD ASHLAND KY 41102 VOL 591 PG 716 PARCEL-ID 06-022-1500.000 05-31-00 TRNSF TO 06-022-1500.000 COX, LARRY D. & HELEN K.	17-02-13 SW SW LESS 7A. ~~0037.00A~~ 00	AGR USE CODE 120 00	00								1/30/02
COX, LARRY D. & HELEN K. P.O. BOX 707 CHESAPEAKE, OH 45619 OR 57 PG 801 PARCEL-ID 06-022-1500.000 05-31-00 TRNSF FROM 06-022-1500.000 BROWN, EDGAR MARION	17-02-13 SW SW LESS 7A. 0037.00A AUV 3,160	AGR USE CODE 120 00	3,160								Helen K. Cox
BROWN, EDGAR MARION 3366 BOY SCOUT RD ASHLAND KY. 41102 VOL 591 PG 716 PARCEL-ID 06-022-1600.000 05-31-00 TRNSF TO 06-022-1600.000 COX, LARRY D. & HELEN K.	17-02-13 SE COR. SW SW 0007.00A 00	AGR USE CODE 120 00	00								
COX, LARRY D. & HELEN K. P.O. BOX 707 CHESAPEAKE, OH 45619 OR 57 PG 801 PARCEL-ID 06-022-1600.000 05-31-00 TRNSF FROM 06-022-1600.000 BROWN, EDGAR MARION	17-02-13 SE COR. SW SW 0007.00A AUV 170	AGR USE CODE 120 00	170								Helen K. Cox
NEWTON, DENNIS A. & MICHELLE R OLLYSON 430 TOWNSHIP RD. 138 CHESAPEAKE, OHIO 45619 PARCEL-ID 06-022-1700.000	17-02-13 SE SW LESS 4.00AC BAL 2.33 AC RES USE CODE 510 2,740 HOMESITE VALUE LISTED BELOW 2,280	6,360 5,480	9,100 7,760								
WILLIAMS, JAMES VICTOR 11694 MAPLEPREE PLACE INDEPENDENCE, KY. 41051-8630 PARCEL-ID 06-022-1701.000	17-02-13 SE SW LESS 4 A. 0035.25A AUV 2,550	AGR USE CODE 121 00	2,550								
WILLIAMS, JAMES VICTOR 11694 MAPLEPREE PLACE INDEPENDENCE, KY. 41051-8630 PARCEL-ID 06-022-1800.000	17-02-13 PT. SE SW 0000.25A AUV 10	AGR USE CODE 121 00	10								
BURROWS, JUANITA	17-02-13 SE PT. SE SW										

BARRETT BROTHERS SPRINGFIELD, OH 1-800-322-7711

TAX RATE 28.50
A/R RED FACTOR 06.1295
OTH RED FACTOR 07.2790

LAWRENCE
TAX DISTRICT 06-FAYETTE TWP-DELTA S.D.

GENERAL TAX LIST AND DUPLICATE OF REAL AND PUBLIC UTILITY PROPERTY
COUNTY REAL ESTATE TAXES AND SPECIAL ASSESSMENTS

12/29/00

TAX YEAR 2000
INTEREST RATE
PAGE NO 679

OWNER'S NAME MAILING ADDRESS	DESCRIPTION			TAXES CHARGED	DECEMBER TAXES	PENALTY	JUNE TAXES	PENALTY	TOTAL DELINQUENT	C. D. DATE	MEMO
	LAND	IMPROVEMENTS	TOTAL VALUE								
227 TWP. RD. 130A CHESAPEAKE, OHIO 45619 VOL 439 PG 470 PARCEL-ID 06-023-0100.000	0000.50A 1,710 HOMESITE VALUE LISTED BELOW 1,710	RES USE CODE 510 9,420 9,420	11,130 11,130								
NEWTON, DENNIS A. & MICHELLE R OLLYSON 430 TOWNSHIP RD.138 CHESAPEAKE, IHIO 45619 PARCEL-ID 06-023-0200.000	17-02-13 S PT NE SW 3.90AC 410	RES USE CODE 500 00	410								
WILLIAMS, JAMES VICTOR 11694 MAPLEPREE PLACE INDEPENDENCE, KY. 41051-8630 PARCEL-ID 06-023-0300.000	17-02-13 PT. SE SW 0004.00A AUV 100	AGR USE CODE 121 00	100								
KINARD, ALLEN G. & SHARON 249 TWP RD 1063 SOUTH POINT, OHIO 45680 OR 54 PG 572/575 PARCEL-ID 06-023-0400.000 05-03-00 TRNSF FROM 06-023-0400.000	17-02-13 PT. SE SW 0001.00A 2,280	RES USE CODE 545 00	2,280 ALLEN, FRANCES ALLEN								
ALLEN, FRANCES ALLEN 1678 CO RD 6 IRONTON, OHIO 45638 OR 30 PG 239 PARCEL-ID 06-023-0400.000 05-03-00 TRNSF FROM 06-023-0400.000 ATHY YOUNG MOORE 05-03-00 TRNSF TO 06-023-0400.000	17-02-13 PT. SE SW ~~0001.00A~~ 00	RES USE CODE 545 00	00 MILLS, JOHN & ROBERTA & C KINARD, ALLEN G. & SHARON								
MILLS, JOHN & ROBERTA & CATHY YOUNG MOORE 4801 RIVERSIDE DR #6 LAVALETTE, WV 25535 OR 30 PG 239 PARCEL-ID 06-023-0400.000 05-03-00 TRNSF TO 06-023-0400.000	17-02-13 PT. SE SW 0001.00A 00	RES USE CODE 545 00	00 ALLEN, FRANCES ALLEN								
EPLION, LILLY & KENNETH HAROLD JR. 96 PVT DR 501 TWP RD 130A CHESAPEAKE, OH. 45619-0000 VOL 590 PG 534 PARCEL-ID 06-023-0500.000	17-02-13 PT. S PT. NE SW 0005.04A 2,700	RES USE CODE 545 1,910	4,610								
SIMPSON, ROBERT B. & SHEILA P. 47 PRIVATE DR. 501 TOWNSHIP RD. 130 - A CHESAPEAKE, OHIO 45619 VOL 525 PG 139 PARCEL-ID 06-023-0501.000	17-02-13 PT S PT NE SW PT 0005.03A 2,700 HOMESITE VALUE LISTED BELOW 2,280	RES USE CODE 545 2,650 2,560	5,350 4,840								

TAX RATE 28.50
A/R RED FACTOR 06.1295
OTH RED FACTOR 07.2790

LAWRENCE
TAX DISTRICT 06-FAYETTE TWP-DELTA S.D.

GENERAL TAX LIST AND DUPLICATE OF REAL AND PUBLIC UTILITY PROPERTY
COUNTY REAL ESTATE TAXES AND SPECIAL ASSESSMENTS

12/29/00

TAX YEAR 2000
INTEREST RATE
PAGE NO 680

OWNER'S NAME MAILING ADDRESS	DESCRIPTION			TAXES CHARGED	DECEMBER TAXES	PENALTY	JUNE TAXES	PENALTY	TOTAL DELINQUENT	C. D. DATE	MEMO
	LAND	IMPROVEMENTS	TOTAL VALUE								
BARNETT, NELLIE M. P.O. BOX 1731 HUNTINGTON, W. VA. 25701-0000 VOL 427 PG 127 PARCEL-ID 06-023-0600.000	17-02-13 PT. S PT. NE SW 0002.00A 2,570	RES USE CODE 540 5,230	7,800								
COPLEY, WADE W. LIFE EST. REM. RUTH L. COPLEY ETAL 505 PVT RD 752 SOUTH POINT, OHIO 45680 OR 15 PG 110 PARCEL-ID 06-023-0800.000	17-02-14 W1/2 NW LESS 25A. 0061.00A 6,410	AGR USE CODE 120 00	6,410								
BAKER, ROBERT P.O. BOX 361 SOUTH POINT, OHIO 45680-036 VOL 525 PG 337 PARCEL-ID 06-023-0900.000	17-02-14 N PT. W1/2 NW NW OF R D 0025.00A AUV 610	AGR USE CODE 121 00	610								
SIAS, ERCEL W. JR. & SHIRLEY 2056 CO. RD. 17 SOUTH POINT, OHIO 45680 VOL 438 PG 342 PARCEL-ID 06-023-1000.000	17-02-14 N PT. E1/2 NW 0038.00A AUV 930	AGR USE CODE 121 00	930								
FREEMAN, NORA 2076 TWP RD 156 CHESAPEAKE, OHIO 45619 VOL 546 PG 107 PARCEL-ID 06-023-1100.000	17-02-14 S PT. E1/2 NW LESS 20 ALESS 1AC 0024.00A 2,520	AGR USE CODE 120 00	2,520								
FREEMAN, NORA 2076 TWP RD 156 CHESAPEAKE, OHIO 45619 VOL 538 PG 714 PARCEL-ID 06-023-1101.000	17-02-14 PT S PT E 1/2 NW 0001.00A 2,280	AGR USE CODE 120 15,130	17,410								
SHORT, GLEN DALE 1889 TOWNSHIP RD. 156 CHESAPEAKE, OH 45619 VOL 592 PG 468 PARCEL-ID 06-023-1200.000	17-02-14 PT. S PT. E1/2 NW 0020.00A 4,270	AGR USE CODE 120 00	4,270								
FIELDS, DANNY LEE & BETTY ANN 28448 DAWSON ST GARDEN CITY, MI 48135 VOL 592 PG 465 PARCEL-ID 06-023-1300.000	17-02-14 S PT. E1/2 NW 0003.00A 320	AGR USE CODE 120 00	320								
SIAS, ERCEL W. JR. & SHIRLEY 2056 CO. RD. 17 SOUTH POINT, OHIO 45680 VOL 438 PG 342 PARCEL-ID 06-023-1400.000	17-02-14 W1/2 NE N OF RD. 0038.00A AUV 930	AGR USE CODE 121 00	930								
WATTS, KIMBERLEE G. ETAL C/O KIM WATTS 3045 PIEDMONT RD. HUNTINGTON, W. VA. 25704 OR 38 PG 17	17-02-14 W1/2 NE S OF RD. LESS 1.50A 0040.00A 3,360	AGR USE CODE 120 00	3,360								

BARRETT BROTHERS SPRINGFIELD, OH 1-800-322-7711

TAX RATE 2000
A/R RED FACTOR 06.1295
OTH RED FACTOR 07.2790

LAWRENCE
TAX DISTRICT 06-FAYETTE TWP-DELTA S.D.

GENERAL TAX LIST AND DUPLICATE OF REAL AND PUBLIC UTILITY PROPERTY
COUNTY REAL ESTATE TAXES AND SPECIAL ASSESSMENTS

12/29/00

TAX YEAR 2000
INTEREST RATE
PAGE NO 681

OWNER'S NAME MAILING ADDRESS	DESCRIPTION			TAXES CHARGED	DECEMBER TAXES	PENALTY	JUNE TAXES	PENALTY	TOTAL DELINQUENT	C. D. DATE	MEMO
	LAND	IMPROVEMENTS	TOTAL VALUE								
PARCEL-ID 06-023-1500.000											
FIELDS, DANNY LEE & BETTY ANN 28448 DAWSON ST GARDEN CITY, MI 48135 VOL 592 PG 465 PARCEL-ID 06-023-1600.000	17-02-14 PT. W1/2 NE S OF RD. 0002.00A 210	AGR USE CODE 00	120 210								
FIELDS, DANNY LEE & BETTY ANN 28448 DAWSON ST GARDEN CITY, MI 48135 VOL 592 PG 465 PARCEL-ID 06-023-1700.000	17-02-14 SW PT. SW NW 0005.00A 530	AGR USE CODE 00	120 530								
DINGUS, BILL W. 3090 CO. RD. 17 SOUTH POINT, OH 45680 VOL 554 PG 578 PARCEL-ID 06-023-1800.000	17-02-14 NE NE 0017.88A AUV 440	AGR USE CODE 00	121 440								
COPLEY, CHARLES L. & NOREEN 2332 CO RD 17 SOUTH POINT, OHIO 45680 PARCEL-ID 06-024-0100.000	17-02-14 W PT. NE NE 0024.12A AUV 590	AGR USE CODE 00	121 590								
WATTS, KIMBERLEE G. ETAL C/O KIM WATTS 3045 PIEDMONT RD. HUNTINGTON, W. VA. 25704 OR 38 PG 17 PARCEL-ID 06-024-0200.000	17-02-14 W PT. SE NE 0008.00A 840	AGR USE CODE 150	120 990								
DAUGHTERY, GEORGE JR. 4776 VALLEY FORGE DR. COLUMBUS, OHIO 43229 VOL 491 PG 854 PARCEL-ID 06-024-0300.000	17-02-14 E PT. SE NE 0008.00A 840	AGR USE CODE 00	120 840								
HYSELL, THOMAS L. & KARLA ET A C/O JIMMIE D HYSELL 1227 TWP RD 130 A CHESAPEAKE, OH 45619 VOL 368 PG 88 PARCEL-ID 06-024-0400.000	17-02-14 S PT. SE NE S OF RD. 0017.30A AUV 2,110	AGR USE CODE 00	121 2,110								
HYSELL, JIMMIE D. AND DELLA 1227 TWP RD 130 A CHESAPEAKE, OHIO 45619 VOL 416 PG 522 PARCEL-ID 06-024-0401.000	17-02-14 S PT SE NE S OF RD PT 0001.70A 2,490 HOMESITE VALUE LISTED BELOW 2,280	RES USE CODE 15,100 14,700	510 17,590 16,980								
WATTS, KIMBERLEE G. ETAL C/O KIM WATTS 3045 PIEDMONT RD. HUNTINGTON, W. VA. 25704 OR 38 PG 17 PARCEL-ID 06-024-0500.000	17-02-14 W SIDE SE NE 0008.00A 1,650	AGR USE CODE 00	120 1,650								
FIELDS, DANNY LEE & BETTY ANN	17-02-14 N PT. NW SE										

TAX RATE 2000
A/R RED FACTOR 06.1295
OTH RED FACTOR 07.2790

LAWRENCE
TAX DISTRICT 06-FAYETTE TWP-DELTA S.D.

GENERAL TAX LIST AND DUPLICATE OF REAL AND PUBLIC UTILITY PROPERTY
COUNTY REAL ESTATE TAXES AND SPECIAL ASSESSMENTS

12/29/00

TAX YEAR 2000
INTEREST RATE
PAGE NO 682

OWNER'S NAME MAILING ADDRESS	DESCRIPTION			TAXES CHARGED	DECEMBER TAXES	PENALTY	JUNE TAXES	PENALTY	TOTAL DELINQUENT	C. D. DATE	MEMO
	LAND	IMPROVEMENTS	TOTAL VALUE								
28448 DAWSON ST GARDEN CITY, MI 48135 VOL 592 PG 465 PARCEL-ID 06-024-0600.000	0010.14A 1,060	AGR USE CODE 00	120 1,060								
BARKER, CHARLES F. & EMMA JEAN 2538 COUNTY RD. 120 SOUTH POINT, OHIO 45680 VOL 346 PG 38 PARCEL-ID 06-024-0700.000	17-02-14 NW SE PT. 0030.24A 3,170	AGR USE CODE 00	120 3,170	Grantor's Res Life Est. Deborah J. Short, Clara E. Oglesby, Charles C. Barker					11-16-01		
BOOTH, JAMES & CAROL 1549 TWP. RD. 156 CHESAPEAKE, OHIO 45619 VOL 579 PG 433 PARCEL-ID 06-024-0800.000	17-02-14 NW SE PT. 0002.00A 1,470 HOMESITE VALUE LISTED BELOW 1,370	AGR USE CODE 12,100 12,100	120 13,570 13,470								
ROSS, JOHN SOUTH POINT, OHIO VOL 129 PG 135 PARCEL-ID 06-024-0900.000	17-02-14 PT. NW SE 0000.42A 1,160	RES USE CODE 00	500 1,160								
HYSELL, THOMAS L. & KARLA ET A C/O JIMMIE D HYSELL 1227 TWP RD 130 A CHESAPEAKE, OH 45619 VOL 347 PG 123 PARCEL-ID 06-024-1000.000	17-02-14 NE SE 0043.00A AUV 1,050	AGR USE CODE 00	121 1,050								
PACK, KENNIE SOUTH POINT, OHIO PARCEL-ID 06-024-1100.000	17-02-14 PT. NW SE RT. OF WAY 15' X 600 0000.20A 750	RES USE CODE 00	500 750								
RICE, ERNEST & MYRTLE 1311 TWP RD 156 CHESAPEAKE, OHIO 45619 VOL 239 PG 366 PARCEL-ID 06-024-1200.000	17-02-14 S1/2 SE 0086.00A AUV 4,360 HOMESITE VALUE LISTED BELOW 2,280	AGR USE CODE 7,050 6,440	121 11,410 8,720								
CAMP, JEFFERY C. 312 TOWNSHIP RD. 333 SOUTH POINT, OHIO 45680 VOL 589 PG 169 PARCEL-ID 06-024-1300.000	17-2-14 S PT W 1/2 SW LESS .50 & 0.73A BAL=4.36 3,100	AGR USE CODE 7,380	120 10,480								
KEENEY, JERRY D. & PATRICIA A. 246 TWP. RD. 333 SOUTH POINT, OHIO 45680 VOL 523 PG 673 PARCEL-ID 06-024-1300.001	17-2-14 PT S PT W1/2 SW PT 0.50ACS. 260	RES USE CODE 00	500 260								
KEENEY, JERRY D. SR. & PATRICIA 246 TWP. RD. 333	17-02-14 S PT W 1/2 SW PT 0.73ACS	RES USE CODE	500								

BARRETT BROTHERS SPRINGFIELD, OH 1-800-322-7711

TAX RATE FOR 0
A/R RED FACTOR 06.1295
OTH RED FACTOR 07.2790

LAWRENCE
TAX DISTRICT 06-FAYETTE TWP-DELTA S.D.

GENERAL TAX LIST AND DUPLICATE OF REAL AND PUBLIC UTILITY PROPERTY
COUNTY REAL ESTATE TAXES AND SPECIAL ASSESSMENTS

12/29/00

TAX YEAR 2000
INTEREST RATE
PAGE NO 683

OWNER'S NAME MAILING ADDRESS	DESCRIPTION			TAXES CHARGED	DECEMBER TAXES	PENALTY	JUNE TAXES	PENALTY	TOTAL DELINQUENT	C. D. DATE	MEMO
	LAND	IMPROVEMENTS	TOTAL VALUE								
SOUTH POINT, OHIO 45680 VOL 539 PG 535 PARCEL-ID 06-024-1300.002	180	00	180								
COPLEY, RUTH LIFE EST. ET AL 504 PVT DR 752 SOUTH POINT, OHIO 45680 PARCEL-ID 06-024-1400.000	17-02-14 N PT. W1/2 SW 0032.00A AGR USE CODE 120 3,360	00	3,360								
BROOKES, GARNETTE M. 758 OPEN RANGE RD. CROSSVILLE, TN. 38555 PARCEL-ID 06-024-1401.000	17-02-14 N PT W 1/2 SW PT 0028.00A AGR USE CODE 120 4,540	00	4,540								
HYSELL, CLARENCE E. & MARTHA J P.O. BOX 406 CHESAPEAKE, OHIO 45619 PARCEL-ID 06-024-1500.000	17-02-14 W PT. 0017.96A RES USE CODE 510 5,040 HOMESITE VALUE LISTED BELOW 2,280	9,950 9,420	14,990 11,700								
CAMP, JEFFERY C. 312 TOWNSHIP RD. 333 SOUTH POINT, OH. 45680 VOL 589 PG 169 PARCEL-ID 06-024-1600.000	17-2-14 S PT (SURVEY-'86 DUP) 21.15ACS. AGR USE CODE 120 2,220	00	2,220								
KEENEY, JERRY DALE & PATRICIA 246 TWP. RD. 333 SOUTH POINT, OHIO 45680 VOL 359 PG 286 PARCEL-ID 06-024-1700.000	17-02-14 PT. S PT. 0001.00A RES USE CODE 510 2,280 HOMESITE VALUE LISTED BELOW 2,280	18,360 18,360	20,640 20,640								
NICELY, SANDRA KAY 364 TOWNSHIP RD. 333 SOUTH POINT, OHIO 45680 BAD CK TAX RESTORED PARCEL-ID 06-024-1800.000	17-2-14 PT NE COR LESS .32/.32 & 2.56A BAL=1.35ACS AGR USE CODE 120 2,310 HOMESITE VALUE LISTED BELOW 2,280	8,900 8,860	11,210 11,140								
NICELY, ANTHONY WAYNE 408 TWP RD 333 SOUTH POINT, OHIO 45680 VOL 623 PG 15 PARCEL-ID 06-024-1800.001	17-2-14 PT NE COR PT 2.56ACS RES USE CODE 500 2,440	00	2,440								
HYSELL, DONALD E. 329 TWP. RD. 333 SOUTH POINT, OHIO 45680 VOL 543 PG 109 PARCEL-ID 06-024-1801.000	17-02-14 PT NE COR PART 0000.32A RES USE CODE 510 1,320	23,820	25,140								
HYSELL, DONALD E. 329 TWP. RD. 333 SOUTH POINT, OHIO 45680 VOL 543 PG 109 PARCEL-ID 06-024-1802.000	17-02-14 PT NE COR PT 0000.32A RES USE CODE 500 920	00	920								

TAX RATE FOR 0
A/R RED FACTOR 06.1295
OTH RED FACTOR 07.2790

LAWRENCE
TAX DISTRICT 06-FAYETTE TWP-DELTA S.D.

GENERAL TAX LIST AND DUPLICATE OF REAL AND PUBLIC UTILITY PROPERTY
COUNTY REAL ESTATE TAXES AND SPECIAL ASSESSMENTS

12/29/00

TAX YEAR 2000
INTEREST RATE
PAGE NO 684

OWNER'S NAME MAILING ADDRESS	DESCRIPTION			TAXES CHARGED	DECEMBER TAXES	PENALTY	JUNE TAXES	PENALTY	TOTAL DELINQUENT	C. D. DATE	MEMO
	LAND	IMPROVEMENTS	TOTAL VALUE								
WELLMAN, KENNETH D. & JOAN S. 387 TWP. RD. 333 SOUTH POINT, OHIO 45680 VOL 366 PG 456 PARCEL-ID 06-025-0100.000	17-02-14 N CEN. PT. 0001.38A RES USE CODE 510 2,310 HOMESITE VALUE LISTED BELOW 2,280	11,800 11,770	14,110 14,050								
NICELY, SANDRA KAY 364 TOWNSHIP RD. 333 SOUTH POINT, OHIO 45680 BAD CK TAX RESTORED PARCEL-ID 06-025-0200.000	17-2-14 N PT LESS 1.26 BAL=21. 69ACS AGR USE CODE 120 2,280	00	2,280								
NICELY, ANTHONY WAYNE 408 TWP RD 333 SOUTH POINT, OHIO 45680 VOL 623 PG 15 PARCEL-ID 06-025-0200.001	17-2-14 N PT 1.26ACS RES USE CODE 510 130	30,950	31,080								
SHORT, GLENN D. & DEBORAH J. 1889 TWP RD 156 CHESAPEAKE, OHIO 45619 PARCEL-ID 06-025-0300.000	17-02-14 NE SW 0042.00A AGR USE CODE 120 6,580 HOMESITE VALUE LISTED BELOW 2,280	16,520 16,520	23,100 18,800								
BENTLEY, RICHARD T. & CHERYL A 1099 CO RD 58 SOUTH POINT, OHIO 45680 PARCEL-ID 06-025-0500.000	17-02-15 PT. W1/2 SE W OF RD. 0004.65A AGR USE CODE 120 2,290 HOMESITE VALUE LISTED BELOW 1,250	15,100 15,100	17,390 16,350								
LYND, MELLIE 728 TWP. RD. 231 SOUTH POINT, OHIO 45680-000 VOL 483 PG 139 PARCEL-ID 06-025-0600.000	17-2-15 PT W1/2 SE E OF RD LES S 0.30A BAL=0.77A RES USE CODE 510 1,410 HOMESITE VALUE LISTED BELOW 1,410	4,610 4,610	6,020 6,020								
MCSWEENEY, STACY A. AND JONATH AN B. THACKER 46 PVT RD 752 SOUTH POINT, OHIO 45680 VOL 638 PG 121 PARCEL-ID 06-025-0600.001	17-2-15 PT W1/2 SE E OF RD PT 0.30A RES USE CODE 510 830 HOMESITE VALUE LISTED BELOW 830	13,880 13,880	14,710 14,710								
CHILDERS, DANNY 4886 COUNTY RD. 15 SOUTH POINT, OH 45680 VOL 625 PG 429 PARCEL-ID 06-025-0700.000	17-2-15 PT W 1/2 SE LESS .91A BAL=10.59ACS RES USE CODE 500 2,390	00	2,390								
OTTA, GENE & JEWEL 100 PVT RD 752 SOUTH POINT, OHIO 45680 VOL 625 PG 263	17-02-15 PT W1/2 SE PT 0.91ACS RES USE CODE 540 2,900	8,550	11,450								

BARRETT BROTHERS SPRINGFIELD, OH 1-800-322-7711

TAX RATE 50.50
A/R RED FACTOR 06.1295
OTH RED FACTOR 07.2790

LAWRENCE
TAX DISTRICT 06-FAYETTE TWP-DELTA S.D.

GENERAL TAX LIST AND DUPLICATE OF REAL AND PUBLIC UTILITY PROPERTY
COUNTY REAL ESTATE TAXES AND SPECIAL ASSESSMENTS

12/29/00

TAX YEAR 2000
INTEREST RATE
PAGE NO 685

OWNER'S NAME MAILING ADDRESS	DESCRIPTION			TAXES CHARGED	DECEMBER TAXES	PENALTY	JUNE TAXES	PENALTY	TOTAL DELINQUENT	C. D. DATE	MEMO
	LAND	IMPROVEMENTS	TOTAL VALUE								
PARCEL-ID 06-025-0700.001											
COPLEY, WADE W. LIFE EST. REM. RUTH L. COPLEY ETAL 505 PVT RD 752 SOUTH POINT, OHIO 45680 OR 15 PG 110 PARCEL-ID 06-025-0800.000	17-02-15 SE NE 0043.00A AGR USE CODE 120 7,830 8,370 16,200 HOMESITE VALUE LISTED BELOW 2,980 8,270 11,250										
BAKER, ROBERT P.O. BOX 361 SOUTH POINT, OHIO 45680-0361 VOL 525 PG 337 PARCEL-ID 06-025-0900.000	17-02-15 NE COR. NE NE 0003.66A AGR USE CODE 121 AUV 90 00 90										
BAKER, ROBERT P.O.BOX 361 SOUTH POINT, OHIO 45680-0361 VOL 525 PG 337 PARCEL-ID 06-025-1000.000	17-02-15 PT. NE NE 0015.32A AGR USE CODE 121 AUV 370 00 370										
COPLEY, WADE W. LIFE EST. REM. RUTH L. COPLEY ETAL 505 PVT RD 752 SOUTH POINT, OHIO 45680 OR 15 PG 110 PARCEL-ID 06-025-1100.000	17-02-15 PT. NE NE E OF RD. 0024.02A AGR USE CODE 120 2,270 00 2,270										
COPLEY, WADE W. LIFE EST. REM. RUTH L. COPLEY ETAL 505 PVT RD 752 SOUTH POINT, OHIO 45680 OR 15 PG 110 PARCEL-ID 06-025-1200.000	17-02-15 E SIDE SW NE 0006.00A AGR USE CODE 120 570 00 570										
CREMEANS, LEROY 96 PRV. DR. 1320 CO. RD. 58 SOUTH POINT, OHIO 45680 VOL 606 PG 170 PARCEL-ID 06-025-1300.000	17-02-15 PT. W1/2 NE SE PT. 0001.00A RES USE CODE 500 110 00 110			Michael S. + Heather Blanton — 1-22-02							
BECKELHEIMER, GERALD AND SANDRA 025 C/O FIRST FEDERAL BANK SAVING 1640 CARTER AVE. P. O. BOX 2349 ASHLAND, KY. 41105-2349 VOL 630 PG 475 PARCEL-ID 06-025-1400.000	17-2-15 PT. W1/2 NE LESS 0.12A 8.60ACS. AGR USE CODE 120 900 00 900										
LYND, MERLIN ANDREW 1737 CR 58 SOUTH POINT, OHIO 45680 VOL 486 PG 335 PARCEL-ID 06-025-1400.001	17-2-15 PT. W1/2 NE PT. 0.12ACS. AGR USE CODE 120 10 00 10										
BICK, DAVID RUSSELL & KATHERINE JOY 1641 CO. RD. 58	17-02-15 PT. W1/2 NE PT. 0000.50A RES USE CODE 510										

TAX RATE 50.50
A/R RED FACTOR 06.1295
OTH RED FACTOR 07.2790

LAWRENCE
TAX DISTRICT 06-FAYETTE TWP-DELTA S.D.

GENERAL TAX LIST AND DUPLICATE OF REAL AND PUBLIC UTILITY PROPERTY
COUNTY REAL ESTATE TAXES AND SPECIAL ASSESSMENTS

12/29/00

TAX YEAR 2000
INTEREST RATE
PAGE NO 686

OWNER'S NAME MAILING ADDRESS	DESCRIPTION			TAXES CHARGED	DECEMBER TAXES	PENALTY	JUNE TAXES	PENALTY	TOTAL DELINQUENT	C. D. DATE	MEMO
	LAND	IMPROVEMENTS	TOTAL VALUE								
SOUTH POINT, OHIO 45680 VOL 529 PG 175 PARCEL-ID 06-025-1500.000	1,710 10,710 12,420 HOMESITE VALUE LISTED BELOW 1,710 10,560 12,270										
11-22-00 346.54											
DALTON, SARAH IMOGENE 887 COUNTY RD. 24 IRONTON, OHIO 45638 VOL 525 PG 364 PARCEL-ID 06-025-1600.000	17-02-15 S SIDE SW NW E PT. 0014.10A AGR USE CODE 120 3,900 5,390 9,290 HOMESITE VALUE LISTED BELOW 2,280 4,860 7,140										
VANCE, JEANETTA 202 10TH ST SOUTH POINT, OHIO 45680 VOL 595 PG 355 PARCEL-ID 06-025-1700.000	17-02-15 S SIDE SW NW W PT. 0010.90A AGR USE CODE 121 AUV 270 00 270										
VANCE, JEANETTA 202 10TH ST SOUTH POINT, OHIO 45680 VOL 595 PG 355 PARCEL-ID 06-025-1800.000	17-02-15 S SIDE SW NW 0001.00A AGR USE CODE 121 AUV 20 00 20										
VANCE, JEANETTA 202 10TH ST SOUTH POINT, OHIO 45680 VOL 595 PG 355 PARCEL-ID 06-026-0100.000	17-02-15 N SIDE SW NW 0018.00A AGR USE CODE 121 AUV 440 00 440										
BECKELHEIMER, GERALD AND SANDRA 025 C/O FIRST FEDERAL BANK SAVING 1640 CARTER AVE. P. O. BOX 2349 ASHLAND, KY. 41105-2349 VOL 630 PG 475 PARCEL-ID 06-026-0200.000	17-2-15 PT SW COR W1/2 NE PT LESS 0.35A. 20.36ACS. AGR USE CODE 120 5,950 11,390 17,340 HOMESITE VALUE LISTED BELOW 2,280 9,790 12,070										
LYND, MERLIN ANDREW 1737 CR 58 SOUTH POINT, OHIO 45680 VOL 525 PG 364 PARCEL-ID 06-026-0200.001	17-2-15 PT SW COR W1/2 NE PT 0.35ACS. AGR USE CODE 120 40 00 40										
DALTON, SARAH IMOGENE 887 COUNTY RD. 24 IRONTON, OHIO 45638 VOL 525 PG 364 PARCEL-ID 06-026-0300.000	17-02-15 PT. SW COR. W1/2 NE & PT. SE NW 0003.00A AGR USE CODE 120 320 00 320										
CREMEANS, LEROY 96 PRV. DR. 1320 CO. RD. 58 SOUTH POINT, OHIO 45680 VOL 606 PG 170 PARCEL-ID 06-026-0400.000	17-02-15 S PT. W1/2 NE 0007.60A RES USE CODE 500 1,860 00 1,860			Michael S. + Heather Blanton — 1-22-02							

BARRETT BROTHERS SPRINGFIELD, OH 1-800-322-7711

TAX RATE 20.00
A/R RED FACTOR 06.1295
OTH RED FACTOR 07.2790

LAWRENCE
TAX DISTRICT 06-FAYETTE TWP-DELTA S.D.

GENERAL TAX LIST AND DUPLICATE OF REAL AND PUBLIC UTILITY PROPERTY
COUNTY REAL ESTATE TAXES AND SPECIAL ASSESSMENTS

12/29/00

TAX YEAR 2000
INTEREST RATE
PAGE NO 687

OWNER'S NAME MAILING ADDRESS	DESCRIPTION			TAXES CHARGED	DECEMBER TAXES	PENALTY	JUNE TAXES	PENALTY	TOTAL DELINQUENT	C. D. DATE	MEMO
	LAND	IMPROVEMENTS	TOTAL VALUE								
LYND, BEVERLY A LIFE EST DAVID REID DILLON REM. 1542 CO RD 58 SOUTH POINT, OHIO 45680-0000 OR4 OG 445 PARCEL-ID 06-026-0500.000	17-02-15 PT. W1/2 NE 0000.33A AGR USE CODE 120 750 7,400 8,150 HOMESITE VALUE LISTED BELOW 750 4,520 5,270										
LYND, MERLIN ANDREW 1737 CO RD 58 SOUTH POINT, OHIO 45680 OR 31 PG 322 PARCEL-ID 06-026-0600.000	17-2-15 PT W1/2 NE LESS 0.22A. 20.79ACS. AGR USE CODE 121 AUV 2,760 00 2,760										
BECKELHEIMER, GERALD AND SANDRA 025 C/O FIRST FEDERAL BANK SAVING 1640 CARTER AVE. P. O. BOX 2349 ASHLAND, KY. 41105-2349 VOL 630 PG 475 PARCEL-ID 06-026-0600.001	17-2-15 PT W1/2 NE PT. 0.22ACS. AGR USE CODE 120 110 00 110										
MARCUM, EARNEST LEE & AMY LYNN YATES 1691 CO RD 58 SOUTH POINT OHIO 45680 VOL 612 PG 96 PARCEL-ID 06-026-0601.000 10-11-00 50.00 11-09-00	17-02-15 PT W 1/2 PT LESS .05 BAL=.23ACS RES USE CODE 510 1,090 15,900 16,990 HOMESITE VALUE LISTED BELOW 1,090 15,900 16,990 125.66										
ADKINS, DONNA J RT 1 BOX 745 SOUTH POINT, OHIO 45680 VOL 597 PG 741 PARCEL-ID 06-026-0601.001	17-2-15 PT W 1/2 PT .05ACS RES USE CODE 500 340 00 340										
ADKINS, DONNA J RT 1 BOX 745 SOUTH POINT, OHIO 45680 VOL 597 PG 741 PARCEL-ID 06-026-0602.000	17-02-15 PT W PT 1/2 0000.16A RES USE CODE 510 40 14,080 14,120										
LYND, MERLIN ANDREW 1737 CO RD 58 SOUTH POINT, OHIO 45680 OR 31 PG 322 PARCEL-ID 06-026-0700.000	17-02-15 NE COR. SE NW 0002.00A AGR USE CODE 121 AUV 50 00 50										
LYND, MERLIN ANDREW 1737 CR 58 SOUTH POINT, OHIO 45680 OR 31 PG 322 PARCEL-ID 06-026-0800.000	17-02-15 NE NW LESS 0.30 & 0.6 9 ACRES BALANCE= 42.01 ACRES AGR USE CODE 121 AUV 1,130 690 1,820										
LYND, MERLIN ANDREW 1737 CR 58 SOUTH POINT, OHIO 45680 VOL 486 PG 335	17-02-15 NE NW PT 0.69 ACRES RES USE CODE 510 2,100 21,840 23,940										

TAX RATE 20.00
A/R RED FACTOR 06.1295
OTH RED FACTOR 07.2790

LAWRENCE
TAX DISTRICT 06-FAYETTE TWP-DELTA S.D.

GENERAL TAX LIST AND DUPLICATE OF REAL AND PUBLIC UTILITY PROPERTY
COUNTY REAL ESTATE TAXES AND SPECIAL ASSESSMENTS

12/29/00

TAX YEAR 2000
INTEREST RATE
PAGE NO 688

OWNER'S NAME MAILING ADDRESS	DESCRIPTION			TAXES CHARGED	DECEMBER TAXES	PENALTY	JUNE TAXES	PENALTY	TOTAL DELINQUENT	C. D. DATE	MEMO
	LAND	IMPROVEMENTS	TOTAL VALUE								
PARCEL-ID 06-026-0800.001	HOMESITE VALUE LISTED BELOW 2,100 21,840 23,940										
MCCALLISTER, MARK & GILES, MONICA 030 C/O HOME FEDERAL SAVING AND LOAN P. O. BOX 5025 ASHLAND, KY. 41105-5025 VOL 587 PG 726 PARCEL-ID 06-026-0801.000 10-11-00 260.59	17-2-15 PT NE NW .30ACS RES USE CODE 510 1,260 16,080 17,340			Walter D. Gordon, Jr.							
LYND, MERLIN ANDREW 1737 CO RD 58 SOUTH POINT, OHIO 45680 OR 31 PG 322 PARCEL-ID 06-026-0900.000	17-02-15 SW COR. W1/2 NE & PT. SE NW 0019.29A AGR USE CODE 121 AUV 3,010 15,490 18,500 HOMESITE VALUE LISTED BELOW 2,280 14,290 16,570										
STEWART, EMMA L. & MARK A. 105 TWP RD 1410 SOUTH POINT, OHIO 45680 VOL 638 PG 85 PARCEL-ID 06-026-1000.000	17-02-15 PT. W1/2 NE 0039.40A AGR USE CODE 121 AUV 1,970 00 1,970										
LYND, MERLIN ANDREW 1737 CR 58 SOUTH POINT, OHIO 45680 OR 31 PG 322 PARCEL-ID 06-026-1100.000	17-02-15 PT. W1/2 NE 0000.60A AGR USE CODE 120 AUV 10 00 10										
CREMEANS, LEROY 96 PRV. DR. 1320 CO. RD. 58 SOUTH POINT, OHIO 45680 PARCEL-ID 06-026-1200.000	17-02-15 S PT. W1/2 NE SW PT. 0000.40A RES USE CODE 510 1,500 590 2,090 HOMESITE VALUE LISTED BELOW 1,500 590 2,090										
PEMBERTON, JACK IVAN 1392 TWP. RD. 109 SOUTH POINT, OHIO 45680 VOL 492 PG 528 PARCEL-ID 06-026-1300.000	17-02-15 NW NW LESS 15A 2.20A & 1.19A NW NW L E 0039.46A AGR USE CODE 121 AUV 3,620 18,870 22,490 HOMESITE VALUE LISTED BELOW 2,680 18,870 21,550										
REFFITT, DAVID & BETTY 1502 TWP RD 109 SOUTH POINT, OHIO 45680 VOL 612 PG 509 PARCEL-ID 06-026-1301.000	17-02-15 PT NW NW 0002.20A RES USE CODE 540 3,100 9,350 12,450										
NEAL, ALICE MARIE 1463 TWP. RD. 109 SOUTH POINT, OHIO 45680 VOL 567 PG 428 PARCEL-ID 06-026-1302.000	17-02-15 PT NW NW 0001.19A RES USE CODE 540 3,030 5,540 8,570 HOMESITE VALUE LISTED BELOW 2,980 5,540 8,520										

BARRETT BROTHERS SPRINGFIELD, OH 1-800-322-7711

TAX RATE [illegible]0
A/R RED FACTOR 06.1295
OTH RED FACTOR 07.2790

LAWRENCE
TAX DISTRICT 06-FAYETTE TWP-DELTA S.D.

GENERAL TAX LIST AND DUPLICATE OF REAL AND PUBLIC UTILITY PROPERTY
COUNTY REAL ESTATE TAXES AND SPECIAL ASSESSMENTS

12/29/00

TAX YEAR 2000
INTEREST RATE
PAGE NO 689

OWNER'S NAME MAILING ADDRESS	DESCRIPTION			TAXES CHARGED	DECEMBER TAXES	PENALTY	JUNE TAXES	PENALTY	TOTAL DELINQUENT	C. D. DATE	MEMO
	LAND	IMPROVEMENTS	TOTAL VALUE								
BENTLEY, RICHARD T. & CHERYL A 1099 CO RD 58 SOUTH POINT, OHIO 45680 PARCEL-ID 06-026-1400.000	17-02-15 PT. W1/2 SE W OF RD. 0000.45A AGR USE CODE 120 1,610	210	1,820								
CREMEANS, LEROY 96 PRV. DR. 1320 CO. RD. 58 SOUTH POINT, OHIO 45680 VOL 606 PG 170 PARCEL-ID 06-026-1500.000	17-02-15 SW COR. E1/2 SE SW OF TPK. 0001.00A RES USE CODE 510 2,280 HOMESITE VALUE LISTED BELOW 2,280	240 240	2,520 2,520								
DAMRON, JAMES W. & MARY LOU 302 DELORES AVE SOUTH POINT, OHIO 45680 VOL 412 PG 430 PARCEL-ID 06-026-1600.000	17-2-15 PT E1/2 SE SW S OF RDL ESS 0.13A. 12.47ACS. AGR USE CODE 120 1,310	00	1,310								
FRYE, DANNY & RONDA 696 CO RD 58 SOUTH POINT, OHIO 45680 VOL 614 PG 783 PARCEL-ID 06-026-1600.001	17-2-15 PT E1/2 SE SW S OF RD 0.13ACS. RES USE CODE 500 750	00	750								
MOORE, HAROLD & MILDRED 3389 CO RD 15 SOUTH POINT, OHIO 45680 PARCEL-ID 06-026-1700.000 10-17-00 TRNSF TO 06-026-1700.000 KENNEDY, JOHN M.	17-02-15 N PT. E1/2 NE SW 0006.13A AGR USE CODE 121 00	00	00								
KENNEDY, JOHN M. 170 HERITAGE DR. WHEELERSBURG, OH 45694-8501 OR 73 PG 811 PARCEL-ID 06-026-1700.000 10-17-00 TRNSF FROM 06-026-1700.000 MOORE, HAROLD & MILDRED	17-02-15 N PT. E1/2 NE SW 0006.13A AGR USE CODE 121 AUV 150	00	150								
MOORE, HAROLD & MILDRED 3389 CO RD 15 SOUTH POINT, OHIO 45680-0000 VOL 239 PG 314 PARCEL-ID 06-026-1800.000 10-17-00 TRNSF TO 06-026-1800.000 KENNEDY, JOHN M.	17-02-15 E1/2 NE SW 0024.27A AGR USE CODE 121 00	00	00								
KENNEDY, JOHN M. 170 HERITAGE DR. WHEELERSBURG, OH 45694-8501 OR 73 PG 811 PARCEL-ID 06-026-1800.000 10-17-00 TRNSF FROM 06-026-1800.000 MOORE, HAROLD & MILDRED	17-02-15 E1/2 NE SW 0024.27A AGR USE CODE 121 AUV 2,850	00	2,850								

Agnes I. Pemberton 1-22-02

TAX RATE [illegible]0
A/R RED FACTOR 06.1295
OTH RED FACTOR 07.2790

LAWRENCE
TAX DISTRICT 06-FAYETTE TWP-DELTA S.D.

GENERAL TAX LIST AND DUPLICATE OF REAL AND PUBLIC UTILITY PROPERTY
COUNTY REAL ESTATE TAXES AND SPECIAL ASSESSMENTS

12/29/00

TAX YEAR 2000
INTEREST RATE
PAGE NO 690

OWNER'S NAME MAILING ADDRESS	DESCRIPTION			TAXES CHARGED	DECEMBER TAXES	PENALTY	JUNE TAXES	PENALTY	TOTAL DELINQUENT	C. D. DATE	MEMO
	LAND	IMPROVEMENTS	TOTAL VALUE								
MOORE, HAROLD E. & MILDRED 3389 CO RD 15 SOUTH POINT, OHIO 45680-0000 PARCEL-ID 06-027-0100.000	17-02-15 S1/2 OF W1/2 E1/2 SW 0022.00A AGR USE CODE 121 AUV 2,790	4,590	7,380								
DALTON, SARAH IMOGENE 887 COUNTY RD. 24 IRONTON, OHIO 45638 VOL 525 PG 364 PARCEL-ID 06-027-0200.000	17-02-15 PT. N1/2 OF W1/2 E1/2 SW 0018.70A AGR USE CODE 120 1,960	00	1,960								
BARNETT, CHARLES RAY & DIANNA G. P.O. BOX 181 SOUTH POINT, OHIO 45680 VOL 395 PG 316 PARCEL-ID 06-027-0300.000	17-02-15 PT. N1/2 OF W1/2 E1/2 SW 0002.00A RES USE CODE 510 2,380	14,890	17,270								
DALTON, SARAH IMOGENE 887 COUNTY RD. 24 IRONTON, OHIO 45638 VOL 525 PG 364 PARCEL-ID 06-027-0400.000	17-02-15 PT. N1/2 OF W1/2 E1/2 SW 0001.30A AGR USE CODE 120 140	00	140								
DALTON, SARAH IMOGENE 887 COUNTY RD. 24 IRONTON, OHIO 45638 VOL 525 PG 364 PARCEL-ID 06-027-0500.000	17-02-15 PT. W1/2 SW 0000.28A AGR USE CODE 120 30	00	30								
COOLEY, JAMES R. & RITA J. 306 JANE RANDOLPH ST. FOREST, VA. 24551 VOL 411 PG 587 PARCEL-ID 06-027-0600.000	17-02-15 PT. W1/2 SW 0039.72A AGR USE CODE 120 190	4,680	4,870								
WILLIAMS, GARLAND & PAULINE & DOUGLAS GARY & ANNE C/O MCCORMICK, PHILLIP 83 PVT. RD. 97 SOUTH POINT, OHIO 45680 VOL 640 PG 74 PARCEL-ID 06-027-0700.000	17-02-15 PT. W1/2 SW 0020.00A AGR USE CODE 120 4,550	550	5,100								
ROA, ANN MARIE 470 PVT RD 97 SOUTH POINT, OHIO 45680 VOL 635 PG 532 PARCEL-ID 06-027-0800.000	17-02-15 W 1/2 SW LESS 60 AC B AL = 34.12 AC AGR USE CODE 111 AUV 3,590 HOMESITE VALUE LISTED BELOW 2,980	125,500 122,110	129,090 125,090								
COPLEY, RUTH LIFE ESTATE 504 PVT DR 752 SOUTH POINT, OHIO 45680 VOL 396 PG 540 PARCEL-ID 06-027-0900.000	17-02-15 E1/2 SE 0052.12A AGR USE CODE 120 4,930	2,500	7,430								

BARRETT BROTHERS SPRINGFIELD, OH 1-800-322-7711

TAX RATE 20.30
A/R RED FACTOR 06.1295
OTH RED FACTOR 07.2790

LAWRENCE
TAX DISTRICT 06-FAYETTE TWP-DELTA S.D.

GENERAL TAX LIST AND DUPLICATE OF REAL AND PUBLIC UTILITY PROPERTY
COUNTY REAL ESTATE TAXES AND SPECIAL ASSESSMENTS

12/29/00

TAX YEAR 2000
INTEREST RATE
PAGE NO 691

OWNER'S NAME MAILING ADDRESS	DESCRIPTION			TAXES CHARGED	DECEMBER TAXES	PENALTY	JUNE TAXES	PENALTY	TOTAL DELINQUENT	C. D. DATE	MEMO
	LAND	IMPROVEMENTS	TOTAL VALUE								
LARGE, GARY L. & EMOGENE 138 PVT RD 752 TWP RD 231 SOUTH POINT, OH. 45680 VOL 396 PG 536,538 PARCEL-ID 06-027-0901.000	17-02-15 PT. E1/2 SE 0000.37A RES USE CODE 510 1,880 21,080 22,960 HOMESITE VALUE LISTED BELOW 1,880 21,080 22,960										
PATRICK, GERALD & KAY 176 PVT RD 752 SOUTH POINT, OHIO 45680-0000 VOL 336 PG 659 PARCEL-ID 06-027-1000.000	17-02-15 PT. 0001.51A RES USE CODE 510 3,030 17,160 20,190 HOMESITE VALUE LISTED BELOW 2,980 17,050 20,030										
SHAFFER, DOUGLAS A. 257 TWP. RD. 231 SOUTH POINT,OHIO 45680-7368 VOL 536 PG 664 PARCEL-ID 06-027-1100.000	17-02-15 PT. 0030.00A AGR USE CODE 120 4,340 460 4,800										
FRYE, DANNY & RONDA 696 CO RD 58 SOUTH POINT, OHIO 45680 VOL 614 PG 783 PARCEL-ID 06-027-1200.000	17-2-15 PT E1/2 SE SW E OF RD LESS 0.33A. 0.67ACS. RES USE CODE 540 2,090 9,220 11,310										
DAMRON, JAMES, W. & MARY LOU 302 DELORES AVE SOUTH POINT, OHIO 45680 PARCEL-ID 06-027-1200.001	17-2-15 PT E1/2 SW SW E OF RD 0.33ACS. AGR USE CODE 120 40 00 40										
BAKER, JOSEPH A. AND KAREN S. 1233 CR 58 SOUTH POINT, OHIO 45680 VOL 525 PG 327 PARCEL-ID 06-027-1300.000	17-02-15 N PT W1/2 SE W OF RD. 0001.49A RES USE CODE 510 2,330 11,400 13,730 HOMESITE VALUE LISTED BELOW 2,280 10,990 13,270										
BENTLEY, RICHARD T. & CHERLY A . 1099 CO RD 58 SOUTH POINT, OHIO 45680 PARCEL-ID 06-027-1400.000	17-02-15 PT E OF RD LESS 3.68 BAL=4.39ACRES AGR USE CODE 120 460 00 460										
PATRICK, GERALD R & KAY F 176 PVT RD 752 SOUTH POINT, OHIO 45680 VOL 573 PG 30 PARCEL-ID 06-027-1400.001	17-02-15 PT E OF RD 3.68 AC RES USE CODE 500 390 00 390										
BOWMAN, THOMAS R. 24 TWP RD 1410 SOUTH POINT, OHIO 45680 OR 51 PG 342 PARCEL-ID 06-027-1500.000	17-2-15 PT W OF RD LESS .69 BA L= 1.15AC RES USE CODE 510 2,290 5,840 8,130 HOMESITE VALUE LISTED BELOW 2,280 5,790 8,070										

TAX RATE 20.30
A/R RED FACTOR 06.1295
OTH RED FACTOR 07.2790

LAWRENCE
TAX DISTRICT 06-FAYETTE TWP-DELTA S.D.

GENERAL TAX LIST AND DUPLICATE OF REAL AND PUBLIC UTILITY PROPERTY
COUNTY REAL ESTATE TAXES AND SPECIAL ASSESSMENTS

12/29/00

TAX YEAR 2000
INTEREST RATE
PAGE NO 692

OWNER'S NAME MAILING ADDRESS	DESCRIPTION			TAXES CHARGED	DECEMBER TAXES	PENALTY	JUNE TAXES	PENALTY	TOTAL DELINQUENT	C. D. DATE	MEMO
	LAND	IMPROVEMENTS	TOTAL VALUE								
04-06-00 TRNSF FROM 06-027-1500.000 BOWMAN, FREDA MARCELLA											
BOWMAN, FREDA MARCELLA 1265 CO. RD. 58 SOUTH POINT, OHIO 45680 PARCEL-ID 06-027-1500.000 04-06-00 TRNSF TO 06-027-1500.000 BOWMAN, THOMAS R.	17-2-15 PT W OF RD LESS .69 BA L= 1.15AC RES USE CODE 510 00 00 00										
BAKER, JOSEPH A. & KAREN S. 1233 CO. RD. 58 SOUTH POINT, OHIO 45680 VOL 553 PG 515 PARCEL-ID 06-027-1500.001	17-2-15 PT W OF RD PT 0.23AC\ RES USE CODE 500 20 00 20										
KENNEDY, JOHN M. 170 HERITAGE DR WHEELERSBURG, OH 45694-8501 OR 73 PG 811 PARCEL-ID 06-027-1501.000 10-17-00 TRNSF FROM 06-027-1501.000 MOORE, HAROLD & MILDRED	17-02-15 PT W OF RD 0000.46A AGR USE CODE 121 AUV 10 00 10										
MOORE, HAROLD & MILDRED 3339 CO RD 15 SOUTH POINT, OHIO 45680-0000 VOL 457 PG 497 PARCEL-ID 06-027-1501.000 10-17-00 TRNSF TO 06-027-1501.000 KENNEDY, JOHN M.	17-02-15 PT W OF RD 0000.46A AGR USE CODE 121 00 00 00										
PEMBERTON, AGNES 96 PRV. DR. 1320 CO. RD. 58 SOUTH POINT, OHIO 45680 PARCEL-ID 06-027-1600.000	17-02-15 N PT. W1/2 SE E OF RD . 0001.00A RES USE CODE 510 2,280 7,990 10,270 HOMESITE VALUE LISTED BELOW 2,280 7,920 10,200										
DAMRON, JAMES W. & MARY LOU 302 DELORES AVE SOUTH POINT, OHIO 45680 VOL 412 PG 430 PARCEL-ID 06-027-1700.000	17-2-15 SW COR W1/2 SE LESS 0. 43A & 0.45A. 37.80ACS. AGR USE CODE 120 5,740 240 5,980										
DAMRON, FLOYD 936 CO. RD. 58 SOUTH POINT, OHIO 45680 VOL 485 PG 488 PARCEL-ID 06-027-1700.001	17-2-15 PT SW COR W1/2 SE 0. 43ACS. RES USE CODE 545 2,050 00 2,050										
DAMRON, LLOYD 761 TWP. RD. 231 SOUTH POINT, OHIO 45680 PARCEL-ID 06-027-1700.002	17-2-15 PT SW COR W1/2 SE 0 .45ACS. RES USE CODE 545 2,100 00 2,100										

BARRETT BROTHERS SPRINGFIELD, OH 1-800-322-7711

TAX RATE 30.0
A/R RED FACTOR 06.1295
OTH RED FACTOR 07.2790

LAWRENCE
TAX DISTRICT 06-FAYETTE TWP-DELTA S.D.

GENERAL TAX LIST AND DUPLICATE OF REAL AND PUBLIC UTILITY PROPERTY
COUNTY REAL ESTATE TAXES AND SPECIAL ASSESSMENTS

12/29/00

TAX YEAR 2000
INTEREST RATE

OWNER'S NAME MAILING ADDRESS	DESCRIPTION			TAXES CHARGED	DECEMBER TAXES	PENALTY	JUNE TAXES	PENALTY	TOTAL DELINQUENT	C. D. DATE	MEMO
	LAND	IMPROVEMENTS	TOTAL VALUE								
BENTLEY, RICHARD T. & CHERLY A.	17-02-15 PT W1/2 SE LESS 2.78 BAL=6.15ACRES										
1099 CO RD 58		AGR USE CODE	120								
SOUTH POINT, OHIO 45680											
PARCEL-ID 06-027-1800.000	650	00	650								
PATRICK, GERALD R & KAY F	17-02-15 PT W1/2 SE PT 2.78ACRES										
176 PVT RD 752											
SOUTH POINT, OHIO 45680		RES USE CODE	500								
VOL 573 PG 30											
PARCEL-ID 06-027-1800.001	290	00	290								
LARGE, GARY L. & EMOGENE	17-02-15 PT. W 1/2 SE PT.										
138 PVT RD 752	0000.32A	RES USE CODE	500								
TWP RD 231											
SOUTH POINT, OH 45680	260	00	260								
VOL 390 PG 427											
PARCEL-ID 06-027-1801.000											
CARTER, ANTHONY L.	17-02-15 PT. W1/2 SE S PT.										
770 TWP RD 231	0001.00A	RES USE CODE	510								
SOUTH POINT, OHIO 45680											
VOL 618 PG 342	2,280	11,930	14,210								
PARCEL-ID 06-028-0100.000	HOMESITE VALUE LISTED BELOW										
	2,280	11,930	14,210								
KENNEDY, JOHN M.	17-02-15 W CEN. PT. W1/2 SE										
170 HERITAGE DR.	0007.17A	AGR USE CODE	121								
WHEELERSBURG, OH 45694-8501	AUV										
OR 73 PG 811	180	00	180								
PARCEL-ID 06-028-0200.000											
10-17-00 TRNSF FROM 06-028-0200.000 MOORE, HAROLD & MILDRED											
MOORE, HAROLD & MILDRED	17-02-15 W CEN. PT. W1/2 SE										
3389 CO RD 15	0007.17A	AGR USE CODE	121								
SOUTH POINT, OHIO 45680-0000											
VOL 239 PG 314	00	00	00								
PARCEL-ID 06-028-0200.000											
10-17-00 TRNSF TO 06-028-0200.000 KENNEDY, JOHN M.											
DAMERON, LLOYD W & TAMMY L	17-02-15 PT.										
761 TOWNSHIP ROAD 231	0002.10A	RES USE CODE	510								
SOUTH POINT, OHIO 45680											
VOL 558 PG 328	130	16,480	16,610								
PARCEL-ID 06-028-0300.000	HOMESITE VALUE LISTED BELOW										
	120	14,720	14,840								
FITZPATRICK, PAUL DAVID II & ISA DAWN	17-02-21 NW PT. NW NW LESS 0.31A										
2116 CO RD 15	0013.31A	AGR USE CODE	120								
SOUTH POINT, OHIO 45680											
VOL 599 PG 672	1,400	00	1,400								
PARCEL-ID 06-028-0500.000											

TAX RATE 30.0
A/R RED FACTOR 06.1295
OTH RED FACTOR 07.2790

LAWRENCE
TAX DISTRICT 06-FAYETTE TWP-DELTA S.D.

GENERAL TAX LIST AND DUPLICATE OF REAL AND PUBLIC UTILITY PROPERTY
COUNTY REAL ESTATE TAXES AND SPECIAL ASSESSMENTS

12/29/00

TAX YEAR 2000
INTEREST RATE

OWNER'S NAME MAILING ADDRESS	DESCRIPTION			TAXES CHARGED	DECEMBER TAXES	PENALTY	JUNE TAXES	PENALTY	TOTAL DELINQUENT	C. D. DATE	MEMO
	LAND	IMPROVEMENTS	TOTAL VALUE								
HERGET, MICHAEL J. & DELORIS K.	17-02-21 NW PT. NW NW PT N PT										
1930 CO RD 15	0000.31A	RES USE CODE	500								
SOUTH POINT, OHIO 45680-0000											
OR 14 PG 457	210	00	210								
PARCEL-ID 06-028-0501.000											
11-09-00 2.87											
PALMER, GEORGE R.	17-02-21 SW PT. NW NW										
964 TWP RD 161	0013.25A	AGR USE CODE	120								
SOUTH POINT, OHIO 45680	AUV										
VOL 638 PG 383/386	330	00	330								
PARCEL-ID 06-028-0600.000											
FITZPATRICK, KEVIN MICHAEL	17-02-21 E PT. NW NW E OF RD.										
56 CO RD 57	0015.48A	AGR USE CODE	120								
SOUTH POINT, OHIO 45680											
OR 16 PG 142	1,620	00	1,620								
PARCEL-ID 06-028-0700.000											
THE OHIO FUEL GAS COMPANY	17-02-21 PT. E PT NW NW E OF RD										
C/O OHIO FUEL & GAS CO.											
P.O. BOX 1273	0000.02A	COM USE CODE	830								
CHARLESTON, W. VA.											
VOL 186 PG 485	110	00	110								
PARCEL-ID 06-028-0800.000											
MCSWEENEY, LARRY JOE & PATSY LYNN	17-02-21 PT. SE NE LESS 1.05 ACS BAL. .10 ACS										
3460 CO RD 15		RES USE CODE	500								
SOUTH POINT, OHIO 45680											
OR 50 PG 261 EASEMENT	810	00	810								
PARCEL-ID 06-028-0900.000											
HOLLOWAY, ROBERT J. & CINDY L.	17-02-21 PT SE NE PT 1.05 ACS										
DAVIS-HOLLOWAY		RES USE CODE	510								
131 PVT. RD. 3290											
COUNTY RD. 15	2,990	15,340	18,330								
SOUHT POINT, OHIO 45680											
PARCEL-ID 06-028-0900.001											
PALMER, GEORGE R.	17-02-21 SW NW										
964 TWP RD 161	0043.00A	AGR USE CODE	120								
SOUTH POINT, OHIO 45680	AUV										
VOL 638 PG 383/386	1,890	00	1,890								
PARCEL-ID 06-028-1000.000											
SHAFFER, MABEL & JOHN	17-02-21 PT. SE NE N OF LICK CR. RD.										
3293 CO. RD. 15	0006.30A	RES USE CODE	500								
SOUTH POINT, OHIO 45680											
OR 50 PG 261 EASEMENT											
PARCEL-ID 06-028-1200.000	660	00	660								
HASTINGS, DAN KENNETH	17-02-21 PT. SE NE PT.										
3039 MCCOY RD	0033.70A	AGR USE CODE	120								
HUNTINGTON, W VA 25701											
VOL 571 PG 94	3,540	00	3,540								
PARCEL-ID 06-028-1300.000											
HAGER, ROBERT DARIN & CHRISTY	17-02-21 PT.										

BARRETT BROTHERS SPRINGFIELD, OH 1-800-322-7711

TAX RATE 50.30
A/R RED FACTOR 06.1295
OTH RED FACTOR 07.2790

LAWRENCE
TAX DISTRICT 06-FAYETTE TWP-DELTA S.D.

GENERAL TAX LIST AND DUPLICATE OF REAL AND PUBLIC UTILITY PROPERTY
COUNTY REAL ESTATE TAXES AND SPECIAL ASSESSMENTS

12/29/00

TAX YEAR 2000
INTEREST RATE
PAGE NO 695

OWNER'S NAME MAILING ADDRESS	DESCRIPTION			TAXES CHARGED	DECEMBER TAXES	PENALTY	JUNE TAXES	PENALTY	TOTAL DELINQUENT	C. D. DATE	MEMO
	LAND	IMPROVEMENTS	TOTAL VALUE								
L RT 1 BOX 876 LICK CR RD SOUTH POINT, OHIO 45680 Y PARCEL-ID 06-028-1400.000	0000.34A 1,790	RES USE CODE 510 11,300	13,090								
SMOOT, DONALD E. & SANDRA LEE 2674 COUNTY RD 15 SOUTH POINT, OHIO 45680 VOL 571 PG 241 PARCEL-ID 06-028-1500.000	17-2-21 NW NE LESS .40, .25, .23, .28, .38, 5.17AC BAL = 19.94 AC 2,090	AGR USE CODE 120 350	2,440								
KELLEY, ANDREW J. & BONNIE B. 2644 CO RD 15 SOUTH POINT, OHIO 45680 VOL 544 PG 675 PARCEL-ID 06-028-1500.001	17-2-21 CEN PT NW NE 0.38A 1,910	RES USE CODE 599 6,660	8,570	6/6/01 Gerald E. + Carla R. Cook							
HALE, DEBRA L. 2606 CO. RD. 15 SOUTH POINT, OHIO 45680 VOL 630 PG 188 PARCEL-ID 06-028-1500.002	17-02-21 NW NE PT LESS 4.57 BA L=0.60ACRES 1,790	RES USE CODE 510 23,640	25,430	Christopher T. + Peggy M. Bishop			8-6-01				
MITCHELL, CAROLYN ANN 3724 SO. 3RD ST. IRONTON, OHIO 45638 VOL 594 PG 86 PARCEL-ID 06-028-1500.003	17-02-21 NW NE PT 4.57ACRES 480	RES USE CODE 500 00	480								
SCOTT, FRANK A. & HAZEL J. 2812 CO. RD. 15 SOUTH POINT, OHIO 45680 VOL 546 PG 25 PARCEL-ID 06-028-1501.000	17-02-21 PT NW NE 0000.40A 1,000	RES USE CODE 500 00	1,000								
SMOOT, DONALD E. & SANDRA LEE 2674 CO. RD. 15 SOUTH POINT, OH. 45680-0000 VOL 472 PG 245 PARCEL-ID 06-028-1502.000	17-02-21 NW NE PT 0000.25A 750	AGR USE CODE 120 00	750								
SMOOT, DONALD E. & SANDRA LEE 2674 CO. RD. 15 SOUTH POINT, OHIO 45680 PARCEL-ID 06-028-1503.000	17-02-21 NW NE PT 0000.23A 690	AGR USE CODE 120 18,700	19,390								
KELLEY, BONNIE B. & ANDREW J. 2644 CO. RD. 15 SOUTH POINT, OH. 45680-0000 VOL 523 PG 128-130 PARCEL-ID 06-028-1504.000	17-02-21 PT NW NE 0000.28A 1,590 HOMESITE VALUE LISTED BELOW 1,590	RES USE CODE 510 14,680 14,680	16,270 16,270	6/6/01 Gerald E. + Carla R. Cook							
ADKINS, RALPH E & SHERR D 006 C/O F. A. R. E. TAX SERVICE 17187 NO. LAUREL PK. DR. SUITE 437	17-02-21 PT. 0000.34A 1,790 HOMESITE VALUE LISTED BELOW	RES USE CODE 510 8,880	10,670								

TAX RATE 50.30
A/R RED FACTOR 06.1295
OTH RED FACTOR 07.2790

LAWRENCE
TAX DISTRICT 06-FAYETTE TWP-DELTA S.D.

GENERAL TAX LIST AND DUPLICATE OF REAL AND PUBLIC UTILITY PROPERTY
COUNTY REAL ESTATE TAXES AND SPECIAL ASSESSMENTS

12/29/00

TAX YEAR 2000
INTEREST RATE
PAGE NO 696

OWNER'S NAME MAILING ADDRESS	DESCRIPTION			TAXES CHARGED	DECEMBER TAXES	PENALTY	JUNE TAXES	PENALTY	TOTAL DELINQUENT	C. D. DATE	MEMO
	LAND	IMPROVEMENTS	TOTAL VALUE								
LIVONIA, MI 48152 VOL 455 PG 600 PARCEL-ID 06-028-1600.000	1,790	8,690	10,480								
MONTGOMERY, GEORGE E. II AND AMELA G. 505 BRUBAKER DR SOUTH POINT, OHIO 45680 VOL 636 PG 93 PARCEL-ID 06-028-1700.000	17-2-21 S END SE NW 24.35 ACRES AUV 560	AGR USE CODE 121 00	560								
MONTGOMERY, GEORGE E. II AND AMELA G. 505 BRUBAKER DR SOUTH POINT, OHIO 45680 VOL 636 PG 93 PARCEL-ID 06-028-1800.000	17-2-21 N1/2 SE NW 21.17 AC AUV 490	AGR USE CODE 121 00	490								
SMOOT, DONALD E. & SANDRA LEE 2674 CO. RD. 15 SOUTH POINT, OHIO 45680 VOL 571 PG 241 PARCEL-ID 06-029-0100.000 11-09-00 75.14	17-2-21 NE NW LESS 4.83 AC BAL = 38.17 ACRES 5,500	AGR USE CODE 120 00	5,500								
MITCHELL, CAROLYN ANN P.O. BOX 695 SOUTH POINT, OHIO 45680 VOL 594 PG 86 PARCEL-ID 06-029-0100.001	17-2-21 NE NW PT 4.83 ACRES 2,930	RES USE CODE 510 21,820	24,750								
SCOTT, FRANK A. & HAZEL A. 2812 CR 15 SOUTH POINT, OH. 45680-0000 VOL 546 PG 25 PARCEL-ID 06-029-0200.000	17-02-21 PT NE NE 0000.67A 2,000 HOMESITE VALUE LISTED BELOW 2,000	RES USE CODE 510 15,500 15,500	17,500 17,500								
RILEY, LOUELLA MAGGARD 27740 RISCH RD. ROCKBRIDGE, OHIO 43149 PARCEL-ID 06-029-0300.000 01-07-00 TRNSF FROM 06-029-0300.000 RILEY, GEORGE W. 01-10-00 TRNSF TO 06-029-0300.000 MOORE, HAROLD E. & MILDRE	17-02-21 SW NE 0043.00A 00	AGR USE CODE 121 00	00								
RILEY, GEORGE W. 27740 RISCH RD. ROCKBRIDGE, OHIO 43149 PARCEL-ID 06-029-0300.000 01-07-00 TRNSF TO 06-029-0300.000 RILEY, LOUELLA MAGGARD	17-02-21 SW NE 0043.00A 00	AGR USE CODE 121 00	00								
MOORE, HAROLD E. & MILDRED V. 3389 CO RD 15 SOUTH POINT, OHIO 45680 OR 42 PG 775 PARCEL-ID 06-029-0300.000	17-02-21 SW NE 0043.00A AUV 1,050	AGR USE CODE 121 00	1,050								

BARRETT BROTHERS SPRINGFIELD, OH 1-800-322-7711

TAX RATE 30
A/R RED FACTOR 06.1295
OTH RED FACTOR 07.2790

LAWRENCE
TAX DISTRICT 06-FAYETTE TWP-DELTA S.D.

GENERAL TAX LIST AND DUPLICATE OF REAL AND PUBLIC UTILITY PROPERTY
COUNTY REAL ESTATE TAXES AND SPECIAL ASSESSMENTS

12/29/00

TAX YEAR 2000
INTEREST RATE
PAGE NO 697

OWNER'S NAME MAILING ADDRESS	DESCRIPTION LAND	IMPROVEMENTS	TOTAL VALUE	TAXES CHARGED	DECEMBER TAXES	PENALTY	JUNE TAXES	PENALTY	TOTAL DELINQUENT	C. D. DATE	MEMO
01-10-00 TRNSF FROM 06-029-0300.000		RILEY, LOUELLA MAGGARD									
RILEY, LOUELLA MAGGARD 27740 RISCH RD. ROCKBRIDGE, OHIO 43149 PARCEL-ID 06-029-0400.000	17-02-21 PT. NE NE 0005.00A 00	AGR USE CODE 00	121 00								
01-07-00 TRNSF FROM 06-029-0400.000 01-10-00 TRNSF TO 06-029-0400.000		RILEY, GEORGE W. MOORE, HAROLD E. & MILDRE									
RILEY, GEORGE W. 27740 RISCH RD. ROCKBRIDGE, OHIO 43149 PARCEL-ID 06-029-0400.000	17-02-21 PT. NE NE 0005.00A 00	AGR USE CODE 00	121 00								
01-07-00 TRNSF TO 06-029-0400.000		RILEY, LOUELLA MAGGARD									
MOORE, HAROLD E. & MILDRED V. 3389 CO RD 15 SOUTH POINT, OHIO 45680 OR 42 PG 775 PARCEL-ID 06-029-0400.000	17-02-21 PT. NE NE 0005.00A AUV 3,070	AGR USE CODE 190	121 3,260								
01-10-00 TRNSF FROM 06-029-0400.000		RILEY, LOUELLA MAGGARD									
MOORE, HAROLD E. & MILDRED V. 3389 CO RD 15 SOUTH POINT,OHIO 45680 OR 42 PG 775 PARCEL-ID 06-029-0500.000	17-02-21 PT. SE NE 0001.00A AUV 20	AGR USE CODE 00	121 20								
01-10-00 TRNSF FROM 06-029-0500.000		RILEY, LOUELLA MAGGARD									
RILEY, GEORGE W. 27740 RISCH RD. ROCKBRIDGE, OHIO 43149 PARCEL-ID 06-029-0500.000	17-02-21 PT. SE NE 0001.00A 00	AGR USE CODE 00	121 00								
01-07-00 TRNSF TO 06-029-0500.000		RILEY, LOUELLA MAGGARD									
RILEY, LOUELLA MAGGARD 27740 RISCH RD. ROCKBRIDGE, OHIO 43149 PARCEL-ID 06-029-0500.000	17-02-21 PT. SE NE 0001.00A 00	AGR USE CODE 00	121 00								
01-07-00 TRNSF FROM 06-029-0500.000 01-10-00 TRNSF TO 06-029-0500.000		RILEY, GEORGE W. MOORE, HAROLD E. & MILDRE									
SPICER, HAROLD FREDERICK 19TH MAINT CO UNIT 20239 APO, AE 09165 PARCEL-ID 06-029-0600.000	17-2-21 E PT SW SW LESS 19.61, 2.00A BAL =5.95 3,500 HOMESITE VALUE LISTED BELOW 2,980	RES USE CODE 00 00	500 3,500 2,980								

TAX RATE 30
A/R RED FACTOR 06.1295
OTH RED FACTOR 07.2790

LAWRENCE
TAX DISTRICT 06-FAYETTE TWP-DELTA S.D.

GENERAL TAX LIST AND DUPLICATE OF REAL AND PUBLIC UTILITY PROPERTY
COUNTY REAL ESTATE TAXES AND SPECIAL ASSESSMENTS

12/29/00

TAX YEAR 2000
INTEREST RATE
PAGE NO 698

OWNER'S NAME MAILING ADDRESS	DESCRIPTION LAND	IMPROVEMENTS	TOTAL VALUE	TAXES CHARGED	DECEMBER TAXES	PENALTY	JUNE TAXES	PENALTY	TOTAL DELINQUENT	C. D. DATE	MEMO
VICKERS, CHARLES E. & BETTY RA E 1528 TWP. RD. 161 SOUTH POINT, OHIO 45680 VOL 550 PG 631 PARCEL-ID 06-029-0600.001	17-2-21 PT E PT SW SW PT 2.00 ACS. 3,080 HOMESITE VALUE LISTED BELOW 2,980	RES USE CODE 12,520 12,160	510 15,600 15,140								
STEED, RANDY 1303 TWP. RD. 161 SOUTH POINT, OHIO 45680 VOL 527 PG 809 PARCEL-ID 06-029-0600.002	17-2-21 E PT SW SW PT 17.61ACS AUV 430	AGR USE CODE 00	121 430								
VICKERS, BETTE R. 1528 TWP. RD. 161 SOUTH POINT, OHIO 45680 VOL 580 PG 336 PARCEL-ID 06-029-0600.003	17-2-21 E PT SW SW 2.00ACS 210	RES USE CODE 00	500 210								
RANDOLPH, DAVID LEE 4448 ST. RT. 775 PROCTORVILLE, OHIO 45669 PARCEL-ID 06-029-0700.000	17-2-21 W PT SW SW LESS 1.94A. BAL.13.40ACS. 4,280 HOMESITE VALUE LISTED BELOW 2,980	RES USE CODE 4,060 3,170	510 8,340 6,150								
VICKERS, BETTE R. 1528 TWP. RD. 161 SOUTH POINT, OHIO 45680 VOL 580 PG 336 PARCEL-ID 06-029-0700.001	17-2-21 PT W PT SW SW PT 1.94 ACS. 1,070	RES USE CODE 00	500 1,070								
MONTGOMERY, LILAH M. BOX 1431 CO. RD. 1 SOUTH POINT, OHIO 45680 VOL 485 PG 472 PARCEL-ID 06-029-0800.000 10-11-00 .83	17-2-21 NE SW LESS 18.14, 5.37 , 22.20 BAL .17 AC 60	AGR USE CODE 00	121 60								
CONLEY, TEDDY F. 360 TOWNSHIP RD 251 W. SOUTH POINT, OH 45680 VOL 619 PG 178 PARCEL-ID 06-029-0800.001	17-02-21 NESW PART 5.10 ACRES 4,100	RES USE CODE 1,220	510 5,320								
PALMER, GEORGE 964 TWP RD 161 SOUTH POINT, OH 45680 VOL 627 PG 600 PARCEL-ID 06-029-0800.002	17-2-21 NE SW 13.04 AC AUV 2,570	AGR USE CODE 00	120 2,570								
MONTGOMERY, GEORGE E. II & PA ELA G. 505 BRUBAKER DR SOUTH POINT, OHIO 45680 VOL 636 PG 93	17-2-21 NE SW PT 5.37ACS 3,430	RES USE CODE 00	500 3,430								

BARRETT BROTHERS SPRINGFIELD, OH 1-800-322-7711

TAX RATE
A/R RED FACTOR 06.1295
OTH RED FACTOR 07.2790

LAWRENCE
TAX DISTRICT 06-FAYETTE TWP-DELTA S.D.

GENERAL TAX LIST AND DUPLICATE OF REAL AND PUBLIC UTILITY PROPERTY
COUNTY REAL ESTATE TAXES AND SPECIAL ASSESSMENTS

12/29/00

TAX YEAR 2000
INTEREST RATE
PAGE NO 699

OWNER'S NAME MAILING ADDRESS	DESCRIPTION			TAXES CHARGED	DECEMBER TAXES	PENALTY	JUNE TAXES	PENALTY	TOTAL DELINQUENT	C. D. DATE	MEMO
	LAND	IMPROVEMENTS	TOTAL VALUE								
PARCEL-ID 06-029-0800.003											
MONTGOMERY, GEORGE E. II & PAM ELA G. 505 BRUBAKER DR SOUTH POINT, OHIO 45680 VOL 636 PG 93 PARCEL-ID 06-029-0800.004	17-2-21 NE SW PT 22.20ACS AGR USE CODE 121 3,560	00	3,560								
STEED, RANDY 1303 TWP. RD. 161 SOUTH POINT, OHIO 45680-9398 PARCEL-ID 06-029-0900.000	17-02-21 SE SW 0043.00A AGR USE CODE 121 AUV 1,050	00	1,050								
JENKINS, GEO. W. C/O ROBERT S. JENKINS RT. 2 PHILIPPI, W. VA. 26416-0000 PARCEL-ID 06-029-1000.000	17-02-21 IN S PT. NW SW 0001.00A RES USE CODE 500 2,980	00	2,980								
STEED, RANDOLPH L. 1303 TWP. RD. 161 SOUTH POINT, OHIO 45680 PARCEL-ID 06-029-1100.000 02-18-00 TRNSF TO 06-029-1100.000	17-2-21 PT NW SW 20.48AC AGR USE CODE 121 00	00	00 DAY, JAMES AND DIANA								
DAY, JAMES AND DIANA 1679 TWP RD 161 SOUTH POINT, OHIO 45680 OR 46 PG 660 PARCEL-ID 06-029-1100.000 02-18-00 TRNSF FROM 06-029-1100.000	17-2-21 PT NW SW 20.48AC AGR USE CODE 121 AUV 3,400	120	3,520 STEED, RANDOLPH L.								
ROBINSON, JOHN W. & PAULINE 1674 TWP. RD. 161 SOUTH POINT, OHIO 45680 VOL231 PG 532 PARCEL-ID 06-029-1200.000	17-02-21 PT. NW SW 0001.00A RES USE CODE 510 2,980 HOMESITE VALUE LISTED BELOW 2,980	4,760 4,430	7,740 7,410								
MONTGOMERY, GEORGE E. II AND PAMELA G. 505 BRUBAKER DR SOUTH POINT, OHIO 45680 VOL 636 PG 93 PARCEL-ID 06-029-1300.000	17-2-21 NW SE LESS20.30, 9.00, 2.91, 10.00 BAL = 3.10 AC AGR USE CODE 121 AUV 20	00	20								
CONLEY, CLYDE C & RUBY LIFE EST 1868 TWP. RD. 161 SOUTH POINT, OHIO 45680 VOL 638 PG 469 PARCEL-ID 06-029-1300.001 03-20-00 SPLIT FROM 06-029-1300.001 FE EST 03-28-00 TRNSF TO 06-029-1300.001	17-2-21 NW SE PT LESS 1.00, .05 BAL 7.95AC RES USE CODE 510 00	00	00 CONLEY, CLYDE C & RUBY LI GRISWOLD, KIMBERLY D.								

TAX RATE
A/R RED FACTOR 06.1295
OTH RED FACTOR 07.2790

LAWRENCE
TAX DISTRICT 06-FAYETTE TWP-DELTA S.D.

GENERAL TAX LIST AND DUPLICATE OF REAL AND PUBLIC UTILITY PROPERTY
COUNTY REAL ESTATE TAXES AND SPECIAL ASSESSMENTS

12/29/00

TAX YEAR 2000
INTEREST RATE
PAGE NO 700

OWNER'S NAME MAILING ADDRESS	DESCRIPTION			TAXES CHARGED	DECEMBER TAXES	PENALTY	JUNE TAXES	PENALTY	TOTAL DELINQUENT	C. D. DATE	MEMO
	LAND	IMPROVEMENTS	TOTAL VALUE								
CONLEY, CLYDE C & RUBY LIFE EST 1868 TWP. RD. 161 SOUTH POINT, OHIO 45680 VOL 638 PG 469 PARCEL-ID 06-029-1300.001 03-20-00 SPLIT TO 06-029-1300.001 FE EST 03-20-00 SPLIT TO 06-029-1300.006	17-02-21 NW SE PT LESS 1.00 BAL=8.00ACRES RES USE CODE 510 00	00	00 CONLEY, CLYDE C & RUBY LI CONLEY, CHARLES AND MARJI								
GRISWOLD, KIMBERLY D. 1868 TWP. RD. 161 SOUTH POINT, OHIO 45680 OR 50 PG 69 PARCEL-ID 06-029-1300.001 03-28-00 TRNSF FROM 06-029-1300.001	17-02-21 NW SE PT LESS 1.00, .05 BAL 7.95AC RES USE CODE 510 2,810 HOMESITE VALUE LISTED BELOW 2,080	10,830 10,830	13,640 12,910 CONLEY, CLYDE C & RUBY LI								
CONLEY, CHARLES & MARJIE 1802 TWP. RD. 161 SOUTH POINT, OHIO 45680 VOL 559 PG 790 PARCEL-ID 06-029-1300.002	17-02-21 NW SW PT 1.00ACRES RES USE CODE 540 2,980	7,050	10,030								
WILSON, ROBERT A. & TAMARA L. 67 TWP RD 251-N SOUTH POINT, OHIO 45680 OR15 PG 723 PARCEL-ID 06-029-1300.003	17-2-21 NW SW PT LESS 0.16 ACRES BAL = 2.75 ACRES RES USE CODE 510 3,430 HOMESITE VALUE LISTED BELOW 2,230	14,540 14,540	17,970 16,770								
MONTGOMERY, GEORGE E II & PAMELA G 505 BRUBAKER DR. SOUTH POINT, OHIO 45680-8420 PARCEL-ID 06-029-1300.004	17-2-21 NW SE PT 10.00ACRES RES USE CODE 500 1,050	00	1,050								
CONLEY, CHARLES R. & MARJORIE 1802 TWP. RD. 161 SOUTH POINT, OHIO 45680 VOL 589 PG 757 PARCEL-ID 06-029-1300.005	17-02-21 NW SW PT 0.16 ACRES RES USE CODE 500 1,120	00	1,120								
CONLEY, CHARLES AND MARJIE 1802 TWP RD 161 SOUTH POINT, OH OR 49 PG 384 PARCEL-ID 06-029-1300.006 03-20-00 SPLIT FROM 06-029-1300.001	17-2-21 NW SE PT PT .05AC RES USE CODE 500 10	00	10 CONLEY, CLYDE C & RUBY LI								
MOORE, DOLORES P.O. BOX 9 EBRO. FLA. 32437	17-02-21 SE SE 0043.00A AGR USE CODE 121 AUV										

BARRETT BROTHERS SPRINGFIELD, OH 1-800-322-7711

TAX RATE 00.30
A/R RED FACTOR 06.1295
OTH RED FACTOR 07.2790

LAWRENCE
TAX DISTRICT 06-FAYETTE TWP-DELTA S.D.

GENERAL TAX LIST AND DUPLICATE OF REAL AND PUBLIC UTILITY PROPERTY
COUNTY REAL ESTATE TAXES AND SPECIAL ASSESSMENTS

12/29/00

TAX YEAR 2000
INTEREST RATE
PAGE NO 701

OWNER'S NAME MAILING ADDRESS	DESCRIPTION			TAXES CHARGED	DECEMBER TAXES	PENALTY	JUNE TAXES	PENALTY	TOTAL DELINQUENT	C. D. DATE	MEMO
	LAND	IMPROVEMENTS	TOTAL VALUE								
VOL 421 PG 362 PARCEL-ID 06-029-1400.000	4,000 HOMESITE VALUE LISTED BELOW 2,980	00	4,000 2,980								
SCOTT, FRANK A. AND HAZEL J. 2812 CO RD 15 SOUTH POINT, OHIO 45680 VOL 639 PG 98 PARCEL-ID 06-029-1700.000	17-02-21 NW NE 0015.00A RES USE CODE 545 4,450 HOMESITE VALUE LISTED BELOW 2,980	170 170	4,620 3,150								
WEBB, CHRISTINA WEBB 583 PRIVATE RD 3290 CO RD 15 SOUTH POINT, OHIO 45680 VOL 620 PG 796 PARCEL-ID 06-029-1800.000	17-2-21 PT NE SE LESS 0.81A. (SURVEY-'83 DUP) 1.31ACS. RES USE CODE 500 3,010 HOMESITE VALUE LISTED BELOW 2,980	00 00	3,010 2,980								
PERKEY, RICHARD & DEBRA RT. 1 BOX 850 SOUTH POINT, OHIO 45680 VOL 569 PG 392 PARCEL-ID 06-029-1801.000	17-02-21 PT NE SE LESS .50AC P T 0000.25A RES USE CODE 510 30	14,880	14,910								
WEBB, KERMIT C. & CHERYL E. 583 PVT. RD. 3290 CO. RD. 15 SOUTH POINT, OHIO 45680 VOL 493 PG 123 PARCEL-ID 06-029-1802.000	17-2-21 PT NE SE PT 0.56ACS. RES USE CODE 510 2,400 HOMESITE VALUE LISTED BELOW 2,400	15,860 15,860	18,260 18,260								
MCSWEENEY, LARRY JOE & PATSY L YNN 3460 CO RD 15 SOUTH POINT, OHIO 45680-0000 PARCEL-ID 06-030-0100.000	17-02-21 PT. NE SE 0010.00A AGR USE CODE 120 1,050	00	1,050								
MAY, HOMER E. & MYRTLE 210 PRIVATE RD. 3290 CO. RD. 15 SOUTH POINT, OHIO 45680 OR 50 PG 261 EASEMENT PARCEL-ID 06-030-0200.000	17-2-21 PT NE SE LESS 4.76 BAL = 18.76 ACRES AGR USE CODE 120 7,290 HOMESITE VALUE LISTED BELOW 2,980	14,780 13,960	22,070 16,940								
PATRICK, RICHARD B. & SUSAN D. 128 FRANKLIN ST. SOUTH POINT, OHIO 45680 OR 64 PG 685 PARCEL-ID 06-030-0200.001	17-2-21 PT NE SE PT 4.76 ACRES RES USE CODE 500 5,550	00	5,550								
CRABTREE, ANTHONY D & MARTHA G ALLAGHER 396 PVT. DR. 3290 SOUTH POINT, OHIO 45680 OR 50 PG 261 EASEMENT PARCEL-ID 06-030-0201.000	17-02-21 PT. NE SE N.E. COR. 0001.22A RES USE CODE 510 3,040 HOMESITE VALUE LISTED BELOW 2,980	14,630 14,630	17,670 17,610								
GUE, RONALD D & ANGELIA D FRY	17-02-21 PT. NE SE										

TAX RATE 00.30
A/R RED FACTOR 06.1295
OTH RED FACTOR 07.2790

LAWRENCE
TAX DISTRICT 06-FAYETTE TWP-DELTA S.D.

GENERAL TAX LIST AND DUPLICATE OF REAL AND PUBLIC UTILITY PROPERTY
COUNTY REAL ESTATE TAXES AND SPECIAL ASSESSMENTS

12/29/00

TAX YEAR 2000
INTEREST RATE
PAGE NO 702

OWNER'S NAME MAILING ADDRESS	DESCRIPTION			TAXES CHARGED	DECEMBER TAXES	PENALTY	JUNE TAXES	PENALTY	TOTAL DELINQUENT	C. D. DATE	MEMO
	LAND	IMPROVEMENTS	TOTAL VALUE								
022 C/O TRANSAMERICA REAL ESTATE TAX SERVICE 1105 SCHROCK RD SUITE 437 COLUMBUS, OHIO 43229 VOL 609 PG 166 PARCEL-ID 06-030-0202.000	0004.02A RES USE CODE 510 3,290 HOMESITE VALUE LISTED BELOW 2,980	25,710 24,080	29,000 27,060								
WILLIAMS, STEPHEN E. & DONNA J . 015 C/O NORWEST ELECTRONIC TAX SERVICE P. O. BOX 9309, MS 122535 DES MOINES, IOWA 50306-9309 N PARCEL-ID 06-030-0203.000	17-02-21 PT NE SE PT 0001.00A RES USE CODE 510 2,980 HOMESITE VALUE LISTED BELOW 2,980	15,610 15,610	18,590 18,590								
MCCLOUD, NORMAN AND AMBER Y.. 030 C/O NORWEST ELECTRONIC TAX SERVICE P. O. BOX 9309, MS 122535 DES MOINES, IOWA 50306-9309 SEE 95 ACREAGEC CORRECTION PARCEL-ID 06-030-0204.000 03-29-00 TRNSF TO 06-030-0204.000 MCCLOUD, NORMAN	17-02-21 PT NE SE NE COR 1.29A CS RES USE CODE 510 00	00	00								
MCCLOUD, NORMAN 030 C/O HOME FEDERAL SAVING AND LOAN P. O. BOX 5025 ASHLAND, KY. 41105-5025 OR 50 PG 258 PARCEL-ID 06-030-0204.000 03-29-00 TRNSF FROM 06-030-0204.000 MCCLOUD, NORMAN AND AMBER	17-02-21 PT NE SE NE COR 1.29A CS RES USE CODE 510 3,170	20,340	23,510								
LEONARD, CHARLES F. & LINDA L. 448 PVT RD 3290 CO RD 15 SOUTH POINT, OHIO 45680 VOL 631 PG 164 PARCEL-ID 06-030-0300.000	17-02-21 PT. 0000.90A RES USE CODE 510 2,890 HOMESITE VALUE LISTED BELOW 2,890	21,560 21,560	24,450 24,450								
COPLEY, MARY 1557 TWP. RD. 251N. SOUTH POINT, OHIO 45680 PARCEL-ID 06-030-0400.000	17-02-21 W1/2 SE LESS 3.26 BAL =10.18 ACRES RES USE CODE 510 5,590 HOMESITE VALUE LISTED BELOW 2,980	18,290 17,740	23,880 20,720								
COPLEY, BOBBIE W 192 TWP. RD. 1090 PROCTORVILLE, OHIO 45669 PARCEL-ID 06-030-0400.001	17-02-21 W1/2 SE PT 3.26ACRES RES USE CODE 500 3,210	00	3,210								

BARRETT BROTHERS SPRINGFIELD, OH 1-800-322-7711

TAX RATE [illegible]0
A/R RED FACTOR 06.1295
OTH RED FACTOR 07.2790

LAWRENCE
TAX DISTRICT 06-FAYETTE TWP-DELTA S.D.

GENERAL TAX LIST AND DUPLICATE OF REAL AND PUBLIC UTILITY PROPERTY
COUNTY REAL ESTATE TAXES AND SPECIAL ASSESSMENTS

12/29/00

TAX YEAR 2000
INTEREST RATE
PAGE NO 703

OWNER'S NAME MAILING ADDRESS	DESCRIPTION			TAXES CHARGED	DECEMBER TAXES	PENALTY	JUNE TAXES	PENALTY	TOTAL DELINQUENT	C. D. DATE	MEMO
	LAND	IMPROVEMENTS	TOTAL VALUE								
COPLEY, LUTHER JR. & KAY MARLY 1705 TWP. RD. 251-N SOUTH POINT, OHIO 45680 PARCEL-ID 06-030-0500.000	17-02-21 PT. 0072.56A AGR USE CODE 121 AUV 4,730	27,080	31,810 HOMESITE VALUE LISTED BELOW 28,140								
	2,980	25,160									
SWARTZWELDER, LOWELL T. & RUTH E. 3039 CO. RD. 15 SOUTH POINT, OHIO 45680 VOL 581 PG 771 PARCEL-ID 06-030-0600.000	17-02-21 PT. NE NE 0005.37A RES USE CODE 510 3,430	16,950	20,380 HOMESITE VALUE LISTED BELOW 19,930								
	2,980	16,950									
MOORE, HAROLD & MILDRED 3389 CO RD 15 SOUTH POINT, OHIO 45680 VOL 559 PG 138 PARCEL-ID 06-030-0700.000	17-02-21 PT. NE NE 0034.00A AGR USE CODE 120 AUV 2,890	2,340	5,230 HOMESITE VALUE LISTED BELOW 4,420								
	2,080	2,340									
PEMBERTON, LARRY RAY 2992 CO RD 15 SOUTH POINT, OHIO 45680 PARCEL-ID 06-030-0800.000	17-02-21 PT. NE NE S PT. 0000.96A RES USE CODE 540 2,940	6,650	9,590								
OTTA, GENE J. JR 006 C/O F. A. R. E. TAX SERVICE 17187 NO. LAUREL PK. DR. SUITE 437 LIVONIA, MI 48152 OR 11 PG 500 PARCEL-ID 06-030-0900.000	17-2-21 PT NE NE S PT LESS .12 A BAL=.92ACS RES USE CODE 510 100	12,450	12,550 HOMESITE VALUE LISTED BELOW 12,450								
	00	12,450									
SWARTZWELDER, LOWELL T. & RUTH E. 3039 CO. RD. 15 SOUTH POINT, OHIO 45680 VOL 581 PG 771 PARCEL-ID 06-030-0900.001	17-2-21 PT NE NE S PT .12ACS RES USE CODE 500 40	00	40								
MOORE, HAROLD & MILDRED 3389 CO RD 15 SOUTH POINT, OHIO 45680-0000 VOL 329 PG 190 PARCEL-ID 06-030-1100.000	17-02-22 NW NW 0042.00A AGR USE CODE 121 AUV 1,030	00	1,030								
MOORE, HAROLD & MILDRED 3389 CO RD 15 SOUTH POINT, OHIO 45680-000 VOL 264 PG 654 PARCEL-ID 06-030-1200.000	17-2-22 PT. N1/2 NE NW LESS 1. 97A & 0.44A BAL=4.56ACS. RES USE CODE 500 AUV 110	00	110								
BURGESS, TIMOTHY D. & LISA M. 555 CO. RD. 58 SOUTH POINT, OHIO 45680 VOL 551 PG 626 PARCEL-ID 06-030-1200.001	17-2-22 PT. N1/2 NE NW 0.44ACS . RES USE CODE 500 130	00	130								

TAX RATE [illegible]0
A/R RED FACTOR 06.1295
OTH RED FACTOR 07.2790

LAWRENCE
TAX DISTRICT 06-FAYETTE TWP-DELTA S.D.

GENERAL TAX LIST AND DUPLICATE OF REAL AND PUBLIC UTILITY PROPERTY
COUNTY REAL ESTATE TAXES AND SPECIAL ASSESSMENTS

12/29/00

TAX YEAR 2000
INTEREST RATE
PAGE NO 704

OWNER'S NAME MAILING ADDRESS	DESCRIPTION			TAXES CHARGED	DECEMBER TAXES	PENALTY	JUNE TAXES	PENALTY	TOTAL DELINQUENT	C. D. DATE	MEMO
	LAND	IMPROVEMENTS	TOTAL VALUE								
BURGESS, TIMOTHY D. & LISA M. 555 CO. RD. 58 SOUTH POINT, OHIO 45680 VOL 551 PG 626 PARCEL-ID 06-030-1201.000	17-2-22 PT. N1/2 NE NW 1.97ACS . RES USE CODE 510 3,260	22,660	25,920 HOMESITE VALUE LISTED BELOW 23,970								
	2,980	20,990									
FITZPATRICK, WILLIAM 104 ELM ST W SOUTH POINT, OH 45680 VOL 636 PG 565 PARCEL-ID 06-030-1300.000	17-02-22 N PT. NE NW 0005.37A RES USE CODE 510 2,870	440	3,310								
HALE, ROBERT J. & PHYLLIS 488 CO. RD. 58 SOUTH POINT, OHIO 45680 VOL 344 PG 49 PARCEL-ID 06-030-1400.000	17-2-22 PT LESS 3.36 BAL 2.67 AC RES USE CODE 510 3,150	9,530	12,680 HOMESITE VALUE LISTED BELOW 12,200								
	2,980	9,220									
HALE, ROBERT D. AND LORI ANN 470 CO RD 58 SOUTH POINT, OHIO 45680 PARCEL-ID 06-030-1400.001	17-2-22 PT 3.36 AC RES USE CODE 500 2,520	00	2,520								
WATKINS, RONALD D. & SHARON 030 C/O HOME FEDERAL SAVING AND LOAN P. O. BOX 5025 ASHLAND, KY. 41105-5025 VOL 591 PG 447 PARCEL-ID 06-030-1500.000	17-02-22 PT. N1/2 NE NW 0004.63A RES USE CODE 510 3,360	22,470	25,830 HOMESITE VALUE LISTED BELOW 25,300								2/11/02 Home Federal Savings + Loan Association
	2,980	22,320									
WILLIS, GEORGE E. JR. LIFE EST. REM. GEORGE E. WILLIS III 4352 CO. RD. 15 SOUTH POINT, OHIO 45680 VOL 632 PG 335/340 PARCEL-ID 06-030-1600.000	17-02-22 S1/2 OF S1/2 NE NW LESS 5A. 0005.00A RES USE CODE 500 530	00	530								
WILLIS, GEORGE E. JR. 4352 CO. RD. 15 SOUTH POINT, OHIO 45680 OR 23 PG 419 PARCEL-ID 06-030-1700.000	17-2-22 N1/2 OF S1/2 NE NW LES S 5.63, 0.58 BAL = ~~1.01~~ ACRES 1.36Ac RES USE CODE 500 890	00	890 HOMESITE VALUE LISTED BELOW 890								10/25/01 George E. Willis III + Kathryn Willis ACREAGE CORRECTION BY SURVEY 10-25-2001 Charles M. Platt 6244
	890	00									
WILLIS, GEORGE E III & KATHRYN A 421 CO. RD. 58 SOUTH POINT, OHIO 45680 VOL 603 PG 348 PARCEL-ID 06-030-1700.001	17-2-22 N 1/2 OF S1/2 NE NW PT 5.63ACRES RES USE CODE 510 3,570	6,580	10,150								
KELLEY, WILFORD E. JR.	17-2-22 PT N1/2 S1/2 NE NW PT										

BARRETT BROTHERS SPRINGFIELD, OH 1-800-322-7711

SURVEYOR'S CERTIFICATE

TO WHOM IT MAY CONCERN: Date _____ 19 ____

I hereby certify that on or about _____ 19 ____ I surveyed real property owned by _____ Township and/or _____ Corporation, Lawrence County, Ohio. This certificate is made for the purpose of correcting the Auditor's tax duplicate.

Lawrence	County	Ohio	Acre Lot	Sec.	Parcel No.	Acreage Shown Taxed On Auditor's Duplicate	Acreage Shown Taxed On Auditor's Duplicate Below
R	1						
17	2	22			06-030-1700	1.01 Ac.	1.36 Ac.
17	2	22			06-031-1701	2.26 Ac.	2.41 Ac.

REMARKS:

Signed Charles K. Platt

Registration Number 6244

48 TWP. RD., 1198 (MILLER ST.)
CHESAPEAKE, OHIO 45619

C.K. PLATT & ASSOCIATES, INC.

LAND SURVEYORS, REGISTERED OH, WV, KY

PHONE: 614-867-6053
FAX 614-867-6053 (call first)

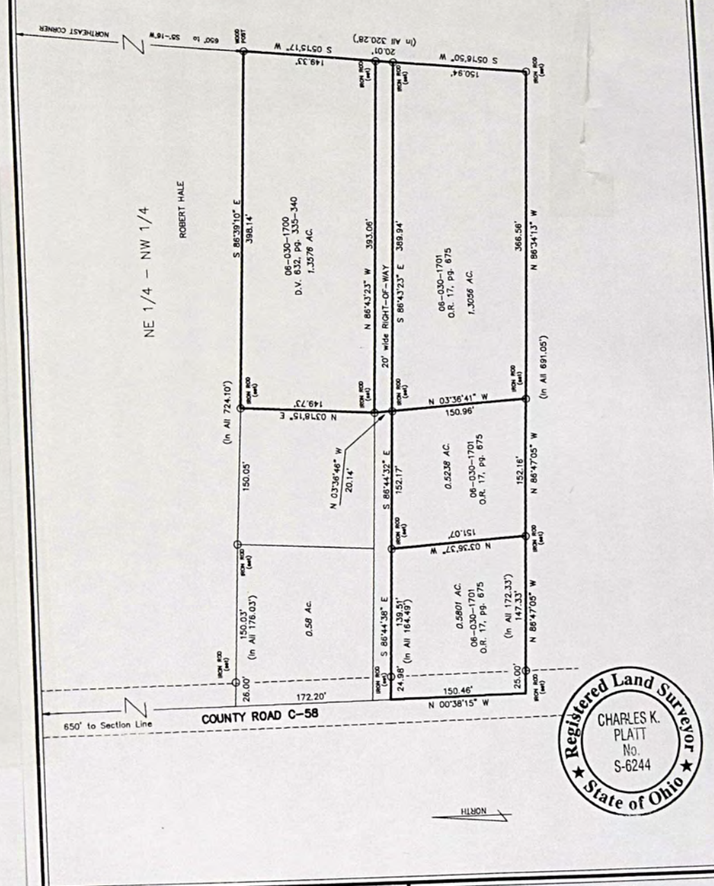

Registered Land Surveyor
CHARLES K. PLATT
No. S-6244
State of Ohio

SCALE: 1" = 100' DRAWING: wils-17

I HEREBY CERTIFY THAT THIS SURVEY WAS PERFORMED UNDER MY RESPONSIBLE DIRECTION AND SUPERVISION AND THE PLAT AND DESCRIPTION ARE TRUE AND ACCURATE TO THE BEST OF MY KNOWLEDGE AND BELIEF. THE SURVEY MEETS OR EXCEEDS THE MINIMUM TECHNICAL STANDARDS FOR LAND SURVEYING.

Charles K. Platt DATE MAY 31, 2000

CHARLES K. PLATT
REGISTERED LAND SURVEYOR, OHIO RLS-6244, WEST VIRGINIA RLS-564, KENTUCKY RLS-2197

PLAT OF SURVEY
FOR
GEORGE E. WILLIS, JR.
SECTION 22, T2, R17
FAYETTE TOWNSHIP, LAWRENCE COUNTY, OHIO

TAX RATE 20.0
A/R RED FACTOR 06.1295
OTH RED FACTOR 07.2790

LAWRENCE
TAX DISTRICT 06-FAYETTE TWP-DELTA S.D.

GENERAL TAX LIST AND DUPLICATE OF REAL AND PUBLIC UTILITY PROPERTY
COUNTY REAL ESTATE TAXES AND SPECIAL ASSESSMENTS

12/29/00

TAX YEAR 2000
INTEREST RATE
PAGE NO 705

OWNER'S NAME MAILING ADDRESS	DESCRIPTION LAND	IMPROVEMENTS	TOTAL VALUE	TAXES CHARGED	DECEMBER TAXES	PENALTY	JUNE TAXES	PENALTY	TOTAL DELINQUENT	C. D. DATE	MEMO
466 CO RD 58 SOUTH POINT, OHIO 45680 VOL 603 PG 382 PARCEL-ID 06-030-1700.002	0.58 ACRES	RES USE CODE 520									
	2,470	8,920	11,390								
WILLIS, GEORGE E. 4352 CO RD 15 SOUTH POINT, OHIO 45680-0000 OR 17 PG 675 PARCEL-ID 06-030-1701.000	17-02-22 PT N1/2 OF S1/2 NE NW 0002.26A 2.41AC	RES USE CODE 500		.58AC George E. Willis III & Kathryn Willis .001	Bal=1.83		1/31 George E. Willis III & Kathryn Willis .002	Bal.=.57			Acre Correction By Survey 10-25-2001 Charles K. Platt 6249
	2,370	00	2,370								
SMITH, ARTHUR V. & BILLIE S. 446 COUNTY RD. 58 CHESAPEAKE, OHIO 45619 VOL 584 PG 183,187,191 PARCEL-ID 06-030-1702.000	17-02-22 PT N 1/2 S 1/2 NE NW 176' FROM CR-58 0.26 ACRES	RES USE CODE 510									
	1,520	13,890	15,410								
	HOMESITE VALUE LISTED BELOW										
	1,520	13,850	15,370								
HAGER, BARRY & DEBORAH L. RT. 1 BOX 790B SOUTH POINT, OH. 45680-000 VOL 482 PG 230 PARCEL-ID 06-030-1703.000	17-02-22 PT N 1/2 S 1/2 NE NW 251' FROM CR-58 0.26 ACRES	RES USE CODE 500									
	1,520	00	1,520								
SHAFFER, MABEL & JOHN 3293 CO. RD. 15 SOUTH POINT, OHIO 45680-000 OR 50 PG 261 PARCEL-ID 06-030-1800.000	17-02-22 PT. SW NW N OF LICK CR. RD. 0006.00A	RES USE CODE 500									
	1,320	00	1,320								
FINLEY, EFFIE NEWMAN 4805 SULLIVAN BLVD VIRGINIA BEACH, VA 23455 VOL 547 PG 524 PARCEL-ID 06-031-0100.000	17-02-22 PT. S1/2 OF S1/2 NE NW 0005.00A	RES USE CODE 500									
	3,400	00	3,400								
BRAMMER, MAE & RONALD R ADKINS 21 COUNTY RD 58 SOUTH POINT, OHIO 45680 PARCEL-ID 06-031-0200.000	17-02-22 SE NW PT LESS 1.19 BA L=35.52ACRES	AGR USE CODE 121									
	AUV 870	00	870								
LEMASTER, DONNA R. & STEVEN D. 006 C/O F. A. R. E. TAX SERVICE 17187 NO. LAUREL PK. DR. SUITE 437 LIVONIA, MI 48152 OR 63 PG 239 PARCEL-ID 06-031-0200.001	17-02-22 SE NW PT 1.19ACRES	RES USE CODE 545		4-2-01 Donald E. & Karen G. Adkins —							
	3,030	1,660	4,690								
07-19-00 TRNSF FROM 06-031-0200.001 LEMASTER, DONNA R											
LEMASTER, DONNA R 330 CO. RD. 58	17-02-22 SE NW PT 1.19ACRES	RES USE CODE 545									

TAX RATE 20.0
A/R RED FACTOR 06.1295
OTH RED FACTOR 07.2790

LAWRENCE
TAX DISTRICT 06-FAYETTE TWP-DELTA S.D.

GENERAL TAX LIST AND DUPLICATE OF REAL AND PUBLIC UTILITY PROPERTY
COUNTY REAL ESTATE TAXES AND SPECIAL ASSESSMENTS

12/29/00

TAX YEAR 2000
INTEREST RATE
PAGE NO 706

OWNER'S NAME MAILING ADDRESS	DESCRIPTION LAND	IMPROVEMENTS	TOTAL VALUE	TAXES CHARGED	DECEMBER TAXES	PENALTY	JUNE TAXES	PENALTY	TOTAL DELINQUENT	C. D. DATE	MEMO
SOUTH POINT, OHIO 45680 PARCEL-ID 06-031-0200.001	00	00	00								
07-19-00 TRNSF TO 06-031-0200.001 LEMASTER, DONNA R. & STEV											
ADKINS, RONALD REED & PATRICIA 230 CO RD 58 SOUTH POINT, OHIO 45680 PARCEL-ID 06-031-0201.000	17-02-22 SE NW PT 250 FT FRONT ON C-58 RD. 0001.68A	AGR USE CODE 121									
	1,950	16,490	18,440								
	HOMESITE VALUE LISTED BELOW										
	1,790	16,290	18,080								
NOLTE, ALVIN JR. AND VICKIE L. 006 C/O F. A. R. E. TAX SERVICE 17187 NO. LAUREL PK. DR. SUITE 437 LIVONIA, MI 48152 VOL 514 PG 543 PARCEL-ID 06-031-0300.000	17-02-22 SE NW PT. 0005.80A	RES USE CODE 510									
	3,480	11,840	15,320								
CRACE, THEODORE H. & LOU ANN 305 COUNTY RD. 58 SOUTH POINT, OHIO 45680 VOL 307 PG 275 PARCEL-ID 06-031-0400.000	17-02-22 PT. SE NW 0000.62A	RES USE CODE 510									
	1,840	22,210	24,050								
	HOMESITE VALUE LISTED BELOW										
	1,840	21,540	23,380								
10-11-00 671.33											
KIPP, JUANITA F. & DONNA J. KI PP 3601 CO RD 15 SOUTH POINT, OHIO 45680 OR 40 PG 731 PARCEL-ID 06-031-0500.000	17-02-22 PT. SW NW 0021.50A	AGR USE CODE 120									
	00	00	00								
01-03-99 TRNSF TO 06-031-0500.000 KIPP, JUANITA F. ET AL											
KIPP, JOHN JR. LIFE EST. REM. JUANITA F. & DONNA J. KIPP BOX 3601 CO. RD. 15 SOUTH POINT, OHIO 45680 VOL 573 PG 327 PARCEL-ID 06-031-0500.000	17-02-22 PT. SW NW 0021.50A	AGR USE CODE 120									
	00	00	00								
12-15-99 TRNSF TO 06-031-0500.000 KIPP, JUANITA F. & DONNA											
KIPP, JUANITA F. ET AL LIFE ES T 3601 CO RD 15 SOUTH POINT, OHIO 45680 OR 42 PG 308/310 PARCEL-ID 06-031-0500.000	17-02-22 PT. SW NW 0021.50A	AGR USE CODE 120									
	5,130	11,120	16,250								
01-03-00 TRNSF FROM 06-031-0500.000 KIPP, JUANITA F. ET AL											

BARRETT BROTHERS SPRINGFIELD, OH 1-800-322-7711

TAX RATE 38.50
A/R RED FACTOR 06.1295
OTH RED FACTOR 07.2790

LAWRENCE
TAX DISTRICT 06-FAYETTE TWP-DELTA S.D.

GENERAL TAX LIST AND DUPLICATE OF REAL AND PUBLIC UTILITY PROPERTY
COUNTY REAL ESTATE TAXES AND SPECIAL ASSESSMENTS

12/29/00

TAX YEAR 2000
INTEREST RATE
PAGE NO 707

OWNER'S NAME MAILING ADDRESS	DESCRIPTION LAND	IMPROVEMENTS	TOTAL VALUE	TAXES CHARGED	DECEMBER TAXES	PENALTY	JUNE TAXES	PENALTY	TOTAL DELINQUENT	C. D. DATE	MEMO
KIPP, JUANITA F. ET AL 3601 CO RD 15 SOUTH POINT, OHIO 45680 OR 40 PG 731 PARCEL-ID 06-031-0500.000	17-02-22 PT. SW NW 0021.50A 00	AGR USE CODE	120 00								
01-03-99 TRNSF FROM 06-031-0500.000 KIPP, JUANITA F. & DONNA J. KIPP 01-03-00 TRNSF TO 06-031-0500.000 KIPP, JUANITA F. ET AL LI											
HASTINGS, DAN KENNETH 3039 MCCOY RD HUNTINGTON, W VA 25701 VOL 571 PG 94 PARCEL-ID 06-031-0600.000	17-02-22 PT. SW NW 0001.00A 2,080	RES USE CODE 640	545 2,720								
SHAFFER, JOHN M. & GEORGIA P. P.O. BOX 412 CHESAPEAKE, OHIO 45619 VOL 497 PG 387 PARCEL-ID 06-031-0700.000	17-02-22 PT SW NW LESS 3.23 AC 0002.77A 1,630	RES USE CODE 00	599 1,630								
MCCORMICK, CHARLES E. & LOIS J ANET 022 C/O TRANSAMERICA REAL ESTATE TAX SERVICE 1105 SCHROCK RD SUITE 437 COLUMBUS. OHIO 43229 VOL 485 PG 240 PARCEL-ID 06-031-0701.000	17-02-22 PT SW SW PT 0001.92A 3,250 HOMESITE VALUE LISTED BELOW 2,980	RES USE CODE 14,280 14,210	510 17,530 17,190								
MCSWEENEY, LARRY JOE & PATSY L YNN 3460 CO RD 15 SOUTH POINT, OHIO 45680 OR 50 PG 261 EASEMENT PARCEL-ID 06-031-0702.000	17-02-22 PT SW NW PT LESS 0.19 ACS BAL 1.12 3,010	RES USE CODE 790	545 3,800								
HOLLOWAY, ROBERT J. & CINDY L DAVIS-HOLLOWAY 131 PVT. RD. 3290 COUNTY RD. 15 SOUTH POINT, OHIO 45680 PARCEL-ID 06-031-0702.001	17-02-22 PT. SW NW PT.0.19ACS 110	RES USE CODE 00	500 110								
SHAFFER, MABEL & JOHN 3293 CO. RD. 15 SOUTH POINT, OHIO 45680-0000 OR 50 PG 261 PARCEL-ID 06-031-0800.000	17-02-22 PT. SW NW 0001.00A 2,980 HOMESITE VALUE LISTED BELOW 2,980	RES USE CODE 8,440 7,510	510 11,420 10,490								
MOORE, HAROLD & MILDRED 3389 CO RD 15 SOUTH POINT, OHIO 45680-0000 VOL 329 PG 190 PARCEL-ID 06-031-0900.000	17-02-22 E PT. SW NW 0003.50A AUV 90	AGR USE CODE 00	121 90								
MOORE, HAROLD & MILDRED	17-02-22 N CEN. SW NW										

TAX RATE 38.50
A/R RED FACTOR 06.1295
OTH RED FACTOR 07.2790

LAWRENCE
TAX DISTRICT 06-FAYETTE TWP-DELTA S.D.

GENERAL TAX LIST AND DUPLICATE OF REAL AND PUBLIC UTILITY PROPERTY
COUNTY REAL ESTATE TAXES AND SPECIAL ASSESSMENTS

12/29/00

TAX YEAR 2000
INTEREST RATE
PAGE NO 708

OWNER'S NAME MAILING ADDRESS	DESCRIPTION LAND	IMPROVEMENTS	TOTAL VALUE	TAXES CHARGED	DECEMBER TAXES	PENALTY	JUNE TAXES	PENALTY	TOTAL DELINQUENT	C. D. DATE	MEMO
3389 CO RD 15 SOUTH POINT, OHIO 45680-0000 VOL 620 PG 24 PARCEL-ID 06-031-1000.000	0004.00A AUV 3,050 HOMESITE VALUE LISTED BELOW 2,980	AGR USE CODE 8,270 4,950	121 11,320 7,930								
SHAFFER, DOUGLAS A. 257 TWP. RD. 231 SOUTH POINT, OHIO 45680-736 VOL 536 PG 666 PARCEL-ID 06-031-1100.000	17-02-22 NW NE LESS3.34AC BAL= 39.66 8,950	AGR USE CODE 00	120 8,950								
SHAFFER, DAVID A. 257 TWP RD 231 SOUTH POINT, OH 45680 OR 29 PG 777 PARCEL-ID 06-031-1100.001	17-02-22 NW NE PT 3.34AC 3,220	RES USE CODE 00	500 3,220								
COCHRAN, RONALD E. JANICE K. 1816 CAMPBELL DR. IRONTON, OHIO 45638 VOL 525 PG 68L PARCEL-ID 06-031-1200.000	17-02-22 SW NE PT LESS 0.66 BA L=16.63ACRES 4,450 HOMESITE VALUE LISTED BELOW 2,980	RES USE CODE 00 00	500 4,450 2,980								
PIERCE, PAUL A. & SHERRY L. 4485 CO. RD. 15 SOUTH POINT, OHIO 45680 VOL 631 PG 162 PARCEL-ID 06-031-1200.001	17-02-22 SW NE PT 0.66ACRES 2,710	RES USE CODE 9,110	510 11,820								
HOUCHIN, WILLIAM 4367 CO. RD. 15 SOUTH POINT, OHIO 45680 PARCEL-ID 06-031-1201.000	17-02-22 PT SW NE PT 0005.00A 3,620 HOMESITE VALUE LISTED BELOW 2,980	RES USE CODE 25,520 25,140	510 29,140 28,120								
FITZPATRICK, DONALD R. 528 CO RD 60 SOUTH POINT, OHIO 45680 VOL 639 PG 703 PARCEL-ID 06-031-1300.000	17-02-22 PT. SW NE PT. 0017.71A 3,810	RES USE CODE 00	500 3,810								9/17/01 .001 3.16AC Brenda Triplett Bal 14.55Ac
MITCHELL, HENRY C. JR. AND DAW N M MITCHELL 032 C/O COUNTRYWIDE TAX DEPT. MSN : SV - 24 P. O. BOX 10211 VAN NUYS, CA. 91410-0211 VOL 638 PG 799 PARCEL-ID 06-031-1301.000	17-02-22 PT SW NE PT 0001.50A 3,130	RES USE CODE 24,560	510 27,690								
SELLARDS, PAMELA K. 4484 CO. RD. 15 SOUTH POINT, OHIO 45680 PARCEL-ID 06-031-1400.000	17-02-22 SW NE PT. 0000.50A 1,900	RES USE CODE 170	510 2,070								

BARRETT BROTHERS SPRINGFIELD, OH 1-800-322-7711

PLAT OF A SURVEY SHOWING THE DIVISION OF THE REALESTATE AS DESCRIBED IN DEED BOOK-639, PAGE-703. SITUATED IN THE SW 1/4 OF THE NE 1/4 OF SECTION-22, TOWN-1, RANGE-17 OF THE OHIO RIVER SURVEY. BEING IN FAYETTE TOWNSHIP, THE COUNTY OF LAWRENCE, AND IN THE STATE OF OHIO.

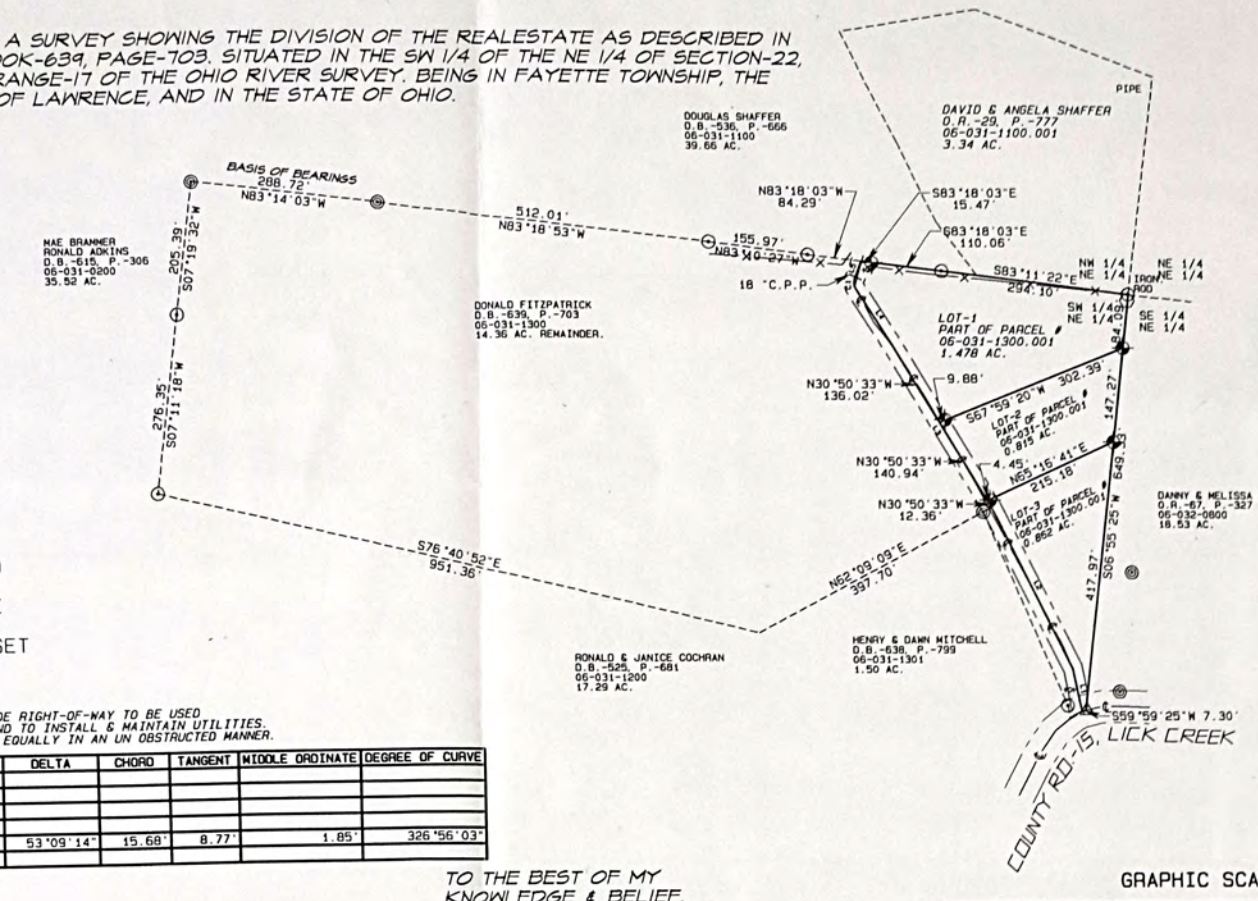

LEGEND

- ◎ - PIN FOUND
- ⊙ - PIPE FOUND
- △ - SPIKE FOUND
- ⋈ - WATER VALVE
- ⌖ - # 6 REBAR SET

CENTER-LINE OF A 30' WIDE RIGHT-OF-WAY TO BE USED FOR INGRESS & EGRESS, AND TO INSTALL & MAINTAIN UTILITIES. TO BE USED & MAINTAINED EQUALLY IN AN UN OBSTRUCTED MANNER.

LINE	ARC	CHORD BEARING	RADIUS	DELTA	CHORD	TANGENT	MIDDLE ORDINATE	DEGREE OF CURVE
L1	68.09'	N10°50'46"W						
L2	278.22'	N26°23'08"W						
L3	289.31'	S30°50'33"E						
L4	105.95'	N32°13'29"W						
C1	16.26'	N05°38'52"W	17.53'	53°09'14"	15.68'	8.77'	1.85'	326°56'03"
L5	30.00'	S20°55'45"W						

TO THE BEST OF MY KNOWLEDGE & BELIEF.

STATE OF OHIO
DAVID A. FLANNERY
PS 7439
REGISTERED
PROFESSIONAL SURVEYOR

GRAPHIC SCALE 1"=200'

0 200 400 600

DIVISION OF LAND IN D.B.-639, P.-703 FOR DONALD R. FITZPATRICK		
SCALE: 1"=200'	APPROVED BY: David A. Flanney, P.S.	DRAWN BY CND
DATE: 8/20/2001		REVISED
SW 1/4, NE 1/4 SEC.-22, T.-2, R.-17. FAYETTE TWP. LAWRENCE CO., OHIO		
DAVID A. FLANNERY, P.S. # - 7439		DRAWING NUMBER

PLAT OF A SURVEY SHOWING THE DIVISION OF THE REALESTATE AS DESCRIBED IN DEED BOOK-639, PAGE-703. SITUATED IN THE SW 1/4 OF THE NE 1/4 OF SECTION-22, TOWN-1, RANGE-17 OF THE OHIO RIVER SURVEY. BEING IN FAYETTE TOWNSHIP, THE COUNTY OF LAWRENCE, AND IN THE STATE OF OHIO.

LEGEND

- ◎ - PIN FOUND
- ⊙ - PIPE FOUND
- △ - SPIKE FOUND
- ⋈ - WATER VALVE
- ⌖ - # 6 REBAR SET

CENTER-LINE OF A 30' WIDE RIGHT-OF-WAY TO BE USED FOR INGRESS & EGRESS, AND TO INSTALL & MAINTAIN UTILITIES. TO BE USED & MAINTAINED EQUALLY IN AN UN OBSTRUCTED MANNER.

ARC	CHORD BEARING	RADIUS	DELTA	CHORD	TANGENT	MIDDLE ORDINATE	DEGREE OF CURVE
68.09'	N10°50'46"W						
278.22'	N26°23'08"W						
289.31'	S30°50'33"E						
105.95'	N32°13'29"W						
16.26'	N05°38'52"W	17.53'	53°09'14"	15.68'	8.77'	1.85'	326°56'03"
30.00'	S20°55'45"W						

TO THE BEST OF MY KNOWLEDGE & BELIEF.

STATE OF OHIO
DAVID A. FLANNERY
PS 7439
REGISTERED
PROFESSIONAL SURVEYOR

GRAPHIC SCALE 1"=200'

0 200 400 600

DIVISION OF LAND IN D.B.-639, P.-703
FOR DONALD R. FITZPATRICK

SCALE: 1"=200' | APPROVED BY: David A. Flanney, P.S. | DRAWN BY CND
DATE: 8/20/2001 | REVISED
SW 1/4, NE 1/4 SEC.-22, T.-2, R.-17.
FAYETTE TWP. LAWRENCE CO., OHIO

TAX RATE 50.30
A/R RED FACTOR 06.1295
OTH RED FACTOR 07.2790

LAWRENCE
TAX DISTRICT 06-FAYETTE TWP-DELTA S.D.

GENERAL TAX LIST AND DUPLICATE OF REAL AND PUBLIC UTILITY PROPERTY
COUNTY REAL ESTATE TAXES AND SPECIAL ASSESSMENTS

12/29/00

TAX YEAR 2000
INTEREST RATE

OWNER'S NAME MAILING ADDRESS	DESCRIPTION			TAXES CHARGED	DECEMBER TAXES	PENALTY	JUNE TAXES	PENALTY	TOTAL DELINQUENT	C. D. DATE	MEMO
	LAND	IMPROVEMENTS	TOTAL VALUE								
BIAS, THOMAS 4382 CO. RD. 15 SOUTH POINT, OHIO 45680 VOL 157 PG 65 PARCEL-ID 06-031-1500.000	17-02-22 CT SW NE LESS 0.36 AC S BALANCE 0.64 ACS RES USE CODE 510 2,670	22,980	25,650 HOMESITE VALUE LISTED BELOW 25,650								
MITCHELL, KAY DONNA & DWANA LE E KRIEBEL 4404 CO. RD. 15 SOUTH POINT, OHIO 45680 VOL 587 PG 626 PARCEL-ID 06-031-1500.001	17-02-22 PT SW NE 0.36 ACS. RES USE CODE 510 1,850	8,980	10,830								7/20/01 (life estate to Kay Donna Mitchell kept) Dwana L. Kriebel, Autumn D. Recker, + Lonnie D. Kriebel Jr.
ADKINS, CHARLES & EUNICE C. 4423 BAYSHIRE RD GROVE PORT, OH 43215-9317 VOL 551 PG 28 PARCEL-ID 06-031-1600.000	17-02-22 PT. SW NE 0000.53A RES USE CODE 500 1,230	00	1,230								
ADKINS, CHARLES A. JR. & EUNICE C. 4423 BAYSHIRE RD GROVE PORT, OH 43125-9317 VOL 432 PG 343 PARCEL-ID 06-031-1601.000	17-02-22 PT SW NE PT 0000.58A RES USE CODE 510 2,470 HOMESITE VALUE LISTED BELOW 2,470	7,870 7,870	10,340 10,340								
ADKINS, CHARLES & EUNICE 4423 BAYSHIRE RD GROVE PORT, OH 43125-9317 VOL 454 PG 109 PARCEL-ID 06-031-1602.000	17-02-22 PT SW NE PT 0000.04A RES USE CODE 500 350	00	350								
SHAFFER, DOUGLAS A. 257 TWP. RD. 231 SOUTH POINT, OHIO 45680-7368 VOL 536 PG 666 PARCEL-ID 06-031-1700.000	17-02-22 N END E 1/2 NE 0031.00A AGR USE CODE 120 2,930	00	2,930								
SHAFFER, DOUGLAS & KAREN 257 TWP. RD. 231 SOUTH POINT, OHIO 45680-7368 VOL 365 PG 93 PARCEL-ID 06-031-1701.000	-00-00 PT N END 0000.83A AGR USE CODE 120 1,420 HOMESITE VALUE LISTED BELOW 1,420	17,010 17,010	18,430 18,430								
SELLARDS, LARRY DEAN & PAMELA 4484 CR 15 SOUTH POINT, OHIO 45680 VOL 420 PG 584 PARCEL-ID 06-031-1800.000	17-02-22 IN S PT. S1/2 NE 0000.25A RES USE CODE 510 1,490	6,480	7,970								
BALL, DENNIS BRIAN & DAPHNY AN N 4362 CO. RD. 15 SOUTH POINT, OHIO 45680 VOL 629 PG 622/624 PARCEL-ID 06-032-0100.000	17-2-22 S PT S1/2 NE PT LESS 0 .04A. BAL.1.50ACS. RES USE CODE 500 160	00	160								
MCCLANAHAN, CHARLES EARL JR. 2157 ADAMS AVENUE	17-02-22 S PT. S1/2 NE PT. 0000.14A RES USE CODE 545										

TAX RATE 50.30
A/R RED FACTOR 06.1295
OTH RED FACTOR 07.2790

LAWRENCE
TAX DISTRICT 06-FAYETTE TWP-DELTA S.D.

GENERAL TAX LIST AND DUPLICATE OF REAL AND PUBLIC UTILITY PROPERTY
COUNTY REAL ESTATE TAXES AND SPECIAL ASSESSMENTS

12/29/00

TAX YEAR 2000
INTEREST RATE

OWNER'S NAME MAILING ADDRESS	DESCRIPTION			TAXES CHARGED	DECEMBER TAXES	PENALTY	JUNE TAXES	PENALTY	TOTAL DELINQUENT	C. D. DATE	MEMO
	LAND	IMPROVEMENTS	TOTAL VALUE								
HUNTINGTON, WV 25704 VOL 342 PG 590 PARCEL-ID 06-032-0200.000	1,030	340	1,370								
MCCLELLAN, JAMES E. & BRENDA G. 4752 CO RD 15 SOUTH POINT, OHIO 45680 VOL 640 PG 103 PARCEL-ID 06-032-0300.000	17-02-22 PT S PT S1/2 NE PT LESS 0.97 BAL=0.43 RES USE CODE 500 2,050 HOMESITE VALUE LISTED BELOW 2,050	00 00	2,050 2,050								
SIZEMORE, CHRISTOL RAY & REGINA 022 C/O TRANSAMERICA REAL ESTATE TAX SERVICE 1105 SCHROCK RD SUITE 437 COLUMBUS, OHIO 43229 VOL 596 PG 452 PARCEL-ID 06-032-0300.001	17-2-22 PT S PT S 1/2 NE PT 0.97ACS RES USE CODE 510 2,890	27,900	30,790								
MARCUM, LARRY & LINDA #8 TWP. RD. 231 SOUTH POINT, OHIO 45680 PARCEL-ID 06-032-0400.000	17-02-22 SE PT S PT S1/2 NE PT 0001.64A RES USE CODE 500 2,270	00	2,270								
CASTELLI, NICHOLAS JR. & EVELYN J. BRUMFIELD 032 C/O COUNTRYWIDE TAX DEPT. MSN : SV - 24 P. O. BOX 10211 VAN NUYS, CA. 91410-0211 VOL 631 PG 566 PARCEL-ID 06-032-0500.000	17-2-22 PT. SPT S 1/2 NE PT.LESS 0.04 BAL= 0.59A RES USE CODE 510 1,740 HOMESITE VALUE LISTED BELOW 1,740	7,790 7,560	9,530 9,300								
JOHNSON, JOHNNY RAY & LILLY MAY 4721 CO. RD. 15 SOUTH POINT, OHIO 45680 PARCEL-ID 06-032-0500.001	17-02-22 PT S PT S1/2 NE PT 0.04A RES USE CODE 500 110	00	110								
MARCUM, LARRY & LINDA #8 TWP. RD. 231 SOUTH POINT, OHIO 45680 PARCEL-ID 06-032-0600.000	17-02-22 PT S PT S1/2 NE PT 0000.24A RES USE CODE 500 110	00	110								
SELLARDS, LARRY &B PAMELA K. 4484 CO RD 15 SOUTH POINT, OHIO 45680 OR 19 PG 554 PARCEL-ID 06-032-0700.000	17-2-22 PT. S. PT. S1/2 NE PT. LESS 4.35A. BAL=3.92ACS. RES USE CODE 500 1,350	00	1,350								
SELLARDS, LARRY DEAN & PAMELA KAY 4484 CR 15 SOUTH POINT, OHIO 45680	17-2-22 PT. S. PT. S1/2 NE PT. 0.43ACS. RES USE CODE 510										

BARRETT BROTHERS SPRINGFIELD, OH 1-800-322-7711

TAX RATE [illegible]0
A/R RED FACTOR 06.1295
OTH RED FACTOR 07.2790

LAWRENCE
TAX DISTRICT 06-FAYETTE TWP-DELTA S.D.

GENERAL TAX LIST AND DUPLICATE OF REAL AND PUBLIC UTILITY PROPERTY
COUNTY REAL ESTATE TAXES AND SPECIAL ASSESSMENTS

12/29/00

TAX YEAR 2000
INTEREST RATE
PAGE NO 711

OWNER'S NAME MAILING ADDRESS	DESCRIPTION			TAXES CHARGED	DECEMBER TAXES	PENALTY	JUNE TAXES	PENALTY	TOTAL DELINQUENT	C. D. DATE	MEMO
	LAND	IMPROVEMENTS	TOTAL VALUE								
VOL 513 PG 297 PARCEL-ID 06-032-0700.001	1,440 HOMESITE VALUE LISTED BELOW 1,440	19,710 19,710	21,150 21,150								
U.S.A. ACTING THROUGH F.H.A. C/O RAY I. MALONE 123 SAND ROAD SOUTH POINT, OHIO 45680 VOL 475 PG 345 PARCEL-ID 06-032-0701.000	-00-00 PT S PT S 1/2 0000.22A RES USE CODE 510 1,390	12,720	14,110								
LATHAM, CASEY M. AND STACY L. 5261 CO RD 15 SOUTH POINT, OHIO 45680 PARCEL-ID 06-032-0702.000	17-02-22 0000.20A RES USE CODE 510 480 HOMESITE VALUE LISTED BELOW 480	11,840 11,840	12,320 12,320								
CRABTREE, DAVID & SHEILA A. C/O GALBREATH MORTGAGE CO. 006 C/O F. A. R. E. TAX SERVICE 17187 NO. LAUREL PK. DR. SUITE 437 LIVONIA, MI 48152 VOL 439 PG 492 PARCEL-ID 06-032-0703.000	17-02-22 0000.19A RES USE CODE 510 60 HOMESITE VALUE LISTED BELOW 60	12,570 12,570	12,630 12,630								
BLEVINS, KENNETH RAY & RENA K. 022 C/O TRANSAMERICA REAL ESTATE TAX SERVICE 1105 SCHROCK RD SUITE 437 COLUMBUS, OHIO 43229 VOL 442 PG 635 PARCEL-ID 06-032-0704.000	17-02-22 PT S PT S 1/2 NE PT PT. 0000.19A RES USE CODE 510 1,270 HOMESITE VALUE LISTED BELOW 1,270	12,340 12,340	13,610 13,610								
MARCUM, DEBBY A. 010 C/O TRANSAMERICA REAL ESTATE TAX SERVICE 1105 SCHROCK RD SUITE 437 COLUMBUS, OHIO 43229 OR7 PG 719 PARCEL-ID 06-032-0705.000 05-17-00 TRNSF TO 06-032-0705.000 MYERS, WILLIAM M. & PATRI	17-02-22 PT SPT S1/2 NE PT PARC 3 0000.18A RES USE CODE 510 00	00	00								
MYERS, WILLIAM M. & PATRICIA A . 4592 CR 15 SOUTH POINT, OHIO 45680 OR 56 PG 273 PARCEL-ID 06-032-0705.000 05-17-00 TRNSF FROM 06-032-0705.000 MARCUM, DEBBY A.	17-02-22 PT SPT S1/2 NE PT PARC 3 0000.18A RES USE CODE 510 1,220 HOMESITE VALUE LISTED BELOW 1,220	11,900 11,900	13,120 13,120								
CLARK, MICHAEL D. & MARY F. 4608 CO RD 15 SOUTH POINT, OHIO 45680	17-02-22 PT. S PT. S1/2 NE PT. PARCEL 2 0000.18A RES USE CODE 510										

TAX RATE [illegible]0
A/R RED FACTOR 06.1295
OTH RED FACTOR 07.2790

LAWRENCE
TAX DISTRICT 06-FAYETTE TWP-DELTA S.D.

GENERAL TAX LIST AND DUPLICATE OF REAL AND PUBLIC UTILITY PROPERTY
COUNTY REAL ESTATE TAXES AND SPECIAL ASSESSMENTS

12/29/00

TAX YEAR 2000
INTEREST RATE
PAGE NO 712

OWNER'S NAME MAILING ADDRESS	DESCRIPTION			TAXES CHARGED	DECEMBER TAXES	PENALTY	JUNE TAXES	PENALTY	TOTAL DELINQUENT	C. D. DATE	MEMO
	LAND	IMPROVEMENTS	TOTAL VALUE								
VOL 635 PG 695 PARCEL-ID 06-032-0706.000	1,220 HOMESITE VALUE LISTED BELOW 1,220	11,720 11,680	12,940 12,900								
SELLARDS, LARRY DEAN & PAMELA 4484 CR 15 SOUTH POINT, OHIO 45680 VOL 420 PG 584 PARCEL-ID 06-032-0707.000	17-02-22 PT S PT S 1/2 NE PT 0000.28A RES USE CODE 500 800	00	800								
ADKINS, CHARLES & EUNICE C. 4423 BAYSHIRE RD GROVE PORT, OH 43125-9317 VOL 551 PG 28 PARCEL-ID 06-032-0708.000	17-02-22 PT S PT S 1/2 NE PT 0002.48A RES USE CODE 500 260	00	260								
LAFON, CHARLES WILLARD & CHARL 4694 CO RD 15 SOUTH POINT, OHIO 45680 VOL 396 PG 630 PARCEL-ID 06-032-0800.000 08-24-00 TRNSF TO 06-032-0800.000 LANDERS, DANNY S. AND MEL	17-02-22 PT S PT S1/2 NE PT LE SS 0.01, 0.02 BAL = 18.50 ACRE S RES USE CODE 500 00	00	00								
LANDERS, DANNY S. AND MELISSA J. 3180 CO RD 120 SOUTH POINT, OHIO 45680 OR 67 PG 327 PARCEL-ID 06-032-0800.000 08-24-00 TRNSF FROM 06-032-0800.000 LAFON, CHARLES WILLARD &	17-02-22 PT S PT S1/2 NE PT LE SS 0.01, 0.02 BAL = 18.50 ACRE S RES USE CODE 500 3,700	00	3,700								
JOHNSON, JOHNNY RAY & LILY MAY 4721 CO. RD. 15 SOUTH POINT, OHIO 45680 PARCEL-ID 06-032-0800.001	17-02-22 PT S PT S1/2 NE PT 0. 01 ACRES RES USE CODE 500 70	00	70								
JOHNSON, JOHNNY RAY & LILY MAY 4721 CO. RD. 15 SOUTH POINT, OHIO 45680 PARCEL-ID 06-032-0800.002	17-02-22 PT S PT S1/2 NE PT 0. 02 ACRES RES USE CODE 500 130	00	130								
JOHNSON, JOHNNY R. & LILLY M. 4721 CO. RD. 15 SOUTH POINT, OHIO 45680 PARCEL-ID 06-032-0801.000	17-02-22 PT S PT S1/2 NE PT 0000.33A RES USE CODE 599 350	60	410								
JOHNSON, JOHNNY R. & LILLY M. 4721 CO. RD. 15 SOUTH POINT, OHIO 45680 PARCEL-ID 06-032-0802.000	17-02-32 PT S PT S 1/2 NE PT PARC B PINE LAKE UNRECOR D 0000.29A RES USE CODE 510 970 HOMESITE VALUE LISTED BELOW	11,580	12,550								

BARRETT BROTHERS SPRINGFIELD, OH 1-800-322-7711

TAX RATE 0
A/R RED FACTOR 06.1295
OTH RED FACTOR 07.2790

LAWRENCE
TAX DISTRICT 06-FAYETTE TWP-DELTA S.D.

GENERAL TAX LIST AND DUPLICATE OF REAL AND PUBLIC UTILITY PROPERTY
COUNTY REAL ESTATE TAXES AND SPECIAL ASSESSMENTS

TAX YEAR 2000
INTEREST RATE
12/29/00 PAGE NO 713

OWNER'S NAME MAILING ADDRESS	DESCRIPTION			TAXES CHARGED	DECEMBER TAXES	PENALTY	JUNE TAXES	PENALTY	TOTAL DELINQUENT	C. D. DATE	MEMO
	LAND	IMPROVEMENTS	TOTAL VALUE								
	970	11,580	12,550								
SLONE, MELVIN J. & DERRENDA L. 4707 CO RD 15 SOUTH POINT, OHIO 45680 VOL 630 PG 287 PARCEL-ID 06-032-0803.000	17-02-22 PT S PT S 1/2 NE PT 0000.24A RES USE CODE 510 1,020	13,560	14,580								
NEAL, LEONA F. & STEVEN 006 C/O F. A. R. E. TAX SERVICE 17187 NO. LAUREL PK. DR. SUITE 437 LIVONIA, MI 48152 PARCEL-ID 06-032-0804.000	17-02-22 PT S PT S 1/2 NE PT 0000.06A RES USE CODE 500 400	00	400								
STEPHENSON, ROBERT ETAL 025 C/O FIRST FEDERAL BANK SAVING 1640 CARTER AVE. P. O. BOX 2349 ASHLAND, KY. 41105-2349 VOL 571 PG 350 PARCEL-ID 06-032-0810.000	17-02-22 PT S1/2 NE UN REC PLAT 0003.04A RES USE CODE 500 320	00	320								
MOORE, WARREN J. & CHRISTINE 4767 CR 15 SOUTH POINT, OHIO 45680 VOL 617 PG 184 PARCEL-ID 06-032-0900.000	17-02-22 PT S1/2 NE LOT 1 UNREC. PLAT 0000.23A RES USE CODE 510 4,370	19,260	23,630								
	HOMESITE VALUE LISTED BELOW 4,370	19,260	23,630								
HEINZ, CHARLES G. & JUDITH K. 29 TOWNSHIP RD. 353 SOUTH POINT, OHIO 45680 VOL 617 PG 151 PARCEL-ID 06-032-1000.000	17-02-22 PT. S1/2 NE LOT 2 UNREC. PLAT 0000.22A RES USE CODE 510 4,320	21,460	25,780								
	HOMESITE VALUE LISTED BELOW 4,320	21,460	25,780								
DYER, JAMES A. & JUDITH D. 011 C/O FLEET MORTGAGE CORP. ATTN: TAX DEPT. 2210 ENTERPRISE DR. FLORENCE, SC 29501 VOL617 PG 154 PARCEL-ID 06-032-1100.000	17-02-22 PT. S1/2 NE LOT 3 UNREC. PLAT 0000.27A RES USE CODE 510 4,770	17,450	22,220								
	HOMESITE VALUE LISTED BELOW 4,770	17,240	22,010								
WHITT, CHARLES C. & LORA WHITT 67 PVT. RD. 4679 CO. RD. 15 SOUTH POINT, OHIO 45680 VOL 636 PG 769 PARCEL-ID 06-032-1200.000	17-02-22 PT. S1/2 NE LOT 4 UNREC. PLAT 0000.28A RES USE CODE 510 4,590	18,640	23,230								
	HOMESITE VALUE LISTED BELOW 4,590	18,640	23,230								
LACOSS, MARJORIE L. 95 TWP RD 353 SOUTH POINT, OHIO 45680 PARCEL-ID 06-032-1300.000	17-02-22 PT S1/2 NE LOT 5 UNREC. PLAT 0000.00A RES USE CODE 599										

TAX RATE 0
A/R RED FACTOR 06.1295
OTH RED FACTOR 07.2790

LAWRENCE
TAX DISTRICT 06-FAYETTE TWP-DELTA S.D.

GENERAL TAX LIST AND DUPLICATE OF REAL AND PUBLIC UTILITY PROPERTY
COUNTY REAL ESTATE TAXES AND SPECIAL ASSESSMENTS

TAX YEAR 2000
INTEREST RATE
12/29/00 PAGE NO 714

OWNER'S NAME MAILING ADDRESS	DESCRIPTION			TAXES CHARGED	DECEMBER TAXES	PENALTY	JUNE TAXES	PENALTY	TOTAL DELINQUENT	C. D. DATE	MEMO
	LAND	IMPROVEMENTS	TOTAL VALUE								
	2,190	920	3,110								
LACOSS, MARJORIE L. 95 TWP RD 353 SOUTH POINT, OHIO 45680 PARCEL-ID 06-032-1400.000	17-02-22 PT S1/2 NE LOT 6 UNREC. PLAT 0000.23A RES USE CODE 510 4,070	17,340	21,410								
	HOMESITE VALUE LISTED BELOW 4,070	17,170	21,240								
LACOSS, MARJORIE L. 95 TWP RD 353 SOUTH POINT, OHIO 45680 PARCEL-ID 06-032-1500.000	17-02-22 PT S1/2 NE LOT 7 UNREC. PLAT 0000.25A RES USE CODE 500 1,300	00	1,300								
NEAL, LEONA F. & STEVEN 006 C/O F. A. R. E. TAX SERVICE 17187 NO. LAUREL PK. DR. SUITE 437 LIVONIA, MI 48152 PARCEL-ID 06-032-1600.000	17-02-22 PT S1/2 NE LOT 8 UNREC. PLAT 0000.29A RES USE CODE 510 4,100	18,880	22,980								
	HOMESITE VALUE LISTED BELOW 4,100	18,880	22,980								
NEAL, LEONA F. & STEVEN 006 C/O F. A. R. E. TAX SERVICE 17187 NO. LAUREL PK. DR. SUITE 437 LIVONIA, MI 48152 PARCEL-ID 06-032-1601.000	-00-00 S1/2 NE PT LOT 8 ANREC PLAT 0000.02A RES USE CODE 500 450	00	450								
MAYNARD, FRED CABELL & BARBARA JEAN 108 TOWNSHIP RD. 353 SOUTH POINT, OHIO 45680 VOL 617 PG 175 PARCEL-ID 06-032-1700.000	17-02-22 PT S1/2 NE LOT 9 UNRE CPL 0000.24A RES USE CODE 510 3,690	13,090	16,780								
NEAL, LEONA F. & STEVEN 006 C/O F. A. R. E. TAX SERVICE 17187 NO. LAUREL PK. DR. SUITE 437 LIVONIA, MI 48152 PARCEL-ID 06-032-1701.000	17-02-22 PT S 1/2 NE LOT 9 UNRECORDED PLAT W PT 0000.05A RES USE CODE 500 1,110	00	1,110								
MAYNARD, FRED C. & BARBARA J. 4679 COUNTY RD 15 SOUTH POINT, OHIO 45680-000 VOL 444 PG 148 PARCEL-ID 06-032-1702.000	17-02-22 PT S 1/2 NE LOT 9 UNREC PLAT 0000.01A RES USE CODE 500 160	00	160								
	HOMESITE VALUE LISTED BELOW 160	00	160								
SIAS, TEXAL R & DONNA G RT 6 BOX 24 SOUTH POINT, OHIO 45680 VOL 617 PG 181 PARCEL-ID 06-032-1703.000	17-02-22 PT S 1/2 NE LOT 9 UNREC PLAT 0000.04A RES USE CODE 500 890	00	890								

BARRETT BROTHERS SPRINGFIELD, OH 1-800-322-7711

TAX RATE .0
A/R RED FACTOR 06.1295
OTH RED FACTOR 07.2790

LAWRENCE
TAX DISTRICT 06-FAYETTE TWP-DELTA S.D.

GENERAL TAX LIST AND DUPLICATE OF REAL AND PUBLIC UTILITY PROPERTY
COUNTY REAL ESTATE TAXES AND SPECIAL ASSESSMENTS

12/29/00

TAX YEAR 2000
INTEREST RATE
PAGE NO 715

OWNER'S NAME MAILING ADDRESS	DESCRIPTION			TAXES CHARGED	DECEMBER TAXES	PENALTY	JUNE TAXES	PENALTY	TOTAL DELINQUENT	C. D. DATE	MEMO
	LAND	IMPROVEMENTS	TOTAL VALUE								
SIAS, TEXAL R & DONNA G RT BOX 24 SOUTH POINT, OHIO 45680 VOL 617 PG 181 PARCEL-ID 06-032-1800.000	17-02-22 PT S1/2 NE LOT 10 UNREC. PLAT 0000.34A RES USE CODE 510 4,710 22,390 27,100 HOMESITE VALUE LISTED BELOW 4,710 22,390 27,100										
MOORE, DAVID E. & LOIS J. 4640 CO. RD. 15 SOUTH POINT, OHIO 45680 PARCEL-ID 06-032-1900.000	-00-00 JAMIE COURT SD LOT 1 0000.00A RES USE CODE 510 3,930 13,630 17,560 HOMESITE VALUE LISTED BELOW 3,930 13,630 17,560										
HAMLIN, JEFFREY L. & CATHY E. 13022 STATE ROUTE 243 CHESAPEAKE, OHIO 45619 PARCEL-ID 06-032-1901.000	-00-00 JAMIE COURT SD LOT 2 0000.00A RES USE CODE 510 2,900 15,250 18,150 HOMESITE VALUE LISTED BELOW 2,900 15,180 18,080										
DUTY JARRELL E & CAROLYN E 006 C/O F. A. R. E. TAX SERVICE 17187 NO. LAUREL PK. DR. SUITE 437 LIVONIA, MI 48152 VOL 489 PG 642 PARCEL-ID 06-032-1902.000 01-06-00 TRNSF TO 06-032-1902.000 DUTY, JARRELL E.	-00-00 JAMIE COURT LOT 3 0000.00A RES USE CODE 510 00 00 00										
DUTY, JARRELL E. 006 C/O F. A. R. E. TAX SERVICE 17187 NO. LAUREL PK. DR. SUITE 437 LIVONIA, MI 48152 OR 42 PG 508 PARCEL-ID 06-032-1902.000 01-06-00 TRNSF FROM 06-032-1902.000 DUTY JARRELL E & CAROLYN	-00-00 JAMIE COURT LOT 3 0000.00A RES USE CODE 510 3,340 13,300 16,640 HOMESITE VALUE LISTED BELOW 3,340 13,090 16,430										
LAM, KENNETH A. & ELIZABETH J. 4013 CO. RD. 120 SOUTH POINT, OHIO 45680 VOL 539 PG 326 PARCEL-ID 06-032-1903.000	-00-00 JAMIE COURT SD LOT 4 0000.00A RES USE CODE 510 3,280 10,920 14,200 HOMESITE VALUE LISTED BELOW 3,280 10,920 14,200										
TOOLEY, CARL E. & TINA M. 022 C/O TRANSAMERICA REAL ESTATE TAX SERVICE	-00-00 JAMIE COURT SD LOT 5 0000.00A RES USE CODE 510										

TAX RATE .0
A/R RED FACTOR 06.1295
OTH RED FACTOR 07.2790

LAWRENCE
TAX DISTRICT 06-FAYETTE TWP-DELTA S.D.

GENERAL TAX LIST AND DUPLICATE OF REAL AND PUBLIC UTILITY PROPERTY
COUNTY REAL ESTATE TAXES AND SPECIAL ASSESSMENTS

12/29/00

TAX YEAR 2000
INTEREST RATE
PAGE NO 716

OWNER'S NAME MAILING ADDRESS	DESCRIPTION			TAXES CHARGED	DECEMBER TAXES	PENALTY	JUNE TAXES	PENALTY	TOTAL DELINQUENT	C. D. DATE	MEMO
	LAND	IMPROVEMENTS	TOTAL VALUE								
1105 SCHROCK RD SUITE 437 COLUMBUS. OHIO 43229 VOL 629 PG 607/609 PARCEL-ID 06-032-1904.000	3,550 11,760 15,310 HOMESITE VALUE LISTED BELOW 3,550 11,760 15,310										
DUKE, PATRICIA A. 011 C/O FLEET MORTGAGE CORP. ATTN: TAX DEPT. 2210 ENTERPRISE DR. FLORENCE, SC 29501 PARCEL-ID 06-032-1905.000	-00-00 JAMIE COURT SD LOT 6 0000.00A RES USE CODE 510 3,500 13,700 17,200 HOMESITE VALUE LISTED BELOW 3,500 13,570 17,070										
STEPHENSON, ROBERT ETAL 025 C/O FIRST FEDERAL BANK SAVING 1640 CARTER AVE. P. O. BOX 2349 ASHLAND, KY. 41105-2349 VOL 571 PG 350 PARCEL-ID 06-032-1906.000	-00-00 JAMIE COURT SD LOT 7 0000.00A RES USE CODE 500 3,650 00 3,650										
STEPHENSON, ROBERT ETAL 025 C/O FIRST FEDERAL BANK SAVING 1640 CARTER AVE. P. O. BOX 2349 ASHLAND, KY. 41105-2349 VOL 571 PG 350 PARCEL-ID 06-032-1907.000	-00-00 JAMIE COURT SD LOT 8 0000.00A RES USE CODE 510 3,780 14,190 17,970 HOMESITE VALUE LISTED BELOW 3,780 14,020 17,800										
STEPHENSON, ROBERT ETAL 025 C/O FIRST FEDERAL BANK SAVING 1640 CARTER AVE. P. O. BOX 2349 ASHLAND, KY. 41105-2349 VOL 571 PG 350 PARCEL-ID 06-032-1908.000	-00-00 JAMIE COURT SD LOT 9 0000.00A RES USE CODE 500 4,250 00 4,250										
TURNER, DOROTHY BROWN 78 TOWNSHIP RD 353 SOUTH POINT, OHIO 45680 VOL 617 PG 172 PARCEL-ID 06-033-0100.000	17-02-22 PT S1/2 NE LOT 11 UNREC. PLAT 0000.28A RES USE CODE 510 4,620 23,540 28,160 HOMESITE VALUE LISTED BELOW 4,620 23,540 28,160			6-4-01 Carla D. Brunty							
WOLFORD, DIANN W. 62 TWP. RD. 353 SOUTH POINT, OHIO 45680 PARCEL-ID 06-033-0200.000	17-02-22 PT. S1/2 NE LOT 12 UNREC. PLAT 0000.24A RES USE CODE 510 4,480 22,720 27,200 HOMESITE VALUE LISTED BELOW 4,480 22,720 27,200										
RULEN, JOHN D. AND CANDACE J. 4679 COUNTY RD. 15 SOUTH POINT, OHIO 45680 VOL 617 PG 163 PARCEL-ID 06-033-0300.000	17-02-22 PT. S1/2 NE LOT 13 UNREC. PLAT 0000.30A RES USE CODE 510 5,770 31,510 37,280										

BARRETT BROTHERS SPRINGFIELD, OH 1-800-322-7711

TAX RATE [illegible]0
A/R RED FACTOR 06.1295
OTH RED FACTOR 07.2790

LAWRENCE
TAX DISTRICT 06-FAYETTE TWP-DELTA S.D.

GENERAL TAX LIST AND DUPLICATE OF REAL AND PUBLIC UTILITY PROPERTY
COUNTY REAL ESTATE TAXES AND SPECIAL ASSESSMENTS

12/29/00

TAX YEAR 2000
INTEREST RATE
PAGE NO 717

OWNER'S NAME MAILING ADDRESS	DESCRIPTION			TAXES CHARGED	DECEMBER TAXES	PENALTY	JUNE TAXES	PENALTY	TOTAL DELINQUENT	C. D. DATE	MEMO
	LAND	IMPROVEMENTS	TOTAL VALUE								
BAUMGARDNER, CHARLES D. & TERE	17-02-22 PT. S1/2 NE										
30 TWP RD 353	LOT 14 UNREC. PLAT										
SOUTH POINT, OHIO 45680	0000.30A	RES USE CODE	510								
VOL 617 PG 157											
PARCEL-ID 06-033-0400.000	00	00	00								
02-22-00 TRNSF TO 06-033-0400.000	ESTEP, KENNETH E. & AMY J										
ESTEP, KENNETH E. & AMY J.	17-02-22 PT. S1/2 NE										
30 TWP RD 353	LOT 14 UNREC. PLAT										
SOUTH POINT, OHIO 45680	0000.30A	RES USE CODE	510								
OR 46 PG 612											
PARCEL-ID 06-033-0400.000	3,500	15,830	19,330								
	HOMESITE VALUE LISTED BELOW										
	3,500	15,830	19,330								
02-22-00 TRNSF FROM 06-033-0400.000	BAUMGARDNER, CHARLES D. &										
WENTZ, IRENE R AND TERESA WENTZ	17-02-22 PT. S1/2 NE										
14 TWP RD 353	LOT 15 UNREC. PLAT										
SOUTH POINT, OHIO 45680	0000.30A	RES USE CODE	500								
VOL 629 PG 211/214	4,960	20,950	25,910								
PARCEL-ID 06-033-0500.000	HOMESITE VALUE LISTED BELOW										
	4,960	20,950	25,910								
HOLT, RICHARD & DIANE MARIE	17-02-22 PT.										
4693 CO RD 15	0000.23A	RES USE CODE	510								
SOUTH POINT, OHIO 45680											
OR7 PG 271/274	1,000	15,690	16,690								
PARCEL-ID 06-033-0600.000	HOMESITE VALUE LISTED BELOW										
	1,000	15,690	16,690								
HOLT, RICHARD & DIANE MARIE	17-02-22 PT										
4693 CO RD 15	0000.31A	RES USE CODE	500								
SOUTH POINT, OHIO 45680											
OR7 PG 271/274	1,180	00	1,180								
PARCEL-ID 06-033-0610.000											
DILLEY, MONROE	17-02-22 PT S PT S1/2 NE PT			Charles Willard + Charlotte Anne LaFon — 6-28-01							
246 TWP RD 1096	0009.82A	RES USE CODE	500								
CHESAPEAKE, OHIO 45619											
PARCEL-ID 06-033-0700.000	3,160	00	3,160								
LAFON, CHARLES WILLARD	17-02-22 S PT S1/2 NE PT										
4694 CO RD 15	0000.50A	RES USE CODE	510								
SOUTH POINT, OHIO 45680											
VOL 351 PG 465	2,230	7,920	10,150								
PARCEL-ID 06-033-0900.000	HOMESITE VALUE LISTED BELOW										
	2,230	7,730	9,960								
MCCREERY, MATTIE A.	17-02-22 PT.										
4720 CO. RD. 15	0000.43A	RES USE CODE	510								
SOUTH POINT, OHIO 45680											
VOL 636 PG 256	1,440	15,630	17,070								
PARCEL-ID 06-033-1000.000	HOMESITE VALUE LISTED BELOW										
	1,440	15,630	17,070								
BALL, DENNIS BRIAN & DAPHNY AN	17-2-22 S PT S1/2 NE PT LESS 1										

TAX RATE [illegible]0
A/R RED FACTOR 06.1295
OTH RED FACTOR 07.2790

LAWRENCE
TAX DISTRICT 06-FAYETTE TWP-DELTA S.D.

GENERAL TAX LIST AND DUPLICATE OF REAL AND PUBLIC UTILITY PROPERTY
COUNTY REAL ESTATE TAXES AND SPECIAL ASSESSMENTS

12/29/00

TAX YEAR 2000
INTEREST RATE
PAGE NO 718

OWNER'S NAME MAILING ADDRESS	DESCRIPTION			TAXES CHARGED	DECEMBER TAXES	PENALTY	JUNE TAXES	PENALTY	TOTAL DELINQUENT	C. D. DATE	MEMO
	LAND	IMPROVEMENTS	TOTAL VALUE								
N	.00A. BAL.1.64ACS.										
4362 CO. RD. 15		RES USE CODE	500								
SOUTH POINT, OHIO 45680											
VOL 629 PG 622/624	170	00	170								
PARCEL-ID 06-033-1100.000											
WIMER, KENNETH & DEBRA	17-02-22 S PT S 1/2 NE PT 1.37										
3878 CO. RD. 120	ACS										
SOUTH POINT, OHIO 45680		RES USE CODE	500								
VOL 619 PG 85											
PARCEL-ID 06-033-1200.000	2,720	00	2,720								
WILLIS, GEORGE E. JR.	17-02-22 NE SE N OF RD.										
4352 CO. RD. 15	0002.25A	RES USE CODE	500								
SOUTH POINT, OHIO 45680											
OR 23 PG 419	730	00	730								
PARCEL-ID 06-033-1500.000											
WOODRUFF, BETTY L.	17-2-22 NE SW N OF RD LESS 4.2										
2272 CO. RD. 18	2,.48,1.94 & 4.38 BAL=1.98ACRE										
SOUTH POINT, OHIO 45680	S	RES USE CODE	500								
VOL 502 PG 193											
PARCEL-ID 06-033-1600.000	2,320	00	2,320								
HOUCHIN, WILLIAM D	17-02-22 NE SE N OF RD PT 0.44										
4367 CO. RD. 15	ACS										
SOUTH POINT, OHIO 45680		RES USE CODE	500								
VOL 534 PG 779											
PARCEL-ID 06-033-1600.001	50	00	50								
HOLLEY, LOLA JEAN	17-2-22 NE SE N OF RD PT 0.30										
4300 CO. RD. 15	ACS										
SOUTH POINT, OHIO 45680		RES USE CODE	500								
VOL 527 PG 766											
PARCEL-ID 06-033-1600.002	30	00	30								
HOLLEY, LOLA JEAN	17-2-22 PT NE SE N OF RD 0.33A										
4300 CO. RD. 15	CS										
SOUTH POINT, OHIO 45680		RES USE CODE	500								
VOL 527 PG 766											
PARCEL-ID 06-033-1600.003	40	00	40								
HOLLEY, LOLA JEAN	17-2-22 PT NE SE N OF RD. 0.30										
4300 CO. RD. 15	ACS										
SOUTH POINT, OHIO 45680		RES USE CODE	500								
VOL 527 PG 766											
PARCEL-ID 06-033-1600.004	30	00	30								
HOLLEY, LOLA JEAN	17-2-22 PT NE SE N OR RD 0.33A										
4300 CO. RD. 15		RES USE CODE	500								
SOUTH POINT, OHIO 45680											
VOL 527 PG 766	40	00	40								
PARCEL-ID 06-033-1600.005											
HOUCHIN, WILLIAM DONALD II & O	17-02-22 NE SE N OF RD PT 0.40										
ONNIE SUE	ACS										

BARRETT BROTHERS SPRINGFIELD, OH 1-800-322-7711

TAX RATE 50
A/R RED FACTOR 06.1295
OTH RED FACTOR 07.2790

LAWRENCE
TAX DISTRICT 06-FAYETTE TWP-DELTA S.D.

GENERAL TAX LIST AND DUPLICATE OF REAL AND PUBLIC UTILITY PROPERTY
COUNTY REAL ESTATE TAXES AND SPECIAL ASSESSMENTS

12/29/00

TAX YEAR 2000
INTEREST RATE
PAGE NO 719

OWNER'S NAME MAILING ADDRESS	DESCRIPTION			TAXES CHARGED	DECEMBER TAXES	PENALTY	JUNE TAXES	PENALTY	TOTAL DELINQUENT	C. D. DATE	MEMO
	LAND	IMPROVEMENTS	TOTAL VALUE								
4325 COUNTY RD. 15 SOUTH POINT, OHIO 45680 VOL 578 PG 372 PARCEL-ID 06-033-1600.006		RES USE CODE 500 120 00 120									
HOLLEY, LOLA JEAN 4300 CO. RD. 15 SOUTH POINT, OHIO 45680 VOL 538 PG 405 PARCEL-ID 06-033-1600.007	17-2-22 NE SE N OF RD PT 2.19A RES USE CODE 500 190 00 190										
SCHENEBERG, GEORGE L. & DONNA L. P.O. BOX 127 CHESAPEAKE, OHIO 45619 PARCEL-ID 06-033-1600.008	17-2-22 PT NE SE N OF RD 0.48A C RES USE CODE 510 2,180 41,710 43,890 HOMESITE VALUE LISTED BELOW 2,180 39,680 41,860										
HOLLEY, LOLA JEAN 4300 COUNTY RD 15 SOUTH POINT, OHIO 45680 VOL 585 PG 567 PARCEL-ID 06-033-1600.009	17-2-22 PT NE SE N OF RD PT 1.94 ACRS RES USE CODE 500 580 00 580										
CAREY, MARK A. AND KIMBERLY D. 4221 CO. RD. 15 SOUTH POINT, OHIO 45680 VOL 620 PG 79 PARCEL-ID 06-033-1600.010	17-2-22 NE SW N OF RD PT 4.38A CRES RES USE CODE 510 4,130 21,720 25,850			5/15/01 Timothy S. & Tonya D. Nicely							
BALL, DENNIS BRIAN & DAPHNY AN N 4362 CO. RD. 15 SOUTH POINT, OHIO 45680 VOL 629 PG 622/624 PARCEL-ID 06-033-1700.000	17-02-22 NE SE N OF RD. 0000.75A RES USE CODE 500 80 00 80										
FULLERTON, EDWIN E & ELIZABETH P 4132 COUNTY RD. 15 SOUTH POINT, OH 45680-7372 OR 11 PG 442 PARCEL-ID 06-033-1800.000	17-02-22 NW SE S OF RD. 0001.67A RES USE CODE 500 2,430 00 2,430										
FULLERTON, CHARLES W. LIFE EST REM EDWIN E. & ELIZABETH P. 4132 CO RD 15 SOUTH POINT, OHIO 45680 VOL 582 PG 58 PARCEL-ID 06-034-0100.000	17-02-22 NW SE S OF RD. 0011.88A RES USE CODE 500 1,000 00 1,000										
FULLERTON, EDWIN E. & ELIZABETH P. 4132 CO RD 15 SOUTH POINT, OHIO 45680 VOL 582 PG 56 PARCEL-ID 06-034-0200.000	17-02-22 PT. NW SE 0002.00A RES USE CODE 510 130 18,130 18,260 HOMESITE VALUE LISTED BELOW 120 16,080 16,200										
HOLLEY, LOLA JEAN	17-02-22 PT. NW SE										

TAX RATE 50
A/R RED FACTOR 06.1295
OTH RED FACTOR 07.2790

LAWRENCE
TAX DISTRICT 06-FAYETTE TWP-DELTA S.D.

GENERAL TAX LIST AND DUPLICATE OF REAL AND PUBLIC UTILITY PROPERTY
COUNTY REAL ESTATE TAXES AND SPECIAL ASSESSMENTS

12/29/00

TAX YEAR 2000
INTEREST RATE
PAGE NO 720

OWNER'S NAME MAILING ADDRESS	DESCRIPTION			TAXES CHARGED	DECEMBER TAXES	PENALTY	JUNE TAXES	PENALTY	TOTAL DELINQUENT	C. D. DATE	MEMO
	LAND	IMPROVEMENTS	TOTAL VALUE								
4300 CO. RD. 15 SOUTH POINT, OHIO 45680-0000 VOL 526 PG 192 PARCEL-ID 06-034-0300.000	0001.00A RES USE CODE 510 2,980 17,900 20,880 HOMESITE VALUE LISTED BELOW 2,980 17,900 20,880										
TAMLYN, THOMAS & TERESA 4328 CO RD 15 SOUTH POINT, OHIO 45680 VOL 622 PG 60 PARCEL-ID 06-034-0400.000	17-02-22 PT. NW SE W PT 0004.00A RES USE CODE 500 3,290 00 3,290 HOMESITE VALUE LISTED BELOW 2,980 00 2,980										
BALL, DENNIS BRIAN & DAPHNY AN N 4362 CO. RD. 15 SOUTH POINT, OHIO 45680 VOL 629 PG 622/624 PARCEL-ID 06-034-0500.000	17-02-22 NW SE S OF RD. 0000.45A RES USE CODE 500 50 00 50										
PARTRIDGE, JOSEPH A & KAREN S 022 C/O TRANSAMERICA REAL ESTATE TAX SERVICE 1105 SCHROCK RD SUITE 437 COLUMBUS. OHIO 43229 PARCEL-ID 06-034-0600.000	17-02-22 PT W SIDE NW SE LESS 3.95AC 0000.05A RES USE CODE 500 10 00 10										
PARTRIDGE, JOSEPH A & KAREN S 022 C/O TRANSAMERICA REAL ESTATE TAX SERVICE 1105 SCHROCK RD SUITE 437 COLUMBUS. OHIO 43229 PARCEL-ID 06-034-0601.000	17-02-22 PT W SIDE N W SE PT 0000.92A RES USE CODE 540 2,740 4,950 7,690 HOMESITE VALUE LISTED BELOW 2,740 4,810 7,550										
JOYCE, CHERYL G. 006 C/O F. A. R. E. TAX SERVICE 17187 NO. LAUREL PK. DR. SUITE 437 LIVONIA, MI 48152 VOL 636 PG 58 PARCEL-ID 06-034-0602.000	-00-00 D 0001.75A PT W SI RES USE CODE 500 430 00 430										
JOYCE, CHERYL G. 006 C/O F. A. R. E. TAX SERVICE 17187 NO. LAUREL PK. DR. SUITE 437 LIVONIA, MI 48152 VOL 635 PG 60 PARCEL-ID 06-034-0603.000	17-2-22 PT W SIDE NW SE PT 0.33AC RES USE CODE 500 80 00 80										
PARTRIDGE, JOSEPH A & KAREN S 022 C/O TRANSAMERICA REAL ESTATE TAX SERVICE 1105 SCHROCK RD SUITE 437 COLUMBUS. OHIO 43229 PARCEL-ID 06-034-0604.000	17-02-22 PT W SIDE NW SE PT 0000.91A RES USE CODE 500 490 00 490										

BARRETT BROTHERS SPRINGFIELD, OH 1-800-322-7711

TAX RATE [illegible]0
A/R RED FACTOR 06.1295
OTH RED FACTOR 07.2790

LAWRENCE
TAX DISTRICT 06-FAYETTE TWP-DELTA S.D.

GENERAL TAX LIST AND DUPLICATE OF REAL AND PUBLIC UTILITY PROPERTY
COUNTY REAL ESTATE TAXES AND SPECIAL ASSESSMENTS

12/29/00

TAX YEAR 2000
INTEREST RATE
PAGE NO 721

OWNER'S NAME MAILING ADDRESS	DESCRIPTION			TAXES CHARGED	DECEMBER TAXES	PENALTY	JUNE TAXES	PENALTY	TOTAL DELINQUENT	C. D. DATE	MEMO
	LAND	IMPROVEMENTS	TOTAL VALUE								
MCSWEENEY, GLENN C. & FANNIE G 4055 CO RD 15 SOUTH POINT, OHIO 45680 PARCEL-ID 06-034-0700.000	17-02-22 SW COR. NW SE 0000.50A RES USE CODE 510 1,490 16,020 17,510 HOMESITE VALUE LISTED BELOW 1,490 15,940 17,430										
BALL, DENNIS BRIAN & DAPHNY AN N 4362 CO. RD. 15 SOUTH POINT, OHIO 45680 VOL 629 PG 622/624 PARCEL-ID 06-034-0800.000	17-2-22 N END NE SE PT LESS 2. 28A. BAL.2.38ACS. RES USE CODE 510 3,190 22,580 25,770 HOMESITE VALUE LISTED BELOW 2,980 22,140 25,120										
STALDER, DOUGLAS C. AND RHONDA M. 022 C/O TRANSAMERICA REAL ESTATE TAX SERVICE 1105 SCHROCK RD SUITE 437 COLUMBUS. OHIO 43229 VOL 620 PG 143 PARCEL-ID 06-034-0900.000	17-2-22 N END NE SE 9.79AC RES USE CODE 510 3,810 23,370 27,180										
MCCLANAHAN, CHARLES EARL JR. & GILDA 2157 ADAMS AVE. HUNTINGTON, WVA. 25704 VOL 390 PG 527 PARCEL-ID 06-034-1000.000	17-02-22 N END NE SE PT LESS O .29ACRES BAL=0.21ACRES COM USE CODE 499 2,230 850 3,080										
LANDERS, DANNY SCOTT & MELISSA JANE 3783 CO RD 120 SOUTH POINT, OHIO 45680 VOL 638 PG 796 PARCEL-ID 06-034-1000.001	17-2-22 N END NE SE PT 0.29ACR ES RES USE CODE 500 1,620 00 1,620										
WILLIS, GEORGE E. JR. LIFE EST . REM. RACHEL L. COOPER 4352 CO. RD. 15 SOUTH POINT, OHIO 45680 VOL 632 PG 338 PARCEL-ID 06-034-1100.000	17-02-22 W SIDE NE SE 0008.00A RES USE CODE 510 3,560 3,880 7,440										
PARSONS, DAVID G 1524 JEFFERSON AVE HUNTINGTON, W VA 25704 VOL 613 PG 682 PARCEL-ID 06-034-1200.000	17-2-22 E SIDE NE SE LESS 1.68 BAL = 9.55 ACRES RES USE CODE 545 3,870 320 4,190										
THACKER, DEBORAH PO BOX 78 SOUTH POINT, OHIO 45680 VOL 604 PG 467 PARCEL-ID 06-034-1200.001	17-02-22 E SIDE NE SE PT 1.68A CRES RES USE CODE 500 3,050 00 3,050										
MCDONALD, RAYMOND 306 TOWNSHIP RD. 331	17-02-22 PT E SIDE NE SE PT SE COR										

Harvey A. McDonald

OWNER'S NAME MAILING ADDRESS	DESCRIPTION			TAXES CHARGED	DECEMBER TAXES	PENALTY	JUNE TAXES	PENALTY	TOTAL DELINQUENT	C. D. DATE	MEMO
	LAND	IMPROVEMENTS	TOTAL VALUE								
PROCTORVILLE, OHIO 45669 PARCEL-ID 06-034-1201.000	0002.00A RES USE CODE 500 2,340 00 2,340										
MCDONALD, RICKY ALLEN 46 MAYO DR. SOUTH POINT, OHIO 45680 VOL 519 PG 473 PARCEL-ID 06-034-1300.000	17-2-22 PT E SIDE NE SE 1.74AC RES USE CODE 510 3,050 7,720 10,770 HOMESITE VALUE LISTED BELOW 2,980 7,580 10,560										
WILLIS, GEORGE E. JR. LIFE EST . REM. JOHN P. JONES 4352 CO. RD. 15 SOUTH POINT, OHIO 45680 VOL 632 PG 335/342 PARCEL-ID 06-034-1500.000	17-02-22 MID. NE SE 0010.00A RES USE CODE 500 840 00 840										
MANN, CHARLES R. & MOLANA SUE 34 TWP. RD. 1327 SOUTH POINT, OHIO 45680 VOL 384 PG 605 PARCEL-ID 06-034-1600.000	17-02-22 14 PENN LANDS N PT. 0011.00A AGR USE CODE 120 AUV 270 00 270										
TARRER, HORTENSE J. ETAL 4409 COLORADO AVE. NW WASHINGTON, DC 20011 PARCEL-ID 06-034-1700.000	17-02-22 15 E PT. 0004.27A RES USE CODE 500 770 00 770										
VINSON, CALVIN L. 107 MOOREFIELD PLACE SCOTT DEPOT, WVA 25660 VOL 235 PG 213 PARCEL-ID 06-034-1800.000	17-02-22 15 W PT. 0007.19A RES USE CODE 500 760 00 760										
FULLERTON, CHARLES W. LIFE EST REM EDWIN E. & ELIZABETH P. 4132 CO RD 15 SOUTH POINT, OHIO 45680 VOL 582 PG 58 PARCEL-ID 06-035-0100.000	17-02-22 16 PENN LANDS N PT W1/2 0006.00A RES USE CODE 500 630 00 630										
THACKER, ESTER JEWELL LIFE EST . REM. LINDA L. POE 696 PRIVATE RD. 3367 SOUTH POINT, OHIO 45680 VOL 531 PG 199 PARCEL-ID 06-035-0200.000	16 PENN LANDS S PT W 1/2 6.00A CS RES USE CODE 510 3,400 9,760 13,160 HOMESITE VALUE LISTED BELOW 2,980 4,770 7,750										
MAYO, TERESIA 58 PVT. RD. 3367 SOUTH POINT, OHIO 45680 OR 30 PG 77 PARCEL-ID 06-035-0400.000 12-13-99 TRNSF TO 06-035-0400.000 GUE, LARRY G. & BONNIE A.	17-2-22 16 PENN LANDS E 1/2 LE ;1.00A BAL=10.43ACS AGR USE CODE 120 00 00 00										
GUE, LARRY G. & BONNIE A.	17-2-22 16 PENN LANDS E 1/2 LE										

BARRETT BROTHERS SPRINGFIELD, OH 1-800-322-7711

TAX RATE 0
A/R RED FACTOR 06.1295
OTH RED FACTOR 07.2790

LAWRENCE
TAX DISTRICT 06-FAYETTE TWP-DELTA S.D.

GENERAL TAX LIST AND DUPLICATE OF REAL AND PUBLIC UTILITY PROPERTY
COUNTY REAL ESTATE TAXES AND SPECIAL ASSESSMENTS

TAX YEAR 2000
INTEREST RATE
12/29/00 PAGE NO 723

OWNER'S NAME MAILING ADDRESS	DESCRIPTION			TAXES CHARGED	DECEMBER TAXES	PENALTY	JUNE TAXES	PENALTY	TOTAL DELINQUENT	C. D. DATE	MEMO
	LAND	IMPROVEMENTS	TOTAL VALUE								
25 MAYO DR SOUTH POINT, OHIO 45680 OR 40 PG 411 PARCEL-ID 06-035-0400.000	1.00A BAL=10.43ACS AGR USE CODE 120 4,080	00	4,080								
12-13-99 TRNSF FROM 06-035-0400.000 MAYO, TERESIA											
MAYO, TERESIA #1 MAYO DRIVE CO RD 120 SOUTH POINT, OHIO 45680 VOL 637 PG 512 PARCEL-ID 06-035-0401.000	17-2-22 16 PENN LANDS E1/2 1.0 0AC RES USE CODE 540 2,980	20,830	23,810								
RICKARD, JAMES F. & BERNICE L. 4082 CO. RD. 15 SOUTH POINT, OHIO 45680 PARCEL-ID 06-035-0500.000	17-2-22 PT SW SE E OF SOLIDA R D & BUFF. CR RD. LESS 1.30A BAL=17.55A RES USE CODE 510 4,370 HOMESITE VALUE LISTED BELOW 2,980	26,370 25,370	30,740 28,350								
RICKARD, JAMES F. & BERNICE L. 4082 CO. RD. 15 SOUTH POINT, OHIO 45680 VOL 531 PG 69 PARCEL-ID 06-035-0500.001	17-2-22 PT SW SE E OF SOLIDA R D. & BUFF. CR. RD. PT 0.72A RES USE CODE 545 2,760	00	2,760								
DELONG, LESLIE L. & DEBRA R. 3328 CO. RD. 18 SOUTH POINT, OHIO 45680-000 VOL 471 PG 05 PARCEL-ID 06-035-0501.000	17-02-22 PT SW SE E OF SOLIDA RD & BUFFALO RD PT 0000.58A RES USE CODE 510 2,470	16,560	19,030								
ARTHUR, LAWRENCE E. & BEVERLY J. 15362 LEFFINGWELL RD. WHITTIER, CALIF. 90604-2312 PARCEL-ID 06-035-0600.000	17-02-22 PT S PT SW SE 0001.75A RES USE CODE 500 190	00	190								
ARTHUR, CHARLES D. & LINDA G. 006 C/O F. A. R. E. TAX SERVICE 17187 NO. LAUREL PK. DR. SUITE 437 LIVONIA, MI 48152 VOL 519 PG 780 PARCEL-ID 06-035-0601.000	17-2-22 PT S PT SW SE 3.25ACS. RES USE CODE 510 3,210	17,980	21,190								
MCSWEENEY, LARRY JOE & PATSY LYNN 3460 CO RD 15 SOUTH POINT, OHIO 45680-0000 VOL 618 PG 286 PARCEL-ID 06-035-0700.000	17-02-22 NW SW LESS 10.54A & 0.06A 0032.40A AGR USE CODE 120 6,940 HOMESITE VALUE LISTED BELOW 2,980	20,440 19,910	27,380 22,890								
HECLA WATER ASSOC. R. 3 BOX 48-AA	17-02-22 NW SW PT 0000.06A EXM USE CODE 680										

OWNER'S NAME MAILING ADDRESS	DESCRIPTION			TAXES CHARGED	DECEMBER TAXES	PENALTY	JUNE TAXES	PENALTY	TOTAL DELINQUENT	C. D. DATE	MEMO
	LAND	IMPROVEMENTS	TOTAL VALUE								
IRONTON, OH. VOL 464 PG 201 PARCEL-ID 06-035-0701.000	500	3,020	3,520								
DONAHOE, MURL W. & RUBY 3580 CO RD 15 SOUTH POINT, OHIO 45680 VOL 282 PG 172 PARCEL-ID 06-035-0800.000	17-02-22 NW SW 0010.54A RES USE CODE 510 3,530 HOMESITE VALUE LISTED BELOW 2,380	6,410 5,170	9,940 7,550								
ARTHUR, MEREDITH G. & FRANCES W. 10208 DUNDALK ST. FAIRFAX, VA. 22032 VOL 464 PG 566 PARCEL-ID 06-035-0900.000	17-02-22 PTS PT 0003.25A RES USE CODE 500 340	00	340								
ARTHUR, MEREDITH G. & FRANCES 10208 DUNDALK ST. FAIRFAX, VA. 22032 PARCEL-ID 06-035-0901.000	-00-00 PTS PT 0003.25A RES USE CODE 500 2,470	00	2,470								
ARTHUR, LAWRENCE E. & BEVERLY J. 15362 LEFFINGWELL RD. WHITTIER, CALIF. 90604-2312 PARCEL-ID 06-035-0902.000	-00-00 S PT 0001.50A RES USE CODE 500 2,380	00	2,380								
MCSWEENEY, BETTY JO LIFE EST & SANDRA L. BLACKBURN REM 3788 CO RD 15 SOUTH POINT, OHIO 45680 VOL 635 PG 678/682 PARCEL-ID 06-035-1000.000	17-2-22 NW PT NE SE PT LESS 0.74, 0.88 BAL = 7.12 ACRES RES USE CODE 510 3,890 HOMESITE VALUE LISTED BELOW 2,980	13,410 12,420	17,300 15,400								
BLACKBURN, SANDRA L 3764 CO RD 15 SOUTH POINT, OH 45680 VOL 587 PG 102 PARCEL-ID 06-035-1000.001	17-02-22 NW PT NE SW PT 0.74AC RES RES USE CODE 510 2,780 HOMESITE VALUE LISTED BELOW 2,780	40,500 40,500	43,280 43,280								
MCSWEENEY MILL & MINE SERVICE RT 1 BOX 800 SOUTH POINT, OHIO 45680 VOL 618 PG 280 PARCEL-ID 06-035-1100.000 11-09-00 5069.63	17-2-22 PT NW PT NE SE PT 2.28 ACRES IND USE CODE 399 4,560	111,510	116,070								
BRAMMER, MAE & RONALD R ADKINS 21 COUNTY RD 58 SOUTH POINT, OHIO 45680 PARCEL-ID 06-035-1200.000	17-02-22 NW PT. NE SW PT. 0012.00A AGR USE CODE 121 AUV 2,350 HOMESITE VALUE LISTED BELOW 2,080	20,040 19,260	22,390 21,340								
MCSWEENEY, GLENN C. & FANNIE G	17-02-22 PT.										

BARRETT BROTHERS SPRINGFIELD, OH 1-800-322-7711

TAX RATE 0
A/R RED FACTOR 06.1295
OTH RED FACTOR 07.2790

LAWRENCE
TAX DISTRICT 06-FAYETTE TWP-DELTA S.D.

GENERAL TAX LIST AND DUPLICATE OF REAL AND PUBLIC UTILITY PROPERTY
COUNTY REAL ESTATE TAXES AND SPECIAL ASSESSMENTS

12/29/00

TAX YEAR 2000
INTEREST RATE
PAGE NO 725

OWNER'S NAME MAILING ADDRESS	DESCRIPTION LAND	IMPROVEMENTS	TOTAL VALUE	TAXES CHARGED	DECEMBER TAXES	PENALTY	JUNE TAXES	PENALTY	TOTAL DELINQUENT	C. D. DATE	MEMO
4055 CO RD 15 SOUTH POINT, OHIO 45680 VOL 351 PG 135 PARCEL-ID 06-035-1300.000	0000.11A 330	RES USE CODE 500 00	330								
WILLIS, TOMMY J. & IVA J. P.O. BOX 262 PROCTORVILLE, OHIO 45669 VOL 615 PG 588 PARCEL-ID 06-035-1400.000	17-02-22 PT. SE PT. NE SE 0001.00A 2,980	RES USE CODE 510 2,020	5,000								
WILLIS, GEORGE E. JR. 4352 CO. RD. 15 SOUTH POINT, OHIO 45680 OR 23 PG 419 PARCEL-ID 06-035-1500.000	17-2-22 PT NW SE NW PT 6.52 RES USE CODE 500 690	00	690								
JOYCE, CHERYL G. 006 C/O F. A. R. E. TAX SERVICE 17187 NO. LAUREL PK. DR. SUITE 437 LIVONIA, MI 48152 VOL 636 PG 60 PARCEL-ID 06-035-1600.000	17-02-22 PT N W SE 0000.60A 1,790 HOMESITE VALUE LISTED BELOW 1,790	RES USE CODE 510 27,850 27,580	29,640 29,370								
MCSWEENEY, GLEN C. & FANNIE G. 4055 CO RD 15 SOUTH POINT, OHIO 45680 PARCEL-ID 06-035-1602.000	17-02-22 PT. NW. SE PT. 0000.49A 1,190	RES USE CODE 500 00	1,190								
SHEPPARD, EDWARD D. 3939 CO. RD. 15 SOUTH POINT, OHIO 45680 PARCEL-ID 06-035-1603.000	17-02-22 PT NW SE PT 0000.46A 2,120 HOMESITE VALUE LISTED BELOW 2,120	RES USE CODE 510 19,850 19,790	21,970 21,910								
JOYCE, CHERYL G. 006 C/O F. A. R. E. TAX SERVICE 17187 NO. LAUREL PK. DR. SUITE 437 LIVONIA, MI 48152 VOL 636 PG 60 PARCEL-ID 06-035-1604.000	17-2-27 PT NW SE PT PT N W SE PT 2.09AC RES USE CODE 500 1,370	00	1,370								
TACKETT, ORVILLE C. JR. 3972 CO RD 15 SOUTH POINT, OH 45680 VOL 639 PG 471 PARCEL-ID 06-035-1605.000	17-02-22 PT NW SE PT 0000.46A 1,030	RES USE CODE 500 00	1,030								
TACKETT, ORVILLE C. JR. 3972 CO RD 15 SOUTH POINT, OH 45680 VOL 639 PG 471 PARCEL-ID 06-035-1606.000	17-02-22 PT NW SE PT 0000.46A 1,030	RES USE CODE 500 00	1,030								
TACKETT, ORVILLE C. JR.	17-02-22 PT NW SE PT										

TAX RATE 0
A/R RED FACTOR 06.1295
OTH RED FACTOR 07.2790

LAWRENCE
TAX DISTRICT 06-FAYETTE TWP-DELTA S.D.

GENERAL TAX LIST AND DUPLICATE OF REAL AND PUBLIC UTILITY PROPERTY
COUNTY REAL ESTATE TAXES AND SPECIAL ASSESSMENTS

12/29/00

TAX YEAR 2000
INTEREST RATE
PAGE NO 726

OWNER'S NAME MAILING ADDRESS	DESCRIPTION LAND	IMPROVEMENTS	TOTAL VALUE	TAXES CHARGED	DECEMBER TAXES	PENALTY	JUNE TAXES	PENALTY	TOTAL DELINQUENT	C. D. DATE	MEMO
3972 CO RD 15 SOUTH POINT, OH 45680 VOL 639 PG 471 PARCEL-ID 06-035-1607.000	0000.46A 220	RES USE CODE 500 00	220								
MCSWEENEY, LARRY JOE & PATSY L YNN 3460 CO RD 15 SOUTH POINT, OHIO 45680-0000 VOL 618 PG 286 PARCEL-ID 06-035-1700.000	17-02-22 SW PT. NE SW 0001.50A 450	AGR USE CODE 120 00	450								
LEEDY, ADA D. 3841 CO. RD. 15 SOUTH POINT, OH. 45680 VOL 566 PG 459 PARCEL-ID 06-035-1800.000	17-02-22 NE COR. NE SW 0001.00A 2,980 HOMESITE VALUE LISTED BELOW 2,980	RES USE CODE 510 10,780 10,780	13,760 13,760								
DONAHOE, MURL W. & RUBY 3580 CO RD 15 SOUTH POINT, OHIO 45680 VOL 382 PG 174 PARCEL-ID 06-036-0100.000	17-02-22 SW PT. SW NE 0001.50A 160	RES USE CODE 500 00	160								
STANLEY, ARNOLD G., EDD R., D NARITA & CHAPMAN ET AL 237 7TH AVE HUNTINGTON, WV 25701 OR 26 PG 497 PARCEL-ID 06-036-0200.000	17-02-22 SW SW LESS 7A. 0036.00A AUV 880	AGR USE CODE 121 00	880								
MOORE, DOLORES P.O. BOX 9 EBRO, FLA. 32437 VOL 421 PG 362 PARCEL-ID 06-036-0300.000	17-02-22 SW COR. SE SE 0007.00A AUV 170	AGR USE CODE 121 00	170								
CRACE, T. H. & LOU ANN 305 COUNTY RD. 58 SOUTH POINT, OHIO 45680 VOL 438 PG 624 PARCEL-ID 06-036-0400.000 10-11-00 34.44	17-02-22 N PT SE NW SCHOOL LT. 0000.63A 1,200	RES USE CODE 500 00	1,200								
MCSWEENEY, BETTY JO LIFE EST & SANDRA L. BLACKBURN REM 3788 CO RD 15 SOUTH POINT, OHIO 45680 VOL 635 PG 678/682 PARCEL-ID 06-036-0600.000	BON ACRES S.D. TRACT 1 LESS 0. 70 AC BAL = 2.45 ACRES RES USE CODE 500 260	00	260								
HAYSLIP, JOHN S. & LINDA K. 3882 CO. RD. 15 SOUTH POINT, OHIO 45680 VOL 434 PG 501 PARCEL-ID 06-036-0601.000	-00-00 BON ACRES SD LOT 4 0000.16A 2,840 HOMESITE VALUE LISTED BELOW 2,840	RES USE CODE 510 12,130 12,130	14,970 14,970								
MOONEY, ROBERT LEE & CATHY ANN CO RD 18	-00-00 BON ACRES SD PT TR 1 0000.03A	RES USE CODE 500									

BARRETT BROTHERS SPRINGFIELD, OH 1-800-322-7711

TAX RATE [illegible]0
A/R RED FACTOR 06.1295
OTH RED FACTOR 07.2790

LAWRENCE
TAX DISTRICT 06-FAYETTE TWP-DELTA S.D.

GENERAL TAX LIST AND DUPLICATE OF REAL AND PUBLIC UTILITY PROPERTY
COUNTY REAL ESTATE TAXES AND SPECIAL ASSESSMENTS

12/29/00

TAX YEAR 2000
INTEREST RATE
PAGE NO 727

OWNER'S NAME MAILING ADDRESS	DESCRIPTION			TAXES CHARGED	DECEMBER TAXES	PENALTY	JUNE TAXES	PENALTY	TOTAL DELINQUENT	C. D. DATE	MEMO
	LAND	IMPROVEMENTS	TOTAL VALUE								
SOUTH POINT, OHIO 45680 VOL 632 PG 34 PARCEL-ID 06-036-0604.000 10-11-00 21.57	340	00	340								
MCSWEENEY, LARRY JOE & FETTY SANDRA LYN RT. 1 BOX 199 SOUTH POINT, OHIO 45680 VOL 422 PG 30 PARCEL-ID 06-036-0605.000	BON ACRES S.D TRACT 1 PT LESS 0.05 BAL = 0.02 ACRES RES USE CODE 500 150	00	150								
MCSWEENEY, LAWRENCE RT. 1 SOLIDA RD. SOUTH POINT, OHIO 45680 PARCEL-ID 06-036-0606.000	17-02-22 BON ACRES SUB DIV TRACT 1 PT 0000.30A RES USE CODE 500 1,580	00	1,580								
MCSWEENEY, BETTY JO LIFE EST & SANDRA L BLACKBURN REM. 3788 CO RD 15 SOUTH POINT, OHIO 45680 VOL 635 PG 678/682 PARCEL-ID 06-036-0700.000	BON ACRES S.D. TRACT 2 LESS 0.06 AC BAL = 1.81 ACRES RES USE CODE 500 5,600	00	5,600								
MAYNARD, BILLY W. 3908 COUNTY RD 15 SOUTH POINT, OHIO 45680 VOL 489 PG 568 PARCEL-ID 06-036-0701.000	-00-00 BON ACRES SD TRACT 2 N PT 0000.18A RES USE CODE 510 3,090	13,220	16,310								
	HOMESITE VALUE LISTED BELOW 3,090	13,220	16,310								
CURRY, ESTELLA 3964 CO RD 15 SOUTH POINT, OHIO 45680 VOL 623 PG 629 PARCEL-ID 06-036-0702.000	-00-00 BON ACRES SD TRACT 2 PT 0000.18A RES USE CODE 510 3,090	11,390	14,480								
	HOMESITE VALUE LISTED BELOW 3,090	11,390	14,480								
MOONEY, ROBERT LEE & CATHY ANN CO RD 18 SOUTH POINT, OHIO 45680 VOL 632 PG 26/28/30 PARCEL-ID 06-036-0703.000	-00-00 BON ACRES SD PT TR 2 0000.15A RES USE CODE 510 2,710	12,030	14,740								
	HOMESITE VALUE LISTED BELOW 2,710	12,030	14,740								
10-11-00 730.67 12-13-00	62.15										
MCSWEENEY, LARRY JOE RT. 1 BOX 199 SOUTH POINT, OHIO 45680 VOL 438 PG 322 PARCEL-ID 06-036-0704.000	17-2-22 BON ACRES S.D. TRACT 2 PT LESS 0.11 BAL = 0.03 ACRES RES USE CODE 500 50	00	50								
CURRY, ESTELLA 3964 CO. RD. 15 SOUTH POINT, OHIO 45680 PARCEL-ID 06-036-0705.000	-00-00 BON ACRES SUB DIV PT TRACT 2 0000.40A RES USE CODE 500										

TAX RATE [illegible]0
A/R RED FACTOR 06.1295
OTH RED FACTOR 07.2790

LAWRENCE
TAX DISTRICT 06-FAYETTE TWP-DELTA S.D.

GENERAL TAX LIST AND DUPLICATE OF REAL AND PUBLIC UTILITY PROPERTY
COUNTY REAL ESTATE TAXES AND SPECIAL ASSESSMENTS

12/29/00

TAX YEAR 2000
INTEREST RATE
PAGE NO 728

OWNER'S NAME MAILING ADDRESS	DESCRIPTION			TAXES CHARGED	DECEMBER TAXES	PENALTY	JUNE TAXES	PENALTY	TOTAL DELINQUENT	C. D. DATE	MEMO
	LAND	IMPROVEMENTS	TOTAL VALUE								
	690	00	690								
MCSWEENEY, LARRY JOE & FETTY SANDRA LYN RT. 1 BOX 199 SOUTH POINT, OHIO 45680 VOL 422 PG 30 PARCEL-ID 06-036-0706.000	BON ACRES S.D. TRACT 2 PT LESS 0.06 AC BAL = 0.01 ACRES RES USE CODE 500 20	00	20								
CURRY, ESTELLA 3964 CO. RD. 15 SOUTH POINT, OHIO 45680 PARCEL-ID 06-036-0800.000	-00-00 BON ACRES SUBDIVISION TRACT 3 0002.11A RES USE CODE 510 7,800	24,130	31,930								
	HOMESITE VALUE LISTED BELOW 7,530	24,130	31,660								
CURRY, ESTELLA 3964 CO. RD. 15 SOUTH POINT, OHIO 45680 PARCEL-ID 06-036-0900.000	-00-00 BON ACRES SUBDIVISION TRACT4 PT. 0001.39A RES USE CODE 500 7,210	00	7,210								
CURRY, ESTELLA 3964 CO. RD. 15 SOUTH POINT, OHIO 45680 PARCEL-ID 06-036-1000.000	-00-00 BON ACRES SUBDIVISION TRACT 4 PT. W O F 0000.14A RES USE CODE 510 1,050	18,030	19,080								
	HOMESITE VALUE LISTED BELOW 1,050	17,890	18,940								
CURRY, ESTELLA 3964 CO. RD. 15 SOUTH POINT, OHIO 45680 PARCEL-ID 06-036-1100.000	-00-00 BON ACRES SUBDIVISION TRACT 5 PT. 0005.96A RES USE CODE 500 1,880	00	1,880								
MCSWEENEY, BETTY JO LIFE EST & SANDRA L. BLACKBURN REM. 3788 CO RD 15 SOUTH POINT, OHIO 45680 VOL 635 PG 678/682 PARCEL-ID 06-036-1200.000	-00-00 BON ACRES SUBDIVISION TRACT 5 W PT. 0001.38A RES USE CODE 500 2,390	00	2,390								
MCKEE, FANNIE MAXINE 3291 CO. RD. 18 SOUTH POINT, OHIO 45680 VOL 625 PG 586 PARCEL-ID 06-036-1300.000	-00-00 BON ACRES SUB DIV TRACT 6 LESS 1. 1 0006.37A AGR USE CODE 121 AUV 160	00	160								
LAWRENCE FEDERAL SAV & LOAN ASSN. 311 SO. 5TH ST. IRONTON, OHIO 45638 PARCEL-ID 06-036-1301.000	-00-00 BON ACRES SUB DIV TRACT 6 PT 0001.15A RES USE CODE 510 7,780	16,630	24,410								
	HOMESITE VALUE LISTED BELOW 7,530	16,630	24,160								

BARRETT BROTHERS SPRINGFIELD, OH 1-800-322-7711

VOL 0012 PAGE 603

PLAT OF A SURVEY SHOWING THE DIVISION OF REALESTATE BELONGING TO MIKE LOVE, MARRIED. SITUATED IN THE NORTH WEST QUARTER OF SECTION-23, TOWN -2, RANGE-17 OF THE OHIO RIVER SURVEY. BEING IN FAYETTE TOWNSHIP, LAWRENCE COUNTY, AND IN THE STATE OF OHIO.

ALL OF AUDITOR;'S PARCEL NUMBERS

1)	06-036-1800.001	0.10 AC.	D.B.-495, P.-566
2)	06-036-1803	0.40 AC.	D.B.-472, P.-107
3)	06-036-1801	0.34 AC.	D.B.-380, P.-264
4)	06-036-1802	0.08 AC.	D.B.-471, P.-685

PART OF AUDITOR'S PARCEL NUMBERS

5)	06-036-1800.003	0.20 AC.	D.B.-531, P.-195
6)	06-036-1800.004	0.08 AC.	D.B.-531, P.-195

TOTAL TO BE COMBINED-1.20 AC.

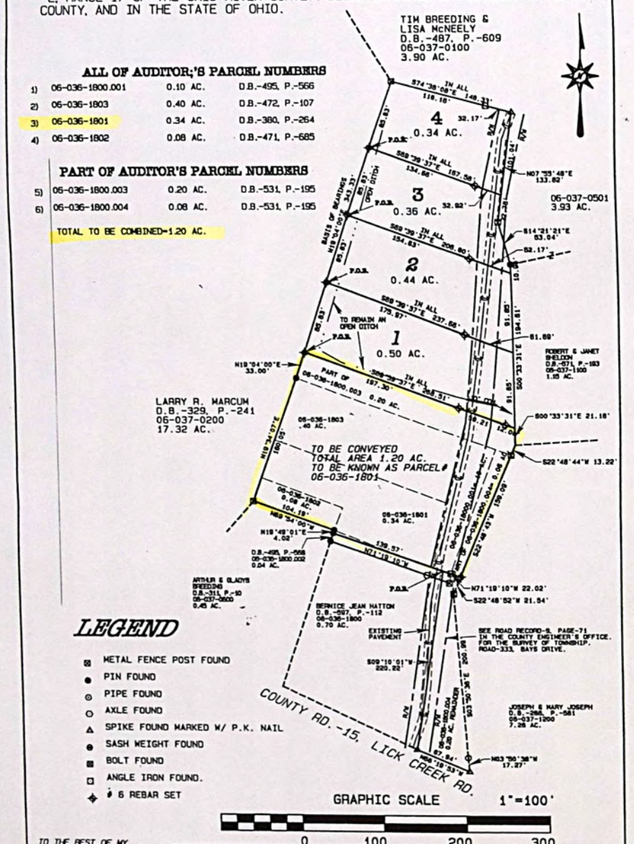

LEGEND

- METAL FENCE POST FOUND
- PIN FOUND
- PIPE FOUND
- AXLE FOUND
- SPIKE FOUND MARKED W/ P.K. NAIL
- SASH WEIGHT FOUND
- BOLT FOUND
- ANGLE IRON FOUND.
- # 6 REBAR SET

GRAPHIC SCALE 1"=100'

0 100 200 300

TO THE BEST OF MY KNOWLEDGE & BELIEF.

STATE OF OHIO DAVID A. FLANNERY PS 7439 REGISTERED PROFESSIONAL SURVEYOR

PLAT OF A SURVEY FOR MIKE LOVE SHOWING THE DIVISIONOF HIS REALESTATE.

SCALE: 1"=100'	APPROVED BY: Dan A. Flanny, PS	DRAWN BY	CND
DATE: 3/23/1999		REVISED	
N.W. 1/4 OF SEC.-23, T.-2, R.-17 BEING IN FAYETTE TWP., LAWRENCE CO., OHIO.			
DAVID A. FLANNERY P.S. #-7439		DRAWING NUMBER 9912	

TAX RATE 30
A/R RED FACTOR 06.1295
OTH RED FACTOR 07.2790

LAWRENCE
TAX DISTRICT 06-FAYETTE TWP-DELTA S.D.

GENERAL TAX LIST AND DUPLICATE OF REAL AND PUBLIC UTILITY PROPERTY
COUNTY REAL ESTATE TAXES AND SPECIAL ASSESSMENTS

12/29/00

TAX YEAR 2000
INTEREST RATE
PAGE NO 729

OWNER'S NAME MAILING ADDRESS	DESCRIPTION			TAXES CHARGED	DECEMBER TAXES	PENALTY	JUNE TAXES	PENALTY	TOTAL DELINQUENT	C. D. DATE	MEMO
	LAND	IMPROVEMENTS	TOTAL VALUE								
MCKEE, FANNIE MAXINE 3291 CO. RD. 18 SOUTH POINT, OHIO 45680 VOL 625 PG 586 PARCEL-ID 06-036-1400.000	-00-00 BON ACRES SUBDIVISION TRACT 7 0007.70A AUV 190	EXM USE CODE 610 00	190								
MCKEE, FANNIE MAXINE 3291 CO. RD. 18 SOUTH POINT, OHIO 45680 VOL 625 PG 586 PARCEL-ID 06-036-1500.000	-00-00 BON ACRES SUBDIVISION TRACT 8 0007.88A AUV 7,690 HOMESITE VALUE LISTED BELOW 7,530	AGR USE CODE 121 11,310 11,310	19,000 18,840								
MCKEE, FANNIE MAXINE 3291 CO. RD. 18 SOUTH POINT, OHIO 45680 VOL 625 PG 586 PARCEL-ID 06-036-1600.000	-00-00 BON ACRES SUBDIVISION TRACT 9 0021.92A AUV 540	AGR USE CODE 121 00	540								
HATTON, BERNICE JEAN 4971 CO RD 15 SOUTH POINT, OHIO 45680 VOL 597 PG 112 PARCEL-ID 06-036-1800.000	17-03-23 W1/2 NW PT 0.70ACRES 2,750 HOMESITE VALUE LISTED BELOW 2,750	RES USE CODE 510 17,910 17,910	20,660 20,660								
BAUMGARDNER, CHARLES D. & TERESA A. 51 TWP. RD. 333 BAYS DR. SOUTH POINT, OHIO 45680 OR 12 PG 600 PARCEL-ID 06-036-1800.001	17-2-23 PT W1/2 NW 0.10ACS. 220	RES USE CODE 500 00	220	Combined into 06-036-1801 See deed							
HATTON, B. JEAN 4951 CR 15 SOUTH POINT, OHIO 45680 OR 71 PG 48 PARCEL-ID 06-036-1800.002 09-22-00 TRNSF FROM 06-036-1800.002 BREEDING, ARTHUR C. & GLA	17-2-23 PT W1/2 ACS. 180	0.04 RES USE CODE 599 330	510								
BREEDING, ARTHUR C. & GLADYS M. 4951 CR 15 SOUTH POINT, OHIO 45680 VOL 495 PG 568 PARCEL-ID 06-036-1800.002 09-22-00 TRNSF TO 06-036-1800.002 HATTON, B. JEAN	17-2-23 PT W1/2 ACS. 00	0.04 RES USE CODE 599 00	00								
LOVE, MICHAEL L AND SALLY J 82A PVT DR 54 SOUTH POINT, OHIO 45680 VOL 531 PG 195 PARCEL-ID 06-036-1800.003	17-2-23 W 1/2 NE PT LE;.20 & 1.30A BAL=.34ACS 1,790	RES USE CODE 500 00	1,790								

TAX RATE 30
A/R RED FACTOR 06.1295
OTH RED FACTOR 07.2790

LAWRENCE
TAX DISTRICT 06-FAYETTE TWP-DELTA S.D.

GENERAL TAX LIST AND DUPLICATE OF REAL AND PUBLIC UTILITY PROPERTY
COUNTY REAL ESTATE TAXES AND SPECIAL ASSESSMENTS

12/29/00

TAX YEAR 2000
INTEREST RATE
PAGE NO 730

OWNER'S NAME MAILING ADDRESS	DESCRIPTION			TAXES CHARGED	DECEMBER TAXES	PENALTY	JUNE TAXES	PENALTY	TOTAL DELINQUENT	C. D. DATE	MEMO
	LAND	IMPROVEMENTS	TOTAL VALUE								
LOVE, MICHAEL L AND SALLY J 82A PVT DR 54 SOUTH POINT, OHIO 45680 VOL 531 PG 195 PARCEL-ID 06-036-1800.004	17-2-23 W 1/2 NW PT LESS .08 A C. BAL..20 600	RES USE CODE 500 00	600								
BAUMGARDNER, CHARLES D. & TERESA A. 51 TWP RD 333 SOUTH POINT, OH 45680 OR 12 PG 600 PARCEL-ID 06-036-1800.005	17-2-23 W 1/2 NE PT PT .20 AC 1,310	RES USE CODE 500 00	1,310	Combined into 06-036-1801							
BAUMGARDNER, CHARLES D. AND TERESA A. 51 TWP RD 333 SOUTH POINT, OH 45680 OR 12 PG 600 PARCEL-ID 06-036-1800.006	17-2-23 W 1/2 NW PT PT .08 AC 60	RES USE CODE 500 00	60	Combined into 06-036-1801							
LOVE, SALLY J. 82A PVT DR 54 SOUTH POINT, OHIO 45680 OR19 PG 1 PARCEL-ID 06-036-1800.007	17-2-23 W 1/2 NE PT LESS .44;. 50BAL .36AC 1,850	RES USE CODE 500 00	1,850								
GARL, FORREST A. AND BARBARA M. 107 TWP RD 333 SOUTH POINT, OHIO 45680 OR19 PG 6 PARCEL-ID 06-036-1800.008	17-2-23 W 1/2 NE PT .44AC 2,080	RES USE CODE 500 00	2,080								
MAJHER, CHRIS J. AND THOMASINA M. 45 PVT DR 3449 CHESAPEAKE, OHIO 45619 PARCEL-ID 06-036-1800.009	17-2-23 W 1/2 NE PT PT .50AC 2,230	RES USE CODE 500 00	2,230								
BAUMGARDNER, CHARLES D. & TERESA A. 51 TWP. RD. 333 BAYS DR. SOUTH POINT, OHIO 45680 OR 12 PG 600 PARCEL-ID 06-036-1801.000	-00-00 PT W SIDE 0000.34A 1.20 1,010 HOMESITE VALUE LISTED BELOW 1,010	RES USE CODE 510 18,000 18,000	19,010 19,010	(these parcels combined into this # 06-036-1801) 06-036-1800.001 1800.005 1800.006 1802 1803							David A. Hanning P.S. 7439
BAUMGARDNER, CHARLES D. & TERESA A. 51 TWP. RD. 333 BAYS DR. SOUTH POINT, OHIO 45680 OR 12 PG 600 PARCEL-ID 06-036-1802.000	17-02-23 W 1/2 NW PT. 0000.08A 60	RES USE CODE 500 00	60	Combined into 06-036-1801							
BAUMGARDNER, CHARLES D. & TERESA A. 51 TWP. RD 333 BAYS DR.	17-02-23 W 1/2 NW PT 0000.40A 920	RES USE CODE 599 1,920	2,840	Combined into 06-036-1801							

BARRETT BROTHERS SPRINGFIELD, OH 1-800-322-7711

TAX RATE 50.0
A/R RED FACTOR 06.1295
OTH RED FACTOR 07.2790

LAWRENCE
TAX DISTRICT 06-FAYETTE TWP-DELTA S.D.

GENERAL TAX LIST AND DUPLICATE OF REAL AND PUBLIC UTILITY PROPERTY
COUNTY REAL ESTATE TAXES AND SPECIAL ASSESSMENTS

12/29/00

TAX YEAR 2000
INTEREST RATE
PAGE NO 731

OWNER'S NAME MAILING ADDRESS	DESCRIPTION LAND	IMPROVEMENTS	TOTAL VALUE	TAXES CHARGED	DECEMBER TAXES	PENALTY	JUNE TAXES	PENALTY	TOTAL DELINQUENT	C. D. DATE	MEMO
SOUTH POINT, OHIO 45680 OR 12 PG 600 PARCEL-ID 06-036-1803.000											
LAMBERT, DIANA RENEE 025 C/O FIRST FEDERAL BANK SAVING 1640 CARTER AVE. P. O. BOX 2349 ASHLAND, KY. 41105-2349 OR16 PG 467 PARCEL-ID 06-037-0100.000	17-02-23 PT. 0003.90A RES USE CODE 510 3,860 HOMESITE VALUE LISTED BELOW 2,980	25,780 23,670	29,640 26,650								
MARCUM, LARRY R. #8 TWP. RD. 231 SOUTH POINT, OHIO 45680 PARCEL-ID 06-037-0200.000	17-02-23 W1/2 NW PT. 0017.32A RES USE CODE 510 4,540 HOMESITE VALUE LISTED BELOW 2,980	22,890 22,100	27,430 25,080								
SIZEMORE, CHRISTOL RAY & REGINA 022 C/O TRANSAMERICA REAL ESTATE TAX SERVICE 1105 SCHROCK RD SUITE 437 COLUMBUS, OHIO 43229 VOL 596 PG 452 PARCEL-ID 06-037-0300.001	17-2-23 PT W 1/2 NW PT .78ACS RES USE CODE 500 610	00	610								
BREEDING, ARTHUR C. & GLADYS M 4951 CR 15 SOUTH POINT, OHIO 45680 VOL 388 PG 8 PARCEL-ID 06-037-0400.000 09-22-00 TRNSF TO 06-037-0400.000 HATTON, B. JEAN	17-02-23 W1/2 NW PT. 0000.18A RES USE CODE 500 00	00	00								
HATTON, B. JEAN 4951 CR 15 SOUTH POINT, OHIO 45680 OR 71 PG 48 PARCEL-ID 06-037-0400.000 09-22-00 TRNSF FROM 06-037-0400.000 BREEDING, ARTHUR C. & GLA	17-02-23 W1/2 NW PT. 0000.18A RES USE CODE 500 370	00	370								
KEENEY, JASON D. 246 TWP RD 333 SOUTH POINT OHIO 45680 OR 27 PG 191 PARCEL-ID 06-037-0500.000	17-02-23 NE COR. NW NW 0001.00A RES USE CODE 510 2,980	4,900	7,880								
SHELDON, ROBERT W. & JANET R. C/O ROBERT W. SHELDON 146 TWP. RD. 333 SOUTH POINT, OHIO 45680 PARCEL-ID 06-037-0501.000	17-02-23 PT NE COR NW NW 0003.93A RES USE CODE 510 3,460 HOMESITE VALUE LISTED BELOW 2,980	16,120 15,910	19,580 18,890								
SHELDON, ROBERT W. & JANET R.	17-02-23 PT NE COR NW NW										

TAX RATE 50.0
A/R RED FACTOR 06.1295
OTH RED FACTOR 07.2790

LAWRENCE
TAX DISTRICT 06-FAYETTE TWP-DELTA S.D.

GENERAL TAX LIST AND DUPLICATE OF REAL AND PUBLIC UTILITY PROPERTY
COUNTY REAL ESTATE TAXES AND SPECIAL ASSESSMENTS

12/29/00

TAX YEAR 2000
INTEREST RATE
PAGE NO 732

OWNER'S NAME MAILING ADDRESS	DESCRIPTION LAND	IMPROVEMENTS	TOTAL VALUE	TAXES CHARGED	DECEMBER TAXES	PENALTY	JUNE TAXES	PENALTY	TOTAL DELINQUENT	C. D. DATE	MEMO
146 TWP. RD. 333 SOUTH POINT, OHIO 45680 VOL 537 PG 591 PARCEL-ID 06-037-0502.000	0001.00A RES USE CODE 500 690	00	690								
SHELDON, ROBERT & JSNET R. 146 TWP. RD. 333 SOUTH POINT, OHIO 45680-0000 VOL 556 PG 61 PARCEL-ID 06-037-0503.000	17-02-23 PT NE COR NW NW PT 0000.07A RES USE CODE 500 50	00	50								
BREEDING, ARTHUR C & GLADYS M 4951 CR 15 SOUTH POINT, OH. 45680-0000 VOL 311 PG 10 PARCEL-ID 06-037-0600.000 09-22-00 TRNSF TO 06-037-0600.000 HATTON, B. JEAN	17-02-23 MID. PT. W1/2 NW 0000.45A RES USE CODE 510 00	00	00								
HATTON, B. JEAN 4951 CR 15 SOUTH POINT, OH. 45680-0000 OR 71 PG 48 PARCEL-ID 06-037-0600.000 09-22-00 TRNSF FROM 06-037-0600.000 BREEDING, ARTHUR C & GLAD	17-02-23 MID. PT. W1/2 NW 0000.45A RES USE CODE 510 2,100 HOMESITE VALUE LISTED BELOW 2,100	22,820 22,820	24,920 24,920								
FERGUSON, GARLAND M. C/O GARLAND FERGUSON 4944 CO. RD. 15 SOUTH POINT, OHIO 45680 PARCEL-ID 06-037-0700.000	17-02-23 PT. NW W1/2 NW 0000.44A RES USE CODE 510 2,080 HOMESITE VALUE LISTED BELOW 2,080	17,340 17,070	19,420 19,150								
MCQUAID, WILLIAM K & MARVELLA R C/O MCQUAID, WILLIAM 4836 CO RD 15 SOUTH POINT, OHIO 45680-0000 VOL 583 PG 148 PARCEL-ID 06-037-0701.000	-00-00 LOT 1 LINDA DELL S D 0000.00A RES USE CODE 510 2,100 HOMESITE VALUE LISTED BELOW 2,100	10,020 10,020	12,120 12,120								
WISE, ROGER E. & CARLA J. 4854 CO. RD. 15 SOUTH POINT, OHIO 45680 PARCEL-ID 06-037-0702.000	-00-00 LINDA DELL S.D. LOT 2 0000.00A RES USE CODE 510 2,120 HOMESITE VALUE LISTED BELOW 2,120	10,530 10,530	12,650 12,650								
HANDLEY, EDDIE & SUSAN 4870 COUNTY RD 15 SOUTH POINT, OHIO 45680 VOL 601 PG 540 PARCEL-ID 06-037-0703.000	-00-00 LINDA DELL SD LOT 3 0000.00A RES USE CODE 510 2,090 HOMESITE VALUE LISTED BELOW 2,090	8,270 8,270	10,360 10,360								
CHILDERS, DANNY L. & TERESA G. 4886 CO. RD. 15	-00-00 LOT 4 LINDA DELL S D										

BARRETT BROTHERS SPRINGFIELD, OH 1-800-322-7711

TAX RATE 50
A/R RED FACTOR 06.1295
OTH RED FACTOR 07.2790

LAWRENCE
TAX DISTRICT 06-FAYETTE TWP-DELTA S.D.

GENERAL TAX LIST AND DUPLICATE OF REAL AND PUBLIC UTILITY PROPERTY
COUNTY REAL ESTATE TAXES AND SPECIAL ASSESSMENTS

12/29/00

TAX YEAR 2000
INTEREST RATE

OWNER'S NAME MAILING ADDRESS	DESCRIPTION			TAXES CHARGED	DECEMBER TAXES	PENALTY	JUNE TAXES	PENALTY	TOTAL DELINQUENT	C. D. DATE	MEMO
	LAND	IMPROVEMENTS	TOTAL VALUE								
SOUTH POINT, OHIO 45680 PARCEL-ID 06-037-0704.000	0000.00A	RES USE CODE 510									
	1,880	9,920	11,800								
	HOMESITE VALUE LISTED BELOW										
	1,880	9,920	11,800								
NICELY, MICHAEL R. & REBECCA A 4898 CO. RD. 15 SOUTH POINT, OHIO 45680 PARCEL-ID 06-037-0705.000	-00-00 LINDA DELL SD LOT 5 0000.00A	RES USE CODE 510									
	2,050	11,210	13,260								
	HOMESITE VALUE LISTED BELOW										
	2,050	11,210	13,260								
WINKLER, BILLY E. & BRENDA 4916 CO. RD. 15 SOUTH POINT, OHIO 45680 PARCEL-ID 06-037-0706.000	LOT 6 LINDA DELL SD RES USE CODE 510										
	3,190	14,350	17,540								
	HOMESITE VALUE LISTED BELOW										
	3,190	14,350	17,540								
DILLE, MONROE 246 TWP RD 1096 CHESAPEAKE, OHIO 45619 PARCEL-ID 06-037-0800.000	17-02-23 PT. W1/2 NW 0036.70A	AGR USE CODE 120		Charles Willard + Charlotte Anne Lafon - 6-28-01							
	5,980	00	5,980								
WARNICK, EDWIN L III & PATRICIA R. 022 C/O TRANSAMERICA REAL ESTATE TAX SERVICE 1105 SCHROCK RD SUITE 437 COLUMBUS, OHIO 43229 VOL 602 PG 463 PARCEL-ID 06-037-0900.000	17-02-23 PT. W1/2 NW 0000.43A	RES USE CODE 510									
	2,050	27,360	29,410								
	HOMESITE VALUE LISTED BELOW										
	2,050	27,360	29,410								
MILLS, HENRY J & WANDA F LIFE ESTATE 4986 CO. RD. 15 SOUTH POINT, OHIO 45680 PARCEL-ID 06-037-1000.000	17-02-23 PT. W1/2 NE 0000.57A	RES USE CODE 510									
	2,430	20,620	23,050								
	HOMESITE VALUE LISTED BELOW										
	2,430	20,620	23,050								
SHELDON, ROBERT W. JR. & JANET R. 146 TWP. RD. 333 SO. POINT, OHIO 45680 VOL 571 PG 193 EASEMENT PARCEL-ID 06-037-1100.000	17-02-23 SE COR. NW NW 0001.15A	RES USE CODE 510									
	3,080	6,720	9,800								
JOSEPH, JOSEPH F. & MARY ELLEN C/O CONTROLLERS DEPT. MEYER 4 5037 CO. RD. 15 SO. POINT, OHIO 45680 VOL 286 PG 581 PARCEL-ID 06-037-1200.000	17-02-23 PT. 0007.26A	RES USE CODE 510									
	3,630	18,650	22,280								
	HOMESITE VALUE LISTED BELOW										
	2,980	18,650	21,630								
LEMASTER, TERRY L. 96 PRIVATE DR. 116 SOUTH POINT, OHIO 45680 VOL 619 PG 346	17-02-23 NW NE NW 0011.00A	RES USE CODE 510									
	4,220	3,280	7,500								

TAX RATE 50
A/R RED FACTOR 06.1295
OTH RED FACTOR 07.2790

LAWRENCE
TAX DISTRICT 06-FAYETTE TWP-DELTA S.D.

GENERAL TAX LIST AND DUPLICATE OF REAL AND PUBLIC UTILITY PROPERTY
COUNTY REAL ESTATE TAXES AND SPECIAL ASSESSMENTS

12/29/00

TAX YEAR 2000
INTEREST RATE

OWNER'S NAME MAILING ADDRESS	DESCRIPTION			TAXES CHARGED	DECEMBER TAXES	PENALTY	JUNE TAXES	PENALTY	TOTAL DELINQUENT	C. D. DATE	MEMO
	LAND	IMPROVEMENTS	TOTAL VALUE								
PARCEL-ID 06-037-1300.000	HOMESITE VALUE LISTED BELOW										
	2,980	3,150	6,130								
MILLS, JOHN SCOTT, HENRY C. II & MARK CAMERON C/O JOHN SCOTT MILLS 101 SOUTH COACHMAN RD 523 CLEARWATER, FL 34625 VOL 554 PG 699 PARCEL-ID 06-037-1400.000	17-02-23 S&MID. NE NW 0024.00A	AGR USE CODE 120									
	2,520	00	2,520								
VANCE, DONALD L. & MARY D. 52 PVT. DR. 5229 SOUTH POINT, OHIO 45680 VOL 593 PG 666 PARCEL-ID 06-037-1500.000	17-02-23 NW COR. NE NW 0001.00A	RES USE CODE 500									
	2,980	00	2,980								
REDMAN, DEBORAH A. 5240 CO. RD. 15 SOUTH POINT, OHIO 45680 OR 46 PG 284 PARCEL-ID 06-037-1600.000	17-02-23 E PT. SE NW 0001.33A	RES USE CODE 545									
	3,200	00	3,200								
	HOMESITE VALUE LISTED BELOW										
	2,980	00	2,980								
02-17-00 TRNSF FROM 06-037-1600.000 WRIGHT, MINA C.											
WRIGHT, MINA C. 5240 CO. RD. 15 SOUTH POINT, OHIO 45680 VOL 407 PG 350 PARCEL-ID 06-037-1600.000	17-02-23 E PT. SE NW 0001.33A	RES USE CODE 545									
	00	00	00								
02-17-00 TRNSF TO 06-037-1600.000 REDMAN, DEBORAH A.											
COLEMAN, CALVIN M. AND KITTY 5353 CO RD 15 SOUTH POINT, OHIO 45680 VOL 606 PG 539 PARCEL-ID 06-037-1601.000	-00-00 PT E PT SE NW 0004.50A	RES USE CODE 510									
	3,340	28,410	31,750								
ALBERTS, RANDALL 5375 COUNTY RD 15 SOUTH POINT, OHIO 45680 VOL 558 PG 78 PARCEL-ID 06-037-1602.000	17-02-23 PT E PT SE NW 0001.49A	RES USE CODE 545									
	3,030	00	3,030								
BEACH, PAUL ALTON 1201 WINFRED ST. GREENUP, KY. 41144-1161 PARCEL-ID 06-037-1603.000	17-02-23 PT E PT SE NW PT 0010.01A	RES USE CODE 500									
	3,420	00	3,420								
LAWRENCE FEDERAL SAVINGS AND LOAN ASSOCIATION 311 SOUTH FIFTH STREET IRONTON, OHIO 45638 VOL 550 PG 162 & 166 PARCEL-ID 06-037-1604.000	17-02-23 PT E PT SE NW PT LESS 0.35A,01.37&2.30A 0001.81A	RES USE CODE 510									
	3,220	10,970	14,190								
VANCE, SYBIL 26 PVT DR 5299 CO RD 15	17-02-23 PT E PT SE NW PT 0000.35A	RES USE CODE 510									

BARRETT BROTHERS SPRINGFIELD, OH 1-800-322-7711

TAX RATE .0
A/R RED FACTOR 06.1295
OTH RED FACTOR 07.2790

LAWRENCE
TAX DISTRICT 06-FAYETTE TWP-DELTA S.D.

GENERAL TAX LIST AND DUPLICATE OF REAL AND PUBLIC UTILITY PROPERTY
COUNTY REAL ESTATE TAXES AND SPECIAL ASSESSMENTS

12/29/00

TAX YEAR 2000
INTEREST RATE
PAGE NO 735

OWNER'S NAME MAILING ADDRESS	DESCRIPTION			TAXES CHARGED	DECEMBER TAXES	PENALTY	JUNE TAXES	PENALTY	TOTAL DELINQUENT	C. D. DATE	MEMO
	LAND	IMPROVEMENTS	TOTAL VALUE								
SOUTH POINT, OHIO 45680 OR 31 PG 222 PARCEL-ID 06-037-1605.000	1,820 HOMESITE VALUE LISTED BELOW 1,820	11,830 11,830	13,650 13,650								
CLAY, EUGENE & DELORES J. 022 C/O TRANSAMERICA REAL ESTATE TAX SERVICE 1105 SCHROCK RD SUITE 437 COLUMBUS, OHIO 43229 PARCEL-ID 06-037-1606.000	17-02-23 PT E PT SE NW PT 0001.13A RES USE CODE 510 2,720	23,180	25,900								
VANCE, DONALD L & MARY D 52 PVT. DR. 5229 SOUTH POINT, OHIO 45680 VOL 574 PG 106 PARCEL-ID 06-037-1607.000	17-02-23 PT E PT SE NW PT 0001.37A RES USE CODE 510 3,010 HOMESITE VALUE LISTED BELOW 2,980	5,120 5,120	8,130 8,100								
LAWRENCE FED. SAVGS. AND LOAN ASSOC. 311 S. 5TH. ST. IRONTON, OHIO 45638 VOL 496 PG 724 PARCEL-ID 06-037-1608.000	17-02-23 PT E PT SE NW PT 0002.30A RES USE CODE 599 3,110	00	3,110								
MALONE, RAY I. & THELMA M. 123 SAND ROAD SOUTH POINT, OHIO 45680-0000 VOL 342 PG 694 PARCEL-ID 06-037-1700.000	17-02-23 PT. 0000.61A RES USE CODE 545 2,580	1,320	3,900								
MALONE, RAY I. & THELMA M. 123 SAND ROAD SOUTH POINT, OHIO 45680-0000 VOL 399 PG 612 PARCEL-ID 06-037-1800.000	17-02-23 PT. 0000.62A RES USE CODE 540 2,600	25,330	27,930								
MEADOWS, LIVINGSTON M. JR. & MEADOWS, CECELIA Y. 5380 COUNTY ROAD 15 SOUTH POINT, OHIO 45680 PARCEL-ID 06-038-0100.000	17-02-23 PT. SE NW 0000.63A RES USE CODE 510 2,640 HOMESITE VALUE LISTED BELOW 2,640	12,670 12,300	15,310 14,940								
FREEMAN, COLAN C. 5404 COUNTY ROAD 15 SOUTH POINT, OHIO 45680 VOL 551 PG 298 PARCEL-ID 06-038-0200.000	17-02-23 PT. E PT. SE NW 0001.39A RES USE CODE 510 3,090 HOMESITE VALUE LISTED BELOW 2,980	15,340 15,340	18,430 18,320								
DILLE, MONROE 246 TWP RD 1096 CHESAPEAKE, OHIO 45619 PARCEL-ID 06-038-0300.000	17-02-23 W PT. SE NW 0006.60A AGR USE CODE 120 690	00	690								Charles Willard + Charlotte Anne Lafon 6-28-01
FREEMAN, DONALD H. & ROBERTA F 5152 CO RD 15 SOUTH POINT, OHIO 45680	17-02-23 PT. W PT. SE NW 0000.06A RES USE CODE 500										

BARRETT BROTHERS SPRINGFIELD, OH 1-800-322-7711

TAX RATE .0
A/R RED FACTOR 06.1295
OTH RED FACTOR 07.2790

LAWRENCE
TAX DISTRICT 06-FAYETTE TWP-DELTA S.D.

GENERAL TAX LIST AND DUPLICATE OF REAL AND PUBLIC UTILITY PROPERTY
COUNTY REAL ESTATE TAXES AND SPECIAL ASSESSMENTS

12/29/00

TAX YEAR 2000
INTEREST RATE
PAGE NO 736

OWNER'S NAME MAILING ADDRESS	DESCRIPTION			TAXES CHARGED	DECEMBER TAXES	PENALTY	JUNE TAXES	PENALTY	TOTAL DELINQUENT	C. D. DATE	MEMO
	LAND	IMPROVEMENTS	TOTAL VALUE								
VOL 308 PG 425 PARCEL-ID 06-038-0400.000	200	00	200								
MILLS, JOHN SCOTT, HENRY C. MI LLS III & MARK CAMERON MILLS C/O JOHN SCOTT MILLS 101 SOUTH COACHMAN RD 523 CLEARWATER, FL 34625 VOL 554 PG 699 PARCEL-ID 06-038-0500.000	17-02-23 W PT. SE NW 0001.53A AGR USE CODE 120 3,030 HOMESITE VALUE LISTED BELOW 2,980	8,970 8,900	12,000 11,880								
ANDERSON, ROY E. & LINDA K. 022 C/O TRANSAMERICA REAL ESTATE TAX SERVICE 1105 SCHROCK RD SUITE 437 COLUMBUS, OHIO 43229 VOL 632 PG 75 PARCEL-ID 06-038-0600.000	17-02-23 W PT. SE NW N OF RD. 0000.35A RES USE CODE 540 1,820	15,940	17,760								
MILLS, JOHN SCOTT, HENRY C. MI LLS III & MARK CAMERON MILLS C/O JOHN SCOTT MILLS 101 SOUTH COACHMAN RD 523 CLEARWATER, FL 34625 VOL 554 PG 699 PARCEL-ID 06-038-0601.000	-00-00 W PT 0000.62A AGR USE CODE 120 70	00	70								
ANDERSON, CORETTA L. 5213 CR 15 SOUTH POINT, OHIO 45680-000 VOL 533 PG 547 PARCEL-ID 06-038-0602.000	17-02-23 W PT SE NW N OF RD LESS 0.24A 0000.26A RES USE CODE 545 760 HOMESITE VALUE LISTED BELOW 760	40 40	800 800								
ANDERSON, ROY E. & LINDA K. 5187 CO. RD. 15 SOUTH POINT, OHIO 45680-7351 VOL 632 PG 75 PARCEL-ID 06-038-0603.000	17-02-23 W PT SE NW N OF RD. 0000.40A RES USE CODE 500 1,280	00	1,280								
ANDERSON, CORETTA 5213 CR 15 SOUTH POINT, OH. 45680-0000 VOL 463 PG 43 PARCEL-ID 06-038-0604.000	17-02-23 PT W PT SE NW N OF RD 0000.24A RES USE CODE 599 730	340	1,070								
FRANCE, IRENE 5165 CR 15 SOUTH POINT, OHIO 45680 VOL 430 PG 472 PARCEL-ID 06-038-0700.000	17-02-23 W PT SE NW N OF RD PT 0000.35A RES USE CODE 510 1,820 HOMESITE VALUE LISTED BELOW 1,820	6,860 6,860	8,680 8,680								
PRATER, GREGORY D. AND CARLA E . 5547 CO. RD.15 SOUTH POINT, OHIO 45680 PARCEL-ID 06-038-0800.000	17-02-23 SE COR. SE NW 0002.00A AGR USE CODE 120 490	00	490								
MUSICK, GARY L & JANDA C	17-02-23 NW NE										

TAX RATE .0
A/R RED FACTOR 06.1295
OTH RED FACTOR 07.2790

LAWRENCE
TAX DISTRICT 06-FAYETTE TWP-DELTA S.D.

GENERAL TAX LIST AND DUPLICATE OF REAL AND PUBLIC UTILITY PROPERTY
COUNTY REAL ESTATE TAXES AND SPECIAL ASSESSMENTS

12/29/00

TAX YEAR 2000
INTEREST RATE
PAGE NO 737

OWNER'S NAME MAILING ADDRESS	DESCRIPTION			TAXES CHARGED	DECEMBER TAXES	PENALTY	JUNE TAXES	PENALTY	TOTAL DELINQUENT	C.D. DATE	MEMO
	LAND	IMPROVEMENTS	TOTAL VALUE								
737 TWP RD 156 CHESAPEAKE, OHIO 45619 VOL 596 PG 434 PARCEL-ID 06-038-0900.000	0044.50A AUV 1,090	AGR USE CODE 121 00	1,090								
SWANN, JAMES A. & JOAN RUTH 624 TWP. RD. 156 CHESAPEAKE, OHIO 45619 VOL 458 PG 665 PARCEL-ID 06-038-1000.000	17-02-23 E 1/2 NE LESS 22.50,1 6.45,14.24 AC BAL=27.81ACRE AUV 3,650 HOMESITE VALUE LISTED BELOW 2,980	AGR USE CODE 121 5,430 4,890	9,080 7,870								
MUSICK, LARRY W & PAMELA S 645 TOWNSHIP RD. 156 CHESAPEAKE, OH 45619 VOL 611 PG 650 PARCEL-ID 06-038-1000.001	17-02-23 E 1/2 NE PT 16.45ACRE S AUV 3,350	AGR USE CODE 121 44,210	47,560								
MUSICK, GARY L. & JANDA C. 737 TWP RD 156 CHESAPEAKE, OHIO 45619 VOL 611 PG 652 PARCEL-ID 06-038-1000.002	17-02-23 E 1/2 NE PT 14.24ACRE S AUV 2,410	AGR USE CODE 121 00	2,410								
SWANN, JAMES A. & JOAN RUTH 624 TOWNSHIP RD 156 CHESAPEAKE, OHIO 45619 VOL 509 PG 673 PARCEL-ID 06-038-1001.000	17-02-23 E 1/2 NE LESS 22.50 A CPT 0005.00A AUV 3,070 HOMESITE VALUE LISTED BELOW 2,980	AGR USE CODE 121 21,530 21,530	24,600 24,510								
MUSICK, LARRY W & PAMELA S 645 TOWNSHIP RD. 156 CHESAPEAKE, OH 45619 VOL 611 PG 650 PARCEL-ID 06-038-1100.000	17-02-23 S1/2 SE NE LESS .30A 0021.20A AUV 520	AGR USE CODE 121 00	520								
MUSICK, GARY L & JANDA C RT 1 BOX 255 CHESAPEAKE, OHIO 45619 VOL 596 PG 434 PARCEL-ID 06-038-1200.000	17-02-23 S1/2 SE NE OF ROADWAY 0000.30A AUV 10 HOMESITE VALUE LISTED BELOW 890	AGR USE CODE 121 22,230 22,230	22,240 23,120								
LIVELY, ANNE MORGAN 592 COTTINGWOOD CT. DAYTON, OHIO 45429 VOL 561 PG 51 PARCEL-ID 06-038-1300.000	17-02-23 NW COR. E1/2 NE 0001.00A 2,230	RES USE CODE 500 00	2,230								
MUSICK, GARY L & JANDA C RT. 1 BOX 255 CHESAPEAKE, OHIO 45619 VOL 596 PG 434 PARCEL-ID 06-038-1400.000	17-02-23 NE 1/2 SW NE 0022.00A AUV 1,690	AGR USE CODE 121 1,560	3,250								
MAYNARD, VELOUS & ONA 5459 CO. RD. 15	17-02-23 PT. SW PT. SW NE 0001.01A	RES USE CODE 540									

TAX RATE .0
A/R RED FACTOR 06.1295
OTH RED FACTOR 07.2790

LAWRENCE
TAX DISTRICT 06-FAYETTE TWP-DELTA S.D.

GENERAL TAX LIST AND DUPLICATE OF REAL AND PUBLIC UTILITY PROPERTY
COUNTY REAL ESTATE TAXES AND SPECIAL ASSESSMENTS

12/29/00

TAX YEAR 2000
INTEREST RATE
PAGE NO 738

OWNER'S NAME MAILING ADDRESS	DESCRIPTION			TAXES CHARGED	DECEMBER TAXES	PENALTY	JUNE TAXES	PENALTY	TOTAL DELINQUENT	C.D. DATE	MEMO
	LAND	IMPROVEMENTS	TOTAL VALUE								
SOUTH POINT, OHIO 45680 VOL 397 PG 20 PARCEL-ID 06-038-1500.000	2,980 HOMESITE VALUE LISTED BELOW 2,980	9,690 9,110	12,670 12,090								
VINSON, URAL & VELVET LIFE EST ATE ROY E VINSON REM RT. 6 BOX 182 SOUTH POINT, OHIO 45680 VOL 530 PG 830 PARCEL-ID 06-038-1600.000 08-11-00 TRNSF TO 06-038-1600.000	17-02-23 SE COR NW SE LESS 0.34A 0000.46A 00 VINSON, URAL LIFE ESTATE	AGR USE CODE 120 00	00								
VINSON, URAL LIFE ESTATE ROY E . VINSON REM. 5852 CO RD 15 SOUTH POINT, OHIO 45680 VOL 530 PG 830 PARCEL-ID 06-038-1600.000 08-11-00 TRNSF TO 06-038-1600.000	17-02-23 SE COR NW SE LESS 0.34A 0000.46A 00 VINSON, ROY E.	AGR USE CODE 120 00	00								
VINSON, ROY E. AND CALVIN L. V INSON 107 MOOREFIELD PLACE SCOTT DEPOT WVA.. 25560 OR 65 PG 693/697/701 PARCEL-ID 06-038-1600.000 08-11-00 TRNSF FROM 06-038-1600.000	17-02-23 SE COR NW SE LESS 0.34A 0000.46A 1,370 HOMESITE VALUE LISTED BELOW 1,370 VINSON, ROY E.	AGR USE CODE 120 7,630 7,360	9,000 8,730								
VINSON, ROY E. 5852 CO RD 15 SOUTH POINT, OHIO 45680 VOL 530 PG 830 PARCEL-ID 06-038-1600.000 08-11-00 TRNSF FROM 06-038-1600.000 ROY E. VINSON REM. 08-11-00 TRNSF TO 06-038-1600.000	17-02-23 SE COR NW SE LESS 0.34A 0000.46A 00 VINSON, URAL LIFE ESTATE VINSON, ROY E. AND CALVIN	AGR USE CODE 120 00	00								
VINSON, URAL LIFE EST. ROY E. VINSON REM 5852 CO RD 15 SOUTH POINT, OHIO 45680-0000 VOL 530 PG 830 PARCEL-ID 06-038-1601.000 08-11-00 TRNSF TO 06-038-1601.000	17-02-23 PT SE COR NW SE 0000.34A 00 VINSON, ROY E.	AGR USE CODE 120 00	00								
VINSON, ROY E. 5852 CO RD 15 SOUTH POINT, OHIO 45680-0000 VOL 530 PG 830	17-02-23 PT SE COR NW SE 0000.34A 00	AGR USE CODE 120 00	00								

BARRETT BROTHERS SPRINGFIELD, OH 1-800-322-7711

TAX RATE 0
A/R RED FACTOR 06.1295
OTH RED FACTOR 07.2790

LAWRENCE
TAX DISTRICT 06-FAYETTE TWP-DELTA S.D.

GENERAL TAX LIST AND DUPLICATE OF REAL AND PUBLIC UTILITY PROPERTY
COUNTY REAL ESTATE TAXES AND SPECIAL ASSESSMENTS

12/29/00

TAX YEAR 2000
INTEREST RATE
PAGE NO 739

OWNER'S NAME MAILING ADDRESS	DESCRIPTION			TAXES CHARGED	DECEMBER TAXES	PENALTY	JUNE TAXES	PENALTY	TOTAL DELINQUENT	C. D. DATE	MEMO
	LAND	IMPROVEMENTS	TOTAL VALUE								
PARCEL-ID 06-038-1601.000											
08-11-00 TRNSF FROM 06-038-1601.000 VINSON, URAL LIFE EST. R OY E. VINSON REM											
08-11-00 TRNSF TO 06-038-1601.000 VINSON, ROY E. AND CALVIN											
VINSON, URAL & VELVEY LIFE EST	17-02-23 PT SE COR NW SE										
ATE ROY E VINSON REM	0000.34A AGR USE CODE 120										
RT. 6 BOX 182											
SOUTH POINT, OHIO 45680-0000	00	00	00								
VOL 530 PG 830											
PARCEL-ID 06-038-1601.000											
08-11-00 TRNSF TO 06-038-1601.000 VINSON, URAL LIFE EST. R											
VINSON, ROY E. AND CALVIN L. V	17-02-23 PT SE COR NW SE										
INSON	0000.34A AGR USE CODE 120										
107 MOOREFIELD PLACE											
SCOTT DEPOT WVA. 25560	1,010	00	1,010								
OR 65 PG 693/697/701											
PARCEL-ID 06-038-1601.000											
08-11-00 TRNSF FROM 06-038-1601.000 VINSON, ROY E.											
PRATER, GREGORY D. AND CARLA E	17-02-23 SW PT. SW NE										
.	0012.77A AGR USE CODE 120										
5547 CO. RD. 15											
SOUTH POINT, OHIO 45680	4,770	53,420	58,190								
PARCEL-ID 06-038-1700.000	HOMESITE VALUE LISTED BELOW										
	2,980	53,420	56,400								
MAYNARD, VELOUS & ONA	17-02-23 PT. SW PT.										
5459 CO. RD. 15	0000.22A RES USE CODE 599										
SOUTH POINT, OHIO 45680											
VOL 397 PG 20	70	110	180								
PARCEL-ID 06-038-1800.000											
COLEMAN, CALVIN M. AND KITTY	17-02-23 NW PT. SW NE										
5353 CO RD 15	0000.20A RES USE CODE 500										
SOUTH POINT, OHIO 45680											
VOL 606 PG 539	20	00	20								
PARCEL-ID 06-039-0100.000											
ALBERT, RANDALL	17-02-23 NW PT SW NE										
5375 CO. RD. 15	0003.21A RES USE CODE 545										
SOUTH POINT, OHIO 45680											
VOL 558 PG 78	3,210	500	3,710								
PARCEL-ID 06-039-0101.000											
PRATER, GREGORY D. AND CARLA E	17-02-23 NW SE LESS 4A.										
.	0039.00A AGR USE CODE 120										
5547 CO. RD. 15											
SOUTH POINT, OHIO 45680	5,990	3,940	9,930								
VOL 518 PG 561											
PARCEL-ID 06-039-0200.000											
ROGERS, EUGENE ET AL	17-02-23 SE COR. NW SE										
C/O JOYCE ROGERS	0003.20A RES USE CODE 500										
9573 CANVASBACK CT.											

TAX RATE 0
A/R RED FACTOR 06.1295
OTH RED FACTOR 07.2790

LAWRENCE
TAX DISTRICT 06-FAYETTE TWP-DELTA S.D.

GENERAL TAX LIST AND DUPLICATE OF REAL AND PUBLIC UTILITY PROPERTY
COUNTY REAL ESTATE TAXES AND SPECIAL ASSESSMENTS

12/29/00

TAX YEAR 2000
INTEREST RATE
PAGE NO 740

OWNER'S NAME MAILING ADDRESS	DESCRIPTION			TAXES CHARGED	DECEMBER TAXES	PENALTY	JUNE TAXES	PENALTY	TOTAL DELINQUENT	C. D. DATE	MEMO
	LAND	IMPROVEMENTS	TOTAL VALUE								
JONESBORO, GA. 30236-5851	3,210	00	3,210								
VOL 455 PG 520											
PARCEL-ID 06-039-0300.000											
LEWIS, JOSEPH H. & VIRGINIA L.	17-2-23 PT E1/2 SE N OF CR LES										
96 PRIVATE DR. 6126	S 0.31A. BAL.0.25ACS.										
CO. RD. 15	RES USE CODE 510										
SOUTH POINT, OHIO 45680											
OR 49 PG 197/202	1,490	9,120	10,610								
PARCEL-ID 06-039-0400.000											
03-17-00 TRNSF FROM 06-039-0400.000 STEPP, E. EUGENE AKA EARM											
STEPP, E. EUGENE AKA EARMEL E.	17-2-23 PT E1/2 SE N OF CR LES										
STEPP	S 0.31A. BAL.0.25ACS.										
96 PRIVATE DR. 6126	RES USE CODE 510										
CO. RD. 15											
SOUTH POINT, OHIO 45680	00	00	00								
VOL 631 PG 529											
PARCEL-ID 06-039-0400.000											
03-17-00 TRNSF FROM 06-039-0400.000 TIVENER, LILLIAN											
03-17-00 TRNSF TO 06-039-0400.000 LEWIS, JOSEPH H. & VIRGIN											
TIVENER, LILLIAN	17-2-23 PT E1/2 SE N OF CR LES										
C/O EUGENE STEPP	S 0.31A. BAL.0.25ACS.										
96 PRIVATE DR. 6126	RES USE CODE 510										
CO. RD. 15											
SOUTH POINT, OHIO 45680	00	00	00								
VOL 631 PG 529											
PARCEL-ID 06-039-0400.000											
03-17-00 TRNSF TO 06-039-0400.000 STEPP, E. EUGENE AKA EARM											
LEWIS, JOSEPH H. & VIRGINIA I.	17-2-23 N PT E1/2 SE N OF CR										
1409 PARKER PLACE	0.21ACS.										
BRENTWOOD, TN 37027	RES USE CODE 540										
OR 66 PG 282											
PARCEL-ID 06-039-0401.000	1,350	7,570	8,920								
08-15-00 TRNSF FROM 06-039-0401.000 JOHNSON, THOMAS B.											
TIVENER, PARTICIA GAIL & PHYLL	17-2-23 N PT E1/2 SE N OF CR										
IS ROY	0.21ACS.										
RT. 2	RES USE CODE 540										
SOUTH POINT, OHIO 45680											
VOL 496 PG 778	00	00	00								
PARCEL-ID 06-039-0401.000											
05-04-00 TRNSF TO 06-039-0401.000 JOHNSON, THOMAS B. AND PA											
JOHNSON, THOMAS B.	17-2-23 N PT E1/2 SE N OF CR										
8852 EASTVIEW CT	0.21ACS.										
CATLETTSBURG, KY 41129	RES USE CODE 540										
OR 64 PG 219											
PARCEL-ID 06-039-0401.000	00	00	00								

BARRETT BROTHERS SPRINGFIELD, OH 1-800-322-7711

TAX RATE [illegible]0
A/R RED FACTOR 06.1295
OTH RED FACTOR 07.2790

LAWRENCE
TAX DISTRICT 06-FAYETTE TWP-DELTA S.D.

GENERAL TAX LIST AND DUPLICATE OF REAL AND PUBLIC UTILITY PROPERTY
COUNTY REAL ESTATE TAXES AND SPECIAL ASSESSMENTS

12/29/00

TAX YEAR 2000
INTEREST RATE
PAGE NO 741

OWNER'S NAME MAILING ADDRESS	DESCRIPTION			TAXES CHARGED	DECEMBER TAXES	PENALTY	JUNE TAXES	PENALTY	TOTAL DELINQUENT	C. D. DATE	MEMO
	LAND	IMPROVEMENTS	TOTAL VALUE								
07-31-00 TRNSF FROM 06-039-0401.000 TRICIA GAIL TIVENER			JOHNSON, THOMAS B. AND PA								
08-15-00 TRNSF TO 06-039-0401.000			LEWIS, JOSEPH H. & VIRGIN								
JOHNSON, THOMAS B. AND PATRICIA GAIL TIVENER 8852 EASTVIEW CT CATLETTSBURG, KY 41129 OR 54 PG 766 PARCEL-ID 06-039-0401.000	17-2-23 N PT E1/2 SE N OF CR 0.21ACS. RES USE CODE 540	00	00	00							
05-04-00 TRNSF FROM 06-039-0401.000 PHYLLIS ROY			TIVENER, PARTICIA GAIL &								
07-31-00 TRNSF TO 06-039-0401.000			JOHNSON, THOMAS B.								
STEPP, E. EUGENE AKA EARMEL E. STEPP 96 PVT DR 6126 CO RD 15 SOUTH POINT, OH 45680 VOL 631 PG 529 PARCEL-ID 06-039-0402.000	17-2-23 SE PT E1/2 SE N OF CR 0.10ACS. RES USE CODE 599	00	00	00							
03-17-00 TRNSF FROM 06-039-0402.000			TIVENER, LILLIAN								
03-17-00 TRNSF TO 06-039-0402.000			LEWIS, JOSEPH H. & VIRGIN								
LEWIS, JOSEPH H. & VIRGINIA L. 96 PVT DR 6126 CO RD 15 SOUTH POINT, OH 45680 OR 49 PG 194/197/202 PARCEL-ID 06-039-0402.000	17-2-23 SE PT E1/2 SE N OF CR 0.10ACS. RES USE CODE 599	810	910	1,720							
03-17-00 TRNSF FROM 06-039-0402.000			STEPP, E. EUGENE AKA EARM								
TIVENER, LILLIAN & PHILLIP TIVENER C/O E. EUGENE STEPP 96 PRIVATE DR. 6126 COUNTY ROAD 15 SOUTH POINT, OHIO 45680 VOL 631 PG 529 PARCEL-ID 06-039-0402.000	17-2-23 SE PT E1/2 SE N OF CR 0.10ACS. RES USE CODE 599	00	00	00							
03-17-00 TRNSF TO 06-039-0402.000			TIVENER, LILLIAN								
TIVENER, LILLIAN 2000 E HILLCREST AVE HAMPTON HOUSE APT1407 ORLANDO, FL 32803 VOL 631 PG 529 PARCEL-ID 06-039-0402.000	17-2-23 SE PT E1/2 SE N OF CR 0.10ACS. RES USE CODE 599	00	00	00							
03-17-00 TRNSF FROM 06-039-0402.000 P TIVENER			TIVENER, LILLIAN & PHILLI								
03-17-00 TRNSF TO 06-039-0402.000			STEPP, E. EUGENE AKA EARM								

TAX RATE [illegible]0
A/R RED FACTOR 06.1295
OTH RED FACTOR 07.2790

LAWRENCE
TAX DISTRICT 06-FAYETTE TWP-DELTA S.D.

GENERAL TAX LIST AND DUPLICATE OF REAL AND PUBLIC UTILITY PROPERTY
COUNTY REAL ESTATE TAXES AND SPECIAL ASSESSMENTS

12/29/00

TAX YEAR 2000
INTEREST RATE
PAGE NO 742

OWNER'S NAME MAILING ADDRESS	DESCRIPTION			TAXES CHARGED	DECEMBER TAXES	PENALTY	JUNE TAXES	PENALTY	TOTAL DELINQUENT	C. D. DATE	MEMO
	LAND	IMPROVEMENTS	TOTAL VALUE								
MAYNARD, SONNIE & JOYCE LIFE EST. 6061 CO. RD. 15 SOUTH POINT, OHIO 45680 PARCEL-ID 06-039-0500.000	17-02-23 N OF RD LESS 0.29 & 0.29 BAL=22.64ACRES AGR USE CODE 120 5,250 HOMESITE VALUE LISTED BELOW 2,980	11,760 10,750	17,010 13,730								
MAYNARD, TAMMY KAY 6021 CO. RD. 15 SOUTH POINT, OHIO 45680 VOL 613 PG 698 PARCEL-ID 06-039-0500.001	17-02-23 N OF RD PT 0.29ACS RES USE CODE 500 1,620	00	1,620								
MAYNARD, DONNA SUE 6061 CO RD 15 SOUTH POINT OHIO 45680 VOL 613 PG 700 PARCEL-ID 06-039-0500.002	17-02-23 N OF RD PT 0.29ACRES RES USE CODE 500 1,620	00	1,620								Lonnie Ray + Wanda Jean Lynch 6008 Co Rd 15 S.P. OH
ADAMS, SAMMY & BARBARA J. 11 PVT DR 708 SOUTH POINT, OHIO 45680 VOL OR1 PG 766 PARCEL-ID 06-039-0600.000	17-02-23 PT E END E1/2 SE BET RD. & CR. 0000.54A RES USE CODE 500 2,330	00	2,330								
KISOR, DAVID & TAMARA 2960 CO RD 120 SOUTH POINT, OHIO 45680 VOL 632 PG 759 PARCEL-ID 06-039-0700.000	17-2-23 PT SW SW LESS 4.46ACS BAL=16.85ACS AGR USE CODE 100 4,640 HOMESITE VALUE LISTED BELOW 2,980	00 00	4,640 2,980								
06-13-00 SPLIT FROM 06-039-0700.000			KISOR, DAVID & TAMARA								
KISOR, DAVID & TAMARA 2960 CO RD 120 SOUTH POINT, OHIO 45680 VOL 632 PG 759 PARCEL-ID 06-039-0700.000	17-02-23 R17 T2 S23 E 0021.31A PT SW S AGR USE CODE 100 00	00	00								
06-13-00 SPLIT TO 06-039-0700.000			KISOR, DAVID & TAMARA								
06-13-00 SPLIT TO 06-039-0700.001			CLAY, WILLIAM W.								
CLAY, WILLIAM W. 5866 CO RD 15 SOUTH POINT, OHIO 45680 OR 59 PG 193 PARCEL-ID 06-039-0700.001	17-2-23 PT SW SE PT 4.46ACS RES USE CODE 545 3,340	130	3,470								
06-13-00 SPLIT FROM 06-039-0700.000			KISOR, DAVID & TAMARA								
PLYBON, TIMOTHY L & FELICIA D P. O. BOX 9443 HUNTINGTON, WV 25704-944 VOL 534 PG 271	17-2-23 PT SE SE 28.25' ON RD LESS 3.05AC BAL= 1.00AC RES USE CODE 545										

BARRETT BROTHERS SPRINGFIELD, OH 1-800-322-7711

TAX RATE 0
A/R RED FACTOR 06.1295
OTH RED FACTOR 07.2790

LAWRENCE
TAX DISTRICT 06-FAYETTE TWP-DELTA S.D.

GENERAL TAX LIST AND DUPLICATE OF REAL AND PUBLIC UTILITY PROPERTY
COUNTY REAL ESTATE TAXES AND SPECIAL ASSESSMENTS

12/29/00

TAX YEAR 2000
INTEREST RATE
PAGE NO 743

OWNER'S NAME MAILING ADDRESS	DESCRIPTION LAND	IMPROVEMENTS	TOTAL VALUE	TAXES CHARGED	DECEMBER TAXES	PENALTY	JUNE TAXES	PENALTY	TOTAL DELINQUENT	C. D. DATE	MEMO
PARCEL-ID 06-039-0800.000	2,980	00	2,980								
10-11-00 94.06											
MCMILLIAN, JAMES & DEBORAH L. 022 C/O TRANSAMERICA REAL ESTATE TAX SERVICE 1105 SCHROCK RD SUITE 437 COLUMBUS, OHIO 43229 OR 62 PG 320 PARCEL-ID 06-039-0800.001	17-02-03 PT SE SE 28.25' ON RD PT 0.61ACRES RES USE CODE 510 2,580	11,310	13,890								
07-12-00 TRNSF FROM 06-039-0800.001 ARTHUR, DELMER JOE											
ARTHUR, DELMER JOE 022 C/O TRANSAMERICA REAL ESTATE TAX SERVICE 1105 SCHROCK RD SUITE 437 COLUMBUS, OHIO 43229 VOL 582 PG 257, 362 PARCEL-ID 06-039-0800.001	17-02-03 PT SE SE 28.25' ON RD PT 0.61ACRES RES USE CODE 510 00	00	00								
07-12-00 TRNSF TO 06-039-0800.001 MCMILLIAN, JAMES & DEBORA											
MAYNARD, TAMMY KAY ET-AL 6061 COUNTY ROAD 15 SOUTH POINT, OHIO 45680 VOL 543 PG 144 PARCEL-ID 06-039-0800.002	17-2-23 PT SE SE 28.25' ON RD PT 0.52AC RES USE CODE 500 2,290	00	2,290								
DEMENT, LARRY D. C/O FRANK PLYBON 96 PVT DR 6087 CO RD 15 SOUTH POINT, OHIO 45680 VOL 636 P G7 PARCEL-ID 06-039-0800.003	17-2-23 PT SE SE 28.25' ON RD PT 3.05AC RES USE CODE 545 00	00	00								
08-03-00 TRNSF TO 06-039-0800.003 PLYBON, FRANK & TAMMY											
PLYBON, FRANK & TAMMY 96 PVT DR 6087 CO RD 15 SOUTH POINT, OHIO 45680 OR 64 PG 763, OR 68 PG 195TNN PARCEL-ID 06-039-0800.003	17-2-23 PT SE SE 28.25' ON RD PT 3.05AC RES USE CODE 545 3,190	90	3,280								
08-03-00 TRNSF FROM 06-039-0800.003 DEMENT, LARRY D. 10-11-00 44.81											
LEWIS, JOSEPH F. 6131 CO. RD. 15 SOUTH POINT, OHIO 45680-0000 VOL 624 PG 153 PARCEL-ID 06-039-0900.000	17-02-23 25' ON RD. E PT. 0000.05A RES USE CODE 500 110	00	110								

TAX RATE 0
A/R RED FACTOR 06.1295
OTH RED FACTOR 07.2790

LAWRENCE
TAX DISTRICT 06-FAYETTE TWP-DELTA S.D.

GENERAL TAX LIST AND DUPLICATE OF REAL AND PUBLIC UTILITY PROPERTY
COUNTY REAL ESTATE TAXES AND SPECIAL ASSESSMENTS

12/29/00

TAX YEAR 2000
INTEREST RATE
PAGE NO 744

OWNER'S NAME MAILING ADDRESS	DESCRIPTION LAND	IMPROVEMENTS	TOTAL VALUE	TAXES CHARGED	DECEMBER TAXES	PENALTY	JUNE TAXES	PENALTY	TOTAL DELINQUENT	C. D. DATE	MEMO
FLETCHER, LARRY A. & BRENDA P. 032 C/O COUNTRYWIDE TAX DEPT. MSN : SV - 24 P. O. BOX 10211 VAN NUYS, CA. 91410-0211 OR3 PG 95 PARCEL-ID 06-039-1000.000	17-02-23 PT. 100' ON RD. 0000.40A RES USE CODE 510 1,960	11,390	13,350	5/8/04 Barbara J. Moore							
STEPP, E. EUGENE AKA EARMEL E. STEPP 96 PVT DR 6126 CO RD 15 SOUTH POINT, OH 45680 VOL 631 PG 529 PARCEL-ID 06-039-1100.000	17-2-23 E PT SE SE LESS 0.01A. BAL.0.19ACS. RES USE CODE 500 00	00	00								
03-17-00 TRNSF FROM 06-039-1100.000 TIVENER, LILLIAN 03-17-00 TRNSF TO 06-039-1100.000 LEWIS, JOSEPH H. & VIRGIN											
LEWIS, JOSEPH H. & VIRGINIA I. 96 PVT DR 6126 CO RD 15 SOUTH POINT, OH 45680 OR 49 PG 197/202 PARCEL-ID 06-039-1100.000	17-2-23 E PT SE SE LESS 0.01A. BAL.0.19ACS. RES USE CODE 500 1,270	00	1,270								
03-17-00 TRNSF FROM 06-039-1100.000 STEPP, E. EUGENE AKA EARM											
TIVENER, LILLIAN 2000 HILLCREST ST. APT. 1407 ORLANDO, FL 32803-4845 VOL 631 PG 529 PARCEL-ID 06-039-1100.000	17-2-23 E PT SE SE LESS 0.01A. BAL.0.19ACS. RES USE CODE 500 00	00	00								
03-17-00 TRNSF TO 06-039-1100.000 STEPP, E. EUGENE AKA EARM											
TIVENER, PATRICIA GAIL & PHYLLIS ROY RT. 2 SOUTH POINT, OHIO 45680 VOL 496 PG 778 PARCEL-ID 06-039-1101.000	17-2-23 N PT E PT SE SE 0.01 ACS. RES USE CODE 500 00	00	00								
05-04-00 TRNSF TO 06-039-1101.000 JOHNSON, THOMAS B. AND PA											
JOHNSON, THOMAS B. AND PATRICIA GAIL TIVENER 8852 EASTVIEW CT CATLETTSBURG, KY 41129 OR 54 PG 766 PARCEL-ID 06-039-1101.000	17-2-23 N PT E PT SE SE 0.01 ACS. RES USE CODE 500 00	00	00								
05-04-00 TRNSF FROM 06-039-1101.000 TIVENER, PATRICIA GAIL & PHYLLIS ROY 07-31-00 TRNSF TO 06-039-1101.000 JOHNSON, THOMAS B.											

BARRETT BROTHERS SPRINGFIELD, OH 1-800-322-7711

TAX RATE 50
A/R RED FACTOR 06.1295
OTH RED FACTOR 07.2790

LAWRENCE
TAX DISTRICT 06-FAYETTE TWP-DELTA S.D.

GENERAL TAX LIST AND DUPLICATE OF REAL AND PUBLIC UTILITY PROPERTY
COUNTY REAL ESTATE TAXES AND SPECIAL ASSESSMENTS

12/29/00

TAX YEAR 2000
INTEREST RATE
PAGE NO 745

OWNER'S NAME MAILING ADDRESS	DESCRIPTION			TAXES CHARGED	DECEMBER TAXES	PENALTY	JUNE TAXES	PENALTY	TOTAL DELINQUENT	C. D. DATE	MEMO
	LAND	IMPROVEMENTS	TOTAL VALUE								
JOHNSON, THOMAS B. 8852 EASTVIEW CT CATLETTSBURG, KY 41129 OR 64 PG 219 PARCEL-ID 06-039-1101.000	17-2-23 N PT E PT SE SE 0.01 ACS. RES USE CODE 500 00	00	00								
07-31-00 TRNSF FROM 06-039-1101.000 JOHNSON, THOMAS B. AND PA TRICIA GAIL TIVENER											
08-15-00 TRNSF TO 06-039-1101.000 LEWIS, JOSEPH H. & VIRGIN											
LEWIS, JOSEPH H. & VIRGINIA I. 1409 PARKER PLACE BRENTWOOD, TN 37027 OR 66PG 282 PARCEL-ID 06-039-1101.000	17-2-23 N PT E PT SE SE 0.01 ACS. RES USE CODE 500 90	00	90								
08-15-00 TRNSF FROM 06-039-1101.000 JOHNSON, THOMAS B.											
LYNCH, LONNIE & WANDA 022 C/O TRANSAMERICA REAL ESTATE TAX SERVICE 1105 SCHROCK RD SUITE 437 COLUMBUS, OHIO 43229 PARCEL-ID 06-039-1200.000	17-2-23 PT E1/2 SE LESS 1.24A. 18.56ACS. RES USE CODE 510 5,800 HOMESITE VALUE LISTED BELOW 2,980	17,000 16,790	22,800 19,770								
LOVEJOY, CHRISTOPHER & LISA KE ENAN RT. 2 BOX 319D ONA, WEST VIRGINIA 25545 VOL 592 PG 145 PARCEL-ID 06-039-1200.001	17-2-23 PT E 1/2 SE PT LESS 0. 79A BAL=0.46A RES USE CODE 545 00	00	00								
12-21-99 TRNSF TO 06-039-1200.001 HAGER, PATRICIA											
HAGER, PATRICIA 396 CO RD 59 CHESAPEAKE, OH 45619 OR 41 PG 263 PARCEL-ID 06-039-1200.001	17-2-23 PT E 1/2 SE PT LESS 0. 79A BAL=0.46A RES USE CODE 545 1,590	00	1,590								
12-21-99 TRNSF FROM 06-039-1200.001 LOVEJOY, CHRISTOPHER & LI											
PRITCHARD, BARBARA D. C/O BARBARA HOFFMAN 12 HETHERINGTON COURT CINCINNATI, OHIO 45246 PARCEL-ID 06-039-1200.002	17-2-23 E 1/2 SE PT 0.37AC RES USE CODE 510 1,880	14,690	16,570	8/10/01 Jorene Spaulding							
SPAULDING, TERRY 7982 CO. RD. 1 SOUTH POINT, OHIO 45680 VOL 574 PG 752 PARCEL-ID 06-039-1200.003	17-2-23 PT E 1/2 SE PT 0.41A RES USE CODE 500 1,990	00	1,990								
LEWIS, JOSEPH F. 6131 CO. RD. 15	17-02-23 PT. E1/2 SE 0000.50A RES USE CODE 510										

TAX RATE 50
A/R RED FACTOR 06.1295
OTH RED FACTOR 07.2790

LAWRENCE
TAX DISTRICT 06-FAYETTE TWP-DELTA S.D.

GENERAL TAX LIST AND DUPLICATE OF REAL AND PUBLIC UTILITY PROPERTY
COUNTY REAL ESTATE TAXES AND SPECIAL ASSESSMENTS

12/29/00

TAX YEAR 2000
INTEREST RATE
PAGE NO 746

OWNER'S NAME MAILING ADDRESS	DESCRIPTION			TAXES CHARGED	DECEMBER TAXES	PENALTY	JUNE TAXES	PENALTY	TOTAL DELINQUENT	C. D. DATE	MEMO
	LAND	IMPROVEMENTS	TOTAL VALUE								
SOUTH POINT, OHIO 45680-0000 VOL 624 PG 153 PARCEL-ID 06-039-1300.000	2,230 HOMESITE VALUE LISTED BELOW 2,230	520 390	2,750 2,620								
CHILDRESS, DONOVAN L. & KIMBERLY D. 5942 CO RD 15 SOUTH POINT, OHIO 45680 VOL 603 PG 164 PARCEL-ID 06-039-1400.000	17-02-23 PT. E1/2 SE 0024.12A AGR USE CODE 120 7,730 HOMESITE VALUE LISTED BELOW 2,980	8,960 8,850	16,690 11,830								
BLAKE, DARREN SCOTT & ROCHELLE LEE 96 PRIVATE DR 5886 SOUTH POINT, OHIO 45680 VOL 605 PG 166 PARCEL-ID 06-039-1401.000	17-02-23 E SIDE E1/2 SE PT LESS 0.013ACS 0000.18A RES USE CODE 510 1,220 HOMESITE VALUE LISTED BELOW 1,220	11,830 11,770	13,050 12,990								
ROONEY, SHERRY 47 PRIVATE RD 5886 COUNTY RD 15 SOUTH POINT, OHIO 45680-0000 VOL 561 PG 371 PARCEL-ID 06-039-1402.000	17-02-23 PT. E 1/2 SE PT. 0000.23A RES USE CODE 510 1,420 HOMESITE VALUE LISTED BELOW 1,420	12,650 12,650	14,070 14,070								
WATTS, JESSE J. & STACY J. 71 PRV. DR. 5886 SOUTH POINT, OHIO 45680 PARCEL-ID 06-039-1403.000 11-16-00 TRNSF TO 06-039-1403.000 USDA-RURAL DEVELOPMENT	17-02-23 PT. E 1/2 SE PT. 0000.22A RES USE CODE 510 00	00	00								
USDA-RURAL DEVELOPMENT 200 NO HIGH ST COLUMBUS, OH 43215 OR 77 PG 425 PARCEL-ID 06-039-1403.000 11-16-00 TRNSF FROM 06-039-1403.000 WATTS, JESSE J. & STACY J 11-09-00 672.33	17-02-23 PT. E 1/2 SE PT. 0000.22A RES USE CODE 510 1,390 HOMESITE VALUE LISTED BELOW 1,390	14,390 14,390	15,780 15,780	6/26/01 Patricia Bundy							
O'NEILL, SHERRY L NO 47 PVTA DR 5886 SOUTH POINT, OHIO 45680-0000 VOL 604 PG 66 PARCEL-ID 06-039-1404.000	17-02-23 PT E 1/2 SE 0000.24A RES USE CODE 510 1,460 HOMESITE VALUE LISTED BELOW 1,460	19,990 19,990	21,450 21,450								
ROONEY, SHERRY 47 PRIVATE DR 5886 COUNTY RD 15 SOUTH POINT, OHIO 45680-0000 VOL 561 PG 371 PARCEL-ID 06-039-1405.000	17-02-23 E SIDE E 1/2 SE PT 0000.01A RES USE CODE 500 90	00	90								
LEWIS, JOSEPH F. 6131 CO. RD. 15	17-02-23 E SIDE E1/2 SE 0010.00A RES USE CODE 510										

BARRETT BROTHERS SPRINGFIELD, OH 1-800-322-7711

TAX RATE 0
A/R RED FACTOR 06.1295
OTH RED FACTOR 07.2790

LAWRENCE
TAX DISTRICT 06-FAYETTE TWP-DELTA S.D.

GENERAL TAX LIST AND DUPLICATE OF REAL AND PUBLIC UTILITY PROPERTY
COUNTY REAL ESTATE TAXES AND SPECIAL ASSESSMENTS

12/29/00

TAX YEAR 2000
INTEREST RATE
PAGE NO 747

OWNER'S NAME MAILING ADDRESS	DESCRIPTION LAND	IMPROVEMENTS	TOTAL VALUE	TAXES CHARGED	DECEMBER TAXES	PENALTY	JUNE TAXES	PENALTY	TOTAL DELINQUENT	C. D. DATE	MEMO
SOUTH POINT, OHIO 45680 VOL 624 PG 153	5,360	22,310	27,670								
PARCEL-ID 06-039-1500.000	HOMESITE VALUE LISTED BELOW 2,980	670	3,650								
VINSON, URAL LIFE EST. ROY E. VINSON REM 5852 CO RD 15 SOUTH POINT, OHIO 45680 VOL 583 PG 242 PARCEL-ID 06-039-1600.000	17-02-23 PT. SW SE IN NW PT. 0021.32A 00	AGR USE CODE 00	120 00								
08-11-00 TRNSF TO 06-039-1600.000 VINSON, ROY E.											
VINSON, ROY E. 5852 CO RD 15 SOUTH POINT, OHIO 45680 VOL 583 PG 242 PARCEL-ID 06-039-1600.000	17-02-23 PT. SW SE IN NW PT. 0021.32A 00	AGR USE CODE 00	120 00								
08-11-00 TRNSF FROM 06-039-1600.000 VINSON, URAL LIFE EST. RO Y E. VINSON REM 08-11-00 TRNSF TO 06-039-1600.000 VINSON, ROY E. AND CALVIN											
VINSON, URAL & VELVEY LIFE EST ATE ROY E VINSON REM RT. 6 BOX 182 SOUTH POINT, OHIO 45680 VOL 583 PG 242 PARCEL-ID 06-039-1600.000	17-02-23 PT. SW SE IN NW PT. 0021.32A 00	AGR USE CODE 00	120 00								
08-11-00 TRNSF TO 06-039-1600.000 VINSON, URAL LIFE EST. RO											
VINSON, ROY E. AND CALVIN L. V INSON 107 MOOREFEILD PLACE SCOTT DEPOT, W.VA 25560 OR 65 PG 693/697/701 PARCEL-ID 06-039-1600.000	17-02-23 PT. SW SE IN NW PT. 0021.32A 2,240	AGR USE CODE 00	120 2,240								
08-11-00 TRNSF FROM 06-039-1600.000 VINSON, ROY E.											
LYNCH, LONNIE & WANDA 022 C/O TRANSAMERICA REAL ESTATE TAX SERVICE 1105 SCHROCK RD SUITE 437 COLUMBUS, OHIO 43229 VOL 559 PG 48 PARCEL-ID 06-039-1700.000	17-02-23 S PT. BET RD&CR. W EN D 0000.61A 60	RES USE CODE 00	500 60								
VINSON, ROY E. AND CALVIN L. V INSON 107 MOOREFIELD PLACE SCOTT DEPOT WVA. 25560 OR 65 PG 693, 697, 701 PARCEL-ID 06-039-1800.000	17-02-23 PT. SW SE 0000.37A 40	AGR USE CODE 00	120 40								

TAX RATE 0
A/R RED FACTOR 06.1295
OTH RED FACTOR 07.2790

LAWRENCE
TAX DISTRICT 06-FAYETTE TWP-DELTA S.D.

GENERAL TAX LIST AND DUPLICATE OF REAL AND PUBLIC UTILITY PROPERTY
COUNTY REAL ESTATE TAXES AND SPECIAL ASSESSMENTS

12/29/00

TAX YEAR 2000
INTEREST RATE
PAGE NO 748

OWNER'S NAME MAILING ADDRESS	DESCRIPTION LAND	IMPROVEMENTS	TOTAL VALUE	TAXES CHARGED	DECEMBER TAXES	PENALTY	JUNE TAXES	PENALTY	TOTAL DELINQUENT	C. D. DATE	MEMO
08-11-00 TRNSF FROM 06-039-1800.000 VINSON, ROY E.											
VINSON, ROY E. 5852 CO RD 15 SOUTH POINT, OHIO 45680 VOL 530 PG 830 PARCEL-ID 06-039-1800.000	17-02-23 PT. SW SE 0000.37A 00	AGR USE CODE 00	120 00								
08-11-00 TRNSF FROM 06-039-1800.000 VINSON, URAL LIFE EST. RO Y E. VINSON REM 08-11-00 TRNSF TO 06-039-1800.000 VINSON, ROY E. AND CALVIN											
VINSON, URAL & VELVEY LIFE EST ATE ROY E VINSON ET AL RT. 6 BOX 182 SOUTH POINT, OHIO 45680 VOL 530 PG 830 PARCEL-ID 06-039-1800.000	17-02-23 PT. SW SE 0000.37A 00	AGR USE CODE 00	120 00								
08-11-00 TRNSF TO 06-039-1800.000 VINSON, URAL LIFE EST. RO											
VINSON, URAL LIFE EST. ROY E. VINSON REM 5852 CO RD 15 SOUTH POINT, OHIO 45680 VOL 530 PG 830 PARCEL-ID 06-039-1800.000	17-02-23 PT. SW SE 0000.37A 00	AGR USE CODE 00	120 00								
08-11-00 TRNSF TO 06-039-1800.000 VINSON, ROY E.											
CHAPPELLE, HARRY F. JR. 1835 DAULTON AVE. HUNTINGTON, WV 25701 PARCEL-ID 06-040-0100.000	17-02-23 1 PENN LANDS 0022.50A 5,190	AGR USE CODE 00	120 5,190								
11-09-00 156.74											
CHAPELLE, HARRY F. JR. 1835 DAULTON AVE. HUNTINGTON, WV 25701 PARCEL-ID 06-040-0200.000	17-02-23 2 PENN LANDS 0022.50A 2,360	AGR USE CODE 00	120 2,360								
11-09-00 71.27											
MAYO, JAMES WILLIAM 1414 BLAIRWOOD AVE DAYTON, OH 45418 OR 28 PG 552 PARCEL-ID 06-040-0300.000	17-2-23 3 PENN LANDS LESS 1.17 BAL 21.33AC 16,050	COM USE CODE 2,920	415 18,970								
MAYO, TERESIA #1 MAYO DR CO RD 120 SOUTH POINT, OH 45680 OR 49 PG 1 PARCEL-ID 06-040-0300.001	17-2-23 3 PENN LANDS PT 1.17 A C 2,990	RES USE CODE 16,330	510 19,320								

BARRETT BROTHERS SPRINGFIELD, OH 1-800-322-7711

TAX RATE 0
A/R RED FACTOR 06.1295
OTH RED FACTOR 07.2790

LAWRENCE
TAX DISTRICT 06-FAYETTE TWP-DELTA S.D.

GENERAL TAX LIST AND DUPLICATE OF REAL AND PUBLIC UTILITY PROPERTY
COUNTY REAL ESTATE TAXES AND SPECIAL ASSESSMENTS

12/29/00

TAX YEAR 2000
INTEREST RATE
PAGE NO 749

OWNER'S NAME MAILING ADDRESS	DESCRIPTION LAND	IMPROVEMENTS	TOTAL VALUE	TAXES CHARGED	DECEMBER TAXES	PENALTY	JUNE TAXES	PENALTY	TOTAL DELINQUENT	C. D. DATE	MEMO
03-15-00 TRNSF FROM 06-040-0300.001 MAYO, TERESIA AND JAMES W 10-11-00 609.70											
MAYO, TERESIA AND JAMES WILLIA M MAYO #1 MAYO DR CO RD 120 SOUTH POINT, OH 45680 OR 28 PG 548 PARCEL-ID 06-040-0300.001	17-2-23 3 PENN LANDS 1.17 AC RES USE CODE 510 00	00	00								
03-15-00 TRNSF TO 06-040-0300.001 MAYO, TERESIA											
WESTMORELAND, SADIE P. C/O SADIE PAGE 64 TOWNSHIP RD. 1430 SOUTH POINT, OHIO 45680 PARCEL-ID 06-040-0400.000	17-02-23 4 PENN LANDS LESS 1A. 0021.50A AGR USE CODE 100 4,390	00	4,390								
GUE, LARRY G. & BONNIE A. 25 MAYO DR SOUTH POINT, OHIO 45680 OR 40 PG 411 PARCEL-ID 06-040-0500.000	17-23 4 PENN LANDS IN NW COR. 96ACS RES USE CODE 545 2,860	00	2,860								
12-13-99 TRNSF FROM 06-040-0500.000 MAYO, TERESIA											
MAYO, TERESIA #1 MAYO DR CO RD 120 SOUTH POINT, OHIO 45680 OR 30 PG 77 PARCEL-ID 06-040-0500.000	17-23 4 PENN LANDS IN NW COR. 96ACS RES USE CODE 545 00	00	00								
12-13-99 TRNSF TO 06-040-0500.000 GUE, LARRY G. & BONNIE A.											
CHAPPELLE, HARRY F. JR. 1835 DAULTON AVE. HUNTINGTON, WV 25701 PARCEL-ID 06-040-0600.000	17-02-23 5 PENN LANDS S PT. 0006.74A AGR USE CODE 120 710	00	710								
11-09-00 21.45											
PRATER, GREGORY D. AND CARLA E . 5547 CO. RD. 15 SOUTH POINT, OHIO 45680 PARCEL-ID 06-040-0700.000	17-02-23 5 PENN LANDS N PT. 0008.26A AGR USE CODE 120 870	00	870								
CHAPMAN, HOSEA B. 3683 COUNTY RD 120 SOUTH POINT, OHIO 45680 VOL 337 PG 546 PARCEL-ID 06-040-0800.000	17-02-23 6 PT. PENN LANDS W EN DPT. S OF CHARLEY CR.RD 0015.94A RES USE CODE 510 4,540 HOMESITE VALUE LISTED BELOW 2,980	18,540 18,540	23,080 21,520								
SEXTON, BETTY 3721 CO. RD. 120	17-02-23 6 PT PENN LANDS 0.61A CRES										

TAX RATE 0
A/R RED FACTOR 06.1295
OTH RED FACTOR 07.2790

LAWRENCE
TAX DISTRICT 06-FAYETTE TWP-DELTA S.D.

GENERAL TAX LIST AND DUPLICATE OF REAL AND PUBLIC UTILITY PROPERTY
COUNTY REAL ESTATE TAXES AND SPECIAL ASSESSMENTS

12/29/00

TAX YEAR 2000
INTEREST RATE
PAGE NO 750

OWNER'S NAME MAILING ADDRESS	DESCRIPTION LAND	IMPROVEMENTS	TOTAL VALUE	TAXES CHARGED	DECEMBER TAXES	PENALTY	JUNE TAXES	PENALTY	TOTAL DELINQUENT	C. D. DATE	MEMO
SOUTH POINT, OHIO 45680 VOL 283 PG 662 PARCEL-ID 06-040-0900.000	RES USE CODE 510 1,290 HOMESITE VALUE LISTED BELOW 1,290	8,040 8,040	9,330 9,330								
LANDERS, DANNY S. & MELISSA J. 3783 CO RD 120 SOUTH POINT, OHIO 45680 VOL 638 PG 795 PARCEL-ID 06-040-1000.000	17-02-23 6 PT. PENN LANDS W EN DPT. S OF CHARLEY CR.RD 0000.25A RES USE CODE 510 1,490	7,440	8,930								
WESTMORELAND, SADIE P. C/O SADIE PAGE 64 TWP. RD. 1430 SOUTH POINT, OHIO 45680 PARCEL-ID 06-040-1100.000	17-02-23 6 PT. PENN LANDS W EN DPT. S OF CHARLEY CR.RD 0000.43A AGR USE CODE 101 2,050 HOMESITE VALUE LISTED BELOW 2,050	17,930 17,930	19,980 19,980								
COLLIER, HERSCHEL & DOROTHY 7734 CO. RD. 1 SOUTH POINT, OHIO 45680 PARCEL-ID 06-040-1200.000	17-02-23 6 PT. PENN LANDS W EN DPT. N OF CHARLEY CR.RD 0024.96A RES USE CODE 545 5,490	1,520	7,010								
BARKER, BERT H. 3260 CO. RD. 120 SOUTH POINT, OHIO 45680 VOL 638 PG 302/305 PARCEL-ID 06-040-1300.000	17-02-23 6 PENN LANDS E END 0037.00A AGR USE CODE 101 7,600 HOMESITE VALUE LISTED BELOW 2,980	6,160 6,160	13,760 9,140								
11-09-00 223.26											
MUSICK, GARY L & JANDA C RT. 1 BOX 255 CHESAPEAKE, OHIO 45619 VOL 596 PG 434 PARCEL-ID 06-040-1400.000	17-02-23 E SIDE NE NW 0007.00A AGR USE CODE 121 AUV 170	00	170								
VINSON, URAL & VELVEY LIFE EST ATE ROY E VINSON REM RT. 6 BOX 182 SOUTH POINT, OHIO 45680 VOL 530 PG 53 PARCEL-ID 06-040-1500.000	17-02-23 SE COR. NW NE 0000.20A AGR USE CODE 120 00	00	00								
08-11-00 TRNSF TO 06-040-1500.000 VINSON, URAL LIFE EST ROY											
VINSON, ROY E. 5852 CO RD 15 SOUTH POINT, OHIO 45680 VOL 530 PG 53 PARCEL-ID 06-040-1500.000	17-02-23 SE COR. NW NE 0000.20A AGR USE CODE 120 00	00	00								
08-11-00 TRNSF FROM 06-040-1500.000 VINSON, URAL LIFE EST ROY E. VINSON REM 08-11-00 TRNSF TO 06-040-1500.000 VINSON, ROY E. AND CALVIN											

BARRETT BROTHERS SPRINGFIELD, OH 1-800-322-7711

TAX RATE 50
A/R RED FACTOR 06.1295
OTH RED FACTOR 07.2790

LAWRENCE
TAX DISTRICT 06-FAYETTE TWP-DELTA S.D.

GENERAL TAX LIST AND DUPLICATE OF REAL AND PUBLIC UTILITY PROPERTY
COUNTY REAL ESTATE TAXES AND SPECIAL ASSESSMENTS

12/29/00

TAX YEAR 2000
INTEREST RATE
PAGE NO 751

OWNER'S NAME MAILING ADDRESS	DESCRIPTION LAND	IMPROVEMENTS	TOTAL VALUE	TAXES CHARGED	DECEMBER TAXES	PENALTY	JUNE TAXES	PENALTY	TOTAL DELINQUENT	C. D. DATE	MEMO
VINSON, ROY E. AND CALVIN L. V INSON 107 MOOREFIELD PLACE SCOTT DEPOT W.VA. 25560 OR 65 PG 693/697/701 PARCEL-ID 06-040-1500.000	17-02-23 SE COR. NW NE 0000.20A AGR USE CODE 120 600	230	830								
08-11-00 TRNSF FROM 06-040-1500.000 VINSON, ROY E.											
VINSON, URAL LIFE EST ROY E. V INSON REM 5852 CO RD 15 SOUTH POINT, OHIO 45680 VOL 530 PG 53 PARCEL-ID 06-040-1500.000	17-02-23 SE COR. NW NE 0000.20A AGR USE CODE 120 00	00	00								
08-11-00 TRNSF TO 06-040-1500.000 VINSON, ROY E.											
MOORE, ELOISE M. 5210 CO. RD. 15 SOUTH POINT, OHIO 45680 VOL 636 PG 190 PARCEL-ID 06-040-1700.000	-00-00 1 MARCUM SUBDIVISION 0000.00A RES USE CODE 510 HOMESITE VALUE LISTED BELOW 1,330 8,110 9,440 1,330 8,040 9,370			Yavanda Dolen 2-6-02							
MOORE, ELOISE M. 5210 CO. RD. 15 SOUTH POINT, OHIO 45680 VOL 636 PG 192 PARCEL-ID 06-040-1800.000	-00-00 2 MARCUM SUBDIVISION 0000.00A RES USE CODE 510 HOMESITE VALUE LISTED BELOW 2,990 12,180 15,170 2,990 12,180 15,170			Same							
ANDERSON, BETTY 5186 CO RD 15 SOUTH POINT, OHIO 45680 OR 63 PG 94 PARCEL-ID 06-041-0100.000	-00-00 3 MARCUM SUBDIVISION 0000.00A RES USE CODE 510 2,980 6,650 9,630 HOMESITE VALUE LISTED BELOW 2,980 6,650 9,630										
07-18-00 TRNSF FROM 06-041-0100.000 WOODS, WILLIAM M. AND KAR											
FORTNER, LAWRENCE KEITH 205 BUFFALO CR RD SOUTH POINT, OHIO 45680 VOL 639 PG 474 PARCEL-ID 06-041-0100.000	-00-00 3 MARCUM SUBDIVISION 0000.00A RES USE CODE 510 00	00	00								
03-03-00 TRNSF TO 06-041-0100.000 WOODS, WILLIAM M. AND KAR											
WOODS, WILLIAM M. AND KAREN S. HOLLEY 5186 CO RD 15 SOUTH POINT, OHIO 45680 OR 47 PG 712 PARCEL-ID 06-041-0100.000	-00-00 3 MARCUM SUBDIVISION 0000.00A RES USE CODE 510 00	00	00								
03-03-00 TRNSF FROM 06-041-0100.000 FORTNER, LAWRENCE KEITH											

TAX RATE 50
A/R RED FACTOR 06.1295
OTH RED FACTOR 07.2790

LAWRENCE
TAX DISTRICT 06-FAYETTE TWP-DELTA S.D.

GENERAL TAX LIST AND DUPLICATE OF REAL AND PUBLIC UTILITY PROPERTY
COUNTY REAL ESTATE TAXES AND SPECIAL ASSESSMENTS

12/29/00

TAX YEAR 2000
INTEREST RATE
PAGE NO 752

OWNER'S NAME MAILING ADDRESS	DESCRIPTION LAND	IMPROVEMENTS	TOTAL VALUE	TAXES CHARGED	DECEMBER TAXES	PENALTY	JUNE TAXES	PENALTY	TOTAL DELINQUENT	C. D. DATE	MEMO
07-18-00 TRNSF TO 06-041-0100.000 ANDERSON, BETTY											
FREEMAN, DONALD H. & ROBERTA F 5152 CO RD 15 SOUTH POINT, OHIO 45680-0000 VOL 397 PG 226 PARCEL-ID 06-041-0200.000	-00-00 4 MARCUM SUBDIVISION 0000.00A RES USE CODE 500 1,130 00 1,130										
FREEMAN, DONALD H. & ROBERTA 5152 CO RD 15 SOUTH POINT, OHIO 45680 VOL 269 PG 117 PARCEL-ID 06-041-0300.000	-00-00 5 MARCUM SUBDIVISION 0000.00A RES USE CODE 510 2,830 11,530 14,360 HOMESITE VALUE LISTED BELOW 2,830 11,210 14,040										
FREEMAN, DONALD H. AND ROBERTA 5152 CO RD 15 SOUTH POINT, OHIO 45680-0000 VOL 308 PG 425 PARCEL-ID 06-041-0400.000	-00-00 6 MARCUM SUBDIVISION 0000.00A RES USE CODE 510 2,650 7,400 10,050										
BLEDSOE, ROBIN 5114 CO RD 15 SOUTH POINT, OHIO 45680 OR 49 PG 564 PARCEL-ID 06-041-0500.000	-00-00 7 MARCUM SUBDIVISION 0000.00A RES USE CODE 510 2,950 15,340 18,290 HOMESITE VALUE LISTED BELOW 2,950 15,340 18,290										
03-22-00 TRNSF FROM 06-041-0500.000 BLEDSOE, TERRY											
BLEDSOE, TERRY 006 C/O TRANSAMERICA REAL ESTATE TAX SERVICE 1105 SCHROCK RD SUITE 437 COLUMBUS. OHIO 43229 VOL 573 PG 416 PARCEL-ID 06-041-0500.000	-00-00 7 MARCUM SUBDIVISION 0000.00A RES USE CODE 510 00	00	00								
03-22-00 TRNSF TO 06-041-0500.000 BLEDSOE, ROBIN											
MOONEY, CHARLES W. 5078 CO RD 15 SOUTH POINT, OHIO 45680 PARCEL-ID 06-041-0600.000 Vol 311 pg 1 + Vol 395 pg 616	-00-00 8 MARCUM S.D. LESS 11,2 3 SQ FT RES USE CODE 545 2,140 520 2,660			Clara Mooney Life Est. + Clara Mooney 1/2 int, Dorothy Napier 1/4 int and William Ray Mooney 1/4 int						8-29-01	
MOONEY, WILLIAM R. & LUCILLE V . 7170 HICKMAN CEMETARY RD RADFORD, VA 24141 L/C OR 15 PG 336 PARCEL-ID 06-041-0600.001	-00-00 8 MARCUM SUBDIVISION PT 11,243 SQUARE FEET RES USE CODE 545 3,090 1,030 4,120										
MOONEY, CHARLES W. 5078 CO RD 15 SOUTH POINT, OHIO 45680 PARCEL-ID 06-041-0700.000	-00-00 9 MARCUM SUBDIVISION 0000.00A RES USE CODE 510 4,860 19,530 24,390 HOMESITE VALUE LISTED BELOW			Clara Mooney Life Est. + Clara Mooney 1/2 int, Dorothy Napier 1/4 int and William Ray Mooney 1/4 int						8-29-01	

BARRETT BROTHERS SPRINGFIELD, OH 1-800-322-7711

TAX RATE [illegible]0
A/R RED FACTOR 06.1295
OTH RED FACTOR 07.2790

LAWRENCE
TAX DISTRICT 06-FAYETTE TWP-DELTA S.D.

GENERAL TAX LIST AND DUPLICATE OF REAL AND PUBLIC UTILITY PROPERTY
COUNTY REAL ESTATE TAXES AND SPECIAL ASSESSMENTS

12/29/00

TAX YEAR 2000
INTEREST RATE
PAGE NO 753

OWNER'S NAME MAILING ADDRESS	DESCRIPTION			TAXES CHARGED	DECEMBER TAXES	PENALTY	JUNE TAXES	PENALTY	TOTAL DELINQUENT	C. D. DATE	MEMO
	LAND	IMPROVEMENTS	TOTAL VALUE								
	4,860	19,360	24,220								
ROWE, BOBBY LEE & EMOGENE 5056 CO. RD. 15 SOUTH POINT, OHIO 45680 VOL 539 PG 280 PARCEL-ID 06-041-0800.000	-00-00 10 MARCUM SUBDIVISION 0000.00A RES USE CODE 510 3,890 12,400 16,290 HOMESITE VALUE LISTED BELOW 3,890 12,190 16,080										
WELTON, STELLA 5030 CO RD 15 SOUTH POINT, OHIO 45680 VOL 601 PG 454 PARCEL-ID 06-041-0900.000	-00-00 11 MARCUM SUBDIVISION 0000.00A RES USE CODE 510 3,970 9,080 13,050 HOMESITE VALUE LISTED BELOW 3,970 9,080 13,050										
WELTON, DAVID R. & PATRICIA A. 002 C/O ONE VALLEY BANK, N.A. ONE PIEDMONT ROAD P. O. BOX 2787 CHARLESTON, WV 25330-9978 VOL 610 PG 207 PARCEL-ID 06-041-1000.000	-00-00 12 MARCUM SUBDIVISION 0000.00A RES USE CODE 510 3,300 13,880 17,180 HOMESITE VALUE LISTED BELOW 3,300 13,880 17,180										
NOBLE, CLYDE 466 TWP. RD. 156 CHESAPEAKE, OHIO 45619 PARCEL-ID 06-041-1200.000	17-2-24 SW NW LESS 1.A,.16,.64 ,4.26ACBAL 36.94AC AGR USE CODE 121 AUV 3,160 26,750 29,910 HOMESITE VALUE LISTED BELOW 2,280 24,280 26,560										
BRUMFIELD, LARRY & BRENDA 85 TWP. RD. 1503 CHESAPEAKE, OHIO 45619 PARCEL-ID 06-041-1200.001	17-02-24 SW NW PT 0.16ACRES RES USE CODE 500 40 00 40										
BRUMFIELD, LARRY D. & BRENDA J 85 TWP RD 1503 CHESAPEAKE, OHIO 45619 VOL 629 PG 803 PARCEL-ID 06-041-1200.002	17-02-24 SW NW PT .64ACS RES USE CODE 500 2,040 00 2,040										
MOSLEY, WILLIAM AND HELEN 299 TWP RD 156 CHESAPEAKE, OHIO 45619 VOL 629 PG 805 PARCEL-ID 06-041-1200.003	17-2-24 SW NW PT 4.26 AC RES USE CODE 545 2,620 1,890 4,510										
RAINES, MICHAEL E. 12 TWP RD 1440 SOUTH POINT, OHIO 45680 OR 74 PG 482 PARCEL-ID 06-041-1300.000 10-23-00 TRNSF FROM 06-041-1300.000 RAINES, BOBBY E.	17-02-24 IN SW NW 0001.00A AGR USE CODE 120 110 00 110										
RAINES, BOBBY E. 	17-02-24 IN SW NW										

TAX RATE [illegible]0
A/R RED FACTOR 06.1295
OTH RED FACTOR 07.2790

LAWRENCE
TAX DISTRICT 06-FAYETTE TWP-DELTA S.D.

GENERAL TAX LIST AND DUPLICATE OF REAL AND PUBLIC UTILITY PROPERTY
COUNTY REAL ESTATE TAXES AND SPECIAL ASSESSMENTS

12/29/00

TAX YEAR 2000
INTEREST RATE
PAGE NO 754

OWNER'S NAME MAILING ADDRESS	DESCRIPTION			TAXES CHARGED	DECEMBER TAXES	PENALTY	JUNE TAXES	PENALTY	TOTAL DELINQUENT	C. D. DATE	MEMO
	LAND	IMPROVEMENTS	TOTAL VALUE								
12 TOWNSHIP RD. 1440 SOUTH POINT, OHIO 45680 VOL 585 PG 534 PARCEL-ID 06-041-1300.000 10-23-00 TRNSF TO 06-041-1300.000 RAINES, MICHAEL E.	0001.00A AGR USE CODE 120 00 00 00										
RAINES, MICHAEL E. 12 TWP RD 1440 SOUTH POINT, OHIO 45680 OR 74 PG 482 PARCEL-ID 06-041-1400.000 10-23-00 TRNSF FROM 06-041-1400.000 RAINES, BOBBY E	17-02-24 NW NW 0043.00A AGR USE CODE 120 4,520 00 4,520										
RAINES, BOBBY E 12 TOWNSHIP RD. 1440 SOUTH POINT, OHIO 04680 VOL 585 PG 534 PARCEL-ID 06-041-1400.000 10-23-00 TRNSF TO 06-041-1400.000 RAINES, MICHAEL E.	17-02-24 NW NW 0043.00A AGR USE CODE 120 00 00 00										
COLLIER, VERNON E. & WANDA L. 24 PVT DR 8380 CO RD 15 CHESAPEAKE, OHIO 45619 OR9 PG 114 PARCEL-ID 06-041-1500.000	17-2-24 1 AUD PLAT 1900 LESS 3 8.61,1.44,.60BAL 23.35AC AGR USE CODE 120 AUV 2,140 570 2,710										
ADKINS, TERRY R. & TAMMY L. 017 C/O CHARLES F. CURRY COMPANY ATTN. BRYAN WAGNER P. O. BOX 419888 KANSAS CITY, MO 64141-6888 Y PARCEL-ID 06-041-1500.001	17-2-24 PT 1 AUD PLAT 1900 4.4 9ACS. RES USE CODE 545 470 350 820										
CRAGER, ALVIN E. & MARY L. 952 CO. RD. 59 CHESAPEAKE, OHIO 45619 VOL 592 62 PARCEL-ID 06-041-1500.002	17-2-24 1 AUD PLAT 1900 PT 0.8 6 ACRES RES USE CODE 545 2,190 300 2,490										
CREMEANS, RICHARD & NOVA J. 1043 COUNTY RD. 59 CHESAPEAKE, OHIO 45619 VOL 547 PG 7473 PARCEL-ID 06-041-1500.003	17-2-24 1 AUD PLAT 1900 1.11AC S RES USE CODE 545 2,290 40 2,330										
COLLIER, VERNON E. & WANDA L. 24 PVT DR 8380 CO RD 15 CHESAPEAKE, OHIO 45619 OR9 PG 114 PARCEL-ID 06-041-1500.004	17-2-24 1 AUD PLAT 1900 PT 3.4 1ACRES AGR USE CODE 120 1,190 4,830 6,020										

BARRETT BROTHERS SPRINGFIELD, OH 1-800-322-7711

TAX RATE [illegible]0
A/R RED FACTOR 06.1295
OTH RED FACTOR 07.2790

LAWRENCE
TAX DISTRICT 06-FAYETTE TWP-DELTA S.D.

GENERAL TAX LIST AND DUPLICATE OF REAL AND PUBLIC UTILITY PROPERTY
COUNTY REAL ESTATE TAXES AND SPECIAL ASSESSMENTS

12/29/00

TAX YEAR 2000
INTEREST RATE
PAGE NO 755

OWNER'S NAME MAILING ADDRESS	DESCRIPTION			TAXES CHARGED	DECEMBER TAXES	PENALTY	JUNE TAXES	PENALTY	TOTAL DELINQUENT	C. D. DATE	MEMO
	LAND	IMPROVEMENTS	TOTAL VALUE								
GREEN, RYAN L. 161 PVT. DR. 145 CHESAPEAKE, OHIO 45619 PARCEL-ID 06-041-1500.005	17-2-24 1 AUD PLAT 1900 PT 1.0 1 AC RES USE CODE 545 1,600	190	1,790								
CHIRGWIN, JAMES F & MERIL F 1174 CO. RD. 59 CHESAPEAKE, OHIO 45619 VOL 559 PG 181 PARCEL-ID 06-041-1500.006	17-2-24 1 AUD PLAT 1900 PT 8.5 4ACRES RES USE CODE 545 3,070	2,570	5,640								
SHOCKLEY, WILLIAM E. & HELEN L . P.O. BOX 286 CHESAPEAKE, OHIO 45619 PARCEL-ID 06-041-1500.007	17-2-24 1 AUD PLAT 1900 PT 0.6 4AC RES USE CODE 510 2,040 HOMESITE VALUE LISTED BELOW 2,040	17,280 17,280	19,320 19,320								
THOMPSON, EARLENE J & GEORGE E . 146 PVT DR 145 CHESAPEAKE, OHIO 45619 OR 5 PG 540 PARCEL-ID 06-041-1500.008	17-2-24 1 AUD PLAT 1900 PT 0.8 3ACRES RES USE CODE 510 2,170	15,140	17,310								
MYERS, CHARLES R. & LINDA 98 TWP. RD. 130-A CHESAPEAKE, OHIO 45619 VOL 591 PG 146 PARCEL-ID 06-041-1500.009	17-2-24 PT 1 AUD PLAT 1900 PT 1.09 ACRES RES USE CODE 545 2,300	760	3,060								
MYERS, CHARLES R. & LINDA 98 TWP. RD. 130-A CHESAPEAKE, OHIO 45619 PARCEL-ID 06-041-1500.010	17-2-24 PT 1 AUD PLAT 1900 PT 0.07 ACRES RES USE CODE 545 460	00	460								
HENDERSON, DAVID & SANDRA 1041 CO RD 59 CHESAPEAKE, OHIO 45619 VOL 613 PG 558, 560 PARCEL-ID 06-041-1500.011	17-2-24 PT 1 AUD PLAT 1900 PT 3.07 ACRES RES USE CODE 510 2,490	6,560	9,050								
HARDY, JAMES & TAMMY L. 1229 CO RD 59 SCOTTOWN, OHIO 45678 VOL 637 PG 556 PARCEL-ID 06-041-1500.012	17-2-24 PT 1 AUD PLAT 1900 PT 1.44 ACRES RES USE CODE 545 2,320	00	2,320								
SHOCKLEY, EARL AND LORENE PO BOX 286 CHESAPEAKE, OH 45619 OR 36 PG 717	17-2-24 1 AUD PLAT 1900 PT .60 AC RES USE CODE 500			146 Put on Ches '01 4/24/01 Joy Thompson — / Earl & Loren Shockley — 10-18-01 / Recording 10/25/01 Earl & Lorene Shockley							

TAX RATE [illegible]0
A/R RED FACTOR 06.1295
OTH RED FACTOR 07.2790

LAWRENCE
TAX DISTRICT 06-FAYETTE TWP-DELTA S.D.

GENERAL TAX LIST AND DUPLICATE OF REAL AND PUBLIC UTILITY PROPERTY
COUNTY REAL ESTATE TAXES AND SPECIAL ASSESSMENTS

12/29/00

TAX YEAR 2000
INTEREST RATE
PAGE NO 756

OWNER'S NAME MAILING ADDRESS	DESCRIPTION			TAXES CHARGED	DECEMBER TAXES	PENALTY	JUNE TAXES	PENALTY	TOTAL DELINQUENT	C. D. DATE	MEMO
	LAND	IMPROVEMENTS	TOTAL VALUE								
PARCEL-ID 06-041-1500.013	1,940	00	1,940								
MILLER, RAY & VERLA #1 WILDWOOD LANE HUNTINGTON, W VA 25701 $8,000 SALE ON 9/09/83 PARCEL-ID 06-041-1501.000	17-2-24 PT 1 AUD PLAT OF 1900 2.61ACS. RES USE CODE 545 2,330	50	2,380	1.13 AC Harry & Shirley Adkins — 1501.001	6-1-01 Bal=1.48		Adkins-Bal 1.48 Ac Ray & Verla Miller -				
NEAL, DENNIS E. 146 TWP. RD. 1523 CHESAPEAKE, OHIO 45619 VOL 556 PG 186 PARCEL-ID 06-041-1502.000	17-2-24 PT 1 AUD PLAT OF 1900 9.88ACS. RES USE CODE 510 3,210	24,420	27,630								
ADKINS, TERRY R. & TAMMY L. 017 C/O CHARLES F. CURRY COMPANY ATTN. BRYAN WAGNER P. O. BOX 419888 64141-6888 KANSAS CITY, MO VOL 602 PG 547 PARCEL-ID 06-041-1503.000	17-2-24 PT 1 AUD PLAT OF 1900 1.00ACS. RES USE CODE 510 2,280	13,620	15,900								
COLLIER, VERNON 24 PVT. DR. 8380 CO. RD. 15 CHESAPEAKE, OHIO 45619 PARCEL-ID 06-041-1600.000	17-2-24 2 AUD PL 1900 LESS .21 & 3.42 BAL=25.00AC AGR USE CODE 120 2,630	00	2,630								
HARRIS, MARY JO 58 PVT DR 706 CHESAPEAKE, OHIO 45619 VOL 543 PG 526 PARCEL-ID 06-041-1600.001	17-02-24 2 AUD PLAT 1900 PT 0. 21 ACRES RES USE CODE 500 370	00	370								
HARRIS, MARY JO 58 PVT DR 706 CHESAPEAKE, OHIO 45619 VOL 564 PG 606 PARCEL-ID 06-041-1600.002	17-2-24 2 AUD PLAT 1900 PT LES S .27 BAL=.08 RES USE CODE 500 170	00	170								
ODMAN, LENNA G. C/O THOMAS KLEIN 211 CENTER ST. IRONTON, OHIO 45638 VOL 619 PG 321 PARCEL-ID 06-041-1600.003	17-2-24 2 AUD PLAT 1900 PT 0.1 1ACRES RES USE CODE 500 10	00	10	7/16/01 Texal R. & Donna G. Sias							
HARRIS, MARY JO 58 PVT DR 706 CHESAPEKE, OHIO 45619 VOL 564 PG 677 PARCEL-ID 06-041-1600.004	17-2-24 2 PT AUD PLAT 1900 PT .27ACS RES USE CODE 500 610	00	610								
JONES, KENNETH & JOYCE A.	17-2-24 2 AUD PLAT 1900 PT 3.4										

BARRETT BROTHERS SPRINGFIELD, OH 1-800-322-7711

PLAT OF SURVEY
FOR
RAY MILLER
SECTION 24, T2, R17
FAYETTE TOWNSHIP, LAWRENCE COUNTY, OHIO

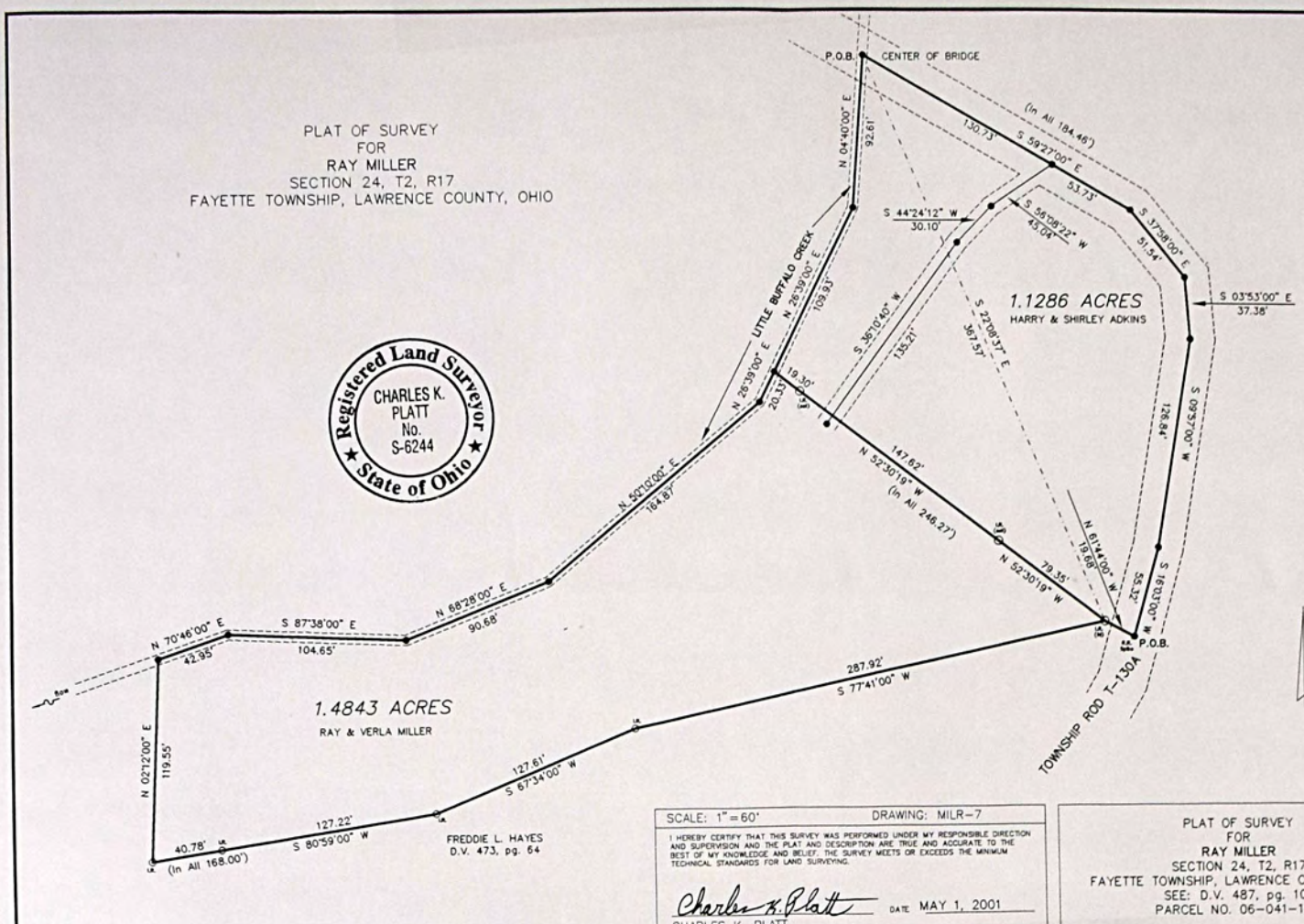

Registered Land Surveyor
CHARLES K. PLATT
No. S-6244
State of Ohio

SCALE: 1" = 60' DRAWING: MILR-7

I HEREBY CERTIFY THAT THIS SURVEY WAS PERFORMED UNDER MY RESPONSIBLE DIRECTION AND SUPERVISION AND THE PLAT AND DESCRIPTION ARE TRUE AND ACCURATE TO THE BEST OF MY KNOWLEDGE AND BELIEF. THE SURVEY MEETS OR EXCEEDS THE MINIMUM TECHNICAL STANDARDS FOR LAND SURVEYING.

Charles K. Platt DATE MAY 1, 2001

CHARLES K. PLATT
REGISTERED LAND SURVEYOR, OHIO RLS-6244, WEST VIRGINIA RLS-564, KENTUCKY RLS-2197

PLAT OF SURVEY
FOR
RAY MILLER
SECTION 24, T2, R17
FAYETTE TOWNSHIP, LAWRENCE COUNTY, OHIO
SEE: D.V. 487, pg. 103, OR 99, P.86
PARCEL NO. 06-041-1501

C.K. PLATT & ASSOCIATES, INC.
LAND SURVEYORS, REGISTERED OH, WV, KY
48 TWP. RD., 1198 (MILLER ST.)
CHESAPEAKE, OHIO 45619
PHONE: 614-867-6053
FAX 614-867-6053 (call first)

TAX RATE 2.30
A/R RED FACTOR 06.1295
OTH RED FACTOR 07.2790

LAWRENCE
TAX DISTRICT 06-FAYETTE TWP-DELTA S.D.

GENERAL TAX LIST AND DUPLICATE OF REAL AND PUBLIC UTILITY PROPERTY
COUNTY REAL ESTATE TAXES AND SPECIAL ASSESSMENTS

12/29/00

TAX YEAR 2000
INTEREST RATE
PAGE NO 757

OWNER'S NAME MAILING ADDRESS	DESCRIPTION			TAXES CHARGED	DECEMBER TAXES	PENALTY	JUNE TAXES	PENALTY	TOTAL DELINQUENT	C. D. DATE	MEMO
	LAND	IMPROVEMENTS	TOTAL VALUE								
1221 NORWAY AVE HUNTINGTON W. VA 25705 VOL 636 PG 293 PARCEL-ID 06-041-1600.005	2ACS 3,550	RES USE CODE 500 00	3,550								
DUTY, LUCY ELLEN C/O BETY BARNETT 784 CO. RD. 59 CHESAPEAKE, OHIO 45619 PARCEL-ID 06-041-1601.000	17-2-24 PT 2 AUD PLAT 1900 LES S 0.01A. BAL=0.37ACS. RES USE CODE 545 1,440 HOMESITE VALUE LISTED BELOW 1,440	940 940	2,380 2,380								
HECLA WATER ASSN. RT. 3 BOX 1-A IRONTON, OHIO 45638 VOL 510 PG 710 PARCEL-ID 06-041-1601.001	17-2-24 PT 2 AUD PLAT 1900 0.0 1ACS. EXM USE CODE 680 180	120	300								
WALKER, FRANKLIN P. & HAZEL D. 022 C/O TRANSAMERICA REAL ESTATE TAX SERVICE 1105 SCHROCK RD SUITE 437 COLUMBUS. OHIO 43229 VOL 543 PG 138 PARCEL-ID 06-041-1602.000	2 AUD PLAT 1900 PT 0.36 ACRES RES USE CODE 510 1,420 HOMESITE VALUE LISTED BELOW 1,420	23,590 23,590	25,010 25,010								
HARRIS, MARY J. C/O MARY J. HARRIS 58 PVT DR 706 CHESAPEAKE, OHIO 45619-0000 VOL 442 PG 449 PARCEL-ID 06-041-1603.000	17-02-24 2 AUD. PLAT 1900 PT. 0000.27A RES USE CODE 510 1,190 HOMESITE VALUE LISTED BELOW 1,190	20,310 20,310	21,500 21,500								
COLLIER, VERNON 24 PVT. DR. 8380 CO. RD. 15 CHESAPEAKE, OHIO 45619 PARCEL-ID 06-041-1604.000	17-02-24 2 AUD PLAT 1900 PT 45.47 ACRES AGR USE CODE 120 3,340	00	3,340								
LANNING, DAVID M. AND AGNES E. M. 82 PVT. DR. 706 CHESAPEAKE, OHIO 45619 VOL 496 PG 183 PARCEL-ID 06-041-1605.000	17-02-24 PT 2 AUD PLAT 1900 0000.44A RES USE CODE 510 1,590 HOMESITE VALUE LISTED BELOW 1,590	21,880 21,880	23,470 23,470								
HARLOW, ROBERT W. 48 TWP. RD. 1523 CHESAPEAKE, OHIO 45619 VOL 632 PG 714 PARCEL-ID 06-041-1606.000	17-02-24 2 AUD PLAT 1900 PT 0000.23A RES USE CODE 510 1,090 HOMESITE VALUE LISTED BELOW 1,090	15,850 15,850	16,940 16,940								
FRIDLEY, CHARLES E. JR. & PATRICIA A. 38 PVT DR 763 CO RD 59	17-02-24 PT 2 AUD PLAT 1900 0000.40A RES USE CODE 510										

TAX RATE 2.30
A/R RED FACTOR 06.1295
OTH RED FACTOR 07.2790

LAWRENCE
TAX DISTRICT 06-FAYETTE TWP-DELTA S.D.

GENERAL TAX LIST AND DUPLICATE OF REAL AND PUBLIC UTILITY PROPERTY
COUNTY REAL ESTATE TAXES AND SPECIAL ASSESSMENTS

12/29/00

TAX YEAR 2000
INTEREST RATE
PAGE NO 758

OWNER'S NAME MAILING ADDRESS	DESCRIPTION			TAXES CHARGED	DECEMBER TAXES	PENALTY	JUNE TAXES	PENALTY	TOTAL DELINQUENT	C. D. DATE	MEMO
	LAND	IMPROVEMENTS	TOTAL VALUE								
CHESAPEAKE, OHIO 45619 VOL 622 PG 380 PARCEL-ID 06-041-1607.000	1,500 HOMESITE VALUE LISTED BELOW 1,500	17,080 16,130	18,580 17,630								
GILLISPIE, WARREN DARREL & DEBRA LOU 58 PRIVATE DR. 763 CHESAPEAKE, OHIO 45619 VOL 528 PG 466 PARCEL-ID 06-041-1608.000	17-02-24 PT 2 AUD PLAT 1900 0000.42A RES USE CODE 510 1,550 HOMESITE VALUE LISTED BELOW 1,550	17,540 17,540	19,090 19,090								
GILLISPIE, WARREN D & DEBRA L 58 PRIVATE DR. 763 CHESAPEAKE, OHIO 45619 VOL 559 PG 1 PARCEL-ID 06-041-1609.000	17-02-24 2 AUD PLAT PT 0000.12A RES USE CODE 500 530	00	530								
TAYLOR, RANDALL K. & DEBORAH L. 14 PRV. DRIVE 706 CO. RD. 59 CHESAPEAKE, OHIO 45619 PARCEL-ID 06-041-1610.000	17-2-24 PT. 0.25ACS. RES USE CODE 510 570	19,640	20,210								
BRANDENBURG, GARY L. & KATHY L. 006 C/O F. A. R. E. TAX SERVICE 17187 NO. LAUREL PK. DR. SUITE 437 LIVONIA, MI 48152 VOL 560 PG 257 PARCEL-ID 06-041-1611.000	17-02-24 2 AUD PLAT 1900 0000.35A RES USE CODE 510 1,390 HOMESITE VALUE LISTED BELOW 1,390	25,050 25,050	26,440 26,440								
TOPPINS, GLENN PAUL & LISA CAROL 76 PVT DR 763 CHESAPEAKE, OHIO 45619-0000 VOL 578 PG 573 PARCEL-ID 06-041-1612.000	17-02-24 2 AUD PLAT 1900 PT 0000.29A RES USE CODE 510 1,240 HOMESITE VALUE LISTED BELOW 1,240	14,850 14,850	16,090 16,090								
COLLIER, VERNON 24 PVT. DR. 8380 CO. RD. 15 CHESAPEAKE, OHIO 45619 PARCEL-ID 06-041-1613.000	17-02-24 2 AUD PLAT 1900 0000.49A RES USE CODE 500 840	00	840								
ODMAN, LENNA G. C/O THOMAS KLEIN 211 CENTER ST. IRONTON, OHIO 45638 VOL 619 PG 321 PARCEL-ID 06-041-1614.000	17-02-24 2 AUD PLAT 1900 PT 0000.61A RES USE CODE 510 1,970 HOMESITE VALUE LISTED BELOW 1,970	37,780 37,780	39,750 39,750	7/16/01 Texal R.Y Donna G. Silas							
WALKER, FRANKLIN P. & HAZEL D. 022 C/O TRANSAMERICA REAL ESTATE TAX SERVICE 1105 SCHROCK RD SUITE 437 COLUMBUS. OHIO 43229 VOL 543 PG 138	2 AUD PLAT 1900 PT 0.17 ACRES RES USE CODE 500 900	00	900								

BARRETT BROTHERS SPRINGFIELD, OH 1-800-322-7711

TAX RATE [illegible]0
A/R RED FACTOR 06.1295
OTH RED FACTOR 07.2790

LAWRENCE
TAX DISTRICT 06-FAYETTE TWP-DELTA S.D.

GENERAL TAX LIST AND DUPLICATE OF REAL AND PUBLIC UTILITY PROPERTY
COUNTY REAL ESTATE TAXES AND SPECIAL ASSESSMENTS

12/29/00

TAX YEAR 2000
INTEREST RATE
PAGE NO 759

OWNER'S NAME MAILING ADDRESS	DESCRIPTION			TAXES CHARGED	DECEMBER TAXES	PENALTY	JUNE TAXES	PENALTY	TOTAL DELINQUENT	C. D. DATE	MEMO
	LAND	IMPROVEMENTS	TOTAL VALUE								
PARCEL-ID 06-041-1615.000											
HOSAFLOOK, KATHY 022 C/O TRANSAMERICA REAL ESTATE TAX SERVICE 1105 SCHROCK RD SUITE 437 COLUMBUS, OHIO 43229 VOL 569 PG 702 PARCEL-ID 06-041-1616.000	17-02-24 2 AUD PLAT 1900 PT 0000.41A RES USE CODE 510 1,520	17,770 HOMESITE VALUE LISTED BELOW 16,670	19,290 18,190								
LANNING, DAVID M. AND AGNES E. M. 82 PVT. DR. 706 CHESAPEAKE, OH. 45619 VOL 496 PG 183 PARCEL-ID 06-041-1617.000	17-02-24 PT 2 AUD PLAT 0000.20A RES USE CODE 500 1,000	00	1,000	7/14/01							
ODMAN, LENNA G. C/O THOMAS KLEIN 211 CENTER ST. IRONTON, OHIO 45638 VOL 619 PG 321 PARCEL-ID 06-041-1618.000	17-02-24 2 AUD PLAT 1900 PT 0000.16A RES USE CODE 500 40	00	40	Texal R. + Donna G. Silas							
ODMAN, LENNA G. C/O THOMAS KLEIN 211 CENTER ST. IRONTON, OHIO 45638 VOL 619 PG 321 PARCEL-ID 06-041-1619.000	17-02-24 2 AUD PLAT 1900 PT LE SS 0.24ACRES BAL=0.25ACRES RES USE CODE 599 570	1,030	1,600	Same							
LANNING, DAVID M & AGNES E 82 PVT. DR. 706 CHESAPEAKE, OHIO 45619 VOL 569 PG 584 PARCEL-ID 06-041-1619.001	17-02-24 2 AUD PLAT 1900 PT 0. 24ACRES RES USE CODE 500 1,110	00	1,110								
GILLISPIE, WARREN DARREL & DEB RA LOU 58 PRIVATE DR. 763 CHESAPEAKE, OHIO 45619 PARCEL-ID 06-041-1620.000	17-02-24 2 AUD PLAT 1900 PT 0000.14A RES USE CODE 500 780	00	780								
SMITH, VERNON W. JR & TERESA A . 95 PRIVATE DR. 807 CHESAPEAKE, OHIO 45619 VOL 534 PG 733 PARCEL-ID 06-041-1621.000	17-02-24 2 AUD PLAT 1900 PT 0000.07A RES USE CODE 500 460	00	460								
TOPPINS, GLENN PAUL & LISA CAR OL 76 PVT DR 763 CHESAPEAKE, OHIO 45619-0000 VOL 578 PG 573 PARCEL-ID 06-041-1622.000	17-02-24 2 AUD PLAT 1900 0000.30A RES USE CODE 500 1,260	00	1,260								
BERRY, LEONA MARIE 1354 CR 59 CHESAPEAKE, OHIO 45619	17-02-24 PT 2 AUD PLAT 1900 0000.29A RES USE CODE 500										

TAX RATE [illegible]0
A/R RED FACTOR 06.1295
OTH RED FACTOR 07.2790

LAWRENCE
TAX DISTRICT 06-FAYETTE TWP-DELTA S.D.

GENERAL TAX LIST AND DUPLICATE OF REAL AND PUBLIC UTILITY PROPERTY
COUNTY REAL ESTATE TAXES AND SPECIAL ASSESSMENTS

12/29/00

TAX YEAR 2000
INTEREST RATE
PAGE NO 760

OWNER'S NAME MAILING ADDRESS	DESCRIPTION			TAXES CHARGED	DECEMBER TAXES	PENALTY	JUNE TAXES	PENALTY	TOTAL DELINQUENT	C. D. DATE	MEMO
	LAND	IMPROVEMENTS	TOTAL VALUE								
VOL 558 PG 88 PARCEL-ID 06-041-1623.000	930	00	930								
SMITH, VERNON W JR. & TERESA A . 95 PRIVATE DR. 807 CHESAPEAKE, OHIO 45619 VOL 534 PG 733 PARCEL-ID 06-041-1624.000	17-02-24 PT 2 AUD PLAT 1900 (LOT X) 0000.44A RES USE CODE 510 1,590	22,710 HOMESITE VALUE LISTED BELOW 10,820	24,300 12,990								
DUTY, OLIVER T. 316 E FOREST ROSWELL, NM 88201 VOL 471 PG 187 PARCEL-ID 06-041-1700.000	17-02-24 2 AUD. PLAT 1900 SE NW 0000.83A RES USE CODE 510 2,170	11,610 HOMESITE VALUE LISTED BELOW 10,820	13,780 12,990								
RUGGLES, RICKY & SANDRA 908 CO. RD. 59 CHESAPEAKE, OHIO 45619 VOL 530 PG 639 PARCEL-ID 06-041-1800.000	17-02-24 2 AUD. PLAT 1900 0000.10A RES USE CODE 500 620	00	620								
RUGGLES, RICKY & SANDRA 908 CO. RD. 59 CHESAPEAKE, OHIO 45619 VOL 530 PG 639 PARCEL-ID 06-042-0100.000	17-02-24 2 PT. AUD. PLAT 1900 0000.53A RES USE CODE 510 1,760	4,630 HOMESITE VALUE LISTED BELOW 4,630	6,390 6,390								
CREMEANS, JOSEPH L. AND ESTHER JEWEL LIFE EST. 863 CO. RD. 59 CHESAPEAKE, OHIO 45619 OR 17 PG 44 PARCEL-ID 06-042-0200.000	17-02-24 2 PT. AUD. PLAT 1900 0000.68A RES USE CODE 545 2,090	590 HOMESITE VALUE LISTED BELOW 590	2,680 2,680								
HARRIS, MARY JO 58 PVT DR 706 CHESAPEAKE, OHIO 45619 VOL 564 PG 606 PARCEL-ID 06-042-0300.000	17-02-24 2 PT. AUD. PLAT 1900 0000.50A RES USE CODE 510 1,140	5,810 HOMESITE VALUE LISTED BELOW 5,740	6,950 6,880								
COLLIER, VERNON 24 PVT. DR. 8380 CO. RD. 15 CHESAPEAKE, OHIO 45619 PARCEL-ID 06-042-0400.000	17-02-24 3 E SIDE AUD.PL. 1900 0001.13A RES USE CODE 500 120	00	120								
COLLIER, VERNON 24 PVT. DR. 8380 CO. RD. 15 CHESAPEAKE, OHIO 45619 PARCEL-ID 06-042-0500.000	17-2-24 3 NW COR PLAT 1900 LES S .60,.40,.68, .31 BAL 3.15 COM USE CODE 400 1,100	00	1,100								
TAYLOR, RANDALL K AND DEBORAH L 14 PRIVATE DRIVE 706 CO. RD. 59	17-2-24 PT 3 AUD PLAT PT .30AC S RES USE CODE 500										

BARRETT BROTHERS SPRINGFIELD, OH 1-800-322-7711

TAX RATE 0
A/R RED FACTOR 06.1295
OTH RED FACTOR 07.2790

LAWRENCE
TAX DISTRICT 06-FAYETTE TWP-DELTA S.D.

GENERAL TAX LIST AND DUPLICATE OF REAL AND PUBLIC UTILITY PROPERTY
COUNTY REAL ESTATE TAXES AND SPECIAL ASSESSMENTS

12/29/00

TAX YEAR 2000
INTEREST RATE
PAGE NO 761

OWNER'S NAME MAILING ADDRESS	DESCRIPTION LAND	IMPROVEMENTS	TOTAL VALUE	TAXES CHARGED	DECEMBER TAXES	PENALTY	JUNE TAXES	PENALTY	TOTAL DELINQUENT	C. D. DATE	MEMO
CHESAPEAKE, OHIO 45619 VOL 530 PG 639 PARCEL-ID 06-042-0500.001	510	00	510								
TAYLOR, RANDALL K. & DEBORAH L. 14 PRIVATE DRIVE 706 CO. RD. 59 CHESAPEAKE, OHIO 45619 VOL 535 PG 453 PARCEL-ID 06-042-0500.002	17-2-24 PT 3 AUD PLAT 1900 NE COR PT .30ACS RES USE CODE 500 510	00	510								
MCCLEARY, MILAGROS F. 032 C/O COUNTRYWIDE TAX DEPT. MSN : SV - 24 P. O. BOX 10211 VAN NUYS, CA. 91410-0211 OR 56 PG 706 PARCEL-ID 06-042-0500.003	17-2-24 3 NW CO R AUD PT .40AC S RES USE CODE 510 1,500 HOMESITE VALUE LISTED BELOW 1,500	15,230 15,230	16,730 16,730								
05-22-00 TRNSF FROM 06-042-0500.003 EDDY, LINDA KAY											
EDDY, LINDA KAY 26 PVT DR 706 CHESAPEAKE, OHIO 45619 VOL 618 PG 716 PARCEL-ID 06-042-0500.003	17-2-24 3 NW CO R AUD PT .40AC S RES USE CODE 510 00	00	00								
05-22-00 TRNSF TO 06-042-0500.003 MCCLEARY, MILAGROS F.											
DAY, LARRY E. JR. 13811 ST RT 243 CHESAPEAKE, OHIO 45619 VOL 629 PG 243 PARCEL-ID 06-042-0500.004	17-2-24 3 PT NW COR AUD PLAT 1 900 0.68A COM USE CODE 401 1,550	25,120	26,670								
DAY, LARRY E. JR. 13811 ST RT 243 CHESAPEAKE, OHIO 45619 VOL 629 PG 243 PARCEL-ID 06-042-0500.005	17-2-24 3 PT NW COR AUD PLAT 1 900 PT 0.31AC COM USE CODE 400 700	00	700								
WHITE, FREDERICK H. AKA FREDRICK H. 24 PVT DR 706 CO RD 59 CHESAPEAKE, OH 45619 OR 58 PG 216 PARCEL-ID 06-042-0501.000	17-02-24 3 NW COR AUD PLAT 1900 PT 0000.36A RES USE CODE 510 930	35,180	36,110								
06-02-00 TRNSF FROM 06-042-0501.000 WHITE, FREDRICK H & NATAL											
WHITE, FREDRICK H & NATALIE L 24 PVT DR 706 CO RD 59 CHESAPEAKE, OH 45619	17-02-24 3 NW COR AUD PLAT 1900 PT 0000.36A RES USE CODE 510										

TAX RATE 0
A/R RED FACTOR 06.1295
OTH RED FACTOR 07.2790

LAWRENCE
TAX DISTRICT 06-FAYETTE TWP-DELTA S.D.

GENERAL TAX LIST AND DUPLICATE OF REAL AND PUBLIC UTILITY PROPERTY
COUNTY REAL ESTATE TAXES AND SPECIAL ASSESSMENTS

12/29/00

TAX YEAR 2000
INTEREST RATE
PAGE NO 762

OWNER'S NAME MAILING ADDRESS	DESCRIPTION LAND	IMPROVEMENTS	TOTAL VALUE	TAXES CHARGED	DECEMBER TAXES	PENALTY	JUNE TAXES	PENALTY	TOTAL DELINQUENT	C. D. DATE	MEMO
VOL 580 PG 815 PARCEL-ID 06-042-0501.000	00	00	00								
06-02-00 TRNSF TO 06-042-0501.000 WHITE, FREDERICK H. AKA F											
BORDERS, BOBBY & JULIA 002 C/O ONE VALLEY BANK, N.A. ONE PIEDMONT ROAD P. O. BOX 2787 CHARLESTON, WV 25330-9978 VOL 639 PG 719 PARCEL-ID 06-042-0600.000	17-02-24 3 PT. AUD. PLAT 1900 0018.17A AGR USE CODE 120 1,910	00	1,910								
COLLIER, VERNON 24 PVT. DR. 8380 CO. RD. 15 CHESAPEAKE, OHIO 45619 PARCEL-ID 06-042-0700.000	17-2-24 3 PT AUD PLAT 1900 LES S 0.28A BAL=0.05A RES USE CODE 500 80	00	80								
DAY, LARRY E. JR. 13811 ST RT 243 CHESAPEAKE, OHIO 45619 VOL 629 PG 243 PARCEL-ID 06-042-0700.001	17-2-24 3 PT AUD PLAT 1900 PT 0.28A RES USE CODE 500 1,220	00	1,220								
STEPHENS, NOAH & LORENE RT 1 BOX 5477 US 152 LAVALETTE, W.VA. 25535 VOL 573 PG 429 PARCEL-ID 06-042-0800.000	17-02-24 3 PT. AUD. PLAT 1900 0000.31A RES USE CODE 510 1,290 HOMESITE VALUE LISTED BELOW 1,290	5,890 5,890	7,180 7,180								
THOMPSON, JOSEPH P. & MARY C. 1898 CO RD 59 CHESAPEAKE, OHIO 45619 VOL 372 PG 118 PARCEL-ID 06-042-0900.000	17-02-24 5 AUD. PLAT 1900 0002.00A RES USE CODE 500 210	00	210								
THOMPSON, JOSEPH P. & MARY C. 1898 CO RD 59 CHESAPEAKE, OHIO 45619 VOL 372 PG 118 PARCEL-ID 06-042-1000.000	17-02-24 4 AUD. PLAT 1900 0007.44A RES USE CODE 510 2,950 HOMESITE VALUE LISTED BELOW 2,280	15,590 14,260	18,540 16,540								
THOMPSON, JOSEPH P. & MARY C. 1898 CO RD 59 CHESAPEAKE, OHIO 45619 VOL 372 PG 118 PARCEL-ID 06-042-1100.000	17-02-24 SE COR. NE NE AUD. PLAT 1900 0003.00A RES USE CODE 500 110	00	110								
COLLIER, VERNON 24 PVT. DR. 8380 CO. RD. 15 CHESAPEAKE, OHIO 45619 PARCEL-ID 06-042-1200.000	17-02-24 NE NE LESS 5A. AUD. PLAT 1900 0031.49A AGR USE CODE 120 3,310	00	3,310								

BARRETT BROTHERS SPRINGFIELD, OH 1-800-322-7711

TAX RATE 2.50
A/R RED FACTOR 06.1295
OTH RED FACTOR 07.2790

LAWRENCE
TAX DISTRICT 06-FAYETTE TWP-DELTA S.D.

GENERAL TAX LIST AND DUPLICATE OF REAL AND PUBLIC UTILITY PROPERTY
COUNTY REAL ESTATE TAXES AND SPECIAL ASSESSMENTS

12/29/00

TAX YEAR 2000
INTEREST RATE
PAGE NO 763

OWNER'S NAME MAILING ADDRESS	DESCRIPTION			TAXES CHARGED	DECEMBER TAXES	PENALTY	JUNE TAXES	PENALTY	TOTAL DELINQUENT	C. D. DATE	MEMO
	LAND	IMPROVEMENTS	TOTAL VALUE								
HARMON, D. W. & GOLDIE C/O MR. MILFORD CONLEY C/O MR. MILFORD CONLEY RT. 4 BOX 350 CHESAPEAKE, OHIO 45619-0000 VOL 281 PG 300 PARCEL-ID 06-042-1300.000	17-02-24 E SIDE NE NE 0001.00A 1,140	RES USE CODE 500 00	1,140								
COLLIER, VERNON 24 PVT. DR. 8380 CO. RD. 15 CHESAPEAKE, OHIO 45619 PARCEL-ID 06-042-1400.000	17-02-24 6 W PT. AUD. PL. 1900 0000.25A 30	AGR USE CODE 120 00	30								
BLACK, THELMA 28390 BAY TREE FARMINGTON HILLS, M 48334 VOL 403 PG 224 PARCEL-ID 06-042-1500.000	17-02-24 6 LESS 25A. AUD. PLAT 1900 0007.81A AUV 1,880	AGR USE CODE 121 00	1,880								
DEBOARD, JOHN F. AND PEARLIE 022 C/O TRANSAMERICA REAL ESTATE TAX SERVICE 1105 SCHROCK RD SUITE 437 COLUMBUS, OHIO 43229 PARCEL-ID 06-042-1600.000	17-02-24 7 AUD. PLAT 1900 0001.00A 2,280 HOMESITE VALUE LISTED BELOW 2,280	RES USE CODE 510 8,650 8,560	10,930 10,840								
RICE, KENDAL W. & MARTHA E. 3337 CO. RD. 124 CHESAPEAKE, OH. 45619-0000 VOL 563 PG 9 PARCEL-ID 06-042-1700.000	17-02-24 8 PT. AUD. PLAT 1900 0005.34A 560	AGR USE CODE 120 00	560								
COLLIER, VERNON 24 PVT. DR. 8380 CO. RD. 15 CHESAPEAKE, OHIO 45619 PARCEL-ID 06-042-1800.000	17-02-24 8 PT AUD PLAT 1900 LESS 0.23AC 0005.77A 610	AGR USE CODE 120 00	610								
HECLA WATER ASSOC. R. 3 BOX 48-AA IRONTON, OH. VOL 464 PG 206,208 PARCEL-ID 06-042-1801.000	17-02-24 8 PT AUD PLAT 1900 PT 0000.23A 1,930	EXM USE CODE 680 28,250	30,180								
RICE, MICHAEL L. & VALERIE J. BOX 248 ROBINSON RD. NEWMAN, GA. 30263 VOL 451 PG 647 PARCEL-ID 06-043-0100.000	17-02-24 8 PT. AUD. PLAT 1900 0004.00A 2,590	RES USE CODE 540 7,470	10,060								
HARDY, CHARLES ROBERT & PATTY 3296 CO RD 124 CHESAPEAKE, OHIO 45619 PARCEL-ID 06-043-0200.000	17-02-24 9 AUD. PLAT 1900 0006.00A 2,800	RES USE CODE 510 5,610	8,410								
BAISE, ROY & CATHY SHIRLENE	17-2-24 13 AUD PLAT 1900 LESS										

TAX RATE 2.50
A/R RED FACTOR 06.1295
OTH RED FACTOR 07.2790

LAWRENCE
TAX DISTRICT 06-FAYETTE TWP-DELTA S.D.

GENERAL TAX LIST AND DUPLICATE OF REAL AND PUBLIC UTILITY PROPERTY
COUNTY REAL ESTATE TAXES AND SPECIAL ASSESSMENTS

12/29/00

TAX YEAR 2000
INTEREST RATE
PAGE NO 764

OWNER'S NAME MAILING ADDRESS	DESCRIPTION			TAXES CHARGED	DECEMBER TAXES	PENALTY	JUNE TAXES	PENALTY	TOTAL DELINQUENT	C. D. DATE	MEMO
	LAND	IMPROVEMENTS	TOTAL VALUE								
26 PVT DR 103 TWP RD 1013 SOUTH POINT, OHIO 45680 VOL 594 PG 198 PARCEL-ID 06-043-0300.000	7.96,.20,.26,.25A BAL=3.63 AUV 2,340 HOMESITE VALUE LISTED BELOW 2,280	RES USE CODE 510 15,570 15,570	17,910 17,850								
BAISE, CATHY S. & LEROY D. 26 PVT DR 103 TWP RD 1013 SOUTH POINT, OHIO 45680 PARCEL-ID 06-043-0300.001	17-02-24 13 AUD PLAT 1900 PT 7 .96ACS AUV 200	AGR USE CODE 120 00	200								
COLUMBIA GAS TRANSMISSION CORP. P.O. BOX 1273 CHARLESTON, W. VA. VOL 552 PG 787. PARCEL-ID 06-043-0300.002	17-2-24 13 AUD PLAT 1900 PT 0. 20AC 20	COM USE CODE 830 00	20								
MYERS, CAROLYN S. 725 TWP. RD. 1156 CHESAPEAKE, OHIO 45619 VOL 580 PG 351 PARCEL-ID 06-043-0300.003	17-2-24 13 AUD PLAT 1900 PT 0. 26ACS 880 HOMESITE VALUE LISTED BELOW 880	RES USE CODE 545 130 130	1,010 1,010								
MYERS, CAROLYN S. 725 TWP. RD. 1156 CHESAPEAKE, OHIO 45619 VOL 580 PG 351 PARCEL-ID 06-043-0300.004	17-2-24 13 AUD PLAT 1900 PT .2 5ACS 120	RES USE CODE 500 00	120								
BORDERS, ROBERT E. & GARNET 002 C/O ONE VALLEY BANK, N.A. ONE PIEDMONT ROAD P. O. BOX 2787 CHARLESTON, WV 25330-9978 OR 29 PG 87 PARCEL-ID 06-043-0400.000	17-2-24 14 AUD PLAT 1900 PT LE ;.26 & 36.63A BAL=2.72ACS 2,350 HOMESITE VALUE LISTED BELOW 2,280	AGR USE CODE 120 7,070 3,730	9,420 6,010								
BORDERS, BOBBY & JULIA 002 C/O ONE VALLEY BANK, N.A. ONE PIEDMONT ROAD P. O. BOX 2787 CHARLESTON, WV 25330-9978 VOL 639 PG 719 PARCEL-ID 06-043-0400.001	17-02-24 14 AUD PLAT 1900 PT 3 6.63ACS 6,910 HOMESITE VALUE LISTED BELOW 2,280	AGR USE CODE 120 10,090 9,790	17,000 12,070								
HAGER, TERRY LEE AND PATRICIA 396 CO RD 59 CHESAPEAKE, OHIO 45619 VOL 632 PG 144 PARCEL-ID 06-043-0401.000	17-02-24 PT 14 AUD PLAT 1900 0000.26A 1,170	RES USE CODE 545 2,060	3,230								
STEPHENS, NOAH & LORENE RT 1 BOX 5477 US 152	17-02-24 14 AUD PLAT 1900 PT 0.14ACS										

BARRETT BROTHERS SPRINGFIELD, OH 1-800-322-7711

TAX RATE 0
A/R RED FACTOR 06.1295
OTH RED FACTOR 07.2790

LAWRENCE
TAX DISTRICT 06-FAYETTE TWP-DELTA S.D.

GENERAL TAX LIST AND DUPLICATE OF REAL AND PUBLIC UTILITY PROPERTY
COUNTY REAL ESTATE TAXES AND SPECIAL ASSESSMENTS

12/29/00

TAX YEAR 2000
INTEREST RATE
PAGE NO 765

OWNER'S NAME MAILING ADDRESS	DESCRIPTION			TAXES CHARGED	DECEMBER TAXES	PENALTY	JUNE TAXES	PENALTY	TOTAL DELINQUENT	C. D. DATE	MEMO
	LAND	IMPROVEMENTS	TOTAL VALUE								
LAVALETTE, W.VA. 25535 VOL 573 PG 429 PARCEL-ID 06-043-0500.001		RES USE CODE 780	500 780								
BORDERS, BOBBY & JULIA 002 C/O ONE VALLEY BANK, N.A. ONE PIEDMONT ROAD P. O. BOX 2787 CHARLESTON, WV 25330-9978 VOL 639 PG 719 PARCEL-ID 06-043-0500.002	17-02-24 14 AUD PLAT 1900 PT 0 .46ACS AGR USE CODE 1,050	810	120 1,860								
HAGER, TERRY LEE AND PATRICIA 396 CO RD 59 CHESAPEAKE, OHIO 45619 VOL 632 P G144 PARCEL-ID 06-043-0600.000	17-02-24 PT 14 AUD PLAT 1900 LESS 3.62 AC 0000.73A 2,120 HOMESITE VALUE LISTED BELOW 2,120	RES USE CODE 6,020 5,860	510 8,140 7,980								
BORDERS, BOBBY & JULIA 002 C/O ONE VALLEY BANK, N.A. ONE PIEDMONT ROAD P. O. BOX 2787 CHARLESTON, WV 25330-9978 VOL 584 PG 784, 789 PARCEL-ID 06-043-0601.000	17-02-24 PT 14 AUD PLAT 1900 0003.62A 2,550	AGR USE CODE 330	120 2,880								
BOGGS, JAMES E. & GEORGE R. 265 CO. RD. 59 CHESAPEAKE, OHIO 45619 VOL 397 PG 374 PARCEL-ID 06-043-0700.000	17-02-24 15 PT. W OF CR. PT. AUD. PLAT 1900 0019.55A 4,220	AGR USE CODE 1,170	120 5,390								
BOGGS, JAMES F. & SYLVIA KAY 265 CO. RD. 59 CHESAPEAKE, OHIO 45619 VOL 403 PG 510 PARCEL-ID 06-043-0701.000	17-02-24 15 PT W OF CR PT AUD PLAT 1900 0001.36A 2,460 HOMESITE VALUE LISTED BELOW 2,280	RES USE CODE 30,280 30,280	510 32,740 32,560								
BOGGS, GEORGE R. & ELIZABETH J 233 CO. RD. 59 CHESAPEAKE, OHIO 45619-000 VOL 403 PG 513 PARCEL-ID 06-043-0702.000 10-11-00 463.39	17-02-24 15 PT W OF CR PT AUD PLAT 1900 0001.59A 2,590 HOMESITE VALUE LISTED BELOW 2,280	RES USE CODE 32,290 32,290	510 34,880 34,570								
TERAN, ELIZABETH A. 252 CO. RD. 59 CHESAPEAKE, OHIO 45619 PARCEL-ID 06-043-0703.000	17-02-24 15 PT W OF CR PT AUD PLAT 1900 PT 0001.00A 2,280 HOMESITE VALUE LISTED BELOW 2,280	RES USE CODE 24,520 24,520	510 26,800 26,800								

TAX RATE 0
A/R RED FACTOR 06.1295
OTH RED FACTOR 07.2790

LAWRENCE
TAX DISTRICT 06-FAYETTE TWP-DELTA S.D.

GENERAL TAX LIST AND DUPLICATE OF REAL AND PUBLIC UTILITY PROPERTY
COUNTY REAL ESTATE TAXES AND SPECIAL ASSESSMENTS

12/29/00

TAX YEAR 2000
INTEREST RATE
PAGE NO 766

OWNER'S NAME MAILING ADDRESS	DESCRIPTION			TAXES CHARGED	DECEMBER TAXES	PENALTY	JUNE TAXES	PENALTY	TOTAL DELINQUENT	C. D. DATE	MEMO
	LAND	IMPROVEMENTS	TOTAL VALUE								
11-17-00 391.56											
SNIDER, STANLEY ALLEN SR, & PH YLLIS P., TRUSTEES 814 RUMSEY RD. COLUMBUS, OHIO 43207 OR16 PG 540 PARCEL-ID 06-043-0800.000	17-02-24 15 PT. AUD. PLAT 1900 0006.50A 2,850	RES USE CODE 2,570	510 5,420								
FERGUSON, EDWARD AND LOLA 3638 GURLEY DR COLUMBUS, GEORGIA 31904 VOL 639 PG 639 PARCEL-ID 06-043-0900.000	17-02-24 16 PT. W OF CO. RD. 0001.00A 2,280 HOMESITE VALUE LISTED BELOW 2,280	RES USE CODE 10,970 10,710	510 13,250 12,990								
BRUMFIELD, LARRY D. & BRENDA J . 85 TWP. RD. 1503 CHESAPEAKE, OHIO 45619 PARCEL-ID 06-043-1000.000	17-02-24 16 PT. LESS 10.88A. AUD. PLAT 1900 0005.39A 1,320	RES USE CODE 00	500 1,320								
PERDUE, HOWARD W. & RUTH R. 100 TOP ST. SOUTH POINT, OHIO 45680 VOL 629 PG 6 PARCEL-ID 06-043-1001.000	PARC 4 2.90 AC 300	RES USE CODE 00	500 300								
PERDUE, HOWARD W. & RUTH R. 100 TOP ST SOUTH POINT, OHIO 45680 VOL 629 PG 6 PARCEL-ID 06-043-1002.000 10-11-00 35.39	17-2-24 PT LESS 1.43, 1.39 BAL = ~~1.59~~ 1.28 ACRES 2,590	RES USE CODE 00	500 2,590								9/21/01 Ac. Correction by McMeth
WEBB, ERNEST & JUDY 25 TWP RD 1508 SOUTH POINT, OHIO 45680 VOL 636 PG 446 PARCEL-ID 06-043-1002.001	17-2-24 PT 1.43 ACRES 2,500	RES USE CODE 00	500 2,500								
WEBB, ERNEST & JUDY 25 TWP RD 1508 SOUTH POINT, OHIO 45680 VOL 636 PG 446 PARCEL-ID 06-043-1002.002	17-2-24 PT 1.39 ACRES 2,480	RES USE CODE 00	500 2,480								
WEBB, ERNEST & JUDY 25 TWP RD 1508 SOUTH POINT, OHIO 45680 VOL 636 PG 446 PARCEL-ID 06-043-1003.000	17-2-24 PT LESS .12, 2.29 BAL = 1.20 ACRES 2,380	RES USE CODE 00	500 2,380								
WEBB, ERNEST & JUDY 25 TWP RD 1508 SOUTH POINT, OHIO 45680 VOL 636 PG 446 PARCEL-ID 06-043-1003.001	17-2-24 PT .12 ACRES 60	RES USE CODE 00	500 60								

BARRETT BROTHERS SPRINGFIELD, OH 1-800-322-7711

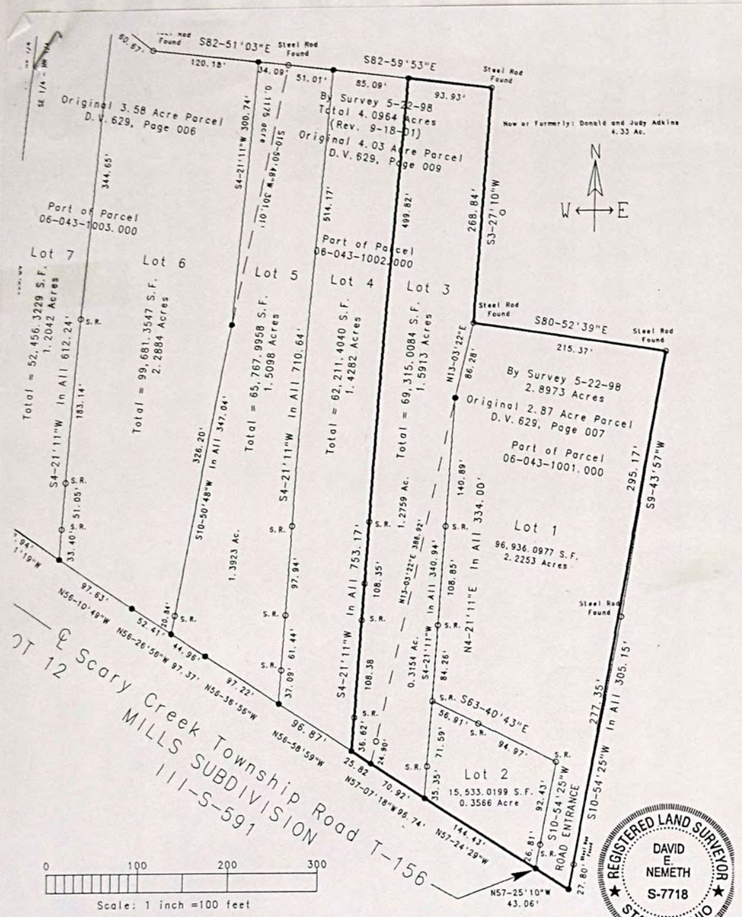

Plat Of Survey For
Howard W. Perdue and Ruth R. Perdue

Lot 1, (2.2253 Acres), Lot 2, (0.3566 Acres), and Lot 3, (1.5913 Acres)
MILLS SUBDIVISION III-S-591
North Side of Township Road T-156 (Scary Creek Road)
Section 24, T.2, R.17, Fayette Township
Lawrence County, Ohio
Drawn By: David E. Nemeth, Registered Land Surveyor, Ohio RLS-7718
(Original Plat May 22, 1998) Revised September 18, 2001

STATE OF OHIO DAVID E NEMETH S-7718 REGISTERED LAND SURVEYOR

SURVEYOR'S CERTIFICATE

Date Sept. 18, 2001 19

TO WHOM IT MAY CONCERN:

I hereby certify that on or about May 1998 19 I surveyed real property owned by Howard W. Perdue and Ruth R. Perdue situated in Fayette Township and/or Corporation, Lawrence County, Ohio. This certificate is made for the purpose of correcting the Auditor's tax duplicate.

B	T	SEC.	ACRE/LOT	NO.	PARCEL NO.	ACREAGE NOW TAXED ON AUDITOR'S DUPLICATE	ACREAGE SHOULD BE CORRECTED AS SHOWN BELOW
					06-043-1002	1.59	1.28
17	2	24					

REMARKS: a 0.314 acre parcel from 06-043-1001 was mistakenly added into parcel 06-043-1002 May 14, 1998. A correction is being made by this subtract of 0.3154 from 1.5913 acres.

Signed [signature] Sept. 18, 2001
Registration Number OHIO RLS-7718

DAVID E NEMETH S-7718 REGISTERED LAND SURVEYOR STATE OF OHIO

See Ac Correction 5/14/98 Permit file for plat

TAX RATE 20.30
A/R RED FACTOR 06.1295
OTH RED FACTOR 07.2790

LAWRENCE
TAX DISTRICT 06-FAYETTE TWP-DELTA S.D.

GENERAL TAX LIST AND DUPLICATE OF REAL AND PUBLIC UTILITY PROPERTY
COUNTY REAL ESTATE TAXES AND SPECIAL ASSESSMENTS

12/29/00

TAX YEAR 2000
INTEREST RATE
PAGE NO 767

OWNER'S NAME MAILING ADDRESS	DESCRIPTION LAND	IMPROVEMENTS	TOTAL VALUE	TAXES CHARGED	DECEMBER TAXES	PENALTY	JUNE TAXES	PENALTY	TOTAL DELINQUENT	C. D. DATE	MEMO
WEBB, ERNEST & JUDY 25 TWP RD 1508 SOUTH POINT, OHIO 45680 VOL 636 PG 446 PARCEL-ID 06-043-1003.002	17-2-24 PT 2.29 ACRES RES USE CODE 500 2,950	00	2,950								
BARKER, EDDIE L. 50 TWP. RD. 156 CHESAPEAKE, OHIO 45619 PARCEL-ID 06-043-1004.000	-00-00 PARC 2 0003.48A RES USE CODE 500 1,970	00	1,970								
BARKER, EDDIE L. 50 TWP. RD. 156 CHESAPEAKE, OHIO 45619 PARCEL-ID 06-043-1100.000	17-02-24 16 PT. 0002.78A RES USE CODE 545 2,460 HOMESITE VALUE LISTED BELOW 2,280	60 60	2,520 2,340								
SALYERS, CHERYL 641 CO. RD. 59 CHESAPEAKE, OHIO 45619 OR 68 PG 354 PARCEL-ID 06-043-1200.000	17-02-24 16 PT. 0004.33A RES USE CODE 510 2,630 HOMESITE VALUE LISTED BELOW 2,280 09-05-00 TRNSF FROM 06-043-1200.000 SALYERS, CHERYL L. PETTIG	15,470 15,470	18,100 17,750								
SALYERS, CHERYL L. PETTIGREW 641 CO. RD. 59 CHESAPEAKE, OHIO 45619 VOL 625 PG 16 PARCEL-ID 06-043-1200.000 09-05-00 TRNSF TO 06-043-1200.000	17-02-24 16 PT. 0004.33A RES USE CODE 510 00 SALYERS, CHERYL	00	00								
WHITE, JAMES & LORI D. 022 C/O TRANSAMERICA REAL ESTATE TAX SERVICE 1105 SCHROCK RD SUITE 437 COLUMBUS, OHIO 43229 OR7 PG 247/250 PARCEL-ID 06-043-1300.000	17-02-24 16 AUD. PLAT 1900 E SIDE 0000.44A RES USE CODE 510 1,590 HOMESITE VALUE LISTED BELOW 1,590	7,940 7,830	9,530 9,420								
BURCHAM, RONALD LEE 407 CO RD 59 CHESAPEAKE, OHIO 45619 OR 36 PG 392 PARCEL-ID 06-043-1400.000	17-02-24 16 PT SE OF BUFFALO C RAUD. PLAT 1900 0008.30A RES USE CODE 510 4,060 HOMESITE VALUE LISTED BELOW 2,280	8,770 6,930	12,830 9,210								
STARK, WILLIAM R. LIFE EST. ST ARK, GARY R. REM. 200 COUNTY RD 59 CHESAPEAKE, OHIO 45680 VOL 490 PG 737 PARCEL-ID 06-043-1500.000	17-02-24 15 PT. AUD. PLAT 1900 0045.00A AGR USE CODE 120 6,900 HOMESITE VALUE LISTED BELOW 2,280	5,550 1,590	12,450 3,870								
CHAPMAN, GEORGE F. & HELEN K.	17-02-24 16 PT. AUD. PLAT 1900										

TAX RATE 20.30
A/R RED FACTOR 06.1295
OTH RED FACTOR 07.2790

LAWRENCE
TAX DISTRICT 06-FAYETTE TWP-DELTA S.D.

GENERAL TAX LIST AND DUPLICATE OF REAL AND PUBLIC UTILITY PROPERTY
COUNTY REAL ESTATE TAXES AND SPECIAL ASSESSMENTS

12/29/00

TAX YEAR 2000
INTEREST RATE
PAGE NO 768

OWNER'S NAME MAILING ADDRESS	DESCRIPTION LAND	IMPROVEMENTS	TOTAL VALUE	TAXES CHARGED	DECEMBER TAXES	PENALTY	JUNE TAXES	PENALTY	TOTAL DELINQUENT	C. D. DATE	MEMO
331 COUNTY RD 59 CHESAPEAKE, OHIO 45619 VOL 516 PG432 PARCEL-ID 06-043-1600.000	0000.12A RES USE CODE 500 10	00	10								
CHAPMAN, GEORGE F. & HELEN K. 331 COUNTY RD 59 CHESAPEAKE, OHIO 45619 VOL 516 PG 432 PARCEL-ID 06-043-1700.000	17-02-24 16 PT SE OF BUFFALO C R W SUDE AUD.PLAT 1900 0001.70A RES USE CODE 500 1,260	00	1,260								
CHILDRESS, GEORGE B. JR. & TER 78 CO. RD. 59 CHESAPEAKE, OHIO 45619 PARCEL-ID 06-043-1800.000	17-02-24 15 SW 120' ON RD.X160 ' AUD. PLAT 1900 0000.50A RES USE CODE 510 1,710 HOMESITE VALUE LISTED BELOW 1,710	13,240 12,850	14,950 14,560								
STARK, KAREN L. AND GARY R. 200 COUNTY RD 59 CHESAPEAKE, OHIO 45619 VOL 494 PG 468 PARCEL-ID 06-044-0100.000	17-02-24 15 PT. AUD. PLAT 1900 0005.00A RES USE CODE 510 2,700 HOMESITE VALUE LISTED BELOW 2,280	29,630 29,390	32,330 31,670								
CRUM, GERALD T. RT 1 BOX 224 CHESAPEAKE, OHIO 45619 PARCEL-ID 06-044-0200.000	17-02-24 15 PT. AUD. PLAT 1900 0001.00A RES USE CODE 510 2,280 HOMESITE VALUE LISTED BELOW 2,280	8,890 8,890	11,170 11,170								
SUFFRON, MELVIN & EVA P.O. BOX 99 CHESAPEAKE, OHIO 45619 VOL 489 PG 346 PARCEL-ID 06-044-0300.000	17-02-24 16 PT. AUD. PLAT 1900 0000.26A RES USE CODE 510 1,170 HOMESITE VALUE LISTED BELOW 1,170	6,230 6,230	7,400 7,400								
CHAPMAN, GEORGE F. & HELEN K. 331 COUNTY RD. 59 CHESAPEAKE, OHIO 45619 VOL 516 PG 432 PARCEL-ID 06-044-0400.000	17-02-24 16 PT. ON ROAD AUD. PLAT 1900 0000.50A RES USE CODE 510 1,140 HOMESITE VALUE LISTED BELOW 1,140	12,730 7,180	13,870 8,320								
PEMBERTON, MAX & LOUISE 6658 CO RD 15 CHESAPEAKE, OHIO VOL 201 PG 504 PARCEL-ID 06-044-0500.000	17-02-24 17 & 1/2 OF MIN AUD P LAT 1900 LESS 3.79 A AGR USE CODE 121 AUV 4,380 HOMESITE VALUE LISTED BELOW 2,280	25,100 8,720	29,480 11,000								
THOMPSON, HERMAN JR C/O HERMAN THOMPSON JR. 6219 CO. RD. 15 SOUTH POINT, OHIO 45680 VOL 639 PG 535	17-02-24 17 & 1/2 OF MIN AUD P LAT 1900 PT .40 ACRES RES USE CODE 510 1,500	8,540	10,040								

BARRETT BROTHERS SPRINGFIELD, OH 1-800-322-7711

TAX RATE 0
A/R RED FACTOR 06.1295
OTH RED FACTOR 07.2790

LAWRENCE
TAX DISTRICT 06-FAYETTE TWP-DELTA S.D.

GENERAL TAX LIST AND DUPLICATE OF REAL AND PUBLIC UTILITY PROPERTY
COUNTY REAL ESTATE TAXES AND SPECIAL ASSESSMENTS

12/29/00

TAX YEAR 2000
INTEREST RATE
PAGE NO 769

OWNER'S NAME MAILING ADDRESS	DESCRIPTION			TAXES CHARGED	DECEMBER TAXES	PENALTY	JUNE TAXES	PENALTY	TOTAL DELINQUENT	C. D. DATE	MEMO
	LAND	IMPROVEMENTS	TOTAL VALUE								
PARCEL-ID 06-044-0500.001											
BROWNING, TEX & ALICE 6212 CO RD 15 SOUTH POINT, OHIO 45680 OR 20 PG 629 PARCEL-ID 06-044-0501.000	17-02-24 LOT 1 UNREC. PLAT PT 17 AUD PLAT 1900 0000.37A RES USE CODE 510 1,440	19,570	21,010								
WILKS, ULYSSES E. AND NANCY G. 002 C/O ONE VALLEY BANK, N.A. ONE PIEDMONT ROAD P. O. BOX 2787 CHARLESTON, WV 25330-9978 VOL 498 PG 863 PARCEL-ID 06-044-0502.000	-00-00 17 & 1/2 OF MIN AUD PLAT 1900 0000.29A RES USE CODE 510 1,240 HOMESITE VALUE LISTED BELOW 1,240	17,710 17,710	18,950 18,950								
WILLIAMSON, RAY & JANET 6211 CO. RD. 15 SOUTH POINT, OHIO 45680-7334 PARCEL-ID 06-044-0503.000	-00-00 0000.29A RES USE CODE 510 1,240 HOMESITE VALUE LISTED BELOW 1,240	15,950 15,740	17,190 16,980								
HARRISON, CARTER E. 015 C/O NORWEST ELECTRONIC TAX SERVICE P. O. BOX 9309, MS 122535 DES MOINES, IOWA 50306-9309 VOL 548 PG 339 PARCEL-ID 06-044-0504.000	-00-00 AUD PLAT OF 1900 PT 0.35 ACRES RES USE CODE 510 1,390 HOMESITE VALUE LISTED BELOW 1,390	16,580 16,580	17,970 17,970								
WILKS, ULYSSES E. AND NANCY G. 002 C/O ONE VALLEY BANK, N.A. ONE PIEDMONT ROAD P. O. BOX 2787 CHARLESTON, WV 25330-9978 VOL 498 PG 863 PARCEL-ID 06-044-0505.000	17-02-24 17 & 1/2 OF MIN AUD PLAT 1900 0000.29A RES USE CODE 500 1,240	00	1,240								
PEMBERTON, LARRY JOE & TAMMY 6502 CO. RD. 15 SOUTH POINT, OHIO 45680 PARCEL-ID 06-044-0506.000	17-02-24 PT 17 AUD PLAT 1900 0001.79A RES USE CODE 510 2,510 HOMESITE VALUE LISTED BELOW 2,280	24,260 23,520	26,770 25,800								
TRS. OF MT. PLEASANT BAPTIST C 6939 COUNTY RD 15 CHESAPEAKE, OHIO 45619-000 VOL 268 PG 316 PARCEL-ID 06-044-0600.000	17-02-24 AUD PLAT 1900 PT PARSONAGE 0000.25A RES USE CODE 510 1,140	12,310	13,450								
SMITH, HAROLD H. 6186 CO RD 15 SOUTH POINT, OHIO 45680 PARCEL-ID 06-044-0700.000	17-02-24 17 AUD. PLAT 1900 PT. 0003.62A RES USE CODE 510 2,550 HOMESITE VALUE LISTED BELOW	20,300	22,850								

TAX RATE 0
A/R RED FACTOR 06.1295
OTH RED FACTOR 07.2790

LAWRENCE
TAX DISTRICT 06-FAYETTE TWP-DELTA S.D.

GENERAL TAX LIST AND DUPLICATE OF REAL AND PUBLIC UTILITY PROPERTY
COUNTY REAL ESTATE TAXES AND SPECIAL ASSESSMENTS

12/29/00

TAX YEAR 2000
INTEREST RATE
PAGE NO 770

OWNER'S NAME MAILING ADDRESS	DESCRIPTION			TAXES CHARGED	DECEMBER TAXES	PENALTY	JUNE TAXES	PENALTY	TOTAL DELINQUENT	C. D. DATE	MEMO
	LAND	IMPROVEMENTS	TOTAL VALUE								
	2,280	19,450	21,730								
LAYMAN, JAMES R 022 C/O TRANSAMERICA REAL ESTATE TAX SERVICE 1105 SCHROCK RD SUITE 437 COLUMBUS, OHIO 43229 VOL 599 PG 631 PARCEL-ID 06-044-0800.000	17-02-24 17 AUD. PLAT 1900 TR. 2 0000.45A RES USE CODE 510 1,610	7,430	9,040								
MILLER, JAMES AND MITTIE 140 PR RD 2482 CO RD 1 SOUTH POINT, OH 45680 VOL 625 PG 9 PARCEL-ID 06-044-0900.000	17-02-24 17 AUD. PALT 1900 TR. 4 0000.80A RES USE CODE 500 1,090	00	1,090								
DUTY, LUCEY ELLEN 2479 SOUTH EAST MARIUS ST PORT ST. LUCIE, FL. 34952 VOL 471 PG 184 PARCEL-ID 06-044-1000.000	17-02-24 17 108.80 ON RDX114.7 0 0000.46A RES USE CODE 510 1,620	6,160	7,780								
FERGUSON, JERRY R. 6632 CO. RD. 15 CHESAPEAKE, OHIO 45619 VOL 395 PG 296 PARCEL-ID 06-044-1100.000 08-14-00 TRNSF FROM 06-044-1100.000 FERGUSON, JERRY R. & ROSE MARI 08-14-00 TRNSF TO 06-044-1100.000 FERGUSON, CHRISTOPHER A.	17-02-24 17 PT SW COR AUD. PLAT 1900 TRACT 3 0000.56A RES USE CODE 510 00	00	00								
FERGUSON, CHRISTOPHER A. & LOR ELI L. 6632 CO. RD. 15 CHESAPEAKE, OHIO 45619 OR 66 PG 68/71 PARCEL-ID 06-044-1100.000 08-14-00 TRNSF FROM 06-044-1100.000 FERGUSON, JERRY R.	17-02-24 17 PT SW COR AUD. PLAT 1900 TRACT 3 0000.56A RES USE CODE 510 1,830 HOMESITE VALUE LISTED BELOW 1,830	8,520 8,520	10,350 10,350								
FERGUSON, JERRY R. & ROSE MARI 6632 CO. RD. 15 CHESAPEAKE, OHIO 45619 VOL 395 PG 296 PARCEL-ID 06-044-1100.000 08-14-00 TRNSF TO 06-044-1100.000 FERGUSON, JERRY R.	17-02-24 17 PT SW COR AUD. PLAT 1900 TRACT 3 0000.56A RES USE CODE 510 00	00	00								
HENSON, WILFORD LIFE EST. REM. DAVID E. HENSON 103 DOGWOOD LN SOUTH POINT, OH 45680 PARCEL-ID 06-044-1200.000	17-2-24 17 N PT TR 1 AUD PLAT 1900 LESS 0.38AC BAL= 2.65 RES USE CODE 510 2,450 HOMESITE VALUE LISTED BELOW 2,280	14,340 14,090	16,790 16,370								

BARRETT BROTHERS SPRINGFIELD, OH 1-800-322-7711

TAX RATE 0
A/R RED FACTOR 06.1295
OTH RED FACTOR 07.2790

LAWRENCE
TAX DISTRICT 06-FAYETTE TWP-DELTA S.D.

GENERAL TAX LIST AND DUPLICATE OF REAL AND PUBLIC UTILITY PROPERTY
COUNTY REAL ESTATE TAXES AND SPECIAL ASSESSMENTS

12/29/00

TAX YEAR 2000
INTEREST RATE
PAGE NO 771

OWNER'S NAME MAILING ADDRESS	DESCRIPTION LAND	IMPROVEMENTS	TOTAL VALUE	TAXES CHARGED	DECEMBER TAXES	PENALTY	JUNE TAXES	PENALTY	TOTAL DELINQUENT	C. D. DATE	MEMO
03-06-00 TRNSF FROM 06-044-1200.000	HENSON, WILFORD & ELSIE L										
HENSON, WILFORD & ELSIE LIFE E STATE 57 CO. RD. 59 CHESAPEAKE, OHIO 45619 PARCEL-ID 06-044-1200.000	17-2-24 17 N PT TR 1 AUD PLAT 1900 LESS 0.38AC BAL= 2.65 RES USE CODE 510 00	00	00								
03-06-00 TRNSF TO 06-044-1200.000	HENSON, WILFORD LIFE EST.										
HENSON, RICHARD D. 6615 CO RD 15 CHESAPEAKE, OH 45619 VOL 566 PG 365 PARCEL-ID 06-044-1200.001	17-2-24 17 N PT TR 1 AUD PLAT 1900 PT 0.38AC RES USE CODE 510 1,460	22,060	23,520								
RICE, KENDALL W. & MARTHA E. 3337 CO.RD. 124 CHESAPEAKE, OH. 45619-0000 VOL 563 PG 9 PARCEL-ID 06-044-1300.000	17-02-24 10 AUD. PLAT 1900 0028.52A AGR USE CODE 120 5,170	11,560	16,730								
RICE, KENDAL W. & MARTHA E. 3337 CO. RD. 124 CHESAPEAKE, OH. 45619-000 VOL 563 PG 9 PARCEL-ID 06-044-1400.000	17-2-24 PT 11 AUD PLAT 1900 LESS 2.56 ACRES BAL= 15.92 ACRES AGR USE CODE 120 1,670	00	1,670								
BLANKENSHIP, JAMES G. 006 C/O F. A. R. E. TAX SERVICE 17187 NO. LAUREL PK. DR. SUITE 437 LIVONIA, MI 48152 VOL 608 PG 556 PARCEL-ID 06-044-1400.001	17-2-24 PT 11 AUD PLAT 1900 0.91ACS. RES USE CODE 510 2,220 HOMESITE VALUE LISTED BELOW 2,220	15,720 15,720	17,940 17,940								
JIM WALTER HOMES, INC 5443 ST RT 7 BOX E CHESAPEAKE, OH 45619 PARCEL-ID 06-044-1400.002	17-2-24 PT 11 AUD PLAT 1900 PT 1.65 ACRES RES USE CODE 510 00	00	00								
12-27-99 TRNSF FROM 06-044-1400.002	MID-STATE TRUST III										
12-27-99 TRNSF TO 06-044-1400.002	VARNEY, MARK R. AND ANGEL										
VARNEY, MARK R. AND ANGELIQUE C. 5443 ST RT 7 BOX E CHESAPEAKE, OH 45619 OR 41 PG 683/689 PARCEL-ID 06-044-1400.002	17-2-24 PT 11 AUD PLAT 1900 PT 1.65 ACRES RES USE CODE 510 2,610	11,770	14,380								
12-27-99 TRNSF FROM 06-044-1400.002	JIM WALTER HOMES, INC										
MID-STATE TRUST III P.O. BOX 31601	17-2-24 PT 11 AUD PLAT 1900 PT 1.65 ACRES										

OWNER'S NAME MAILING ADDRESS	DESCRIPTION LAND	IMPROVEMENTS	TOTAL VALUE	TAXES CHARGED	DECEMBER TAXES	PENALTY	JUNE TAXES	PENALTY	TOTAL DELINQUENT	C. D. DATE	MEMO
TAMPA FLORIDA 33631 OR 32 PG 65 PARCEL-ID 06-044-1400.002	RES USE CODE 510 00	00	00								
12-27-99 TRNSF TO 06-044-1400.002	JIM WALTER HOMES, INC										
BAISE, ROOSEVELT 2527 CO. RD. 124 CHESAPEAKE, OHIO 45619 PARCEL-ID 06-044-1500.000	17-02-24 12PT. AUD. PLAT 1900 0011.00A RES USE CODE 500 2,090	00	2,090								
MCCOMAS, SHIRLEY C/O SHIRLEY CARRICO 616 TWP. RD. 1156 CHESAPEAKE, OHIO 45619 VOL 195 PG 420 PARCEL-ID 06-044-1600.000	17-02-24 12 PT. W SIDE AUD. PLAT 1900 0010.00A AGR USE CODE 120 3,030 HOMESITE VALUE LISTED BELOW 2,280	1,220 1,150	4,250 3,430								
MCCOMAS, SHIRLEY C/O SHIRLEY CARRICO 616 TWP. RD. 1156 CHESAPEAKE, OHIO 45619 VOL 199 PG 88 PARCEL-ID 06-044-1700.000	17-02-24 12 PT. E SIDE AUD# PLAT 1900 0010.00A AGR USE CODE 120 1,050	00	1,050								
THOMPSON, WILLIAM N. & BETTY R 19 PRIVATE ROAD 6681 COUNTY ROAD 15 CHESAPEAKE, OHIO 45619 PARCEL-ID 06-044-1800.000	17-02-24 15 AUD. PLAT 1900 0001.50A RES USE CODE 510 2,400 HOMESITE VALUE LISTED BELOW 2,280	15,700 15,700	18,100 17,980								
WOOD, WALTER 1577 CO. RD. 59 CHESAPEAKE, OHIO 45619 VOL 137 PG 171 PARCEL-ID 06-045-0100.000	17-02-24 PT. NE NE OLD CH. LOT AUD. PLAT 1900 0001.00A RES USE CODE 500 310	00	310								
SNELL & SNELL BUILDERS, INC. C/O DAVID BROWN RT. 1 BOX 260 CHESAPEAKE, OHIO 45619 VOL 407 PG 257 PARCEL-ID 06-045-0300.000	-00-00 1 OVERLOOK SUBDIV WEST TRIANGULAR PT ONLY 0000.00A RES USE CODE 500 220	00	220								
BERRY, LEONA MARIE 1354 CR 59 CHESAPEAKE, OHIO 45619 VOL 558 PG 88 PARCEL-ID 06-045-0301.000	-00-00 1 OVERLOOK SUBDIV LESS TRI W PT 0000.00A RES USE CODE 500 1,040	00	1,040								
BERRY, LEONA MARIE 1354 CR 59 CHESAPEAKE, OHIO 45619 VOL 558 PG 88 PARCEL-ID 06-045-0400.000	-00-00 2 OVERLOOK SUBDIVISIO N 0000.00A RES USE CODE 510 2,230 HOMESITE VALUE LISTED BELOW	12,260	14,490								

BARRETT BROTHERS SPRINGFIELD, OH 1-800-322-7711

TAX RATE 0
A/R RED FACTOR 06.1295
OTH RED FACTOR 07.2790

LAWRENCE
TAX DISTRICT 06-FAYETTE TWP-DELTA S.D.

GENERAL TAX LIST AND DUPLICATE OF REAL AND PUBLIC UTILITY PROPERTY
COUNTY REAL ESTATE TAXES AND SPECIAL ASSESSMENTS

12/29/00

TAX YEAR 2000
INTEREST RATE
PAGE NO 773

OWNER'S NAME MAILING ADDRESS	DESCRIPTION			TAXES CHARGED	DECEMBER TAXES	PENALTY	JUNE TAXES	PENALTY	TOTAL DELINQUENT	C. D. DATE	MEMO
	LAND	IMPROVEMENTS	TOTAL VALUE								
	2,230	12,260	14,490								
BERRY, LEONA MARIE 1354 CR 59 CHESAPEAKE, OHIO 45619 VOL 58 PG 88 PARCEL-ID 06-045-0500.000	-00-00 3 OVERLOOK SUBDIVISIO N 0000.00A RES USE CODE 500 1,050 00 1,050										
COLLIER, VERNON 24 PVT. DR. 8380 CO. RD. 15 CHESAPEAKE, OHIO 45619 PARCEL-ID 06-045-0600.000	-00-00 4 OVERLOOK SUBDIVISIO N 0000.00A RES USE CODE 500 830 00 830										
COLLIER, VERNON 24 PVT. DR. 8380 CO. RD. 15 CHESAPEAKE, OHIO 45619 PARCEL-ID 06-045-0700.000	-00-00 5 OVERLOOK SUBDIVISIO N 0000.00A RES USE CODE 500 1,000 00 1,000										
GREEN, ANTHONY M. & GEMMA 1337 CO. RD. 59 CHESAPEAKE, OHIO 45619 PARCEL-ID 06-045-0800.000	-00-00 6 OVERLOOK SUBDIVISIO N 0000.00A RES USE CODE 540 1,520 4,680 6,200										
GREEN, ANTHONY M. & GEMMA 1337 CO RD 59 CHESAPEAKE, OHIO 45619 PARCEL-ID 06-045-0900.000	-00-00 7 OVERLOOK SUBDIVISIO N 0000.00A RES USE CODE 599 2,170 720 2,890										
COLLIER, VERNON 24 PVT. DR. 8380 CO. RD. 15 CHESAPEAKE, OHIO 45619 PARCEL-ID 06-045-1000.000	-00-00 8 OVERLOOK SUBDIVISIO N 0000.00A RES USE CODE 500 750 00 750										
COLLIER, VERNON 24 PVT. DR. 8380 CO. RD. 15 CHESAPEAKE, OHIO 45619 PARCEL-ID 06-045-1100.000	-00-00 9 OVERLOOK SUBDIVISIO N 0000.00A RES USE CODE 500 420 00 420										
COLLIER, VERNON 24 PVT. DR. 8380 CO. RD.L 15 CHESAPEAKE, OHIO 45619 PARCEL-ID 06-045-1200.000	-00-00 10 OVERLOOK SUBDIV. 0000.00A RES USE CODE 500 420 00 420										
COLLIER, VERNON 24 PVT. DR. 8380 CO. RD. 15 CHESAPEAKE, OHIO 45619 PARCEL-ID 06-045-1300.000	-00-00 11 OVERLOOK SUBDIV. 0000.00A RES USE CODE 500 400 00 400										

TAX RATE 0
A/R RED FACTOR 06.1295
OTH RED FACTOR 07.2790

LAWRENCE
TAX DISTRICT 06-FAYETTE TWP-DELTA S.D.

GENERAL TAX LIST AND DUPLICATE OF REAL AND PUBLIC UTILITY PROPERTY
COUNTY REAL ESTATE TAXES AND SPECIAL ASSESSMENTS

12/29/00

TAX YEAR 2000
INTEREST RATE
PAGE NO 774

OWNER'S NAME MAILING ADDRESS	DESCRIPTION			TAXES CHARGED	DECEMBER TAXES	PENALTY	JUNE TAXES	PENALTY	TOTAL DELINQUENT	C. D. DATE	MEMO
	LAND	IMPROVEMENTS	TOTAL VALUE								
COLLIER, VERNON CO. RD. 15 CHESAPEAKE, OHIO 45619 PARCEL-ID 06-045-1400.000	-00-00 12 OVERLOOK SUBDIV. 0000.00A RES USE CODE 500 540 00 540										
COLLIER, VERNON 24 PVT. DR. 8380 CO. RD. 15 CHESAPEAKE, OHIO 45619 PARCEL-ID 06-045-1500.000	-00-00 13 OVERLOOK SUBDIV. 0000.00A RES USE CODE 500 540 00 540										
COLLIER, VERNON 24 PVT. DR. 8380 CO. RD. 15 CHESAPEAKE, OHIO 45619 PARCEL-ID 06-045-1600.000	-00-00 14 OVERLOOK SUBDIV. 0000.00A RES USE CODE 500 540 00 540										
COLLIER, VERNON 24 PVT. DR. 8380 CO. RD. 15 CHESAPEAKE, OHIO 45619 PARCEL-ID 06-045-1700.000	-00-00 15 OVERLOOK SUBDIV. 0000.00A RES USE CODE 500 1,330 00 1,330										
COLLIER, VERNON 24 PVT. DR. 8380 CO. RD. 15 CHESAPEAKE, OHIO 45619 PARCEL-ID 06-045-1800.000	-00-00 16 OVERLOOK SUBDIV. 0000.00A RES USE CODE 500 500 00 500										
COLLIER, VERNON 24 PVT. DR. 8380 CO. RD. 15 CHESAPEAKE, OHIO 45619 PARCEL-ID 06-046-0100.000	-00-00 17 OVERLOOK SUBDIV. 0000.00A RES USE CODE 500 500 00 500										
COLLIER, VERNON 24 PVT. DR. 8380 CO. RD.15 CHESAPEAKE, OHIO 45619 PARCEL-ID 06-046-0200.000	-00-00 18 OVERLOOK SUBDIV. 0000.00A RES USE CODE 500 1,640 00 1,640										
COLLIER, VERNON 24 PVT. DR. 8380 CO. RD. 15 CHESAPEAKE, OHIO 45619 PARCEL-ID 06-046-0300.000	-00-00 19 OVERLOOK SUBDIV. 0000.00A RES USE CODE 500 580 00 580										
COLLIER, VERNON 24 PVT. DR. 8380 CO. RD. 15 CHESAPEAKE, OHIO 45619 PARCEL-ID 06-046-0400.000	-00-00 20 OVERLOOK SUBDIV. 0000.00A RES USE CODE 500 570 00 570										
COLLIER, VERNON 24 PVT. DR. 8380 CO. RD. 15 CHESAPEAKE, OHIO 45619 PARCEL-ID 06-046-0500.000	-00-00 21 OVERLOOK SUBDIV. 0000.00A RES USE CODE 500 560 00 560										
COLLIER, VERNON	-00-00 22 OVERLOOK SUBDIV.										

BARRETT BROTHERS SPRINGFIELD, OH 1-800-322-7711

TAX RATE 00
A/R RED FACTOR 06.1295
OTH RED FACTOR 07.2790

LAWRENCE
TAX DISTRICT 06-FAYETTE TWP-DELTA S.D.

GENERAL TAX LIST AND DUPLICATE OF REAL AND PUBLIC UTILITY PROPERTY
COUNTY REAL ESTATE TAXES AND SPECIAL ASSESSMENTS

12/29/00

TAX YEAR 2000
INTEREST RATE
PAGE NO 775

OWNER'S NAME MAILING ADDRESS	DESCRIPTION			TAXES CHARGED	DECEMBER TAXES	PENALTY	JUNE TAXES	PENALTY	TOTAL DELINQUENT	C. D. DATE	MEMO
	LAND	IMPROVEMENTS	TOTAL VALUE								
24 PVT. DR. 8380 CO. RD. 15 CHESAPEAKE, OHIO 45619 PARCEL-ID 06-046-0600.000	0000.00A 510	RES USE CODE 500 00	510								
ADKINS, CARLYLE & AUDREY M. 1353 COUNTY RD 59 CHESAPEAKE, OH. 45619 VOL 487 PG 794 PARCEL-ID 06-046-0700.000	-00-00 23 OVERLOOK SUBDIV. 0000.00A 1,660	RES USE CODE 500 00	1,660								
ADKINS, CARLYLE & AUDREY 1353 COUNTY RD 59 CHESAPEAKE, OHIO 45619 VOL 467 PG 3 PARCEL-ID 06-046-0800.000	-00-00 24 OVERLOOK SUBDIV. 0000.00A 2,360 HOMESITE VALUE LISTED BELOW 2,360	RES USE CODE 545 190 190	2,550 2,550								
GREEN, GEMMA MARIE 1337 CO. RD. 59 CHESAPEAKE, OHIO 45619 PARCEL-ID 06-046-0900.000	-00-00 25 OVERLOOK SUBDIV. 0000.00A 2,620	RES USE CODE 545 1,280	3,900								
COLLIER, VERNON 24 PVT. DR. 8380 CO. RD. 15 CHESAPEAKE, OHIO 45619 PARCEL-ID 06-046-1000.000	-00-00 26 OVERLOOK SUBDIV. 0000.00A 690	RES USE CODE 500 00	690								
COLLIER, VERNON 24 PVT. DR. 8380 CO. RD. 15 CHESAPEAKE, OHIO 45619 PARCEL-ID 06-046-1100.000	-00-00 27 OVERLOOK SUBDIV. 0000.00A 4,430	RES USE CODE 500 00	4,430								
CHISLER, ROBERT E. & ANNA J. 803 COUNTY RD 59 CHESAPEAKE, OHIO 45619 VOL 444 PG 301 PARCEL-ID 06-046-1300.000	-00-00 1 COUNTRY SQ. VILLAGE NO. 1 0000.00A 2,800 HOMESITE VALUE LISTED BELOW 2,800	RES USE CODE 510 14,260 14,260	17,060 17,060								
AMIN, IBRAHIMG. & DEBBY 913 GOWDEN TERR. CUMBERLAND, MD. 21502 VOL 523 PG 261 PARCEL-ID 06-046-1400.000	-00-00 2 COUNTRY SQ. VILLAGE NO. 1 0000.00A 2,510 HOMESITE VALUE LISTED BELOW 2,510	RES USE CODE 510 10,500 10,500	13,010 13,010								
DEER, GEORGE A. AND JOYCE 011 C/O FLEET MORTGAGE CORP. ATTN: TAX DEPT. 2210 ENTERPRISE DR. FLORENCE, SC 29501 VOL 495 PG 731 PARCEL-ID 06-046-1500.000	-00-00 3 COUNTRY SQ. VILLAGE NO. 1 0000.00A 2,510 HOMESITE VALUE LISTED BELOW 2,510	RES USE CODE 510 15,080 15,080	17,590 17,590								
PIERCE REALTY CORPORATION	-00-00 4 COUNTRY SQ. VILLAGE										

TAX RATE 00
A/R RED FACTOR 06.1295
OTH RED FACTOR 07.2790

LAWRENCE
TAX DISTRICT 06-FAYETTE TWP-DELTA S.D.

GENERAL TAX LIST AND DUPLICATE OF REAL AND PUBLIC UTILITY PROPERTY
COUNTY REAL ESTATE TAXES AND SPECIAL ASSESSMENTS

12/29/00

TAX YEAR 2000
INTEREST RATE
PAGE NO 776

OWNER'S NAME MAILING ADDRESS	DESCRIPTION			TAXES CHARGED	DECEMBER TAXES	PENALTY	JUNE TAXES	PENALTY	TOTAL DELINQUENT	C. D. DATE	MEMO
	LAND	IMPROVEMENTS	TOTAL VALUE								
P. O. BOX 946 PROCTORVILLE, OH 45669 VOL 590 PG 475 PARCEL-ID 06-046-1600.000	NO. 1 0000.00A 1,440 HOMESITE VALUE LISTED BELOW 1,440	RES USE CODE 510 14,420 14,420	15,860 15,860								
SEAGRAVES, GREGORY & CATHERINE 737 COUNTY RD 59 CHESAPEAKE, OHIO 45619 VOL 611 PG 299 PARCEL-ID 06-046-1700.000	-00-00 5 COUNTRY SQ. VILLAGE NO. 1 0000.00A 2,510	RES USE CODE 510 13,900	16,410								
LARSEN, STEVE MICHAEL & DIANE LEE 022 C/O TRANSAMERICA REAL ESTATE TAX SERVICE 1105 SCHROCK RD SUITE 437 COLUMBUS. OHIO 43229 VOL 534 PG 83 PARCEL-ID 06-046-2000.000	-00-00 6 COUNTRY SQ. VILLAGE NO. 1 0000.00A 2,420	RES USE CODE 510 19,430	21,850								
JORDAN, JAMES DAVID ETAL 701 8TH AVE. HUNTINGTON, WV 25701-263 VOL 534 PG 201 PARCEL-ID 06-046-2100.000	-00-00 7 COUNTRY SQ VILLAGE NO 1 LESS 0.17AC 0000.08A 190	RES USE CODE 500 00	190								
LARSEN, STEVE MICHAEL & DIANE LEE 022 C/O TRANSAMERICA REAL ESTATE TAX SERVICE 1105 SCHROCK RD SUITE 437 COLUMBUS. OHIO 43229 VOL 534 PG 83 PARCEL-ID 06-046-2101.000	-00-00 7 COUNTRY SQ VILLAGE NO 1 PT 0000.17A 330	RES USE CODE 500 00	330								
PIERCE REALTY CORPORATION P O BOX 946 PROCTORVILLE, OH 45669 VOL 587 PG 539 PARCEL-ID 06-046-2200.000	-00-00 8 COUNTRY SQ. VILLAGE NO. 1 0000.00A 490	RES USE CODE 500 00	490								
MARSHALL, ELDRIDGE & APRIL T. 006 C/O F. A. R. E. TAX SERVICE 17187 NO. LAUREL PK. DR. SUITE 437 LIVONIA, MI 48152 VOL 437 PG 668 PARCEL-ID 06-046-2400.000	-00-00 1 COUNTRY SQ. VILLAGE NO. 2 0000.00A 2,880 HOMESITE VALUE LISTED BELOW 2,880	RES USE CODE 510 15,330 15,330	18,210 18,210								
EDWARDS, DAVID A. & SHEILA A. RT. 1 BOX 274 CHESAPEAKE, OHIO 45619 VOL 399 PG 356 PARCEL-ID 06-046-2500.000	-00-00 2 COUNTRY SQ. VILLAGE NO. 2 0000.00A 2,380	RES USE CODE 510 19,310	21,690								

BARRETT BROTHERS SPRINGFIELD, OH 1-800-322-7711

TAX RATE 0
A/R RED FACTOR 06.1295
OTH RED FACTOR 07.2790

LAWRENCE
TAX DISTRICT 06-FAYETTE TWP-DELTA S.D.

GENERAL TAX LIST AND DUPLICATE OF REAL AND PUBLIC UTILITY PROPERTY
COUNTY REAL ESTATE TAXES AND SPECIAL ASSESSMENTS

12/29/00

TAX YEAR 2000
INTEREST RATE
PAGE NO 777

OWNER'S NAME MAILING ADDRESS	DESCRIPTION			TAXES CHARGED	DECEMBER TAXES	PENALTY	JUNE TAXES	PENALTY	TOTAL DELINQUENT	C. D. DATE	MEMO
	LAND	IMPROVEMENTS	TOTAL VALUE								
	HOMESITE VALUE LISTED BELOW										
	2,380	19,160	21,540								
COLLINS, ESTILL AND SHELLY A. 019	-00-00 3 COUNTRY SQ. VILLAGE NO. 2										
C/O SOURCE ONE MORTGAGE SE CO	0000.00A	RES USE CODE	500								
27555 FARMINGTON ROAD											
P. O. BOX 1800	1,670	00	1,670								
FARMINGTON HILLS, M 48018											
VOL 588 PG 615											
PARCEL-ID 06-046-2600.000											
COLLINS, ESTILL & SHELLY A 019	-00-00 4 COUNTRY SQ. VILLAGE NO. 2										
C/O SOURCE ONE MORTGAGE SE CO	0000.00A	RES USE CODE	510								
27555 FARMINGTON ROAD											
P. O. BOX 1800	2,380	12,310	14,690								
FARMINGTON HILLS, M 48018	HOMESITE VALUE LISTED BELOW										
QY	2,380	11,670	14,050								
PARCEL-ID 06-046-2700.000											
LOWE, PAUL III AND TAMARA JO	-00-00 5 COUNTRY SQ. VILLAGE NO. 2										
51 PVT DR 807 CO RD 59											
CHESAPEAKE, OHIO 45619	0000.00A	RES USE CODE	510								
VOL 620 PG 682											
PARCEL-ID 06-046-2800.000	3,050	16,110	19,160								
	HOMESITE VALUE LISTED BELOW										
	3,050	16,110	19,160								
12-13-00 652.87											
ROWLEY, ROBERT E. & MARTHA ANN	-00-00 6 COUNTRY SQ. VILLAGE NO. 2										
CO. RD. 59											
CHESAPEAKE, OHIO 45619	0000.00A	RES USE CODE	510								
VOL 411 PG 65											
PARCEL-ID 06-046-2900.000	00	00	00								
02-14-00 TRNSF TO 06-046-2900.000 ROWLEY, ROBERT E.											
ROWLEY, ROBERT E.	-00-00 6 COUNTRY SQ. VILLAGE NO. 2										
25 TWP RD 1524											
CHESAPEAKE, OHIO 45619	0000.00A	RES USE CODE	510								
OR 46 PG 21											
PARCEL-ID 06-046-2900.000	2,910	17,160	20,070								
	HOMESITE VALUE LISTED BELOW										
	2,910	17,160	20,070								
02-14-00 TRNSF FROM 06-046-2900.000 ROWLEY, ROBERT E. & MARTH											
ROWLEY, ROBERT E. & MARTHA ANN	-00-00 7 COUNTRY SQ. VILLAGE NO 2 W1/2										
RT. 1											
CHESAPEAKE, OHIO 45619	0000.00A	RES USE CODE	500								
VOL 411 PG 65											
PARCEL-ID 06-046-3000.000	00	00	00								
02-14-00 TRNSF TO 06-046-3000.000 ROWLEY, ROBERT E.											
ROWLEY, ROBERT E.	-00-00 7 COUNTRY SQ. VILLAGE NO 2 W1/2										
25 TWP RD 1524											
CHESAPEAKE, OHIO 45619	0000.00A	RES USE CODE	500								
OR 46 PG 21											

TAX RATE 0
A/R RED FACTOR 06.1295
OTH RED FACTOR 07.2790

LAWRENCE
TAX DISTRICT 06-FAYETTE TWP-DELTA S.D.

GENERAL TAX LIST AND DUPLICATE OF REAL AND PUBLIC UTILITY PROPERTY
COUNTY REAL ESTATE TAXES AND SPECIAL ASSESSMENTS

12/29/00

TAX YEAR 2000
INTEREST RATE
PAGE NO 778

OWNER'S NAME MAILING ADDRESS	DESCRIPTION			TAXES CHARGED	DECEMBER TAXES	PENALTY	JUNE TAXES	PENALTY	TOTAL DELINQUENT	C. D. DATE	MEMO
	LAND	IMPROVEMENTS	TOTAL VALUE								
PARCEL-ID 06-046-3000.000	1,030	00	1,030								
02-14-00 TRNSF FROM 06-046-3000.000 ROWLEY, ROBERT E. & MARTH											
CHISLER, ROBERT E. & ANNA J.	-00-00 COUNTRY SQUIRE NO. 2 LOT 7 E1/2										
803 CO RD 59											
CHESAPEAKE, OHIO 45619	0000.00A	RES USE CODE	500								
VOL 444 PG 301											
PARCEL-ID 06-046-3001.000	1,310	00	1,310								
IMES, JERRY L. JR. & TENA M.	17-02-25 S & W PT. E1/2 NW										
219 TWP RD 148	0014.91A	RES USE CODE	510								
CHESAPEAKE, OH 45619											
OR 32 PG 625	4,710	22,410	27,120								
PARCEL-ID 06-047-1000.000	HOMESITE VALUE LISTED BELOW										
	2,980	21,450	24,430								
SALYERS, DENNIS L & CONNIE L	17-02-25 SW PT NE NW-8.30A& N PT. SE NW-3.08										
250 TOWNSHIP RD. 148	0002.27A	RES USE CODE	500								
CHESAPEAKE, OH. 45619											
VOL 589 PG 72	240	00	240								
PARCEL-ID 06-047-1100.000											
SALYERS, DENNIS L & CONNIE L	17-02-25 PT. SW PT NE NW										
250 TOWNSHIP RD. 148	0009.11A	RES USE CODE	510								
CHESAPEAKE, OH. 45619											
VOL 589 PG 72	3,830	23,740	27,570								
PARCEL-ID 06-047-1200.000											
VANSTEEBERG, LEO F. & PATRICIA	17-02-25 PT.										
P.O. BOX 332	0006.12A	RES USE CODE	510								
CHESAPEAKE, OHIO 45619											
VOL 423 PG 617	3,510	18,870	22,380								
PARCEL-ID 06-047-1300.000	HOMESITE VALUE LISTED BELOW										
	2,980	18,240	21,220								
JOHNSON, JAY & ROBIN	17-02-25 SE COR. E1/2 NW										
96 PVT. DR. 7184	0002.10A	RES USE CODE	500								
CO. RD. 15											
CHESAPEAKE, OHIO 45619	1,520	00	1,520								
PARCEL-ID 06-047-1400.000											
PEMBERTON, RONALD MAX	17-02-25 IN NW COR E1/2 NW										
C/O RON PEMBERTON	0000.50A	RES USE CODE	500								
6646 CO RD 15											
CHESAPEAKE, OHIO 45619	340	00	340								
OR 29 PG 633											
PARCEL-ID 06-047-1500.000											
PEMBERTON, MAX & LOUISE	17-02-25 E PT.										
6658 COUNTY RD 15	0001.50A	AGR USE CODE	120								
CHESAPEAKE, OHIO	3,030	9,000	12,030								
VOL 240 PG 45	HOMESITE VALUE LISTED BELOW										
PARCEL-ID 06-047-1600.000	2,980	8,300	11,280								
PEMBERTON, MAX	17-2-25 PT E PT 0.14AC										
6658 CO RD 15		COM USE CODE	400								
CHESAPEAKE, OHIO 45619											

BARRETT BROTHERS SPRINGFIELD, OH 1-800-322-7711

TAX RATE 50
A/R RED FACTOR 06.1295
OTH RED FACTOR 07.2790

LAWRENCE
TAX DISTRICT 06-FAYETTE TWP-DELTA S.D.

GENERAL TAX LIST AND DUPLICATE OF REAL AND PUBLIC UTILITY PROPERTY
COUNTY REAL ESTATE TAXES AND SPECIAL ASSESSMENTS

12/29/00

TAX YEAR 2000
INTEREST RATE
PAGE NO 779

OWNER'S NAME MAILING ADDRESS	DESCRIPTION			TAXES CHARGED	DECEMBER TAXES	PENALTY	JUNE TAXES	PENALTY	TOTAL DELINQUENT	C. D. DATE	MEMO
	LAND	IMPROVEMENTS	TOTAL VALUE								
PARCEL-ID 06-047-1610.000	770	00	770								
PEMBERTON, MAX 6658 CO RD 15 CHESAPEAKE, OHIO 45619	17-2-25 PT 3 PT 0.25AC COM USE CODE 400										
PARCEL-ID 06-047-1611.000	1,120	00	1,120								
PEMBERTON, MAX 6658 CO RD 15 CHESAPEAKE, OHIO 45619	17-2-25 PT E PT 0.07AC COM USE CODE 400										
PARCEL-ID 06-047-1612.000	450	00	450								
PEMBERTON, RONALD MAX C/O RON PEMBERTON 6646 CO RD 15 CHESAPAKE, OHIO 45619 OR 29 PG 633	17-02-25 W PT. 0001.00A RES USE CODE 510 2,980 HOMESITE VALUE LISTED BELOW	10,510	13,490								
PARCEL-ID 06-047-1700.000	2,980	6,820	9,800								
PEMBERTON, STANFORD & JANET 6846 CO..RD. 15 CHESAPEAKE, OHIO 45619 VOL 608 PG 219	17-02-25 S PT 0000.61A AGR USE CODE 120										
PARCEL-ID 06-047-1800.000	2,580	10,290	12,870								
KIPP, RONALD L. 6859 COUNTY RD 15 CHESAPEAKE, OHIO 45619 OR9 PG 117	-00-00 0000.69A RES USE CODE 510 2,750	17,500	20,250								
PARCEL-ID 06-047-1801.000	HOMESITE VALUE LISTED BELOW 2,750	17,500	20,250								
DONLEY, THOMAS L. & MARGARET L. 284 TWP. RD. 1156 CHESAPEAKE, OHIO 45619 VOL 640 PG 114 & 161	-00-00 1 MILLS SUBDIVISION 0000.00A RES USE CODE 510 00	00	00								
PARCEL-ID 06-048-0300.000											
04-26-00 TRNSF TO 06-048-0300.000 DONLEY, THOMAS L. & MARGA											
DONLEY, THOMAS L. & MARGARET L. 284 TWP. RD. 1156 CHESAPEAKE, OHIO 45619 OR 53 PG 733	-00-00 1 MILLS SUBDIVISION 0000.00A RES USE CODE 510 4,030	14,860	18,890								
PARCEL-ID 06-048-0300.000											
04-26-00 TRNSF FROM 06-048-0300.000 DONLEY, THOMAS L. & MARG											
ALLEN, RICHARD T. & GINA L. 17 TWP. RD. 1503 CHESAPEAKE, OHIO 45619	-00-00 2 MILLS SUBDIVISION 0000.00A RES USE CODE 510										
PARCEL-ID 06-048-0400.000	4,370 HOMESITE VALUE LISTED BELOW	16,700	21,070								
	4,370	16,700	21,070								

BARRETT BROTHERS SPRINGFIELD, OH 1-800-322-7711