


2000

AUDITORS
DUPLICATES

4th WARD 1

LAWRENCE
COUNTY

36



OWNER'S NAME MAILING ADDRESS	DESCRIPTION			TAXES CHARGED	DECEMBER TAXES	PENALTY	JUNE TAXES	PENALTY	TOTAL DELINQUENT	C. D. DATE	MEMO
	LAND	IMPROVEMENTS	TOTAL VALUE								
COUNTY TOTAL BREAKDOWN											
	F I R S T TAXES			H A L F PAID	S E C O N D TAX		H A L F PAID		TOTAL DELINQUENT		
WILSON, ELWOOD E & GRETTA R. 2323 SO. 12TH ST IRONTON, OHIO 45638 VOL 318 PG 675 PARCEL-ID 36-001-0100.000	PT LOT 5, VAC PLEAS, VAC LANE, GRIFF, LOT 36 LESS 0.02 BAL = 0.38 AC RES USE CODE 510 13,710 18,760 32,470 HOMESITE VALUE LISTED BELOW 13,710 17,850 31,560										
CARMON, JEFFERY DALE & SUSAN E 2321 SO 12TH ST IRONTON, OHIO 45638 PARCEL-ID 36-001-0100.001	PT LOTS 5, VAC PLEAS, VAC LANE RET GRIFF, LOT 36 PT 0.02 AC RES RES USE CODE 500 1,280 00 1,280										
11-09-00 19.98											
MCCOMAS, MINA & NORMAN 2319 SO. 12TH ST IRONTON, OHIO 45638 VOL 344 PG 610 PARCEL-ID 36-001-0200.000	-00-00 LT 1 .004A LT2.013A W P.LT3.05A VAC OLD CORD.044 AD J 0000.00A RES USE CODE 500 180 00 180										
COLLINS, WANDA L. 2324 S. 12TH ST IRONTON, OHIO 45638 VOL 560 PG 524 PARCEL-ID 36-001-0500.000	-00-00 7 LUCAS SUBDIV. 0000.00A RES USE CODE 510 5,320 16,710 22,030 HOMESITE VALUE LISTED BELOW 5,320 16,710 22,030										
COLLINS, WANDA 2324 S. 12TH ST IRONTON, OHIO 45638 VOL 560 PG 524 PARCEL-ID 36-001-0600.000	-00-00 8 LUCAS SUBDIV. S 1/2 0000.00A RES USE CODE 500 2,660 00 2,660										
BILLING, THOMAS EDGAR 2320 SO. 12TH ST IRONTON, OHIO 45638 VOL 632 PG 131/136 PARCEL-ID 36-001-0700.000	-00-00 8 LUCAS SUBDIV. N1/2 WHOLE 9 0000.00A RES USE CODE 510 7,980 25,120 33,100 HOMESITE VALUE LISTED BELOW 7,980 24,370 32,350										
BILLING, THOMAS EDGAR 2320 SO. 12TH ST IRONTON, OHIO 45638 VOL 632 PG 131/136 PARCEL-ID 36-001-0800.000	-00-00 10 LUCAS SUBDIV. 0000.00A RES USE CODE 500 1,400 00 1,400										

[illegible]

LAWRENCE
TAX DISTRICT

GENERAL TAX LIST AND DUPLICATE OF REAL AND PUBLIC UTILITY PROPERTY
COUNTY REAL ESTATE TAXES AND SPECIAL ASSESSMENTS
36-UPPER TWP-FOURTH WARD-IRONTON CORP-IRONTON S.D. 12/2

12/29/00

TAX YEAR 2000
INTEREST RATE
PAGE NO 6572

OWNER'S NAME MAILING ADDRESS	DESCRIPTION			TAXES CHARGED	DECEMBER TAXES	PENALTY	JUNE TAXES	PENALTY	TOTAL DELINQUENT	C. D. DATE	MEMO
	LAND	IMPROVEMENTS	TOTAL VALUE								
2204 SO. 12TH ST IRONTON, OHIO 45638 VOL 575 PG 275 PARCEL-ID 36-001-1600.000	R 0000.00A	RES USE CODE 500 470 00	500 470								
KEISER, THURMAN J. 2202 S. 12 STREET IRONTON, OHIO 45638 VOL 498 PG C6 PARCEL-ID 36-001-1700.000	-00-00 19 LUCAS SUBDIV. N PT. 23.7 R 0000.00A	ON LIBE RES USE CODE 500	500 990								
CULBERTSON, JOHN W AND SHELLI J 2223 SOUTH 11TH STREET IRONTON, OHIO 45638 PARCEL-ID 36-001-1800.000	-00-00 22 LUCAS SUBDIVISION S 1/2 0000.00A	RES USE CODE 500	500 530								
COLLINS, OAKLEY CLARK JR 2211 SOUTH 11TH ST IRONTON, OHIO 45638 VOL 581 PG 140 PARCEL-ID 36-002-0100.000	-00-00 22 LUCAS SUBDIV. N 1/2 0000.00A	RES USE CODE 500	500 1,860								
CULBERTSON, JOHN W AND SHELLI J 2223 SOUTH ELEVENTH STREE IRONTON, OHIO 45638 VOL 533 PG 520 PARCEL-ID 36-002-0200.000	-00-00 23 LUCAS SUBDIV. 0000.00A	RES USE CODE 500	500 1,600								
CULBERTSON, JOHN W AND SHELLI J 2223 SOUTH ELEVENTH STREE IRONTON, OHIO 45638 PARCEL-ID 36-002-0300.000	-00-00 24 LUCAS SUBDIV. 0000.00A	RES USE CODE 510 5,320 11,040 HOMESITE VALUE LISTED BELOW	510 16,360 5,320 11,040 16,360								
BAUER, DORIS P. C/O MRS. E. A. BAUER 1108 JONES ST. IRONTON, OHIO 45638 VOL 406 PG 431 PARCEL-ID 36-002-0400.000	-00-00 25 LUCAS SUBDIV. 0000.00A	RES USE CODE 510 5,320 18,860 HOMESITE VALUE LISTED BELOW	510 24,180 5,320 18,860 24,180								
COMPSTON, MARK G. & BRENDA D. 2303 S. 11 TH ST. IRONTON, OHIO 45638 PARCEL-ID 36-002-0500.000	-00-00 26 LUCAS SUBDIV. 0000.00A	RES USE CODE 510 5,320 10,460 HOMESITE VALUE LISTED BELOW	510 15,780 5,320 10,460 15,780								
FANNIN, P. MICHAEL & CAROLYN J 2315 S. 11TH ST. IRONTON, OHIO 45638 VOL 388 PG 640 PARCEL-ID 36-002-0600.000	-00-00 27 LUCAS SUBDIV 0000.00A	RES USE CODE 500 5,320 00	500 5,320								
10-11-00 91.33											

Paul B + Rawena W. Mollett

Paul B. & Rawena W. Mallett	9-280
-----------------------------	-------

TAX RATE	0
A/R RED FACTOR	16.7786
OTH RED FACTOR	15.5739

LAWRENCE
TAX DISTRICT

GENERAL TAX LIST AND DUPLICATE OF REAL AND PUBLIC UTILITY PROPERTY
COUNTY REAL ESTATE TAXES AND SPECIAL ASSESSMENTS
UPPER TWP-FOURTH WARD-IRONTON CORP-IRONTON S.D. 12/2

12/29/00

TAX YEAR 2000
INTEREST RATE
PAGE NO 6573

[illegible]

[illegible][illegible]

TAX RATE 0
A/R RED FACTOR 16.7786
OTH RED FACTOR 15.5739

LAWRENCE
TAX DISTRICT

GENERAL TAX LIST AND DUPLICATE OF REAL AND PUBLIC UTILITY PROPERTY
COUNTY REAL ESTATE TAXES AND SPECIAL ASSESSMENTS
36-UPPER TWP-FOURTH WARD-IRONTON CORP-IRONTON S.D.

12/29/00

TAX YEAR 2000
INTEREST RATE
PAGE NO 6576

OWNER'S NAME MAILING ADDRESS	DESCRIPTION			TAXES CHARGED	DECEMBER TAXES	PENALTY	JUNE TAXES	PENALTY	TOTAL DELINQUENT	C. D. DATE	MEMO
	LAND	IMPROVEMENTS	TOTAL VALUE								
VOL 318 PG 470 PARCEL-ID 36-003-1000.000	6,270	20,520	26,790								
	HOMESITE VALUE LISTED BELOW										
	6,270	20,520	26,790								
WILLIS-DUNCAN, BETTIE E. 1010 PLEASANT ST. IRONTON, OHIO 45638 OR 38 PG 308 PARCEL-ID 36-003-1100.000	-00-00 47 LUCAS SUBDIV. 69 ON PL X 80 ON AL LO 47X48 10 10 T 0000.00A RES USE CODE 510										
	7,850	12,870	20,720								
	HOMESITE VALUE LISTED BELOW										
	7,850	12,870	20,720								
BELL, VIRGINIA LEE & RALPH W. BUD CHRISTIAN 922 PLEASANT ST IRONTON, OHIO 45638 ORS PG 85 PARCEL-ID 36-003-1200.000	-00-00 49 LUCAS SUBDIV. 0000.00A RES USE CODE 500										
	190	00	190								
DARLING, HATTIE 919 PLEASANT ST. IRONTON, OHIO 45638-000H VOL 453 PG 699 PARCEL-ID 36-003-1300.000	-00-00 50 LUCAS SUBDIV. S 1/2 & S1/2 LOT 276 & 277 W H 0000.00A RES USE CODE 510										
	00	00	00								
06-20-00 TRNSF TO 36-003-1300.000	WARNER, SARAH BELLE AND L										
WARNER, SARAH BELLE AND LEONA PAYNE 419 SO 5TH ST IRONTON, OHIO 45638-000H OR 60 PG 36 PARCEL-ID 36-003-1300.000	-00-00 50 LUCAS SUBDIV. S 1/2 & S1/2 LOT 276 & 277 W H 0000.00A RES USE CODE 510										
	3,490	13,810	17,300								
	HOMESITE VALUE LISTED BELOW										
	3,490	13,810	17,300								
06-20-00 TRNSF FROM 36-003-1300.000	DARLING, HATTIE										
LITTLER, ROSEMARY LIFE EST LINS DA BARNES REM. 2316 SO. 10TH ST. IRONTON, OHIO 45638 VOL 537 PG 677 PARCEL-ID 36-003-1400.000	52 LUCAS SUBDIV N1/2 S1/2 & 27 4 S1/2 275 WH 276 N1/2 WBA 51 53 RES USE CODE 510										
	4,660	17,060	21,720								
	HOMESITE VALUE LISTED BELOW										
	4,660	17,060	21,720								
WADE, JOHN T. & PATRICIA C. 2306 S. 10TH ST. IRONTON, OHIO 45638 VOL 511 PG 232 PARCEL-ID 36-003-1500.000	-00-00 53 LUCAS SUBDIV. N 1/2 WH & LOT 273 S PT & 274 N1/ 2 0000.00A RES USE CODE 510										
	3,490	46,370	49,860								
	HOMESITE VALUE LISTED BELOW										
	3,490	41,520	45,010								
VANDERHOOF, CLIFFORD A & MARY L LIFE EST REM TERRY LEE ET-AL 914 JONES ST IRONTON, OHIO 45638 VOL 635 PG 746 PARCEL-ID 36-003-1600.000	-00-00 55 LUCAS SUBDIV. & N PT. LOT 273 WBA PT. 56 0000.00A RES USE CODE 510										
	2,910	12,630	15,540								
	HOMESITE VALUE LISTED BELOW										
	2,910	12,530	15,440								

TAX RATE 0
A/R RED FACTOR 16.7786
OTH RED FACTOR 15.5739

LAWRENCE
TAX DISTRICT

GENERAL TAX LIST AND DUPLICATE OF REAL AND PUBLIC UTILITY PROPERTY
COUNTY REAL ESTATE TAXES AND SPECIAL ASSESSMENTS
36-UPPER TWP-FOURTH WARD-IRONTON CORP-IRONTON S.D.

12/29/00

TAX YEAR 2000
INTEREST RATE
PAGE NO 6577

OWNER'S NAME MAILING ADDRESS	DESCRIPTION			TAXES CHARGED	DECEMBER TAXES	PENALTY	JUNE TAXES	PENALTY	TOTAL DELINQUENT	C. D. DATE	MEMO
	LAND	IMPROVEMENTS	TOTAL VALUE								
ABLER, ALOIS & RUTH 2304 S. 10TH IRONTON, OHIO 45638 VOL 559 PG 761 PARCEL-ID 36-003-1700.000	-00-00 55 LUCAS SUBDIV. 56 E1/2 66 ON JONES X 80.40 0 N 0000.00A RES USE CODE 510										
	2,910	22,810	25,720								
	HOMESITE VALUE LISTED BELOW										
	2,910	22,810	25,720								
DILLON, ARTHUR A. AND BONNIE 022 C/O TRANSAMERICA REAL ESTATE TAX SERVICE 1105 SCHROCK RD SUITE 437 COLUMBUS, OHIO 43229 VOL 632 PG 770 PARCEL-ID 36-003-1800.000	-00-00 PT LOTS 57,58 LUCAS SUB DIV 52' ON JONES X 60.45' RES USE CODE 510										
	00	00	00								
04-26-00 TRNSF TO 36-003-1800.000	PLEASANT, CRAIG S. & ANGE										
PLEASANT, CRAIG S. & ANGELA L. 022 C/O TRANSAMERICA REAL ESTATE TAX SERVICE 1105 SCHROCK RD SUITE 437 COLUMBUS, OHIO 43229 OR 53 PG 662 PARCEL-ID 36-003-1800.000	-00-00 PT LOTS 57,58 LUCAS SUB DIV 52' ON JONES X 60.45' RES USE CODE 510										
	1,970	12,300	14,270								
	HOMESITE VALUE LISTED BELOW										
	1,970	12,300	14,270								
04-26-00 TRNSF FROM 36-003-1800.000	DILLON, ARTHUR A. AND BON										
THOMAS, WILLIAM R 2228 SO 10TH ST IRONTON, OHIO 45638 VOL 600 PG 423 PARCEL-ID 36-004-0100.000	-00-00 57 LUCAS S D PT 60.45 ON 10TH X 80 ON JONES ON LOT 5 0000.00A RES USE CODE 510										
	2,650	15,150	17,800								
	HOMESITE VALUE LISTED BELOW										
	2,650	15,150	17,800								
ADDIS, TONY & KIMBERLY 2220 S. 10TH ST. IRONTON, OHIO 45638 OR 31 PG 341 PARCEL-ID 36-004-0200.000	-00-00 58 LUCAS SUBDIV. N1/2 WHOLE 59 0000.00A RES USE CODE 510										
	3,490	15,000	18,490								
	HOMESITE VALUE LISTED BELOW										
	3,490	15,000	18,490								
HAGER, HEARL JR. 2214 SO 10TH ST IRONTON, OHIO 45638 OR 6 PG 338 PARCEL-ID 36-004-0300.000	-00-00 60 LUCAS SUBDIV. 0000.00A RES USE CODE 510										
	4,700	23,220	27,920								
	HOMESITE VALUE LISTED BELOW										
	4,700	20,630	25,330								
HAGER, HEARL JR. 2214 SO 10TH ST IRONTON, OHIO 45638 ORS PG 338Y PARCEL-ID 36-004-0400.000	-00-00 61 LUCAS SUBDIV. S 1/2 0000.00A RES USE CODE 500										
	1,170	00	1,170								

TAX RATE 0.0000
A/R RED FACTOR 16.7786
OTH RED FACTOR 15.5739

LAWRENCE
TAX DISTRICT

GENERAL TAX LIST AND DUPLICATE OF REAL AND PUBLIC UTILITY PROPERTY
COUNTY REAL ESTATE TAXES AND SPECIAL ASSESSMENTS
36-UPPER TWP-FOURTH WARD-IRONTON CORP-IRONTON S.D.

12/29/00

TAX YEAR 2000
INTEREST RATE
PAGE NO 6578

OWNER'S NAME MAILING ADDRESS	DESCRIPTION			TAXES CHARGED	DECEMBER TAXES	PENALTY	JUNE TAXES	PENALTY	TOTAL DELINQUENT	C. D. DATE	MEMO
	LAND	IMPROVEMENTS	TOTAL VALUE								
DEPRIEST, JASON M. 022 C/O TRANSAERICA REAL ESTATE TAX SERVICE 1105 SCHROCK RD SUITE 437 COLUMBUS, OHIO 43229 OR 31 PG 735 PARCEL-ID 36-004-0500.000	61	LUCAS SD N 1/2 WHOLE & PT S D & T TURNER KEMP LAND 62 RES USE CODE 510	3,260 13,250 16,510 HOMESITE VALUE LISTED BELOW 3,260 13,250 16,510								
COLLINS, SHANNA K. 2204 S. 10TH ST. IRONTON, OHIO 45638 VOL 546 PG 725 PARCEL-ID 36-004-0600.000	-00-00	63LUCAS SUBDIV. 0000.00A RES USE CODE 510	1,070 29,500 30,570 HOMESITE VALUE LISTED BELOW 1,070 29,500 30,570								
DORADO, ROBERT T. ET-AL 1403 SHAWNEE TRAIL IRONTON, OHIO 45638 VOL 583 PG 640 PARCEL-ID 36-004-0700.000	-00-00	64LUCAS SUBDIV. 0000.00A COM USE CODE 400	110 00 110								
BENTLEY, WILLIAM H. & MARY LOU 2202 SO. 11TH ST IRONTON, OHIO 45638 VOL 464 PG 677 PARCEL-ID 36-004-0900.000	-00-00	1E. F. MEYERS SUBDIV. 2 0000.00A RES USE CODE 510	10,910 20,010 30,920 HOMESITE VALUE LISTED BELOW 10,910 20,010 30,920								
KENNEDY, WILLIAM D. & PHYLLIS 2208 S. 11TH ST. IRONTON, OHIO 45638 VOL 313 PG 556 PARCEL-ID 36-004-1000.000	-00-00	3E. F. MEYERS SUBDIV. 4, 5 0000.00A RES USE CODE 510	11,360 27,860 39,220 HOMESITE VALUE LISTED BELOW 11,360 27,860 39,220								
ROSS, THELMA J. & LETHA W. COX 2224 SO 11TH ST IRONTON, OHIO 45638 VOL 621 PG 438,440 PARCEL-ID 36-004-1100.000	-00-00	6E. F. MEYERS SUBDIV. 7 0000.00A RES USE CODE 510	11,020 28,470 39,490 HOMESITE VALUE LISTED BELOW 11,020 28,470 39,490								
MECKS, HILDA M. 2304 S 11TH ST IRONTON, OHIO 45638 VOL 630 P 6 818 PARCEL-ID 36-004-1200.000	-00-00	8E. F. MEYERS SUBDIV. 9 0000.00A RES USE CODE 510	10,640 22,720 33,360 HOMESITE VALUE LISTED BELOW 10,640 22,720 33,360								
CONAGHAN, BEATRICE A. LIFE EST & CONAGHAN, WM. D. REM. C/O WILLIAM CONAGHAN P.O. BOX 1809 CROSSVILLE, TENN. 38558 VOL 500 PG 177	-00-00	10E. F. MEYERS SUBDIV. 0000.00A RES USE CODE 510	5,320 13,240 18,560 HOMESITE VALUE LISTED BELOW								Sandra Carty - 701

TAX RATE 0.0000
A/R RED FACTOR 16.7786
OTH RED FACTOR 15.5739

LAWRENCE
TAX DISTRICT

GENERAL TAX LIST AND DUPLICATE OF REAL AND PUBLIC UTILITY PROPERTY
COUNTY REAL ESTATE TAXES AND SPECIAL ASSESSMENTS
36-UPPER TWP-FOURTH WARD-IRONTON CORP-IRONTON S.D.

12/29/00

TAX YEAR 2000
INTEREST RATE
PAGE NO 6579

OWNER'S NAME MAILING ADDRESS	DESCRIPTION			TAXES CHARGED	DECEMBER TAXES	PENALTY	JUNE TAXES	PENALTY	TOTAL DELINQUENT	C. D. DATE	MEMO
	LAND	IMPROVEMENTS	TOTAL VALUE								
PARCEL-ID 36-004-1300.000	5,320	12,870	18,190								
CONAGHAN, BEATRICE A. LIFE EST & CONAGHAN WM D. REM C/O WILLIAM CONAGHAN P.O. BOX 1809 CROSSVILLE, TENN. 38558 VOL 500 PG 177 PARCEL-ID 36-004-1400.000	-00-00	11E. F. MEYERS SUBDIV. 0000.00A RES USE CODE 500	5,320 00 5,320								Same
HARR, BERTHA LIFE EST REM PAYN E, CLETIA ANNE 2320 SO. 11TH ST IRONTON, OHIO 45638 PARCEL-ID 36-004-1500.000	-00-00	12E. F. MEYERS SUBDIV. 0000.00A RES USE CODE 510	5,320 14,920 20,240 HOMESITE VALUE LISTED BELOW 5,320 14,920 20,240								
HARR, BERTHA LIFE EST REM PAYN E, CLETIA ANNE 2320 SO. 11TH ST IRONTON, OHIO 45638 PARCEL-ID 36-004-1600.000	-00-00	13E. F. MEYERS SUBDIV. 0000.00A RES USE CODE 500	5,320 00 5,320								
JENKINS, BERYL 2326 S. 11TH ST. IRONTON, OHIO 45638 PARCEL-ID 36-004-1700.000	-00-00	14E. F. MEYERS SUBDIV. 0000.00A RES USE CODE 510	4,660 11,690 16,350 HOMESITE VALUE LISTED BELOW 4,660 11,690 16,350								
BARTRAM, NORMAN JR. & KATY 2323 S. 10TH ST. IRONTON, OHIO 45638 VOL 628 PG 728 PARCEL-ID 36-004-1800.000	-00-00	15E. F. MEYERS SUBDIV. 0000.00A RES USE CODE 510	5,320 22,570 27,890 HOMESITE VALUE LISTED BELOW 5,320 22,570 27,890								
BARTRAM, NORMAN S. JR & KATY 2323 S. 10TH ST. IRONTON, OHIO 45638 VOL 628 PG 728 PARCEL-ID 36-005-0100.000	-00-00	16E. F. MEYERS SUBDIV. 0000.00A RES USE CODE 500	3,720 00 3,720								
STEED, CLYDE E. LIFE EST REM P HILLIP W. & RANDOLPH L. STEED 2311 SO. 10TH ST IRONTON, OHIO 45638 VOL 570 PG 74 PARCEL-ID 36-005-0200.000	-00-00	17E. F. MEYERS SUBDIV. 0000.00A RES USE CODE 500	3,720 00 3,720								
STEED, CLYDE E. LIFE EST REM P HILLIP W. & RANDOLPH L. STEED 2311 SO. 10TH ST IRONTON, OHIO 45638 VOL 570 PG 74 PARCEL-ID 36-005-0300.000	-00-00	18E. F. MEYERS SUBDIV. 0000.00A RES USE CODE 510	5,320 20,560 25,880 HOMESITE VALUE LISTED BELOW 5,320 20,560 25,880								

[illegible][illegible]

[illegible][illegible]

OWNER'S NAME MAILING ADDRESS	DESCRIPTION			TAXES CHARGED	DECEMBER TAXES	PENALTY	JUNE TAXES	PENALTY	TOTAL DELINQUENT	C. D. DATE	MEMO
	LAND	IMPROVEMENTS	TOTAL VALUE								
C/O DANNY KASLER GRANT ACTG HDL CTR STE 279 ATHENS, OH 45701 VOL 478 PG 841 PARCEL-ID 36-006-1101.000	PT OF 280' ON 10TH X 132' 0000.18A EXM USE CODE 670	3,430 00	3,430								
KEYES, MADELINE C/O OHIO UNIVERSITY Ironton 1804 LIBERTY AVE. Ironton, OHIO 45638 PARCEL-ID 36-006-1200.000	-00-00 47AUD. PLAT 1870 ON 9TH X 143 0000.14A RES USE CODE 510	4,200 7,820	12,020								
CASTLE, THOMAS L. & SANDRA 1927 SOUTH 9TH Ironton, OHIO 45638 VOL 552 PG 796 PARCEL-ID 36-006-1300.000	-00-00 47AUD. PLAT 1870 TRI ON 9TH NEXT LOT 2 & PT LOT 2 0000.23A RES USE CODE 510	7,880 20,300 HOMESITE VALUE LISTED BELOW 7,880 19,110	28,180 26,990								
STATE OF OHIO FOR BD OF TRUSTE E OHIO UNIVERSITY C/O DANNY KASLER HDL CENTER STE 279 GRANT ACCOUNTING ATHENS, OHIO 45701 VOL 561 PG 353 PARCEL-ID 36-006-1400.000	-00-00 47AUD. PLAT 1870 40 ON 10TH X 132 0000.12A EXM USE CODE 670	2,310 4,380	6,690								
STATE OF OHIO FOR THE BENEFIT OF OHIO UNIVERSITY BOARD OF TR C/O DANNY KASLER GRANT ACTG HDL CTR STE 279 ATHENS, OH 45701 VOL 595 PG 704 PARCEL-ID 36-006-1500.000	-00-00 47AUD. PLAT 1870 40 ON 9TH X 143 0000.14A EXM USE CODE 670	4,200 11,270 HOMESITE VALUE LISTED BELOW 4,200 10,920	15,470 15,120								
BOARD OF EDUCATION OF Ironton Ironton, OHIO 45638-000 VOL 471 PG 668 PARCEL-ID 36-006-1600.000	-00-00 47AUD. PLAT 1870 CN 10TH 0000.50A EXM USE CODE 650	9,530 00	9,530								
HAMPTON, LEONA LIFE ESTATE 2020 SO. 10TH ST Ironton, OHIO 45638 VOL 564 PG 404,410 PARCEL-ID 36-006-1800.000	-00-00 TURNER KEMP LAND S. D. 2, 3 PT. 16 X 20 0 0000.08A RES USE CODE 500	130 00	130								
GALLAGHER, JAMES R. & MARGARET 1931 SO. 9TH ST Ironton, OHIO 45638 VOL 220 PG 351 PARCEL-ID 36-007-0100.000	-00-00 TURNER KEMP LAND S. D 2, 3 PT. 41 ON 9TH X 132 0000.12A RES USE CODE 510	4,090 17,110 HOMESITE VALUE LISTED BELOW 4,090 17,110	21,200 21,200								

[illegible]

[illegible][illegible]

TAX RATE 0
A/R RED FACTOR 16.7786
OTH RED FACTOR 15.5739

LAWRENCE
TAX DISTRICT

GENERAL TAX LIST AND DUPLICATE OF REAL AND PUBLIC UTILITY PROPERTY
COUNTY REAL ESTATE TAXES AND SPECIAL ASSESSMENTS
36-UPPER TWP-FOURTH WARD-IRONTON CORP-IRONTON S.D.

12/29/00

TAX YEAR 2000
INTEREST RATE
PAGE NO 6588

OWNER'S NAME MAILING ADDRESS	DESCRIPTION			TAXES CHARGED	DECEMBER TAXES	PENALTY	JUNE TAXES	PENALTY	TOTAL DELINQUENT	C. D. DATE	MEMO
	LAND	IMPROVEMENTS	TOTAL VALUE								
PARCEL-ID 36-008-0500.000	5,590	12,830	18,420								
	HOMESITE VALUE LISTED BELOW										
11-03-00 TRNSF FROM 36-008-0500.000	5,590	12,830	18,420								
	BRUCE, CHARLES H & HELEN										
BRUCE, CHARLES H & HELEN V. 1909 SO. 9TH ST IRONTON, OHIO 45638 VOL 300 PG 691	-00-00	6E. D. LAMBERT'S SUBDIV. 7									
PARCEL-ID 36-008-0500.000	00	00	00								
11-03-00 TRNSF TO 36-008-0500.000	BRUCE, HELEN V.										
CASTLE, GARRY & DEBRA E. 1919 S. 9TH ST. IRONTON, OHIO 45638	-00-00	8E. D. LAMBERT'S SUBDIV.									
PARCEL-ID 36-008-0600.000	0000.00A	RES USE CODE	510								
	3,990	24,050	28,040								
	HOMESITE VALUE LISTED BELOW										
	3,990	24,050	28,040								
BOARD OF TRUSTEES OF LAWRENCE COUNTY GENERAL HOSPITAL 2228 SO 9TH ST IRONTON, OHIO 45638 VOL 571 PG 451	-00-00	LOT 1 WILEMAN ADD LESS E END 50' ON SCOTX 47.5									
PARCEL-ID 36-008-0800.000	0 0000.00A	EXM USE CODE	620								
	1,790	00	1,790								
BOARD OF TRUSTEES OF LAWRENCE COUNTY GENERAL HOSPITAL 2228 SO 9TH ST IRONTON, OHIO 45638 VOL 571 PG 451	-00-00	WILEMAN ADD LOT 1 E END 50' ON SCOTT X 47.5 ON									
PARCEL-ID 36-008-0801.000	0000.00A	EXM USE CODE	620								
	2,850	6,920	9,770								
BOARD OF TRUSTEES OF LAWRENCE COUNTY GENERAL HOSPITAL 2228 SO 9TH ST IRONTON, OHIO 45638 VOL 577 PG 619	-00-00	2WILEMAN ADDITION									
PARCEL-ID 36-008-0900.000	0000.00A	RES USE CODE	500								
	5,470	00	5,470								
BOARD OF TRUSTEES OF LAWRENCE COUNTY GENERAL HOSPITAL 2228 SO 9TH ST IRONTON, OHIO 45638 VOL 577 PG 606	-00-00	3WILEMAN ADDITION									
PARCEL-ID 36-008-1000.000	0000.00A	RES USE CODE	500								
	4,420	00	4,420								
BOARD OF TRUSTEES OF LAWRENCE COUNTY GENERAL HOSPITAL 2228 SO 9TH ST IRONTON, OHIO 45638 VOL 577 PG 606	-00-00	4WILEMAN ADDITION									
PARCEL-ID 36-008-1100.000	0000.00A	RES USE CODE	500								
	4,420	00	4,420								
BOARD OF TRUSTEES OF LAWRENCE COUNTY GENERAL HOSPITAL 2228 SO 9TH ST IRONTON, OHIO 45638	-00-00	5,6,7 WILEMAN ADDITION									
PARCEL-ID 36-008-1100.000	0000.00A	RES USE CODE	510								
	12,880	19,040	31,920								

TAX RATE 0
A/R RED FACTOR 16.7786
OTH RED FACTOR 15.5739

LAWRENCE
TAX DISTRICT

GENERAL TAX LIST AND DUPLICATE OF REAL AND PUBLIC UTILITY PROPERTY
COUNTY REAL ESTATE TAXES AND SPECIAL ASSESSMENTS
36-UPPER TWP-FOURTH WARD-IRONTON CORP-IRONTON S.D.

12/29/00

TAX YEAR 2000
INTEREST RATE
PAGE NO 6589

OWNER'S NAME MAILING ADDRESS	DESCRIPTION			TAXES CHARGED	DECEMBER TAXES	PENALTY	JUNE TAXES	PENALTY	TOTAL DELINQUENT	C. D. DATE	MEMO
	LAND	IMPROVEMENTS	TOTAL VALUE								
VOL 630 PG 23 PARCEL-ID 36-008-1200.000											
CHRISTIAN, ELBERT L. & BETTY L. 2104 S. 9TH ST. IRONTON, OHIO 45638	-00-00	8WILEMAN ADDITION									
PARCEL-ID 36-008-1500.000	0000.00A	RES USE CODE	510								
	2,990	14,330	17,320								
	HOMESITE VALUE LISTED BELOW										
	2,990	13,470	16,460								
CHRISTIAN, ELBERT L. & BETTY 2104 S. 9TH ST. IRONTON, OHIO 45638	-00-00	9WILEMAN ADDITION									
PARCEL-ID 36-008-1600.000	0000.00A	RES USE CODE	500								
	2,990	00	2,990								
ULLERY, LEO & L JOAN 2110 S. 9TH ST. IRONTON, OHIO 45638 VOL 411 PG 501	-00-00	10WILEMAN ADDITION									
PARCEL-ID 36-008-1700.000	0000.00A	RES USE CODE	510								
	2,990	17,040	20,030								
	HOMESITE VALUE LISTED BELOW										
	2,990	16,880	19,870								
MCCOLLISTER, JOSEPH R. 2118 SO. 9TH ST IRONTON, OHIO 45638 VOL 620 PG 28	-00-00	11WILEMAN ADDITION									
PARCEL-ID 36-008-1800.000	0000.00A	RES USE CODE	500								
	2,990	00	2,990								
MCCOLLISTER, JOSEPH R. 2118 S. 9TH ST. IRONTON, OHIO 45638 VOL 619 PG 792	-00-00	12WILEMAN ADDITION									
PARCEL-ID 36-009-0100.000	0000.00A	RES USE CODE	510								
	2,990	15,520	18,510								
	HOMESITE VALUE LISTED BELOW										
	2,990	15,520	18,510								
BIRCH, WAYNE & LENA RUTH 2120 SO. 9TH ST IRONTON, OHIO 45638 VOL 237 PG 280	-00-00	13WILEMAN ADDITION									
PARCEL-ID 36-009-0200.000	0000.00A	RES USE CODE	510								
	2,990	21,710	24,700								
	HOMESITE VALUE LISTED BELOW										
	2,990	21,710	24,700								
CROWE, FRANK W. 1001 KEMP AVE. IRONTON, OHIO 45638 VOL 258 PG 620	-00-00	14WILEMAN ADDITION									
PARCEL-ID 36-009-0300.000	0000.00A	COM USE CODE	447								
	2,370	37,910	40,280								
BENTLEY, WILLIAM H. & MARY L. 2202 S. 11TH STREET IRONTON, OHIO 45638 VOL 511 PG 108	-00-00	1T. N. ALLYN'S SUBDIV.									
PARCEL-ID 36-009-0500.000	0000.00A	RES USE CODE	510								
	3,070	9,040	12,110								
MCCLELLAN, DUANE & MARY Ellen 2121 SO. 9TH ST IRONTON, OHIO 45638 VOL 472 PG 170	-00-00	2T. N. ALLYN'S SUBDIV.									
PARCEL-ID 36-009-0600.000	0000.00A	RES USE CODE	500								
	2,990	00	2,990								

TAX RATE 10.0
A/R RED FACTOR 16.7786
OTH RED FACTOR 15.5739

LAWRENCE
TAX DISTRICT

GENERAL TAX LIST AND DUPLICATE OF REAL AND PUBLIC UTILITY PROPERTY
COUNTY REAL ESTATE TAXES AND SPECIAL ASSESSMENTS
36-UPPER TWP-FOURTH WARD-IRONTON CORP-IRONTON S.D.

12/29/00

TAX YEAR 2000
INTEREST RATE
PAGE NO 6590

OWNER'S NAME MAILING ADDRESS	DESCRIPTION			TAXES CHARGED	DECEMBER TAXES	PENALTY	JUNE TAXES	PENALTY	TOTAL DELINQUENT	C. D. DATE	MEMO
	LAND	IMPROVEMENTS	TOTAL VALUE								
MCCLELLAN, DUANE & MARY Ellen 2121 SO. 9TH ST IRONTON, OHIO 45638 VOL 472 PG 170 PARCEL-ID 36-009-0700.000	-00-00 SUBDIV. 0000.00A	3T. N. ALLYN'S RES USE CODE 510	510 18,060 17,000								
SNEAD, CHARLES J. AND YVONNE 303 S. 4TH ST. IRONTON, OHIO 45638 PARCEL-ID 36-009-0800.000	-00-00 SUBDIV. 0000.00A	4T. N. ALLYN'S RES USE CODE 510	510 15,730 15,530								
11-09-00 501.46											
SNEAD, CHARLES J. AND YVONNE 303 S. 4TH ST. IRONTON, OHIO 45638 VOL 638 PG 562 PARCEL-ID 36-009-0900.000	-00-00 SUBDIV. 0000.00A	5T. N. ALLYN'S RES USE CODE 500	500 2,990								
11-09-00 98.01											
WILSON, JANET N. 2105 SO. 9TH ST IRONTON, OHIO VOL 632 PG 255 PARCEL-ID 36-009-1000.000	-00-00 SUBDIV. 0000.00A	6T. N. ALLYN'S RES USE CODE 510	510 13,720 13,720								
GRUBB, ALFRED R. & JOAN 2101 SO. 9TH ST IRONTON, OHIO 45638 VOL 339 PG 263 PARCEL-ID 36-009-1100.000	-00-00 SUBDIV. 0000.00A	7T. N. ALLYN'S RES USE CODE 510	510 20,080 19,920								
EDWARDS, DONALD L. & LOVETTA S 922 KEMP AVE. IRONTON, OHIO 45638 VOL 409 PG 277 PARCEL-ID 36-009-1200.000	-00-00 SUBDIV. 9 0000.00A	8T. N. ALLYN'S RES USE CODE 510	510 43,280 43,280								
HARDING-VANCE, KIMBERLY AND HIS LARY BLAKE-VANCE 2104 SO. 10TH ST IRONTON, OHIO 45638 VOL 627 PG 248 PARCEL-ID 36-009-1300.000	-00-00 SUBDIV. NS SD	9 1/2 9 AND WHOLE 10 T.N. ALLY RES USE CODE 510	510 22,470 22,470								7/11/01 Kimberly Harding Vance
PARKER, TERRY L. AND TERESA B. 2106 SO 10TH ST IRONTON, OH 45638 VOL 628 PG 529	-00-00 SUBDIV. 0000.00A	11T. N. ALLYN'S RES USE CODE 510	510								

TAX RATE 10.0
A/R RED FACTOR 16.7786
OTH RED FACTOR 15.5739

LAWRENCE
TAX DISTRICT

GENERAL TAX LIST AND DUPLICATE OF REAL AND PUBLIC UTILITY PROPERTY
COUNTY REAL ESTATE TAXES AND SPECIAL ASSESSMENTS
36-UPPER TWP-FOURTH WARD-IRONTON CORP-IRONTON S.D.

12/29/00

TAX YEAR 2000
INTEREST RATE
PAGE NO 6591

OWNER'S NAME MAILING ADDRESS	DESCRIPTION			TAXES CHARGED	DECEMBER TAXES	PENALTY	JUNE TAXES	PENALTY	TOTAL DELINQUENT	C. D. DATE	MEMO
	LAND	IMPROVEMENTS	TOTAL VALUE								
PARCEL-ID 36-009-1400.000	2,330 HOMESITE VALUE LISTED BELOW 2,330	38,690 41,020	41,020								
PARKER, TERRY L. AND TERESA B. 2106 SO 10TH ST IRONTON, OH 45638 VOL 628 PG 529 PARCEL-ID 36-009-1500.000	-00-00 SUBDIV. 0000.00A	12T. N. ALLYN'S RES USE CODE 500	500 2,330								
HENRY, MARY S LIFE ESTATE DONA LD L EDWARDS REMAINDER 922 KEMP AVE IRONTON, OHIO 45638 VOL 593 PG 711 PARCEL-ID 36-009-1600.000	-00-00 SUBDIV. 0000.00A	13T. N. ALLYN'S RES USE CODE 510	510 32,430 31,870								
HENRY, MARY S LIFE ESTATE DONA LD L EDWARDS REMAINDERS 922 KEMP AVE IRONTON, OHIO 45638 VOL 593 PG 711 PARCEL-ID 36-009-1700.000	-00-00 SUBDIV. 0000.00A	14T. N. ALLYN'S RES USE CODE 500	500 2,390								
COMPTON, JANIS C/O JAN COMPTON 1005 WOODLAND RIDGE CT LOUISVILLE, KY 40245-5209 OR 42 PG 454 PARCEL-ID 36-009-1800.000	-00-00 SUBDIV. 0000.00A	15T. N. ALLYN'S RES USE CODE 510	510 45,600 45,600								
01-05-00 TRNSF FROM 36-009-1800.000		BOLL, HELEN W.									
BOLL, HELEN W. C/O JAN COMPTON 1005 WOODLAND RIDGE CT LOUISVILLE, KY 40245-5209 VOL 558 PG 567 PARCEL-ID 36-009-1800.000	-00-00 SUBDIV. 0000.00A	15T. N. ALLYN'S RES USE CODE 510	510 00 00								
01-05-00 TRNSF TO 36-009-1800.000		COMPTON, JANIS									
HENDERSON, ELOISE LIFE EST REM MEDINGER, J.C. JR ETAL 2007 SO. 9TH ST IRONTON, OHIO 45638 VOL 561 PG 169 PARCEL-ID 36-010-0100.000	-00-00 SUBDIV. 0000.00A	18 T N ALLYN'S SUB DIV NO 2 RES USE CODE 500	500 2,000								AF J.C. Medinger, Jr. + Marielare B. Waginger 12-14-00
SPEARS, DIANA JEAN AND JO ANN SUMMERS 3711 SHERIDAN RD PORTSMOUTH, OH 45662 OR 71 PG 63 PARCEL-ID 36-010-0200.000	-00-00 SUBDIV. 0000.00A	19 T N ALLYN'S SUB DIV NO 2 RES USE CODE 500	500 2,660								1-29-01 J.C. Medinger Jr. + Mary Jane + Medinger 10-3-01 J.C. Medinger Jr. + Mary Jane + Medinger

OWNER'S NAME MAILING ADDRESS	DESCRIPTION			TAXES CHARGED	DECEMBER TAXES	PENALTY	JUNE TAXES	PENALTY	TOTAL DELINQUENT	C. D. DATE	MEMO
	LAND	IMPROVEMENTS	TOTAL VALUE								
TODD, MYRTLE I LIFE EST & DIANA JEAN SPEARS & JOANN SUMMERS RE 2022 SO. 10TH ST. IRONTON, OHIO 45638 OR 60 PG 592 PARCEL-ID 36-010-0200.000	19 T N ALLYN'S SUB DIV NO 2 RES USE CODE 500	00	00	00							
09-22-00 TRNSF TO 36-010-0200.000 SPEARS, DIANA JEAN AND JO											
TODD, GEORGE A & MYRTLE I. RES LIFE ESTATE, REM SPEARS ETAL 2022 SO. 10TH ST. IRONTON, OHIO 45638 OR 7 PG 598 PARCEL-ID 36-010-0200.000	19 T N ALLYN'S SUB DIV NO 2 RES USE CODE 500	00	00	00							
06-26-00 TRNSF TO 36-010-0200.000 TODD, MYRTLE I LIFE EST &											
TODD, MYRTLE I LIFE EST & DIANA JEAN SPEARS & JOANN SUMMERS RE 2022 SO. 10TH ST. IRONTON, OHIO 45638 OR 60 PG 592 PARCEL-ID 36-010-0300.000	20 T N ALLYN'S SUB DIV NO 2 RES USE CODE 510	00	00	00							
09-22-00 TRNSF TO 36-010-0300.000 SPEARS, DIANA JEAN AND JO											
SPEARS, DIANA JEAN AND JO ANN SUMMERS 3711 SHERIDAN RD PORTSMOUTH, OH 45662 OR 71 PG 63 PARCEL-ID 36-010-0300.000	20 T N ALLYN'S SUB DIV NO 2 RES USE CODE 510 HOMESITE VALUE LISTED BELOW	5,320	20,440	25,760							
		5,320	19,680	25,000							
TODD, GEORGE A. & MYRTLE I. RES LIFE EST REM SPEARS ET AL 2022 SO. 10TH ST. IRONTON, OHIO 45638 OR 7 PG 598 PARCEL-ID 36-010-0300.000	20 T N ALLYN'S SUB DIV NO 2 RES USE CODE 510	00	00	00							
06-26-00 TRNSF TO 36-010-0300.000 TODD, MYRTLE I LIFE EST &											
HEIGHTON, SAMMY J. & MARJORIE 2024 S. 10TH ST. IRONTON, OHIO 45638 VOL 425 PG 557 PARCEL-ID 36-010-0400.000	22 T N ALLYN'S SUB DIV NO 2 RES USE CODE 510 HOMESITE VALUE LISTED BELOW	5,450	18,350	23,800							
		5,450	17,150	22,600							

[illegible]

TAX RATE 10.0
A/R RED FACTOR 16.7786
OTH RED FACTOR 15.5739

LAWRENCE
TAX DISTRICT 36-UPPER TWP-FOURTH WARD-IRONTON CORP-IRONTON S.D.

GENERAL TAX LIST AND DUPLICATE OF REAL AND PUBLIC UTILITY PROPERTY
COUNTY REAL ESTATE TAXES AND SPECIAL ASSESSMENTS

TAX YEAR 2000
INTEREST RATE
PAGE NO 6594

12/29/00

OWNER'S NAME MAILING ADDRESS	DESCRIPTION			TAXES CHARGED	DECEMBER TAXES	PENALTY	JUNE TAXES	PENALTY	TOTAL DELINQUENT	C. D. DATE	MEMO
	LAND	IMPROVEMENTS	TOTAL VALUE								
HUFF, KATHERINE MYERS 1910 LIBERTY AVE. IRONTON, OHIO 45638 PARCEL-ID 36-010-1000.000	-00-00 SUBDIV. 0000.00A	4 JONES HALLEY RES USE CODE 510	5,380 20,790 26,170 HOMESITE VALUE LISTED BELOW 5,380 20,790 26,170								
HALL, JAMES F. AND PATTI A. 022 C/O TRANSAMERICA REAL ESTATE TAX SERVICE 1105 SCHROCK RD SUITE 437 COLUMBUS, OHIO 43229 OR 18 PG 337 PARCEL-ID 36-010-1100.000	-00-00 SUBDIV. 0000.00A	5 JONES HALLEY RES USE CODE 500	5,490 00 5,490								
HALL, JAMES F. AND PATTI A. 022 C/O TRANSAMERICA REAL ESTATE TAX SERVICE 1105 SCHROCK RD SUITE 437 COLUMBUS, OHIO 43229 OR 18 PG 337 PARCEL-ID 36-010-1200.000	-00-00 SUBDIV. 0000.00A	6 JONES HALLEY RES USE CODE 510	5,540 10,760 16,300 HOMESITE VALUE LISTED BELOW 5,540 10,760 16,300								
DALTON, ELIZABETH J. 1920 LIBERTY AVE. IRONTON, OHIO 45638 PARCEL-ID 36-010-1300.000	-00-00 SUBDIV. 0000.00A	7 JONES HALLEY RES USE CODE 510	5,600 13,380 18,980 HOMESITE VALUE LISTED BELOW 5,600 13,220 18,820								
AKERS, ANNA L. 1010 KEMP LANE IRONTON, OHIO 45638 VOL 581 PG 94 PARCEL-ID 36-010-1400.000	-00-00 SUBDIV. 9 0000.00A	8 JONES HALLEY N 1/2 RES USE CODE 510	9,940 21,830 31,770 HOMESITE VALUE LISTED BELOW 9,940 21,830 31,770								
HEALD, BETTY JO 1006 KEMP LANE IRONTON, OHIO 45638 VOL 585 PG 19 PARCEL-ID 36-010-1500.000	-00-00 SUBDIV. 0000.00A	9 JONES HALLEY S1/2 WH RES USE CODE 510	9,920 30,710 40,630 HOMESITE VALUE LISTED BELOW 9,920 30,000 39,920								
JARRETT, CHARLES W 19 MICHELLE ST. IRONTON, OHIO 45638-807 VOL 591 PG 638 PARCEL-ID 36-010-1600.000	-00-00 SUBDIV. 0000.00A	11,12,13 JONES HALLEY S D & PT 14 BAL 28' NORTH RES USE CODE 510	8,080 12,510 20,590 HOMESITE VALUE LISTED BELOW 8,080 12,510 20,590								
MASSIE, ESTHER S. 1001 MASTIN AVE.	-00-00 SUBDIV. 0000.00A	14 JONES HALLEY PT. S 1									

TAX RATE 10.0
A/R RED FACTOR 16.7786
OTH RED FACTOR 15.5739

LAWRENCE
TAX DISTRICT 36-UPPER TWP-FOURTH WARD-IRONTON CORP-IRONTON S.D.

GENERAL TAX LIST AND DUPLICATE OF REAL AND PUBLIC UTILITY PROPERTY
COUNTY REAL ESTATE TAXES AND SPECIAL ASSESSMENTS

TAX YEAR 2000
INTEREST RATE
PAGE NO 6595

12/29/00

OWNER'S NAME MAILING ADDRESS	DESCRIPTION			TAXES CHARGED	DECEMBER TAXES	PENALTY	JUNE TAXES	PENALTY	TOTAL DELINQUENT	C. D. DATE	MEMO
	LAND	IMPROVEMENTS	TOTAL VALUE								
IRONTON, OHIO 45638 VOL 605 PG 784 PARCEL-ID 36-010-1700.000	2 0000.00A	RES USE CODE 500	320 00 320								
MASSIE, ESTHER S. 1001 MASTIN AVE. IRONTON, OHIO 45638 VOL 605 PG 784 PARCEL-ID 36-010-1800.000	-00-00 SUBDIV. 0000.00A	15 JONES HALLEY RES USE CODE 510	16, 17 14,360 43,300 57,660 HOMESITE VALUE LISTED BELOW 14,360 42,630 56,990								
MASON, JOSEPH GORDON JR. AND P UTH JOAN MASON 1019 MASTIN AVE IRONTON, OHIO 45638 VOL 629 PG 501 PARCEL-ID 36-011-0100.000	-00-00 SUBDIV. 0000.00A	18 JONES HALLEY 19 RES USE CODE 510	10,640 30,720 41,360 HOMESITE VALUE LISTED BELOW 10,640 30,720 41,360								
MASON, JOSEPH GORDON JR. AND P UTH JOAN MASON 1019 MASTIN AVE IRONTON, OHIO 45638 VOL 629 PG 501 PARCEL-ID 36-011-0200.000	-00-00 SUBDIV. 0 0000.00A	20 JONES HALLEY 10 E SI RES USE CODE 500	1,330 00 1,330								
MASON, JOSEPH GORDON JR. AND P UTH JOAN MASON 1019 MASTIN AVE IRONTON, OHIO 45638 VOL 629 PG 501 PARCEL-ID 36-011-0300.000	-00-00 SUBDIV. 0 0000.00A	20 JONES HALLEY 30 W SI RES USE CODE 500	3,990 00 3,990								
MASON, JOSEPH GORDON JR. AND P UTH JOAN MASON 1019 MASTIN AVE IRONTON, OHIO 45638 VOL 629 PG 501 PARCEL-ID 36-011-0400.000	-00-00 SUBDIV. 0000.00A	21 JONES HALLEY RES USE CODE 500	5,320 00 5,320								
COOPER, ANNETTE C. 1107 MASTIN AVE. IRONTON, OHIO 45638 VOL 479 PG 780 PARCEL-ID 36-011-0500.000	-00-00 SUBDIV. 0000.00A	22 JONES HALLEY 23 RES USE CODE 510	10,640 24,520 35,160 HOMESITE VALUE LISTED BELOW 10,640 24,520 35,160								
COLLIER, JAMES B & BETTY F LIF E ESTATE C/O JAMES B. COLLIER 1111 MASTIN AVE. IRONTON, OHIO 45638 VOL 599 PG 725 PARCEL-ID 36-011-0600.000	-00-00 SUBDIV. 0000.00A	24 JONES HALLEY 25 RES USE CODE 510	7,180 22,970 30,150 HOMESITE VALUE LISTED BELOW 7,180 22,970 30,150								
AUBLE, KENNETH H. & ROSE A., T RUSTEES 1108 MASTIN AVE IRONTON, OHIO 45638 36-011-0700	-00-00 SUBDIV. 0000.00A	26 JONES HALLEY 27 RES USE CODE 510									2/6/01 Rose A. Auble trustee

TAX RATE 90
A/R RED FACTOR 16.7786
OTH RED FACTOR 15.5739

LAWRENCE
TAX DISTRICT

GENERAL TAX LIST AND DUPLICATE OF REAL AND PUBLIC UTILITY PROPERTY
COUNTY REAL ESTATE TAXES AND SPECIAL ASSESSMENTS
36-UPPER TWP-FOURTH WARD-IRONTON CORP-IRONTON S.D.

12/29/00

TAX YEAR 2000
INTEREST RATE
PAGE NO 6596

OWNER'S NAME MAILING ADDRESS	DESCRIPTION			TAXES CHARGED	DECEMBER TAXES	PENALTY	JUNE TAXES	PENALTY	TOTAL DELINQUENT	C. D. DATE	MEMO
	LAND	IMPROVEMENTS	TOTAL VALUE								
VOL 623 PG 568 PARCEL-ID 36-011-0700.000	11,170	23,980	35,150								
		HOMESITE VALUE LISTED BELOW									
	11,170	23,980	35,150								
MCMAHON, MARGARET ANN C/O PHILLIP G. MCMAHON 1102 MASTIN AVE. IRONTON, OH. 45638-0000	-00-00	28 JONES HALLEY SUBDIV.									
	0000.00A	RES USE CODE 500									
VOL 467 PG 373 PARCEL-ID 36-011-0800.000	3,720	00	3,720								
MCMAHON, MARGARET ANN C/O PHILLIP G. MCMAHON 1102 MASTIN AVE. IRONTON, OH. 45638-0000	-00-00	29 JONES HALLEY SUBDIV.									
	0000.00A	RES USE CODE 500									
VOL 467 PG 373 PARCEL-ID 36-011-0900.000	1,860	00	1,860								
MCMAHON, MARGARET ANN C/O PHILLIP G. MCMAHON 1102 MASTIN AVE. IRONTON, OH. 45638-0000	-00-00	29 JONES HALLEY SUBDIV.									
	0000.00A	RES USE CODE 500									
VOL 467 PG 373 PARCEL-ID 36-011-1000.000	1,860	00	1,860								
MCMAHON, MARGARET ANN C/O PHILLIP G. MCMAHON 1102 MASTIN AVE. IRONTON, OH. 45638-0000	-00-00	30 JONES HALLEY SUBDIV.									
	0000.00A	RES USE CODE 510									
VOL 467 PG 373 PARCEL-ID 36-011-1100.000	3,720	33,220	36,940								
		HOMESITE VALUE LISTED BELOW									
	3,720	33,220	36,940								
FLEGEL, DONALD R. & KATHERINE P. 1014 MASTIN AVE. IRONTON, OH. 45638 OR 66 PG 272	-00-00	31 JONES HALLEY SUBDIV.									
	0000.00A	RES USE CODE 500									
PARCEL-ID 36-011-1200.000	5,320	00	5,320								
08-15-00 TRNSF FROM 36-011-1200.000	RELOCATION PROPERTIES MAN										
RELOCATION PROPERTIES MANAGEME NT, LLC 500 DIEDERICH BLVD. RUSSELL, KY 41169 OR 20 PG 380	-00-00	31 JONES HALLEY SUBDIV.									
	0000.00A	RES USE CODE 500									
PARCEL-ID 36-011-1200.000	00	00	00								
08-15-00 TRNSF TO 36-011-1200.000	FLEGEL, DONALD R. & KATHE										
RELOCATION PROPERTIES MANAGEME NT, LLC 500 DIEDERICH BLVD. RUSSELL, KY 41169 OR 20 PG 380	-00-00	32 JONES HALLEY SUBDIV.									
	0000.00A	RES USE CODE 500									
PARCEL-ID 36-011-1300.000	00	00	00								
08-15-00 TRNSF TO 36-011-1300.000	FLEGEL, DONALD R. & KATHE										

TAX RATE 90
A/R RED FACTOR 16.7786
OTH RED FACTOR 15.5739

LAWRENCE
TAX DISTRICT

GENERAL TAX LIST AND DUPLICATE OF REAL AND PUBLIC UTILITY PROPERTY
COUNTY REAL ESTATE TAXES AND SPECIAL ASSESSMENTS
36-UPPER TWP-FOURTH WARD-IRONTON CORP-IRONTON S.D.

12/29/00

TAX YEAR 2000
INTEREST RATE
PAGE NO 6597

OWNER'S NAME MAILING ADDRESS	DESCRIPTION			TAXES CHARGED	DECEMBER TAXES	PENALTY	JUNE TAXES	PENALTY	TOTAL DELINQUENT	C. D. DATE	MEMO
	LAND	IMPROVEMENTS	TOTAL VALUE								
FLEGEL, DONALD R. & KATHERINE P. 1014 MASTIN AVE IRONTON, OH. 45638 OR 66 PG 272	-00-00	32 JONES HALLEY SUBDIV.									
	0000.00A	RES USE CODE 500									
PARCEL-ID 36-011-1300.000	5,320	00	5,320								
08-15-00 TRNSF FROM 36-011-1300.000	RELOCATION PROPERTIES MAN										
FLEGEL, DONALD R. & KATHERINE P. 1014 MASTIN AVE IRONTON, OH. 45638 OR 66 PG 272	-00-00	33 JONES HALLEY SUBDIV.									
	0000.00A	RES USE CODE 510									
PARCEL-ID 36-011-1400.000	5,320	41,240	46,560								
		HOMESITE VALUE LISTED BELOW									
	5,320	41,240	46,560								
08-15-00 TRNSF FROM 36-011-1400.000	RELOCATION PROPERTIES MAN										
RELOCATION PROPERTIES MANAGEME NT, LLC 500 DIEDERICH BLVD. RUSSELL, KY 41169 OR 20 PG 380	-00-00	33 JONES HALLEY SUBDIV.									
	0000.00A	RES USE CODE 510									
PARCEL-ID 36-011-1400.000	00	00	00								
08-15-00 TRNSF TO 36-011-1400.000	FLEGEL, DONALD R. & KATHE										
MARTING, RICHARD R. & GLENDA 022 C/O TRANSAMERICA REAL ESTATE TAX SERVICE 1105 SCHROCK RD SUITE 437 COLUMBUS, OHIO 43229	-00-00	34 JONES HALLEY SUBDIV.									
	0000.00A	RES USE CODE 510									
VOL 548 PG 319 PARCEL-ID 36-011-1500.000	15,790	28,590	44,380								
		HOMESITE VALUE LISTED BELOW									
	15,790	28,590	44,380								
BLACK, JOHN F. AND GAY N. 2021 SO 10TH ST IRONTON, OHIO 45638 VOL 624 PG 576	-00-00	37 JONES HALLEY SUBDIV.									
	0000.00A	RES USE CODE 510									
PARCEL-ID 36-011-1600.000	2,660	20,220	22,880								
		HOMESITE VALUE LISTED BELOW									
	2,660	20,220	22,880								
BLACK, JOHN F. AND GAY N. 2021 SO. 10TH ST IRONTON, OHIO 45638 VOL 624 PG 576	-00-00	38 JONES HALLEY SUBDIV.									
	0000.00A	RES USE CODE 500									
PARCEL-ID 36-011-1700.000	1,330	00	1,330								
CROWE, SHIRLEY B. 1001 KEMP AVE IRONTON, OHIO 45638 VOL 403 PG 56	-00-00	38 JONES HALLEY SUBDIV.									
	0000.00A	RES USE CODE 500									
PARCEL-ID 36-011-1800.000	2,660	00	2,660								

OWNER'S NAME MAILING ADDRESS	DESCRIPTION			TAXES CHARGED	DECEMBER TAXES	PENALTY	JUNE TAXES	PENALTY	TOTAL DELINQUENT	C. D. DATE	MEMO
	LAND	IMPROVEMENTS	TOTAL VALUE								
CROWE, SHIRLEY B. 1001 KEMP AVE IRONTON, OHIO 45638 VOL 403 PG 56 PARCEL-ID 36-012-0100.000	-00-00 SUBD IV. 0000.00A	39 JONES HALLEY RES USE CODE 500	5,320 00 5,320								
CROWE, SHIRLEY B. 1001 KEMP AVE IRONTON, OHIO 45638 VOL 403 PG 56 PARCEL-ID 36-012-0200.000	-00-00 SUBD IV. 0000.00A	40 JONES HALLEY RES USE CODE 510 HOMESITE VALUE LISTED BELOW 5,320 36,560 41,880 5,320 35,770 41,090	5,320 36,560 41,880 5,320 35,770 41,090								
DANIEL, DOUGLAS R. & GERALDINE 1015 KEMP AVENUE IRONTON, OHIO 45638 VOL 502 PG 186 PARCEL-ID 36-012-0300.000	-00-00 SUBD IV. 0000.00A	41 JONES HALLEY RES USE CODE 510 HOMESITE VALUE LISTED BELOW 5,320 24,340 29,660 5,320 24,020 29,340	5,320 24,340 29,660 5,320 24,020 29,340								
12-18-00 818.80											
DANIEL, DOUGLAS R. & GERALDINE 1015 KEMP AVENUE IRONTON, OHIO 45638 VOL 502 PG 186 PARCEL-ID 36-012-0400.000	-00-00 SUBD IV. 0000.00A	42 JONES HALLEY LESS 20 RES USE CODE 500 2,660 00 2,660	2,660 00 2,660								
12-18-00 75.50											
GILDEA, GILBERT E. JR 1021 KEMP AVE. IRONTON, OHIO 45638 VOL 527 PG 287 PARCEL-ID 36-012-0500.000	-00-00 SUBD IV. 0000.00A	42 JONES HALLEY PT. E 1 RES USE CODE 500 730 00 730	730 00 730								
GILDEA, GILBERT E. JR. 1021 KEMP AVE. IRONTON, OHIO 45638 VOL 527 PG 287 PARCEL-ID 36-012-0600.000	-00-00 SUBD IV. 0000.00A	43 JONES HALLEY RES USE CODE 510 1,460 19,880 21,340	1,460 19,880 21,340								
SPEARS, DAVID R. & SUE A. 1025 KEMP AVE IRONTON, OHIO 45638 VOL 512 PG 282 PARCEL-ID 36-012-0700.000	-00-00 SUBD IV. 0000.00A	44 JONES HALLEY 45 RES USE CODE 510 2,930 23,380 26,310 HOMESITE VALUE LISTED BELOW 2,930 23,380 26,310	2,930 23,380 26,310 2,930 23,380 26,310								
SPEARS, HAROLD D. & WANDA W. 1101 KEMP AVE IRONTON, OHIO 45638 VOL 500 PG 23 PARCEL-ID 36-012-0800.000	-00-00 SUBD IV. 0000.00A	46 JONES HALLEY W 26 4 RES USE CODE 510 8,780 24,890 33,670 HOMESITE VALUE LISTED BELOW 8,780 24,890 33,670	8,780 24,890 33,670 8,780 24,890 33,670								

[illegible]

[illegible][illegible]

[illegible][illegible]

OWNER'S NAME MAILING ADDRESS	DESCRIPTION			TAXES CHARGED	DECEMBER TAXES	PENALTY	JUNE TAXES	PENALTY	TOTAL DELINQUENT	C. D. DATE	MEMO
	LAND	IMPROVEMENTS	TOTAL VALUE								
PARCEL-ID 36-014-0300.000	HOMESITE VALUE LISTED BELOW 3,610 7,740 11,350										
KOERPER, JUNE 2414 SO 12 IRONTON, OHIO 45638 VOL 437 PG 13 PARCEL-ID 36-014-0400.000	14 KEMP DOW SD SD 3 PT ST & AL LESS 5436 SQ FT RES USE CODE 500 730 00 730										
UTLEY, LINDA K. 2127 SO 7TH ST IRONTON, OHIO 45638 VOL 635 PG 474 PARCEL-ID 36-014-0400.001	PT 14 KEMP DOWER S.D. S.D. 3 P T (6360 SQ FT OR 40 X 159) RES USE CODE 510 2,520 7,320 9,840										
CITY OF IRONTON, OHIO VOL 277 PG 178 PARCEL-ID 36-014-0500.000	-00-00 14KEMP DOWER S.D.S.D. 3 PT ST AL E 1/2 7 ST 33X73 0 0000.06A EXM USE CODE 640 560 00 560										
SCIOTO, COUNTY REAL ESTATE CO. INC. P.O. BOX 163 WHEELERSBURG, OHIO 45694 VOL 603 PG 701 PARCEL-ID 36-014-0600.000	-00-00 14KEMP DOWER S. D. 3 PT. 20 ON 7TH X 27 0000.02A COM USE CODE 456 240 90 330										
STAPLETON, JAMES BOYD 022 C/O TRANSAMERICA REAL ESTATE TAX SERVICE 1105 SCHROCK RD SUITE 437 COLUMBUS, OHIO 43229 Y PARCEL-ID 36-014-0700.000	-00-00 14KEMP DOWER S. D. 3 PT. 40 ON 7TH X 27 0000.02A RES USE CODE 500 880 00 880										
SCIOTO COUNTY REAL ESTATE CO. INC. P.O. BOX 163 WHEELERSBURG, OHIO 45694 VOL 599 PG 424 PARCEL-ID 36-014-0800.000	-00-00 14KEMP DOWER S. D. 3 PT. 40 ON 7TH X 27 0000.02A COM USE CODE 456 470 200 670										
CITY OF IRONTON, OHIO VOL 280 PG 40 PARCEL-ID 36-014-0900.000	-00-00 14KEMP DO S D 3PT 7 S T 66X35X173 PT WA AL PT 8ST23X1 0 0000.39A EXM USE CODE 640 3,620 00 3,620										
BOARD OF TRUSTEES OF LAWRENCE COUNTY GENERAL HOSPITAL 2228 SO 9TH ST IRONTON, OHIO 45638-0000 VOL 636 PG 678 PARCEL-ID 36-014-1000.000	-00-00 14KEMP DOWER S. D. S. D. 3 PT. 33 ON 8 T 0000.08A RES USE CODE 510 2,980 8,880 11,860 HOMESITE VALUE LISTED BELOW 2,980 8,880 11,860										

[illegible]

OWNER'S NAME MAILING ADDRESS	DESCRIPTION			TAXES CHARGED	DECEMBER TAXES	PENALTY	JUNE TAXES	PENALTY	TOTAL DELINQUENT	C. D. DATE	MEMO
	LAND	IMPROVEMENTS	TOTAL VALUE								
PARCEL-ID 36-014-1800.000	2,890	73,340	76,230								
CITY OF IRONTON, OHIO VOL 170 PG 49	-00-00 14KEMP DOWER S. D. S. D. 4 PT.										
PARCEL-ID 36-015-0100.000	0000.47A	EXM USE CODE 640									
	4,360	00	4,360								
CITY OF IRONTON MEMORIAL HALL IRONTON, OHIO	-00-00 14 KEMP DOWER SD 4 PT 0000.47A	EXM USE CODE 640									
PARCEL-ID 36-015-0111.000	2,300	00	2,300								
WIETEKI, DONALD W. 417 ADAMS ST. IRONTON, OHIO 45638 VOL 544 PG 395	-00-00 14KEMP DOWER S. D. S. D. 4 40 ON 7TH X 159 0000.00A	RES USE CODE 500									
PARCEL-ID 36-015-0200.000	2,520	00	2,520								
PACK, PAULA J. 2209 SO 7TH ST IRONTON, OH 45638 OR7 PG 31	-00-00 14KEMP DOWER S. D. S. D. 4 33 ON 7TH X 159 0000.00A	RES USE CODE 510									
PARCEL-ID 36-015-0300.000	2,080	14,260	16,340								
	HOMESITE VALUE LISTED BELOW										
	2,080	14,260	16,340								
PACK, PAULA J. 2209 SO 7TH ST IRONTON, OH 45638 OR7 PG 31	-00-00 14KEMP DOWER S. D. S. D. 4 27 ON 7TH X 159 0000.00A	RES USE CODE 500									
PARCEL-ID 36-015-0400.000	1,700	00	1,700								
NORRIS, LEONA 7163 ST. RT. 243 SOUTH POINT, OHIO 45630	-00-00 14KEMP DOWER S. D. S. D. 4 40 ON 7TH X 159 0000.00A	RES USE CODE 510									
PARCEL-ID 36-015-0500.000	2,520	4,920	7,440								
	HOMESITE VALUE LISTED BELOW										
	2,520	4,920	7,440								
CITY OF IRONTON, OHIO VOL 170 PG 49	-00-00 14KEMP DOWER S. D. S. D. 5 PT.										
PARCEL-ID 36-015-0600.000	0000.13A	EXM USE CODE 640									
	1,210	00	1,210								
COBB, LUANN 006 C/O F. A. R. E. TAX SERVICE 17187 NO. LAUREL PK. DR. SUITE 437 LIVONIA, MI 48152 OR 57 PG 695	-00-00 14KEMP DOWER S. D. S. D. 5 40 ON 7TH X 140 L E 0000.00A	RES USE CODE 510									
PARCEL-ID 36-015-0700.000	2,010	7,750	9,760								
	HOMESITE VALUE LISTED BELOW										
	2,010	7,750	9,760								

[illegible]

[illegible]

OWNER'S NAME MAILING ADDRESS	DESCRIPTION			TAXES CHARGED	DECEMBER TAXES	PENALTY	JUNE TAXES	PENALTY	TOTAL DELINQUENT	C. D. DATE	MEMO
	LAND	IMPROVEMENTS	TOTAL VALUE								
PARKER, HERBERT L. 2224 SO. 8TH ST. IRONTON, OHIO 45638 VOL 464 PG 511 PARCEL-ID 36-016-1000.000	-00-00 20	JOHN P. RIST SUBDIV 0000.00A RES USE CODE 510 4,200 10,840 15,040 HOMESITE VALUE LISTED BELOW 4,200 10,800 15,000									
LAWRENCE COUNTY COMMISSIONERS IRONTON, OHIO VOL 365 P 82 PARCEL-ID 36-016-1100.000	-00-00 21	JOHN P. RIST SUBDIV 0000.00A EXM USE CODE 620 1,970 740 2,710									
VALVOLINE INC., A KENTUCKY CORP C/O MID-VALLEY SUPPLY CO PROPERTY TAX DEPT 539 S MAIN ST FINDLAY, OH 45840 VOL 548 PG 113 & 479 PARCEL-ID 36-016-1300.000	-00-00 3 PT. HEPLAR & PT. WHARF BACK OF LOT 3 0000.79A IND USE CODE 300										WIP 5/14/01 Marathon Ashland Petroleum LLC
VALVOLINE INC., A KENTUCKY CORP C/O MID-VALLEY SUPPLY CO PROPERTY TAX DEPT 539 MAIN ST FINDLAY, OH 45840 VOL 548 PG 113 & 479 PARCEL-ID 36-016-1400.000	-00-00 4 PT. HEPLAR & SE COR. 40 X 100 0000.00A COM USE CODE 400										Same
VALVOLINE INC., A KENTUCKY CORP C/O MID-VALLEY SUPPLY CO PROPERTY TAX DEPT 539 S MAIN ST FINDLAY, OH 45840 VOL 548 PG 113 & 479 PARCEL-ID 36-016-1500.000	-00-00 4 PT. HEPLAR PT. 0000.42A COM USE CODE 400										Same
VALVOLINE INC., A KENTUCKY CORP C/O MID-VALLEY SUPPLY CO PROPERTY TAX DEPT 539 S MAIN ST FINDLAY, OH 45840 VOL 548 PG 113 & 479 PARCEL-ID 36-016-1600.000	-00-00 4 PT. HEPLAR 52 X 100 0000.12A COM USE CODE 400										Same
VALVOLINE INC., A KENTUCKY CORP C/O MID-VALLEY SUPPLY LLC PROPERTY TAX DEPT. 539 SOUTH MAIN ST FINDLEY, OHIO 45840 VOL 548 PG 113 & 479 PARCEL-ID 36-016-1700.000	-00-00 4 PT. 70 X 100 0000.16A COM USE CODE 400										Same
VALVOLINE INC., A KENTUCKY CORP C/O MID-VALLEY SUPPLY LLC	-00-00 5 PT. HEPLAR 0001.98A COM USE CODE 400										Same

36-016-1800

TAX RATE 10
A/R RED FACTOR 16.7786
OTH RED FACTOR 15.5739

LAWRENCE
TAX DISTRICT

GENERAL TAX LIST AND DUPLICATE OF REAL AND PUBLIC UTILITY PROPERTY
COUNTY REAL ESTATE TAXES AND SPECIAL ASSESSMENTS
36-UPPER TWP-FOURTH WARD-IRONTON CORP-IRONTON S.D.

12/29/00

TAX YEAR 2000
INTEREST RATE
PAGE NO 6614

OWNER'S NAME MAILING ADDRESS	DESCRIPTION			TAXES CHARGED	DECEMBER TAXES	PENALTY	JUNE TAXES	PENALTY	TOTAL DELINQUENT	C. D. DATE	MEMO
	LAND	IMPROVEMENTS	TOTAL VALUE								
SHORE, JACK & HELEN 225 TWP. RD. 136-W IRONTON, OHIO 45638 PARCEL-ID 36-017-1400.000	-00-00 10PT. HEPLAR S. D. 9 40 ON 3RD 0000.00A	COM USE CODE 420	4,160 2,140 6,300								
STAPLETON, MARK A. & FONDA S. DBA BLUE ARC WELDING 1704 SOUTH 3RD ST IRONTON, OHIO 45638 VOL 625 PG 713 PARCEL-ID 36-017-1500.000	-00-00 10PT. HEPLAR S. D. 10 40 ON 3RD 0000.00A	COM USE CODE 419	5,540 10,530 16,070								
NEWMAN, CHARLES W. & PHYLLIS E. 1427 SHAWNEE TRAIL IRONTON, OHIO 45638-000 VOL 476 PG 415 PARCEL-ID 36-017-1600.000	-00-00 10PT. HEPLAR S. D. OAK ST. 38 X 132 S SIDE 0000.00A	RES USE CODE 510	2,210 8,180 10,390 HOMESITE VALUE LISTED BELOW 2,210 8,180 10,390								
10-11-00 331.09											
MCKNIGHT, DANNY L. & SANDRA V. 1632 SOUTH 3RD ST IRONTON, OHIO 45638 VOL 611 PG 145 PARCEL-ID 36-017-1700.000	-00-00 10PT. HEPLAR S. D. OAK ST. 28 X 132 N SIDE 0000.00A	RES USE CODE 510	1,630 2,340 3,970 HOMESITE VALUE LISTED BELOW 1,630 2,120 3,750								
MCKNIGHT, DANNY L. & SANDRA V. 1578 COUNTY RD. 44-S IRONTON, OHIO 45638-0000 VOL 599 PG 458 PARCEL-ID 36-017-1800.000	-00-00 10PT. HEPLAR S. D. 12 0000.00A	RES USE CODE 500	2,330 00 2,330								
GENEX INVESTMENTS INC. 2529 SO. 11TH ST IRONTON, OHIO 45638 VOL 630 PG 76 PARCEL-ID 36-018-0100.000	-00-00 10 PT HEPLAR SD 14 26.54 ON HECLA ALLEY X 165' 0000.00A	IND USE CODE 340	3,470 127,270 130,740								
GENEX INVESTMENTS INC. 2529 SO 11TH ST IRONTON, OHIO 45638 VOL 630 PG 76 PARCEL-ID 36-018-0101.000	-00-00 10 PT HEPLAR SD 14 17.46 X 165 0000.00A	IND USE CODE 300	1,230 00 1,230								
BUTLER, RUTH E. 1618 S. 3RD. ST. IRONTON, OHIO 45638 PARCEL-ID 36-018-0200.000	-00-00 10PT. HEPLAR S. D. 39 1/3 ON 3RD 0000.00A	RES USE CODE 510	2,270 6,660 8,930 HOMESITE VALUE LISTED BELOW 2,270 6,460 8,730								
SAMMONS, PAUL W. & JANICE 1556 CO. RD. 182	-00-00 10PT. HEPLAR 39 1/3 ON 3RD										

TAX RATE 10
A/R RED FACTOR 16.7786
OTH RED FACTOR 15.5739

LAWRENCE
TAX DISTRICT

GENERAL TAX LIST AND DUPLICATE OF REAL AND PUBLIC UTILITY PROPERTY
COUNTY REAL ESTATE TAXES AND SPECIAL ASSESSMENTS
36-UPPER TWP-FOURTH WARD-IRONTON CORP-IRONTON S.D.

12/29/00

TAX YEAR 2000
INTEREST RATE
PAGE NO 6615

OWNER'S NAME MAILING ADDRESS	DESCRIPTION			TAXES CHARGED	DECEMBER TAXES	PENALTY	JUNE TAXES	PENALTY	TOTAL DELINQUENT	C. D. DATE	MEMO
	LAND	IMPROVEMENTS	TOTAL VALUE								
KITTS HILL, OHIO 45645 VOL 542 PG 760 PARCEL-ID 36-018-0300.000	0000.00A	RES USE CODE 510	2,270 9,100 11,370 HOMESITE VALUE LISTED BELOW 2,270 9,100 11,370								
MCKNIGHT, DANNY L. & SANDRA V. 1578 COUNTY RD. 44-S IRONTON, OHIO 45638-000 VOL 599 PG 458 PARCEL-ID 36-018-0400.000	-00-00 10PT. HEPLAR 39 1/3 ON 3RD 0000.00A	RES USE CODE 500	2,270 00 2,270								
HOLTZAPFEL, JAMES L. & THALIA 626 SO. 5TH ST IRONTON, OHIO 45638 VOL 628 PG 735 PARCEL-ID 36-018-0600.000	-00-00 10PT. HEPLAR PT. W 40 ON HEPLAR X 69 0000.00A	RES USE CODE 510	1,640 10,340 11,980 HOMESITE VALUE LISTED BELOW 1,640 10,340 11,980								
WADDELL, DONNA F. & MCCORKLE, GOLDIE 215 HEPLAR ST. IRONTON, OHIO 45638 VOL 493 PG 151 PARCEL-ID 36-018-0700.000	-00-00 10PT. HEPLAR PT. E 40 ON HEPLAR X 69 ON HEPL A 0000.00A	RES USE CODE 510	1,640 10,060 11,700 HOMESITE VALUE LISTED BELOW 1,640 10,060 11,700								
ANDERSON, RONALD C/O KIMBERLY A. PRICE 805 WAKERFIELD DRIVE HINESVILLE, GA. 31313 PARCEL-ID 36-018-0800.000	-00-00 10PT. HEPLAR S. D. 15 32 1/2 ON 2ND X 132 0000.00A	RES USE CODE 510	00 00 00								
09-11-00 TRNSF TO 36-018-0800.000		SHAHER, MICHAEL L. & PATR									
SHAHER, MICHAEL L. & PATRICIA A. 916 WYANOKE ST IRONTON, OHIO 45638 OR 69 PG 469 PARCEL-ID 36-018-0800.000	-00-00 10PT. HEPLAR S. D. 15 32 1/2 ON 2ND X 132 0000.00A	RES USE CODE 510	1,860 6,090 7,950 HOMESITE VALUE LISTED BELOW 1,860 6,090 7,950								
09-11-00 TRNSF FROM 36-018-0800.000		ANDERSON, RONALD									
10-11-00 120.65											
BAILEY, SONJA C. ET-AL 206 HEPLAR ST IRONTON, OHIO 45638 VOL 630 PG 813 PARCEL-ID 36-018-0900.000	-00-00 10PT. HEPLAR S. D. 15 40 ON 2ND X 132 0000.00A	RES USE CODE 510	2,330 5,540 7,870 HOMESITE VALUE LISTED BELOW 2,330 5,540 7,870								
EASTERLING, FRED 1811 SO 2ND ST IRONTON, OHIO 45638 VOL 578 PG 650 PARCEL-ID 36-018-1000.000	-00-00 10 PT HEPLAR SD 16 36 14 X 132 0000.00A	RES USE CODE 510	2,100 4,600 6,700								

TAX RATE 10
A/R RED FACTOR 16.7786
OTH RED FACTOR 15.5739

LAWRENCE
TAX DISTRICT

GENERAL TAX LIST AND DUPLICATE OF REAL AND PUBLIC UTILITY PROPERTY
COUNTY REAL ESTATE TAXES AND SPECIAL ASSESSMENTS
36-UPPER TWP-FOURTH WARD-IRONTON CORP-IRONTON S.D.

12/29/00

TAX YEAR 2000
INTEREST RATE
PAGE NO 6616

OWNER'S NAME MAILING ADDRESS	DESCRIPTION			TAXES CHARGED	DECEMBER TAXES	PENALTY	JUNE TAXES	PENALTY	TOTAL DELINQUENT	C. D. DATE	MEMO
	LAND	IMPROVEMENTS	TOTAL VALUE								
WILSON, STEPHEN & NORMA J. 1815 S. 2ND STREET IRONTON, OHIO 45638 VOL 518 PG 439 PARCEL-ID 36-018-1100.000	PT. LOT 10 HEPLAR S.D. 17: 36 1/4" X 132"	RES USE CODE 510	2,100 7,090 9,190								
COLEGROVE, CARL E. AND NANCY J 1824 SO 3RD ST IRONTON, OHIO 45638-0000 VOL 627 PG 198/202 PARCEL-ID 36-018-1200.000	121.5' ON CAMPBELL X 165 TP AL LEY IF PRODUCE	COM USE CODE 400	7,260 00 7,260								
COLEGROVE, CARL E. AND NANCY J 1824 SO 3RD ST IRONTON, OHIO 45638 VOL 627 PG 198/202 PARCEL-ID 36-018-1201.000	145' ON CAMPBELL X 165' TO ALL LEY IF PRODUCE	COM USE CODE 400	7,040 00 7,040								
COLEGROVE, CARL E. AND NANCY J 1824 SO 3RD ST IRONTON, OHIO 45638 VOL 627 PG 198-202 PARCEL-ID 36-018-1300.000	10 PT HEPLAR SD 199.01 ON CAMP X 165 LE 780X68 & 22X67.65	COM USE CODE 400	8,360 00 8,360								
CITY OF IRONTON 4TH & RAILROAD ST IRONTON, OHIO 45638 VOL 568 PG 711 PARCEL-ID 36-018-1300.001	10PT HEPLAR SD PT 22X66.75 = 1 488.278 SQ FT	EXM USE CODE 640	820 00 820								
SHERIDAN, WILLIAM R 1616 S. 3RD ST. IRONTON, OHIO 45638-000 VOL 574 PG 600 PARCEL-ID 36-018-1400.000	-00-00 10PT. HEPLAR PT. N 24.5 X 132	COM USE CODE 400	1,390 00 1,390								
SHERIDAN, WILLIAM R 1616 S. 3RD ST IRONTON, OHIO 45638 VOL 574 PG 600 PARCEL-ID 36-018-1500.000	-00-00 10PT. HEPLAR S. D. 24.5 X 132	COM USE CODE 400	1,390 00 1,390								
GENEX INVESTMENTS INC. 2529 SO 11TH ST IRONTON, OHIO 45638 VOL 630 PG 76 PARCEL-ID 36-018-1600.000	-00-00 10 PT. HEPLAR 44 ON HECLA ALLEY X 165 NEXT MU	IND USE CODE 300	3,180 00 3,180								
HUGHES, J. AILEEN & TURMAN, WI LLIAM C. 302 ORCHARD DR. SOUTH POINT, OHIO 45680 VOL 564 PG 809	-00-00 13PT. HEPLAR S. D. 8 84 ON 3RD X 156	COM USE CODE 400	9,630 00 9,630								

TAX RATE 10
A/R RED FACTOR 16.7786
OTH RED FACTOR 15.5739

LAWRENCE
TAX DISTRICT

GENERAL TAX LIST AND DUPLICATE OF REAL AND PUBLIC UTILITY PROPERTY
COUNTY REAL ESTATE TAXES AND SPECIAL ASSESSMENTS
36-UPPER TWP-FOURTH WARD-IRONTON CORP-IRONTON S.D.

12/29/00

TAX YEAR 2000
INTEREST RATE
PAGE NO 6617

OWNER'S NAME MAILING ADDRESS	DESCRIPTION			TAXES CHARGED	DECEMBER TAXES	PENALTY	JUNE TAXES	PENALTY	TOTAL DELINQUENT	C. D. DATE	MEMO
	LAND	IMPROVEMENTS	TOTAL VALUE								
PARCEL-ID 36-018-1700.000											
CENTRAL SCHOOL 1616 SO 6TH ST IRONTON, OHIO 45638-0000 VOL 86 PG 348 PARCEL-ID 36-018-1710.000	-00-00 0000.00A	EXM USE CODE 650	40,790 67,290 108,080								
ROWE, JODI A. 1623 SO 5TH ST IRONTON, OHIO 45638 OR 26 PG 166 PARCEL-ID 36-018-1800.000	-00-00 16PT. HEPLAR S. D. 1 132 ON OAK X 60 ON 5TH	RES USE CODE 510	3,490 6,060 9,550								
DECOURLEY, ERNEST B. & VICKI P 612 ELLISON ST. IRONTON, OHIO 45638 PARCEL-ID 36-019-0100.000	-00-00 PT 16 HEPLAR SD 2 & PT 91 FGA 52' X 1	RES USE CODE 510	5,080 18,350 23,430 HOMESITE VALUE LISTED BELOW 5,080 18,350 23,430								
STURGILL, HOMER L. & DIANNE F. 1602 S. 7TH ST. IRONTON, OHIO 45638 PARCEL-ID 36-019-0101.000	-00-00 PT 16 HEPLAR SD 2 & P T 91 FGA-62.68' ON 7TH STX 80' 0	RES USE CODE 510	3,810 18,520 22,330 HOMESITE VALUE LISTED BELOW 3,810 18,520 22,330								
SNEAD, RALPH T. & LEAH RAY 1604 S. 7TH ST. IRONTON, OHIO 45638 PARCEL-ID 36-019-0102.000	-00-00 PT 16 HEPLAR SD 2 & P T 91 FGA-64.28' ON 7TH STX 80' 0	RES USE CODE 510	3,870 19,380 23,250 HOMESITE VALUE LISTED BELOW 3,870 19,380 23,250								
THOMAS, DARRELL L. & SHARON E. 1603 S 6TH ST IRONTON, OHIO 45638-000 VOL 628 PG 328 PARCEL-ID 36-019-0200.000	16 PT HEPLAR S.D 2 58.69 ON 6T H X 132	RES USE CODE 510	5,820 29,230 35,050 HOMESITE VALUE LISTED BELOW 5,820 27,720 33,540								
CYRUS, CYNTHIA L 103 HILL CT. LAVERGNE, TN. 37086 VOL 561 PG 260 PARCEL-ID 36-019-0300.000	-00-00 16PT. HEPLAR S. D. 2 & PT. LOT 90 FGA 37 ON 6TH	RES USE CODE 510	3,690 12,180 15,870 HOMESITE VALUE LISTED BELOW 3,690 12,180 15,870								
TIPTON, KIMBERLY ANN 1615 SO 6TH ST IRONTON, OHIO 45638 VOL 589 PG 363 PARCEL-ID 36-019-0400.000	16 PT HEPLAR SD 2 WHOLE 89 & P T 90 30' S SIDE FGA	RES USE CODE 510	6,980 17,480 24,460								

OWNER'S NAME MAILING ADDRESS	DESCRIPTION			TAXES CHARGED	DECEMBER TAXES	PENALTY	JUNE TAXES	PENALTY	TOTAL DELINQUENT	C. D. DATE	MEMO
	LAND	IMPROVEMENTS	TOTAL VALUE								
	HOMESITE VALUE LISTED BELOW 6,980 15,710 22,690										
FAIRCHILD, KENNETH D & PHYLLIS 1628 SO 6TH ST IRONTON, OHIO 45638 VOL 305 PG 411 PARCEL-ID 36-019-0500.000	-00-00 16PT. HEPLAR S. D. 2 39 ON 6TH X 132 0000.00A RES USE CODE 510 3,890 16,050 19,940 HOMESITE VALUE LISTED BELOW 3,890 16,050 19,940										
FAIRCHILD, KENNETH D & PHYLLIS 1628 SO 6TH ST IRONTON, OHIO 45638 VOL 305 PG 411 PARCEL-ID 36-019-0600.000	-00-00 16PT. HEPLAR S. D. 3 2 ON 6TH X 132 S SIDE 0000.00A RES USE CODE 500 200 00 200										
VALVOLINE INC. A KENTUCKY CORP C/O MID-VALLEY SUPPLY LLC PROPERTY TAX DEPT. 539 SOUTH MAIN ST. FINDLEY, OHIO 45840 VOL 548 PG 113 * 479 PARCEL-ID 36-019-0700.000	-00-00 18PT. HEPLAR S. D. ON RIVER FRONT 0000.00A COM USE CODE 400 3,500 00 3,500			5/15/14 Marathon Ashland Petroleum LLC -							
VALVOLINE INC., A KENTUCKY CORP C/O MID-VALLEY SUPPLY LLC PROPERTY TAX DEPT. 539 SOUTH MAIN ST. FINDLEY, OHIO 45840 VOL 548 PG 113 & 479 PARCEL-ID 36-019-0900.000	-00-00 1AUD. PLAT 1900 2 0004.56A IND USE CODE 340 34,160 114,400 148,560			Same							
KEYSTONE INDUSTRIES, LLC 1376 JACKSON ST STE 401 FT. MYERS, FL 33981 OR 57 PG 450 PARCEL-ID 36-019-1000.000	-00-00 5AUD. PLAT 1900 PT ETNA FUR LESS 6.02A 3R/W AC 0002.18A IND USE CODE 300 6,100 00 6,100										
05-26-00 TRNSF FROM 36-019-1000.000	MARCOAL U.S.A. INC.										
MARCOAL U.S.A. INC. P.O. BOX 119 SANTA CLAUS, IN 47579 VOL 527 PG 411 PARCEL-ID 36-019-1000.000	-00-00 5AUD. PLAT 1900 PT ETNA FUR LESS 6.02A 3R/W AC 0002.18A IND USE CODE 300 00 00 00										
05-26-00 TRNSF TO 36-019-1000.000	KEYSTONE INDUSTRIES, LLC										
MARCOAL U.S.A. INC. P.O. BOX 119 SANTA CLAUS, IN 47579 VOL 527 PG 411 PARCEL-ID 36-019-1100.000	-00-00 5AUD. PLAT 1900 PT. 0024.76A COM USE CODE 400 00 00 00										
05-26-00 TRNSF TO 36-019-1100.000	KEYSTONE INDUSTRIES, LLC										

[illegible]

[illegible][illegible]

[illegible][illegible]

[illegible][illegible]

[illegible][illegible]

TAX RATE 15.739
A/R RED FACTOR 16.7786
OTH RED FACTOR 15.5739

LAWRENCE
TAX DISTRICT

GENERAL TAX LIST AND DUPLICATE OF REAL AND PUBLIC UTILITY PROPERTY
COUNTY REAL ESTATE TAXES AND SPECIAL ASSESSMENTS
36-UPPER TWP-FOURTH WARD-IRONTON CORP-IRONTON S.D.

12/29/00

TAX YEAR 2000
INTEREST RATE
PAGE NO 6630

OWNER'S NAME MAILING ADDRESS	DESCRIPTION			TAXES CHARGED	DECEMBER TAXES	PENALTY	JUNE TAXES	PENALTY	TOTAL DELINQUENT	C. D. DATE	MEMO
	LAND	IMPROVEMENTS	TOTAL VALUE								
LEOSA VALLANCE TRUSTEE OF THE LEOSA VALLANCE FAMILY TRUST 518 HIGH ST COAL GROVE, OHIO 45638 VOL 604 716,719,723 PARCEL-ID 36-023-1800.000	-00-00 20AUD PL 1900 OF HENRY S. NEAL LAND S. D. 1 6 0000.00A RES USE CODE 500	1,980	00	1,980							
VALLANCE, LEOSA TRUSTEE OF THE LEOSA VALLANCE FAMILY TRUST 518 HIGH ST. COAL GROVE, OHIO 45638 PARCEL-ID 36-024-0100.000	-00-00 20AUD. PLAT 1900 OF HENRY S. NEAL LAND S. D. 1 7 0000.00A RES USE CODE 520	1,980	13,890	15,870							
KIZZEE, RICHARD L. & WANDA J. LIFE EST. 022 C/O TRANSAMERICA REAL ESTATE TAX SERVICE 1105 SCHROCK RD SUITE 437 COLUMBUS, OHIO 43229 OR 49 PG 524 PARCEL-ID 36-024-0200.000	-00-00 20AUD. PLAT 1900 OF HENRY S. NEAL LAND S. D. 1 8 0000.00A RES USE CODE 510	1,980	11,080	13,060							
HOMESITE VALUE LISTED BELOW 1,980 10,840 12,820											
03-21-00 TRNSF FROM 36-024-0200.000 KIZZEE, RICHARD L. & WANDA J.											
KIZZEE, RICHARD L. & WANDA J. KIZZEE 327 MASTIN AVE. IRONTON, OHIO 45638-2432 OR 23 PG 395 PARCEL-ID 36-024-0200.000	-00-00 20AUD. PLAT 1900 OF HENRY S. NEAL LAND S. D. 1 8 0000.00A RES USE CODE 510	00	00	00							
03-21-00 TRNSF TO 36-024-0200.000 KIZZEE, RICHARD L. & WANDA J.											
WADDELL, ANGELA 329 MASTIN AVE IRONTON, OHIO 45638 OR 58 PG 674 PARCEL-ID 36-024-0300.000	-00-00 20AUD. PLAT 1900 OF HENRY S. NEAL LAND S. D. 1 9 0000.00A RES USE CODE 510	2,040	10,960	13,000							
HOMESITE VALUE LISTED BELOW 2,040 10,960 13,000											
06-08-00 TRNSF FROM 36-024-0300.000 EVANS, JAMES R. & ANN											
EVANS, JAMES R. & ANN 2318 S. 5TH ST. IRONTON, OHIO 45638 PARCEL-ID 36-024-0300.000	-00-00 20AUD. PLAT 1900 OF HENRY S. NEAL LAND S. D. 1 9 0000.00A RES USE CODE 510	00	00	00							
06-08-00 TRNSF TO 36-024-0300.000 WADDELL, ANGELA											
ELKINS, BILLY J. 332 NEAL AVE. IRONTON, OHIO 45638 VOL 638 PG 40 PARCEL-ID 36-024-0400.000	-00-00 20AUD. PLAT 1900 OF HENRY S. NEAL LAND S. D. 2 0 0000.00A RES USE CODE 510	2,040	19,900	21,940							
HOMESITE VALUE LISTED BELOW 2,040 14,810 16,850											

TAX RATE 15.739
A/R RED FACTOR 16.7786
OTH RED FACTOR 15.5739

LAWRENCE
TAX DISTRICT

GENERAL TAX LIST AND DUPLICATE OF REAL AND PUBLIC UTILITY PROPERTY
COUNTY REAL ESTATE TAXES AND SPECIAL ASSESSMENTS
36-UPPER TWP-FOURTH WARD-IRONTON CORP-IRONTON S.D.

12/29/00

TAX YEAR 2000
INTEREST RATE
PAGE NO 6631

OWNER'S NAME MAILING ADDRESS	DESCRIPTION			TAXES CHARGED	DECEMBER TAXES	PENALTY	JUNE TAXES	PENALTY	TOTAL DELINQUENT	C. D. DATE	MEMO
	LAND	IMPROVEMENTS	TOTAL VALUE								
FULLER, RICHARD FRANK 328 NEAL AVE IRONTON, OHIO 45638 VOL 460 PG 278 PARCEL-ID 36-024-0500.000	-00-00 20AUD. PLAT 1900 OF HENRY S. NEAL LAND S. D. 2 1 0000.00A RES USE CODE 510	1,980	7,770	9,750							
HOMESITE VALUE LISTED BELOW 1,980 7,470 9,450											
EACHES, JOSEPH F. & ANGELA F. 324 NEAL AVE IRONTON, OHIO 45638 VOL 574 PG 689 PARCEL-ID 36-024-0600.000	-00-00 20AUD. PLAT 1900 OF HENRY S. NEAL LAND S. D. 2 2 0000.00A RES USE CODE 510	1,980	14,430	16,410							
HOMESITE VALUE LISTED BELOW 1,980 14,430 16,410											
DEWITZ, DONALD F & JANET W. 322 NEAL AVE IRONTON, OHIO 45638 VOL 339 PG 168 PARCEL-ID 36-024-0700.000	-00-00 20AUD. PLAT 1900 OF HENRY S. NEAL LAND S. D. 2 3 0000.00A RES USE CODE 510	1,980	13,020	15,000							
HOMESITE VALUE LISTED BELOW 1,980 12,890 14,870											
WILLIS, LOREN R. & MARY R. LIF EST REM DEWITZ, JANET ETAL 318 NEAL AVE IRONTON, OHIO 45638 VOL 547 PG 49 PARCEL-ID 36-024-0800.000	-00-00 20AUD. PLAT 1900 OF HENRY S. NEAL LAND S. D. 2 4 0000.00A RES USE CODE 510	1,980	12,830	14,810							
HOMESITE VALUE LISTED BELOW 1,980 12,830 14,810											
MOORE, TONYA G. 317 NEAL AVE IRONTON, OHIO 45638 OR 67 PG 360 PARCEL-ID 36-024-0900.000	-00-00 20AUD. PLAT 1900 OF HENRY S. NEAL LAND S. D. 2 5 0000.00A RES USE CODE 510	1,980	7,850	9,830							
HOMESITE VALUE LISTED BELOW 1,980 7,850 9,830											
08-24-00 TRNSF FROM 36-024-0900.000 COLVILLE, LINDA											
COLVILLE, LINDA 518 WASHINGTON ST IRONTON, OHIO 45638 VOL 566 PG 275 PARCEL-ID 36-024-0900.000	-00-00 20AUD. PLAT 1900 OF HENRY S. NEAL LAND S. D. 2 5 0000.00A RES USE CODE 510	00	00	00							
03-24-00 TRNSF TO 36-024-0900.000 MOORE, TONYA G.											
HOWARD, JOHN C. & KATHERINE J. 492 CO RD 182 KITTS HILL, OHIO 45645 VOL 552 PG 815 PARCEL-ID 36-024-1000.000	-00-00 20AUD. PLAT 1900 OF HENRY S. NEAL LAND S. D. 2 6 0000.00A RES USE CODE 510	1,980	11,660	13,640							
HOMESITE VALUE LISTED BELOW 1,980 11,660 13,640											
ELKINS, BILL 332 NEAL AVE.	-00-00 20AUD. PLAT 1900 OF HENRY S. NEAL LAND S. D. 2										

9/26/01
AFF. 321 Neal Ave.
9/26/01
John C. Howard - Judy Warrick

[illegible][illegible]

[illegible][illegible]

OWNER'S NAME MAILING ADDRESS	DESCRIPTION			TAXES CHARGED	DECEMBER TAXES	PENALTY	JUNE TAXES	PENALTY	TOTAL DELINQUENT	C. D. DATE	MEMO
	LAND	IMPROVEMENTS	TOTAL VALUE								
P.O. BOX 98 IRONTON, OHIO 45638 VOL 516 PG 299 PARCEL-ID 36-026-0100.001	N PT 0.30ACS.	IND USE CODE 300	1,590 00 1,590								
ACTION TERMINALS P.O. BOX 609 PRESTONSBURG, KY. 41653 VOL 482 PG 473 PARCEL-ID 36-026-0200.000	-00-00 41AUD. PLAT 1870 S COR. 0000.66A COM USE CODE 400		990 00 990								
IRONTON IRON INC. P.O. BOX 98 IRONTON, OHIO 45638 VOL 544 PG 523 PARCEL-ID 36-026-0300.000	-00-00 41AUD. PLAT 1870 PT. W PT. BET. 3RD & RR LE S 0001.93A IND USE CODE 300		7,680 00 7,680								
CITY OF IRONTON, OHIO VOL 599 PG 426 PARCEL-ID 36-026-0400.000	-00-00 41AUD. PLAT 1870 PT. W PT. BET. 3RD & RR DAYT 0 0000.13A EXM USE CODE 640		10 00 10								
IRONTON IRON INC. P.O. BOX 98 IRONTON, OHIO 45638 VOL 544 PG 523 PARCEL-ID 36-026-0500.000	-00-00 41AUD. PLAT 1870 PT. VAC DAY LANE FR N & W 1 0 0000.16A IND USE CODE 300		850 00 850								
MADDEN, DONALD J. & CHERYL A. 2731 SO 3RD ST IRONTON, OHIO 45638 VOL 619 PG 69 PARCEL-ID 36-026-0600.000	-00-00 41AUD. PLAT 1870 80 ON 3RD X 140 0000.26A RES USE CODE 510		3,800 8,710 12,510 HOMESITE VALUE LISTED BELOW 3,800 7,790 11,590								
IRONTON IRON INC. P.O. BOX 98 IRONTON, OHIO 45638 VOL 544 PG 523 PARCEL-ID 36-026-0700.000	-00-00 41AUD. PLAT 1870 55.4 ON 3RD X 115 E. COR. 0000.00A IND USE CODE 300		790 00 790								
ZORNES, EVELYN 2735 SO 3RD ST IRONTON, OHIO 45638 VOL 491 PG 249-251 PARCEL-ID 36-026-0800.000	-00-00 41AUD. PLAT 1870 BACK & 15 ON WYANOKE X 40 ON 0000.00A RES USE CODE 500		1,760 00 1,760								
REINHARDT, JUDE A. & ANNA R. 2625 SO. 6TH ST IRONTON, OHIO 45638 VOL 439 PG 292 PARCEL-ID 36-026-0900.000	-00-00 42AUD. PLAT 1870 PT. 0000.02A RES USE CODE 500		370 00 370								

[illegible]

TAX RATE 15.739
A/R RED FACTOR 16.7786
OTH RED FACTOR 15.5739

LAWRENCE
TAX DISTRICT

GENERAL TAX LIST AND DUPLICATE OF REAL AND PUBLIC UTILITY PROPERTY
COUNTY REAL ESTATE TAXES AND SPECIAL ASSESSMENTS
36-UPPER TWP-FOURTH WARD-IRONTON CORP-IRONTON S.D.

12/29/00

TAX YEAR 2000
INTEREST RATE
PAGE NO 6638

OWNER'S NAME MAILING ADDRESS	DESCRIPTION			TAXES CHARGED	DECEMBER TAXES	PENALTY	JUNE TAXES	PENALTY	TOTAL DELINQUENT	C. D. DATE	MEMO
	LAND	IMPROVEMENTS	TOTAL VALUE								
PARCEL-ID 36-027-0200.000	1,760	8,510	10,270								
	HOMESITE VALUE LISTED BELOW										
	1,760	7,430	9,190								
ZORNES, EVELYN 2735 S. 3RD ST. IRONTON, OHIO VOL 491 PG 249-251	-00-00 42 J.R.C. BROWN'S SUB AUD. PLAT 1870 S.D. 5 PT. 10" 0000.00A RES USE CODE 500										
PARCEL-ID 36-027-0201.000	440	00	440								
FLETCHER, JOSEPH S. & ALICE J LIFE EST 2726 SO. 4TH ST IRONTON, OHIO 45638 VOL 606 PG 288	-00-00 42 J.R.C. BROWN SUB. AUD. PL 1870 S. D. 7 0000.00A RES USE CODE 500										
PARCEL-ID 36-027-0300.000	860	00	860								
BRAMMER, EMMETT R. & GENEVA KE LLY 2908 MAKLEY DRIVE LIMA, OH 45805-2929 VOL 554 PG 255	-00-00 42J R C BROWN SUBDIV AUD PLAT 1870 S D 8, 9 0000.00A RES USE CODE 500										
PARCEL-ID 36-027-0400.000	3,000	00	3,000								
BRAMMER, EMMETT R. & GENEVA KE LLY 2908 MAKLEY DRIVE LIMA, OH 45805-2929 VOL 554 PG 255	-00-00 42J R C BROWN SUBDIV AUD PL 1870 S D 8, 9, 1 0 0000.00A RES USE CODE 510										
PARCEL-ID 36-027-0500.000	3,640	24,400	28,040								
	HOMESITE VALUE LISTED BELOW										
	3,640	24,400	28,040								
SHAFER, HAROLD L & SELBA J. 2735 SO 4TH ST IRONTON, OHIO 45638 POST 1 HALF IN ERROR	-00-00 42J R C BROWN SUBDIV AUD PL 1870S D13&S1/2 14&LOT1 1 0000.00A RES USE CODE 510										
PARCEL-ID 36-027-0600.000	2,510	8,770	11,280								
	HOMESITE VALUE LISTED BELOW										
	2,510	8,770	11,280								
SHAFER, SELBA J. & HAROLD L. L IFE ESTATE 2735 SO. 4TH STREET IRONTON, OHIO 45638 VOL 554 PG 788	-00-00 42J R C BROWN SUB. AU DPL1870S D13&S1/2 14 LOT11,1 2 0000.00A RES USE CODE 510										
PARCEL-ID 36-027-0700.000	2,430	15,380	17,810								
	HOMESITE VALUE LISTED BELOW										
	2,430	15,380	17,810								
TOWNSEND, CECIL & RITA 2733 SO 4TH ST IRONTON, OHIO 45638 VOL 591 PG 296	-00-00 42J R C BROWN SUB AUD PL 1870 S D 14 & 15 60 0 N 0000.00A RES USE CODE 510										
PARCEL-ID 36-027-0800.000	3,490	17,540	21,030								
	HOMESITE VALUE LISTED BELOW										
	3,490	17,540	21,030								
LUCAS, MARVIN LIFE EST REM WAN DA HENSON & LUCAS, ROGER ET-AL 2727 SO. 4TH ST IRONTON, OHIO 45638 OR 40 PG 397	-00-00 42J R C BROWN SUB. AUD. PLAT 1870 S.D. 16 0000.00A RES USE CODE 510										
PARCEL-ID 36-027-0900.000	2,330	8,280	10,610								

TAX RATE 15.739
A/R RED FACTOR 16.7786
OTH RED FACTOR 15.5739

LAWRENCE
TAX DISTRICT

GENERAL TAX LIST AND DUPLICATE OF REAL AND PUBLIC UTILITY PROPERTY
COUNTY REAL ESTATE TAXES AND SPECIAL ASSESSMENTS
36-UPPER TWP-FOURTH WARD-IRONTON CORP-IRONTON S.D.

12/29/00

TAX YEAR 2000
INTEREST RATE
PAGE NO 6639

OWNER'S NAME MAILING ADDRESS	DESCRIPTION			TAXES CHARGED	DECEMBER TAXES	PENALTY	JUNE TAXES	PENALTY	TOTAL DELINQUENT	C. D. DATE	MEMO
	LAND	IMPROVEMENTS	TOTAL VALUE								
PARCEL-ID 36-027-0900.000	2,330	8,280	10,610								
LUCAS, MARVIN LIFE EST REM RAY MOND LUCAS & WANDA HENSON 2727 SO. 4TH ST IRONTON, OHIO 45638 VOL 585 PG 350	-00-00 42J R C BROWN SUB. AUD. PLAT 1870 S.D. 16 0000.00A RES USE CODE 510										
PARCEL-ID 36-027-0900.000	00	00	00								
12-13-99 TRANSF TO 36-027-0900.000	LUCAS, MARVIN LIFE EST RE										
ARMSTRONG, KENNETH P. & ANN K. 2302 SO 4TH ST IRONTON, OHIO 45638 VOL 568 PG 173	-00-00 AUD. PLAT W. H. SHIPMAN SUBDIV. 0000.00A RES USE CODE 510										
PARCEL-ID 36-027-1100.000	1,090	4,350	5,440								
DANIELS, DAVID L. & JUDITH 5047 GLENMIRA DR. DAYTON, OHIO 45440 PLAT 3 PG 45 VOL 564 PG 463	-00-00 AUD. PLAT W. H. SHIPMAN SUBDIV. 0000.00A RES USE CODE 510										
PARCEL-ID 36-027-1200.000	2,180	7,940	10,120								
	HOMESITE VALUE LISTED BELOW										
	2,180	7,940	10,120								
HITE, LOUISE C/O PHILIP HEALD 112 SO. 6TH ST. IRONTON, OHIO 45638 VOL 574 PG 417	-00-00 AUD. PLAT W. H. SHIPMAN SUBDIV. 0000.00A RES USE CODE 510										
PARCEL-ID 36-027-1300.000	2,180	10,070	12,250								
	HOMESITE VALUE LISTED BELOW										
	2,180	9,730	11,910								
BRISLIN, ROBERT CLARENCE & HEL 2633 SO 6TH ST IRONTON, OHIO 45638 VOL 125 PG 578	-00-00 AUD. PLAT W. H. SHIPMAN SUBDIV. 0000.00A RES USE CODE 510										
PARCEL-ID 36-027-1400.000	2,180	10,640	12,820								
	HOMESITE VALUE LISTED BELOW										
	2,180	10,290	12,470								
DANIELS, EDITH 2701 SO 6TH ST IRONTON, OHIO 45638 VOL 573 PG 332	-00-00 AUD. PLAT W. H. SHIPMAN SUBDIV. 0000.00A RES USE CODE 510										
PARCEL-ID 36-027-1500.000	2,180	10,460	12,640								
	HOMESITE VALUE LISTED BELOW										
	2,180	10,150	12,330								
GULLETT, NANCY 2705 S. 6TH ST. IRONTON, OHIO 45638 OR 17 PG 409	-00-00 AUD. PLAT W. H. SHIPMAN SUBDIV. 0000.00A RES USE CODE 510										
PARCEL-ID 36-027-1600.000	2,180	10,080	12,260								
PRICE, ROBERT SHAYNE & JACQUAL	-00-00 AUD. PLAT										

[illegible][illegible]

TAX RATE 10.70
A/R RED FACTOR 16.7786
OTH RED FACTOR 15.5739

LAWRENCE
TAX DISTRICT

GENERAL TAX LIST AND DUPLICATE OF REAL AND PUBLIC UTILITY PROPERTY
COUNTY REAL ESTATE TAXES AND SPECIAL ASSESSMENTS
36-UPPER TWP-FOURTH WARD-IRONTON CORP-IRONTON S.D.

12/29/00

TAX YEAR 2000
INTEREST RATE
PAGE NO 6642

OWNER'S NAME MAILING ADDRESS	DESCRIPTION			TAXES CHARGED	DECEMBER TAXES	PENALTY	JUNE TAXES	PENALTY	TOTAL DELINQUENT	C. D. DATE	MEMO
	LAND	IMPROVEMENTS	TOTAL VALUE								
VOL 382 PG 385 PARCEL-ID 36-028-1600.000	3,030	9,670	12,700								
		HOMESITE VALUE LISTED BELOW									
	3,030	9,540	12,570								
MCCOWN, MARK K. 2612 S. 8TH ST. IRONTON, OHIO 45638 OR 20 PG 95 PARCEL-ID 36-028-1700.000	-00-00 13GALLENSTEIN SUBDIV. 0000.00A RES USE CODE 510										1/29/02 Anke Duerr McCown
	3,030	9,520	12,550								
		HOMESITE VALUE LISTED BELOW									
	3,030	9,520	12,550								
MURRAY, LUCY JANE 2616 SO. 8TH ST. IRONTON, OHIO 45638-270 VOL 630 PG 762/765 PARCEL-ID 36-028-1800.000	-00-00 14GALLENSTEIN SUBDIV. & LOT 5 BLK. 75 LOMBARD 0000.00A RES USE CODE 510										
	3,890	11,780	15,670								
		HOMESITE VALUE LISTED BELOW									
	3,890	11,780	15,670								
BYINGTON, STEVEN B. & LORI J. 2621 SO. 8TH ST. IRONTON, OHIO 45638 VOL 573 PG 389 PARCEL-ID 36-029-0100.000	-00-00 15GALLENSTEIN SUBDIV. & LOT 17 BLK. 85 LOMBARD 0000.00A RES USE CODE 510										
	2,330	11,860	14,190								
		HOMESITE VALUE LISTED BELOW									
	2,330	11,860	14,190								
THE CITY OF IRONTON P.O. BOX 704 IRONTON, OHIO 45638 VOL 510 PG 315 PARCEL-ID 36-029-0200.000	-00-00 16GALLENSTEIN SUBDIV. & LOT 18 BLK. 85 LOMBARD 0000.00A EXM USE CODE 640										
	1,850	00	1,850								
THE CITY OF IRONTON P. O. BOX 704 IRONTON, OHIO 45638 VOL 510 PG 315 PARCEL-ID 36-029-0300.000	-00-00 17GALLENSTEIN SUBDIV. & LOT 19 BLK. 85 LOMBARD 0000.00A EXM USE CODE 640										
	1,850	00	1,850								
THE CITY OF IRONTON P.O. BOX 704 IRONTON, OHIO 45638 VOL 510 PG 315 PARCEL-ID 36-029-0400.000	-00-00 18GALLENSTEIN SUBDIV. & LOT 20 BLK. 85 LOMBARD 0000.00A EXM USE CODE 640										
	2,590	890	3,480								
HALE, ELLIS 13547 ST RT 141 KITTS HILL, OHIO 45645 VOL 590 PG 544 PARCEL-ID 36-029-0500.000	-00-00 19GALLENSTEIN SUBDIV. 0000.00A RES USE CODE 510										
	00	00	00								
09-14-00 TRNSF TO 36-029-0500.000	HALE, JERRY ELLIS										
HALE, JERRY ELLIS 11599 ST RT 141 KITTS HILL, OHIO 45645 OR 70 PG 69 PARCEL-ID 36-029-0500.000	-00-00 19GALLENSTEIN SUBDIV. 0000.00A RES USE CODE 510										2555 568th St Ironton 12/6/01 Gregory W. Runyon
	1,320	7,990	9,310								

TAX RATE 10.70
A/R RED FACTOR 16.7786
OTH RED FACTOR 15.5739

LAWRENCE
TAX DISTRICT

GENERAL TAX LIST AND DUPLICATE OF REAL AND PUBLIC UTILITY PROPERTY
COUNTY REAL ESTATE TAXES AND SPECIAL ASSESSMENTS
36-UPPER TWP-FOURTH WARD-IRONTON CORP-IRONTON S.D.

12/29/00

TAX YEAR 2000
INTEREST RATE
PAGE NO 6643

OWNER'S NAME MAILING ADDRESS	DESCRIPTION			TAXES CHARGED	DECEMBER TAXES	PENALTY	JUNE TAXES	PENALTY	TOTAL DELINQUENT	C. D. DATE	MEMO
	LAND	IMPROVEMENTS	TOTAL VALUE								
09-14-00 TRNSF FROM 36-029-0500.000	HALE, ELLIS										
THOMPSON, JEFFERY 2628 SO. 4TH. DT. IRONTON, OHIO 45638 VOL 627 PG 63 PARCEL-ID 36-029-0700.000	2 MITTENDORFS SD BL 34 AND 19 WBA RES USE CODE 510										
	2,450	11,070	13,520								
		HOMESITE VALUE LISTED BELOW									
	2,450	11,070	13,520								
DANIELS, DAVID L. AND JUDITH A. 022 C/O TRANSAMERICA REAL ESTATE TAX SERVICE 1105 SCHROCK RD SUITE 437 COLUMBUS, OHIO 43229 VOL 638 PG 68/70 PARCEL-ID 36-029-0800.000	-00-00 4MITTENDORF'S SUBDIV. OF SPANNER LANDS BLOCK 3 4 0000.00A RES USE CODE 520										
	2,450	15,060	17,510								
		HOMESITE VALUE LISTED BELOW									
	2,450	8,920	11,370								
THOMPSON, JEFFERY B. 582 CO RD 119 IRONTON, OHIO 45638 OR 39 PG 350 PARCEL-ID 36-029-0900.000	3 MITTENDORFS SD BL 34 AND 20 WBA RES USE CODE 500										
	2,450	00	2,450								
12-02-99 TRNSF FROM 36-029-0900.000	SISLER, CALVIN										
SISLER, CALVIN 2628 SO. 4TH. ST. IRONTON, OHIO 45638 VOL 121 PG 69 PARCEL-ID 36-029-0900.000	3 MITTENDORFS SD BL 34 AND 20 WBA RES USE CODE 500										
	00	00	00								
12-02-99 TRNSF TO 36-029-0900.000	THOMPSON, JEFFERY B.										
HAYS, TIMOTHY L. & DEBRA A. 2700 SO. 4TH ST IRONTON, OHIO 45638 VOL 593 PG 58 PARCEL-ID 36-029-1000.000	-00-00 5MITTENDORF'S SUBDIV. OF SPANNER LANDS BLOCK 3 4 0000.00A RES USE CODE 500										
	2,450	00	2,450								
HAYS, TIMOTHY L. & DEBRA A. 2700 SO. 4TH ST IRONTON, OHIO 45638 VOL 593 PG 58 PARCEL-ID 36-029-1100.000	-00-00 6MITTENDORF'S SUBDIV. OF SPANNER LANDS BL 34 N 1 0000.00A RES USE CODE 510										
	2,470	18,700	21,170								
		HOMESITE VALUE LISTED BELOW									
	2,470	18,700	21,170								
SPURLOCK, JERRY JR 2714 S. 4TH ST IRONTON, OHIO 45638 VOL 611 PG 704 PARCEL-ID 36-029-1200.000	7 MITTENDORF SD SPANNER LAND B L 34 & S 10X121.05 DAYTON LANE RES USE CODE 500										
	2,210	00	2,210								

TAX RATE 1.0000
A/R RED FACTOR 16.7786
OTH RED FACTOR 15.5739

LAWRENCE
TAX DISTRICT

GENERAL TAX LIST AND DUPLICATE OF REAL AND PUBLIC UTILITY PROPERTY
COUNTY REAL ESTATE TAXES AND SPECIAL ASSESSMENTS
36-UPPER TWP-FOURTH WARD-IRONTON CORP-IRONTON S.D.

12/29/00

TAX YEAR 2000
INTEREST RATE
PAGE NO 6644

OWNER'S NAME MAILING ADDRESS	DESCRIPTION			TAXES CHARGED	DECEMBER TAXES	PENALTY	JUNE TAXES	PENALTY	TOTAL DELINQUENT	C. D. DATE	MEMO
	LAND	IMPROVEMENTS	TOTAL VALUE								
SPURLOCK, JERRY L. & JANICE L. 2714 SO. 4TH STREET IRONTON, OHIO 45638 VOL 568 PG 811 PARCEL-ID 36-029-1300.000	4 0000.00A	-00-00 8MITTENDORF'S SUBDIV. OF SPANNER LANDS BLOCK 3 RES USE CODE 510	2,210 15,220 17,430 HOMESITE VALUE LISTED BELOW 2,210 15,220 17,430								
WILLIS, WILLIAM G. AND ANGELA S. AND GEORGE T. WILLIS 2720 S. 4TH ST. IRONTON, OHIO 45638 VOL 635 PG 780 PARCEL-ID 36-029-1400.000	4 0000.00A	-00-00 9MITTENDORF'S SUBDIV. OF SPANNER LANDS BLOCK 3 RES USE CODE 599	2,210 340 2,550								
WILLIS, WILLIAM G. AND ANGELA S. AND GEORGE T. WILLIS 2720 S. 4TH ST. IRONTON, OHIO 45638 VOL 635 PG 780 PARCEL-ID 36-029-1500.000	4 0000.00A	-00-00 10MITTENDORF'S SUBDIV. OF SPANNER LANDS BLOCK 3 RES USE CODE 510	2,210 13,100 15,310 HOMESITE VALUE LISTED BELOW 2,210 13,100 15,310								
JOHNSON, HERMAN, EDNA CARNEY & ELVA MAE ROCKWELL C/O ELVA MAE ROCKWELL P.O. BOX 619 WHEELERSBURG, OHIO 45694 PARCEL-ID 36-029-1600.000	4 0000.00A	-00-00 11MITTENDORF'S SUBDIV. OF SPANNER LANDS BLOCK 3 RES USE CODE 510	2,250 5,950 8,200								
FLETCHER, JOSEPH S. & ALICE J. 2726 SO. 4TH ST IRONTON, OHIO 45638 VOL 606 PG 288 PARCEL-ID 36-029-1700.000	4 0000.00A	-00-00 12MITTENDORF'S SUBDIV. OF SPANNER LANDS BLOCK 3 RES USE CODE 510	2,250 11,340 13,590 HOMESITE VALUE LISTED BELOW 2,250 11,340 13,590								
FLETCHER, JOSEPH S. & ALICE J. 2726 SO. 4TH ST IRONTON, OHIO 45638 VOL 606 PG 288 PARCEL-ID 36-029-1800.000	4 0000.00A	-00-00 13MITTENDORF'S SUBDIV. OF SPANNER LANDS BLOCK 3 RES USE CODE 500	2,070 00 2,070								
MADDEN, DONALD JOE & CHERYL A. 1808 WILSHIRE BLVD. ASHLAND, KY 41101 VOL 606 PG 670 PARCEL-ID 36-030-0100.000	4 0030	14 MITTENDORF'S S.D. OF SPANN ER LANDS BLK 34 COM USE CODE 420	11,100 15,130								
MADDEN, DONALD JOE & CHERYL A. 1808 WILSHIRE BLVD. ASHLAND, KY 41101 VOL 606 PG 670 PARCEL-ID 36-030-0400.000	3,230	15 MITTENDORF'S S.D. OF SPANNE R LANDS BLK 34 COM USE CODE 400	00 3,230								
IRONTON D. M. I. EMPLOY FED CR 2717 S. 3RD ST. IRONTON, OHIO 45638-0004 PARCEL-ID 36-030-0500.000	4 0000.00A	-00-00 16MITTENDORF'S SUBDIV. OF SPANNER LANDS BLOCK 3 COM USE CODE 444									Desco Federal Credit Union

TAX RATE 1.0000
A/R RED FACTOR 16.7786
OTH RED FACTOR 15.5739

LAWRENCE
TAX DISTRICT

GENERAL TAX LIST AND DUPLICATE OF REAL AND PUBLIC UTILITY PROPERTY
COUNTY REAL ESTATE TAXES AND SPECIAL ASSESSMENTS
36-UPPER TWP-FOURTH WARD-IRONTON CORP-IRONTON S.D.

12/29/00

TAX YEAR 2000
INTEREST RATE
PAGE NO 6645

OWNER'S NAME MAILING ADDRESS	DESCRIPTION			TAXES CHARGED	DECEMBER TAXES	PENALTY	JUNE TAXES	PENALTY	TOTAL DELINQUENT	C. D. DATE	MEMO
	LAND	IMPROVEMENTS	TOTAL VALUE								
VOL 286 PG 487 PARCEL-ID 36-030-0500.000	4,030	18,010	22,040								
IRONTON D. M. I. EMPLOY FED CR 2717 S. 3RD ST IRONTON, OHIO VOL 325 PG 437 PARCEL-ID 36-030-0600.000	4 0000.00A	-00-00 17MITTENDORF'S SUBDIV. OF SPANNER LANDS BLOCK 3 COM USE CODE 456	3,180 980 4,160								Same
IRONTON D. M. I. EMPLOY FED CR 2717 S. 3RD ST IRONTON, OHIO VOL 325 PG 437 PARCEL-ID 36-030-0700.000	4 0000.00A	-00-00 18MITTENDORF'S SUBDIV. OF SPANNER LANDS BL 34 S COM USE CODE 456	3,230 1,390 4,620								Same
RODRIGUEZ, NORBERTO GABRIEL & DIANA SUE 2443 SOUTH SEVENTH STREET IRONTON, OHIO 45638 VOL 610 PG 408-420 PARCEL-ID 36-030-0800.000	4 0000.00A	-00-00 19MITTENDORF'S SUBDIV. OF SPANNER LANDS BL 34 N RES USE CODE 510	2,250 3,550 5,800								
11-29-00 90.53 CASTLE, GARY W. & DEBRA E. 1919 SO 9TH ST & Hudson Jct IRONTON, OHIO 45638 VOL 637 PG 541 PARCEL-ID 36-030-0900.000	2 0000.00A	-00-00 20MITTENDORF'S SUBDIV. OF SPANNER LANDS BL 34 1 RES USE CODE 500	670 00 670								(Castle int only) 8-23-01 Norberto G. & Diana Sue Rodriguez
KLEINMAN, WALTER & WANDA J. 1609 KARIN STREET IRONTON, OHIO 45638 VOL 547 PG 507 PARCEL-ID 36-030-1000.000	4 0000.00A	-00-00 20MITTENDORF'S SUBDIV. OF SP LA BL 34 LS12% 21.2 CE RES USE CODE 500	1,400 00 1,400								error was made on 1986 duplicate when transfer for Salisbury was supposed to come out, it was not transferred in computer and when they corrected the problem everything was put into Salisbury instead of only und list see 1982 page 43 line 1 & 1985 Duplicate page 5133 Vol 1264 page 260 Vol 1485 page 168 Vol 1637 page 541 Vol 1490 page 310 Vol 175 page 609
JUSTICE, GREGORY & CONNIE J. C ROWTHER 719 N 6TH ST IRONTON, OHIO 45638 VOL 618 PG 540 PARCEL-ID 36-030-1100.000	4 0000.00A	-00-00 21MITTENDORF'S SUBDIV. OF SP LANDS BL 34 21.2 ON CED RES USE CODE 500	210 00 210								
LIBERTY FEDERAL SAVINGS & LOAN ASSN. 314 PARK AVENUE IRONTON, OHIO 45638 VOL 501 PG 3 PARCEL-ID 36-030-1200.000	4 0000.00A	-00-00 21MITTENDORF'S SUBDIV. OF SPANNER LANDS BLOCK 3 RES USE CODE 510	2,330 6,960 9,290								
HENSLEY, BERNARD L. & BETTY J. LIFE EST REM BERNARD G. 2612 SO. 5TH ST IRONTON, OHIO 45638 VOL 577 PG 124 PARCEL-ID 36-030-1400.000	4 0000.00A	-00-00 1 & 2 MITTENDORF'S SUBD IV OF SPANNER LANDS BLOCK 45 RES USE CODE 510	2,490 10,850 13,340 HOMESITE VALUE LISTED BELOW 2,490 10,470 12,960								Bernard & Betty 3/13/01 Bernard G. Hensley -

[illegible][illegible]

TAX RATE 16.7786
A/R RED FACTOR 15.5739
OTH RED FACTOR 15.5739

LAWRENCE
TAX DISTRICT

GENERAL TAX LIST AND DUPLICATE OF REAL AND PUBLIC UTILITY PROPERTY
COUNTY REAL ESTATE TAXES AND SPECIAL ASSESSMENTS
36-UPPER TWP-FOURTH WARD-IRONTON CORP-IRONTON S.D.

12/29/00

TAX YEAR 2000
INTEREST RATE
PAGE NO 6648

OWNER'S NAME MAILING ADDRESS	DESCRIPTION			TAXES CHARGED	DECEMBER TAXES	PENALTY	JUNE TAXES	PENALTY	TOTAL DELINQUENT	C. D. DATE	MEMO
	LAND	IMPROVEMENTS	TOTAL VALUE								
	2,330	8,150	10,480								
KELLY, JAMES L. 006 C/O F. A. R. E. TAX SERVICE 17187 NO. LAUREL PK. DR. SUITE 437 LIVONIA, MI 48152 VOL 627 PG 457 PARCEL-ID 36-031-1000.000	-00-00 17MITTENDORF'S SUBDIV OF SPANNER LANDS BLOCK 4 5 0000.00A RES USE CODE 510 1,900 7,230 9,130 HOMESITE VALUE LISTED BELOW 1,900 6,710 8,610										
MEADOWS, CHARLES AND LINDA 004 C/O LERETA CORP CENTRAL REP PRC.DEPT 1123 SOUTH PARKVIEW DR. COVINA, CAL. 91724 PARCEL-ID 36-031-1100.000	-00-00 18MITTENDORF'S SUBDIV OF SPANNER LANDS BLOCK 4 5 0000.00A RES USE CODE 510 2,330 11,160 13,490 HOMESITE VALUE LISTED BELOW 2,330 11,160 13,490										
DANIELS, DAVID L. & JUDITH A. 5047 GLENNINA DR. DAYTON, OHIO 45440 VOL 639 PG 813 PARCEL-ID 36-031-1200.000	-00-00 19MITTENDORF'S SUBDIV OF SPANNER LANDS BLOCK 4 5 0000.00A RES USE CODE 510 2,330 9,260 11,590 HOMESITE VALUE LISTED BELOW 2,330 9,260 11,590										
MEYERS, GARY F 2705 SO. 4TH STREET IRONTON, OHIO 45638-0005 VOL 569 PG 301 PARCEL-ID 36-031-1300.000	-00-00 20MITTENDORF'S SUBDIV OF SPANNER LANDS BLOCK 4 5 0000.00A RES USE CODE 510 2,330 10,000 12,330 HOMESITE VALUE LISTED BELOW 2,330 10,000 12,330										
CLARK, WILLIAM J. & ALICE 2701 SO 4TH ST IRONTON, OHIO 45638-0005 VOL 568 PG 145 PARCEL-ID 36-031-1400.000	-00-00 21MITTENDORF'S SUBDIV OF SPANNER LANDS BLOCK 4 5 0000.00A RES USE CODE 510 2,330 13,410 15,740 HOMESITE VALUE LISTED BELOW 2,330 13,410 15,740										
STAMPER, STEPHEN C. 2631 SO 4TH ST IRONTON, OHIO 45638 VOL 640 PG 195 PARCEL-ID 36-031-1500.000	-00-00 22MITTENDORF'S SUBDIV OF SPANNER LANDS BLOCK 4 5 0000.00A RES USE CODE 510 2,330 17,610 19,940										
STAMPER, STEPHEN C. 2631 SO 4TH ST IRONTON, OHIO 45638 VOL 640 PG 195 PARCEL-ID 36-031-1600.000	23 MITTENDORF'S SUB DIV OF SPA NNER LANDS BL 45 N 1/2 RES USE CODE 500 1,170 00 1,170										
WEBB, MARIE 2627 S. 4TH ST. IRONTON, OHIO 45638 VOL 578 PG 728 PARCEL-ID 36-031-1700.000	23 MITTENDORF'S SUB DIV OF SPA NNER LANDS BL 45 N1/2 RES USE CODE 500 1,170 00 1,170										

TAX RATE 16.7786
A/R RED FACTOR 15.5739
OTH RED FACTOR 15.5739

LAWRENCE
TAX DISTRICT

GENERAL TAX LIST AND DUPLICATE OF REAL AND PUBLIC UTILITY PROPERTY
COUNTY REAL ESTATE TAXES AND SPECIAL ASSESSMENTS
36-UPPER TWP-FOURTH WARD-IRONTON CORP-IRONTON S.D.

12/29/00

TAX YEAR 2000
INTEREST RATE
PAGE NO 6649

OWNER'S NAME MAILING ADDRESS	DESCRIPTION			TAXES CHARGED	DECEMBER TAXES	PENALTY	JUNE TAXES	PENALTY	TOTAL DELINQUENT	C. D. DATE	MEMO
	LAND	IMPROVEMENTS	TOTAL VALUE								
WEBB, MARIE 2627 S. 4TH ST. IRONTON, OHIO 45638 VOL 578 PG 728 PARCEL-ID 36-031-1800.000	-00-00 24MITTENDORF'S SUBDIV OF SPANNER LANDS BLOCK 4 5 0000.00A RES USE CODE 510 2,330 10,340 12,670 HOMESITE VALUE LISTED BELOW 2,330 10,020 12,350										
KELLY, JAMES H & ANNA MARIE 1309 S. 5TH ST. IRONTON, OHIO 45638 PARCEL-ID 36-032-0100.000	-00-00 25MITTENDORF'S SUBDIV OF SPANNER LANDS BLOCK 4 5 0000.00A RES USE CODE 510 2,330 7,150 9,480										
BRYANT, JOHN P. & KATHY 2619 SO 4TH IRONTON OHIO 45638 VOL 453 PG 693 PARCEL-ID 36-032-0200.000	-00-00 26MITTENDORF'S SUBDIV OF SPANNER LANDS BLOCK 4 5 0000.00A RES USE CODE 510 1,220 11,540 12,760 HOMESITE VALUE LISTED BELOW 1,220 11,540 12,760										Lindsey E. + Carrie J. Pemberton - 6-12-01
KRATZENBERG, KATHY J. P.O. BOX 786 IRONTON, OHIO 45638 OR 26 PG 461 PARCEL-ID 36-032-0400.000	1 MITTENDORF'S SD OF SPANNER L ANDS BL 55 N 6.9 LOT R LOT 96 WBA RES USE CODE 500 2,990 00 2,990										
CREATING HOUSING OPP. IN A COM M ENVIR SUCESSFULLY, INC 208 MARION PIKE COAL GROVE, OHIO 45638 VOL 583 PG 214 PARCEL-ID 36-032-0500.000	-00-00 2MITTENDORF'S SUBDIV. OF SPANNER LANDS BL 558 S. 36 5 0000.00A EXM USE CODE 620 2,590 7,140 9,730										
SEEDS, JUDY LYNN 022 C/O TRANSAMERICA REAL ESTATE TAX SERVICE 1105 SCHROCK RD SUITE 437 COLUMBUS, OHIO 43229 VOL 514 PG 687 PARCEL-ID 36-032-0600.000	-00-00 3MITTENDORF'S SUBDIV. OF SPANNER LANDS BLOCK 5 5 0000.00A RES USE CODE 510 2,990 11,860 14,850										
WHITE, MICHAEL F. II 2602 SO. 6TH ST IRONTON, OHIO 45638 VOL 623 PG 431 PARCEL-ID 36-032-0700.000	-00-00 4MITTENDORF'S SUBDIV. OF SPANNER LANDS BLOCK 5 5 0000.00A RES USE CODE 510 2,990 12,340 15,330 HOMESITE VALUE LISTED BELOW 2,990 12,340 15,330										
SPENCER, RICHARD A. 2606 SO 6TH ST IRONTON, OHIO 45638 VOL 630 PG 273 PARCEL-ID 36-032-0800.000	-00-00 5MITTENDORF'S SUBDIV. OF SPANNER LANDS BLOCK 5 5 0000.00A RES USE CODE 510 5,990 9,680 15,670 HOMESITE VALUE LISTED BELOW										

[illegible][illegible]

TAX RATE 16.7786
A/R RED FACTOR 15.5739
OTH RED FACTOR 15.5739

LAWRENCE
TAX DISTRICT

GENERAL TAX LIST AND DUPLICATE OF REAL AND PUBLIC UTILITY PROPERTY
COUNTY REAL ESTATE TAXES AND SPECIAL ASSESSMENTS
36-UPPER TWP-FOURTH WARD-IRONTON CORP-IRONTON S.D.

12/29/00

TAX YEAR 2000
INTEREST RATE
PAGE NO 6652

OWNER'S NAME MAILING ADDRESS	DESCRIPTION			TAXES CHARGED	DECEMBER TAXES	PENALTY	JUNE TAXES	PENALTY	TOTAL DELINQUENT	C. D. DATE	MEMO
	LAND	IMPROVEMENTS	TOTAL VALUE								
IRONTON, OHIO 45638 VOL 358 PG 596 PARCEL-ID 36-033-0600.000	5 0000.00A	RES USE CODE 510 2,990 19,240 22,230 HOMESITE VALUE LISTED BELOW 2,990 14,570 17,560									
BENSINGER, GEORGE A JR. & FRED A LIFE EST 2603 SO. 5TH ST IRONTON, OHIO 45638 OR 27 PG 77 PARCEL-ID 36-033-0700.000	-00-00 25MITTENDORF'S SUBDIV OF SPANNER LANDS BLOCK 5 5 0000.00A RES USE CODE 510										
STROSNIDER, CHARLES W. & NANCY A. 2601 SO 5TH ST IRONTON, OHIO 45638 VOL 580 PG 733 PARCEL-ID 36-033-0800.000	-00-00 26MITTENDORF'S SUBDIV OF SPANNER LANDS BLOCK 5 5 0000.00A RES USE CODE 510										
BISHOP, MARY LIFE EST LINDA SU E MANN ET-AL REM. 2557 S. 5TH ST. IRONTON, OHIO 45638 VOL 628 PG 415 PARCEL-ID 36-033-0900.000	27 MITT SUB OF SP LAND BL 55 P T LOT R WBA BET 5TH & SUG ALL 28 COM USE CODE 499										
TURNER, KENNETH R & EDNA L 2534 SO. 7TH ST IRONTON, OHIO 45638 VOL 195 PG 4 PARCEL-ID 36-033-1100.000	-00-00 1MITT SUB OF SP LANDS BL 66 LOT 150 & N7.45 ON LOT 1 0000.00A RES USE CODE 510										
HOLBROOK, RAYMOND 2538 S. 7TH ST IRONTON, OHIO 45638 VOL 638 PG 520 PARCEL-ID 36-033-1200.000	-00-00 2MITT SUB OF SPAN LAN DBL 66 & S PT LOT 151 WBA 0000.00A RES USE CODE 510										
KINGERY, WILMA A. 2544 S. 7TH ST IRONTON, OHIO 45638 VOL 630 PG 658 PARCEL-ID 36-033-1300.000	-00-00 4MITTENDORF'S SUBDIV. OF SPANNER LANDS BLOCK 6 6 0000.00A RES USE CODE 510										
KINGERY, WILMA A. 2544 S. 7TH ST. IRONTON, OHIO 45638 VOL 630 PG 658 PARCEL-ID 36-033-1400.000	-00-00 5MITTENDORF'S SUBDIV. OF SPANNER LANDS BLOCK 6 6 0000.00A RES USE CODE 500										
MOORE, ALAN & LANA K.	-00-00 6MITTENDORF'S SUBDIV.										

3/15/01
W. Irm A Kingery, Stephen L. Kingery & Rayette H. Kingery -

-SAME-

TAX RATE 16.7786
A/R RED FACTOR 15.5739
OTH RED FACTOR 15.5739

LAWRENCE
TAX DISTRICT

GENERAL TAX LIST AND DUPLICATE OF REAL AND PUBLIC UTILITY PROPERTY
COUNTY REAL ESTATE TAXES AND SPECIAL ASSESSMENTS
36-UPPER TWP-FOURTH WARD-IRONTON CORP-IRONTON S.D.

12/29/00

TAX YEAR 2000
INTEREST RATE
PAGE NO 6653

OWNER'S NAME MAILING ADDRESS	DESCRIPTION			TAXES CHARGED	DECEMBER TAXES	PENALTY	JUNE TAXES	PENALTY	TOTAL DELINQUENT	C. D. DATE	MEMO
	LAND	IMPROVEMENTS	TOTAL VALUE								
2554 S. 7TH ST. IRONTON, OHIO 45638 PARCEL-ID 36-033-1500.000	6 0000.00A	RES USE CODE 510 5,550 19,800 25,350 HOMESITE VALUE LISTED BELOW 5,550 19,800 25,350									
KINGERY, WILMA A. 2544 S. 7TH ST. IRONTON, OHIO 45638 VOL 630 PG 674 PARCEL-ID 36-033-1600.000	-00-00 8MITT SUB OF SPAN LAN D BL 66 27.9 MCGOVX40 ON 8 ON 0000.00A RES USE CODE 510										
RIGGS, SUZANNE 2555 S 6TH STREET IRONTON, OHIO 45638 VOL 542 PG 348 PARCEL-ID 36-033-1700.000	-00-00 8MITT SUB OF SP LA BL 66 90 ON MCGOV X40 ON 6TH 8 0 N 0000.00A RES USE CODE 510										
ANDERSON, PATRICIA & MARYT BET H ANDERSON C/O PATRICIA ANDERSON 2549 SOUTH 6TH STREET IRONTON, OHIO 45638 VOL 582 PG 354 PARCEL-ID 36-033-1800.000	-00-00 9MITT SUB OF SPAN LAND SBL 66 32 ON 6THX110 8 ON 6T H 0000.00A RES USE CODE 510										
WALBRIGHT, GREGORY A. & BETH A WAGNER 2547 SO. 6TH STREET IRONTON, OHIO 45638 VOL 628 PG 267 PARCEL-ID 36-034-0100.000	10 MITT SUB OF SPAN LAN BL 66 WBA 40 ON 5TH X 119 11, 97 RES USE CODE 510										
BROSE, JOSEPH E. 015 C/O NORWEST ELECTRONIC TAX SERVICE P. O. BOX 9309, MS 122535 DES MOINES, IOWA 50306-9309 VOL 636 PG 5 PARCEL-ID 36-034-0200.000	-00-00 97MITT SUB OF SPAN LA NBL 66 WBA 40 ON 6TH X 119 1 O 0000.00A RES USE CODE 510										
WALBRIGHT, FREDERICK J. & WALBRIGHT, MARGARET GAYLE 2607 S. 7TH ST. IRONTON, OHIO 45638-0000 VOL 453 PG 595 PARCEL-ID 36-034-0400.000	-00-00 19MITT SUB OF SPAN LA NBL 75 & L 42 AUD PLA 1870 PT 0000.03A RES USE CODE 510										
REED, MICHAEL A. 702 MCGOVNEY AVE IRONTON, OHIO 45638 VOL 569 PG 162 PARCEL-ID 36-034-0500.000	-00-00 20MITTENDORF'S SUBDIV OF SPANNER LANDS BLOCK 7 5 0000.00A RES USE CODE 510										

2/9/01
Secretary of Housing And Urban Development
Andrea Downs -

[illegible][illegible]

TAX RATE 12/29/00
A/R RED FACTOR 16.7786
OTH RED FACTOR 15.5739

LAWRENCE
TAX DISTRICT

GENERAL TAX LIST AND DUPLICATE OF REAL AND PUBLIC UTILITY PROPERTY
COUNTY REAL ESTATE TAXES AND SPECIAL ASSESSMENTS
36-UPPER TWP-FOURTH WARD-IRONTON CORP-IRONTON S.D.

12/29/00

TAX YEAR 2000
INTEREST RATE
PAGE NO 6656

OWNER'S NAME MAILING ADDRESS	DESCRIPTION			TAXES CHARGED	DECEMBER TAXES	PENALTY	JUNE TAXES	PENALTY	TOTAL DELINQUENT	C. D. DATE	MEMO
	LAND	IMPROVEMENTS	TOTAL VALUE								
PARCEL-ID 36-035-0200.000	2,710	11,060	13,770								
	HOMESITE VALUE LISTED BELOW										
	2,710	10,660	13,370								
FETTER, ROBERT A. & MARJORIE L IFE EST. 2529 SO. 7TH ST IRONTON, OHIO 45638 VOL 567 PG 541	MITT SUB OF SPAN LAND BL 76 N 12' 16" S 34' 17" WBA S 21.3' 15" 2 46X137 RES USE CODE 510										
PARCEL-ID 36-035-0300.000	2,710	10,040	12,750								
	HOMESITE VALUE LISTED BELOW										
	2,710	9,550	12,260								
CHAPMAN, EDNA L. 2525 SO. 7TH ST IRONTON, OHIO 45638 VOL 557 PG 331	-00-00 17MIT SUB OF SPAN LAN DBL 76PT N6 N46 LOT152 WBA46X1 3 0000.00A RES USE CODE 510										
PARCEL-ID 36-035-0400.000	3,170	11,360	14,530								
	HOMESITE VALUE LISTED BELOW										
	3,170	10,870	14,040								
HALE, JERRY ELLIS 11599 ST RT 141 KITTS HILL, OHIO 45645 OR 70 PG 69	-00-00 4MITTENDORF'S SUBDIV. OF SPANNER LANDS BLOCK 8 6 0000.00A RES USE CODE 500										
PARCEL-ID 36-035-0600.000	2,330	00	2,330								
09-14-00 TRNSF FROM 36-035-0600.000	HALE, ELLIS										
HALE, ELLIS 13547 ST. RD. 141 KITTS HILL, OHIO 45645 VOL 590 PG 544	-00-00 4MITTENDORF'S SUBDIV. OF SPANNER LANDS BLOCK 8 6 0000.00A RES USE CODE 500										
PARCEL-ID 36-035-0600.000	00	00	00								
09-14-00 TRNSF TO 36-035-0600.000	ELLIS, JERRY HALE										
THOMPSON, DORIS L. 2602 SO. 7TH ST IRONTON, OHIO 45638 VOL 525 PG 510	-00-00 1KENNEDY SUB OF BL 65 MITT PT 40 ON 7TH X 70 ON 0000.00A RES USE CODE 510										
PARCEL-ID 36-035-0700.000	1,670	9,850	11,520								
	HOMESITE VALUE LISTED BELOW										
	1,670	9,850	11,520								
THOMPSON, DORIS L. 2602 SO. 7TH ST. IRONTON, OHIO 45638 VOL 525 PG 510	-00-00 1KENNEDY SUB OF BL 65 65 MITT LESS 40 ON 7THX70 0 0000.00A RES USE CODE 510										
PARCEL-ID 36-035-0900.000	1,820	5,740	7,560								
RIST, ROSE MARIE 2606 S 7TH ST IRONTON, OHIO 45638 VOL 475 PG 118	-00-00 2 KENNEDY SUB OF BL 6 5MITT 0000.00A RES USE CODE 510										
PARCEL-ID 36-035-1000.000	2,330	12,840	15,170								
	HOMESITE VALUE LISTED BELOW										
	2,330	12,840	15,170								
TAYLOR, WILLIAM T. AND BRENDA	-00-00 3KENNEDY'S SUBDIV.										

TAX RATE 12/29/00
A/R RED FACTOR 16.7786
OTH RED FACTOR 15.5739

LAWRENCE
TAX DISTRICT

GENERAL TAX LIST AND DUPLICATE OF REAL AND PUBLIC UTILITY PROPERTY
COUNTY REAL ESTATE TAXES AND SPECIAL ASSESSMENTS
36-UPPER TWP-FOURTH WARD-IRONTON CORP-IRONTON S.D.

12/29/00

TAX YEAR 2000
INTEREST RATE
PAGE NO 6657

OWNER'S NAME MAILING ADDRESS	DESCRIPTION			TAXES CHARGED	DECEMBER TAXES	PENALTY	JUNE TAXES	PENALTY	TOTAL DELINQUENT	C. D. DATE	MEMO
	LAND	IMPROVEMENTS	TOTAL VALUE								
2610 S. SEVENTH ST. IRONTON, OHIO 45638 VOL 413 PG 496	OF BLOCK 65 MITT E 0000.00A RES USE CODE 510										
PARCEL-ID 36-035-1100.000	1,730	12,710	14,440								
	HOMESITE VALUE LISTED BELOW										
	1,730	12,710	14,440								
WOODRUFF, HAROLD DOUGLAS & JOY CE A 2614 S. 7TH ST. IRONTON, OHIO 45638 VOL 567 PG 168	-00-00 4KENN SUB OF BL 65 MITT PT LOT 42 AUD PLAT 18 7 0000.04A RES USE CODE 510										
PARCEL-ID 36-035-1200.000	4,660	15,230	19,890								
	HOMESITE VALUE LISTED BELOW										
	4,660	13,320	17,980								
DANIELS, DAVID L & JUDITH A 5047 GLENMIRA DR. DAYTON, OHIO 45440 VOL 580 PG 796	-00-00 13KENNEDY'S SUBDIV. OF BLOCK 65 MITT E 0000.00A RES USE CODE 500										
PARCEL-ID 36-035-1300.000	20	00	20								
REINHARDT, JUDE A. & ANNA R. 2625 S. 6TH IRONTON, OHIO 45638 VOL 439 PG 292	-00-00 14KENNEDY'S SUBDIV. OF BLOCK 65 MITT E 0000.00A RES USE CODE 510										
PARCEL-ID 36-035-1400.000	1,960	6,710	8,670								
	HOMESITE VALUE LISTED BELOW										
	1,960	6,710	8,670								
YATES, REX D. & SHIRLEY V. 2623 S. 6TH STREET IRONTON, OHIO 45638 VOL 509 PG 434	-00-00 15KENNEDY'S SUBDIV. OF BLOCK 65 MITT E 0000.00A RES USE CODE 510										
PARCEL-ID 36-035-1500.000	2,430	10,530	12,960								
	HOMESITE VALUE LISTED BELOW										
	2,430	10,080	12,510								
BUTLER, JACK AND JOYCE F. 2619 SO. 6TH ST IRONTON, OHIO 45638 VOL 486 PG 140	-00-00 16KENNEDY'S SUBDIV. OF BLOCK 65 MITT E 0000.00A RES USE CODE 510										
PARCEL-ID 36-035-1600.000	2,430	10,040	12,470								
	HOMESITE VALUE LISTED BELOW										
	2,430	10,040	12,470								
CARTY, SANDY 2615 SO. 6TH ST IRONTON, OHIO 45638 OR 14 PG 491	-00-00 17KENNEDY'S SUBDIV. OF BLOCK 65 MITT E 0000.00A RES USE CODE 510										
PARCEL-ID 36-035-1700.000	2,430	7,860	10,290								
	HOMESITE VALUE LISTED BELOW										
	2,430	7,860	10,290								
ADDIS, BERKLEY AND GARNET L. 2613 SO. 6TH ST IRONTON, OHIO 45638 VOL 636 PG 685	-00-00 18KENNEDY'S SUBDIV. OF BLOCK 65 MITT E 0000.00A RES USE CODE 510										
PARCEL-ID 36-035-1800.000	2,430	10,780	13,210								
	HOMESITE VALUE LISTED BELOW										
	2,430	10,780	13,210								

[illegible][illegible]

[illegible][illegible]

[illegible][illegible]

TAX RATE 10.0
A/R RED FACTOR 16.7786
OTH RED FACTOR 15.5739

LAWRENCE
TAX DISTRICT 36-UPPER TWP-FOURTH WARD-IRONTON CORP-IRONTON S.D.

GENERAL TAX LIST AND DUPLICATE OF REAL AND PUBLIC UTILITY PROPERTY
COUNTY REAL ESTATE TAXES AND SPECIAL ASSESSMENTS
12/29/00

TAX YEAR 2000
INTEREST RATE
PAGE NO 6664

OWNER'S NAME MAILING ADDRESS	DESCRIPTION			TAXES CHARGED	DECEMBER TAXES	PENALTY	JUNE TAXES	PENALTY	TOTAL DELINQUENT	C. D. DATE	MEMO
	LAND	IMPROVEMENTS	TOTAL VALUE								
PARCEL-ID 36-038-0700.001	150	00	150								
NARCO INVESTORS 900 HANNA BLDG. 1422 EUCLID AVENUE CLEVELAND, OHIO 44115 VOL 526 PG 768 PARCEL-ID 36-038-0800.000		-00-00 32AUDITORS PLAT 1870 E PT BACK OF RT. ST HYE PARC 0000.56A EXM USE CODE 610	110								
ICE CREEK LAND COMPANY, INC. 2204 SO 10TH ST IRONTON, OHIO 45638 VOL 600 PG 444 PARCEL-ID 36-038-0900.000		32 AUD. PLAT 1870 E OF 3RD X 1 3 WIDE N OF N LESS 0.08 ACS BA L=1.37 ACS IND USE CODE 300	4,760								
MUTH LUMBER COMPANY, INC. 1301 ADAMS LANE IRONTON, OHIO 45638 PARCEL-ID 36-038-0900.001		32 AUD. PLAT 1870 E OF 3RD PT 0.08 ACRES IND USE CODE 300	120								
WOLOHAN LUMBER CO. 1740 MIDLAND ROAD P.O. BOX 4335 SAGINAW, MI. 48605-9984 PARCEL-ID 36-038-1000.000		-00-00 32 AUD PLAT 1870 132 X 217.30 OR 28,683 SQ FT. COM USE CODE 456	12,550								
NORFOLK & WESTERN RAILWAY CO 8 NORTH JEFFERSON ST. ROANOKE, VA. VOL 278 PG 118 PARCEL-ID 36-038-1200.000		-00-00 AUD PL 1900 CAMP. RES PT OF 3RD ST HY EA PA NO 72 A E 0000.03A EXM USE CODE 610	110								
NORFOLK & WESTERN RAILWAY CO 3 NORTH JEFFERSON ST ROANOKE, VA ASSESSMENT ONLY PARCEL-ID 36-038-1200.555		ASSESSMENT ONLY COM USE CODE 400	00								
MARSHALL, RICHARD E. 1638 NORTH 2ND ST IRONTON OHIO 45638 VOL 490 PG 50 PARCEL-ID 36-038-1400.000		1 AU PLAT 1900 135' ON 3R X 12 0' ON CEMENTERY LANE 0.29ACS. COM USE CODE 452	4,250								
ALLIED CORP. C/O ALLIED SIGNAL INC. P. O. BOX 1057 MORRISTOWN, NJ 07962-1057 VOL 160 PG 109 PARCEL-ID 36-038-1500.000		2 AUD PLAT 1900 PT 0.22ACS. IND USE CODE 300	390								
10-11-00 6.12											
ALLIED CORP.		2 AUD PLAT 1900 PT 15.82ACS.									

TAX RATE 10.0
A/R RED FACTOR 16.7786
OTH RED FACTOR 15.5739

LAWRENCE
TAX DISTRICT 36-UPPER TWP-FOURTH WARD-IRONTON CORP-IRONTON S.D.

GENERAL TAX LIST AND DUPLICATE OF REAL AND PUBLIC UTILITY PROPERTY
COUNTY REAL ESTATE TAXES AND SPECIAL ASSESSMENTS
12/29/00

TAX YEAR 2000
INTEREST RATE
PAGE NO 6665

OWNER'S NAME MAILING ADDRESS	DESCRIPTION			TAXES CHARGED	DECEMBER TAXES	PENALTY	JUNE TAXES	PENALTY	TOTAL DELINQUENT	C. D. DATE	MEMO
	LAND	IMPROVEMENTS	TOTAL VALUE								
C/O ALLIED SIGNAL INC. P. O. BOX 1057 MORRISTOWN, NJ 07962-1057 VOL 101 PG 546 PARCEL-ID 36-038-1600.000		IND USE CODE 300	23,810								
10-11-00 373.36											
ALLIED-SIGNAL INC. AKA ALLIED CORP. C/O ALLIED SIGNAL INC. P. O. BOX 1057 MORRISTOWN, NJ 07962-1057 VOL 529 PG 318 PARCEL-ID 36-038-1700.000		LOT 3 AUD PLAT 1900 PT. 3.21 A C IND USE CODE 300	1,770								
10-11-00 27.75											
ALLIED CORP. C/O ALLIED SIGNAL INC. P. O. BOX 1057 MORRISTOWN, NJ 07962-1057 VOL 136 PG 344 PARCEL-ID 36-038-1800.000		4 AUD PLAT 1900 50' ON 3RD X 1 32' 0.19ACS. IND USE CODE 300	380								
10-11-00 5.96											
CITY OF IRONTON OHIO IRONTON, OHIO PARCEL-ID 36-038-1900.000		18-01-27 49 AUDITORS PLAT 1870 0000.13A EXM USE CODE 640	10								
ALLIED CORP. C/O ALLIED SIGNAL INC. P.O. BOX 1057 MORRISTOWN, NJ 07962-1057 VOL 492 PG 681 PARCEL-ID 36-039-0100.000		4 AUD PLAT 1900 30' ON 3RD X 1 32' 0.15ACS. IND USE CODE 300	140								
10-11-00 2.19											
ALLIED CORP C/O ALLIED SIGNAL INC. P.O. BOX 1057 MORRISTOWN, NJ 07962-1057 VOL 103 PG 76 PARCEL-ID 36-039-0200.000		4 AUD PLAT 1900 LESS 1.35A BAL =8.68ACS. COM USE CODE 447	22,090								
10-11-00 5723.16											
ALLIED CORP. C/O ALLIED SIGNAL, INC. P.O. BOX 1057 MORRISTOWN, N. J. 07962-1057 VOL 486 PG 322 PARCEL-ID 36-039-0201.000		PT. 4 AUD PLAT 1900 1.35ACS. IND USE CODE 300	2,030								
IRONTON COAL COMPANY C/O ED STACY P.O. BOX 4000 LEBANON, VA. 24266		PT 5 AUD PLAT 1900 2.21 AC IND USE CODE 300	3,330								

[illegible][illegible]

TAX RATE 10.0
A/R RED FACTOR 16.7786
OTH RED FACTOR 15.5739

LAWRENCE
TAX DISTRICT

GENERAL TAX LIST AND DUPLICATE OF REAL AND PUBLIC UTILITY PROPERTY
COUNTY REAL ESTATE TAXES AND SPECIAL ASSESSMENTS
36-UPPER TWP-FOURTH WARD-IRONTON CORP-IRONTON S.D.

12/29/00

TAX YEAR 2000
INTEREST RATE
PAGE NO 6668

OWNER'S NAME MAILING ADDRESS	DESCRIPTION			TAXES CHARGED	DECEMBER TAXES	PENALTY	JUNE TAXES	PENALTY	TOTAL DELINQUENT	C. D. DATE	MEMO
	LAND	IMPROVEMENTS	TOTAL VALUE								
PARCEL-ID 36-039-1200.000	2,730	1,820	4,550								
04-17-00 TRNSF FROM 36-039-1200.000	NEAL, VIOLA L.										
STROSNIDER, NANCY 2601 S. 5TH ST. IRONTON, OHIO 45638 VOL 639 PG 730	7 AUDITOR PLAT 1900 PT 0.20 AC RES (OLD DESCR 40 ON 3RD X 148 ON ADAMS) COM USE CODE 400										
PARCEL-ID 36-039-1300.000	3,810	00	3,810								
NEAL, DAVE 3619 SO 3RD ST IRONTON, OHIO 45638-000 VOL 629 PG 280	7 AUDITOR'S PLAT 1900 RD ON 3 RD X 132 & 8 X 40 TR 4 RES USE CODE 510										
PARCEL-ID 36-039-1500.000	3,490	5,980	9,470								
NEAL, PAUL DAVID 3619 SO 3RD ST IRONTON, OHIO 45638-000R 0000.12A OR 52 PG 516	-00-00 7AUDITOR'S PLAT 1900 40 ON 3RD X 140 ADAMS T RES USE CODE 510										
PARCEL-ID 36-039-1600.000	1,760	7,930	9,690								
04-17-00 TRNSF FROM 36-039-1600.000	NEAL, VIOLA L.										
NEAL, VIOLA L. 3611 S. 3RD ST. IRONTON, OHIO 45638-000R 0000.12A VOL 457 PG 556	-00-00 7AUDITOR'S PLAT 1900 40 ON 3RD X 140 ADAMS T RES USE CODE 510										
PARCEL-ID 36-039-1600.000	00	00	00								
04-17-00 TRNSF TO 36-039-1600.000	NEAL, PAUL DAVID										
NEAL, PAUL DAVID 3619 SO 3RD ST IRONTON, OHIO 45638-000 OR 52 PG 516	7 AUDITOR'S PLAT 1900 PT E OF 3RD TR 1 LESS .05ACS BAL .15AC COM USE CODE 400										
PARCEL-ID 36-039-1700.000	1,390	00	1,390								
04-17-00 TRNSF FROM 36-039-1700.000	NEAL, VIOLA L.										
NEAL, VIOLA L. 3611 S. 3RD ST. IRONTON, OHIO 45638-000 VOL 457 PG 556	7 AUDITOR'S PLAT 1900 PT E OF 3RD TR 1 LESS .05ACS BAL .15AC COM USE CODE 400										
PARCEL-ID 36-039-1700.000	00	00	00								
04-17-00 TRNSF TO 36-039-1700.000	NEAL, PAUL DAVID										
STROSNIDER, NANCY 2601 S. 5TH ST. IRONTON, OHIO 45638 VOL 639 PG 730	7 AUDITORS PLAT 1900 PT E OF 3 RD TR 1 .05 ACS RES USE CODE 500										
PARCEL-ID 36-039-1700.001	660	00	660								

TAX RATE 10.0
A/R RED FACTOR 16.7786
OTH RED FACTOR 15.5739

LAWRENCE
TAX DISTRICT

GENERAL TAX LIST AND DUPLICATE OF REAL AND PUBLIC UTILITY PROPERTY
COUNTY REAL ESTATE TAXES AND SPECIAL ASSESSMENTS
36-UPPER TWP-FOURTH WARD-IRONTON CORP-IRONTON S.D.

12/29/00

TAX YEAR 2000
INTEREST RATE
PAGE NO 6669

OWNER'S NAME MAILING ADDRESS	DESCRIPTION			TAXES CHARGED	DECEMBER TAXES	PENALTY	JUNE TAXES	PENALTY	TOTAL DELINQUENT	C. D. DATE	MEMO
	LAND	IMPROVEMENTS	TOTAL VALUE								
NEAL, RONALD J. & PAUL DAVID 3717 SO 3RD ST IRONTON, OHIO 45638-000 OR 52 PG 511	-00-00 7AUDITOR'S PLAT 1900 PT. E OF 3RD 0000.85A COM USE CODE 400										
PARCEL-ID 36-039-1800.000	1,550	00	1,550								
04-17-00 TRNSF FROM 36-039-1800.000	NEAL, VIOLA L.										
NEAL, VIOLA L. 3611 S. 3RD ST. IRONTON, OHIO 45638-000 VOL 457 PG 556	-00-00 7AUDITOR'S PLAT 1900 PT. E OF 3RD 0000.85A COM USE CODE 400										
PARCEL-ID 36-039-1800.000	00	00	00								
04-17-00 TRNSF TO 36-039-1800.000	NEAL, RONALD J. & PAUL DA										
ALLIED CORP. C/O ALLIED SIGNAL INC. P.O. BOX 1057 MORRISTOWN, NJ 07962-1057 VOL 153 PG 312	7 AUD PLAT 1900 PT 0.36ACS. IND USE CODE 300										
PARCEL-ID 36-040-0100.000	540	00	540								
10-11-00 8.46											
ALLIED CORP. C/O ALLIED SIGNAL INC. P.O. BOX 1057 MORRISTOWN, NJ 07962-1057 VOL 153 PG 309	7 AUD PLAT 1900 PT E OF 3RD 1. 64ACS. IND USE CODE 300										
PARCEL-ID 36-040-0200.000	2,600	00	2,600								
10-11-00 40.77											
NEAL, VIOLA 3611 S. 3RD ST. IRONTON, OH. 45638-000I 0000.33A VOL 468 PG 526	-00-00 7AUDITOR'S PLAT 1900 87 ON 3RD X 164 ON FRONT L RES USE CODE 510										
PARCEL-ID 36-040-0300.000	00	00	00								
04-17-00 TRNSF TO 36-040-0300.000	STROSNIDER, NANCY ET-AL										
STROSNIDER, NANCY ET-AL 2601 SO 5TH ST IRONTON, OH. 45638-000I 0000.33A OR 52 PG 507	-00-00 7AUDITOR'S PLAT 1900 87 ON 3RD X 164 ON FRONT L RES USE CODE 510										
PARCEL-ID 36-040-0300.000	2,910	4,740	7,650								
04-17-00 TRNSF FROM 36-040-0300.000	NEAL, VIOLA										
NEAL, VIOLA L. 3611 S. 3RD ST. IRONTON, OHIO 45638-000 VOL 457 PG 556	7 AUD PLAT 1900 PT W OF 3RD LE SS .02AC BAL=.26AC COM USE CODE 400										
PARCEL-ID 36-040-0400.000	00	00	00								
04-17-00 TRNSF TO 36-040-0400.000	NEAL, RONALD J. & PAUL DA										

[illegible][illegible]

[illegible][illegible]

TAX RATE 10.00
A/R RED FACTOR 16.7786
OTH RED FACTOR 15.5739

LAWRENCE
TAX DISTRICT

GENERAL TAX LIST AND DUPLICATE OF REAL AND PUBLIC UTILITY PROPERTY
COUNTY REAL ESTATE TAXES AND SPECIAL ASSESSMENTS
36-UPPER TWP-FOURTH WARD-IRONTON CORP-IRONTON S.D.

12/29/00

TAX YEAR 2000
INTEREST RATE
PAGE NO 6674

OWNER'S NAME MAILING ADDRESS	DESCRIPTION			TAXES CHARGED	DECEMBER TAXES	PENALTY	JUNE TAXES	PENALTY	TOTAL DELINQUENT	C. D. DATE	MEMO
	LAND	IMPROVEMENTS	TOTAL VALUE								
ALLIED CHEM & DYE CORP BARRETT C/O ALLIED SIGNAL, INC. P.O. BOX 1057 MORRISTOWN, N.J. 07963-1057 VOL 172 PG 231 PARCEL-ID 36-042-0100.000	-00-00 4ARGO LAND W OF 3RD LESS 2.48A 5 0003.35A	IND USE CODE 320	33,290 217,910 251,200								
ALLIED CHEM & DYE CORP BARRETT C/O ALLIED SIGNAL, INC. P.O. BOX 1057 MORRISTOWN, N.J. 07962-1057 VOL 174 PG 167 PARCEL-ID 36-042-0200.000	-00-00 4ARGO LAND BET. RY. & RIVER 5 0001.97A	IND USE CODE 300	2,960 00 2,960								
ALLIED CORP. C/O ALLIED SIGNAL, INC. P.O. BOX 1057 MORRISTOWN, NJ 07962-1057 VOL 492 PG 681 PARCEL-ID 36-042-0300.000	5 ARGO LAND 62.55' ON 3RD 0.13 ACS.	IND USE CODE 300	180 00 180								
10-11-00 2.82											
ALLIED CORP. C/O ALLIED SIGNAL, INC. P.O. BOX 1057 MORRISTOWN, NJ 07962-1057 VOL 492 PG 681 PARCEL-ID 36-042-0400.000	5 ARGO LAND N & MID PT & BACK TRI. 2.00ACS.	IND USE CODE 300	2,090 00 2,090								
10-11-00 32.78											
ALLIED CORP. C/O ALLIED SIGNAL, INC. P.O. BOX 1057 MORRISTOWN, NJ 07962-1057 VOL 492 PG 681 PARCEL-ID 36-042-0500.000	PT 5 & 6 ARGO LAND PT MID PT D .26ACS.	IND USE CODE 300	390 00 390								
10-11-00 6.12											
ALLIED CORP. C/O ALLIED SIGNAL, INC. P.O. BOX 1057 MORRISTOWN, NJ 07962-1057 VOL 492 PH 681 PARCEL-ID 36-042-0600.000	PT 5 & 6 ARGO LAND PT MID PT 1 .39ACS.	IND USE CODE 300	390 00 390								
10-11-00 6.12											
ALLIED CORP. C/O ALLIED SIGNAL INC. P. O. BOX 1057 MORRISTOWN, OHIO 17962-1057 VOL 492 PG 681 PARCEL-ID 36-042-0700.000	PT 6 ARGO LAND E OF 3RD 3.19AC S.	IND USE CODE 300	2,400 00 2,400								
10-11-00 37.63											
ALLIED CHEM & DYE CORP BARRETT C/O ALLIED SIGNAL, INC.	-00-00 6ARGO LAND W OF 3RD										

TAX RATE 10.00
A/R RED FACTOR 16.7786
OTH RED FACTOR 15.5739

LAWRENCE
TAX DISTRICT

GENERAL TAX LIST AND DUPLICATE OF REAL AND PUBLIC UTILITY PROPERTY
COUNTY REAL ESTATE TAXES AND SPECIAL ASSESSMENTS
36-UPPER TWP-FOURTH WARD-IRONTON CORP-IRONTON S.D.

12/29/00

TAX YEAR 2000
INTEREST RATE
PAGE NO 6675

OWNER'S NAME MAILING ADDRESS	DESCRIPTION			TAXES CHARGED	DECEMBER TAXES	PENALTY	JUNE TAXES	PENALTY	TOTAL DELINQUENT	C. D. DATE	MEMO
	LAND	IMPROVEMENTS	TOTAL VALUE								
P.O. BOX 1057 MORRISTOWN, N.J. 07962-1057 VOL 196 PG 570 PARCEL-ID 36-042-0800.000	0000.03A	IND USE CODE 300	50 00 50								
ALLIED CHEM & DYE CORP SEMENT C/O ALLIED SIGNAL, INC. P.O. BOX 1057 MORRISTOWN, N.J. 07962-1057 VOL 196 PG 570 PARCEL-ID 36-042-0900.000	-00-00 6ARGO LAND W OF 3RD 0000.48A	IND USE CODE 300	720 00 720								
ALLIED CHEM & DYE CORP BARRETT C/O ALLIED SIGNAL, INC. P.O. BOX 1057 MORRISTOWN, N.J. 07962-1057 VOL 172 PG 212 PARCEL-ID 36-042-1000.000	-00-00 6ARGO LAND S PT. & FRAC. BET 3RD 0000.77A	IND USE CODE 300	1,160 00 1,160								
ALLIED CHEM & DYE CORP BARRETT C/O ALLIED SIGNAL, INC. P.O. BOX 1057 MORRISTOWN, N.J. 07962-1057 VOL 172 PG 216 PARCEL-ID 36-042-1100.000	-00-00 6ARGO LAND N PT. BET. 3RD & R R 0000.74A	IND USE CODE 300	1,110 00 1,110								
ALLIED CHEM & DYE CORP BARRETT C/O ALLIED SIGNAL, INC. P.O. BOX 1057 MORRISTOWN, N.J. 07962-1057 PARCEL-ID 36-042-1200.000	-00-00 1ARGO LAND BET. D. T. & I. RY. & R I 0002.19A	IND USE CODE 300	230 00 230								
ALLIED CORP. C/O ALLIED SIGNAL, INC P. O. BOX 1057 MORRISTOWN, NJ. 07962-1057 PARCEL-ID 36-042-1300.000	6 ARGO LAND N PT 30 ADJ TO RR IND USE CODE 300		80 00 80								
10-11-00 1.25											
ALLIED CHEM & DYE CORP. C/O ALLIED SIGNAL, INC. P.O. BOX 1057 MORRISON N. J. 07962-1057 VOL 583 PG 59 PARCEL-ID 36-042-1400.000	-00-00 1-6 INCL. & LOTS 3 & 4STOVER LAND OLD RR R/WTHRU LI S 0000.50A	IND USE CODE 300	750 00 750								
IRONTON COAL CO. C/O ED STACY P.O. BOX 4000 LEBANON, VA. 24266 VOL 583 PG 59 PARCEL-ID 36-042-1401.000	-00-00 PT 1-6 INCL & LOTS 3&4 STOVER LANDS OLD RR RWTHRU LI S 0000.92A	IND USE CODE 300	1,390 00 1,390								
WOLOHAN LUMBER CO. 1740 MIDLAND RD P.O. BOX 3235 SAGINAW, MI. 48605-9984 PARCEL-ID 36-042-1700.000	-00-00 1SOUTHVILLE & E1/2 SUGAR ALL 6 X 88 ADJ LOT S 0000.00A	COM USE CODE 400	5,240 00 5,240								

TAX RATE 16.7786
A/R RED FACTOR 15.5739
OTH RED FACTOR

LAWRENCE
TAX DISTRICT

GENERAL TAX LIST AND DUPLICATE OF REAL AND PUBLIC UTILITY PROPERTY
COUNTY REAL ESTATE TAXES AND SPECIAL ASSESSMENTS
36-UPPER TWP-FOURTH WARD-IRONTON CORP-IRONTON S.D.

12/29/00

TAX YEAR 2000
INTEREST RATE
PAGE NO 6676

OWNER'S NAME MAILING ADDRESS	DESCRIPTION			TAXES CHARGED	DECEMBER TAXES	PENALTY	JUNE TAXES	PENALTY	TOTAL DELINQUENT	C. D. DATE	MEMO
	LAND	IMPROVEMENTS	TOTAL VALUE								
ACTION TERMINALS INC. P.O. BOX 609 PRESTONSBURG, KY 41653 VOL 482 PG 473 PARCEL-ID 36-042-1800.000	-00-00 3-8SOUTHVILLE&S.293 &E&W 1/2 SUG ALL 12X 366.93 0000.00A COM USE CODE 499	17,430	00	17,430							
IRONTON IRON INC. P.O. BOX 98 IRONTON, OHIO 45638 VOL 544 PG 523 PARCEL-ID 36-043-0100.000	-00-00 9SOUTHVILLE N.1.07 WH & S1/2 7TH & 6X144 &E S1/2SUG 0000.00A IND USE CODE 300	1,130	00	1,130							
IRONTON, CITY OF IRONTON, OHIO VOL 316 PG 390 PARCEL-ID 36-043-0101.000	-00-00 PT LT 9 SOUTHVILLE 40' X 130' - PT OF DAYTON S 0000.00A EXM USE CODE 640	2,280	00	2,280							
IRONTON, CITY OF IRONTON, OHIO VOL 316 PG 390 PARCEL-ID 36-043-0102.000	-00-00 PT VAC SUGAR ALLEY PT 12'X40' ONLY-PT OF DAYTON S 0000.00A EXM USE CODE 640	110	00	110							
IRONTON IRON INC. P.O. BOX 98 IRONTON, OHIO 45638 VOL 544 PG 523 PARCEL-ID 36-043-0200.000	-00-00 N1/2 GRAND ALLEY FROM 3RD TO SUGAR A L 0000.00A IND USE CODE 300	3,190	00	3,190							
NEAL, RONALD J. & PAUL DAVID 3717 SO 3RD ST IRONTON, OHIO 45638-000 OR 52 PG 511 PARCEL-ID 36-043-0400.000	1 HEINERS LAND DOWER SD 1 LESS 28 SQ FT COM USE CODE 400	2,350	00	2,350							
04-17-00 TRNSF FROM 36-043-0400.000 NEAL, VIOLA L.											
NEAL, VIOLA L. 3611 S. 3RD ST. IRONTON, OHIO 45638-000 VOL 457 PG 556 PARCEL-ID 36-043-0400.000	1 HEINERS LAND DOWER SD 1 LESS 28 SQ FT COM USE CODE 400	00	00	00							
04-17-00 TRNSF TO 36-043-0400.000 NEAL, RONALD J. & PAUL DA											
IRONTON COAL COMPANY C/O ED STACY P.O. BOX 4000 LEBANON, VA. 24266 VOL 563 PG 413 PARCEL-ID 36-043-0400.001	1 HEINER DOWER SD 1 PT 28 SQ F T COM USE CODE 400	110	00	110							
IRONTON COAL COMPANY C/O ED STACY	1 HEINER LANDS DOWER S.D. 2, 3 RES USE CODE 510										

TAX RATE 16.7786
A/R RED FACTOR 15.5739
OTH RED FACTOR

LAWRENCE
TAX DISTRICT

GENERAL TAX LIST AND DUPLICATE OF REAL AND PUBLIC UTILITY PROPERTY
COUNTY REAL ESTATE TAXES AND SPECIAL ASSESSMENTS
36-UPPER TWP-FOURTH WARD-IRONTON CORP-IRONTON S.D.

12/29/00

TAX YEAR 2000
INTEREST RATE
PAGE NO 6677

OWNER'S NAME MAILING ADDRESS	DESCRIPTION			TAXES CHARGED	DECEMBER TAXES	PENALTY	JUNE TAXES	PENALTY	TOTAL DELINQUENT	C. D. DATE	MEMO
	LAND	IMPROVEMENTS	TOTAL VALUE								
P.O. BOX 4000 LEBANON, VA. 24266 VOL 563 PG 414 PARCEL-ID 36-043-0500.000	1,590	6,200	7,790								
HOMESITE VALUE LISTED BELOW											
IRONTON COAL COMPANY C/O ED STACY P.O. BOX 4000 LEBANON, VA. 24266 VOL 525 PG 168 PARCEL-ID 36-043-0600.000	-00-00 1HEINER LANDS DOWER S. D. 4,5 0000.00A RES USE CODE 510	1,640	4,110	5,750							
MC WILLIAM, JACK C. 5261 CO RD 15 SOUTH POINT, OHIO 45680 VOL 391 PG 280 PARCEL-ID 36-043-0700.000	-00-00 1HEINER LANDS DOWER S. D. 6,7 PT. 1.6 0000.00A RES USE CODE 510	1,190	9,310	10,500							
HOMESITE VALUE LISTED BELOW											
SCHWEICKART, WILLIAM C C/O HAMPTON 2020 SO. 10TH ST IRONTON, OHIO 45638 VOL 308 PG 487 PARCEL-ID 36-043-0800.000	-00-00 1HEINER LANDS DOWER S. D. 7 LESS 1. 6 0000.00A RES USE CODE 500	800	00	800							
HAMPTON, G. E. 2020 SO. 10TH ST. IRONTON, OHIO 45638 VOL 260 PG 182 PARCEL-ID 36-043-0900.000	-00-00 1HEINER LANDS DOWER S. D. 8 0000.00A RES USE CODE 500	1,250	00	1,250							
GIDEON F. HAMPTON INC 2020 SO. 10TH ST. IRONTON, OHIO 45638 VOL 304 PG 628 PARCEL-ID 36-043-1000.000	-00-00 1HEINER LANDS DOWER S. D. 9 0000.00A RES USE CODE 510	1,240	2,200	3,440							
HAMPTON, G. E. & LEONA 2004 SO. 10TH ST IRONTON, OHIO 45638 VOL 238 PG 50 PARCEL-ID 36-043-1100.000	-00-00 1HEINER LANDS DOWER S. D. 10 0000.00A COM USE CODE 400	840	00	840							
HAMPTON, G. E. & LEONA 2004 SO. 10TH ST IRONTON, OHIO 45638 VOL 238 PG 50 PARCEL-ID 36-043-1200.000	-00-00 2HEINER LANDS BET. 3RD ST. & RR 0000.58A COM USE CODE 499	8,090	8,070	16,160							
HAMPTON, G. E. & LEONA 2004 SO. 10TH ST IRONTON, OHIO 45638 VOL 283 PG 349 PARCEL-ID 36-043-1300.000	-00-00 3HEINER LANDS NE PT BET 3RD & RR 0000.11A COM USE CODE 400	1,020	00	1,020							

TAX YEAR 2000
INTEREST RATE
PAGE NO 6678

OWNER'S NAME MAILING ADDRESS	DESCRIPTION			TAXES CHARGED	DECEMBER TAXES	PENALTY	JUNE TAXES	PENALTY	TOTAL DELINQUENT	C. D. DATE	MEMO
	LAND	IMPROVEMENTS	TOTAL VALUE								
HAMPTON, G. E. & LEONA 2004 SO. 10TH ST IRONTON, OHIO VOL 238 PG 82 PARCEL-ID 36-043-1500.000	-00-00 SHEINER LANDS NW PT BET 3RD & RR 0000.11A	COM USE CODE 400	1,020								
WALDEN, EVAN C. 1211 WESTERN AVE. ALBANY, NEW YORK 12203-333 PARCEL-ID 36-043-1600.000	-00-00 4HEINER LANDS LESS .13A 0001.63A	RES USE CODE 510	4,970	4,890	9,860						
THOMAS, PAULINE C/O LINCOLN SAV. & LOAN ASSN. 006 C/O F. A. R. E. TAX SERVICE 17187 NO. LAUREL PK. DR. SUITE 437 LIVONIA, MI 48152 VOL 395 PG 636 PARCEL-ID 36-043-1700.000	-00-00 4HEINER LANDS 0000.13A	RES USE CODE 510	2,350	6,850	9,200						
IRONTON COAL COMPANY C/O ED STACY P.O. BOX 4000 LEBANON, VA. 24266 VOL 518 PG 37 PARCEL-ID 36-043-1800.000	-00-00 SHEINER LANDS 50.7 ON RD. S SIDE 1.0000.00A	LESS .0 COM USE CODE 400	2,380	00	2,380						
WILLIS, GARFORD & LEONA 3711 SO. 3RD ST IRONTON, OHIO 45638 VOL 184 PG 111 PARCEL-ID 36-044-0100.000	-00-00 SHEINER LANDS PT. 9.3 ON RD. S SIDE 0000.01A	RES USE CODE 500	140	00	140						
NEAL, VIOLA L. 3611 S. 3RD ST. IRONTON, OHIO 45638-000 VOL 457 PG 556 PARCEL-ID 36-044-0200.000	-00-00 SHEINER LANDS 50 ON 3RD NEXT LOT 4 0000.00A	RES USE CODE 510	00	00	00						
04-17-00 TRNSF TO 36-044-0200.000 STROSNIDER, NANCY											
STROSNIDER, NANCY 2601 SO 5TH ST IRONTON, OHIO 45638-000 OR 52 PG 519 PARCEL-ID 36-044-0200.000	-00-00 SHEINER LANDS 50 ON 3RD NEXT LOT 4 0000.00A	RES USE CODE 510	4,390	4,500	8,890						
04-17-00 TRNSF FROM 36-044-0200.000 NEAL, VIOLA L.											
WILLIS, GARFORD & LEONA 3711 SO. 3RD ST IRONTON, OHIO VOL 184 PG 111 PARCEL-ID 36-044-0300.000	-00-00 SHEINER LANDS 10 ON 3RD X 90 TRI 0000.01A	LESS PT RES USE CODE 500	250	00	250						

TAX YEAR 2000
INTEREST RATE
PAGE NO 6679

OWNER'S NAME MAILING ADDRESS	DESCRIPTION			TAXES CHARGED	DECEMBER TAXES	PENALTY	JUNE TAXES	PENALTY	TOTAL DELINQUENT	C. D. DATE	MEMO
	LAND	IMPROVEMENTS	TOTAL VALUE								
IRONTON COAL COMPANY C/O ED STACY P.O. BOX 4000 LEBANON, VA. 24266 VOL 518 PG 37 PARCEL-ID 36-044-0400.000	5 T 6	RES USE CODE 500	410	00	410						
WILLIS, GARFORD & LEONA 3711 SO. 3RD ST IRONTON, OHIO 45638 VOL 184 PG 111 PARCEL-ID 36-044-0500.000	-00-00 6HEINER LANDS N SIDE 0000.65A	RES USE CODE 510	4,350	7,250	11,600						
		HOMESITE VALUE LISTED BELOW	4,350	7,250	11,600						
NEAL, RONALD J. 3717 SO 3RD ST IRONTON, OHIO 45638-000 OR 52 PG 509 PARCEL-ID 36-044-0600.000	-00-00 6HEINER LANDS S SIDE 0001.18A	RES USE CODE 510	4,820	6,500	11,320						
04-17-00 TRNSF FROM 36-044-0600.000	NEAL, VIOLA L.										
NEAL, VIOLA L. 3611 S. 3RD ST. IRONTON, OHIO 45638-000 VOL 457 PG 556 PARCEL-ID 36-044-0600.000	-00-00 6HEINER LANDS S SIDE 0001.18A	RES USE CODE 510	00	00	00						
04-17-00 TRNSF TO 36-044-0600.000	NEAL, RONALD J.										
MARSHALL, RICHARD E. 1638 NO 2ND ST IRONTON, OHIO 45638 VOL 605 PG 734 PARCEL-ID 36-044-0700.000	-00-00 7HEINER LANDS N PT. 0001.00A	COM USE CODE 400	1,590	00	1,590						
CAVIN, PATRICIA J. 2611 S. 10 TH ST. IRONTON, OHIO 45638 VOL 490 PG 842 PARCEL-ID 36-044-0800.000	-00-00 7HEINER LANDS PT. N PT. 8 0002.24A	COM USE CODE 499	7,350	13,830	21,180						
PARSONS, RONALD W. & JUDY C/O PAVEL POPOV TRUCKING CO. P. O. BOX 4078 IRONTON, OHIO VOL 585 PG 549 PARCEL-ID 36-044-0900.000	-00-00 8HEINER LANDS E OF 3RD PT. 0001.88A	COM USE CODE 419	12,890	19,450	32,340						
PARSONS, RONALD W. & JUDY C/O PAVEL POPOV TRUCKING CO. P. O. BOX 4078 IRONTON, OHIO 45638 VOL 585 PG 549 PARCEL-ID 36-044-1000.000	-00-00 8HEINER LANDS 0000.23A	COM USE CODE 400	420	00	420						

TAX RATE 0.0000
A/R RED FACTOR 16.7786
OTH RED FACTOR 15.5739

LAWRENCE
TAX DISTRICT

GENERAL TAX LIST AND DUPLICATE OF REAL AND PUBLIC UTILITY PROPERTY
COUNTY REAL ESTATE TAXES AND SPECIAL ASSESSMENTS
36-UPPER TWP-FOURTH WARD-IRONTON CORP-IRONTON S.D.

12/29/00

TAX YEAR 2000
INTEREST RATE
PAGE NO 6680

OWNER'S NAME MAILING ADDRESS	DESCRIPTION			TAXES CHARGED	DECEMBER TAXES	PENALTY	JUNE TAXES	PENALTY	TOTAL DELINQUENT	C. D. DATE	MEMO
	LAND	IMPROVEMENTS	TOTAL VALUE								
PARSONS, RONALD W. & JUDY C/O PAVEL POPOV TRUCKING CO P. O. BOX 4078 IRONTON, OHIO 45638 VOL 585 PG 549 PARCEL-ID 36-044-1100.000	-00-00 BHEINER LANDS 223 ON 3RD I 0001.35A	NEXT BR COM USE CODE 400	2,470	00	2,470						
IRONTON COAL COMPANY C/O ED STACY P.O. BOX 4000 LEBANON, VA. 24266 VOL 483 PG 59 PARCEL-ID 36-044-1200.000	-00-00 1HEINER LANDS ALL BET. RY. & RIVER 2, 3, 8 0005.49A	IND USE CODE 399	20,600	8,350	28,950						
HAMPTON, GIDEON E. & LEONA 3720 SO. 3RD ST IRONTON, OHIO 45638 VOL 249 PG 106 PARCEL-ID 36-044-1300.000	-00-00 2HEINER LANDS PT. W OF 3RD ST. 3, 8 0000.09A	COM USE CODE 400	840	00	840						
STATE OF OHIO BD OF TRS. OHIO UNIVERSITY C/O DANNY KASLER GRANT ACTG. HDL CTR STE 279 ATHENS, OHIO 45701 VOL 556 PG 694 PARCEL-ID 36-044-1500.000	-00-00 1LIBERTY SUBDIV. OF LOT 27 AUD. PLAT 1870 2 0000.00A	EXM USE CODE 670	16,200	10,170	26,370						
		HOMESITE VALUE LISTED BELOW	00	9,990	9,990						
THE STATE OF OHIO OF USE & BEN EFIT OF OHIO UNIVERSITY BOARD C/O DANNY KASLER GRANT ACTG. HDL CTR STE 279 ATHENS, OH 45701 VOL 573 PG 381 PARCEL-ID 36-044-1700.000	-00-00 3 LIBERTY SD LESS 8840. 87 BAL=45.14 X 175.81 X 50 X 1 55.47	EXM USE CODE 670	3,200	5,750	8,950						
THE PRESIDENT & THE BOARD OF T RUSTEES OF OHIO UNIVERSITY C/O DANNY KASLER GRANT ACTG. HDL CTR STE 279 ATHENS, OH 45701 VOL 566 PG 231, 234 PARCEL-ID 36-044-1700.001	-00-00 3 LIBERTY SUBDIV PT 53. 21 X 168.76 X 46.14 X 196.75	EXM USE CODE 670	3,680	00	3,680						
STATE OF OHIO FOR THE BENEFIT OF THE OH UNIV. BD OF TRUSTEES C/O DANNY KASLER GRANT ACTG. HDL CTR STE 279 ATHENS, OH 45701 VOL 579 PG 83 PARCEL-ID 36-044-1800.000	-00-00 4LIBERTY SUBDIV. OF LOT 27 AUD. PLAT 1870 0000.00A	RES USE CODE 510	8,400	4,270	12,670						
		HOMESITE VALUE LISTED BELOW	8,400	4,240	12,640						
STATE OF OHIO - OHIO UNIVERSIT Y BD OF TRUTEES C/O DANNY KASLER GRANT ACTG	-00-00 5LIBERTY SUBDIV. OF LOT 27 A 0000.00A	AUD. PL EXM USE CODE 670									

TAX RATE 0.0000
A/R RED FACTOR 16.7786
OTH RED FACTOR 15.5739

LAWRENCE
TAX DISTRICT

GENERAL TAX LIST AND DUPLICATE OF REAL AND PUBLIC UTILITY PROPERTY
COUNTY REAL ESTATE TAXES AND SPECIAL ASSESSMENTS
36-UPPER TWP-FOURTH WARD-IRONTON CORP-IRONTON S.D.

12/29/00

TAX YEAR 2000
INTEREST RATE
PAGE NO 6681

OWNER'S NAME MAILING ADDRESS	DESCRIPTION			TAXES CHARGED	DECEMBER TAXES	PENALTY	JUNE TAXES	PENALTY	TOTAL DELINQUENT	C. D. DATE	MEMO
	LAND	IMPROVEMENTS	TOTAL VALUE								
HDL CTR STE 279 ATHENS, OH 45701 VOL 573 PG 376 PARCEL-ID 36-045-0100.000	6,510	10,150	16,660								
STATE OF OHIO-OHIO UNIVERSITY C/O DANNY KASLER HDL CENTER ROOM 279 B ATHENS, OHIO 45701-2979 PARCEL-ID 36-045-0100.555	ASSESSMENT ONLY COM USE CODE 400	00	00	00							
STATE OF OHIO-OHIO UNIVERSITY BOARD OF TRUSTEES C/O DANNY KASLER GRANT ACTG HDL CENTER STE 279 ATHENS, OH 45701 VOL 572 PG 686 PARCEL-ID 36-045-0200.000	-00-00 6LIBERTY SUB. OF LOT2 7AUD PL 1870 PT 7 PT8 TRI 10 0 N 0000.00A	EXM USE CODE 670	16,460	12,380	28,840						
		HOMESITE VALUE LISTED BELOW	16,460	12,380	28,840						
STATE OF OHIO-OHIO UNIVERSITY BOARD OF TRUSTEES C/O DANNY KASLER GRANT ACTG HDL CTR STE 279 ATHENS, OHIO 45701-2979 SPECIAL ASSESSMENT ONLY PARCEL-ID 36-045-0200.555	SPECIAL ASSESSMENT ONLY COM USE CODE 400	00	00	00							
STATE OF OHIO/ OHIO UNIVERSITY C/O DANNY KASLER GRANT ACTG HDL CTR STE 279 ATHENS, OHIO 45701-2979 VOL 494 PG 646 PARCEL-ID 36-045-0300.000	-00-00 7LIB SUB LOT 27 R AUD PL 1870 PT TRI 20 ON 10TH PT 4 0000.00A	RES USE CODE 510	14,280	17,810	32,090						
STATE OF OHIO-OHIO UNIVERSITY C/O DANNY KASLER HDL CENTER ROOM 279 B ATHENS, OHIO 45701 VOL 485 PG 526 PARCEL-ID 36-045-0400.000	-00-00 10LIBERTY SUBDIV. OF LOT 27 A 0000.00A	AUD. PL RES USE CODE 510	8,400	13,130	21,530						
STATE OF OHIO, FOR THE USE & B ENEFIT OF OHIO UNIVERSITY C/O DANNY KASLER GRANT ACTG HDL CTR STE 279 ATHENS, OH 45701 VOL 478 PG 841 PARCEL-ID 36-045-0500.000	-00-00 11LIBERTY SUBDIV. OF LOT 27 A 0000.00A	AUD. PL EXM USE CODE 650	8,680	00	8,680						
STATE OF OHIO FOR THE USE & BE NEFIT OF OHIO UNIVERSITY C/O DANNY KASLER GRANT ACTG HDL CTR STE 279 ATHENS, OH 45701 VOL 478 PG 841	-00-00 12LIB SUB LOT 27 AUD PL 1870 PT 50 ON 0000.00A	LIBERTY EXM USE CODE 650	2,890	00	2,890						

TAX RATE 16.7786
A/R RED FACTOR 15.5739
OTH RED FACTOR

LAWRENCE
TAX DISTRICT

GENERAL TAX LIST AND DUPLICATE OF REAL AND PUBLIC UTILITY PROPERTY
COUNTY REAL ESTATE TAXES AND SPECIAL ASSESSMENTS
36-UPPER TWP-FOURTH WARD-IRONTON CORP-IRONTON S.D.

12/29/00

TAX YEAR 2000
INTEREST RATE
PAGE NO 6682

OWNER'S NAME MAILING ADDRESS	DESCRIPTION			TAXES CHARGED	DECEMBER TAXES	PENALTY	JUNE TAXES	PENALTY	TOTAL DELINQUENT	C. D. DATE	MEMO
	LAND	IMPROVEMENTS	TOTAL VALUE								
PARCEL-ID 36-045-0600.000											
STATE OF OHIO FOR THE USE & BE NEFIT OF OHIO UNIVERSITY C/O DANNY KASLER GRANT ACTG HDL CTR STE 279 ATHENS, OH 45701 VOL 478 PG 841		-00-00 12LIBERTY SUBDIV. OF LOT 27 AUD. PLAT 1870 W. 0000.00A EXM USE CODE 650	5,800 00 5,800								
PARCEL-ID 36-045-0700.000											
STATE OF OHIO FOR THE USE & BE NEFIT OF OHIO UNIVERSITY C/O DANNY KASLER GRANT ACTG HDL CTR STE 279 ATHENS, OH 45701 VOL 478 PG 841		-00-00 13LIBERTY SUBDIV. OF LOT 27 AUD. PL A 0000.00A EXM USE CODE 650	8,660 00 8,660								
PARCEL-ID 36-045-0800.000											
STATE OF OHIO FOR THE USE & BE NEFIT OF THE OHIO UNIVERSITY C/O DANNY KASLER GRANT ACTG HDL CTR STE 279 ATHENS, OH 45701 VOL 478 PG 841		-00-00 14LIBERTY SUBDIV. OF LOT 27 AUD. PL A 0000.00A EXM USE CODE 650	7,820 00 7,820								
PARCEL-ID 36-045-0900.000											
STATE OF OHIO- OHIO UNIVERSITY C/O DANNY KASLER GRANT ACTG HDL CTR STE 279 ATHENS, OH 45701 VOL 490 PG 392		-00-00 15LIBERTY SUBDIV. OF LOT 27 AUD. PL A 0000.00A EXM USE CODE 670	7,820 8,390 16,210								
PARCEL-ID 36-045-1000.000											
BLANKENSHIP, LARRY F. 1103 KEMP LANE IRONTON, OHIO 45638 VOL 578 PG 461, 464		-00-00 LOT 1 E 23 ON KEMP X 100 ON LIBERTY 0000.00A RES USE CODE 510	3,100 12,220 15,320 HOMESITE VALUE LISTED BELOW 3,100 12,220 15,320								
PARCEL-ID 36-045-1200.000											
BLANKENSHIP, LARRY F. 1103 KEMP LANE IRONTON, OHIO 45638 VOL 578 PG 461, 464		-00-00 LOT 1 W 37 ON KEMP X LOT 2 W H 0000.00A RES USE CODE 500	8,050 00 8,050								
PARCEL-ID 36-045-1201.000											
BOARD OF TRUSTEES OF OHIO UNIV ERSITY 1804 KEMP LANE IRONTON, OHIO 45638 OR 41 PG 458		-00-00 3THE SCHWEICKART SUB. 0000.00A RES USE CODE 510	6,640 10,360 17,000 HOMESITE VALUE LISTED BELOW 6,640 10,360 17,000								
PARCEL-ID 36-045-1300.000											
12-23-99 TRNSF FROM 36-045-1300.000		WEBB, MARY FRANCES LIFE E									

TAX RATE 16.7786
A/R RED FACTOR 15.5739
OTH RED FACTOR

LAWRENCE
TAX DISTRICT

GENERAL TAX LIST AND DUPLICATE OF REAL AND PUBLIC UTILITY PROPERTY
COUNTY REAL ESTATE TAXES AND SPECIAL ASSESSMENTS
36-UPPER TWP-FOURTH WARD-IRONTON CORP-IRONTON S.D.

12/29/00

TAX YEAR 2000
INTEREST RATE
PAGE NO 6683

OWNER'S NAME MAILING ADDRESS	DESCRIPTION			TAXES CHARGED	DECEMBER TAXES	PENALTY	JUNE TAXES	PENALTY	TOTAL DELINQUENT	C. D. DATE	MEMO
	LAND	IMPROVEMENTS	TOTAL VALUE								
WEBB, MARY FRANCES LIFE ESTATE 1011 KEMP LN. IRONTON, OHIO 45638 VOL 550 PG 71		-00-00 3THE SCHWEICKART SUB. 0000.00A RES USE CODE 510	00 00 00								
PARCEL-ID 36-045-1300.000											
12-23-99 TRNSF TO 36-045-1300.000		BOARD OF TRUSTEES OF OHIO									
VogELSONG, DONALD C. LIFE EST. 1009 KEMP LANE IRONTON, OHIO 45638 VOL 573 PG 223-232		-00-00 4THE SCHWEICKART SUB. 0000.00A RES USE CODE 510	6,640 14,960 21,600 HOMESITE VALUE LISTED BELOW 6,640 14,960 21,470								
PARCEL-ID 36-045-1400.000											
SCHWAB, THOMAS E. P O BOX 211 IRONTON, OHIO 45638 OR 9 PG 91/93		-00-00 5THE SCHWEICKART SUB. 0000.00A RES USE CODE 510	6,640 11,370 18,010 HOMESITE VALUE LISTED BELOW 6,640 11,370 18,010								1007 Kemp Ave Irnton, Ohio 5-10-01 Lisa A. Bryant -
PARCEL-ID 36-045-1500.000											
COLLINS, O. CLARK JR. 2211 SO 11TH ST IRONTON, OHIO 45638 VOL 593 PG 520		-00-00 6THE SCHWEICKART SUB. 0000.00A RES USE CODE 510	7,740 18,990 26,730 HOMESITE VALUE LISTED BELOW 7,740 18,990 26,730								11/1/01 Board of Trustees Ohio University
PARCEL-ID 36-045-1600.000											
BROWN, MARY JUNE 5023 CANNONSBURG RD. CATLETTSBURG, KY 41129 VOL 569 PG 364		-00-00 3NIXON'S ADDITION 0000.00A RES USE CODE 510	2,330 12,830 15,160 HOMESITE VALUE LISTED BELOW 2,330 7,910 10,240								
PARCEL-ID 36-045-1800.000											
CANNON, JAMES EDWARD 1607 SO. 4TH ST IRONTON, OHIO 45638 VOL 571 PG 386		-00-00 9 NIXON'S ADDITION 0000.00A RES USE CODE 510	2,330 12,300 14,630 HOMESITE VALUE LISTED BELOW 2,330 11,850 14,180								
PARCEL-ID 36-046-0100.000											
LEWIS, KEITH & DEBORAH 82 TWP. RD. 1331 IRONTON, OHIO 45638 VOL 491 PG 51		-00-00 10NIXON'S ADDITION 0000.00A RES USE CODE 520	2,330 7,020 9,350								
PARCEL-ID 36-046-0200.000											
JACKSON, ETHEL M. LIFE EST JUL IE ANN BROWN REM. 1613 SO. 4TH ST IRONTON, OHIO 45638 VOL 615 PG 654		-00-00 11NIXON'S ADDITION 0000.00A RES USE CODE 510	2,330 12,410 14,740 HOMESITE VALUE LISTED BELOW 2,330 12,410 14,740								
PARCEL-ID 36-046-0300.000											
HOLMES, JOHN 1615 SO. 4TH ST IRONTON, OHIO 45638 VOL 508 PG 803		-00-00 12NIXON'S ADDITION 0000.00A RES USE CODE 510	2,330 9,820 12,150								

OWNER'S NAME MAILING ADDRESS	DESCRIPTION			TAXES CHARGED	DECEMBER TAXES	PENALTY	JUNE TAXES	PENALTY	TOTAL DELINQUENT	C. D. DATE	MEMO
	LAND	IMPROVEMENTS	TOTAL VALUE								
PARCEL-ID 36-046-0400.000	HOMESITE VALUE LISTED BELOW 2,330 9,820 12,150										
CHAPMAN, ELIZABETH F. LIMITED LIFE EST 1621 SO. 4TH ST IRONTON, OHIO 45638 VOL 623 PG 656	-00-00 13NIXON'S ADDITION 0000.00A RES USE CODE 510 2,330 8,420 10,750 HOMESITE VALUE LISTED BELOW 2,330 8,420 10,750			Suellen C. Noble 6-22-01							
PARCEL-ID 36-046-0500.000											
STAPLETON, JOSEPH LIFE EST REM FREDA & CLATON MEADOWS 184 TWP RD 321 IRONTON, OHIO 45638 VOL 631 PG 418	-00-00 14NIXON'S ADDITION PT. LESS 48 4 ON OAK X 40 0000.00A RES USE CODE 510 1,860 13,200 15,060			Joseph Stapleton							
PARCEL-ID 36-046-0600.000											
WALLER, GARY L. 2526 SO. 4TH ST. IRONTON, OHIO 45638 VOL 579 PG 593	-00-00 14NIXON'S ADDITION PT. 48 4 ON OAK X 40 0000.00A RES USE CODE 510 1,410 8,510 9,920 HOMESITE VALUE LISTED BELOW 1,410 8,510 9,920										
PARCEL-ID 36-046-0700.000											
TAYLOR, FRED D. & CAROL A. 1701 S. 4TH ST. IRONTON, OHIO 45638 VOL 487 PG 270	-00-00 15NIXON'S ADDITION PT. 90 9 X 40 0000.00A RES USE CODE 510 1,910 16,790 18,700 HOMESITE VALUE LISTED BELOW 1,910 16,790 18,700										
PARCEL-ID 36-046-0800.000											
RIVERVIEW BUILDINGS CORP. 1417 NORTH 4TH ST. IRONTON, OHIO 45638-116 OR 28 PG 558	-00-00 15NIXON AD 413 ON OAK X 40 ON ALLEY 0000.00A RES USE CODE 510 1,200 5,970 7,170										
PARCEL-ID 36-046-0900.000											
SAMMONS, PAUL W. & JANICE 1556 CO. RD. 182 KITTS HILL, OHIO 45645 VOL 510 PG 629	-00-00 16NIXON'S ADDITION 0000.00A RES USE CODE 510 2,330 8,190 10,520 HOMESITE VALUE LISTED BELOW 2,330 8,190 10,520										
PARCEL-ID 36-046-1000.000											
WATSON, MARY E. LIFE EST JERRY L. WATSON ET-AL REM. 1709 S. 4TH ST. IRONTON, OHIO 45638 VOL 606 PG 496	-00-00 17NIXON'S ADDITION 0000.00A RES USE CODE 510 1,860 4,120 5,980 HOMESITE VALUE LISTED BELOW 1,860 4,120 5,980										
PARCEL-ID 36-046-1100.000											
ABBOTT, CHARLES ROGER P.O. BOX 185 IRONTON, OHIO 45638 L/C VOL 597 PG 197	18 NIXON'S ADD 1.2 OFF SIDE TO TAL 44.5 ON 4TH X 132 RES USE CODE 510 1,010 8,420 9,430 HOMESITE VALUE LISTED BELOW 1,010 8,220 9,230										
PARCEL-ID 36-046-1200.000											
10-11-00 143.18											

[illegible]

TAX RATE 10
A/R RED FACTOR 16.7786
OTH RED FACTOR 15.5739

LAWRENCE
TAX DISTRICT 36-UPPER TWP-FOURTH WARD-IRONTON CORP-IRONTON S.D.
GENERAL TAX LIST AND DUPLICATE OF REAL AND PUBLIC UTILITY PROPERTY
COUNTY REAL ESTATE TAXES AND SPECIAL ASSESSMENTS
12/29/00

TAX YEAR 2000
INTEREST RATE
PAGE NO 6690

OWNER'S NAME MAILING ADDRESS	DESCRIPTION			TAXES CHARGED	DECEMBER TAXES	PENALTY	JUNE TAXES	PENALTY	TOTAL DELINQUENT	C. D. DATE	MEMO
	LAND	IMPROVEMENTS	TOTAL VALUE								
IRONTON, OHIO 45638 VOL 295 PG 382 PARCEL-ID 36-048-1300.000	2,280	10,230	12,510	HOMESITE VALUE LISTED BELOW 2,280 10,230 12,510							
ALFREY, JOHN E. AND FONDALENE LIFE EST. 2738 SO 10TH ST IRONTON, OHIO 45638 VOL 629 PG 266 PARCEL-ID 36-048-1400.000	-00-00 22DONOHUE'S ADDITION 0000.00A RES USE CODE 510	2,280	23,440	25,720 HOMESITE VALUE LISTED BELOW 2,280 23,440 25,720							
ALFREY, JOHN E. AND FONDALENE LIFE EST. 2738 SO 10TH ST IRONTON, OHIO 45638 VOL 629 PG 266 PARCEL-ID 36-048-1500.000	-00-00 23DONOHUE'S ADDITION 0000.00A RES USE CODE 520	2,280	3,410	5,690 HOMESITE VALUE LISTED BELOW 2,280 3,410 5,690							
STEVENS, BARRY E. AND ANGELA J 1710 SO 4TH ST IRONTON, OH 45638 OR 37 PG 793 PARCEL-ID 36-048-1600.000	-00-00 24DONOHUE'S ADDITION 0000.00A RES USE CODE 510	2,280	9,080	11,360 HOMESITE VALUE LISTED BELOW 2,280 9,080 11,360							
WILLIS, LESTER A. & REGINA 1714 SO 4TH ST IRONTON, OHIO 45638 PARCEL-ID 36-048-1700.000	-00-00 25DONOHUE'S ADDITION 0000.00A RES USE CODE 520	2,280	17,060	19,340							
SAMMONS, PAUL W. & JANICE E. 1556 CO. RD. 182 KITTS HILL, OHIO 45645 VOL 493 PG 628 PARCEL-ID 36-048-1800.000	-00-00 26DONOHUE'S ADDITION 0000.00A RES USE CODE 520	2,280	20,250	22,530							
ULERY, RICK LEO 1720 SO. 4TH ST. IRONTON, OHIO 45638 VOL 517 PG 91 PARCEL-ID 36-049-0100.000	27 DONOHUE'S ADD PT 40 ON 4TH X 52.50 RES USE CODE 510	1,400	11,050	12,450 HOMESITE VALUE LISTED BELOW 1,400 10,950 12,350							
HACKER, JOSEPH W. & LYNDA 325 HEPLAR ST. IRONTON, OHIO 45638 VOL 399 PG 475 PARCEL-ID 36-049-0200.000	27 DONOHUE'S ADD 51.95 X 40 LO T 28 40 ON 4TH X 103.75 RES USE CODE 510	3,790	24,980	28,770 HOMESITE VALUE LISTED BELOW 3,790 24,980 28,770							
HACKER, JOSEPH W & LYNDA F 325 HEPLAR ST IRONTON, OHIO 45638-000 VOL 601 PG 684 PARCEL-ID 36-049-0300.000	DONOHUE'S ADD W PTS LOTS 27,28 24.25 ON HEPLAR X 80 ON ALLEY RES USE CODE 510	1,060	3,230	4,290							
RIVERVIEW BUILDINGS CORP.	-00-00 11 MURDOCK'S ADDITION										

TAX RATE 10
A/R RED FACTOR 16.7786
OTH RED FACTOR 15.5739

LAWRENCE
TAX DISTRICT 36-UPPER TWP-FOURTH WARD-IRONTON CORP-IRONTON S.D.
GENERAL TAX LIST AND DUPLICATE OF REAL AND PUBLIC UTILITY PROPERTY
COUNTY REAL ESTATE TAXES AND SPECIAL ASSESSMENTS
12/29/00

TAX YEAR 2000
INTEREST RATE
PAGE NO 6691

OWNER'S NAME MAILING ADDRESS	DESCRIPTION			TAXES CHARGED	DECEMBER TAXES	PENALTY	JUNE TAXES	PENALTY	TOTAL DELINQUENT	C. D. DATE	MEMO
	LAND	IMPROVEMENTS	TOTAL VALUE								
1417 NORTH 4TH ST. IRONTON, OHIO 45638-116 OR 28 PG 558 PARCEL-ID 36-049-0500.000	12 13 PT. 4' 0000.00A COM USE CODE 425	12,030	18,130	30,160							
SHERIDAN, WILLIAM R 1616 SO. 3RD. ST IRONTON, OHIO 45638 VOL 574 PG 600 PARCEL-ID 36-049-0600.000	-00-00 13MURDOCK'S ADDITION LESS 4 0000.00A COM USE CODE 419	4,850	23,710	28,560							
GENEX INVESTMENTS INC. 2529 SO 11TH ST IRONTON, OHIO 45638 VOL 630 PG 76 PARCEL-ID 36-049-0700.000	MURDOCK ADD 14 WHOLE & 15 8' X 52' ON 2X132'PT VAC 2ND ST 3 6X52.43 IND USE CODE 300	5,380	00	5,380							
CITY OF IRONTON PLAT BK 7 PG 161 PARCEL-ID 36-049-0701.000	-00-00 PT VAC 2ND ST 52.43' X17' 0000.00A EXM USE CODE 640	390	00	390							
CAREY, JERRY D. & REBECCA 1758 N. 2ND ST. IRONTON, OHIO 45638-0000 VOL 451 PG 215 PARCEL-ID 36-049-0800.000	-00-00 MURDOCK'S ADDITION PT LOTS 15 & 16 44.20' 0000.00A COM USE CODE 454	2,540	9,220	11,760							
WEBB, RICHARD T. & JOYCE 1606 S. 2ND ST IRONTON, OHIO 45638 VOL 563 PG 669 PARCEL-ID 36-049-0801.000	MURDOCK'S ADDITION PT LOT 15 & 16 S PT 50.13 ON 2ND ST COM USE CODE 454	2,890	9,220	12,110							
SMITH, THOMAS K. & JANET K. 1908 S. 6TH ST. IRONTON, OHIO 45638 VOL 450 PG 75 PARCEL-ID 36-049-1000.000	-00-00 1 SOUTH PARK ADD. LESS 20' OFF SE SIDE UND 2/3 0000.00A RES USE CODE 510	4,890	28,250	33,140 HOMESITE VALUE LISTED BELOW 4,890 28,250 33,140							
LUPTON, JOHN F. 1912 SO. 6TH ST IRONTON, OHIO 45638 VOL 220 PG 306 PARCEL-ID 36-049-1200.000	-00-00 1SOUTH PARK ADD. 20 OFF SE SIDE WHOLE 2 0000.00A RES USE CODE 510	3,430	16,050	19,480 HOMESITE VALUE LISTED BELOW 3,430 16,050 19,480							
CARLEY, ROBERT J. TRUSTEE 1924 S. 6TH ST IRONTON, OHIO 45638 VOL 600 PG 592Y PARCEL-ID 36-049-1300.000	-00-00 3SOUTH PARK ADD. & 10 ' OF LOT 4 (TOTAL OF BOTH:45 ' 0000.00A RES USE CODE 510	2,620	15,480	18,100							

[illegible][illegible]

[illegible][illegible]

[illegible][illegible]

TAX RATE 16.7786
A/R RED FACTOR 15.5739
OTH RED FACTOR

LAWRENCE
TAX DISTRICT

GENERAL TAX LIST AND DUPLICATE OF REAL AND PUBLIC UTILITY PROPERTY
COUNTY REAL ESTATE TAXES AND SPECIAL ASSESSMENTS
36-UPPER TWP-FOURTH WARD-IRONTON CORP-IRONTON S.D.

12/29/00

TAX YEAR 2000
INTEREST RATE
PAGE NO 6698

OWNER'S NAME MAILING ADDRESS	DESCRIPTION			TAXES CHARGED	DECEMBER TAXES	PENALTY	JUNE TAXES	PENALTY	TOTAL DELINQUENT	C. D. DATE	MEMO
	LAND	IMPROVEMENTS	TOTAL VALUE								
C/O MARCELLA KELLY 2122 SO. 3RD STREET IRONTON, OHIO 45638 VOL 590 PG 562 PARCEL-ID 36-052-0200.000	40 ON 3RD X 74 T 0000.00A	ON SCOT RES USE CODE 500	1,720 00 1,720 HOMESITE VALUE LISTED BELOW 1,720 00 1,720								
KELLY, MARCELLA 2122 SO. 3RD STREET IRONTON, OHIO 45638-000 VOL 631 PG 758 PARCEL-ID 36-052-0300.000	-00-00 3NEAL'S ADDITION 35 ON SCOTT X 78 4 0000.00A RES USE CODE 510		1,520 6,440 7,960								2/15/01 quarter res. life est Dennis Walls - Morgan
MEERS, RANDY J. 1724 KEVIN ST IRONTON, OHIO 45638 OR 38 PG 507 PARCEL-ID 36-052-0400.000	-00-00 3NEAL'S ADDITION 28.3 ON SCOTT X 78 4 0000.00A RES USE CODE 510		1,220 10,470 11,690								
KELLY, MARCELLA 1509 SO 2ND ST IRONTON, OHIO 45638-2549 OR 22 PG 860 PARCEL-ID 36-052-0500.000	4 NEAL'S ADD 38 ON 3RD X 74 RES USE CODE 510		1,650 8,550 10,200 HOMESITE VALUE LISTED BELOW 1,650 8,550 10,200								
ARDEN, CLYDE & VIRGINIA P.O. BOX 114 KENNESAW, GA. 30144 PARCEL-ID 36-052-0600.000	-00-00 5NEAL'S ADDITION 0000.00A RES USE CODE 510		00 00 00								
01-10-00 TRNSF FROM 36-052-0600.000 01-10-00 TRNSF TO 36-052-0600.000	ARDEN, CLYDE VIRGINIA REIS, SYLVIA ARDEN										
REIS, SYLVIA ARDEN ETAL P.O. BOX 114 KENNESAW, GA. 30144 OR 70 PG 367 PARCEL-ID 36-052-0600.000	-00-00 5NEAL'S ADDITION 0000.00A RES USE CODE 510		2,350 10,220 12,570								
09-18-00 TRNSF FROM 36-052-0600.000	REIS, SYLVIA ARDEN										
ARDEN, CLYDE VIRGINIA P.O. BOX 114 KENNESAW, GA. 30144 PARCEL-ID 36-052-0600.000	-00-00 5NEAL'S ADDITION 0000.00A RES USE CODE 510		00 00 00								
01-10-00 TRNSF TO 36-052-0600.000	ARDEN, CLYDE & VIRGINIA										
REIS, SYLVIA ARDEN P.O. BOX 114 KENNESAW, GA. 30144 PARCEL-ID 36-052-0600.000	-00-00 5NEAL'S ADDITION 0000.00A RES USE CODE 510		00 00 00								
01-10-00 TRNSF FROM 36-052-0600.000 09-18-00 TRNSF TO 36-052-0600.000	ARDEN, CLYDE & VIRGINIA REIS, SYLVIA ARDEN ETAL										

TAX RATE 16.7786
A/R RED FACTOR 15.5739
OTH RED FACTOR

LAWRENCE
TAX DISTRICT

GENERAL TAX LIST AND DUPLICATE OF REAL AND PUBLIC UTILITY PROPERTY
COUNTY REAL ESTATE TAXES AND SPECIAL ASSESSMENTS
36-UPPER TWP-FOURTH WARD-IRONTON CORP-IRONTON S.D.

12/29/00

TAX YEAR 2000
INTEREST RATE
PAGE NO 6699

OWNER'S NAME MAILING ADDRESS	DESCRIPTION			TAXES CHARGED	DECEMBER TAXES	PENALTY	JUNE TAXES	PENALTY	TOTAL DELINQUENT	C. D. DATE	MEMO
	LAND	IMPROVEMENTS	TOTAL VALUE								
FRIEND, ROGER L. & KATHY W. 2114 S. 3RD ST IRONTON, OH 45638 VOL 625 PG 373 PARCEL-ID 36-052-0700.000	-00-00 6NEAL'S ADDITION 0000.00A RES USE CODE 510		2,350 6,930 9,280 HOMESITE VALUE LISTED BELOW 2,350 6,880 9,230								
LOWE, DONALD T. & CONNIE S. 1434 COUNTY RD 52 IRONTON, OHIO 45638-0000 VOL 543 PG 130 PARCEL-ID 36-052-0800.000	-00-00 7NEAL'S ADDITION 0000.00A RES USE CODE 510		2,350 6,440 8,790								
PYLES, DORIS E 2106 S. 3RD ST. IRONTON, OHIO 45638-2549 PARCEL-ID 36-052-0900.000	-00-00 8NEAL'S ADDITION 0000.00A RES USE CODE 510		2,350 11,320 13,670 HOMESITE VALUE LISTED BELOW 2,350 11,320 13,670								
KITCHEN, JOHNNIE V. 2102 SO. 3RD ST. IRONTON, OHIO 45638 PARCEL-ID 36-052-1000.000	-00-00 9NEAL'S ADDITION 0000.00A RES USE CODE 510		2,350 7,450 9,800 HOMESITE VALUE LISTED BELOW 2,350 7,450 9,800								
MALONE, RALPH D. & MARJORIE F. 312 GOLDCAMP ST. IRONTON, OHIO 45638-0000 VOL 457 PG 654 PARCEL-ID 36-052-1100.000	-00-00 10NEAL'S ADDITION 0000.00A COM USE CODE 401		4,960 24,490 29,450								4421 Blackburn Ave Ashland, Ky 8/29/01 EMMETT E. & Dorothy M. Boggess
10-11-00 881.62											
SCHAFER, MICHAEL L. 916 WYANOKE ST IRONTON, OHIO 45638-1171 VOL 628 PG 338 PARCEL-ID 36-052-1200.000	-00-00 11NEAL'S ADDITION 0000.00A COM USE CODE 419		2,730 2,050 4,780								
HAMMOND, MARCELLA M 2022 SO. 3RD ST IRONTON, OHIO 45638 VOL 573 PG 475 PARCEL-ID 36-052-1300.000	-00-00 12NEAL'S ADDITION 0000.00A RES USE CODE 510		2,180 9,670 11,850 HOMESITE VALUE LISTED BELOW 2,180 9,670 11,850								
STONERAD, DAVID 022 C/O TRANSAMERICA REAL ESTATE TAX SERVICE 1105 SCHROCK RD SUITE 437 COLUMBUS, OHIO 43229 PARCEL-ID 36-052-1400.000	-00-00 13NEAL'S ADDITION 0000.00A RES USE CODE 510		2,180 6,140 8,320 HOMESITE VALUE LISTED BELOW 2,180 6,140 8,320								
WILLIS, JAMES R. & NORMA JEAN 3548 CO. RD. 19 KITTS HILL, OHIO 45645 PARCEL-ID 36-052-1500.000	-00-00 15NEAL'S ADDITION 0000.00A RES USE CODE 510		2,180 7,700 9,880 HOMESITE VALUE LISTED BELOW								

[illegible][illegible]

[illegible][illegible]

TAX RATE 12.90
A/R RED FACTOR 16.7786
OTH RED FACTOR 15.5739

LAWRENCE
TAX DISTRICT

GENERAL TAX LIST AND DUPLICATE OF REAL AND PUBLIC UTILITY PROPERTY
COUNTY REAL ESTATE TAXES AND SPECIAL ASSESSMENTS
36-UPPER TWP-FOURTH WARD-IRONTON CORP-IRONTON S.D.

12/29/00

TAX YEAR 2000
INTEREST RATE
PAGE NO 6704

OWNER'S NAME MAILING ADDRESS	DESCRIPTION			TAXES CHARGED	DECEMBER TAXES	PENALTY	JUNE TAXES	PENALTY	TOTAL DELINQUENT	C. D. DATE	MEMO
	LAND	IMPROVEMENTS	TOTAL VALUE								
WHITT, BARBARA S. 617 LAWRENCE STREET IRONTON, OHIO 45638 VOL 635 PG 485 PARCEL-ID 36-054-0300.000	-00-00 39NEAL'S ADDITION 0000.00A	RES USE CODE 510	2,330 4,480 6,810								
RASE, PATRICK HENRY & WILMA JE AN 718 NEAL AVE IRONTON, OHIO 45638 VOL 573 PG 69 PARCEL-ID 36-054-0400.000	-00-00 40NEAL'S ADDITION 0000.00A	RES USE CODE 510	2,330 6,640 8,970 HOMESITE VALUE LISTED BELOW 2,330 6,640 8,970								
BOYLE, JENNY L. 1464 TOWNSHIP RD. 145 IRONTON, OHIO 45638 VOL 497 PG 766 PARCEL-ID 36-054-0500.000	-00-00 41NEAL'S ADDITION NW COR. 27 ON 2ND X 66 0000.00A	RES USE CODE 510	1,090 5,070 6,160 HOMESITE VALUE LISTED BELOW 1,090 5,070 6,160								
BARLOW, BRITTON 939 GALLIA PIKE IRONTON, OHIO 45638 VOL 568 PG 620 PARCEL-ID 36-054-0600.000	-00-00 41 NEALS ADDITION 60.5 ON 2ND X 66 ON MASTIN 42 RES USE CODE 520		2,430 10,340 12,770								
BENNETT, KEITH E. JR 207 MASTIN AVENUE IRONTON, OHIO 45638 VOL 0R2 PG 91 PARCEL-ID 36-054-0700.000	PT 41/ 42 NEAL'S ADDITION ON M ASTIN X 87.5 ON ALLEY RES USE CODE 510		2,150 8,740 10,890								
KELLY, JAMES H. & ANNA MAE C/O JAMES & ANNA MAE KELLEY 1309 S. 5TH ST. IRONTON, OHIO 45638 PARCEL-ID 36-054-0800.000	-00-00 43NEAL'S ADDITION E 1/3 44, 45 0000.00A	RES USE CODE 510	2,480 8,930 11,410 HOMESITE VALUE LISTED BELOW 2,480 8,930 11,410								
BROWN, PAULINE R. C/O RANDY BLAIR 205 MASTIN AVE IRONTON, OHIO 45638 VOL 501 PG 160 PARCEL-ID 36-054-0900.000	-00-00 43NEAL'S ADDITION MID. 1/3 44, 45 0000.00A	RES USE CODE 510	2,480 10,450 12,930 HOMESITE VALUE LISTED BELOW 2,480 10,450 12,930								
LOWE, DONALD L. & CONNIE S. 1434 COUNTY RD 52 IRONTON, OHIO 45638 VOL 532 PG 476 PARCEL-ID 36-054-1000.000	-00-00 43NEAL'S ADDITION W 1/3 44, 45 0000.00A	RES USE CODE 520	2,480 8,460 10,940 HOMESITE VALUE LISTED BELOW 2,480 8,460 10,940								
KRATZENBERG, KATHY J. & RANDY MAYS	-00-00 46NEAL'S ADDITION 0000.00A	RES USE CODE 500									

TAX RATE 12.90
A/R RED FACTOR 16.7786
OTH RED FACTOR 15.5739

LAWRENCE
TAX DISTRICT

GENERAL TAX LIST AND DUPLICATE OF REAL AND PUBLIC UTILITY PROPERTY
COUNTY REAL ESTATE TAXES AND SPECIAL ASSESSMENTS
36-UPPER TWP-FOURTH WARD-IRONTON CORP-IRONTON S.D.

12/29/00

TAX YEAR 2000
INTEREST RATE
PAGE NO 6705

OWNER'S NAME MAILING ADDRESS	DESCRIPTION			TAXES CHARGED	DECEMBER TAXES	PENALTY	JUNE TAXES	PENALTY	TOTAL DELINQUENT	C. D. DATE	MEMO
	LAND	IMPROVEMENTS	TOTAL VALUE								
P.O. BOX 786 IRONTON, OHIO 45638 VOL 632 PG 325 PARCEL-ID 36-054-1100.000	00	00	00								
12-27-99 TRNSF TO 36-054-1100.000	KRATZENBERG, KATHY J.										
KRATZENBERG, KATHY J. P.O. BOX 786 IRONTON, OHIO 45638 OR 41 PG 534 PARCEL-ID 36-054-1100.000	-00-00 46NEAL'S ADDITION 0000.00A	RES USE CODE 500	1,840 00 1,840								
12-27-99 TRNSF FROM 36-054-1100.000	KRATZENBERG, KATHY J. & R										
VAUGHN, GLADYS LIFE EST REM JA C/O JACQUELINE VAUGHN ETAL C/O JACQUELINE VAUGHN 2607 SO. 4TH STREET IRONTON, OHIO 45638 VOL 523 PG 646 PARCEL-ID 36-054-1200.000	-00-00 47NEAL'S ADDITION 0000.00A	RES USE CODE 500	1,840 00 1,840 HOMESITE VALUE LISTED BELOW 1,840 00 1,840								
MCCELLAN, FRANKLIN DELANO 372 BACK RD. IRONTON, OHIO 45638 PARCEL-ID 36-054-1300.000	-00-00 48NEAL'S ADDITION 0000.00A	RES USE CODE 510	2,450 4,860 7,310								
MCCELLAN, FRANKLIN DELANO 372 BACK RD. IRONTON, OHIO 45638 PARCEL-ID 36-054-1400.000	-00-00 49NEAL'S ADDITION 10 N SIDE 0000.00A	RES USE CODE 500	120 00 120								
IMES, PAUL & LORETTA 2025 S. 2ND ST. IRONTON, OHIO 45638-000 VOL 477 PG 774 PARCEL-ID 36-054-1500.000	-00-00 49NEAL'S ADDITION 30 S SIDE 0000.00A	RES USE CODE 510	1,840 5,150 6,990 HOMESITE VALUE LISTED BELOW 1,840 5,070 6,910								
MALONE, RALPH & MARJORIE 312 GOLDCAMP ST. IRONTON, OHIO 45638 PARCEL-ID 36-054-1600.000	-00-00 50NEAL'S ADDITION 0000.00A	RES USE CODE 510	2,760 6,800 9,560								
10-11-00 135.65											
MALONE, RALPH 512 GOLDCAMP STREET IRONTON, OHIO 45638 PARCEL-ID 36-054-1700.000	-00-00 51NEAL'S ADDITION 92 ON KEMP X 40 ON END 0000.00A	RES USE CODE 510	1,940 6,860 8,800 HOMESITE VALUE LISTED BELOW 1,940 6,860 8,800								
10-11-00 121.40											

[illegible]

TAX RATE	20
A/R RED FACTOR	16.7786
OTH RED FACTOR	15.5739

LAWRENCE
TAX DISTRICT

GENERAL TAX LIST AND DUPLICATE OF REAL AND PUBLIC UTILITY PROPERTY
COUNTY REAL ESTATE TAXES AND SPECIAL ASSESSMENTS
UPPER TWP-FOURTH WARD-IRONTON CORP-IRONTON S.D. 12/2

PROPERTY	TAX YEAR	2000
12/29/00	INTEREST RATE	
	PAGE NO	6707

[illegible]

TAX RATE 10
A/R RED FACTOR 16.7786
OTH RED FACTOR 15.5739

LAWRENCE
TAX DISTRICT

GENERAL TAX LIST AND DUPLICATE OF REAL AND PUBLIC UTILITY PROPERTY
COUNTY REAL ESTATE TAXES AND SPECIAL ASSESSMENTS
36-UPPER TWP-FOURTH WARD-IRONTON CORP-IRONTON S.D.

12/29/00

TAX YEAR 2000
INTEREST RATE
PAGE NO 6708

OWNER'S NAME MAILING ADDRESS	DESCRIPTION			TAXES CHARGED	DECEMBER TAXES	PENALTY	JUNE TAXES	PENALTY	TOTAL DELINQUENT	C. D. DATE	MEMO
	LAND	IMPROVEMENTS	TOTAL VALUE								
006 C/O F. A. R. E. TAX SERVICE 17187 NO. LAUREL PK. DR. SUITE 437 LIVONIA, MI 48152 VOL 544 PG 185 PARCEL-ID 36-055-1600.000	LESS 10 X 10 0000.00A	RES USE CODE 510 1,750 9,150	10,900								
OHIO VALLEY GAS CO. C/O COLUMBIA GAS OF OHIO 200 CIVIC CENTER DR. P. O. BOX 117 COLUMBUS, OHIO 43216-0117 VOL 253 PG 686 PARCEL-ID 36-055-1700.000	5 FAIRGROUNDS ADD NE COR 10 ON BEECH ALLEY X 10 BLDG # 10583 COM USE CODE 830 60 1,260	1,320									
LYKINS, PAUL E. & EDNA H. 1903 S. 4TH ST. APT. 3 IRONTON, OHIO 45638 VOL 561 PG 171 PARCEL-ID 36-055-1800.000	-00-00 6LESS 2 ON ALLEY X 14 FAIR GROUNDS ADD. 7 0000.00A RES USE CODE 530 4,660 16,460	21,120 HOMESITE VALUE LISTED BELOW 4,660 16,460	21,120								
OHIO VALLEY GAS CO. C/O COLUMBIA GAS OF OHIO, INC TAX DEPT. P.O. BOX 117 COLUMBUS, OHIO 43216-0117 PARCEL-ID 36-056-0100.000	-00-00 6FAIR GROUNDS ADD. PT 2 ON ALLEY X 14 ADJ LOT S 0000.00A P/U USE CODE 880 20 00	20									
KIMES, MARGARET E 1825 SO 4TH ST IRONTON, OHIO 45638 VOL 420 PG 64 PARCEL-ID 36-056-0200.000	-00-00 8FAIR GROUNDS ADD. 0000.00A RES USE CODE 510 2,390 8,160	10,550 HOMESITE VALUE LISTED BELOW 2,390 8,160	10,550								
FINLEY, ROBERT 022 C/O TRANSAMERICA REAL ESTATE TAX SERVICE 1105 SCHROCK RD SUITE 437 COLUMBUS, OHIO 43229 VOL 519 PG 329 PARCEL-ID 36-056-0300.000	-00-00 9FAIR GROUNDS ADD. 0000.00A RES USE CODE 510 2,330 7,810	10,140									
CLEARY, BRENDA SUE 1817 SO 4TH ST IRONTON, OHIO 45638 VOL 560 PG 369 PARCEL-ID 36-056-0400.000	-00-00 10FAIR GROUNDS ADD. 0000.00A RES USE CODE 510 2,330 15,020	17,350 HOMESITE VALUE LISTED BELOW 2,330 14,780	17,110								
BUSHBAUM, ROBERT & IMOGENE LIF E ESTATE JO LEIGH CLOUSE REM 1811 SO. 4TH ST IRONTON, OHIO 45638 VOL 553 PG 560 PARCEL-ID 36-056-0500.000	-00-00 11FAIR GROUNDS ADD. 0000.00A RES USE CODE 510 2,330 10,370	12,700 HOMESITE VALUE LISTED BELOW 2,330 10,370	12,700								
ALLEN, HOYT W. & SHARA I.	-00-00 12FAIR GROUNDS ADD.										

TAX RATE 10
A/R RED FACTOR 16.7786
OTH RED FACTOR 15.5739

LAWRENCE
TAX DISTRICT

GENERAL TAX LIST AND DUPLICATE OF REAL AND PUBLIC UTILITY PROPERTY
COUNTY REAL ESTATE TAXES AND SPECIAL ASSESSMENTS
36-UPPER TWP-FOURTH WARD-IRONTON CORP-IRONTON S.D.

12/29/00

TAX YEAR 2000
INTEREST RATE
PAGE NO 6709

OWNER'S NAME MAILING ADDRESS	DESCRIPTION			TAXES CHARGED	DECEMBER TAXES	PENALTY	JUNE TAXES	PENALTY	TOTAL DELINQUENT	C. D. DATE	MEMO
	LAND	IMPROVEMENTS	TOTAL VALUE								
006 C/O F. A. R. E. TAX SERVICE 17187 NO. LAUREL PK. DR. SUITE 437 LIVONIA, MI 48152 VOL 595 PG 540 PARCEL-ID 36-056-0600.000	0000.00A RES USE CODE 510 2,330 14,390	16,720 HOMESITE VALUE LISTED BELOW 2,330 13,760	16,090								
BLAGG, ELIZABETH JANE 1489 ST. RT. 93 IRONTON, OHIO 45638 VOL 191 PG 285 PARCEL-ID 36-056-0700.000	-00-00 13FAIR GROUNDS ADD. 0000.00A RES USE CODE 510 2,330 11,290	13,620 HOMESITE VALUE LISTED BELOW 2,330 11,290	13,620								
MORGAN, MICHAEL T. & SUSAN E 1801 S. 4TH ST. IRONTON, OHIO 45638 VOL 424 PG 322 PARCEL-ID 36-056-0800.000	-00-00 14FAIR GROUNDS ADD. 0000.00A RES USE CODE 510 2,330 19,500	21,830 HOMESITE VALUE LISTED BELOW 2,330 18,540	20,870								Joshua R. & Julie A. Whaley - 10-15-01
FINLEY, MICHAEL G. & CONNIE S. 163 TWP RD 1019 IRONTON, OH 45638 OR 18 PG 599/605 PARCEL-ID 36-056-0900.000	LOT 15 FAIRGROUNDS ASSOC LESS 40 X 68 BAL= 40 X 65 RES USE CODE 510 1,590 21,290	22,880									
FINLEY, MICHAEL G. & CONNIE S. 163 TWP RD 1019 SOUTH POINT, OH 45680 OR 18 PG 602 PARCEL-ID 36-056-0900.001	LOT 15 FAIRGROUNDS LAND ASSOC. 40 X 68 RES USE CODE 510 1,640 21,290	22,930									
AB TRUST & B TRUST 1208 APACHE TRAIL IRONTON, OHIO 45638 VOL 497 PG 861 PARCEL-ID 36-056-1200.000	-00-00 16FAIR GROUNDS ADD. 0000.00A RES USE CODE 510 2,330 3,160	5,490									
DIAMOND, JEFF ETAL 1713 SO 4TH ST IRONTON, OHIO 45638 VOL 630 PG 422 PARCEL-ID 36-056-1300.000	-00-00 18FAIR GR AD LESS 5.7 OFF S SI LOT 18 NIX 38.8N SI TO T 0000.00A RES USE CODE 510 2,210 1,390	3,600 HOMESITE VALUE LISTED BELOW 2,210 1,390	3,600								12-21-00 (Jeff's int + Tammy's int.) John S. & Tammy Jo Breeding -
CRADDOCK, STANTON J. & JANE S. 1712 SO 5TH ST IRONTON, OH 45638 OR 33 PG 693 PARCEL-ID 36-056-1400.000	-00-00 19FAIR GROUNDS ADD FR LOT 20, 21, 22 NIXON ADD. 60 X 0000.00A RES USE CODE 510 3,490 8,660	12,150									
BALL, WILLIAM G. & PEARL R. 1105 KEMP AVE. IRONTON, OHIO 45638 VOL 549 PG 161 & 163 PARCEL-ID 36-056-1500.000	-00-00 21 FAIRGROUNDS ADD RES USE CODE 500 1,750 00	1,750									Morris E & Paula G. Rawlins -

[illegible][illegible]

OWNER'S NAME MAILING ADDRESS	DESCRIPTION			TAXES CHARGED	DECEMBER TAXES	PENALTY	JUNE TAXES	PENALTY	TOTAL DELINQUENT	C. D. DATE	MEMO
	LAND	IMPROVEMENTS	TOTAL VALUE								
R. 183 TWP RD 1190 IRONTON, OHIO 45638 VOL 602 PG 285 PARCEL-ID 36-057-1300.000	41 ON ALLEY X 61 0000.00A	ON NEAL RES USE CODE 510	11,080								
HALL, RUBY 1823 SO 5TH ST IRONTON, OHIO 45638 VOL 600 PG 388 PARCEL-ID 36-057-1400.000	-00-00 41FAIR GROUNDS ADD. 41 ON 5TH X 71.3 0000.00A	ON NEAL RES USE CODE 510	11,770								
LYND, JAMES L. & SHARON 1819 SO 5TH ST IRONTON OHIO 45638 VOL 404 PG 54 PARCEL-ID 36-057-1500.000	-00-00 42FAIR GROUNDS ADD. 0000.00A	RES USE CODE 510	11,020								
FAULKNER, CURTIS RAY & LINDA S 022 C/O TRANSAMERICA REAL ESTATE TAX SERVICE 1105 SCHROCK RD SUITE 437 COLUMBUS, OHIO 43229 PARCEL-ID 36-057-1600.000	-00-00 43FAIR GROUNDS ADD. 0000.00A	RES USE CODE 510	13,950								
PARSONS, RUSSELL W. & CORLISS 1811 S. 5TH ST. IRONTON, OHIO 45638-0000 PARCEL-ID 36-057-1700.000	-00-00 44FAIR GROUNDS ADD. 0000.00A	RES USE CODE 510	19,410								
KOERPER, HAROLD & PATRICIA 1809 S. 5TH ST IRONTON, OHIO 45638 PARCEL-ID 36-057-1800.000	-00-00 45FAIR GROUNDS ADD. 0000.00A	RES USE CODE 510	21,780								
KOERPER, HAROLD & PATRICIA 1809 S. 5TH ST IRONTON, OHIO 45638 PARCEL-ID 36-058-0100.000	-00-00 46FAIR GROUNDS ADD. 0000.00A	RES USE CODE 500	2,330								
WALDO, JAMES E. 417 S. 4TH ST IRONTON, OHIO 45638 VOL 581 PG 457 PARCEL-ID 36-058-0200.000	-00-00 47FAIR GROUNDS ADD. 0000.00A	COM USE CODE 499	23,620								
GOLDCAMP, MICHAEL P. & PAMELA C. 1725 S. 5TH ST. IRONTON, OHIO 45638 VOL 444 PG 825 PARCEL-ID 36-058-0300.000	-00-00 48FAIR GROUNDS ADD. 10 S SIDE 49 0000.00A	RES USE CODE 510	20,840								

[illegible]

[illegible][illegible]

TAX RATE 12.70
A/R RED FACTOR 16.7786
OTH RED FACTOR 15.5739

LAWRENCE
TAX DISTRICT

GENERAL TAX LIST AND DUPLICATE OF REAL AND PUBLIC UTILITY PROPERTY
COUNTY REAL ESTATE TAXES AND SPECIAL ASSESSMENTS
36-UPPER TWP-FOURTH WARD-IRONTON CORP-IRONTON S.D.

12/29/00

TAX YEAR 2000
INTEREST RATE
PAGE NO 6718

OWNER'S NAME MAILING ADDRESS	DESCRIPTION			TAXES CHARGED	DECEMBER TAXES	PENALTY	JUNE TAXES	PENALTY	TOTAL DELINQUENT	C. D. DATE	MEMO
	LAND	IMPROVEMENTS	TOTAL VALUE								
VOL 553 PG 575 PARCEL-ID 36-060-0400.000		HOMESITE VALUE LISTED BELOW 3,990 14,180 18,170									
PERNESTTI, DELORES 1707 SOUTH 6TH ST. IRONTON, OHIO 45638 VOL 509 PG 338 PARCEL-ID 36-060-0500.000		-00-00 84FAIR GROUNDS ADD. 0000.00A RES USE CODE 510 3,990 6,750 10,740 HOMESITE VALUE LISTED BELOW 3,990 6,750 10,740									
WYLIE, JAMES P. AND JOAN M. 1703 SO. 6TH ST IRONTON, OHIO 45638 VOL 413 PG 286 PARCEL-ID 36-060-0600.000		-00-00 85FAIR GROUNDS ADD. 0000.00A COM USE CODE 499 2,310 15,980 18,290 HOMESITE VALUE LISTED BELOW 00 10,420 10,420									
WHITEHEAD, CHLOIE MARIE & DONA LD RAY 1315 S 9TH ST IRONTON, OHIO 45638 VOL 528 PG 538 PARCEL-ID 36-060-0700.000		-00-00 86FAIR GROUNDS ADD. 40 ON 6TH X 70 ON OAK 0000.00A RES USE CODE 510 2,860 9,120 11,980									
SMITH, JAMES D & JOYCE A 611 OAK ST IRONTON, OHIO 45638 VOL 344 PG 558 PARCEL-ID 36-060-0800.000		-00-00 86FAIR GROUNDS ADD. 58.6 ON OAK X 40 ON ALLE Y 0000.00A RES USE CODE 510 2,920 25,150 28,070									
JOHNSON, THELMA L 1623 S. 6TH ST. IRONTON, OHIO 45638 VOL 637 PG 249/254/257 PARCEL-ID 36-060-0900.000		-00-00 87FAIR GROUNDS ADD. 0000.00A RES USE CODE 510 3,990 8,120 12,110 HOMESITE VALUE LISTED BELOW 3,990 8,120 12,110									
DARBAKER, JANE 1619 SOUTH 6TH STREET IRONTON, OHIO 45638 VOL 536 PG 249 PARCEL-ID 36-060-1000.000		-00-00 88FAIR GROUNDS ADD. 0000.00A RES USE CODE 510 3,990 9,990 13,980 HOMESITE VALUE LISTED BELOW 3,990 9,890 13,880									
CUTLIP, THOMAS L. & PATRICIA D 011 C/O FLEET MORTGAGE CORP. ATTN: TAX DEPT. 2210 ENTERPRISE DR. FLORENCE, SC 29501 VOL 534 PG 91 PARCEL-ID 36-060-1100.000		-00-00 91FAIR GROUNDS ADD. 1.7 S SIDE WHOLE WHOLE 9 0000.00A RES USE CODE 510 5,660 17,130 22,790 HOMESITE VALUE LISTED BELOW 5,660 17,130 22,790									
STANLEY, CAROL 1616 SO. 7TH ST IRONTON, OHIO 45638		-00-00 94FAIR GROUNDS ADD. 0000.00A RES USE CODE 510									

TAX RATE 12.70
A/R RED FACTOR 16.7786
OTH RED FACTOR 15.5739

LAWRENCE
TAX DISTRICT

GENERAL TAX LIST AND DUPLICATE OF REAL AND PUBLIC UTILITY PROPERTY
COUNTY REAL ESTATE TAXES AND SPECIAL ASSESSMENTS
36-UPPER TWP-FOURTH WARD-IRONTON CORP-IRONTON S.D.

12/29/00

TAX YEAR 2000
INTEREST RATE
PAGE NO 6719

OWNER'S NAME MAILING ADDRESS	DESCRIPTION			TAXES CHARGED	DECEMBER TAXES	PENALTY	JUNE TAXES	PENALTY	TOTAL DELINQUENT	C. D. DATE	MEMO
	LAND	IMPROVEMENTS	TOTAL VALUE								
OR 65 PG 455 PARCEL-ID 36-060-1200.000 08-10-00 TRNSF FROM 36-060-1200.000		3,990 10,780 14,770 HOMESITE VALUE LISTED BELOW 3,990 10,780 14,770 STANLEY, CAROL & BERNICE									
STANLEY, CAROL & BERNICE 1616 SO. 7TH ST IRONTON, OHIO 45638 VOL 335 PG 7 PARCEL-ID 36-060-1200.000 08-10-00 TRNSF TO 36-060-1200.000		-00-00 94FAIR GROUNDS ADD. 0000.00A RES USE CODE 510 00 00 00 STANLEY, CAROL									
WYLIE, MICHAEL SCOTT & TERESA ELAINE 1618 SO. 7TH ST IRONTON, OHIO 45638 VOL 587 PG 793 PARCEL-ID 36-060-1300.000		-00-00 95FAIR GROUNDS ADD. 0000.00A RES USE CODE 510 3,990 16,400 20,390 HOMESITE VALUE LISTED BELOW 3,990 16,400 20,390									
WHITEHEAD, RICHARD LEE AND SAR AH FRANCES LIFE EST. 1620 SO. 7TH ST IRONTON, OHIO 45638 OR 4 PG 143 PARCEL-ID 36-060-1400.000		-00-00 96FAIR GROUNDS ADD. 0000.00A RES USE CODE 510 3,990 16,370 20,360 HOMESITE VALUE LISTED BELOW 3,990 16,370 20,360									
GAGAI, GEORGE & LINDA WHITEHEA D H/W 1628 SO 7TH ST IRONTON, OHIO 45638 VOL 590 PG 738 PARCEL-ID 36-060-1500.000		-00-00 97FAIR GROUNDS ADD. 0000.00A RES USE CODE 510 3,990 15,600 19,590 HOMESITE VALUE LISTED BELOW 3,990 14,090 18,080									
PATRICK, ERNEST G & ESTHER I 1704 SO. 7TH STREET IRONTON, OHIO 45638 VOL 170 PG 433 PARCEL-ID 36-060-1600.000 12-14-99 TRNSF TO 36-060-1600.000		-00-00 98FAIR GROUNDS ADD. 0000.00A RES USE CODE 510 00 00 00 PATRICK, ERNEST C. AND ES									
PATRICK, ERNEST C. AND ESTHER I. LIFE EST. 1704 SO. 7TH STREET IRONTON, OHIO 45638 OR 40 PG 594 PARCEL-ID 36-060-1600.000 12-14-99 TRNSF FROM 36-060-1600.000		-00-00 98FAIR GROUNDS ADD. 0000.00A RES USE CODE 510 3,990 14,910 18,900 HOMESITE VALUE LISTED BELOW 3,990 8,610 12,600 PATRICK, ERNEST G & ESTHE									
AKERS, MARY LOU, JAMES N. AKER S & VICKI A. ROBERTS 1708 S 7TH STREET IRONTON, OHIO 45638 VOL 545 PG 675 PARCEL-ID 36-060-1700.000		-00-00 99FAIR GROUNDS ADD. 0000.00A RES USE CODE 510 3,990 9,310 13,300 HOMESITE VALUE LISTED BELOW 3,990 9,310 13,300									10/5/01 (Mary Lou's int) James N. Akers & Vicki A. Roberts / Richard & Lou Lee Sharp 10/12/01

[illegible][illegible]

TAX RATE 10.00
A/R RED FACTOR 16.7786
OTH RED FACTOR 15.5739

LAWRENCE
TAX DISTRICT

GENERAL TAX LIST AND DUPLICATE OF REAL AND PUBLIC UTILITY PROPERTY
COUNTY REAL ESTATE TAXES AND SPECIAL ASSESSMENTS
36-UPPER TWP-FOURTH WARD-IRONTON CORP-IRONTON S.D.

12/29/00

TAX YEAR 2000
INTEREST RATE
PAGE NO 6722

OWNER'S NAME MAILING ADDRESS	DESCRIPTION			TAXES CHARGED	DECEMBER TAXES	PENALTY	JUNE TAXES	PENALTY	TOTAL DELINQUENT	C. D. DATE	MEMO
	LAND	IMPROVEMENTS	TOTAL VALUE								
OR 56 PG 197 PARCEL-ID 36-061-1400.000		4,890 18,620 23,510 HOMESITE VALUE LISTED BELOW									
05-17-00 TRNSF FROM 36-061-1400.000		4,890 16,680 21,570 SUTTON, RICHARD D. & NANCY									
DEPRIEST, DONALD JR. 2305 SO 5TH ST IRONTON, OHIO 45638 OR 43 PG 367 PARCEL-ID 36-061-1500.000		-00-00 7KEMP'S ADD. 0000.00A RES USE CODE 510 3,990 8,660 12,650									
01-18-00 TRNSF FROM 36-061-1500.000		SARGENT, TAMMY S									
SARGENT, TAMMY S 3284 ROSE AVE. GROVE CITY, OHIO 43123 PARCEL-ID 36-061-1500.000		-00-00 7KEMP'S ADD. 0000.00A RES USE CODE 510 00 00 00									
01-18-00 TRNSF TO 36-061-1500.000		DEPRIEST, DONALD JR.									
Reinhardt, Helen E REINHARDT, HELEN 2302 S 5TH ST IRONTON, OHIO 45638 VOL 171 PG 95 PARCEL-ID 36-061-1600.000		-00-00 8 KEMP'S ADD. 0000.00A RES USE CODE 510 3,650 11,130 14,780 HOMESITE VALUE LISTED BELOW 3,650 11,130 14,780									
PENNINGTON, KENNETH E. 2314 S. 5TH IRONTON, OHIO 45638 VOL 551 PG 137 PARCEL-ID 36-061-1700.000		-00-00 9KEMP'S ADD. 0000.00A RES USE CODE 599 3,650 350 4,000									
PENNINGTON, KENNETH E. 2314 SOUTH 5TH STREET IRONTON, OHIO 45638 VOL 551 PG 137 PARCEL-ID 36-061-1800.000		-00-00 10KEMP'S ADD. 0000.00A RES USE CODE 510 3,650 12,970 16,620 HOMESITE VALUE LISTED BELOW 3,650 12,970 16,620									
PENNINGTON, KENNETH E. 2314 S. 5TH ST. IRONTON, OHIO 45638 VOL 551 PG 137 PARCEL-ID 36-062-0100.000		-00-00 11KEMP'S ADD. 0000.00A RES USE CODE 500 3,650 00 3,650									
EVANS, JAMES R. & ANN 2318 SO. 5TH ST IRONTON, OHIO 45638 VOL 461 PG 595 PARCEL-ID 36-062-0200.000		-00-00 12KEMP'S ADD. 0000.00A RES USE CODE 510 3,700 12,800 16,500 HOMESITE VALUE LISTED BELOW 3,700 12,800 16,500									
EVANS, JAMES R. & ANN 2318 SO. 5TH ST IRONTON, OHIO 45638 VOL 461 PG 595 PARCEL-ID 36-062-0300.000		-00-00 N1/2 13 KEMP'S ADD & 173 WHOLE & N1/2 174 SEC NAT L 0000.00A RES USE CODE 500 3,320 00 3,320									

Margaret Fortune, James Reinhardt, Sarah Waddell & Jude Reinhardt, David R. & Kathy M.

10/2/01

Max King

TAX RATE 10.00
A/R RED FACTOR 16.7786
OTH RED FACTOR 15.5739

LAWRENCE
TAX DISTRICT

GENERAL TAX LIST AND DUPLICATE OF REAL AND PUBLIC UTILITY PROPERTY
COUNTY REAL ESTATE TAXES AND SPECIAL ASSESSMENTS
36-UPPER TWP-FOURTH WARD-IRONTON CORP-IRONTON S.D.

12/29/00

TAX YEAR 2000
INTEREST RATE
PAGE NO 6723

OWNER'S NAME MAILING ADDRESS	DESCRIPTION			TAXES CHARGED	DECEMBER TAXES	PENALTY	JUNE TAXES	PENALTY	TOTAL DELINQUENT	C. D. DATE	MEMO
	LAND	IMPROVEMENTS	TOTAL VALUE								
JENKINS, WENDELL 2322 SO 5TH ST IRONTON, OHIO 45638 VOL 551 PG 384 PARCEL-ID 36-062-0400.000		-00-00 13KEMP'S ADD. 60 ON 5TH X 62 ON PLEA S 0000.00A RES USE CODE 510 3,970 11,190 15,160 HOMESITE VALUE LISTED BELOW 3,970 11,190 15,160									
EVANS, JAMES & ANN 2318S SO 5TH ST IRONTON, OH 45638 OR 5 PG 699 PARCEL-ID 36-062-0500.000		-00-00 13 KEMP'S ADD. 36.9 ON PLEASANT X 60 MID. 14 0000.00A RES USE CODE 500 1,200 00 1,200									
STAPLETON, ALBERTA 413 PLEASANT ST IRONTON, OHIO 45638 PARCEL-ID 36-062-0600.000		-00-00 13KEMP'S ADD S1/2 LOT 174,175 END NATL BANK ADD 36. 7 0000.00A RES USE CODE 510 2,350 5,620 7,970 HOMESITE VALUE LISTED BELOW 2,350 5,620 7,970									
SMITH, RALPH B. & NORA J. LIFE EST LEEANNA J SMITH REM 2414 S. 5TH ST. IRONTON, OHIO 45638-0000 OR 23 PG 699 PARCEL-ID 36-062-0700.000		-00-00 15KEMP'S ADD. 0000.00A RES USE CODE 510 3,990 12,960 16,950									
SMITH, RALPH B & NORA J. LIFE EST LEEANNA J. SMITH REM 2414 S. 5TH ST. IRONTON, OHIO 45638-0000 OR 23 PG 699 PARCEL-ID 36-062-0800.000		-00-00 16KEMP'S ADD. PT. S 10 0000.00A RES USE CODE 500 1,000 00 1,000									
MCKEE AND ASSOCIATES, INC 2411 SO 7TH ST IRONTON, OHIO 45638 VOL OR 1 PG 93 PARCEL-ID 36-062-0900.000		-00-00 16KEMP'S ADD. PT. N 30 S 2 17 0000.00A RES USE CODE 510 3,190 10,840 14,030									
LAWSON, WILLIAM P. C/O JEAN JONES 119 EAST CROSS ST. OAK HILL, OHIO 45656 VOL 355 PG 567 PARCEL-ID 36-062-1000.000		-00-00 17KEMP'S ADD. 38 0000.00A RES USE CODE 500 3,790 00 3,790									
LAMBERT, MAXINE LIFE EST REM. CHARMIE JONES ETAL 2215 SO 5TH ST IRONTON, OHIO 45638 VOL 627 PG 471 PARCEL-ID 36-062-1100.000		-00-00 18KEMP'S ADD. 0000.00A RES USE CODE 510 3,990 8,310 12,300 HOMESITE VALUE LISTED BELOW 3,990 8,310 12,300									
CRABTREE, GARY S. & CHRISTI L. 2211 SO 5TH ST		-00-00 19KEMP'S ADD. 0000.00A RES USE CODE 510									

Wilma Jean Jones 8-10-01

LAWRENCE
TAX DISTRICT

GENERAL TAX LIST AND DUPLICATE OF REAL AND PUBLIC UTILITY PROPERTY
COUNTY REAL ESTATE TAXES AND SPECIAL ASSESSMENTS
36-UPPER TWP-FOURTH WARD-IRONTON CORP-IRONTON S.D. 1312

TAX YEAR 2000
INTEREST RATE
PAGE NO 6724

[illegible]

TAX RATE	20
A/R RED FACTOR	16.7786
OTH RED FACTOR	15.5739

LAWRENCE
TAX DISTRICT

GENERAL TAX LIST AND DUPLICATE OF REAL AND PUBLIC UTILITY PROPERTY
COUNTY REAL ESTATE TAXES AND SPECIAL ASSESSMENTS
UPPER TWP-FOURTH WARD-IRONTON CORP-IRONTON S.D. 12/2

TAX YEAR 2000
INTEREST RATE
PAGE NO 6725

[illegible]

OWNER'S NAME MAILING ADDRESS	DESCRIPTION			TAXES CHARGED	DECEMBER TAXES	PENALTY	JUNE TAXES	PENALTY	TOTAL DELINQUENT	C. D. DATE	MEMO
	LAND	IMPROVEMENTS	TOTAL VALUE								
VOL 560 PG 278 PARCEL-ID 36-063-0900.000	2,330	17,310	19,640								
TRUSTEES, SHARON BAPTIST CHURCH 2010 S. 5TH ST. IRONTON, OHIO 45638 PARCEL-ID 36-063-1000.000	-00-00 40 KEMP'S ADD. 60 ON 4TH X 132 41 0000.00A RES USE CODE 510	3,490 HOMESITE VALUE LISTED BELOW 3,490	8,940 12,430 8,810 12,300								
HIKON, KENNETH & MARGARET 2009 S. 4TH ST IRONTON, OHIO 45638 VOL 244 PG 255 PARCEL-ID 36-063-1100.000	-00-00 42 KEMP'S ADD. 0000.00A RES USE CODE 510	2,330 HOMESITE VALUE LISTED BELOW 2,330	10,580 12,910 10,580 12,910								
JENKINS, WANDA 410 HASTIN AVE IRONTON, OHIO 45638 PARCEL-ID 36-063-1200.000	-00-00 43 KEMP'S ADD. 50 ON HASTIN X 80 ON BEEC H 0000.00A RES USE CODE 510	2,210 HOMESITE VALUE LISTED BELOW 2,210	7,050 9,260 6,940 9,150								
DELAWARE, CUSTER MILROY JR. 2005 S. 4TH ST. IRONTON, OHIO 45638 VOL 552 PG 752 PARCEL-ID 36-063-1300.000	43 KEMP'S ADD 40.3' ON 4TH X 8 2' (#2005 S. 4TH ST) RES USE CODE 510	1,790 HOMESITE VALUE LISTED BELOW 1,790	3,230 5,020 3,230 5,020								
DELAWARE, CUSTER AND PEGGY 2005 S. 4TH ST IRONTON, OHIO 45638 VOL 630 PG 743 PARCEL-ID 36-063-1300.001	44 KEMP'S ADD 40' ON 4TH X 82' RES USE CODE 510	1,790 HOMESITE VALUE LISTED BELOW 1,790	2,930 4,720 2,930 4,720								
RUDMANN, JAMES E. 515 VESUVIUS ST. IRONTON, OHIO 45638 VOL 534 PG 125 PARCEL-ID 36-063-1400.000	-00-00 45 KEMP'S ADD. 0000.00A RES USE CODE 510	1,270 HOMESITE VALUE LISTED BELOW 1,270	5,270 6,540								
FILLGROVE, JAMI L. 1922 S. 5TH ST IRONTON, OHIO 45638 VOL 580 PG 376 PARCEL-ID 36-063-1500.000	PT 46 & 47 KEMPS ADD & PT 36 & 37 FGA: 32'6" ON 5TH X 132' RES USE CODE 510	1,860 HOMESITE VALUE LISTED BELOW 1,860	13,370 15,230 10,360 12,220								
VOLGARE, JAMES F & PHYLLIS 5578 CHAPMAN ST HILLIARD, OHIO 43026 VOL 608 PG 780 PARCEL-ID 36-063-1600.000	-00-00 46 KEMPS ADD 36 47 FGA 32 1/2 ON 5TH X 132 RES USE CODE 510	1,860 HOMESITE VALUE LISTED BELOW 1,860	11,700 13,560								

[illegible]

OWNER'S NAME MAILING ADDRESS	DESCRIPTION			TAXES CHARGED	DECEMBER TAXES	PENALTY	JUNE TAXES	PENALTY	TOTAL DELINQUENT	C. D. DATE	MEMO
	LAND	IMPROVEMENTS	TOTAL VALUE								
SHARON BAPTIST CHURCH 2010 SOUTH 5TH ST IRONTON, OHIO 45638 OR 48 PG 425 PARCEL-ID 36-064-0700.000	-00-00 55KEMP'S ADD. 45 X 40 ON ALLEY 0000.00A	RES USE CODE 510	1,320 3,250 4,570 HOMESITE VALUE LISTED BELOW 1,320 3,070 4,390								
03-08-00 TRNSF FROM 36-064-0700.000	MAYNARD, IRENE										
SHARON BAPTIST CHURCH, INC. 2010 SO 5TH ST IRONTON, OHIO 45638 VOL 625 PG 329 PARCEL-ID 36-064-0800.000	-00-00 55KEMP'S ADD. 39 ON KEMP X 40 0000.00A	RES USE CODE 510	1,150 3,420 4,570 HOMESITE VALUE LISTED BELOW 1,150 3,420 4,570								
11-17-00 63.04											
SHARON BAPTIST CHURCH 2102 S. 5TH ST. IRONTON, OHIO 45638 OR 71 PG 189 PARCEL-ID 36-064-0900.000	-00-00 56KEMP'S ADD. 40 ON 5TH X 86 ON KEMP 0000.00A	RES USE CODE 510	3,150 11,010 14,160 HOMESITE VALUE LISTED BELOW 3,150 11,010 14,160								
09-25-00 TRNSF FROM 36-064-0900.000	JONES, CLIFTON R. & JENNI										
10-11-00 214.87											
JONES, CLIFTON R. & JENNIFER R MOWERY 2102 S. 5TH ST. IRONTON, OHIO 45638 VOL 603 PG 78 PARCEL-ID 36-064-0900.000	-00-00 56KEMP'S ADD. 40 ON 5TH X 86 ON KEMP 0000.00A	RES USE CODE 510	00 00 00								
09-25-00 TRNSF TO 36-064-0900.000	SHARON BAPTIST CHURCH										
NICHOLS, MABEL 414 KEMP AVE IRONTON, OHIO 45638 PARCEL-ID 36-064-1000.000	-00-00 56KEMP'S ADD. 46 ON KEMP X 40 ON ALLE Y 0000.00A	RES USE CODE 510	2,320 6,440 8,760 HOMESITE VALUE LISTED BELOW 2,320 6,440 8,760								
GRIFFITH, WILLIAM E & DELLA M 006 C/O F. A. R. E. TAX SERVICE 17167 NO. LAUREL PK. DR. SUITE 437 LIVONIA, MI 48152 VOL 589 PG 190 PARCEL-ID 36-064-1100.000	-00-00 57 KEMP'S ADDITION LESS W PT 40' ON ALLEY X 40' 0000.00A	RES USE CODE 510	3,320 9,730 13,050 HOMESITE VALUE LISTED BELOW 3,320 9,730 13,050								
GRAYMAN, HELEN LIFE EST REM KE ITHANN LEGG & VIRGINIA LYNN SC C/O KEITHANN LEGG 537 CO RD 5 KITTS HILL, OHIO 45645	-00-00 KEMPS ADD LOT 57 W PT 40' ON ALY X 40' 0000.00A	RES USE CODE 520	2,020 13,830 15,850								

[illegible]

[illegible][illegible]

TAX RATE 10
A/R RED FACTOR 16.7786
OTH RED FACTOR 15.5739

LAWRENCE
TAX DISTRICT

GENERAL TAX LIST AND DUPLICATE OF REAL AND PUBLIC UTILITY PROPERTY
COUNTY REAL ESTATE TAXES AND SPECIAL ASSESSMENTS
36-UPPER TWP-FOURTH WARD-IRONTON CORP-IRONTON S.D.

12/29/00

TAX YEAR 2000
INTEREST RATE
PAGE NO 6732

OWNER'S NAME MAILING ADDRESS	DESCRIPTION			TAXES CHARGED	DECEMBER TAXES	PENALTY	JUNE TAXES	PENALTY	TOTAL DELINQUENT	C. D. DATE	MEMO
	LAND	IMPROVEMENTS	TOTAL VALUE								
IRONTON, OHIO 45638-1040 PARCEL-ID 36-065-1700.000	2,330	4,800	7,130								
		HOMESITE VALUE LISTED BELOW									
	2,330	4,800	7,130								
PATRICK, GREGORY 1909 S. 5TH ST. IRONTON, OHIO 45638 VOL 599 PG 685-687 PARCEL-ID 36-065-1800.000	-00-00 83 KEMPS ADD PT & FR LOT 38 FGA 40.5' ON 5TH X 1 3 0000.00A RES USE CODE 510										
	2,330	13,830	16,160								
		HOMESITE VALUE LISTED BELOW									
	2,330	13,830	16,160								
MCNEELY, ROSE ANN & JANICE KAY 5499 ANN DR BATH, MICHIGAN VOL 429 PG 607 PARCEL-ID 36-066-0100.000	-00-00 84KEMP'S ADD S PT 40 ON SUG ALL X 42PT LOT 19S PA A 0000.00A RES USE CODE 510										
	2,120	6,220	8,340								
BOGGESS, LARRY G. 2126 S. 6TH ST IRONTON, OHIO 45638-000P OR12 PG 537 PARCEL-ID 36-066-0200.000	-00-00 84KEMP'S ADD E PT 40 ON 6THX90 PT LOT19 SO PA ADD 0000.00A RES USE CODE 510										
	3,280	4,810	8,090								
BAKER, PEGGY R. 1108 S. 6TH ST. IRONTON, OHIO 45638-0000 VOL 510 PG 494 PARCEL-ID 36-066-0300.000	-00-00 85KEMP'S ADD. 0000.00A RES USE CODE 510										
	00	00	00								
08-15-00 SPLIT TO 36-066-0300.000 BAKER, PEGGY R. 08-15-00 SPLIT TO 36-066-0300.001 MCCANN, DONALD R. & CLYTIA											
BAKER, PEGGY R. 1108 S. 6TH ST. IRONTON, OHIO 45638-000 VOL 510 PG 494 PARCEL-ID 36-066-0300.000	85 KEMP'S ADD LESS 46'21/2 X 4 0 RES USE CODE 510										
	3,150	7,500	10,650								
08-15-00 SPLIT FROM 36-066-0300.000 BAKER, PEGGY R.											
MCCANN, DONALD R. & CLYTIA & KPT 85 KEMP'S ADD 46'21/2 X 40 AREN L. PARKER 514 SCOTT ST IRONTON, OHIO 45638 PARCEL-ID 36-066-0300.001	RES USE CODE 510										
	2,320	6,080	8,400								
08-15-00 SPLIT FROM 36-066-0300.000 BAKER, PEGGY R.											
DEEDS, GARY L & PAULINE DARLIN G 2212 S 6TH ST IRONTON, OHIO 45638 VOL 601 PG 236 PARCEL-ID 36-066-0400.000	-00-00 86KEMP'S ADD. 0000.00A RES USE CODE 599										
	3,990	480	4,470								
		HOMESITE VALUE LISTED BELOW									
	3,990	480	4,470								

TAX RATE 10
A/R RED FACTOR 16.7786
OTH RED FACTOR 15.5739

LAWRENCE
TAX DISTRICT

GENERAL TAX LIST AND DUPLICATE OF REAL AND PUBLIC UTILITY PROPERTY
COUNTY REAL ESTATE TAXES AND SPECIAL ASSESSMENTS
36-UPPER TWP-FOURTH WARD-IRONTON CORP-IRONTON S.D.

12/29/00

TAX YEAR 2000
INTEREST RATE
PAGE NO 6733

OWNER'S NAME MAILING ADDRESS	DESCRIPTION			TAXES CHARGED	DECEMBER TAXES	PENALTY	JUNE TAXES	PENALTY	TOTAL DELINQUENT	C. D. DATE	MEMO
	LAND	IMPROVEMENTS	TOTAL VALUE								
DEEDS, GARY L & PAULINE DARLIN G 2212 SO. 6TH ST. IRONTON, OHIO 45638 VOL 588 PG 272 PARCEL-ID 36-066-0500.000	-00-00 87KEMP'S ADD. 0000.00A RES USE CODE 510										
	3,990	23,790	27,780								
		HOMESITE VALUE LISTED BELOW									
	3,990	14,120	18,110								
HOWARD, JEFFREY & DEANNA 1004 JONES ST IRONTON, OHIO 45638 VOL 595 PG 378 PARCEL-ID 36-066-0600.000	-00-00 88KEMP'S ADD. 0000.00A RES USE CODE 520										
	3,990	12,550	16,540								
RIFFE, RUTH J LIFE EST & DANA PEARSON ET-AL REM. 2220 SO. 6TH. ST. IRONTON, OHIO 45638 VOL 527 PG 94 PARCEL-ID 36-066-0700.000	-00-00 89KEMP'S ADD. 0000.00A RES USE CODE 510										
	3,990	9,730	13,720								
RIGSBY, JOHN H. & CAROL SUE 2222 S. 6TH ST. IRONTON, OHIO 45638 VOL 339 PG 118 PARCEL-ID 36-066-0800.000	-00-00 90 KEMP'S ADDITION 0000.00A RES USE CODE 510										
	3,990	14,630	18,620								
		HOMESITE VALUE LISTED BELOW									
	3,990	14,560	18,550								
TERRY, MAXINE MASSIE LIFE EST REM TERRY, W. RAY 2224 SO. 6TH ST IRONTON, OHIO 45638 VOL 556 PG 598 PARCEL-ID 36-066-0900.000	-00-00 91KEMP'S ADD. 0000.00A RES USE CODE 510										
	3,990	18,330	22,320								
		HOMESITE VALUE LISTED BELOW									
	3,990	11,480	15,470								
DEPRIEST, DONALD E. & MARY A. 2304 S. 6TH ST. IRONTON, OHIO 45638-000S VOL 457 PG 164 PARCEL-ID 36-066-1000.000	-00-00 92KEMP'S ADD. 80 ON 6TH X 88 ON JONE 0000.00A RES USE CODE 510										
	6,470	14,690	21,160								
		HOMESITE VALUE LISTED BELOW									
	6,470	14,690	21,160								
DEPRIEST, DONALD E. & MARY A. 2304 SO 6TH ST IRONTON, OHIO 45638-000LEY VOL 571 PG 211 PARCEL-ID 36-066-1100.000	00-00 PT LOTS 92, 93 KEMP'S AD D W END 44 ON JONES X 80 ON AL COM USE CODE 401										
	1,540	11,420	12,960								
CARMON, HAWARD A. LINDA M. 2308 S. 6TH ST IRONTON, OHIO 45638 VOL 498 PG 657 PARCEL-ID 36-066-1200.000	-00-00 94KEMP'S ADD. 0000.00A RES USE CODE 510										
	3,990	12,870	16,860								
		HOMESITE VALUE LISTED BELOW									
	3,990	12,870	16,860								
LYND, MONICA 2312 SOUTH 6TH STREET IRONTON, OHIO 45638 VOL 546 PG 669 PARCEL-ID 36-066-1300.000	-00-00 95KEMP'S ADD. 0000.00A RES USE CODE 510										
	3,990	13,230	17,220								
		HOMESITE VALUE LISTED BELOW									
	3,990	2,090	6,080								

[illegible][illegible]


Plat of Survey

Lawrence County, Ohio, Upper Township, City of Ironton
Section 27, Township 1, Range 18
Congress Lands East of the Scioto River
Retracement Survey of Nixon's SubaVision
Paul M. Bierley Lots

Basis of Bearings shown hereon are to an assumed meridian and are used to denote angles only.

Kemp Avenue

GRAPHIC SCALE 1"=30'

A horizontal graphic scale bar with alternating black and white segments. It is marked with the numbers 0, 30, 60, and 90, representing feet. Above the bar, the text "GRAPHIC SCALE" and "1"=30'" are printed. A dashed line from the top left corner of the map passes through the 0 mark on the scale bar.

LEGEND

② - Iron Pin (Found)

Lot 42

Lot 43

Lot 44

South 7th Street

POB

S60°00'00"W
132.57'

Marquerite W. Altherr
36-068-0900.000

Marquerite W. Altherr
36-068-0900.000

N28°22'23"W
33.24'

Paul W. Bierley, et.al.
36-068-1200.000
DV 293 Pg 159
and DV 630 Pg 459
4,350.26 Sq. Ft.
0.100 Ac.
(Entire lot)

S60°00'00"W
132.57'

Marquerite W. Altherr
38-068-0900.000

Figure 1 shows a schematic diagram of a house with a chimney. A dashed line represents the chimney's path, starting from a point labeled 'A' and ending at a point labeled 'B'. The chimney is labeled 'Chimney' and 'House'. The distance from 'A' to 'B' is labeled '1.17'.

Technical drawing of a mechanical part, likely a bracket or support, showing various dimensions and features. The drawing includes a top view and a side view. Dimensions are given in inches. Key features include a central vertical slot, a horizontal slot, and a curved section. The drawing is labeled with 'E11280' and '36-1'.

Diagram showing the location of the garage relative to the house and driveway. The garage is located near the driveway, with a distance of 3.56' indicated.

S29°24'29"E
32.70'

N60°13'38"E


Paul M. Stanley, et al.
36-658-1100.000

OV 630 Pg 437
1385.93 Sq. Ft.
0.032 Ac.

Carlos and Georgia Willis
Boundary Retracement Survey
2118 South 7th Street Property
City of Ironton, Lawrence County, Ohio
May 20, 2001

Revision 1- May 31, 2001

Douglas E. Cade, PE, PS
Civil Engineer and Surveyor



Century Engineering
Group

1217 Ohio Court
Mansfield, Ohio 44838
Tele: 740-534-9192

**Your Civil & Environmental
Engineering Professionals**

EXHIBIT A

OWNER'S NAME MAILING ADDRESS	DESCRIPTION			TAXES CHARGED	DECEMBER TAXES	PENALTY	JUNE TAXES	PENALTY	TOTAL DELINQUENT	C. D. DATE	MEMO
	LAND	IMPROVEMENTS	TOTAL VALUE								
ROBINSON, LISA 2123 SO 6TH ST IRONTON, OHIO 45638 VOL 638 PG 593 PARCEL-ID 36-068-0700.000	-00-00 3NIXON'S SUBDIVISION PT. 4 0000.00A	RES USE CODE 510	1,320 1,610 2,930 HOMESITE VALUE LISTED BELOW 1,320 1,610 2,930								
MULLINS, RONALD 2114 SO. 7TH ST. IRONTON, OHIO 45638 VOL 603 PG 803 PARCEL-ID 36-068-0800.000	-00-00 4NIXON'S SUBDIVISION PT. 50 0000.00A	RES USE CODE 510	2,910 7,450 10,360 HOMESITE VALUE LISTED BELOW 2,910 7,450 10,360								
ALTHERR, MARGUERITE W. 2116 SO. 7TH ST IRONTON, OHIO 45638 VOL 492 PG 48 PARCEL-ID 36-068-0900.000	-00-00 4NIXON'S SUBDIVISION PT. 32 8 X 132 0000.00A	RES USE CODE 510	1,860 8,190 10,050 HOMESITE VALUE LISTED BELOW 1,860 8,190 10,050								
SCHWALM, ELIZABETH J. 2128 SO. 7TH STREET IRONTON, OHIO 45638 VOL 636 PG 123 PARCEL-ID 36-068-1000.000	-00-00 4NIXON'S SUBDIVISION PT. 32 8 X 132 0000.00A	RES USE CODE 510	1,860 8,590 10,450 HOMESITE VALUE LISTED BELOW 1,860 8,190 10,050								
BIERLEY, PAUL M. 2118 SO. 7TH ST IRONTON, OHIO 45638 VOL 630 PG 457 PARCEL-ID 36-068-1100.000	-00-00 4NIXON'S SUBDIVISION PT 32.8 ON LOCUST ALL. X 42 & 2 0000.00A	RES USE CODE 599	1,920 900 2,820	6/18/01 Carles & George Willie this combined into 36-068-1200							
BIERLEY, PAUL M. 2118 SO. 7TH ST IRONTON, OHIO 45638 VOL 630 PG 459 PARCEL-ID 36-068-1200.000	-00-00 4NIXON'S SUBDIV. PT. 30 6 ON 7TH X 90 0000.00A	RES USE CODE 510	1,440 7,110 8,550 HOMESITE VALUE LISTED BELOW 1,440 7,110 8,550	6/18/01 Carles & George Willie R 36-068-1100 combined into this							
PEARSON, JOHN M & DANA SUE P.O. BOX 4125 IRONTON, OHIO 45638 VOL 369 PG 449 PARCEL-ID 36-068-1400.000	-00-00 1TOM FREEMAN SUBDIV. 0000.00A	RES USE CODE 510	2,610 11,010 13,620 HOMESITE VALUE LISTED BELOW 2,610 11,010 13,620								
BROWN, TRACEY & JAMIE 2004 SO 7TH ST IRONTON, OHIO 45638 VOL 577 PG 641 PARCEL-ID 36-068-1500.000	-00-00 2TOM FREEMAN SUBDIV. 0000.00A	RES USE CODE 510	2,430 6,640 9,070 HOMESITE VALUE LISTED BELOW 2,430 6,640 9,070								

[illegible]

OWNER'S NAME MAILING ADDRESS	DESCRIPTION			TAXES CHARGED	DECEMBER TAXES	PENALTY	JUNE TAXES	PENALTY	TOTAL DELINQUENT	C. D. DATE	MEMO
	LAND	IMPROVEMENTS	TOTAL VALUE								
2208 SO. 7TH ST. IRONTON, OHIO 45638 VOL 361 PG 125 PARCEL-ID 36-069-0500.000	0000.00A	RES USE CODE 510									
06-02-00 TRNSF TO 36-069-0500.000 MCFANN, CAROLYN F.	00	00	00								
MCFANN, CAROLYN F. 2208 SO. 7TH ST. IRONTON, OHIO 45638 OR 58 PG 366 PARCEL-ID 36-069-0500.000	-00-00 10TOM FREEMAN SUBDIV. 0000.00A	RES USE CODE 510									
06-02-00 TRNSF FROM 36-069-0500.000 MCFANN, ALFRED & CAROLYN	2,330	7,850	10,180								
BAKER, JOHN D. & JUDY K. 1024 S. 6TH IRONTON, OHIO 45638 VOL 553 PG 386 PARCEL-ID 36-069-0600.000	-00-00 11TOM FREEMAN SUBDIV. 0000.00A	RES USE CODE 510									
MEEEKS, NORMA LIFE EST REM RICK E. AND RANDY J. MEEEKS 2204 SO. 7TH ST. IRONTON, OHIO 45638 VOL 629 PG 60/62 PARCEL-ID 36-069-0700.000	2,330	9,720	12,050								
LAMBERT, PATRICIA J. 008 C/O THE LEADER MORTGAGE CO. SUITE 650 1015 EUCLID AVE. CLEVELAND, OHIO 44115 VOL 546 PG 331 PARCEL-ID 36-069-0800.000	-00-00 12TOM FREEMAN SUBDIV. 0000.00A	RES USE CODE 510									
FILKINS, LORETTA 2130 S. 7TH ST. IRONTON, OHIO 45638-2537 PARCEL-ID 36-069-0900.000	2,330	9,560	11,890								
LABER, ROBERTA LIFE ESTATE JOYCE SHARP REMAINDER 2535 SO. 3RD ST IRONTON, OHIO 45638 VOL 615 PG 343 PARCEL-ID 36-069-1100.000	-00-00 13TOM FREEMAN SUBDIV. 0000.00A	RES USE CODE 510									
DINGUS, MINNIE P.O. BOX 563 IRONTON, OHIO 45638 VOL 374 PG 97 PARCEL-ID 36-069-1200.000	2,330	8,370	10,700								
	2,330	8,370	10,700								
	-00-00 14TOM FREEMAN SUBDIV. 0000.00A	RES USE CODE 510									
	2,500	10,940	13,440								
	2,500	10,610	13,110								
	-00-00 15SECOND NATL BANK ADD 15.3 ON 3RD 0000.00A	RES USE CODE 500									
	730	00	730								
	-00-00 40SEC. NAT. BANK ADD. AUD. PLAT PT. 65 ON 3 R 0000.00A	RES USE CODE 510									
	3,120	10,380	13,500								
	3,120	8,840	11,960								

OWNER'S NAME MAILING ADDRESS	DESCRIPTION			TAXES CHARGED	DECEMBER TAXES	PENALTY	JUNE TAXES	PENALTY	TOTAL DELINQUENT	C. D. DATE	MEMO
	LAND	IMPROVEMENTS	TOTAL VALUE								
FANNIE KIZZEE, INC. AN OHIO CORP. 2740 S. 8TH ST IRONTON, OHIO VOL 443 PG 602 PARCEL-ID 36-069-1300.000	PT LOT 1 440	-00-00 40SEC. NAT. BANK ADD. AUD. PLAT PT. 40 ON 3 rd X 141.4 R 0000.00A RES USE CODE 520	13,430								6/13/01 Ralph Marjorie Malone -
KINCAID, MICHAEL R. AND SHERRI L. 325 TOWNSHIP RD. 344 IRONTON, OHIO 45638 VOL 639 PG 313 PARCEL-ID 36-069-1400.000		-00-00 SEC NATL BANK ADD 40 AUD PL PT 60 ON 4 X 166 40X16 A L 0000.00A COM USE CODE 401	18,560								
COVEY, HOWARD E. ET-AL 1119 JONES ST. IRONTON, OH. 45638 VOL 630 PG 44 PARCEL-ID 36-069-1401.000		1 & 2 2ND NATIONAL BANK ADD, 4 0 AUD PLAT E PT 86.80 FEET COM USE CODE 401	25,610								
SHOPE, ROGER L. & PATRICIA 2548 SO. 4TH IRONTON, OHIO 45638 VOL 500 PG 707 PARCEL-ID 36-069-1500.000		-00-00 40SEC NATL BANK ADD AUD PLAT PT 40 ON 4TH X 150 1 0000.00A RES USE CODE 510	10,360								
SHOPE, ROGER L. AND PATRICIA A 2548 S. 4TH ST IRONTON, OHIO 45638 VOL 622 PG 544 PARCEL-ID 36-069-1600.000		-00-00 SEC NATL BANK ADD AUD PLAT PT 45 ON 4TH X 166 NEXT L0 T 0000.00A RES USE CODE 510	10,370								
LABER, ROBERTA LIFE EST REM JO YCE SHARP 2535 SO. 3RD ST IRONTON, OHIO 45638 VOL 615 PG 343 PARCEL-ID 36-069-1700.000		-00-00 2SECOND NATL BANK ADD .50 ON 3RD 3 0000.00A RES USE CODE 510	11,820								
MONTROSD, DEAN AND HEATHER 2358 CO RD 103 IRONTON, OHIO 45638 OR 14 PG 247 PARCEL-ID 36-069-1800.000		-00-00 4SEC NATL BANK ADD 5 0000.00A RES USE CODE 500	2,250								
POTTER, GAYLE & DEAN POTTER 1650 CO. RD. 17 SOUTH POINT, OHIO 45680 PARCEL-ID 36-070-0100.000		-00-00 6SEC NATL BANK ADD 2 ADJ LOT 6 7 . 0000.00A RES USE CODE 510	6,320								
STAPLETON, THOMAS M. C/O NELLIE STAPLETON		-00-00 7SEC NATL BANK ADD LESS 2									7-10-01 Thomas M. Stapleton and Nellie Mae Stapleton -

36-070-0200

TAX RATE 0
A/R RED FACTOR 16.7786
OTH RED FACTOR 15.5739

LAWRENCE
TAX DISTRICT

GENERAL TAX LIST AND DUPLICATE OF REAL AND PUBLIC UTILITY PROPERTY
COUNTY REAL ESTATE TAXES AND SPECIAL ASSESSMENTS
36-UPPER TWP-FOURTH WARD-IRONTON CORP-IRONTON S.D.

TAX YEAR 2000
INTEREST RATE
PAGE NO 6742

12/29/00

OWNER'S NAME MAILING ADDRESS	DESCRIPTION			TAXES CHARGED	DECEMBER TAXES	PENALTY	JUNE TAXES	PENALTY	TOTAL DELINQUENT	C. D. DATE	MEMO
	LAND	IMPROVEMENTS	TOTAL VALUE								
212 WASTIN AVE IRONTON, OHIO 45638 OR 10 PG 313 PARCEL-ID 36-070-0200.000	0000.00A	RES USE CODE 510 1,400 4,310 5,710 HOMESITE VALUE LISTED BELOW 1,400 4,310 5,710									
LAWRENCE FEDERAL SAVINGS & LOAN 311 SO 5TH ST IRONTON, OHIO 45638 VOL 583 PG 264 PARCEL-ID 36-070-0300.000	-00-00 8SEC NATL BANK ADD S 1/2 9 0000.00A	RES USE CODE 510 2,240 8,490 10,730 HOMESITE VALUE LISTED BELOW 2,240 8,490 10,730									
KOERPER, LEAH RAE 2523 SO 3RD ST IRONTON, OHIO 45638-271 OR 33 PG 672 PARCEL-ID 36-070-0400.000	-00-00 9SEC NATL BANK ADD N 1/2 WHOLE 10 0000.00A	RES USE CODE 510 2,240 6,210 8,450 HOMESITE VALUE LISTED BELOW 2,240 6,210 8,450									
OASIS RESTAURANT & CARRY OUT, 2515 SO. 3RD ST. IRONTON, OHIO 45638 VOL 358 PG 251 PARCEL-ID 36-070-0500.000	-00-00 11-16INCL. SEC. NATL BANK ADD. 0000.00A	COM USE CODE 430 15,440 15,970 31,410		Mark Rutledge and Darlene Popov - 11-29-01							
OASIS RESTAURANT & CARRY OUT, 2515 SO. 3RD ST. IRONTON, OHIO 45638 VOL 358 PG 251 PARCEL-ID 36-070-0600.000	-00-00 17SEC. NATL BANK ADD. 0000.00A	COM USE CODE 400 2,060 00 2,060		Same							
VANHORN, GREG A. 1521 SO. 11TH ST. IRONTON, OHIO 45638 OR 70 PG 669 PARCEL-ID 36-070-0700.000	-00-00 18SEC. NATL BANK ADD. 0000.00A	RES USE CODE 520 1,530 10,140 11,670 HOMESITE VALUE LISTED BELOW 1,530 9,660 11,190									
09-20-00 TRNSF FROM 36-070-0700.000		VANHORN, GREG A. AND VICKI L.									
GREENHILL, CARL 2507 1/2 S. 3RD ST. IRONTON, OHIO 45638 VOL 438 PG 904 PARCEL-ID 36-070-0700.000	-00-00 18SEC. NATL BANK ADD. 0000.00A	RES USE CODE 520 00 00 00									
03-08-00 TRNSF TO 36-070-0700.000		VANHORN, GREG A. AND VICKI L.									
VANHORN, GREG A. AND VICKI L. 1521 SO. 11TH ST. IRONTON, OHIO 45638 OR 48 PG 223 PARCEL-ID 36-070-0700.000	-00-00 18SEC. NATL BANK ADD. 0000.00A	RES USE CODE 520 00 00 00									
03-08-00 TRNSF FROM 36-070-0700.000		GREENHILL, CARL									
09-20-00 TRNSF TO 36-070-0700.000		VANHORN, GREG A.									