1999 | AUDITORS DUPLICATES | WINDSOR 1 | LAWRENCE COUNTY | 32

TAX RATE .20
A/R RED FACTOR 10.5100
OTH RED FACTOR 08.4584

LAWRENCE
TAX DISTRICT 32-WINDSOR TWP-SYMMES VALLEY S.D.

GENERAL TAX LIST AND DUPLICATE OF REAL AND PUBLIC UTILITY PROPERTY
COUNTY REAL ESTATE TAXES AND SPECIAL ASSESSMENTS

01/17/00

TAX YEAR 1999
INTEREST RATE
PAGE NO 5950

OWNER'S NAME MAILING ADDRESS	DESCRIPTION LAND	IMPROVEMENTS	TOTAL VALUE	TAXES CHARGED	DECEMBER TAXES	PENALTY	JUNE TAXES	PENALTY	TOTAL DELINQUENT	C. D. DATE	MEMO
COUNTY TOTAL BREAKDOWN		FIRST TAXES		HALF PAID	SECOND TAX		HALF PAID		TOTAL DELINQUENT		
MCMAHON, FRED & ERMA 474 TWP RD. 139 SCOTTOWN, OHIO 45678 VOL 273 PG 606 PARCEL-ID 32-001-0100.000	16-02-01 NW NW 0040.00A AGR USE CODE 121 AUV 980		00	980							
SPURLOCK, HOWARD J & LAWANA 3104 TOWNSHIP RD 122 SCOTTOWN, OHIO 45678 VOL 593 PG 782 PARCEL-ID 32-001-0200.000	16-02-01 E1/2 NW LESS .25A. 0010.25A AGR USE CODE 120 1,510		00	1,510							
GANNON, LESTER AND ESTHER RT. 1 WATERLOO, OHIO VOL 288 PG 382 PARCEL-ID 32-001-0300.000	16-02-01 PT. E1/2 NE1/2 SW NW 0000.25A RES USE CODE 500 1,140		00	1,140							
SPURLOCK, MANFORD & GENEVIEVE 3011 TWP RD 122 SCOTTOWN, OHIO 45678 VOL 635 PG 367 PARCEL-ID 32-001-0400.000	16-02-01 W 1/2 N 1/2 SW NW LES S 0.78 AC BAL = 9.72 ACRES AGR USE CODE 121 AUV 2,540 HOMESITE VALUE LISTED BELOW 2,050	12,210 10,820	14,750 12,870								
SPURLOCK, HOWARD J. & LAWANNA 3104 TR-122 SCOTTOWN, OHIO 45678 VOL 584 PG 94 PARCEL-ID 32-001-0400.001	16-02-01 PT W 1/2 N 1/2 SW NW PT 0.78 ACRES RES USE CODE 510 2,150 HOMESITE VALUE LISTED BELOW 2,150	10,280 9,040	12,430 11,190								
TICKLE, TIMOTHY C/O DONOVAN WATSON 496 TWP RD 159 SCOTTOWN, OHIO 45678 VOL 508 PG 526 PARCEL-ID 32-001-0500.000	16-02-01 NE END SE COR. NW NW LESS .15A. 0003.75A AGR USE CODE 120 400		00	400							
ADAMS, BOYD JR & KAREN 3124 CO. RD. 37 SCOTTOWN, OHIO 45678 PARCEL-ID 32-001-0600.000	16-02-01 NE END SE COR. NW NW PT. 0000.15A RES USE CODE 500 20		00	20							
ADAMS, BOYD JR & KAREN 3124 CO. RD. 37 SCOTTOWN, OHIO 45678	16-02-01 PT. NE END SE COR. NW NW 0000.10A RES USE CODE 500										

BARRETT BROTHERS SPRINGFIELD, OH 1-800-322-7711

TAX RATE .90
A/R RED FACTOR 10.5100
OTH RED FACTOR 08.4584

LAWRENCE
TAX DISTRICT 32-WINDSOR TWP-SYMMES VALLEY S.D.

GENERAL TAX LIST AND DUPLICATE OF REAL AND PUBLIC UTILITY PROPERTY
COUNTY REAL ESTATE TAXES AND SPECIAL ASSESSMENTS

01/17/00

TAX YEAR 1999
INTEREST RATE
PAGE NO 5951

OWNER'S NAME MAILING ADDRESS	DESCRIPTION LAND	IMPROVEMENTS	TOTAL VALUE	TAXES CHARGED	DECEMBER TAXES	PENALTY	JUNE TAXES	PENALTY	TOTAL DELINQUENT	C. D. DATE	MEMO
PARCEL-ID 32-001-0700.000	10	00	10								
SWANN, BASIL & SHIRLEY 2809 COUNTY RD. 37 SCOTTOWN, OHIO 45678 VOL 527 PG 381 PARCEL-ID 32-001-0800.000	16-02-01 NE COR. NE NW 0000.75A RES USE CODE 540 2,130 12,840 14,970 HOMESITE VALUE LISTED BELOW 2,130 12,740 14,870										
ADAMS, BOYD JR & KAREN 3124 CO. RD. 37 SCOTTOWN, OHIO 45678 PARCEL-ID 32-001-0900.000	16-02-01 PR. NE NW 0000.35A RES USE CODE 500 40 00 40										
CARTER, JOSEPH AND LAUREEN P O BOX 44 SCOTTOWN, OH 45678 VOL 605 PG 171 PARCEL-ID 32-001-1000.000	16-02-01 NE COR. NW NE 0001.25A AGR USE CODE 120 130 00 130										
CARTER, JOSEPH AND LAUREEN P O BOX 44 SCOTTOWN, OH 45678 VOL 605 PG 171 PARCEL-ID 32-001-1100.000	16-02-01 SE NW LESS 11A 0000.50A AGR USE CODE 120 1,710 00 1,710										
CARTER, JOSEPH AND LAUREEN P O BOX 44 SCOTTOWN, OH 45678 VOL 605 PG 171 PARCEL-ID 32-001-1101.000	16-02-01 SE NE LESS 2.76 AC BA L = 34.57 ACRES AGR USE CODE 120 3,630 00 3,630										
PARK, CLERMONT E 322 WEST MAIN ST BOX 542 ST. PARIS, OHIO 43072 VOL 538 PG 675 PARCEL-ID 32-001-1102.000	16-02-01 PT SE NW 0002.76A RES USE CODE 500 2,230 00 2,230										
REED, WALTER JR. & PATRICIA 2517 S. 4TH ST. IRONTON, OHIO 45638 VOL 451 PG 537 PARCEL-ID 32-001-1200.000	16-02-01 W SIDE SE N W 0008.25A RES USE CODE 500 2,810 00 2,810										
CARTER, JOSEPH AND LAUREEN P O BOX 44 SCOTTOWN, OH 45678 VOL 605 PG 171 PARCEL-ID 32-001-1300.000	16-02-01 NE COR SE NW 0002.75A AGR USE CODE 120 2,230 1,710 3,940 HOMESITE VALUE LISTED BELOW 2,050 1,710 3,760										
TRS OF CENTER POINT U BAPTIST BOX 100 SCOTTOWN OHIO VOL 355 PG 370 PARCEL-ID 32-001-1400.000	16-02-01 PT NE NW LESS .35A 0000.13A EXM USE CODE 685 1,090 11,840 12,930										

TAX RATE .90
A/R RED FACTOR 10.5100
OTH RED FACTOR 08.4584

LAWRENCE
TAX DISTRICT 32-WINDSOR TWP-SYMMES VALLEY S.D.

GENERAL TAX LIST AND DUPLICATE OF REAL AND PUBLIC UTILITY PROPERTY
COUNTY REAL ESTATE TAXES AND SPECIAL ASSESSMENTS

01/17/00

TAX YEAR 1999
INTEREST RATE
PAGE NO 5952

OWNER'S NAME MAILING ADDRESS	DESCRIPTION LAND	IMPROVEMENTS	TOTAL VALUE	TAXES CHARGED	DECEMBER TAXES	PENALTY	JUNE TAXES	PENALTY	TOTAL DELINQUENT	C. D. DATE	MEMO
TICKLE, TIMOTHY C/O DONOVAN WATSON JR. 496 TWP RD 159 SCOTTOWN, OHIO 45678 VOL 508 PG 526 PARCEL-ID 32-001-1401.000	16-02-01 PT NE NW LESS 0.35 & 0.50 BAL=39.69ACRES AGR USE CODE 120 8,930 00 8,930										
LAWRENCE WATER CORPORATION P.O. BOX 364 PROCTORVILLE, OHIO 45669 VOL 593 PG 771 PARCEL-ID 32-001-1401.001	16-02-01 PT NE NW PT 0.50ACRES EXM USE CODE 680 1,140 00 1,140										
KAZEE, PAUL JR. & KAREN 66 TWP RD 159 SCOTTOWN, OHIO 45678 VOL 587 PG 92 PARCEL-ID 32-001-1500.000	16-02-01 N1/2 NW NE 0020.00A AGR USE CODE 120 4,250 00 4,250										
JONES, KARL E. & RENEE 85 TWP RD 80 N SCOTTOWN, OHIO 45678 VOL 544 PG 546 PARCEL-ID 32-001-1600.000	16-2-1 S 1/2 NW NE LESS 1.35 & 2.38 A BAL=20.27 AGR USE CODE 120 3,410 00 3,410										
JONES, KARL & RENEE 85 TWP RD 80N SCOTTOWN, OHIO 45678 VOL 596 PG 489 PARCEL-ID 32-001-1600.001	16-02-01 S 1/2 NW NE PT. 1.35 ACS RES USE CODE 545 2,090 00 2,090										
JONES, KARL E. 85 TWP RD 80 N SCOTTOWN, OHIO 45678 VOL 526 PG 481 PARCEL-ID 32-001-1600.002	16-2-1 PT. S1/2 NW NE 2.38 ACS - AGR USE CODE 120 2,190 14,780 16,970										
BURCHAM, MICHAEL D. AND LIBBY 231 N. CAMBRIDGE DR. GENEVA, ILL. 60134 VOL 485 PG 203 PARCEL-ID 32-001-1700.000	16-02-01 PT. NE 0040.00A AGR USE CODE 121 AUV 1,000 00 1,000										
BURCHAM, MICHAEL & LIBBY 231 CAMBRIDGE DR GENEVA IL 60134 VOL 606 PG 266 PARCEL-ID 32-001-1800.000	16-02-01 PT. NE 0030.00A AGR USE CODE 120 AUV 2,760 5,330 8,090 HOMESITE VALUE LISTED BELOW 2,050 3,940 5,990										
BURCHAM, MICHAEL DAVID 231 N. CAMBRIDGE DR. GENEVA, ILL. 60134 VOL 461 PG 681 PARCEL-ID 32-002-0100.000	16-02-01 PT. NE 0061.79A AGR USE CODE 121 AUV 1,520 00 1,520										
TRUSTEES OF CENTER POINT CHURC RT 1 SCOTTOWN OHIO	-00-00 SE PT 0000.21A EXM USE CODE 685										

Smith A. Frank & Joanne 16-2-1
See vol 587 pg 92 Mineral Rts Only
32-001-1505 20.00Ac

11/21/00 (A. Frank's int.) Joanne Smith

From Joanne 12/5/00 Paul Jr. & Karen Kazee

TAX RATE .90
A/R RED FACTOR 10.5100
OTH RED FACTOR 08.4584

LAWRENCE
TAX DISTRICT 32-WINDSOR TWP-SYMMES VALLEY S.D.

GENERAL TAX LIST AND DUPLICATE OF REAL AND PUBLIC UTILITY PROPERTY
COUNTY REAL ESTATE TAXES AND SPECIAL ASSESSMENTS

01/17/00

TAX YEAR 1999
INTEREST RATE
PAGE NO 5953

OWNER'S NAME MAILING ADDRESS	DESCRIPTION LAND	IMPROVEMENTS	TOTAL VALUE	TAXES CHARGED	DECEMBER TAXES	PENALTY	JUNE TAXES	PENALTY	TOTAL DELINQUENT	C. D. DATE	MEMO
VOL 375 PG 237 PARCEL-ID 32-002-0101.000	1,030	00	1,030								
WILSON, DANNY R. AND VICKIE 880 TOWNSHIP RD. 157 SCOTTOWN, OHIO 45678-9099 VOL 485 PG 703 PARCEL-ID 32-002-0200.000	16-02-01 N PT W1/2 SE 0053.92A AUV 1,320	AGR USE CODE 00	121 1,320								
TRUSTEES OF CENTER POINT CHURC RT 1 SCOTTOWN OHIO VOL 375 PG 239 PARCEL-ID 32-002-0201.000	-00-00 PT W1/2 0000.08A 510	EXM USE CODE 00	685 510								
HIGGINS, DONALD DALE & JANIE 1872 CO RD 37 SCOTTOWN, OHIO 45678 VOL 431 PG 274 PARCEL-ID 32-002-0300.000	16-02-01 S PT W1/2 SE LESS 20A 0014.00A AUV 320	AGR USE CODE 00	121 320								
HIGGINS, DONALD DALE & JANIE 1872 CO RD 37 SCOTTOWN, OHIO 45678 VOL 431 PG 274 PARCEL-ID 32-002-0400.000	16-02-01 PT. S PT. W1/2 SE 0010.00A AUV 220	AGR USE CODE 00	121 220								
VIARS, ALICE P.O. BOX 51 SCOTTOWN, OHIO 45678-0000 PARCEL-ID 32-002-0500.000 12-30-98 TRNSF TO 32-002-0500.000	16-02-01 PT. S PT. W1/2 SE 0010.00A 00	AGR USE CODE 00	120 00								
WILSON, DANNY RAY AND VICKIE R . 880 TWP RD 157 SCOTTOWN, OHIO 45678-0000 VOL 640 PG 170 PARCEL-ID 32-002-0500.000 12-30-98 TRNSF FROM 32-002-0500.000	16-02-01 PT. S PT. W1/2 SE 0010.00A 1,050 VIARS, ALICE	AGR USE CODE 00	120 1,050								
BANHIDY, NORMA L 8402 OXFORD DR STRONGSVILLE, OHIO 44136 VOL 596 PG 751 PARCEL-ID 32-002-0600.000	16-02-01 S1/2 SW NW 0021.00A 2,980	AGR USE CODE 00	120 2,980								
BANHIDY, NORMA L 8402 OXFORD DR STRONGSVILLE, OHIO 44136 VOL 596 PG 751 PARCEL-ID 32-002-0700.000	16-02-01 NW SW 0044.00A 6,790	AGR USE CODE 10,190	120 16,980								
WILSON, DANNY RAY & VICKIE 880 TWP RD 157 SCOTTOWN, OHIO 45678 VOL 511 PG 122 PARCEL-ID 32-002-0800.000	16-02-01 NE SE 0044.00A AUV 3,470	AGR USE CODE 5,660	121 9,130								

TAX RATE .90
A/R RED FACTOR 10.5100
OTH RED FACTOR 08.4584

LAWRENCE
TAX DISTRICT 32-WINDSOR TWP-SYMMES VALLEY S.D.

GENERAL TAX LIST AND DUPLICATE OF REAL AND PUBLIC UTILITY PROPERTY
COUNTY REAL ESTATE TAXES AND SPECIAL ASSESSMENTS

01/17/00

TAX YEAR 1999
INTEREST RATE
PAGE NO 5954

OWNER'S NAME MAILING ADDRESS	DESCRIPTION LAND	IMPROVEMENTS	TOTAL VALUE	TAXES CHARGED	DECEMBER TAXES	PENALTY	JUNE TAXES	PENALTY	TOTAL DELINQUENT	C. D. DATE	MEMO
MEADE, EDDIE RAY 214 TOWNSHIP RD. 37 SCOTTOWN, OHIO 45678 VOL 498 PG 641 PARCEL-ID 32-002-0900.000	16-2-01 N PT E1/2 SW LESS 8.82 A. BAL.45.18ACS. 7,530	 AGR USE CODE 1,520	 120 9,050								
BURCHAM, FREDDIE AND SYLVIA LI FE EST. REM. EDDIE RAY MEADE 1539 PAWNEE ST. ORANGE PARK, FL. 32065 VOL 500 PG 305 PARCEL-ID 32-002-0900.001	16-2-01 W PT OF N PT E1/2 SW 0.82ACS. 2,180	 RES USE CODE 00	 500 2,180								
WILSON, DANNY R. AND VICKIE 880 TWP RD 157 SCOTTOWN, OHIO 45678 VOL 485 PG 703 PARCEL-ID 32-002-1000.000	16-02-01 PR. N PT. E1/2 SW 0008.00A AUV 2,220	RES USE CODE 140	545 2,360								
HIGGINS, DONALD DALE & JANIE 1872 CO RD 37 SCOTTOWN, OHIO 45678 VOL 431 PG 274 PARCEL-ID 32-002-1100.000	16-02-01 S PT. E1/2 SW 0030.00A AUV 3,410 HOMESITE VALUE LISTED BELOW 2,050	AGR USE CODE 24,030 00	121 27,440 2,050								
WILSON, DANNY RAY AND VICKIE R . 880 TWP RD 157 SCOTTOWN, OHIO 45678-0000 VOL 640 PG 170 PARCEL-ID 32-002-1200.000 12-30-98 TRNSF FROM 32-002-1200.000	16-02-01 E PT. S PT. E1/2 0004.00A 420 VIARS, ALICE	AGR USE CODE 00	120 420								
VIARS, ALICE P.O. BOX 51 SCOTTOWN, OHIO 45678-0000 VOL 463 PG 807 PARCEL-ID 32-002-1200.000 12-30-98 TRNSF TO 32-002-1200.000	16-02-01 E PT. S PT. E1/2 0004.00A 00 WILSON, DANNY RAY AND VIC	AGR USE CODE 00	120 00								
BERRY, EDWARD CARLYLE & GLENNA LEE 1837 ST RT 775 PROCTORVILLE, OHIO 45669 VOL 492 PG 338 PARCEL-ID 32-002-1300.000	16-02-01 SW SW 0044.00A 10,220	AGR USE CODE 6,510	120 16,730								
VIARS, ALICE P.O. BOX 51 SCOTTOWN, OHIO 45678-0000 VOL 463 PG 807 PARCEL-ID 32-002-1400.000 12-30-98 TRNSF TO 32-002-1400.000	16-02-01 SE SE 0044.00A 00 WILSON, DANNY RAY AND VIC	AGR USE CODE 00	120 00								

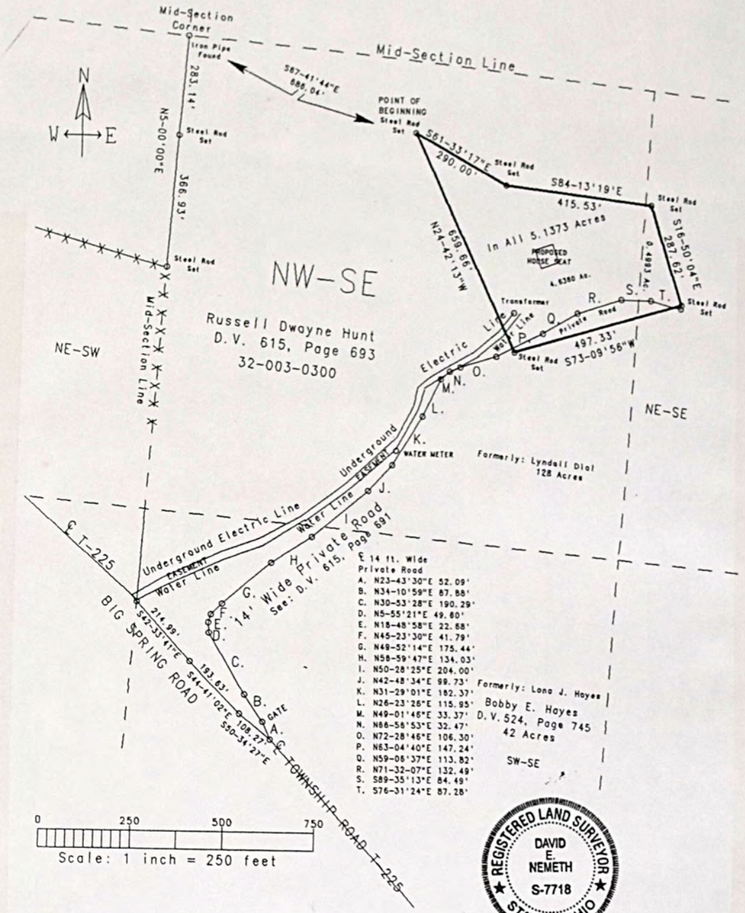

Plat Of Survey For
Russell Dwayne Hunt and Jamie L. Hunt

D.V. 615, Page 693 - 32-003-0300

NW-SE and NE-SE

Section 2, T.2, R.16

Windsor Township - Lawrence County, Ohio

Drawn By: David E. Nemeth, Registered Land Surveyor, OHIO RLS-7718
October 11, 2000

STATE OF OHIO
DAVID E. NEMETH
S-7718
REGISTERED
LAND SURVEYOR

TAX RATE .90
A/R RED FACTOR 10.5100
OTH RED FACTOR 08.4584

LAWRENCE
TAX DISTRICT 32-WINDSOR TWP-SYMMES VALLEY S.D.

GENERAL TAX LIST AND DUPLICATE OF REAL AND PUBLIC UTILITY PROPERTY
COUNTY REAL ESTATE TAXES AND SPECIAL ASSESSMENTS

01/17/00

TAX YEAR 1999
INTEREST RATE
PAGE NO 5955

OWNER'S NAME MAILING ADDRESS	DESCRIPTION LAND	IMPROVEMENTS	TOTAL VALUE	TAXES CHARGED	DECEMBER TAXES	PENALTY	JUNE TAXES	PENALTY	TOTAL DELINQUENT	C. D. DATE	MEMO
WILSON, DANNY RAY AND VICKIE R	16-02-01 SE SE										
	0044.00A	AGR USE CODE	120								
880 TWP RD 157											
SCOTTOWN, OHIO 45678-0000	7,300	3,770	11,070								
VOL 640 PG 170	HOMESITE VALUE LISTED BELOW										
PARCEL-ID 32-002-1400.000	2,050	2,520	4,570								
12-30-98 TRNSF FROM 32-002-1400.000 VIARS, ALICE											
THE STATE OF OHIO, DEPARTMENT	16-02-02 PT. NW & PT. NE										
OF NATURAL RESOURCES	0099.29A	EXM USE CODE	610								
1952 BELCHER DR C4											
COLUMBUS, OH 43224	8,760	00	8,760								
VOL 629 PG 339											
PARCEL-ID 32-002-1600.000											
CIELEC, STEPHEN R.	16-02-02 SE NW										
121 TWP RD 1211	0043.00A	AGR USE CODE	121								
SOUTH POINT, OH 45680	AUV										
VOL 537 PG 454	1,050	00	1,050								
PARCEL-ID 32-002-1700.000											
SPURLOCK, MANFORD & GENEVIEVE	16-02-02 SE COR. NE NW & SE NW										
3011 TWP RD 122	0045.00A	AGR USE CODE	100								
SCOTTOWN, OHIO 45678	AUV										
VOL 496 PG 806	3,130	2,960	6,090								
PARCEL-ID 32-002-1800.000	HOMESITE VALUE LISTED BELOW										
	2,050	2,960	5,010								
CALLICOAT, GLADYS	16-02-02 SE COR NE NW & SE NW										
2198 TWP RD 122	0001.00A	RES USE CODE	540								
SCOTTOWN, OHIO 45678											
VOL 612 PG 759	2,050	11,280	13,330								
PARCEL-ID 32-002-1801.000											
SPURLOCK, MANFORD & GENEVIEVE	16-02-02 PT. NE NW										
3011 TR 122	0000.75A	RES USE CODE	500								
SCOTTOWN, OHIO 45678											
VOL 587 PG 27	1,070	00	1,070								
PARCEL-ID 32-003-0100.000											
SPURLOCK, MANFORD & GENEVIEVE	16-02-02 S1/2 NE & NE COR. NE										
3011 TWP RD 122	NE										
SCOTTOWN, OHIO 45678	0021.00A	AGR USE CODE	121								
VOL 496 PG 806	AUV										
PARCEL-ID 32-003-0200.000	2,540	00	2,540								
HUNT, RUSSELL DWAYNE	16-02-02 SE LESS 42A.			.001							
1316 CO RD 65	0128.00A	AGR USE CODE	121	5.14Ac.		10-16-00		Bal=122.86			
PROCTORVILLE, OHIO 45669	AUV										
VOL 615 PG 691	3,140	00	3,140	Russell Dwayne + Jamie L. Hunt							
PARCEL-ID 32-003-0300.000											
HAYES, BOBBY E.	16-02-02 SW SE										
12063 ST. RT. 217	0042.00A	AGR USE CODE	121								
SCOTTOWN, OHIO 45678	AUV										
VOL 524 PG 745	3,490	5,250	8,740								
PARCEL-ID 32-003-0400.000	HOMESITE VALUE LISTED BELOW										
	2,050	5,250	7,300								

BARRETT BROTHERS SPRINGFIELD, OH 1-800-322-7711

TAX RATE .90
A/R RED FACTOR 10.5100
OTH RED FACTOR 08.4584

LAWRENCE
TAX DISTRICT 32-WINDSOR TWP-SYMMES VALLEY S.D.

GENERAL TAX LIST AND DUPLICATE OF REAL AND PUBLIC UTILITY PROPERTY
COUNTY REAL ESTATE TAXES AND SPECIAL ASSESSMENTS

01/17/00

TAX YEAR 1999
INTEREST RATE
PAGE NO 5956

OWNER'S NAME MAILING ADDRESS	DESCRIPTION LAND	IMPROVEMENTS	TOTAL VALUE	TAXES CHARGED	DECEMBER TAXES	PENALTY	JUNE TAXES	PENALTY	TOTAL DELINQUENT	C. D. DATE	MEMO
MANNON, ALAN S. ETAL	16-2-02 E1/2 SW LESS 21A, 1.69										
48 TWP RD 1144	A, & 0.98A. BAL.61.33ACS.										
PROCTORVILLE, OHIO 45669		AGR USE CODE	121								
VOL 560 PG 588	AUV										
PARCEL-ID 32-003-0500.000	3,920	6,570	10,490								
	HOMESITE VALUE LISTED BELOW										
	2,050	5,120	7,170								
MANNON, ROBERT	16-2-02 PT N1/2 W OF RD E1/2 S										
855 TWP RD 225	W 1.69ACS.										
SCOTTOWN, OHIO 45678		RES USE CODE	510								
VOL 516 PG 717											
PARCEL-ID 32-003-0501.000	2,210	16,480	18,690								
	HOMESITE VALUE LISTED BELOW										
	2,050	16,480	18,530								
MANNON, ROBERT PRESTON & PEGGY	16-2-02 PT E1/2 SW 0.98ACS.										
I		RES USE CODE	500								
855 TWP RD 225											
SCOTTOWN, OHIO 45678	210	00	210								
VOL 631 PG 644											
PARCEL-ID 32-003-0501.001											
MANNON, ALAN S. ETAL	16-02-02 SW SW										
48 TOWNSHIP RD. 1144	0043.00A	AGR USE CODE	121								
PROCTORVILLE, OHIO 45669	AUV										
VOL 560 PG 588	1,050	00	1,050								
PARCEL-ID 32-003-0600.000											
CIELEC, STEPHEN R.	16-02-02 NW SW LESS 10 A.										
121 TWP RD 1211	0033.00A	AGR USE CODE	121								
SOUTH POINT, OH 45680	AUV										
VOL 537 PG 454	950	3,870	4,820								
PARCEL-ID 32-003-0700.000											
HAYES, BOBBY E.	16-02-02 E1/2 SE SW										
12063 ST. RT. 217	0021.00A	AGR USE CODE	121								
SCOTTOWN, OHIO 45678	AUV										
VOL 524 PG 745	700	1,060	1,760								
PARCEL-ID 32-003-0800.000											
MCMAHON, FRED & ERMA	16-02-02 NE COR. NE NE										
474 TWP RD. 139	0001.52A	AGR USE CODE	121								
SCOTTOWN, OHIO 45678	AUV										
VOL 273 PG 606	40	00	40								
PARCEL-ID 32-003-0900.000											
SPURLOCK, MANFORD & GENEVIEVE	16-02-02 SE NE										
3011 TWP RD 122	0039.29A	AGR USE CODE	101								
SCOTTOWN, OHIO 45678	AUV										
VOL 635 PG 367	2,990	3,570	6,560								
PARCEL-ID 32-003-1000.000											
SPURLOCK, DONALD W. & JOANN	16-02-02 SE NE										
2537 TWP. RD. 122	0003.44A	RES USE CODE	500								
SCOTTOWN, OHIO 45678											
VOL 408 PG 415	360	00	360								
PARCEL-ID 32-003-1001.000											
SPURLOCK, MANFORD & GENEVIEVE	16-02-02 PT. NE										
3011 TWP RD 122	0072.36A	AGR USE CODE	121								

BARRETT BROTHERS SPRINGFIELD, OH 1-800-322-7711

TAX RATE .90
A/R RED FACTOR 10.5100
OTH RED FACTOR 08.4584

LAWRENCE
TAX DISTRICT 32-WINDSOR TWP-SYMMES VALLEY S.D.

GENERAL TAX LIST AND DUPLICATE OF REAL AND PUBLIC UTILITY PROPERTY
COUNTY REAL ESTATE TAXES AND SPECIAL ASSESSMENTS

TAX YEAR 1999
INTEREST RATE
01/17/00 PAGE NO 5957

OWNER'S NAME MAILING ADDRESS	DESCRIPTION LAND	IMPROVEMENTS	TOTAL VALUE	TAXES CHARGED	DECEMBER TAXES	PENALTY	JUNE TAXES	PENALTY	TOTAL DELINQUENT	C. D. DATE	MEMO
SCOTTOWN, OHIO 45678	AUV										
VOL 635 PG 367	1,770	00	1,770								
PARCEL-ID 32-003-1100.000											
SPURLOCK, DONALD W. & JOANN	16-02-02 PT. NE										
2537 TWP RD 122	0011.39A	RES USE CODE	510								
SCOTTOWN, OHIO 45678											
VOL 408 PG 415	3,370	13,880	17,250								
PARCEL-ID 32-003-1101.000	HOMESITE VALUE LISTED BELOW										
	2,280	13,360	15,640								
CIELEC, STEPHEN R.	16-02-02 PT. N END W1/2 SW										
121 TWP RD 1211	0008.00A	AGR USE CODE	121								
SOUTH POINT, OH 45680	AUV										
PARCEL-ID 32-003-1200.000	200	00	200								
CIELEC, STEPHEN R.	16-02-02 PT. N END W1/2 SW										
121 TWP RD 1211	0002.00A	AGR USE CODE	121								
SOUTH POINT, OH 45680	AUV										
PARCEL-ID 32-003-1300.000	2,070	13,380	15,450								
	HOMESITE VALUE LISTED BELOW										
	2,050	13,380	15,430								
COLLINS, STEVEN C	16-02-03 PT. N1/2 NW										
914 1/2 SO 4TH ST	0054.00A	AGR USE CODE	121								
IRONTON, OHIO 45638	AUV										
VOL 574 PG 114	3,350	00	3,350								
PARCEL-ID 32-003-1500.000											
CIELEC, STEPHEN R.	16-02-03 PT. NE NW										
121 TWP RD 1211	0030.00A	AGR USE CODE	121								
SOUTH POINT, OH 45680	AUV										
PARCEL-ID 32-003-1600.000	740	00	740								
CIELEC, STEPHEN R.	16-2 -3 NE SE PT 0.75ACS										
121 TWP RD 1211		AGR USE CODE	121								
SOUTH POINT, OH 45680											
VOL 538 PG 77	2,130	00	2,130								
PARCEL-ID 32-003-1601.000											
CIELEC, STEPHEN R.	16-02-03 SE NW										
121 TWP RD 1211	0041.00A	AGR USE CODE	121								
SOUTH POINT, OH 45680	AUV										
PARCEL-ID 32-003-1700.000	1,060	00	1,060								
CIELEC, STEPHEN R	16-02-03 NE COR. SE NW										
121 TWP RD 1211	0001.00A	AGR USE CODE	121								
SOUTH POINT, OH 45680	AUV										
PARCEL-ID 32-003-1800.000	20	00	20								
COLLINS, STEVEN C	16-02-03 SW NW										
914 1/2 SO 4TH ST	0042.00A	AGR USE CODE	121								
IRONTON, OHIO 45638	AUV										
VOL 574 PG 114	1,030	00	1,030								
PARCEL-ID 32-004-0100.000											
CIELEC, STEPHEN R.	16-02-03 NW NE & NW COR. SW SE										
121 TWP RD 1211	0043.00A	AGR USE CODE	121								

BARRETT BROTHERS SPRINGFIELD, OH 1-800-322-7711

TAX RATE .90
A/R RED FACTOR 10.5100
OTH RED FACTOR 08.4584

LAWRENCE
TAX DISTRICT 32-WINDSOR TWP-SYMMES VALLEY S.D.

GENERAL TAX LIST AND DUPLICATE OF REAL AND PUBLIC UTILITY PROPERTY
COUNTY REAL ESTATE TAXES AND SPECIAL ASSESSMENTS

TAX YEAR 1999
INTEREST RATE
01/17/00 PAGE NO 5958

OWNER'S NAME MAILING ADDRESS	DESCRIPTION LAND	IMPROVEMENTS	TOTAL VALUE	TAXES CHARGED	DECEMBER TAXES	PENALTY	JUNE TAXES	PENALTY	TOTAL DELINQUENT	C. D. DATE	MEMO
SOUTH POINT, OH 45680	AUV										
PARCEL-ID 32-004-0200.000	1,050	00	1,050								
CIELEC, STEPHEN R.	16-02-03 SE NE										
121 TWP RD 1211	0041.00A	AGR USE CODE	121								
SOUTH POINT, OH 45680	AUV										
PARCEL-ID 32-004-0300.000	1,000	00	1,000								
TRUSTEES OF WINDSOR TOWNSHIP	16-02-03 PT. W1/2 NE NE KINGER										
SCOTTOWN, OHIO	YCEMETARY										
VOL 300 PG 416	0000.64A	EXM USE CODE	690								
PARCEL-ID 32-004-0400.000											
	1,460	00	1,460								
CIELEC, STEPHEN R.	16-02-03 W1/2 NE NE LESS .75A.										
121 TWP RD 1211	0020.25A	AGR USE CODE	121								
SOUTH POINT, OH 45680	AUV										
VOL 532 PG 174	500	00	500								
PARCEL-ID 32-004-0500.000											
THE STATE OF OHIO, DEPARTMENT	16-02-03 E1/2 NE NE										
OF NATURAL RESOURCES	0022.66A	EXM USE CODE	610								
1952 BELCHER DR C4											
COLUMBUS, OH 43224	10,710	00	10,710								
VOL 629 PG 339											
PARCEL-ID 32-004-0600.000											
CIELEC, STEPHEN R.	16-02-03 NE COR. SW NE										
121 TWP RD 1211	0015.00A	AGR USE CODE	121								
SOUTH POINT, OH 45680	AUV										
VOL 532 PG 174	370	00	370								
PARCEL-ID 32-004-0700.000											
CIELEC, STEPHEN R.	16-02-03 SW NE LESS 16A.										
121 TWP RD 1211	0027.25A	AGR USE CODE	121								
SOUTH POINT, OH 45680	AUV										
VOL 525 PG 343	670	00	670								
PARCEL-ID 32-004-0800.000											
CIELEC, STEPHEN R.	16-02-03 S1/2 SE										
121 TWP RD 1211	0052.50A	AGR USE CODE	121								
SOUTH POINT, OH 45680	AUV										
VOL 525 PG 343	3,310	00	3,310								
PARCEL-ID 32-004-0900.000											
ADKINS, CARL PRICHARD & MILDRE	16-02-03 PT. SW NE			AF Mildred Beatrice Adkins 3-1-00							
D BEATRICE	0010.00A	AGR USE CODE	121								
10995 ST. RT. 775	AUV										
SCOTTOWN, OHIO 45678-0000	250	00	250								
VOL 296 PG 365											
PARCEL-ID 32-004-1000.000											
ADKINS, CARL PRICHARD & MILDRE	16-02-03 W1/2 SE S OF RD.			AF Same							
D BEATRICE	0008.00A	AGR USE CODE	121								
10995 ST RT 775	AUV										
SCOTTOWN, OHIO 45678-0000	2,450	7,370	9,820								
VOL 296 PG 365	HOMESITE VALUE LISTED BELOW										
PARCEL-ID 32-004-1100.000	2,280	4,620	6,900								

BARRETT BROTHERS SPRINGFIELD, OH 1-800-322-7711

TAX RATE .90
A/R RED FACTOR 10.5100
OTH RED FACTOR 08.4584

LAWRENCE
TAX DISTRICT 32-WINDSOR TWP-SYMMES VALLEY S.D.

GENERAL TAX LIST AND DUPLICATE OF REAL AND PUBLIC UTILITY PROPERTY
COUNTY REAL ESTATE TAXES AND SPECIAL ASSESSMENTS

01/17/00

TAX YEAR 1999
INTEREST RATE
PAGE NO 5959

OWNER'S NAME MAILING ADDRESS	DESCRIPTION LAND	IMPROVEMENTS	TOTAL VALUE	TAXES CHARGED	DECEMBER TAXES	PENALTY	JUNE TAXES	PENALTY	TOTAL DELINQUENT	C. D. DATE	MEMO
				AF	2-1-00						
ADKINS, CARL PRICHARD & MILDRE D BEATRICE 10995 ST RT 775 SCOTTOWN, OHIO 45678-0000 VOL 296 PG 365 PARCEL-ID 32-004-1200.000	16-02-03 NE COR.W1/2 SE 0012.00A AUV 2,540	AGR USE CODE 00	121 2,540	Mildred Beatrice Adkins							
CIELEC, STEPHEN R. 121 TWP RD 1211 SOUTH POINT, OH 45680 VOL 525 PG 343 PARCEL-ID 32-004-1300.000	16-02-03 W SIDE NE SE 0016.00A AUV 390	AGR USE CODE 00	121 390								
CIELEC, STEPHEN R. 121 TWP RD 1211 SOUTH POINT, OH 45680 VOL 532 PG 174 PARCEL-ID 32-004-1400.000	16-2-3 E SIDE NE SE LESS 20.48 A BAL=5.77A AUV 140	AGR USE CODE 00	121 140								
CIELEC, STEPHEN R. 121 TWP RD 1211 SOUTH POINT, OH 45680 VOL 524 PG 490 PARCEL-ID 32-004-1400.001	16-2-03 PT E SIDE NE SE PT 20. 48ACS. AUV 500	AGR USE CODE 00	121 500								
CIELEC, STEPHEN R. 121 TWP RD 1211 SOUTH POINT, OH 45680 VOL 524 PG 490 PARCEL-ID 32-004-1500.000	16-02-03 SE SE 0040.00A AUV 980	AGR USE CODE 00	121 980								
MCCOMAS, GEORGE C. & RUBY C. 11771 ST RT 775 SCOTTOWN, OHIO 45678 VOL 464 PG 483 PARCEL-ID 32-004-1600.000	16-02-03 PT. W1/2 SW 0019.39A AUV 540	AGR USE CODE 560	121 1,100								
EWING, DANNIE GENE JR. & SHIRL EANNE C/O DONZEL DAVIS 11646 ST RT 775 SCOTTOWN, OHIO 45678 VOL 614 PG 585 PARCEL-ID 32-004-1700.000	16-2-3 PT NW SW N OF ST RT 775 LESS 10.59 AC BAL = 9.41 ACRE S 00	RES USE CODE 00	510 00								
02-10-99 TRNSF TO 32-004-1700.000 EWING, DANNIE GENE JR.											
EWING, DANNIE GENE JR. 11646 ST RT 775 SCOTTOWN, OHIO 45678 ORB PG 764 PARCEL-ID 32-004-1700.000	16-2-3 PT NW SW N OF ST RT 775 LESS 10.59 AC BAL = 9.41 ACRE S 3,160 HOMESITE VALUE LISTED BELOW 2,280	RES USE CODE 6,910 6,550	510 10,070 8,830								
02-10-99 TRNSF FROM 32-004-1700.000 EWING, DANNIE GENE JR. &											
EWING, DANNIE JR. & SHIRLEANNE C/O DONZEL DAVIS	16-2-3 PT NW SE N. OF ST RT 775 PT 10.59ACS										

TAX RATE .90
A/R RED FACTOR 10.5100
OTH RED FACTOR 08.4584

LAWRENCE
TAX DISTRICT 32-WINDSOR TWP-SYMMES VALLEY S.D.

GENERAL TAX LIST AND DUPLICATE OF REAL AND PUBLIC UTILITY PROPERTY
COUNTY REAL ESTATE TAXES AND SPECIAL ASSESSMENTS

01/17/00

TAX YEAR 1999
INTEREST RATE
PAGE NO 5960

OWNER'S NAME MAILING ADDRESS	DESCRIPTION LAND	IMPROVEMENTS	TOTAL VALUE	TAXES CHARGED	DECEMBER TAXES	PENALTY	JUNE TAXES	PENALTY	TOTAL DELINQUENT	C. D. DATE	MEMO
11646 STATE ROUTE 775 SCOTTOWN, OHIO 45678 VOL 614 PG 585 PARCEL-ID 32-004-1700.001	00	RES USE CODE 00	500 00								
02-10-99 TRNSF TO 32-004-1700.001 EWING, DANNIE GENE JR											
EWING, DANNIE GENE JR 11646 STATE ROUTE 775 SCOTTOWN, OHIO 45678 ORB PG 764 PARCEL-ID 32-004-1700.001	16-2-3 PT NW SE N OF ST RT 775 PT 10.59ACS 1,110	RES USE CODE 00	500 1,110								
02-10-99 TRNSF FROM 32-004-1700.001 EWING, DANNIE JR. & SHIRL											
MCCOMAS, GEORGE C. & RUBY C. 11771 ST RT 775 SCOTTOWN OHIO 45678 VOL 464 PG 483 PARCEL-ID 32-004-1800.000	16-02-03 N1/2 W1/2 SW 0000.90A 1,770	AGR USE CODE 940	121 2,710								
MCCOMAS, GEORGE C. & RUBY C. 11771 ST RT 775 SCOTTOWN, OHIO 45678 VOL 464 PG 483 PARCEL-ID 32-005-0100.000	16-02-03 PT. NW SW ON W SIDE S OF 775 S.R. 0001.70A AUV 40	AGR USE CODE 00	121 40								
HEDRICK, JOHN JAY 1801 EASTWOOD AVE HUNTINGTON, W. V.A 25701 VOL 291 PG 25 PARCEL-ID 32-005-0200.000	16-02-03 PT. W1/2 SW 0000.01A AUV 10	AGR USE CODE 00	121 10								
MCCOMAS, GEORGE C. & RUBY C. 11771 ST RT 775 SCOTTOWN, OHIO 45678 VOL 464 PG 483 PARCEL-ID 32-005-0300.000	16-02-03 PT. W1/2 SW 0018.51A AUV 460	AGR USE CODE 00	121 460								
HEDRICK, JOHN JAY 1801 EASTWOOD AVE HUNTINGTON, W. V.A 25701 VOL 291 PG 25 PARCEL-ID 32-005-0400.000	16-02-03 PT. W1/2 SW 0002.49A AUV 60	AGR USE CODE 00	121 60								
HEDRICK, JOHN JAY 1801 EASTWOOD AVE HUNTINGTON, W. V.A 25701 VOL 291 PG 25 PARCEL-ID 32-005-0500.000	16-02-03 W1/2 SW LESS 42A. 0021.00A AUV 510	AGR USE CODE 00	121 510								
CIELEC, STEPHEN R. 121 TWP RD 1211 SOUTH POINT, OH 45680 VOL 525 PG 343 PARCEL-ID 32-005-0600.000	16-02-03 E1/2 SW N OF RD. 0021.00A AUV 510	AGR USE CODE 00	121 510								
CIELEC, STEPHEN R. 121 TWP RD 1211	16-02-03 N END S1/2 SW 0006.00A	AGR USE CODE	121								

TAX RATE .90
A/R RED FACTOR 10.5100
OTH RED FACTOR 08.4584

LAWRENCE
TAX DISTRICT 32-WINDSOR TWP-SYMMES VALLEY S.D.

GENERAL TAX LIST AND DUPLICATE OF REAL AND PUBLIC UTILITY PROPERTY
COUNTY REAL ESTATE TAXES AND SPECIAL ASSESSMENTS

TAX YEAR 1999
INTEREST RATE
01/17/00 PAGE NO 5961

OWNER'S NAME MAILING ADDRESS	DESCRIPTION LAND	IMPROVEMENTS	TOTAL VALUE	TAXES CHARGED	DECEMBER TAXES	PENALTY	JUNE TAXES	PENALTY	TOTAL DELINQUENT	C. D. DATE	MEMO
SOUTH POINT, OH 45680	AUV										
VOL 525 PG 343	150	00	150								
PARCEL-ID 32-005-0700.000											
MCCOMAS, GEORGE C. & CHARLINE	16-02-03 S END E1/2 SW S OF RD										
11771 ST RT 775	-										
SCOTTOWN, OHIO 45678	0052.00A	AGR USE CODE	121								
VOL 312 PG 535	AUV										
PARCEL-ID 32-005-0800.000	1,270	00	1,270								
CIELEC, STEPHEN R.	16-02-03 E1/2 SW										
121 TWP RD 1211	0003.00A	AGR USE CODE	121								
SOUTH POINT, OH 45680	AUV										
VOL 525 PG 343	70	00	70								
PARCEL-ID 32-005-0900.000											
ADKINS, CARL PRICHARD & MILDRE	16-02-03 PT. SW SE SCHOOL LOT			AF		2-1-00					
D BEATRICE	PT.			Mildred Beatrice Adkins							
10995 ST RTE 775	0000.20A	AGR USE CODE	121								
SCOTTOWN, OHIO 45678-0000	AUV										
VOL 296 PG 365	10	00	10								
PARCEL-ID 32-005-1000.000											
CIELEC, STEPHEN R.	16-02-03 PT. SW SE SCHOOL LOT										
121 TWP RD 1211	PT.										
SOUTH POINT, OH 45680	0000.30A	AGR USE CODE	121								
VOL 525 PG 343	AUV										
PARCEL-ID 32-005-1100.000	10	00	10								
HOLDERBY, CARL & NORMA	16-02-04 NW PT. N1/2 SEC.										
12865 ST. RT. 775	0046.64A	AGR USE CODE	120								
WILLOW WOOD, OHIO 45696											
VOL 567 PG 698	8,010	00	8,010								
PARCEL-ID 32-005-1300.000											
HOLDERBY, CARL & NORMA	16-02-04 NW PT. N1/2 SEC.										
12865 ST. RT. 775	0003.36A	RES USE CODE	500								
WILLOW WOOD, OHIO 45696-0000											
VOL 270 PG 98	350	00	350								
PARCEL-ID 32-005-1400.000											
NICHOLS, MARLENE MCMAHON	16-02-04 N& W PT. N1/2 SEC.										
25 VALLEY DR	0083.00A	AGR USE CODE	121								
CHESAPEAKE, OHIO 45619	AUV										
VOL 399 PG 666	4,440	8,960	13,400								
PARCEL-ID 32-005-1500.000											
NICHOLS, MARLENE MCMAHON	16-02-04 W SIDE W1/2 NE										
25 VALLEY DR	0002.00A	AGR USE CODE	120								
CHESAPEAKE, OHIO 45619	AUV										
VOL 339 PG 666	50	300	350								
PARCEL-ID 32-005-1600.000											
GRAYBEAL, WILLIAM TODD & DORIS	16-2-4 S & W PT 1/2 SEC E END										
JANE	LESS 28.57, .23 BAL = 1.61 ACR										
10676 COUNTY RD. 2	ES	RES USE CODE	500								
SCOTTOWN, OHIO 45678											
VOL 527 PG 758	340	00	340								
PARCEL-ID 32-005-1700.000											

TAX RATE .90
A/R RED FACTOR 10.5100
OTH RED FACTOR 08.4584

LAWRENCE
TAX DISTRICT 32-WINDSOR TWP-SYMMES VALLEY S.D.

GENERAL TAX LIST AND DUPLICATE OF REAL AND PUBLIC UTILITY PROPERTY
COUNTY REAL ESTATE TAXES AND SPECIAL ASSESSMENTS

TAX YEAR 1999
INTEREST RATE
01/17/00 PAGE NO 5962

OWNER'S NAME MAILING ADDRESS	DESCRIPTION LAND	IMPROVEMENTS	TOTAL VALUE	TAXES CHARGED	DECEMBER TAXES	PENALTY	JUNE TAXES	PENALTY	TOTAL DELINQUENT	C. D. DATE	MEMO
SEXTON, TERRI	16-2-4 PT S & W PT 1/2 SEC E E										
10770 CO. RD. 2	ND PT 0.23 ACRES										
SCOTTOWN, OHIO 45678		RES USE CODE	500								
PARCEL-ID 32-005-1700.001											
	330	00	330								
GRAYBEAL, WILLIAM F. & DORIS	J16-2-04 PT N & W PT S LESS 4.5										
-	6A. BAL. 12.62ACS.										
10676 CO. RD. 2		RES USE CODE	510								
SCOTTOWN, OHIO 45678	AUV										
PARCEL-ID 32-005-1701.000	2,560	18,570	21,130								
	HOMESITE VALUE LISTED BELOW										
	2,280	17,960	20,240								
HEINZ, MARK	16-2-04 PT N AND W PT S N PT L										
29 TWP RD 353	ESS 2.29 BAL 2.29AC										
SOUTH POINT, OH 45680		RES USE CODE	500								
VOL 639 PG 238											
PARCEL-ID 32-005-1701.001	2,410	00	2,410								
BRUMFIELD, MATTHEW AND CRESTA	16-2-04 PT N AND W PT S N PT P										
PO BOX 544	T 2.29AC										
PROCTORVILLE, OH 45669		RES USE CODE	500								
VOL 639 PG 235											
PARCEL-ID 32-005-1701.002	2,950	00	2,950								
CALLICOAT, CARL RAY & IDA L.	-00-00										
10856 CO. RD.2		N PT									
SCOTTOWN, OHIO 45678	0001.66A	RES USE CODE	510								
PARCEL-ID 32-005-1702.000											
	2,430	8,400	10,830								
	HOMESITE VALUE LISTED BELOW										
	2,280	8,400	10,680								
NICHOLS, CHARLES & MARLENE	16-02-04 PT. S W PT. N1/2 SEC.										
25 VALLEY DR	E END										
CHESAPEAKE, OHIO 45619	0025.57A	AGR USE CODE	121								
VOL 404 PG 146	AUV										
PARCEL-ID 32-005-1800.000	630	00	630								
NICHOLS, CHARLES & MARLENE	16-02-04 PT SW PT N1/2SEC E EN										
25 VALLEY DR	D										
CHESAPEAKE, OHIO 45619	0002.00A	AGR USE CODE	120								
VOL 439 PG 834	AUV										
PARCEL-ID 32-005-1801.000	50	80	130								
GRAYBEAL, WILLIAM TODD & DORIS	16-2-4 PT S & W PT N 1/2 LESS										
JANE	0.87 BAL = 0.13 ACRES										
10676 COUNTY RD. 2		RES USE CODE	500								
SCOTTOWN, OHIO 45678											
VOL 527 PG 758	10	00	10								
PARCEL-ID 32-006-0100.000											
SEXTON, TERRI	16-2-4 PT S & W PT N 1/2 PT 0.										
10770 CO. RD. 2	87 ACRES										
SCOTTOWN, OHIO 45678		RES USE CODE	510								
PARCEL-ID 32-006-0100.001											

BARRETT BROTHERS SPRINGFIELD, OH 1-800-322-7711

TAX RATE [illegible].90
A/R RED FACTOR 10.5100
OTH RED FACTOR 08.4584

LAWRENCE
TAX DISTRICT 32-WINDSOR TWP-SYMMES VALLEY S.D.

GENERAL TAX LIST AND DUPLICATE OF REAL AND PUBLIC UTILITY PROPERTY
COUNTY REAL ESTATE TAXES AND SPECIAL ASSESSMENTS

TAX YEAR 1999
INTEREST RATE
01/17/00 PAGE NO 5963

OWNER'S NAME MAILING ADDRESS	DESCRIPTION			TAXES CHARGED	DECEMBER TAXES	PENALTY	JUNE TAXES	PENALTY	TOTAL DELINQUENT	C. D. DATE	MEMO
	LAND	IMPROVEMENTS	TOTAL VALUE								
	2,200	25,820	28,020								
NICHOLS, MARLENE MCMAHON 25 VALLEY DR CHESAPEAKE, OHIO 45619 VOL 339 PG 666 PARCEL-ID 32-006-0200.000	16-02-04 S & W PT. N1/2 SEC. E END 0000.75A AGR USE CODE 120 AUV 20 00 20										
NICHOLS, MARLENE MCMAHON 25 VALLEY DR CHESAPEAKE, OHIO 45619 VOL 339 PG 666 PARCEL-ID 32-006-0300.000	16-02-04 S & W PT. N1/2 SEC. 0050.00A AGR USE CODE 121 AUV 1,230 00 1,230										
SHUFF, ELMO & MARGARET F. 12554 ST. RT. 775 SCOTTOWN, OHIO 45678-907 VOL 303 PG 267 PARCEL-ID 32-006-0400.000	16-2-04 E 1/2 NE E OF RD LESS 5.05 BAL 50.95AC AGR USE CODE 121 00 00 00										
11-03-99 TRNSF TO 32-006-0400.000 SHUFF, MARGARET											
SHUFF, MARGARET 12554 ST. RT. 775 SCOTTOWN, OHIO 45678-907 OR 37 PG 76 PARCEL-ID 32-006-0400.000	16-2-04 E 1/2 NE E OF RD LESS 5.05 BAL 50.95AC AGR USE CODE 121 AUV 3,500 17,010 20,510 HOMESITE VALUE LISTED BELOW 2,280 15,530 17,810										
11-03-99 TRNSF FROM 32-006-0400.000 SHUFF, ELMO & MARGARET F.											
SHUFF, KEVIN AND DENISE 251 PVT DR 11338 CO RD 2 WILLOW WOOD, OH 45696 VOL 636 PG 282 PARCEL-ID 32-006-0400.001	16-2-04 E 1/2 NE E OF RD 5.05A C RES USE CODE 510 2,700 10,650 13,350										
COLLINS, STEVEN C 914 1/2 S 4TH ST IRONTON, OHIO 45638 VOL 574 PG 114 PARCEL-ID 32-006-0500.000	16-02-04 PT. SE NE 0036.00A AGR USE CODE 121 AUV 880 00 880										
MCCOMAS, GEORGE C & CHARLINE 11771 ST RT 775 SCOTTOWN, OHIO 45678 VOL 312 PG 535 PARCEL-ID 32-006-0600.000	16-02-04 PT. SE NE 0005.00A AGR USE CODE 121 AUV 120 00 120										
HEDRICK, JOHN J. 1801 EASTWOOD AVE HUNTINGTON, W. VA. 25701 VOL 291 PG 25 PARCEL-ID 32-006-0700.000	16-02-04 W1/2 SE LESS 52.04A. 0028.96A AGR USE CODE 121 AUV 2,960 00 2,960										
DRUMMOND, CARL S & PHYLLIS 10 TWP RD 212 NO	16-02-04 PT. W1/2 SE 0006.00A RES USE CODE 510										

TAX RATE [illegible].90
A/R RED FACTOR 10.5100
OTH RED FACTOR 08.4584

LAWRENCE
TAX DISTRICT 32-WINDSOR TWP-SYMMES VALLEY S.D.

GENERAL TAX LIST AND DUPLICATE OF REAL AND PUBLIC UTILITY PROPERTY
COUNTY REAL ESTATE TAXES AND SPECIAL ASSESSMENTS

TAX YEAR 1999
INTEREST RATE
01/17/00 PAGE NO 5964

OWNER'S NAME MAILING ADDRESS	DESCRIPTION			TAXES CHARGED	DECEMBER TAXES	PENALTY	JUNE TAXES	PENALTY	TOTAL DELINQUENT	C. D. DATE	MEMO
	LAND	IMPROVEMENTS	TOTAL VALUE								
WILLOWOOD, OHIO 45696 VOL 614 PG 175 PARCEL-ID 32-006-0800.000	2,800 33,050 35,850 HOMESITE VALUE LISTED BELOW 2,280 33,010 35,290			Anita Drummond & David Drummond			10/12/00				
DANFORDS, BERTHA 529 TWP. RD. 212 N WILLOWWOOD, OHIO 45696 VOL 611 PG 663 PARCEL-ID 32-006-0900.000	16-02-04 PT W1/2 SE SE PT LESS 31 . 0008.10A RES USE CODE 545 3,020 3,860 6,880 HOMESITE VALUE LISTED BELOW 2,280 3,860 6,140										
BRUMFIELD, CECIL & FREDA 276 TWP RD 212N WILLOW WOOD, OHIO 45696 VOL 566 PG 237 PARCEL-ID 32-006-0901.000	16-02-04 PT W 1/2 SE NW PT 0007.99A RES USE CODE 545 3,010 1,740 4,750 HOMESITE VALUE LISTED BELOW 2,280 410 2,690										
DANFORD, JAMES 3240 CEDAR HILL RD. CANAL WINCHESTER, O 43110 VOL 463 PG 631 PARCEL-ID 32-006-0902.000	16-02-04 PT W 1/2 SE SW PT 0008.03A RES USE CODE 500 840 00 840										
DANFORD, RICHARD L. 328 TWP RD 212 N WILLOW WOOD, OH 45696 VOL 536 PG 170 PARCEL-ID 32-006-0903.000	16-02-04 PT W 1/2 SE CENTER PT 0007.94A RES USE CODE 510 3,000 3,550 6,550										
DANFORD, RICHARD L. 328 TWP RD 212 N WILLOW WOOD, OH 45696 VOL 611 PG 624 PARCEL-ID 32-006-0904.000	16-02-04 PT W 1/2 SE NE PT 0007.98A RES USE CODE 500 3,010 00 3,010										
MARCUM, BERT 644 TOWNSHIP RD. 212N WILLOW WOOD, OHIO 45696 VOL 539 PG 725 PARCEL-ID 32-006-1000.000	16-02-04 SE SIDE SW SE & SE SE 0004.00A RES USE CODE 510 2,590 7,100 9,690 HOMESITE VALUE LISTED BELOW 2,280 6,760 9,040										
WHITE, ALDEN CO RD 2 10142 WILLOW WOOD, OHIO 45696 PARCEL-ID 32-006-1100.000	16-02-04 E SIDE SE SW & SE SE 0042.00A AGR USE CODE 120 AUV 3,280 7,690 10,970										
MCCOMAS, GEORGE C. & CHARLINE 11771 ST RTE 775 SCOTTOWN, OHIO 45678 VOL 312 PG 535 PARCEL-ID 32-006-1200.000	16-02-04 NE SE PT. 0037.00A AGR USE CODE 121 AUV 3,300 27,300 30,600 HOMESITE VALUE LISTED BELOW 2,280 26,460 28,740										

BARRETT BROTHERS SPRINGFIELD, OH 1-800-322-7711

Plat of Survey

Lawrence County, Ohio, Windsor Township
Section 4, Town 2, Range 16
Ohio River Survey

Basis of Bearings shown hereon are to an assumed meridian and are used to denote angles only.

Plat of a survey showing the division of real estate as described in Deed Book 545 Page 342. Situated in the South part of the southeast quarter of the southwest quarter of Section 4, Township 2, Range 16 of the Ohio River Survey. Being in Windsor Township, Lawrnece County, State of Ohio. The lands to be conveyed being 1.016 acres more or less.

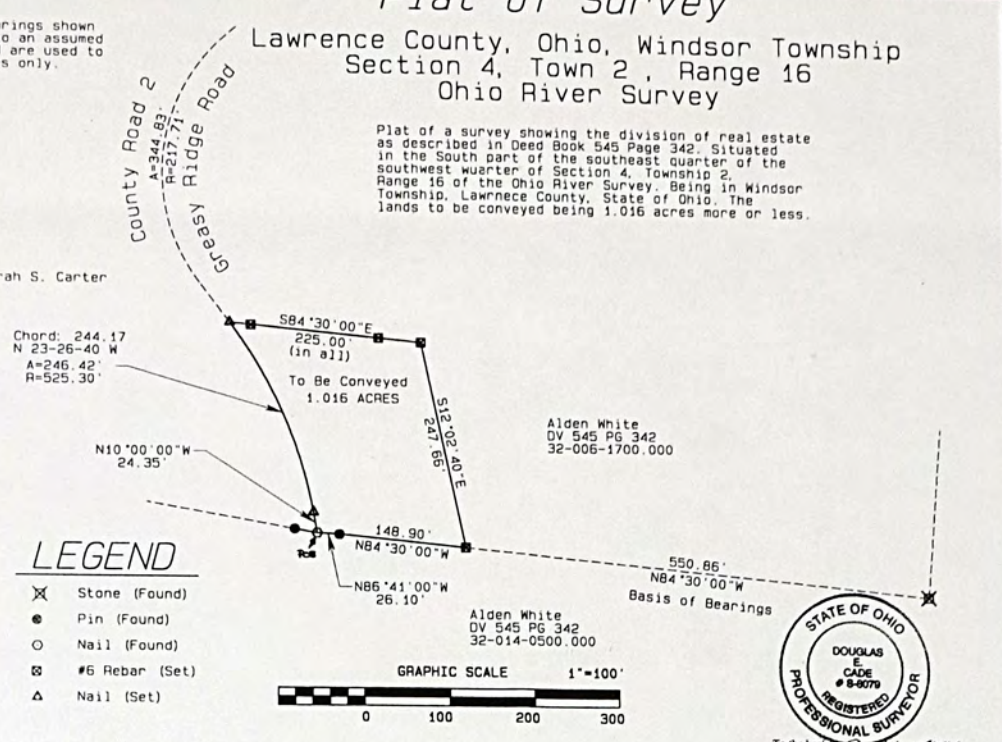

LEGEND

- Stone (Found)
- Pin (Found)
- Nail (Found)
- #6 Rebar (Set)
- Nail (Set)

STATE OF OHIO
DOUGLAS E. CADE
S-8079
REGISTERED
PROFESSIONAL SURVEYOR

To the best of my knowledge and belief.

Douglas E. Cade, Ohio PS - 8079

Douglas E. Cade, PE, PS
Civil Engineer and Surveyor

1317 Osage Court
Ironton, Ohio 45638
Tel: 740-534-9192
Fax: 740-534-9192
Your Civil & Environmental Engineering Professionals

Century Engineering Group

Carl E. Davis Boundary Survey
Windsor Township
September 25, 2000

VOL 0049 PAGE 127

PLAT OF SURVEY OF A PORTION OF A 35 ACRE TRACT
SECTION 4, TOWNSIP 2, RANGE 16
WINDSOR TOWNSHIP

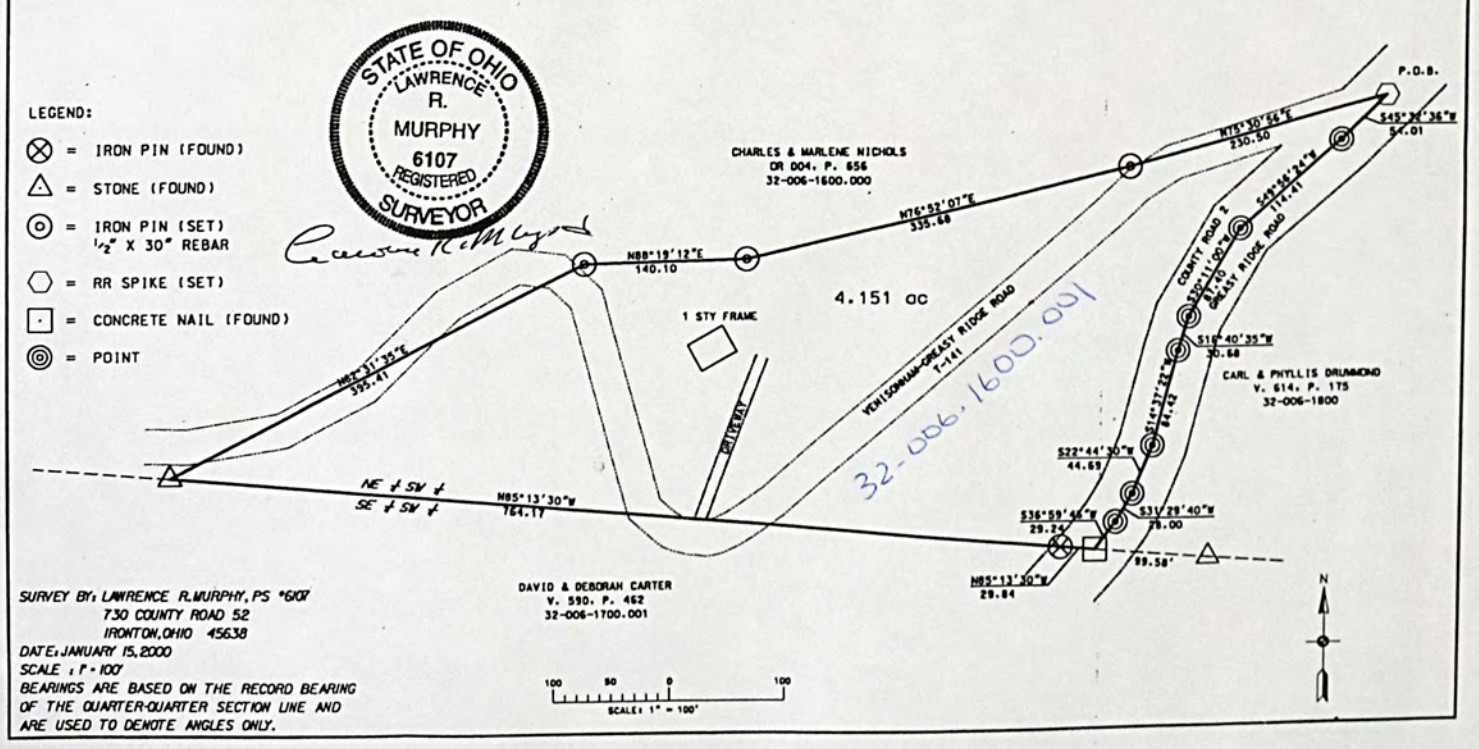

SURVEY BY: LAWRENCE R. MURPHY, PS #6107
730 COUNTY ROAD 52
IRONTON, OHIO 45638
DATE: JANUARY 15, 2000
SCALE: 1" = 100'
BEARINGS ARE BASED ON THE RECORD BEARING OF THE QUARTER-QUARTER SECTION LINE AND ARE USED TO DENOTE ANGLES ONLY.

TAX RATE .90
A/R RED FACTOR 10.5100
OTH RED FACTOR 08.4584

LAWRENCE
TAX DISTRICT 32-WINDSOR TWP-SYMMES VALLEY S.D.

GENERAL TAX LIST AND DUPLICATE OF REAL AND PUBLIC UTILITY PROPERTY
COUNTY REAL ESTATE TAXES AND SPECIAL ASSESSMENTS

01/17/00

TAX YEAR 1999
INTEREST RATE
PAGE NO 5965

OWNER'S NAME MAILING ADDRESS	DESCRIPTION LAND	IMPROVEMENTS	TOTAL VALUE	TAXES CHARGED	DECEMBER TAXES	PENALTY	JUNE TAXES	PENALTY	TOTAL DELINQUENT	C. D. DATE	MEMO
HEDRICK, JOHN JAY 1801 EASTWOOD AVE, HUNTINGTON, W.VA. 25701 VOL 291 PG 25 PARCEL-ID 32-006-1300.000	16-02-04 NE SE PT. 0003.00A AGR USE CODE 121 AUV 70	00	70								
COX, EARL & VELMA MAE 1577 TWP RD 141 WILLOW WOOD, OHIO 45696 VOL 321 PG 227 PARCEL-ID 32-006-1400.000	16-02-04 W1/2 SW 0080.00A AGR USE CODE 120 13,060 HOMESITE VALUE LISTED BELOW 2,280	11,750 11,580	24,810 13,860	Aff 4-4-00 Velma Mae Cox —							
DRUMMOND, LILLIAN E. SCOTTOWN, OH 45678 VOL 133 PG 433 PARCEL-ID 32-006-1500.000	16-02-04 PT. NE SW 0001.00A RES USE CODE 500 2,280	00	2,280								
TREDWAY, MYRTLE 1853 TWP. RD. 141 WILLOW WOOD, OHIO 45696 PARCEL-ID 32-006-1600.000 02-05-99 TRNSF TO 32-006-1600.000	16-02-04 PT. NE SW 0035.00A AGR USE CODE 120 00 NICHOLS, CHARLES & MARLEN	00	00								
NICHOLS, CHARLES & MARLENE 25 VALLEY DR CHESAPEAKE, OHIO 45619 OR4 PG 656 PARCEL-ID 32-006-1600.000 02-05-99 TRNSF FROM 32-006-1600.000	16-02-04 PT. NE SW 0035.00A AGR USE CODE 120 5,850 HOMESITE VALUE LISTED BELOW 2,280 TREDWAY, MYRTLE	4,300 4,300	10,150 6,580	1853 Twp Rd 141 1600.001 4.15/AC Bal 30.85 A. Willowwood 11/3/00 Paul & Dreanna Johnson —							
WHITE, ALDEN CO RD 2 10142 WILLOW WOOD, OHIO 45696 PARCEL-ID 32-006-1700.000	16-02-04 SE SW LESS 18.44 BAL= 23.56ACRES AUV 580 HOMESITE VALUE LISTED BELOW 2,280	AGR USE CODE 120 2,340 2,340	 2,920 4,620	.002 1.02AC 11-8-00 Carl E. & Tambera S. Davis — Bal=22.54AC.							
CARTER, DAVID F & DEBORAH S 10051 CO RD 2 WILLOW WOOD, OH 45696 VOL 590 PG 462 PARCEL-ID 32-006-1700.001	16-02-04 SE SW PT 18.44ACRES AUV 2,700	AGR USE CODE 120 40,680	 43,380								
DRUMMOND, CARL S & PHYLLIS 10 TWP RD 212 NO WILLOWOOD, OHIO 45696 VOL 614 PG 175 PARCEL-ID 32-006-1800.000	16-02-04 PT. NE SW 0004.00A RES USE CODE 500 420	00	420	10/12/00 Anita Drummond & David Drummond —							
WELLS, EUGENE L. & SHERRY D. 11 TWP RD 1148 S PROCTORVILLE, OHIO 45669 VOL 549 PG 394 PARCEL-ID 32-007-0200.000	16-02-05 N1/2 NW NW 0021.26A AGR USE CODE 121 AUV 2,540	00	2,540								

TAX RATE .90
A/R RED FACTOR 10.5100
OTH RED FACTOR 08.4584

LAWRENCE
TAX DISTRICT 32-WINDSOR TWP-SYMMES VALLEY S.D.

GENERAL TAX LIST AND DUPLICATE OF REAL AND PUBLIC UTILITY PROPERTY
COUNTY REAL ESTATE TAXES AND SPECIAL ASSESSMENTS

01/17/00

TAX YEAR 1999
INTEREST RATE
PAGE NO 5966

OWNER'S NAME MAILING ADDRESS	DESCRIPTION LAND	IMPROVEMENTS	TOTAL VALUE	TAXES CHARGED	DECEMBER TAXES	PENALTY	JUNE TAXES	PENALTY	TOTAL DELINQUENT	C. D. DATE	MEMO
JOHNSON, HAROLD L. & THELMA I. 3429 PINNACLE RD. MORAINE, OHIO 45418 VOL 283 PG 367 PARCEL-ID 32-007-0300.000	16-02-05 S1/2 NW NW 0021.74A AGR USE CODE 120 4,220	00	4,220								
WELLS, EUGENE L. & SHERRY D. 11 TWP RD 1148 S PROCTORVILLE, OHIO 45669 VOL 549 PG 394 PARCEL-ID 32-007-0400.000	16-02-05 NE NW 0040.00A AGR USE CODE 121 AUV 980	00	980								
EPLIN, WILLARD & ANITA CAROL 1964 TWP. RD. 220 WILLOW WOOD, OHIO 45696-000 VOL 372 PG 329 PARCEL-ID 32-007-0500.000	16-02-05 SE NW LESS 2.95 BAL=3 1.05AC 3,260	AGR USE CODE 120 00	 3,260								
ROACH, JON D & LINDA J 4533 ST RT 141 IRONTON, OH 45638 VOL 572 PG 640 PARCEL-ID 32-007-0500.001	16-02 05 SE NW PT 2.95ACRES 310	RES USE CODE 500 00	 310								
ROACH, JON D. & LINDA J. 4533 ST RT 141 IRONTON, OHIO 45638 VOL 525 PG 557 PARCEL-ID 32-007-0600.000	16-02-05 SE NW PT. W OF RD. 77 0001.00A RES USE CODE 500 2,280	00	2,280								
WELLS, EUGENE L. & SHERRY D. 11 TWP RD 1148 S PROCTORVILLE, OHIO 45669 VOL 549 PG 394 PARCEL-ID 32-007-0700.000	16-02-05 PT. SE NW N OF RD. 0005.00A AGR USE CODE 121 AUV 120	00	120								
JOHNSON, HAROLD L. & THELMA I. 3429 PINNACLE RD. MORAINE, OHIO 45418 VOL 283 PG 367 PARCEL-ID 32-007-0800.000	16-02-05 SW NW 0041.00A AGR USE CODE 120 4,310	00	4,310								
EPLIN, WILLARD & ANITA CAROL 1964 TWP. RD. 220 WILLOW WOOD, OHIO 45696-000 VOL 372 PG 329 PARCEL-ID 32-007-0900.000	16-02-05 NW NE LESS W. 3.10A 0037.90A AGR USE CODE 120 4,360	00	4,360	3.43/AC 0900.001 5/12/00 4907 West 14th St Cleveland, O 0900.001 Bal 34.47 Donald D. & Nancy L. Ward —							
HOLDERBY, MARK A. ET UX 006 C/O F. A. R. E. TAX SERVICE 17187 NO. LAUREL PK. DR. SUITE 437 LIVONIA, MI 48152 VOL 531 PG 576 PARCEL-ID 32-007-0901.000	16-02-05 PT NW NE W PT 0003.10A RES USE CODE 510 2,490 HOMESITE VALUE LISTED BELOW 2,050	 16,210 14,690	 18,700 16,740								
EPLIN, WILLARD & ANITA CAROL 1964 TWP. RD.220 WILLOW WOOD, OHIO 45696-0000	16-02-05 R16 T2 S5 0042.50A AGR USE CODE 120										

Plat of Survey for Willard Eplin, Grantor
Donald and Nancy Ward, Grantee

John C. Cookman
Professional Surveyor - 7497
140 Private Drive 6798
Kitts Hill, Ohio 45645
Phone (740) 532-6784
Mobile (740) 534-2012
March 15, 2000

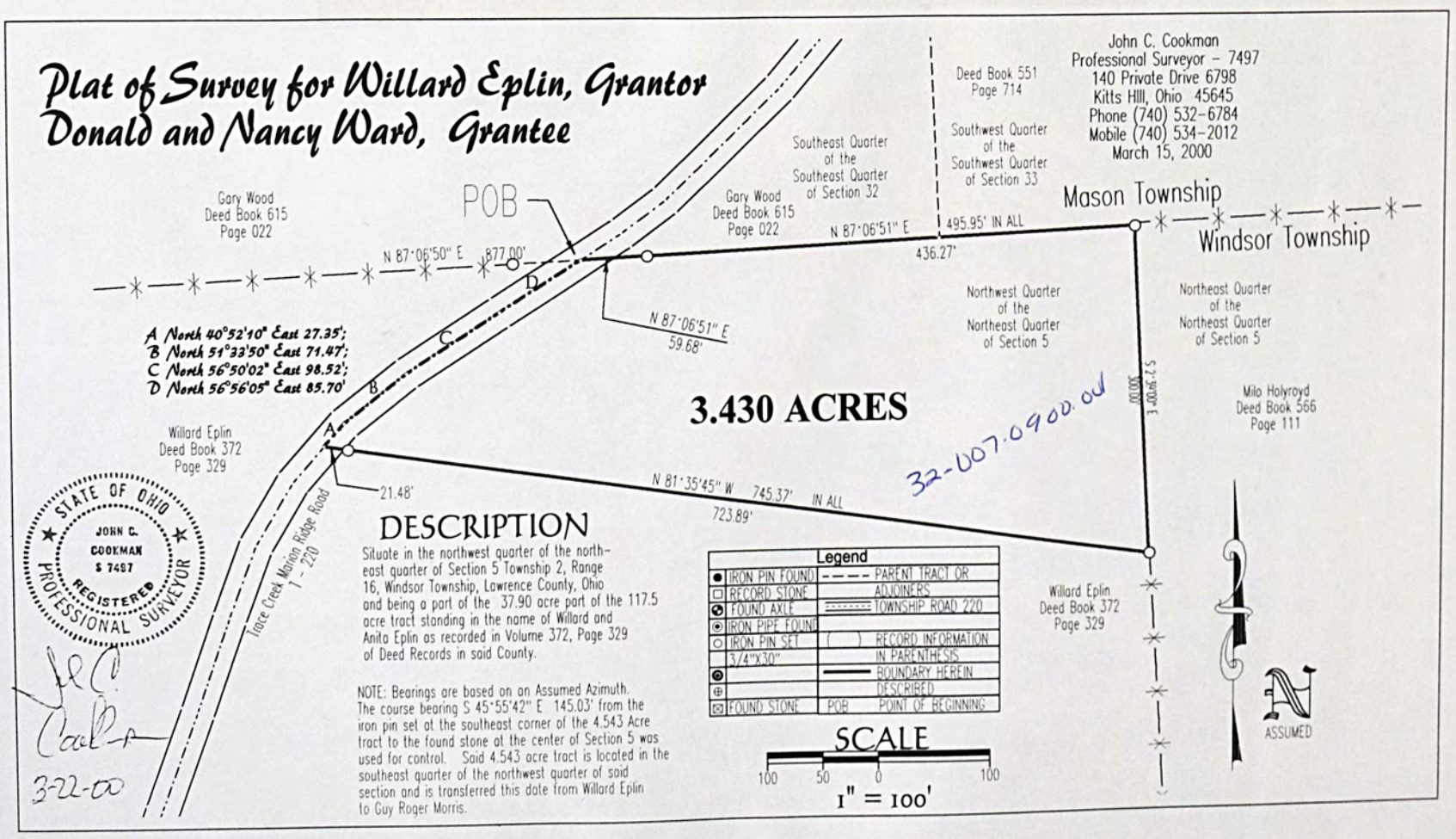

DESCRIPTION

Situate in the northwest quarter of the northeast quarter of Section 5 Township 2, Range 16, Windsor Township, Lawrence County, Ohio and being a part of the 37.90 acre part of the 117.5 acre tract standing in the name of Willard and Anita Eplin as recorded in Volume 372, Page 329 of Deed Records in said County.

NOTE: Bearings are based on an Assumed Azimuth. The course bearing S 45°55'42" E 145.03' from the iron pin set at the southeast corner of the 4.543 Acre tract to the found stone at the center of Section 5 was used for control. Said 4.543 acre tract is located in the southeast quarter of the northwest quarter of said section and is transferred this date from Willard Eplin to Guy Roger Morris.

Legend	
IRON PIN FOUND	PARENT TRACT OR
RECORD STONE	ADJOINERS
FOUND AXLE	TOWNSHIP ROAD 220
IRON PIPE FOUND	
IRON PIN SET 3/4"X30"	( ) RECORD INFORMATION IN PARENTHESIS
	BOUNDARY HEREIN DESCRIBED
FOUND STONE	POB POINT OF BEGINNING

SCALE
100 50 0 100
1" = 100'

TAX RATE TOR.90
A/R RED FACTOR 10.5100
OTH RED FACTOR 08.4584

LAWRENCE
TAX DISTRICT 32-WINDSOR TWP-SYMMES VALLEY S.D.

GENERAL TAX LIST AND DUPLICATE OF REAL AND PUBLIC UTILITY PROPERTY
COUNTY REAL ESTATE TAXES AND SPECIAL ASSESSMENTS

01/17/00

TAX YEAR 1999
INTEREST RATE
PAGE NO 5967

OWNER'S NAME MAILING ADDRESS	DESCRIPTION			TAXES CHARGED	DECEMBER TAXES	PENALTY	JUNE TAXES	PENALTY	TOTAL DELINQUENT	C. D. DATE	MEMO
	LAND	IMPROVEMENTS	TOTAL VALUE								
VOL 372 PG 329	11,030	13,710	24,740								
PARCEL-ID 32-007-1000.000	HOMESITE VALUE LISTED BELOW										
	2,050	12,490	14,540								
HOLROYD, MILO F. & JACQUELINE	16-02-05 E1/2 NE LESS 1.50A.										
1285 TOWNSHIP RD 141	0081.00A	AGR USE CODE	121								
WILLOWWOOD, OHIO 45696	AUV										
VOL 566 PG 111	1,980	00	1,980								
PARCEL-ID 32-007-1100.000											
PINKERMAN, CECIL WENDELL	16-02-05 N1/2 SE LESS 10A.										
4345 ST RT 378	0076.52A	AGR USE CODE	121								
WILLOW WOOD, OHIO 45696	AUV										
VOL 339 PG 680	4,690	7,540	12,230								
PARCEL-ID 32-007-1200.000											
HOLROYD, MILO F. &	16-02-05 S1/2 SE										
HOLROYD, JACQUELINE B.	0073.38A	AGR USE CODE	121								
1258 TOWNSHIP ROAD 141	AUV										
WILLOW WOOD, OHIO 45696	5,730	7,480	13,210								
VOL 467 PG 438	HOMESITE VALUE LISTED BELOW										
PARCEL-ID 32-007-1300.000	2,280	6,980	9,260								
JOHNSON, HAROLD L. & THELMA I.	16-02-05 NW SW										
3429 PINNACLE RD.	0041.00A	AGR USE CODE	120								
MORAINE, OHIO 45418											
VOL 283 PG 367	4,310	00	4,310								
PARCEL-ID 32-007-1400.000											
ROACH, JON D. & LINDA J.	16-02-05 WSIDE SE SW & PT. SE SW										
4533 ST RT 141											
IRONTON, OHIO 45638	0022.96A	AGR USE CODE	120								
VOL 525 PG 557											
PARCEL-ID 32-007-1500.000	4,350	00	4,350								
WILSON, HOWARD LESLIE & JACQUE	16-02-05 NE SW										
	0041.00A	AGR USE CODE	120								
1217 TWP RD 208											
IRONTON, OHIO 45638	4,310	00	4,310								
VOL 447 PG 343											
PARCEL-ID 32-007-1600.000											
WILSON, HOWARD & LESLIE & JACQUE	16-02-05 W PT. SE SW										
	0023.04A	AGR USE CODE	120								
1217 TWP RD 208											
IRONTON, OHIO 45638	4,590	00	4,590								
VOL 447 PG 343											
PARCEL-ID 32-007-1700.000											
BURCHAM, BERNARD & NANCY	16-02-05 PT. SW SW										
1459 CO RD 64	0001.00A	AGR USE CODE	120								
WILLOW WOOD, OHIO 45696											
VOL 323 PG 105	00	00	00								
PARCEL-ID 32-007-1800.000											
09-09-99 TRNSF TO 32-007-1800.000	BURCHAM, NANCY										
BURCHAM, NANCY	16-02-05 PT. SW SW										
1459 CO RD 64	0001.00A	AGR USE CODE	120								
WILLOW WOOD, OHIO 45696											

TAX RATE .90
A/R RED FACTOR 10.5100
OTH RED FACTOR 08.4584

LAWRENCE
TAX DISTRICT 32-WINDSOR TWP-SYMMES VALLEY S.D.

GENERAL TAX LIST AND DUPLICATE OF REAL AND PUBLIC UTILITY PROPERTY
COUNTY REAL ESTATE TAXES AND SPECIAL ASSESSMENTS

01/17/00

TAX YEAR 1999
INTEREST RATE
PAGE NO 5968

OWNER'S NAME MAILING ADDRESS	DESCRIPTION			TAXES CHARGED	DECEMBER TAXES	PENALTY	JUNE TAXES	PENALTY	TOTAL DELINQUENT	C. D. DATE	MEMO
	LAND	IMPROVEMENTS	TOTAL VALUE								
OR 29 PG 752	00	00	00								
PARCEL-ID 32-007-1800.000											
09-09-99 TRNSF FROM 32-007-1800.000	BURCHAM, BERNARD & NANCY										
10-06-99 TRNSF TO 32-007-1800.000	BURCHAM, NANCY LIFE EST.										
BURCHAM, NANCY LIFE EST. REM.	16-02-05 PT. SW SW										
BERNARD J. BURCHAM ET AL	0001.00A	AGR USE CODE	120								
1459 CO RD 64	AUV										
WILLOW WOOD, OHIO 45696	20	00	20								
OR 32 PG 709											
PARCEL-ID 32-007-1800.000											
10-06-99 TRNSF FROM 32-007-1800.000	BURCHAM, NANCY										
BLACK, JOHN R. & KENNYA	16-02,05 PT SW SW LESS 4.70 BA										
1490 CO RD 64	L=35.30ACRES										
WILLOW WOOD, OHIO 45696		AGR USE CODE	120								
VOL 533 PG 180	AUV										
PARCEL-ID 32-008-0100.000	860	00	860								
ADKINS, LISA MARIE	16-02-05 PT SW SW PT 4.70ACRES			QC			6-13-00				
1698 CO. RD. 64		AGR USE CODE	100	Everett Eugene Adkins							
WILLOW WOOD, OHIO 45696											
VOL 594 PG 641	2,660	00	2,660								
PARCEL-ID 32-008-0100.001	HOMESITE VALUE LISTED BELOW										
	2,280	00	2,280								
HOLROYD, MILO F. & JACQUELINE	16-02-05 N END NE SW										
1285 TOWNSHIP RD 141	0010.00A	AGR USE CODE	121								
WILLOWWOOD, OH 45696	AUV										
VOL 566 PG 111	250	00	250								
PARCEL-ID 32-008-0200.000											
WALKER, GENE A JR.	16-02-06 NW NW										
648 TOWNSHIP RD 209	0024.38A	AGR USE CODE	120								
WILLOW WOOD, OHIO 45696	AUV										
VOL 522 PG 192	600	00	600								
PARCEL-ID 32-008-0400.000											
WALKER, GENE A. JR	16-02-06 PT. NW NW										
648 TOWNSHIP RD 209	0001.00A	RES USE CODE	500								
WILLOW WOOD, OH. 45696	AUV										
VOL 522 PG 192	20	00	20								
PARCEL-ID 32-008-0500.000											
WALKER, GENE A JR.	16-02-06 PT. NW NW										
648 TOWNSHIP RD 209	0001.00A	RES USE CODE	500								
WILLOW WOOD, OH. 45696	AUV										
VOL 522 PG 192	20	00	20								
PARCEL-ID 32-008-0600.000											
LOVEJOY, ROBERT A. AND DANIEL S.	16-2-06 NW NW PT. RIDGE RD. 43 .62ACS.										
107 CENTER ST		AGR USE CODE	120				4/26/00				
SOUTH POINT, OH 45680	AUV										
ORS PG 274	3,320	00	3,320	John M. Bond & Donald M. Redden							
PARCEL-ID 32-008-0700.000											

TAX RATE [illegible]90
A/R RED FACTOR 10.5100
OTH RED FACTOR 08.4584

LAWRENCE
TAX DISTRICT 32-WINDSOR TWP-SYMMES VALLEY S.D.

GENERAL TAX LIST AND DUPLICATE OF REAL AND PUBLIC UTILITY PROPERTY
COUNTY REAL ESTATE TAXES AND SPECIAL ASSESSMENTS

01/17/00

TAX YEAR 1999
INTEREST RATE
PAGE NO 5969

OWNER'S NAME MAILING ADDRESS	DESCRIPTION			TAXES CHARGED	DECEMBER TAXES	PENALTY	JUNE TAXES	PENALTY	TOTAL DELINQUENT	C. D. DATE	MEMO
	LAND	IMPROVEMENTS	TOTAL VALUE								
FARLEY, LOLA E 1001 CO. RD. 119 IRONTON, OHIO 45638 PARCEL-ID 32-008-0800.000	16-02-06 SE NW 0008.25A 870	AGR USE CODE 00	120 870								
CALLICOAT, NOEL HENSLEY 7800 DOG LEG RD. DAYTON, OHIO 45414 VOL 439 PG 712 PARCEL-ID 32-008-0900.000	16-02-06 SE NW 0065.75A 10,230	AGR USE CODE 4,040	120 14,270	Jackie Callicoat 1-3-01 3897 CoRd 64 Willowwood, OH 45696							
WHEELER, CAROL S. 179 TWP RD 109 SOUTH POINT, OHIO 45680 VOL 501 PG 620 PARCEL-ID 32-008-1000.000	16-02-06 NE NW PT. 0007.35A 2,720 HOMESITE VALUE LISTED BELOW 2,050	RES USE CODE 5,430 5,290	510 8,150 7,340								
MILO F. HOLROYD DBA HOLROYD PR ODUCTION CO. 1285 TWP. RD. 141 WILLOWWOOD, OHIO 45696 GAS WELL PARCEL-ID 32-008-1010.000	32 WINDSOR TWP SYMMES VALLEY S D GAS WELL PERMIT #151 1,040	MIN USE CODE 00	200 1,040								
WHISMAN, STELLA AKA STELLA MAE 2074 CO RD 64 WILLOWWOOD, OHIO 45696-0000 VOL 585 PG 563 PARCEL-ID 32-008-1100.000	16-02-06 N1/2 NE LESS 20A. 0062.00A AUV 1,520	AGR USE CODE 00	120 1,520								
WHISMAN, STELLA AKA STELLA MAE 2074 CO RD 64 WILLOWWOOD, OHIO 45696-0000 VOL 585 PG 563 PARCEL-ID 32-008-1200.000	16-02-06 W1/2 NW NE 0020.00A AUV 490	AGR USE CODE 00	120 490								
WHISMNA, STELLA AKA STELLA MAE 2074 CO RD 64 WILLOWWOOD, OHIO 45696-0000 VOL 585 PG 563 PARCEL-ID 32-008-1300.000	16-02-06 NE PT. SE NE 0031.00A AUV 3,340 HOMESITE VALUE LISTED BELOW 2,050	AGR USE CODE 10,640 9,490	120 13,980 11,540								
CALLICOAT, NOEL HENSLEY 7800 DOG LEG RD. DAYTON, OHIO 45414 VOL 439 PG 712 PARCEL-ID 32-008-1400.000	16-02-06 S & W PT. SE NE 0009.00A 950	AGR USE CODE 00	120 950	Jackie Callicoat 1-3-01							
CALLICOAT, NOEL HENSLEY 7800 DOG LEG RD. DAYTON, OHIO 45414 VOL 439 PG 714 PARCEL-ID 32-008-1500.000	16-02-06 SW NE LESS 11A. 0030.00A 7,260	AGR USE CODE 00	120 7,260	Same							
WHISMAN, STELLA AKA STELLA MAE 2074 CO RD 64 WILLOWWOOD, OHIO 45696-0000 VOL 585 PG 563 PARCEL-ID 32-008-1600.000	16-02-06 N PT. SW NE 0007.00A AUV 170	AGR USE CODE 00	120 170								

TAX RATE [illegible]90
A/R RED FACTOR 10.5100
OTH RED FACTOR 08.4584

LAWRENCE
TAX DISTRICT 32-WINDSOR TWP-SYMMES VALLEY S.D.

GENERAL TAX LIST AND DUPLICATE OF REAL AND PUBLIC UTILITY PROPERTY
COUNTY REAL ESTATE TAXES AND SPECIAL ASSESSMENTS

01/17/00

TAX YEAR 1999
INTEREST RATE
PAGE NO 5970

OWNER'S NAME MAILING ADDRESS	DESCRIPTION			TAXES CHARGED	DECEMBER TAXES	PENALTY	JUNE TAXES	PENALTY	TOTAL DELINQUENT	C. D. DATE	MEMO
	LAND	IMPROVEMENTS	TOTAL VALUE								
CALLICOAT, NOEL HENSLEY 7800 DOG LEG RD. DAYTON, OHIO 45414 VOL 439 PG 714 PARCEL-ID 32-008-1700.000	16-02-06 NW SE 0041.00A 4,730	AGR USE CODE 00	120 4,730	Jackie Callicoat 1-3-01							
WHISMAN, STELLA AKA STELLA MAE 2074 CO RD 64 WILLOWWOOD, OHIO 45696-0000 VOL 585 PG 563 PARCEL-ID 32-008-1800.000	16-02-06 NE COR. SW NE 0004.00A AUV 100	AGR USE CODE 00	120 100								
CALLICOAT, NOEL HENSLEY 7800 DOG LEG RD. DAYTON, OHIO 45414 VOL 439 PG 714 PARCEL-ID 32-009-0100.000	16-02-06 N END E1/2 SE 0021.50A 4,640	RES USE CODE 690	599 5,330	Jackie Callicoat 1-3-01							
BALDWIN, CHARLES & CONNIE P.O. BOX 26 WATERLOO, OHIO 45688 VOL 628 PG 769 PARCEL-ID 32-009-0200.000	16-2-06 S END S1/2 SE LESS 3.3 8 BAL = 36.62 ACRES 7,170 HOMESITE VALUE LISTED BELOW 2,280	AGR USE CODE 3,580 1,910	120 10,750 4,190								
ADKINS, DAVID DARRELL 1698 CO RD 64 WILLOW WOOD, OHIO 45696 VOL 632 P G689 PARCEL-ID 32-009-0200.001	16-2-6 PT S END S1/2 SE PT 3.3 8 ACRES 2,520	RES USE CODE 00	500 2,520								
CALLICOAT, NOEL HENSLEY 7800 DOG LEG RD. DAYTON, OHIO 45414 VOL 439 PG 714 PARCEL-ID 32-009-0300.000	16-02-06 E1/2 SE 0019.50A 2,050	AGR USE CODE 00	120 2,050	Jackie Callicoat 1-3-01							
FLIEHMAN, HENRY E. & ANNIS L. 1311 TWP. RD. 153 WATERLOO, OHIO 45688 VOL 491 PG 931 PARCEL-ID 32-009-0400.000	16-02-06 PT. SW SE 0010.00A AUV 250	AGR USE CODE 00	121 250								
BALDWIN, PAUL AND DELORES 1745 CO RD 64 WILLOW WOOD, OHIO 45696 VOL 628 PG 112 PARCEL-ID 32-009-0500.000	16-02-06 PT. SW SE 0032.00A 3,360	AGR USE CODE 00	120 3,360								
WALKER, GREGORY L. & NATALIE . 7863 ST RT 378 WILLOW WOOD, OHIO 45696 VOL 526 PG 172 PARCEL-ID 32-009-0600.000	A16-2-6 NW SW W OF SYMMES PT. 2 7.59 AUV 3,130	AGR USE CODE 00	121 3,130								
MOUNT, CHRISTOPHER SCOTT 73 TWP. RD. 1148 PROCTORVILLE, OHIO 45669	16-02-06 NE NW PT. 0066.65A AUV	AGR USE CODE	120								

BARRETT BROTHERS SPRINGFIELD, OH 1-800-322-7711

TAX RATE .90
A/R RED FACTOR 10.5100
OTH RED FACTOR 08.4584

LAWRENCE
TAX DISTRICT 32-WINDSOR TWP-SYMMES VALLEY S.D.

GENERAL TAX LIST AND DUPLICATE OF REAL AND PUBLIC UTILITY PROPERTY
COUNTY REAL ESTATE TAXES AND SPECIAL ASSESSMENTS

TAX YEAR 1999
INTEREST RATE
01/17/00 PAGE NO 5971

OWNER'S NAME MAILING ADDRESS	DESCRIPTION			TAXES CHARGED	DECEMBER TAXES	PENALTY	JUNE TAXES	PENALTY	TOTAL DELINQUENT	C. D. DATE	MEMO
	LAND	IMPROVEMENTS	TOTAL VALUE								
PARCEL-ID 32-009-0700.000	3,660	00	3,660								
BETTS, DONALD L. AND MARY M.	16-02-06 NW SW W OF SYMNES PT.										
1147 TWP RD 168	0000.96A	AGR USE CODE	121								
WILLOW WOOD, OHIO 45696	AUV										
VOL 638 PG 148	20	00	20								
PARCEL-ID 32-009-0800.000											
BARTRAM, RONALD E. & LINDA G.	16-2-6 SE COR NW SW WHOLE 3.07										
P. O. BOX 121	AC										
WILLOW WOOD, OHIO 45696-000		RES USE CODE	510								
VOL 546 PG 546											
PARCEL-ID 32-009-0900.000	2,490	18,450	20,940								
	HOMESITE VALUE LISTED BELOW										
	2,280	16,840	19,120								
FLIEHMAN, HENRY E. & ANNIS L.	16-02-06 PT. NE SW										
1311 TWP. RD. 153	0020.00A	AGR USE CODE	121								
WATERLOO, OHIO 45688	AUV										
VOL 491 PG 931	490	00	490								
PARCEL-ID 32-009-1100.000											
SWANN, RUTH E.	16-02-06 S PT W PT NE SW										
5807 HOLMES DR	0006.00A	RES USE CODE	500								
ORLANDO, FL 32808											
VOL 604 PG 584	2,800	00	2,800								
PARCEL-ID 32-009-1200.000											
FARLEY, LOLA E	16-02-06 PT. W PT. NE SW										
1001 CO. RD. 119	0014.39A	AGR USE CODE	120								
IRONTON, OHIO 45638											
PARCEL-ID 32-009-1300.000	1,510	00	1,510								
FLIEHMAN, HENRY E. & ANNIS L.	16-02-06 E PT. NE SW										
1311 TWP. RD. 153	0034.61A	AGR USE CODE	121								
WATERLOO, OHIO 45688	AUV										
VOL 491 PG 931	850	00	850								
PARCEL-ID 32-009-1400.000											
FLIEHMAN, HENRY E. & ANNIS L.	16-02-06 SE SW LESS 19A.										
1311 TWP. RD. 153	0055.00A	AGR USE CODE	121								
WATERLOO, OHIO 45688	AUV										
VOL 491 PG 931	1,350	00	1,350								
PARCEL-ID 32-009-1500.000											
FLIEHMAN, HENRY E. & ANNIS L.	16-02-06 SE COR. SE SW										
1311 TWP. RD. 153	0019.00A	AGR USE CODE	121								
WATERLOO, OHIO 45688	AUV										
VOL 491 PG 931	2,720	2,470	5,190								
PARCEL-ID 32-009-1600.000											
BETTS, DONALD L. AND MARY M.	16-2-6 W END SWSW & OLD RR R/W										
1147 TWP RD 168	LESS 0.84AC BAL=51.11AC										
WILLOW WOOD, OHIO 45696		AGR USE CODE	121								
VOL 638 PG 148	AUV										
PARCEL-ID 32-009-1700.000	3,500	1,170	4,670								
BLAND, GREGORY A. & TERESA A.	16-2-6 W END SW SW & OLD R.R.										
856 TWP. RD. 168	R/W N PT 0.84AC										

BARRETT BROTHERS SPRINGFIELD, OH 1-800-322-7711

TAX RATE .90
A/R RED FACTOR 10.5100
OTH RED FACTOR 08.4584

LAWRENCE
TAX DISTRICT 32-WINDSOR TWP-SYMMES VALLEY S.D.

GENERAL TAX LIST AND DUPLICATE OF REAL AND PUBLIC UTILITY PROPERTY
COUNTY REAL ESTATE TAXES AND SPECIAL ASSESSMENTS

TAX YEAR 1999
INTEREST RATE
01/17/00 PAGE NO 5972

OWNER'S NAME MAILING ADDRESS	DESCRIPTION			TAXES CHARGED	DECEMBER TAXES	PENALTY	JUNE TAXES	PENALTY	TOTAL DELINQUENT	C. D. DATE	MEMO
	LAND	IMPROVEMENTS	TOTAL VALUE								
WILLOWWOOD, OHIO 45696		RES USE CODE	510								
VOL 549 PG 508											
PARCEL-ID 32-009-1700.001	2,180	7,560	9,740								
	HOMESITE VALUE LISTED BELOW										
	2,180	7,560	9,740								
BETTS, DONALD L. & MARY M.	16-02-06 SE PT. 260 ON TWP. RD										
1147 TWP RD 168	. X 175										
WILLOW WOOD, OHIO 45696	0001.05A	RES USE CODE	510								
VOL 250 PG 299											
PARCEL-ID 32-009-1800.000	2,290	9,370	11,660								
	HOMESITE VALUE LISTED BELOW										
	2,280	9,210	11,490								
SWANN, RUTH E.	16-02-06 SW SW E OF SYMNES PT.										
5807 HOLMES DR	0004.18A	RES USE CODE	510								
ORLANDO, FL 32808											
VOL 604 PG 584	2,610	1,060	3,670								
PARCEL-ID 32-010-0100.000	HOMESITE VALUE LISTED BELOW										
	2,280	1,060	3,340								
HARMON, ASA C.	16-02-06 SW SW E OF SYMNES PT.										
7355 STATE ROUTE 378	BET. RD. & CREEK										
WILLOWWOOD, OHIO 45696-000	0006.03A	RES USE CODE	500								
VOL 595 PG 789											
PARCEL-ID 32-010-0200.000	2,800	00	2,800								
HARMON, ASA C.	16-02-06 SW SW E OF SYMNES W O										
7355 ST RT 378	FRD.										
WILLOWWOOD, OHIO 45696-000	0000.97A	RES USE CODE	510								
VOL 595 PG 789											
PARCEL-ID 32-010-0300.000	2,210	1,540	3,750								
	HOMESITE VALUE LISTED BELOW										
	2,210	1,520	3,730								
TREDWAY, RANDY & ELMA J.	16-02-06 SW SW E OF SYMNES E										
7400 ST. RT. 378	OF RD.										
WILLOW WOOD, OHIO 45696	0000.57A	RES USE CODE	500								
VOL 441 PG 700											
PARCEL-ID 32-010-0400.000	1,300	00	1,300								
CRUM, THOMAS LIFE EST. REM. HA	16-02-06 SW SW E OF SYMNES W										
ROLD J. & GLENNA S. CRUM	OF CREEK										
RT 1 BOX 224	0010.00A	AGR USE CODE	121								
CHESAPEAKE, OHIO 45619	AUV										
VOL 554 PG 703 & 707	250	00	250								
PARCEL-ID 32-010-0500.000											
TREDWAY, RANDY & ELMA J.	16-02-06 SW SW E OF SYMNES										
7400 ST. RT. 378	0000.25A	RES USE CODE	510								
WILLOW WOOD, OHIO 45696											
VOL 441 PG 700	1,140	7,460	8,600								
PARCEL-ID 32-010-0600.000	HOMESITE VALUE LISTED BELOW										
	1,140	7,460	8,600								
FERRELL, CLARENCE PATRICK	NW SW OF SYMNES LESS SW. PT. L										
310 TWP RD 278W	ESS 1.30 ACRES BAL. 39.70 ACR										
CHESAPEAKE, OHIO 45619	ES	AGR USE CODE	121								
VOL 615 PG 166	AUV										
PARCEL-ID 32-010-0700.000	4,220	140	4,360								

BARRETT BROTHERS SPRINGFIELD, OH 1-800-322-7711

TAX RATE CTO. CT 90
A/R RED FACTOR 10.5100
OTH RED FACTOR 08.4584

LAWRENCE
TAX DISTRICT 32-WINDSOR TWP-SYMMES VALLEY S.D.

GENERAL TAX LIST AND DUPLICATE OF REAL AND PUBLIC UTILITY PROPERTY
COUNTY REAL ESTATE TAXES AND SPECIAL ASSESSMENTS

TAX YEAR 1999
INTEREST RATE
01/17/00 PAGE NO 5973

OWNER'S NAME MAILING ADDRESS	DESCRIPTION LAND	IMPROVEMENTS	TOTAL VALUE	TAXES CHARGED	DECEMBER TAXES	PENALTY	JUNE TAXES	PENALTY	TOTAL DELINQUENT	C. D. DATE	MEMO
JUSTICE, REBECCA L. 7678 ST RT 378 WILLOWOOD, OHIO 45696 VOL 491 PG 157 PARCEL-ID 32-010-0700.001	16-2-06 NW SW E OF SYMMES, SW PT. 1.30ACS. RES USE CODE 510 2,350 14,820 17,170 HOMESITE VALUE LISTED BELOW 2,280 14,790 17,070										
FERRELL, CLARENCE PATRICK 310 TWP RD 278 N CHESAPEAKE, OHIO 45619 VOL 615 PG 166 PARCEL-ID 32-010-0800.000	16-02-06 SW NW 0067.00A AGR USE CODE 121 AUV 1,640 00 1,640										
CRUM, THOMAS LIFE EST. REM. HA ROLD J. & GLENNA S. CRUM RT 1 BOX 224 CHESAPEAKE, OHIO 45619 VOL 554 PG 703 & 707 PARCEL-ID 32-010-1000.000	16-02-07 N PT. W1/2 NW PT. LES S21A. 0077.00A AGR USE CODE 121 AUV 5,160 28,380 33,540 HOMESITE VALUE LISTED BELOW 2,280 19,360 21,640										
FARLEY, DARRELL SMITH, MILTON 5348 STATE ROUTE 217 P.O. BOX 137 WILLOW WOOD, OHIO 45696 PARCEL-ID 32-010-1100.000	16-02-07 N PT. W1/2 NW PT. 0002.00A RES USE CODE 500 210 00 210										
CRUM, THOMAS LIFE EST. REM. HA ROLD J. & GLENNA S. CRUM RT 1 BOX 224 CHESAPEAKE, OHIO 45619 VOL 554 PG 703 & 707 PARCEL-ID 32-010-1200.000	16-02-07 PT. N PT. W1/2 NW PT. 0001.00A AGR USE CODE 121 AUV 20 00 20										
HAAS, DANNY LEE & ROBERT EARL P. O. BOX 3 PEDRO, OHIO 45659 VOL 310 PG 255 PARCEL-ID 32-010-1300.000 09-17-99 365.21	16-02-07 NE NW 0074.00A AGR USE CODE 120 9,940 00 9,940										
HARDY, EDDIE & SHIRLEY P.O. BOX 117 WILLOWWOOD, OHIO 45696 VOL 610 PG 240 PARCEL-ID 32-010-1400.000	16-02-07 E1/2 SE NW 0037.00A AGR USE CODE 120 AUV 3,160 00 3,160										
HARDY, EDDIE D. P.O. BOX 117 WILLOWWOOD OHIO 45696 VOL 361 PG 573 PARCEL-ID 32-010-1500.000	16-02-07 PT. E PT. W1/2 SE NW 0019.53A AGR USE CODE 121 AUV 480 00 480										
WILSON GAS CO 1614 7TH AVE HUNTINGTON W VA 25703 GAS WELL	GAS WELL PERMIT NO 34 2 **14 MIN USE CODE 200 970 00 970										

BARRETT BROTHERS SPRINGFIELD, OH 1-800-322-7711

TAX RATE .90
A/R RED FACTOR 10.5100
OTH RED FACTOR 08.4584

LAWRENCE
TAX DISTRICT 32-WINDSOR TWP-SYMMES VALLEY S.D.

GENERAL TAX LIST AND DUPLICATE OF REAL AND PUBLIC UTILITY PROPERTY
COUNTY REAL ESTATE TAXES AND SPECIAL ASSESSMENTS

TAX YEAR 1999
INTEREST RATE
01/17/00 PAGE NO 5974

OWNER'S NAME MAILING ADDRESS	DESCRIPTION LAND	IMPROVEMENTS	TOTAL VALUE	TAXES CHARGED	DECEMBER TAXES	PENALTY	JUNE TAXES	PENALTY	TOTAL DELINQUENT	C. D. DATE	MEMO
PARCEL-ID 32-010-1510.000											
WHITE, ELLA V. & MARY E FARLEY C/O FRANK WHEATLEY 1342 TWP 168 WILLOWWOOD, OHIO 45696 VOL 575 PG 131 PARCEL-ID 32-010-1600.000	16-02-07 S PT. W1/2 NW 0040.00A AGR USE CODE 121 10,030 9,190 19,220 HOMESITE VALUE LISTED BELOW 2,280 7,030 9,310										
WHITE, DEWEY ETAL C/O MARSHALL, MARTHA W. 2809 HACKWORTH ST. ASHLAND, KY. 41101 VOL 581 PG 72 PARCEL-ID 32-010-1601.000	16-2-7 S PT W1/2 NW 40AC MINER AL RIGHTS MIN USE CODE 260 140 00 140										
CRUM, THOMAS LIFE EST. REM. HA ROLD J. & GLENNA S. CRUM RT 1 BOX 224 CHESAPEAKE, OHIO 45619 VOL 554 PG 703 & 707 PARCEL-ID 32-010-1700.000	16-02-07 PT. N PT. W1/2 NW PT. 0020.00A AGR USE CODE 121 AUV 1,330 00 1,330										
FARLEY, DARRELL & MAXINE SMITH, MILTON 5348 STATE ROUTE 217 P.O. BOX 137 WILLOW WOOD, OHIO 45696 PARCEL-ID 32-010-1800.000	16-02-07 PT. E PT. W1/2 SE NW 0012.00A RES USE CODE 500 3,430 00 3,430										
HARDY, EDDIE D. P.O. BOX 117 WILLOWWOOD OHIO 45696 VOL 361 PG 573 PARCEL-ID 32-011-0100.000	16-02-07 SW PT. W1/2 SE NW 0005.92A AGR USE CODE 121 AUV 120 00 120										
MILO F HOLROYD DBA HOLROYD PRO DUCTION CO. 1285 TWP. RD. 141 WILLOWWOOD, OHIO 45669 GAS WELL PARCEL-ID 32-011-0110.000	32 WINDSOR TWP SYMMES VALLEY S D GAS WELL PERMIT NO 306 MIN USE CODE 200 910 00 910										
BURCHAM, NANCY LIFE EST., REM. BERNARD J. BURCHAM ET AL 1459 CO. RD. 64 WILLOW WOOD, OHIO 45696 OR 32 PG 709 PARCEL-ID 32-011-0200.000 10-06-99 TRNSF FROM 32-011-0200.000 BURCHAM, NANCY	16-02-07 NE NE 0041.00A AGR USE CODE 120 AUV 4,100 6,900 11,000 HOMESITE VALUE LISTED BELOW 2,050 5,660 7,710										
BURCHAM, BERNARD & NANCY 1459 CO. RD. 64 WILLOW WOOD, OHIO 45696 VOL 323 PG 105 PARCEL-ID 32-011-0200.000 09-09-99 TRNSF TO 32-011-0200.000 BURCHAM, NANCY	16-02-07 NE NE 0041.00A AGR USE CODE 120 00 00 00										

BARRETT BROTHERS SPRINGFIELD, OH 1-800-322-7711

TAX RATE .9190
A/R RED FACTOR 10.5100
OTH RED FACTOR 08.4584

LAWRENCE
TAX DISTRICT 32-WINDSOR TWP-SYMMES VALLEY S.D.

GENERAL TAX LIST AND DUPLICATE OF REAL AND PUBLIC UTILITY PROPERTY
COUNTY REAL ESTATE TAXES AND SPECIAL ASSESSMENTS

01/17/00

TAX YEAR 1999
INTEREST RATE
PAGE NO 5975

OWNER'S NAME MAILING ADDRESS	DESCRIPTION			TAXES CHARGED	DECEMBER TAXES	PENALTY	JUNE TAXES	PENALTY	TOTAL DELINQUENT	C. D. DATE	MEMO
	LAND	IMPROVEMENTS	TOTAL VALUE								
BURCHAM, NANCY 1459 CO. RD. 64 WILLOW WOOD, OHIO 45696 OR 29 PG 752 PARCEL-ID 32-011-0200.000	16-02-07 NE NE 0041.00A 00	AGR USE CODE 00	120 00								
09-09-99 TRNSF FROM 32-011-0200.000 BURCHAM, BERNARD & NANCY 10-06-99 TRNSF TO 32-011-0200.000 BURCHAM, NANCY LIFE EST.,											
FARLEY, DARRELL & MAXINE SMITH, MILTON 5348 STATE ROUTE 217 P.O. BOX 137 WILLOW WOOD, OHIO 45696 PARCEL-ID 32-011-0300.000	16-02-07 SW PT. W1/2 SE NW 0000.33A 1,340 HOMESITE VALUE LISTED BELOW 1,340	RES USE CODE 5,540 5,420	510 6,880 6,760								
FARLEY, DARRELL & MAXINE SMITH, MILTON 5348 STATE ROUTE 217 P.O. BOX 137 WILLOW WOOD, OHIO 45696 PARCEL-ID 32-011-0400.000	16-02-07 SW PT. W1/2 SE NW 0002.67A 2,450	RES USE CODE 500	510 2,950								
FLEIHMAN, FRED D. ETAL C/O HARLEY FLIEHMAN P.O. BOX 463 WOIRTHINGTON KY. 41183 PARCEL-ID 32-011-0500.000	16-02-07 NW NE 0041.00A AUV 1,000	AGR USE CODE 00	121 1,000								
HAYES GAS CO. 1614 7TH AVENUE HUNTINGTON, W. VA. 25703 GAS WELL PARCEL-ID 32-011-0510.000	GAS WELL PERMIT # 34 2 14 300	MIN USE CODE 00	200 300								
HARDY, EDDIE & SHIRLEY P.O. BOX 117 WILLOW WOOD, OHIO 45696 VOL 575 PG 362 PARCEL-ID 32-011-0600.000	16-02-07 S1/2 NE LESS 41A. 0041.00A AUV 3,260	AGR USE CODE 00	121 3,260								
DENNISON, ERNEST F. 421 TWP RD 319S WILLOW WOOD, OHIO 45696-0000 VOL 567 PG 55, 59 PARCEL-ID 32-011-0700.000	16-02-07 PT. S1/2 NE 0041.00A 7,190 HOMESITE VALUE LISTED BELOW 2,280	AGR USE CODE 4,140 3,220	120 11,330 5,500								
MCNEELEY, KENNETH P. & MAGGIE 5189 ALTIZER AVE HUNTINGTON, W. VA. VOL 356 PG 589 PARCEL-ID 32-011-0800.000	16-02-07 PT. NE SE LESS 1A. 0036.00A 7,110	AGR USE CODE 00	120 7,110								
HARDY, EDDIE RT. 1 BOX 32 WILLOW WOOD, OHIO 45696-0000 VOL 567 PG 55, 57 PARCEL-ID 32-011-0900.000	16-02-07 PT. NW SE 0001.00A AUV 20	RES USE CODE 00	500 20								
HARDY, EDDIE D.	16-02-07 NW SE LESS 37A.										

BARRETT BROTHERS SPRINGFIELD, OH 1-800-322-7711

TAX RATE .90
A/R RED FACTOR 10.5100
OTH RED FACTOR 08.4584

LAWRENCE
TAX DISTRICT 32-WINDSOR TWP-SYMMES VALLEY S.D.

GENERAL TAX LIST AND DUPLICATE OF REAL AND PUBLIC UTILITY PROPERTY
COUNTY REAL ESTATE TAXES AND SPECIAL ASSESSMENTS

01/17/00

TAX YEAR 1999
INTEREST RATE
PAGE NO 5976

OWNER'S NAME MAILING ADDRESS	DESCRIPTION			TAXES CHARGED	DECEMBER TAXES	PENALTY	JUNE TAXES	PENALTY	TOTAL DELINQUENT	C. D. DATE	MEMO
	LAND	IMPROVEMENTS	TOTAL VALUE								
P.O. BOX 117 WILLOW WOOD, OHIO 45696 VOL 361 PG 573 PARCEL-ID 32-011-1000.000	0005.25A AUV 130	AGR USE CODE 00	121 130								
WISEMAN, RICHARD D. & DEBORAH D. P.O. BOX 20 SCOTTOWN, OHIO 45678 OR5 PG 742 PARCEL-ID 32-011-1100.000	16-02-07 SE SE 41.01 ACRES AUV 1,000	AGR USE CODE 00	121 1,000								
02-17-99 TRNSF FROM 32-011-1100.000 HOLSCHUH, G. DALE & BETTY											
HOLSCHUH, G. DALE & BETTY 11509 ST RT 217 PO BOX 20 SCOTTOWN, OHIO 45678 VOL 428 PG 440 PARCEL-ID 32-011-1100.000	16-02-07 SE SE 41.01 ACRES 00	AGR USE CODE 00	121 00								
02-17-99 TRNSF TO 32-011-1100.000 WISEMAN, RICHARD D. & DEB											
HARDY, EDDIE & SHIRLEY P.O. BOX 117 WILLOW WOOD, OHIO 45696 VOL 526 PG 737 PARCEL-ID 32-011-1200.000	16-02-07 NE SE 0041.00A AUV 1,000	AGR USE CODE 00	121 1,000								
BARRON, MARY A. C/O BARON, PATRICK 27 TOMOKA DR. OVIEDA FLA. 32765 VOL 478 PG 812 PARCEL-ID 32-011-1300.000	16-02-07 SW SE LESS 13A. 0028.00A 6,110	AGR USE CODE 00	120 6,110								
NULL, ROBERT L. & GERALDINE 2868 ST. RT. 378 WILLOWWOOD, OHIO 45696 VOL 563 PG 267 PARCEL-ID 32-011-1400.000	16-02-07 S PT. SW SE 0013.00A 3,540	RES USE CODE 00	500 3,540								
WILLOWWOOD GAS CO. 1614 7TH AVENUE HUNTINGTON, W.VA. 25703 GAS WELL PARCEL-ID 32-011-1410.000	GAS WELL PERMIT #34 2 14 2,350	MIN USE CODE 00	200 2,350								
WHITE, ELLA V & MARY E FARLEY C/O FRANK WHEATLEY 1342 TOWNSHIP RD. 168 WILLOWWOOD, OHIO 45696 VOL 575 PG 131 PARCEL-ID 32-011-1500.000	16-02-07 NW SW LESS 18A. 0056.00A 10,750	AGR USE CODE 00	121 10,750								
WHITE, DEWEY ET-AL C/O MARSHALL, MARTHA W. 2809 HACKWORTH ST. ASHLAND, KY. 41101 VOL 581 PG 72 PARCEL-ID 32-011-1501.000	16-2-7 NW SW LESS 18 AC BAL= 5 6.00AC MINERAL RIGHTS 200	MIN USE CODE 00	260 200								

BARRETT BROTHERS SPRINGFIELD, OH 1-800-322-7711

TAX RATE CTOR CTC-90
A/R RED FACTOR 10.5100
OTH RED FACTOR 08.4584

LAWRENCE
TAX DISTRICT 32-WINDSOR TWP-SYMMES VALLEY S.D.

GENERAL TAX LIST AND DUPLICATE OF REAL AND PUBLIC UTILITY PROPERTY
COUNTY REAL ESTATE TAXES AND SPECIAL ASSESSMENTS

01/17/00

TAX YEAR 1999
INTEREST RATE
PAGE NO 5977

OWNER'S NAME MAILING ADDRESS	DESCRIPTION LAND	IMPROVEMENTS	TOTAL VALUE	TAXES CHARGED	DECEMBER TAXES	PENALTY	JUNE TAXES	PENALTY	TOTAL DELINQUENT	C. D. DATE	MEMO
HARDY, EDDIE D. P.O. BOX 117 WILLOW WOOD, OHIO 45696 VOL 361 PG 573 PARCEL-ID 32-011-1600.000	16-02-07 NW SW N & E OF SYMNES LESS 8A. 0012.07A AGR USE CODE 121 AUV 730	00	730								
KINCAID, D. G. & JOANNE 2432 SO 5TH ST. IRONTON, OHIO 45638 PARCEL-ID 32-011-1700.000	16-02-07 NW SW N & E OF SYMNES 0002.00A RES USE CODE 510 2,380	5,640	8,020								
TOWNSEND, RICHARD A. & SHIRLEY 6696 ST RT 378 WILLOW WOOD, OHIO 45696-000 VOL 386 PG 602 PARCEL-ID 32-011-1800.000	16-02-07 PT. NW SW N & W OF SYMNES 0001.00A RES USE CODE 545 2,280 HOMESITE VALUE LISTED BELOW 2,280	3,470 3,060	5,750 5,340								
TOWNSEND, RICHARD A. & SHIRLEY 6696 ST RT 378 WILLOW WOOD, OHIO 45696-000 VOL 386 PG 602 PARCEL-ID 32-012-0100.000	16-02-07 PT. NW SW N & W OF SYMNES 0002.00A RES USE CODE 500 600	00	600								
TOWNSEND, RICHARD & SHIRLEY 757 TWP RD 141 WILLOW WOOD, OHIO 45696 VOL 604 PG 60 PARCEL-ID 32-012-0200.000	16-02-07 PT. NW SW N & W OF 0003.00A AGR USE CODE 121 320	00	320								
HARDY, EDDIE D. P.O. BOX 117 WILLOW WOOD, OHIO 45696 VOL 361 PG 573 PARCEL-ID 32-012-0300.000	16-02-07 NW SW S & W OF SYMMES 69.31ACRES AUV 5,280 HOMESITE VALUE LISTED BELOW 2,280	 AGR USE CODE 121 8,040 5,610	 13,320 7,890								
WHITE, ELLA V & MARY E FARLEY C/O FRANK WHEATLEY 1342 TOWNSHIP RD. 168 WILLOWWOOD, OHIO 45696 VOL 575 PG 131 PARCEL-ID 32-012-0400.000	16-02-07 PT. NESW 0004.00A AGR USE CODE 121 420	00	420								
WHITE, DEWEY ET-AL C/O MARSHALL, MARTHA W. 2809 HACKWORTH ST. ASHLAND, KY. 41101 VOL 581 PG 72 PARCEL-ID 32-012-0401.000	16-2-7 PT NE SW 4.00AC MINERAL RIGHTS MIN USE CODE 260 10	00	10								
HARDY, EDDIE D. P.O. BOX 117 WILLOW WOOD, OHIO 45696 VOL 361 PG 573 PARCEL-ID 32-012-0500.000	16-02-07 N PT. SE SW E OF CR. 0007.00A AGR USE CODE 121 AUV 780	00	780								

TAX RATE .90
A/R RED FACTOR 10.5100
OTH RED FACTOR 08.4584

LAWRENCE
TAX DISTRICT 32-WINDSOR TWP-SYMMES VALLEY S.D.

GENERAL TAX LIST AND DUPLICATE OF REAL AND PUBLIC UTILITY PROPERTY
COUNTY REAL ESTATE TAXES AND SPECIAL ASSESSMENTS

01/17/00

TAX YEAR 1999
INTEREST RATE
PAGE NO 5978

OWNER'S NAME MAILING ADDRESS	DESCRIPTION LAND	IMPROVEMENTS	TOTAL VALUE	TAXES CHARGED	DECEMBER TAXES	PENALTY	JUNE TAXES	PENALTY	TOTAL DELINQUENT	C. D. DATE	MEMO
HARDY, EDDIE D. WILLOW WOOD, OHIO VOL 361 PG 573 PARCEL-ID 32-012-0600.000	16-02-07 SE SW E OF COR 12.79 IN SEC 7 & 4.73 IN SEC 18 0017.52A AGR USE CODE 121 AUV 870	00	870								
LAWRENCE FEDERAL SAVINGS & LOA N ASSN. 311 S. 5TH STREET IRONTON, OHIO 45638 VOL 510 PG 800 PARCEL-ID 32-012-0700.000	16-2-07 PT. SE SW E. OF CR. 1 5.00ACS. RES USE CODE 510 3,750 HOMESITE VALUE LISTED BELOW 2,280	 2,820 2,790	 6,570 5,070								
HUMPHREY, NORMAN R. & CAROLYN ANN 1858 ST RT 217 KITTS HILL, OHIO 45645 VOL 580 PG 18 PARCEL-ID 32-012-0800.000	16-02-07 SE SW W OF CR. 0037.00A AGR USE CODE 120 AUV 4,140 HOMESITE VALUE LISTED BELOW 2,280	 7,910 5,230	 12,050 7,510								
CYNECKI, JONDA ETAL C/O JONDA CYNECKI 1235 GLENN AVE COLUMBUS, OH 43212 VOL 596 PG 131 PARCEL-ID 32-012-0900.000	16-02-07 SW SW LESS RT. OF WAY 0069.60A AGR USE CODE 121 AUV 5,490	6,080	11,570								
HUMPHREY, NORMAN R & CAROLYN NN 1858 ST RT 217 KITTS HILL, OHIO 45645 VOL 580 PG 18 PARCEL-ID 32-012-1000.000	A16-02-07 PT. SW SW 0000.40A RES USE CODE 500 1,500	00	1,500								
CYNECKI, JONDA ETAL 1235 GLENN AVE COLUMBUS, OHIO 43212 VOL 596 PG 131 PARCEL-ID 32-012-1100.000	16-02-07 SW SW RT. OF WAY 0003.00A AGR USE CODE 121 AUV 70	00	70								
STURM, NELLIE 1134 TWP. RD. 170 CHESAPEAKE, OHIO 00045-619 VOL 383 PG 21 PARCEL-ID 32-012-1300.000	16-02-08 W1/2 NW LESS 16A & 1.78A 0011.16A AGR USE CODE 120 1,170	00	1,170								
STURM, BERNARD KEITH &CARLETTA 1234 CO RD 64 WILLOW WOOD, OHIO 45696 PARCEL-ID 32-012-1301.000	A16-02-08 W 1/2 NW LESS 16A PT. 0001.06A RES USE CODE 510 2,290	13,180	15,470								
WAGONER, JANET F. 1094 CO RD 64 WILLOW WOOD, OHIO 45696 VOL 621 PG 202 PARCEL-ID 32-012-1302.000	16-02-08 PT W 1/2 NW 0001.78A RES USE CODE 510 2,450	20,650	23,100								

TAX RATE .90
A/R RED FACTOR 10.5100
OTH RED FACTOR 08.4584

LAWRENCE
TAX DISTRICT 32-WINDSOR TWP-SYMMES VALLEY S.D.

GENERAL TAX LIST AND DUPLICATE OF REAL AND PUBLIC UTILITY PROPERTY
COUNTY REAL ESTATE TAXES AND SPECIAL ASSESSMENTS

01/17/00

TAX YEAR 1999
INTEREST RATE
PAGE NO 5979

OWNER'S NAME MAILING ADDRESS	DESCRIPTION			TAXES CHARGED	DECEMBER TAXES	PENALTY	JUNE TAXES	PENALTY	TOTAL DELINQUENT	C. D. DATE	MEMO
	LAND	IMPROVEMENTS	TOTAL VALUE								
BURCHAM, BERNARD JUSTIN AND BR	16-02-08 W1/2 NW LESS 16ACS &										
ENDA PAULINE	LESS 47.36ACS										
1289 CO RD 64	0001.00A	RES USE CODE	510								
WILLOW WOOD, OH 45696											
VOL 627 PG 442	2,050	5,570	7,620								
PARCEL-ID 32-012-1400.000	HOMESITE VALUE LISTED BELOW										
	2,050	5,570	7,620								
HANKINS, KEVIN M. AND RACHEL	J16-02-08 PT W1/2 NW LESS 16 AC										
.	.										
021	0002.64A	RES USE CODE	510								
C/O BUSINESS COMPUTER SYSTEMS											
REALTY TAX SERVICES	2,620	19,030	21,650								
9700 ROCKSIDE RD. #150	HOMESITE VALUE LISTED BELOW										
VALLEY VIEW, OHIO 44125	2,280	19,030	21,310								
VOL 632 PG 12											
PARCEL-ID 32-012-1401.000											
BURCHAM, RANDY	16-02-08 PT W 1/2 NW LESS 1.72										
1459 COUNTY RD. 64	BAL = 45.64 ACRES										
WILLOW WOOD, OHIO 45696		AGR USE CODE	120								
VOL 461 PG 396	AUV										
PARCEL-ID 32-012-1402.000	3,930	250	4,180								
09-09-99 6.06											
HANKINS, KEVIN M. AND RACHEL	J16-02-08 PT W 1/2 NW PT 1.72										
.	ACRES										
021		RES USE CODE	500								
C/O BUSINESS COMPUTER SYSTEMS											
REALTY TAX SERVICES	360	00	360								
9700 ROCKSIDE RD. #150											
VALLEY VIEW, OHIO 44125											
VOL 632 PG 12											
PARCEL-ID 32-012-1402.001											
MILO F. HOLROYD DBA HOLROYD PR	GAS WELL PERMIT NO 212										
ODUCTION COMPANY		MIN USE CODE	200								
1285 TWP. RD. 141											
WILLOWWOOD, OHIO 45696	100	00	100								
GAS WELL											
PARCEL-ID 32-012-1410.000											
STURM, NELLIE	16-02-08 PT. W1/2 NW										
1320 COUNTY RD 64	0001.00A	AGR USE CODE	101								
WILLOW WOOD, OHIO 45696											
VOL 383 PG 21	2,280	2,430	4,710								
PARCEL-ID 32-012-1500.000	HOMESITE VALUE LISTED BELOW										
	2,280	2,330	4,610								
BURCHAM, NANCY LIFE EST., REM.	16-02-08 PT. N END W1/2 NW										
BERNARD J. BURCHAM ET AL	0001.00A	AGR USE CODE	120								
1459 CO RD 64	AUV										
WILLOW WOOD, OHIO 45696	20	00	20								
OR 32 PG 709											
PARCEL-ID 32-012-1600.000											
10-06-99 TRNSF FROM 32-012-1600.000 BURCHAM, NANCY											
BURCHAM, BERNARD & NANCY	16-02-08 PT. N END W1/2 NW										
1459 CO RD 64	0001.00A	AGR USE CODE	120								

TAX RATE .90
A/R RED FACTOR 10.5100
OTH RED FACTOR 08.4584

LAWRENCE
TAX DISTRICT 32-WINDSOR TWP-SYMMES VALLEY S.D.

GENERAL TAX LIST AND DUPLICATE OF REAL AND PUBLIC UTILITY PROPERTY
COUNTY REAL ESTATE TAXES AND SPECIAL ASSESSMENTS

01/17/00

TAX YEAR 1999
INTEREST RATE
PAGE NO 5980

OWNER'S NAME MAILING ADDRESS	DESCRIPTION			TAXES CHARGED	DECEMBER TAXES	PENALTY	JUNE TAXES	PENALTY	TOTAL DELINQUENT	C. D. DATE	MEMO
	LAND	IMPROVEMENTS	TOTAL VALUE								
WILLOW WOOD, OHIO 45696											
VOL 323 PG 105	00	00	00								
PARCEL-ID 32-012-1600.000											
09-09-99 TRNSF TO 32-012-1600.000 BURCHAM, NANCY											
BURCHAM, NANCY	16-02-08 PT. N END W1/2 NW										
1459 CO RD 64	0001.00A	AGR USE CODE	120								
WILLOW WOOD, OHIO 45696											
OR 29 PG 752	00	00	00								
PARCEL-ID 32-012-1600.000											
09-09-99 TRNSF FROM 32-012-1600.000 BURCHAM, BERNARD & NANCY											
10-06-99 TRNSF TO 32-012-1600.000 BURCHAM, NANCY LIFE EST.,											
BLACK, JOHN R & KENNYA M	16-02-08 PT. N END W1/2 NW										
1490 CO RD 64	0012.00A	AGR USE CODE	120								
WILLOW WOOD, OHIO 45696	AUV										
VOL 533 PG 180	290	00	290								
PARCEL-ID 32-012-1700.000											
BLACK, JOHN R. & KENNYA M.	16-02-08 PT. N END W1/2 NW										
1490 CO RD 64	0002.00A	AGR USE CODE	120								
WILLOW WOOD, OHIO 45696	AUV										
VOL 533 PG 180	2,300	17,870	20,170								
PARCEL-ID 32-012-1800.000	HOMESITE VALUE LISTED BELOW										
	2,280	16,360	18,640								
STURM, NELLIE	16-02-08 W1/2 NE NW										
1320 CO. RD. 64	0020.00A	AGR USE CODE	120								
WILLOW WOOD, OHIO 45696											
VOL 383 PG 21	2,100	00	2,100								
PARCEL-ID 32-013-0100.000											
10-28-99 40.00											
BILLS, GREG & CHRISTI	16-02-08 IN SW COR. E1/2 NW			QC 4-4-00							
360 TWP RD 141	0006.00A	AGR USE CODE	121								
✓ WILLOW WOOD, OHIO 45696	AUV			Greg Bills							
VOL 593 PG 822	150	00	150								
PARCEL-ID 32-013-0200.000											
BILLS, GREG & CHRISTI	16-02-08 PT. E1/2 NW LESS 26A.			QC							
360 TWP RD 141	0055.00A	AGR USE CODE	121								
✓ WILLOW WOOD, OHIO 45696	AUV			Same							
VOL 593 PG 822	1,350	00	1,350								
PARCEL-ID 32-013-0300.000											
HOLROYD, MILO F. &	16-02-08 N PT. W1/2 NE										
HOLROYD, JACQUELINE B.	0047.00A	AGR USE CODE	121								
1285 TOWNSHIP RD 141	AUV										
WILLOW WOOD, OHIO 45696	1,710	00	1,710								
VOL 467 PG 438											
PARCEL-ID 32-013-0400.000											
MCCLOUD, GEORGE H. & VERLA JEA	16-02-08 MID W 1/2 NE LESS 3.2										
707 TWP RD 141	7 AC. = 20.23 ACRES										
WILLOWWOOD, OHIO 45696		AGR USE CODE	120								
VOL 308 PG 469											
PARCEL-ID 32-013-0500.000	4,450	4,190	8,640								

BARRETT BROTHERS SPRINGFIELD, OH 1-800-322-7711

TAX RATE TOR .90
A/R RED FACTOR 10.5100
OTH RED FACTOR 08.4584

LAWRENCE
TAX DISTRICT 32-WINDSOR TWP-SYMMES VALLEY S.D.

GENERAL TAX LIST AND DUPLICATE OF REAL AND PUBLIC UTILITY PROPERTY
COUNTY REAL ESTATE TAXES AND SPECIAL ASSESSMENTS

01/17/00

TAX YEAR 1999
INTEREST RATE
PAGE NO 5981

OWNER'S NAME MAILING ADDRESS	DESCRIPTION			TAXES CHARGED	DECEMBER TAXES	PENALTY	JUNE TAXES	PENALTY	TOTAL DELINQUENT	C. D. DATE	MEMO
	LAND	IMPROVEMENTS	TOTAL VALUE								
	HOMESITE VALUE LISTED BELOW										
	2,050	4,170	6,220								
BILLS, GREG & CHRISTI 360 TWP RD 141 WILLOWWOOD, OHIO 45696 VOL 600 PG 167 PARCEL-ID 32-013-0500.001	16-2-8 PT. OF MID W1/2 NE. 0.4 4 ACS. AGR USE CODE 120 50 00 50										
DENNISON, RICHARD LEE & TRACY LYNN 789 TWP RD 141 WILLOW WOOD, OHIO 45696 VOL 633 PG 27 PARCEL-ID 32-013-0500.002	16-2-8 PT MID W1/2 NE PT LESS 0.83, 1.00 BAL = 1.00 ACRES RES USE CODE 545 1,710 00 1,710										
TOWNSEND, RICHARD & SHIRLEY 757 TWP. RD. 141 WILLOW WOOD, OHIO 45696 VOL 623 PG 704 PARCEL-ID 32-013-0500.003	16-2-8 PT MID W 1/2 NE PT 0.83 ACRES RES USE CODE 545 2,170 6,390 8,560										
TOWNSEND, ROBERT & DESSIE 831 TR-141 WILLOWWOOD, OHIO 45696 VOL 587 PG 387 PARCEL-ID 32-013-0500.004	16-2-8 PT MID W1/2 NE PT 1.00 ACRES RES USE CODE 545 2,280 5,250 7,530			Kathy Christian, Ernie Jr. Salmons, Bobby Jettensley, Russell Lee Salmons, Kelley Townsend 8-28-00							
STURM, KEITH & CARLETTA & BURCHAM, RANDALL & NANCY 1234 CO RD 64 WILLOWWOOD, OHIO 45696 VOL 502 PG 735 PARCEL-ID 32-013-0600.000	16-02-08 NE NE LESS 3A & LESS 34A 0003.00A RES USE CODE 500 2,490 00 2,490										
REYNOLDS, JAMES B. 810 TOWNSHIP RD 141 WILLOW WOOD, OHIO 45696-9075 VOL 636 PG 14 PARCEL-ID 32-013-0601.000	16-02-08 NE NE PT 0034.00A AGR USE CODE 121 AUV 830 00 830										
BILLS, GREG & CHRISTI 360 TWP RD 141 WILLOW WOOD, OHIO 45696 VOL 593 PG 822 PARCEL-ID 32-013-0700.000	16-02-08 PT. S END SW NW 0005.00A AGR USE CODE 121 AUV 120 00 120										
HOLROYD, MILO F. & HOLROYD, JACQUELINE B. 1285 TOWNSHIP RD 141 WILLOW WOOD, OHIO 45696 VOL 467 PG 438 PARCEL-ID 32-013-0800.000	16-02-08 NW COR. NE NE 0003.00A AGR USE CODE 121 AUV 70 00 70										
REYNOLDS, JAMES B. 022 C/O TRANSAMERICA REAL ESTATE TAX SERVICE 1105 SCHROCK RD SUITE 437	16-02-08 SE NE LESS 1.50A 0038.00A AGR USE CODE 121 AUV 3,320 11,930 15,250 HOMESITE VALUE LISTED BELOW										

TAX RATE .90
A/R RED FACTOR 10.5100
OTH RED FACTOR 08.4584

LAWRENCE
TAX DISTRICT 32-WINDSOR TWP-SYMMES VALLEY S.D.

GENERAL TAX LIST AND DUPLICATE OF REAL AND PUBLIC UTILITY PROPERTY
COUNTY REAL ESTATE TAXES AND SPECIAL ASSESSMENTS

01/17/00

TAX YEAR 1999
INTEREST RATE
PAGE NO 5982

OWNER'S NAME MAILING ADDRESS	DESCRIPTION			TAXES CHARGED	DECEMBER TAXES	PENALTY	JUNE TAXES	PENALTY	TOTAL DELINQUENT	C. D. DATE	MEMO
	LAND	IMPROVEMENTS	TOTAL VALUE								
COLUMBUS, OHIO 43229 VOL 636 PG 14 PARCEL-ID 32-013-0900.000	2,280	10,850	13,130								
EASTHOM, PHILIP R. & CAROL V. 4700 CAMP CREEK RD. HUNTINGTON, W.V. 25701-0000 VOL 375 PG 183 PARCEL-ID 32-013-0901.000	16-02-08 PT SE NE 0000.50A RES USE CODE 500 1,710 00 1,710										
MILO F HOLROYD DBA HOLROYD PRODUCTION CO. 1285 TWP. RD. 141 WILLOWWOOD, OHIO 45696 GAS WELL PARCEL-ID 32-013-0910.000	032 WINDSOR TWP SYMMES VALLEY SD GAS WELL PERMIT # 209 MIN USE CODE 200 170 00 170										
MCCLOUD, GEORGE H. & VERLA JEA 707 TWP RD 141 WILLOW WOOD, OHIO 45696-0000 VOL 308 PG 469 PARCEL-ID 32-013-1000.000	16-02-08 PT. SE NE 0001.50A AGR USE CODE 120 160 00 160										
BILLS, GREG & CHRISTI 360 TWP RD 141 WILLOW WOOD, OHIO 45696 VOL 593 PG 822 PARCEL-ID 32-013-1100.000	16-02-08 PT. S END SW NE 0006.00A AGR USE CODE 121 AUV 150 00 150										
BILLS, GREG & CHRISTI 360 TWP RD 141 WILLOW WOOD, OHIO 45696 VOL 593 PG 822 PARCEL-ID 32-013-1200.000	16-02-08 W1/2 SE 0081.00A AGR USE CODE 121 AUV 4,240 14,680 18,920 HOMESITE VALUE LISTED BELOW 2,280 11,620 13,900										
THE STATE OF OHIO, DEPARTMENT OF NATURAL RESOURCES 1952 BELCHER DR C4 COLUMBUS, OH 43224 VOL 629 PG 339 PARCEL-ID 32-013-1300.000	16-02-08 NE SE 0040.00A EXM USE CODE 610 21,000 00 21,000										
HOUSTON, RICHARD L. AND DINAH PIKE 2831 ARGONNE LANE SPRINGFIELD, OH 455 45696-9071 OR10 PG 562 PARCEL-ID 32-013-1400.000 04-01-99 TRNSF FROM 32-013-1400.000 CLAY, WILLNELL	16-02-08 N1/2 SW LESS 5A. 0048.80A AGR USE CODE 121 AUV 1,900 460 2,360										
CLAY, WILLNELL 2831 ARGONNE LANE SPRINGFIELD, OH 45503 PARCEL-ID 32-013-1400.000 04-01-99 TRNSF TO 32-013-1400.000 HOUSTON, RICHARD L. AND D	16-02-08 N1/2 SW LESS 5A. 0048.80A AGR USE CODE 121 00 00 00										
MILO F. HOLROYD DBA HOLYROYD P	32 WINDSOR TWP SYMMES VALLEY S										

TAX RATE .90
A/R RED FACTOR 10.5100
OTH RED FACTOR 08.4584

LAWRENCE
TAX DISTRICT 32-WINDSOR TWP-SYMMES VALLEY S.D.

GENERAL TAX LIST AND DUPLICATE OF REAL AND PUBLIC UTILITY PROPERTY
COUNTY REAL ESTATE TAXES AND SPECIAL ASSESSMENTS

01/17/00

TAX YEAR 1999
INTEREST RATE
PAGE NO 5983

OWNER'S NAME MAILING ADDRESS	DESCRIPTION			TAXES CHARGED	DECEMBER TAXES	PENALTY	JUNE TAXES	PENALTY	TOTAL DELINQUENT	C. D. DATE	MEMO
	LAND	IMPROVEMENTS	TOTAL VALUE								
RODUCTION CO. 1285 TPW. RD. 141 WILLOWWOOD, OHIO 45696 GAS WELL PARCEL-ID 32-013-1410.000	.D. GAS WELL PERMIT NO 211 MIN USE CODE 200 110 00 110										
YOUNG, ANISE G P.O. BOX 140 WILLOWWOOD, OHIO 45696 VOL 605 PG 646 PARCEL-ID 32-013-1500.000	16-02-08 SE SE 0040.00A AGR USE CODE 121 AUV 980 00 980										
CLAY, WILLNELL 2831 ARGONNE LANE SPRINGFIELD, OH 45503 PARCEL-ID 32-013-1600.000	16-02-08 PT. N1/2 SW 0005.00A AGR USE CODE 121 00 00 00 04-01-99 TRNSF TO 32-013-1600.000 HOUSTON, RICHARD L. AND D										
HOUSTON, RICHARD L. AND DINAH PIKE 2831 ARGONNE LANE SPRINGFIELD, OH 45503 OR10 PG 562 PARCEL-ID 32-013-1600.000	16-02-08 PT. N1/2 SW 0005.00A AGR USE CODE 121 AUV 120 00 120 04-01-99 TRNSF FROM 32-013-1600.000 CLAY, WILLNELL										
CLAY, WILLNELL 2831 ARGONNE LANE SPRINGFIELD, OH 45503 PARCEL-ID 32-013-1700.000	16-02-08 PT. N1/2 SW 0000.20A AGR USE CODE 121 00 00 00 04-01-99 TRNSF TO 32-013-1700.000 HOUSTON, RICHARD L. AND D										
HOUSTON, RICHARD L. AND DINAH PIKE 2831 ARGONNE LANE SPRINGFIELD, OH 45503 OR10 PG 562 PARCEL-ID 32-013-1700.000	16-02-08 PT. N1/2 SW 0000.20A AGR USE CODE 121 AUV 10 00 10 04-01-99 TRNSF FROM 32-013-1700.000 CLAY, WILLNELL										
BILLS, GREG & CHRISTI 360 TWP RD 141 WILLOW WOOD, OHIO 45696 VOL 593 PG 822 PARCEL-ID 32-013-1800.000	16-02-08 E END E1/2 SW 0036.00A AGR USE CODE 121 AUV 860 00 860										
WISEMAN, RICHARD D. & DEBORAH D. PO BOX 20 SCOTTOWN, OHIO 45678 OR5 PG 742 PARCEL-ID 32-014-0100.000	16-02-08 W PT S1/2 SW 69.53 AC RES AGR USE CODE 121 AUV 1,490 00 1,490 02-17-99 TRNSF FROM 32-014-0100.000 HOLSCHUH, G. DALE & BETTY										

TAX RATE .90
A/R RED FACTOR 10.5100
OTH RED FACTOR 08.4584

LAWRENCE
TAX DISTRICT 32-WINDSOR TWP-SYMMES VALLEY S.D.

GENERAL TAX LIST AND DUPLICATE OF REAL AND PUBLIC UTILITY PROPERTY
COUNTY REAL ESTATE TAXES AND SPECIAL ASSESSMENTS

01/17/00

TAX YEAR 1999
INTEREST RATE
PAGE NO 5984

OWNER'S NAME MAILING ADDRESS	DESCRIPTION			TAXES CHARGED	DECEMBER TAXES	PENALTY	JUNE TAXES	PENALTY	TOTAL DELINQUENT	C. D. DATE	MEMO
	LAND	IMPROVEMENTS	TOTAL VALUE								
HOLSCHUH, G. DALE & BETTY 11509 ST RT 217 PO BOX 20 SCOTTOWN, OHIO 45678 VOL 428 PG 438 PARCEL-ID 32-014-0100.000	16-02-08 W PT S1/2 SW 69.53 AC RES AGR USE CODE 121 00 00 00 02-17-99 TRNSF TO 32-014-0100.000 WISEMAN, RICHARD D. & DEB										
CLAY, WILLNELL 2831 ARGONNE LANE SPRINGFIELD, OH 45503 PARCEL-ID 32-014-0200.000	16-02-08 SW COR. SW SW 0002.00A AGR USE CODE 121 00 00 00 04-01-99 TRNSF TO 32-014-0200.000 HOUSTON, RICHARD L. AND D										
HOUSTON, RICHARD L. AND DINAH PIKE 2831 ARGONNE LANE SPRINGFIELD, OH 45503 OR10 PG 562 PARCEL-ID 32-014-0200.000	16-02-08 SW COR. SW SW 0002.00A AGR USE CODE 121 AUV 2,300 7,280 9,580 HOMESITE VALUE LISTED BELOW 2,280 6,650 8,930 04-01-99 TRNSF FROM 32-014-0200.000 CLAY, WILLNELL										
YOUNG, ANISE G P.O. BOX 140 WILLOWWOOD, OHIO 45696 VOL 605 PG 646 PARCEL-ID 32-014-0300.000	-00-00 SW SW 0040.00A AGR USE CODE 121 AUV 980 00 980										
THOMPSON, GOLDIE A. 3229 AVE. F. COLUMBUS, OHIO 43207 VOL 480 PG 203 PARCEL-ID 32-014-0400.000	16-02-09 NW NW 0040.00A AGR USE CODE 120 7,000 3,410 10,410 HOMESITE VALUE LISTED BELOW 2,280 3,410 5,690			10-5-00 Michael Joe Thompson — 8278 Harrisburg-London Rd Orient, OH 43146							
WHITE, ALDEN CO RD 2 10142 WILLOW WOOD, OHIO 45696 PARCEL-ID 32-014-0500.000	16-02-09 NE NW LESS 1.90AC BAL =39.10ACRES AGR USE CODE 120 AUV 3,210 4,520 7,730										
SHUFF, ELMO & MARGARET 12554 ST RT 775 SCOTTOWN, OHIO 45678-9076 PARCEL-ID 32-014-0500.001	16-02-09 NE NW PT 1.90ACRES RES USE CODE 500 00 00 00 11-03-99 TRNSF TO 32-014-0500.001 SHUFF, MARGARET										
SHUFF, MARGARET 12554 ST RT 775 SCOTTOWN, OHIO 45678-9076 OR 37 PG 76 32-014-0500.001	16-02-09 NE NW PT 1.90ACRES RES USE CODE 500 2,370 00 2,370										

BARRETT BROTHERS COUNSELOR OH 1-800-322-7711
BARRETT BROTHERS SPRINGFIELD, OH 1-800-322-7711
BARRETT BROTHERS SPRINGFIELD, OH 1-800-322-7711

TAX RATE CTOF.90
A/R RED FACTOR 10.5100
OTH RED FACTOR 08.4584

LAWRENCE
TAX DISTRICT 32-WINDSOR TWP-SYMMES VALLEY S.D.

GENERAL TAX LIST AND DUPLICATE OF REAL AND PUBLIC UTILITY PROPERTY
COUNTY REAL ESTATE TAXES AND SPECIAL ASSESSMENTS

01/17/00

TAX YEAR 1999
INTEREST RATE
PAGE NO 5985

OWNER'S NAME MAILING ADDRESS	DESCRIPTION LAND	IMPROVEMENTS	TOTAL VALUE	TAXES CHARGED	DECEMBER TAXES	PENALTY	JUNE TAXES	PENALTY	TOTAL DELINQUENT	C. D. DATE	MEMO
PARCEL-ID 32-014-0500.001											
11-03-99 TRNSF FROM 32-014-0500.001 SHUFF, ELMO & MARGARET											
CAPPER, GARY MARK	16-02-09 N1/2 SE NW										
9515 CR 2	0021.00A	AGR USE CODE	121								
WILLOWWOOD, OHIO 45696	AUV										
VOL 475 PG 315	2,770	790	3,560								
PARCEL-ID 32-014-0600.000											
CAPPER, GARY	16-02-09 R16 T2 S9										
9372 CO. RD. 2			EPT S1/								
WILLOWWOOD, OHIO 45696	2 0006.17A	AGR USE CODE	120								
VOL 522 PG 465	AUV										
PARCEL-ID 32-014-0700.000	600	00	600								
RAY, JANET VIOLET & BOBBY L OV	16-02-09 PT. N. OF RD.										
ERBY	0001.28A	RES USE CODE	599								
9428 COUNTY RD. 2											
WILLOW WOOD, OH 45696	2,340	30	2,370								
VOL 601 PG 470-473	HOMESITE VALUE LISTED BELOW										
PARCEL-ID 32-014-0800.000	2,280	00	2,280								
DANFORD, ROBERT L.	16-02-09 PT. N & E OF RD.										
9468 CO. RD. 2	0001.30A	RES USE CODE	510								
WILLOW WOOD, OHIO 45696											
VOL 471 PG 54	2,350	10,690	13,040								
PARCEL-ID 32-014-0900.000	HOMESITE VALUE LISTED BELOW										
	2,280	9,330	11,610								
CAPPER, GARY LEE & PEGGY JANE	16-02-09 E PT. S1/2 SE NW										
9372 CO RD #2	0000.25A	AGR USE CODE	121								
WILLOW WOOD, OHIO 45696-0000	AUV										
VOL 397 PG 257	10	00	10								
PARCEL-ID 32-014-1000.000											
CAPPER, GARY L. & PEGGY L.	16-02-09 N SIDE W PT. S1/2 SE										
9372 CO RD #2	NW										
WILLOW WOOD, OHIO 45696	0004.00A	AGR USE CODE	121								
VOL 296 PG 348	AUV										
PARCEL-ID 32-014-1100.000	100	710	810								
BAUMGARDNER, WAYNE D & LINDA G	16-02-09 PT. W1/2 S1/2 SE NW										
96 PVT DR 1177	0007.00A	AGR USE CODE	120								
CO RD 115											
CHESAPEAKE, OHIO 45619	740	00	740								
VOL 589 PG 472, 474											
PARCEL-ID 32-014-1200.000											
SHUFF, ELMO & MARGARET	16-2-09 SW NW LESS 35.45 BAL 4										
12554 ST RT 775	.55 AC										
SCOTTOWN, OHIO 45678-907		AGR USE CODE	120								
PARCEL-ID 32-014-1300.000											
	00	00	00								
06-15-99 SPLIT FROM 32-014-1300.000 SHUFF, ELMO & MARGARET											
11-03-99 TRNSF TO 32-014-1300.000 SHUFF, MARGARET											
SHUFF, ELMO & MARGARET	16-02-09 SW NW										

TAX RATE .90
A/R RED FACTOR 10.5100
OTH RED FACTOR 08.4584

LAWRENCE
TAX DISTRICT 32-WINDSOR TWP-SYMMES VALLEY S.D.

GENERAL TAX LIST AND DUPLICATE OF REAL AND PUBLIC UTILITY PROPERTY
COUNTY REAL ESTATE TAXES AND SPECIAL ASSESSMENTS

01/17/00

TAX YEAR 1999
INTEREST RATE
PAGE NO 5986

OWNER'S NAME MAILING ADDRESS	DESCRIPTION LAND	IMPROVEMENTS	TOTAL VALUE	TAXES CHARGED	DECEMBER TAXES	PENALTY	JUNE TAXES	PENALTY	TOTAL DELINQUENT	C. D. DATE	MEMO
12554 ST RT 775	0040.00A	AGR USE CODE	120								
SCOTTOWN, OHIO 45678-9076											
PARCEL-ID 32-014-1300.000	00	00	00								
06-15-99 SPLIT TO 32-014-1300.000 SHUFF, ELMO & MARGARET											
06-15-99 SPLIT TO 32-014-1300.001 MAYS, GREGORY B. AND PHIL											
SHUFF, MARGARET	16-2-09 SW NW LESS 35.45 BAL 4			9/22/00							
12554 ST RT 775	.55 AC										
SCOTTOWN, OHIO 45678-907		AGR USE CODE	120								
OR 37 PG 76	AUV			Amy Burns							
PARCEL-ID 32-014-1300.000	2,360	00	2,360								
11-03-99 TRNSF FROM 32-014-1300.000 SHUFF, ELMO & MARGARET											
MAYS, GREGORY B. AND PHILLIP K	16-2-09 SW NW 35.45 AC										
EVIN MAYS		AGR USE CODE	120								
826 CO RD 18	AUV										
SOUTH POINT, OH 45680	3,120	00	3,120								
OR 19 PG 483											
PARCEL-ID 32-014-1300.001											
06-15-99 SPLIT FROM 32-014-1300.000 SHUFF, ELMO & MARGARET											
CAPPER, GARY LEE & PEGGY JANE	16-02-09 NE LESS 86A.										
9372 CO RD #2	0073.00A	AGR USE CODE	121								
WILLOW WOOD, OHIO 45696-0000	AUV										
VOL 397 PG 257	4,060	8,850	12,910								
PARCEL-ID 32-014-1400.000	HOMESITE VALUE LISTED BELOW										
	2,280	2,070	4,350								
MARCUM, BERT	16-02-09 PT. NW NE										
644 TOWNSHIP RD. 212N	0008.00A	RES USE CODE	500								
WILLOW WOOD, OHIO 45696											
VOL 551 PG 706	1,160	00	1,160								
PARCEL-ID 32-014-1500.000											
CAPPER, GARY MARK	16-02-09 NW NE										
9515 CR 2	0032.00A	AGR USE CODE	121								
WILLOWWOOD, OHIO 45696	AUV										
VOL 475 PG 315	780	00	780								
PARCEL-ID 32-014-1600.000											
TREDWAY, THOMAS R. JR.	16-02-09 NE NE										
1183 TWP RD 212 S	0040.00A	AGR USE CODE	121								
SCOTTOWN, OHIO 45678	AUV										
VOL 496 PG 704	980	00	980								
PARCEL-ID 32-014-1700.000											
WHITEHEAD, JACK L & WINIFRED M	16-02-09 SW COR. SW NE										
LIFE ESTATE	0001.50A	RES USE CODE	500								
9197 COUNTY ROAD 2											
WILLOW WOOD, OHIO 45696	290	00	290								
VOL 559 PG 237											
PARCEL-ID 32-014-1800.000											
CAPPER, GARY L. & PEGGY J.	16-2-9 S END SE NE LESS 0.03AC										
9372 COUNTY RD 2	BAL= 3.97AC										
WILLOWWOOD, OHIO 45696		RES USE CODE	500								

BARRETT BROTHERS SPRINGFIELD, OH 1-800-322-7711

TAX RATE TO .90
A/R RED FACTOR 10.5100
OTH RED FACTOR 08.4584

LAWRENCE
TAX DISTRICT 32-WINDSOR TWP-SYMMES VALLEY S.D.

GENERAL TAX LIST AND DUPLICATE OF REAL AND PUBLIC UTILITY PROPERTY
COUNTY REAL ESTATE TAXES AND SPECIAL ASSESSMENTS

TAX YEAR 1999
INTEREST RATE
01/17/00 PAGE NO 5987

OWNER'S NAME MAILING ADDRESS	DESCRIPTION LAND	IMPROVEMENTS	TOTAL VALUE	TAXES CHARGED	DECEMBER TAXES	PENALTY	JUNE TAXES	PENALTY	TOTAL DELINQUENT	C. D. DATE	MEMO
VOL 590 PG 801	AUV										
PARCEL-ID 32-015-0100.000	100	00	100								
TAYLOR, SALLY	16-2-9 NW NE PT LESS 3.00AC BA										
8030 CO RD 2	L= 25.06AC										
WILLOW WOOD, OH 45696		AGR USE CODE	120								
VOL 621 PG 589											
PARCEL-ID 32-015-0200.000	4,800	1,410	6,210								
	HOMESITE VALUE LISTED BELOW										
	2,280	1,200	3,480								
FOUT, DONALD J. AND TANNA L.	16-2-9 NW SE PT. 3.00 ACRES										
9157 CO RD 2		AGR USE CODE	120								
WILLOW WOOD, OH 45696											
OR 32 PG 780	2,490	5,480	7,970								
PARCEL-ID 32-015-0200.001	HOMESITE VALUE LISTED BELOW										
	2,280	5,480	7,760								
10-07-99 TRNSF FROM 32-015-0200.001	PAYTON, VERNON & LINDA										
PAYTON, VERNON & LINDA	16-2-9 NW SE PT. 3.00 ACRES										
1024 TWP. RD. 237		AGR USE CODE	120								
KITTS HILL, OHIO 45645-9022											
PARCEL-ID 32-015-0200.001	00	00	00								
10-07-99 TRNSF TO 32-015-0200.001	FOUT, DONALD J. AND TANNA										
WHITEHEAD, JACK L & WINIFRED	M16-02-09 NW SE PT.										
LIFE ESTATE	0000.94A	RES USE CODE	510								
9197 COUNTY ROAD 2											
WILLOW WOOD, OHIO 45696	2,140	11,150	13,290								
VOL 559 PG 237	HOMESITE VALUE LISTED BELOW										
PARCEL-ID 32-015-0300.000	2,140	11,150	13,290								
Whitehead Richard Lee & Sand Frances life est											
~~WHITEHEAD, MICHAEL B. ET AL~~	C16-02-09 S END NW SE W END										
~~HEIRS~~	0001.00A	AGR USE CODE	120								
1620 SO 7TH ST	AUV										
IRONTON, OHIO 45638	20	00	20								
OR4 PG 143											
PARCEL-ID 32-015-0400.000											
SMITH, EVERETT & SHIRLEY	16-02-09 S END NW SE LESS 1A.										
8910 COUNTY ROAD 2	0009.00A	AGR USE CODE	121								
WILLOWWOOD, OHIO 45696	AUV										
PARCEL-ID 32-015-0500.000	220	00	220								
SMITH, EVERETT & SHIRLEY	16-02-09 NE SE										
8910 COUNTY ROAD 2	0040.00A	AGR USE CODE	121								
WILLOWWOOD, OHIO 45696	AUV										
PARCEL-ID 32-015-0600.000	980	00	980								
SMITH, EVERETT & SHIRLEY	16-02-09 S1/2 SE LESS 29.50A &										
8910 COUNTY ROAD 2	0.86 ACS BAL 49.64										
WILLOWWOOD, OHIO 45696		AGR USE CODE	121								
VOL 527 PG 497	AUV										
PARCEL-ID 32-015-0700.000	3,470	19,230	22,700								

TAX RATE .90
A/R RED FACTOR 10.5100
OTH RED FACTOR 08.4584

LAWRENCE
TAX DISTRICT 32-WINDSOR TWP-SYMMES VALLEY S.D.

GENERAL TAX LIST AND DUPLICATE OF REAL AND PUBLIC UTILITY PROPERTY
COUNTY REAL ESTATE TAXES AND SPECIAL ASSESSMENTS

TAX YEAR 1999
INTEREST RATE
01/17/00 PAGE NO 5988

OWNER'S NAME MAILING ADDRESS	DESCRIPTION LAND	IMPROVEMENTS	TOTAL VALUE	TAXES CHARGED	DECEMBER TAXES	PENALTY	JUNE TAXES	PENALTY	TOTAL DELINQUENT	C. D. DATE	MEMO
WILLIAMS, BILLIE & PAULINE LIF	16-02-09 S 1/2 SE PT 0.86ACS										
E EST REM WILLIAMS, B.K. ETAL		AGR USE CODE	120				5-4-00				10/18/00
129 TWP. RD. 228	AUV										
WILLOWWOOD, OHIO 45696	30	00	30	Billy Keith Williams + Donna Gail Williams —					Kelly B. Gipson & Melissa Wilson —		
VOL 633 PG 647											
PARCEL-ID 32-015-0700.001											
WHITEHEAD, MICHAEL B. ETAL	16-02-09 PT. S1/2 SE										
1620 SO 7TH ST	0008.00A	AGR USE CODE	121								
IRONTON, OHIO 45638	AUV										
VOL 570 PG 369	280	00	280								
PARCEL-ID 32-015-0800.000											
TRUSTEES OF THE RIDGE CHURCH	16-02-09 PT. NW SE										
PARCEL-ID 32-015-0900.000	0000.67A	EXM USE CODE	685								
	3,870	10,330	14,200								
SETH, ROBERT D. & SANDRA J. SE	16-02-09 SE COR. S1/2 SE										
XTON	0001.00A	AGR USE CODE	120								
511 TWP. RD. 228											
WILLOW WOOD, OHIO 45696	210	00	210								
PARCEL-ID 32-015-1000.000											
WILLIAMS, BILLY & PAULENA LIFE	16-02-09 SE SE S OF RD.										
EST REM WILLIAMS, B.K. ETAL	0001.50A	AGR USE CODE	120	AF			5-3-00				
129 TWP. RD. 228	AUV										
WILLOW WOOD, OHIO 45696	40	00	40	Billy Keith Williams + Donna Gail Williams —							
VOL 633 PG 647											
PARCEL-ID 32-015-1100.000											
DUNFEE, ERMA M.	16-02-09 S1/2 SW SE										
8789 CO. RD. 2	0019.00A	AGR USE CODE	120								
WILLOW WOOD, OHIO 45696-9078											
PARCEL-ID 32-015-1200.000	4,170	9,350	13,520								
	HOMESITE VALUE LISTED BELOW										
	2,280	7,330	9,610								
THE STATE OF OHIO, DEPARTMENT	16-02-09 NW SW										
OF NATURAL RESOURCES	0040.00A	EXM USE CODE	610								
1952 BELCHER DR C4											
COLUMBUS, OH 43224	21,000	400	21,400								
VOL 629 PG 339											
PARCEL-ID 32-015-1300.000											
BAUMGARDNER, WAYNE D & LINDA	G16-02-09 E1/2 SW										
96 PVT DR 1177	0042.00A	AGR USE CODE	120								
CO RD 115											
CHESAPEAKE, OHIO 45619	6,770	3,480	10,250								
VOL 589 PG 472, 474	HOMESITE VALUE LISTED BELOW										
PARCEL-ID 32-015-1400.000	2,280	3,480	5,760								
Richard Lee & Sand Frances life est											
WHITEHEAD, ~~MICHAEL B. ET AL~~	C16-02-09 E1/2 SW										
~~(HEIRS)~~	0020.00A	AGR USE CODE	120								
1620 SO 7TH ST	AUV										
IRONTON, OHIO 45638	490	00	490								
OR4 PG 143											
32-015-1500											

TAX RATE .90
A/R RED FACTOR 10.5100
OTH RED FACTOR 08.4584

LAWRENCE
TAX DISTRICT 32-WINDSOR TWP-SYMMES VALLEY S.D.

GENERAL TAX LIST AND DUPLICATE OF REAL AND PUBLIC UTILITY PROPERTY
COUNTY REAL ESTATE TAXES AND SPECIAL ASSESSMENTS

01/17/00

TAX YEAR 1999
INTEREST RATE
PAGE NO 5989

OWNER'S NAME MAILING ADDRESS	DESCRIPTION LAND	IMPROVEMENTS	TOTAL VALUE	TAXES CHARGED	DECEMBER TAXES	PENALTY	JUNE TAXES	PENALTY	TOTAL DELINQUENT	C. D. DATE	MEMO
PARCEL-ID 32-015-1500.000											
Richard Lee & Sam Francis Heirs											
WHITEHEAD, ~~MICHAEL B. ETAL~~	16-02-09 E1/2 SE SW										
1620 SO 7TH ST	0020.00A		AGR USE CODE 120								
IRONTON, OHIO 45638	AUV										
OR4 PG 143	2,850	3,660	6,510								
PARCEL-ID 32-015-1600.000	HOMESITE VALUE LISTED BELOW										
	2,280	3,410	5,690								
HEDRICK, DORIS A & SHERILYN S.	16-02-10 NW NW										
& REYNOLDS, JACKILYNN B.	0040.00A		AGR USE CODE 121								
1801 EASTWOOD AVE	AUV										
HUNTINGTON, W. VA. 25701	980	00	980								
VOL 490 PG 496											
PARCEL-ID 32-015-1800.000											
ADKINS, CARL PRICHARD & MILDRE	16-02-10 NE NW			AF							
D BEATRICE	0040.00A		AGR USE CODE 121	Mildred Beatrice Adkins 2-1-00							
10995 ST RTE 775	AUV										
SCOTTOWN, OHIO 45678-0000	980	00	980								
VOL 296 PG 365											
PARCEL-ID 32-016-0100.000											
SIMMONS, CHARLES A.	16-02-10 SE NW										
733 TWP RD 212 SOUTH	0040.00A		AGR USE CODE 121								
SCOTTOWN, OHIO 45678-9007	AUV										
PARCEL-ID 32-016-0200.000	810	00	810								
TREDWAY, CARL L. & BRENDA K.	16-02-10 PT. SW NW										
C/O CARL TREDWAY	0000.50A		RES USE CODE 500								
400 TOWNSHIP RD. 78W											
WILLOW WOOD, OHIO 45696-0000	50	00	50								
VOL 582 PG 667											
PARCEL-ID 32-016-0300.000											
HEDRICK, DORIS A & SHERILYN S.	16-02-10 N PT. SW NW N OF RD.										
& REYNOLDS, JACKILYNN B.	0013.00A		AGR USE CODE 121								
1801 EASTWOOD AVE	AUV										
HUNTINGTON, W. VA. 25701	320	00	320								
VOL 490 PG 496											
PARCEL-ID 32-016-0400.000											
ADKINS, CARL PRICHARD & MILDRE	16-02-10 NW NE LESS 6A.			AF							
D BEATRICE	0034.00A		AGR USE CODE 121	Mildred Beatrice Adkins 2-1-00							
10995 ST RTE 775	AUV										
SCOTTOWN, OHIO 45678-0000	830	00	830								
VOL 296 PG 365											
PARCEL-ID 32-016-0500.000											
ADKINS, CARL PRICHARD & MILDRE	16-02-10 N PT. NW NE			AF							
D BEATRICE	0006.00A		AGR USE CODE 121	same							
10995 ST RTE 775	AUV										
SCOTTOWN, OHIO 45678-0000	150	00	150								
SEE 1961 AUD DUP.											
PARCEL-ID 32-016-0600.000											
MCCOMAS, GEORGE C & RUBY C	16-02-10 NE NE										
11771 ST RT 775	0040.00A		AGR USE CODE 121								
SCOTTOWN, OHIO 45678	AUV										
VOL 573 PG 677	4,070	6,910	10,980								
PARCEL-ID 32-016-0700.000	HOMESITE VALUE LISTED BELOW										

TAX RATE .90
A/R RED FACTOR 10.5100
OTH RED FACTOR 08.4584

LAWRENCE
TAX DISTRICT 32-WINDSOR TWP-SYMMES VALLEY S.D.

GENERAL TAX LIST AND DUPLICATE OF REAL AND PUBLIC UTILITY PROPERTY
COUNTY REAL ESTATE TAXES AND SPECIAL ASSESSMENTS

01/17/00

TAX YEAR 1999
INTEREST RATE
PAGE NO 5990

OWNER'S NAME MAILING ADDRESS	DESCRIPTION LAND	IMPROVEMENTS	TOTAL VALUE	TAXES CHARGED	DECEMBER TAXES	PENALTY	JUNE TAXES	PENALTY	TOTAL DELINQUENT	C. D. DATE	MEMO
	2,280	6,500	8,780								
MCCOMAS, DRUZELLA LIFE EST REM	16-02-10 SE NE										
PAUL, DAVID, NINA M. SHARP	0038.64A		AGR USE CODE 121								
10481 ST RT 775	AUV										
SCOTTOWN, OHIO 45678	3,200	6,450	9,650								
VOL 614 PG 716	HOMESITE VALUE LISTED BELOW										
PARCEL-ID 32-016-0800.000	2,280	6,340	8,620								
MCCOMAS, DAVID & LAURA	16-02-10 SE NE PT										
10541 ST RT 775	0001.36A		RES USE CODE 510								
SCOTTOWN, OHIO 45678											
VOL 428 PG 19											
PARCEL-ID 32-016-0801.000	1,780	11,100	12,880								
	HOMESITE VALUE LISTED BELOW										
	1,590	11,100	12,690								
SIMMONS, CHARLES A.	16-2-10 SW NE PT LE; .70 BAL=3										
733 TWP RD 212 SOUTH	9.30ACS										
SCOTTOWN, OHIO 45678-900			AGR USE CODE 121								
PARCEL-ID 32-016-0900.000	AUV										
	3,210	00	3,210								
SIMMONS, CHARLES A.	16-02-10 SW NE PT .70ACS										
733 TWP RD 212 S.			RES USE CODE 510								
SCOTTOWN, OHIO 45678											
PARCEL-ID 32-016-0900.001	1,590	5,360	6,950								
	HOMESITE VALUE LISTED BELOW										
	1,590	4,810	6,400								
BELVILLE, THOMAS L. & SANDRA	D16-2-10 E1/2 SE LESS 26.40, 8.										
C/O THOMAS BELVILLE	43 BAL 44.17AC										
2228 CO RD 66			AGR USE CODE 121								
PROCTORVILLE, OHIO 45669											
VOL 450 PG 272	6,580	00	6,580								
PARCEL-ID 32-016-1000.000											
SPURLOCK, LAWANNA	16-02-10 PT E 1/2 SE PT LESS 2										
3104 TWP RD	.03 & 1.60 BAL=3.56ACRES										
SCOTTOWN, OHIO 45678			RES USE CODE 545								
VOL 605 PG 752											
PARCEL-ID 32-016-1000.001	2,320	220	2,540								
	HOMESITE VALUE LISTED BELOW										
	2,050	30	2,080								
ELLIS, PHILLIP D. & JESSIE LYN	16-2-10 PT E1/2 SE 19.21ACS.										
N			RES USE CODE 510								
022											
C/O TRANSAMERICA	3,960	25,180	29,140								
REAL ESTATE TAX SERVICE	HOMESITE VALUE LISTED BELOW										
1105 SCHROCK RD SUITE 437	2,050	22,640	24,690								
COLUMBUS. OHIO 43229											
VOL 573 PG 369											
PARCEL-ID 32-016-1000.002											
ALLEN, JOHN & BERTHA V	16-2-10 PT E 1/2 SE PT W PT PT										
447.TWP. RD. 212 S	2.03ACS										
SCOTTOWN, OHIO 45678			RES USE CODE 545								
PARCEL-ID 32-016-1000.003											
	2,160	1,340	3,500								

BARRETT BROTHERS SPRINGFIELD, OH 1-800-322-7711

TAX RATE .90
A/R RED FACTOR 10.5100
OTH RED FACTOR 08.4584

LAWRENCE
TAX DISTRICT 32-WINDSOR TWP-SYMMES VALLEY S.D.

GENERAL TAX LIST AND DUPLICATE OF REAL AND PUBLIC UTILITY PROPERTY
COUNTY REAL ESTATE TAXES AND SPECIAL ASSESSMENTS

TAX YEAR 1999
INTEREST RATE
01/17/00 PAGE NO 5991

OWNER'S NAME MAILING ADDRESS	DESCRIPTION			TAXES CHARGED	DECEMBER TAXES	PENALTY	JUNE TAXES	PENALTY	TOTAL DELINQUENT	C. D. DATE	MEMO
	LAND	IMPROVEMENTS	TOTAL VALUE								
ALLEN, JOHN & BERTHA 447 TWP RD 242S SCOTTOWN, OH 45678 VOL 596 PG 209 PARCEL-ID 32-016-1000.004	16-02-10 PT E1/2 SE PT 1.60ACR ES RES USE CODE 500 2,110 00 2,110 HOMESITE VALUE LISTED BELOW 2,050 00 2,050										
WALL, JOHN P. 10013 ST RT 775 SCOTTOWN, OH 45678 PARCEL-ID 32-016-1000.005	16-2-10 E1/2 SE PT 8.43 AC AGR USE CODE 121 3,060 00 3,060										
TREDWAY, THOMAS R. & PATTY L. 1183 TWP RD 212 S SCOTTOWN, OHIO 45678-0000 VOL 295 PG 518 PARCEL-ID 32-016-1100.000	16-02-10 W PT. SW NW 0010.00A AGR USE CODE 121 AUV 250 00 250										
SIMMONS, CHARLES A. 733 TWP RD 212 SOUTH SCOTTOWN, OHIO 45678-900 PARCEL-ID 32-016-1200.000	16-2-10 NW SE LESS .51 BAL 39. 49AC AGR USE CODE 121 AUV 970 00 970										
SIMMONS, CHARLES A. 733 TWP RD 212 S. SCOTTOWN, OHIO 45678 PARCEL-ID 32-016-1200.001	16-2-10 NW SE PT .51AC RES USE CODE 500 50 00 50										
IMES, DAVID L. AND JULIE A. 2905 MOUNTS RD NW ALEXANDRIA, OH 43001 VOL 628 PG 478 PARCEL-ID 32-016-1300.000	16-02-10 SW NW LESS 23.50A. 0016.50A AGR USE CODE 120 AUV 410 00 410										
TREDWAY, THOMAS R. & PATTY L 1183 TWP RD 212 S SCOTTOWN, OHIO 45678-0000 VOL 615 PG 408 PARCEL-ID 32-016-1400.000	016-02-10 NW SW 0039.50A AGR USE CODE 121 AUV 2,990 7,000 9,990 HOMESITE VALUE LISTED BELOW 2,050 6,130 8,180										
IMES, DAVID L. AND JULIE A. 2905 MOUNTS RD NW ALEXANDRIA, OH 43001 VOL 628 PG 478 PARCEL-ID 32-016-1500.000	16-02-10 PT. W1/2 E1/2 SW 0020.00A AGR USE CODE 120 AUV 490 00 490										
IMES, DAVID L. AND JULIE A. 2905 MOUNTS RD NW ALEXANDRIA, OH 43001 VOL 628 PG 478 PARCEL-ID 32-016-1600.000	16-02-10 PT. W1/2 E1/2 SW 0010.00A AGR USE CODE 120 AUV 1,930 00 1,930 HOMESITE VALUE LISTED BELOW 1,710 00 1,710										
IMES, DAVID L. AND JULIE A. 2905 MOUNTS RD NW ALEXANDRIA, OH 43001	16-02-10 PT. E1/2 SW 0010.00A AGR USE CODE 120 AUV										

TAX RATE .90
A/R RED FACTOR 10.5100
OTH RED FACTOR 08.4584

LAWRENCE
TAX DISTRICT 32-WINDSOR TWP-SYMMES VALLEY S.D.

GENERAL TAX LIST AND DUPLICATE OF REAL AND PUBLIC UTILITY PROPERTY
COUNTY REAL ESTATE TAXES AND SPECIAL ASSESSMENTS

TAX YEAR 1999
INTEREST RATE
01/17/00 PAGE NO 5992

OWNER'S NAME MAILING ADDRESS	DESCRIPTION			TAXES CHARGED	DECEMBER TAXES	PENALTY	JUNE TAXES	PENALTY	TOTAL DELINQUENT	C. D. DATE	MEMO
	LAND	IMPROVEMENTS	TOTAL VALUE								
VOL 628 PG 478 PARCEL-ID 32-016-1700.000	250 00 250										
NECCO, EDWARD G. AND DOROTHY 70- B PRIVAT DRIVE 54 SOUTH POINT, OHIO 45680-0000 VOL 620 PG 546 PARCEL-ID 32-016-1800.000	16-02-10 PT. E1/2 E1/2 SW 0017.00A AGR USE CODE 121 AUV 2,440 00 2,440										
NECCO, EDWARD G. AND DOROTHY 70 - B PRIVATE DRIVE 54 SOUTH POINT, OHIO 45680-0000 VOL 620 PG 546 PARCEL-ID 32-017-0100.000	16-02-10 SW SE 0040.00A AGR USE CODE 121 AUV 980 00 980										
WALL, CONLEY V. P. O. BOX 332 PROCTORVILLE, OHIO 45669 VOL 601 PG 67 PARCEL-ID 32-017-0200.000	16-02-10 E1/2 E1/2 SW 0003.00A AGR USE CODE 121 AUV 70 00 70										
SIMMONS, CHARLES A. 733 TWP RD 212 SOUTH SCOTTOWN, OHIO 45678-9007 PARCEL-ID 32-017-0300.000	16-02-10 N END E1/2 SW 0020.00A AGR USE CODE 121 AUV 490 00 490										
KEATHLEY, MICHAEL & MELISSA 80 TWP. RD. 78-W WILLOW WOOD, OHIO 45696 PARCEL-ID 32-017-0400.000	16-02-10 SW SW LESS 9.5A. 0030.00A AGR USE CODE 101 6,670 38,270 44,940 HOMESITE VALUE LISTED BELOW 2,050 35,390 37,440										
TREDWAY, CARL L. & BRENDA K. C/O CARL TREDWAY 400 TWONSHIP RD. 78W WILLOW WOOD, OHIO 45696-0000 VOL 582 PG 667 PARCEL-ID 32-017-0500.000	16-02-10 N END SW SW 0009.16A RES USE CODE 510 2,910 9,630 12,540 HOMESITE VALUE LISTED BELOW 2,050 8,560 10,610										
TREDWAY, CARL 400 TWP RD 78W WILLOWWOOD, OH 45696 PARCEL-ID 32-017-0501.000	16-02-10 PT SW NW PT 0000.34A RES USE CODE 500 1,370 00 1,370										
MCCOMAS, PAUL ETAL 10425 ST RT 775 SCOTTOWN, OHIO 45678 VOL 558 PG 427 PARCEL-ID 32-017-0700.000	16-02-11 NW NW 0040.00A AGR USE CODE 121 AUV 980 00 980										
FENDE, FRANK J. JR. AND DEBORA H S. PO BOX 132 PROCTORVILLE, OH 45669 VOL 631 PG 293 PARCEL-ID 32-017-0800.000	16-02-11 NE NW 0040.00A AGR USE CODE 120 AUV 980 00 980										
LEWIS, HAROLD E. JR. 413 TWP RD 276	16-02-11 SE NW 0035.00A AGR USE CODE 121										

BARRETT BROTHERS SPRINGFIELD, OH 1-800-322-7711

TAX RATE .90
A/R RED FACTOR 10.5100
OTH RED FACTOR 08.4584

LAWRENCE
TAX DISTRICT 32-WINDSOR TWP-SYMMES VALLEY S.D.

GENERAL TAX LIST AND DUPLICATE OF REAL AND PUBLIC UTILITY PROPERTY
COUNTY REAL ESTATE TAXES AND SPECIAL ASSESSMENTS

TAX YEAR 1999
INTEREST RATE
01/17/00 PAGE NO 5993

OWNER'S NAME MAILING ADDRESS	DESCRIPTION			TAXES CHARGED	DECEMBER TAXES	PENALTY	JUNE TAXES	PENALTY	TOTAL DELINQUENT	C. D. DATE	MEMO
	LAND	IMPROVEMENTS	TOTAL VALUE								
P.O. BOX 50 SCOTTOWN, OHIO 45678 VOL 342 PG 376 PARCEL-ID 32-017-0900.000	AUV 3,110 HOMESITE VALUE LISTED BELOW 2,280	17,180 15,840	20,290 18,120								
LEWIS, HAROLD E. JR. P.O.BOX 50 SCOTTOWN, OHIO 45678 VOL 441 PG 684 PARCEL-ID 32-017-1000.000	16-02-11 SE NW 0005.00A AUV 120	AGR USE CODE 00	121 120								
MCCOMAS, PAUL ETAL 10425 ST RT 775 SCOTTOWN, OHIO 45678 VOL 558 PG 427 PARCEL-ID 32-017-1100.000	16-02-11 N PT. SW NW LESS 1.02AC & LESS.42A& LESS 1 0023.56A AUV 2,830 HOMESITE VALUE LISTED BELOW 2,280	AGR USE CODE 2,670 2,320	121 5,500 4,600								
MCCOMAS, PAUL L. & SANDIE J. 10425 ST RT 775 SCOTTOWN, OHIO 45678 VOL 427 PG 453 PARCEL-ID 32-017-1101.000	16-02-11 N PT SW NW PT 0001.02A 2,280 HOMESITE VALUE LISTED BELOW 2,280	AGR USE CODE 11,350 11,160	121 13,630 13,440								
MCCOMAS, PAUL ETAL 10425 ST RT 775 SCOTTOWN, OHIO 45678 VOL 558 PG 427 PARCEL-ID 32-017-1102.000	16-2-11 N PT SW NW STATE HWY. EASEMENT 50	0.42ACS. EXM USE CODE 00	 610 50								
JACKSON, N WAYNE & PAULINE MIL16-02-11 S PT. SW NW LER JACKSON & STEPHEN G MILLER LESS 6.48AC & .63AC 10273 ST RT 775 SCOTTOWN, OHIO 45678-9072 PARCEL-ID 32-017-1200.000	0007.89A 00	AGR USE CODE 00	120 00								
02-05-99 SPLIT TO 32-017-1200.000 JACKSON, N WAYNE & PAULIN E MILLER JACKSON & STEPHEN G MILLER 02-05-99 SPLIT TO 32-017-1200.001 BRADY, MATTHEW LAWRENCE &											
JACKSON, N WAYNE & PAULINE MIL16-2-11 S PT SW NW LE76.48,.63 LER JACKSON & STEPHEN G MILLER & .45 BAL=7.44ACS 10273 ST RT 775 SCOTTOWN, OHIO 45678-9072 PARCEL-ID 32-017-1200.000	 00	AGR USE CODE 00	120 00								
02-26-99 TRNSF TO 32-017-1200.000 JACKSON, NORRIS WAYNE AND											
JACKSON, NORRIS WAYNE AND PAUL16-2-11 S PT SW NW LE76.48,.63 INE MILLER JACKSON & .45 BAL=7.44ACS 10273 ST RT 775 SCOTTOWN, OHIO 45678-9072 OR6 PG 860 PARCEL-ID 32-017-1200.000	 2,950 HOMESITE VALUE LISTED BELOW 2,280	 AGR USE CODE 18,480 16,530	 120 21,430 18,810								

TAX RATE .90
A/R RED FACTOR 10.5100
OTH RED FACTOR 08.4584

LAWRENCE
TAX DISTRICT 32-WINDSOR TWP-SYMMES VALLEY S.D.

GENERAL TAX LIST AND DUPLICATE OF REAL AND PUBLIC UTILITY PROPERTY
COUNTY REAL ESTATE TAXES AND SPECIAL ASSESSMENTS

TAX YEAR 1999
INTEREST RATE
01/17/00 PAGE NO 5994

OWNER'S NAME MAILING ADDRESS	DESCRIPTION			TAXES CHARGED	DECEMBER TAXES	PENALTY	JUNE TAXES	PENALTY	TOTAL DELINQUENT	C. D. DATE	MEMO
	LAND	IMPROVEMENTS	TOTAL VALUE								
BRADY, MATTHEW LAWRENCE & ALIS16-2-11 S PT SW NW PT .45ACS A RACHELL 10218 ST RT 775 SCOTTOWN, OHIO 45678 OR4 PG 519 PARCEL-ID 32-017-1200.001	 1,610	RES USE CODE 00	545 1,610								
MILLER, STEPHEN G. & BILLIE R.16-02-11 PT S PT SW NW 10270 ST RT 775 SCOTTOWN, OHIO 45678 PARCEL-ID 32-017-1201.000	0006.48A 2,850 HOMESITE VALUE LISTED BELOW 2,280	AGR USE CODE 26,020 26,020	120 28,870 28,300								
JACKSON, N. WAYNE & PAULINE MI16-2-11 PT S PT SW NW STATE HW LLER JACKSON 10273 ST RT 775 SCOTTOWN, OHIO 45678 VOL 613 PG 543 PARCEL-ID 32-017-1202.000	Y. EASEMENT 00	0.63ACS. EXM USE CODE 00	 610 00								
02-26-99 TRNSF TO 32-017-1202.000 JACKSON, NORRIS WAYNE, AN											
JACKSON, NORRIS WAYNE, AND PAU16-2-11 PT S PT SW NW STATE HW LINE MILLER JACKSON 10273 ST RT 775 SCOTTOWN, OHIO 45678 VOL 613 PG 543 PARCEL-ID 32-017-1202.000	Y. EASEMENT 70	0.63ACS. EXM USE CODE 00	 610 70								
02-26-99 TRNSF FROM 32-017-1202.000 JACKSON, N. WAYNE & PAULI											
CLARK, MERILEE D. 36 TOWNSHIP RD. 1210 PROCTORVILLE, OHIO 45669 VOL 605 PG 568 PARCEL-ID 32-017-1300.000	16-02-11 E1/2 NE W PT LESS 1.78AC 0017.32A AUV 400	 AGR USE CODE 00	 121 400								
WELCH, NORA 1310 17TH ST HUNTINGTON, WV 25704 OR6 PG 766 PARCEL-ID 32-017-1301.000	16-02-11 PT E 1/2 NE W PT 0001.78A 2,230	 RES USE CODE 00	 500 2,230								
02-25-99 TRNSF FROM 32-017-1301.000 MURNAHAN, MARY											
MURNAHAN, MARY 283 TWP RD 225 SCOTTOWN, OHIO 45678-0000 VOL 639 PG 272 PARCEL-ID 32-017-1301.000	16-02-11 PT E 1/2 NE W PT 0001.78A 00	 RES USE CODE 00	 500 00								
02-25-99 TRNSF TO 32-017-1301.000 WELCH, NORA											

TAX RATE TOR.90
A/R RED FACTOR 10.5100
OTH RED FACTOR 08.4584

LAWRENCE
TAX DISTRICT 32-WINDSOR TWP-SYMMES VALLEY S.D.

GENERAL TAX LIST AND DUPLICATE OF REAL AND PUBLIC UTILITY PROPERTY
COUNTY REAL ESTATE TAXES AND SPECIAL ASSESSMENTS

TAX YEAR 1999
INTEREST RATE
01/17/00 PAGE NO 5995

OWNER'S NAME MAILING ADDRESS	DESCRIPTION			TAXES CHARGED	DECEMBER TAXES	PENALTY	JUNE TAXES	PENALTY	TOTAL DELINQUENT	C. D. DATE	MEMO
	LAND	IMPROVEMENTS	TOTAL VALUE								
CLARK, MERILEE D.	16-02-11 PT. E1/2 NE PT.										
36 TOWNSHIP RD. 1210	0029.40A	AGR USE CODE	121								
PROCTORVILLE, OHIO 45669	AUV										
VOL 605 PG 568	720	00	720								
PARCEL-ID 32-017-1400.000											
JESSIE, VERAL & CAROL	16-02-11 PT. E1/2 NE										
C/O DEBORAH BRECKER	0005.41A	RES USE CODE	545								
732 MITHOFF ST											
COLUMBUS, OH 43206	00	00	00								
VOL 570 PG 314											
PARCEL-ID 32-017-1500.000											
07-23-99 TRNSF TO 32-017-1500.000 JESSIE, VEARL											
JESSIE, VEARL	16-02-11 PT. E1/2 NE										
313 TWP RD 1379	0005.41A	RES USE CODE	545	313 Twp Rd 1379							
CHESAPEAKE, OH 45619											
OR 24 PG 488	2,740	4,340	7,080	Ches-O		2/15/00					
PARCEL-ID 32-017-1500.000	HOMESITE VALUE LISTED BELOW										
	2,280	730	3,010	Timothy S. & Merilee D. Childers—							
07-23-99 TRNSF FROM 32-017-1500.000 JESSIE, VERAL & CAROL											
MURNAHAN, MARY LIFE EST REM.	N16-02-11 PT. E1/2 NE										
ORA MURNAHAN WELCH	0001.09A	AGR USE CODE	120								
283 TWP RD 225											
SCOTTOWN, OHIO 45678	2,070	6,940	9,010								
VOL 596 PG 25	HOMESITE VALUE LISTED BELOW										
PARCEL-ID 32-017-1600.000	2,050	6,650	8,700								
BURCHAM, RAY	16-02-11 PT E 1/2 NE										
P.O. BOX 45	0022.25A	AGR USE CODE	121								
SCOTTOWN, OHIO 45678	AUV										
VOL 483 PG 702	550	00	550								
PARCEL-ID 32-017-1700.000											
FENDE, FRANK J. JR. AND DEBORA	16-02-11 NW NE										
H S.	0040.00A	AGR USE CODE	120								
PO BOX 132	AUV										
PROCTORVILLE, OH 45669	3,540	4,780	8,320								
VOL 631 PG 293											
PARCEL-ID 32-017-1800.000											
SCARBERRY, RICKY ALLEN	16-02-11 E1/2 NE E OF RD.										
99 TWP RD 185	0002.75A	AGR USE CODE	120								
CHESAPEAKE, OHIO 45619											
VOL 613 PG 690	00	00	00								
PARCEL-ID 32-018-0100.000											
09-16-99 TRNSF TO 32-018-0100.000 SCARBERRY, LESTER											
SCARBERRY, LESTER	16-02-11 E1/2 NE E OF RD.										
99 TWP RD 185	0002.75A	AGR USE CODE	120								
CHESAPEAKE, OHIO 45619											
OR 33 PG 486	00	00	00								
PARCEL-ID 32-018-0100.000											

TAX RATE .90
A/R RED FACTOR 10.5100
OTH RED FACTOR 08.4584

LAWRENCE
TAX DISTRICT 32-WINDSOR TWP-SYMMES VALLEY S.D.

GENERAL TAX LIST AND DUPLICATE OF REAL AND PUBLIC UTILITY PROPERTY
COUNTY REAL ESTATE TAXES AND SPECIAL ASSESSMENTS

TAX YEAR 1999
INTEREST RATE
01/17/00 PAGE NO 5996

OWNER'S NAME MAILING ADDRESS	DESCRIPTION			TAXES CHARGED	DECEMBER TAXES	PENALTY	JUNE TAXES	PENALTY	TOTAL DELINQUENT	C. D. DATE	MEMO
	LAND	IMPROVEMENTS	TOTAL VALUE								
10-13-99 TRNSF FROM 32-018-0100.000 SCARBERRY, LESTER											
11-17-99 TRNSF TO 32-018-0100.000 FERRIS, DONALD R. AND IVA											
FERRIS, DONALD R. AND IVA M.	16-02-11 E1/2 NE E OF RD.										
52 TWP RD 1061	0002.75A	AGR USE CODE	120								
PROCTORVILLE, OH 45669											
OR 38 PG 176	2,460	4,050	6,510								
PARCEL-ID 32-018-0100.000											
11-17-99 TRNSF FROM 32-018-0100.000 SCARBERRY, LESTER											
11-18-99 333.54											
SCARBERRY, LESTER	16-02-11 E1/2 NE E OF RD.										
99 TWP RD 185	0002.75A	AGR USE CODE	120								
CHESAPEAKE, OHIO 45619											
OR 30 PG 527	00	00	00								
PARCEL-ID 32-018-0100.000											
09-16-99 TRNSF FROM 32-018-0100.000 SCARBERRY, RICKY ALLEN											
10-13-99 TRNSF TO 32-018-0100.000 SCARBERRY, LESTER											
LEWIS, HAROLD E. JR.	16-2-11 SW NE PT LESS 0.46 BAL										
P.O.BOX 50	= 13.96 ACRES										
SCOTTOWN, OHIO 45678		AGR USE CODE	121								
VOL 441 PG 684	AUV										
PARCEL-ID 32-018-0200.000	340	00	340								
SHEPPARD, CECIL G & JULIA A	16-02-11 SW NE PT 0.58 ACRES										
P.O. BOX 41		RES USE CODE	510								
SCOTTOWN, OHIO 45678											
VOL 533 PG 24	1,890	23,780	25,670								
PARCEL-ID 32-018-0200.001	HOMESITE VALUE LISTED BELOW										
	1,890	18,390	20,280								
SHEPPARD, CECIL G. & JULIA A.	16-2-11 PT SW NE PT 0.46 ACRES										
361 TWP RD 273		RES USE CODE	500								
SCOTTOWN, OHIO 45678											
VOL 629 PG 106	1,620	00	1,620								
PARCEL-ID 32-018-0200.002											
LEWIS, HAROLD E. JR.	16-02-11 SE NE LESS 0.89 ACRES Rec = 24.11										
P.O.BOX 50	Stub	AGR USE CODE	121								
SCOTTOWN. OHIO 45678	AUV										
VOL 342 PG 376	590	1,300	1,890								
PARCEL-ID 32-018-0300.000 Combine Stubs											
SHEPPARD, CECIL G. & JULIA A	16-2-11 SW NE .89 ACRES										
P.O. BOX 41		RES USE CODE	500								
SCOTTOWN, OHIO 45678											
VOL 533 PG 24	2,210	00	2,210								
PARCEL-ID 32-018-0300.001											
LEWIS, HAROLD E. JR.	16-2-11 NW SE LESS 0.02 BAL =										
P.O.BOX 50	39.98 ACRES										
SCOTTOWN. OHIO 45678		AGR USE CODE	121								
VOL 441 PG 684	AUV										
PARCEL-ID 32-018-0400.000	980	00	980								

BARRETT BROTHERS SPRINGFIELD, OH 1-800-322-7711

TAX RATE [illegible].90
A/R RED FACTOR 10.5100
OTH RED FACTOR 08.4584

LAWRENCE
TAX DISTRICT 32-WINDSOR TWP-SYMMES VALLEY S.D.

GENERAL TAX LIST AND DUPLICATE OF REAL AND PUBLIC UTILITY PROPERTY
COUNTY REAL ESTATE TAXES AND SPECIAL ASSESSMENTS

01/17/00

TAX YEAR 1999
INTEREST RATE
PAGE NO 5997

OWNER'S NAME MAILING ADDRESS	DESCRIPTION			TAXES CHARGED	DECEMBER TAXES	PENALTY	JUNE TAXES	PENALTY	TOTAL DELINQUENT	C. D. DATE	MEMO
	LAND	IMPROVEMENTS	TOTAL VALUE								
SHEPPARD, CECIL G. & JULIA A.	16-2-11 PT NW SE PT 0.02 ACRES										
361 TWP RD 273		RES USE CODE	500								
SCOTTOWN, OHIO 45678											
VOL 629 PG 106	140	00	140								
PARCEL-ID 32-018-0400.001											
HAYES, FREDDIE L. & GLENN	16-02-11 NE SE										
54 CO RD 67	0040.00A	AGR USE CODE	120								
SCOTTOWN, OH 45678	AUV										
VOL OR2 PG 601	4,000	5,970	9,970								
PARCEL-ID 32-018-0500.000											
HAYES, GLEN ETAL TRUSTEE OF WI	16-02-11 NE SE										
LLIAM H. HAYES TRUST	0040.00A	AGR USE CODE	120								
SCOTTOWN, OHIO 45678											
VOL 498 PG 871	00	00	00								
PARCEL-ID 32-018-0500.000											
01-21-99 TRNSF TO 32-018-0500.000	HAYES, FREDDIE L. & GLENN										
HAYES, FREDDIE L. & GLENN	16-02-11 N END SE SE										
54 CO RD 67	0010.00A	AGR USE CODE	120								
SCOTTOWN, OHIO 45678	AUV										
VOL OR2 PG 601	670	00	670								
PARCEL-ID 32-018-0600.000											
01-21-99 TRNSF FROM 32-018-0600.000	HAYES, GLEN ETAL TRUSTEES										
HAYES, GLEN ETAL TRUSTEES OF WI	16-02-11 N END SE SE										
ILLIAM H. HAYES TRUST	0010.00A	AGR USE CODE	120								
SCOTTOWN, OHIO 45678											
VOL 498 PG 871	00	00	00								
PARCEL-ID 32-018-0600.000											
01-21-99 TRNSF TO 32-018-0600.000	HAYES, FREDDIE L. & GLENN										
HAYES, GLEN ETAL TRUSTEES OF WI	16-02-11 CEN. PT. SE SE										
ILLIAM H. HAYES TRUST	0006.00A	AGR USE CODE	120								
SCOTTOWN, OHIO 45678											
VOL 498 PG 871	00	00	00								
PARCEL-ID 32-018-0700.000											
01-21-99 TRNSF TO 32-018-0700.000	HAYES, FREDDIE L. & GLENN										
HAYES, FREDDIE L. & GLENN	16-02-11 CEN. PT. SE SE										
54 CO RD 67	0006.00A	AGR USE CODE	120								
SCOTTOWN, OHIO 45678	AUV										
VOL OR2 PG 601	220	00	220								
PARCEL-ID 32-018-0700.000											
01-21-99 TRNSF FROM 32-018-0700.000	HAYES, GLEN ETAL TRUSTEES										
DIAL, LYNDALL EDGAR & HILDA F.	16-02-11 S PT. SE SE										
316 CO RD 37	0022.00A	AGR USE CODE	121								

BARRETT BROTHERS SPRINGFIELD, OH 1-800-322-7711

TAX RATE [illegible].90
A/R RED FACTOR 10.5100
OTH RED FACTOR 08.4584

LAWRENCE
TAX DISTRICT 32-WINDSOR TWP-SYMMES VALLEY S.D.

GENERAL TAX LIST AND DUPLICATE OF REAL AND PUBLIC UTILITY PROPERTY
COUNTY REAL ESTATE TAXES AND SPECIAL ASSESSMENTS

01/17/00

TAX YEAR 1999
INTEREST RATE
PAGE NO 5998

OWNER'S NAME MAILING ADDRESS	DESCRIPTION			TAXES CHARGED	DECEMBER TAXES	PENALTY	JUNE TAXES	PENALTY	TOTAL DELINQUENT	C. D. DATE	MEMO
	LAND	IMPROVEMENTS	TOTAL VALUE								
SCOTTOWN, OHIO 45678	AUV										
VOL 631 PG 158	540	00	540								
PARCEL-ID 32-018-0800.000											
FOWLER, BOB & DANIEL BRADY	16-02-11 2 SUB. DIV. C. K. WAL										
C/O DANIEL BRADY	LLAND										
153 TWP RD 1043	0049.28A	AGR USE CODE	120								
CHESAPEAKE, OHIO 45619	AUV										
VOL 571 PG 55	3,460	00	3,460								
PARCEL-ID 32-018-0900.000											
DILLON, NELLIE	16-02-11 2 SUB DIV C K WALL										
9913 ST RT 775	LAND		LESS 2.								
SCOTTOWN, OHIO 45678	6 0025.47A	AGR USE CODE	120								
VOL 538 PG 146											
PARCEL-ID 32-018-1000.000	4,840	7,970	12,810								
	HOMESITE VALUE LISTED BELOW										
	2,280	7,630	9,910								
DILLON, KAREN J	16-02-11 PT 2 C. K. WALL LAND										
9967 ST RT 775	SUBDIV LESS NE PT 0.09AC.										
SCOTTOWN, OHIO 45678		RES USE CODE	510								
VOL 563 PG 261											
PARCEL-ID 32-018-1001.000	2,440	32,220	34,660								
	HOMESITE VALUE LISTED BELOW										
	2,280	32,220	34,500								
DANIEL, PATRICIA A.	16-2-11 NE PT LOT 2 C K WALL L										
10013 ST RT 775	AND SUB DIV 0.09ACRES										
SCOTTOWN, OHIO 45678		RES USE CODE	599								
VOL 603 PG 35	AUV										
PARCEL-ID 32-018-1001.001	10	00	10								
DANIELS, PATRICIA A.	16-02-11 2 C K WALL LAND SUB D										
10013 ST RT 775	IV LESS .09 & 14.00 BAL=14.07A										
SCOTTOWN, OHIO 45678	CS	AGR USE CODE	120								
VOL 603 PG 35	AUV										
PARCEL-ID 32-018-1100.000	2,370	400	2,770								
DILLON, KAREN J	16-2-11 SE PT LOT 2 C K WALL L										
9967 STATE RT. 775	AND SUBDIV 0.09ACRES										
SCOTTOWN, OHIO 45678-907		RES USE CODE	500								
VOL 563 PG 259											
PARCEL-ID 32-018-1100.001	560	00	560								
WALL, JOHN P.	16-02-11 2 C. K. WALL LAND SU										
C/O PATRICA DANIELS	B DIV PT 14.00ACS										
10013 ST. RT. 775		AGR USE CODE	120								
SCOTTOWN, OHIO 45678											
PARCEL-ID 32-018-1100.002	3,640	00	3,640								
KEATHLEY, DAVID & WILLA J.	16-02-11 1 SUB. DIV. C. K. WAL										
9448 ST RT 775	LLAND										
SCOTTOWN, OHIO 45678	0050.32A	AGR USE CODE	120								
VOL 572 PG 385											
PARCEL-ID 32-018-1200.000	8,260	00	8,260								

BARRETT BROTHERS SPRINGFIELD, OH 1-800-322-7711

TAX RATE .90
A/R RED FACTOR 10.5100
OTH RED FACTOR 08.4584

LAWRENCE
TAX DISTRICT 32-WINDSOR TWP-SYMMES VALLEY S.D.

GENERAL TAX LIST AND DUPLICATE OF REAL AND PUBLIC UTILITY PROPERTY
COUNTY REAL ESTATE TAXES AND SPECIAL ASSESSMENTS

01/17/00

TAX YEAR 1999
INTEREST RATE
PAGE NO 5999

OWNER'S NAME MAILING ADDRESS	DESCRIPTION LAND	IMPROVEMENTS	TOTAL VALUE	TAXES CHARGED	DECEMBER TAXES	PENALTY	JUNE TAXES	PENALTY	TOTAL DELINQUENT	C. D. DATE	MEMO
SARSON, FREDA M. 10128 ST RT 775 SCOTTOWN, OHIO 45678 OR16 PG 587 PARCEL-ID 32-018-1300.000	16-02-11 NE SE LESS 1.20 & 38. 08 BAL=2.16ACRES AGR USE CODE 120 00 00 00										
05-20-99 TRNSF FROM 32-018-1300.000 SARSON, RALPH W. AND FRED A M.											
07-28-99 TRNSF TO 32-018-1300.000 STEVENSON, HENRY & DARLEN											
STEVENSON, HENRY & DARLENE 10128 ST RT 775 SCOTTOWN, OHIO 45678 OR25 PG 12 PARCEL-ID 32-018-1300.000	16-02-11 NE SE LESS 1.20 & 38. 08 BAL=2.16ACRES AGR USE CODE 120 2,520 6,270 8,790										
07-28-99 TRNSF FROM 32-018-1300.000 SARSON, FREDA M.											
SARSON, RALPH W. AND FREDA M. CO. RD. 70, BOX 1438 PROCTORVILLE, OHIO 45669 PARCEL-ID 32-018-1300.000	16-02-11 NE SE LESS 1.20 & 38. 08 BAL=2.16ACRES AGR USE CODE 120 00 00 00										
05-20-99 TRNSF TO 32-018-1300.000 SARSON, FREDA M.											
WALL, JOHN P 10013 ST RT 775 SCOTTOWN, OH 45678 VOL 611 PG 164 PARCEL-ID 32-018-1300.001	16-02-11 NE SW PT 38.08ACRES AGR USE CODE 120 AUV 3,530 7,680 11,210										
LISTER, JAMES M. & AMY F. 10038 ST. RT. 775 SCOTTOWN, OHIO 45678 VOL 614 PG 347 PARCEL-ID 32-018-1301.000	16-02-11 NE SW PT 0001.20A RES USE CODE 500 2,300 00 2,300										
HAYES, FREDDIE L & GLENN 54 CO RD 67 SCOTTOWN, OHIO 45678 VOL OR2 PG 601 PARCEL-ID 32-018-1400.000	16-02-11 NE COR. SW SE 0004.00A AGR USE CODE 120 AUV 140 00 140										
01-21-99 TRNSF FROM 32-018-1400.000 HAYES, GLEN ETAL TRUSTEES											
HAYES, GLEN ETAL TRUSTEES OF W ILLIAM H. HAYES TRUST SCOTTOWN, OHIO 45678 VOL 498 PG 871 PARCEL-ID 32-018-1400.000	16-02-11 NE COR. SW SE 0004.00A AGR USE CODE 120 00 00 00										
01-21-99 TRNSF TO 32-018-1400.000 HAYES, FREDDIE L & GLENN											
LISTER, JMAES M. & AMY F. 10038 ST RT 775 SCOTTOWN, OHIO 45678 VOL 614 PG 347	16-02-11 NE SW 0000.56A RES USE CODE 510 1,830 23,190 25,020										

TAX RATE .90
A/R RED FACTOR 10.5100
OTH RED FACTOR 08.4584

LAWRENCE
TAX DISTRICT 32-WINDSOR TWP-SYMMES VALLEY S.D.

GENERAL TAX LIST AND DUPLICATE OF REAL AND PUBLIC UTILITY PROPERTY
COUNTY REAL ESTATE TAXES AND SPECIAL ASSESSMENTS

01/17/00

TAX YEAR 1999
INTEREST RATE
PAGE NO 6000

OWNER'S NAME MAILING ADDRESS	DESCRIPTION LAND	IMPROVEMENTS	TOTAL VALUE	TAXES CHARGED	DECEMBER TAXES	PENALTY	JUNE TAXES	PENALTY	TOTAL DELINQUENT	C. D. DATE	MEMO
PARCEL-ID 32-018-1500.000	HOMESITE VALUE LISTED BELOW 1,830 12,950 14,780										
BURCHAM, RAY P.O. BOX 45 SCOTTOWN, OHIO 45678 PARCEL-ID 32-018-1700.000	16-02-12 NW NW & NE SW NW 0040.00A AGR USE CODE 121 AUV 2,910 12,360 15,270 HOMESITE VALUE LISTED BELOW 2,280 9,480 11,760										
DILLON, JOHN CURTIS & KATHRYN FAY P.O. BOX 454 PROCTORVILLE, OHIO 45669 VOL 550 PG 531 PARCEL-ID 32-018-1800.000	16-02-12 SE NW 0040.00A AGR USE CODE 120 6,560 00 6,560										
FERRIS, DONALD R. AND IVA M. 52 TWP RD 1061 PROCTORVILLE, OH 45669 OR 38 PG 176 PARCEL-ID 32-019-0100.000	16-02-12 N1/2 SW NW 0019.00A AGR USE CODE 120 4,640 6,040 10,680										
11-17-99 TRNSF FROM 32-019-0100.000 SCARBERRY, LESTER 11-18-99 486.38											
SCARBERRY, LESTER 99 TWP RD 185 CHESAPEAKE, OHIO 45619 OR 30 PG 527 PARCEL-ID 32-019-0100.000	16-02-12 N1/2 SW NW 0019.00A AGR USE CODE 120 00 00 00										
09-16-99 TRNSF FROM 32-019-0100.000 SCARBERRY, RICKY ALLEN 10-13-99 TRNSF TO 32-019-0100.000 SCARBERRY, LESTER											
SCARBERRY, RICKY ALLEN 99 TWP RD 185 CHESAPEAKE, OHIO 45619 VOL 613 PG 690 PARCEL-ID 32-019-0100.000	16-02-12 N1/2 SW NW 0019.00A AGR USE CODE 120 00 00 00										
09-16-99 TRNSF TO 32-019-0100.000 SCARBERRY, LESTER											
SCARBERRY, LESTER 99 TWP RD 185 CHESAPEAKE, OHIO 45619 OR 33 PG 486 PARCEL-ID 32-019-0100.000	16-02-12 N1/2 SW NW 0019.00A AGR USE CODE 120 00 00 00										
10-13-99 TRNSF FROM 32-019-0100.000 SCARBERRY, LESTER 11-17-99 TRNSF TO 32-019-0100.000 FERRIS, DONALD R. AND IVA											
CLARK, MERILEE D. 36 TOWNSHIP RD. 1210 PROCTORVILLE, OHIO 45669 VOL 605 PG 568 PARCEL-ID 32-019-0200.000	16-02-12 SW COR. SW NW 0001.00A AGR USE CODE 121 AUV 00 00 00										
PORTER, DAVID L. & KIMBERLY A.	16-02-12 NE										

BARRETT BROTHERS SPRINGFIELD, OH 1-800-322-7711

TAX RATE [illegible].90
A/R RED FACTOR 10.5100
OTH RED FACTOR 08.4584

LAWRENCE
TAX DISTRICT 32-WINDSOR TWP-SYMMES VALLEY S.D.

GENERAL TAX LIST AND DUPLICATE OF REAL AND PUBLIC UTILITY PROPERTY
COUNTY REAL ESTATE TAXES AND SPECIAL ASSESSMENTS

01/17/00

TAX YEAR 1999
INTEREST RATE
PAGE NO 6001

OWNER'S NAME MAILING ADDRESS	DESCRIPTION			TAXES CHARGED	DECEMBER TAXES	PENALTY	JUNE TAXES	PENALTY	TOTAL DELINQUENT	C. D. DATE	MEMO
	LAND	IMPROVEMENTS	TOTAL VALUE								
12663 STATE RT. 217 SCOTTOWN, OHIO 45678 VOL 556 PG 502 PARCEL-ID 32-019-0300.000	0160.00A AUV 3,920	AGR USE CODE 120 00	3,920								
PORTER, DAVID L. & KIMBERLY A. 12663 STATE RT. 217 SCOTTOWN, OHIO 45678 PARCEL-ID 32-019-0400.000	16-02-12 SW LESS 33A. 0127.00A AUV 5,130	AGR USE CODE 120 00	5,130								
ROACH, ORLYN EUGENE & BRENDA 028 C/O FIDELITY NATIONAL TAX SERVICES 468 NO. ROSEMEAD BLVD. PASADENA, CA 91107 VOL 431 PG 24 PARCEL-ID 32-019-0500.000	16-02-12 NW COR. NW SW 0003.00A 2,490 HOMESITE VALUE LISTED BELOW 2,280	RES USE CODE 510 8,520 8,330	11,010 10,610								
CHRISTIAN, ROGER & JACKIE 802 CO. RD. 37 SCOTTOWN, OHIO 45678 PARCEL-ID 32-019-0600.000	16-02-12 W SIDE NW SW 9.77ACRE S 1,030	AGR USE CODE 120 00	1,030								
CHRISTIAN, ROGER & JACKIE 802 CO. RD. 37 SCOTTOWN, OHIO 45678 PARCEL-ID 32-019-0700.000	16-02-12 S PT. 0001.00A 2,280 HOMESITE VALUE LISTED BELOW 2,280	RES USE CODE 510 15,250 12,300	17,530 14,580								
HAYES, GLEN ETAL TRUSTEES OF ILLIAM H. HAYES TRUST SCOTTOWN, OHIO 45678 VOL 498 PG 871 PARCEL-ID 32-019-0800.000	W16-02-12 NE COR. SW SW 0005.00A 00	AGR USE CODE 120 00	00								
01-21-99 TRNSF TO 32-019-0800.000 HAYES, FREDDIE L. & GLENN											
HAYES, FREDDIE L. & GLENN 54 CO RD 67 SCOTTOWN, OHIO 45678 VOL OR2 PG 601 PARCEL-ID 32-019-0800.000	16-02-12 NE COR. SW SW 0005.00A AUV 120	AGR USE CODE 120 00	120								
01-21-99 TRNSF FROM 32-019-0800.000 HAYES, GLEN ETAL TRUSTEES											
DIAL, JEFFREY S & SUE ANN 488 CR 37 SCOTTOWN, OHIO 45678 VOL 573 PG 6 PARCEL-ID 32-019-0900.000	16-02-12 IN W SIDE SW 0002.50A 2,430	RES USE CODE 510 37,190	39,620								
DIAL, JEFFREY S. & SUE ANN 488 CR 37 SCOTTOWN, OHIO 45678 VOL 573 PG 6	16-2-12 SW PT PT SW LESS 3.75B AL 6.25 AC	RES USE CODE 500									

TAX RATE [illegible].90
A/R RED FACTOR 10.5100
OTH RED FACTOR 08.4584

LAWRENCE
TAX DISTRICT 32-WINDSOR TWP-SYMMES VALLEY S.D.

GENERAL TAX LIST AND DUPLICATE OF REAL AND PUBLIC UTILITY PROPERTY
COUNTY REAL ESTATE TAXES AND SPECIAL ASSESSMENTS

01/17/00

TAX YEAR 1999
INTEREST RATE
PAGE NO 6002

OWNER'S NAME MAILING ADDRESS	DESCRIPTION			TAXES CHARGED	DECEMBER TAXES	PENALTY	JUNE TAXES	PENALTY	TOTAL DELINQUENT	C. D. DATE	MEMO
	LAND	IMPROVEMENTS	TOTAL VALUE								
PARCEL-ID 32-019-1000.000	760	00	760								
WATSON, JAMES D & TARA W 750 CO RD 37 SCOTTOWN, OHIO 45678 VOL 605 PG 313 PARCEL-ID 32-019-1000.001	16-02-12 SW PT PT SW PT 2.60AC RES 2,440	RES USE CODE 545 00	2,440								
BOWMAN, JAMES D. AND TARA W. 750 CO RD 37 SCOTTOWN, OH 45678 VOL 627 PG 452 PARCEL-ID 32-019-1000.002	16-2-12 SW PT PT SW 1.15 AC 120	RES USE CODE 500 00	120								
FOWLER, BETTY LOU 750 COUNTY ROAD 37 SCOTTOWN, OHIO 45678 VOL 605 PG 310 PARCEL-ID 32-019-1100.000	16-02-12 NE COR. SW PT. SW 0001.50A 160	RES USE CODE 500 00	160								
FOWLER, BETTY LOU 750 COUNTY ROAD 37 SCOTTOWN, OHIO 45678 VOL 605 PG 310 PARCEL-ID 32-019-1200.000	16-02-12 NE COR. SW PT. SW PT. 0001.00A 2,280 HOMESITE VALUE LISTED BELOW 2,280	RES USE CODE 510 20,480 8,180	22,760 10,460								
ROACH, ELOISE LIFE EST., REM. SUSAN ROACH ETAL 1481 CO RD 37 SCOTTOWN, OHIO 45678 VOL 633 PG 115 PARCEL-ID 32-019-1300.000	16-02-12 PT. S1/2 SW NW 0000.25A 1,140 HOMESITE VALUE LISTED BELOW 1,140	RES USE CODE 510 10,950 10,950	12,090 12,090								
PORTER, DAVID L. & KIMBERLY A. 12663 STATE RT. 217 SCOTTOWN, OHIO 45678 PARCEL-ID 32-019-1400.000	16-02-12 W1/2 SE LESS 14A. 0066.00A AUV 1,620	AGR USE CODE 120 00	1,620								
SCARBERRY, LESTER 99 TWP RD 185 CHESAPEAKE, OHIO 45619 OR 30 PG 527 PARCEL-ID 32-019-1500.000	16-02-12 S1/2 SW NW LESS .25A. 0021.75A 00	AGR USE CODE 120 00	00								
09-16-99 TRNSF FROM 32-019-1500.000 SCARBERRY, RICKY ALLEN 10-13-99 TRNSF TO 32-019-1500.000 SCARBERRY, LESTER											
SCARBERRY, RICKY ALLEN 99 TWP RD 185 CHESAPEAKE, OHIO 45619 VOL 613 PG 690 PARCEL-ID 32-019-1500.000	16-02-12 S1/2 SW NW LESS .25A. 0021.75A 00	AGR USE CODE 120 00	00								
09-16-99 TRNSF TO 32-019-1500.000 SCARBERRY, LESTER											
SCARBERRY, LESTER	16-02-12 S1/2 SW NW LESS .25A.										

BARRETT BROTHERS SPRINGFIELD, OH 1-800-322-7711

TAX RATE .90
A/R RED FACTOR 10.5100
OTH RED FACTOR 08.4584

LAWRENCE
TAX DISTRICT 32-WINDSOR TWP-SYMMES VALLEY S.D.

GENERAL TAX LIST AND DUPLICATE OF REAL AND PUBLIC UTILITY PROPERTY
COUNTY REAL ESTATE TAXES AND SPECIAL ASSESSMENTS

TAX YEAR 1999
INTEREST RATE
01/17/00 PAGE NO 6003

OWNER'S NAME MAILING ADDRESS	DESCRIPTION LAND	IMPROVEMENTS	TOTAL VALUE	TAXES CHARGED	DECEMBER TAXES	PENALTY	JUNE TAXES	PENALTY	TOTAL DELINQUENT	C. D. DATE	MEMO
99 TWP RD 185 CHESAPEAKE, OHIO 45619 OR 33 PG 486 PARCEL-ID 32-019-1500.000	0021.75A 00	AGR USE CODE 120 00	00								
10-13-99 TRNSF FROM 32-019-1500.000 SCARBERRY, LESTER 11-17-99 TRNSF TO 32-019-1500.000 FERRIS, DONALD R. AND IVA											
FERRIS, DONALD R. AND IVA M. 52 TWP RD 1061 PROCTORVILLE, OH 45669 OR 38 PG 176 PARCEL-ID 32-019-1500.000	16-02-12 S1/2 SW NW LESS .25A. 0021.75A 3,340	AGR USE CODE 120 00	3,340								
11-17-99 TRNSF FROM 32-019-1500.000 SCARBERRY, LESTER 11-18-99 183.09											
FULKS, SYLVIA LIFE EST. C/O FRANK FULKS 12789 ST RT 217 SCOTTOWN, OHIO 45678 VOL 442 PG 80 PARCEL-ID 32-019-1510.000	16-02-12 E PT. NE NE & E PT. S1/2 NE 0062.10A AUV 1,520	AGR USE CODE 121 00	1,520								
FULKS, SYLVIA LIFE EST. C/O FRANK FULKS 12789 ST RT 217 SCOTTOWN, OHIO 45678 VOL 442 PG80 PARCEL-ID 32-019-1511.000	16-02-13 PT. W1/2 NE PT. E1/2 NE E PT. NE SE 0107.67A AUV 4,390 HOMESITE VALUE LISTED BELOW 2,280	RES USE CODE 599 2,910 110	7,300 2,390								
FULKS, SYLVIA LIFE EST. C/O FRANK FULKS 12789 ST RT 217 SCOTTOWN, OHIO 45678 VOL 442 PG 80 PARCEL-ID 32-019-1512.000	16-02-13 PT. BET. RD. & CR. LESS 1A. 0002.00A AUV 00	AGR USE CODE 121 00	00								
FULKS, SYLVIA LIFE EST. C/O FRANK FULKS 12789 ST RT 217 SCOTTOWN, OHIO 45678 VOL 442 P G 80 PARCEL-ID 32-019-1513.000	16-02-13 N1/2 SE LESS 67A. 0010.00A AUV 250	AGR USE CODE 121 00	250								
FULKS, SYLVIA C/O FRANK FULKS 12789 ST RT 217 SCOTTOWN, OHIO 45678 VOL 205 PG 489 PARCEL-ID 32-019-1514.000	16-2-13 W 1/2 SW N & W OF CR P T .50ACRES AUV 10	AGR USE CODE 121 00	10								
DIAL, LYNDALL EDGAR & HILDA F. 316 CO RD 37 SCOTTOWN, OHIO 45678 VOL 631 PG 158 PARCEL-ID 32-019-1700.000	16-2-13 NW PT W1/2 NW LESS 5.3 0 AC BAL = 11.00 ACRES AUV 270	AGR USE CODE 121 00	270								
DIAL, DAVLETO & DONNA	16-2-13 PT NW PT W1/2 NW PT 5.										

TAX RATE .90
A/R RED FACTOR 10.5100
OTH RED FACTOR 08.4584

LAWRENCE
TAX DISTRICT 32-WINDSOR TWP-SYMMES VALLEY S.D.

GENERAL TAX LIST AND DUPLICATE OF REAL AND PUBLIC UTILITY PROPERTY
COUNTY REAL ESTATE TAXES AND SPECIAL ASSESSMENTS

TAX YEAR 1999
INTEREST RATE
01/17/00 PAGE NO 6004

OWNER'S NAME MAILING ADDRESS	DESCRIPTION LAND	IMPROVEMENTS	TOTAL VALUE	TAXES CHARGED	DECEMBER TAXES	PENALTY	JUNE TAXES	PENALTY	TOTAL DELINQUENT	C. D. DATE	MEMO
P.O. BOX 603 PROCTORVILLE, OHIO 45669 VOL 570 PG 427 PARCEL-ID 32-019-1700.001	30 ACRES 560	AGR USE CODE 121 00	560								
DORNON, MARY V. & SHRIVER, MAR C/O MARY MIZE C/O MARY V MIZE 7063 RETTON RD REYNOLDSBURG, OHIO 43068-3135 VOL 188 PG 217 PARCEL-ID 32-019-1800.000	16-02-13 W PT. MID. W1/2 NW 0014.50A AUV 360	AGR USE CODE 121 00	360								
DORNON, MARY V. & SHRIVER, MAR C/O MARY MIZE C/O MARY MIZE 7063 RETTON RD REYNOLDSBURG, OHIO 43068-3135 VOL188 PG 217 PARCEL-ID 32-020-0100.000	16-02-13 E PT. IND. W1/2 NW 0028.00A AUV 690	AGR USE CODE 121 00	690								
DIAL, LINDALL EDGAR & HILDA 464 CO RD 37 SCOTTOWN, OHIO 45678 PARCEL-ID 32-020-0200.000	16-02-13 PT. W PT. S1/2 NW 0034.20A AUV 840	AGR USE CODE 121 00	840								
DIAL, LYNDALL EDGAR & HILDA 464 CO RD 37 SCOTTOWN, OHIO 45678 PARCEL-ID 32-020-0300.000	16-02-13 W PT. S1/2 NW LESS 34.20A. 0012.00A AUV 290	AGR USE CODE 110 00	290								
DORNON, MARY V. & SHRIVER, MAR C/O MARY MIZE C/O MARY MIZE 7063 RETTON RD REYNOLDSBURG, OHIO 43068-3135 VOL 239 PG 606 PARCEL-ID 32-020-0400.000	16-02-13 MID. W SIDE W1/2 NE 0005.00A AUV 2,370	RES USE CODE 599 220	2,590								
DORNON, MARY V. & SHRIVER, MAR C/O MARY MIZE C/O MARY MIZE 7063 RETTON RD REYNOLDSBURG, OH 43068-3135 VOL 239 PG 606 PARCEL-ID 32-020-0500.000	16-02-13 SE PT. N1/2 NW 0009.00A AUV 220	AGR USE CODE 121 00	220								
MATHEWS, CLARENCE D 5301 CO. RD. 12 PROCTORVILLE, OHIO 45669 PARCEL-ID 32-020-0700.000	16-02-13 W PT. W1/2 NE LESS 3A . 0032.00A AUV 2,990 HOMESITE VALUE LISTED BELOW 2,280	RES USE CODE 545 1,640 960	4,630 3,240								
DORNON, MARY V. & SHRIVER, MAR C/O MARY MIZE C/O MARY MIZE	16-02-13 NE PT. S1/2 NW 0012.50A AUV	AGR USE CODE 121									

TAX RATE .90
A/R RED FACTOR 10.5100
OTH RED FACTOR 08.4584

LAWRENCE
TAX DISTRICT 32-WINDSOR TWP-SYMMES VALLEY S.D.

GENERAL TAX LIST AND DUPLICATE OF REAL AND PUBLIC UTILITY PROPERTY
COUNTY REAL ESTATE TAXES AND SPECIAL ASSESSMENTS

TAX YEAR 1999
INTEREST RATE
01/17/00 PAGE NO 6005

OWNER'S NAME MAILING ADDRESS	DESCRIPTION			TAXES CHARGED	DECEMBER TAXES	PENALTY	JUNE TAXES	PENALTY	TOTAL DELINQUENT	C. D. DATE	MEMO
	LAND	IMPROVEMENTS	TOTAL VALUE								
7063 RETTON RD REYNOLDSBURG, OHIO 43068-3135 VOL 239 PG 606 PARCEL-ID 32-020-0800.000	310	00	310								
DIAL, LYNDALL EDGAR & HILDA 464 CO RD 37 SCOTTOWN, OHIO 45678 PARCEL-ID 32-020-0900.000	16-02-13 PT. W PT. S1/2 NW 0003.00A AGR USE CODE 121 AUV 2,320	1,380	3,700								
HOLSCHUH, DALE & BETTY 11509 ST RT 217 PO BOX 20 SCOTTOWN, OHIO 45678 VOL 287 PG 459 PARCEL-ID 32-020-1100.000	16-02-13 PT. N PT. NW SW 0005.65A RES USE CODE 510 AUV 2,320	18,180	20,500								
	HOMESITE VALUE LISTED BELOW 2,280	16,460	18,740								
HAYES, GLEN & MARION J. 11528 ST. RRT. 217 SCOTTOWN, OHIO 45678 VOL 497 PG 206 PARCEL-ID 32-020-1200.000	16-02-13 N PT. NW SE PT. 0002.77A RES USE CODE 500 2,020	00	2,020								
LEWIS, GARY & CAROL 11904 ST. RD. 217 SCOTTOWN, OHIO 45678 VOL 262 PG 171 PARCEL-ID 32-020-1300.000	16-02-13 SE COR. NW SW ON CR. 0001.00A RES USE CODE 545 2,280	5,190	7,470								
	HOMESITE VALUE LISTED BELOW 2,280	970	3,250								
DORNON, RONNIE L. 11767 ST RT 217 SCOTTOWN, OHIO 45678 PARCEL-ID 32-020-1400.000	16-02-13 NE COR. NW SW 0001.50A RES USE CODE 599 160	140	300								
DORNON, RONNIE L. 11767 ST RT 217 SCOTTOWN, OHIO 45678 PARCEL-ID 32-020-1500.000	16-02-13 N PT. NW SW PT. BET RD. & CR. E OF COVEREDBRIDGE 0002.00A RES USE CODE 500 210	00	210								
HAYES, BOBBY 12063 ST. RT. 217 SCOTTOWN, OHIO 45678 VOL 391 PG 228 PARCEL-ID 32-020-1600.000	16-02-13 NE COR. NW SW N OF LEDGE 0002.14A RES USE CODE 500 450	00	450								
LEWIS, GARY & CAROL 11904 ST. RD. 217 SCOTTOWN, OHIO 45678 VOL 262 PG 171 PARCEL-ID 32-020-1700.000	16-02-13 SW PT. 0003.71A RES USE CODE 510 AUV 2,340	5,940	8,280								
	HOMESITE VALUE LISTED BELOW 2,280	5,740	8,020								
HAYES, BOBBY 12063 ST. RT. 217 SCOTTOWN, OHIO 45678 VOL 391 PG 228	16-02-13 E1/2 SW N & W OF CR. PT. 0016.67A RES USE CODE 510										

TAX RATE .90
A/R RED FACTOR 10.5100
OTH RED FACTOR 08.4584

LAWRENCE
TAX DISTRICT 32-WINDSOR TWP-SYMMES VALLEY S.D.

GENERAL TAX LIST AND DUPLICATE OF REAL AND PUBLIC UTILITY PROPERTY
COUNTY REAL ESTATE TAXES AND SPECIAL ASSESSMENTS

TAX YEAR 1999
INTEREST RATE
01/17/00 PAGE NO 6006

OWNER'S NAME MAILING ADDRESS	DESCRIPTION			TAXES CHARGED	DECEMBER TAXES	PENALTY	JUNE TAXES	PENALTY	TOTAL DELINQUENT	C. D. DATE	MEMO
	LAND	IMPROVEMENTS	TOTAL VALUE								
PARCEL-ID 32-020-1800.000	4,810	2,640	7,450								
	HOMESITE VALUE LISTED BELOW 2,280	1,740	4,020								
HOLSCHUH, DALE & BETTY 11509 ST RT 217 PO BOX 20 SCOTTOWN OHIO 45678 VOL 540 PG 743 PARCEL-ID 32-020-1900.000	-00-00 R16 T2 S13 SW COR S 0008.00A AGR USE CODE 121 AUV 200	00	200								
HAYES, FREDDIE L. 54 CO RD 67 SCOTTOWN, OH 45678 VOL 377 PG 554 PARCEL-ID 32-021-0101.000	16-02-13 S. PT NW SW 0010.73A AGR USE CODE 120 3,300	26,810	30,110								
	HOMESITE VALUE LISTED BELOW 2,280	26,810	29,090								
HAYES, FREDDIE 54 CO RD 67 SCOTTOWN, OHIO 45678 VOL 500 PG 005 PARCEL-ID 32-021-0102.000	16-02-13 S PT NW SW PT 0002.38A RES USE CODE 510 1,700	29,820	31,520								
	HOMESITE VALUE LISTED BELOW 1,590	29,820	31,410								
SMITH, ALBERT E. & MABEL FAYE P.O. BOX 52 SCOTTOWN, OHIO 45678-000 VOL 439 PG 48 PARCEL-ID 32-021-0300.000	16-02-13 PT. E1/2 SW N & W FO CR. 0003.00A RES USE CODE 510 2,490	4,840	7,330								
	HOMESITE VALUE LISTED BELOW 2,280	4,840	7,120								
DIAL, LYNDALL EDGAR & HILDA 464 CO RD 37 SCOTTOWN, OHIO 45678 PARCEL-ID 32-021-0400.000	16-02-13 PT. E1/2 SW N & W OF CR. 0000.03A AGR USE CODE 121 AUV 10	00	10								
JOHNSON, PAUL JACKSON JR AND F RANCES LEE 332 CO. RD. 67 SCOTTOWN, OHIO 45678-9047 VOL 472 PG 214 PARCEL-ID 32-021-0500.000	16-02-13 SW SW 0001.00A RES USE CODE 500 2,280	00	2,280								
LEWIS, ARNOLD & TONNA 8055 ST RT 775 SCOTTOWN, OHIO 45678 VOL 192 PG 42 PARCEL-ID 32-021-0600.000	16-02-13 PT. SW SW 0039.00A AGR USE CODE 121 AUV 960	00	960								
LEWIS, ARNOLD & TONNA 8055 ST RT 775 SCOTTOWN, OHIO 45678 VOL 192 PG 42 PARCEL-ID 32-021-0700.000	16-02-13 SW COR. E1/2 SW 0003.50A AGR USE CODE 121 AUV 2,340	3,980	6,320								
	HOMESITE VALUE LISTED BELOW 2,280	3,840	6,120								
LEWIS, ARNOLD & TONNA 8055 ST RT 775	16-02-13 SE COR. NW SW 0001.00A AGR USE CODE 121										

TAX RATE TOR.90
A/R RED FACTOR 10.5100
OTH RED FACTOR 08.4584

LAWRENCE
TAX DISTRICT 32-WINDSOR TWP-SYMMES VALLEY S.D.

GENERAL TAX LIST AND DUPLICATE OF REAL AND PUBLIC UTILITY PROPERTY
COUNTY REAL ESTATE TAXES AND SPECIAL ASSESSMENTS

01/17/00

TAX YEAR 1999
INTEREST RATE
PAGE NO 6007

OWNER'S NAME MAILING ADDRESS	DESCRIPTION	LAND	IMPROVEMENTS	TOTAL VALUE	TAXES CHARGED	DECEMBER TAXES	PENALTY	JUNE TAXES	PENALTY	TOTAL DELINQUENT	C. D. DATE	MEMO
SCOTTOWN, OHIO 45678 VOL 192 PG 42 PARCEL-ID 32-021-0800.000		AUV 00	290	290								
COPLEY, SAMUEL E. & MYRA V. 797 CO. RD. 67 SCOTTOWN, OHIO 45678-9048 VOL 582 PG 735 PARCEL-ID 32-021-0900.000	16-02-13 N PT. SE SE 0010.00A RES USE CODE 510 HOMESITE VALUE LISTED BELOW	3,220 2,280	18,070 16,850	21,290 19,130		4/28/00 Stephen F. & Marla Jane Allor						
LEWIS, ARNOLD 8055 ST RT 775 SCOTTOWN, OHIO 45678 VOL 337 PG 237 PARCEL-ID 32-021-1000.000	16-02-13 PT. SE SE LESS 10A. 0030.00A AGR USE CODE 120	AUV 2,990	850	3,840								
HAYES, JAMES & PATRICIA 686 CO. RDD. 67 SCOTTOWN, OHIO 45678 VOL 331 PG 389 PARCEL-ID 32-021-1100.000	16-02-13 PT. SW SE 0015.00A RES USE CODE 500	4,200	00	4,200								
LEWIS, MOLLY B. LIFE EST. REM FRANKLIN LEE LEWIS 460 CR 67 SCOTTOWN, OHIO 45678-0000 VOL 578 PG 170 PARCEL-ID 32-021-1200.000	16-02-13 SW SE S OF RD. LESS 1 A 0024.00A AGR USE CODE 120 HOMESITE VALUE LISTED BELOW	5,530 2,280	3,500 3,120	9,030 5,400								
HAYES, JAMES & PATRICIA 686 CO. RD. 67 SCOTTOWN, OHIO 45678 VOL 331 PG 389 PARCEL-ID 32-021-1300.000	16-02-13 PT SW SE ON RD 1.00 A CRES RES USE CODE 510 HOMESITE VALUE LISTED BELOW	2,280 2,280	35,950 34,280	38,230 36,560								
FARRIS, ROBERT D. AND KATHY W. 006 C/O F. A. R. E. TAX SERVICE 17187 NO. LAUREL PK. DR. SUITE 437 LIVONIA, MI 48152 VOL 635 PG 388 PARCEL-ID 32-021-1400.000	16-02-13 N PT. NW SE PT. 0002.00A RES USE CODE 510 HOMESITE VALUE LISTED BELOW	2,380 2,280	8,780 8,540	11,160 10,820								
DORNON, RONNIE L. 11767 ST RT 217 SCOTTOWN, OHIO 45678 PARCEL-ID 32-021-1500.000	16-02-13 W PT. NE COR. NW SW 0002.50A RES USE CODE 510 HOMESITE VALUE LISTED BELOW	2,430 2,280	8,750 8,750	11,180 11,030								
LEWIS, GARY LEE & CAROL LOUISE 11904 ST. RT. 217 SCOTTOWN, OHIO 45678 VOL 537 PG 1 PARCEL-ID 32-021-1600.000	16-02-13 NE COR. NW SW N OF LEDGE 0000.15A RES USE CODE 510 HOMESITE VALUE LISTED BELOW	820 820	4,270 3,950	5,090 4,770								

TAX RATE .90
A/R RED FACTOR 10.5100
OTH RED FACTOR 08.4584

LAWRENCE
TAX DISTRICT 32-WINDSOR TWP-SYMMES VALLEY S.D.

GENERAL TAX LIST AND DUPLICATE OF REAL AND PUBLIC UTILITY PROPERTY
COUNTY REAL ESTATE TAXES AND SPECIAL ASSESSMENTS

01/17/00

TAX YEAR 1999
INTEREST RATE
PAGE NO 6008

OWNER'S NAME MAILING ADDRESS	DESCRIPTION	LAND	IMPROVEMENTS	TOTAL VALUE	TAXES CHARGED	DECEMBER TAXES	PENALTY	JUNE TAXES	PENALTY	TOTAL DELINQUENT	C. D. DATE	MEMO
MICK, JOSEPH & BERTHA VICKERS 395 TOWNSHIP RD 78 E SCOTTOWN, OHIO 45678-000 OR 37 PG 276 L/C PARCEL-ID 32-021-1800.000 Vol 624 / 691	16-2-14 NW NW LESS 78.74, .02 BAL 1.73AC RES USE CODE 510 HOMESITE VALUE LISTED BELOW	2,050 2,050	3,070 2,620	5,120 4,670	AF 8-15-00 Bertha Vickers — Jaime & Annette Martinez 8-15-00 — David + Willa Keathley 8-15-00							
MARTINEZ, JAIME & ANNETTE 555 TWP. RD. 78-E SCOTTOWN, OHIO 45678 VOL 559 PG 477 PARCEL-ID 32-021-1800.001	16-2-14 PT NW NW 7.20A RES USE CODE 545 HOMESITE VALUE LISTED BELOW	3,350 2,050	1,440 140	4,790 2,190								
THOMPSON, JAMES F. JR. & CATHY S. 9409 ST RT 775 SCOTTOWN, OH 45678 VOL 591 PG 637 PARCEL-ID 32-021-1800.002	16-2-14 NW NW PT 0.81ACRES RES USE CODE 500	80	00	80								
MARTINEZ, JAIME & ANNETTE 555 TOWNSHIP RD 78E SCOTTOWN, OHIO 45678 VOL 618 PG 27 PARCEL-ID 32-021-1800.003	16-2-14 NW NW PT 2.24ACRES RES USE CODE 500	230	00	230								
MARTINEZ, JAIME & ANNETTE 555 TWP RD. 78 E SCOTTOWN, OHIO 45678 VOL 559 PG 447 PARCEL-ID 32-021-1800.004	16-2-14 NW NW PT .05ACRES RES USE CODE 500	10	00	10								
SPARKS, JOHNNY 12304 ST RT 243 CHESAPEAKE, OH 45619 VOL 628 PG 514 PARCEL-ID 32-021-1800.005	16-2-14 NW NW PT 3.44AC RES USE CODE 500	360	00	360								
MARTINEZ, JAIME AND ANNETTE 555 TWP RD 78 E SCOTTOWN, OH 45678 VOL 636 PG 104 PARCEL-ID 32-021-1800.006	16-2-14 NW NW PT .02 AC RES USE CODE 500	140	00	140								
SPARKS, JOHNNY 12304 ST RT 243 CHESAPEAKE, OH 45619 VOL 591 PG 548 PARCEL-ID 32-021-1801.000 06-24-99 TRNSF TO 32-021-1801.000 SPARKS, JOHNNY & LOIS	16-2-14 PT NW NW 23.16ACS RES USE CODE 500	00	00	00								
SPARKS, JOHNNY & LOIS 404 TWP RD 78E SCOTTOWN, OH 45678 OR20 PG 700 PARCEL-ID 32-021-1801.000	16-2-14 PT NW NW 23.16ACS RES USE CODE 500	2,430	00	2,430								

BARRETT BROTHERS SPRINGFIELD, OH 1-800-322-7711

TAX RATE .90
A/R RED FACTOR 10.5100
OTH RED FACTOR 08.4584

LAWRENCE
TAX DISTRICT 32-WINDSOR TWP-SYMMES VALLEY S.D.

GENERAL TAX LIST AND DUPLICATE OF REAL AND PUBLIC UTILITY PROPERTY
COUNTY REAL ESTATE TAXES AND SPECIAL ASSESSMENTS

TAX YEAR 1999
INTEREST RATE
01/17/00 PAGE NO 6009

OWNER'S NAME MAILING ADDRESS	DESCRIPTION LAND	IMPROVEMENTS	TOTAL VALUE	TAXES CHARGED	DECEMBER TAXES	PENALTY	JUNE TAXES	PENALTY	TOTAL DELINQUENT	C. D. DATE	MEMO
06-24-99 TRNSF FROM 32-021-1801.000 SPARKS, JOHNNY											
BAILEY, CLIFFORD L. 110 TWP RD 78E SCOTTOWN, OHIO 45678-0000 OR7 PG 757 PARCEL-ID 32-022-0100.000	16-02-14 NW PT. NE NW N OF RD. 0015.00A RES USE CODE 545 00	00	00								
03-09-99 TRNSF FROM 32-022-0100.000 BAILEY, CLIFFORD & INA MAE											
03-24-99 TRNSF TO 32-022-0100.000 REICHSTETTER, ROBIN C. ET											
BAILEY, CLIFFORD & INA MAE 110 TWP RD 78E SCOTTOWN, OHIO 45678 PARCEL-ID 32-022-0100.000	16-02-14 NW PT. NE NW N OF RD. 0015.00A RES USE CODE 545 00	00	00								
03-09-99 TRNSF TO 32-022-0100.000 BAILEY, CLIFFORD L.											
REICHSTETTER, ROBIN C. ~~ET AL~~ + Steven F. 425 LEAH LANE CORBIN, KY 40701 OR 9 PG 539 PARCEL-ID 32-022-0100.000	16-02-14 NW PT. NE NW N OF RD. 0015.00A RES USE CODE 545 3,520 1,510 5,030 HOMESITE VALUE LISTED BELOW 2,050 1,510 3,560			9/12/00 Robin C. Reichstetter							
03-24-99 TRNSF FROM 32-022-0100.000 BAILEY, CLIFFORD L.											
THOMPSON, JAMES F. & DORIS M. 9481 ST. RT. 775 SCOTTOWN, OHIO 45678 VOL 583 PG 439 PARCEL-ID 32-022-0200.000	16-02-14 PT E 1/2 NE LESS 47.18ACRES BAL=7.79ACRES AGR USE CODE 101 3,700 15,830 19,530 HOMESITE VALUE LISTED BELOW 2,280 14,710 16,990										
THOMPSON, JAMES F. JR. & CATHY S. 9409 ST RT 775 SCOTTOWN, OHIO 45678 VOL 583 PG 434 PARCEL-ID 32-022-0200.001	16-02-14 PT E 1/2 NE PT 47.18ACRES RES USE CODE 510 7,120 13,350 20,470 HOMESITE VALUE LISTED BELOW 2,280 13,350 15,630										
KEATHLEY, DAVID & WILLA J. 9448 ST RT 775 SCOTTOWN, OHIO 45678 VOL 572 PG 385 PARCEL-ID 32-022-0300.000	16-02-14 PT. E1/2 NW PT. E OF S.R. 775 0001.47A AGR USE CODE 120 150 00 150										
BOCOOK, BILL J & SHAWN L PO BOX 348 PROCTORVILLE, OHIO 45669 VOL 559 PG 715 PARCEL-ID 32-022-0400.000	16-02-14 PT NE NW W OF SR 775 &N OF TWP RD LESS 1ACRE 0009.00A RES USE CODE 500 2,890 00 2,890										
LEWIS, GARY L & CAROLL L	16-2-14 PT E 1/2 NW LESS .59 B										

TAX RATE .90
A/R RED FACTOR 10.5100
OTH RED FACTOR 08.4584

LAWRENCE
TAX DISTRICT 32-WINDSOR TWP-SYMMES VALLEY S.D.

GENERAL TAX LIST AND DUPLICATE OF REAL AND PUBLIC UTILITY PROPERTY
COUNTY REAL ESTATE TAXES AND SPECIAL ASSESSMENTS

TAX YEAR 1999
INTEREST RATE
01/17/00 PAGE NO 6010

OWNER'S NAME MAILING ADDRESS	DESCRIPTION LAND	IMPROVEMENTS	TOTAL VALUE	TAXES CHARGED	DECEMBER TAXES	PENALTY	JUNE TAXES	PENALTY	TOTAL DELINQUENT	C. D. DATE	MEMO
11904 ST RT 217 SCOTTOWN, OH 45678 VOL 605 PG 3 PARCEL-ID 32-022-0500.000	AL=.41AC RES USE CODE 510 1,520 2,780 4,300 HOMESITE VALUE LISTED BELOW 1,520 2,320 3,840										
LEWIS, GARY L. & CAROLL L. 11904 ST. RD. 217 SCOTTOWN, OHIO 45678 VOL 560 PG 302 PARCEL-ID 32-022-0500.001	16-2-14 PT E1/2 NW PT 0.37AC RES USE CODE 545 1,440 850 2,290										
BOCOOK, BILL J & SHAWN L P.O. BOX 348 PROCTORVILLE, OHIO 45678 VOL 559 PG 715 PARCEL-ID 32-022-0501.000	-00-00 PT E 1/2 NW 0000.22A RES USE CODE 510 1,060 7,820 8,880 HOMESITE VALUE LISTED BELOW 1,060 7,340 8,400										
HASTINGS, LUCY & RAYMOND SCOTTOWN, OHIO 45678-000 PARCEL-ID 32-022-0600.000	16-02-14 PT. E1/2 NW 0000.81A RES USE CODE 540 2,170 6,100 8,270 HOMESITE VALUE LISTED BELOW 2,170 6,100 8,270										
MICK, JOSEPH & SPARKS, JOHNNY 12304 ST RT 243 CHESAPEAKE, OHIO 45619 VOL 594 PG 152 PARCEL-ID 32-022-0700.000	16-2-14 SW NW LESS 35.51A BAL= 2.86 RES USE CODE 500 300 00 300			aff. 10/23/00 Johnny Sparks —							
MARTINEZ, JAIME & ANNETTE 555 TWP RD 78 E SCOTTOWN, OHIO 45678 VOL 536 PG 456 PARCEL-ID 32-022-0700.001	16-2-14 PT SW NW 1.04A RES USE CODE 500 240 00 240										
THOMPSON, JAMES F JR. & CATHY S. 9409 ST RT 775 SCOTTOWN, OH 45678 VOL 591 PG 637 PARCEL-ID 32-022-0700.002	16-2-14 SW NW PT 4.71ACRES RES USE CODE 545 2,440 210 2,650										
MARTINEZ, JAIME & ANNETTE 555 TOWNSHIP RD 78E SCOTTOWN, OHIO 45678 VOL 618 PG 27 PARCEL-ID 32-022-0700.003	16-2-14 SW NW PT 15.67ACRES RES USE CODE 500 1,650 00 1,650										
SPEARS, WILLARD FREDRICK 114 ORINS WAY HUBERT, N.C. 28539 VOL 554 PG 570 PARCEL-ID 32-022-0700.004	16-2-14 SW NW PT 14.09 RES USE CODE 500 3,420 00 3,420			11/01/00 James F. Thompson III —							
KEATHLEY, DAVID & WILLA J. 9448 ST RT 775 SCOTTOWN, OHIO 45678	16-02-14 1 C. K. WALL LAND PT. 0044.18A AGR USE CODE 120										

BARRETT BROTHERS SPRINGFIELD, OH 1-800-322-7711

TAX RATE [illegible].90
A/R RED FACTOR 10.5100
OTH RED FACTOR 08.4584

LAWRENCE
TAX DISTRICT 32-WINDSOR TWP-SYMMES VALLEY S.D.

GENERAL TAX LIST AND DUPLICATE OF REAL AND PUBLIC UTILITY PROPERTY
COUNTY REAL ESTATE TAXES AND SPECIAL ASSESSMENTS

TAX YEAR 1999
INTEREST RATE
01/17/00 PAGE NO 6011

OWNER'S NAME MAILING ADDRESS	DESCRIPTION LAND	IMPROVEMENTS	TOTAL VALUE	TAXES CHARGED	DECEMBER TAXES	PENALTY	JUNE TAXES	PENALTY	TOTAL DELINQUENT	C. D. DATE	MEMO
PARCEL-ID 32-022-0800.000	7,860	9,960	17,820								
	HOMESITE VALUE LISTED BELOW										
	2,280	6,870	9,150								
KEATHLEY, DAVID & WILLA J.	16-02-14 1 C.K.WALL LAND PT LE										
9448 ST RT 775	=1.75A BAL=2.27ACS										
SCOTTOWN, OHIO 45678		AGR USE CODE	120								
PARCEL-ID 32-022-0900.000											
	240	00	240								
THOMPSON, JAMES F. JR & CATHY	16-02-14 1 C. K. WALL LAND PT										
9409 ST RT 775	1.75ACS										
SCOTTOWN, OHIO 45678		RES USE CODE	500								
VOL 632 PG 106											
PARCEL-ID 32-022-0900.001	190	00	190								
ZOLDAN, RORI H.	16-02-14 3 C. K. WALL LAND PT.										
C/O BJ ALAN COMPANY INC.	0076.82A	AGR USE CODE	120								
ATTN: FLORA											
555 MARTIN LUTHER KING BL	10,240	00	10,240								
YOUNGSTOWN, OHIO 44502											
PARCEL-ID 32-022-1100.000											
DUNFEE, DANNY EARL AND TERRY J	16-02-14 3 C. K. WALL LAND PT.										
EAN	0000.12A	RES USE CODE	500								
8931 STATE RT. 775											
SCOTTOWN, OHIO 45678	700	00	700								
VOL 502 PG 475											
PARCEL-ID 32-022-1200.000											
BOGGS, WILLIAM & JUDITH	16-02-14 3 C. K. WALL LAND PT.										
3944 COUNTY RD 37	0001.04A	RES USE CODE	545								
SCOTTOWN, OHIO 45678											
VOL 451 PG 153	2,290	1,660	3,950								
PARCEL-ID 32-022-1300.000											
WALL, JAMES EVAN & PATRICIA JU	16-02-14 3 C. K. WALL LAND PT.										
10353 ST. RT. 217	0001.35A	RES USE CODE	500								
SCOTTOWN, OHIO 45678											
VOL 409 PG 92	140	00	140								
PARCEL-ID 32-022-1400.000											
SYMMES VALLEY LOCAL BORAD OF	-00-00										
EDUCTION	0000.00A	EXM USE CODE	650								
RT 1 BOX 53											
WILLOW WOOD, OHIO 45696	11,990	22,240	34,230								
VOL 27 PG 116											
PARCEL-ID 32-022-1410.000											
ZIMMERMAN, LOREN AND MARY	16-02-14 3 C K WALL LAND PT OF			3/13/00							
9007 ST RT 775	E COR										
SCOTTOWN, OHIO 45678	0001.00A	AGR USE CODE	101	David L. + Hope Rowe							
VOL 431 PG 461											
PARCEL-ID 32-022-1500.000	2,280	6,110	8,390								
	HOMESITE VALUE LISTED BELOW										
	2,280	6,020	8,300								
ZOLDAN, RORI H.	16-02-14 4 C. K. WALL LAND PT.										
C/O BJ ALAN COMPANY INC.	W END										
ATTN: FLORA	0000.69A	AGR USE CODE	120								

BARRETT BROTHERS SPRINGFIELD, OH 1-800-322-7711

TAX RATE [illegible].90
A/R RED FACTOR 10.5100
OTH RED FACTOR 08.4584

LAWRENCE
TAX DISTRICT 32-WINDSOR TWP-SYMMES VALLEY S.D.

GENERAL TAX LIST AND DUPLICATE OF REAL AND PUBLIC UTILITY PROPERTY
COUNTY REAL ESTATE TAXES AND SPECIAL ASSESSMENTS

TAX YEAR 1999
INTEREST RATE
01/17/00 PAGE NO 6012

OWNER'S NAME MAILING ADDRESS	DESCRIPTION LAND	IMPROVEMENTS	TOTAL VALUE	TAXES CHARGED	DECEMBER TAXES	PENALTY	JUNE TAXES	PENALTY	TOTAL DELINQUENT	C. D. DATE	MEMO
555 MARTIN LUTHER KING BL											
YOUNGSTOWN, OHIO 44502	2,100	1,210	3,310								
PARCEL-ID 32-022-1600.000											
ZOLDAN, RORI H.	16-02-14 4 C. K. WALL LAND PT.										
C/O BJ ALAN COMPAY INC.	0042.09A	COM USE CODE	499								
ATTN: FLORA											
555 MARTIN LUTHER KING BL	9,750	6,100	15,850								
YOUNGSTOWN, OHIO 44502											
PARCEL-ID 32-022-1700.000											
WALL, BETHEL G. & BARBARA	16-2-14 C. K. WALL LAND PT W E										
P.O. BOX 979	ND LESS 1.08A. BAL.22.59ACS.										
PROCTORVILLE, OHIO 45669		AGR USE CODE	120								
VOL 495 PG 50	AUV										
PARCEL-ID 32-022-1800.000	550	00	550								
WALL, SHERRY L	16-2-14 C. K. WALL LAND, N. PT										
10560 ST. RT. 217	. 0.40ACS.										
SCOTTOWN, OHIO 45678		RES USE CODE	500								
VOL 564 PG 571											
PARCEL-ID 32-022-1800.001	1,500	00	1,500								
WALL, SHERRY L	16-02-14 4 C K WALL LAND PT W										
10560 ST. RT. 217	END PT										
SCOTTOWN, OHIO 45678	0000.68A	RES USE CODE	545								
VOL 564 PG 571											
PARCEL-ID 32-022-1801.000	2,090	370	2,460								
DIAL, LYNDALL EDGAR & HILDA	16-02-14 N PT. E1/2 NW										
464 CO RD 37	0002.33A	AGR USE CODE	120								
SCOTTOWN, OHIO 45678	AUV										
PARCEL-ID 32-023-0100.000	10	70	80								
DIAL, LYNDALL E. JR.	16-02-14 N PT. E1/2 NE PT.										
464 CO RD 37	0000.94A	COM USE CODE	499								
SCOTTOWN, OHIO 45678											
PARCEL-ID 32-023-0200.000	3,480	1,430	4,910								
DIAL, LYNDALL EDGAR & HILDA F.	16-2-14 PT N PT E1/2 NE PT LES										
464 CO. RD. 37	S 4.71 BAL = 35.54 ACRES										
SCOTTOWN, OHIO 45678		AGR USE CODE	120								
VOL 631 PG 158	AUV										
PARCEL-ID 32-023-0201.000	2,930	10,600	13,530								
	HOMESITE VALUE LISTED BELOW										
	2,280	8,800	11,080								
DIAL, DAVLETO, & DONNA	16-2-14 PT N PT E1/2 NE PT 4.7										
P.O. BOX 603	1 ACRES										
PROCTORVILLE, OHIO		AGR USE CODE	121								
45669											
VOL 570 PG 427	490	00	490								
PARCEL-ID 32-023-0201.001											
HOLSCHUH, DALE & BETTY	16-02-14 S PT. E1/2 NE										
11509 ST RT 217	0009.44A	AGR USE CODE	121								
PO BOX 20	AUV										

BARRETT BROTHERS SPRINGFIELD, OH 1-800-322-7711

TAX RATE OR .90
A/R RED FACTOR 10.5100
OTH RED FACTOR 08.4584

LAWRENCE
TAX DISTRICT 32-WINDSOR TWP-SYMMES VALLEY S.D.

GENERAL TAX LIST AND DUPLICATE OF REAL AND PUBLIC UTILITY PROPERTY
COUNTY REAL ESTATE TAXES AND SPECIAL ASSESSMENTS

01/17/00

TAX YEAR 1999
INTEREST RATE
PAGE NO 6013

OWNER'S NAME MAILING ADDRESS	DESCRIPTION LAND	IMPROVEMENTS	TOTAL VALUE	TAXES CHARGED	DECEMBER TAXES	PENALTY	JUNE TAXES	PENALTY	TOTAL DELINQUENT	C. D. DATE	MEMO
SCOTTOWN, OHIO 45678	230	00	230								
VOL 540 PG 743											
PARCEL-ID 32-023-0300.000											
HAYES, TIMMY & KAREN SUE	16-02-14 S PT. W1/2 NE E OF CR										
11189 ST. RT. 217	.										
SCOTTOWN, OHIO 45678	0010.19A	RES USE CODE	599								
PARCEL-ID 32-023-0400.000											
	1,460	1,550	3,010								
DIAL, LYNDALL JR. & HILDA	16-02-14 IN CEN. NE										
464 CO RD 37	0005.93A	AGR USE CODE	101								
SCOTTOWN, OHIO 45678											
PARCEL-ID 32-023-0500.000	2,790	11,500	14,290								
	HOMESITE VALUE LISTED BELOW										
	2,280	11,100	13,380								
DUNFEE, MARY G.	16-02-14 SW NE BET. RD. & CR.										
9198 ST. RT. 775	0001.50A	RES USE CODE	510								
SCOTTOWN, OHIO 45678-0000											
VOL 456 PG 764	3,410	6,230	9,640								
PARCEL-ID 32-023-0600.000	HOMESITE VALUE LISTED BELOW										
	2,280	6,030	8,310								
M. E. CHURCH GIBSON CHAPEL	-00-00										
VOL 20 PG 22	0000.50A	EXM USE CODE	685								
PARCEL-ID 32-023-0610.000											
	4,190	13,180	17,370								
HAYES, IRVIN K.	16-02-14 SPT. W OF RD.										
P.O. BOX 652	0002.50A	RES USE CODE	500								
SOUTH POINT, OHIO 45680											
OR 18 PG 558	260	00	260								
PARCEL-ID 32-023-0700.000											
DUNFEE, MARY G.	16-02-14 W SIDE SW NE										
9198 ST. RT. 775	0006.90A	RES USE CODE	500								
SCOTTOWN, OHIO 45678-0000											
VOL 456 PG 764	720	00	720								
PARCEL-ID 32-023-0800.000											
HAYES, TIMMY & KAREN SUE	16-02-14 S PT. S1/2 NE LESS										
11189 ST. RT. 217	.75A										
SCOTTOWN, OHIO 45678	0000.30A	RES USE CODE	500								
PARCEL-ID 32-023-0900.000											
	90	00	90								
DUNFEE, EARL & ERMA	16-02-14 SE PT. W1/2 NE										
175 CO RD 37	0000.25A	RES USE CODE	500								
SCOTTOWN, OHIO 45678											
VOL 568 PG 438	00	00	00								
PARCEL-ID 32-023-1000.000											
07-22-99 TRNSF TO 32-023-1000.000	DUNFEE, ERMA										
DUNFEE, ERMA	16-02-14 SE PT. W1/2 NE										
175 CO RD 37	0000.25A	RES USE CODE	500								
SCOTTOWN, OHIO 45678											

TAX RATE .90
A/R RED FACTOR 10.5100
OTH RED FACTOR 08.4584

LAWRENCE
TAX DISTRICT 32-WINDSOR TWP-SYMMES VALLEY S.D.

GENERAL TAX LIST AND DUPLICATE OF REAL AND PUBLIC UTILITY PROPERTY
COUNTY REAL ESTATE TAXES AND SPECIAL ASSESSMENTS

01/17/00

TAX YEAR 1999
INTEREST RATE
PAGE NO 6014

OWNER'S NAME MAILING ADDRESS	DESCRIPTION LAND	IMPROVEMENTS	TOTAL VALUE	TAXES CHARGED	DECEMBER TAXES	PENALTY	JUNE TAXES	PENALTY	TOTAL DELINQUENT	C. D. DATE	MEMO
OR 24 PG 308	1,140	00	1,140								
PARCEL-ID 32-023-1000.000											
07-22-99 TRNSF FROM 32-023-1000.000	DUNFEE, EARL & ERMA										
DUNFEE, EARL & ERMA LEE	16-02-14 PT. S PT. W1/2 NE										
175 CO RD 37	0000.50A	RES USE CODE	510								
SCOTTOWN, OHIO 45678											
VOL 215 PG 531	00	00	00								
PARCEL-ID 32-023-1100.000											
07-22-99 TRNSF TO 32-023-1100.000	DUNFEE, ERMA										
DUNFEE, ERMA	16-02-14 PT. S PT. W1/2 NE										
175 CO RD 37	0000.50A	RES USE CODE	510								
SCOTTOWN, OHIO 45678											
OR 24 PG 308	1,710	7,260	8,970								
PARCEL-ID 32-023-1100.000	HOMESITE VALUE LISTED BELOW										
	1,710	5,970	7,680								
07-22-99 TRNSF FROM 32-023-1100.000	DUNFEE, EARL & ERMA LEE										
HAYES, IRENE	16-02-14 E1/2 SE S OF PIKE			Darlene Kay Stevenson + Wendy Carol Lyons f.k.a. Wendy Carol Turner — 5-16-00							
8355 ST RT 73	0000.25A	RES USE CODE	500	11354 St Rt 217							
HILLSBORO, OHIO 45133				Scottown, OH 45678							
VOL 633 PG 37	1,140	00	1,140								
PARCEL-ID 32-023-1200.000											
HOLSCHUH, BETTY	16-02-14 NW COR. E1/2 SW N OF										
11509 ST RT PO BOX 20	CR.										
SCOTTOWN, OHIO 45678	0000.75A	AGR USE CODE	121								
VOL 215 PG 213	AUV										
PARCEL-ID 32-023-1300.000	20	00	20								
HOLSCHUH, BETTY	16-02-14 PT. NE SE N OF RD.										
11509 ST RT 217	0008.00A	AGR USE CODE	121								
PO BOX 20	AUV										
SCOTTOWN, OHIO 45678	200	00	200								
VOL 351 PG 213											
PARCEL-ID 32-023-1400.000											
BOWEN, HERMAN SCOTT & CHRISTIN	16-02-14 E SE N OF CR. LESS										
A J.	.12A.										
P. O. BOX 105	0002.93A	RES USE CODE	510								
SCOTTOWN, OHIO 45678											
VOL 613 PG 657	3,290	22,650	25,940								
PARCEL-ID 32-023-1500.000	HOMESITE VALUE LISTED BELOW										
	2,280	22,240	24,520								
HAYES, GLEN & MARION J.	16-02-14 PT.										
11528 ST. RT. 217	0000.46A	RES USE CODE	510								
SCOTTOWN, OHIO 45678											
VOL 581 PG 35	1,620	44,180	45,800								
PARCEL-ID 32-023-1600.000	HOMESITE VALUE LISTED BELOW										
	1,620	21,830	23,450								
POTTS, VIRGIL & WANDA	16-02-14 PT. E1/2 SE N OF CR.										
11447 ST. RT. 217	& PT. S1/2 NE SE										
SCOTTOWN, OHIO 45678	0000.81A	RES USE CODE	510								

BARRETT BROTHERS SPRINGFIELD, OH 1-800-322-7711

TAX RATE .90
A/R RED FACTOR 10.5100
OTH RED FACTOR 08.4584

LAWRENCE
TAX DISTRICT 32-WINDSOR TWP-SYMMES VALLEY S.D.

GENERAL TAX LIST AND DUPLICATE OF REAL AND PUBLIC UTILITY PROPERTY
COUNTY REAL ESTATE TAXES AND SPECIAL ASSESSMENTS

TAX YEAR 1999
INTEREST RATE
01/17/00 PAGE NO 6015

OWNER'S NAME MAILING ADDRESS	DESCRIPTION			TAXES CHARGED	DECEMBER TAXES	PENALTY	JUNE TAXES	PENALTY	TOTAL DELINQUENT	C. D. DATE	MEMO
	LAND	IMPROVEMENTS	TOTAL VALUE								
VOL 551 PG 782											
PARCEL-ID 32-023-1700.000	2,170	5,380	7,550								
	HOMESITE VALUE LISTED BELOW										
	2,170	5,240	7,410								
HAYES, TIMMY AND KAREN	16-02-14 PT. ON PIKE										
11189 ST. RT. 217	0001.06A	RES USE CODE	500								
SCOTTOWN, OHIO 45678											
VOL 640 PG 146	2,290	00	2,290								
PARCEL-ID 32-023-1800.000											
12-28-98 TRNSF FROM 32-023-1800.000	DEAN, ERNEST N. & RUTH A										
DEAN, ERNEST N. & RUTH A	16-02-14 PT. ON PIKE										
C/O TIMMY HAYES	0001.06A	RES USE CODE	500								
11189 ST. RT. 217											
SCOTTOWN, OHIO 45678	00	00	00								
PARCEL-ID 32-023-1800.000											
12-28-98 TRNSF TO 32-023-1800.000	HAYES, TIMMY AND KAREN										
HAYES, FREDDIE L.	16-02-14 MID. E1/2 SE										
54 CO RD 67	0016.37A	AGR USE CODE	120								
SCOTTOWN, OHIO 45678											
VOL 498 PG 873	1,720	00	1,720								
PARCEL-ID 32-024-0100.000											
HAYES, GLEN ETAL TRUSTEE OF WI	16-02-14 S PT. SE										
LLIAM HAYES TRUST	0067.80A	AGR USE CODE	101								
SCOTTOWN, OHIO 45678											
VOL 498 PG 873	00	00	00								
PARCEL-ID 32-024-0200.000											
12-08-98 TRNSF TO 32-024-0200.000	HAYES, FREDDIE										
HAYES, FREDDIE	16-02-14 S PT. SE										
54 CO RD 67	0067.80A	AGR USE CODE	101								
SCOTTOWN, OHIO 45678	AUV										
VOL 498 PG 873	1,490	00	1,490								
PARCEL-ID 32-024-0200.000											
HOLSCHUH, DALE & BETTY	16-02-14 IN W1/2 SE E OF CR.										
C/O DALE HOLSCHUH	0026.01A	AGR USE CODE	121								
11509 ST RT 217	AUV										
PO BOX 20	440	00	440								
SCOTTOWN, OHIO 45678											
VOL 428 PG 285											
PARCEL-ID 32-024-0300.000											
HAYES, FREDDIE	16-02-14 IN SW COR. SW SE										
54 CO RD 67	0000.20A	AGR USE CODE	101								
SCOTTOWN, OHIO 45678											
VOL 498 PG 873	60	00	60								
PARCEL-ID 32-024-0400.000											

TAX RATE .90
A/R RED FACTOR 10.5100
OTH RED FACTOR 08.4584

LAWRENCE
TAX DISTRICT 32-WINDSOR TWP-SYMMES VALLEY S.D.

GENERAL TAX LIST AND DUPLICATE OF REAL AND PUBLIC UTILITY PROPERTY
COUNTY REAL ESTATE TAXES AND SPECIAL ASSESSMENTS

TAX YEAR 1999
INTEREST RATE
01/17/00 PAGE NO 6016

OWNER'S NAME MAILING ADDRESS	DESCRIPTION			TAXES CHARGED	DECEMBER TAXES	PENALTY	JUNE TAXES	PENALTY	TOTAL DELINQUENT	C. D. DATE	MEMO
	LAND	IMPROVEMENTS	TOTAL VALUE								
HAYES, GLEN ET AL TRUSTEES PF	16-02-14 IN SW COR. SW SE										
WILLIAM HAYES TRUST	0000.20A	AGR USE CODE	101								
SCOTTOWN, OHIO 45678											
VOL 498 PG 873	00	00	00								
PARCEL-ID 32-024-0400.000											
12-08-98 TRNSF TO 32-024-0400.000	HAYES, FREDDIE										
LEWIS, GARY L. & CAROL L.	16-02-14 PT. NE SE										
11904 ST. RD. 217	0000.75A	RES USE CODE	500								
SCOTTOWN, OHIO 45678											
PARCEL-ID 32-024-0500.000	80	00	80								
HAYES, IRENE	16-02-14 PT. NE SE										
8355 ST RT 73	0000.12A	COM USE CODE	499								
HILLSBORO, OHIO 45133											
VOL 633 PG 37	1,000	13,830	14,830								
PARCEL-ID 32-024-0600.000											
HIGGINS, ADRIENNE LIFE ESTATE	16-02-14 PT NE SE PT										
11366 STATE ROUTE 217	0001.13A	RES USE CODE	510								
SCOTTOWN, OHIO 45678-0000											
VOL 559 PG 552	2,300	7,800	10,100								
PARCEL-ID 32-024-0601.000	HOMESITE VALUE LISTED BELOW										
	2,280	7,800	10,080								
LEWIS, GARY L. & CAROL L.	16-02-14 PT. NE SE PT. E END										
11904 ST. RD. 217	0002.41A	RES USE CODE	500								
SCOTTOWN, OHIO 45678											
VOL 568 PG 662	250	00	250								
PARCEL-ID 32-024-0700.000											
ZOLDAN, RORI H.	16-02-14 W1/2 SE										
C/O BJ ALAN COMPANY INC.	0001.00A	AGR USE CODE	120								
ATTN: FLORA											
555 MARTIN LUTHER KING BL	110	00	110								
YOUNGSTOWN, OHIO 44502											
VOL 530 PG 240											
PARCEL-ID 32-024-0800.000											
WADE, GEORGE L	16-02-14 S1/2 SW SW										
2075 TWP RD 223	0020.00A	AGR USE CODE	121								
SCOTTOWN, OHIO 45678											
VOL 599 [illegible]	00	00	00								
PARCEL-ID 32-024-0900.000											
12-09-98 TRNSF TO 32-024-0900.000	WADE, GEORGE L. AND BRADL										
WADE, GEORGE L. AND BRADLEY R.	16-02-14 S1/2 SW SW										
CARPENTER	0020.00A	AGR USE CODE	121								
2075 TWP RD 223	AUV										
SCOTTOWN, OH 45678	470	00	470								
VOL 639 PG 545											
PARCEL-ID 32-024-0900.000											
12-09-98 TRNSF FROM 32-024-0900.000	WADE, GEORGE L										

5-16-00
Darlene Kaye Stevenson + Wendy Carol Lyons f.k.a. Wendy Carol Turner
1135 H St Rt 217
Scottown, OH 45678

BARRETT BROTHERS SPRINGFIELD, OH 1-800-322-7711

TAX RATE .90
A/R RED FACTOR 10.5100
OTH RED FACTOR 08.4584

LAWRENCE
TAX DISTRICT 32-WINDSOR TWP-SYMMES VALLEY S.D.

GENERAL TAX LIST AND DUPLICATE OF REAL AND PUBLIC UTILITY PROPERTY
COUNTY REAL ESTATE TAXES AND SPECIAL ASSESSMENTS

01/17/00

TAX YEAR 1999
INTEREST RATE
PAGE NO 6017

OWNER'S NAME MAILING ADDRESS	DESCRIPTION LAND	IMPROVEMENTS	TOTAL VALUE	TAXES CHARGED	DECEMBER TAXES	PENALTY	JUNE TAXES	PENALTY	TOTAL DELINQUENT	C. D. DATE	MEMO
HOLSCHUH, BETTY 11509 ST RT 217 PO BOX 20 SCOTTOWN, OHIO 45678 VOL 351 PG 213 PARCEL-ID 32-024-1000.000	16-02-14 A AUDITOR PLAT 0000.11A AUV 10	AGR USE CODE 00	121 10								
LEWIS, GARY L. & CAROL L. 11904 ST. RD. 217 SCOTTOWN, OHIO 45678 VOL 568 PG 662 PARCEL-ID 32-024-1100.000	16-02-14 B AUDITOR PLAT 99 X 264 0000.93A 2,240 HOMESITE VALUE LISTED BELOW 2,240	RES USE CODE 5,910 5,640	510 8,150 7,880								
LEWIS, GARY & CAROLL L. 11904 ST. RD. 217 SCOTTOWN, OHIO 45678 PARCEL-ID 32-024-1200.000	16-02-14 B AUDITOR PLAT 0000.04A 10	RES USE CODE 00	500 10								
LEWIS, GARY & CARROLL L. 11904 ST. RD. 217 SCOTTOWN, OHIO 45678 PARCEL-ID 32-024-1300.000	16-02-14 C AUDITOR PLAT 0000.25A 1,140 HOMESITE VALUE LISTED BELOW 1,140	RES USE CODE 4,930 4,930	510 6,070 6,070								
DEAN, ERNEST N. & RUTH A. C/O TIM HAYES 11189 ST RT 217 SCOTTOWN, OHIO 45678 VOL 340 PG 582 PARCEL-ID 32-024-1400.000 12-28-98 TRNSF TO 32-024-1400.000	16-02-14 D AUDITOR PLAT 20 X 20 0000.00A 00	RES USE CODE 00	500 00								
HAYES, TIMMY AND KAREN 11189 ST RT 217 SCOTTOWN, OHIO 45678 VOL 640 PG 146 PARCEL-ID 32-024-1400.000 12-28-98 TRNSF FROM 32-024-1400.000	16-02-14 D AUDITOR PLAT 20 X 20 0000.00A 70	RES USE CODE 00	500 70								
HAYES, WILLIAM BERKLEY & GENEVA 192 TOWNSHIP RD. 1025 SOUTH POINT, OHIO 45680 VOL 508 PG 57 PARCEL-ID 32-024-1500.000	16-02-14 E AUDITOR PLAT 0000.25A 30	RES USE CODE 00	500 30								
THORNTON, JACK D. & JUDY C/O EDNA TACKETT 7400 ST. RT. 378 WILLOW WOOD, OH 45696-9012 PARCEL-ID 32-024-1600.000	16-02-14 F AUDITOR PLAT 0000.13A 10	RES USE CODE 00	500 10								
HAYES, WILLIAM BERKLEY & GENEVA	16-02-14 F AUDITOR PLAT 0000.12A	RES USE CODE	500								

TAX RATE .90
A/R RED FACTOR 10.5100
OTH RED FACTOR 08.4584

LAWRENCE
TAX DISTRICT 32-WINDSOR TWP-SYMMES VALLEY S.D.

GENERAL TAX LIST AND DUPLICATE OF REAL AND PUBLIC UTILITY PROPERTY
COUNTY REAL ESTATE TAXES AND SPECIAL ASSESSMENTS

01/17/00

TAX YEAR 1999
INTEREST RATE
PAGE NO 6018

OWNER'S NAME MAILING ADDRESS	DESCRIPTION LAND	IMPROVEMENTS	TOTAL VALUE	TAXES CHARGED	DECEMBER TAXES	PENALTY	JUNE TAXES	PENALTY	TOTAL DELINQUENT	C. D. DATE	MEMO
192 TOWNSHIP RD. 1025 SOUTH POINT, OHIO 45680 VOL 508 PG 57 PARCEL-ID 32-024-1700.000	10	00	10								
HAYES, WILLIAM BERKLEY & GENEVA 192 TOWNSHIP RD. 1025 SOUTH POINT, OHIO 45680 VOL 508 PG 57 PARCEL-ID 32-024-1800.000	16-02-14 G AUDITOR PLAT 0002.25A 2,410	RES USE CODE 00	500 2,410								
HOLSCHUH, GLEN DALE & BETTY J. 11509 ST RT 217 P.O. BOX 20 SCOTTOWN OHIO 45678 VOL 372 PG 390 PARCEL-ID 32-025-0100.000	16-02-14 H AUDITOR PLAT LESS .14A. 0001.00A AUV 20	AGR USE CODE 00	121 20								
WALL, BETHEL G. & BARBARA P.O. BOX 979 PROCTORVILLE, OHIO 45669 VOL 384 PG 115 PARCEL-ID 32-025-0200.000	16-02-14 NW COR. SW SW 0001.95A AUV 320	AGR USE CODE 00	121 320								
HOLSCHUH, GLEN DALE & BETTY J. P.O. BOX 20 SCOTTOWN, OHIO 45678 VOL 372 PG 390 PARCEL-ID 32-025-0300.000	16-02-14 HAUDITOR PLAT PT. 8 STRIP REAR OF WOLFS ADD. 0000.01A 10	RES USE CODE 00	500 10								
HOLSCHUH, GLEN DALE & BETTY J. 11509 ST RT 217 P.O. BOX 20 SCOTTOWN, OHIO 45678 VOL 372 PG 390 PARCEL-ID 32-025-0400.000	16-02-14 I AUDITOR PLAT LESS 1 A. 0000.94A AUV 20	AGR USE CODE 00	121 20								
BOWEN, VICKI ST RT 217 SCOTTOWN, OHIO 45678 VOL 591 PG 599 PARCEL-ID 32-025-0500.000	16-02-14 AUDITOR PLAT LESS 1 A 0000.05A 10	RES USE CODE 00	500 10								
HOLSCHUH, GLEN DALE & BETTY J. P.O. BOX 20 SCOTTOWN, OHIO 45678 VOL 372 PG 390 PARCEL-ID 32-025-0600.000	16-02-14 I AUDITOR PLAT 8 STRI PREAR OF WOLFS ADD. 0000.02A 10	AGR USE CODE 00	101 10								
BOWEN, VICKI ST RT 217 SCOTTOWN, OHIO 45678 VOL 591 PG 599 PARCEL-ID 32-025-0700.000	16-02-14 AUD. PLAT 0000.02A 10	RES USE CODE 00	500 10								
NANCE, JEFFERY S AND KATHERINE M 11132 RT. 217	16-02-14 J AUD. PLAT 25 X 30 0000.11A	RES USE CODE	500								

TAX RATE .90
A/R RED FACTOR 10.5100
OTH RED FACTOR 08.4584

LAWRENCE
TAX DISTRICT 32-WINDSOR TWP-SYMMES VALLEY S.D.

GENERAL TAX LIST AND DUPLICATE OF REAL AND PUBLIC UTILITY PROPERTY
COUNTY REAL ESTATE TAXES AND SPECIAL ASSESSMENTS

01/17/00

TAX YEAR 1999
INTEREST RATE
PAGE NO 6019

OWNER'S NAME MAILING ADDRESS	DESCRIPTION LAND	IMPROVEMENTS	TOTAL VALUE	TAXES CHARGED	DECEMBER TAXES	PENALTY	JUNE TAXES	PENALTY	TOTAL DELINQUENT	C. D. DATE	MEMO
SCOTTOWN, OHIO 45678	660	00	660								
VOL 535 PG 336											
PARCEL-ID 32-025-0800.000											
HOLSCHUH, GLEN DALE & BETTY J	-00-00										
11509 ST RT 217	0001.48A	RES USE CODE	500								
P.O. BOX 20	AUV										
SCOTTOWN OHIO 45678	40	00	40								
VOL 372 PG 390											
PARCEL-ID 32-025-0801.000											
MILO F. HOLROYD DBA HOLROYD PR	32 WINDSOR TWP SYMMES VALLEY S										
ODUCTION CO.	D GAS WELL PERMIT # 199										
RT. 1 BOX 282		MIN USE CODE	200								
WILLOWWOOD, OHIO 45696											
GAS WELL	00	00	00								
PARCEL-ID 32-025-0810.000											
DEAN, EARNEST N. & RUTH A.	16-02-14 K AUD. PLAT 25 X 30										
C/O TIM HAYES	0000.00A	RES USE CODE	500								
11189 ST RT 217											
SCOTTOWN, OHIO 45678	00	00	00								
VOL 340 PG 582											
PARCEL-ID 32-025-0900.000											
12-28-98 TRNSF TO 32-025-0900.000	HAYES, TIMMY AND KAREN										
HAYES, TIMMY AND KAREN	16-02-14 K AUD. PLAT 25 X 30										
11189 ST RT 217	0000.00A	RES USE CODE	500								
SCOTTOWN, OHIO 45678											
VOL 640 PG 146	900	00	900								
PARCEL-ID 32-025-0900.000											
12-28-98 TRNSF FROM 32-025-0900.000	DEAN, EARNEST N. & RUTH A										
HOLSCHUH, DALE & BETTY	16-02-14 H AUD. PLAT 12X 25										
11509 ST RT 217	RODS E SIDE										
PO BOX 20	0000.11A	AGR USE CODE	121								
SCOTTOWN, OHIO 45678	AUV										
VOL 428 PG 285	10	00	10								
PARCEL-ID 32-025-1000.000											
DUNFEE, DANNY EARL AND TERRY J	16-02-14 3 C. K. WALL LAND PT.										
EAN	0000.26A	RES USE CODE	510								
8931 STATE RT. 775											
SCOTTOWN, OHIO 45678	1,170	4,460	5,630								
VOL 502 PG 475	HOMESITE VALUE LISTED BELOW										
PARCEL-ID 32-025-1100.000	1,170	4,400	5,570								
HAYES, TIMMY & KAREN SUE	-00-00 2 SCOTTOWN PT.										
11189 ST. RT. 217	0000.00A	RES USE CODE	500								
SCOTTOWN, OHIO 45678											
PARCEL-ID 32-025-1300.000	280	00	280								
HAYES, TIMMY AND KAREN SUE	-00-00 2 SCOTTOWN PT.										
11189 ST. RT. 217	0000.00A	RES USE CODE	500								
SCOTTOWN, OHIO 45678											
PARCEL-ID 32-025-1400.000	290	00	290								

TAX RATE .90
A/R RED FACTOR 10.5100
OTH RED FACTOR 08.4584

LAWRENCE
TAX DISTRICT 32-WINDSOR TWP-SYMMES VALLEY S.D.

GENERAL TAX LIST AND DUPLICATE OF REAL AND PUBLIC UTILITY PROPERTY
COUNTY REAL ESTATE TAXES AND SPECIAL ASSESSMENTS

01/17/00

TAX YEAR 1999
INTEREST RATE
PAGE NO 6020

OWNER'S NAME MAILING ADDRESS	DESCRIPTION LAND	IMPROVEMENTS	TOTAL VALUE	TAXES CHARGED	DECEMBER TAXES	PENALTY	JUNE TAXES	PENALTY	TOTAL DELINQUENT	C. D. DATE	MEMO
HAYES, TIMMY AND KAREN SUE	-00-00 3 SCOTTOWN										
11189 ST. RT. 217	0000.00A	RES USE CODE	500								
SCOTTOWN, OHIO 45678											
PARCEL-ID 32-025-1500.000	980	00	980								
HAYES, TIMMY AND KAREN SUE	-00-00 4 SCOTTOWN										
11189 ST. RT. 217	0000.00A	RES USE CODE	510								
SCOTTOWN, OHIO 45678											
PARCEL-ID 32-025-1600.000	980	26,310	27,290								
	HOMESITE VALUE LISTED BELOW										
	980	25,820	26,800								
HAYES, TIMMY AND KAREN SUE	-00-00 5 SCOTTOWN										
11189 ST. RT. 217	0000.00A	RES USE CODE	545								
SCOTTOWN, OHIO 45678											
PARCEL-ID 32-025-1700.000	980	640	1,620								
HAYES, TIMMY AND KAREN SUE	-00-00 6 SCOTTOWN										
11189 ST. RT. 217	0000.00A	RES USE CODE	500								
SCOTTOWN, OHIO 45678											
PARCEL-ID 32-025-1800.000	290	00	290								
HAYES, TIMMY AND KAREN SUE	-00-00 7 SCOTTOWN										
11189 ST. RT. 217	0000.00A	RES USE CODE	500								
SCOTTOWN, OHIO 45678											
PARCEL-ID 32-026-0100.000	320	00	320								
HAYES, TIMMY AND KAREN SUE	-00-00 8 SCOTTOWN										
11189 ST. RT. 217	0000.00A	RES USE CODE	500								
SCOTTOWN, OHIO 45678											
PARCEL-ID 32-026-0200.000	300	00	300								
HOLSCHUH, G. DALE & BETTY	-00-00 1 WOLFES ADDITION										
P.O. BOX 20	0000.00A	COM USE CODE	400								
SCOTTOWN, OHIO 45678											
VOL 540 PG 739	1,000	00	1,000								
PARCEL-ID 32-026-0400.000											
HOLSCHUH, GLEN DALE & BETTY J.	-00-00 2 WOLFES ADDITION										
P.O. BOX 20	0000.00A	COM USE CODE	499								
SCOTTOWN, OHIO 45678											
VOL 372 PG 390	960	10,040	11,000								
PARCEL-ID 32-026-0500.000											
HOLSCHUH, GLEN DALE & BETTY JO	-00-00 3 WOLFES ADDITION										
P.O. BOX 20	E .15										
SCOTTOWN, OHIO 45678	0000.00A	RES USE CODE	500								
VOL 372 PG 390											
PARCEL-ID 32-026-0600.000	300	00	300								
BOWEN, VICKI	-00-00 3 WOLFES ADDITION										
ST RT 217	W. 35										
SCOTTOWN, OHIO 45678	0000.00A	RES USE CODE	500								
VOL 591 PG 599											
PARCEL-ID 32-026-0700.000	700	00	700								

BARRETT BROTHERS SPRINGFIELD, OH 1-800-322-7711

TAX RATE .90
A/R RED FACTOR 10.5100
OTH RED FACTOR 08.4584

LAWRENCE
TAX DISTRICT 32-WINDSOR TWP-SYMMES VALLEY S.D.

GENERAL TAX LIST AND DUPLICATE OF REAL AND PUBLIC UTILITY PROPERTY
COUNTY REAL ESTATE TAXES AND SPECIAL ASSESSMENTS

TAX YEAR 1999
INTEREST RATE
01/17/00 PAGE NO 6021

OWNER'S NAME MAILING ADDRESS	DESCRIPTION			TAXES CHARGED	DECEMBER TAXES	PENALTY	JUNE TAXES	PENALTY	TOTAL DELINQUENT	C. D. DATE	MEMO
	LAND	IMPROVEMENTS	TOTAL VALUE								
BOWEN, VICKI ST RT 217 SCOTTOWN, OHIO 45678 VOL 591 PG 599 PARCEL-ID 32-026-0800.000	-00-00 4 WOLFES ADDITION E.48 0000.00A RES USE CODE 510 970 7,320 8,290 HOMESITE VALUE LISTED BELOW 970 7,110 8,080										
NANCE, JEFFERY S AND KATHERINE M 11132 RT. 217 SCOTTOWN, OHIO 45678 VOL 535 PG 336 PARCEL-ID 32-026-0900.000	-00-00 4 WOLFES ADDITION LESS E. 4 0000.00A RES USE CODE 500 920 00 920										
NANCE, JEFFERY S AND KATHERINE M 11132 RT. 217 SCOTTOWN, OHIO 45678 VOL 535 PG 336 PARCEL-ID 32-026-1000.000	-00-00 5 WOLFES ADDITION 0000.00A RES USE CODE 510 1,000 5,130 6,130 HOMESITE VALUE LISTED BELOW 1,000 4,990 5,990										
NANCE, JEFFERY S AND KATHERINE M 11132 RT. 217 SCOTTOWN, OHIO 45678 VOL 535 PG 336 PARCEL-ID 32-026-1100.000	-00-00 6 WOLFES ADDITION 0000.00A RES USE CODE 500 1,000 00 1,000										
THORNTON, JACK D. & JUDY 111 CARVER RD. FRANKLIN FURNACE, O 45629 PARCEL-ID 32-026-1200.000	-00-00 A WOLFES ADDITION 115 X 172 0000.00A RES USE CODE 510 2,990 7,110 10,100 HOMESITE VALUE LISTED BELOW 2,990 7,110 10,100										
HAYES, WILLIAM BERKLEY & GENEV A 192 TOWNSHIP RD. 1025 SOUTH POINT, OHIO 45680 VOL 501 PG 783 PARCEL-ID 32-026-1300.000	-00-00 A WOLFES ADDITION LESS 115 X 172 0000.00A RES USE CODE 510 970 5,330 6,300										
SETH, ROBERT D. & SANDRA J. SE XTON 511 TWP. RD. 228 WILLOW WOOD, OHIO 45696 VOL 529 PG 805 PARCEL-ID 32-026-1500.000	16-02-15 W END N1/2 NW LESS 5.50A. 0044.75A AGR USE CODE 120 6,360 00 6,360										
SKELTON, ALFRED M. & BARBARA 664 TWP RD 228 WILLOW WOOD, OHIO 45696 VOL 461 PG 828 PARCEL-ID 32-026-1600.000	J16-02-15 W END N1/2 NW 0003.25A RES USE CODE 500 340 00 340										
SKELTON, ALFRED M. & BARBARA 664 TWP RD 228 WILLOW WOOD, OHIO 45696	J16-02-15 PT W END N 1/2 NW 0001.50A RES USE CODE 500										

TAX RATE .90
A/R RED FACTOR 10.5100
OTH RED FACTOR 08.4584

LAWRENCE
TAX DISTRICT 32-WINDSOR TWP-SYMMES VALLEY S.D.

GENERAL TAX LIST AND DUPLICATE OF REAL AND PUBLIC UTILITY PROPERTY
COUNTY REAL ESTATE TAXES AND SPECIAL ASSESSMENTS

TAX YEAR 1999
INTEREST RATE
01/17/00 PAGE NO 6022

OWNER'S NAME MAILING ADDRESS	DESCRIPTION			TAXES CHARGED	DECEMBER TAXES	PENALTY	JUNE TAXES	PENALTY	TOTAL DELINQUENT	C. D. DATE	MEMO
	LAND	IMPROVEMENTS	TOTAL VALUE								
VOL 461 PG 830 PARCEL-ID 32-026-1601.000	160 00 160										
HAYES, IRVIN K. PO BOX 652 SOUTH POINT, OH 45680 OR6 PGH 138 PARCEL-ID 32-026-1700.000	16-02-15 W END N1/2 NW 0000.25A RES USE CODE 500 1,140 00 1,140										
LEWIS, GARY L. &N CAROLL L. 11904 ST. RD. 217 SCOTTOWN, OHIO 45678 VOL 550 PG 659 PARCEL-ID 32-026-1800.000	16-02-15 PT W END N 1/2 NW SO OF RD 0000.50A AGR USE CODE 121 AUV 10 00 10										
WALL, CONLEY V. P. O. BOX 332 PROCTORVILLE, OHIO 45669 VOL 601 PG 67 PARCEL-ID 32-027-0100.000	16-02-15 MID N 1/2 NW RD OF RD 0003.05A AGR USE CODE 121 AUV 70 00 70										
WALL, CONLEY V. P. O. BOX 332 PROCTORVILLE, OHIO 45669 VOL 601 PG 67 PARCEL-ID 32-027-0101.000	16-02-15 S PT NW SW 0006.95A AGR USE CODE 121 AUV 170 00 170										
WALL, CONLEY V. P. O. BOX 332 PROCTORVILLE, OHIO 45669 VOL 601 PG 67 PARCEL-ID 32-027-0200.000	16-02-15 E END N1/2 NW 0020.00A AGR USE CODE 121 AUV 490 00 490										
WALL, CONLEY V. P. O. BOX 332 PROCTORVILLE, OHIO 45669 VOL 601 PG 67 PARCEL-ID 32-027-0300.000	16-02-15 E1/2 SE NW 0020.00A AGR USE CODE 121 AUV 490 3,400 3,890										
LEWIS, GARY L. AND CAROLL 11904 ST. RD. 217 SCOTTOWN, OHIO 45678 418 PG 401 PARCEL-ID 32-027-0400.000	16-02-15 W1/2 SE NW LESS 4.50A - 0015.75A AGR USE CODE 121 AUV 2,410 1,540 3,950										
LEWIS, GARY L. & CAROLL 11904 ST. RD. 217 SCOTTOWN, OHIO 45678 VOL 550 PG 659 PARCEL-ID 32-027-0500.000	16-02-15 NE COR. W1/2 SE 0004.50A AGR USE CODE 121 AUV 110 00 110										
LEWIS, GARY L. AND CAROLL L. 11904 ST. RD. 217 SCOTTOWN, OHIO 45678 VOL 418 PG 401 PARCEL-ID 32-027-0600.000	16-02-15 SW NW LESS 10A. 0029.00A AGR USE CODE 121 AUV 710 00 710										
SKELTON, ALFRED M. & BARBARA 664 TWP RD 228	J16-02-15 PT. SW NE 0010.00A RES USE CODE 510										

BARRETT BROTHERS SPRINGFIELD, OH 1-800-322-7711

TAX RATE TOTAL 90
A/R RED FACTOR 10.5100
OTH RED FACTOR 08.4584

LAWRENCE
TAX DISTRICT 32-WINDSOR TWP-SYMMES VALLEY S.D.

GENERAL TAX LIST AND DUPLICATE OF REAL AND PUBLIC UTILITY PROPERTY
COUNTY REAL ESTATE TAXES AND SPECIAL ASSESSMENTS

TAX YEAR 1999
INTEREST RATE
01/17/00 PAGE NO 6023

OWNER'S NAME MAILING ADDRESS	DESCRIPTION LAND	IMPROVEMENTS	TOTAL VALUE	TAXES CHARGED	DECEMBER TAXES	PENALTY	JUNE TAXES	PENALTY	TOTAL DELINQUENT	C. D. DATE	MEMO
WILLOW WOOD, OHIO 45696											
VOL 461 PG 828	3,220	7,410	10,630								
PARCEL-ID 32-027-0700.000	HOMESITE VALUE LISTED BELOW										
	2,280	6,630	8,910								
NECCO, EDWARD G AND DOROTHY	16-02-15 NW NE										
70 -B PRIVATE DRIVE 54	0040.00A	AGR USE CODE	111								
SOUTH POINT, OHIO 45680-0000	AUV										
VOL VOL 620 PG 546	3,000	5,100	8,100								
PARCEL-ID 32-027-0800.000	HOMESITE VALUE LISTED BELOW										
	2,050	3,850	5,900								
BRYANT, DELANO D. AND MARY A.	16-02-15 NE NE LESS 0.21ACRES										
011	BAL=38.35ACRES										
C/O FLEET MORTGAGE CORP.		AGR USE CODE	101								
ATTN: TAX DEPT.											
2210 ENTERPRISE DR.	6,330	12,440	18,770								
FLORENCE, SC 29501	HOMESITE VALUE LISTED BELOW										
VOL 621 PG 267	2,050	11,400	13,450								
PARCEL-ID 32-027-0900.000											
MARTINEZ, JAIME L. & ANNETTE	16-02-15 NE NE PT 0.21ACRES										
555 TWP RD. 78 E		RES USE CODE	500								
SCOTTOWN, OHIO 45678											
VOL 547 PG 400	20	00	20								
PARCEL-ID 32-027-0900.001											
WALL, CONLEY V.	16-02-15 W END S1/2 NE										
P. O. BOX 332	0035.00A	AGR USE CODE	121								
PROCTORVILLE, OHIO 45669	AUV										
VOL 601 PG 67	2,880	00	2,880								
PARCEL-ID 32-027-1000.000											
NECCO, EDWARD G. AND DOROTHY	16-02-15 E END S1/2 NE & NE SE										
70- B PRIVATE DRIVE 54	LESS 6A.										
SOUTH POINT, OHIO 45680-000	0081.67A	AGR USE CODE	111								
VOL 620 PG 546	AUV										
PARCEL-ID 32-027-1100.000	2,000	00	2,000								
WATSON, CHARLES C. & SANDRA	16-02-15 W1/2 NW SE										
9713 ST RT 217	0020.50A	AGR USE CODE	121								
SCOTTOWN, OHIO 45678											
VOL 398 PG 23	2,400	00	2,400								
PARCEL-ID 32-027-1200.000											
RADFORD, HAROLD M. & BETTY J.	16-02-15 E1/2 NW SE			8/18/00							
C/O HAROLD M.&BETTY J. RADFORD	0020.00A	AGR USE CODE	120								
1106 CENTER ST.				Danny & Patricia Ann Burns							
HUNTINGTON, W. VA.	4,040	10,790	14,830								
VOL 444 PG 321	HOMESITE VALUE LISTED BELOW										
PARCEL-ID 32-027-1300.000	2,050	9,840	11,890								
WALL, JAMES EVAN & PATRICIA JU	16-02-15 3C. K. WALL LAND SE										
10353 ST. RT. 217	COR. NE SE										
SCOTTOWN, OHIO 45678	0006.00A	RES USE CODE	510								
PARCEL-ID 32-027-1400.000											
	2,800	12,380	15,180								
	HOMESITE VALUE LISTED BELOW										
	2,280	12,250	14,530								
WALL, BARBARA S.	16-02-15 W END SE PT										

BARRETT BROTHERS SPRINGFIELD, OH 1-800-322-7711

TAX RATE [illegible].90
A/R RED FACTOR 10.5100
OTH RED FACTOR 08.4584

LAWRENCE
TAX DISTRICT 32-WINDSOR TWP-SYMMES VALLEY S.D.

GENERAL TAX LIST AND DUPLICATE OF REAL AND PUBLIC UTILITY PROPERTY
COUNTY REAL ESTATE TAXES AND SPECIAL ASSESSMENTS

01/17/00

TAX YEAR 1999
INTEREST RATE
PAGE NO 6024

OWNER'S NAME MAILING ADDRESS	DESCRIPTION LAND	IMPROVEMENTS	TOTAL VALUE	TAXES CHARGED	DECEMBER TAXES	PENALTY	JUNE TAXES	PENALTY	TOTAL DELINQUENT	C. D. DATE	MEMO
P. O. BOX 779 PROCTORVILLE, OHIO 45669 VOL 489 PG 687 PARCEL-ID 32-027-1500.000	LESS 31.47A 0005.53A AGR USE CODE 121 AUV 2,390 1,000 3,390 HOMESITE VALUE LISTED BELOW 2,280 890 3,170										
WALL, BETHEL & BARBARA S. P.O. BOX 979 PROCTORVILLE, OHIO 45669-0000 VOL 453 PG 174 PARCEL-ID 32-027-1501.000	16-02-15 W END SE PT 0024.12A AGR USE CODE 121 AUV 590 00 590										
WALL, J. EVAN & PATTY 10353 ST. RT. 217 SCOTTOWN, OHIO 45678 PARCEL-ID 32-027-1502.000	16-02-15 W END SE PT 0007.35A RES USE CODE 540 2,940 14,560 17,500 HOMESITE VALUE LISTED BELOW 2,280 14,560 16,840										
WALL, BETHEL G. & BARBARA P.O. BOX 779 PROCTORVILLE, OHIO 45669-0000 VOL 455 PG 121 PARCEL-ID 32-027-1600.000	16-02-15 W END S 1/2 SE PT 0022.42A AGR USE CODE 121 AUV 2,800 2,120 4,920										
WATSON, CHARLES C. & SANDRA 9713 ST RT 217 SCOTTOWN, OHIO 45678 VOL 398 PG 23 PARCEL-ID 32-027-1700.000	16-02-15 PT. NW COR. 0000.08A AGR USE CODE 121 10 00 10										
WALL, BETHEL G. & BARBARA P.O. BOX 779 PROCTORVILLE, OHIO 45669 VOL 384 PG 115 PARCEL-ID 32-027-1800.000	16-02-15 E END S 1/2 SE LESS 7.34A 0021.46A AGR USE CODE 121 AUV 2,780 1,960 4,740 HOMESITE VALUE LISTED BELOW 2,280 1,220 3,500										
WALL, J. EVAN & PATTY 10353 ST. RT. 217 SCOTTOWN, OHIO 45678-0000 VOL 453 PG 174 PARCEL-ID 32-027-1801.000	16-02-15 E END S 1/2 SE PT 0007.34A RES USE CODE 500 770 00 770										
ASH, MYRTLE HAYES C/O FRAZIER BOX 1004 HUNTINGTON, W. VA. 25713-0000 VOL 185 PG 244 PARCEL-ID 32-028-0100.000 12-14-99 227.11	16-02-15 NE SW LESS 3A. 0037.00A AGR USE CODE 120 6,060 00 6,060										
ASH, MYRTLE HAYES C/O FRAZIER BOX 1004 HUNTINGTON, W. VA. 25713-0000 PARCEL-ID 32-028-0200.000 12-14-99 11.97	16-02-15 N PT. SW SW 0003.00A AGR USE CODE 120 320 00 320										

TAX RATE [illegible].90
A/R RED FACTOR 10.5100
OTH RED FACTOR 08.4584

LAWRENCE
TAX DISTRICT 32-WINDSOR TWP-SYMMES VALLEY S.D.

GENERAL TAX LIST AND DUPLICATE OF REAL AND PUBLIC UTILITY PROPERTY
COUNTY REAL ESTATE TAXES AND SPECIAL ASSESSMENTS

01/17/00

TAX YEAR 1999
INTEREST RATE
PAGE NO 6025

OWNER'S NAME MAILING ADDRESS	DESCRIPTION LAND	IMPROVEMENTS	TOTAL VALUE	TAXES CHARGED	DECEMBER TAXES	PENALTY	JUNE TAXES	PENALTY	TOTAL DELINQUENT	C. D. DATE	MEMO
PRUITT, RICHARD A. 9529 ST RT 217 SCOTTOWN, OHIO 45678 OR4 PG 155 PARCEL-ID 32-028-0300.000	16-02-15 NW PT NE SW LESS 0.26A & 18.60A 0001.14A RES USE CODE 545 2,310 6,540 8,850 HOMESITE VALUE LISTED BELOW 2,280 6,540 8,820 02-02-99 TRNSF FROM 32-028-0300.000 PRUITT, RICHARD A. & DAVI 09-09-99 28.74 09-09-99 400.00										
PRUITT, RICHARD A. & DAVID 9529 ST RT 217 SCOTTOWN, OHIO 45678 VOL 457 PG 648 PARCEL-ID 32-028-0300.000	16-02-15 NW PT NE SW LESS 0.26A & 18.60A 0001.14A RES USE CODE 545 00 00 00 02-02-99 TRNSF TO 32-028-0300.000 PRUITT, RICHARD A.										
PRUITT, DAVID 9513 ST. RT. 217 SCOTTOWN, OHIO 45678 OR 32 PG 747/749 PARCEL-ID 32-028-0301.000	16-02-15 N W PT NE SW PT 0000.26A RES USE CODE 545 1,170 1,900 3,070 HOMESITE VALUE LISTED BELOW 1,170 1,720 2,890 10-06-99 TRNSF FROM 32-028-0301.000 PRUITT, DAVID ETAL										
PRUITT, DAVID & LOUISE LIFE ES T & PRUITT, DORA, REM. 9513 ST. RT. 217 SCOTTOWN, OHIO 45678 VOL 508 PG 694 PARCEL-ID 32-028-0301.000	16-02-15 N W PT NE SW PT 0000.26A RES USE CODE 545 00 00 00 10-06-99 TRNSF TO 32-028-0301.000 PRUITT, DAVID ETAL										
PRUITT, DAVID ETAL 9513 ST. RT. 217 SCOTTOWN, OHIO 45678 VOL 508 PG 694 PARCEL-ID 32-028-0301.000	16-02-15 N W PT NE SW PT 0000.26A RES USE CODE 545 00 00 00 10-06-99 TRNSF TO 32-028-0301.000 PRUITT, DAVID										
LEWIS, GARY & CAROLL 11904 ST. RD. 217 SCOTTOWN, OHIO 45678-0000 VOL 451 PG 770 PARCEL-ID 32-028-0302.000	16-02-15 NW PT NE SW PT 0018.60A AGR USE CODE 121 AUV 460 00 460										
WATSON, CHARLES C. & SANDRA 9713 ST RT 217 SCOTTOWN, OHIO 45678 VOL 398 PG 23 PARCEL-ID 32-028-0400.000	16-02-15 PT. NE PT. NE SW 0001.00A AGR USE CODE 121 110 00 110										
WATSON, CHARLES C. & SANDRA	16-02-15 PT. NE PT NE SW										

9-7-00 QC 10-5-00
Paul + Mary Wilks — Richard A. + Sadie Pruitt —
218 Ben St.
Chesapeake, OH 45619

BARRETT BROTHERS SPRINGFIELD, OH 1-800-322-7711

TAX RATE .90
A/R RED FACTOR 10.5100
OTH RED FACTOR 08.4584

LAWRENCE
TAX DISTRICT 32-WINDSOR TWP-SYMMES VALLEY S.D.

GENERAL TAX LIST AND DUPLICATE OF REAL AND PUBLIC UTILITY PROPERTY
COUNTY REAL ESTATE TAXES AND SPECIAL ASSESSMENTS

TAX YEAR 1999
INTEREST RATE
01/17/00 PAGE NO 6026

OWNER'S NAME MAILING ADDRESS	DESCRIPTION LAND	IMPROVEMENTS	TOTAL VALUE	TAXES CHARGED	DECEMBER TAXES	PENALTY	JUNE TAXES	PENALTY	TOTAL DELINQUENT	C. D. DATE	MEMO
9713 ST RT 217 SCOTTOWN, OHIO 45678 VOL 398 PG 23 PARCEL-ID 32-028-0500.000	0014.43A 3,690 HOMESITE VALUE LISTED BELOW 2,280	AGR USE CODE 12,260 12,170	121 15,950 14,450								
WATSON, CLEO & DELICIE 9662 STATE RT. 217 SCOTTOWN, OHIO 45678 VOL 236 PG 376 PARCEL-ID 32-028-0600.000	16-02-15 PT. NE PT. NE SW 0000.57A 1,860 HOMESITE VALUE LISTED BELOW 1,860	RES USE CODE 9,380 9,380	510 11,240 11,240								
LEWIS, GARY L. & CAROLL L. 11904 ST RT 217 SCOTTOWN, OH. 45678-0000 VOL 601 PG 53 PARCEL-ID 32-028-0700.000	16-02-15 SW COR. NE SW 0004.00A 2,590 HOMESITE VALUE LISTED BELOW 2,280	RES USE CODE 1,450 1,230	510 4,040 3,510								
NECCO, EDWARD G. AND DOROTHY 70- B PRIVATE DRIVE 54 SOUTH POINT, OHIO 45680-0000 VOL 620 PG 546 PARCEL-ID 32-028-0800.000	16-02-15 NE COR SE NE 0002.00A AUV 50	AGR USE CODE 00	111 50								
HIGGINS, DONALD DALE & JANIE 1872 CO RD 37 SCOTTOWN, OHIO 45678 VOL 431 PG 274 PARCEL-ID 32-028-0900.000	16-02-12 NE NW 0040.00A AUV 980	AGR USE CODE 00	121 980								
WATSON, CLEO G. & DELSIE F. 9662 STATE RT. 217 SCOTTOWN, OHIO 45678 VOL 388 PG 173 PARCEL-ID 32-028-1000.000	16-2-15 S 1/2 SW LESS .58ACS B AL= 79.42 AUV 4,200	 AGR USE CODE 430	 111 4,630								
WATSON, DANNY J. & SHARON R. 9748 ST. RT. 217 SCOTTOWN, OHIO 45678 PARCEL-ID 32-028-1000.001	16-2-15 S1/2 SW PT .58ACS 1,890	 RES USE CODE 5,070	 545 6,960								
DUNFEE, ERMA M. 8739 CO. RD. 2 WILLOW WOOD, OHIO 45696-9078 PARCEL-ID 32-028-1200.000	16-02-16 N PT. NW NW 0017.00A AUV 420	AGR USE CODE 00	121 420								
YOUNG, ANISE G. ETAL 8739 CO RD 2 WILLOWWOOD, OHIO 45696 VOL 629 PG 643 PARCEL-ID 32-028-1300.000	16-02-16 S1/2 NW NW 0020.00A AUV 490	AGR USE CODE 00	121 490								
YOUNG, ANISE G. ETAL 8739 CO RD 2 WILLOWWOOD, OHIO 45696 VOL 629 PG 643 PARCEL-ID 32-028-1400.000	16-02-16 S1/2 NE NW 0020.00A AUV 490	AGR USE CODE 00	121 490								

TAX RATE .90
A/R RED FACTOR 10.5100
OTH RED FACTOR 08.4584

LAWRENCE
TAX DISTRICT 32-WINDSOR TWP-SYMMES VALLEY S.D.

GENERAL TAX LIST AND DUPLICATE OF REAL AND PUBLIC UTILITY PROPERTY
COUNTY REAL ESTATE TAXES AND SPECIAL ASSESSMENTS

TAX YEAR 1999
INTEREST RATE
01/17/00 PAGE NO 6027

OWNER'S NAME MAILING ADDRESS	DESCRIPTION LAND	IMPROVEMENTS	TOTAL VALUE	TAXES CHARGED	DECEMBER TAXES	PENALTY	JUNE TAXES	PENALTY	TOTAL DELINQUENT	C. D. DATE	MEMO
YOUNG, ANISE G P.O. BOX 140 WILLOWWOOD, OHIO 45696 VOL 605 PG 646 PARCEL-ID 32-028-1500.000	16-02-16 NW COR. NW NW 0003.00A AUV 70	AGR USE CODE 00	121 70								
DUNFEE, HELEN MARIE 8529 STATE RT. 217 SCOTTOWN, OHIO 45678 VOL 490 PG 610 PARCEL-ID 32-028-1600.000	16-02-16 W1/2 N1/2 SE NW 0010.00A 1,050	AGR USE CODE 00	120 1,050								
DUNFEE, DAVEY L. & INA LEE 227 TOWNSHIP RD. 346 SOUTH POINT, OH 45680 VOL 339 PG 652 PARCEL-ID 32-028-1700.000	16-02-16 W1/2 N1/2 SE NW 0010.00A 1,050	RES USE CODE 00	500 1,050	3/27/00 Michael & Jackie Herrell —							
MANRON, SUSIE A. C/O HAROLD BRUMFIELD 8 DAISY DR. PROCTORVILLE, OHIO 45669-8440 PARCEL-ID 32-028-1800.000	16-02-16 S1/2 NE NW 0006.00A 2,800	RES USE CODE 00	500 2,800								
DUNFEE, HELEN MARIE 8529 STATE ROUTE 217 SCOTTOWN, OHIO 45678 VOL 490 PG 610 PARCEL-ID 32-029-0100.000 07-21-99 SPLIT TO 32-029-0100.000 07-21-99 SPLIT TO 32-029-0100.001	16-02-16 S1/2 NE NW 0014.00A 00 DUNFEE, HELEN MARIE HERRELL, MICHAEL AND JACK	AGR USE CODE 00	120 00								
DUNFEE, HELEN MARIE 8529 STATE ROUTE 217 SCOTTOWN, OHIO 45678 VOL 490 PG 610 PARCEL-ID 32-029-0100.000 07-21-99 SPLIT FROM 32-029-0100.000	16-2-16 S 1/2 NE NW LESS 1.09 BAL 12.91 AC 3,590 HOMESITE VALUE LISTED BELOW 1,820 DUNFEE, HELEN MARIE	 AGR USE CODE 9,390 8,030	 120 12,980 9,850								
HERRELL, MICHAEL AND JACKIE 8531 ST RT 217 SCOTTOWN, OH 45678 OR 24 PG 197 PARCEL-ID 32-029-0100.001 07-21-99 SPLIT FROM 32-029-0100.000	16-2-16 S 1/2 NE NW PT 1.09 AC 120 DUNFEE, HELEN MARIE	 RES USE CODE 00	 500 120								
YOUNG, ANISE G P.O. BOX 140 WILLOWWOOD, OHIO 45696 VOL 605 PG 646 PARCEL-ID 32-029-0200.000	16-02-16 N 1/2 SW NW 0020.00A 2,800	AGR USE CODE 00	120 2,800								
DUNFEE, ERMA M. 8739 CO RD 2	16-02-16 N1/2 NE NW 0020.00A	AGR USE CODE	121								

BARRETT BROTHERS SPRINGFIELD, OH 1-800-322-7711

TAX RATE [illegible]90
A/R RED FACTOR 10.5100
OTH RED FACTOR 08.4584

LAWRENCE
TAX DISTRICT 32-WINDSOR TWP-SYMMES VALLEY S.D.

GENERAL TAX LIST AND DUPLICATE OF REAL AND PUBLIC UTILITY PROPERTY
COUNTY REAL ESTATE TAXES AND SPECIAL ASSESSMENTS

01/17/00

TAX YEAR 1999
INTEREST RATE
PAGE NO 6028

OWNER'S NAME MAILING ADDRESS	DESCRIPTION			TAXES CHARGED	DECEMBER TAXES	PENALTY	JUNE TAXES	PENALTY	TOTAL DELINQUENT	C. D. DATE	MEMO
	LAND	IMPROVEMENTS	TOTAL VALUE								
WILLOW WOOD, OHIO 45696-9078	AUV										
PARCEL-ID 32-029-0300.000	490	00	490								
CRUM, JAMES E. JR. & TERESA ANNETTE	16-02-16 S1/2 SW NW										
	0020.00A	AGR USE CODE	121								
10580 CO RD 1	AUV										
CHESAPEAKE, OHIO 45619	490	00	490								
VOL 618 PG 172											
PARCEL-ID 32-029-0400.000											
THORNTON, JACK D. & JUDY	16-02-16 N 1/2 NW NE LE; 2.55A										
111 CARVER RD.	BAL=17.45ACS										
FRANKLIN FURNACE, O 45629		AGR USE CODE	120								
PARCEL-ID 32-029-0500.000											
	4,970	11,320	16,290								
	HOMESITE VALUE LISTED BELOW										
	2,280	11,060	13,340								
DUNFEE, PAUL TIMOTHY	16-02-16 N 1/2 NW NE PT 2.55AC										
101 TWP RD 228	S										
WILLOWWOOD, OHIO 45696		COM USE CODE	499								
VOL 623 PG 410											
PARCEL-ID 32-029-0500.001	2,630	11,550	14,180								
DENNISON, WANDA F.	16-02-16 PT. S1/2 NW NE										
8516 CO RD 2	0006.50A	RES USE CODE	510								
WILLOW WOOD, OHIO 45696-0000											
VOL 540 PG 695	2,850	16,400	19,250								
PARCEL-ID 32-029-0600.000	HOMESITE VALUE LISTED BELOW										
	2,280	16,400	18,680								
DENNISON, WANDA F.	16-2-16 PT S 1/2 NW NE 11.52 A										
8516 CO RD 2	CRES										
WILLOW WOOD, OHIO 45696-000		RES USE CODE	510								
VOL 540 PG 697											
PARCEL-ID 32-029-0700.000	3,760	2,730	6,490								
	HOMESITE VALUE LISTED BELOW										
	2,280	2,470	4,750								
CHILDERS, ALFRED M. & PHYLLIS ANNE	16-02-16 PT. S1/2 NW NE										
	0001.27A	RES USE CODE	500								
RT. 3 BOX 246											
PROCTORVILLE, OHIO 45669	2,080	00	2,080								
VOL 526 PG 181											
PARCEL-ID 32-029-0800.000											
CHILDERS, ALFRED M. & PHYLLIS ANNE	16-02-16 PT. S1/2 NW NE										
	0000.39A	RES USE CODE	500								
RT. 3 BOX 246											
PROCTORVILLE, OHIO 45669	1,480	00	1,480								
PARCEL-ID 32-029-0900.000											
CHILDERS, ALFREDM. & PHYLLIS NNE	A16-02-16 PT. S1/2 NW NE										
	0000.07A	RES USE CODE	510								
RT. 3 BOX 246											
PROCTORVILLE, OHIO 45669	460	10,460	10,920								
PARCEL-ID 32-029-1000.000	HOMESITE VALUE LISTED BELOW										
	460	10,320	10,780								
YOUNG, ANISE G. ETAL	16-02-16 S1/2 NW NE										

BARRETT BROTHERS SPRINGFIELD, OH 1-800-322-7711

TAX RATE [illegible]90
A/R RED FACTOR 10.5100
OTH RED FACTOR 08.4584

LAWRENCE
TAX DISTRICT 32-WINDSOR TWP-SYMMES VALLEY S.D.

GENERAL TAX LIST AND DUPLICATE OF REAL AND PUBLIC UTILITY PROPERTY
COUNTY REAL ESTATE TAXES AND SPECIAL ASSESSMENTS

01/17/00

TAX YEAR 1999
INTEREST RATE
PAGE NO 6029

OWNER'S NAME MAILING ADDRESS	DESCRIPTION			TAXES CHARGED	DECEMBER TAXES	PENALTY	JUNE TAXES	PENALTY	TOTAL DELINQUENT	C. D. DATE	MEMO
	LAND	IMPROVEMENTS	TOTAL VALUE								
8739 CO RD 2	0000.25A	AGR USE CODE	121								
WILLOWWOOD, OHIO 45696	AUV										
VOL 629 PG 643	10	00	10								
PARCEL-ID 32-029-1100.000											
WILLIAMS, BILLY & PAULENA LIFE EST REM WILLIAMS, B.K. ETAL	16-2-16 PT NE NE LESS 1.49A BA			AF 5-3-00							
	L18.01			Billy Keith Williams + Donna Gail Williams —							
129 TWP. RD. 228		AGR USE CODE	120								
✓ WILLOW WOOD, OHIO 45696	AUV										
VOL 633 PG 647	2,460	00	2,460								
PARCEL-ID 32-029-1200.000											
KERNS, KEITH & SANDRA	16-2-16 PT. PT NE NE 1.49 ACS										
462 TOWNSHIP RD. 228		RES USE CODE	510								
WILLOW WOOD, OHIO 45696											
PARCEL-ID 32-029-1200.001	2,100	19,310	21,410								
ASH, GAIL	16-02-16 PT NE NE PT										
10 TWP RD 228	0018.75A	RES USE CODE	510								
WILLOW WOOD, OHIO 45696											
VOL 519 PG 24	4,490	11,570	16,060								
PARCEL-ID 32-029-1201.000	HOMESITE VALUE LISTED BELOW										
	2,050	11,570	13,620								
SETH, ROBERT D. & SANDRA J. SEXTON	16-02-16 NE COR. NE NE										
	0001.50A	RES USE CODE	510								
511 TOWNSHIP RD. 228											
WILLOW WOOD, OHIO 45696	2,330	17,660	19,990								
PARCEL-ID 32-029-1300.000	HOMESITE VALUE LISTED BELOW										
	2,280	16,980	19,260								
RIFFE, GLEN R. & FAY I.	16-02-16 N1/2 S1/2 NE										
8376 CO. RD. 2	LESS 21.28A										
WILLOW WOOD, OHIO 45696	0002.00A	RES USE CODE	510								
VOL 497 PG137											
PARCEL-ID 32-029-1400.000	2,570	7,050	9,620								
	HOMESITE VALUE LISTED BELOW										
	2,280	6,970	9,250								
PINKERMAN, STEVEN & TAMRA	16-02-16 PT N 1/2 S 1/2 NE										
8356 CO. RD. 2	LESS 2.10A										
WILLOW WOOD, OHIO 45696	0019.18A	AGR USE CODE	120								
VOL 491 PG 663											
PARCEL-ID 32-029-1401.000	3,430	00	3,430								
PINKERMAN, STEVE AND TAMRA A.	16-02-16 PT.										
8356 CO. RD. 2	0002.10A	AGR USE CODE	120								
WILLOW WOOD, OHIO 45696											
VOL 486 PG 231	2,600	13,410	16,010								
PARCEL-ID 32-029-1402.000	HOMESITE VALUE LISTED BELOW										
	2,280	13,150	15,430								
WILLIAMS, BILLY & PAULENA LIFE EST REM WILLIAMS, B.K. ETAL	16-02-16 NW COR. NE NE			5-3-00 129 Twp Rd 228 Willowwood, O 10/18/00							
	0000.31A	AGR USE CODE	120	Billy Keith Williams + Donna Gail Williams — Kelly B. Gipson + Melissa Wilson —							
129 TOWNSHIP RD. 228											
WILLOW WOOD, OHIO 45696-0000	1,290	11,260	12,550								
✓ VOL 633 PG 647	HOMESITE VALUE LISTED BELOW										
PARCEL-ID 32-029-1500.000	1,290	11,200	12,490								

BARRETT BROTHERS SPRINGFIELD, OH 1-800-322-7711

TAX RATE .90
A/R RED FACTOR 10.5100
OTH RED FACTOR 08.4584

LAWRENCE
TAX DISTRICT 32-WINDSOR TWP-SYMMES VALLEY S.D.

GENERAL TAX LIST AND DUPLICATE OF REAL AND PUBLIC UTILITY PROPERTY
COUNTY REAL ESTATE TAXES AND SPECIAL ASSESSMENTS

TAX YEAR 1999
INTEREST RATE
01/17/00 PAGE NO 6030

OWNER'S NAME MAILING ADDRESS	DESCRIPTION LAND	IMPROVEMENTS	TOTAL VALUE	TAXES CHARGED	DECEMBER TAXES	PENALTY	JUNE TAXES	PENALTY	TOTAL DELINQUENT	C. D. DATE	MEMO
BARBOUR, RICHARD K & BILLIE J	16-2-16 N 1/2 S1/2 NE LESS .39										
8322 CO. RD. 2	& 12.67AC BAL= 3.29AC										
WILLOW WOOD, OHIO 45696		AGR USE CODE	121								
VOL 585 PG 264	AUV										
PARCEL-ID 32-029-1600.000	2,330	27,710	30,040								
	HOMESITE VALUE LISTED BELOW										
	2,280	27,600	29,880								
BARBOUR, RICHARD K. & BILLIE J	16-02-16 N1/2 S1/2 NE PT 0.39 ACRES										
8322 CO. RD. 2		RES USE CODE	510								
WILLOW. WOOD, OHIP 45696											
VOL 542 PG 319	1,480	12,070	13,550								
PARCEL-ID 32-029-1600.001											
TREDWAY, THOMAS R. & PATTY LOU	16-2-16 N1/2 S1/2 NE PT 12.67A C										
1183 TWP RD 212 S		RES USE CODE	500								
SCOTTOWN, OHIO 45678											
VOL 575 PG 28	AUV										
PARCEL-ID 32-029-1600.002	2,330	00	2,330								
HAYES, JAMES D & DEBBIE	16-02-16 W1/2 END SW NE										
8609 ST RT 217	0008.32A	RES USE CODE	510								
SCOTTOWN, OHIO 45678											
VOL 613 PG 143	3,490	18,410	21,900								
PARCEL-ID 32-029-1700.000											
LOVE, CHARLES E. & CONNIE J.	16-02-16 E END S1/2 S1/2 NE & NPT. N1/2 SE										
8183 CO. RD. 2	0003.00A	RES USE CODE	545								
WILLOW WOOD, OHIO 45696											
PARCEL-ID 32-029-1800.000											
	2,490	00	2,490								
TAYLOR, SALLY G.	16-02-16 NW 1/4 SE 1/4										
339 COUNTY RD 67	0003.11A	COM USE CODE	499								
SCOTTOWN, OHIO 45678											
VOL 603 PG 214	00	00	00								
PARCEL-ID 32-029-1900.000											
07-27-99 TRNSF TO 32-029-1900.000 THORNTON SERVICE CORPORAT											
THORNTON SERVICE CORPORATION	16-02-16 NW 1/4 SE 1/4										
101 TWP RD 228	0003.11A	COM USE CODE	499								
WILLOW WOOD, OH 45696											
OR 24 PG 686	6,620	6,490	13,110								
PARCEL-ID 32-029-1900.000											
07-27-99 TRNSF FROM 32-029-1900.000 TAYLOR, SALLY G.											
DOBBSTON TOWN HOUSE	16-2-16 (OWNED BY TWP)										
PARCEL-ID 32-029-2000.000		EXM USE CODE	630								
	2,280	00	2,280								
WRIGHT, LEE EDWARD & CARROLL	J16-02-16 PT LESS 8.78ACRES BAL										
8632 STATE ROUTE 217	= 1.64ACRES										

TAX RATE .90
A/R RED FACTOR 10.5100
OTH RED FACTOR 08.4584

LAWRENCE
TAX DISTRICT 32-WINDSOR TWP-SYMMES VALLEY S.D.

GENERAL TAX LIST AND DUPLICATE OF REAL AND PUBLIC UTILITY PROPERTY
COUNTY REAL ESTATE TAXES AND SPECIAL ASSESSMENTS

TAX YEAR 1999
INTEREST RATE
01/17/00 PAGE NO 6031

OWNER'S NAME MAILING ADDRESS	DESCRIPTION LAND	IMPROVEMENTS	TOTAL VALUE	TAXES CHARGED	DECEMBER TAXES	PENALTY	JUNE TAXES	PENALTY	TOTAL DELINQUENT	C. D. DATE	MEMO
SCOTTOWN, OHIO 45678		RES USE CODE	510								
VOL 348 PG 51											
PARCEL-ID 32-030-0100.000	2,420	6,040	8,460								
	HOMESITE VALUE LISTED BELOW										
	2,280	6,010	8,290								
ADKINS, JERRY RAY JR. & RACHEL LYNN	16-02-16 PT 8.78ACRES	RES USE CODE	545								
8698 ST RT 217											
SCOTTOWN, OHIO 45678	3,090	3,420	6,510								
VOL 637 PG 343											
PARCEL-ID 32-030-0100.001											
BARBOUR, RICHARD K. & BILLIE	B16-02-16 E END S1/2 S1/2 NE & NPT. N1/2 SE										
8322 CO. RD. 2	0021.42A	AGR USE CODE	120								
WILLOW WOOD, OHIO 45696	AUV										
VOL 548 PG 38	580	00	580								
PARCEL-ID 32-030-0200.000											
WRIGHT, ORLIE & MAXINE	16-02-16 E. END S1/2 NE P N.PT N1/2 SE ST HY NO.1 5.59 AC										
WILLOW WOOD, OHIO	0005.69A	EXM USE CODE	610								
VOL 330 PG 179											
PARCEL-ID 32-030-0300.000	100	00	100								
FREEMAN, VERA J LIFE ESTATE C	016-02-16 PT. N PT. N1/2 SE										
NNIE J LOVE ETAL REMAINDER	0001.50A	RES USE CODE	510								
8129 CO RD 2											
WILLOW WOOD, OHIO 45696-0000	00	00	00								
VOL 609 PG 731											
PARCEL-ID 32-030-0400.000											
04-09-99 TRNSF TO 32-030-0400.000 LOVE, CONNIE J., TERRY SU											
LOVE, CONNIE J., TERRY SUE DUN	16-02-16 PT. N PT. N1/2 SE										
FEE & BRENDA Kay Roach	0001.50A	RES USE CODE	510	8183 Co. Rd 2 Willowwood, O. 7/26/00							
1154 CO RD 37											
SCOTTOWN, OH 45678	2,330	5,480	7,810								
OR 11 PG 527	HOMESITE VALUE LISTED BELOW			Charles & Connie J. Love –							
PARCEL-ID 32-030-0400.000	2,280	5,340	7,620								
FORBUSH, CHARLES & CECILIA	16-02-16 PT. N1/2 SE										
7784 CO RD 2	0032.36A	AGR USE CODE	121								
WILLOWWOOD, OHIO 45696	AUV										
VOL 460 PG 766	790	00	790								
PARCEL-ID 32-030-0500.000											
LAWRENCE FEDERAL SAVGS & LOAN ASSOC.	16-02-16 PT. N1/2 SE										
C/O SAMUEL J. PRATT	0001.10A	RES USE CODE	510								
8012 CO RD 2	00	00	00								
WILLOW WOOD, OHIO 45696											
VOL 500 PG 286											
PARCEL-ID 32-030-0600.000											
09-09-99 TRNSF TO 32-030-0600.000 PRATT, SAMUEL J. & THELMA											

BARRETT BROTHERS SPRINGFIELD, OH 1-800-322-7711

TAX RATE .90
A/R RED FACTOR 10.5100
OTH RED FACTOR 08.4584

LAWRENCE
TAX DISTRICT 32-WINDSOR TWP-SYMMES VALLEY S.D.

GENERAL TAX LIST AND DUPLICATE OF REAL AND PUBLIC UTILITY PROPERTY
COUNTY REAL ESTATE TAXES AND SPECIAL ASSESSMENTS

TAX YEAR 1999
INTEREST RATE
01/17/00 PAGE NO 6032

OWNER'S NAME MAILING ADDRESS	DESCRIPTION LAND	IMPROVEMENTS	TOTAL VALUE	TAXES CHARGED	DECEMBER TAXES	PENALTY	JUNE TAXES	PENALTY	TOTAL DELINQUENT	C. D. DATE	MEMO
PRATT, SAMUEL J. & THELMA	16-02-16 PT. N1/2 SE										
8012 CO RD 2	0001.10A	RES USE CODE	510								
WILLOW WOOD, OHIO 45696											
OR 29 PG 762	2,290	10,770	13,060								
PARCEL-ID 32-030-0600.000	HOMESITE VALUE LISTED BELOW										
	2,280	10,770	13,050								
09-09-99 TRNSF FROM 32-030-0600.000	LAWRENCE FEDERAL SAVGS &										
MALAVENDA, GERALD W. & JULIA	16-02-16 N 1/2 SE PT W OF RD										
7909 CO. RD. 2	0002.19A	RES USE CODE	510								
WILLOW WOOD, OHIO 45696											
VOL 398 PG 240	2,400	8,410	10,810								
PARCEL-ID 32-030-0700.000											
MALAVENDA, GERALD W. & JULIA	-00-00 N 1/2 SE PT W OF RD										
7909 CO. RD. 2	0010.51A	RES USE CODE	500								
WILLOW WOOD, OHIO 45696											
VOL 398 PG 240	1,680	00	1,680								
PARCEL-ID 32-030-0701.000											
ASH, MYRTLE HAYES	16-02-16 E END NE SE										
C/O FRAZIER	0020.00A	AGR USE CODE	120								
BOX 1004											
HUNTINGTON, W. VA. 25713-0000	3,700	00	3,700								
VOL 185 PG 244											
PARCEL-ID 32-030-0800.000											
12-14-99 138.67											
CRUM, JAEMS C. JR. & TERESA AN	16-02-16 N1/2 SW LESS 1A.										
NETTE	0079.00A	AGR USE CODE	121								
10580 CO RD 1	AUV										
CHESAPEAKE, OHIO 45619	4,890	00	4,890								
VOL 618 PG 172											
PARCEL-ID 32-030-0900.000											
HAYES, VERA I.	16-02-16 S 1/2 SE										
7723 CO RD 2	LESS 77.25A										
WILLOW WOOD, OH. 45696	0002.75A	AGR USE CODE	121								
PARCEL-ID 32-030-1000.000	AUV										
	70	00	70								
FORBUSH, CHARLES & CECILIA	16-02-16 PT S 1/2 SE										
7784 CO. RD. 2	0077.25A	AGR USE CODE	121								
WILLOWWOOD, OHIO 45696	AUV										
VOL 460 PG 766	4,140	17,860	22,000								
PARCEL-ID 32-030-1001.000	HOMESITE VALUE LISTED BELOW										
	2,280	15,030	17,310								
BARBOUR, BILLIE & CHARLES JIMM	16-02-16 SE COR. NW SW										
IE MAYBERRY	0001.00A	AGR USE CODE	121								
8322 COUNTY RD 2	AUV										
WILLOW WOOD, OH 45696	20	00	20								
VOL 575 PG 261											
PARCEL-ID 32-030-1100.000											
BARBOUR, BILLIE & CHARLES JIMM	16-02-16 SW SW										
IE MAYBERRY	0040.00A	AGR USE CODE	121								

TAX RATE .90
A/R RED FACTOR 10.5100
OTH RED FACTOR 08.4584

LAWRENCE
TAX DISTRICT 32-WINDSOR TWP-SYMMES VALLEY S.D.

GENERAL TAX LIST AND DUPLICATE OF REAL AND PUBLIC UTILITY PROPERTY
COUNTY REAL ESTATE TAXES AND SPECIAL ASSESSMENTS

TAX YEAR 1999
INTEREST RATE
01/17/00 PAGE NO 6033

OWNER'S NAME MAILING ADDRESS	DESCRIPTION LAND	IMPROVEMENTS	TOTAL VALUE	TAXES CHARGED	DECEMBER TAXES	PENALTY	JUNE TAXES	PENALTY	TOTAL DELINQUENT	C. D. DATE	MEMO
8322 COUNTY ROAD 2	AUV										
WILLOW WOOD, OH 45696	980	00	980								
VOL 575 PG 261											
PARCEL-ID 32-030-1200.000											
HAYES, VERA I.	16-02-16 SE SW LESS 1.89A										
022	0035.41A	AGR USE CODE	121								
C/O TRANSAMERICA	AUV										
REAL ESTATE TAX SERVICE	3,120	13,420	16,540								
1105 SCHROCK RD SUITE 437	HOMESITE VALUE LISTED BELOW										
COLUMBUS. OHIO 43229	2,280	12,400	14,680								
PARCEL-ID 32-030-1300.000											
FORBUSH, CHARLES & CECILIA	16-02-16 PT SE SW										
7784 CO. RD. 2	0001.89A	AGR USE CODE	121								
WILLOWWOOD, OHIO 45696	AUV										
VOL 460 PG 766	50	00	50								
PARCEL-ID 32-030-1301.000											
NANCE, M. GARNET & KEITH E. SM	16-02-16 PT. SE COR.										
ITH SR. & DON M. DAMFORD	0002.70A	AGR USE CODE	120								
310 CARMEN DR											
GALLIPOLIS, OHIO 45631	280	00	280								
VOL 585 PG 743											
PARCEL-ID 32-030-1400.000											
DUNFEE, HELEN MARIE	16-02-16 PT. SE NE W OF CO. RD										
8529 STATE RT. 217	-										
SCOTTOWN, OHIO 45678	0000.42A	AGR USE CODE	120								
VOL 490 PG 610											
PARCEL-ID 32-030-1500.000	50	00	50								
WINDSOR TOWNSHIP TRUSTEES	16-02-16 PT. NW SE										
SCOTTOWN, OHIO	0001.20A	EXM USE CODE	630								
VOL 326 PG 609											
PARCEL-ID 32-030-1600.000	4,530	17,290	21,820								
HOLSCHUH, G. DALE & BETTY	16-02-17 N1/2 NW & NW COR 21/2										
11509 ST RT 217	NW LESS 50 BAL = 59.96 ACRES										
PO BOX 20		AGR USE CODE	121								
SCOTTOWN, OHIO 45678											
VOL 428 PG 438	00	00	00								
PARCEL-ID 32-030-1700.000											
02-17-99 SPLIT TO 32-030-1700.000	HOLSCHUH, G. DALE & BETTY										
02-17-99 SPLIT TO 32-030-1700.001	WISEMAN, RICHARD D. & DEB										
HOLSCHUH, DANNY JOE & LORELEI	16-2-17 N1/2 NW & NW COR S1/2										
25 PVT DR 10461	NW LESS 50, 3.52 BAL = 59.90 A										
PROCTORVILLE, OHIO 45669	C	AGR USE CODE	121								
OR5 PG 744	AUV										
PARCEL-ID 32-030-1700.000	3,130	590	3,720								
02-17-99 TRNSF FROM 32-030-1700.000	HOLSCHUH, G. DALE & BETTY										
HOLSCHUH, G. DALE & BETTY	16-2-17 N1/2 NW & NW COR S1/2										
11509 ST RT 217	NW LESS 50, 3.52 BAL = 59.90 A										
PO BOX 20	C	AGR USE CODE	121								

BARRETT BROTHERS SPRINGFIELD, OH 1-800-322-7711

TAX RATE .90
A/R RED FACTOR 10.5100
OTH RED FACTOR 08.4584

LAWRENCE
TAX DISTRICT 32-WINDSOR TWP-SYMMES VALLEY S.D.

GENERAL TAX LIST AND DUPLICATE OF REAL AND PUBLIC UTILITY PROPERTY
COUNTY REAL ESTATE TAXES AND SPECIAL ASSESSMENTS

01/17/00

TAX YEAR 1999
INTEREST RATE
PAGE NO 6034

OWNER'S NAME MAILING ADDRESS	DESCRIPTION LAND	IMPROVEMENTS	TOTAL VALUE	TAXES CHARGED	DECEMBER TAXES	PENALTY	JUNE TAXES	PENALTY	TOTAL DELINQUENT	C. D. DATE	MEMO
SCOTTOWN, OHIO 45678											
VOL 428 PG 438	00	00	00								
PARCEL-ID 32-030-1700.000											
02-17-99 SPLIT FROM 32-030-1700.000 HOLSCHUH, G. DALE & BETTY											
02-17-99 TRNSF TO 32-030-1700.000 HOLSCHUH, DANNY JOE & LOR											
WISEMAN, RICHARD D. & DEBORAH D.	16-2-17 PT N1/2 NW & NW COR S1 /2 NW PT 3.52 ACRES										
P.O. BOX 20		AGR USE CODE	121								
SCOTTOWN, OHIO 45678											
OR5 PG 742	3,020	4,180	7,200								
PARCEL-ID 32-030-1700.001											
02-17-99 SPLIT FROM 32-030-1700.000 HOLSCHUH, G. DALE & BETTY											
HOLSCHUH, DANNY JOE & LORELI	16-02-17 PT N1/2 NW & NW COR S										
RR 005 BOX 743	1/2 NW LESS 2.52 BAL = 30.99 A										
PROCTORVILLE, OHIO 45669-980	CRES	RES USE CODE	500								
VOL 438 PG 665											
PARCEL-ID 32-030-1701.000	00	00	00								
02-17-99 SPLIT TO 32-030-1701.000 HOLSCHUH, DANNY JOE & LOR											
ELI											
02-17-99 SPLIT TO 32-030-1701.002 WISEMAN, RICHARD D. & DEB											
HOLSCHUH, DANNY JOE & LORELI	16-2-17 PT N1/2 NW & NW COR S1										
RR 005 BOX 743	/2 NW LESS 2.52, 5.90 BAL = 25										
PROCTORVILLE, OHIO 45669	.09 AC	RES USE CODE	500								
VOL 438 PG 665											
PARCEL-ID 32-030-1701.000	2,640	00	2,640								
02-17-99 SPLIT FROM 32-030-1701.000 HOLSCHUH, DANNY JOE & LOR											
CRIBBS, JAMES M & MONICA I 022	16-02-17 PT N1/2 NW & NW COR S 1/2 NW PT 2.52ACRES										
C/O TRANSAMERICA		RES USE CODE	599								
REAL ESTATE TAX SERVICE											
1105 SCHROCK RD SUITE 437	270	10,000	10,270								
COLUMBUS, OHIO 43229											
VOL 597 PG 281											
PARCEL-ID 32-030-1701.001											
WISEMAN, RICHARD D. & DEBORAH D.	16-2-17 PT N1/2 NW & NW COR S1 /2 NW PT 5.90 ACRES										
P.O. BOX 20		AGR USE CODE	121								
SCOTTOWN, OHIO 45678											
OR5 PG 742	620	00	620								
PARCEL-ID 32-030-1701.002											
02-17-99 SPLIT FROM 32-030-1701.000 HOLSCHUH, DANNY JOE & LOR											
CRIBBS, JAMES M & MONICA I 022	16-02-17 PT N 1/2 NW & NW COR S 1/2 NW										
C/O TRANSAMERICA	0010.00A	RES USE CODE	510								
REAL ESTATE TAX SERVICE											
1105 SCHROCK RD SUITE 437	3,790	34,010	37,800								

TAX RATE .90
A/R RED FACTOR 10.5100
OTH RED FACTOR 08.4584

LAWRENCE
TAX DISTRICT 32-WINDSOR TWP-SYMMES VALLEY S.D.

GENERAL TAX LIST AND DUPLICATE OF REAL AND PUBLIC UTILITY PROPERTY
COUNTY REAL ESTATE TAXES AND SPECIAL ASSESSMENTS

01/17/00

TAX YEAR 1999
INTEREST RATE
PAGE NO 6035

OWNER'S NAME MAILING ADDRESS	DESCRIPTION LAND	IMPROVEMENTS	TOTAL VALUE	TAXES CHARGED	DECEMBER TAXES	PENALTY	JUNE TAXES	PENALTY	TOTAL DELINQUENT	C. D. DATE	MEMO
COLUMBUS, OHIO 43229											
VOL 438 PG 665											
PARCEL-ID 32-030-1702.000											
SMITH, FRANCES J & JOSEPH R SMITH	16-02-17 PT S 1/2 NW LESS 23.8 8ACRES BAL=41.12ACRES										
3201 CO. RD. 16		AGR USE CODE	121								
PEDRO, OHIO 45659	AUV										
PARCEL-ID 32-030-1800.000	1,740	00	1,740								
FOSTER, DARLA NKA DARLA FOSTER SCHNEIDER	18-2-17 PT S1/2 NW PT 23.88ACR ES										
6855 ST. RT. 217		AGR USE CODE	100								
SCOTTOWN, OHIO 45678											
VOL 611 PG 208	4,450	00	4,450								
PARCEL-ID 32-030-1800.001											
HOLSCHUH, G. DALE & BETTY	16-02-17 NW NE 41.08 ACRES										
11509 ST RT 217		AGR USE CODE	121								
PO BOX 20											
SCOTTOWN, OHIO 45678	00	00	00								
VOL 428 PG 438											
PARCEL-ID 32-031-0100.000											
02-17-99 TRNSF TO 32-031-0100.000 HOLSCHUH, DANNY JOE & LOR											
HOLSCHUH, DANNY JOE & LORELEI	16-02-17 NW NE 41.08 ACRES										
25 PVT DR 10461		AGR USE CODE	121								
PROCTORVILLE, OHIO 45669	AUV										
VOL 428 PG 438	1,230	00	1,230								
PARCEL-ID 32-031-0100.000											
02-17-99 TRNSF FROM 32-031-0100.000 HOLSCHUH, G. DALE & BETTY											
LEWIS, DAVID L.	16-02-17 E1/2 NE LESS 15A.										
C/O DAVID L. LEWIS	0065.00A	AGR USE CODE	121								
3302 SOUTHLAND BLVD.	AUV										
SAN ANGELO, TX. 76904	3,840	00	3,840								
VOL 459 PG 96											
PARCEL-ID 32-031-0200.000											
YOUNG, ANISE G	16-02-17 N END E1/2 NE										
P.O. BOX 140	0015.00A	AGR USE CODE	121								
WILLOWWOOD, OHIO 45696	AUV										
VOL 605 PG 646	2,620	34,250	36,870								
PARCEL-ID 32-031-0300.000	HOMESITE VALUE LISTED BELOW										
	2,280	34,080	36,360								
LEWIS, DAVID L.	16-02-17 NE SW NE										
C/O DAVID L. LEWIS	0020.00A	AGR USE CODE	121								
3302 SOUTHLAND BLVD.	AUV										
SAN ANGELO, TX 76904	490	00	490								
VOL 459 PG 96											
PARCEL-ID 32-031-0400.000											
DORNON, WAYNE & PHYLLIS	16-02-17 W PT. SW NE & W END										
7356 ST RT 217	0013.00A	RES USE CODE	510								
SCOTTOWN, OHIO 45678											
VOL 266 PG 189	4,500	16,650	21,150								

BARRETT BROTHERS SPRINGFIELD, OH 1-800-322-7711

TAX RATE TOTAL 90
A/R RED FACTOR 10.5100
OTH RED FACTOR 08.4584

LAWRENCE
TAX DISTRICT 32-WINDSOR TWP-SYMMES VALLEY S.D.

GENERAL TAX LIST AND DUPLICATE OF REAL AND PUBLIC UTILITY PROPERTY
COUNTY REAL ESTATE TAXES AND SPECIAL ASSESSMENTS

TAX YEAR 1999
INTEREST RATE
01/17/00 PAGE NO 6036

OWNER'S NAME MAILING ADDRESS	DESCRIPTION LAND	IMPROVEMENTS	TOTAL VALUE	TAXES CHARGED	DECEMBER TAXES	PENALTY	JUNE TAXES	PENALTY	TOTAL DELINQUENT	C. D. DATE	MEMO
PARCEL-ID 32-031-0500.000	HOMESITE VALUE LISTED BELOW	2,280	16,600	18,880							
DORNAN, OTHELLA 7345 ST RT 217 SCOTTOWN, OHIO 45678 VOL 374 PG 59 PARCEL-ID 32-031-0600.000	16-02-17 PT. W PT. SW NE & W END 0010.00A RES USE CODE 510 3,990 5,600 9,590 HOMESITE VALUE LISTED BELOW 2,280 5,540 7,820										
CRUM, JAMES C. JR. & TERESA ANNETTE 10580 CO. RD. 1 CHESAPEAKE, OHIO 45619 PARCEL-ID 32-031-0700.000	16-02-17 W END N1/2 SE & MID. PT. SW NE W PT. 0008.00A AGR USE CODE 121 AUV 200 00 200										
ROSE, CAROL C/O CAROL ROSE 7511 ST RT 217 SCOTTOWN, OHIO 45678 PARCEL-ID 32-031-0800.000	16-2-17 N PT SW NE LESS .91, 6 .60, .02,.12 BAL 1.35 AC RES USE CODE 545 2,310 960 3,270 HOMESITE VALUE LISTED BELOW 2,280 910 3,190										
ROSE, LELAND 7453 STATE RT. 217 SCOTTOWN, OHIO 45678 PARCEL-ID 32-031-0800.001	16-02-17 PT N PT SW NE PT 1.00AC. RES USE CODE 510 2,280 8,620 10,900 HOMESITE VALUE LISTED BELOW 2,280 8,460 10,740										
GOODWIN, JOHN 7479 ST RT 217 SCOTTOWN, OHIO 45678 VOL 556 PG 150 PARCEL-ID 32-031-0800.002	16-02-17 N PT SW NE PT 0.91ACRES RES USE CODE 510 2,220 22,210 24,430 HOMESITE VALUE LISTED BELOW 2,220 22,210 24,430										
MURDOCK, PAUL AND KAREN STANLEY 7513 ST. RT. 217 SCOTTOWN, OHIO 45678 VOL 583 PG 172 PARCEL-ID 32-031-0800.003	16-2-16 N PT SW NE PT LESS .05 BAL 6.55AC RES USE CODE 510 2,860 13,510 16,370										
STATE OF OHIO 4800 PARKWAY DR STE 150 MASON, OH 45040 VOL 636 PG 205 PARCEL-ID 32-031-0800.004	16-2-16 N PT SW NE PT EASE #7WD .05AC EXM USE CODE 610 10 00 10										
STATE OF OHIO 4800 PARKWAY DR STE 150 MASON, OH 45040 VOL 636 PG 212 PARCEL-ID 32-031-0800.005	16-2-17 N PT SW NE PT EASE 1WD .02 AC EXM USE CODE 610 10 00 10										

TAX RATE TOTAL 90
A/R RED FACTOR 10.5100
OTH RED FACTOR 08.4584

LAWRENCE
TAX DISTRICT 32-WINDSOR TWP-SYMMES VALLEY S.D.

GENERAL TAX LIST AND DUPLICATE OF REAL AND PUBLIC UTILITY PROPERTY
COUNTY REAL ESTATE TAXES AND SPECIAL ASSESSMENTS

TAX YEAR 1999
INTEREST RATE
01/17/00 PAGE NO 6037

OWNER'S NAME MAILING ADDRESS	DESCRIPTION LAND	IMPROVEMENTS	TOTAL VALUE	TAXES CHARGED	DECEMBER TAXES	PENALTY	JUNE TAXES	PENALTY	TOTAL DELINQUENT	C. D. DATE	MEMO
STATE OF OHIO 4800 PARKWAY DR STE 150 MASON, OH 45040 VOL 636 PG 212 PARCEL-ID 32-031-0800.006	16-2-17 N PT SW NE EASE 1 WD .12 AC EXM USE CODE 610 10 00 10										
LEWIS, DAVID L. C/O DAVID L. LEWIS 3302 SOUTHLAND BLVD. SAN ANGELO, TX. 76904 VOL 459 PG 96 PARCEL-ID 32-031-0900.000	16-02-17 SW COR SW NE & MID PT N1/2 SE LE7.31 BAL=6.69ACS AGR USE CODE 121 AUV 160 00 160										
STATE OF OHIO 4800 PARKWAY DR SUITE 150 MASON, OHIO 45040 VOL 621 PG 777 PARCEL-ID 32-031-0900.001	16-02-17 SW COR SW NE & MID PT N 1/2 SE PT ST HY EASE 2WD .31ACS EXM USE CODE 610 30 00 30										
HAYSLIP, VICTOR R. C/O HAYSLIP VICTOR R. 7840 ST RT 217 SCOTTOWN, OHIO 45678 VOL 450 PG 717 PARCEL-ID 32-031-1000.000 05-24-99 TRNSF TO 32-031-1000.000 TURNER, WENDY C.	16-02-17 SE COR. N1/2 SE 0004.99A AGR USE CODE 120 00 00 00										
TURNER, WENDY C. 7840 ST RT 217 SCOTTOWN, OHIO 45678 OR 16 PG 831 PARCEL-ID 32-031-1000.000	16-02-17 SE COR. N1/2 SE 0004.99A AGR USE CODE 120 2,890 7,320 10,210 HOMESITE VALUE LISTED BELOW 2,280 7,320 9,600										
HECLA WATER ASSOC. RT. 3 BOX 48 AA IRONTON, OHIO VOL 464 PG 204 PARCEL-ID 32-031-1001.000	16-02-17 SE COR N1/2 SE 0000.01A EXM USE CODE 680 70 00 70										
HAYSLIP, VICTOR R. C/O HAYSLIP VICTOR R. 7840 ST RT 217 SCOTTOWN, OHIO 45678 VOL 450 PG 717 PARCEL-ID 32-031-1100.000 05-24-99 TRNSF TO 32-031-1100.000 TURNER, WENDY C.	16-02-17 SE SE 0040.00A AGR USE CODE 120 00 00 00										
TURNER, WENDY C. 7840 ST RT 217 SCOTTOWN, OHIO 45678 OR 16 PG 831 PARCEL-ID 32-031-1100.000	16-02-17 SE SE 0040.00A AGR USE CODE 120 4,200 820 5,020										

BARRETT BROTHERS SPRINGFIELD, OH 1-800-322-7711

TAX RATE .90
A/R RED FACTOR 10.5100
OTH RED FACTOR 08.4584

LAWRENCE
TAX DISTRICT 32-WINDSOR TWP-SYMMES VALLEY S.D.

GENERAL TAX LIST AND DUPLICATE OF REAL AND PUBLIC UTILITY PROPERTY
COUNTY REAL ESTATE TAXES AND SPECIAL ASSESSMENTS

01/17/00

TAX YEAR 1999
INTEREST RATE
PAGE NO 6038

OWNER'S NAME MAILING ADDRESS	DESCRIPTION LAND	IMPROVEMENTS	TOTAL VALUE	TAXES CHARGED	DECEMBER TAXES	PENALTY	JUNE TAXES	PENALTY	TOTAL DELINQUENT	C. D. DATE	MEMO
LUSK, ADRIAN K.	16-02-17 SW SE LESS 4A.										
021	0029.41A	AGR USE CODE	120								
C/O BUSINESS COMPUTER SYSTEMS											
REALTY TAX SERVICES	5,830	11,240	17,070								
9700 ROCKSIDE RD. #150	HOMESITE VALUE LISTED BELOW										
VALLEY VIEW, OHIO 44125	2,280	11,040	13,320								
VOL 629 PG 574											
PARCEL-ID 32-031-1200.000											
LUSK, ADRAIN K.	16-02-17 NW COR. SW SE										
021	0003.90A	AGR USE CODE	120								
C/O BUSINESS COMPUTER SYSTEMS											
REALTY TAX SERVICES	410	00	410								
9700 ROCKSIDE RD. #150											
VALLEY VIEW, OHIO 44125											
VOL 629 PG 574											
PARCEL-ID 32-031-1300.000											
ELLCESSOR, ALMA L & FRANCES J	16-02-17 PT. E SIDE N1/2 SW										
SMITH	0001.55A	AGR USE CODE	121								
7312 STATE ROUTE 217											
SCOTTOWN, OHIO 45678	2,440	11,140	13,580								
VOL 599 PG 350	HOMESITE VALUE LISTED BELOW										
PARCEL-ID 32-031-1400.000	2,280	11,050	13,330								
SMITH, FRANCES J & JOSEPH R SM	16-02-17 SW PT LESS 0.35ACRES										
ITH	BAL=125.58ACRES										
3201 CO. RD. 16		AGR USE CODE	121								
PEDRO, OHIO 45659	AUV										
PARCEL-ID 32-031-1500.000	6,710	160	6,870								
	HOMESITE VALUE LISTED BELOW										
	2,280	110	2,390								
FOSTER, DARLA NKA DARLA FOSTER	16-02-17 SW PT 0.35ACRES										
SCHNEIDER		RES USE CODE	510								
6855 ST. RT. 217											
SCOTTOWN, OHIO 45678	1,390	8,620	10,010								
VOL 611 PG 208	HOMESITE VALUE LISTED BELOW										
PARCEL-ID 32-031-1500.001	1,390	8,620	10,010								
NULL, ROBERT L & GERALDINE	16-02-17 SW PT.										
2868 ST RT 378	0002.52A	COM USE CODE	499								
WILLOW WOOD, OHIO 45696											
VOL 588 PG 348	3,910	13,280	17,190								
PARCEL-ID 32-031-1600.000											
DILLON, OTTIS	16-02-17 S PT. SW NE										
WILLOW WOOD, OHIO	0000.25A	RES USE CODE	500								
PARCEL-ID 32-031-1700.000											
	1,140	00	1,140								
THOMPSON, DONALD M	16-02-17 W END N1/2 SE & MID.										
7698 ST RT 217	PT. SW NE E PT.										
SCOTTOWN, OHIO 45678	0006.00A	AGR USE CODE	120								
VOL 574 PG 820											
PARCEL-ID 32-031-1800.000	630	00	630								

BARRETT BROTHERS SPRINGFIELD, OH 1-800-322-7711

TAX RATE .90
A/R RED FACTOR 10.5100
OTH RED FACTOR 08.4584

LAWRENCE
TAX DISTRICT 32-WINDSOR TWP-SYMMES VALLEY S.D.

GENERAL TAX LIST AND DUPLICATE OF REAL AND PUBLIC UTILITY PROPERTY
COUNTY REAL ESTATE TAXES AND SPECIAL ASSESSMENTS

01/17/00

TAX YEAR 1999
INTEREST RATE
PAGE NO 6039

OWNER'S NAME MAILING ADDRESS	DESCRIPTION LAND	IMPROVEMENTS	TOTAL VALUE	TAXES CHARGED	DECEMBER TAXES	PENALTY	JUNE TAXES	PENALTY	TOTAL DELINQUENT	C. D. DATE	MEMO
CRUM, JAMES C. JR. & TERESA AN	16-02-17 E END N1/2 SE N PT.										
NETTE	0003.71A	AGR USE CODE	121								
10580 CO RD 1	AUV										
CHESAPEAKE, OHIO 45619	90	00	90								
VOL 618 PG 172											
PARCEL-ID 32-032-0100.000											
TAYLOR, MICHAEL S. & REBECCA K	16-02-17 SE PT S OF SR 217 LES										
.	S.25BAL 2.48										
022		RES USE CODE	510								
C/O BUSINESS COMPUTER SYSTEMS											
REALTY TAX SERVICES	00	00	00								
9700 ROCKSIDE RD. #150											
VALLEY VIEW, OHIO 44125											
VOL 608 PG 25											
PARCEL-ID 32-032-0200.000											
02-25-99 TRNSF TO 32-032-0200.000	TAYLOR, MICHAEL S.										
TAYLOR, MICHAEL S.	16-02-17 SE PT S OF SR 217 LES										
022	S.25BAL 2.48										
C/O TRANSAMERICA		RES USE CODE	510								
REAL ESTATE TAX SERVICE											
1105 SCHROCK RD SUITE 437	3,050	17,750	20,800								
COLUMBUS, OHIO 43229	HOMESITE VALUE LISTED BELOW										
OR6 PG 761	2,280	17,750	20,030								
PARCEL-ID 32-032-0200.000											
02-25-99 TRNSF FROM 32-032-0200.000	TAYLOR, MICHAEL S. & REBE										
STATE OF OHIO	16-02-17 PT SE PT S OF SR 217										
4800 PARKWAY DR SUITE 150	PT STHWY EASE 3WD .25AC										
MASON, OH 45040		EXM USE CODE	610								
VOL 621 PG 775											
PARCEL-ID 32-032-0200.001	30	00	30								
MCGRAW, PAT & BEVERLY	16-02-17 PT LESS 1.09 AC BAL										
7444 ST. RT. 217	= 10.47 ACRES										
SCOTTOWN, OHIO 45678		RES USE CODE	510								
VOL 500 PG 756											
PARCEL-ID 32-032-0300.000	3,440	13,370	16,810								
	HOMESITE VALUE LISTED BELOW										
	2,280	12,650	14,930								
CARRICO, R. MICHAEL & KIMBERLY	16-02-17 PT LESS .16 AC =.93AC										
D.		RES USE CODE	510								
7504 ST RT 217											
SCOTTOWN, OH 45678	1,910	37,780	39,690								
VOL 620 PG 125	HOMESITE VALUE LISTED BELOW										
PARCEL-ID 32-032-0300.001	1,910	36,840	38,750								
STATE OF OHIO	16-02-17 PT PARC 4WD ST HWY E										
4800 PARKWAY DR	ASE =.16AC										
MASON, OH 45040		EXM USE CODE	610								
VOL 621 PG 60											
PARCEL-ID 32-032-0300.002	20	00	20								

BARRETT BROTHERS SPRINGFIELD, OH 1-800-322-7711

TAX RATE .90
A/R RED FACTOR 10.5100
OTH RED FACTOR 08.4584

LAWRENCE
TAX DISTRICT 32-WINDSOR TWP-SYMMES VALLEY S.D.

GENERAL TAX LIST AND DUPLICATE OF REAL AND PUBLIC UTILITY PROPERTY
COUNTY REAL ESTATE TAXES AND SPECIAL ASSESSMENTS

01/17/00

TAX YEAR 1999
INTEREST RATE
PAGE NO 6040

OWNER'S NAME MAILING ADDRESS	DESCRIPTION LAND	IMPROVEMENTS	TOTAL VALUE	TAXES CHARGED	DECEMBER TAXES	PENALTY	JUNE TAXES	PENALTY	TOTAL DELINQUENT	C. D. DATE	MEMO
THOMPSON, C.H.	16-02-17 E END N1/2 SE S PT LE										
C/O DONALD THOMPSON	SS 1.01,4.55 & 8.72 BAL=8.89AC										
7698 ST RT 217	RES	AGR USE CODE	120								
SCOTTOWN, OHIO 45678											
VOL 574 PG 820	3,100	00	3,100								
PARCEL-ID 32-032-0400.000	HOMESITE VALUE LISTED BELOW										
	2,280	00	2,280								
SIMPSON, JANET SUE THOMPSON	16-02-17 E END N1/2 SE S PT 1.										
7730 ST RT 217	01ACRES										
SCOTTOWN, OHIO 45678		RES USE CODE	510								
VOL 605 PG 191											
PARCEL-ID 32-032-0400.001	2,280	8,510	10,790								
THOMPSON, DANIEL H	16-02-17 E END N1/2 SW S PT 4.										
7796 ST RT 217	55ACRES										
SCOTTOWN, OHIO 45678		RES USE CODE	500								
VOL 650 PG 194											
PARCEL-ID 32-032-0400.002	2,650	00	2,650								
THOMPSON, DONALD M	15-02-17 E END N1/2 SE S PT LE										
7698 ST RT 217	SS 0.73 BAL = 7.99 ACRES										
SCOTTOWN, OHIO		RES USE CODE	500								
45678											
PARCEL-ID 32-032-0400.003	3,010	00	3,010								
THOMPSON, DONALD M. & CAROLYN	16-02-17 PT E END N1/2 SE S PT										
7698 ST RT 217	0.73 ACRES										
SCOTTOWN, OHIO 45678		RES USE CODE	510								
VOL 628 PG 711											
PARCEL-ID 32-032-0400.004	2,120	12,890	15,010								
	HOMESITE VALUE LISTED BELOW										
	2,120	12,890	15,010								
THOMPSON, DANIEL & JUANITA	16-02-17 E END N 1/2 SE PT										
7796 ST RT 217	0000.83A	RES USE CODE	545								
SCOTTOWN, OHIO 45678											
VOL 441 PG 717	2,170	460	2,630								
PARCEL-ID 32-032-0401.000	HOMESITE VALUE LISTED BELOW										
	2,170	460	2,630								
MOURNING, JAMES G.	GAS WELL PERMIT #340872362										
600 GRANT ST		MIN USE CODE	200								
MIDDLEPORT, OH 45760-1214											
GAS WELL	210	00	210								
PARCEL-ID 32-032-0550.000											
HERRELL, JAMES M. & TRACY L.	16-02-18 W1/2 NW LESS 52.51A.										
238 TOWNSHIP RD. 101	0105.49A	AGR USE CODE	121								
WILLOWWOOD, OHIO 45696	AUV										
VOL 558 PG 29	6,560	12,240	18,800								
PARCEL-ID 32-032-0600.000	HOMESITE VALUE LISTED BELOW										
	2,280	8,790	11,070								
CYNECKI, JONDA ETAL	16-02-18 IN NW NW										
1235 GLENN AVE	0036.50A	AGR USE CODE	121								
COLUMBUS, OHIO 43212	AUV										
VOL 596 PG 131	900	00	900								
PARCEL-ID 32-032-0700.000											

BARRETT BROTHERS SPRINGFIELD, OH 1-800-322-7711

TAX RATE .90
A/R RED FACTOR 10.5100
OTH RED FACTOR 08.4584

LAWRENCE
TAX DISTRICT 32-WINDSOR TWP-SYMMES VALLEY S.D.

GENERAL TAX LIST AND DUPLICATE OF REAL AND PUBLIC UTILITY PROPERTY
COUNTY REAL ESTATE TAXES AND SPECIAL ASSESSMENTS

01/17/00

TAX YEAR 1999
INTEREST RATE
PAGE NO 6041

OWNER'S NAME MAILING ADDRESS	DESCRIPTION LAND	IMPROVEMENTS	TOTAL VALUE	TAXES CHARGED	DECEMBER TAXES	PENALTY	JUNE TAXES	PENALTY	TOTAL DELINQUENT	C. D. DATE	MEMO
HERRELL, JAMES M. & TRACY L.	16-02-18 W1/2 NE RT. OF WAY										
238 TOWNSHIP RD. 101	0004.00A	AGR USE CODE	121								
WILLOWWOOD, OHIO 45696	AUV										
VOL 558 PG 29	100	00	100								
PARCEL-ID 32-032-0800.000											
FLIEHMAN, HARLEY E.	16-02-18 E1/2 NW NW OF CR.			74.4¢/AC Bal	.01/AC						
P.O. BOX 463	0074.63A	AGR USE CODE	121		0900.001						
WORTHINGTON, KY 41183	AUV										
PARCEL-ID 32-032-0900.000	5,650	3,900	9,550	State of Ohio —							
FLIEHMAN, HARLEY E.	16-02-18 E 1/2 NW NW OF CR										
WORTHINGTON, KY	ST HY EASE PARC 1X										
VOL 490 PG 720	0000.12A	EXM USE CODE	610								
PARCEL-ID 32-032-0910.000											
	10	00	10								
FLIEHMAN, HARLEY E.	16-02-18 W OF CR. E1/2 NW RT.										
P.O. BOX 463	OF WAY										
WORTHINGTON, KENTUC 41183	0003.00A	AGR USE CODE	121								
PARCEL-ID 32-032-1000.000	AUV										
	70	00	70								
SMITH, JOHN G. & SUSAN SCOTT	16-02-18 SW COR. E1/2 NW W OF										
4575 VIA ROYALE	CR.										
SUITE 206	0000.25A	RES USE CODE	510								
FORT MYERS, FL 00006											
VOL 628 PG 653	1,140	4,280	5,420								
PARCEL-ID 32-032-1100.000											
NULL, HELEN HOLSCHUH	16-02-18 E1/2 NW E OF CR.										
P.O. BOX 126	0001.64A	RES USE CODE	510								
WILLOW WOOD, OHIO 45696											
VOL 209 PG 63	2,340	17,190	19,530								
PARCEL-ID 32-032-1200.000	HOMESITE VALUE LISTED BELOW										
	2,280	11,470	13,750								
NULL, ROBERT L.	16-02-18 E 1/2 NW E OF CR PT										
2868 ST. RT. 378	0045.56A	AGR USE CODE	120								
WILLOWWOOD, OHIO 45696	AUV										
PARCEL-ID 32-032-1201.000	2,740	1,730	4,470								
NULL, ROBERT L.	16-02-18 E 1/2 NW E OF CR										
WILLOW WOOD, OHIO	STHY EASE PARC 3 AND 3X 0.71										
VOL 478 PG 617	0000.00A	EXM USE CODE	610								
PARCEL-ID 32-032-1210.000											
	70	00	70								
NULL, ROBERT L. & GERALDINE	16-02-18 PT. S OF LOT 13NW E O										
2868 ST. RT. 378	FCR.										
WILLOW WOOD, OHIO 45696	0000.12A	RES USE CODE	500								
VOL 270 PG 679											
PARCEL-ID 32-032-1300.000	10	00	10								

BARRETT BROTHERS SPRINGFIELD, OH 1-800-322-7711

TAX RATE TOR .90
A/R RED FACTOR 10.5100
OTH RED FACTOR 08.4584

LAWRENCE
TAX DISTRICT 32-WINDSOR TWP-SYMMES VALLEY S.D.

GENERAL TAX LIST AND DUPLICATE OF REAL AND PUBLIC UTILITY PROPERTY
COUNTY REAL ESTATE TAXES AND SPECIAL ASSESSMENTS

01/17/00

TAX YEAR 1999
INTEREST RATE
PAGE NO 6042

OWNER'S NAME MAILING ADDRESS	DESCRIPTION			TAXES CHARGED	DECEMBER TAXES	PENALTY	JUNE TAXES	PENALTY	TOTAL DELINQUENT	C. D. DATE	MEMO
	LAND	IMPROVEMENTS	TOTAL VALUE								
MOOTZ, DONALD W. ET AL P.O. BOX 32 KITTS HILL, OHIO 45645-000 VOL 465 PG 109 PARCEL-ID 32-032-1400.000	16-02-18 SE COR. E1/2 NW W OF CR. LESS 3.12A. 0002.88A AGR USE CODE 121 AUV 2,320	560	2,880								
MOOTZ, DONALD W. ET AL P.O. BOX 32 KITTS HILL, OHIO 45645-0000 VOL 465 PG 109 PARCEL-ID 32-032-1500.000	16-02-18 PT. E1/2 SW W OF CR. 0000.38A AGR USE CODE 121 AUV 10	00	10								
MOOTZ, DONALD W. ET AL P.O. BOX 32 KITTS HILL, OHIO 45645-000 VOL 465 PG 109 PARCEL-ID 32-032-1600.000	16-02-18 PT. SE COR. E1/2 NW W OF CR. 0000.12A AGR USE CODE 121 AUV 10	00	10								
FLIEHMAN, HARLEY & FREDA P.O. BOX 463 WORTHINGTON, KY 41183 VOL 575 PG 129 PARCEL-ID 32-032-1700.000	16-02-18 PT. SE COR. E1/2 NW W OF CR. 0003.00A RES USE CODE 510 2,490	1,600	4,090	Bal 2.88 State of Ohio	1700.00 :04						
MOOTZ, DONALD W. ET AL P.O. BOX 32 KITTS HILL, OHIO 45645-0000 VOL 465 PG 109 PARCEL-ID 32-032-1800.000	16-02-18 E1/2 SE W OF CR. PT. 0072.72A AGR USE CODE 121 AUV 3,410	00	3,410								
MOOTZ, DONALD W. ET AL P.O. BOX 32 KITTS HILL, OHIO 45645-0000 VOL 465 PG 109 PARCEL-ID 32-033-0100.000	16-02-18 E1/2 SW W OF CR. PT. 0007.75A AGR USE CODE 121 AUV 2,440	5,250	7,690								
WINDSOR GRANGE 2585 C/O IRMA DILLIE, SECY. 2554 SO. 12TH ST. IRONTON, OHIO VOL 151 PG 175 PARCEL-ID 32-033-0200.000	16-02-18 PT. E1/2 SW W OF CR. 0000.75A EXM USE CODE 680 3,510	12,930	16,440								
MOOTZ, DONALD W. ET AL P.O. BOX 32 KITTS HILL, OHIO 45645-000 VOL 465 PG 109 PARCEL-ID 32-033-0300.000	16-02-18 RT. OF WAY E1/2 SW W OF CR. 0005.54A AGR USE CODE 121 AUV 140	00	140								
MOOTZ, DONALD W. ET AL P.O. BOX 32 KITTS HILL, OHIO 45645-000D VOL 465 PG 109	16-02-18 RT OF WAY E 1/2 SW W OF CR ST HY EASE PARC 2 2X AN 0000.86A EXM USE CODE 610										

TAX RATE .90
A/R RED FACTOR 10.5100
OTH RED FACTOR 08.4584

LAWRENCE
TAX DISTRICT 32-WINDSOR TWP-SYMMES VALLEY S.D.

GENERAL TAX LIST AND DUPLICATE OF REAL AND PUBLIC UTILITY PROPERTY
COUNTY REAL ESTATE TAXES AND SPECIAL ASSESSMENTS

01/17/00

TAX YEAR 1999
INTEREST RATE
PAGE NO 6043

OWNER'S NAME MAILING ADDRESS	DESCRIPTION			TAXES CHARGED	DECEMBER TAXES	PENALTY	JUNE TAXES	PENALTY	TOTAL DELINQUENT	C. D. DATE	MEMO
	LAND	IMPROVEMENTS	TOTAL VALUE								
PARCEL-ID 32-033-0310.000	90	00	90								
MOLTER, MARGARET M. 5030 ST RT 217 WILLOW WOOD, OHIO 45696 VOL 585 PG 116 PARCEL-ID 32-033-0400.000	16-02-18 S PT. W1/2 SW 0095.00A AGR USE CODE 121 AUV 8,120 HOMESITE VALUE LISTED BELOW	8,550	16,670	granter res. life est Ralph E. Molter + Nancy Molter Collier							
	2,280	7,280	9,560								
MOLTER GAS CO 1614 7TH AVE HUNTINGTON W VA 25703 GAS WELL PARCEL-ID 32-033-0410.000	GAS WELL PERMIT NO 34 2 **14 MIN USE CODE 200 3,270	00	3,270								
GROSS, DONALD L & ELEANOR ANN 3637 KITE ST SAN DIEGO, CA 92103 VOL 581 PG 642 PARCEL-ID 32-033-0500.000	16-02-18 N PT. W1/2 SW LESS 9.15A. 0060.85A AGR USE CODE 121 AUV 6,750	6,100	12,850								
FLIEHMAN, FRED D. ET-AL C/O HARLEY FLIEHMAN P.O. BOX 463 WORTHINGTON KY. 41183 PARCEL-ID 32-033-0600.000	16-02-18 W SIDE W1/2 SW 0000.04A AGR USE CODE 121 AUV 10	00	10								
FARLEY, DARRELL & MAXINE P.O. BOX 137 WILLOWOOD, OHIO 45696 VOL 522 PG 152 PARCEL-ID 32-033-0700.000	16-02-18 IN W1/2 SW LESS .34A. 0000.62A RES USE CODE 510 1,990	6,550	8,540								
FARLEY, DARRELL AND MAXINE 5348 STATE ROUTE 217 P.O. BOX 137 WILLOW WOOD, OHIO 45696 PARCEL-ID 32-033-0701.000	16-02-18 IN W 1/2 SW PT 0000.52A RES USE CODE 500 1,750	00	1,750								
FARLEY, DARRELL & MAXINE 5348 STATE ROUTE 217 P.O. BOX 137 WILLOW WOOD, OH 45696 VOL 591 PG 517 PARCEL-ID 32-033-0800.000	16-02-18 PT. IN W1/2 SW 0000.34A RES USE CODE 500 1,370	00	1,370								
HOLSCHUH, MICHAEL L. AND PINKI E M. WILLOWWOOD, OHIO 45696 VOL 483 PG 254 PARCEL-ID 32-033-0900.000	16-02-18 N PT. W1/2 SW NEXT LINNVILLE LESS .14A. 0005.53A RES USE CODE 500 3,020	00	3,020								
LINNVILLE CHURCH OF CHRIST 5574 STATE ROUTE 217 WILLOW WOOD, OH 45696 VOL 639 PG 530 PARCEL-ID 32-033-1000.000	16-02-18 N PT. W1/2 SW NEXT LI NNVILLE 0000.14A RES USE CODE 500 780	00	780								
12-02-98 TRNSF FROM 32-033-1000.000 WRIGHT, LEE & CARROLL JOY											

TAX RATE CTOL.90
A/R RED FACTOR 10.5100
OTH RED FACTOR 08.4584

LAWRENCE
TAX DISTRICT 32-WINDSOR TWP-SYMMES VALLEY S.D.

GENERAL TAX LIST AND DUPLICATE OF REAL AND PUBLIC UTILITY PROPERTY
COUNTY REAL ESTATE TAXES AND SPECIAL ASSESSMENTS

01/17/00

TAX YEAR 1999
INTEREST RATE
PAGE NO 6044

OWNER'S NAME MAILING ADDRESS	DESCRIPTION LAND	IMPROVEMENTS	TOTAL VALUE	TAXES CHARGED	DECEMBER TAXES	PENALTY	JUNE TAXES	PENALTY	TOTAL DELINQUENT	C. D. DATE	MEMO
WRIGHT, LEE & CARROLL JOYCE	16-02-18 N PT. W1/2 SW NEXT LI										
8632 ST RT 217	NNVILLE										
SCOTTOWN, OHIO 45678	0000.14A	RES USE CODE	500								
VOL 623 PG 516/521											
PARCEL-ID 32-033-1000.000	00	00	00								
12-02-98 TRNSF TO 32-033-1000.000	LINNVILLE CHURCH OF CHRIS										
FREEMAN, CONNIE S.	16-02-18 104 X 65 ON PIKE NEAR										
836 TWP RD 1233	ERSKINE										
PROCTORVILLE, OH 45669	0000.33A	RES USE CODE	510								
OR19 PG 307											
PARCEL-ID 32-033-1100.000	1,340	6,770	8,110								
	HOMESITE VALUE LISTED BELOW										
	1,340	6,560	7,900								
06-11-99 TRNSF FROM 32-033-1100.000	THOMPSON, JOSEPHINE										
THOMPSON, JOSEPHINE	16-02-18 104 X 65 ON PIKE NEAR										
5562 ST RT 217	ERSKINE										
WILLOW WOOD, OHIO 45696-900	0000.33A	RES USE CODE	510								
PARCEL-ID 32-033-1100.000											
	00	00	00								
06-11-99 TRNSF TO 32-033-1100.000	FREEMAN, CONNIE S.										
NULL, ROBERT L AND GERALDINE	16-02-18 1 AUD. PLAT 1900 PT.										
2868 ST. RT. 378	0006.00A	AGR USE CODE	121								
WILLOW WOOD, OHIO 45696	AUV										
PARCEL-ID 32-033-1200.000	150	00	150								
NULL, ROBERT L. & GERALDINE	16-02-18 2 AUD. PLAT 1900										
2868 ST. RT. 378	0012.00A	RES USE CODE	500								
WILLIWWOOD, OHIO 45696											
VOL 563 PG 267	1,260	00	1,260								
PARCEL-ID 32-033-1300.000											
NULL, ROBERT L.	16-02-18 3 AUD. PLAT 1900										
2868 ST. RT. 378	0006.00A	AGR USE CODE	121								
WILLOW WOOD, OHIO 45696	AUV										
PARCEL-ID 32-033-1400.000	150	00	150								
CHILDERS, BRENDA AND ALBERT	16-02-18 4 AUD. PLAT 1900										
6789 ST RT 217	0021.30A	AGR USE CODE	121								
SCOTTOWN, OHIO 45678	AUV										
VOL 398 PG 222	2,770	26,730	29,500								
PARCEL-ID 32-033-1500.000	HOMESITE VALUE LISTED BELOW										
	2,280	21,220	23,500								
LAFON, JAMES A. & SANDRA K.	16-02-18 AUD. PLAT 1900 180 ON										
6737 ST. RT. 217	RD.										
SCOTTOWN, OHIO 45678	0000.70A	RES USE CODE	510								
PARCEL-ID 32-033-1600.000											
	2,100	8,960	11,060								
	HOMESITE VALUE LISTED BELOW										
	2,100	8,880	10,980								

TAX RATE .90
A/R RED FACTOR 10.5100
OTH RED FACTOR 08.4584

LAWRENCE
TAX DISTRICT 32-WINDSOR TWP-SYMMES VALLEY S.D.

GENERAL TAX LIST AND DUPLICATE OF REAL AND PUBLIC UTILITY PROPERTY
COUNTY REAL ESTATE TAXES AND SPECIAL ASSESSMENTS

01/17/00

TAX YEAR 1999
INTEREST RATE
PAGE NO 6045

OWNER'S NAME MAILING ADDRESS	DESCRIPTION LAND	IMPROVEMENTS	TOTAL VALUE	TAXES CHARGED	DECEMBER TAXES	PENALTY	JUNE TAXES	PENALTY	TOTAL DELINQUENT	C. D. DATE	MEMO
TAGG, WILMA M. LIFE EST JAMES	16-02-18 5 AUD. PLAT 1900										
H. & ELINOR L. TAGG REM.	0012.00A	RES USE CODE	510								
C/O JAMES H. TAGG											
3781 MAPLE GOVE CT.	3,430	7,230	10,660								
PORT ORANGE, FL. 32119	HOMESITE VALUE LISTED BELOW										
PARCEL-ID 32-033-1700.000	2,280	7,190	9,470								
HERRELL, MICHAEL & JACKIE	16-02-18 6 AUD. PLAT 1900										
3732 ST RT 217	0012.00A	RES USE CODE	500								
WILLOW WOOD, OHIO 45696-9002	AUV										
PARCEL-ID 32-033-1800.000	2,320	00	2,320								
EUGL, PROF. UNION KIRCHE	16-02-18 (CHURCH)										
PARCEL-ID 32-033-1900.000		EXM USE CODE	685								
	4,880	7,160	12,040								
FLIEHMAN, HARRY C. AND HELEN	16-02-18 W 1/2 NW 16 X 35'										
WILLOW WOOD, OHIO	CEMETERY LOT										
PARCEL-ID 32-033-1999.000	0000.01A	EXM USE CODE	690								
	20	00	20								
NULL, ROBERT L.	16-02-18 7 AUD. PLAT 1900										
2868 ST. RT. 378	0010.00A	AGR USE CODE	121								
WILLOW WOOD, OHIO 45696	AUV										
PARCEL-ID 32-034-0100.000	250	00	250								
NULL, HELEN HOLSCHUH	16-02-18 8 AUD. PLAT 1900										
P. O. BOX 126	0000.50A	RES USE CODE	500								
WILLOW WOOD, OHIO 45696											
PARCEL-ID 32-034-0200.000	150	00	150								
NULL, ROBERT L.	16-02-18 8 AUD. PLAT 1900 PT.										
2868 ST. RT. 378	0063.50A	AGR USE CODE	121								
WILLOWWOOD, OHIO 45696	AUV										
PARCEL-ID 32-034-0201.000	3,150	00	3,150								
PINKERMAN, CECIL W. AND MARY M	16-02-18 9 AUD. PLAT 1900										
.	PT 183.43 ONS.R. 217 X 224.40										
4543 ST RT 378	0001.00A	RES USE CODE	510								
WILLOW WOOD, OH 45696											
VOL 630 PG 443	2,280	20,570	22,850								
PARCEL-ID 32-034-0300.000	HOMESITE VALUE LISTED BELOW										
	2,280	20,530	22,810								
PINKERMAN, CECIL W. & MARY M.	16-02-18 9 AUD. PLAT 1900										
C/O JERRY LAVENDER	PT.										
4543 ST. RT. 378	0000.53A	RES USE CODE	510								
WILLOW WOOD, OHIO 45696											
PARCEL-ID 32-034-0400.000	00	00	00								
01-11-99 TRNSF TO 32-034-0400.000	LAVENDER, JERRY L. JR. AN										
LAVENDER, JERRY L. JR. AND BRE	16-02-18 9 AUD. PLAT 1900 PT										
	53										
32-034-0400											

BARRETT BROTHERS SPRINGFIELD, OH 1-800-322-7711

TAX RATE .90
A/R RED FACTOR 10.5100
OTH RED FACTOR 08.4584

LAWRENCE
TAX DISTRICT 32-WINDSOR TWP-SYMMES VALLEY S.D.

GENERAL TAX LIST AND DUPLICATE OF REAL AND PUBLIC UTILITY PROPERTY
COUNTY REAL ESTATE TAXES AND SPECIAL ASSESSMENTS

01/17/00

TAX YEAR 1999
INTEREST RATE
PAGE NO 6046

OWNER'S NAME MAILING ADDRESS	DESCRIPTION LAND	IMPROVEMENTS	TOTAL VALUE	TAXES CHARGED	DECEMBER TAXES	PENALTY	JUNE TAXES	PENALTY	TOTAL DELINQUENT	C. D. DATE	MEMO
NDA K. 1643 FLAGSPRINGS RD PATRIOT, OH 45658 VOL OR1 PG 550 PARCEL-ID 32-034-0400.000	PT. 0000.53A 1,760 HOMESITE VALUE LISTED BELOW 1,760 01-11-99 TRNSF FROM 32-034-0400.000 PINKERMAN, CECIL W. & MAR 09-20-99 391.69	RES USE CODE 510 23,570 23,570	25,330 25,330								
SAUNDERS, PHILLIP R. C/O DALLAS R. HAMILTON 4833 ST. RT. 378 WILLOW WOOD, OHIO 45696 PARCEL-ID 32-034-0500.000	16-02-18 9 AUD PLAT 1900 PT LE SS 44.35 BAL=0.80ACRES 2,170 HOMESITE VALUE LISTED BELOW 2,170	RES USE CODE 510 5,170 5,170	7,340 7,340								
HERRELL, MICHAEL & JACKIE 3732 ST RT 217 WILLOW WOOD, OHIO 45696-900 PARCEL-ID 32-034-0500.001	16-02-18 9 AUD PLAT 1900 PT 44 .35ACRES AUV 1,090	AGR USE CODE 100 2,410	3,500								
HERRELL, MICHAEL & JACKIE 3732 ST RT 217 WILLOW WOOD, OH 45696 PARCEL-ID 32-034-0502.000	16-02-18 9 AUD PLAT 1900 PT LESS .08 AC 0038.12A AUV 4,340	AGR USE CODE 120 580	4,920								
PINKERMAN, CECIL W. AND MARY M . 4543 ST RT 378 WILLOW WOOD, OH 45696 VOL 630 PG 443 PARCEL-ID 32-034-0503.000	16-02-18 9 AUD PLAT 1900 PT. 0001.88A 560	RES USE CODE 500 00	560								
CARPENTER, MAXINE 4852 ST RT 378 WILLOW WOOD, OHIO 45696 VOL 610 PG 163 PARCEL-ID 32-034-0504.000	16-02-18 ST HY EASE PARC NO 4 0000.13A 10	EXM USE CODE 610 00	10								
SAUNDERS, W. LORENE SCOTTOWN, OHIO VOL 464 PG 42 PARCEL-ID 32-034-0505.000	16-02-18 ST HY EASE PARC NO 3 0000.37A 40	EXM USE CODE 610 00	40								
HERRELL, MICHAEL & JACKIE 3732 ST RT 217 WILLOW WOOD, OHIO 45696 VOL 620 PG 293 PARCEL-ID 32-034-0506.000	16-02-18 9 AUD PLAT 1900 PT ST HY EASE PARC NO2=.06AC& PARC N 0000.08A 10	EXM USE CODE 610 00	10								
HOLROYD, MILO F. 1285 TOWNSHIP RD 141 WILLOWWOOD, OHIO 45696 GAS WELL PARCEL-ID 32-034-0520.000	GAS WELL PERMIT # 193 00	MIN USE CODE 200 00	00								

TAX RATE .90
A/R RED FACTOR 10.5100
OTH RED FACTOR 08.4584

LAWRENCE
TAX DISTRICT 32-WINDSOR TWP-SYMMES VALLEY S.D.

GENERAL TAX LIST AND DUPLICATE OF REAL AND PUBLIC UTILITY PROPERTY
COUNTY REAL ESTATE TAXES AND SPECIAL ASSESSMENTS

01/17/00

TAX YEAR 1999
INTEREST RATE
PAGE NO 6047

OWNER'S NAME MAILING ADDRESS	DESCRIPTION LAND	IMPROVEMENTS	TOTAL VALUE	TAXES CHARGED	DECEMBER TAXES	PENALTY	JUNE TAXES	PENALTY	TOTAL DELINQUENT	C. D. DATE	MEMO
MONTGOMERY, JAMES A. & DIANA L . 006 C/O F. A. R. E. TAX SERVICE 17187 NO. LAUREL PK. DR. SUITE 437 LIVONIA, MI 48152 VOL 569 PG 58 PARCEL-ID 32-034-0600.000	16-02-18 9 AUD. PLAT 1900 E PT. N OF ST.RD 0001.34A 2,350 HOMESITE VALUE LISTED BELOW 2,280	RES USE CODE 510 13,950 13,810	16,300 16,090								
MYERS, WILBUR E. P.O. BOX 104 WILLOW WOOD, OHIO 45696 VOL 553 PG 501 PARCEL-ID 32-034-0700.000	16-02-18 9 AUD PLAT 1900 PT LESS .024 AC 0009.76A AUV 2,570 HOMESITE VALUE LISTED BELOW 2,280	AGR USE CODE 121 18,960 18,810	21,530 21,090								
MYERS, WILBUR E. & ALICE S. WILLOW WOOD, OHIO PARCEL-ID 32-034-0701.000	16-02-18 9 AUD PLAT 1900 & ST H4 EASE PARC NO 0.16AC& PARC N 0000.24A 20	EXM USE CODE 610 00	20								
MYERS, WILBUR E. P.O. BOX 104 WILLOW WOOD, OHIO 45696 VOL 553 PG 501 PARCEL-ID 32-034-0800.000	16-02-18 10 AUD. PLAT 1900 PT. 0008.18A AUV 200	AGR USE CODE 121 00	200								
QUESENBERRY DONOVAN II 4455 ST. RT. 378 WILLOW WOOD, OHIO 45696 VOL 456 PG 526 PARCEL-ID 32-034-0900.000	16-02-18 10 AUD. PLAT 1900 PT. BET. HW & SYMNES CREEK 0021.82A AUV 540	AGR USE CODE 120 00	540								
CHILDERS, ALBERT & BRENDA 6789 ST RT 217 SCOTTOWN, OHIO 45678 VOL 398 PG 517 PARCEL-ID 32-034-1000.000	16-02-18 1 AUD. PLAT 1900 LESS 6A. 0092.00A AUV 2,390	AGR USE CODE 121 00	2,390								
NULL, ROBERT L AND GERALDINE 2868 ST. RT. 378 WILLOW WOOD, OHIO 45696 VOL 527 PG 23 PARCEL-ID 32-034-1100.000	16-02-18 11 AUD. PLAT 1900 PT. 0004.57A AUV 90	COM USE CODE 499 9,090	9,180								
BENICKER, BRENDA 627 TWP RD 78E SCOTTOWN, OHIO 45678 VOL 627 PG 255 PARCEL-ID 32-034-1200.000	16-02-18 11 AUD. PLAT 1900 PT. 0000.43A 1,560 HOMESITE VALUE LISTED BELOW 1,560	RES USE CODE 510 4,340 4,340	5,900 5,900								

TAX RATE .90
A/R RED FACTOR 10.5100
OTH RED FACTOR 08.4584

LAWRENCE
TAX DISTRICT 32-WINDSOR TWP-SYMMES VALLEY S.D.

GENERAL TAX LIST AND DUPLICATE OF REAL AND PUBLIC UTILITY PROPERTY
COUNTY REAL ESTATE TAXES AND SPECIAL ASSESSMENTS

TAX YEAR 1999
INTEREST RATE
01/17/00 PAGE NO 6048

OWNER'S NAME MAILING ADDRESS	DESCRIPTION LAND	IMPROVEMENTS	TOTAL VALUE	TAXES CHARGED	DECEMBER TAXES	PENALTY	JUNE TAXES	PENALTY	TOTAL DELINQUENT	C. D. DATE	MEMO
BENICKER, BRENDA 627 TYWP RD 78E SCOTTOWN, OHIO 45678 VOL 627 PG 255 PARCEL-ID 32-034-1300.000	16-02-18 12 AUD. PLAT 1900 PT. 0000.25A RES USE CODE 500 1,140 00 1,140										
NULL, ROBERT L. & GERALDINE 2868 ST. RT. 378 WILLOWWOOD, OHIO 45696 VOL 563 PG 267 PARCEL-ID 32-034-1400.000	16-02-18 13 AUD. PLAT 1900 PT. 0003.72A RES USE CODE 500 390 00 390										
BURNS, CHARLES & TERESA C/O VIRGIL CRUM 5577 STATE RT. 217 WILLOWWOOD, OHIO 45696 VOL 508 PG 27 PARCEL-ID 32-034-1500.000	16-02-18 14 AUD. PLAT 1900 PT. 0002.50A RES USE CODE 510 2,720 10,210 12,930 HOMESITE VALUE LISTED BELOW 2,280 10,210 12,490										
NULL, ROBERT L. & GERALDINE 2868 ST. RT. 378 WILLOWWOOD, OHIO 45696 VOL 563 PG 267 PARCEL-ID 32-034-1600.000	16-2-18 11 AUD PLAT 1900 PT LE SS 2.06 AC BAL = 2.94 ACRES RES USE CODE 510 2,480 2,050 4,530										
PETRY, FRANK L. & HEATHER ANNE 5788 ST RT. 378 WILLOW WOOD, OHIO 45696 VOL 573 PG 283 PARCEL-ID 32-034-1600.001	16-02-18 11 AUD PLAT 1900 PT 2 .06 ACRES RES USE CODE 510 2,390 9,750 12,140			6/28/00 Frank L. Petry							
HIGGINS, PAUL AND DORIS 4742 ST. RT. 217 WILLOW WOOD, OHIO 45696 PARCEL-ID 32-034-1700.000	16-02-18 15 AUD. PLAT 1900 0001.25A COM USE CODE 499 4,770 10,160 14,930										
HIGGINS, PAUL & DORIS 4742 ST. RT. 217 WILLOW WOOD, OHIO 45696 VOL 270 PG 359 PARCEL-ID 32-034-1800.000	16-2-18 16 AUD PLAT 1900 LESS 1A, 0.36, 0.11 BAL = 1.53 ACRE S RES USE CODE 599 350 3,920 4,270										
CROSON, ROGER D & DIANNA S. 5435 ST RT 217 WILLOWWOOD, OHIO 45696 VOL 591 PG 436 PARCEL-ID 32-034-1800.001	16-2-18 16 AUD PLAT 1900 PT .3 6ACS RES USE CODE 500 1,420 00 1,420										
COMMISSIONERS OF LAWRENCE COUNTY, OHIO VETERANS SQUARE IRONTON, OHIO 45638 VOL 603 PG 117 PARCEL-ID 32-034-1800.002	16-2-18 16 AUD PLAT 1900 PT 0. 11 ACRES EXM USE CODE 620 250 00 250										

TAX RATE .90
A/R RED FACTOR 10.5100
OTH RED FACTOR 08.4584

LAWRENCE
TAX DISTRICT 32-WINDSOR TWP-SYMMES VALLEY S.D.

GENERAL TAX LIST AND DUPLICATE OF REAL AND PUBLIC UTILITY PROPERTY
COUNTY REAL ESTATE TAXES AND SPECIAL ASSESSMENTS

TAX YEAR 1999
INTEREST RATE
01/17/00 PAGE NO 6049

OWNER'S NAME MAILING ADDRESS	DESCRIPTION LAND	IMPROVEMENTS	TOTAL VALUE	TAXES CHARGED	DECEMBER TAXES	PENALTY	JUNE TAXES	PENALTY	TOTAL DELINQUENT	C. D. DATE	MEMO
SANDS, RAYMOND & IRENE 50 TWP. RD. 101 WILLOW WOOD, OHIO 45696 VOL 614 PG 222 PARCEL-ID 32-035-0100.000	16-02-18 17 AUD. PLAT 1900 LESS 112 X 134 0000.65A RES USE CODE 545 2,070 780 2,850 HOMESITE VALUE LISTED BELOW 2,070 460 2,530										
MARSHALL, MARVIN AND TERESA 94 TWP. RD. 101 WILLOW WOOD, OHIO 45696 VOL 601 PG 75 PARCEL-ID 32-035-0200.000	16-02-18 17 AUD. PLAT 1900 PT. 112 X 134 0000.35A RES USE CODE 510 1,390 5,050 6,440 HOMESITE VALUE LISTED BELOW 1,390 5,050 6,440										
HIGGINS CHEV. CO., INC. 4742 ST. RT. 217 WILLOW WOOD, OHIO 45696 VOL 309 PG 115 PARCEL-ID 32-035-0300.000	16-02-18 16 AUD. PLAT 1900 LES S 0.38 AC BAL = 0.62 ACRES COM USE CODE 400 1,110 00 1,110										
COMMISSIONERS OF LAWRENCE COUNTY, OHIO VETERANS SQUARE IRONTON, OHIO 45638 VOL 603 PG 117 PARCEL-ID 32-035-0300.001	16-02-18 PT 16 AUD. PLAT 1900 PT 0.38 ACRES EXM USE CODE 620 3,190 57,370 60,560										
BURNS, CHARLES & TERESA C/O VIRGIL CRUM 5577 ST. RT. 217 WILLOWWOOD, OHIO 45696 VOL 508 PG 27 PARCEL-ID 32-035-0400.000	16-02-18 18 AUD. PLAT 1900 PT. 0001.20A RES USE CODE 500 130 00 130										
HIGGINS, PAUL & DORIS 4742 ST. RT. 217 WILLOW WOOD, OHIO 45696 PARCEL-ID 32-035-0500.000	16-02-18 AUD PLAT 1900 0000.25A RES USE CODE 500 1,140 00 1,140										
HIGGINS CHEVROLET CO INC 4742 ST. RT. 217 WILLOWWOOD OHIO 45696 VOL 361 PG 585 PARCEL-ID 32-035-0501.000	-00-00 AUD PLATT 1900 0001.30A RES USE CODE 500 140 00 140										
WRIGHT, LEE & CARROLL JOYCE 8632 ST RT 217 SCOTTOWN, OHIO 45678 VOL 623 PG 516/521 PARCEL-ID 32-035-0600.000 12-02-98 TRNSF TO 32-035-0600.000 LINNVILLE CHURCH OF CHRIS	16-02-18 AUD. PLAT 1900 PT. LESS .25A. 0000.29A RES USE CODE 510 00 00 00										
LINNVILLE CHURCH OF CHRIST 5574 STATE ROUTE 217 WILLOW WOOD, OH 45696 32-035-0600	16-02-18 AUD. PLAT 1900 PT. LESS .25A. 0000.29A RES USE CODE 510										

BARRETT BROTHERS SPRINGFIELD, OH 1-800-322-7711

TAX RATE CTOF CTC .90
A/R RED FACTOR 10.5100
OTH RED FACTOR 08.4584

LAWRENCE
TAX DISTRICT 32-WINDSOR TWP-SYMMES VALLEY S.D.

GENERAL TAX LIST AND DUPLICATE OF REAL AND PUBLIC UTILITY PROPERTY
COUNTY REAL ESTATE TAXES AND SPECIAL ASSESSMENTS

TAX YEAR 1999
INTEREST RATE
01/17/00 PAGE NO 6050

OWNER'S NAME MAILING ADDRESS	DESCRIPTION LAND	IMPROVEMENTS	TOTAL VALUE	TAXES CHARGED	DECEMBER TAXES	PENALTY	JUNE TAXES	PENALTY	TOTAL DELINQUENT	C.D. DATE	MEMO
VOL 623 PG 516/521											
PARCEL-ID 32-035-0600.000	1,240	4,600	5,840								
	HOMESITE VALUE LISTED BELOW										
	1,240	4,450	5,690								
12-02-98 TRNSF FROM 32-035-0600.000 WRIGHT, LEE & CARROLL JOY											
TRS. OF THE CHURCH OF CHRIST	16-02-18 19 AUD. PLAT 1900										
WINDSOR, OHIO	0000.25A	EXM USE CODE	685								
VOL 171 PG 240											
PARCEL-ID 32-035-0700.000	2,100	11,930	14,030								
NULL, HELEN HOLSCHUH	16-02-18 20 AUD. PLAT 1900										
P.O. BOX 126	0003.00A	RES USE CODE	500								
WILLOW WOOD, OHIO 45696											
VOL 465 PG 737	360	00	360								
PARCEL-ID 32-035-0800.000											
SMITH, JOHN G. & SUSAN SCOTT	16-02-18 21 AUD. PLAT 1900										
006	0000.83A	RES USE CODE	510								
C/O F. A. R. E. TAX SERVICE											
17187 NO. LAUREL PK. DR.	2,170	46,600	48,770								
SUITE 437	HOMESITE VALUE LISTED BELOW										
LIVONIA, MI 48152	2,170	45,270	47,440								
VOL 628 PG 653											
PARCEL-ID 32-035-0900.000											
HOLSCHUH, MICHAEL L. AND PINKI	-00-00 1 LINNVILLE										
E M.	0000.00A	RES USE CODE	500								
WILLOWWOOD, OHIO 45696											
VOL 483 PG 254	1,930	00	1,930								
PARCEL-ID 32-035-1100.000											
FREEMAN, WILLIAM & KELLY K.	-00-00 2 LINNVILLE										
5522 ST RT 217	0000.00A	RES USE CODE	510								
WILLOW WOOD, OHIO 45696											
VOL 457 PG 832	1,140	5,820	6,960								
PARCEL-ID 32-035-1200.000	HOMESITE VALUE LISTED BELOW										
	1,140	5,760	6,900								
HIGGINS CHEV. CO., INC.	-00-00 3 LINNVILLE										
4742 ST. RT. 217	LESS 60 X 36										
WILLOW WOOD, OHIO 45696	0000.00A	COM USE CODE	499								
PARCEL-ID 32-035-1300.000											
	390	4,120	4,510								
HIGGINS CHEV. CO., INC.	-00-00 LINNVILLE										
4742 ST. RT. 217	3 60 X 36	4 E PT.									
WILLOW WOOD, OHIO 45696	0000.00A	COM USE CODE	400								
VOL 295 PG 446											
PARCEL-ID 32-035-1400.000	300	00	300								
HIGGINS CHEVROLET CO., INC.	-00-00 4 LINNVILLE										
4742 ST. RT. 217	LESS 24 X 132										
WILLOW WOOD, OHIO 45696	0000.00A	RES USE CODE	510								
VOL 552 PG 557											
PARCEL-ID 32-035-1500.000	930	9,160	10,090								
	HOMESITE VALUE LISTED BELOW										
	930	9,160	10,090								

BARRETT BROTHERS SPRINGFIELD, OH 1-800-322-7711

TAX RATE .90
A/R RED FACTOR 10.5100
OTH RED FACTOR 08.4584

LAWRENCE
TAX DISTRICT 32-WINDSOR TWP-SYMMES VALLEY S.D.

GENERAL TAX LIST AND DUPLICATE OF REAL AND PUBLIC UTILITY PROPERTY
COUNTY REAL ESTATE TAXES AND SPECIAL ASSESSMENTS

TAX YEAR 1999
INTEREST RATE
01/17/00 PAGE NO 6051

OWNER'S NAME MAILING ADDRESS	DESCRIPTION LAND	IMPROVEMENTS	TOTAL VALUE	TAXES CHARGED	DECEMBER TAXES	PENALTY	JUNE TAXES	PENALTY	TOTAL DELINQUENT	C.D. DATE	MEMO
HIGGINS CHEV. CO., INC.	-00-00 5 LINNVILLE										
47642 ST. RT. 217	0000.00A	RES USE CODE	500	5/23/00							
WILLOW WOOD, OHIO 45696											
PARCEL-ID 32-035-1600.000	1,140	00	1,140	Linnville United Baptist Church							
LINNVILLE BAPTIST CHURCH	-00-00 6 LINNVILLE										
PARCEL-ID 32-035-1605.000	0000.00A	EXM USE CODE	685								
	2,100	17,880	19,980								
COLEMAN, DENNY & CAROLYN SUE	-00 7 LINNVILLE										
040		RES USE CODE	510								
C/O FIRSTAR FACILITY MGNT.											
DOUGLAS ELLIMAN-BEITLER	1,140	4,480	5,620								
175 S. 3RD. ST.,4TH FLOOR	HOMESITE VALUE LISTED BELOW										
COLUMBUS, OHIO 43215	1,140	4,330	5,470								
VOL 637 PG 663											
PARCEL-ID 32-035-1700.000											
HOUCK, BRENT D. AND BARBARA	-00 8 LINNVILLE										
5394 ST RT 217		RES USE CODE	500								
WILLOW WOOD, OHIO 45696											
VOL 633 PG 675	430	00	430								
PARCEL-ID 32-035-1800.000											
HOUCK, BRENT D. AND BARBARA	-00-00 9 LINNVILLE										
5394 ST RT 217	0000.00A	RES USE CODE	500								
WILLOW WOOD, OHIO 45696											
VOL 633 PG 675	1,140	00	1,140								
PARCEL-ID 32-036-0100.000											
HOUCK, BRENT D. AND BARBARA	-00-00 10 LINNVILLE										
5394 ST RT 217	0000.00A	RES USE CODE	500								
WILLOW WOOD, OHIO 45696											
VOL 633 PG 675	1,140	00	1,140								
PARCEL-ID 32-036-0200.000											
ESTEP, LILLIAN P	-00-00 2 LINNVILLE										
12 TWP RD 101	HOLSCHUH ADDITION										
WILLOWWOOD, OHIO 45696	0000.00A	RES USE CODE	545								
VOL 596 PG 677											
PARCEL-ID 32-036-0400.000	1,140	3,490	4,630								
HIGGINS, PAUL & DORIS	-00-00 3 LINNVILLE										
4742 ST. RT. 217	HOLSCHUH ADDITION										
WILLOW WOOD, OHIO 45696	0000.00A	RES USE CODE	510								
VOL 421 PG 354											
PARCEL-ID 32-036-0500.000	1,140	4,530	5,670								
FOSTER, WOODROW F. & LANA J.	-00-00 4 LINNVILLE										
307 TWP. RD. 1019	HOLSCHUH ADDITION										
SOUTH POINT, OHIO 45680	0000.00A	RES USE CODE	510								
VOL 533 PG 60											
PARCEL-ID 32-036-0600.000	1,140	6,450	7,590								
	HOMESITE VALUE LISTED BELOW										
	1,140	6,400	7,540								

BARRETT BROTHERS SPRINGFIELD, OH 1-800-322-7711

TAX RATE .90
A/R RED FACTOR 10.5100
OTH RED FACTOR 08.4584

LAWRENCE
TAX DISTRICT 32-WINDSOR TWP-SYMMES VALLEY S.D.

GENERAL TAX LIST AND DUPLICATE OF REAL AND PUBLIC UTILITY PROPERTY
COUNTY REAL ESTATE TAXES AND SPECIAL ASSESSMENTS

01/17/00

TAX YEAR 1999
INTEREST RATE
PAGE NO 6052

OWNER'S NAME MAILING ADDRESS	DESCRIPTION LAND	IMPROVEMENTS	TOTAL VALUE	TAXES CHARGED	DECEMBER TAXES	PENALTY	JUNE TAXES	PENALTY	TOTAL DELINQUENT	C. D. DATE	MEMO
HIGGINS, PAUL AND DORIS 4742 ST. RT. 217 WILLOW WOOD, OHIO 45696 VOL 421 PG 354 PARCEL-ID 32-036-0700.000	-00-00 5 LINNVILLE HOLSCHUH ADDITION 0000.00A RES USE CODE 500 1,140 00 1,140										
HIGGINS CHEVROLET CO., INC. 4742 ST. RT. 217 WILLOW WOOD, OHIO 45696 VOL 339 PG 255 PARCEL-ID 32-036-0800.000	-00 6 LINNVILLE HOLSCHUH ADD L ESS 362.9 SQ FT BAL = 10527.1 SQ FT RES USE CODE 500 70 00 70										
COMMISSIONERS OF LAWRENCE COUN TY, OHIO VETERANS SQUARE IRONTON, OHIO 45638 VOL 603 PG 117 PARCEL-ID 32-036-0800.001	-00 PT 6 LINNVILLE HOLSCHUH AD DITION (362.9 SQ FT) EXM USE CODE 620 20 00 20										
COMMISSIONERS OF LAWRENCE COUN TY, OHIO VETERANS SQUARE IRONTON, OHIO 45638 VOL 603 PG 117 PARCEL-ID 32-036-0900.000	7 LINNVILLE HOLSCHUH ADDITION & E 1/2 VAC WILLIAM ST 25 X 13 2 EXM USE CODE 620 750 00 750										
CROSON, ROGER D. & DIANA S. 5435 ST RT 217 WILLOW WOOD, OHIO 45696 VOL 591 PG 436 PARCEL-ID 32-036-1000.000	8 LINNVILLE HOLSCHUH ADDITION & W 1/2 VAC WILLIAM ST 25 X 13 2 RES USE CODE 510 1,340 16,740 18,080 HOMESITE VALUE LISTED BELOW 1,340 16,470 17,810										
CROSON, ROGER D. & DIANA S. 5435 ST RT 217 WILLOW WOOD, OHIO 45696 VOL 591 PG 436 PARCEL-ID 32-036-1100.000	-00-00 9 LINNVILLE HOLSCHUH ADDITION 0000.00A RES USE CODE 500 1,140 00 1,140										
BARBER, WILLIAM W. 5403 ST. RT. 217 WILLOWWOOD, OHIO 45696 PARCEL-ID 32-036-1200.000	LINNVILLE HOLSCHUH ADD. PARSON AGE LOT WEST OF # 9 RES USE CODE 540 1,140 8,570 9,710 HOMESITE VALUE LISTED BELOW 1,140 8,570 9,710										
ESTEP, RICHARD L. WILLOWWOOD, OHIO PARCEL-ID 32-036-1300.000	-00-00 LINVILLE HOLSCHUH ADD W OF PARSONAGE LOT 0000.00A RES USE CODE 510 1,140 8,740 9,880 HOMESITE VALUE LISTED BELOW 1,140 8,740 9,880										
HOLSCHUH, MICHAEL L. AND PINKI E M. WILLOWWOOD, OHIO 45696	-00-00 1 LINNVILLE MOBERLYS ADDITION 0000.00A RES USE CODE 510										

TAX RATE .90
A/R RED FACTOR 10.5100
OTH RED FACTOR 08.4584

LAWRENCE
TAX DISTRICT 32-WINDSOR TWP-SYMMES VALLEY S.D.

GENERAL TAX LIST AND DUPLICATE OF REAL AND PUBLIC UTILITY PROPERTY
COUNTY REAL ESTATE TAXES AND SPECIAL ASSESSMENTS

01/17/00

TAX YEAR 1999
INTEREST RATE
PAGE NO 6053

OWNER'S NAME MAILING ADDRESS	DESCRIPTION LAND	IMPROVEMENTS	TOTAL VALUE	TAXES CHARGED	DECEMBER TAXES	PENALTY	JUNE TAXES	PENALTY	TOTAL DELINQUENT	C. D. DATE	MEMO
VOL 483 PG 254 PARCEL-ID 32-036-1500.000	1,140 9,600 10,740 HOMESITE VALUE LISTED BELOW 1,140 9,390 10,530										
HOLSCHUH, MICHAEL L. AND PINKI E M. WILLOWWOOD, OHIO 45696 VOL 483 PG 254 PARCEL-ID 32-036-1600.000	-00-00 2 LINNVILLE MOBERLYS ADDITION 0000.00A RES USE CODE 500 70 00 70										
HIGGINS CHEV. CO., INC. 4742 ST. RT. 217 WILLOW WOOD, OHIO 45696 VOL 295 PG 446 PARCEL-ID 32-036-1700.000	-00-00 3 LINNVILLE MOBERLYS ADDITION 0000.00A RES USE CODE 500 1,140 00 1,140										
HIGGINS CHEV. CO., INC. 4742 ST. RT. 217 WILLOW WOOD, OHIO 45696 VOL 295 PG 446 PARCEL-ID 32-036-1800.000	-00-00 4 LINNVILLE MOBERLYS ADDITION PT. 24 X 0000.00A COM USE CODE 400 180 00 180										
HIGGINS CHEVROLET CO., INC. 4742 ST. RT. 217 WILLOW WOOD, OHIO 45696 VOL 552 PG 557 PARCEL-ID 32-037-0100.000	-00-00 4 LINNVILLE MOBERLYS ADDITION PT. LES S 0000.00A RES USE CODE 500 930 00 930										
COLEMAN, DENNY & CAROLYN SUE 022 C/O TRANSAMERICA REAL ESTATE TAX SERVICE 1105 SCHROCK RD SUITE 437 COLUMBUS. OHIO 43229 VOL 637 PG 663 PARCEL-ID 32-037-0200.000	-00-00 5 LINNVILLE MOBERLYS ADDITION 0000.00A RES USE CODE 500 1,140 00 1,140										
COLEMAN, DENNY & CAROLYN SUE 022 C/O TRANSAMERICA REAL ESTATE TAX SERVICE 1105 SCHROCK RD SUITE 437 COLUMBUS. OHIO 43229 VOL 637 PG 663 PARCEL-ID 32-037-0300.000	-00-00 6 LINNVILLE MOBERLYS ADDITION 0000.00A RES USE CODE 500 1,140 00 1,140										
HOUCK, BRENT D. AND BARBARA 5394 ST RT 217 WILLOW WOOD, OHIO 45696 VOL 633 PG 675 PARCEL-ID 32-037-0400.000	-00-00 LINNVILLE 8-10 INCL. MOBERLYS ADDITIO N 0000.86A RES USE CODE 500 2,190 00 2,190										
COLEMAN, DENNY & CAROLYN SUE 040 C/O FIRSTAR FACILITY MGNT. DOUGLAS ELLIMAN-BEITLER	-00-00 7 LINNVILLE MOBERLYS ADDITION 0000.29A RES USE CODE 500										

BARRETT BROTHERS SPRINGFIELD, OH 1-800-322-7711

TAX RATE .90
A/R RED FACTOR 10.5100
OTH RED FACTOR 08.4584

LAWRENCE
TAX DISTRICT 32-WINDSOR TWP-SYMMES VALLEY S.D.

GENERAL TAX LIST AND DUPLICATE OF REAL AND PUBLIC UTILITY PROPERTY
COUNTY REAL ESTATE TAXES AND SPECIAL ASSESSMENTS

TAX YEAR 1999
INTEREST RATE
01/17/00 PAGE NO 6054

OWNER'S NAME MAILING ADDRESS	DESCRIPTION LAND	IMPROVEMENTS	TOTAL VALUE	TAXES CHARGED	DECEMBER TAXES	PENALTY	JUNE TAXES	PENALTY	TOTAL DELINQUENT	C. D. DATE	MEMO
175 S. 3RD. ST.,4TH FLOOR COLUMBUS, OHIO 43215 VOL 637 PG 663 PARCEL-ID 32-037-0500.000	1,240	00	1,240								
SAUNDERS, PHILLIP RAY P.O. BOX 101 WILLOW WOOD, OHIO 45696 VOL 467 PG 405 PARCEL-ID 32-037-0600.000	-00-00 LINNVILLE 11-15 INCL. MOBERLYS ADDITIO N 0001.10A RES USE CODE 510 2,300	6,290	8,590								
	HOMESITE VALUE LISTED BELOW 2,280	6,200	8,480								
09-20-99 158.49											
GROSS, DONALD L & ELEANOR ANN 3637 KITE ST SAN DIEGO, CA 92103 VOL 581 PG 642 PARCEL-ID 32-037-0700.000	-00-00 LINNVILLE 16-31 INCL. MOBERLYS ADDITIO N 0004.35A AGR USE CODE 121 AUV 110	00	110								
HIGGINS, WALTER E & KARLA E 617 RAILROAD ST. IRONTON, OHIO 45638 PARCEL-ID 32-037-0900.000	16-02-19 NW NW LESS 16.96 AC & LESS 0.77A (SEE SU R 0059.03A AGR USE CODE 121 AUV 4,120	8,650	12,770								
	HOMESITE VALUE LISTED BELOW 2,280	8,230	10,510								
BOYD, TONEY L. 700 W. BURKE ST. MARTINSBURG, WV 00022-5401 VOL 467 PG 242 PARCEL-ID 32-037-0901.000	16-02-19 PT NW NW 0016.96A RES USE CODE 500 3,720	00	3,720								
WILLIS, HOWARD A. 268 TWP. RD. 111 IRONTON, OHIO 45638-8961 VOL 471 PG 727 PARCEL-ID 32-037-0902.000	16-02-19 PT NW NW 0000.77A RES USE CODE 500 1,620	00	1,620								
HOWARD, CHARLES & LENA 2012 HOUSTON ST. ASHLAND, KENTUCKY 41102 VOL 297 PG 598 PARCEL-ID 32-037-1000.000	16-02-19 N PT. E1/2 NW W OF CR . 0080.00A AGR USE CODE 121 AUV 4,520	18,450	22,970	11/17/00 Lena Howard	11/17/00 Lena Howard etal (7 others)						
HOWARD, CHARLES & LENA 2012 HOUSTON ST. ASHLAND, KENTUCKY 41102 VOL 297 PG 598 PARCEL-ID 32-037-1100.000	16-02-19 RT. OF WAY N PT. E1/2 NW W OF CR. 0005.00A AGR USE CODE 121 AUV 120	00	120	Same	Same						
HOWARD, CHARLES & LENA 2012 HOUSTON ST. ASHLAND, KENTUCKY 41102 VOL 297 PG 598 PARCEL-ID 32-037-1200.000	16-02-19 S PT. E1/2 NW W OF CR . 0028.00A AGR USE CODE 121 AUV 690	00	690	Same	Same						

TAX RATE .90
A/R RED FACTOR 10.5100
OTH RED FACTOR 08.4584

LAWRENCE
TAX DISTRICT 32-WINDSOR TWP-SYMMES VALLEY S.D.

GENERAL TAX LIST AND DUPLICATE OF REAL AND PUBLIC UTILITY PROPERTY
COUNTY REAL ESTATE TAXES AND SPECIAL ASSESSMENTS

TAX YEAR 1999
INTEREST RATE
01/17/00 PAGE NO 6055

OWNER'S NAME MAILING ADDRESS	DESCRIPTION LAND	IMPROVEMENTS	TOTAL VALUE	TAXES CHARGED	DECEMBER TAXES	PENALTY	JUNE TAXES	PENALTY	TOTAL DELINQUENT	C. D. DATE	MEMO
HOWARD, CHARLES & LENA 2012 HOUSTON ST. ASHLAND, KY. 41102 VOL 297 PG 598 PARCEL-ID 32-037-1300.000	16-02-19 RT. OF WAY S PT. E1/2 NW W OF CR. 0002.00A AGR USE CODE 121 AUV 50	00	50	Same	Same						
HAPNEY, GEORGE & LUANN 982 TWP RD 114 SOUTH KITTS HILL, OH 45645 VOL 606 PG 429 PARCEL-ID 32-037-1400.000	16-02-19 E1/2 SE SW 0032.00A AGR USE CODE 121 AUV 2,810	00	2,810								
ZINK, KATHRYN B. 1179 FOREST DR. WOOSTER, OHIO 44691 PARCEL-ID 32-037-1500.000	16-02-19 SW NW 0071.00A AGR USE CODE 120 9,630	00	9,630								
HOWARD, CHARLES & LENA 2012 HOUSTON ST. ASHLAND, KENTUCKY 41102 VOL 297 PG 598 PARCEL-ID 32-037-1600.000	16-02-19 NE SW W OF CR. 0055.50A AGR USE CODE 121 AUV 2,250	00	2,250	11/17/00 Off Lena Howard	11/17/00 55 (7 others) Lena Howard etal						
HOWARD, CHARLES & LENA 2012 HOUSTON ST. ASHLAND, KY. 41102 VOL 297 PG 598 PARCEL-ID 32-037-1700.000	16-02-19 NE SW W OF CR. 0007.50A AGR USE CODE 121 AUV 190	00	190	Same	Same						
IRONTON-LAWRENCE COUNTY COMMUNITY ACTION ORGANIZATION, INC. 305 NORTH 5TH ST IRONTON, OHIO 45638 VOL 569 PG 19 PARCEL-ID 32-037-1800.000	16-02-19 W1/2 SE SW ~~0049.00A~~ 55.41 EXM USE CODE 620 11,150	91,320	102,470	5/8/00 Lawrence County Joint Vocational School District							5/8/00 Ac Correction David A. Hanney P.S. 7459
IRONTON-LAWRENCE COUNTY AREA COMMUNITY ACTION ORGANIZATION 305 NO 5TH ST IRONTON, OHIO 45638 VOL 569 PG 19 PARCEL-ID 32-038-0100.000	C16-02-19 N & E PT. SW SW ~~0041.64A~~ 43.32 EXM USE CODE 620 6,310	00	6,310	Same							Ac Correction David A. Hanney P.S. 7459
BONZO, ERNEST & MILDRED P.O. BOX 469 GREENUP, KY. 41144-0000 VOL 538 PG 689 PARCEL-ID 32-038-0200.000	16-02-19 NW SW 0078.00A AGR USE CODE 120 10,130	00	10,130								
HARRAH, JOHN D. & PHYLLIS S. 1975 WILTSHIRE BLVD. HUNTINGTON, W.VA. 25701 VOL 491 PG 1 PARCEL-ID 32-038-0300.000	16-02-19 S & W PT. SW SW 0033.39A AGR USE CODE 120 AUV 790	00	790								
TRENT, ANGELA D. P.O. BOX 297 PROCTORVILLE, OHIO 45669 OR 34 PG 455 PARCEL-ID 32-038-0400.000	16-02-19 2 SIMMONS LAND S OF C R 0026.00A AGR USE CODE 120 AUV 2,660	3,490	6,150								

BARRETT BROTHERS SPRINGFIELD, OH 1-800-322-7711

RE-TRACEMENT SURVEY OF A PORTION OF THE REALESTATE AS DESCRIBED IN DEED BOOK-569, PAGE-19. SITUATED IN THE S.W. 1/4 OF SECTION-19, TOWN -2, RANGE-16 OF THE OHIO RIVER SURVEY. BEING IN WINDSOR TOWNSHIP, LAWRENCE COUNTY, AND IN THE STATE OF OHIO.

DETAIL "A"

DOWN SMALL BRANCH

LINE	BEARING	DISTANCE
L1	S69°43'52"W	19.18
L2	S71°54'15"W	16.60
L3	S31°13'26"W	23.08
L4	S15°52'26"W	10.53
L5	S07°13'19"E	8.49
L6	S14°32'24"E	42.08
L7	S05°07'56"E	8.04
L8	S01°39'20"E	6.78

UP SMALL BRANCH

LINE	BEARING	DISTANCE
L1	S72°53'41"W	36.03
L2	S33°56'53"W	59.80
L3	S73°14'42"W	71.13
L4	S78°18'26"W	90.03
L5	S59°51'50"W	23.16
L6	S21°22'30"W	46.34

CHIN BRANCH

LINE	BEARING	DISTANCE
L1	S80°06'51"E	10.99
L2	S49°42'12"E	12.69
L3	S25°47'12"E	50.24
L4	S21°43'17"E	56.82
L5	S25°18'04"E	41.05
L6	S03°07'20"E	50.06
L7	S07°00'12"E	25.69

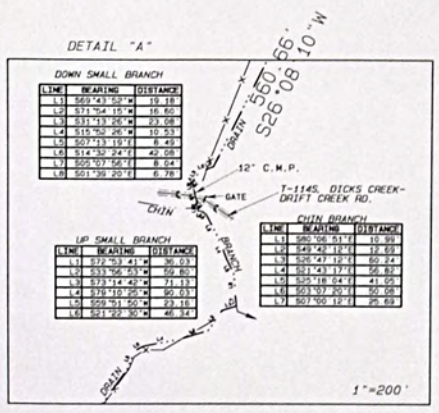

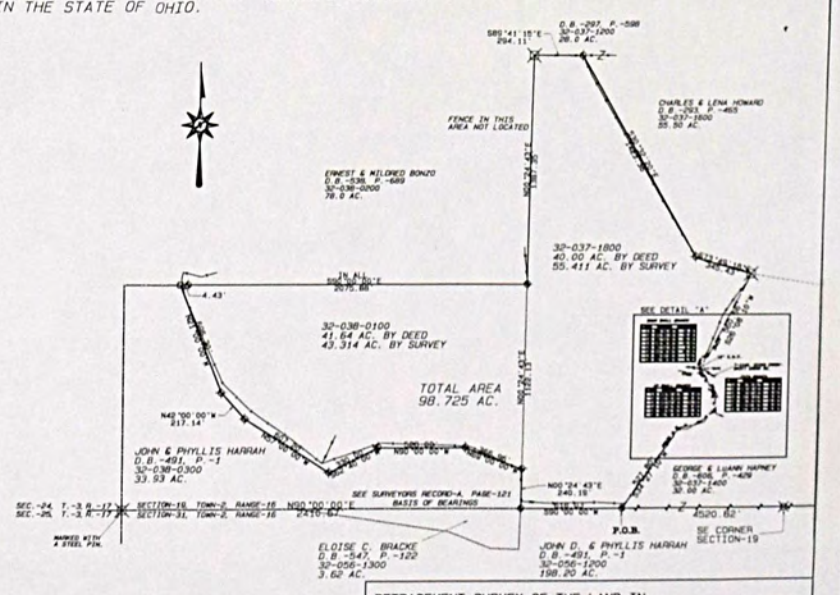

LEGEND

X- STONE FOUND

-#6 REBAR SET

TO THE BEST OF MY KNOWLEDGE & BELIEF.

STATE OF OHIO — DAVID A. FLANNERY — PS 7439 — REGISTERED PROFESSIONAL SURVEYOR

GRAPHIC SCALE 1"=500'

0 500 1000 1500

RETRACEMENT SURVEY OF THE LAND IN D.B.-569, P.-19 FOR L.J.V. SCHOOL	
SCALE: 1"=500'	APPROVED BY: David A. Flannery, P.S. / DRAWN BY CND
DATE: 3/15/2000	REVISED
S.W. 1/4 OF SEC.-19, T.-2, R.-16 BEING IN WINDOSR TWP., LAWRENCE CO., OHIO.	
DAVID A. FLANNERY, P.S. #- 7439	DRAWING NUMBER

SURVEYOR'S CERTIFICATE

Date 5/8/00 X

TO WHOM IT MAY CONCERN:

I hereby certify that on or about _____ 19____ I surveyed real property owned by LJVO situated in _____ Township and/or _____ Corporation, Lawrence County, Ohio. This certificate is made for the purpose of correcting the Auditor's tax duplicate.

R	T	SEC.	LOTS LOT	NO.	PARCEL NO.	ACREAGE NOW TAXED ON AUDITOR'S DUPLICATE	ACREAGE SHOULD BE CORRECTED TO AS SHOWN BELOW
16	2	19			32-037-1800	x 40.00	x 55.41
16	2	19			32-036-0100	x 41.64	x 43.32

REMARKS:

Signature X David A. Flannery, P.S.

Registration Number X 7439

TAX RATE .90
A/R RED FACTOR 10.5100
OTH RED FACTOR 08.4584

LAWRENCE
TAX DISTRICT 32-WINDSOR TWP-SYMMES VALLEY S.D.

GENERAL TAX LIST AND DUPLICATE OF REAL AND PUBLIC UTILITY PROPERTY
COUNTY REAL ESTATE TAXES AND SPECIAL ASSESSMENTS

TAX YEAR 1999
INTEREST RATE
01/17/00 PAGE NO 6056

OWNER'S NAME MAILING ADDRESS	DESCRIPTION LAND	IMPROVEMENTS	TOTAL VALUE	TAXES CHARGED	DECEMBER TAXES	PENALTY	JUNE TAXES	PENALTY	TOTAL DELINQUENT	C. D. DATE	MEMO
	HOMESITE VALUE LISTED BELOW										
	2,050	2,990	5,040								
10-19-99 TRNSF FROM 32-038-0400.000 COLLINS, DONA V. LIFE EST											
COLLINS, DONA V. LIFE EST ANGE	16-02-19 2 SIMMONS LAND S OF C										
LA TRENT REM.	R										
C/O BRUCE TRENT	0026.00A	AGR USE CODE	120								
P.O. BOX 297											
PROCTORVILLE, OHIO 45669	00	00	00								
VOL 618 PG 764											
PARCEL-ID 32-038-0400.000											
10-19-99 TRNSF TO 32-038-0400.000 TRENT, ANGELA D.											
TRENT, ANGELA D.	16-02-19 2 SIMMONS LAND S OF C										
P.O. BOX 297	R										
PROCTORVILLE, OHIO 45669	0004.00A	AGR USE CODE	120								
VOL 618 PG 764	AUV										
PARCEL-ID 32-038-0500.000	100	00	100								
10-19-99 TRNSF FROM 32-038-0500.000 COLLINS, DONA V. LIFE EST											
COLLINS, DONA V. LIFE EST ANGE	16-02-19 2 SIMMONS LAND S OF C										
LA TRENT REM.	R										
C/O BRUCE TRENT	0004.00A	AGR USE CODE	120								
P.O. BOX 297											
PROCTORVILLE, OHIO 45669	00	00	00								
VOL 618 PG 764											
PARCEL-ID 32-038-0500.000											
10-19-99 TRNSF TO 32-038-0500.000 TRENT, ANGELA D.											
MC CONNELL, RALPH ET AL	16-02-19 2 SIMMONS LAND N OF C										
226 ELIZABETH ST.	R										
P.O.BOX 24	0053.00A	AGR USE CODE	120								
PROCTORVILLE, OHIO 45669	AUV										
VOL 395 PG 268	3,550	4,780	8,330								
PARCEL-ID 32-038-0600.000	HOMESITE VALUE LISTED BELOW										
	2,280	3,830	6,110								
R. L. REALTY, INC.	16-2-19 PT 3 & 5 SIMMONS LANDS										
PO BOX 9336	E OF CR PT LE	1.13,	&1.13A BAL								
HUNTINGTON, WV 25704	=1.52ACS	RES USE CODE	510								
SEE 97 DUP FOR COMBI											
PARCEL-ID 32-038-0800.000	2,390	12,210	14,600								
	HOMESITE VALUE LISTED BELOW										
	2,280	12,210	14,490								
12-08-98 SPLIT FROM 32-038-0800.000 R. L. REALTY, INC.											
R. L. REALTY, INC.	16-2-19 PT 3 & 5 SIMMONS LAND										
PO BOX 9336	E OF CR PT 3.78 ACRES										
HUNTINGTON, WV 25704		RES USE CODE	510								
SEE 97 DUP FOR COMBINE											
PARCEL-ID 32-038-0800.000	00	00	00								
12-08-98 SPLIT TO 32-038-0800.000 R. L. REALTY, INC.											
12-08-98 SPLIT TO 32-038-0800.001 CURNELL, KIMBERLY & DAVID											

TAX RATE .90
A/R RED FACTOR 10.5100
OTH RED FACTOR 08.4584

LAWRENCE
TAX DISTRICT 32-WINDSOR TWP-SYMMES VALLEY S.D.

GENERAL TAX LIST AND DUPLICATE OF REAL AND PUBLIC UTILITY PROPERTY
COUNTY REAL ESTATE TAXES AND SPECIAL ASSESSMENTS

TAX YEAR 1999
INTEREST RATE
01/17/00 PAGE NO 6057

OWNER'S NAME MAILING ADDRESS	DESCRIPTION LAND	IMPROVEMENTS	TOTAL VALUE	TAXES CHARGED	DECEMBER TAXES	PENALTY	JUNE TAXES	PENALTY	TOTAL DELINQUENT	C. D. DATE	MEMO
R. L. REALTY, INC.	16-2-19 PT 3 & 5 SIMMONS LAND										
PO BOX 9336	E OF CR PT LESS 1.13 BAL = 2.6										
HUNTINGTON, WV 25704	5 ACRES	RES USE CODE	510								
SEE 97 DUP FOR COMBI											
PARCEL-ID 32-038-0800.000	00	00	00								
12-08-98 SPLIT FROM 32-038-0800.000 R. L. REALTY, INC.											
12-08-98 SPLIT TO 32-038-0800.000 R. L. REALTY, INC.											
12-08-98 SPLIT TO 32-038-0800.002 DAMRON, RHONDA G. & STACY											
CURNELL, KIMBERLY & DAVID	16-2-19 PT 3 & 5 SIMMONS LAND										
25 PVT DR 143	E OF CR PT 1.13 ACRES										
CHESAPEAKE, OHIO 45619		RES USE CODE	500								
VOL 639 P G 499											
PARCEL-ID 32-038-0800.001	2,350	00	2,350								
12-08-98 SPLIT FROM 32-038-0800.000 R. L. REALTY, INC.											
DAMRON, RHONDA G. & STACY G.	16-2-19 PT 3 & 5 SIMMONS LAND										
181 TWP RD 845	S E OF CR PT 1.13ACS										
CHESAPEKE, OHIO 45619		RES USE CODE	500								
VOL 639 PG 518											
PARCEL-ID 32-038-0800.002	2,350	00	2,350								
12-08-98 SPLIT FROM 32-038-0800.000 R. L. REALTY, INC.											
MCCONNELL, RALPH AND ALDA	16-02-19 3 SIMMONS LAND PT 58.										
226 ELIZABETH ST.	89 ACRES										
P.O.BOX 24		AGR USE CODE	120								
PROCTORVILLE, OHIO 45669	AUV										
VOAL 631 PG 450	1,450	1,020	2,470								
PARCEL-ID 32-038-1000.000											
CARRICO, CLYDE & HELEN LIFE ES	16-02-19 4 SIMMONS LAND W PT.										
T RALPH & PHYLLIS CARRICO RE	BET. RD.										
3949 ST RT 378	0052.99A	AGR USE CODE	120								
WILLOW WOOD, OHIO 45696	AUV										
VOL 556 PG 479	4,000	14,420	18,420								
PARCEL-ID 32-038-1100.000	HOMESITE VALUE LISTED BELOW										
	2,280	10,890	13,170								
BURNS, CHARLES R. & TERESA G.	16-02-19 4 SIMMONS LAND W PT										
3921 ST RT 378	BET RD PT										
WILLOWWOOD, OHIO 45696	0001.01A	RES USE CODE	510								
VOL 542 PG 557											
PARCEL-ID 32-038-1101.000	2,280	17,900	20,180								
QUESENBERRY, DONOVAN II	16-02-19 5 SIMMONS LAND PT. BE										
4455 ST. RT. 378	THYWAY & SYMNES CREEK										
WILLOW WOOD, OHIO 45696	0076.10A	AGR USE CODE	120								
VOL 456 PG 526	AUV										
PARCEL-ID 32-038-1200.000	4,290	23,850	28,140								
	HOMESITE VALUE LISTED BELOW										
	2,280	23,360	25,640								
MYERS, WILBUR E.	16-02-19 5 SIMMONS LAND										

BARRETT BROTHERS SPRINGFIELD, OH 1-800-322-7711

TAX RATE CTOL90
A/R RED FACTOR 10.5100
OTH RED FACTOR 08.4584

LAWRENCE
TAX DISTRICT 32-WINDSOR TWP-SYMMES VALLEY S.D.

GENERAL TAX LIST AND DUPLICATE OF REAL AND PUBLIC UTILITY PROPERTY
COUNTY REAL ESTATE TAXES AND SPECIAL ASSESSMENTS

01/17/00

TAX YEAR 1999
INTEREST RATE
PAGE NO 6058

OWNER'S NAME MAILING ADDRESS	DESCRIPTION LAND	IMPROVEMENTS	TOTAL VALUE	TAXES CHARGED	DECEMBER TAXES	PENALTY	JUNE TAXES	PENALTY	TOTAL DELINQUENT	C. D. DATE	MEMO
P.O. BOX 104	PT.										
WILLOW WOOD, OHIO 45696	0033.58A	AGR USE CODE	121								
VOL 553 PG 501	AUV										
PARCEL-ID 32-038-1300.000	820	00	820								
HUMPHREY, NORMAN RAY & CAROLYN	16-02-19 S SIMMONS LAND										
1858 ST. RT. 217	S PT. E OF RD.										
KITTS HILL, OHIO 45645	0004.00A	RES USE CODE	545								
VOL 512 PG 341											
PARCEL-ID 32-038-1500.000	2,590	1,080	3,670								
SCHNEIDER, JAY E. & DONNA J.	16-02-19 E SIDE SE										
3566 ST RTE 378	0035.00A	AGR USE CODE	121								
WILLOW WOOD, OHIO 45696	AUV										
PARCEL-ID 32-038-1600.000	6,030	25,490	31,520								
	HOMESITE VALUE LISTED BELOW										
	2,280	24,440	26,720								
MAYBERRY, CHARLES J. & SHARON	16-02-20 S1/2 NE NE & SE NE										
4754 CO RD 36	0060.00A	AGR USE CODE	121								
CHESAPEAKE, OHIO 45619	AUV										
VOL 592 PG 116	1,470	00	1,470								
PARCEL-ID 32-039-0100.000											
MAYBERRY, CHARLES J. & SHARON	16-02-20 N1/2 NE NE										
4754 CO RD 36	0020.00A	AGR USE CODE	121								
CHESAPEAKE, OHIO 45619	AUV										
VOL 592 PG 116	490	00	490								
PARCEL-ID 32-039-0200.000											
ROSE, KEVIN & KATHLEEN	16-02-20 SE COR. SW NE										
373 TWP RD 214 N	0001.00A	RES USE CODE	500								
WILLOW WOOD, OH 45696											
VOL 603 PG 284	340	1,360	1,700								
PARCEL-ID 32-039-0300.000											
WHITE, ROGER ALLAN & SUSAN	16-02-20 SW SE LESS 1A.										
519 TWP RD 214 N	0039.00A	AGR USE CODE	120								
WILLOW WOOD, OHIO 45696	AUV										
VOL 563 PG 147, 149	960	00	960								
PARCEL-ID 32-039-0400.000											
WHITE, ROGER ALLAN & SUSAN	16-02-20 NW SE LESS 20.00 AC										
519 TWP RD 214 N	0020.00A	AGR USE CODE	120								
WILLOW WOOD, OHIO 45696	AUV										
VOL 563 PG 147, 149	2,540	24,720	27,260								
PARCEL-ID 32-039-0500.000	HOMESITE VALUE LISTED BELOW										
	2,050	24,460	26,510								
THOMAS, JOHN C. AND KATHERINE	16-02-20 PT S 1/2 NW SE LESS 1										
638 TWP RD 214 NO	8.3ACS BAL 1.37ACS										
WILLOW WOOD, OH 45696		RES USE CODE	545								
OR 26 PG 3											
PARCEL-ID 32-039-0501.000	2,310	00	2,310								
08-04-99 TRNSF FROM 32-039-0501.000	BASENBACK, ERNEST E. AND										
BASENBACK, ERNEST E. AND IRIS A.	16-02-20 PT S 1/2 NW SE LESS 1 8.3ACS BAL 1.37ACS										

TAX RATE .90
A/R RED FACTOR 10.5100
OTH RED FACTOR 08.4584

LAWRENCE
TAX DISTRICT 32-WINDSOR TWP-SYMMES VALLEY S.D.

GENERAL TAX LIST AND DUPLICATE OF REAL AND PUBLIC UTILITY PROPERTY
COUNTY REAL ESTATE TAXES AND SPECIAL ASSESSMENTS

01/17/00

TAX YEAR 1999
INTEREST RATE
PAGE NO 6059

OWNER'S NAME MAILING ADDRESS	DESCRIPTION LAND	IMPROVEMENTS	TOTAL VALUE	TAXES CHARGED	DECEMBER TAXES	PENALTY	JUNE TAXES	PENALTY	TOTAL DELINQUENT	C. D. DATE	MEMO
638 TWP RD 214 NO		RES USE CODE	545								
WILLOW WOOD, OH 45696											
VOL 629 PG 484-488	00	00	00								
PARCEL-ID 32-039-0501.000											
08-04-99 TRNSF TO 32-039-0501.000	THOMAS, JOHN C. AND KATHE										
BASENBACK, ERNEST E. AND IRIS A.	16-02-20 PT S HALF NW SE 18.63 ACS										
638 TWP RD 214 NO		AGR USE CODE	120								
WILLOW WOOD, OH 45696											
VOL 629 PG 488	00	00	00								
PARCEL-ID 32-039-0501.001											
08-04-99 TRNSF TO 32-039-0501.001	THOMAS, JOHN C. AND KATHE										
THOMAS, JOHN C. AND KATHERINE	16-02-20 PT S HALF NW SE 18.63 ACS										
638 TWP RD 214 NO		AGR USE CODE	120								
WILLOW WOOD, OH 45696											
OR 26 PG 3											
PARCEL-ID 32-039-0501.001	4,130	19,150	23,280								
	HOMESITE VALUE LISTED BELOW										
	2,280	18,260	20,540								
08-04-99 TRNSF FROM 32-039-0501.001	BASENBACK, ERNEST E. AND										
RATLIFF, JAMES V. & JO ANN	16-2-20 N 1/2 SE SE LESS 2.05 15.95ACS			1.00Ac 0600.002 Linda Angel	14.45	5-18-00					.003 1.00 Ac Lorey Kathy Frisby
P.O. BOX 722											
CHESAPEAKE, OHIO 45619		RES USE CODE	510								
PARCEL-ID 32-039-0600.000											
	5,100	9,280	14,380								
	HOMESITE VALUE LISTED BELOW										
	2,050	9,230	11,280								Bal 13.95Ac
RATLIFF, JAMES & JOANN	16-02-20 N 1/2 SE SE PT 2.05AC S										
P.O. BOX 722											
CHESAPEAKE, OHIO 45619		RES USE CODE	510								
PARCEL-ID 32-039-0600.001											
	2,820	11,940	14,760								
RATLIFF, JAMES V. & JO ANN	16-02-20 N PT. OF N1/2 SE SE										
P.O. BOX 722	0002.00A	RES USE CODE	545								
CHESAPEAKE, OHIO 45619											
PARCEL-ID 32-039-0700.000	2,150	220	2,370								
MAYBERRY, CHARLES J. & SHARON	16-02-20 NE SE										
4754 CO RD 36	0040.00A	AGR USE CODE	121								
CHESAPEAKE, OHIO 45619	AUV										
VOL 592 PG 116	980	00	980								
PARCEL-ID 32-039-0800.000											
WILSON, BRITT LEE & MARLENE	16-02-20 S1/2 SE SE										
3827 COUNTY ROAD 36	0019.00A	RES USE CODE	545								
CHESAPEAKE, OHIO 45619											
VOL 529 PG 679	5,010	580	5,590								
PARCEL-ID 32-039-0900.000											
O'MEARA, JOSEPHINE BELLE	16-02-20 S1/2 SE SE										

BARRETT BROTHERS SPRINGFIELD, OH 1-800-322-7711

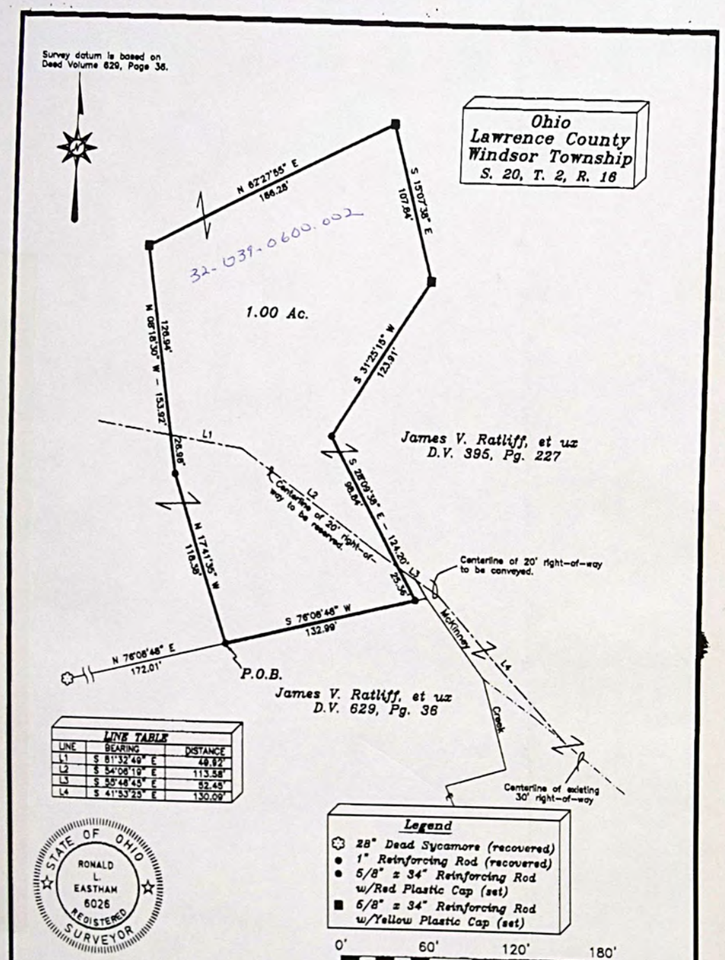

Surveyed By:

Ronald L. Eastham

Registered Professional Surveyor No. 6026

Eastham & Associates

ENGINEERS - SURVEYORS - PLANNERS

• 3992 STATE ROUTE 7 • CHESAPEAKE, OH 45619 •
• (740) 867-8369 • (800) 424-5258 • Fax (740) 867-8146 •
• E-mail Address • eastham@eastham-assoc.com •
• Home Page • http://www.eastham-assoc.com •

Plat of Survey

for

Linda Angel

Job No. 4916 OL	Date: May 10, 2000	Scale: 1" = 60'
Drawn By: J. M. Eastham		
Checked By: R. L. Eastham		

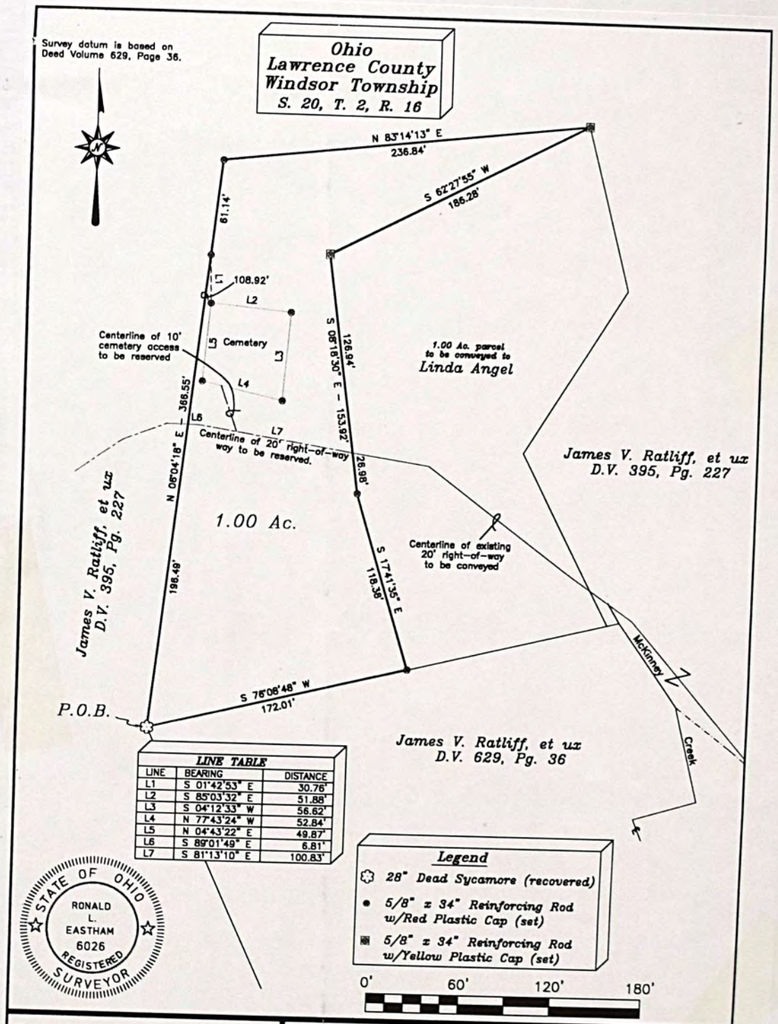

Surveyed By:

Ronald L. Eastham

Registered Professional Surveyor No. 6026

Eastham & Associates

ENGINEERS - SURVEYORS - PLANNERS

• 3992 STATE ROUTE 7 • CHESAPEAKE, OH 45619 •
• (740) 867-8369 • (800) 424-5258 • Fax (740) 867-8146 •
• E-mail Address • eastham@eastham-assoc.com •
• Home Page • http://www.eastham-assoc.com •

Plat of Survey

for

Kathy & Greg Frisby

Job No. 4926 OL	Date: May 25, 2000	Scale: 1" = 60'
Drawn By: J. M. Eastham		
Checked By: R. L. Eastham		

TAX RATE .90
A/R RED FACTOR 10.5100
OTH RED FACTOR 08.4584

LAWRENCE
TAX DISTRICT 32-WINDSOR TWP-SYMMES VALLEY S.D.

GENERAL TAX LIST AND DUPLICATE OF REAL AND PUBLIC UTILITY PROPERTY
COUNTY REAL ESTATE TAXES AND SPECIAL ASSESSMENTS

TAX YEAR 1999
INTEREST RATE
01/17/00 PAGE NO 6060

OWNER'S NAME MAILING ADDRESS	DESCRIPTION LAND	IMPROVEMENTS	TOTAL VALUE	TAXES CHARGED	DECEMBER TAXES	PENALTY	JUNE TAXES	PENALTY	TOTAL DELINQUENT	C. D. DATE	MEMO
3898 CO RD 36	0001.00A	RES USE CODE	510								
CHESAPEAKE, OHIO 45619-7982											
PARCEL-ID 32-039-1000.000	2,280	6,900	9,180								
	HOMESITE VALUE LISTED BELOW										
	2,280	6,900	9,180								
BALDWIN, CARLENE J. ET-AL	16-02-20 SW SE LESS 1A.										
46 PUTNAM PLACE APTS	0038.00A	AGR USE CODE	121								
MARIETTA, OHIO 45750											
VOL 619 PG 428	6,980	15,180	22,160								
PARCEL-ID 32-039-1100.000	HOMESITE VALUE LISTED BELOW										
	2,050	14,410	16,460								
STEPHENS, JOHN E., SR.	16-02-20 PT.										
850 TWP RD 214 N	0001.00A	RES USE CODE	510								
WILLOWWOOD, OHIO 45696											
VOL 516 PG 36	2,050	10,650	12,700								
PARCEL-ID 32-039-1200.000	HOMESITE VALUE LISTED BELOW										
	2,050	10,650	12,700								
BALDWIN, CARLENE J. ET-AL	16-02-20 PT. SW SE										
46 PUTNAM PLACE APT	0001.00A	RES USE CODE	510								
MARIETTA, OHIO 45750											
VOL 619 PG 428	2,050	1,050	3,100								
PARCEL-ID 32-039-1300.000											
HARDY, EDDIE & SHIRLEY	16-02-20 S END E1/2 SW										
P.O. BOX 117	0020.00A	AGR USE CODE	121								
WILLOW WOOD, OHIO 45696	AUV										
VOL 577 PG 264	490	00	490								
PARCEL-ID 32-039-1400.000											
SCHNEIDER, JAY E. & DONNA J.	16-02-20 W1/2 SW										
3566 ST RTE 378	0080.00A	AGR USE CODE	121								
WILLOW WOOD, OHIO 45696	AUV										
PARCEL-ID 32-039-1500.000	1,960	00	1,960								
THOMAS, JOHN C. AND KATHERINE	16-02-20 E1/2 SW LESS 20A.										
638 TWP RD 214 NO	0060.00A	AGR USE CODE	120								
WILLOW WOOD, OH 45696											
OR 26 PG 3	6,300	00	6,300								
PARCEL-ID 32-039-1600.000											
08-04-99 TRNSF FROM 32-039-1600.000	BASENBACK, ERNEST E. AND										
BASENBACK, ERNEST E. AND IRIS	16-02-20 E1/2 SW LESS 20A.										
A.	0060.00A	AGR USE CODE	120								
638 TWP RD 214 NO											
WILLOW WOOD, OH 45696	00	00	00								
VOL 629 PG 488											
PARCEL-ID 32-039-1600.000											
08-04-99 TRNSF TO 32-039-1600.000	THOMAS, JOHN C. AND KATHE										
BARBOUR, BILLIE & CHARLES JIMM	16-2-21 N & W PT NW W OF RD LE										
IE MAYBERRY	SS 4.35ACS BAL=97.08										
8322 COUNTY ROAD 2		AGR USE CODE	120								
WILLOW WOOD, OH 45696	AUV										
VOL 575 PG 261	2,380	00	2,380								

BARRETT BROTHERS SPRINGFIELD, OH 1-800-322-7711

TAX RATE .90
A/R RED FACTOR 10.5100
OTH RED FACTOR 08.4584

LAWRENCE
TAX DISTRICT 32-WINDSOR TWP-SYMMES VALLEY S.D.

GENERAL TAX LIST AND DUPLICATE OF REAL AND PUBLIC UTILITY PROPERTY
COUNTY REAL ESTATE TAXES AND SPECIAL ASSESSMENTS

TAX YEAR 1999
INTEREST RATE
01/17/00 PAGE NO 6061

OWNER'S NAME MAILING ADDRESS	DESCRIPTION LAND	IMPROVEMENTS	TOTAL VALUE	TAXES CHARGED	DECEMBER TAXES	PENALTY	JUNE TAXES	PENALTY	TOTAL DELINQUENT	C. D. DATE	MEMO
PARCEL-ID 32-039-1700.000											
BARBOUR, RICHARD K. & BILLIE	J16-2-21 PT N & W PT NW W OF RD										
.		RES USE CODE	500								
8322 CO. RD. 2											
WILLOW WOOD, OHIO 45696	2,630	00	2,630								
VOL 540 PG 125											
PARCEL-ID 32-039-1700.001											
MAYBERRY, CHARLES J. JR. & SHA	16-02-21 PT. N & W PT. NW										
4754 COUNTY RD 36	W OF RD.										
CHESAPEAKE, OHIO 45619-000	0004.19A	RES USE CODE	510								
VOL 396 PG 515	AUV										
PARCEL-ID 32-039-1701.000	2,350	24,870	27,220								
	HOMESITE VALUE LISTED BELOW										
	2,280	20,340	22,620								
LAWRENCE WATER CORP.	16-02-21 N & W PT NW W OF RD										
PO BOX 364	0000.23A	EXM USE CODE	680								
PROCTORVILLE, OHIO 45669											
VOL 514 PG 320	50	00	50								
PARCEL-ID 32-039-1702.000											
BARBOUR, RICHARD K. & BILLIE	16-02-21 PT. E1/2 NW										
8322 CO RD 2	0001.00A	AGR USE CODE	121								
WILLOWWOOD, OHIO 45696											
VOL 631 PG 128	2,280	7,690	9,970								
PARCEL-ID 32-039-1800.000	HOMESITE VALUE LISTED BELOW										
	2,280	7,690	9,970								
DANFORD, GROPHIA & LIDA LIFE	E16-02-21 E1/2 NW E OF RD.										
ST M GARNET NANCE ET-AL REM	0019.25A	AGR USE CODE	120								
C/O KEITH SMITH											
310 CARMON DRIVE	4,390	5,660	10,050								
GALLIPOLIS, OHIO 45631	HOMESITE VALUE LISTED BELOW										
VOL 585 PG 739	2,280	5,510	7,790								
PARCEL-ID 32-040-0100.000											
WILLIAMS, ROBERT W. & AVIS S.	16-02-21 IN SE COR E1/2 NW LES										
95 PVT. DR. 7079 CR 2	S 0.29 BAL = 3.39 ACRES										
CHESAPEAKE, OHIO 45619		AGR USE CODE	120								
VOL 614 PG 750											
PARCEL-ID 32-040-0200.000	360	00	360								
WILLIAMS, PATRICK A. & FRANCES	16-02-21 PT IN SE COR E1/2 NW										
R.	PT 0.29 ACRES										
51 PVT DR 7079 CO RD 2		RES USE CODE	510								
CHESAPEAKE, OHIO 45619											
VOL 614 PG 683	1,240	19,980	21,220								
PARCEL-ID 32-040-0200.001	HOMESITE VALUE LISTED BELOW										
	1,240	19,980	21,220								
BARBOUR, BILLIE & CHARLES JIMM	16-02-21 S END E1/2 NW										
IE MAYBERRY	0014.36A	AGR USE CODE	120								
8322 COUNTY ROAD 2	AUV										
WILLOW WOOD, OH 45696	350	420	770								
VOL 575 PG 261											
PARCEL-ID 32-040-0300.000											
BARBOUR, BILLIE & CHARLES JIMM	16-02-21 SW COR. E1/2 NW										
IE MAYBERRY	0002.15A	AGR USE CODE	121								

BARRETT BROTHERS SPRINGFIELD, OH 1-800-322-7711

TAX RATE CTO.90
A/R RED FACTOR 10.5100
OTH RED FACTOR 08.4584

LAWRENCE
TAX DISTRICT 32-WINDSOR TWP-SYMMES VALLEY S.D.

GENERAL TAX LIST AND DUPLICATE OF REAL AND PUBLIC UTILITY PROPERTY
COUNTY REAL ESTATE TAXES AND SPECIAL ASSESSMENTS

TAX YEAR 1999
INTEREST RATE
01/17/00 PAGE NO 6062

OWNER'S NAME MAILING ADDRESS	DESCRIPTION LAND	IMPROVEMENTS	TOTAL VALUE	TAXES CHARGED	DECEMBER TAXES	PENALTY	JUNE TAXES	PENALTY	TOTAL DELINQUENT	C. D. DATE	MEMO
8322 COUNTY ROAD 2 CHESAPEAKE, OHIO 45619 VOL 575 PG 261 PARCEL-ID 32-040-0400.000	AUV 50	00	50								
GOSS, RONNY L. & BETTY J. 7189 CO. RD. 2 CHESAPEAKE, OHIO 45619-9757 PARCEL-ID 32-040-0500.000	16-02-21 S END W1/2 NW 0012.00A AUV 2,540	AGR USE CODE 121 7,820	10,360								
FORBUSH, CHARLES & CECILIA 7784 CO RD 2 WILLOWWOOD, OHIO 45696 VOL 460 PG 766 PARCEL-ID 32-040-0600.000	16-02-21 N1/2 NE 0080.00A AUV 1,960	AGR USE CODE 121 00	1,960								
MCCALLISTER, EMERY & VADA RUTH 6926 COUNTY ROAD 2 CHESAPEAKE, OHIO 45619 VOL 414 PG 44 PARCEL-ID 32-040-0700.000	16-02-21 NW PT. S1/2 NE 0027.50A 5,060 HOMESITE VALUE LISTED BELOW 2,280	AGR USE CODE 120 13,200 11,140	18,260 13,420								
MCCALLISTER, EMERY M. & VADA R . 6926 COUNTY ROAD 2 CHESAPEAKE, OHIO 45619 VOL 539 PG 111 PARCEL-ID 32-040-0800.000	16-02-21 E PT. S1/2 NE 0030.40A 3,830	AGR USE CODE 120 00	3,830								
MCCALLISTER, EMERY M. & CADA . 6926 COUNTY ROAD 2 CHESAPEAKE, OHIO 45619 VOL 539 PG 111 PARCEL-ID 32-040-0900.000	R16-02-21 PT. NE S1/2 0001.60A 2,340 HOMESITE VALUE LISTED BELOW 2,280	RES USE CODE 510 630 270	2,970 2,550								
ROSS, TIMOTHY JOE AND ANGIE 242 CO RD 171 SCOTTOWN, OHIO 45678 OR 15 PG 33 PARCEL-ID 32-040-1000.000	16-2-21 PT S 1/2 NE LESS 1.62A BAL = 4.49 470	AGR USE CODE 120 00	470								
05-10-99 TRNSF FROM 32-040-1000.000 ZIMMERMAN, LOREN F. &											
ZIMMERMAN, LOREN F. & ZIMMERMAN, MARY ELLEN 9007 ST. RT. 775 SCOTTOWN, OHIO 45678 PARCEL-ID 32-040-1000.000	16-2-21 PT S 1/2 NE LESS 1.62A BAL = 4.49 00	AGR USE CODE 120 00	00								
05-10-99 TRNSF TO 32-040-1000.000 ROSS, TIMOTHY JOE AND ANG											
ZIMMERMAN, LOREN F. & MARY ELL EN 9007 ST RT 775 SCOTTOWN, OHIO 45678 VOL 552 PG 579 PARCEL-ID 32-040-1000.001	16-2-21 PT S/12 NE PT 1.62ACS 170	RES USE CODE 500 00	170								

TAX RATE .90
A/R RED FACTOR 10.5100
OTH RED FACTOR 08.4584

LAWRENCE
TAX DISTRICT 32-WINDSOR TWP-SYMMES VALLEY S.D.

GENERAL TAX LIST AND DUPLICATE OF REAL AND PUBLIC UTILITY PROPERTY
COUNTY REAL ESTATE TAXES AND SPECIAL ASSESSMENTS

TAX YEAR 1999
INTEREST RATE
01/17/00 PAGE NO 6063

OWNER'S NAME MAILING ADDRESS	DESCRIPTION LAND	IMPROVEMENTS	TOTAL VALUE	TAXES CHARGED	DECEMBER TAXES	PENALTY	JUNE TAXES	PENALTY	TOTAL DELINQUENT	C. D. DATE	MEMO
MURDOCK, THOMAS M. & BARBARA UTH 6225 CO. RD. 2 GREASY RIDGE RD. CHESAPEAKE, OHIO 45619 VOL 561 PG 458 PARCEL-ID 32-040-1100.000	R16-02-21 PT. SE SE 0000.50A AUV 10	AGR USE CODE 120 00	10								
GREASY RIDGE ROAD CHURCH OF CHRIST, INC. 5964 CO. RD. 2 CHESAPEAKE, OHIO 45619 PARCEL-ID 32-040-1200.000	16-02-21 PT. S PT SW NE 0005.64A 2,760	AGR USE CODE 120 00	2,760								
GREASY RIDGE ROAD CHURCH OF CHRIST, INC. 5964 CO. RD. 2 CHESAPEAKE, OHIO 45619 PARCEL-ID 32-040-1300.000	16-02-21 PT. SPT. SW NE 0010.00A 1,050	AGR USE CODE 120 00	1,050								
WILLIAMS, ROBERT W. & AVIS S. 95 PVT. DR. 7079 CR 2 CHESAPEAKE, OHIO 45619 VOL 614 PG 750 PARCEL-ID 32-040-1400.000	16-02-21 PT. SPT. SW NE 0002.50A 260	AGR USE CODE 120 00	260								
WILLIAMS, ROBERT W. & AVIS S. 95 PVT. DR. 7079 CR 2 CHESAPEAKE, OHIO 45619 VOL 614 PG 750 PARCEL-ID 32-040-1500.000	16-02-21 W PT. SE W OF RD. 0015.00A 5,920	AGR USE CODE 120 1,320	7,240								
GREASYLRIDGE ROAD CHURCH 5964 CO. RD. 2 CHESAPEAKE, OHIO 45619 PARCEL-ID 32-040-1600.000	16-02-21 PT. W PT. SE W OF RD. 0010.00A 1,050	AGR USE CODE 120 00	1,050								
MURDOCK, THOMAS M. & BARBARA UTH 6225 CO. RD. 2 GREASY RIDGE RD. CHESAPEAKE, OHIO 45619 VOL 561 PG 458 PARCEL-ID 32-040-1700.000	R16-02-21 NE PT. SE W OF RD. W PT. 0023.50A AUV 580	AGR USE CODE 120 00	580								
MILLS, BETTY L. 6290 CR 2 CHESAPEAKE OHIO 45619 VOL 357 PG 339 PARCEL-ID 32-040-1800.000	16-02-21 PT. N END SE SE 0001.83A 00	RES USE CODE 510 00	00								
02-26-99 TRNSF TO 32-040-1800.000 MILLS, BETTY L. & GARY R.											
MILLS, BETTY L. & GARY R. 47 PVT DR 6290 CO RD 2 CHESAPEAKE OHIO 45619 OR6 PG 827 PARCEL-ID 32-040-1800.000	16-02-21 PT. N END SE SE 0001.83A 2,360 HOMESITE VALUE LISTED BELOW 2,280	RES USE CODE 510 2,360 2,360	4,720 4,640								

BARRETT BROTHERS SPRINGFIELD, OH 1-800-322-7711

TAX RATE TOP-90
A/R RED FACTOR 10.5100
OTH RED FACTOR 08.4584

LAWRENCE
TAX DISTRICT 32-WINDSOR TWP-SYMMES VALLEY S.D.

GENERAL TAX LIST AND DUPLICATE OF REAL AND PUBLIC UTILITY PROPERTY
COUNTY REAL ESTATE TAXES AND SPECIAL ASSESSMENTS

01/17/00

TAX YEAR 1999
INTEREST RATE
PAGE NO 6064

OWNER'S NAME MAILING ADDRESS	DESCRIPTION LAND	IMPROVEMENTS	TOTAL VALUE	TAXES CHARGED	DECEMBER TAXES	PENALTY	JUNE TAXES	PENALTY	TOTAL DELINQUENT	C. D. DATE	MEMO
02-26-99 TRNSF FROM 32-040-1800.000 MILLS, BETTY L.											
SHOEMAKER, DONNA JO MILLS 96 PVT. DR. 6290 CR 2 CHESAPEAKE, OHIO 45619 VOL 369 PG 125 PARCEL-ID 32-041-0100.000	16-02-21 N END SE SE 0012.77A RES USE CODE 510 3,510 7,790 11,300 HOMESITE VALUE LISTED BELOW 2,280 7,620 9,900										
MURDOCK, DENNIS & VIRGINIA 6225 CO. RD. 2 GREASY RIDGE RD. CHESAPEAKE, OHIO 45619 VOL 178 PG 487 PARCEL-ID 32-041-0200.000	16-02-21 S PT. S1/2 SE 0019.45A AGR USE CODE 121 AUV 2,050 14,390 16,440 HOMESITE VALUE LISTED BELOW 1,590 12,180 13,770										
GALLOWAY, CARL & RUTH 6066 CO. RD. 2 CHESAPEAKE, OHIO 45619 VOL 637 PG 228 PARCEL-ID 32-041-0300.000	16-02-21 PT. S PT. S1/2 SE 122 ON GREASY RIDGE 0000.75A COM USE CODE 420 1,650 2,930 4,580										
GALLOWAY, CARL & RUTH 6066 CO. RD. 2 CHESAPEAKE, OHIO 45619 VOL 637 PG 228 PARCEL-ID 32-041-0400.000	16-02-21 S PT. S1/2 SE SE COR. 0000.75A RES USE CODE 510 2,130 15,500 17,630 HOMESITE VALUE LISTED BELOW 2,130 15,500 17,630										
BARBOUR, EARL J. & JEAN 7005 S WEST SHORE BLVD TAMPA, FL 33616-2722 VOL 234 PG 546 PARCEL-ID 32-041-0500.000	16-02-21 S END SE SE 0012.00A RES USE CODE 500 1,260 00 1,260			CT Jean Kirk Barbour AKA Jean Barbour — 8-10-00 Jack D. Galloway & Carl E Galloway							
MURDOCK, THOMAS M. & DENNIS M. 6225 CO. RD. 2 GREASY RIDGE RD. CHESAPEAKE, OHIO 45619 VOL 478 PG 262 PARCEL-ID 32-041-0600.000	16-02-21 N PT S 1/2 SE 0029.55A AGR USE CODE 121 AUV 720 00 720										
GOSS, RONNY L. & BETTY J. 7189 CO. RD. 2 CHESAPEAKE, OHIO 45619-9757 PARCEL-ID 32-041-0700.000	16-02-21 NW SE LESS 19A. 0022.00A AGR USE CODE 121 AUV 540 00 540										
TURNER, EARL C. & DONNA J. 96 PVT DR 3838 CO RD 36 CHESAPEAKE, OHIO 45619 VOL 601 PG 581 PARCEL-ID 32-041-0800.000	16-02-21 W PT. NW SW 0018.00A AGR USE CODE 121 AUV 440 00 440										
BARBOUR, BILLIE & CHARLES JIMM IE MAYBERRY 8322 COUNTY ROAD 2 WILLOW WOOD, OH 45696	16-02-21 NW SW LESS 6.32A. 0033.68A AGR USE CODE 121 AUV 830 00 830										

TAX RATE .90
A/R RED FACTOR 10.5100
OTH RED FACTOR 08.4584

LAWRENCE
TAX DISTRICT 32-WINDSOR TWP-SYMMES VALLEY S.D.

GENERAL TAX LIST AND DUPLICATE OF REAL AND PUBLIC UTILITY PROPERTY
COUNTY REAL ESTATE TAXES AND SPECIAL ASSESSMENTS

01/17/00

TAX YEAR 1999
INTEREST RATE
PAGE NO 6065

OWNER'S NAME MAILING ADDRESS	DESCRIPTION LAND	IMPROVEMENTS	TOTAL VALUE	TAXES CHARGED	DECEMBER TAXES	PENALTY	JUNE TAXES	PENALTY	TOTAL DELINQUENT	C. D. DATE	MEMO
VOL 575 PG 261 PARCEL-ID 32-041-0900.000											
WILLIAMS, ROBERT W. & AVIS S. 95 PVT. DR. 7079 CR 2 CHESAPEAKE, OHIO 45619 VOL 614 PG 750 PARCEL-ID 32-041-1000.000	16-02-21 W SIDE NE SW 0006.32A AGR USE CODE 120 2,840 800 3,640										
MURDOCK, THOMAS M. & DENNIS M. 6225 CO. RD. 2 GREASY RIDGE RD. CHESAPEAKE, OHIO 45619 VOL 478 PG 262 PARCEL-ID 32-041-1100.000	16-02-21 E END S1/2 SW 0020.00A AGR USE CODE 121 AUV 2,060 120 2,180 HOMESITE VALUE LISTED BELOW 1,590 120 1,710										
GOSS, RONNY L. & BETTY J. 7189 CO. RD. 2 CHESAPEAKE, OHIO 45619-9757 PARCEL-ID 32-041-1200.000	16-02-21 NE PT. W END S1/2 SW 0014.25A AGR USE CODE 121 AUV 350 00 350										
WILSON, BRITT LEE & MARLENE 3827 COUNTY ROAD 36 CHESAPEAKE, OHIO 45619 VOL 529 PG 679 PARCEL-ID 32-041-1300.000	16-02-21 W END S1/2 SW 0000.08A RES USE CODE 500 10 00 10										
TURNER, EARL C. & DONNA J. 96 PVT DR 3838 CO RD 36 CHESAPEAKE, OHIO 45619 VOL 601 PG 581 PARCEL-ID 32-041-1301.000	16-02-21 W END S 1/2 SW 0018.10A AGR USE CODE 121 AUV 3,120 13,300 16,420 HOMESITE VALUE LISTED BELOW 2,280 12,560 14,840										
O'MEARA, JOSEPHINE BELLE 3898 CO RD 36 CHESAPEAKE, OHIO 45619 PARCEL-ID 32-041-1400.000	16-02-21 W END S1/2 SW PT. SW COR. 0000.38A RES USE CODE 500 40 00 40										
TURNER, EARL C. & DONNA J. 96 PVT DR 3838 CO RD 36 CHESAPEAKE, OHIO 45619 VOL 601 PG 581 PARCEL-ID 32-041-1500.000	16-02-21 PT. W END S1/2 SW 0002.24A AGR USE CODE 121 AUV 2,480 8,830 11,310										
WILSON, BRITT LEE 7 MARLENE 3827 COUNTY ROAD 36 CHESAPEAKE, OHIO 45619 VOL 529 PG 679 PARCEL-ID 32-041-1600.000	16-02-21 W END S1/2 SW 0000.35A RES USE CODE 500 40 00 40										
TURNER, EARL C. & DONNA J. 96 PVT DR 3838 CO RD 36 CHESAPEAKE, OHIO 45619 VOL 601 PG 581 PARCEL-ID 32-041-1601.000	16-02-21 W END S 1/2 SW 0023.40A AGR USE CODE 121 AUV 570 00 570										

BARRETT BROTHERS SPRINGFIELD, OH 1-800-322-7711

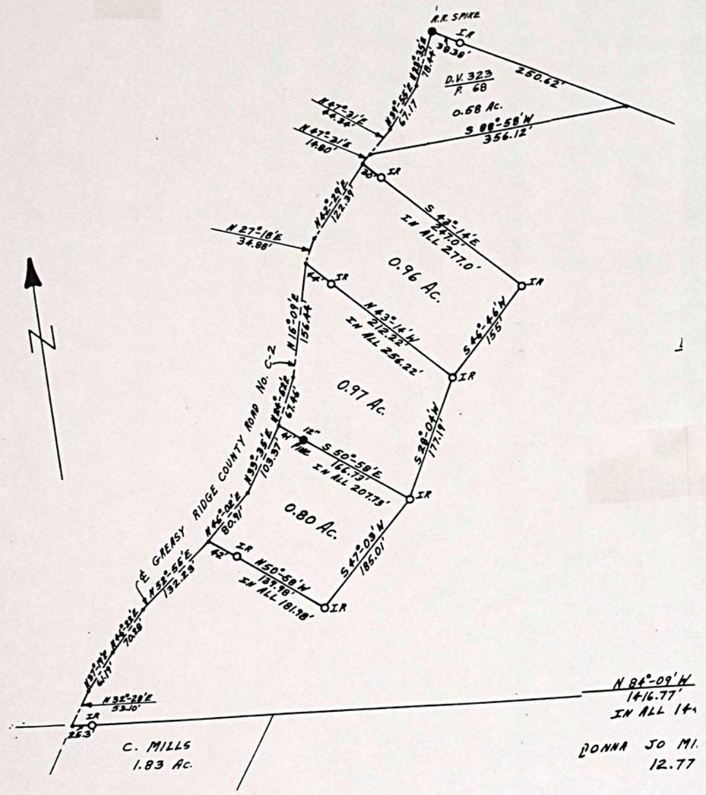
R.R. SPIKE
D.V. 323
R. 68
0.68 Ac.
S 88°-58'W
356.12'
0.96 Ac.
0.97 Ac.
0.80 Ac.
E. GALESY RIDGE COUNTY ROAD No. C-2
C. MILLS
1.83 Ac.
N 82°-09'W
1416.77'
DONNA JO MI.
12.77

TAX RATE .90
A/R RED FACTOR 10.5100
OTH RED FACTOR 08.4584

LAWRENCE
TAX DISTRICT 32-WINDSOR TWP-SYMMES VALLEY S.D.

GENERAL TAX LIST AND DUPLICATE OF REAL AND PUBLIC UTILITY PROPERTY
COUNTY REAL ESTATE TAXES AND SPECIAL ASSESSMENTS

01/17/00

TAX YEAR 1999
INTEREST RATE
PAGE NO 6066

OWNER'S NAME MAILING ADDRESS	DESCRIPTION			TAXES CHARGED	DECEMBER TAXES	PENALTY	JUNE TAXES	PENALTY	TOTAL DELINQUENT	C. D. DATE	MEMO
	LAND	IMPROVEMENTS	TOTAL VALUE								
WILLIAMS, ROBERT W. & AVIS S.	16-02-21 SW COR. S1/2 NE										
95 PVT.DR. 7079 CR 2	0003.68A	AGR USE CODE	120								
CHESAPEAKE, OHIO 45619											
VOL 614 PG 750	390	00	390								
PARCEL-ID 32-041-1700.000											
WILLIAMS, ROBERT W. & AVIS S.	16-02-21 PT. SW COR. S1/2 NE										
95 PVT.DR. 7079 CR 2	0001.32A	AGR USE CODE	120								
CHESAPEAKE, OHIO 45619											
VOL 614 PG 750	140	00	140								
PARCEL-ID 32-041-1800.000											
ROSS, TIMOTHY JOE AND ANGIE	16-2-21 NE PT N 1/2 SE E OF RD										
242 CO RD 171	LESS 1.54 BAL 11.25AC										
SCOTTOWN, OH 45678		AGR USE CODE	120								
OR 15 PG 33											
PARCEL-ID 32-042-0100.000	4,160	00	4,160								
	HOMESITE VALUE LISTED BELOW										
	2,280	00	2,280								
05-10-99 TRNSF FROM 32-042-0100.000	ZIMMERMAN, LOREN F. &										
ZIMMERMAN, LOREN F. &	16-2-21 NE PT N 1/2 SE E OF RD										
ZIMMERMAN, MARY ELLEN	LESS 1.54 BAL 11.25AC										
9007 ST. RT. 775		AGR USE CODE	120								
SCOTTOWN, OHIO 45678											
PARCEL-ID 32-042-0100.000	00	00	00								
05-10-99 TRNSF TO 32-042-0100.000	ROSS, TIMOTHY JOE AND ANG										
ZIMMERMAN, LOREN F. &	16-2-21 NE PT N 1/2 SE E OF RD										
ZIMMERMAN, MARY ELLEN	PT 1.54 AC										
9007 ST RT 775		RES USE CODE	510								
SCOTTOWN, OHIO 45678											
VOL 552 PG 579	2,400	8,230	10,630								
PARCEL-ID 32-042-0100.001											
COPLEY, MARION ILENE MILLS	16-2-21 N 1/2 SE EOF RD LESS 1			4/14/00							
6570 CO. RD. 2	.93A BAL=16.29A			Thomas Allen Copley							
CHESAPEAKE, OHIO 45619		RES USE CODE	500	.003							
VOL 366 PG 447											
PARCEL-ID 32-042-0200.000	3,880	00	3,880	.80 Bal 15.49 Ac							
MCDILDA, MAGEL ILENE COPLEY	16-2-21 PT. N1/2 SE E OF RD 0.										
C/O MOORE, MAGEL I.	96ACS.										
4716 W. MOORE BR.RD.		RES USE CODE	510								
ASHLAND, KY. 41102											
VOL 596 PG 27	2,250	20,560	22,810								
PARCEL-ID 32-042-0200.001											
MOORE, MAGEL L.	16-2-21 N1/2 SE E OF RD PT 0.9										
4716 MOORE BR. RD.	7										
ASHLAND, KY 41102		RES USE CODE	500								
VOL 596 PG 27											
PARCEL-ID 32-042-0200.002	2,250	00	2,250								
COPLEY, MARION ILENE MILLS	16-02-21 N1/2 SE E OF RD.										
6570 CO. RD. 2	0000.78A	RES USE CODE	510								
CHESAPEAKE, OHIO 45619											

BARRETT BROTHERS SPRINGFIELD, OH 1-800-322-7711

TAX RATE .90
A/R RED FACTOR 10.5100
OTH RED FACTOR 08.4584

LAWRENCE
TAX DISTRICT 32-WINDSOR TWP-SYMMES VALLEY S.D.

GENERAL TAX LIST AND DUPLICATE OF REAL AND PUBLIC UTILITY PROPERTY
COUNTY REAL ESTATE TAXES AND SPECIAL ASSESSMENTS

01/17/00

TAX YEAR 1999
INTEREST RATE
PAGE NO 6067

OWNER'S NAME MAILING ADDRESS	DESCRIPTION			TAXES CHARGED	DECEMBER TAXES	PENALTY	JUNE TAXES	PENALTY	TOTAL DELINQUENT	C. D. DATE	MEMO
	LAND	IMPROVEMENTS	TOTAL VALUE								
VOL 323 PG 68	2,150	13,250	15,400								
PARCEL-ID 32-042-0300.000	HOMESITE VALUE LISTED BELOW										
	2,150	12,920	15,070								
CENTENARY CHURCH	16-02-21										
PARCEL-ID 32-042-0400.000	0000.00A	EXM USE CODE	685								
	2,280	00	2,280								
RIGNEY, DOTTIE J.	16-02-22 W END NW NW N OF ROAD										
751 TWP. RD. 223	0012.00A	AGR USE CODE	120								
SCOTTOWN, OHIO 45678											
PARCEL-ID 32-042-0500.000	3,390	00	3,390								
RIGNEY, DOTTIE J.	16-02-22 E SIDE W1/2 NW										
751 TWP. RD. 223	0021.53A	AGR USE CODE	120								
SCOTTOWN, OHIO 45678											
PARCEL-ID 32-042-0600.000	3,050	00	3,050								
WOOD, WALTER JR.	16-02-22 S. OF RD. T. 223										
786 TWP RD 223	0016.62A	RES USE CODE	510								
SCOTTOWN, OHIO 45678											
VOL 551 PG 175	4,530	14,910	19,440								
PARCEL-ID 32-042-0700.000	HOMESITE VALUE LISTED BELOW										
	2,050	14,910	16,960								
WILSON, HERMAN JR. & SAUNDRA	16-02-22 PT. E SIDE W1/2 NW										
366 CO RD 171	0011.85A	AGR USE CODE	120								
SCOTTOWN, OHIO 45678											
PARCEL-ID 32-042-0800.000	1,250	00	1,250								
RIGNEY, DOTTIE J.	16-02-22 W1/2 SW NW S OF RD.										
751 TWP. RD. 223	0004.79A	AGR USE CODE	120								
SCOTTOWN, OHIO 45678											
PARCEL-ID 32-042-0900.000	500	00	500								
WILSON, HERMAN JR. & SAUNDRA	16-02-22 PT. W1/2 SW										
366 CO RD 171	0012.47A	AGR USE CODE	120								
SCOTTOWN, OHIO 45678											
VOL 464 PG 329	3,250	90	3,340								
PARCEL-ID 32-042-1000.000											
ALEXANDER, SAMUEL LEE	16-02-22 PT W 1/2 SW PT										
2428 SO 8TH ST	0000.74A	RES USE CODE	500								
IRONTON, OH 45638											
OR5 PG 818	2,120	00	2,120								
PARCEL-ID 32-042-1001.000											
02-18-99 TRNSF FROM 32-042-1001.000	ALEXANDER, TANIA ET AL										
ALEXANDER, TANIA ET AL	16-02-22 PT W 1/2 SW PT										
2428 S. 8TH ST.	0000.74A	RES USE CODE	500								
IRONTON, OHIO 45638											
PARCEL-ID 32-042-1001.000	00	00	00								
02-18-99 TRNSF TO 32-042-1001.000	ALEXANDER, SAMUEL LEE										

BARRETT BROTHERS SPRINGFIELD, OH 1-800-322-7711

TAX RATE .90
A/R RED FACTOR 10.5100
OTH RED FACTOR 08.4584

LAWRENCE
TAX DISTRICT 32-WINDSOR TWP-SYMMES VALLEY S.D.

GENERAL TAX LIST AND DUPLICATE OF REAL AND PUBLIC UTILITY PROPERTY
COUNTY REAL ESTATE TAXES AND SPECIAL ASSESSMENTS

TAX YEAR 1999
INTEREST RATE
01/17/00 PAGE NO 6068

OWNER'S NAME MAILING ADDRESS	DESCRIPTION LAND	IMPROVEMENTS	TOTAL VALUE	TAXES CHARGED	DECEMBER TAXES	PENALTY	JUNE TAXES	PENALTY	TOTAL DELINQUENT	C. D. DATE	MEMO
ROSS, TIMOTHY JOE AND ANGIE 242 CO RD 171 SCOTTOWN, OHIO 45678 OR 15 PG 33 PARCEL-ID 32-042-1100.000	16-02-22 W1/2 SW NW S OF RD. 0003.60A	RES USE CODE	500 380	00	380						
05-10-99 TRNSF FROM 32-042-1100.000 ZIMMERMAN, LOREN F. &											
ZIMMERMAN, LOREN F. & ZIMMERMAN, MARY ELLEN 9007 ST. RT. 775 SCOTTOWN, OHIO 45678 PARCEL-ID 32-042-1100.000	16-02-22 W1/2 SW NW S OF RD. 0003.60A	RES USE CODE	500 00	00	00						
05-10-99 TRNSF TO 32-042-1100.000 ROSS, TIMOTHY JOE AND ANG											
TAYLOR, HELEN 321 CO RD 171 SCOTTOWN, OHIO 45678 PARCEL-ID 32-042-1200.000	16-02-22 PT. W1/2 SW NW S OF R D 0000.40A	AGR USE CODE	120 00	00	00						
02-16-99 TRNSF TO 32-042-1200.000 WILSON, SAUNDRA A.											
WILSON, SAUNDRA A. 366 CO RD 171 SCOTTOWN, OHIO 45678 OR5 PG 5 PG 419 PARCEL-ID 32-042-1200.000	16-02-22 PT. W1/2 SW NW S OF R D 0000.40A	AGR USE CODE	120 40	00	40						
02-16-99 TRNSF FROM 32-042-1200.000 TAYLOR, HELEN											
WEBB, CARL & DOLORES J. 978 TWP RD 223 SCOTTOWN, OHIO 45678-0000 VOL 433 PG 519 PARCEL-ID 32-042-1300.000	16-02-22 E1/2 NW 0059.00A AUV 3,470 HOMESITE VALUE LISTED BELOW 2,050	AGR USE CODE 3,200 2,770	120 6,670 4,820								
FREEMAN, ROGER E. & LESLIE KAY 1255 CO RD 171 SCOTTOWN, OHIO 45678-0000 VOL 480 PG 692 PARCEL-ID 32-042-1400.000	16-02-22 SE SE NW COR. 0001.80A 2,230 HOMESITE VALUE LISTED BELOW 2,050	RES USE CODE 9,710 8,900	510 11,940 10,950								
ALEXANDER, TANIA & TONYA POWERS 1343 TWP RD 223 SCOTTOWN, OHIO 45678 VOL 570 PG 105 PARCEL-ID 32-042-1500.000	16-02-22 S END W1/2 NE 0002.00A 00	RES USE CODE 00	545 00								
02-18-99 TRNSF TO 32-042-1500.000 POWERS, TONYA ANN											
POWERS, TONYA ANN	16-02-22 S END W1/2 NE										

TAX RATE .90
A/R RED FACTOR 10.5100
OTH RED FACTOR 08.4584

LAWRENCE
TAX DISTRICT 32-WINDSOR TWP-SYMMES VALLEY S.D.

GENERAL TAX LIST AND DUPLICATE OF REAL AND PUBLIC UTILITY PROPERTY
COUNTY REAL ESTATE TAXES AND SPECIAL ASSESSMENTS

TAX YEAR 1999
INTEREST RATE
01/17/00 PAGE NO 6069

OWNER'S NAME MAILING ADDRESS	DESCRIPTION LAND	IMPROVEMENTS	TOTAL VALUE	TAXES CHARGED	DECEMBER TAXES	PENALTY	JUNE TAXES	PENALTY	TOTAL DELINQUENT	C. D. DATE	MEMO
379 TWP RD 223 SCOTTOWN, OHIO 45678 OR5 PG 816 PARCEL-ID 32-042-1500.000	0002.00A 2,150	RES USE CODE 00	545 2,150								
02-18-99 TRNSF FROM 32-042-1500.000 ALEXANDER, TANIA & TONYA											
RIGNEY, ROGER L. & KAREN F. 1268 TWP RD 223 SCOTTOWN, OHIO 45678 VOL 547 PG 228 PARCEL-ID 32-042-1600.000	16-02-22 S END W1/2 NE 0048.00A 7,820 HOMESITE VALUE LISTED BELOW 2,050	AGR USE CODE 3,220 2,920	101 11,040 4,970								
WALL, BETHEL G. P.O. BOX 979 PROCTORVILLE, OHIO 45669 VOL 442 PG 302 PARCEL-ID 32-042-1700.000	16-02-22 N PT. NW NE 0020.00A AUV 490	AGR USE CODE 00	121 490								
WALL, BETHEL G. & BARBARA S. P.O. BOX 979 PROCTORVILLE, OHIO 45669 VOL 384 PG 115 PARCEL-ID 32-042-1800.000	16-02-22 NE PT. NE NE 0025.00A AUV 610	AGR USE CODE 00	121 610								
POWERS, TONYA ANN 379 TWP RD 16 SCOTTOWN, OHIO 45678 OR5 PG 816 PARCEL-ID 32-043-0100.000	16-02-22 PT. NW NE 0007.00A 2,680 HOMESITE VALUE LISTED BELOW 2,050	RES USE CODE 14,360 14,360	510 17,040 16,410								
02-18-99 TRNSF FROM 32-043-0100.000 ALEXANDER, TANIA & TONYA											
ALEXANDER, TANIA & TONYA 1343 TWP RD 223 SCOTTOWN, OHIO 45678 VOL 570 PG 105 PARCEL-ID 32-043-0100.000	16-02-22 PT. NW NE 0007.00A 00	RES USE CODE 00	510 00								
02-18-99 TRNSF TO 32-043-0100.000 POWERS, TONYA ANN											
WALL, BETHEL G. P.O. BOX 779 PROCTORVILLE, OHIO 45669 VOL 137 PG 492 PARCEL-ID 32-043-0200.000	16-02-22 NE NE N END & NW NE 0020.00A AUV 2,510	AGR USE CODE 00	120 2,510								
WADE, OLA LIFE EST. REM. GEORG E L. WADE ETAL 2008 TWP RD 223 SCOTTOWN, OHIO 45678 VOL 639 PG 57 PARCEL-ID 32-043-0300.000	16-02-22 SE NE 0040.00A AUV 4,310	AGR USE CODE 2,790	121 7,100								
WADE, OLA LIFE EST. REM. GEORG E L. WADE ETAL 2008 TWP RD 223 SCOTTOWN, OHIO 45678	16-02-22 S PT. NE 0008.00A AUV 200	AGR USE CODE 00	121 200								

TAX RATE CTO ACTG.90
A/R RED FACTOR 10.5100
OTH RED FACTOR 08.4584

LAWRENCE
TAX DISTRICT 32-WINDSOR TWP-SYMMES VALLEY S.D.

GENERAL TAX LIST AND DUPLICATE OF REAL AND PUBLIC UTILITY PROPERTY
COUNTY REAL ESTATE TAXES AND SPECIAL ASSESSMENTS

TAX YEAR 1999
INTEREST RATE
01/17/00 PAGE NO 6070

OWNER'S NAME MAILING ADDRESS	DESCRIPTION LAND	IMPROVEMENTS	TOTAL VALUE	TAXES CHARGED	DECEMBER TAXES	PENALTY	JUNE TAXES	PENALTY	TOTAL DELINQUENT	C. D. DATE	MEMO
VOL 639 PG 57 PARCEL-ID 32-043-0400.000											
FREEMAN, BERNARD 905 CO. RD. 171 SCOTTOWN, OHIO 45678 PARCEL-ID 32-043-0500.000	16-02-22 PT. NW SE 0037.82A AGR USE CODE 120 6,930	6,130	13,060 HOMESITE VALUE LISTED BELOW 2,050 3,390 5,440								
MANN, WILLIAM EDWIN 1196 CO. RD. 171 SCOTTOWN, OHIO 45678 PARCEL-ID 32-043-0600.000	16-02-22 PT. W SIDE S OF RD. 0000.43A RES USE CODE 500 50	00	50								
STAPLETON, CHARLES H. & NORAH 745 CO RD 171 SCOTTOWN, OHIO 45678-0000 VOL 273 PG 671 PARCEL-ID 32-043-0700.000	16-02-22 PT. NW COR. 0000.40A RES USE CODE 510 1,500	5,170	6,670 HOMESITE VALUE LISTED BELOW 1,500 4,650 6,150								
FREEMAN, EVERETT & JUANITA 1028 CO. RD. 171 SCOTTOWN, OHIO 45678-0000 VOL 342 PG 35 PARCEL-ID 32-043-0800.000	16-02-22 PT. NW SE 0001.35A RES USE CODE 510 2,130	5,150	7,280 HOMESITE VALUE LISTED BELOW 2,050 5,050 7,100								
ROBBINS, WILBA ETAL P. O. BOX 3601 NO. MYRTLE BEACH, S 29582 VOL 556 PG 110 PARCEL-ID 32-043-0900.000	16-02-22 NE SE 0040.00A AGR USE CODE 121 AUV 990	00	990								
GILLISPIE, EDDIE D. & KAREN S. 13 TOWNSHIP RD. 1374 PROCTORVILLE, OHIO 45669 VOL 592 PG 446 PARCEL-ID 32-043-1000.000	16-02-22 W1/2 SW SE 0017.00A RES USE CODE 500 2,970	00	2,970								
ROBBINS, WILBA P. O. BOX 3601 NO. MYRTLE BEACH, S 29582 VOL 573 PG 628 PARCEL-ID 32-043-1100.000	16-2-22 E1/2 SW SW LESS 17.19, .81 BAL = 2.56 ACRES AGR USE CODE 121 AUV 2,110	00	2,110								
MANN, WILLIAM EDWIN 1196 CO. RD. 171 SCOTTOWN, OHIO 45678 PARCEL-ID 32-043-1100.001	16-2-22 E1/2 SW SE PT 0.51AC S. RES USE CODE 500 110	00	110								
FARRIS, DONNIE D. & SHARON E. 1143 CO RD 171 SCOTTOWN, OHIO 45678 PARCEL-ID 32-043-1100.002	16-2-22 E 1/2 SW SE PT 3.18AC RES USE CODE 510 3,420	4,230	7,650 HOMESITE VALUE LISTED BELOW 2,280 4,140 6,420								

BARRETT BROTHERS SPRINGFIELD, OH 1-800-322-7711

TAX RATE .90
A/R RED FACTOR 10.5100
OTH RED FACTOR 08.4584

LAWRENCE
TAX DISTRICT 32-WINDSOR TWP-SYMMES VALLEY S.D.

GENERAL TAX LIST AND DUPLICATE OF REAL AND PUBLIC UTILITY PROPERTY
COUNTY REAL ESTATE TAXES AND SPECIAL ASSESSMENTS

TAX YEAR 1999
INTEREST RATE
01/17/00 PAGE NO 6071

OWNER'S NAME MAILING ADDRESS	DESCRIPTION LAND	IMPROVEMENTS	TOTAL VALUE	TAXES CHARGED	DECEMBER TAXES	PENALTY	JUNE TAXES	PENALTY	TOTAL DELINQUENT	C. D. DATE	MEMO
MANN, JAMES 182 PVT. DR. 1110 SCOTTOWN, OHIO 45678 PARCEL-ID 32-043-1100.003	16-02-22 E 1/2 SW SE PT 3.37AC RES RES USE CODE 500 2,300	00	2,300								
MANN, WILLIAM EDWIN 1196 CO. RD. 171 SCOTTOWN, OHIO 45678 PARCEL-ID 32-043-1100.004	16-02-22 E 1/2 SW SE PT 3.37AC RES RES USE CODE 500 2,300	00	2,300								
MANN, JAMES 1110 CO. RD. 171 SCOTTOWN, OHIO 45678 VOL 573 PG 623 PARCEL-ID 32-043-1100.005	16-02-22 E 1/2 SW SE PT 3.39AC RES RES USE CODE 545 2,300	550	2,850								
MANN, EDWIN 1196 CO RD 171 SCOTTOWN, OHIO 45678 VOL 593 PG 421 PARCEL-ID 32-043-1100.006	16-02-22 E1/2 SW SE PT 3.37ACR ES RES USE CODE 500 2,300	00	2,300								
ROBBINS, AMANDA HOPE P O BOX 3601 NO. MYRTLE BEACH, S 29582 VOL 613 PG 281 PARCEL-ID 32-043-1100.007	16-1-22 E1/2 SW SW PT 0.81 ACR ES RES USE CODE 500 2,170	00	2,170								
FREEMAN, RYAN E. & SHIRLEY A. 1106 CO RD 17 SCOTTOWN, OHIO 45678 VOL 606 PG 311 PARCEL-ID 32-043-1101.000	16-02-22 PT E 1/2 SW SE 0001.98A RES USE CODE 545 2,270	820	3,090 HOMESITE VALUE LISTED BELOW 2,050 820 2,870								
FREEMAN, EVERETT & JUANITA 1028 O. RD. 171 SCOTTOWN, OHIO 45678 VOL 456 PG 558 PARCEL-ID 32-043-1102.000	16-02-22 PT E 1/2 SW SE PT 0001.00A RES USE CODE 500 110	00	110								
MANN, WILLIAM EDWIN 1196 CO. RD. 171 SCOTTOWN, OHIO 45678 PARCEL-ID 32-043-1200.000	16-2-22 E1/2 SW SE PT S. OF TA YLOR RIDGE RD (SEE '83 DUP.) 0.52ACS. RES USE CODE 510 1,750	11,590	13,340 HOMESITE VALUE LISTED BELOW 1,750 9,350 11,100								
KIPP, WILLIAM 1065 TOWNSHIP ROAD 223 SCOTTOWN, OHIO 45678-8906 VOL 571 PG 782 PARCEL-ID 32-043-1300.000	16-02-22 E SIDE E1/2 NW 0020.00A AGR USE CODE 120 4,760	6,490	11,250 HOMESITE VALUE LISTED BELOW								

BARRETT BROTHERS SPRINGFIELD, OH 1-800-322-7711

TAX RATE .90
A/R RED FACTOR 10.5100
OTH RED FACTOR 08.4584

LAWRENCE
TAX DISTRICT 32-WINDSOR TWP-SYMMES VALLEY S.D.

GENERAL TAX LIST AND DUPLICATE OF REAL AND PUBLIC UTILITY PROPERTY
COUNTY REAL ESTATE TAXES AND SPECIAL ASSESSMENTS

01/17/00

TAX YEAR 1999
INTEREST RATE
PAGE NO 6072

OWNER'S NAME MAILING ADDRESS	DESCRIPTION			TAXES CHARGED	DECEMBER TAXES	PENALTY	JUNE TAXES	PENALTY	TOTAL DELINQUENT	C. D. DATE	MEMO
	LAND	IMPROVEMENTS	TOTAL VALUE								
	2,050	6,490	8,540								
TAYLOR, HELEN 321 CO RD 171 SCOTTOWN, OHIO 45678 PARCEL-ID 32-043-1400.000	16-02-22 NW SW 0040.00A AGR USE CODE 120 00 00 00										
02-16-99 TRNSF TO 32-043-1400.000 WILSON, SAUNDRA A.											
WILSON, SAUNDRA A. 366 CO RD 171 SCOTTOWN, OHIO 45678 PARCEL-ID 32-043-1400.000	16-02-22 NW SW 0040.00A AGR USE CODE 120 6,440 20,030 26,470 HOMESITE VALUE LISTED BELOW 2,050 19,910 21,960										
02-16-99 TRNSF FROM 32-043-1400.000 TAYLOR, HELEN											
MURDOCK, GARY LEE & SHIRLEY AN N 488 CO. RD. 171 SCOTTOWN, OHIO 45678 PARCEL-ID 32-043-1500.000	16-02-22 PT. NE SW 0038.25A AGR USE CODE 120 6,170 00 6,170										
STAPLETON, CHARLES H. & NORAH 745 CO. RD. 171 SCOTTOWN, OHIO 45678-0000 VOL 273 PG 671 PARCEL-ID 32-043-1600.000	16-02-22 PT. NE SW N OF RD. 0000.75A RES USE CODE 500 2,130 00 2,130										
MANN, WILLIAM EDWIN 1196 CO. RD. 171 SCOTTOWN, OHIO 45678 PARCEL-ID 32-043-1700.000	16-02-22 SE COR. NE SW 0001.00A RES USE CODE 599 2,050 340 2,390										
LEEP, ROGER D. & REBECCA J. 803 TWP RD 126 SCOTTOWN, OHIO 45678 VOL 602 PG 437 PARCEL-ID 32-043-1800.000 09-09-99 80.15	16-02-22 NE COR. SE SW 0017.00A RES USE CODE 540 3,730 9,290 13,020 HOMESITE VALUE LISTED BELOW 2,050 9,220 11,270										
STROUD, JACK 574TWP. RD. 126 SCOTTOWN, OHIO 45678 VOL 531 PG 622 PARCEL-ID 32-044-0100.000 09-09-99 35.55	16-02-22 PT. SE SW 0014.75A RES USE CODE 500 2,250 00 2,250										
PEACE, JOHN II & DEBORAH 770 TOWNSHIP RD 126 SCOTTOWN, OHIO 45678 VOL 589 PG 61 PARCEL-ID 32-044-0101.000	16-2-22 PT SE SW PT LESS 2.28 BAL = 0.54A RES USE CODE 545 1,780 1,100 2,880			Deborah Peace 12-14-99 AF	Donna M. Gobel 12-14-99						

TAX RATE .90
A/R RED FACTOR 10.5100
OTH RED FACTOR 08.4584

LAWRENCE
TAX DISTRICT 32-WINDSOR TWP-SYMMES VALLEY S.D.

GENERAL TAX LIST AND DUPLICATE OF REAL AND PUBLIC UTILITY PROPERTY
COUNTY REAL ESTATE TAXES AND SPECIAL ASSESSMENTS

01/17/00

TAX YEAR 1999
INTEREST RATE
PAGE NO 6073

OWNER'S NAME MAILING ADDRESS	DESCRIPTION			TAXES CHARGED	DECEMBER TAXES	PENALTY	JUNE TAXES	PENALTY	TOTAL DELINQUENT	C. D. DATE	MEMO
	LAND	IMPROVEMENTS	TOTAL VALUE								
HINEMAN, JAMES E. & LINDA J. 2372 VINTON ST. HUNTINGTON, WV 25701 PARCEL-ID 32-044-0101.001	16-2-22 PT SE SW PT 0.14A RES USE CODE 500 780 00 780			James W. & Jimmy R. Moore							
PEACE, JOHN II & DEBORAH 770 TOWNSHIP RD 126 SCOTTOWN, OHIO 45678 VOL 589 PG 61 PARCEL-ID 32-044-0101.002	16-2-22 PT SE SW PT 1.36A RES USE CODE 500 2,090 00 2,090			Deborah Peace 12-14-99 AF	Donna M. Gobel 12-14-99						
PEACE, JOHN II & DEBORAH 770 TOWNSHIP RD 126 SCOTTOWN, OHIO 45678 VOL 589 PG 61 PARCEL-ID 32-044-0101.003	16-2-22 PT SE SW PT 0.92AC RES USE CODE 500 100 00 100			-SAME	-SAME						
STROUD, JACK 574 TWP. RD. 126 SCOTTOWN, OHIO 45678 VOL 531 PG 622 PARCEL-ID 32-044-0102.000 09-09-99 332.97	16-2-22 PT SE SW 4.13ACS RES USE CODE 540 2,380 19,030 21,410 HOMESITE VALUE LISTED BELOW 2,050 15,090 17,140										
MANN, PAULINE GUY & MILDRED ET AL C/O HERSHALL MANN 2255 CO. RD. 171 SCOTTOWN, OHIO 45678-0000 VOL 231 PG 643 PARCEL-ID 32-044-0200.000	16-02-22 SE SE PT. 0036.20A AGR USE CODE 101 6,270 2,610 8,880 HOMESITE VALUE LISTED BELOW 2,050 1,890 3,940										
SHOEMAKER, DONNA JO MILES 96 PVT. DR. 6290 CR 2 CHESAPEAKE, OHIO 45619 VOL 369 PG 125 PARCEL-ID 32-044-0300.000	16-02-22 SW SW LESS 10A. 0029.00A AGR USE CODE 120 4,990 00 4,990										
FREEMAN, ROGER E. & LESLIE KAY 1255 CO RD 171 SCOTTOWN, OHIO 45678-0000 VOL 480 PG 692 PARCEL-ID 32-044-0400.000	16-02-22 SE SE PT. PT. NW COR. 0002.00A RES USE CODE 545 2,150 00 2,150										
LOWRY, GUY W. 3254 WOODLAND DRIVE HUNTINGTON, WEST VI 25705 VOL 545 PG 693 PARCEL-ID 32-044-0500.000	16-02-22 E SIDE SW SW 0010.00A RES USE CODE 500 2,990 00 2,990										
JOHNSON, ROBERT TICE 51 PVT DR CO RD 2 CHESAPEAKE, OHIO 45619 VOL 633 PG 332	16-02-22 S END SE SE 0003.33A AGR USE CODE 111 AUV 80 00 80										

TAX RATE .90
A/R RED FACTOR 10.5100
OTH RED FACTOR 08.4584

LAWRENCE
TAX DISTRICT 32-WINDSOR TWP-SYMMES VALLEY S.D.

GENERAL TAX LIST AND DUPLICATE OF REAL AND PUBLIC UTILITY PROPERTY
COUNTY REAL ESTATE TAXES AND SPECIAL ASSESSMENTS

TAX YEAR 1999
INTEREST RATE
01/17/00 PAGE NO 6074

OWNER'S NAME MAILING ADDRESS	DESCRIPTION LAND	IMPROVEMENTS	TOTAL VALUE	TAXES CHARGED	DECEMBER TAXES	PENALTY	JUNE TAXES	PENALTY	TOTAL DELINQUENT	C. D. DATE	MEMO
PARCEL-ID 32-044-0600.000											
WADE, GEORGE L 2075 TOWNSHIP ROAD 223 SCOTTOWN, OHIO 45678 VOL 599 PG 624 PARCEL-ID 32-044-0800.000	16-02-23 NW NW 0040.00A 00	AGR USE CODE 00	121 00								
12-09-98 TRNSF TO 32-044-0800.000	WADE, GEORGE L. AND BRADL										
WADE, GEORGE L. AND BRADLEY R. CARPENTER 2075 TOWNSHIP ROAD 223 SCOTTOWN, OHIO 45678 VOL 639 PG 545 PARCEL-ID 32-044-0800.000	16-02-23 NW NW 0040.00A AUV 980	AGR USE CODE 00	121 980								
12-09-98 TRNSF FROM 32-044-0800.000	WADE, GEORGE L										
WADE, OLA LIFE EST. REM. GEORG E L. WADE AND BRADLEY R. CARPE 2075 TWP RD 223 SCOTTOWN, OHIO 45678 VOL 639 PG 545/575 PARCEL-ID 32-044-0900.000	16-2-23 5 CK WALL LAND LESS 0. 01 & 6.27 BAL=85.81ACRES AUV 5,340 HOMESITE VALUE LISTED BELOW 2,050	AGR USE CODE 17,060 4,680	121 22,400 6,730								
12-09-98 TRNSF FROM 32-044-0900.000	WADE, OLA LIFE EST. REM.										
WADE, OLA & ED LIFE ESTATE 2103 TOWNSHIP ROAD 223 SCOTTOWN, OHIO 45678 VOL 442 PG 187 PARCEL-ID 32-044-0900.000	16-2-23 5 CK WALL LAND LESS 0. 01 & 6.27 BAL=85.81ACRES 00	AGR USE CODE 00	121 00								
12-09-98 TRNSF TO 32-044-0900.000	WADE, OLA LIFE EST. REM.										
WADE, OLA LIFE EST. REM. GEORG E L. WADE 2075 TWP RD 223 SCOTTOWN, OHIO 45678 VOL 442 PG 187 PARCEL-ID 32-044-0900.000	16-2-23 5 CK WALL LAND LESS 0. 01 & 6.27 BAL=85.81ACRES 00	AGR USE CODE 00	121 00								
12-09-98 TRNSF FROM 32-044-0900.000 E	WADE, OLA & ED LIFE ESTAT										
12-09-98 TRNSF TO 32-044-0900.000	WADE, OLA LIFE EST. REM.										
WADE, OLA & ED LIFE ESTATE RON ALD & WANDA CARPENTER REM 2008 TWP RD 223 SCOTTOWN, OHIO 45678 VOL 608 PG 79 PARCEL-ID 32-044-0900.001	16-2-23 5 CK WALL LAND PT 6.27 ACRES 2,600 HOMESITE VALUE LISTED BELOW 2,050	RES USE CODE 21,390 20,890	510 23,990 22,940								
WADE, OLA LIFE EST. 2103 TWP RD 223	16-02-32 5 C K WALL LAND ST HY EASE 0.01 AC PARCEL NO 2										

TAX RATE .90
A/R RED FACTOR 10.5100
OTH RED FACTOR 08.4584

LAWRENCE
TAX DISTRICT 32-WINDSOR TWP-SYMMES VALLEY S.D.

GENERAL TAX LIST AND DUPLICATE OF REAL AND PUBLIC UTILITY PROPERTY
COUNTY REAL ESTATE TAXES AND SPECIAL ASSESSMENTS

TAX YEAR 1999
INTEREST RATE
01/17/00 PAGE NO 6075

OWNER'S NAME MAILING ADDRESS	DESCRIPTION LAND	IMPROVEMENTS	TOTAL VALUE	TAXES CHARGED	DECEMBER TAXES	PENALTY	JUNE TAXES	PENALTY	TOTAL DELINQUENT	C. D. DATE	MEMO
SCOTTOWN, OHIO 45678 VOL 442 PG 187 PARCEL-ID 32-044-0901.000	0000.00A 00	EXM USE CODE 00	610 00								
12-09-98 TRNSF TO 32-044-0901.000	WADE, OLA LIFE EST. REM.										
WADE, OLA LIFE EST. REM. GEORG E L. WADE 2075 TWP RD 223 SCOTTOWN, OHIO 45678 VOL 442 PG 187 PARCEL-ID 32-044-0901.000	16-02-32 5 C K WALL LAND ST HY EASE 0.01 AC PARCEL NO 2 0000.00A 00	EXM USE CODE 00	610 00								
12-09-98 TRNSF FROM 32-044-0901.000 12-09-98 TRNSF TO 32-044-0901.000	WADE, OLA LIFE EST. WADE, OLA LIFE EST. REM.										
WADE, OLA LIFE EST. REM. GEORG E L. WADE AND BRADLEY R. CARPE 2075 TWP RD 223 SCOTTOWN, OHIO 45678 VOL 639 PG 545/575 PARCEL-ID 32-044-0901.000	16-02-32 5 C K WALL LAND ST HY EASE 0.01 AC PARCEL NO 2 0000.00A 110	EXM USE CODE 00	610 110								
12-09-98 TRNSF FROM 32-044-0901.000	WADE, OLA LIFE EST. REM.										
LEWIS, ARNOLD & TOMMA 8055 ST RT 775 SCOTTOWN, OH. 45678-000 VOL 352 PG 345 PARCEL-ID 32-044-1000.000	16-02-23 6 C K WALL LAND LESS 5A & 0.41A 0043.54A AUV 3,460 HOMESITE VALUE LISTED BELOW 2,280	AGR USE CODE 5,720 5,000	111 9,180 7,280								
LEWIS, ARNOLD & TOMMA 8055 ST RT 775 SCOTTOWN, OH. 45678-000 VOL 468 PG 320 PARCEL-ID 32-044-1001.000	16-02-23 PT 6 C K WALL LAND PARC 3 ST HWY EASE 0000.41A 40	EXM USE CODE 00	610 40								
LEWIS, ARNOLD & TOMMA 8055 ST RT 775 SCOTTOWN, OH. 45678-000 VOL 319 PG 343 PARCEL-ID 32-044-1100.000	16-02-23 6 C K WALL LAND LESS 0.31A 0014.22A AUV 350	AGR USE CODE 00	121 350								
DUNFEE, JEFFERY SCOTT C/O EARL DUNFEE 3353 NORWOOD RD. HUNTINGTON, WV 25705 PARCEL-ID 32-044-1101.000	16-02-23 6 C K WALL LAND PT 0000.30A 1,260	RES USE CODE 00	545 1,260								
LEWIS, ARNOLD & TOMMA 8055 ST RT 775 SCOTTOWN, OH. 45678-000 VOL 468 PG 320 PARCEL-ID 32-044-1102.000	16-02-23 PT 6 C K WALL LAND PARC 3 ST HWY EASE 0000.31A 30	EXM USE CODE 00	610 30								

TAX RATE .90
A/R RED FACTOR 10.5100
OTH RED FACTOR 08.4584

LAWRENCE
TAX DISTRICT 32-WINDSOR TWP-SYMMES VALLEY S.D.

GENERAL TAX LIST AND DUPLICATE OF REAL AND PUBLIC UTILITY PROPERTY
COUNTY REAL ESTATE TAXES AND SPECIAL ASSESSMENTS

TAX YEAR 1999
INTEREST RATE
01/17/00 PAGE NO 6076

OWNER'S NAME MAILING ADDRESS	DESCRIPTION LAND	IMPROVEMENTS	TOTAL VALUE	TAXES CHARGED	DECEMBER TAXES	PENALTY	JUNE TAXES	PENALTY	TOTAL DELINQUENT	C. D. DATE	MEMO
SMITH, LEONA B. 8147 STATE RT. 775 SCOTTOWN, OHIO 45678 VOL 489 PG 318 PARCEL-ID 32-044-1200.000	16-02-23 6 C. K. WALL LAND 0000.47A RES USE CODE 510 1,650	6,460	8,110 HOMESITE VALUE LISTED BELOW 8,110								
HAYES, GLEN ET AL TRUSTEES OF WILLIAM HAYES TRUST 11528 ST. RRT. 217 SCOTTOWN, OHIO 45678 VOL 500 PG 01 PARCEL-ID 32-044-1300.000	16-02-23 W1/2 SW NW 0002.00A AGR USE CODE 101 00	00	00								
12-08-98 TRNSF TO 32-044-1300.000 HAYES, GLENN AND MARION											
HAYES, GLENN AND MARION 11528 ST RT 217 SCOTTOWN, OHIO 45678 VOL 500 PG 01 PARCEL-ID 32-044-1300.000	16-02-23 W1/2 SW NW 0002.00A AGR USE CODE 101 AUV 200	00	200								
HAYES, GLEN ET AL TRUSTEES OF WILLIAM HAYES TRUST 11528 ST. RRT. 217 SCOTTOWN, OHIO 45678 VOL 500 PG 01 PARCEL-ID 32-044-1400.000	16-02-23 PT. NW NE 0018.00A AGR USE CODE 101 00	00	00								
12-08-98 TRNSF TO 32-044-1400.000 HAYES, GLENN AND MARION											
HAYES, GLENN AND MARION 11528 ST. RRT. 217 SCOTTOWN, OHIO 45678 VOL 639 PG 548 PARCEL-ID 32-044-1400.000	16-02-23 PT. NW NE 0018.00A AGR USE CODE 101 AUV 2,140	00	2,140								
HAYES, GLEN ET AL TRUSTEES OF WILLIAM HAYES TRUST 11528 ST. RT. 217 SCOTTOWN, OHIO 45678 VOL 500 PG 01 PARCEL-ID 32-044-1500.000	16-02-23 5 C. K. WALL LAND S PT. BET. TPK. & CR. 0000.50A AGR USE CODE 101 00	00	00								
12-08-98 TRNSF TO 32-044-1500.000 HAYES, GLENN AND MARION											
HAYES, GLENN AND MARION 11528 ST. RT. 217 SCOTTOWN, OHIO 45678 VOL 500 PG 01 PARCEL-ID 32-044-1500.000	16-02-23 5 C. K. WALL LAND S PT. BET. TPK. & CR. 0000.50A AGR USE CODE 101 AUV 50	00	50								

TAX RATE .90
A/R RED FACTOR 10.5100
OTH RED FACTOR 08.4584

LAWRENCE
TAX DISTRICT 32-WINDSOR TWP-SYMMES VALLEY S.D.

GENERAL TAX LIST AND DUPLICATE OF REAL AND PUBLIC UTILITY PROPERTY
COUNTY REAL ESTATE TAXES AND SPECIAL ASSESSMENTS

TAX YEAR 1999
INTEREST RATE
01/17/00 PAGE NO 6077

OWNER'S NAME MAILING ADDRESS	DESCRIPTION LAND	IMPROVEMENTS	TOTAL VALUE	TAXES CHARGED	DECEMBER TAXES	PENALTY	JUNE TAXES	PENALTY	TOTAL DELINQUENT	C. D. DATE	MEMO
HAYES, GLEN ET AL TRUSTEES OF WILLIAM HAYES TRUST 11528 ST. RT. 217 SCOTTOWN, OHIO 45678 VOL 500 PG 01 PARCEL-ID 32-044-1600.000	16-02-23 6 C. K. WALL LAND NE COR. 0002.00A AGR USE CODE 101 00	00	00								
12-08-98 TRNSF TO 32-044-1600.000 HAYES, GLENN AND MARION											
HAYES, GLENN AND MARION 11528 ST. RT. 217 SCOTTOWN, OHIO 45678 VOL 639 PG 548 PARCEL-ID 32-044-1600.000	16-02-23 6 C. K. WALL LAND NE COR. 0002.00A AGR USE CODE 101 AUV 2,300	3,570	5,870								
WADE, OLA LIFE EST. REM. GEORG E L. WADE ETAL 2008 TWP RD 223 SCOTTOWN, OHIO 45678 VOL 597 PG 297 PARCEL-ID 32-044-1700.000	16-02-23 W1/2 SW NW 0020.00A AGR USE CODE 121 AUV 1,260	00	1,260								
HAYES, GLEN ETAL TRUSTEE OF WI LLIAM HAYES TRUST 11528 ST. RT. 217 SCOTTOWN, OHIO 45678 VOL 500 PG 01 PARCEL-ID 32-044-1800.000	16-02-23 5 C. K. WALL LAND N PT. BET. TPK. & CR. 0000.50A AGR USE CODE 101 00	00	00								
12-08-98 TRNSF TO 32-044-1800.000 HAYES, GLENN AND MARION											
HAYES, GLENN AND MARION 11528 ST. RT. 217 SCOTTOWN, OHIO 45678 VOL 639 PG 548 PARCEL-ID 32-044-1800.000	16-02-23 5 C. K. WALL LAND N PT. BET. TPK. & CR. 0000.50A AGR USE CODE 101 AUV 50	00	50								
HAYES, GLEN ET AL TRUSTEES OF WILLIAM HAYES TRUST 11528 ST. RT. 217 SCOTTOWN, OHIO 45678 VOL 500 PG 01 PARCEL-ID 32-045-0100.000	16-02-23 6 C. K. WALL LAND PT. 0003.00A AGR USE CODE 101 00	00	00								
12-08-98 TRNSF TO 32-045-0100.000 HAYES, GLENN AND MARION											
HAYES, GLENN AND MARION 11528 ST. RT. 217 SCOTTOWN, OHIO 45678 VOL 639 PG 548	16-02-23 6 C. K. WALL LAND PT. 0003.00A AGR USE CODE 101 AUV 300	00	300								

BARRETT BROTHERS SPRINGFIELD, OH 1-800-322-7711

TAX RATE .90
A/R RED FACTOR 10.5100
OTH RED FACTOR 08.4584

LAWRENCE
TAX DISTRICT 32-WINDSOR TWP-SYMMES VALLEY S.D.

GENERAL TAX LIST AND DUPLICATE OF REAL AND PUBLIC UTILITY PROPERTY
COUNTY REAL ESTATE TAXES AND SPECIAL ASSESSMENTS

TAX YEAR 1999
INTEREST RATE
01/17/00 PAGE NO 6078

OWNER'S NAME MAILING ADDRESS	DESCRIPTION LAND	IMPROVEMENTS	TOTAL VALUE	TAXES CHARGED	DECEMBER TAXES	PENALTY	JUNE TAXES	PENALTY	TOTAL DELINQUENT	C. D. DATE	MEMO
PARCEL-ID 32-045-0100.000											
HAYES, GLEN ET AL TRUSTEE OF	W16-02-23 N PT. NE NE										
ILLIAM HAYES TRUST	0023.50A	AGR USE CODE	101								
11528 ST. RT. 217											
SCOTTOWN, OHIO 45678	00	00	00								
VOL 500 PG 01											
PARCEL-ID 32-045-0200.000											
12-08-98 TRNSF TO 32-045-0200.000	HAYES, GLENN AND MARION										
HAYES, GLENN AND MARION	16-02-23 N PT. NE NE										
11528 ST. RT. 217	0023.50A	AGR USE CODE	101								
SCOTTOWN, OHIO 45678	AUV										
VOL 639 PG 548	1,350	00	1,350								
PARCEL-ID 32-045-0200.000											
HUNT, STEVEN E.	16-02-23 S PT. NE NE										
95 PVT DRIVE 701	0016.50A	AGR USE CODE	111								
PROCTORVILLE, OH 45669											
VOL 561 PG 299	1,730	00	1,730								
PARCEL-ID 32-045-0300.000											
HUNT, STEVEN E.	16-02-23 SE NE										
95 PVT DR 701	0039.00A	AGR USE CODE	111								
PROCTORVILLE, OH 45669											
VOL 561 PG 299	7,320	9,310	16,630								
PARCEL-ID 32-045-0400.000	HOMESITE VALUE LISTED BELOW										
	2,280	4,720	7,000								
LEWIS, ARNOLD L. & TOMMA D.	16-02-23 PT. SE PT. W1/2 SE										
8055 STATE RT 775	0000.25A	AGR USE CODE	101								
SCOTTOWN, OHIO 45678	AUV										
VOL 589 PG 466	00	00	00								
PARCEL-ID 32-045-0500.000											
NIECE, JAMES MELVIN & MINNIE	F16-02-23 SE NE										
AY	0000.76A	RES USE CODE	510								
C/O KATHLEEN J. NIECE											
95 PVT DR 467	2,150	6,230	8,380								
CO RD 65											
CHESAPEAKE, OHIO 45619											
VOL 259 PG 234											
PARCEL-ID 32-045-0600.000											
LEWIS, ARNOLD L. & TOMMA D.	16-02-23 N PT. W1/2 SE										
8055 STATE ROUTE 775	0023.33A	AGR USE CODE	101								
SCOTTOWN, OHIO 45678	AUV										
VOL 589 PG 466	330	00	330								
PARCEL-ID 32-045-0700.000											
NIECE, DEBORAH L.	16-02-23 SE PT W1/2 SE										
419 CR 121	LESS 21.75A										
PROCTORVILLE, OHIO 45669	0008.00A	RES USE CODE	510								
PARCEL-ID 32-045-0800.000											

TAX RATE .90
A/R RED FACTOR 10.5100
OTH RED FACTOR 08.4584

LAWRENCE
TAX DISTRICT 32-WINDSOR TWP-SYMMES VALLEY S.D.

GENERAL TAX LIST AND DUPLICATE OF REAL AND PUBLIC UTILITY PROPERTY
COUNTY REAL ESTATE TAXES AND SPECIAL ASSESSMENTS

TAX YEAR 1999
INTEREST RATE
01/17/00 PAGE NO 6079

OWNER'S NAME MAILING ADDRESS	DESCRIPTION LAND	IMPROVEMENTS	TOTAL VALUE	TAXES CHARGED	DECEMBER TAXES	PENALTY	JUNE TAXES	PENALTY	TOTAL DELINQUENT	C. D. DATE	MEMO
	3,010	1,930	4,940								
	HOMESITE VALUE LISTED BELOW										
	2,280	1,630	3,910								
LEWIS, ARNOLD L. & TOMMA D.	16-02-23 SE PT W1/2 SE PT										
8055 STATE RT 775	0021.75A	AGR USE CODE	101								
SCOTTOWN, OHIO 45678	AUV										
VOL 589 PG 466	160	00	160								
PARCEL-ID 32-045-0801.000											
LOVE, ROBIN SUE	16-02-23 S PT. W1/2 SE										
923 CO RD 121	0012.33A	AGR USE CODE	121								
PROCTORVILLE, OHIO 45669-0000											
VOL 527 PG 105	1,300	00	1,300								
PARCEL-ID 32-045-0900.000											
HUNT, STEVEN E.	16-02-23 NE COR. NE SE										
95 PVT DR 701	0008.00A	AGR USE CODE	111								
PROCTORVILLE, OH 45669											
VOL 561 PG 299	840	00	840								
PARCEL-ID 32-045-1000.000											
LOCKARD, DENVER LIFE EST (LOCK	16-2-23 NE SE LESS 31.90A. (SU										
ARD, ROBERT LEE, REM)	RVEY-'83 DUP) (TRACT 4) BAL=8.										
5654 CAMP RUN RD	34ACS.	AGR USE CODE	101								
GEORGETOWN, OHIO 45121											
VOL 496 PG 459	1,750	00	1,750								
PARCEL-ID 32-045-1100.000											
LOCKARD, DENVER LIFE EST (LOCK	16-2-23 PT. NE SE (PT. TRACT 1										
ARD, EDWARD & TACCIE, REM)	) 7.20ACS.										
548 CO RD 121		AGR USE CODE	101								
PROCTORVILLE, OHIO 45669											
VOL 511 PG 803	1,510	00	1,510								
PARCEL-ID 32-045-1100.001											
LOCKARD, DENVER LIFE EST (LOC	16-2-23 PT. NE SE (TRACT 2) 8.										
KARD, PAUL & JANICE, REM)	37ACS.										
C/O PAUL LOCKARD		AGR USE CODE	101								
177 TOWNSHIP RD. 1119											
CHESAPEAKE, OHIO 45619	1,760	00	1,760								
PARCEL-ID 32-045-1100.002											
LOCKARD, DENVER LIFE EST REM	T16-2-23 PT. NE SE (TRACT 3) 8										
HOMAS EDWARD	.33ACS.										
451 COUNTY RD 121		AGR USE CODE	101								
PROCTORVILLE, OHIO 45669											
VOL 605 PG 681	3,590	4,100	7,690								
PARCEL-ID 32-045-1100.003											
LOCKARD, EDWARD F. & TACCIE A.	16-02-23 CEN PT. NE SE S OF RD										
548 CO RD 121	-										
PROCTORVILLE, OHIO 45669	0001.14A	RES USE CODE	510								
VOL 311 PG 667											
PARCEL-ID 32-045-1200.000	2,080	12,610	14,690								
	HOMESITE VALUE LISTED BELOW										
	2,050	12,000	14,050								
ELLIS, JERRY & CARLETON	16-02-23 SE SE										
937 CO RD 121	0040.00A	AGR USE CODE	121								
PROCTORVILLE, OHIO 45669-0000	AUV										
VOL 472 PG 150	590	00	590								

BARRETT BROTHERS SPRINGFIELD, OH 1-800-322-7711

TAX RATE .90
A/R RED FACTOR 10.5100
OTH RED FACTOR 08.4584

LAWRENCE
TAX DISTRICT 32-WINDSOR TWP-SYMMES VALLEY S.D.

GENERAL TAX LIST AND DUPLICATE OF REAL AND PUBLIC UTILITY PROPERTY
COUNTY REAL ESTATE TAXES AND SPECIAL ASSESSMENTS

01/17/00

TAX YEAR 1999
INTEREST RATE
PAGE NO 6080

OWNER'S NAME MAILING ADDRESS	DESCRIPTION LAND	IMPROVEMENTS	TOTAL VALUE	TAXES CHARGED	DECEMBER TAXES	PENALTY	JUNE TAXES	PENALTY	TOTAL DELINQUENT	C.D. DATE	MEMO
PARCEL-ID 32-045-1300.000											
WADE, OLA LIFE EST. REM. GEORG E L. WADE ETAL 2008 TWP RD 223 SCOTTOWN, OHIO 45678 VOL 639 PG 57 PARCEL-ID 32-045-1400.000	16-02-23 N END W1/2 SW 0016.00A AGR USE CODE 121 AUV 390	00	390								
SMITH, REMLEY W. & LINDA 3624 GALLIA ST. NEW BOSTON, OH 45662-4920 VOL 581 PG 119 PARCEL-ID 32-045-1500.000	16-02-23 SE COR. NW SW 0004.00A AGR USE CODE 120 420	00	420								
BELL, THOMAS J. C/O THOMAS J. BELL 85 COPPER GLEN DRIVE HUNTINGTON, W VA 25701 VOL 482 PG 777 PARCEL-ID 32-045-1600.000	16-02-23 PT S1/2 E1/2 SW (CORR ECTED ACREAGE BU SURVEY-'82 DU PLICATE) RES USE CODE 500 2,100	00	2,100								
BOWEN, BERNARD W. & REVA L. 7607 ST RT 775 SCOTTOWN, OHIO 45678-906 PARCEL-ID 32-045-1700.000	16-02-23 S1/3 E1/2 SW LESS1.26 A1.84A & 1.11A 0022.46A AGR USE CODE 120 4,720 HOMESITE VALUE LISTED BELOW 2,280	12,610 11,950	17,330 14,230								
SLONE, JOHN & KAREN P O BOX 9052 HUNTINGTON, WV 25704-0052 VOL 587 PG 529 PARCEL-ID 32-045-1701.000	16-02-23 S1/3 E 1/2 SW PT 0001.84A RES USE CODE 540 2,220	14,210	16,430								
MCCALLISTER, MARVIN & INETTA 1815 COUNTY RD. 171 SCOTTOWN, OHIO 45678-9019 PARCEL-ID 32-045-1702.000	16-02-23 PT S1/3 E1/2 SW 0001.11A RES USE CODE 510 2,070 HOMESITE VALUE LISTED BELOW 2,050	21,770 21,260	23,840 23,310								
LOVE, ROBIN SUE 923 CO RD 121 PROCTORVILLE, OHIO 45669-0000 VOL 527 PG 105 PARCEL-ID 32-045-1800.000	16-02-23 PT. S1/3 SW E1/2 0000.25A AGR USE CODE 121 30	00	30								
SMITH, REMLEY W. & LINDA 3624 GALLIA ST. NEW BOSTON, OH 45662-492 VOL 581 PG 119 PARCEL-ID 32-046-0100.000	16-02-23 N 2/3 E 1/2 SW LESS 19.50A 0033.83A AGR USE CODE 101 8,700 HOMESITE VALUE LISTED BELOW 2,280	6,300 970	15,000 3,250								
LEWIS, ARNOLD L & TOMMA D. 8055 STATE ROUTE 775 SCOTTOWN, OHIO 45678 VOL 589 PG 466 PARCEL-ID 32-046-0101.000	16-02-23 N 2/3 E 1/2 SW PT E OF SR 775 0019.50A AGR USE CODE 101 AUV 2,320	30	2,350								

TAX RATE .90
A/R RED FACTOR 10.5100
OTH RED FACTOR 08.4584

LAWRENCE
TAX DISTRICT 32-WINDSOR TWP-SYMMES VALLEY S.D.

GENERAL TAX LIST AND DUPLICATE OF REAL AND PUBLIC UTILITY PROPERTY
COUNTY REAL ESTATE TAXES AND SPECIAL ASSESSMENTS

01/17/00

TAX YEAR 1999
INTEREST RATE
PAGE NO 6081

OWNER'S NAME MAILING ADDRESS	DESCRIPTION LAND	IMPROVEMENTS	TOTAL VALUE	TAXES CHARGED	DECEMBER TAXES	PENALTY	JUNE TAXES	PENALTY	TOTAL DELINQUENT	C.D. DATE	MEMO
LOVE, ROBIN SUE 923 CO RD 121 PROCTORVILLE, OHIO 45669-0000 VOL 527 PG 105 PARCEL-ID 32-046-0200.000	16-02-23 PT. S PT. W1/2 SE 0014.00A AGR USE CODE 121 1,470	00	1,470								
LUCAS, CATHY 1770 CO RD 171 SCOTTOWN, OHIO 45678 VOL 630 PG 650 PARCEL-ID 32-046-0300.000	16-2-23 W 1/2 SW LESS 1.93 BAL 2.23 RES USE CODE 510 2,310 HOMESITE VALUE LISTED BELOW 2,050	3,920 3,620	6,230 5,670								
LUCAS, CATHY AND CHARLES A. 1770 CO RD 171 SCOTTOWN, OH 45678 VOL 632 PG 150 PARCEL-ID 32-046-0300.001	16-2-23 W1/2 SW PT 1.93 AC RES USE CODE 510 2,470	9,160	11,630								
CHARLES, DOUG 1763 CO RD 171 SCOTTOWN, OHIO 45678-9761 VOL 603 PG 210 PARCEL-ID 32-046-0400.000 09-10-99 16.36	16-02-23 S1/2 NW OF SW 0020.00A AGR USE CODE 120 AUV 490	00	490								
CHARLES, DOUG 1763 COUNTY ROAD 171 SCOTTOWN, OHIO 45678 VOL 603 PG 210 PARCEL-ID 32-046-0500.000 09-10-99 745.31	16-02-23 PT. W1/2 SW 0030.92A AGR USE CODE 120 AUV 2,780 HOMESITE VALUE LISTED BELOW 2,050	20,150 20,150	22,930 22,200								
MANN, WILLIAM EDWIN 1196 CO. RD. 171 SCOTTOWN, OHIO 45678 PARCEL-ID 32-046-0600.000	16-2-23 SW CORNER SW SW LESS 0 .75AC BAL=4.17AC RES USE CODE 545 2,380	00	2,380								
STATE OF OHIO DOT COLUMBUS, OHIO VOL 543 PG 816 PARCEL-ID 32-046-0600.001	16-2-23 SW COR SW SW PT 0.75AC S EXM USE CODE 610 170	00	170								
LEWIS, ARNOLD & TONNA 8055 ST RT 775 SCOTTOWN, OHIO 45678 VOL 192 PG 42 PARCEL-ID 32-046-0800.000	16-02-24 W END N1/2 NW 0050.00A AGR USE CODE 121 AUV 3,480	640	4,120								
LEWIS, MOLLY B. LIFE EST REM RANKLIN LEE LEWIS 460 CR-67 SCOTTOWN, OHIO 45678-0000	F16-02-24 E END N1/2 NW 0028.00A AGR USE CODE 120 2,940	00	2,940								

BARRETT BROTHERS SPRINGFIELD, OH 1-800-322-7711

TAX RATE .90
A/R RED FACTOR 10.5100
OTH RED FACTOR 08.4584

LAWRENCE
TAX DISTRICT 32-WINDSOR TWP-SYMMES VALLEY S.D.

GENERAL TAX LIST AND DUPLICATE OF REAL AND PUBLIC UTILITY PROPERTY
COUNTY REAL ESTATE TAXES AND SPECIAL ASSESSMENTS

TAX YEAR 1999
INTEREST RATE
01/17/00 PAGE NO 6082

OWNER'S NAME MAILING ADDRESS	DESCRIPTION LAND	IMPROVEMENTS	TOTAL VALUE	TAXES CHARGED	DECEMBER TAXES	PENALTY	JUNE TAXES	PENALTY	TOTAL DELINQUENT	C. D. DATE	MEMO
VOL 578 PG 170 PARCEL-ID 32-046-0900.000											
ELLIS, JERRY D. & SHEILA L. 164 PVT DR 937 CO RD 121 PROCTORVILLE, OH 45669 OR 28 PG 130 PARCEL-ID 32-046-1000.000	16-02-24 CEN. S SIDE N1/2 NW 0002.50A AUV 60	AGR USE CODE 00	121 60								
08-24-99 TRNSF FROM 32-046-1000.000 ELLIS, CARLETON E & LUCY											
ELLIS, CARLETON E & LUCY M LIFE E EST REM JERRY D & SHEILA L 937 CO. RD. 121 PROCTORVILLE, OHIO 45669 VOL OR1 PG 8 PARCEL-ID 32-046-1000.000	16-02-24 CEN. S SIDE N1/2 NW 0002.50A 00	AGR USE CODE 00	121 00								
01-13-99 TRNSF FROM 32-046-1000.000 ELLIS, JERRY D. AND SHEIL A L. 08-24-99 TRNSF TO 32-046-1000.000 ELLIS, JERRY D. & SHEILA											
ELLIS, JERRY D. AND SHEILA L. 937 CO. RD. 121 PROCTORVILLE, OHIO 45669 VOL 638 PG 766 PARCEL-ID 32-046-1000.000	16-02-24 CEN. S SIDE N1/2 NW 0002.50A 00	AGR USE CODE 00	121 00								
01-13-99 TRNSF TO 32-046-1000.000 ELLIS, CARLETON E & LUCY											
ELLIS, JERRY D. AND SHEILA L. 937 CO. RD. 121 PROCTORVILLE, OHIO 45669 VOL 638 PG 766 PARCEL-ID 32-046-1100.000	16-02-24 SE NW LESS 1A. 0039.00A 00	AGR USE CODE 00	121 00								
01-13-99 TRNSF TO 32-046-1100.000 ELLIS, CARLETON E. & LUCY											
ELLIS, JERRY D. & SHEILA L. 164 PVT DR 937 CO RD 121 CHESAPEAKE, OH 45619 OR 28 PG 130 PARCEL-ID 32-046-1100.000	16-02-24 SE NW LESS 1A. 0039.00A 00	AGR USE CODE 00	121 00								
08-26-99 SPLIT TO 32-046-1100.000 ELLIS, JERRY D. & SHEILA L. 08-26-99 SPLIT TO 32-046-1100.001 BLACK, RANDY STEPHEN											
ELLIS, CARLETON E. & LUCY M LIFE EST REM JERRY D. & SHEILA L 937 CO. RD. 121 PROCTORVILLE, OHIO 45669 VOL OR1 PG 8 PARCEL-ID 32-046-1100.000	16-02-24 SE NW LESS 1A. 0039.00A 00	AGR USE CODE 00	121 00								
01-13-99 TRNSF FROM 32-046-1100.000 ELLIS, JERRY D. AND SHEIL											

TAX RATE .90
A/R RED FACTOR 10.5100
OTH RED FACTOR 08.4584

LAWRENCE
TAX DISTRICT 32-WINDSOR TWP-SYMMES VALLEY S.D.

GENERAL TAX LIST AND DUPLICATE OF REAL AND PUBLIC UTILITY PROPERTY
COUNTY REAL ESTATE TAXES AND SPECIAL ASSESSMENTS

TAX YEAR 1999
INTEREST RATE
01/17/00 PAGE NO 6083

OWNER'S NAME MAILING ADDRESS	DESCRIPTION LAND	IMPROVEMENTS	TOTAL VALUE	TAXES CHARGED	DECEMBER TAXES	PENALTY	JUNE TAXES	PENALTY	TOTAL DELINQUENT	C. D. DATE	MEMO
A L. 08-24-99 TRNSF TO 32-046-1100.000 ELLIS, JERRY D. & SHEILA											
ELLIS, JERRY D. & SHEILA L. 164 PVT DR 937 CO RD 121 PROCTORVILLE, OH 45669 OR 28 PG 130 PARCEL-ID 32-046-1100.000	16-2-24 SE NW LESS 1.AC, .39 B AL 38.61 AC AUV 960	AGR USE CODE 00	121 960								
08-26-99 SPLIT FROM 32-046-1100.000 ELLIS, JERRY D. & SHEILA											
BLACK, RANDY STEPHEN 472 CO RD 68 CHESAPEAKE, OH 45619 OR 28 PG 407 PARCEL-ID 32-046-1100.001	16-2-24 SE NW PT .39AC 1,480	RES USE CODE 00	500 1,480								
08-26-99 SPLIT FROM 32-046-1100.000 ELLIS, JERRY D. & SHEILA											
ELLIS, JERRY & SHEILA 937 CO RD 121 PROCTORVILLE, OH. 45669-000 VOL 434 PG 171 PARCEL-ID 32-046-1200.000	16-02-24 R16 T2 S24 0040.00A AUV 3,230	SW NW AGR USE CODE 3,790	121 7,020								
LEWIS, ARNOLD 8055 ST RT 775 SCOTTOWN, OHIO 45678-0000 VOL 337 PG 237 PARCEL-ID 32-046-1300.000	16-02-24 PT. NE NE BELOW ROCKS 0001.00A 2,280	AGR USE CODE 00	120 2,280								
HEDRICK, ODELL & LOIS E. C/O TAMELA GIBSON 2431 CO RD 121 PROCTORVILLE, OHIO 45669 VOL 465 PG 716 PARCEL-ID 32-046-1400.000	16-02-24 NE NE LESS 1A. 0039.00A 4,100	AGR USE CODE 00	120 4,100								
12-08-99 153.64											
LEWIS, MOLLY B. LIFE EST. REM FRANKLIN LEE LEWIS 460 CR 67 SCOTTOWN, OHIO 45678 VOL 578 PG 170 PARCEL-ID 32-046-1500.000	16-02-24 S SIDE NW NE 0021.50A 3,410	AGR USE CODE 00	120 3,410								
LEWIS, MOLLY B. LIFE EST REM F RANKLIN LEE LEWIS 460 CR-67 SCOTTOWN, OHIO 45678-0000 VOL 578 PG 170 PARCEL-ID 32-046-1600.000	16-02-24 N SIDE NW NE 0017.50A 2,680	AGR USE CODE 00	120 2,680								
JOHNSON, HAROLD E. & VERNA 1498 CO RD 121 PROCTORVILLE, OHIO 45669-0000 VOL 338 PG 320	16-02-24 SW NE 0040.00A AUV 980	AGR USE CODE 00	121 980								

TAX RATE .90
A/R RED FACTOR 10.5100
OTH RED FACTOR 08.4584

LAWRENCE
TAX DISTRICT 32-WINDSOR TWP-SYMMES VALLEY S.D.

GENERAL TAX LIST AND DUPLICATE OF REAL AND PUBLIC UTILITY PROPERTY
COUNTY REAL ESTATE TAXES AND SPECIAL ASSESSMENTS

TAX YEAR 1999
INTEREST RATE
01/17/00 PAGE NO 6084

OWNER'S NAME MAILING ADDRESS	DESCRIPTION LAND	IMPROVEMENTS	TOTAL VALUE	TAXES CHARGED	DECEMBER TAXES	PENALTY	JUNE TAXES	PENALTY	TOTAL DELINQUENT	C. D. DATE	MEMO
PARCEL-ID 32-046-1700.000											
JOHNSON, HAROLD E. & VERNA	16-02-24 SE COR. SE NW										
1498 CO RD 121	0001.00A	AGR USE CODE	121								
PROCTORVILLE, OHIO 45669-0000	AUV										
VOL 334 PG 433	20	00	20								
PARCEL-ID 32-046-1800.000											
JOHNSON, HAROLD E. & VERNA	16-02-24 NW SE										
1498 CO RD 121	0040.00A	AGR USE CODE	121								
PROCTORVILLE, OHIO 45669-0000	AUV										
VOL 334 PG 433	980	00	980								
PARCEL-ID 32-047-0100.000											
JOHNSON, HAROLD E. & VERNA	16-02-24 SW SE LESS 21.12A.										
1498 CO RD 121	0018.88A	AGR USE CODE	121								
PROCTORVILLE, OHIO 45669-0000	AUV										
VOL 334 PG 433	2,490	3,970	6,460								
PARCEL-ID 32-047-0200.000	HOMESITE VALUE LISTED BELOW										
	2,050	3,390	5,440								
WADE, JOHN P.	16-02-24 PT. ON E SIDE TPK. SW										
C/O WM. C. FLEURE	SE										
C/O MARTIN, DOTTIE	0000.12A	RES USE CODE	500								
PO BOX 6593											
25772-6593	700	00	700								
VOL 103 PG 248											
PARCEL-ID 32-047-0300.000											
JOHNSON, HAROLD E. & VERNA JO	16-02-24 SE SE										
C/O HAROLD JOHNSON	0034.80A	AGR USE CODE	121								
1498 COUNTY RD. 121	AUV										
PROCTORVILLE, OHIO 45669-0000	3,660	6,320	9,980								
VOL 365 PG 570											
PARCEL-ID 32-047-0400.000											
PINE, PEARL LIFE ESTATE TERRY	16-02-24 SE SE PT. SW COR.										
EUGENE PINE REMAINDER	0001.21A	RES USE CODE	510								
1654 COUNTY RD. 121											
PROCTORVILLE, OHIO 45669-0000	2,100	5,290	7,390								
VOL 545 PG. 522	HOMESITE VALUE LISTED BELOW										
PARCEL-ID 32-047-0500.000	2,050	5,290	7,340								
PINE, DANIEL & HENRIETTA	16-02-24 SE SE PT SW COR PT										
1638 COUNTY RD. 121	0003.49A	RES USE CODE	510								
PROCTORVILLE, OH. 45669-0000											
VOL 448 PG 733	2,310	9,840	12,150								
PARCEL-ID 32-047-0501.000											
LEMLEY, R. D.	16-02-24 SE SE ROADWAY										
VOL 76 PG 368	0000.50A	RES USE CODE	500								
PARCEL-ID 32-047-0600.000											
	1,710	00	1,710								
GORBY, RICHARD F.	16-2-24 PT NE SE LESS 0.58A. B										
1978 CO RD 121	AL=23.57ACS.										
PROCTORVILLE, OHIO 45669		AGR USE CODE	121								
VOL 334 PG 571											
PARCEL-ID 32-047-0700.000	4,640	4,880	9,520								
	HOMESITE VALUE LISTED BELOW										
	2,280	4,610	6,890								

BARRETT BROTHERS SPRINGFIELD, OH 1-800-322-7711

TAX RATE .90
A/R RED FACTOR 10.5100
OTH RED FACTOR 08.4584

LAWRENCE
TAX DISTRICT 32-WINDSOR TWP-SYMMES VALLEY S.D.

GENERAL TAX LIST AND DUPLICATE OF REAL AND PUBLIC UTILITY PROPERTY
COUNTY REAL ESTATE TAXES AND SPECIAL ASSESSMENTS

TAX YEAR 1999
INTEREST RATE
01/17/00 PAGE NO 6085

OWNER'S NAME MAILING ADDRESS	DESCRIPTION LAND	IMPROVEMENTS	TOTAL VALUE	TAXES CHARGED	DECEMBER TAXES	PENALTY	JUNE TAXES	PENALTY	TOTAL DELINQUENT	C. D. DATE	MEMO
GORBY, MICHAEL W.	16-2-24 PT. NE SE PT 0.58ACS.										
2085 COUNTY RD. 121		RES USE CODE	510								
PROCTORVILLE, OHIO 45669											
VOL 512 PG 782	1,890	14,190	16,080								
PARCEL-ID 32-047-0700.001											
JOHNSON, HAROLD E. & VERNA JO	16-02-24 S SIDE NE SE										
C/O HAROLD JOHNSON	0015.58A	AGR USE CODE	121								
1498 CO RD 121	AUV										
PROCTORVILLE, OHIO 45669-0000	380	00	380								
VOL 365 PG 570											
PARCEL-ID 32-047-0800.000											
HAYES, GLEN & MARION	16-02-24 R16 T2 S24										
11528 ST. RT. 217			NW NW W								
SCOTTOWN, OHIO 45678-000	0010.00A	RES USE CODE	500								
VOL 449 PG 219											
PARCEL-ID 32-047-0900.000	1,470	00	1,470								
RIGNEY, DONALD AND RHONDA	16-2-24 MID NW SW IN SW SW LES										
1090 CO RD 121	S NE PT 1.00, 1.27 BAL = 49.73										
PROCTORVILLE, OHIO 45669	ACRES	AGR USE CODE	101								
VOL 629 PG 418	AUV										
PARCEL-ID 32-047-1000.000	5,920	11,400	17,320								
	HOMESITE VALUE LISTED BELOW										
	2,050	10,510	12,560								
RIGNEY, DONALD E. & RHONDA L.	16-2-24 NE PT. MID NW SW IN SW										
1090 CO RD 121	SW 1.00AC.										
PROCTORVILLE, OHIO 45669		RES USE CODE	510								
VOL 500 PG 703											
PARCEL-ID 32-047-1000.001	2,050	24,130	26,180								
	HOMESITE VALUE LISTED BELOW										
	2,050	20,860	22,910								
PEMBERTON, KAREN	16-2-24 PT MID NW SW IN SW SW										
875 CO RD 12	PT 1.27 ACRES										
PROCTORVILLE, OHIO 45669		RES USE CODE	545								
VOL 629 PG 415/418											
PARCEL-ID 32-047-1000.002	2,420	1,820	4,240								
DENNISON, MICKEY & EDNA	16-02-24 R16 T2 S24										
735 COUNTY ROAD 121			NW COR								
PROCTORVILLE, OHIO 45669	N 0003.00A	RES USE CODE	545								
VOL 535 PG 120											
PARCEL-ID 32-047-1100.000	2,490	620	3,110								
	HOMESITE VALUE LISTED BELOW										
	2,280	110	2,390								
LOVE, FRANKLIN J. & MYRA J.	16-02-24 E SIDE NW SW & SE NW										
6698 ST RT 775	0057.00A	AGR USE CODE	121								
PROCTORVILLE, OHIO 45669	AUV										
VOL 294 PG 344	4,820	340	5,160								
PARCEL-ID 32-047-1200.000	HOMESITE VALUE LISTED BELOW										
	2,050	00	2,050								
JOHNSON, HAROLD E. & VERNA	16-02-24 NE SW LESS 32.20A.										
1498 CO RD 121	0007.80A	AGR USE CODE	121								
PROCTORVILLE, OHIO 45669-0000	AUV										

BARRETT BROTHERS SPRINGFIELD, OH 1-800-322-7711

TAX RATE .90
A/R RED FACTOR 10.5100
OTH RED FACTOR 08.4584

LAWRENCE
TAX DISTRICT 32-WINDSOR TWP-SYMMES VALLEY S.D.

GENERAL TAX LIST AND DUPLICATE OF REAL AND PUBLIC UTILITY PROPERTY
COUNTY REAL ESTATE TAXES AND SPECIAL ASSESSMENTS

01/17/00

TAX YEAR 1999
INTEREST RATE
PAGE NO 6086

OWNER'S NAME MAILING ADDRESS	DESCRIPTION			TAXES CHARGED	DECEMBER TAXES	PENALTY	JUNE TAXES	PENALTY	TOTAL DELINQUENT	C. D. DATE	MEMO
	LAND	IMPROVEMENTS	TOTAL VALUE								
VOL 334 PG 433 PARCEL-ID 32-047-1300.000	190	00	190								
ELLIS, JERRY D. AND SHEILA L. 937 CO. RD. 121 PROCTORVILLE, OHIO 45669 VOL 638 PG 766 PARCEL-ID 32-047-1400.000	16-02-24 NW PT. NE SW 0032.20A AGR USE CODE 121 00 00 00										
01-13-99 TRNSF TO 32-047-1400.000 ELLIS, CARLETON E & LUCY											
ELLIS, CARLETON E & LUCY M LIF E EST REM JERRY D & SHEILA L 937 CO. RD. 121 PROCTORVILLE, OHIO 45669 VOL OR1 PG 8 PARCEL-ID 32-047-1400.000	16-02-24 NW PT. NE SW 0032.20A AGR USE CODE 121 AUV 2,810 7,240 10,050 HOMESITE VALUE LISTED BELOW 2,050 6,830 8,880										
01-13-99 TRNSF FROM 32-047-1400.000 ELLIS, JERRY D. AND SHEIL											
JOHNSON, HARCLD E. & VERNA 1498 CO RD 121 PROCTORVILLE, OHIO 45669-0000 VOL 334 PG 433 PARCEL-ID 32-047-1500.000	16-02-24 SW SW PT. 0021.00A AGR USE CODE 121 AUV 510 00 510										
LEWIS, MOLLY B. LIFE EST REM F RANKLIN LEE LEWIS 460 CR 67 SCOTTOWN, OHIO 45678-0000 VOL 578 PG 170 PARCEL-ID 32-047-1600.000	16-02-24 S SIDE NW NE 0001.00A AGR USE CODE 120 110 00 110										
LOVE, FRANKLIN AND MYRA 6698 ST RT 775 PROCTORVILLE, OHIO 45669 VOL 508 PG 276 PARCEL-ID 32-047-1800.000	16-02-25 W1/2 NW LESS 40A. 0043.00A AGR USE CODE 120 AUV 1,050 00 1,050										
SMITH, CLOVIS & JESSIE LIFE ES T REM LARRY & DEBBIE BRUCHAM C/O LARRY BURCHAM 7177 ST RT 775 PROCTORVILLE, OHIO 45669 VOL 583 PG 489 PARCEL-ID 32-048-0100.000	16-02-25 PT. W1/2 NW E OF GUYA N 0036.00A AGR USE CODE 120 AUV 880 00 880			Term. of Clovis & Jessie Life Est Burcham 4/26/00 Larry E & Debbie A. Burcham							
SMITH, CLOVIS & JESSIE LIFE ES T REM LARRY & DEBBIE BURCHAM C/O LARRY BURCHAM 7177 ST RT 775 PROCTORVILLE, OHIO 45669 VOL 583 PG 489 PARCEL-ID 32-048-0200.000	16-02-25 W1/2 NW OF CR. 0004.00A AGR USE CODE 120 AUV 100 00 100			-SAME							
LOVE, FRANKLIN AN MYRA 6698 ST RT 775 PROCTORVILLE, OH. 45669 VOL 508 PG 276 PARCEL-ID 32-048-0300.000	16-02-25 N1/I SE NW 0020.00A AGR USE CODE 120 AUV 490 00 490										

TAX RATE .90
A/R RED FACTOR 10.5100
OTH RED FACTOR 08.4584

LAWRENCE
TAX DISTRICT 32-WINDSOR TWP-SYMMES VALLEY S.D.

GENERAL TAX LIST AND DUPLICATE OF REAL AND PUBLIC UTILITY PROPERTY
COUNTY REAL ESTATE TAXES AND SPECIAL ASSESSMENTS

01/17/00

TAX YEAR 1999
INTEREST RATE
PAGE NO 6087

OWNER'S NAME MAILING ADDRESS	DESCRIPTION			TAXES CHARGED	DECEMBER TAXES	PENALTY	JUNE TAXES	PENALTY	TOTAL DELINQUENT	C. D. DATE	MEMO
	LAND	IMPROVEMENTS	TOTAL VALUE								
STALEY, CURTIS JR. 1193 BUFFALO CREEK ROAD HUNTINGTON, WV 25704 VOL 525 PG 560 PARCEL-ID 32-048-0400.000	16-02-25 S1/2 SE NW 0020.00A AGR USE CODE 120 2,100 00 2,100										
LOVE, FRANKLIN J. & MYRA J. 6698 ST RT 775 PROCTORVILLE, OHIO 45669 VOL 294 PG 344 PARCEL-ID 32-048-0500.000	16-02-25 NE NW 0040.00A AGR USE CODE 120 AUV 980 00 980										
LOVE, FRANKLIN J. & MYRA J. 6698 ST RT 775 PROCTORVILLE, OHIO 45669 VOL 294 PG 344 PARCEL-ID 32-048-0600.000	16-02-25 NW NE 0041.00A AGR USE CODE 120 AUV 1,000 00 1,000										
PINKERMAN, BRIAN ALLEN 1296 TWP. RD. 172-N. PROCTORVILLE, OHIO 45669-9717 PARCEL-ID 32-048-0700.000	16-02-25 PT. NE NE 0036.00A AGR USE CODE 120 5,720 00 5,720										
PINKERMAN, BRIAN & LISA 1296 TWP RD 172-N PROCTORVILLE, OHIO 45669-971 PARCEL-ID 32-048-0800.000	16-02-25 NE NE 5. 22 ACRES AGR USE CODE 100 550 00 550										
SOWARDS, JERRY B. 402 TOWNSHIP RD 130 NO CHESAPEAKE, OH 45619 PARCEL-ID 32-048-0900.000	16-02-25 NW SE LESS 6A. 0036.00A AGR USE CODE 120 AUV 3,130 00 3,130										
LOVE, FRANKLIN J. & MYRA J. 6698 ST RT 775 PROCTORVILLE, OHIO 45669 VOL 294 PG 344 PARCEL-ID 32-048-1000.000	16-02-25 SE NE 0040.00A AGR USE CODE 120 AUV 980 00 980										
BOOSINGER, JOHN STEPHEN & LEE ANN 1431 CO RD 66 PROCTORVILLE, OHIO 45669 VOL 577 PG 493 PARCEL-ID 32-048-1100.000	16-02-25 NE COR NW SE PT 4.29 ACRES AGR USE CODE 120 AUV 110 00 110										
LOVE, FRANKLIN J. & MYRA J. 6698 ST RT 775 PROCTORVILLE, OHIO 45669 VOL 294 PG 344 PARCEL-ID 32-048-1200.000	16-02-25 NE COR. NW SE 0002.00A AGR USE CODE 120 AUV 50 00 50										
LOVE, FRANKLIN J. & MYRA J. 6698 ST RT 775 PROCTORVILLE, OHIO 45669 VOL 294 PG 344 PARCEL-ID 32-048-1400.000	16-02-25 SW NE N & W OF RD. 0010.18A AGR USE CODE 120 AUV 250 00 250										

BARRETT BROTHERS SPRINGFIELD, OH 1-800-322-7711
BARRETT BROTHERS SPRINGFIELD, OH 1-800-322-7711

TAX RATE .90
A/R RED FACTOR 10.5100
OTH RED FACTOR 08.4584

LAWRENCE
TAX DISTRICT 32-WINDSOR TWP-SYMMES VALLEY S.D.

GENERAL TAX LIST AND DUPLICATE OF REAL AND PUBLIC UTILITY PROPERTY
COUNTY REAL ESTATE TAXES AND SPECIAL ASSESSMENTS

TAX YEAR 1999
INTEREST RATE
01/17/00 PAGE NO 6088

OWNER'S NAME MAILING ADDRESS	DESCRIPTION			TAXES CHARGED	DECEMBER TAXES	PENALTY	JUNE TAXES	PENALTY	TOTAL DELINQUENT	C. D. DATE	MEMO
	LAND	IMPROVEMENTS	TOTAL VALUE								
STALEY, CURTIS JR.	16-02-25 PT. IN SW COR. SW NE										
1193 BUFFALO CREEK ROAD	0004.82A	AGR USE CODE	120								
HUNTINGTON, WV 25704											
VOL 525 PG 560	2,110	00	2,110								
PARCEL-ID 32-048-1500.000											
COLEMAN, SETH	16-02-25 SW NE S & E OF RD.										
1104 26TH. ST.	0017.84A	AGR USE CODE	101								
HUNTINGTON, W. VA. 25705											
VOL 209 PG 178	4,010	2,270	6,280								
PARCEL-ID 32-048-1600.000											
COLEMAN, EUGENE S. & RUBY M.	16-02-25										
448 TWP RD 293	0009.16A	AGR USE CODE	101								
CHESAPEAKE, OH. 45619-0000											
VOL 431 PG 270	960	00	960								
PARCEL-ID 32-048-1601.000											
LOCEY, RUSSELL & LUCILLE	16-2-25 PT SE SE LESS 10.74A										
1280 CO RD 66	BAL.18.96ACS.										
PROCTORVILLE, OHIO 45669		AGR USE CODE	121								
VOL 298 PG 591	AUV										
PARCEL-ID 32-048-1700.000	470	00	470								
BOOSINGER, JOHN STEVEN & LEE	A16-2-25 PT SE SE 10.74ACS.										
NN		AGR USE CODE	121								
1431 CO RD 66	AUV										
PROCTORVILLE, OHIO 45669	2,510	18,970	21,480								
VOL 497 PG 595	HOMESITE VALUE LISTED BELOW										
PARCEL-ID 32-048-1700.001	2,280	16,270	18,550								
LOCEY, RUSSELL F.	16-2-25 PT SE SE LESS 9.03A.			8/1/00							
1280 COUNTY RD. 66	BAL.0.16ACS.										
PROCTORVILLE, OHIO 45669		AGR USE CODE	120	Russell F. + Lucille S. Locey							
VOL 195 PG 254											
PARCEL-ID 32-048-1800.000	20	00	20								
BOOSINGER, JOHN STEVEN & LEE	A16-2-25 PT SE SE 9.03ACS.										
NN		AGR USE CODE	121								
1431 CO RD 66	AUV										
PROCTORVILLE, OHIO 45669	220	00	220								
VOL 497 PG 595											
PARCEL-ID 32-048-1800.001											
ADKINS, AMON D. & PEGGY S.	-00-00 PT SE SE										
1466 COUNTY RD. 66	0001.11A	RES USE CODE	510								
PROCTORVILLE, OHIO 45669											
VOL 359 PG 40	2,300	9,320	11,620								
PARCEL-ID 32-048-1801.000	HOMESITE VALUE LISTED BELOW										
	2,280	9,320	11,600								
LOCEY, RUSSELL & LUCILLE	16-02-25 SW SE										
1280 CO RD 66	0041.00A	AGR USE CODE	121								
PROCTORVILLE, OHIO 45669-0000	AUV										
VOL 298 PG 591	1,000	00	1,000								
PARCEL-ID 32-049-0100.000											
LOVE, FRANKLIN AND MYRA	16-02-25 N END W1/2 SW										
6698 ST RT 775	0026.00A	AGR USE CODE	120								

TAX RATE .90
A/R RED FACTOR 10.5100
OTH RED FACTOR 08.4584

LAWRENCE
TAX DISTRICT 32-WINDSOR TWP-SYMMES VALLEY S.D.

GENERAL TAX LIST AND DUPLICATE OF REAL AND PUBLIC UTILITY PROPERTY
COUNTY REAL ESTATE TAXES AND SPECIAL ASSESSMENTS

TAX YEAR 1999
INTEREST RATE
01/17/00 PAGE NO 6089

OWNER'S NAME MAILING ADDRESS	DESCRIPTION			TAXES CHARGED	DECEMBER TAXES	PENALTY	JUNE TAXES	PENALTY	TOTAL DELINQUENT	C. D. DATE	MEMO
	LAND	IMPROVEMENTS	TOTAL VALUE								
PROCTORVILLE, OHIO 45669	AUV										
VOL 508 PG 276	640	00	640								
PARCEL-ID 32-049-0200.000											
ABBOTT, IRELAND JAMES	16-02-25 N END E1/2 SW PT. SE										
1043 TOWNSHIP RD. 172 S	COR.										
PROCTORVILLE, OHIO 45669	0001.00A	RES USE CODE	510								
VOL 588 PG 771											
PARCEL-ID 32-049-0300.000	00	00	00								
11-05-99 TRNSF TO 32-049-0300.000 ABBOTT, ALMA											
ABBOTT, ALMA	16-02-25 N END E1/2 SW PT. SE										
1043 TOWNSHIP RD. 172 S	COR.										
PROCTORVILLE, OHIO 45669	0001.00A	RES USE CODE	510								
OR 36 PG 782											
PARCEL-ID 32-049-0300.000	2,280	00	2,280								
11-05-99 TRNSF FROM 32-049-0300.000 ABBOTT, IRELAND JAMES											
ADKINS, JAMES & CLARICE PEMBER	16-02-25 N END E1/2 SW PT 18.5										
TON	8 ACRES										
1432 CO RD 65		AGR USE CODE	101								
PROCTORVILLE, OHIO 45669											
VOL 534 PG 169	4,120	400	4,520								
PARCEL-ID 32-049-0400.000											
CHAPMAN, TIMMY L. & LORETTA BR	16-02-25 S END E1/2 SW										
YANT	0006.00A	AGR USE CODE	101								
642 TWP. RD. 172-S											
PROCTORVILLE, OHIO 45669	630	00	630								
PARCEL-ID 32-049-0500.000											
CHAPMAN, TIMMY L. & LORETTA BR	16-02-25 S. END E 1/2 SW										
YANT	0044.93A	AGR USE CODE	101								
642 TWP. RD. 172-S											
PROCTORVILLE, OHIO 45669	4,720	00	4,720								
PARCEL-ID 32-049-0600.000											
BLACK, GEORGE W. & MARILYN	16-02-25 SE COR. SE SW										
451 CO RD 68	0004.50A	AGR USE CODE	120								
CHESAPEAKE, OH 45619											
OR 35 PG 776	580	00	580								
PARCEL-ID 32-049-0700.000											
10-28-99 TRNSF FROM 32-049-0700.000 FULLER, EMMA LEE											
FULLER, EMMA LEE	16-02-25 SE COR. SE SW										
1007 CO RD	0004.50A	AGR USE CODE	120								
PROCTORVILLE, OHIO 45669											
OR 35 PG 776	00	00	00								
PARCEL-ID 32-049-0700.000											
10-28-99 TRNSF TO 32-049-0700.000 BLACK, GEORGE W. & MARILY											
CHAPMAN, TIMMY L. & LORETTA BR	16-02-25 E SIDE E1/2 SW										
YANT	0007.50A	RES USE CODE	510								
642 TWP. RD. 172-S											

BARRETT BROTHERS SPRINGFIELD, OH 1-800-322-7711

TAX RATE .90
A/R RED FACTOR 10.5100
OTH RED FACTOR 08.4584

LAWRENCE
TAX DISTRICT 32-WINDSOR TWP-SYMMES VALLEY S.D.

GENERAL TAX LIST AND DUPLICATE OF REAL AND PUBLIC UTILITY PROPERTY
COUNTY REAL ESTATE TAXES AND SPECIAL ASSESSMENTS

01/17/00

TAX YEAR 1999
INTEREST RATE
PAGE NO 6090

OWNER'S NAME MAILING ADDRESS	DESCRIPTION			TAXES CHARGED	DECEMBER TAXES	PENALTY	JUNE TAXES	PENALTY	TOTAL DELINQUENT	C. D. DATE	MEMO
	LAND	IMPROVEMENTS	TOTAL VALUE								
PROCTORVILLE, OHIO 45669	2,960	24,810	27,770								
PARCEL-ID 32-049-0800.000	HOMESITE VALUE LISTED BELOW										
	2,280	19,090	21,370								
HETZEL, GARY & REBECCA D	16-2-25 NE SE LESS 27.49A BAL=										
287 PRIVATE DRIVE 1475	12.51ACS										
PROCTORVILLE, OHIO 45669		AGR USE CODE	120								
VOL 558 PG 460											
PARCEL-ID 32-049-0900.000	3,260	8,910	12,170								
	HOMESITE VALUE LISTED BELOW										
	2,050	8,910	10,960								
BOOSINGER, JOHN STEPHEN & LEE	16-2-25 NE SE PT 27.49ACS										
ANN		AGR USE CODE	121								
1431 CO RD 66	AUV										
PROCTORVILLE, OHIO 45669	670	00	670								
VOL 577 PG 493											
PARCEL-ID 32-049-0900.001											
LOVE, ROBIN SUE	16-02-26 NW COR. NW NE										
923 CO RD 121	0003.00A	RES USE CODE	500								
PROCTORVILLE, OHIO 45669-0000											
VOL 527 PG 105	320	00	320								
PARCEL-ID 32-049-1000.000											
LOVE, FRANKLIN AND MYRA	16-2-26 N PT SE LESS .25, 2.15										
6698 ST RT 775	BAL = 48.60 ARES										
PROCTORVILLE, OHIO 45669		AGR USE CODE	101								
VOL 508 PG 276	AUV										
PARCEL-ID 32-049-1100.000	4,560	8,400	12,960								
	HOMESITE VALUE LISTED BELOW										
	2,280	7,560	9,840								
SHAFER, DUANE & JODY	16-2-26 PT N PT SE PT 2.15 ACR										
6619 ST RT 775	ES.										
PROCTORVILLE, OHIO 45669		RES USE CODE	540								
VOL 627 PG 164											
PARCEL-ID 32-049-1100.001	2,400	17,510	19,910								
WALKER, RUBY	16-02-26 PT. CEN. NE SE ON RD.										
C/O MRS. F. E. JARRETT	0000.25A	RES USE CODE	500								
C/O PAULINE KIMBERLING											
822 9TH ST.	30	00	30								
HUNTINGTON, WV 25701-2808											
PARCEL-ID 32-049-1200.000											
DENNISON, LILLIAN M. & JACK DE	16-02-26 S PT. SE N & E OF CR.										
NNISON	0001.00A	RES USE CODE	510								
1753 TWP RD 82											
PROCTORVILLE, OHIO 45669	2,050	3,650	5,700								
VOL 612 PG 105	HOMESITE VALUE LISTED BELOW										
PARCEL-ID 32-049-1300.000	2,050	1,660	3,710								
TAYLOR, WILLIAM ERNEST & JUDIT	16-02-26 PT. S PT. SE N & E OF										
6557 STATE RT. 775	CR.										
PROCTORVILLE, OHIO 45669	0033.56A	AGR USE CODE	101								
VOL 387 PG 214	AUV										
PARCEL-ID 32-049-1400.000	3,070	17,150	20,220								
	HOMESITE VALUE LISTED BELOW										
	2,280	16,880	19,160								

TAX RATE .90
A/R RED FACTOR 10.5100
OTH RED FACTOR 08.4584

LAWRENCE
TAX DISTRICT 32-WINDSOR TWP-SYMMES VALLEY S.D.

GENERAL TAX LIST AND DUPLICATE OF REAL AND PUBLIC UTILITY PROPERTY
COUNTY REAL ESTATE TAXES AND SPECIAL ASSESSMENTS

01/17/00

TAX YEAR 1999
INTEREST RATE
PAGE NO 6091

OWNER'S NAME MAILING ADDRESS	DESCRIPTION			TAXES CHARGED	DECEMBER TAXES	PENALTY	JUNE TAXES	PENALTY	TOTAL DELINQUENT	C. D. DATE	MEMO
	LAND	IMPROVEMENTS	TOTAL VALUE								
MCDANIEL, WILLIAM O.	16-02-26 PT OF SE BET TWP RD &										
P.O. BOX 9489			CREEK								
HUNTINGTON, W.V. 25704-000	0004.66A	RES USE CODE	500								
VOL 364 PG 137											
PARCEL-ID 32-049-1500.000	2,660	00	2,660								
FOX, CARL U JR & LOANNA J	16-02-26 PT OF SE BET TWP RD										
1918 TWP RD 82			CREEK								
PROCTORVILLE, OHIO 45669	0029.34A	AGR USE CODE	101								
VOL 572 PG 585	AUV										
PARCEL-ID 32-049-1501.000	3,980	13,180	17,160								
	HOMESITE VALUE LISTED BELOW										
	2,050	12,270	14,320								
FOX, CARL U. JR. & LOANNA J.	16-02-26 PT OF SE BET TWP RD &										
022	CREEK										
C/O TRANSAMERICA	0001.00A	RES USE CODE	510								
REAL ESTATE TAX SERVICE											
1105 SCHROCK RD SUITE 437	2,050	22,540	24,590								
COLUMBUS. OHIO 43229											
VOL 397 PG 265											
PARCEL-ID 32-049-1502.000											
DENNISON, IRVIN LIFE EST.	16-02-26 PT.										
P.O. 62	0001.21A	RES USE CODE	510								
SCOTTOWN, OHIO 45678											
VOL 464 PG 295	2,100	15,930	18,030								
PARCEL-ID 32-049-1600.000	HOMESITE VALUE LISTED BELOW										
	2,050	10,860	12,910								
DENNISON, IRVIN	16-02-26 PT.										
P.O. BOX 62	0000.25A	RES USE CODE	500								
SCOTTPWN, OHIO 45678											
VOL 632 PG 484	1,140	00	1,140								
PARCEL-ID 32-049-1601.000											
BAUMGARDNER, ROGER & MARIE	16-02-26 PT. S PT. SE N & E OF										
022	CR.										
C/O TRANSAMERICA	0002.12A	RES USE CODE	510								
REAL ESTATE TAX SERVICE											
1105 SCHROCK RD SUITE 437	2,170	11,770	13,940								
COLUMBUS. OHIO 43229	HOMESITE VALUE LISTED BELOW										
VOL 551 PG 487	2,050	11,240	13,290								
PARCEL-ID 32-049-1700.000											
STEPHENS, MARVIN E. & MARGARET	16-02-26 PT. S PT. SE N & E OF										
E.	CR.										
1969 TOWNSHIP RD 82	0001.85A	RES USE CODE	545								
PROCTORVILLE, OHIO 45669											
VOL 495 PG 344	2,140	00	2,140								
PARCEL-ID 32-049-1800.000											
STEPHENS, MARVIN E. & MARGARET	16-02-26 PT. S PT. SE N & E OF										
E.	CR. ST. HY. EASE. PARCNO. 13										
1969 TWP RD 82	0000.50A	EXM USE CODE	610								
PROCTORVILLE, OHIO 45669											
VOL 495 PG 344	50	00	50								
PARCEL-ID 32-050-0100.000											
DILLON, PAUL L.	16-02-26 PT. SE SE ST. HY. EAS										
RT. 1	EPARC. NO. 12 INCL. OLDR/W										

BARRETT BROTHERS SPRINGFIELD, OH 1-800-322-7711

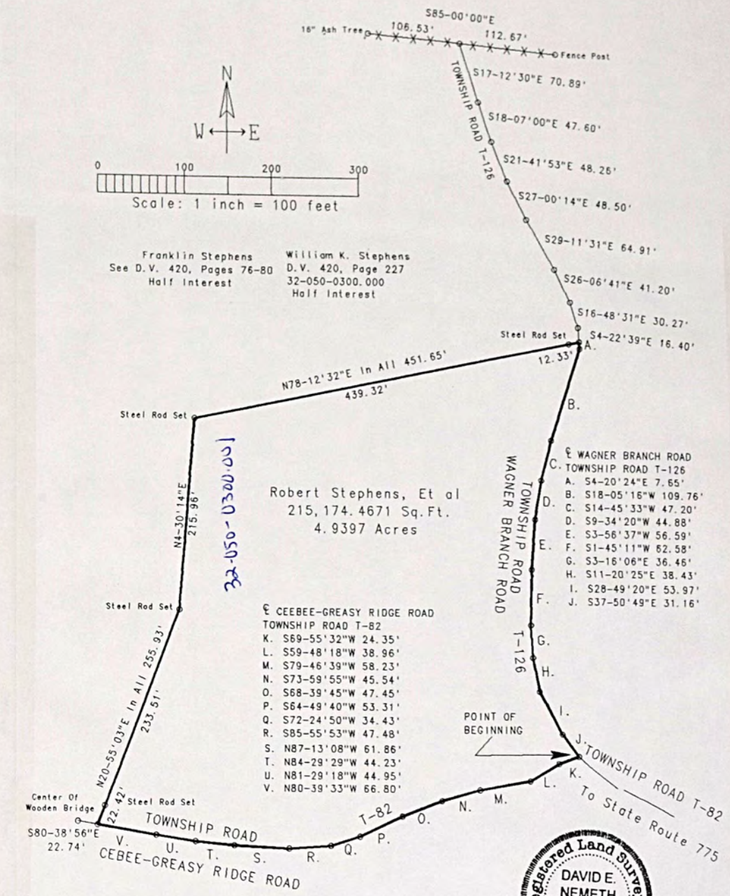

Registered Land Surveyor
DAVID E.
NEMETH
No.
S-7718
State of Ohio

9-25-00

Plat Of Survey For
Robert Stephens

William K. Stephens and Franklin Stephens, Lands

North Side Of Cebee-Greasy Ridge Road, T-82
West Side Of Wagner Branch Road, T-126
Part of the NW-SW of Section 26, T.2, R.16
Windsor Township -Lawrence County,Ohio

Drawn By: David E. Nemeth, Registered Land Surveyor, Ohio RLS-7718
September 25, 2000

TAX RATE .90
A/R RED FACTOR 10.5100
OTH RED FACTOR 08.4584

LAWRENCE
TAX DISTRICT 32-WINDSOR TWP-SYMMES VALLEY S.D.

GENERAL TAX LIST AND DUPLICATE OF REAL AND PUBLIC UTILITY PROPERTY
COUNTY REAL ESTATE TAXES AND SPECIAL ASSESSMENTS

01/17/00

TAX YEAR 1999
INTEREST RATE
PAGE NO 6092

OWNER'S NAME MAILING ADDRESS	DESCRIPTION LAND	IMPROVEMENTS	TOTAL VALUE	TAXES CHARGED	DECEMBER TAXES	PENALTY	JUNE TAXES	PENALTY	TOTAL DELINQUENT	C. D. DATE	MEMO
ASHVILLE, OHIO VOL 330 PG 523 PARCEL-ID 32-050-0200.000	0000.71A 70	EXM USE CODE 00	610 70								
STEPHENS, FRANKLIN & WILLIAM 1492 TWP RD 82 PROCTORVILLE, OHIO 45669 PARCEL-ID 32-050-0300.000	K16-02-26 NE PT. SE LESS 1A. 0097.43A AUV 6,730 HOMESITE VALUE LISTED BELOW 2,050	AGR USE CODE 790 00	101 7,520 2,050	1846 TWP Rd 12 Scottown, Oh Robert L. & Constance J. Stephens	4.94/AC 300.00 Bal=92.49						
GILLEN, H. ROBERT 101 TOWNSHIP RD. 1411 CHESAPEAKE, OHIO 45619-0000 VOL 344 PG 76 PARCEL-ID 32-050-0400.000 10-06-99 9.56	16-02-26 SE COR. SE 0010.75A AUV 260	AGR USE CODE 00	100 260								
NUNLEY, WILLARD F. & DEBORAH 1316 TOWNSHIP RD. 82 PROCTORVILLE, OHIO 45669-000 VOL 631 PG 89 PARCEL-ID 32-050-0500.000	16-02-26 PT. ON S SIDE OF NANC Y BR. NW SE 0000.33A 1,340 HOMESITE VALUE LISTED BELOW 1,340	RES USE CODE 6,610 6,130	510 7,950 7,470	QC Tywanna Nunley	4-12-00						
FREEMAN, RHONDA S. 1700 TWP RD 82 PROCTORVILLE, OHIO 45669 VOL 638 PG 615 PARCEL-ID 32-050-0600.000	16-02-26 PT. NE PT. SW 0001.00A 2,050 HOMESITE VALUE LISTED BELOW 2,050	RES USE CODE 7,950 6,810	510 10,000 8,860								
SOWARDS, WILLIAM J. & MINNIE C/O MIMMIE SWINNGAN 1102 TWP RD 82 PROCTORVILLE, OH 45669 VOL 356 PG 525 PARCEL-ID 32-050-0700.000	16-02-26 PT. SW 0001.97A 2,150 HOMESITE VALUE LISTED BELOW 2,050	RES USE CODE 10,540 9,900	510 12,690 11,950								
BERRY, JOHN M. & BONNIE C. 1262 ,TOWNSHIP RD. 82 PROCTORVILLE, OHIO 45669 PARCEL-ID 32-050-0701.000	16-02-26 PT SW PT 0006.37A 2,610 HOMESITE VALUE LISTED BELOW 2,050	RES USE CODE 8,560 8,070	510 11,170 10,120								
COUNTS, WILLIAM P. AND LOIS 1174 TWP RD 82 PROCTORVILLE, OHIO 45669 VOL 405 PG 556 PARCEL-ID 32-050-0702.000	16-02-26 PT SW PT 0001.20A 2,150 HOMESITE VALUE LISTED BELOW 2,050	RES USE CODE 5,520 2,610	545 7,670 4,660								
COUNTS, TIMOTHY S. 1174 TOWNSHIP RD. 82 PROCTORVILLE, OHIO 45669 VOL 621 PG 49 PARCEL-ID 32-050-0703.000	16-02-26 PT SW PT 0001.43A 00	AGR USE CODE 00	100 00								

TAX RATE .90
A/R RED FACTOR 10.5100
OTH RED FACTOR 08.4584

LAWRENCE
TAX DISTRICT 32-WINDSOR TWP-SYMMES VALLEY S.D.

GENERAL TAX LIST AND DUPLICATE OF REAL AND PUBLIC UTILITY PROPERTY
COUNTY REAL ESTATE TAXES AND SPECIAL ASSESSMENTS

01/17/00

TAX YEAR 1999
INTEREST RATE
PAGE NO 6093

OWNER'S NAME MAILING ADDRESS	DESCRIPTION LAND	IMPROVEMENTS	TOTAL VALUE	TAXES CHARGED	DECEMBER TAXES	PENALTY	JUNE TAXES	PENALTY	TOTAL DELINQUENT	C. D. DATE	MEMO
06-03-99 TRNSF TO 32-050-0703.000 COUNTS, WILLIAM ALLEN											
COUNTS, WILLIAM ALLEN 1174 TOWNSHIP RD. 82 PROCTORVILLE, OHIO 45669 OR18 PG 140 PARCEL-ID 32-050-0703.000 06-03-99 TRNSF FROM 32-050-0703.000 COUNTS, TIMOTHY S.	16-02-26 PT SW PT 0001.43A 2,090	AGR USE CODE 00	100 2,090								
WAUGH, GARY WAYNE & PATRICIA 1218 TWP RD 82 PROCTORVILLE, OHIO 45669 VOL 411 PG 232 PARCEL-ID 32-050-0800.000	A16-02-26 PT. NW SW 0001.80A 2,470	RES USE CODE 1,910	545 4,380								
GILLEN, H. ROBERT 101 TOWNSHIP RD. 1411 CHESAPEAKE, OHIO 45619-0000 VOL 383 PG 132 PARCEL-ID 32-050-0900.000 10-06-99 68.69	16-02-26 PT. SW E OF CR. 0026.00A AUV 1,870	AGR USE CODE 00	100 1,870								
FREDERICK, MICHAEL & JEAN ET-L C/O LEWIS, EDWARD & JUDY 199 TWP RD 1061 PROCTORVILLE, OHIO 45669 VOL 571 PG 153 PARCEL-ID 32-050-1000.000	A16-02-26 SW SW W OF CR. 0015.47A 1,620	AGR USE CODE 00	120 1,620								
TAYLOR, WILLIAM ERNEST & JUDIT 6557 STATE RT. 775 PROCTORVILLE, OHIO 45669 PARCEL-ID 32-050-1100.000	16-02-26 E SIDE NE SW 0012.40A AUV 300	AGR USE CODE 00	100 300								
LAFON, LINDA L. 100 PRIVATE DR. 5976 CHESAPEAKE, OHIO 45619 PARCEL-ID 32-050-1300.000	16-02-27 E PT. NW NW & NE COR. SW SW PT. 0012.50A AUV 2,330 HOMESITE VALUE LISTED BELOW 2,050	AGR USE CODE 3,070 1,310	121 5,400 3,360								
JOHNSON, ROBERT TICE 51 PVT DR CO RD 2 CHESAPEAKE, OHIO 45619 VOL 633 PG 332 PARCEL-ID 32-050-1400.000	16-02-27 PT. E PT. NW NW & NE COR. SW SW 0019.24A AUV 2,740	AGR USE CODE 4,190	101 6,930								
LAFON, LINDA L. 100 PVT. DR. 5976 CHESAPEAKE, OHIO 45619 PARCEL-ID 32-050-1401.000	16-02-27 PT E PT NW NW & NE COR SW SW PT 0005.01A AUV 120	AGR USE CODE 00	121 120								

TAX RATE TOR .90
A/R RED FACTOR 10.5100
OTH RED FACTOR 08.4584

LAWRENCE
TAX DISTRICT 32-WINDSOR TWP-SYMMES VALLEY S.D.

GENERAL TAX LIST AND DUPLICATE OF REAL AND PUBLIC UTILITY PROPERTY
COUNTY REAL ESTATE TAXES AND SPECIAL ASSESSMENTS

01/17/00

TAX YEAR 1999
INTEREST RATE
PAGE NO 6094

OWNER'S NAME MAILING ADDRESS	DESCRIPTION			TAXES CHARGED	DECEMBER TAXES	PENALTY	JUNE TAXES	PENALTY	TOTAL DELINQUENT	C. D. DATE	MEMO
	LAND	IMPROVEMENTS	TOTAL VALUE								
DANFORD, ELLA 5412 CO. RD. 2 CHESAPEAKE, OHIO 45619 VOL 362 PG 217 PARCEL-ID 32-050-1500.000	16-02-27 PT. W1/2 NW 0014.00A AGR USE CODE 120 4,170 11,460 15,630 HOMESITE VALUE LISTED BELOW 2,280 10,960 13,240										
BARBOUR, EARL J. & JEAN 7005 S WEST SHORE BLVD TAMPA, FL 33616-2722 VOL 234 PG 546 PARCEL-ID 32-050-1600.000	16-02-27 W PT. W1/2 NW PT. 0003.00A RES USE CODE 500 320 00 320			CT Jean Kirk Barbour AKA Jean Barbour — Jack D. Galloway & Carle Galloway			8-10-00 31 Pvt Di. 351 protest				alias
FLOYD, ELMER W. & MARY ELIZABETH 5802 CO. RD. 2 CHESAPEAKE, OHIO 45619 VOL 430 PG 303 PARCEL-ID 32-050-1700.000	16-02-27 PT. W PT. W1/2 NW 0003.09A RES USE CODE 500 330 00 330										
WHITE, RONALD D. & ANNA MAE 26 PRIVATE DRIVE 5976 COUNTY ROAD 2 CHESAPEAKE, OHIO 45619 VOL 334 PG 345 PARCEL-ID 32-050-1800.000	16-02-27 PT. 0007.50A RES USE CODE 510 2,960 10,460 13,420 HOMESITE VALUE LISTED BELOW 2,280 10,070 12,350										
DANFORD, ELLA 5412 CO. RD.2 CHESAPEAKE, OHIO 45619 VOL 362 PG 217 PARCEL-ID 32-051-0100.000	16-02-27 NE SW NW 0020.00A AGR USE CODE 120 2,100 00 2,100										
PEACE, JOHN II & DEBORAH 770 TOWNSHIP RD 126 SCOTTOWN, OHIO 45678 VOL 589 PG 61 PARCEL-ID 32-051-0200.000	16-2-27 NE COR NE NW LESS 10.6 6A BAL= 3.32A AGR USE CODE 100 2,290 00 2,290			Deborah Peace Aff — Donna M. Gobel 12-14-99							
HINEMAN, JAMES E. & LINDA J. 2372 VINTON ST. HUNTINGTON, WV 25701 PARCEL-ID 32-051-0200.001	16-2-27 NE COR NE NW PT 4.24AC RES USE CODE 500 440 00 440			7/14/00 James W. + Jimmy R. Moore							
PEACE, JOHN II & DEBORAH 770 TOWNSHIP RD 126 SCOTTOWN, OHIO 45678 VOL 589 PG 61 PARCEL-ID 32-051-0200.002	16-2-22 NE COR NE NW PT 3.03A AGR USE CODE 100 320 00 320			Deborah Peace Aff — Donna M. Gobel 12-14-99							
PEACE, JOHN II & DEBORAH 770 TOWNSHIP RD 126 SCOTTOWN, OHIO 45678 VOL 589 PG 61 PARCEL-ID 32-051-0200.003	16-2-22 NE COR NE NW PT 3.39A AGR USE CODE 100 360 00 360			-SAME			-SAME				

BARRETT BROTHERS SPRINGFIELD, OH 1-800-322-7711