

1998

AUDITORS  
DUPLICATES

UNION  
2

LAWRENCE  
COUNTY

23



TAX RATE 55  
A/R RED FACTOR 09.0500  
OTH RED FACTOR 09.1373

LAWRENCE  
TAX DISTRICT

GENERAL TAX LIST AND DUPLICATION OF REAL AND PUBLIC UTILITY PROPERTY  
COUNTY REAL ESTATE TAXES AND SPECIAL ASSESSMENTS  
23-UNION TWP-CHESAPEAKE S.D.

TAX YEAR 1998  
INTEREST RATE  
PAGE NO 4137

12/16/98

OWNER'S NAME MAILING ADDRESS	DESCRIPTION			TAXES CHARGED	DECEMBER TAXES	PENALTY	JUNE TAXES	PENALTY	TOTAL DELINQUENT	C. D. DATE	MEMO
	LAND	IMPROVEMENTS	TOTAL VALUE								
LOCKHARD, PAUL E. & JANICE K. 177 TOWNSHIP RD 1119 CHESAPEAKE, OHIO 45619-0000 VOL 453 PG 366 PARCEL-ID 23-064-0200.000	16-01-19 SW PT. SW NE 0016.96A RES USE CODE 500 AUV 1,510 00 1,510										
HOUCK, EARL B. & MARY L. 2140 CO. RD. 31 CHESAPEAKE, OHIO 45619 VOL 209 PG 482 PARCEL-ID 23-064-0300.000	16-01-19 PT. S END E1/2 NE PT. 0000.22A RES USE CODE 510 1,390 13,890 15,280 HOMESITE VALUE LISTED BELOW 1,390 12,310 13,700										
RICE, JOHN K. & DAVID S. 2125 CO. RD. 31 CHESAPEAKE, OHIO 45619 VOL 544 PG 289 PARCEL-ID 23-064-0400.000	16-01-19 PT. 0000.14A COM USE CODE 480 850 11,060 11,910										
KITTS, GLEN D. & BARBARA JEAN 2124 CR-31 CHESAPEAKE, OHIO 45619 VOL 591 PG 328 PARCEL-ID 23-064-0500.000	16-1-19 PT SE 1/2 NE LESS 3.24 A BAL=6.75A RES USE CODE 545 1,180 170 1,350										
GOODERHAM, MATTHEW TODD AND TAMMY JO 2108 CO RD 31 CHESAPEAKE, OHIO 45619 VOL 632 PG 45 PARCEL-ID 23-064-0500.001	16-1-19 PT SE 1/2 NE PT 0.25A RES USE CODE 510 750 15,310 16,060										
04-17-98 TRNSF FROM 23-064-0500.001 HARLESS, CAROL L											
HARLESS, CAROL L 2108 CO RD 31 CHESAPEAKE, OHIO 45619 PARCEL-ID 23-064-0500.001	16-1-19 PT SE 1/2 NE PT 0.25A RES USE CODE 510 00 00 00										
04-17-98 TRNSF TO 23-064-0500.001 GOODERHAM, MATTHEW TODD A											
KITTS, GLEN D. & BARBARA JEAN 2124 CR-31 CHESAPEAKE, OHIO 45619 VOL 591 PG 328 PARCEL-ID 23-064-0501.000	16-1-19 PT. SE 1/2 NE PT. 0.68 ACS. RES USE CODE 510 2,730 19,760 22,490 HOMESITE VALUE LISTED BELOW 2,730 19,320 22,050										
VILADIU, PATRICIA ANN & JAIME CAMILO C/O PATRICIA VILADIU 2174 CO. RD. 31 CHESAPEAKE, OHIO 45619 PARCEL-ID 23-064-0600.000	16-01-19 PT. SE NE TRIANGLE 0000.08A RES USE CODE 500 670 00 670										
THOMPSON, BARBARA 2108 COUNTY RD. 31 CHESAPEAKE, OHIO 45619	16-01-19 89.9 X 39 PT. SE NE 0000.08A RES USE CODE 500										

②  
Union # 23  
23-064-0200  
23-122-1200



TAX RATE .55  
A/R RED FACTOR 09.0500  
OTH RED FACTOR 09.1378

LAWRENCE  
TAX DISTRICT

GENERAL TAX LIST AND DUPLICATE OF REAL AND PUBLIC UTILITY PROPERTY  
COUNTY REAL ESTATE TAXES AND SPECIAL ASSESSMENTS  
23-UNION TWP-CHESAPEAKE S.D.

TAX YEAR 1998  
INTEREST RATE  
PAGE NO 4138

OWNER'S NAME MAILING ADDRESS	DESCRIPTION			TAXES CHARGED	DECEMBER TAXES	PENALTY	JUNE TAXES	PENALTY	TOTAL DELINQUENT	C. D. DATE	MEMO
	LAND	IMPROVEMENTS	TOTAL VALUE								
VOL 491 PG 314 PARCEL-ID 23-064-0700.000	190	00	190								
HOUCK, EARL B. & MARY LOU 2140 CO. RD. 31 CHESAPEAKE, OHIO 45619 PARCEL-ID 23-064-0800.000	16-01-19 64 DN RD. BY 131 PT. SE NE 0000.20A RES USE CODE 500	1,310	00	1,310							
RICE, JOHN K. & DAVID S. 2125 CO. RD. 31 CHESAPEAKE, OH. 45619-0000 VOL 544 PG 289 PARCEL-ID 23-064-0900.000	16-01-19 PT. SE NE 0000.11A RES USE CODE 500	860	00	860							
THOMPSON, BARBARA 2108 COUNTY RD. 31 CHESAPEAKE, OHIO 45619 VOL 491 PG 316 PARCEL-ID 23-064-1000.000	16-01-19 PT. 0000.94A RES USE CODE 510	2,800	17,330	20,130 HOMESITE VALUE LISTED BELOW 2,800 17,330 20,130							
HOUSTON, HELEN 75 TWP. RD. 1094 CHESAPEAKE, OHIO 45619 VOL 407 PG 190 PARCEL-ID 23-064-1100.000	16-01-19 PT. ADJ. SW SIDE GREENDALE SUB. 0000.55A RES USE CODE 510	1,880	10,100	11,980 HOMESITE VALUE LISTED BELOW 1,880 10,100 11,980							
VILADIU, PATRICIA ANN & JAIME CAMILO C/O PATRICIA VILADIU 2174 CO. RD. 31 CHESAPEAKE, OHIO 45619 PARCEL-ID 23-064-1200.000	16-01-19 PT. S CEN. E1/2 NE 0000.90A RES USE CODE 510	2,890	12,650	15,540 HOMESITE VALUE LISTED BELOW 2,890 9,610 12,500							
BLACK, THELMA C/O MRS. THELMA BLACK 28390 BAY TREE FARMINGTON HILLS, M 48334 VOL 403 PG 224 PARCEL-ID 23-064-1300.000	16-01-19 PT. NE SW 0001.00A AGR USE CODE 120	180	00	180							
HEFFNER, ROY G. & BRENDA S. 2612 CO. RD. 124 CHESAPEAKE, OHIO 45619 VOL 404 PG 445 PARCEL-ID 23-064-1400.000	16-01-19 SE SW LESS 7.50A PT. 0000.50A RES USE CODE 510	1,490	18,260	19,750							
HEFFNER, ROY G. & BRENDA S. 2612 CO. RD. 124 CHESAPEAKE, OHIO 45619 VOL 404 PG 443 PARCEL-ID 23-064-1401.000	16-1-19 SE SW PT LESS 8.88ACRE S BAL=28.29ACRES AGR USE CODE 199	6,350	450	6,800							
TOPPING, ROSE LEE AND GEORGE W BRITT 2762 CO. RD. 124 CHESAPEAKE, OHIO 45619	16-1-19 SE SW PT 0.28ACS. RES USE CODE 500	1,270	00	1,270							

TAX RATE .55  
A/R RED FACTOR 09.0500  
OTH RED FACTOR 09.1378

LAWRENCE  
TAX DISTRICT

GENERAL TAX LIST AND DUPLICATE OF REAL AND PUBLIC UTILITY PROPERTY  
COUNTY REAL ESTATE TAXES AND SPECIAL ASSESSMENTS  
23-UNION TWP-CHESAPEAKE S.D.

12/16/98  
PAGE NO 4139

TAX YEAR 1998  
INTEREST RATE  
PAGE NO 4139

OWNER'S NAME MAILING ADDRESS	DESCRIPTION			TAXES CHARGED	DECEMBER TAXES	PENALTY	JUNE TAXES	PENALTY	TOTAL DELINQUENT	C. D. DATE	MEMO
	LAND	IMPROVEMENTS	TOTAL VALUE								
PARCEL-ID 23-064-1401.001											
TOPPING, ROSE LEE AND GEORGE W BRITT 2762 CO. RD. 124 CHESAPEAKE, OHIO 45619 PARCEL-ID 23-064-1401.002	16-1-19 PT SE SW PT 0.28ACS. RES USE CODE 599	1,270	1,610	2,880							
BRITT, GEORGE W & ROSE LEE 2762 CO. RD. 124 CHESAPEAKE, OHIO 45619 VOL 587 PG 478 PARCEL-ID 23-064-1401.003	16-1-19 SE SW, S PT 0.18ACS. RES USE CODE 500	1,220	00	1,220							
HEFFNER, ROY G. & BRENDA S. 2612 CO. RD. 124 CHESAPEAKE, OHIO 45619 VOL 437 PG 168 PARCEL-ID 23-064-1402.000	16-01-19 PT SE NW 0000.36A RES USE CODE 510	1,850	13,790	15,640							
TOPPING, ROSE LEE & GEORGE W. BRITT 2762 CO. RD. 124 CHESAPEAKE, OH. 45619-0000 PARCEL-ID 23-064-1403.000	16-01-19 PT SE NW 0000.28A RES USE CODE 510	1,590	14,610	16,200 HOMESITE VALUE LISTED BELOW 1,590 14,610 16,200							
CORDER, MELVIN & MARY 2832 CR 124 CHESAPEAKE, OHIO 45619-9530 PARCEL-ID 23-064-1500.000	16-01-19 CEN. S1/2 SW 0001.00A RES USE CODE 510	2,980	13,840	16,820 HOMESITE VALUE LISTED BELOW 2,980 13,530 16,510							
HOUCK, EARL & MARY LOU 2140 CO. RD. 31 CHESAPEAKE, OHIO 45619 VOL 212 PG 507 PARCEL-ID 23-064-1600.000	16-01-19 PT. DN BIG BRANCH 10 X 3 0000.00A RES USE CODE 500	90	00	90							
BAISE, CATHY SHIRLENE 26 PVT DR 103 TWP RD 1013 SOUTH POINT, OHIO 45680 VOL 614 PG 259 PARCEL-ID 23-064-1700.000	16-1-19 N PT W PT S1/2 SW LESS 0.95A. BAL.15.46ACS. AGR USE CODE 120	AUV 380	00	380							
WOLFE, GEORGE H JR & JOY D 2905 CO RD 124 CHESAPEAKE, OHIO 45619 VOL 608 PG 615 PARCEL-ID 23-064-1700.001	16-1-19 PT N PT W PT S1/2 SW 0.45ACS. RES USE CODE 510	2,100	13,850	15,950 HOMESITE VALUE LISTED BELOW 2,100 13,850 15,950							
TACKETT, CALVIN L. & NAJMI 2921 COUNTY ROAD 124 CHESAPEAKE, OHIO 45619 VOL 573 PG 418 PARCEL-ID 23-064-1701.000	16-01-19 N PT W PT S 1/2 SW PT 0000.50A RES USE CODE 510	2,230	13,830	16,060 HOMESITE VALUE LISTED BELOW 2,230 13,830 16,060							



TAX RATE .65  
A/R RED FACTOR 09.0500  
OTH RED FACTOR 09.1373

LAWRENCE  
TAX DISTRICT

GENERAL TAX LIST AND DUPLICATE OF REAL AND PUBLIC UTILITY PROPERTY  
COUNTY REAL ESTATE TAXES AND SPECIAL ASSESSMENTS  
23-UNION TWP-CHESAPEAKE S.D.

TAX YEAR 1998  
INTEREST RATE  
PAGE NO 4140

OWNER'S NAME MAILING ADDRESS	DESCRIPTION			TAXES CHARGED	DECEMBER TAXES	PENALTY	JUNE TAXES	PENALTY	TOTAL DELINQUENT	C. D. DATE	MEMO
	LAND	IMPROVEMENTS	TOTAL VALUE								
WRIGHT, MACK A. 2728 CO. RD. 59 CHESAPEAKE, OHIO 45619 PARCEL-ID 23-064-1800.000	16-01-19 NE COR. SE SW 0002.54A	RES USE CODE 500	440	00	440						
BAISE, CATHY SHIRLENE 26 PVT DR 103 TWP RD 1013 SOUTH POINT, OH 45680 VOL 498 PG 537 PARCEL-ID 23-064-1801.000	16-01-19 PT. NE COR. SE SW 0005.79A AUV 140	RES USE CODE 500	140	00	140						
CARANDE, DAVID H. & TERESA L. 740 TWP RD 1156 CHESAPEAKE, OHIO 45619 VOL 547 P G 332 PARCEL-ID 23-065-0100.000	16-1-19 S PT W1/2 S1/2 SW LESS 0.12A. BAL=18.64ACS.	AGR USE CODE 120	3,260	00	3,260						
BAISE, DOUGLAS ROUTE 1 BOX 59 CHESAPEAKE, OHIO 45619 VOL 514 PG 354 PARCEL-ID 23-065-0100.001	16-1-19 PT S PT W1/2 S1/2 SW 0 .12ACS.	RES USE CODE 500	920	00	920						
MATHEWS, JAMES & DIANNA 728 TWP. RD. 1156 CHESAPEAKE, OHIO 45619 VOL 454 PG 349 PARCEL-ID 23-065-0102.000	16-01-19 PT S PT 0000.24A	RES USE CODE 510	1,460	14,270	15,730						
BENSON, ROBERT P.O. BOX 3361 CUMMING, GA 30128 VOL 397 PG 228 PARCEL-ID 23-065-0103.000	16-01-19 S PT. W1/2 S1/2 SW PART 0001.18A	RES USE CODE 500	3,010	00	3,010						
10-30-98 23.90											
BENSON, ROBERT & SYLVIA P.O. BOX 3361 CUMMING, GA 30128 VOL 397 PG 232 PARCEL-ID 23-065-0104.000	16-01-19 S PT W1/2 S1/2 SW PAR T 0000.90A	RES USE CODE 500	160	00	160						
10-30-98 4.10											
CARANDE, DAVID H. & TERESA L. 008 C/O THE LEADER MORTGAGE CO. SUITE 650 1015 EUCLID AVE. CLEVELAND, OHIO 44115 VOL 547 PG 332 PARCEL-ID 23-065-0105.000	16-01-19 PT S PT W 1/2 S 1/2 S W LESS 1.08ACRES BAL=1.00	AGR USE CODE 120	2,980	5,410	8,390						
CARANDE, DAVID H. & TERESA L. 008 C/O THE LEADER MORTGAGE CO. SUITE 650	16-01-19 PT S PT W 1/2 S 1/2 S W PT 1.08	AGR USE CODE 101									

TAX RATE .65  
A/R RED FACTOR 09.0500  
OTH RED FACTOR 09.1373

LAWRENCE  
TAX DISTRICT

GENERAL TAX LIST AND DUPLICATE OF REAL AND PUBLIC UTILITY PROPERTY  
COUNTY REAL ESTATE TAXES AND SPECIAL ASSESSMENTS  
23-UNION TWP-CHESAPEAKE S.D.

TAX YEAR 1998  
INTEREST RATE  
PAGE NO 4141

OWNER'S NAME MAILING ADDRESS	DESCRIPTION			TAXES CHARGED	DECEMBER TAXES	PENALTY	JUNE TAXES	PENALTY	TOTAL DELINQUENT	C. D. DATE	MEMO
	LAND	IMPROVEMENTS	TOTAL VALUE								
1015 EUCLID AVE. CLEVELAND, OHIO 44115 VOL 547 PG 330 PARCEL-ID 23-065-0105.001	2,990	21,400	24,390								
BAISE, CATHY SHIRLENE 26 PVT DR 103 TWP RD 1013 SOUTH POINT, OHIO 45680 VOL 614 PG 259 PARCEL-ID 23-065-0200.000	16-01-19 PT. S PT. W PT. S1/2 SW 0002.54A AUV 60	AGR USE CODE 120	60	00	60						
BAISE, DOUGLAS JR. RT. 1 BOX 61-A CHESAPEAKE, OHIO 45619 VOL 545 PG 527 PARCEL-ID 23-065-0201.000	16-1-19 PT S PT W PT S 1/2 SW LESS 0.05A BAL=1.41	RES USE CODE 500	3,050	00	3,050						
CARANDE, DAVID H. & TERESA L. 740 TWP RD 1156 CHESAPEAKE, OHIO 45619 VOL 549 PG 641 PARCEL-ID 23-065-0201.001	16-1-19 PT S PT W PT S1/2 SW P T 0.05ACS.	AGR USE CODE 120	10	00	10						
WALDO, JAMES E. 417 SO 4TH ST. IRONTON, OHIO 45638 VOL 581 PG 457 PARCEL-ID 23-065-0300.000	16-01-19 S1/2 SE 0061.83A AUV 4,470	AGR USE CODE 120	4,470	00	4,470						
DINGUS, BILL AND DONNA 3090 CO RD 17 SOUTH POINT, OHIO 45680 VOL 526 PG 677 PARCEL-ID 23-065-0400.000	16-01-19 PT. SE 0000.10A	RES USE CODE 500	810	00	810						
HALL, SAMUEL L. JR. & IRENE F. 21100 ST. RT. 243 PROCTORVILLE, OHIO 45669 VOL 583 PG 696 PARCEL-ID 23-065-0500.000	16-01-19 PT. SE 0013.64A	AGR USE CODE 101	5,190	3,950	9,140						
ALIFF, LEON AND LINDA K. 2208 COUNTY ROAD 31 CHESAPEAKE, OHIO 45619-8083 PARCEL-ID 23-065-0600.000	16-01-19 W PT. E1/2 NE 0000.25A	RES USE CODE 599	1,490	1,720	3,210						
BAISE, NORMAN 2527 CO. RD. 124 CHESAPEAKE, OHIO 45619 PARCEL-ID 23-065-0700.000	16-01-19 PT. SE SW W OF RD. 0001.50A	RES USE CODE 545	3,060	00	3,060						
PEMBERTON, LUTISHEY CHESAPEAKE, OHIO VOL 225 PG 33 PARCEL-ID 23-065-0800.000	16-01-19 PT. CR. S1/2 SW 0001.00A	RES USE CODE 545	2,980	00	2,980						



[illegible]

OWNER'S NAME MAILING ADDRESS	DESCRIPTION			TAXES CHARGED	DECEMBER TAXES	PENALTY	JUNE TAXES	PENALTY	TOTAL DELINQUENT	C. D. DATE	MEMO
	LAND	IMPROVEMENTS	TOTAL VALUE								
VOL 537 PG 581 PARCEL-ID 23-065-1300.000	220	00	220								
BIG BRANCH M. E. CHURCH CHESAPEAKE, OHIO VOL 243 PG 181 PARCEL-ID 23-065-1400.000	16-01-19 PT. E1/2 SE 0000.93A	EXM USE CODE 685	61,630								
CRAIG, CHARLES E., JR. & BETTY 23 TOWNSHIP RD. 1208 CHESAPEAKE, OHIO 45619 VOL 512 PG 205 PARCEL-ID 23-065-1600.000	-00-00 1LEAH-MAR SUBDIVISIO N 0000.00A	RES USE CODE 510	30,320								
HAMMOND, GRACE M RT. 1 BOX 271 A CHESAPEAKE, OHIO 45619-000 VOL 587 PG 228 PARCEL-ID 23-065-1700.000	-00-00 2LEAH-MAR SUBDIVISIO N 0000.00A	RES USE CODE 510	18,750								
DUNN, MARK WILLIAM SR. 63 TWP. RD. 1208 CHESAPEAKE, OHIO 45619 PARCEL-ID 23-065-1800.000	-00-00 3LEAH-MAR SUBDIVISIO N 0000.00A	RES USE CODE 500	2,660								
DUNN, MARK WILLIAM SR. 63 TWP. RD. 1208 CHESAPEAKE, OHIO 45619 PARCEL-ID 23-066-0100.000	-00-00 4LEAH-MAR SUBDIVISIO N 0000.00A	RES USE CODE 510	35,570								
DUNN, MARK WILLIAM SR. 63 TWP. RD. 1208 CHESAPEAKE, OHIO 45619 PARCEL-ID 23-066-0200.000	-00-00 5LEAH-MAR SUBDIVISIO N 0000.00A	RES USE CODE 500	2,250								
OSBORNE, JAY H. & MARY S. 89 TOWNSHIP RD. 1208 CHESAPEAKE, OHIO 45619 VOL 472 PG 796 PARCEL-ID 23-066-0300.000	-00-00 6LEAH-MAR SUBDIVISIO N 0000.00A	RES USE CODE 510	21,110	AF Mary S. Osborne 7-22-99							
OSBORNE, JAY H. & MARY SUSAN 89 TOWNSHIP RD. 1208 CHESAPEAKE, OHIO 45619 VOL 477 PG 84 PARCEL-ID 23-066-0400.000	-00-00 7LEAH-MAR SUBDIVISIO N 0000.00A	RES USE CODE 500	5,100	Same							



[illegible]

OWNER'S NAME MAILING ADDRESS	DESCRIPTION			TAXES CHARGED	DECEMBER TAXES	PENALTY	JUNE TAXES	PENALTY	TOTAL DELINQUENT	C. D. DATE	MEMO
	LAND	IMPROVEMENTS	TOTAL VALUE								
	HOMESITE VALUE LISTED BELOW										
	3,820	19,540	23,360								
MEEK, KARL A. & PAULA E. 99 TWP. RD. 1119 CHESAPEAKE, OHIO 45619 VOL 592 PG 41 PARCEL-ID 23-066-1400.000	-00-00 3 SUN VALLEY SUBDIV. BLOCK A 0000.00A RES USE CODE 510										
	3,740	16,290	20,030								
	HOMESITE VALUE LISTED BELOW										
	3,740	16,290	20,030								
TURLEY, THOMAS H., 111 & EMMA J 113 TOWNSHIP RD. 1119 CHESAPEAKE, OHIO 45619 VOL 308 PG 340 PARCEL-ID 23-066-1500.000	-00-00 4 SUN VALLEY SUBDIV. BLOCK A 0000.00A RES USE CODE 510										
	3,650	14,370	18,020								
	HOMESITE VALUE LISTED BELOW										
	3,650	14,370	18,020								
PARSLEY, WILLIAM E. & ANN 120 TWP. RD. 1119 CHESAPEAKE, OHIO 45619 PARCEL-ID 23-066-1600.000	-00-00 5 SUN VALLEY SUBDIV. BLOCK A 0000.00A RES USE CODE 510										
	3,930	14,930	18,860								
	HOMESITE VALUE LISTED BELOW										
	3,930	14,930	18,860								
STEPHENS, OWEN JR. & BETTY 028 C/O FIDELITY NATIONAL TAX SERVICES 468 NO. ROSEMEAD BLVD. PASADENA, CA 91107 VOL 446 PG 605 PARCEL-ID 23-066-1800.000	-00-00 1 SUN VALLEY SUBDIV. BLOCK B 0000.00A RES USE CODE 510										
	2,720	10,760	13,480								
	HOMESITE VALUE LISTED BELOW										
	2,720	10,760	13,480								
FIRST FEDAL SAV & LOAN ASSN 002 C/O FIRST FEDERAL SAVINGS & 415 CENTER STREET IRONTON, OHIO 45638 VOL 511 PG 745 PARCEL-ID 23-067-0100.000	-00-00 2 SUN VALLEY SUB BLOCK B 0000.00A RES USE CODE 510										
	3,610	8,470	12,080								
	HOMESITE VALUE LISTED BELOW										
	3,610	8,470	12,080								
RILEY, KENNETH B. & CAROLYN CITIZENS MORTGAGE CORP. 101 TOWNSHIP ROAD 1119 CHESAPEAKE, OHIO 45619 VOL 457 PG 319 PARCEL-ID 23-067-0200.000	-00-00 3 SUN VALLEY SUBDIV. BLOCK B 0000.00A RES USE CODE 510										
	3,700	16,170	19,870								
	HOMESITE VALUE LISTED BELOW										
	3,700	16,170	19,870								
THORNBURGH, THOMAS DALE 116 TOWNSHIP RD. 1119 CHESAPEAKE, OHIO 45619 VOL 445 PG 750 PARCEL-ID 23-067-0300.000	-00-00 4 SUN VALLEY SUBDIV. BLOCK B 0000.00A RES USE CODE 510										
	3,780	15,980	19,760								
	HOMESITE VALUE LISTED BELOW										
	3,780	15,980	19,760								
MARCUM, ROBERT R. & BARBARA LE 132 TWP RD 1119	-00-00 5 SUN VALLEY SUBDIV. BLOCK B										

230670400

CT 11/3/99  
Robert R. Marcum

11/3/99  
Matthew E. Dennison & Stacie D. Workman



OWNER'S NAME MAILING ADDRESS		DESCRIPTION			TAXES CHARGED	DECEMBER TAXES	PENALTY	JUNE TAXES	PENALTY	TOTAL DELINQUENT	C. D. DATE	MEMO
		LAND	IMPROVEMENTS	TOTAL VALUE								
CHESAPEAKE, OHIO 45619 VOL 385 PG 153 PARCEL-ID 23-067-0400.000		0000.00A	RES USE CODE 510									
		3,820	17,030	20,850								
		HOMESITE VALUE LISTED BELOW										
		3,820	17,030	20,850								
MARCUM, ROBERT R. & BARBARA 132 TWP RD 1119 CHESAPEAKE, OHIO 45619 VOL 451 PG 485 PARCEL-ID 23-067-0500.000		-00-00 6	SUN VALLEY SUBDIV. BL 8 6475 SQ FT LESS 3356 SQ 0000.00A RES USE CODE 500									
		1,730	00	1,730								
SIMPKINS, ROBERT RYAN P.O. BOX 221 CHESAPEAKE, OHIO 45619 PARCEL-ID 23-067-0501.000		-00-00 6	SUN VALLEY SUBDIV. BL 8 3356 SQ FT ONLY 0000.00A RES USE CODE 500									
		590	00	590								
SIMPKINS, ROBERT L. & GAIL P.O. BOX 221 CHESAPEAKE, OHIO 45619 VOL 447 PG 635 PARCEL-ID 23-067-0600.000		-00-00 7	SUN VALLEY SUBDIV. BLOCK 8 0000.00A RES USE CODE 510									
		4,890	11,980	16,870								
		HOMESITE VALUE LISTED BELOW										
		4,890	11,980	16,870								
CISCO, BERNARD BRENT APPALACHIAN LIFE INC CO P. O. BOX 5147 SPRINGFIELD, ILL 62705 VOL 475 PG 333 PARCEL-ID 23-067-0700.000		-00-00 8	SUN VALLEY SUBDIV. BLOCK 8 0000.00A RES USE CODE 510									
		4,120	12,980	17,100								
		HOMESITE VALUE LISTED BELOW										
		4,120	12,980	17,100								
LOCKARD, PAUL E. & JANICE K. C/O PAULA MURPHY 194 TWP RD 1119 CHESAPEAKE, OHIO 45619 427 PG 517 PARCEL-ID 23-067-0800.000		-00-00 9	SUN VALLEY SUBDIV. BLOCK 8 0000.00A RES USE CODE 510									
		4,370	13,690	18,060								
PINSON, STEVEN R. & BRENDA G. C/O BRENDA PINSON 212 UNION TWP. RD. 1119 CHESAPEAKE, OHIO 45619 VOL 557 PG 320 PARCEL-ID 23-067-0900.000		-00-00 10	SUN VALLEY SUBDIV. BLOCK 8 0000.00A RES USE CODE 510									
		3,950	20,160	24,110								
		HOMESITE VALUE LISTED BELOW										
		3,950	20,160	24,110								
FERGUSON, ANGELA L. 009 213 HAWTHORNE DR. CHESAPEAKE, OHIO 45619 VOL 600 PG 103 PARCEL-ID 23-067-1000.000		-00-00 11	SUN VALLEY SUBDIV. BLOCK 8 0000.00A RES USE CODE 510									
		4,240	14,390	18,630								
		HOMESITE VALUE LISTED BELOW										
		4,240	14,390	18,630								
ESTEP, FRANK & MATTIE 244 TWP. RD. 1119 CHESAPEAKE, OHIO 45619-000		-00-00 12	SUN VALLEY SUBDIV. BLOCK 8 0000.00A RES USE CODE 510									

[illegible]



TAX RATE .65  
A/R RED FACTOR 09.0500  
OTH RED FACTOR 09.1378

LAWRENCE  
TAX DISTRICT

GENERAL TAX LIST AND DUPLICATE OF REAL AND PUBLIC UTILITY PROPERTY  
COUNTY REAL ESTATE TAXES AND SPECIAL ASSESSMENTS  
23-UNION TWP-CHESAPEAKE S.D.

TAX YEAR 1998  
INTEREST RATE  
PAGE NO 4148

OWNER'S NAME MAILING ADDRESS	DESCRIPTION			TAXES CHARGED	DECEMBER TAXES	PENALTY	JUNE TAXES	PENALTY	TOTAL DELINQUENT	C. D. DATE	MEMO
	LAND	IMPROVEMENTS	TOTAL VALUE								
VOL 570 PG 43 PARCEL-ID 23-068-0200.000	5,340	17,000	22,340								
	HOMESITE VALUE LISTED BELOW										
	5,340	17,000	22,340								
HURON, WILLIAM E. 2573 COUNTY RD 31 76 PRIVATE DRIVE CHESAPEAKE, OHIO 45619	7 SUN VALLEY SUBDIV BL C LESS 28,257 SQ FR BAL 2812.35 SQ FT										
	RES USE CODE 500										
VOL 582 PG 456 PARCEL-ID 23-068-0300.000	1,140	00	1,140								
HURON, ROBERT A & JANA J. 87 TOWNSHIP RD 1515 CHESAPEAKE, OHIO 45619	PT LOT 7 SUN VALLEY SUB BL C 2 8,257 SQ FT										
	RES USE CODE 510										
VOL 593 PG 786 PARCEL-ID 23-068-0300.001	9,610	34,880	44,490								
FULTON, GARY RANDOLPH & SUE EL LEN SHROUT 022 208 HAWTHORNE DR CHESAPEAKE, OHIO 45619-0000	-00-00 8 SUN VALLEY SUBDIV. BLOCK C 0000.00A										
	RES USE CODE 500										
VOL 592 PG 384 PARCEL-ID 23-068-0400.000	00	00	00								
04-29-98 TRNSF TO 23-068-0400.000	FULTON, GARY RANDOLPH										
FULTON, GARY RANDOLPH 022 C/O TRANSAMERICA REAL ESTATE TAX SERVICE 1105 SCHROCK RD SUITE 437 COLUMBUS, OHIO 43229	-00-00 8 SUN VALLEY SUBDIV. BLOCK C 0000.00A										
	RES USE CODE 500										
VOL 632 PG 330 PARCEL-ID 23-068-0400.000	6,760	00	6,760								
04-29-98 TRNSF FROM 23-068-0400.000	FULTON, GARY RANDOLPH & S										
FULTON, GARY RANDOLPH & SUE EL LEN SHROUT 208 HAWTHORNE DR CHESAPEAKE, OHIO 45619-0000	9 SUN VALLEY & W 25' LOT 10 RES USE CODE 510										
	RES USE CODE 510										
VOL 592 PG 384 PARCEL-ID 23-068-0500.000	00	00	00								
04-29-98 TRNSF TO 23-068-0500.000	FULTON, GARY RANDOLPH										
FULTON, GARY RANDOLPH 201 TWP RD 1119 CHESAPEAKE, OHIO 45619-0000	9 SUN VALLEY & W 25' LOT 10 RES USE CODE 510										
	RES USE CODE 510										
VOL 632 PG 330 PARCEL-ID 23-068-0500.000	6,000	18,830	24,830								
	HOMESITE VALUE LISTED BELOW										
	6,000	18,450	24,450								
04-29-98 TRNSF FROM 23-068-0500.000	FULTON, GARY RANDOLPH & S										
LOCKHARD, PAUL E. & JANICE K. 177 TWP. RD. 1119	11, 12 SUN VALLEY & 10 PT E 51										

Suellen + Carmen Fazio 10-12-99

Kenneth + Patricia Morgan 7-27-99

TAX RATE .65  
A/R RED FACTOR 09.0500  
OTH RED FACTOR 09.1378

LAWRENCE  
TAX DISTRICT

GENERAL TAX LIST AND DUPLICATE OF REAL AND PUBLIC UTILITY PROPERTY  
COUNTY REAL ESTATE TAXES AND SPECIAL ASSESSMENTS  
23-UNION TWP-CHESAPEAKE S.D.

TAX YEAR 1998  
INTEREST RATE  
PAGE NO 4149

OWNER'S NAME MAILING ADDRESS	DESCRIPTION			TAXES CHARGED	DECEMBER TAXES	PENALTY	JUNE TAXES	PENALTY	TOTAL DELINQUENT	C. D. DATE	MEMO
	LAND	IMPROVEMENTS	TOTAL VALUE								
CHESAPEAKE, OHIO 45619-000 VOL 386 PG 56 PARCEL-ID 23-068-0600.000											
	RES USE CODE 510										
	8,470	24,910	33,380								
	HOMESITE VALUE LISTED BELOW										
	00	24,770	24,770								
LOCKHARD, PAUL E. & JANICE K. 177 TOWNSHIP RD 1119 CHESAPEAKE, OHIO 45619-000	-00-00 13 SUN VALLEY SUBDIV. BLOCK C 0000.00A										
	RES USE CODE 500										
VOL 386 PG 56 PARCEL-ID 23-068-0700.000	4,920	00	4,920								
SITES, CARL 181 TWP. RD. 1208 CHESAPEAKE, OHIO 45619	-00-00 14 SUN VALLEY SUBDIV. BLOCK C 0000.00A										
	RES USE CODE 500										
PARCEL-ID 23-068-0800.000	4,320	00	4,320								
SITES, CARL 181 TWP. RD. 1208 CHESAPEAKE, OHIO 45619	-00-00 15 SUN VALLEY SUBDIV. BLOCK C 0000.00A										
	RES USE CODE 500										
PARCEL-ID 23-068-0900.000	4,360	00	4,360								
SITES, CARL 181 TWP. RD. 1208 CHESAPEAKE, OHIO 45619	-00-00 16 SUN VALLEY SUBDIV. BLOCK C 0000.00A										
	RES USE CODE 510										
PARCEL-ID 23-068-1000.000	3,090	25,560	28,650								
	HOMESITE VALUE LISTED BELOW										
	3,090	24,050	27,140								
SITES, CARL 181 TWP. RD. 1208 CHESAPEAKE, OHIO 45619	-00-00 17 SUN VALLEY SUBDIV. BLOCK C 0000.00A										
	RES USE CODE 500										
PARCEL-ID 23-068-1100.000	4,460	00	4,460								
SITES, CARL 181 TWP. RD. 1208 CHESAPEAKE, OHIO 45619	-00-00 18 SUN VALLEY SUBDIV. BLOCK C 0000.00A										
	RES USE CODE 500										
PARCEL-ID 23-068-1200.000	4,230	00	4,230								
POFF, GREGORY SCOTT & JULIE AN N P.O. BOX 276 CHESAPEAKE, OH 45619	29-13-30 1 GREEN ACRES S. PT. 0000.87A										
	RES USE CODE 510										
VOL 608 PG 202 PARCEL-ID 23-068-1300.000	2,870	7,010	9,880								
	HOMESITE VALUE LISTED BELOW										
	2,870	7,010	9,880								
HAMLIN, SYLVIA M. 123 TOWNSHIP RD. 1346 CHESAPEAKE, OHIO 45619	-00-00 1 GREEN ACRES S PT 0000.24A										
	RES USE CODE 510										
PARCEL-ID 23-068-1301.000	00	00	00								



[illegible]

OWNER'S NAME MAILING ADDRESS	DESCRIPTION			TAXES CHARGED	DECEMBER TAXES	PENALTY	JUNE TAXES	PENALTY	TOTAL DELINQUENT	C. D. DATE	MEMO
	LAND	IMPROVEMENTS	TOTAL VALUE								
201 TWP. RD. 1346 CHESAPEAKE, OHIO 45619-000 VOL 581 PG 534 PARCEL-ID 23-069-0300.000	GREEN ACRES 0001.56A	RES USE CODE 500	470								
PRINCE, DONALD LEE 321 W. 7TH ST HUNTINGTON, WV 25701 VOL 618 PG 175 PARCEL-ID 23-069-0400.000	-00-00 TRACT 7 GREEN ACRES 0000.91A	RES USE CODE 500	2,900	3/18/99 Linda Elliott							Res LRP Est. Anna M. Corn 4-22-99 Linda Elliott
HOUSTON, ASHFORD L. 75 TWP. RD. 1094 CHESAPEAKE, OHIO 45619 VOL 425 PG 478 PARCEL-ID 23-069-0500.000	-00-00 TRACT 8 GREEN ACRES 0018.84A	AGR USE CODE 101	4,250 5,710 9,960								
CARRICO, EVELYN & KEITH 2192 CO. RD. 31 CHESAPEAKE, OHIO 45619 VOL 585 PG 33 PARCEL-ID 23-069-0600.000	-00-00 1 GREENDALE SUBDIV. 0000.00A	RES USE CODE 510	2,190 10,290 12,480 HOMESITE VALUE LISTED BELOW 2,190 9,930 12,120								
ALIFF, LEON & LINDA K. 2208 COUNTY ROAD 31 CHESAPEAKE, OHIO 45619-8083 PARCEL-ID 23-069-0700.000	-00-00 2 GREENDALE SUBDIV. 0000.00A	RES USE CODE 500	2,190 00 2,190								
ALIFF, LEON & LINDA K. 2208 COUNTY ROAD 31 CHESAPEAKE, OHIO 45619-8083 PARCEL-ID 23-069-0800.000	-00-00 3 GREENDALE SUBDIV. 0000.00A	RES USE CODE 510	2,190 20,400 22,590 HOMESITE VALUE LISTED BELOW 2,190 19,390 21,580								
MCQUAID, GLED & PEGGY 2222 CO. RD. 31 CHESAPEAKE, OHIO 45619-8083 PARCEL-ID 23-069-0900.000	-00-00 4 GREENDALE SUBDIV. 0000.00A	RES USE CODE 510	2,170 8,780 10,950 HOMESITE VALUE LISTED BELOW 2,170 8,780 10,950								
HURON, DAVID & BONNIE 2234 CO. RD. 31 CHESAPEAKE, OHIO 45619 VOL 328 PG 603 PARCEL-ID 23-069-1000.000	-00-00 5 GREENDALE SUBDIV. 0000.00A	RES USE CODE 510	3,270 13,620 16,890 HOMESITE VALUE LISTED BELOW 3,270 13,630 16,800								
HUDSON, THOMAS A. & PHILLIP A. 18 TWP. RD. 1094 CHESAPEAKE, OHIO 45619 PARCEL-ID 23-069-1100.000	-00-00 6 GREENDALE SUBDIV. 0000.00A	RES USE CODE 510	1,490 8,410 9,900 HOMESITE VALUE LISTED BELOW 1,490 8,320 9,810	2/15/99 Thomas A. + Carol Hudson							
HUDSON, THOMAS A. & PHILLIP A. 230691200	-00-00 7 GREENDALE SUBDIV.			Same							



[illegible][illegible]



TAX RATE .65  
A/R RED FACTOR 09.0500  
OTH RED FACTOR 09.1378

LAWRENCE  
TAX DISTRICT

GENERAL TAX LIST AND DUPLICATE OF REAL AND PUBLIC UTILITY PROPERTY  
COUNTY REAL ESTATE TAXES AND SPECIAL ASSESSMENTS  
23-UNION TWP-CHESAPEAKE S.D.

TAX YEAR 1998  
INTEREST RATE  
PAGE NO 4154

OWNER'S NAME MAILING ADDRESS	DESCRIPTION			TAXES CHARGED	DECEMBER TAXES	PENALTY	JUNE TAXES	PENALTY	TOTAL DELINQUENT	C. D. DATE	MEMO
	LAND	IMPROVEMENTS	TOTAL VALUE								
VOL 298 PG 527 PARCEL-ID 23-070-0900.000	2,600	8,080	10,680								
	HOMESITE VALUE LISTED BELOW										
	2,600	8,080	10,680								
PANNELL, DANNY J. & BONNIE E. 140 TWP. RD. 1093 CHESAPEAKE, OHIO 45619-0000	-00-00 23 GREENDALE SUBDIV. 0000.00A	RES USE CODE 510									
VOL 400 PG 368 PARCEL-ID 23-070-1000.000	2,430	14,140	16,570								
	HOMESITE VALUE LISTED BELOW										
	2,430	13,380	15,810								
PANNELL, DANNY J. & BONNIE E. 140 TWP. RD. 1093 CHESAPEAKE, OHIO 45619-0000	-00-00 24 GREENDALE SUBDIV. 0000.00A	RES USE CODE 500									
VOL 400 PG 368 PARCEL-ID 23-070-1100.000	2,410	00	2,410								
	HOMESITE VALUE LISTED BELOW										
	2,320	7,190	9,510								
HOGG, MICHAEL W. 008 C/O THE LEADER MORTGAGE CO. SUITE 650 1015 EUCLID AVE. CLEVELAND, OHIO 44115	-00-00 25 GREENDALE SUBDIV. 0000.00A	RES USE CODE 510									
VOL 532 PG 680 PARCEL-ID 23-070-1200.000	2,320	7,190	9,510								
	HOMESITE VALUE LISTED BELOW										
	2,100	8,050	10,150								
LOWE, THE GERRY LEE SR & DOROT HY JEAN REVOCABLE TRUST 019 C/O SOURCE ONE MORTGAGE SE CO 27555 FARMINGTON ROAD P. O. BOX 1800 FARMINGTON HILLS, M 48018	-00-00 26 GREENDALE SUBDIV. 0000.00A	RES USE CODE 510									
VOL 610 PG 613 PARCEL-ID 23-070-1300.000	2,100	8,050	10,150								
	HOMESITE VALUE LISTED BELOW										
	1,930	00	1,930								
LOWE, THE GERRY LEE SR & DOROT HY JEAN REVOCABLE TRUST 019 C/O SOURCE ONE MORTGAGE SE CO 27555 FARMINGTON ROAD P. O. BOX 1800 FARMINGTON HILLS, M 48018	-00-00 27 GREENDALE SUBDIV. 0000.00A	RES USE CODE 500									
VOL 610 PG 613 PARCEL-ID 23-070-1400.000	1,930	00	1,930								
	HOMESITE VALUE LISTED BELOW										
	4,250	00	4,250								
AKERS, SANDRA J 64 TWP RD 1482 CHESAPEAKE, OHIO 45619	16-01-20 W1/2 NW LESS 28A. 0053.00A	AGR USE CODE 121									
PARCEL-ID 23-070-1600.000	AUV										
	4,250	00	4,250								
	HOMESITE VALUE LISTED BELOW										
	540	00	540								
ROMANS, ARTHUR F. & BETTY J. 173 PVT. DR.3353 CO. RD. 59 CHESAPEAKE, OHIO 45619	16-01-20 S END W1/2 NW LESS 17.90A. 0003.10A	RES USE CODE 500									
VOL 264 PG 3 PARCEL-ID 23-070-1700.000	540	00	540								
	HOMESITE VALUE LISTED BELOW										
	0004.00A	RES USE CODE 510									
WELLS, MAE 89 PVT DR 305 CHESAPEAKE, OHIO 45619-0000	16-01-20 PT. S END W1/2 NW 0004.00A	RES USE CODE 510									

AF#  
11-8-99  
DANNY J. Pannell -  
-same -

TAX RATE .65  
A/R RED FACTOR 09.0500  
OTH RED FACTOR 09.1378

LAWRENCE  
TAX DISTRICT

GENERAL TAX LIST AND DUPLICATE OF REAL AND PUBLIC UTILITY PROPERTY  
COUNTY REAL ESTATE TAXES AND SPECIAL ASSESSMENTS  
23-UNION TWP-CHESAPEAKE S.D.

TAX YEAR 1998  
INTEREST RATE  
PAGE NO 4155

OWNER'S NAME MAILING ADDRESS	DESCRIPTION			TAXES CHARGED	DECEMBER TAXES	PENALTY	JUNE TAXES	PENALTY	TOTAL DELINQUENT	C. D. DATE	MEMO
	LAND	IMPROVEMENTS	TOTAL VALUE								
VOL 604 PG 689 PARCEL-ID 23-070-1800.000	3,500	7,760	11,260								
	HOMESITE VALUE LISTED BELOW										
	2,980	7,650	10,630								
MAYNARD, ELDON LEE & LUCY E. 364 PVT DR 305 CO RD 35 CHESAPEAKE, OHIO 45619-0000	16-01-20 PT. S END W1/2 NW 0013.50A	AGR USE CODE 101									
VOL 289 PG 256 PARCEL-ID 23-071-0100.000	4,130	36,090	40,220								
	HOMESITE VALUE LISTED BELOW										
	2,380	8,780	11,160								
PECK, MILDRED M. 161 TWP. RD. 1043 CHESAPEAKE, OHIO 45619	16-01-20 NW COR. W1/2 NW 0004.00A	RES USE CODE 500									
VOL 627 PG 55 PARCEL-ID 23-071-0200.000	00	00	00								
01-26-98 TRNSF TO 23-071-0200.000	WILKS, PAUL & MARY										
	HOMESITE VALUE LISTED BELOW										
	700	00	700								
WILKS, PAUL & MARY 218 BEN STREET CHESAPEAKE, OHIO 45619	16-01-20 NW COR. W1/2 NW 0004.00A	RES USE CODE 500									
VOL 630 PG 106 PARCEL-ID 23-071-0200.000	700	00	700								
	HOMESITE VALUE LISTED BELOW										
	0000.40A	RES USE CODE 500									
01-26-98 TRNSF FROM 23-071-0200.000	PECK, MILDRED M.										
10-09-98 15.69											
GALLAHER, H. A. VOL 203 PG 566 PARCEL-ID 23-071-0300.000	16-01-20 PT. S END W1/2 SW RT. OF WAY 0000.40A	RES USE CODE 500									
	1,960	00	1,960								
	HOMESITE VALUE LISTED BELOW										
	0003.00A	RES USE CODE 545									
KITTS, GLEN D. & BARBARA JEAN 2124 CR-31 CHESAPEAKE, OHIO 45619	16-01-20 W END SW NW 0003.00A	RES USE CODE 545									
VOL 591 PG 328 PARCEL-ID 23-071-0400.000	3,330	980	4,310								
	HOMESITE VALUE LISTED BELOW										
	AUV										
WAKEGIJIG, G. JEAN TRUSTEE C/O JEAN WAKEGIJIG 917 CO RD 35 CHESAPEAKE, OHIO 45619	16-1-20 NE NW 24.71ACRES AGR USE CODE 120										
VOL 633 PG 704 PARCEL-ID 23-071-0500.000	610	00	610								
	HOMESITE VALUE LISTED BELOW										
	00	00	00								
06-19-98 TRNSF FROM 23-071-0500.000	ADKINS, GENEVA JEAN										
	HOMESITE VALUE LISTED BELOW										
	00	00	00								
ADKINS, GENEVA JEAN C/O JEAN WAKEGIJIG 917 CO RD 35 CHESAPEAKE, OHIO 45619	16-1-20 NE NW 24.71ACRES AGR USE CODE 120										
AC CORR 1989 PARCEL-ID 23-071-0500.000	00	00	00								
	HOMESITE VALUE LISTED BELOW										
	00	00	00								
06-19-98 TRNSF TO 23-071-0500.000	WAKEGIJIG, G. JEAN TRUSTEE										



[illegible][illegible]



LAWRENCE  
TAX DISTRICT

GENERAL TAX LIST AND DUPLICATE OF REAL AND PUBLIC UTILITY PROPERTY  
COUNTY REAL ESTATE TAXES AND SPECIAL ASSESSMENTS  
23-UNION TWP-CHESAPEAKE S.D.

TAX YEAR	1998
INTEREST RATE	
PAGE NO	4153

[illegible]

TAX RATE	5.5
A/R RED FACTOR	09.0500
OTH RED FACTOR	09.1373

LAWRENCE  
TAX DISTRICT

GENERAL TAX LIST AND DUPLICATION OF REAL AND PUBLIC UTILITY PROPERTY  
COUNTY REAL ESTATE TAXES AND SPECIAL ASSESSMENTS  
UNION TWP-CHESAPEAKE S.D. 124

TAX YEAR	1998
INTEREST RATE	
PAGE NO	4159

[illegible]



TAX RATE .65  
A/R RED FACTOR 09.0500  
OTH RED FACTOR 09.1378

LAWRENCE  
TAX DISTRICT

GENERAL TAX LIST AND DUPLICATE OF REAL AND PUBLIC UTILITY PROPERTY  
COUNTY REAL ESTATE TAXES AND SPECIAL ASSESSMENTS  
23-UNION TWP-CHESAPEAKE S.D.

TAX YEAR 1998  
INTEREST RATE  
PAGE NO 4160

12/16/98

OWNER'S NAME MAILING ADDRESS	DESCRIPTION			TAXES CHARGED	DECEMBER TAXES	PENALTY	JUNE TAXES	PENALTY	TOTAL DELINQUENT	C. D. DATE	MEMO
	LAND	IMPROVEMENTS	TOTAL VALUE								
CHESAPEAKE, OHIO 45619 VOL 560 PG 317 PARCEL-ID 23-071-1711.000	0000.00A	RES USE CODE 500									
	2,760	00	2,760								
DAVIS, KAREN D. 621 TOWNSHIP RD. 278-N CHESAPEAKE, OHIO 45619 VOL 577 PG 53 PARCEL-ID 23-071-1712.000	-00-00 LEE HEIGHTS SUB DIV LOT 11 0000.00A	RES USE CODE 500									
	2,760	00	2,760								
DAVIS, KAREN D. 621 TOWNSHIP RD. 278-N CHESAPEAKE, OHIO 45619 VOL 577 PG 53 PARCEL-ID 23-071-1713.000	-00-00 LEE HEIGHTS SUB DIV LOT 12 0000.00A	RES USE CODE 500									
	2,910	00	2,910								
WOODS, CHARLES D & BILLIE R 624 TWP RD 278 N CHESAPEAKE, OHIO 45619 VOL 602 PG 144 PARCEL-ID 23-071-1714.000	-00-00 LEE HEIGHTS SUB DIV LOT 13 0000.00A	RES USE CODE 500									
	2,760	00	2,760								
WOODS, CHARLES D. & BILLIE R. 624 TWP RD 278 N CHESAPEAKE, OHIO 45619 VOL 602 PG 144 PARCEL-ID 23-071-1715.000	-00-00 LEE HEIGHTS SUB DIV LOT 14 0000.00A	RES USE CODE 500									
	2,760	00	2,760								
WOODS, CHARLES D. & BILLIE R. 624 TWP RD 278 N CHESAPEAKE, OHIO 45619 VOL 602 PG 144 PARCEL-ID 23-071-1716.000	-00-00 LEE HEIGHTS SUB DIV LOT 15 0000.00A	RES USE CODE 500									
	2,760	00	2,760								
		HOMESITE VALUE LISTED BELOW									
	2,760	00	2,760								
WOODS, CHARLES D. & BILLIE R. 624 TWP RD 278 N CHESAPEAKE, OHIO 45619 VOL 560 PG 317 PARCEL-ID 23-071-1717.000	-00-00 LEE HEIGHTS SUB DIV LOT 16 0000.00A	RES USE CODE 545									
	2,760	110	2,870								
WOODS, CHARLES & BILLIE RT 4 BOX 120C CHESAPEAKE, OHIO 45619 VOL 593 PG 809 PARCEL-ID 23-071-1718.000	-00-00 LEE HEIGHTS SUB DIV LOT 17 0000.00A	RES USE CODE 500									
	2,760	00	2,760								
PATRICK, RICHARD RT 2 BOX 217 SOUTH POINT, OHIO 45680 VOL 577 PG 758 PARCEL-ID 23-071-1719.000	-00-00 LEE HEIGHTS SUB DIV LOT 18 0000.00A	RES USE CODE 500									
	00	00	00								
06-01-98 TRNSF TO 23-071-1719.000		WOODS, CHARLES D. & BILLIE									

TAX RATE .65  
A/R RED FACTOR 09.0500  
OTH RED FACTOR 09.1378

LAWRENCE  
TAX DISTRICT

GENERAL TAX LIST AND DUPLICATE OF REAL AND PUBLIC UTILITY PROPERTY  
COUNTY REAL ESTATE TAXES AND SPECIAL ASSESSMENTS  
23-UNION TWP-CHESAPEAKE S.D.

TAX YEAR 1998  
INTEREST RATE  
PAGE NO 4161

12/16/98

OWNER'S NAME MAILING ADDRESS	DESCRIPTION			TAXES CHARGED	DECEMBER TAXES	PENALTY	JUNE TAXES	PENALTY	TOTAL DELINQUENT	C. D. DATE	MEMO
	LAND	IMPROVEMENTS	TOTAL VALUE								
WOODS, CHARLES D. & BILLIE R. RT 4 BOX 120C CHESAPEAKE, OHIO 45619 VOL 633 PG 304 PARCEL-ID 23-071-1719.000	-00-00 LEE HEIGHTS SUB DIV LOT 18 0000.00A	RES USE CODE 500									
	2,760	00	2,760								
06-01-98 TRNSF FROM 23-071-1719.000		PATRICK, RICHARD									
MUSGROVE, JAMES A. 727 KELLY LN. CHESAPEAKE, OHIO VOL 475 PG 113 PARCEL-ID 23-071-1720.000	-00-00 LEE HEIGHTS SUB DIV LOT 19 0000.00A	RES USE CODE 500									
	2,840	00	2,840								
HENSLEY, MICHAEL L. & KATHLEEN M. C/O ONE VALLEY BANK 6TH AVE. & 1ST. ST. P.O. BOX 7938 HUNTINGTON, W. VA. 25779 VOL 425 PG 138 PARCEL-ID 23-071-1721.000	16-01-20 ADJ LOT 1 LEE HGTS. SD. 0000.03A	RES USE CODE 500									
	800	00	800								
SHOKER, G. S. TR. 3687 KEHR RD. OXFORD, OHIO 45056-000 VOL 410 PG 636 PARCEL-ID 23-071-1722.000	16-01-20 ADJ. LOT 2 LEE HTS. SD. 0000.03A	RES USE CODE 500									
	800	00	800								
REAVES, WILLIS E. III & DONNA S. ROUTE 4 BOX 120A CHESAPEAKE, OHIO 45619 VOL 551 PG 5781 PARCEL-ID 23-071-1723.000	16-01-20 ADJ. LOT 3 LEE HTS. SD. 0000.03A	RES USE CODE 500									
	800	00	800								
WILLIAMS, MICHAEL D. & RITA J. C/O MICHAEL D. WILLIAMS 1232 TOWNSHIP RD. 1278 CHESAPEAKE, OHIO 45619 PARCEL-ID 23-071-1724.000	16-01-20 ADJ LOT 4 LEE HGTS. SD. 0000.03A	RES USE CODE 500									
	800	00	800								
FALLS, KEITH GERALD 033 C/O ATLANTIC FINANCIAL ONE PIEDMONT ROAD P. O. BOX 2787 CHARLESTON, WV 25330-0006 VOL 557 PG 63 PARCEL-ID 23-071-1725.000	16-01-20 ADJ LOT 5 LEE HGTS. SD. 0000.03A	RES USE CODE 500									
	800	00	800								
BOLLING, LARRY E. & CAROL 1034 8TH ST. HUNTINGTON, WV 25701 VOL 470 PG 295 PARCEL-ID 23-071-1726.000	16-01-20 ADJ LOT 6 LEE HGTS. SD. 0000.03A	RES USE CODE 500									
	800	00	800								



TAX RATE .65  
A/R RED FACTOR 09.0500  
OTH RED FACTOR 09.1378

LAWRENCE  
TAX DISTRICT

GENERAL TAX LIST AND DUPLICATE OF REAL AND PUBLIC UTILITY PROPERTY  
COUNTY REAL ESTATE TAXES AND SPECIAL ASSESSMENTS  
23-UNION TWP-CHESAPEAKE S.D.

TAX YEAR 1998  
INTEREST RATE  
PAGE NO 4162

OWNER'S NAME MAILING ADDRESS	DESCRIPTION			TAXES CHARGED	DECEMBER TAXES	PENALTY	12/16/98		TOTAL DELINQUENT	C. D. DATE	MEMO
	LAND	IMPROVEMENTS	TOTAL VALUE				JUNE TAXES	PENALTY			
DAVIS, KAREN D. 621 TOWNSHIP RD. 278-N CHESAPEAKE, OHIO 45619 VOL 577 PG 53 PARCEL-ID 23-071-1727.000		16-1-20 ADJ LOTS 9-11 INCL LEE HGTS S.D. 0.11AC RES USE CODE 500	220 00 220								
JACKSON, GARY F & KAREN D. 621 TWP RD 278N CHESAPEAKE, OHIO 45619 VOL 606 PG 207 PARCEL-ID 23-071-1728.000		16-01-20 ADJ LOT 12 LEE HGTS. SD. 0000.04A RES USE CODE 500	180 00 180								
WOODS, CHARLES D. & BILLIE R 624 TWP RD 278 N CHESAPEAKE, OHIO 45619 VOL 602 PG 144 PARCEL-ID 23-071-1729.000		16-1-20 ADJ LOTS 13-18 LEE HGT S S.D. LESS 0.03 & 0.03 BAL=0. 16 AC RES USE CODE 500	80 00 80								
WOODS, CHARLES D. & BILLIE R. RT 4 BOX 120C CHESAPEAKE, OHIO 45619 VOL 633 PG 304 PARCEL-ID 23-071-1729.001		16-1-20 ADJ LOTS 13-18 INCL LE E HGTS SD PT 0.03AC RES USE CODE 500	860 00 860								
06-01-98 TRNSF FROM 23-071-1729.001		PATRICK, RICHARD									
PATRICK, RICHARD RT 2 BOX 217 SOUTH POINT, OHIO 45680 VOL 577 PG 758 PARCEL-ID 23-071-1729.001		16-1-20 ADJ LOTS 13-18 INCL LE E HGTS SD PT 0.03AC RES USE CODE 500	00 00 00								
06-01-98 TRNSF TO 23-071-1729.001		WOODS, CHARLES D. & BILLIE									
WOODS, CHARLES & BILLIE RT 4 BOX 120C CHESAPEAKE, OHIO 45619 VOL 593 PG 809 PARCEL-ID 23-071-1729.002		16-01-20 ADJ LOTS 13-18 INCL L EE HEIGHTS SD PT 0.03 AC RES USE CODE 500	270 00 270								
SKEENS, GROVER C. & WANDA KAY 502 WASHINGTON AVE. SOUTH POINT, OHIO 45680-0000 VOL 424 PG 144 PARCEL-ID 23-071-1730.000		16-01-20 PT NE NE LESS 7 AC 0000.43A RES USE CODE 500	2,050 00 2,050								
BLACK, CHARLES, JR. BOX 86 PROCTORVILLE, OHIO 45669 VOL 579 PG 279 PARCEL-ID 23-071-1731.000		16-01-20 NE NE LESS 7 A 0000.03A RES USE CODE 500	800 00 800								
CHATTERTON, JOHN W. & MARY 4605 PIEDMONT RD.		16-01-20 ADJ LOT 7 LEE HGTS SD 0000.03A RES USE CODE 500									

AF Mary Chatterton 12-29-99 / Donna S. Jackson 12-29-99

TAX RATE .65  
A/R RED FACTOR 09.0500  
OTH RED FACTOR 09.1378

LAWRENCE  
TAX DISTRICT

GENERAL TAX LIST AND DUPLICATE OF REAL AND PUBLIC UTILITY PROPERTY  
COUNTY REAL ESTATE TAXES AND SPECIAL ASSESSMENTS  
23-UNION TWP-CHESAPEAKE S.D.

TAX YEAR 1998  
INTEREST RATE  
PAGE NO 4163

OWNER'S NAME MAILING ADDRESS	DESCRIPTION			TAXES CHARGED	DECEMBER TAXES	PENALTY	JUNE TAXES	PENALTY	TOTAL DELINQUENT	C. D. DATE	MEMO
	LAND	IMPROVEMENTS	TOTAL VALUE								
HUNTINGTON, W. VA. 25704-0000 VOL 449 PG 806 PARCEL-ID 23-071-1732.000		160 00 160									
CHATTERTON, JOHN W. & MARY 4605 PIEDMONT RD. HUNTINGTON, W. VA. 25704-0000 VOL 449 PG 808 PARCEL-ID 23-071-1733.000		16-01-20 ADJ LOT 8 LEE HGTS SD 0000.03A RES USE CODE 500	160 00 160								
ROBBINS, JOHN & BEULAH RT 1 BOX 469 HENSON RD. CHESAPEAKE, OHIO 45619 VOL 183 PG 620 PARCEL-ID 23-071-1800.000		16-01-20 SE COR. NE NE 0006.00A RES USE CODE 510	3,850 2,990 6,840 HOMESITE VALUE LISTED BELOW 2,980 2,990 5,970								
THOMPSON, MILLIE 972 TWP. RD. 278 S. CHESAPEAKE, OHIO 45619 PARCEL-ID 23-072-0100.000		16-1-20 PT LESS 1.20 AC BAL .9 1AC RES USE CODE 510	2,710 6,720 9,430 HOMESITE VALUE LISTED BELOW 2,710 6,440 9,150								
CARPENTER, DAVID LEE AND MICHELE 972 TWP RD 278 S CHESAPEAKE, OH 45619 PARCEL-ID 23-072-0100.001		16-1-20 PT 1.20 AC RES USE CODE 510	3,110 7,670 10,780								
FERRELL, SHARON A. RT. 4, BOX 114 CHESAPEAKE, OHIO 45619 VOL 508 PG 618 PARCEL-ID 23-072-0200.000		16-01-20 IN N PT. SE NW 0005.00A AGR USE CODE 120	980 00 980								
RUSSELL, FRED J. & SANDRA K. 760 TWP. RD. 278S CHESAPEAKE OHIO 45619 VOL 374 PG 479 PARCEL-ID 23-072-0300.000		16-01-20 SW COR. SE NE 0003.00A RES USE CODE 510	3,330 6,910 10,240 HOMESITE VALUE LISTED BELOW 2,980 6,910 9,890								
JENKINS, MARLYNN B 737 TWP. RD. 278 S. CHESAPEAKE, OHIO 45619 VOL 581 PG 352 PARCEL-ID 23-072-0400.000		16-01-20 SW COR. SE NE 0002.00A RES USE CODE 510	3,150 4,630 7,780 HOMESITE VALUE LISTED BELOW 2,980 4,630 7,610								
GEHARDT, PAUL F. & VIVIAN N. 022 C/O TRANSAMERICA REAL ESTATE TAX SERVICE 1105 SCHRUCK RD SUITE 437 COLUMBUS, OHIO 43229 VOL 611 PG 584 PARCEL-ID 23-072-0500.000		16-01-20 N PT E 1/2 SE 0011.33A RES USE CODE 510	4,420 24,170 28,590 HOMESITE VALUE LISTED BELOW 2,980 24,170 27,150								
VIARS, ROBERT FRANKLIN ROUTE 4 BOX 98		16-01-20 N END W 1/2 SE 0020.00A AGR USE CODE 120									

AF Mary Chatterton 12-29-99 / Donna S. Jackson 12-29-99  
Gus + Millie Thompson 11-19-99  
Linda Louise Estep 1-20-00 / Harold Leo Clay + Frances Ellen Clay

23-072-0600



LAWRENCE  
TAX DISTRICT

GENERAL TAX LIST AND DUPLICATE OF REAL AND PUBLIC UTILITY PROPERTY  
COUNTY REAL ESTATE TAXES AND SPECIAL ASSESSMENTS  
-UNION TWP-CHESAPEAKE S.D.-

TAX YEAR 1998  
INTEREST RATE  
PAGE NO

OWNER'S NAME MAILING ADDRESS	DESCRIPTION			TAXES CHARGED	DECEMBER TAXES	PENALTY	JUNE TAXES	PENALTY	TOTAL DELINQUENT	C. D. DATE	MEMO
	LAND	IMPROVEMENTS	TOTAL VALUE								
CHESAPEAKE, OHIO 45619-0000 VOL 535 PG 210 PARCEL-ID 23-072-0600.000	3,500	00	3,500								
ADKINS, ROGER G. & THERESA S. 679 CO RD 31 CHESAPEAKE, OHIO 45619 VOL 402 PG 226 PARCEL-ID 23-072-0700.000	16-01-20 SE PT. W1/2 SE & SE COR. E1/2 SW & 1/2 MIN. 0022.00A AGR USE CODE 120	00	00	00							
04-27-98 TRNSF TO 23-072-0700.000 ADKINS, THERESA											
ADKINS, THERESA 679 CO RD 31 CHESAPEAKE, OHIO 45619 VOL 632 PG 291 PARCEL-ID 23-072-0700.000	16-01-20 SE PT. W1/2 SE & SE COR. E1/2 SW & 1/2 MIN. 0022.00A AGR USE CODE 120	3,850	00	3,850							
04-27-98 TRNSF FROM 23-072-0700.000 ADKINS, ROGER G. & THERESA											
CHINN, HOMER K. 467 TWP RD 278S CHESAPEAKE, OHIO 45619-000 VOL 479 PG 431 PARCEL-ID 23-072-0800.000	16-01-20 SE PT W1/2 SE PT 0001.43A AGR USE CODE 120	3,050	8,640	11,690							
	HOMESITE VALUE LISTED BELOW 2,980 7,930 10,910										
PLUMLEY, WALTER L. PO BOX 31 CHESAPEAKE, OHIO 45619 \$2500 SALE ON 8/4/82 PARCEL-ID 23-072-0801.000	16-1-20 SE PT W1/2 SE PT 29.04 ACS. AGR USE CODE 120	5,080	00	5,080							
PLUMLEY, WALTER L. PO BOX 31 CHESAPEAKE, OHIO 45619 PARCEL-ID 23-072-0801.001	16-1-20 PT SE PT W1/2 SE PT LE SS .47 BAL .63AC AGR USE CODE 120	00	00	00							
02-25-98 TRNSF TO 23-072-0801.001 FORTH, RUSSELL A. AND ANGELA											
FORTH, RUSSELL A. AND ANGELA 395 TWP RD 278 S CHESAPEAKE, OHIO 45619 VOL 630 PG 684 PARCEL-ID 23-072-0801.001	16-1-20 PT SE PT W1/2 SE PT LE SS .47 BAL .63AC COM USE CODE 415	1,950	4,240	6,190							
02-25-98 TRNSF FROM 23-072-0801.001 PLUMLEY, WALTER L.											
CHINN, HOMER K. 467 TWP RD. 278 S CHESAPEAKE, OHIO 45619 PARCEL-ID 23-072-0801.002	16-1-20 PT SE PT W1/2 SE PT , NO PT .39AC AGR USE CODE 120	70	00	70							

7/20/99 Angela FORTH - Walter L. & Brenda H. Plumley - P.O. Box 31 Chas. O. 8/23/99

TAX RATE	0.055
A/R RED FACTOR	09.0500
OTH RED FACTOR	09.1373

LAWRENCE  
TAX DISTRICT

GENERAL TAX LIST AND DUPLICATION OF REAL AND PUBLIC UTILITY PROPERTY  
COUNTY REAL ESTATE TAXES AND SPECIAL ASSESSMENTS  
-UNION TWP-CHESAPEAKE S.D. 12/

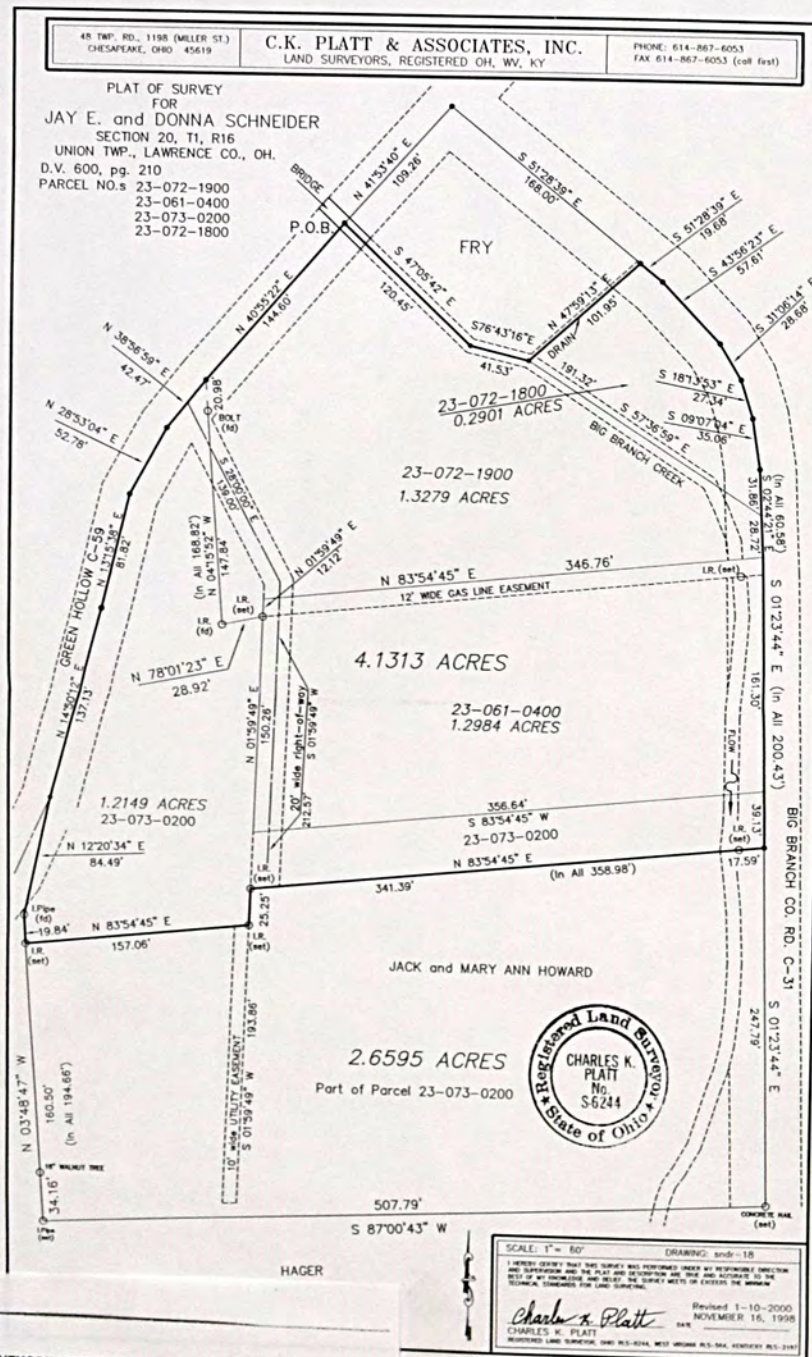
TAX YEAR	1998
INTEREST RATE	
PAGE NO	4165

[illegible]



[illegible][illegible]





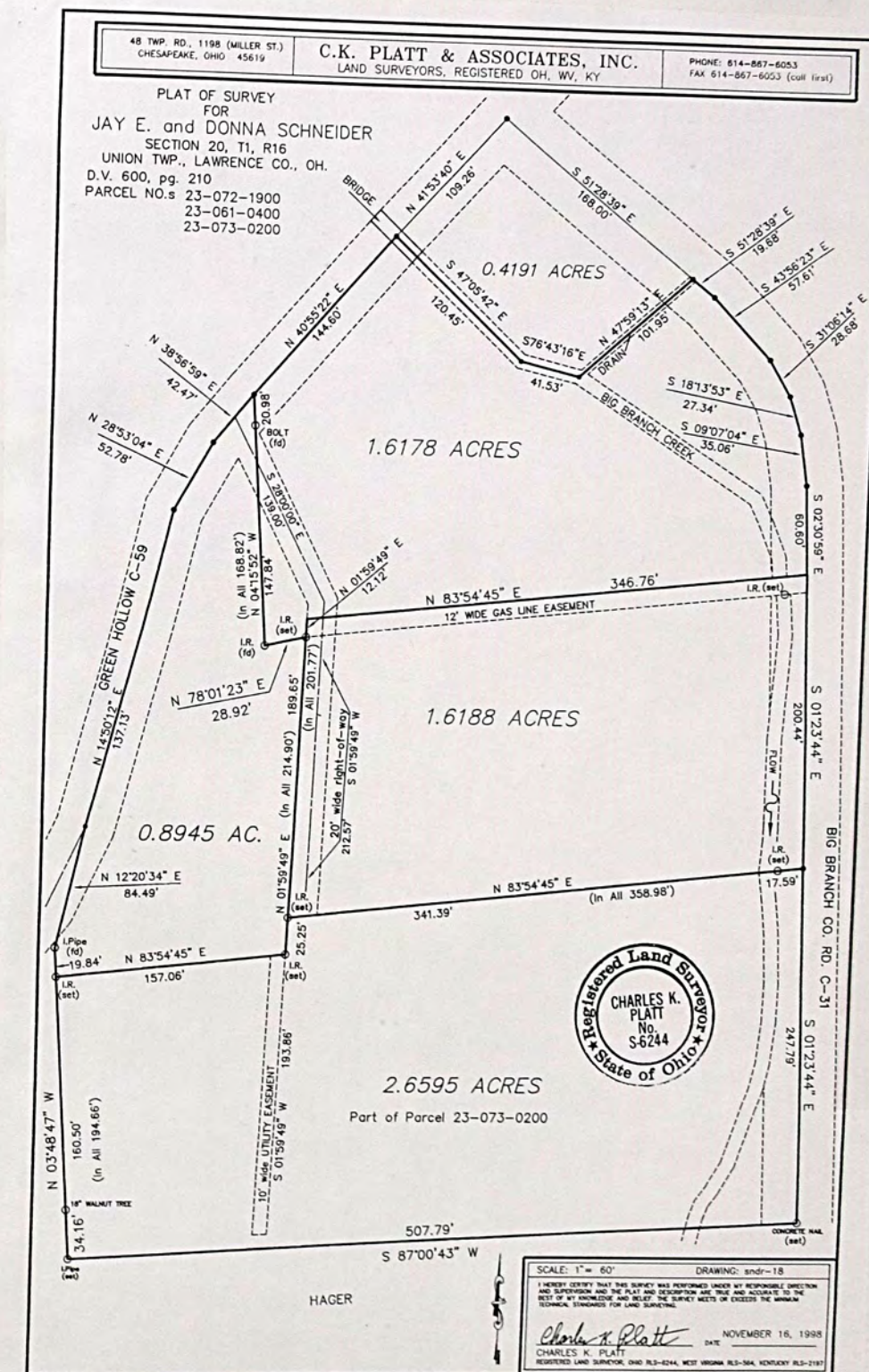
**SURVEYOR'S CERTIFICATE**

TO WHOM IT MAY CONCERN:

I hereby certify that on or about 11/14/2000 I surveyed real property owned by Leontine Rose & Shirley A. Moore situated in Union Township and/or County, Ohio. This certificate is made for the purpose of correcting the Auditor's tax duplicate.

R	T	SEC.	ACRE LOT	NO.	PARCEL NO.	ACREAGE NOW TAXED ON AUDITOR'S DUPLICATE	ACREAGE SHOULD BE CORRECTED AS SHOWN BELOW
16	01	19			23-061-0400	1.84	1.80
16	01	20			23-072-1800	0.28	0.29
16	01	20			23-072-1900	1.87	1.83

Signed Charles K. Platt  
Registration Number 6244





LAWRENCE  
TAX DISTRICT

GENERAL TAX LIST AND DUPLICATE OF REAL AND PUBLIC UTILITY PROPERTY  
COUNTY REAL ESTATE TAXES AND SPECIAL ASSESSMENTS  
-UNION TWP-CHESAPEAKE S.D.

TAX YEAR	1998
INTEREST RATE	
PAGE NO	4168

[illegible]

TAX RATE	55
A/R RED FACTOR	09.0500
OTH RED FACTOR	09.1378

LAWRENCE  
TAX DISTRICT

GENERAL TAX LIST AND DUPLICATION OF REAL AND PUBLIC UTILITY PROPERTY  
COUNTY REAL ESTATE TAXES AND SPECIAL ASSESSMENTS  
-UNION TWP-CHESAPEAKE S.D.

TAX YEAR	1998
INTEREST RATE	
PAGE NO	4169

[illegible]



TAX RATE .55  
A/R RED FACTOR 09.0500  
OTH RED FACTOR 09.1378

LAWRENCE  
TAX DISTRICT

GENERAL TAX LIST AND DUPLICATE OF REAL AND PUBLIC UTILITY PROPERTY  
COUNTY REAL ESTATE TAXES AND SPECIAL ASSESSMENTS  
23-UNION TWP-CHESAPEAKE S.D.

TAX YEAR 1998  
INTEREST RATE  
PAGE NO 4170

12/16/98

OWNER'S NAME MAILING ADDRESS	DESCRIPTION			TAXES CHARGED	DECEMBER TAXES	PENALTY	JUNE TAXES	PENALTY	TOTAL DELINQUENT	C. D. DATE	MEMO
	LAND	IMPROVEMENTS	TOTAL VALUE								
PARCEL-ID 23-073-1300.000	2,800	3,630	6,430								
ROBBINS, CHARLENE 1770 CO. RD. 31 CHESAPEAKE, OHIO 45619 VOL 513 PG 499	16-1-20 PT. W1/2 SW PT. 5.42AC S.	RES USE CODE 510									
PARCEL-ID 23-073-1300.001	3,750	17,260	21,010								
	HOMESITE VALUE LISTED BELOW										
	2,980	16,820	19,800								
GOSPEL BAPTIST TEM INDEPENDENT	-00-00										
PARCEL-ID 23-073-1310.000	0000.00A	EXM USE CODE 685									
	2,140	00	2,140								
ROBBINS, GREGORY R. & JAMIE 1754 CO RD 31 CHESAPEAKE, OHIO 45619 VOL 600 PG 357	16-01-20 PT. W1/2 SW 0004.40A	RES USE CODE 500									
PARCEL-ID 23-073-1400.000	770	00	770								
MAYSE, BONNIE L. 45 TOWNSHIP RD 1161 PROCTORVILLE, OH 45669 VOL 603 PG 490	16-01-20 SE PT W1/2 SW 0001.60A	RES USE CODE 500									
PARCEL-ID 23-073-1500.000	280	00	280								
ROBBINS, JACK M. & SANDRA K. RT. 1 BOX 244 BIG BRANCH CHESAPEAKE, OHIO 45619-0000 VOL 383 PG 636	16-01-20 PT. W1/2 SW 0002.24A	RES USE CODE 510									
PARCEL-ID 23-073-1600.000	4,030	6,820	10,850								
09-23-98 2225.00											
RUGGLES, ROGER DALE & PATRICIA JOANN 157 PVT DR 1949 CHESAPEAKE, OHIO 45619	16-01-20 PT W 1/2 SW 0000.43A	RES USE CODE 510									
PARCEL-ID 23-073-1700.000	770	10,160	10,930								
	HOMESITE VALUE LISTED BELOW										
	770	10,160	10,930								
DEARMAN, ROBERT L. 280 CO. RD. 35 CHESAPEAKE, OHIO 45619	16-1-20 PT W1/2 SW PT 0.67 ACR ES	RES USE CODE 545									
PARCEL-ID 23-073-1701.000	2,730	840	3,570								
	HOMESITE VALUE LISTED BELOW										
	2,730	840	3,570								
HEDRICK, ODELL & LOIS 7429 ST RT 7 PROCTORVILLE, OH 45669	PT W 1/2 SW PT	RES USE CODE 500									
PARCEL-ID 23-073-1701.001	350	00	350								
ALIFF, BARBARA JOANNE P.O. BOX 44 CHESAPEAKE, OHIO 45619 VOL 553 PG 16	16-01-20 PT W1/2 SW LESS 2.87, 1.35, 3.22 BAL = 0.18 ACRES	RES USE CODE 510									

TAX RATE .55  
A/R RED FACTOR 09.0500  
OTH RED FACTOR 09.1378

LAWRENCE  
TAX DISTRICT

GENERAL TAX LIST AND DUPLICATE OF REAL AND PUBLIC UTILITY PROPERTY  
COUNTY REAL ESTATE TAXES AND SPECIAL ASSESSMENTS  
23-UNION TWP-CHESAPEAKE S.D.

TAX YEAR 1998  
INTEREST RATE  
PAGE NO 4171

12/16/98

OWNER'S NAME MAILING ADDRESS	DESCRIPTION			TAXES CHARGED	DECEMBER TAXES	PENALTY	JUNE TAXES	PENALTY	TOTAL DELINQUENT	C. D. DATE	MEMO
	LAND	IMPROVEMENTS	TOTAL VALUE								
PARCEL-ID 23-073-1800.000	1,220	27,950	29,170								
	HOMESITE VALUE LISTED BELOW										
	1,220	4,260	5,480								
BOLLING, DORIS J. 84 COUNTY RD. 35 CHESAPEAKE, OHIO 45619 VOL 594 PG 544	16-01-20 PT W1/2 SW PT 3.22 AC RES	RES USE CODE 500									
PARCEL-ID 23-073-1800.001	2,210	00	2,210								
WELLS, EARL RAY & WANDA 587 TOWNSHIP RD. 345 CHESAPEAKE, OHIO 45619	16-01-20 PT W 1/2 SW PT E PT	AGR USE CODE 121									
PARCEL-ID 23-073-1801.000	0002.87A AUV 70	00	70								
CHRISTIAN, ORA FRANKLIN 022 C/O TRANSAMERICA REAL ESTATE TAX SERVICE 1105 SCHROCK RD SUITE 437 COLUMBUS, OHIO 43229 VOL 556 PG 698	16-01-20 PT W 1/2 SW W PT	RES USE CODE 510									
PARCEL-ID 23-073-1802.000	3,080	9,230	12,310								
FISHER, LARRY KEITH & SANDRA K AY 200 PVT DR 105 CHESAPEAKE, OHIO 45619 VOL 604 PG 577	16-01-20 PT. W1/2 SW 0001.43A	RES USE CODE 510									
PARCEL-ID 23-074-0100.000	3,080	14,740	17,820								
BOLLING, DORIS J. 019 C/O SOURCE ONE MORTGAGE SE CO 27555 FARMINGTON ROAD P. O. BOX 1800 FARMINGTON HILLS, M 48018 VOL 613 PG 639	16-01-20 PT. W1/2 SW RES USE CODE 510										
PARCEL-ID 23-074-0200.000	2,430	17,950	20,380								
	HOMESITE VALUE LISTED BELOW										
	2,380	17,950	20,330								
DAY, LARRY E. & BETH CO. RD. 31 96 PRI., DR. 3902 CHESAPEAKE, OHIO 45619 VOL 440 PG 430	16-01-20 NW PT. W1/2 SW 0000.80A	RES USE CODE 510									
PARCEL-ID 23-074-0300.000	2,830	8,420	11,250								
	HOMESITE VALUE LISTED BELOW										
	2,830	8,420	11,250								
DAY, LARRY E. SR. & E. BETH CO. RD. 31 96 PRI DR. 3902 CHESAPEAKE, OHIO 45619 VOL 578 PG 347	16-01-20 N PT. NW PT. W1/2 SW 0000.57A	RES USE CODE 510									
PARCEL-ID 23-074-0400.000	2,430	6,930	9,360								
	HOMESITE VALUE LISTED BELOW										
	2,430	6,930	9,360								
WORKMAN, NARLISS & CAROLYN 3708 TIMBERLINE DRIVE WEST PALM BEACH, FL 33406 VOL 597 PG 491	16-01-20 PT. W1/2 SW LOT 3 0000.64A	RES USE CODE 520									
PARCEL-ID 23-074-0500.000	2,670	7,530	10,200								



TAX RATE .65  
A/R RED FACTOR 09.0500  
OTH RED FACTOR 09.1378

LAWRENCE  
TAX DISTRICT

GENERAL TAX LIST AND DUPLICATE OF REAL AND PUBLIC UTILITY PROPERTY  
COUNTY REAL ESTATE TAXES AND SPECIAL ASSESSMENTS  
23-UNION TWP-CHESAPEAKE S.D.

TAX YEAR 1998  
INTEREST RATE  
PAGE NO 4172

OWNER'S NAME MAILING ADDRESS	DESCRIPTION			TAXES CHARGED	DECEMBER TAXES	PENALTY	JUNE TAXES	PENALTY	TOTAL DELINQUENT	C. D. DATE	MEMO
	LAND	IMPROVEMENTS	TOTAL VALUE								
HUFF, JAMES D. & REBECCA R. 2036 COUNTY RD 31 CHESAPEAKE, OHIO 45619 PARCEL-ID 23-074-0600.000	16-01-20 PT. W1/2 SW LOT 1 UNRECORDED PLAT 0000.20A	RES USE CODE 500	600								
ADKINS, MILDRED 1914 CO RD 31 CHESAPEAKE, OHIO 45619-808 PARCEL-ID 23-074-0700.000	16-01-20 PT. W1/2 SW LOT 2 UNRECORDED PLAT 0000.20A	RES USE CODE 510	1,310 6,700 8,010 HOMESITE VALUE LISTED BELOW 1,310 6,610 7,920								
LEFFINGWELL, WILLIAM LLOYD 028 C/O FIDELITY NATIONAL TAX SERVICES 468 NO. ROSEMEAD BLVD. PASADENA, CA 91107 PARCEL-ID 23-074-0800.000	16-01-20 PT. W1/2 SW LOT 3 E P UNRECORDED PLAT 0001.11A	RES USE CODE 500	200 00 200								
PENNINGTON, DAVID JESSE & JUDY ANN 2028 CR 31 CHESAPEAKE, OHIO 45619 VOL 537 PG 28 PARCEL-ID 23-074-0900.000	16-01-20 PT. W1/2 SW LOT 4 E P UNRECORDED PLAT 0000.90A	RES USE CODE 500	2,890 00 2,890								
10-30-98 26.82											
SISK, FRED 4198 ST RT 7 CHESAPEAKE, OHIO 45619 VOL 638 PG 77 PARCEL-ID 23-074-1000.000	16-01-20 PT. W1/2 SW LOT 5 E P T 0000.60A	RES USE CODE 500	2,530 00 2,530								
10-07-98 TRNSF FROM 23-074-1000.000	NIDA, HERBERT & BEVERLY										
NIDA, HERBERT & BEVERLY 1965 CO RD 31 CHESAPEAKE, OHIO 45619 VOL 635 PG 13 PARCEL-ID 23-074-1000.000	16-01-20 PT. W1/2 SW LOT 5 E P T 0000.60A	RES USE CODE 500	00 00 00								
06-26-98 TRNSF FROM 23-074-1000.000	HARLESS, BILLY J & CAROL										
10-07-98 TRNSF TO 23-074-1000.000	SISK, FRED										
HARLESS, BILLY J & CAROL 2108 CO RD 31 CHESAPEAKE, OHIO 45619 VOL 601 PG 604 PARCEL-ID 23-074-1000.000	16-01-20 PT. W1/2 SW LOT 5 E P T 0000.60A	RES USE CODE 500	00 00 00								
06-26-98 TRNSF TO 23-074-1000.000	NIDA, HERBERT & BEVERLY										
BROWN, JACKSON F & GARNET L	16-01-20 PT. W1/2 SW LOT 6										

TAX RATE .65  
A/R RED FACTOR 09.0500  
OTH RED FACTOR 09.1378

LAWRENCE  
TAX DISTRICT

GENERAL TAX LIST AND DUPLICATE OF REAL AND PUBLIC UTILITY PROPERTY  
COUNTY REAL ESTATE TAXES AND SPECIAL ASSESSMENTS  
23-UNION TWP-CHESAPEAKE S.D.

12/16/98  
TAX YEAR 1998  
INTEREST RATE  
PAGE NO 4173

OWNER'S NAME MAILING ADDRESS	DESCRIPTION			TAXES CHARGED	DECEMBER TAXES	PENALTY	JUNE TAXES	PENALTY	TOTAL DELINQUENT	C. D. DATE	MEMO
	LAND	IMPROVEMENTS	TOTAL VALUE								
281 TWP. RD. CHESAPEAKE, OHIO 45619 VOL 604 PG 667 PARCEL-ID 23-074-1100.000	UNRECORDED PLAT 0000.70A	RES USE CODE 500	2,750 00 2,750								
LEFFINGWELL, WILLIAM LLOYD 028 C/O FIDELITY NATIONAL TAX SERVICES 468 NO. ROSEMEAD BLVD. PASADENA, CA 91107 PARCEL-ID 23-074-1200.000	16-01-20 PT. W1/2 SW LOT 7,8 E PT. UNRECORDED PLAT 0001.65A	RES USE CODE 500	290 00 290								
PARSONS, MINNIE B. 1866 CO RD 31 CHESAPEAKE, OHIO 45619-000 VOL 429 PG 210 PARCEL-ID 23-074-1300.000	16-01-20 PT. W1/2 SW LOT 11,12 UNRECORDED PLAT 0000.71A	RES USE CODE 510	2,110 9,630 11,740 HOMESITE VALUE LISTED BELOW 2,110 9,490 11,600								
PARSONS, MINNIE B. 1866 CO RD 31 CHESAPEAKE, OHIO 45619-000 VOL 429 PG 210 PARCEL-ID 23-074-1400.000	16-01-20 PT. W1/2 SW LOT 9 .35 ALOT 10 .37A. UNRECOR 0000.72A	RES USE CODE 500	990 00 990								
BROWN, JACKSON & GARNET 281 TOWNSHIP ROAD 278-S CHESAPEAKE, OHIO 45619 PARCEL-ID 23-074-1500.000	16-01-20 S PT. E1/2 SE 0004.00A	RES USE CODE 510	3,500 18,180 21,680 HOMESITE VALUE LISTED BELOW 2,980 18,180 21,160								
MUTH, MARY 2667 3RD AVE. HUNTINGTON, WA 25702 VOL 513 PG 482 PARCEL-ID 23-074-1501.000	-00-00 PART OF E 1/2 SE LESS 0 .51 ACRES BAL= 10.49 ACRES RES USE CODE 500		3,070 00 3,070								9/22/99 Louise Krupp
MUTH, MARY 2667 3RD AVE. HUNTINGTON, WA 25702 L/C VOL 533 PG 637 PARCEL-ID 23-074-1501.001	-00-00 PART OF E 1/2 SE PT 0.5 1 ACRES RES USE CODE 510		1,520 5,290 6,810								
FERRIS, BERNARD D. & MELVA G. 1462 CO RD 31 CHESAPEAKE, OHIO 45619 VOL 594 PG 528 PARCEL-ID 23-074-1600.000	16-1-20 PT SE COR W1/2 SW LESS 0.08, 0.09 BAL = 1.32 ACRES RES USE CODE 500		230 00 230								
FERRIS, BERNARD D. SR. & MELVA G. 1462 CO RD 31 CHESAPEAKE, OHIO 45619 VOL 610 PG 116	16-1-20 PT SE COR W1/2 SW PT 0.08ACS. RES USE CODE 510		670 13,250 13,920								



[illegible][illegible]



TAX RATE .55  
A/R RED FACTOR 09.0500  
OTH RED FACTOR 09.1373

LAWRENCE  
TAX DISTRICT

GENERAL TAX LIST AND DUPLICATE OF REAL AND PUBLIC UTILITY PROPERTY  
COUNTY REAL ESTATE TAXES AND SPECIAL ASSESSMENTS  
23-UNION TWP-CHESAPEAKE S.D.

TAX YEAR 1998  
INTEREST RATE  
PAGE NO 4176

OWNER'S NAME MAILING ADDRESS	DESCRIPTION			TAXES CHARGED	DECEMBER TAXES	PENALTY	JUNE TAXES	PENALTY	TOTAL DELINQUENT	C. D. DATE	MEMO
	LAND	IMPROVEMENTS	TOTAL VALUE								
PICKLESIMER, RONNIE D. PICKLESIMER, HELEN A. RT. 1 BOX 412A CHESAPEAKE, OHIO VOL 472 PG 162 PARCEL-ID 23-075-1100.000	16-01-20 PT. S1/2 TRACT 9 0001.21A	RES USE CODE 510 3,040 9,170 12,210 HOMESITE VALUE LISTED BELOW 2,980 8,920 11,900									
FORTNER, GEORGE E. JR & LORRETTA LYNN 1518 CO RD 31 CHESAPEAKE, OHIO 45619 VOL 631 PG 576 PARCEL-ID 23-075-1200.000	16-01-20 PT. S1/2 TRACT 9 PT. N10 0000.14A	RES USE CODE 500 110 00 110									
03-31-98 TRNSF FROM 23-075-1200.000		KEENEY, EVERETT & MARIE									
KEENEY, EVERETT & MARIE 206 TOWNSHIP RD. 84-S CHESAPEAKE, OHIO 45619 VOL 577 PG 440 PARCEL-ID 23-075-1200.000	16-01-20 PT. S1/2 TRACT 9 PT. N10 0000.14A	RES USE CODE 500 00 00 00									
03-31-98 TRNSF TO 23-075-1200.000		FORTNER, GEORGE E. JR & L									
MAYSE, BONNIE L. 45 TOWNSHIP RD 1161 PROCTORVILLE, OH 45669 VOL 603 PG 65 PARCEL-ID 23-075-1300.000	16-01-20 PT. S1/2 TRACT 10 0004.00A	RES USE CODE 510 3,500 6,770 10,270 HOMESITE VALUE LISTED BELOW 2,980 6,770 9,750									
WELLS, EARL & WANDA JEAN 587 TOWNSHIP RD. 345 CHESAPEAKE OHIO 45619 VOL 356 PG 243 PARCEL-ID 23-075-1301.000	-00-00 PT S 1/2 0025.84A	AGR USE CODE 121 4,520 00 4,520									
CHINN, ERCEL L. & IRENE C/O ERCEL L. CHINN SR. 467 TWP RD. 278 S CHESAPEAKE, OHIO 45619 VOL 310 PG 416 PARCEL-ID 23-075-1400.000	16-01-20 N PT. 0001.81A	AGR USE CODE 120 320 00 320									
BURNS, JACK L. & IRENE F. 274 TOWNSHIP RD 278-S CHESAPEAKE, OHIO 45619 VOL 296 PG 615 PARCEL-ID 23-075-1500.000	16-01-20 S PT. 0007.15A	RES USE CODE 545 4,050 210 4,260									
BURNS, JACK L. AND IRENE F. 274 TOWNSHIP RD 278-S CHESAPEAKE, OHIO 45619-0000 VOL 418 PG 14 PARCEL-ID 23-075-1600.000	16-01-20 CEN. PT. 0005.81A	RES USE CODE 510 3,820 1,830 5,650									
WALDO, JAMES E 417 SO 4TH ST. PARCEL-ID 23-075-1600.000	16-01-20 PT. 0008.21A	AGR USE CODE 121									

TAX RATE .55  
A/R RED FACTOR 09.0500  
OTH RED FACTOR 09.1373

LAWRENCE  
TAX DISTRICT

GENERAL TAX LIST AND DUPLICATE OF REAL AND PUBLIC UTILITY PROPERTY  
COUNTY REAL ESTATE TAXES AND SPECIAL ASSESSMENTS  
23-UNION TWP-CHESAPEAKE S.D.

TAX YEAR 1998  
INTEREST RATE  
PAGE NO 4177

OWNER'S NAME MAILING ADDRESS	DESCRIPTION			TAXES CHARGED	DECEMBER TAXES	PENALTY	JUNE TAXES	PENALTY	TOTAL DELINQUENT	C. D. DATE	MEMO
	LAND	IMPROVEMENTS	TOTAL VALUE								
IRONTON, OHIO 45638 VOL 581 PG 457 PARCEL-ID 23-075-1700.000	AUV 200	00 200									
ANSELL, EDITH L. 894 TWP RD 278 SOUTH CHESAPEAKE, OHIO 45619 PARCEL-ID 23-075-1800.000	16-01-20 SE NE LESS 16A. 0028.00A	RES USE CODE 510 7,700 11,680 19,380 HOMESITE VALUE LISTED BELOW 2,980 10,060 13,040									
HAGER, GLADYS M 1679 CO. RD. 31 CHESAPEAKE, OHIO 45619 VOL 573 PG 18 PARCEL-ID 23-076-0100.000	16-01-20 SW COR SW SW LESS 1.2 3 BAL =2.44ACS RES USE CODE 510	3,230 24,200 27,430 HOMESITE VALUE LISTED BELOW 2,980 23,560 26,540									
HAGER, DAVID E. 94 PRIVATE DR. 3450 CHESAPEAKE, OHIO 45619 VOL 608 PG 372 PARCEL-ID 23-076-0100.001	16-01-20 SW COR SW SW PT 1.23A CS RES USE CODE 545	3,050 00 3,050									
HAGER, DAVID N. AND DOTTY S. 328 TWP RD 1204 PROCTORVILLE, OH. 45669-0000 VOL 416 PG 195 PARCEL-ID 23-076-0101.000	-00-00 SW COR SW SW PT 0000.65A	RES USE CODE 500 120 00 120									
THACKER, THOMAS R. & JUANITA 1657 CO. RD. 31 CHESAPEAKE, OHIO 45619 VOL 256 PG 305 PARCEL-ID 23-076-0200.000	16-01-20 PT. W1/2 SW 0000.90A	RES USE CODE 510 2,890 8,060 10,950 HOMESITE VALUE LISTED BELOW 2,890 7,590 10,480									
COHEN, MARILYN L. P.O. BOX 2127 HUNTINGTON, W. V.A 25721 VOL 574 PG 499 PARCEL-ID 23-076-0300.000	16-01-20 PT. SW COR. NW NE & N PT. SW E1/2 0001.50A	RES USE CODE 500 680 00 680									
WRISTON, ROBERT L. & FRANCES C 1003 CO RD 104 CHESAPEAKE, OHIO 45619 VOL 292 PG 576 PARCEL-ID 23-076-0500.000	16-01-21 W1/2 NW PT. 0045.53A	AGR USE CODE 121 AUV 4,070 13,800 17,870 HOMESITE VALUE LISTED BELOW 2,980 13,460 16,440									
GALLAHER, HARRY F. & JAMES F 247 WHITE STREET MANCHESTER, KY. 40962 VOL 522 PG 669 PARCEL-ID 23-076-0600.000	16-01-21 W1/2 NW PT. 0002.06A	RES USE CODE 510 3,290 12,060 15,350 HOMESITE VALUE LISTED BELOW 2,980 11,910 14,890									
ROSS, JUDITH M. & W. THOMAS C/O ROSS, JUDY	-00-00 0014.92A	AGR USE CODE 120									

AF  
James F. Gallaher 4-13-99 Jessica M. 6-21-99  
Britton E. McKee



OWNER'S NAME MAILING ADDRESS	DESCRIPTION			TAXES CHARGED	DECEMBER TAXES	PENALTY	JUNE TAXES	PENALTY	TOTAL DELINQUENT	C. D. DATE	MEMO
	LAND	IMPROVEMENTS	TOTAL VALUE								
975 COUNTY ROAD 104 CHESAPEAKE, OH. 45619-0000 VOL 371 PG 464 PARCEL-ID 23-076-0601.000	4,320	00	4,320								
HAMLIN, PATRICIA A. 007 C/O HUNTINGTON FEDERAL FIFTH AVENUE AT ELEVENTH P. O. BOX 239 HUNTINGTON, WV 25707-9989 VOL 615 PG 79 PARCEL-ID 23-076-0700.000	16-01-21 PT. W1/2 NW PT. 0000.73A 2,780 2,780	RES USE CODE 510 11,920 11,920	510 14,700 14,700								
FULLER, GENE A & JANET L 801 CO RD 104 CHESAPEAKE, OHIO 45619-000 VOL 608 PG 178 PARCEL-ID 23-076-0800.000	16-1-21 PT SE NW LESS 1.60 BAL =1.16ACRES 3,020 2,980	RES USE CODE 545 80 80	3,100 3,060								
DILLON, W. ROGER & K. LESLIE 867 CO RD 104 CHESAPEAKE, OHIO 45619 VOL 608 PG 176 PARCEL-ID 23-076-0800.001	16-1-21 PT SE NW PT 1.60ACRES 3,390	RES USE CODE 510 8,400	11,790								
DINGUS, BILL W. & DONNA A. 3090 CO. RD. 17 SOUTH POINT, OHIO 45680 PARCEL-ID 23-076-0900.000	16-01-21 0001.00A 2,080 2,080	RES USE CODE 510 5,370 5,120	7,450 7,200								
WEBB, BEATRICE M. 889 CO. RD. 104 CHESAPEAKE, OHIO 45619 PARCEL-ID 23-076-1000.000	16-01-21 0001.00A 2,980 2,980	RES USE CODE 510 6,090 5,870	9,070 8,850								
PERRY, ANDREW T. & SUE CROCKETT 1062 CO. RD. 104 CHESAPEAKE, OHIO 45619 PARCEL-ID 23-076-1100.000	16-01-21 W1/2 NW PT. 0001.81A 3,220 2,980	RES USE CODE 510 16,780 16,780	20,000 19,760								
KINNEY, GREGORY ALLEN 1035 CO RD 104 CHESAPEAKE, OHIO 45619 VOL 620 PG 335 PARCEL-ID 23-076-1200.000	16-01-21 W1/2 NW PT. 0002.00A 3,270 2,980	RES USE CODE 510 11,060 11,060	14,330 14,040								
ANSALL, EDITH L. 894 TWP RD 278 SOUTH CHESAPEAKE, OHIO 45619 PARCEL-ID 23-076-1300.000	16-01-21 PT. W1/2 NW 0008.50A 1,490	AGR USE CODE 120 00	1,490								

[illegible]



[illegible][illegible]



[illegible][illegible]



[illegible][illegible]



TAX YEAR	1998
INTEREST RATE	
PAGE NO	4186

[illegible]

TAX YEAR	1998
INTEREST RATE	
PAGE NO	4187

[illegible]



TAX RATE .65  
A/R RED FACTOR 09.0500  
OTH RED FACTOR 09.1378

LAWRENCE  
TAX DISTRICT

GENERAL TAX LIST AND DUPLICATE OF REAL AND PUBLIC UTILITY PROPERTY  
COUNTY REAL ESTATE TAXES AND SPECIAL ASSESSMENTS  
23-UNION TWP-CHESAPEAKE S.D.

TAX YEAR 1998  
INTEREST RATE  
PAGE NO 4188

OWNER'S NAME MAILING ADDRESS	DESCRIPTION			TAXES CHARGED	DECEMBER TAXES	PENALTY	JUNE TAXES	PENALTY	TOTAL DELINQUENT	C. D. DATE	MEMO
	LAND	IMPROVEMENTS	TOTAL VALUE								
801 COUNTY RD 104 CHESAPEAKE, OHIO 45619 VOL 602 PG 360 PARCEL-ID 23-078-0531.000	LOT 32 0000.00A	RES USE CODE 500	350	00	350						
FULLER, GENE & JANET 801 COUNTY RD 104 CHESAPEAKE, OHIO 45619 VOL 602 PG 360 PARCEL-ID 23-078-0532.000	16-01-21 NEW HOPE PARK SD LOT 33 0000.00A	RES USE CODE 500	350	00	350						
FULLER, GENE & JANET 801 COUNTY RD 104 CHESAPEAKE, OHIO 45619 VOL 602 PG 360 PARCEL-ID 23-078-0533.000	16-01-21 NEW HOPE PARK SD LOT 34 0000.00A	RES USE CODE 500	350	00	350						
STEWART, WILLIAM S. & DORA B. 5331 NEWCOMB CR RD HUNTINGTON, W.VA. 25704 VOL 610 PG 617 PARCEL-ID 23-078-0534.000	16-01-21 NEW HOPE PARK SD LOT 35 0000.00A	RES USE CODE 500	350	00	350						Gene & Janet Fuller - 5-6-99
FULLER, GENE & JANET 801 COUNTY RD 104 CHESAPEAKE, OHIO 45619 VOL 602 PG 360 PARCEL-ID 23-078-0535.000	16-01-21 NEW HOPE PARK SD LOT 36 0000.00A	RES USE CODE 500	340	00	340						
HAYES, ROLAND 6052 COUNTY RD. 12 PROCTORVILLE, OH. 45669-0005 VOL 480 PG 215 PARCEL-ID 23-078-0536.000	16-01-21 NEW HOPE PARK SD TRA 1 LESS .69AC LESS.60AC LESS .2 0000.53A	RES USE CODE 500	540	00	540						
HAYES, FRED AKA FREDDIE L & BU TCHER, HARVEY & OPAL 54 CO RD 67 SCOTTOWN, OHIO 45678 VOL 573 PG 131 PARCEL-ID 23-078-0537.000	16-01-21 NEW HOPE PARK SD TRACT 2 5 0000.07A	LESS 0. RES USE CODE 500	140	00	140						
HAYNIE, PHILLIP B. 739 INDIAN BRANCH RD. KENOVA W, VA 25530 VOL 545 PG 365 PARCEL-ID 23-078-0538.000	16-01-21 NEW HOPE PARK SD TRACT 3 9 0000.19A	LESS 1. RES USE CODE 500	300	00	300						
BRAUNLIN, W. A. RT. 2, BOX 12-A GLENWOOD, WV 25520 PARCEL-ID 23-078-0539.000	16-01-21 NEW HOPE PARK SD PT TRACT 3 0001.04A	RES USE CODE 500	710	00	710						
09-23-98 .72											

TAX RATE .65  
A/R RED FACTOR 09.0500  
OTH RED FACTOR 09.1378

LAWRENCE  
TAX DISTRICT

GENERAL TAX LIST AND DUPLICATE OF REAL AND PUBLIC UTILITY PROPERTY  
COUNTY REAL ESTATE TAXES AND SPECIAL ASSESSMENTS  
23-UNION TWP-CHESAPEAKE S.D.

TAX YEAR 1998  
INTEREST RATE  
PAGE NO 4189

OWNER'S NAME MAILING ADDRESS	DESCRIPTION			TAXES CHARGED	DECEMBER TAXES	PENALTY	JUNE TAXES	PENALTY	TOTAL DELINQUENT	C. D. DATE	MEMO
	LAND	IMPROVEMENTS	TOTAL VALUE								
FLESHER, KENNETH & VALERIE 6251 DIVISION RD. HUNTINGTON, WV 25705 PARCEL-ID 23-078-0540.000	16-01-21 NEW HOPE PARK SD TRACT 3 PT 3 0000.35A	LESS 0. RES USE CODE 500	430	00	430						
HOWARD, RAY 315 TWP. RD. 276-N SOUTH POINT, OHIO 45680-8444 PARCEL-ID 23-078-0541.000	16-01-21 NEW HOPE PARK SD TRACT 1 PT 0000.24A	LESS 0. RES USE CODE 500	340	00	340						
FLESHER, KENNETH & VALERIE 6251 DIVISION RD. HUNTINGTON, WV 25705 PARCEL-ID 23-078-0542.000	16-01-21 NEW HOPE PARK SD TRACT 2 PT 0000.54A	RES USE CODE 500	550	00	550						
WILKES, PAUL & MARY 218 BEN STREET CHESAPEAKE, OHIO 45619-000 VOL 545 PG 689 PARCEL-ID 23-078-0543.000	16-01-21 NEW HOPE PARK SD TRACT 3 PT 0000.15A	RES USE CODE 500	250	00	250						
HOWARD, RAY 315 TWP. RD. 276-N SOUTH POINT, OHIO 45680-844 PARCEL-ID 23-078-0544.000	16-01-21 NEW HOPE PARK SD TRACT 1 PT 0000.23A	RES USE CODE 500	340	00	340						
SPIVEY, JUNE 711 CO. RD. 104 CHESAPEAKE, OHIO 45619 PARCEL-ID 23-078-0545.000	16-01-21 NEW HOPE PARK SD TRACT 3 PT 0000.20A	RES USE CODE 500	310	00	310						
NANCE, WILLIAM G. AND MILDRED G 694 SUNRISE BLVD PRESCOTT, AZ 86301 VOL 527 PG 656 PARCEL-ID 23-078-0546.000	16-01-21 NEW HOPE PARK SD TRACT 3 PT 0000.19A	RES USE CODE 500	300	00	300						
HATTEN, MICHAEL JEFFERSON 2704 EMMONS AVE. HUNTINGTON, W.V. 25702 VOL 465 PG 77 PARCEL-ID 23-078-0547.000	16-01-21 NEW HOPE PARK SD TRACT 1 PT 0000.22A	RES USE CODE 500	330	00	330						
ALBRIGHT, DAVID & JEANNIE RT. 2 BOX 460 ABBEVILLE, SC 29620 VOL 460 PG 694 PARCEL-ID 23-078-0548.000	16-01-21 NEW HOPE PARK SD TRAC T2 PT 0000.48A	RES USE CODE 500	510	00	510						



OWNER'S NAME MAILING ADDRESS		DESCRIPTION			TAXES CHARGED	DECEMBER TAXES	PENALTY	JUNE TAXES	PENALTY	TOTAL DELINQUENT	C. D. DATE	MEMO
		LAND	IMPROVEMENTS	TOTAL VALUE								
SMITH, GEORGE M. & DORIS JEAN RT 4 928 BUFFALO CREEK RD HUNTINGTON W. VA. 25704 VOL 492 PG 54 PARCEL-ID 23-078-0549.000		16-01-21 NEW HOPE PARK SD PT TRACT 1 0000.60A	RES USE CODE	500								
		460	00	460								
NANCE, WILLIAM E. 694 SUNRISE BLVD PRESCOTT, AZ 86301 PARCEL-ID 23-078-0550.000		16-01-21 NEW HOPE PARK SD PT TRACT 1 0000.25A	RES USE CODE	500								
		350	00	350								
ALBRIGHT, DAVID B. & JEANNIE RT. 1, BOX 510 CHESAPEAKE, OHIO 45619 VOL 476 PG 1 PARCEL-ID 23-078-0551.000		16-01-21 NEW HOPE, SD PT TR 2 0000.73A	RES USE CODE	500								
		650	00	650								
STEWART, WILLIAM S. & DORA B. 5331 NEWCOMB CREEK RD HUNTINGTON, WVA 25704 PARCEL-ID 23-078-0552.000		16-01-21 PT TRACT 1 NEW HOPE PARK SD 0000.67A	RES USE CODE	500								
		640	00	640								
HAYNIE, BELINDA A. P.O. BOX 3723 MORGANTOWN, W.VA. 26503 PARCEL-ID 23-078-0553.000		16-1-21 NEW HOPE PARK SD PT TR ACT 1 0.21ACS	RES USE CODE	500								
		320	00	320								
ROSS, W. THOMAS & JUDITH M. C/O ROSS, JUDY CD RD 104 BOX 975 CHESAPEAKE, OH. 45619-0000 VOL 371 PG 646 PARCEL-ID 23-078-0600.000		16-01-21 PT. NW COR. W1/2 SE P T 0004.82A	AGR USE CODE	120								
		840	00	840								
FULTON, MICHAEL R. ET UX 755 CD RD 104 CHESAPEAKE, OHIO 45619 PARCEL-ID 23-078-0700.000		16-01-21 PT. NW COR. W1/2 SE P T 0001.04A	RES USE CODE	500								
		190	00	190								
SPIVEY, JUNE 711-A COUNTY RD. 104 CHESAPEAKE, OHIO 45619-8599 PARCEL-ID 23-078-0800.000		16-01-21 NW COR. W1/2 SE PT. 0001.87A	RES USE CODE	530								
		3,230	16,700	19,930								
FULTON, MICHAEL R. ET UX 755 CD RD 104 CHESAPEAKE, OHIO 45619 PARCEL-ID 23-078-0900.000		16-01-21 NW COR. W1/2 SE PT. 0001.00A	RES USE CODE	510								
		2,980	7,450	10,430								

[illegible]



OWNER'S NAME MAILING ADDRESS		DESCRIPTION			TAXES CHARGED	DECEMBER TAXES	PENALTY	JUNE TAXES	PENALTY	TOTAL DELINQUENT	C. D. DATE	MEMO
LAND	IMPROVEMENTS	TOTAL VALUE										
227 CO. RD. 104 CHESAPEAKE, OH. 45619-0000 VOL 475 PG 772 PARCEL-ID 23-078-1006.000	0000.34A RES USE CODE 500	1,790	00	1,790								
HAYES, FRED AKA FREDDIE L. 54 CO RD 67 SCOTTOWN, OH. 45678 VOL 573 PG 131 PARCEL-ID 23-078-1007.000	16-01-21 PT SE W OF CREEK 0000.37A RES USE CODE 500	1,880	00	1,880								
12-04-98 50.00												
HAWTHORNE, KAREN L. 1671 TOWNSHIP RD. 158 CHESAPEAKE, OHIO 45619 VOL 588 PG 543 PARCEL-ID 23-078-1008.000	16-01-21 PT SE W OF CREEK 0000.39A RES USE CODE 510	1,940	12,750	14,690								
MCCOY, LYMAN T & CHARLOTTE L. 1685 TWP. RD. 158 CHESAPEAKE, OHIO 45619 PARCEL-ID 23-078-1009.000	16-01-21 SE W OF CREEK PT 0000.33A RES USE CODE 510	1,760	13,670	15,430								
	HOMESITE VALUE LISTED BELOW	1,760	13,670	15,430								
JONES, THOMAS C. & NANCY L. 1701 TWP. RD. 158 CHESAPEAKE, OHIO 45619 PARCEL-ID 23-078-1010.000	16-1-21 PT W OF CK PT 0.32AC S URFACE & MINERAL RIGHTS RES USE CODE 510	950	15,690	16,640								
POYNTER, CHARLES & CHARLOTTE 255 CO. RD. 104 CHESAPEAKE, OHIO 45619-000 VOL 279 PG 650 PARCEL-ID 23-078-1100.000	16-01-21 SE W OF CREEK PT. NE COR. 0001.17A RES USE CODE 510	3,020	17,100	20,120								
	HOMESITE VALUE LISTED BELOW	2,980	17,100	20,080								
LEWIS, JAMES W & PATRICIA RUTH 1485 TOWNSHIP RD 158 CHESAPEAKE, OHIO 45619 VOL 485 PG 653 PARCEL-ID 23-078-1200.000	16-01-21 SW COR. SE W OF CR. W PT. 0001.16A AGR USE CODE 120	3,140	13,310	16,450								
	HOMESITE VALUE LISTED BELOW	2,980	8,440	11,420								
WAUGH, DONALD & GOLDIE 1599 TWP RD 158 R CHESAPEAKE, OHIO 45619 PARCEL-ID 23-078-1300.000	16-01-21 PT. SW COR. SE W OF C R. 0005.30A RES USE CODE 510	3,730	22,600	26,330								
	HOMESITE VALUE LISTED BELOW	2,980	22,410	25,390								
SHY, ROBERT & MARTHA 2172 CO RD 32 CHESAPEAKE, OHIO 45619 PARCEL-ID 23-078-1400.000	16-1-21 N PT NE 50.45ACS AGR USE CODE 121	AUV 4,190	34,680	38,870								

[illegible]



TAX RATE .65  
A/R RED FACTOR 09.0500  
OTH RED FACTOR 09.1378

LAWRENCE  
TAX DISTRICT

GENERAL TAX LIST AND DUPLICATE OF REAL AND PUBLIC UTILITY PROPERTY  
COUNTY REAL ESTATE TAXES AND SPECIAL ASSESSMENTS  
23-UNION TWP-CHESAPEAKE S.D.

TAX YEAR 1998  
INTEREST RATE  
PAGE NO 4194

OWNER'S NAME MAILING ADDRESS	DESCRIPTION			TAXES CHARGED	DECEMBER TAXES	PENALTY	JUNE TAXES	PENALTY	TOTAL DELINQUENT	C. D. DATE	MEMO
	LAND	IMPROVEMENTS	TOTAL VALUE								
VOL 589 PG 487 PARCEL-ID 23-079-0100.000	7,050	1,450	8,500								
	HOMESITE VALUE LISTED BELOW										
	2,980	1,000	3,980								
PLUMLEY, JUANITA 100 TWP RD 158 CHESAPEAKE, OHIO 45619 L/C MTG 572 PG 326 PARCEL-ID 23-079-0200.000	16-1-21 PT SE N OF CR LESS 17.95 95,8.51,1.36 BAL 6.05 AC										
	AGR USE CODE 120										
04-23-98 SPLIT TO 23-079-0200.000 04-23-98 SPLIT TO 23-079-0200.007	00	00	00								
	PLUMLEY, JUANITA COLLINS, WESLEY L. & MICA										
PLUMLEY, JUANITA 100 TWP RD 158 CHESAPEAKE, OHIO 45619 L/C MTG 572 PG 326 PARCEL-ID 23-079-0200.000	16-1-21 PT SE N OF CR LESS 17.95 95,8.51,1.36,5.62A BAL=4.3ACS										
	AGR USE CODE 120										
04-23-98 SPLIT FROM 23-079-0200.000	2,050	100	2,150								
	PLUMLEY, JUANITA										
WILSON, ELWOOD E. & AMBER C. RT. 4 BOX 265 188 TWP. RD. 1347 CHESAPEAKE, OHIO 45619 VOL 593 PG 450 PARCEL-ID 23-079-0200.001	16-1-21 PT SE N OF CR 0.82ACS.										
	RES USE CODE 510										
	4,200	31,400	35,600								
	HOMESITE VALUE LISTED BELOW										
	4,200	31,100	35,300								
PLUMLEY, WALTER L. & BRENDA H. C/O WILLIAM WOODS 1322 CO RD 32 CHESAPEAKE, OHIO 45619 VOL 517 PG 201 PARCEL-ID 23-079-0200.002	16-1-21 PT SE N OF CR 0.50ACS.										
	RES USE CODE 510										
	2,230	10,350	12,580								
	HOMESITE VALUE LISTED BELOW										
	2,230	10,350	12,580								
NOBLE, CHERRI, WILLARD L. & HAILAN L. 1297 CO. RD. 32 CHESAPEAKE, OHIO 45619 VOL 542 PG 397 PARCEL-ID 23-079-0200.003	16-1-21 PT SE N OF CR. 0.85AC										
	RES USE CODE 500										
	2,860	00	2,860								
MARTIN, EVERETT JR. 1396 CO. RD. 32 CHESAPEAKE, OHIO 45619 VOL 547 PG 639 PARCEL-ID 23-079-0200.004	16-1-21 S PT N OF CR S OF RD 4.30ACS										
	RES USE CODE 500										
	1,330	00	1,330								
MARTIN, EVERETT D. JR. & GINA L. 1396 CO. RD. 32 CHESAPEAKE, OHIO 45619 VOL 570 PG 117 PARCEL-ID 23-079-0200.005	16-01-21 PT SE N OF CR PT 0.14 ACRES										
	RES USE CODE 500										
	1,030	00	1,030								
MARTIN, EVERETT D III 1396 CO. RD. 32 CHESAPEAKE, OHIO 45619 VOL 605 PG 50	16-01-21 PT SE N OF CR PT 0.52 ACRES										
	RES USE CODE 545										

TAX RATE .65  
A/R RED FACTOR 09.0500  
OTH RED FACTOR 09.1378

LAWRENCE  
TAX DISTRICT

GENERAL TAX LIST AND DUPLICATE OF REAL AND PUBLIC UTILITY PROPERTY  
COUNTY REAL ESTATE TAXES AND SPECIAL ASSESSMENTS  
23-UNION TWP-CHESAPEAKE S.D.

TAX YEAR 1998  
INTEREST RATE  
PAGE NO 4195

OWNER'S NAME MAILING ADDRESS	DESCRIPTION			TAXES CHARGED	DECEMBER TAXES	PENALTY	JUNE TAXES	PENALTY	TOTAL DELINQUENT	C. D. DATE	MEMO
	LAND	IMPROVEMENTS	TOTAL VALUE								
PARCEL-ID 23-079-0200.006	150	200	350								
COLLINS, WESLEY L. & MICAH L. 37 TWP RD 1488 CHESAPEAKE, OHIO 45619 VOL 632 PG 233 PARCEL-ID 23-079-0200.007	16-1-21 PT SE N OF CR PT 5.62A CS										
	AGR USE CODE 120										
04-23-98 SPLIT FROM 23-079-0200.000	2,070	00	2,070								
	PLUMLEY, JUANITA										
HENSON, JERRY A. 118 TOWNSHIP ROAD 1347 CHESAPEAKE, OHIO 45619 VOL 584 PG 688 PARCEL-ID 23-079-0200.010	16-1-21 PT SE N OF CR PT 0.06A CRES										
	RES USE CODE 500										
	530	00	530								
SMITH, BRENDA SUE & MARTHA ANN BAKER 309 TWP RD 1347 CHESAPEAKE, OHIO 45619 VOL 631 PG 288 PARCEL-ID 23-079-0200.011	16-1-21 LOT 7 JAMESTOWN PARK S.D.										
	RES USE CODE 510										
	3,050	49,220	52,270								
	HOMESITE VALUE LISTED BELOW										
	2,980	49,220	52,200								
TURNER, JACKIE G. AND PATRICIA J. 631 CO RD 31 CHESAPEAKE, OHIO 45619 VOL 622 PG 770 PARCEL-ID 23-079-0200.012	LOT 1 JAMESTOWN PARK LESS 0.30 & 0.52 BAL=0.45ACRES										
	RES USE CODE 500										
	2,320	00	2,320								
PLUMLEY, MARY JUANITA 100 TWP RD 158 CHESAPEAKE, OHIO 45619 PLAT 9 PG 11 PARCEL-ID 23-079-0200.013	LOT 4 JAMESTOWN PARK SUB. DIV										
	RES USE CODE 500										
	2,930	00	2,930								
ADAMS, ROGER ALLEN & CAROL D. 033 C/O ATLANTIC FINANCIAL ONE PIEDMONT ROAD P. O. BOX 2787 CHARLESTON, WV 25330-0006 PARCEL-ID 23-079-0200.014	LOT 6 JAMESTOWN PARK SUBDIVISION										
	RES USE CODE 510										
	2,400	34,820	37,220								
MAYENCHEIN, HARRY A. & JANET 4431 ALTIZER AVE HUNTINGTON W. VA 25705 VOL 632 PFG 547 PARCEL-ID 23-079-0200.016	LOT 10 JAMESTOWN SUBDIVISION LESS 36,389 SQ FT BAL=42,678 SQ FT										
	RES USE CODE 500										
	2,980	00	2,980								
05-06-98 TRNSF FROM 23-079-0200.016	PLUMLEY, MARY JUANITA										
PLUMLEY, MARY JUANITA 100 TWP RD 158 CHESAPEAKE, OHIO 45619 PLAT 9 PG 11 PARCEL-ID 23-079-0200.016	LOT 10 JAMESTOWN SUBDIVISION LESS 36,389 SQ FT BAL=42,678 SQ FT										
	RES USE CODE 500										
	00	00	00								



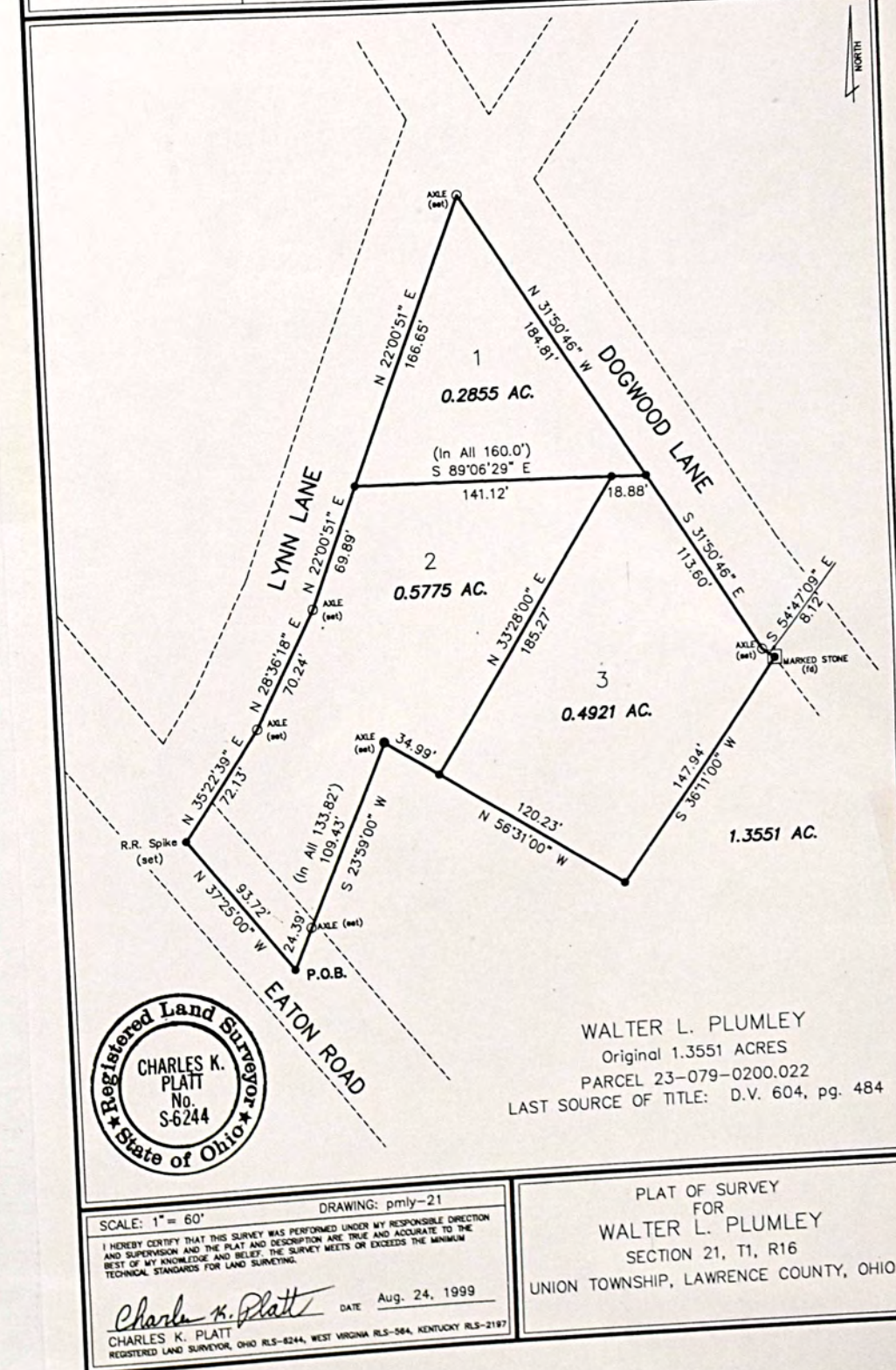
OWNER'S NAME MAILING ADDRESS	DESCRIPTION			TAXES CHARGED	DECEMBER TAXES	PENALTY	12/16/98		TOTAL DELINQUENT	C. D. DATE	MEMO
	LAND	IMPROVEMENTS	TOTAL VALUE				JUNE TAXES	PENALTY			
05-06-98 TRNSF TO 23-079-0200.016	MAYENCHEIN, HARRY A. & J										
HANNAHS, JAMES O. & KENDRA 306 TOWNSHIP RD. 1347 CHESAPEAKE, OHIO 45619 VOL 613 PG 479 PARCEL-ID 23-079-0200.017	LOT 12 JAMESTOWN PARK SUBDIVISION	RES USE CODE 510									
	3,980	41,330	45,310								
MOORE, KEITH & KIMBERLY 33 TWP RD 1038 CHESAPEAKE, OHIO 45619 PLAT 9 PG 11 PARCEL-ID 23-079-0200.018	LOT 13 JAMESTOWN PARK SUBDIVISION	RES USE CODE 599									
	2,470	3,560	6,030								
PLUMLEY, MARY JUANITA 100 TWP RD 158 CHESAPEAKE, OHIO 45619 PLAT 9 PG 11 PARCEL-ID 23-079-0200.019	LOT 14 JAMESTOWN PARK SUBDIVISION	RES USE CODE 500									
	00	00	00								
06-16-98 TRNSF TO 23-079-0200.019	COLLINS, JOSEPH L. & TONI										
COLLINS, JOSEPH L. & TONI S. 204 TWP RD 1076 SOUTH POINT, OHIO 45680 VOL 633 PG 624 PARCEL-ID 23-079-0200.019	LOT 14 JAMESTOWN PARK SUBDIVISION	RES USE CODE 500									
	1,990	00	1,990								
06-16-98 TRNSF FROM 23-079-0200.019	PLUMLEY, MARY JUANITA										
COLLINS, WESLEY L. AND MICAH 37 TWP RD 1488 CHESAPEAKE, OHIO 45619 VOL 631 PG 33 PARCEL-ID 23-079-0200.020	LOT 15 JAMESTOWN PARK SUBDIVISION	RES USE CODE 500									
	2,290	00	2,290								
03-09-98 TRNSF FROM 23-079-0200.020	PLUMLEY, MARY JUANITA										
PLUMLEY, MARY JUANITA 100 TWP RD 158 CHESAPEAKE, OHIO 45619 PLAT 9 PG 11 PARCEL-ID 23-079-0200.020	LOT 15 JAMESTOWN PARK SUBDIVISION	RES USE CODE 500									
	00	00	00								
03-09-98 TRNSF TO 23-079-0200.020	COLLINS, WESLEY L. AND MI										
SMITH, ELLIS W & REGINA L 73 TWP RD 312 CHESAPEAKE, OHIO 45619 VOL 595 PG 104 PARCEL-ID 23-079-0200.021	LOT 10 JAMESTOWN PARK SUBDIVISION PT 36,389 SQ FT	RES USE CODE 500									
	2,850	00	2,850								

[illegible]



C.K. PLATT & ASSOCIATES, INC.  
LAND SURVEYORS, REGISTERED OH, WV, KY

PHONE: 614-867-6053  
FAX 614-867-6053 (call first)





OWNER'S NAME MAILING ADDRESS		DESCRIPTION			TAXES CHARGED	DECEMBER TAXES	PENALTY	JUNE TAXES	PENALTY	TOTAL DELINQUENT	C. D. DATE	MEMO
LAND	IMPROVEMENTS	TOTAL VALUE										
VOL 557 PG 809 PARCEL-ID 23-079-0205.000		390	00	390								
SMITH, MARY MARGARET 138 TWP. RD. 1347 CHESAPEAKE, OHIO 45619-0000		16-01-21 PT SE N OF CR PT 0000.16A	RES USE CODE	510								
VOL 632 PG 612 PARCEL-ID 23-079-0206.000		00	00	00								
05-26-98 TRNSF TO 23-079-0206.000		SMITH, MARURICE ET-AL										
SMITH, DANNY ET-AL 1308 JEFFERSON AVE HUNTINGTON W. VA 25704		16-01-21 PT SE N OF CR PT 0000.16A	RES USE CODE	510								
VOL 632 PG 612 PARCEL-ID 23-079-0206.000		00	00	00								
05-26-98 TRNSF FROM 23-079-0206.000		SMITH, MARURICE ET-AL										
05-26-98 TRNSF TO 23-079-0206.000		RILEY, MARGARET ET-AL										
SMITH, MARURICE ET-AL 138 TWP. RD. 1347 CHESAPEAKE, OHIO 45619-0000		16-01-21 PT SE N OF CR PT 0000.16A	RES USE CODE	510								
VOL 632 PG 612 PARCEL-ID 23-079-0206.000		00	00	00								
05-26-98 TRNSF FROM 23-079-0206.000		SMITH, MARY MARGARET										
05-26-98 TRNSF TO 23-079-0206.000		SMITH, DANNY ET-AL										
HICKS, EVERETT C. SMITH, MARY MARGARET 138 TWP. RD. 1347 CHESAPEAKE, OHIO 45619-0000		16-01-21 PT SE N OF CR PT 0000.16A	RES USE CODE	510								
VOL 475 PG 416 PARCEL-ID 23-079-0206.000		00	00	00								
05-08-98 TRNSF TO 23-079-0206.000		SMITH, MARY MARGARET										
HAMLIN, JANET ET-AL 1308 JEFFERSON AVE HUNTINGTON W. VA 25704		16-01-21 PT SE N OF CR PT 0000.16A	RES USE CODE	510								
VOL 632 PG 612 PARCEL-ID 23-079-0206.000		00	00	00								
05-26-98 TRNSF FROM 23-079-0206.000		RILEY, MARGARET ET-AL										
05-26-98 TRNSF TO 23-079-0206.000		PANNELL, BRIAN E. & AIMEE										
PANNELL, BRIAN E. & AIMEE J. 1308 JEFFERSON AVE HUNTINGTON W. VA 25704		16-01-21 PT SE N OF CR PT 0000.16A	RES USE CODE	510								
VOL 633 PG 153,158,160,162,16 PARCEL-ID 23-079-0206.000		4,200	13,510	17,710								
05-26-98 TRNSF FROM 23-079-0206.000		HOMESITE VALUE LISTED BELOW										
		4,200	13,510	17,710								
		HAMLIN, JANET ET-AL										

[illegible]



TAX RATE .65  
A/R RED FACTOR 09.0500  
OTH RED FACTOR 09.1378

LAWRENCE  
TAX DISTRICT

GENERAL TAX LIST AND DUPLICATE OF REAL AND PUBLIC UTILITY PROPERTY  
COUNTY REAL ESTATE TAXES AND SPECIAL ASSESSMENTS  
23-UNION TWP-CHESAPEAKE S.D.

TAX YEAR 1998  
INTEREST RATE  
PAGE NO 4200

12/16/98

OWNER'S NAME MAILING ADDRESS	DESCRIPTION			TAXES CHARGED	DECEMBER TAXES	PENALTY	JUNE TAXES	PENALTY	TOTAL DELINQUENT	C. D. DATE	MEMO
	LAND	IMPROVEMENTS	TOTAL VALUE								
CROWN CITY, OHIO 45623 VOL 489 PG 644 PARCEL-ID 23-079-0802.000	3,070	480	3,550								
STEWART, TAMMY S. 1293 TWP RD 0158 CHESAPEAKE, OHIO 45619 PARCEL-ID 23-079-0803.000	16-01-21 E 3/4 SW PT 0000.81A RES USE CODE 510	2,840	17,510	20,350							
		2,840	17,510	20,350							
LEWIS, JAMES M. & GRETIA 1099 TWP RD 158 CHESAPEAKE, OH. 45619-0000 VOL 471 PG 73 PARCEL-ID 23-079-0804.000	16-01-21 E 3/4 SW PT 0027.07A AGR USE CODE 120	7,540	32,490	40,030							
CHILDERS, W. J. & GLADYS 1572 COUNTY RD. 32 CHESAPEAKE, OHIO 45619-0000 VOL 161 PG 234 PARCEL-ID 23-079-0900.000	16-01-21 PT. SE OF NE 0002.00A RES USE CODE 510	3,270	14,460	17,730							
		2,980	14,190	17,170							
HAMLIN, HARRY L. & SANDRA K. 022 C/O TRANSAMERICA REAL ESTATE TAX SERVICE 1105 SCHROCK RD SUITE 437 COLUMBUS, OHIO 43229 VOL 535 PG 374 PARCEL-ID 23-079-1000.000	16-1-21 PT. SE W OF CR (SURVEY -10/13/76, VOL 433 PG. 431) 4. 18ACS. RES USE CODE 510	3,530	21,480	25,010							
		2,980	21,480	24,460							
MALCOLM, LONTUS H. & EULA FRANK CES 1046 CO. RD. 32 CHESAPEAKE, OHIO 45619-8580 PARCEL-ID 23-079-1100.000	16-01-21 E PT. SE 0004.00A RES USE CODE 500	1,720	260	1,980							
HENSON, LULA LIFE ESTATE AND WIFE ILMOTH, FLOYD F & LOIS M (RETIRED) 953 CO RD 104 CHESAPEAKE, OHIO 45619-9652 VOL 590 PG 683 PARCEL-ID 23-079-1200.000	16-01-21 E 3/4 SW PT 0002.00A RES USE CODE 500	350	00	350							
ROSS, W. THOMAS & JUDITH M. CO RD 104 BOX 975 CHESAPEAKE, OH. 45619-0000 VOL 371 PG 464 PARCEL-ID 23-079-1300.000	16-01-21 PT. 0007.00A AGR USE CODE 120	1,230	00	1,230							
BOCKWAY, J. B. & SARAH J. 358 COUNTY ROAD 104 CHESAPEAKE, OHIO 45619-0000 VOL 209 PG 305 PARCEL-ID 23-079-1400.000	16-01-21 PT. SE W OF CR. 0022.49A AGR USE CODE 101	10,240	16,380	26,620							
		2,980	16,380	19,360							
THE BLOCK TRUST C/O SARAH BOCKWAY 358 CO RD 104	16-01-21 PT. SE W OF CR. 0001.02A RES USE CODE 510										

CT Gladys M. Childers 6-8-99

9/3/99  
AFF.

Sarah J. Bockway-

TAX RATE .65  
A/R RED FACTOR 09.0500  
OTH RED FACTOR 09.1378

LAWRENCE  
TAX DISTRICT

GENERAL TAX LIST AND DUPLICATE OF REAL AND PUBLIC UTILITY PROPERTY  
COUNTY REAL ESTATE TAXES AND SPECIAL ASSESSMENTS  
23-UNION TWP-CHESAPEAKE S.D.

TAX YEAR 1998  
INTEREST RATE  
PAGE NO 4201

12/16/98

OWNER'S NAME MAILING ADDRESS	DESCRIPTION			TAXES CHARGED	DECEMBER TAXES	PENALTY	JUNE TAXES	PENALTY	TOTAL DELINQUENT	C. D. DATE	MEMO
	LAND	IMPROVEMENTS	TOTAL VALUE								
CHESAPEAKE, OHIO 45619 VOL 538 PG 604 PARCEL-ID 23-079-1401.000	2,980	16,740	19,720								
		HOMESITE VALUE LISTED BELOW									
		2,980	16,740	19,720							
BOCKWAY, JAMES B. JR. C/O SARA BOCKWAY 358 CO RD 104 CHESAPEAKE, OHIO 45619 VOL 437 PG 519 PARCEL-ID 23-079-1402.000	16-01-21 PT. SE 0001.13A RES USE CODE 510	3,010	19,740	22,750							
		2,980	19,740	22,720							
SHOCKLEY, GEARLD & VALERIA 475 CO RD 104 CHES., OHIO 45619 VOL 610 PG 82 PARCEL-ID 23-079-1500.000	16-1-21 PT SE W OF CR LESS 27. 79 & 7.83 BAL=7.83 AGR USE CODE 120	3,280	00	3,280							
SHOCKLEY, GEARLD & VALERIA 475 CO RD 104 CHESAPEAKE, OHIO 45619 VOL 610 PG 82 PARCEL-ID 23-079-1500.001	16-1-21 PT SE W OF CR. PT 7.83 ACS AGR USE CODE 120	1,370	00	1,370							
SCHOCKLEY, AUDREY 465 CO. RD. 104 CHESAPEAKE, OHIO 45619 PARCEL-ID 23-079-1500.002	16-1-21 PT SE W OF CR LESS 8.5 3AC BAL=18.71AC AGR USE CODE 101	5,980	9,630	15,610							
SHOCKLEY, GEARLD & VALERIA 475 CO RD 104 CHESAPEAKE, OHIO 45619 VOL 610 PG 82 PARCEL-ID 23-079-1500.003	16-1-21 SE PT W OF CR 7.49ACS AGR USE CODE 120	1,310	00	1,310							
SCHOCKLEY, LEE & ETHEL 462 CO. RD. 104 CHESAPEAKE, OHIO 45619 PARCEL-ID 23-079-1500.004	16-1-21 SE PT W OF CR PT 1.04A C RES USE CODE 510	2,990	15,720	18,710							
CLARK, ANTHONY R. & LOUISE 422 CO. RD. 104 CHESAPEAKE, OHIO 45619 PARCEL-ID 23-079-1700.000	16-01-21 PT. SE W OF CR. 0003.44A RES USE CODE 510	3,870	22,670	26,540							
		2,980	22,200	25,180							
Morse, Leola A. Life EST BLOSS, RUTH ANN - AL Dolores Marie CO. RD. 104, BOX 415 CHESAPEAKE, OHIO 45619 PARCEL-ID 23-079-1800.000 Vol 346 Vol 351 Vol 384 Vol 508 Pg 480 Pg 442 Pg 528 Pg 475-477	16-1-21 PT SE W OF CR PT LESS 0.50 BAL = 3.02 ACRES RES USE CODE 510	3,330	8,090	11,420							
		2,980	7,930	10,910							
Morse, Leola A. Life EST ESTEP, BOBBY L. & ROBERTA J. 96 PRIVATE DR 227	16-1-21 PT SE W OF CR PT 0.50 ACRES										

QC trans Ruth Ann Bloss  
Int. only  
Delores Marie Jarvis 12-3-99

By Co left  
off Duplicate  
see L4 Duplicate  
Page 396 Pg 480

Vol 346  
Pg 480



OWNER'S NAME MAILING ADDRESS	DESCRIPTION			TAXES CHARGED	DECEMBER TAXES	PENALTY	JUNE TAXES	PENALTY	TOTAL DELINQUENT	C. D. DATE	MEMO
	LAND	IMPROVEMENTS	TOTAL VALUE								
CHESAPEAKE, OHIO 45619 VOL 580 PG 722 PARCEL-ID 23-079-1800.001	2,230	RES USE CODE 500 00	2,230								
THORNBURGH, LINDA K. 116 TWP. RD. 1119 CHESAPEAKE, OHIO 45619 VOL 637 PG 394 PARCEL-ID 23-080-0100.000	16-01-21 PT. SE W OF CR. PT. 0000.50A 1,490	RES USE CODE 500 00	1,490								
09-18-98 TRNSF FROM 23-080-0100.000 THORNBURGH, LINDA K. & MA											
THORNBURGH, LINDA K. & MARC MEADAMS 116 TWP. RD. 1119 CHESAPEAKE, OHIO 45619 VOL 572 PG 78 PARCEL-ID 23-080-0100.000	16-01-21 PT. SE W OF CR. PT. 0000.50A 00	RES USE CODE 500 00	00								
09-18-98 TRNSF TO 23-080-0100.000 THORNBURGH, LINDA K.											
SHOCKLEY, BARBARA 351 COUNTY RD. 104 CHESAPEAKE, OHIO 45619 VOL 502 PG 248 PARCEL-ID 23-080-0200.000	16-01-21 PT. SE W OF CR. PT. 0000.24A 40	RES USE CODE 500 00	40								
THORNBURGH, LINDA K. & MARC MEADAMS 116 TWP. RD. 1119 CHESAPEAKE, OHIO 45619 VOL 572 PG 78 PARCEL-ID 23-080-0300.000	16-01-21 N PT. 0000.01A 00	RES USE CODE 545 00	00								
09-18-98 TRNSF TO 23-080-0300.000 THORNBURGH, LINDA K.											
THORNBURGH, LINDA K. 116 TWP. RD. 1119 CHESAPEAKE, OHIO 45619 VOL 637 PG 394 PARCEL-ID 23-080-0300.000	16-01-21 N PT. 0000.01A 30	RES USE CODE 545 60	90								
09-18-98 TRNSF FROM 23-080-0300.000 THORNBURGH, LINDA K. & MA	HOMESITE VALUE LISTED BELOW 30	90									
SHOCKLEY, BARBARA 351 COUNTY RD. 104 CHESAPEAKE, OHIO 45619 VOL 502 PG 248 PARCEL-ID 23-080-0400.000	16-1-21 PT SE S OF CR PT LESS .31 BAL= 5.04 ACS 3,680	RES USE CODE 510 29,260	32,940								
SHOCKLEY, BRET L AND ELIZABETH A 351 COUNTY RD. 104 CHESAPEAKE, OHIO 45619 VOL 530 PG 797	16-01-21 PT SE S IF CR PT .31 ACS 00	RES USE CODE 510 00	00								

[illegible]



TAX RATE .65  
A/R RED FACTOR 09.0500  
OTH RED FACTOR 09.1378

LAWRENCE  
TAX DISTRICT

GENERAL TAX LIST AND DUPLICATE OF REAL AND PUBLIC UTILITY PROPERTY  
COUNTY REAL ESTATE TAXES AND SPECIAL ASSESSMENTS  
23-UNION TWP-CHESEAPEAKE S.D.

TAX YEAR 1998  
INTEREST RATE  
PAGE NO 4204

OWNER'S NAME MAILING ADDRESS	DESCRIPTION			TAXES CHARGED	DECEMBER TAXES	PENALTY	JUNE TAXES	PENALTY	TOTAL DELINQUENT	C. D. DATE	MEMO
	LAND	IMPROVEMENTS	TOTAL VALUE								
<i>Radar, William</i> CHESAPEAKE, OHIO 45619 PARCEL-ID 23-080-1000.001	16-01-22 E.	AGR USE CODE 100		<i>Harry L. Radar</i>	<i>9-3-97</i>						
	1,640	00	1,640								
RADER, HARRY L JR. 51 PVT. DR. 16760 CHESAPEAKE, OHIO 45619 PARCEL-ID 23-080-1100.000	16-01-22 PT. 0003.30A	AGR USE CODE 120									
	3,030	30,470	33,500								
	2,980	24,320	27,300								
ELLIS, TRACEY & CAROL 1830 CO. RD. 32 CHESAPEAKE, OHIO 45619 VOL 563 PG 521 PARCEL-ID 23-080-1200.000	16-01-22 SW COR. N1/2 NW 0005.00A	AGR USE CODE 120									
	880	00	880								
WILEY, CLARENCE W. & DORIS LUC 16316 ST. RT. 243 CHESAPEAKE, OH. 45619 VOL 256 PG 319 PARCEL-ID 23-080-1300.000	16-01-22 IN W PT. N1/2 NW 0008.00A	AGR USE CODE 121									
	200	00	200								
BONZO, ERNEST & MILDRED 2201 ASHLAND RD GREENUP KY 41144 VOL 569 PG 421 PARCEL-ID 23-080-1400.000	16-01-22 W PT S 1/2 NE 56.00 A C	AGR USE CODE 100									
	AUV										
	1,370	00	1,370								
UNION MISSIONARY BAPTIST CHURCH, INC. RT 1 BOX 429 CHESAPEAKE, OHIO 45619-0000 VOL 391 PG 304 PARCEL-ID 23-080-1500.000	16-01-22 E PT S 1/2 NE 0024.00A	EXM USE CODE 685									
	7,090	130,950	138,040								
SUITER, KENNETH B. 1130 CO. RD. 3 CHESAPEAKE, OHIO 45619 PARCEL-ID 23-080-1600.000	16-01-22 PT. N1/2 SE 0016.80A	AGR USE CODE 120									
	2,940	00	2,940								
SUITER, KENNETH B. 1130 CO. RD. 3 CHESAPEAKE, OHIO 45619 PARCEL-ID 23-080-1700.000	16-01-22 E END W1/2 LESS 4.83A 0004.92A	AGR USE CODE 120									
	860	00	860								
BONZO, ERNEST & MILDRED 2201 ASHLAND RD. GREENUP KY 41144 VOL 569 PG 41 PARCEL-ID 23-080-1800.000	16-01-22 NW PT. N1/2 SE 0010.00A	AGR USE CODE 100									
	AUV										
	250	00	250								
SUITER, KENNETH B. 1130 CO. RD. 3 CHESAPEAKE, OHIO 45619 PARCEL-ID 23-081-0100.000	16-01-22 PT. E END S1/2 SE 0004.83A	AGR USE CODE 120									
	850	00	850								

TAX RATE .65  
A/R RED FACTOR 09.0500  
OTH RED FACTOR 09.1378

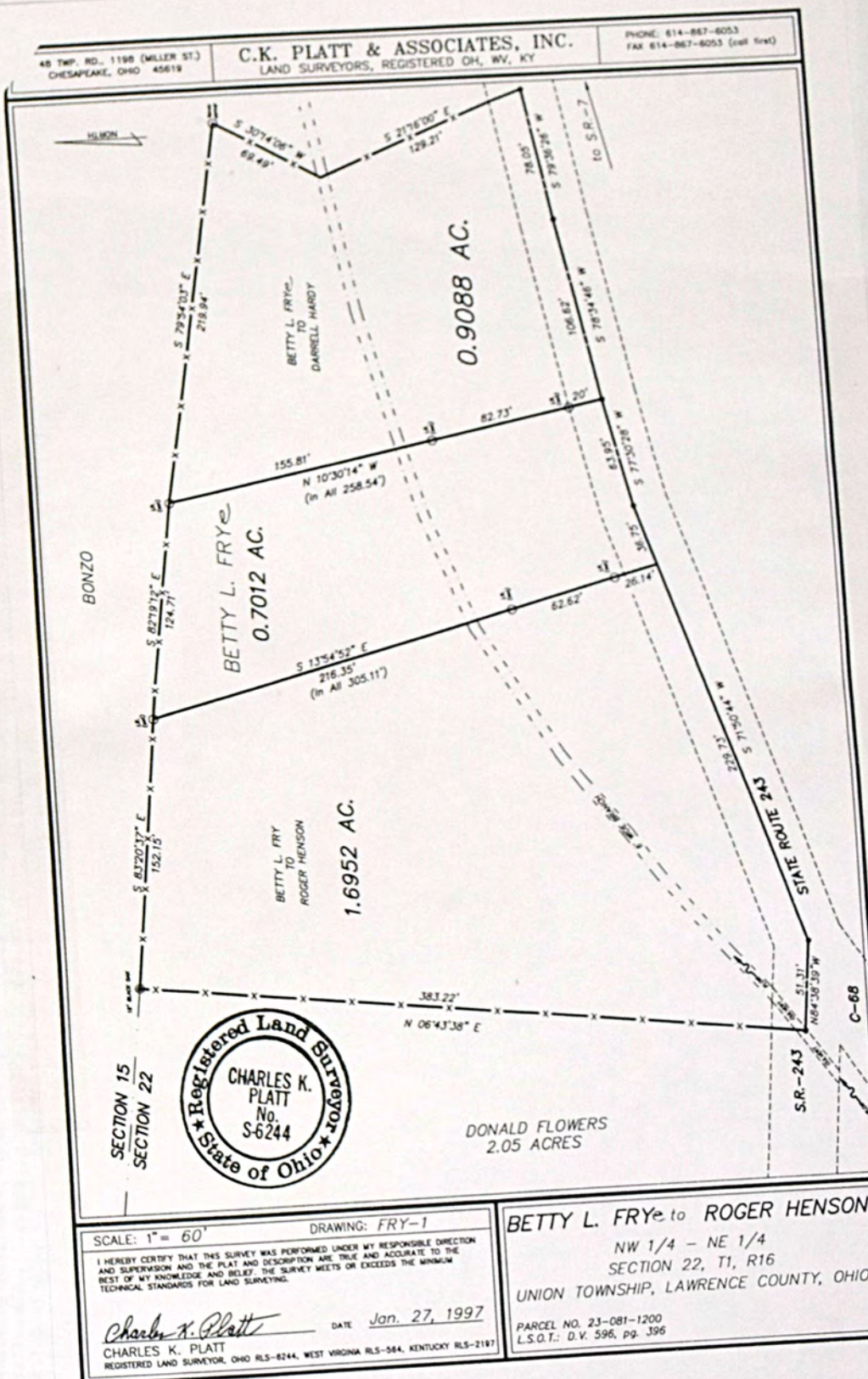
LAWRENCE  
TAX DISTRICT

GENERAL TAX LIST AND DUPLICATE OF REAL AND PUBLIC UTILITY PROPERTY  
COUNTY REAL ESTATE TAXES AND SPECIAL ASSESSMENTS  
23-UNION TWP-CHESEAPEAKE S.D.

TAX YEAR 1998  
INTEREST RATE  
PAGE NO 4205

OWNER'S NAME MAILING ADDRESS	DESCRIPTION			TAXES CHARGED	DECEMBER TAXES	PENALTY	JUNE TAXES	PENALTY	TOTAL DELINQUENT	C. D. DATE	MEMO
	LAND	IMPROVEMENTS	TOTAL VALUE								
MANNS, L. DALE & CAROLYN C. P.O. BOX 514 5852 CO. RD. 1 SOUTH POINT, OHIO 45680 PARCEL-ID 23-081-0200.000	16-01-22 W PT. W1/2 NW 0000.75A	AGR USE CODE 120		<i>Combined to 23-105-1900.017</i>							
	AUV										
	20	00	20								
MANNS, L. DALE & CAROLYN C. P.O. BOX 514 5852 CO. RD. 1 SOUTH POINT, OHIO 45680 AC CORR 7/98 PARCEL-ID 23-081-0300.000	16-1-22 PT NE SW .16AC AGR USE CODE 100			<i>L. Dale &amp; Carolyn C. Manns</i>							
	AUV										
	10	00	10								
BONZO, ERNEST W & MILDRED P.O. BOX 459 GREENUP, KY. 41144-0000 VOL 567 PG 330 PARCEL-ID 23-081-0400.000	16-01-22 1 AUD PLAT 1900 0003.00A	AGR USE CODE 120									
	AUV										
	70	00	70								
UNION MISSIONARY BAPTIST CHURCH, INC. RT.2 BOX 463 CHESAPEAKE, OH. 45619-0000 VOL 391 PG 304 PARCEL-ID 23-081-0501.000	16-01-22 PT S PT 0004.50A	EXM USE CODE 685									
	2,740	00	2,740								
SITES, LARRY J. & LINDA K. 16699 ST. RT. 243 CHESAPEAKE, OHIO 45619 PARCEL-ID 23-081-0600.000	-00-00 2 AUD PLAT 1900 0011.00A	AGR USE CODE 121									
	AUV										
	270	00	270								
SITES, LARRY J. & LINDA K. 16699 ST. RT. 243 CHESAPEAKE, OHIO 45619 PARCEL-ID 23-081-0700.000	-00-00 3 AUD PLAT LESS 0.68ACR ES BAL=14.16ACRES	AGR USE CODE 121									
	AUV										
	3,300	2,070	5,370								
TURNER, RONALD & PATSY I 17090 ST. RT. 243 CHESAPEAKE, OHIO 45619 VOL 544 PG 576 PARCEL-ID 23-081-0700.001	-00-00 3 AUD PLAT PT 0.68ACRES RES USE CODE 545										
	2,730	70	2,800								
10-09-98 44.11 HARRISON, MACKIE I. 17074 ST. RT. 243 CHESAPEAKE, OHIO 45619 PARCEL-ID 23-081-0800.000	16-01-22 3 0000.16A	RES USE CODE 500									
	1,120	00	1,120								
LEIGHTY, AMY JOE ET-AL 583 CO RD 36 CHESAPEAKE, OHIO 45619 PARCEL-ID 23-081-0900.000	16-01-22 3PT. N OF RT. 243 0006.00A	AGR USE CODE 101									
	00	00	00								







[illegible][illegible]



TAX RATE .65  
A/R RED FACTOR 09.0500  
OTH RED FACTOR 09.1378

LAWRENCE  
TAX DISTRICT

GENERAL TAX LIST AND DUPLICATE OF REAL AND PUBLIC UTILITY PROPERTY  
COUNTY REAL ESTATE TAXES AND SPECIAL ASSESSMENTS  
23-UNION TWP-CHESAPEAKE S.D.

TAX YEAR 1998  
INTEREST RATE  
PAGE NO 4208

OWNER'S NAME MAILING ADDRESS	DESCRIPTION			TAXES CHARGED	DECEMBER TAXES	PENALTY	JUNE TAXES	PENALTY	TOTAL DELINQUENT	C. D. DATE	MEMO
	LAND	IMPROVEMENTS	TOTAL VALUE								
ROUTE 4 BOX 300 CHESAPEAKE, OHIO 45619-000 VOL 532 PG 303 PARCEL-ID 23-082-0300.000	E SIDE 0000.83A	RES USE CODE 510									
	2,840	14,630	17,470								
	HOMESITE VALUE LISTED BELOW										
	2,840	14,360	17,200								
KIPP, RICHARD AND CAROL C/O RICHARD KIPP 399 CO. RD. 131 SOUTH POINT, OHIO 45680 PARCEL-ID 23-082-0400.000	16-01-22 8 AUD. PLAT 1900 E SIDE 0000.60A	RES USE CODE 510									
	2,530	11,270	13,800								
MARANATHA BROADCASTING NETWORK , INC. 002 C/O FIRST FEDERAL SAVINGS & 415 CENTER STREET IRONTON, OHIO 45638 VOL 629 PG 66 PARCEL-ID 23-082-0500.000	16-01-22 8 AUD. PLAT 1900 E SIDE 0018.23A	COM USE CODE 499									
	6,480	20,110	26,590								
12-16-97 TRNSF FROM 23-082-0500.000 THOMPSON, JAMES M & DONNA											
THOMPSON, JAMES M & DONNA G 002 C/O FIRST FEDERAL SAVINGS & 415 CENTER STREET IRONTON, OHIO 45638 VOL 558 PG 437 PARCEL-ID 23-082-0500.000	16-01-22 8 AUD. PLAT 1900 E SIDE 0018.23A	COM USE CODE 499									
	00	00	00								
12-16-97 TRNSF TO 23-082-0500.000 MARANATHA BROADCASTING NE											
HENSON, FRED & DELORES 17006 ST. RT. 243 CHESAPEAKE, OHIO 45619-851 PARCEL-ID 23-082-0600.000	16-01-22 8 AUD. PLAT 1900 115 ON S.R. 243 0000.79A	RES USE CODE 510									
	2,820	8,580	11,400								
	HOMESITE VALUE LISTED BELOW										
	2,820	8,580	11,400								
BONZO, ERNEST & MILDRED 2201 ASHLAND RD GREENUP KY. 41144 VOL 569 PG 421 PARCEL-ID 23-082-0700.000	16-01-22 9 AUD. PLAT 1900 0001.00A AUV	AGR USE CODE 120									
	20	00	20								
BLACK, GEORGE WARREN AND MARILYN 451 CO RD 68 CHESAPEAKE, OH. 45619 VOL 500 PG 601 PARCEL-ID 23-082-0800.000	16-01-22 10AUD. PLAT 1900 0012.45A	AGR USE CODE 120									
	4,090	1,770	5,860								
BLACK, GEORGE W. & MARILYN 451 CO. RD. 68 CHESAPEAKE, OHIO 45619 VOL 536 PG 735	16-01-22 11AUD. PLAT 1900 0009.80A	AGR USE CODE 101									
	4,520	10,090	14,610								

TAX RATE .65  
A/R RED FACTOR 09.0500  
OTH RED FACTOR 09.1378

LAWRENCE  
TAX DISTRICT

GENERAL TAX LIST AND DUPLICATE OF REAL AND PUBLIC UTILITY PROPERTY  
COUNTY REAL ESTATE TAXES AND SPECIAL ASSESSMENTS  
23-UNION TWP-CHESAPEAKE S.D.

TAX YEAR 1998  
INTEREST RATE  
PAGE NO 4209

OWNER'S NAME MAILING ADDRESS	DESCRIPTION			TAXES CHARGED	DECEMBER TAXES	PENALTY	JUNE TAXES	PENALTY	TOTAL DELINQUENT	C. D. DATE	MEMO
	LAND	IMPROVEMENTS	TOTAL VALUE								
PARCEL-ID 23-082-0900.000	HOMESITE VALUE LISTED BELOW										
	2,980	9,170	12,150								
BONZO, ERNEST & MILDRED 2201 ASHLAND RD. GREENUP KY 41144 VOL 569 PG 421 PARCEL-ID 23-082-1000.000	16-01-22 12AUD. PLAT 1900 0006.00A AUV	AGR USE CODE 100									
	150	00	150								
BLACK, LOUISE 462 CO RD 68 CHESAPEAKE, OHIO 45619 VOL 578 PG 708 PARCEL-ID 23-082-1100.000	16-01-22 13,14 AUD. PLAT 1900 PT. NE COR. 0002.00A	RES USE CODE 510									
	3,270	6,100	9,370								
	HOMESITE VALUE LISTED BELOW										
	2,980	5,670	8,650								
BLACK, ALMA M. LIFE EST JUANITA A BLEVINS & MAXINE LYKINS REM 410 COUNTY RD 68 CHESAPEAKE, OHIO 45619 VOL 625 PG 379 PARCEL-ID 23-082-1200.000	16-01-22 13, 14 AUD. PLAT 1900 PT. NE COR. 0000.50A	RES USE CODE 510									
	2,230	8,960	11,190								
	HOMESITE VALUE LISTED BELOW										
	2,230	5,970	8,200								
BLACK, LOUISE 462 CO RD 68 CHESAPEAKE, OHIO 45619 VOL 578 PG 708 PARCEL-ID 23-082-1300.000	16-01-22 13,14 AUD. PLAT 1900 PT. 0003.26A	RES USE CODE 500									
	760	00	760								
BLACK, CHAUNCEY & SHARON 512 CO RD 68 CHESAPEAKE, OHIO 45619 VOL 291 PG 68 PARCEL-ID 23-082-1400.000	16-01-22 13,14 AUD. PLAT 1900 LOT 1 0000.07A	RES USE CODE 500									
	600	00	600								
JUSTICE, CLINTON W. & BEULAH W 528 CO. RD. 68 CHESAPEAKE, OHIO 45619 VOL 553 PG 302 PARCEL-ID 23-082-1500.000	16-01-22 13,14 AUD. PLAT 1900 N PT. OF LOT 1 0000.17A	RES USE CODE 510									
	1,170	9,110	10,280								
	HOMESITE VALUE LISTED BELOW										
	1,170	9,110	10,280								
BLACK, PAUL & CAROL 494 COUNTY ROAD 68 CHESAPEAKE, OHIO 45619 PARCEL-ID 23-082-1600.000	16-01-22 13,14 AUD. PLAT 1900 LOT 3 0000.88A	RES USE CODE 510									
	2,620	31,900	34,520								
	HOMESITE VALUE LISTED BELOW										
	2,620	31,900	34,520								
BLACK, CHAUNCEY & SHARON 512 CO RD 68 CHESAPEAKE, OHIO 45619 VOL 291 PG 68 PARCEL-ID 23-082-1700.000	16-01-22 13,14 AUD. PLAT 1900 LOT 2 0000.25A	RES USE CODE 510									
	1,490	7,500	8,990								
	HOMESITE VALUE LISTED BELOW										
	1,490	7,500	8,990								



[illegible][illegible]



[illegible][illegible]



TAX RATE .65  
A/R RED FACTOR 09.0500  
OTH RED FACTOR 09.1373

LAWRENCE  
TAX DISTRICT

GENERAL TAX LIST AND DUPLICATE OF REAL AND PUBLIC UTILITY PROPERTY  
COUNTY REAL ESTATE TAXES AND SPECIAL ASSESSMENTS  
23-UNION TWP-CHESAPEAKE S.D.

TAX YEAR 1998  
INTEREST RATE  
PAGE NO 4214

12/16/98

OWNER'S NAME MAILING ADDRESS	DESCRIPTION			TAXES CHARGED	DECEMBER TAXES	PENALTY	JUNE TAXES	PENALTY	TOTAL DELINQUENT	C. D. DATE	MEMO
	LAND	IMPROVEMENTS	TOTAL VALUE								
118 TOWNSHIP ROAD 1347 CHESAPEAKE, OHIO 45619 VOL 538 PG 711 PARCEL-ID 23-083-0914.000	LOT 10 0000.00A	RES USE CODE 510 2,860 15,980 18,840 HOMESITE VALUE LISTED BELOW 2,860 15,690 18,550									
CARR, ROGER L. AND NANCY C. 022 C/O TRANSAMERICA REAL ESTATE TAX SERVICE 1105 SCHROCK RD SUITE 437 COLUMBUS, OHIO 43229 VOL 490 PG 152 PARCEL-ID 23-083-0915.000	16-01-22 JO MAR SUB DIV LOT 11 0000.00A	RES USE CODE 510 4,620 19,330 23,950 HOMESITE VALUE LISTED BELOW 4,620 19,330 23,950									
MCKENZIE, NANCY 006 C/O F. A. R. E. TAX SERVICE 17187 NO. LAUREL PK. DR. SUITE 437 LIVONIA, MI 48152 VOL 610 PG 375 PARCEL-ID 23-083-0916.000	16-01-22 JO MAR SUB DIV LOT 12 0000.00A	RES USE CODE 510 3,020 23,640 26,660									
MCKENZIE, NANCY 006 C/O F. A. R. E. TAX SERVICE 17187 NO. LAUREL PK. DR. SUITE 437 LIVONIA, MI 48152 VOL 610 PG 375 PARCEL-ID 23-083-0917.000	16-01-22 JO MAR SUB DIV LOT 13 0000.00A	RES USE CODE 500 2,880 00 2,880									
RILEY, DARRELL L. AND MARGARET E. 26 TWP. RD. 1347 CHESAPEAKE, OH 45619 VOL 489 PG 590 PARCEL-ID 23-083-0918.000	16-01-22 JO MAR. S.D. LOT 14 RES USE CODE 500 3,400 00 3,400										
RILEY, DARRELL L. & MARGARET E. C/O DARRELL L. RILEY 26 TWP. RD. 1347 CHESAPEAKE, OH 45619 VOL 479 PG 97 PARCEL-ID 23-083-0919.000	16-01-22 JO MAR SUB DIV LOT 15 0000.00A	RES USE CODE 540 5,570 8,320 13,890 HOMESITE VALUE LISTED BELOW 5,570 8,170 13,740									
SMITH, MARY MARGARET 139 TWP. RD. 1347 CHESAPEAKE, OHIO 45619-000 VOL 632 PG 612 PARCEL-ID 23-083-0920.000	16-01-22 18 AUD PLAT 1900 PT PT 0000.07A	RES USE CODE 500 00 00 00									
05-26-98 TRNSF TO 23-083-0920.000 SMITH, MAURICE ET-AL											
SMITH, MAURICE ET-AL 139 TWP. RD. 1347 CHESAPEAKE, OHIO 45619-000	16-01-22 18 AUD PLAT 1900 PT PT 0000.07A	RES USE CODE 500									



TAX RATE .65  
A/R RED FACTOR 09.0500  
OTH RED FACTOR 09.1378

LAWRENCE  
TAX DISTRICT

GENERAL TAX LIST AND DUPLICATE OF REAL AND PUBLIC UTILITY PROPERTY  
COUNTY REAL ESTATE TAXES AND SPECIAL ASSESSMENTS  
23-UNION TWP-CHESAPEAKE S.D.

TAX YEAR 1998  
INTEREST RATE  
PAGE NO 4215  
12/16/98

OWNER'S NAME MAILING ADDRESS	DESCRIPTION			TAXES CHARGED	DECEMBER TAXES	PENALTY	JUNE TAXES	PENALTY	TOTAL DELINQUENT	C. D. DATE	MEMO
	LAND	IMPROVEMENTS	TOTAL VALUE								
VOL 632 EG 612 PARCEL-ID 23-083-0920.000		00 00	00								
05-26-98 TRNSF FROM 23-083-0920.000		SMITH, MARY MARGARET									
05-26-98 TRNSF TO 23-083-0920.000		SMITH, DANNY ET-AL									
RILEY, MARGARET ET-AL 1308 JEFFERSON AVE HUNTINGTON W. VA 45619-000	16-01-22 18 AUD PLAT 1900 PT	0000.07A	RES USE CODE 500								
VOL 632 EG 612 PARCEL-ID 23-083-0920.000		00 00	00								
05-26-98 TRNSF FROM 23-083-0920.000		SMITH, DANNY ET-AL									
05-26-98 TRNSF TO 23-083-0920.000		HAMLIN, JANET ET-AL									
SMITH, DANNY ET-AL 1308 JEFFERSON AVE HUNTINGTON W. VA 45619-000	16-01-22 18 AUD PLAT 1900 PT	0000.07A	RES USE CODE 500								
VOL 632 EG 612 PARCEL-ID 23-083-0920.000		00 00	00								
05-26-98 TRNSF FROM 23-083-0920.000		SMITH, MAURICE ET-AL									
05-26-98 TRNSF TO 23-083-0920.000		RILEY, MARGARET ET-AL									
HAMLIN, JANET ET-AL 1308 JEFFERSON AVE HUNTINGTON W. VA 45619-000	16-01-22 18 AUD PLAT 1900 PT	0000.07A	RES USE CODE 500								
VOL 632 EG 612 PARCEL-ID 23-083-0920.000		00 00	00								
05-26-98 TRNSF FROM 23-083-0920.000		RILEY, MARGARET ET-AL									
05-26-98 TRNSF TO 23-083-0920.000		HAYTON, BRIAN E. & AIMEE									
HICKS, EVERETT C. & SMITH, MARY MARGARET 139 TWP. RD. 1347 CHESAPEAKE, OHIO 45619-0000	16-01-22 18 AUD PLAT 1900 PT	0000.07A	RES USE CODE 500								
VOL 475 PG 416 PARCEL-ID 23-083-0920.000		00 00	00								
05-08-98 TRNSF TO 23-083-0920.000		SMITH, MARY MARGARET									
HAYTON, BRIAN E. & AIMEE J. 1308 JEFFERSON AVE HUNTINGTON W. VA 45619-000	16-01-22 18 AUD PLAT 1900 PT	0000.07A	RES USE CODE 500								
VOL 633 PG 153,158,160,162,164 PARCEL-ID 23-083-0920.000		600 00	600								
05-26-98 TRNSF FROM 23-083-0920.000		HAMLIN, JANET ET-AL									
JUDE, BILLY R. & MARY H. 019 C/O SOURCE ONE MORTGAGE SE CO 27555 FARMINGTON ROAD P. O. BOX 1800 FARMINGTON HILLS, M 48018	16-01-22 18 AUD. PLAT 1900 PT.	0000.50A	RES USE CODE 500								
		1,490 00	1,490								

TAX RATE .65  
A/R RED FACTOR 09.0500  
OTH RED FACTOR 09.1378

LAWRENCE  
TAX DISTRICT

GENERAL TAX LIST AND DUPLICATE OF REAL AND PUBLIC UTILITY PROPERTY  
COUNTY REAL ESTATE TAXES AND SPECIAL ASSESSMENTS  
23-UNION TWP-CHESAPEAKE S.D.

TAX YEAR 1998  
INTEREST RATE  
PAGE NO 4216  
12/16/98

OWNER'S NAME MAILING ADDRESS	DESCRIPTION			TAXES CHARGED	DECEMBER TAXES	PENALTY	JUNE TAXES	PENALTY	TOTAL DELINQUENT	C. D. DATE	MEMO
	LAND	IMPROVEMENTS	TOTAL VALUE								
VOL 326 PG 213 PARCEL-ID 23-083-1000.000											
MAYS, SHEILA KAY 295 CO RD 68 CHESAPEAKE, OHIO 45619	16-01-22 19 AUD. PLAT 1900 NE1/2	0001.00A	AGR USE CODE 120								
VOL 359 PG 462 PARCEL-ID 23-083-1100.000		180 00	180								
PENDLETON, DELLA 277 CO. RD. 68 CHESAPEAKE, OHIO 45619	16-01-22 19 AUD. PLAT 1900 NE PT.	0001.00A	RES USE CODE 510								
PARCEL-ID 23-083-1200.000		2,980 4,990	7,970								
		HOMESITE VALUE LISTED BELOW									
		2,980 4,900	7,880								
MAYS, SHEILA KAY 295 CO RD 68 CHESAPEAKE, OHIO 45619	16-01-22 19 AUD. PLAT 1900 PT.	0009.27A	RES USE CODE 500								
VOL 359 PG 462 PARCEL-ID 23-083-1300.000		1,620 00	1,620								
DEMENT, ALICE C/O CLARA CRAWFORD RT. 2 BOX 556 CHESAPEAKE, OHIO 45619	16-01-22 19 AUD. PLAT 1900 PT. FAMILY CEMETERY IN SW C	0 0000.23A	RES USE CODE 500								
VOL 254 PG 522 PARCEL-ID 23-083-1400.000		1,420 00	1,420								
SMITH, JAMES G. AND SYLVIA RT. 2 BOX 448 SOUTH POINT, OHIO 45680	16-01-22 19 AUD. PLAT 1900 PT.	0001.17A	RES USE CODE 510								
VOL 418 PG 173 PARCEL-ID 23-083-1500.000		3,020 21,430	24,500								
SMITH, JAMES H. & ROSA L. 123 COUNTY RD. 68 CHESAPEAKE, OHIO 45619	16-01-22 19 AUD PLAT 1900 PT	0001.50A	RES USE CODE 510								
VOL 443 PG 251 PARCEL-ID 23-083-1501.000		3,130 22,020	25,150								
SMITH, JOHNNY E. & JANIE E. 26 PVT. DR. 2214 CR 144 SOUTH POINT, OHIO 45680	16-01-22 19 AUD PLAT 1900 PT	0001.02A	RES USE CODE 545								
VOL 443 PG 247 PARCEL-ID 23-083-1502.000		2,990 00	2,990								
SMITH, JAMES G. ET AL RT. 2, BOX 448 SOUTH POINT, OHIO 45680	16-01-22 PT 19 AUD PLAT 1900	0000.91A	RES USE CODE 510								
VOL 443 PG 243 PARCEL-ID 23-083-1503.000		2,710 970	3,680								
SMITH, JAMES G. ET AL RT. 2 SOUTH POINT, OHIO 45680	16-01-22 PT 19 AUD PLAT LESS 0	.47 AC BAL = 1.18 ACRES	RES USE CODE 500								
VOL 582 PG 286 PARCEL-ID 23-083-1504.000		350 00	350								



TAX RATE .65  
A/R RED FACTOR 09.0500  
OTH RED FACTOR 09.1378

LAWRENCE  
TAX DISTRICT

GENERAL TAX LIST AND DUPLICATE OF REAL AND PUBLIC UTILITY PROPERTY  
COUNTY REAL ESTATE TAXES AND SPECIAL ASSESSMENTS  
23-UNION TWP-CHESAPEAKE S.D.

TAX YEAR 1998  
INTEREST RATE  
PAGE NO 4217

OWNER'S NAME MAILING ADDRESS	DESCRIPTION			TAXES CHARGED	DECEMBER TAXES	PENALTY	JUNE TAXES	PENALTY	TOTAL DELINQUENT	C. D. DATE	MEMO
	LAND	IMPROVEMENTS	TOTAL VALUE								
SMITH, JAMES H. & ROSA RT 4 BOX 271 CHESAPEAKE, OHIO 45619 VOL 581 PG 253 PARCEL-ID 23-083-1504.001	16-01-22 PT 19 AUD PLAT PT 0.4 7 ACRES	RES USE CODE 500	140 00 140								
CEMETERY PARCEL-ID 23-083-1510.000	16-01-22 0000.00A EXM USE CODE 690		880 00 880								
RULEN, CHARLES W. & MAZIE L. C/O CHARLES W. & MAZIE RULEN P.O. BOX 284 CHESAPEAKE, OHIO 45619-0284 PARCEL-ID 23-083-1600.000	16-01-22 19 AUD. PLAT 1900 PT. 0002.25A RES USE CODE 545		3,200 2,060 5,260 HOMESITE VALUE LISTED BELOW 2,980 1,420 4,400								
RADER, THOMAS AND LINDA 212 CO RD 68 CHESAPEAKE, OHIO 45619 VOL 511 PG 414 PARCEL-ID 23-083-1700.000	16-1-22 PT 19 AUD PLAT 1900 CS URVEY '83 DUP) LESS 5.19A. 8A L=1.73ACS. RES USE CODE 500		640 00 640								
RADER, THOMAS AND LINDA 212 CO RD 68 CHESAPEAKE, OHIO 45619 VOL 511 PG 414 PARCEL-ID 23-083-1700.001	16-1-22 PT 19 AUD PLAT 1900 3. 32ACS. RES USE CODE 510		2,710 14,530 17,240								
RADER, THOMAS AND LINDA 212 CO RD 68 CHESAPEAKE, OHIO 45619 VOL 511 PG 414 PARCEL-ID 23-083-1700.002	16-1-22 PT 19 AUD PLAT 1900 1. 87ACS. RES USE CODE 500		330 00 330								
MANN, L. DALE & CAROLYN C. P.O. BOX 514 5852 CO. RD. 1 SOUTH POINT, OHIO 45680 PARCEL-ID 23-083-1800.000	16-01-22 19 AUD. PLAT 1900 PT. 0002.25A AGR USE CODE 100 AUV 60 00 60										
BLANTON, EDWARD & JACQUELAINE F. 48 COUNTY RD 68 CHESAPEAKE, OHIO 45619 VOL 594 PG 796 PARCEL-ID 23-084-0100.000	16-1-22 20 AUD PLAT 1900 PT LE 7.75A BAL=7.13 ACS RES USE CODE 500		2,710 00 2,710								
WILEMAN, ROY	16-1-22 PT 20 AUD PLAT 1900 PT										

James D. Smith — 2-5-99

11306 1800.001 7.10 Bal= 2.15  
L. Dale & Carolyn C. Mann  
Balance Combined to 23-105-1800.007

TAX RATE .65  
A/R RED FACTOR 09.0500  
OTH RED FACTOR 09.1378

LAWRENCE  
TAX DISTRICT

GENERAL TAX LIST AND DUPLICATE OF REAL AND PUBLIC UTILITY PROPERTY  
COUNTY REAL ESTATE TAXES AND SPECIAL ASSESSMENTS  
23-UNION TWP-CHESAPEAKE S.D.

TAX YEAR 1998  
INTEREST RATE  
PAGE NO 4218

OWNER'S NAME MAILING ADDRESS	DESCRIPTION			TAXES CHARGED	DECEMBER TAXES	PENALTY	JUNE TAXES	PENALTY	TOTAL DELINQUENT	C. D. DATE	MEMO
	LAND	IMPROVEMENTS	TOTAL VALUE								
11834 WESTMERE HOUSTON TX 77077 VOL 615 PG 187 PARCEL-ID 23-084-0100.001	0.75ACS	RES USE CODE 500	2,790 00 2,790								
ELLIS, DOUG & JANET P.O. BOX 703 CHESAPEAKE, OHIO 45619 VOL 567 PG 152 PARCEL-ID 23-084-0200.000	16-01-22 21 AUD. PLAT 1900 PT. 30 WIDE 0000.17A RES USE CODE 500		00 00 00								
05-21-98 TRNSF TO 23-084-0200.000	ELLIS, DOUG										
ELLIS, DOUG 16 CO RD 68 CHESAPEAKE, OHIO 45619 VOL 633 PG 61 PARCEL-ID 23-084-0200.000	16-01-22 21 AUD. PLAT 1900 PT. 30 WIDE 0000.17A RES USE CODE 500		1,170 00 1,170								
05-21-98 TRNSF FROM 23-084-0200.000	ELLIS, DOUG & JANET										
ELLIS, DOUG & JANET 16 CO. RD. 68 CHESAPEAKE, OHIO 45619 VOL 567 PG 152 PARCEL-ID 23-084-0300.000	16-01-22 21 AUD PLAT 1900 PT N LESS 0.18A 0000.12A RES USE CODE 510		00 00 00								
05-21-98 TRNSF TO 23-084-0300.000	ELLIS, DOUG										
ELLIS, DOUG 16 CO. RD. 68 CHESAPEAKE, OHIO 45619 VOL 633 PG 61 PARCEL-ID 23-084-0300.000	16-01-22 21 AUD PLAT 1900 PT N LESS 0.18A 0000.12A RES USE CODE 510		920 5,630 6,550 HOMESITE VALUE LISTED BELOW 920 5,630 6,550								
05-21-98 TRNSF FROM 23-084-0300.000	ELLIS, DOUG & JANET										
BLANTON, EDWARD & JACQUELAINE 48 COUNTY RD 68 CHESAPEAKE, OHIO 45619 VOL 594 PG 796 PARCEL-ID 23-084-0301.000	16-01-22 21 AUD PLAT PT 1900 PT N PT 0000.18A RES USE CODE 500		540 00 540								
PAULSEN, WESLEY F & CHARLENE A 1102 CO. RD. 32 CHESAPEAKE, OHIO 45619-8502 PARCEL-ID 23-084-0400.000	16-01-22 24 AUD. PLAT 1900 0002.14A RES USE CODE 510		3,090 30,370 33,460 HOMESITE VALUE LISTED BELOW 2,980 30,020 33,000								
DANIEL, JANET M. P.O. BOX 703 CHESAPEAKE, OHIO 45619 VOL 633 PG 63 PARCEL-ID 23-084-0500.000	16-01-22 21 AUD PLAT 1900 LESS 0.77A & LESS 0. 8 0000.38A RES USE CODE 545		00 00 00								



[illegible][illegible]



[illegible][illegible]

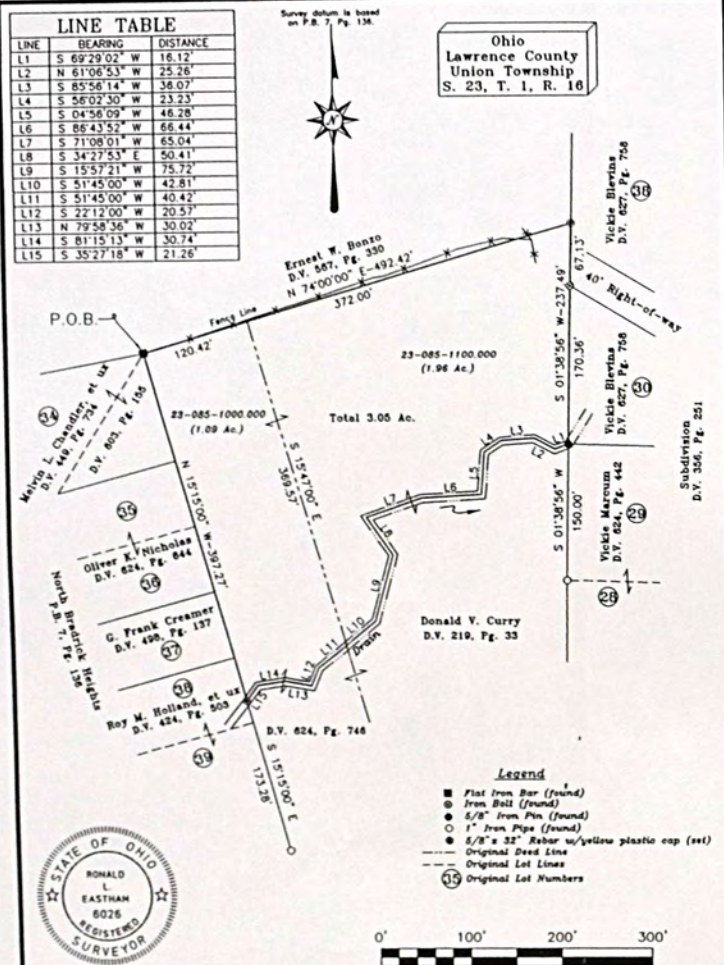


[illegible][illegible]



Survey datum is based on F.R. 7, Pa. 134.

Ohio  
Lawrence County  
Union Township  
S. 23, T. 1, R. 16



Surveyed By:

*Ronald L. East*

Registered Professional Surveyor No. 9028

Registered Professional Surveyors  
(Ohio, West Virginia & Kentucky)

Registered Professional Engineer  
(Ohio, West Virginia & Kentucky)

 **Eastham & Associates**

providing GPS and UTM solutions for the 21st Century

◆ 3902 STATE ROUTE 7 • CHESAPEAKE, OH 45619

◆ Voice (740) 867-8369 • Fax (740) 867-8146

◆ E-mail Address: [eastham@access.ave.net](mailto:eastham@access.ave.net)

◆ <http://www.eastham-associates.com>

List of Survey  
for  
Melvin L. Chandler, et ux

Job No. 4442 OL	Date: March 20, 1998	Scale: 1" = 100'
Drawn By: G Perkins		
Checked By: R.L. Eastham		



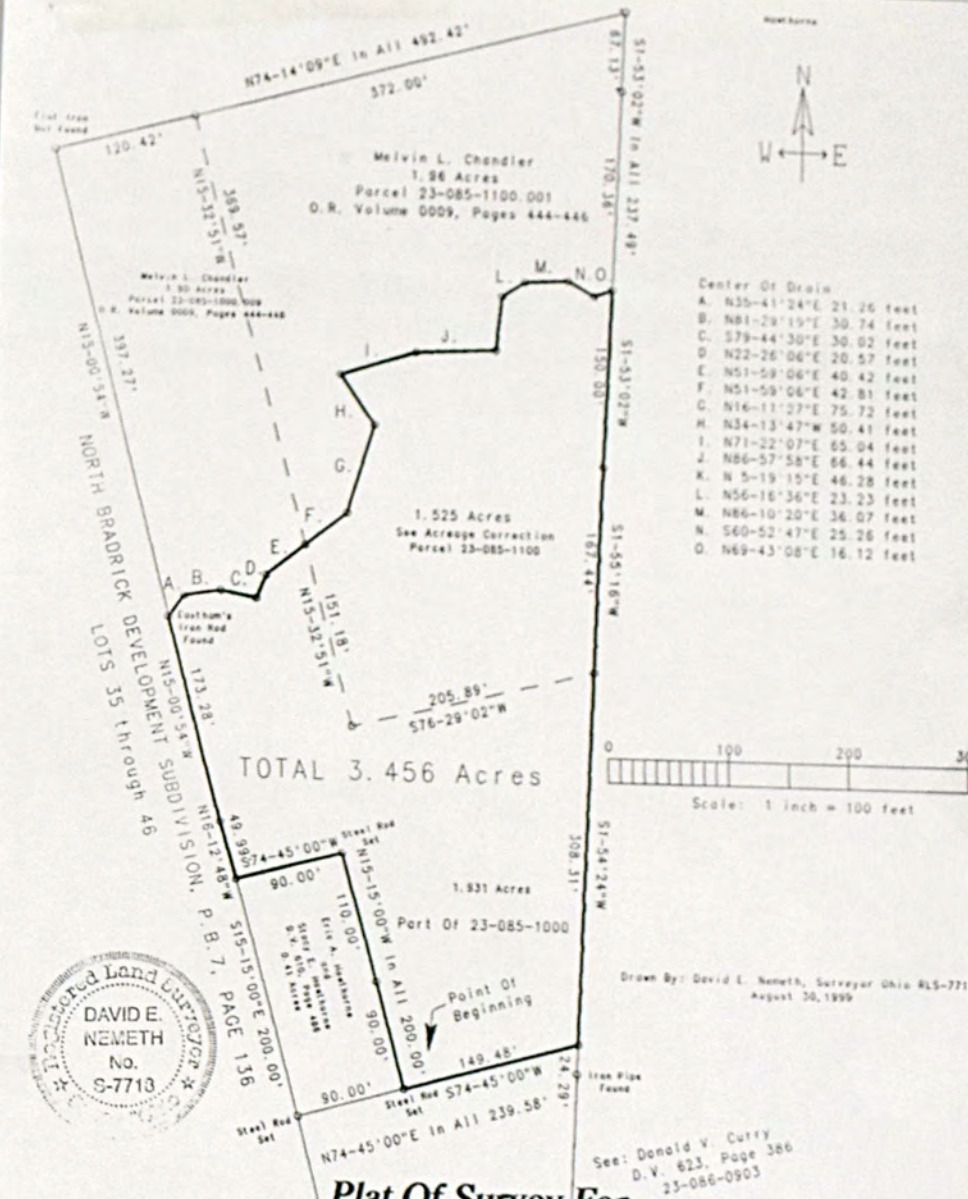
OWNER'S NAME MAILING ADDRESS	DESCRIPTION			TAXES CHARGED	DECEMBER TAXES	PENALTY	12/16/98		TOTAL DELINQUENT	C. D. DATE	MEMO
	LAND	IMPROVEMENTS	TOTAL VALUE				JUNE TAXES	PENALTY			
BOWEN, MAXINE & PHILLIP D. ADKINS 95 PRIVATE DRIVE 102 TOWNSHIP ROAD 1306 PROCTORVILLE, OHIO 45669 VOL 633 PG 803 PARCEL-ID 23-085-0901.000	16-01-23 3 0000.09A	AUD PLAT 1900 PT RES USE CODE	500	4/14/99					8/26/99		Maxine Bower - Maxine Hope Bower & Vivian F. Adkins
06-25-98 TRNSF FROM 23-085-0901.000	01.000	GILLESPIE, BERNICE									
VANCE, WILLIAM & PAULA SUE P.O. BOX 322 PROCTORVILLE, OHIO 45669 PARCEL-ID 23-085-0902.000	16-01-23 3 0003.00A	AUD PLAT 1900 PT RES USE CODE	510								
	3,570	19,600	23,170								
	2,980	19,550	22,530								
CURRY, DONALD V. 503 TOWNSHIP RD. 1010 CHESAPEAKE, OHIO 45619 VOL 624 PG 746 PARCEL-ID 23-085-1000.000	16-01-23 5 SS 0.41 BAL = 2.01 ACRES	AUD PLAT 1900 PT LE RES USE CODE	500	10/24/99 Melvin L. & Sharon K. Chandler					10/24/99 Donald V. Curry (Bal. parcel) 3.21 AC	10/24/99 Eric A. & Stacy E. Hawthorne Bal 1.28 AC	
	700	00	700								
HAWTHORNE, ERIC A. & STACEY E. 192 TWP. RD. 1287 CHESAPEAKE, OHIO 45619 PARCEL-ID 23-085-1000.001	16-01-23 PT 5 0.41 ACRES	AUD PLAT 1900 PT RES USE CODE	500	10/24/99 Donald V. Curry (Bal. parcel) 1.53 AC					10/24/99 Eric A. & Stacy E. Hawthorne Bal 1.28 AC		
	1,990	00	1,990								
CURRY, DONALD V., BERT V., NELLE & PAULINE 503 TOWNSHIP RD. 1010 CHESAPEAKE, OHIO 45619-0000 SEE 96 DUPLICATE PARCEL-ID 23-085-1100.000	16-01-23 5 0003.58A	AUD. PLAT 1900 RES USE CODE	545	10/24/99 Donald V. Curry, Ann Faye Curry Dier, Paula Nelle Curry King (Bal. parcel) 1.53 AC					10/24/99 Donald V. Curry (Bal. parcel) 3.23 AC	10/24/99 Melvin L. & Sharon K. Chandler Bal 1.96 AC	
	630	340	970								
CURRY, DONALD LIFE EST CARMEL TA HAWTHORNE REM 503 TWP RD 1010 CHESAPEAKE, OHIO 45619-0000 VOL 624 PG 359 PARCEL-ID 23-085-1200.000	16-01-23 5 0000.50A	AUD. PLAT 1900 RES USE CODE	510								
	1,490	14,900	16,390								
CHRISTIAN, MICHAEL & TINA N. 44 TWP RD 1290 CHESAPEAKE, OHIO 45619 VOL 632 PG 674/676 PARCEL-ID 23-085-1301.000	-00-00 1 0000.00A	NORTH BRADERICK DEVELOPMENT RES USE CODE	500								
	2,830	00	2,830								
05-13-98 TRNSF FROM 23-085-1301.000	01.000	B & N CORP., A W.VA. CORP									
B & N CORP., A W.VA. CORP. C/O ATTY. JAMES A. COLBURN 731 5TH AVE. HUNTINGTON, W. VA. 25701-0000 VOL 472 PG 322	-00-00 1 0000.00A	NORTH BRADERICK DEVELOPMENT RES USE CODE	500								
	00	00	00								

[illegible]









**Plat Of Survey For**  
**Eric A. Hawthorne and Stacy E. Hawthorne**  
**Donald V. Curry, et-al, Lands**

All of Parcel 23-085-1100, see Surveyor's Certificate correction  
 O.R. Volume 0009, Page 441  
 Part of Parcel 23-085-1000, see Surveyor's Certificate correction  
 D.V. 624, Page 747  
 East Of North Bradrick Development Subdivision, P.B. 7, Page 136  
 Section 23, T.1, R.16

Union Township - Lawrence County, Ohio  
 Drawn By: David E. Nemeth, Registered Land Surveyor, OHIO RLS-7718  
 August 30, 1999



[illegible][illegible]



TAX RATE .65  
A/R RED FACTOR 09.0500  
OTH RED FACTOR 09.1378

LAWRENCE  
TAX DISTRICT 23-UNION TWP-CHESAPEAKE S.D.  
GENERAL TAX LIST AND DUPLICATE OF REAL AND PUBLIC UTILITY PROPERTY  
COUNTY REAL ESTATE TAXES AND SPECIAL ASSESSMENTS

TAX YEAR 1998  
INTEREST RATE  
PAGE NO 4229

12/16/98

OWNER'S NAME MAILING ADDRESS	DESCRIPTION			TAXES CHARGED	DECEMBER TAXES	PENALTY	JUNE TAXES	PENALTY	TOTAL DELINQUENT	C. D. DATE	MEMO
	LAND	IMPROVEMENTS	TOTAL VALUE								
PARCEL-ID 23-085-1327.000	2,170	00	2,170								
11-30-98 TRNSF FROM 23-085-1327.000	MILLER, DANIEL C. AND TRINA L.										
MILLER, DANIEL C. AND TRINA L.	-00-00	27 NORTH BRADERICK DEVELOPMENT									
374 TWP RD 1287											
CHESAPEAKE, OH 45619	0000.00A	RES USE CODE 500									
VOL 623 PG 365											
PARCEL-ID 23-085-1327.000	00	00	00								
11-30-98 TRNSF TO 23-085-1327.000	MILLER, DANIEL C.										
MILLER, DANIEL C.	-00-00	28 NORTH BRADERICK DEVELOPMENT									
374 TWP RD 1287											
CHESAPEAKE, OH 45619	0000.00A	RES USE CODE 500									
VOL 623 PG 365											
PARCEL-ID 23-085-1328.000	2,140	00	2,140								
11-30-98 TRNSF FROM 23-085-1328.000	MILLER, DANIEL C. AND TRINA L.										
MILLER, DANIEL C. AND TRINA L.	-00-00	28 NORTH BRADERICK DEVELOPMENT									
374 TWP RD 1287											
CHESAPEAKE, OH 45619	0000.00A	RES USE CODE 500									
VOL 623 PG 365											
PARCEL-ID 23-085-1328.000	00	00	00								
11-30-98 TRNSF TO 23-085-1328.000	MILLER, DANIEL C.										
MILLER, DANIEL C. AND TRINA	-00-00	29 NORTH BRADERICK DEVELOPMENT									
374 TWP RD 1287											
CHESAPEAKE, OHIO 45619	0000.00A	RES USE CODE 510									
VOL 620 PG 462											
PARCEL-ID 23-085-1329.000	00	00	00								
11-30-98 TRNSF TO 23-085-1329.000	MILLER, DANIEL C. AKA DANIEL										
MILLER, DANIEL C. AKA DANIEL	-00-00	29 NORTH BRADERICK DEVELOPMENT									
374 TWP RD 1287											
CHESAPEAKE, OHIO 45619	0000.00A	RES USE CODE 510									
VOL 620 PG 462											
PARCEL-ID 23-085-1329.000	2,230	15,010	17,240								
11-30-98 TRNSF FROM 23-085-1329.000	MILLER, DANIEL & TRINA										
HAYES, FRED AKA FREDDIE L.	-00-00	30 NORTH BRADERICK DEVELOPMENT									
54 CO RD 67											
SCOTTOWN, OH. 45678	0000.00A	RES USE CODE 500									
VOL 573 PG 131											
PARCEL-ID 23-085-1330.000	2,190	00	2,190								
HAYES, FRED AKA FREDDIE L.	-00-00	31 NORTH BRADERICK DEVELOPMENT									
54 CO RD 67											
SCOTTOWN, OH. 45678	0000.00A	RES USE CODE 500									
VOL 573 PG 131											
PARCEL-ID 23-085-1331.000	2,260	00	2,260								

Jennifer F. Spradlin - 4-13-99

TAX RATE .65  
A/R RED FACTOR 09.0500  
OTH RED FACTOR 09.1378

LAWRENCE  
TAX DISTRICT 23-UNION TWP-CHESAPEAKE S.D.  
GENERAL TAX LIST AND DUPLICATE OF REAL AND PUBLIC UTILITY PROPERTY  
COUNTY REAL ESTATE TAXES AND SPECIAL ASSESSMENTS

TAX YEAR 1998  
INTEREST RATE  
PAGE NO 4230

12/16/98

OWNER'S NAME MAILING ADDRESS	DESCRIPTION			TAXES CHARGED	DECEMBER TAXES	PENALTY	JUNE TAXES	PENALTY	TOTAL DELINQUENT	C. D. DATE	MEMO
	LAND	IMPROVEMENTS	TOTAL VALUE								
HAYES, FRED AKA FREDDIE L.	-00-00	32 NORTH BRADERICK DEVELOPMENT									
54 CO RD 67											
SCOTTOWN, OH. 45678	0000.00A	RES USE CODE 500									
VOL 573 PG 131											
PARCEL-ID 23-085-1332.000	2,120	00	2,120								
HAYES, FRED AKA FREDDIE L.	-00-00	33 NORTH BRADERICK DEVELOPMENT									
54 CO RD 67											
SCOTTOWN, OH. 45678	0000.00A	RES USE CODE 500									
VOL 573 PG 131											
PARCEL-ID 23-085-1333.000	2,120	00	2,120								
CHANDLER, MELVIN L. & SHARON K	-00-00	34 NORTH BRADERICK DEVELOPMENT									
308 TWP. RD. 1287											
CHESAPEAKE, OHIO 45619	0000.00A	RES USE CODE 510									
PARCEL-ID 23-085-1334.000	2,400	18,940	21,340								
NICHOLAS, OLIVER K.	-00-00	35 NORTH BRADERICK DEVE LOPMENT LESS 8,221.54 BAL=10.0									
5437 OHIO RIVER RD											
HUNTINGTON, W.VA. 25702	50.00 SQFT	RES USE CODE 500									
VOL 624 PG 644											
PARCEL-ID 23-085-1335.000	2,120	00	2,120								
CHANDLER, MELVIN L & SHARON K	-00-00	35 NORTH BRADERICK DEVE LOPMENT PT 8,221.54 SQ FT									
022											
C/O TRANSAMERICA		RES USE CODE 500									
REAL ESTATE TAX SERVICE											
1105 SCHROCK RD SUITE 437	1,160	00	1,160								
COLUMBUS, OHIO 43229											
VOL 603 PG 155											
PARCEL-ID 23-085-1335.001											
09-10-98 5.98											
NICHOLAS, OLIVER K.	-00-00	36 NORTH BRADERICK DEVELOPMENT									
5437 OHIO RIVER RD											
HUNTINGTON, W.VA. 25702	0000.00A	RES USE CODE 500									
VOL 624 PG 644											
PARCEL-ID 23-085-1336.000	2,120	00	2,120								
CREAMER, G. FRANK	-00-00	37 NORTH BRADERICK DEVELOPMENT									
RT 1 BOX 316											
FLEMINGSBURRG, KY 41041	0000.00A	RES USE CODE 500									
VOL 498 PG 137											
PARCEL-ID 23-085-1337.000	2,120	00	2,120								
HOLLAND, ROY M. & BETTY	-00-00	38 NORTH BRADERICK DEVELOPMENT									
171 CAMPBELL DR. UNIVERSITY											
HUNTINGTON, W. VA. 25705-000	0000.00A	RES USE CODE 500									
VOL 424 PG 503											
PARCEL-ID 23-085-1338.000	2,120	00	2,120								



OWNER'S NAME MAILING ADDRESS	DESCRIPTION			TAXES CHARGED	DECEMBER TAXES	PENALTY	JUNE TAXES	PENALTY	TOTAL DELINQUENT	C. D. DATE	MEMO
	LAND	IMPROVEMENTS	TOTAL VALUE								
HOLLAND, ROY M. & BETTY 171 CAMPBELL DR. UNIVERSITY HUNTINGTON, W. VA. 25705-000 VOL 424 PG 503 PARCEL-ID 23-085-1339.000	-00-00 0000.00A	39 NORTH BRADERICK DEVELOPMENT RES USE CODE	500 2,120 00 2,120								
WOODYARD, BRIAN & DIANA 425 MICHIGAN ST HUNTINGTON W. VA 25704 VOL 599 PG 798 PARCEL-ID 23-085-1340.000	-00-00 0000.00A	40 NORTH BRADERICK DEVELOPMENT RES USE CODE	510 2,120 28,040 30,160								
LEFFINGWELL, BOBBY L. & MILDRED L. 022 C/O TRANSAMERICA REAL ESTATE TAX SERVICE 1105 SCHROCK RD SUITE 437 COLUMBUS, OHIO 43229 VOL 571 PG 743 & 745 PARCEL-ID 23-085-1341.000	-00-00 0000.00A	41 NORTH BRADERICK DEVELOPMENT RES USE CODE	510 00 00 00								
10-05-98 TRNSF TO 23-085-1341.000 LEFFINGWELL, MILDRED L.											
LEFFINGWELL, MILDRED L. 022 C/O TRANSAMERICA REAL ESTATE TAX SERVICE 1105 SCHROCK RD SUITE 437 COLUMBUS, OHIO 43229 VOL 638 PG 35 PARCEL-ID 23-085-1341.000	-00-00 0000.00A	41 NORTH BRADERICK DEVELOPMENT RES USE CODE	510 2,120 17,170 19,290								
10-05-98 TRNSF FROM 23-085-1341.000 LEFFINGWELL, BOBBY L. & MILDRED L.											
LEFFINGWELL, BOBBY L. & MILDRED L. 216 TWP RD 1287 CHESAPEAKE, OHIO 45619 VOL 603 PG 56 PARCEL-ID 23-085-1342.000	-00-00 0000.00A	42 NORTH BRADERICK DEVELOPMENT RES USE CODE	500 00 00 00								
10-05-98 TRNSF TO 23-085-1342.000 LEFFINGWELL, MILDRED L.											
LEFFINGWELL, MILDRED L. 216 TWP RD 1287 CHESAPEAKE, OHIO 45619 VOL 638 PG 35 PARCEL-ID 23-085-1342.000	-00-00 0000.00A	42 NORTH BRADERICK DEVELOPMENT RES USE CODE	500 2,120 00 2,120								
10-05-98 TRNSF FROM 23-085-1342.000 LEFFINGWELL, BOBBY L. & MILDRED L.											
BURDETTE, RONALD L & SANDRA K 163 TWP RD 1287 CHESAPEAKE, OHIO 45619 VOL 603 PG 152	-00-00 0000.00A	43 NORTH BRADERICK DEVELOPMENT RES USE CODE	500								

[illegible]



TAX RATE .65  
A/R RED FACTOR 09.0500  
OTH RED FACTOR 09.1378

LAWRENCE  
TAX DISTRICT

GENERAL TAX LIST AND DUPLICATE OF REAL AND PUBLIC UTILITY PROPERTY  
COUNTY REAL ESTATE TAXES AND SPECIAL ASSESSMENTS  
23-UNION TWP-CHESAPEAKE S.D.

TAX YEAR 1998  
INTEREST RATE  
PAGE NO 4233

OWNER'S NAME MAILING ADDRESS	DESCRIPTION			TAXES CHARGED	DECEMBER TAXES	PENALTY	JUNE TAXES	PENALTY	TOTAL DELINQUENT	C. D. DATE	MEMO
	LAND	IMPROVEMENTS	TOTAL VALUE								
VOL 603 PG 439 PARCEL-ID 23-085-1350.000		00 00	00								
07-10-98 TRNSF TO 23-085-1350.000		LONG, BILLY B.									
LONG, BILLY B. & LISA A. 219 TOWNSHIP RD. 1287 CHESAPEAKE, OHIO 45619-791	-00-00	51 NORTH BRADERICK DEVELOPMENT									
VOL 603 PG 439 PARCEL-ID 23-085-1351.000		00 00	00								
07-10-98 TRNSF TO 23-085-1351.000		LONG, BILLY B.									
LONG, BILLY B. 219 TOWNSHIP RD. 1287 CHESAPEAKE, OHIO 45619-791	-00-00	51 NORTH BRADERICK DEVELOPMENT									
VOL 635 PG 333 PARCEL-ID 23-085-1351.000		2,120 18,650	20,770								
07-10-98 TRNSF FROM 23-085-1351.000		LONG, BILLY B. & LISA A.									
B & N CORP., A W. VA. CORP. C/O ATTY. JAMES A. COLBURN 731 5TH AVE. HUNTINGTON, W. VA. 25701-0000	-00-00	52 NORTH BRADERICK DEVELOPMENT									
VOL 632 PG 674 PARCEL-ID 23-085-1352.000		2,120 00	2,120								
B & N CORP., A W. VA. CORP. C/O ATTY. JAMES A. COLBURN 731 5TH AVE. HUNTINGTON, W. VA. 25701-0000	-00-00	53 NORTH BRADERICK DEVELOPMENT									
VOL 632 PG 674 PARCEL-ID 23-085-1353.000		2,120 00	2,120								
B & N CORP., A W. VA. CORP. C/O ATTY. JAMES A. COLBURN 731 5TH AVE. HUNTINGTON, W. VA. 25701-0000	-00-00	54 NORTH BRADERICK DEVELOPMENT									
VOL 632 PG 674 PARCEL-ID 23-085-1354.000		2,120 00	2,120								
STAPLETON, PHILLIP A. & BOBBIE L. 2501 SMITH ST. W. HUNTINGTON, W. VA. 25704-0000	-00-00	55 NORTH BRADERICK DEVELOPMENT									
VOL 418 PG 4 PARCEL-ID 23-085-1355.000		3,450 00	3,450								
HAYES, FRED AKA FREDDIE L. 54 CO RD 67 SCOTTOWN, OHIO 45678	-00-00	56 NORTH BRADERICK DEVELOPMENT									
VOL 573 PG 131 PARCEL-ID 23-085-1356.000		3,400 00	3,400								
FAULKNER, EDWARD F. & LYNN M. 57 NORTH BRADERICK CHESAPEAKE, OHIO 45619	-00-00	57 NORTH BRADERICK DEVELOPMENT									

TAX RATE .65  
A/R RED FACTOR 09.0500  
OTH RED FACTOR 09.1378

LAWRENCE  
TAX DISTRICT

GENERAL TAX LIST AND DUPLICATE OF REAL AND PUBLIC UTILITY PROPERTY  
COUNTY REAL ESTATE TAXES AND SPECIAL ASSESSMENTS  
23-UNION TWP-CHESAPEAKE S.D.

TAX YEAR 1998  
INTEREST RATE  
PAGE NO 4234

OWNER'S NAME MAILING ADDRESS	DESCRIPTION			TAXES CHARGED	DECEMBER TAXES	PENALTY	JUNE TAXES	PENALTY	TOTAL DELINQUENT	C. D. DATE	MEMO
	LAND	IMPROVEMENTS	TOTAL VALUE								
VOL 620 PG 459 PARCEL-ID 23-085-1357.000		00 00	00								
09-23-98 TRNSF TO 23-085-1357.000		BRAMMER, DWAIN B. AND SHANNON M.									
BRAMMER, DWAIN B. AND SHANNON M. 114 TWP RD 1289 CHESAPEAKE, OH 45619	-00-00	57 NORTH BRADERICK DEVELOPMENT									
VOL 637 PG 515 PARCEL-ID 23-085-1357.000		2,120 19,890	22,010								
09-23-98 TRNSF FROM 23-085-1357.000		FAULKNER, EDWARD F. & LYNN M.									
09-23-98 84.23											
GLASS, CHARLES W & PEGGY SUE 94 TOWNSHIP RD. 1010 CHESAPEAKE, OHIO 45619	-00-00	58 NORTH BRADERICK DEVELOPMENT									
VOL 513 PG 430 PARCEL-ID 23-085-1358.000		2,120 15,430	17,550								
		HOMESITE VALUE LISTED BELOW									
		2,120 15,430	17,550								
GLASS, CHARLES W. & PEGGY SUE 94 TOWNSHIP RD. 1010 CHESAPEAKE, OHIO 45619	-00-00	59 NORTH BRADERICK DEVELOPMENT									
VOL 513 PG 430 PARCEL-ID 23-085-1359.000		2,120 00	2,120								
B & N CORP., A W. VA. CORP. C/O ATTY. JAMES A. COLBURN 731 5TH AVE. HUNTINGTON, W. VA. 25701-0000	-00-00	60 NORTH BRADERICK DEVELOPMENT									
VOL 632 PG 674 PARCEL-ID 23-085-1360.000		2,120 00	2,120								
B & N CORP., A W. VA. CORP. C/O ATTY. JAMES A. COLBURN 731 5TH AVE. HUNTINGTON, W. VA. 25701-0000	-00-00	61 NORTH BRADERICK DEVELOPMENT									
VOL 632 PG 674 PARCEL-ID 23-085-1361.000		2,120 00	2,120								
BRUMFIELD, CLAUDE J JR & SHEILA D 022 C/O TRANSAMERICA REAL ESTATE TAX SERVICE 1105 SCHROCK RD SUITE 437 COLUMBUS, OHIO 43229	-00-00	62 NORTH BRADERICK DEVELOPMENT									
VOL 590 PG 768 PARCEL-ID 23-085-1362.000		2,120 14,400	16,520								
		HOMESITE VALUE LISTED BELOW									
		2,120 14,400	16,520								
BICE, MARTHA J. 26 TWP. RD. 1289 CHESAPEAKE, OHIO 45619	-00-00	63 NORTH BRADERICK DEVELOPMENT									
PARCEL-ID 23-085-1363.000		2,120 15,540	17,660								
		HOMESITE VALUE LISTED BELOW									
		2,120 15,540	17,660								



TAX RATE .65  
A/R RED FACTOR 09.0500  
OTH RED FACTOR 09.1378

LAWRENCE  
TAX DISTRICT 23-UNION TWP-CHESAPEAKE S.D.  
GENERAL TAX LIST AND DUPLICATE OF REAL AND PUBLIC UTILITY PROPERTY  
COUNTY REAL ESTATE TAXES AND SPECIAL ASSESSMENTS

TAX YEAR 1998  
INTEREST RATE  
PAGE NO 4235

OWNER'S NAME MAILING ADDRESS	DESCRIPTION			TAXES CHARGED	DECEMBER TAXES	PENALTY	JUNE TAXES	PENALTY	TOTAL DELINQUENT	C. D. DATE	MEMO
	LAND	IMPROVEMENTS	TOTAL VALUE								
CHILDERS, MERILEE 36 TWP RD 1210 PROCTORVILLE, OHIO 45669 VOL 623 PG 166 PARCEL-ID 23-085-1364.000	-00-00	64 NORTH BRADERICK DEVELOPMENT 0000.00A RES USE CODE 500	2,180 00 2,180								
MOBERSON, LUTHER III & PATSY E. 022 C/O TRANSAMERICA REAL ESTATE TAX SERVICE 1105 SCHROCK RD SUITE 437 COLUMBUS, OHIO 43229 VOL 606 PG 774 PARCEL-ID 23-085-1365.000	-00-00	65 NORTH BRADERICK DEV. RES USE CODE 500	2,120 00 2,120								Callie & Rosa L. Watts - 10/8/99 Randolph D. & Melissa K. Pawley
MOBERSON, LUTHER III & PATSY E. 022 C/O TRANSAMERICA REAL ESTATE TAX SERVICE 1105 SCHROCK RD SUITE 437 COLUMBUS, OHIO 43229 VOL 606 PG 774 PARCEL-ID 23-085-1366.000	-00-00	66 NORTH BRADERICK DEVELOPMENT 0000.00A RES USE CODE 510	2,120 25,400 27,520								Same
HARRIS, GARY 645 CO. RD. 3 CHESAPEAKE, OHIO 45619 PARCEL-ID 23-085-1367.000	-00-00	67 NORTH BRADERICK DEVELOPMENT 0000.00A RES USE CODE 500	1,690 00 1,690								
HAYES, FRED AKA FREDDIE L. 54 CO RD 67 SCOTTOWN, OHIO 45678 VOL 573 PG 131 PARCEL-ID 23-085-1368.000	-00-00	68 NORTH BRADERICK DEVELOPMENT 0000.00A RES USE CODE 500	2,020 00 2,020								
HAYES, FRED AKA FREDDIE L. 54 CO RD 67 SCOTTOWN, OHIO 45678 VOL 573 PG 131 PARCEL-ID 23-085-1369.000	-00-00	69 NORTH BRADERICK DEVELOPMENT 0000.00A RES USE CODE 500	2,020 00 2,020								
B & N CORP., A W. VA. CORP. C/O ATTY. JAMES A. COLBURN 731 5TH AVE. HUNTINGTON, W. VA. 25701-0000 VOL 632 PG 674 PARCEL-ID 23-085-1370.000	-00-00	70 NORTH BRADERICK DEVELOPMENT 0000.00A RES USE CODE 500	1,980 00 1,980								
B & N CORP., A W. VA. CORP. C/O ATTY. JAMES A. COLBURN 731 5TH AVE. HUNTINGTON, W. VA. 25701-0000 VOL 632 PG 674 PARCEL-ID 23-085-1371.000	-00-00	71 NORTH BRADERICK DEVELOPMENT 0000.00A RES USE CODE 500	1,910 00 1,910								
B & N CORP., A W. VA. CORP.	-00-00	72 NORTH BRADERICK									

TAX RATE .65  
A/R RED FACTOR 09.0500  
OTH RED FACTOR 09.1378

LAWRENCE  
TAX DISTRICT 23-UNION TWP-CHESAPEAKE S.D.  
GENERAL TAX LIST AND DUPLICATE OF REAL AND PUBLIC UTILITY PROPERTY  
COUNTY REAL ESTATE TAXES AND SPECIAL ASSESSMENTS

TAX YEAR 1998  
INTEREST RATE  
PAGE NO 4236

OWNER'S NAME MAILING ADDRESS	DESCRIPTION			TAXES CHARGED	DECEMBER TAXES	PENALTY	JUNE TAXES	PENALTY	TOTAL DELINQUENT	C. D. DATE	MEMO
	LAND	IMPROVEMENTS	TOTAL VALUE								
C/O ATTY. JAMES A. COLBURN 731 5TH AVE. HUNTINGTON, W. VA. 25701-0000 VOL 632 PG 674 PARCEL-ID 23-085-1372.000	-00-00	73 NORTH BRADERICK DEVELOPMENT 0000.00A RES USE CODE 500	1,750 00 1,750								
SUAREZ, FRANCIS S. & MARIA E. 608 SHIVEL LN. HUNTINGTON, W. VA. 25705-000 VOL 411 PG 236 PARCEL-ID 23-085-1373.000	-00-00	74 NORTH BRADERICK DEVELOPMENT 0000.00A RES USE CODE 500	2,520 00 2,520								
SUAREZ, FRANCIS S. & MARIA E. 608 SHIVEL LN. HUNTINGTON, W. VA. 25705-000 VOL 411 PG 236 PARCEL-ID 23-085-1374.000	-00-00	75 NORTH BRADERICK DEVELOPMENT 0000.00A RES USE CODE 500	2,010 00 2,010								
SUAREZ, FRANCIS S. & MARIA E. 608 SHIVEL LN. HUNTINGTON, W. VA. 25705-000 VOL 411 PG 236 PARCEL-ID 23-085-1375.000	-00-00	76 NORTH BRADERICK DEVELOPMENT 0000.00A RES USE CODE 500	2,600 00 2,600								
SUAREZ, FRANCIS S. & MARIA E. 608 SHIVEL LN. HUNTINGTON, W. VA. 25705-000 VOL 411 PG 236 PARCEL-ID 23-085-1376.000	-00-00	77 NORTH BRADERICK DEVELOPMENT 0000.00A RES USE CODE 500	1,680 00 1,680								
B & N CORP., A W. VA. CORP. C/O ATTY. JAMES A. COLBURN 731 5TH AVE. HUNTINGTON, W. VA. 25701-0000 VOL 632 PG 674 PARCEL-ID 23-085-1377.000	-00-00	78 NORTH BRADERICK DEVELOPMENT 0000.00A RES USE CODE 500	2,120 00 2,120								
B & N CORP., A W. VA. CORP. C/O ATTY. JAMES A. COLBURN 731 5TH AVE. HUNTINGTON, W. VA. 25701-0000 VOL 632 PG 674 PARCEL-ID 23-085-1378.000	-00-00	79 NORTH BRADERICK DEVELOPMENT 0000.00A RES USE CODE 500	2,120 00 2,120								Teresa Laginess - 5-17-99
B & N CORP., A W. VA. CORP. C/O ATTY. JAMES A. COLBURN 731 5TH AVE. HUNTINGTON, W. VA. 25701-0000 VOL 632 PG 674 PARCEL-ID 23-085-1379.000	-00-00	80 NORTH BRADERICK DEVELOPMENT 0000.00A RES USE CODE 500	2,120 00 2,120								Teresa Laginess - 5-17-99
B & N CORP., A W. VA. CORP. C/O ATTY. JAMES A. COLBURN 731 5TH AVE. HUNTINGTON, W. VA. 25701-0000 VOL 632 PG 674 PARCEL-ID 23-085-1380.000	-00-00	81 NORTH BRADERICK DEVELOPMENT 0000.00A RES USE CODE 500	2,120 00 2,120								



TAX RATE .65  
A/R RED FACTOR 09.0500  
OTH RED FACTOR 09.1378

LAWRENCE  
TAX DISTRICT

GENERAL TAX LIST AND DUPLICATE OF REAL AND PUBLIC UTILITY PROPERTY  
COUNTY REAL ESTATE TAXES AND SPECIAL ASSESSMENTS  
23-UNION TWP-CHESAPEAKE S.D.

TAX YEAR 1998  
INTEREST RATE  
PAGE NO 4237

OWNER'S NAME MAILING ADDRESS	DESCRIPTION			TAXES CHARGED	DECEMBER TAXES	PENALTY	JUNE TAXES	PENALTY	TOTAL DELINQUENT	C. D. DATE	MEMO
	LAND	IMPROVEMENTS	TOTAL VALUE								
PRICE, B. DOUGLAS P.O. BOX 882 PROCTORVILLE, OHIO 45669 VOL 631 PG 770 PARCEL-ID 23-085-1381.000	-00-00	81 NORTH BRADERICK DEVELOPMENT 0000.00A RES USE CODE 510	2,120 28,360 30,480								Chad Graham + 9-17-99 Sami Finch
04-13-98 TRNSF FROM 23-085-1381.000	HOLLAND, KRISTIN J. & B.										
HOLLAND, KRISTIN J. & B. DOUGLAS AS PRICE 142 TWP RD 1288 CHESAPEAKE, OH 45619 VOL 580 PG 285 PARCEL-ID 23-085-1381.000	-00-00	81 NORTH BRADERICK DEVELOPMENT 0000.00A RES USE CODE 510	00 00 00								
04-13-98 TRNSF TO 23-085-1381.000	PRICE, B. DOUGLAS										
HOLLAND, KRISTIN J. & B. DOUGLAS AS PRICE 142 TWP RD 1288 CHESAPEAKE, OH 45619 VOL 580 PG 285 PARCEL-ID 23-085-1382.000	-00-00	82 NORTH BRADERICK DEVELOP MENT 0000.00A RES USE CODE 500	00 00 00								
04-13-98 TRNSF TO 23-085-1382.000	PRICE, B. DOUGLAS										
PRICE, B. DOUGLAS P.O. BOX 882 PROCTORVILLE, OHIO 45669 VOL 631 PG 770 PARCEL-ID 23-085-1382.000	-00-00	82 NORTH BRADERICK DEVELOP MENT 0000.00A RES USE CODE 500	2,120 00 2,120								Chad Graham + 9-17-99 Sami Finch
04-13-98 TRNSF FROM 23-085-1382.000	HOLLAND, KRISTIN J. & B.										
TACKETT, DAVID M. AND BARBARA A. 2029 11TH AVE HUNTINGTON, WV 25703 VOL 635 PG 559 PARCEL-ID 23-085-1383.000	-00-00	83 NORTH BRADERICK DEVELOPMENT 0000.00A RES USE CODE 500	2,230 00 2,230								
08-19-98 TRNSF FROM 23-085-1383.000	B & N CORP., A W. VA. CORP.										
B & N CORP., A W. VA. CORP. C/O ATTY. JAMES A. COLBURN 731 5TH AVE. HUNTINGTON, W. VA. 25701-0000 VOL 632 PG 674 PARCEL-ID 23-085-1383.000	-00-00	83 NORTH BRADERICK DEVELOPMENT 0000.00A RES USE CODE 500	00 00 00								
08-19-98 TRNSF TO 23-085-1383.000	TACKETT, DAVID M. AND BARBARA										
TACKETT, DAVID M. AND BARBARA A. 2029 11TH AVE HUNTINGTON, W. VA. 25703	-00-00	84 NORTH BRADERICK DEVELOPMENT 0000.00A RES USE CODE 500									

TAX RATE .65  
A/R RED FACTOR 09.0500  
OTH RED FACTOR 09.1378

LAWRENCE  
TAX DISTRICT

GENERAL TAX LIST AND DUPLICATE OF REAL AND PUBLIC UTILITY PROPERTY  
COUNTY REAL ESTATE TAXES AND SPECIAL ASSESSMENTS  
23-UNION TWP-CHESAPEAKE S.D.

TAX YEAR 1998  
INTEREST RATE  
PAGE NO 4238

OWNER'S NAME MAILING ADDRESS	DESCRIPTION			TAXES CHARGED	DECEMBER TAXES	PENALTY	JUNE TAXES	PENALTY	TOTAL DELINQUENT	C. D. DATE	MEMO
	LAND	IMPROVEMENTS	TOTAL VALUE								
VOL 636 PG 559 PARCEL-ID 23-085-1384.000	2,140	00	2,140								
08-19-98 TRNSF FROM 23-085-1384.000	B & N CORP., A W. VA. CORP.										
B & N CORP., A W. VA. CORP. C/O ATTY. JAMES A. COLBURN 731 5TH AVE. HUNTINGTON, W. VA. 25701-0000 VOL 632 PG 674 PARCEL-ID 23-085-1384.000	-00-00	84 NORTH BRADERICK DEVELOPMENT 0000.00A RES USE CODE 500	00 00 00								
08-19-98 TRNSF TO 23-085-1384.000	TACKETT, DAVID M. AND BARBARA										
B & N CORP., A W. VA. CORP. C/O ATTY. JAMES A. COLBURN 731 5TH AVE. HUNTINGTON, W. VA. 25701-0000 VOL 632 PG 674 PARCEL-ID 23-085-1385.000	-00-00	85 NORTH BRADERICK DEVELOPMENT 0000.00A RES USE CODE 500	00 00 00								
08-19-98 TRNSF TO 23-085-1385.000	TACKETT, DAVID M. AND BARBARA										
TACKETT, DAVID M. AND BARBARA A. 2029 11TH AVE HUNTINGTON, W. VA. 25703 VOL 636 PG 559 PARCEL-ID 23-085-1385.000	-00-00	85 NORTH BRADERICK DEVELOPMENT 0000.00A RES USE CODE 500	2,190 00 2,190								
08-19-98 TRNSF FROM 23-085-1385.000	B & N CORP., A W. VA. CORP.										
B & N CORP., A W. VA. CORP. C/O ATTY. JAMES A. COLBURN 731 5TH AVE. HUNTINGTON, W. VA. 25701-0000 VOL 632 PG 674 PARCEL-ID 23-085-1386.000	-00-00	86 NORTH BRADERICK DEVELOPMENT 0000.00A RES USE CODE 500	00 00 00								
08-19-98 TRNSF TO 23-085-1386.000	TACKETT, DAVID M. AND BARBARA										
TACKETT, DAVID M. AND BARBARA A. 2029 11TH AVE HUNTINGTON, W. VA. 25703 VOL 636 PG 559 PARCEL-ID 23-085-1386.000	-00-00	86 NORTH BRADERICK DEVELOPMENT 0000.00A RES USE CODE 500	2,230 00 2,230								
08-19-98 TRNSF FROM 23-085-1386.000	B & N CORP., A W. VA. CORP.										
WALTERS, CHARLES W. & BARBARA D. 022 C/O TRANSAMERICA REAL ESTATE TAX SERVICE 1105 SCHROCK RD SUITE 437	-00-00	87 NORTH BRADERICK DEVELOPMENT 0000.00A RES USE CODE 510	3,780 21,780 25,560								



TAX RATE .65  
A/R RED FACTOR 09.0500  
OTH RED FACTOR 09.1378

LAWRENCE  
TAX DISTRICT

GENERAL TAX LIST AND DUPLICATE OF REAL AND PUBLIC UTILITY PROPERTY  
COUNTY REAL ESTATE TAXES AND SPECIAL ASSESSMENTS  
23-UNION TWP-CHESAPEAKE S.D.

TAX YEAR 1998  
INTEREST RATE  
PAGE NO 4239

12/16/98

OWNER'S NAME MAILING ADDRESS	DESCRIPTION			TAXES CHARGED	DECEMBER TAXES	PENALTY	JUNE TAXES	PENALTY	TOTAL DELINQUENT	C. D. DATE	MEMO
	LAND	IMPROVEMENTS	TOTAL VALUE								
COLUMBUS, OHIO 43229 VOL 523 PG 412 PARCEL-ID 23-085-1387.000											
THACKER, FRANK P.O. BOX 201 CHESAPEAKE, OHIO 45619 VOL 638 PG 135 PARCEL-ID 23-085-1388.000	-00-00	88 NORTH BRADERICK DEVELOPMENT 0000.00A RES USE CODE 500	2,980 00 2,980								
10-09-98 TRNSF FROM 23-085-1388.000		B & N CORP., A W. VA. CORP.									
B & N CORP., A W. VA. CORP. C/O ATTY. JAMES A. COLBURN 731 5TH AVE. HUNTINGTON, W. VA. 25701-0000 VOL 632 PG 674 PARCEL-ID 23-085-1388.000	-00-00	88 NORTH BRADERICK DEVELOPMENT 0000.00A RES USE CODE 500	00 00 00								
10-09-98 TRNSF TO 23-085-1388.000		THACKER, FRANK									
HATTON, MARTHA H 136 9TH AVE HUNTINGTON, W. VA. 25701 VOL 574 PG 804 PARCEL-ID 23-085-1389.000	-00-00	89 NORTH BRADERICK DEVELOPMENT 0000.00A RES USE CODE 500	2,050 00 2,050								
HATTON, MARTHA H 136 9TH AVE HUNTINGTON, W. VA. 25701 VOL 574 PG 804 PARCEL-ID 23-085-1390.000	-00-00	90 NORTH BRADERICK DEVELOPMENT 0000.00A RES USE CODE 500	1,800 00 1,800								
ADKINS, JOYCE PO BOX 5643 HUNTINGTON, WV 25703 VOL 636 PG 360 PARCEL-ID 23-085-1391.000	-00-00	91 NORTH BRADERICK DEVELOPMENT 0000.00A RES USE CODE 500	2,140 00 2,140								
08-13-98 TRNSF FROM 23-085-1391.000		HAYES, FRED AKA FREDDIE L									
HAYES, FRED AKA FREDDIE L. 54 CO RD 67 SCOTTOWN, OHIO 45678 VOL 573 PG 131 PARCEL-ID 23-085-1391.000	-00-00	91 NORTH BRADERICK DEVELOPMENT 0000.00A RES USE CODE 500	00 00 00								
08-13-98 TRNSF TO 23-085-1391.000		ADKINS, JOYCE									
HAYES, FRED AKA FREDDIE L. 54 CO RD 67 SCOTTOWN, OHIO 45678 VOL 573 PG 131 PARCEL-ID 23-085-1392.000	-00-00	92 NORTH BRADERICK DEVELOPMENT 0000.00A RES USE CODE 500	2,890 00 2,890								

TAX RATE .65  
A/R RED FACTOR 09.0500  
OTH RED FACTOR 09.1378

LAWRENCE  
TAX DISTRICT

GENERAL TAX LIST AND DUPLICATE OF REAL AND PUBLIC UTILITY PROPERTY  
COUNTY REAL ESTATE TAXES AND SPECIAL ASSESSMENTS  
23-UNION TWP-CHESAPEAKE S.D.

TAX YEAR 1998  
INTEREST RATE  
PAGE NO 4240

12/16/98

OWNER'S NAME MAILING ADDRESS	DESCRIPTION			TAXES CHARGED	DECEMBER TAXES	PENALTY	JUNE TAXES	PENALTY	TOTAL DELINQUENT	C. D. DATE	MEMO
	LAND	IMPROVEMENTS	TOTAL VALUE								
B & N CORP., A W. VA. CORP. C/O ATTY. JAMES A. COLBURN 731 5TH AVE. HUNTINGTON, W. VA. 25701-0000 VOL 632 PG 674 PARCEL-ID 23-085-1393.000	-00-00	93 NORTH BRADERICK DEVELOPMENT 0000.00A RES USE CODE 500	00 00 00								
08-19-98 TRNSF TO 23-085-1393.000		TACKETT, DAVID M. AND BARBARA									
TACKETT, DAVID M. AND BARBARA A. 2029 11TH AVE HUNTINGTON, W. VA. 25703 VOL 636 PG 559 PARCEL-ID 23-085-1393.000	-00-00	93 NORTH BRADERICK DEVELOPMENT 0000.00A RES USE CODE 500	2,230 00 2,230								
08-19-98 TRNSF FROM 23-085-1393.000		B & N CORP., A W. VA. CORP.									
B & N CORP., A W. VA. CORP. C/O ATTY. JAMES A. COLBURN 731 5TH AVE. HUNTINGTON, W. VA. 25701-0000 VOL 632 PG 674 PARCEL-ID 23-085-1394.000	-00-00	94 NORTH BRADERICK DEVELOPMENT 0000.00A RES USE CODE 500	00 00 00								
08-19-98 TRNSF TO 23-085-1394.000		TACKETT, DAVID M. AND BARBARA									
TACKETT, DAVID M. AND BARBARA A. 2029 11TH AVE HUNTINGTON, W. VA. 25703 VOL 636 PG 559 PARCEL-ID 23-085-1394.000	-00-00	94 NORTH BRADERICK DEVELOPMENT 0000.00A RES USE CODE 500	2,630 00 2,630								
08-19-98 TRNSF FROM 23-085-1394.000		B & N CORP., A W. VA. CORP.									
WHITEHAIR, JUDITH K. 019 C/O SOURCE ONE MORTGAGE SE CO 27555 FARMINGTON ROAD P. O. BOX 1800 FARMINGTON HILLS, MI 48018 VOL 535 PG 709 PARCEL-ID 23-085-1395.000	-00-00	95 NORTH BRADERICK DEVELOPMENT 0000.00A RES USE CODE 510	2,210 16,610 18,820 HOMESITE VALUE LISTED BELOW 2,210 16,610 18,820								
WATTS, GALLIE & ROSA L. 108 TWP. RD. #1287 CHESAPEAKE, OHIO 45619 VOL 587 PG 368 PARCEL-ID 23-085-1396.000	-00-00	96 NORTH BRADERICK DEVELOPMENT 0000.00A RES USE CODE 500	2,210 00 2,210								
WATTS, GALLIE & ROSA L. 108 TWP. RD. #1287 CHESAPEAKE, OHIO 45619 VOL 587 PG 368 PARCEL-ID 23-085-1397.000	-00-00	97 NORTH BRADERICK DEVELOPMENT 0000.00A RES USE CODE 500	2,210 00 2,210								



[illegible][illegible]



TAX RATE 1.65  
A/R RED FACTOR 09.0500  
OTH RED FACTOR 09.1378

LAWRENCE  
TAX DISTRICT

GENERAL TAX LIST AND DUPLICATE OF REAL AND PUBLIC UTILITY PROPERTY  
COUNTY REAL ESTATE TAXES AND SPECIAL ASSESSMENTS

TAX YEAR 1998  
INTEREST RATE  
PAGE NO 4243

23-UNION TWP-CHESAPEAKE S.D.

12/16/98

OWNER'S NAME MAILING ADDRESS	DESCRIPTION			TAXES CHARGED	DECEMBER TAXES	PENALTY	JUNE TAXES	PENALTY	TOTAL DELINQUENT	C. D. DATE	MEMO
	LAND	IMPROVEMENTS	TOTAL VALUE								
PARCEL-ID 23-085-1419.000	2,120	00	2,120								
HAYES, FRED AKA FREDDIE L. 54 CD RD 67 SCOTTSDOWN, OHIO 45678 VOL 573 PG 131 PARCEL-ID 23-085-1420.000	-00-00 110 NORTH BRADERICK DEVELOPMENT 0000.00A RES USE CODE 500										
NAPIER, LARRY D. & VIVKI L. 81 TWP RD 1288 CHESAPEAKE, OHIO 45619 VOL 627 PG 511 PARCEL-ID 23-085-1421.000	-00-00 111 NORTH BRADERICK DEVELOPMENT 0000.00A RES USE CODE 500										
NAPIER, LARRY D. & VICKI 032 C/O COUNTRYWIDE TAX DEPT. MSN : SV - 24 P. O. BOX 10211 VAN NUYS, CA. 91410-0211 PARCEL-ID 23-085-1422.000	-00-00 112 NORTH BRADERICK DEVELOPMENT 0000.00A RES USE CODE 500	2,120 28,300	30,420								
NAPIER, LARRY D. & VICKI 032 C/O COUNTRYWIDE TAX DEPT. MSN : SV - 24 P. O. BOX 10211 VAN NUYS, CA. 91410-0211 PARCEL-ID 23-085-1423.000	-00-00 113 NORTH BRADERICK DEVELOPMENT 0000.00A RES USE CODE 500	2,120 00	2,120								
HAYES, FREDDIE L. 303 3RD AVE CHESAPEAKE, OHIO 45619 VOL 591 PG 161 PARCEL-ID 23-085-1424.000	-00-00 114 NORTH BRADERICK DEVELOPMENT 0000.00A RES USE CODE 500	2,770 00	2,770								
HAGER, WILLIAM J. P.O. BOX 141 CHESAPEAKE, OHIO 45619 VOL 618 PG 489- 491 PARCEL-ID 23-085-1425.000	-00-00 115 NORTH BRADERICK DEVELOPMENT 0000.00A RES USE CODE 500	2,120 00	2,120								
EARWOOD, LARRY D. & MARY F. 4769 OHIO RIVER RD. HUNTINGTON, W.V. 25702 VOL 463 PG 154 PARCEL-ID 23-085-1426.000	-00-00 116 NORTH BRADERICK DEVELOPMENT 0000.00A RES USE CODE 510	2,120 17,950	20,070								
STEPHENS, CHARLES L. & JOAN Y. 53 TWP. RD. 1149 PROCTORVILLE, OH. 45669 VOL 463 PG 166 PARCEL-ID 23-085-1427.000	-00-00 117 NORTH BRADERICK DEVELOPMENT 0000.00A RES USE CODE 500	2,120 00	2,120								
SANDERS, SCOTT AND TERESA	-00-00 118 NORTH BRADERICK										

TAX RATE 1.65  
A/R RED FACTOR 09.0500  
OTH RED FACTOR 09.1378

LAWRENCE  
TAX DISTRICT

GENERAL TAX LIST AND DUPLICATE OF REAL AND PUBLIC UTILITY PROPERTY  
COUNTY REAL ESTATE TAXES AND SPECIAL ASSESSMENTS

TAX YEAR 1998  
INTEREST RATE  
PAGE NO 4244

23-UNION TWP-CHESAPEAKE S.D.

12/16/98

OWNER'S NAME MAILING ADDRESS	DESCRIPTION			TAXES CHARGED	DECEMBER TAXES	PENALTY	JUNE TAXES	PENALTY	TOTAL DELINQUENT	C. D. DATE	MEMO
	LAND	IMPROVEMENTS	TOTAL VALUE								
60 TWP RD 1118 CHESAPEAKE, OH 45619 VOL 636 PG 512 PARCEL-ID 23-085-1428.000	DEVELOPMENT 0000.00A RES USE CODE 500	2,120 00	2,120								
08-18-98 TRNSF FROM 23-085-1428.000	B & N CORP., A W. VA. CORP.										
B & N CORP., A W. VA. CORP. C/O ATTY. JAMES A. COLBURN 731 5TH AVE. HUNTINGTON, W. VA. 25701-0000 VOL 632 PG 674 PARCEL-ID 23-085-1428.000	-00-00 118 NORTH BRADERICK DEVELOPMENT 0000.00A RES USE CODE 500	00 00	00								
08-18-98 TRNSF TO 23-085-1428.000	SANDERS, SCOTT AND TERESA										
SANDERS, SCOTT AND TERESA 60 TWP RD 1118 CHESAPEAKE, OH 45619 VOL 636 PG 512 PARCEL-ID 23-085-1429.000	-00-00 119 NORTH BRADERICK DEVELOPMENT 0000.00A RES USE CODE 500	2,120 00	2,120								
08-18-98 TRNSF FROM 23-085-1429.000	B & N CORP., A W. VA. CORP.										
B & N CORP., A W. VA. CORP. C/O ATTY. JAMES A. COLBURN 731 5TH AVE. HUNTINGTON, W. VA. 25701-0000 VOL 632 PG 674 PARCEL-ID 23-085-1429.000	-00-00 119 NORTH BRADERICK DEVELOPMENT 0000.00A RES USE CODE 500	00 00	00								
08-18-98 TRNSF TO 23-085-1429.000	SANDERS, SCOTT AND TERESA										
SANDERS, SCOTT AND TERESA 60 TWP RD 1118 CHESAPEAKE, OH 45619 VOL 636 PG 512 PARCEL-ID 23-085-1430.000	-00-00 120 NORTH BRADERICK DEVELOPMENT 0000.00A RES USE CODE 500	2,010 00	2,010								
08-18-98 TRNSF FROM 23-085-1430.000	B & N CORP., A W. VA. CORP.										
B & N CORP., A W. VA. CORP. C/O ATTY. JAMES A. COLBURN 731 5TH AVE. HUNTINGTON, W. VA. 25701-0000 VOL 632 PG 674 PARCEL-ID 23-085-1430.000	-00-00 120 NORTH BRADERICK DEVELOPMENT 0000.00A RES USE CODE 500	00 00	00								
08-18-98 TRNSF TO 23-085-1430.000	SANDERS, SCOTT AND TERESA										
SANDERS, SCOTT AND TERESA 60 TWP RD 1118 CHESAPEAKE, OH 45619 VOL 636 PG 512 PARCEL-ID 23-085-1431.000	-00-00 121 NORTH BRADERICK DEVELOPMENT 0000.00A RES USE CODE 500	2,440 00	2,440								







TAX RATE .65  
A/R RED FACTOR 09.0500  
OTH RED FACTOR 09.1378

LAWRENCE  
TAX DISTRICT

GENERAL TAX LIST AND DUPLICATE OF REAL AND PUBLIC UTILITY PROPERTY  
COUNTY REAL ESTATE TAXES AND SPECIAL ASSESSMENTS

TAX YEAR 1998  
INTEREST RATE  
PAGE NO 4247

23-UNION TWP-CHESAPEAKE S.D.

OWNER'S NAME MAILING ADDRESS	DESCRIPTION			TAXES CHARGED	DECEMBER TAXES	PENALTY	JUNE TAXES	PENALTY	TOTAL DELINQUENT	C. D. DATE	MEMO
	LAND	IMPROVEMENTS	TOTAL VALUE								
02-27-98 SPLIT FROM 23-085-1500.000	ADKINS, WILLANELL R.										
ADKINS, WILLANELL R. 461 TWP RD 1010 CHESAPEAKE, OHIO 45619-000	16-01-23 5 AUD. PLAT 1900 PT.	0001.00A	RES USE CODE 500								
VOL 622 PG 715 PARCEL-ID 23-085-1500.000		00	00								
02-27-98 SPLIT TO 23-085-1500.000	ADKINS, WILLANELL R.										
02-27-98 SPLIT TO 23-085-1500.001	BRANNEN, OWYER E.										
BRANNEN, OWYER E. 461 TWP RD 1010 CHESAPEAKE, OHIO 45619	16-1-23 PT 5 AUD PLAT 1900 PT 0.47 ACRES										
PARCEL-ID 23-085-1500.001		2,150	00	2,150							
02-27-98 SPLIT FROM 23-085-1500.000	ADKINS, WILLANELL R.										
SUITER, KENNETH B. 1130 CO. RD. 3 CHESAPEAKE, OHIO 45619	16-01-23 5 AUD. PLAT 1900 PT.	0016.55A	AGR USE CODE 120								
PARCEL-ID 23-085-1600.000		2,900	00	2,900							
HUTCHISON, WM. H. & MARY J. 2 KIRK PL. HUNTINGTON, W.V. 25703-000	16-01-23 5 AUD. PLAT 1900 PT.	0010.00A	AGR USE CODE 120								
VOL 476 PG 453 PARCEL-ID 23-085-1700.000		5,250	4,510	9,760							
KAZEE, PAUL & LILLIAN 5041 LEHI DRIVE HUNTINGTON, W VA VOL 510 PG 773	16-1-23 PT 5 AUD PLAT 1900 NEA R CHURCH LESS .64A BAL:0.09A CS.		RES USE CODE 599								
PARCEL-ID 23-085-1800.000		740	870	1,610							
KAZEE, PAUL & LILLIAN 5041 LEHI DRIVE HUNTINGTON, W VA 25705	16-1-23 PT 5 AUD PLAT 1900 NEA R CHURCH 0.33ACS.		RES USE CODE 510								
VOL 485 PG 400 PARCEL-ID 23-085-1800.001		1,760	4,750	6,510							
KAZEE, PAUL & LILLIAN 5041 LEHI DRIVE HUNTINGTON, W VA 25705	16-1-23 PT 5 AUD PLAT 1900 NEA R CHURCH 0.24ACS.		COM USE CODE 499								
VOL 490 PG 514 PARCEL-ID 23-085-1800.002		1,260	1,220	2,480							
HAYE, DARL W. & CAROL JEAN 72 TWP. RD. 1010 CHESAPEAKE, OHIO 45619	16-1-23 PT 5 AUD PLAT 1900 NEA R CHURCH 0.07ACS.		RES USE CODE 510								
VOL 371 PG 348 PARCEL-ID 23-085-1801.000		600	7,940	8,540							

TAX RATE .65  
A/R RED FACTOR 09.0500  
OTH RED FACTOR 09.1378

LAWRENCE  
TAX DISTRICT

GENERAL TAX LIST AND DUPLICATE OF REAL AND PUBLIC UTILITY PROPERTY  
COUNTY REAL ESTATE TAXES AND SPECIAL ASSESSMENTS

TAX YEAR 1998  
INTEREST RATE  
PAGE NO 4248

23-UNION TWP-CHESAPEAKE S.D.

12/16/98

OWNER'S NAME MAILING ADDRESS	DESCRIPTION			TAXES CHARGED	DECEMBER TAXES	PENALTY	JUNE TAXES	PENALTY	TOTAL DELINQUENT	C. D. DATE	MEMO
	LAND	IMPROVEMENTS	TOTAL VALUE								
REJON DEV. CORP. AN OHIO CORPORATION 9069 ST. RT. 7 PROCTORVILLE, OHIO 45669	16-01-23 9 AUD PLAT 1900 LESS 0.29 0.72 1.0360.26 AC 0000.70A		RES USE CODE 500								
PARCEL-ID 23-085-1900.000		2,750	00	2,750							
ADKINS, VIVIAN LIFE EST REM MA XINE HOPE BOWEN & PHILLIP D. A 92 PVT DR 102 PROCTORVILLE, OHIO 45669	16-01-23 9 AUD PLAT 1900 PT 0000.29A		RES USE CODE 500								
VOL 633 PG 801 PARCEL-ID 23-085-1901.000		1,210	00	1,210							
06-25-98 TRNSF FROM 23-085-1901.000	ADKINS, VIVIAN LIFE ESTATE										
ADKINS, VIVIAN LIFE ESTATE 140 LARKSPUR DR. HUNTINGTON, WV. 25705	16-01-23 9 AUD PLAT 1900 PT 0000.29A		RES USE CODE 500								
PARCEL-ID 23-085-1901.000		00	00	00							
06-25-98 TRNSF TO 23-085-1901.000	ADKINS, VIVIAN LIFE EST R										
ADKINS, G. JEAN C/O JEAN WAKEGIJIG 917 CO RD 35 CHESAPEAKE, OHIO 45619	16-01-23 9 AUD PLAT 1900 PT 0000.72A		RES USE CODE 500								
VOL 460 PG 304 PARCEL-ID 23-085-1902.000		00	00	00							
06-08-98 TRNSF TO 23-085-1902.000	WAKEGIJIG, G. JEAN, TRUST										
WAKEGIJIG, G. JEAN, TRUSTEE OF THE G. JEAN WAKEGIJIG AGREEME 917 CO RD 35 CHESAPEAKE, OHIO 45619	16-01-23 9 AUD PLAT 1900 PT 0000.72A		RES USE CODE 500								
VOL 633 PG 437 PARCEL-ID 23-085-1902.000		2,760	00	2,760							
06-08-98 TRNSF FROM 23-085-1902.000	ADKINS, G. JEAN										
BOWEN, MAXINE & PHILLIP D. ADK INS 95 PRIVATE DRIVE 102 TOWNSHIP ROAD 1306 PROCTORVILLE, OHIO 45669	16-01-23 9 AUD PLAT 1900 0001.03A		RES USE CODE 500								
VOL 633 PG 803 PARCEL-ID 23-085-1903.000		600	00	600							
06-25-98 TRNSF FROM 23-085-1903.000	GILLESPIE, BERNICE										
GILLESPIE, BERNICE 95 PRIVATE DRIVE 102 TOWNSHIP ROAD 1306 PROCTORVILLE, OHIO 45669	16-01-23 9 AUD PLAT 1900 0001.03A		RES USE CODE 500								
		00	00	00							



[illegible][illegible]







TAX RATE .65  
A/R RED FACTOR 09.0500  
OTH RED FACTOR 09.1378

LAWRENCE  
TAX DISTRICT

GENERAL TAX LIST AND DUPLICATE OF REAL AND PUBLIC UTILITY PROPERTY  
COUNTY REAL ESTATE TAXES AND SPECIAL ASSESSMENTS  
23-UNION TWP-CHESAPEAKE S.D.

TAX YEAR 1998  
INTEREST RATE  
PAGE NO 4253

OWNER'S NAME MAILING ADDRESS	DESCRIPTION			TAXES CHARGED	DECEMBER TAXES	PENALTY	JUNE TAXES	PENALTY	TOTAL DELINQUENT	C. D. DATE	MEMO
	LAND	IMPROVEMENTS	TOTAL VALUE								
PARCEL-ID 23-086-0913.000											
	1,030	00	1,030								
HAVENS, EVELYN & SANDRA HDGG IFE EST LARRY R ADKINS REMAIND 95 TOWNSHIP RD. 1347 CHESAPEAKE, OHIO 45619	16-02-23 5 PT. 0000.43A	RES USE CODE 545									
PARCEL-ID 23-086-1000.000	2,050	00	2,050								
WILLIAMS, HOWELL THOMAS & BARB 94 STANLEY ST. PROCTORVILLE, OHIO 45669	16-01-23 LOTS 20.21 & 24 PT. 0000.66A	RES USE CODE 599									
PARCEL-ID 23-086-1100.000	2,710	760	3,470								
SMITH, JERRY RT. 1 BOX 377A EAST LYNN, W. VA. 25512 VOL 519 PG 339	16-01-23 PT. 0000.43A	RES USE CODE 500									
PARCEL-ID 23-086-1200.000	2,050	00	2,050								
MARCUM, VICKIE 81 TWP RD 1288 CHESAPEAKE, OHIO 45619 VOL 624 PG 442	16-01-23 5 PT. LOTS 27,28 0000.44A	RES USE CODE 500									
PARCEL-ID 23-086-1300.000	1,560	00	1,560								
TAYLOR, WILLIAM & DONNA 2220 ADAMS AVE. HUNTINGTON, W. VA. VOL 460 PG 548	16-01-23 5 LOT 1 0000.22A	RES USE CODE 500									
PARCEL-ID 23-086-1400.000	1,390	00	1,390								
TAYLOR, WILLIAM L. & DONNA 2220 ADAMS AVE. HUNTINGTON, W. VA. VOL 460 PG 548	16-01-23 5 LOT 2 0000.22A	RES USE CODE 500									
PARCEL-ID 23-086-1500.000	1,390	00	1,390								
BROWN, ELLEN HILL C/O ELLEN BROWN P. O. BOX 1052 HUNTINGTON, WV 25713	16-01-23 5 LOT 3 0000.22A	RES USE CODE 500									
PARCEL-ID 23-086-1600.000	1,390	00	1,390								
BROWN, ELLEN HILL C/O ELLEN BROWN P. O. BOX 1052 HUNTINGTON, WV 25713	16-01-23 5 LOT 4 0000.22A	RES USE CODE 500									
PARCEL-ID 23-086-1700.000	1,390	00	1,390								
BROWN, ELLEN HILL C/O ELLEN BROWN P. O. BOX 1052 HUNTINGTON, WV 25713	16-01-23 5 LOT 5 0000.22A	RES USE CODE 500									
PARCEL-ID 23-086-1800.000	1,390	00	1,390								
PORTER, PAUL 3000 FERGUSON RD. HUNTINGTON, W. VA. VOL 332 PG 504	16-01-23 5 LOT 6 0000.22A	RES USE CODE 500									
	1,390	00	1,390								

TAX RATE .65  
A/R RED FACTOR 09.0500  
OTH RED FACTOR 09.1378

LAWRENCE  
TAX DISTRICT

GENERAL TAX LIST AND DUPLICATE OF REAL AND PUBLIC UTILITY PROPERTY  
COUNTY REAL ESTATE TAXES AND SPECIAL ASSESSMENTS  
23-UNION TWP-CHESAPEAKE S.D.

12/16/98  
TAX YEAR 1998  
INTEREST RATE  
PAGE NO 4254

OWNER'S NAME MAILING ADDRESS	DESCRIPTION			TAXES CHARGED	DECEMBER TAXES	PENALTY	JUNE TAXES	PENALTY	TOTAL DELINQUENT	C. D. DATE	MEMO
	LAND	IMPROVEMENTS	TOTAL VALUE								
PARCEL-ID 23-087-0100.000											
BROWN, ELLEN BROWN C/O ELLEN BROWN P. O. BOX 1052 HUNTINGTON, WV 25713	16-01-23 5 LOT 7 0000.22A	RES USE CODE 500									
PARCEL-ID 23-087-0200.000	1,390	00	1,390								
ADKINS, RUSSELL K. & CLAUDIA 658 TWP. RD. 1010 CHESAPEAKE, OHIO 45619	16-01-23 5 LOT 8 0000.22A	RES USE CODE 500									
PARCEL-ID 23-087-0300.000	40	00	40								
STAPP, HARLESS JR. 584 TWP RD 1289 CHESAPEAKE, OHIO 45619 VOL 613 PG 532	16-01-23 LOT E 0000.12A	RES USE CODE 500									
PARCEL-ID 23-087-0400.000	920	00	920								
THACKER, DALLAS M. & WANDA LEER 616 TOWNSHIP RD. 1010 CHESAPEAKE, OHIO 45619 VOL 611 PG 787	16 T 01 S 23 PT 0.58ACS RES USE CODE 510										
PARCEL-ID 23-087-0402.000	00	00	00								
10-23-98 TRNSF TO 23-087-0402.000	THACKER, DALLAS M.										
THACKER, DALLAS M. 3637 STALEY ST LAVALLETTE, WV 25535 VOL 638 PG 397	R 16 T 01 S 23 PT 0.58ACS RES USE CODE 510										
PARCEL-ID 23-087-0402.000	2,470	14,530	17,000								
10-23-98 TRNSF FROM 23-087-0402.000	THACKER, DALLAS M. & WANDA										
THACKER, JERY D & WANDA LOU 630 TWP RD 1289 CHESAPEAKE, OHIO 45619 VOL 611 PG 779	-00-00 PT 0.68ACRES RES USE CODE 510										
PARCEL-ID 23-087-0402.001	2,730	13,100	15,830								
CURRY, DONALD V. 503 TWP RD 1010 CHESAPEAKE, OHIO 45619-000 VOL 623 PG 383	16-01-23 5 AUD PLAT OF 1900 L ESS 0.46A BAL=0.61ACS RES USE CODE 599										
PARCEL-ID 23-087-0500.000	320	1,250	1,570								
CURRY, ERNEST C. & SHELBA J. 541 TWP. RD. 1010 CHESAPEAKE, OHIO 45619 VOL 610 PG 561	16-01-23 5 AUD PLAT OF 1900 PT 0.46ACS RES USE CODE 500										
PARCEL-ID 23-087-0500.001	2,120	00	2,120								
STAPP, HARLESS JR. 584 TWP RD 1289 CHESAPEAKE, OHIO 45619 VOL 613 PG 532	16-01-23 AUD PLAT PT 0000.49A RES USE CODE 545										
	2,200	2,000	4,200								











TAX RATE .65  
A/R RED FACTOR 09.0500  
OTH RED FACTOR 09.1378

LAWRENCE  
TAX DISTRICT

GENERAL TAX LIST AND DUPLICATE OF REAL AND PUBLIC UTILITY PROPERTY  
COUNTY REAL ESTATE TAXES AND SPECIAL ASSESSMENTS  
23-UNION TWP-CHESAPEAKE S.D.

TAX YEAR 1998  
INTEREST RATE  
PAGE NO 4259

OWNER'S NAME MAILING ADDRESS	DESCRIPTION			TAXES CHARGED	DECEMBER TAXES	PENALTY	JUNE TAXES	PENALTY	TOTAL DELINQUENT	C. D. DATE	MEMO
	LAND	IMPROVEMENTS	TOTAL VALUE								
04-21-98 TRNSF TO 23-088-0900.000 PERRY, DANIEL G.											
PERRY, DANIEL G. 17698 ST RT 243 CHESAPEAKE, OH 45619 VOL 632 PG 128 PARCEL-ID 23-088-0900.000	16-01-23 6 AUD. PLAT OF 1900 PT. 0000.25A	RES USE CODE 500	1,490 00 1,490								
04-21-98 TRNSF FROM 23-088-0900.000 MCKENY, JOSEPHINE M											
ELLIS, JOHN LEWIS LIFE EST & ELLIS, DALE ETAL, REM. RT. 2, 80 467 CHESAPEAKE, OHIO 45619 VOL 493 PG 87 PARCEL-ID 23-088-1000.000	16-01-23 6 AUD. PLAT OF 1900 PT. 0000.50A	RES USE CODE 510	1,490 4,840 6,330 HOMESITE VALUE LISTED BELOW 1,490 4,840 6,330								
KAZEE, PAUL AND LILLIAN 5041 6EHI DR. HUNTINGTON, W.V. 25705-000 VOL 478 PG 65 PARCEL-ID 23-088-1100.000	16-01-23 6 AUD. PLAT OF 1900 SUITER, S. D. 1 0000.32A	RES USE CODE 510	2,140 5,810 7,950 HOMESITE VALUE LISTED BELOW 2,140 5,740 7,880								
PRINCE, DEANNA P.O. BOX 298 CHESAPEAKE, OHIO 45619 VOL 549 PG 390 PARCEL-ID 23-088-1200.000	16-01-23 6 AUD. PLAT OF 1900 SUITER S. D. 2 50 N P 0000.00A	RES USE CODE 510	1,620 5,450 7,070 HOMESITE VALUE LISTED BELOW 1,620 5,220 6,840								
BLACK, EARL C & BETTY JEAN RT 2 BOX 74A CHESAPEAKE, OHIO 45619 VOL 572 PG 325 PARCEL-ID 23-088-1300.000	16-01-23 6 AUD. PLAT OF 1900 SUITER S. D. 2 LESS 50 0000.00A	RES USE CODE 510	520 3,780 4,300								
BLACK, EARL C & BETTY JEAN RT 2 BOX 74A CHESAPEAKE, OHIO 45619 VOL 572 PG 325 PARCEL-ID 23-088-1400.000	16-01-23 6 AUD. PLAT OF 1900 SUITER S. D. 3 LESS 16 0000.00A	RES USE CODE 500	1,640 00 1,640								
KAZEE, PAUL & LILLIAN 5041 LEHI DRIVE HUNTINGTON, W. VA. 25705 VOL 490 PG 516 PARCEL-ID 23-088-1500.000	16-01-23 6 AUD. PLAT OF 1900 SUITER S. D. 3 16 S S 0000.00A	RES USE CODE 510	260 6,160 6,420								
SUITER, KENNETH B. ET-AL LIFE EST 1130 COUNTY RD 3 CHESAPEAKE, OHIO 45619	16-1-23 6 AUD PLAT OF 1900 SUI TER SD E OF RD LE:1 &.98 BAL=5 0.05ACS	COM USE CODE 499									

TAX RATE .65  
A/R RED FACTOR 09.0500  
OTH RED FACTOR 09.1378

LAWRENCE  
TAX DISTRICT

GENERAL TAX LIST AND DUPLICATE OF REAL AND PUBLIC UTILITY PROPERTY  
COUNTY REAL ESTATE TAXES AND SPECIAL ASSESSMENTS  
23-UNION TWP-CHESAPEAKE S.D.

TAX YEAR 1998  
INTEREST RATE  
PAGE NO 4260

OWNER'S NAME MAILING ADDRESS	DESCRIPTION			TAXES CHARGED	DECEMBER TAXES	PENALTY	JUNE TAXES	PENALTY	TOTAL DELINQUENT	C. D. DATE	MEMO
	LAND	IMPROVEMENTS	TOTAL VALUE								
VOL 601 PG 512 PARCEL-ID 23-088-1600.000	35,110	22,370	57,480								
SUITER, KENNETH B LIFE ESTATE & ANGELA TRENT LIFE EST ETAL 1130 CO RD 3 ROUTE 7 CHESAPEAKE, OHIO 45619 VOL 601 PG 553 PARCEL-ID 23-088-1600.001	16-01-23 6 AUD PLAT OF 1900 SU ITER S.D. E OF RD PT 1.00 ACRE RES USE CODE 510		2,980 55,200 58,180								
SUITER, ROLAND DARBY 1215 W. CLAY ST. HOUSTON, TX 77019 PARCEL-ID 23-088-1600.002	16-1-23 6 AUD PLAT OF 1900 SUI TER SD E OF RD PT .98ACS RES USE CODE 500		2,980 00 2,980								
SUITER, KENNETH B. ET-AL LIFE EST 1130 CO RD 3 CHESAPEAKE, OHIO 45619 VOL 601 PG 512 PARCEL-ID 23-088-1700.000	16-01-23 6 AUD. PLAT OF 1900 58.60 ON S.R. 243 0000.10A	RES USE CODE 500	810 00 810								
KAZEE, PAUL & LILLIAN 5041 LE HI DRIVE HUNTINGTON, WV VOL 490 PG 516 PARCEL-ID 23-088-1800.000	16-01-23 6 AUD. PLAT OF 1900 SUITER S. D. 4 44 N S 0000.00A	RES USE CODE 500	720 00 720								
HENSLEY, RUTH BLACK 18252 ST RT 243 CHESAPEAKE, OHIO 45619 VOL 250 PG 633 PARCEL-ID 23-089-0100.000	16-01-23 6 AUD. PLAT OF 1900 SUITER S. D. 4 LESS 4 0000.00A	RES USE CODE 510	720 6,790 7,510 HOMESITE VALUE LISTED BELOW 720 6,790 7,510								
HENSLEY, RUTH BLACK 18252 ST RT243 CHESAPEAKE, OHIO 45619 VOL 250 PG 633 PARCEL-ID 23-089-0200.000	16-01-23 6 AUD. PLAT OF 1900 SUITER S. D. 5 LESS 6 0000.30A	RES USE CODE 500	1,240 00 1,240								
TRUE BLUE FEDERAL CREDIT UNION 425 HOMESTEAD PLACE HUNTINGTON, W.VA. 25703 VOL 619 PG 9 PARCEL-ID 23-089-0300.000	16-01-23 6 AUD. PLAT OF 1900 SUITER S. D. 5 60 S S 0000.12A	RES USE CODE 510	1,960 4,060 6,020 HOMESITE VALUE LISTED BELOW 1,960 4,060 6,020								
TRUE BLUE FEDERAL CREDIT UNION 425 HOMESTEAD PLACE HUNTINGTON, W.VA. 25703 VOL 619 PG 9 PARCEL-ID 23-089-0400.000	16-01-23 6 AUD. PLAT OF 1900 SUITER S. D. 6 LESS 5 0000.28A	RES USE CODE 510	2,000 3,630 5,630 HOMESITE VALUE LISTED BELOW 2,000 3,630 5,630								







[illegible][illegible]







[illegible][illegible]



TAX RATE .65  
A/R RED FACTOR 09.0500  
OTH RED FACTOR 09.1378

LAWRENCE  
TAX DISTRICT

GENERAL TAX LIST AND DUPLICATE OF REAL AND PUBLIC UTILITY PROPERTY  
COUNTY REAL ESTATE TAXES AND SPECIAL ASSESSMENTS  
23-UNION TWP-CHESAPEAKE S.D.

TAX YEAR 1998  
INTEREST RATE  
PAGE NO 4269

OWNER'S NAME MAILING ADDRESS	DESCRIPTION			TAXES CHARGED	DECEMBER TAXES	PENALTY	JUNE TAXES	PENALTY	TOTAL DELINQUENT	C. D. DATE	MEMO
	LAND	IMPROVEMENTS	TOTAL VALUE								
PARCEL-ID 23-092-0600.000	2,090	4,960	7,050								
06-26-98 TRNSF FROM 23-092-0600.000		HARRIS, MAGALENE									
HALL, CURTIS E. C/O ELDRED, CARL RT. 1 BOX 607 LESAGE, WV 25537 VOL 530 PG 476	V	-00-00 11 R. W. SUITER SUBDI 0000.00A RES USE CODE 500									
PARCEL-ID 23-092-0700.000	3,540	00	3,540								
10-09-98 44.43											
NEISSESS, GERALD & BETTY 102 TWP. RD. 1010 CHESAPEAKE, OHIO 45619 VOL 494 PG 377	V	-00-00 12 R. W. SUITER SUBDI 0000.00A RES USE CODE 510									
PARCEL-ID 23-092-0800.000	3,890	10,290	14,180								
	3,890	3,940	7,830								
PERRY, DANIEL S 98 TWP RD 1010 CHESAPEAKE, OHIO 45619	V	-00-00 13 R. W. SUITER SUBDI 0000.00A RES USE CODE 510									
PARCEL-ID 23-092-0900.000	1,950	5,460	7,410								
	1,950	5,460	7,410								
STAPLETON, CHARLES H. & NORAH J. 745 CO. RD. 171 SCOTTOWN, OHIO 45678-9015	N	-00-00 1 LOW GAP SUBDIVISIO 0000.00A RES USE CODE 510									
PARCEL-ID 23-092-1000.000	760	3,380	4,140								
KAZEE, PAUL & LILLIAN F. 5041 LEHI DR. HUNTINGTON, W.V. VOL 466 PG 278	N	-00-00 2 LOW GAP SUBDIVISIO 0000.00A RES USE CODE 510									
PARCEL-ID 23-092-1100.000	450	2,790	3,240								
KAZEE, PAUL AND LILLIAN 5041 LEHI DR. HUNTINGTON, W.V. VOL 465 PG 470	N	-00-00 3 LOW GAP SUBDIVISIO 0000.00A RES USE CODE 510									
PARCEL-ID 23-092-1200.000	720	2,520	3,240								
KAZEE, PAUL & LILLIAN 5041 LEHI DRIVE HUNTINGTON, W. VA. 25705 VOL 508 PG 579	N	-00-00 4 LOW GAP SUBDIVISIO 0000.00A RES USE CODE 510									
PARCEL-ID 23-092-1300.000	690	3,640	4,330								
MCDONALD, RAYMOND G. & JUDITH 18080 ST. RT. 243 CHESAPEAKE, OHIO 45619	N	-00-00 5 LOW GAP SUBDIVISIO 0000.00A RES USE CODE 510									
PARCEL-ID 23-092-1400.000											

TAX RATE .65  
A/R RED FACTOR 09.0500  
OTH RED FACTOR 09.1378

LAWRENCE  
TAX DISTRICT

GENERAL TAX LIST AND DUPLICATE OF REAL AND PUBLIC UTILITY PROPERTY  
COUNTY REAL ESTATE TAXES AND SPECIAL ASSESSMENTS  
23-UNION TWP-CHESAPEAKE S.D.

TAX YEAR 1998  
INTEREST RATE  
PAGE NO 4270

OWNER'S NAME MAILING ADDRESS	DESCRIPTION			TAXES CHARGED	DECEMBER TAXES	PENALTY	JUNE TAXES	PENALTY	TOTAL DELINQUENT	C. D. DATE	MEMO
	LAND	IMPROVEMENTS	TOTAL VALUE								
	1,020	5,440	6,460								
MCDONALD, RAYMOND & JUDITH 18080 ST. RT. 243 CHESAPEAKE, OHIO 45619	N	-00-00 6 LOW GAP SUBDIVISIO 0000.00A RES USE CODE 510									
PARCEL-ID 23-092-1500.000	1,050	12,660	13,710								
	1,050	12,480	13,530								
FETTY, KENNETH 2740 COLLIS AVE HUNTINGTON, W. VA. 25702 EX. TRANSFER: 5/23/85	N	-00-00 7 LOW GAP SUBDIVISIO 0000.00A RES USE CODE 545									
PARCEL-ID 23-092-1600.000	3,070	00	3,070								
DEMENT, HILDA FAYE 33 TWP. RD. 185 CHESAPEAKE, OHIO 45619 VOL 487 PG 551	N	-00-00 8 LOW GAP SUBDIVISIO 0000.00A RES USE CODE 510									
PARCEL-ID 23-092-1700.000	2,040	9,720	11,760								
	2,040	5,660	7,700								
SCARBERRY, RICKY ALLEN 99 TWP RD 185 CHESAPEAKE, OHIO 45619 VOL 614 PG 63	N	-00-00 9 LOW GAP SUBDIVISIO 0000.00A RES USE CODE 510									
PARCEL-ID 23-092-1800.000	1,960	7,030	8,990								
	1,960	7,030	8,990								
SCARBERRY, LESTER L. ETAL 99 TWP RD 185 CHESAPEAKE, OHIO 45619 VOL 621 PG 113	N	-00-00 10 LOW GAP SUBDIVISIO 0000.00A RES USE CODE 510									
PARCEL-ID 23-093-0100.000	00	00	00								
04-16-98 TRNSF TO 23-093-0100.000		SCARBERRY, LESTER L. AND									
SCARBERRY, LESTER L. AND WILLI AM L. SCARBERRY 99 TWP RD 185 CHESAPEAKE, OHIO 45619 VOL 632 PG 19	N	-00-00 10 LOW GAP SUBDIVISIO 0000.00A RES USE CODE 510									
PARCEL-ID 23-093-0100.000	1,300	6,870	8,170								
	1,300	6,430	7,730								
04-16-98 TRNSF FROM 23-093-0100.000		SCARBERRY, LESTER L. ETAL									
SUITER, KENNETH B. & MARJORIE 1130 CO. RD. 3 CHESAPEAKE, OHIO 45619	N	-00-00 11 LOW GAP SUBDIVISIO 0000.00A RES USE CODE 500									
PARCEL-ID 23-093-0200.000	500	00	500								
SEARS, CARL & PATSY C/O CARL & PATSY SEARS	N	-00-00 12 LOW GAP SUBDIVISIO									

SE  
Lester Scarberry &  
Lester Scarberry as the Administrator of the estate of Earnest Scarberry - CT  
Lester Scarberry



[illegible][illegible]



[illegible][illegible]



[illegible][illegible]



[illegible]

1/1/99		4/1/99
Brenda K. Neville - Joyce Sharond George Lang -		

[illegible]



OWNER'S NAME MAILING ADDRESS		DESCRIPTION			TAXES CHARGED	DECEMBER TAXES	PENALTY	JUNE TAXES	PENALTY	TOTAL DELINQUENT	C. D. DATE	MEMO
LAND	IMPROVEMENTS	TOTAL VALUE										
PARCEL-ID 23-096-0500.000		740	5,070	5,810								
		HOMESITE VALUE LISTED BELOW										
		740	5,070	5,810								
BEVANS, DIANNA L. 932 CO RD 3 CHESAPEAKE, OHIO 45619 VOL 514 PG 648		16-01-26 18	AUD. PLAT 1900 0000.25A	RES USE CODE 500								
PARCEL-ID 23-096-0600.000		1,470	00	1,470								
WILBURN, MARVIN L. 953 CO RD 3 CHESAPEAKE, OHIO 45619 VOL 633 PG 809		16-01-26 17	AUD. PLAT 1900 PT. 0000.68A	RES USE CODE 510								
PARCEL-ID 23-096-0700.000		2,360	2,460	4,820								
06-25-98 TRNSF FROM 23-096-0700.000 09-10-98 51.19		BLAKE, RICKIE A & JANIE S										
BLAKE, RICKIE A & JANIE S. 4922 ST RT 7 CHESAPEAKE, OHIO 45619 VOL 609 PG 761		16-01-26 17	AUD. PLAT 1900 PT. 0000.68A	RES USE CODE 510								
PARCEL-ID 23-096-0700.000		00	00	00								
06-25-98 TRNSF TO 23-096-0700.000		WILBURN, MARVIN L.										
BLAKE, RICKIE A. & JANIE S. 4922 ST. RT. 7 CHESAPEAKE, OHIO 45619		16-01-26 17	AUD. PLAT 1900 LESS .84A. PT 0000.08A	RES USE CODE 500								
PARCEL-ID 23-096-0800.000		830	00	830								
PERKINS, EDNA B 1006 CO RD 3 CHESAPEAKE, OHIO 45619 VOL 564 PG 14		16-01-26 17	AUD. PLAT 1900 LESS .84A. 0002.08A	RES USE CODE 500								
PARCEL-ID 23-096-0900.000		3,860	00	3,860								
POLLOCK, MICHAEL 5065 OHIO RIVER RD HUNTINGTON, W VA 25702 VOL 638 PG 24		16-01-26 17	AUD. PLAT 1900 PT. 50 X 75 0000.09A	RES USE CODE 510								
PARCEL-ID 23-096-1000.000		910	1,700	2,610								
		HOMESITE VALUE LISTED BELOW										
		910	1,700	2,610								
10-05-98 TRNSF FROM 23-096-1000.000		SIMPSON, JEAN										
SIMPSON, JEAN 5067 OHIO RIVER RD HUNTINGTON, W VA 25702 VOL 589 PG 306		16-01-26 17	AUD. PLAT 1900 PT. 50 X 75 0000.09A	RES USE CODE 510								
PARCEL-ID 23-096-1000.000		00	00	00								
10-05-98 TRNSF TO 23-096-1000.000		POLLOCK, MICHAEL										
COLEMAN, GARY WARREN LIFE EST		16-1-26 16 AUDITOR'S PLAT OF 1										

[illegible]



TAX RATE .65  
A/R RED FACTOR 09.0500  
OTH RED FACTOR 09.1378

LAWRENCE  
TAX DISTRICT

GENERAL TAX LIST AND DUPLICATE OF REAL AND PUBLIC UTILITY PROPERTY  
COUNTY REAL ESTATE TAXES AND SPECIAL ASSESSMENTS  
23-UNION TWP-CHESAPEAKE S.D.

TAX YEAR 1998  
INTEREST RATE  
PAGE NO 4281

OWNER'S NAME MAILING ADDRESS	DESCRIPTION			TAXES CHARGED	DECEMBER TAXES	PENALTY	12/16/98		TOTAL DELINQUENT	C. D. DATE	MEMO
	LAND	IMPROVEMENTS	TOTAL VALUE				JUNE TAXES	PENALTY			
1067 CO. RD. 15 SOUTH POINT, OHIO 45680 PARCEL-ID 23-097-0200.000	PT. 0000.26A	RES USE CODE 510	1,880 6,610 8,490 HOMESITE VALUE LISTED BELOW 1,880 6,610 8,490								
TRS OF DEFENDER METHODIST EPISC RT. 2, BOX 126 PROCTORVILLE, OHIO VOL 306 PG 515 PARCEL-ID 23-097-0300.000	16-01-26 21 AUD. PLAT 1900 PT. 0000.11A	EXM USE CODE 685	470 00 470								
WILSON MARINE REPAIR INC. CO RD 3 BOX 224 CHESAPEAKE, OHIO 45619 PARCEL-ID 23-097-0400.000	16-01-26 21 AUD. PLAT 1900 PT. 0000.17A	RES USE CODE 510	620 7,670 8,290 HOMESITE VALUE LISTED BELOW 620 7,670 8,290								
MAY, DAVID E. & SUSAN M. 1042 LIBERTY RD WEST LIBERTY, KY 41472 VOL 531 PG 592 PARCEL-ID 23-097-0500.000	16-01-26 21 AUD. PLAT 1900 PT. 0002.77A	RES USE CODE 510	3,990 4,190 8,180 HOMESITE VALUE LISTED BELOW 3,680 4,190 7,870								
WILSON MARINE REPAIR INC. CO. RD. 3, BOX 424 CHESAPEAKE, OHIO 45619 PARCEL-ID 23-097-0501.000	16-01-26 21 AUD PLAT 1900 PT. 0005.20A	COM USE CODE 499	7,220 2,190 9,410								
SHORE, WILLIAM H. & MARICA L. 022 C/O TRANSAMERICA REAL ESTATE TAX SERVICE 1105 SCHROCK RD SUITE 437 COLUMBUS, OHIO 43229 VOL 610 PG 146 PARCEL-ID 23-097-0600.000	16-01-26 21 AUD PLAT 1900 PT 0 .89 ACRES	RES USE CODE 510	3,580 16,230 19,810 HOMESITE VALUE LISTED BELOW 3,580 16,230 19,810								
ADKINS, GUY LORAN 38 PVT. DR. 1188 CHESAPEAKE, OHIO 45619 L/C VOL 56 1 PG 740 PARCEL-ID 23-097-0700.000	16-01-26 21 AUD. PLAT 1900 PT. 0000.11A	RES USE CODE 500	1,070 00 1,070								
DEFENDERS METHODIST EPISCOPAL CHESAPEAKE, OHIO VOL 119 PG 15 PARCEL-ID 23-097-0800.000	16-01-26 21 AUD. PLAT 1900 PT. 0000.04A	EXM USE CODE 685	170 00 170								
WILSON REPAIR, INC 964 CO RD 3 CHESAPEAKE, OHIO 45619	16-1-26 21 AUD PLAT 1900 PT (H Y EASE) 0.15 ACRES	EXM USE CODE 610									

TAX RATE .65  
A/R RED FACTOR 09.0500  
OTH RED FACTOR 09.1378

LAWRENCE  
TAX DISTRICT

GENERAL TAX LIST AND DUPLICATE OF REAL AND PUBLIC UTILITY PROPERTY  
COUNTY REAL ESTATE TAXES AND SPECIAL ASSESSMENTS  
23-UNION TWP-CHESAPEAKE S.D.

TAX YEAR 1998  
INTEREST RATE  
PAGE NO 4282

OWNER'S NAME MAILING ADDRESS	DESCRIPTION			TAXES CHARGED	DECEMBER TAXES	PENALTY	JUNE TAXES	PENALTY	TOTAL DELINQUENT	C. D. DATE	MEMO
	LAND	IMPROVEMENTS	TOTAL VALUE								
VOL 612 PG 364 PARCEL-ID 23-097-0900.000	640	00	640								
ADKINS, GUY LOREN 38 PVT. DR. 1188 CHESAPEAKE, OHIO 45619 L/C VOL 561 PG 740 PARCEL-ID 23-097-1000.000	16-01-26 21 AUD. PLAT 1900 PT. 0000.22A	RES USE CODE 500	1,720 00 1,720								
ADKINS, GUY LOREN 38 PVT. DR. 1188 CHESAPEAKE, OHIO 45619 L/C VOL 561 PG 740 PARCEL-ID 23-097-1100.000	16-01-26 21 AUD. PLAT 1900 PT. 0000.12A	RES USE CODE 500	1,140 00 1,140								
LESTER, A. H. JR. & JEANETTE RT. 5 BOX 635 WEST LIBERTY, KY 41472 VOL 193 PG 611 PARCEL-ID 23-097-1200.000	16-1-26 21 AUD PLAT 1900 PT ST HWY EASE. (VOL 194 PG 463) 0. 40ACS.	EXM USE CODE 610	110 00 110								
ADKINS, GUY LOREN 38 PVT. DR. 1188 CHESAPEAKE, OHIO 45619 VOL 621 PG 133 PARCEL-ID 23-097-1300.000	16-01-26 21 AUD. PLAT 1900 PT. 0000.19A	RES USE CODE 500	1,560 00 1,560								
BLANKENSHIP, WARREN DAVID & SH ERRY K. 126 PRIVATE DRIVE 4765 CHESAPEAKE, OHIO 45619 VOL 575 PG 326 PARCEL-ID 23-097-1400.000	16-01-26 21 AUD. PLAT 1900 PT. 0001.50A	RES USE CODE 510	3,860 3,350 7,210								
THACKER, KENNETH & ELEANOR RT 2 BOX 15C CHESAPEAKE, OHIO 45619 VOL 545 PG 127 PARCEL-ID 23-097-1500.000	16-01-26 21 AUD. PLAT 1900 PT. 0001.16A	RES USE CODE 510	3,700 9,750 13,450 HOMESITE VALUE LISTED BELOW 3,680 4,860 8,540								
DILLON, PATRICIA GAIL P. O. BOX 873 PROCTORVILLE, OHIO 45669-087 VOL 638 PG 416 PARCEL-ID 23-097-1600.000	16-01-26 22 AUD. PLAT 1900 PT. 0002.50A	RES USE CODE 510	3,940 5,480 9,420								
10-26-98 TRNSE FROM 23-097-1600.000	DILLON, EDNA										
DILLON, EDNA P. O. BOX 873 PROCTORVILLE, OHIO 45669-087 VOL 368 PG 599 PARCEL-ID 23-097-1600.000	16-01-26 22 AUD. PLAT 1900 PT. 0002.50A	RES USE CODE 510	00 00 00								



TAX RATE 0.65  
A/R RED FACTOR 09.0500  
OTH RED FACTOR 09.1378

LAWRENCE  
TAX DISTRICT

GENERAL TAX LIST AND DUPLICATE OF REAL AND PUBLIC UTILITY PROPERTY  
COUNTY REAL ESTATE TAXES AND SPECIAL ASSESSMENTS

23-UNION TWP-CHESAPEAKE S.D.

TAX YEAR 1998  
INTEREST RATE  
PAGE NO 4283

OWNER'S NAME MAILING ADDRESS	DESCRIPTION			TAXES CHARGED	DECEMBER TAXES	PENALTY	12/16/98		TOTAL DELINQUENT	C. D. DATE	MEMO
	LAND	IMPROVEMENTS	TOTAL VALUE				JUNE TAXES	PENALTY			
10-26-98 TRNSF TO 23-097-1600.000		DILLON, PATRICIA GAIL									
SMITH, DAVID W. & LEVA 19 TWP. RD. 1098 CHESAPEAKE, OHIO 45619 VOL 519 PG 380 PARCEL-ID 23-097-1700.000	16-1-26 PT 22 AUD PLAT 1900 0.50ACS.	RES USE CODE 500	2,760 00 2,760								
BARRY, TIMOTHY L. AND PAMELA PO BOX 442 PROCTORVILLE, OH 45669 VOL 627 PG 212 PARCEL-ID 23-097-1800.000	16-01-26 22 AUD. PLAT 1900 PT. IN E PT. 0001.00A RES USE CODE 510	RES USE CODE 510	3,680 4,560 8,240 HOMESITE VALUE LISTED BELOW 3,680 4,560 8,240								
SUITER, KENNETH B. 1130 CO. RD. 3 CHESAPEAKE, OHIO 45619 PARCEL-ID 23-098-0100.000	16-01-26 23 AUD. PLAT 1900 LESS 2.78A. 0003.22A RES USE CODE 500	RES USE CODE 500	4,060 00 4,060								
DEMENT, WILLIAM C. ET AL RT. 2 CHESAPEAKE, OHIO 45619-000 VOL 468 PG 803 PARCEL-ID 23-098-0200.000	16-01-26 23 AUD PLAT 1900 PT LESS 0.41AC 0000.07A RES USE CODE 500	RES USE CODE 500	740 00 740								
BARRY, CHARLES M. & ANITA P.O. BOX 230 PROCTORVILLE, OHIO 45669 VOL 592 PG 78-82 PARCEL-ID 23-098-0201.000	16-01-26 PT 23 AUD PLAT 1900 LESS 0.10AC 0000.31A RES USE CODE 500	RES USE CODE 500	2,090 00 2,090								
DEMENT, WILLIAM C. RT. 2 CHESAPEAKE, OHIO 45619-0000 VOL 460 PG 801 PARCEL-ID 23-098-0202.000	16-01-26 PT 23 AUD PLAT 1900 0000.10A RES USE CODE 500	RES USE CODE 500	990 00 990								
UNITED STATES OF AMERICA , MYRTLE WASHINGTON, D.C. VOL 279 PG 488 PARCEL-ID 23-098-0300.000	16-01-26 24 AUD. PLAT 1900 PT. TR. NO. R W-2320 PUBLIC A 0000.50A EXM USE CODE 600	EXM USE CODE 600	2,630 00 2,630								
NICHOLS, SHIRLEY, CURTIS R. III , TERRY, & MONTY C/O SHIRLEY NICHOLS 596 TWP. RD. 1289 CHESAPEAKE, OHIO 45619 VOL 615 PG 349 PARCEL-ID 23-098-0400.000	16-01-26 23 AUD. PLAT 1900 PT. 0002.30A RES USE CODE 510	RES USE CODE 510	3,900 2,690 6,590								
WARNER, FRANK D. 171 PVT. RD. #2550	16-01-26 20 AUD. PLAT 1900 PT.										

TAX RATE 0.65  
A/R RED FACTOR 09.0500  
OTH RED FACTOR 09.1378

LAWRENCE  
TAX DISTRICT

GENERAL TAX LIST AND DUPLICATE OF REAL AND PUBLIC UTILITY PROPERTY  
COUNTY REAL ESTATE TAXES AND SPECIAL ASSESSMENTS

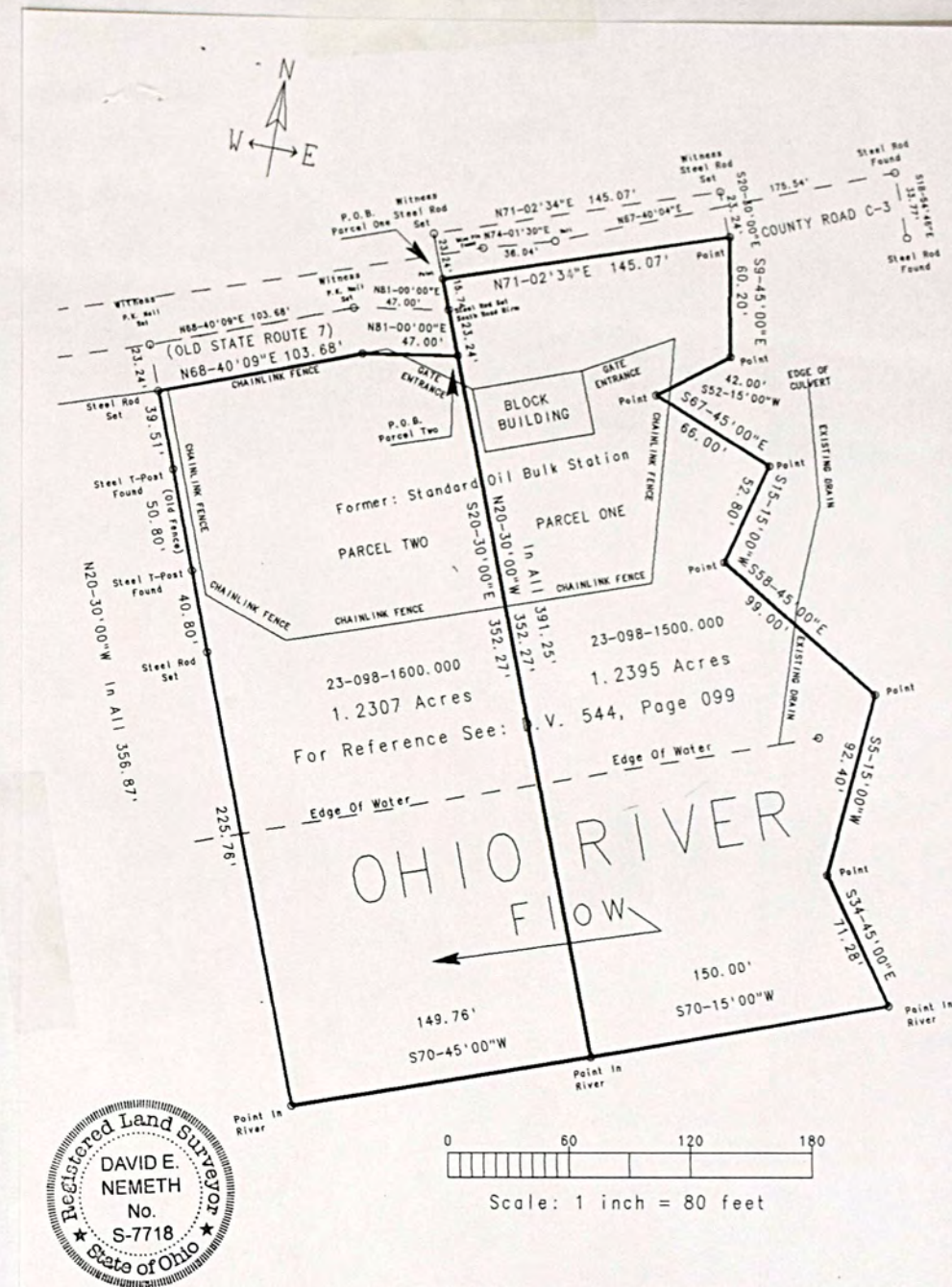
23-UNION TWP-CHESAPEAKE S.D.

12/16/98

TAX YEAR 1998  
INTEREST RATE  
PAGE NO 4284

OWNER'S NAME MAILING ADDRESS	DESCRIPTION			TAXES CHARGED	DECEMBER TAXES	PENALTY	JUNE TAXES	PENALTY	TOTAL DELINQUENT	C. D. DATE	MEMO
	LAND	IMPROVEMENTS	TOTAL VALUE								
PROCTORVILLE, OHIO 45669 PARCEL-ID 23-098-0500.000	0001.16A	RES USE CODE 510	1,890 9,300 11,190								
ADKINS, GUY LORAN 33 PVT. DR. 1188 CHESAPEAKE, OHIO 45619 L/C VOL 561 PG 740 PARCEL-ID 23-098-0600.000	16-01-26 21 AUD. PLAT 1900 PT. 0000.31A RES USE CODE 500	RES USE CODE 500	2,090 00 2,090								
MAY, DAVID E. & SUSAN M. 1042 LIBERTY RD WEST LIBERTY, KY 41472 VOL 531 PG 592 PARCEL-ID 23-098-0700.000	16-01-26 21 AUD. PLAT 1900 PT. 0000.13A RES USE CODE 500	RES USE CODE 500	20 00 20								
MANNS, L. DALE & CAROLYN C. P.O. BOX 514 5852 CO. RD. 1 SOUTH POINT, OHIO 45680 PARCEL-ID 23-098-0900.000	16-01-27 41 AUD. PLAT 1900 PT. 0014.25A AGR USE CODE 121 AUV 350 00 350	AGR USE CODE 121	350 00 350								Combined to 23-105-1800.017
MITCHELL, FRIEDA CHAPMAN LIFE ESTATE BERNARD ET AL REMAINDER 3819 ST. RT. 7 CHESAPEAKE, OHIO 45619 VOL 548 PG 20 PARCEL-ID 23-098-1000.000	16-01-27 PT. 0000.78A RES USE CODE 510	RES USE CODE 510	4,960 22,740 27,700 HOMESITE VALUE LISTED BELOW 4,960 15,450 20,410								
MANNS, L. DALE & CAROLYN C. P.O. BOX 514 5852 CO. RD. 1 SOUTH POINT, OHIO 45680 PARCEL-ID 23-098-1100.000	16-01-27 41AUD. PLAT 1900 NE PT. 0005.75A AGR USE CODE 121	AGR USE CODE 121	00 00 00								
05-04-98 SPLIT TO 23-098-1100.000		MANNS, L. DALE & CAROLYN C.									
05-04-98 SPLIT TO 23-098-1100.001		ELLIOTT, BILLY & EMMA LOU									
MANNS, L. DALE & CAROLYN C. P.O. BOX 514 5852 CO. RD. 1 SOUTH POINT, OHIO 45680 PARCEL-ID 23-098-1100.000	16-1-27 41 AUD PLAT 1900 NE PT LESS 0.50 BAL = 5.25 ACRES 0005.75A AGR USE CODE 121	AGR USE CODE 121	140 00 140								Combined to 23-105-1800.017
05-04-98 SPLIT FROM 23-098-1100.000		MANNS, L. DALE & CAROLYN C.									
ELLIOTT, BILLY & EMMA LOU 554 PVT RD 4157 ST RT 7 CHESAPEAKE, OHIO 45619 VOL 632 PG 480 PARCEL-ID 23-098-1100.001	16-1-27 PT 41 AUD PLAT 1900 NE PT 0.50 ACRES RES USE CODE 500	RES USE CODE 500	340 00 340								





**Plat Of Survey For  
 Jackie L Nelson and Cheryl K. Nelson**

Former: Standard Oil Company Of Ohio, Bulk Station  
 See: D.V. 544, Page 099

Between (Old State Route 7) County Road C-3 and the Ohio River

Fractional Section 27, Township 1, R.16

Union Township - Lawrence County, Ohio

Resurveyed and Drawn By: David E. Nemeth, Registered Land Surveyor, Ohio RLS-7718  
 February 8, 1999



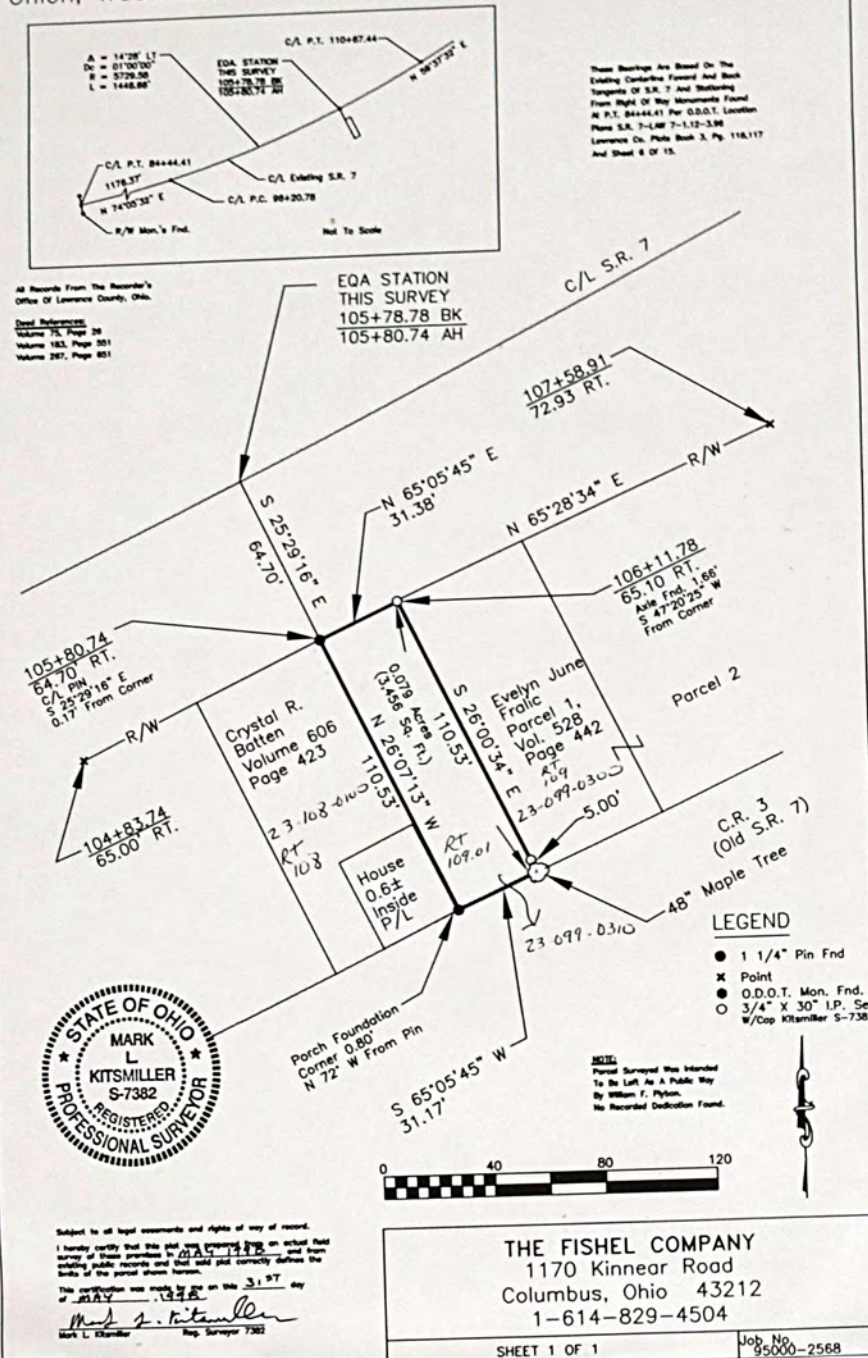
16-1-27  
Pt 46  
.08

This property Lies Between 23-~~400~~<sup>108-6100</sup>  
 & 23-099-0310

Date: 6-3-99  
By: Wally



# PLAT OF SURVEY Situated in the state of Ohio, county of Lawrence, township of Union, fractional section 27, township 1, Range 16.



26  
BKD

State of Ohio, County of Lawrence, ss.  
Be it Remembered, That on the 26<sup>th</sup> day of June, year of our Lord one thousand nine hundred and before me the subscriber, a Notary Public for said County, in and for said County, personally came Mary M. the grantor in the foregoing deed, and acknowledged the same to be their voluntary act, for the uses and purposes therein mentioned.  
Witness my official signature and seal on the day and date mentioned.  
E. D. Leedon, Notary Public,  
for said County Ohio.

State of Ohio, Lawrence Co.,  
Be it remembered that on the 28<sup>th</sup> day of June before me the subscriber a Notary Public in and for said County & State, personally came M. D. Waddy the grantor in the foregoing deed, and acknowledged the same to be his voluntary act for the purposes and in the described.  
Witness my official seal and signature on the above mentioned.  
E. B. Walburn, Notary Public.

Received for record December 4<sup>th</sup> - 11<sup>th</sup> 1892 - Q. 116.  
Recorded December 18<sup>th</sup> - 1902.  
S. W. Lambert, Recd.

Margaret Phylon Heirs by Sheriff. No. 12367  
William F. Phylon.

To all persons to whom these presents shall come, I, the undersigned, do hereby certify that on the 18<sup>th</sup> day of April A. D. 1902 Matthew Plaintiff, filed his certain petition, and then a by commenced a civil action in the Court of Common Pleas of Lawrence County, Ohio, against Robert Pleas of Lawrence County, Ohio, against Robert Pleas, Ann Cox, Margaret Bagnall, Elizabeth Ward, Wakerly, Emma Carter, Robert Martin, William Robert Bowron, Frank Bowron, Ann Shaw, H. Berry, Reuben Brainard, William J. Brainard, Biggs, Roy Brainard, a minor over 14 years of age, a minor over 12 and numbered on a of said Court as case No 8686 demanding parties



same could not be made without manifest injury, and that the value thereof was Five Hundred and Sixty Dollars; and, whereas, at the October Term of said Court 1902 the said report of said commissioners was approved and confirmed by said Court, and, whereas, it was then and there further ordered, adjudged and decreed, by said Court, in said action that Ward Taylor Sheriff of said County of Lawrence should cause the lands and tenements in said petition and order mentioned and hereinafter described to be advertised and sold according to law. And whereas, afterward, on the 20th day of October A.D. 1902, in pursuance of the said order and judgment of said Court, and founded thereon order of sale issued from said Court, in said cause, directed to Ward Taylor Sheriff of Lawrence County, Ohio, commanding him to execute the said order, and in all things to be governed by the provisions of the statute in such cases made and provided, and of said order, with his proceedings thereon, he should make due return. And, whereas, the said Ward Taylor Sheriff, aforesaid, having caused said premises to be appraised by said commissioners as aforesaid, and a copy of the appraisement to be duly filed in the office of the Clerk of said Court, and having advertised the time and place of selling the same, in the Chronicon Register a newspaper printed and of general circulation in said County, for the period of thirty days prior to the day of sale, and otherwise complied with the said order and the provisions of the statute in such cases made and provided, did, on the 22nd day of November 1902, at the door of the Court House in said County, at 2 o'clock, P.M. of said day, expose to sale, at public auction, the premises herein after mentioned, and thereupon William F. Plybon having bid for the said premises the sum of Five Hundred and Ninety Seven Dollars, which said sum being the highest and best bid offered for the same, and more than two-thirds the appraised value thereof, the said premises were then and there struck off to him, the said William F. Plybon the purchaser, for the sum above mentioned. And whereas, the said Court at its October Term 1902, having examined the proceedings of the said Ward Taylor Sheriff, the Court aforesaid, in the premises, under said order of sale, and being satisfied that the sale aforesaid had been made in all respects in pursuance to said judgment and order of sale, and in accordance with the provisions and requisitions of the statute regulating such sales, did order that such sale should be confirmed, and that the said Sheriff of Lawrence County Ohio should convey the said real estate, by deed in fee simple, to the purchaser, William F.

Plybon. Now Know Ye, that I, the said Ward Taylor, Sheriff of said Lawrence County, aforesaid, by virtue of said judgment, order of sale, sale and confirmation, and of the statute for such cases made and provided, and for and in consideration of the premises herein, and the sum of Five Hundred and Ninety Seven Dollars (\$597.00) which I acknowledge to have received from William F. Plybon do hereby Grant, Sell and Convey unto him the said William F. Plybon his heirs and assigns, forever, the following described real estate, situated in Lawrence County and State of Ohio, to wit: Tract No. 1. Being part of sections 27 Township 1 Range 16 Union Township, Lawrence County, Ohio, Beginning at a stake in the section line Thence S. 2° 35' W. with the line between the middle and East part of said section S. 71° 10' E. 240 chains to a stake in W. F. Plybon's line. Thence N. 87° 42' E. 240 chains to a stake. Thence S. 24° 10' 35' chains or 250 feet to a stake on the North side of the road. Thence with the North side S. 67° 10' 35' chains to a stake in said line between the Middle and East part, Thence south 2° 35' W. 235 chains to a stake below the River bank. Thence up the river N. 60° 32' 30' chains Thence N. 55° 56' 6.50 chains. Thence N. 49° 6' 5.00 chains to a stake at T. J. Brooks' corner. Thence with said Brooks' line N. 48° 10' 10.00 chains to the middle of the road and corner to the school house lot. Thence with the school lot S. 56° 2' 182 chains or 120 feet to the South West corner of the school lot. Thence N. 43° 10' 5.05 chains to a cross on the cliff the North West corner of the school lot. Thence with the cliff N. 59° 56' 185 links to a cross on the cliff T. J. Brooks' North West corner. Thence with the cliff N. 53° 56' 223 links to a cross on the cliff T. J. Brooks' North East corner. Thence N. 43° 10' 10.05 chains to the ash tree corner. Thence N. 18° 35' 10' 26.00 chains to a stone in the section line from which a Beech 15" diam is S. 63° 5' 1/2 links and an ash 4" diam is S. 7° 10' 24 links and a Dogwood is N. 72° 10' 35 links. Thence on the section line N. 87° 10' 292 chains to the beginning containing Thirty two and eight hundredths (32.89-100) acres more or less (excepting the reformation of land now owned by Wm. Helds being on thirty five feet wide on the South side of the road described as follows: Beginning at a stake on the south side of the River road N. 64° 30' 174 feet from the line between the said Middle and East part Thence S. 26° 3' (at 70 feet top of River bank at 237 feet to low water; Thence up the river 70 feet; thence north 26° west at 143 feet top of the bank at 237 feet to a stake on the south side of the road; thence South 61° west 70 feet to the beginning, containing on top of the bank 10.5 acres more or less; also excepting a tract belonging to J. B. Hamlin, beginning on the south side of the road 175 feet from said T. J. Brooks' line; thence south 26° east



at 57 feet to top of bank 22.3 feet to low water; thence down the river 315 feet; thence North 26. west to top bank; thence same course 74 feet to a stake on the south side of the road; thence north 59 degrees 10 minutes east 137.5 feet; thence north 58 east 177.5 feet to the beginning containing 60-100 acres more or less, on top of bank. The two excepted tracts making 75 acres more or less leaving 32 1/4-100 acres more or less in the first described tract together with all the land to low water in the Ohio river;

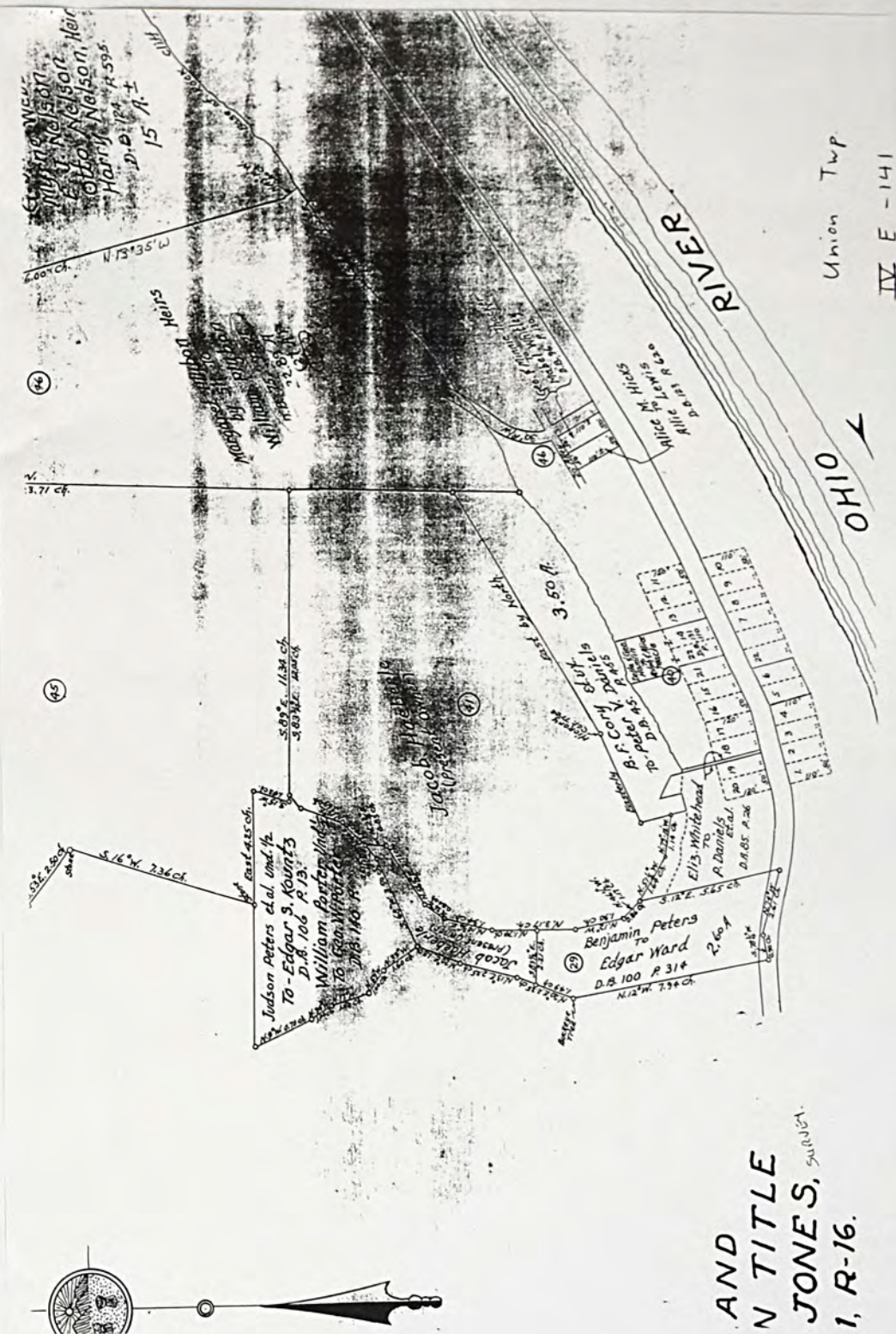
Also surveyed the following described tract, being a part of a two acre lot in middle part of section 27, town 1, range 16: Beginning at a cross on the cliff in the said line of the middle and east part of said section; thence south 56 west 2.70 chains to a cross in the cliff, N. F. Phylon's north east corner; thence with said Phylon's line south 10 east 2.75 chains to a stake; thence with Phylon's line north 54 1/2 east 156 chains to a stake in said line between said Middle and east part; thence on said line north 2 degrees 35 minutes east 4.14 chains to the beginning containing sixty-five hundredths (65-100) of an acre more or less. Also surveyed the following described tract, being a part of a two acre tract in the middle part of section 27, town 1, Range 16; Beginning at a stake on the north side of the road and in said line between the middle and east part of said section; thence south 67 west 3.17 chains, with the north side of said road to a stake; thence south 10 degrees east 1.91 chains to a stake on top of the river bank, the south-west corner of said two-acre lot; thence north 70 1/2 east 1.67 chains to a stake on the bank; thence south 14 east 1.20 chains to a stake under the bank; thence north 57 east 0.70 chains to the southeast corner of the two-acre lot in the said middle and east part line; thence with said line north 2 degrees 35 minutes east 3.38 chains to the beginning containing sixty-five hundredths (65-100) of an acre more or less together with all the privileges and appurtenances thereto belonging, and all the right, title and interest of the said Petitioner and Defendants and of all the other parties to said suit, of, in, and to the same. To have and to hold, the premises aforesaid unto the said William F. Phylon, his heirs and assigns, forever, as fully and completely as if the said Ward Taylor Sheriff of Lawrence County, aforesaid, by virtue of such judgment, order of sale, sale and confirmation and of the statute made and provided for such cases might or should sell and convey the same.

And Witness Whereof, I have hereunto set my hand this 28th day of November A. D. 1902.

Signed and Acknowledged

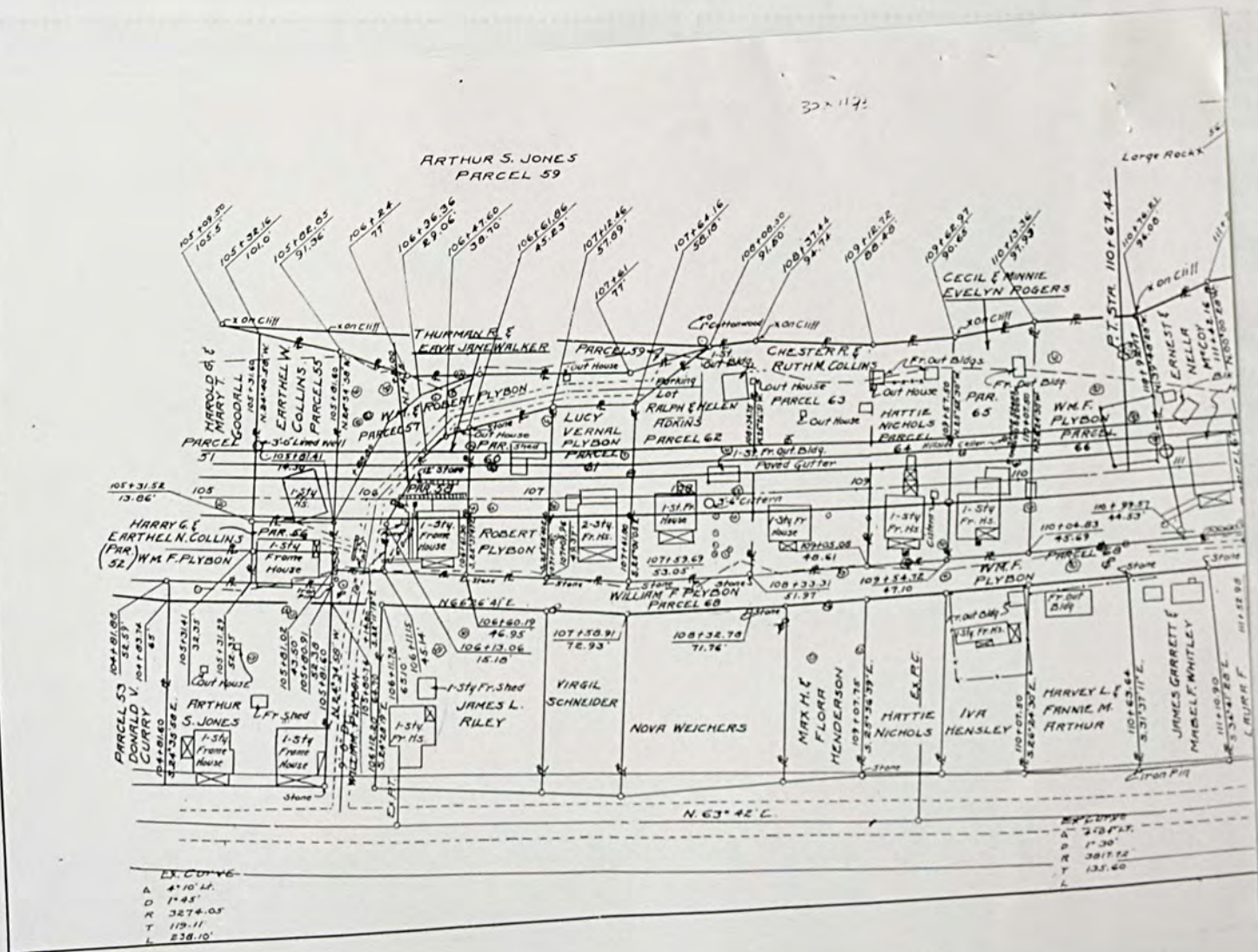
in presence of -  
J. M. Payne.  
C. L. Ball.

Ward Taylor Sheriff of  
Lawrence County, Ohio.

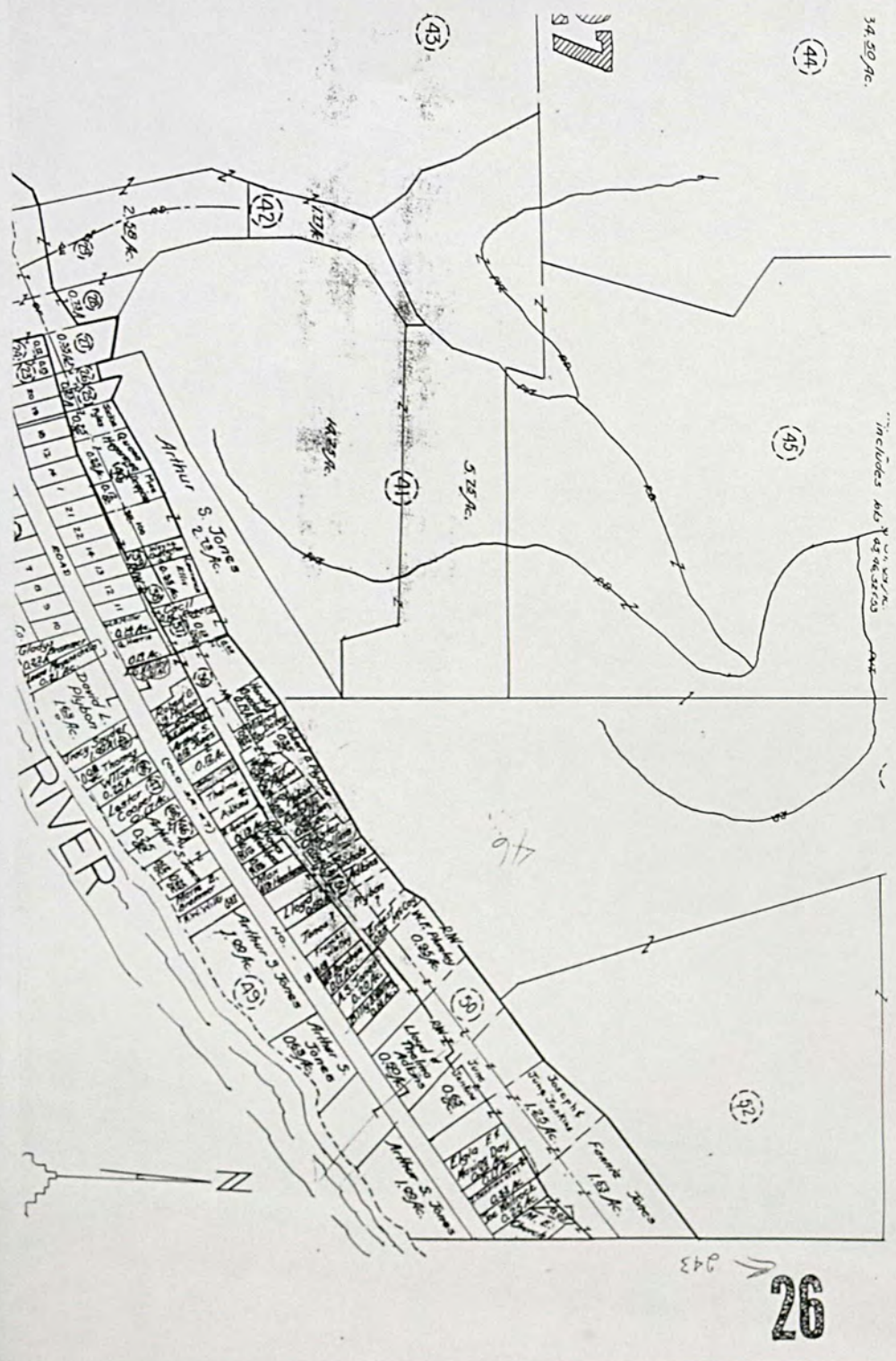
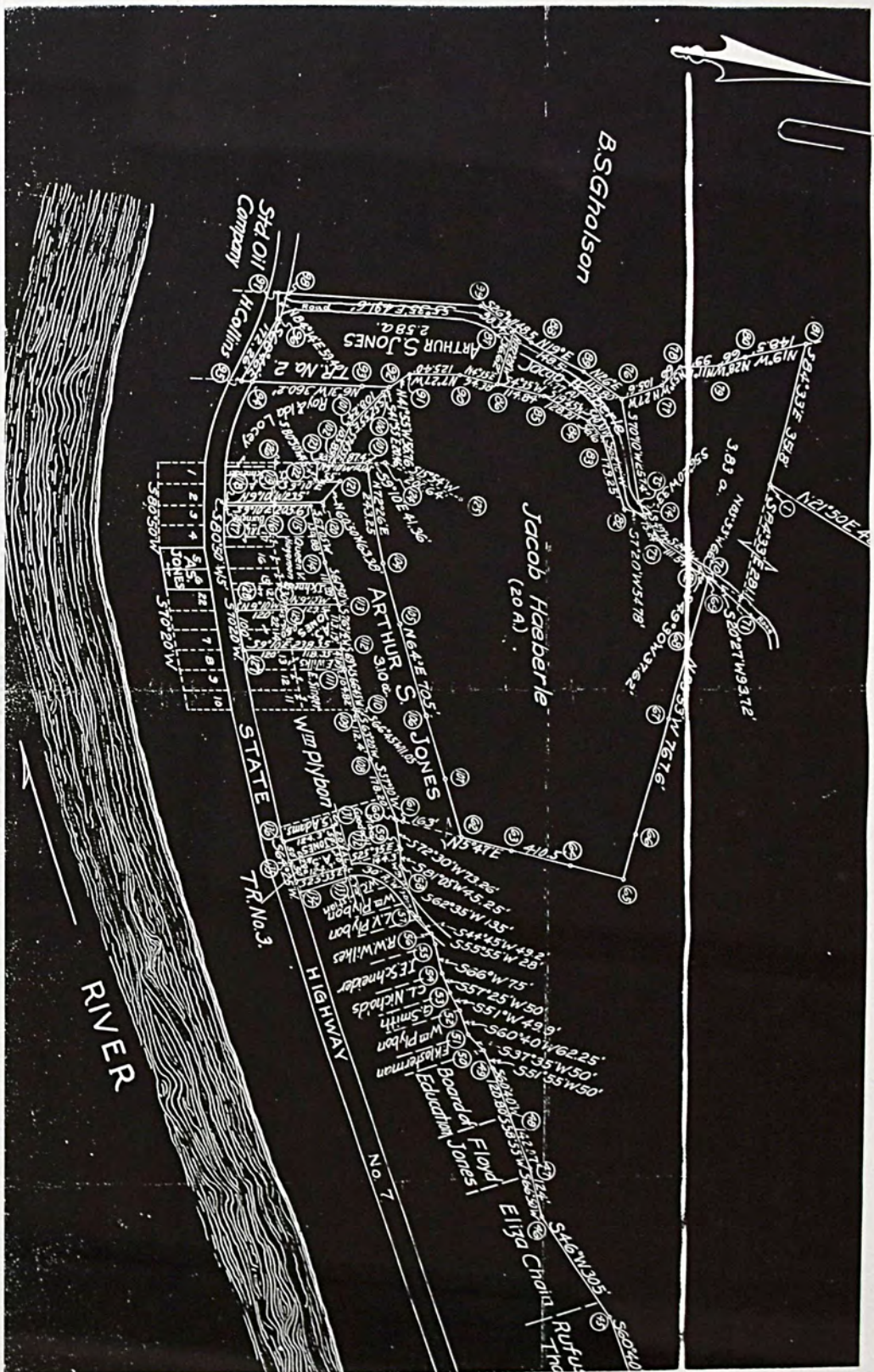


AND  
N TITLE  
JONES, SUNDY  
Sec. 27 - 1, R-16.











[illegible][illegible]







[illegible]

OWNER'S NAME MAILING ADDRESS	DESCRIPTION			TAXES CHARGED	DECEMBER TAXES	PENALTY	JUNE TAXES	PENALTY	TOTAL DELINQUENT	C. D. DATE	MEMO
	LAND	IMPROVEMENTS	TOTAL VALUE								
VOL 199 PG 16 PARCEL-ID 23-101-0600.000	260	00	260								
HARRIS, GARY H. 645 CO. RD. 3 CHESAPEAKE, OHIO 45619 PARCEL-ID 23-101-0700.000	16-01-27 52 AUD. PLAT 1900 N OF RD. 0000.33A RES USE CODE	500	2,170								
SEVEN HILLS FARMS, INC. P.O. BOX 514 5852 CO. RD. 1 SOUTH POINT, OHIO 45680 PARCEL-ID 23-101-0800.000	16-01-27 53 AUD. PLAT 1900 PT. ALL MIN. 0000.35A AGR USE CODE	120	00								
09-01-98 TRNSF TO 23-101-0800.000	MANNS, L. DALE AND CAROLYN										
MANNS, L. DALE AND CAROLYN C. PO BOX 519 SOUTH POINT, OHIO 45680 VOL 636 PG 787 PARCEL-ID 23-101-0800.000	16-01-27 53 AUD. PLAT 1900 PT. ALL MIN. 0000.35A AGR USE CODE	120	1,040	combined to 23-105-1800.017							
09-01-98 TRNSF FROM 23-101-0800.000	SEVEN HILLS FARMS, INC.										
PLYBON, ROBERT O. CHESAPEAKE, OHIO VOL 198 PG 571 PARCEL-ID 23-101-0900.000	16-1-27 46 AUD PLAT 1900 PT ST HWY EASE 0.35AC EXM USE CODE	610	110								
JONES, MARY HANNAH C/O MCGUIRE REALTY ATTN: ED RAHAL 1001 6TH AVE. HUNTINGTON, WV 25701 PARCEL-ID 23-101-1000.000	16-01-27 23 AUD. PLAT 1900 STATE HIGHWAY EASE ON N END 0000.13A RES USE CODE	500	10								
JONES, MARY HANNAH C/O MCGUIRE REALTY ATTN: ED RAHAL 1001 6TH AVE. HUNTINGTON, WV 25701 PARCEL-ID 23-101-1100.000	16-01-27 24 AUD. PLAT 1900 STATE HIGHWAY EASE ON N END 0000.12A RES USE CODE	500	10								
MANNS, L. DALE & CAROLYN C. RT 4 BOX 635 PROCTORVILLE, OHIO 45669 VOL 588 PG 298 PARCEL-ID 23-101-1200.000	16-1-27 25,26 AUD PLAT 1900 ST HWY EASE ON N END .25 EXM USE CODE	610	110	combined to 23-105-1800.017							
MANNS, L. DALE & CAROLYN C. RT 4 BOX 635 PROCTORVILLE, OHIO 45669 VOL 588 PG 298	16-01-27 27 AUD. PLAT 1900 STATE HIGHWAY EASE 0000.35A EXM USE CODE	610		Same							
23-101-1300											



OWNER'S NAME MAILING ADDRESS	DESCRIPTION			TAXES CHARGED	DECEMBER TAXES	PENALTY	JUNE TAXES	PENALTY	TOTAL DELINQUENT	C. D. DATE	MEMO
	LAND	IMPROVEMENTS	TOTAL VALUE								
PARCEL-ID 23-101-1300.000	110	00	110								
MANN, L. DALE & CAROLYN C. P.O. BOX 514 5852 CO. RD. 1 SOUTH POINT, OHIO 45680 PARCEL-ID 23-101-1400.000	16-01-27 23 AUD. PLAT 1900 0000.73A RES USE CODE AUV 20	00	500 20								
OHIO RIVER COMPANY, THE P.O. BOX 1460 CINCINNATI, OH. 45201 VOL 462 PG 441 PARCEL-ID 23-101-1500.000	16-01-27 30 AUD. PLAT 1900 0000.89A COM USE CODE 4,070	00	400 4,070								
OHIO RIVER CO. THE 1400-580 BUILDING P.O. BOX 1460 CINCINNATI, OH. 45201-0000 VOL 462 PG 441 PARCEL-ID 23-101-1600.000	16-01-27 31 AUD. PLAT 1900 50 X 110 0000.00A COM USE CODE 600	00	400 600								
SPURLOCK, BILLY 206 CO RD 3 CHESAPEAKE, OHIO 45619 VOL 628 PG 1 PARCEL-ID 23-101-1700.000	16-01-27 32 AUD. PLAT 1900 50 X 110 + LOT A AND PLAT 19 0 0000.00A RES USE CODE 1,450	510	510 5,360								
SMOOT, MARTHA L. 216 C R 3 CHESAPEAKE, OHIO 45619 VOL 449 PG 344 PARCEL-ID 23-101-1800.000	16-01-27 33 AUD. PLAT 1900 50 X 110 0000.00A RES USE CODE 1,280	510	510 6,190 6,190								
SMOOT, MARTHA L. 216 C R 3 CHESAPEAKE, OHIO 45619 VOL 449 PG 344 PARCEL-ID 23-102-0100.000	16-01-27 34 AUD. PLAT 1900 50 X 110 0000.00A RES USE CODE 1,280	500	500 1,280								
OHIO RIVER CO. P.O. BOX 1460 CINCINNATI, OH. 45201 VOL 200 PG 329 PARCEL-ID 23-102-0200.000	16-01-27 35 AUD. PLAT 1900 6000 X LOW MARK IN WATER 0000.00A COM USE CODE 670	400	400 670								
PLYSON, DAVID LEE 500 PVT. DR. 13751 CHESAPEAKE, OHIO 45619 PARCEL-ID 23-102-0300.000	16-01-27 36 AUD. PLAT 1900 PT. 0001.61A RES USE CODE 3,860	510	510 23,560 7,490								

[illegible]











[illegible][illegible]



[illegible][illegible]



TAX RATE .65  
A/R RED FACTOR 09.0500  
OTH RED FACTOR 09.1378

LAWRENCE  
TAX DISTRICT

GENERAL TAX LIST AND DUPLICATE OF REAL AND PUBLIC UTILITY PROPERTY  
COUNTY REAL ESTATE TAXES AND SPECIAL ASSESSMENTS

TAX YEAR 1998  
INTEREST RATE  
PAGE NO 4303

OWNER'S NAME MAILING ADDRESS	DESCRIPTION			TAXES CHARGED	DECEMBER TAXES	PENALTY	JUNE TAXES	PENALTY	TOTAL DELINQUENT	C. D. DATE	MEMO
	LAND	IMPROVEMENTS	TOTAL VALUE								
VOL 549 PG 287 PARCEL-ID 23-105-1400.000	2,570	00	2,570								
KENDRICK, RAYMOND H & NORA I RUSTEES OF THE KENDRICK FAM TR 2299 TWP. RD. 101 WILLOWOOD, OHIO 45696 VOL 604 PG 230 PARCEL-ID 23-105-1401.000	16-01-27 PT. 0000.05A	RES USE CODE	500								
FINLEY, MICHAEL & CONNIE S. 163 TWP. RD. 1019 SOUTH POINT, OHIO 45680-0000 VOL 549 PG 287 PARCEL-ID 23-105-1500.000	16-01-27 PT. 0000.03A	RES USE CODE	500								
FINLEY, MICHAEL & CONNIE S. 163 TWP. RD. 1019 SOUTH POINT, OHIO 45680-0000 VOL 549 PG 287 PARCEL-ID 23-105-1600.000	16-01-27 PT. 0000.16A	RES USE CODE	500								
FINLEY BROTHERS, INC. 86 TWP RD 1031 SOUTH POINT, OHIO 45680 PARCEL-ID 23-105-1700.000	16-01-27 PT. 0000.01A	RES USE CODE	500								
ROCKWOOD MISSIONARY BAPTIST CH URCH DO NOT CHANGE ADD. P.O. BOX 294 CHESAPEAKE, OHIO 45619 PARCEL-ID 23-105-1800.000	16-1-27 PT LESS 2.85, 11.18 & 148.01ACRES BAL=0.31ACRES	RES USE CODE	500								
THE OHIO RIVER COMPANY P.O. BOX 1460 CINCINNATI, OHIO 45201 VOL 535 PG 101 PARCEL-ID 23-105-1800.001	16-1-27 PT 4.85 AC	RES USE CODE	500								
BRUMLEY, JOHN P.O. BOX 1991 HUNTINGTON W. VA 25720 VOL 603 PG 760 PARCEL-ID 23-105-1800.002	16-2-27 PT SE PT LESS 2.46 ACR ES BALANCE= 8.72 ACRES	RES USE CODE	500								
LAMBERT, HERMAN & PHEBA ANN 1610 CO. RD. 32 CHESAPEAKE, OHIO 45619 PARCEL-ID 23-105-1800.003	16-1-27 PT SE PT LESS 1.25AC B AL=1.21ACRES	RES USE CODE	500								
MANN, L. DALE & CAROLYN C. RT 4 BOX 635 PROCTORVILLE, OHIO 45669 VOL 610 PG 252 PARCEL-ID 23-105-1800.004	16-1-27 PT LESS 7.89, 1.33, 1.0 9, 1.06 BAL=136.64	AGR USE CODE	120								
05-04-98 SPLIT TO 23-105-1800.004	MANN, L. DALE & CAROLYN										

TAX RATE .65  
A/R RED FACTOR 09.0500  
OTH RED FACTOR 09.1378

LAWRENCE  
TAX DISTRICT

GENERAL TAX LIST AND DUPLICATE OF REAL AND PUBLIC UTILITY PROPERTY  
COUNTY REAL ESTATE TAXES AND SPECIAL ASSESSMENTS

TAX YEAR 1998  
INTEREST RATE  
PAGE NO 4304

OWNER'S NAME MAILING ADDRESS	DESCRIPTION			TAXES CHARGED	DECEMBER TAXES	PENALTY	JUNE TAXES	PENALTY	TOTAL DELINQUENT	C. D. DATE	MEMO
	LAND	IMPROVEMENTS	TOTAL VALUE								
05-04-98 SPLIT TO C. 23-105-1800.014	STOLL, CATHY L.										
MANN, L. DALE & CAROLYN C. RT 4 BOX 635 PROCTORVILLE, OHIO 45669 VOL 610 PG 252 PARCEL-ID 23-105-1800.004	16-127 PT LE; 14.96, & 1.19A B AL=131.86ACS 131.54	AGR USE CODE	120	11/30/97 - 79.35 Bal=52.59 L. Dale & Carolyn C. Manns	12/01/98 - 23.21 Bal=29.30 L. Dale & Carolyn C. Manns	11/30/97 - Bal parcel L. Dale & Carolyn C. Manns					
06-17-98 SPLIT FROM 23-105-1800.004	MANN, L. DALE & CAROLYN			See list in 1997 for for parcels combined to	Combined to 23-105-1800	combined 23-04-1998 27-04-1998 for totals parcel + parcels combined to					
MANN, L. DALE & CAROLYN C. RT 4 BOX 635 PROCTORVILLE, OHIO 45669 VOL 610 PG 252 PARCEL-ID 23-105-1800.004	16-1-27 PT LE; 7.89, 1.33, 1.09, 1 .06, 3.48 BAL=133.16	AGR USE CODE	120	12/01/97 - new average = 433.21 AC							
05-04-98 SPLIT FROM 23-105-1800.004	MANN, L. DALE & CAROLYN										
05-04-98 SPLIT TO C. 23-105-1800.004	MANN, L. DALE & CAROLYN										
05-04-98 SPLIT TO C. 23-105-1800.015	STOLL, CATHY L.										
MANN, L. DALE & CAROLYN C. RT 4 BOX 635 PROCTORVILLE, OHIO 45669 VOL 610 PG 252 PARCEL-ID 23-105-1800.004	16-1-27 PT LE; 7.89, 1.33, 1.09, 1 .06, 3.48, .11A BAL=133.05ACS	AGR USE CODE	120								
05-04-98 SPLIT FROM 23-105-1800.004	MANN, L. DALE & CAROLYN										
06-17-98 SPLIT TO C. 23-105-1800.004	MANN, L. DALE & CAROLYN										
06-17-98 SPLIT TO C. 23-105-1800.016	DORNON, DONNA J. & DEWARD										
EDWARDS, JANET E. & TAMMY LYNN 1505 TWP RD 1378-A CHESAPEAKE, OHIO 45619 VOL 627 PG 53 PARCEL-ID 23-105-1800.005	16-1-27 PT SE PT 1.25ACRES	RES USE CODE	500								
GILLISPIE, JAMES M. & DEBORAH H. 608 PVT RD 252 CHESAPEAKE, OHIO 45619 PARCEL-ID 23-105-1800.006	16-1-27 PT 1.26ACS	RES USE CODE	510								
LOGINNESS, TERESA G. 997 PRIVATE RD. 4157 CHESAPEAKE, OHIO 45619 VOL 612 PG 358 PARCEL-ID 23-105-1800.007	16-01-27 PT 1.29 ACRES	RES USE CODE	510								
03-26-98 TRNSF TO 23-105-1800.007	MANN, STEPHEN T. AND WEN										
MANN, STEPHEN T. AND WENDY K. 997 PRIVATE RD. 4157	16-01-27 PT 1.29 ACRES	RES USE CODE	510								



[illegible][illegible]











[illegible][illegible]



TAX RATE .65  
A/R RED FACTOR 09.0500  
OTH RED FACTOR 09.1378

LAWRENCE  
TAX DISTRICT

GENERAL TAX LIST AND DUPLICATE OF REAL AND PUBLIC UTILITY PROPERTY  
COUNTY REAL ESTATE TAXES AND SPECIAL ASSESSMENTS  
23-UNION TWP-CHESAPEAKE S.D.

TAX YEAR 1998  
INTEREST RATE  
PAGE NO 4313

12/16/98

OWNER'S NAME MAILING ADDRESS	DESCRIPTION			TAXES CHARGED	DECEMBER TAXES	PENALTY	JUNE TAXES	PENALTY	TOTAL DELINQUENT	C. D. DATE	MEMO
	LAND	IMPROVEMENTS	TOTAL VALUE								
KAZEE, PAUL & LILLIAN 5041 LEHI DRIVE HUNTINGTON, W. VA. 25705 \$1,000 SALE-2 PARC-5/3/84 PARCEL-ID 23-107-1805.000		16-1-27 PT TRACT 1 E PT NE PT (PT LOT 5 UNREC SUBDIV) 0.20A CS. RES USE CODE 500	40 00 40	John & Jean G. Grimm							
MANN, L. DALE AND CAROLYN C. 9076 ST RT 7 PROCTORVILLE, OHIO 45669 VOL 627 PG 259 PARCEL-ID 23-107-1806.000		16-1-27 PT TRACT 1 E PT NE PT (LOT 11 UNREC SUBDIV) 1.04ACS RES USE CODE 500	2,980 00 2,980	Combined to 23-105-1800.017							
MANN, L. DALE AND CAROLYN C. 9076 ST RT 7 PROCTORVILLE, OHIO 45669 VOL 627 PG 259 PARCEL-ID 23-107-1807.000		16-1-27 PT TRACT 1 E PT NE PT (LOT 12 UNREC SUBDIV) 1.04ACS RES USE CODE 500	180 00 180	Combined to 23-105-1800.017							
WHITLEY, CHARLES E. 96 TWP RD 1257 PROCTORVILLE, OH 45669 \$1,500 SALE ON 6/24/86 PARCEL-ID 23-107-1808.000		16-1-27 PT TRACT 1 E PT NE PT (LOT 2 UNREC SUBDIV) 1.07ACS RES USE CODE 500	1,390 00 1,390								
WHITLEY, CHARLES EDWARD 96 TWP RD 1257 PROCTORVILLE, OH 45669 VOL 518 PG 489 PARCEL-ID 23-107-1809.000		16-1-27 PT TRACT 1 E PT NE PT (PT LOT 4 UNREC SUBDIV) 0.57A CS. RES USE CODE 545	1,700 130 1,830	Kelley Jean Rodriguez Jean G. Grimm 6-8-99							
WHITLEY, CHARLES EDWARD 96 TWP RD 1257 PROCTORVILLE, OH 45669 VOL 518 PG 485 PARCEL-ID 23-107-1810.000		16-1-27 PT TRACT 1 E PT NE PT (PT LOT 3 UNREC SUBDIV) 0.93 ACS. RES USE CODE 500	160 00 160	Kelley Jean Rodriguez Jean G. Grimm 6-8-99							
BATTEN, CRYSTAL R. P.O. BOX 712 HUNTINGTON W. VA. 25711-0711 VOL 606 PG 423 PARCEL-ID 23-103-0100.000		16-01-27 46 TRACT 3 PT. SE NE ON RD. E PT. 0000.12A RES USE CODE 510	00 00 00								
03-31-98 TRNSF TO 23-108-0100.000		KIRBY, DAVID B.									
KIRBY, DAVID B. P.O. BOX 2044 HUNTINGTON W. VA. 25720 VOL 631 PG 505 PARCEL-ID 23-108-0100.000		16-01-27 46 TRACT 3 PT. SE NE ON RD. E PT. 0000.12A RES USE CODE 510	1,140 3,990 5,130 HOMESITE VALUE LISTED BELOW								

TAX RATE .65  
A/R RED FACTOR 09.0500  
OTH RED FACTOR 09.1378

LAWRENCE  
TAX DISTRICT

GENERAL TAX LIST AND DUPLICATE OF REAL AND PUBLIC UTILITY PROPERTY  
COUNTY REAL ESTATE TAXES AND SPECIAL ASSESSMENTS  
23-UNION TWP-CHESAPEAKE S.D.

TAX YEAR 1998  
INTEREST RATE  
PAGE NO 4314

12/16/98

OWNER'S NAME MAILING ADDRESS	DESCRIPTION			TAXES CHARGED	DECEMBER TAXES	PENALTY	JUNE TAXES	PENALTY	TOTAL DELINQUENT	C. D. DATE	MEMO
	LAND	IMPROVEMENTS	TOTAL VALUE								
03-31-98 TRNSF FROM 23-108-0100.000		1,140 3,990 5,130 BATTEN, CRYSTAL R.									
JONES, MARY HANNAH C/O MCGUIRE REALTY ATTN: ED RAHAL 1001 6TH AVE. HUNTINGTON, WV 25701 PARCEL-ID 23-108-0200.000		16-01-27 46 TRACT 3 PT. SE NE ONRD. W PT. 0000.12A RES USE CODE 500	1,140 00 1,140								
SITES, ERVIN W & BARBARA 022 C/O TRANSAMERICA REAL ESTATE TAX SERVICE 1105 SCHROCK RD SUITE 437 COLUMBUS, OHIO 43229 VOL 590 PG 212 PARCEL-ID 23-108-0300.000		16-01-27 PT. W PT. SEC. 30 X 100 E SIDE 0000.07A RES USE CODE 545	1,060 700 1,760 HOMESITE VALUE LISTED BELOW 1,060 700 1,760								
SITES, WILLIAM JR. 811 1ST. ST. CHESAPEAKE, OHIO 45619 PARCEL-ID 23-108-0400.000		16-01-27 PT. 0000.01A RES USE CODE 500	160 00 160								
KINCAID, SHEILA 18 TWP. RD. 1145 PROCTORVILLE, OHIO 45669 PARCEL-ID 23-108-0500.000		16-01-27 PT. SW 0000.12A RES USE CODE 500	1,620 00 1,620								
LAMBERT, LEWIS V. AND DIANA S. 236 CO RD 3 CHESAPEAKE, OH 45619 VOL 620 PG 650 PARCEL-ID 23-108-0700.000		-00-00 1 CORYVILLE 0000.00A RES USE CODE 510	1,280 7,830 9,110 HOMESITE VALUE LISTED BELOW 1,280 7,830 9,110								
LAMBERT, LEWIS V. AND DIANA S. 236 CO RD 3 CHESAPEAKE, OH 45619 VOL 620 PG 650 PARCEL-ID 23-108-0800.000		-00-00 2 CORYVILLE 0000.00A RES USE CODE 500	1,280 00 1,280								
SMITH, KENNETH M P.O. BOX 1195 CEREDD, W VA 25507 VOL 600 PG 183 PARCEL-ID 23-108-0900.000		-00-00 3 CORYVILLE 0000.00A RES USE CODE 500	1,280 00 1,280								
SMITH, KENNETH M P.O. BOX 1195 CEREDD, W VA 25507 VOL 600 PG 183 PARCEL-ID 23-108-1000.000		-00-00 4 CORYVILLE 0000.00A RES USE CODE 500	1,280 00 1,280								
SMITH, KENNETH M. P.O. BOX 1195 CEREDD, W.VA. 25507 VOL 628 PG 104 PARCEL-ID 23-108-1100.000		-00-00 5 CORYVILLE 0000.00A RES USE CODE 500	1,280 00 1,280								



TAX RATE .65  
A/R RED FACTOR 09.0500  
OTH RED FACTOR 09.1378

LAWRENCE  
TAX DISTRICT

GENERAL TAX LIST AND DUPLICATE OF REAL AND PUBLIC UTILITY PROPERTY  
COUNTY REAL ESTATE TAXES AND SPECIAL ASSESSMENTS  
23-UNION TWP-CHESAPEAKE S.D.

TAX YEAR 1998  
INTEREST RATE  
PAGE NO 4315

OWNER'S NAME MAILING ADDRESS	DESCRIPTION			TAXES CHARGED	DECEMBER TAXES	PENALTY	12/16/98		TOTAL DELINQUENT	C. D. DATE	MEMO
	LAND	IMPROVEMENTS	TOTAL VALUE				JUNE TAXES	PENALTY			
OHIO RIVER COMPANY, THE 1400-580 BLDG. P.O. BOX 1460 CINCINNATI, OH. 45201-0000 VOL 459 PG 561 PARCEL-ID 23-108-1200.000	-00-00	6 CORYVILLE 0000.00A COM USE CODE 400	600	00	600						
SMITH, KENNETH M P.O. BOX 1195 CEREDO, WVA 25507 VOL 600 PG 183 PARCEL-ID 23-108-1300.000	-00-00	7 CORYVILLE 0000.00A RES USE CODE 500	1,280	00	1,280						
SMITH, KENNETH M P.O. BOX 1195 CEREDO, WVA 25507 VOL 600 PG 183 PARCEL-ID 23-108-1400.000	-00-00	8 CORYVILLE 0000.00A RES USE CODE 500	1,280	00	1,280						
SMITH, KENNETH M. P.O. BOX 1195 CEREDO, W. VA. 25507 VOL 603 PG 0586 PARCEL-ID 23-108-1500.000	9 CORYVILLE LE;2019 SQ FT BAL =3,430	RES USE CODE 500	1,000	00	1,000						
YATES, JANET & JOSEPH M. 338 COUNTY RD 3 CHESAPEAKE, OHIO 45619 VOL 606 PG 209 PARCEL-ID 23-108-1500.001	PT LOT 9 CORYVILLE 2,019 SQ F T	RES USE CODE 500	730	00	730						
YATES, JANET 338 CO RD 3 CHESAPEAKE, OHIO 45619 VOL 605 PG 683 PARCEL-ID 23-108-1600.000	10 CORYVILLE LE 2,446 BAL=300 T	RES USE CODE 545 920 2,190 3,110 HOMESITE VALUE LISTED BELOW 920 2,170 3,090									
SMITH, KENNETH M. P.O. BOX 1195 CEREDO W. VA 25507 VOL 606 PG 212 PARCEL-ID 23-108-1600.001	PT LOT 10 CORYVILLE 2,446 SQ F T	RES USE CODE 500	850	00	850						
ELLIS, EVERETT 331 CO. RD. 3 CHESAPEAKE, OHIO 45619 PARCEL-ID 23-108-1700.000	-00-00 11 CORYVILLE WHOLE IN T	RES USE CODE 500	1,340	00	1,340						5/3/99 Stephen & Tammy Ellis
ELLIS, EVERETT 331 CO. RD. 3 CHESAPEAKE, OHIO 45619 PARCEL-ID 23-109-0100.000	-00-00 12 CORYVILLE WHOLE IN T	RES USE CODE 510	1,340	4,410	5,750						Same

TAX RATE .65  
A/R RED FACTOR 09.0500  
OTH RED FACTOR 09.1378

LAWRENCE  
TAX DISTRICT

GENERAL TAX LIST AND DUPLICATE OF REAL AND PUBLIC UTILITY PROPERTY  
COUNTY REAL ESTATE TAXES AND SPECIAL ASSESSMENTS  
23-UNION TWP-CHESAPEAKE S.D.

TAX YEAR 1998  
INTEREST RATE  
PAGE NO 4316

OWNER'S NAME MAILING ADDRESS	DESCRIPTION			TAXES CHARGED	DECEMBER TAXES	PENALTY	12/16/98		TOTAL DELINQUENT	C. D. DATE	MEMO
	LAND	IMPROVEMENTS	TOTAL VALUE				JUNE TAXES	PENALTY			
HUNTER, CLYDE LIFE ESTATE REM DRUMMOND, TONETTA 4298 STATE RT. 7 CHESAPEAKE, OHIO 45619 VOL 534 PG 575 PARCEL-ID 23-109-0300.000	-00-00	LOT 13 CORYVILLE N PT. 0000.00A RES USE CODE 510	650	4,280	4,930						
MAENZA, GERALDINE T 325 CO. RD. 3 CHESAPEAKE, OHIO 45619 PARCEL-ID 23-109-0301.000	-00-00	CORYVILLE LOT 13 PT S PT. 0000.00A RES USE CODE 510	1,100	4,710	5,810						
BLANKENSHIP, LADONNA 311 CR 3 CHESAPEAKE, OHIO 45619 VOL 629 PG 534 PARCEL-ID 23-109-0400.000	-00-00	14 CORYVILLE 0000.00A RES USE CODE 545	1,340	5,160	6,500						
01-07-98 TRNSF FROM 23-109-0400.000		JONES, MARY HANNAH									
JONES, MARY HANNAH C/O EDWARD H BLANKENSHIP 311 CR 3 CHESAPEAKE, OHIO 45619 VOL 628 PG 775 PARCEL-ID 23-109-0400.000	-00-00	14 CORYVILLE 0000.00A RES USE CODE 545	00	00	00						
01-07-98 TRNSF TO 23-109-0400.000		BLANKENSHIP, LADONNA									
MCDONALD, RICKY A. 46 MAYO DR. SOUTH POINT, OHIO 45680 VOL 635 PG 432 PARCEL-ID 23-109-0500.000	-00-00	15 CORYVILLE W 2/3 0000.00A RES USE CODE 500	880	00	880						
SCHNEIDER, LOLETA C/O LOLETA E. SCHNEIDER P.O. BOX 3055 LAKE CITY, FL. 32055 VOL 451 PG 686 PARCEL-ID 23-109-0500.000	-00-00	15 CORYVILLE W 2/3 0000.00A RES USE CODE 500	00	00	00						
07-15-98 TRNSF TO 23-109-0500.000		MCDONALD, RICKY A.									
LAWRENCE FINANCIAL SERVICE CORP 311 SOUTH 5TH ST IRONTON, OHIO 45638 VOL 630 PG 634 PARCEL-ID 23-109-0600.000	15 CORYVILLE E 1/3 LESS 254.3 SQ. FT.	RES USE CODE 540	420	12,290	12,710						



OWNER'S NAME MAILING ADDRESS	DESCRIPTION			TAXES CHARGED	DECEMBER TAXES	PENALTY	JUNE TAXES	PENALTY	TOTAL DELINQUENT	C. D. DATE	MEMO
	LAND	IMPROVEMENTS	TOTAL VALUE								
02-23-98 TRNSF FROM 23-109-0600.000	LAWRENCE FEDERAL SAVINGS										
LAWRENCE FEDERAL SAVINGS AND L15 CORYVILLE E 1/3 LESS 254.3 DAN ASSOCIATION OF IRONTON, OH SQ. FT. 311 SOUTH 5TH ST IRONTON, OHIO 45638 VOL 558 PG 84 PARCEL-ID 23-109-0600.000	RES USE CODE 540	00	00	00							
01-15-98 SPLIT FROM 23-109-0600.000	LAWRENCE FEDERAL SAVINGS AND LOAN ASSOCIATION OF IRONTON, OH										
02-23-98 TRNSF TO 23-109-0600.000	LAWRENCE FINANCIAL SERVICE										
LAWRENCE FEDERAL SAVINGS AND L -00-00 15 CORYVILLE DAN ASSOCIATION OF IRONTON, OH E1/3 311 SOUTH 5TH ST IRONTON, OHIO 45638 VOL 558 PG 84 PARCEL-ID 23-109-0600.000	RES USE CODE 510	00	00	00							
01-15-98 SPLIT TO 23-109-0600.000	LAWRENCE FEDERAL SAVINGS AND LOAN ASSOCIATION OF IRONTON, OH										
01-15-98 SPLIT TO 23-109-0600.001	BLANKENSHIP, LADONNA										
BLANKENSHIP, LADONNA 311 CO RD 3 CHESAPEAKE, OH 45619 VOL 629 PG 695 PARCEL-ID 23-109-0600.001	RES USE CODE 500	160	00	160							
01-15-98 SPLIT FROM 23-109-0600.000	LAWRENCE FEDERAL SAVINGS										
SCHNEIDER, LOLETA E. C/O LOLETA E. SCHNEIDER P.O. BOX 3055 LAKE CITY, FL. 32055 VOL 451 PG 686 PARCEL-ID 23-109-0700.000	RES USE CODE 510	00	00	00							
07-15-98 TRNSF TO 23-109-0700.000	MCDONALD, RICKY A.										
MCDONALD, RICKY A. 46 MAYO DR. SOUTH POINT, OHIO 45680 VOL 635 PG 432 PARCEL-ID 23-109-0700.000	RES USE CODE 510	1,340	8,120	9,460							
SCHNEIDER, LOLETA C/O LOLETA E. SCHNEIDER P.O. BOX 3055 LAKE CITY, FL. 32055 VOL 451 PG 686 PARCEL-ID 23-109-0800.000	RES USE CODE 500	00	00	00							

OWNER'S NAME MAILING ADDRESS	DESCRIPTION			TAXES CHARGED	DECEMBER TAXES	PENALTY	JUNE TAXES	PENALTY	TOTAL DELINQUENT	C. D. DATE	MEMO
	LAND	IMPROVEMENTS	TOTAL VALUE								
07-15-98 TRNSF TO 23-109-0800.000	MCDONALD, RICKY A.										
MCDONALD, RICKY A. 46 MAYO DR SOUTH POINT, OHIO 45680 VOL 635 PG 432 PARCEL-ID 23-109-0800.000	-00-00 17 CORYVILLE E1/2 0000.00A RES USE CODE 500	670	00	670							
PYLES, JACKIE V. & ALMA FAYE 4234 ST. RT. 7 CHESAPEAKE, OHIO 45619 VOL 373 PG 90 PARCEL-ID 23-109-0900.000	-00-00 17 CORYVILLE W1/2 N PT. 0000.00A RES USE CODE 500	390	00	390							
PYLES, JACKIE V. & ALMA F. 4234 ST. RT. 7 CHESAPEAKE, OHIO 45619 VOL 518 PG 658 PARCEL-ID 23-109-1000.000	-00-00 17 CORYVILLE W1/2 S 25 ON OLD RD. X 75 0000.00A RES USE CODE 500	520	00	520							
PYLES, JACKIE V. & ALMA FAYE 4234 ST. RT. 7 CHESAPEAKE, OHIO 45619 VOL 373 PG 90 PARCEL-ID 23-109-1100.000	-00-00 18 CORYVILLE N PT. 0000.00A RES USE CODE 500	770	00	770							
PYLES, JACKIE V. & ALMA F. 4234 ST. RT. 7 CHESAPEAKE, OHIO 45619 VOL 518 PG 658 PARCEL-ID 23-109-1200.000	-00-00 18 CORYVILLE S 50 ON OLD RD. X 75 0000.00A RES USE CODE 500	1,040	00	1,040							
LEFFINGWELL, CLYDE E. & FLOSSIE E & HOLDERBY, PEGGY RT. 2 BOX 6 CHESAPEAKE, OHIO 45619-0000 VOL 516 PG 241 PARCEL-ID 23-109-1300.000	-00-00 19 CORYVILLE LESS 5 0000.00A RES USE CODE 510 1,200 5,220 6,420 HOMESITE VALUE LISTED BELOW 1,200 5,220 6,420										
JONES, MARY HANNAH C/O MCGUIRE REALTY ATTN: ED RAHAL 1001 6TH AVE. HUNTINGTON, WV 25701 PARCEL-ID 23-109-1400.000	-00-00 19 CORYVILLE 5 ON E SIDE 0000.00A RES USE CODE 500	130	00	130							
WRIGHT, CARL E. & DELFA C/O CARL E. WRIGHT JR 42 LYNN MARR DR HUNTINGTON, WV 25705 VOL 277 PG 656 PARCEL-ID 23-109-1500.000	-00-00 20 CORYVILLE LESS 10 X 120 0000.00A RES USE CODE 510	00	00	00							



[illegible][illegible]



TAX RATE .65  
A/R RED FACTOR 09.0500  
OTH RED FACTOR 09.1378

LAWRENCE  
TAX DISTRICT

GENERAL TAX LIST AND DUPLICATE OF REAL AND PUBLIC UTILITY PROPERTY  
COUNTY REAL ESTATE TAXES AND SPECIAL ASSESSMENTS  
23-UNION TWP-CHESAPEAKE S.D.

TAX YEAR 1998  
INTEREST RATE  
PAGE NO 4321

OWNER'S NAME MAILING ADDRESS	DESCRIPTION			TAXES CHARGED	DECEMBER TAXES	PENALTY	JUNE TAXES	PENALTY	TOTAL DELINQUENT	C. D. DATE	MEMO
	LAND	IMPROVEMENTS	TOTAL VALUE								
PARCEL-ID 23-110-0600.000	2,210	9,740	11,950								
	HOMESITE VALUE LISTED BELOW										
	2,210	9,740	11,950								
APPLE, BETHEL W. 006	-00-00	6 ELMWOOD SUBDIVISIO									
C/O F. A. R. E. TAX SERVICE 17187 NO. LAUREL PK. DR. SUITE 437 LIVONIA, MI 48152	0000.00A	RES USE CODE 510									
VOL 538 PG 712	2,210	8,600	10,810								
PARCEL-ID 23-110-0700.000	2,210	8,600	10,810								
RUTHERFORD, KENNETH & GERRI 807 ROCKWOOD AVE CHESAPEAKE, OHIO 45659	-00-00	7 ELMWOOD SUBDIVISIO									
VOL 595 PG 582	0000.00A	RES USE CODE 500									
PARCEL-ID 23-110-0800.000	2,210	00	2,210								
RUTHERFORD, KENNETH & GERRI 807 ROCKWOOD AVE CHESAPEAKE, OHIO 45659	-00-00	8 ELMWOOD SUBDIVISIO									
VOL 595 PG 582	0000.00A	RES USE CODE 510									
PARCEL-ID 23-110-0900.000	2,210	11,850	14,060								
	HOMESITE VALUE LISTED BELOW										
	2,210	11,850	14,060								
JOBE, CONNIE SUE 3572 ST. RT. 7 CHESAPEAKE, OHIO 45619	-00-00	9 ELMWOOD SUBDIVISIO									
VOL 537 PG 96	0000.00A	RES USE CODE 599									
PARCEL-ID 23-110-1000.000	2,210	620	2,830								
JOBE, CONNIE SUE 3572 ST. RT. 7 CHESAPEAKE, OHIO 45619	-00-00	10 ELMWOOD SUBDIVISIO									
VOL 537 PG 96	0000.00A	COM USE CODE 499									
PARCEL-ID 23-110-1100.000	1,010	9,640	10,650								
	HOMESITE VALUE LISTED BELOW										
	00	9,640	9,640								
CURRY, JOHN M. & GLORIA J. C/O GRANT REALTY 3578 STATE RD. 7 CHESAPEAKE, OHIO 45619	-00-00	11 ELMWOOD SUBDIVISIO									
PARCEL-ID 23-110-1200.000	2,210	9,470	11,680								
	HOMESITE VALUE LISTED BELOW										
	2,210	9,470	11,680								
BIAS, KEITH R. & KATHY L. 3590 ST RT 7 CHESAPEAKE, OHIO 45619-000	-00-00	12 ELMWOOD SUBDIVISIO									
VOL 637 PG 379	0000.00A	RES USE CODE 510									
PARCEL-ID 23-110-1300.000	2,210	13,180	15,390								
09-17-98 TRNSF FROM 23-110-1300.000 MORRISON, MARK & LINDA 09-10-98 726.36											
MORRISON, MARK & LINDA 817 ROCKWOOD AVE	-00-00	12 ELMWOOD SUBDIVISIO									
	N										

TAX RATE .65  
A/R RED FACTOR 09.0500  
OTH RED FACTOR 09.1378

LAWRENCE  
TAX DISTRICT

GENERAL TAX LIST AND DUPLICATE OF REAL AND PUBLIC UTILITY PROPERTY  
COUNTY REAL ESTATE TAXES AND SPECIAL ASSESSMENTS  
23-UNION TWP-CHESAPEAKE S.D.

TAX YEAR 1998  
INTEREST RATE  
PAGE NO 4322

OWNER'S NAME MAILING ADDRESS	DESCRIPTION			TAXES CHARGED	DECEMBER TAXES	PENALTY	JUNE TAXES	PENALTY	TOTAL DELINQUENT	C. D. DATE	MEMO
	LAND	IMPROVEMENTS	TOTAL VALUE								
CHESAPEAKE, OHIO 45619-000	0000.00A	RES USE CODE 510									
MTG 590 PG 306											
PARCEL-ID 23-110-1300.000	00	00	00								
09-17-98 TRNSF TO 23-110-1300.000 BIAS, KEITH R. & KATHY L.											
MORRISON, MARK & LINDA 817 ROCKWOOD AVENUE CHESAPEAKE, OHIO 45619	-00-00	13 ELMWOOD SUBDIVISIO									
MTG 590 PG 306	N	0000.00A	RES USE CODE 599								
PARCEL-ID 23-110-1400.000	00	00	00								
09-17-98 TRNSF TO 23-110-1400.000 BIAS, KEITH R. & KATHY L.											
BIAS, KEITH R. & KATHY L. 3590 ST RT 7 CHESAPEAKE, OHIO 45619	-00-00	13 ELMWOOD SUBDIVISIO									
VOL 637 PG 379	N	0000.00A	RES USE CODE 599								
PARCEL-ID 23-110-1400.000	2,210	560	2,770								
09-17-98 TRNSF FROM 23-110-1400.000 MORRISON, MARK & LINDA 09-10-98 55.31											
SEIBERT, PHYLLIS 3606 ST. RT. 7 CHESAPEAKE, OHIO 45619	-00-00	14 ELMWOOD SUBDIVISIO									
PARCEL-ID 23-110-1500.000	N	0000.00A	RES USE CODE 510								
	2,210	8,330	10,540								
	HOMESITE VALUE LISTED BELOW										
	2,210	8,330	10,540								
WATTERS, LAWRENCE ROBERT JR. & MARY LUCINDA 823 ROCKWOOD AVE CHESAPEAKE, OHIO 45619	-00-00	15 ELMWOOD SUBDIVISIO									
VOL 535 PG 754	N	0000.00A	RES USE CODE 510								
PARCEL-ID 23-110-1600.000	2,210	11,330	13,540								
	HOMESITE VALUE LISTED BELOW										
	2,210	11,330	13,540								
ARTHUR, BILLY RAY & HAZEL I. RT. 4 BOX 218 CHESAPEAKE, OH. 45619-000	-00-00	16 ELMWOOD SUBDIVISIO									
VOL 479 PG 85	N	0000.00A	RES USE CODE 510								
PARCEL-ID 23-110-1700.000	2,210	12,510	14,720								
HAMLIN, MARION RAY & DELORIS J. 831 REAR ROCKWOOD AVE CHESAPEAKE, OHIO 45619	-00-00	17 ELMWOOD SUBDIVISIO									
VOL 615 PG 308	N	0000.00A	RES USE CODE 510								
PARCEL-ID 23-110-1800.000	2,210	8,580	10,790								
	HOMESITE VALUE LISTED BELOW										
	2,210	8,580	10,790								
HAMLIN, MARION RAY & DELORIS J. 831 REAR ROCKWOOD AVE CHESAPEAKE, OHIO 45619	-00-00	18 ELMWOOD SUBDIVISIO									
VOL 615 PG 308	N	0000.00A	RES USE CODE 500								
PARCEL-ID 23-111-0100.000	2,210	00	2,210								







[illegible][illegible]



[illegible][illegible]



LAWRENCE  
TAX DISTRICT

GENERAL TAX LIST AND DUPLICATE OF REAL AND PUBLIC UTILITY PROPERTY  
COUNTY REAL ESTATE TAXES AND SPECIAL ASSESSMENTS

TAX YEAR 1998  
INTEREST RATE  
PAGE NO 4339

OWNER'S NAME MAILING ADDRESS	DESCRIPTION			TAXES CHARGED	DECEMBER TAXES	PENALTY	JUNE TAXES	PENALTY	TOTAL DELINQUENT	C. D. DATE	MEMO
	LAND	IMPROVEMENTS	TOTAL VALUE								
WILLOW WOOD, OHIO 45696 VOL 556 PG 554 PARCEL-ID 23-112-0609.000	0000.00A	RES USE CODE 599	599								
	3,860	00	3,860								
PHILLIPS, CLIFFORD JR. & MARIL 006 C/O F. A. R. E. TAX SERVICE 17187 NO. LAUREL PK. DR. SUITE 437 LIVONIA, MI 48152 VOL 398 PG 452 PARCEL-ID 23-112-0610.000	-00-00 LOT 8 SECTION 1 BRENTWOOD VILLAGE S D 0000.00A	RES USE CODE 510	510								
	3,860	22,950	26,810								
	3,860	22,950	26,810								
MYERS, MARK ERNEST & BARBARA R 246 TWP. RD. 1273 CHESAPEAKE, OHIO 45619 VOPL 493 PG 520 PARCEL-ID 23-112-0611.000	-00-00 LOT 9 SECTION 1 BRENTWOOD VILLAGE S D 0000.00A	RES USE CODE 510	510								
	3,860	21,240	25,100								
	3,860	21,240	25,100								
RUSSELL, THOMAS A. 234 TOWNSHIP RD. 1273 CHESAPEAKE, OHIO VOL 563 PG 61 PARCEL-ID 23-112-0612.000	-00-00 LOT 10 SECTION 1 BRENTWOOD VILLAGE S D 0000.00A	RES USE CODE 510	510								
	3,860	20,940	24,800								
	3,860	20,580	24,440								
GRAHAM, WILLIAM G & MARY JO 022 C/O TRANSAMERICA REAL ESTATE TAX SERVICE 1105 SCHROCK RD SUITE 437 COLUMBUS, OHIO 43229 VOL 561 PG 543 PARCEL-ID 23-112-0613.000	-00-00 LOT 11 SECTION 1 BRENTWOOD VILLAGE S D 0000.00A	RES USE CODE 510	510								
	3,860	30,010	33,870								
	3,860	29,020	32,880								
HALEY, GEOFFREY G. & DONNA JEAN 210 TWP. RD. 1273 CHESAPEAKE, OHIO 45619-856 PARCEL-ID 23-112-0614.000	-00-00 LOT 12 SECTION 1 BRENTWOOD VILLAGE S D 0000.00A	RES USE CODE 510	510								
	3,860	21,800	25,660								
	3,860	21,290	25,150								
STEVENS, MELINDA R. 190 TOWNSHIP RD 1273 CHESAPEAKE, OHIO 45619 VOL 597 PG 541 PARCEL-ID 23-112-0615.000	-00-00 LOT 13 SECTION 1 BRENTWOOD VILLAGE S D 0000.00A	RES USE CODE 510	510								
	5,120	23,080	28,200								
	5,120	22,850	27,970								
BENNETT, GARRY L. 176 TWP RD 1273 CHESAPEAKE, OHIO 45619 VOL 620 PG 319 PARCEL-ID 23-112-0616.000	-00-00 LOT 14 SECTION 1 BRENTWOOD VILLAGE S D 0000.00A	RES USE CODE 510	510								
	3,780	23,500	27,280								

TAX RATE	0.065
A/R RED FACTOR	09.0500
OTH RED FACTOR	09.1378

LAWRENCE  
TAX DISTRICT

GENERAL TAX LIST AND DUPLICATION OF REAL AND PUBLIC UTILITY PROPERTY  
COUNTY REAL ESTATE TAXES AND SPECIAL ASSESSMENTS  
UNION TWP-CHESAPEAKE S.D. 12/

TAX YEAR	1998
INTEREST RATE	
PAGE NO	4330

[illegible]



OWNER'S NAME MAILING ADDRESS	DESCRIPTION			TAXES CHARGED	DECEMBER TAXES	PENALTY	JUNE TAXES	PENALTY	TOTAL DELINQUENT	C. D. DATE	MEMO
	LAND	IMPROVEMENTS	TOTAL VALUE								
PARCEL-ID 23-112-0624.000	5,240	23,670	28,910								
PALUMBO, JAMES R. & LEILANI . 022	16-1-28 23 BRENTWOOD VLG SD LE SS W 40' BAL E 25'										
C/O TRANSAMERICA REAL ESTATE TAX SERVICE 1105 SCHROCK RD SUITE 437 COLUMBUS, OHIO 43229	1,050	00	1,050								
PARCEL-ID 23-112-0625.000											
ANGLE, DAVID D. & VERONICA E. 006	16-01-28 LOT 24 SECTION 1 BRENTWOOD VILLAGE S D										
C/O F. A. R. E. TAX SERVICE 17187 NO. LAUREL PK. DR. SUITE 437 LIVONIA, MI 48152	4,540	26,180	30,720								
VOL 564 PG 313	4,540	26,180	30,720								
PARCEL-ID 23-112-0626.000											
MCCLELLAN, BETTY K 143 TWP RD 1300 CHESAPEAKE, OHIO 45619	-00-00 25 SECTION 1 26 S 1/2 BRENTWOOD VLGS.D.										
PARCEL-ID 23-112-0627.000	9,540	24,950	34,490								
	HOMESITE VALUE LISTED BELOW										
	9,540	24,950	34,490								
FINCH, JACK AND DENISE D. 022	-00-00 BRENTWOOD VILLAGE SD LOT 26 SEC 1 N 1/2										
C/O TRANSAMERICA REAL ESTATE TAX SERVICE 1105 SCHROCK RD SUITE 437 COLUMBUS, OHIO 43229	2,920	00	2,920								
VOL 421 PG 491											
PARCEL-ID 23-112-0628.000											
FINCH, JACK AND DENISE 022	-00-00 LOT 27 SECTION 1 BRENTWOOD VILLAGE S D										
C/O TRANSAMERICA REAL ESTATE TAX SERVICE 1105 SCHROCK RD SUITE 437 COLUMBUS, OHIO 43229	5,180	38,060	43,240								
VOL 421 PG 491	5,180	38,060	43,240								
PARCEL-ID 23-112-0629.000											
LILLY, CARL B. JR. & PAULA S. 23 TWP RD 1273 CHESAPEAKE, OHIO 45619-965	-00-00 LOT 28 SECTION 1 BRENTWOOD VILLAGE S D										
PARCEL-ID 23-112-0630.000	3,580	00	3,580								
LILLY, CARL B. & PAULA S. 23 TWP RD 1273 CHESAPEAKE, OHIO 45619-965	-00-00 LOT 29 SECTION 1 BRENTWOOD VILLAGE S D										
PARCEL-ID 23-112-0631.000	3,580	19,480	23,060								
	HOMESITE VALUE LISTED BELOW										
	3,580	19,480	23,060								
EDWARDS, MARY K. & REBECCA A. 006	-00-00 LOT 30 SECTION 1 BRENTWOOD VILLAGE S D										

[illegible]







[illegible][illegible]



LAWRENCE  
TAX DISTRICT

GENERAL TAX LIST AND DUPLICATE OF REAL AND PUBLIC UTILITY PROPERTY  
COUNTY REAL ESTATE TAXES AND SPECIAL ASSESSMENTS  
-UNION TWP-CHESAPEAKE S.D.

TAX YEAR 1998  
INTEREST RATE  
PAGE NO 433

[illegible]

TAX RATE	00.65
A/R RED FACTOR	09.0500
OTH RED FACTOR	09.1378

LAWRENCE  
TAX DISTRICT

GENERAL TAX LIST AND DUPLICATION OF REAL AND PUBLIC UTILITY PROPERTY  
COUNTY REAL ESTATE TAXES AND SPECIAL ASSESSMENTS  
-UNION TWP-CHESAPEAKE S.D. 12/

TAX YEAR 1998  
INTEREST RATE  
PAGE NO 4338

[illegible]



OWNER'S NAME MAILING ADDRESS	DESCRIPTION			TAXES CHARGED	DECEMBER TAXES	PENALTY	JUNE TAXES	PENALTY	TOTAL DELINQUENT	C. D. DATE	MEMO
	LAND	IMPROVEMENTS	TOTAL VALUE								
CHESAPEAKE, OHIO 45619-000	0000.00A	RES USE CODE 510									
VOL 533 PG 580											
PARCEL-ID 23-112-0681.000	00	00	00								
05-29-98 TRNSF TO 23-112-0681.000	STAPLETON, SHELIA J.	& MA									
STAPLETON, SHELIA J. & MARY LO	28-01-16 LOT 59 SECTION 2	BRENTWOOD VILLAGE SD									
UISE STAPLETON	0000.00A	RES USE CODE 510									
11 GREENWOOD DR											
CHESAPEAKE, OHIO 45619-0000	4,800	27,780	32,580								
VOL 633 PG 241	HOMESITE VALUE LISTED BELOW										
PARCEL-ID 23-112-0681.000	4,800	27,780	32,580								
05-29-98 TRNSF FROM 23-112-0681.000	STAPLETON, SHELIA J.										
CURRY, MICHAEL E. & MARY M.	16-01-28 LOT 60 SEC 2	BRENTWOOD VILLAGE									
C/O MICHAEL E. CURRY	0000.00A	RES USE CODE 510									
236 TWP RD 1301											
CHESAPEAKE, OHIO 45619-0000	5,190	23,850	29,040								
VOL 480 PG 585	HOMESITE VALUE LISTED BELOW										
PARCEL-ID 23-112-0682.000	5,190	23,850	29,040								
MARCUM, RUSTY L. & BERTHA C.	16-01-28 LOT 61 SEC 2	BRENTWOOD VILLAGE									
022	0000.00A	RES USE CODE 510									
C/O TRANSAMERICA											
REAL ESTATE TAX SERVICE											
1105 SCHROCK RD SUITE 437	5,390	26,720	32,110								
COLUMBUS, OHIO 43229	HOMESITE VALUE LISTED BELOW										
VOL 569 PG 285	5,390	26,720	32,110								
PARCEL-ID 23-112-0683.000											
ELLIS, DOVIL H. & LORED A.	-00-00 LOT 62 SECTION 2	BRENTWOOD VILLAGE SD									
202 TOWNSHIP ROAD 1301	0000.00A	RES USE CODE 510									
CHESAPEAKE, OHIO 45619											
VOL 551 PG 610	5,390	28,080	33,470								
PARCEL-ID 23-112-0684.000	HOMESITE VALUE LISTED BELOW										
	5,390	28,080	33,470								
MORRIS, ROBERT G. & BETTY	16-01-28 LOT 63 SECTION 2	BRENTWOOD VILLAGE									
186 TOWNSHIP RD. 1301	0000.00A	RES USE CODE 510									
CHESAPEAKE, OHIO 45635											
VOL 427 PG 124	5,340	30,840	36,180								
PARCEL-ID 23-112-0685.000	HOMESITE VALUE LISTED BELOW										
	5,340	30,840	36,180								
MORGAN, LARRY L. & SHERRIE A.	-00-00 LOT 64 SECTION 2	BRENTWOOD VILLAGE SD									
146 TWP. RD. 1301	0000.00A	RES USE CODE 500									
CHESAPEAKE, OHIO 45619-857											
PARCEL-ID 23-112-0686.000	5,340	00	5,340								
THOMPSON, BROOKLYN DALE & BARBARA	28-01-16 LOT 65 SECTION 2	BRENTWOOD VILLAGE SD									
215 TWP. RD. 1301	0000.00A	RES USE CODE 510									
CHESAPEAKE, OHIO 45619											
VOL 574 PG 722	4,410	29,760	34,170								

[illegible]



[illegible][illegible]



TAX RATE .65  
A/R RED FACTOR 09.0500  
OTH RED FACTOR 09.1378

LAWRENCE  
TAX DISTRICT

GENERAL TAX LIST AND DUPLICATE OF REAL AND PUBLIC UTILITY PROPERTY  
COUNTY REAL ESTATE TAXES AND SPECIAL ASSESSMENTS  
23-UNION TWP-CHESAPEAKE S.D.

TAX YEAR 1998  
INTEREST RATE  
PAGE NO 4343

OWNER'S NAME MAILING ADDRESS	DESCRIPTION			TAXES CHARGED	DECEMBER TAXES	PENALTY	JUNE TAXES	PENALTY	TOTAL DELINQUENT	C. D. DATE	MEMO
	LAND	IMPROVEMENTS	TOTAL VALUE								
PARCEL-ID 23-112-0704.000	4,490	28,730	33,220								
	HOMESITE VALUE LISTED BELOW										
	4,490	28,730	33,220								
LINDSEY, DAVID S. & LINDA SUE 022	-00-00 LOT 83	BRENTWOOD VLG.									
C/O TRANSAMERICA REAL ESTATE TAX SERVICE 1105 SCHROCK RD SUITE 437 COLUMBUS, OHIO 43229	0000.00A	RES USE CODE 510									
VOL 561 PG 7	4,610	20,880	25,490								
PARCEL-ID 23-112-0705.000	4,610	20,880	25,490								
MOORE, BERNARD D & DAWN A 022	16-01-28 LOT 84 SEC 3	BRENTWOOD VILLAGE SD									
C/O TRANSAMERICA REAL ESTATE TAX SERVICE 1105 SCHROCK RD SUITE 437 COLUMBUS, OHIO 43229	0000.00A	RES USE CODE 510									
VOL 608 PG 637	4,610	24,860	29,470								
PARCEL-ID 23-112-0706.000											
CHOI, SUNG KIL & HO YEON 11298 CO. RD. 1 CHESAPEAKE, OHIO 45669	16-01-28 LOT 85 SEC 3	BRENTWOOD VILLAGE SD									
PARCEL-ID 23-112-0707.000	0000.00A	RES USE CODE 500									
	6,350	00	6,350								
CHOI, SUNG KIL & HO YEON 11298 CO. RD. 1 CHESAPEAKE, OHIO 45619	16-01-28 LOT 86 SEC 3	BRENTWOOD VILLAGE SD									
VOL 454 PG 392	0000.00A	RES USE CODE 510									
PARCEL-ID 23-112-0708.000	5,050	26,590	31,640								
	HOMESITE VALUE LISTED BELOW										
	5,050	26,590	31,640								
TOMLIN, TAMMY L. NKA TAMMY L. LLOYD	16-01-28 LOT 87 SEC 3	BRENTWOOD VILLAGE SD									
C/O RELOCATION RESOURCES 120 LONGWATER DR NORWELL, MA 02061	0000.00A	RES USE CODE 510									
VOL 615 PG 725	5,100	29,680	34,780								
PARCEL-ID 23-112-0709.000	5,100	29,680	34,780								
11-06-98 2360.93											
ADAMS, BENNY L. & CHERYL L. 008	16-01-28 LOT 88 SEC 3	BRENTWOOD VILLAGE SD									
C/O THE LEADER MORTGAGE CO. SUITE 650 1015 EUCLID AVE. CLEVELAND, OHIO 44115	0000.00A	RES USE CODE 510									
VOL 550 PG 22	5,150	26,730	31,880								
PARCEL-ID 23-112-0710.000	5,150	26,730	31,880								
WEBB, EULAH 139 TWP. RD. 1301 CHESAPEAKE, OHIO 45619	16-01-28 LOT 89 SEC 3	BRENTWOOD VILLAGE SD									
PARCEL-ID 23-112-0711.000	0000.00A	RES USE CODE 510									
	00	00	00								
08-28-98 TRNSF TO 23-112-0711.000	SMITH, WALTER P.										

Ronald E. & Lisa Saunders 5-4-99

TAX RATE .65  
A/R RED FACTOR 09.0500  
OTH RED FACTOR 09.1378

LAWRENCE  
TAX DISTRICT

GENERAL TAX LIST AND DUPLICATE OF REAL AND PUBLIC UTILITY PROPERTY  
COUNTY REAL ESTATE TAXES AND SPECIAL ASSESSMENTS  
23-UNION TWP-CHESAPEAKE S.D.

TAX YEAR 1998  
INTEREST RATE  
PAGE NO 4344

OWNER'S NAME MAILING ADDRESS	DESCRIPTION			TAXES CHARGED	DECEMBER TAXES	PENALTY	JUNE TAXES	PENALTY	TOTAL DELINQUENT	C. D. DATE	MEMO
	LAND	IMPROVEMENTS	TOTAL VALUE								
SMITH, WALTER P. 139 TWP. RD. 1301 CHESAPEAKE, OHIO 45619	16-01-28 LOT 89 SEC 3	BRENTWOOD VILLAGE SD									
VOL 636 PG 752	0000.00A	RES USE CODE 510									
PARCEL-ID 23-112-0711.000	4,850	25,420	30,270								
	HOMESITE VALUE LISTED BELOW										
	4,850	25,420	30,270								
08-28-98 TRNSF FROM 23-112-0711.000	WEBB, EULAH										
MAYO, BRENT AKA James Brent 157 TWP RD 1301 CHESAPEAKE, OHIO 45619	16-01-28 LOT 90 SEC 3	BRENTWOOD VILLAGE SD									
VOL 542 PG 94	0000.00A	RES USE CODE 510									
PARCEL-ID 23-112-0712.000	6,330	29,450	35,780								
	HOMESITE VALUE LISTED BELOW										
	6,330	29,450	35,780								
WAKEFIELD, KENNETH D. & MARY P. O. BOX 5438 HUNTINGTON, W. VA. 25703	16-01-28 LOT 91 SEC 3	BRENTWOOD VILLAGE SD									
PARCEL-ID 23-112-0713.000	0000.00A	RES USE CODE 510									
	4,410	25,460	29,870								
	HOMESITE VALUE LISTED BELOW										
	4,410	24,470	28,880								
THOMPSON, DOUGLAS L. 006	16-01-28 LOT 92 SEC 3	BRENTWOOD VILLAGE SD									
C/O F. A. R. E. TAX SERVICE 17187 NO. LAUREL PK. DR. SUITE 437	0000.00A	RES USE CODE 510									
LIVONIA, MI 48152	4,410	21,540	25,950								
VOL 592 PG 161	4,410	21,250	25,660								
PARCEL-ID 23-112-0714.000											
JOHNSON, GREGORY L & TOMMIE T. 006	16-01-28 LOT 93 SEC 3	BRENTWOOD VILLAGE SD									
C/O F. A. R. E. TAX SERVICE 17187 NO. LAUREL PK. DR. SUITE 437	0000.00A	RES USE CODE 510									
LIVONIA, MI 48152	4,410	30,640	35,050								
VOL 573 PG 473	4,410	29,460	33,870								
PARCEL-ID 23-112-0715.000											
PIKE, RICHARD CRAIG & ELIZABET H CAROL	16-01-28 LOT 94 SEC 3	BRENTWOOD VILLAGE SD									
263 TOWNSHIP RD. 1301 CHESAPEAKE, OHIO 45619	0000.00A	RES USE CODE 510									
VOL 593 PG 435	4,640	25,750	30,390								
PARCEL-ID 23-112-0716.000											
MOORE, MARVIN N. & VALERIE 277 TOWNSHIP RD 1301 CHESAPEAKE, OHIO 45619-000	16-01-28 LOT 95 SEC 3	BRENTWOOD VILLAGE SD									
VOL 535 PG 610	0000.00A	RES USE CODE 510									
PARCEL-ID 23-112-0717.000	4,550	24,130	28,680								
	HOMESITE VALUE LISTED BELOW										
	4,550	24,130	28,680								
JONES, JOYCE D	16-01-28 BRENTWOOD VLG										

James Brent & Julia G. Mayo 2-22-99



OWNER'S NAME MAILING ADDRESS	DESCRIPTION			TAXES CHARGED	DECEMBER TAXES	PENALTY	JUNE TAXES	PENALTY	TOTAL DELINQUENT	C. D. DATE	MEMO
	LAND	IMPROVEMENTS	TOTAL VALUE								
27 FOREST DR. CHESAPEAKE, OHIO 45619 L/C MORT 487 PG 684 PARCEL-ID 23-112-0718.000	SUB DIV SEC 4 0000.00A	LOT 101 RES USE CODE 510	5,530 23,560 29,090 HOMESITE VALUE LISTED BELOW 5,530 23,560 29,090								
WAUGH, JOSEPH C. & MELISSA K. 022 C/O TRANSAMERICA REAL ESTATE TAX SERVICE 1105 SCHROCK RD SUITE 437 COLUMBUS, OHIO 43229 VOL 563 PG 419 PARCEL-ID 23-112-0719.000	16-01-28 BRENTWOOD VLG SUB DIV SEC 4 0000.00A	LOT 102 RES USE CODE 510	6,910 28,630 35,540 HOMESITE VALUE LISTED BELOW 6,910 28,630 35,540								
LILLY, JAMES L. & KAREN J. 015 C/O NORWEST ELECTRONIC TAX SERVICE P. O. BOX 9309, MS 122535 DES MOINES, IOWA 50306-9309 PARCEL-ID 23-112-0720.000	16-01-28 BRENTWOOD VLG SUB DIV SEC 4 0000.00A	LOT 103 RES USE CODE 510	5,920 17,190 23,110								
PLANTZ, LARRY E. & JERRIE R. 240 TWP RD 1302 CHESAPEAKE, OHIO 45619 PARCEL-ID 23-112-0721.000	16-01-28 BRENTWOOD VLG SUB DIV SEC 4 0000.00A	LOT 104 RES USE CODE 510	5,710 33,190 38,900 HOMESITE VALUE LISTED BELOW 5,710 33,190 38,900								
BOTTOMS, THOMAS H. JR. AND PATRICIA G. 254 TWP RD 1302 CHESAPEAKE, OHIO 45619 PARCEL-ID 23-112-0722.000	16-01-28 BRENTWOOD VLG SUB DIV SEC 4 0000.00A	LOT 105 RES USE CODE 510	00 00 00								
02-17-98 TRNSF FROM 23-112-0722.000 02-17-98 TRNSF TO 23-112-0722.000	MCDONALD, KAREN D. HANSFORD, JOE G. AND SONDR										
MCDONALD, KAREN D. 022 C/O NORWEST ELECTRONIC TAX SERVICE P. O. BOX 9309, MS 122535 DES MOINES, IOWA 50306-9309 PARCEL-ID 23-112-0722.000	16-01-28 BRENTWOOD VLG SUB DIV SEC 4 0000.00A	LOT 105 RES USE CODE 510	00 00 00								
02-17-98 TRNSF TO 23-112-0722.000	BOTTOMS, THOMAS H. JR. AN										
HANSFORD, JOE G. AND SONDR 022 C/O TRANSAMERICA REAL ESTATE TAX SERVICE 1105 SCHROCK RD SUITE 437 COLUMBUS, OHIO 43229 VOL 630 PG 462/464 PARCEL-ID 23-112-0722.000	16-01-28 BRENTWOOD VLG SUB DIV SEC 4 0000.00A	LOT 105 RES USE CODE 510	5,710 23,840 29,550 HOMESITE VALUE LISTED BELOW 5,710 23,840 29,550								

OWNER'S NAME MAILING ADDRESS	DESCRIPTION			TAXES CHARGED	DECEMBER TAXES	PENALTY	JUNE TAXES	PENALTY	TOTAL DELINQUENT	C. D. DATE	MEMO
	LAND	IMPROVEMENTS	TOTAL VALUE								
02-17-98 TRNSF FROM 23-112-0722.000	BOTTOMS, THOMAS H. JR. AN										
OWENS, VINCENT L. & SARAH J. 006 C/O F. A. R. E. TAX SERVICE 17187 NO. LAUREL PK. DR. SUITE 437 LIVONIA, MI 48152 VOL 633 PG 143 PARCEL-ID 23-112-0723.000	16-01-28 BRENTWOOD VLG SUB DIV SEC 4 LOT 106 0000.00A RES USE CODE 510	5,710	32,240	37,950							
05-26-98 TRNSF FROM 23-112-0723.000	JOHNSON, ROBERT T.										
JOHNSON, ROBERT T. 006 C/O F. A. R. E. TAX SERVICE 17187 NO. LAUREL PK. DR. SUITE 437 LIVONIA, MI 48152 VOL 571 PG 421 PARCEL-ID 23-112-0723.000	16-01-28 BRENTWOOD VLG SUB DIV SEC 4 LOT 106 0000.00A RES USE CODE 510	00	00	00							
05-26-98 TRNSF TO 23-112-0723.000	OWENS, VINCENT L. & SARAH										
PERSINGER, LILLIE & KATHY 033 C/O ATLANTIC FINANCIAL ONE PIEDMONT ROAD P. O. BOX 2787 CHARLESTON, WV 25330-0006 VOL 552 PG 210 PARCEL-ID 23-112-0724.000	16-01-28 BRENTWOOD VLG SUB DIV SEC 4 LOT 107 0000.00A RES USE CODE 510	5,360	21,740	27,100							
PADEN, ROBERT J JR. & PADEN, ROBERT J SR. 302 TOWNSHIP RD. 1302 CHESAPEAKE, OHIO 45619 VOL 588 PG 589 PARCEL-ID 23-112-0725.000	16-01-28 BRENTWOOD VLG SUB DIV SEC 4 LOT 108 LESS 671.6 SF DR R 0.02ACRE RES USE CODE 510	4,310	15,480	19,790							
10-30-98 708.96											
ALLEY, STEVEN LEE & PHYLLIS IR ENE 318 TOWNSHIP RD 1302 CHESAPEAKE, OHIO 45619 VOL 553 PG 692 PARCEL-ID 23-112-0725.001	16-01-28 BRENTWOOD VLG SUB DIV SEC 4 LOT 108 PT 671.6 SF DR 0.02ACRES RES USE CODE 500	270	00	270							
ALLEY, STEVEN LEE & PHYLLIS IR ENE 313 TOWNSHIP RD 1302 CHESAPEAKE, OHIO 45619-0000 VOL 480 PG 425 PARCEL-ID 23-112-0726.000	16-01-28 BRENTWOOD VLG SUB DIV SEC 4 LOT 109 LESS 541.6SF DR 0.01AC RES USE CODE 510	5,210	14,700	19,910							
STEPHENSON, KATHY C/O DALE & KATHY HOGSTEN	16-01-28 BRENTWOOD VLG SUB DIV SEC 4 LOT 109 PT541.6SQ FT 0.	5,210	14,700	19,910							



OWNER'S NAME MAILING ADDRESS	DESCRIPTION			TAXES CHARGED	DECEMBER TAXES	PENALTY	JUNE TAXES	PENALTY	TOTAL DELINQUENT	C. D. DATE	MEMO
	LAND	IMPROVEMENTS	TOTAL VALUE								
332 TWP RD 1302 CHESAPEAKE, OH 45619 VOL 553 PG 711 PARCEL-ID 23-112-0726.001	01ACRES	RES USE CODE 500									
STEVENS ON, KATHY S. 332 TWP RD 1302 CHESAPEAKE, OHIO 45619 VOL 559 P 630 PARCEL-ID 23-112-0727.000	16-01-28 BRENTWOOD VLG SUB DIV SEC 4 0000.00A RES USE CODE 510	LOT 110 5,470 16,700 22,170 HOMESITE VALUE LISTED BELOW 5,470 16,500 21,970									
ADKINS, SHEILA B & NICOLE MARIE ADKINS 348 TOWNSHIP RD. 1302 CHESAPEAKE, OHIO 45619 VOL 573 PG 189 PARCEL-ID 23-112-0728.000	16-01-28 BRENTWOOD VLG SUB DIV SEC 4 0000.00A RES USE CODE 510	LOT 111 5,530 15,400 20,930 HOMESITE VALUE LISTED BELOW 5,530 15,400 20,930									
GRIMMETT, RONALD U. & PAMELA 364 TOWNSHIP RD. 1302 CHESAPEAKE, OHIO 45619 VOL 534 PG 495 PARCEL-ID 23-112-0729.000	16-01-28 BRENTWOOD VLG SUB DIV SEC 4 0000.00A RES USE CODE 510	LOT 112 5,650 15,540 21,190									
KACHELREIS, ROBERT L. JR. & JUDY R. 247 TWP. RD. 1301 CHESAPEAKE, OHIO 45619-8576 PARCEL-ID 23-112-0730.000	16-01-28 BRENTWOOD VLG SUB DIV SEC 4 0000.00A RES USE CODE 500	LOT 113 5,650 00 5,650									
KACHELREIS, ROBERT L. JR. & JUDY R. 247 TWP. RD. 1301 CHESAPEAKE, OHIO 45619-8576 PARCEL-ID 23-112-0731.000	16-01-28 BRENTWOOD VLG SUB DIV SEC 4 0000.00A RES USE CODE 500	LOT 114 6,840 00 6,840									
RITCHIE, CLYDE E. & BRENDA L. 351 TWP. RD. 1302 CHESAPEAKE, OHIO 45619 PARCEL-ID 23-112-0732.000	16-01-28 BRENTWOOD VLG SUB DIV SEC 4 0000.00A RES USE CODE 510	LOT 115 10,140 15,260 25,400 HOMESITE VALUE LISTED BELOW 10,140 15,260 25,400									
CHILDERS, LINDA & ARTHUR 337 TWP. RD. 1302 CHESAPEAKE, OHIO 45619 PARCEL-ID 23-112-0733.000	16-01-28 BRENTWOOD VLG SUB DIV SEC 4 0000.00A RES USE CODE 510	LOT 116 5,530 15,630 21,160 HOMESITE VALUE LISTED BELOW 5,530 15,630 21,160									
MILLER, LARRY E. P.O. BOX 288 GALLIPOLIS, OHIO 45631 NOL 581 PG 218  23-112-0734	16-01-28 BRENTWOOD VLG SUB DIV SEC 4 0000.00A RES USE CODE 510	LOT 117	Kathy L. Saunders — 3-23-99								

[illegible]



OWNER'S NAME MAILING ADDRESS	DESCRIPTION			TAXES CHARGED	DECEMBER TAXES	PENALTY	JUNE TAXES	PENALTY	TOTAL DELINQUENT	C. D. DATE	MEMO
	LAND	IMPROVEMENTS	TOTAL VALUE								
207 TWP. RD. 1302 CHESAPEAKE, OHIO 45619-856 PARCEL-ID 23-112-0741.000	SUB DIV SEC 4 0000.00A	LOT 124 RES USE CODE 510	5,870 22,200 28,070 HOMESITE VALUE LISTED BELOW 5,870 22,200 28,070								
CHAPMAN, JACKIE E. & ANN MARIE 193 TWP. RD. 1302 CHESAPEAKE, OHIO 45619-965 PARCEL-ID 23-112-0742.000	16-01-28 BRENTWOOD VLG SUB DIV SEC 4 0000.00A	LOT 125 RES USE CODE 510	5,530 30,340 35,870 HOMESITE VALUE LISTED BELOW 5,530 30,340 35,870								
ANGLE, DAVID D. & VERONICA E. 006 C/O F. A. R. E. TAX SERVICE 17187 NO. LAUREL PK. DR. SUITE 437 LIVONIA, MI 48152 VOL 564 PG 313 PARCEL-ID 23-112-0743.000	-00-00 W 40' OF LOT 23 SEC 1 BRENTWOOD VILLAGE SD BRENTWO 0 0000.00A	RES USE CODE 500	2,230 00 2,230								
CHAPMAN, JACKIE & ANN 193 TWP. RD. 1302 CHESAPEAKE, OHIO 45619-965 PARCEL-ID 23-112-0744.000	BRENTWOOD VILLAGE SEC 6 LOT 12 6	RES USE CODE 500	4,730 00 4,730								
HOLSCHUH, DANNY & FRED HAYES RR 005 BOX 743 PROCTORVILLE, OH. 45669-9805 VOL 567 PG 625 PARCEL-ID 23-112-0744.001	BRENTWOOD VILLAGE SEC 6 LOT 12 7	RES USE CODE 500	4,900 00 4,900								
YOUNG, EDWIN E. AND WENDY M. 006 C/O F. A. R. E. TAX SERVICE 17187 NO. LAUREL PK. DR. SUITE 437 LIVONIA, MI 48152 VOL 588 PG 385 PARCEL-ID 23-112-0744.002	BRENTWOOD VILLAGE SEC 6 LOT 12 8	RES USE CODE 510	4,550 21,510 26,060	30 Forest Dr 149 Twp Rd 1302 Chesapee		11/3/99					
YOUNG, EDWIN E. AND WENDY M. 006 C/O F. A. R. E. TAX SERVICE 17187 NO. LAUREL PK. DR. SUITE 437 LIVONIA, MI 48152 VOL 588 PG 385 PARCEL-ID 23-112-0744.003	BRENTWOOD VILLAGE SEC 6 LOT 12 9	RES USE CODE 500	2,250 00 2,250	Sheldon C. & Tracie A. Chapman		12-20-99					
WELLMAN, KENT A & DAWN R 99 TWP. RD. 1302 CHESAPEAKE, OH 45619 VOL 581 PG 823 PARCEL-ID 23-112-0744.004	BRENTWOOD VILLAGE SEC 6 LOT 13 0	RES USE CODE 500	5,470 00 5,470								

[illegible]



TAX RATE .65  
A/R RED FACTOR 09.0500  
OTH RED FACTOR 09.1378

LAWRENCE  
TAX DISTRICT

GENERAL TAX LIST AND DUPLICATE OF REAL AND PUBLIC UTILITY PROPERTY  
COUNTY REAL ESTATE TAXES AND SPECIAL ASSESSMENTS  
23-UNION TWP-CHESAPEAKE S.D.

TAX YEAR 1998  
INTEREST RATE  
PAGE NO 4351

OWNER'S NAME MAILING ADDRESS	DESCRIPTION			TAXES CHARGED	DECEMBER TAXES	PENALTY	JUNE TAXES	PENALTY	TOTAL DELINQUENT	C. D. DATE	MEMO
	LAND	IMPROVEMENTS	TOTAL VALUE								
022 C/O TRANSAMERICA REAL ESTATE TAX SERVICE 1105 SCHROCK RD SUITE 437 COLUMBUS, OHIO 43229 PARCEL-ID 23-112-0744.010	6	RES USE CODE 510									
02-27-98 TRNSF TO 23-112-0744.010		CYRUS, ROSE ANN									
CHILDERS, CHARLES & MAXINE 334 TWP RD 276N SOUTH POINT, OHIO 45680 VOL 633 PG 367 PARCEL-ID 23-112-0744.011	7	RES USE CODE 500	5,590 00 5,590								
06-04-98 TRNSF FROM 23-112-0744.011		HOLSCHUH, DANNY & FRED HA									
HOLSCHUH, DANNY & FRED HAYES RR 005 BOX 743 PROCTORVILLE, OH. 45669 VOL 567 PG 625 PARCEL-ID 23-112-0744.011	7	RES USE CODE 500	00 00 00								
06-04-98 TRNSF TO 23-112-0744.011		CHILDERS, CHARLES & MAXIN									
HOLSCHUH, DANNY & FRED HAYES RR 005 BOX 743 PROCTORVILLE, OH. 45669-980 VOL 567 PG 625 PARCEL-ID 23-112-0744.012	8	RES USE CODE 510	5,470 30,410 35,880								
HINTZ, ROBERT & CONCEPCION J. 25 WOODLAND DR CHESAPEAKE, OHIO 45619 VOL 631 PG 104 PARCEL-ID 23-112-0744.013	9	RES USE CODE 510	4,610 32,140 36,750								
03-11-98 TRNSF FROM 23-112-0744.013		CHILDERS, CHARLES A. & MA									
CHILDERS, CHARLES A. & MAXINE RR 005 BOX 743 PROCTORVILLE, OH. 45669-980 VOL 610 PG 111 PARCEL-ID 23-112-0744.013	9	RES USE CODE 500	00 00 00								
03-11-98 TRNSF TO 23-112-0744.013		HINTZ, ROBERT & CONCEPCIO									
CLARK, DONALD E. & Ruthie J. 76 TOWNSHIP RD. 1389 CHESAPEAKE, OHIO 45619 VOL 595 PG 803 name correction PARCEL-ID 23-112-0744.014	0	RES USE CODE 599	4,610 1,180 5,790								2/23/99 Thomas E. Jones Jr. & Sherry A. Jones
09-10-98 38.29 09-10-98		3.83									
CLARK, DONALD E & RUTHIE J		BRENTWOOD VILLAGE SEC 6 LOT 14									↓

TAX RATE .65  
A/R RED FACTOR 09.0500  
OTH RED FACTOR 09.1378

LAWRENCE  
TAX DISTRICT

GENERAL TAX LIST AND DUPLICATE OF REAL AND PUBLIC UTILITY PROPERTY  
COUNTY REAL ESTATE TAXES AND SPECIAL ASSESSMENTS  
23-UNION TWP-CHESAPEAKE S.D.

TAX YEAR 1998  
INTEREST RATE  
PAGE NO 4352

OWNER'S NAME MAILING ADDRESS	DESCRIPTION			TAXES CHARGED	DECEMBER TAXES	PENALTY	JUNE TAXES	PENALTY	TOTAL DELINQUENT	C. D. DATE	MEMO
	LAND	IMPROVEMENTS	TOTAL VALUE								
76 TOWNSHIP RD. 1389 CHESAPEAKE, OH 45619 PARCEL-ID 23-112-0744.015	1	RES USE CODE 510	4,610 38,040 42,650								↑ Same
09-10-98 456.13 09-10-98		45.61									
MUNCIE, ROGER A & PAMELA L 006 C/O F. A. R. E. TAX SERVICE 17187 NO. LAUREL PK. DR. SUITE 437 LIVONIA, MI 48152 VOL 609 PG 66 PARCEL-ID 23-112-0744.016	2	RES USE CODE 510	4,660 31,340 36,000								
HOLSCHUH, DANNY & FRED HAYES RR 005 BOX 743 PROCTORVILLE, OH. 45669-980 VOL 567 PG 625 PARCEL-ID 23-112-0744.017	3	RES USE CODE 500	5,530 00 5,530								
PACK, PATRICIA 128 TWP RD 1389 CHESAPEAKE, OHIO 45619 PARCEL-ID 23-112-0744.018	4	RES USE CODE 500	5,010 00 5,010								
CHILDERS, CHARLES & MAXINE 334 145 RD 276 N SOUTH POINT, OHIO 45680 VOL 633 PG 369 PARCEL-ID 23-112-0744.019	5	RES USE CODE 500	4,700 00 4,700								Paul & Corinne A. Debauche 6-11-99
06-04-98 TRNSF FROM 23-112-0744.019		HOLSCHUH, DANNY & FRED HA									
HOLSCHUH, DANNY & FRED HAYES RR 005 BOX 743 PROCTORVILLE, OH. 45669-980 VOL 567 PG 625 PARCEL-ID 23-112-0744.019	5	RES USE CODE 500	00 00 00								
06-04-98 TRNSF TO 23-112-0744.019		CHILDERS, CHARLES & MAXIN									
HOLSCHUH, DANNY & FRED HAYES RR 005 BOX 743 PROCTORVILLE, OH. 45669-980 VOL 567 PG 625 PARCEL-ID 23-112-0744.020	6	RES USE CODE 500	5,040 00 5,040								
HOLSCHUH, DANNY & FRED HAYES RR 005 BOX 743 PROCTORVILLE, OHIO 45669-980 VOL 567 PG 625 PARCEL-ID 23-112-0744.021	7	RES USE CODE 500	5,190 00 5,190								



OWNER'S NAME MAILING ADDRESS	DESCRIPTION			TAXES CHARGED	DECEMBER TAXES	PENALTY	JUNE TAXES	PENALTY	TOTAL DELINQUENT	C. D. DATE	MEMO	
	LAND	IMPROVEMENTS	TOTAL VALUE									
HOLSCHUH, DANNY & FRED HAYES RR 005 BOX 743 PROCTORVILLE, OHIO 45669-980 VOL 567 PG 625 PARCEL-ID 23-112-0744.022	BRENTWOOD VILLAGE SEC 6 LOT 14 8	RES USE CODE 500	3,250	00	3,250							162 TWP Rd 1302 Chesapeake 7/7/99 Douglas W. & Teresa B. Scott -
SCOTT, DOUGLAS & TERESA B 151 TWP RD 325 SOUTH POINT, OHIO 45680 VOL 615 PG 109 PARCEL-ID 23-112-0744.023	BRENTWOOD VILLAGE SEC 6 LOT 14 9	RES USE CODE 500	3,590	00	3,590							
SCOTT, DOUGLAS & TERESA B 151 TWP RD 325 SOUTH POINT, OHIO 45680 VOL 615 PG 109 PARCEL-ID 23-112-0744.024	BRENTWOOD VILLAGE SEC 6 LOT 1 50	RES USE CODE 500	5,160	00	5,160							
SCOTT, DOUGLAS & TERESA B 151 TWP RD 325 SOUTH POINT, OHIO 45680 VOL 615 PG 109 PARCEL-ID 23-112-0744.025	BRENTWOOD VILLAGE SEC 6 LOT 15 1	RES USE CODE 500	5,970	00	5,970							
KARLE, DAVID MICHAEL & ANTONET TA J. (SURV) 251 W 6TH AV HUNTINGTON, WV 25701 VOL 613 PG 606 PARCEL-ID 23-112-0744.026	BRENTWOOD VILLAGE SEC 6 LOT 15 2	RES USE CODE 510	5,850	36,670	42,520							
LAGINESS, TERESA G. 31 TWP RD 1484 CHESAPEAKE, OHIO 45619 VOL 631 PG 431 PARCEL-ID 23-112-0744.027	BRENTWOOD VILLAGE SEC 6 LOT 15 3	RES USE CODE 510	5,710	37,070	42,780							6-1-99
03-27-98 TRNSF FROM 23-112-0744.027	03-27-98 TRNSF FROM 23-112-0744.027	ALEXANDER, ROBERT P. JR & LISA	5,710	37,070	42,780							Scott E. Singer -
ALEXANDER, ROBERT P. JR & LISA A. 1484 TOWNSHIP RD # 31 CHESAPEAKE, OHIO 45619 VOL 589 PG 581 PARCEL-ID 23-112-0744.027	BRENTWOOD VILLAGE SEC 6 LOT 15 3	RES USE CODE 510	00	00	00							
03-27-98 TRNSF TO 23-112-0744.027	03-27-98 TRNSF TO 23-112-0744.027	LAGINESS, TERESA G.										
BLAIR, CARL J. & TINA 006 C/O F. A. R. E. TAX SERVICE 17187 NO. LAUREL PK. DR. SUITE 437 LIVONIA, MI 48152 PARCEL-ID 23-112-0744.028	BRENTWOOD VILLAGE SEC 6 LOT 15 4	RES USE CODE 510	8,290	40,800	49,090							

[illegible]



[illegible][illegible]







TAX RATE .65  
A/R RED FACTOR 09.0500  
OTH RED FACTOR 09.1378

LAWRENCE  
TAX DISTRICT

GENERAL TAX LIST AND DUPLICATE OF REAL AND PUBLIC UTILITY PROPERTY  
COUNTY REAL ESTATE TAXES AND SPECIAL ASSESSMENTS  
23-UNION TWP-CHESAPEAKE S.D.

TAX YEAR 1998  
INTEREST RATE  
PAGE NO 4359

OWNER'S NAME MAILING ADDRESS	DESCRIPTION			TAXES CHARGED	DECEMBER TAXES	PENALTY	JUNE TAXES	PENALTY	TOTAL DELINQUENT	C. D. DATE	MEMO
	LAND	IMPROVEMENTS	TOTAL VALUE								
OVERBECK, KEVIN D. & CATHERINE S. 61 TWP RD 1118 CHESAPEAKE, OHIO 45619 VOL 635 PG 434 PARCEL-ID 23-112-0744.063		PT LOT 162 (23,620.30 SQ FT) B RENTWOOD VILLAGE SEC 6 RES USE CODE 500									
07-16-98 SPLIT FROM 23-112-0744.036	3,700	00	3,700								
		SPEARS, WILLARD									
MORGAN, LARRY & SHERRIE 146 TWP. RD. 1301 CHESAPEAKE, OHIO 45619-857 PARCEL-ID 23-112-0745.000		16-01-28 69 BRENTWOOD VLG. NORTH 10' ONLY SECTION 0000.00A RES USE CODE 500									
	120	00	120								
T&J ASSOCIATES, A PARTNERSHIP 441 ROCKWOOD AVE CHESAPEAKE, OH 45619 VOL 627 PG 584 PARCEL-ID 23-112-0746.000		16-01-28 PT LOT 79 SEC 3 BRENTWOOD VLG SD 41948 S Q 0000.00A RES USE CODE 599									
	14,480	2,730	17,210								
MOORE, MARVIN H. & VALERIE L. 277 TOWNSHIP RD 1301 CHESAPEAKE, OH. 45619-000 VOL 535 PG 610 PARCEL-ID 23-112-0748.000		16-01-28 PT S OF HENSON HOLLOW RD & W OF BOOTH EATON RD PT 0000.04A RES USE CODE 500									
	250	00	250								
HACKWORTH, HILDA W C/O HOWARD PERDUE 100 TOP ST SOUTH POINT, OHIO 45680 VOL 601 PG 741 PARCEL-ID 23-112-0749.000		16-1-28 PT S OF HENSON HOLLOW RD & W OF BOOTH EAT LESS 1.68, 8=8.32 AC RES USE CODE 500									
	4,340	00	4,340								
12-02-97 SPLIT FROM 23-112-0749.000		HACKWORTH, HILDA W									
HACKWORTH, HILDA W C/O HOWARD PERDUE 100 TOP ST SOUTH POINT, OHIO 45680 VOL 601 PG 741 PARCEL-ID 23-112-0749.000		16-1-28 PT S OF HENSON HOLLOW RD & W OF BOOTH EAT LE:1.24 BA L=9.26AC RES USE CODE 500									
	00	00	00								
12-02-97 SPLIT TO 23-112-0749.000		HACKWORTH, HILDA W									
12-02-97 SPLIT TO 23-112-0749.006		CONLEY, DOUGLAS & DEBORAH									
TABER, ROBERT P. & ELIZABETH M. 157 TWP RD 1390 CHESAPEAKE, OHIO 45619 VOL 628 PG 685 PARCEL-ID 23-112-0749.001		16-1-28 PT S OF HENSON HOLLOW RD & W OF BOOTH EATON RD PT 0. 49ACRES RES USE CODE 510									
	7,700	53,570	61,270								
12-05-97 TRNSF FROM 23-112-0749.001		CONLEY, DEBORAH K									

TAX RATE .65  
A/R RED FACTOR 09.0500  
OTH RED FACTOR 09.1378

LAWRENCE  
TAX DISTRICT

GENERAL TAX LIST AND DUPLICATE OF REAL AND PUBLIC UTILITY PROPERTY  
COUNTY REAL ESTATE TAXES AND SPECIAL ASSESSMENTS  
23-UNION TWP-CHESAPEAKE S.D.

TAX YEAR 1998  
INTEREST RATE  
PAGE NO 4360

OWNER'S NAME MAILING ADDRESS	DESCRIPTION			TAXES CHARGED	DECEMBER TAXES	PENALTY	JUNE TAXES	PENALTY	TOTAL DELINQUENT	C. D. DATE	MEMO
	LAND	IMPROVEMENTS	TOTAL VALUE								
CONLEY, DEBORAH K C/O ROBERT TABER P.O. BOX 460 CHESAPEAKE, OHIO 45619 VOL 592 PG 693 PARCEL-ID 23-112-0749.001		16-1-28 PT S OF HENSON HOLLOW RD & W OF BOOTH EATON RD PT 0. 49ACRES RES USE CODE 510									
	00	00	00								
12-05-97 TRNSF TO 23-112-0749.001		TABER, ROBERT P. & ELIZABETH M.									
PERDUE, HOWARD W. & RUTH R. 100 TOP ST SOUTH POINT, OHIO 45680 VOL 628 PG 626 PARCEL-ID 23-112-0749.002		16-1-28 PT S OF HENSON HOLLOW RD & W OF BOOTH EATON PT 0.19A CS RES USE CODE 500									
	1,270	00	1,270								
12-02-97 TRNSF FROM 23-112-0749.002		MATNEY, JOHN DAVID									
MATNEY, JOHN DAVID RT 5 SOUTH POINT, OHIO 45680 VOL 601 PG 779 PARCEL-ID 23-112-0749.002		16-1-28 PT S OF HENSON HOLLOW RD & W OF BOOTH EATON PT 0.19A CS RES USE CODE 500									
	00	00	00								
12-02-97 TRNSF TO 23-112-0749.002		PERDUE, HOWARD W. & RUTH									
MATNEY, JOHN DAVID 545 CD RD 1 SOUTH POINT, OHIO 45680 VOL 612 PG 18 PARCEL-ID 23-112-0749.003		16-1-28 PT S OF HENSON HOLLOW RD & W OF BOOTH EATON 0.16ACS RES USE CODE 500									
	00	00	00								
12-02-97 TRNSF TO 23-112-0749.003		PERDUE, HOWARD W. & RUTH									
PERDUE, HOWARD W. & RUTH R. 100 TOP ST SOUTH POINT, OHIO 45680 VOL 628 PG 626 PARCEL-ID 23-112-0749.003		16-1-28 PT S OF HENSON HOLLOW RD & W OF BOOTH EATON 0.16ACS RES USE CODE 500									
	1,120	00	1,120								
12-02-97 TRNSF FROM 23-112-0749.003		MATNEY, JOHN DAVID									
PERDUE, HOWARD W. & RUTH R. 100 TOP ST SOUTH POINT, OHIO 45680 VOL 628 PG 626 PARCEL-ID 23-112-0749.004		16-1-28 PT S OF HENSON HOLLOW RD & W OF BOOTH EATON 0.19ACRE S RES USE CODE 500									
	1,270	00	1,270								
12-02-97 TRNSF FROM 23-112-0749.004		MATNEY, JOHN DAVID									
MATNEY, JOHN DAVID 545 CD RD 1 SOUTH POINT, OHIO 45680 VOL 612 PG 20 PARCEL-ID 23-112-0749.004		16-1-28 PT S OF HENSON HOLLOW RD & W OF BOOTH EATON 0.19ACRE S RES USE CODE 500									
	00	00	00								







TAX RATE .65  
A/R RED FACTOR 09.0500  
OTH RED FACTOR 09.1378

LAWRENCE  
TAX DISTRICT

GENERAL TAX LIST AND DUPLICATE OF REAL AND PUBLIC UTILITY PROPERTY  
COUNTY REAL ESTATE TAXES AND SPECIAL ASSESSMENTS  
23-UNION TWP-CHESAPEAKE S.D.

TAX YEAR 1998  
INTEREST RATE  
PAGE NO 4363

OWNER'S NAME MAILING ADDRESS	DESCRIPTION			TAXES CHARGED	DECEMBER TAXES	PENALTY	JUNE TAXES	PENALTY	TOTAL DELINQUENT	C. D. DATE	MEMO
	LAND	IMPROVEMENTS	TOTAL VALUE								
FOWLER, ETHEL ET AL 113 KELTON LANE CHESAPEAKE, OH 45619 VOL 620 PG 643 PARCEL-ID 23-112-1000.000	16-01-28 GEN. W SIDE SEC. 0008.26A	RES USE CODE 500	1,450 00 1,450	128190 Dorothy Fuller -							
HART, DAVID L 516 COUNTY RD. 32 CHESAPEAKE, OHIO 45619 VOL 560 PG 134 PARCEL-ID 23-112-1100.000	16-01-28 PT. NE PT. SEC. PT. 0009.22A	AGR USE CODE 101	6,000 7,420 13,420 HOMESITE VALUE LISTED BELOW 2,980 7,110 10,090								
HART, DAVID L 516 COUNTY RD. 32 CHESAPEAKE, OHIO 45619 VOL 560 PG 134 PARCEL-ID 23-112-1200.000	16-01-28 E SIDE N OF GEN PT. 0000.02A	RES USE CODE 545	180 00 180								
ROBERTS, JOSEPHINE F. 66 TOWNSHIP RD. 134 CHESAPEAKE, OHIO 45619-0000 VOL 244 PG 341 PARCEL-ID 23-112-1300.000	16-01-28 PT. GEN W SIDE SEC. 0000.33A	RES USE CODE 500	110 00 110								
OHIO STATE OF C/O ODOT P.O. BOX 272 LEBANON, OH. 45036-0000 VOL 465 PG 405 PARCEL-ID 23-112-1400.000	16-01-28 PT SW PARC 60 WD 0000.04A	EXM USE CODE 610	110 00 110								
STATE OF OHIO P.O. BOX 272 LEBANON, OHIO VOL 486 PG 494 PARCEL-ID 23-112-1500.000	16-01-28 PT. SW PT. 0000.24A	EXM USE CODE 610	110 00 110								
STATE OF OHIO COLUMBUS, OHIO VOL 528 PG 80 PARCEL-ID 23-112-1600.000	16-01-28 PT. NE 0000.27A	EXM USE CODE 610	1,150 00 1,150								
BLACK, WILLIAM & PAULINE P.O. BOX 424 CHESAPEAKE, OHIO 45619 VOL 592 PG 682 PARCEL-ID 23-112-1700.000	16-01-28 N & S PTS LESS 0.82AC 0006.60A	RES USE CODE 500	1,160 00 1,160								
STATE OF OHIO C/O ODOT (ATTN: ACQ. DEPT.) P.O. BOX 272 ROOM 214 LEBANON, OH. 45036 00272-0000 VOL 452 PG 593 PARCEL-ID 23-112-1701.000	16-1-28 PT N & S PTS PARC 47WD LE .69A BAL=.13ACS EXM USE CODE 610		110 00 110								
BLACK, WILLIAM & PAULINE P.O. BOX 424 CHESAPEAKE, OHIO 45619 VOL 597 PG 583	16-1-28 PT N & S PT (FORMERLY PT 47 WD) 0.69ACS RES USE CODE 500										

TAX RATE .65  
A/R RED FACTOR 09.0500  
OTH RED FACTOR 09.1378

LAWRENCE  
TAX DISTRICT

GENERAL TAX LIST AND DUPLICATE OF REAL AND PUBLIC UTILITY PROPERTY  
COUNTY REAL ESTATE TAXES AND SPECIAL ASSESSMENTS  
23-UNION TWP-CHESAPEAKE S.D.

TAX YEAR 1998  
INTEREST RATE  
PAGE NO 4364

OWNER'S NAME MAILING ADDRESS	DESCRIPTION			TAXES CHARGED	DECEMBER TAXES	PENALTY	JUNE TAXES	PENALTY	TOTAL DELINQUENT	C. D. DATE	MEMO
	LAND	IMPROVEMENTS	TOTAL VALUE								
PARCEL-ID 23-112-1701.001	210	00	210								
BLACK, WILLIAM & PAULINE P.O. BOX 424 CHESAPEAKE, OHIO 45619 VOL 592 PG 682 PARCEL-ID 23-112-1800.000	16-1-28 W PT LESS 0.07A. BAL=0 .47ACS. RES USE CODE 500		80 00 80								
HALL, CAROLYN S. 5 FAIRFAX DR. CHESAPEAKE, OHIO 45619 PARCEL-ID 23-112-1801.000	16-01-28 PT W PT 0000.07A	RES USE CODE 500	600 00 600								
GOAT RANCH GURU'S, INC. RT 1 POINTER PLUMLEY RD CHESAPEAKE, OHIO 45619 VOL 615 PG 558 PARCEL-ID 23-112-1900.000	16-01-28 S PT NW PT SEC LESS2. 00 BAL=22.25ACRES COM USE CODE 463		16,410 28,490 44,900								
STATE OF OHIO C/O ODOT P.O. BOX 272 LEBANON, OH 45036 VOL 493 PG 65 PARCEL-ID 23-112-1900.001	16-01-28 S PT NW PT SEC PT P ARC #73-WD EXM USE CODE 610		210 00 210								
BOLEN, RICHARD J. PO BOX 2185 HUNTINGTON, W. VA. 25722 VOL 523 PG 477 PARCEL-ID 23-113-0100.000	16-01-28 PT. NW PT. SEC 0003.78A	AGR USE CODE 120	660 00 660								
BOLEN, RICHARD J. PO BOX 2185 HUNTINGTON, W. VA. 25722 VOL 523 PG 477 PARCEL-ID 23-113-0200.000	16-01-28 PT. 0019.01A	AGR USE CODE 120	8,400 00 8,400								
HALL, CAROLYN S. 5 FAIRFAX DR. CHESAPEAKE, OHIO 45619 PARCEL-ID 23-113-0300.000	16-1-28 PT N PT W SIDE SEC LES S 0.02ACS BAL=0.11ACS RES USE CODE 500		860 00 860								
MATHEWS, ROSEMARY #1 FAIRFAX DR. CHESAPEAKE, OHIO 45619 PARCEL-ID 23-113-0300.001	16-1-28 PT N PT W SIDE SEC PT 0.02ACS RES USE CODE 500		180 00 180								
STATE OF OHIO 650 EASTERN AVENUE CHILLICOTHE, OHIO 45601 VOL 528 PG 111 PARCEL-ID 23-113-0400.000	16-01-28 W SIDE N OF GEN. 0001.34A	EXM USE CODE 610	2,860 00 2,860								



[illegible]

OWNER'S NAME MAILING ADDRESS	DESCRIPTION			TAXES CHARGED	DECEMBER TAXES	PENALTY	JUNE TAXES	PENALTY	TOTAL DELINQUENT	C. D. DATE	MEMO
	LAND	IMPROVEMENTS	TOTAL VALUE								
COUNTY OF LAWRENCE VETERANS SQUARE IRONTON, OHIO 45638 PLAT 9 PG 39 PARCEL-ID 23-113-1101.002	16-1-28 PT CEN W SIDE SEC PT 0 .07 ACRES 110	EXM USE CODE 620 00	620 110								
FRANCE, DENNIE R. AND JUDY A. 496 COUNTY RD. 32 CHESAPEAKE, OHIO 45619 VOL 519 PG 398 PARCEL-ID 23-113-1200.000	16-01-28 E SIDE N OF CEN. & R. W. 100 0000.79A	RES USE CODE 510 13,310	510 16,130								
09-10-98 214.83											
LANG, WALTER L. & CYNTHIA 474 CO. RD. 32 CHESAPEAKE, OHIO 45619-858 PARCEL-ID 23-113-1300.000	16-01-28 PT. E SIDE N OF CEN. PT. 0003.03A	RES USE CODE 510 9,620 2,980	510 9,620 9,190								
SPURLOCK, DARRELL RT. 1 EATON RD. CHESAPEAKE, OHIO 45619-0000 VOL 461 PG 148 PARCEL-ID 23-113-1400.000	16-01-28 PT. NE PT. 0000.50A	RES USE CODE 510 2,230 2,230	510 2,230 2,230								
MANNS, L. DALE & CAROLYN C. P.O. BOX 514 5852 CO. RD. 1 SOUTH POINT, OHIO 45680 PARCEL-ID 23-113-1500.000	16-1-28 E SIDE N OF CEN & RT 0 F WAY 100 3.44ACS 396 AGR USE CODE 120	690	690								
SPURLOCK, DARRELL JOYCE L. 1237 BLAKE STREET BARBOURSVILLE WV 25504-2216 VOL 461 PG 148 PARCEL-ID 23-113-1600.000	16-01-28 PT. 0000.46A	RES USE CODE 500 2,120	500 2,120								
RADER, HARRY 51 PRIVATE DR. 16760 CO. RD. 32 CHESAPEAKE, OHIO 45619 VOL 610 PG 290, 295, 299 PARCEL-ID 23-113-1700.000	16-1-28 PT NE NE BET RD & CR L ESS 0.61A. BAL=7.34ACS. 2,700	RES USE CODE 500 00	500 2,700								
BOARD OF COUNTY COMMISSIONERS OF LAW. CO. LAW CO COURTHOUSE IRONTON, OHIO 45638 VOL 515 PG 684 PARCEL-ID 23-113-1700.001	16-1-28 PT NE NE BET RD & CR C O. EASE PARC #3 0.61ACS. 110	EXM USE CODE 620 00	620 110								
THACKER, FRANK 902 CO RD 1	16-01-28 PT. NE PT. SEC. PT. 0001.45A	RES USE CODE 500	500								

23-113-1800

11-8-99

Jeffrey Combs - Steven W. Woodyard







TAX RATE .65  
A/R RED FACTOR 09.0500  
OTH RED FACTOR 09.1378

LAWRENCE  
TAX DISTRICT

GENERAL TAX LIST AND DUPLICATE OF REAL AND PUBLIC UTILITY PROPERTY  
COUNTY REAL ESTATE TAXES AND SPECIAL ASSESSMENTS  
23-UNION TWP-CHESAPEAKE S.D.

TAX YEAR 1998  
INTEREST RATE  
PAGE NO 4369

12/16/98

OWNER'S NAME MAILING ADDRESS	DESCRIPTION			TAXES CHARGED	DECEMBER TAXES	PENALTY	JUNE TAXES	PENALTY	TOTAL DELINQUENT	C. D. DATE	MEMO
	LAND	IMPROVEMENTS	TOTAL VALUE								
ADKINS, JOE E. PO BOX 702 CHESAPEAKE, OHIO 45619 VOL 519 PG 782 PARCEL-ID 23-114-1700.000	16-01-28 4 NORTH HUNTINGTON OUTLOTS PT. 0000.22A	RES USE CODE 510	650 2,570 3,220								
12-04-98 100.00											
ROGERS, AUSTIN P.O. BOX 608 CEREDO, W.VA. 25507 VOL 203 PG 514 PARCEL-ID 23-114-1800.000	16-01-28 4 NORTH HUNTINGTON OUTLOTS PT. 40 X 160 0000.15A	RES USE CODE 510	860 12,520 13,380 HOMESITE VALUE LISTED BELOW 860 5,460 6,320								
PANNELL, SHARON A. VOL 379 PG 165 PARCEL-ID 23-115-0100.000	16-01-28 4 NORTH HUNTINGTON OUTLOTS PT. 0000.27A	RES USE CODE 500	1,560 00 1,560								
RULEN, CAROLYN SUE RULEN, CAROLYN SUE P.O. BOX 514 WESTON, W. V. 26452 VOL 462 PG 335 PARCEL-ID 23-115-0200.000	16-01-28 4 NORTH HUNTINGTON OUTLOTS PT. 0000.32A	RES USE CODE 500	1,720 00 1,720								
HARRIS, GARY 645 CO. RD. 3 CHESAPEAKE, OHIO 45619 PARCEL-ID 23-115-0300.000	16-01-28 4 NORTH HUNTINGTON OUTLOTS PT. 0000.08A	RES USE CODE 500	670 00 670								
THOMAS, REBA 302 W 11TH AVE. HUNTINGTON, W. VA. VOL 318 PG 86 PARCEL-ID 23-115-0400.000	16-01-28 4 NORTH HUNTINGTON OUTLOTS PT. 0000.15A	RES USE CODE 500	450 00 450								
SCHNEIDER, DONNA J. & CAROLYN 3566 ST. RT. 378 WILLOW WOOD, OHIO 45696 PARCEL-ID 23-115-0500.000	16-01-28 4 NORTH HUNTINGTON OUTLOTS RT. OF WAY 0000.13A	RES USE CODE 500	970 00 970								
BLAKE, KEITH A. 481 THOMPSON RD CHESAPEAKE, OHIO 45619 VOL 579 PG 685 PARCEL-ID 23-115-0600.000	16-01-28 4 NORTH HUNTINGTON OUTLOTS PT. 0000.36A	RES USE CODE 510	930 90 1,020								
WARNER, FRANK D. 171 PVT. RD. #2550 PROCTORVILLE, OHIO 45669 PARCEL-ID 23-115-0700.000	16-01-28 4 NORTH HUNTINGTON OUTLOTS PT. 0001.08A	RES USE CODE 500									

TAX RATE .65  
A/R RED FACTOR 09.0500  
OTH RED FACTOR 09.1378

LAWRENCE  
TAX DISTRICT

GENERAL TAX LIST AND DUPLICATE OF REAL AND PUBLIC UTILITY PROPERTY  
COUNTY REAL ESTATE TAXES AND SPECIAL ASSESSMENTS  
23-UNION TWP-CHESAPEAKE S.D.

TAX YEAR 1998  
INTEREST RATE  
PAGE NO 4370

12/16/98

OWNER'S NAME MAILING ADDRESS	DESCRIPTION			TAXES CHARGED	DECEMBER TAXES	PENALTY	JUNE TAXES	PENALTY	TOTAL DELINQUENT	C. D. DATE	MEMO
	LAND	IMPROVEMENTS	TOTAL VALUE								
	190	00	190								
ADKINS, JOE E. PO BOX 702 CHESAPEAKE, OH. 45619 VOL 519 PG 782 PARCEL-ID 23-115-0800.000	16-01-28 4 NORTH HUNTINGTON OUTLOTS PT. E 0000.12A	RES USE CODE 510	920 2,010 2,930								
12-04-98 325.00											
NEWMAN, DANNIE & DONNA 102 PRI. DR. 1166 CO. RD. 31 CHESAPEAKE, OHIO 45619-0000 VOL 437 PG 265 PARCEL-ID 23-115-1000.000	16-01-28 5 NORTH HUNTINGTON OUTLOTS PT. 0000.30A	RES USE CODE 510	990 4,400 5,390								
LUNDY, CHARLES E. & RUBY ROBINSON, RD. CHESAPEAKE, OHIO VOL 406 PG 271 PARCEL-ID 23-115-1100.000	16-01-28 5 NORTH HUNTINGTON OUTLOTS PT. 0000.22A	RES USE CODE 500	1,390 00 1,390								
THOMAS, CHARLES & REBA 302 W 11TH AVE HUNTINGTON, W. 20000 VOL 356 PG 226 PARCEL-ID 23-115-1200.000	16-01-28 5 NORTH HUNTINGTON OUTLOTS PT. 0000.19A	RES USE CODE 500	1,270 00 1,270								
HENDERSON, REBA 302 W 11TH AVE. HUNTINGTON, W. VA. VOL 304 PG 683 PARCEL-ID 23-115-1300.000	16-01-28 5 NORTH HUNTINGTON OUTLOTS PT. 0000.29A	RES USE CODE 500	1,620 00 1,620								
LAFON, ISAAC M & SHARON 512 ROCKWOOD AVE CHESAPEAKE, OHIO 45619 VOL 600 PG 671 PARCEL-ID 23-115-1400.000	16-01-28 5 NORTH HUNTINGTON OUTLOTS PT. 0000.13A	RES USE CODE 500	970 00 970								
LAFON, ISAAC M & SHARON 512 ROCKWOOD AVE CHESAPEAKE, OHIO 45619 VOL 600 PG 728 PARCEL-ID 23-115-1500.000	16-01-28 5 NORTH HUNTINGTON OUTLOTS PT. 62 X 138 0000.20A	RES USE CODE 510	1,310 7,100 8,410 HOMESITE VALUE LISTED BELOW 1,310 7,100 8,410								
BLAIR, SADIE M. 440 TOWNSHIP RD 1094 CHESAPEAKE, OHIO 45619 VOL 551 PG 349 PARCEL-ID 23-115-1600.000	16-01-28 5 NORTH HUNTINGTON OUTLOTS PT. 0000.22A	RES USE CODE 510	1,390 6,910 8,300 HOMESITE VALUE LISTED BELOW 1,390 6,910 8,300								



[illegible][illegible]



TAX RATE .65  
A/R RED FACTOR 09.0500  
OTH RED FACTOR 09.1378

LAWRENCE  
TAX DISTRICT

GENERAL TAX LIST AND DUPLICATE OF REAL AND PUBLIC UTILITY PROPERTY  
COUNTY REAL ESTATE TAXES AND SPECIAL ASSESSMENTS  
23-UNION TWP-CHESAPEAKE S.D.

TAX YEAR 1998  
INTEREST RATE  
PAGE NO 4373

OWNER'S NAME MAILING ADDRESS	DESCRIPTION			TAXES CHARGED	DECEMBER TAXES	PENALTY	JUNE TAXES	PENALTY	TOTAL DELINQUENT	C. D. DATE	MEMO
	LAND	IMPROVEMENTS	TOTAL VALUE								
PARCEL-ID 23-116-1400.000	770	00	770								
LINTON, DORIAN L. 1003 S. VAN BUREN DALLAS, TX 75208 VOL 519 PG 750 PARCEL-ID 23-116-1500.000	16-01-28 11 NORTH HUNTINGTON OUTLOTS PT. 0002.13A RES USE CODE 500	3,170	620	3,790							
BLEVINS, JUDY 467 THOMPSON RD CHESAPEAKE, OHIO 45619 MTG 590 PG 191 PARCEL-ID 23-116-1600.000	16-01-28 11 NORTH HUNTINGTON OUTLOTS PT. 0000.17A RES USE CODE 510	1,170	4,820	5,990							
BLEVINS, JUDY 467 THOMPSON RD CHESAPEAKE, OHIO 45619 MTG 590 PG 191 PARCEL-ID 23-116-1700.000	16-01-28 11 NORTH HUNTINGTON OUTLOTS PT. 0000.10A RES USE CODE 510	810	5,200	6,010							
BLAKE, KEITH ALLEN & CYNTHIA 481 THOMPSON RD CHESAPEAKE, OHIO 45619 VOL 575 PG 3 PARCEL-ID 23-117-0100.000	16-01-28 11 NORTH HUNTINGTON OUTLOTS PT. 0000.75A RES USE CODE 510	2,230	13,870	16,100							
HICKS, LINA MAE 99 13TH. ST. RIVERVIEW MANOR APT. 505 HUNTINGTON, W. VA. 25701 VOL 542 PG 498 PARCEL-ID 23-117-0200.000	16-1-28 12 NORTH HUNTINGTON DU TLOTS SE COR LESS 1.82AC BAL= 04ACRES RES USE CODE 500	350	00	350							
SUMMERFELDT, ROBERT J. & ADELE THORNTON 320 ROCKWOOD AVENUE CHESAPEAKE, OHIO 45619 VOL 547 PG 819 PARCEL-ID 23-117-0200.001	16-01-28 12 NORTH HUNTINGTON D UTLOTS SE COR PART 1.82ACRES RES USE CODE 500	00	00	00							
12-10-97 TRNSF TO 23-117-0200.001 SUMMERFELDT, ADELE THORNT											
SUMMERFELDT, ADELE THORNTON 320 ROCKWOOD AVENUE CHESAPEAKE, OHIO 45619 VOL 628 PG 785 PARCEL-ID 23-117-0200.001	16-01-28 12 NORTH HUNTINGTON D UTLOTS SE COR PART 1.82ACRES RES USE CODE 500	320	00	320							
12-10-97 TRNSF FROM 23-117-0200.001 SUMMERFELDT, ROBERT J. &											
SUMMERFELDT, ROBERT J. & ADELE THORNTON 320 ROCKWOOD AVENUE CHESAPEAKE, OHIO 45619 VOL 547 PG 819	16-1-28 12 NORTH HUNTINGTON DU TLOTS BET RD 2,3 1.64ACRES RES USE CODE 500	00	00	00							

TAX RATE .65  
A/R RED FACTOR 09.0500  
OTH RED FACTOR 09.1378

LAWRENCE  
TAX DISTRICT

GENERAL TAX LIST AND DUPLICATE OF REAL AND PUBLIC UTILITY PROPERTY  
COUNTY REAL ESTATE TAXES AND SPECIAL ASSESSMENTS  
23-UNION TWP-CHESAPEAKE S.D.

TAX YEAR 1998  
INTEREST RATE  
PAGE NO 4374

OWNER'S NAME MAILING ADDRESS	DESCRIPTION			TAXES CHARGED	DECEMBER TAXES	PENALTY	JUNE TAXES	PENALTY	TOTAL DELINQUENT	C. D. DATE	MEMO
	LAND	IMPROVEMENTS	TOTAL VALUE								
PARCEL-ID 23-117-0300.000											
12-10-97 TRNSF TO 23-117-0300.000 SUMMERFELDT, ADELE THORNT											
SUMMERFELDT, ADELE THORNTON 320 ROCKWOOD AVENUE CHESAPEAKE, OHIO 45619 VOL 628 PG 785 PARCEL-ID 23-117-0300.000	16-1-28 12 NORTH HUNTINGTON DU TLOTS BET RD 2,3 1.64ACRES RES USE CODE 500	290	00	290							
12-10-97 TRNSF FROM 23-117-0300.000 SUMMERFELDT, ROBERT J. &											
PORTER, WALTER C. VOL 173 PG 421 PARCEL-ID 23-117-0400.000	16-01-28 12 NORTH HUNTINGTON OUTLOTS SE PT. 0000.25A RES USE CODE 500	300	00	300							
TRIPLETT, EARL P.O. BOX 275 IRONTON, OHIO 45638 VOL 455 PG 229 PARCEL-ID 23-117-0500.000	16-01-28 16 NORTH HUNTINGTON OUTLOTS PT. N PT. 0000.95A COM USE CODE 400	00	00	00							
05-04-98 TRNSF TO 23-117-0500.000 TRIPLETT, EARL AND BARBAR											
TRIPLETT, EARL AND BARBARA P.O. BOX 275 IRONTON, OHIO 45638 VOL 632 PG 452 PARCEL-ID 23-117-0500.000	16-01-28 16 NORTH HUNTINGTON OUTLOTS PT. N PT. 0000.95A COM USE CODE 400	3,040	00	3,040							
05-04-98 TRNSF FROM 23-117-0500.000 TRIPLETT, EARL											
TRIPLETT, EARL AND BARBARA P.O. BOX 275 IRONTON, OHIO 45638 VOL 632 PG 452 PARCEL-ID 23-117-0600.000	16-01-28 16 NORTH HUNTINGTON OUTLOTS PT. N PT. 0001.20A COM USE CODE 400	3,840	00	3,840							
05-04-98 TRNSF FROM 23-117-0600.000 TRIPLETT, EARL											
TRIPLETT, EARL P.O. BOX 275 IRONTON, OHIO 45638 VOL 455 PG 229 PARCEL-ID 23-117-0600.000	16-01-28 16 NORTH HUNTINGTON OUTLOTS PT. N PT. 0001.20A COM USE CODE 400	00	00	00							
05-04-98 TRNSF TO 23-117-0600.000 TRIPLETT, EARL AND BARBAR											
TRIPLETT, EARL P.O. BOX 275 IRONTON, OHIO 45638 VOL 414 PG 204 PARCEL-ID 23-117-0700.000	16-01-28 19 NORTH HUNTINGTON OUTLOTS NORTH PT. 0011.76A RES USE CODE 510	00	00	00							



OWNER'S NAME MAILING ADDRESS	DESCRIPTION			TAXES CHARGED	DECEMBER TAXES	PENALTY	JUNE TAXES	PENALTY	TOTAL DELINQUENT	C. D. DATE	MEMO
	LAND	IMPROVEMENTS	TOTAL VALUE								
05-04-98 TRNSF TO 23-117-0700.000	TRIPLETT, EARL AND BARBAR										
TRIPLETT, EARL AND BARBARA P.O. BOX 275 IRONTON, OHIO 45638 VOL 632 PG 452 PARCEL-ID 23-117-0700.000	16-01-28 19 NORTH HUNTINGTON OUTLOTS NORTH PT. 0011.76A RES USE CODE 510 4,190 2,690 6,880										
05-04-98 TRNSF FROM 23-117-0700.000	TRIPLETT, EARL										
TRIPLETT, EARL AND BARBARA P.O. BOX 275 IRONTON, OHIO 45638 VOL 632 PG 452 PARCEL-ID 23-117-0800.000	16-01-28 NORTH HUNTINGTON OUTLOTS 16,17,18 N PTS. 0005.85A COM USE CODE 400 3,070 00 3,070										
05-04-98 TRNSF FROM 23-117-0800.000	TRIPLETT, EARL										
TRIPLETT, EARL P.O. BOX 275 IRONTON, OHIO 45638 VOL 414 PG 204 PARCEL-ID 23-117-0800.000	16-01-28 NORTH HUNTINGTON OUTLOTS 16,17,18 N PTS. 0005.85A COM USE CODE 400 00 00 00										
05-04-98 TRNSF TO 23-117-0800.000	TRIPLETT, EARL AND BARBAR										
CHADWICK, ROBERT 3421 BRADLEY RD. HUNTINGTON, WV 25704 VOL 533 PG 766 PARCEL-ID 23-117-0900.000	16-01-28 16NORTH HUNTINGTON OUTLOTS 17,18 PT. 0008.79A RES USE CODE 510 4,340 5,800 10,140 HOMESITE VALUE LISTED BELOW 2,980 5,800 8,780										
CHADWICK, ROBERT 3421 BRADLEY RD. HUNTINGTON, WV 25704 VOL 533 PG 766 PARCEL-ID 23-117-1000.000	16-01-28 19NORTH HUNTINGTON OUTLOTS S END 0002.00A RES USE CODE 500 350 00 350										
WEST, TRACY L & DEE ANN 616 TWP. RD. 1378 CHESAPEAKE, OHIO 45619 PARCEL-ID 23-117-1100.000	16-01-28 20NORTH HUNTINGTON OUTLOTS N PT. 0003.73A RES USE CODE 500 3,450 00 3,450										
WEST, TRACY LEE & DEE ANN 616 TWP. RD. 1378 CHESAPEAKE, OHIO 45619 PARCEL-ID 23-117-1200.000	16-01-28 20NORTH HUNTINGTON OUTLOTS LESS 3.73A. 0005.72A RES USE CODE 510 2,910 23,440 26,350 HOMESITE VALUE LISTED BELOW 2,080 22,320 24,400										
WEST, TRACY LEE & DEE ANN	16-01-28 20 N. HUNTINGTON										

OWNER'S NAME MAILING ADDRESS	DESCRIPTION			TAXES CHARGED	DECEMBER TAXES	PENALTY	JUNE TAXES	PENALTY	TOTAL DELINQUENT	C. D. DATE	MEMO
	LAND	IMPROVEMENTS	TOTAL VALUE								
616 TWP. RD. 1378 CHESAPEAKE, OHIO 45619 PARCEL-ID 23-117-1201.000	ONTLOTS LESS 3.73AC 0000.25A RES USE CODE 500	50	00	50							
LEMLEY, WILLIAM V. & GARNETT 2957 STAUNTON RD. HUNTINGTON, W. VA. 25702 VOL 529 PG 549 PARCEL-ID 23-117-1300.000	16-01-28 21NORTH HUNTINGTON OUTLOTS E SIDE 0003.64A RES USE CODE 500	3,440	4,430	7,870							
FOWLER, ETHEL ET AL 113 KELTON LANE CHESAPEAKE, OH 45619 VOL 620 PG 643 PARCEL-ID 23-117-1400.000	16-01-28 22NORTH HUNTINGTON OUTLOTS N PT. 0007.89A RES USE CODE 500	4,180	00	4,180	Rammond's und 13: d cut Dorothy Fuller - 1-28-74						
JEFFERS, JOHN W. & LINDA 88 TWP. RD. 1381 CHESAPEAKE, OHIO 45619 PARCEL-ID 23-117-1500.000	16-01-28 22NORTH HUNTINGTON OUTLOTS N PT. LESS 2.17A. 0001.05A RES USE CODE 545	310	130	440							
JEFFERS, JOHN W. & LINDA 88 TWP. RD. 1381 CHESAPEAKE, OHIO 45619 PARCEL-ID 23-117-1600.000	16-01-28 22NORTH HUNTINGTON OUTLOTS PT. 0000.50A RES USE CODE 500	220	00	220							
NICELY, DARYL 603 TWP. RD. 1378 CHESAPEAKE, OHIO 45619 PARCEL-ID 23-117-1700.000	16-01-28 22NORTH HUNTINGTON OUTLOTS PT. 0000.39A RES USE CODE 545	1,940	1,790	3,730							
PAULEY, MOLLIE J 923 CR 3 CHESAPEAKE, OHIO 45619 VOL 596 PG 56 PARCEL-ID 23-117-1800.000	16-01-28 22NORTH HUNTINGTON OUTLOTS PT. 0000.28A RES USE CODE 500  1,590 00 1,590 HOMESITE VALUE LISTED BELOW 1,590 00 1,590	1,590	00	1,590							
GILLESPIE, CLARENCE A. & BETTY P.O. BOX 253 SOUTH POINT, OHIO 45630-000 VOL 384 PG 388 PARCEL-ID 23-118-0100.000	16-01-28 22NORTH HUNTINGTON OUTLOTS PT. N PT. 0001.00A RES USE CODE 500	150	00	150							
LEMLEY, WILLIAM V. & GARNETT. 2957 STAUNTON RD. HUNTINGTON, WV 25702 PARCEL-ID 23-118-0200.000	16-01-28 22NORTH HUNTINGTON OUTLOTS S PT. 0003.25A RES USE CODE 500	3,370	00	3,370							



TAX RATE .65  
A/R RED FACTOR 09.0500  
OTH RED FACTOR 09.1378

LAWRENCE  
TAX DISTRICT

GENERAL TAX LIST AND DUPLICATE OF REAL AND PUBLIC UTILITY PROPERTY  
COUNTY REAL ESTATE TAXES AND SPECIAL ASSESSMENTS  
23-UNION TWP-CHESAPEAKE S.D.

TAX YEAR 1998  
INTEREST RATE  
PAGE NO 4377

OWNER'S NAME MAILING ADDRESS	DESCRIPTION			TAXES CHARGED	DECEMBER TAXES	PENALTY	JUNE TAXES	PENALTY	TOTAL DELINQUENT	C. D. DATE	MEMO
	LAND	IMPROVEMENTS	TOTAL VALUE								
ROGERS, KATRINA JEAN 10935 CO RD 1 CHESAPEAKE, OHIO 45619-000 VOL 636 PG 203 PARCEL-ID 23-118-0300.000	16-01-28 22NORTH HUNTINGTON OUTLOTS 0010.53A	RES USE CODE 500	4,640	00	4,640						
08-07-98 TRNSF FROM 23-118-0300.000	ROGERS, CHARLES E. & JERRI LOU										
ROGERS, CHARLES E. & JERRI LOU 1150 OLD ST. RT. 52 CHESAPEAKE, OHIO 45619-000 VOL 560 PG 467 PARCEL-ID 23-118-0300.000	16-01-28 22NORTH HUNTINGTON OUTLOTS 0010.53A	RES USE CODE 500	00	00	00						
08-07-98 TRNSF TO 23-118-0300.000	ROGERS, KATRINA JEAN										
JEFFERS, JOHN & LINDA 88 TWP. RD. 1381 CHESAPEAKE, OHIO 45619 PARCEL-ID 23-118-0400.000	16-01-28 23NORTH HUNTINGTON OUTLOTS PT. 0000.05A	RES USE CODE 500	10	00	10						
JEFFERS, JOHN W. & LINDA 88 TWP. RD. 1381 CHESAPEAKE, OHIO 45619 PARCEL-ID 23-118-0401.000	16-01-28 23 NO HUNT OUTLOTS PT 0004.29A	RES USE CODE 510	1,780	13,930	15,710						
	HOMESITE VALUE LISTED BELOW		1,490	12,980	14,470						
JEFFERS, JOHN W. & LINDA L. 88 TWP. RD. 1381 CHESAPEAKE, OHIO 45619 PARCEL-ID 23-118-0500.000	16-01-28 23NORTH HUNTINGTON OUTLOTS PT. 0001.21A	RES USE CODE 510	1,520	5,960	7,480						
	HOMESITE VALUE LISTED BELOW		1,490	5,960	7,450						
BURNETTE, GERALDINE M. 8315 GOLDENROD DR CATLETTSBURG, KY 41 45619 VOL 579 PG 307 PARCEL-ID 23-118-0600.000	16-01-28 23NORTH HUNTINGTON OUTLOTS PT. 0000.47A	RES USE CODE 500	80	00	80						
09-10-98 1.77											
BURNETTE, GERALDINE M. 8315 GOLDENROD DR CATLETTSBURG, KY 41129 VOL 579 PG 307 PARCEL-ID 23-118-0700.000	16-01-28 23NORTH HUNTINGTON OUTLOTS PT. SE COR. 0000.35A	RES USE CODE 510	1,040	20,860	21,900						
	HOMESITE VALUE LISTED BELOW		1,040	14,600	15,640						
09-10-98 231.48											
BURNETTE, GERALDINE M. 8315 GOLDENROD DR CATLETTSBURG, KY 41129 VOL 579 PG 307	-00-00 160128 NORTH HUNTINGTON PT SE C 0 0000.65A	RES USE CODE 500									

TAX RATE .65  
A/R RED FACTOR 09.0500  
OTH RED FACTOR 09.1378

LAWRENCE  
TAX DISTRICT

GENERAL TAX LIST AND DUPLICATE OF REAL AND PUBLIC UTILITY PROPERTY  
COUNTY REAL ESTATE TAXES AND SPECIAL ASSESSMENTS  
23-UNION TWP-CHESAPEAKE S.D.

TAX YEAR 1998  
INTEREST RATE  
PAGE NO 4378

OWNER'S NAME MAILING ADDRESS	DESCRIPTION			TAXES CHARGED	DECEMBER TAXES	PENALTY	JUNE TAXES	PENALTY	TOTAL DELINQUENT	C. D. DATE	MEMO
	LAND	IMPROVEMENTS	TOTAL VALUE								
PARCEL-ID 23-118-0701.000	1,660	00	1,660								
09-10-98 9.53											
LEHLEY, WILLIAM V. & GARNET M. 2957 STAUNTON RD. HUNTINGTON, WV 25702 PARCEL-ID 23-118-0800.000	16-01-28 23NORTH HUNTINGTON OUTLOTS W PT. 0012.76A	RES USE CODE 500	3,280	00	3,280						
HAYE, MICHAEL AND CAROLYN 61 TWP RD 1273 CHESAPEAKE, OHIO 45619-000 VOL 637 PG 782 PARCEL-ID 23-118-0900.000	16-01-28 23NORTH HUNTINGTON OUTLOTS PT. NE COR. 0002.00A	RES USE CODE 510	3,150	5,720	8,870						
	HOMESITE VALUE LISTED BELOW		2,980	5,720	8,700						
10-01-98 TRNSF FROM 23-118-0900.000	JAMES, PHYLLIS JEAN										
10-09-98 477.62											
JAMES, PHYLLIS JEAN 870 COUNTY ROAD 123 CHESAPEAKE, OHIO 45619-000 VOL 535 PG 410 PARCEL-ID 23-118-0900.000	16-01-28 23NORTH HUNTINGTON OUTLOTS PT. NE COR. 0002.00A	RES USE CODE 510	00	00	00						
10-01-98 TRNSF TO 23-118-0900.000	HAYE, MICHAEL AND CAROLYN										
JAMES, PHYLLIS JEAN 870 COUNTY ROAD 123 CHESAPEAKE, OHIO 45619-000 VOL 535 PG 413 PARCEL-ID 23-118-1000.000	16-01-28 23NORTH HUNTINGTON OUTLOTS PT. 0003.22A	RES USE CODE 510	3,360	12,330	15,690						
10-09-98 980.00											
STATE OF OHIO PO BOX 272 LEBANON, OHIO 45036 VOL 518 PG 647,649 PARCEL-ID 23-118-1100.000	16-1-28 23 N HTGN OUTLOTS NW P T LESS 3.29A PARC #65-WD BAL=1 .71ACS.	EXM USE CODE 610	110	00	110						
STATE OF OHIO PO BOX 272 LEBANON, OHIO 45036 PARCEL-ID 23-118-1100.001	16-1-28 23 N HTGN OUTLOTS NW P T PARC #65-ER 3.29ACS.	EXM USE CODE 610	350	00	350						
LAMBERT, HERMAN & PHEBA 1610 CO. RD. 32 CHESAPEAKE, OHIO 45619 PARCEL-ID 23-118-1200.000	16-1-28 24 HUNTINGTON OUTLOT L ESS 12.51 & .12 & .45 BAL=3.35	RES USE CODE 545	3,390	2,290	5,680						
BLACK, DAVID PO BOX 473 CHESAPEAKE, OHIO 45619	16-01-28 24 HUNTINGTON OUTLOT PT .66	RES USE CODE 510									

7461 New Ridge Rd  
Hanover, Maryland 21076  
City Loan Financial Services, Inc. & Citi Financial Inc.

12/16/99

See 83 Dup  
page 254  
23.118-1200.001







TAX RATE .65  
A/R RED FACTOR 09.0500  
OTH RED FACTOR 09.1378

LAWRENCE  
TAX DISTRICT

GENERAL TAX LIST AND DUPLICATE OF REAL AND PUBLIC UTILITY PROPERTY  
COUNTY REAL ESTATE TAXES AND SPECIAL ASSESSMENTS  
23-UNION TWP-CHESAPEAKE S.D.

TAX YEAR 1998  
INTEREST RATE  
PAGE NO 4381

12/16/98

OWNER'S NAME MAILING ADDRESS	DESCRIPTION			TAXES CHARGED	DECEMBER TAXES	PENALTY	JUNE TAXES	PENALTY	TOTAL DELINQUENT	C. D. DATE	MEMO
	LAND	IMPROVEMENTS	TOTAL VALUE								
PARCEL-ID 23-119-0200.001	3,050	00	3,050								
BURTON, DEBORAH R. 96 PRIVATE DR. 1607 CHESAPEAKE, OH 45619 VOL 602 PG 287 PARCEL-ID 23-119-0200.002	16-1-28 26 NORTH HUNTINGTON DU TLORS PT 4.25 ACRES RES USE CODE 540	3,550	9,870	13,420							
	HOMESITE VALUE LISTED BELOW	2,980	9,680	12,660							
JONES, FREDERICK L. & JANET M. 032 C/O COUNTRYWIDE TAX DEPT. MSN : SV - 24 P. O. BOX 10211 VAN NUYS, CA. 91410-0211 PARCEL-ID 23-119-0300.000	16-01-28 26NORTH HUNTINGTON OUTLOTS PT. 0001.30A RES USE CODE 500	1,180	00	1,180							
JONES, FREDERICK L. & JANET M. 032 C/O COUNTRYWIDE TAX DEPT. MSN : SV - 24 P. O. BOX 10211 VAN NUYS, CA. 91410-0211 PARCEL-ID 23-119-0400.000	16-01-28 26NORTH HUNTINGTON OUTLOTS PT. 0000.66A RES USE CODE 510	1,180	12,910	14,090							
	HOMESITE VALUE LISTED BELOW	1,180	12,910	14,090							
BREWER, WALTER & DONNA RT. 1 BOX 296 CHESAPEAKE, OHIO 45619-000 VOL 362 PG 620 PARCEL-ID 23-119-0500.000	16-01-28 27NORTH HUNTINGTON OUTLOTS E PT. 0000.93A RES USE CODE 500	160	00	160							
LAMBERT, HERMAN & PHEBA 1610 CO. RD. 32 CHESAPEAKE, OHIO 45619 PARCEL-ID 23-119-0600.000	16-01-28 27 NORTH HUNTINGTON OUTLOTS N PT 0000.44A RES USE CODE 510	1,460	20,240	21,700							
FINLEY, RANDY L. & CAROL L. 299 TWP RD 1301 CHESAPEAKE, OHIO 45619-0002 VOL 620 PG 405/409 PARCEL-ID 23-119-0700.000	16-01-28 27 N HUNTINGTON OUTLOTS W PT E PT LESS 1. 0000.79A RES USE CODE 510	2,820	7,700	10,520							
	HOMESITE VALUE LISTED BELOW	2,820	7,700	10,520							
BREWER, WALTER & DONNA RT. 1 BOX 296 CHESAPEAKE, OHIO 45619-000 VOL 446 PG 123 PARCEL-ID 23-119-0701.000	16-01-28 27 NORTH HUNTINGTON OUTLOTS W PT E PT PT 0001.29A RES USE CODE 500	3,030	00	3,030							
HOBACK, LINDA MUSETTE 4733A LYNN OAK DR LAVALETTE, W VA 25535 VOL 624 PG 774 PARCEL-ID 23-119-0800.000	16-1-29 NW PT NW LESS 4.56 BAL 21.11AC AGR USE CODE 120	6,560	9,070	15,630							

TAX RATE .65  
A/R RED FACTOR 09.0500  
OTH RED FACTOR 09.1378

LAWRENCE  
TAX DISTRICT

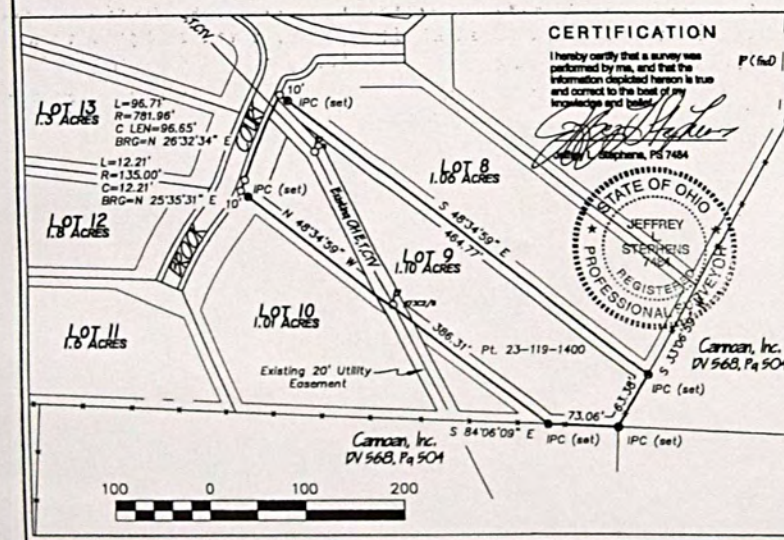
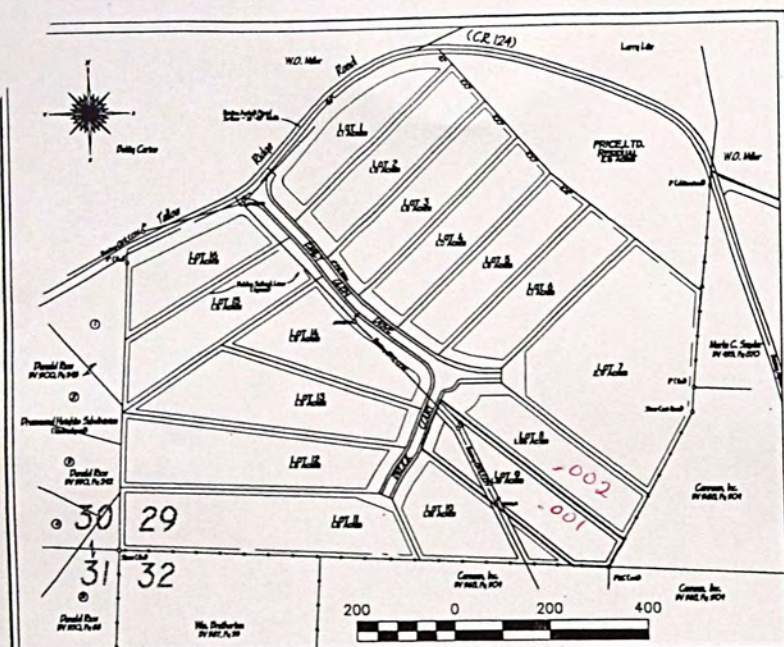
GENERAL TAX LIST AND DUPLICATE OF REAL AND PUBLIC UTILITY PROPERTY  
COUNTY REAL ESTATE TAXES AND SPECIAL ASSESSMENTS  
23-UNION TWP-CHESAPEAKE S.D.

TAX YEAR 1998  
INTEREST RATE  
PAGE NO 4382

12/16/98

OWNER'S NAME MAILING ADDRESS	DESCRIPTION			TAXES CHARGED	DECEMBER TAXES	PENALTY	JUNE TAXES	PENALTY	TOTAL DELINQUENT	C. D. DATE	MEMO
	LAND	IMPROVEMENTS	TOTAL VALUE								
09-15-98 SPLIT FROM 23-119-0800.000	HOBACK, LINDA MUSETTE										
HOBACK, LINDA MUSETTE 4733A LYNN OAK DR LAVALETTE, W VA 25535 VOL 624 PG 774 PARCEL-ID 23-119-0800.000	16-01-29 NW PT. NW 0025.67A AGR USE CODE 120	00	00	00							
09-15-98 SPLIT TO 23-119-0800.000	HOBACK, LINDA MUSETTE										
09-15-98 SPLIT TO 23-119-0800.001	HOBACK, ROGER II AND SHERI										
HOBACK, ROGER II AND SHERI L. 4733 A LYNN OAK DR LAVALETTE, WV 25535 VOL 637 PG 320 PARCEL-ID 23-119-0800.001	16-1-29 NW PT NW PT 4.56AC RES USE CODE 500	3,600	00	3,600							
09-15-98 SPLIT FROM 23-119-0800.000	HOBACK, LINDA MUSETTE										
MEADOWS, BRIAN K & SHAWNDA L 1311 CO. RD. 31 CHESAPEAKE, OHIO 45619 VOL 614 PG 92 & 485 PARCEL-ID 23-119-0900.000	16-01-29 SW COR. NW PT. NW 0001.00A RES USE CODE 545	2,980	1,680	4,660							
CHAPMAN, IMOGENE ELOISE & BILL CO. RD. 31 50 PVT. RD. 1166 CHESAPEAKE, OHIO 45619 VOL 346 PG 669 PARCEL-ID 23-119-1000.000	16-01-29 E OF BRANCH TURNPIKE 0000.42A RES USE CODE 500	70	00	70							
WELLS, EARL R. & WANDA JEAN 587 TOWNSHIP RD. 345 CHESAPEAKE, OHIO 45619 VOL 356 PG 243 PARCEL-ID 23-119-1100.000	16-01-29 N PT. N1/2 NW LESS 3.87A. 0001.77A AGR USE CODE 121 AUV 40	00	00	40							
FERRIS, BERNARD D. & MELVA G. 1462 CO RD 31 CHESAPEAKE, OHIO 45619 VOL 594 PG 528 PARCEL-ID 23-119-1200.000	16-1-29 PT N PT N1/2 NW LESS 0 .03,0.21 & 0.17 BAL=2.79ACRES RES USE CODE 545	3,230	2,140	5,370							
	HOMESITE VALUE LISTED BELOW	2,980	2,140	5,120							
FERRIS, BERNARD D. SR. & MELVA G. 1462 CO RD 31 CHESAPEAKE, OHIO 45619 VOL 610 PG 116 PARCEL-ID 23-119-1200.001	16-1-29 PT N PT N1/2 NW PT 0 .03ACS. RES USE CODE 500	110	00	110							
ROSS, WAYNE A. & TERESA M. 1480 CO RD 31 CHESAPEAKE, OHIO 45619 VOL 594 PG 317 PARCEL-ID 23-119-1200.002	16-1-29 PT N PT N1/2 NW PT 0.2 1 ACRES RES USE CODE 510	1,350	10,050	11,400							





# CERTIFICATION

I hereby certify that a survey was performed by me, and that the information depicted herein is true and correct to the best of my knowledge and belief.

*Jeffrey R. Plucker*  
Jeffrey R. Plucker, P.S. 7484

STATE OF OHIO  
JEFFREY R. PLUCKER  
REGISTERED PROFESSIONAL SURVEYOR  
No. 10484

Carman, Inc.  
DV 568, Pg 504

THIS DRAWING HAS BEEN ISSUED:		<b>ARC</b> INCORPORATED 1022 S. 7th St. • Portland, ME 04102 • Tel: (207) 852-4177 • Fax: (207) 852-1386 • arcd@arcinc.com • 140 S. Broadway • Georgetown, KY 40324 • Tel: (502) 852-4174 • Fax: (502) 852-4176 • arcd@georgetown.com
<input type="checkbox"/> FOR REVIEW ONLY	Plot of Survey For	
<input type="checkbox"/> FOR PERMITTING ONLY	<b>LOT 9 - HUNTER GLEN WOOD</b>	
<input type="checkbox"/> FOR RECORDING ONLY	Unrecorded Subdivision	
<input type="checkbox"/> FOR CONSTRUCTION ONLY	Jeffrey R. & Debra S. Plucker - Land Installation Contract Vol. 14, Pg. 333	
Project Name: _____	Pl 5 28, T 1, R 16, Union Township	
File Name: _____	Lancaster County, Ohio	
Issue Date: _____		



TAX RATE .65  
A/R RED FACTOR 09.0500  
OTH RED FACTOR 09.1378

LAWRENCE  
TAX DISTRICT 23-UNION TWP-CHESAPEAKE S.D.  
GENERAL TAX LIST AND DUPLICATE OF REAL AND PUBLIC UTILITY PROPERTY  
COUNTY REAL ESTATE TAXES AND SPECIAL ASSESSMENTS

TAX YEAR 1998  
INTEREST RATE  
PAGE NO 4383

OWNER'S NAME MAILING ADDRESS	DESCRIPTION			TAXES CHARGED	DECEMBER TAXES	PENALTY	JUNE TAXES	PENALTY	TOTAL DELINQUENT	C. D. DATE	MEMO
	LAND	IMPROVEMENTS	TOTAL VALUE								
WALLACE, JERRY L & ANITA L 96 PVT DR 1456 CO RD 31 CHESAPEAKE, OHIO 45619 VOL 612 PG 535 PARCEL-ID 23-119-1200.003	16-1-29 PT N PT N 1/2 NW PT 0. 17ACRES	RES USE CODE 500									
PRICE LTD. A WEST VA. CORP. P.O. BOX 3253 HUNTINGTON, WV 25702-3253 PARCEL-ID 23-119-1300.000	16-01-29 S PT. S1/2 SW 0006.47A	AGR USE CODE 120	5,330								
PRICE LTD. A WEST VA. CORP. P.O. BOX 3253 HUNTINGTON, WV 25702-3253 PARCEL-ID 23-119-1400.000	16-01-29 S1/2 SW S OF RD. 0018.52A	AGR USE CODE 120	2,920								
KARSHNER, WILLIAM L. & PEGGY 484 CO RD 124 CHESAPEAKE, OHIO 45619 VOL 594 PG 526 PARCEL-ID 23-119-1500.001	16-1-29 W PT NE COR 0.43AC. RES USE CODE 500		840								
KARSHNER, WILLIAM L. & PEGGY 484 CO RD 124 CHESAPEAKE, OHIO 45619 VOL 594 PG 526 PARCEL-ID 23-119-1500.002	16-1-29 E PT NE COR 0.88AC RES USE CODE 510		3,850								
DINGUS, DONNA 3090 CO. RD. 17 SOUTH POINT, OHIO 45680 VOL 530 PG 283 PARCEL-ID 23-119-1600.000	16-01-29 PT. SW ON RD. 0001.00A	RES USE CODE 500	1,750								
RANDOLPH, ELDON L. 107 TUTWILER DR. CHESAPEAKE, OHIO 45619 VOL 538 PG 798 PARCEL-ID 23-119-1700.000	16-1-29 S PT E OF RD LESS 6.51 A & 9.73 ACR. 59.69	AGR USE CODE 120	22,350								
STATE OF OHIO C/O O.D.O.T. PO BOX 272 LEBANON, OHIO 45036 VOL 485 PG 412 PARCEL-ID 23-119-1700.001	16-1-29 PT S PT E OF RD (PARC# 72-WL) 6.51ACS.	EXM USE CODE 610	680								
STATE OF OHIO C/O O.D.O.T. PO BOX 272 LEBANON, OHIO 45036 VOL 485 PG 414 PARCEL-ID 23-119-1700.002	16-1-29 P S PT E OF RD (PARC#7 2-WD) 9.73ACS.	EXM USE CODE 610	1,020								

Janet N. Carter  
1.04 AC  
1400.002  
Bal=17.42 AC

Jeffrey R. + Debra S. Rucker  
6-22-99  
Bal=17.42 AC

Garland L. Bills Jr.  
+ Debbie M.  
6-22-99  
Bal=16.36

Jeffrey R. + Debra S. Rucker  
6-22-99  
Bal=16.36

TAX RATE .65  
A/R RED FACTOR 09.0500  
OTH RED FACTOR 09.1378

LAWRENCE  
TAX DISTRICT 23-UNION TWP-CHESAPEAKE S.D.  
GENERAL TAX LIST AND DUPLICATE OF REAL AND PUBLIC UTILITY PROPERTY  
COUNTY REAL ESTATE TAXES AND SPECIAL ASSESSMENTS

TAX YEAR 1998  
INTEREST RATE  
PAGE NO 4384

OWNER'S NAME MAILING ADDRESS	DESCRIPTION			TAXES CHARGED	DECEMBER TAXES	PENALTY	JUNE TAXES	PENALTY	TOTAL DELINQUENT	C. D. DATE	MEMO
	LAND	IMPROVEMENTS	TOTAL VALUE								
HESSON, PAUL P & CLARIA KAY 871 CO RD 31 CHESAPEAKE, OHIO 45619 VOL 597 PG 405 PARCEL-ID 23-119-1800.000	16-01-29 PT. TRAINGLE W OF RD. 0000.03A	RES USE CODE 500	350								
LAWRENCE COUNTY COMMISSIONERS LAWRENCE COUNTY COURTHOUS IRONTON, OHIO 45638-0000 VOL 149 PG 131-134 & 151-49 PARCEL-ID 23-119-1890.000	-00-00 AIRPORT 0000.00A	EXM USE CODE 620	170,100								
HARVEST TIME FREEWILL BAPTIST CHURCH BIG BRANCH RD. CHESAPEAKE, OHIO 45619 VOL 608 PG 318 PARCEL-ID 23-119-1900.000	16-1-29 E OF BRANCH TURNPIKE P T. LESS .20ACS BAL=1.00ACS	EXM USE CODE 685	920								
CHAPMAN, WILLIAM & IMOGENE 50 PVT. RD. 1166 CO. RD. 31 CHESAPEAKE, OHIO 45619 VOL 568 PG 562 PARCEL-ID 23-119-1900.001	16-1-29 E OF BRANCH TURNPIKE P T. .20ACS	RES USE CODE 500	110								
CITY OF HGNT FED CR. UNION 215 18TH ST. HUNTINGTON, W VA 25703 VOL 530 PG 366 PARCEL-ID 23-120-0100.000	16-01-29 PT. S1/2 SW S 1/2 OF ABANDONED RD. 0000.22A	AGR USE CODE 120	40								
HESSON, PAUL P & CLARIA KAY 871 CO RD 31 CHESAPEAKE, OHIO 45619 VOL 597 PG 405 PARCEL-ID 23-120-0210.000	16-01-29 TRIANGLE W OF RD 0000.09A	RES USE CODE 500	740								
WORKMAN, HAZEL J 16 TWP. RD. 1202 CHESAPEAKE, OHIO 45619 VOL 530 PG 195 PARCEL-ID 23-120-0300.000	16-01-29 S PT. 0000.03A	RES USE CODE 500	790								
SMITH, WAYNE A. & TONI G. 895 COUNTY RD. 31 CHESAPEAKE, OHIO 45619 VOL 472 PG 890 PARCEL-ID 23-120-0400.000	16-01-29 S PT. E OF RD. W PT. 0000.06A	RES USE CODE 500	10								
PLUMLEY, MARY JUANITA 100 TWP RD 158 CHESAPEAKE, OHIO 45619 VOL 560 PG 315 PARCEL-ID 23-120-0500.000	16-01-29 PT. MID. PT. E OF RD. 0001.68A	RES USE CODE 545	3,090								
PLUMLEY, MARY J. 100 TWP RD 158 CHESAPEAKE, OHIO 45619-0000 VOL 557 PG 820 PARCEL-ID 23-120-0501.000	16-1-29 PT MID PT 0.73ACS RES USE CODE 510		1,960								

142 Typed 158  
Ches. O.

.03/AC  
0501.001  
Bal. 4.9 AC

Arlan & Stephanie Genseo



OWNER'S NAME MAILING ADDRESS	DESCRIPTION			TAXES CHARGED	DECEMBER TAXES	PENALTY	JUNE TAXES	PENALTY	TOTAL DELINQUENT	C. D. DATE	MEMO
	LAND	IMPROVEMENTS	TOTAL VALUE								
	1,960	15,800	17,760								
KINDERS, RICHARD C 1046 CO RD 31 CHESAPEAKE, OHIO 45619 VOL 578 PG 264 PARCEL-ID 23-120-0502.000	16-01-29 PT MID PT E OF RD. 0000.32A RES USE CODE	510									
	830	6,340	7,170								
09-10-98 1340.24	HOMESITE VALUE LISTED BELOW 830 6,340	7,170									
PLUMLEY, MARY JUANITA 100 TWP RD 158 CHESAPEAKE, OHIO 45619 VOL 560 PG 315 PARCEL-ID 23-120-0600.000	16-01-29 PT. MID. PT. E OF RD. 0000.18A RES USE CODE	500									
	30	00	30								
KINDER, RICHARD C 1046 CO RD 31 CHESAPEAKE, OHIO 45619 VOL 578 PG 264 PARCEL-ID 23-120-0601.000	16-01-29 PT MID PT E OF RD. 0000.34A RES USE CODE	500									
	1,790	00	1,790								
RICE, MARY S. 1020 CO. RD. 31 RT 1 BOX 445 CHESAPEAKE, OHIO 45619 VOL 477 PG 33 PARCEL-ID 23-120-0700.000	16-01-29 PT. MID PT. E OF RD. 0000.25A RES USE CODE	500									
	50	00	50								
ADKINS, THERESA 679 CO. RD. 31 CHESAPEAKE, OHIO 45619 VOL 632 PG 291 PARCEL-ID 23-120-0800.000	16-1-29 PT MID PT E OF RD PT L ESS 2.66, .50 BAL = 31.84 AC AGR USE CODE	120									
	9,070	00	9,070								
04-27-98 TRNSF FROM 23-120-0800.000 ADKINS, ROGER G. & THERESA											
ADKINS, ROGER G. & THERESA S. 679 CO. RD. 31 CHESAPEAKE, OHIO 45619 VOL 402 PG 226 PARCEL-ID 23-120-0800.000	16-1-29 PT MID PT E OF RD PT L ESS 2.66, .50 BAL = 31.84 AC AGR USE CODE	120									
	00	00	00								
04-27-98 TRNSF TO 23-120-0800.000 ADKINS, THERESA											
SIZEMORE, TARA M & LINCOLN W 1166 CO RD 31 196 PVT DR CHESAPEAKE, OHIO 45619 PARCEL-ID 23-120-0800.001	16-01-29 PT MID PT E OF RD PT 2.66ACRES RES USE CODE	510									
	3,270	7,650	10,920								
	HOMESITE VALUE LISTED BELOW 2,980 7,570	10,550									
NEWMAN, DANNIE O & DONNA 1166 CO RD 31 102 PVT DR CHESAPEAKE, OHIO 45619 VOL 604 PG 473 PARCEL-ID 23-120-0800.002	16-1-29 PT MID PT E OF RD PT 0 .50ACRES RES USE CODE	545									
	150	330	480								

OWNER'S NAME MAILING ADDRESS	DESCRIPTION			TAXES CHARGED	DECEMBER TAXES	PENALTY	JUNE TAXES	PENALTY	TOTAL DELINQUENT	C. D. DATE	MEMO
	LAND	IMPROVEMENTS	TOTAL VALUE								
NEWMAN, DANNIE O. & DONNA 102 PRI. DR. 1166 CO. RD. 31 CHESAPEAKE, OHIO 45619-0000 VOL 455 PG 199 PARCEL-ID 23-120-0801.000	16-01-29 PT MID PT E RD PT 0001.35A RES USE CODE 510	3,080	33,900	36,980							
ADKINS, FRANKLIN JR. P.O. BOX 4 CHESAPEAKE, OHIO 45619 VOL 418 PG 346 PARCEL-ID 23-120-0802.000	16-01-29 PT MID PT E OF RD 0001.00A RES USE CODE 510 2,980 20,800 23,780 HOMESITE VALUE LISTED BELOW 2,980 19,480 22,460										
ADKINS, FRANKLIN JUNIOR P.O. BOX 4 CHESAPEAKE, OHIO 45619 VOL 498 PG 834 PARCEL-ID 23-120-0803.000	16-01-29 PT MID PT E OF RD PT 0001.13A RES USE CODE 500 200 00 200										
ADKINS, ROGER G. & THERESA S. 679 COUNTY RD 31 CHESAPEAKE, OH 45619 PARCEL-ID 23-120-0805.000	16-1-29 PT MID PT E OF RD PT 1 1/2 INT MIN RTS LESS 15.72 BAL = 26.28 AC MIN USE CODE 260 90 00 90										
PLUMLEY, MARY JUANITA 100 TWP RD 158 CHESAPEAKE, OHIO 45619 VOL 614 PG 738 PARCEL-ID 23-120-0805.001	16-1-29 PT MID PT E OF RD PT 1 1/2 INT MINERAL RIGHTS 8.80 AC MIN USE CODE 260 30 00 30										Keith A. Bash Linda D. Bash — 6-30-99
PLUMLEY, MARY JUANITA 100 TWP RD 158 CHESAPEAKE, OHIO 45619 VOL 614 PG 738 PARCEL-ID 23-120-0805.002	16-1-29 PT MID PT E OF RD PT 1 1/2 INT MIN RTS 2.13 ACRES MIN USE CODE 260 10 00 10										Same
SIZEMORE, LINCOLN W. AND TARA M. 1166 CO RD 31 196 PVT DR CHESAPEAKE, OHIO 45619 VOL 628 PG 193 PARCEL-ID 23-120-0900.000	16-01-29 PT. MID. PT. E OF RD. PT. & 1/2 MINERALS 0000.64A RES USE CODE 545 2,670 1,480 4,150										Robert C. Guster — Lincoln W. & Tara M. Sizemore
ALIFF, LINDA C/O LINDA K. ALIFF 101 PRV. RD. 1166 CO. RD. 31 CHESAPEAKE, OHIO 45619 PARCEL-ID 23-120-1000.000	16-01-29 PT. NW COR. 0000.28A RES USE CODE 500 1,590 00 1,590										CT Angel Aliff — 8-3-99 Anita Wippel
ALIFF, LINDA C/O LINDA K. ALIFF 101 PRV. RD. 1166 CO. RD. 31 CHESAPEAKE, OHIO 45619 PARCEL-ID 23-120-1100.000	16-01-29 PT. MID. PT. E OF RD. PT. & 1/2 MINERALS LESS .75 AC = 0001.85A RES USE CODE 510 3,130 9,930 13,060 HOMESITE VALUE LISTED BELOW 2,980 9,500 12,480										CT Angel Aliff — 8-3-99 Anita Wippel



TAX RATE .65  
A/R RED FACTOR 09.0500  
OTH RED FACTOR 09.1378

LAWRENCE  
TAX DISTRICT

GENERAL TAX LIST AND DUPLICATE OF REAL AND PUBLIC UTILITY PROPERTY  
COUNTY REAL ESTATE TAXES AND SPECIAL ASSESSMENTS  
23-UNION TWP-CHESAPEAKE S.D.

TAX YEAR 1998  
INTEREST RATE  
PAGE NO 4387

OWNER'S NAME MAILING ADDRESS	DESCRIPTION			TAXES CHARGED	DECEMBER TAXES	PENALTY	JUNE TAXES	PENALTY	TOTAL DELINQUENT	C. D. DATE	MEMO
	LAND	IMPROVEMENTS	TOTAL VALUE								
CHAPMAN, BILL JR. & IMOGENE ELOISE 50 PVT. RD. 1116 CO. RD. 31 CHESAPEAKE, OHIO 45619 VOL 418 PG 252 PARCEL-ID 23-120-1101.000	16-01-29 PT MID PT E OF RD 0000.75A	RES USE CODE 500	130	00	130						
CHAPMAN, BILL JR. & IMOGENE ELOISE 50 PVT. RD. 1166 CO. RD. 31 CHESAPEAKE, OHIO 45619 VOL 336 PG 537 PARCEL-ID 23-120-1200.000	16-01-29 PT. MID. PT. E OF RD. 0000.75A	RES USE CODE 510	2,230	26,720	28,950						
		HOMESITE VALUE LISTED BELOW	2,230	21,980	24,210						
FERRIS, BERNARD D. & MELVA G. 1452 CO RD 31 CHESAPEAKE, OHIO 45619 VOL 594 PG 528 PARCEL-ID 23-120-1300.000	16-1-29 PT MID PT E OF RD LESS 0.93, 0.28 & 2.65 BAL=0.78ACRE S	RES USE CODE 500	110	00	110						
WALLACE, JERRY & ANITA 96 PVT. DR. 1456 CO. RD. 31 CHESAPEAKE, OHIO 45619 VOL 508 PG 620 PARCEL-ID 23-120-1300.001	16-1-29 PT. MID. PT. E OF RD P T 0.93ACS.	RES USE CODE 540	2,930	13,440	16,370						
		HOMESITE VALUE LISTED BELOW	2,930	13,070	16,000						
WALLACE, JERRY L & ANITA L 96 PVT DR 1456 CO RD 31 CHESAPEAKE, OHIO 45619 VOL 612 PG 535 PARCEL-ID 23-120-1300.002	16-1-29 PT MID PT E OF RD PT 0 .28ACRES	RES USE CODE 500	50	00	50						
WALLACE, JERRY L & ANITA L 96 PVT DR 1456 CO RD 31 CHESAPEAKE, OHIO 45619 VOL 612 PG 535 PARCEL-ID 23-120-1300.003	16-1-29 PT MID PT E OF RD PT 2 .65ACRES	RES USE CODE 500	470	00	470						
BAISDEN, JOEL D. & BROOKIE 601 4TH STREET EAST SOUTH POINT, OHIO 45680 VOL 492 PG 566 PARCEL-ID 23-120-1400.000	16-01-29 PT. MID. PT. E OF RD. 0000.06A	RES USE CODE 510	370	3,370	3,740						
		HOMESITE VALUE LISTED BELOW	370	3,370	3,740						
09-10-98 35.34 09-23-98	42.40										
HAZLETT, KATHLEEN 3430 8TH. ST. RD. HUNTINGTON, WV. 25701 L/C MORT 496 PG 790 PARCEL-ID 23-120-1401.000	16-01-29 0000.21A	RES USE CODE 500	1,350	00	1,350						
09-23-98 13.68											
HAZLETT, KATHLEEN	16-01-29 PT.										

TAX RATE .65  
A/R RED FACTOR 09.0500  
OTH RED FACTOR 09.1378

LAWRENCE  
TAX DISTRICT

GENERAL TAX LIST AND DUPLICATE OF REAL AND PUBLIC UTILITY PROPERTY  
COUNTY REAL ESTATE TAXES AND SPECIAL ASSESSMENTS  
23-UNION TWP-CHESAPEAKE S.D.

TAX YEAR 1998  
INTEREST RATE  
PAGE NO 4388

OWNER'S NAME MAILING ADDRESS	DESCRIPTION			TAXES CHARGED	DECEMBER TAXES	PENALTY	JUNE TAXES	PENALTY	TOTAL DELINQUENT	C. D. DATE	MEMO
	LAND	IMPROVEMENTS	TOTAL VALUE								
3430 8TH. ST. RD. HUNTINGTON, WV. 25701 L/C MORT 496 PG 790 PARCEL-ID 23-120-1402.000	0000.31A	COM USE CODE 401	1,890	24,940	26,830						
		HOMESITE VALUE LISTED BELOW	00	8,320	8,320						
09-23-98 486.92											
DINGUS, DONNA 3090 CO. RD. 17 SOUTH POINT, OHIO 45680 VOL 530 PG 283 PARCEL-ID 23-120-1500.000	16-01-29 SW COR. SE PT. 0000.50A	RES USE CODE 510	1,280	11,240	12,520						
		HOMESITE VALUE LISTED BELOW	1,280	11,240	12,520						
THOMAS, JOHN K. & MARY J. 95 TWP RD 1361 CHESAPEAKE, OHIO 45619 VOL 639 PG 201 PARCEL-ID 23-120-1600.000	16-1-29 PT E1/2 SE E OF RD PT .10ACS	RES USE CODE 500	240	00	240						
STATE OF OHIO P.O. BOX 272 LEBANON, OH. 45036-000 VOL 467 PG 1 PARCEL-ID 23-120-1601.000	16-1-29 PT E1/2 SE E OF RD PT PARC 58WD LESS .09 BAL=.07	EXM USE CODE 610	110	00	110						
BLACK, PAULINE P.O. BOX 424 CHESAPEAKE, OHIO 45619 VOL 573 PG 694 PARCEL-ID 23-120-1601.001	16-1-29 PT E1/2 SE E OF RD LES S 0.02 AC BAL = 0.07 ACRES	RES USE CODE 500	20	00	20						
COUNTY OF LAWRENCE VETERANS SQUARE IRONTON, OHIO 45638 PLAT 9 PG 39 PARCEL-ID 23-120-1601.002	16-1-296 PT E 1/2 SE E OF RD P T 0.02 ACRES	EXM USE CODE 620	110	00	110						
RANDOLPH, ELDON 107 TUTWEILER DR CHESAPEAKE, OHIO 45619 VOL 553 PG 370 PARCEL-ID 23-120-1700.000	16-01-29 PT MID PT E OF RD LESS 1.04A 0004.96A	AGR USE CODE 120	870	00	870						
RICE, PHILIP A. II 71 PVT DR 65 CHESAPEAKE, OHIO 45619 VOL 627 PG 277 PARCEL-ID 23-120-1701.000	16-1-29 PT. MID PT E OF RD PT LESS 0.15ACS & 0.70ACS BAL 0.19 ACS	RES USE CODE 500	40	00	40						12/3/99 Mark H. & Jennifer Busick
PLUMLEY, MARY J. 100 TWP RD 158 CHESAPEAKE, OHIO 45619 VOL 557 PG 817. PARCEL-ID 23-120-1701.001	16-1-29 PT MID PT E OF RD PT, NE PT 0.08 ACRES	RES USE CODE 500	450	00	450						10/7/99 Arlean & Stephanie Genesco

ACREAGE CORRECTION  
BY SURVEY  
9-17-99  
Charles R. Platt  
LIC. N. 6228

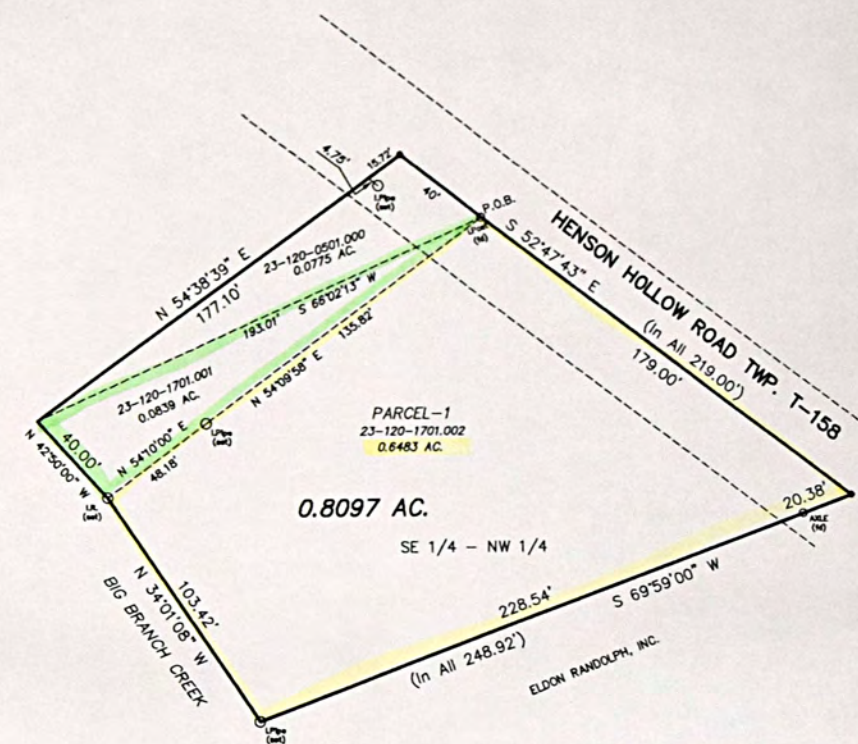


48 TWP. RD., 1198 (MILLER ST.)  
CHESAPEAKE, OHIO 45619

C.K. PLATT & ASSOCIATES, INC.  
LAND SURVEYORS, REGISTERED OH, WV, KY

PHONE: 614-867-6053  
FAX: 614-867-6053 (call first)

PLAT OF SURVEY  
FOR  
MARY J. PLUMLEY TO ARLAN GENESEO & STEPHANIE GENESEO



DESCRIPTION APPROVED  
LAWRENCE CO. ENGR.  
Date: 10-7-99  
By: Gary Murnahan

LOCATED IN ZONE "X"

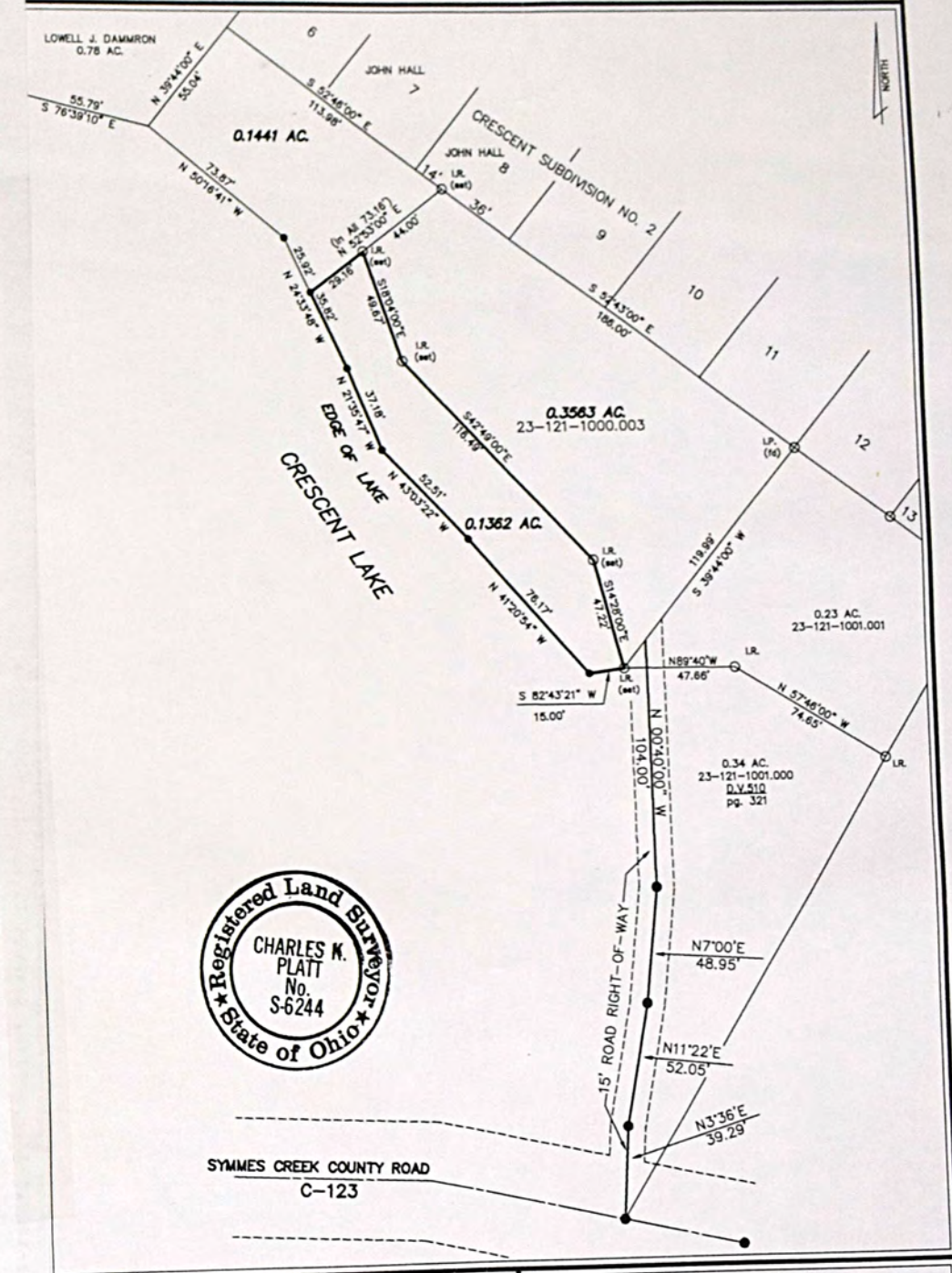
SCALE: 1" = 50' DRAWING: PLML-19  
I HEREBY CERTIFY THAT THIS SURVEY WAS PERFORMED UNDER MY RESPONSIBLE DIRECTION AND SUPERVISION AND THE PLAT AND DESCRIPTION ARE TRUE AND ACCURATE TO THE BEST OF MY KNOWLEDGE AND BELIEF. THE SURVEY MEETS OR EXCEEDS THE MINIMUM TECHNICAL STANDARDS FOR LAND SURVEYING.  
Charles K. Platt  
CHARLES K. PLATT  
REGISTERED LAND SURVEYOR, OHIO RLS-6244, WEST VIRGINIA RLS-564, KENTUCKY RLS-2197

SECTION 29, T1, R16  
UNION TOWNSHIP, LAWRENCE COUNTY, OHIO  
SE 1/4 - NW 1/4  
LAST SOURCE OF TITLE: D.V. 557, pg. 817









SCALE: 1" = 50' DRAWING: MAYS-12

I HEREBY CERTIFY THAT THIS SURVEY WAS PERFORMED UNDER MY RESPONSIBLE DIRECTION AND SUPERVISION AND THE PLAT AND DESCRIPTION ARE TRUE AND ACCURATE TO THE BEST OF MY KNOWLEDGE AND BELIEF. THE SURVEY MEETS OR EXCEEDS THE MINIMUM TECHNICAL STANDARDS FOR LAND SURVEYING.

Revised 2-4-99  
DATE JULY 27, 1998

*Charles K. Platt*  
CHARLES K. PLATT  
REGISTERED LAND SURVEYOR, OHIO RLS-5244, WEST VIRGINIA RLS-564, KENTUCKY RLS-2197

PLAT OF SURVEY  
FOR  
DONALD G. MAYS  
SECTION 29, T1, R16  
UNION TOWNSHIP, LAWRENCE COUNTY, OHIO  
PART OF PARCEL NO. 23-121-1000  
LAST SOURCE OF TITLE: D.V. 496, pg. 629



[illegible][illegible]



TAX RATE .65  
A/R RED FACTOR 09.0500  
OTH RED FACTOR 09.1378

LAWRENCE  
TAX DISTRICT 23-UNION TWP-CHESAPEAKE S.D.  
GENERAL TAX LIST AND DUPLICATE OF REAL AND PUBLIC UTILITY PROPERTY  
COUNTY REAL ESTATE TAXES AND SPECIAL ASSESSMENTS

TAX YEAR 1998  
INTEREST RATE  
PAGE NO 4393

OWNER'S NAME MAILING ADDRESS	DESCRIPTION			TAXES CHARGED	DECEMBER TAXES	PENALTY	JUNE TAXES	PENALTY	TOTAL DELINQUENT	C. D. DATE	MEMO
	LAND	IMPROVEMENTS	TOTAL VALUE								
C/O ODOT P.O. BOX 272 LEBANON, OH. 45036-0000 SEE VOL. 465 PG. 407 PARCEL-ID 23-121-1102.000	PARC 60 WD 1.20ACS.	EXM USE CODE 610									
	130	00	130								
STATE OF OHIO COLUMBUS, OHIO VOL 528 PG 80 PARCEL-ID 23-121-1200.000	16-1-29 E 1/2 SE E OF RD NE LE SS 0.17ACS & 1.74ACS BAL=5.11	EXM USE CODE 610									
	540	00	540								
STATE OF OHIO COLUMBUS, OHIO VOL 528 PG 82 PARCEL-ID 23-121-1200.001	16-01-29 PT E1/2 SE E OF RD NE 1.74 ACS	EXM USE CODE 610									
	180	00	180								
STATE OF OHIO P.O. BOX 272 LEBANON, OHIO 45036-0000 VOL 461 PG 205 PARCEL-ID 23-121-1201.000	16-01-29 PT E1/2 SE E OF RD NE PARC 62WD 0000.17A	EXM USE CODE 610									
	110	00	110								
✓ FOWLER, ETHEL ET AL 113 KELTON LANE CHESAPEAKE, OH 45619 VOL 620 PG 643 PARCEL-ID 23-121-1300.000	16-01-29 E1/2 SE E OF RD. 0003.20A	RES USE CODE 500									Raymond's son Dorothy Fuller
	560	00	560								
STATE OF OHIO 650 EASTERN AVE CHILLICOTHE, OHIO 45601-0000 VOL 528 PG 111 PARCEL-ID 23-121-1400.000	16-01-29 PT NE SE LESS 0.90 AC S6.22AC & .92A 0005.49A	EXM USE CODE 610									
	580	00	580								
STATE OF OHIO COLUMBUS, OHIO VOL 528 PG 98 PARCEL-ID 23-121-1400.001	16-01-29 PT NE SE PT 1.40 ACS	EXM USE CODE 610									
	850	00	850								
STATE OF OHIO COLUMBUS, OHIO VOL 528 PG 100 PARCEL-ID 23-121-1400.002	16-01-29 PT NE SE PT. 1.46 ACS	EXM USE CODE 610									
	150	00	150								
COLLINS, JOHN H. JR. & DENISE RT. 4 SYMMES CREEK RD. CHESAPEAKE, OHIO 45619-0000 476 PG 752 PARCEL-ID 23-121-1401.000	16-01-29 PT NE SE PT 0000.90A	RES USE CODE 500									
	2,680	00	2,680								
12-04-98 50.00											
STATE OF OHIO C/O ODOT	16-1-29 PT NE SE PARC. #528WL 0.22ACS.										

TAX RATE .65  
A/R RED FACTOR 09.0500  
OTH RED FACTOR 09.1378

LAWRENCE  
TAX DISTRICT 23-UNION TWP-CHESAPEAKE S.D.  
GENERAL TAX LIST AND DUPLICATE OF REAL AND PUBLIC UTILITY PROPERTY  
COUNTY REAL ESTATE TAXES AND SPECIAL ASSESSMENTS

TAX YEAR 1998  
INTEREST RATE  
PAGE NO 4394

OWNER'S NAME MAILING ADDRESS	DESCRIPTION			TAXES CHARGED	DECEMBER TAXES	PENALTY	JUNE TAXES	PENALTY	TOTAL DELINQUENT	C. D. DATE	MEMO
	LAND	IMPROVEMENTS	TOTAL VALUE								
PO BOX 272 LEBANON, OHIO 45036 VOL 500 PG 642 PARCEL-ID 23-121-1402.000		EXM USE CODE 610									
	110	00	110								
STATE OF OHIO C/O ODOT PO BOX 272 LEBANON, OHIO 45036 VOL 500 PG 642 PARCEL-ID 23-121-1403.000	16-1-29 PT NE SE PARC #528WL 0.92ACS.	EXM USE CODE 610									
	110	00	110								
STATE OF OHIO C/O ODOT PO BOX 272 LEBANON, OHIO 45036 VOL 497 PG 288 PARCEL-ID 23-121-1404.000	16-01-29 PT NE SE 0000.96A	EXM USE CODE 610									
	110	00	110								
BALCK, WILLIAM & PAULINE P.O. BOX 424 CHESAPEAKE, OHIO 45619 VOL 592 PG 682 PARCEL-ID 23-121-1500.000	16-01-29 S PT. E1/2 SE DN RD. 0000.10A	RES USE CODE 500									
	20	00	20								
HESSON, THELMA 22 PRV. DR. 142 CHESAPEAKE, OHIO 45619-7095 PARCEL-ID 23-121-1600.000	16-01-29 SE PT. SE SE LESS 1A. 0000.44A	RES USE CODE 510									
	2,080	9,680	11,760								
	2,080	9,680	11,760								
KYLE, BETTY LANGOON C/O BETTY BREWER 46 PRIVATE DR. 142 CHESAPEAKE, OHIO 45619-0000 VOL 397 PG 511 PARCEL-ID 23-121-1601.000	16-01-29 PT. SE PT. SE SE 0000.11A	RES USE CODE 545									
	860	90	950								
GALLOWAY, MARY ANN & JULIA BEEL CHER KIRK 121 FRANKLIN ST. SOUTH POINT, OH 45680 VOL 602 PG 421/427 PARCEL-ID 23-121-1700.000	16-1-29 SE PT SE SE LESS 0.98A (SEE '83 DUP. FOR SURVEY) 0.16ACS.	RES USE CODE 500									
	30	00	30								
STATE OF OHIO C/O ODOT PO BOX 272 LEBANON, OHIO 45036 VOL 500 PG 644 PARCEL-ID 23-121-1700.001	16-1-20 PT SE PT SE SE PARC. # 42WL 0.61ACS.	EXM USE CODE 610									
	110	00	110								
STATE OF OHIO C/O ODOT PO BOX 272 LEBANON, OHIO 45036 VOL 500 PG 646 PARCEL-ID 23-121-1700.002	16-1-29 PT SE PT SE SE PARC. # 42WD 0.28ACS.	EXM USE CODE 610									
	110	00	110								
MILLER, DENNIE EMERSON & LINDA DALE	16-1-29 PT SE PT SE SE 0.09ACS.		0								



[illegible][illegible]



LAWRENCE  
TAX DISTRICT

GENERAL TAX LIST AND DUPLICATE OF REAL AND PUBLIC UTILITY PROPERTY  
COUNTY REAL ESTATE TAXES AND SPECIAL ASSESSMENTS

TAX YEAR 1998  
INTEREST RATE  
PAGE NO

OWNER'S NAME MAILING ADDRESS	DESCRIPTION			TAXES CHARGED	DECEMBER TAXES	PENALTY	JUNE TAXES	PENALTY	TOTAL DELINQUENT	C. D. DATE	MEMO
	LAND	IMPROVEMENTS	TOTAL VALUE								
102 PRI. DR. 1166 CO. RD. 31 CHESAPEAKE, OHIO 45619 PARCEL-ID 23-122-1200.000	35AC & 0.66AC.	RES USE CODE 500	1,650	00	1,650						
STATE OF OHIO C/O O.D.O.T. PO BOX 272 LEBANON, OHIO 45036 VOL 485 PG 420 PARCEL-ID 23-122-1200.001	16-01-29 PT N GEN S1/2 SE PT (	EXM USE CODE 610	110	00	110						
STATE OF OHIO C/O O.D.O.T. P.O.BOX 272 LEBANON, OHIO 45036 VOL 485 PG 418 PARCEL-ID 23-122-1201.000	16-01-29 LOT 1 ALAN COURT S.D.	EXM USE CODE 610	1,880	00	1,880						
STATE OF OHIO C/O ODOT (ATTN: ACQ. DEPT.) P.O. BOX 272 ROOM 214 LEBANON, OHIO 45036-0000 VOL 463 PG 175 PARCEL-ID 23-122-1202.000	16-01-29 ALAN COURT SUB DIV	PARC NO 0000.00A EXM USE CODE 610	1,690	00	1,690						
OHIO STATE OF C/O ODOT P.O. BOX 272 LEBANON, OH. 45036-0000 VOL 464 PG 691 PARCEL-ID 23-122-1203.000	16-01-29 ALAN COURT S D	LOT 3 0000.00A EXM USE CODE 610	1,630	00	1,630						
STATE OF OHIO C/O O.D.O.T. P.O. BOX 272 LEBANON, OHIO 45036 VOL 485 PG 420 PARCEL-ID 23-122-1204.000	16-01-29 LOT 4 ALAN COURT S.D.	EXM USE CODE 610	110	00	110						
STATE OF OHIO P.O. BOX 272 LEBANON, OHIO 45036-000 VOL 462 PG 140 PARCEL-ID 23-122-1205.000	16-01-29 ALAN COURT LOT 5	PARCEL NO 502 WL 0000.00A EXM USE CODE 610	110	00	110						
STATE OF OHIO C/O ODOT (ATTN: ACQ. DEPT.) P.O. BOX 272 ROOM 214 LEBANON, OHIO 45036-0000 VOL 463 PG 181 PARCEL-ID 23-122-1206.000	16-01-29 ALAN COURT SUB DIV	LOT 6 PARC NO 0000.00A EXM USE CODE 610	1,470	00	1,470						
STATE OF OHIO P.O. BOX 272 LEBANON, OHIO 45036-000 VOL 463 PG 181 PARCEL-ID 23-122-1207.000	16-01-29 ALAN COURT SUB DIV	LOT 7 PARC NO 0000.00A EXM USE CODE 610	1,490	00	1,490						