

1998

AUDITORS
DUPLICATES

LAWRENCE

LAWRENCE
COUNTY

11-12

TAX RATE 07.5044
A/R RED FACTOR 07.2452
OTH RED FACTOR 07.2452

LAWRENCE
TAX DISTRICT

GENERAL TAX LIST AND DUPLICATION OF REAL AND PUBLIC UTILITY PROPERTY
COUNTY REAL ESTATE TAXES AND SPECIAL ASSESSMENTS

11-LAWRENCE TWP-DAWSON BRYANT S.D.

TAX YEAR 1998
INTEREST RATE
PAGE NO 1685

12/16/98

OWNER'S NAME MAILING ADDRESS		DESCRIPTION			TAXES CHARGED	DECEMBER TAXES	PENALTY	JUNE TAXES	PENALTY	TOTAL DELINQUENT	C. D. DATE	MEMO
		LAND	IMPROVEMENTS	TOTAL VALUE								
COUNTY TOTAL BREAKDOWN					FIRST TAXES	HALF PAID	SECOND TAX	HALF PAID	TOTAL DELINQUENT			
WALKER, GREGORY L & NATALIE A 7863 ST RT 378 WILLOW WOOD, OHIO 45696 VOL 588 PG 36 PARCEL-ID 11-001-0100.000		17-03-01 N1/2 NW LESS 5.50A. 0080.50A AUV 2,410	AGR USE CODE 120 00	2,410								
HARDY, HILDA 12902 ST RTE 141 KITTS HILL, OHIO 45645 VOL 572 PG 64 PARCEL-ID 11-001-0200.000		17-03-01 PT. N1/2 NW 0005.50A AUV 140	AGR USE CODE 121 00	140	Grantee Res. use & ST Charles Norman & Evelyn Hardy & Glendon Ray & Mary Rosalee Hardy							11-15-99 Charles Norman Hardy Evelyn Hardy Glendon Ray Hardy Mary Rosalee Hardy
WALKER, GREGORY L & NATALIE A 7863 ST RT 378 WILLOW WOOD, OHIO 45696 VOL 606 PG 508 PARCEL-ID 11-001-0300.000		17-03-01 SE NW 0043.00A AUV 1,050	AGR USE CODE 120 00	1,050								
WALKER, GREGORY L & NATALIE A 7863 ST RT 378 WILLOW WOOD, OHIO 45696 VOL 606 PG 508 PARCEL-ID 11-001-0400.000		17-03-01 SW NW 43.00 ACRES AUV 1,050	AGR USE CODE 120 00	1,050								
WALKER, GREGORY L & NATALIE A 7863 ST RT 378 WILLOW WOOD, OHIO 45696 VOL 606 PG 508 PARCEL-ID 11-001-0500.000		17-03-01 NW PT. NE PT. 0030.00A AUV 5,090	AGR USE CODE 120 00	5,090								
HERRELL, PAUL AND LINDA 13269 ST RT 141 KITTS HILL, OH 45645 VOL 592 PG 610 PARCEL-ID 11-001-0600.000		17-3-1 NW PT NE PT LESS 17.34, 10.90 BAL = 19.60 ACRES AUV 2,710	AGR USE CODE 121 00	2,710								
BALDWIN, CHARLES & ANGELA 8814 ST RT 378 KITTS HILL, OH 45645 VOL 609 PG 132 PARCEL-ID 11-001-0600.001		17-03-01 NW PT NE PT 17.34ACRE S AUV 7,140	AGR USE CODE 121 00	7,140								
WALKER, GENE A. JR. 648 TWP. RD. 209 WILLOWWOOD, OHIO 45696 VOL 609 PG 728 PARCEL-ID 11-001-0600.002		17-03-01 PT NW PT NE PT 10.90 ACRES AUV 270	AGR USE CODE 121 00	270								

Lawrence

11-12

TAX RATE 0.0000
A/R RED FACTOR 07.5044
OTH RED FACTOR 07.2452

LAWRENCE
TAX DISTRICT

GENERAL TAX LIST AND DUPLICATE OF REAL AND PUBLIC UTILITY PROPERTY
COUNTY REAL ESTATE TAXES AND SPECIAL ASSESSMENTS

TAX YEAR 1998
INTEREST RATE
PAGE NO 1686

11-LAWRENCE TWP-DAWSON BRYANT S.D.

OWNER'S NAME MAILING ADDRESS	DESCRIPTION			TAXES CHARGED	DECEMBER TAXES	PENALTY	12/16/98		TOTAL DELINQUENT	C. D. DATE	MEMO
	LAND	IMPROVEMENTS	TOTAL VALUE				JUNE TAXES	PENALTY			
FARLEY, MICHAEL D AND BRENDA 8293 SR 378 WILLOWWOOD, OHIO 45696 VOL 530 PG 804 PARCEL-ID 11-001-0700.000	117-03-01 NW PT. NE PT. 0002.16A	RES USE CODE 545	2,400 470 2,870								
HERRELL, PAUL & LINDA 13269 STATE ROUTE 141 KITTS HILL, OHIO 45645 VOL 595 PG 633 PARCEL-ID 11-001-0800.000	17-03-01 NW PT. NE RT. OF WAY 0002.25A	RES USE CODE 500	240 00 240								
WALKER, GREGORY L. & NATALIE 7863 ST RT 378 WILLOWWOOD, OHIO 45696 VOL 612 PG 190 PARCEL-ID 11-001-0900.000	17-03-01 NW PT. NE PT. S OF SYMNES CR. 0000.75A	AGR USE CODE 120	80 00 80								
WALKER, GENE A. JR. 648 TOWNSHIP RD 209 WILLOWWOOD, OHIO 45696 VOL 492 PG 243 PARCEL-ID 11-001-1000.000	17-3-1 PT E PT E1/2 NE LESS 8. 24,2.97,0.34 BAL = 9.69 ACRES AGR USE CODE 121		AUV 2,260 10,940 13,200								
WALKER, GREGORY L. & NATALIE 7863 ST RT 378 WILLOWWOOD, OHIO 45696 VOL 574 PG 432 PARCEL-ID 11-001-1000.001	17-03-01 PT E PT E1/2 NE PT 8. 24 ACS RES USE CODE 510		AUV 3,010 10,360 13,370 HOMESITE VALUE LISTED BELOW 2,280 8,380 10,660	5/13/99 Willis D. & Marea Elaine Cremons							
ADKINS, JAY A. & MARY L. 006 C/O F. A. R. E. TAX SERVICE 17187 NO. LAUREL PK. DR. SUITE 437 LIVONIA, MI 48152 VOL 623 PG 584 PARCEL-ID 11-001-1000.002	17-03-01 PT E PT E 1/2 NE PT 2 97 ACRES RES USE CODE 510		2,480 43,360 45,840 HOMESITE VALUE LISTED BELOW 2,280 42,490 44,770								
ADKINS, JAY A. & MARY L. 8086 ST RT 378 WILLOWWOOD, OHIO 45696 VOL 623 PG 584 PARCEL-ID 11-001-1000.003	17-3-1 PT E PT E1/2 NE PT 0.34 ACRES RES USE CODE 500		40 00 40								
MILD F. HOLROYD DBA HOLROYD PRGAS WELL PERMIT # 191 DUCTION CO. 1285 TWP. RD. 141 WILLOWWOOD, OHIO 45696 GAS WELL PARCEL-ID 11-001-1010.000	MIN USE CODE 200		350 00 350								
HILGENBERG, LEWIS ET-AL C/O ALBERT HILGENBERG 2537 S. 7TH ST. IRONTON, OHIO 45638 VOL 314 PG 343	17-03-01 E PT E 1/2 NE (FAMILY CEMENTARY EXEMPTED 6-3-88) EXM USE CODE 690		1,470 00 1,470								

TAX RATE 0.0000
A/R RED FACTOR 07.5044
OTH RED FACTOR 07.2452

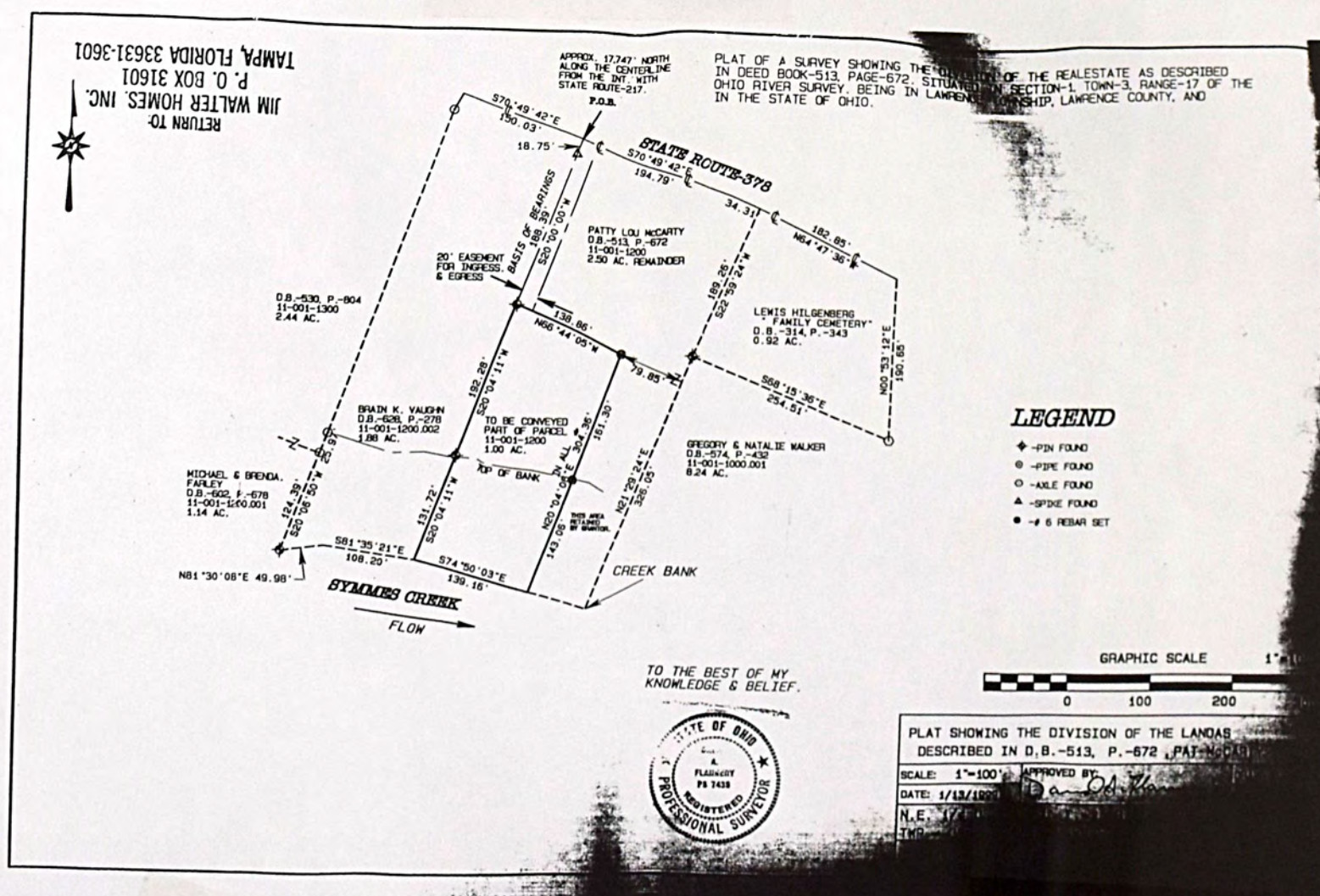
LAWRENCE
TAX DISTRICT

GENERAL TAX LIST AND DUPLICATE OF REAL AND PUBLIC UTILITY PROPERTY
COUNTY REAL ESTATE TAXES AND SPECIAL ASSESSMENTS

TAX YEAR 1998
INTEREST RATE
PAGE NO 1687

11-LAWRENCE TWP-DAWSON BRYANT S.D.

OWNER'S NAME MAILING ADDRESS	DESCRIPTION			TAXES CHARGED	DECEMBER TAXES	PENALTY	12/16/98		TOTAL DELINQUENT	C. D. DATE	MEMO
	LAND	IMPROVEMENTS	TOTAL VALUE				JUNE TAXES	PENALTY			
PARCEL-ID 11-001-1100.000											
MCCARTY, PATTY LOU 13758 STATE RT. 141 KITTS HILL, OHIO 45645 VOL 513 PG 672 PARCEL-ID 11-001-1200.000	17-3-1 CEN PT E PT E 1/2 NE L E;1.146 1.88A BAL=3.50 RES USE CODE 510		2,850 13,780 16,630 HOMESITE VALUE LISTED BELOW 2,280 13,690 15,970	3/19/99 Jimmy J. & Tiffani G. Vaughn							
FARLEY, MICHAEL D. & BRENDA L. 8293 ST RT 378 WILLOWWOOD, OHIO 45696 VOL 602 PG 678 PARCEL-ID 11-001-1200.001	17-3-1 PT CEN PT E PT E1/2 NE PT 1.14 ACRES RES USE CODE 500		180 00 180								
VAUGHN, BRIAN K. 918 6TH AVE APT 1 A HUNTINGTON W. VA 25701 VOL 628 PG 278 PARCEL-ID 11-001-1200.002	17-3-1 CEN PT E PT E 1/2 NE PT 1.88ACS RES USE CODE 500		2,740 00 2,740								
FARLEY, MICHAEL & BRENDA 8293 ST RT 378 WILLOWWOOD, OHIO 45696 VOL 530 PG 804 PARCEL-ID 11-001-1300.000	17-03-01 E PT. E1/2 NE 0002.44A RES USE CODE 510		2,580 11,200 13,780 HOMESITE VALUE LISTED BELOW 2,280 9,130 11,410								
WALKER, GREGORY L. & NATALIE 7863 ST RT 378 WILLOWWOOD, OHIO 45696 VOL 526 PG 172 PARCEL-ID 11-001-1400.000	17-3-1 E PT SW NE 24.18 AC AGR USE CODE 110		AUV 3,320 590 3,910								
BETTS, DONALD L. AND MARY M. 1147 TWP RD 168 WILLOWWOOD, OHIO 45696 VOL 638 PG 148 PARCEL-ID 11-001-1500.000	17-03-01 W PT. S1/2 NE S OF CR 0027.50A AGR USE CODE 121		AUV 680 00 680								
10-13-98 TRNSF FROM 11-001-1500.000	WILSON, EMERSON										
WILSON, EMERSON 772 TWP RD 168 WILLOWWOOD, OHIO 45696 VOL 204 PG 406 PARCEL-ID 11-001-1500.000	17-03-01 W PT. S1/2 NE S OF CR 0027.50A AGR USE CODE 121		00 00 00								
10-13-98 TRNSF TO 11-001-1500.000	BETTS, DONALD L. AND MARY										
WILSON, EMERSON 772 TWP RD 168 WILLOWWOOD, OHIO 45696 VOL 204 PG 407 PARCEL-ID 11-001-1600.000	17-03-01 E PT. S1/2 NE S OF CR 0002.50A AGR USE CODE 121		00 00 00								



TAX RATE 0.90
A/R RED FACTOR 07.5044
OTH RED FACTOR 07.2452

LAWRENCE
TAX DISTRICT

GENERAL TAX LIST AND DUPLICATE OF REAL AND PUBLIC UTILITY PROPERTY
COUNTY REAL ESTATE TAXES AND SPECIAL ASSESSMENTS

TAX YEAR 1998
INTEREST RATE
PAGE NO 1688

11-LAWRENCE TWP-DAWSON BRYANT S.D.

12/16/98

OWNER'S NAME MAILING ADDRESS	DESCRIPTION			TAXES CHARGED	DECEMBER TAXES	PENALTY	12/16/98		TOTAL DELINQUENT	C. D. DATE	MEMO
	LAND	IMPROVEMENTS	TOTAL VALUE				JUNE TAXES	PENALTY			
10-13-98 TRNSF TO 11-001-1600.000 BETTS, DONALD L. AND MARY											
BETTS, DONALD L. AND MARY M. 1147 TWP RD 168 WILLOW WOOD, OHIO 45696 VOL 638 PG 148 PARCEL-ID 11-001-1600.000	17-03-01 E PT. S1/2 NE S OF CR	0002.50A AUV 60	AGR USE CODE 121 00 60								
10-13-98 TRNSF FROM 11-001-1600.000 WILSON, EMERSON											
LEVISAY & WEST INC. WEST, EUGENE L. 19 PRIVATE DR. 8750 STATE RT. 7 PROCTORVILLE, OHIO 45669 VOL 444 PG 230 PARCEL-ID 11-001-1700.000	17-03-01 S PT. N1/2 SE 0043.00A	AGR USE CODE 120 00	00 00								
12-16-97 TRNSF TO 11-001-1700.000 LEVISAY, ERNEST L. & SARA											
LEVISAY, ERNEST L. & SARAH R. 19 PRIVATE DR. 8750 STATE RT. 7 PROCTORVILLE, OHIO 45669 VOL 629 PG 48 PARCEL-ID 11-001-1700.000	17-03-01 S PT. N1/2 SE 0043.00A	AGR USE CODE 120 4,940	00 4,940								
12-16-97 TRNSF FROM 11-001-1700.000 LEVISAY & WEST INC.											
LEVISAY, ERNEST L. & SARAH R. 19 PRIVATE DR. 8750 STATE RT. 7 PROCTORVILLE, OHIO 45669 VOL 629 PG 48 PARCEL-ID 11-001-1800.000	17-03-01 N PT. N1/2 SE 0006.40A	AGR USE CODE 120 670	00 670								
12-16-97 TRNSF FROM 11-001-1800.000 LEVISAY & WEST INC.											
LEVISAY & WEST INC. WEST, EUGENE L. 19 PRIVATE DR. 8750 STATE RT. 7 PROCTORVILLE, OHIO 45669 VOL 444 PG 230 PARCEL-ID 11-001-1800.000	17-03-01 N PT. N1/2 SE 0006.40A	AGR USE CODE 120 00	00 00								
12-16-97 TRNSF TO 11-001-1800.000 LEVISAY, ERNEST L. & SARA											
WALKER, GREGORY L. & NATALIE A 7863 ST RE 378 WILLOW WOOD, OHIO 45696 VOL 526 PG 172 PARCEL-ID 11-002-0100.000	17-03-01 N PT. N1/2 SE 0002.55A AUV 2,310	AGR USE CODE 110 30,580	32,890								
WILSON, EMERSON	17-03-01 N PT N1/2 SE 33.05ACR										

TAX RATE 0.90
A/R RED FACTOR 07.5044
OTH RED FACTOR 07.2452

LAWRENCE
TAX DISTRICT

GENERAL TAX LIST AND DUPLICATE OF REAL AND PUBLIC UTILITY PROPERTY
COUNTY REAL ESTATE TAXES AND SPECIAL ASSESSMENTS

TAX YEAR 1998
INTEREST RATE
PAGE NO 1689

11-LAWRENCE TWP-DAWSON BRYANT S.D.

12/16/98

OWNER'S NAME MAILING ADDRESS	DESCRIPTION			TAXES CHARGED	DECEMBER TAXES	PENALTY	12/16/98		TOTAL DELINQUENT	C. D. DATE	MEMO
	LAND	IMPROVEMENTS	TOTAL VALUE				JUNE TAXES	PENALTY			
772 TWP RD 168 WILLOW WOOD, OHIO 45696 VOL 204 PG 407 PARCEL-ID 11-002-0200.000	ES		AGR USE CODE 121 00 00 00								
10-13-98 TRNSF TO 11-002-0200.000 BETTS, DONALD L. AND MARY											
BETTS, DONALD L. AND MARY M. 1147 TWP RD 168 WILLOW WOOD, OHIO 45696 VOL 638 PG 148 PARCEL-ID 11-002-0200.000	17-03-01 N PT N1/2 SE 33.05ACR ES	AGR USE CODE 121 AUV 2,830	5,590 2,760 3,540								
10-13-98 TRNSF FROM 11-002-0200.000 WILSON, EMERSON											
WILSON, EMERSON 772 TWP RD 168 WILLOW WOOD, OHIO 45696 VOL 204 PG 207 PARCEL-ID 11-002-0300.000	17-03-01 E PT. N1/2 SE 0001.00A	AGR USE CODE 121 00	00 00								
10-13-98 TRNSF TO 11-002-0300.000 BETTS, DONALD L. AND MARY											
BETTS, DONALD L. AND MARY M. 1147 TWP RD 168 WILLOW WOOD, OHIO 45696 VOL 638 PG 148 PARCEL-ID 11-002-0300.000	17-03-01 E PT. N1/2 SE 0001.00A	AGR USE CODE 121 AUV 20	20 00								
10-13-98 TRNSF FROM 11-002-0300.000 WILSON, EMERSON											
LEVISAY & WEST INC. WEST, EUGENE L. 19 PRIVATE DR. 8750 STATE RT. 7 PROCTORVILLE, OHIO 45669 VOL 444 PG 230 PARCEL-ID 11-002-0400.000	17-03-01 PT. SE SE 0027.40A	AGR USE CODE 120 00	00 00								
12-16-97 TRNSF TO 11-002-0400.000 LEVISAY, ERNEST L & SARAH											
LEVISAY, ERNEST L & SARAH R. 19 PRIVATE DR. 8750 STATE RT. 7 PROCTORVILLE, OHIO 45669 VOL 629 PG 48 PARCEL-ID 11-002-0400.000	17-03-01 PT. SE SE 0027.40A	AGR USE CODE 120 2,880	00 2,880								
12-16-97 TRNSF FROM 11-002-0400.000 LEVISAY & WEST INC.											
BETTS, DONALD L. AND MARY M. 1147 TWP RD 168 WILLOW WOOD, OHIO 45696 VOL 638 PG 148 PARCEL-ID 11-002-0500.000	17-03-01 PT. SE SE 0015.60A	AGR USE CODE 121 AUV 380	380 00								

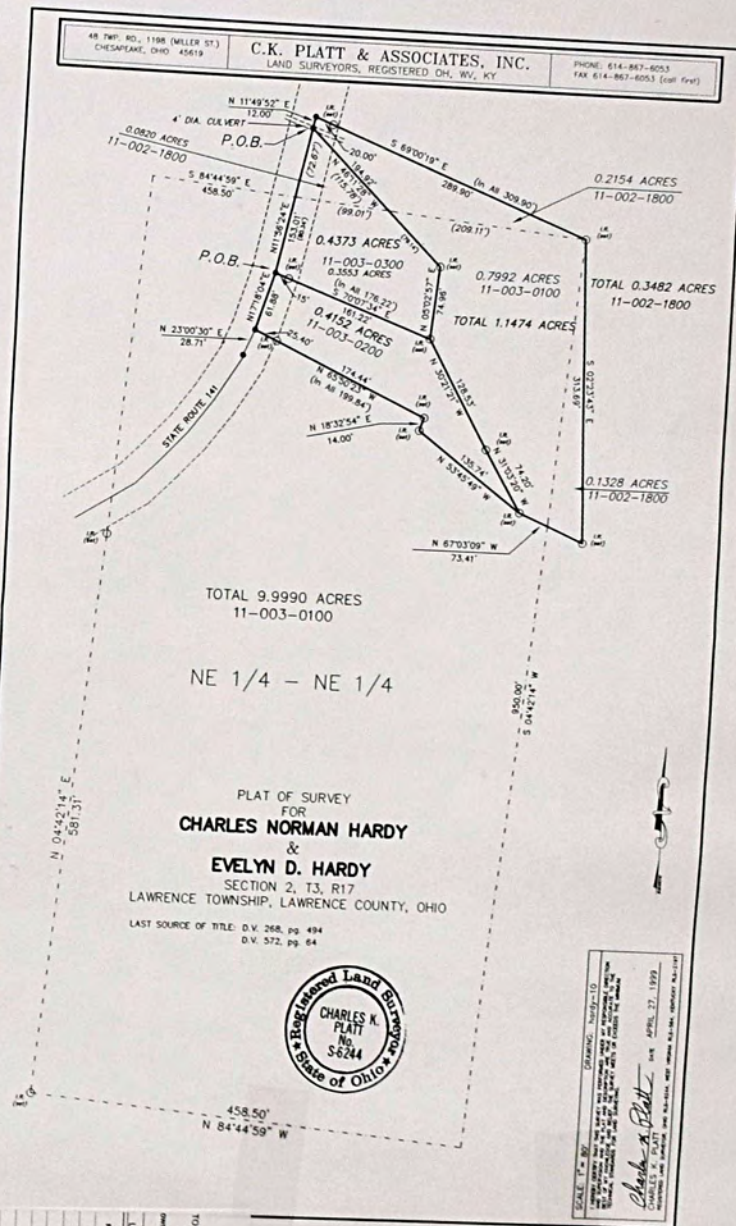
OWNER'S NAME MAILING ADDRESS		DESCRIPTION			TAXES CHARGED	DECEMBER TAXES	PENALTY	JUNE TAXES	PENALTY	TOTAL DELINQUENT	C. D. DATE	MEMO
LAND	IMPROVEMENTS	TOTAL VALUE										
10-13-98 TRNSF FROM 11-002-0500.000 WILSON, EMERSON												
WILSON, EMERSON 772 TWP RD 168 WILLOW WOOD, OHIO 45696 VOL 204 PG 407 PARCEL-ID 11-002-0500.000		17-03-01 PT. SE SE 0015.60A	AGR USE CODE 121									
		00	00	00								
10-13-98 TRNSF TO 11-002-0500.000 BETTS, DONALD L. AND MARY												
MUSGRAVE, WILLIAM T 1958 TWP RD. 101 WILLOW WOOD, OHIO 45696 VOL 608 PG 525/528 PARCEL-ID 11-002-0600.000		17-03-01 SW LESS 10A. 0056.00A	AGR USE CODE 121									
		3,400	2,100	5,500								
		2,050	1,450	3,500								
MUSGRAVE, WILLIAM T. AKA WILLIAM T. AM 1958 TWP RD. 101 WILLOW WOOD, OHIO 45696 VOL 608 PG 232 PARCEL-ID 11-002-0700.000		17-03-01 NW 1/2 SW N PT SE SW E OF YELLOW CR RD LESS 43 BAL 63 00ACRES	AGR USE CODE 121									
		1,540	00	1,540								
KENDRICK, RAYMOND H. & NORA I TRUSTEES OF THE KENDRICK FAM T 2299 TWP RD 101 WILLOW WOOD, OH 45696 VOL 604 PG 234 PARCEL-ID 11-002-0700.001		17-3-1 NW 1/2 SW 1/4 43ACS. 0005.00A	AGR USE CODE 100									
		8,030	31,710	39,740								
		2,050	120	2,170								
MUSGRAVE, WILLIAM T. 1958 TWP R. 101 WILLOW WOOD, OHIO 45696 VOL 200 PG 646 PARCEL-ID 11-002-0800.000		17-03-01 S PT. SE SW 0010.00A	AGR USE CODE 121									
		2,270	7,580	9,850								
		2,050	6,660	8,710								
WALKER, GREGORY L & NATALIE A 7863 ST RT 378 WILLOW WOOD, OHIO 45696 VOL 588 PG 36 PARCEL-ID 11-002-0900.000		17-03-01 NW COR. NW NE 0005.00A	AGR USE CODE 120									
		120	00	120								
LEVISAY & WEST INC. WEST, EUGENE L. 19 PRIVATE DR. 8750 STATE RT. 7 PROCTORVILLE, OHIO 45669 VOL 444 PG 230 PARCEL-ID 11-002-1000.000		17-03-01 SW SE 0043.00A	AGR USE CODE 101									
		00	00	00								
12-16-97 TRNSF TO 11-002-1000.000 LEVISAY, ERNEST L. & SARA												
LEVISAY, ERNEST L. & SARAH 19 PRIVATE DR. 8750 STATE RT. 7 PROCTORVILLE, OHIO 45669		17-03-01 SW SE 0043.00A	AGR USE CODE 101									
		6,460	1,460	7,920								

OWNER'S NAME MAILING ADDRESS	DESCRIPTION			TAXES CHARGED	DECEMBER TAXES	PENALTY	JUNE TAXES	PENALTY	TOTAL DELINQUENT	C. D. DATE	MEMO
	LAND	IMPROVEMENTS	TOTAL VALUE								
VOL 629 PG 48 PARCEL-ID 11-002-1000.000											
12-16-97 TRNSF FROM 11-002-1000.000		LEVISAY & WEST INC.									
NORRIS, LARRY F. & LINDA L. 1923 TWP. RD. 116 KITTS HILL, OHIO 45645 VOL 343 PG 1 PARCEL-ID 11-002-1100.000	17-03-02 R17 T3 S2	NW NW AGR USE CODE 120	0043.00A	4,520	00	4,520					
RIGGLE, ISAMAY 855 WOODDALE DR. URBANA, OHIO 43078 PARCEL-ID 11-002-1300.000	17-03-02 NE NW PT LESS 0.31 BA L=42.69ACRES	AGR USE CODE 120		00	00	00					
01-05-98 TRNSF TO 11-002-1300.000		WILSON, BLANCHE RIGGLE									
WILSON, BLANCHE RIGGLE 855 WOODDALE DR. URBANA, OHIO 43078 PARCEL-ID 11-002-1300.000	17-03-02 NE NW PT LESS 0.31 BA L=42.69ACRES	AGR USE CODE 120		AUV 3,300	1,680	4,980					
01-05-98 TRNSF FROM 11-002-1300.000		RIGGLE, ISAMAY		HOMESITE VALUE LISTED BELOW 2,280	1,330	3,610					
STATE OF OHIO 4800 PARKWAY DR SUITE 150 MASON, OHIO 40440 VOL 599 PG 364 PARCEL-ID 11-002-1300.001	17-03-02 NE NW PT STATE HY EAS E 0.33ACRES	EXM USE CODE 610		40	00	40					
MERRELL, PAUL & LINDA & RANDAL LL LAMBERT TRUSTEE FOR PAUL H 13474 ST RT 141 KITTS HILL, OHIO 45645 VOL 587 PG 167 PARCEL-ID 11-002-1400.000	17-3-2 S1/2 NW LESS 29, 0.31 B AL = 57.85 ACRES	AGR USE CODE 120		AUV 4,250	70	4,320					
STATE OF OHIO 4800 PARKWAY DR SUITE 150 MASON, OHIO 45040 VOL 606 PG 74 PARCEL-ID 11-002-1400.001	17-3-2 PT S1/2 SW PT (PARCEL # 5WD) 0.31 ACRES	RES USE CODE 500		30	00	30					
NORRIS, LARRY F. & LINDA L. 1923 TWP. RD. 116 KITTS HILL, OHIO 45645 VOL 343 PG 1 PARCEL-ID 11-002-1500.000	17-03-02 W END W 1/2 NW R17 T3 S 0028.00A	AGR USE CODE 101		6,040	10,620	16,660					
NORRIS, LARRY F. II & SHARON A NN KENNEDY NORRIS	17-03-02 PT. SW NW W SIDE 0001.00A	RES USE CODE 510		2,050	9,460	11,510					

[illegible]

OWNER'S NAME MAILING ADDRESS		DESCRIPTION		TAXES CHARGED	DECEMBER TAXES	PENALTY	JUNE TAXES	PENALTY	TOTAL DELINQUENT	C. D. DATE	MEMO
LAND	IMPROVEMENTS	TOTAL VALUE									
1780 TWP RD 116 KITTS HILL, OHIO 45645 VOL 603 PG 590 PARCEL-ID 11-002-1600.000	2,050 10,510 12,560 HOMESITE VALUE LISTED BELOW 2,050 10,510 12,560										
RIGGLE, ISAMAY 855 WOODDALE DR. URBANA, OHIO 43078 PARCEL-ID 11-002-1700.000	17-03-02 NW NE LESS 1.55, 3.26, 6.04 & 2.02 BAL=30.13ACRES AGR USE CODE 120										
01-05-98 TRNSF TO 11-002-1700.000	00 00 00 WILSON, BLANCHE RIGGLE										
WILSON, BLANCHE RIGGLE 855 WOODDALE DR URBANA, OHIO 43078 PARCEL-ID 11-002-1700.000	17-03-02 NW NE LESS 1.55, 3.26, 6.04 & 2.02 BAL=30.13ACRES AGR USE CODE 120 AUV 790 00 790										Blanche Riggle Wilson, Mary Carolyn Wilson, + Rebeckah Ender Wilson Thieson
01-05-98 TRNSF FROM 11-002-1700.000	RIGGLE, ISAMAY										
STATE OF OHIO 4800 PARKWAY DR SUITE 150 MASON, OHIO 43040 VOL 599 PG 364 PARCEL-ID 11-002-1700.001	17-03-02 NW NE PT ST HY EASE 2 .02ACRES EXM USE CODE 610 210 00 210										
MEID, GARFIELD & MARCELLA CONSTANCE R. 12808 ST. RT. 141 KITTS HILL, OHIO 45645-0000 VOL 455 PG 30 PARCEL-ID 11-002-1701.000	17-03-02 NW NE PT 0001.55A RES USE CODE 545 2,330 590 2,920										
MEID, GARFIELD & MARCELLA 12808 STATE ROUTE 141 KITTS HILL, OHIO 45645-000 VOL 470 PG 619 PARCEL-ID 11-002-1702.000	17-03-02 PT NW NE PT SE PT 0003.26A AGR USE CODE 120 340 00 340										Glenda Lantz inf 11-15-99 Charles Norman & Evelyn D Hardy
MYERS, JIMMY DELAND ETAL 12939 ST RT 141 KITTS HILL, OHIO 45645 PARCEL-ID 11-002-1703.000	17-03-02 NW NE PT NE PT 0006.04A RES USE CODE 500 630 00 630										Turn of R. ds 11-15-99 Charles Norman & Evelyn D. Hardy Glendon Ray & Mary Rosalee Hardy on 1800.000
HARDY, HILDA 12902 ST RTE 141 KITTS HILL, OHIO 45645 VOL 572 PG 64 PARCEL-ID 11-002-1800.000	17-03-02 NE NE LESS 12A. 0031.00A AGR USE CODE 121 AUV 760 00 760										Charles Norman & Evelyn D. Hardy - 1800.00 Bal 30.57 AC 11-15-99 Charles Norman & Evelyn D. Hardy Glendon Ray & Mary Rosalee Hardy on 1800.000
HARDY, HILDA 12902 ST RTE 141 KITTS HILL, OHIO 45645 VOL 572 PG 64 PARCEL-ID 11-003-0100.000	17-03-02 NE NE 0009.00A AGR USE CODE 111 AUV 2,750 8,820 11,570 HOMESITE VALUE LISTED BELOW 2,280 8,540 10,820										Charles Norman & Evelyn D. Hardy - 1800.00 Bal 30.57 AC 11-15-99 Charles Norman & Evelyn D. Hardy Glendon Ray & Mary Rosalee Hardy on 1800.000

[illegible]



TO WHOM IT MAY CONCERN:

I hereby certify that on or about _____ 19____ Township and property owned by _____

Signature: *Charles K. Platt*
Registration Number: *6244*

Lot	Area	Acres	Remarks
1	0.0820	0.0820	
2	0.4373	0.4373	
3	0.2154	0.2154	
4	0.7992	0.7992	
5	0.4152	0.4152	
6	0.1328	0.1328	
Total	9.9990	9.9990	

TO WHOM IT MAY CONCERN:

I hereby certify that on or about _____ 19____ Township and property owned by _____

Signature: *Charles K. Platt*
Registration Number: *6244*

Lot	Area	Acres	Remarks
1	0.0820	0.0820	
2	0.4373	0.4373	
3	0.2154	0.2154	
4	0.7992	0.7992	
5	0.4152	0.4152	
6	0.1328	0.1328	
Total	9.9990	9.9990	

TAX RATE 90
A/R RED FACTOR 07.5044
OTH RED FACTOR 07.2452

LAWRENCE
TAX DISTRICT

GENERAL TAX LIST AND DUPLICATE OF REAL AND PUBLIC UTILITY PROPERTY
COUNTY REAL ESTATE TAXES AND SPECIAL ASSESSMENTS

TAX YEAR 1998
INTEREST RATE
PAGE NO 1694

11-LAWRENCE TWP-DAWSON BRYANT S.D.

12/16/98

OWNER'S NAME MAILING ADDRESS	DESCRIPTION			TAXES CHARGED	DECEMBER TAXES	PENALTY	JUNE 1998		TOTAL DELINQUENT	C. D. DATE	MEMO
	LAND	IMPROVEMENTS	TOTAL VALUE				TAXES	PENALTY			
LE & KENNETH BLANKENSHIP 518 WASHINGTON ST IRONTON, OHIO 45638 VOL 593 PG 806 PARCEL-ID 11-003-1100.000	0003.00A AUV 70	AGR USE CODE 121 00	70								
CALICOAT, DONNA, LINDA COLVIL LE & KENNETH BLANKENSHIP 518 WASHINGTON ST IRONTON, OHIO 45638 VOL 593 PG 806 PARCEL-ID 11-003-1200.000	17-03-02 NW SE 0043.00A AUV 3,720	AGR USE CODE 111 15,290 HOMESITE VALUE LISTED BELOW 2,280 13,910	19,010 16,190								
HEID, GARFIELD & MARCELLA 12808 ST. RT. 141 KITTS HILL, OHIO 45645 VOL 366 PG 357 PARCEL-ID 11-003-1300.000	17-03-02 NW COR. SW NE 0001.00A AUV 2,280	AGR USE CODE 101 20,930 HOMESITE VALUE LISTED BELOW 2,280 11,710	23,210 13,990								
MUSGRAVE, WILLIAM T. 1958 TWP. RD. 101 WILLOW WOOD, OHIO 45696 VOL 356 PG 328 PARCEL-ID 11-003-1400.000	17-03-02 PT. NE SE 0025.00A AUV 2,640	AGR USE CODE 121 00	2,640								
HEID, GARFIELD & MARCELLA 12808 STATE ROUTE 141 KITTS HILL, OHIO 45645 VOL 366 PG 357 PARCEL-ID 11-003-1500.000	17-03-02 N PT. NE SE 0008.00A AUV 840	AGR USE CODE 120 00	840								
MUSGRAVE, WILLIAM T. 1958 TWP. RD. 101 WILLOW WOOD, OHIO 45696 VOL 608 PG 525/528 PARCEL-ID 11-003-1600.000	17-03-02 SE SE LESS 20A. 0023.00A AUV 560	AGR USE CODE 121 00	560								
MUSGRAVE, WILLIAM T. 1958 TWP. RD. 101 WILLOW WOOD, OHIO 45696 VOL 356 PG 328 PARCEL-ID 11-003-1700.000	17-03-02 NE COR. SE SE 0020.00A AUV 490	AGR USE CODE 121 00	490								
KELLY, GARLAND I. & LILLIAN J. 8244 CO RD 6 KITTS HILL, OHIO 45645-000 VOL 431 PG 390 PARCEL-ID 11-003-1800.000	17-03-02 SW SE LESS 3A & LESS 25.20ACS 0014.80A AUV 1,550	AGR USE CODE 120 00	1,550								
TIBBS, DALLAS & BRENDA 8086 CO RD 6 KITTS HILL, OHIO 45645 VOL 462 PG 148 PARCEL-ID 11-003-1801.000	17-03-02 PT SW SE 0025.20A AUV 2,650	AGR USE CODE 120 00	2,650								
MUSGRAVE, WILLIAM T. 1958 TWP. RD. 101 WILLOW WOOD, OHIO 45696 VOL 608 PG 525/528 PARCEL-ID 11-004-0100.000	17-03-02 PT. SW SE 0003.00A AUV 70	AGR USE CODE 121 00	70								

TAX RATE 90
A/R RED FACTOR 07.5044
OTH RED FACTOR 07.2452

LAWRENCE
TAX DISTRICT

GENERAL TAX LIST AND DUPLICATE OF REAL AND PUBLIC UTILITY PROPERTY
COUNTY REAL ESTATE TAXES AND SPECIAL ASSESSMENTS

TAX YEAR 1998
INTEREST RATE
PAGE NO 1695

11-LAWRENCE TWP-DAWSON BRYANT S.D.

12/16/98

OWNER'S NAME MAILING ADDRESS	DESCRIPTION			TAXES CHARGED	DECEMBER TAXES	PENALTY	JUNE 1998		TOTAL DELINQUENT	C. D. DATE	MEMO
	LAND	IMPROVEMENTS	TOTAL VALUE				TAXES	PENALTY			
DUST, ERSLEY TRUSTEE 12070 ST RT 141 KITTS HILL, OHIO 45645 VOL 561 PG 81 PARCEL-ID 11-004-0200.000	17-3-2 NW SW LESS 3.98, 2.44, 1.59 BAL = 31.54 ACRES AUV 3,020	AGR USE CODE 111 11,870 HOMESITE VALUE LISTED BELOW 2,280 11,640	14,890 13,920								
TRUESDELL, VADA Y P O BOX 941 IRONTON, OHIO 45638 VOL 594 PG 400 PARCEL-ID 11-004-0200.001	17-03-02 NW SW PT 3.98ACRES RES USE CODE 545 2,590	00	2,590								
JORDAN, BRENDA ET-AL 12067 ST RT 141 KITTS HILL, OHIO 45645 VOL 618 PG 698 PARCEL-ID 11-004-0200.002	17-03-02 PT NW SW PT 2.44 ACRE S 2,430	RES USE CODE 540 8,750	11,180	3553 Clarkson Ave Columbus, Ohio Brenda Jordan							Sherry Anthony Brenda Jordan Picked a Name
JORDAN, BRENDA ET-AL 12067 ST RT 141 KITTS HILL, OHIO 45645 VOL 618 PG 698 PARCEL-ID 11-004-0200.003	17-03-02 PT NW SW PT 1.59 ACRE S 170	RES USE CODE 500 00	170	- Same							
DUST, ERSLEY TRUSTEE RT 2 BOX 204 KITTS HILL, OHIO 45645 VOL 561 PG 81 PARCEL-ID 11-004-0300.000	17-3-2 PT NW SW ST HY EASE PAR C NO. 2 LESS .58, .53 BAL = 2. 34 ACRES 250	EXM USE CODE 610 00	250								
TRUESDELL, VADA Y. P O BOX 941 IRONTON, OHIO 45638 VOL 594 PG 400 PARCEL-ID 11-004-0300.001	17-03-02 PT NW SW ST HY EASE P ARC NO 2 PT 0.58ACRES EXM USE CODE 610 60	00	60								
JORDAN, BRENDA ET-AL 12067 ST RT 141 KITTS HILL, OHIO 45645 VOL 618 PG 698 PARCEL-ID 11-004-0300.002	17-3-2 PT NW SW ST HY EASE PAR CEL #2 PT 0.53 ACRES EXM USE CODE 610 60	00	60	Brenda Jordan							
GORE, DONALD SCOTT & DONNA JEAN 8452 CO RD 6 KITTS HILL, OHIO 45645 VOL 556 PG 460 PARCEL-ID 11-004-0400.000	17-03-02 N PT. E1/2 SW 0002.04A RES USE CODE 510 2,380	8,230 HOMESITE VALUE LISTED BELOW 2,280 8,120	10,610 10,400								
KELLY, GARLAND I. & LILLIAN J. 8244 CO RD 6 KITTS HILL, OHIO 45645-0000 VOL 431 PG 390 PARCEL-ID 11-004-0401.000	17-03-02 S W SE LESS 3A 0023.71A AUV 4,970	AGR USE CODE 101 15,370 HOMESITE VALUE LISTED BELOW	20,340								

LAWRENCE
TAX DISTRICT

GENERAL TAX LIST AND DUPLICATE OF REAL AND PUBLIC UTILITY PROPERTY
COUNTY REAL ESTATE TAXES AND SPECIAL ASSESSMENTS

TAX YEAR
INTEREST RATE 1998
PAGE NO

[illegible]

TAX RATE	33.10
A/R RED FACTOR	07.5044
OTH RED FACTOR	07.2452

LAWRENCE
TAX DISTRICT

GENERAL TAX LIST AND DUPLICATE OF REAL AND PUBLIC UTILITY PROPERTY
COUNTY REAL ESTATE TAXES AND SPECIAL ASSESSMENTS

TAX YEAR	1998
INTEREST RATE	
PAGE NO	

[illegible]

TAX RATE 5.90
A/R RED FACTOR 07.5044
OTH RED FACTOR 07.2452

LAWRENCE
TAX DISTRICT

GENERAL TAX LIST AND DUPLICATE OF REAL AND PUBLIC UTILITY PROPERTY
COUNTY REAL ESTATE TAXES AND SPECIAL ASSESSMENTS

TAX YEAR 1998
INTEREST RATE
PAGE NO 1698

11-LAWRENCE TWP-DAWSON BRYANT S.D.

12/16/98

OWNER'S NAME MAILING ADDRESS	DESCRIPTION			TAXES CHARGED	DECEMBER TAXES	PENALTY	JUNE TAXES	PENALTY	TOTAL DELINQUENT	C. D. DATE	MEMO
	LAND	IMPROVEMENTS	TOTAL VALUE								
GREEN GATE FARMS, INC. 11402 STATE ROUTE 141 KITTS HILL, OHIO 45645-0000 VOL 347 PG 312 PARCEL-ID 11-004-1000.000	17-03-02 SW SW 0043.00A	AGR USE CODE 101									
05-28-98 TRNSF TO 11-004-1000.000 MYERS, JIMMY D. AND KATHY											
LONG, RALPH & ROSE 175 TOWNSHIP RD. 116 KITTS HILL, OHIO 45645 PARCEL-ID 11-004-1200.000	17-3-03 NW NW LESS 7.87A. 3ACS.	AGR USE CODE 121	35.1								
	AUV		2,880								
	HOMESITE VALUE LISTED BELOW		30,600								
			2,050								
			29,900								
			31,950								
DELONG, TIMOTHY & EVALYN E. 332 TWP. RD. 116 KITTS HILL, OHIO 45645 VOL 486 PG 784 PARCEL-ID 11-004-1201.000	17-3-03 W. PT NW NW 1.87ACS. RES USE CODE 510										
			2,140								
			11,790								
			13,930								
DELONG, TIMOTHY A. AND EVALYN 332 TWP. RD. 116 KITTS HILL, OHIO 45645 VOL 487 PG 713 PARCEL-ID 11-004-1300.000	17-03-03 SW COR. NW NW 0003.00A	RES USE CODE 500									
			320								
			00								
			320								
RUDMANN, JOSEPH THOMAS 814 NORTH 6TH ST. IRONTON, OHIO 45638 VOL 516 PG 342 PARCEL-ID 11-004-1400.000	17-03-03 NE COR. NW NW 0003.00A	AGR USE CODE 120									
			320								
			00								
			320								
RUDMANN, JOSEPH THOMAS 814 NORTH 6TH STREET IRONTON, OHIO 45638 VOL 516 PG 342 PARCEL-ID 11-004-1500.000	17-03-03 NE NW LESS 1A. 0042.00A	AGR USE CODE 120									
			6,350								
			00								
			6,350								
HARPER, BILLIE & PEGGY 1165 TWP RD 116 KITTS HILL, OHIO 45645-0000 VOL 429 PG 161 PARCEL-ID 11-004-1600.000	17-03-03 SE PT. NE NW 0001.00A	AGR USE CODE 120									
			2,050								
			5,150								
			7,200								
			HOMESITE VALUE LISTED BELOW								
			2,050								
			4,730								
			6,780								
CONNER, KATHLEEN T 2624 ROSSEVELT AVE ASHLAND, KY 41102 VOL 589 GP 128 PARCEL-ID 11-004-1700.000	17-03-03 N END SE NW 0003.00A	RES USE CODE 500									
			2,260								
			00								
			2,260								
HARPER, BILLIE & PEGGY 1165 TOWNSHIP RD. 116 KITTS HILL, OHIO 45645-0000 VOL 429 PG 161 PARCEL-ID 11-004-1800.000	17-03-03 S1/2 NW N & E OF RD. 0020.00A	AGR USE CODE 121									
			AUV								
			490								
			00								
			490								
HARPER, BILLIE & PEGGY 1165 TWP RD 116 KITTS HILL, OHIO 45645-0000 VOL 429 PG 161 PARCEL-ID 11-004-1800.000	17-03-03 SW NW 0004.00A	AGR USE CODE 121									

Bill R. & Peggy Harper

TAX RATE 5.90
A/R RED FACTOR 07.5044
OTH RED FACTOR 07.2452

LAWRENCE
TAX DISTRICT

GENERAL TAX LIST AND DUPLICATE OF REAL AND PUBLIC UTILITY PROPERTY
COUNTY REAL ESTATE TAXES AND SPECIAL ASSESSMENTS

TAX YEAR 1998
INTEREST RATE
PAGE NO 1699

11-LAWRENCE TWP-DAWSON BRYANT S.D.

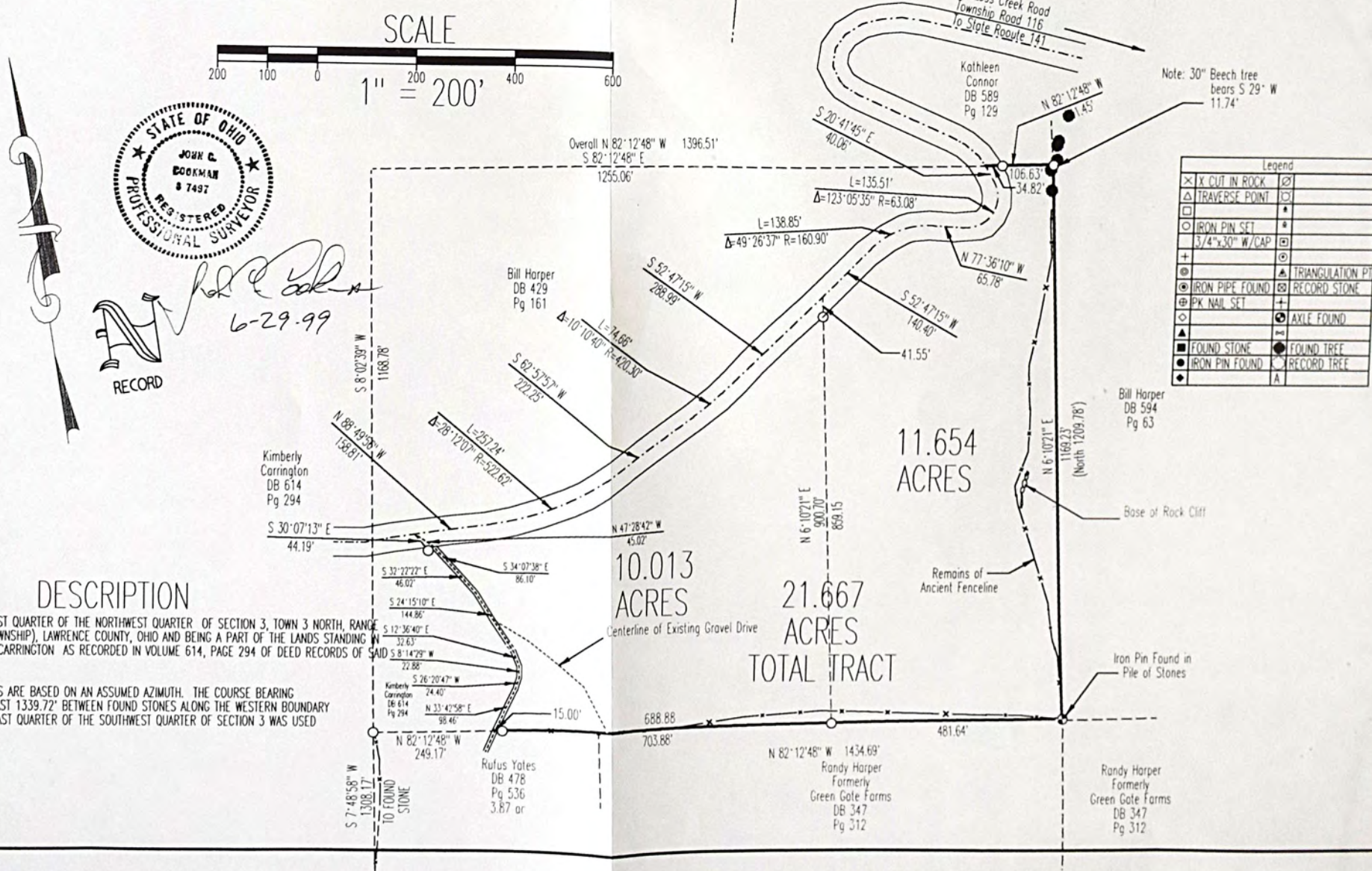
12/16/98

OWNER'S NAME MAILING ADDRESS	DESCRIPTION			TAXES CHARGED	DECEMBER TAXES	PENALTY	JUNE TAXES	PENALTY	TOTAL DELINQUENT	C. D. DATE	MEMO
	LAND	IMPROVEMENTS	TOTAL VALUE								
KITTS HILL, OHIO 45645-0000 VOL 429 PG 161 PARCEL-ID 11-004-1801.000	AUV										
	100	90	190								
CARRINGTON, KIMBERLY P.O. BOX 16 KITTS HILL, OHIO 45645 VOL 614 PG 294 PARCEL-ID 11-005-0100.000	17-03-03 S1/2 NW LESS 26A. 0060.00A	AGR USE CODE 121									
			00								
			00								
			00								
03-25-98 SPLIT TO 11-005-0100.000 CARRINGTON, KIMBERLY 03-25-98 SPLIT TO 11-005-0100.001 WILLIS, GARY AND CAROL											
CARRINGTON, KIMBERLY P.O. BOX 16 KITTS HILL, OHIO 45645 VOL 614 PG 294 PARCEL-ID 11-005-0100.000	17-3-03 S1/2 NW LESS 26. .61 BAL 59.39AC	AGR USE CODE 121									
			AUV								
			1,460								
			00								
			1,460								
03-25-98 SPLIT FROM 11-005-0100.000 CARRINGTON, KIMBERLY											
WILLIS, GARY AND CAROL 450 TWP RD 116 KITTS HILL, OH 45645 VOL 631 PG 460 PARCEL-ID 11-005-0100.001	17-3-03 S1/2 NW PT .61AC RES USE CODE 540										
			1,970								
			7,290								
			9,260								
03-25-98 SPLIT FROM 11-005-0100.000 CARRINGTON, KIMBERLY											
DELONG, TIMOTHY A. AND EVALYN 332 TWP. RD. 116 KITTS HILL, OHIO 45645 VOL 487 PG 713 PARCEL-ID 11-005-0200.000	17-03-03 NW COR. SW NE 0003.00A	RES USE CODE 500									
			320								
			00								
			320								
HARPER, BILL R. & PEGGY 1165 TOWNSHIP RD. 116 KITTS HILL, OHIO 45645 VOL 594 PG 63 PARCEL-ID 11-005-0300.000	17-03-03 NW NE 0043.00A	AGR USE CODE 121									
			AUV								
			1,050								
			00								
			1,050								
WEBB, RONALD DAVID & CANDACE 4015 BIG PETE FRANKLIN FURNACE, D 45629 VOL 341 PG 126 PARCEL-ID 11-005-0400.000	17-03-03 E1/2 NE N OF RD. 0031.61A	AGR USE CODE 120									
			5,840								
			7,510								
			13,350								
			HOMESITE VALUE LISTED BELOW								
			2,050								
			7,220								
			9,270								
WEBB, JOHN J. & BETTY L. 325 MADISON DR. N. WEST JEFFERSON, OHI 43162 VOL 612 PG 433-436-439 PARCEL-ID 11-005-0500.000	17-03-03 PT. E1/2 0028.00A	AGR USE CODE 120									
			5,270								
			7,000								
			12,270								
			HOMESITE VALUE LISTED BELOW								
			2,050								
			850								
			2,900								
HARPER, BILLIE & PEGGY 1165 TWP RD 116 KITTS HILL, OHIO 45645-0000 VOL 429 PG 161	17-03-03 S PT. E1/2 NE 0000.25A	AGR USE CODE 120									
			AUV								
			10								
			00								
			10								

6/29/99
Kimberly Carrington & Danny Akers
out of .002
0100.003 10.01AC 7-2-99
Bal 37.72 AC
Bill & Rita Starr

11-005-0100
7/3/99
Kimberly Carrington
and
Danny Akers

Plat of Survey for Kimberly Carrington and Danny Akers



TAX RATE 0.90
A/R RED FACTOR 07.5044
OTH RED FACTOR 07.2452

LAWRENCE
TAX DISTRICT

GENERAL TAX LIST AND DUPLICATE OF REAL AND PUBLIC UTILITY PROPERTY
COUNTY REAL ESTATE TAXES AND SPECIAL ASSESSMENTS

TAX YEAR 1998
INTEREST RATE
PAGE NO 1700

11-LAWRENCE TWP-DAWSON BRYANT S.D.

12/16/98

OWNER'S NAME MAILING ADDRESS	DESCRIPTION			TAXES CHARGED	DECEMBER TAXES	PENALTY	JUNE TAXES	PENALTY	TOTAL DELINQUENT	C. D. DATE	MEMO
	LAND	IMPROVEMENTS	TOTAL VALUE								
PARCEL-ID 11-005-0600.000											
HARPER, BILL R. & PEGGY 1165 TOWNSHIP RD. 116 KITTS HILL, OHIO 45645 VOL 594 PG 63	17-03-03 S PT. E1/2 NE 0026.14A AUV	AGR USE CODE 121	640								
PARCEL-ID 11-005-0700.000											
HARPER, BILL R. & PEGGY 1165 TOWNSHIP RD. 116 KITTS HILL, OHIO 45645 VOL 594 PG 63	17-03-03 E END SW NE 0008.00A AUV	AGR USE CODE 121	200								
PARCEL-ID 11-005-0800.000											
HARPER, BILL R. & PEGGY 1165 TOWNSHIP RD. 116 KITTS HILL, OHIO 45645 VOL 594 PG 63	17-03-03 PT. SW NE 0027.50A AUV	AGR USE CODE 121	10,490								
PARCEL-ID 11-005-0900.000											
HARPER, BILL R. & PEGGY 1165 TOWNSHIP RD. 116 KITTS HILL, OHIO 45645 VOL 594 PG 63	17-03-03 PT. SW NE 0004.00A AUV	AGR USE CODE 121	100								
PARCEL-ID 11-005-1000.000											
HARPER, BILL R. & PEGGY 1165 TOWNSHIP RD. 116 KITTS HILL, OHIO 45645 VOL 594 PG 63	17-03-03 PT. 0003.50A AUV	AGR USE CODE 121	90								
PARCEL-ID 11-005-1100.000											
HARPER, BILL R. & PEGGY 1165 TOWNSHIP RD. 116 KITTS HILL, OHIO 45645 VOL 594 PG 63	17-03-03 NW NE 0043.00A AUV	AGR USE CODE 121	1,050								
PARCEL-ID 11-005-1200.000											
HALE, JERRY E. & JANET 11599 ST. RT. 141 KITTS HILL, OHIO 45645 PARCEL-ID 11-005-1300.000	17-3-3 NE SE LESS W PT 10.07, 97 BAL=31.46ACS AGR USE CODE 101		37,400								
STILL, GLENN 3134 HIDDEN RIDGE DR. WATERFORD, MICHIGAN 48328 PARCEL-ID 11-005-1300.001	17-3-03 W PT NE SE LESS 6.39 B BALANCE 3.68 ACS RES USE CODE 500		2,560								
HALE, JERRY E AND JANET 11599 ST. RT. 141 KITTS HILL, OHIO 45645 PARCEL-ID 11-005-1300.002	17-03-03 W PT NE SE PT 6.39 AC S. AGR USE CODE 120		670								
STATE OF OHIO 4800 PARKWAY DR SUITE 150	17-3-03 NE SE PT 0.97ACS RES USE CODE 500										

TAX RATE 0.90
A/R RED FACTOR 07.5044
OTH RED FACTOR 07.2452

LAWRENCE
TAX DISTRICT

GENERAL TAX LIST AND DUPLICATE OF REAL AND PUBLIC UTILITY PROPERTY
COUNTY REAL ESTATE TAXES AND SPECIAL ASSESSMENTS

TAX YEAR 1998
INTEREST RATE
PAGE NO 1701

11-LAWRENCE TWP-DAWSON BRYANT S.D.

12/16/98

OWNER'S NAME MAILING ADDRESS	DESCRIPTION			TAXES CHARGED	DECEMBER TAXES	PENALTY	JUNE TAXES	PENALTY	TOTAL DELINQUENT	C. D. DATE	MEMO
	LAND	IMPROVEMENTS	TOTAL VALUE								
MASON, OHIO 45040 VOL 605 PG 423 PARCEL-ID 11-005-1300.003		100 00	100								
HARPER, GEORGE R. & TOMI G. 6581 CO RD 19 KITTS HILL, OHIO 45545-0000 VOL 347 PG 312 PARCEL-ID 11-005-1400.000	17-03-03 E1/2 SW LESS 8A. 0078.00A AUV	AGR USE CODE 101	10,290								
05-19-98 TRNSF FROM 11-005-1400.000		GREEN GATE FARMS, INC.									
GREEN GATE FARMS, INC. 11402 STATE ROUTE 141 KITTS HILL, OHIO 45545-0000 VOL 347 PG 312 PARCEL-ID 11-005-1400.000	17-03-03 E1/2 SW LESS 8A. 0078.00A AUV	AGR USE CODE 101	00								
05-19-98 TRNSF TO 11-005-1400.000		HARPER, GEORGE R. & TOMI									
CARRINGTON, KIMBERLY P.O. BOX 16 KITTS HILL, OHIO 45645 VOL 614 PG 294 PARCEL-ID 11-005-1500.000	17-03-03 NW SW 0043.00A AUV	AGR USE CODE 111	25,290								7/23/99 Kimberly Carrington & Danny Akers
GREEN GATE FARMS, INC. 11402 STATE ROUTE 141 KITTS HILL, OHIO 45645 VOL 347 PG 312 PARCEL-ID 11-005-1600.000	17-03-03 S1/2 SE 0082.28A AUV	AGR USE CODE 101	00								
05-19-98 SPLIT TO 11-005-1600.000		GREEN GATE FARMS, INC.									
05-19-98 SPLIT TO 11-005-1600.001		HARPER, GEORGE RANDY & TO									
GREEN GATE FARMS, INC. 11402 STATE ROUTE 141 KITTS HILL, OHIO 45645 VOL 347 PG 312 PARCEL-ID 11-005-1600.000	17-02-03 S 1/2 SE LE 42.50A BA L=41.85ACS AGR USE CODE 101		00								
05-19-98 SPLIT FROM 11-005-1600.000		GREEN GATE FARMS, INC.									
05-28-98 TRNSF TO 11-005-1600.000		MYERS, JIMMY D. AND KATHY									
MYERS, JIMMY D. AND KATHY S. 11402 STATE ROUTE 141 KITTS HILL, OHIO 45645 VOL 633 PG 230 PARCEL-ID 11-005-1600.000	17-02-03 S 1/2 SE LE 42.50A BA L=41.85ACS AGR USE CODE 101		19,440								
05-28-98 TRNSF FROM 11-005-1600.000		GREEN GATE FARMS, INC.									
HARPER, GEORGE RANDY & TOMI G. 6581 CO RD 19 KITTS HILL, OHIO 45645 VOL 632 PG 806	17-03-03 S 1/2 SE PT 42.50ACS AGR USE CODE 101		13,950								

TAX RATE 0.90
A/R RED FACTOR 07.5044
OTH RED FACTOR 07.2452

LAWRENCE
TAX DISTRICT

GENERAL TAX LIST AND DUPLICATE OF REAL AND PUBLIC UTILITY PROPERTY
COUNTY REAL ESTATE TAXES AND SPECIAL ASSESSMENTS
11-LAWRENCE TWP-DAWSON BRYANT S.D.

TAX YEAR 1998
INTEREST RATE
PAGE NO 1702

OWNER'S NAME MAILING ADDRESS	DESCRIPTION			TAXES CHARGED	DECEMBER TAXES	PENALTY	JUNE TAXES	PENALTY	TOTAL DELINQUENT	C. D. DATE	MEMO
	LAND	IMPROVEMENTS	TOTAL VALUE								
PARCEL-ID 11-005-1600.001											
05-19-98 SPLIT FROM 11-005-1600.000	00.000	GREEN GATE FARMS, INC.									
MYERS, JIMMY D. AND KATHY S. 11402 ST RT 141 KITTS HILL, OHIO 45645 VOL 633 PG 230	17-03-03 PT S1/2 SE ST HY EASE PARC NO 1 LE:1.65A BAL=1.57AC S	EXM USE CODE 610									
PARCEL-ID 11-005-1700.000	160	00	160								
05-28-98 TRNSF FROM 11-005-1700.000	00.000	GREEN GATE FARMS, INC.									
GREEN GATE FARMS, INC. 6581 CO RD 19 KITTS HILL, OHIO 45645 VOL 347 PG 312	17-03-03 PT S1/2 SE ST HY EASE PARC NO 1 LE:1.65A BAL=1.57AC S	EXM USE CODE 610									
PARCEL-ID 11-005-1700.000	00	00	00								
05-19-98 SPLIT FROM 11-005-1700.000	00.000	GREEN GATE FARMS, INC.									
05-28-98 TRNSF TO 11-005-1700.000	00.000	MYERS, JIMMY D. AND KATHY									
GREEN GATE FARMS, INC. RT. 1 BOX 213 SOUTH POINT, OHIO VOL 347 PG 312	17-03-03 PT. S1/2 SE ST. HY. EASE. PARC. NO. 1 0003.22A	EXM USE CODE 610									
PARCEL-ID 11-005-1700.000	00	00	00								
05-19-98 SPLIT TO 11-005-1700.000	00.000	GREEN GATE FARMS, INC.									
05-19-98 SPLIT TO 11-005-1700.001	00.000	HARPER, GEORGE R. & TOMI									
HARPER, GEORGE R. & TOMI G. 6581 CO RD 19 KITTS HILL, OHIO 45645 VOL 632 PG 806	17-03-03 PT S 1/2 SE ST HY EAS E PARC. NO. 1 1.65ACS	EXM USE CODE 610									
PARCEL-ID 11-005-1700.001	180	00	180								
05-19-98 SPLIT FROM 11-005-1700.000	00.000	GREEN GATE FARMS, INC.									
LEACH, WILLIAM 114 CO. RD. 180 IRONTON, OHIO 45638	17-03-03 PT. SW SW 0039.00A	AGR USE CODE 120									
PARCEL-ID 11-005-1800.000	2,980	00	2,980								
YATES, JAMES E. & MILDRED M. 714 TOWNSHIP RD. 116 KITTS HILL, OHIO 45645 VOL 539 PG 665	17-03-03 S END NE SW 0004.13A	RES USE CODE 500									
PARCEL-ID 11-006-0100.000	430	00	430								
12-04-98 17.58											
YATES, RUFUS EDWARD & SHIRLEY & YATES, JAMES 714 TOWNSHIP ROAD 116 KITTS HILL, OHIO 45645 VOL 478 PG 536	17-03-03- S END NE SW BAL. 2.8 7 ACRES	RES USE CODE 510									
	2,240	4,910	7,150								

TAX RATE 0.90
A/R RED FACTOR 07.5044
OTH RED FACTOR 07.2452

LAWRENCE
TAX DISTRICT

GENERAL TAX LIST AND DUPLICATE OF REAL AND PUBLIC UTILITY PROPERTY
COUNTY REAL ESTATE TAXES AND SPECIAL ASSESSMENTS
11-LAWRENCE TWP-DAWSON BRYANT S.D.

TAX YEAR 1998
INTEREST RATE
PAGE NO 1703

OWNER'S NAME MAILING ADDRESS	DESCRIPTION			TAXES CHARGED	DECEMBER TAXES	PENALTY	JUNE TAXES	PENALTY	TOTAL DELINQUENT	C. D. DATE	MEMO
	LAND	IMPROVEMENTS	TOTAL VALUE								
PARCEL-ID 11-006-0101.000		HOMESITE VALUE LISTED BELOW 2,050 4,910 6,960									
YATES, JAMES EDWARD & MILDRED M. 714 TOWNSHIP RD. 116 KITTS HILL, OHIO 45645 VOL 550 PG 833	17-03-03 SW PT 1.00AC	RES USE CODE 510									
PARCEL-ID 11-006-0101.001	2,050	16,090	18,140								
BROWN, JOSEPH & PHYLLIS 354 TOWNSHIP ROAD 237 403 PRIVATE ROAD KITTS HILL, OHIO 45645 VOL 363 PG 399	17-03-03 PT. SE COR. 0004.00A	RES USE CODE 510									
PARCEL-ID 11-006-0200.000	00	00	00								
09-10-98 TRNSF TO 11-006-0200.000	00.000	BARNETT, LARRY G. & BETH									
BARNETT, LARRY G. & BETH A. 403 PVT DR 354 KITTS HILL, OHIO 45645 VOL 637 PG 163	17-03-03 PT. SE COR. 0004.00A	RES USE CODE 510									
PARCEL-ID 11-006-0200.000	2,360	20,030	22,390								
09-10-98 TRNSF FROM 11-006-0200.000	00.000	BROWN, JOSEPH & PHYLLIS									
FRUSH, DENNIS R & SANDRA L 9923 ST RT 141 KITTS HILL, OHIO 45645 VOL 578 PG 202	17-03-10 S1/2 NW NW 0023.50A	AGR USE CODE 120									
PARCEL-ID 11-006-0400.000	2,470	00	2,470								
MAXWELL, DAVID C. 262 PRIVATE RD 354 TWP RD 237 KITTS HILL, OHIO 45645 VOL 475 PG 254	17-03-10 N1/2 NW NW 0019.50A	AGR USE CODE 120									
PARCEL-ID 11-006-0500.000	3,990	00	3,990								
HARMON, DAVID L. 709 NO 6TH ST IRONTON, OHIO 45638 VOL 572 PG 33	17-03-10 NE NW PT. 0005.00A	AGR USE CODE 121									
PARCEL-ID 11-006-0600.000	120	00	120								
HARMON, DAVID L. 709 NO 6TH ST IRONTON, OHIO 45638 VOL 572 PG 33	17-03-10 NE COR SE NW 2.93 ACR ES	AGR USE CODE 111									
PARCEL-ID 11-006-0700.000	70	00	70								
HUMPHREY, RODGER & PAULA D. 10727 ST. RT. 141 KITTS, HILL OHIO 45645	17-03-10 PT OF NE COR SE NW 7. 07 A	RES USE CODE 510									
PARCEL-ID 11-006-0700.001	3,550	5,370	8,920								
	2,280	5,320	7,600								

TAX RATE 3.90
A/R RED FACTOR 07.5044
OTH RED FACTOR 07.2452

LAWRENCE
TAX DISTRICT

GENERAL TAX LIST AND DUPLICATE OF REAL AND PUBLIC UTILITY PROPERTY
COUNTY REAL ESTATE TAXES AND SPECIAL ASSESSMENTS

TAX YEAR 1998
INTEREST RATE
PAGE NO 1704

11-LAWRENCE TWP-DAWSON BRYANT S.D.

OWNER'S NAME MAILING ADDRESS	DESCRIPTION			TAXES CHARGED	DECEMBER TAXES	PENALTY	JUNE TAXES	PENALTY	TOTAL DELINQUENT	C. D. DATE	MEMO
	LAND	IMPROVEMENTS	TOTAL VALUE								
BROWN, CORALENE WOOLWINE P.O. BOX 33 KITTS HILL, OHIO 45645 VOL 362 PG 1 PARCEL-ID 11-006-0800.000	17-3-10 PT SE NW LESS 0.08, 18 .23 BAL = 1.17 ACRES	AGR USE CODE 121									
09-21-98 SPLIT FROM 11-006-0800.000	AUV 100	00	100								
Timothy E. & Anna F. Burge →											
BROWN, CORALENE WOOLWINE P.O. BOX 33 KITTS HILL, OHIO 45645 VOL 362 PG 1 PARCEL-ID 11-006-0800.000	17-03-10 PT. SE NW 0019.48A	AGR USE CODE 121									
03-03-98 SPLIT TO 11-006-0800.000	00	00	00								
03-03-98 SPLIT TO 11-006-0800.001											
BROWN, CORALENE WOOLWINE P.O. BOX 33 KITTS HILL, OHIO 45645 VOL 362 PG 1 PARCEL-ID 11-006-0800.000	17-3-10 PT SE NW LESS .08 BAL 19.40AC	AGR USE CODE 121									
03-03-98 SPLIT FROM 11-006-0800.000	00	00	00								
09-21-98 SPLIT TO 11-006-0800.000											
09-21-98 SPLIT TO 11-006-0800.002											
MAYS, CHRISTOPHER D. AND TRACEY 7051 ST RT 141 IRONTON, OH 45638 VOL 630 PG 798 PARCEL-ID 11-006-0800.001	17-3-10 PT SE NW PT .08AC	AGR USE CODE 121									
03-03-98 SPLIT FROM 11-006-0800.000	AUV 10	00	10								
COYER, ERIC M. & TABITHA A. 8462 ST RT 243 SOUTH POINT, OHIO 45680 VOL 637 PG 457 PARCEL-ID 11-006-0800.002	17-3-10 PT SE NW PT 18.23 ACRE S	AGR USE CODE 121									
09-21-98 SPLIT FROM 11-006-0800.000	AUV 2,840	6,920	9,760								
BROWN, CORALENE P.O. BOX 33 KITTS HILL, OHIO 45645 VOL 554 PG 462 PARCEL-ID 11-006-0900.000	17-03-10 SE PT. SE NW 0004.76A	RES USE CODE 500									
09-18-98 TRNSF TO 11-006-0900.000	00	00	00								
KINGERY, LARRY 7412 ST RT 243 SOUTH POINT, OHIO 45680	17-03-10 SE PT. SE NW 0004.76A	RES USE CODE 500									

TAX RATE 3.90
A/R RED FACTOR 07.5044
OTH RED FACTOR 07.2452

LAWRENCE
TAX DISTRICT

GENERAL TAX LIST AND DUPLICATE OF REAL AND PUBLIC UTILITY PROPERTY
COUNTY REAL ESTATE TAXES AND SPECIAL ASSESSMENTS

TAX YEAR 1998
INTEREST RATE
PAGE NO 1705

11-LAWRENCE TWP-DAWSON BRYANT S.D.

OWNER'S NAME MAILING ADDRESS	DESCRIPTION			TAXES CHARGED	DECEMBER TAXES	PENALTY	JUNE TAXES	PENALTY	TOTAL DELINQUENT	C. D. DATE	MEMO
	LAND	IMPROVEMENTS	TOTAL VALUE								
VOL 637 PG 407 PARCEL-ID 11-006-0900.000	500	00	500								
09-18-98 TRNSF FROM 11-006-0900.000											
STUMBO, S. GARY 10643 STATE RT.141 KITTS HILL, OHIO 45645 VOL 514 PG 681 PARCEL-ID 11-006-1000.000	17-03-10 PT. SE NW NE PT. 0006.00A	RES USE CODE 510									
09-10-98 400.24	2,800	18,030	20,830								
BROWN, CORALENE P.O. BOX 33 KITTS HILL, OHIO 45645 VOL 554 PG 462 PARCEL-ID 11-006-1100.000	17-03-10 PT. SE NW NE PT. PT. SE COR. 0001.48A	RES USE CODE 510									
10-08-98 TRNSF TO 11-006-1100.000	00	00	00								
HARMON, DEBRA L. AND JASON W. MORGAN 10595 ST RT 141 KITTS HILL, OHIO 45645 VOL 638 PG 119 PARCEL-ID 11-006-1100.000	17-03-10 PT. SE NW NE PT. PT. SE COR. 0001.48A	RES USE CODE 510									
10-08-98 TRNSF FROM 11-006-1100.000	1,660	9,070	10,730								
NELSON, WANDA LIFE EST KENNETH MARVIN NELSON ET-AL REM 10670 ST RT. 141 KITTS HILL, OHIO 45645 VOL 604 PG 726 PARCEL-ID 11-006-1200.000	17-03-10 PT. SE NW 0000.28A	RES USE CODE 500									
NELSON, WANDA LIFE EST KENNETH MARVIN NELSON ET-AL REM. 10670 ST. RT. 141 KITTS HILL, OHIO 45645 VOL 604 PG 726 PARCEL-ID 11-006-1300.000	17-03-10 SE PT. SE NW 0001.00A	RES USE CODE 510									
MAYS, DONALD & JUDY 35 TWP. RD. 112 KITTS HILL, OHIO 45645 VOL 354 PG 141 PARCEL-ID 11-006-1400.000	2,280	6,930	9,210								
HARMON, DAVID L. 709 NO 6TH ST IRONTON, OHIO 45638 VOL 572 PG 33 PARCEL-ID 11-006-1500.000	2,280	6,680	8,960								
	17-03-10 PT. NE NE E OF TWP. RD.	RES USE CODE 510									
	3,010	10,520	13,530								
	HOMESITE VALUE LISTED BELOW										
	2,280	9,460	11,740								
	17-03-10 NW NE W OF TP. RD.	AGR USE CODE 110									
	0025.00A										
	AUV										
	2,860	4,070	6,930								
	HOMESITE VALUE LISTED BELOW										
	2,280	4,070	6,350								

OWNER'S NAME MAILING ADDRESS		DESCRIPTION			TAXES CHARGED	DECEMBER TAXES	PENALTY	JUNE TAXES	PENALTY	TOTAL DELINQUENT	C. D. DATE	MEMO
		LAND	IMPROVEMENTS	TOTAL VALUE								
GREEN GATE FARMS, INC. 11402 STATE ROUTE 141 KITTS HILL, OHIO 45645-0000 VOL 347 PG 312 PARCEL-ID 11-006-1600.000		17-03-10 E SIDE NW NE 0004.00A	AGR USE CODE 120	00	00	00						
05-28-98 TRNSF TO 11-006-1600.000 MYERS, JIMMY D. AND KATHY												
MYERS, JIMMY D. AND KATHY S. 11402 STATE ROUTE 141 KITTS HILL, OHIO 45645-0000 VOL 633 PG 230 PARCEL-ID 11-006-1600.000		17-03-10 E SIDE NW NE 0004.00A	AGR USE CODE 120	420	00	420						
05-28-98 TRNSF FROM 11-006-1600.000 GREEN GATE FARMS, INC.												
HOOD, WILLIAM 127 TWP. RD. 112 KITTS HILL, OHIO 45645-9737 PARCEL-ID 11-006-1700.000		17-03-10 PT. E SIDE NW NE 0006.00A	RES USE CODE 500	630	00	630						
MYERS, JIMMY D. AND KATHY S. 11402 STATE ROUTE 141 KITTS HILL, OHIO 45645-0000 VOL 633 PG 230 PARCEL-ID 11-006-1800.000		17-03-10 NE NE LESS 13 A. 0030.00A	AGR USE CODE 101	5,780	00	5,780						
05-28-98 TRNSF FROM 11-006-1800.000 GREEN GATE FARMS, INC.												
GREEN GATE FARMS, INC. 11402 STATE ROUTE 141 KITTS HILL, OHIO 45645-0000 VOL 347 PG 312 PARCEL-ID 11-006-1800.000		17-03-10 NE NE LESS 13 A. 0030.00A	AGR USE CODE 101	00	00	00						
05-28-98 TRNSF TO 11-006-1800.000 MYERS, JIMMY D. AND KATHY												
HOOD, WILLIAM 127 TWP. RD. 112 KITTS HILL, OHIO 45645-9737 PARCEL-ID 11-007-0100.000		17-03-10 PT. NE NE 0002.00A	RES USE CODE 510	2,150	7,370	9,520						
10-09-98 109.69			HOMESITE VALUE LISTED BELOW	2,050	7,370	9,420						
NORRIS, JAMES E. & BRENDA GAIL 305 9TH ST. SOUTH POINT, OHIO 45680 VOL 333 PG 6 PARCEL-ID 11-007-0200.000		17-03-10 SE COR. NE NE 0011.00A	AGR USE CODE 120	1,160	00	1,160						
DICKES, RONALD DAVID & MICHAEL L DAVID LIFE EST. 6761 ST RT 141 KITTS HILL, OHIO 45645 VOL 619 PG 380 PARCEL-ID 11-007-0300.000		17-03-10 SE NE LESS 8A. 0035.00A	AGR USE CODE 121	2,880	2,510	5,390						

[illegible]

TAX RATE .90
A/R RED FACTOR 07.5044
OTH RED FACTOR 07.2452

LAWRENCE
TAX DISTRICT

GENERAL TAX LIST AND DUPLICATE OF REAL AND PUBLIC UTILITY PROPERTY
COUNTY REAL ESTATE TAXES AND SPECIAL ASSESSMENTS

TAX YEAR 1998
INTEREST RATE
PAGE NO 1708

11-LAWRENCE TWP-DAWSON BRYANT S.D.

12/16/98

OWNER'S NAME MAILING ADDRESS	DESCRIPTION			TAXES CHARGED	DECEMBER TAXES	PENALTY	JUNE TAXES	PENALTY	TOTAL DELINQUENT	C. D. DATE	MEMO
	LAND	IMPROVEMENTS	TOTAL VALUE								
35 TWP. RD. 112 KITTS HILL, OHIO 45645 VOL 354 PG 141 PARCEL-ID 11-007-1200.000	0000.75A	RES USE CODE 500	80								
DICKESS, RONALD DAVID & MICHAEL L DAVID 6761 ST RT 141 IRONTON, OHIO 45638 VOL 619 PG 380 PARCEL-ID 11-007-1300.000	0000.25A	AGR USE CODE 121	10								
DICKESS, THOMAS JR. & BARBARA 13629 ST. RT. 141 KITTS HILL, OHIO 45645 PARCEL-ID 11-007-1400.000	0010.00A	AGR USE CODE 121	250								
BROWN, CORAELNE WOOLWINE P.O. BOX 33 KITTS HILL, OHIO 45645 MTG 559 PG 642 PARCEL-ID 11-007-1500.000	0053.16A	AGR USE CODE 121	1,300	1500.001							15.13/AC Bal. 38.03 Timothy E. & Anna F. Burge
PINSON, CLYDE & LUELLA 1049 ST. RT. 217 KITTS HILL, OHIO 45645 VOL 180 PG 115 PARCEL-ID 11-007-1600.000	0018.45A	AGR USE CODE 121	460								
HARTWIG, KENNETH 6049 CO RD 6 KITTS HILL, OHIO 45645-971 VOL 305 PG 210 PARCEL-ID 11-007-1700.000	0046.50A	AGR USE CODE 121	20								
DICKESS, RONALD DAVID & MICHAEL L DAVID LIFE EST 6761 ST RT 141 IRONTON, OHIO 45638 VOL 619 PG 380 PARCEL-ID 11-007-1800.000	0043.00A	AGR USE CODE 121	1,050								
HARTWIG, KENNETH 6049 CO RD 6 KITTS HILL, OHIO 45645-9713 PARCEL-ID 11-008-0100.000	0046.50A	AGR USE CODE 121	1,140								
BROWN, CORAELNE WOOLWINE P.O. BOX 33 KITTS HILL, OHIO 45645 MTG 559 PG 642 PARCEL-ID 11-008-0200.000	0004.72A	AGR USE CODE 121	120								
BROWN, CORAELNE WOOLWINE PO BOX 33 KITTS HILL, OHIO 45645 MTG 559 PG 642 PARCEL-ID 11-008-0300.000	0033.52A	AGR USE CODE 121	00								

TAX RATE .90
A/R RED FACTOR 07.5044
OTH RED FACTOR 07.2452

LAWRENCE
TAX DISTRICT

GENERAL TAX LIST AND DUPLICATE OF REAL AND PUBLIC UTILITY PROPERTY
COUNTY REAL ESTATE TAXES AND SPECIAL ASSESSMENTS

TAX YEAR 1998
INTEREST RATE
PAGE NO 1709

11-LAWRENCE TWP-DAWSON BRYANT S.D.

12/16/98

OWNER'S NAME MAILING ADDRESS	DESCRIPTION			TAXES CHARGED	DECEMBER TAXES	PENALTY	JUNE TAXES	PENALTY	TOTAL DELINQUENT	C. D. DATE	MEMO
	LAND	IMPROVEMENTS	TOTAL VALUE								
03-03-98 SPLIT TO 11-008-0300.000 03-03-98 SPLIT TO 11-008-0300.001		BROWN, CORAELNE WOOLWINE MAYS, CHRISTOPHER D. AND									
BROWN, CORAELNE WOOLWINE PO BOX 33 KITTS HILL, OHIO 45645 MTG 559 PG 642 PARCEL-ID 11-008-0300.000	17-3-10 NE SW LESS 0.31, 4.43 BAL = 28.78 ACRES	AGR USE CODE 121	980								20.98/AC Bal = 7.80 12-16-98 Timothy E. & Anna F. Burge
09-21-98 SPLIT FROM 11-008-0300.000		BROWN, CORAELNE WOOLWINE									
BROWN, CORAELNE WOOLWINE PO BOX 33 KITTS HILL, OHIO 45645 MTG 559 PG 642 PARCEL-ID 11-008-0300.000	17-3-10 NE SW LESS .31 BAL 33. 21AC	AGR USE CODE 121	00								
03-03-98 SPLIT FROM 11-008-0300.000 09-21-98 SPLIT TO 11-008-0300.000 09-21-98 SPLIT TO 11-008-0300.002		BROWN, CORAELNE WOOLWINE BROWN, CORAELNE WOOLWINE COYER, ERIC M. & TABITHA									
MAYS, CHRISTOPHER D. AND TRACEY 7051 ST RT 141 IRONTON, OH 45638 VOL 630 PG 798 PARCEL-ID 11-008-0300.001	17-3-10 NE SW .31 AC	AGR USE CODE 121	10								
03-03-98 SPLIT FROM 11-008-0300.000		BROWN, CORAELNE WOOLWINE									
COYER, ERIC M. & TABITHA R. 8462 ST RT 243 SOUTH POINT, OHIO 45680 VOL 637 PG 457 PARCEL-ID 11-008-0300.002	17-3-10 PT NE SW PT 4.43 ACRES	AGR USE CODE 121	110								
09-21-98 SPLIT FROM 11-008-0300.000		BROWN, CORAELNE WOOLWINE									
HARDY, TROY E. & HEATHER L. 10177 ST RT 141 KITTS HILL, OHIO 45645 VOL 619 PG 131 PARCEL-ID 11-008-0400.000	17-03-10 SW PT. NE SW 0009.48A	AGR USE CODE 120	1,310								
THOMPSON, JAMES V 10374 STATE ROUTE 141 KITTS HILL, OHIO 45645 VOL 574 PG 280 PARCEL-ID 11-008-0500.000	17-03-10 SE SW LESS 4.72A. 0038.28A	AGR USE CODE 101	18,500								
HINCHMAN, CHARLES D. & FLORENCE M. LAKEWOOD VILLAS C5 389 CLUBHOUSE DRIVE GULF SHORES, AL 36542	17-03-10 S 1/2 SW SW 0014.37A	AGR USE CODE 120	3,680								

TAX RATE 0.90
A/R RED FACTOR 07.5044
OTH RED FACTOR 07.2452

LAWRENCE
TAX DISTRICT

GENERAL TAX LIST AND DUPLICATE OF REAL AND PUBLIC UTILITY PROPERTY
COUNTY REAL ESTATE TAXES AND SPECIAL ASSESSMENTS

TAX YEAR 1998
INTEREST RATE
PAGE NO 1710

11-LAWRENCE TWP-DAWSON BRYANT S.D.

12/16/98

OWNER'S NAME MAILING ADDRESS	DESCRIPTION			TAXES CHARGED	DECEMBER TAXES	PENALTY	JUNE TAXES	PENALTY	TOTAL DELINQUENT	C. D. DATE	MEMO
	LAND	IMPROVEMENTS	TOTAL VALUE								
VOL 471 PG 812 PARCEL-ID 11-008-0600.000											
JENKINS, JOSEPH J & JOAN E 357 PVT. RD. 405 KITTS HILL, OHIO 45645 PARCEL-ID 11-008-0700.000	17-03-10 PT. S1/2 SW SW 0007.63A	RES USE CODE 500	2,970 00 2,970								
MAXWELL, DAVID C. 262 PRIVATED RD 354 TWP RD 237 KITTS HILL, OHIO 45645 VOL 475 PG 254 PARCEL-ID 11-008-0800.000	17-03-10 NE NW LESS 29A. 0014.00A	AGR USE CODE 120	3,410 11,110 14,520								
HARMON, DAVID L. 709 NO 6TH ST IRONTON, OHIO 45638 VOL 572 PG 33 PARCEL-ID 11-008-0900.000	17-03-10 PT. NE NW 0015.00A	AGR USE CODE 121 AUV 370	370 00 370								
HARMON, DAVID L. 709 NO 6TH ST IRONTON, OHIO 45638 VOL 572 PG 33 PARCEL-ID 11-008-1000.000	17-03-10 PT. NE NW 0009.00A	AGR USE CODE 121 AUV 220	220 00 220								
NORRIS, JAMES E. & BRENDA GAIL 305 9TH ST. SOUTH POINT, OHIO 45680 VOL 333 PG 6 PARCEL-ID 11-008-1200.000	17-03-11 NW NW LESS 8.95ACRES BAL=34.05ACRES	AGR USE CODE 120	3,890 610 4,500								
FIELDS, JOHN 553 TOWNSHIP RD. 112 KITTS HILL, OHIO 45645 VOL 548 PG 01 PARCEL-ID 11-008-1200.001	17-03-11 NW NW PT NW 8.95ACRES	AGR USE CODE 120	2,880 30,400 33,280 HOMESITE VALUE LISTED BELOW 2,050 30,400 32,450								
NORRIS, JAMES E. & BRENDA GAIL 305 9TH ST. SOUTH POINT, OHIO 45680 PARCEL-ID 11-008-1300.000	17-03-11 NE NW BAL. 34.68 ACRE	AGR USE CODE 120	3,640 00 3,640								
GORE, DONALD SCOTT & DONNA JEAN 8452 CO RD 6 KITTS HILL, OHIO 45645 VOL 622 PG 650/653 PARCEL-ID 11-008-1300.001	17-3-11 PT NE NW 8.32A	RES USE CODE 545	3,050 80 3,130								
MASSIE, AVANELLE AND DICKESS, HOWARD 115 WOODLAWN DR. IRONTON, OHIO 45638 VOL 508 PG 587 PARCEL-ID 11-008-1400.000	17-03-11 S1/2 NW LESS 28A & LESS 1.07A. 0056.93A	AGR USE CODE 121 AUV 3,420	7,400 10,820 HOMESITE VALUE LISTED BELOW								

TAX RATE 0.90
A/R RED FACTOR 07.5044
OTH RED FACTOR 07.2452

LAWRENCE
TAX DISTRICT

GENERAL TAX LIST AND DUPLICATE OF REAL AND PUBLIC UTILITY PROPERTY
COUNTY REAL ESTATE TAXES AND SPECIAL ASSESSMENTS

TAX YEAR 1998
INTEREST RATE
PAGE NO 1711

11-LAWRENCE TWP-DAWSON BRYANT S.D.

12/16/98

OWNER'S NAME MAILING ADDRESS	DESCRIPTION			TAXES CHARGED	DECEMBER TAXES	PENALTY	JUNE TAXES	PENALTY	TOTAL DELINQUENT	C. D. DATE	MEMO
	LAND	IMPROVEMENTS	TOTAL VALUE								
	2,050	6,650	8,700								
MURNAHAN, CLARENCE W. & RUTH E 7536 CO. RD. 6 KITTS HILL, OHIO 45645 VOL 614 PG 396 PARCEL-ID 11-008-1500.000	17-03-11 E END S1/2 NW 0019.65A	AGR USE CODE 121 AUV 480	480 00 480								
KELLEY, MARK F & DAWN C 7159 CO RD 6 KITTS HILL, OHIO 45645 VOL 600 PG 173 PARCEL-ID 11-008-1600.000	17-03-11 W PT. 0008.35A	RES USE CODE 510	3,050 5,950 9,000 HOMESITE VALUE LISTED BELOW 2,280 5,890 8,170								
BALD KNOB UNITED BRETHERN CHURCH RT. 1 KITTS HILL, OHIO VOL 109 PG 589 PARCEL-ID 11-008-1601.000	17-03-11 W PART 0001.00A	EXM USE CODE 685	4,880 14,250 19,130								
STEWART, DARLENE 271 TOWNSHIP ROAD 147 KITTS HILL, OHIO 45645 VOL 618 PG 212 PARCEL-ID 11-008-1700.000	17-03-11 N 1/2 NE LESS 17.90A 0061.33A	AGR USE CODE 101	9,700 22,470 32,170 HOMESITE VALUE LISTED BELOW 2,050 11,000 13,050								
BURCHAM, SCOTT D P. O. BOX 795 PROCTORVILLE, OHIO 45669 VOL 573 PG 715 PARCEL-ID 11-008-1701.000	17-3-11 N 1/2 NE PT LESS 0.73 & 0.84 AC BAL = 16.33 ACRES	AGR USE CODE 120	3,890 26,540 30,430								
MYERS, MICHAEL RAY & KATHRYN SUE 7796 COUNTY RD 6 KITTS HILL, OHIO 45645 VOL 508 PG 45 PARCEL-ID 11-008-1701.001	17-03-11 PT SW PT 73ACS	RES USE CODE 510	2,120 27,580 29,700								
MYERS, MICHAEL RAY & KATHRYN SUE 7796 CO. RD. 6 KITTS HILL, OHIO 45645 VOL 573 PG 149 PARCEL-ID 11-008-1701.002	17-3-11 N 1/2 NE PT 0.84 ACRES	RES USE CODE 500	2,180 00 2,180								
MUSGRAVE, WILLIAM T. 1958 TWP. RD. 101 WILLOW WOOD, OHIO 45696 VOL 356 PG 328 PARCEL-ID 11-009-0100.000	17-03-11 PT N1/2 NE S PT 0000.11A	AGR USE CODE 110 AUV 10	10 00 10								
MURNAHAN, CLARENCE W. & RUTH E 7536 CO. D. 6 KITTS HILL, OHIO 45645 VOL 614 PG 396 PARCEL-ID 11-009-0101.000	17-03-11 PT N1/2 NE S PT 0003.06A	RES USE CODE 510	2,490 13,570 16,060 HOMESITE VALUE LISTED BELOW 2,280 10,630 12,910								

OWNER'S NAME MAILING ADDRESS		DESCRIPTION			TAXES CHARGED	DECEMBER TAXES	PENALTY	JUNE TAXES	PENALTY	TOTAL DELINQUENT	C. D. DATE	MEMO
LAND	IMPROVEMENTS	TOTAL VALUE										
MURNAHAN, CLARENCE W. & RUTH E. 7633 CO. RD. 6 KITTS HILL, OHIO 45645 VOL 614 PG 396 PARCEL-ID 11-009-0200.000	17-03-11 PT. SW COR. SW OF RD. 0003.60A RES USE CODE 545	3,640	00	3,640								
MURNAHAN, CLARENCE 22 TOWNSHIP RD. 147 KITTS HILL, OHIO 45645 VOL 519 PG 406 PARCEL-ID 11-009-0300.000	17-03-11 SW NE 0027.40A AGR USE CODE 111 AUV 2,700 3,770 6,470 HOMESITE VALUE LISTED BELOW 2,050 2,400 4,450											
MURNAHAN, CLARENCE W. & RUTH E. 7536 CO. RD. 6 KITTS HILL, OHIO 45645 VOL 614 PG 396 PARCEL-ID 11-009-0400.000	17-03-11 PT. 0015.60A AGR USE CODE 121 AUV 380 00 380											
THOMPSON, DAVID B. 2112 SHOPE CR. RD. ASHLAND, KY. 41101 VOL 463 PG 412 PARCEL-ID 11-009-0500.000	17-03-11 NE SW W OF RD. LESS 0.47A & 0.43A 0007.16A RES USE CODE 500	750	00	750								
PIERCE, WILLIAM N. 7119 COUNTY RD 6 KITTS HILL, OHIO 45645-9097 PARCEL-ID 11-009-0501.000	17-03-11 NE SW W OF RD PT 0000.47A RES USE CODE 500	1,650	00	1,650								
PIERCE, WILLIAM N. 7119 COUNTY RD 6 KITTS HILL, OHIO 45645-9097 PARCEL-ID 11-009-0502.000	17-03-11 NE SW W OF RD PT 0000.43A RES USE CODE 510 1,560 10,770 12,330 HOMESITE VALUE LISTED BELOW 1,560 10,770 12,330											
RIGGS, LLOYD WILLIS 125 TWP RD 147 KITTS HILL, OHIO 45645-0006 VOL 489 PG 372 PARCEL-ID 11-009-0600.000	17-3-11 SE NE LESS 6.43A 3 0006.57AC AGR USE CODE 111 AUV 2,920 4,420 7,340 HOMESITE VALUE LISTED BELOW 2,050 4,400 6,450											
HUMPHREY, JEFF D. 593 TWP. RD. 147 KITTS HILL, OHIO 45645-883 PARCEL-ID 11-009-0601.000	17-3-11 PT SE NE 6 0008.43AC AGR USE CODE 101 AUV 160 00 160											
WILLIAMS, PAULINE M. 6898 CO RD 6 KITTS HILL, OHIO 45645 VOL 510 PG 304 PARCEL-ID 11-009-0700.000	17-3-11 PT W 1/2 NW SE LESS .75 & 6.06 BAL=14.69AC AGR USE CODE 121 AUV 360 00 360											

Pearl A. Williams
John L. Williams
Paul E. Williams
Arthur E. Williams
Barbara Jean Blakeman

Christine L. Williams 5-27-99

[illegible]

[illegible][illegible]

TAX RATE 1.90
A/R RED FACTOR 07.5044
OTH RED FACTOR 07.2452

LAWRENCE
TAX DISTRICT

GENERAL TAX LIST AND DUPLICATE OF REAL AND PUBLIC UTILITY PROPERTY
COUNTY REAL ESTATE TAXES AND SPECIAL ASSESSMENTS

TAX YEAR 1998
INTEREST RATE
PAGE NO 1716

11-LAWRENCE TWP-DAWSON BRYANT S.D.

12/16/98

OWNER'S NAME MAILING ADDRESS	DESCRIPTION			TAXES CHARGED	DECEMBER TAXES	PENALTY	JUNE TAXES	PENALTY	TOTAL DELINQUENT	C. D. DATE	MEMO
	LAND	IMPROVEMENTS	TOTAL VALUE								
VOL 463 PG 412 PARCEL-ID 11-010-0401.000	2,340	270	2,610								
CLARK, NAOMI L. 6817 COUNTY ROAD 6 KITTS HILL, OHIO 45645 VOL 500 PG 585 PARCEL-ID 11-010-0500.000	17-03-11 PT. N1/2 SE SW W OF R D.	0000.25A	RES USE CODE 500								
	30	00	30								
CLARK, NAOMI L. 6817 CO. RD. 6 KITTS HILL, OHIO 45645 PARCEL-ID 11-010-0600.000	17-03-11 PT. N1/2 SE SW W OF R D.	0014.25A	RES USE CODE 510								
	3,670	9,270	12,940								
	2,280	8,950	11,230								
WILLIAMS, PAULINE M. 6898 CO RD 6 KITTS HILL, OHIO 45645 VOL 510 PG 304 PARCEL-ID 11-010-0700.000	17-03-11 PT. N1/2 SE SW E OF R D.	0005.38A	AGR USE CODE 121								
	130	00	130								
SMITH, WILLIAM D & LORENA M 6734 COUNTY RD. 6 KITTS HILL, OHIO 45645 VOL 613 PG 694 PARCEL-ID 11-010-0800.000	17-03-11 PT. N1/2 SE SW E OF R D.	0001.12A	RES USE CODE 510								
	1,150	16,900	18,050								
CLARK, NAOMI L. 6817 CO. RD. 6 KITTS HILL, OHIO 45645 PARCEL-ID 11-010-0900.000	17-03-11 PT. N1/2 SE SW E OF R D.	0000.50A	RES USE CODE 510								
	1,710	5,600	7,310								
MANNON, DONALD L. & BRENDA L. 6619 CO RD 6 KITTS HILL, OHIO 45645-971 PARCEL-ID 11-010-1000.000	17-3-11 S 1/2 SE LESS 45.75 & 25AC BAL= 21.25AC		AGR USE CODE 121								
		AUV									
	2,770	41,560	44,330								
	2,280	5,990	8,270								
MANNON, WILLIAM L JR & SHIRLEY 6349 CO. RD. 6 KITTS HILL, OHIO 45645 VOL 615 PG 26 PARCEL-ID 11-010-1000.001	17-3-11 S1/2 SW SW PT 43.00A		AGR USE CODE 120								
	4,520	00	4,520								
MANNON, WILLIAM L JR & SHIRLEY 6349 CO. RD. 6 KITTS HILL, OHIO 45645 VOL 615 PG 26 PARCEL-ID 11-010-1000.002	17-3-11 S 1/2 SW S PT 0.25A		AGR USE CODE 120								
	30	00	30								
HUMPHREYS, GEORGE L. & VIVIAN 583 TWP RD 147 KITTS HILL, OHIO 45645	17-03-12 E1/2 SW LESS 22.50A.	0064.50A	AGR USE CODE 111								
		AUV									

Grantor
Res. Est.

Norma J. Doughman 5-12-99
Evelyn D. Hardy

Pearl A. Williams
John L. Williams
Paul E. Williams
Arthur E. Williams
Barbara Jean Blakeman
Christine L. Williams 5-27-99

TAX RATE 1.90
A/R RED FACTOR 07.5044
OTH RED FACTOR 07.2452

LAWRENCE
TAX DISTRICT

GENERAL TAX LIST AND DUPLICATE OF REAL AND PUBLIC UTILITY PROPERTY
COUNTY REAL ESTATE TAXES AND SPECIAL ASSESSMENTS

TAX YEAR 1998
INTEREST RATE
PAGE NO 1717

11-LAWRENCE TWP-DAWSON BRYANT S.D.

12/16/98

OWNER'S NAME MAILING ADDRESS	DESCRIPTION			TAXES CHARGED	DECEMBER TAXES	PENALTY	JUNE TAXES	PENALTY	TOTAL DELINQUENT	C. D. DATE	MEMO
	LAND	IMPROVEMENTS	TOTAL VALUE								
VOL 213 PG 55 PARCEL-ID 11-010-1200.000	4,000	11,360	15,360								
		HOMESITE VALUE LISTED BELOW									
	2,280	10,310	12,590								
HALL, EMERSON C & ORLYN L. Hall 5279 ST RT 141 IRONTON, OHIO 45638 VOL 615 PG 330 PARCEL-ID 11-010-1300.000	17-03-12 N1/2 NW	0086.00A	AGR USE CODE 120								
		AUV									
	4,130	2,280	6,410								
HALL, EMERSON C & ORLYN L. Hall 5279 ST RT 141 IRONTON, OHIO 45638 VOL 615 PG 330 PARCEL-ID 11-010-1400.000	17-03-12 SE NW	0043.00A	AGR USE CODE 120								
		AUV									
	1,050	00	1,050								
HUMPHREY, JEFF D. 593 TOWNSHIP RD 147 KITTS HILL, OHIO 45645 VOL 491 PG 69 PARCEL-ID 11-010-1500.000	17-03-12 SW NW	0044.00A	AGR USE CODE 101								
		AUV									
	3,100	17,820	20,920								
HALL, ORLYN L. & KATHLEEN 1196 TWP RD 101 WILLOW WOOD, OHIO 45696 VOL 519 PG 801 PARCEL-ID 11-010-1600.000	17-03-12 NE NE	0043.00A	AGR USE CODE 121								
		AUV									
	1,050	00	1,050								
HALL, ORLYN L. & KATHLEEN 1196 TWP RD 101 WILLOW WOOD, OHIO 45696 VOL 519 PG 801 PARCEL-ID 11-010-1700.000	17-03-12 NE LESS 46A.	0126.00A	AGR USE CODE 111								
		AUV									
	7,340	4,330	11,670								
		HOMESITE VALUE LISTED BELOW									
	2,050	1,510	3,560								
HOBSTETTER, FLOSSIE ET-AL 927 TWP ROAD 101 WILLOW WOOD, OHIO 45696 VOL 354 PG 497 PARCEL-ID 11-010-1800.000	17-03-12 SW COR. NE	0003.00A	AGR USE CODE 110								
		AUV									
	70	00	70								
HOBSTETTER, FLOSSIE ET-AL 927 TWP RD 101 WILLOW WOOD, OHIO 45696 VOL 354 PG 497 PARCEL-ID 11-011-0100.000	17-03-12 SE LESS 3A.	0169.00A	AGR USE CODE 111								
		AUV									
	8,870	4,260	13,130								
		HOMESITE VALUE LISTED BELOW									
	2,050	3,680	5,730								
HALL, ORLYN L. & KATHLEEN 1196 TWP RD. 101 WILLOW WOOD, OHIO 45696 VOL 581 PG 642 PARCEL-ID 11-011-0200.000	17-03-12 NE COR. NW SE	0002.98A	AGR USE CODE 121								
		AUV									
	70	00	70								
HALL, ORLYN L. & KATHLEEN 1196 TWP RD. 101 WILLOW WOOD, OHIO 45696 VOL 519 PG 801 PARCEL-ID 11-011-0300.000	17-03-12 NE COR. NW SE RT. OF WAY 15	0000.02A	AGR USE CODE 121								
		AUV									
	10	00	10								
HUMPHREYS, GEORGE & VIVIAN	17-03-12 NE COR. W1/2 SW										

12/1/99

Orlyn Lowell & Kathleen Hall

Same

OWNER'S NAME MAILING ADDRESS		DESCRIPTION			TAXES CHARGED	DECEMBER TAXES	PENALTY	JUNE TAXES	PENALTY	TOTAL DELINQUENT	C. D. DATE	MEMO
		LAND	IMPROVEMENTS	TOTAL VALUE								
588 TWP RD 147 KITTS HILL, OHIO 45645 VOL 244 PG 618 PARCEL-ID 11-011-0400.000	0001.00A AUV 20	AGR USE CODE 121 00	20									
HUMPHREYS, GEORGE & VIVIAN 588 TWP RD 147 KITTS HILL, OH 45645 VOL 244 PG 618 PARCEL-ID 11-011-0500.000	17-03-12 E1/2 SW 0086.00A AUV 2,110	AGR USE CODE 121 00	2,110									
CALLAHAN, M. & GIBSON G. P.O. BOX 64 KITTS HILL, OHIO 45645 PARCEL-ID 11-011-0600.000	17-03-12 S END W1/2 SW 0021.50A	AGR USE CODE 100	6,350	00	6,350							
CALLAHAN, M. & GIBSON G. P.O. BOX 64 KITTS HILL, OHIO 45645 PARCEL-ID 11-011-0800.000	17-03-13 N1/2 NW LESS 13A. 0073.00A	AGR USE CODE 120	10,450	15,730	26,180							
		HOMESITE VALUE LISTED BELOW 2,050	13,300	15,350								
CALLAHAN PROPERTIES, INC. P.O. BOX 64 KITTS HILL, OHIO 45645 PARCEL-ID 11-011-0900.000	17-03-13 W1/2 NE LESS 17 AC OF F E SIDE & 13.54, 1.25 AC BAL = 53.71 AC	AGR USE CODE 120	8,260	3,680	11,940							
		HOMESITE VALUE LISTED BELOW 2,050	3,590	5,640								
JORDEN, NEIL 4260 DOVERCENTER RD NORTH OLMSTEAD, OH 44070 VOL 602 PG 673 PARCEL-ID 11-011-0900.001	17-3-13 PT W1/2 NE 12.54ACS. RES USE CODE 500		4,090	00	4,090							
KELLEY, DAVID WAYNE & GLENNA DEAN P.O. BOX 129 WILLOWWOOD, OHIO 45696 VOL 605 PG 729 PARCEL-ID 11-011-0900.002	17-03-13 PT W1/2 NE PT 1.25 AC RES	RES USE CODE 599	130	80	210							
SNYDER, WAID H. JR. 712 6TH ST. WEST HUNTINGTON, W. VA. 25704 VOL 394 PG 181 PARCEL-ID 11-011-0901.000	17-03-13 S PT 0001.00A	RES USE CODE 500	2,050	00	2,050							
FIELDS, MICHAEL E & CLARA E 163 REMY ST COAL GROVE, OHIO 45638-0000 VOL 599 PG 711 PARCEL-ID 11-011-1000.000	17-03-13 PT. W1/2 NE 0000.50A	AGR USE CODE 120	50	00	50							
KELLEY, DAVID WAYNE & GLENNA DEAN P.O. BOX 129 WILLOW WOOD, OHIO 45696	17-03-13 E END N1/2 NW 0013.78A	AGR USE CODE 120	3,390	24,360	27,750							

[illegible]

TAX RATE 5.90
A/R RED FACTOR 07.5044
OTH RED FACTOR 07.2452

LAWRENCE
TAX DISTRICT

GENERAL TAX LIST AND DUPLICATE OF REAL AND PUBLIC UTILITY PROPERTY
COUNTY REAL ESTATE TAXES AND SPECIAL ASSESSMENTS

TAX YEAR 1998
INTEREST RATE
PAGE NO 1720

11-LAWRENCE TWP-DAWSON BRYANT S.D.

12/16/98

OWNER'S NAME MAILING ADDRESS	DESCRIPTION			TAXES CHARGED	DECEMBER TAXES	PENALTY	12/16/98		TOTAL DELINQUENT	C. D. DATE	MEMO
	LAND	IMPROVEMENTS	TOTAL VALUE				JUNE TAXES	PENALTY			
VOL 573 PG 765 PARCEL-ID 11-012-0200.000	930	00	930								
HERRELL, JAMES M. & TRACY L. 238 TOWNSHIP RD. 101 WILLOWWOOD, OHIO 45696	17-03-13 NW COR. NE SE 0002.00A	AGR USE CODE 121									
VOL 558 PG 29 PARCEL-ID 11-012-0300.000	50	00	50								
HERRELL, JAMES M. & TRACY L. 238 TOWNSHIP RD. 101 WILLOWWOOD, OHIO 45696	17-03-13 NE COR. NE SE 5 OF RD 0003.00A	AGR USE CODE 121									
VOL 558PG 29 PARCEL-ID 11-012-0400.000	70	00	70								
HIGGINS, PAUL & DORIS 4742 ST. RT. 217 WILLOWWOOD, OHIO 45696	17-03-13 S1/2 SE 0086.00A	AGR USE CODE 121									
VOL 513 PG 559 PARCEL-ID 11-012-0500.000	5,650	37,440	43,090								
DILLOW, MICHAEL & BONNIE S BOX 613 TWP RD 247 KITTS HILL, OHIO 45645	17-03-13 NW PT. NW SW 0008.00A	AGR USE CODE 120									
VOL 587 PG 832 PARCEL-ID 11-012-0600.000	1,050	00	1,050								
FIELDS, MICHAEL E & CLARA E 163 Remy St COAL GROVE, OHIO 45638-0000	17-03-13 NW PT. NW SW 0010.00A	AGR USE CODE 120									
VOL 599 PG 711 PARCEL-ID 11-012-0700.000	1,050	00	1,050								
DILLOW, MICHAEL & BONNIE S BOX 613 TWP RD 247 KITTS HILL, OHIO 45645	17-03-13 NE COR. NW SW 0002.00A	AGR USE CODE 120									
VOL 587 PG 832 PARCEL-ID 11-012-0800.000	420	00	420								
FIELDS, MICHAEL E & CLARA E 163 Remy St COAL GROVE, OHIO 45638-0000	17-03-13 N1/2 SW LESS 20A. 0056.00A	AGR USE CODE 120									
VOL 599 PG 711 PARCEL-ID 11-012-0900.000	7,820	320	8,140								
DUNCAN, WILLIAM R. & CAROLYN S 1299 TOWNSHIP ROAD 247 KITTS HILL, OHIO 45645	16-03-13 PT. N1/2 SW LESS 20 A C 0010.00A	RES USE CODE 510									
VOL 410 PG 397 PARCEL-ID 11-012-0901.000	2,990	15,310	18,300								
	HOMESITE VALUE LISTED BELOW										
	2,050	13,990	16,040								
CHAFFIN, STEPHEN M & JEANNIE L 015 C/O NORWEST ELECTRONIC TAX SERVICE P. O. BOX 9309, MS 122535 DES MOINES, IOWA 50306-9309	17-03-13 SW COR SE SW 0001.04A	RES USE CODE 510									
PARCEL-ID 11-012-1000.000	2,280	10,260	12,540								
	HOMESITE VALUE LISTED BELOW										
CLARK, LESLIE & ORMA LEE	17-03-13 PT SW COR										

TAX RATE 5.90
A/R RED FACTOR 07.5044
OTH RED FACTOR 07.2452

LAWRENCE
TAX DISTRICT

GENERAL TAX LIST AND DUPLICATE OF REAL AND PUBLIC UTILITY PROPERTY
COUNTY REAL ESTATE TAXES AND SPECIAL ASSESSMENTS

TAX YEAR 1998
INTEREST RATE
PAGE NO 1721

11-LAWRENCE TWP-DAWSON BRYANT S.D.

12/16/98

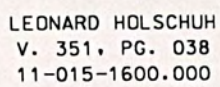
OWNER'S NAME MAILING ADDRESS	DESCRIPTION			TAXES CHARGED	DECEMBER TAXES	PENALTY	12/16/98		TOTAL DELINQUENT	C. D. DATE	MEMO
	LAND	IMPROVEMENTS	TOTAL VALUE				JUNE TAXES	PENALTY			
1045 CEDAR CREST DR. HUNTINGTON, WV 25705 PARCEL-ID 11-012-1002.000	0000.67A	RES USE CODE 500									
	70	00	70								
SIMPSON, EMORY L. 006 C/O F. A. R. E. TAX SERVICE 17187 NO. LAUREL PK. DR. SUITE 437 LIVONIA, MI 48152	17-03-13 PT. SW COR. 0000.03A	RES USE CODE 500									
VOL 574 PG 829 PARCEL-ID 11-012-1100.000	110	00	110								
CLARK, LESLIE & ORMA LEE 1045 CEDAR CREST DR. HUNTINGTON, WV 25705 PARCEL-ID 11-012-1200.000	17-03-13 SW SE PT. 0001.50A	RES USE CODE 500									
	160	00	160								
DENNISON, ERNEST & SANDRA S. 4037 ST RT 217 WILLOW WOOD, OHIO 45696	17-03-13 PT. SE SW 0012.50A	RES USE CODE 510									
VOL 574 PG 55 PARCEL-ID 11-012-1300.000	3,480	5,290	8,770								
09-10-98 791.65											
KELLEY, CLIFTON W. & REDMA C/O CLIFTON WAYNE KELLEY 4099 ST RT 217 P.O. BOX 142 WILLOWWOOD, OHIO 45696	17-03-13 PT. SE SW 0001.20A	RES USE CODE 510									
VOL 449 PG 802 PARCEL-ID 11-012-1400.000	2,320	20,780	23,100								
	HOMESITE VALUE LISTED BELOW										
	2,280	17,690	19,970								
MALONE, JAMES C. JR. & WELTHA G. 4237 ST RET 217 WILLOW WOOD, OHIO 45696	17-03-13 PT SE NW 21.45ACRES AUV 530	AGR USE CODE 121									
VOL 590 PG 513 PARCEL-ID 11-012-1500.000		00	530								
MALONE, JAMES C. JR. & WELTHA G 4237 ST. RT. 217 WILLOW WOOD, OHIO 45696	17-03-13 PT. SE SW 0003.00A	RES USE CODE 500									
VOL 319 PG 175 PARCEL-ID 11-012-1600.000	320	00	320								
DILLON, RAYMOND & ELIZABETH 4126 ST RT 217 WILLOW WOOD, OHIO 45696	17-03-13 R17 T3 S13 LESS 0.05A CRES BAL=.25ACRES	RES USE CODE 500									
VOL 601 PG 16 PARCEL-ID 11-012-1701.000	50	00	50								
KELLEY, CLIFTON W. & REDMA K. P.O. BOX 142 4099 ST RT 217 WILLOWWOOD, OHIO 45696	17-03-13 T17 T3 S13 PT 0.05ACR ES	RES USE CODE 500									
VOL 557 PG 74 PARCEL-ID 11-012-1701.001	340	00	340								

A circular seal for Lawrence R. Murphy, a Registered Professional Surveyor in the State of Ohio. The seal features a double-lined border. Inside, the text "STATE OF OHIO" is at the top, "LAWRENCE R. MURPHY" is in the center, "6107" is below the name, "REGISTERED" is below the number, and "SURVEYOR" is at the bottom.

LEGEND:

- ⊗ = IRON PIN (FOUND)
- ⊙ = IRON PIN (SET)
- 1/2" X 30" REBAR
- = ANGLE IRON (FOUND)
- ⊙ = POINT
- * = BASIS OF BEARINGS

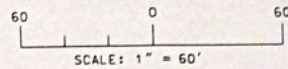
DATE: MARCH 18, 1999
BEARINGS ARE BASED ON ADJOINERS DEED
AND ARE USED TO DENOTE ANGLES ONLY



NEAL HUMPHREY
V. 577, PG. 669
11-013-0500.000

P.O.B

MICHAEL & JACKIE HERRELL
V. 494, PG. 007
11-013-0600.000



OWNER'S NAME MAILING ADDRESS	DESCRIPTION			TAXES CHARGED	DECEMBER TAXES	PENALTY	JUNE TAXES	PENALTY	TOTAL DELINQUENT	C. D. DATE	MEMO
	LAND	IMPROVEMENTS	TOTAL VALUE								
HOLSCHUH, LEONARD & IRENE 3815 ST. RT. 217 WILLOW WOOD, OHIO 45696-0000 VOL 200 PG 263 PARCEL-ID 11-013-0900.000	17-03-13 SW SW W PT. N OF RD. 0013.58A AUV 2,580	AGR USE CODE 121 6,340	8,920								
		HOMESITE VALUE LISTED BELOW 2,280	5,950	8,230							
CLARK, LESLIE & ORMA LEE 1045 CEDAR CREST DR. HUNTINGTON, WV 25705 PARCEL-ID 11-013-1001.000	17-03-13 PT SW SW 0005.97A RES USE CODE 599 2,800	300	3,100								
CHAFFIN, STEPHEN M & JEANNIE L 015 C/O NORWEST ELECTRONIC TAX SERVICE P. O. BOX 9309, MS 122535 DES MOINES, IOWA 50306-9309 PARCEL-ID 11-013-1002.000	17-03-13 PT SW SW 0000.26A RES USE CODE 500 60	00	60								
SIMPSON, EMORY L. 006 C/O F. A. R. E. TAX SERVICE 17187 NO. LAUREL PK. DR. SUITE 437 LIVONIA, MI 48152 VOL 574 PG 829 PARCEL-ID 11-013-1100.000	17-03-13 S PT. SW SW 0000.27A RES USE CODE 510 1,190	8,930	10,120								
		HOMESITE VALUE LISTED BELOW 1,190	8,780	9,970							
DILLOW, MICHAEL & BONNIE S BOX 613 TWP RD 247 KITTS HILL, OHIO 45645 VOL 587 PG 832 PARCEL-ID 11-013-1200.000	17-03-13 W SIDE SE NW 0011.50A AGR USE CODE 120 1,210	00	1,210								
CALLAHAN PROPERTIES, INC. P.O. BOX 64 KITTS HILL, OHIO 45645 PARCEL-ID 11-013-1300.000	17-03-13 E SIDE SE NW LESS 0.3 6 AC BAL = 31.14 ACRES AGR USE CODE 120 3,580	00	3,580								
KELLEY, DAVID WAYNE & GLENNA D EAN P.O. BOX 129 WILLOWWOOD, OHIO 45696 VOL 605 PG 729 PARCEL-ID 11-013-1300.001	17-03-13 PT E SIDE SE NW PT 0. 36 ACRES RES USE CODE 500 40	00	40								
DILLOW, MICHAEL & BONNIE S BOX 613 TWP RD 247 KITTS HILL, OHIO 45645 VOL 587 PG 832 PARCEL-ID 11-013-1400.000	17-03-13 SW NW 0043.00A AGR USE CODE 120 7,510	2,210	9,720								
DEMENT, JOHN W. 1609 ST. RT. 217 KITTS HILL, OHIO 45645 PARCEL-ID 11-013-1500.000	17-03-13 PT. SW SW 0000.09A RES USE CODE 500 560	00	560								

[illegible]

LAWRENCE
TAX DISTRICT

GENERAL TAX LIST AND DUPLICATE OF REAL AND PUBLIC UTILITY PROPERTY
COUNTY REAL ESTATE TAXES AND SPECIAL ASSESSMENTS

TAX YEAR
INTEREST RATE 1998
PAGE NO

OWNER'S NAME MAILING ADDRESS	DESCRIPTION			TAXES CHARGED	DECEMBER TAXES	PENALTY	JUNE TAXES	PENALTY	TOTAL DELINQUENT	C. D. DATE	MEMO
	LAND	IMPROVEMENTS	TOTAL VALUE								
KITTS HILL, OHIO 45645 VOL 593 PG 460 PARCEL-ID 11-014-1400.000	1,110	3,950	5,060								
	HOMESITE VALUE LISTED BELOW										
	1,110	3,850	4,960								
INGLES, RICHARD 191 FLAGSPRINGS ROAD PATRIOT, OHIO 45658-9195 PARCEL-ID 11-014-1410.000	-00-00 ROSS HILL CEMETERY 0002.00A RES USE CODE 500										
	2,350	00	2,350								
DILLOW, BONNIE 607 TWP RD 247 KITTS HILL, OHIO 45645 VOL 572 PG 213 PARCEL-ID 11-014-1500.000	17-03-14 PT NE SE NE LESS 0.36 BAL=1.64ACRES RES USE CODE 510										
	2,110	8,190	10,300								
	HOMESITE VALUE LISTED BELOW										
	2,050	7,880	9,930								
KELLEY, BRIAN K. & REBECCA 485 TOWNSHIP RD 247 KITTS HILL, OHIO 45680 VOL 619 PG 74 PARCEL-ID 11-014-1500.001	17-03-14 PT NE SE NE PT 0.36AC RES RES USE CODE 500										
	1,420	00	1,420								
09-23-98 9.74											
DILLOW, MICHAEL & BONNIE S BOX 613 TWP RD 247 KITTS HILL, OHIO 45645 VOL 587 PG 832 PARCEL-ID 11-014-1600.000	17-03-14 NE SE NE 0018.77A AGR USE CODE 120										
	2,500	00	2,500								
DILLOW, BONNIE 607 TWP RD 247 KITTS HILL, OHIO 45645 VOL 593 PG 509 PARCEL-ID 11-014-1700.000	17-03-14 PT. N PT. 0000.73A RES USE CODE 500										
	80	00	80								
INGLES, RICHARD 191 LAGSPRINGS RD. PATRIOT, OHIO 45658-919 PARCEL-ID 11-014-1800.000	17-3-14 SW NE LESS 28.08, 0.76 , 2.00 BAL = 12.16 ACRES AGR USE CODE 121										
	AUV 350	00	350								
SKAGGS, VIRGIL L. & KYLE L. 2785 ST RT 217 KITTS HILL, OHIO 45645 VOL 628PG 333 PARCEL-ID 11-014-1800.001	17-03-14 SW NE PT 28.08ACRES AGR USE CODE 121										
	AUV 690	00	690								
KELLEY, BRIAN K. & REBECCA A. 485 TWP RD 247 KITTS HILL, OHIO 45645 VOL 619 PG 74 PARCEL-ID 11-014-1800.002	17-03-14 SE NE PT 0.76ACRES RES USE CODE 500										
	2,150	00	2,150								
09-23-98 23.36											
HAVEL, JOHN & JANETTE 396 TOWNSHIP RD 247	17-3-14 PT SW NE PT 2.00 ACRES RES USE CODE 500										

TAX RATE 3.390
A/R RED FACTOR 07.5044
OTH RED FACTOR 07.2452

LAWRENCE
TAX DISTRICT

GENERAL TAX LIST AND DUPLICATION OF REAL AND PUBLIC UTILITY PROPERTY
COUNTY REAL ESTATE TAXES AND SPECIAL ASSESSMENTS

TAX YEAR 1998
INTEREST RATE
PAGE NO 1729

[illegible]

TAX RATE 0.90
A/R RED FACTOR 07.5044
OTH RED FACTOR 07.2452

LAWRENCE
TAX DISTRICT

GENERAL TAX LIST AND DUPLICATE OF REAL AND PUBLIC UTILITY PROPERTY
COUNTY REAL ESTATE TAXES AND SPECIAL ASSESSMENTS

TAX YEAR 1998
INTEREST RATE
PAGE NO 1738

11-LAWRENCE TWP-DAWSON BRYANT S.D.

OWNER'S NAME MAILING ADDRESS	DESCRIPTION			TAXES CHARGED	DECEMBER TAXES	PENALTY	12/16/98		TOTAL DELINQUENT	C. D. DATE	MEMO
	LAND	IMPROVEMENTS	TOTAL VALUE				JUNE TAXES	PENALTY			
CHURCH, IRA CLIFFORD 1221 SO. 10TH ST. IRONTON, OHIO 45638 VOL 579 PG 466 PARCEL-ID 11-018-0700.000	17-03-15 E PT. W1/2 SE LESS 16.64A. 0019.27A	AGR USE CODE 120	2,020 00 2,020								
WHITT, MARLA & NANCY MOORE 1514 SO. 2ND STREET IRONTON, OHIO 45638 VOL 572 PG 60 PARCEL-ID 11-018-0701.000	17-03-15 PT 0000.98A	RES USE CODE 540	2,280 19,670 21,950								Jacqueline S. & Gregory Lewis 10-13-99
PINSON, CLYDE & LUELLA 1049 ST. RT. 217 KITTS HILL, OHIO 45645 VOL 361 PG 403 PARCEL-ID 11-018-0800.000	17-03-15 PT. W1/2 NE PT. E 1/2 NW 0018.66A AUV 2,710 15,050 17,760 HOMESITE VALUE LISTED BELOW 2,280 12,440 14,720	AGR USE CODE 121									
PINSON, CLYDE & LUELLA 1049 ST RT 217 KITTS HILL, OHIO 45645 VOL 574 PG 153 PARCEL-ID 11-018-0801.000	17-03-15 PT E 1/2 NW 0000.58A	RES USE CODE 500	190 00 190								
BENTLEY, KENNETH JOSEPH & PAUL A ANN 1221 ST RT 217 KITTS HILL, OHIO 45645 VOL 547 PG 336 PARCEL-ID 11-018-0900.000	17-03-15 PT. W1/2 NE PT. E 1/2 NW 0012.62A 3,500 8,950 12,450 HOMESITE VALUE LISTED BELOW 2,280 6,760 9,040	RES USE CODE 510									
BENTLEY, KENNETH JOSEPH & PAUL A ANN 1221 ST RT 217 KITTS HILL, OHIO 45645 VOL 605 PG 60 PARCEL-ID 11-018-0901.000	17-03-15 PT W 1/2 NE PT E 1/2 NW 0004.56A	RES USE CODE 500	2,650 00 2,650								
HARTWIG, KENNETH 6049 CO RD 6 KITTS HILL, OHIO 45645-9713 PARCEL-ID 11-018-1000.000	17-03-15 IN NE PT. E1/2 SEC. 0045.34A AUV 1,110 00 1,110	AGR USE CODE 121									
WOOD, MYRTLE E LIFE ESTATE 5818 CO. RDD. 6 KITTS HILL, OHIO 45645 VOL 588 PG 727 PARCEL-ID 11-018-1100.000	17-03-15 IN E PT. E1/2 SEC. 0032.30A	AGR USE CODE 120	4,440 00 4,440								
CADE, ENOLA 1495 STATE RTE 217 KITTS HILL, OHIO 45645 VOL 470 PG 253 PARCEL-ID 11-018-1200.000	17-03-15 IN E PT. E1/2 SEC. 0029.00A AUV 710 00 710	AGR USE CODE 121									
LAWRENCE FEDERAL SAVINGS AND L	17-03-15 N PT. SE SE										

TAX RATE 0.90
A/R RED FACTOR 07.5044
OTH RED FACTOR 07.2452

LAWRENCE
TAX DISTRICT

GENERAL TAX LIST AND DUPLICATE OF REAL AND PUBLIC UTILITY PROPERTY
COUNTY REAL ESTATE TAXES AND SPECIAL ASSESSMENTS

TAX YEAR 1998
INTEREST RATE
PAGE NO 1739

11-LAWRENCE TWP-DAWSON BRYANT S.D.

12/16/98

OWNER'S NAME MAILING ADDRESS	DESCRIPTION			TAXES CHARGED	DECEMBER TAXES	PENALTY	12/16/98		TOTAL DELINQUENT	C. D. DATE	MEMO
	LAND	IMPROVEMENTS	TOTAL VALUE				JUNE TAXES	PENALTY			
DAN ASSOCIATION C/O JAMES HAGLEY 1780 COUNTY RD 1 SOUTH POINT, OHIO 45680 MORT 480 PG 307 HAGLEY L/C PARCEL-ID 11-018-1300.000	0002.90A	RES USE CODE 510	2,470 5,060 7,530								
COFFMAN, NELLIE SUE 1762 STATE ROUTE 217 KITTS HILL OHIO 45645 VOL 581 P G 382 PARCEL-ID 11-018-1301.000	17-03-15 PT N PT SE SE 0000.10A	COM USE CODE 400	20 00 20								
ROWE, ELLIS & BETTY 651 TWP. RD. 250 SOUTH POINT, OHIO 45680 VOL 569 PG 788 PARCEL-ID 11-018-1400.000	17-03-15 NE PT. SE SE 0018.00A	AGR USE CODE 120	1,890 00 1,890								
MANNON, WILLIAM L JR. & SHIRLEY Y 6349 CO RD 6 KITTS HILL, OHIO 45645 VOL 570 PG 510 PARCEL-ID 11-018-1500.000	17-03-15 IN SW PT. 0000.25A	AGR USE CODE 120	30 00 30								5/4/99 Chauncey M. Neal Jr. & Brenda C Neal
COFFMAN, CECIL E. JR. & NELLIE S. 1762 ST RT 217 KITTS HILL, OHIO 45645 VOL 478 PG 662 PARCEL-ID 11-018-1600.000	17-03-15 SW PT. SE SE 0005.10A	RES USE CODE 540	2,710 21,420 24,130								
COFFMAN, CECIL JR. 1762 ST RT 217 KITTS HILL, OHIO 45645 VOL 395 PG 386 PARCEL-ID 11-018-1601.000	17-03-15 SW PT SE SE N PT. 0000.45A	RES USE CODE 500	1,610 00 1,610								
NEAL, CHAUNCEY M. JR. & BRENDA C. 2054 ST. RT. 217 KITTS HILL, OH. 45645 VOL 485 PG 142 PARCEL-ID 11-018-1700.000	17-03-15 PT. SW PT. SE SE 0006.87A	RES USE CODE 510	3,250 6,160 9,410 HOMESITE VALUE LISTED BELOW 2,280 5,240 7,520								
LAWRENCE TOWNSHIP PARCEL-ID 11-018-1705.000	-00-00 0000.25A	EXM USE CODE 630	60 00 60								
HUMPHREYS, NORMAN RAY & CAROLY 1858 ST. RT. 217 KITTS HILL, OHIO 45645 VOL 281 PG 379 PARCEL-ID 11-018-1800.000	17-03-15 PT. SW PT. SE SE 0008.13A	AGR USE CODE 121	3,020 7,310 10,330 HOMESITE VALUE LISTED BELOW 2,280 6,690 8,970								

TAX RATE 0.90
A/R RED FACTOR 07.5044
OTH RED FACTOR 07.2452

LAWRENCE
TAX DISTRICT

GENERAL TAX LIST AND DUPLICATE OF REAL AND PUBLIC UTILITY PROPERTY
COUNTY REAL ESTATE TAXES AND SPECIAL ASSESSMENTS

TAX YEAR 1998
INTEREST RATE
PAGE NO 1740

11-LAWRENCE TWP-DAWSON BRYANT S.D.

12/16/98

OWNER'S NAME MAILING ADDRESS	DESCRIPTION			TAXES CHARGED	DECEMBER TAXES	PENALTY	JUNE TAXES	PENALTY	TOTAL DELINQUENT	C. D. DATE	MEMO
	LAND	IMPROVEMENTS	TOTAL VALUE								
CADDE, ENOLA 1495 ST RT 217 KITTS HILL, OHIO 45645 VOL 496 PG 83 PARCEL-ID 11-019-0100.000	17-03-15 SW PT NW SE LESS 13.60 ACS 0001.81A AUV 2,300	10,150	12,450								
CHURCH, IRA CLIFFORD 1221 SO. 10TH ST. IRONTON, OHIO 45638 VOL 579 PG 466 PARCEL-ID 11-019-0101.000	17-03-15 SW PT NW SE PT 0013.60A AGR USE CODE 120	3,600	8,510	12,110							
SPEARS, JOHN B. STAR RT. KITTS HILL, OHIO 45645 VOL 460 PG 11 PARCEL-ID 11-019-0200.000	17-03-15 PT N END E1/2 NE SW 1.18 ACRES RES USE CODE 500	2,290	00	2,290							
CHURCH, IRA CLIFFORD 1221 SO. 10TH ST. IRONTON, OHIO 45638 VOL 579 PG 466 PARCEL-ID 11-019-0201.000	17-03-15 PT NE SE NE SW PT 1.92 ACS AGR USE CODE 120	2,360	00	2,360							
BYERS, FLOYD J. ET-AL C/O PATTERSON, STANLEY 2109 S. 11TH ST. IRONTON, OHIO 45638 VOL 621 PG 593 PARCEL-ID 11-019-0300.000	17-03-15 N1/2 SW LESS 21.05 A. 0068.95A AGR USE CODE 121	00	00	00							
07-30-98 TRNSF TO 11-019-0300.000	PATTERSON, STANLEY DALE										
PATTERSON, STANLEY DALE 2109 S. 11TH ST. IRONTON, OHIO 45638 VOL 621 PG 593 PARCEL-ID 11-019-0300.000	17-03-15 N1/2 SW LESS 21.05 A. 0068.95A AUV 3,710	360	4,070								
07-30-98 TRNSF FROM 11-019-0300.000	BYERS, FLOYD J. ET-AL										
FUGITT, JAMES ELMER, JR. 699 ST. RT. 217 KITTS HILL, OHIO 45645 VOL 516 PG 42 PARCEL-ID 11-019-0400.000	17-03-15 PT. N1/2 SW 3.00ACS. AGR USE CODE 120	320	00	320							
STAPLETON, MICHAEL J AND GOLDI E F 558 ST. RT. 217 KITTS HILL, OHIO 45645 PARCEL-ID 11-019-0500.000	17-03-15 PT. N1/2 SW 0005.75A AGR USE CODE 120	610	00	610							
MORGAN, COMER D. & ELLA 1064 ST RT 217 KITTS HILL, OHIO 45645 PARCEL-ID 11-019-0600.000	17-03-15 N END E1/2 NE SW 0008.80A AGR USE CODE 120	1,460	00	1,460							

Keith + Donna Dickess

William J. Scherer 4-30-99

TAX RATE 0.90
A/R RED FACTOR 07.5044
OTH RED FACTOR 07.2452

LAWRENCE
TAX DISTRICT

GENERAL TAX LIST AND DUPLICATE OF REAL AND PUBLIC UTILITY PROPERTY
COUNTY REAL ESTATE TAXES AND SPECIAL ASSESSMENTS

TAX YEAR 1998
INTEREST RATE
PAGE NO 1741

11-LAWRENCE TWP-DAWSON BRYANT S.D.

12/16/98

OWNER'S NAME MAILING ADDRESS	DESCRIPTION			TAXES CHARGED	DECEMBER TAXES	PENALTY	JUNE TAXES	PENALTY	TOTAL DELINQUENT	C. D. DATE	MEMO
	LAND	IMPROVEMENTS	TOTAL VALUE								
12-04-98 59.72											
HUMPHREYS, NORMAN RAY & CAROLY 1858 ST. RT. 217 KITTS HILL, OHIO 45645 VOL 281 PG 379 PARCEL-ID 11-019-0700.000	17-03-15 SW PT. SE SE 0002.20A AGR USE CODE 120	230	00	230							
BENTLEY, KENNETH JOSEPH & PAUL A ANN 1221 ST RT 217 KITTS HILL, OHIO 45645 VOL 605 PG 60 PARCEL-ID 11-019-0800.000	17-03-15 NE PT. L END E1/2 NE SW 0000.50A RES USE CODE 500	50	00	50							
LYND, DAVID RAY LIFE ESTATE RUI TH ANN LYND REMAINDER 632 TWP RD 201 S KITTS HILL, OHIO 45645 VOL 588 PG 577 PARCEL-ID 11-019-0900.000	17-03-15 E END S1/2 SW LESS S P T D.24A. BAL.47.01ACS. AGR USE CODE 121	1,150	00	1,150							
LYND, DAVID RAY LIFE ESTATE RUI TH ANN LYND REMAINDER 632 TWP ROAD 201 S. KITTS HILL, OHIO 45645 VOL 588 PG 577 PARCEL-ID 11-019-0900.001	17-03-15 S PT E END S1/2 SW .24ACS. AGR USE CODE 120	20	00	20							
BRYANT, CAROL L TRUSTEE 307 PVT RD 1490 CO RD 54 KITTS HILL, OHIO 45645 VOL 584 PG 5 PARCEL-ID 11-019-1000.000	17-03-15 W END S1/2 SW 0054.00A AUV 1,320	00	1,320								
COFFMAN, NELLIE SUE 1762 STATE ROUTE 217 KITTS HILL, OHIO 45645 VOL 581 PG 382 PARCEL-ID 11-019-1100.000	17-03-15 S PT. MID. PT. N1/2 S E S PT. S1/2 NE 0017.03A RES USE CODE 545	3,960	2,300	6,260							
	HOMESITE VALUE LISTED BELOW	2,280	330	2,610							
DEMENT, JOHN W 1609 ST. RT. 217 KITTS HILL, OHIO 45645 PARCEL-ID 11-019-1200.000	17-03-15 N PT. MID. N 1/2 SE & S PT. S1/2 NE 0015.41A RES USE CODE 510	3,790	34,130	37,920							
	HOMESITE VALUE LISTED BELOW	2,280	10,130	12,410							
CARPENTER, DAVID & JUANITA 022 C/O TRANSAMERICA REAL ESTATE TAX SERVICE 1105 SCHROCK RD SUITE 437 COLUMBUS, OHIO 43229 VOL 466 PG 7 PARCEL-ID 11-019-1300.000	17-03-15 PT. W COR. 0001.00A RES USE CODE 510	2,280	12,500	14,780							
	HOMESITE VALUE LISTED BELOW	2,280	12,500	14,780							

TAX RATE 5.90
A/R RED FACTOR 07.5044
OTH RED FACTOR 07.2452

LAWRENCE
TAX DISTRICT

GENERAL TAX LIST AND DUPLICATE OF REAL AND PUBLIC UTILITY PROPERTY
COUNTY REAL ESTATE TAXES AND SPECIAL ASSESSMENTS

TAX YEAR 1998
INTEREST RATE
PAGE NO 1742

OWNER'S NAME MAILING ADDRESS	DESCRIPTION			TAXES CHARGED	DECEMBER TAXES	PENALTY	JUNE TAXES	PENALTY	TOTAL DELINQUENT	C. D. DATE	MEMO
	LAND	IMPROVEMENTS	TOTAL VALUE								
LAWRENCE FEDERAL SAVINGS AND OAN ASSOCIATION C/O JAMES HAGLEY 1780 COUNTY RD 1 SOUTH POINT, OHIO 45680 MORT 480 PG 307 L/C HAGLEY PARCEL-ID 11-019-1400.000	17-03-15 PT. NE SE 0012.86A	RES USE CODE 500	1,350 00 1,350								
10-09-98 55.21											
COFFMAN, NELLIE SUE 1762 STATE ROUTE 217 KITTS HILL OHIO 45645 VOL 581 PG 382 PARCEL-ID 11-019-1401.000	17-03-15 PT NE NE 0000.14A	COM USE CODE 455	1,170 3,460 4,630								
CADE, ENOLA 1495 STATE ROUTE 217 KITTS HILL, OHIO 45645 VOL 470 PG 253 PARCEL-ID 11-019-1500.000	17-03-15 NW PT. N1/2 SE & SW P TNE 0052.74A	AGR USE CODE 121 AUV 3,540 11,550 15,090 HOMESITE VALUE LISTED BELOW 2,280 9,910 12,190									
COOKE, SAMUEL L. & VERA L. LI FE EST JUDITH E. KITCHEN REM 325 PRIVATE ROAD 2595 KITTS HILL, OHIO 45645 VOL 574 PG 439 PARCEL-ID 11-019-1700.000	17-03-20 E1/2 SE 0063.00A	AGR USE CODE 120 AUV 1,540 00 1,540									
HOLBROOK, DALLAS 1051 CO. RD. 53 KITTS HILL, OHIO 45645 PARCEL-ID 11-019-1701.000	17-03-20 PT E 1/2 SE 0023.00A	AGR USE CODE 121 AUV 560 00 560									
CARPENTER, RANDY & DIEDRE 47 PVT. DR. 1277 IRONTON, OHIO 45638-8740 PARCEL-ID 11-020-0100.000	17-03-21 W1/2 SE 0088.00A	AGR USE CODE 120 AUV 2,160 00 2,160									
MENSHOUSE, GARY RICHARD & JANIE CE 3645 CO RD 6 KITTS HILL, OHIO 45645 VOL 560 PG 32 PARCEL-ID 11-020-0200.000	17-03-21 E SIDE NE SE 0014.20A	AGR USE CODE 121 AUV 350 00 350									
CARPENTER, RANDY & DIEDRE 47 PVT. DR. 1277 IRONTON, OHIO 45638-8740 PARCEL-ID 11-020-0300.000	17-03-21 W SIDE NE SE E OF RD. 0028.00A	AGR USE CODE 120 AUV 690 00 690									
CARPENTER, RANDY & DIEDRE 47 PVT. DR. 1277 IRONTON, OHIO 45638-8740 PARCEL-ID 11-020-0400.000	17-03-21 IN W SIDE NE SE 0001.80A	AGR USE CODE 120 AUV 50 00 50									

TAX RATE 5.90
A/R RED FACTOR 07.5044
OTH RED FACTOR 07.2452

LAWRENCE
TAX DISTRICT

GENERAL TAX LIST AND DUPLICATE OF REAL AND PUBLIC UTILITY PROPERTY
COUNTY REAL ESTATE TAXES AND SPECIAL ASSESSMENTS

TAX YEAR 1998
INTEREST RATE
PAGE NO 1743

OWNER'S NAME MAILING ADDRESS	DESCRIPTION			TAXES CHARGED	DECEMBER TAXES	PENALTY	JUNE TAXES	PENALTY	TOTAL DELINQUENT	C. D. DATE	MEMO
	LAND	IMPROVEMENTS	TOTAL VALUE								
CARPENTER, RANDY & DEIDRE 47 PVT. DR. 1277 IRONTON, OHIO 45638-8740 PARCEL-ID 11-020-0500.000	17-03-21 NW SE SE LESS .12A. 0021.88A	AGR USE CODE 121	00 00 00								
09-11-98 SPLIT TO 11-020-0500.000 09-11-98 SPLIT TO 11-020-0500.001		CARPENTER, RANDY & DEIDRE BERRY, LARRY JR. AND TAMMY									
CARPENTER, RANDY & DEIDRE 47 PVT. DR. 1277 IRONTON, OHIO 45638-8740 PARCEL-ID 11-020-0500.000	17-3-21 NW SE SE LESS .12,1.16 BAL 20.72AC	AGR USE CODE 121 AUV 260 00 260									
09-11-98 SPLIT FROM 11-020-0500.000		CARPENTER, RANDY & DEIDRE									
BERRY, LARRY JR. AND TAMMY 2040 CO RD 6 IRONTON, OH 45638 VOL 637 PG 218 PARCEL-ID 11-020-0500.001	17-3-21 NW SE SE PT 1.16AC RES USE CODE 500		2,290 00 2,290								
09-11-98 SPLIT FROM 11-020-0500.000		CARPENTER, RANDY & DEIDRE									
BERRY, LARRY JR. 2040 CO RD 6 IRONTON, OHIO 45638 PARCEL-ID 11-020-0600.000	17-03-21 SE 1/4 SE SE LESS 2.8 8 BAL = 6.75 ACRES	RES USE CODE 545	00 00 00								
09-11-98 TRNSF FROM 11-020-0600.000 09-11-98 TRNSF TO 11-020-0600.000		DODSON, RUTH BERRY, LARRY JR. & TAMMY									
DODSON, RUTH 120 THORNBURT DRIVE HANGING ROCK, OHIO 45638 PARCEL-ID 11-020-0500.000	17-03-21 SE 1/4 SE SE LESS 2.8 8 BAL = 6.75 ACRES	RES USE CODE 545	00 00 00								
09-11-98 TRNSF TO 11-020-0600.000		BERRY, LARRY JR.									
BERRY, LARRY JR. & TAMMY 2040 CO RD 6 IRONTON, OHIO 45638 VOL 637 PG 220/224 PARCEL-ID 11-020-0600.000	17-03-21 SE 1/4 SE SE LESS 2.8 8 BAL = 6.75 ACRES	RES USE CODE 545	2,650 290 2,940 HOMESITE VALUE LISTED BELOW 2,050 50 2,100								
09-11-98 TRNSF FROM 11-020-0600.000		BERRY, LARRY JR.									
BLANKENSHIP, THOMAS & ROBERT 252 CO RD 54 KITTS HILL, OHIO 45645 VOL 606 PG 139 PARCEL-ID 11-020-0600.001	17-03-21 PT SE 1/4 SE SE PT 2. 88 ACRES	RES USE CODE 510	2,240 2,210 4,450 HOMESITE VALUE LISTED BELOW 2,050 2,120 4,170								

PART OF A 41.47 ACRE TRACT OF
JAMES & CARMIN SHANNON
SECTION 21, TOWNSHIP 3, RANGE 17
LAWRENCE TOWNSHIP
740 COUNTY ROAD 53



Lawrence R. Murphy

LEGEND:

- ⊗ = FENCE POST (FOUND)
- ⊙ = IRON PIN (SET)
1/2" X 30" REBAR
- ⊙ = POINT

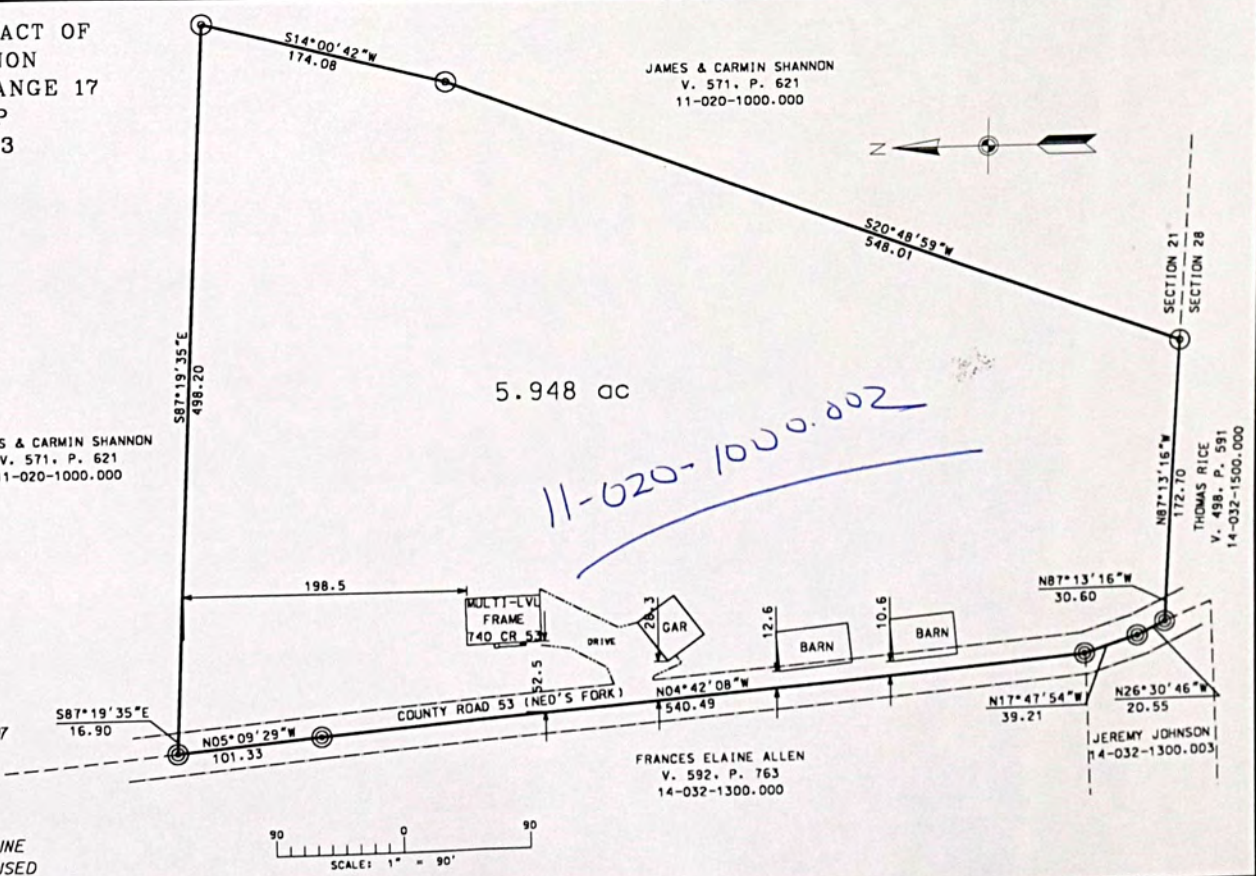
SURVEY BY: LAWRENCE R. MURPHY, PS #6107
730 COUNTY ROAD 52
IRONTON, OHIO 45638

DATE: NOVEMBER 27, 1999

SCALE: 1" = 90'

BEARINGS ARE BASED ON THE SOUTH LINE
OF FRANCES ALLEN'S TRACT AND ARE USED
TO DENOTE ANGLES ONLY.

JAMES & CARMIN SHANNON
V. 571, P. 621
11-020-1000.000



LAWRENCE
TAX DISTRICT

GENERAL TAX LIST AND DUPLICATE OF REAL AND PUBLIC UTILITY PROPERTY
COUNTY REAL ESTATE TAXES AND SPECIAL ASSESSMENTS

TAX YEAR
INTEREST RATE 1998
PAGE NO

[illegible]

George & Pamela Goddard

TAX RATE 33.90
A/R RED FACTOR 07.5044
OTH RED FACTOR 07.2452

LAWRENCE
TAX DISTRICT

GENERAL TAX LIST AND DUPLICATION OF REAL AND PUBLIC UTILITY PROPERTY
COUNTY REAL ESTATE TAXES AND SPECIAL ASSESSMENTS

TAX YEAR 1998
INTEREST RATE
PAGE NO

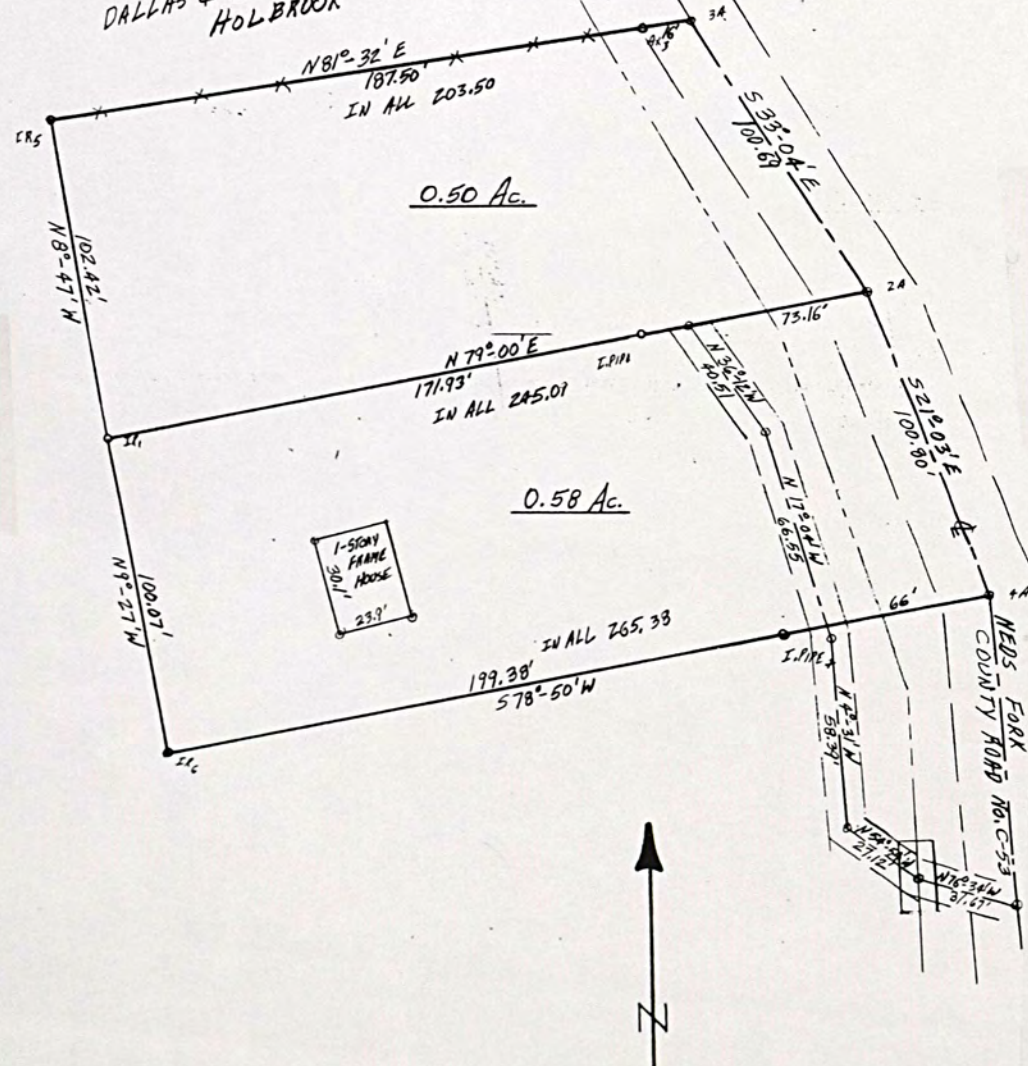
OWNER'S NAME MAILING ADDRESS		DESCRIPTION			TAXES CHARGED	DECEMBER TAXES	PENALTY	JUNE TAXES	PENALTY	TOTAL DELINQUENT	C. D. DATE	MEMO
		LAND	IMPROVEMENTS	TOTAL VALUE								
		2,050	18,040	20,090								
SHANNON, JAMES M. II 926 CO. RD. 53 KITTS HILL, OHIO 45645 PARCEL-ID 11-020-1000.001		17-03-21 PT E 1/2 OF SW 1/4 E OF CO RD 1-11 ACRES RES USE CODE 510										
		2,060	12,100	14,160								
SHANNON, JAMES M. & CARMIN KAY 740 COUNTY RD. 53 KITTS HILL, OHIO 45645 VOL 514 PG 652 PARCEL-ID 11-020-1001.000		17-03-21 PT E 1/2 OF SW 1/4 E D FCOUNTY RD PT NW PT 0001.00A RES USE CODE 500										
		110	00	110								
ALLEN, FRANCES ELAINE 1678 CO RD 6 IRONTON, OHIO 45638 VOL 291 PG 321 PARCEL-ID 11-020-1100.000		17-3-21 PT W 1/2 E 1/2 SW W OF R D & SE COR NW SE LESS 10.09,.5 8 B= 12.16 AGR USE CODE 120			10/12/99 Terry & Sheri Lynn Jackson .003 .50 (Bal 11.66 Ac)							
		2,320	7,450	9,770								
COMBS, DOUGLAS LEE & PHYLLIS G 883 COUNTY RD 53 KITTS HILL, OHIO 45645 VOL 587 PG 827 PARCEL-ID 11-020-1100.001		17-03-21 PT W 1/2 OF E 1/2 SW W OF RD & SE COR NW SW PT 0.59AC RES RES USE CODE 545										
		1,910	800	2,710								
		1,910	800	2,710								
ROYCE, SCOTT & STEPHANIE 881 COUNTY RD. 53 KITTS HILL, OHIO 45645 VOL 604 PG 664 PARCEL-ID 11-020-1100.002		17-2-21 PT W 1/2 E 1/2 SW W OF R D & SE COR NW SE PT 0.58 ACRES RES USE CODE 510										
		1,890	10,120	12,010								
HOLBROOK, DALLAS & BETHANY 1051 COUNTY RD 53 KITTS HILL, OHIO 45645 VOL 462 PG 501 PARCEL-ID 11-020-1101.000		17-03-21 W 1/2 OF E 1/2 SW W OF RD & SE COR NW SW PT LESS 1.08 A AGR USE CODE 121										
		AUV 220	60	280								
HOLBROOK, DALLAS & BETHANY 1051 COUNTY RD 53 KITTS HILL, OHIO 45645 VOL 563 PG 655 PARCEL-ID 11-020-1101.001		17-03-21 PT W 1/2 OF E 1/2 SW W OF RD & SE COR NW SW PT SE COR RES USE CODE 599										
		AUV 2,050	580	2,630								
ALLEN, FRANCES ELAINE 1678 CO RD 6 IRONTON, OHIO 45638 VOL 592 PG 763 PARCEL-ID 11-020-1200.000		17-03-21 SW SW 0044.00A AGR USE CODE 120										
		6,560	13,350	19,910								
MENSHOUSE, GARY RICHARD & JANICE 3645 CO RD 6 KITTS HILL, OHIO 45645		17-03-21 PT. NW SE SE 0000.12A AGR USE CODE 121										
		AUV 10	00	10								

10/12/99			
Terry & Sheri Lynn Jackson			
.003	.50	(Bal 11.66 Ac.)	

SCALE: 1"=40'
DATE: March 17, 1994
DRAWN BY: C.K. PLATT
Registered Land Surveyor
OHIO RLS-6244



DALLAS & BETHANY D.
HOLBROOK



[illegible][illegible]

TAX RATE 0.90
A/R RED FACTOR 07.5044
OTH RED FACTOR 07.2452

LAWRENCE
TAX DISTRICT

GENERAL TAX LIST AND DUPLICATE OF REAL AND PUBLIC UTILITY PROPERTY
COUNTY REAL ESTATE TAXES AND SPECIAL ASSESSMENTS

TAX YEAR 1998
INTEREST RATE
PAGE NO 1754

11-LAWRENCE TWP-DAWSON BRYANT S.D.

12/16/98

OWNER'S NAME MAILING ADDRESS	DESCRIPTION			TAXES CHARGED	DECEMBER TAXES	PENALTY	JUNE TAXES	PENALTY	TOTAL DELINQUENT	C. D. DATE	MEMO
	LAND	IMPROVEMENTS	TOTAL VALUE								
002 C/O FIRST FEDERAL SAVINGS & 415 CENTER STREET IRONTON, OHIO 45638 VOL 629 PG 260 PARCEL-ID 11-023-0400.000	LESS 6.54AC 0001.21A	AGR USE CODE 120	130								
12-29-97 TRNSF FROM 11-023-0400.000	AKERS, MELISSA										
KLAIBER, CHARLES 1851 CO. RD. 61 KITTS HILL, OHIO 45645 PARCEL-ID 11-023-0401.000	17-03-23 PT NE COR N1/2 NW 0006.54A	AGR USE CODE 120	690								
KLAIBER, CHARLES 1851 CO. RD. 61 KITTS HILL, OHIO 45645 PARCEL-ID 11-023-0500.000	17-03-23 PT NW COR NW NW 0002.25A	AGR USE CODE 120	240								
AKERS, MELISSA 002 C/O FIRST FEDERAL SAVINGS & 415 CENTER STREET IRONTON, OHIO 45638 VOL 595 PG 1 PARCEL-ID 11-023-0600.000	17-03-23 NE NW N OF OLD RD. 0014.00A	AGR USE CODE 120	00								
12-29-97 TRNSF TO 11-023-0600.000	JORDAN, KENNETH WAYNE										
JORDAN, KENNETH WAYNE 002 C/O FIRST FEDERAL SAVINGS & 415 CENTER STREET IRONTON, OHIO 45638 VOL 629 PG 260 PARCEL-ID 11-023-0600.000	17-03-23 NE NW N OF OLD RD. 0014.00A	AGR USE CODE 120	1,470								
12-29-97 TRNSF FROM 11-023-0600.000	AKERS, MELISSA										
KLAIBER, CHARLES 1851 CO. RD. 61 KITTS HILL, OHIO 45645 PARCEL-ID 11-023-0700.000	17-03-23 NE NW S OF OLD RD. 0020.00A	AGR USE CODE 120	4,270								
MYRTLE RIDGE STAR RT KITTS HILL, OHIO 45645 VOL 546 PG 12 PARCEL-ID 11-023-0800.000	N PT NE NW LESS .50, 1.85, 1.8 5,30A BAL .050A	EXM USE CODE 690	1,710								
DILLEY, JAMES THOMAS 569 MUIRFIELD DR. ST. CHARLES, MO. 63304 PARCEL-ID 11-023-0800.001	17-3-23 N PT NE NW PT 1.85 ACS	RES USE CODE 500	2,140								

TAX RATE 0.90
A/R RED FACTOR 07.5044
OTH RED FACTOR 07.2452

LAWRENCE
TAX DISTRICT

GENERAL TAX LIST AND DUPLICATE OF REAL AND PUBLIC UTILITY PROPERTY
COUNTY REAL ESTATE TAXES AND SPECIAL ASSESSMENTS

TAX YEAR 1998
INTEREST RATE
PAGE NO 1755

11-LAWRENCE TWP-DAWSON BRYANT S.D.

12/16/98

OWNER'S NAME MAILING ADDRESS	DESCRIPTION			TAXES CHARGED	DECEMBER TAXES	PENALTY	JUNE TAXES	PENALTY	TOTAL DELINQUENT	C. D. DATE	MEMO
	LAND	IMPROVEMENTS	TOTAL VALUE								
WALTON, SUSAN ELAINE 31 LEXINGTON DRIVE MILFORD, DE 19963 VOL 545 PG 816 PARCEL-ID 11-023-0800.002	17-03-23 N PT NE NW PT 1.85ACR ES	RES USE CODE 500	2,140								
JORDAN, KENNETH WAYNE 002 C/O FIRST FEDERAL SAVINGS & 415 CENTER STREET IRONTON, OHIO 45638 VOL 629 PG 260 PARCEL-ID 11-023-0800.003	17-03-23 N PT NE NW PT BAL=.30 ACRES	RES USE CODE 500	30								
12-29-97 TRNSF FROM 11-023-0800.003	AKERS, MELISSA										
AKERS, MELISSA 002 C/O FIRST FEDERAL SAVINGS & 415 CENTER STREET IRONTON, OHIO 45638 VOL 595 PG 1 PARCEL-ID 11-023-0800.003	17-03-23 N PT NE NW PT BAL=.30 ACRES	RES USE CODE 500	00								
12-29-97 TRNSF TO 11-023-0800.003	JORDAN, KENNETH WAYNE										
MYRTLE CHURCH TRUSTEES KITTS HILL, OHIO VOL 146 PG 499 PARCEL-ID 11-023-0900.000	17-03-23 PT N PT NE NW 0000.50A	EXM USE CODE 685	3,290								
DEMENT, ALBERT & OTHELLA P.O. BOX 49 KITTS HILL, OHIO 45645-0049 PARCEL-ID 11-023-1000.000	17-03-23 S PT NE NW 0004.00A	AGR USE CODE 120	420								
HUMPHREYS, SADIE D. LIFE EST EM MERRILL D. & EDITH K. 4770 CO RD 6 KITTS HILL, OHIO 45645 VOL 603 PG 275 PARCEL-ID 11-023-1100.000	17-03-23 SE NW 0043.25A	AGR USE CODE 121	3,080								
MOORE, VIRGINIA A. 3334 COUNTY ROAD 61 KITTS HILL, OH 45645 VOL 526 PG 683 PARCEL-ID 11-023-1200.000	17-03-23 PT NW NE 0017.14A	RES USE CODE 510	3,970								
MYRTLE RIDGE BAP. CHURCH TRUST KITTS HILL, OHIO VOL 287 PG 208 PARCEL-ID 11-023-1300.000	17-03-23 PT NW COR NW NE 0000.26A	EXM USE CODE 685	60								

[illegible][illegible]

TAX RATE 0.90
A/R RED FACTOR 07.5044
OTH RED FACTOR 07.2452

LAWRENCE
TAX DISTRICT

GENERAL TAX LIST AND DUPLICATE OF REAL AND PUBLIC UTILITY PROPERTY
COUNTY REAL ESTATE TAXES AND SPECIAL ASSESSMENTS

TAX YEAR 1998
INTEREST RATE
PAGE NO 1758

11-LAWRENCE TWP-DAWSON BRYANT S.D.

OWNER'S NAME MAILING ADDRESS	DESCRIPTION			TAXES CHARGED	DECEMBER TAXES	PENALTY	12/16/98		TOTAL DELINQUENT	C. D. DATE	MEMO
	LAND	IMPROVEMENTS	TOTAL VALUE				JUNE TAXES	PENALTY			
VOL 623 PG 28, 32 PARCEL-ID 11-024-0400.000	130	00	130								
BROWNING, LARRY & NANCY 32 TOWNSHIP RD. 248N KITTS HILL, OHIO 45645	17-03-23 S PT. E1/2 NE PT. 0000.50A	RES USE CODE	500								
VOL 339 PG 412 PARCEL-ID 11-024-0500.000	50	00	50								
DICKESS, DONNA GAIL 2888 CO RD 61 KITTS HILL, OHIO 45645	17-03-23 E PT. SW NE 0006.00A	AGR USE CODE	121								
VOL 322 PG 619 PARCEL-ID 11-024-0600.000	AUV 150		150								
HUMPHREYS, SADIE D. LIFE EST EM MERRILL D. & EDITH K. 4770 CO RD 6 KITTS HILL, OHIO 45645	17-03-23 PT. SW NE 0031.93A	AGR USE CODE	121								
VOL 603 PG 275 PARCEL-ID 11-024-0700.000	AUV 780		780								
JOHNSON, ROGER D. & VIRGIE A. 3171 COUNTY ROAD 61 KITTS HILL, OHIO 45645	17-03-23 PT SW NE 0004.30A	RES USE CODE	500								
VOL 602 PG 579 PARCEL-ID 11-024-0701.000			2,110								
HUMPHREYS, SADIE D. LIFE EST EM MERRILL D. & EDITH K. 4770 CO RD 6 KITTS HILL, OHIO 45645	17-03-23 PT. NW SE 0007.95A	AGR USE CODE	121								
VOL 603 PG 275 PARCEL-ID 11-024-0800.000	AUV 200		200								
JAMESON, ROBERT & JANICE 028 C/O FIDELITY NATIONAL TAX SERVICES 468 NO. ROSEMEAD BLVD. PASADENA, CA 91107	17-03-23 PT NW SE 0000.66A	RES USE CODE	500								
PARCEL-ID 11-024-0801.000			70								
JAMESON, ROBERT & JANICE 028 C/O FIDELITY NATIONAL TAX SERVICES 468 NO. ROSEMEAD BLVD. PASADENA, CA 91107	17-03-23 PT NW SE RT OF WAY 0000.11A	RES USE CODE	500								
PARCEL-ID 11-024-0802.000			10								
JAMESON, ROBERT & JANICE 028 C/O FIDELITY NATIONAL TAX SERVICES 468 NO. ROSEMEAD BLVD. PASADENA, CA 91107	17-03-23 PT NW SE 0006.18A	RES USE CODE	510								
PARCEL-ID 11-024-0803.000			2,820								
JAMESON, ROBERT & JANICE 028	17-03-23 RIGHT OF WAY 0000.10A	RES USE CODE	500								

TAX RATE 0.90
A/R RED FACTOR 07.5044
OTH RED FACTOR 07.2452

LAWRENCE
TAX DISTRICT

GENERAL TAX LIST AND DUPLICATE OF REAL AND PUBLIC UTILITY PROPERTY
COUNTY REAL ESTATE TAXES AND SPECIAL ASSESSMENTS

TAX YEAR 1998
INTEREST RATE
PAGE NO 1759

11-LAWRENCE TWP-DAWSON BRYANT S.D.

12/16/98

OWNER'S NAME MAILING ADDRESS	DESCRIPTION			TAXES CHARGED	DECEMBER TAXES	PENALTY	JUNE TAXES	PENALTY	TOTAL DELINQUENT	C. D. DATE	MEMO
	LAND	IMPROVEMENTS	TOTAL VALUE								
C/O FIDELITY NATIONAL TAX SERVICES 468 NO. ROSEMEAD BLVD. PASADENA, CA 91107 PARCEL-ID 11-024-0804.000	10	00	10								
DICKESS, DONNA GAIL 2888 CO RD 61 KITTS HILL, OHIO 45645	17-03-23 W1/2 SE 0063.72A	AGR USE CODE	121								
VOL 322 PG 619 PARCEL-ID 11-024-0900.000	AUV 3,810		13,900								
OHIO POWER CO. 001 C/O OHIO POWER FRANKLIN REAL EATATE COLUMBUS SOUTHERN VOL 411 PG 394 PARCEL-ID 11-024-0901.000	17-3-23 PT R/W COM USE CODE	0.18A 830									
OHIO POWER COMPANY 001 C/O OHIO POWER FRANKLIN REAL EATATE COLUMBUS SOUTHERN VOL 511 PG 394 PARCEL-ID 11-024-0902.000	17-3-23 PT R/W COM USE CODE	0.18A 830									
OHIO POWER COMPANY 001 C/O OHIO POWER FRANKLIN REAL EATATE COLUMBUS SOUTHERN PARCEL-ID 11-024-0903.000	17-3-23 PT. R/W COM USE CODE	0.18 830									
OHIO POWER COMPANY 001 C/O OHIO POWER FRANKLIN REAL EATATE COLUMBUS SOUTHERN PARCEL-ID 11-024-0904.000	17-3-23 PT W 1/2 SE R/W TRANS LINE 0.14ACS	COM USE CODE	830								
OHIO POWER COMPANY 001 C/O OHIO POWER FRANKLIN REAL EATATE COLUMBUS SOUTHERN PARCEL-ID 11-024-0905.000	17-3-23 PT W 1/2 SE R/W TRANS LINE 0.13ACS	COM USE CODE	830								
OHIO POWER COMPANY 001 C/O OHIO POWER FRANKLIN REAL EATATE COLUMBUS SOUTHERN PARCEL-ID 11-024-0906.000	17-3-23 PT W 1/2 SE R/W TRANS LINE 0.13ACS	COM USE CODE	830								
OHIO POWER COMPANY 001 C/O OHIO POWER FRANKLIN REAL EATATE COLUMBUS SOUTHERN	17-3-23 W 1/2 SE W PT R/W TANS LINE 0.18ACS	COM USE CODE	830								
			410								

OWNER'S NAME MAILING ADDRESS	DESCRIPTION			TAXES CHARGED	DECEMBER TAXES	PENALTY	JUNE TAXES	PENALTY	TOTAL DELINQUENT	C. D. DATE	MEMO
	LAND	IMPROVEMENTS	TOTAL VALUE								
PARCEL-ID 11-025-1100.000	2,290	00	2,290								
09-30-98 TRNSF FROM 11-025-1100.000	BARRON, MARY A.										
BARRON, MARY A. C/O BARRON, PATRICK BOX 2349 NEW SMYRNA BEACH, F 32070 VOL 478 PG 812	17-03-24 PT S1/2 NW LESS 64.91ACS. 0001.09A	RES USE CODE	500								
PARCEL-ID 11-025-1100.000	00	00	00								
09-30-98 TRNSF TO 11-025-1100.000	PERDUE, HOWARD										
SMITH, STEVEN C. ST. RT. 217 BOX 106 WILLOW WOOD, OHIO 45696	17-3-24 PT S1/2 NW PT LESS 4.0 5A. BAL. 60.86ACS. AGR USE CODE	121									
PARCEL-ID 11-025-1101.000	AUV 3,510	14,020	17,530								
	HOMESITE VALUE LISTED BELOW 2,050	13,340	15,390								
CLARK, LESLIE & ORMA LEE 1045 CEDAR CREST DR. HUNTINGTON, WV 25705	17-3-24 PT S1/2 NW, NE PT 71ACS.	RES USE CODE	500								
PARCEL-ID 11-025-1101.001	390	00	390								
JACKSON, RAYMOND & CONSTANCE 103 TOWNSHIP ROAD 248-N KITTS HILL, OHIO 45645	17-3-24 PT S1/2 NW PT S.	RES USE CODE	500								
PARCEL-ID 11-025-1101.002	40	00	40								
MALONE, MICHAEL F. 4300 ST RT 217 WILLOW WOOD, OHIO 45696	17-3-24 NW NE LESS 5.04, 7.15, 1 8.31, 9.62 BAL = 1.13 ACRES AGR USE CODE	121									
PARCEL-ID 11-025-1200.000	AUV 2,050	4,530	6,580								
BODMER, MELINDA J. 4536 ST RT 217 WILLOW WOOD, OHIO 45696	17-03-24 PT. NW. NE PT. 1.04 ACRES	RES USE CODE	510								
PARCEL-ID 11-025-1200.001	2,280	25,880	28,160								
	HOMESITE VALUE LISTED BELOW 2,280	25,700	27,980								
MALONE, JAMES & GENEVA 4237 STATE ROUTE 217 WILLOW WOOD, OHIO 45696	17-03-24 NW NE PT 7.15ACRES RES USE CODE	599									
PARCEL-ID 11-025-1200.002	00	00	00								
07-06-98 TRNSF TO 11-025-1200.002	BODMER, RONALD E. AND MEL										

OWNER'S NAME MAILING ADDRESS		DESCRIPTION			TAXES CHARGED	DECEMBER TAXES	PENALTY	JUNE TAXES	PENALTY	TOTAL DELINQUENT	C.D. DATE	MEMO
		LAND	IMPROVEMENTS	TOTAL VALUE								
BODMER, RONALD E. AND MELINDA 4536 ST RT 217 WILLOW WOOD, OH 45696 VOL 635 PG 228 PARCEL-ID 11-025-1200.002		17-03-24 NW NE PT 7.15ACRES RES USE CODE 599	2,700	680	3,380							
07-06-98 TRNSF FROM 11-025-1200.002 MALONE, JAMES & GENEVA												
MALONE, ROY 271 JANET AVE CARLISLE, OHIO 45005 VOL 613 PG 696 PARCEL-ID 11-025-1200.003		17-03-24 NW NE PT 18.31 ACRES RES USE CODE 500	00	00	00							
01-20-98 TRNSF TO 11-025-1200.003 MALONE, MICHAEL RICHARD												
MALONE, MICHAEL RICHARD 4374 ST RT 217 WILLOW WOOD, OHIO 45696 VOL 629 PG 787 PARCEL-ID 11-025-1200.003		17-03-24 NW NE PT 18.31 ACRES RES USE CODE 500	AUV 2,700	00	2,700							
01-20-98 TRNSF FROM 11-025-1200.003 MALONE, ROY												
MALONE, FAYE L. 4271 ST RT 217 WILLOWWOOD, OHIO 45696 VOL 590 PG 520 PARCEL-ID 11-025-1200.004		17-03-24 PT NW NE PT 9.62 ACRE S AGR USE CODE 121	1,010	00	1,010							
MALONE, FAYE L. 4271 ST RT 217 WILLOW WOOD, OHIO 45696 PARCEL-ID 11-025-1201.000		17-03-24 NW NE PT 0004.00A RES USE CODE 510	2,590	21,410	24,000							
		HOMESITE VALUE LISTED BELOW	2,280	21,410	23,690							
HIGGINS, PAUL & DORIS 4742 ST. RT. 217 WILLOWWOOD, OHIO 45696 VOL 515 PG 559 PARCEL-ID 11-025-1300.000		17-03-24 NE NE 0043.00A AGR USE CODE 110	AUV 1,490	00	1,490							
HIGGINS, WALTER EUGENE P.O. BOX 207 IRONTON, OHIO 45638 VOL 585 PG 551, 553 PARCEL-ID 11-025-1400.000		17-03-24 SE NE 0043.00A AGR USE CODE 121	AUV 1,050	00	1,050							
BERRY, LEE 109 PRIVATE DR 2404 CO RD 61 KITTS HILL, OHIO 45645 VOL 584 PG 668 PARCEL-ID 11-025-1500.000		17-03-24 PT. NW SE 0021.50A AGR USE CODE 121	AUV 2,550	11,370	13,920							
MALONE, JAMES C. JR. & WELTHA GENEVA		17-03-24 SW NE LESS 40.00 & 2. 61 BAL=0.39ACRES										

PHONE: 614-867-6053
FAX 614-867-6053 (call first)

DATE OCT. 11, 1999

DATE OCT. 11, 1999
CHARLES K. PLATT
REGISTERED LAND SURVEYOR, OHIO RLS-8244, WEST VIRGINIA RLS-584, KENTUCKY RLS-219

**LAWRENCE
TAX DISTRICT**

GENERAL TAX LIST AND DUPLICATE OF REAL AND PUBLIC UTILITY PROPERTY
COUNTY REAL ESTATE TAXES AND SPECIAL ASSESSMENTS

TAX YEAR 1998
INTEREST RATE
PAGE NO

[illegible]

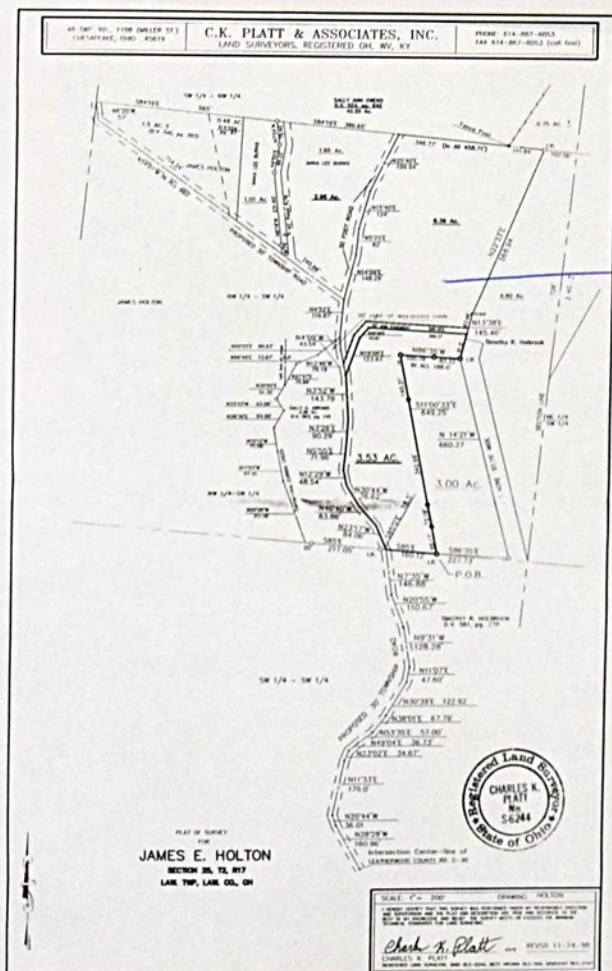
TAX RATE	55.90
A/R RED FACTOR	07.5044
OTH RED FACTOR	07.2452

LAWRENCE
TAX DISTRICT

GENERAL TAX LIST AND DUPLICATION OF REAL AND PUBLIC UTILITY PROPERTY
COUNTY REAL ESTATE TAXES AND SPECIAL ASSESSMENTS
LAWRENCE TWP-DAWSON BRYANT S.D. 12/1

TAX YEAR	1998
INTEREST RATE	
PAGE NO	1771

[illegible]



OWNER'S NAME MAILING ADDRESS	DESCRIPTION			TAXES CHARGED	DECEMBER TAXES	PENALTY	JUNE TAXES	PENALTY	TOTAL DELINQUENT	C. D. DATE	MEMO
	LAND	IMPROVEMENTS	TOTAL VALUE								
IRONTON, OHIO 45638 PARCEL-ID 11-029-0600.000	AUV 1,050	00	1,050								
ASHWORTH, DONALD J. AND GARY 1750 CO. RD. 1 SOUTH POINT, OHIO 45680 PARCEL-ID 11-029-0700.000	17-03-26 NW NE 0043.00A AGR USE CODE 120 6,120	00	6,120								
09-10-98 94.18 11-13-98	9.42										
HOLTON, JAMES E. 1316 ATOMIC DR SPRING LAKE, N. C. 28390 VOL 486 PG 719 PARCEL-ID 11-029-0800.000	17-03-26 NE NE 0043.00A AGR USE CODE 120 AUV 3,300	120	3,420								
DORAN & ASSOCIATES INC. 200 ROESSLER ROAD PITTSBURGH PA 15220 GAS WELL PERMIT 333 PARCEL-ID 11-029-0810.000	GAS WELL MIN USE CODE 200 00 00 00										
WEBB, NORMA LOUISE LIFE EST R/O MALD E. & GARNET L WEBB REM 2723 CO. RD 30 KITTS HILL, OHIO 45645 VOL 631 PG 384/388 PARCEL-ID 11-029-0900.000	17-03-26 SW NE LESS 30A. 0013.00A AGR USE CODE 121 AUV 320		320								
03-25-98 TRNSF FROM 11-029-0900.000	WEBB, NORMA LOUISE										
WEBB, NORMA LOUISE 2723 CO. RD 30 KITTS HILL, OHIO 45645 VOL 624 PG 365 PARCEL-ID 11-029-0900.000	17-03-26 SW NE LESS 30A. 0013.00A AGR USE CODE 121 00 00 00										
03-25-98 TRNSF FROM 11-029-0900.000	WEBB, PERRY & NORMA LOUIS										
E 03-25-98 TRNSF TO 11-029-0900.000	WEBB, NORMA LOUISE LIFE E										
WEBB, PERRY & NORMA LOUISE 2723 CO. RD 30 KITTS HILL, OHIO 45645 VOL 624 PG 365 PARCEL-ID 11-029-0900.000	17-03-26 SW NE LESS 30A. 0013.00A AGR USE CODE 121 00 00 00										
03-25-98 TRNSF TO 11-029-0900.000	WEBB, NORMA LOUISE										
ASHWORTH, HARVEY & HAZEL 4092 COUNTY RD. 52 IRONTON, OHIO 45638 PARCEL-ID 11-029-1000.000	17-03-26 PT. SW NE 0030.00A AGR USE CODE 121 AUV 2,420		2,420								
WEBB, NORMA LOUISE LIFE EST & RONALD E. & GARNET L WEBB REM 2723 CO. RD 30	17-03-26 NW SE LESS 14.09A. 0030.30A AGR USE CODE 121 AUV										

Top Rd 48-5
Kitts Hill, Ohio 45645
Matthew D. & Melissa R. Miller -

4-1-99

[illegible]

WARRANTY DEED

THIS WARRANTY DEED, is made on the 26 day of March, 1999, by and between, James E. Holton and Vina Gay Holton, husband and wife, and Sally Ann Holton, a widow ("First Party") whose mailing address is 1316 Atomic Dr., Spring Lake, NC 28380

and Charles Albert Holton and/or Jacqueline Holton, husband and wife, with the right of survivorship ("Second Party") whose mailing address is 2453 County Road 30, Kitts Hill, OHIO 45645

WITNESSETH, That in consideration for the sum of One Dollar (\$1.00) and other valuable considerations paid by the Second Party, the First Party does hereby grant, bargain, sell and convey unto the Second Party the following described real property, together with all rights, appurtenances and improvements thereto:

Description of Property

The following described real estate situate in the SE 1/4 of the SE 1/4 of Section 26, T3, R17, Lawrence County, OHIO, lying North of the Leatherwood County Road C-30, being more particularly described as follows:

1. BEGINNING at a point in the centerline of the said County Road C-30, said point bearing N58°-21'-22"W a distance of 267.74 feet from the East line of the said SE 1/4 of the SE 1/4 and the County Road centerline, thence N58°-45'-10"W with the said County Road centerline 396.36 feet to the SW corner of the herein described parcel;
2. Thence N35°-14'-15"E with a fence line passing an Iron Rod (set) at 27.60 feet, continuing 122.42 feet, in all 150.02 feet to an Iron Rod (set);
3. Thence S62°-32'-13"E with a fence line 378.13 feet to an Iron Rod (set);
4. Thence S28°-25'-27"W with a fence line passing an Iron Rod (set) at 144.83 feet, continuing 29.99 feet, in all 174.82 feet to the point of BEGINNING, containing 1.4396 Acres, more or less.

PART OF PARCEL NO. 11-029-1500.000.
LAST SOURCE OF TITLE: D.V. 533, pg. 107.

ALSO: The following reservations and restriction will apply to the above described real estate:

- The Grantor will retain all the Mineral, Gas and Oil Rights;
- The property is restricted to a single family residence;
- The property cannot be used as a Junk Yard.

This description was prepared by Charles K. Platt, Engineer and Registered Land Surveyor, OHIO RLS-6244.

It is the intention of this conveyance that the written described real estate shall be the joint property of the grantees and owned by them as joint tenants with the right of survivorship and not as tenants in common and upon the death of either of them all of said real estate conveyed hereby shall become the absolute property in fee simple to the survivor and all the Estate, title and interest of the said grantors in and to the said premises; TO HAVE AND TO HOLD the same, with all the privileges and appurtenance thereunto belonging, to said grantees, his or her heirs and assigns forever.

DESCRIPTION APPROVED BY
LAWRENCE CO. ENGINEER

DATE: 3-26-99

Wally Hanger

48 TWP. RD., 1198 (MILLER ST.) CHESAPEAKE, OHIO 45619		C.K. PLATT & ASSOCIATES, INC. LAND SURVEYORS, REGISTERED OH, WV, KY		PHONE: 614-867-6053 FAX 614-867-6053 (call first)	
--	--	--	--	--	--

SCALE: 1" = 100' DRAWING: HLTN-2

HEREBY CERTIFY THAT THIS SURVEY WAS PERFORMED UNDER MY RESPONSIBLE DIRECTION AND SUPERVISION AND THE PLAT AND DESCRIPTION ARE TRUE AND ACCURATE TO THE BEST OF MY KNOWLEDGE AND BELIEF. THE SURVEY MEETS OR EXCEEDS THE MINIMUM TECHNICAL STANDARDS FOR LAND SURVEYING.

Charles K. Platt DATE: JAN. 25, 1999
CHARLES K. PLATT
REGISTERED LAND SURVEYOR, OHIO RLS-6244, WEST VIRGINIA RLS-584, KENTUCKY RLS-2197

JAMES E. and VINA GAY HOLTON
TO
CHARLES ALBERT & JACQUELINE HOLTON
SECTION 26, T3, R17
LAWRENCE COUNTY, OHIO

PART OF PARCEL NO. 11-029-1500.000
LAST SOURCE OF TITLE: D.V. 533, pg. 107

17-3-26 pt SE SE pt
1.44 AC
minerals, Gas & Oil

Holton, Sally Ann List est
Holton, James Edward Rom
11-029-1505

TAX RATE 0.90
A/R RED FACTOR 07.5044
OTH RED FACTOR 07.2452

LAWRENCE
TAX DISTRICT

GENERAL TAX LIST AND DUPLICATE OF REAL AND PUBLIC UTILITY PROPERTY
COUNTY REAL ESTATE TAXES AND SPECIAL ASSESSMENTS
11-LAWRENCE TWP-DAWSON BRYANT S.D.

TAX YEAR 1998
INTEREST RATE
PAGE NO 1778

OWNER'S NAME MAILING ADDRESS	DESCRIPTION			TAXES CHARGED	DECEMBER TAXES	PENALTY	JUNE TAXES	PENALTY	TOTAL DELINQUENT	C. D. DATE	MEMO
	LAND	IMPROVEMENTS	TOTAL VALUE								
2723 CO. RD 30 KITTS HILL, OHIO 45645 VOL 624 PG 390 PARCEL-ID 11-029-1600.000	0000.50A	AGR USE CODE 120									
03-25-98 TRNSF FROM 11-029-1600.000 ISE	00	00	00								
03-25-98 TRNSF TO 11-029-1600.000	WEBB, PERRY AND NORMA LOU										
WEBB, PERRY AND NORMA LOUISE 2723 CO. RD 30 KITTS HILL, OHIO 45645 VOL 624 PG 390 PARCEL-ID 11-029-1600.000	17-03-26 PT. SE SE 0000.50A	AGR USE CODE 120									
03-25-98 TRNSF TO 11-029-1600.000	00	00	00								
03-25-98 TRNSF TO 11-029-1600.000	WEBB, NORMA LOUISE										
WEBB, NORMA LOUISE LIFE EST. R EM. RONALD E. WEBB ETAL 2723 CO. RD 30 KITTS HILL, OHIO 45645 VOL 631 PG 384/391 PARCEL-ID 11-029-1600.000	17-03-26 PT. SE SE 0000.50A	AGR USE CODE 120									
03-25-98 TRNSF FROM 11-029-1600.000	50	00	50								
03-25-98 TRNSF FROM 11-029-1600.000	WEBB, NORMA LOUISE										
WEBB, PERRY AND NORMA LOUISE 2723 CO RD 30 KITTS HILL, OHIO 45645 VOL 624 PG 390 PARCEL-ID 11-029-1700.000	17-03-26 PT. E1/2 SW SE 0003.31A	AGR USE CODE 121									
03-25-98 TRNSF TO 11-029-1700.000	00	00	00								
03-25-98 TRNSF TO 11-029-1700.000	WEBB, NORMA LOUISE										
WEBB, NORMA LOUISE LIFE EST. R EM. RONALD E. WEBB ETAL 2723 CO RD 30 KITTS HILL, OHIO 45645 VOL 631 PG 384/391 PARCEL-ID 11-029-1700.000	17-03-26 PT. E1/2 SW SE 0003.31A	AGR USE CODE 121									
03-25-98 TRNSF FROM 11-029-1700.000	AUV 1,880	19,310	21,190								
03-25-98 TRNSF FROM 11-029-1700.000	HOMESITE VALUE LISTED BELOW 1,820	7,880	9,700								
03-25-98 TRNSF FROM 11-029-1700.000	WEBB, NORMA LOUISE										
WEBB, NORMA LOUISE 2723 CO RD 30 KITTS HILL, OHIO 45645 VOL 624 PG 390 PARCEL-ID 11-029-1700.000	17-03-26 PT. E1/2 SW SE 0003.31A	AGR USE CODE 121									
03-25-98 TRNSF FROM 11-029-1700.000	00	00	00								
03-25-98 TRNSF FROM 11-029-1700.000	WEBB, PERRY AND NORMA LOU										
03-25-98 TRNSF TO 11-029-1700.000	ISE										
03-25-98 TRNSF TO 11-029-1700.000	WEBB, NORMA LOUISE LIFE E										
BRAMMER, MARY LIFE EST REM. ED WARD C. & CARLA BRAMMER 2881 CR-30	17-03-26 W1/2 SW SE 0022.00A	AGR USE CODE 121									
	AUV										

TAX RATE 0.90
A/R RED FACTOR 07.5044
OTH RED FACTOR 07.2452

LAWRENCE
TAX DISTRICT

GENERAL TAX LIST AND DUPLICATE OF REAL AND PUBLIC UTILITY PROPERTY
COUNTY REAL ESTATE TAXES AND SPECIAL ASSESSMENTS
11-LAWRENCE TWP-DAWSON BRYANT S.D.

TAX YEAR 1998
INTEREST RATE
PAGE NO 1779

OWNER'S NAME MAILING ADDRESS	DESCRIPTION			TAXES CHARGED	DECEMBER TAXES	PENALTY	JUNE TAXES	PENALTY	TOTAL DELINQUENT	C. D. DATE	MEMO
	LAND	IMPROVEMENTS	TOTAL VALUE								
KITTS HILL, OHIO 45645 VOL 580 PG 295 PARCEL-ID 11-029-1800.000	540	00	540								
HECLA WATER ASSOC. RT. 3 BOX 48AA TROUTON, OH. VOL 464 PG 215 PARCEL-ID 11-030-0100.000	17-03-26 PT. 0011.74A	EXM USE CODE 680									
	1,230	00	1,230								
BRAMMER, MARY LIFE EST REM ED ARD C. & CARLA BRAMMER 2881 CR-30 KITTS HILL, OHIO 45645 VOL 580 PG 295 PARCEL-ID 11-030-0300.000	17-03-26 PT. NE SW 0000.75A	AGR USE CODE 101									
	1,710	7,710	9,420								
	HOMESITE VALUE LISTED BELOW 1,710	7,500	9,210								
BRAMMER, MARY LIFE EST REM ED ARD C & CARLA BRAMMER 2881 CR-30 KITTS HILL, OHIO 45645 VOL 475 PG 225 PARCEL-ID 11-030-0400.000	17-03-26 SE SW LESS 3.18 BAL = 39.82 ACRES	AGR USE CODE 121									
	AUV 1,020	00	1,020								
HAYNES, OAKIE JR. & ANGIE 286 PVT. RD. 1696 CO. RD. 131 KITTS HILL, OHIO 45645 VOL 580 PG 293 PARCEL-ID 11-030-0400.001	17-03-26 PT SE SW 3.18 ACRES RES USE CODE 500										
	330	00	330								
NEAL, GARLAND J. & L. FRANCES LIFE EST 2991 CO. RD 30 KITTS HILL, OHIO 45645 VOL 585 PG 244,245 PARCEL-ID 11-030-0410.000	-00-00 0015.00A	AGR USE CODE 101									
	3,830	8,320	12,150								
	HOMESITE VALUE LISTED BELOW 2,280	7,640	9,920								
MCCALVIN, DANNY C 002 C/O FIRST FEDERAL SAVINGS & 415 CENTER STREET TROUTON, OHIO 45638 VOL 585 PG 61 PARCEL-ID 11-030-0500.000	17-3-26 SW SW PT LESS 14.69 & 0.31ACRES BAL=15.75ACRES	AGR USE CODE 110									
	3,830	10,590	14,420								
ADKINS, RICHARD M. & HELEN L. 1638 COUNTY RD 131 KITTS HILL, OHIO 45645 VOL 522 PG 282 PARCEL-ID 11-030-0500.001	17-3-26 PT SW SW PT 14.69ACS. AGR USE CODE 120										
	3,710	67,380	71,090								
	HOMESITE VALUE LISTED BELOW 2,280	25,740	28,020								
GROVE, DAVID L. JR. & PATRICIA 022 C/O TRANSAMERICA REAL ESTATE TAX SERVICE 1105 SCHROCK RD SUITE 437 COLUMBUS, OHIO 43229	17-3-26 SW SW PT PT 0.31ACRES AGR USE CODE 101										
	1,290	16,170	17,460								

[illegible][illegible]

TAX RATE 1.90
A/R RED FACTOR 07.5044
OTH RED FACTOR 07.2452

LAWRENCE
TAX DISTRICT

GENERAL TAX LIST AND DUPLICATE OF REAL AND PUBLIC UTILITY PROPERTY
COUNTY REAL ESTATE TAXES AND SPECIAL ASSESSMENTS
11-LAWRENCE TWP-DAWSON BRYANT S.D.

TAX YEAR 1998
INTEREST RATE
PAGE NO 1782

OWNER'S NAME MAILING ADDRESS	DESCRIPTION			TAXES CHARGED	DECEMBER TAXES	PENALTY	JUNE TAXES	PENALTY	TOTAL DELINQUENT	C. D. DATE	MEMO
	LAND	IMPROVEMENTS	TOTAL VALUE								
McKenzie, Homer L. Sr. KITTS HILL, OHIO 45645 VOL 632 PG 619 PARCEL-ID 11-030-1400.002		11.43 AC. RES USE CODE 500		CT Janet A. McKenzie		7-15-99					
05-08-98 TRNSF FROM 11-030-1400.002	2,800	00	2,800								
WALSH, JAMES G. 805 CHINNS BRANCH WURLAND, KY. 41144 VOL 509 PG 767 PARCEL-ID 11-030-1400.002		17-3-27 PT. N1/2 NE E OF RD., NE PT. 11.43ACS. RES USE CODE 500									
05-08-98 TRNSF TO 11-030-1400.002	00	00	00								
MCKENZIE, HOMER L. JR											
DERIFIELD, ANNA 606 CO RD 55 IRONTON, OHIO 45638 VOL 509 PG 769 PARCEL-ID 11-030-1400.003		17-3-27 PT. N1/2 NE E OF RD, S W PT. 12.41ACS. RES USE CODE 599									
	3,470	770	4,240								
WILLIS, SHARON S. 161 TWP. RD. 248-W KITTS HILL, OHIO 45645 VOL 606 PG 315 PARCEL-ID 11-030-1400.004		17-3-27 PT. N1/2 NE E OF RD, N PT. 2.12ACS. RES USE CODE 500									
	2,390	00	2,390								
STREET, JUANITA 6735 GRACELAND AVE. BALTIMORE, MD. 21224 VOL 509 PG 773 PARCEL-ID 11-030-1400.005		17-3-27 PT. N1/2 NE E OF RD, S PT. 5.09ACS. RES USE CODE 500									
	2,140	00	2,140								
PENNINGTON, AUDREY 737 MARION PIKE COAL GROVE, OHIO 45638 VOL 509 PG 775 PARCEL-ID 11-030-1400.006		17-3-27 PT. N1/2 NE E OF RD., SE PT. 5.32ACS. RES USE CODE 500									
	560	00	560								
WILLIS, SHARON 161 TWP. RD. 248-W KITTS HILL, OHIO 45645 PARCEL-ID 11-030-1400.007		17-3-27 PT. N1/2 NE E OF RD., N. PT. 7.18ACS. RES USE CODE 500									
	2,920	00	2,920								
		HOMESITE VALUE LISTED BELOW									
	2,280	00	2,280								
WALSH, TENNIS 641 CO. RD. 66 PROCTORVILLE, OHIO 45669 PARCEL-ID 11-030-1400.008		17-3-27 PT. N1/2 NE E OF RD., W PT 0.42ACS. RES USE CODE 599									
	720	230	950								
WALSH, CHESTER L. AND MARY LOU 4812 CO RD 30 KITTS HILL, OHIO 45645		17-03-27 PT N1/2 NE E OF RD 0000.66A RES USE CODE 510									

TAX RATE 1.90
A/R RED FACTOR 07.5044
OTH RED FACTOR 07.2452

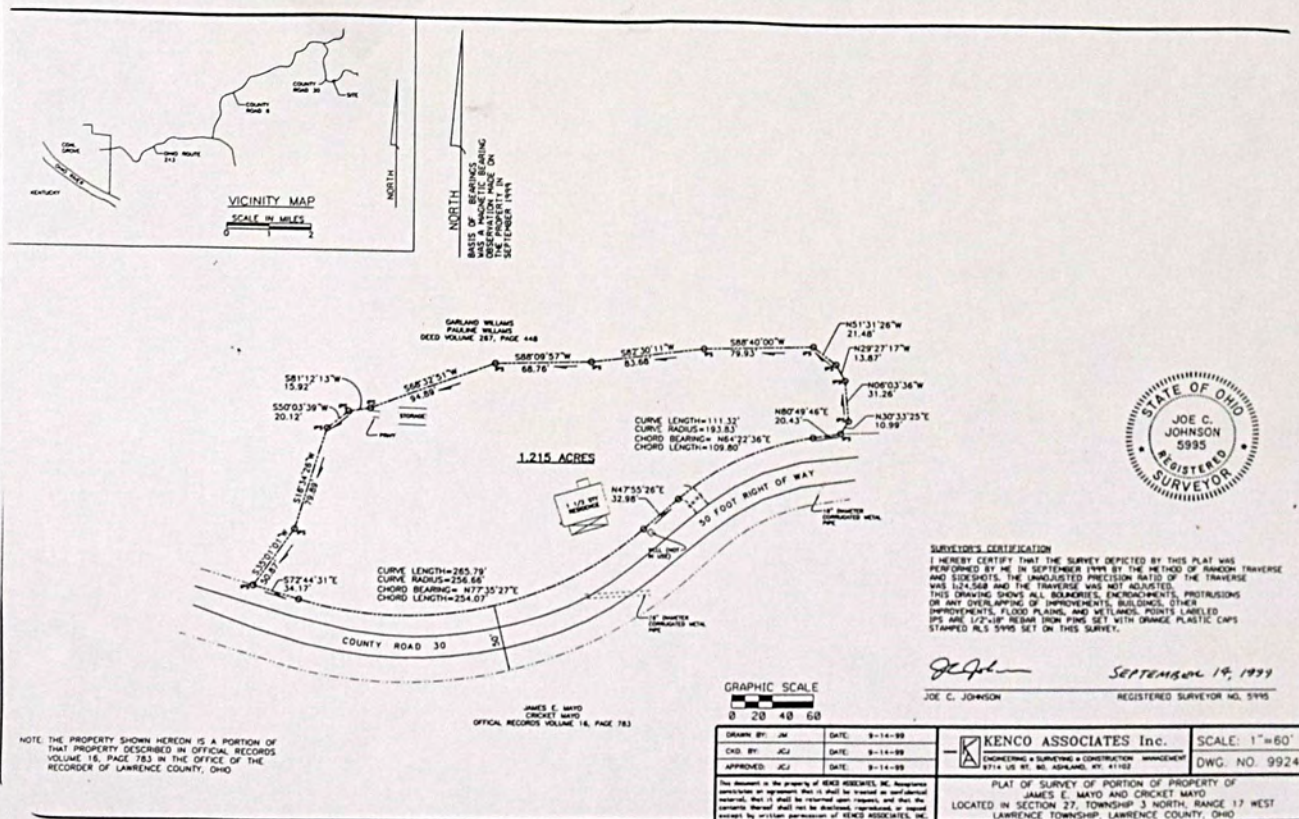
LAWRENCE
TAX DISTRICT

GENERAL TAX LIST AND DUPLICATE OF REAL AND PUBLIC UTILITY PROPERTY
COUNTY REAL ESTATE TAXES AND SPECIAL ASSESSMENTS
11-LAWRENCE TWP-DAWSON BRYANT S.D.

12/16/98

TAX YEAR 1998
INTEREST RATE
PAGE NO 1783

OWNER'S NAME MAILING ADDRESS	DESCRIPTION			TAXES CHARGED	DECEMBER TAXES	PENALTY	JUNE TAXES	PENALTY	TOTAL DELINQUENT	C. D. DATE	MEMO
	LAND	IMPROVEMENTS	TOTAL VALUE								
VOL 496 PG 43 PARCEL-ID 11-030-1401.000	1,500	15,550	17,050								
		HOMESITE VALUE LISTED BELOW									
	1,500	15,550	17,050								
PENNINGTON, JOHN T. 377 TOWNSHIP RD 253 E IRONTON, OHIO 45638 VOL 579 PG 608, 614 PARCEL-ID 11-030-1402.000		17-03-27 N1/2 NE E OF RD. PT. 0001.00A RES USE CODE 545									
	2,280	60	2,340								
TURVEY, BRENT C & LAVONA C 015 C/O NORWEST ELECTRONIC TAX SERVICE P. O. BOX 9309, MS 1225 35 DES MOINES, IOWA 50306-9309 PARCEL-ID 11-030-1403.000		17-03-27 N1/2 NE E OF RD. PT. 0000.62A RES USE CODE 510									
	1,990	19,920	21,910								
WILLIS, SHARON S. 161 TWP. RD. 248-W KITTS HILL, OHIO 45645 PARCEL-ID 11-030-1404.000		17-03-27 N 1/2 NE E OF RD PT 0000.92A RES USE CODE 500									
	100	00	100								
WALSH, CHESTER L. & WALSH, MARY L. 4812 CO RD 30 KITTS HILL, OHIO 45645 VOL 579 PG 608, 612 PARCEL-ID 11-030-1405.000		17-3-27 N1/2 NE E OF RD PT. LE SS 0.05A BAL=0.88ACS. RES USE CODE 500									
	2,200	00	2,200								
WALSH, CHESTER L. & MARY LOU 4812 CO RD 30 KITTS HILL, OH 45645 VOL 519 PG 130 PARCEL-ID 11-030-1405.001		17-3-27 N1/2 NE E OF RD, N. PT . 0.05ACS. RES USE CODE 500									
	10	00	10								
WILLIS, DONALD OSCAR & NINA F. 52 TWP RD 248 W KITTS HILL, OH. 45645 VOL 441 PG 156 PARCEL-ID 11-030-1406.000		17-03-27 N 1/2 NE E OF RD PT 0001.00A RES USE CODE 540									
	2,280	11,040	13,320								
WILLIS, SHARON S. 161 TWP. RD. 248-W KITTS HILL, OHIO 45645 VOL 636 PG 343 PARCEL-ID 11-030-1407.000		17-03-27 N 1/2 NE E OF RD 0000.88A RES USE CODE 545									
	2,200	170	2,370								
		HOMESITE VALUE LISTED BELOW									
	2,200	00	2,200								
WILLIS, DONALD & NINA 52 TWP RD 248 W KITTS HILL, OHIO 45645 VOL 591 PG 707 PARCEL-ID 11-030-1408.000		17-3-27 PT. N1/2 NE E OF RD. P T. 1.49ACS. RES USE CODE 500									
	420	00	420								
DERIFIELD, LAWRENCE K. AND ANNI A M. 606 CO RD 55 IRONTON, OHIO 45638		17-03-27 PT. 0000.95A RES USE CODE 545									
	2,250	00	2,250								



TAX RATE 0.90
A/R RED FACTOR 07.5044
OTH RED FACTOR 07.2452

LAWRENCE
TAX DISTRICT

GENERAL TAX LIST AND DUPLICATE OF REAL AND PUBLIC UTILITY PROPERTY
COUNTY REAL ESTATE TAXES AND SPECIAL ASSESSMENTS
11-LAWRENCE TWP-DAWSON BRYANT S.D.

TAX YEAR 1998
INTEREST RATE
PAGE NO 1784

OWNER'S NAME MAILING ADDRESS	DESCRIPTION			TAXES CHARGED	DECEMBER TAXES	PENALTY	JUNE TAXES	PENALTY	TOTAL DELINQUENT	C. D. DATE	MEMO
	LAND	IMPROVEMENTS	TOTAL VALUE								
VOL 502 PG 784 PARCEL-ID 11-030-1500.000											
WALSH, CHESTER 4812 CO RD 30 KITTS HILL, OHIO 45645 MTG VOL 567 PG 369 PARCEL-ID 11-030-1600.000	17-3-27 SE NE LESS 27.88A. (SU RVEY-83 DUP.) BAL-17.50ACS. AGR USE CODE 120										
	2,750	00	2,750								
DERIFIELD, LAWRENCE & ANNA 606 CO RD 55 IRONTON, OHIO 45638 VOL 604 PG 179 PARCEL-ID 11-030-1600.001	17-3-27 SE NE, W. PT. 6.09ACS. AGR USE CODE 120										
	2,190	00	2,190								
WALSH, TENNIS 641 CO. RD. 66 PROCTORVILLE, OHIO 45669 PARCEL-ID 11-030-1600.002	17-3-27 SE NE, E. PT. 17.79ACS RES USE CODE 500										
	3,470	00	3,470								
TAYLOR, JACK D. & DORIS M. P. O. BOX 51 ROCK CAMP, OHIO 45675 VOL 416 PG 328 PARCEL-ID 11-030-1700.000	17-03-27 SE PT. SW NE E OF RD. PT. 0002.87A AGR USE CODE 101										
	2,470	13,130	15,600								
	2,280	12,880	15,160								
NEWMAN, HARRY C. JR ET-AL 5007 CHINGFORD RD COLUMBUS, OH 43232 VOL 390 PG 38 PARCEL-ID 11-030-1800.000	17-03-27 SW NE & NW SE 0064.61A AGR USE CODE 101										
	8,950	12,830	21,780								
TAYLOR, JACK DAVID & DORIS MAR P.O. BOX 51 ROCK CAMP, OHIO 45675 VOL 362 PG 632 PARCEL-ID 11-030-1801.000	17-03-27 PT SW NE & NW SE 0003.67A AGR USE CODE 120										
	390	00	390								
TAYLOR, JACK D. & DORIS M. P.O. BOX 51 ROCK CAMP, OHIO 45675 VOL 310 PG 572 PARCEL-ID 11-030-1802.000	17-03-27 PT SW NE 0014.85A AGR USE CODE 120										
	1,560	00	1,560								
WILLIS, CLEELAND & LENNIE 3854 CO. RD. 30 KITTS HILL, OHIO 45645 VOL 285 PG 72 PARCEL-ID 11-031-0100.000	17-03-27 E1/2 SE 0037.08A AGR USE CODE 101										
	6,060	11,080	17,140								
	2,280	11,000	13,280								
WILLIAMS, GARLAND & PAULINE 3506 CO RD 30 KITTS HILL, OHIO 45645-0000 VOL 285 PG 72 PARCEL-ID 11-031-0200.000	17-03-26 SW NW PT. 0043.00A AGR USE CODE 110 AUV										
	1,050	00	1,050								

James E. & Crickett Mayo - 5-21-99 / 9/27/99
.001
Daniel L. & Susan B Justice
1.22A (Bal 35.50 A.C.)

TAX RATE 0.90
A/R RED FACTOR 07.5044
OTH RED FACTOR 07.2452

LAWRENCE
TAX DISTRICT

GENERAL TAX LIST AND DUPLICATE OF REAL AND PUBLIC UTILITY PROPERTY
COUNTY REAL ESTATE TAXES AND SPECIAL ASSESSMENTS
11-LAWRENCE TWP-DAWSON BRYANT S.D.

TAX YEAR 1998
INTEREST RATE
PAGE NO 1785

OWNER'S NAME MAILING ADDRESS	DESCRIPTION			TAXES CHARGED	DECEMBER TAXES	PENALTY	JUNE TAXES	PENALTY	TOTAL DELINQUENT	C. D. DATE	MEMO
	LAND	IMPROVEMENTS	TOTAL VALUE								
WILLIAMS, GARLAND & PAULINE 3506 CO RD 30 KITTS HILL, OHIO 45645-0000 VOL 454 PG 571 PARCEL-ID 11-031-0300.000	17-03-26 PT. NW SW 0042.45A AGR USE CODE 101										
	10,980	20,590	31,570								
	2,280	14,640	16,920								
CLUTTERS, THELMA 81 TWP. RD. 1376 IRONTON, OHIO 45638-9801 PARCEL-ID 11-031-0400.000	17-03-26 PT. 0000.13A RES USE CODE 500										
	300	00	300								
WILLIAMS, GARLAND 3506 CO RD 30 KITTS HILL, OHIO 45645 VOL 539 PG 223 PARCEL-ID 11-031-0500.000	17-03-26 PT. NW SW 0000.55A RES USE CODE 510										
	1,250	4,500	5,750								
	1,250	4,410	5,660								
MECLA WATER ASSOC. RT. 3 BOX 48AA IRONTON, OH. VOL 551 PG 566 PARCEL-ID 11-031-0600.000	17-03-26 NW PT. SW SW 0000.13A EXM USE CODE 680										
	750	00	750								
WILLIAMS, GARLAND AND PAULINE 3506 CO RD 30 KITTS HILL, OH 45645 PARCEL-ID 11-031-0700.000	17-03-27 NE COR. NE SE NE OF OLD TWP. RD. 0004.92A AGR USE CODE 100										
	1,750	00	1,750								
VADEN, LARRY & NORMA 8 TAYLOR RD HUNTINGTON, W. VA. 25705 VOL 613 PG 165 PARCEL-ID 11-031-0800.000	17-03-27 SW COR SE NE LESS 0.7 5 BAL=3.25ACRES RES USE CODE 500										
	340	00	340								
PENNINGTON, DAVID K 3486 CO RD 30 KITTS HILL, OHIO 45645 VOL 603 PG 339 PARCEL-ID 11-031-0800.001	17-03-27 SW COR SE NE PT 0.75A CRES RES USE CODE 500										
	2,130	00	2,130								
10-30-98 15.97											
WILLIAMS, GARLAND & PAULINE 3506 CO RD 30 KITTS HILL, OHIO 45645-000 VOL 405 PG 123 PARCEL-ID 11-031-0900.000	17-03-27 PT NE SE 38.08A & N P TSE SE 5.92AC. LESS W. 0016.00A RES USE CODE 500										
	1,340	00	1,340								
VADEN, LARRY & NORMA 8 TAYLOR RD HUNTINGTON, W. VA. 25705 VOL 613 PG 165	17-03-27 PT OF PT NE SE 38.08A C&N PT SE SE 5.92 AC W PT 0013.00A AGR USE CODE 120										

12-2-98
Garland & Pauline Williams - John E. & Yolanda L. Cross -

9/14/99
Leah S. Daniels

10/6/97

[illegible][illegible]

TAX RATE 1.90
A/R RED FACTOR 07.5044
OTH RED FACTOR 07.2452

LAWRENCE
TAX DISTRICT

GENERAL TAX LIST AND DUPLICATE OF REAL AND PUBLIC UTILITY PROPERTY
COUNTY REAL ESTATE TAXES AND SPECIAL ASSESSMENTS
11-LAWRENCE TWP-DAWSON BRYANT S.O.

TAX YEAR 1998
INTEREST RATE
PAGE NO 1790

12/16/98

OWNER'S NAME MAILING ADDRESS	DESCRIPTION			TAXES CHARGED	DECEMBER TAXES	PENALTY	JUNE TAXES	PENALTY	TOTAL DELINQUENT	C. D. DATE	MEMO
	LAND	IMPROVEMENTS	TOTAL VALUE								
BAZELL, RALPH EARL AND GARNET 382 TOWNSHIP RD. 117 N KITTS HILL, OHIO 45645 VOL 629 PG 289 PARCEL-ID 11-032-1500.000	17-03-27 NW COR. SW SW 0000.07A	AGR USE CODE 100	10 00 10								
12-30-97 TRNSF FROM 11-032-1500.000	BAZELL, EARL & GARNETT										
BAZELL, EARL & GARNETT 382 TOWNSHIP RD. 117 N KITTS HILL, OHIO 45645 PARCEL-ID 11-032-1500.000	17-03-27 NW COR. SW SW 0000.07A	AGR USE CODE 100	00 00 00								
12-30-97 TRNSF TO 11-032-1500.000	BAZELL, RALPH EARL AND GA										
JENKINS, BEULAH 3618 CO. RD. 6 KITTS HILL, OHIO 45645 PARCEL-ID 11-032-1600.000	17-03-27 NW NW BET. RD. & CR. 0001.00A	RES USE CODE 510	2,280 14,590 16,870 HOMESITE VALUE LISTED BELOW 2,280 14,590 16,870								
WEBB, LLOYD M. 006 C/O F. A. R. E. TAX SERVICE 17187 NO. LAUREL PK. DR. SUITE 437 LIVONIA, MI 48152 VOL 571 PG 377 PARCEL-ID 11-032-1700.000	17-03-27 PT. NW NW BET. RD. & CR. 0001.00A	RES USE CODE 510	2,280 9,340 11,620 HOMESITE VALUE LISTED BELOW 2,280 9,050 11,330								
HUMPHREYS, SADIE D. LIFE EST EM MERRILL D. & EDITH K. 4770 CO RD 6 KITTS HILL, OHIO 45645 VOL 603 PG 275 PARCEL-ID 11-032-1800.000	17-03-27 PT. NW NW BET. RD. & CR. 0001.00A	RES USE CODE 510	1,590 8,290 9,880								
HUMPHREY, NEAL T 002 C/O F. A. R. E. TAX SERVICE 17187 NO. LAUREL PK. DR. SUITE 437 LIVONIA, MI 48152 L/C MORT 518 PG 701 PARCEL-ID 11-033-0100.000	17-03-27 NW COR. SW NW 0000.50A	AGR USE CODE 120	00 00 00								
08-03-98 SPLIT TO 11-033-0100.000	HUMPHREY, NEAL T										
08-03-98 SPLIT TO 11-033-0100.001	HERN, STEVEN R. & LOLA L.										
HUMPHREY, NEAL T 002 C/O FIRST FEDERAL SAVINGS & 415 CENTER STREET IRONTON, OHIO 45638 L/C MORT 518 PG 701 PARCEL-ID 11-033-0100.000	17-3-27 NW COR SW NW LESS 0.05 BAL = 0.45 ACRES	AGR USE CODE 120	50 00 50								

TAX RATE 1.90
A/R RED FACTOR 07.5044
OTH RED FACTOR 07.2452

LAWRENCE
TAX DISTRICT

GENERAL TAX LIST AND DUPLICATE OF REAL AND PUBLIC UTILITY PROPERTY
COUNTY REAL ESTATE TAXES AND SPECIAL ASSESSMENTS
11-LAWRENCE TWP-DAWSON BRYANT S.O.

TAX YEAR 1998
INTEREST RATE
PAGE NO 1791

12/16/98

OWNER'S NAME MAILING ADDRESS	DESCRIPTION			TAXES CHARGED	DECEMBER TAXES	PENALTY	JUNE TAXES	PENALTY	TOTAL DELINQUENT	C. D. DATE	MEMO
	LAND	IMPROVEMENTS	TOTAL VALUE								
08-03-98 SPLIT FROM 11-033-0100.000	100.000	HUMPHREY, NEAL T									
HERN, STEVEN R. & LOLA L. 3342 CO RD 6 IRONTON, OHIO 45638 VOL 636 PG 11 PARCEL-ID 11-033-0100.001	17-3-27 PT NW COR SW NW PT 0.0 5 ACRES	RES USE CODE	500								
08-03-98 SPLIT FROM 11-033-0100.000	100.000	340	00	340							
08-03-98 SPLIT FROM 11-033-0100.000	100.000	HUMPHREY, NEAL T									
BAZELL, LARRY 127 PRIVATE RD. 270 KITTS HILL, OHIO 45645 PARCEL-ID 11-033-0300.000	17-03-34 NW NW LESS 6A. 0002.33A	AGR USE CODE	120								
	AUV	490	860	1,350							
	HOMESITE VALUE LISTED BELOW										
	460	860	1,320								
FORBUSH, CHARLES E. & CECILIA 7784 CO. RD. 2 WILLOWOOD, OHIO 45696 VOL 400 PG 57 PARCEL-ID 11-033-0301.000	17-03-34 E W & S PT 0034.67A	AGR USE CODE	120								
	AUV	850	00	850							
BAZELL, RALPH EARL & GARNET 382 TOWNSHIP RD. 117 N KITTS HILL, OHIO 45645 VOL 219 PG 251 PARCEL-ID 11-033-0400.000	17-03-34 SW COR. NW NW 0006.00A	AGR USE CODE	120								
	630	00	630								
FORBUSH, CHARLES & CECILIA 7784 CO. RD. 2 WILLOWOOD, OHIO 45696 PARCEL-ID 11-033-0500.000	17-03-34 NE NW LESS 2A. 0041.00A	AGR USE CODE	121								
	AUV	1,000	00	1,000							
FORBUSH, CHARLES & CECILIA 7784 CO. RD. 2 WILLOWOOD, OHIO 45696 PARCEL-ID 11-033-0600.000	17-03-34 SW COR. NE NW 0002.00A	AGR USE CODE	121								
	AUV	50	00	50							
MILLER, FLORENCE 3307 COUNTY ROAD 55 SOUTH POINT, OHIO 45680-9739 VOL 318 PG 251 PARCEL-ID 11-033-0700.000	17-03-34 E1/2 SE NW 0022.00A	AGR USE CODE	120								
	AUV	540	00	540							
YANCY, ISAAC NEWTON LIFE EST R1 EM YANCY, DAVID N. C/O DAVID YANCEY 1043 TWP. RD. 117 SOUTH IRONTON, OHIO 45638 PARCEL-ID 11-033-0800.000	17-03-34 W1/2 SE NW 0022.00A	AGR USE CODE	120								
	1,620	00	1,620								
YANCY, ISAAC NEWTON LIFE EST R1 EM YANCY, DAVID N. C/O DAVID YANCEY 1043 TWP. RD. 117SD. IRONTON, OHIO 45638 PARCEL-ID 11-033-0900.000	17-03-34 SW NW 0040.38A	AGR USE CODE	120								
	5,640	8,090	13,730								
	HOMESITE VALUE LISTED BELOW										
	2,280	5,880	8,160								

TAX YEAR 1998
INTEREST RATE
PAGE NO 1794

OWNER'S NAME MAILING ADDRESS	DESCRIPTION			TAXES CHARGED	DECEMBER TAXES	PENALTY	JUNE TAXES	PENALTY	TOTAL DELINQUENT	C. D. DATE	MEMO
	LAND	IMPROVEMENTS	TOTAL VALUE								
PARCEL-ID 11-034-0700.000	HOMESITE VALUE LISTED BELOW 2,280 10,440 12,720										
MILLER, FLORENCE 3307 COUNTY ROAD 55 SOUTH POINT, OHIO 45680 VOL 318 PG 251	17-03-34 SE SE LESS 15.43A. 0030.13A AUV	AGR USE CODE	120								
PARCEL-ID 11-034-0800.000	740	00	740								
MILLER, FLORENCE 3307 COUNTY ROAD 55 SOUTH POINT, OHIO 45680 VOL 318 PG 251	17-03-34 N PT. SE SE 0009.67A AUV	AGR USE CODE	120								
PARCEL-ID 11-034-0900.000	240	00	240								
GIAMMARCO, SANDRA M. C/O PHILLIP GIAMMARCO 47 PRIVATE DR 239 TOWNSHIP RD 132 SOUTH POINT, OH 45680 VOL 637 PG 580	17-03-34 NE COR. SE SE PT. 0000.25A	RES USE CODE	500								
PARCEL-ID 11-034-1000.000	30	00	30								
09-25-98 TRNSF FROM 11-034-1000.000	TURNER, HELEN B.										
TURNER, HELEN B. C/O PHILLIP GIAMMARCO 47 PRIVATE DR 239 TOWNSHIP RD 132 SOUTH POINT, OH 45680 VOL 620 PG 657	17-03-34 NE COR. SE SE PT. 0000.25A	RES USE CODE	500								
PARCEL-ID 11-034-1000.000	00	00	00								
09-25-98 TRNSF TO 11-034-1000.000	GIAMMARCO, SANDRA M.										
MILLER, FLORENCE 3307 COUNTY ROAD 55 SOUTH POINT, OHIO 45680-9739 VOL 318 PG 251	17-03-34 SW SE 0043.00A AUV	AGR USE CODE	120								
PARCEL-ID 11-034-1100.000	1,050	00	1,050								
MILLER, JOHN F. BOX 1166 CO RD 55 IRONTON, OHIO 45638 VOL 611 PG 269	17-03-34 NW SW LESS 3A & .26A BAL=42.36ACRES	AGR USE CODE	120								
PARCEL-ID 11-034-1200.000	4,450	00	4,450								
CHURCH, LOUIS E. & LISA D. 772 TOWNSHIP RD. 117 S IRONTON, OHIO 45638 VOL 622 PG 777	17-03-34 NW SW PT 0.26ACS AGR USE CODE	120									
PARCEL-ID 11-034-1200.001	30	00	30								
MILLER, FLORENCE 3307 COUNTY ROAD 55 SOUTH POINT OHIO 45680-9739 VOL 318 PG 251	17-03-34 SE COR. NW SW 0003.00A AUV	AGR USE CODE	120								
PARCEL-ID 11-034-1300.000	70	00	70								

TAX YEAR	1998
INTEREST RATE	
PAGE NO	1795

[illegible]

TAX RATE 1.90
A/R RED FACTOR 07.5044
OTH RED FACTOR 07.2452

LAWRENCE
TAX DISTRICT

GENERAL TAX LIST AND DUPLICATE OF REAL AND PUBLIC UTILITY PROPERTY
COUNTY REAL ESTATE TAXES AND SPECIAL ASSESSMENTS
11-LAWRENCE TWP-DAWSON BRYANT S.D.

TAX YEAR 1998
INTEREST RATE
PAGE NO 1796

12/16/98

OWNER'S NAME MAILING ADDRESS	DESCRIPTION			TAXES CHARGED	DECEMBER TAXES	PENALTY	JUNE TAXES	PENALTY	TOTAL DELINQUENT	C. D. DATE	MEMO
	LAND	IMPROVEMENTS	TOTAL VALUE								
Adkins, Richard M. & Helen L. 1638 COUNTY RD 131 KITTS HILL, OHIO 45645 VOL 522 PG 282 PARCEL-ID 11-035-0400.000	0022.45A	AGR USE CODE 120	2,360	00	2,360						
DONTA, WILLIAM JR. P.O. BOX 136 THURMAN, OH 45685 VOL 363 PG 628 PARCEL-ID 11-035-0500.000	17-03-35 IN S1/2 NW NW 0001.00A	RES USE CODE 500	2,280	00	2,280						
CHAPMAN, ALRIC & R. & DOROTHY CO. RD. 131 96 PVT. DR. 1674 SOUTH POINT, OHIO 45680 VOL 349 PG 326 PARCEL-ID 11-035-0600.000	17-03-35 S1/2 NW NW 0021.46A	RES USE CODE 510	5,470	6,270	11,740						
NICHOLS, WILLIS & BONNIE 398 PRIVATE ROAD 1696 KITTS HILL, OHIO 45645 VOL 295 PG 607 PARCEL-ID 11-035-0700.000	17-03-35 NE NW LESS 12A & 0.76 BAL=20.84 ACRES	RES USE CODE 545	2,280	6,230	8,510						
SEXTON, ROGER HOPE 328 PVT RD 2404 CR 131 KITTS HILL, OHIO 45645 VOL 627 PG 151 PARCEL-ID 11-035-0700.001	17-03-35 NE NW PT 0.76ACRES	RES USE CODE 500	00	00	00						
04-01-98 TRNSF TO 11-035-0700.001	NICHOLS, WILLIS AND GLORA										
NICHOLS, WILLIS AND GLORA 398 PVT RD 1969 KITTS HILL, OHIO 45645 VOL 631 PG 540 PARCEL-ID 11-035-0700.001	17-03-35 NE NW PT 0.76ACRES	RES USE CODE 545	2,150	00	2,150						
04-01-98 TRNSF FROM 11-035-0700.001	SEXTON, ROGER HOPE										
HAYNES, BILLY JOE 331 PVT. RD. 1696 CO. RD. 131 KITTS HILL, OHIO 45645 PARCEL-ID 11-035-0701.000	17-03-35 NE NW LESS 12 A PT S PT 0000.30A	RES USE CODE 510	680	4,290	4,970						
HAYNES, DAKIE JR. ETAL C/O 331 PR RD 1696 CO RD 131 KITTS HILL, OHIO 45645 VOL 625 PG 200 PARCEL-ID 11-035-0702.000	17-03-35 N PT LESS 1.61 ACS 0008.09A	RES USE CODE 599	850	2,110	2,960						
HAYNES, BILLY JOE 331 PVT. DR. 1696 CO. RD. 131 KITTS HILL, OHIO 45645	17-03-35 PT N PT 0001.61A	RES USE CODE 510	2,460	9,860	12,320						

Scott E. Woodard
Michael A. Woodard 4-5-99

Bear Run Road Partnership 9-13-99

TAX RATE 1.90
A/R RED FACTOR 07.5044
OTH RED FACTOR 07.2452

LAWRENCE
TAX DISTRICT

GENERAL TAX LIST AND DUPLICATE OF REAL AND PUBLIC UTILITY PROPERTY
COUNTY REAL ESTATE TAXES AND SPECIAL ASSESSMENTS
11-LAWRENCE TWP-DAWSON BRYANT S.D.

TAX YEAR 1998
INTEREST RATE
PAGE NO 1797

12/16/98

OWNER'S NAME MAILING ADDRESS	DESCRIPTION			TAXES CHARGED	DECEMBER TAXES	PENALTY	JUNE TAXES	PENALTY	TOTAL DELINQUENT	C. D. DATE	MEMO
	LAND	IMPROVEMENTS	TOTAL VALUE								
VOL 625 PG 202 PARCEL-ID 11-035-0703.000											
HAYNES, DAKIE S. JR. & ANGELA L. 286 PVT. RD. 1696 CO. RD. 131 KITTS HILL, OHIO 45645 VOL 569 PG 145 PARCEL-ID 11-035-0704.000	17-03-35 NE NW PT 0001.10A	RES USE CODE 510	2,290	15,950	18,240						
ARTIP, GARY C. & RITA K. 718 CO. RD. 131 SOUTH POINT, OHIO 45680 VOL 587 PG 233 PARCEL-ID 11-035-0800.000	17-03-35 SW COR. NE NW 0012.00A	AGR USE CODE 100	1,260	00	1,260						
ARTIP, GARY C. & RITA K. 718 CO. RD. 131 SOUTH POINT, OHIO 45680 VOL 587 PG 233V PARCEL-ID 11-035-0900.000	17-03-35 SE NW LESS 1.47A 0041.03A	AGR USE CODE 101	6,480	11,900	18,380						
DONTA, WILLIAM JR. P.O. BOX 136 THURMAN, OH 45685 VOL 363 PG 628 PARCEL-ID 11-035-1000.000	17-03-35 NE COR. SE NW 0001.47A	AGR USE CODE 120	150	00	150						
PFaffenberger, William T. & ROIT 552 CR-131 SOUTH POINT, OHIO 45680 PARCEL-ID 11-035-1100.000	17-03-35 PT. SE NW S SIDE OF R D 0002.00A	AGR USE CODE 120	210	00	210						
McCloud, Stanley J. & Tina L. 726 COUNTY ROAD 131 SOUTH POINT, OHIO 45680 VOL 579 PG 374 PARCEL-ID 11-035-1200.000	17-03-35 PT E OF MIDDLE LEATHE RWOOD RD 16.49 ACRES RES USE CODE 510		4,010	10,390	14,400						
SMITH, SHELTON J & ARZITTA 4510 RIVERSIDE DR. HUNTINGTON, WV 25705 PARCEL-ID 11-035-1201.000	17-03-35 PT E OF MIDDLE LEATHERWOOD RD PT 0001.63A	RES USE CODE 510	00	00	00						
01-07-98 TRNSF TO 11-035-1201.000	ADKINS, ROBERT DALE & ANG										
ADKINS, ROBERT DALE & ANGELA PRING 95 TWP RD 1347 CHESAPEAKE, OHIO 45619 VOL 629 PG 530 PARCEL-ID 11-035-1201.000	17-03-35 PT E OF MIDDLE LEATHERWOOD RD PT 0001.63A	RES USE CODE 510	2,340	7,040	9,380						
01-07-98 TRNSF FROM 11-035-1201.000	SMITH, SHELTON J & ARZITT										

Bear Run Road Partnership 9-13-99

OWNER'S NAME MAILING ADDRESS		DESCRIPTION			TAXES CHARGED	DECEMBER TAXES	PENALTY	JUNE TAXES	PENALTY	TOTAL DELINQUENT	C. D. DATE	MEMO
LAND	IMPROVEMENTS	TOTAL VALUE										
MCKEE, EDWARD H. & SHAREN 629 CO. RD. 131 BRANCH LEATHERWOOD RD. SOUTH POINT, OHIO 45680 VOL 613 PG 286 PARCEL-ID 11-035-1300.000	17-3-35 SW NW PT LESS 1.48A BA L=23.52ACS.	AGR USE CODE 120	2,630	1,210	3,840							
RIGGLE, THOMAS F., JR. & BETTY L. 889 COUNTY RD. 131 SOUTH POINT, OHIO 45680 VOL 519 PG 162 PARCEL-ID 11-035-1300.001	17-3-35 PT SW NW, E. PT. 1.48A CS.	RES USE CODE 510	2,380	11,100	13,480							
DONTA, WILLIAM JR. P.O.BOX 136 THURMAN, OH 45685 VOL 363 PG 628 PARCEL-ID 11-035-1400.000	17-03-35 S END W1/2 SE 0025.50A	AGR USE CODE 120	2,680	00	2,680							Bear Run Road Partnership 9-13-99
DONTA, WILLIAM JR. P.O.BOX 136 THURMAN, OH 45685 VOL 363 PG 628 PARCEL-ID 11-035-1500.000	17-03-35 PT. W1/2 NE LESS 25.5 0A.	AGR USE CODE 120	8,730	8,550	17,280							Bear Run Road Partnership 9-13-99
WALTERS, HELEN F. 406 PVT. DR. 1799 KITTS HILL, OHIO 45645 MTG 565 PG 486 PARCEL-ID 11-035-1600.000	17-03-35 N PT. E1/2 NE 0053.00A	AGR USE CODE 121	3,550	310	3,860							
DONTA, WILLIAM JR. P.O.BOX 136 THURMAN, OH 45685 VOL 363 PG 628 PARCEL-ID 11-035-1700.000	17-03-35 S PT. E1/2 NW 0037.07A	AGR USE CODE 120	3,890	00	3,890							Bear Run Road Partnership 9-13-99
HOLTON, JOHN V. & SALLY ANN LIFE ESTATE 1316 ATOMIC DR SPRING LAKE, N.C. 28390 VOL 256 PG 288 PARCEL-ID 11-035-1800.000	17-03-35 NE COR. E1/2 NE 0001.00A	AGR USE CODE 120	20	00	20							John's ind. 5/6/99 Sally Ann Holton & James Edward Holton Rem
BRAMMER, MEREDITH 3845 K VILLE AVE. ALBURDALE, FLA. 33823 PARCEL-ID 11-036-0100.000	17-03-35 NW SE LESS 29.40A. W OF RIDGE 0014.00A	AGR USE CODE 120	1,470	00	1,470							
MCCLOUD, STEVEN GLEN & MELISSA ANN 3915 CR 55 SOUTH POINT, OHIO 45680 VOL 601 PG 686 PARCEL-ID 11-036-0200.000	17-03-35 PT. NW SE E OF RIDGE 0015.00A	AGR USE CODE 120	00	00	00							

[illegible]

TAX RATE 1.90
A/R RED FACTOR 07.5044
OTH RED FACTOR 07.2452

LAWRENCE
TAX DISTRICT

GENERAL TAX LIST AND DUPLICATE OF REAL AND PUBLIC UTILITY PROPERTY
COUNTY REAL ESTATE TAXES AND SPECIAL ASSESSMENTS
11-LAWRENCE TWP-DAWSON BRYANT S.D.

TAX YEAR 1998
INTEREST RATE
PAGE NO 1800

OWNER'S NAME MAILING ADDRESS	DESCRIPTION			TAXES CHARGED	DECEMBER TAXES	PENALTY	JUNE TAXES	PENALTY	TOTAL DELINQUENT	C. D. DATE	MEMO
	LAND	IMPROVEMENTS	TOTAL VALUE								
SOUTH POINT, OHIO 45680 VOL 636 PG 127 PARCEL-ID 11-036-1000.000	1,160	00	1,160								
08-05-98 TRNSF FROM 11-036-1000.000	MCCLLOUD, STEVEN GLEN & ME										
MCCLLOUD, STEVEN GLEN & MELISSA ANN 3915 CR 55 SOUTH POINT, OHIO 45680 VOL 589 PG 550 PARCEL-ID 11-036-1000.000	17-03-35 PT. W1/2 SW SE E OF RIDGE 0011.00A	AGR USE CODE	120								
08-05-98 TRNSF TO 11-036-1000.000	CHAPMAN, RANDALL T. & PAM										
MCCLLOUD, STEVEN GLEN & MELISSA ANN 3915 CR 55 SOUTH POINT, OHIO 45680 VOL 589 PG 550 PARCEL-ID 11-036-1100.000	17-03-35 MID. SW SE 0017.50A	AGR USE CODE	120								
08-05-98 TRNSF TO 11-036-1100.000	CHAPMAN, RANDALL T. & PAM										
CHAPMAN, RANDALL T. & PAMELA 3915 CR 55 SOUTH POINT, OHIO 45680 VOL 636 PG 127 PARCEL-ID 11-036-1100.000	17-03-35 MID. SW SE 0017.50A	AGR USE CODE	120								
08-05-98 TRNSF FROM 11-036-1100.000	MCCLLOUD, STEVEN GLEN & ME										
COLEMAN, NATHANIEL SCOTT 305 PVT DR 9539 ST. RT. 243 SOUTH POINT, OHIO 45680 VOL 609 PG 7 PARCEL-ID 11-036-1200.000	17-03-35 E SIDE SW SE 0003.50A	RES USE CODE	500								
MCKEE, EDWARD H. & SHAREN 629 CO. RD. 131 BRANCH LEATHERWOOD RD. SOUTH POINT, OHIO 45680 VOL 613 PG 286 PARCEL-ID 11-036-1300.000	17-03-35 N PT. W1/2 SW 0035.38A	AGR USE CODE	120								
BRAMMER, PAULINE N. 9287 STATE RT. 243 SOUTH POINT, OHIO 45680-7559 VOL 339 PG 228 PARCEL-ID 11-036-1400.000	17-03-35 MID. PT. 0027.83A	AGR USE CODE	101								
	7,910	520	8,430								
	2,280	170	2,450								
KIPP, RICHARD & CAROL 399 CO. RD. 131 SOUTH POINT, OHIO 45680 PARCEL-ID 11-036-1500.000	17-03-35 PT. MID. PT. W1/2 SW 0000.50A	RES USE CODE	545								
	1,710	570	2,280								

Randall T. Chapman - 2-17-99

TAX RATE 1.90
A/R RED FACTOR 07.5044
OTH RED FACTOR 07.2452

LAWRENCE
TAX DISTRICT

GENERAL TAX LIST AND DUPLICATE OF REAL AND PUBLIC UTILITY PROPERTY
COUNTY REAL ESTATE TAXES AND SPECIAL ASSESSMENTS
11-LAWRENCE TWP-DAWSON BRYANT S.D.

TAX YEAR 1998
INTEREST RATE
PAGE NO 1801

OWNER'S NAME MAILING ADDRESS	DESCRIPTION			TAXES CHARGED	DECEMBER TAXES	PENALTY	JUNE TAXES	PENALTY	TOTAL DELINQUENT	C. D. DATE	MEMO
	LAND	IMPROVEMENTS	TOTAL VALUE								
		HOMESITE VALUE LISTED BELOW									
		1,710	530	2,240							
MARTIN, FLORENCE C/O FLORENCE MILLER 3307 CO. RD. 55 SOUTH POINT, OHIO 45680 VOL 143 PG 494 PARCEL-ID 11-036-1600.000	17-03-35 S END W1/2 SW 0010.71A	AGR USE CODE	120								
		AUV	260								
			00	260							
PFaffenberger, WILLIAM T. & RO 552 CO RD 131 SOUTH POINT, OHIO 45680 PARCEL-ID 11-036-1700.000	17-03-35 NE SW LESS 13A. 0030.00A	AGR USE CODE	120								
		4,800	4,600	9,400							
		HOMESITE VALUE LISTED BELOW									
		2,280	4,200	6,480							
WEBB, HELEN 220 COUNTY RD 131 SOUTH POINT, OHIO 45680-0000 VOL 390 PG 146 PARCEL-ID 11-036-1800.000	17-03-35 NE PT. NE SW 0013.00A	AGR USE CODE	121								
		AUV	320								
			00	320							
WEBB, HELEN 220 COUNTY RD 131 SOUTH POINT, OHIO 45680 VOL 390 PG 146 PARCEL-ID 11-037-0100.000	17-03-35 PT. SE SW E PT. 0041.46A	AGR USE CODE	121								
		AUV	3,220	9,060	12,280						
		HOMESITE VALUE LISTED BELOW									
		2,280	8,780	11,060							
TRUSTEES OF LEATHERWOOD MISS. RT. 1 SOUTH POINT, OHIO VOL 404 PG 162 PARCEL-ID 11-037-0101.000	17-03-35 PT. SE SW W PT. 0001.19A	EXM USE CODE	685								
			130								
			00	130							
BRAMMER, MEREDITH 3845 K VILLE AVE. ALBURDALE, FLA. 33823 PARCEL-ID 11-037-0200.000	17-03-35 PT. SE SW 0000.35A	RES USE CODE	500								
			40								
			00	40							
TURNER, HELEN B. C/O PHILLIP GIAMMARCO 47 PRIVATE DR 239 TOWNSHIP RD 132 SOUTH POINT, OH 45680 VOL 620 PG 657 PARCEL-ID 11-037-0300.000	17-03-35 PT. MID. PT. W1/2 SW 0009.03A	RES USE CODE	510								
			00								
			00	00							
09-25-98 TRNSF TO 11-037-0300.000	GIAMMARCO, SANDRA M.										
GIAMMARCO, SANDRA M. C/O PHILLIP GIAMMARCO 47 PRIVATE DR 239 TOWNSHIP RD 132 SOUTH POINT, OH 45680 VOL 637 PG 580 PARCEL-ID 11-037-0300.000	17-03-35 PT. MID. PT. W1/2 SW 0009.03A	RES USE CODE	510								
		3,120	4,230	7,350							
		HOMESITE VALUE LISTED BELOW									
		2,280	3,460	5,740							

[illegible][illegible]

[illegible][illegible]

TAX RATE 1.90
A/R RED FACTOR 07.5044
OTH RED FACTOR 07.2452

LAWRENCE
TAX DISTRICT

GENERAL TAX LIST AND DUPLICATE OF REAL AND PUBLIC UTILITY PROPERTY
COUNTY REAL ESTATE TAXES AND SPECIAL ASSESSMENTS
11-LAWRENCE TWP-DAWSON BRYANT S.D.

TAX YEAR 1998
INTEREST RATE
PAGE NO 1806

OWNER'S NAME MAILING ADDRESS	DESCRIPTION			TAXES CHARGED	DECEMBER TAXES	PENALTY	JUNE TAXES	PENALTY	TOTAL DELINQUENT	C. D. DATE	MEMO
	LAND	IMPROVEMENTS	TOTAL VALUE								
HOKE, JAMES SULLIVAN & LOLETTA DAWN 150 TWP RD 337 KITTS HILL, OHIO 45645 VOL 639 PG 233 PARCEL-ID 11-038-0100.009	17-3-36 N PT SWSE 0.37A RES USE CODE 545	840	2,340	3,180							
11-23-98 TRNSF FROM 11-038-0100.009	HELMONDOLLAR, LESLIE C. &										
WASSELL, DANIEL D. & DONNA G. 171 TWP RD 337 KITTS HILL, OHIO 45645 MISC 11 PG 711; VOL 537 PG 223 PARCEL-ID 11-038-0100.010	17-3-36 W PT SW PT. 1.56A RES USE CODE 545	2,390	130	2,520							
WASSELL, DANIEL & DONNA G. 171 TWP RD 337 KITTS HILL, OHIO 45645 MISC 11 PG 711; VOL 537 PG 227 PARCEL-ID 11-038-0100.011	17-3-36 W PT SWSE 1.56A RES USE CODE 500	330	00	330							
LEGRAND, ROGER & KATHY P.O. BOX 282 CHESAPEAKE, OHIO 45619 MISC 11 PG 711; VOL 537 PG 392 PARCEL-ID 11-038-0100.012	17-3-36 E PT SW SE 8.16A RES USE CODE 545	3,780	1,160	4,940							
BARKER, DAVID L. & VICKIE L. 234 TWP RD 337 KITTS HILL, OHIO 45645 VOL 580 PG 711, 713 PARCEL-ID 11-038-0100.013	17-3-36 PT S PT W1/2 SE 0.41A RES USE CODE 545	00	00	00							
07-06-98 TRNSF TO 11-038-0100.013	RAY, ROY F. AND DELORIS J										
RAY, ROY F. AND DELORIS J. 258 TWP RD 337 KITTS HILL, OHIO 45645 VOL 635 PG 236 PARCEL-ID 11-038-0100.013	17-3-36 PT S PT W1/2 SE 0.41A RES USE CODE 545	1,520	840	2,360							
07-06-98 TRNSF FROM 11-038-0100.013	BARKER, DAVID L. & VICKIE										
JORDAN, LARRY N 3789 BIGGIN CHURCH RD JACKSONVILLE, FL 32224 VOL 615 PG 369 PARCEL-ID 11-038-0100.014	17-3-36 S PT W1/2 SE PT 0.44 A CRES RES USE CODE 545	1,500 HOMESITE VALUE LISTED BELOW 1,500	00 00	1,500 1,500							
GIBSON, BILLIE E. & KATHY L. 135 TWP. RD. 337 KITTS HILL, OHIO 45645 PARCEL-ID 11-038-0100.015	17-3-36 S PT W1/2 SE PT 0.82AC RES USE CODE 545	2,180	00	2,180							
MORGAN, DONALD GENE & SALLY 979 CO RD 30	17-3-36 S PT W 1/2 SE PT 0.78 ACRES										

TAX RATE 1.90
A/R RED FACTOR 07.5044
OTH RED FACTOR 07.2452

LAWRENCE
TAX DISTRICT

GENERAL TAX LIST AND DUPLICATE OF REAL AND PUBLIC UTILITY PROPERTY
COUNTY REAL ESTATE TAXES AND SPECIAL ASSESSMENTS
11-LAWRENCE TWP-DAWSON BRYANT S.D.

TAX YEAR 1998
INTEREST RATE
PAGE NO 1807

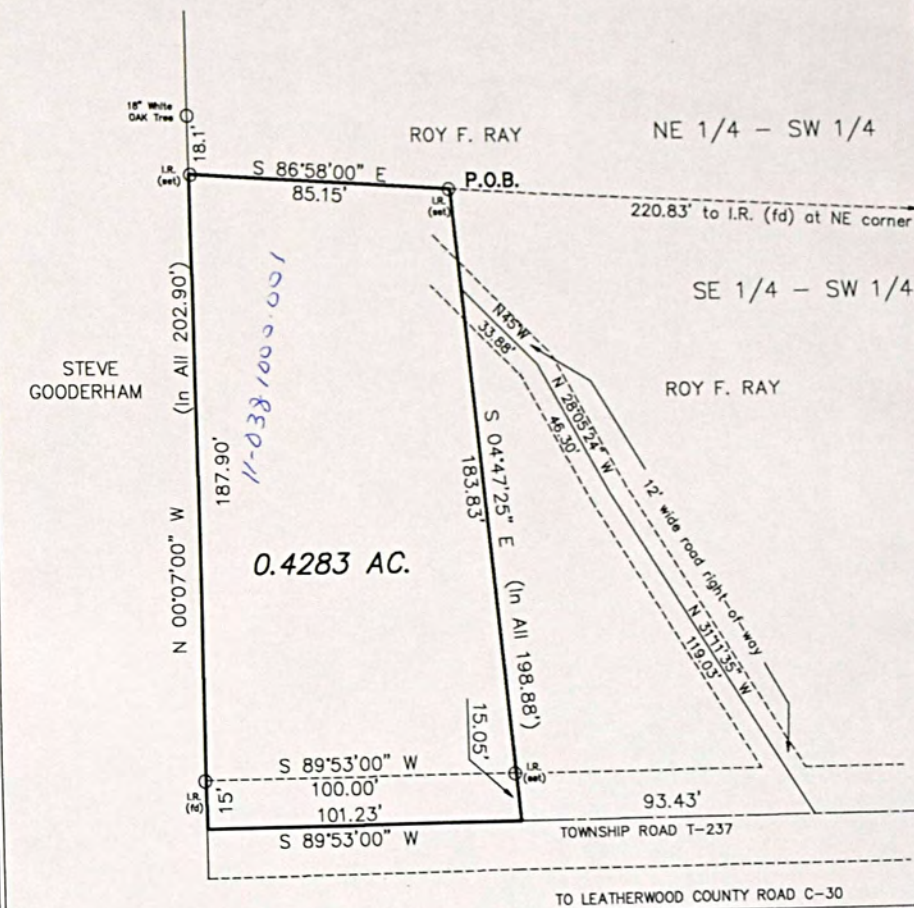
OWNER'S NAME MAILING ADDRESS	DESCRIPTION			TAXES CHARGED	DECEMBER TAXES	PENALTY	JUNE TAXES	PENALTY	TOTAL DELINQUENT	C. D. DATE	MEMO
	LAND	IMPROVEMENTS	TOTAL VALUE								
KITTS HILL, OHIO 45645 VOL 638 PG 291 PARCEL-ID 11-038-0100.016	17-3-36 S PT W 1/2 SE PT 0.78 ACRES RES USE CODE 500	1,330	00	1,330							
10-19-98 TRNSF FROM 11-038-0100.016	MILLER, DORIS E.										
MILLER, DORIS E. 1017 CO. RD. 30 KITTS HILL, OHIO 45645 PARCEL-ID 11-038-0100.016	17-3-36 S PT W 1/2 SE PT 0.78 ACRES RES USE CODE 500	00	00	00							
10-19-98 TRNSF TO 11-038-0100.016	MORGAN, DONALD GENE & SAL										
MILLER, DORIS E. 1017 CO. RD. 30 KITTS HILL, OHIO 45645 PARCEL-ID 11-038-0100.017	17-3-36 S PT W 1/2 SE PT 0.72 ACRES RES USE CODE 500	00	00	00							
10-19-98 TRNSF TO 11-038-0100.017	MORGAN, DONALD GENE & SAL										
MORGAN, DONALD GENE & SALLY 979 CO RD 30 KITTS HILL, OHIO 45645 VOL 638 PG 291 PARCEL-ID 11-038-0100.017	17-3-36 S PT W 1/2 SE PT 0.72 ACRES RES USE CODE 500	490	00	490							
10-19-98 TRNSF FROM 11-038-0100.017	MILLER, DORIS E.										
LITTLE, BOYD & PATSY 168 TWP. RD. 337 KITTS HILL, OHIO 45645 VOL 593 PG 731 PARCEL-ID 11-038-0100.018	17-3-36 PT S PT W 1/2 SE PT 0 38 ACRES RES USE CODE 545	1,460	200	1,660							
DANIELS, JASON & SHANNA M GIBSON 199 TOWNSHIP ROAD 337 KITTS HILL, OHIO 45645 VOL 601 EPG 751 PARCEL-ID 11-038-0100.019	17-3-36 W PT SW SE PT 2.08ACRE S RES USE CODE 500	2,390	00	2,390							
MILLER, DORIS E. 1017 CO RD 30 KITTS HILL, OHIO 45645 VOL 611 PG 137 PARCEL-ID 11-038-0100.020	17-3-36 W PT SW SE PT 1.51 AC RES USE CODE 500	2,330	00	2,330							7/7/99 Donna Nance
ZITZER, WILLIAM P. 1637 MCCOY ROAD HUNTINGTON, W.VA. 25701 VOL 490 PG 402 PARCEL-ID 11-038-0101.000	17-03-36 S PT W 1/2 SE PT 0050.00A AGR USE CODE 120	2,680	00	2,680							
GETAWAY FARMS AND HUNTINGTON PI RESERVE, INC. C/O BILL ARCHER 510 9TH AVE.	17-03-36 N END E1/2 SE 0008.00A AGR USE CODE 120	840	00	840							

[illegible][illegible]

48 TWP. RD., 1198 (MILLER ST.)
CHESAPEAKE, OHIO 45619

C.K. PLATT & ASSOCIATES, INC.
LAND SURVEYORS, REGISTERED OH, WV, KY

PHONE: 614-867-6053
FAX 614-867-6053 (call first)



SCALE: 1" = 40'

DRAWING: MTHS-6

I HEREBY CERTIFY THAT THIS SURVEY WAS PERFORMED UNDER MY RESPONSIBLE DIRECTION AND SUPERVISION AND THE PLAT AND DESCRIPTION ARE TRUE AND ACCURATE TO THE BEST OF MY KNOWLEDGE AND BELIEF. THE SURVEY MEETS OR EXCEEDS THE MINIMUM TECHNICAL STANDARDS FOR LAND SURVEYING.

Charles K. Platt
CHARLES K. PLATT
REGISTERED LAND SURVEYOR, OHIO RLS-6244, WEST VIRGINIA RLS-564, KENTUCKY RLS-2197

DATE MARCH 10, 1999

PLAT OF SURVEY
FOR

KEVIN S. & ANGELA M. MATHES
SECTION 36, T3, R17
LAWRENCE TOWNSHIP, LAWRENCE COUNTY, OHIO

PART OF PARCEL NO. 11-038-1000.
LAST SOURCE OF TITLE: D.V. 535, pg. 800

[illegible][illegible]

[illegible][illegible]

TAX RATE 0.90
A/R RED FACTOR 07.5044
OTH RED FACTOR 07.2452

LAWRENCE
TAX DISTRICT

GENERAL TAX LIST AND DUPLICATE OF REAL AND PUBLIC UTILITY PROPERTY
COUNTY REAL ESTATE TAXES AND SPECIAL ASSESSMENTS
11-LAWRENCE TWP-DAWSON BRYANT S.D.

TAX YEAR 1998
INTEREST RATE
PAGE NO 1814

OWNER'S NAME MAILING ADDRESS	DESCRIPTION			TAXES CHARGED	DECEMBER TAXES	PENALTY	JUNE TAXES	PENALTY	TOTAL DELINQUENT	C. D. DATE	MEMO
	LAND	IMPROVEMENTS	TOTAL VALUE								
5055 MADISON RD. CINCINNATI, OHIO PARCEL-ID 11-040-0210.000		RIGHTS COAL ONLY 0037.07A MIN USE CODE 260									
	130	00	130								
HOFFMAN, H. ROWE 5055 MADISON RD. CINCINNATI, OHIO PARCEL-ID 11-040-0211.000		17-03-35 PT. SEC ALL MINERAL RIGHTS 0000.73A MIN USE CODE 260									
	10	00	10								
HOFFMAN, H. ROWE 5055 MADISON RD. CINCINNATI, OHIO PARCEL-ID 11-040-0212.000		17-03-35 NE COR. SE NW MINERAL RIGHTS COAL ONLY 0001.47A MIN USE CODE 260									
	10	00	10								
HOFFMAN, H. ROWE 5055 MADISON RD. CINCINNATI, OHIO PARCEL-ID 11-040-0213.000		17-03-35 SW COR SW SW ALL MINERAL RIGHTS 0010.71A MIN USE CODE 260									
	40	00	40								
HOFFMAN, H. ROWE 5055 MADISON RD. CINCINNATI, OHIO PARCEL-ID 11-040-0214.000		17-03-35 PT NE SE MINERAL RIGHTS COAL ONLY 0004.88A MIN USE CODE 260									
	20	00	20								
HOFFMAN, H. ROWE 5055 MADISON RD. CINCINNATI, OHIO PARCEL-ID 11-040-0215.000		17-03-35 MINERAL RIGHTS SE NW COAL ONLY 0044.57A MIN USE CODE 260									
	160	00	160								
HOFFMAN, H. ROWE 5055 MADISON RD. CINCINNATI, OHIO PARCEL-ID 11-040-0216.000		17-03-35 MINERAL RIGHTS PT NE SE PT SE SE COAL ON L 0038.78A MIN USE CODE 260									
	140	00	140								
HOFFMAN, H. ROWE 5055 MADISON RD. CINCINNATI, OHIO PARCEL-ID 11-040-0217.000		17-03-35 PT NE NE PT SE NE ALL MINERALS 0051.68A MIN USE CODE 260									
	180	00	180								
HOFFMAN, H. ROWE 5055 MADISON RD. CINCINNATI, OHIO PARCEL-ID 11-040-0218.000		17-03-35 MINERAL RIGHTS NE SW COAL ONLY 0043.00A MIN USE CODE 260									
	150	00	150								

TAX RATE 0.90
A/R RED FACTOR 07.5044
OTH RED FACTOR 07.2452

LAWRENCE
TAX DISTRICT

GENERAL TAX LIST AND DUPLICATE OF REAL AND PUBLIC UTILITY PROPERTY
COUNTY REAL ESTATE TAXES AND SPECIAL ASSESSMENTS
11-LAWRENCE TWP-DAWSON BRYANT S.D.

TAX YEAR 1998
INTEREST RATE
PAGE NO 1815

OWNER'S NAME MAILING ADDRESS	DESCRIPTION			TAXES CHARGED	DECEMBER TAXES	PENALTY	JUNE TAXES	PENALTY	TOTAL DELINQUENT	C. D. DATE	MEMO
	LAND	IMPROVEMENTS	TOTAL VALUE								
HOFFMAN, H. ROWE 5055 MADISON RD. CINCINNATI, OH. 45227-000 PARCEL-ID 11-040-0300.000		17-03-36 MINERAL RIGHTS PT. NW SW & PT. NE SW 0074.57A MIN USE CODE 260									
	260	00	260								
HOFFMAN, H. ROWE 5055 MADISON RD. CINCINNATI, OHIO PARCEL-ID 11-040-0312.000		17-03-36 PT SW MINERAL RIGHTS 0004.82A MIN USE CODE 260									
	20	00	20								
HOFFMAN, H. ROWE 5055 MADISON RD. CINCINNATI, OHIO PARCEL-ID 11-040-0313.000		17-03-36 MINERAL RIGHTS PT SW SW COAL ONLY 0009.95A MIN USE CODE 260									
	40	00	40								
BROWN, MARGARET F. & RENFRO, E PARCEL-ID 11-040-0400.000		17-03-01 MINERAL RIGHTS PT. S1/2 NE UND. 2/3 0030.00A MIN USE CODE 260									
	110	00	110								
GUARDIAN TRUST CO. BOX 264 OAK HILL, OHIO 45656 PARCEL-ID 11-040-0500.000		17-03-01 MINERAL RIGHTS PT. S1/2 NE UND. 1/3 0030.00A MIN USE CODE 260									
	110	00	110								
GUARDIAN TRUST CO. BOX 264 OAK HILL, OHIO 45656 PARCEL-ID 11-040-0600.000		17-03-02 MINERAL RIGHTS NE SE & SE NE UND. 1/3 0080.00A MIN USE CODE 260									
	280	00	280								
BROWN, MARGARET F. & RENFRO, E PARCEL-ID 11-040-0700.000		17-03-02 MINERAL RIGHTS NE SE & SE NE UND. 2/3 0080.00A MIN USE CODE 260									
	280	00	280								
BROWN, MARGARET F. & RENFRO, E PARCEL-ID 11-040-0800.000		17-03-01 MINERAL RIGHTS PT. NW SE UND. 2/3 0001.00A MIN USE CODE 260									
	10	00	10								
GUARDIAN TRUST CO. BOX 264 OAK HILL, OHIO 45656 PARCEL-ID 11-040-0900.000		17-03-01 MINERAL RIGHTS PT. NW SE UND 1/3 0001.00A MIN USE CODE 260									
	10	00	10								

OWNER'S NAME MAILING ADDRESS	DESCRIPTION			TAXES CHARGED	DECEMBER TAXES	PENALTY	JUNE TAXES	PENALTY	TOTAL DELINQUENT	C. D. DATE	MEMO
	LAND	IMPROVEMENTS	TOTAL VALUE								
R. A. EBERTS CO., INC. 6680 ST RT 93 JACKSON, OHIO 45640 VOL 630 PG 294 PARCEL-ID 11-040-1000.000	17-03-01 MINERAL RIGHTS SW SE 0043.00A	MIN USE CODE	260								
	150	00	150	Waterloo Coal Co. Inc —							
SHARON SILICA CO. AN OHIO CORP C/O CAMBRIA PRODUCTS CO. 225 S. FRONT ST. OAK HILL, OHIO 45656 PARCEL-ID 11-040-1000.000	17-03-01 MINERAL RIGHTS SW SE 0043.00A	MIN USE CODE	260								
	00	00	00								
02-05-98 TRNSF TO 11-040-1000.000 R. A. EBERTS CO., INC.											
WALKER, GENE A. JR. 648 TOWNSHIP RD 209 WILLOW WOOD, OHIO 45696-000 PARCEL-ID 11-040-1100.000	17-03-01 MINERAL RIGHTS CEN. PT. 0006.52A	MIN USE CODE	260								
	20	00	20								
R. A. EBERTS CO., INC. 6680 ST RT 93 JACKSON, OHIO 45640 VOL 630 PG 294 PARCEL-ID 11-040-1200.000	17-03-02 MINERAL RIGHTS W1/2 SE 0086.00A	MIN USE CODE	260								
	300	00	300	Waterloo Coal Co. Inc —							
SHARON SILICA CO. AN OHIO CORP C/O CAMBRIA PRODUCTS CO. 225 S. FRONT ST. OAK HILL, OHIO 45656 PARCEL-ID 11-040-1200.000	17-03-02 MINERAL RIGHTS W1/2 SE 0086.00A	MIN USE CODE	260								
	00	00	00								
02-05-98 TRNSF TO 11-040-1200.000 R. A. EBERTS CO., INC.											
SHARON SILICA CO. AN OHIO CORP C/O CAMBRIA PRODUCTS CO. 225 S. FRONT ST. OAK HILL, OHIO 45656 PARCEL-ID 11-040-1300.000	17-03-02 MINERAL RIGHTS SW NE LESS 3A. 0040.00A	MIN USE CODE	260								
	00	00	00								
02-05-98 TRNSF TO 11-040-1300.000 R. A. EBERTS CO., INC.											
R. A. EBERTS CO., INC. 6680 ST RT 93 JACKSON, OHIO 45640 VOL 630 PG 294 PARCEL-ID 11-040-1300.000	17-03-02 MINERAL RIGHTS SW NE LESS 3A. 0040.00A	MIN USE CODE	260								
	140	00	140	Waterloo Coal Co. Inc —							

[illegible]

[illegible][illegible]

OWNER'S NAME MAILING ADDRESS	DESCRIPTION			TAXES CHARGED	DECEMBER TAXES	PENALTY	JUNE TAXES	PENALTY	TOTAL DELINQUENT	C.D. DATE	MEMO
	LAND	IMPROVEMENTS	TOTAL VALUE								
DAVENPORT, CALF. 95017-0123 PARCEL-ID 11-041-0900.000	110	00	110								
TOWNSEND, IDA E. ET-AL C/O DEVRIES, GERRY P.O. BOX 123 DAVENPORT, CA. 95017-0123 PARCEL-ID 11-041-1000.000	17-03-01 OIL & GAS RIGHTS PT. NW SE 0001.00A MIN USE CODE	260									
	10	00	10								
ROWE, NANNIE R I PROCTORVILLE, OHIO PARCEL-ID 11-041-1100.000	17-03-26 OIL & GAS RIGHTS SW NW 0043.00A MIN USE CODE	260									
	150	00	150								
COLUMBIA GAS TRANSMISSION CORPP. ATTN: TAX DEPT. P. O. BOX. 10146 FAIRFAX, VA. 22030-0146 PARCEL-ID 11-041-8502.000	P.U. FORM U9 P/U USE CODE	880									
	00	190,130	190,130								
OHIO BELL TELEPHONE CO. C/O DIV. ACCOUNTING MANAGER-CO STATE & LOCAL TAXES 15TH FL 45 ERIEVIEW PLAZA CLEVELAND, OHIO 44114-0000 PARCEL-ID 11-041-8504.000	P.U. FORM U9 P/U USE CODE	880									
	00	72,140	72,140								
OHIO POWER CO. 001 C/O OHIO POWER FRANKLIN REAL EATATE COLUMBUS SOUTHERN PARCEL-ID 11-041-8505.000	PU-9 FORM P/U USE CODE	880									
	00	1,030,730	1,030,730								
BUCKEYE RURAL ELECTRIC COOPERAP. TIVE INC P.O. BOX 200 RID GRANDE, OHIO 45674-0200 PARCEL-ID 11-041-8506.000	P.U. FORM U9 P/U USE CODE	880									
	00	224,750	224,750								
GTE NORTH INC. TAX DEPARTMENT P. O. BOX 152206 IRVING, TX. 75015-2206 PARCEL-ID 11-041-8510.000	FORM U-9 (STATE FORM) P/U USE CODE	880									
	00	60,050	60,050								
COLUMBIA GAS OF OHIO INC TAX DEPT. P.O. BOX 117 COLUMBUS, OH 43216-0117 PARCEL-ID 11-084-9012.000	PU FORM U9 (STATE FORM) P/U USE CODE	880									
	00	2,090	2,090								
BUCKEYE POWER INC. P.O. BOX 26036 COLUMBUS, OHIO 43226-0036 PARCEL-ID 11-090-9000.000	PUBLIC UTILITY U-9 P/U USE CODE	880									
	00	810	810								

[illegible]

TAX RATE 50.90
A/R RED FACTOR 07.5044
OTH RED FACTOR 07.2452

LAWRENCE
TAX DISTRICT

GENERAL TAX LIST AND DUPLICATE OF REAL AND PUBLIC UTILITY PROPERTY
COUNTY REAL ESTATE TAXES AND SPECIAL ASSESSMENTS
11-LAWRENCE TWP-DAWSON BRYANT S.D.

TAX YEAR 1998
INTEREST RATE
PAGE NO 1822

OWNER'S NAME MAILING ADDRESS	DESCRIPTION			TAXES CHARGED	DECEMBER TAXES	PENALTY	12/16/98		TOTAL DELINQUENT	C. D. DATE	MEMO
	LAND	IMPROVEMENTS	TOTAL VALUE				JUNE TAXES	PENALTY			
COUNTY TOTAL BREAKDOWN											
FIRST TAXES			HALF PAID	SECOND TAX		HALF PAID		TOTAL DELINQUENT			
CURRENT R.E. TAX (AGR/RES)			.00								
CURRENT R.E. TAX (OTHER)			.00								
TAX REDUCTION (AGR/RES)			.00			.00					
TAX REDUCTION (OTHER)			.00			.00					
SUBTOTAL (AGR/RES)			.00			.00					
SUBTOTAL (OTHER)			.00	.00		.00		.00			
10 PCT REDUCTION (AGR/RES)			.00	.00		.00		.00			
10 PCT REDUCTION (OTHER)			.00	.00		.00		.00			
2 1/2 PCT REDUCTION (AGR/RES)			.00	.00		.00		.00			
2 1/2 PCT REDUCTION (OTHER)			.00	.00		.00		.00			
HOMESTEAD REDUCTION (AGR/RES)			.00	.00		.00		.00			
HOMESTEAD REDUCTION (OTHER)			.00	.00		.00		.00			
UNPAID 1ST HALF R.E. (AGR/RES)			.00	.00		.00		.00			
UNPAID 1ST HALF R.E. (OTHER)			.00	.00		.00		.00			
CURRENT PUB UTIL PERS PROP			.00	.00		.00		.00			
UNPAID 1ST HALF P.U. PERS			.00	.00		.00		.00			
AGRICULTURAL RECOUPMENT			.00	.00		.00		.00			
TAX REDUCTION			.00	.00		.00		.00			
SUBTOTAL			.00	.00		.00		.00			
10 PCT REDUCTION			.00	.00		.00		.00			
TOTAL RECOUPMENT			.00	.00		.00		.00			
UNPAID AGRI RECOUPMENT			.00	.00		.00		.00			
DELINQ. R.E. TAX (AGR/RES)			.00	.00		.00		.00			
INTEREST	.00		.00	.00		.00		.00		.00	
DELINQ. R.E. TAX (OTHER)			.00	.00		.00		.00		.00	
INTEREST	.00		.00	.00		.00		.00		.00	
DELINQ. PUB UTIL PERS PROP			.00	.00		.00		.00		.00	
INTEREST	.00		.00	.00		.00		.00		.00	
DELINQ. AGRICULTURAL RECOUP			.00	.00		.00		.00		.00	
INTEREST	.00		.00	.00		.00		.00		.00	

TAX RATE 50.90
A/R RED FACTOR 07.5044
OTH RED FACTOR 07.2452

LAWRENCE
TAX DISTRICT

GENERAL TAX LIST AND DUPLICATE OF REAL AND PUBLIC UTILITY PROPERTY
COUNTY REAL ESTATE TAXES AND SPECIAL ASSESSMENTS
11-LAWRENCE TWP-DAWSON BRYANT S.D.

TAX YEAR 1998
INTEREST RATE
PAGE NO 1823

OWNER'S NAME MAILING ADDRESS	DESCRIPTION			TAXES CHARGED	DECEMBER TAXES	PENALTY	JUNE TAXES	PENALTY	TOTAL DELINQUENT	C. D. DATE	MEMO
	LAND	IMPROVEMENTS	TOTAL VALUE								
COUNTY TOTAL BREAKDOWN											
FIRST TAXES			HALF PAID	SECOND TAX	HALF PAID	TOTAL DELINQUENT					
CURRENT S.A. COUNTY			.00	.00		.00		.00			
CURRENT S.A. TOWNSHIP			.00	.00		.00		.00			
CURRENT S.A. MUNICIPAL			.00	.00		.00		.00			
UNPAID S.A. COUNTY			.00	.00		.00		.00			
UNPAID S.A. TOWNSHIP			.00	.00		.00		.00			
UNPAID S.A. MUNICIPAL			.00	.00		.00		.00			
DELINQ. S.A. COUNTY			.00	.00		.00		.00		.00	
INTEREST	.00										
DELINQ. S.A. TOWNSHIP			.00	.00		.00		.00		.00	
INTEREST	.00										
DELINQ. S.A. MUNICIPAL			.00	.00		.00		.00		.00	
INTEREST	.00										
5 PAY R.E. (AGR/RES)			.00	.00		.00		.00		.00	
BALANCE	.00										
5 PAY R.E. (OTHER)			.00	.00		.00		.00		.00	
BALANCE	.00										
5 PAY S.A.			.00	.00		.00		.00		.00	
BALANCE	.00										
FUTURE S.A. COUNTY			.00	.00		.00		.00			
FUTURE S.A. TOWNSHIP			.00	.00		.00		.00			
FUTURE S.A. MUNICIPAL			.00	.00		.00		.00			
OVERPAYMENTS								.00			
TOTAL TAX*****			.00	.00		.00		.00		.00	
TOTAL NO. OF PRINTED PARCEL	1,036			AGR/RES LAND VALUES		1,799,220					
TOTAL ACREAGE	15,316.93			BUILD VALUES		4,013,880					
RECOUPMENT VALUE	380			OTHER LAND VALUES		33,980					
				BUILD VALUES		20,650					
				SUBTOTAL		5,867,730					
REMITTERS: A/R	.00	OTHER	.00	P.U. PERS PROP		1,580,700					
				P.U. REAL ESTATE		00					
				TOTAL VALUE		7,448,430					

NOTE: Bearings are based on records found in Deed Book 602, Page 604. The Course bearing South 25°16'49" West 116.34 feet between found iron pins was used for control.

RETAINED BY GRANTOR DEED BOOK 468 PAGE 552

DEED BOOK 569 PAGE 038

DEED BOOK 602 PAGE 604 JEFF AND CRYSTAL BENTLEY 1.141 ACRES

DEED BOOK 539 PAGE 719

DEED BOOK 468 PAGE 552

JEFF AND CRYSTAL BENTLEY, GRANTEES 0.825 ACRES

STATE OF OHIO
JOHN G. COOKMAN
REGISTERED PROFESSIONAL SURVEYOR
S 7492

12-15-98

POB

S 59°19'50" E 85.65'

S 59°19'23" E 73.23'

S 41°13'44" W 130.34'

N 16°59'18" E 95.61'

S 60°55'50" E 21.30'

S 63°09'15" E 233.96'

N 32°02'17" E 29.14'

N 25°16'49" E 116.34'

S 37°45'51" E 47.00'

N 31°56'44" W 64.16'

N 31°17'29" E 71.07'

N 40°53" E 8.88'

N 59°28'35" W 38.61'

N 59°29'55" W 51.01'

S 34°54'03" W 145.97'

N 34°45'47" E 148.09'

N 31°25'30" E 368.44'

S 76°07'09" E 188.75'

RECORD

NOTE: Bearings are based on records found in Deed Book 602, Page 604. The Course bearing South 25°16' 49" West 116.34 feet between found iron pins was used for control.

RETAINED BY
GRANTOR
DEED BOOK
468
PAGE 552

A circular seal for a professional surveyor. The outer ring contains the text "STATE OF OHIO" at the top and "REGISTERED PROFESSIONAL SURVEYOR" at the bottom, separated by two stars. The center of the seal contains the name "JOHN C. COOKMAN" and the registration number "7497".

12-15-98

DEED BOOK 468
PAGE 552

JEFF AND CRYSTAL
BENTLEY, GRANTEES
0.825 ACRES


DEED BOOK 602
PAGE 604
JEFF AND CRYSTAL
BENTLEY
1.141 ACRES

DEED BOOK 569
PAGE 038

DEED BOOK 539
PAGE 719

49th E -
4th - DEED BOOK 468
PAGE 552

SCALE


$$1'' = 50'$$

DESCRIPTION
Survey of a 0.825 acre tract to be transferred to Jeff and Crystal Bentley
located in the southeast quarter of Section 33, Township 4, Range 17, (Aid Township)

Situate in the southwest quarter of the southwest quarter of Section 33, Township 4, Range 17, (Aid Township), and in the northwest quarter of the northeast quarter of Section 4, Township 3, Range 17, (Lawrence Township), Lawrence County, Ohio and being a part of Herbert Delong's 10.59 acre and 12.26 acre tracts as recorded in Volume 468, Page 552, of Deed Records in said County.

Beginning for reference of the centerline intersection of Shays Creek Road (C-19) and Martin Road (T-256). Thence, northwest along the centerline of Martin Road 1,119 feet to the northeast corner of the 1.141 acre tract as recorded in Deed Book 602, Page 604; thence, nine (9) calls along the eastern boundary of said tract to the southeast corner thereof and the True Point of Beginning for the tract herein described.

John C. Cookman
Professional Surveyor - 7497
140 Private Drive 6798
Kitts Hill, Ohio 45645
Phone (614) 532-6784
Mobile (614) 534-2012
November 30, 1998

TAX RATE 37.18
A/R RED FACTOR 12.3002
OTH RED FACTOR 12.0429

LAWRENCE
TAX DISTRICT

GENERAL TAX LIST AND DUPLICATE OF REAL AND PUBLIC UTILITY PROPERTY
COUNTY REAL ESTATE TAXES AND SPECIAL ASSESSMENTS
12-LAWRENCE TWP-ROCK HILL S.D.

TAX YEAR 1998
INTEREST RATE
PAGE NO 1824

OWNER'S NAME MAILING ADDRESS	DESCRIPTION			TAXES CHARGED	DECEMBER TAXES	PENALTY	12/16/98		INTEREST RATE PAGE NO		1824	MEMO
	LAND	IMPROVEMENTS	TOTAL VALUE				JUNE TAXES	PENALTY	TOTAL DELINQUENT	C. D. DATE		
COUNTY TOTAL BREAKDOWN				F I R S T TAXES	H A L F PAID	S E C O N D TAX	H A L F PAID		TOTAL DELINQUENT			
PETRO QUEST, INC P.O. BOX 268 ATHENS, OH 45701 PARCEL-ID 12-010-0920.000	GAS WELL PERMIT #087-2-0333 MIN USE CODE 200			200								
	90	00	90									
UNITED STATES OF AMERICA 811 CONSTITUTION AVE BEDFORD, IND 47421 VOL 583 PG 163 PARCEL-ID 12-042-0100.000	17-03-04 NE NW 28.33ACRES EXM USE CODE 600			600								
	7,350	990	8,340									
PRINCE, DEAN & SHERRY A. 1582 TWP RD 256 KITTS HILL, OHIO 45645 VOL 602 PG 726 PARCEL-ID 12-042-0200.000	17-3-4 NE NW 5.66ACS AGR USE CODE 120			120								
	600	00	600									
LANCASTER, TEDDY 1348 TWP RD 256 KITTS HILL, OHIO 45645-0000 PARCEL-ID 12-042-0300.000	17-03-04 NW COR. NE NW 0009.50A RES USE CODE 500			500								
	1,000	00	1,000									
CARRICO, GARY 3219 CO RD 19 KITTS HILL, OH 45645 VOL 627 PG 208 PARCEL-ID 12-042-0400.000	17-03-04 SE NW LESS 2A. 0039.47A AGR USE CODE 110 AUV 2,990 27,570 30,560 HOMESITE VALUE LISTED BELOW 2,050 20,570 22,620			110								
09-23-98 406.48												
DELONG, JAMES H. & PATRICIA 2473 CO. RD. 105 KITTS HILL, OHIO 45645-9731 PARCEL-ID 12-042-0401.000	17-03-04 SE NW PT 0001.53A RES USE CODE 500			500								
	160	00	160									
DELONG, ROBERT C/O JOE DELONG 2727 1/2 S. 7TH ST. IRONTON, OHIO 45638 PARCEL-ID 12-042-0500.000	17-03-04 PT. SE NW 0002.00A RES USE CODE 500			500								
	210	00	210									
DELONG, HERBERT & MARCELLA W. 20 MICHELL ST IRONTON, OHIO 45638 VOL 468 PG 552 PARCEL-ID 12-042-0600.000	17-3-4 NW NE LESS 6.97,16.17,3 98,2.66,.99 & 0.13 BAL=11.14A CRES AGR USE CODE 121			121								
	930	00	930									

6/16/99

Jeffrey K. + Crystal Ann Bentley

.009 .81 AC

Bal 10.33 AC

6/16/99
Jeffrey K. & Crystal Ann Bentley
.009 .81 AC
Bal 10.33 AC

TAX RATE 37.18
A/R RED FACTOR 12.3002
OTH RED FACTOR 12.0429

LAWRENCE
TAX DISTRICT

GENERAL TAX LIST AND DUPLICATE OF REAL AND PUBLIC UTILITY PROPERTY
COUNTY REAL ESTATE TAXES AND SPECIAL ASSESSMENTS
12-LAWRENCE TWP-ROCK HILL S.D.

TAX YEAR 1998
INTEREST RATE
PAGE NO 1825

OWNER'S NAME MAILING ADDRESS	DESCRIPTION			TAXES CHARGED	DECEMBER TAXES	PENALTY	JUNE TAXES	PENALTY	TOTAL DELINQUENT	C. D. DATE	MEMO
	LAND	IMPROVEMENTS	TOTAL VALUE								
WADDELL, KEVIN G. & PAULA A. 1782 TOWNSHIP ROAD 256 KITTS HILL, OHIO 45645 VOL 569 PG 38 PARCEL-ID 12-042-0600.001		17-03-04 NW NE N. PT. 0.81 AC RES	510								
	1,480	24,320	25,800								
KIRKPATRICK, SUSAN M. DELONG 76 TOWNSHIP RD. 1462 IRONTON, OHIO 45638 VOL 595 PG 411 PARCEL-ID 12-042-0600.002		17-3-04 E. PT. NW NE 1.16ACS. RES USE CODE 545	545								
	2,290	290	2,580								
PRINCE, DEAN & SHERRY A. 1582 TWP RD 256 KITTS HILL, OHIO 45645 VOL 602 PG 726 PARCEL-ID 12-042-0600.003		17-3-4 NW NE PT 16.17 ACS AGR USE CODE 120	120								
	1,700	00	1,700								
RICE, TOMMY R. & ILAH R. 1866 TWP RD 256 KITTS HILL, OHIO 45645 PARCEL-ID 12-042-0600.004		17-3-4 NW NE PT E PT 0.96ACS RES USE CODE 510	510								
	2,250	12,980	15,230								
09-23-98 189.56 10-09-98 18.95											
WHEELER, MICHAEL E 2803 SO 4TH ST IRONTON, OHIO 45638 VOL 619 PG 252 PARCEL-ID 12-042-0600.005		17-3-4 NW NE PT 3.98ACRES RES USE CODE 500	500								
	00	00	00								
10-27-98 TRNSF TO 12-042-0600.005 SANDERS, SCOTT & EMILY											
SANDERS, SCOTT & EMILY 3677 CO RD 19 KITTS HILL, OHIO 45645 VOL 638 PG 441 PARCEL-ID 12-042-0600.005		17-3-4 NW NE PT 3.98ACRES RES USE CODE 500	500								
	2,590	00	2,590								
10-27-98 TRNSF FROM 12-042-0600.005 WHEELER, MICHAEL E											
WHEELER, MICHAEL 2803 SO 4TH ST IRONTON, OHIO 45638 VOL 619 PG 252 PARCEL-ID 12-042-0600.006		17-3-4 PT NW NE PT 2.66 ACRES RES USE CODE 500	500								
	00	00	00								
10-27-98 TRNSF TO 12-042-0600.006 SANDERS, SCOTT & EMILY											
SANDERS, SCOTT & EMILY 3677 CO RD 19 KITTS HILL, OHIO 45645 VOL 638 PG 441 PARCEL-ID 12-042-0600.006		17-3-4 PT NW NE PT 2.66 ACRES RES USE CODE 500	500								
	1,260	00	1,260								
10-27-98 TRNSF FROM 12-042-0600.006 WHEELER, MICHAEL											

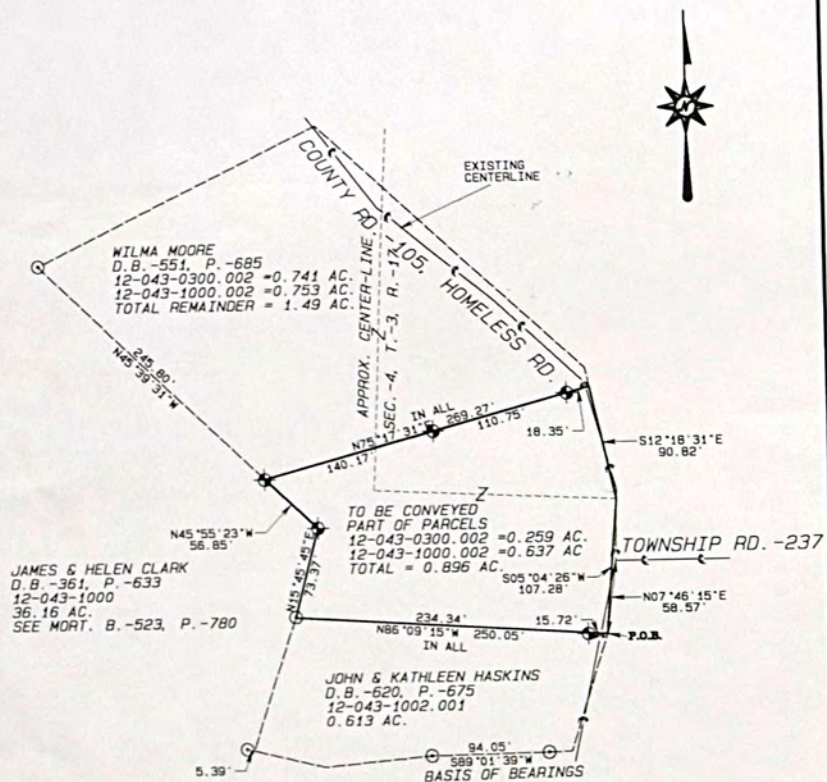
John Eric & Kathleen S. Haskins 12-27-99

1/29/99
Michael E. Wheeler

Michael E. Wheeler

[illegible][illegible]

PLAT OF A SURVEY SHOWING THE DIVISION OF THE REALESTATE AS DESCRIBED
IN DEED BOOK- 551, PAGE-685, SITUATED IN SECTION-4, TOWN-3, RANGE-17 OF
THE OHIO RIVER SURVEY, BEING IN LAWRENCE TOWNSHIP, LAWRENCE COUNTY,
AND IN THE STATE OF OHIO.




LEGEND

- - PIPE FOUND
- ◆ - # 6 REBAR SET

GRAPHIC SCALE

1"=100'



TO THE BEST OF MY
KNOWLEDGE & BELIEF.



SEVERING THE LAND IN D.B.-551, P.-685
FOR JIM SIDERS & DOVA WILSON

SCALE: 1"=100' APPROVED BY:

DRAWN BY CND

DATE: 10/7/1999

David A. Flannery P.S.

REVISED

S 1/2 OF SEC.-4, T.-3, R.-17 BEING IN
LAWRENCE TWP., LAWRENCE CO., OHIO

DAVID A. FLANNERY P.S. # -7439

DRAWING NUMBER

TAX RATE 3.18
A/R RED FACTOR 12.3002
OTH RED FACTOR 12.0429

LAWRENCE
TAX DISTRICT

GENERAL TAX LIST AND DUPLICATE OF REAL AND PUBLIC UTILITY PROPERTY
COUNTY REAL ESTATE TAXES AND SPECIAL ASSESSMENTS

TAX YEAR 1998
INTEREST RATE
PAGE NO 1828

OWNER'S NAME MAILING ADDRESS	DESCRIPTION			TAXES CHARGED	DECEMBER TAXES	PENALTY	12/16/98		TOTAL DELINQUENT	C. D. DATE	MEMO
	LAND	IMPROVEMENTS	TOTAL VALUE				JUNE TAXES	PENALTY			
WHITE, RONALD L. & ANDREA SUE 1891 TWP RD 256 KITTS HILL, OHIO 45645 VOL 364 PG 180 PARCEL-ID 12-042-1800.000	17-03-04 NE NE N OF RD. 0003.00A	RES USE CODE 510	510								
11-06-98 TRNSF TO 12-042-1800.000	SKINNER, JEFFREY D. & ANGE										
DELONG, JAMES H. & PATRICIA ANN 2473 CO RD 105 KITTS HILL, OHIO 45645-9731 PARCEL-ID 12-043-0100.000	17-3-04 W PT S1/2 NE W OF HOME LESS RD LESS 2.10 AC BAL 13.50 AGR USE CODE 120		29,940								
DELONG, TONY AND RUTHANN 2473 CO RD 105 KITTS HILL, OH 45645 PARCEL-ID 12-043-0100.001	17-3-04 W PT S1/2 NE W OF HOME LESS RD 2.10AC RES USE CODE 500		2,390								
CARRICO, GARY 3219 CO RD 19 KITTS HILL, OH 45645 VOL 627 PG 208 PARCEL-ID 12-043-0101.000	17-03-04 W PT S 1/2 NE W OF HOMELESS RD 0001.04A AGR USE CODE 121 AUV		20								
09-23-98 .33											
SCANLON, ROBIN R. 115 CUNNINGHAM ST. STE. C NAS PENSACOLA, FL. 32508-500 PARCEL-ID 12-043-0200.000	17-03-04 NE PT. S1/2 NE W OF HOMELESS RD. 0003.51A RES USE CODE 510		13,180								
	2,540 10,640 HOMESITE VALUE LISTED BELOW		12,920								
DELONG, JAMES & PATRICIA 2473 CO. RD. 105 KITTS HILL, OHIO 45645-973 PARCEL-ID 12-043-0300.000	17-3-4 NW PT NW SE LESS 1.16, 1.00 BAL .84ACS RES USE CODE 599		760								
DELONG, JAMES H. & PATRICIA A 2473 CO. RD. 105 KITTS HILL, OHIO 45645-9731 PARCEL-ID 12-043-0300.001	17-3-4 NW PT NW SE PT 1.16ACS AGR USE CODE 120		120								
MOORE, WILMA 1588 CR - 105 KITTS HILL, OHIO 45645 VOL 551 PG 685 PARCEL-ID 12-043-0300.002	17-3-4 NW PT NW SE PT 1.00ACS RES USE CODE 510 2,280 26,320 HOMESITE VALUE LISTED BELOW		28,600								
MOORE, WILMA 1588 COUNTY ROAD 105 KITTS HILL, OHIO 45645	17-3-4 S 1/2 NW SE LESS 4.34 & 0.43 BAL = 16.73 ACRES AGR USE CODE 120										

0300.003.26
James B. Siders + 10-13-99
Dora Wilson
Bal = 7442

TAX RATE 3.18
A/R RED FACTOR 12.3002
OTH RED FACTOR 12.0429

LAWRENCE
TAX DISTRICT

GENERAL TAX LIST AND DUPLICATE OF REAL AND PUBLIC UTILITY PROPERTY
COUNTY REAL ESTATE TAXES AND SPECIAL ASSESSMENTS

TAX YEAR 1998
INTEREST RATE
PAGE NO 1829

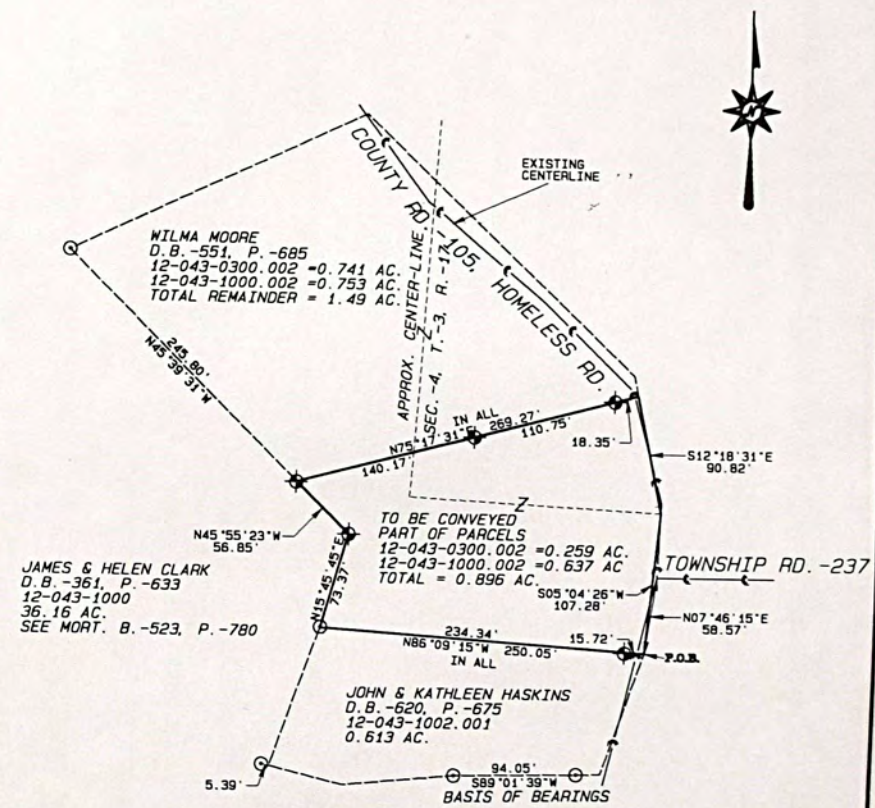
OWNER'S NAME MAILING ADDRESS	DESCRIPTION			TAXES CHARGED	DECEMBER TAXES	PENALTY	12/16/98		TOTAL DELINQUENT	C. D. DATE	MEMO
	LAND	IMPROVEMENTS	TOTAL VALUE				JUNE TAXES	PENALTY			
VOL 554 PG 678 PARCEL-ID 12-043-0400.000	3,700 24,320 HOMESITE VALUE LISTED BELOW		28,020								
MOORE, MICHAEL D. & JUSTINE 1590 CR-105 KITTS HILL, OHIO 45645 VOL 577 PG 291 PARCEL-ID 12-043-0400.001	17-3-4 S1/2 NW SE PT 3.34AC RES USE CODE 500		350								
MOORE, MICHAEL D. & JUSTINE 1590 CR-105 KITTS HILL, OHIO 45645 VOL 577 PG 291 PARCEL-ID 12-043-0400.002	17-3-4 PT S 1/2 NW SE PT 0.43 ACRES RES USE CODE 500		1,560								
CARRINGTON, KIMBERLY P.O. BOX 16 KITTS HILL, OHIO 45645 VOL 614 PG 294 PARCEL-ID 12-043-0500.000	17-03-04 N END E1/2 SE 0026.00A AGR USE CODE 121 AUV		640								
THOMAS, MARSHALL T. CAKA THOMAS S. MARSHALL) P.O. BOX 7 KITTS HILL, OHIO 45645-0000 VOL 509 PG 760 PARCEL-ID 12-043-0600.000	17-03-04 S PT. E1/2 SE 0060.00A AGR USE CODE 121 AUV		5,780								
	3,490 2,290 HOMESITE VALUE LISTED BELOW		4,200								
THOMAS, MARSHALL T. CAKA THOMAS S. MARSHALL) P.O. BOX 7 KITTS HILL, OHIO 45645 VOL 509 PG 760 PARCEL-ID 12-043-0700.000	17-3-4 E PT SW SE LESS 1.97 & 1.88 BAL=11.42AC AGR USE CODE 121 AUV		280								
THOMAS, MARSHALL T. AND LINDA L. P.O. BOX 7 KITTS HILL, OHIO 45645 VOL 523 PG 19 PARCEL-ID 12-043-0700.001	17-3-04 PT E PT SW SE, NW PT 1 97ACS. RES USE CODE 540 AUV		21,870								
WAGNER, MARSHA LYNN & CHRISTOPHER HER 022 C/O TRANSAMERICA REAL ESTATE TAX SERVICE 1105 SCHROCK RD SUITE 437 COLUMBUS, OHIO 43229 VOL 551 PG 440 PARCEL-ID 12-043-0700.002	17-3-4 E PT SW SE PT 1.88AC RES USE CODE 510 2,140 39,260		41,400								
MOORE, WILMA	17-3-4 N1/2 NW SE LESS 8.28AC										

7/23/99
Kimberly Carrington & Danny Akers

Marsha Lynn & Christopher J. Wagner

-same-

PLAT OF A SURVEY SHOWING THE DIVISION OF THE REAL ESTATE AS DESCRIBED
IN DEED BOOK- 551, PAGE-685. SITUATED IN SECTION-4, TOWN-3, RANGE-17 OF
THE OHIO RIVER SURVEY. BEING IN LAWRENCE TOWNSHIP, LAWRENCE COUNTY,
AND IN THE STATE OF OHIO.




LEGEND

⊙ - PIPE FOUND

⊙ - # 6 REBAR SET

TO THE BEST OF MY
KNOWLEDGE & BELIEF.



SEVERING THE LAND IN D.B.-551, P.-685
FOR JIM SIDERS & DOVA WILSON

SCALE: 1"=100'

DATE: 10/7/1999

S 1/2 OF SEC.-4, T.-3, R.-17 BEING IN
LAWRENCE TWP., LAWRENCE CO., OHIO

DAVID A. FLANNERY P.S. # -7439

DRAWN BY	CND
----------	-----

REVISÉ

DRAWING NUMBER

LEGEND: *De Castro R M*

STATE OF OHIO
R.
MURPHY
6107
REGISTERED
SURVEYOR

LEGEND:

⊗ = IRON PIN (FOUND)

⊙ = IRON PIN (SET)
1/2" X 30" REBAR

⊗ = IRON PIPE (FOUND)

 = RR SPIKE (SET)

◎ = POINT

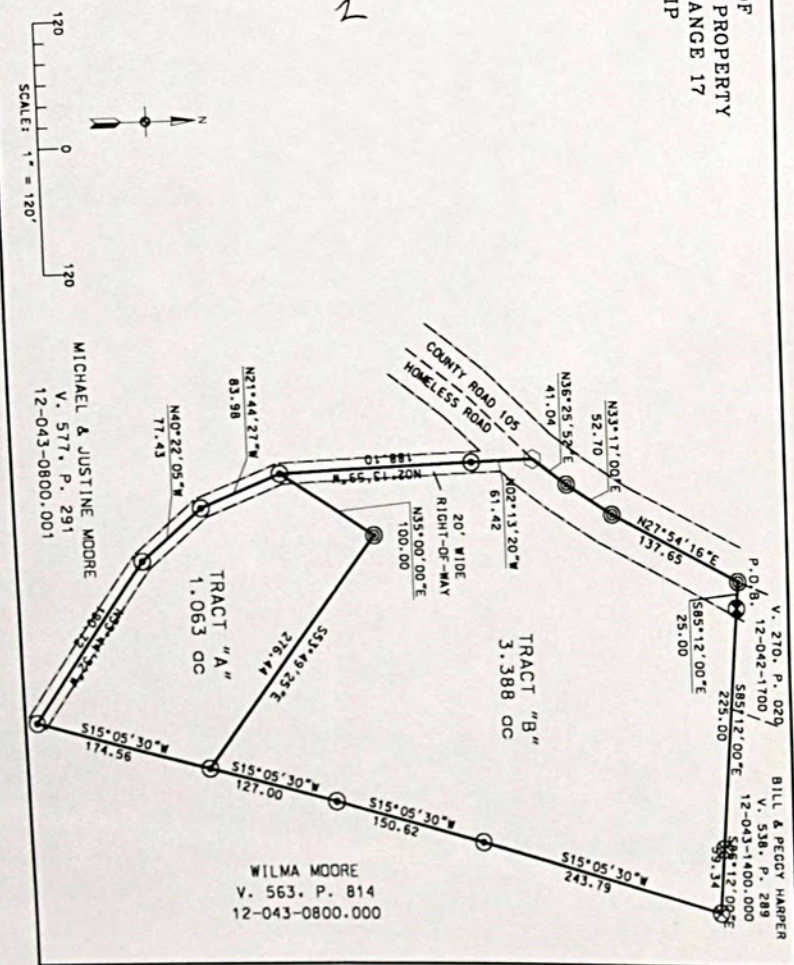
SURVEY BY: LAWRENCE H. MOORE
730 COUNTY ROAD

DATE, JUNE 18, 1999
SCN.F.T. - 1207

BEARINGS ARE BASED ON DATA USED TO DETERMINE ANGLES ONLY

1998, 1999, 2000, 2001, 2002, 2003, 2004, 2005, 2006, 2007, 2008, 2009, 2010, 2011, 2012, 2013, 2014, 2015, 2016, 2017, 2018, 2019, 2020, 2021, 2022, 2023, 2024, 2025, 2026, 2027, 2028, 2029, 2030, 2031, 2032, 2033, 2034, 2035, 2036, 2037, 2038, 2039, 2040, 2041, 2042, 2043, 2044, 2045, 2046, 2047, 2048, 2049, 2050, 2051, 2052, 2053, 2054, 2055, 2056, 2057, 2058, 2059, 2060, 2061, 2062, 2063, 2064, 2065, 2066, 2067, 2068, 2069, 2070, 2071, 2072, 2073, 2074, 2075, 2076, 2077, 2078, 2079, 2080, 2081, 2082, 2083, 2084, 2085, 2086, 2087, 2088, 2089, 2090, 2091, 2092, 2093, 2094, 2095, 2096, 2097, 2098, 2099, 2100, 2101, 2102, 2103, 2104, 2105, 2106, 2107, 2108, 2109, 2110, 2111, 2112, 2113, 2114, 2115, 2116, 2117, 2118, 2119, 2120, 2121, 2122, 2123, 2124, 2125, 2126, 2127, 2128, 2129, 2130, 2131, 2132, 2133, 2134, 2135, 2136, 2137, 2138, 2139, 2140, 2141, 2142, 2143, 2144, 2145, 2146, 2147, 2148, 2149, 2150, 2151, 2152, 2153, 2154, 2155, 2156, 2157, 2158, 2159, 2160, 2161, 2162, 2163, 2164, 2165, 2166, 2167, 2168, 2169, 2170, 2171, 2172, 2173, 2174, 2175, 2176, 2177, 2178, 2179, 2180, 2181, 2182, 2183, 2184, 2185, 2186, 2187, 2188, 2189, 2190, 2191, 2192, 2193, 2194, 2195, 2196, 2197, 2198, 2199, 2200, 2201, 2202, 2203, 2204, 2205, 2206, 2207, 2208, 2209, 2210, 2211, 2212, 2213, 2214, 2215, 2216, 2217, 2218, 2219, 2220, 2221, 2222, 2223, 2224, 2225, 2226, 2227, 2228, 2229, 2230, 2231, 2232, 2233, 2234, 2235, 2236, 2237, 2238, 2239, 2240, 2241, 2242, 2243, 2244, 2245, 2246, 2247, 2248, 2249, 2250, 2251, 2252, 2253, 2254, 2255, 2256, 2257, 2258, 2259, 2260, 2261, 2262, 2263, 2264, 2265, 2266, 2267, 2268, 2269, 2270, 2271, 2272, 2273, 2274, 2275, 2276, 2277, 2278, 2279, 2280, 2281, 2282, 2283, 2284, 2285, 2286, 2287, 2288, 2289, 2290, 2291, 2292, 2293, 2294, 2295, 2296, 2297, 2298, 2299, 2300, 2301, 2302, 2303, 2304, 2305, 2306, 2307, 2308, 2309, 2310, 2311, 2312, 2313, 2314, 2315, 2316, 2317, 2318, 2319, 2320, 2321, 2322, 2323, 2324, 2325, 2326, 2327, 2328, 2329, 2330, 2331, 2332, 2333, 2334, 2335, 2336, 2337, 2338, 2339, 2340, 2341, 2342, 2343, 2344, 2345, 2346, 2347, 2348, 2349, 2350, 2351, 2352, 2353, 2354, 2355, 2356, 2357, 2358, 2359, 2360, 2361, 2362, 2363, 2364, 2365, 2366, 2367, 2368, 2369, 2370, 2371, 2372, 2373, 2374, 2375, 2376, 2377, 2378, 2379, 2380, 2381, 2382, 2383, 2384, 2385, 2386, 2387, 2388, 2389, 2390, 2391, 2392, 2393, 2394, 2395, 2396, 2397, 2398, 2399, 2400, 2401, 2402, 2403, 2404, 2405, 2406, 2407, 2408, 2409, 2410, 2411, 2412, 2413, 2414, 2415, 2416, 2417, 2418, 2419, 2420, 2421, 2422, 2423, 2424, 2425, 2426, 2427, 2428, 2429, 2430, 2431, 2432, 2433, 2434, 2435, 2436, 2437, 2438, 2439, 2440, 2441, 2442, 2443, 2444, 2445, 2446, 2447, 2448, 2449, 2450, 2451, 2452, 2453, 2454, 2455, 2456, 2457, 2458, 2459, 2460, 2461, 2462, 2463, 2464, 2465, 2466, 2467, 2468, 2469, 2470, 2471, 2472, 2473, 2474, 2475, 2476, 2477, 2478, 2479, 2480, 2481, 2482, 2483, 2484, 2485, 2486, 2487, 2488, 2489, 2490, 2491, 2492, 2493, 2494, 2495, 2496, 2497, 2498, 2499, 2500, 2501, 2502, 2503, 2504, 2505, 2506, 2507, 2508, 2509, 2510, 2511, 2512, 2513, 2514, 2515, 2516, 2517, 2518, 2519, 2520, 2521, 2522, 2523, 2524, 2525, 2526, 2527, 2528, 2529, 2530, 2531, 2532, 2533, 2534, 2535, 2536, 2537, 2538, 2539, 2540, 2541, 2542, 2543, 2544, 2545, 2546, 2547, 2548, 2549, 2550, 2551, 2552, 2553, 2554, 2555, 2556, 2557, 2558, 2559, 2560, 2561, 2562, 2563, 2564, 2565, 2566, 2567, 2568, 2569, 2570, 2571, 2572, 2573, 2574, 2575, 2576, 2577, 2578, 2579, 2580, 2581, 2582, 2583, 2584, 2585, 2586, 2587, 2588, 2589, 2590, 2591, 2592, 2593, 2594, 2595, 2596, 2597, 2598, 2599, 2600, 2601, 2602, 2603, 2604, 2605, 2606, 2607, 2608, 2609, 2610, 2611, 2612, 2613, 2614, 2615, 2616, 2617, 2618, 2619, 2620, 2621, 2622, 2623, 2624, 2625, 2626, 2627, 2628, 2629, 2630, 2631, 2632, 2633, 2634, 2635, 2636, 2637, 2638, 2639, 2640, 2641, 2642, 2643, 2644, 2645, 2646, 2647, 2648, 2649, 2650, 2651, 2652, 2653, 2654, 2655, 2656, 2657, 2658, 2659, 2660, 2661, 2662, 2663, 2664, 2665, 2666, 2667, 2668, 2669, 2670, 2671, 2672, 2673, 2674, 2675, 2676, 2677, 2678, 2679, 26

PLAT OF A PART OF
MICHAEL & JUSTINE MOORE PROPERTY
SECTION 4, TOWNSHIP 3, RANGE 17
LAWRENCE TOWNSHIP



WILMA MOORE
V. 563. P. 814
12-043-0800.000

TAX RATE 3.18
A/R RED FACTOR 12.3002
OTH RED FACTOR 12.0429

LAWRENCE
TAX DISTRICT

GENERAL TAX LIST AND DUPLICATE OF REAL AND PUBLIC UTILITY PROPERTY
COUNTY REAL ESTATE TAXES AND SPECIAL ASSESSMENTS

TAX YEAR 1998
INTEREST RATE
PAGE NO 1830

12-LAWRENCE TWP-ROCK HILL S.D.

12/16/98

OWNER'S NAME MAILING ADDRESS	DESCRIPTION			TAXES CHARGED	DECEMBER TAXES	PENALTY	12/16/98		TOTAL DELINQUENT	C. D. DATE	MEMO
	LAND	IMPROVEMENTS	TOTAL VALUE				JUNE TAXES	PENALTY			
1588 COUNTY ROAD 105 KITTS HILL, OHIO 45645 VOL 554 PG 678 PARCEL-ID 12-043-0800.000	BAL=13.22AC	AGR USE CODE 120	1,390 00 1,390								
MOORE, MICHAEL D. & JUSTINE 1590 CR-105 KITTS HILL, OHIO 45645 VOL 577 PG 291 PARCEL-ID 12-043-0800.001	17-3-4 N 1/2 NW SE PT 6.28AC	RES USE CODE 500	870 00 870								
HARPER, ALVIN JR. & VERNA 1816 CO RD 105 KITTS HILL, OHIO 45645 VOL 290 PG 192 PARCEL-ID 12-043-0900.000	17-3-4 W PT. SW SE E OF HOMELE SS RD. LESS 1.208AL=26.53	AGR USE CODE 121	AUV 2,900 00 2,900								
HARPER, DOUGLAS & SHEILAH 2066 COUNTY RD 105 KITTS HILL, OHIO 45645 VOL 570 PG 96 PARCEL-ID 12-043-0900.001	17-3-4 W PT SW SE E OF HOMESLE SS RD PT 1.20ACS	RES USE CODE 510	2,320 24,670 26,990 HOMESITE VALUE LISTED BELOW 2,280 24,670 26,950								
CLARK, JAMES R. & HELEN 317 BACK RD. IRONTON, OHIO 45638 VOL 523 PG 780 PARCEL-ID 12-043-1000.000	17-3-4 SW W OF HOMELESS RD LES S 1.39, 1.14, 1.32, 4.67, 2.23 BAL = 36.16	AGR USE CODE 120	6,270 5,880 12,150								
DELONG, JAMES H. & PATRICIA A 2473 CO. RD. 105 KITTS HILL, OHIO 45645-973 PARCEL-ID 12-043-1000.001	17-3-04 SW W OF HOMELESS RD. P T. 0.74ACS.	RES USE CODE 500	150 00 150								
MOORE, WILMA 1588 CR-105 KITTS HILL, OHIO 45645 VOL 551 PG 685 PARCEL-ID 12-043-1000.002	17-3-4 SW W OF HOMELESS RD. PT 1.39ACS	RES USE CODE 500	150 00 150								
EACHES, RONALD & NANCY 2325 CO. RD. 105 KITTS HILL, OHIO 45645 VOL 552 PG 535 PARCEL-ID 12-043-1000.003	17-3-4 SW W OF HOMELESS RD PT 1.14AC	RES USE CODE 510	2,060 17,530 19,590								
DELONG, JAMES & PATRICIA 2473 CO. RD. 105 KITTS HILL, OHIO 45645-973 PARCEL-ID 12-043-1000.004	17-3-4 SW W OF HOMELESS RD PT 1.32ACRES	RES USE CODE 500	280 00 280								

0800.002
1.06AC
Samuel Laney, Jr. 7-9-99
Bal=5.22

1000.005
1.4AC
James B. Siders +
Dora Wilson 10-13-99
Bal=7.6AC

TAX RATE 3.18
A/R RED FACTOR 12.3002
OTH RED FACTOR 12.0429

LAWRENCE
TAX DISTRICT

GENERAL TAX LIST AND DUPLICATE OF REAL AND PUBLIC UTILITY PROPERTY
COUNTY REAL ESTATE TAXES AND SPECIAL ASSESSMENTS

TAX YEAR 1998
INTEREST RATE
PAGE NO 1831

12-LAWRENCE TWP-ROCK HILL S.D.

12/16/98

OWNER'S NAME MAILING ADDRESS	DESCRIPTION			TAXES CHARGED	DECEMBER TAXES	PENALTY	JUNE TAXES	PENALTY	TOTAL DELINQUENT	C. D. DATE	MEMO
	LAND	IMPROVEMENTS	TOTAL VALUE								
HARPER, BERKLEY DWAIN & REBECCA K 2117 CO. RD. 105 KITTS HILL, OHIO 45645 PARCEL-ID 12-043-1000.005	17-3-4 SW W OF HOMELESS RD 4.6 7 AC LESS 2.54 AC BAL = 2.13AC	RES USE CODE 500	2,430 00 2,430								
HASKINS, JOHN ERIC & KATHLEEN S. 2005 COUNTY RD 105 KITTS HILL, OHIO 45645 VOL 575 PG 613, 614 PARCEL-ID 12-043-1000.006	17-3-4 SW W OF HOMELESS RD PT 2.54 ACRES	RES USE CODE 510	2,210 16,260 18,470 HOMESITE VALUE LISTED BELOW 2,050 16,260 18,310								
FLUTY, SANDRA JANE 3094 COUNTY RD. 19 KITTS HILL, OHIO 45645 VOL 584 PG 463 PARCEL-ID 12-043-1000.007	17-3-4 PT SW W OF HOMELESS RD PT 2.23 ACRES	RES USE CODE 500	2,180 00 2,180								
CLUTTERS, GEORGE E. AND CATHY L. 2259 CO RD 105 KITTS HILL, OH 45645 VOL 592 PG 631 PARCEL-ID 12-043-1001.000	17-03-04 SW W OF HOMELESS RD P T	0000.83A RES USE CODE 500	2,170 00 2,170								
HARPER, BERKLEY DWAIN 2117 CO RD 105 KITTS HILL, OHIO 45645 VOL 466 PG 310 PARCEL-ID 12-043-1002.000	17-03-04 PT SW N OF HOMELESS R D PT LESS 0.61AC BAL = 2.29 AC	RES USE CODE 510	2,320 13,570 15,890 HOMESITE VALUE LISTED BELOW 2,050 11,260 13,310								
HASKINS, JOHN E. AND KATHLEEN S. 2005 CO RD 105 KITTS HILL, OHIO 45645 VOL 620 PG 675 PARCEL-ID 12-043-1002.001	17-03-04 PT SW N OF HOMELESS R D PT 0.61 ACRES	RES USE CODE 540	1,970 90 2,060								
JENKINS, RONALD O. & BRENDA L. 2561 CO RD 19 KITTS HILL, OHIO 45645 VOL 217 PG 80 PARCEL-ID 12-043-1100.000	17-03-04 SE SW 0046.10A AGR USE CODE 120		7,520 13,010 20,530 HOMESITE VALUE LISTED BELOW 2,050 12,730 14,780								
JENKINS, RONALD O. & BRENDA L. 2561 CO RD 19 KITTS HILL, OHIO 45645 VOL 217 PG 80 PARCEL-ID 12-043-1200.000	17-03-04 E PT. SW SW 0034.00A AGR USE CODE 120		3,890 00 3,890								
UNITED STATES OF AMERICA WASHINGTON, D.C. VOL 158 PG 429 PARCEL-ID 12-043-1300.000	17-03-04 W1/2 NW 0086.00A EXM USE CODE 600		19,570 00 19,570								

TAX RATE 5.18
A/R RED FACTOR 12.3002
OTH RED FACTOR 12.0429

LAWRENCE
TAX DISTRICT

GENERAL TAX LIST AND DUPLICATE OF REAL AND PUBLIC UTILITY PROPERTY
COUNTY REAL ESTATE TAXES AND SPECIAL ASSESSMENTS
12-LAWRENCE TWP-ROCK HILL S.D.

TAX YEAR 1998
INTEREST RATE
PAGE NO 1832

OWNER'S NAME MAILING ADDRESS	DESCRIPTION			TAXES CHARGED	DECEMBER TAXES	PENALTY	JUNE TAXES	PENALTY	TOTAL DELINQUENT	C. D. DATE	MEMO
	LAND	IMPROVEMENTS	TOTAL VALUE								
HARPER, BILL R & PEGGY 1165 TWP RD 116 KITTS HILL, OHIO 45645 VOL 538 PG 289 PARCEL-ID 12-043-1400.000	17-03-04 PT NE LESS 0.31A BAL 61.26	AGR USE CODE 121									
	3,520	1,850	5,370								
WILLIS, JAMES R. & NORMA J. 022 C/O TRANSAMERICA REAL ESTATE TAX SERVICE 1105 SCHROCK RD SUITE 437 COLUMBUS, OHIO 43229 VOL 554 PG 602 PARCEL-ID 12-043-1400.001	17-3-4 PT NE 0.31ACS	RES USE CODE 500									
	470	00	470								
UNITED STATES OF AMERICA WASHINGTON, D.C. VOL 158 PG 429 PARCEL-ID 12-043-1500.000	17-03-04 PT. N1/2 SW 0031.84A	EXM USE CODE 600									
	7,250	00	7,250								
COBURN, LOUIS EDWARD & GWENDOLINE JOAN 3265 CO RD 5 KITTS HILL, OHIO 45645 PARCEL-ID 12-043-1700.000	17-03-05 E END LESS 3.86 ACRES BAL=11.29ACRES	RES USE CODE 510									
	3,360	19,490	22,850								
	2,280	18,150	20,430								
BRUMFIELD, LINDA 3218 COUNTY ROAD 5 KITTS HILL, OHIO 45645 VOL 600 PG 696 PARCEL-ID 12-043-1700.001	17-03-05 E END PT 3.86ACRES	RES USE CODE 500									
	2,580	00	2,580								
MURPHY, DONALD & NANCY S. 3199 COUNTY RD 5 KITTS HILL, OHIO 45645 VOL 380 PG 323 PARCEL-ID 12-043-1800.000	17-03-05 W PT. 0023.70A	AGR USE CODE 120									
	4,430	35,690	40,120								
	2,050	34,820	36,870								
KOSTER, EARL J & JOYCE A 3153 COUNTY ROAD 5 KITTS HILL, OH 45645 VOL 590 PG 322 PARCEL-ID 12-043-1801.000	17-03-05 PT. W. PT. 0001.15A	RES USE CODE 510									
	2,290	10,060	12,350								
	2,280	9,810	12,090								
VAN METER, MELVIN 3683 COUNTY RD 5 KITTS HILL, OHIO 45645 VOL 533 PG 614 PARCEL-ID 12-044-0100.000	17-03-05 PT. NE NW 0012.61A	AGR USE CODE 121									
	360	00	360								
FRY, RONALD K. & SANDRA M. 3585 CO RD 5 KITTS HILL, OHIO 45645 VOL 628 PG 457 PARCEL-ID 12-044-0101.000	17-03-05 PT NE NW 0000.43A	RES USE CODE 510									
	1,560	24,620	26,180								
		HOMESITE VALUE LISTED BELOW									

Green Tree Financial Servicing, Inc. 4-19-99 / 10/29/99
Russell Burris

TAX RATE 5.18
A/R RED FACTOR 12.3002
OTH RED FACTOR 12.0429

LAWRENCE
TAX DISTRICT

GENERAL TAX LIST AND DUPLICATE OF REAL AND PUBLIC UTILITY PROPERTY
COUNTY REAL ESTATE TAXES AND SPECIAL ASSESSMENTS
12-LAWRENCE TWP-ROCK HILL S.D.

TAX YEAR 1998
INTEREST RATE
PAGE NO 1833

OWNER'S NAME MAILING ADDRESS	DESCRIPTION			TAXES CHARGED	DECEMBER TAXES	PENALTY	JUNE TAXES	PENALTY	TOTAL DELINQUENT	C. D. DATE	MEMO
	LAND	IMPROVEMENTS	TOTAL VALUE								
	1,560	24,240	25,800								
COMER, JOHN T. & CAROLYN 408 N. MAIN ST. BRILLION, WI. 54110 PARCEL-ID 12-044-0200.000	17-03-05 PT. NE NW 0001.10A	RES USE CODE 510									
	2,290	9,510	11,800								
UNITED STATES OF AMERICA WASHINGTON, D. C. VOL 346 PG 222 PARCEL-ID 12-044-0300.000	17-03-05 S1/2 NW 83.65ACRES	EXM USE CODE 600									
	19,030	00	19,030								
WENTE, MARY JANE 1719 THOMAS ST IRONTON, OHIO 45638 VOL 346 PG 222 PARCEL-ID 12-044-0310.000	17-3-5 S1/2 NW PT 1.96ACRES	RES USE CODE 500									
	2,380	00	2,380								
JENKINS, CECIL E & ARTHA LEE 93 PRIVATE RD. 2792 COUNTY RD. 5 KITTS HILL, OHIO 45645-9719 VOL 482 PG 577 PARCEL-ID 12-044-0400.000	17-03-05 S1/2 NW PT. 0001.00A	RES USE CODE 510									
	2,280	10,760	13,040								
	2,280	10,700	12,980								
FRADD, HOMER ET-AL LIFE EST RE M EDITH NULL 110 PVT ROAD 2792 COUNTY ROAD 5 KITTS HILL, OHIO 45645 VOL 613 PG 578 PARCEL-ID 12-044-0500.000	17-03-05 S1/2 NW PT. 0000.07A	RES USE CODE 500									
	10	00	10								
MCCABE, JOHN A. 3640 CO. RD. 5 KITTS HILL, OHIO 45645 VOL 622 PG 423 PARCEL-ID 12-044-0600.000	17-03-05 PT N1/2 NE LESS 13.06 1.00 BAL=38.41ACRES	AGR USE CODE 120									
	5,200	1,810	8,010								
MCCARTY, SHANNON R 3786 CO RD 5 KITTS HILL, OHIO 45645 VOL 574 PG 319 PARCEL-ID 12-044-0600.001	17-03-05 PT N1/2 NE PT 1.00ACR ES	RES USE CODE 500									
	2,280	00	2,280								
FISHER, FREDERICK C. & BETTE 3666 COUNTY RD. 5 KITTS HILL, OHIO 45645-0000 VOL 459 PG 460 PARCEL-ID 12-044-0601.000	17-03-05 PT N1/2 NE PT 0013.06A	AGR USE CODE 120									
	3,540	22,940	26,480								
	2,280	21,900	24,180								
VANMETER, MELVIN 3683 COUNTY RD 5 KITTS HILL, OHIO 45645 VOL 533 PG 618 PARCEL-ID 12-044-0700.000	17-03-05 NW COR. PT. N OF RD. 0000.14A	AGR USE CODE 121									
	20	00	20								

OWNER'S NAME MAILING ADDRESS	DESCRIPTION			TAXES CHARGED	DECEMBER TAXES	PENALTY	12/16/98		TOTAL DELINQUENT	C. D. DATE	MEMO
	LAND	IMPROVEMENTS	TOTAL VALUE				JUNE TAXES	PENALTY			
VANMETER, MELVIN D. & EVELYN J. 3683 COUNTY RD 5 KITTS HILL, OHIO 45645 VOL 317 PG 266 PARCEL-ID 12-044-0800.000	17-03-05 PT. N1/2 NE 0000.39A	RES USE CODE 510	1,480	00	1,480						
MCCABE, JOHN A. 3640 CO. RD. 5 KITTS HILL, OHIO 45645 VOL 622 PG 423 PARCEL-ID 12-044-0900.000	17-03-05 SE NE 0040.00A	AGR USE CODE 120	4,200	00	4,200						
UNITED STATES OF AMERICA WASHINGTON, D.C. VOL 204 PG 199 PARCEL-ID 12-044-1000.000	17-03-05 E PT. NE NE 0034.96A	EXM USE CODE 600	7,950	00	7,950						
DEWITT, JOHN J. 303 PVT RD 2167 KITTS HILL, OHIO 45645 VOL 631 PG 509 PARCEL-ID 12-044-1100.000	17-03-05 S1/2 SW NE 0020.00A AUV 490	AGR USE CODE 121		00	490						
03-31-98 TRNSF FROM 12-044-1100.000	DEWITT, JOHN J. & HELEN B.										
DEWITT, JOHN J. & HELEN B. P. O. BOX 25 KITTS HILL, OHIO 45645 PARCEL-ID 12-044-1100.000	17-03-05 S1/2 SW NE 0020.00A	AGR USE CODE 121	00	00	00						
03-31-98 TRNSF TO 12-044-1100.000	DEWITT, JOHN J.										
DEWITT, JOHN J. & HELEN B. P. O. BOX 25 KITTS HILL, OHIO 45645 PARCEL-ID 12-044-1200.000	17-03-05 N 3/4 NW SE 0032.25A	AGR USE CODE 121	00	00	00						
03-31-98 TRNSF TO 12-044-1200.000	DEWITT, JOHN J.										
DEWITT, JOHN J. 303 PVT RD 2167 CO RD 19 KITTS HILL, OHIO 45645 VOL 631 PG 509 PARCEL-ID 12-044-1200.000	17-03-05 N 3/4 NW SE 0032.25A AUV 2,810	AGR USE CODE 121		4,280	7,090						
03-31-98 TRNSF FROM 12-044-1200.000	DEWITT, JOHN J. & HELEN B.										
CRASTREE, OSCAR & PHYLLIS P.O. BOX 34 KITTS HILL, OHIO 45645-0034 PARCEL-ID 12-044-1300.000	17-03-05 SW NW SE LESS .75A 0010.00A AUV 2,270	AGR USE CODE 121		13,280	15,550						
DEWITT, JOHN J. & HELEN B. P. O. BOX 25	17-03-05 PT. S1/2 NW SE 0000.75A	AGR USE CODE 121		11,520	13,570						

[illegible]

TAX RATE 3.18
A/R RED FACTOR 12.3002
OTH RED FACTOR 12.0429

LAWRENCE
TAX DISTRICT

GENERAL TAX LIST AND DUPLICATE OF REAL AND PUBLIC UTILITY PROPERTY
COUNTY REAL ESTATE TAXES AND SPECIAL ASSESSMENTS
12-LAWRENCE TWP-ROCK HILL S.D.

TAX YEAR 1998
INTEREST RATE
PAGE NO 1836

OWNER'S NAME MAILING ADDRESS	DESCRIPTION			TAXES CHARGED	DECEMBER TAXES	PENALTY	JUNE TAXES	PENALTY	TOTAL DELINQUENT	C. D. DATE	MEMO
	LAND	IMPROVEMENTS	TOTAL VALUE								
10-13-98 SPLIT TO 12-045-0100.002		MASSIE, ERNEST & SHARON									
BOND, DELORIS "DEE" & CAROLE 2561 CO. RD. 19 KITTS HILL, OHIO 45645 PARCEL-ID 12-045-0100.001	17-03-05 PT SE SE NW PT 19.31 ACS	AGR USE CODE 121									
09-22-98 TRNSF TO 12-045-0100.001	00	00	00								
BOND, CAROLE 2309 CO RD 19 KITTS HILL, OHIO 45645 VOL 637 PG 484 PARCEL-ID 12-045-0100.001	17-03-05 PT SE SE NW PT LE;3.7 1AC BAL=15.60ACS	AGR USE CODE 121									
	1,640	00	1,640								
10-13-98 SPLIT FROM 12-045-0100.001		BOND, CAROLE									
MASSIE, ERNEST & SHARON 1132 CO RD 19 KITTS HILL, OHIO 45645 VOL 638 PG 143 PARCEL-ID 12-045-0100.002	17-03-05 PT SE SE NW PT 3.71AC S	RES USE CODE 500									
	2,560	00	2,560								
10-13-98 SPLIT FROM 12-045-0100.001		BOND, CAROLE									
LAMBERT, DONALD 2344 CO RD 19 KITTS HILL, OHIO 45645 VOL 341 PG 255 PARCEL-ID 12-045-0200.000	17-03-05 PT. SE SE 0013.43A	AGR USE CODE 121									
	2,770	14,750	17,520								
	2,050	13,170	15,220								
09-23-98 286.99											
CANIFF, RICHARD & JENNIFERLYN 360 PVT. RD.2560 CR 5 KITTS HILL, OHIO 45645-000 VOL 472 PG 338 PARCEL-ID 12-045-0300.000	17-03-05 W 1/2 SW SW LESS 0.85A & 0.15A 0020.50A	AGR USE CODE 120									
	00	00	00								
11-10-98 TRNSF TO 12-045-0300.000		BENTLEY, BOBBY J. & CHRIS									
BENTLEY, BOBBY J. & CHRISTINA 204 CO RD 119 IRONTON, OHIO 45638 VOL 638 PG 735 PARCEL-ID 12-045-0300.000	17-03-05 W 1/2 SW SW LESS 0.85A & 0.15A 0020.50A	AGR USE CODE 120									
	4,850	9,530	14,380								
	2,280	9,530	11,810								
11-10-98 TRNSF FROM 12-045-0300.000		CANIFF, RICHARD & JENNIFE									
CANIFF, RICHARD & JENNIFER 360 PVT.RD.2560 CR 5 KITTS HILL, OHIO 45645-0000 VOL 472 PG 338 PARCEL-ID 12-045-0301.000	17-03-05 PT W 1/2 SW SW 0000.85A	AGR USE CODE 120									
	00	00	00								

TAX RATE 3.18
A/R RED FACTOR 12.3002
OTH RED FACTOR 12.0429

LAWRENCE
TAX DISTRICT

GENERAL TAX LIST AND DUPLICATE OF REAL AND PUBLIC UTILITY PROPERTY
COUNTY REAL ESTATE TAXES AND SPECIAL ASSESSMENTS
12-LAWRENCE TWP-ROCK HILL S.D.

TAX YEAR 1998
INTEREST RATE
PAGE NO 1837

OWNER'S NAME MAILING ADDRESS	DESCRIPTION			TAXES CHARGED	DECEMBER TAXES	PENALTY	JUNE TAXES	PENALTY	TOTAL DELINQUENT	C. D. DATE	MEMO
	LAND	IMPROVEMENTS	TOTAL VALUE								
11-10-98 TRNSF TO 12-045-0301.000		BENTLEY, BOBBY J. & CHRIS									
BENTLEY, BOBBY J. & CHRISTINA 204 CO RD 119 IRONTON, OHIO 45638 VOL 638 PG 735 PARCEL-ID 12-045-0301.000	17-03-05 PT W 1/2 SW SW 0000.85A	AGR USE CODE 120									
	90	00	90								
11-10-98 TRNSF FROM 12-045-0301.000		CANIFF, RICHARD & JENNIFE									
OWENS, THURMAN 221 PRIVATE ROAD 2560 KITTS HILL, OHIO 45645-0000 VOL 625 PG 676 PARCEL-ID 12-045-0400.000	17-03-05 PT. SE SE 0000.15A	RES USE CODE 500									
	820	00	820								
CRABTREE, OSCAR & PHYLLIS P.O. BOX 34 KITTS HILL, OHIO 45645-0034 PARCEL-ID 12-045-0700.000	17-03-05 E1/2 SE SW 0024.50A	AGR USE CODE 121									
	AUV										
	600	00	600								
FRADD, HOMER ET-AL LIFE EST RE M EDITH NULL 110 PVT DR 2792 CO RD 5 KITTS HILL, OHIO 45645 VOL 613 PG 578 PARCEL-ID 12-045-1000.000	17-03-05 W1/2 NW SW 0018.76A	AGR USE CODE 120									
	4,140	6,320	10,460								
	2,280	5,990	8,270								
FRADD, EARL M. & JOYCE ANN CO. RD. 5 193 PRIVATE RD.2792 KITTS HILL, OHIO 45645 VOL 405 PG 362 PARCEL-ID 12-045-1100.000	17-03-05 W1/2 NW SW PT. 0001.24A	RES USE CODE 510									
	2,070	8,910	10,980								
	2,050	8,690	10,740								
ROBERTS, PHILLIP AND BILLIE J. 2789 CO RD 5 KITTS HILL, OH 45645 VOL 631 PG 439 PARCEL-ID 12-045-1200.000	17-03-05 PT SW QUARTER (COMBIN ED ACREAGE) 115.14ACRES	AGR USE CODE 121									
	AUV										
	5,630	00	5,630								
03-27-98 TRNSF FROM 12-045-1200.000		DENVER ADKINS & SON LOGGI NG & CHIPPING									
09-10-98 45.88											
DENVER ADKINS & SON LOGGING & CHIPPING 190 SLAB HILL RD OAK HILL, OHIO 45656 LC 566 PG 763 PARCEL-ID 12-045-1200.000	17-03-05 PT SW QUARTER (COMBIN ED ACREAGE) 115.14ACRES	AGR USE CODE 121									
	00	00	00								
03-27-98 TRNSF TO 12-045-1200.000		ROBERTS, PHILLIP AND BILL									
FRADD, EARL M. & JOYCE ANN CO. RD. 5 193 PRIVATE RD. 2792 KITTS HILL, OHIO 45645	17-03-05 E1/2 NW SW LESS 1A 0000.04A	RES USE CODE 500									
	110	00	110								

TAX RATE 3.18
A/R RED FACTOR 12.3002
OTH RED FACTOR 12.0429

LAWRENCE
TAX DISTRICT

GENERAL TAX LIST AND DUPLICATE OF REAL AND PUBLIC UTILITY PROPERTY
COUNTY REAL ESTATE TAXES AND SPECIAL ASSESSMENTS

TAX YEAR 1998
INTEREST RATE
PAGE NO 1838

OWNER'S NAME MAILING ADDRESS	DESCRIPTION			TAXES CHARGED	DECEMBER TAXES	PENALTY	JUNE TAXES	PENALTY	TOTAL DELINQUENT	C. D. DATE	MEMO
	LAND	IMPROVEMENTS	TOTAL VALUE								
VOL 412 PG 68 PARCEL-ID 12-045-1201.000											
LEMASTER, LARRY R. AND KATHLEEN	17-03-05 NE NW	0026.86A	AGR USE CODE 120								
3514 COUNTY ROAD 5 KITTS HILL, OHIO 45645 VOL 497 PG 97 PARCEL-ID 12-045-1400.000	2,820	00	2,820								
LEMASTER, LARRY R. AND KATHLEEN	17-03-05 NE NW N. PT.	0001.00A	AGR USE CODE 120								
3514 COUNTY ROAD 5 KITTS HILL OHIO 45645 VOL 497 PG 97 PARCEL-ID 12-045-1401.000	2,280	19,030	21,310								
			HOMESITE VALUE LISTED BELOW								
			2,280 19,030 21,310								
UNITED STATES OF AMERICA WASHINGTON, D.C. VOL 518 PG 160-A PARCEL-ID 12-045-1600.000	17-03-06 NW NW	0043.75A	EXM USE CODE 600								
	9,950	00	9,950								
UNITED STATES OF AMERICA WASHINGTON, D.C. VOL 346 PG 222 PARCEL-ID 12-045-1700.000	17-03-06 E1/2 NW	0086.06A	EXM USE CODE 600								
	19,580	00	19,580								
COCHRAN, JAMES H (LIFE ESTATE) COCHRAN, JAMES H. JR ETAL 2715 S. 7TH ST. IRONTON, OHIO 45638 VOL 552 PG 261 PARCEL-ID 12-045-1800.000	17-03-06 SW NE	0043.00A	AGR USE CODE 121								
	6,690	5,440	12,130								
			HOMESITE VALUE LISTED BELOW								
			2,280 5,120 7,400								
UNITED STATES OF AMERICA WASHINGTON, D. C. VOL 346 PG 222 PARCEL-ID 12-046-0100.000	17-03-06 N1/2 NE LESS 6.08 79.99ACRES		EXM USE CODE 600								
	18,180	00	18,180								
MEYERS, DAVID P. AND TARYN S. 2911 CO. RD. 5 KITTS HILL, OHIO 45645 VOL 493 PG 292 PARCEL-ID 12-046-0200.000	17-03-06 N1/2 SE NE	0018.90A	RES USE CODE 510								
	5,570	14,400	19,970								
ESTES, JAMES DAVID 002 C/O FIRST FEDERAL SAVINGS & 415 CENTER STREET IRONTON, OHIO 45638 VOL 550 PG 59 PARCEL-ID 12-046-0300.000	17-03-06 PT.	0002.60A	RES USE CODE 510								
	2,440	6,570	9,010								
STURGILL, BRAIN E. 2899 CO. RD. 5 KITTS HILL, OHIO 45645 VOL 540 PG 500 PARCEL-ID 12-046-0401.000	17-03-06 PT.	0001.62A	RES USE CODE 545								
	2,340	2,910	5,250								
			HOMESITE VALUE LISTED BELOW								

TAX RATE 3.18
A/R RED FACTOR 12.3002
OTH RED FACTOR 12.0429

LAWRENCE
TAX DISTRICT

GENERAL TAX LIST AND DUPLICATE OF REAL AND PUBLIC UTILITY PROPERTY
COUNTY REAL ESTATE TAXES AND SPECIAL ASSESSMENTS

TAX YEAR 1998
INTEREST RATE
PAGE NO 1839

OWNER'S NAME MAILING ADDRESS	DESCRIPTION			TAXES CHARGED	DECEMBER TAXES	PENALTY	JUNE TAXES	PENALTY	TOTAL DELINQUENT	C. D. DATE	MEMO
	LAND	IMPROVEMENTS	TOTAL VALUE								
	2,280	2,910	5,190								
ROBERTS, PHILIP M. 2789 COUNTY ROAD 5 KITTS HILL, OHIO 45645 VOL 423 PG 394 PARCEL-ID 12-046-0402.000	17-03-06 S1/2 NE NE	0007.06A	RES USE CODE 510								
	2,910	20,550	23,460								
			HOMESITE VALUE LISTED BELOW								
			2,280 18,150 20,430								
STURGILL, EDWARD & JUDITH ANN ROUTE 4 BOX 388 IRONTON, OHIO 45638 VOL 546 PG 194 PARCEL-ID 12-046-0403.000	17-3-6 PT (FAMILY CEMETARY) 0.04 ACRES		EXM USE CODE 690								
	270	00	270								
FRADD, LARRY R., ADAM L., & ADAM R. 110 PVT RD 2792 CO RD 5 KITTS HILL, OHIO 45645 VOL 615 PG 100 PARCEL-ID 12-046-0404.000	17-03-06 SW PT S1/2 OF SE1/4 0 FNE1/4	0007.37A	RES USE CODE 500								
	2,940	00	2,940								
FRADD, HOMER & DIANE SUE 6357 ST. RT. 141 KITTS HILL, OHIO 45645 PARCEL-ID 12-046-0405.000	17-3-06 PT. S1/2 NE NE PT LESS 0.32A. BAL=5.09ACS.		RES USE CODE 545								
	2,710	1,500	4,210								
FRADD, ROBERT E. & BONNIE 48 PRIVATE ROAD 2792 KITTS HILL, OHIO 45645 PARCEL-ID 12-046-0405.001	17-03-06 S PT. 32ACS		RES USE CODE 545								
	1,320	700	2,020								
COCHRAN, JAMES H (LIFE ESTATE) COCHRAN, JAMES H. JR ETAL 2715 S. 7TH ST. IRONTON, OHIO 45638 VOL 552 PG 261 PARCEL-ID 12-046-0500.000	17-03-06 PT E 1/2 NW SE LESS 13.26 AC	0007.74A	RES USE CODE 545								
	2,980	1,010	3,990								
DUNCAN, CARL W 2397 CORD 5 KITTS HILL, OHIO 45645 VOL 601 PG 211 PARCEL-ID 12-046-0501.000	17-03-06 PT E 1/2 NW SE LESS 5.14 & 7.66AC BAL.0.46ACS		AGR USE CODE 121								
	AUV 10	00	10								
BLANKENSHIP, ROBERT & MARGARET L. P.O. BOX 5961 SAN ANTONIO, TEXAS 78201 VOL 496 PG 498 PARCEL-ID 12-046-0501.001	17 T. 03 S. 06 PT E1/2 NW S E PT 0.28 ACS		AGR USE CODE 120								
	30	00	30								
FRALEY, LARRY E 2549 CR 5 KITTS HILL, OHIO 45645 VOL 601 PG 429 PARCEL-ID 12-046-0501.002	17-03-06 PT E1/2 NW SE PT LESS 2.72ACRES BAL=2.14ACRES		RES USE CODE 500								
	2,390	00	2,390								

OWNER'S NAME MAILING ADDRESS	DESCRIPTION			TAXES CHARGED	DECEMBER TAXES	PENALTY	JUNE TAXES	PENALTY	TOTAL DELINQUENT	C. D. DATE	MEMO
	LAND	IMPROVEMENTS	TOTAL VALUE								
KIRKPATRICK, LARRY J. & TERESA J. 006 C/O F. A. R. E. TAX SERVICE 17187 NO. LAUREL PK. DR. SUITE 437 LIVONIA, MI 48152 VOL 579 PG 743 PARCEL-ID 12-046-0501.003	17-03-06 PT E 1/2 NW SE PT 7.6 6 ACS.	AGR USE CODE 120	810	00	810						
WILSON, MALEA & TONY 2549 CO RD 5 KITTS HILL, OHIO 45645 VOL 615 PG 190 PARCEL-ID 12-046-0501.004	17-03-06 PT E1/2 NW SE PT 2.72 ACRES	RES USE CODE 500	290	00	290						
GORE, OSCAR J. & JANE 2661 COUNTY ROAD 5 KITTS HILL, OHIO 45645-0000 VOL 433 PG 542 PARCEL-ID 12-046-0600.000	17-03-06 PT. NE SE 0002.22A	RES USE CODE 510	2,400	7,230	9,630						
		HOMESITE VALUE LISTED BELOW	2,280	6,920	9,200						
HURN, WILLIAM H. 2603 COUNTY ROAD 5 KITTS HILL, OHIO 45645 VOL 544 PG 542 PARCEL-ID 12-046-0601.000	17-03-06 PT NE SE PT 0000.09A	RES USE CODE 500	560	00	560						
GORE, CLIFFORD & DONNA MAE 008 C/O THE LEADER MORTGAGE CO. SUITE 650 1015 EUCLID AVE. CLEVELAND, OHIO 44115 VOL 465 PG 740 PARCEL-ID 12-046-0602.000	17-03-06 PT NE SE PT 0000.58A	RES USE CODE 510	1,890	23,320	25,210						
BROWN, GARY MICHAEL & CONNIE S. 2703 COUNTY RD. 5 KITTS HILL, OHIO 45645 VOL 438 PG 263 PARCEL-ID 12-046-0700.000	17-03-06 PT. NE SE 0000.46A	RES USE CODE 545	1,620	1,490	3,110						
GODWIN, BARBARA S. RT. 1 BOX 236 PEDRO, OHIO 45659 VOL 547 PG 679 PARCEL-ID 12-046-0800.000	17-03-06 SW PT. 0001.50A	RES USE CODE 510	2,330	13,560	15,890						
		HOMESITE VALUE LISTED BELOW	2,280	13,200	15,480						
HURN, WILLIAM H. 2603 COUNTY ROAD 5 KITTS HILL, OHIO 45645 VOL 544 PG 542 PARCEL-ID 12-046-0900.000	17-03-06 PT. NE SE 0000.15A	RES USE CODE 510	820	10,650	11,470						
		HOMESITE VALUE LISTED BELOW	820	10,650	11,470						

[illegible]

[illegible][illegible]

PLAT OF SURVEY FOR PAUL F. AND SHARON K. HARTWIG

CENTERLINE OF ELKINS CREEK ROAD
(COUNTY ROAD #5)
PER DEED VOLUME 519
PAGE 170

ROBERT HARTWIG
11.54 ACRES
DEED BOOK 477,
PAGE 360

PAUL AND SHARON HARTWIG
31.24 ACRES
DEED BOOK 519, PAGE 170

DESCRIPTION

SITUATE IN THE SOUTHWEST QUARTER OF THE NORTHEAST QUARTER OF SECTION 7, TOWNSHIP 1, RANGE 17, LAWRENCE TOWNSHIP, LAWRENCE COUNTY, OHIO AND BEING THE SOUTHWEST CORNER OF THE 31.24 ACRE TRACT SET FORTH IN THE NAME OF PAUL AND SHARON HARTWIG AS RECORDED IN DEED BOOK 519, PAGE 170.

BEGINNING AT THE CENTER OF SECTION 7, SAID POINT BEING A CONCRETE NAIL SET IN THE CENTERLINE OF ELKINS CREEK ROAD (COUNTY ROAD #5) BY C. K. PLATT, TOWNSHIP 1, RANGE 17, LAWRENCE TOWNSHIP, LAWRENCE COUNTY, OHIO, SAID POINT BEARS NORTH 87° 00' 00" WEST, 1,466.13 FEET FROM THE FOUND IRON PIN AT THE SOUTHEAST CORNER OF THE SOUTHWEST QUARTER OF THE NORTHEAST QUARTER OF SAID SECTION 7.

BEARINGS ARE BASED ON RECORDS FOUND IN DEED BOOK 519, PAGE 170. THE COURSE BEARING SOUTH 31° 10' EAST AT A DISTANCE OF 1,660.92 FEET BETWEEN FOUND IRON PINS WAS USED FOR CONTROL.

Legend	
1	PAUL AND SHARON HARTWIG
2	ROBERT HARTWIG
3	EARL E. HARTWIG
4	PAUL AND SHARON HARTWIG
5	ROBERT HARTWIG
6	EARL E. HARTWIG
7	PAUL AND SHARON HARTWIG
8	ROBERT HARTWIG
9	EARL E. HARTWIG
10	PAUL AND SHARON HARTWIG

PAUL AND SHARON HARTWIG
31.24 ACRES
DEED BOOK 519, PAGE 170

EARL E. HARTWIG
LIFE ESTATE
DEED BOOK 568, PAGE 79

John C. Coonman
Professional Surveyor - 7467
140 Private Drive #708
Knox, Ohio 45505
Phone (614) 532-6784
Mobile (614) 534-2072
February 17, 1999

ROBERT HARTWIG
DEED BOOK 477,
PAGE 360

SCALE
1" = 100'



Woods
3
5.13
4' 2"

TAX RATE 37.18
A/R RED FACTOR 12.3002
OTH RED FACTOR 12.0429

LAWRENCE
TAX DISTRICT

GENERAL TAX LIST AND DUPLICATE OF REAL AND PUBLIC UTILITY PROPERTY
COUNTY REAL ESTATE TAXES AND SPECIAL ASSESSMENTS

TAX YEAR 1998
INTEREST RATE
PAGE NO 1846

OWNER'S NAME MAILING ADDRESS	DESCRIPTION			TAXES CHARGED	DECEMBER TAXES	PENALTY	JUNE TAXES	PENALTY	TOTAL DELINQUENT	C. D. DATE	MEMO
	LAND	IMPROVEMENTS	TOTAL VALUE								
1816 CO RD 105 KITTS HILL, OHIO 45645 VOL 379 PG 391 PARCEL-ID 12-047-1400.000	0022.00A AUV 2,790	AGR USE CODE 121 00	2,790								
HARTWIG, ROBERT E. & JEANETTE L 1507 COUNTY ROAD 5 KITTS HILL, OHIO 45645 VOL 477 PG 360 PARCEL-ID 12-047-1500.000	17-03-07 N PT. SW NW 0021.00A AUV 510	AGR USE CODE 111 00	510								
LINTNER, DANIEL G. & CAROLYN S CHARLES J & TOMMIE, GAIL 2095 CO RD 5 KITTS HILL, OHIO 45645 VOL 567 PG 792, 797 PARCEL-ID 12-047-1600.000	17-03-07 N END W 1/2 NE LESS 13.04A 0008.46A AUV 2,960	AGR USE CODE 121 9,920	12,880								
PROFFITT, CAROLINE E. 2218 CO. RD. 5 KITTS HILL, OHIO 45645 PARCEL-ID 12-047-1601.000	17-03-07 N END W 1/2 NE PT 0001.98A AUV 210	AGR USE CODE 120 00	210								
LINTNER, CHARLIE G. & CHAD T. 1520 CHARLOTTE ST IRONTON, OHIO 45638 VOL 583 PG 267 PARCEL-ID 12-047-1602.000	17-03-07 PT N END W 1/2 NE 0009.81A AUV 2,490	RES USE CODE 545 00	2,490								
HORNER, HOMER E SR & LORETTA 1990 CO RD 5 KITTS HILL, OHIO 45645 VOL 612 PG 583 PARCEL-ID 12-047-1603.000	17-03-07 PT N END W 1/2 NE PT 0001.25A AUV 2,410	RES USE CODE 540 9,610	12,020								
		HOMESITE VALUE LISTED BELOW 2,280	11,890								
GABBERT, BELINDA 1792 CO RD 5 KITTS HILL, OHIO 45645-000 VOL 483 PG 39 PARCEL-ID 12-047-1700.000	17-03-07 S END W 1/2 NE PT. LESS 1.28AC 0013.36A AUV 3,570	RES USE CODE 510 6,750	10,320								
		HOMESITE VALUE LISTED BELOW 2,280	8,980								
HARTWIG, ROBERT E. & JEANETTE L 1507 COUNTY ROAD 5 KITTS HILL, OHIO 45645-000 VOL 477 PG 39 PARCEL-ID 12-047-1701.000	17-03-07 PT S END W 1/2 NE W PT 0001.28A AUV 30	AGR USE CODE 121 00	30								
HARTWIG, PAUL F. AND SHARON K. 1602 CO RD 5 KITTS HILL, OHIO 45645 VOL 519 PG 170 PARCEL-ID 12-047-1800.000	17-03-07 S END W 1/2 NE PT BAL 31.24ACS AUV 3,020	AGR USE CODE 121 7,210	10,230								
		HOMESITE VALUE LISTED BELOW 2,280	8,210								
GUY, DONALD & JUDITH ANN	17-3-07 PT S END W 1/2 NE PT LE										

TAX RATE 37.18
A/R RED FACTOR 12.3002
OTH RED FACTOR 12.0429

LAWRENCE
TAX DISTRICT

GENERAL TAX LIST AND DUPLICATE OF REAL AND PUBLIC UTILITY PROPERTY
COUNTY REAL ESTATE TAXES AND SPECIAL ASSESSMENTS

TAX YEAR 1998
INTEREST RATE
PAGE NO 1847

OWNER'S NAME MAILING ADDRESS	DESCRIPTION			TAXES CHARGED	DECEMBER TAXES	PENALTY	JUNE TAXES	PENALTY	TOTAL DELINQUENT	C. D. DATE	MEMO
	LAND	IMPROVEMENTS	TOTAL VALUE								
1757 COUNTY ROAD 5 KITTS HILL OHIO 45645 VOL 449 PG 601 PARCEL-ID 12-048-0100.000	SS 3.93A. BAL=1.77ACS. RES USE CODE 510 2,360	20,070	22,430								
		HOMESITE VALUE LISTED BELOW 2,280	21,360								
EDWARDS, RANDOLPH & CHRISTY L 022 C/O TRANSAMERICA REAL ESTATE TAX SERVICE 1105 SCHROCK RD SUITE 437 COLUMBUS, OHIO 43229 VOL 517 PG 610 PARCEL-ID 12-048-0100.001	17-3-07 PT S END W 1/2 NE PT, W PT 0.05ACS. RES USE CODE 500 10	00	10								
EDWARDS, RANDOLPH & CHRISTY L 022 C/O TRANSAMERICA REAL ESTATE TAX SERVICE 1105 SCHROCK RD SUITE 437 COLUMBUS, OHIO 43229 VOL 517 PG 610 PARCEL-ID 12-048-0101.000	17-03-07 S END W 1/2 NE LESS 0 .05ACS BAL. 3.83CS RES USE CODE 510 2,570	22,400	24,970								
		HOMESITE VALUE LISTED BELOW 2,280	24,150								
GUY, DONALD & JUDITH A. 1757 COUNTY ROAD 5 KITTS HILL OHIO 45645 VOL 517 PG 545Y PARCEL-ID 12-048-0101.001	17-3-07 PT S END W 1/2 NE PT, E PT 0.05ACS. RES USE CODE 500 10	00	10								
MATNEY, JEFFERSON & BERNICE CO. RD. 5 189 PVT. RD. 1813 KITTS HILL, OHIO 45645 VOL 564 PG 274 PARCEL-ID 12-048-0200.000	17-03-07 PT S END W 1/2 NE LESS 10.10A 0004.21A RES USE CODE 500 2,610	00	2,610								
MCCLELLAN, JAMES & GINA 1891 CO. RD. 5 KITTS HILL, OHIO 45645-8717 PARCEL-ID 12-048-0201.000	17-03-07 PT NE NW 0001.45A RES USE CODE 510 2,310	1,200	3,510								
		HOMESITE VALUE LISTED BELOW 2,280	3,310								
THIERRY, AUDREY 32 PRIVATE ROAD 1813 CO. RD. 5 KITTS HILL, OHIO 45645-9998 VOL 563 PG 733 PARCEL-ID 12-048-0202.000	17-03-07 PT S END W 1/2 NE PT 0000.45A RES USE CODE 510 1,610	15,830	17,440								
		HOMESITE VALUE LISTED BELOW 1,610	17,440								
BROWN, TIMOTHY R. & BROWN, DEANNA K. 022 C/O TRANSAMERICA REAL ESTATE TAX SERVICE 1105 SCHROCK RD SUITE 437 COLUMBUS, OHIO 43229 VOL 570 PG 581 PARCEL-ID 12-048-0203.000	17-03-07 PT S END W 1/2 PT NE 0000.69A RES USE CODE 510 2,100	21,390	23,490								
		HOMESITE VALUE LISTED BELOW 2,100	23,490								

LAWRENCE
TAX DISTRICT

GENERAL TAX LIST AND DUPLICATE OF REAL AND PUBLIC UTILITY PROPERTY
COUNTY REAL ESTATE TAXES AND SPECIAL ASSESSMENTS

TAX YEAR
INTEREST RATE 1998
PAGE NO

OWNER'S NAME MAILING ADDRESS	DESCRIPTION			TAXES CHARGED	DECEMBER TAXES	PENALTY	12/16/98		TOTAL DELINQUENT	C. D. DATE	MEMO
	LAND	IMPROVEMENTS	TOTAL VALUE				JUNE TAXES	PENALTY			
CRANK, JEFFREY D. 022 C/O TRANSAMERICA REAL ESTATE TAX SERVICE 1105 SCHROCK RD SUITE 437 COLUMBUS, OHIO 43229 VOL 556 PG 352 PARCEL-ID 12-048-0204.000	17-03-07 PT S END W 1/2 NE PT 0001.01A	RES USE CODE 510	2,280 19,510 21,790 HOMESITE VALUE LISTED BELOW 2,280 19,510 21,790								
TACKETT, ROY DALE AND JANE ELLYN 134 PVT RD 1813 CD RD 5 KITTS HILL, OHIO 45645 PARCEL-ID 12-048-0205.000	17-03-07 PT S END W 1/2 NE PT 0002.51A	RES USE CODE 510	2,430 24,540 26,970 HOMESITE VALUE LISTED BELOW 2,280 24,200 26,480								
REED, JANA L. HARTWIG 100 PRIVATE RD 1813 COUNTY RD 5 KITTS HILL, OHIO 45645 VOL 567 PG 158 PARCEL-ID 12-048-0206.000	17-03-07 PT S END W 1/2 NE PT 0001.88A	RES USE CODE 510	2,370 22,130 24,500 HOMESITE VALUE LISTED BELOW 2,280 22,130 24,410								
MATNEY, JEFFERSON J. & BERNICE 189 PRIVATE RD COUNT RD 5 KITTS HILL, OHIO 45645 VOL 564 PG 274 PARCEL-ID 12-048-0207.000	17-03-07 PT S END W 1/2 NE PT 0002.11A	RES USE CODE 510	2,390 15,640 18,030 HOMESITE VALUE LISTED BELOW 2,280 15,170 17,450								
HARTWIG, EARL E LIFE ESTATE RD BERT E & JEANETTE L HARTWIG RE 1507 COUNTY RD 5 KITTS HILL, OHIO 45645 VOL 588 PG 79 PARCEL-ID 12-048-0300.000	17-03-07 N 1/2 SE 0086.00A	AGR USE CODE 121	AUV 5,800 3,950 10,750 HOMESITE VALUE LISTED BELOW 2,280 3,000 5,280								
UNITED STATES OF AMERICA WASHINGTON, D. C. VOL 335 PG 609 PARCEL-ID 12-048-0400.000	17-03-07 N PT. E 1/2 NE 0025.66A	EXM USE CODE 600	5,840 00 5,840								
DYER, BRYAN L. 747 HIGH ST COAL GROVE, OHIO 45638 VOL 591 PG 425 PARCEL-ID 12-048-0500.000	17-03-07 S PT E 1/2 NE LESS 25. 00 AC BAL = 33.25 AC	AGR USE CODE 120	5,660 00 5,660								Linda N. Dyer-
HARTWIG, PAUL F. & SHARON K. 1602 CO RD 5 KITTS HILL, OHIO 45645 VOL 604 PG 687 PARCEL-ID 12-048-0500.001	17-03-07 PT S PT E 1/2 NE PT 25 00 ACRES	RES USE CODE 500	2,630 00 2,630								
CHAFFINS, PETE D. 139 COUNTY ROAD 19 KITTS HILL, OHIO 45645	17-03-07 PT. S 1/2 SE 0000.50A	RES USE CODE 500	AUV								

TAX RATE	5.518
A/R RED FACTOR	12.3002
OTH RED FACTOR	12.0439

LAWRENCE
TAX DISTRICT

GENERAL TAX LIST AND DUPLICATION OF REAL AND PUBLIC UTILITY PROPERTY
COUNTY REAL ESTATE TAXES AND SPECIAL ASSESSMENTS

TAX YEAR 1998
INTEREST RATE
PAGE NO

[illegible]

OWNER'S NAME MAILING ADDRESS	DESCRIPTION			TAXES CHARGED	DECEMBER TAXES	PENALTY	JUNE TAXES	PENALTY	TOTAL DELINQUENT	C. D. DATE	MEMO
	LAND	IMPROVEMENTS	TOTAL VALUE								
HANKINS, DENNIS & SHERITA 368 PRIVATE RD. 1107 COUNTY RD. 5 KITTS HILL, OHIO 45645 VOL 564 PG 82 PARCEL-ID 12-048-1100.002	17-3-7 W SIDE SW PT 2.08ACRES AGR USE CODE 120	2,390	20,840	23,230							
ROACH, MARY JANE P.O. BOX 423 IRONTON, OHIO 45638 PARCEL-ID 12-048-1100.003	17-3-7 W SIDE SW PT 0.32ACRES RES USE CODE 500	1,320	00	1,320							
BOYD, BOB G. & CARLA SPENCE 1037 LYNN COURT RUSSELL KY 41169 VOL 606 PG 342 PARCEL-ID 12-048-1100.004	17-03-07 W SIDE SW PT 3.24ACS RES USE CODE 510	2,510	45,980	48,490							
NICHOLS, MARK & MELISSA 312 PRIVATE RD 1107 KITTS HILL, OH 45645 VOL 625 PG 691 PARCEL-ID 12-048-1100.005	17-3-7 W SIDE PT 2.06ACS RES USE CODE 500	2,120	00	2,120							
HANKINS, DENNIS AND SHERITA 368 PVT RD 1107 CO RD 5 KITTS HILL, OH 45645 VOL 628 PG 505 PARCEL-ID 12-048-1100.006	17-3-7 W SIDE LE RT/WAY PT .97 AC AGR USE CODE 120	1,800	00	1,800							
GUY, DONALD 1757 CO RD 5 KITTS HILL, OHIO 45645 VOL 635 PG 754 PARCEL-ID 12-048-1100.007	17-3-7 W SIDE SW PT .72ACS RES USE CODE 500	2,110	00	2,110							
07-29-98 SPLIT FROM 12-048-1100.001	HARPER, ALVIN JR. & VERNA										
PANCAKE, HERSHEL R. & BETTY L. 829 COUNTY RD. 5 KITTS HILL, OHIO 45645 VOL 543 PG 317 PARCEL-ID 12-048-1101.000	17-03-07 W SIDE SW LESS RT OF WAY & LESS LA W PT 0005.73A RES USE CODE 500	600	00	600							
STEWART, HAZEL F. 850 CO RD 5 KITTS HILL, OHIO 45645 VOL 441 PG 86 PARCEL-ID 12-048-1102.000	17-03-07 PT SW 0010.39A RES USE CODE 510 HOMESITE VALUE LISTED BELOW 2,280 3,500 5,780	3,790	3,790	7,580							
PANCAKE, HERSHEL R. & BETTY L. 829 COUNTY RD. 5 KITTS HILL, OHIO 45645 VOL 543 PG 317 PARCEL-ID 12-048-1108.000	17-03-07 PT W SIDE SW 0001.16A RES USE CODE 510	2,360	20,480	22,840							

[illegible]

LAWRENCE
TAX DISTRICT

GENERAL TAX LIST AND DUPLICATE OF REAL AND PUBLIC UTILITY PROPERTY
COUNTY REAL ESTATE TAXES AND SPECIAL ASSESSMENTS

TAX YEAR
INTEREST RATE 1998
PAGE NO

[illegible]

TAX RATE	3.218
A/R RED FACTOR	12.3002
OTH RED FACTOR	12.0429

LAWRENCE
TAX DISTRICT

GENERAL TAX LIST AND DUPLICATION OF REAL AND PUBLIC UTILITY PROPERTY
COUNTY REAL ESTATE TAXES AND SPECIAL ASSESSMENTS

TAX YEAR
INTEREST RATE 1998
PAGE NO

[illegible]

LAWRENCE
TAX DISTRICT

GENERAL TAX LIST AND DUPLICATE OF REAL AND PUBLIC UTILITY PROPERTY
COUNTY REAL ESTATE TAXES AND SPECIAL ASSESSMENTS

TAX YEAR
INTEREST RATE 1998
PAGE NO

OWNER'S NAME MAILING ADDRESS	DESCRIPTION			TAXES CHARGED	DECEMBER TAXES	PENALTY	JUNE TAXES	PENALTY	TOTAL DELINQUENT	C. D. DATE	MEMO
	LAND	IMPROVEMENTS	TOTAL VALUE								
PARCEL-ID 12-049-1403.000	780	00	780								
WILLIAMS, ODELL & CAROLYN 1529 COUNTY RD 19 KITTS HILL, OHIO 45645	17-03-08 PT SE NW LESS 3.28A 0003.38A	RES USE CODE	510								
PARCEL-ID 12-049-1500.000	2,300 HOMESITE VALUE LISTED BELOW 2,050	9,040 8,330	11,340 10,380								
LAMBERT, RANDALL L. & JAN C/O DON LAMBERT 2344 CO. RD. 19 KITTS HILL, OHIO 45645	17-03-08 PT SE NW 0003.28A AUV 80	AGR USE CODE	121								
PARCEL-ID 12-049-1501.000		00	80								
11-24-98 1.33											
LAMBERT, RANDALL L. & JAN C/O DON LAMBERT 2344 CO. RD. 19 KITTS HILL, OHIO 45645	17-03-08 PT. NE LESS 76.74A. 0095.26A AUV 5,060	AGR USE CODE	121								
PARCEL-ID 12-049-1600.000		11,560	16,620								
11-24-98 228.95											
MASSIE, GEORGE S. & CHARLES T. 1092 CO RD 19 KITTS HILL, OHIO 45645 VOL 554 PG 532	17-03-08 W PT N 1/2 SE LESS 2.25A 0026.46A AUV 2,900	AGR USE CODE	120								
PARCEL-ID 12-049-1700.000		9,950	12,850								
MASSIE, SHARON FAYE 1132 CO RD 19 KITTS HILL, OHIO 45645 VOL 513 PG 577	17-3-08 W PT N1/2 SE PT LESS N PT 0.44A. BAL=1.82ACS. RES USE CODE	510									
PARCEL-ID 12-049-1701.000		00	00								
08-06-98 TRNSF TO 12-049-1701.000	PATRICK, JEFFERY K.										
PATRICK, JEFFERY K. 1132 CO RD 19 KITTS HILL, OHIO 45645 VOL 636 PG 186	17-3-08 W PT N1/2 SE PT LESS N PT 0.44A. BAL=1.82ACS. RES USE CODE	510									
PARCEL-ID 12-049-1701.000		2,360	15,220								
08-06-98 TRNSF FROM 12-049-1701.000	MASSIE, SHARON FAYE										
MASSIE, DAVID A. & ARLENE F. 1144 COUNTY ROAD 19 KITTS HILL OHIO 45645 VOL 553 PG 157	17-3-08 PT W PT N1/2 SE PT, N. PT. 0.44ACS. RES USE CODE	500									
PARCEL-ID 12-049-1701.001		1,590	00								
11-06-98 15.98											
COMER, SHIRLEY 1308 S. 6TH ST.	17-03-08 PT. SW NE 0035.50A	AGR USE CODE	120								

TAX RATE 3.18
A/R RED FACTOR 12.3002
OTH RED FACTOR 12.0429

LAWRENCE
TAX DISTRICT

GENERAL TAX LIST AND DUPLICATION OF REAL AND PUBLIC UTILITY PROPERTY
COUNTY REAL ESTATE TAXES AND SPECIAL ASSESSMENTS

TAX YEAR 1998
INTEREST RATE
PAGE NO

[illegible]

TAX RATE 37.18
A/R RED FACTOR 12.3002
OTH RED FACTOR 12.0429

LAWRENCE
TAX DISTRICT

GENERAL TAX LIST AND DUPLICATE OF REAL AND PUBLIC UTILITY PROPERTY
COUNTY REAL ESTATE TAXES AND SPECIAL ASSESSMENTS

TAX YEAR 1998
INTEREST RATE
PAGE NO 1956

12-LAWRENCE TWP-ROCK HILL S.D.

OWNER'S NAME MAILING ADDRESS	DESCRIPTION			TAXES CHARGED	DECEMBER TAXES	PENALTY	JUNE TAXES	PENALTY	TOTAL DELINQUENT	C. D. DATE	MEMO
	LAND	IMPROVEMENTS	TOTAL VALUE								
KITTS HILL, OHIO 45645 PARCEL-ID 12-050-0500.000		RES USE CODE 510									
	1,780	5,650	7,430								
	HOMESITE VALUE LISTED BELOW										
	1,780	5,510	7,290								
MASSIE, DAVID A. & ARLENE F. 1144 COUNTY ROAD 19 KITTS HILL, OHIO 45645 VOL 553 PG 157 PARCEL-ID 12-050-0500.001	17-3-8 NE COR SW PT 0.19AC	RES USE CODE 500									
	970	00	970								
11-06-98 6.95											
MASSIE, DAVID A. & ARLENE F. 1144 COUNTY ROAD 19 KITTS HILL, OHIO 45645-0000 VOL 553 PG 157 PARCEL-ID 12-050-0501.000	17-03-08 NE COR SW PT 0000.27A	RES USE CODE 510									
	1,190	22,330	23,520								
11-06-98 634.81											
LAMBERT, DONALD R. & JEANNINE 2344 CO RD 19 KITTS HILL, OHIO 45645 VOL 327 PG 488 PARCEL-ID 12-050-0600.000	17-03-08 PT. E PT. N1/2 SE 0033.96A	AGR USE CODE 121									
	830	00	830								
09-23-98 13.74											
CHILDERS, CARL E. & DORIS H. 1023 CO. RD. 105 KITTS HILL, OHIO 45645 VOL 563 PG 200 PARCEL-ID 12-050-0700.000	17-03-08 PT. E PT. N1/2 SE E P T	RES USE CODE 510									
	1,750	14,320	16,070								
	HOMESITE VALUE LISTED BELOW										
	1,750	14,320	16,070								
ROWE, EVELYN 764 CO RD 105 KITTS HILL, OH 45645 VOL 256 PG 645 PARCEL-ID 12-050-0800.000	17-03-08 N PT. S1/2 SE 0004.09A	RES USE CODE 510									
	2,370	34,380	36,750								
	HOMESITE VALUE LISTED BELOW										
	2,050	34,380	36,430								
MCINTYRE, JULIE & KEITH HAAS C/O KEITH HAAS P.O. BOX 19 KITTS HILL, OHIO 45645 PARCEL-ID 12-050-0801.000	17-03-08 N PT S 1/2 SE PT 0000.91A	RES USE CODE 510									
	2,220	16,590	18,810								
	HOMESITE VALUE LISTED BELOW										
	2,220	16,590	18,810								
MCINTYRE, DONALD L. & HELEN Y. BOX 27 KITTS HILL, OHIO 45645 VOL 297 PG 309 PARCEL-ID 12-050-0900.000	17-03-08 PT. N END S1/2 SE 0001.00A	RES USE CODE 500									
	230	00	230								
LAMBERT, DONALD R. & JEANNINE 2344 CO RD 19 KITTS HILL, OHIO 45645 VOL 438 PG 704	17-03-08 PT S PT S 1/2 SE LESS 0.01 AC BAL = 1.32 ACRES	AGR USE CODE 121									
	AUV										

TAX RATE 37.18
A/R RED FACTOR 12.3002
OTH RED FACTOR 12.0429

LAWRENCE
TAX DISTRICT

GENERAL TAX LIST AND DUPLICATE OF REAL AND PUBLIC UTILITY PROPERTY
COUNTY REAL ESTATE TAXES AND SPECIAL ASSESSMENTS

TAX YEAR 1998
INTEREST RATE
PAGE NO 1957

12-LAWRENCE TWP-ROCK HILL S.D.

OWNER'S NAME MAILING ADDRESS	DESCRIPTION			TAXES CHARGED	DECEMBER TAXES	PENALTY	JUNE TAXES	PENALTY	TOTAL DELINQUENT	C. D. DATE	MEMO
	LAND	IMPROVEMENTS	TOTAL VALUE								
PARCEL-ID 12-050-1000.000	30	00	30								
09-23-98 .50											
LAMBERT, DONALD R. & JEANNINE B. 2344 CO RD 19 KITTS HILL, OHIO 45645 VOL 581 PG 234 PARCEL-ID 12-050-1000.001	17-03-08 PT S PT S 1/2 SE PT 0 .01 ACRES	AGR USE CODE 121									
	70	00	70								
09-23-98 .50											
NANCE, LEE & SUE 692 CO RD 105 KITTS HILL, OHIO 45645 VOL 610 PG 20/23 PARCEL-ID 12-050-1001.000	17-03-08 PT S PT S 1/2 SE PT 0000.82A	RES USE CODE 510									
	2,180	17,640	19,820								
	HOMESITE VALUE LISTED BELOW										
	2,180	17,640	19,820								
MAYS, G. LEE & EVELYN ROWE 764 CO RD 105 KITTS HILL, OHIO 45645 VOL 569 PG 546 PARCEL-ID 12-050-1100.000	17-03-08 PT. 0001.38A	RES USE CODE 545									
	2,090	00	2,090								
ROWE, EVELYN 764 CO RD 105 KITTS HILL, OHIO 45645 VOL 317 PG 239 PARCEL-ID 12-050-1200.000	17-03-08 S PT. S1/2 SE 0004.47A	RES USE CODE 500									
	470	00	470								
MCINTYRE, DONALD L. & HELEN Y. BOX 27 KITTS HILL, OHIO 45645 PARCEL-ID 12-050-1300.000	17-03-08 PT. E PT. N1/2 SE 0002.00A	RES USE CODE 510									
	2,150	12,720	14,870								
	HOMESITE VALUE LISTED BELOW										
	2,050	12,670	14,720								
LAMBERT, DONALD R. & JEANNINE 2344 CO RD 19 KITTS HILL, OHIO 45645 VOL 327 PG 488 PARCEL-ID 12-050-1400.000	17-03-08 PT S 1/2 SE LESS 0.82 ACRES BAL=43.78AC	AGR USE CODE 121									
	AUV										
	3,090	5,380	8,470								
09-23-98 98.51											
MASSIE, JEFFREY T. & REGINA K. 006 C/O F. A. R. E. TAX SERVICE 17187 NO. LAUREL PK. DR. SUITE 437 LIVONIA, MI 48152 VOL 563 PG 775 PARCEL-ID 12-050-1400.001	17-03-08 PT S 1/2 SE 0.82 ACRE S	RES USE CODE 540									
	2,180	12,730	14,910								
HECLA WATER ASSOC. RT. 3 BOX 48AA IRONTON, OHIO VOL 410 PG 510 PARCEL-ID 12-050-1401.000	17-03-08 PT S 1/2 SE 0000.01A	EXM USE CODE 680									
	20	00	20								

LAWRENCE
TAX DISTRICT

TAX YEAR
INTEREST RATE 1998
PAGE NO

ARRETT BROTHERS SPRINGFIELD, OH 1-800-322-7711

LAWRENCE
TAX DISTRICT

TAX YEAR 1998
INTEREST RATE
PAGE NO

LABRETT BROTHERS SPRINGFIELD, OH 1-800-322-7711

OWNER'S NAME MAILING ADDRESS	DESCRIPTION			TAXES CHARGED	DECEMBER TAXES	PENALTY	JUNE TAXES	PENALTY	TOTAL DELINQUENT	C. D. DATE	MEMO
	LAND	IMPROVEMENTS	TOTAL VALUE								
KITTS HILL, OHIO 45645 VOL 615 PG 288 PARCEL-ID 12-051-0700.001	1,220 HOMESITE VALUE LISTED BELOW 1,220	5,640 5,640	6,860 6,860	RES USE CODE 540							
OLIVER, LARKIN B., JR. & PATRICIA 716 COUNTY RD. 19 KITTS HILL, OHIO 45645 3 PARCS.= \$80,000.00 PARCEL-ID 12-051-0701.000	10	00	10	17-03-08 S PT E 1/2 SW PT 0000.10A AGR USE CODE 120							
LAMBERT, RANDALL L. & JAN T. 417 TWP RD 222E KITTS HILL, OHIO 45645 VOL 613 PG 780 PARCEL-ID 12-051-0800.000	2,540	00	2,540	17-03-08 W PT. SW SW 0024.18A AGR USE CODE 120							
LEE, ERNEST JOHN 5250 COLONY WOODS KALAMAZOO, MI 49009-973 PARCEL-ID 12-051-0900.000	2,700 HOMESITE VALUE LISTED BELOW 2,280	10,830 9,950	13,530 12,230	17-3-08 NW COR. E1/2 SW 5.04AC S. RES USE CODE 510							
NEAL, CHARLES R. & MARY LIFE E 1285 CR 19 KITTS HILL, OHIO 45645 VOL 368 PG 158 PARCEL-ID 12-051-1000.000	2,550 HOMESITE VALUE LISTED BELOW 2,280	5,960 5,960	8,510 8,240	17-03-08 NW COR. E1/2 SW 0003.62A RES USE CODE 510							
MASSIE, GEORGE S. & CHARLES T. 1092 CO RD 19 Alice Marie Spink KITTS HILL, OHIO 45645 Let VOL 554 PG 532 PARCEL-ID 12-051-1100.000	170	00	170	17-03-08 E PT. E1/2 SW 0007.00A AGR USE CODE 120 AUVR							
SITES, KENNETH A. & RONDA L. 860 CO RD 19 KITTS HILL, OHIO 45645 VOL 624 PG 548 PARCEL-ID 12-051-1200.000	5,110	8,040	13,150	17-03-08 SE PT E 1/2 SW LESS 1.05A & LESS 0.94 0022.01A AGR USE CODE 120							
SPURLOCK, MAXINE C. 706 CO RD 19 KITTS HILL, OHIO 45645 VOL 487 PG 348 PARCEL-ID 12-051-1201.000	2,290 HOMESITE VALUE LISTED BELOW 2,280	11,090 10,980	13,380 13,260	17-03-08 SE PT E 1/2 SW PT 0001.05A RES USE CODE 510							
HANKINS, WILLIAM K. & THELMA 652 CO RD 19 KITTS HILL, OHIO 45645-000 VOL 447 PG 764	0000.35A	RES USE CODE	500	17-03-08 PT SE PT E 1/2 SW LESS 0.59A							

[illegible]

OWNER'S NAME MAILING ADDRESS	DESCRIPTION			TAXES CHARGED	DECEMBER TAXES	PENALTY	12/16/98		1998		MEMO
	LAND	IMPROVEMENTS	TOTAL VALUE				JUNE TAXES	PENALTY	TOTAL DELINQUENT	C. D. DATE	
ROBERTS, ANITA VIOLET C/O ANITA SCHERER 1561 CO RD 105 KITTS HILL, OHIO 45645 VOL 491 PG 126 PARCEL-ID 12-051-1800.000	17-03-09 NE NW PT. SW COR. 0000.80A RES USE CODE	500	2,170	00	2,170						
TIPTON, HELEN 6366 ST RT 93 IRONTON, OHIO 45638-0000 VOL 564 PG 599 PARCEL-ID 12-052-0100.000	17-03-09 1 JENKINS LAND 0020.00A AGR USE CODE AUV 510	121	510	00	510						
HARRIS, MONICA JO P.O. BOX 816 IRONTON, OHIO 45638 PARCEL-ID 12-052-0200.000	17-03-09 2 JENKINS LAND 0004.00A RES USE CODE	545	2,590	490	3,080						
TIPTON, HELEN 6366 ST RT 93 IRONTON, OHIO 45638-0000 VOL 564 PG 599 PARCEL-ID 12-052-0300.000	17-03-09 3 JENKINS LAND 0012.50A AGR USE CODE AUV 310	121	310	00	310						
EACHES, MARLENE 1238 CO RD 105 KITTS HILL, OHIO 45645-0000 VOL 428 PG 469 PARCEL-ID 12-052-0400.000	17-03-09 4 JENKINS LAND W PT. 0002.15A RES USE CODE 2,170 HOMESITE VALUE LISTED BELOW 2,050	510	37,540	35,370	37,540						
HARPER, JOHN S. 2987 CO RD 61 KITTS HILL, OHIO 45645 PARCEL-ID 12-052-0500.000	17-03-09 5 JENKINS LAND 0017.30A AGR USE CODE AUV 420	121	420	00	420						
ROBERTS, ANITA VIOLET C/O ANITA SCHERER 1561 CO RD 105 KITTS HILL, OHIO 45645 VOL 491 PG 126 PARCEL-ID 12-052-0600.000	17-03-09 6 JENKINS LAND PT. 0000.58A RES USE CODE 1,890 HOMESITE VALUE LISTED BELOW 1,890	510	25,680	23,790	25,680						
MOORE, WILMA 1588 CR-105 KITTS HILL, OHIO 45645 VOL 560 PG 341 PARCEL-ID 12-052-0700.000	17-3-9 6 JENKINS LAND LESS 0.7 2A BAL 9.93 AGR USE CODE 1,620	120	1,620	00	1,620						
MOORE, MICHAEL D. & JUSTINE L. 1590 CO RD 105 KITTS HILL, OHIO 45645 PARCEL-ID 12-052-0700.001	17-3-9 6 JENKINS LAND E PT .72 RES USE CODE 2,110	510	71,160	69,050	71,160						

[illegible]

TAX RATE 3.18
A/R RED FACTOR 12.3002
OTH RED FACTOR 12.0429

LAWRENCE
TAX DISTRICT

GENERAL TAX LIST AND DUPLICATE OF REAL AND PUBLIC UTILITY PROPERTY
COUNTY REAL ESTATE TAXES AND SPECIAL ASSESSMENTS

TAX YEAR 1998
INTEREST RATE
PAGE NO 1866

12-LAWRENCE TWP-ROCK HILL S.D.

12/16/98

OWNER'S NAME MAILING ADDRESS	DESCRIPTION			TAXES CHARGED	DECEMBER TAXES	PENALTY	JUNE TAXES	PENALTY	TOTAL DELINQUENT	C. D. DATE	MEMO
	LAND	IMPROVEMENTS	TOTAL VALUE								
PARCEL-ID 12-052-1501.000	2,280	00	2,280								
STATE OF OHIO 4800 PARKWAY DR SUITE 150 MASON, OHIO 45040 VOL 606 PG 72	17-03-09 PT W PT OF NE OF SE P T (PARCEL # 3WD) 0.04 ACRES RES USE CODE	500									
PARCEL-ID 12-052-1501.001	00	00	00								
MAYS, HOMER DALE 9682 STATE RT. 141 KITTS HILL, OHIO 45645 VOL 321 PG 461	17-03-09 PT. NE SE 0004.00A AGR USE CODE	120									
PARCEL-ID 12-052-1600.000	420	00	420								
FRUSH, DENNIS R & SANDRA L 9923 ST RT 141 KITTS HILL, OHIO 45645 VOL 578 PG 202	17-03-09 N OF S.H. 405 NW COR NE SE LESS 0.01 & 0.17 BAL=6.8 0ACRES AGR USE CODE	120									
PARCEL-ID 12-052-1700.000	4,000 12,900 16,900 HOMESITE VALUE LISTED BELOW 2,280 11,690 13,970										
PINKERTON, JERRY W & LISA M 9877 ST RT 141 KITTS HILL, OHIO 45645 VOL 589 PG 769	17-03-09 N OF S. H. 405 NW COR NE SE PT 0.01ACRES RES USE CODE	500									
PARCEL-ID 12-052-1700.001	70	00	70								
STATE OF OHIO 4800 PARKWAY DRIVE #150 MASON, OHIO 45040 VOL 606 PG 655	17-03-09 N OF S.H. 405 NW COR NE SE PT 0.17ACRES EXM USE CODE	610									
PARCEL-ID 12-052-1700.002	20	00	20								
HARDY, TROY E. & HEATHER L. 10177 ST. RT. 141 KITTS HILL, OHIO 45645 VOL 514 PG 417	17-03-09 N OF S. H. 405 NE COR NE SE 0001.92A AGR USE CODE	100									
PARCEL-ID 12-052-1800.000	400	00	400								
MAYS, HOMER DALE 9682 STATE RT. 141 KITTS HILL, OHIO VOL 321 PG 461	17-03-09 N1/2 SE SE 0022.00A AGR USE CODE	120									
PARCEL-ID 12-053-0100.000	2,310	00	2,310								
ROUSH, MICHAEL K. PO BOX 4181 IRONTON, OH 45638 VOL 625 PG 423	17-03-09 S1/2 SE SE LESS 6A. 0016.00A AGR USE CODE	120									
PARCEL-ID 12-053-0200.000	1,680	00	1,680								
JENKINS, JOSEPH J & JOAN E 357 PVT. RD. 405 KITTS HILL, OHIO 45645	17-03-09 PT. S1/2 SE SE 0006.00A RES USE CODE	500									
PARCEL-ID 12-053-0300.000	630	00	630								

TAX RATE 3.18
A/R RED FACTOR 12.3002
OTH RED FACTOR 12.0429

LAWRENCE
TAX DISTRICT

GENERAL TAX LIST AND DUPLICATE OF REAL AND PUBLIC UTILITY PROPERTY
COUNTY REAL ESTATE TAXES AND SPECIAL ASSESSMENTS

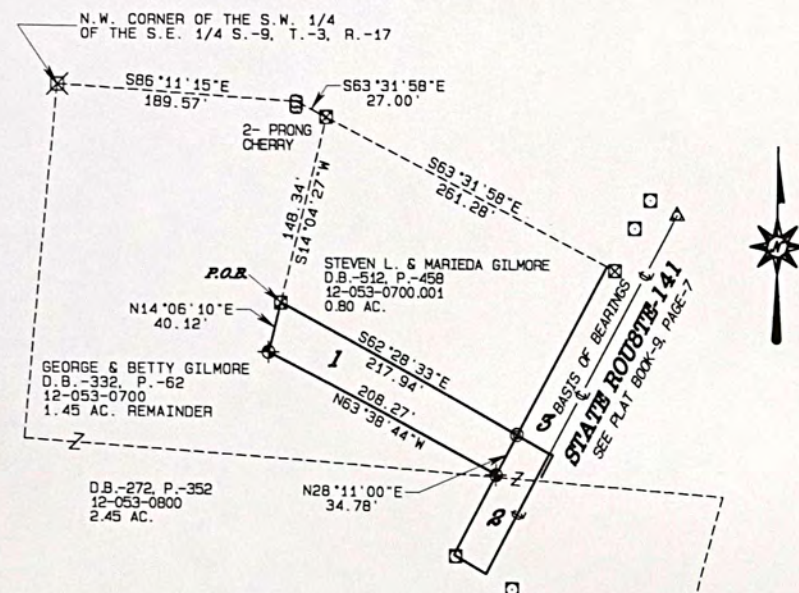
TAX YEAR 1998
INTEREST RATE
PAGE NO 1867

12-LAWRENCE TWP-ROCK HILL S.D.

12/16/98

OWNER'S NAME MAILING ADDRESS	DESCRIPTION			TAXES CHARGED	DECEMBER TAXES	PENALTY	JUNE TAXES	PENALTY	TOTAL DELINQUENT	C. D. DATE	MEMO
	LAND	IMPROVEMENTS	TOTAL VALUE								
MAYS, HOMER DALE 9682 STATE RT. 141 KITTS HILL, OHIO 45645 VOL 321 PG 461	17-03-09 SW SE LESS 15.75A. 0029.00A AGR USE CODE	120									
PARCEL-ID 12-053-0400.000	3,050	00	3,050								
DICKESS, DONALD A. 111 COUNTY RD. 105 KITTS HILL, OHIO 45645 VOL 601 PG 136	17-3-09 PT SW SE LESS .93 BAL 1.07AC RES USE CODE	510									
PARCEL-ID 12-053-0500.000	2,380 6,580 8,960 HOMESITE VALUE LISTED BELOW 2,280 6,450 8,730										
07-16-98 SPLIT FROM 12-053-0500.000	DICKESS, DONALD A.										
DICKESS, DONALD A. 111 COUNTY RD. 105 KITTS HILL, OHIO 45645 VOL 601 PG 136	17-3-09 PT SW SE 2.00ACS. RES USE CODE	510									
PARCEL-ID 12-053-0500.000	00	00	00								
07-16-98 SPLIT TO 12-053-0500.000	DICKESS, DONALD A.										
07-16-98 SPLIT TO 12-053-0500.001	DICKESS, JOHN FRANKLIN AND										
DICKESS, JOHN FRANKLIN AND AMY 9353 ST RT 141 KITTS HILL, OH 45645 VOL 635 PG 444	17-3-09 PT SW SE .93 AC RES USE CODE	500									
PARCEL-ID 12-053-0500.001	2,240	00	2,240								
07-16-98 SPLIT FROM 12-053-0500.000	DICKESS, DONALD A.										
CLONCH, THELMA FAYE 9543 STATE ROUTE 141 KITTS HILL, OHIO 45645 VOL 383 PG 614	17-03-09 PT. SW SE 0002.44A AGR USE CODE	121									
PARCEL-ID 12-053-0600.000	00	00	00								
01-02-98 SPLIT TO 12-053-0600.000	CLONCH, THELMA FAYE										
01-02-98 SPLIT TO 12-053-0600.001	STATE OF OHIO										
CLONCH, THELMA FAYE 9543 STATE ROUTE 141 KITTS HILL, OHIO 45645 VOL 383 PG 614	17-3-9 PT SW SE LESS 0.30 AC B AL = 2.14 ACRES AGR USE CODE	121									
PARCEL-ID 12-053-0600.000	220	00	220								
01-02-98 SPLIT FROM 12-053-0600.000	CLONCH, THELMA FAYE										
STATE OF OHIO C/O D.D.O.T. P.O. BOX 467 CHILLICOTHE, OHIO 45601 VOL 629 PG 420	17-3-09 PT SW SE PT PT ST HY E ASE SWD 0.30 ACRES RES USE CODE	500									
PARCEL-ID 12-053-0600.001	30	00	30								

PLAT OF A SURVEY SHOWING THE DIVISION OF THE REAL ESTATE AS DESCRIBED IN DEED BOOK-332, PAGE-62, SITUATED IN THE SW 1/4 OF THE SE 1/4 OF SECTION-9, TOWN-3, RANGE-17 OF THE OHIO RIVER SURVEY, BEING IN LAWRENCE TOWNSHIP, LAWRENCE COUNTY, AND IN THE STATE OHIO.



1 TO BE CONVEYED
PART OF PARCEL #
12-053-0700
0.18 AC.

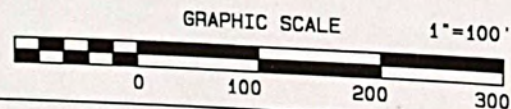
2 STATE OF OHIO
D.B.-609, P.-735
12-053-0700.003=0.02 AC.
12-053-0800.001= 0.55 AC.

3 STATE OF OHIO
D.B.-596, P.-83
12-053-0700.002 =0.11 AC.

LEGEND

- ⊗ - STONE FOUND
- - C/L REF. MONUMENT
- ⊕ - BOLT FOUND
- - AXLE FOUND
- △ - NAIL FOUND
- - PIN FOUND
- ⬢ - # 6 REBAR SET

TO THE BEST OF MY
KNOWLEDGE & BELIEF.



DIVISION OF THE REAL ESTATE IN D.B.-332, P.-62 FOR GEORGE & BETTY GILMORE		
SCALE: 1"=100'	APPROVED BY: <i>David A. Flannery, P.S.</i>	DRAWN BY CND
DATE: 5/23/1999		REVISED
SW 1/4 OF THE SE 1/4 OF SEC.-9, T.-3, R.-17 LAWRENCE TWP., LAWRENCE CO., OHIO		
DAVID A. FLANNERY P.S. #7439		DRAWING NUMBER

TAX RATE 37-18
A/R RED FACTOR 12.3002
OTH RED FACTOR 12.0429

LAWRENCE
TAX DISTRICT

GENERAL TAX LIST AND DUPLICATE OF REAL AND PUBLIC UTILITY PROPERTY
COUNTY REAL ESTATE TAXES AND SPECIAL ASSESSMENTS

TAX YEAR 1998
INTEREST RATE
PAGE NO 1848

OWNER'S NAME MAILING ADDRESS	DESCRIPTION			TAXES CHARGED	DECEMBER TAXES	PENALTY	JUNE TAXES	PENALTY	TOTAL DELINQUENT	C. D. DATE	MEMO
	LAND	IMPROVEMENTS	TOTAL VALUE								
01-02-98 SPLIT FROM 12-053-0600.000											
GILMORE, GEORGE H. & BETTY 9451 ST. RT. 141 KITTS HILL, OHIO 45645 VOL 332 PG 862 PARCEL-ID 12-053-0700.000	170	00	170	17-03-09 PT MID CEN PT SW SE L ESS 0.91 & 0.02ACRES BAL=1.63A CRES RES USE CODE 500 <i>9509 ST RT 141 KITTS HILL, OH. Steven L. & Mariada Sue Gilmore</i>			<i>0.18/AC 0700.004 1:45 1:45/AC (6700) Betty Gilmore</i>			<i>5/28/99</i>	
GILMORE, STEVEN L. & MARIADA 9509 ST. RT. 141 KITTS HILL, OHIO 45645 VOL 512 PG 458 PARCEL-ID 12-053-0700.001	420	32,370	32,790	17-3-9 PT MID CEN PT SW SE, NE PT LESS 0.11AC BAL = 0.80 ACR ES RES USE CODE 510							
STATE OF OHIO 4800 PARKWAY DR SUITE 150 MASON, OHIO 45040 VOL 596 PG 83 PARCEL-ID 12-053-0700.002	10	00	10	17-3-9 PT MID CEN PT SW SE NE PT ST HY PARCEL #4-WD 0.11 ACR ES EXM USE CODE 610							
STATE OF OHIO 25 SO FRONT ST COLUMBUS, OHIO 43215 VOL 609 PG 735 PARCEL-ID 12-053-0700.003	110	00	110	17-03-09 PT MID CEN PT SW SE S T HY EASE 0.02ACRES EXM USE CODE 610							
GILMORE, GEORGE H. & BETTY 9451 ST. RT. 141 KITTS HILL, OHIO 45645 VOL 272 PG 352 PARCEL-ID 12-053-0800.000	2,430	13,790	16,220	17-03-09 PT SW SE S PT LESS 0. 55 BAL=2.45ACRES AGR USE CODE 120 <i>5/28/99 Betty Gilmore</i>							
STATE OF OHIO 25 SO FRONT ST COLUMBUS, OHIO 43215 VOL 609 PG 735 PARCEL-ID 12-053-0800.001	60	00	60	17-03-09 PT SW SE S PT 0.55ACR ES EXM USE CODE 610							
MORRIS, ERIC W. AND LORI A. 63 PRIVATE DR 9435 KITTS HILL, OHIO 45645 VOL 621 PG 746 PARCEL-ID 12-053-0900.000	2,330	600	2,930	17-3-9 SW COR SW SE LESS 0.54 AC BAL = 3.47 ACRES AGR USE CODE 121 AUV							
STATE OF OHIO 4800 PARKWAY DR SUITE 150 MASON, OHIO 45040 VOL 596 PG 91 PARCEL-ID 12-053-0900.001	60	00	60	17-3-9 PT SW COR SW SE PT ST H Y PARCEL # 2-WD 0.54 ACRES EXM USE CODE 610							
MORRIS, ERIC W. & LORI A.				17-03-09 SW COR SW SE PT							

TAX RATE 37-18
A/R RED FACTOR 12.3002
OTH RED FACTOR 12.0429

LAWRENCE
TAX DISTRICT

GENERAL TAX LIST AND DUPLICATE OF REAL AND PUBLIC UTILITY PROPERTY
COUNTY REAL ESTATE TAXES AND SPECIAL ASSESSMENTS

TAX YEAR 1998
INTEREST RATE
PAGE NO 1849

OWNER'S NAME MAILING ADDRESS	DESCRIPTION			TAXES CHARGED	DECEMBER TAXES	PENALTY	JUNE TAXES	PENALTY	TOTAL DELINQUENT	C. D. DATE	MEMO
	LAND	IMPROVEMENTS	TOTAL VALUE								
63 PVT DR 9435 ST RT 141 KITTS HILL, OHIO 45645 VOL 624 PG 727 PARCEL-ID 12-053-0901.000	2,400	00	2,400	0001.24A COM USE CODE 830							
MORRIS, ERIC W. AND LORI A. 63 PRIVATE DR 9435 KITTS HILL, OHIO 45645 VOL 621 PG 746 PARCEL-ID 12-053-1000.000	490	34,110	34,600	17-03-09 NW PT. W1/2 SW 0020.00A AGR USE CODE 121 AUV							
MAYS, BILLY R. & GLENDA A. 8702 ST. RT. 141 KITTS HILL, OHIO 45645 VOL 567 PG 778 PARCEL-ID 12-053-1100.000	2,440	00	2,440	17-03-09 W PT. W1/2 SW 0023.27A AGR USE CODE 120							
HARPER, JOHN S. 2987 CO RD 61 KITTS HILL, OHIO 45645 PARCEL-ID 12-053-1200.000	70	00	70	17-03-09 E PT. NE COR. W1/2 SW & E PT. LOT 4 JENKINS LAND 0003.00A AGR USE CODE 121 AUV							
BURD, HAROLD 1214 COUNTY RD. 105 KITTS HILL, OHIO 45645 VOL 570 PG 647 PARCEL-ID 12-053-1300.000	00	00	00	17-3-09 PT W1/2 SW LESS 28.14A (SURVEY- 83 DUP) 3.35ACS. RES USE CODE 510							
04-14-98 TRNSF FROM 12-053-1300.000 04-14-98 TRNSF TO 12-053-1300.000				BURD, HAROLD & EVELYN BURD, HAROLD LIFE EST. RE							
BURD, HAROLD & EVELYN 1214 COUNTY RD. 105 KITTS HILL, OHIO 45645 VOL 570 PG 647 PARCEL-ID 12-053-1300.000	00	00	00	17-3-09 PT W1/2 SW LESS 28.14A (SURVEY- 83 DUP) 3.35ACS. RES USE CODE 510							
04-14-98 TRNSF TO 12-053-1300.000				BURD, HAROLD							
BURD, HAROLD LIFE EST. REM. DO NALD LEWIS 1214 COUNTY RD. 105 KITTS HILL, OHIO 45645 VOL 631 PG 819/822 PARCEL-ID 12-053-1300.000	2,300	11,660	13,960	17-3-09 PT W1/2 SW LESS 28.14A (SURVEY- 83 DUP) 3.35ACS. RES USE CODE 510 HOMESITE VALUE LISTED BELOW							
04-14-98 TRNSF FROM 12-053-1300.000	2,050	11,660	13,710	BURD, HAROLD							
EACHES, MARLENE 1238 CO RD 105 KITTS HILL, OHIO 45645 VOL 575 PG 440 PARCEL-ID 12-053-1300.001	780	00	780	17-3-09 PT W1/2 SW PT 7.45ACS. AGR USE CODE 120							
LESTER, CHRISTOPHER T. & KELLI A.				17-3-09 PT W1/2 SW 13.28ACS. RES USE CODE 510							

[illegible][illegible]

OWNER'S NAME MAILING ADDRESS	DESCRIPTION			TAXES CHARGED	DECEMBER TAXES	PENALTY	JUNE TAXES	PENALTY	TOTAL DELINQUENT	C. D. DATE	MEMO
	LAND	IMPROVEMENTS	TOTAL VALUE								
C/O O.D.O.T. P.O. BOX 467 CHILLICOTHE, OHIO 45601 VOL 629 PG 420 PARCEL-ID 12-054-0700.001	ST HY EASE SWD 0.19 ACRES RES USE CODE	500	20	00	20						
01-02-98 SPLIT FROM 12-054-0700.000	CLONCH, THELMA FAYE										
HARDY, TROY E. & HEATHER L. 10177 ST RT 141 KITTS HILL, OHIO 45645 VOL 619 PG 131 PARCEL-ID 12-054-0900.000	17-03-10 W & CEN. PT. W1/2 SW LESS .52A. 0047.91A AGR USE CODE	120	8,250	25,470	33,720						
	HOMESITE VALUE LISTED BELOW		2,280	25,030	27,310						
TRUSTEES OF UNION BAPTIST CHURCH KITTS HILL, OHIO 45645 VOL 62 PG 31 PARCEL-ID 12-054-0901.000	17-3-10 W & CEN PT W1/2 SW 0.0 9AC EXM USE CODE	685	760	13,500	14,260						
COYER, ERIC M. & TABITHA R. 8462 ST RT 243 SOUTH POINT, OHIO 45680 MORT 502 PG 704 PARCEL-ID 12-054-1000.000	17-3-10 SW NW LESS 15.73, 6.15 BAL 21.12AC AGR USE CODE	121	AUV 520	00	520						
09-21-98 TRNSF FROM 12-054-1000.000	BROWN, CORALENE WOOLWINE										
BROWN, CORALENE WOOLWINE P.O. BOX 33 KITTS HILL, OHIO 45645 MORT 502 PG 704 PARCEL-ID 12-054-1000.000	17-03-10 SW NW LESS 15.73AC BA L = 27.27 AC AGR USE CODE	121	00	00	00						
03-03-98 SPLIT TO 12-054-1000.000	BROWN, CORALENE WOOLWINE										
03-03-98 SPLIT TO 12-054-1000.002	MAYS, CHRISTOPHER D. AND										
BROWN, CORALENE WOOLWINE P.O. BOX 33 KITTS HILL, OHIO 45645 MORT 502 PG 704 PARCEL-ID 12-054-1000.000	17-3-10 SW NW LESS 15.73, 6.15 BAL 21.12AC AGR USE CODE	121	00	00	00						
03-03-98 SPLIT FROM 12-054-1000.000	BROWN, CORALENE WOOLWINE										
09-21-98 TRNSF TO 12-054-1000.000	COYER, ERIC M. & TABITHA										
CHILDERS, MARK 10297 ST RT 141 KITTS HILL, OH 45645 PARCEL-ID 12-054-1000.001	17-03-10 PT SW NW 15.73 ARES AGR USE CODE	121	AUV 390	00	390						
MAYS, CHRISTOPHER D. AND TRACEY 7051 ST RT 141	17-3-10 SW NW PT 6.15 AC AGR USE CODE	121	AUV								

[illegible]

TAX RATE 3.18
A/R RED FACTOR 12.3002
OTH RED FACTOR 12.0429

LAWRENCE
TAX DISTRICT

GENERAL TAX LIST AND DUPLICATE OF REAL AND PUBLIC UTILITY PROPERTY
COUNTY REAL ESTATE TAXES AND SPECIAL ASSESSMENTS

TAX YEAR 1998
INTEREST RATE
PAGE NO 1276

OWNER'S NAME MAILING ADDRESS	DESCRIPTION			TAXES CHARGED	DECEMBER TAXES	PENALTY	JUNE TAXES	PENALTY	TOTAL DELINQUENT	C. D. DATE	MEMO
	LAND	IMPROVEMENTS	TOTAL VALUE								
STATE OF OHIO 4800 PARKWAY DRIVE MASON, OHIO VOL 569 PG 355 PARCEL-ID 12-054-1600.001	17-03-16 PT SE NW 0.14ACRES EXM USE CODE 610	10	00	10							
SHEARS, RAYMOND R. 8663 STATE ROUTE 141 KITTS HILL, OHIO 45645 VOL 453 PG 740 PARCEL-ID 12-054-1601.000	17-3-16 PT SE NW PT LESS 0.14A C BAL= 1.29AC RES USE CODE 510	2,320 2,280	15,350 15,290	17,670 17,570							
STATE OF OHIO ODOT 650 EASTERN AVE CHILLICOTHE, OHIO 04560-1467 VOL 554 PG 684 PARCEL-ID 12-054-1601.001	17-3-16 PT SE NW PT 0.14AC EXM USE CODE 610	10	00	10							
DICKESS, JACK E. & JANICE S. 8636 STATE ROUTE 141 KITTS HILL, OHIO 45645-000 VOL 428 PG 232 PARCEL-ID 12-054-1602.000	17-03-16 PT SE NW PT LESS 0.03 ACRES BAL=1.29ACERS RES USE CODE 510	2,310 2,280	17,930 15,690	20,240 17,970							
STATE OF OHIO 4800 PARKWAY DRIVE SUITE 150 MASON, OHIO 45040 VOL 569 PG 358 PARCEL-ID 12-054-1602.001	17-03-16 PT SE NW PT 0.03ACRES EXM USE CODE 610	10	00	10							
MAINS, HAROLD R & LORI J 8854 ST. RT. 141 KITTS HILL, OHIO 45645 VOL 563 PG 563 PARCEL-ID 12-054-1700.000	17-03-16 SE NW LE; 29.34E .24 B AL=10.61ACS RES USE CODE 500	1,110	00	1,110							
STATE OF OHIO 4800 PARKWAY SUITE 150 MASON, OHIO 45040 VOL 613 PG 743 PARCEL-ID 12-054-1700.001	17-03-16 SW NW PT .32 AC EXM USE CODE 610	40	00	40							
SHEARS, EARL J. JR. ETAL 1766 CAMPBELL DR. IRONTON, OHIO 45638 VOL 51 6PG 699 PARCEL-ID 12-054-1800.000	17-03-16 PT. SE NW 0028.36A AGR USE CODE 120	2,380	00	2,380							
MAYS, BILLY R. & GLENDA A. 8702 ST. RT. 141 KITTS HILL, OHIO 45645 PARCEL-ID 12-054-1801.000	17-03-16 PT SE NW PT 0000.98A RES USE CODE 510	2,280 2,280	31,620 31,620	33,900 33,900							

TAX RATE 3.18
A/R RED FACTOR 12.3002
OTH RED FACTOR 12.0429

LAWRENCE
TAX DISTRICT

GENERAL TAX LIST AND DUPLICATE OF REAL AND PUBLIC UTILITY PROPERTY
COUNTY REAL ESTATE TAXES AND SPECIAL ASSESSMENTS

TAX YEAR 1998
INTEREST RATE
PAGE NO 1275

OWNER'S NAME MAILING ADDRESS	DESCRIPTION			TAXES CHARGED	DECEMBER TAXES	PENALTY	JUNE TAXES	PENALTY	TOTAL DELINQUENT	C. D. DATE	MEMO
	LAND	IMPROVEMENTS	TOTAL VALUE								
MAYS, BILLIE RAY & GLENDA 8702 ST. RT. 141 KITTS HILL, OHIO 45645 PARCEL-ID 12-055-0100.000	17-03-16 SE NW LESS .11A. 0004.26A AGR USE CODE 120	450	00	450							
MAYS, BILLIE RAY & GLENDA 8702 ST. RT. 141 KITTS HILL, OHIO 45645 PARCEL-ID 12-055-0200.000	17-03-16 PT. SE NW 0000.11A AGR USE CODE 121	10	00	10							
MAYS, BILLY RAY & GLENDA 8702 ST. RT. 141 KITTS HILL, OHIO 45645 PARCEL-ID 12-055-0300.000	17-3-16 NE NW LESS 0.88A & 3.8 4A 22.66 ACS. AGR USE CODE 120	4,550 2,280	6,920 6,130	11,470 8,410							
MAYS, JAMES E. & ROSEMARY 8939 ST. RT. 141 KITTS HILL, OHIO 45645-0000 VOL 386 PG 324 PARCEL-ID 12-055-0301.000	17-03-16 NE NW PT 0000.88A RES USE CODE 545	2,200	1,660	3,860							
MAYS, JAMES E. & ROSEMARY 8939 ST. RT 141 KITTS HILL, OHIO 45645 EXEMPT SALE:2/16/83 PARCEL-ID 12-055-0302.000	17-3-16 NE NW PT. 3.84ACS. RES USE CODE 500	400	00	400							
MAYS, JAMES E. & ROSEMARY 8939 ST. RT. 141 KITTS HILL, OHIO 45645 VOL 253 PG 155 PARCEL-ID 12-055-0400.000	17-03-16 SE PT. NE NW 0001.10A RES USE CODE 510	2,290 2,280	12,090 11,960	14,380 14,240							
MAINS, HAROLD R & LORI R 8854 ST. RT. 141 KITTS HILL, OHIO 45645 VOL 563 PG 563 PARCEL-ID 12-055-0500.000	17-03-16 NE NW 0001.98A RES USE CODE 545	2,380	580	2,960							
MAYS, BILLIE RAY & GLENDA 8702 ST. RT. 141 KITTS HILL, OHIO 45645 PARCEL-ID 12-055-0600.000	17-03-16 NE NW LESS 1.55A. 0007.99A AGR USE CODE 100	1,680	00	1,680							
MAYS, BILLIE RAY & GLENDA 8702 ST. RT. 141 KITTS HILL, OHIO 45645 PARCEL-ID 12-055-0700.000	17-03-16 PT NE NW LESS 0.30ACR ES BAL=1.25ACRES AGR USE CODE 120	130	00	130							
STATE OF OHIO (ODOT) 850 EASTERN AVENUE P.O. BOX 467 CHILLICOTHE, OHIO	17-3-16 PT NE NW PT .30AA EXM USE CODE 610	30	00	30							

TAX RATE
A/R RED FACTOR 12.3002
OTH RED FACTOR 12.0429

LAWRENCE
TAX DISTRICT

GENERAL TAX LIST AND DUPLICATE OF REAL AND PUBLIC UTILITY PROPERTY
COUNTY REAL ESTATE TAXES AND SPECIAL ASSESSMENTS

TAX YEAR 1998
INTEREST RATE
PAGE NO

OWNER'S NAME MAILING ADDRESS	DESCRIPTION			TAXES CHARGED	DECEMBER TAXES	PENALTY	JUNE TAXES	PENALTY	TOTAL DELINQUENT	C. D. DATE	MEMO
	LAND	IMPROVEMENTS	TOTAL VALUE								
VOL 554 PG 62 PARCEL-ID 12-055-0700.001											
CHRISTIAN, SUSIE LIFE EST. C/O SUE M. CHRISTIAN C/O RANDY MARTIN 8485 STATE ROUTE 141 KITTS HILL, OHIO 45645	17-03-16 SW NW N OF RD. 0025.15A	AGR USE CODE 120									
PARCEL-ID 12-055-0800.000	4,810	4,050	8,860								
	HOMESITE VALUE LISTED BELOW										
	2,280	3,970	6,250								
SKAAR, DELPHIA 8484 ST. RT. 141 KITTS HILL, OHIO 45645	17-03-16 SE PT. SW NW S OF RD. 0013.39A	RES USE CODE 510									
PARCEL-ID 12-055-0900.000	3,580	5,050	8,630								
	HOMESITE VALUE LISTED BELOW										
	2,280	4,410	6,690								
GILMORE, GEORGE R. & BOBBY LOUISE 8358 STATE ROUTE 141 KITTS HILL, OHIO 45645	17-03-16 W PT. SE PT. SW NW S OF RD. 0002.55A	AGR USE CODE 121									
PARCEL-ID 12-055-1000.000	AUV 60	00	60								
WILLIAMS, RUTH P.O. BOX 21 KITTS HILL, OHIO 45645	17-03-16 E PT. SE PT. SW NW S OF RD. 0001.54A	RES USE CODE 545									
VOL 605 PG 207 PARCEL-ID 12-055-1200.000	2,400	2,040	4,440								
SKAAR, DELPHIA 8484 ST. RT. 141 KITTS HILL, OHIO 45645	17-03-16 SW PT. SW NW S OF RD. 0001.83A	RES USE CODE 500									
PARCEL-ID 12-055-1300.000	190	00	190								
DICKESS, CARL KEITH 2888 CO RD 61 KITTS HILL, OH 45645	17-03-16 PT. W1/2 NE 0000.12A	RES USE CODE 500									
PARCEL-ID 12-055-1400.000	30	00	30								
DICKESS, CARL KEITH 2888 CO RD 61 KITTS HILL, OHIO 45645	17-03-16 135 ON S-E. 141 S PT. W1/2 NE 0000.88A	RES USE CODE 500									
PARCEL-ID 12-055-1500.000	2,200	00	2,200								
MORRIS, JAMES W. & CARLA J. 11 STATE ROUTE 217 KITTS HILL, OHIO 45645	17-03-16 PT W 1/2 NE LESS 55.2 9A. & 0.34 AC BAL = 19.97 ACR ES	CDM USE CODE 499									
VOL 296 PG 21 PARCEL-ID 12-055-1600.000	AUV 440	35,760	36,200								
STATE OF OHIO 4800 PARKWAY DR SUITE 150 MASON, OHIO 45040	17-03-16 PT W 1/2 NE PT ST HY EASE PARCEL # 6WD 0.34 ACRES	EXM USE CODE 610									
VOL 569 PG 350 PARCEL-ID 12-055-1600.001	40	00	40								

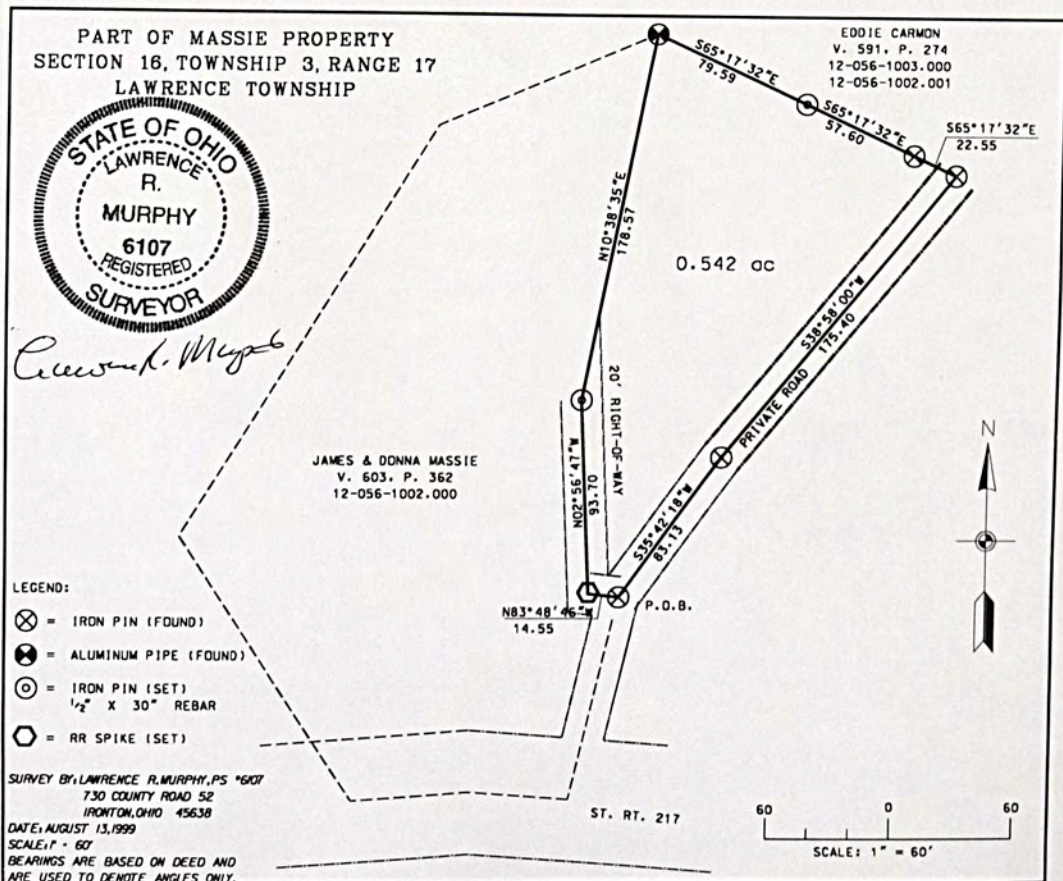
TAX RATE
A/R RED FACTOR 12.3002
OTH RED FACTOR 12.0429

LAWRENCE
TAX DISTRICT

GENERAL TAX LIST AND DUPLICATE OF REAL AND PUBLIC UTILITY PROPERTY
COUNTY REAL ESTATE TAXES AND SPECIAL ASSESSMENTS

TAX YEAR 1998
INTEREST RATE
PAGE NO

OWNER'S NAME MAILING ADDRESS	DESCRIPTION			TAXES CHARGED	DECEMBER TAXES	PENALTY	JUNE TAXES	PENALTY	TOTAL DELINQUENT	C. D. DATE	MEMO
	LAND	IMPROVEMENTS	TOTAL VALUE								
MORRIS, JAMES W. & CARLA J. 11 STATE ROUTE 217 KITTS HILL, OHIO 45645	17-03-16 PT 0000.80A	RES USE CODE 545									
VOL 409 PG 374 PARCEL-ID 12-055-1601.000	2,170	210	2,380								
JENKINS, FRED JAMES P.O. BOX 511 IRONTON, OHIO 45638	17-03-16 PT W1/2 NE LESS 55.29 A	RES USE CODE 510									
VOL 516 PG 526 PARCEL-ID 12-055-1602.000	2,220	12,800	15,020								
	HOMESITE VALUE LISTED BELOW										
	2,220	12,440	14,660								
JENKINS, JONTHAN & TRACEY SCHWARTZ 2574 DISTERDICK LANE IRONTON, OHIO 45638	17-03-16 PT W 1/2 NE LESS 55.2 9.10AC BAL=13.59ACRES	AGR USE CODE 120									
VOL 635 PG 558 PARCEL-ID 12-055-1603.000	1,430	00	1,430								
07-22-98 TRNSF FROM 12-055-1603.000	LEFTWICH, ARDYS A.										
LEFTWICH, ARDYS A. 1522 CHARLOTTE ST. IRONTON, OHIO 45638	17-03-16 PT W 1/2 NE LESS 55.2 9.10AC BAL=13.59ACRES	AGR USE CODE 120									
PARCEL-ID 12-055-1603.000	00	00	00								
07-22-98 TRNSF TO 12-055-1603.000	JENKINS, JONTHAN & TRACEY										
STATE OF OHIO 4800 PARKWAY DRIVE MASON, OHIO	17-03-16 PT W1/2 PT 0.10ACRES	EXM USE CODE 610									
VOL 569 PG 353 PARCEL-ID 12-055-1603.001	10	00	10								
DICKESS, CARL KEITH 2888 CO RD 61 KITTS HILL, OHIO 45645	17-03-16 PT. W1/2 NE 0000.52A	RES USE CODE 500									
VOL 544 PG 78 PARCEL-ID 12-055-1700.000	1,750	00	1,750								
JOHNSON, DENNIS N. & MARY A. 2141 CO RD 54 KITTS HILL, OHIO 45645	17-03-16 PT. W1/2 NE LESS 15A. LESS .34AC & 15.73AC 0000.59A	RES USE CODE 510									
TRANSFERRED:1982 PARCEL-ID 12-055-1800.000	1,910	9,810	11,720								
	HOMESITE VALUE LISTED BELOW										
	1,910	9,710	11,620								
FRADD, LOIS J. 019 C/O SOURCE ONE MORTGAGE SE CO 27555 FARMINGTON ROAD P. O. BOX 1800 FARMINGTON HILLS, M. 48018	17-03-16 PT W 1/2 NE LESS 15 A PT 0000.34A	RES USE CODE 510									
VOL 575 PG 728 PARCEL-ID 12-055-1801.000	770	11,340	12,110								
	HOMESITE VALUE LISTED BELOW										
	770	11,220	11,990								



TAX RATE 12-18
A/R RED FACTOR 12.3002
OTH RED FACTOR 12.0429

GENERAL TAX LIST AND DUPLICATE OF REAL AND PUBLIC UTILITY PROPERTY
COUNTY REAL ESTATE TAXES AND SPECIAL ASSESSMENTS

TAX YEAR 1998
INTEREST RATE
PAGE NO

LAWRENCE
TAX DISTRICT

12-LAWRENCE TWP-ROCK HILL S.D.

12/16/98

OWNER'S NAME MAILING ADDRESS	DESCRIPTION			TAXES CHARGED	DECEMBER TAXES	PENALTY	JUNE TAXES	PENALTY	TOTAL DELINQUENT	C. D. DATE	MEMO
	LAND	IMPROVEMENTS	TOTAL VALUE								
2069 CO. RD. 54 KITTS HILL, OHIO 45645 PARCEL-ID 12-056-0601.000	0002.40A	RES USE CODE 500									
	250	00	250								
PANCAKE, JAMES TODD AND MICHELLE LYNN 6668 ST. RT. 141 KITTS HILL, OHIO 45645 VOL 630 PG 24 PARCEL-ID 12-056-0700.000	17-3-16 PT W1/2 NE LESS 0.15A BAL=1.55ACS.	RES USE CODE 510									
	2,340	9,690	12,030								
	2,050	9,690	11,740								
01-22-98 TRNSF FROM 12-056-0700.000	WILSON, SOPHIA L. & HARLEY TRU										
WILSON, SOPHIA L. & HARLEY TRU 6668 ST. RT. 141 KITTS HILL, OHIO 45645 VOL 628 PG 352/356 PARCEL-ID 12-056-0700.000	17-3-16 PT W1/2 NE LESS 0.15A BAL=1.55ACS.	RES USE CODE 510									
	00	00	00								
01-22-98 TRNSF TO 12-056-0700.000	PANCAKE, JAMES TODD AND M										
JOHNSON, DENNIS N. & MARY A. 2141 CO RD 54 KITTS HILL, OHIO 45645 VOL 512 PG 181 PARCEL-ID 12-056-0700.001	17-3-16 PT W1/2 E, N PT 0.15AC S.	RES USE CODE 500									
	820	00	820								
HARDY, CHARLES P. & WANDA JEAN 2069 CO RD 54 KITTS HILL, OHIO 45645 VOL 272 PG 42 PARCEL-ID 12-056-0800.000	17-03-16 PT. 0000.90A	RES USE CODE 510									
	2,210	15,650	17,860								
	2,210	15,450	17,660								
STAPLETON, MICHAEL J AND GOLDIE F 558 ST. RT. 217 KITTS HILL, OHIO 45645 PARCEL-ID 12-056-0900.000	17-03-16 PT. E1/2 NE 0006.00A	RES USE CODE 500									
	840	00	840								
WALLS, JOHN W. IV ET-AL P. O. BOX 65 KITTS HILL, OH 45645 VOL 567 PG 410 PARCEL-ID 12-056-1000.000	17-03-16 PT E1/2 NE LESS 3.88, 11-50,16.12,0.56 BAL=30.94ACRE S	AGR USE CODE 120									
	00	00	00								
06-08-98 SPLIT TO 12-056-1000.000	WALLS, JOHN W. IV ET-AL										
06-08-98 SPLIT TO 12-056-1000.002	WALLS, THOMAS A & LISA D.										
WALLS, JOHN W. IV ET-AL P. O. BOX 65 KITTS HILL, OH 45645 VOL 567 PG 410 PARCEL-ID 12-056-1000.000	17-03-16 PT E1/2 NE LE:31.50, 56,5.00A BAL=25.94ACS	AGR USE CODE 120									
	5,210	7,670	12,880								
	2,280	7,670	9,950								

TAX RATE 12-18
A/R RED FACTOR 12.3002
OTH RED FACTOR 12.0429

GENERAL TAX LIST AND DUPLICATE OF REAL AND PUBLIC UTILITY PROPERTY
COUNTY REAL ESTATE TAXES AND SPECIAL ASSESSMENTS

TAX YEAR 1998
INTEREST RATE
PAGE NO

LAWRENCE
TAX DISTRICT

12-LAWRENCE TWP-ROCK HILL S.D.

12/16/98

OWNER'S NAME MAILING ADDRESS	DESCRIPTION			TAXES CHARGED	DECEMBER TAXES	PENALTY	JUNE TAXES	PENALTY	TOTAL DELINQUENT	C. D. DATE	MEMO
	LAND	IMPROVEMENTS	TOTAL VALUE								
06-08-98 SPLIT FROM 12-056-1000.000	WALLS, JOHN W. IV ET-AL										
WALLS, BETTY P. O. BOX 65 KITTS HILL, OHIO 45645 VOL 570 PG 677 PARCEL-ID 12-056-1000.001	17-03-16 PT E1/2 NE PT 0.56ACR ES	RES USE CODE 545									
	1,830	00	1,830								
	1,830	00	1,830								
WALLS, THOMAS A & LISA D. P.O. BOX 53 290 CO RD 217 KITTS HILL, OHIO 45645 VOL 633 PG 429 PARCEL-ID 12-056-1000.002	17-03-16 PT E 1/2 NE PT 5.00AC S	RES USE CODE 500									
	2,700	00	2,700								
06-08-98 SPLIT FROM 12-056-1000.000	WALLS, JOHN W. IV ET-AL										
FUGITT, NINA MAE 699 STATE RT. 217 KITTS HILL, OHIO 45645-000 VOL 448 PG 445 PARCEL-ID 12-056-1001.000	17-03-16 PT E 1/2 NE PT PT 0011.50A	AGR USE CODE 121									
	2,530	00	2,530								
MASSIE, JAMES M. & DONNA J. 597 ST RT 217 KITTS HILL, OHIO 45645-878 VOL 603 PG 362 PARCEL-ID 12-056-1002.000	17-03-16 PT E1/2 NE PT LESS 1. 03, 13.41 BAL = 1.68 ACRES AGR USE CODE 120										
	2,120	16,220	18,340								
CARMON, EDWARD R. & JONDA E. 235 PVT. DR. 403 KITTS HILL, OHIO 45645 VOL 591 PG 274 PARCEL-ID 12-056-1002.001	17-03-16 PT E1/2 NE PT 13.41 A GRES	RES USE CODE 500									
	1,410	00	1,410								
09-23-98 44.56											
CARMON, EDWARD R. & JONDA E. 235 PVT. DR. 403 KITTS HILL, OHIO 45645-000 VOL 591 PG 274 PARCEL-ID 12-056-1003.000	17-03-16 PT E 1/2 NE MID CEN 0001.03A	AGR USE CODE 120									
	2,280	6,160	8,440								
09-23-98 308.88											
HUMPHREY, WALLACE E. AND KAREN IRENE 187 PR RD 405 ST RT 217 KITTS HILL, OH. 45645-0000 VOL 627 PG 572 PARCEL-ID 12-056-1100.000	17-03-16 PT. E1/2 NE 0003.88A	RES USE CODE 510									
	2,350	9,550	11,900								
	2,050	9,350	11,400								
ROUSH, MICHAEL K. PO BOX 4191 IRONTON, OH 45638 VOL 625 PG 423	17-03-16 N END E1/2 NE 0017.00A	RES USE CODE 510									
	3,730	15,740	19,470								

1002.502
54A

9-24-99 Bal: 1.14
Rodney & Tammy Bostic

SURVEYOR'S CERTIFICATE

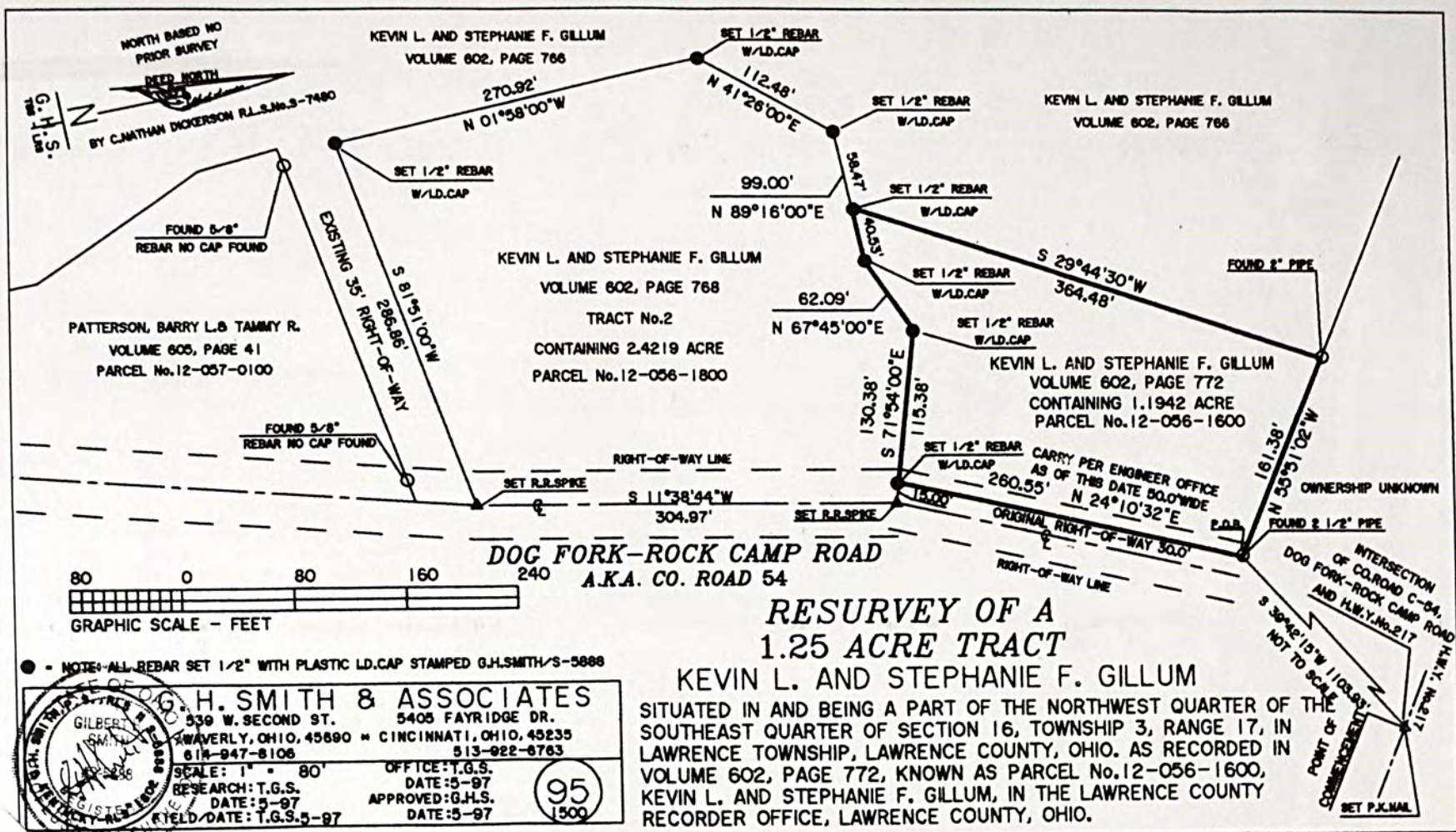
TO WHOM IT MAY CONCERN: I hereby certify that on or about May 30, 1999, I surveyed and properly located the corners and boundaries of the following property:

Tract No. 2, Volume 602, Page 768, Kevin L. and Stephanie F. Gillum, Lawrence County, Ohio. This certificate is made for the purpose of correcting the Author's tax duplicate.

LINE	COUNTY	CHAS.	THIS	PARCEL	ACREAGE	ACREAGE
				NO.	TAKEN	SHOULD
					BE	BE
1	16			12-056-1600	1.25	1.1942

REMARKS: See 602 Pg 772

Signed: G.H. Smith
Registration Number: 5-5888



SURVEYOR'S CERTIFICATE

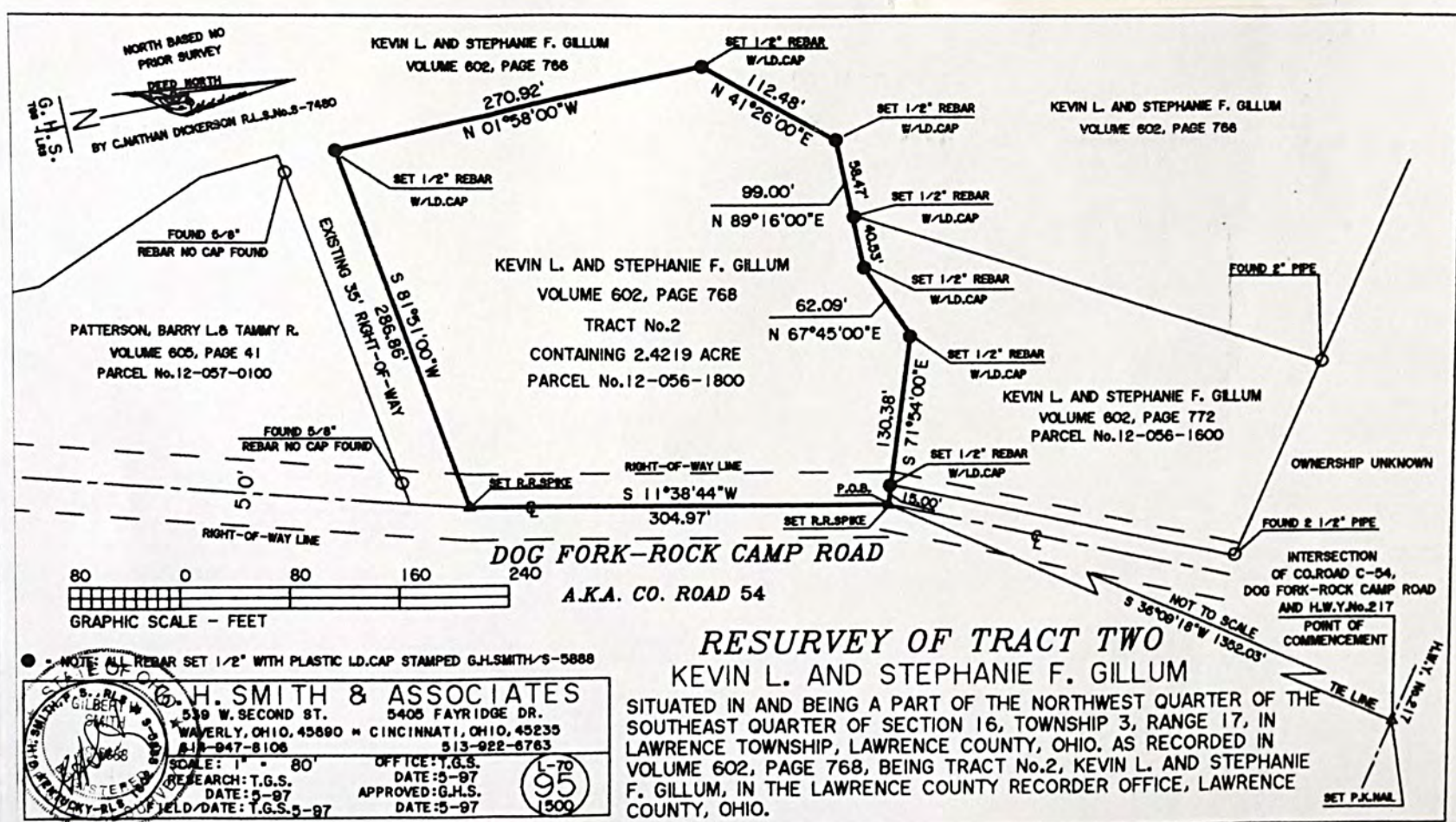
TO WHOM IT MAY CONCERN: I hereby certify that on or about May 20, 1999, I surveyed and properly located the corners and boundaries of the following property:

Tract No. 2, Volume 602, Page 768, Kevin L. and Stephanie F. Gillum, Lawrence County, Ohio. This certificate is made for the purpose of correcting the Author's tax duplicate.

LINE	COUNTY	CHAS.	THIS	PARCEL	ACREAGE	ACREAGE
				NO.	TAKEN	SHOULD
					BE	BE
1	16			12-056-1800	1.25	1.1942

REMARKS: See 602 Pg 772

Signed: G.H. Smith
Registration Number: 5-5888



LAWRENCE
TAX DISTRICT

GENERAL TAX LIST AND DUPLICATE OF REAL AND PUBLIC UTILITY PROPERTY
COUNTY REAL ESTATE TAXES AND SPECIAL ASSESSMENTS

TAX YEAR
INTEREST RATE 1998
PAGE NO

OWNER'S NAME MAILING ADDRESS	DESCRIPTION			TAXES CHARGED	DECEMBER TAXES	PENALTY	JUNE TAXES	PENALTY	TOTAL DELINQUENT	C. D. DATE	MEMO
	LAND	IMPROVEMENTS	TOTAL VALUE								
PARCEL-ID 12-056-1200.000	HOMESITE VALUE LISTED BELOW 2,050 15,740 17,790										
JENKINS, JOSEPH J. & JOAN E. 357 PVT. RD. 405 KITTS HILL OHIO 45645	17-03-16 N END E1/2 NW 0002.00A	RES USE CODE	500								
PARCEL-ID 12-056-1300.000	210	00	210								
GILLUM, KEVIN L. & STEPHANIE F. 49 WOODLAND DR LUCASVILLE, OH 45648 VOL 602 PG 766	17-03-16 PT. NE SE NW SE 0002.00A AUV 50	AGR USE CODE	121								
PARCEL-ID 12-056-1400.000											
GILLUM, KEVIN L. & STEPHANIE F. 49 WOODLAND DR LUCASVILLE, OH 45648 VOL 602 PG 766	17-03-16 PT. NW SE 0001.87A AUV 50	AGR USE CODE	121								
PARCEL-ID 12-056-1500.000											
GILLUM, KEVIN L. & STEPHANIE F. 49 WOODLAND DR LUCASVILLE, OH 45648 VOL 602 PG 766	17-03-16 PT. NW SE 0001.25A 1.19 2,080	RES USE CODE	510	Kevin L. & Stephanie F. Gillum							AC, Correction 4-26-99 Gilbert H. Smith
PARCEL-ID 12-056-1600.000	2,050	4,460	6,510								
GILLUM, KEVIN L. & STEPHANIE F. 49 WOODLAND DR LUCASVILLE, OH 45648 VOL 602 PG 766	17-03-16 PT. NW SE PT. 0020.98A AUV 510	AGR USE CODE	121								
PARCEL-ID 12-056-1700.000											
GILLUM, KEVIN L. & STEPHANIE F. 49 WOODLAND DR LUCASVILLE, OH 45648 VOL 602 PG 766	17-03-16 PT. NW SE 0002.50A 2.42 2,210	AGR USE CODE	120	Larry F. Norris							AC, correction 4-26-99 Gilbert H. Smith
PARCEL-ID 12-056-1800.000		7,710	9,920								
PATTERSON, BARRY L & TAMMY R 1803 CO. RD. 54 KITTS HILL, OH 45645 VOL 605 PG 41	17-3-16 PT. NW SE (SURVEY-#85 DUP.) 1.51ACS.	AGR USE CODE	120								
PARCEL-ID 12-057-0100.000	2,100	25,170	27,270								
DECK, SHEILA 14292 SE FRONITER CLACKAMAS, OR 97015 VOL 529 PG 691	17-03-16 PT. NW SE 0005.00A	RES USE CODE	500								
PARCEL-ID 12-057-0200.000	2,470	00	2,470								
BRYANT, CAROL TRUSTEE 307 PRIVATE RD 1490 CO RD 54 KITTS HILL, OH. 45645-9734 VOL 584 PG 5	17-03-16 E1/2 SE LESS 2.79A. 0077.21A AUV 3,910	AGR USE CODE	121								
		9,740	13,650								
	HOMESITE VALUE LISTED BELOW										

AC, Correction
4-26-99
Gilbert H. Smith

Accease
correction 4-26-90
Gilbert H. Smith

TAX RATE	32.18
A/R RED FACTOR	12.3002
OTH RED FACTOR	12.0429

LAWRENCE
TAX DISTRICT

GENERAL TAX LIST AND DUPLICATION OF REAL AND PUBLIC UTILITY PROPERTY
COUNTY REAL ESTATE TAXES AND SPECIAL ASSESSMENTS

TAX YEAR
INTEREST RATE 1998
PAGE NO

OWNER'S NAME MAILING ADDRESS	DESCRIPTION			TAXES CHARGED	DECEMBER TAXES	PENALTY	JUNE TAXES	PENALTY	TOTAL DELINQUENT	C. D. DATE	MEMO
	LAND	IMPROVEMENTS	TOTAL VALUE								
PARCEL-ID 12-057-0300.000	2,050	9,070	11,120								
STAPLETON, MICHAEL J AND GOLDI E F 558 ST. RT. 217 KITTS HILL, OHIO 45645	17-03-16 PT. E1/2 SE 0001.33A	RES USE CODE 500									
PARCEL-ID 12-057-0400.000	140	00	140								
WALLS, JOHN W. IV ET-AL P. O. BOX 65 KITTS HILL, OH 45645	17-03-16 NE PT. E1/2 SE 0001.46A	RES USE CODE 500									
PARCEL-ID 12-057-0500.000	150	00	150								
MENSHOUSE, GARY RICHARD & JANICE M. 3645 CO RD 6 KITTS HILL, OHIO 45645	17-03-16 PT SW SE LESS 0.85 & 0.06 BAL= 1.43ACRES	RES USE CODE 500									
PARCEL-ID 12-057-0600.000	2,060	00	2,060								
ROTKINS, TERRI S 184 PRIVATE RD 54 KITTS HILL, OHIO 45645	17-03-16 PT SW SE PT 0.85ACRES RES USE CODE 500										
PARCEL-ID 12-057-0600.001	90	00	90								
ROTKINS, TERRI S 184 PRIVATE RD 54 KITTS HILL, OHIO 45645	17-03-16 PT SW SE PT 0.06ACRES RES USE CODE 500										
PARCEL-ID 12-057-0600.002	10	00	10								
ROTKINS, TERRI S. 184 PRIVATE RD. 54 KITTS HILL, OHIO 45645	17-03-16 PT SW SE PT 0001.00A	RES USE CODE 510									
PARCEL-ID 12-057-0601.000	2,050	16,880	18,930								
WALLS, MARIE M. 1500 CO RD 54 KITTS HILL, OHIO 45645	HOMESITE VALUE LISTED BELOW 2,050	16,700	18,750								
PARCEL-ID 12-057-0700.000	5,440	3,870	9,310								
HOWARD, JOHN C. & KATHERINE J. 492 CO. RD. 182 KITTS HILL, OHIO 45645	17-3-16 SW LESS 2.34A, 1.47A, & 6.92A. BAL. 29.27AC S. AGR USE CODE 120										
PARCEL-ID 12-057-0700.001	2,670	16,480	19,150								
BELCHER, RICHARD L. & JOAN E. 128 PRIVATE RD. 1490 COUNTY RD. 54 KITTS HILL, OHIO 45645-9734	17-03-16 SW SE PT 0001.47A	RES USE CODE 510									
PARCEL-ID 12-057-0701.000	2,300	11,290	13,590								

6114199

TERRI Sue Botkins —

[illegible][illegible]

TAX YEAR
INTEREST RATE 1998
PAGE NO

<p> $\frac{1}{3}$ int. to Marion Kirkpatrick </p>	<p> $\frac{1}{3}$ int. to Larry Joe Kirkpatrick </p>	<p> $\frac{1}{3}$ int. to Keith Kirkpatrick </p>
---	--	--

TAX YEAR 1998
INTEREST RATE
PAGE NO

BARRETT BROTHERS SPRINGFIELD, OH 1-800-322-7711

TAX RATE 2.18
A/R RED FACTOR 12.3002
OTH RED FACTOR 12.0429

LAWRENCE
TAX DISTRICT

GENERAL TAX LIST AND DUPLICATE OF REAL AND PUBLIC UTILITY PROPERTY
COUNTY REAL ESTATE TAXES AND SPECIAL ASSESSMENTS

TAX YEAR 1998
INTEREST RATE
PAGE NO

12-LAWRENCE TWP-ROCK HILL S.D.

12/16/98

1888

OWNER'S NAME MAILING ADDRESS	DESCRIPTION			TAXES CHARGED	DECEMBER TAXES	PENALTY	JUNE TAXES	PENALTY	TOTAL DELINQUENT	C. D. DATE	MEMO
	LAND	IMPROVEMENTS	TOTAL VALUE								
VOL 603 PG 738 PARCEL-ID 12-058-1600.000	20	00	20								
COLLIER, JON P. & NANCY A. P.O. BOX 28 KITTS HILL, OHIO 45645 VOL 603 PG 738 PARCEL-ID 12-058-1700.000	17-03-17 PT. SE NW PT. 0001.23A	AGR USE CODE 101	2,300 22,160 24,460 HOMESITE VALUE LISTED BELOW 2,280 20,600 22,880								
DAVISSON, EVALEE P.O. BOX 20 KITTS HILL, OHIO 45645-0020 PARCEL-ID 12-058-1800.000	17-03-17 PT. E PT. NW SW 0001.96A	AGR USE CODE 101	2,380 10,050 12,430								
GILLENWATER, PAUL & NELLIE EDITH P.O. BOX 13 KITTS HILL, OHIO 45645 VOL 422 PG 336 PARCEL-ID 12-059-0100.000	17-03-17 PT. SE NW 0004.20A	RES USE CODE 510	2,610 8,940 11,550 HOMESITE VALUE LISTED BELOW 2,280 8,810 11,090								
GUY, DONALD BRET & RHONDA GAIL 7521 ST RT 141 KITTS HILL, OHIO 45645 VOL 594 PG 777 PARCEL-ID 12-059-0300.000	17-03-17 PT. 0000.51A	RES USE CODE 500	50 00 50								
GUY, DONALD BRET & RHONDA GAIL 7521 ST RT 141 KITTS HILL, OHIO 45645 VOL 594 PG 777 PARCEL-ID 12-059-0400.000	17-03-17 PT SE NW 0.87ACRES RES USE CODE 510		2,200 14,470 16,670 HOMESITE VALUE LISTED BELOW 2,200 14,470 16,670								
GUY, DONALD BRET & RHONDA GAIL 7521 ST RT 141 KITTS HILL, OHIO 45645 VOL 594 PG 777 PARCEL-ID 12-059-0500.000	17-03-17 PT. S PT. SE NW 0000.90A	RES USE CODE 500	700 00 700								
JENKINS, MART R. JR. 2210 CO RD 182 KITTS HILL, OHIO 45645 VOL 636 PG 646 PARCEL-ID 12-059-0600.000	17-03-17 PT. W1/2 SW S OF RD. 0024.23A	AGR USE CODE 121	00 00 00								
08-25-98 TRNSF FROM 12-059-0600.000 EDA E 09-10-98 TRNSF TO 12-059-0600.000	JENKINS, MART R. JR. & TH										
JENKINS, MART R. JR. & THEDA E 2210 CO RD 182 KITTS HILL, OHIO 45645 VOL 323 PG 494 PARCEL-ID 12-059-0600.000	17-03-17 PT. W1/2 SW S OF RD. 0024.23A	AGR USE CODE 121	00 00 00								
08-25-98 TRNSF TO 12-059-0600.000	JENKINS, MART R. JR.										

TAX RATE 2.18
A/R RED FACTOR 12.3002
OTH RED FACTOR 12.0429

LAWRENCE
TAX DISTRICT

GENERAL TAX LIST AND DUPLICATE OF REAL AND PUBLIC UTILITY PROPERTY
COUNTY REAL ESTATE TAXES AND SPECIAL ASSESSMENTS

TAX YEAR 1998
INTEREST RATE
PAGE NO

12-LAWRENCE TWP-ROCK HILL S.D.

12/16/98

1889

OWNER'S NAME MAILING ADDRESS	DESCRIPTION			TAXES CHARGED	DECEMBER TAXES	PENALTY	JUNE TAXES	PENALTY	TOTAL DELINQUENT	C. D. DATE	MEMO
	LAND	IMPROVEMENTS	TOTAL VALUE								
JENKINS, MART R. LIFE EST. 2210 CO RD 182 KITTS HILL, OHIO 45645 VOL 637 PG 159 PARCEL-ID 12-059-0600.000	17-03-17 PT. W1/2 SW S OF RD. 0024.23A	AGR USE CODE 121	2,860 16,770 19,630 HOMESITE VALUE LISTED BELOW 2,280 16,300 18,580								
09-10-98 TRNSF FROM 12-059-0600.000	JENKINS, MART R. JR.										
WALLS, JOHN W. IV ET-AL P. O. BOX 65 KITTS HILL, OH 45645 VOL 567 PG 410 PARCEL-ID 12-059-0700.000	17-03-17 PT. W1/2 SW S OF RD. 0004.79A	RES USE CODE 540	2,670 13,160 15,830								
KITTS HILL GRANGE 2443 C/O KATHERINE HOWARD BOX 282-1A KITTS HILL, OHIO 45645 VOL 191 PG 167 PARCEL-ID 12-059-0800.000	17-03-17 PT. SW NW S OF RD. E OF CHURCH 0000.08A	EXM USE CODE 680	670 9,350 10,020								
JENKINS, DOYLE HERBERT & BARBARA 7187 ST RT 141 KITTS HILL, OHIO 45645 VOL 510 PG 159 PARCEL-ID 12-059-0900.000	17-03-17 PT. SW NW S OF RD. E OF CHURCH 0001.92A	AGR USE CODE 120	200 230 430								
JENKINS, RACHEL LIFE EST REM ORRIS, JANE A. 523 CO RD 19 KITTS HILL, OHIO 45645 VOL 563 PG 38 PARCEL-ID 12-059-1000.000	17-03-17 PT. NW NW 0001.82A	RES USE CODE 599	380 630 1,010								
JENKINS, VELVIA L. AND DONALD 544 CO. RD. 19 KITTS HILL, OHIO 45645-9742 PARCEL-ID 12-059-1100.000	17-03-17 PT. NW NW 11 X 132 0000.03A	RES USE CODE 500	200 00 200								
MASSIE, CHARLES T. & MARGARET J. P.O. BOX 29 KITTS HILL, OHIO 45645 VOL 413 PG 555 PARCEL-ID 12-059-1200.000	17-03-17 PT. W PT. NE 0001.00A	RES USE CODE 510	2,280 22,530 24,810 HOMESITE VALUE LISTED BELOW 2,280 22,530 24,810								
WALLS, JOHN W. IV ET-AL P. O. BOX 65 KITTS HILL, OH 45645 VOL 567 PG 410 PARCEL-ID 12-059-1300.000	17-03-17 PT. SW SW 0000.75A	RES USE CODE 510	2,130 9,240 11,370 HOMESITE VALUE LISTED BELOW 2,130 8,980 11,110								
DAVISSON, EVALEE P.O. BOX 20 KITTS HILL, OHIO 45645-002 PARCEL-ID 12-059-1400.000	17-03-17 PT. NW SW ADJ. SCHOOL LOT 15' WIDE 0000.08A	AGR USE CODE 100	20 00 20								

TAX RATE 2.18
A/R RED FACTOR 12.3002
OTH RED FACTOR 12.0429

LAWRENCE
TAX DISTRICT

GENERAL TAX LIST AND DUPLICATE OF REAL AND PUBLIC UTILITY PROPERTY
COUNTY REAL ESTATE TAXES AND SPECIAL ASSESSMENTS

TAX YEAR 1998
INTEREST RATE
PAGE NO

12-LAWRENCE TWP-ROCK HILL S.D.

12/16/98

OWNER'S NAME MAILING ADDRESS	DESCRIPTION			TAXES CHARGED	DECEMBER TAXES	PENALTY	JUNE TAXES	PENALTY	TOTAL DELINQUENT	C. D. DATE	MEMO
	LAND	IMPROVEMENTS	TOTAL VALUE								
MOOTZ, DONALD WRAY & PHYLLIS P O BOX 32 KITTS HILL, OHIO 45645 VOL 323 PG 436 PARCEL-ID 12-059-1500.000	17-03-17 PT. SE NW PT. 0002.35A	RES USE CODE 510	2,190 16,740 18,930 HOMESITE VALUE LISTED BELOW 2,050 16,510 18,560								
SOUTHWORTH, ROBERT A. & MINNIE 8134 ST. RT. 141 KITTS HILL, OHIO 45645 VOL 196 PG 46 PARCEL-ID 12-059-1600.000	17-03-17 PT. E 1/2 NE & PT. N1/2 2SE 0005.00A	RES USE CODE 510	2,700 5,070 7,770 HOMESITE VALUE LISTED BELOW 2,280 5,030 7,310								Deborah Southworth Stevens - 3-5-99
EVERHART, KENNETH L. & JHONDA L. P.O. BOX 5 KITTS HILL, OHIO 45645-0000 VOL 559 PG 69 PARCEL-ID 12-059-1601.000	17-03-17 PT E 1/2 NE 0025.16A AUV 620	AGR USE CODE 121 00	620								
VIRGIN, TONY K. AND MARY PO BOX 8 KITTS HILL, OHIO 45645 VOL 497 PG 370 PARCEL-ID 12-059-1700.000	17-3-17 PT W SIDE W1/2 NE PT N 1/2 SE LESS 0.48A. BAL. 17.2 9ACS.	AGR USE CODE 120	1,820 00 1,820								
EVERHART, KENNETH L. & JHONDA L. P.O. BOX 5 KITTS HILL, OHIO 45645 VOL 502 PG 34 PARCEL-ID 12-059-1700.001	17-3-17 PT W SIDE W1/2 NE PT N 1/2 SE PT 0.48ACS.	RES USE CODE 500	50 00 50								
EVERHART, KENNETH L. & JHONDA LEE P.O. BOX 5 KITTS HILL, OHIO 45645-0000 VOL 500 PG 187 PARCEL-ID 12-059-1800.000	17-03-17 PT. W SIDE W1/2 NE PT N1/2 SE 0001.50A	RES USE CODE 510	2,160 5,500 7,660								
COOKMAN, JOHN C. 140 PRIVATE DR 6798 STATE RT. 141 KITTS HILL, OH. 45645 VOL 631 PG 568 PARCEL-ID 12-060-0100.000	17-03-17 S PT. SW NW LESS 14.50A. & S PT. NW SW 0001.93A	RES USE CODE 500	200 00 200								
04-01-98 TRNSF FROM 12-060-0100.000 COOKMAN, JOHN C. & SUANNE											
COOKMAN, JOHN C. & SUANNE 140 PRIVATE DR 6798 STATE RT. 141 KITTS HILL, OH. 45645 VOL 464 PG 268 PARCEL-ID 12-060-0100.000	17-03-17 S PT. SW NW LESS 14.50A. & S PT. NW SW 0001.93A	RES USE CODE 500	00 00 00								
04-01-98 TRNSF TO 12-060-0100.000 COOKMAN, JOHN C.											

TAX RATE 2.18
A/R RED FACTOR 12.3002
OTH RED FACTOR 12.0429

LAWRENCE
TAX DISTRICT

GENERAL TAX LIST AND DUPLICATE OF REAL AND PUBLIC UTILITY PROPERTY
COUNTY REAL ESTATE TAXES AND SPECIAL ASSESSMENTS

TAX YEAR 1998
INTEREST RATE
PAGE NO

12-LAWRENCE TWP-ROCK HILL S.D.

12/16/98

OWNER'S NAME MAILING ADDRESS	DESCRIPTION			TAXES CHARGED	DECEMBER TAXES	PENALTY	JUNE TAXES	PENALTY	TOTAL DELINQUENT	C. D. DATE	MEMO
	LAND	IMPROVEMENTS	TOTAL VALUE								
COOKMAN, JOHN C. 140 PRIVATE DR 6798 STATE RT. 141 KITTS HILL, OHIO 45645-0000 VOL 631 PG 568 PARCEL-ID 12-060-0101.000	17-03-17 S PT SW NW PT 0002.20A	RES USE CODE 500	460 00 460								
04-01-98 TRNSF FROM 12-060-0101.000 COOKMAN, JOHN C. & SUANNE											
COOKMAN, JOHN C. & SUANNE 140 PRIVATE DR 6798 STATE RT. 141 KITTS HILL, OHIO 45645-0000 VOL 464 PG 268 PARCEL-ID 12-060-0101.000	17-03-17 S PT SW NW PT 0002.20A	RES USE CODE 500	00 00 00								
04-01-98 TRNSF TO 12-060-0101.000 COOKMAN, JOHN C.											
KITTS, VADA 2308 COUNTY RD. 182 KITTS HILL, OHIO 45645 VOL 535 PG 431 PARCEL-ID 12-060-0200.000	17-03-17 PT NW PT LESS 1.15, 13 .77, 4.50, 1.01 BAL=5.08ACRES AGR USE CODE 120		1,330 00 1,330								
LEWIS, JERRY L. & KIMILY 2633 COUNTY RD 53 KITTS HILL, OHIO 45645 VOL 494 PG 298 PARCEL-ID 12-060-0200.001	R.17 T.03 S.17 PT NW PT 1.15 ACS	RES USE CODE 510	2,290 21,800 24,090 HOMESITE VALUE LISTED BELOW 2,280 21,350 23,630								
HARDY, JOYCE 2747 CD RD 53 KITTS HILL, OHIO 45645 VOL 559 PG 118 PARCEL-ID 12-060-0200.002	17-3-17 PT NW PT 13.77ACS RES USE CODE 500		3,190 00 3,190								
HARDY, MARK 6409 W DEL RIO ST. CHANDLER, AZ 85226 PARCEL-ID 12-060-0200.003	17-3-17 PT NW PT 4.50 RES USE CODE 500		2,640 00 2,640								
LEWIS, KIMILY M & JERRY L 2633 COUNTY RD 53 KITTS HILL, OH 45645 VOL 567 PG 651 PARCEL-ID 12-060-0200.004	17-3-17 PT NW PT 1.01ACRES RES USE CODE 500		300 00 300								
MAHRE BAPTIST CHURCH INC. KITTS HILL, OHIO VOL 296 PG 563 PARCEL-ID 12-060-0300.000	17-03-17 PT. NE COR. NW SW KITTS HILL HIGH SCHOOL 0001.50A	EXM USE CODE 685	160 00 160								

[illegible][illegible]

[illegible][illegible]

OWNER'S NAME MAILING ADDRESS	DESCRIPTION			TAXES CHARGED	DECEMBER TAXES	PENALTY	JUNE TAXES	PENALTY	TOTAL DELINQUENT	C. D. DATE	MEMO
	LAND	IMPROVEMENTS	TOTAL VALUE								
KITTS HILL, OHIO 45645 VOL 456 PG 839 PARCEL-ID 12-060-1613.000	2,350	00	2,350								
BARNETTE, BETTY LOU 1907 CO RD 53 KITTS HILL, OH. 45645 VOL 490 PG 210 PARCEL-ID 12-060-1614.000	17-3-17 PT SE SE 0.48 ACRES RES USE CODE 500 50	00	50								
VIRGIN, MARY P. O. BOX 8 KITTS HILL, OHIO 45645 VOL 630 PG 208 PARCEL-ID 12-060-1700.000	17-03-17 PT. SW SE 0003.00A RES USE CODE 500 320	00	320								
01-30-98 TRNSF FROM 12-060-1700.000 KITTS, WANDA LEE											
KITTS, WANDA LEE C/O TONY VIRGIN P. O. BOX 8 KITTS HILL, OHIO 45645 VOL 557 PG 701 PARCEL-ID 12-060-1700.000	17-03-17 PT. SW SE 0003.00A RES USE CODE 500 00	00	00								
01-30-98 TRNSF TO 12-060-1700.000 VIRGIN, MARY											
WILSON, EUGENE L. & WANDA JEAN 7010 STATE ROUTE 141 KITTS HILL, OHIO 45645 PARCEL-ID 12-060-1800.000	17-03-17 PT. SW PT. SW NW 0001.00A RES USE CODE 510 2,280 12,460 14,740 HOMESITE VALUE LISTED BELOW 2,280 12,200 14,480										
LILLY, RANDALL SHANE & MELISSA ANN 6962 ST RT 141 KITTS HILL, OHIO 45645 VOL 606 PG 25 PARCEL-ID 12-061-0100.000	17-03-17 PT. SW PT. SW NW 0000.74A RES USE CODE 510 2,120 7,780 9,900 HOMESITE VALUE LISTED BELOW 2,120 7,750 9,870										
MURNAHAN, MICHAEL, R. & MARY J 7147 ST. RT. 141 KITTS HILL, OHIO 45645-8672 PARCEL-ID 12-061-0200.000	17-03-17 PT. NW PT. 0000.48A RES USE CODE 500 1,340	00	1,340								
JENKINS, DOYLE & BARBARA 7187 ST RT 141 KITTS HILL, OHIO 45645 PARCEL-ID 12-061-0300.000	17-03-17 PT. NW PT. SW NW 0017.25A AGR USE CODE 120 3,980 12,750 16,730 HOMESITE VALUE LISTED BELOW 2,280 12,090 14,370										
MAYS, CHRISTOPHER D. & TRACEY D. 7051 ST. RT. 141 KITTS HILL, OHIO 45645 PARCEL-ID 12-061-0400.000	17-03-17 PT. NW PT. SW NW W EN 0000.26A RES USE CODE 500 30	00	30								

[illegible]

OWNER'S NAME MAILING ADDRESS	DESCRIPTION			TAXES CHARGED	DECEMBER TAXES	PENALTY	JUNE TAXES	PENALTY	TOTAL DELINQUENT	C. D. DATE	MEMO
	LAND	IMPROVEMENTS	TOTAL VALUE								
PO BOX 5 KITTS HILL, OHIO 45645 VOL 630 PG 606 PARCEL-ID 12-062-0200.001	PT 1.98AC	RES USE CODE 540									
	2,380	14,770	17,150								
	HOMESITE VALUE LISTED BELOW										
	2,280	14,090	16,370								
02-20-98 TRNSF FROM 12-062-0200.001	EVERHART, ROSE										
EVERHART, KENNETH L. & JOHNDA L. P.O.BOX 5 KITTS HILL, OHIO 45645-0000 VOL 450 PG 3 PARCEL-ID 12-062-0201.000	17-03-17 PT S 1/2 NE PT N 1/2 SE PT 0002.42A	RES USE CODE 510									
	2,350	20,960	23,310								
	HOMESITE VALUE LISTED BELOW										
	2,050	20,790	22,840								
CARTER, GROVER C. AND JOHANNAH 8141 ST RT 141 KITTS HILL, OH 45645 VOL 622 PG 759 PARCEL-ID 12-062-0300.000	17-03-17 CEN. PT. E1/2 NE 0011.96A	AGR USE CODE 120									
	3,430	5,790	9,220								
	HOMESITE VALUE LISTED BELOW										
	2,280	5,790	8,070								
CARTER, GROVER C. AND JOHANNAH 8141 ST. RT. 141 KITTS HILL, OHIO 45645-8656 PARCEL-ID 12-062-0400.000	17-03-17 E SIDE E1/2 SE 0002.00A	AGR USE CODE 120									
	210	00	210								
CARTER, GROVER C. AND JOHANNAH 8141 ST RT 141 KITTS HILL, OHIO 45645-865 PARCEL-ID 12-062-0500.000	17-3-17 PT E1/2 NE LESS 1.66A. BAL=24.69ACS.	AGR USE CODE 199									
	4,760	6,350	11,110								
	HOMESITE VALUE LISTED BELOW										
	2,280	2,830	5,110								
NELSON, RONALD D. 3832 CO. RD. 210 WATERLOO, OHIO 45688 VOL 525 PG 31 PARCEL-ID 12-062-0500.001	17-3-17 PT E1/2 NE, SE PT. 1.6 6ACS.	RES USE CODE 545									
	2,350	00	2,350								
GILMORE, GEORGE & BOBBI LOU 8358 STATE ROUTE 141 KITTS HILL, OHIO 45645 VOL 448 PG 684 PARCEL-ID 12-062-0600.000	17-03-17 E END N1/2 SE 0005.22A	AGR USE CODE 121									
	AUV 130	00	130								
GILMORE, GEORGE & BOBBI LOU 8358 STATE RTE 141 KITTS HILL, OHIO 45645 VOL 448 PG 684 PARCEL-ID 12-062-0700.000	17-03-17 SE COR. E1/2 NE 0005.85A	AGR USE CODE 121									
	AUV 2,390	12,340	14,730								
	HOMESITE VALUE LISTED BELOW										
	2,280	12,220	14,500								
EVERHART, JOHNDA LEE & LUSHER K. P.O.BOX 5 KITTS HILL, OHIO 45645-0000	17-03-17 E END N1/2 SE 0007.07A	RES USE CODE 500									
	AUV 170	00	170								

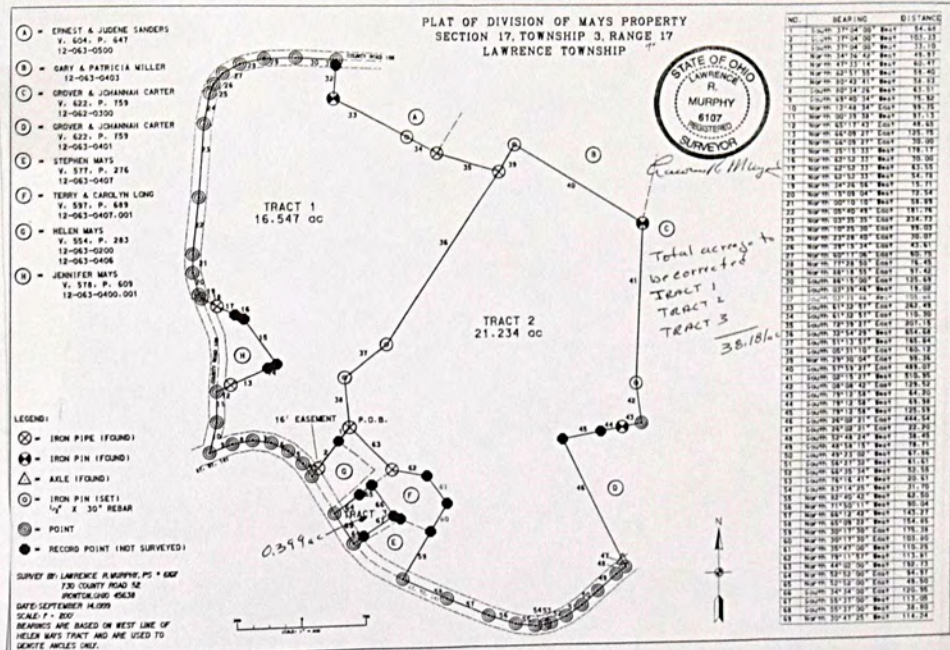
[illegible]

SURVEYOR'S CERTIFICATE

TO WHOM IT MAY CONCERN: DATE September 20, 1999
I certify that on or about SEPTEMBER 1999, I surveyed and laid out the property described in the accompanying plat and certificate, and that the same is in accordance with the laws of the State of Ohio, and the rules and regulations of the State Board of Surveyors.

TRACT NO.	ACRES	FRAC.	VAL.
17	63	17	37.46
18	63	17	38.181

Surveyed by: *Lawrence R. Murphy*
Registration Number: 25,810,107



TAX RATE 3.18
A/R RED FACTOR 12.3002
OTH RED FACTOR 12.0429

LAWRENCE
TAX DISTRICT

GENERAL TAX LIST AND DUPLICATE OF REAL AND PUBLIC UTILITY PROPERTY
COUNTY REAL ESTATE TAXES AND SPECIAL ASSESSMENTS

TAX YEAR 1998
INTEREST RATE
PAGE NO 1302

OWNER'S NAME MAILING ADDRESS	DESCRIPTION			TAXES CHARGED	DECEMBER TAXES	PENALTY	JUNE TAXES	PENALTY	TOTAL DELINQUENT	C. D. DATE	MEMO
	LAND	IMPROVEMENTS	TOTAL VALUE								
JENKINS, SCOTT AND RHONDA 2025 CO. RD. 182 KITTS HILL, OHIO 45645-0000 VOL 417 PG 439 PARCEL-ID 12-062-1201.000	17-03-17 NW COR NW SW 0000.58A	RES USE CODE 510	1,320 23,510 24,830 HOMESITE VALUE LISTED BELOW 1,320 23,510 24,830								
BRYANT, JAMES D. & PEARL M. 1680 TOWNSHIP RD 145 IRONTON, OHIO 45638 VOL 513 PG 581 PARCEL-ID 12-062-1300.000	17-3-17 E SIDE W1/2 SW 2.64AC 0003.09A	RES USE CODE 500	280 00 280								Pearl M. Bryant 12-22-99
LEWIS, CHARLES & FRANCES C. 1948 CO RD 182 KITTS HILL, OHIO 45645-0000 VOL 568 PG 356 PARCEL-ID 12-062-1301.000	17-03-17 N PT 0003.09A	RES USE CODE 500	330 00 330								
BRYANT, JAMES D. & PEARL M. 1680 TOWNSHIP RD 145 IRONTON, OHIO 45638 PARCEL-ID 12-062-1400.000	17-03-17 PT. 0001.27A	RES USE CODE 510	2,300 13,100 15,400 HOMESITE VALUE LISTED BELOW 2,280 10,900 13,180								Pearl M. Bryant 12-22-99
WILSON, EUGENE L. & WANDA J. 7010 ST. RT. 141 KITTS HILL, OHIO 45645 PARCEL-ID 12-062-1500.000	17-03-17 NW COR. SW NW 0001.26A	RES USE CODE 545	2,300 8,630 10,930								
EVERHART, KENNETH L. & JOHND A. P.O. BOX 5 KITTS HILL, OHIO 45645 PARCEL-ID 12-062-1600.000	17-03-17 PT. S1/2 NE & PT. N1/2 SE 0000.88A	RES USE CODE 545	2,200 750 2,950								
MASSIE, CHARLES T. & MARGARET J. P.O. BOX 29 KITTS HILL, OHIO 45645 VOL 413 PG 55 PARCEL-ID 12-062-1700.000	17-03-17 PT. W PT. NE 0000.88A	RES USE CODE 500	90 00 90								
SPENCE, CYNTHIA P LIFE EST LAR R & KATHERINE J GORE REM. 7795 RT 141 P.O. BOX 23 KITTS HILL, OHIO 45645 VOL 622 PG 805 PARCEL-ID 12-062-1800.000	17-03-17 W PT. NE NW COR. 0001.00A	RES USE CODE 510	2,280 5,950 8,230 HOMESITE VALUE LISTED BELOW 2,280 5,950 8,230								
HARBOLT, RAYMOND O. & PAULINE 7787 ST. RT. 141 KITTS HILL, OHIO 45645 VOL 376 PG 94 PARCEL-ID 12-063-0100.000	17-03-17 PT. SW COR. W PT. NE 0001.04A	RES USE CODE 510	2,290 7,920 10,210 HOMESITE VALUE LISTED BELOW 2,280 7,720 10,000								
MAYS, HELEN F.	17-03-17 PT. N CEN. PT. NE										

TAX RATE 3.18
A/R RED FACTOR 12.3002
OTH RED FACTOR 12.0429

LAWRENCE
TAX DISTRICT

GENERAL TAX LIST AND DUPLICATE OF REAL AND PUBLIC UTILITY PROPERTY
COUNTY REAL ESTATE TAXES AND SPECIAL ASSESSMENTS

TAX YEAR 1998
INTEREST RATE
PAGE NO 1303

OWNER'S NAME MAILING ADDRESS	DESCRIPTION			TAXES CHARGED	DECEMBER TAXES	PENALTY	JUNE TAXES	PENALTY	TOTAL DELINQUENT	C. D. DATE	MEMO
	LAND	IMPROVEMENTS	TOTAL VALUE								
63 PRIVATE RD. 7865 ST RT 141 KITTS HILL, OHIO 45645 VOL 554 PG 283 PARCEL-ID 12-063-0200.000	0000.68A	RES USE CODE 510	2,090 20,730 22,820 HOMESITE VALUE LISTED BELOW 2,090 10,820 12,910								
CHRISTIAN, DONALD E & GARY YVO NNE 002 C/O FIRST FEDERAL SAVINGS & 415 CENTER STREET IRONTON, OHIO 45638 VOL 599 PG 691 PARCEL-ID 12-063-0300.000	17-03-17 PT. N CEN. PT. NE 0001.13A	RES USE CODE 510	2,290 11,690 13,980 HOMESITE VALUE LISTED BELOW 2,280 11,410 13,690								
MAYS, EMMA LIFE EST REM. GARLAND & HELEN MAYS C/O GARLAND MAYS 102 ALMA ST. SOUTH POINT, OHIO 45680 PARCEL-ID 12-063-0400.000 577/751 585/736	17-3-17 PT. N PT CEN PT NE LES S 15.62A BAL= 37.46A 38.18 AC. 0001.13A	AGR USE CODE 120	6,100 5,930 12,030 HOMESITE VALUE LISTED BELOW 2,280 5,550 7,830	(Hickins Int.) Garland Map 16.55 AC							(Garland Map) Helen Map 21.23 AC bal 1.40 AC parcel Lawrence R. Mays
MAYS, JENNIFER L 918 A CENTER ST IRONTON, OHIO 45638 VOL 578 PG 609 PARCEL-ID 12-063-0400.001	17-3-17 PT N CEN PT NE PT 00A.CS.	RES USE CODE 545	2,100 00 2,100	split from .002 Jennifer Map .87 AC .004 bal on 0400.002 now 15.168 AC							
CARTER, GROVER C AND JOHANNAH 8141 ST RT 141 KITTS HILL, OHIO 45645-8656 VOL 622 PG 759 PARCEL-ID 12-063-0401.000	17-03-17 PT N CEN PT NE 0002.01A	RES USE CODE 500	210 00 210								
CHRISTIAN, DONALD E & GARY YVO NNE 002 C/O FIRST FEDERAL SAVINGS & 415 CENTER STREET IRONTON, OHIO 45638 VOL 599 PG 691 PARCEL-ID 12-063-0402.000	17-03-17 PT N CEN PT 0006.07A	RES USE CODE 500	640 00 640								
MILLER, GARY & PATRICIA 360 COUNTY ROAD 105 KITTS HILL, OHIO 45645-0000 PARCEL-ID 12-063-0403.000	17-03-17 PT N CEN PT 0003.32A	RES USE CODE 500	2,520 00 2,520								
MILLER, GARY & PATRICIA 360 COUNTY ROAD 105 KITTS HILL, OHIO 45645-0000 PARCEL-ID 12-063-0404.000	17-03-17 PT IN CEN PT 0000.32A	RES USE CODE 500	40 00 40								
CHRISTIAN, LARRY JOE & LESLI E 600 CO. RD. 105 KITTS HILL, OHIO 45645 PARCEL-ID 12-063-0405.000	17-03-17 PT N CEN PT 0000.63A	RES USE CODE 510	2,020 23,640 25,660								

PLAT OF A SURVEY FOR
GARLAND MAYS
SECTION 17, TOWNSHIP 3, RANGE 17
LAWRENCE TOWNSHIP

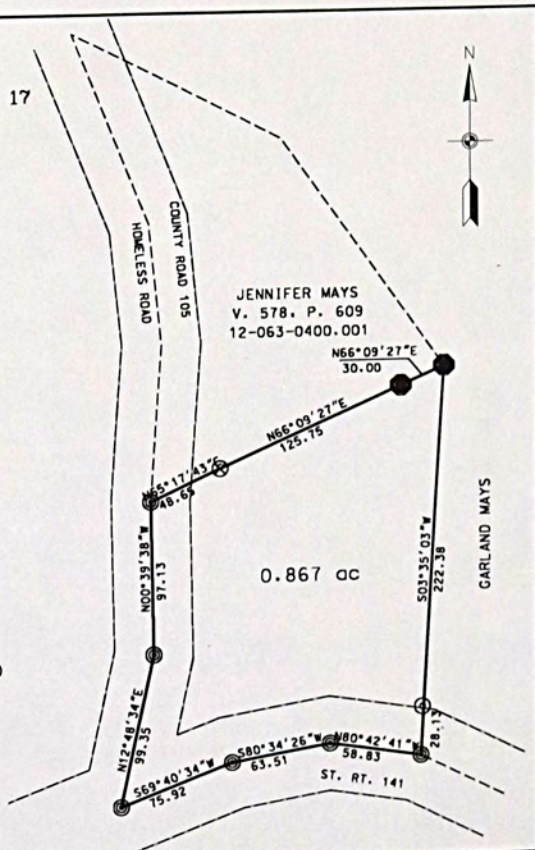


Lawrence R. Murphy

SCALE: 1" = 80'

- LEGEND:
- ⊗ = IRON PIPE (FOUND)
 - ⊙ = IRON PIN (SET)
 - 1/2" X 30" REBAR
 - = POINT
 - = RECORD POINT (NOT SURVEYED)

SURVEY BY: LAWRENCE R. MURPHY, PS #6107
130 COUNTY ROAD 52
IRONTON, OHIO 45638
DATE: SEPTEMBER 1999
SCALE: 1" = 80'
BEARINGS ARE BASED ON ADJOINERS DEED AND
ARE USED TO DENOTE ANGLES ONLY.



TAX RATE 32.18
A/R RED FACTOR 12.3002
OTH RED FACTOR 12.0429

LAWRENCE
TAX DISTRICT

GENERAL TAX LIST AND DUPLICATE OF REAL AND PUBLIC UTILITY PROPERTY
COUNTY REAL ESTATE TAXES AND SPECIAL ASSESSMENTS

TAX YEAR 1998
INTEREST RATE
PAGE NO 1904

12-LAWRENCE TWP-ROCK HILL S.D.

OWNER'S NAME MAILING ADDRESS	DESCRIPTION			TAXES CHARGED	DECEMBER TAXES	PENALTY	JUNE TAXES	PENALTY	TOTAL DELINQUENT	C. D. DATE	MEMO
	LAND	IMPROVEMENTS	TOTAL VALUE								
MAYS, HELEN F. 63 PRIVATE RD. 7865 STATE RT. 141 KITTS HILL, OHIO 45645 VOL 554 PG 283 PARCEL-ID 12-063-0406.000	17-03-17 PT N CEN PT NE 0000.30A	RES USE CODE 500	1,260								
MAYS, STEPHEN WAYNE P.O. BOX 5879 ATHENS, OHIO 45701 VOL 577 PG 276 PARCEL-ID 12-063-0407.000	17-3-17 SE PT PT N CEN PT NE L ESS .71 BAL=.56ACS RES USE CODE 510		1,830 7,160 8,990 HOMESITE VALUE LISTED BELOW 1,830 7,060 8,890								
LONG, TERRY L P.O. BOX 46 KITTS HILL, OHIO 45645 VOL 597 PG 689 PARCEL-ID 12-063-0407.001	17-3-17 SE PT PT N CEN PT NE 71ACS	RES USE CODE 510	2,100 20,940 23,040								
MAYS, EMMA F. RT. 1 HOMELESS RD KITTS HILL, OHIO 45645 PARCEL-ID 12-063-0409.000	17-3-17 PARCEL 2 & PARC 4 CO. RD EASE & RT/W 2.27ACRES EXM USE CODE 610		240 00 240								
SANDERS, ERNEST & JUDENE 316 CO. RD. 105 KITTS HILL, OHIO 45645 VOL 604 PG 647 PARCEL-ID 12-063-0500.000	17-03-17 PT. 0001.00A	RES USE CODE 510	2,280 16,130 18,410 HOMESITE VALUE LISTED BELOW 2,280 15,330 17,610								316 Co. Rd 105 K: Hs Hill, O Judene Sanders 12-7-98 g.c.
MILLER, GARY & PATRICIA 360 COUNTY ROAD 105 KITTS HILL, OHIO 45645-0000 PARCEL-ID 12-063-0600.000	17-03-17 PT. NE PT. 0000.91A	RES USE CODE 510	2,220 17,090 19,310 HOMESITE VALUE LISTED BELOW 2,220 17,030 19,250								
CHRISTIAN, DONALD E. & GARY YV 002 C/O FIRST FEDERAL SAVINGS & 415 CENTER STREET IRONTON, OHIO 45638 VOL 599 PG 691 PARCEL-ID 12-063-0700.000	17-03-17 PT. NW NE 0001.12A	RES USE CODE 500	120 00 120								
MALONE, JAMES D. & KIMBERLY S 407 COUNTY RD 105 KITTS HILL, OH 45645 VOL 558 PG 557 PARCEL-ID 12-063-0800.000	17-03-17 PT. NW COR. NE 0009.41A	RES USE CODE 510	3,160 14,090 17,250 HOMESITE VALUE LISTED BELOW 2,280 13,040 15,320								

TAX RATE 32.18
A/R RED FACTOR 12.3002
OTH RED FACTOR 12.0429

LAWRENCE
TAX DISTRICT

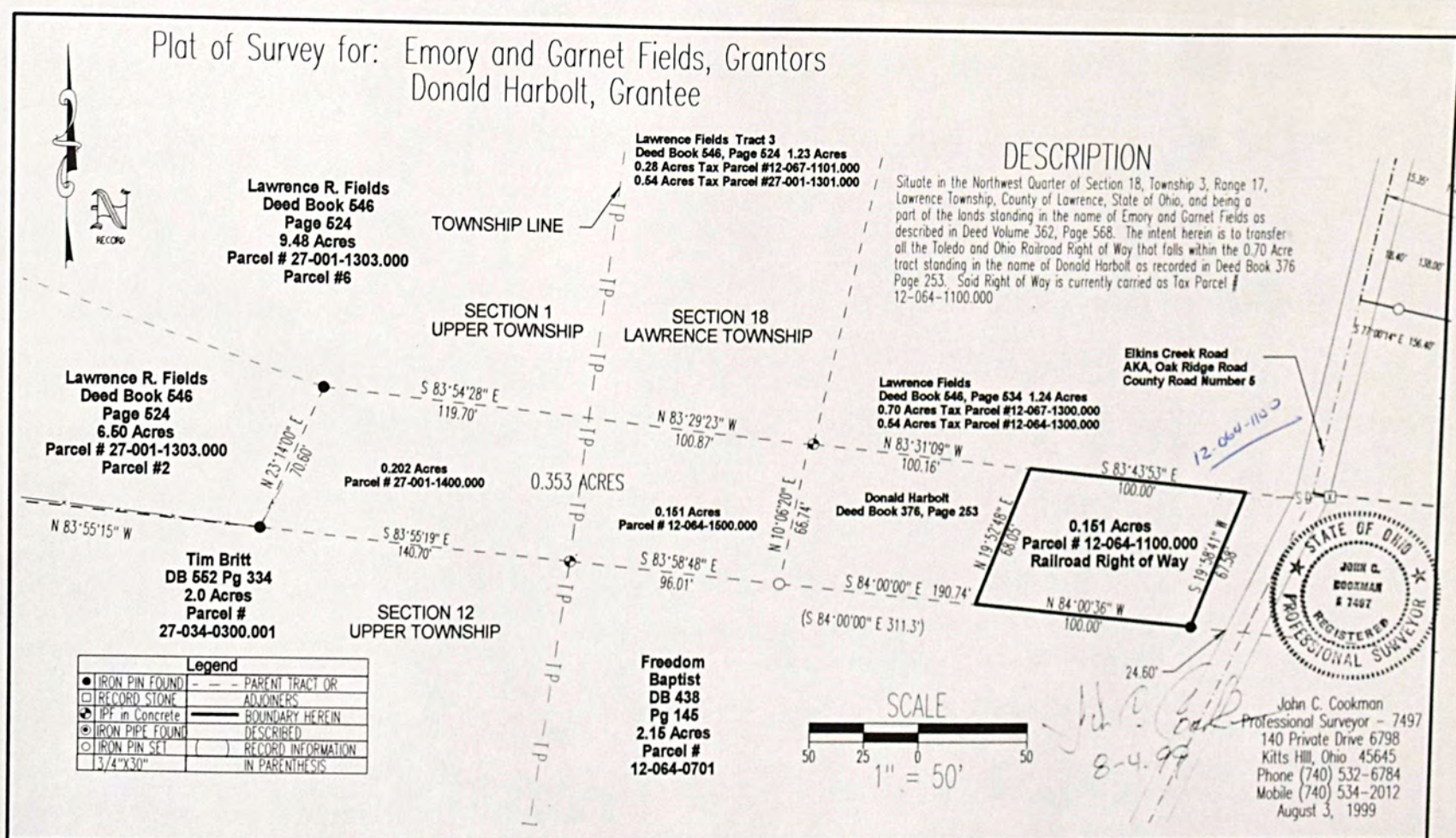
GENERAL TAX LIST AND DUPLICATE OF REAL AND PUBLIC UTILITY PROPERTY
COUNTY REAL ESTATE TAXES AND SPECIAL ASSESSMENTS

TAX YEAR 1998
INTEREST RATE
PAGE NO 1905

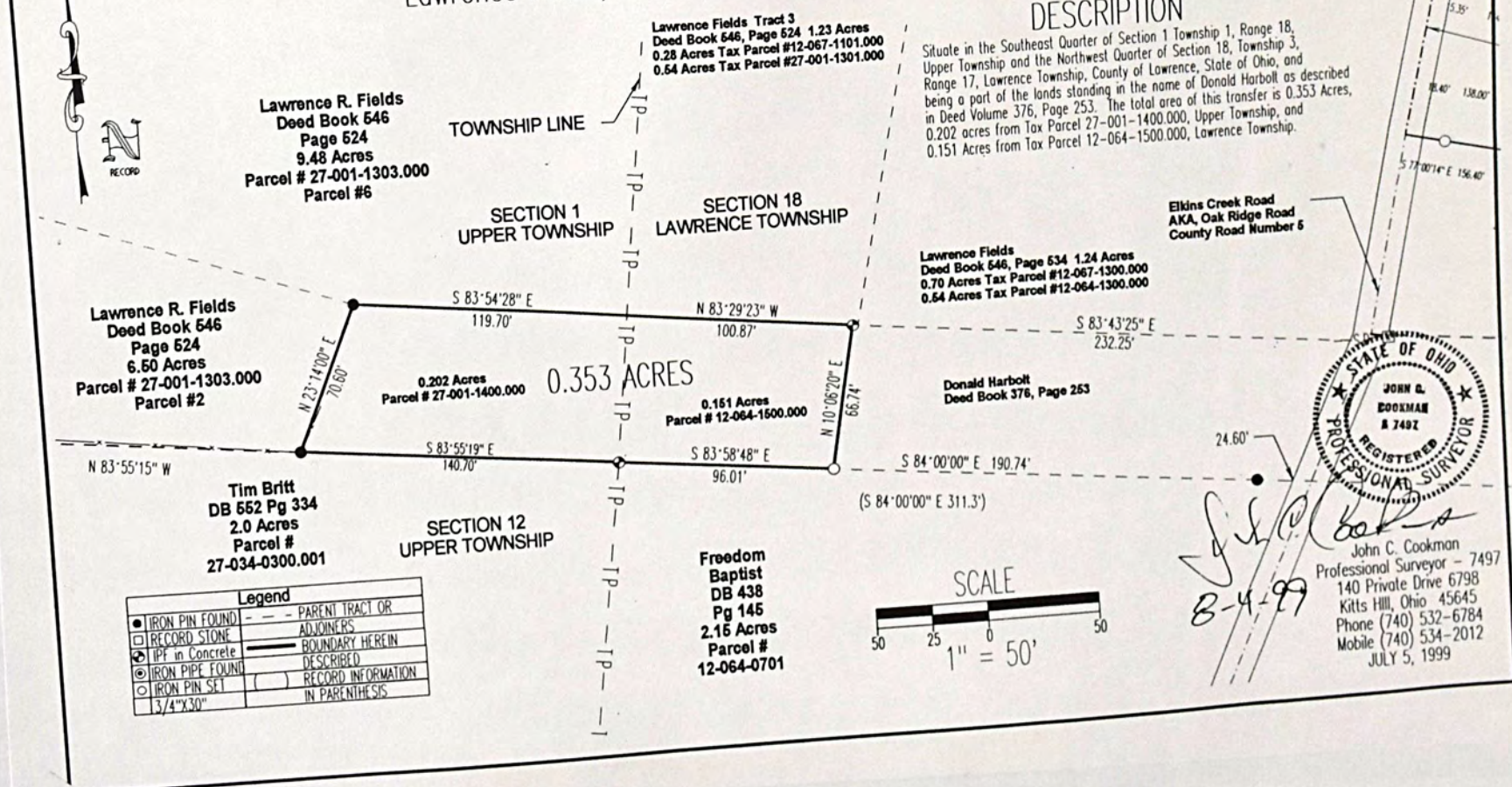
12-LAWRENCE TWP-ROCK HILL S.D.

OWNER'S NAME MAILING ADDRESS	DESCRIPTION			TAXES CHARGED	DECEMBER TAXES	PENALTY	JUNE TAXES	PENALTY	TOTAL DELINQUENT	C. D. DATE	MEMO
	LAND	IMPROVEMENTS	TOTAL VALUE								
HOWARD, RUTH 183 COUNTY ROAD 105 KITTS HILL, OHIO 45645 VOL 468 PG 717 PARCEL-ID 12-063-0900.000	17-03-17 NW NE LESS 3.26A 0002.24A	AGR USE CODE 120	2,400 10,440 12,840 HOMESITE VALUE LISTED BELOW 2,280 10,440 12,720								
HOWARD, JAMES BRIAN & DICKESS, DEE ANN 183 CO. RD. 105 KITTS HILL, OHIO 45645-9731 PARCEL-ID 12-063-0901.000	17-03-17 PT NW NE 0003.26A	RES USE CODE 510	2,510 31,100 33,610								
DICKESS, DONALD & RHODA 111 COUNTY RD 105 KITTS HILL, OHIO 45645 VOL 408 PG 622 PARCEL-ID 12-063-1000.000	17-03-17 W PT. NE 0001.15A	RES USE CODE 510	2,290 9,130 11,420								12-22-98 Rhoda Dickess / John F. Dickess 5-18-99 DeeAnn Howard
DICKESS, DONALD A. & RHODA M. 111 COUNTY RD. 105 KITTS HILL, OHIO 45645 VOL 295 PG 246 PARCEL-ID 12-063-1100.000	17-03-17 NE PT. 0001.00A	RES USE CODE 510	2,280 9,560 11,840 HOMESITE VALUE LISTED BELOW 2,280 9,510 11,790								12-22-98 Rhoda Dickess / John F. Dickess 5-18-99 DeeAnn Howard
GILLENWATER, PAUL & NELLIE EDITH P.O. BOX 13 KITTS HILL, OHIO 45645 VOL 422 PG 336 PARCEL-ID 12-063-1300.000	-00-00 1 COLLIER SUBDIVISION 0000.41A	RES USE CODE 500	40 00 40								
BELCHER, LAWRENCE R. & BETTY J BOX 31 KITTS HILL, OHIO 45645 VOL 291 PG 16 PARCEL-ID 12-063-1400.000	-00-00 2 COLLIER SUBDIVISION 0002.35A	RES USE CODE 510	2,420 6,350 8,770 HOMESITE VALUE LISTED BELOW 2,280 6,350 8,630								
WAUGH, DONNA ET-AL 109 COUNTY RD 182 KITTS HILL, OHIO 45645 VOL 563 PG 334 PARCEL-ID 12-063-1500.000	17-03-18 PT. NW LESS 38.42A. 0000.59A	RES USE CODE 545	00 00 00								
11-20-98 TRNSF TO 12-063-1500.000	JENKINS, WAYNE ETAL										
WAUGH, DONNA ETAL 295 CO RD 5 KITTS HILL, OHIO 45645 VOL 639 PG 110,113,117 PARCEL-ID 12-063-1500.000	17-03-18 PT. NW LESS 38.42A. 0000.59A	RES USE CODE 545	1,910 460 2,370								
11-20-98 TRNSF FROM 12-063-1500.000	WAUGH, DONNA ETAL										
WAUGH, DONNA ETAL 295 CO RD 5 KITTS HILL, OHIO 45645 VOL 563 PG 334	17-03-18 PT. NW LESS 38.42A. 0000.59A	RES USE CODE 545	00 00 00								

Plat of Survey for: Emory and Garnet Fields, Grantors
Donald Harbolt, Grantee



Plat of Survey for: Donald Harbolt, Grantor Lawrence Fields, Grantee



LAWRENCE
TAX DISTRICT

TAX YEAR 1998
INTEREST RATE
PAGE NO

BARRETT BROTHERS SPRINGFIELD, OH 1-800-322-7711

**LAWRENCE
TAX DISTRICT**

TAX YEAR	1998
INTEREST RATE	
PAGE NO	

ARRETT BROTHERS SPRINGFIELD, OH 1-800-322-7711

TAX RATE 32.18
A/R RED FACTOR 12.3002
OTH RED FACTOR 12.0423

LAWRENCE
TAX DISTRICT

GENERAL TAX LIST AND DUPLICATE OF REAL AND PUBLIC UTILITY PROPERTY
COUNTY REAL ESTATE TAXES AND SPECIAL ASSESSMENTS

TAX YEAR 1998
INTEREST RATE
PAGE NO 1012

OWNER'S NAME MAILING ADDRESS	DESCRIPTION			TAXES CHARGED	DECEMBER TAXES	PENALTY	12/16/98		TOTAL DELINQUENT	C. D. DATE	MEMO
	LAND	IMPROVEMENTS	TOTAL VALUE				JUNE TAXES	PENALTY			
GORE, JAMES M. & KATHERINE 56 PVT DR 6798 KITTS HILL, OHIO 45645 VOL 605 PG 15 PARCEL-ID 12-065-0602.000	17-3-18 PT SE NE & NE SE LESS 4.70 BAL = 1.05 ACRES	RES USE CODE 500	110 00 110								
GORE, JAMES M. & KATHERINE 56 PVT DR 6798 KITTS HILL, OHIO 45645 VOL 605 PG 11 PARCEL-ID 12-065-0602.001	17-3-18 PT SE NE & NE SE PT 4. 70 ACRES	RES USE CODE 510	2,660 22,510 25,170								
WILSON, BOBBY W. & CAROL 6716 ST RT 141 KITTS HILL, OHIO 45645 VOL 630 PG 58 PARCEL-ID 12-065-0603.000	17-03-18 PT SE NE 0000.01A	RES USE CODE 500	110 00 110								
WILSON, BOBBY W. 6716 ST RT 141 KITTS HILL, OHIO 45645 VOL 630 PG 58 PARCEL-ID 12-065-0604.000	17-03-18 N PT. 0000.10A	RES USE CODE 500	10 00 10								
01-23-98 TRNSF FROM 12-065-0604.000 WILSON, BOBBY W. & CAROL											
WILSON, BOBBY W. & CAROL 6716 ST RT 141 KITTS HILL, OHIO 45645 VOL 446 PG 590 PARCEL-ID 12-065-0604.000	17-03-18 N PT. 0000.10A	RES USE CODE 500	00 00 00								
01-23-98 TRNSF TO 12-065-0604.000 WILSON, BOBBY W.											
SPEARS, RUTH 411 CENTER ST IRONTON, OH 45638 PARCEL-ID 12-065-0607.000	17-03-18 PT SE NE & NE SE 0000.34A	RES USE CODE 500	00 00 00								
01-23-98 TRNSF FROM 12-065-0607.000 WILSON, CAROL & WILSON, 01-23-98 TRNSF TO 12-065-0607.000 WILSON, BOBBY W. AND CAROL											
WILSON, CAROL & WILSON, FREDERICK 6716 ST RT 141 KITTS HILL, OHIO 45645 VOL 446 PG 587 PARCEL-ID 12-065-0607.000	17-03-18 PT SE NE & NE SE 0000.34A	RES USE CODE 500	00 00 00								
01-23-98 TRNSF TO 12-065-0607.000 SPEARS, RUTH											
WILSON, BOBBY W. 6716 ST RT 141 KITTS HILL, OH 45645	17-03-18 PT SE NE & NE SE 0000.34A	RES USE CODE 500									

TAX RATE 32.18
A/R RED FACTOR 12.3002
OTH RED FACTOR 12.0423

LAWRENCE
TAX DISTRICT

GENERAL TAX LIST AND DUPLICATE OF REAL AND PUBLIC UTILITY PROPERTY
COUNTY REAL ESTATE TAXES AND SPECIAL ASSESSMENTS

TAX YEAR 1998
INTEREST RATE
PAGE NO 1013

OWNER'S NAME MAILING ADDRESS	DESCRIPTION			TAXES CHARGED	DECEMBER TAXES	PENALTY	12/16/98		TOTAL DELINQUENT	C. D. DATE	MEMO
	LAND	IMPROVEMENTS	TOTAL VALUE				JUNE TAXES	PENALTY			
VOL 630 PG 54,56,58 PARCEL-ID 12-065-0607.000	40	00	40								
01-23-98 TRNSF FROM 12-065-0607.000 WILSON, BOBBY W. AND CAROL											
WILSON, BOBBY W. AND CAROL J. 6716 ST RT 141 KITTS HILL, OH 45645 PARCEL-ID 12-065-0607.000	17-03-18 PT SE NE & NE SE 0000.34A	RES USE CODE 500	00 00 00								
01-23-98 TRNSF FROM 12-065-0607.000 SPEARS, RUTH 01-23-98 TRNSF TO 12-065-0607.000 WILSON, BOBBY W.											
WILSON, BOBBY & CAROL 6716 SD RT 141 KITTS HILL, OHIO 45645 PARCEL-ID 12-065-0608.000	17-03-18 PT SE NE & NE SE PT 0001.27A	RES USE CODE 500	00 00 00								
01-23-98 TRNSF TO 12-065-0608.000 WILSON, BOBBY W.											
WILSON, BOBBY W. 6716 SD RT 141 KITTS HILL, OHIO 45645 PARCEL-ID 12-065-0608.000	17-03-18 PT SE NE & NE SE PT 0001.27A	RES USE CODE 500	130 00 130								
01-23-98 TRNSF FROM 12-065-0608.000 WILSON, BOBBY & CAROL											
WILSON, BOBBY W. 6716 ST RT 141 KITTS HILL, OHIO 45645 VOL 630 PG 58 PARCEL-ID 12-065-0700.000	17-03-18 PT. 0000.70A	RES USE CODE 500	1,330 00 1,330								
01-23-98 TRNSF FROM 12-065-0700.000 WILSON, BOBBY W. & CAROL											
WILSON, BOBBY W. & CAROL 6716 ST RT 141 KITTS HILL, OHIO 45645 VOL 446 PG 590 PARCEL-ID 12-065-0700.000	17-03-18 PT. 0000.70A	RES USE CODE 500	00 00 00								
01-23-98 TRNSF TO 12-065-0700.000 WILSON, BOBBY W.											
WILSON, BOBBY W. 6716 ST RT 141 KITTS HILL, OHIO 45645 VOL 355 PG 212 PARCEL-ID 12-065-0800.000	17-03-18 PT. SE NE & NE SE 0000.42A	RES USE CODE 510 1,550 13,090 14,640 HOMESITE VALUE LISTED BELOW 1,550 13,090 14,640									
01-23-98 TRNSF FROM 12-065-0800.000 WILSON, BOBBY & CAROL JEA											
WILSON, BOBBY & CAROL JEAN 6716 ST RT 141 KITTS HILL, OHIO 45645 VOL 355 PG 212	17-03-18 PT. SE NE & NE SE 0000.42A	RES USE CODE 510	00 00 00								

LAWRENCE
TAX DISTRICT

GENERAL TAX LIST AND DUPLICATE OF REAL AND PUBLIC UTILITY PROPERTY
COUNTY REAL ESTATE TAXES AND SPECIAL ASSESSMENTS

TAX YEAR
INTEREST RATE 1998
PAGE NO

[illegible]

TAX RATE	37.18
A/R RED FACTOR	12.3002
OTH RED FACTOR	12.0429

LAWRENCE
TAX DISTRICT

GENERAL TAX LIST AND DUPLICATION OF REAL AND PUBLIC UTILITY PROPERTY
COUNTY REAL ESTATE TAXES AND SPECIAL ASSESSMENTS

TAX YEAR	1998
INTEREST RATE	
PAGE NO	

[illegible]

[illegible][illegible]

LAWRENCE
TAX DISTRICT

TAX YEAR
INTEREST RATE
PAGE NO

JARRETT BROTHERS SPRINGFIELD, OH 1-800-322-7711

LAWRENCE
TAX DISTRICT

TAX YEAR 1998
INTEREST RATE
PAGE NO 1310

1. *Journal of the American Medical Association*, 2000; 283: 2689-2695.

TAX RATE 12.18
A/R RED FACTOR 12.3002
OTH RED FACTOR 12.0429

LAWRENCE
TAX DISTRICT

GENERAL TAX LIST AND DUPLICATE OF REAL AND PUBLIC UTILITY PROPERTY
COUNTY REAL ESTATE TAXES AND SPECIAL ASSESSMENTS

TAX YEAR 1998
INTEREST RATE
PAGE NO

12-LAWRENCE TWP-ROCK HILL S.D.

12/16/98

OWNER'S NAME MAILING ADDRESS	DESCRIPTION			TAXES CHARGED	DECEMBER TAXES	PENALTY	JUNE TAXES	PENALTY	TOTAL DELINQUENT	C. D. DATE	MEMO
	LAND	IMPROVEMENTS	TOTAL VALUE								
DAVIS, TERRY L & KIMBERLY A 6055 STATE RT 141 KITTS HILL, OHIO 45645 VOL 587 PG 211 PARCEL-ID 12-066-1802.001	17-03-18 SE COR PT .20ACS	RES USE CODE 500									
04-17-98 TRNSF TO 12-066-1802.001 MORGAN, MARY ANN											
CARROLL, GEORGE W. 7250 MCFALL ST. MONTAGUE MICHIGAN 49437 VOL 536 PG 50 PARCEL-ID 12-067-0100.000	17-03-18 MID. PT. N1/2 SW 0010.44A	RES USE CODE 500									
	1,100	00	1,100								
SZABO, FRANCIS & ELENA 6145 ST RT 141 KITTS HILL, OHIO 45645 VOL 453 PG 800 PARCEL-ID 12-067-0200.000	17-03-18 PT. MID. PT. N1/2 SW 0003.31A	RES USE CODE 510									
	2,520	15,800	18,320								
	2,280	15,410	17,690								
JENKINS, ALMA J. LIFE EST. DOROTHY E. STEWART ET-AL REM 249 TWP. RD. 1252 PROCTORVILLE, OHIO 45669 PARCEL-ID 12-067-0300.000	17-03-18 NE PT. SE LESS 2.78A. PT. 0000.17A	RES USE CODE 510									
	900	8,050	8,950								
	900	8,050	8,950								
GORE, PATRICIA A. 57 PRIVATE RD 6608 KITTS HILL, OHIO 45645 VOL 631 PG 563 PARCEL-ID 12-067-0400.000	17-03-18 PT. NE PT. SE 0000.78A	RES USE CODE 500									
	1,630	00	1,630								
04-01-98 TRNSF FROM 12-067-0400.000 GORE, CHARLES W & PATRICIA											
GORE, CHARLES W & PATRICIA A 57 PRIVATE RD 6608 KITTS HILL, OHIO 45645 VOL 582 PG 442 PARCEL-ID 12-067-0400.000	17-03-18 PT. NE PT. SE 0000.78A	RES USE CODE 500									
	00	00	00								
04-01-98 TRNSF TO 12-067-0400.000 GORE, PATRICIA A.											
JENKINS, MART R. 2210 CO RD 182 KITTS HILL, OHIO 45645-0000 VOL 450 PG 248 PARCEL-ID 12-067-0500.000	17-03-18 PT. NE PT. SE 0009.19A	AGR USE CODE 121									
	00	00	00								
09-10-98 TRNSF TO 12-067-0500.000 JENKINS, MART R. LIFE EST											
JENKINS, MART R. LIFE EST. 2210 CO RD 182	17-03-18 PT. NE PT. SE 0009.19A	AGR USE CODE 121									

TAX RATE 12.18
A/R RED FACTOR 12.3002
OTH RED FACTOR 12.0429

LAWRENCE
TAX DISTRICT

GENERAL TAX LIST AND DUPLICATE OF REAL AND PUBLIC UTILITY PROPERTY
COUNTY REAL ESTATE TAXES AND SPECIAL ASSESSMENTS

TAX YEAR 1998
INTEREST RATE
PAGE NO

12-LAWRENCE TWP-ROCK HILL S.D.

12/16/98

OWNER'S NAME MAILING ADDRESS	DESCRIPTION			TAXES CHARGED	DECEMBER TAXES	PENALTY	JUNE TAXES	PENALTY	TOTAL DELINQUENT	C. D. DATE	MEMO
	LAND	IMPROVEMENTS	TOTAL VALUE								
KITTS HILL, OHIO 45645-0000 VOL 637 PG 159 PARCEL-ID 12-067-0500.000	AUV 220	00	220								
09-10-98 TRNSF FROM 12-067-0500.000 JENKINS, MART R.											
GUY, DONALD & JUDITH 1757 COUNTY ROAD 5 KITTS HILL OHIO 45645 VOL 596 PG 731 PARCEL-ID 12-067-0600.000	17-03-18 PT. NE PT. SE 0001.00A	RES USE CODE 510									
	2,280	9,190	11,470								
	2,280	9,190	11,470								
HARMON, NOAH D. 6604 STATE ROUTE 141 KITTS HILL OHIO 45645 VOL 624 PG 54 PARCEL-ID 12-067-0700.000	17-03-18 PT. NE PT. NE 0000.05A	RES USE CODE 500									
	340	00	340								
SANDERS, GEORGE & SHELIA KAY 6616 ST. RT. 141 KITTS HILL, OHIO 45645 PARCEL-ID 12-067-0701.000	17-03-18 PT NE PT NE 0000.43A	RES USE CODE 510									
	1,560	7,700	9,260								
	1,560	7,540	9,100								
ROACH, JON D & LINDA J 4533 ST RT 141 IRONTON, OHIO 45638 VOL 574 PG 495 PARCEL-ID 12-067-0800.000	17-03-18 SE COR S 1/2 SE LESS 1.70A & 0.70A 0000.01A	RES USE CODE 500									
	110	00	110								
JOHNSON, WAYLON JAY & KRISTINA LEIGH 1508 CO RD 182 KITTS HILL, OHIO 45645 PARCEL-ID 12-067-0801.000	17-03-18 SE COR S 1/2 SE LE 0. 77A BAL=0.93ACS	RES USE CODE 500									
	100	00	100								
HUNT, RICHARD L. & BEVERLY A. 1446 CO RD 182 KITTS HILL, OHIO 45645 VOL 606 P 6706 PARCEL-ID 12-067-0801.001	17-03-18 SE COR S 1/2 SE PT 0. 77ACS	RES USE CODE 500									
	830	00	830								
HUNT, RICHARD L. & BEVERLY A. 1446 CO RD 182 KITTS HILL, OHIO 45645 PARCEL-ID 12-067-0802.000	17-03-18 PT SE COR S 1/2 SE LESS 0.02 ACS 0000.68A	RES USE CODE 510									
	1,550	22,010	23,560								
	1,550	21,820	23,370								
MCGRAW, GARY L & MARTHA G 1398 CR 182 KITTS HILL, OH. 45645-0000 VOL 597 PG 396 PARCEL-ID 12-067-0803.000	17-03-18 PT SE COR S 1/2 SE 0000.02A	RES USE CODE 500									
	110	00	110								

OWNER'S NAME MAILING ADDRESS	DESCRIPTION			TAXES CHARGED	DECEMBER TAXES	PENALTY	JUNE TAXES	PENALTY	TOTAL DELINQUENT	C. D. DATE	MEMO
	LAND	IMPROVEMENTS	TOTAL VALUE								
STAPLETON, SHERIDAN C/O STAPLETON WILLIS RT. 1 IRONTON, OHIO PARCEL-ID 12-067-0900.000	17-03-18 PT. S1/2 SE LESS 2.50 A.	0007.07A	RES USE CODE 500								
04-20-98 TRNSF TO 12-067-0900.000	STAPLETON, LARRY & RUTH	00	00	00							
STAPLETON, LARRY & RUTH 605 PVT RD 3035 IRONTON, OHIO 45638 VOL 632 PG 94 PARCEL-ID 12-067-0900.000	17-03-18 PT. S1/2 SE LESS 2.50 A.	0007.07A	RES USE CODE 500								
12-04-98 19.21		2,350	00	2,350							
SAMMONS, PAUL W. & JANICE E. 1556 CR 182 KITTS HILL, OHIO 45645 PARCEL-ID 12-067-1000.000	17-03-18 N PT. S1/2 SE 0001.00A	2,280	20,690	22,970							
	HOMESITE VALUE LISTED BELOW	2,280	18,950	21,230							
WRIGHT, EMDRY & GARNET & LOUISE E WRIGHT 34 TOWNSHIP RD. 1317 SOUTH POINT, OHIO 45680 VOL 362 PG 568 PARCEL-ID 12-067-1100.000	17-2-18 PT COR NW NW LESS 0.04 ACS BAL=0.10	620	00	620							
FIELDS, LAWRENCE & BRENDA 769 CO RD 5 KITTS HILL, OHIO 45645 PARCEL-ID 12-067-1100.001	17-2-18 PT COR NW NW PT 0.04AC S	270	00	270							
FIELDS, LAWRENCE R. 769 CO RD 5 KITTS HILL, OHIO 45645-0000 VOL 546 PG 524 PARCEL-ID 12-067-1101.000	17-03-18 PT COR NW NW PT 0000.28A	30	00	30							
WRIGHT, LOUISE, AKA LOUISE WRIGHT 803 CO. RD. 5 KITTS HILL, OHIO 45645 PARCEL-ID 12-067-1200.000	17-03-18 PT. 0000.13A	750	00	750							
FIELDS, LAWRENCE R. 769 CO RD 5 KITTS HILL, OHIO 45645 VOL 546 PG 533 PARCEL-ID 12-067-1300.000	17-03-18 NW COR. NW NW 0000.70A	00	00	00							
03-19-98 TRNSF TO 12-067-1300.000	FIELDS, LAWRENCE R. & BRE										
FIELDS, LAWRENCE R. & BRENDA	17-03-18 NW COR. NW NW 0000.70A			510							

OWNER'S NAME MAILING ADDRESS	DESCRIPTION			TAXES CHARGED	DECEMBER TAXES	PENALTY	JUNE TAXES	PENALTY	TOTAL DELINQUENT	C. D. DATE	MEMO
	LAND	IMPROVEMENTS	TOTAL VALUE								
769 CO RD 5 KITTS HILL, OHIO 45645 VOL 631 PG 245 PARCEL-ID 12-067-1300.000	2,100	25,120	27,220								
	HOMESITE VALUE LISTED BELOW										
	2,100	22,680	24,780								
03-19-98 TRNSF FROM 12-067-1300.000	FIELDS, LAWRENCE R.										
STAPLETON, MILDRED 1528 CO. RD. 182 KITTS HILL, OHIO 45645 PARCEL-ID 12-067-1400.000	17-03-18 N PT. S1/2 SE 0001.00A RES USE CODE 510	2,280	14,360	16,640							
	HOMESITE VALUE LISTED BELOW										
	2,280	8,100	10,380								
HACKWORTH, RUTH 1582 CO RD 182 IRONTON, OHIO 45638 PARCEL-ID 12-067-1500.000	17-03-18 PT S 1/2 SE PT LESS 2 .15 BAL=2.03ACRES RES USE CODE 545	2,470	00	2,470							
	HOMESITE VALUE LISTED BELOW										
	2,280	00	2,280								
YELEY, BONNIE 1689 ST RT 141 IRONTON, OHIO 45638 VOL 602 PG 491/494 PARCEL-ID 12-067-1500.001	17-03-18 PT S1/2 SE PT 2.15ACR ES RES USE CODE 510	2,400	6,560	8,960							
HACKWORTH, RALPH L. & RUTH M. 1582 CO RD 182 KITTS HILL, OHIO 45645-9729 PARCEL-ID 12-067-1501.000	-00-00 0001.13A RES USE CODE 510	2,290	18,830	21,120							
	HOMESITE VALUE LISTED BELOW										
	2,280	18,710	20,990								
CARROLL, GEORGE W. 7250 MCFALL ST. MONTAGUE MICHIGAN 49437 PARCEL-ID 12-067-1600.000	17-03-18 SE PT. SW & W PT. SE 0056.72A AGR USE CODE 120	5,960	00	5,960							
LEWIS, CHARLES & FRANCES C. 1948 CO RD 182 KITTS HILL, OHIO 45645-0000 VOL 568 PG 356 PARCEL-ID 12-067-1700.000	17-03-18 SE PT. SE SE 0013.88A RES USE CODE 510	3,730	18,120	21,850							
	HOMESITE VALUE LISTED BELOW										
	2,280	18,120	20,400								
PANCAKE, JAMIE K. & LENA A. 1834 CR 182 KITTS HILL OHIO 45645 PARCEL-ID 12-067-1701.000	17-03-18 PT SE 0000.71A RES USE CODE 510	2,100	16,500	18,600							
	HOMESITE VALUE LISTED BELOW										
	2,100	16,500	18,600								
HUNT, EDWARD RAY & RICHARD LEE HUNT 1184 CO RD 182 KITTS HILL, OHIO 45645 VOL 605 PG 762	17-03-18 PT LESS 0.02A IN NW PT 0007.73A RES USE CODE 510	2,840	16,080	18,920							

TAX RATE 3.18
A/R RED FACTOR 12.3002
OTH RED FACTOR 12.0429

LAWRENCE
TAX DISTRICT

GENERAL TAX LIST AND DUPLICATE OF REAL AND PUBLIC UTILITY PROPERTY
COUNTY REAL ESTATE TAXES AND SPECIAL ASSESSMENTS

TAX YEAR 1998
INTEREST RATE
PAGE NO 1926

12-LAWRENCE TWP-ROCK HILL S.D.

OWNER'S NAME MAILING ADDRESS	DESCRIPTION			TAXES CHARGED	DECEMBER TAXES	PENALTY	JUNE TAXES	PENALTY	TOTAL DELINQUENT	C. D. DATE	MEMO
	LAND	IMPROVEMENTS	TOTAL VALUE								
PARCEL-ID 12-068-0901.000		2,280 380	2,660								
WILSON, SOPHIA L. & HARLEY TRU STEESE	17-03-18 PT. IN CEN. PT. SE	0001.00A RES USE CODE	510								
6668 ST. RT. 141 KITTS HILL, OHIO 45645		2,280 7,670	9,950								
VOL 628 PG 352/356 PARCEL-ID 12-068-1000.000											
WAUGH, ELDON E. & SANDRA E. 6462 ST. RT. 141	17-03-18 PT. IN CEN. PT. SE	0000.50A RES USE CODE	545								
KITTS HILL, OHIO 45645 PARCEL-ID 12-068-1100.000		1,140 740	1,880								
WAUGH, ELDON E. & SANDRA K. 6462 ST. RT. 141	17-03-18 PT. IN CEN. PT. SE	0000.50A RES USE CODE	510								
KITTS HILL, OHIO 45645 PARCEL-ID 12-068-1200.000		1,140 11,900	13,040								
		HOMESITE VALUE LISTED BELOW									
		1,140 11,560	12,700								
BAILEY, LAWRENCE E. & SANDRA 5691 ST. RT. 141	17-03-18 IN W PT. SW	0000.08A RES USE CODE	500								
IRONTON, OHIO 45638 PARCEL-ID 12-068-1300.000		390 00	390								
ROBINSON, ELMER RAY AND ERMA D PAL LIFE EST.	17-03-18 PT. IN W PT. SW	0001.00A RES USE CODE	510								
5747 ST. RT. 141 IRONTON, OHIO 45638		1,820 9,290	11,110								
PARCEL-ID 12-068-1400.000		HOMESITE VALUE LISTED BELOW									
		1,820 9,210	11,030								
COCHRAN, JUDY ET-AL 1172 CO RD 182	17 03 18 IN W PT SW										
KITTS HILL OHIO 45645											
VOL 595 PG 438 PARCEL-ID 12-068-1500.000		30 00	30								
WAUGH, WILLARD & DOROTHY LIFE EST	17-03-18 PT. S PT. S1/2 SW	0016.75A AGR USE CODE	120								
6006 STATE ROUTE 141 IRONTON, OHIO 45638-0000		4,630 11,950	16,580								
VOL 212 PG 509 PARCEL-ID 12-068-1600.000		HOMESITE VALUE LISTED BELOW									
		2,280 10,760	13,040								
WAUGH, ELDEN E. & SANDRA K. 6462 ST. RT. 141	17-03-18 PT.	0000.79A RES USE CODE	510								
KITTS HILL, OHIO 45645 PARCEL-ID 12-068-1700.000		1,800 24,990	26,790								
PANCAKE, JAMES & CARLA 163 COUNTY ROAD 182	17-03-18 PT.	0000.39A RES USE CODE	510								
KITTS HILL, OHIO 45645 VOL 337 PG 189		890 15,970	16,860								
PARCEL-ID 12-068-1800.000		HOMESITE VALUE LISTED BELOW									
		890 15,640	16,530								
MCCOLLISTER, GERALD & ROMONA	17-03-18 PT. S1/2 SW										

Michael L. Milliron

-Same

TAX RATE 3.18
A/R RED FACTOR 12.3002
OTH RED FACTOR 12.0429

LAWRENCE
TAX DISTRICT

GENERAL TAX LIST AND DUPLICATE OF REAL AND PUBLIC UTILITY PROPERTY
COUNTY REAL ESTATE TAXES AND SPECIAL ASSESSMENTS

TAX YEAR 1998
INTEREST RATE
PAGE NO 1927

12-LAWRENCE TWP-ROCK HILL S.D.

OWNER'S NAME MAILING ADDRESS	DESCRIPTION			TAXES CHARGED	DECEMBER TAXES	PENALTY	JUNE TAXES	PENALTY	TOTAL DELINQUENT	C. D. DATE	MEMO
	LAND	IMPROVEMENTS	TOTAL VALUE								
293 CO. RD. 182 KITTS HILL, OHIO 45645-8741	0001.00A RES USE CODE	510									
PARCEL-ID 12-069-0100.000		2,280 12,930	15,210								
		HOMESITE VALUE LISTED BELOW									
		2,280 12,930	15,210								
DODGION, STEPHEN 237 CO. RD. 182	17-03-18 W SIDE PT. S1/2 SW	0001.10A RES USE CODE	510								
KITTS HILL, OHIO 45645 VOL 533 PG 441		2,290 15,390	17,680								
PARCEL-ID 12-069-0200.000		HOMESITE VALUE LISTED BELOW									
		2,280 15,390	17,670								
MCCOLLISTER, GERALD & ROMONA 293 CO. RD. 182	17-03-18 PT. S1/2 SW N PT.	0000.68A RES USE CODE	500								
KITTS HILL, OHIO 45645-8741 PARCEL-ID 12-069-0300.000		200 00	200								
JOHNSON, SHANNA R. 021	17-03-18 PT. NW	0000.25A RES USE CODE	510								
C/O BUSINESS COMPUTER SYSTEMS REALTY TAX SERVICES		1,140 13,270	14,410								
9700 ROCKSIDE RD. #150 VALLEY VIEW, OHIO 44125		HOMESITE VALUE LISTED BELOW									
VOL 629 PG 227 PARCEL-ID 12-069-0400.000		1,140 13,270	14,410								
12-23-97 TRNSF FROM 12-069-0400.000		BUTLER, GERALD M & KATHY									
BUTLER, GERALD M & KATHY S 021	17-03-18 PT. NW	0000.25A RES USE CODE	510								
C/O BUSINESS COMPUTER SYSTEMS REALTY TAX SERVICES		00 00	00								
9700 ROCKSIDE RD. #150 VALLEY VIEW, OHIO 44125											
VOL 587 PG 617 PARCEL-ID 12-069-0400.000											
12-23-97 TRNSF TO 12-069-0400.000		JOHNSON, SHANNA R.									
WELLS, CHARLES F. & BARBARA R. 367 CO. RD. 182	17-03-18 PT. S1/2 SW S PT.	0000.58A RES USE CODE	500								
KITTS HILL, OHIO 45645 VOL 421 PG 420		130 00	130								
PARCEL-ID 12-069-0500.000											
YATES, AUDRA LIFE EST. C/O NANCY HARMON	17-03-18 PT. S1/2 SW	0001.00A RES USE CODE	510								
5958 ST RT 141 KITTS HILL, OHIO 45645		00 00	00								
VOL 301 PG 612 PARCEL-ID 12-069-0600.000											
04-22-98 TRNSF TO 12-069-0600.000		HARMON, NANCY JANE									
HARMON, NANCY JANE 5958 ST RT 141	17-03-18 PT. S1/2 SW	0001.00A RES USE CODE	510								
KITTS HILL, OHIO 45645											

Richard R. & Lisa A. Burke 5-10-99

TAX RATE 3.18
A/R RED FACTOR 12.3002
OTH RED FACTOR 12.0429

LAWRENCE
TAX DISTRICT

GENERAL TAX LIST AND DUPLICATE OF REAL AND PUBLIC UTILITY PROPERTY
COUNTY REAL ESTATE TAXES AND SPECIAL ASSESSMENTS

TAX YEAR 1998
INTEREST RATE
PAGE NO

12-LAWRENCE TWP-ROCK HILL S.D.

12/16/98

1998

OWNER'S NAME MAILING ADDRESS	DESCRIPTION			TAXES CHARGED	DECEMBER TAXES	PENALTY	JUNE TAXES	PENALTY	TOTAL DELINQUENT	C. D. DATE	MEMO
	LAND	IMPROVEMENTS	TOTAL VALUE								
VOL 632 PG 196 PARCEL-ID 12-069-0600.000	2,280	3,910	6,190								
		HOMESITE VALUE LISTED BELOW									
04-22-98 TRNSF FROM 12-069-0600.000	2,280	3,890	6,170								
		YATES, AUDRA LIFE EST.									
ADAMS, ROGER L. 200 C.R. 182 KITTS HILL, OHIO 45645 PARCEL-ID 12-069-0700.000	17-03-18 PT. S1/2 SW 0000.10A	RES USE CODE 500									
	10	00	10								
SCOTT, DONNA M. 316 CR 182 KITTS HILL, OHIO 45645-0000 VOL 603 PG 38 PARCEL-ID 12-069-0800.000	17-03-18 PT. S1/2 SW S PT. 0000.22A	RES USE CODE 500									
	50	00	50								
ROGERS, REBECCA J. 33 COUNTY RD 182 KITTS HILL, OHIO 45645 VOL 511 PG 716 PARCEL-ID 12-069-0900.000	17-03-18 PT. S PT. S1/2 SW 0001.00A	RES USE CODE 510									
	2,280	13,860	16,140								
		HOMESITE VALUE LISTED BELOW									
	2,280	13,860	16,140								
ROBINSON, JOHN E. & LILLIAN 60 COUNTY RD 182 KITTS HILL, OHIO 45645 VOL 431 PG 669 PARCEL-ID 12-069-1000.000	17-03-18 PT. SW SW S OF S. R. 141	RES USE CODE 510									
	2,340	10,940	13,280								
		HOMESITE VALUE LISTED BELOW									
	2,280	10,940	13,220								
BENNETT, JAMES OTIS JR. & REDIE TH 50 MATTHEWS DR. WHEELERSBURG, OHIO 45694 VOL 476 PG 549 PARCEL-ID 12-069-1100.000	17-03-18 PT. SW SW S OF S. R. 141	RES USE CODE 510									
	2,290	37,520	39,810								
		HOMESITE VALUE LISTED BELOW									
	2,280	23,820	26,100								
ADAMS, ROGER L. 200 CR 182 KITTS HILL, OHIO 45645 VOL 523 PG 431 PARCEL-ID 12-069-1200.000	17-03-18 PT. SW PT. S W1/2 0002.49A	RES USE CODE 510									
	2,610	18,360	20,970								
		HOMESITE VALUE LISTED BELOW									
	2,280	18,110	20,390								
MCCARTY, DUANE E. AND SONDRA R 015 C/O NORWEST ELECTRONIC TAX SERVICE P. O. BOX 9309, MS 122535 DES MOINES, IOWA 50306-9309 VOL 623 PG 658 PARCEL-ID 12-069-1300.000	17-3-18 W PT SW SW LESS 0.51,1 00,1.00,1.00 BAL=1.11ACRES	RES USE CODE 500									
	120	00	120								
MCKNIGHT, ROBERT W. & BETTY JEAN 207 MICHAEL ST SOUTH POINT, OHIO 45680	17-03-18 W PT SW SW PT 1.00 AC RE	RES USE CODE 500									

TAX RATE 3.18
A/R RED FACTOR 12.3002
OTH RED FACTOR 12.0429

LAWRENCE
TAX DISTRICT

GENERAL TAX LIST AND DUPLICATE OF REAL AND PUBLIC UTILITY PROPERTY
COUNTY REAL ESTATE TAXES AND SPECIAL ASSESSMENTS

TAX YEAR 1998
INTEREST RATE
PAGE NO

12-LAWRENCE TWP-ROCK HILL S.D.

12/16/98

1998

OWNER'S NAME MAILING ADDRESS	DESCRIPTION			TAXES CHARGED	DECEMBER TAXES	PENALTY	JUNE TAXES	PENALTY	TOTAL DELINQUENT	C. D. DATE	MEMO
	LAND	IMPROVEMENTS	TOTAL VALUE								
VOL 577 PG 219 PARCEL-ID 12-069-1300.001	1,710	00	1,710								
GILLENWATER, RAYMOND L. & LOIS ANN 5794 ST 141 KITTS HILL, OH 45645 VOL 577 PG 225 PARCEL-ID 12-069-1300.002	17-03-18 W PT SW SW PT 1.00 AC RES USE CODE 500										
	1,170	00	1,170								
GILLENWATER, PAUL D. & NELLIE E. P.O. BOX 13 KITTS HILL, OHIO 45645 PARCEL-ID 12-069-1300.003	17-03-18 W PT SW SW PT 1.00 AC RES USE CODE 500										
	110	00	110								
GILLENWATER, RAYMOND L. & GILLENWATER, LOIS ANNE 5794 STATE ROUTE 141 KITTS HILL, OHIO 45645 VOL 445 PG 780 PARCEL-ID 12-069-1301.000	17-03-18 W PT SW SW NE COR 0000.51A	RES USE CODE 510									
	1,160	14,550	15,710								
		HOMESITE VALUE LISTED BELOW									
	1,160	14,550	15,710								
BESTER, RANDY J. & DIANE S. 1604 S. 5TH ST. IRONTON, OHIO 45638 VOL 479 PG 384 PARCEL-ID 12-069-1400.000	17-03-18 IN NW SW & IN SW SW P T	RES USE CODE 500									
	200	00	200								
HOWELL, FRED B. LIFE EST FRED G. HOWELL REM. 29 CO RD 5 KITTS HILL, OHIO 45645 VOL 621 PG 179 PARCEL-ID 12-069-1500.000	17-03-18 W1/2 SW IN W SIDE 0001.05A	RES USE CODE 510									
	00	00	00								
11-20-98 TRNSF TO 12-069-1500.000		HOWELL, FRED G.									
HOWELL, FRED G. 29 CO RD 5 KITTS HILL, OHIO 45645 VOL 639 PG 105 PARCEL-ID 12-069-1500.000	17-03-18 W1/2 SW IN W SIDE 0001.05A	RES USE CODE 510									
	2,290	10,570	12,860								
		HOMESITE VALUE LISTED BELOW									
	2,280	10,030	12,310								
11-20-98 TRNSF FROM 12-069-1500.000		HOWELL, FRED B. LIFE EST									
HOWELL, FRED G. & PHYLLIS N. 29 CO. RD. 5 KITTS HILL, OHIO 45645 PARCEL-ID 12-069-1600.000	17-03-18 PT. 0001.00A	RES USE CODE 510									
	2,280	26,430	28,710								
		HOMESITE VALUE LISTED BELOW									
	2,280	26,430	28,710								
TOWNSEND, DOROTHY 263 COUNTY RD. 5 KITTS HILL, OHIO 45645 VOL 196 PG 542 PARCEL-ID 12-069-1700.000	17-03-18 W1/2 SW IN W SIDE 0002.34A	RES USE CODE 510									
	2,420	10,640	13,060								
		HOMESITE VALUE LISTED BELOW									
	2,280	10,640	12,920								

TAX RATE 3.18
A/R RED FACTOR 12.3002
OTH RED FACTOR 12.0429

LAWRENCE
TAX DISTRICT

GENERAL TAX LIST AND DUPLICATE OF REAL AND PUBLIC UTILITY PROPERTY
COUNTY REAL ESTATE TAXES AND SPECIAL ASSESSMENTS

TAX YEAR 1998
INTEREST RATE
PAGE NO 1930

12-LAWRENCE TWP-ROCK HILL S.D.

OWNER'S NAME MAILING ADDRESS	DESCRIPTION			TAXES CHARGED	DECEMBER TAXES	PENALTY	12/16/98		TOTAL DELINQUENT	C. D. DATE	MEMO
	LAND	IMPROVEMENTS	TOTAL VALUE				JUNE TAXES	PENALTY			
MAUGH, ELDEN E. & SANDRA K. 6462 ST. RT. 141 KITTS HILL, OHIO 45645 PARCEL-ID 12-069-1800.000	17-03-18 PT. S PT. S1/2 SW 0000.01A	RES USE CODE 500	500								
	70	00	70								
PANCAKE, JAMES & CARLA 163 COUNTY ROAD 182 KITTS HILL, OHIO 45645-0000 VOL 337 PG 189 PARCEL-ID 12-070-0100.000	17-03-18 PT. 0000.06A	RES USE CODE 500	500								
	140	00	140								
DODGION, STEPHEN 237 CO. RD. 182 KITTS HILL, OHIO 45645 VOL 533 PG 441 PARCEL-ID 12-070-0200.000	17-03-18 PT. S PT. S1/2 SW 0000.10A	RES USE CODE 500	500								
	10	00	10								
MARLETT, SADIE HARRISON LIFE E S & HARRISON, WILLIAM C ET-AL 6809 ST RT 141 KITTS HILL, OHIO 45645 VOL 620 PG 512 PARCEL-ID 12-070-0300.000	17-3-18 PT. SE NE LESS 0.36A. BAL=0.64ACS.	RES USE CODE 510	510								
	00	00	00								
02-12-98 TRNSF TO 12-070-0300.000	HARRISON, WILLIAM C. & JA										
HARRISON, WILLIAM C. & JANICE BENTLEY 6809 ST RT 141 KITTS HILL, OHIO 45645 VOL 630 PG 391 PARCEL-ID 12-070-0300.000	17-3-18 PT. SE NE LESS 0.36A. BAL=0.64ACS.	RES USE CODE 510	510								
	2,040	10,410	12,450								
	2,040	10,410	12,450								
HARRISON, WILLIAM C. & JANICE BENTLEY 6809 ST RT 141 KITTS HILL, OHIO 45645 VOL 620 PG 512 PARCEL-ID 12-070-0300.001	17-03-18 PT SE NE 0.36ACS RES USE CODE 510		510								
	1,420	8,710	10,130								
	1,420	8,650	10,070								
TOLEDO & OHIO RIVER RY. CO. VOL 76 PG 213 PARCEL-ID 12-070-0400.000	17-03-18 W SIDE W1/2 SW RT. OF WAY 0005.26A	RES USE CODE 500	500								
	550	00	550								
MAUGH, WILLARD & DOROTHY LIFE EST 6006 STATE ROUTE 141 IRONTON, OHIO 45638-0000 VOL 212 PG 509 PARCEL-ID 12-070-0500.000	17-03-18 PT. W SIDE S1/2 SW 0000.24A	AGR USE CODE 120	120								
	20	00	20								
MAUGH, ELDEN E. & SANDRA K. 6462 ST. RT. 141	17-03-18 PT. 0000.63A	RES USE CODE 545	545								

TAX RATE 3.18
A/R RED FACTOR 12.3002
OTH RED FACTOR 12.0429

LAWRENCE
TAX DISTRICT

GENERAL TAX LIST AND DUPLICATE OF REAL AND PUBLIC UTILITY PROPERTY
COUNTY REAL ESTATE TAXES AND SPECIAL ASSESSMENTS

TAX YEAR 1998
INTEREST RATE
PAGE NO 1931

12-LAWRENCE TWP-ROCK HILL S.D.

OWNER'S NAME MAILING ADDRESS	DESCRIPTION			TAXES CHARGED	DECEMBER TAXES	PENALTY	12/16/98		TOTAL DELINQUENT	C. D. DATE	MEMO
	LAND	IMPROVEMENTS	TOTAL VALUE				JUNE TAXES	PENALTY			
KITTS HILL, OHIO 45645 PARCEL-ID 12-070-0600.000	2,020	960	2,980								
PANCAKE, JAMES & CARLA 163 COUNTY ROAD 182 KITTS HILL, OHIO 45645 PARCEL-ID 12-070-0700.000	17-03-18 PT. 0000.55A	RES USE CODE 500	500								
	1,250	00	1,250								
DODGION, STEPHEN 237 CO. RD. 182 KITTS HILL, OHIO 45645 VOL 533 PG 441 PARCEL-ID 12-070-0800.000	17-03-18 PT. W SIDE S1/2 SW 0000.60A	RES USE CODE 500	500								
	60	00	60								
ADAMS, ROGER L. 200 CR 182 KITTS HILL, OHIO 45645 VOL 523 PG 431 PARCEL-ID 12-070-0900.000	17-03-18 IN SW SW PT. 0007.04A	RES USE CODE 500	500								
	1,480	00	1,480								
SHERMAN, JAMES & FLOYE L. 5891 ST RT 141 KITTS HILL, OHIO 45645 VOL 532 PG 714 PARCEL-ID 12-070-1000.000	17-03-18 PT. W SIDE S1/2 SW 0001.84A	RES USE CODE 510	510								
	2,470	13,360	15,830								
	2,280	7,110	9,390								
MCCARTY, DUANE E. AND SONORA 015 C/O NORWEST ELECTRONIC TAX SERVICE P. O. BOX 9309, MS 1225 35 DES MOINES, IOWA 50306-9309 VOL 623 PG 658 PARCEL-ID 12-070-1100.000	17-03-18 W END S 1/2 SW OLD RR R/W LESS 0.41 AC BAL = 2.37 A CRES	RES USE CODE 510	510								
	2,420	16,230	18,650								
	2,280	9,650	11,930								
GILLENWATER, JOHN L. & NINA L. 5560 ST. RT. 141 IRONTON, OHIO 45638 PARCEL-ID 12-070-1100.001	17-03-18 W END S 1/2 SW OLD RR R/W PT 0.41 ACRES	RES USE CODE 500	500								
	40	00	40								
HOWARD, RAY E. & MARILYN GRANT 581 CR 182 KITTS HILL, OHIO 45645-0000 VOL 558 PG 751 PARCEL-ID 12-070-1200.000	17-03-18 PT. S END SW SW 0002.05A	RES USE CODE 500	500								
	220	00	220								
LARGE, CARL AND RITA 383 CO RD 182 KITTS HILL, OHIO 45645 VOL 420 PG 52 PARCEL-ID 12-070-1201.000	17-03-18 PT 0000.05A	RES USE CODE 500	500								
	340	00	340								
KIRKPATRICK, MARION & WANDA 90 COUNTY RD 19 KITTS HILL, OHIO 45645 VOL 410 PG 299	17-03-18 PT. N PT. SE NE 0002.58A	RES USE CODE 510	510								
	2,440	18,110	20,550								

12-070-1300

CT Wanda's int. only
1/3 int. Marion Kirkpatrick
1/3 int. Larry Joe Kirkpatrick
1/3 int. Keith Kirkpatrick

6-18-99
Marion Kirkpatrick
Larry Joe's
1/3 int. to
6-25-99
Marion Kirkpatrick

TAX RATE 3.18
A/R RED FACTOR 12.3002
OTH RED FACTOR 12.0429

LAWRENCE
TAX DISTRICT

GENERAL TAX LIST AND DUPLICATE OF REAL AND PUBLIC UTILITY PROPERTY
COUNTY REAL ESTATE TAXES AND SPECIAL ASSESSMENTS

TAX YEAR 1998
INTEREST RATE
PAGE NO 1934

12-LAWRENCE TWP-ROCK HILL S.D.

OWNER'S NAME MAILING ADDRESS	DESCRIPTION			TAXES CHARGED	DECEMBER TAXES	PENALTY	12/16/98		TOTAL DELINQUENT	C. D. DATE	MEMO
	LAND	IMPROVEMENTS	TOTAL VALUE				JUNE TAXES	PENALTY			
WADDELL, WILLIAM & LINDA 202 CO. RD. 5 KITTS HILL, OHIO 45645-9724 PARCEL-ID 12-071-0704.000	17-03-18 PT NW SW PT 0000.05A	RES USE CODE 500	500								
	10	00	10								
STEVENS, CHARLES & ANN 138 CO RD 5 KITTS HILL, OHIO 45645 VOL 285 PG 62 PARCEL-ID 12-071-0800.000	17-03-18 W PT. ON DAK RIDGE RD NW SW 0006.00A	RES USE CODE 510	510								
	2,240	15,180	17,420								
		HOMESITE VALUE LISTED BELOW									
	1,820	14,970	16,790								
TOWNSEND, DANNY & CAROL 106 CO RD 5 KITTS HILL, OHIO 45645-0000 VOL 446 PG 2 PARCEL-ID 12-071-0900.000	17-03-18 PT. NW SW 0001.00A	RES USE CODE 510	510								
	1,820	15,130	16,950								
		HOMESITE VALUE LISTED BELOW									
	1,820	15,130	16,950								
REIS, LESTER J. & SYLVIA L. P.O. BOX 114 KENNESAW, GA 30144 VOL 424 PG 564 PARCEL-ID 12-071-1000.000	17-03-18 PT. NW SW 0000.57A	RES USE CODE 510	510								
	1,860	20,580	22,440								
		HOMESITE VALUE LISTED BELOW									
	1,860	20,580	22,440								
REIS, LESTER J. & SYLVIA L. P.O. BOX 114 KENNESAW, GA 30144 VOL 424 PG 564 PARCEL-ID 12-071-1100.000	17-03-18 PT. 0000.58A	RES USE CODE 500	500								
	1,580	00	1,580								
CREMEANS, RICHARD L. AND REBECCA 256 CO. RD. 5 KITTS HILL, OHIO 45645 PARCEL-ID 12-071-1200.000	17-03-18 IN NW SW & IN SW SW 0003.60A	RES USE CODE 510	510								
	2,550	12,950	15,500								
		HOMESITE VALUE LISTED BELOW									
	2,280	12,810	15,090								
TAYLOR, CARL R. & BETTY JEAN 5825 ST RT 141 KITTS HILL, OHIO 45645 PARCEL-ID 12-071-1300.000	17-03-18 PT. IN NW SW & IN SW SW LESS .50A 0000.50A	RES USE CODE 510	510								
	1,710	11,120	12,830								
		HOMESITE VALUE LISTED BELOW									
	1,710	11,040	12,750								
MAYS, LLOYD N 5801 STATE RT. 141 KITTS HILL, OHIO 45645 PARCEL-ID 12-071-1400.000	17-03-18 PT. IN NW SW & IN SW SW 0000.50A	RES USE CODE 510	510								
	00	00	00								
10-05-98 TRNSF TO 12-071-1400.000	MAYS, LLOYD N. LIFE EST R										
MAYS, LLOYD N. LIFE EST REM MA RK K., CRAIG D. & KIRK M. 5801 STATE RT. 141 KITTS HILL, OHIO 45645	17-03-18 PT. IN NW SW & IN SW SW 0000.50A	RES USE CODE 510	510								

TAX RATE 3.18
A/R RED FACTOR 12.3002
OTH RED FACTOR 12.0429

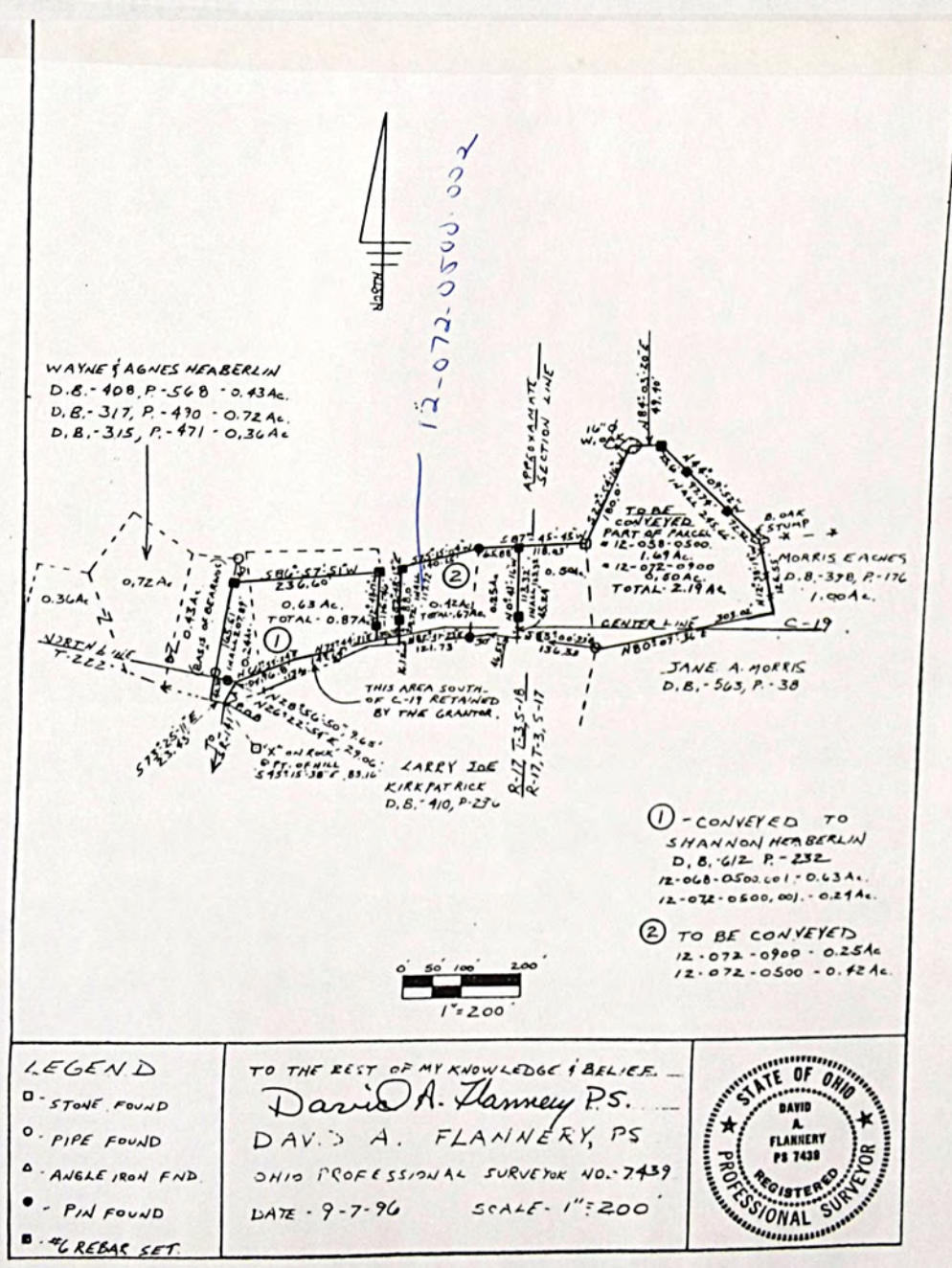
LAWRENCE
TAX DISTRICT

GENERAL TAX LIST AND DUPLICATE OF REAL AND PUBLIC UTILITY PROPERTY
COUNTY REAL ESTATE TAXES AND SPECIAL ASSESSMENTS

TAX YEAR 1998
INTEREST RATE
PAGE NO 1935

12-LAWRENCE TWP-ROCK HILL S.D.

OWNER'S NAME MAILING ADDRESS	DESCRIPTION			TAXES CHARGED	DECEMBER TAXES	PENALTY	12/16/98		TOTAL DELINQUENT	C. D. DATE	MEMO
	LAND	IMPROVEMENTS	TOTAL VALUE				JUNE TAXES	PENALTY			
VOL 638 PG 17 PARCEL-ID 12-071-1400.000	1,370	12,170	13,540								
		HOMESITE VALUE LISTED BELOW									
	1,370	11,750	13,120								
10-05-98 TRNSF FROM 12-071-1400.000	MAYS, LLOYD N										
HEABERLIN, WAYNE 54 TWP RD 222 E KITTS HILL, OHIO 45645 VOL 315 PG 471 PARCEL-ID 12-071-1500.000	17-03-18 PT. E END N1/2 NE 0000.36A	RES USE CODE 500	500								
	40	00	40								
HEABERLIN, WAYNE & AGNES 54 TWP RD 222 E KITTS HILL, OHIO 45645 VOL 315 PG 471 PARCEL-ID 12-071-1600.000	17-03-18 PT. E END N1/2 NE 0000.04A	RES USE CODE 500	500								
	110	00	110								
STAPLETON, SHERIDAN C/O STAPLETON WILLIS RT. 1 IRONTON, OHIO VOL 110 PG 270 PARCEL-ID 12-071-1700.000	17-03-18 PT. SE 0002.50A	RES USE CODE 500	500								
	260	00	260								
SAMMONS, PAUL & JANICE 1556 CR 182 KITTS HILL, OHIO 45645 PARCEL-ID 12-071-1800.000	17-03-18 S PT. SW NE & N PT. NW SE 0015.00A	RES USE CODE 510	510								
	3,960	2,370	6,330								
BARBER, LESLIE C. AND BRENDA 6659 DT. RT 141 KITTS HILL, OHIO 45645 VOL 418 PG 284 PARCEL-ID 12-072-0100.000	17-03-18 S PT. SW NE & N PT. N WSE LESS 7.71A. 0003.29A	RES USE CODE 510	510								
	2,470	8,420	10,890								
		HOMESITE VALUE LISTED BELOW									
	2,280	8,280	10,560								
WILSON, BOBBY WADE AKA BOBBY W 6716 ST RT 141 KITTS HILL, OHIO 45645 VOL 630 PG 179 PARCEL-ID 12-072-0200.000	17-03-18 PT. S PT. SW NE & N PT. NW SE 0007.71A	RES USE CODE 510	510								
	2,980	1,310	4,290								
01-21-98 TRNSF FROM 12-072-0200.000	WILSON, CAROL & BOBBY W.										
WILSON, CAROL & BOBBY W. 6716 ST RT 141 KITTS HILL, OHIO 45645 VOL 483 PG 608 PARCEL-ID 12-072-0200.000	17-03-18 PT. S PT. SW NE & N PT. NW SE 0007.71A	RES USE CODE 510	510								
	00	00	00								
01-21-98 TRNSF TO 12-072-0200.000	WILSON, BOBBY WADE AKA BO										
ROSS, PAUL E. 6593 STATE RT. 141 KITTS HILL, OHIO 45645	17-03-18 S PT. SW NE & N PT. NW SE 0001.00A	RES USE CODE 510	510								



[illegible][illegible]

LAWRENCE
TAX DISTRICT

GENERAL TAX LIST AND DUPLICATE OF REAL AND PUBLIC UTILITY PROPERTY
COUNTY REAL ESTATE TAXES AND SPECIAL ASSESSMENTS

TAX YEAR 1998
INTEREST RATE
PAGE NO

[illegible]

TAX RATE	37.18
A/R RED FACTOR	12.3002
OTH RED FACTOR	12.0429

LAWRENCE
TAX DISTRICT

GENERAL TAX LIST AND DUPLICATION OF REAL AND PUBLIC UTILITY PROPERTY
COUNTY REAL ESTATE TAXES AND SPECIAL ASSESSMENTS

TAX YEAR 1998
INTEREST RATE
PAGE NO

[illegible]

TAX RATE 11.18
A/R RED FACTOR 12.3002
OTH RED FACTOR 12.0429

LAWRENCE
TAX DISTRICT

GENERAL TAX LIST AND DUPLICATE OF REAL AND PUBLIC UTILITY PROPERTY
COUNTY REAL ESTATE TAXES AND SPECIAL ASSESSMENTS

TAX YEAR 1998
INTEREST RATE
PAGE NO 1940

OWNER'S NAME MAILING ADDRESS	DESCRIPTION			TAXES CHARGED	DECEMBER TAXES	PENALTY	JUNE TAXES	PENALTY	TOTAL DELINQUENT	C. D. DATE	MEMO
	LAND	IMPROVEMENTS	TOTAL VALUE								
WHEELERSBURG, OHIO 45694 VOL 575 PG 99 PARCEL-ID 12-073-0100.000	60	00	60								
THORNTON, JOHN E. & CARRIE L. 6567 ST RT 141 KITTS HILL, OHIO 45645 VOL 295 PG 224 PARCEL-ID 12-073-0200.000	17-03-18 S PT. SW NE & N PT. N WSE 180 X 260 ON RD. 0000.94A RES USE CODE 510	2,250 HOMESITE VALUE LISTED BELOW 2,250	8,400 10,650 8,340 10,590								
SCOTT, DONNA M 316 CR 182 KITTS HILL, OHIO 45645-0000 VOL 603 PG 38 PARCEL-ID 12-073-0300.000	17-03-18 PT. S END SW SW 0000.25A RES USE CODE 500	60	00 60								7/23/99 grantee no life set Robert C. Scott
BARGER, RUTH CONEY C/O EARLMA SPICER 1411 S. 4TH ST IRONTON, OHIO 45638 VOL 158 PG 182 PARCEL-ID 12-073-0400.000	17-03-18 PT. W SIDE S1/2 SE 0010.49A AGR USE CODE 120	1,100	00 1,100								
HOWARD, JOHN C. AND KATHERINE C. 492 CO RD 182 KITTS HILL, OHIO 45645 VOL 519 PG 144 PARCEL-ID 12-073-0600.000	17-3-19 PT N 1/2 NW LESS 7.47 & 26.70 BAL= 2.20AC AGR USE CODE 120	1,410	00 1,410								
COLLINS, GEORGE M. & CATHERINE S. LIFE EST 453 CO RD 182 KITTS HILL, OHIO 45645 VOL 530 PG 37 PARCEL-ID 12-073-0600.001	17-03-19 PT N 1/2 NW PT 0.38 A CS RES USE CODE 510	860 HOMESITE VALUE LISTED BELOW 860	14,140 15,000 13,980 14,840								
HOWARD, RAY E. & MARILYN GRANT 581 CR 182 KITTS HILL, OHIO 45645 VOL 570 PG 146 PARCEL-ID 12-073-0600.002	17-3-19 PT N1/2 NW PT 26.70AC AGR USE CODE 120	2,800	5,380 8,180								
HOWARD, RAY E. & MARILYN GRANT 581 CR 182 KITTS HILL, OHIO 45645-000 VOL 570 PG 146 PARCEL-ID 12-073-0601.000	17-3-19 PT E 1/2 PT LESS 1.21 BAL 3.87CS RES USE CODE 510	2,580 HOMESITE VALUE LISTED BELOW 2,280	47,330 49,910 47,330 49,610								
HOWARD, MARTA 639 COUNTY RD 182 KITTS HILL, OHIO 45645-9727 VOL 551 PG 459 PARCEL-ID 12-073-0601.001	17-03-19 PT E1/2 PT 1.21ACRES RES USE CODE 510	2,320 HOMESITE VALUE LISTED BELOW 2,280	29,480 31,800 29,480 31,760								
09-10-98 379.38											

TAX RATE 11.18
A/R RED FACTOR 12.3002
OTH RED FACTOR 12.0429

LAWRENCE
TAX DISTRICT

GENERAL TAX LIST AND DUPLICATE OF REAL AND PUBLIC UTILITY PROPERTY
COUNTY REAL ESTATE TAXES AND SPECIAL ASSESSMENTS

TAX YEAR 1998
INTEREST RATE
PAGE NO 1941

OWNER'S NAME MAILING ADDRESS	DESCRIPTION			TAXES CHARGED	DECEMBER TAXES	PENALTY	JUNE TAXES	PENALTY	TOTAL DELINQUENT	C. D. DATE	MEMO
	LAND	IMPROVEMENTS	TOTAL VALUE								
LARGE, CARL AND RITA 383 CO RD 182 KITTS HILL, OHIO 45645 VOL 420 PG 52 PARCEL-ID 12-073-0602.000	17-03-19 PT 0000.60A RES USE CODE 510	1,940 HOMESITE VALUE LISTED BELOW 1,940	18,850 20,790 18,850 20,790								
LARGE, CARL & RITA 383 CO RD 182 KITTS HILL, OHIO 45645 VOL 427 PG 455 PARCEL-ID 12-073-0603.000	17-03-19 NW PT 0000.24A RES USE CODE 500	890	00 890								
PORTER, DAVID L AND JEANETTE G 403 CO RD 182 KITTS HILL, OHIO 45645-0000 PARCEL-ID 12-073-0604.000	17-03-19 PT N 1/2 NW PT 0001.17A RES USE CODE 510	2,310 HOMESITE VALUE LISTED BELOW 2,280	31,860 34,170 30,680 32,960								
HOWARD, JOHN C. AND KATHERINE C. 492 CO RD 182 KITTS HILL, OHIO 45645 VOL 519 PG 144 PARCEL-ID 12-073-0700.000	17-03-19 PT. W1/2 NW W PT. 0000.16A RES USE CODE 500	40	00 40								
JENKINS, RALPH E. & THELMA J. LIFE EST REM LINDA DODGION ET 338 CR 182 KITTS HILL, OHIO 45645 VOL 592 PG 100 PARCEL-ID 12-073-0800.000	17-03-19 PT. N1/2 NW 0004.73A RES USE CODE 510	2,670 HOMESITE VALUE LISTED BELOW 2,280	13,640 16,310 13,640 15,920								
HOWARD, JOHN C. AND KATHERINE C. 492 CO RD 182 KITTS HILL, OHIO 45645 VOL 519 PG 144 PARCEL-ID 12-073-0900.000	17-03-19 PT. N1/2 NW PT. SE CO R 0000.44A AGR USE CODE 120	1,000 HOMESITE VALUE LISTED BELOW 1,000	33,530 34,530 31,980 32,980								
HOWARD, JOHN C. AND KATHERINE C. 492 CO RD 182 KITTS HILL, OHIO 45645 VOL 519 PG 144 PARCEL-ID 12-073-1000.000	17-03-19 PT. N1/2 NW S PT. 0004.71A RES USE CODE 510	2,660 HOMESITE VALUE LISTED BELOW 2,280	12,170 14,830 12,170 14,450								
SCOTT, DONNA M. 316 CR 182 KITTS HILL, OHIO 45645-0000 VOL 603 PG 38 PARCEL-ID 12-073-1100.000	17-03-19 PT. N1/2 NW 0003.01A RES USE CODE 510	2,280 HOMESITE VALUE LISTED BELOW 1,820	15,500 17,780 14,190 16,010								grantee no life set Robert C. Scott
PAYTON, CARL IRVIN & JUANITA F 5470 ST. RT. 141 IRONTON, OHIO 45638 VOL 295 PG 515 PARCEL-ID 12-073-1200.000	17-03-19 PT. N1/2 NW 0017.22A AGR USE CODE 120	1,450	00 1,450								

TAX RATE 18
A/R RED FACTOR 12.3002
OTH RED FACTOR 12.0429

LAWRENCE
TAX DISTRICT

GENERAL TAX LIST AND DUPLICATE OF REAL AND PUBLIC UTILITY PROPERTY
COUNTY REAL ESTATE TAXES AND SPECIAL ASSESSMENTS
12-LAWRENCE TWP-ROCK HILL S.D.

TAX YEAR 1998
INTEREST RATE
PAGE NO 1942

OWNER'S NAME MAILING ADDRESS	DESCRIPTION			TAXES CHARGED	DECEMBER TAXES	PENALTY	JUNE TAXES	PENALTY	TOTAL DELINQUENT	C. D. DATE	MEMO
	LAND	IMPROVEMENTS	TOTAL VALUE								
ADAMS, ROGER L. 200 CR 182 KITTS HILL, OHIO 45645 PARCEL-ID 12-073-1300.000	17-03-19 PT. N1/2 NW 0000.29A	RES USE CODE 500	70 00 70								
CARROLL, GEORGE W. 7250 MCFALL ST. MONTAGUE MICHIGAN 49437 PARCEL-ID 12-073-1400.000	17-03-19 PT. N1/2 NW 0003.65A	AGR USE CODE 120	390 00 390								
HOFFMAN, H. ROWE 5055 MADISON RD. CINCINNATI, OH. 45227-0000 VOL 473 PG 122 PARCEL-ID 12-073-1500.000	17-03-19 PT. SE SE 0012.85A	AGR USE CODE 120	3,520 00 3,520								
BLANKENSHIP, JOHN A & DONNA J 608 CO. RD. 182 KITTS HILL, OHIO 45645 VOL 579 PG 721 PARCEL-ID 12-073-1600.000	17-03-19 NW COR. NE NW 0000.43A	RES USE CODE 545	1,560 270 1,830								
POTTER, JAMES O. 541 TWP RD 274 N KITTS HILL, OHIO 45645 VOL 478 PG 239 PARCEL-ID 12-073-1601.000	17-03-19 NW COR. NE NW PT. 0001.86A	AGR USE CODE 111	2,420 8,490 10,910								
CROWE, HAROLD & E ELIZABETH 777 CO RD 182 KITTS HILL, OHIO 45645 VOL 534 PG 493 PARCEL-ID 12-073-1700.000	17-3-19 PT SE SW W PT LESS 3.3 4A & 12.06A	BAL.11.62ACS. RES USE CODE 500	1,220 00 1,220								
SCOTT, MINNIE 698 CR-182 KITTS HILL, OHIO 45645 VOL 542 PG 508 PARCEL-ID 12-073-1700.001	17-3-19 PT SE NW N PT 3.34ACS	RES USE CODE 510	2,520 53,280 55,800 HOMESITE VALUE LISTED BELOW 2,280 50,540 52,820	granted res life est. Mark Allen Scott & Tina Irene Scott							
SCOTT, DONNA M. 316 CR 182 KITTS HILL, OHIO 45645 VOL 603 PG 38 PARCEL-ID 12-073-1700.002	17-3-19 PT SE NE SE PT LESS 0. 28 & 0.74 AC BAL = 11.04	RES USE CODE 545	1,160 00 1,160	7/23/99 granted res life est. Robert C. Scott							
WHITAKER, CASEY BRETT AND SARAH G. 022 C/O TRANSAMERICA REAL ESTATE TAX SERVICE 1105 SCHROCK RD SUITE 437 COLUMBUS, OHIO 43229 PARCEL-ID 12-073-1700.003	17-3-19 PT SE NE SE PT 0.28AS	RES USE CODE 510	1,220 16,480 17,700 HOMESITE VALUE LISTED BELOW 1,220 16,480 17,700	7/17/99 Brent A. + Amanda Umhoe							
ROACH, BRIAN D. & BRENDA K.	17-3-19 PT SE NE SE PT 0.74 AC										

TAX RATE 18
A/R RED FACTOR 12.3002
OTH RED FACTOR 12.0429

LAWRENCE
TAX DISTRICT

GENERAL TAX LIST AND DUPLICATE OF REAL AND PUBLIC UTILITY PROPERTY
COUNTY REAL ESTATE TAXES AND SPECIAL ASSESSMENTS
12-LAWRENCE TWP-ROCK HILL S.D.

TAX YEAR 1998
INTEREST RATE
PAGE NO 1943

OWNER'S NAME MAILING ADDRESS	DESCRIPTION			TAXES CHARGED	DECEMBER TAXES	PENALTY	JUNE TAXES	PENALTY	TOTAL DELINQUENT	C. D. DATE	MEMO
	LAND	IMPROVEMENTS	TOTAL VALUE								
CO. RD. 182 108 PRI. RD. 852 KITTS HILL, OHIO 45645 VOL 573 PG 71 PARCEL-ID 12-073-1700.004	RES	RES USE CODE 510	2,120 23,000 25,120								
DALTON, PEARL 122 PRIVATE RD 852 KITTS HILL, OHIO 45645-972 VOL 583 PG 693 PARCEL-ID 12-073-1701.000	17-03-19 PT SE NW E PT 0000.17A	RES USE CODE 500	20 00 20								
CROWE, HAROLD E. & ELIZABETH 777 CO RD 182 KITTS HILL, OHIO 45645-0000 VOL 274 PG 41 PARCEL-ID 12-073-1800.000	17-03-19 PT. NE COR. 0003.26A	RES USE CODE 510	2,510 17,340 19,850 HOMESITE VALUE LISTED BELOW 2,280 17,260 19,540								
DALTON, PEARL 122 PRIVATE RD 852 KITTS HILL, OHIO 45645-9728 VOL 584 PG 512 PARCEL-ID 12-074-0100.000	17-03-19 PT. SE NW 0000.49A	RES USE CODE 510	1,120 12,990 14,110 HOMESITE VALUE LISTED BELOW 1,120 12,870 13,990								
MAYNARD, LEON C/O CAROLYN CHAPMAN 412 GARFIELD ST. MIDDLETOWN, OHIO 45044 PARCEL-ID 12-074-0200.000	17-3-19 W SIDE SE NE LESS 1.29 03.02 & .78 BAL=.64ACS	RES USE CODE 545	2,040 150 2,190	OT Carolyn Chapman Cathy Jones - 6-17-99							
BROWN, WILLIAM D. & LISA A. 96 TOWNSHIP RD. 274 N KITTS HILL, OHIO 45645 VOL 560 PG 300 PARCEL-ID 12-074-0200.001	17-03-19 W SIDE SE NE PT. 0.02 ACS	RES USE CODE 500	140 00 140								
FLEEMAN, RICHARD P & KELLI A 022 C/O TRANSAMERICA REAL ESTATE TAX SERVICE 1105 SCHROCK RD SUITE 437 COLUMBUS, OHIO 43229 VOL 558 PG 170 PARCEL-ID 12-074-0200.002	17-3-19 W SIDE NE PT LESS 0.01 BAL=1.28ACRES	RES USE CODE 510	2,280 29,550 31,830								
POTTER, JAMES 541 TWP RD 274 N KITTS HILL, OHIO 45645 VOL 564 PG 705 PARCEL-ID 12-074-0200.003	17-3-19 W SIDE SE NE PT 0.03AC	RES USE CODE 500	200 00 200								
HOLLIDAY, SHAWN 240 TWP RD 274-N KITTS HILL, OHIO 45645 VOL 569 PG 436 PARCEL-ID 12-074-0200.004	17-03-19 W SIDE SE NW PT 0.02A CRES	RES USE CODE 500	140 00 140								

[illegible]

OWNER'S NAME MAILING ADDRESS	DESCRIPTION			TAXES CHARGED	DECEMBER TAXES	PENALTY	JUNE TAXES	PENALTY	TOTAL DELINQUENT	C. D. DATE	MEMO
	LAND	IMPROVEMENTS	TOTAL VALUE								
DE 103 BRAMMER DR. COAL GROVE, OHIO 45638 VOL 567 PG 19 PARCEL-ID 12-074-0600.002	3,420	00	3,420	RES USE CODE 500							
MCDANIEL, JERRY R & PEGGY R 900 TWP RD 274 N KITTS HILL, OHIO 45645 VOL 567 PG 714 PARCEL-ID 12-074-0600.003	2,400	00	2,400	17-03-19 SW SW PT 2.21ACRES AGR USE CODE 120							
MCDANIEL, JERRY R. & PEGGY R. 900 TWP RD 274 N KITTS HILL, OHIO 45645 VOL 463 PG 794 PARCEL-ID 12-074-0601.000	1,620	20,450	22,070	17-03-19 PT SW SW 0000.46A RES USE CODE 510							
	1,620	18,910	20,530	HOMESITE VALUE LISTED BELOW							
LOGAN, IVAN L. & DEBBIE 136 PRIVATE ROAD 836 KITTS HILL, OHIO 45645 PARCEL-ID 12-074-0602.000	00	00	00	17-03-19 PT SW SW W PT 0000.55A RES USE CODE 500							
10-23-98 TRNSF TO 12-074-0602.000 LOGAN, DEBBIE											
LOGAN, DEBBIE 136 PRIVATE ROAD 836 KITTS HILL, OHIO 45645 VOL 638 PG 392 PARCEL-ID 12-074-0602.000	1,800	00	1,800	17-03-19 PT SW SW W PT 0000.55A RES USE CODE 500							
10-23-98 TRNSF FROM 12-074-0602.000 LOGAN, IVAN L. & DEBBIE											
POTTER, JAMES O. 541 TWP RD 274 N KITTS HILL, OHIO 45645 VOL 562 PG 431 PARCEL-ID 12-074-0700.000	1,580	00	1,580	17-03-19 PT. SW SW 0019.54A AGR USE CODE 121 AUV							
POTTER, JAMES O. 541 TWP RD 274 N KITTS HILL, OHIO 45645 VOL 478 PG 239 PARCEL-ID 12-074-0800.000	150	00	150	17-03-19 PT. SW NW 0006.25A AGR USE CODE 121 AUV							
BOOTH, GLENN & PENNY J. RT 4 BOX 291 IRONTON, OHIO 45638 VOL 514 PG 378 PARCEL-ID 12-074-1000.000	1,290	00	1,290	17-03-19 PT. SW NW 0012.25A AGR USE CODE 120							
MCCOLLISTER, GERALD R. & RAMON 293 CO. RD. 182 KITTS HILL, OHIO 45645-8741 PARCEL-ID 12-074-1100.000	10	00	10	17-03-19 N PT. N1/2 NW 0000.01A RES USE CODE 500							
JOHNSON, SHANNA R. 021	0000.42A		500	17-03-19 PT. RES USE CODE 500							

LAWRENCE
TAX DISTRICT

GENERAL TAX LIST AND DUPLICATE OF REAL AND PUBLIC UTILITY PROPERTY
COUNTY REAL ESTATE TAXES AND SPECIAL ASSESSMENTS

TAX YEAR
INTEREST RATE 1998
PAGE NO 1346

OWNER'S NAME MAILING ADDRESS		DESCRIPTION			TAXES CHARGED	DECEMBER TAXES	PENALTY	12/16/98 JUNE TAXES	PENALTY	1998 TOTAL DELINQUENT	1998 C. D. DATE	MEMO
LAND	IMPROVEMENTS	TOTAL VALUE										
Johnson, Shanna R. C/O BUSINESS COMPUTER SYSTEMS REALTY TAX SERVICES 9700 ROCKSIDE RD. #150 VALLEY VIEW, OHIO 44125 VOL 629 PG 227 PARCEL-ID 12-074-1200.000		1,550	00	1,550								
12-23-97 TRNSF FROM 12-074-1200.000 BUTLER, GERALD M & KATHY												
BUTLER, GERALD M & KATHY S 021 C/O BUSINESS COMPUTER SYSTEMS REALTY TAX SERVICES 9700 ROCKSIDE RD. #150 VALLEY VIEW, OHIO 44125 VOL 587 PG 6173 PARCEL-ID 12-074-1200.000		17-03-19 PT. 0000.42A	RES USE CODE	500								
12-23-97 TRNSF TO 12-074-1200.000 JOHNSON, SHANNA R.												
WELLS, CHARLES F. & BARBARA R. 367 CO. RD. 182 KITTS HILL, OHIO 45645 VOL 421 PG 420 PARCEL-ID 12-074-1300.000		17-03-19 N PT. N1/2 NW 0001.13A	RES USE CODE	510								
LARGE, CARL AND RITA 383 CI RD 182 KITTS HILL, OHIO 45645-0000 VOL 420 PG 52 PARCEL-ID 12-074-1301.000		17-03-19 N PT N1/2 NW PT 0000.03A	RES USE CODE	500								
JENKINS, RALPH E. & THELMA J. LIFE EST REM LINDA DODGION ETA 338 CR 182 KITTS HILL, OHIO 45645 VOL 592 PG 100 PARCEL-ID 12-074-1400.000		17-03-19 PT. N PT. N1/2 NW 0000.20A	RES USE CODE	500								
HOWARD, JOHN C. AND KATHERINE C. 492 CO RD 182 KITTS HILL, OHIO 45645 VOL 519 PG 158 PARCEL-ID 12-074-1500.000		17-03-19 S PT. N1/2 NW 0000.04A	RES USE CODE	500								
SCOTT, DONNA M. 316 CR 182 KITTS HILL, OHIO 45645-0000 VOL 603 PG 38 PARCEL-ID 12-074-1600.000		17-03-19 PT. N1/2 NW 0000.17A	RES USE CODE	500								
COCHRAN, JUDY ET-AL 1172 CO RD 182 KITTS HILL, OHIO 45645 VOL 595 PG 438 PARCEL-ID 12-074-1700.000		17-3-19 NE NW & NW NE LESS .59, .20 BAL=21.65ACS	AGR USE CODE	120								

TAX RATE	37.18
A/R RED FACTOR	12.3002
OTH RED FACTOR	12.0429

LAWRENCE
TAX DISTRICT

GENERAL TAX LIST AND DUPLICATION OF REAL AND PUBLIC UTILITY PROPERTY
COUNTY REAL ESTATE TAXES AND SPECIAL ASSESSMENTS

TAX YEAR 1998
INTEREST RATE
PAGE NO 1243

[illegible]

LAWRENCE
TAX DISTRICT

GENERAL TAX LIST AND DUPLICATE OF REAL AND PUBLIC UTILITY PROPERTY
COUNTY REAL ESTATE TAXES AND SPECIAL ASSESSMENTS

TAX YEAR
INTEREST RATE 1998
PAGE NO

OWNER'S NAME MAILING ADDRESS	DESCRIPTION			TAXES CHARGED	DECEMBER TAXES	PENALTY	12/16/98		1998		MEMO
	LAND	IMPROVEMENTS	TOTAL VALUE				JUNE TAXES	PENALTY	TOTAL DELINQUENT	C. D. DATE	
1236 COUNTY RD. 182 KITTS HILL, OHIO 45645-0000 VOL 630 PG 742 PARCEL-ID 12-075-0101.000	2,300	26,610	28,910								
HOMESITE VALUE LISTED BELOW											
	2,280	26,610	28,890								
06-23-98 TRNSF FROM 12-075-0101.000	MEEKS, RONALD R. & LINDA										
MEEKS, RONALD R. & LINDA L.	-00-00										
1236 COUNTY RD. 182 KITTS HILL, OHIO 45645-0000 VOL 379 PG 530 PARCEL-ID 12-075-0101.000	0001.28A	RES USE CODE	510								
	00	00	00								
06-23-98 TRNSF TO 12-075-0101.000	MEEKS, RONALD R. AND LINDA										
CARPENTER, RYAN L. & HOLLIE V.	17-03-19 PT. NW NE N PT.										
FUGETT 1405 CO RD 180 KITTS HILL, OHIO 45645 VOL 639 PG 43 PARCEL-ID 12-075-0200.000	0000.82A	RES USE CODE	510								
	2,180	11,280	13,460								
HOMESITE VALUE LISTED BELOW											
	2,180	11,280	13,460								
11-17-98 TRNSF FROM 12-075-0200.000	RICHENDOLLAR, DALE										
RICHENDOLLAR, DALE BOX 1405 COUNTY RD 182 KITTS HILL, OHIO 45645 PARCEL-ID 12-075-0200.000	17-03-19 PT. NW NE N PT.										
	0000.82A	RES USE CODE	510								
	00	00	00								
11-17-98 TRNSF TO 12-075-0200.000	CARPENTER, RYAN L. & HOLLIE										
JONES, FRED & JANET P.O. BOX 26 KITTS HILL, OHIO 45645 PARCEL-ID 12-075-0300.000	17-03-19 PT. NW NE										
	0001.04A	RES USE CODE	510								
	2,280	14,740	17,020								
HOMESITE VALUE LISTED BELOW											
	2,280	14,740	17,020								
BAZELL, GARY D. & JO ANN 1345 CO RD 182 KITTS HILL, OHIO 45645 PARCEL-ID 12-075-0400.000	17-03-19 PT. NW NE										
	0001.88A	RES USE CODE	510								
	2,350	17,750	20,100								
HOMESITE VALUE LISTED BELOW											
	2,280	17,670	19,950								
ROACH, JON D & LINDA J 4533 ST RT 141 IRONTON, OHIO 45638 VOL 574 PG 495 PARCEL-ID 12-075-0500.000	17-03-19 NE COR NW NE										
	LESS 0.30A, 1.00A & 1.96A										
	0001.96A	RES USE CODE	500								
	2,380	00	2,380								
JOHNSON, WAYLON JAY & KRISTINA LEIGH 1508 CO. RD. 182 KITTS HILL, OHIO 45645 VOL 602 PG 454 PARCEL-ID 12-075-0501.000	17-03-19 NE COR NW NE PT LE .2										
	6A BAL=.04ACS										
		RES USE CODE	510								
	270	20,940	21,210								

TAX RATE	57.18
A/R RED FACTOR	12.3002
OTH RED FACTOR	12.0429

LAWRENCE
TAX DISTRICT

GENERAL TAX LIST AND DUPLICATION OF REAL AND PUBLIC UTILITY PROPERTY
COUNTY REAL ESTATE TAXES AND SPECIAL ASSESSMENTS

TAX YEAR 1998
INTEREST RATE
PAGE NO 1848

[illegible]

TAX RATE 32.18
A/R RED FACTOR 12.3002
OTH RED FACTOR 12.0429

LAWRENCE
TAX DISTRICT

GENERAL TAX LIST AND DUPLICATE OF REAL AND PUBLIC UTILITY PROPERTY
COUNTY REAL ESTATE TAXES AND SPECIAL ASSESSMENTS

TAX YEAR 1998
INTEREST RATE
PAGE NO 1950

12-LAWRENCE TWP-ROCK HILL S.D.

12/16/98

OWNER'S NAME MAILING ADDRESS	DESCRIPTION			TAXES CHARGED	DECEMBER TAXES	PENALTY	JUNE TAXES	PENALTY	TOTAL DELINQUENT	C. D. DATE	MEMO
	LAND	IMPROVEMENTS	TOTAL VALUE								
986 CO RD 182 KITTS HILL, OHIO 45645-9728 VOL 613 PG 506 PARCEL-ID 12-075-1000.000	0004.30A AUV 110	AGR USE CODE 121 00	110								
MEEKS, SUSAN E. 1244 CO RD 182 KITTS HILL, OHIO 45645 VOL 578 PG 706 PARCEL-ID 12-075-1100.000	17-03-19 N END NE NE 0000.57A	RES USE CODE 500 130	130								
MEEKS, RONALD R. AND LINDA L. AND SUSAN BARCUS 1236 COUNTY RD. 182 KITTS HILL, OHIO 45645-0000 VOL 633 PG 742 PARCEL-ID 12-075-1101.000	17-03-19 PT N END NE NE 0004.43A	RES USE CODE 500 470	470								
06-23-98 TRNSF FROM 12-075-1101.000	MEEKS, RONALD R. & LINDA										
MEEKS, RONALD R. & LINDA 1236 COUNTY RD. 182 KITTS HILL, OHIO 45645-0000 VOL 379 PG 530 PARCEL-ID 12-075-1101.000	17-03-19 PT N END NE NE 0004.43A	RES USE CODE 500 00	00								
06-23-98 TRNSF TO 12-075-1101.000	MEEKS, RONALD R. AND LINDA										
ROACH, JON D & LINDA J 4533 ST RT 141 IRONTON, OHIO 45638 VOL 574 PG 495 PARCEL-ID 12-075-1200.000	17-03-19 NE NE LESS 7.23ACS 0019.77A	AGR USE CODE 120 2,080	3,280								
HUNT, LINDA & EDWARD 1194 CO RD 182 KITTS HILL, OH. 45645-0000 VOL 438 PG 3 PARCEL-ID 12-075-1201.000	17-03-19 PT NE NE 0007.23A	RES USE CODE 510 2,930 29,450 32,380 HOMESITE VALUE LISTED BELOW 2,280 27,490 29,770									
ROACH, JON D & LINDA J 4533 ST RT 141 IRONTON, OHIO 45638 VOL 574 PG 495 PARCEL-ID 12-075-1300.000	17-03-19 NW COR. NW NE 0006.00A	AGR USE CODE 120 630	630								
COCHRAN, RICKY LEE 1573 TOWNSHIP RD. 145 IRONTON, OHIO 45638-0000 VOL 574 PG 582 PARCEL-ID 12-075-1400.000	17-03-19 SE COR. NE NE 0002.00A	RES USE CODE 545 210	1,450								
STAPLETON, LARRY & RUTH 605 PVT RD 3035 IRONTON, OHIO 45638 VOL 632 PG 91 PARCEL-ID 12-075-1500.000	17-03-19 PT. NE COR. NE NE 0002.00A	RES USE CODE 500 210	210								

TAX RATE 32.18
A/R RED FACTOR 12.3002
OTH RED FACTOR 12.0429

LAWRENCE
TAX DISTRICT

GENERAL TAX LIST AND DUPLICATE OF REAL AND PUBLIC UTILITY PROPERTY
COUNTY REAL ESTATE TAXES AND SPECIAL ASSESSMENTS

TAX YEAR 1998
INTEREST RATE
PAGE NO 1951

12-LAWRENCE TWP-ROCK HILL S.D.

12/16/98

OWNER'S NAME MAILING ADDRESS	DESCRIPTION			TAXES CHARGED	DECEMBER TAXES	PENALTY	JUNE TAXES	PENALTY	TOTAL DELINQUENT	C. D. DATE	MEMO
	LAND	IMPROVEMENTS	TOTAL VALUE								
12-04-98 3.43											
STAPLETON, SHERIDAN C/O STAPELTON WILLIS RT. 1 IRONTON, OHIO VOL 137 PG 166 PARCEL-ID 12-075-1500.000	17-03-19 PT. NE COR. NE NE 0002.00A	RES USE CODE 500 00	00								
04-20-98 TRNSF TO 12-075-1500.000	STAPLETON, LARRY & RUTH										
COCHRAN, JUDY ET-AL 1172 CO RD 182 KITTS HILL OHIO 45645 VOL 595 PG 438 PARCEL-ID 12-075-1600.000	17-03-19 PG S 1/2 NE LESS .59A BAL=2.38ACS	AGR USE CODE 120 2,420 330 2,750 HOMESITE VALUE LISTED BELOW 2,280 00 2,280									
10-09-98 99.77											
CLEMENT, GORDAN RAY & LINDA S. 1029 CR 182 KITTS HILL, OHIO 45645 VOL 591 PG 635 PARCEL-ID 12-075-1600.001	17-03-19 PT S1/2 NE PT .59ACS 0000.42A	RES USE CODE 510 1,910 10,940 12,850									
CLEMENT, RALPH E. & DIANNE 1007 COUNTY RD. 182 KITTS HILL, OHIO 45645 VOL 496 PG 722 PARCEL-ID 12-075-1700.000	17-03-19 PT. 0000.42A	RES USE CODE 510 1,550 16,540 18,090 HOMESITE VALUE LISTED BELOW 1,550 16,540 18,090									
CLEMENT, RALPH E. 1007 COUNTY RD. 182 KITTS HILL, OHIO 45645 VOL 496 PG 279 PARCEL-ID 12-075-1800.000	17-03-19 SE COR OF NW COR. OF SW NE 0001.00A	RES USE CODE 500 110	110								
SPEARS, SHARON K 905 CO RD 182 KITTS HILL, OHIO 45645-0000 VOL 601 PG 176 PARCEL-ID 12-076-0100.000	17-03-19 PT. SW NE N OF RD. 0001.74A	RES USE CODE 510 2,350 17,420 19,770 HOMESITE VALUE LISTED BELOW 2,280 17,420 19,700									
12-04-98 535.07											
BALL, PAUL G. & RUTH 928 CO RD 182 KITTS HILL, OHIO 45645-9728 VOL 558 PG 379 PARCEL-ID 12-076-0200.000	17-03-19 PT S 1/2 NE LESS 1.43 & 0.04AC BAL= 3.42	RES USE CODE 500 360	360								
SANDERS, CHRISTOPHER A. & ELSI P.O. BOX 113 SYRACUSE, NY 13215-0113 VOL 575 PG 45 & 216	17-03-19 PT S1/2 NE LESS PT 0.0 4AC	RES USE CODE 500 110	110								

TAX RATE 3.18
A/R RED FACTOR 12.3002
OTH RED FACTOR 12.0429

LAWRENCE
TAX DISTRICT

GENERAL TAX LIST AND DUPLICATE OF REAL AND PUBLIC UTILITY PROPERTY
COUNTY REAL ESTATE TAXES AND SPECIAL ASSESSMENTS

TAX YEAR 1998
INTEREST RATE
PAGE NO 1952

OWNER'S NAME MAILING ADDRESS	DESCRIPTION			TAXES CHARGED	DECEMBER TAXES	PENALTY	12/16/98		TOTAL DELINQUENT	C. D. DATE	MEMO
	LAND	IMPROVEMENTS	TOTAL VALUE				JUNE TAXES	PENALTY			
PARCEL-ID 12-076-0200.001											
BARNHART, JERRY & BEVERLY 155 PVT RD 852 CO RD 182 KITTS HILL, OHIO 45645-0000	17-03-19 PT S PT S1/2 NE 0001.43A	RES USE CODE 510									
VOL 459 PG 432	2,370	27,700	30,070								
PARCEL-ID 12-076-0201.000											
SAMMONS, PAUL W. & JANICE CO RD 182 KITTS HILL, OHIO 45645	17-03-19 NE PT. SW NE 0000.04A	RES USE CODE 500									
VOL 605 PG 780	90	00	90								
PARCEL-ID 12-076-0300.000											
ROWE, ELEANOR R. 986 CO RD 182 KITTS HILL, OHIO 45645-9728	17-03-19 CEN. PT. S1/2 NE 0045.88A	AGR USE CODE 121									
VOL 613 PG 506	3,400	13,050	16,450								
PARCEL-ID 12-076-0400.000											
JOHNSON, KENNETH E LIFE ESTATE DONNA G. DICKESS REMAINDER 2888 COUNTY RD. 61 KITTS HILL, OHIO 45645	17-03-19 PT. CEN. S 1/2 NE 0000.16A	RES USE CODE 540									
L/C MORT 513 PG 453	00	00	00								
PARCEL-ID 12-076-0401.000											
09-09-98 TRNSF TO 12-076-0401.000 DICKESS, DONNA G.											
DICKESS, DONNA G. 2888 COUNTY RD. 61 KITTS HILL, OHIO 45645	17-03-19 PT. CEN. S 1/2 NE 0000.16A	RES USE CODE 540									
VOL 637 PG 154	860	4,500	5,360								
PARCEL-ID 12-076-0401.000											
	860	4,450	5,310								
STEWART, GEORGE L. & LORI R. 263 PVT. RD 852 CO. RD. 182 KITTS HILL, OHIO 45645	17-03-19 PT. 0000.53A	RES USE CODE 500									
VOL 545 PG 242	1,760	00	1,760								
PARCEL-ID 12-076-0500.000											
STEWART, JOSEPH D. & RUTH ANN C/O JOSEPH & RUTH A. STEWART 365 PRIVATE RD. 852 CO. RD. 182 KITTS HILL, OHIO 45645-0000	17-03-19 PT 0000.81A	RES USE CODE 540									
VOL 456 PG 96	1,840	15,520	17,360								
PARCEL-ID 12-076-0501.000											
	1,840	15,520	17,360								
ROBINSON, RICKY D. 222 PRIVATE RD. 182 KITTS HILL, OHIO 45645	17-03-19 W PT 0000.35A	RES USE CODE 500									
PARCEL-ID 12-076-0502.000											
	1,390	00	1,390								

TAX RATE 3.18
A/R RED FACTOR 12.3002
OTH RED FACTOR 12.0429

LAWRENCE
TAX DISTRICT

GENERAL TAX LIST AND DUPLICATE OF REAL AND PUBLIC UTILITY PROPERTY
COUNTY REAL ESTATE TAXES AND SPECIAL ASSESSMENTS

TAX YEAR 1998
INTEREST RATE
PAGE NO 1953

OWNER'S NAME MAILING ADDRESS	DESCRIPTION			TAXES CHARGED	DECEMBER TAXES	PENALTY	12/16/98		TOTAL DELINQUENT	C. D. DATE	MEMO
	LAND	IMPROVEMENTS	TOTAL VALUE				JUNE TAXES	PENALTY			
BOWMAN, MARY M 32 PVT RD 3467 ST RT 243 IRONTON, OHIO 45638	17-03-19 PT. 0000.35A	RES USE CODE 545									
VOL 601 PG 18	1,390	880	2,270								
PARCEL-ID 12-076-0600.000											
ROBINSON, RICKY D. 222 PVT RD 182 KITTS HILL, OHIO 45645-0000	17-03-19 PT. 0000.46A	RES USE CODE 510									
VOL 542 PG 131	1,050	21,960	23,010								
PARCEL-ID 12-076-0700.000											
	1,050	21,280	22,330								
LAMBERT, CHARLES L. & RUTH E. C/O CHARLES & RUTH LAMBERT 602 PRIVATE RD 852 KITTS HILL, OHIO 45645	17-03-19 PT. SE COR. 0000.28A	RES USE CODE 500									
VOL 558 PG 379	80	00	80								
PARCEL-ID 12-076-0800.000											
BALL, PAUL G. & RUTH 928 CO RD 182 KITTS HILL, OHIO 45645-972	17-03-19 PT W END SW NE LESS 0. 52AC BAL=0.95AC	RES USE CODE 510									
VOL 558 PG 379	2,320	15,620	17,940								
PARCEL-ID 12-076-0900.000											
	2,280	14,060	16,340								
SANDERS, CHRISTOPHER A. & ELSIE N. P.O. BOX 113 SYRACUSE, NY 13215-0113	17-03-19 PT W END SW NE PT 0.52 AC	RES USE CODE 545									
VOL 575 PG 45 & 216	1,180	4,840	6,020								
PARCEL-ID 12-076-0900.001											
DALTON, PEARL 122 PRIVATE RD 852 KITTS HILL, OHIO 45645-9728	17-03-19 PT. SW NE 0000.05A	RES USE CODE 500									
VOL 584 PG 512	10	00	10								
PARCEL-ID 12-076-1000.000											
HUNT, LINDA & EDWARD 1184 CO RD 182 KITTS HILL, OHIO 45645-0000	17-03-19 NE PT S 1/2 NE LESS 0.53A & 23.73A	RES USE CODE 500									
VOL 438 PG 3	520	00	520								
PARCEL-ID 12-076-1100.000											
LAMBERT, CHARLES L. & RUTH E. 602 PRIVATE RD 852 KITTS HILL, OHIO 45645-0000	17-03-19 NE PT S 1/2 NE 0000.53A	RES USE CODE 500									
VOL 405 PG 141	120	00	120								
PARCEL-ID 12-076-1101.000											
LAWSON, FRANKLIN D AND PAMELA 1321 TWP RD 145 IRONTON, OH 45638	17-03-19 NE PT S 1/2 NE PT 0023.73A	AGR USE CODE 120									
PARCEL-ID 12-076-1102.000											
	4,660	11,760	16,420								
MANN, JAMES D. JR. & EARSIE 431 TOWNSHIP RD 274N	17-03-19 PT. N1/2 S1/2 SEC. 0005.70A	AGR USE CODE 120									

48 PT Dr 2321
Kit Hill
45645
517199
100-001-167AC
Jason & Jodie Hunt

PLAT OF SURVEY FOR JASON AND JODIE HUNT



John C. Cookman
Professional Surveyor - 7497
140 Private Drive 6798
Kitts Hill, Ohio 45645
Phone (740) 532-6784
Mobile (740) 534-2012
April 27, 1999

SCALE
100 50 0 100
1" = 100'

Legend	
● IRON PIN FOUND	--- PARENT TRACT OR ADJACENT
□ RECORD STONE	---
⊙ FOUND AXLE	---
⊙ IRON PIPE FOUND	---
⊙ IRON PIN SET 1/4"x30"	() RECORD INFORMATION IN PARENTHESES
⊙	--- BOUNDARY HEREIN DESCRIBED
⊙ FOUND STONE	POB POINT OF BEGINNING

NOTE: BEARINGS ARE BASED ON RECORDS FOUND IN DEED BOOK 438, PAGE 03. THE COURSE BEARING SOUTH 12°57' WEST 208.90' BETWEEN FOUND IRON PINS WAS USED FOR CONTROL.

FRANKLIN LAWSON
DEED BOOK 536, PG 239

1.670
ACRES
to be
Conveyed

FRANKLIN LAWSON
DEED BOOK 536, PG 239

DESCRIPTION

Situate in the southeast quarter of the northeast quarter of Section 19, Town 3 North, Range 17 West, (Lawrence Township), Lawrence County, Ohio and being the south part of a 8.97 acre tract standing in the name of Edward and Linda Hunt as described in Deed Book 438, Page 03.

4-27-99

12-076-1100.001

FRANKLIN LAWSON
DEED BOOK 536, PG 239

Jon Roach
DB 574, Pg 495

8.97 Acres
Total
Edward Hunt
DB 438, Pg 03
7.23 Acre
Tax Parcel
12-075-1201

8.97 Acres
Total
Edward Hunt
DB 438, Pg 03
1.74 Acre
Tax Parcel
12-076-1100

8.97 Acres
Edward Hunt
DB 438, Pg 03

SEE ROADWAY EASEMENT
DEED BOOK 438, PAGE 05

SEE ROADWAY EASEMENT
DEED BOOK 438, PAGE 07

CENTERLINE OF
PROPOSED ACCESS
ACROSS GRANTOR

POB



[illegible][illegible]

LAWRENCE
TAX DISTRICT

GENERAL TAX LIST AND DUPLICATE OF REAL AND PUBLIC UTILITY PROPERTY
COUNTY REAL ESTATE TAXES AND SPECIAL ASSESSMENTS

TAX YEAR 1998
INTEREST RATE
PAGE NO

OWNER'S NAME MAILING ADDRESS	DESCRIPTION			TAXES CHARGED	DECEMBER TAXES	PENALTY	12/16/98		TOTAL DELINQUENT	C. D. DATE	MEMO
	LAND	IMPROVEMENTS	TOTAL VALUE				JUNE TAXES	PENALTY			
541 TWP RD 274 N KITTS HILL, OHIO 45645 PARCEL-ID 12-076-1600.007	0.47 ACRES	RES USE CODE 500									
	1,650	00	1,650								
MARKEL, GERALD E. & KRISTIN S. 48 PRIVATE RD. 688 KITTS HILL, OHIO 45645 VOL 583 PG 18 PARCEL-ID 12-076-1600.008	17-3-19 PT N 1/2 S 1/2 SEC PT 1.24 ACRES	RES USE CODE 510									
	2,330	40,760	43,090								
09-23-98 517.58 09-23-98	51.76										
BROWN, WILLIAM D. & LISA A. 96 TWP RD 274-N KITTS HILL, OHIO 45645 VOL 589 PG 686 PARCEL-ID 12-076-1600.009	17-3-19 PT N 1/2 S 1/2 PT 5.30 ACS	RES USE CODE 510									
	2,730	39,850	42,580								
HOLLIDAY, SHAWN 240 TWP RD 274 NORTH KITTS HILL, OHIO 45645 VOL 600 PG 633 PARCEL-ID 12-076-1600.010	17-3-19 PT N 1/2 S 1/2 SEC PT 0. 02ACRES	RES USE CODE 500									
	00	00	00								
WINTERS, BRENDA 482 PVT DR 688 KITTS HILL, OHIO 45645 VOL 600 PG 685 PARCEL-ID 12-076-1600.011	17-3-19 PT N 1/2 S 1/2 PT 1.11AC RES	RES USE CODE 500									
	710	15,110	15,820								
FLEEMAN, RICHARD P & KELLI A 022 C/O TRANSAMERICA REAL ESTATE TAX SERVICE 1105 SCHROCK RD SUITE 437 COLUMBUS, OHIO 43229 VOL 602 PG 51 PARCEL-ID 12-076-1600.012	17-3-19 PT N 1/2 S 1/2 SEC PT 1. 56ACRES	RES USE CODE 500									
	820	00	820								
VANHORN, JAMES MICHAEL & ROBIN L 290 TWP. RD. 274N KITTS HILL, OHIO 45645 PARCEL-ID 12-076-1600.013	17-3-19 PT N 1/2 S 1/2 13.18ACS	AGR USE CODE 120									
	4,510	19,310	23,820								
BRICKLES, JOHN C. 3021/2 LITTLE SOLIDA RD SOUTH POINT, OHIO 45680 VOL 609 PG 306 PARCEL-ID 12-076-1600.014	17-3-19 PT N 1/2 S 1/2 PT 0.77 ACS	RES USE CODE 500									
	2,160	26,500	28,660								
VALLANCE, JIMMIE & LINDA 260 TWP RD 274N KITTS HILL, OHIO 45645 VOL 609 PG 597 PARCEL-ID 12-076-1600.015	17-03-19 PT N 1/2 S 1/2 PT 0.0 1.54	RES USE CODE 500									
	70	00	70								

George Miller 9-8-99

See Vol 609
pg 597
shown in transfer
See also
12-016-1700
1700.005

TAX RATE 20.18
A/R RED FACTOR 12.3002
OTH RED FACTOR 12.0423

LAWRENCE
TAX DISTRICT

GENERAL TAX LIST AND DUPLICATION OF REAL AND PUBLIC UTILITY PROPERTY
COUNTY REAL ESTATE TAXES AND SPECIAL ASSESSMENTS

TAX YEAR 1998
INTEREST RATE
PAGE NO

[illegible]

LAWRENCE
TAX DISTRICT

TAX YEAR
INTEREST RATE 1998
PAGE NO

John D. & Jackie K. Lambert 7-13-49

LAWRENCE
TAX DISTRICT

TAX YEAR 1998
INTEREST RATE
PAGE NO

John D. + Jackie K. Lamberr - 7-13-99

TAX RATE 3.18
A/R RED FACTOR 12.3002
OTH RED FACTOR 12.0429

LAWRENCE
TAX DISTRICT

GENERAL TAX LIST AND DUPLICATE OF REAL AND PUBLIC UTILITY PROPERTY
COUNTY REAL ESTATE TAXES AND SPECIAL ASSESSMENTS

TAX YEAR 1998
INTEREST RATE
PAGE NO 1362

12-LAWRENCE TWP-ROCK HILL S.D.

OWNER'S NAME MAILING ADDRESS	DESCRIPTION			TAXES CHARGED	DECEMBER TAXES	PENALTY	JUNE TAXES	PENALTY	TOTAL DELINQUENT	C. D. DATE	MEMO
	LAND	IMPROVEMENTS	TOTAL VALUE								
602 PRI. RD. 852 KITTS HILL, OHIO 45645 VOL 329 PG 656 PARCEL-ID 12-077-1800.000	420	00	420								
MANN, JAMES D. JR & EARSIE 431 TOWNSHIP RD 274 N KITTS HILL, OHIO 45638 VOL 591 PG 71 PARCEL-ID 12-078-0100.000	17-03-19 SW SW N PT. 0014.60A AGR USE CODE 120	4,330 12,960 HOMESITE VALUE LISTED BELOW 2,280 12,820	17,290 15,100								
POTTER, JAMES D. 541 TWP RD 274 N KITTS HILL, OHIO 45645 VOL 478 PG 239 PARCEL-ID 12-078-0200.000	17-03-19 PT. SW COR. 0000.37A AGR USE CODE 121 AUV 10 00		10								
LITTLEJOHN, WANDA JEAN 765 TWP RD 274 N KITTS HILL, OHIO 45645-0000 VOL 573 PG 659 PARCEL-ID 12-078-0300.000	17-03-19 N SW SW 0013.22A RES USE CODE 510	3,560 17,250 HOMESITE VALUE LISTED BELOW 2,280 16,630	20,810 18,910								
COLLINS, GEORGE RAY & JOYCE ANN 629 TWP RD 274 N KITTS HILL, OHIO 45645-9726 VOL 447 PG 565 PARCEL-ID 12-078-0301.000	17-03-19 N SW SW PT NE CORNER 0000.28A RES USE CODE 510	1,220 16,760 HOMESITE VALUE LISTED BELOW 1,220 16,760	17,980 17,980								
COCHRAN, RICKY LEE 1573 TOWNSHIP RD. 145 IRONTON, OHIO 45638 VOL 574 PG 582 PARCEL-ID 12-078-0400.000	17-03-19 NE COR. NE NE 0004.00A RES USE CODE 510	2,590 5,220 HOMESITE VALUE LISTED BELOW 2,280 5,080	7,810 7,360								
BRYANT, JAMES D. & PEARL M. 1680 TOWNSHIP RD 145 IRONTON, OHIO 45638 VOL 529 PG 442 PARCEL-ID 12-078-0600.000	17-3-20 NW COR NW NW LESS 0.56 ACS BAL=4.91 RES USE CODE 500		500	AF Pearl M. Bryant —	12-22-99						
WEBB, THOMAS C. & MARY P. 1258 TWP RD 145 IRONTON, OHIO 45638 VOL 529 PG 412 PARCEL-ID 12-078-0600.001	17-03-20 PT NW COR NW NW 0.56 ACS AUV 10 00		10								
BOYLE, JENNY L. 1464 TOWNSHIP RD. 145 IRONTON, OHIO 45638 VOL 549 PG 785 PARCEL-ID 12-078-0700.000	17-03-20 PT. NW COR. NW NW 0000.86A RES USE CODE 510	2,190 13,460	15,650								
WEBB, THOMAS C. & MARY P. 1258 TWP RD 145	17-03-20 NW NW LESS 15.25A. 0026.89A AGR USE CODE 121										

TAX RATE 3.18
A/R RED FACTOR 12.3002
OTH RED FACTOR 12.0429

LAWRENCE
TAX DISTRICT

GENERAL TAX LIST AND DUPLICATE OF REAL AND PUBLIC UTILITY PROPERTY
COUNTY REAL ESTATE TAXES AND SPECIAL ASSESSMENTS

TAX YEAR 1998
INTEREST RATE
PAGE NO 1363

12-LAWRENCE TWP-ROCK HILL S.D.

OWNER'S NAME MAILING ADDRESS	DESCRIPTION			TAXES CHARGED	DECEMBER TAXES	PENALTY	JUNE TAXES	PENALTY	TOTAL DELINQUENT	C. D. DATE	MEMO
	LAND	IMPROVEMENTS	TOTAL VALUE								
IRONTON, OHIO 45638 VOL 364 PG 93 PARCEL-ID 12-078-0800.000	AUV 2,910 33,920 HOMESITE VALUE LISTED BELOW 2,280 32,200		36,830 34,480								
HANKINS, RAYMOND L. & GERALDINE 1030 TWP RD 145 IRONTON, OHIO 45638-0000 VOL 414 PG 128 PARCEL-ID 12-078-0900.000	17-03-20 SW PT SE NW LESS 0.79 ACRES 8AL=29.21ACRES AGR USE CODE 121	3,070 00	3,070								
HANKINS, BRIAN K & MELISSA J 1020 TWP RD 145 IRONTON, OHIO 45638 VOL 581 PG 679 PARCEL-ID 12-078-0900.001	17-03-20 SW PT SE NW PT 0.79AC RES RES USE CODE 510	1,800 19,810	21,610								
COCHRAN, RICKY LEE 1573 TOWNSHIP RD. 145 IRONTON, OHIO 45638 VOL 574 PG 582 PARCEL-ID 12-078-1000.000	17-03-20 NW COR. NW NW 0005.00A RES USE CODE 500	530 00	530								
WEBB, THOMAS C. & MARY P. 1258 TWP. RD. 145 IRONTON, OHIO 45638 PARCEL-ID 12-078-1100.000	17-03-20 SW NW LESS 13A. 0030.00A AGR USE CODE 121 AUV 2,990 7,490		10,480								
COOKE, SAMUEL L. & VERA L LIF E EST JUDITH E. COOKE REM 325 PRIVATE ROAD 2595 KITTS HILL, OHIO 45645 VOL 574 PG 439 PARCEL-ID 12-078-1200.000	17-03-20 PT. E1/2 NW 0015.50A AGR USE CODE 120 AUV 380 00		380								
BACKUS, DAVID N. AND BETTE L. 022 C/O TRANSAMERICA REAL ESTATE TAX SERVICE 1105 SCHROCK RD SUITE 437 COLUMBUS, OHIO 43229 PARCEL-ID 12-078-1300.000	17-03-20 PT E 1/2 NW LESS 18.06A 0021.94A AGR USE CODE 120	3,350 00	3,350								
BURNS, GORDON E. & SANDRA K. P.O. BOX 56 KITTS HILL, OHIO 45645-005 PARCEL-ID 12-078-1301.000	17-03-20 PT. E1/2 NW NW. PT 0013.26A AGR USE CODE 120	00 00 00 00	00								
11-16-98 SPLIT TO 12-078-1301.000 K. 11-16-98 SPLIT TO 12-078-1301.001	BURNS, GORDON E. & SANDRA MULLINS, ROBERT E. & CIND										
BURNS, GORDON E. & SANDRA K. P.O. BOX 56 KITTS HILL, OHIO 45645-005 PARCEL-ID 12-078-1301.000	17-03-20 PT E 1/2 NW LE 1.02 B AL=12.24ACS AGR USE CODE 120	3,450 16,570 HOMESITE VALUE LISTED BELOW	20,020								

[illegible][illegible]

[illegible]

OWNER'S NAME MAILING ADDRESS		DESCRIPTION		TAXES CHARGED	DECEMBER TAXES	PENALTY	JUNE TAXES	PENALTY	TOTAL DELINQUENT	C. D. DATE	MEMO
		LAND	IMPROVEMENTS	TOTAL VALUE							
PARCEL-ID 12-080-0300.000											
MENSHOUSE, GARY RICHARD & JANICE		17-03-21 N 1/2 NE LESS 22.30									
3645 CO RD 6		0040.00A	AGR USE CODE	121							
KITTS HILL, OHIO 45645		AUV									
VOL 560 PG 32		980	00	980							
PARCEL-ID 12-080-0400.000											
MENSHOUSE, GARY RICHARD & JANICE		17-03-21 W PT. NE SE & W PT. S									
3645 CO RD 6		0045.30A	AGR USE CODE	121							
KITTS HILL, OHIO 45645		AUV									
VOL 560 PG 32		1,110	00	1,110							
PARCEL-ID 12-080-0500.000											
LEONARD, R. GLENN & GERALDINE		17-03-21 W SIDE SE NE									
2959 N. SANDRA AVE.		0040.00A	AGR USE CODE	120							
MELROSE PARK, ILL. 60164											
PARCEL-ID 12-080-0600.000		6,140	00	6,140							
PARCEL-ID 12-080-0700.000											
BRYANT, CAROL TRUSTEE		17-03-21 PT. NE NE									
307 PRIVATE RD 1490		0004.15A	AGR USE CODE	121							
CO RD 54		AUV									
KITTS HILL, OH. 45645-9734		100	00	100							
VOL 584 PG 5											
PARCEL-ID 12-080-0800.000											
MENSHOUSE, GARY RICHARD & JANICE		17-03-21 E SIDE NE									
3645 CO RD 6		0022.35A	AGR USE CODE	121							
KITTS HILL, OHIO 45645		AUV									
VOL 560 PG 32		550	00	550							
PARCEL-ID 12-080-0900.000											
ALLEN, JANET ETAL		17-03-21 PT. N PT. NW SW & N P									
1166 COUNTY ROAD 53		TSE SW									
KITTS HILL, OHIO 45645		0011.50A	RES USE CODE	510							
VOL 621 PG 708		3,380	11,310	14,690							
PARCEL-ID 12-080-0900.000		HOMESITE VALUE LISTED BELOW									
		2,280	11,140	13,420							
PARCEL-ID 12-080-0901.000											
ALLEN, JANET ETAL		17-03-21 PT N PT NW SW & N PT									
1166 COUNTY ROAD 53		SE SW									
KITTS HILL, OHIO 45645		0000.50A	RES USE CODE	500							
VOL 621 PG 708		50	00	50							
PARCEL-ID 12-080-1000.000											
SHEPPARD, DAVID K. AND JOHN M.		17-03-21 S PT									
1417 CO RD 54		0033.30A	AGR USE CODE	121							
KITTS HILL, OHIO 45645		AUV									
VOL 637 PG 578		3,400	35,590	38,990							
PARCEL-ID 12-080-1000.000											
09-25-98 TRNSF FROM 12-080-1000.000 SHAPERID, CINDY L.											
PARCEL-ID 12-080-1000.000											
SHAPERID, CINDY L.		17-03-21 S PT									
1417 CO. RD. 54		0033.30A	AGR USE CODE	121							

[illegible][illegible]

TAX RATE 32.18
A/R RED FACTOR 12.3002
OTH RED FACTOR 12.0429

LAWRENCE
TAX DISTRICT

GENERAL TAX LIST AND DUPLICATE OF REAL AND PUBLIC UTILITY PROPERTY
COUNTY REAL ESTATE TAXES AND SPECIAL ASSESSMENTS
12-LAWRENCE TWP-ROCK HILL S.D.

TAX YEAR 1998
INTEREST RATE
PAGE NO 1072

OWNER'S NAME MAILING ADDRESS	DESCRIPTION			TAXES CHARGED	DECEMBER TAXES	PENALTY	JUNE TAXES	PENALTY	TOTAL DELINQUENT	C. D. DATE	MEMO
	LAND	IMPROVEMENTS	TOTAL VALUE								
LAMBERT, DONALD 2344 CO RD 19 KITTS HILL, OHIO 45645 PARCEL-ID 12-081-0400.000	17-03-04 MINERAL RIGHTS SW SW 0045.00A	MIN USE CODE 260	160	00	160						
09-23-98 2.71											
LAMBERT, DONALD 2344 CO RD 19 KITTS HILL, OHIO 45645 PARCEL-ID 12-081-0500.000	17-03-04 MINERAL RIGHTS W1/2 SE SW 0022.30A	MIN USE CODE 260	80	00	80						
09-23-98 1.35											
R. A. EBERTS CO., INC. 6880 ST RT 93 JACKSON, OHIO 45640 VOL 630 PG 294 PARCEL-ID 12-081-0600.000	17-03-05 MINERAL RIGHTS WHOLE LESS N1/2 NE 0587.00A	MIN USE CODE 260	2,050	00	2,050						Waterloo Coal Co Inc
SHARON SILICA CO. AN OHIO CORP C/O CAMBRIA PRODUCTS CO. 225 S. FRONT ST. OAK HILL, OHIO 45656 PARCEL-ID 12-081-0600.000	17-03-05 MINERAL RIGHTS WHOLE LESS N1/2 NE 0587.00A	MIN USE CODE 260	00	00	00						
02-05-98 TRNSF TO 12-081-0600.000	R. A. EBERTS CO., INC.										
SHARON SILICA CO. AN OHIO CORP C/O CAMBRIA PRODUCTS CO. 225 S. FRONT ST. OAK HILL, OHIO 45656 PARCEL-ID 12-081-0700.000	17-03-06 MINERAL RIGHTS SW NW 0042.50A	MIN USE CODE 260	00	00	00						
02-05-98 TRNSF TO 12-081-0700.000	R. A. EBERTS CO., INC.										
R. A. EBERTS CO., INC. 6880 ST RT 93 JACKSON, OHIO 45640 VOL 630 PG 294 PARCEL-ID 12-081-0700.000	17-03-06 MINERAL RIGHTS SW NW 0042.50A	MIN USE CODE 260	150	00	150						Waterloo Coal Co Inc
R. A. EBERTS CO., INC. 6880 ST RT 93 JACKSON, OHIO 45640 VOL 630 PG 294 PARCEL-ID 12-081-0800.000	17-03-06 MINERAL RIGHTS SE NE 0043.00A	MIN USE CODE 260	150	00	150						- SAME

TAX RATE 32.18
A/R RED FACTOR 12.3002
OTH RED FACTOR 12.0429

LAWRENCE
TAX DISTRICT

GENERAL TAX LIST AND DUPLICATE OF REAL AND PUBLIC UTILITY PROPERTY
COUNTY REAL ESTATE TAXES AND SPECIAL ASSESSMENTS
12-LAWRENCE TWP-ROCK HILL S.D.

TAX YEAR 1998
INTEREST RATE
PAGE NO 1073

OWNER'S NAME MAILING ADDRESS	DESCRIPTION			TAXES CHARGED	DECEMBER TAXES	PENALTY	JUNE TAXES	PENALTY	TOTAL DELINQUENT	C. D. DATE	MEMO
	LAND	IMPROVEMENTS	TOTAL VALUE								
SHARON SILICA CO. AN OHIO CORP C/O CAMBRIA PRODUCTS CO. 225 S. FRONT ST. OAK HILL, OHIO 45656 PARCEL-ID 12-081-0800.000	17-03-06 MINERAL RIGHTS SE NE 0043.00A	MIN USE CODE 260	00	00	00						
02-05-98 TRNSF TO 12-081-0800.000	R. A. EBERTS CO., INC.										
SHARON SILICA CO. AN OHIO CORP C/O CAMBRIA PRODUCTS CO. 225 S. FRONT ST. OAK HILL, OHIO 45656 PARCEL-ID 12-081-0900.000	17-03-06 MINERAL RIGHTS NE SE 0043.00A	MIN USE CODE 260	00	00	00						Waterloo Coal Co Inc
02-05-98 TRNSF TO 12-081-0900.000	R. A. EBERTS CO., INC.										
R. A. EBERTS CO., INC. 6680 ST RT 93 JACKSON, OHIO 45640 VOL 630 PG 294 PARCEL-ID 12-081-0900.000	17-03-06 MINERAL RIGHTS NE SE 0043.00A	MIN USE CODE 260	150	00	150						Waterloo Coal Co Inc
SHARON SILICA CO. AN OHIO CORP C/O CAMBRIA PRODUCTS CO. 225 S. FRONT ST. OAK HILL, OHIO 45656 PARCEL-ID 12-081-1000.000	17-03-06 MINERAL RIGHTS SW SE 0043.00A	MIN USE CODE 260	00	00	00						
02-05-98 TRNSF TO 12-081-1000.000	R. A. EBERTS CO., INC.										
R. A. EBERTS CO., INC. 6680 ST RT 93 JACKSON, OHIO 45640 VOL 630 PG 294 PARCEL-ID 12-081-1000.000	17-03-06 MINERAL RIGHTS SW SE 0043.00A	MIN USE CODE 260	150	00	150						Waterloo Coal Co Inc
SHARON SILICA CO. AN OHIO CORP C/O CAMBRIA PRODUCTS CO. 225 S. FRONT ST. OAK HILL, OHIO 45656 PARCEL-ID 12-081-1100.000	17-03-06 MINERAL RIGHTS SE NW 0043.00A	MIN USE CODE 260	00	00	00						
02-05-98 TRNSF TO 12-081-1100.000	R. A. EBERTS CO., INC.										
R. A. EBERTS CO., INC. 6680 ST RT 93 JACKSON, OHIO 45640 VOL 630 PG 294 PARCEL-ID 12-081-1100.000	17-03-06 MINERAL RIGHTS SE NW 0043.00A	MIN USE CODE 260	150	00	150						Waterloo Coal Co Inc

[illegible]

OWNER'S NAME MAILING ADDRESS		DESCRIPTION		TAXES CHARGED	DECEMBER TAXES	PENALTY	JUNE TAXES	PENALTY	TOTAL DELINQUENT	C. D. DATE	MEMO
		LAND	IMPROVEMENTS	TOTAL VALUE							
		60	00	60							
HOFFMAN, H. ROWE 5055 MADISON RD. CINCINNATI, OHIO PARCEL-ID 12-081-1311.000		17-03-07 W 1/2 SW SE COAL ONLY 0022.00A	MIN USE CODE	260							
		80	00	80							
HOFFMAN, H. ROWE 5055 MADISON RD. CINCINNATI, OHIO PARCEL-ID 12-081-1312.000		17-03-07 PT SE ALL MINERALS 0000.50A	MIN USE CODE	260							
		10	00	10							
HOFFMAN, H. ROWE 5055 MADISON RD. CINCINNATI, OHIO PARCEL-ID 12-081-1313.000		17-03-07 MINERAL RIGHTS PT SW SE COAL ONLY 0003.62A	MIN USE CODE	260							
		10	00	10							
SHARON SILICA CO. AN OHIO CORP C/O CAMBRIA PRODUCTS CO. 225 S. FRONT ST. OAK HILL, OHIO 45656 PARCEL-ID 12-081-1400.000		17-03-07 MINERAL RIGHTS W 1/2 NE 0081.50A	MIN USE CODE	260							
02-05-98 TRNSF TO 12-081-1400.000 R. A. EBERTS CO., INC.		00	00	00							
R. A. EBERTS CO., INC. 6680 ST RT 93 JACKSON, OHIO 45640 VOL 630 PG 294 PARCEL-ID 12-081-1400.000		17-03-07 MINERAL RIGHTS W 1/2 NE 0081.50A	MIN USE CODE	260							
		290	00	290							
HOFFMAN, H. ROWE 5055 MADISON RD. CINCINNATI, OH. 45227-000 PARCEL-ID 12-081-1500.000		17-03-07 MINERAL RIGHTS S 1/2 NW 0086.00A	MIN USE CODE	260							
		300	00	300							
R. A. EBERTS CO., INC. 6680 ST RT 93 JACKSON, OHIO 45640 VOL 630 PG 294 PARCEL-ID 12-081-1600.000		17-03-08 MINERAL RIGHTS NW SW 0043.00A	MIN USE CODE	260							
		150	00	150							
SHARON SILICA CO. AN OHIO CORP C/O CAMBRIA PRODUCTS CO. 225 S. FRONT ST. OAK HILL, OHIO 45656 PARCEL-ID 12-081-1600.000		17-03-08 MINERAL RIGHTS NW SW 0043.00A	MIN USE CODE	260							
		00	00	00							

TAX RATE 18
A/R RED FACTOR 12.3002
OTH RED FACTOR 12.0429

LAWRENCE
TAX DISTRICT

GENERAL TAX LIST AND DUPLICATE OF REAL AND PUBLIC UTILITY PROPERTY
COUNTY REAL ESTATE TAXES AND SPECIAL ASSESSMENTS
12-LAWRENCE TWP-ROCK HILL S.D.

TAX YEAR 1998
INTEREST RATE
PAGE NO

OWNER'S NAME MAILING ADDRESS	DESCRIPTION			TAXES CHARGED	DECEMBER TAXES	PENALTY	JUNE TAXES	PENALTY	TOTAL DELINQUENT	C. D. DATE	MEMO
	LAND	IMPROVEMENTS	TOTAL VALUE								
02-05-98 TRNSF TO 12-081-1600.000 R. A. EBERTS CO., INC.											
SHARON SILICA CO. AN OHIO CORP C/O CAMBRIA PRODUCTS CO. 225 S. FRONT ST. OAK HILL, OHIO 45656 PARCEL-ID 12-081-1700.000	17-03-08 MINERAL RIGHTS SE NW 0043.00A	MIN USE CODE 260	260								
02-05-98 TRNSF TO 12-081-1700.000 R. A. EBERTS CO., INC.											
R. A. EBERTS CO., INC. 6680 ST RT 93 JACKSON, OHIO 45640 VOL 630 PG 294 PARCEL-ID 12-081-1700.000	17-03-08 MINERAL RIGHTS SE NW 0043.00A	MIN USE CODE 260	260								
	150	00	150								Waterloo Coal Co Inc
SHARON SILICA CO. AN OHIO CORP C/O CAMBRIA PRODUCTS CO. 225 S. FRONT ST. OAK HILL, OHIO 45656 PARCEL-ID 12-081-1800.000	17-03-08 MINERAL RIGHTS SW NE 0043.00A	MIN USE CODE 260	260								
02-05-98 TRNSF TO 12-081-1800.000 R. A. EBERTS CO., INC.											
R. A. EBERTS CO., INC. 6680 ST RT 93 JACKSON, OHIO 45640 VOL 630 PG 294 PARCEL-ID 12-081-1800.000	17-03-08 MINERAL RIGHTS SW NE 0043.00A	MIN USE CODE 260	260								
	150	00	150								Waterloo Coal Co Inc
HOFFMAN, H. ROWE 5055 MADISON RD. CINCINNATI, OH. 45227-000 PARCEL-ID 12-082-0100.000	17-03-08 MINERAL RIGHTS PT. NE SE 0036.00A	MIN USE CODE 260	260								
	130	00	130								
HOFFMAN, H. ROWE 5055 MADISON RD. CINCINNATI, OH. 45227-000 PARCEL-ID 12-082-0200.000	17-03-08 MINERAL RIGHTS PT. SW 0054.00A	MIN USE CODE 260	260								
	190	00	190								
HOFFMAN, H. ROWE 5055 MADISON RD. CINCINNATI, OHIO PARCEL-ID 12-082-0210.000	17-03-08 PT NE SW MINERAL RIGHTS 0008.66A	MIN USE CODE 260	260								
	30	00	30								
HOFFMAN, H. ROWE	17-03-08 PT NE NW										

TAX RATE 18
A/R RED FACTOR 12.3002
OTH RED FACTOR 12.0429

LAWRENCE
TAX DISTRICT

GENERAL TAX LIST AND DUPLICATE OF REAL AND PUBLIC UTILITY PROPERTY
COUNTY REAL ESTATE TAXES AND SPECIAL ASSESSMENTS
12-LAWRENCE TWP-ROCK HILL S.D.

TAX YEAR 1998
INTEREST RATE
PAGE NO

OWNER'S NAME MAILING ADDRESS	DESCRIPTION			TAXES CHARGED	DECEMBER TAXES	PENALTY	JUNE TAXES	PENALTY	TOTAL DELINQUENT	C. D. DATE	MEMO
	LAND	IMPROVEMENTS	TOTAL VALUE								
5055 MADISON RD. CINCINNATI, OHIO PARCEL-ID 12-082-0211.000	MINERAL RIGHTS 0025.95A	MIN USE CODE 260	260								
	90	00	90								
HOFFMAN, H. ROWE 5055 MADISON RD. CINCINNATI, OHIO PARCEL-ID 12-082-0212.000	17-03-08 NE SW & N 1/2 SE MINERAL RIGHTS 0057.44A	MIN USE CODE 260	260								
	200	00	200								
HOFFMAN, H. ROWE 5055 MADISON RD. CINCINNATI, OHIO PARCEL-ID 12-082-0213.000	17-03-08 S 1/2 SE MINERAL RIGHTS 0086.00A	MIN USE CODE 260	260								
	300	00	300								
HOFFMAN, H. ROWE 5055 MADISON RD. CINCINNATI, OHIO PARCEL-ID 12-082-0214.000	17-03-08 PT SW & PT NW ALL MINERALS 0030.00A	MIN USE CODE 260	260								
	110	00	110								
HOFFMAN, H. ROWE 5055 MADISON RD. CINCINNATI, OHIO PARCEL-ID 12-082-0215.000	17-03-08 MINERAL RIGHTS PT SE SW PT SW SW 0032.04A	MIN USE CODE 260	260								
	110	00	110								
PAYNE, FRED W. JAMES W. PAYNE KITTS HILL, OHIO 45645 PARCEL-ID 12-082-0300.000	17-03-09 MINERAL RIGHTS SW COR. SW SE 0005.25A	MIN USE CODE 260	260								
	20	00	20								
PAYNE, FRED W. KITTS HILL, OHIO 45645 PARCEL-ID 12-082-0400.000	17-03-09 MINERAL RIGHTS NW PT. W 1/2 SW 0020.00A	MIN USE CODE 260	260								
	70	00	70								
PAYNE, FRED W. KITTS HILL, OHIO 45645 PARCEL-ID 12-082-0500.000	17-03-09 MINERAL RIGHTS S 1/2 SE SW 0021.50A	MIN USE CODE 260	260								
	80	00	80								
HOFFMAN, H. ROWE 5055 MADISON RD. CINCINNATI, OH. 45227-000 PARCEL-ID 12-082-0600.000	17-03-09 MINERAL RIGHTS PT S1/ 2NW PT NW SE PT SW SW PT SE S 0162.66A	MIN USE CODE 260	260								
	570	00	570								

TAX RATE 18
A/R RED FACTOR 12.3002
OTH RED FACTOR 12.0429

LAWRENCE
TAX DISTRICT

GENERAL TAX LIST AND DUPLICATE OF REAL AND PUBLIC UTILITY PROPERTY
COUNTY REAL ESTATE TAXES AND SPECIAL ASSESSMENTS
12-LAWRENCE TWP-ROCK HILL S.D.

TAX YEAR 1998
INTEREST RATE
PAGE NO

OWNER'S NAME MAILING ADDRESS	DESCRIPTION			TAXES CHARGED	DECEMBER TAXES	PENALTY	JUNE TAXES	PENALTY	TOTAL DELINQUENT	C. D. DATE	MEMO
	LAND	IMPROVEMENTS	TOTAL VALUE								
HOFFMAN, H. ROWE 5055 MADISON RD. CINCINNATI, OH. 45227-000 PARCEL-ID 12-082-0700.000	17-03-09 MINERAL RIGHTS SW PT. S1/2 NW 0020.00A	MIN USE CODE	260								
	70	00	70								
HOFFMAN, H. ROWE 5055 MADISON RD. CINCINNATI, OH. 45227-000 PARCEL-ID 12-082-0800.000	17-03-09 MINERAL RIGHTS S1/2 SE SE STONE COAL 0015.00A	MIN USE CODE	260								
	50	00	50								
HOFFMAN, H. ROWE 5055 MADISON RD. CINCINNATI, OHIO PARCEL-ID 12-082-0810.000	17-03-09 NW NW COAL ONLY 0044.00A	MIN USE CODE	260								
	150	00	150								
HOFFMAN, H. ROWE 5055 MADISON RD. CINCINNATI, OH. 45227-000 PARCEL-ID 12-082-0900.000	17-03-16 MINERAL RIGHTS N PT. SW 0025.00A	MIN USE CODE	260								
	90	00	90								
HOFFMAN, H. ROWE 5055 MADISON RD. CINCINNATI, OH. 45227-000 PARCEL-ID 12-082-1000.000	17-03-16 MINERAL RIGHTS S PT. SW NW 0019.00A	MIN USE CODE	260								
	70	00	70								
HOFFMAN, H. ROWE 5055 MADISON RD. CINCINNATI, OH. 45227-000 PARCEL-ID 12-082-1200.000	17-03-16 MINERAL RIGHTS N PT. NE NW 0010.00A	MIN USE CODE	260								
	40	00	40								
HOFFMAN, H. ROWE 5055 MADISON RD. CINCINNATI, OH. 45227-000 PARCEL-ID 12-082-1300.000	17-03-16 MINERAL RIGHTS N1/2 NE NE STONE COAL 0019.00A	MIN USE CODE	260								
	70	00	70								
MARCUM, GOLDEN & VIOLA KITTS HILL, OHIO 45645 PARCEL-ID 12-082-1400.000	17-03-16 MINERAL RIGHTS PT. NW SE 0002.00A	MIN USE CODE	260								
	10	00	10								
HOFFMAN, H. ROWE 5055 MADISON RD. CINCINNATI, OH. 45227-000 PARCEL-ID 12-082-1500.000	17-03-17 MINERAL RIGHTS SW SW 0043.00A	MIN USE CODE	260								
	150	00	150								

TAX RATE 18
A/R RED FACTOR 12.3002
OTH RED FACTOR 12.0429

LAWRENCE
TAX DISTRICT

GENERAL TAX LIST AND DUPLICATE OF REAL AND PUBLIC UTILITY PROPERTY
COUNTY REAL ESTATE TAXES AND SPECIAL ASSESSMENTS
12-LAWRENCE TWP-ROCK HILL S.D.

TAX YEAR 1998
INTEREST RATE
PAGE NO

OWNER'S NAME MAILING ADDRESS	DESCRIPTION			TAXES CHARGED	DECEMBER TAXES	PENALTY	JUNE TAXES	PENALTY	TOTAL DELINQUENT	C. D. DATE	MEMO
	LAND	IMPROVEMENTS	TOTAL VALUE								
HOFFMAN, H. ROWE 5055 MADISON RD. CINCINNATI, OH. 45227-000 PARCEL-ID 12-082-1600.000	17-03-17 MINERAL RIGHTS N CEN. PT. NE 0066.33A	MIN USE CODE	260								
	230	00	230								
HOFFMAN, H. ROWE 5055 MADISON RD. CINCINNATI, OH. 45227-000 PARCEL-ID 12-082-1700.000	17-03-17 MINERAL RIGHTS PT. NW SW 0010.00A	MIN USE CODE	260								
	40	00	40								
HOFFMAN, H. ROWE 5055 MADISON RD. CINCINNATI, OHIO PARCEL-ID 12-082-1710.000	17-03-17 PT SEC. COAL, GAS & OIL 0005.93A	MIN USE CODE	260								
	20	00	20								
HOFFMAN, H. ROWE 5055 MADISON RD. CINCINNATI, OHIO PARCEL-ID 12-082-1711.000	17-03-17 MINERAL RIGHTS PT N 1/2 NW 0024.65A	MIN USE CODE	260								
	90	00	90								
HOFFMAN, H. ROWE 5055 MADISON RD. CINCINNATI, OHIO PARCEL-ID 12-082-1712.000	17-03-17 MINERAL RIGHTS PT NW SW COAL ONLY 0030.33A	MIN USE CODE	260								
	110	00	110								
HOFFMAN, H. ROWE 5055 MADISON RD. CINCINNATI, OHIO PARCEL-ID 12-082-1713.000	17-03-17 MINERAL RIGHTS N PT NE NW 0010.00A	MIN USE CODE	260								
	40	00	40								
HOFFMAN, H. ROWE 5055 MADISON RD. CINCINNATI, OH. 45227-0005 PARCEL-ID 12-082-1800.000	17-03-18 MINERAL RIGHTS N PT. W1/2 NE LESS 2A COAL RT 0056.07A	MIN USE CODE	260								
	200	00	200								
LAMBERT, RANDALL L. & JAN T. P.O. BOX 702 IRONTON, OHIO 45638 PARCEL-ID 12-083-0100.000	17-03-18 MINERAL RIGHTS PT. N PT. W1/2 NE COALRTS. 0002.00A	MIN USE CODE	260								
	10	00	10								
HOFFMAN, H. ROWE 5055 MADISON RD. CINCINNATI, OH. 45227-000 PARCEL-ID 12-083-0200.000	17-03-18 MINERAL RIGHTS PT. N1/2 SEC. 0001.33A	MIN USE CODE	260								

LAWRENCE
TAX DISTRICT

TAX YEAR
INTEREST RATE 1998
PAGE NO

OWNER'S NAME MAILING ADDRESS	DESCRIPTION			TAXES CHARGED	DECEMBER TAXES	PENALTY	JUNE TAXES	PENALTY	TOTAL DELINQUENT	C. D. DATE	MEMO
	LAND	IMPROVEMENTS	TOTAL VALUE								
	10	00	10								
HOFFMAN, H. ROWE 5055 MADISON RD. CINCINNATI, OH. 45227-000 PARCEL-ID 12-083-0300.000	17-03-18 MINERAL RIGHTS SE NE 0044.44A	MIN USE CODE	260								
	150	00	150								
HOFFMAN, H. ROWE 5055 MADISON RD. CINCINNATI, OH. 45227-000 PARCEL-ID 12-083-0400.000	17-03-18 MINERAL RIGHTS PT. NW 0144.52A	MIN USE CODE	260								
	510	00	510								
HOFFMAN, H. ROWE 5055 MADISON RD. CINCINNATI, OH. 45227-000 PARCEL-ID 12-083-0500.000	17-03-18 MINERAL RIGHTS PT. W1/2 SW 0006.73A	MIN USE CODE	260								
	20	00	20								
HOFFMAN, H. ROWE 5055 MADISON RD. CINCINNATI, OH. 45227-000 PARCEL-ID 12-083-0600.000	17-03-18 MINERAL RIGHTS PT. SW 0023.79A	MIN USE CODE	260								
	80	00	80								
CARROLL, GEORGE W. 7250 MCFALL ST. MONTAGUE MICHIGAN 49437 PARCEL-ID 12-083-0700.000	17-03-18 MINERAL RIGHTS PT. S1/2 SEC. 0017.40A	MIN USE CODE	260								
	60	00	60								
HOFFMAN, A. ROWE 5055 MADISON RD. CINCINNATI, OH. 45227-000 PARCEL-ID 12-083-0800.000	17-03-18 MINERAL RIGHTS PT. SW SW 0003.76A	MIN USE CODE	260								
	10	00	10								
HOFFMAN, H. ROWE 5055 MADISON RD. CINCINNATI, OH. 45227-000 PARCEL-ID 12-083-0900.000	17-03-18 MINERAL RIGHTS PT. SW NW & NW SE 0014.00A	MIN USE CODE	260								
	50	00	50								
HOFFMAN, H. ROWE 5055 MADISON RD. CINCINNATI, OH. 45227-000 PARCEL-ID 12-083-1000.000	17-03-17 MINERAL RIGHTS PT NW SE&NE SE&SE SE SEC 18&N W 0033.92A	MIN USE CODE	260								
	120	00	120								
HOFFMAN, H. ROWE 5055 MADISON RD. CINCINNATI, OH. 45227-000	17-03-18 MINERAL RIGHTS PT. SW NE & NW SE 0014.00A	MIN USE CODE	260								

TAX RATE	59.18
A/R RED FACTOR	12.3002
OTH RED FACTOR	12.0429

LAWRENCE
TAX DISTRICT

GENERAL TAX LIST AND DUPLICATION OF REAL AND PUBLIC UTILITY PROPERTY
COUNTY REAL ESTATE TAXES AND SPECIAL ASSESSMENTS

TAX YEAR 1998
INTEREST RATE
PAGE NO

[illegible]

TAX RATE 5.18
A/R RED FACTOR 12.3002
OTH RED FACTOR 12.0429

LAWRENCE
TAX DISTRICT

GENERAL TAX LIST AND DUPLICATE OF REAL AND PUBLIC UTILITY PROPERTY
COUNTY REAL ESTATE TAXES AND SPECIAL ASSESSMENTS

TAX YEAR 1998
INTEREST RATE
PAGE NO 1982

12-LAWRENCE TWP-ROCK HILL S.D.

12/16/98

OWNER'S NAME MAILING ADDRESS	DESCRIPTION			TAXES CHARGED	DECEMBER TAXES	PENALTY	JUNE TAXES	PENALTY	TOTAL DELINQUENT	C. D. DATE	MEMO
	LAND	IMPROVEMENTS	TOTAL VALUE								
CINCINNATI, OH. 45227-000 PARCEL-ID 12-083-1300.000	0044.00A	MIN USE CODE	260								
	150	00	150								
HOFFMAN, H. ROWE 5055 MADISON RD. CINCINNATI, OH. 45227-000 PARCEL-ID 12-083-1400.000	17-03-19 MINERAL RIGHTS PT. W1/2 NE 0047.74A	MIN USE CODE	260								
	170	00	170								
HOWARD, EMMA LOU ETAL 219 BATHAM LN. IRONTON, OH. 45638 PARCEL-ID 12-083-1500.000	17-03-19 MINERAL RIGHTS PT. SE NW 0012.06A	MIN USE CODE	260								
	40	00	40								
HOFFMAN, H. ROWE 5055 MADISON RD. CINCINNATI, OH. 45227-000 PARCEL-ID 12-083-1600.000	17-03-19 MINERAL RIGHTS NE NE 0043.00A	MIN USE CODE	260								
	150	00	150								
HOFFMAN, H. ROWE 5055 MADISON RD. CINCINNATI, OH. 45227-000 PARCEL-ID 12-083-1700.000	17-03-19 MINERAL RIGHTS PT. SE SW 0013.50A	MIN USE CODE	260								
	50	00	50								
HOFFMAN, H. ROWE 5055 MADISON RD. CINCINNATI, OHIO PARCEL-ID 12-083-1710.000	17-03-19 PT N 1/2 NW COAL ONLY 0002.00A	MIN USE CODE	260								
	10	00	10								
HOFFMAN, H. ROWE 5055 MADISON RD. CINCINNATI, OHIO PARCEL-ID 12-083-1711.000	17-03-19 MINERAL RIGHTS PT N 1/2 NW 0003.65A	MIN USE CODE	260								
	10	00	10								
HOFFMAN, H. ROWE 5055 MADISON RD. CINCINNATI, OHIO PARCEL-ID 12-083-1712.000	17-03-19 MINERAL RIGHTS PT NE NW 0002.29A	MIN USE CODE	260								
	10	00	10								
HOFFMAN, H. ROWE 5055 MADISON RD. CINCINNATI, OHIO PARCEL-ID 12-083-1713.000	17-03-20 MINERAL RIGHTS PT NW NW 0006.20A	MIN USE CODE	260								
	20	00	20								
HOFFMAN, H. ROWE	17-03-19 MINERAL RIGHTS										

TAX RATE 5.18
A/R RED FACTOR 12.3002
OTH RED FACTOR 12.0429

LAWRENCE
TAX DISTRICT

GENERAL TAX LIST AND DUPLICATE OF REAL AND PUBLIC UTILITY PROPERTY
COUNTY REAL ESTATE TAXES AND SPECIAL ASSESSMENTS

TAX YEAR 1998
INTEREST RATE
PAGE NO 1983

12-LAWRENCE TWP-ROCK HILL S.D.

12/16/98

OWNER'S NAME MAILING ADDRESS	DESCRIPTION			TAXES CHARGED	DECEMBER TAXES	PENALTY	JUNE TAXES	PENALTY	TOTAL DELINQUENT	C. D. DATE	MEMO
	LAND	IMPROVEMENTS	TOTAL VALUE								
5055 MADISON RD. CINCINNATI, OH. 45227-000 PARCEL-ID 12-083-1800.000	PT. NW SE 0025.14A	MIN USE CODE	260								
	90	00	90								
HOFFMAN, H. ROWE 5055 MADISON RD. CINCINNATI, OH. 45227-000 PARCEL-ID 12-084-0100.000	17-03-19 MINERAL RIGHTS PT. SE NE 0011.22A	MIN USE CODE	260								
	40	00	40								
HOFFMAN, H. ROWE 5055 MADISON RD. CINCINNATI, OH. 45227-000 PARCEL-ID 12-084-0200.000	17-03-19 MINERAL RIGHTS PT. SE NE 0033.66A	MIN USE CODE	260								
	120	00	120								
HOFFMAN, H. ROWE 5055 MADISON RD. CINCINNATI, OH. 45227-000 PARCEL-ID 12-084-0300.000	17-03-19 MINERAL RIGHTS PT. SE SE 0011.24A	MIN USE CODE	260								
	40	00	40								
HOFFMAN, H. ROWE 5055 MADISON RD. CINCINNATI, OH. 45227-000 PARCEL-ID 12-084-0400.000	17-03-19 MINERAL RIGHTS PT. NE SW NW SE & SW NE 0036.84A	MIN USE CODE	260								
	130	00	130								
HOFFMAN, H. ROWE 5055 MADISON RD. CINCINNATI, OH. 45227-000 PARCEL-ID 12-084-0500.000	17-03-18 MINERAL RIGHTS PT. SW SE SEC. 18 NE NW & NW 0035.52A	MIN USE CODE	260								
	130	00	130								
CARROLL, GEORGE W. 7250 MCFALL ST. MONTAGUE, MICHIGAN 49437 PARCEL-ID 12-084-0600.000	17-03-18 19 MINERAL RIGHTS PT. 0024.59A	MIN USE CODE	260								
	90	00	90								
HOFFMAN, H. ROWE 5055 MADISON RD. CINCINNATI, OH. 45227-000 PARCEL-ID 12-084-0700.000	17-03-18 MINERAL RIGHTS PT. NW SEC. 19 & SW SWSEC. 18 0038.63A	MIN USE CODE	260								
	140	00	140								
HOFFMAN, H. ROWE 5055 MADISON RD. CINCINNATI, OH. 45227-000 PARCEL-ID 12-084-0800.000	17-03-21 MINERAL RIGHTS PT. E1/2 NE COAL, OIL, & GAS 0005.00A	MIN USE CODE	260								
	20	00	20								

TAX RATE 18
A/R RED FACTOR 12.3002
OTH RED FACTOR 12.0429

LAWRENCE
TAX DISTRICT

GENERAL TAX LIST AND DUPLICATE OF REAL AND PUBLIC UTILITY PROPERTY
COUNTY REAL ESTATE TAXES AND SPECIAL ASSESSMENTS
12-LAWRENCE TWP-ROCK HILL S.D.

TAX YEAR 1998
INTEREST RATE
PAGE NO 1284

OWNER'S NAME MAILING ADDRESS	DESCRIPTION			TAXES CHARGED	DECEMBER TAXES	PENALTY	JUNE TAXES	PENALTY	TOTAL DELINQUENT	C. D. DATE	MEMO
	LAND	IMPROVEMENTS	TOTAL VALUE								
HOFFMAN, H. ROWE 5055 MADISON RD. CINCINNATI, OH. 45227-0000 PARCEL-ID 12-084-0900.000	17-03-21 MINERAL RIGHTS PT. E1/2 NE COAL 0073.97A MIN USE CODE 260	260	00	260							
HOFFMAN, H. ROWE 5055 MADISON RD. CINCINNATI, OHIO PARCEL-ID 12-084-1110.000	17-03-21 MINERAL RIGHTS PT NE NE 0004.15A MIN USE CODE 260	10	00	10							
PRESTON OIL COMPANY CHARLESTON, W. VA. VOL 132 PG 187 PARCEL-ID 12-084-1120.000	17-3-16 SE SW 40 AC MINERAL RI GHTS MIN USE CODE 260	140	00	140							
PRESTON OIL COMPANY CHARLESTON, W. VA. SEE VOL 132 PG 187 PARCEL-ID 12-084-1130.000	17-3-21 NW NW 46. AC MINERAL R IGHTS MIN USE CODE 260	160	00	160							
PRESTON OIL COMPANY CHARLESTON, W. VA VOL 132 PG 187 PARCEL-ID 12-084-1140.000	17-3-21 W PT NW NE 14.00AC MIN ERAL RIGHTS MIN USE CODE 260	50	00	50							
WEBB, LEO 2819 SO. 10TH STREET IRONTON, OHIO 45638 PARCEL-ID 12-084-1200.000	17-03-06 MINERAL RIGHTS SW COR. N PT. SW1/4 0041.85A MIN USE CODE 260	150	00	150							
MAYNARD, LEON C/O CAROLYN CHAPMAN 412 GARFIELD ST. MIDDLETOWN, OHIO 45044 PARCEL-ID 12-084-1400.000	17-03-19 OIL & GAS RIGHTS PT. W1/2 NW & PT. W1/2SW 0071.07A MIN USE CODE 260	250	00	250							CT Carolyn Chapman Cathy Jones - 6-17-99
MAYNARD, LEON & VINSON C/O CAROLYN CHAPMAN 412 GARFIELD ST. MIDDLETOWN, OHIO 45044 PARCEL-ID 12-084-1410.000	17-03-19 MINERAL RIGHTS COAL, IRON ORE & OTHER MINERALS 0.02 ACS MIN USE CODE 210	110	00	110							
MAYNARD, LEON & VINSON C/O CAROLYN CHAPMAN 412 GARFIELD ST. MIDDLETOWN, OHIO 45044 PARCEL-ID 12-084-1411.000	17-03-19 MINERAL RIGHTS COAL, IRON-ORE & OTHER MINERALS 0.84A CS MIN USE CODE 210	110	00	110							

TAX RATE 18
A/R RED FACTOR 12.3002
OTH RED FACTOR 12.0429

LAWRENCE
TAX DISTRICT

GENERAL TAX LIST AND DUPLICATE OF REAL AND PUBLIC UTILITY PROPERTY
COUNTY REAL ESTATE TAXES AND SPECIAL ASSESSMENTS
12-LAWRENCE TWP-ROCK HILL S.D.

TAX YEAR 1998
INTEREST RATE
PAGE NO 1285

OWNER'S NAME MAILING ADDRESS	DESCRIPTION			TAXES CHARGED	DECEMBER TAXES	PENALTY	JUNE TAXES	PENALTY	TOTAL DELINQUENT	C. D. DATE	MEMO
	LAND	IMPROVEMENTS	TOTAL VALUE								
MAYNARD, LEON & VINSON C/O CAROLYN CHAPMAN 412 GARFIELD ST. MIDDLETOWN, OHIO 45044 PARCEL-ID 12-084-1412.000	17-03-19 MINERAL RIGHTS COAL I RONORE & OTHER MINERALS 0.01AC S MIN USE CODE 210	110	00	110							
JENKINS, DAVID R & MARY ELLEN KELLY P.O. BOX 396 IRONTON, OHIO 45638 VOL 554 PG 713 PARCEL-ID 12-084-1500.000	17-03-19 OIL & GAS RIGHTS PT. W1/2 NW 0012.85A MIN USE CODE 260	50	00	50							
RUTLEDGE, EDWARD B. 3232 CORNWALL DR LEXINGTON, KY 40503 PARCEL-ID 12-084-1600.000	17-03-21 OIL & GAS RIGHTS W PT. NW NE OIL ONLY 0014.00A MIN USE CODE 260	50	00	50							
RUTLEDGE, EDWARD B. 3232 CORNWALL DRIVE LEXINGTON, KY. 40503 PARCEL-ID 12-084-1700.000	17-03-21 OIL & GAS RIGHTS NE NW OIL ONLY 0046.00A MIN USE CODE 260	160	00	160							
HOFFMAN, H. ROWE 5055 MADISON RD. CINCINNATI, OH. 45227-0000 PARCEL-ID 12-084-1800.000	17-03-08 OIL & GAS RIGHTS NW NE 0043.00A MIN USE CODE 260	150	00	150							
HOFFMAN, H. ROWE 5055 MADISON RD. CINCINNATI, OHIO PARCEL-ID 12-084-1810.000	17-03-08 PT SEC COAL, GAS & OIL ONLY 0024.18A MIN USE CODE 260	80	00	80							
THE OHIO FUEL GAS CO C/O COLUMBIA NATURAL RESOURCE P.O. BOX 6070 CHARLESTON, W. VA. 25362-0070 PARCEL-ID 12-085-0100.000	17-03-16 OIL & GAS RIGHTS SE SW OIL ONLY 0040.00A MIN USE CODE 260	140	00	140							
HOFFMAN, H. ROWE 5055 MADISON RD. CINCINNATI, OH. 45227-0000 PARCEL-ID 12-085-0200.000	17-03-04 OIL & GAS RIGHTS PT. N1/2 SW 0031.84A MIN USE CODE 260	110	00	110							
HOFFMAN, H. ROWE 5055 MADISON RD. CINCINNATI, OH. 45227-0000 PARCEL-ID 12-085-0300.000	17-03-04 OIL & GAS RIGHTS W1/2 NW 0086.00A MIN USE CODE 260	300	00	300							

TAX RATE 3.18
A/R RED FACTOR 12.3002
OTH RED FACTOR 12.0429

LAWRENCE
TAX DISTRICT

GENERAL TAX LIST AND DUPLICATE OF REAL AND PUBLIC UTILITY PROPERTY
COUNTY REAL ESTATE TAXES AND SPECIAL ASSESSMENTS

TAX YEAR 1998
INTEREST RATE
PAGE NO

12-LAWRENCE TWP-ROCK HILL S.D.

12/16/98

1986

OWNER'S NAME MAILING ADDRESS	DESCRIPTION			TAXES CHARGED	DECEMBER TAXES	PENALTY	JUNE TAXES	PENALTY	TOTAL DELINQUENT	C. D. DATE	MEMO
	LAND	IMPROVEMENTS	TOTAL VALUE								
COLUMBIA GAS TRANSMISSION CORP. U. FORM U 9 ATTN: TAX DEPT P. O. BOX 10146 FAIRFAX, VA. 02203-0146 PARCEL-ID 12-085-8502.000		00	440,260	440,260							
OHIO BELL TELEPHONE CO. C/O DIV. ACCOUNTING MANAGER-CO STATE & LOCAL TAXES 15TH FL 45 ERIEVIEW PLAZA CLEVELAND, OHIO 44114-0000 PARCEL-ID 12-085-8503.000		00	270,100	270,100							
OHIO POWER CO. 001 C/O OHIO POWER FRANKLIN REAL ESTATE COLUMBUS SOUTHERN PARCEL-ID 12-085-8504.000		00	1,012,670	1,012,670							
BUCKEYE RURAL ELECTRIC COOPERATIVE INC P.O. BOX 200 RIO GRANDE, OHIO 45674-0200 PARCEL-ID 12-085-8505.000		00	41,440	41,440							
COLUMBIA GAS OF OHIO INC. P.O. BOX 117 COLUMBUS, OHIO 43216-0117 PARCEL-ID 12-085-8506.000		00	27,750	27,750							
COLUMBIA GAS OF OHIO INC. P.O. BOX 117 COLUMBUS, OHIO 43216-0117 PARCEL-ID 12-085-8606.000		1,890	1,410	3,300							
TENNESSESS GAS PIPELINE CO TAX DEPARTMENT P.O. BOX 2511 HOUSTON, TX 77252 PARCEL-ID 12-085-9510.000		00	14,080	14,080							
KITTS, WILLA B. 401 N. 5TH ST. APT. 201 IRONTON, OHIO PARCEL-ID 12-087-0600.000		110	00	110							
KITTS, MABEL C/O TONY VIRGIN P. O. BOX 8 KITTS HILL, OHIO 45645 PARCEL-ID 12-087-0700.000		110	00	110							
LAMBERT, WARREN & IRIS 2215 SOUTH 5TH STREET IRONTON, OHIO 45638											

TAX RATE 3.18
A/R RED FACTOR 12.3002
OTH RED FACTOR 12.0429

LAWRENCE
TAX DISTRICT

GENERAL TAX LIST AND DUPLICATE OF REAL AND PUBLIC UTILITY PROPERTY
COUNTY REAL ESTATE TAXES AND SPECIAL ASSESSMENTS

TAX YEAR 1998
INTEREST RATE
PAGE NO

12-LAWRENCE TWP-ROCK HILL S.D.

12/16/98

1987

OWNER'S NAME MAILING ADDRESS	DESCRIPTION			TAXES CHARGED	DECEMBER TAXES	PENALTY	JUNE TAXES	PENALTY	TOTAL DELINQUENT	C. D. DATE	MEMO
	LAND	IMPROVEMENTS	TOTAL VALUE								
PARCEL-ID 12-087-0900.000		110	00	110							
KITTS, FRANK A. & WANDA L. C/O TONY VIRGIN P. O. BOX 8 KITTS HILL, OHIO 45645 PARCEL-ID 12-087-1000.000		110	00	110							
SMITH, LYLE U. C/O CAROL LITTLETON 14139 LAKEPOINT DR WILLIS, TX 77378 PARCEL-ID 12-087-1100.000		110	00	110							
MANAGERS, INC. 4522-F E. 51ST ST. TULSA, OKLA. 74135-0000 PARCEL-ID 12-087-1200.000		110	00	110							
BUCKEYE POWER INC. P.O. BOX 26036 COLUMBUS, OHIO 46226-0036 PARCEL-ID 12-090-9000.000		00	1,570	1,570							

TAX RATE 3.18
A/R RED FACTOR 12.3002
OTH RED FACTOR 12.0429

LAWRENCE
TAX DISTRICT

GENERAL TAX LIST AND DUPLICATE OF REAL AND PUBLIC UTILITY PROPERTY
COUNTY REAL ESTATE TAXES AND SPECIAL ASSESSMENTS
12-LAWRENCE TWP-ROCK HILL S.D.

TAX YEAR 1998
INTEREST RATE
PAGE NO

OWNER'S NAME MAILING ADDRESS	DESCRIPTION			TAXES CHARGED	DECEMBER TAXES	PENALTY	JUNE TAXES	PENALTY	TOTAL DELINQUENT	C. D. DATE	MEMO
	LAND	IMPROVEMENTS	TOTAL VALUE								
12/16/98 PAGE NO 1988											

