

1997

AUDITORS
DUPLICATES

INVESTMENT

LAWRENCE
COUNTY

4

OWNER'S NAME MAILING ADDRESS	DESCRIPTION			TAXES CHARGED	DECEMBER TAXES	PENALTY	JUNE TAXES	PENALTY	TOTAL DELINQUENT	C. D. DATE	MEMO
	LAND	IMPROVEMENTS	TOTAL VALUE								
COUNTY TOTAL BREAKDOWN				FIRST TAXES	HALF PAID	SECTION D TAX	HALF PAID	TOTAL DELINQUENT			
<hr/>											
UNITED STATES OF AMERICA WASHINGTON, D C VOL 328 PG 293 PARCEL-ID 04-001-0100.000	18-02-01 NW NW 0040.00A	EXM USE CODE 600	4,200	00	4,200						
<hr/>											
PERRY, ARTHUR K. ROUTE 15 BOX 785-16 NORTH FORT MEYERS, 33917 VOL 554 PG 247 PARCEL-ID 04-001-0200.000	18-02-01 SW COR SE NW 0010.00A	RES USE CODE 500	1,410	00	1,410						
<hr/>											
UNITED STATES OF AMERICA WASHINGTON, D C VOL 184 PG 561 PARCEL-ID 04-001-0300.000	18-02-01 N1/2 SE 1/4 NW 1/4 SW 1/4 SE 1/4 NW 1/4 0030.00A	EXM USE CODE 600	3,150	00	3,150						
<hr/>											
UNITED STATES OF AMERICA VOL 184 PG 561 PARCEL-ID 04-001-0301.000	-00-00 W 1/2 NE 1/4 SW 1/4 0020.00A	EXM USE CODE 600	2,100	00	2,100						
<hr/>											
UNITED STATES OF AMERICA WASHINGTON D C VOL 363 PG 609 PARCEL-ID 04-001-0400.000	18-02-01 SW NW 0040.00A	EXM USE CODE 600	4,200	00	4,200						
<hr/>											
UNITED STATES OF AMERICA WASHINGTON D C VOL 327 PG 217 PARCEL-ID 04-001-0500.000	18-02-01 NW SE LESS 15A 0025.66A	EXM USE CODE 600	2,700	00	2,700						
<hr/>											
BARE, HELEN 603 NO. KENOVA RD. SOUTH POINT, OHIO 45680-000 VOL 448 PG 77 PARCEL-ID 04-001-0600.000	18-02-01 PT SE SE OF PIKE LESS 1.46A 0000.54A	AGR USE CODE 120	110	00	110						
<hr/>											
BARE, LARRY K. & SHERRY L. C/D HELEN BARE 4571 CO RD 4 PEDRO, OHIO 45659 45659 VOL 471 PG 705 PARCEL-ID 04-001-0601.000	18-02-01 PT SE SE OF PIKE S PT 0001.46A	AGR USE CODE 120	610	00	610						
<hr/>											

OWNER'S NAME MAILING ADDRESS	DESCRIPTION			TAXES CHARGED	DECEMBER TAXES	PENALTY	JUNE TAXES	PENALTY	TOTAL DELINQUENT	C. D. DATE	MEMO
	LAND	IMPROVEMENTS	TOTAL VALUE								
USA FOREST SERVICE 811 CONSTITUTION AVE BEDFORD, IND 47421 VOL 566 PG 283 PARCEL-ID 04-001-0700.000	18-02-01 E END N1/2 SW SE 0008.00A	EXM USE CODE 600	840	00	840						
UNITED STATES OF AMERICA WASHINGTON, D.C. VOL 190 PG 63 PARCEL-ID 04-001-0701.000	-00-00 N PT. SE 0059.68A	EXM USE CODE 600	6,270	00	6,270						
UNITED STATES OF AMERICA WASHINGTON, D.C. VOL 190 PG 63 PARCEL-ID 04-001-0702.000	18-02-01 ALL NE 0159.80A	EXM USE CODE 600	16,780	00	16,780						
UNITED STATES OF AMERICA WASHINGTON, D.C. VOL 538 PG 504 PARCEL-ID 04-001-0800.000	18-02-01 SE SE S & E OF PIKE 0013.00A	EXM USE CODE 600	1,090	00	1,090						
UNITED STATES OF AMERICA WASHINGTON, D C VOL 327 PG 217 PARCEL-ID 04-001-1000.000	18-02-01 PT W END N1/2 SW SE PT. 0001.46A	EXM USE CODE 600	150	00	150						
BARE, HELEN 603 NO. KENOVA RD. SOUTH POINT, OHIO 45680-0000 VOL 448 PG 77 PARCEL-ID 04-001-1100.000	18-02-01 W END N1/2 SW SE PT 0008.00A	AGR USE CODE 120	880	00	880						
USA FOREST SERVICE 811 CONSTITUTION AVE BEDFORD, IND. 47421 VOL 566 PG 283 PARCEL-ID 04-001-1200.000	18-02-01 SE SE N & W OF PIKE 0023.00A	EXM USE CODE 600	3,360	150	3,510						
MCCONNELL, HELEN & ALLEN 4169 COUNTY RD 4 PEDRO, OHIO 45659 VOL 585 PG 283 PARCEL-ID 04-001-1300.000	18-02-01 PT S1/2 SW SE 0002.00A	AGR USE CODE 120	180	00	180						
BARE, HELEN 603 NO. KENOVA RD. SOUTH POINT, OHIO 45680-0000 VOL 448 PG 77 PARCEL-ID 04-001-1400.000	18-02-01 E1/2 SW SE LESS 2.55A 0017.45A	AGR USE CODE 120	3,250	4,110	7,360						
BARE, LARRY K. & SHERRY L. C/O HELEN BARE 4571 CO RD 4 PEDRO, OHIO 45659 45659 VOL 471 PG 705 PARCEL-ID 04-001-1401.000	18-02-01 1/2 SW SE SE PT 0000.55A	AGR USE CODE 120	610	17,240	17,850						
		HOMESITE VALUE LISTED BELOW	610	17,040	17,650						

[illegible]

TAX RATE 10.00
A/R RED FACTOR 10.9651
OTH RED FACTOR 07.5131

LAWRENCE
TAX DISTRICT

GENERAL TAX LIST AND DUPLICATE OF REAL AND PUBLIC UTILITY PROPERTY
COUNTY REAL ESTATE TAXES AND SPECIAL ASSESSMENTS
04-ELIZABETH-ROCK HILL S.D.

12/16/97

TAX YEAR 1997
INTEREST RATE
PAGE NO 276

OWNER'S NAME MAILING ADDRESS	DESCRIPTION			TAXES CHARGED	DECEMBER TAXES	PENALTY	JUNE TAXES	PENALTY	TOTAL DELINQUENT	C. D. DATE	MEMO
	LAND	IMPROVEMENTS	TOTAL VALUE								
LE RT 2 BOX 455 L POTTSBORO, TX 75076 VOL 568 PG 139 PARCEL-ID 04-002-0700.000	0020.00A AUV 490	AGR USE CODE 121 00	490								
UNITED STATES OF AMERICA WASHINGTON, D C PARCEL-ID 04-002-0800.000	18-02-02 E1/2 NW LESS 40A 0040.00A	EXM USE CODE 600									
	4,200	00	4,200								
UNITED STATES OF AMERICA WASHINGTON, D C VOL 198 PG 338 PARCEL-ID 04-002-0900.000	18-02-02 PT SE NW 0040.00A	EXM USE CODE 600									
	4,200	00	4,200								
UNITED STATES OF AMERICA WASHINGTON, D.C. PARCEL-ID 04-002-0910.000	18-02-02 SE SE LESS 10.00AC & 2.12 AC 0028.68A	EXM USE CODE 600									
	3,010	00	3,010								
ADKINS, ELIZABETH RT 2 BOX 45 PEDRO, OHIO 45645 VOL 582 PG 725 PARCEL-ID 04-002-1000.000	18-02-02 W1/2 SE LESS 77.88A 0002.12A AUV 50	AGR USE CODE 120 00	50								
09-12-97 .72											
UNITED STATES OF AMERICA WASHINGTON D C VOL 363 PG 689 PARCEL-ID 04-002-1100.000	18-02-02 SE NE 0040.00A	EXM USE CODE 600									
	4,200	00	4,200								
BRUCE, GLENNA 1616 CO RD 16 PEDRO, OHIO 45659 VOL 416 PG 431 PARCEL-ID 04-002-1200.000	18-02-02 PT SW SE 0010.00A AUV 250	AGR USE CODE 121 00	250								
UNITED STATES OF AMERICA WASHINGTON D C VOL 363 PG 609 PARCEL-ID 04-002-1300.000	18-02-02 NE COR E1/2 SE 0024.40A	EXM USE CODE 600									
	2,560	00	2,560								
BRUCE, GLENNA 1616 CO. RD. 16 PEDRO, OHIO 45659 PARCEL-ID 04-002-1400.000	18-02-02 PT E1/2 SE 0055.60A AUV 1,570	AGR USE CODE 121 00	1,570								
UNITED STATES OF AMERICA VOL 163 PG 265 PARCEL-ID 04-002-1401.000	18-02-02 W 1/2 SW SW NW 0079.44A	EXM USE CODE 600									
	8,340	00	8,340								

TAX RATE 10.00
A/R RED FACTOR 10.9651
OTH RED FACTOR 07.5131

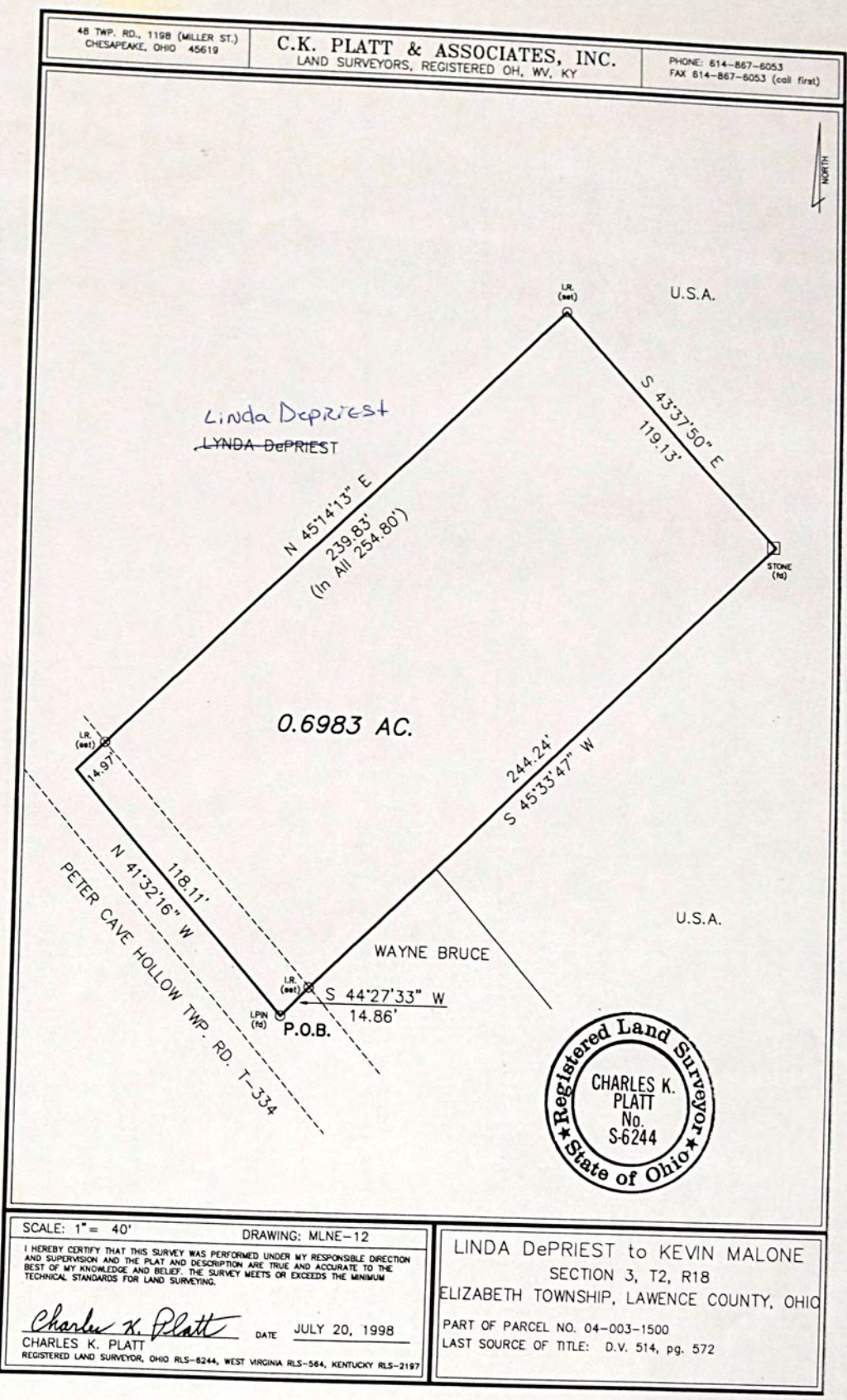
LAWRENCE
TAX DISTRICT

GENERAL TAX LIST AND DUPLICATE OF REAL AND PUBLIC UTILITY PROPERTY
COUNTY REAL ESTATE TAXES AND SPECIAL ASSESSMENTS
04-ELIZABETH-ROCK HILL S.D.

12/16/97

TAX YEAR 1997
INTEREST RATE
PAGE NO 277

OWNER'S NAME MAILING ADDRESS	DESCRIPTION			TAXES CHARGED	DECEMBER TAXES	PENALTY	JUNE TAXES	PENALTY	TOTAL DELINQUENT	C. D. DATE	MEMO
	LAND	IMPROVEMENTS	TOTAL VALUE								
UNITED STATES OF AMERICA WASHINGTON, D C VOL 192 PG 269 PARCEL-ID 04-002-1500.000	18-02-02 W1/2 SW 0079.44A	EXM USE CODE 600									
	8,340	00	8,340								
ADKINS, ELIZABETH RT 2 BOX 45 PEDRO, OHIO 45659 VOL 582 PG 725 PARCEL-ID 04-002-1600.000	18-02-02 S1/2 SW LESS 40.24A 0039.76A AUV 970	AGR USE CODE 120 00	970								
09-12-97 14.04											
CHAFFIN, REGINA L 790 ST. RT. 373 PEDRO, OHIO 45659 VOL 569 PG 419 PARCEL-ID 04-002-1800.000	18-2-03 N 1/2 SEC BAL = 3.49 A CS	RES USE CODE 545									
	1,790	190	1,980								
MARKEL, RICKY & DEBRA K. P.O. BOX 87 PEDRO, OHIO 45659 VOL 508 PG 460 PARCEL-ID 04-002-1800.001	18-2-03 N1/2 SEC. PT. 1.36AC S.	RES USE CODE 510									
	1,340	12,870	14,210								
	1,280	12,530	13,810								
JENKINS, ALONZO V. & GOLDIE L. ST RT 373 BOX 698 PEDRO, OHIO 45659 VOL 512 PG 284 PARCEL-ID 04-002-1800.002	18-2-03 N1/2 SEC, W PT. 2.49AC S.	RES USE CODE 510									
	1,640	6,660	8,300								
	1,280	6,660	7,940								
DEPRIEST, STEVEN 740 ST. RT. 373 PEDRO, OHIO 45659 PARCEL-ID 04-002-1800.003	18-2-03 PT. N1/2 SEC 1.44 ACS RES USE CODE 545										
	1,330	240	1,570								
CARMEN, VALARIE S. & DEPRIEST, STEVEN 740 ST. RT. 373 PEDRO, OHIO 45659 PARCEL-ID 04-002-1800.004	18-2-3 PT N 1/2 PT. 2.55ACS. RES USE CODE 545										
	400	1,820	2,220								
STURGILL, ROBERT A. 590 ST RT 373 PEDRO, OHIO 45659 VOL 591 PG 661 PARCEL-ID 04-002-1801.000	18-02-03 N1/2 SEC 0000.47A	RES USE CODE 500									
	580	00	580								
STATE OF OHIO DEPARTMENT OF NATURAL RESOURCES, THE FOUNTAIN SQ. COLUMBUS, OHIO PARCEL-ID 04-002-1802.000	18-02-02 PT N 1/2 SEC 0304.60A	EXM USE CODE 610									
	31,980	00	31,980								



[illegible][illegible]

OWNER'S NAME MAILING ADDRESS	DESCRIPTION			TAXES CHARGED	DECEMBER TAXES	PENALTY	JUNE TAXES	PENALTY	TOTAL DELINQUENT	C. D. DATE	MEMO
	LAND	IMPROVEMENTS	TOTAL VALUE								
VOL 497 PG 314 PARCEL-ID 04-004-1100.000	320	5,150	5,470								
		HOMESITE VALUE LISTED BELOW									
	320	4,960	5,280								
BLOOMFIELD, JAMES E. & JONDA 12246 ST. RT. 93 PEDRO, OHIO 45659	18-02-04 PT N1/2 NW 0000.94A	RES USE CODE	510								
		1,550	9,690	11,240							
VOL 543 PG 778 PARCEL-ID 04-004-1200.000		HOMESITE VALUE LISTED BELOW									
		1,550	9,690	11,240							
CARMON, RAYMOND R 12621 ST RT 93 PEDRO, OHIO 45659	18-02-04 PT N1/2 NW E OF S R 9 3										
		0001.34A	RES USE CODE	510							
VOL 529 PG 573 PARCEL-ID 04-004-1300.000		1,650	4,850	6,500							
		HOMESITE VALUE LISTED BELOW									
		1,580	4,850	6,430							
UNITED STATES OF AMERICA, WASH ., DC WASHINGTON, DC VOL 614 PG 25 PARCEL-ID 04-004-1400.000	18-02-04 PT S1/2 NW 0063.12A	EXM USE CODE	600								
		6,630	00	6,630							
DEPRIEST, BERNARD LOWELL 11870 ST RT. 93 P. O. BOX 54 PEDRO, OHIO 45659	18-02-04 PT S1/2 NW 0006.61A	RES USE CODE	510								
		2,270	10,970	13,240							
VOL 516 PG 623 PARCEL-ID 04-004-1500.000		HOMESITE VALUE LISTED BELOW									
		1,660	10,970	12,630							
PRUITT, DOROTHY LOUISE R. R. 1 BOX 203 PEDRO, OHIO 45659	18-02-04 PT S1/2 NW NE PT 0001.05A	RES USE CODE	500								
		240	00	240							
VOL 302 PG 44 PARCEL-ID 04-004-1600.000											
MCFANN, DENVER E. 11906 ST RT 93 PEDRO, OHIO 45659	18-02-04 PT S1/2 NW 0001.06A	RES USE CODE	510								
		1,670	8,140	9,810							
VOL 482 PG 866 PARCEL-ID 04-004-1700.000		HOMESITE VALUE LISTED BELOW									
		1,660	8,020	9,680							
MARKEL, JERRY LEE & VERA 11982 STATE RT. 93 PEDRO, OHIO VOL 254 PG 175 PARCEL-ID 04-004-1800.000	18-02-04 PT. S1/2 NW N PT. 0008.16A	COM USE CODE	429								
		2,150	17,780	19,930							
		HOMESITE VALUE LISTED BELOW									
		1,400	00	1,400							
STATE OF OHIO DEPARTMENT OF NATURAL RESOURCES, THE FOUNTAIN SQ. COLUMBUS, OHIO PARCEL-ID 04-005-0100.000	18-02-04 NE 0160.00A	EXM USE CODE	610								
		16,800	00	16,800							
UNITED STATES OF AMERICA, WASH ., DC WASHINGTON, DC VOL 614 PG 25	18-02-04 PT N PT SE & N PT SW SE 0008.35A	EXM USE CODE	600								

[illegible]

OWNER'S NAME MAILING ADDRESS	DESCRIPTION			TAXES CHARGED	DECEMBER TAXES	PENALTY	JUNE TAXES	PENALTY	TOTAL DELINQUENT	C. D. DATE	MEMO
	LAND	IMPROVEMENTS	TOTAL VALUE								
VOL 585 PG 601 PARCEL-ID 04-005-0900.000	450	00	450								
THE MEAD CORPORATION P.O. BOX 2500 CHILLICOTHE, OHIO 45601 VOL 609 PG 509 PARCEL-ID 04-005-1000.000	18-02-04 S PT SE 0019.11A AUV 470	AGR USE CODE 00	121 470								
WITHROW, LUCILLE 11482 ST. RT. 93 PEDRO, OHIO 45659 VOL 575 PG 17 PARCEL-ID 04-005-1100.000	18-02-04 S PT SE W PT E OF S H INCL OLD SCH LOT PARC G 0001.14A 3,400 HOMESITE VALUE LISTED BELOW 3,400	COM USE CODE 00	499 5,440 5,440								
BESCO, RITA J. & REGINA L. 202 TWP. RD 324 PEDRO, OHIO 45659 VOL 585 PG 601 PARCEL-ID 04-005-1200.000	18-02-04 PT SE PT SE 0000.26A 470 HOMESITE VALUE LISTED BELOW 470	RES USE CODE 510	510 10,170 10,640 9,620 10,090								
KIDD, BRIAN & TAMARA 168 TWP RD 324 PEDRO, OHIO 45659 VOL 513 PG 532 PARCEL-ID 04-005-1300.000	18-02-04 PT SE SE SW SIDE PETER CAVE RD 0000.46A 650 HOMESITE VALUE LISTED BELOW 650	RES USE CODE 510	510 8,450 9,100 6,340 6,990								
SPARKS, GEORGE & MARY M 132 ST RT 373 PEDRO, OHIO 45659 VOL 301 PG 425 PARCEL-ID 04-005-1400.000	18-02-04 PT SE PT SE 0000.25A 610 HOMESITE VALUE LISTED BELOW 610	RES USE CODE 510	510 3,930 4,540 3,930 4,540								
KIDD, BRIAN & TAMARA 168 TWP RD 324 PEDRO, OHIO 45659 VOL 558 PG 334 PARCEL-ID 04-005-1500.000	18-02-04 SE PT SE PARCEL K 0013.77A 3,090 00 3,090	AGR USE CODE 120	120								
SPARKS, JAMES JR 11384 ST. RT. 93 PEDRO, OHIO 45659 PARCEL-ID 04-005-1600.000	18-02-04 SE PT SE 0001.51A 1,450 HOMESITE VALUE LISTED BELOW 1,320	RES USE CODE 545	545 7,720 9,170 7,720 9,040								
THOMAS, MARIJANE RT. 1 BOX 177 PEDRO, OHIO 45659 VOL 470 PG 589 PARCEL-ID 04-005-1700.000	18-02-04 PT SE SE 0001.11A 1,250 HOMESITE VALUE LISTED BELOW 1,230	RES USE CODE 510	510 3,160 4,410 3,040 4,270								
THOMAS, MARIJANE RT. 1 BOX 177 PEDRO, OHIO 45659	18-02-04 PT SE PT SE 0000.57A	RES USE CODE 500	500								

[illegible]

[illegible][illegible]

OWNER'S NAME MAILING ADDRESS	DESCRIPTION			TAXES CHARGED	DECEMBER TAXES	PENALTY	JUNE TAXES	PENALTY	TOTAL DELINQUENT	C. D. DATE	MEMO
	LAND	IMPROVEMENTS	TOTAL VALUE								
WASHINGTON, DC VOL 614 PG 25 PARCEL-ID 04-007-0300.000	15,650	00	15,650								
DOW CHEMICAL CO TAX DEPT. 2020 DOW CENTER MIDLAND, MI 48674 VOL 208 PG 620 PARCEL-ID 04-007-0400.000	18-02-04 PT NE SW 0002.45A	IND USE CODE	300								
	260	00	260								
DALTON, WAYNE H. & GERALDINE F 98 PRI RD 3078 IRONTON, OHIO 45638 VOL 578 PG 184 PARCEL-ID 04-007-0500.000	18-02-04 PT SW 0005.16A AUV 130	AGR USE CODE	121								
		00	130								
DEPRIEST, BERNARD LOWELL 11870 ST. RT. 93 P. O. BOX 5 PEDRO, OHIO 45659 VOL 413 PG 386 PARCEL-ID 04-007-0600.000	18-02-04 PT NE SW 0000.20A	RES USE CODE	500								
	520	00	520								
BRADLEY, OVIE RT. 1 BOX 1928 PEDRO, OH. 45659 45659 VOL 543 PG 617 PARCEL-ID 04-007-0700.000	18-02-04 SE PT 0000.02A	RES USE CODE	500								
	110	00	110								
MALONE, WILLIAM J. & DOROTHY A 11732 ST. RT. 93 PEDRO, OH 45659 VOL 444 PG 71 PARCEL-ID 04-007-0800.000	18-02-04 PT NE SW 0003.09A	RES USE CODE	510								
	1,890	12,700	14,590								
	1,660	12,700	14,360								
HECLA WATER ASSOCIATION AN OHIO CORP RT. 3 BOX 48-AA IRONTON, OHIO VOL 415 PG 81 PARCEL-ID 04-007-0801.000	18-02-04 PT NE SW 0000.05A	EXM USE CODE	680								
	180	00	180								
THE MEAD CORPORATION P.O. BOX 2500 CHILLICOTHE, OHIO 45601 VOL 609 PG 509 PARCEL-ID 04-007-0900.000	18-02-04 S PT SE PT 0009.18A AUV 220	AGR USE CODE	121								
		00	220								
UNITED STATES OF AMERICA, WASH ., DC WASHINGTON, DC VOL 614 PG 25 PARCEL-ID 04-007-1000.000	18-02-05 PT 0633.82A	EXM USE CODE	600								
	66,550	00	66,550								
KOSMOS CEMENT COMPANY, A KENTU CKY GENERAL PARTNERSHIP P.O. BOX 72319 LOUISVILLE, KY 40272 VOL 531 PG 427 PARCEL-ID 04-007-1200.000	18-02-06 PT LE BAL=.45ACS	121.68 & 496.75 IND USE CODE	300								
	50	00	50								

[illegible]

OWNER'S NAME MAILING ADDRESS	DESCRIPTION			TAXES CHARGED	DECEMBER TAXES	PENALTY	JUNE TAXES	PENALTY	TOTAL DELINQUENT	C. D. DATE	MEMO
	LAND	IMPROVEMENTS	TOTAL VALUE								
.. DC WASHINGTON, DC VOL 614 PG 25 PARCEL-ID 04-008-0200.000	ST HY EASE PT PARC 2 0000.02A	EXM USE CODE 610	110								
UNITED STATES OF AMERICA, WASH .. DC WASHINGTON, DC VOL 614 PG 25 PARCEL-ID 04-008-0400.000	-00-00 SUPERIOR 2 0000.00A	EXM USE CODE 600	270								
UNITED STATES OF AMERICA, WASH .. DC WASHINGTON, DC VOL 614 PG 25 PARCEL-ID 04-008-0500.000	-00-00 SUPERIOR 3 N PT 0000.00A	EXM USE CODE 600	250								
UNITES STATES OF AMERICA, WASH .. DC WASHINGTON, DC VOL 614 PG 25 PARCEL-ID 04-008-0600.000	-00-00 SUPERIOR 3 S PT ST HY EASE PT PARC 5 0000.00A	EXM USE CODE 610	110								
UNITED STATES OF AMERICA, WASH .. DC WASHINGTON, DC VOL 614 PG 25 PARCEL-ID 04-008-0700.000	-00-00 SUPERIOR 4 0000.00A	EXM USE CODE 600	170								
UNITED STATES OF AMERICA, WASH .. DC WASHINGTON, DC VOL 614 PG 25 PARCEL-ID 04-008-0800.000	-00-00 SUPERIOR 5 N PT 0000.00A	EXM USE CODE 600	210								
UNITED STATES OF AMERICA, WASH .. DC WASHINGTON, DC VOL 614 PG 25 PARCEL-ID 04-008-0900.000	-00-00 SUPERIOR 5 S PT ST HY EASE PT PARC 5 0000.00A	EXM USE CODE 610	110								
UNITED STATES OF AMERICA, WASH .. DC WASHINGTON, DC VOL 614 PG 25 PARCEL-ID 04-008-1000.000	-00-00 SUPERIOR 6 0000.00A	EXM USE CODE 600	310								
UNITED STATES OF AMERICA, WASH .. DC WASHINGTON, DC VOL 614 PG 25 PARCEL-ID 04-008-1100.000	-00-00 SUPERIOR 7 0000.00A	EXM USE CODE 600	210								
UNITED STATES OF AMERICA, WASH .. DC WASHINGTON, DC VOL 614 PG 25 PARCEL-ID 04-008-1200.000	-00-00 SUPERIOR 8 0000.00A	EXM USE CODE 600	180								

[illegible]

TAX RATE 10
A/R RED FACTOR 10.9651
OTH RED FACTOR 07.5131

LAWRENCE
TAX DISTRICT

GENERAL TAX LIST AND DUPLICATE OF REAL AND PUBLIC UTILITY PROPERTY
COUNTY REAL ESTATE TAXES AND SPECIAL ASSESSMENTS
04-ELIZABETH-ROCK HILL S.D.

12/16/97

TAX YEAR 1997
INTEREST RATE
PAGE NO 292

OWNER'S NAME MAILING ADDRESS	DESCRIPTION			TAXES CHARGED	DECEMBER TAXES	PENALTY	JUNE TAXES	PENALTY	TOTAL DELINQUENT	C. D. DATE	MEMO
	LAND	IMPROVEMENTS	TOTAL VALUE								
WASHINGTON, DC VOL 614 PG 25 PARCEL-ID 04-009-0500.000	160	00	160								
UNITED STATES OF AMERICA, WASH ., DC WASHINGTON, DC VOL 614 PG 25 PARCEL-ID 04-009-0600.000	-00-00 0000.00A	SUPERIOR 20 EXM USE CODE	600								
UNITED STATES OF AMERICA, WASH ., DC WASHINGTON, DC VOL 614 PG 25 PARCEL-ID 04-009-0700.000	-00-00 0000.00A	SUPERIOR 21 EXM USE CODE	600								
UNITED STATES OF AMERICA, WASH ., DC WASHINGTON, DC VOL 614 PG 25 PARCEL-ID 04-009-0800.000	-00-00 0000.00A	SUPERIOR 22 EXM USE CODE	600								
UNITED STATES OF AMERICA, WASH ., DC WASHINGTON, DC VOL 614 PG 25 PARCEL-ID 04-009-0900.000	-00-00 0000.00A	SUPERIOR 23 EXM USE CODE	600								
UNITED STATES OF AMERICA, WASH ., DC WASHINGTON, DC VOL 614 PG 25 PARCEL-ID 04-009-1000.000	-00-00 0000.00A	SUPERIOR 24 EXM USE CODE	600								
UNITED STATES OF AMERICA, WASH ., DC WASHINGTON, DC VOL 614 PG 25 PARCEL-ID 04-009-1100.000	-00-00 0000.54A	SUPERIOR 25 EXM USE CODE	600								
ELLENS, JACK A & ROBERTA 4800 ST. RD. 522 PEDRO, OHIO 45659-8962 PARCEL-ID 04-009-1200.000	-00-00 0000.72A	SUPERIOR 26 RES USE CODE	510								
	570	5,910	6,480								
		HOMESITE VALUE LISTED BELOW									
	570	4,650	5,220								
UNITED STATES OF AMERICA, WASH ., DC WASHINGTON, DC VOL 614 PG 25 PARCEL-ID 04-009-1300.000	-00-00 0000.62A	SUPERIOR 28 EXM USE CODE	600								
UNITED STATES OF AMERICA, WASH ., DC WASHINGTON, DC VOL 614 PG 25 PARCEL-ID 04-009-1400.000	-00-00 0000.32A	SUPERIOR 30 EXM USE CODE	600								
UNITED STATES OF AMERICA, WASH ., DC WASHINGTON, DC VOL 614 PG 25 PARCEL-ID 04-009-1400.000	-00-00 0000.26A	SUPERIOR 32 EXM USE CODE	600								

TAX RATE 10
A/R RED FACTOR 10.9651
OTH RED FACTOR 07.5131

LAWRENCE
TAX DISTRICT

GENERAL TAX LIST AND DUPLICATE OF REAL AND PUBLIC UTILITY PROPERTY
COUNTY REAL ESTATE TAXES AND SPECIAL ASSESSMENTS
04-ELIZABETH-ROCK HILL S.D.

12/16/97

TAX YEAR 1997
INTEREST RATE
PAGE NO 293

OWNER'S NAME MAILING ADDRESS	DESCRIPTION			TAXES CHARGED	DECEMBER TAXES	PENALTY	JUNE TAXES	PENALTY	TOTAL DELINQUENT	C. D. DATE	MEMO
	LAND	IMPROVEMENTS	TOTAL VALUE								
VOL 614 PG 25 PARCEL-ID 04-009-1500.000	200	00	200								
UNITED STATES OF AMERICA, WASH ., DC WASHINGTON, DC VOL 614 PG 25 PARCEL-ID 04-009-1600.000	-00-00 0000.26A	SUPERIOR 34 EXM USE CODE	600								
UNITED STATES OF AMERICA, WASH ., DC WASHINGTON, DC VOL 614 PG 25 PARCEL-ID 04-009-1700.000	-00-00 0000.26A	SUPERIOR 36 EXM USE CODE	600								
UNITED STATES OF AMERICA, WASH ., DC WASHINGTON, DC VOL 614 PG 25 PARCEL-ID 04-009-1800.000	-00-00 0000.26A	SUPERIOR 38 EXM USE CODE	600								
UNITED STATES OF AMERICA, WASH ., DC WASHINGTON, DC VOL 614 PG 25 PARCEL-ID 04-010-0100.000	-00-00 0000.34A	SUPERIOR 40 EXM USE CODE	600								
UNITED STATES OF AMERICA, WASH ., DC WASHINGTON, DC VOL 614 PG 25 PARCEL-ID 04-010-0200.000	-00-00 0000.00A	SUPERIOR 42 EXM USE CODE	600								
UNITED STATES OF AMERICA, WASH ., DC WASHINGTON, DC VOL 614 PG 25 PARCEL-ID 04-010-0300.000	-00-00 0000.00A	SUPERIOR 44 EXM USE CODE	600								
UNITED STATES OF AMERICA, WASH ., DC WASHINGTON, DC VOL 614 PG 25 PARCEL-ID 04-010-0400.000	-00-00 0000.00A	SUPERIOR 46 EXM USE CODE	600								
UNITED STATES OF AMERICA, WASH ., DC WASHINGTON, DC VOL 614 PG 25 PARCEL-ID 04-010-0500.000	-00-00 0000.00A	SUPERIOR 48 EXM USE CODE	600								
UNITED STATES OF AMERICA, WASH ., DC WASHINGTON, DC VOL 614 PG 25 PARCEL-ID 04-010-0600.000	-00-00 0000.00A	SUPERIOR 50 EXM USE CODE	600								
UNITED STATES OF AMERICA, WASH ., DC WASHINGTON, DC VOL 614 PG 25 PARCEL-ID 04-010-0700.000	-00-00 0000.00A	SUPERIOR 52 EXM USE CODE	600								

TAX RATE CTO 10
A/R RED FACTOR 10.9651
OTH RED FACTOR 07.5131

LAWRENCE
TAX DISTRICT

GENERAL TAX LIST AND DUPLICATE OF REAL AND PUBLIC UTILITY PROPERTY
COUNTY REAL ESTATE TAXES AND SPECIAL ASSESSMENTS
04-ELIZABETH-ROCK HILL S.D.

TAX YEAR 1997
INTEREST RATE
PAGE NO 294
12/16/97

OWNER'S NAME MAILING ADDRESS	DESCRIPTION			TAXES CHARGED	DECEMBER TAXES	PENALTY	JUNE TAXES	PENALTY	TOTAL DELINQUENT	C. D. DATE	MEMO
	LAND	IMPROVEMENTS	TOTAL VALUE								
KOSMOS CEMENT COMPANY, A KENTU CKY GENERAL PARTNERSHIP P.O. BOX 72319 LOUISVILLE, KY 40272 VOL 531 PG 427 PARCEL-ID 04-010-0800.000	-00-00 0000.00A	SUPERIOR 54 COM USE CODE 429	480 550 1,030								8/28/98 Randy L. & C. Deanne Kerns
KOSMOS CEMENT COMPANY, A KENTU CKY GENERAL PARTNERSHIP P.O. BOX 72319 LOUISVILLE KY 40272 VOL 531 PG 427 PARCEL-ID 04-010-0900.000	-00-00 0000.37A	SUPERIOR 56 RES USE CODE 500	110 00 110								-Same-
KOSMOS CEMENT COMPANY, A KENTU CKY GENERAL PARTNERSHIP P.O. BOX 72319 LOUISVILLE, KY 40272 VOL 531 PG 427 PARCEL-ID 04-010-1000.000	-00-00 0000.19A	SUPERIOR 58 RES USE CODE 500	110 00 110								-Same-
UNITED STATES OF AMERICA, WASH DC WASHINGTON, DC VOL 614 PG 25 PARCEL-ID 04-010-1100.000	-00-00 0000.38A	SUPERIOR 60 EXM USE CODE 600	110 00 110								
UNITED STATES OF AMERICA, WASH DC C/O US FORRESTRY 811 CONSTITUTION AVE BEDFORD, IN 47421 VOL 614 PG 25 PARCEL-ID 04-010-1200.000	-00-00 0000.40A	SUPERIOR 61 COM USE CODE 499	490 7,650 8,140								
UNITED STATES OF AMERICA, WASH DC WASHINGTON, DC VOL 614 PG 25 PARCEL-ID 04-010-1300.000	-00-00 0000.00A	SUPERIOR 62 EXM USE CODE 600	420 00 420								
UNITED STATES OF AMERICA, WASH DC WASHINGTON, DC VOL 614 PG 25 PARCEL-ID 04-010-1400.000	-00-00 0000.29A	SUPERIOR 63 EXM USE CODE 600	230 00 230								
UNITED STATES OF AMERICA, WASH DC WASHINGTON, DC VOL 614 PG 25 PARCEL-ID 04-010-1500.000	-00-00 0000.00A	SUPERIOR 64 EXM USE CODE 600	240 00 240								
UNITED STATES OF AMERICA, WASH DC WASHINGTON, D C VOL 614 PG 25 PARCEL-ID 04-010-1600.000	-00-00 0000.00A	SUPERIOR 65 EXM USE CODE 600	220 00 220								
UNITED STATES OF AMERICA, WASH DC	-00-00 0000.00A	SUPERIOR 66 EXM USE CODE 600									

TAX RATE CTO 10
A/R RED FACTOR 10.9651
OTH RED FACTOR 07.5131

LAWRENCE
TAX DISTRICT

GENERAL TAX LIST AND DUPLICATE OF REAL AND PUBLIC UTILITY PROPERTY
COUNTY REAL ESTATE TAXES AND SPECIAL ASSESSMENTS
04-ELIZABETH-ROCK HILL S.D.

TAX YEAR 1997
INTEREST RATE
PAGE NO 295
12/16/97

OWNER'S NAME MAILING ADDRESS	DESCRIPTION			TAXES CHARGED	DECEMBER TAXES	PENALTY	JUNE TAXES	PENALTY	TOTAL DELINQUENT	C. D. DATE	MEMO
	LAND	IMPROVEMENTS	TOTAL VALUE								
WASHINGTON, DC VOL 614 PG 25 PARCEL-ID 04-010-1700.000		280 00 280									
UNITED STATES OF AMERICA, WASH DC WASHINGTON, DC VOL 614 PG 25 PARCEL-ID 04-010-1800.000	-00-00 0000.00A	SUPERIOR 67 EXM USE CODE 600	140 00 140								
UNITED STATES OF AMERICA, WASH DC WASHINGTON, DC VOL 614 PG 25 PARCEL-ID 04-011-0100.000	-00-00 0000.00A	SUPERIOR 68 EXM USE CODE 600	280 00 280								
UNITED STATES OF AMERICA, WASH DC WASHINGTON, DC VOL 614 PG 25 PARCEL-ID 04-011-0200.000	-00-00 0000.00A	SUPERIOR 69 EXM USE CODE 600	200 00 200								
UNITED STATES OF AMERICA, WASH DC WASHINGTON, DC VOL 614 PG 25 PARCEL-ID 04-011-0300.000	-00-00 0000.46A	SUPERIOR 70 EXM USE CODE 600	110 00 110								
UNITED STATES OF AMERICA, WASH DC WASHINGTON, DC VOL 614 PG 25 PARCEL-ID 04-011-0400.000	-00-00 0000.00A	SUPERIOR 71 EXM USE CODE 600	190 00 190								
UNITED STATES OF AMERICA, WASH DC WASHINGTON, DC VOL 614 PG 25 PARCEL-ID 04-011-0500.000	-00-00 0000.00A	SUPERIOR 72 EXM USE CODE 600	450 00 450								
UNITED STATES OF AMERICA, WASH DC WASHINGTON, DC VOL 614 PG 25 PARCEL-ID 04-011-0600.000	-00-00 0001.10A	SUPERIOR 73 EXM USE CODE 600	120 00 120								
UNITED STATES OF AMERICA, WASH DC WASHINGTON, DC VOL 614 PG 25 PARCEL-ID 04-011-0700.000	-00-00 0001.20A	SUPERIOR 75 EXM USE CODE 600	130 00 130								
UNITED STATES OF AMERICA, WASH DC WASHINGTON, DC VOL 614 PG 25 PARCEL-ID 04-011-0800.000	-00-00 0000.20A	SUPERIOR 77 EXM USE CODE 600	110 00 110								
UNITED STATES OF AMERICA, WASH DC WASHINGTON, DC VOL 614 PG 25	-00-00 0000.00A	SUPERIOR 79 EXM USE CODE 600	170 00 170								

OWNER'S NAME MAILING ADDRESS	DESCRIPTION			TAXES CHARGED	DECEMBER TAXES	PENALTY	JUNE TAXES	PENALTY	TOTAL DELINQUENT	C. D. DATE	MEMO
	LAND	IMPROVEMENTS	TOTAL VALUE								
PARCEL-ID 04-012-1200.000											
UNITED STATES OF AMERICA, WASH	18-02-07 PT. SE										
., DC	0096.90A	EXM USE CODE	600								
WASHINGTON, DC											
VOL 614 PG 25	10,680	00	10,680								
PARCEL-ID 04-012-1300.000											
UNITED STATES OF AMERICA, WASH	18-02-07 E1/2 NE										
., DC	0080.00A	EXM USE CODE	600								
WASHINGTON, DC											
VOL 614 PG 25	8,820	00	8,820								
PARCEL-ID 04-012-1400.000											
UNITED STATES OF AMERICA, WASH	18-02-07 W1/2 SEC LESS 80A W1/										
., DC	ZNE										
WASHINGTON, DC	0320.00A	EXM USE CODE	600								
VOL 614 PG 25											
PARCEL-ID 04-012-1500.000	33,600	00	33,600								
LAWRENCE CO FISH & GAME	18-02-08 W1/2 SW										
2714 SO. 9TH. ST.	0080.00A	COM USE CODE	499								
IRONTON, OHIO 45638											
VOL 167 PG 588	30,800	103,800	134,600								
PARCEL-ID 04-012-1700.000											
UNITED STATES OF AMERICA	18-02-08										
VOL 147 PG 516	0488.54A	EXM USE CODE	600								
PARCEL-ID 04-012-1705.000	51,300	00	51,300								
UNITED STATES OF AMERICA, WASH	18-02-08 NW COR NW & NW COR NE										
., DC	0009.00A	EXM USE CODE	600								
WASHINGTON, DC											
VOL 614 PG 25	950	00	950								
PARCEL-ID 04-012-1800.000											
LAWRENCE CO FISH & GAME	18-02-08 PT SEC										
C/O JAN SCHWEICKART	0022.46A	COM USE CODE	499								
2714 SO. 9TH. ST.											
IRONTON, OHIO 45638	13,560	28,400	41,960								
VOL 167 PG 588											
PARCEL-ID 04-013-0100.000											
UNITED STATES OF AMERICA	18-02-08 PT SE SE										
811 CONSTITUTION AVE.	0015.70A	EXM USE CODE	600								
BEDFORD, INDIANA 47421											
VOL 575 PG 425	1,650	00	1,650								
PARCEL-ID 04-013-0200.000											
HALL, HAZEL	18-02-08 25 PT W PT OF SE										
80 PVT RD 160	0000.90A	RES USE CODE	500								
TWP RD 294											
PEDRO, OHIO 45659	430	80	510								
VOL 571 PG 639											
PARCEL-ID 04-013-0300.000											
ABEL, MERCEDES	18-02-08 25 PT W PT OF SE										
3586 FISHINGER MILL DR	0000.12A	AGR USE CODE	120								
HILLIARD, OHIO 43026											
Mercedes A. Collier-											

[illegible]

OWNER'S NAME MAILING ADDRESS		DESCRIPTION			TAXES CHARGED	DECEMBER TAXES	PENALTY	JUNE TAXES	PENALTY	TOTAL DELINQUENT	C. D. DATE	MEMO
		LAND	IMPROVEMENTS	TOTAL VALUE								
PEDRO, OHIO 45659 VOL 360 PG 149 PARCEL-ID 04-013-1200.000		0011.08A	AGR USE CODE 120									
		3,550	340	3,890								
DALTON, LEO A. & MARY R. P.O. BOX 156 PEDRO, OHIO 45659 VOL 615 PG 194 PARCEL-ID 04-013-1201.000		18-02-09 PT E 1/2 PT W 1/2 NE AND SE NE LESS 2.22 A 0017.52A	AGR USE CODE 101									
		2,740	16,750	19,490								
		HOMESITE VALUE LISTED BELOW										
		920	15,190	16,110								
DALTON, LEON A. & LINDA C. P. O. BOX 43 PEDRO, OHIO 45659 VOL 430 PG 115 PARCEL-ID 04-013-1202.000		18-02-09 E 1/2 PT W 1/2 NE & S ENE LESS 2.22A 0017.52A	RES USE CODE 510									
		2,740	10,430	13,170								
		HOMESITE VALUE LISTED BELOW										
		920	9,670	10,590								
KRUM, FRED & KENDALL RT 1 PEDRO, OHIO 45659 VOL 329 PG 695 PARCEL-ID 04-013-1300.000		18-02-09 PT E PT W 1/2 NE & SE NE 0001.00A	RES USE CODE 510									
		1,580	4,290	5,870								
		HOMESITE VALUE LISTED BELOW										
		1,580	4,290	5,870								
FOX, MICHAEL C. & ELLA F. 10860 STATE RT. 93 PEDRO, OHIO 45659 VOL 611 PG 348 PARCEL-ID 04-013-1400.000		18-02-09 PT E PT W 1/2 NE SE NE 0000.22A	RES USE CODE 500									
		110	00	110								
MCFANN, FLOYD & DOROTHY P.O. BOX 118 PEDRO, OHIO 45659 VOL 457 PG 622 PARCEL-ID 04-013-1500.000		18-02-09 PT E PT W 1/2 NE SE NE 0001.00A	RES USE CODE 510									
		1,430	00	1,430								
MALONE, RONALD H 10732 ST RT 93 PEDRO, OHIO 45659 VOL 574 PG 222 PARCEL-ID 04-013-1600.000		18-2-9 SW COR NE LESS .32 & .0 4 BAL=.16AC	RES USE CODE 510									
		620	6,970	7,590								
		HOMESITE VALUE LISTED BELOW										
		620	6,750	7,370								
MALONE, THOMAS CLAYTON PO BOX 115 10738 ST RT 93 PEDRO, OHIO 45659 VOL 512 PG 545 PARCEL-ID 04-013-1600.001		18-2-09 PT. SW COR NE 0.28ACS. RES USE CODE 510										
		680	5,300	5,980								
		HOMESITE VALUE LISTED BELOW										
		680	5,300	5,980								
MALONE, ALFRED C. 10750 ST. RT. 93 PEDRO, OHIO 45659 PARCEL-ID 04-013-1600.002		18-2-09 PT SW COR NE 0.04ACS. RES USE CODE 500										
		140	00	140								

[illegible]

TAX RATE 10
A/R RED FACTOR 10.9651
OTH RED FACTOR 07.5131

LAWRENCE
TAX DISTRICT

GENERAL TAX LIST AND DUPLICATE OF REAL AND PUBLIC UTILITY PROPERTY
COUNTY REAL ESTATE TAXES AND SPECIAL ASSESSMENTS
04-ELIZABETH-ROCK HILL S.D.

TAX YEAR 1997
INTEREST RATE
PAGE NO 302

12/16/97

OWNER'S NAME MAILING ADDRESS	DESCRIPTION			TAXES CHARGED	DECEMBER TAXES	PENALTY	JUNE TAXES	PENALTY	TOTAL DELINQUENT	C. D. DATE	MEMO
	LAND	IMPROVEMENTS	TOTAL VALUE								
PEDRO, OHIO 45659 PARCEL-ID 04-014-0700.000	1,580	4,580	6,160								
		HOMESITE VALUE LISTED BELOW									
	1,580	4,380	5,960								
UNITED STATES OF AMERICA 811 CONSTITUTION AVE. BEDFORD INDIANA 47421 VOL 575 PG 425 PARCEL-ID 04-014-0800.000	18-02-09 PT W PT SW 0085.50A	EXM USE CODE 600									
	10,950	00	10,950								
DALTON, CURTIS ALAN 106 OAKWOOD DR COAL GROVE, OHIO 45638-0000 VOL 527 PG 136 PARCEL-ID 04-014-0900.000	18-02-09 PT W PT SW 0013.15A	AGR USE CODE 121									
		AUV									
	320	00	320								
MULLINS, STANLEY A. & CATHY J. 022 C/O TRANSAMERICA REAL ESTATE TAX SERVICE 1105 SCHROCK RD SUITE 437 COLUMBUS, OHIO 43229 VOL 560 PG 455, 458 PARCEL-ID 04-014-1000.000	18-02-09 PT W PT SW 0006.76A	RES USE CODE 510									
	2,170	22,400	24,570								
		HOMESITE VALUE LISTED BELOW									
	1,530	21,480	23,010								
PRIMM, GARY NORMAN & KATHRYN RENE 10214 ST. RT. 93 P.O. BOX 24 PEDRO, OHIO 45659 PARCEL-ID 04-014-1001.000	117-02-09 PT. W. PT SW 0001.53A	RES USE CODE 599									
	2,140	11,300	13,440								
		HOMESITE VALUE LISTED BELOW									
	00	11,300	11,300								
PRIMM, GARY NORMAN & KATHRYN RENE 10214 ST. RT. 93 P.O. BOX 24 PEDRO, OHIO 45659 PARCEL-ID 04-014-1002.000	118-02-09 PT W PT SW 0001.46A	RES USE CODE 500									
	230	00	230								
KERNS, RANDY & CAROLYN DEANNE DEPRIEST 10509 ST RT 93 PEDRO, OHIO 45659 VOL 516 PG 13 PARCEL-ID 04-014-1100.000	18-2-09 N & S PT E1/2 SW LESS 11.28AC BAL=42.37AC	AGR USE CODE 120									
	00	00	00								
06-13-97 SPLIT TO 04-014-1100.000	KERNS, RANDY & CAROLYN DE										
06-13-97 SPLIT TO 04-014-1100.004	HUTCHINSON, ERMA										
KERNS, RANDY & CAROLYN DEANNE DEPRIEST 10509 ST RT 93 PEDRO, OHIO 45659 VOL 516 PG 13 PARCEL-ID 04-014-1100.000	18-2-09 N & S PT E1/2 SW LESS 11.28, .04 BAL 42.33AC	AGR USE CODE 120									
	4,800	00	4,800								
06-13-97 SPLIT FROM 04-014-1100.000	KERNS, RANDY & CAROLYN DE										
KERNS, RANDY & CAROLYN DEANNE	18-2-09 N & S PT E1/2 SW, NW P										

TAX RATE 10
A/R RED FACTOR 10.9651
OTH RED FACTOR 07.5131

LAWRENCE
TAX DISTRICT

GENERAL TAX LIST AND DUPLICATE OF REAL AND PUBLIC UTILITY PROPERTY
COUNTY REAL ESTATE TAXES AND SPECIAL ASSESSMENTS
04-ELIZABETH-ROCK HILL S.D.

TAX YEAR 1997
INTEREST RATE
PAGE NO 303

12/16/97

OWNER'S NAME MAILING ADDRESS	DESCRIPTION			TAXES CHARGED	DECEMBER TAXES	PENALTY	JUNE TAXES	PENALTY	TOTAL DELINQUENT	C. D. DATE	MEMO
	LAND	IMPROVEMENTS	TOTAL VALUE								
DEPRIEST 10509 ST RT 93 PEDRO, OHIO 45659 VOL 516 PG 13 PARCEL-ID 04-014-1100.001	T. 9.68ACS.	AGR USE CODE 120									
	2,190	23,870	26,060								
		HOMESITE VALUE LISTED BELOW									
	1,400	23,870	25,270								
FRENCH, WILFORD E. 10701 ST RT 93 PEDRO, OHIO 45659 VOL 544 PG 74 PARCEL-ID 04-014-1100.002	18-2-9 N & S PT E1/2 SW PT LES S .20ACRES BAL= 1.40ACRES	RES USE CODE 599									
	220	2,350	2,570								
GILES, HAROLD ARTHUR & JOANN ROUTE 1 BOX 157 PEDRO, OHIO 45659 VOL 547 PG 732 PARCEL-ID 04-014-1100.003	18-2-9 N & S PT E1/2 SE PT .20 ACRES	RES USE CODE 500									
	520	00	520								
BAILEY, ARTHUR A. AND PAMALA K 1018 OAK GROVE AVE MARION, OH 43302 PARCEL-ID 04-014-1100.004	18-2-09 N AND S PT E1/2 SW PT .04AC	RES USE CODE 500									
	1,190	00	1,190								
06-13-97 TRNSF FROM 04-014-1100.004	HUTCHINSON, ERMA										
HUTCHINSON, ERMA 323 CO RD 5 KITTS HILL, OH 45645 PARCEL-ID 04-014-1100.004	18-2-09 N AND S PT E1/2 SW PT .04AC	RES USE CODE 500									
	00	00	00								
06-13-97 SPLIT FROM 04-014-1100.000	KERNS, RANDY & CAROLYN DE										
06-13-97 TRNSF TO 04-014-1100.004	BAILEY, ARTHUR A. AND PAM										
WHITE, HAROLD E. RT 1 PEDRO, OHIO 45659 VOL 497 PG 359 PARCEL-ID 04-014-1200.000	18-02-09 1 PUCKETT'S SUB DIV 0001.20A	RES USE CODE 510									
	900	5,730	6,630								
		HOMESITE VALUE LISTED BELOW									
	880	5,730	6,610								
BAILEY, ARTHUR A. AND PAMALA K 1018 OAK GROVE AVE MARION, OH 43302 VOL 623 PG 176-188 PARCEL-ID 04-014-1300.000	18-02-09 2 PUCKETT'S SUB DIV 0001.00A	RES USE CODE 510									
	880	4,070	4,950								
		HOMESITE VALUE LISTED BELOW									
	880	3,980	4,860								
06-13-97 TRNSF FROM 04-014-1300.000	HUTCHINSON, ERMA ET AL										
HUTCHINSON, ERMA ET AL C/O CHARLES JAYNE 323 CO RD 5 KITTS HILL, OHIO 45638 VOL 453 PG 316	18-02-09 2 PUCKETT'S SUB DIV 0001.00A	RES USE CODE 510									
	00	00	00								

TAX RATE 10
A/R RED FACTOR 10.9651
OTH RED FACTOR 07.5131

LAWRENCE
TAX DISTRICT

GENERAL TAX LIST AND DUPLICATE OF REAL AND PUBLIC UTILITY PROPERTY
COUNTY REAL ESTATE TAXES AND SPECIAL ASSESSMENTS
04-ELIZABETH-ROCK HILL S.D.

TAX YEAR 1997
INTEREST RATE
PAGE NO 304

12/16/97

OWNER'S NAME MAILING ADDRESS	DESCRIPTION			TAXES CHARGED	DECEMBER TAXES	PENALTY	JUNE TAXES	PENALTY	TOTAL DELINQUENT	C. D. DATE	MEMO
	LAND	IMPROVEMENTS	TOTAL VALUE								
PARCEL-ID 04-014-1300.000											
06-13-97 TRNSF TO 04-014-1300.000	BAILEY, ARTHUR A. AND PAM										
STREET, WILLIAM S & HELEN L	18-02-09 3	PUCKETT'S SUB DIV									
41 QUEENS GRANT CIRCLE	0001.05A	RES USE CODE	510								
SHALLOTTE, NC 28470											
VOL 596 PG 759	880	5,220	6,100								
PARCEL-ID 04-014-1400.000	HOMESITE VALUE LISTED BELOW										
	880	3,510	4,390								
JILES, STEVEN LEE & FLORENCE K	18-02-09 4	PUCKETT'S SUB DIV E									
ATHERINE 2/3											
ST RT 93 10472 PRI RD 80	0000.67A	RES USE CODE	510								
PEDRO, OHIO 45659											
VOL 534 PG 377	800	3,330	4,130								
PARCEL-ID 04-014-1500.000	HOMESITE VALUE LISTED BELOW										
	800	3,240	4,040								
COX, RICKEY & SHERRY A.	18-02-09 5	PUCKETT'S SUB DIV									
P.O. BOX 174	0000.56A	RES USE CODE	510								
PEDRO, OHIO 45659											
VOL 536 PG 188	00	00	00								
PARCEL-ID 04-014-1600.000											
02-18-97 TRNSF TO 04-014-1600.000	BAILEY, RICKEY LEE & SUSAN										
BAILEY, RICKEY LEE & SUSAN	18-02-09 5	PUCKETT'S SUB DIV									
64 PVT RD 10472	0000.56A	RES USE CODE	510								
PEDRO, OHIO 45659											
VOL 619 PG 532	710	00	710								
PARCEL-ID 04-014-1600.000											
02-18-97 TRNSF FROM 04-014-1600.000	COX, RICKEY & SHERRY A.										
BAILEY, ARTHUR ALLEN JR ETAL	18-02-09 4	PUCKETT'S SUB DIV W									
64 PRI. RD. 10472	1/3										
PEDRO, OHIO 45659	0000.33A	RES USE CODE	510								
VOL 344 PG 364											
PARCEL-ID 04-014-1700.000	520	3,580	4,100								
	520	3,580	4,100								
CREMEANS, LEROY LIFE EST.	5	PUCKETTS SUB DIV									
RT 1 BOX 148		RES USE CODE	510								
PEDRO, OHIO 45659											
VOL 498 PG 774	610	3,460	4,070								
PARCEL-ID 04-014-1800.000	HOMESITE VALUE LISTED BELOW										
	610	3,460	4,070								
CREMEANS, CHARLES DANIEL & VIR	18-02-09 6	PUCKETTS SUB DIV									
GINIA MAY N 1/2											
RT. 1, BOX 148	0000.55A	RES USE CODE	500								
PEDRO, OHIO 45659											
VOL 498 PG 775	520	00	520								
PARCEL-ID 04-015-0100.000											
FRENCH, WILFORD E.	18-02-09 NE SW S OF LOT 6										
10701 ST RT 93	0001.00A	RES USE CODE	510								

TAX RATE 10
A/R RED FACTOR 10.9651
OTH RED FACTOR 07.5131

LAWRENCE
TAX DISTRICT

GENERAL TAX LIST AND DUPLICATE OF REAL AND PUBLIC UTILITY PROPERTY
COUNTY REAL ESTATE TAXES AND SPECIAL ASSESSMENTS
04-ELIZABETH-ROCK HILL S.D.

TAX YEAR 1997
INTEREST RATE
PAGE NO 305

12/16/97

OWNER'S NAME MAILING ADDRESS	DESCRIPTION			TAXES CHARGED	DECEMBER TAXES	PENALTY	JUNE TAXES	PENALTY	TOTAL DELINQUENT	C. D. DATE	MEMO
	LAND	IMPROVEMENTS	TOTAL VALUE								
PEDRO, OHIO 45659											
VOL 484 PG 110	1,660	10,780	12,440								
PARCEL-ID 04-015-0200.000	HOMESITE VALUE LISTED BELOW										
	1,660	10,780	12,440								
MARKEL, ROBERT & MARJORIE	18-02-09 PT W PT W1/2 NE										
11196 ST RT 93	0002.48A	RES USE CODE	510								
PEDRO, OHIO 45659											
VOL 226 PG 508	420	28,750	29,170								
PARCEL-ID 04-015-0300.000	HOMESITE VALUE LISTED BELOW										
	120	28,750	28,870								
WAUGH, DALE & RITA	18-02-09 PT W PT W1/2 NW										
PO BOX 12	0001.00A	RES USE CODE	510								
PEDRO, OHIO 45659											
VOL 397 PG 330	1,580	5,310	6,890								
PARCEL-ID 04-015-0400.000	HOMESITE VALUE LISTED BELOW										
	1,580	4,940	6,520								
DALTON, LEON A. & LINDA C.	18-02-09 IN NE										
P.O. BOX 43	0004.60A	RES USE CODE	545								
PEDRO, OHIO 45659											
VOL 318 PG 475	1,950	00	1,950								
PARCEL-ID 04-015-0500.000											
RUTH, ROGER & SHERRY	18-02-09 IN NE										
10820 ST RT 93	0001.00A	RES USE CODE	510								
PEDRO, OHIO 45659											
VOL 480 PG 786	1,580	4,730	6,310								
PARCEL-ID 04-015-0600.000	HOMESITE VALUE LISTED BELOW										
	1,580	4,130	5,710								
FOX, MICHAEL C. & ELLA FAYE	18-2-09 IN NE LESS 2.66A. BAL										
10860 STATE RT. 93	=0.45ACS.										
PEDRO, OHIO 45659		RES USE CODE	510								
VOL 517 PG 630	750	12,330	13,080								
PARCEL-ID 04-015-0700.000	HOMESITE VALUE LISTED BELOW										
	750	12,330	13,080								
JENKINS, CHARLES E. & EDITH	18-02-09 IN NE PT										
10846 STATE RT. 93	0002.06A	RES USE CODE	500								
PEDRO, OHIO 45659											
VOL 532 PG 263	220	00	220								
PARCEL-ID 04-015-0701.000											
FOX, MICHAEL C. & ELLA F.	18-02-09 PT NE										
10860 STATE RT. 93	0000.60A	RES USE CODE	500								
PEDRO, OHIO 45659											
VOL 415 PG 358	370	00	370								
PARCEL-ID 04-015-0702.000											
MCFANN, FLOYD & DOROTHY	18-02-09 E PT W1/2 NE & SE NE										
P.O. BOX 118	0000.11A	RES USE CODE	510								
PEDRO, OHIO 45659											
VOL 457 PG 622	190	7,980	8,170								
PARCEL-ID 04-015-0800.000	HOMESITE VALUE LISTED BELOW										
	190	7,640	7,830								
LAWSON, MARIE	18-02-09 N SIDE E PT W1/2 NE S										
11032 ST RT 93	ENE LESS 6.25A										
PEDRO, OHIO 45659	0001.00A	RES USE CODE	510								

TAX RATE 10.00
A/R RED FACTOR 10.9651
OTH RED FACTOR 07.5131

LAWRENCE
TAX DISTRICT

GENERAL TAX LIST AND DUPLICATE OF REAL AND PUBLIC UTILITY PROPERTY
COUNTY REAL ESTATE TAXES AND SPECIAL ASSESSMENTS
04-ELIZABETH-ROCK HILL S.D.

12/16/97

TAX YEAR 1997
INTEREST RATE
PAGE NO 306

OWNER'S NAME MAILING ADDRESS	DESCRIPTION			TAXES CHARGED	DECEMBER TAXES	PENALTY	JUNE TAXES	PENALTY	TOTAL DELINQUENT	C. D. DATE	MEMO
	LAND	IMPROVEMENTS	TOTAL VALUE								
VOL 285 PG 620 PARCEL-ID 04-015-0900.000	1,660	10,880	12,540								
	HOMESITE VALUE LISTED BELOW										
	1,660	9,220	10,880								
BESCO, EDWARD 285 PRIVATE RD. 11014 ST. RT. 93 PEDRO, OHIO 45659 PARCEL-ID 04-015-1000.000	18-02-09 E PT W1/2 NE & SE NE 0007.05A	RES USE CODE 599	3,220								
CUSSON, LARRY DALE 11014 ST. RT. 93 87 PVT. DRIVE PEDRO, OHIO 45659 PARCEL-ID 04-015-1100.000	18-02-09 PT N SIDE E PT W 1/2 NE SE NE LESS .48AC BAL= 1.33 AC	RES USE CODE 510	36,000								8/14/98 Rocky A. Carmon
CARMON, GLEN ALDIN & CARMON, ARTHA VERNON 11014 STATE RT. 93 169 PRIVATE RD. PEDRO, OHIO 45659 VOL 524 PG 389 PARCEL-ID 04-015-1100.001	18-02-09 PT N SIDE E PT W1/2 NE SE NE, E. PT. 0.48ACS.	RES USE CODE 510	6,170								7/14/98 Steven & Angelia Carmon
	HOMESITE VALUE LISTED BELOW										
	1,160	4,440	5,600								
DEPRIEST, PEARL 2411 SO 11TH ST IRONTON, OHIO 45638 VOL 456 PG 578-582 PARCEL-ID 04-015-1200.000	18-02-09 PT N SIDE E PT W1/2 N ESE NE PT NW COR SE NE 0000.54A	RES USE CODE 500	140								
CARMON, MARTHA VERNON & ALDIN, GLEN 11014 STATE RT. 93 169 PRIVATE DR. PEDRO, OHIO 45659 VOL 342 PG 683 PARCEL-ID 04-015-1300.000	18-02-09 PT N SIDE E PT W1/2 N ESE NE PT NW COR SE NE SE COR N 0000.40A	RES USE CODE 510	16,770								7/14/98 Steven & Angelia Carmon
	HOMESITE VALUE LISTED BELOW										
	670	15,700	16,370								
DEPRIEST, WANDA C. LIFE EST MI LEN KEITH DEPRIEST REM. 215 PRIVATED RD 11014 ST RT 93 PEDRO, OHIO 45659 VOL 561 PG 545 PARCEL-ID 04-015-1400.000	18-02-09 NW PT SE NE 0001.00A	RES USE CODE 510	9,720								
	HOMESITE VALUE LISTED BELOW										
	920	6,540	7,460								
BESCO, BETTY VERNON 285 PRIVATE RD. 11014 ST. RT. 93 PEDRO, OHIO VOL 322 PG 683 PARCEL-ID 04-015-1500.000	18-02-09 E1/2 PT N SIDE E PT W1/2 NE & SE NE 0001.25A	RES USE CODE 510	4,320								8/24/98 Paul Besco & Joan Cline
	HOMESITE VALUE LISTED BELOW										
	880	3,050	3,930								
BESCO, BETTY LIFE EST REM PAUL FLOYD BESCO 285 PRIVATE RD 11014 ST. RT. 93 PEDRO, OHIO 45659	18-02-09 E1/2 PT N SIDE E PT W1/2 NE & SE NE 0001.25A	RES USE CODE 545	1,020								

TAX RATE 10.00
A/R RED FACTOR 10.9651
OTH RED FACTOR 07.5131

LAWRENCE
TAX DISTRICT

GENERAL TAX LIST AND DUPLICATE OF REAL AND PUBLIC UTILITY PROPERTY
COUNTY REAL ESTATE TAXES AND SPECIAL ASSESSMENTS
04-ELIZABETH-ROCK HILL S.D.

12/16/97

TAX YEAR 1997
INTEREST RATE
PAGE NO 307

OWNER'S NAME MAILING ADDRESS	DESCRIPTION			TAXES CHARGED	DECEMBER TAXES	PENALTY	JUNE TAXES	PENALTY	TOTAL DELINQUENT	C. D. DATE	MEMO
	LAND	IMPROVEMENTS	TOTAL VALUE								
VOL 618 PG 217 PARCEL-ID 04-015-1600.000											
12-18-96 TRNSF FROM 04-015-1600.000		BESCO, BETTY									
BESCO, BETTY 285 PRIVATE RD 11014 ST. RT. 93 PEDRO, OHIO 45659 VOL 508 PG 654 PARCEL-ID 04-015-1600.000	18-02-09 E1/2 PT N SIDE E PT W1/2 NE & SE NE 0001.25A	RES USE CODE 545	00								
12-18-96 TRNSF TO 04-015-1600.000		BESCO, BETTY LIFE EST REM									
KERNS, RANDY L. & C. DEANNE P.O. BOX 218 PEDRO, OHIO 45659 VOL 614 PG 695 PARCEL-ID 04-015-1700.000	18-02-09 NW LE: 16 & 121.73 BA L=38.11ACS	AGR USE CODE 100	4,600								
MALONE, CARLTON & SUZANNE 10718 ST RT 93 PEDRO, OHIO 45659 VOL 600 PG 769 PARCEL-ID 04-015-1700.001	18-02-09 NW PT 0.16ACRES RES USE CODE 500		40								
UNITED STATES OF AMERICA, WASH D.C. WASHINGTON D. C. VOL 614 PG 25 PARCEL-ID 04-015-1700.002	18-02-09 NW PT 121.73ACS EXM USE CODE 600		12,780								
KOSMOS CEMENT COMPANY, A KENT CKY GENERAL PARTNERSHIP P.O. BOX 72319 LOUISVILLE, KY 40272 VOL 531 PG 427 PARCEL-ID 04-015-1800.000	18-02-09 W PT W 1/2 NE PT LE: 25 & 25.97AC BAL=1.68ACS COM USE CODE 400		180								Randy L. & C. Deanne Kerns
UNITED STATES OF AMERICA, WASH D.C. WASHINGTON D. C. VOL 614 PG 25 PARCEL-ID 04-015-1800.001	18-02-09 W PT W 1/2 NE PT 0.25 ACS EXM USE CODE 600		30								
KERNS, RANDY L. & C. DEANNE P.O. BOX 218 PEDRO, OHIO 45659 VOL 614 PG 645 PARCEL-ID 04-015-1800.002	18-02-09 W PT W 1/2 NE PT 25. 97ACS AGR USE CODE 100		2,730								
LAWSON, MARIE R 1 PEDRO, OHIO 45659 VOL 302 PG 243 PARCEL-ID 04-016-0100.000	18-02-09 PT W PT W 1/2 NE LESS 0.06 AC 0011.50A	AGR USE CODE 100	8,420								

TAX RATE 10
A/R RED FACTOR 10.9651
OTH RED FACTOR 07.5131

LAWRENCE
TAX DISTRICT

GENERAL TAX LIST AND DUPLICATE OF REAL AND PUBLIC UTILITY PROPERTY
COUNTY REAL ESTATE TAXES AND SPECIAL ASSESSMENTS
04-ELIZABETH-ROCK HILL S.D.

TAX YEAR 1997
INTEREST RATE
PAGE NO 308

12/16/97

OWNER'S NAME MAILING ADDRESS	DESCRIPTION			TAXES CHARGED	DECEMBER TAXES	PENALTY	JUNE TAXES	PENALTY	TOTAL DELINQUENT	C. D. DATE	MEMO
	LAND	IMPROVEMENTS	TOTAL VALUE								
OWENS, BOBBY T. 11180 STATE RT. 93 PEDRO, OHIO 45659 VOL 451 PG 574 PARCEL-ID 04-016-0101.000	18-02-09 PT W PT W 1/2 NE PT 0000.06A	RES USE CODE	545								
	280	430	710								
BOGGS, FORREST M & BETTY JEAN 11078 ST RT 93 PEDRO, OHIO 45659 VOL 311 PG 56 PARCEL-ID 04-016-0200.000	18-02-09 PT W PT W 1/2 NE E OF RD 0000.66A	RES USE CODE	510								
	1,320	12,660	13,980								
	1,320	12,660	13,980								
LAWSON, KENNETH P.O. BOX 222 PEDRO, OHIO 45659 PARCEL-ID 04-016-0300.000	18-02-09 PT SW COR W PT W 1/2 N E 0000.43A	RES USE CODE	510								
	1,140	8,890	10,030								
	1,140	8,820	9,960								
OWENS, BOBBY JOE & JUDY 11180 STATE RT. 93 PEDRO, OHIO 45659 VOL 281 PG 438 PARCEL-ID 04-016-0400.000	18-02-09 PT W PT W 1/2 NE PT 0000.97A	RES USE CODE	510								
	1,630	6,470	8,100								
	1,630	5,440	7,070								
KERNS, RANDY L. & CAROLYN DEAN NE DEPRIEST 10509 ST RT 93 PEDRO, OHIO 45659 VOL 491 PG 880 PARCEL-ID 04-016-0500.000	18-02-09 6 PUCKETTS SUB DIV S1 /2 0000.55A	RES USE CODE	500								
	520	00	520								
UNITED STATES OF AMERICA WASHINGTON, D C PARCEL-ID 04-016-0600.000	18-02-09 PT NE NE 0031.22A	EXM USE CODE	600								
	3,280	00	3,280								
THE MEAD CORPORATION P.O. BOX 2500 CHILLICOTHE, OHIO 45601 VOL 609 PG 509 PARCEL-ID 04-016-0700.000	18-02-09 PT NE NE 0007.31A AUV	AGR USE CODE	121								
	180	00	180								
DEPRIEST, PEARL 2411 SO 11TH ST IRONTON, OHIO 45638 VOL 450 PG 578-582 PARCEL-ID 04-016-0800.000	18-02-09 PT NE NE 0000.98A	RES USE CODE	500								
	860	00	860								
UNITED STATES OF AMERICA WASHINGTON, D C PARCEL-ID 04-016-1000.000	18-02-10 ENTIRE SEC. LESS 39.0 4A 0590.72A	EXM USE CODE	600								
	62,030	00	62,030								

TAX RATE 10
A/R RED FACTOR 10.9651
OTH RED FACTOR 07.5131

LAWRENCE
TAX DISTRICT

GENERAL TAX LIST AND DUPLICATE OF REAL AND PUBLIC UTILITY PROPERTY
COUNTY REAL ESTATE TAXES AND SPECIAL ASSESSMENTS
04-ELIZABETH-ROCK HILL S.D.

TAX YEAR 1997
INTEREST RATE
PAGE NO 309

12/16/97

OWNER'S NAME MAILING ADDRESS	DESCRIPTION			TAXES CHARGED	DECEMBER TAXES	PENALTY	JUNE TAXES	PENALTY	TOTAL DELINQUENT	C. D. DATE	MEMO
	LAND	IMPROVEMENTS	TOTAL VALUE								
THE MEAD CORPORATION P.O. BOX 2500 CHILLICOTHE, OHIO 45601 VOL 609 PG 509 PARCEL-ID 04-016-1100.000	18-02-10 PT 0037.81A	AGR USE CODE	121								
	AUV										
	930	00	930								
MORGAN, THEODORE R 445 TOWNSHIP RD.324 PEDRO, OHIO 45659 VOL 534 PG 770 PARCEL-ID 04-016-1200.000	18-02-10 PT 0001.23A	RES USE CODE	510								
	900	1,810	2,710								
	880	1,720	2,600								
ADKINS, ELIZABETH 316 PVT RD 169 TWP RD 160 PEDRO, OHIO 45645 VOL 582 PG 725 PARCEL-ID 04-016-1400.000	18-02-11 NE1/2 NE NW 0020.00A	AGR USE CODE	120								
	AUV										
	1,410	10,420	11,830								
	920	7,050	7,970								
09-12-97 167.97 UNITED STATES OF AMERICA WASHINGTON, D C PARCEL-ID 04-016-1500.000	18-02-11 E1/2 NW LESS 20A 0058.36A	EXM USE CODE	600								
	6,130	00	6,130								
BRUCE, GLENNA 1616 CO. RD. 16 PEDRO, OHIO 45659 PARCEL-ID 04-016-1600.000	18-02-11 NW NE LESS 11A 0032.09A	AGR USE CODE	121								
	AUV										
	790	00	790								
MALONE, RAY & KATHRYN 436 TWP RD 160 PEDRO, OHIO 45659 VOL 399 PG 101 PARCEL-ID 04-016-1601.000	18-02-11 PT NW NE LESS 11A LESS 1.45AC 0000.96A	AGR USE CODE	121								
	160	150	310								
SANDS, WM. E. & KAREN R. 497 TWP RD 160 PEDRO, OHIO 45659 VOL 150 PG 124 PARCEL-ID 04-016-1602.000	18-02-11 PT NW NE LESS 11A 0001.45A	RES USE CODE	510								
	1,060	17,880	18,940								
	1,010	16,890	17,900								
BRUCE, GLENNA 1616 CO. RD. 16 PEDRO, OHIO 45659 PARCEL-ID 04-016-1700.000	18-02-11 NE COR NW NE 0005.50A	AGR USE CODE	121								
	AUV										
	140	00	140								
UNITED STATES OF AMERICA WASHINGTON, D C PARCEL-ID 04-017-0100.000	18-02-11 W1/2 NW 0077.82A	EXM USE CODE	600								
	8,170	00	8,170								
BRUCE, GLENNA 1616 CO. RD. 16	18-02-11 NE NE LESS 3/4A 0039.25A	AGR USE CODE	121								

[illegible][illegible]

TAX RATE 10
A/R RED FACTOR 10.9651
OTH RED FACTOR 07.5131

LAWRENCE
TAX DISTRICT

GENERAL TAX LIST AND DUPLICATE OF REAL AND PUBLIC UTILITY PROPERTY
COUNTY REAL ESTATE TAXES AND SPECIAL ASSESSMENTS
04-ELIZABETH-ROCK HILL S.D.

TAX YEAR 1997
INTEREST RATE
PAGE NO 312
12/16/97

OWNER'S NAME MAILING ADDRESS	DESCRIPTION			TAXES CHARGED	DECEMBER TAXES	PENALTY	JUNE TAXES	PENALTY	TOTAL DELINQUENT	C. D. DATE	MEMO
	LAND	IMPROVEMENTS	TOTAL VALUE								
VOL 550 PG 818 PARCEL-ID 04-017-1100.000	1,300	150	1,450								
BRUCE, GLENNA 1616 CO. RD. 16 PEDRO, OHIO 45659 PARCEL-ID 04-017-1200.000	18-02-11 PT S1/2 NE 0006.00A AUV 150	AGR USE CODE 121 00	150								
EVANGELICAL UNITED BRETHREN CH VOL 193 PG 264 PARCEL-ID 04-017-1201.000	18-02-11 NW SE 0000.12A	EXM USE CODE 685									
	1,370	5,300	6,670								
TR OF CANNONS CR CHRIST TEMPLE VOL 192 PG 388 PARCEL-ID 04-017-1300.000	18-02-11 PT W PT S1/2 SE 0000.12A	EXM USE CODE 685									
	1,310	4,130	5,440								
UNITED STATES OF AMERICA WASHINGTON, D.C. VOL 149 PG 98 PARCEL-ID 04-017-1310.000	18-02-12 E SIDE OF SEC 0145.93A	EXM USE CODE 600									
	15,320	00	15,320								
UNITED STATES OF AMERICA WASHINGTON, D.C. VOL 158 PG 576 PARCEL-ID 04-017-1315.000	13-02-12 W 1/2 SEC 0055.75A	EXM USE CODE 600									
	5,860	00	5,860								
DALTON, EUGENE A. JR. RT 2 BOX 57 PEDRO, OHIO 45659 VOL 548 PG 329 PARCEL-ID 04-017-1400.000	18-2-11 PT W PT S1/2 SE LESS 2 4.57AC BAL= 0.31AC RES USE CODE 500										
	00	00	00								
12-24-96 TRNSF TO 04-017-1400.000 FRAZEE, CARL E.											
FRAZEE, CARL E. 3146 CO RD 4 PEDRO, OHIO 45659 VOL 618 PG 328,330,332 PARCEL-ID 04-017-1400.000	18-2-11 PT W PT S1/2 SE LESS 2 4.57AC BAL= 0.31AC RES USE CODE 500										
	450	00	450								
12-24-96 TRNSF FROM 04-017-1400.000 DALTON, EUGENE A. JR.											
REED, LARRY D & BRENDA L 3200 CO RD 4 PEDRO, OHIO 45659 VOL 610 PG 41 PARCEL-ID 04-017-1400.001	18-2-11 PT W PT S 1/2 SE PT 16 .75ACRES AGR USE CODE 120										
	2,840	630	3,470								
RAMSEY, ROBERT & SUSIE P.O. BOX 27 PEDRO, OHIO 45659 PARCEL-ID 04-017-1400.002	18-2-11 PT W PT S 1/2 SE PT 9. 76 RES USE CODE 500										

TAX RATE 10
A/R RED FACTOR 10.9651
OTH RED FACTOR 07.5131

LAWRENCE
TAX DISTRICT

GENERAL TAX LIST AND DUPLICATE OF REAL AND PUBLIC UTILITY PROPERTY
COUNTY REAL ESTATE TAXES AND SPECIAL ASSESSMENTS
04-ELIZABETH-ROCK HILL S.D.

TAX YEAR 1997
INTEREST RATE
PAGE NO 313
12/16/97

OWNER'S NAME MAILING ADDRESS	DESCRIPTION			TAXES CHARGED	DECEMBER TAXES	PENALTY	JUNE TAXES	PENALTY	TOTAL DELINQUENT	C. D. DATE	MEMO
	LAND	IMPROVEMENTS	TOTAL VALUE								
	1,450	00	1,450								
FRANKLIN, WILLIAM P. & LINDA 557 TOWNSHIP RD. 269 PEDRO, OHIO 45659 VOL 525 PG 282 PARCEL-ID 04-017-1500.000	18-02-11 E1/2 SE SE 0020.00A AUV 490	AGR USE CODE 120 00	490								
FRANKLIN, WILLIAM P. & LINDA 557 TOWNSHIP RD. 269 PEDRO, OHIO 45659 VOL 525 PG 282 PARCEL-ID 04-017-1600.000	18-02-11 W1/2 SE SE 0020.00A AUV 1,340	AGR USE CODE 120 15,280 HOMESITE VALUE LISTED BELOW	16,620								
	920	14,350	15,270								
MASSIE, JANICE E R 2 PEDRO, OHIO VOL 324 PG 374 PARCEL-ID 04-017-1700.000	18-02-11 E PT S1/2 SE 0013.11A AGR USE CODE 120										4/20/98 Eric Dillon / Judy I. Dillon
	1,230	00	1,230								
DILLON, JUDY & ERIC R. 2 BOX 58A PEDRO, OHIO 45659 VOL 593 PG 52-54-56 PARCEL-ID 04-017-1800.000	18-02-11 E PT S1/2 SE 0000.89A RES USE CODE 510										
	1,020	3,680	4,700								
MALONE, ROGER D. & LISA Y. ROUTE 2 BOX 57-A PEDRO, OHIO 45659 VOL 549 PG 10 PARCEL-ID 04-018-0100.000	18-02-11 E PT S1/2 SE PT 0001.00A RES USE CODE 510										
	1,050	5,690	6,740								
	1,050	5,570	6,620								
MASSIE, JANICE E. 3355 CO. RD. 4 PEDRO, OHIO 45659 VOL 324 PG 374 PARCEL-ID 04-018-0200.000	18-02-11 NE SE 0038.51A AGR USE CODE 120										4/20/98 Eric Dillon / Judy I. Dillon
	5,240	3,600	8,840								
	1,100	3,440	4,540								
DILLON, JUDY & ERIC 3403 CO RD 4 PEDRO, OHIO 45659 VOL 593 PG 52-54-56 PARCEL-ID 04-018-0300.000	18-02-11 PT NE SE 0001.19A RES USE CODE 510										
	1,120	8,620	9,740								
	1,100	6,880	7,980								
DILLON, JUDY & ERIC 3403 CO RD 4 PEDRO, OHIO 45659 VOL 593 PG 52-54-56 PARCEL-ID 04-018-0400.000	18-02-11 PT NE SE 0000.30A RES USE CODE 500										
	150	00	150								
SELF, GREGORY & PATRICIA 29969 JACKSON RD. KINGSTON, OHIO 45644 VOL 540 PG 198 PARCEL-ID 04-018-0500.000	18-02-11 NW SE 1344 SQ FT ON CREEK 0000.03A RES USE CODE 500										
	110	00	110								

OWNER'S NAME MAILING ADDRESS		DESCRIPTION			TAXES CHARGED	DECEMBER TAXES	PENALTY	JUNE TAXES	PENALTY	TOTAL DELINQUENT	C. D. DATE	MEMO
LAND	IMPROVEMENTS	TOTAL VALUE										
09-12-97	25.99											
BAILEY, CARL E & ROSE P.O. BOX 64 PEDRO, OHIO 45659 VOL 608 PG 802 PARCEL-ID 04-018-0600.000		18-02-11 PT NW	SE N OF PIKE 0000.76A RES USE CODE	510								
		790	4,780	5,570								
NELSON, JACKIE LEE & CHERYL KA 130 TWP. RD. 205 PROCTORVILLE, OHIO 45669 PARCEL-ID 04-018-0700.000		18-02-11 PT NW	SE N OF PIKE 0011.05A RES USE CODE	500								
		930	00	930								
LONG, GEORGE & CINDY 46 TWP RD 160 PEDRO, OHIO 45659 VOL 588 PG 422 PARCEL-ID 04-018-0701.000		18-02-11 PT. NW	SE N OF PIKE 0000.07A RES USE CODE	500								
		110	00	110								
LONG, GEORGE & CINDY 46 TWP RD 160 PEDRO, OHIO 45659 VOL 588 PG 422 PARCEL-ID 04-018-0702.000		18-02-11 PT. NW	SE N OF PIKE 0000.31A RES USE CODE	510								
		500	16,120	16,620								
DILLON, BRENDA K. & STEPHEN R. 002 C/O TRANSAMERICA REAL ESTATE TAX SERVICE 1105 SCHROCK RD SUITE 437 COLUMBUS, OHIO 43229 PARCEL-ID 04-018-0800.000		18-02-11 PT NW	SE N OF PIKE 0000.34A RES USE CODE	510								
		00	00	00								
04-08-97 TRNSF TO 04-018-0800.000 DILLON, BRENDA K.												
DILLON, BRENDA K. 002 C/O FIRST FEDERAL SAVINGS & 415 CENTER STREET IRONTON, OHIO 45638 PARCEL-ID 04-018-0800.000		18-02-11 PT NW	SE N OF PIKE 0000.34A RES USE CODE	510								
		550	8,880	9,430								
		550	8,470	9,020								
04-08-97 TRNSF FROM 04-018-0800.000 DILLON, BRENDA K. & STEPH												
LONG, GEORGE & CINDY 46 TWP RD 160 PEDRO, OHIO 45659 VOL 588 PG 422 PARCEL-ID 04-018-0900.000		18-02-11 PT NW	SE N OF PIKE 0000.06A RES USE CODE	500								
		110	00	110								
GRIFFITH, LEWIS F 022 C/O TRANSAMERICA REAL ESTATE TAX SERVICE 1105 SCHROCK RD SUITE 437 COLUMBUS, OHIO 43229 VOL 570 PG 82 PARCEL-ID 04-018-1000.000		18-02-11 PT NW	SE N OF PIKE 0001.00A RES USE CODE	510								
		1,050	2,540	3,590								
		1,050	2,540	3,590								

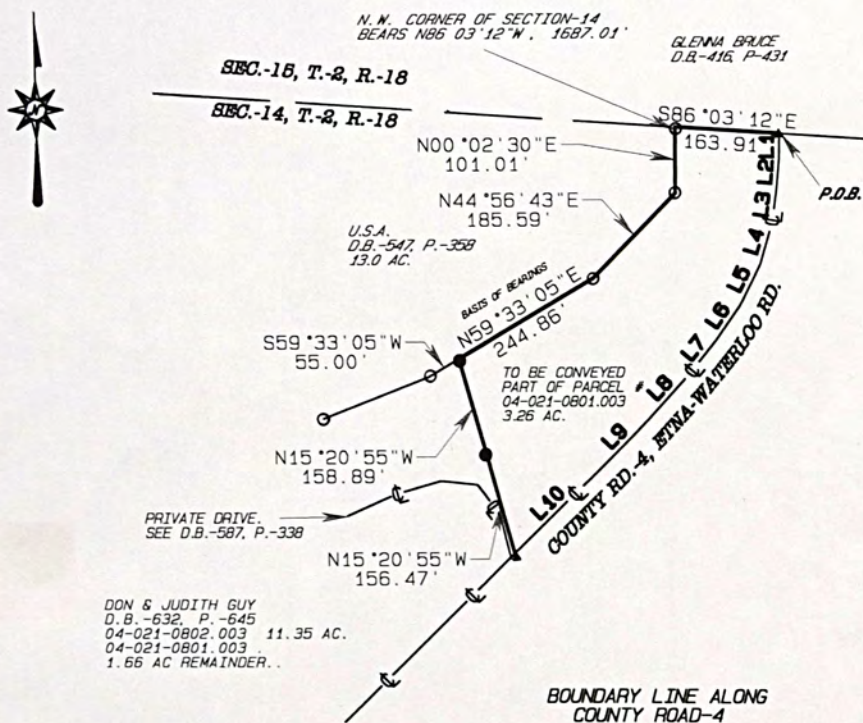
[illegible]

[illegible]

OWNER'S NAME MAILING ADDRESS	DESCRIPTION			TAXES CHARGED	DECEMBER TAXES	PENALTY	JUNE TAXES	PENALTY	TOTAL DELINQUENT	C. D. DATE	MEMO
	LAND	IMPROVEMENTS	TOTAL VALUE								
35 TWP RD 160 PEDRO, OHIO 45659 VOL 559 PG 510 PARCEL-ID 04-019-0700.000	450	8,950	9,400	HOMESITE VALUE LISTED BELOW							
	450	8,950	9,400								
CHAPMAN, DEBORAH LEE 53 TOWNSHIP RD. HY. 160 PEDRO, OHIO 45659 VOL 538 PG 495 PARCEL-ID 04-019-0701.000	18-02-11 PT NE SE 0000.16A	RES USE CODE	510								
	380	21,950	22,330								
10-24-97 1505.47 SELF, GREGORY & PATRICIA 29969 JACKSON RD. KINGSTON, OHIO 45644 VOL 540 PG 198 PARCEL-ID 04-019-0800.000	18-02-11 PT NE COR SE SW 0000.08A	RES USE CODE	500								
	240	00	240								
09-12-97 81.94 LONG, GEORGE & CINDY 46 TWP RD 160 PEDRO, OHIO 45659 VOL 588 PG 422 PARCEL-ID 04-019-0900.000	18-02-11 PT NE COR SE SW 0000.06A	RES USE CODE	500								
	150	00	150								
BRUCE, GLENNA 1616 CO. RD. 16 PEDRO, OHIO 45659 PARCEL-ID 04-019-1000.000	18-02-11 PT NE SW 0000.75A AUV 20	AGR USE CODE	100								
		00	20								
RAMEY, JOE SR. & LOUELLA LIFE EST C/O ROBERT & SUSIE RAMEY P.O. BOX 27 PEDRO, OHIO 45659 VOL 585 PG 462 PARCEL-ID 04-019-1200.000	18-02-12 1 AUD PLAT 1900 LESS 10A SE PT 0010.10A	AGR USE CODE	101								
	1,900	21,330	23,230	HOMESITE VALUE LISTED BELOW							
	1,100	5,940	7,040								
MART, JOHN 3593 CO RD 4 PEDRO, OHIO 45659 VOL 428 PG 526 PARCEL-ID 04-019-1300.000	18-02-12 1 AUD PLAT 1900 LESS 10A SE PT NW PT 0010.26A	RES USE CODE	500								
	860	00	860								
JOHNSON, CARL R & WILLA JEAN 3745 CO RD 4 PEDRO, OHIO 45659 VOL 242 PG 526 PARCEL-ID 04-019-1400.000	18-02-12 1 AUD PLAT 1900 LESS 10 A SE PT NW PT 0103.89A AUV 3,680	AGR USE CODE	101								
	11,010	14,690		HOMESITE VALUE LISTED BELOW							
	1,100	9,210	10,310								
MART, LILLIAN MAE LIFE EST REM JOHNNY J. MART 3593 CO RD 4 PEDRO, OHIO 45659 VOL 581 PG 434 PARCEL-ID 04-019-1500.000	18-02-12 1 AUD PLAT 1900 SW OF NW OF SW 0008.64A	RES USE CODE	510								
	1,610	3,050	4,660	HOMESITE VALUE LISTED BELOW							

[illegible][illegible]

PLAT OF A SURVEY SHOWING THE DIVISION OF THE REALESTATE AS DESCRIBED IN DEED BOOK- 632, PAGE-645. SITUATED IN THE NORTH WEST 1/4 OF SECTION-14, TOWN-2, RANGE-18 OF THE OHIO RIVER SURVEY. BEING IN ELIZABETH TOWNSHIP, COUNTY OF LAWRENCE AND IN THE STATE OF OHIO.



DON & JUDITH GUY
D.B.-632, P.-645
04-021-0802.003 11.35 AC.
04-021-0801.003
1.66 AC REMAINDER..

LEGEND

- CAPPED PIN FOUND
- ▲ SPIKE SET
- # 6 REBAR SET

LINE	BEARING	DISTANCE
L1	S01°03'48"W	38.86'
L2	S04°43'48"W	43.29'
L3	S08°55'48"W	61.23'
L4	S17°26'48"W	61.04'
L5	S26°59'48"W	71.26'
L6	S34°59'48"W	64.96'
L7	S39°34'48"W	63.84'
L8	S42°16'48"W	100.93'
L9	S44°56'48"W	110.59'
L10	S45°54'48"W	186.44'

GRAPHIC SCALE 1"=200'

TO THE BEST OF MY
KNOWLEDGE & BELIEF.



DIVISION OF THE REALESTATE AS SHOWN IN D.B.-632, P.-645 FOR DON & JUDITH GUY.		
SCALE: 1"=200'	APPROVED BY: <i>David R. Flannery, P.S.</i>	DRAWN BY: CND
DATE: 7/8/1998	REVISOR:	REVISED:
N.W. 1/4 OF SEC.-14, T.-2, R.-18 ELIZABETH TWP., LAWRENCE CO. OHIO		
DAVID R. FLANNERY P.S. #-7439		DRAWING NUMBER

OWNER'S NAME MAILING ADDRESS		DESCRIPTION			TAXES CHARGED	DECEMBER TAXES	PENALTY	JUNE TAXES	PENALTY	TOTAL DELINQUENT	C. D. DATE	MEMO
LAND	IMPROVEMENTS	TOTAL VALUE										
232 PRIVATE RD 2271 PEDRO, OHIO 45659 VOL 587 PG 338 PARCEL-ID 04-021-0801.002	1,340	2,200	3,540									
BLACK, RICHARD L & KATHY L 1178 TWP RD 160 PEDRO, OHIO 45659 VOL 597 PG 97 PARCEL-ID 04-021-0801.003	18-2-14 PT NW PT 4.92 ACRES RES USE CODE 500	520	00	520								
SMITH, KENNETH W. & GAIL D. 2224 CD RD 4 IRONTON, OHIO 45638 VOL 580 PG 760 PARCEL-ID 04-021-0802.000	18-2-14 NW LESWS 6.7.27.69.40, 11.35 BAL = 13.95 ACRES AGR USE CODE 120	1,540	00	1,540								
UNITED STATES OF AMERICA 811 CONSTITUTION AVE BEDFORD, IN 47421 VOL 547 PG 358 PARCEL-ID 04-021-0802.001	18-214 PT NW PT 7.27 ACS EXM USE CODE 600	760	00	760								
UNITED STATES OF AMERICA 811 CONSTITUTION AVE BEDFORD, IN 47421 VOL 579 PG 427 PARCEL-ID 04-021-0802.002	18-02-14 PT NW PT 69.40 ACRES EXM USE CODE 600	7,290	00	7,290								
BLACK, RICHARD L & KATHY L 1178 TWP RD 160 PEDRO, OHIO 45659 VOL 597 PG 97 PARCEL-ID 04-021-0802.003	18-02-14 PT NW PT 11.35 ACRES RES USE CODE 500	1,880	00	1,880								
MCCLASKEY, RICHARD & DALTON, ILAH A. 165 TWP. RD. 269 PEDRO, OH. 45659 VOL 514 PG 415 PARCEL-ID 04-021-0900.000	18-02-14 NE COR NW 0006.00A RES USE CODE 545	1,400	470	1,870								
MASSIE, EARL H. SR. C/O ALVIN MASSIE 894 TWP RD 269 PEDRO, OHIO 45659 VOL 352 PG 517 PARCEL-ID 04-021-1000.000	18-02-14 NW NE 0040.00A AGR USE CODE 120	4,540	00	4,540								
MASSIE, PAMELA M. C/O PAM MASSIE HARTWIG 10112 ZIG ZIG RD CINCINATI, OHIO 45242 PARCEL-ID 04-021-1100.000	18-02-14 NE NE 0040.00A AGR USE CODE 121 AUV 1,830 360 2,190 HOMESITE VALUE LISTED BELOW 920 00 920											
09-12-97 31.32												
UNITED STATES OF AMERICA WASHINGTON, D. C. VOL 464 PG 198 PARCEL-ID 04-021-1200.000	18-02-14 SE NE 0040.00A EXM USE CODE 600	4,200	00	4,200								

[illegible]

OWNER'S NAME MAILING ADDRESS	DESCRIPTION			TAXES CHARGED	DECEMBER TAXES	PENALTY	JUNE TAXES	PENALTY	TOTAL DELINQUENT	C. D. DATE	MEMO
	LAND	IMPROVEMENTS	TOTAL VALUE								
PEDRO, OHIO 45659 PARCEL-ID 04-022-1300.000	1,550	6,110	7,660								
	HOMESITE VALUE LISTED BELOW										
	1,100	4,490	5,590								
UNITED STATES OF AMERICA VOL 198 PG 81 PARCEL-ID 04-022-1305.000	18-02-14 SE SW & SE 0175.09A	EXM USE CODE	600								
	18,390	00	18,390								
CORNWELL, DONALD & TERRI SUE 280 PVT. RD. 2271 PEDRO, OHIO 45659 PARCEL-ID 04-022-1500.000	18-2-15 PT N1/2 SEC LESS 46.63 2/3G1/2 & 76.68	BAL= 4.75AC AGR USE CODE	120								
	530	00	530								
09-12-97 8.44											
UNITED STATES OF AMERICA 811 CONSTITUTION AVE BEDFORD, IND 47421 VOL 547 PG 358 PARCEL-ID 04-022-1500.001	18-2-15 PT N1/2 SEC PT 76.68 EXM USE CODE	600									
	8,050	00	8,050								
CORNWELL, DONALD & TERRI SUE 280 PVT. RD. 2271 PEDRO, OHIO 45659 PARCEL-ID 04-022-1501.000	18-2-15 PT N 1/2 SEC LESS 46.6 & 186.68AC	BAL= 5.26AC AGR USE CODE	120								
	580	00	580								
09-12-97 9.24											
UNITED STATES OF AMERICA 811 CONSTITUTION AVE BEDFORD, IND 47421 VOL 547 PG 358 PARCEL-ID 04-022-1501.001	18-2-15 PT N 1/2 SEC PT 186.6 8AC	EXM USE CODE	600								
	19,600	00	19,600								
THE MEAD CORPORATION P.O. BOX 2500 CHILLICOTHE, OHIO 45601 VOL 609 PG 509 PARCEL-ID 04-022-1600.000	18-02-15 NW S OF RD LESS 14.43 A	0014.00A AUV	121								
	340	00	340								
UNITED STATES OF AMERICA 811 CONSTITUTION AVE BEDFORD, IND 47421 VOL 547 PG 358 PARCEL-ID 04-022-1700.000	18-02-15 IN S1/2 SE NW E2/3 G 1/3	0014.43A EXM USE CODE	600								
	1,520	00	1,520								
UNITED STATES OF AMERICA 811 CONSTITUTION AVE BEDFORD, IND 47421 VOL 547 PG 358 PARCEL-ID 04-022-1800.000	18-02-15 SPT SW NE E 2/3 G 1/3 0018.20A	EXM USE CODE	600								
	1,910	00	1,910								
ROGERS, JERRY LEE & HARLENE 4072 Co. RD. 5 PEDRO, OHIO 45659	18-02-15 W PT W1/2 SE 0002.00A	RES USE CODE	510								

[illegible]

[illegible][illegible]

TAX RATE 10.10
A/R RED FACTOR 10.9651
OTH RED FACTOR 07.5131

LAWRENCE
TAX DISTRICT

GENERAL TAX LIST AND DUPLICATE OF REAL AND PUBLIC UTILITY PROPERTY
COUNTY REAL ESTATE TAXES AND SPECIAL ASSESSMENTS
04-ELIZABETH-ROCK HILL S.D.

TAX YEAR 1997
INTEREST RATE
PAGE NO 332

12/16/97

OWNER'S NAME MAILING ADDRESS	DESCRIPTION			TAXES CHARGED	DECEMBER TAXES	PENALTY	JUNE TAXES	PENALTY	TOTAL DELINQUENT	C. D. DATE	MEMO
	LAND	IMPROVEMENTS	TOTAL VALUE								
SOUTH POINT, OHIO 45680 VOL 543 PG 621 PARCEL-ID 04-024-1200.000	2,120	2,010	4,130								
KULBETH, J. D. P.O. BOX 425 SANTA CLAUS, IN. 47579 PARCEL-ID 04-024-1300.000	18-2-16 A 1,2,5,6 LESS 0.94AC BAL= 3.04AC										
		AGR USE CODE 120									
	340	00	340								
MALONE, ROBERT K. & MARY JO RT. 1 BOX 173 PEDRO, OHIO 45659 VOL 558 PG 429 PARCEL-ID 04-024-1300.001	18-2-16 A 1,2,5,6, PT 0.94AC RES USE CODE 500										
	1,170	00	1,170								
KELLEY, HELEN E. 50 TWP RD 150 PEDRO, OHIO 45659 VOL 558 PG 545 PARCEL-ID 04-024-1400.000	18-02-16 B PT 0004.91A RES USE CODE 500										
	850	00	850								
KELLEY, HELEN E. 50 TWP RD 150 PEDRO, OHIO 45659 VOL 558 PG 545 PARCEL-ID 04-024-1500.000	18-02-16 B NE PT 0000.57A RES USE CODE 510										
	500	6,080	6,580								
		HOMESITE VALUE LISTED BELOW									
	500	5,610	6,110								
MALONE, EARL N. PO BOX 201 PEDRO, OHIO 45659 VOL 514 PG 755 PARCEL-ID 04-024-1600.000	18-2-16 B PT LESS 0.90AC BAL= 3.62 RES USE CODE 545										
	1,290	00	1,290								
MALONE, ROBERT K. & MARY JO RT. 1 BOX 173 PEDRO, OHIO 45659 VOL 557 PG 339 PARCEL-ID 04-024-1600.001	18-2-16 B PT 0.90AC RES USE CODE 500										
	640	00	640								
WILLIS, NORMAN DALE & IRMA 49 TWP RD 150 PEDRO, OHIO 45659 VOL 597 PG 463 PARCEL-ID 04-024-1700.000	18-02-16 B PT 0003.00A RES USE CODE 545										
	1,190	1,070	2,260								
BARNHART, FRANKLIN D. P.O. BOX 187 PEDRO, OHIO 45659 45659 VOL 557 PG 570, 572, 574 PARCEL-ID 04-024-1800.000	18-02-16 B PT 0000.51A RES USE CODE 500										
	470	00	470								
MALONE, ROBERT K. & MARY JO RT. 1 BOX 173 PEDRO, OHIO 45659 VOL 558 PG 429 PARCEL-ID 04-025-0100.000	18-02-16 B PT 0000.74A RES USE CODE 510										
	1,540	7,070	8,610								
		HOMESITE VALUE LISTED BELOW									
	1,540	6,880	8,420								

TAX RATE 10.10
A/R RED FACTOR 10.9651
OTH RED FACTOR 07.5131

LAWRENCE
TAX DISTRICT

GENERAL TAX LIST AND DUPLICATE OF REAL AND PUBLIC UTILITY PROPERTY
COUNTY REAL ESTATE TAXES AND SPECIAL ASSESSMENTS
04-ELIZABETH-ROCK HILL S.D.

12/16/97

TAX YEAR 1997
INTEREST RATE
PAGE NO 333

OWNER'S NAME MAILING ADDRESS	DESCRIPTION			TAXES CHARGED	DECEMBER TAXES	PENALTY	JUNE TAXES	PENALTY	TOTAL DELINQUENT	C. D. DATE	MEMO
	LAND	IMPROVEMENTS	TOTAL VALUE								
BARNHART, FRANKLIN D. & GAIL P.O. BOX 187 PEDRO, OHIO 45659 VOL 543 PG 28 PARCEL-ID 04-025-0200.000	18-02-16 B PT 0000.75A RES USE CODE 510										
	1,240	9,210	10,450								
	1,240	8,140	9,380								
KELLEY, ELEANOR & KENNETH LIFE EST. 52 TWP. RD. 150 PEDRO, OHIO 45659 VOL 343 PG 508 PARCEL-ID 04-025-0300.000	18-02-16 B PT 0004.97A RES USE CODE 510										
	1,350	6,820	8,170								
	920	4,640	5,560								
BAILEY, HAZEL 26 TOWNSHIP RD. 150 PEDRO, OHIO 45659 VOL 529 PG 809 PARCEL-ID 04-025-0400.000	18-02-16 B PT 0000.28A RES USE CODE 545										
	470	910	1,380								
	470	170	640								
MALONE, EARL N. PO BOX 201 PEDRO, OHIO 45659 VOL 514 PG 755 PARCEL-ID 04-025-0500.000	18-02-16 C PT 0000.65A RES USE CODE 510										
	570	2,090	2,660								
MALONE, EARL N. PO BOX 201 PEDRO, OHIO 45659 VOL 514 PG 755 PARCEL-ID 04-025-0600.000	18-02-16 C PT 0006.00A RES USE CODE 500										
	1,040	00	1,040								
MALONE, MILDRED IMOGENE & NOEL 127 TWP RD 150 P.O. BOX 201 PEDRO, OHIO 45659 45659 VOL 234 PG 448 PARCEL-ID 04-025-0700.000	18-02-16 C PT 0001.00A RES USE CODE 510										
	920	9,660	10,580								
	920	7,980	8,900								
ACKISON, EVERLY K & THOMAS PAUL 98 TWP RD 150 PEDRO, OHIO 45659 VOL 336 PG 639 PARCEL-ID 04-025-0800.000	18-02-16 C PT 0012.60A RES USE CODE 510										
	2,200	7,110	9,310								
	920	6,840	7,760								
MALONE, RALPH E. 2511 S. 11TH STREET IRONTON, OHIO 45638 VOL 514 PG 753. PARCEL-ID 04-025-0900.000	18-02-16 D 0000.12A RES USE CODE 500										
	00	00	00								
02-07-97 TRNSF TO 04-025-0900.000 MALONE, RONALD L. AND RAL											
MALONE, RONALD L. AND RALPH D NALD 2511 S. 11TH STREET IRONTON, OHIO 45638 VOL 619 PG 384 PARCEL-ID 04-025-0900.000	18-02-16 D 0000.12A RES USE CODE 500										
	110	00	110								

TAX RATE 10
A/R RED FACTOR 10.9651
OTH RED FACTOR 07.5131

LAWRENCE
TAX DISTRICT

GENERAL TAX LIST AND DUPLICATE OF REAL AND PUBLIC UTILITY PROPERTY
COUNTY REAL ESTATE TAXES AND SPECIAL ASSESSMENTS
04-ELIZABETH-ROCK HILL S.D.

12/16/97
TAX YEAR 1997
INTEREST RATE
PAGE NO 334

OWNER'S NAME MAILING ADDRESS	DESCRIPTION			TAXES CHARGED	DECEMBER TAXES	PENALTY	JUNE TAXES	PENALTY	TOTAL DELINQUENT	C. D. DATE	MEMO
	LAND	IMPROVEMENTS	TOTAL VALUE								
02-07-97 TRNSF FROM 04-025-0900.000		MALONE, RALPH E.									
MALONE, RALPH E. 2511 S. 11TH STREET IRONTON, OHIO 45638 VOL 514 PG 753 PARCEL-ID 04-025-1000.000	18-02-16 D LESS .12A 0020.13A	AGR USE CODE 120									
02-07-97 TRNSF TO 04-025-1000.000		MALONE, RONALD L. AND RAL									
MALONE, RONALD L. AND RALPH DO NALD 2511 S. 11TH STREET IRONTON, OHIO 45638 VOL 619 PG 384 PARCEL-ID 04-025-1000.000	18-02-16 D LESS .12A 0020.13A	AGR USE CODE 120 4,110 5,100 9,210 HOMESITE VALUE LISTED BELOW 920 3,070 3,990									
02-07-97 TRNSF FROM 04-025-1000.000		MALONE, RALPH E.									
KNIPP, HERBERT L. ET-AL C/O ANTHONY KNIPP 91 PVT. DR. 00265 PEDRO, OHIO 45659 PARCEL-ID 04-025-1100.000	18-2-16 E NEXT ROAD LESS 1/3A & 0.61A. BAL. 4.11ACS. RES USE CODE 510										
10-17-97 140.00 10-31-97	100.00										
DELONG, JAMES WILLIAM & PATRICIA IA LEE PO BOX 62 PEDRO, OHIO 45659 VOL 498 PG 390 PARCEL-ID 04-025-1100.001	18-2-16 E NEXT ROAD, NE PT -61ACS. RES USE CODE 500										
MILLER, DAVID F. & JUDITH E. 259 TWP. RD. 184 W. PEDRO, OHIO 45659 VOL 410 PG 602 PARCEL-ID 04-025-1200.000	18-02-16 E PT NEXT RD 0000.33A AGR USE CODE 121 AUV 10 00 10										
BESCO, DANA 759 TOWNSHIP ROAD 150 TWP RD 150 PEDRO, OHIO 45659 VOL 601 PG 47 PARCEL-ID 04-025-1300.000	18-02-16 E NEXT MACERON'S PT W 1/2 0002.53A RES USE CODE 510										
CARMON, MAMIE 161 PRIVATE RD 349 TWP RD 150 PEDRO, OHIO 45659 VOL 483 PG 706 PARCEL-ID 04-025-1400.000	18-02-16 E NEXT CAMERON'S 0002.52A RES USE CODE 510										
DELONG, JAMES W. & PATRICIA L. P.O. BOX 62 PEDRO, OHIO 45659	18-2-16 E NEXT BRADSHAW LESS 1 A. 4.05ACS. RES USE CODE 510										

120 PVT Dr 00265
Pedro, D. 3/3/98
Sue Ann Knipp

TAX RATE 10
A/R RED FACTOR 10.9651
OTH RED FACTOR 07.5131

LAWRENCE
TAX DISTRICT

GENERAL TAX LIST AND DUPLICATE OF REAL AND PUBLIC UTILITY PROPERTY
COUNTY REAL ESTATE TAXES AND SPECIAL ASSESSMENTS
04-ELIZABETH-ROCK HILL S.D.

12/16/97
TAX YEAR 1997
INTEREST RATE
PAGE NO 335

OWNER'S NAME MAILING ADDRESS	DESCRIPTION			TAXES CHARGED	DECEMBER TAXES	PENALTY	JUNE TAXES	PENALTY	TOTAL DELINQUENT	C. D. DATE	MEMO
	LAND	IMPROVEMENTS	TOTAL VALUE								
PARCEL-ID 04-025-1500.000											
	1,380	16,040	17,420								
		HOMESITE VALUE LISTED BELOW									
	1,010	00	1,010								
DELONG, JAMES W. & PATRICIA L. PO BOX 62 PEDRO, OHIO 45659 VOL 500 PG 341 PARCEL-ID 04-025-1500.001	18-2-16 PT E NEXT BRADSHAW .00AC.	RES USE CODE 500									
BESCO, LARRY F. 759 TOWNSHIP ROAD 150 PEDRO, OHIO 45659 VOL 596 PG 616 PARCEL-ID 04-025-1600.000	18-2-16 E LESS 16.40A. & 0.09A BAL 49.05ACS. AGR USE CODE 120										
	6,800	6,680	13,480								
		HOMESITE VALUE LISTED BELOW									
	920	5,730	6,650								
DELONG, JAMES WILLIAM & PATRICIA L. IA LEE PO BOX 62 PEDRO, OHIO 45659 VOL 498 PG 392 PARCEL-ID 04-025-1600.001	18-2-16 PT E, S PT 0.09ACS. RES USE CODE 500										
BESCO, ROSCOE AND LARRY F. 759 TOWNSHIP ROAD 150 PEDRO, OHIO 45659 VOL 536 PG 120,122 PARCEL-ID 04-025-1601.000	18-02-16 PT OF E PT. 0000.96A AGR USE CODE 120										
	880	1,300	2,180								
		HOMESITE VALUE LISTED BELOW									
	880	1,300	2,180								
SHOPE, MICHAEL DAVID & CAROLYN HAYES LIFE EST REM MILDRED 885 TWP RD 150 PEDRO, OHIO 45659 VOL 468 PG 317 PARCEL-ID 04-025-1700.000	18-02-16 E PT 0001.00A RES USE CODE 510										
	790	5,430	6,220								
		HOMESITE VALUE LISTED BELOW									
	790	2,810	3,600								
FRIEND, ROY RT 1 BOX 279-C PEDRO, OHIO 45659 VOL 577 PG 592 PARCEL-ID 04-025-1800.000	18-02-16 E IN N PT 0000.25A RES USE CODE 500										
	110	00	110								
SHOPE, CHARLES WILLIAM & KATHRYN P.O. BOX 106 PEDRO, OHIO 45659 VOL 585 PG 656 PARCEL-ID 04-026-0100.000	18-02-16 F PT 0001.00A RES USE CODE 510										
	880	1,810	2,690								
		HOMESITE VALUE LISTED BELOW									
	880	1,560	2,440								
SHOPE, JOHN DAVID & JAMES ROUTE 1 BOX 20 PEDRO, OHIO 45659 VOL 552 PG 55 PARCEL-ID 04-026-0200.000	18-02-16 F PT 0001.00A RES USE CODE 510										
	00	00	00								
07-25-97 TRNSF TO 04-026-0200.000		SHOPE, JOHN P. LIFE EST R									

759 Twp Rd 150
Pedro, D. 5/3/98
Larry Besco

[illegible][illegible]

TAX RATE TOP 10
A/R RED FACTOR 10.9651
OTH RED FACTOR 07.5131

LAWRENCE
TAX DISTRICT

GENERAL TAX LIST AND DUPLICATE OF REAL AND PUBLIC UTILITY PROPERTY
COUNTY REAL ESTATE TAXES AND SPECIAL ASSESSMENTS
04-ELIZABETH-ROCK HILL S.D.

TAX YEAR 1997
INTEREST RATE
PAGE NO 340

12/16/97

OWNER'S NAME MAILING ADDRESS	DESCRIPTION			TAXES CHARGED	DECEMBER TAXES	PENALTY	JUNE TAXES	PENALTY	TOTAL DELINQUENT	C. D. DATE	MEMO
	LAND	IMPROVEMENTS	TOTAL VALUE								
717 TWP RD 184 W PEDRO, OHIO 45659 VOL 545 PG 793 PARCEL-ID 04-027-1000.000	0043.94A	AGR USE CODE 120									
	00	00	00								
04-21-97 TRNSF TO 04-027-1000.000 DALTON, THELMA											
BD. OF TR. ELIZABETH TWP R 1 PEDRO, OHIO PARCEL-ID 04-027-1200.000	18-2-17 S1/2 NW PT ST HWY EASE 0.37AC	EXM USE CODE 630									
	110	00	110								
BOARD OF TRUSTEES OF ELIZABETH RT 1 PEDRO OHIO PARCEL-ID 04-027-1201.000	18-02-17 S1/2 NW PT 0000.79A	EXM USE CODE 630									
	110	00	110								
LONG, CLYDE R. & HELENA K. 8121 STATE RT. 522 PEDRO, OHIO 45659 VOL 570 PG 346 PARCEL-ID 04-027-1300.000	18-02-17 PT S1/2 NW PT 0000.29A	RES USE CODE 545									
	670	90	760								
STAMPER, KENNETH 7965 ST. RT. 522 PEDRO, OH 45659-8956 VOL 602 PG 680 PARCEL-ID 04-027-1400.000	18-02-17 S1/2 NW LESS 5.85A PT 0002.82A	RES USE CODE 510									
	1,490	6,170	7,660								
	1,280	5,900	7,180								
MARTIN, EDDIE & PAULA 281 FOREST HILL DR LEXINGTON, KY 40509 VOL 375 PG 488 PARCEL-ID 04-027-1401.000	18-02-17 PT S1/2 NW 0001.18A	RES USE CODE 510									
	1,310	9,200	10,510								
	1,280	9,200	10,480								
REYNOLDS, ROSEMARY & TANYA P.O. BOX 211 PEDRO, OHIO 45659 45659 VOL 492 PG 348 PARCEL-ID 04-027-1402.000	18-02-17 PT S 1/2 NW LESS 5.85 PT 0000.37A	RES USE CODE 545									
	770	230	1,000								
STAMPER, JAMES A. & SHARON K. RT. 1 BOX 59-C-1 PEDRO, OH. 45659 VOL 512 PG 66 PARCEL-ID 04-027-1403.000	18-02-17 S 1/2 NW PT 1.02ACRES RES USE CODE 500										
	1,230	00	1,230								
ALDRIDGE, PERRY O JR & KATHERI NE D MIRACLE 7663 ST. RT. 522 PEDRO, OHIO 45659 VOL 581 PG 494 PARCEL-ID 04-027-1500.000	18-02-17 PT 0000.55A	RES USE CODE 510									
	680	4,450	5,130								
	680	4,450	5,130								
UNITED STATES OF AMERICA	18-02-17 NE NW										

TAX RATE TOP 10
A/R RED FACTOR 10.9651
OTH RED FACTOR 07.5131

LAWRENCE
TAX DISTRICT

GENERAL TAX LIST AND DUPLICATE OF REAL AND PUBLIC UTILITY PROPERTY
COUNTY REAL ESTATE TAXES AND SPECIAL ASSESSMENTS
04-ELIZABETH-ROCK HILL S.D.

12/16/97

TAX YEAR 1997
INTEREST RATE
PAGE NO 341

OWNER'S NAME MAILING ADDRESS	DESCRIPTION			TAXES CHARGED	DECEMBER TAXES	PENALTY	JUNE TAXES	PENALTY	TOTAL DELINQUENT	C. D. DATE	MEMO
	LAND	IMPROVEMENTS	TOTAL VALUE								
PARCEL-ID 04-027-1600.000	0029.98A	EXM USE CODE 600									
	3,150	00	3,150								
NOEL, GARY & DEBRA RT 1 BOX 59 F PEDRO, OHIO 45659 VOL 561 PG 316 PARCEL-ID 04-027-1700.000	18-02-17 PT S1/2 NW 0000.47A	RES USE CODE 500									
	890	00	890								
KELLEY, WILLIAM F. & EDITH P. RT. 1, BOX 59A PEDRO, OHIO 45659 VOL 306 PG 54 PARCEL-ID 04-027-1800.000	18-02-17 PT S1/2 NW 0000.84A	RES USE CODE 540									
	1,030	5,490	6,520								
	1,030	4,890	5,920								
BOLL, ANTHONY & RUBY 8798 ST. RT. 650 PEDRO, OHIO 45659 PARCEL-ID 04-028-0100.000	18-02-17 PT SW NW & SE NW 0064.99A	AGR USE CODE 121									
	AUV										
	2,450	00	2,450								
BOLL, ANTHONY & RUBY RT. 1 BOX 83A PEDRO, OH. VOL 473 PG 330 PARCEL-ID 04-028-0200.000	18-02-17 PT SW NW & SE NW ST H YEASE PARC 2 0001.21A	EXM USE CODE 610									
	130	00	130								
STAMPER, KENNETH 7965 ST. RT. 522 PEDRO, OH 45659-8956 VOL 602 PG 680 PARCEL-ID 04-028-0300.000	18-02-17 PT N1/2 NW 0023.15A	AGR USE CODE 120									
	2,560	00	2,560								
TRIPPLEY, EARL P.O. BOX 275 IRONTON, OHIO 45638 VOL 386 PG 153 PARCEL-ID 04-028-0301.000	18-02-17 PT N 1/2 NW PT. 0001.39A	RES USE CODE 500									
	1,340	00	1,340								
FRIEND, TROY & HELEN 7952 ST RT 522 PEDRO, OHIO 45659 VOL 501 PG 149 PARCEL-ID 04-028-0302.000	18-02-17 PT N 1/2 NW 0001.16A	RES USE CODE 510									
	1,270	5,010	6,280								
	1,230	4,900	6,130								
JENKINS, DAVID L. 216 1/2 SO 4TH ST IRONTON, OH 45638 VOL 609 PG 332 PARCEL-ID 04-028-0303.000	18-02-17 PT N1/2 NW PT 0001.20A	RES USE CODE 545									
	1,250	00	1,250								
REYNOLDS, ROSEMARY & TANYA P.O. BOX 211 PEDRO, OHIO 45659 45659 VOL 492 PG 348 PARCEL-ID 04-028-0304.000	18-02-17 PT N 1/2 NW PT 0000.34A	RES USE CODE 500									
	740	00	740								

OWNER'S NAME MAILING ADDRESS	DESCRIPTION			TAXES CHARGED	DECEMBER TAXES	PENALTY	JUNE TAXES	PENALTY	TOTAL DELINQUENT	C. D. DATE	MEMO
	LAND	IMPROVEMENTS	TOTAL VALUE								
JENKINS, GEORGE E. SR. 7948 ST RT 522 PEDRO, OHIO 45659 VOL 496 PG 299 PARCEL-ID 04-028-0306.000	18-02-17 PT N 1/2 NW 0000.53A	RES USE CODE	500								
	290	00	290								
JENKINS, GEORGE E. SR. 7948 ST RT 522 PEDRO, OHIO 45659 VOL 496 PG 299 PARCEL-ID 04-028-0307.000	18-02-17 PT N 1/2 NW PT 0000.54A	RES USE CODE	510								
	530	3,910	4,440								
	530	3,650	4,180								
NOEL, GARY & DEBRA RT. 1 PEDRO, OHIO 45659 VOL 524 PG 95 PARCEL-ID 04-028-0400.000	18-02-17 PT 0000.70A	RES USE CODE	545								
	1,130	2,570	3,700								
NELSON, WALTER L. & CHRISTINE E. C/O AMERICAN REALTY TAX SERVICES, INC. 25925 TELEGRAPH ROAD SOUTHFIELD, MICHIGA 48034 VOL 580 PG 477 PARCEL-ID 04-028-0500.000	18-02-17 PT 0001.67A	RES USE CODE	510								
	1,670	19,460	21,130								
	1,530	19,460	20,990								
ALDRIDGE, PERRY D JR & KATHERINE D NE D MIRACLE 7663 ST. RT. 522 PEDRO, OHIO 45659 VOL 581 PG 67 PARCEL-ID 04-028-0600.000	18-02-17 PT 0000.66A	RES USE CODE	500								
	570	00	570								
KELLY, EDITH P & WILLIAM F RT. 1, BOX 59A PEDRO, OHIO 45659 VOL 306 PG 54 PARCEL-ID 04-028-0700.000	18-02-17 PT N1/2 NW 0000.18A	RES USE CODE	500								
	200	00	200								
BOLL, ANTHONY & RUBY 8798 ST. RT. 650 PEDRO, OHIO 45659 PARCEL-ID 04-028-0800.000	18-02-17 SW COR OF NW NW 1/6 EACH 0006.50A	AGR USE CODE	121								
	400	00	400								
BD. OF TR. OF ELIZABETH TWP. 40 TWP. RD. 150 PEDRO, OHIO 56759 PARCEL-ID 04-028-1000.000	18-02-17 PT N1.2 NW PT .73ACRE SA	RES USE CODE	500								
	80	00	80								
LAWRENCE CO FISH & GAME C/O JAN SCHWEICKART 2714 SO. 9TH. ST. IRONTON, OHIO 45638 VOL 198 PG 387 PARCEL-ID 04-028-1100.000	18-02-17 PT N1/2 NW 0005.95A	RES USE CODE	510								
	2,290	20,750	23,040								

[illegible]

[illegible][illegible]

OWNER'S NAME MAILING ADDRESS	DESCRIPTION			TAXES CHARGED	DECEMBER TAXES	PENALTY	JUNE TAXES	PENALTY	TOTAL DELINQUENT	C. D. DATE	MEMO
	LAND	IMPROVEMENTS	TOTAL VALUE								
GULLETT, SARAH JANE & JOHN HENRY C/O BARBARA IMES 709 ETNA ST. IRONTON, OH 45638 VOL 314 PG 436 PARCEL-ID 04-029-0600.000	18-02-17 23 NW END 0000.09A	RES USE CODE	500								
JOHNSON, CHARLES DAVID 223 TWP RD 294 PEDRO, OHIO 45659 VOL 612 PG 170 PARCEL-ID 04-029-0700.000	18-02-17 23 PT NE PT S END LOT 23 0000.38A	RES USE CODE	545								
GULLETT, SARAH & JOHN HENRY C/O BARBARA IMES 709 ETNA ST. IRONTON, OH 45638 VOL 209 PG 268 PARCEL-ID 04-029-0800.000	18-02-17 23 PT NE PT 0000.54A	RES USE CODE	500								
CORBIN, JAMIE D. & KENNETH 230 TWP RD 294 PEDRO, OHIO 45659 VOL 625 PG 88 PARCEL-ID 04-029-0900.000	18-02-17 24 PT NE 0000.43A	RES USE CODE	510								
08-14-97 TRNSF FROM 04-029-0900.000	ARROW COAL GROVE, INC.										
COX, JOANN RT 1 BOX 236 PEDRO OHIO 45659 VOL 599 PG 71-74 PARCEL-ID 04-029-0900.000	18-02-17 24 PT NE 0000.43A	RES USE CODE	510								
08-11-97 TRNSF TO 04-029-0900.000	ARROW COAL GROVE, INC.										
ARROW COAL GROVE, INC. 300 MARION PIKE COAL GROVE, OHIO 45638 VOL 624 PG 793 PARCEL-ID 04-029-0900.000	18-02-17 24 PT NE 0000.43A	RES USE CODE	510								
08-11-97 TRNSF FROM 04-029-0900.000	COX, JOANN										
08-14-97 TRNSF TO 04-029-0900.000	CORBIN, JAMIE D. & KENNETH										
COX, JO ANN & JAMIE CORBIN 13483 ST RT 93 PEDRO, OHIO 45659 VOL 587 PG 408, 410 PARCEL-ID 04-029-1000.000	18-02-17 24 NW PT 0000.16A	RES USE CODE	545								
GULLETT, SARAH & JOHN HENRY C/O BARBARA IMES 709 ETNA ST.	18-02-17 24 S END 0000.11A	RES USE CODE	500								

[illegible]

[illegible][illegible]

[illegible][illegible]

OWNER'S NAME MAILING ADDRESS	DESCRIPTION			TAXES CHARGED	DECEMBER TAXES	PENALTY	JUNE TAXES	PENALTY	TOTAL DELINQUENT	C. D. DATE	MEMO
	LAND	IMPROVEMENTS	TOTAL VALUE								
IRONTON, OHIO 45638 VOL 363 PG 459 PARCEL-ID 04-032-0600.000	110	00	110								
MILLER, DAVID & JUDITH 259 TWP. RD. 184 W. PEDRO, OHIO 45659 VOL 569 PG 417 PARCEL-ID 04-032-0700.001	18-02-17 PT CEN SE PT 2.39ACRE S	AGR USE CODE	100								
	270	00	270								
BRIDGES, ZISKA L. & TERESA M. 139 PVT RD 1820 CR-4 PEDRO, OHIO 45659 VOL 585 PG 781 PARCEL-ID 04-032-0800.000	18-02-17 PT CEN SE 0000.50A	RES USE CODE	510								
	1,180	13,870	15,050								
RICHARDS, STEPHEN MIKE & JONI LYNN BURNS 850 CO RD 1A IRONTON, OHIO 45680 VOL 604 PG 737-739 PARCEL-ID 04-032-0900.000	18-02-17 PT CEN SE 0000.44A	COM USE CODE	499								
	3,440	6,600	10,040								
BRIDGES, ZISKA L. & TERESA M. 139 PVT RD 1820 CR-4 PEDRO, OHIO 45659 VOL 585 PG 781 PARCEL-ID 04-032-1000.000	18-02-17 PT CEN SE 0000.05A	RES USE CODE	500								
	230	00	230								
WILSON, WILLA MAE 9178 ST RT 93 PEDRO, OHIO 45659 VOL 479 PG 398 PARCEL-ID 04-032-1100.000	18-02-17 PT CEN SE 0000.37A	RES USE CODE	510								
	1,150	15,960	17,110								
	1,150	15,850	17,000								
BARNHART, BOBBY D. & JUDITH A. 10922 JOHNSTOWN RD. NEW ALBANY, OHIO 43054 VOL 511 PG 594 PARCEL-ID 04-032-1200.000	18-02-17 PT CEN SE 0000.51A	RES USE CODE	510								
	900	00	900								
CHEEK, CONWAY & JUDY M 253 ST RT 522 PEDRO, OHIO 45659 VOL 290 PG 389 PARCEL-ID 04-032-1300.000	18-2-17 NW COR 0.24 ACRES RES USE CODE		500								
	110	00	110								
BD OF TRUSTEES OF ELIZABETH TW PARCEL-ID 04-032-1310.000	18-02-17 PT CEN SE 0000.25A	EXM USE CODE	630								
	30	00	30								
BRIDGES, LEON ROUTE 2 PEDRO, OHIO 45659 VOL 532 PG 463 PARCEL-ID 04-032-1400.000	18-02-17 PT CEN SE 0000.60A	RES USE CODE	500								
	1,340	00	1,340								
	1,340	00	1,340								

[illegible]

[illegible][illegible]

TAX RATE TOP 10
A/R RED FACTOR 10.9651
OTH RED FACTOR 07.5131

LAWRENCE
TAX DISTRICT

GENERAL TAX LIST AND DUPLICATE OF REAL AND PUBLIC UTILITY PROPERTY
COUNTY REAL ESTATE TAXES AND SPECIAL ASSESSMENTS
04-ELIZABETH-ROCK HILL S.D.

TAX YEAR 1997
INTEREST RATE
PAGE NO 358

OWNER'S NAME MAILING ADDRESS	DESCRIPTION			TAXES CHARGED	DECEMBER TAXES	PENALTY	JUNE TAXES	PENALTY	TOTAL DELINQUENT	C. D. DATE	MEMO
	LAND	IMPROVEMENTS	TOTAL VALUE								
04-10-97 TRNSF FROM 04-034-0100.000	HAAS, DONALD C. & HOPPER,										
HAAS, DONALD C. & HOPPER, SUSAN MARIE	18-02-17 IN SE COR SW										
140 ELIZABETH DR	EACH										
IRONTON, OHIO 45638-0000	0002.80A	AGR USE CODE	121								
VOL 620 PG 677											
PARCEL-ID 04-034-0100.000	00	00	00								
03-25-97 TRNSF FROM 04-034-0100.000	HAAS, DONALD C & MARY JEAN										
04-10-97 TRNSF TO 04-034-0100.000	HASS, DONALD C.										
HAAS, DONALD C & MARY JEANNE	18-02-17 IN SE COR SW										
1610 CHARLOTTE ST	EACH										
IRONTON, OHIO 45638-0000	0002.80A	AGR USE CODE	121								
VOL 560 PG 208											
PARCEL-ID 04-034-0100.000	00	00	00								
03-25-97 TRNSF TO 04-034-0100.000	HAAS, DONALD C. & HOPPER,										
WHEELER, STEPHEN	18-2-17 SE LESS 146.57, 13.97										
179 TWP RD 109	BAL = 1.87 ACRES										
SOUTH POINT, OH 45680	AGR USE CODE	121									
VOL 610 PG 355	AUV										
PARCEL-ID 04-034-0300.000	50	00	50								
BRUCE, EDWARD & SHERRY	18-2-17 SW PT 0.54AC										
1907 CO. RD. 25	RES USE CODE	510									
PEDRO, OHIO 45659											
PARCEL-ID 04-034-0300.001	690	870	1,560								
	HOMESITE VALUE LISTED BELOW										
	690	870	1,560								
DONLEY, KAREN & MARTY BROWNING	18-02-17 SW PT 0.16ACRE										
751 ST. RT. 522	RES USE CODE	510									
PEDRO, OHIO 45659											
VOL 561 PG 789	330	780	1,110								
PARCEL-ID 04-034-0300.002											
BRUCE, EDWARD & SHERRY N	18-02-17 SW PT 0.23ACRES										
1907 CO. RD. 25	RES USE CODE	500									
PEDRO, OHIO 45659											
VOL 561 PG 791	420	00	420								
PARCEL-ID 04-034-0300.003											
DONLEY, KAREN & MARTY BROWNING	18-02-17 SW PT 0.50ACRES										
751 ST. RT. 522	RES USE CODE	500									
PEDRO, OHIO 45659											
VOL 561 PG 793	660	00	660								
PARCEL-ID 04-034-0300.004											
DONLEY, GLEN & JUANITA	18-02-17 SW PT 1.03ACRES										
2011 CO RD 25	RES USE CODE	510									
PEDRO, OHIO 45659											
VOL 561 PG 795	880	8,260	9,140								
PARCEL-ID 04-034-0300.005	HOMESITE VALUE LISTED BELOW										
	880	290	1,170								

TAX RATE TOP 10
A/R RED FACTOR 10.9651
OTH RED FACTOR 07.5131

LAWRENCE
TAX DISTRICT

GENERAL TAX LIST AND DUPLICATE OF REAL AND PUBLIC UTILITY PROPERTY
COUNTY REAL ESTATE TAXES AND SPECIAL ASSESSMENTS
04-ELIZABETH-ROCK HILL S.D.

TAX YEAR 1997
INTEREST RATE
PAGE NO 359

OWNER'S NAME MAILING ADDRESS	DESCRIPTION			TAXES CHARGED	DECEMBER TAXES	PENALTY	JUNE TAXES	PENALTY	TOTAL DELINQUENT	C. D. DATE	MEMO
	LAND	IMPROVEMENTS	TOTAL VALUE								
DONLEY, GLEN & JUANITA	18-02-17 SE PT 1.11ACRES										
2011 CO RD 25	RES USE CODE	500									
PEDRO, OHIO 45659											
VOL 563 PG 519	330	00	330								
PARCEL-ID 04-034-0300.006											
BRUCE, ED & SHERRY	18-02-17 SE PT .85ACRES										
1907 CO. RD. 25	RES USE CODE	500									
PEDRO, OHIO 45659											
VOL 568 PG 192	390	00	390								
PARCEL-ID 04-034-0300.007											
MILLER, DAVID & JUDITH	18-02-17 SE PT 10.02ACRES										
259 TWP. RD. 184 W.	AGR USE CODE	190									
PEDRO, OHIO 45659											
VOL 569 PG 417	2,410	00	2,410								
PARCEL-ID 04-034-0300.008											
MILLER, DAVID & JUDITH	18-02-17 SE PT 4.02ACRES										
259 TWP. RD. 184 W.	RES USE CODE	500									
PEDRO, OHIO 45659											
VOL 583 PG 107	420	00	420								
PARCEL-ID 04-034-0300.009											
WHEELER, MILDRED	18-2-17 PT SE PT 6.34 ACRES										
1412 SO 3RD ST	RES USE CODE	500									
IRONTON, OHIO 45638											
VOL 592 PG 224	1,440	00	1,440								
PARCEL-ID 04-034-0300.010											
ABRAMS, CLARENCE JR. & TERONDA G.	18-02-17 PT SE PT 0.31 ACRES										
1823 CO RD 25	RES USE CODE	500									
PEDRO, OHIO 45659											
VOL 601 PG 79	30	00	30								
PARCEL-ID 04-034-0300.011											
12-11-97 2.39											
SHOPE, THOMAS WESLEY	18-02-17 PT SE PT 1.23 ACRES										
P. O. BOX 133	RES USE CODE	545									
PEDRO, OHIO 45659											
VOL 593 PG 258	900	570	1,470								
PARCEL-ID 04-034-0300.012											
MILLER, GEORGE H	18-02-17 SE PT 30.44ACRES										
3436 ST. RT. 93	AGR USE CODE	121									
IRONTON, OHIO 45638-8497	AUV										
PARCEL-ID 04-034-0300.013	1,600	00	1,600								
MALONE, TIMOTHY	18-02-17 SE PT 6.87ACRES										
10750 ST RT 93	RES USE CODE	510									
PEDRO, OHIO 45659											
VOL 594 PG 745	1,560	10,020	11,580								
PARCEL-ID 04-034-0300.014											
WHEELER, MILDRED	18-2-17 PT SE PT 2.86ACS										
1412 SO 3RD ST	RES USE CODE	500									
IRONTON, OHIO 45638											
VOL 596 PG 128	1,070	00	1,070								

[illegible][illegible]

TAX RATE 10.9651
A/R RED FACTOR 07.5131
OTH RED FACTOR 07.5131

LAWRENCE
TAX DISTRICT

GENERAL TAX LIST AND DUPLICATE OF REAL AND PUBLIC UTILITY PROPERTY
COUNTY REAL ESTATE TAXES AND SPECIAL ASSESSMENTS
04-ELIZABETH-ROCK HILL S.D.

TAX YEAR 1997
INTEREST RATE
PAGE NO 364

12/16/97

OWNER'S NAME MAILING ADDRESS	DESCRIPTION			TAXES CHARGED	DECEMBER TAXES	PENALTY	JUNE TAXES	PENALTY	TOTAL DELINQUENT	C. D. DATE	MEMO
	LAND	IMPROVEMENTS	TOTAL VALUE								
SOUTH POINT, OH 45680 VOL 610 PG 355 PARCEL-ID 04-035-1200.000		AGR USE CODE 101 AUV 970 00 970									
MILLER, GEORGE M 3436 ST. RT. 93 IRONTON, OHIO 45638-8497 PARCEL-ID 04-035-1200.001	18-02-18 NE SE PT 0.25ACRES AGR USE CODE 101 AUV 10 00 10										
LAMBERT, RANDALL L. & JAN T. 417 TWP RD 222 E KITTS HILL, OHIO 45645 VOL 615 PG 392 PARCEL-ID 04-035-1200.002	18-02-18 NE SE PT 0.20ACRES AGR USE CODE 121 AUV 10 00 10										
11-26-97 .32											
WHEELER, STEPHEN 179 TWP RD 109 SOUTH POINT, OH 45680 VOL 610 PG 355 PARCEL-ID 04-035-1500.000	18-2-18 SE SE LESS 6.64,1.76,2 .97,.98,7.27 & 3.83 BAL=16.55A CRES AGR USE CODE 199 AUV 410 00 410										
BLOOMFIELD, JAMES & DEBRA 2533 SO 4TH ST IRONRON, OHIO 45638 VOL 609 PG 712 PARCEL-ID 04-035-1500.001	18-02-18 PT SE SE PT 2.78 ACRE S RES USE CODE 500 290 00 290										
WHEELER, MILDRED 1412 SO 3RD ST IRONTON, OHIO 45638 VOL 592 PG 463 PARCEL-ID 04-035-1500.002	18-02-18 SE SE PT 1.87 ACRES RES USE CODE 500 200 00 200										
WHEELER, MILDRED 1412 SO 3RD ST IRONTON, OHIO 45638 VOL 592 PG 732 PARCEL-ID 04-035-1500.003	18-02-18 PT SE SE PT 0.58 ACRE S RES USE CODE 500 540 00 540										
BLOOMFIELD, JAMES & DEBRA 2533 SO 4TH ST IRONTON, OHIO 45638 VOL 592 PG 726 PARCEL-ID 04-035-1500.004	18-02-18 PT SE SE PT 0.40 ACRE S RES USE CODE 500 10 00 10										
ASHWORTH, DONALD & DREAMA 1750 CO. RD. 1 SOUTH POINT, OHIO 45680 PARCEL-ID 04-035-1500.005	18-02-18 PT SE SE PT 1.01 ACRE S RES USE CODE 500 660 00 660										
HOWARD, CHARLES E. & DEBORAH .	18-2-18 SE SE PT 1.76ACS RES USE CODE 500										

1285 C.P. 128
Ironton, O
7/11/98
Karen Robinson, Brittany Wilson & Kendall Wilson

TAX RATE 10.9651
A/R RED FACTOR 07.5131
OTH RED FACTOR 07.5131

LAWRENCE
TAX DISTRICT

GENERAL TAX LIST AND DUPLICATE OF REAL AND PUBLIC UTILITY PROPERTY
COUNTY REAL ESTATE TAXES AND SPECIAL ASSESSMENTS
04-ELIZABETH-ROCK HILL S.D.

TAX YEAR 1997
INTEREST RATE
PAGE NO 365

12/16/97

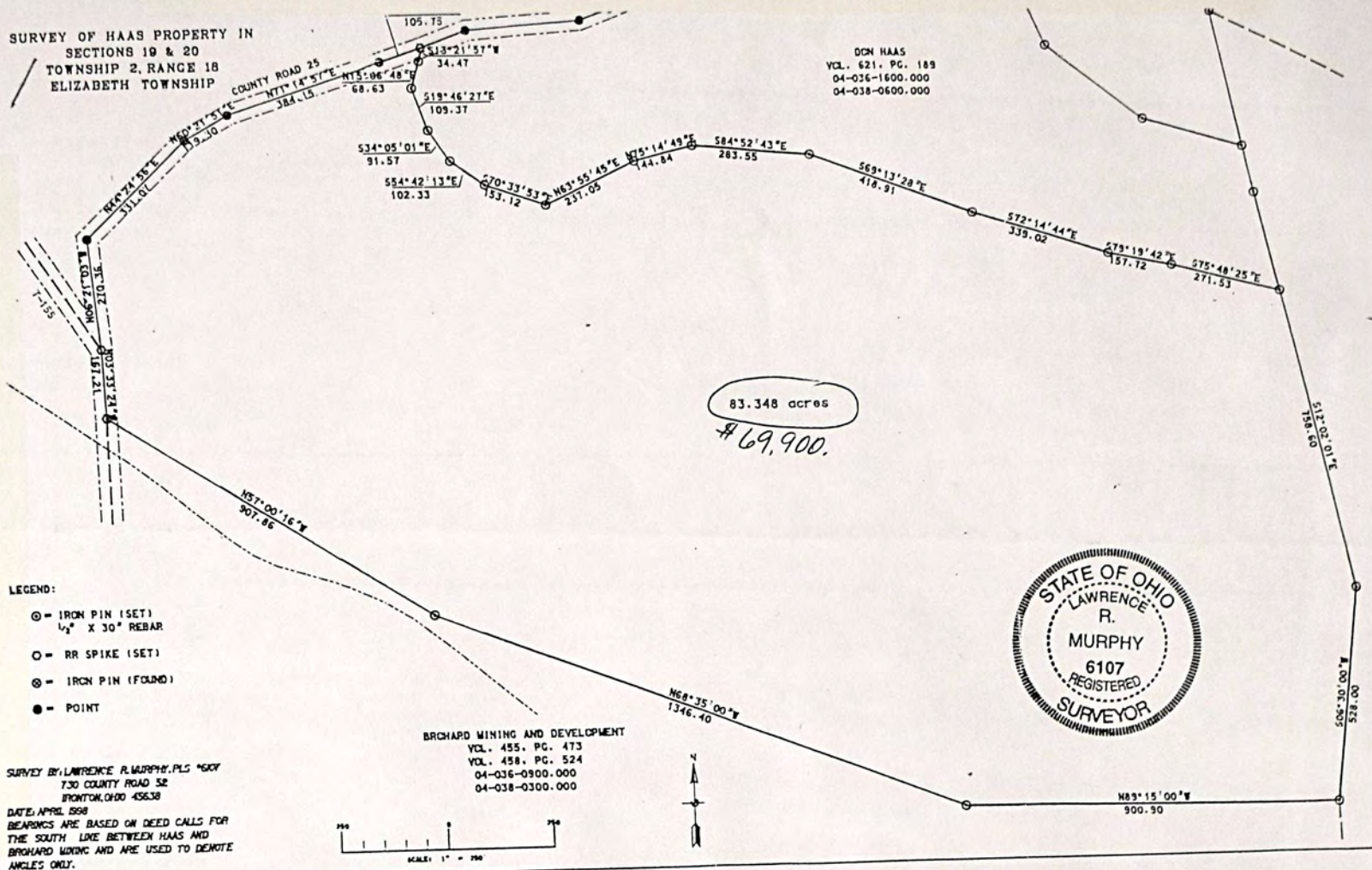
OWNER'S NAME MAILING ADDRESS	DESCRIPTION			TAXES CHARGED	DECEMBER TAXES	PENALTY	JUNE TAXES	PENALTY	TOTAL DELINQUENT	C. D. DATE	MEMO
	LAND	IMPROVEMENTS	TOTAL VALUE								
1753 CO. RD. 25 PEDRO, OHIO 45659 VOL 596 PG 630 PARCEL-ID 04-035-1500.006		190 00 190									
PHILLIPS, JAMES H. SR. & CANDY S. 792 TOWNSHIP RD 199 PEDRO, OHIO 45659 VOL 602 PG 390 PARCEL-ID 04-035-1500.007	18-2-18 SE SE PT 2.97ACERS RES USE CODE 500 1,080 00 1,080										
LAMBERT, RANDALL L. & JAN T. 417 TWP RD 222 E KITTS HILL, OHIO 45645 VOL 615 PG 392 PARCEL-ID 04-035-1500.008	18-2-18 SE SE PT 0.98ACRES AGR USE CODE 121 720 00 720										
11-26-97 24.07											
LAMBERT, RANDALL L. & JAN T. 417 TWP RD 222 E KITTS HILL, OHIO 45645 VOL 615 PG 392 PARCEL-ID 04-035-1500.009	18-2-18 SE SE PT 7.27ACRES AGR USE CODE 121 AUV 190 00 190										
11-26-97 6.36											
MADDEN, KEVIN & KENNETH 511 1/2 WASHINGTON ST IRONTON, OHIO 45638 PARCEL-ID 04-035-1500.010	18-2-18 SE SE PT 3.83ACRES RES USE CODE 500 400 00 400										
BOLL, ANTHONY 8798 ST. RT. 650 PEDRO, OHIO 45659 PARCEL-ID 04-035-1600.000	18-02-18 SE COR W1/2 SW 0034.61A AGR USE CODE 120 3,050 00 3,050										
UNITED STATES OF AMERICA PARCEL-ID 04-035-1610.000	18-02-18 SW SW 0005.39A EXM USE CODE 600 570 00 570										
UNITED STATES OF AMERICA PARCEL-ID 04-035-1620.000	18-02-18 NW SW 0026.78A EXM USE CODE 600 2,810 00 2,810										
LAYNE, JAMES RT 1 BOX 100 PEDRO, OHIO 45659 VOL 574 PG 505 PARCEL-ID 04-035-1700.000	18-02-18 CEN E. PT NW SE E1/2 0003.99A RES USE CODE 545 1,190 670 1,860 HOMESITE VALUE LISTED BELOW 880 560 1,440										
BURKE, TAMMI P.O. BOX 156 EDWARDSBURG, MI 49112-0156	18-02-18 CEN E. PT NW SE E1/2 0001.36A RES USE CODE 545										

6/10/98
Konnor Beckworth

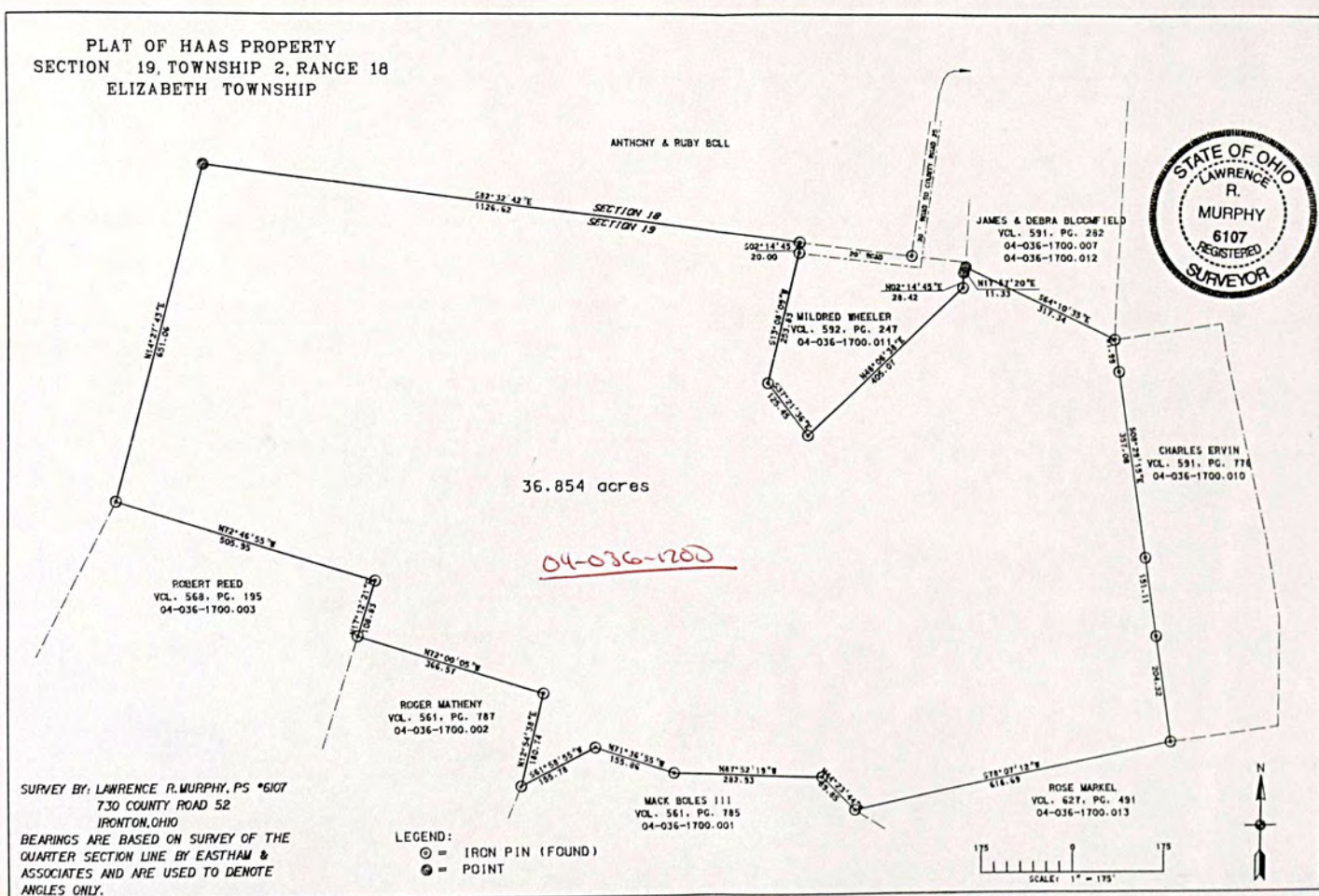
04-035-1701

[illegible][illegible]

SURVEY OF HAAS PROPERTY IN
SECTIONS 19 & 20
TOWNSHIP 2, RANGE 18
ELIZABETH TOWNSHIP



PLAT OF HAAS PROPERTY
SECTION 19, TOWNSHIP 2, RANGE 18
ELIZABETH TOWNSHIP



SURVEYOR'S CERTIFICATE

TO WHOM IT MAY CONCERN: DATE: April 30, 1998
I certify that on or about March 28, 1998, I surveyed real property
owned by Mr. Donald Haas, situated in
Elizabeth Township and/or Corporation
Lawrence County, Ohio. This certificate is made for the purpose of correcting the Auditor's tax duplicate.

R	T	SEC.	ACRE LOT	NO.	PARCEL NO.	ACREAGE NOW TAXED ON AUDITOR'S DUPLICATE	ACREAGE SHOULD BE CORRECTED AS SHOWN HEREIN
18	02	19			04-036-1700.000	45.06	36.854

REMARKS:
Signed: Lawrence R. Murphy
Registration Number: PS. 6107

TAX RATE 10.9651
A/R RED FACTOR 07.5131
OTH RED FACTOR 07.5131

LAWRENCE
TAX DISTRICT

GENERAL TAX LIST AND DUPLICATE OF REAL AND PUBLIC UTILITY PROPERTY
COUNTY REAL ESTATE TAXES AND SPECIAL ASSESSMENTS
04-ELIZABETH-ROCK HILL S.D.

TAX YEAR 1997
INTEREST RATE
PAGE NO 370

12/16/97

OWNER'S NAME MAILING ADDRESS	DESCRIPTION			TAXES CHARGED	DECEMBER TAXES	PENALTY	JUNE TAXES	PENALTY	TOTAL DELINQUENT	C. D. DATE	MEMO
	LAND	IMPROVEMENTS	TOTAL VALUE								
BLOOMFIELD, JAMES & DEBRA 2533 SO 4TH ST IRONTON, OHIO 45638 VOL 592 PG 726 PARCEL-ID 04-036-1700.012	18-02-19 PT N PT N1/2 SEC PT 0 .04 ACRES	RES USE CODE 500	10 00 10								
MARKEL, ROSE E. RT 1 P.O. BOX 42 PEDRO, OHIO 45659 VOL 627 PG 491 PARCEL-ID 04-036-1700.013	18-02-19 PT N PT N1/2 SEC PT 3 .25 ACRES	RES USE CODE 500	900 00 900								
10-14-97 TRNSF FROM 04-036-1700.013	DEPRIEST, JENNIE E.										
DEPRIEST, JENNIE E. P.O. BOX 693 POWELL, OHIO 43065-069 PARCEL-ID 04-036-1700.013	18-02-19 PT N PT N1/2 SEC PT 3 .25 ACRES	RES USE CODE 500	00 00 00								
10-14-97 TRNSF TO 04-036-1700.013	MARKEL, ROSE E.										
HOWARD, CHARLES E. & DEBORAH 1753 CO. RD. 25 PEDRO, OHIO 45659 VOL 596 PG 630 PARCEL-ID 04-036-1700.014	18-2-19 N PT N 1/2 SEC PT. 2.9 0ACS	RES USE CODE 500	300 00 300								
MADDEN, KEVIN & KENNETH 511 1/2 WASHINGTON ST IRONTON, OHIO 45638 VOL 609 PG 712 PARCEL-ID 04-036-1700.015	18-2-19 N PT N 1/2 SEC PT 3.91 ACRES	RES USE CODE 540	1,180 3,930 5,110								
SETTLE, HUBERT M. & PATRICIA 645 TWP. RD. 155E PEDRO, OHIO 45659 VOL 516 PG 7 PARCEL-ID 04-036-1800.000	18-2-19 PT N PT N1/2 W1/2 LESS 6.20A. BAL-14.98	AGR USE CODE 120	1,160 20 1,180								
SETTLE, HUBERT M. & PATRICIA 645 TWP. RD. 155E PEDRO, OHIO 45659 VOL 510 PG 59 PARCEL-ID 04-036-1800.001	18-2-19 PT N PT N1/2 W1/2 PT 0.70ACS.	RES USE CODE 510	640 11,250 11,890 HOMESITE VALUE LISTED BELOW 640 11,250 11,890								
10-17-97 25.00 11-14-97	20.00 12-11-97	17.00									
BOLL, ANTHONY 8798 ST. RT. 650 PEDRO, OHIO 45659 PARCEL-ID 04-036-1801.000	18-02-19 PT. N PT. N1/2 W1/2 0015.13A	AGR USE CODE 120	1,330 00 1,330								
NOBLE, WILLIAM L. & NELLIE	18-02-19 PT SEC										

TAX RATE 10.9651
A/R RED FACTOR 07.5131
OTH RED FACTOR 07.5131

LAWRENCE
TAX DISTRICT

GENERAL TAX LIST AND DUPLICATE OF REAL AND PUBLIC UTILITY PROPERTY
COUNTY REAL ESTATE TAXES AND SPECIAL ASSESSMENTS
04-ELIZABETH-ROCK HILL S.D.

TAX YEAR 1997
INTEREST RATE
PAGE NO 371

12/16/97

OWNER'S NAME MAILING ADDRESS	DESCRIPTION			TAXES CHARGED	DECEMBER TAXES	PENALTY	JUNE TAXES	PENALTY	TOTAL DELINQUENT	C. D. DATE	MEMO
	LAND	IMPROVEMENTS	TOTAL VALUE								
968 TOWNSHIP RD. 155 E PEDRO, OHIO 45659 VOL 401 PG 228 PARCEL-ID 04-037-0100.000	0000.85A	RES USE CODE 510	750 2,240 2,990 HOMESITE VALUE LISTED BELOW 750 2,180 2,930								
COLLINS, OAKLEY CLARK JR. & MA RK ALLEN & C. E. 2211 S. 11TH ST. IRONTON, OHIO 45638 PARCEL-ID 04-037-0200.000	18-02-19 PT SW SE 0013.60A	AGR USE CODE 121	AUV 330 00 330								
DELAUNDER, M. LUCILLE ET-AL 1263 COUNTY RD 25 PEDRO, OHIO 45659 45659 VOL 596 PG 260 PARCEL-ID 04-037-0300.000	18-02-19 PT SEC 0000.40A	RES USE CODE 500	350 00 350								
MILLER, BOBBY 1002 TWP RD 155 E PEDRO, OHIO 45659 VOL 303 PG 132 PARCEL-ID 04-037-0400.000	18-02-19 PT SEC 0001.07A	RES USE CODE 510	940 7,620 8,560 HOMESITE VALUE LISTED BELOW 920 6,790 7,710								
BRUCE, EARL MICHAEL & TERRI A 002 C/O FIRST FEDERAL SAVINGS & 415 CENTER STREET IRONTON, OHIO 45638 VOL 590 PG 314 PARCEL-ID 04-037-0500.000	18-02-19 PT SEC 0001.04A	RES USE CODE 510	880 4,270 5,150 HOMESITE VALUE LISTED BELOW 880 4,070 4,950								
UNITED STATES OF AMERICA WASHINGTON, D C PARCEL-ID 04-037-0600.000	18-02-19 PT SEC 0177.60A	EXM USE CODE 600	18,650 00 18,650								
JOSEPH, ROBERT RT. 1, BOX 108 PEDRO, OHIO 45659 PARCEL-ID 04-037-0700.000	18-02-19 PT NW LESS 2.92 AC 8 AL = 57.08 ACRES	AGR USE CODE 120	8,000 7,910 15,910 HOMESITE VALUE LISTED BELOW 920 6,850 7,770								
JOSEPH, LEONARD R. & LISA WILLIS RT 1 BOX 108 PEDRO, OHIO 45659 VOL 570 PG 519 PARCEL-ID 04-037-0700.001	18-02-19 PT NW PT 2.92 ACRES	RES USE CODE 500	860 00 860								
ROBINSON, GLENN & NANCY 660 TWP RD 155 E PEDRO, OHIO 45659 VOL 409 PG 133 PARCEL-ID 04-037-0701.000	18-02-19 0001.31A	RES USE CODE 510	950 12,030 12,980 HOMESITE VALUE LISTED BELOW 920 11,320 12,240								

[illegible][illegible]

TAX RATE 10.9651
A/R RED FACTOR 07.5131
OTH RED FACTOR

LAWRENCE
TAX DISTRICT

GENERAL TAX LIST AND DUPLICATE OF REAL AND PUBLIC UTILITY PROPERTY
COUNTY REAL ESTATE TAXES AND SPECIAL ASSESSMENTS
04-ELIZABETH-ROCK HILL S.D.

12/16/97

TAX YEAR 1997
INTEREST RATE
PAGE NO 374

OWNER'S NAME MAILING ADDRESS	DESCRIPTION			TAXES CHARGED	DECEMBER TAXES	PENALTY	JUNE TAXES	PENALTY	TOTAL DELINQUENT	C. D. DATE	MEMO
	LAND	IMPROVEMENTS	TOTAL VALUE								
PARCEL-ID 04-037-1700.000	3,550	9,190	12,740								
	HOMESITE VALUE LISTED BELOW										
	920	8,020	8,940								
ROBINSON, ERNEST L. (AKA ROBINSON, ERNIE) 919 CO RD 25 PEDRO, OHIO 45659	18-2-19 PT SEC	19.80ACS.									
		RES USE CODE	510								
VOL 513 PG 71	3,370	9,020	12,390								
PARCEL-ID 04-037-1700.001	HOMESITE VALUE LISTED BELOW										
	920	8,840	9,760								
09-12-97 192.89											
NOBLE, WILLIAM L. & NELLIE 986 TOWNSHIP RD. 155 E PEDRO, OHIO 45659	18-02-19 PT SEC										
	0000.22A	RES USE CODE	500								
VOL 401 PG 288	150	00	150								
PARCEL-ID 04-037-1800.000											
THE FIRST NATIONAL BANK OF CINCINNATI, OHIO 45201	18-02-20 W 3/4 SEC LESS	407.46									
	A										
N. TR. KNA STAR BANK AGT. FLORENCE JEFFERYS P.O. BOX 1118 CINCINNATI, OHIO 45201	0003.44A	RES USE CODE	500								
VOL 556 PG 37,47	360	00	360								
PARCEL-ID 04-038-0200.000											
AMERICAN OLEAN TILE CO. C/O ERNST & YOUNG LLP SUITE 220 500 THROCKMORTON FORT WORTH, TEXAS 76102-3809	18-02-20 W 3/4 SEC. LESS	407.4									
	6										
	0069.10A	AGR USE CODE	120								
VOL 411 PG 192	7,620	00	7,620								
PARCEL-ID 04-038-0201.000											
UNITED STATES OF AMERICA	18-02-20 CEN PT										
PARCEL-ID 04-038-0205.000	0050.93A	EXM USE CODE	600								
	5,350	00	5,350								
THE MEAD CORPORATION P.O. BOX 2500 CHILLICOTHE, OHIO 45601	18-2-20 PT. (OLD D.T. & I. R. RY.)	0.61ACS.									
		IND USE CODE	380								
VOL 609 PG 509	AUV										
PARCEL-ID 04-038-0210.000	10	00	10								
BROHARD MINING & DEVEL., INC. P.O. BOX 6 PEDRO, OHIO 45659	18-02-20 PT SW PT										
	SURFACE RIGHTS ONLY										
VOL 458 PG 524	0073.03A	AGR USE CODE	120								
PARCEL-ID 04-038-0300.000	8,050	00	8,050								
HOWARD, CHARLES E & DEBORAH L. 1753 CO. RD. 25 PEDRO, OHIO 45659	18-2-20 NW COR NW NW LESS	.84,									
	3.60 BAL = 1.80 ACRES										
VOL 596 PG 630		AGR USE CODE	121								
PARCEL-ID 04-038-0500.000	200	00	200								

Bob Holmes AKA Brian Holmes

TAX RATE 10.9651
A/R RED FACTOR 07.5131
OTH RED FACTOR

LAWRENCE
TAX DISTRICT

GENERAL TAX LIST AND DUPLICATE OF REAL AND PUBLIC UTILITY PROPERTY
COUNTY REAL ESTATE TAXES AND SPECIAL ASSESSMENTS
04-ELIZABETH-ROCK HILL S.D.

12/16/97

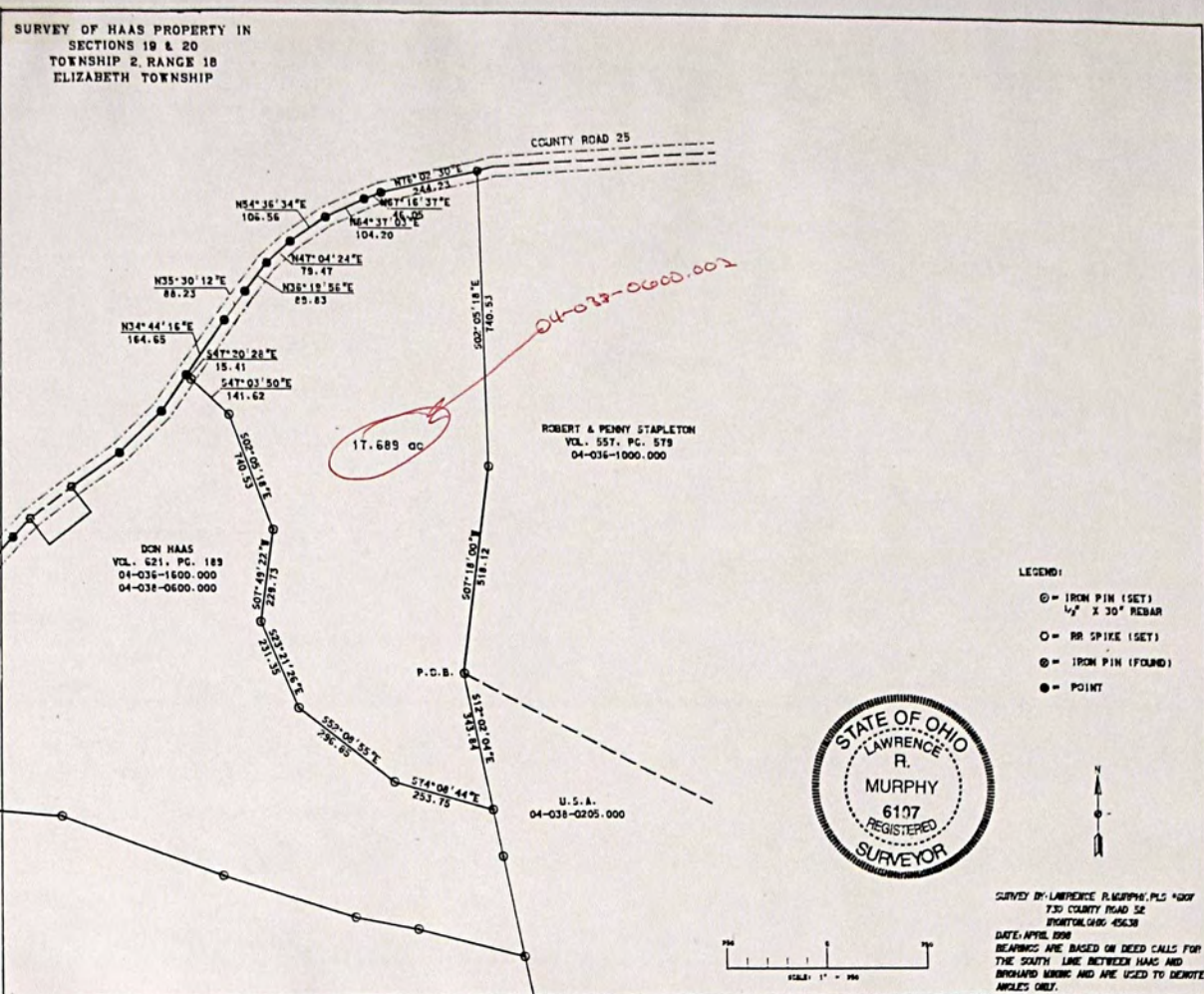
TAX YEAR 1997
INTEREST RATE
PAGE NO 375

OWNER'S NAME MAILING ADDRESS	DESCRIPTION			TAXES CHARGED	DECEMBER TAXES	PENALTY	JUNE TAXES	PENALTY	TOTAL DELINQUENT	C. D. DATE	MEMO
	LAND	IMPROVEMENTS	TOTAL VALUE								
MEADOWS, FRANK & JOYCE 1077 CO RD 4 PEDRO, OHIO 45659	18-02-20 NW COR NW NW PT	0.84									
	ACRES										
VOL 612 PG 81		RES USE CODE	500								
PARCEL-ID 04-038-0500.001	630	00	630								
ABRAMS, CLARENCE JR. & TERONDA G. 1823 CO RD 25 PEDRO, OHIO 45659	18-02-20 NW COR NW NW PT	3.60									
	ACRES										
VOL 601 PG 79		RES USE CODE	545								
PARCEL-ID 04-038-0500.002	1,150	00	1,150								
12-11-97 55.44											
HAAS, DONALD C. 1610 CHARLOTTE ST IRONTON, OHIO 45638-0000	18-02-20 IN NW PT SEC	87.00 A									
	CRES										
VOL 621 PG 189		AGR USE CODE	121								
PARCEL-ID 04-038-0600.000	00	00	00								
04-10-97 TRNSF FROM 04-038-0600.000	HAAS, DONALD & SUSAN MARIE										
E HOPPER											
06-30-97 SPLIT TO 04-038-0600.000	HAAS, DONALD C.										
06-30-97 SPLIT TO 04-038-0600.001	JOHNSON, PATRICIA ANN										
HAAS, DONALD & SUSAN MARIE HOOPER 140 ELIZABETH DR IRONTON, OHIO 45638-0000	18-02-20 IN NW PT SEC	87.00 A									
	CRES										
VOL 620 PG 677		AGR USE CODE	121								
PARCEL-ID 04-038-0600.000	00	00	00								
03-25-97 TRNSF FROM 04-038-0600.000	HAAS, DONALD & MARY JEANNE										
E											
04-10-97 TRNSF TO 04-038-0600.000	HAAS, DONALD C.										
HAAS, DONALD C. 1610 CHARLOTTE ST IRONTON, OHIO 45638-0000	18-02-20 IN NW PT SEC LESS	0.2									
	3 ACS BAL = 86.77 ACRES										
VOL 621 PG 189		AGR USE CODE	121								
PARCEL-ID 04-038-0600.000	2,980	3,220	6,200								
06-30-97 SPLIT FROM 04-038-0600.000	HAAS, DONALD C.										
HAAS, DONALD & MARY JEANNE 1610 CHARLOTTE ST. IRONTON, OHIO 45638-0000	18-02-20 IN NW PT SEC	87.00 A									
	CRES										
VOL 560 PG 208		AGR USE CODE	121								
PARCEL-ID 04-038-0600.000	00	00	00								
03-25-97 TRNSF TO 04-038-0600.000	HAAS, DONALD & SUSAN MARIE										
JOHNSON, PATRICIA ANN 1758 CO RD 25 PEDRO, OHIO 45659	18-02-20 IN NW PT SEC	0.23 ACR									
	ES										
VOL 623 PG 550		RES USE CODE	500								

04-038-0600.002 - 17.64 AC BAL = 69.08 AC
CLARENCE
Bonnie S. McKenzie

04-038-0600.002
10-20-98 From Bonnie S. McKenzie
Marie Skaggs.

0600.003
Bul 18.71
Fraternal Order of Eagles Active 825605
12/31/98
Don't bal panel
04-038-1600
after H. Skaggs



OWNER'S NAME MAILING ADDRESS		DESCRIPTION			TAXES CHARGED	DECEMBER TAXES	PENALTY	JUNE TAXES	PENALTY	TOTAL DELINQUENT	C. D. DATE	MEMO
		LAND	IMPROVEMENTS	TOTAL VALUE								
PARCEL-ID 04-038-0600.001		420	00	420								
06-30-97 SPLIT FROM 04-038-0600.000		HAAS, DONALD C.										
KELLEY, WILLIAM F., JR. & JOAN N LIFE EST RT. 1 BOX 124 PEDRO, OHIO VOL 514 PG 513		18-02-19 IN W1/2 NE & E1/2 NW 0036.90A	AGR USE CODE	100								
45659	5,000	00	5,000									
PARCEL-ID 04-038-0800.000												
09-12-97 249.55												
ISON, NORMAN DOUGLAS 123 CO. RD. 10C PEDRO, OHIO VOL 492 PG 714		18-02-20 IN W1/2 NE & E1/2 NW 0024.70A	AGR USE CODE	120								
45659	2,720	00	2,720									
PARCEL-ID 04-038-0900.000												
STAPLETON, ROBERT & PENNY 4870 COUNTY RD. 29 PEDRO, OHIO VOL 557 PG 579		18-02-20 IN NE NW 0029.64A	AGR USE CODE	120								
45659	4,070	280	4,350									
PARCEL-ID 04-038-1000.000		HOMESITE VALUE LISTED BELOW										
	810	00	810									
09-12-97 50.00												
AMERICAN OLEAN TILE CO. C/O ERNST & YOUNG LLP SUITE 2200 500 THROCKMORTON FORT WORTH, TEXAS VOL 411 PG 192		18-02-20 S END W1/2 NE & W END W1/2 SE 0043.95A	AGR USE CODE	120								
76102-3809	4,850	00	4,850									
PARCEL-ID 04-038-1100.000												
UNITED STATES OF AMERICA PARCEL-ID 04-038-1105.000		18-02-20 E 1/2 SE & S PT NE 0100.00A	EXM USE CODE	600								
	10,500	00	10,500									
UNITED STATES OF AMERICA PARCEL-ID 04-038-1110.000		-00-00 SW 1/2 SE 0060.00A	EXM USE CODE	600								
	6,300	00	6,300									
KULBETH, J. D. P.O. BOX 425 SANTA CLAUS, IN.		18-02-20 N END E1/2 NW 0060.00A	AGR USE CODE	120								
47579	8,380	14,530	22,910									
PARCEL-ID 04-038-1200.000		HOMESITE VALUE LISTED BELOW										
	1,660	11,920	13,580									
WILSON, RONALD E. 30 TWP RD 113 PEDRO, OHIO VOL 609 PG 41		18-02-21 9 AUD PLAT 1900 0004.83A	RES USE CODE	510								
45659	2,080	6,170	8,250									
PARCEL-ID 04-038-1400.000		HOMESITE VALUE LISTED BELOW										
	1,660	5,530	7,190									

[illegible]

TAX RATE 10
A/R RED FACTOR 10.9651
OTH RED FACTOR 07.5131

LAWRENCE
TAX DISTRICT

GENERAL TAX LIST AND DUPLICATE OF REAL AND PUBLIC UTILITY PROPERTY
COUNTY REAL ESTATE TAXES AND SPECIAL ASSESSMENTS
04-ELIZABETH-ROCK HILL S.D.

TAX YEAR 1997
INTEREST RATE
PAGE NO 378

12/16/97

OWNER'S NAME MAILING ADDRESS	DESCRIPTION			TAXES CHARGED	DECEMBER TAXES	PENALTY	JUNE TAXES	PENALTY	TOTAL DELINQUENT	C. D. DATE	MEMO
	LAND	IMPROVEMENTS	TOTAL VALUE								
3680 DISTERDICK LANE IRONTON, OHIO 45638 VOL 599 PG 25-27-29-31 PARCEL-ID 04-038-1610.000	1,000	00	1,000								
UNITED STATES OF AMERICA PARCEL-ID 04-038-1615.000	18-02-21 N PT & S PT 0322.21A	EXM USE CODE 600									
	33,830	00	33,830								
BOGGS, ROGER & PATRICIA 177 TWP RD 113 PEDRO, OHIO 45659 VOL 516 PG 599 PARCEL-ID 04-038-1700.000	18-02-21 10 PT AUD PLAT 1900 0000.99A	RES USE CODE 500									
	610	00	610								
BOGGS, ROGER & PATRICIA 177 TWP RD 113 PEDRO, OHIO 45659 VOL 516 PG 599 PARCEL-ID 04-038-1800.000	18-02-21 10 PT AUD PLAT 1900 0000.35A	RES USE CODE 510									
	320	12,520	12,840								
	320	11,330	11,650								
BD OF TR ELIZABETH TWP PEDRO, OHIO VOL 305 PG 142 PARCEL-ID 04-039-0100.000	18-02-21 10 PT AUD PLAT 1900 0000.10A	EXM USE CODE 630									
	1,530	1,640	3,170								
ROCK HILL LOCAL SCHOOL BD. IRONTON, OHIO VOL 321 PG 247 PARCEL-ID 04-039-0110.000	18-02-21 NW 1/4 0013.98A	EXM USE CODE 650									
	1,470	00	1,470								
DUST, LARRY & LUCI P.O. BOX 89 PEDRO, OHIO 45659 VOL 583 PG 674 PARCEL-ID 04-039-0200.000	18-02-21 11 AUD PLAT 1900 0003.50A	RES USE CODE 510									
	1,330	9,870	11,200								
KULBETH, J. D. P.O. BOX 425 SANTA CLAUS, IN. 47579 PARCEL-ID 04-039-0300.000	18-02-21 13 AUD PLAT 1900 0011.00A	AGR USE CODE 120									
	1,120	00	1,120								
BAILEY, GARY L. & KAY 207 MARGARET ST. SOUTH POINT, OHIO 45680 VOL 543 PG 621 PARCEL-ID 04-039-0400.000	18-02-21 14 PT AUD PLAT 1900 0000.48A	RES USE CODE 500									
	110	00	110								
ASHWORTH, DONALD J. & DREAMA K & GARY & DEWANNA 1750 CO. RD. 1 SOUTH POINT, OHIO 45680 PARCEL-ID 04-039-0500.000	18-02-21 14 PT AUD PLAT 1900 0000.24A	COM USE CODE 400									
	2,470	00	2,470								
DINGESS, PAULINE & MILLARD R. P.O. BOX 41	18-02-21 14 PT AUD PLAT 1900 0000.65A	RES USE CODE 510									

TAX RATE 10
A/R RED FACTOR 10.9651
OTH RED FACTOR 07.5131

LAWRENCE
TAX DISTRICT

GENERAL TAX LIST AND DUPLICATE OF REAL AND PUBLIC UTILITY PROPERTY
COUNTY REAL ESTATE TAXES AND SPECIAL ASSESSMENTS
04-ELIZABETH-ROCK HILL S.D.

TAX YEAR 1997
INTEREST RATE
PAGE NO 379

12/16/97

OWNER'S NAME MAILING ADDRESS	DESCRIPTION			TAXES CHARGED	DECEMBER TAXES	PENALTY	JUNE TAXES	PENALTY	TOTAL DELINQUENT	C. D. DATE	MEMO
	LAND	IMPROVEMENTS	TOTAL VALUE								
PEDRO, OHIO 45659-0041 PARCEL-ID 04-039-0600.000	980	5,080	6,060								
	980	5,020	6,000								
ASHWORTH DONALD J, DREAMA K, GARY & DEWANNA 1750 CO. RD. 1 SOUTH POINT, OHIO 45680 PARCEL-ID 04-039-0700.000	18-02-21 14 PT AUD PLAT 1900 0000.13A	COM USE CODE 499									
	1,980	10,560	12,540								
RUTH, ROGER D. & SHERRY L. 1820 STATE RTE 93 PEDRO, OHIO 45659 VOL 589 PG 611 PARCEL-ID 04-039-0800.000	18-02-21 15 PT AUD PLAT 1900 0005.00A	RES USE CODE 500									
	1,130	00	1,130								
THE MEAD CORPORATION P.O. BOX 2500 CHILLICOTHE, OHIO 45601 VOL 609 PG 509 PARCEL-ID 04-039-0900.000	18-02-21 PT 0032.57A	AGR USE CODE 121									
	800	00	800								
SHARP, HOWARD M. & GAIL I. P.O. BOX 38 PEDRO, OHIO 45659 VOL 518 PG 593 PARCEL-ID 04-039-1000.000	18-2-21 PT. N1/2 N1/2 NE NE CO R NW 44.35ACS.	AGR USE CODE 120									
	3,260	00	3,260								
WOOTEN, SUE 214 BRUBAKER DR. SOUTH POINT, OH 45680 VOL 588 PG 47 PARCEL-ID 04-039-1100.000	18-02-21 PT NE NW N OF HY 0000.79A	COM USE CODE 420									
	5,660	8,590	14,250								
DEERFIELD INVESTMENTS C/O MUETZEL ROBERT N. 1661 KEENEY ROAD P.O. BOX 12478 COLUMBUS, OHIO 43212 PARCEL-ID 04-039-1200.000	18-02-21 PT NE NW N OF HY 110 ON N SIDE HY 0000.45A	COM USE CODE 447									
	2,930	10,370	13,300								
BRYANT, BOB LEE 1632 SHARPS CR. RD. ASHLAND, KY. 41101 VOL 531 PG 61 PARCEL-ID 04-039-1300.000	18-02-21 PT NE NW 0000.34A	RES USE CODE 510									
	1,000	12,030	13,030								
	1,000	12,030	13,030								
THE MEAD CORPORATION P.O. BOX 2500 CHILLICOTHE, OHIO 45601 VOL 609 PG 509 PARCEL-ID 04-039-1400.000	18-02-21 N1/2 NE SE LESS 0.17A & LESS 0.75A 0016.38A	AGR USE CODE 121									
	400	250	650								
GIBSON, WILLIAM I. & JOANNE E. 7759 ST. RT. 93 PEDRO, OHIO 45659 VOL 463 PG 152 PARCEL-ID 04-039-1401.000	18-02-21 N 1/2 NE SE LESS .17A PT 0000.75A	RES USE CODE 500									
	110	00	110								

Plat of Survey for Chester Ted and Phyllis Rose Kelley

1.429 Acre Tract on Pedro High School Road
(Township Road 113)

Eldred and Helen Kelley
Deed Book 527
Page 642
1.09 Ac

Found Steel Angle
Per Deed Description

Eldred and Helen Kelley
Deed Book 279
Page 538
0.79 Ac

John C. Cookman
Professional Surveyor - 7497
140 Private Drive 6798
Kitts Hill, Ohio 45645
Phone (740) 532-6784
Mobile (740) 534-2012
September 8, 1998



SCALE

1" = 50'

Legend	
X CUT IN ROCK	⊗
△ TRAVERSE POINT	⊙
□ IRON PIN SET	*
3/4" x 30" W/CAP	⊕
+	⊗
⊗ TRIANGULATION PT	⊗
⊗ IRON PIPE FOUND	⊗
⊗ PK NAIL SET	+
⊗	⊗
⊗ END STEEL ANGLE	⊗
⊗ FOUND STONE	⊗
⊗ IRON PIN FOUND	⊗
⊗	⊗

Mead Corporation
Deed Book 609
Page 509
35.93 Ac

Note: Bearings are based on records found in Deed Book 279, Page 538. The Course bearing North 7°15' East 294.20' between found iron pipes was used for control.

DESCRIPTION

Situate in Section 21, Township 2 North, Range 18 West, (Elizabeth Township), Lawrence County, Ohio and being a part of the land standing in the name of Mead Corporation as recorded in Deed Volume 609, Page 509 of Deed Records in said County.

1.429 Acres
To Be Transferred
from Mead Corporation
to Chester and Rose
Kelley

Centerline of Township Road 113
Pedro High School Road

Mead Corporation
Deed Book 609
Page 509
35.93 Ac

Good Bears
S 8° 19' 22" E 109.98'

AEP 7.2 KW
Electric Power
Distribution Line

RECORD

End of
Pavement

Mead Corporation
Deed Book 609
Page 509
35.93 Ac

OWNER'S NAME MAILING ADDRESS		DESCRIPTION			TAXES CHARGED	DECEMBER TAXES	PENALTY	JUNE TAXES	PENALTY	TOTAL DELINQUENT	C. D. DATE	MEMO
LAND	IMPROVEMENTS	TOTAL VALUE										
THE MEAD CORPORATION P.O. BOX 2500 CHILLICOTHE, OHIO 45601 VOL 609 PG 509 PARCEL-ID 04-039-1500.000		18-02-21 N1/2 NE SE LESS .17AC ST HY EASE PARC NO 9 0002.72A EXM USE CODE 610 290 00 290										
THE MEAD CORPORATION P.O. BOX 2500 CHILLICOTHE, OHIO 45601 VOL 609 PG 509 PARCEL-ID 04-039-1600.000		18-02-21 SE NE LESS 4.36A 0032.64A AGR USE CODE 121 AUV 800 1,990 2,790										
GIBSON, WILLIAM I. & JOANNE E. 7759 ST. RT. 93 PEDRO, OHIO 45659 VOL 463 PG 152 PARCEL-ID 04-039-1601.000		18-02-21 SE NE PT 0004.36A RES USE CODE 540 2,220 16,210 18,430										
THE MEAD CORPORATION P.O. BOX 2500 CHILLICOTHE, OHIO 45601 VOL 609 PG 509 PARCEL-ID 04-039-1700.000		18-02-21 SE NE ST HWY EASE PAR CNO92 .12A PARC N91 .13N09 2.8 0 0001.92A EXM USE CODE 610 200 00 200										
GIBSON, WILLIAM I. & JOANNE E. RT. 2 BOX 4 PEDRO, OH. 45659 45659 VOL 463 PG 152 PARCEL-ID 04-039-1701.000		18-02-21 SE NE ST HWY EASE PAR CNO 92 .12AC PARC N9 13A NO 9 0001.13A EXM USE CODE 610 120 00 120										
THE MEAD CORPORATION P.O. BOX 2500 CHILLICOTHE, OHIO 45619 VOL 609 PG 509 PARCEL-ID 04-039-1800.000		18-02-21 PT W1/2 SW 0073.82A AGR USE CODE 121 AUV 2,660 1,330 3,990										
THE MEAD CORPORATION P.O. BOX 2500 CHILLICOTHE, OHIO 45601 VOL 609 PG 509 PARCEL-ID 04-040-0100.000		18-02-21 PT W1/2 SW ST HY EASE PARC NO 16 0001.51A EXM USE CODE 610 AUV 40 00 40										
THE MEAD CORPORATION P.O. BOX 2500 CHILLICOTHE, OHIO 45601 VOL 609 PG 509 PARCEL-ID 04-040-0200.000		18-02-21 PT NW 0035.93A AGR USE CODE 121 AUV 880 00 880	4/16/98 Chester T. & Phyllis R. Kelley .001 1.43 Bal 34.50 Ac									
KELLEY, ELDRED & HELEN 350 TOWNSHIP RD. 113 PEDRO, OHIO 45659 VOL 431 PG 542 PARCEL-ID 04-040-0300.000		18-02-21 PT NW PT 0001.09A RES USE CODE 510 940 7,280 8,220										
KELLEY, ELDRED & HELEN		18-02-21 PT NW PT										

[illegible]

TAX RATE ACT 10
A/R RED FACTOR 10.9651
OTH RED FACTOR 07.5131

LAWRENCE
TAX DISTRICT

GENERAL TAX LIST AND DUPLICATE OF REAL AND PUBLIC UTILITY PROPERTY
COUNTY REAL ESTATE TAXES AND SPECIAL ASSESSMENTS
04-ELIZABETH-ROCK HILL S.D.

12/16/97

TAX YEAR 1997
INTEREST RATE
PAGE NO 382

OWNER'S NAME MAILING ADDRESS	DESCRIPTION			TAXES CHARGED	DECEMBER TAXES	PENALTY	JUNE TAXES	PENALTY	TOTAL DELINQUENT	C. D. DATE	MEMO
	LAND	IMPROVEMENTS	TOTAL VALUE								
P. O. BOX 3 PEDRO, OHIO 45659 VOL 568 PG 558 PARCEL-ID 04-040-1200.000	0001.36A	RES USE CODE 500									
	1,280	00	1,280								
HAAS, DELIA & DANNY L. P. O. BOX 3 PEDRO, OHIO 45659 VOL 568 PG 559 PARCEL-ID 04-040-1300.000	18-02-21 7.8 PT AUD PLAT 1900 0000.24A	RES USE CODE 510									
	400	12,630	13,030								
	400	12,630	13,030								
THE MEAD CORPORATION P.O. BOX 2500 CHILLICOTHE, OHIO 45601 VOL 609 PG 509 PARCEL-ID 04-040-1500.000	18-02-22 SW NE 0040.12A	AGR USE CODE 121									
	AUV										
	980	00	980								
GRANGE OF CANNON CR NO. 2366 P.O. BOX 101 PEDRO, OHIO 45659-0101 PARCEL-ID 04-040-1600.000	18-02-22 S PT NW NE PT 0000.01A	RES USE CODE 500									
	10	00	10								
THE MEAD CORPORATION P.O. BOX 2500 CHILLICOTHE, OHIO 45601 VOL 609 PG 509 PARCEL-ID 04-040-1700.000	18-02-22 PT NE NW 0037.45A	AGR USE CODE 121									
	AUV										
	1,940	710	2,650								
GRANGE OF CANNON'S CREEK #2366 C/O EWEEL STAMPER P. O. BOX 101 PEDRO, OHIO 45659 VOL 198 PARCEL-ID 04-040-1800.000	18-02-22 PT NE NW PT 0000.99A	EXM USE CODE 630									
	1,040	4,240	5,280								
THE MEAD CORPORATION P.O. BOX 2500 CHILLICOTHE, OHIO 45601 VOL 609 PG 509 PARCEL-ID 04-041-0100.000	18-02-22 NW NW 0040.12A	AGR USE CODE 121									
	AUV										
	980	00	980								
THE MEAD CORPORATION P.O. BOX 2500 CHILLICOTHE, OHIO 45601 VOL 609 PG 509 PARCEL-ID 04-041-0200.000	18-02-22 N1/2 SE NW 0020.06A	AGR USE CODE 121									
	AUV										
	1,520	690	2,210								
THE MEAD CORPORATION P.O. BOX 2500 CHILLICOTHE, OHIO 45601 VOL 609 PG 509 PARCEL-ID 04-041-0300.000	18-02-22 S PT NW NE 0013.96A	AGR USE CODE 121									
	AUV										
	340	00	340								
UNITED STATES OF AMERICA PARCEL-ID 04-041-0305.000	18-02-22 E 1/2 NE 0080.24A	EXM USE CODE 600									
	8,420	00	8,420								
THE MEAD CORPORATION	18-2-22 PT SW & W1/2 NW SW LES										

TAX RATE ACT 10
A/R RED FACTOR 10.9651
OTH RED FACTOR 07.5131

LAWRENCE
TAX DISTRICT

GENERAL TAX LIST AND DUPLICATE OF REAL AND PUBLIC UTILITY PROPERTY
COUNTY REAL ESTATE TAXES AND SPECIAL ASSESSMENTS
04-ELIZABETH-ROCK HILL S.D.

12/16/97

TAX YEAR 1997
INTEREST RATE
PAGE NO 383

OWNER'S NAME MAILING ADDRESS	DESCRIPTION			TAXES CHARGED	DECEMBER TAXES	PENALTY	JUNE TAXES	PENALTY	TOTAL DELINQUENT	C. D. DATE	MEMO
	LAND	IMPROVEMENTS	TOTAL VALUE								
P.O. BOX 2500 CHILLICOTHE, OHIO 45601 VOL 609 PG 509 PARCEL-ID 04-041-0400.000	S 2.39AC BAL= 48.30 AGR USE CODE 121										
	AUV										
	1,180	00	1,180								
THE TR OF THE ETNA MISSION BAPTIST CHURCH ROUTE 1 PEDRO, OHIO 45659 VOL 547 PG 472 PARCEL-ID 04-041-0400.001	18-2-22 PT SW & W1/2 NW SW PT 2.39AC	EXM USE CODE 685									
	1,460	5,550	7,010								
THE MEAD CORPORATION P.O. BOX 2500 CHILLICOTHE, OHIO 45601 VOL 609 PG 509 PARCEL-ID 04-041-0500.000	18-2-22 PT SW & W1/2 NW SW ST HY EAS LESS 0.50 BAL= 0.88AC	EXM USE CODE 610									
	110	00	110								
THE TR. OF THE ETNA MISSION BAPTIST CHURCH ROUTE 1 PEDRO, OHIO PARCEL-ID 04-041-0500.001	18-2-22 PT SW & W1/2 NW SW ST HWY EASE NO 9 0.50AC	EXM USE CODE 610									
	110	00	110								
UNITED STATES OF AMERICA PARCEL-ID 04-041-0505.000	17-02-22 E 1/2 NW SW E 1/2 SW 0100.30A	EXM USE CODE 600									
	10,530	00	10,530								
UNITED STATES OF AMERICA PARCEL-ID 04-041-0510.000	18-02-22 SE WHOLE 0160.48A	EXM USE CODE 600									
	16,850	00	16,850								
THE MEAD CORPORATION P.O. BOX 2500 CHILLICOTHE, OHIO 45601 VOL 609 PG 509 PARCEL-ID 04-041-0600.000	18-02-22 PT SW SW & S1/2 SE SW 0043.55A	AGR USE CODE 121									
	AUV										
	1,070	00	1,070								
THE MEAD CORPORATION P.O. BOX 2500 CHILLICOTHE, OHIO 45601 VOL 609 PG 509 PARCEL-ID 04-041-0700.000	18-02-22 PT SW SW & S1/2 SE SW ST HY EASE PARC NO 9 0006.16A	EXM USE CODE 610									
	650	00	650								
CHAFFINS, BRIAN K. AND DONNA 7302 ST RT 93 PEDRO, OH VOL 624 PG 579 PARCEL-ID 04-041-0800.000	18-02-22 SW COR NW SW 0000.07A	RES USE CODE 500									
	110	00	110								
07-31-97 TRNSF FROM 04-041-0800.000	OHIO CENTER FOR YOUTH & F										

Bal= 40.81 2.63/A 9/25/98
0600.001

Paul Marcum & Nancy Marcum

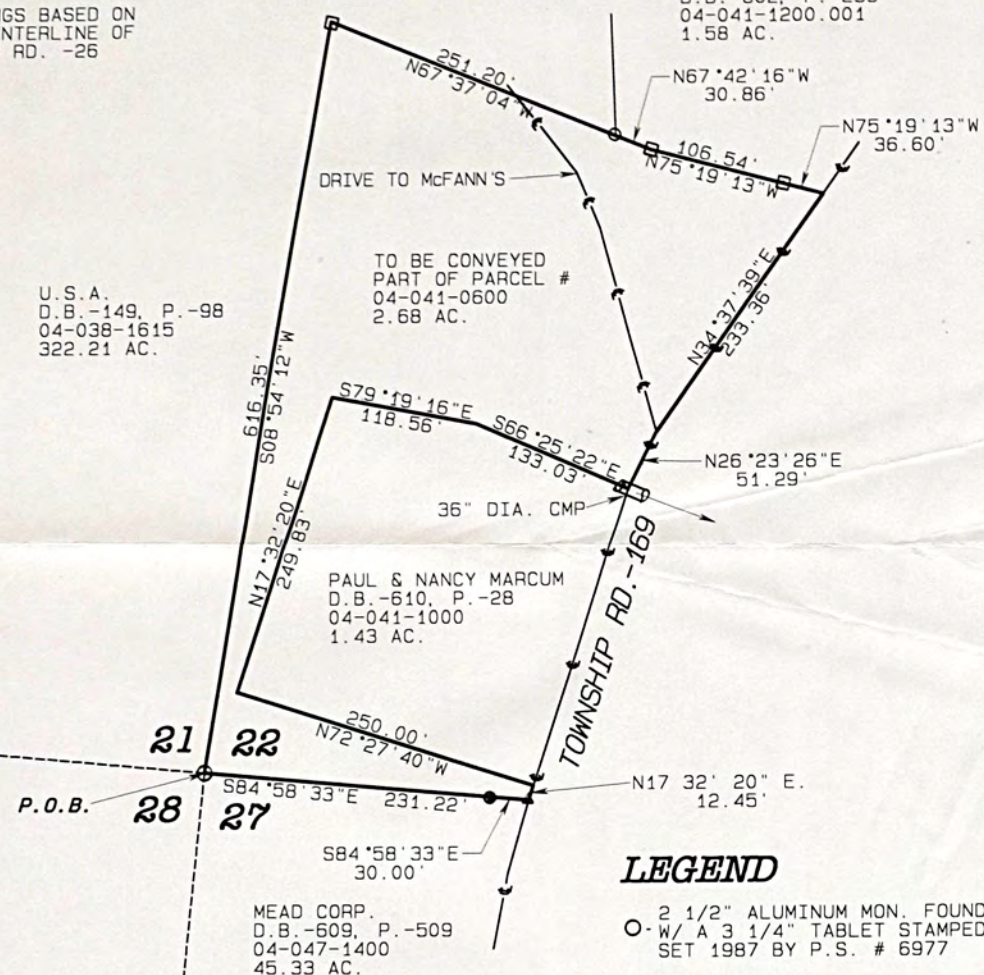
PLAT OF A SURVEY SHOWING THE DIVISION OF THE REALESTATE AS DESCRIBED IN DEED BOOK- 609, PAGE- 509. SITUATED IN THE SOUTH WEST CORNER OF THE SOUTH WEST QUATER, OF THE SOUTH WEST QUARTER OF SECTION-22, TOWN-2, RANGE- 18 OF THE OHIO RIVER SURVEY BEING IN ELIZABETH TOWNSHIP, COUNTY OF LAWRENCE, AND IN THE STATE OF OHIO.

BEARINGS BASED ON THE CENTERLINE OF COUNTY RD. -26

U.S.A.
D.B.-149, P.-98
04-038-1615
322.21 AC.

EARL LEE & LEAH MCFANN
D.B.-602, P.-243
04-041-1100.002 1.07 AC.
04-041-1200.002 0.45 AC.


DAVID & VICKI ALDRIDGE
D.B.-602, P.-239
04-041-1200.001
1.58 AC.



LEGEND

- 2 1/2" ALUMINUM MON. FOUND
- W/ A 3 1/4" TABLET STAMPED SET 1987 BY P.S. # 6977
- STONE FOUND
- PIN FOUND
- △-P.K NAIL SET
- # 6 REBAR SET

GRAPHIC SCALE 1"=100'



TO THE BEST OF MY KNOWLEDGE & BELIEF.



DIVISION OF THE REALESTATE AS SHOWN IN
D.B.-609, P.-509 FOR PAUL MARCUM

SCALE: 1"=100'	APPROVED BY:	DRAWN BY	CND
DATE: 7/8/1998	David A. Flannery P.S.	REVISED	
S.W. CORNER S.W. 1/4 S.W. 1/4 SEC.-22, T.- 2, R.-18 ELIZABETH TWP. , LAWRENCE CO. , OHIO			
DAVID A. FLANNERY P.S. # - 7439			DRAWING NUMBER

OWNER'S NAME MAILING ADDRESS	DESCRIPTION			TAXES CHARGED	DECEMBER TAXES	PENALTY	JUNE TAXES	PENALTY	TOTAL DELINQUENT	C. D. DATE	MEMO
	LAND	IMPROVEMENTS	TOTAL VALUE								
OHIO CENTER FOR YOUTH & FAMILY DEV., INC. P.O. BOX 925 SOUTH POINT, OHIO 45680 VOL 519 PG 803 PARCEL-ID 04-041-0800.000	18-02-22 SW COR NW SW 0000.07A	RES USE CODE	500								
07-31-97 TRNSF TO 04-041-0800.000	CHAFFINS, BRIAN K. AND DO										
CHAFFINS, BRIAN K. AND DONNA M 7302 ST RT 93 PEDRO, OH 45659 VOL 624 PG 579 PARCEL-ID 04-041-0801.000	18-02-22 PT SW COR NW SW 0002.68A	RES USE CODE	510								
07-31-97 TRNSF FROM 04-041-0801.000	OHIO CENTER FOR YOUTH & F										
OHIO CENTER FOR YOUTH & FAMILY DEV., INC. P.O. BOX 925 SOUTH POINT, OHIO 45680 VOL 519 PG 803 PARCEL-ID 04-041-0801.000	18-02-22 PT SW COR NW SW 0002.68A	RES USE CODE	510								
07-31-97 TRNSF TO 04-041-0801.000	CHAFFINS, BRIAN K. AND DO										
OHIO CENTER FOR YOUTH & FAMILY DEV., INC. PO BOX 107 PEDRO, OHIO 45659 VOL 519 PG 803 PARCEL-ID 04-041-0900.000	18-02-22 SW COR NW SW ST HY EASE PARC NO 13 NE PT 0001.15A	EXM USE CODE	610								
07-31-97 TRNSF TO 04-041-0900.000	CHAFFINS, BRIAN K. AND DO										
CHAFFINS, BRIAN K. AND DONNA M 7302 ST RT 93 PEDRO, OH 45659 VOL 624 PG 579 PARCEL-ID 04-041-0900.000	18-02-22 SW COR NW SW ST HY EASE PARC NO 13 NE PT 0001.15A	EXM USE CODE	610								
07-31-97 TRNSF FROM 04-041-0900.000	OHIO CENTER FOR YOUTH & F										
MARCUM, PAUL & NANCY 441 TWP RD 336 IRONTON, OHIO 45638 VOL 610 PG 28 PARCEL-ID 04-041-1000.000	18-02-22 PT SW SW & S1/2 SE SW PT 0001.43A	RES USE CODE	510								
	970	21,650	22,620								
	HOMESITE VALUE LISTED BELOW										
	920	11,330	12,250								
MCFANN, EARL LEE & LEAH P O. BOX 32 PEDRO OHIO 45659	18-2-22 PT SW SW 100 ON SH 75 LESS 1.52AC BAL=1.08ACS	RES USE CODE	500								

[illegible]

TAX RATE 10.9651
A/R RED FACTOR 07.5131
OTH RED FACTOR 07.5131

LAWRENCE
TAX DISTRICT

GENERAL TAX LIST AND DUPLICATE OF REAL AND PUBLIC UTILITY PROPERTY
COUNTY REAL ESTATE TAXES AND SPECIAL ASSESSMENTS
04-ELIZABETH-ROCK HILL S.D.

TAX YEAR 1997
INTEREST RATE
PAGE NO 386

OWNER'S NAME MAILING ADDRESS	DESCRIPTION			TAXES CHARGED	DECEMBER TAXES	PENALTY	JUNE TAXES	PENALTY	TOTAL DELINQUENT	C. D. DATE	MEMO
	LAND	IMPROVEMENTS	TOTAL VALUE								
OHIO CENTER FOR YOUTH & FAMILY DEV., INC. P.O. BOX 925 SOUTH POINT, OHIO 45680 VOL 519 PG 803 PARCEL-ID 04-041-1301.000	18-02-22 PT NW PT SW SW 0000.17A	RES USE CODE 500	500								
07-31-97 TRNSF TO 04-041-1301.000	CHAFFINS, BRIAN K. AND DO										
CHAFFINS, BRIAN K. AND DONNA M 7302 ST RT 93 PEDRO, OH 45659 VOL 624 PG 579 PARCEL-ID 04-041-1301.000	18-02-22 PT NW PT SW SW 0000.17A	RES USE CODE 500	500								
07-31-97 TRNSF FROM 04-041-1301.000	OHIO CENTER FOR YOUTH & F										
DAMRON, DAVID & DREAMA 858 CO RD 4 PEDRO, OHIO 45659 VOL 591 PG 163 PARCEL-ID 04-041-1400.000	18-02-22 PT NW NE 0000.66A	RES USE CODE 510	510								
	1,000	8,470	9,470								
	1,000	8,000	9,000								
BAILEY, JERRY & FRANK 4855 TOWNSHIP RD 160 WATERLOO, OHIO 45688 VOL 589 PG 146, 149 PARCEL-ID 04-041-1500.000	18-02-22 PT NW NE 0000.15A	RES USE CODE 500	500								
	110	00	110								
GUNTER, R L R 3 BOX 171 SALEM, VA. VOL 175 PG 27 PARCEL-ID 04-041-1600.000	18-02-22 PT NW NE 0002.66A	RES USE CODE 500	500								
	1,170	00	1,170								
DAMRON, DAVID R & DREAMA D 858 CO RD 4 PEDRO, OHIO 45659 VOL 610 PG 565 PARCEL-ID 04-041-1700.000	18-02-22 PART NW NE AND PART N E NW 1.28 ACS	RES USE CODE 510	510								
	1,080	00	1,080								
JENKINS, GEORGE C. & LISA ANN KELLEY 760 COUNTY RD 4 PEDRO, OHIO 45659 VOL 591 PG 565 PARCEL-ID 04-041-1800.000	18-02-22 S SIDE NW NE & PT NE NW 0001.92A	RES USE CODE 500	500								
	1,150	00	1,150								
JENKINS, GEORGE O & ROSETTA 760 CO RD 4 PEDRO, OHIO 45659 45659 VOL 593 PG 577 PARCEL-ID 04-042-0100.000	18-2-22 PT NW NE & E PT NE NW LESS 0.26, 0.29 & 0.79A BAL=3.4 0ACRES	RES USE CODE 599	599								
	1,300	1,330	2,630								
	1,050	00	1,050								
JENKINS, JOHN T. MARY E.	18-2-22 PT NW NE & E PT NE NW										

10/28/98
James Hutchinson & Jo Hannah Carter

TAX RATE 10.9651
A/R RED FACTOR 07.5131
OTH RED FACTOR 07.5131

LAWRENCE
TAX DISTRICT

GENERAL TAX LIST AND DUPLICATE OF REAL AND PUBLIC UTILITY PROPERTY
COUNTY REAL ESTATE TAXES AND SPECIAL ASSESSMENTS
04-ELIZABETH-ROCK HILL S.D.

TAX YEAR 1997
INTEREST RATE
PAGE NO 387

OWNER'S NAME MAILING ADDRESS	DESCRIPTION			TAXES CHARGED	DECEMBER TAXES	PENALTY	JUNE TAXES	PENALTY	TOTAL DELINQUENT	C. D. DATE	MEMO
	LAND	IMPROVEMENTS	TOTAL VALUE								
RT. 2 BOX 13B PEDRO, OHIO 45659 VOL 538 PG 327 PARCEL-ID 04-042-0100.001	PT 0.26A	RES USE CODE 510	510								
	570	8,630	9,200								
	570	8,630	9,200								
BLOOMFIELD, DELPHA EILEEN RT. 2 BOX 12A PEDRO, OHIO 45659 VOL 539 PG 525-527 PARCEL-ID 04-042-0100.002	18-2-22 PT NW NE & E PT NE NW 0.29A	RES USE CODE 545	545								
	570	00	570								
JENKINS, BRIAN ALLEN & KATHY UE 762 CO RD 4 PEDRO, OHIO 45659 VOL 608 PG 361 PARCEL-ID 04-042-0100.003	18-2-22 PT NW NE & E PT NE NW PT 0.79ACRES	RES USE CODE 545	545								
	990	270	1,260								
UNITED STATES OF AMERICA WASHINGTON, D C PARCEL-ID 04-042-0200.000	18-02-22 PT NW NE & E PT NE NW 0017.36A	EXM USE CODE 600	600								
	1,820	00	1,820								
TRUSTEES OF CANNONS CREEK GRANGE PEDRO, OHIO VOL 198 PG 314 PARCEL-ID 04-042-0210.000	18-02-22 PT NW NE PT NE NW 0001.00A	EXM USE CODE 630	630								
	110	00	110								
UNITED STATES OF AMERICA WASHINGTON, D C PARCEL-ID 04-042-0400.000	18-02-23 NE NW LESS 1.28A 0025.92A	EXM USE CODE 600	600								
	2,720	00	2,720								
UNITED STATES OF AMERICA WASHINGTON, D.C. PARCEL-ID 04-042-0410.000	18-02-23 NE NE NW 0004.22A	EXM USE CODE 600	600								
	440	00	440								
UNITED STATES OF AMERICA PARCEL-ID 04-042-0500.000	18-02-24 0546.78A	EXM USE CODE 600	600								
	57,410	00	57,410								
UNITED STATES OF AMERICA PARCEL-ID 04-042-0510.000	18-02-23 0602.97A	EXM USE CODE 600	600								
	2,720	00	2,720								
MATKINS, SAM & DOROTHY 130 PVT. RD. 2273 CO. RD. 29 PEDRO, OH 45659	18-02-24 W SIDE SE SE 0010.00A	RES USE CODE 510	510								
	2,170	2,110	4,280								

TAX RATE 10
A/R RED FACTOR 10.9651
OTH RED FACTOR 07.5131

LAWRENCE
TAX DISTRICT

GENERAL TAX LIST AND DUPLICATE OF REAL AND PUBLIC UTILITY PROPERTY
COUNTY REAL ESTATE TAXES AND SPECIAL ASSESSMENTS
04-ELIZABETH-ROCK HILL S.D.

TAX YEAR 1997
INTEREST RATE
PAGE NO 388

12/16/97

OWNER'S NAME MAILING ADDRESS	DESCRIPTION			TAXES CHARGED	DECEMBER TAXES	PENALTY	JUNE TAXES	PENALTY	TOTAL DELINQUENT	C. D. DATE	MEMO
	LAND	IMPROVEMENTS	TOTAL VALUE								
PARCEL-ID 04-042-0600.000	HOMESITE VALUE LISTED BELOW 1,230 1,620 2,850										
HARRIS, C. LANCE AND JACQUELIN E L. P.O. BOX 5 PEDRO, OHIO 45659 VOL 518 PG 87-A	18-2-24 E 1/2 SE LESS 10A & 1.4 2 BAL= 68.58 AGR USE CODE 121 AUV 2,880 16,210 19,090										
PARCEL-ID 04-042-0700.000	HOMESITE VALUE LISTED BELOW 1,280 14,220 15,500										
COUNTY OF LAWRENCE VETERANS SQUARE IRONTON, OHIO 45638 VOL 577 PG 675	18-2-24 E 1/2 SE PT 1.24ACS EXM USE CODE 620 150 00 150										
PARCEL-ID 04-042-0700.001											
HANEY, DAVID B. LIFE EST REM AVID E. & JILL L. 712 CO RD 44-N PEDRO, OHIO 45659 VOL 614 PG 611	18-2-26 SE SE LESS 4.34, 4.43 BAL = 27.36 ACRES AGR USE CODE 120 AUV 1,520 3,030 4,550										
PARCEL-ID 04-042-0900.000	HOMESITE VALUE LISTED BELOW 920 00 920										
HANEY, DAVID E. & JILL L. 712 CO RD 44 N PEDRO, OHIO 45659 VOL 511 PG 339	18-2-26 PT. SE SE 4.34ACS. RES USE CODE 510 1,610 19,180 20,790										
PARCEL-ID 04-042-0900.001	HOMESITE VALUE LISTED BELOW 1,010 17,130 18,140										
HANEY, DAVID E. & JILL L. 712 CO RD 44-N PEDRO, OHIO 45659 VOL 614 PG 607	18-2-26 PT SE SE PT 4.43 ACRES RES USE CODE 500 470 00 470										
PARCEL-ID 04-042-0900.002											
HANEY, DAVID B. LIFE EST REM AVID E. & JILL L. 712 CO RD 44-N PEDRO, OHIO 45659 VOL 614 PG 611	18-02-26 PT SE SE 0000.50A RES USE CODE 500 490 00 490										
PARCEL-ID 04-042-1000.000											
TOLEDO & OHIO RIVER RY CO PARCEL-ID 04-042-1100.000	18-02-26 SW SE RT OF WAY 0003.35A AGR USE CODE 100 370 00 370										
SHUFF, SAMUEL & LILLIAN 464 CO RD 44-N PEDRO, OHIO 45659 VOL 483 PG 287	18-02-26 SW SE 0034.03A AGR USE CODE 120 5,530 00 5,530										
PARCEL-ID 04-042-1200.000											
BOWMAN, JERRY & NANCY 341 CO RD 44 N PEDRO, OHIO 45659 VOL 573 PG 561	18-02-26 PT SW SE 0001.00A RES USE CODE 545 880 1,920 2,800										
PARCEL-ID 04-042-1201.000	HOMESITE VALUE LISTED BELOW										

TAX RATE 10
A/R RED FACTOR 10.9651
OTH RED FACTOR 07.5131

LAWRENCE
TAX DISTRICT

GENERAL TAX LIST AND DUPLICATE OF REAL AND PUBLIC UTILITY PROPERTY
COUNTY REAL ESTATE TAXES AND SPECIAL ASSESSMENTS
04-ELIZABETH-ROCK HILL S.D.

12/16/97

TAX YEAR 1997
INTEREST RATE
PAGE NO 389

OWNER'S NAME MAILING ADDRESS	DESCRIPTION			TAXES CHARGED	DECEMBER TAXES	PENALTY	JUNE TAXES	PENALTY	TOTAL DELINQUENT	C. D. DATE	MEMO
	LAND	IMPROVEMENTS	TOTAL VALUE								
SHUFF, SAMUEL D. & LILLIAN E. 464 CO RD 44-N PEDRO, OHIO 45659 VOL 483 PG 287	880 1,580 2,460 18-02-26 PT CEN PT 0002.07A AGR USE CODE 120 1,100 13,380 14,480										
PARCEL-ID 04-042-1300.000	HOMESITE VALUE LISTED BELOW 920 13,380 14,300										
HALL, LARRY J. 7528 RED ROBIN CARLISLE, OHIO 45005 VOL 594 PG 240	18-02-26 SW COR SE SW 0003.50A AGR USE CODE 120 320 00 320										
PARCEL-ID 04-042-1400.000											
COYER, CLYDE & RUTH 865 CO RD 44N PEDRO, OHIO 45659 VOL 294 PG 349	18-02-26 SE S END SE SE 0000.88A RES USE CODE 510 890 10,230 11,120										
PARCEL-ID 04-042-1500.000	HOMESITE VALUE LISTED BELOW 890 9,210 10,100										
UNITED STATES OF AMERICA WASHINGTON, DC PARCEL-ID 04-042-1505.000	18-2-25 PT LESS 15.87 ACS BAL= 616.11 ACS EXM USE CODE 600 64,690 00 64,690										
OHIO CTR. FOR YOUTH AND FAMILY DEV. INC. P.O. BOX 183 PEDRO, OHIO 45659 VOL 522 PG 630	18-02-25 SW PT. 15.87 ACS EXM USE CODE 680 1,670 00 1,670										
PARCEL-ID 04-042-1505.001											
TOLEDO & OHIO RIVER RY CO PARCEL-ID 04-042-1600.000	18-02-26 SE SE RT OF WAY 0002.50A AGR USE CODE 100 280 00 280										
UNITED STATES OF AMERICA WASHINGTON, D C PARCEL-ID 04-042-1700.000	18-02-26 S PT SE SW 0014.60A EXM USE CODE 600 1,530 00 1,530										
UNITED STATES OF AMERICA WASHINGTON, D.C. PARCEL-ID 04-042-1710.000	18-02-26 SW N 1/2 & N PT S 1/2 0540.05A EXM USE CODE 600 61,120 72,000 133,120										
CRAWFORD, JAMES & FAYE P.O. BOX 11 PEDRO, OHIO 45659 VOL 437 PG 619	18-02-27 CEN E1/2 SEC 0000.18A RES USE CODE 500 350 00 350										
PARCEL-ID 04-043-0100.000	HOMESITE VALUE LISTED BELOW 350 00 350										
MCCORKLE, JAMES T.	18-02-27 CEN E1/2 SEC										

TAX RATE 10.9651
A/R RED FACTOR 07.5131
OTH RED FACTOR

LAWRENCE
TAX DISTRICT

GENERAL TAX LIST AND DUPLICATE OF REAL AND PUBLIC UTILITY PROPERTY
COUNTY REAL ESTATE TAXES AND SPECIAL ASSESSMENTS
04-ELIZABETH-ROCK HILL S.D.

12/16/97

TAX YEAR 1997
INTEREST RATE
PAGE NO 390

OWNER'S NAME MAILING ADDRESS	DESCRIPTION			TAXES CHARGED	DECEMBER TAXES	PENALTY	JUNE TAXES	PENALTY	TOTAL DELINQUENT	C. D. DATE	MEMO
	LAND	IMPROVEMENTS	TOTAL VALUE								
P.O. BOX 11 PEDRO, OHIO 45659-0011 PARCEL-ID 04-043-0200.000	0000.84A 1,030	RES USE CODE 500 00	500 1,030								
ARBAUGH, GARY E JOSEPHINE 70 PVT DRI 333 CO RD 29 PEDRO, OHIO 45659 VOL 298 PG 666 PARCEL-ID 04-043-0300.000	18-02-27 CEN E 1/2 SEC LESS 0. 05 AC BAL = 5.93 ACRES 2,000 1,230	RES USE CODE 510 2,900 2,650	4,900 3,880								
CRAWFORD, JAMES D. & GLADYS FA YE P.O. BOX 11 PEDRO, OHIO 45659 VOL 580 PG 399 PARCEL-ID 04-043-0300.001	18-02-27 PT CEN E 1/2 SEC PT 0 .05 ACRES 180	RES USE CODE 500 00	500 180								
CRAWFORD, JAMES D. & GLADYS FA YE P.O. BOX 11 PEDRO, OHIO 45659 VOL 580 PG 399 PARCEL-ID 04-043-0400.000	18-02-27 PT CEN E1/2 SEC 0000.02A 70	RES USE CODE 510 00	510 70								
MCCORKLE, JAMES T. P.O. BOX 11 PEDRO, OHIO 45659-0011 PARCEL-ID 04-043-0500.000	18-02-27 PT CEN E1/2 SEC 0000.16A 210	RES USE CODE 510 12,500	510 12,710								
CRAWFORD, JAMES & FAYE P.O. BOX 11 PEDRO, OHIO 45659 VOL 437 PG 619 PARCEL-ID 04-043-0600.000	18-02-27 PT CEN E1/2 SEC 0000.82A 1,080	RES USE CODE 510 17,170	510 18,250								
ESTEP, GERALD 371 CO RD 29 PEDRO, OHIO 45659 VOL 554 PG 547 PARCEL-ID 04-043-0700.000	18-02-27 CEN E1/2 SEC PT 0001.50A 1,340	RES USE CODE 510 10,340	510 11,680								
UNITED STATES OF AMERICA PARCEL-ID 04-043-0705.000	18-02-27 E PT SE & 15.30AC VESUVIUS R 0039.25A	EXM USE CODE 600	4,120								
UNITED STATES OF AMERICA PARCEL-ID 04-043-0710.000	18-02-27 N PT NE & 42.40AC VESUVIUS R 0117.00A	EXM USE CODE 600	12,290								
LABER, GEORGE C	18-02-27 PT CEN E1/2 SEC										

TAX RATE 10.9651
A/R RED FACTOR 07.5131
OTH RED FACTOR

LAWRENCE
TAX DISTRICT

GENERAL TAX LIST AND DUPLICATE OF REAL AND PUBLIC UTILITY PROPERTY
COUNTY REAL ESTATE TAXES AND SPECIAL ASSESSMENTS
04-ELIZABETH-ROCK HILL S.D.

12/16/97

TAX YEAR 1997
INTEREST RATE
PAGE NO 391

OWNER'S NAME MAILING ADDRESS	DESCRIPTION			TAXES CHARGED	DECEMBER TAXES	PENALTY	JUNE TAXES	PENALTY	TOTAL DELINQUENT	C. D. DATE	MEMO
	LAND	IMPROVEMENTS	TOTAL VALUE								
002 C/O FIRST FEDERAL SAVINGS & 415 CENTER STREET IRONTON, OHIO 45638 VOL 587 PG 119 PARCEL-ID 04-043-0800.000	0001.00A 1,280 1,280	RES USE CODE 510 7,390 7,390	510 8,670 8,670								
TIPTON, HELEN 6366 ST. RT. 93 IRONTON, OHIO 45638 PARCEL-ID 04-043-0900.000	18-02-27 NW COR CEN E1/2 SEC 0000.22A 840	COM USE CODE 400 00	400 840								
BARBER, DAVID M. & JUDY L. 058 C/O STAR BANK 425 WALNUT STREET P. O. BOX 1038 CINCINNATI, OHIO 45201-1038 VOL 574 PG 547 PARCEL-ID 04-043-1100.000	18-02-27 PT 0000.30A 780 780	RES USE CODE 510 17,260 17,260	510 18,040 18,040								
KIDD, BLAINE & BEVERLY 51 CO RD 29 PEDRO, OHIO 45659 VOL 513 PG 530 PARCEL-ID 04-043-1200.000	18-02-27 NW COR CEN E1/2 SEC 0000.25A 640	RES USE CODE 510 6,870	510 7,510								
KIDD, LLOYD E. & HELEN T. 63 CO. RD. 29 PEDRO, OHIO 45659 PARCEL-ID 04-043-1300.000	18-02-27 PT 0000.13A 400	COM USE CODE 429 4,970	429 5,370								
STAMPER, GEORGE & PATRICIA A 191 COUNTY RD 29 PEDRO, OHIO 45659 VOL 581 PG 798 PARCEL-ID 04-043-1400.000	18-02-27 E END CEN E1/2 SEC PT 0002.50A 1,080	RES USE CODE 500 00	500 1,080								
BARBER, DAVID M. & JUDY L. 058 C/O STAR BANK 425 WALNUT STREET P. O. BOX 1038 CINCINNATI, OHIO 45201-1038 VOL 574 PG 547 PARCEL-ID 04-043-1500.000	18-02-27 E END CEN E1/2 SEC PT 0000.50A 790	RES USE CODE 500 00	500 790								
STAMPER, GEORGE & PATRICIA 191 CR 29 PEDRO, OHIO 45659 VOL 558 PG 700 PARCEL-ID 04-043-1600.000	18-2-27 E END CEN E1/2 SEC PT LESS 5.99A PARC "B" 0.71ACS. RES USE CODE 500	500	480								
MILLER, LARRY E. P.O. BOX 288 GALLIPOLIS, OHIO 45631 PARCEL-ID 04-043-1600.001	18-2-27 PT E END CEN E1/2 SEC. PT 0.60ACS. 1,100	RES USE CODE 510 11,410	510 12,510								

TAX RATE 10
A/R RED FACTOR 10.9651
OTH RED FACTOR 07.5131

LAWRENCE
TAX DISTRICT

GENERAL TAX LIST AND DUPLICATE OF REAL AND PUBLIC UTILITY PROPERTY
COUNTY REAL ESTATE TAXES AND SPECIAL ASSESSMENTS
04-ELIZABETH-ROCK HILL S.D.

12/16/97

TAX YEAR 1997
INTEREST RATE
PAGE NO 392

OWNER'S NAME MAILING ADDRESS	DESCRIPTION			TAXES CHARGED	DECEMBER TAXES	PENALTY	JUNE TAXES	PENALTY	TOTAL DELINQUENT	C. D. DATE	MEMO
	LAND	IMPROVEMENTS	TOTAL VALUE								
SHARP, EVERETT VICTOR & MARY P.O. BOX 63 PEDRO, OHIO 45659 VOL 599 PG 782 PARCEL-ID 04-043-1600.002	18-2-27 E END CEN E1/2 SEC PT PT N PT 4.88ACS. RES USE CODE 500	510	00	510							
STAMPER, GEORGE & PATRICIA 191 CR 29 PEDRO, OHIO 45659 VOL 558 PG 700 PARCEL-ID 04-043-1600.003	18-2-27 S PT E END CEN E1/2 SE C PT 0.51ACS. RES USE CODE 510	650	11,730	12,380							
TIPTON, HELEN 6366 ST RT 93 IRONTON, OHIO 45638-000 VOL 563 PG 82 PARCEL-ID 04-043-1700.000	18-02-27 PT NW COR CEN E1/2 SE C 0000.40A COM USE CODE 420	4,220	7,550	11,770							
UNITED STATES OF AMERICA PARCEL-ID 04-043-1705.000	18-02-27 SW 0160.00A EXM USE CODE 600	16,800	1,000	17,800							
ZIMMERMAN, ANDREW J. ET AL C/O ANDREW ZIMMERMAN 306 3RD ST WEST SOUTH POINT, OH 45680 VOL 545 PG 571 PARCEL-ID 04-043-1800.000	18-02-27 CEN E1/2 SEC SW SIDE 0010.00A RES USE CODE 510	2,170	4,660	6,830							
BARGMAN, OTIS L. & GEORGEANNA F. 415 E. ELM ST. CHATSWORTH, ILL. 60921-0000 VOL 440 PG 642 PARCEL-ID 04-044-0100.000	18-02-27 CEN E1/2 SEC PT 0003.04A RES USE CODE 500	320	00	320							
BARGMAN, OTIS L. & GEORGEANNA F. 415 E. ELM ST. CHATSWORTH, ILL. 60921-0000 VOL 440 PG 642 PARCEL-ID 04-044-0200.000	18-02-27 CEN E1/2 SEC PT 0001.71A RES USE CODE 500	180	00	180							
DAVIS, CHRISTOPHER T 91 CO. RD. 29 PEDRO, OHIO 45659 PARCEL-ID 04-044-0300.000	18-02-27 CEN E1/2 SEC PT .06 A & .07 AC & .20 AC 0000.33A RES USE CODE 510	720	5,040	5,760							
	HOMESITE VALUE LISTED BELOW 720 4,460 5,180										
GILLESPIE, HERSEL & MYRTIE 48 PVT. DR. 6404 IRONTON, OHIO 45638 PARCEL-ID 04-044-0400.000	18-02-27 PT NW COR SE COR 0000.08A RES USE CODE 500	360	00	360							Lana Elaine Boggs

TAX RATE 10
A/R RED FACTOR 10.9651
OTH RED FACTOR 07.5131

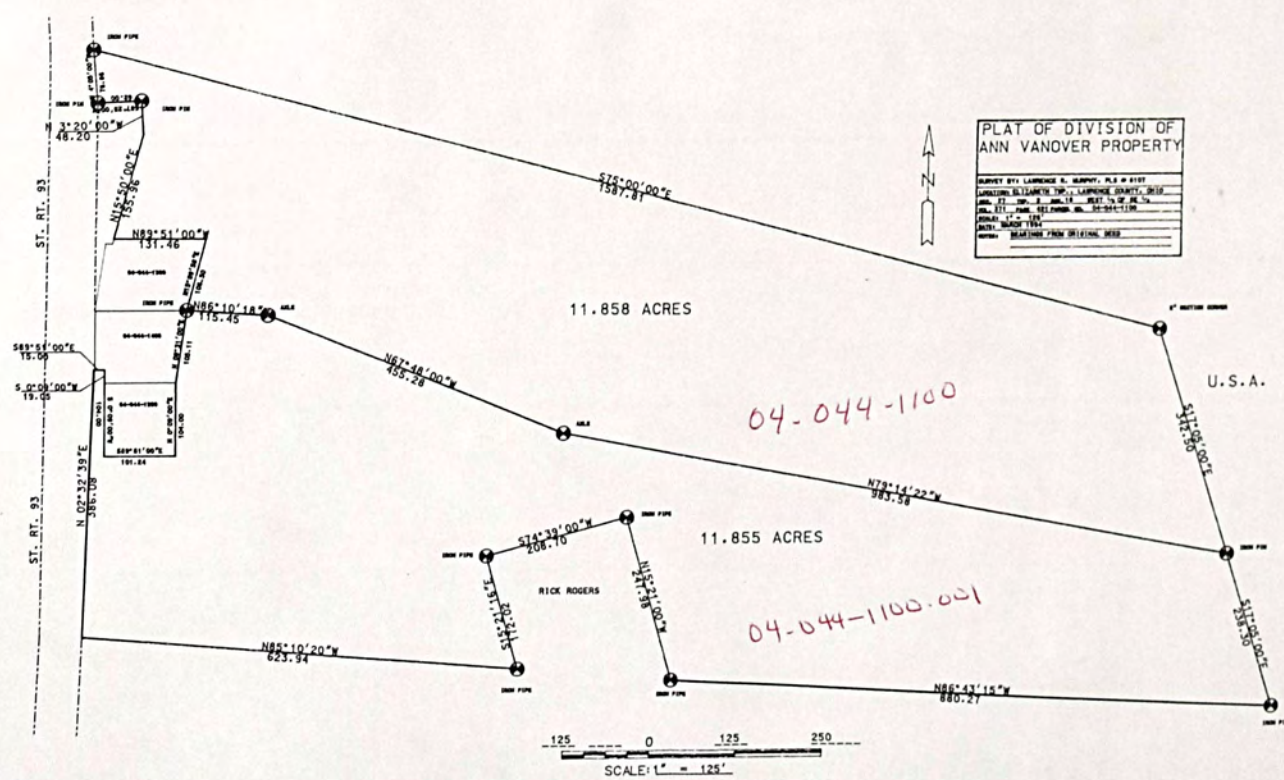
LAWRENCE
TAX DISTRICT

GENERAL TAX LIST AND DUPLICATE OF REAL AND PUBLIC UTILITY PROPERTY
COUNTY REAL ESTATE TAXES AND SPECIAL ASSESSMENTS
04-ELIZABETH-ROCK HILL S.D.

12/16/97

TAX YEAR 1997
INTEREST RATE
PAGE NO 393

OWNER'S NAME MAILING ADDRESS	DESCRIPTION			TAXES CHARGED	DECEMBER TAXES	PENALTY	JUNE TAXES	PENALTY	TOTAL DELINQUENT	C. D. DATE	MEMO
	LAND	IMPROVEMENTS	TOTAL VALUE								
GILLESPIE, HERSEL & MYRTIE 48 PVT. DR. 6404 IRONTON, OHIO 45638 PARCEL-ID 04-044-0500.000	18-02-27 CEN E1/2 SEC PT 0000.07A RES USE CODE 510	320	3,460	3,780							Lana Elaine Boggs
KIDD, LLOYD & HELEN 63 CO RD 29 PEDRO, OHIO 45659 VOL 490 PG 671 PARCEL-ID 04-044-0600.000	18-2-27 PT LESS 1.28A. BAL. 5. 19ACS. RES USE CODE 500	1,460	00	1,460							
TIPTON, HELEN 6366 ST RT 93 IRONTON, OHIO 45638 VOL 563 PG 81 PARCEL-ID 04-044-0600.001	18-2-27 SE PT 1.02ACS. RES USE CODE 510	1,820	22,940	24,760							
FRY, HARRY ALAN & ROXANNA LEE 6406 ST. RT. 93 96 PRI. DR. IRONTON, OHIO 45638 VOL 577 PG 562 PARCEL-ID 04-044-0601.000	18-02-27 PT 0000.26A RES USE CODE 510	850	7,600	8,450							
KIDD, LLOYD E. & HELEN T. 63 CO RD 29 PEDRO, OHIO 45659 45659 VOL 498 PG 612 PARCEL-ID 04-044-0700.000	18-02-27 PT SE COR 0000.40A RES USE CODE 510	510	12,060	12,570							
	HOMESITE VALUE LISTED BELOW 510 10,930 11,440										
TURLEY, TIM & GLADYS C 252 PRIVATE RD. 275 PEDRO, OHIO 45659 VOL 298 PG 202 PARCEL-ID 04-044-0800.000	18-02-27 CEN E1/2 SEC PT N PT 0013.53A RES USE CODE 510	2,780	5,090	7,870							
	HOMESITE VALUE LISTED BELOW 1,280 4,280 5,560										
BARGMAN, OTIS L. & GEORGEANNA F. 415 E. ELM ST. CHATSWORTH, ILL. 60921-0000 VOL 440 PG 642 PARCEL-ID 04-044-0900.000	18-02-27 PT CEN E1/2 SEC 0001.06A RES USE CODE 510	1,230	2,860	4,090							
TURLEY, TIM & GLADYS C 252 PRIVATE RD. 29 PEDRO, OHIO 45659 VOL 298 PG 202 PARCEL-ID 04-044-1000.000	18-02-27 PT CEN E1/2 SEC 0001.92A RES USE CODE 500	200	00	200							
VANOVER, ANN 6052 ST. RT. 93 IRONTON, OHIO 45638 PARCEL-ID 04-044-1100.000	18-02-27 PT W PT SE LESS 1 AC & 11.86 AC BAL = 11.85 ACRES 11.80 AC RES USE CODE 545	2,720	120	2,840							Lisa Allen



[illegible][illegible]

TAX RATE 10
A/R RED FACTOR 10.9651
OTH RED FACTOR 07.5131

LAWRENCE
TAX DISTRICT

GENERAL TAX LIST AND DUPLICATE OF REAL AND PUBLIC UTILITY PROPERTY
COUNTY REAL ESTATE TAXES AND SPECIAL ASSESSMENTS
04-ELIZABETH-ROCK HILL S.D.

12/16/97

TAX YEAR 1997
INTEREST RATE
PAGE NO 396

OWNER'S NAME MAILING ADDRESS	DESCRIPTION			TAXES CHARGED	DECEMBER TAXES	PENALTY	JUNE TAXES	PENALTY	TOTAL DELINQUENT	C. D. DATE	MEMO
	LAND	IMPROVEMENTS	TOTAL VALUE								
	1,580	2,700	4,280								
NORRIS, CHARLES W. RT. 1 BOX 183 PEDRO, OHIO 45659 VOL 545 PG 397, 399 PARCEL-ID 04-045-0400.000	18-02-27 S OF SE S OF RD 0001.50A RES USE CODE	545	1,630	750	2,380						
NEWMAN, MARY E. 6196 ST. RT. 93 IRONTON, OHIO 45638 VOL 384 PG 20 PARCEL-ID 04-045-0500.000	18-02-27 W PT SE S OF RD 0008.94A RES USE CODE	510	2,410	00	2,410						
SIMMS, ROBERT L. & DIXIE 6232 ST. RT. 93 IRONTON, OH. 45638-0000 VOL 463 PG 667 PARCEL-ID 04-045-0501.000	18-02-27 W PT SE S OF RD 0000.45A RES USE CODE	500	840	00	840						
JERRY BOWMAN AS TRUSTEE FOR THE E BENEFIT OF BETTY JANE BOWMAN 341 CR 44N. PEDRO, OHIO 45659 VOL 597 PG 216 PARCEL-ID 04-045-0502.000	18-02-27 W PT SE S OF RD 0000.43A RES USE CODE	510	1,090	3,330	4,420						
	HOMESITE VALUE LISTED BELOW		1,090	3,270	4,360						
SIMMS, ROBERT L. & DIXIE 6232 ST. RT. 93 IRONTON, OH. 45638 VOL 573 PG 763 PARCEL-ID 04-045-0503.000	18-02-27 W PT SE S OF RD 0000.49A RES USE CODE	510	1,170	4,950	6,120						
BAILEY, ERNEST & CHARLOTTE 6134 STATE RT. 93 IRONTON, OHIO 45638 VOL 433 PG 414 PARCEL-ID 04-045-0600.000	18-02-27 W PT SE S OF RD PT 0000.65A RES USE CODE	510	1,510	7,620	9,130						
	HOMESITE VALUE LISTED BELOW		1,510	7,620	9,130						
SIMMS, ROBERT 6232 ST. RT. 93 IRONTON, OHIO VOL 433 PG 377 PARCEL-ID 04-045-0700.000	18-02-27 PT W PT SE S OF RD 0001.31A COM USE CODE	499	1,670	7,670	9,340						
BOWLING, ELLA LIFE EST JERRY & GERTRUDE BOWLING REM 5991 ST RT 93 IRONTON, OHIO 45638 VOL 566 PG 142 PARCEL-ID 04-045-0800.000	18-02-27 SW COR SE 0.87ACRES RES USE CODE	510	1,440	9,490	10,930						<i>Attn: make note of Jerry Bowling -</i>
	HOMESITE VALUE LISTED BELOW		1,440	5,160	6,600						
MALONE, RICHARD PAUL & DONNA F AYE 5949 ST RT 93 IRONTON, OHIO 45638 VOL 600 PG 127 PARCEL-ID 04-045-0900.000	18-02-27 PT SW COR SE 0000.40A RES USE CODE	500	120	00	120						
THE MEAD CORPORATION P.O. BOX 2500	18-2-27 PT N 1/2 NW & PT N1/2 S1/2 NW LESS 1.62 BAL= 108.10										<i>002 Board of Education Rock Hill Local School District 8.87</i>

TAX RATE 10
A/R RED FACTOR 10.9651
OTH RED FACTOR 07.5131

LAWRENCE
TAX DISTRICT

GENERAL TAX LIST AND DUPLICATE OF REAL AND PUBLIC UTILITY PROPERTY
COUNTY REAL ESTATE TAXES AND SPECIAL ASSESSMENTS
04-ELIZABETH-ROCK HILL S.D.

12/16/97

TAX YEAR 1997
INTEREST RATE
PAGE NO 397

OWNER'S NAME MAILING ADDRESS	DESCRIPTION			TAXES CHARGED	DECEMBER TAXES	PENALTY	JUNE TAXES	PENALTY	TOTAL DELINQUENT	C. D. DATE	MEMO
	LAND	IMPROVEMENTS	TOTAL VALUE								
CHILLICOTHE, OHIO 45601 VOL 609 PG 509 PARCEL-ID 04-045-1000.000		AGR USE CODE	121								
	AUV										
	3,810	00	3,810								
UNITED STATES OF AMERICA FORES T SERVICE 811 CONSTITUTION AVE BEDFORD, IND 47421 VOL 553 PG 653 PARCEL-ID 04-045-1000.001	18-2-27 PT N1/2 NW & PT N1/2 S 1/2 NW PT 1.62AC EXM USE CODE	600	11,550	88,270	99,820						
THE MEAD CORPORATION P.O. BOX 2500 CHILLICOTHE, OHIO 45601 VOL 609 PG 509 PARCEL-ID 04-045-1100.000	18-02-27 PT N1/2 NW & PT N1/2 S1/2 NW ST HY EASE PARCNO 9 0006.20A EXM USE CODE	610	1,730	00	1,730						
UNITED STATES OF AMERICA PARCEL-ID 04-045-1105.000	18-02-27 S PT NW 0040.08A EXM USE CODE	600	4,210	00	4,210						
UNITED STATES OF AMERICA WASHINGTON, D.C. PARCEL-ID 04-045-1106.000	18-02-27 NW SE ON RT. 93 0020.07A EXM USE CODE	600	2,110	00	2,110						
BRADSHAW, DENVER F. & MARILYN A. P.O. BOX 392 IRONTON, OHIO 45638 VOL 489 PG 156 PARCEL-ID 04-045-1200.000	18-02-27 PT N1/2 NW & PT N1/2 S1/2 NW LESS 2.05A RES USE CODE	510	1,630	5,930	7,560						
	HOMESITE VALUE LISTED BELOW		1,630	5,820	7,450						
STAMPER, IRENE ETAL P.O. BOX 4177 IRONTON, OHIO 45638 VOL 486 PG 633 PARCEL-ID 04-045-1200.001	18-02-27 S PT N1/2 NW & PT N1/ 2 S1/2 NW PT RES USE CODE	500	1,230	00	1,230						
JOHNSON, JAMES & PATRICIA ROUTE 2 BOX 206-A PEDRO, OHIO 45659 VOL 525 PG 431 PARCEL-ID 04-045-1201.000	18-02-27 PT N1/2 NW & PT N1/2 S1/2 NW 0000.66A RES USE CODE	510	1,650	14,700	16,350						
	HOMESITE VALUE LISTED BELOW		1,650	14,700	16,350						
10-03-97 779.50											
DEAN, JANET S. 6606 STATE RT 93 PEDRO, OHIO 45659 VOL 456 PG 212 PARCEL-ID 04-045-1300.000	18-02-27 PT N1/2 SE NW 0000.73A RES USE CODE	510	1,540	10,820	12,360						
	HOMESITE VALUE LISTED BELOW		1,540	10,820	12,360						

TAX RATE ACT 10
A/R RED FACTOR 10.9651
OTH RED FACTOR 07.5131

LAWRENCE
TAX DISTRICT

GENERAL TAX LIST AND DUPLICATE OF REAL AND PUBLIC UTILITY PROPERTY
COUNTY REAL ESTATE TAXES AND SPECIAL ASSESSMENTS
04-ELIZABETH-ROCK HILL S.D.

12/16/97

TAX YEAR 1997
INTEREST RATE
PAGE NO 398

OWNER'S NAME MAILING ADDRESS	DESCRIPTION			TAXES CHARGED	DECEMBER TAXES	PENALTY	JUNE TAXES	PENALTY	TOTAL DELINQUENT	C. D. DATE	MEMO
	LAND	IMPROVEMENTS	TOTAL VALUE								
DEAN, JANET S. 6606 STATE RT 93 PEDRO, OHIO 45659 VOL 456 PG 212 PARCEL-ID 04-045-1400.000	18-02-27 PT N1/2 SE NW ST HY EASE PARC NO 8 N PT 0000.17A 110	RES USE CODE 500 00	500 110								
GILLESPIE, MYRTLE, HERSCHELL 48 PVT. DR. 6404 IRONTON, OHIO 45638 PARCEL-ID 04-045-1500.000 Vol 339 pg 540	18-02-27 PT SW 0000.15A 600 HOMESITE VALUE LISTED BELOW 600	RES USE CODE 510 10,710 9,810	11,310 10,410								313198 Greene Co. Life Estates Lang Elaine Boggs
TRS. OF ROYERSVILLE MISS. BAPT R 2 IRONTON, OHIO PARCEL-ID 04-045-1600.000	18-02-28 PT NW N SIDE RD 26 0000.51A 4,230	EXM USE CODE 685 19,080	23,310								
UNITED STATES OF AMERICA 811 CONSTITUTION AVE BEDFORD, IN 47421 VOL 591 PG 106 PARCEL-ID 04-045-1700.000	18-02-28 NW PT LESS 7.68A CO HWY R/W 0060.42A 7,160	EXM USE CODE 600 00	7,160								
CRAWFORD, JAMES D. & HILDRETH A 2000 CO. RD. 26 IRONTON, OH. 45638-0000 VOL 532 PG 523 PARCEL-ID 04-045-1701.000	18-02-28 NW PT LESS 0.70A CO HWY EASER/W 0022.56A 3,660	AGR USE CODE 120 44,810	48,470								
BARNES, DANNY K & NIALA 2052 CO. RD. 26 IRONTON, OHIO 45638 VOL 610 PG 516 PARCEL-ID 04-045-1702.000	18-02-28 NW PT 0001.06A 1,420	RES USE CODE 510 21,980	23,400								
THE MEAD CORPORATION P.O. BOX 2500 CHILLICOTHE, OHIO 45601 VOL 609 PG 509 PARCEL-ID 04-045-1705.000	18-2-28 PT. (OLD D.T. & I. R. RY.) 3.20ACS. AUV 80	IND USE CODE 380 00	80								
BOARD OF COMMISSIONERS IRONTON, OH. 45638-000 PARCEL-ID 04-045-1706.000	18-02-28 NW PT COUNTY HWY R/W PARC 22-A 0007.68A 1,560	EXM USE CODE 620 00	1,560								
BOARD OF COMMISSIONERS IRONTON, OH. 45638-000 PARCEL-ID 04-045-1707.000	18-02-28 NW PT PAR NO 22B CO HY EASE R/W 0000.70A 110	EXM USE CODE 620 00	110								

TAX RATE ACT 10
A/R RED FACTOR 10.9651
OTH RED FACTOR 07.5131

LAWRENCE
TAX DISTRICT

GENERAL TAX LIST AND DUPLICATE OF REAL AND PUBLIC UTILITY PROPERTY
COUNTY REAL ESTATE TAXES AND SPECIAL ASSESSMENTS
04-ELIZABETH-ROCK HILL S.D.

12/16/97

TAX YEAR 1997
INTEREST RATE
PAGE NO 399

OWNER'S NAME MAILING ADDRESS	DESCRIPTION			TAXES CHARGED	DECEMBER TAXES	PENALTY	JUNE TAXES	PENALTY	TOTAL DELINQUENT	C. D. DATE	MEMO
	LAND	IMPROVEMENTS	TOTAL VALUE								
MEDINGER, JOHN A. & THERESA D. 38 PVT. RD. 1699 IRONTON, OHIO 45638-0000 VOL 450 PG 266 PARCEL-ID 04-045-1800.000	18-02-28 PT NW W OF R R 0016.25A AUV 1,600	AGR USE CODE 121 19,030	20,630								
RIDER, MANLY E. 960 CHAMBERS RD. WALTON, KY. 41094 VOL 496 PG 620 PARCEL-ID 04-045-1805.000	18-2-28 PT OLD DT & I RR LESS COHWY EASE .15A & LESS .15A. B AL.2.48ACS 220	RES USE CODE 500 00	220								
LAWRENCE COUNTY COMMISSIONERS LAW. CO. COURTHOUSE IRONTON, OHIO 45638 PARCEL-ID 04-045-1805.001	18-02-28 PT EXM USE CODE 620 110	00	110								
NELSON, LENA J 43 PRIVATE RD. 1699 IRONTON, OHIO 45638 VOL 582 PG 255 PARCEL-ID 04-046-0100.000	18-02-28 PT NW 0001.00A 1,230	RES USE CODE 545 200	1,430								
MULLINS, BILL J 166 PVT RD 1699 IRONTON, OHIO 45638 VOL 608 PG 741 PARCEL-ID 04-046-0200.000	18-2-28 PT NW PT LESS 2.89A BA L= 2.54A 1,460	RES USE CODE 510 10,820	12,280								
MULLINS, DAVID L. 167 PRIVATE DR. 1659 IRONTON, OHIO 45638 VOL 567 PG 118 PARCEL-ID 04-046-0200.001	18-2-28 PT NW PT 0.98A RES USE CODE 510 1,410	16,590	18,000								
MULLINS, ALFRED DALE & ROSE MA RIE 209 PVT. RD. 1699 IRONTON, OH. 45638 VOL 579 PG 276 PARCEL-ID 04-046-0201.000	18-02-28 PT NW PT 1.91AC 1,390	RES USE CODE 510 10,650	12,040								
MULLINS, DALE 209 PVT. RD. 1699 IRONTON, OHIO 45638-000 VOL 553 PG 480 PARCEL-ID 04-046-0300.000	18-02-28 PT NW LESS N PT .65A 0000.05A 110	RES USE CODE 500 00	110								
MULLINS, DALE 209 PVT. RD. 1699 IRONTON, OHIO 45638 VOL 376 PG 397 PARCEL-ID 04-046-0301.000	18-02-28 PT NW N PT 0000.65A 560	RES USE CODE 500 00	560								

Know all Men by these Presents

That Donald F. Foit, unmarried,

in consideration of One Dollar and other valuable considerations,

to in hand paid by Dolores Hairston

Whose address is: 2392 County Road 26, Ironton, Ohio 45638,

do es hereby Remise, Release and Forever Quit Claim to the said Dolores Hairston

her heirs and assigns forever, the following described Real Estate, situate in the Township of Elizabeth in the County of Lawrence and State of Ohio, to-wit: Situated in the northeast quarter of Section 28, Township 2, Range 18 of the Ohio River Survey and more particularly described as follows: BEGINNING at a point on the northeast corner of highway easement as described in D.B. 415, Pg. 286, being 8.75 feet left of Station 126+32.37 of the new center line of County Road 26, Pine Grove-Smokey Row Road, as shown on the plans on file in the County Engineer's office; thence continuing with the highway easement (being the old center line of County Road 26) north 66 deg. 36 min. 48 sec. west, 130.03 feet to a point 6.87 feet left of Station 125+07.36; thence north 63 deg. 1 min. 46 sec. west, 46.89 feet to a point 6.28 feet left of Station 124+60.26; thence north 57 deg. 27 min. 22 sec. west, 17.22 feet to a point; thence leaving said easement, north 5 deg. 16 min. 32 sec. west passing a rail road spike found at 7.16 feet then continuing passing the new right of way at 68.34 feet, in all 278.03 feet to an iron pin found at the southwest corner of the herein described property; thence with the south line, south 60 deg. 6 min. 26 sec. east, 204.32 feet to an iron pin set from which a 2½ inch aluminum monument with a 3½ tablet stamped set by Chuck Miller, Ohio Surveyor No. 6977 in 1987, bears south 5 deg. 6 min. 26 sec. west, 626.81 feet; thence north 5 deg. 6 min. 26 sec. east passing the new right of way at 208.14 feet, in all 294.33 feet to a point; thence north 66 deg. 36 min. 47 sec. west, 3.53 feet to the point of beginning and containing 1.21 acres, more or less, of which 0.33 of an acre lies in the right of way of County Road 26, as described in D.B. 415, Pg. 286 and carried as Parcel No. 04-046-1102; and 0.88 of an acre tract is Parcel No. 04-046-1100.001, as described in D.B. 570, Pg. 466. Subject to all easements and reservations of record. Basis of bearings is the center line of County Road 26, as shown on the plans on file in the County Engineer's office.

Auditor's Parcel NO.

* SEE NOTE ON BACK OF DEED

Last Source of Title: Vol. 358, Page 344, Lawrence County, Ohio, Deed Records,

and all the Estate, Right, Title and Interest of the said grantor in and to said premises; To have and to hold the same, with all the privileges and appurtenances thereunto belonging, to said grantee, her heirs and assigns forever.

In Witness Whereof, the said Donald F. Foit

XXXX

XXXXXX

hereunto set his hand, this 30th day of June, in the year A. D. nineteen hundred and ninety-eight (1998). Signed and acknowledged in presence of us:

Harold D. Spears
Anula M. Blankenship

DONALD F. FOIT

State of Ohio,

LAWRENCE

County, ss.

On this 30th day of June, A. D. 19 98, before me, a Notary Public in and for said County, personally came Donald F. Foit

the grantor in the foregoing deed, and acknowledged the signing thereof to be his voluntary act and deed. Witness my official signature and seal on the day last above mentioned.

Harold D. Spears

Notary Public

HAROLD D. SPEARS, Lawyer
Notary Public—State of Ohio
My Commission has no expiration date
Section 147.06 Ohio Revised Code

*NOTE: The purpose of this Deed is to convey a 1.21 acre tract, of which .33 of an acre is out of Parcel no. 04-046-1102, and .88 of an acre is out of Parcel No. 04-046-1100.001; Also to correct Parcel No. 04-046-1100 from 42.70 acres to 42.98 (.28 of an acre was taken out in error), See Vol. 570, Page 466. Original deed called for 1.16 acres, but by survey was found to be 1.21 acres.

This instrument prepared by Harold D. Spears, Attorney at Law,
122 South Fourth Street, Ironton, Ohio 45638-1520

Quit-Claim Deed

DONALD F. FOIT

TO

DOLORES HAIRSTON

Transferred

19

COUNTY AUDITOR

STATE OF OHIO

COUNTY OF _____ \$

RECEIVED FOR RECORD ON THE

day of _____ 19

at _____ o'clock _____ M.

and RECORDED _____ 19 in

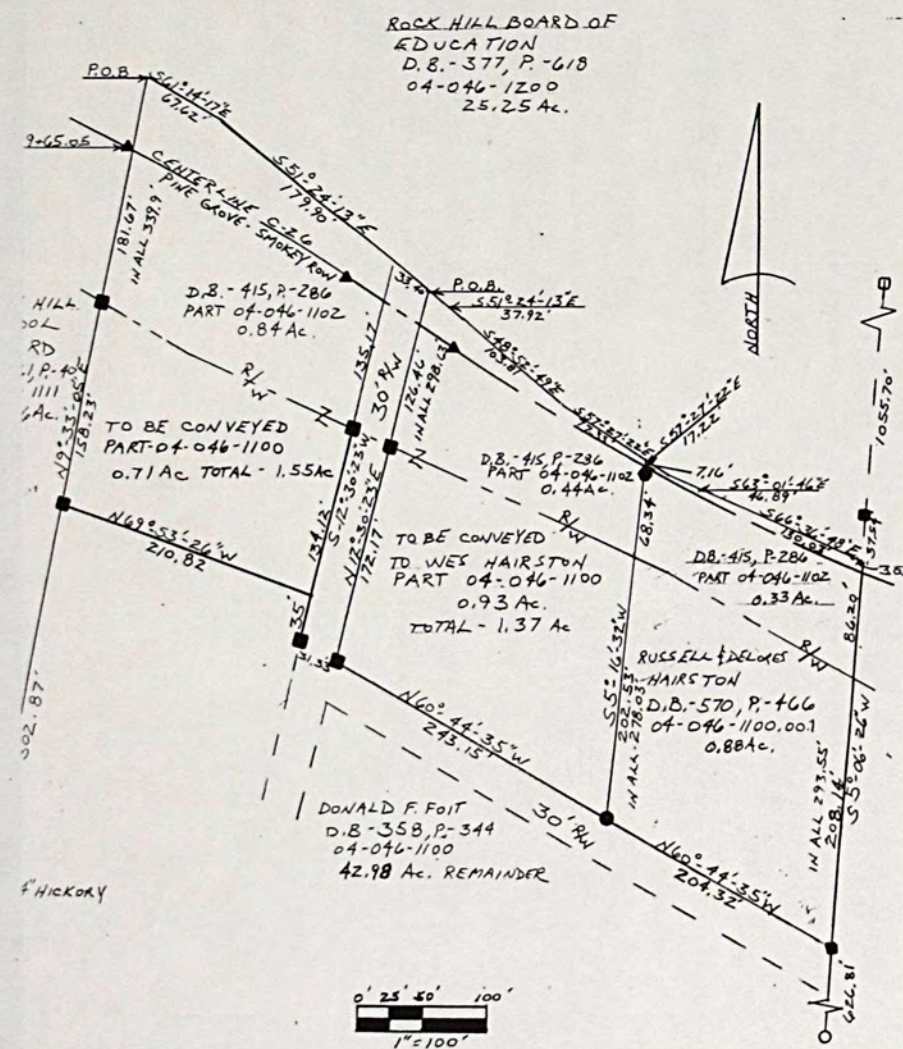
DEED Book _____ PAGE _____

COUNTY RECORDER

RECORDERS FEE \$ _____

SPEARS & SPEARS
ATTORNEYS-AT-LAW
122 S. 4th Street
IRONTON, OHIO 45638

LAT. SHOWING THE DIVISION OF THE REAL ESTATE AS
DESCRIBED IN DEED BOOK-358, PAGE-344. SITUATED
IN THE NORTHEAST QUARTER OF SECTION-28, TOWN-
RANGE-18 OF THE OHIO RIVER SURVEY. BEING IN
LIZABETH TOWNSHIP, COUNTY OF LAWRENCE AND
THE STATE OF OHIO. ALSO DIVIDING THE
HIGHWAY EASEMENT AS DESCRIBED IN DEED
BOOK-415, PAGE-286.



END
MAN. FND.
IN FND.
HICKORY FND
N SET
SPIKE FND

TO THE BEST OF MY KNOWLEDGE & BELIEF

David A. Flannery, P.S.

DAVID A. FLANNERY, P.S.

OHIO PROFESSIONAL SURVEYOR NO. - 7439

DATE - 2-27-96 SCALE - 1" = 100'



OWNER'S NAME MAILING ADDRESS		DESCRIPTION			TAXES CHARGED	DECEMBER TAXES	PENALTY	JUNE TAXES	PENALTY	TOTAL DELINQUENT	C. D. DATE	MEMO
		LAND	IMPROVEMENTS	TOTAL VALUE								
SHOPE, JAMES E. 343 TWP. RD. 323 IRONTON, OHIO VOL 446 PG 697 PARCEL-ID 04-046-0400.000		18-02-28 PT NW 0001.00A	RES USE CODE	500								
		110	00	110								
MEDINGER, JOHN A. & THERESA D. 38 PVT. RD. 1699 IRONTON, OHIO VOL 450 PG 266 PARCEL-ID 04-046-0500.000	45638	18-02-28 S PT NW NW 0001.00A	AGR USE CODE	121								
		AUV 20	00	20								
JOHNSON, PAUL R. 1831 CO RD 26 IRONTON, OHIO VOL 479 PG 48 PARCEL-ID 04-046-0600.000	45638	18-02-28 PT N PT N1/2 NW 0001.21A	RES USE CODE	500								
		130	00	130								
COOPER, DORIS P.O. BOX 180 IRONTON, OHIO VOL 393 PG 251 PARCEL-ID 04-046-0700.000	45638	18-02-28 SW PT 0002.66A	RES USE CODE	510								
		1,330	8,440	9,770								
		HOMESITE VALUE LISTED BELOW 1,030	8,180	9,210								
JOHNSON, PAUL R. 1831 CO RD 26 IRONTON, OHIO VOL 479 PG 48 PARCEL-ID 04-046-0800.000	45638	18-02-28 S PT N PT N 1/2 NW CO RD EASE PARC NO 29 .07 AC 0002.12A	RES USE CODE	500								
		220	00	220								
TR OF THE ROYERSVILLE MISS. BA R 2 IRONTON, OHIO PARCEL-ID 04-046-0900.000		18-02-28 PT NW NW N OF RD 0000.62A	EXM USE CODE	685								
		3,730	12,750	16,480								
JOHNSON, PAUL R. 1831 CO RD 26 IRONTON, OHIO VOL 379 PG 48 PARCEL-ID 04-046-1000.000	45638	18-02-28 PT N 1/2 NW CO HY EAS EPT PARCEL NO 29 = 0.06 0001.58A	RES USE CODE	510								
		1,340	11,450	12,790								
		HOMESITE VALUE LISTED BELOW 1,280	11,450	12,730								
09-12-97 179.94												
FOIT, DONALD F. 414 S. 4TH ST. IRONTON, OHIO VOL 358 PG 344 PARCEL-ID 04-046-1100.000	45638-171	18-2-28 PT W PT NE PT EASE 34- 1=.04,34-2=1.32 2.09 BAL=42.70 1ACRES	AGR USE CODE	120								
		5,570	00	5,570								
HAIRSTON, DOLORES 2392 CO RD 26 IRONTON, OHIO VOL 608 PG 165 PARCEL-ID 04-046-1100.001	45638	18-02-28 PT W PT NE PT RES	RES USE CODE	510								
		1,430	20,590	22,020								
HAIRSTON, WESLEY L. & LISA DAW		18-02-28 PT W PT NE PT 0.93ACS										

12/16/97 INTEREST RATE
PAGE NO 400

By Survey was found to be 1.24
Added 23 Acres of 04-046-1100-3300
Parcel 04-046-1100-3300
see Plat of
copy of
deed

See note on
Vol 635 Pg 335

See note on
Vol 635 Pg 335

Don't
7.10.98

Dolores Hairston

Encl. Val 570 Pg #66
 Original also called for 1-14
 was split out of 04-046-1100
 part out of 04-046-1100
 added 28 parol 04-046-1100
 see note on pg 335
 Val 635
 Original was found to be 1-2A
 Back to original
 copy of
 done

Dolores Hairston —

See note on 335
Vol 635 Pg 335

[illegible]

1102.003 Bal = 1.4
0.33/AC
2392 C. Rd 26
Ironton, Mo 710-48
Dolores Hairston q + q

See 1974 and
 Nap also 1995
 & Vol 415 pg 285
 for acreage correction 286

OWNER'S NAME MAILING ADDRESS	DESCRIPTION			TAXES CHARGED	DECEMBER TAXES	PENALTY	JUNE TAXES	PENALTY	TOTAL DELINQUENT	C. D. DATE	MEMO
	LAND	IMPROVEMENTS	TOTAL VALUE								
IRONTON, OHIO 45638 VOL 542 PG 142 PARCEL-ID 04-046-1300.000	N 0024.70A	AGR USE CODE 120									
09-04-97 SPLIT TO 04-046-1300.000 09-04-97 SPLIT TO 04-046-1300.001	00	00	00								
PRIMM, EDGAR 1957 CR 26 IRONTON, OHIO 45638 VOL 542 PG 142 PARCEL-ID 04-046-1300.000	18-2-28 N PT N1/2 NW CO HY EAS E # 30-02 (.02) LESS 0.73 BAL = 23.97AC	AGR USE CODE 120									
09-04-97 SPLIT FROM 04-046-1300.000	3,980	3,140	7,120								
	HOMESITE VALUE LISTED BELOW										
	1,290	00	1,290								
09-04-97 SPLIT FROM 04-046-1300.000	PRIMM, EDGAR										
DAVIDSON, DONALD L. II & CRISTINA R. 2001 CO RD 26 IRONTON, OHIO 45638 VOL 625 PG 526 PARCEL-ID 04-046-1300.001	18-2-28 N PT N1/2 NW HY EASE . 16 & 0.57 AC TOTAL = 0.73 ACRE S	RES USE CODE 500									
09-04-97 SPLIT FROM 04-046-1300.000	1,000	00	1,000								
	PRIMM, EDGAR										
HAYNES, WILLARD & EDITH 2092 CO. RD 26 IRONTON, OHIO 45638 VOL 363 PG 300 PARCEL-ID 04-046-1400.000	18-02-28 PT SW PT 0001.52A	RES USE CODE 510									
	1,470	18,790	20,260								
	HOMESITE VALUE LISTED BELOW										
	1,410	18,790	20,200								
MEDINGER, JOHN A JR & PAUL J EDINGER 2059 CO. RD. 26 IRONTON, OHIO 45638 VOL 612 PG 34 PARCEL-ID 04-046-1500.000	18-2-28 NE COR NW LESS 0.49A. & 2.05A. 3.95ACS.	RES USE CODE 500									
	550	00	550								
MEDINGER, PAUL J. & GRETCHEN 2059 CO. RD. 26 IRONTON, OHIO 45638 PARCEL-ID 04-046-1500.001	18-2-28 S. PT. NE COR. NW PT. 2.05ACS.	RES USE CODE 510									
	1,600	19,080	20,680								
	HOMESITE VALUE LISTED BELOW										
	1,410	19,080	20,490								
MEDINGER, JOHN A JR & PAUL J EDINGER 20598 CO RD 26 IRONTON, OHIO 45638 VOL 612 PG 34 PARCEL-ID 04-046-1600.000	18-02-28 PT W PT NE PT 0006.00A	RES USE CODE 500									
	630	00	630								
SULFUR SPRINGS KENNEL P.O. BOX 36 PEDRO, OHIO 45659 VOL 537 PG 338 PARCEL-ID 04-046-1700.000	18-02-28 PT W PT NE 3.00 ACRE S	RES USE CODE 500									
	440	00	440								

[illegible]

TAX RATE 10.9651
A/R RED FACTOR 07.5131
OTH RED FACTOR 07.5131

LAWRENCE
TAX DISTRICT

GENERAL TAX LIST AND DUPLICATE OF REAL AND PUBLIC UTILITY PROPERTY
COUNTY REAL ESTATE TAXES AND SPECIAL ASSESSMENTS
04-ELIZABETH-ROCK HILL S.D.

12/16/97

TAX YEAR 1997
INTEREST RATE
PAGE NO 404

OWNER'S NAME MAILING ADDRESS	DESCRIPTION			TAXES CHARGED	DECEMBER TAXES	PENALTY	JUNE TAXES	PENALTY	TOTAL DELINQUENT	C. D. DATE	MEMO
	LAND	IMPROVEMENTS	TOTAL VALUE								
SCHWAB, JAMES R. & ANGELA J. 2441 TWP. RD. 218 IRONTON, OHIO 45638 VOL 627 PG 234 PARCEL-ID 04-047-0200.000	18-02-28 NW SE E PT 0002.00A	RES USE CODE 510 980 3,570 4,550 HOMESITE VALUE LISTED BELOW 880 2,980 3,860									
10-01-97 TRNSF FROM 04-047-0200.000		WILDS, ALMA LIFE EST & AN									
HALL, HENRY & LEOLA 3720 CO. RD. 103 IRONTON, OHIO 45638 PARCEL-ID 04-047-0300.000	18-02-28 SW SE PT LE 1.00 & .3 8 BAL= 5.62ACS	RES USE CODE 510 1,350 4,100 5,450 HOMESITE VALUE LISTED BELOW 880 720 1,600									
12-02-96 SPLIT FROM 04-047-0300.000		HALL, HENRY & LEOLA									
HALL, HENRY & LEOLA 3720 CO. RD. 103 IRONTON, OHIO 45638 PARCEL-ID 04-047-0300.000	18-02-28 SW SE PT LESS 1 AC 0006.00A	RES USE CODE 510 00 00 00									
12-02-96 SPLIT TO 04-047-0300.000		HALL, HENRY & LEOLA									
12-02-96 SPLIT TO 04-047-0300.001		HAMMOND, FRANCES MARLENE									
HAMMOND, FRANCES MARLENE 3749 CO RD 103 IRONTON, OHIO 45638 VOL 615 PG 775 PARCEL-ID 04-047-0300.001	18-02-28 SW SE PT 0.38ACS RES USE CODE 500 560 00 560										
12-02-96 SPLIT FROM 04-047-0300.000		HALL, HENRY & LEOLA									
KIDD, DAVID L. & HELEN 3651 CO. RD. 103 IRONTON, OHIO 45638-0000 VOL 446 PG 215 PARCEL-ID 04-047-0301.000	18-02-28 SW SE PT 0001.00A	RES USE CODE 510 920 8,320 9,240 HOMESITE VALUE LISTED BELOW 920 6,990 7,910									
MULLINS, ENOCH & ALBERTA 448 TWP RD 270 IRONTON, OHIO 45638 VOL 404 PG 118 PARCEL-ID 04-047-0400.000	18-02-28 SW PT SW 0047.00A AUV 2,000 7,260 9,260 HOMESITE VALUE LISTED BELOW 920 6,040 6,960										
UNITED STATES OF AMERICA VOL 149 PG 98 PARCEL-ID 04-047-0405.000	18-02-28 SE SE 0097.05A	EXM USE CODE 600 10,190 00 10,190									
STEWART, DANNY & RITA 2330 TWP. RD. 218 IRONTON, OHIO 45638	18-2-28 SW SE PT LESS 26A. 8A L. 4.00ACS.	RES USE CODE 510									

Grantor's Life EST
7/29/98
Richard Kidd, David Hall, —

TAX RATE 10.9651
A/R RED FACTOR 07.5131
OTH RED FACTOR 07.5131

LAWRENCE
TAX DISTRICT

GENERAL TAX LIST AND DUPLICATE OF REAL AND PUBLIC UTILITY PROPERTY
COUNTY REAL ESTATE TAXES AND SPECIAL ASSESSMENTS
04-ELIZABETH-ROCK HILL S.D.

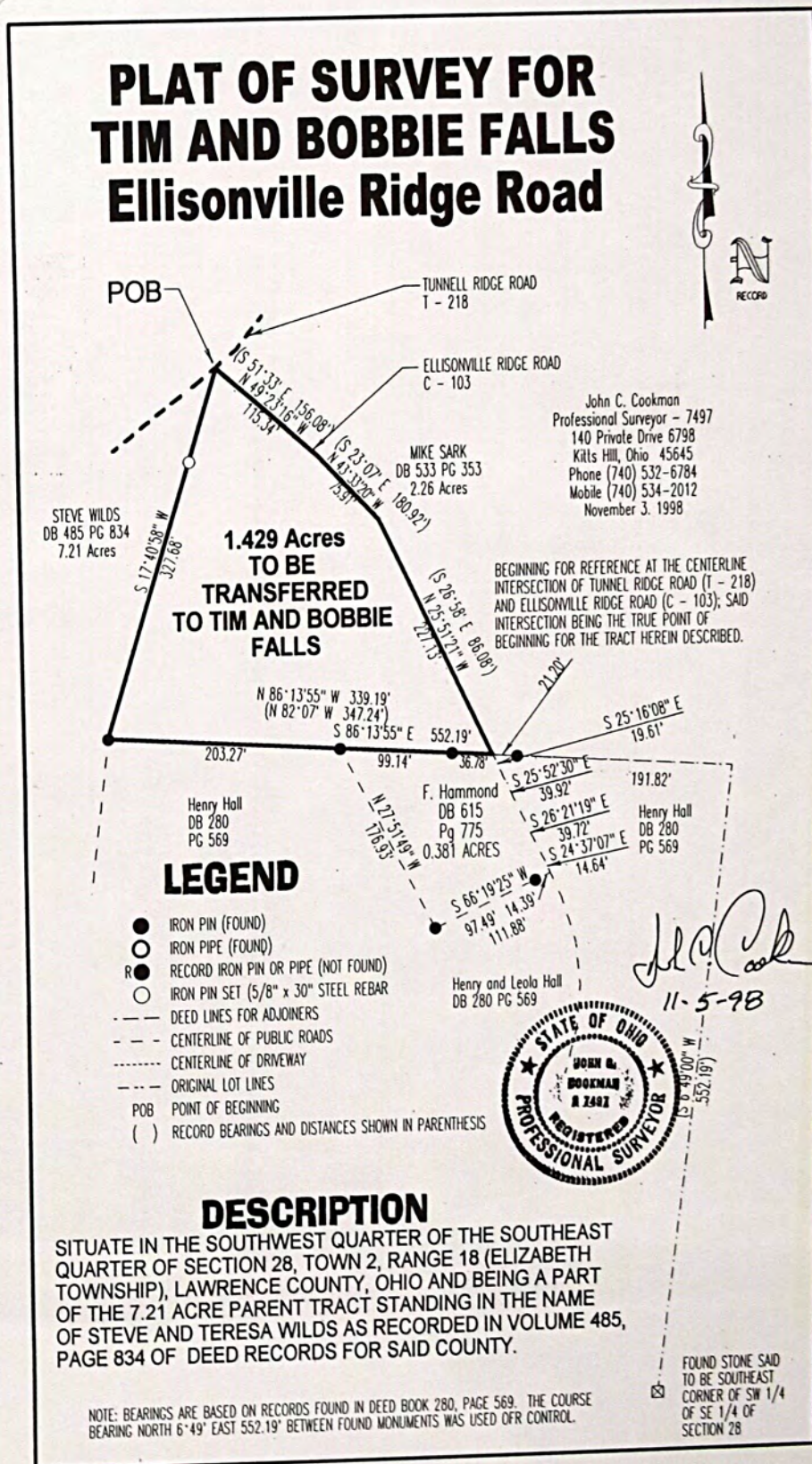
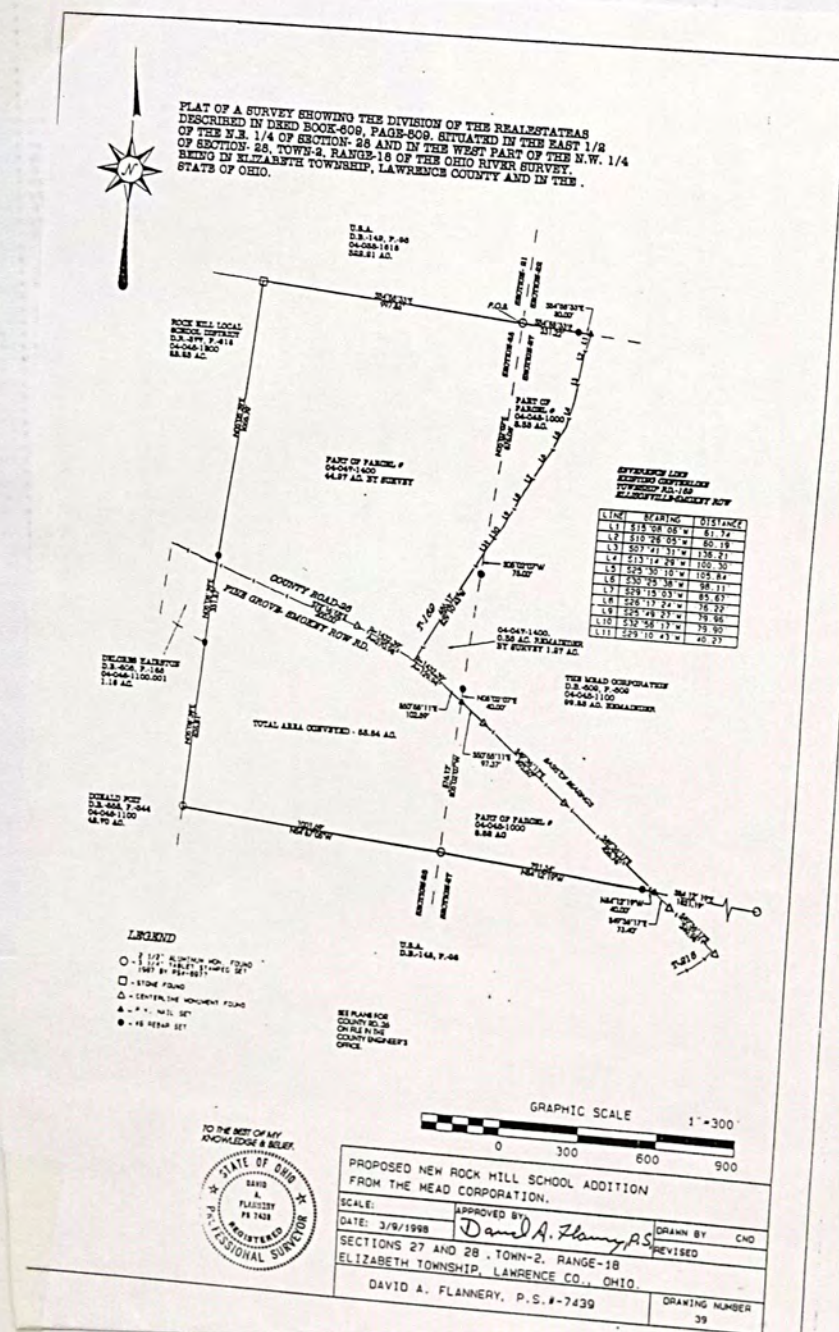
12/16/97

TAX YEAR 1997
INTEREST RATE
PAGE NO 405

OWNER'S NAME MAILING ADDRESS	DESCRIPTION			TAXES CHARGED	DECEMBER TAXES	PENALTY	JUNE TAXES	PENALTY	TOTAL DELINQUENT	C. D. DATE	MEMO
	LAND	IMPROVEMENTS	TOTAL VALUE								
VOL 492 PG 572 PARCEL-ID 04-047-0500.000		1,250 8,400 9,650 HOMESITE VALUE LISTED BELOW 920 8,400 9,320									
WILDS, STEVE J & TERESA L 2164 TWP. RD. 218 IRONTON, OHIO 45638 PARCEL-ID 04-047-0500.001	18-02-28 S PT SW SE 7.21AC sec 1483 dup RES USE CODE 510										
1,750 19,970 21,720 HOMESITE VALUE LISTED BELOW 1,010 19,700 20,710											
SARK, MICHAEL L & PAULA G 3814 CO. RD. 103 IRONTON, OHIO 45638 VOL 533 PG 359 PARCEL-ID 04-047-0500.002	18-2-28 S PT SW SE 2.26ACS. RES USE CODE 510										
1,060 10,150 11,210											
JENKINS, CECIL S. & ELIZA RT. 3 BOX 362 IRONTON, OHIO 45638 VOL 407 PG 401 PARCEL-ID 04-047-0501.000	18-02-28 PT SW SE PT 0016.53A	RES USE CODE 500 1,740 00 1,740									
SMITH, JAMES A. & SHARON KAY 2052 TWP. RD. 218 IRONTON, OHIO 45638 VOL 379 PG 464 PARCEL-ID 04-047-0600.000	18-02-28 SW SE PT LESS 0.39A 0001.61A	RES USE CODE 545 1,060 00 1,060									
SHOPE, JAMES R. & DONNA K. 2088 TWP. RD. 218 IRONTON, OH. 45638-0000 VOL 464 PG 430 PARCEL-ID 04-047-0601.000	18-02-28 PT SW SE PT 0000.39A	RES USE CODE 545 340 50 390 HOMESITE VALUE LISTED BELOW 340 50 390									
JENKINS, CECIL S. & ELIZA RT 3 BOX 362 IRONTON, OHIO 45638 VOL 303 PG 293 PARCEL-ID 04-047-0700.000	18-02-28 SW SE PT 0001.00A	RES USE CODE 510 920 10,420 11,340 HOMESITE VALUE LISTED BELOW 920 9,950 10,870									
WILDS, FRED & KISOR, BETTY FRED 2343 TWP. RD. 179 IRONTON, OHIO 45638 PARCEL-ID 04-047-0800.000	18-02-28 IN CEN SW 0015.00A	RES USE CODE 500 1,260 00 1,260									
UNITED STATES OF AMERICA 811 CONSTITUTION AVE BEDFORD, IN 47421 VOL 591 PG 106 PARCEL-ID 04-047-0900.000	18-02-28 N PT W1/2 SW 0037.01A	EXM USE CODE 600 4,660 00 4,660									
WILDS, ALBERTA LIFE ESTATE DRE AMA LONG ETAL REHAIDER 1917 TWP. RD. 218 IRONTON, OHIO 45638 VOL 599 PG 80	18-02-28 SE PT SW 0012.92A	RES USE CODE 510 2,230 7,540 9,770 HOMESITE VALUE LISTED BELOW									

Tim & Bobbie Jo Falls —

1.43 AC Bldg 5.78
0500.003



TAX RATE 10
A/R RED FACTOR 10.9651
OTH RED FACTOR 07.5131

LAWRENCE
TAX DISTRICT

GENERAL TAX LIST AND DUPLICATE OF REAL AND PUBLIC UTILITY PROPERTY
COUNTY REAL ESTATE TAXES AND SPECIAL ASSESSMENTS
04-ELIZABETH-ROCK HILL S.D.

12/16/97

TAX YEAR 1997
INTEREST RATE
PAGE NO 406

OWNER'S NAME MAILING ADDRESS	DESCRIPTION			TAXES CHARGED	DECEMBER TAXES	PENALTY	JUNE TAXES	PENALTY	TOTAL DELINQUENT	C. D. DATE	MEMO
	LAND	IMPROVEMENTS	TOTAL VALUE								
PARCEL-ID 04-047-1000.000	920	7,110	8,030								
BOLL, CONSTANCE D 1819 TWP RD 218 IRONTON, OHIO 45638 VOL 582 PG 347	18-02-28 PT SE SW 0007.90A	AGR USE CODE 120									
PARCEL-ID 04-047-1100.000	870	00	870								
BOLL, CONSTANCE D 1819 TWP RD 218 IRONTON, OHIO 45638 VOL 582 PG 347	18-02-28 SE PT SW 18X360 RT DF WAY 0000.17A	AGR USE CODE 120									
PARCEL-ID 04-047-1200.000	110	00	110								
BOLL, CONSTANCE D. 1819 TWP RD 218 IRONTON OHIO 45638 VOL 582 PG 347	18-02-28 NE SW 0040.00A	AGR USE CODE 120									
PARCEL-ID 04-047-1300.000	7,060 17,380 24,440 HOMESITE VALUE LISTED BELOW 920 16,000 16,920										
THE MEAD CORPORATION P.O. BOX 2500 CHILLICOTHE, OHIO 45601 VOL 609 PG 509	18-02-28 PT E1/2 NE 0045.33A AUV	AGR USE CODE 121									
PARCEL-ID 04-047-1400.000	2,310	00	2,310								
SALMONS, JAMES ROBERT & POLLY PAULINE 37853 AVALON DR ZEPHYRHILLS FL 33541 VOL 487 PG 833	18-02-29 PT SW NW PT N OF RD 0000.02A	RES USE CODE 500									
PARCEL-ID 04-047-1600.000	110	00	110								
PINE GROVE DEV., INC. 811 NEAL AVENUE IRONTON, OHIO 45638 VOL 519 PG 527	18-2-29 PT SE NW LESS 3.04 ACS BAL=11.09 AUV	AGR USE CODE 121									
PARCEL-ID 04-047-1700.000	270	00	270								
OWENS, RANDALL A. & DIANE L. 1149 CO. RD. 26 IRONTON, OHIO 45638 VOL 514 PG 147	18-2-29 PT. SE SW PT. 0.25ACS. RES USE CODE 510										
PARCEL-ID 04-047-1700.001	640	8,800	9,440								
CLAY, EARLEAN 1039 CO. RD. 26 IRONTON, OHIO 45638 VOL 516 PG 571	18-2-29 CEN PT 0.07ACS RES USE CODE 500										
PARCEL-ID 04-047-1700.002	250	00	250								
NORRIS, GLORIA F 1163 CO. RD. 26 IRONTON, OHIO 45638 VOL 522 PG 80	18-2-29 PT SE NW PT TRACT 1-S 0.28ACS. RES USE CODE 510										
PARCEL-ID 04-047-1700.003	690	9,420	10,110								
PINE GROVE DEV	18-2-29 PT SE NW TRACT 1-J 0.4										

TAX RATE 10
A/R RED FACTOR 10.9651
OTH RED FACTOR 07.5131

LAWRENCE
TAX DISTRICT

GENERAL TAX LIST AND DUPLICATE OF REAL AND PUBLIC UTILITY PROPERTY
COUNTY REAL ESTATE TAXES AND SPECIAL ASSESSMENTS
04-ELIZABETH-ROCK HILL S.D.

12/16/97

TAX YEAR 1997
INTEREST RATE
PAGE NO 407

OWNER'S NAME MAILING ADDRESS	DESCRIPTION			TAXES CHARGED	DECEMBER TAXES	PENALTY	JUNE TAXES	PENALTY	TOTAL DELINQUENT	C. D. DATE	MEMO
	LAND	IMPROVEMENTS	TOTAL VALUE								
811 NEAL AVENUE IRONTON, OHIO 45638 VOL 519 PG 267	0ACS.	RES USE CODE 545									
PARCEL-ID 04-047-1700.004	810	00	810								
PINE GROVE DEV 811 NEAL AVENUE IRONTON, OHIO 45638 VOL 519 PG 271	18-2-29 PT SE NW PT TRACT 1-K 0.27ACS.	RES USE CODE 545									
PARCEL-ID 04-047-1700.005	700	00	700								
PINE GROVE DEV 811 NEAL AVENUE IRONTON, OHIO 45638 VOL 519 PG 257	18-2-29 PT SE NW PT TRACT 1-L .16	RES USE CODE 500									
PARCEL-ID 04-047-1700.006	460	00	460								
PINE GROVE DEV 811 NEAL AVENUE IRONTON, OHIO 45638 VOL 519 PG 257	18-2-29 PT SE NW PT TRACT 1-M 0.10ACS.	RES USE CODE 500									
PARCEL-ID 04-047-1700.007	330	00	330								
PINE GROVE DEV 811 NEAL AVENUE IRONTON, OHIO 45638 VOL 519 PG 257	18-2-29 PT SE NW PT TRACT 1-N 0.08ACS.	RES USE CODE 500									
PARCEL-ID 04-047-1700.008	280	00	280								
PINE GROVE DEV 811 NEAL AVENUE IRONTON, OHIO 45638 VOL 516 PG 592	18-2-29 PT SE NW PT TRACT 1-O 0.07ACS.	RES USE CODE 500									
PARCEL-ID 04-047-1700.009	250	00	250								
PINE GROVE DEV 811 NEAL AVENUE IRONTON, OHIO 45638 VOL 519 PG 257	18-2-29 PT SE NW PT TRACT 1-P 0.06ACS.	RES USE CODE 500									
PARCEL-ID 04-047-1700.010	220	00	220								
PINE GROVE DEV 811 NEAL AVENUE IRONTON, OHIO 45638 VOL 519 PG 257	18-2-29 PT SE NW PT TRACT 1-Q 0.11ACS.	RES USE CODE 500									
PARCEL-ID 04-047-1700.011	360	00	360								
WISSMAN, TIMOTHY G. & KATHY J. 1187 CO RD 26 IRONTON, OHIO 45638 VOL 522 PG 591	18-2-29 PT SE NW PT TRACT 1-R 0.23ACS.	RES USE CODE 500									
PARCEL-ID 04-047-1700.012	580	00	580								

TAX RATE 10
A/R RED FACTOR 10.9651
OTH RED FACTOR 07.5131

LAWRENCE
TAX DISTRICT

GENERAL TAX LIST AND DUPLICATE OF REAL AND PUBLIC UTILITY PROPERTY
COUNTY REAL ESTATE TAXES AND SPECIAL ASSESSMENTS
04-ELIZABETH-ROCK HILL S.D.

12/16/97

TAX YEAR 1997
INTEREST RATE
PAGE NO 408

OWNER'S NAME MAILING ADDRESS	DESCRIPTION			TAXES CHARGED	DECEMBER TAXES	PENALTY	JUNE TAXES	PENALTY	TOTAL DELINQUENT	C. D. DATE	MEMO
	LAND	IMPROVEMENTS	TOTAL VALUE								
WOODEN, CARL C & LILLIE O P.O. BOX 4168 IRONTON, OHIO 45638 VOL 592 PG 333 PARCEL-ID 04-047-1700.013	18-2-29 PT SE NW, N PT 0.40ACS	RES USE CODE 500	810 00 810								
WAGNER, DAVID J. & ALBERTA 290 TWP RD 323 IRONTON, OHIO 45638 VOL 614 PG 130 PARCEL-ID 04-047-1700.014	18-2-29 PT SE NW, N PT 0.36ACS	RES USE CODE 500	760 00 760								
CHILDERS, LARRY G. & DEBORAH 1129 CO. RD. 26 IRONTON, OHIO 45638 VOL 525 PG 400 PARCEL-ID 04-047-1700.015	18-02-29 PT. SE NW MID PART .2 0 ACRE	RES USE CODE 510 570 9,630 10,200 HOMESITE VALUE LISTED BELOW 570 9,630 10,200									
HENDERLIGHT, MARY B 3666 BACON BERKLEY, MI. 48072 VOL 570 PG 613 PARCEL-ID 04-047-1710.000	18-2-29 PT. SE NE VAC. CO. RD. #26 (SEE #85 DUP, 1/6/87) 0.2 OACS.	RES USE CODE 500	110 00 110								8/6/98 Jane Smith
MARTIN, WALTER C. JR. P.O. BOX 4015 IRONTON, OHIO 45638 VOL 523 PG 490 PARCEL-ID 04-047-1710.001	18-2-29 SE NE VAC CO RD 26 (PT TRACT 1-I) 0.13ACS.	RES USE CODE 500	400 00 400								
CHRISTIAN, LAWRENCE C. 427 TOWNSHIP RD. 332 IRONTON, OHIO 45638 VOL 525 PG 547 PARCEL-ID 04-047-1710.002	18-2-29 SE NE VAC CO RD 26 (PT TRACT 1-H) 0.07ACS.	RES USE CODE 500	180 00 180								
09-12-97 2.86											
RAMBACHER, EDWARD R. & JOYCE 719 SOUTH 6TH STREET IRONTON, OHIO 45638 VOL 554 PG 115-128, 137 PARCEL-ID 04-047-1800.000	18-2-29 LESS 94A, 26.22A, 3.73 A, 0.4A CO HY EASE 9.90ACRES	RES USE CODE 500	1,860 00 1,860								
AMERICAN OLEAN TILE CO. C/O ERNST & YOUNG LLP SUITE 2200 500 THROCKMORTON FORT WORTH, TEXAS 76102-3809 VOL 411 PG 192 PARCEL-ID 04-047-1801.000	18-02-29 PT. 0094.00A	AGR USE CODE 120	11,220 00 11,220								
BROHARD MINING & DEVELOPMENT INC. RT. 1 BOX 6	18-02-29 PT 0026.66A	AGR USE CODE 120									Bob Holme AKA Calen Holme

TAX RATE 10
A/R RED FACTOR 10.9651
OTH RED FACTOR 07.5131

LAWRENCE
TAX DISTRICT

GENERAL TAX LIST AND DUPLICATE OF REAL AND PUBLIC UTILITY PROPERTY
COUNTY REAL ESTATE TAXES AND SPECIAL ASSESSMENTS
04-ELIZABETH-ROCK HILL S.D.

12/16/97

TAX YEAR 1997
INTEREST RATE
PAGE NO 409

OWNER'S NAME MAILING ADDRESS	DESCRIPTION			TAXES CHARGED	DECEMBER TAXES	PENALTY	JUNE TAXES	PENALTY	TOTAL DELINQUENT	C. D. DATE	MEMO
	LAND	IMPROVEMENTS	TOTAL VALUE								
PEDRO, OHIO VOL 431 PG 57 PARCEL-ID 04-047-1802.000	3,800	00	3,800								
JEFFREYS, HUDSON TR. 425 CENTER ST. IRONTON, OHIO 45638-000 PARCEL-ID 04-047-1803.000	18-02-29 PT CO HWY EASE 12 LESS 0.14AC	EXM USE CODE 610	0003.63A 380 00 380								
LAWRENCE FINANCIAL SERVICECORP P.O. BOX DRAWER A IRONTON, OHIO 45638-0000 VOL 457 PG 593 PARCEL-ID 04-047-1804.000	18-02-29 PT 0012.94A	RES USE CODE 500	2,480 00 2,480								
THE MEAD CORPORATION P.O. BOX 2500 CHILLICOTHE, OHIO 45601 VOL 609 PG 509 PARCEL-ID 04-047-1805.000	18-2-29 PT. COLD D.T. & I. R. RY.) LESS 0.15A. BAL.2.37ACS	IND USE CODE 380	AUV 60 00 60								
LAWRENCE FINANCIAL SERVICECORP P.O. BOX DRAWER A IRONTON, OHIO 45638-0000 VOL 457 PG 593 PARCEL-ID 04-047-1806.000	18-02-29 PT CO HWY EASE 12 0000.14A	EXM USE CODE 620	110 00 110								
LAWRENCE COUNTY COMMISSIONERS LAW. CO. COURTHOUSE IRONTON, OHIO 45638 EXEMPT SALE:4/20/84 PARCEL-ID 04-047-1807.000	18-2-29 PT COLD D.T. & I. R. R Y.) 0.15ACS.	EXM USE CODE 620	110 00 110								
SALMONS, JAMES ROBERT & POLLY PAULINE 37853 AVOLON DR ZEPHYRHILLS FL 33541 VOL 487 PG 833 PARCEL-ID 04-048-0100.000	18-02-29 PT SE NW N OF RD 0004.05A	RES USE CODE 510	1,780 16,510 18,290 HOMESITE VALUE LISTED BELOW 1,410 12,910 14,320								
MULLINS, ALMA 47 TWP RD. 323 IRONTON, OHIO 45638 VOL 451 PG 510 PARCEL-ID 04-048-0200.000	18-02-29 W CEN PT NE LESS 18.98AC	RES USE CODE 510	0001.74A 1,410 4,860 6,270 HOMESITE VALUE LISTED BELOW 1,330 3,560 4,890								
JOSEPH, RONALD & LINDA SUE 133 TOWNSHIP RD. 323 IRONTON, OHIO 45638 VOL 400 PG 589 PARCEL-ID 04-048-0201.000	18-02-29 PT W CEN PT NE 0001.01A	RES USE CODE 500	670 00 670								
MULLINS, RAY & PHYLLIS A. 111 PVT. RD. 1059 IRONTON, OHIO 45638 VOL 442 PG 33	18-02-29 PT W CEN PT NE SW PT	RES USE CODE 545	0002.20A								

TAX RATE 10
A/R RED FACTOR 10.9651
OTH RED FACTOR 07.5131

LAWRENCE
TAX DISTRICT

GENERAL TAX LIST AND DUPLICATE OF REAL AND PUBLIC UTILITY PROPERTY
COUNTY REAL ESTATE TAXES AND SPECIAL ASSESSMENTS
04-ELIZABETH-ROCK HILL S.D.

12/16/97

TAX YEAR 1997
INTEREST RATE
PAGE NO 410

OWNER'S NAME MAILING ADDRESS	DESCRIPTION			TAXES CHARGED	DECEMBER TAXES	PENALTY	JUNE TAXES	PENALTY	TOTAL DELINQUENT	C. D. DATE	MEMO
	LAND	IMPROVEMENTS	TOTAL VALUE								
PARCEL-ID 04-048-0202.000	1,350	5,640	6,990								
	HOMESITE VALUE LISTED BELOW										
	1,230	3,970	5,200								
WALLS, WILLIAM D. & SHEILA M. 103 TWP. RD. 323 IRONTON, OHIO 45638 VOL 516 PG 366	18-2-29 PT W CEN PT. NE LESS 4 .21A.	14.77ACS									
PARCEL-ID 04-048-0203.000	2,650	20,180	22,830								
	HOMESITE VALUE LISTED BELOW										
	990	18,830	19,820								
FULLER, THOMAS V. 200 PRV. RD. 1059 IRONTON, OHIO 45638 PARCEL-ID 04-048-0203.001	18-02-29 PY W CEN PT NE PT 0.5 0ACRES										
	920	1,140	2,060								
MAYNARD, JAMES VERNON PO BOX 151 PEDRO, OHIO 45659 VOL 497 PG 319	18-2-29 PT W CEN PT NE PT 0.50ACS.										
PARCEL-ID 04-048-0203.002	920	1,790	2,710								
WALLS, WILLIAM D. & SHEILA M. 103 TWP. RD. 323 IRONTON OHIO 45638 VOL 526 PG 807	18-02-29 W CEN PT NE PT 0000.50A										
PARCEL-ID 04-048-0204.000	110	00	110								
BLEVINS, LEROY & SHARON P.O. BOX 96 PEDRO, OHIO 45659 VOL 605 PG 716	18-02-29 W CENTER PT. NE PT. (C LOT 3 UNREC. SUBDIV.										
PARCEL-ID 04-048-0205.000	920	460	1,380								
SCOTT, LESLIE E. & DONNA R. 48 PRIVATE DRIVE 258 IRONTON, OHIO 45638 PARCEL-ID 04-048-0206.000	18-02-29 W CEN PT NE 0001.14A										
	1,240	3,580	4,820								
MULLINS, ALBERT B. & MULLINS, CONNIE S. 132 PVT. DR. 1059 IRONTON, OH. 45638-0000 VOL 466 PG 480	18-02-29 PT W CEN PT NE 0000.57A										
PARCEL-ID 04-048-0207.000	740	8,010	8,750								
MULLINS, ALBERT B. & MULLINS, CONNIE S. 132 PVT. DR. 1059 IRONTON, OH. 45638-0000 VOL 466 PG 480	18-02-29 PT W CEN PT NE 0000.50A										
PARCEL-ID 04-048-0208.000	540	00	540								
JOSEPH, RONALD & LINDA SUE 133 TOWNSHIP RD. 323 IRONTON, OHIO 45638	18-02-29 W CEN PT NE NW PT 0000.25A										

TAX RATE 10
A/R RED FACTOR 10.9651
OTH RED FACTOR 07.5131

LAWRENCE
TAX DISTRICT

GENERAL TAX LIST AND DUPLICATE OF REAL AND PUBLIC UTILITY PROPERTY
COUNTY REAL ESTATE TAXES AND SPECIAL ASSESSMENTS
04-ELIZABETH-ROCK HILL S.D.

12/16/97

TAX YEAR 1997
INTEREST RATE
PAGE NO 411

OWNER'S NAME MAILING ADDRESS	DESCRIPTION			TAXES CHARGED	DECEMBER TAXES	PENALTY	JUNE TAXES	PENALTY	TOTAL DELINQUENT	C. D. DATE	MEMO
	LAND	IMPROVEMENTS	TOTAL VALUE								
VOL 370 PG 440 PARCEL-ID 04-048-0300.000	320	9,100	9,420								
	HOMESITE VALUE LISTED BELOW										
	320	7,330	7,650								
MULLINS, SIMEON A. JR. & GENEV 141 TWP RD 323 IRONTON, OHIO 45638 VOL 309 PG 682	18-02-29 E PT W CEN PT NE LESS 1.00A BAL=9.80										
PARCEL-ID 04-048-0400.000	3,000	15,670	18,670								
	HOMESITE VALUE LISTED BELOW										
	1,410	13,280	14,690								
WILSON, RANDALL L. & KATHY A. 153 TWP. RD. 323 IRONTON, OHIO 45638 VOL 539 PG 550	18-2-29 E PT W CEN PT NE 1.00 ACS										
PARCEL-ID 04-048-0400.001	1,330	4,400	5,730								
	HOMESITE VALUE LISTED BELOW										
	1,330	4,400	5,730								
CLAY, EARLEAN 1089 CO. RD. 26 IRONTON, OHIO 45638 VOL 471 PG 586	18-02-29 PT LESS 0.07 ACS BAL 2.43A										
PARCEL-ID 04-048-0500.000	1,420	6,290	7,710								
	HOMESITE VALUE LISTED BELOW										
	1,280	5,530	6,810								
CHILDERS, LARRY G. & DEBORAH 1129 CO. RD. 26 IRONTON, OHIO 45638 VOL 525 PG 397-400	18-02-29 CEN PT. 0.07ACS										
PARCEL-ID 04-048-0500.001	110	00	110								
JOSEPH, SUE 133 TOWNSHIP RD. 323 IRONTON, OHIO 45638 VOL 533 PG 530	18-2-29 PT NE 1/4 LESS 2.67A. 8 AL=0.49ACS.										
PARCEL-ID 04-048-0600.000	910	00	910								
	HOMESITE VALUE LISTED BELOW										
	910	00	910								
MULLINS, ROY & BETTY 193 TWP. RD. 323 IRONTON, OHIO 45638 VOL 496 PG 547	18-2-29 PT NE PT NE 1/4 0.08A CS.										
PARCEL-ID 04-048-0600.001	140	00	140								
SMITH, KENNETH W. & GAIL D. 2224 CO. RD. 4 PEDRO, OHIO 45659 VOL 497 PG 715	18-2-29 PT NE 1/4, NE PT. 0.2 5ACS.										
PARCEL-ID 04-048-0600.002	610	2,310	2,920								
MULLINS, ROY & BETTY 193 TWP. RD. 323 IRONTON, OHIO 45638 VOL 511 PG 462	18-2-29 PT NE 1/4, S PT. 0.24AC S.										
PARCEL-ID 04-048-0600.003	300	00	300								

TAX RATE 10.9651
A/R RED FACTOR 07.5131
OTH RED FACTOR

LAWRENCE
TAX DISTRICT

GENERAL TAX LIST AND DUPLICATE OF REAL AND PUBLIC UTILITY PROPERTY
COUNTY REAL ESTATE TAXES AND SPECIAL ASSESSMENTS
04-ELIZABETH-ROCK HILL S.D.

TAX YEAR 1997
INTEREST RATE
PAGE NO 412
12/16/97

OWNER'S NAME MAILING ADDRESS	DESCRIPTION			TAXES CHARGED	DECEMBER TAXES	PENALTY	JUNE TAXES	PENALTY	TOTAL DELINQUENT	C. D. DATE	MEMO
	LAND	IMPROVEMENTS	TOTAL VALUE								
CRABTREE, ROGER & DEBBIE L. 188 TWP. RD. 323 IRONTON, OHIO 45638 PARCEL-ID 04-048-0600.004	18-2-29 PT NE1/4, S. PT. 0.26A CS.	RES USE CODE 545	545								
	560	1,030	1,590								
MULLINS, ROY & BETTY 193 TWP. RD. 323 IRONTON, OHIO 45638 VOL 410 PG 53 PARCEL-ID 04-048-0601.000	18-02-29 PT 0000.34A	RES USE CODE 510	510								
	780	7,720	8,500								
	780	7,590	8,370								
MULLINS, ELMER AND PEGGY 171 TOWNSHIP RD. 323 IRONTON, OHIO 45638 VOL 418 PG 432 PARCEL-ID 04-048-0602.000	18-02-29 PT 0000.68A	RES USE CODE 510	510								
	1,180	9,170	10,350								
	1,180	7,820	9,000								
KELLEY, RONNIE & PHYLLIS BOX 148 TOWNSHIP RD. 323 IRONTON, OHIO 45638 VOL 418 PG 516 PARCEL-ID 04-048-0603.000	18-02-29 PT. 0000.82A	RES USE CODE 510	510								
	1,240	11,300	12,540								
	1,240	11,300	12,540								
BURKE, DOVIE LIFE EST. & BURKS WM. R. ETAL, REM. 238 TWP. RD. 323 IRONTON, OHIO 45638 PARCEL-ID 04-048-0700.000	18-02-29 PT LESS 0.16A 0.28A 0.26A & 0.11A 0000.60A	RES USE CODE 510	510								
	1,100	6,380	7,480								
	1,100	6,100	7,200								
WOODEN, CARL C. & LILLIE O. P.O. BOX 4168 IRONTON, OHIO 45638-0000 VOL 462 PG 580 PARCEL-ID 04-048-0701.000	18-02-29 PT CEN PT 0000.28A	RES USE CODE 510	510								
	750	15,950	16,700								
	750	15,950	16,700								
BURKS, JOHN E. & MARGARET L. 238 TWP. RD. 323 IRONTON, OHIO 45638 PARCEL-ID 04-048-0702.000	18-02-29 PT E PT 0000.26A	RES USE CODE 510	510								
	630	4,520	5,150								
WAGNER, DAVID J. & ALBERTA 290 TWP. RD. 323 IRONTON, OHIO 45638 PARCEL-ID 04-048-0703.000	18-02-29 PT E PT 0000.11A	RES USE CODE 500	500								
	360	00	360								
WAGNER, DAVID & ALBERTA 290 TWP. RD. 323 IRONTON, OHIO 45638 VOL 325 PG 547 PARCEL-ID 04-048-0800.000	18-02-29 PT 0000.16A	RES USE CODE 510	510								
	460	4,960	5,420								

TAX RATE 10.9651
A/R RED FACTOR 07.5131
OTH RED FACTOR

LAWRENCE
TAX DISTRICT

GENERAL TAX LIST AND DUPLICATE OF REAL AND PUBLIC UTILITY PROPERTY
COUNTY REAL ESTATE TAXES AND SPECIAL ASSESSMENTS
04-ELIZABETH-ROCK HILL S.D.

TAX YEAR 1997
INTEREST RATE
PAGE NO 413
12/16/97

OWNER'S NAME MAILING ADDRESS	DESCRIPTION			TAXES CHARGED	DECEMBER TAXES	PENALTY	JUNE TAXES	PENALTY	TOTAL DELINQUENT	C. D. DATE	MEMO
	LAND	IMPROVEMENTS	TOTAL VALUE								
	460	4,960	5,420								
HALL, GEORGE JR. C/O SHIRLEY STAPLETON 582 TOWNSHIP RD. 343 IRONTON, OH 45638 VOL 188 PG 340 PARCEL-ID 04-048-0900.000	18-02-29 IN E1/2 SE 0004.20A	RES USE CODE 500	500								
	440	00	440								
HALL, GEORGE JR. C/O SHIRLEY STAPLETON 582 TOWNSHIP RD. 343 IRONTON, OHIO 45638 VOL 188 PG 340 PARCEL-ID 04-048-1000.000	18-02-29 IN W1/2 SE 0022.56A	AGR USE CODE 120	120								
	3,570	1,510	5,080								
	920	1,090	2,010								
MULLINS, GENEVA 331 TWP. RD. 323 IRONTON, OHIO 45638-000 VOL 536 PG 93 PARCEL-ID 04-048-1100.000	18-02-29 PT E1/2 NE LESS 5.82, 1.34 BAL=0.42ACRES	RES USE CODE 510	510								
	750	5,450	6,200								
	750	3,860	4,610								
MULLINS, RITA A. & MICHAEL A. STAMPER 307 TWP. RD. 323 IRONTON, OHIO 45638 VOL 538 PG 34 PARCEL-ID 04-048-1100.001	18-2-29 PT E 1/2 NE PT 0.94ACS RES USE CODE 510	510									
	1,270	6,590	7,860								
	1,270	6,590	7,860								
MULLINS, DALE 209 PVT. RD. IRONTON, OHIO 45638 VOL 553 PG 480 PARCEL-ID 04-048-1100.002	18-2-29 PT E 1/2 NE PT 5.82ACR ES	RES USE CODE 500	500								
	610	00	610								
MULLINS, DALE 209 PVT. RD. 1699 IRONTON, OHIO 45638 VOL 569 PG 487 PARCEL-ID 04-048-1100.003	18-02-29 PT E1/2 NE PT 1.34ACR ES	RES USE CODE 500	500								
	1,260	00	1,260								
MULLINS, DALE 209 PVT. RD. 1699 IROTNON, OHIO 45638 VOL 476 PG 397 PARCEL-ID 04-048-1101.000	18-02-29 PT E 1/2 NE PT 0000.35A	RES USE CODE 500	500								
	430	00	430								
MULLINS, ALFRED DALE & ROSE MA RIE 209 PVT. RD. 1699 IRONTON, OHIO 45638 VOL 579 PG 276 PARCEL-ID 04-048-1200.000	18-02-29 PT E1/2 NE 0000.12A	RES USE CODE 500	500								
	110	00	110								
MCKENZIE, MARK A 119 PVT. DR. 291 IRONTON, OHIO 45638 VOL 599 PG 379	18-2-9 PT E 1/2 NE LE; .52,.37 .129,1.60,.47,.52,.63,.45 BAL =.38ACS	RES USE CODE 540	540								

TAX RATE 10.10
A/R RED FACTOR 10.9651
OTH RED FACTOR 07.5131

LAWRENCE
TAX DISTRICT

GENERAL TAX LIST AND DUPLICATE OF REAL AND PUBLIC UTILITY PROPERTY
COUNTY REAL ESTATE TAXES AND SPECIAL ASSESSMENTS
04-ELIZABETH-ROCK HILL S.D.

TAX YEAR 1997
INTEREST RATE
PAGE NO 416

OWNER'S NAME MAILING ADDRESS	DESCRIPTION			TAXES CHARGED	DECEMBER TAXES	PENALTY	JUNE TAXES	PENALTY	TOTAL DELINQUENT	C. D. DATE	MEMO
	LAND	IMPROVEMENTS	TOTAL VALUE								
CADE, DWAYNE M. & TERESA K. 1170 CO. RD. 26 IRONTON, OHIO 45638 VOL 532 PG 236 PARCEL-ID 04-048-1800.004	18-2-29 LOT C MULLINSVILLE S.D. . 0.29AC	RES USE CODE	510								
11-07-97 352.28		700	9,840	10,540							
PINE GROVE DEV 811 NEAL AVENUE IRONTON, OHIO 45638 VOL 519 PG 257 PARCEL-ID 04-048-1800.005	18-2-29 LOT D MULLINSVILLE S.D. . 0.30AC	RES USE CODE	500								
		510	00	510							
JENKINS, DAVID R AND KATHYRN 1128 CO. RD. 26 IRONTON, OHIO 45638 VOL 529 PG 611 PARCEL-ID 04-048-1800.006	18-2-29 LOT E MULLINSVILLE S.D. . 0.33A	RES USE CODE	510								
		760	9,840	10,600							
JONES, RONALD J. & BONNIE L. 1112 COUNTY ROAD 26 IRONTON, OHIO 45638 VOL 590 PG 505 PARCEL-ID 04-048-1800.007	18-2-29 LOT F MULLINSVILLE S.D. . 0.33A	RES USE CODE	510								
		720	9,910	10,630							
BARCUS, DONALD D. & LOIS K. 022 C/O TRANSAMERICA REAL ESTATE TAX SERVICE 1105 SCHROCK RD SUITE 437 COLUMBUS, OHIO 43229 VOL 606 PG 179 PARCEL-ID 04-048-1800.008	18-2-29 PT W1/2 SW TRACT G 0.3 2ACS.	RES USE CODE	510								
		820	18,250	19,070							
BELLOMY RANDY R. & JENNI L. 1076 CO. RD. 26 IRONTON, OHIO 45638 VOL 548 PG 69 PARCEL-ID 04-048-1800.009	18-2-29 LOT H MULLINSVILLE S.D. 0.31AC	RES USE CODE	510								
		730	9,420	10,150							
		HOMESITE VALUE LISTED BELOW									
		730	9,420	10,150							
PALMER, JEFFERY M. & ROSE M. 1054 CO. RD. 26 IRONTON, OHIO 45638 PARCEL-ID 04-048-1800.010	18-2-29 LOT I MULLINSVILLE S.D. . 0.30	RES USE CODE	510								
		710	9,840	10,550							
		HOMESITE VALUE LISTED BELOW									
		710	9,840	10,550							
BALL, LARRY G AND SANDRA 1034 CO. RD. 26 IRONTON, OHIO 45638 VOL 529 PG 615 PARCEL-ID 04-048-1800.011	18-2-29 LOT J MULLINSVILLE S.D. . 0.29A	RES USE CODE	510								
		700	9,940	10,640							

TAX RATE 10.10
A/R RED FACTOR 10.9651
OTH RED FACTOR 07.5131

LAWRENCE
TAX DISTRICT

GENERAL TAX LIST AND DUPLICATE OF REAL AND PUBLIC UTILITY PROPERTY
COUNTY REAL ESTATE TAXES AND SPECIAL ASSESSMENTS
04-ELIZABETH-ROCK HILL S.D.

TAX YEAR 1997
INTEREST RATE
PAGE NO 417

OWNER'S NAME MAILING ADDRESS	DESCRIPTION			TAXES CHARGED	DECEMBER TAXES	PENALTY	JUNE TAXES	PENALTY	TOTAL DELINQUENT	C. D. DATE	MEMO
	LAND	IMPROVEMENTS	TOTAL VALUE								
MASSIE, JERRY L. & KRISTINE J. RT 3 BOX 246-H IRONTON, OHIO 45638 VOL 531 PG 533 PARCEL-ID 04-048-1800.012	18-2-29 LOT K MULLINSVILLE S.D. . NO. 2 0.39A	RES USE CODE	510								
		840	9,940	10,780							
PINE GROVE DEV 811 NEAL AVE IRONTON, OHIO 45638 PARCEL-ID 04-048-1800.013	18-2-29 LOT L MULLINSVILLE S.D. . NO. 2 0.39A	RES USE CODE	500								
		600	00	600							
PINE GROVE DEV 811 NEAL AVE IRONTON, OHIO 45638 VOL 519 PG 257 PARCEL-ID 04-048-1800.014	18-2-29 LOT M MULLINSVILLE S.D. . NO. 2 0.39A	RES USE CODE	500								
		600	00	600							
RIFFE, JAMES L & SUSAN L 23 TWP. RD. 332 IRONTON, OHIO 45638 VOL 533 PG 187 PARCEL-ID 04-048-1800.015	18-2-29 LOT N MULLINSVILLE S.D. . NO. 2 0.37A	RES USE CODE	510								
		810	12,160	12,970							
PINE GROVE DEV 811 NEAL AVE IRONTON, OHIO 45638 VOL 519 PG 257 PARCEL-ID 04-048-1800.016	18-2-29 PT W1/2 SW TRACT O-0.4 7ACS.	RES USE CODE	500								
		960	00	960							
PINE GROVE DEV 811 NEAL AVE IRONTON, OHIO 45638 VOL 519 PG 257 PARCEL-ID 04-048-1800.017	18-2-29 PT W1/2 SW TRACT P 0.2 9ACS.	RES USE CODE	500								
		500	00	500							
PINE GROVE DEV 811 NEAL AVENUE IRONTON, OHIO 45638 VOL 519 PG 257 PARCEL-ID 04-048-1800.018	18-2-29 PT W1/2 SW TRACT Q 0. 29ACS.	RES USE CODE	500								
		670	00	670							
PINE GROVE DEV 811 NEAL AVENUE IRONTON, OHIO 45638 VOL 519 PG 527 PARCEL-ID 04-048-1800.019	18-2-29 PT W1/2 SW TRACT R 0.3 1ACS.	RES USE CODE	500								
		700	00	700							
PINE GROVE DEV 811 NEAL AVE IRONTON, OHIO 45638 VOL 519 PG 257 PARCEL-ID 04-048-1800.020	18-2-29 PT W1/2 SW TRACT S 0.3 1ACS.	RES USE CODE	500								
		700	00	700							

5/6/98
Elizabeth Keating, DBA Margie's Properties - Edward Ray & Carol Lee Hampton
23 Twp Rd 332
Irondale 5/22/98

TAX RATE 10.9651
A/R RED FACTOR 07.5131
OTH RED FACTOR 07.5131

LAWRENCE
TAX DISTRICT

GENERAL TAX LIST AND DUPLICATE OF REAL AND PUBLIC UTILITY PROPERTY
COUNTY REAL ESTATE TAXES AND SPECIAL ASSESSMENTS
04-ELIZABETH-ROCK HILL S.D.

12/16/97

TAX YEAR 1997
INTEREST RATE
PAGE NO 418

OWNER'S NAME MAILING ADDRESS	DESCRIPTION			TAXES CHARGED	DECEMBER TAXES	PENALTY	JUNE TAXES	PENALTY	TOTAL DELINQUENT	C. D. DATE	MEMO
	LAND	IMPROVEMENTS	TOTAL VALUE								
PINE GROVE DEV 811 NEAL AVE IRONTON, OHIO 45638 VOL 519 PG 257 PARCEL-ID 04-048-1800.021	18-2-29 PT W1/2 SW TRACT T-0.2 9ACS.	RES USE CODE	500								
	670	00	670								
PINE GROVE DEV 811 NEAL AVE IRONTON, OHIO 45638 VOL 519 PG 257 PARCEL-ID 04-048-1800.022	18-2-29 PT W1/2 SW TRACT U 0. 29ACS.	RES USE CODE	545								
	670	130	800								
PINE GROVE DEV 811 NEAL AVE IRONTON, OHIO 45638 VOL 519 PG 257 PARCEL-ID 04-048-1800.023	18-2-29 PT W1/2 SW TRACT V 0.2 9ACS.	RES USE CODE	500								
	670	00	670								
JENKINS, DEAN 809 SO 9TH STM APT C IRONTON, OHIO 45638 VOL 592 PG 325 PARCEL-ID 04-048-1800.024	18-2-29 PT W1/2 SW TRACT W-0.2 9ACS.	RES USE CODE	510								
	670	22,760	23,430								
PINE GROVE DEV 811 NEAL AVE IRONTON, OHIO 45638 VOL 519 PG 257 PARCEL-ID 04-048-1800.025	18-2-29 PT W1/2 SW TRACT X 0. 42ACS.	RES USE CODE	500								
	830	00	830								
PINE GROVE DEV 811 NEAL AVE IRONTON, OHIO 45638 VOL 519 PG 257 PARCEL-ID 04-048-1800.026	18-2-29 PT W1/2 SW TRACT Y 0. 42ACS.	RES USE CODE	500								
	630	00	630								
MILLER, JERRY & PAMELA 93 TWP. RD. 332 IRONTON, OHIO 45638 VOL 599 PG 525 PARCEL-ID 04-048-1800.027	18-2-29 PT W1/2 SW TRACT Z 0. 31ACS.	RES USE CODE	500								
	520	150	670								
PINE GROVE DEV 811 NEAL AVE IRONTON, OHIO 45638 VOL 519 PG 257 PARCEL-ID 04-048-1800.028	18-2-29 PT W1/2 SW TRACT 1-A 0.35ACS.	RES USE CODE	500								
	560	00	560								
BOLL, DAVID W. & TERESA A. 369 TWP. RD. 332 IRONTON, OHIO 45638-839 PARCEL-ID 04-048-1800.029	18-2-29 LOT 1-B MULLINSVILLE S .D. 0.35A	RES USE CODE	510								

Mid-State Trust IV

12/18/97
Melanie R. Map

TAX RATE 10.9651
A/R RED FACTOR 07.5131
OTH RED FACTOR 07.5131

LAWRENCE
TAX DISTRICT

GENERAL TAX LIST AND DUPLICATE OF REAL AND PUBLIC UTILITY PROPERTY
COUNTY REAL ESTATE TAXES AND SPECIAL ASSESSMENTS
04-ELIZABETH-ROCK HILL S.D.

12/16/97

TAX YEAR 1997
INTEREST RATE
PAGE NO 419

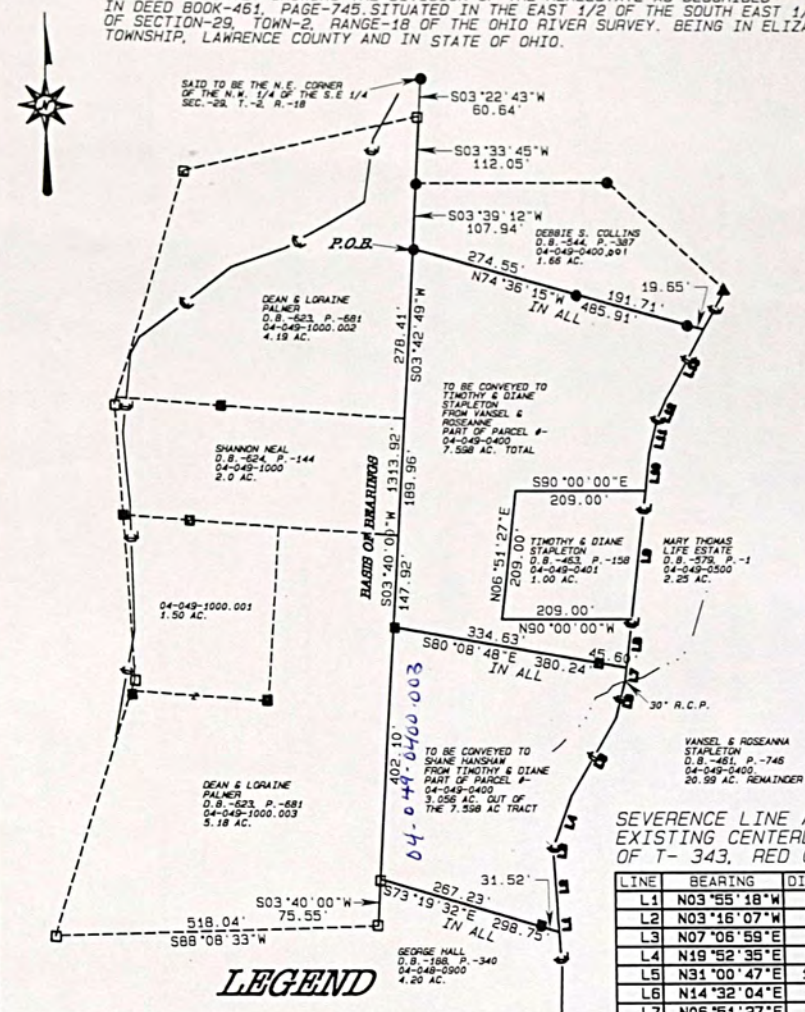
OWNER'S NAME MAILING ADDRESS	DESCRIPTION			TAXES CHARGED	DECEMBER TAXES	PENALTY	JUNE TAXES	PENALTY	TOTAL DELINQUENT	C. D. DATE	MEMO
	LAND	IMPROVEMENTS	TOTAL VALUE								
	1,460	9,630	11,090								
CARTER, VIOLET E. 35 BENFIELD AVENUE COLUMBUS, OHIO 43207-292 VOL 608 PG 589 PARCEL-ID 04-048-1800.030	18-2-29 PT W1/2 SW TRACT 1-C 0.25ACS.	RES USE CODE	500								
	460	00	460								
CHURCH, PATRICIA A. 358 TOWNSHIP RD. 332 IRONTON, OHIO 45638 VOL 530 PG 219 PARCEL-ID 04-048-1800.031	18-2-29 LOT 1-D MULLINSVILLE S .D. 0.22AC	RES USE CODE	510								
	1,110	10,900	12,010								
	1,110	10,900	12,010								
JAMES, GARY F & DEBBIE K RT. 3 BOX 241-C IRONTON, OHIO 45638 VOL 533 PG 576 PARCEL-ID 04-048-1800.032	18-2-29 LOT 1-E MULLINSVILLE S .D. 0.22AC	RES USE CODE	510								
	1,110	9,840	10,950								
	1,110	9,840	10,950								
PINE GROVE DEV 811 NEAL AVE IRONTON, OHIO 45638 VOL 519 PG 257 PARCEL-ID 04-048-1800.033	18-2-29 PT W1/2 SW TRACT 1-F 0.69ACS.	RES USE CODE	500								
	1,130	00	1,130								
HILL, HARRY R. & DELORES R. 390 TWP. RD. 332 IRONTON, OHIO 45638 VOL 577 PG 49 PARCEL-ID 04-048-1800.034	18-2-29 PT W1/2 SW TRACT 1-G 0.53ACS.	RES USE CODE	545								
	650	780	1,430								
CHRISTIAN, LAWRENCE C. 427 TOWNSHIP RD. 332 IRONTON, OHIO 45638 VOL 525 PG 547 PARCEL-ID 04-048-1800.035	18-2-29 PT W1/2 SW PT TRACT 1- H 0.23ACS.	RES USE CODE	500								
	610	10,570	11,180								
09-12-97 90.00 11-14-97	87.95										
MARTIN, WALTER C. JR. P.O. BOX 4015 IRONTON, OHIO 45638 VOL 523 PG 490 PARCEL-ID 04-048-1800.036	18-2-29 PT W1/2 SW PT TRACT 1- I 0.17ACS.	RES USE CODE	510								
	940	9,630	10,570								
	940	9,630	10,570								
PINE GROVE DEV 811 NEAL AVE IRONTON, OHIO 45638 VOL 519 PG 257 PARCEL-ID 04-048-1800.037	18-2-29 PT W1/2 SW PT TRACT 1- K 0.52ACS.	RES USE CODE	545								
	1,020	90	1,110								

OWNER'S NAME MAILING ADDRESS	DESCRIPTION			TAXES CHARGED	DECEMBER TAXES	PENALTY	JUNE TAXES	PENALTY	TOTAL DELINQUENT	C. D. DATE	MEMO
	LAND	IMPROVEMENTS	TOTAL VALUE								
PINE GROVE DEV 811 NEAL AVENUE IRONTON, OHIO 45638 VOL 519 PG 257 PARCEL-ID 04-048-1800.038	18-2-29 PT W1/2 SW PT TRACT 1- L 0.31ACS.	RES USE CODE 545	545								
	760	290	1,050								
PINE GROVE DEV 811 NEAL AVE IRONTON, OHIO 45638 VOL 519 PG 257 PARCEL-ID 04-048-1800.039	18-2-29 PT W1/2 SW PT TRACT 1- M 0.20ACS.	RES USE CODE 545	545								
	540	00	540								
PINE GROVE DEV 811 NEAL AVE IRONTON, OHIO 45638 VOL 519 PG 257 PARCEL-ID 04-048-1800.040	18-2-29 PT W1/2 SW PT TRACT 1- N 0.23ACS.	RES USE CODE 545	545								
	580	150	730								
PINE GROVE DEV 811 NEAL AVE IRONTON, OHIO 45638 VOL 519 PG 257 PARCEL-ID 04-048-1800.041	18-2-29 PT W1/2 SW PT TRACT 1- O 0.25ACS.	RES USE CODE 545	545								
	610	320	930								
PINE GROVE DEV 811 NEAL AVE IRONTON, OHIO 45638 VOL 519 PG 257 PARCEL-ID 04-048-1800.042	18-2-29 PT W1/2 SW PT TRACT 1- P 0.27ACS.	RES USE CODE 545	545								
	480	00	480								
PINE GROVE DEV 811 NEAL AVE IRONTON, OHIO 45638 VOL 519 PG 257 PARCEL-ID 04-048-1800.043	18-2-29 PT W1/2 SW PT TRACT 1- Q 0.29ACS.	RES USE CODE 500	500								
	500	00	500								
WISSMAN, TIMOTHY G. & KATHY J. 1187 CO RD 26 IRONTON, OHIO 45638 VOL 522 PG 591 PARCEL-ID 04-048-1800.044	18-2-29 PT W1/2 SW PT TRACT 1- R 0.35ACS.	RES USE CODE 510	510								
	790	9,420	10,210								
	HOMESITE VALUE LISTED BELOW										
	790	9,420	10,210								
JOHNSON, LINDA M. 48 PRIVATE DR. 330 IRONTON, OHIO 45638 VOL 526 PG 439 PARCEL-ID 04-048-1800.045	18-2-29 PT W 1/2 SW N PT 0.99A CS	RES USE CODE 510	510								
	1,280	11,860	13,140								
	HOMESITE VALUE LISTED BELOW										
	1,280	11,860	13,140								
HACKWORTH, LARRY D. & DELORES A. 24 TOWNSHIP RD. 332	18-2-29 LOT 1-T MULLINSVILLE S D. NO. 2 0.26AC	RES USE CODE 510	510								

[illegible]

[illegible][illegible]

PLAT OF A SURVEY SHOWING THE DIVISION OF THE REALESTATE AS DESCRIBED IN DEED BOOK-461, PAGE-745, SITUATED IN THE EAST 1/2 OF THE SOUTH EAST 1/4 OF SECTION-29, TOWN-2, RANGE-18 OF THE OHIO RIVER SURVEY, BEING IN ELIZABETH TOWNSHIP, LAWRENCE COUNTY AND IN STATE OF OHIO.




LEGEND

- STONE FOUND
- PIN FOUND
- ▲-SPIKE FOUND
- # 6 REBAR SET

LINE	BEARING	DISTANCE
L1	N03°55'18"W	24.25'
L2	N03°16'07"W	97.61'
L3	N07°06'59"E	22.76'
L4	N19°52'35"E	80.15'
L5	N31°00'47"E	142.65'
L6	N14°32'04"E	60.77'
L7	N06°51'27"E	21.38'
L8	N06°51'27"E	78.62'
L9	N06°51'28"E	209.00'
L10	N06°51'27"E	60.51'
L11	N13°31'44"E	55.49'
L12	N23°38'58"E	40.85'
L13	N28°44'08"E	130.10'

TO THE BEST OF MY KNOWLEDGE & BELIEF.



DIVISION OF A 28.59 AC TRACT AS DESCRIBED IN D.B.-461, P.-746 FOR TIM STAPLETON.

SCALE: 1" = 200'	APPROVED BY: <i>David A. Flannery, P.S.</i>	DRAWN BY: CND
DATE: 9/21/1998		REVISED:
S.E. 1/4 OF SEC.-29, T.-2, R.-18 ELIZABETH TWP. LAWRENCE COUNTY, OHIO.		DRAWING NUMBER
DAVID A. FLANNERY P.S.#-7439		

OWNER'S NAME MAILING ADDRESS	DESCRIPTION			TAXES CHARGED	DECEMBER TAXES	PENALTY	JUNE TAXES	PENALTY	TOTAL DELINQUENT	C. D. DATE	MEMO
	LAND	IMPROVEMENTS	TOTAL VALUE								
IRONTON, OHIO 45638 PLAT 8 PG 177 PARCEL-ID 04-048-1807.000	110	00	110								
LAWRENCE COUNTY COMMISSIONERS COURTHOUSE #1 VETERANS SQUARE IRONTON, OHIO 45638 PLAT 8 PG 74 PARCEL-ID 04-048-1810.000	150	00	150								
HENDERLIGHT, MARY B 3666 BACON BERKLEY, MI. 48072-000 VOL 570 PG 613 PARCEL-ID 04-049-0100.000	1,250	00	1,250								
BOARD OF COMMISSIONERS IRONTON, OH. 45638-000 PARCEL-ID 04-049-0101.000	110	00	110								
ROSE, EVERETT & MARY LIFE EST C/O LOIS DEAUTREMENT 66 CO. RD. 26 IRONTON, OHIO 45638 VOL 614 PG 317 PARCEL-ID 04-049-0200.000	740	00	740								
MUSSIO, J.K., BISH. OF STEUB. C/O ST. MARYS CHURCH P.O. BOX 639 IRONTON, OHIO 45638 VOL 219 PG 580 PARCEL-ID 04-049-0300.000	1,300	5,370	6,670								
STAPLETON, VANSEL & ROSEANNA 132 TWP. RD. 343 IRONTON, OHIO 45638 PARCEL-ID 04-049-0400.000	4,330	00	4,330								
COLLINS, DEBBIE S. & GROUNDS, JAMES W. 190 TOWNSHIP RD. 343 IRONTON, OHIO 45638 VOL 544 PG 387 PARCEL-ID 04-049-0400.001	1,360	10,800	12,160								
STAPLETON, TIMOTHY & DIANNE 266 TWP. RD. 343 IRONTON, OH. 45638-0000 VOL 463 PG 158 PARCEL-ID 04-049-0401.000	860	4,510	5,370								
THOMAS, MARY LIFE EST. REM. CA ROLYN SUE KEATING 207 TOWNSHIP RD. 277	0002.25A		510								

[illegible]

TAX RATE 10
A/R RED FACTOR 10.9651
OTH RED FACTOR 07.5131

LAWRENCE
TAX DISTRICT

GENERAL TAX LIST AND DUPLICATE OF REAL AND PUBLIC UTILITY PROPERTY
COUNTY REAL ESTATE TAXES AND SPECIAL ASSESSMENTS
04-ELIZABETH-ROCK HILL S.D.

12/16/97

TAX YEAR 1997
INTEREST RATE
PAGE NO 426

OWNER'S NAME MAILING ADDRESS	DESCRIPTION			TAXES CHARGED	DECEMBER TAXES	PENALTY	JUNE TAXES	PENALTY	TOTAL DELINQUENT	C. D. DATE	MEMO
	LAND	IMPROVEMENTS	TOTAL VALUE								
FYFFE, LORRAINE 2018 SOUTH 8TH STREET IRONTON, OHIO 45638 VOL 557 PG 198 PARCEL-ID 04-049-1000.000	18-02-29 W 1/2 SE E OF RD 0012.33A	RES USE CODE 545									
07-02-97 SPLIT TO 04-049-1000.000		FYFFE, LORRAINE									
07-02-97 SPLIT TO 04-049-1000.001		PALMER, DEAN & LORENE									
07-02-97 SPLIT TO 04-049-1000.002		PALMER, DEAN & LORENE									
07-02-97 SPLIT TO 04-049-1000.003		PALMER, DEAN & LORENE									
FYFFE, LORRAINE 2018 SOUTH 8TH STREET IRONTON, OHIO 45638 VOL 557 PG 198 PARCEL-ID 04-049-1000.000	18-02-29 W 1/2 SE E OF RD LE: 1.50,4.20,& 5.18A BAL=2.00ACS	RES USE CODE 500									
07-02-97 SPLIT FROM 04-049-1000.000		FYFFE, LORRAINE									
07-16-97 TRNSF TO 04-049-1000.000		NEAL, SHANNON & PATRICIA									
PALMER, DEAN & LORENE 233 PVT DR 330 TWP RD 332 IRONTON, OHIO 45638 VOL 623 PG 681 PARCEL-ID 04-049-1000.001	18-02-29 W 1/2 SE E OF RD PT 1 .50ACS	RES USE CODE 500									
07-02-97 SPLIT FROM 04-049-1000.000		FYFFE, LORRAINE									
PALMER, DEAN & LORENE 233 PVT DR 330 TWP RD 332 IRONTON, OHIO 45638 VOL 623 PG 681 PARCEL-ID 04-049-1000.002	18-02-29 W 1/2 SE E OF RD 4.20 A	RES USE CODE 545									
07-02-97 SPLIT FROM 04-049-1000.000		FYFFE, LORRAINE									
PALMER, DEAN & LORENE 233 PVT DR 330 TWP RD 332 IRONTON, OHIO 45638 VOL 623 PG 681 PARCEL-ID 04-049-1000.003	18-02-29 W 1/2 SE E OF RD 5.18 ACS	RES USE CODE 500									
07-02-97 SPLIT FROM 04-049-1000.000		FYFFE, LORRAINE									
UNITED STATES OF AMERICA 811 CONSTITUTION AVE BEDFORD, IN 47421 VOL 591 PG 106 PARCEL-ID 04-049-1100.000	18-02-29 SE NE E OF RR LESS 3.33A CO HWY R/W 0004.67A	EXM USE CODE 600									
BOARD OF COMMISSIONERS	18-02-29 SE NE E OF RR PT										

TAX RATE 10
A/R RED FACTOR 10.9651
OTH RED FACTOR 07.5131

LAWRENCE
TAX DISTRICT

GENERAL TAX LIST AND DUPLICATE OF REAL AND PUBLIC UTILITY PROPERTY
COUNTY REAL ESTATE TAXES AND SPECIAL ASSESSMENTS
04-ELIZABETH-ROCK HILL S.D.

12/16/97

TAX YEAR 1997
INTEREST RATE
PAGE NO 427

OWNER'S NAME MAILING ADDRESS	DESCRIPTION			TAXES CHARGED	DECEMBER TAXES	PENALTY	JUNE TAXES	PENALTY	TOTAL DELINQUENT	C. D. DATE	MEMO
	LAND	IMPROVEMENTS	TOTAL VALUE								
IRONTON, OH. 45638-000 PARCEL-ID 04-049-1101.000	CO HWY R/W A 0003.33A	PARC 22 EXM USE CODE 620									
	350	00	350								
MUSSIO, J.K., BISH. OF STEUB. C/O ST MARY'S CHURCH PINE GR STEUBENVILLE, OHIO VOL 219 PG 580 PARCEL-ID 04-049-1200.000	18-02-29 PT SE COR SE NW CEMETERY 0000.69A	EXM USE CODE 690									
	920	00	920								
MUSSIO, JOHN KING BISH OF STEU STEUBENVILLE, OHIO VOL 219 PG 580 PARCEL-ID 04-049-1300.000	18-02-29 PT. NW CEMETERY 0000.58A	EXM USE CODE 690									
	770	00	770								
MUSSIO, J.K., BISH. OF STEUB. CONGREGATION OF ST MARY'S CH STEUBENVILLE OHIO VOL 219 PG 580 PARCEL-ID 04-049-1305.000	18-02-29 SE NW 0003.50A	EXM USE CODE 690									
	4,660	00	4,660								
MUSSIO, JOHN KING BISH OF STEU STEUBENVILLE, OHIO VOL 219 PG 580 PARCEL-ID 04-049-1400.000	18-02-29 PT NW CEMETERY 0000.10A	EXM USE CODE 690									
	130	00	130								
MUSSIO, JOHN KING BISH OF STEU STEUBENVILLE, OHIO VOL 219 PG 580 PARCEL-ID 04-049-1500.000	18-02-29 PT SW NE CHURCH 0001.32A	EXM USE CODE 685									
	4,680	27,300	31,980								
MUSSIO, JOHN KING BISH OF STEU STEUBENVILLE, OHIO VOL 219 PG 580 PARCEL-ID 04-049-1600.000	18-02-29 PT NE CHURCH 0001.00A	EXM USE CODE 685									
	1,330	00	1,330								
MUSSIO, JOHN KING BISH OF STEU C/O ST. MARYS CHURCH P.O. BOX 639 IRONTON, OHIO 45638-0000 VOL 219 PG 580 PARCEL-ID 04-049-1700.000	18-02-29 PT NE CHURCH 0001.00A	EXM USE CODE 685									
	10,090	9,030	19,120								
BISHOP, LARRY D. & KIMBERLY J. 4745 STATE RT. 650 IRONTON, OH 45638 VOL 492 PG 582 PARCEL-ID 04-050-0100.000	18-02-30 CEN PT SW 0007.20A	RES USE CODE 510									
	2,400	26,930	29,330								
	1,410	24,830	26,240								
09-19-97 455.22											
BISHIOP, LARRY D. & KIMBERLY J. 4745 STATE RT. 650 IRONTON, OH 45638	18-02-30 S CEN PT SW 0028.00A	AGR USE CODE 120									
	3,200	00	3,200								

OWNER'S NAME MAILING ADDRESS	DESCRIPTION			TAXES CHARGED	DECEMBER TAXES	PENALTY	JUNE TAXES	PENALTY	TOTAL DELINQUENT	C. D. DATE	MEMO
	LAND	IMPROVEMENTS	TOTAL VALUE								
VOL 557 PG 365 PARCEL-ID 04-050-0700.004	HOMESITE VALUE LISTED BELOW 780 10,120 10,900										
10-03-97 69.40											
SALYERS, CHALLIE JR. 4430 ST. RT. 650 IRONTON, OHIO 45638	18-2-30 N PT 0.64AC	RES USE CODE	500								
VOL 592 PG 357 PARCEL-ID 04-050-0700.005	00 00 00										
05-16-97 TRNSF TO 04-050-0700.005 SALYERS, CHARLES EDWARD &											
SALYERS, CHARLES EDWARD & PAMELA JO 1021 NORTH 2ND ST IRONTON, OHIO 45638	18-2-30 N PT 0.64AC	RES USE CODE	500								
VOL 623 PG 23 PARCEL-ID 04-050-0700.005	110 00 110										
05-16-97 TRNSF FROM 04-050-0700.005 SALYERS, CHALLIE JR.											
BAILEY, BOBBY & ROSALIE 97 CO. RD. 26 IRONTON, OHIO 45638	18-02-30 PT 0004.94A	RES USE CODE	510								
PARCEL-ID 04-050-0800.000	00 00 00										
08-12-97 SPLIT TO 04-050-0800.000 BAILEY, BOBBY & ROSALIE											
08-12-97 SPLIT TO 04-050-0800.001 BAILEY, RICHARD											
BAILEY, BOBBY & ROSALIE 97 CO. RD. 26 IRONTON, OHIO 45638	18-2-30 PT LESS .91 BAL = 4.03 ACRES	RES USE CODE	510								
PARCEL-ID 04-050-0800.000	1,190 3,600 4,790 HOMESITE VALUE LISTED BELOW 880 3,310 4,190										
08-12-97 SPLIT FROM 04-050-0800.000 BAILEY, BOBBY & ROSALIE											
09-12-97 163.55											
BAILEY, RICHARD 80 PVT DR 107 CO RD 25 IRONTON, OHIO 45638	18-2-30 PT 0.91 ACRES	RES USE CODE	540								
VOL 625 PG 23 PARCEL-ID 04-050-0800.001	850 13,430 14,280										
08-12-97 SPLIT FROM 04-050-0800.000 BAILEY, BOBBY & ROSALIE											
DILLEY, RALPH E 44 PVT DR 107 CO RD 25 IRONTON, OHIO 45638	18-02-30 PT 0000.11A	RES USE CODE	500								
VOL 350 PG 193 PARCEL-ID 04-050-0900.000	260 00 260										
DUTY, MARY 4730 ST. RT. 650	18-02-30 PT 0002.55A	RES USE CODE	510								

[illegible]

[illegible][illegible]

OWNER'S NAME MAILING ADDRESS	DESCRIPTION			TAXES CHARGED	DECEMBER TAXES	PENALTY	JUNE TAXES	PENALTY	TOTAL DELINQUENT	C. D. DATE	MEMO
	LAND	IMPROVEMENTS	TOTAL VALUE								
RT. 1 P.O. BOX 6 PEDRO, OH. 45659 VOL 475 PG 445 PARCEL-ID 04-051-0901.000	CO HY EASE PARC # 12 0001.63A	EXM USE CODE 620	180	00	180						
ROSE, EVERETT & MARY LIFE EST C/O LOIS DEAUTREMONT 66 CO. RD. 26 IRONTON, OHIO 45638 VOL 614 PG 317 PARCEL-ID 04-051-1000.000	18-02-30 PT IN SE COR SE LESS 0.44 & .05 EASE & 1.08 ACS BAL .51.64	AGR USE CODE 120 AUV 2,460 4,220 6,680 HOMESITE VALUE LISTED BELOW 1,280 4,090 5,370									
DEAUTREMONT, LOIS & ROSE, KENNETH C/O LOIS DEAUTREMONT 66 CO. RD. 26 IRONTON, OHIO 45638 VOL 614 PG 317 PARCEL-ID 04-051-1001.000	18-02-30 PT IN SE COR SE 1.08 ACS	AGR USE CODE 121 AUV 30 00 30									
BOARD OF COMMISSIONERS IRONTON, OH. 45638-000 PARCEL-ID 04-051-1002.000	18-02-30 PARC NO 4 PT IN SE COR SE CO HY EASE 0000.44A	EXM USE CODE 620	110	00	110						
BOARD OF COMMISSIONERS IRONTON, OH. 45638-000 PARCEL-ID 04-051-1003.000	18-02-30 PARCEL NO 4X PT IN SE COR SE SD HY EASE 0000.05A	EXM USE CODE 620	110	00	110						
ROSE, PATRICIA A. 4284 ST RT 650 IRONTON, OHIO 45638 VOL 584 PG 461 PARCEL-ID 04-051-1100.000	18-02-30 MID W PT SE SE LESS 1 .46 AC BAL = 2.04 ACRES	RES USE CODE 510	00	00	00						
07-16-97 TRNSF TO 04-051-1100.000 YANIKO, TIMOTHY AND CATHERINE											
YANIKO, TIMOTHY AND CATHERINE 4284 ST RT 650 IRONTON, OHIO 45638 VOL 624 PG 159 PARCEL-ID 04-051-1100.000	18-02-30 MID W PT SE SE LESS 1 .46 AC BAL = 2.04 ACRES	RES USE CODE 510 1,530 15,590 17,120 HOMESITE VALUE LISTED BELOW 1,410 15,370 16,780									
07-16-97 TRNSF FROM 04-051-1100.000 ROSE, PATRICIA A.											
ROSE, KENNETH P. 65 CO. RD. 26 IRONTON, OHIO 45638 PARCEL-ID 04-051-1100.001	18-02-30 PT MID W PT SE SE PT 1.46 ACRES	RES USE CODE 500	150	00	150						

[illegible]

OWNER'S NAME MAILING ADDRESS	DESCRIPTION			TAXES CHARGED	DECEMBER TAXES	PENALTY	JUNE TAXES	PENALTY	TOTAL DELINQUENT	C. D. DATE	MEMO
	LAND	IMPROVEMENTS	TOTAL VALUE								
5975 ST RT 650 IRONTON, OHIO 45638 PARCEL-ID 04-051-1700.000	0004.31A	RES USE CODE 545									
	820	330	1,150								
PERRY, BILLIE LEE 5975 ST. RT. 650 IRONTON, OHIO 45638 VOL 612 PG 111 PARCEL-ID 04-051-1701.000	18-02-30 PT W PT N PT NW SW 0000.55A	RES USE CODE 545									
	970	2,890	3,860								
	HOMESITE VALUE LISTED BELOW										
	970	2,730	3,700								
LEWIS, MABEL 4940 ST. RT. 650 IRONTON, OHIO 45638 PARCEL-ID 04-051-1800.000	18-02-30 PT SEC N PT NW SW LESS 4.67A										
	0000.60A	RES USE CODE 545									
	1,040	360	1,400								
	HOMESITE VALUE LISTED BELOW										
	1,040	320	1,360								
MILLER, ALLEN RAY & VIRGINIA K AY 4916 ST RT 650 IRONTON, OHIO 45638 VOL 601 PG 785 PARCEL-ID 04-051-1801.000	18-02-30 PT SEC N PT NW SW PT 0004.67A	RES USE CODE 510									
	1,690	6,040	7,730								
DEAUTREMONT, JACK & LOIS 4836 ST. RT. 650 IRONTON, OHIO 45638 VOL 611 PG 314 PARCEL-ID 04-052-0100.000	18-02-30 PT SEC N PT NW SW PT 0002.00A	RES USE CODE 510									
	1,330	3,260	4,590								
DEAUTREMONT, LOIS 4836 ST. RT. 650 IRONTON, OHIO 45638 VOL 614 PG 315 PARCEL-ID 04-052-0200.000	18-02-30 PT SEC LESS 0.38 BAL = 33.45 ACRES	AGR USE CODE 120									
	5,420	16,580	22,000								
	HOMESITE VALUE LISTED BELOW										
	1,280	13,260	14,540								
HAIRSTON, DEANA ROSE 022 C/O TRANSAMERICA REAL ESTATE TAX SERVICE 1105 SCHROCK RD SUITE 437 COLUMBUS, OHIO 43229 PARCEL-ID 04-052-0200.001	18-02-30 PT SEC PT 0.38 ACRES RES USE CODE 510										
	830	19,760	20,590								
SAMMONS, LLOYD P.O. BOX 341 RUSSELL, KY. 41169 VOL 495 PG 3 PARCEL-ID 04-052-0300.000	18-02-30 PT SEC 0010.80A	AGR USE CODE 111									
	AUV										
	270	00	270								
OLDEN, DONALD E. & SUSAN E. 5000 ST. RT. 650 IRONTON, OHIO 45638-0000 VOL 376 PG 375 PARCEL-ID 04-052-0301.000	18-02-30 PT. SEC. 0001.00A	RES USE CODE 510									
	1,410	16,090	17,500								
	HOMESITE VALUE LISTED BELOW										
	1,410	15,410	16,820								

[illegible]

TAX RATE 10
A/R RED FACTOR 10.9651
OTH RED FACTOR 07.5131

LAWRENCE
TAX DISTRICT

GENERAL TAX LIST AND DUPLICATE OF REAL AND PUBLIC UTILITY PROPERTY
COUNTY REAL ESTATE TAXES AND SPECIAL ASSESSMENTS
04-ELIZABETH-ROCK HILL S.D.

12/16/97

TAX YEAR 1997
INTEREST RATE
PAGE NO 438

OWNER'S NAME MAILING ADDRESS	DESCRIPTION			TAXES CHARGED	DECEMBER TAXES	PENALTY	JUNE TAXES	PENALTY	TOTAL DELINQUENT	C. D. DATE	MEMO
	LAND	IMPROVEMENTS	TOTAL VALUE								
3971 CO RD 21 IRONTON, OHIO 45638-0000 VOL 582 PG 310 PARCEL-ID 04-052-1000.000	0002.10A	RES USE CODE	500								
	220	00	220								
ISON, KENNETH M. JR. AND PEGGY D. 50 PR DR 2566 IRONTON, OHIO 45638 VOL 625 PG 390 PARCEL-ID 04-052-1100.000	18-02-31 IN NE COR NE PT 0004.07A	RES USE CODE	510								
	1,620	7,210	8,830								
	1,280	6,380	7,660								
08-27-97 TRNSF FROM 04-052-1100.000	MILLER, MARY CATHERINE										
MILLER, MARY CATHERINE 1727 KEVIN ST IRONTON, OHIO 45638 VOL 618 PG 466 PARCEL-ID 04-052-1100.000	18-02-31 IN NE COR NE PT 0004.07A	RES USE CODE	510								
	00	00	00								
12-31-96 TRNSF FROM 04-052-1100.000	MILLER, JOSEPH E & MARY C										
08-27-97 TRNSF TO 04-052-1100.000	ISON, KENNETH M. JR. AND										
MILLER, JOSEPH E & MARY CATHERINE R 2 BOX 85 IRONTON, OHIO 45638 VOL 313 PG 418 PARCEL-ID 04-052-1100.000	18-02-31 IN NE COR NE PT 0004.07A	RES USE CODE	510								
	00	00	00								
12-31-96 TRNSF TO 04-052-1100.000	MILLER, MARY CATHERINE										
ROSE, EVERETT & MARY LIFE EST C/O LOIS DEAUTREMONT 66 CO. RD. 26 IRONTON, OHIO 45638 VOL 614 PG 317 PARCEL-ID 04-052-1200.000	18-02-31 IN NE COR NE 0046.65A	AGR USE CODE	121								
	1,140	00	1,140								
ROSE, KENNETH 66 CO. RD. 26 IRONTON, OHIO 45638 PARCEL-ID 04-052-1201.000	-00-00 IN NE COR NE PT 0004.35A	RES USE CODE	500								
	460	00	460								
HANKINS, BILL C & ROSEMARY 48 PRV. DR. 2790 IRONTON, OHIO 45638-8630 PARCEL-ID 04-052-1300.000	18-02-31 IN SE SE 0005.03A	RES USE CODE	510								
	1,900	15,580	17,480								
	1,410	9,140	10,550								
UNITED STATES OF AMERICA FORES T SERVICE 811 CONSTUTION AVE BEDFORD, IND 47421 VOL 564 PG 132-217 PARCEL-ID 04-052-1500.000	18-02-32 PT 0017.65A	EXM USE CODE	600								
	1,860	00	1,860								

TAX RATE 10
A/R RED FACTOR 10.9651
OTH RED FACTOR 07.5131

LAWRENCE
TAX DISTRICT

GENERAL TAX LIST AND DUPLICATE OF REAL AND PUBLIC UTILITY PROPERTY
COUNTY REAL ESTATE TAXES AND SPECIAL ASSESSMENTS
04-ELIZABETH-ROCK HILL S.D.

12/16/97

TAX YEAR 1997
INTEREST RATE
PAGE NO 439

OWNER'S NAME MAILING ADDRESS	DESCRIPTION			TAXES CHARGED	DECEMBER TAXES	PENALTY	JUNE TAXES	PENALTY	TOTAL DELINQUENT	C. D. DATE	MEMO
	LAND	IMPROVEMENTS	TOTAL VALUE								
BOND, RUTH 3971 CO RD 21 IRONTON, OHIO 45638-0000 VOL 582 PG 310 PARCEL-ID 04-052-1600.000	18-02-32 PT 0005.31A	RES USE CODE	510								
	1,580	12,890	14,470								
	1,100	11,330	12,430								
HECLA WATER ASSOCIATION RT. 3 BOX 48-AA IRONTON, OHIO 45638-0000 VOL 410 PG 502 PARCEL-ID 04-052-1601.000	18-02-32 PT. 0000.01A	EXM USE CODE	680								
	110	00	110								
WILDS, PAUL D & PAMELA J P.O. BOX 51 PEDRO, OHIO 45659 VOL 592 PG 290 PARCEL-ID 04-052-1700.000	18-02-32 PT SE NW LESS 1.50AC 0007.50A	RES USE CODE	500								
	790	00	790								
BUNDY, GEORGE E. & MARGARET A. 1044 TOWNSHIP RD. 218 IRONTON, OHIO 45638 VOL 552 PG 777 PARCEL-ID 04-052-1701.000	18-02-32 PT SE NW 0001.50A	RES USE CODE	510								
	970	8,370	9,340								
	920	8,130	9,050								
DODSON, EDWARD W. & BELVIA 130 ELIZABETH DRIVE HANGING ROCK, OH. 45638-7901 PARCEL-ID 04-052-1702.000	18-02-32 PT SE NW PT 0001.00A	RES USE CODE	500								
	00	00	00								
08-06-97 TRNSF TO 04-052-1702.000	FRALEY, JUDY G.										
FRALEY, JUDY G. 506 MARION PK COAL GROVE, OH 45638 VOL 624 PG 704 PARCEL-ID 04-052-1702.000	18-02-32 PT SE NW PT 0001.00A	RES USE CODE	500								
	660	00	660								
08-06-97 TRNSF FROM 04-052-1702.000	DODSON, EDWARD W. & BELVIA										
HALL, GEORGE JR C/O SHIRLEY STAPLETON 582 TOWNSHIP RD. 343 IRONTON, OHIO 45638 VOL 188 PG 370 PARCEL-ID 04-052-1800.000	18-02-32 PT N PT 0008.93A	RES USE CODE	510								
	1,710	1,260	2,970								
ROACH, MICHAEL R. 737 TWP. RD. 218 IRONTON, OHIO 45638 PARCEL-ID 04-053-0100.000	18-02-32 PT N 0019.94A	RES USE CODE	510								
	3,010	10,960	13,970								
DAVIS, FLOYD L. & MILDRED LIFE EST REM DARRELL E. DAVIS 885 TWP RD 218 IRONTON, OHIO 45638 VOL 615 PG 771	18-02-32 PT N 0002.06A	RES USE CODE	510								
	1,040	6,410	7,450								

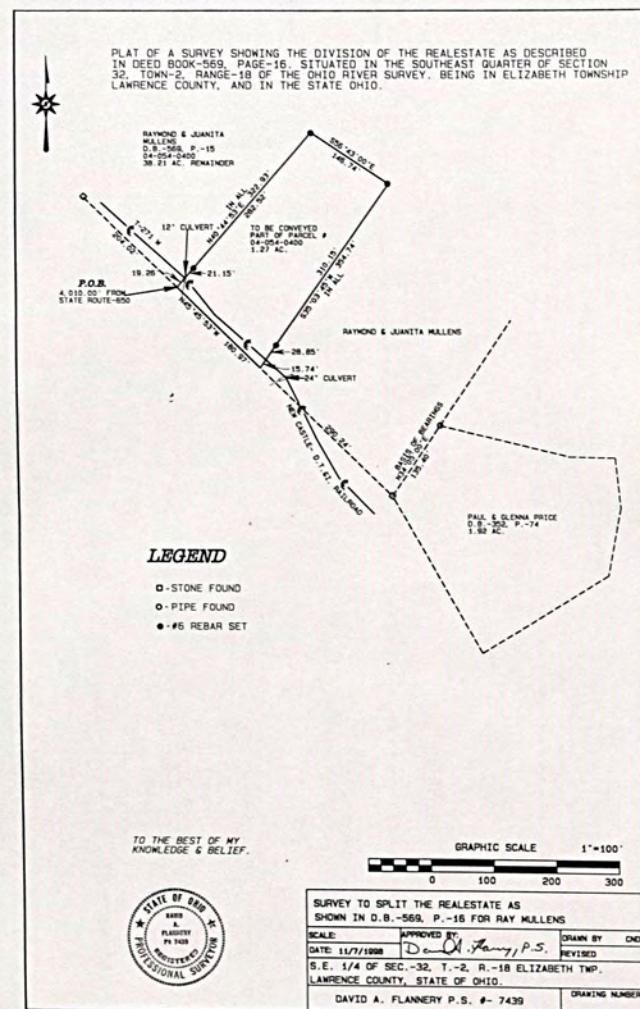
OWNER'S NAME MAILING ADDRESS	DESCRIPTION			TAXES CHARGED	DECEMBER TAXES	PENALTY	JUNE TAXES	PENALTY	TOTAL DELINQUENT	C. D. DATE	MEMO
	LAND	IMPROVEMENTS	TOTAL VALUE								
PARCEL-ID 04-053-0200.000	920	5,590	6,510								
12-06-96 TRNSF FROM 04-053-0200.000	DAVIS, FLOYD L. & MILDRED										
DAVIS, FLOYD L. & MILDRED 885 TWP. RD. 218 IRONTON, OHIO 45638	18-02-32 PT N 0002.06A	RES USE CODE 510									
PARCEL-ID 04-053-0200.000	00	00	00								
12-06-96 TRNSF TO 04-053-0200.000	DAVIS, FLOYD L. & MILDRED										
DAVIS, DARRELL E. & MAGGIE M. 3420 STATE ROUTE 93 IRONTON, OHIO 45638 VOL 519 PG 646	18-02-32 IN N PT NW NE 0005.00A	RES USE CODE 510									
PARCEL-ID 04-053-0300.000	1,300	1,730	3,030								
HALL, DONALD EDWARD 651 TWP. RD. 218 IRONTON, OHIO 45638 VOL 475 PG 766	18-02-32 IN N PT NW NE PT LESS 1.00AC BAL=4.00ACRES	RES USE CODE 510									
PARCEL-ID 04-053-0301.000	1,190	4,420	5,610								
	HOMESITE VALUE LISTED BELOW 880	4,420	5,300								
HALL, MICHAEL L. 705 TWP. RD. 218 IRONTON, OHIO 45638-822	18-02-32 IN N PT NW NE PT 1.00 ACRES	RES USE CODE 545									
PARCEL-ID 04-053-0301.001	880	930	1,810								
PINE GROVE DEV., INC. 811 NEAL AVENUE IRONTON, OHIO 45638 VOL 510 PG 425	18-02-32 IN CEN & SW COR SEC LESS 251.70A	RES USE CODE 500									
PARCEL-ID 04-053-0400.000	110	00	110								
ROSE, EVERETT & MARY LIFE EST C/O LOIS DEAUTREMONT 66 CO. RD. 26 IRONTON, OHIO 45638 VOL 614 PG 317	18-02-32 PT IN CEN & SW COR SE C 0110.20A AUV	AGR USE CODE 121									
PARCEL-ID 04-053-0500.000	2,700	00	2,700								
RUGGLES, ARNOLD & CAROLYN 3785 CO. RD. 21 IRONTON, OHIO 45638	18-02-32 PT IN CEN & SW COR SE C 0019.34A	AGR USE CODE 121									
PARCEL-ID 04-053-0600.000	3,310	340	3,650								
PENNINGTON, BRODERICK J. & TERRI L. 008 C/O THE LEADER MORTGAGE CO. SUITE 650 1015 EUCLID AVE. CLEVELAND, OHIO 44115	18-02-32 SW NW 0000.56A	RES USE CODE 510									
	810	17,400	18,210								

[illegible]

OWNER'S NAME MAILING ADDRESS	DESCRIPTION			TAXES CHARGED	DECEMBER TAXES	PENALTY	JUNE TAXES	PENALTY	TOTAL DELINQUENT	C. D. DATE	MEMO
	LAND	IMPROVEMENTS	TOTAL VALUE								
VOL 619 PG 430 PARCEL-ID 04-053-1000.001	1,650	00	1,650								
02-12-97 SPLIT FROM 04-053-1000.000	HALL, LULA										
BLACKBURN, DWIGHT JOSEPH 271 TWP RD 271 W IRONTON, OHIO 45638 VOL 619 PG 433 PARCEL-ID 04-053-1000.002	18-2-32 PT IN CEN & SW COR SE PT SE COR PT .32 ACS RES USE CODE 545	1,320	00	1,320							
02-11-97 SPLIT FROM 04-053-1000.000	HALL, LULA										
HALL, JOHN C/O FRED A WILDS 2382 TWP. RD. 179 IRONTON, OHIO 45638 PARCEL-ID 04-053-1100.000	18-02-32 D. I & C. CO. SURVEY 0048.00A AGR USE CODE 120	4,240	00	4,240							
SLONE, PARIS 3515 CO. RD. 21 IRONTON, OHIO 45638 PARCEL-ID 04-053-1200.000	18-02-32 SW COR SW SW LESS 1.7 2A 0000.93A AGR USE CODE 121	150	00	150							
HOWARD, JAMES D & LINDA D 3561 CO RD 21 IRONTON, OHIO 45638 VOL 602 PG 47 PARCEL-ID 04-053-1300.000	18-02-32 PT SW COR SW SW 0001.72A RES USE CODE 510	1,300	20,200	21,500							
	HOMESITE VALUE LISTED BELOW 1,210 18,460 19,670										
WILDS, PAUL & PAMELA J. P.O. BOX 51 PEDRO, OHIO 45659 PARCEL-ID 04-053-1400.000	18-02-32 PT IN CEN PT NW COR SEC E PT LESS 1.50AC 0023.16A AGR USE CODE 120	3,360	100	3,460							
WILDS, PAUL D. & PAMELA J. P.O. BOX 51 PEDRO, OHIO 45659 VOL 460 PG 148 PARCEL-ID 04-053-1401.000	18-02-32 PT IN CEN PT NW COR SEC E PT 0001.50A RES USE CODE 510	970	6,910	7,880							
OTWORTH, LAWRENCE L & MARY WIL 1538 CO RD 23 IRONTON, OHIO 45638 VOL 544 PG 356 PARCEL-ID 04-053-1500.000	18-02-32 PT IN CEN & NW COR SE CW PT 0024.94A AGR USE CODE 120	2,260	00	2,260							
RUGGLES, ARNOLD 3785 CO. RD. 21 IRONTON, OHIO 45638 PARCEL-ID 04-053-1600.000	18-02-32 PT 0000.86A RES USE CODE 500	680	00	680							

[illegible]

[illegible][illegible]



TAX RATE .10
A/R RED FACTOR 10.9651
OTH RED FACTOR 07.5131

LAWRENCE
TAX DISTRICT

GENERAL TAX LIST AND DUPLICATE OF REAL AND PUBLIC UTILITY PROPERTY
COUNTY REAL ESTATE TAXES AND SPECIAL ASSESSMENTS
04-ELIZABETH-ROCK HILL S.D.

12/16/97

TAX YEAR 1997
INTEREST RATE
PAGE NO 446

OWNER'S NAME MAILING ADDRESS	DESCRIPTION			TAXES CHARGED	DECEMBER TAXES	PENALTY	JUNE TAXES	PENALTY	TOTAL DELINQUENT	C. D. DATE	MEMO
	LAND	IMPROVEMENTS	TOTAL VALUE								
3626 COUNTY ROAD 21 IRONTON, OHIO 45638 VOL 428 PG 244 PARCEL-ID 04-054-1101.000	0008.00A	RES USE CODE	500								
	840	00	840								
HARMON, CHARLES 280 TWP RD 271 WEST IRONTON, OHIO 45638 VOL 491 PG 577 PARCEL-ID 04-054-1200.000	18-02-32 PT 0006.85A	RES USE CODE	500								
	720	00	720								
HARMON, ELLEN 280 TWP. RD. 271 W HANGING ROCK, OHIO 45638 PARCEL-ID 04-054-1300.000	18-02-32 PT ON CECIL HOLLOW RD 0001.43A	RES USE CODE	510								
	920	3,790	4,710								
		HOMESITE VALUE LISTED BELOW									
	880	3,430	4,310								
GILMORE, NANCY GAY 3680 CO. RD. 1 IRONTON, OHIO 45638 VOL 591 PG 73 PARCEL-ID 04-054-1400.000	18-02-32 PT ON PORTER GAP RD 0001.56A	RES USE CODE	510								
	1,170	13,170	14,340								
		HOMESITE VALUE LISTED BELOW									
	1,100	12,990	14,090								
GILMORE, NANCY GAY 3680 CO. RD. 1 IRONTON, OHIO 45638 VOL 591 PG 73 PARCEL-ID 04-054-1401.000	18-02-32 PT N SIDE PORTER GAP RD 0000.82A	RES USE CODE	500								
	130	00	130								
HARMON, CHARLES ET AL C/O WED HARMON JR. 316 TWP RD 271 WEST IRONTON, OHIO 45638 VOL 428 PG 326 PARCEL-ID 04-054-1500.000	18-02-32 PT ON CECIL HOLLOW RD 0001.16A	RES USE CODE	510								
	890	3,150	4,040								
		HOMESITE VALUE LISTED BELOW									
	880	3,020	3,900								
BAUMGARDNER, OSCAR AND CAROLYN 3774 CO. RD. 21 IRONTON, OHIO 45638-000 VOL 414 PG 521 PARCEL-ID 04-054-1600.000	18-02-32 PT N SIDE OF PORTER G AP RD 0001.53A	RES USE CODE	510								
	1,270	22,700	23,970								
		HOMESITE VALUE LISTED BELOW									
	1,210	18,110	19,320								
WILDS, BLANCHE 32 PRIVATE DR 1279 IRONTON, OHIO 45638 VOL 447 PG 706 PARCEL-ID 04-054-1800.000	18-02-33 70 D. I & C CO 0015.00A	RES USE CODE	510								
	1,580	00	1,580								
DETROIT, TOLEDO & IRONTON RAIL PARCEL-ID 04-054-1805.000	18-2-33 PT OLD D.T. & I. RR LE SS 3.97A BAL.10.91ACS. COM USE CODE	400									
	1,140	00	1,140								
RIDER, MANLY E. 960 CHAMBERS RD.	18-2-33 PT OLD D.T. & I. RR 3.97ACS.										

TAX RATE .10
A/R RED FACTOR 10.9651
OTH RED FACTOR 07.5131

LAWRENCE
TAX DISTRICT

GENERAL TAX LIST AND DUPLICATE OF REAL AND PUBLIC UTILITY PROPERTY
COUNTY REAL ESTATE TAXES AND SPECIAL ASSESSMENTS
04-ELIZABETH-ROCK HILL S.D.

12/16/97

TAX YEAR 1997
INTEREST RATE
PAGE NO 447

OWNER'S NAME MAILING ADDRESS	DESCRIPTION			TAXES CHARGED	DECEMBER TAXES	PENALTY	JUNE TAXES	PENALTY	TOTAL DELINQUENT	C. D. DATE	MEMO
	LAND	IMPROVEMENTS	TOTAL VALUE								
WALTON, KY. 41094 VOL 496 PG 620 PARCEL-ID 04-054-1805.001		RES USE CODE	500								
	970	00	970								
MAYNARD, CHARLES E & CONNIE A 1651 TWP RD 179 IRONTON, OHIO 45638 VOL 612 PG 238 PARCEL-ID 04-055-0100.000	18-02-33 74 N PT OHIO IRON & C OAL CO LESS 1.03 BAL=21.97ACRE S	AGR USE CODE	120								
	3,230	8,730	11,960								
		HOMESITE VALUE LISTED BELOW									
	920	8,140	9,060								
IMES, FRED H., SR. & BETTY LOU 1480 TOWNSHIP RD. 179 IRONTON, OHIO 45638 VOL 485 PG 790 PARCEL-ID 04-055-0100.001	18-02-33 74 E PT OF N PT OHIO IRON & COAL CO	RES USE CODE	500								
	160	00	160								
STITH, CECIL V. 1373 TWP. RD. 179 IRONTON, OHIO 45638 PARCEL-ID 04-055-0200.000	18-02-33 74 S PT O I & C CO PT 0.46ACRES BAL=4.54 ACRES	RES USE CODE	545								
	1,250	890	2,140								
		HOMESITE VALUE LISTED BELOW									
	880	250	1,130								
ALLEN, JAMES M & CAROL F 1339 TOWNSHIP RD. 179 IRONTON, OHIO 45638 VOL 583 PG 161 PARCEL-ID 04-055-0200.001	18-02-33 74 S PT O I & C CO 0. 46ACRES	RES USE CODE	545								
	620	180	800								
KATON, PATRICK C/O FAYE NORRIS C/O FRANKLIN NORRIS 627 S. 7TH ST IRONTON, OHIO 45638 VOL 26 PG 342 PARCEL-ID 04-055-0300.000	18-02-33 76 LESS 1.12A O I & C CO 0023.25A	AGR USE CODE	120								
	2,880	960	3,840								
		HOMESITE VALUE LISTED BELOW									
	920	960	1,880								
SUMMERS, DAVID LEE & JEANETTE SUE 920 9TH ST W BRADERTON, FLA. 34205 VOL 483 PG 464 PARCEL-ID 04-055-0400.000	18-02-33 76 SW PT O I & C CO 0000.25A	RES USE CODE	500								
	110	00	110								
NEWCOMB, ROGER 1368 TWP RD 179 IRONTON, OHIO 45638 VOL 606 PG 664 PARCEL-ID 04-055-0500.000	18-02-33 75 N 1/2 O I & C CO 0005.25A	RES USE CODE	500								
	1,110	00	1,110								
ROWE, DAVID EDWARD & TIFFANY OWE 142 TWP. RD. 302 IRONTON, OHIO 45638 VOL 585 PG 654 PARCEL-ID 04-055-0600.000	18-02-33 75 S 1/2 O I & C CO 0005.25A	RES USE CODE	545								
	1,320	00	1,320								

TAX RATE 10.9651
A/R RED FACTOR 07.5131
OTH RED FACTOR

LAWRENCE
TAX DISTRICT

GENERAL TAX LIST AND DUPLICATE OF REAL AND PUBLIC UTILITY PROPERTY
COUNTY REAL ESTATE TAXES AND SPECIAL ASSESSMENTS
04-ELIZABETH-ROCK HILL S.D.

12/16/97

TAX YEAR 1997
INTEREST RATE
PAGE NO 448

OWNER'S NAME MAILING ADDRESS	DESCRIPTION			TAXES CHARGED	DECEMBER TAXES	PENALTY	JUNE TAXES	PENALTY	TOTAL DELINQUENT	C. D. DATE	MEMO
	LAND	IMPROVEMENTS	TOTAL VALUE								
SUMMERS, DAVID LEE & JEANETTE SUE 920 9TH ST W BRADENTON, FLA. 34205 VOL 483 PG 464 PARCEL-ID 04-055-0700.000	18-02-33 76 SW PT 0 I & C CO 0000.87A	RES USE CODE 500	570								
IMES, FRED, SR. & BETTY LOU 1480 TOWNSHIP RD. 179 IRONTON, OHIO 45638 VOL 519 PG 579 PARCEL-ID 04-055-0800.000	18-02-33 75 N PT 0 I & C CO 0007.14A	RES USE CODE 500	1,520								
IMES, FRED, SR. & BETTY LOU 1480 TOWNSHIP RD. 179 IRONTON, OHIO 45638 VOL 519 PG 579 PARCEL-ID 04-055-0900.000	18-02-33 75 PT N PT 0 I & C CO 0001.00A	RES USE CODE 540	1,620								
NEWCOMB, ROGER 1368 TWP RD 179 IRONTON, OHIO 45638 VOL 606 PG 664 PARCEL-ID 04-055-1000.000	18-02-33 R18 T2 S33 LOT 75 OIC CO.	RES USE CODE 545	710								
IMES, FRED H. SR. & BETTY LOU 1480 TOWNSHIP RD. 179 IRONTON, OHIO 45638 VOL 454 PG 824 PARCEL-ID 04-055-1100.000	18-02-33 75 NW COR 0 I & C CO 0000.66A	RES USE CODE 510 HOMESITE VALUE LISTED BELOW 840 7,200 8,040 840 7,080 7,920									
HOGSTEN, ANDY M. & JESSE D. P.O. BOX 549 IRONTON, OHIO 45638 VOL 491 PG 122 PARCEL-ID 04-055-1200.000	18-02-33 77 0 I & C CO 10.00AC RES	AGR USE CODE 120	1,100								
KEATING, GEORGE THOMAS 1404 S. 9TH ST. IRONTON, OHIO 45638 VOL 246 PG 424 PARCEL-ID 04-055-1300.000	18-02-33 78 IN W PT 0 I & C CO 0001.00A	RES USE CODE 500	660								
PANCAKE, HENRY IRONTON, OHIO 45638 PARCEL-ID 04-055-1400.000	18-02-33 78 IN W PT 0 I & C CO 0001.00A	RES USE CODE 500	660								
KELLEY, JAMES C/O JAMES R. LITTLE C/O ROWE, JAMES 1752 TWP. RD. 179 IRONTON, OHIO 45638-0000 VOL 86 PG 561 PARCEL-ID 04-055-1500.000	18-02-33 78 W PT 0 I & C CO 0000.60A	RES USE CODE 500	560								
HOGSTEN, ANDY M. & JESSE D.	18-02-33 78 LESS 4.85A 0 I & C										

TAX RATE 10.9651
A/R RED FACTOR 07.5131
OTH RED FACTOR

LAWRENCE
TAX DISTRICT

GENERAL TAX LIST AND DUPLICATE OF REAL AND PUBLIC UTILITY PROPERTY
COUNTY REAL ESTATE TAXES AND SPECIAL ASSESSMENTS
04-ELIZABETH-ROCK HILL S.D.

12/16/97

TAX YEAR 1997
INTEREST RATE
PAGE NO 449

OWNER'S NAME MAILING ADDRESS	DESCRIPTION			TAXES CHARGED	DECEMBER TAXES	PENALTY	JUNE TAXES	PENALTY	TOTAL DELINQUENT	C. D. DATE	MEMO
	LAND	IMPROVEMENTS	TOTAL VALUE								
P.O. BOX 549 IRONTON, OHIO 45638 VOL 491 PG 122 PARCEL-ID 04-055-1600.000	CO 0034.40A	AGR USE CODE 120	6,210								
HOGSTEN, ANDY M & JESSE D. P.O. BOX 549 IRONTON, OHIO 45638 VOL 491 PG 122 PARCEL-ID 04-055-1700.000	18-02-33 78 IN W PT 0 I & C CO 0000.75A	AGR USE CODE 120	110								
ROWE, JAMES C. & ROSALEE 1752 TWP. RD. 179 IRONTON, OHIO 45638 VOL 566 PG 590 PARCEL-ID 04-055-1800.000	18-02-33 78 W PT E OF CREEK 0 I & C CO 0000.67A	RES USE CODE 510	3,400								
ROWE, JAMES C. & ROSALEE 1752 TWP. RD. 179 IRONTON, OHIO 45638-000 VOL 518 PG 425 PARCEL-ID 04-056-0100.000	18-02-33 78 W PT W OF CREEK 0 IC CO 0000.33A	RES USE CODE 545	1,950								
STEWART, JOHNNY & MARY ANN 1391 TOWNSHIP RD. 218 IRONTON, OHIO 45638 VOL 592 PG 672 PARCEL-ID 04-056-0200.000	18-2-33 80 E PT 0 I & C CO LES S 1.00 BAL=7.00	RES USE CODE 500	1,500								
WILDS, FREDERICK C. & DONNA 1381 TWP. RD. 218 IRONTON, OHIO 45638 VOL 592 PG 677 PARCEL-ID 04-056-0200.001	18-02-33 PT 80 E PT 0 I & C CO PT 8.23 ACRES	RES USE CODE 500	1,420								
WILDS, FREDERICK C. & DONNA RT. 3 BOX 260 IRONTON, OHIO 45638 PARCEL-ID 04-056-0200.002	18-2-33 80 E PT 0 I & C CO 8.2 3ACS	RES USE CODE 500	00								
WILDS, PATRICK J & LISA R 95 PVT DR 1435 IRONTON, OHIO 45638 VOL 613 PG 60 PARCEL-ID 04-056-0200.003	18-2-33 80 E 0 I & C CO PT 1.0 0ACRES	RES USE CODE 500	160								
WILDS, FREDERICK C. & DONNA 1381 TWP. RD. 218 IRONTON, OHIO 45638 VOL 593 PG 590 PARCEL-ID 04-056-0300.000	18-2-33 81 PT 0.1 & C. CO LESS 1.63, .26, .39, 1.04 BAL = 10.68 ACRES	RES USE CODE 545	4,090								

OWNER'S NAME MAILING ADDRESS	DESCRIPTION			TAXES CHARGED	DECEMBER TAXES	PENALTY	JUNE TAXES	PENALTY	TOTAL DELINQUENT	C. D. DATE	MEMO
	LAND	IMPROVEMENTS	TOTAL VALUE								
WILDS, PATRICK J. 95 PRIVATE DRIVE 1435 IRONTON, OHIO 45638 VOL 508 PG 69 PARCEL-ID 04-056-0300.001	18-2-35 W PT 81 O I & C CO 1 .58ACS.	RES USE CODE 510	12,000								
STEWART, JOHNNY & MARY A 1391 TOWNSHIP RD. 218 IRONTON, OHIO 45638 VOL 590 PG 430 PARCEL-ID 04-056-0300.002	18-2-33 81 PT O I & C CO PT 0. 26ACRES	RES USE CODE 510	12,540								
WILDS, TIMOTHY O & SHERRY A 127 PVT. DR. 1435 IRONTON, OHIO 45638-822 PARCEL-ID 04-056-0300.003	18-2-33 81 PT O I & C CO PT 0. 39ACRES	RES USE CODE 545									
07-14-97 TRNSF TO 04-056-0300.003 WILDS, PATRICK AND LISA R											
WILDS, PATRICK AND LISA R. 95 PR DR 1435 TWP RD 218 IRONTON, OH 45638 PARCEL-ID 04-056-0300.003	18-2-33 81 PT O I & C CO PT 0. 39ACRES	RES USE CODE 545	780								
07-14-97 TRNSF FROM 04-056-0300.003 WILDS, TIMOTHY O & SHERRY											
WILDS, PATRICK J. & LISA 95 PRIVATED DRIVE 1435 IRONTON, OHIO 45638 VOL 593 PG 394 PARCEL-ID 04-056-0300.004	18-2-33 81 PT O.I. & C. CO PT 1.04 ACRES	RES USE CODE 500	110								
HECLA WATER ASSOC. R. 3 BOX 48AA IRONTON, OH. 45638-0000 VOL 464 PG 212 PARCEL-ID 04-056-0301.000	18-02-33 81 PT O I & C CO PT 0000.05A	EXM USE CODE 680	110								
WILDS, FRED A & CLARA A LIFE E STATE TIMOTHY WILDS REMAINDER 1409 TWP. RD. 218 IRONTON, OHIO 45638 PARCEL-ID 04-056-0400.000	18-02-33 81 PT O I & C CO 0002.00A	RES USE CODE 510	10,160								
OHIO IRON & COAL CO 2211 S. 11TH ST. IRONTON, OHIO 45638 PARCEL-ID 04-056-0500.000	18-02-33 82 S PT O I & C CO 0004.05A	AGR USE CODE 121	100								
WILDS, FREDA B. DOROTHY LIFE E 2382 TWP RD 179 IRONTON, OHIO 45638 PARCEL-ID 04-056-0600.000	18-02-33 82 N PT O I & C CO 0002.80A	RES USE CODE 500	230								

[illegible]

TAX YEAR **1997**
 INTEREST RATE
 PAGE NO **452**

OWNER'S NAME MAILING ADDRESS	DESCRIPTION			TAXES CHARGED	DECEMBER TAXES	PENALTY	JUNE TAXES	PENALTY	TOTAL DELINQUENT	C. D. DATE	MEMO
	LAND	IMPROVEMENTS	TOTAL VALUE								
VOL 513 PG 721 PARCEL-ID 04-056-1202.000	910	00	910								
RAMBACHER, VIRGINIA 1819 S. 8TH ST. IRONTON, OHIO 45638 VOL 455 PG 393 PARCEL-ID 04-056-1300.000	18-02-33 82 N PT 0 I & C CO LE SS .05 BAL=28.18 00	AGR USE CODE 120 00	120 00								
10-07-97 SPLIT TO 04-056-1300.000 10-07-97 SPLIT TO 04-056-1300.002	RAMBACHER, VIRGINIA NEWCOMB, PHYLLIS JEAN AND										
RAMBACHER, VIRGINIA 1819 S. 8TH ST. IRONTON, OHIO 45638 VOL 455 PG 393 PARCEL-ID 04-056-1300.000	18-2-33 82 N PT 0 I AND C CO L ESS 2.48 BAL 25.75AC AUV 1,480	AGR USE CODE 120 00	120 1,480								
10-07-97 SPLIT FROM 04-056-1300.000	RAMBACHER, VIRGINIA										
THE HECLA WATER ASSOCIATION RT. 3 BOX 1-A IRONTON, OHIO 45638 VOL 528 PG 151 PARCEL-ID 04-056-1300.001	18-02-33 82 N PT 0 I C CO PT 0 .05ACS 110	EXM USE CODE 680 00	680 110								
NEWCOMB, PHYLLIS JEAN AND SHIRLEY 2043 TWP RD 179 IRONTON, OH 45638 VOL 627 PG 351 PARCEL-ID 04-056-1300.002	18-2-33 82 N PT 2.43AC RES USE CODE 510 1,030	510 1,740	510 2,770								
10-07-97 SPLIT FROM 04-056-1300.000	RAMBACHER, VIRGINIA										
WILSON, MARIE 1953 TWP. RD. 179 IRONTON, OHIO 45638 VOL 620 PG 428 PARCEL-ID 04-056-1400.000	18-02-33 82 S END 0 I & C CO 0025.00A 00	AGR USE CODE 120 00	120 00								
03-20-97 TRNSF FROM 04-056-1400.000 03-26-97 TRNSF TO 04-056-1400.000	WILSON, ERNEST & MARIE DAVIS, DARRELL E. & MAGGIE										
DAVIS, DARRELL E. & MAGGIE M. 3420 ST RT 93 IRONTON, OHIO 45638 VOL 620 PG 694 PARCEL-ID 04-056-1400.000	18-02-33 82 S END 0 I & C CO 0025.00A 3,570 HOMESITE VALUE LISTED BELOW 920	AGR USE CODE 120 1,880 2,680	120 5,450 2,680								
03-26-97 TRNSF FROM 04-056-1400.000	WILSON, MARIE										
WILSON, ERNEST & MARIE 1953 TWP. RD. 179 IRONTON, OHIO 45638	18-02-33 82 S END 0 I & C CO 0025.00A	AGR USE CODE 120	120								

TAX YEAR **1997**
INTEREST RATE
PAGE NO **453**

[illegible]

[illegible][illegible]

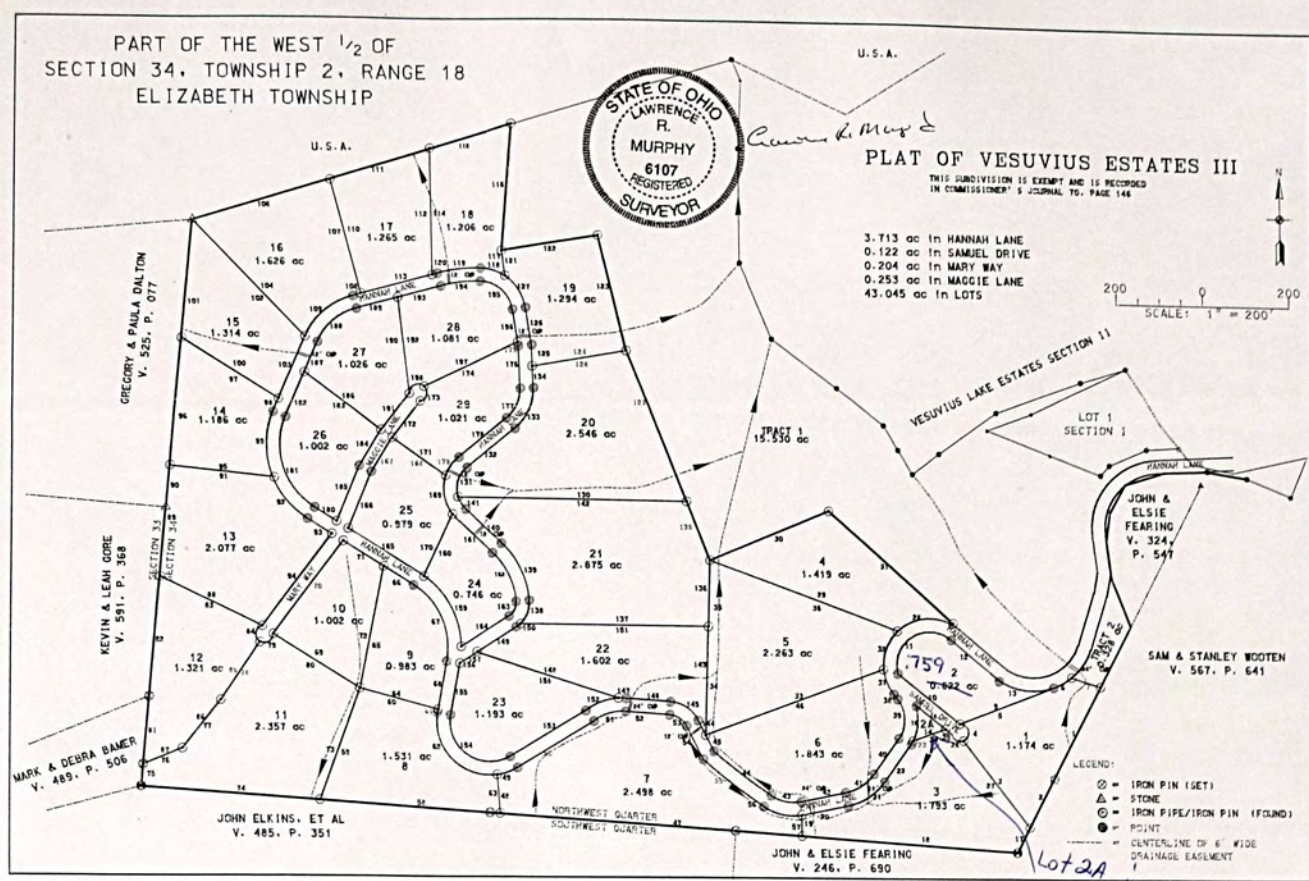


Lonnie William Clifton and Mary Margaret Clifton

Elizabeth Township - Lawrence County, Ohio
 Drawn By: David E. Nemeth, Registered Land Surveyor, OHIO RLS-7718
 June 2, 1998

OWNER'S NAME MAILING ADDRESS	DESCRIPTION			TAXES CHARGED	DECEMBER TAXES	PENALTY	JUNE TAXES	PENALTY	TOTAL DELINQUENT	C. D. DATE	MEMO
	LAND	IMPROVEMENTS	TOTAL VALUE								
2343 TWP. RD. 179 IRONTON, OHIO 45638 PARCEL-ID 04-057-1000.000	0012.03A 930	AGR USE CODE 120 00	120 930								
COLLINS, OAKLEY CLARK JR. & MA RK ALLEN & C. E. 2211 S. 11TH ST. IRONTON, OHIO 45638 PARCEL-ID 04-057-1100.000	18-02-33 86 LESS 131.52A 0 I & C CO 0053.48A 1,310	AGR USE CODE 121 AUV 00	121 1,310								
ZERKLE, THOMAS R & SANDRA L 2848 CO. RD. 103 IRONTON, OHIO 45638 VOL 614 PG 356 PARCEL-ID 04-057-1200.000	18-02-33 86 PT NE COR 0 I C & CO LESS 0. 0 0000.11A	RES USE CODE 500	500								
HECLA WATER ASSOCIATION RT. 3 BOX 48-AA IRONTON, OHIO VOL 410 PG 510 PARCEL-ID 04-057-1201.000	18-02-33 86 PT NE CORNER OIC CO. 0000.01A	EXM USE CODE 680	680								
GORE, KEVIN J. & LEAH R. 2902 CO. RD. 103 IRONTON, OHIO 45638 PARCEL-ID 04-057-1202.000	18-02-33 86 PT NE COR A I C PT 0000.76A	RES USE CODE 500	500								
ZERKLE, THOMAS R & SANDRA L 2848 CO. RD. 103 IRONTON OHIO 45638 VOL 614 PG 356 PARCEL-ID 04-057-1203.000	18-02-33 PT 86 PT NE COR 0 I C & CO PT 0000.01A	RES USE CODE 500	500								
SPEARS, HAROLD D & WANDA 1101 KEMP AVE. IRONTON, OHIO 45638 VOL 266 PG 511 PARCEL-ID 04-057-1300.000	18-02-33 PT 0 I & C CO 0080.81A 2,830	AGR USE CODE 121 AUV 00	121 2,830								
HENDERSON, DENNIS 022 C/O TRANSAMERICA REAL ESTATE TAX SERVICE 1105 SCHROCK RD SUITE 437 COLUMBUS, OHIO 43229 VOL 484 PG 776 PARCEL-ID 04-057-1400.000	18-02-33 86 PT 0 I & C CO 0003.52A 1,140 880	RES USE CODE 510 HOMESITE VALUE LISTED BELOW 5,690 5,690	510 6,830 6,570								
DALTON, WAYNE & GERALDINE 98 PRI RD 3078 IRONTON, OHIO 45638 VOL 242 PG 600 PARCEL-ID 04-057-1500.000	18-2-33 86 N PT 0.I.C. CO. LES S 1.19, 1.40 BAL = 27.70 AC 3,860 920	AGR USE CODE 120 HOMESITE VALUE LISTED BELOW 12,140	120 17,400 13,060								

[illegible]



Reg. 2009

04-058-000-000 - Lot 1 Vesuvius Est #3 1.174 ac

0600.007 - Lot 2 " 0.759 ac 5/18/98 John M. & Marissa L. Fields

0600.008 - Lot 2-A " 1.063 ac Same

0600.009 - Lot 3 " 1.793 ac

0600.010 - Lot 4 " 1.419 ac

0600.011 - Lot 5 " 2.263 ac

0600.012 - Lot 6 " 1.843 ac

0600.013 - Lot 7 " 2.498 ac

0600.014 - Lot 8 " 1.531 ac

0600.015 - Lot 9 " 0.983 ac

0600.016 - Lot 10 " 1.002 ac

0600.017 - Lot 11 " 2.357 ac

0600.018 - Lot 12 " 1.321 ac

0600.019 - Lot 13 " 2.077 ac

0600.020 - Lot 14 " 1.186 ac

0600.021 - Lot 15 " 1.314 ac

0600.022 - Lot 16 " 1.626 ac

0600.023 - Lot 17 " 1.265 ac

TAX RATE 10.9651
A/R RED FACTOR 07.5131
OTH RED FACTOR

LAWRENCE
TAX DISTRICT

GENERAL TAX LIST AND DUPLICATE OF REAL AND PUBLIC UTILITY PROPERTY
COUNTY REAL ESTATE TAXES AND SPECIAL ASSESSMENTS
04-ELIZABETH-ROCK HILL S.D.

12/16/97

TAX YEAR 1997
INTEREST RATE
PAGE NO 458

OWNER'S NAME MAILING ADDRESS	DESCRIPTION			TAXES CHARGED	DECEMBER TAXES	PENALTY	JUNE TAXES	PENALTY	TOTAL DELINQUENT	C. D. DATE	MEMO
	LAND	IMPROVEMENTS	TOTAL VALUE								
VOL 569 PG 179 PARCEL-ID 04-058-0400.000	710	00	710								
COOKE, SAMUEL L. JR. & KATHY L. 255 TWP RD 1329 IRONTON, OHIO 45638 VOL 613 PG 459 PARCEL-ID 04-058-0600.000	18-2-34 2 AUD PLAT 1900 LESS 4 8.44, 6.18 BAL = 62.97 ACRES 63.19 AC AGR USE CODE 120		8,480								See back of pass. for platted Resubins Est III This parcel deleted after sub. div
WALKER, CLARENCE C JR & PAMELA H 058 C/O STAR BANK 425 WALNUT STREET P. O. BOX 1038 CINCINNATI, OHIO 45201-1038 VOL 602 PG 38 PARCEL-ID 04-058-0600.001	18-2-34 PT. 2 AUD PLAT 1900, E PT. 0.24ACS. RES USE CODE 500		350								
LEWIS, A. KEITH & DEBORAH L. 82 TWP. RD. 1331 IRONTON, OHIO 45638 VOL 556 PG 581 PARCEL-ID 04-058-0600.002	18-2-34 2 AUD PLAT 1900 PT 0.0 4AC RES USE CODE 500		190								
LEWIS, A. KEITH & DEBORAH L. 82 TWP. RD. 1331 IRONTON, OHIO 45638 VOL 556 PG 581 PARCEL-ID 04-058-0600.003	18-2-34 2 AUD PLAT 1900 PT 0.0 7ACRES RES USE CODE 500		320								
DELAUDER, TIMOTHY M. 058 C/O STAR BANK 425 WALNUT STREET P. O. BOX 1038 CINCINNATI, OHIO 45201-1038 VOL 580 PG 764 PARCEL-ID 04-058-0600.004	18-3-34 2 AUD PLAT 1900 PT 0.3 6AC RES USE CODE 500		980								
MALONE, ROGER & LISA 3242 CO RD 4 PEDRO, OHIO 45659 VOL 604 PG 559 PARCEL-ID 04-058-0600.005	18-2-34 2 AUD PLAT 1900 PT 6.1 8ACS AGR USE CODE 120		2,120								0600.042 The New Jerusalem Christian Center 2.88 AC Bal. 3.30 AC
WIKOFF, DANIEL JR. & DEBORAH 37 TWP. RD. 1329 IRONTON, OHIO 45638 PARCEL-ID 04-058-0601.000	18-02-34 2 AUD PLAT OF 1900 PT. 0000.27A RES USE CODE 510		1,370 19,030 20,400 HOMESITE VALUE LISTED BELOW 1,370 19,030 20,400								11/4/98 James W. & Gloria J. Riedel
DELAUDER, TIMOTHY M. 058 C/O STAR BANK	18-02-34 2 AUD PLAT OF 1900 PT 0000.33A RES USE CODE 510										

TO WHOM IT MAY CONCERN:
I certify that on or about July 1997
I surveyed and platting and
Lawrence County, Ohio. This certificate is made for the purpose of certifying the platting of the duplicate.

DATE: May 7, 1998

Surveyor's Certificate

T	SEC.	ACRE LIST	NO.	PARCEL NO.	AMOUNT FROM TAXES ON ADDITION DUPLICATE	AMOUNT DEDUCTIBLE FROM TAXES AS DEDUCTIBLE
18	02	34		04-058-0600.000	62.97	63.195

REMARKS:

Signature: *Clarence C. Walker*
Clarence C. Walker

TAX RATE 10.9651
A/R RED FACTOR 07.5131
OTH RED FACTOR

LAWRENCE
TAX DISTRICT

GENERAL TAX LIST AND DUPLICATE OF REAL AND PUBLIC UTILITY PROPERTY
COUNTY REAL ESTATE TAXES AND SPECIAL ASSESSMENTS
04-ELIZABETH-ROCK HILL S.D.

12/16/97

TAX YEAR 1997
INTEREST RATE
PAGE NO 459

OWNER'S NAME MAILING ADDRESS	DESCRIPTION			TAXES CHARGED	DECEMBER TAXES	PENALTY	JUNE TAXES	PENALTY	TOTAL DELINQUENT	C. D. DATE	MEMO
	LAND	IMPROVEMENTS	TOTAL VALUE								
425 WALNUT STREET P. O. BOX 1038 CINCINNATI, OHIO 45201-1038 VOL 580 PG 764 PARCEL-ID 04-058-0602.000	1,550	15,450	17,000								
WHITE, ROCKNEY T. & ANGELA Y. THUMA 022 C/O TRANSAMERICA REAL ESTATE TAX SERVICE 1105 SCHROCK RD SUITE 437 COLUMBUS, OHIO 43229 VOL 599 PG 772 PARCEL-ID 04-058-0603.000	18-02-34 2 AUD PLAT OF 1900 PT 0000.53A RES USE CODE 510		1,390 19,670 21,060 HOMESITE VALUE LISTED BELOW 1,390 19,670 21,060								
LEWIS, A. KEITH & DEBBIE 82 TWP. RD. 1331 IRONTON, OHIO 45638-0000 VOL 459 PG 19 PARCEL-ID 04-058-0604.000	18-02-34 2 AUD PLAT OF 1900 PT 0000.26A RES USE CODE 510		2,470 18,070 20,540 HOMESITE VALUE LISTED BELOW 2,470 18,070 20,540								
DELAUDER, TIMOTHY M. 058 C/O STAR BANK 425 WALNUT STREET P. O. BOX 1038 CINCINNATI, OHIO 45201-1038 VOL 580 PG 764 PARCEL-ID 04-058-0605.000	18-02-34 2 AUD. PLAT OF 1900 PT. 0000.23A RES USE CODE 500		1,090								
COOKE, SAMUEL L. JR. & KATHY L. 255 TWP RD 1329 IRONTON, OHIO 45638 VOL 613 PG 459 PARCEL-ID 04-058-0610.000	18-02-34 2 AUDITORS PLAT 1900 PT 0000.23A AGR USE CODE 120		110								
HECLA WATER ASSOCIATION STAR RT IRONTON, OHIO 45638 VOL 393 PG 206 PARCEL-ID 04-058-0611.000	18-02-34 PT 2 AUDITORS PLAT 19 00 PT 0.23 ACRES EXM USE CODE 680		1,090 13,860 14,950								
JEFFERIES, RONALD L. & ALVA M. 019 C/O SOURCE ONE MORTGAGE SE CO 27555 FARMINGTON ROAD P. O. BOX 1800 FARMINGTON HILLS, M 48018 VOL 546 PG 537 PARCEL-ID 04-058-0612.000	18-02-34 2 AUD PLAT OF 1900 PT 0000.52A RES USE CODE 510		2,010 19,270 21,280 HOMESITE VALUE LISTED BELOW 2,010 19,270 21,280								
HALL, SAMUEL & CAROLYN HALL 112 TWP RD 1329 IRONTON, OHIO 45638 VOL 410 PG 387 PARCEL-ID 04-058-0614.000	18-02-34 2 AUD. PLAT OF 1900 PT. 0000.42A RES USE CODE 510		1,780 16,050 17,830 HOMESITE VALUE LISTED BELOW 1,780 16,050 17,830								

0600.024 - Lot 18

Vesuvius Est III

1.206 Ac

0600.025 - Lot 19

11

1.274 Ac

0600.026 - Lot 20

11

2.546 Ac

0600.027 - Lot 21

11

2.875 Ac

0600.028 - Lot 22

11

1.602 Ac

0600.029 - Lot 23

11

1.193 Ac ^{1/2} Sinks
James R. + Mary D. Dwyer

0600.030 - Lot 24

11

2.746 Ac

0600.031 - Lot 25

11

.979 Ac

0600.032 - Lot 26

11

1.002 Ac

0600.033 - Lot 27

11

1.026 Ac

0600.034 - Lot 28

11

1.021 Ac

0600.035 - Lot 29

11

1.021 Ac

0600.036 - Tract 1

11

15.530 Ac

0600.037 - Tract 2

11

.328 Ac

38°
01°
39°
32°

0600.038 - Hatch Lane

11

3.713 Ac

0600.039 - Samuel Drive

11

0.122 Ac

0600.040 - May Way

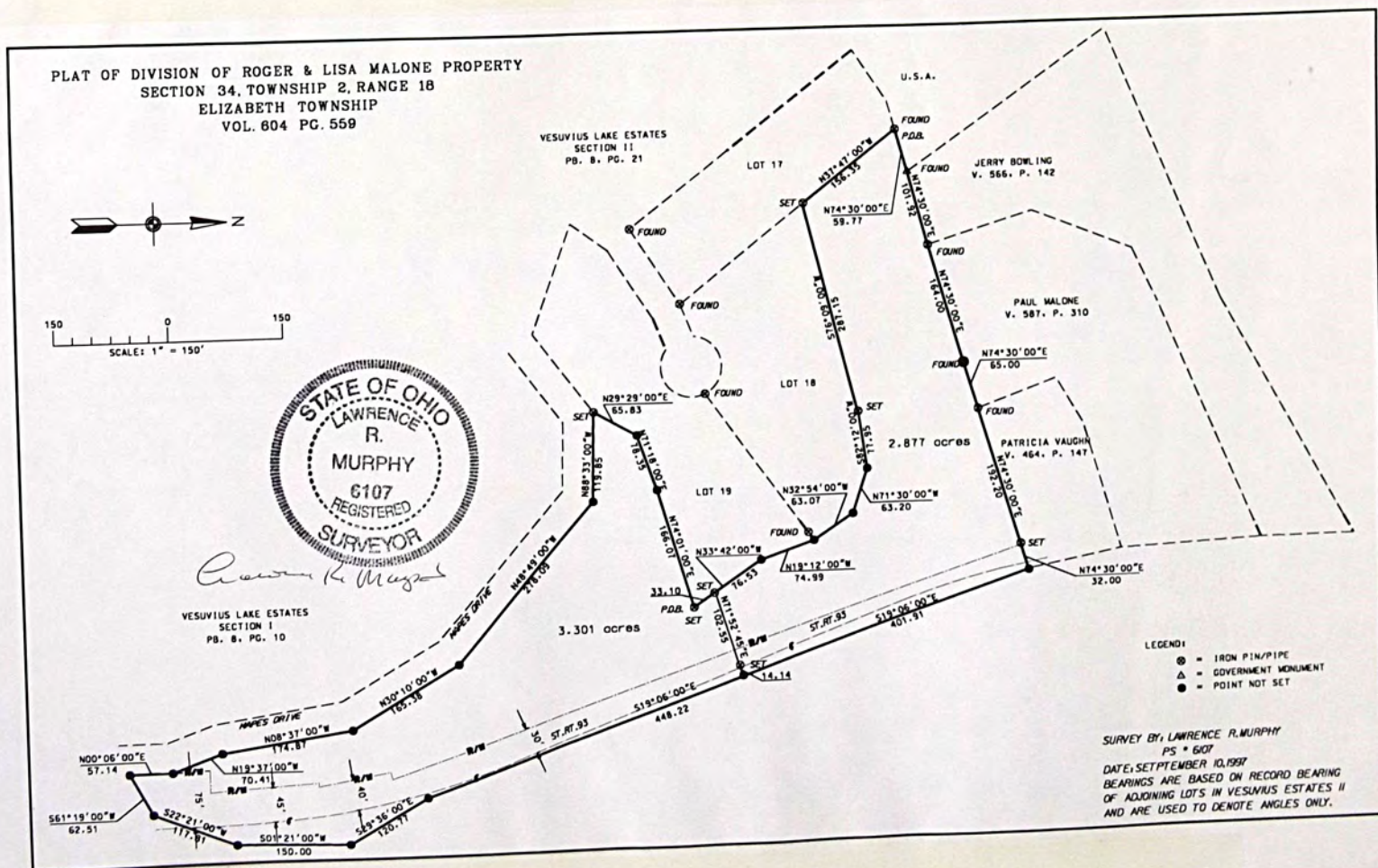
11

0.204 Ac

0600.041 - Maggie Lane

11

0.253 Ac



TAX RATE 10.9651
A/R RED FACTOR 07.5131
OTH RED FACTOR

LAWRENCE
TAX DISTRICT

GENERAL TAX LIST AND DUPLICATE OF REAL AND PUBLIC UTILITY PROPERTY
COUNTY REAL ESTATE TAXES AND SPECIAL ASSESSMENTS
04-ELIZABETH-ROCK HILL S.D.

TAX YEAR 1997
INTEREST RATE
PAGE NO 460

OWNER'S NAME MAILING ADDRESS	DESCRIPTION			TAXES CHARGED	DECEMBER TAXES	PENALTY	JUNE TAXES	PENALTY	TOTAL DELINQUENT	C. D. DATE	MEMO
	LAND	IMPROVEMENTS	TOTAL VALUE								
WALKER, CLARENCE C JR & PAMELA H 058 C/O STAR BANK 425 WALNUT STREET P. O. BOX 1038 CINCINNATI, OHIO 45201-1038 VOL 602 PG 38 PARCEL-ID 04-058-0615.000	18-02-34 2 AUD. PLAT OF 1900 PT. 0000.54A	RES USE CODE 510 2,050 16,680 18,730 HOMESITE VALUE LISTED BELOW 2,050 16,680 18,730									
ARDEN, CHESTER & PEGGY 159 TWP. RD. 1329 IRONTON, OHIO 45638 VOL 514 PG 237 PARCEL-ID 04-058-0616.000	18-2-34 PT. 2 AUDITOR'S PLAT 1 900 0.79ACS. RES USE CODE 510 2,480 29,550 32,030 HOMESITE VALUE LISTED BELOW 2,480 29,550 32,030										
WALKER, CLARENCE C JR & PAMELA H 058 C/O STAR BANK 425 WALNUT STREET P. O. BOX 1038 CINCINNATI, OHIO 45201-1038 VOL 602 PG 38 PARCEL-ID 04-058-0617.000	18-02-34 PT LOT2 AUD PLAT 1900 0000.04A	RES USE CODE 500 120 00 120									
WHITE, ROCKNEY T. & ANGELA Y HUMA 022 C/O TRANSAMERICA REAL ESTATE TAX SERVICE 1105 SCHROCK RD SUITE 437 COLUMBUS, OHIO 43229 VOL 599 PG 772 PARCEL-ID 04-058-0618.000	18-02-34 2 AUD PLAT OF 1900 PT 0000.60A	RES USE CODE 500 1,090 00 1,090									
FIELDS, JOHN MARK & MARISSA LEIGH 129 TWP. RD. 1329 IRONTON, OHIO 45638 PARCEL-ID 04-058-0619.000	18-02-34 2 AUD PLAT 1900 PT 0000.21A	RES USE CODE 510 1,190 15,100 16,290 HOMESITE VALUE LISTED BELOW 1,190 15,100 16,290									
COOKE, SAMUEL L. JR. & KATHY 255 TWP. RD. 1329 IRONTON, OHIO 45638 VOL 568 PG 570 PARCEL-ID 04-058-0620.000	18-02-34 VESUVIUS LAKE ESTS LOT 1 0000.00A	RES USE CODE 510 2,550 40,920 43,470 HOMESITE VALUE LISTED BELOW 2,550 40,920 43,470									
HASS, MERLIN R. & BRENDA K. 64 TWP. RD. 1330 IRONTON, OHIO 45638 VOL 557 PG 335 PARCEL-ID 04-058-0621.000	18-02-34 VESUVIUS LAKE ESTS LOT 2 0000.00A	RES USE CODE 500 1,830 00 1,830									
KELLEY, RANDY L. & GLADYS	18-02-34 VESUVIUS LAKE ESTS										

TAX RATE 10.9651
A/R RED FACTOR 07.5131
OTH RED FACTOR

LAWRENCE
TAX DISTRICT

GENERAL TAX LIST AND DUPLICATE OF REAL AND PUBLIC UTILITY PROPERTY
COUNTY REAL ESTATE TAXES AND SPECIAL ASSESSMENTS
04-ELIZABETH-ROCK HILL S.D.

TAX YEAR 1997
INTEREST RATE
PAGE NO 461

OWNER'S NAME MAILING ADDRESS	DESCRIPTION			TAXES CHARGED	DECEMBER TAXES	PENALTY	JUNE TAXES	PENALTY	TOTAL DELINQUENT	C. D. DATE	MEMO
	LAND	IMPROVEMENTS	TOTAL VALUE								
152 CO. RD. 29 PEDRO, OHIO 45659 VOL 495 PG 300 PARCEL-ID 04-058-0622.000	LOT 3 0000.00A	RES USE CODE 510 1,940 23,600 25,540 HOMESITE VALUE LISTED BELOW 1,940 23,600 25,540									
HAAS, MERLIN & BRENDA S. 64 TWP. RD. 1330 IRONTON, OHIO 45638 VOL 462 PG 663 PARCEL-ID 04-058-0623.000	18-02-34 VESUVIUS LAKE ESTS LOT 4 0000.00A	RES USE CODE 510 2,380 26,570 28,950 HOMESITE VALUE LISTED BELOW 2,380 26,570 28,950									
WILLIS, MARIE 103 TWP. RD. 1330 IRONTON, OHIO 45638 VOL 582 PG 166 PARCEL-ID 04-058-0624.000	18-02-34 VESUVIUS LAKE ESTS LOT 5 0000.00A	RES USE CODE 510 2,200 24,550 26,750 HOMESITE VALUE LISTED BELOW 2,200 24,550 26,750									
LEWIS, A. KEITH & DEBORAH 012 C/O CHASE MANHATTAN MTG CORP ISDA P. O. BOX 341650 COLUMBUS, OHIO 43234-1650 VOL 493 PG 632 PARCEL-ID 04-058-0625.000	18-02-34 VESUVIUS LAKE ESTS LOT 6 0000.00A	RES USE CODE 510 2,620 50,140 52,760 HOMESITE VALUE LISTED BELOW 2,620 40,410 43,030									
LEWIS, A. KEITH & DEBORAH L. 82 TWP. RD. 1331 IRONTON, OHIO 45638 VOL 554 PG 806 PARCEL-ID 04-058-0626.000	18-02-34 VESUVIUS LAKE ESTS LOT 7 0000.00A	RES USE CODE 500 300 00 300									
LEWIS, A. KEITH & DEBORAH L. 82 TWP. RD. 1331 IRONTON, OHIO 45638 VOL 554 PG 806 PARCEL-ID 04-058-0627.000	18-02-34 VESUVIUS LAKE ESTS LOT 8 0000.00A	RES USE CODE 500 360 00 360									
LEWIS, A. KEITH & DEBORAH L. 82 TWP. RD. 1331 IRONTON, OHIO 45638 VOL 554 PG 806 PARCEL-ID 04-058-0628.000	18-02-34 VESUVIUS LAKE ESTS LOT 9 0000.00A	RES USE CODE 500 330 00 330									
LEWIS, A. KEITH & DEBORAH L. 82 TWP. RD. 1331 IRONTON, OHIO 45638 RT 3 VOL 554 PG 806 PARCEL-ID 04-058-0629.000	18-02-34 VESUVIUS LAKE ESTS LOT 10 0000.00A	RES USE CODE 500 280 00 280									
HOWERTON, RAY VAN & ONEIDA 1909 CARTER AVE.	18-02-34 VESUVIUS LAKE ESTATES SECTION 2 LOT 1 LESS W PT.										Ernest K. & Valerie A. Patrick

04-058-0630

TAX RATE 10.9651
A/R RED FACTOR 07.5131
OTH RED FACTOR

LAWRENCE
TAX DISTRICT

GENERAL TAX LIST AND DUPLICATE OF REAL AND PUBLIC UTILITY PROPERTY
COUNTY REAL ESTATE TAXES AND SPECIAL ASSESSMENTS
04-ELIZABETH-ROCK HILL S.D.

12/16/97

TAX YEAR 1997
INTEREST RATE
PAGE NO 462

OWNER'S NAME MAILING ADDRESS	DESCRIPTION			TAXES CHARGED	DECEMBER TAXES	PENALTY	JUNE TAXES	PENALTY	TOTAL DELINQUENT	C. D. DATE	MEMO
	LAND	IMPROVEMENTS	TOTAL VALUE								
ASHLAND, KY. 41101-000 VOL 460 PG 582 PARCEL-ID 04-058-0630.000	550	00	550								
HAIRSTON, WESLEY & LISA D. MALONE-ERNEST KENDALL & VALERIE ANN PATRICK 343 TWP RD 1329 IRONTON, OH 45638 VOL 570 PG 49 PARCEL-ID 04-058-0630.001	220	00	220								
10-03-97 3.19 Vol 606 pg 370											
PATRICK, ERNEST KENDALL & VALERIE ANN 343 TWP RD 1329 IRONTON, OH 45638 VOL 606 PG 370 PARCEL-ID 04-058-0631.000	2,680	24,560	27,240								
HOWERTON, RAY V. & ONEIDA 1909 CARTER AVE. ASHLAND, KY. 41101-000 PARCEL-ID 04-058-0632.000	1,190	00	1,190								
HOWERTON, RAY V. & ONEIDA 1909 CARTER AVE. ASHLAND, KY. 41101-000 VOL 460 PG 582 PARCEL-ID 04-058-0633.000	1,250	00	1,250								
HOWERTON, RAY V. & ONEIDA 1909 CARTER AVE. ASHLAND, KY. 41101-000 VOL 460 PG 582 PARCEL-ID 04-058-0634.000	1,460	00	1,460								
DANIELS, MICHAEL & ROBIN 419 TWP RD 1329 IRONTON, OH 45638 VOL 527 PG 17 PARCEL-ID 04-058-0635.000	2,620	24,230	26,850								
12-05-97 433.75											
ELIZABETH TWP TRUSTEES PEDRO, OHIO 45659 VOL 608 PG 15 PARCEL-ID 04-058-0636.000	60	00	60								
07-03-97 SPLIT FROM 04-058-0636.000											
LEWIS, A. KEITH & DEBORAH L. 82 TWP RD 1331 IRONTON, OHIO 45638											

TAX RATE 10.9651
A/R RED FACTOR 07.5131
OTH RED FACTOR

LAWRENCE
TAX DISTRICT

GENERAL TAX LIST AND DUPLICATE OF REAL AND PUBLIC UTILITY PROPERTY
COUNTY REAL ESTATE TAXES AND SPECIAL ASSESSMENTS
04-ELIZABETH-ROCK HILL S.D.

12/16/97

TAX YEAR 1997
INTEREST RATE
PAGE NO 463

OWNER'S NAME MAILING ADDRESS	DESCRIPTION			TAXES CHARGED	DECEMBER TAXES	PENALTY	JUNE TAXES	PENALTY	TOTAL DELINQUENT	C. D. DATE	MEMO
	LAND	IMPROVEMENTS	TOTAL VALUE								
VOL 608 PG 15 PARCEL-ID 04-058-0636.000	00	00	00								
07-03-97 SPLIT TO 04-058-0636.000											
07-03-97 SPLIT TO 04-058-0636.001											
07-03-97 SPLIT TO 04-058-0636.002											
07-03-97 SPLIT TO 04-058-0636.003											
07-03-97 SPLIT TO 04-058-0636.004											
07-03-97 SPLIT TO 04-058-0636.005											
07-03-97 SPLIT TO 04-058-0636.006											
HAYNES, BILLY G. AND TRENA L. 90 CO RD 7C IRONTON, OHIO 45638 VOL 625 PG 749 PARCEL-ID 04-058-0636.001	620	00	620								
09-16-97 TRNSF FROM 04-058-0636.001											
LEWIS, A. KEITH & DEBORAH L. 82 TWP RD 1331 IRONTON, OHIO 45638 PLAT 9 PG 75 PARCEL-ID 04-058-0636.001	00	00	00								
07-03-97 SPLIT FROM 04-058-0636.000											
09-16-97 TRNSF TO 04-058-0636.001											
LEWIS, A. KEITH & DEBORAH L. 82 TWP RD 1331 IRONTON, OHIO 45638 PLAT 9 PG 75 PARCEL-ID 04-058-0636.002	00	00	00								
07-03-97 SPLIT FROM 04-058-0636.000											
09-16-97 TRNSF TO 04-058-0636.002											
HAYNES, BILLY G. AND TRENA L. 90 CO RD 7C IRONTON, OHIO 45638 VOL 625 PG 749 PARCEL-ID 04-058-0636.002	1,240	00	1,240								
09-16-97 TRNSF FROM 04-058-0636.002											
LEWIS, A. KEITH & DEBORAH L. 82 TWP RD 1331 IRONTON, OHIO 45638 PLAT 9 PG 75 PARCEL-ID 04-058-0636.003	1,420	00	1,420								

[illegible][illegible]

TAX RATE 10
A/R RED FACTOR 10.9651
OTH RED FACTOR 07.5131

LAWRENCE
TAX DISTRICT

GENERAL TAX LIST AND DUPLICATE OF REAL AND PUBLIC UTILITY PROPERTY
COUNTY REAL ESTATE TAXES AND SPECIAL ASSESSMENTS
04-ELIZABETH-ROCK HILL S.D.

12/16/97

TAX YEAR 1997
INTEREST RATE
PAGE NO 466

OWNER'S NAME MAILING ADDRESS	DESCRIPTION			TAXES CHARGED	DECEMBER TAXES	PENALTY	JUNE TAXES	PENALTY	TOTAL DELINQUENT	C. D. DATE	MEMO
	LAND	IMPROVEMENTS	TOTAL VALUE								
PLAT 9 PG 75 PARCEL-ID 04-058-0637.005	1,370	00	1,370								
07-03-97 SPLIT FROM 04-058-0637.000	LEWIS, A. KEITH & DEBORAH										
LEWIS, A. KEITH & DEBORAH L. 82 TWP RD 1331 IRONTON, OHIO 45638 PLAT 9 PG 75 PARCEL-ID 04-058-0637.006	18-2-34 VESUVIUS LAKE EST #2 P T LOT F REPLATTED LOT 8 (0.27 AC) RES USE CODE 500	1,190	00	1,190							
07-03-97 SPLIT FROM 04-058-0637.000	LEWIS, A. KEITH & DEBORAH										
LEWIS, A. KEITH & DEBORAH L. 82 TWP RD 1331 IRONTON, OHIO 45638 PLAT 9 PG 75 PARCEL-ID 04-058-0637.007	18-2-34 VESUVIUS LAKE EST #2 P T LOT G REPLATTED LOT 8 (0.07 AC) RES USE CODE 500	460	00	460							
07-03-97 SPLIT FROM 04-058-0637.000	LEWIS, A. KEITH & DEBORAH										
LEWIS, A KEITH & DEBORAH L. 82 TWP RD 1331 IRONTON, OHIO 45638 VOL 608 PG 15 PARCEL-ID 04-058-0638.000	18-02-34 VESUVIUS LAKE ESTATES SECTION 2 LOT 9 0000.00A RES USE CODE 500	00	00	00							
07-03-97 SPLIT TO 04-058-0638.000	LEWIS, A KEITH & DEBORAH										
07-03-97 SPLIT TO 04-058-0638.001	LEWIS, A KEITH & DEBORAH										
07-03-97 SPLIT TO 04-058-0638.002	LEWIS, A KEITH & DEBORAH										
07-03-97 SPLIT TO 04-058-0638.003	LEWIS, A KEITH & DEBORAH										
LEWIS, A KEITH & DEBORAH L. 82 TWP RD 1331 IRONTON, OHIO 45638 VOL 608 PG 15 PARCEL-ID 04-058-0638.000	18-2-34 VESUVIUS LAKE EST #2 L OT 9 LESS 0.99 BAL = 0.36 AC RES USE CODE 500	710	00	710							
07-03-97 SPLIT FROM 04-058-0638.000	LEWIS, A KEITH & DEBORAH										
LEWIS, A KEITH & DEBORAH L. 82 TWP RD 1331 IRONTON, OHIO 45638 PLAT 9 PG 75 PARCEL-ID 04-058-0638.001	18-2-34 VESUVIUS LAKE EST #2 P T LOT A REPLATTED LOT 9 (0.55 AC) RES USE CODE 500	1,800	00	1,800							
07-03-97 SPLIT FROM 04-058-0638.000	LEWIS, A KEITH & DEBORAH										
HAYNES, BILLY G. AND TRENA L. 90 CO RD 7C IRONTON, OHIO 45638 VOL 625 PG 749 PARCEL-ID 04-058-0638.002	18-2-34 VESUVIUS LAKE EST #2 P T LOT B REPLATTED LOT 9 (0.35 AC) RES USE CODE 500	1,390	00	1,390							

TAX RATE 10
A/R RED FACTOR 10.9651
OTH RED FACTOR 07.5131

LAWRENCE
TAX DISTRICT

GENERAL TAX LIST AND DUPLICATE OF REAL AND PUBLIC UTILITY PROPERTY
COUNTY REAL ESTATE TAXES AND SPECIAL ASSESSMENTS
04-ELIZABETH-ROCK HILL S.D.

12/16/97

TAX YEAR 1997
INTEREST RATE
PAGE NO 467

OWNER'S NAME MAILING ADDRESS	DESCRIPTION			TAXES CHARGED	DECEMBER TAXES	PENALTY	JUNE TAXES	PENALTY	TOTAL DELINQUENT	C. D. DATE	MEMO
	LAND	IMPROVEMENTS	TOTAL VALUE								
09-16-97 TRNSF FROM 04-058-0638.002	LEWIS, A KEITH & DEBORAH										
LEWIS, A KEITH & DEBORAH L. 82 TWP RD 1331 IRONTON, OHIO 45638 PLAT 9 PG 75 PARCEL-ID 04-058-0638.002	18-2-34 VESUVIUS LAKE EST #2 P T LOT B REPLATTED LOT 9 (0.35 AC)	RES USE CODE 500	500								
07-03-97 SPLIT FROM 04-058-0638.000	LEWIS, A KEITH & DEBORAH										
09-16-97 TRNSF TO 04-058-0638.002	HAYNES, BILLY G. AND TRENA										
HAYNES, BILLY G. AND TRENA L. 90 CO RD 7C IRONTON, OHIO 45638 VOL 625 PG 749 PARCEL-ID 04-058-0638.003	18-2-34 VESUVIUS LAKE EST #2 P T LOT C REPLATTED LOT 9 (0.09 AC)	RES USE CODE 500	500								
09-16-97 TRNSF FROM 04-058-0638.003	LEWIS, A KEITH & DEBORAH										
LEWIS, A KEITH & DEBORAH L. 82 TWP RD 1331 IRONTON, OHIO 45638 PLAT 9 PG 75 PARCEL-ID 04-058-0638.003	18-2-34 VESUVIUS LAKE EST #2 P T LOT C REPLATTED LOT 9 (0.09 AC)	RES USE CODE 500	500								
07-03-97 SPLIT FROM 04-058-0638.000	LEWIS, A KEITH & DEBORAH										
09-16-97 TRNSF TO 04-058-0638.003	HAYNES, BILLY G. AND TRENA										
HEABERLIN, DARRELL C & PATRICIA A 374 TWP. RD. 1329 IRONTON, OHIO 45638 VOL 559 PG 157 PARCEL-ID 04-058-0639.000	18-02-34 VESUVIUS LAKE ESTATES SECTION 2 LOT 10 0000.00A	RES USE CODE 510	510								
06-02-97 TRNSF TO 04-058-0639.000	MORRIS, ROBERT L. & SHELL										
MORRIS, ROBERT L. & SHELL L. 374 TWP. RD. 1329 IRONTON, OHIO 45638 VOL 622 PG 682 PARCEL-ID 04-058-0639.000	18-02-34 VESUVIUS LAKE ESTATES SECTION 2 LOT 10 0000.00A	RES USE CODE 510	510								
06-02-97 TRNSF FROM 04-058-0639.000	HEABERLIN, DARRELL C & PA										
PHILLIPS, GARY & SHARILYN 21 TWP. RD. 1330 IRONTON, OHIO 45638 PARCEL-ID 04-058-0640.000	18-02-34 VESUVIUS LAKE ESTATES SECTION 2 LOT 11 0000.00A	RES USE CODE 510	510								
	4,350	27,920	32,270								
	HOMESITE VALUE LISTED BELOW										
	4,350	27,920	32,270								

TAX RATE 10
A/R RED FACTOR 10.9651
OTH RED FACTOR 07.5131

LAWRENCE
TAX DISTRICT

GENERAL TAX LIST AND DUPLICATE OF REAL AND PUBLIC UTILITY PROPERTY
COUNTY REAL ESTATE TAXES AND SPECIAL ASSESSMENTS
04-ELIZABETH-ROCK HILL S.D.

12/16/97
TAX YEAR 1997
INTEREST RATE
PAGE NO 470

OWNER'S NAME MAILING ADDRESS	DESCRIPTION			TAXES CHARGED	DECEMBER TAXES	PENALTY	JUNE TAXES	PENALTY	TOTAL DELINQUENT	C. D. DATE	MEMO
	LAND	IMPROVEMENTS	TOTAL VALUE								
LEWIS, A. KEITH & DEBORAH L. 82 TWP RD 1331 IRONTON, OHIO 45638 VOL 608 PG 15 PARCEL-ID 04-058-0646.000	18-02-34 SECTION 2 0000.00A	VESUVIUS LAKE ESTATES LOT 17 RES USE CODE 500	00 00 00								
07-03-97 SPLIT TO 04-058-0646.000		LEWIS, A. KEITH & DEBORAH L.									
07-03-97 SPLIT TO 04-058-0646.001		LEWIS, A. KEITH & DEBORAH L.									
LEWIS, A. KEITH & DEBORAH L. 82 TWP RD 1331 IRONTON, OHIO 45638 PLAT 9 PG 75 PARCEL-ID 04-058-0646.001	18-2-34 SECTION 2 AC)	VESUVIUS LAKE EST #2 P T LOT H REPLATTED LOT 17 (0.31 RES USE CODE 500	1,290 00 1,290								
07-03-97 SPLIT FROM 04-058-0646.000		LEWIS, A. KEITH & DEBORAH L.									
LEWIS, A. KEITH & DEBORAH L. 82 TWP RD 1331 IRONTON, OHIO 45638 VOL 608 PG 15 PARCEL-ID 04-058-0647.000	18-02-34 SECTION 2 0000.00A	VESUVIUS LAKE ESTATES LOT 18 RES USE CODE 500	1,200 00 1,200								
LEWIS, A. KEITH & DEBORAH L. 82 TWP RD 1331 IRONTON, OHIO 45638 VOL 608 PG 15 PARCEL-ID 04-058-0648.000	18-02-34 SECTION 2 0000.00A	VESUVIUS LAKE ESTATES LOT 19 RES USE CODE 500	1,210 00 1,210								
LEWIS, A. KEITH & DEBORAH L. 82 TWP RD 1331 IRONTON, OHIO 45638 VOL 554 PG 806 PARCEL-ID 04-058-0649.000	18-02-34 SECTION 2 0000.00A	VESUVIUS LAKE ESTATES LOT 20 RES USE CODE 500	300 00 300								
FEARING, JOHN F. & ELSIE M. 595 PRIVATE ROAD 13 IRONTON, OHIO 45638-8380 VOL 324 PG 547 PARCEL-ID 04-058-0700.000	18-02-34 2 PT 0001.25A	AUD PLAT OF 1900 RES USE CODE 510	1,690 5,750 7,440								
ROGERS, CURTIS & LORETTA 32 PVT. DR. 5828 ST. RT. 93 IRONTON, OHIO 45638 VOL 436 PG 830 PARCEL-ID 04-058-0800.000	18-2-34 3 PT 00 PT E PT LESS 0.24 BAL = 9.7 2 AC	N END AUD PLAT 19 RES USE CODE 500	1,020 00 1,020								
WALTERS, WILLIAM J. & DEBRA A. 48 PVT DR 5828 IRONTON, OHIO 45638 VOL 612 PG 1 PARCEL-ID 04-058-0800.001	18-2-34 PT 3 00 PT E PT 0.24 ACRES	N END AUD PLAT 19 RES USE CODE 500	770 00 770								
ROGERS, RICKIE R.	-00-00 3 PT	N END AUD PLAT 0									

TAX RATE 10
A/R RED FACTOR 10.9651
OTH RED FACTOR 07.5131

LAWRENCE
TAX DISTRICT

GENERAL TAX LIST AND DUPLICATE OF REAL AND PUBLIC UTILITY PROPERTY
COUNTY REAL ESTATE TAXES AND SPECIAL ASSESSMENTS
04-ELIZABETH-ROCK HILL S.D.

12/16/97
TAX YEAR 1997
INTEREST RATE
PAGE NO 471

OWNER'S NAME MAILING ADDRESS	DESCRIPTION			TAXES CHARGED	DECEMBER TAXES	PENALTY	JUNE TAXES	PENALTY	TOTAL DELINQUENT	C. D. DATE	MEMO
	LAND	IMPROVEMENTS	TOTAL VALUE								
674 COUNTY ROAD 105 KITTS HILL, OHIO 45645 VOL 569 PG 757 PARCEL-ID 04-058-0801.000	F1900 PT E OF RT 93 0001.70A	PT COM USE CODE 454	1,790 9,880 11,670								
WALTERS, WILLIAM J. & DEBRA 48 PRV. DR. 5828 IRONTON, OHIO 45638 PARCEL-ID 04-058-0802.000	18-02-34 3 PT F1900 PT E OF RT 93 PT 0000.20A	N END AUD PLAT 0 RES USE CODE 500	690 00 690								
MALONE, RICHARD PAUL & DONNA AYE 5949 ST RT 93 IRONTON, OHIO 45638 VOL 600 PG 127 PARCEL-ID 04-058-0900.000	18-02-34 3 AUD S PT. 0000.85A	PLAT OF 1900 PT RES USE CODE 500	110 00 110								
BOWLING, ELLA LIFE EST JERRY GERTRUDE BOWLING REM. 5991 ST RT 93 IRONTON, OHIO 45638 VOL 566 PG 142 PARCEL-ID 04-058-1000.000	18-02-34 3 AUD W OF RT 93 1.54ACRES 0000.20A	PLAT OF 1900 PT RES USE CODE 500	430 00 430								<i>Handwritten: Jerry Bowling</i>
UNITED STATES OF AMERICA PARCEL-ID 04-058-1005.000	18-02-34 N PT 0055.54A	NW EXM USE CODE 600	5,830 00 5,830								
UNITED STATES OF AMERICA WASHINGTON, D.C. PARCEL-ID 04-058-1006.000	18-02-34 E PT 0065.93A	OF SEC RT 93 TO EXM USE CODE 600	6,920 00 6,920								
MALONE, RICHARD PAUL & DONNA AYE 5949 ST RT 93 IRONTON, OHIO 45638 VOL 587 PG 310 PARCEL-ID 04-058-1100.000	18-02-34 3 AUD 0000.95A	PLAT OF 1900 PT RES USE CODE 510	1,570 9,320 10,890 HOMESITE VALUE LISTED BELOW 1,570 9,050 10,620								
ROGERS, CURTIS & LORETTA 32 PVT. DR. 5828 ST. RT. 93 IRONTON, OHIO 45638 VOL 228 PG 221 PARCEL-ID 04-058-1200.000	18-2-34 3 PT AT 1900 LESS 0.03 BAL = 5.36 A CRES	S PT N END AUD PL RES USE CODE 510	2,140 10,170 12,310 HOMESITE VALUE LISTED BELOW 1,660 9,310 10,970								
WALTERS, WILLIAM J. & DEBRA A. 48 PVT DR 5828 IRONTON, OHIO 45638 VOL 612 PG 1 PARCEL-ID 04-058-1200.001	18-2-34 PT 3 PLAT 1900 PT 0.03 ACRES	PT S PT N END AUD RES USE CODE 500	140 00 140								

[illegible][illegible]

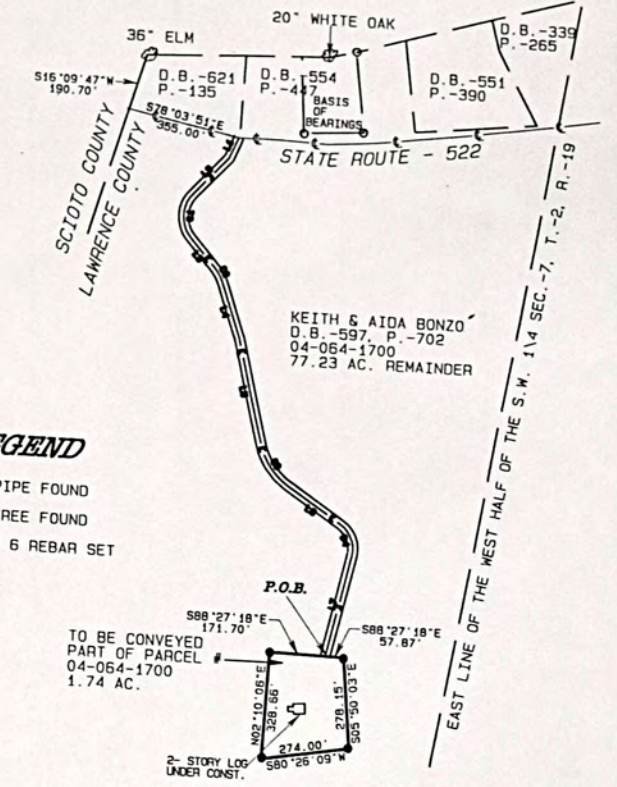
[illegible][illegible]

[illegible][illegible]

OWNER'S NAME MAILING ADDRESS	DESCRIPTION			TAXES CHARGED	DECEMBER TAXES	PENALTY	JUNE TAXES	PENALTY	TOTAL DELINQUENT	C. D. DATE	MEMO
	LAND	IMPROVEMENTS	TOTAL VALUE								
WASHINGTON, D.C. PARCEL-ID 04-064-0700.000	0030.00A	EXM USE CODE 600	600								
	3,150	00	3,150								
UNITED STATES OF AMERICA FOREST SERVICE 811 CONSTITUTION AVE BEDFORD, IND 47421 VOL 564 PG 132,217 PARCEL-ID 04-064-0800.000	19-02-03 5 S PT AUD PLAT OF 1900 0012.70A	EXM USE CODE 600	600								
	1,280	00	1,280								
BOLL, ANTHONY & RUBY D 8798 ST. RT. 650 PEDRO, OHIO 45659 PARCEL-ID 04-064-0900.000	19-02-03 6 AUD PLAT OF 1900 0108.00A	AGR USE CODE 111	111								
	AUV 3,500	4,630	8,130								
STREHLE, PAUL E. 366 POPLAR FORK RD FRANKLIN FURNACE, O 45629 VOL 354 PG 522 PARCEL-ID 04-064-1000.000	19-02-03 8 AUD PLAT OF 1900 0079.00A	AGR USE CODE 121	121								
	AUV 2,350	00	2,350								
KEGLEY, JOHN 2229 SOHNERS LANE PORTSMOUTH OHIO 45669 VOL 354 PG 522 PARCEL-ID 04-064-1100.000	19-02-03 9 AUD PLAT OF 1900 0002.50A	RES USE CODE 500	500								
	AUV 1,260	00	1,260								
KEGLEY, JOHN 2229 SOHNERS LANE PORTSMOUTH OHIO 45662 VOL 526 PG 144 PARCEL-ID 04-064-1300.000	19-02-07 W1/2 NW LESS 15A 0068.00A	AGR USE CODE 120	120								
	AUV 2,870	2,000	4,870								
KEGLEY, JOHN 2229 SOHNERS LANE PORTSMOUTH OHIO 45669 VOL 526 PG 144 PARCEL-ID 04-064-1400.000	19-02-07 PT W1/2 NW 0008.00A	AGR USE CODE 120	120								
	AUV 200	00	200								
WAY, MADELENE M. 41 ST RT 522 FRANKLIN FURNACE, O 45629-900 VOL 621 PG 135 PARCEL-ID 04-064-1500.000	19-02-07 PT LESS 2.31ACRES BAL =1.27	RES USE CODE 510	510								
	1,460	25,640	27,100								
	HOMESITE VALUE LISTED BELOW 1,410	25,320	26,730								
04-08-97 TRNSF FROM 04-064-1500.000 WAY, MINOR L. & MADELENE											
WAY, MINOR L. & MADELENE M. 41 ST RT 522 FRANKLIN FURNACE, O 45629-900 VOL 440 PG 85 PARCEL-ID 04-064-1500.000	19-02-07 PT LESS 2.31ACRES BAL =1.27	RES USE CODE 510	510								
	00	00	00								
04-08-97 TRNSF TO 04-064-1500.000 WAY, MADELENE M.											
MCMANUS, TIMOTHY M. & LINDA L.	19-2-07 PT.		0.74ACS.								

[illegible]

PLAT OF A SURVEY SHOWING THE DIVISION OF THE REALESTATE AS DESCRIBED IN DEED BOOK-597, PAGE-702. SITUATED IN THE WEST 1/2 OF THE S.W. 1/4 OF SECTION-7, TOWN-2, RANGE-19 OF THE OHIO RIVER SURVEY. BEING IN ELIZABETH TOWNSHIP, THE COUNTY OF LAWRENCE, AND IN THE STATE OF OHIO.



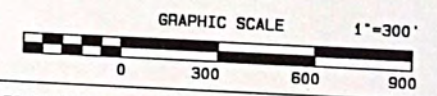
LEGEND

- PIPE FOUND
- ⊙ TREE FOUND
- 6 REBAR SET

CENTER-LINE OF A 30' PRIVATE ROAD.

LINE	CHORD	CHORD BEARING	RADIUS	DELTA	ARC	TANGENT	MIDDLE ORDINATE	DEGREE OF CURVE
L1	89.85	S27°05'33"W	171.70	171.70	171.70	171.70	171.70	30°
L2	157.09	S42°43'52"W	157.09	157.09	157.09	157.09	157.09	30°
L3	140.45	S05°42'44"W	104.89	84°03'36"	153.89	94.55	28.50	34°37'20"
L4	113.33	S41°19'43"E	150.00	21°44'33"	59.92	28.81	2.69	38°11'50"
L5	56.58	S30°22'27"E	150.00	21°44'33"	59.92	28.81	2.69	38°11'50"
L6	172.41	S18°25'11"E	150.00	21°44'33"	59.92	28.81	2.69	38°11'50"
L7	337.37	S13°34'14"E	150.00	21°44'33"	59.92	28.81	2.69	38°11'50"
L8	155.13	S35°02'50"E	212.16	42°53'24"	158.81	83.34	14.65	27°03'23"
L9	186.38	S06°27'30"E	150.00	21°44'33"	59.92	28.81	2.69	38°11'50"
L10	105.03	S21°47'12"E	82.31	89°20'53"	111.72	63.85	18.39	62°04'19"
L11	119.82	S12°53'15"W	150.00	21°44'33"	59.92	28.81	2.69	38°11'50"

TO THE BEST OF MY KNOWLEDGE & BELIEF.



SURVEY TO DIVIDE THE REALESTATE AS SHOWN IN D.B.-597, P.-702 FOR KEITH BONZO.

DATE: 5/14/1998	APPROVED BY: <i>David A. Flannery P.S.</i>	DRAWN BY: CND
S.W. 1/4 OF SEC.-7, T.-2, R.-19 BEING IN ELIZABETH TWP., LAWRENCE CO., OHIO.		
DAVID A. FLANNERY P.S. # -7439		DRAWING NUMBER

TAX RATE .10
A/R RED FACTOR 10.9651
OTH RED FACTOR 07.5131

LAWRENCE
TAX DISTRICT

GENERAL TAX LIST AND DUPLICATE OF REAL AND PUBLIC UTILITY PROPERTY
COUNTY REAL ESTATE TAXES AND SPECIAL ASSESSMENTS
04-ELIZABETH-ROCK HILL S.D.

TAX YEAR 1997
INTEREST RATE
PAGE NO 490

OWNER'S NAME MAILING ADDRESS	DESCRIPTION			TAXES CHARGED	DECEMBER TAXES	PENALTY	JUNE TAXES	PENALTY	TOTAL DELINQUENT	C. D. DATE	MEMO
	LAND	IMPROVEMENTS	TOTAL VALUE								
FRANKLIN FURNACE, D 45629 VOL 554 PG 447 PARCEL-ID 04-064-1701.001	250	00	250								
MCMAHUS, TIMOTHY M. & LINDA L. 83 ST. RT. 522 FRANKLIN FURNACE, D 45629 VOL 554 PG 447 PARCEL-ID 04-064-1701.002	110	00	110								
BRYANT, JOSEPH F. & PHYLLIS M. 155 ST RT 522 FRANKLIN FURNACE, D 45629-900 PARCEL-ID 04-064-1701.003	140	00	140								
CHEEK, CONWAY & JUDY MARLENE 253 ST RT 522 PEDRO, OH 45659 VOL 551 PG 390 PARCEL-ID 04-064-1701.004	10	00	10								
BONZO, MELODY C/O MELODY KNAPP 517 ST RT 522 PEDRO, OHIO 45659 VOL 579 PG 627 PARCEL-ID 04-064-1800.000	1,280	17,770	19,050								
CHEEK, CONWAY & JUDY 253 ST RT 522 PEDRO, OHIO 45659 VOL 526 PG 795 PARCEL-ID 04-065-0100.000	1,260	6,190	7,450								
BOLL, ANTHONY & RUBY D 8798 ST. RT. 650 PEDRO, OHIO 45659 PARCEL-ID 04-065-0200.000	3,190	00	3,190								
BOLL, ANTHONY & RUBY 8798 ST. RT. 650 PEDRO, OHIO 45659 PARCEL-ID 04-065-0300.000	270	00	270								
TURVEY, FRANK & ELAINE 967 ST RT 522 PEDRO, OHIO 45659 VOL 483 PG 696 PARCEL-ID 04-065-0300.001	440	2,210	2,650								

TAX RATE .10
A/R RED FACTOR 10.9651
OTH RED FACTOR 07.5131

LAWRENCE
TAX DISTRICT

GENERAL TAX LIST AND DUPLICATE OF REAL AND PUBLIC UTILITY PROPERTY
COUNTY REAL ESTATE TAXES AND SPECIAL ASSESSMENTS
04-ELIZABETH-ROCK HILL S.D.

TAX YEAR 1997
INTEREST RATE
PAGE NO 491

OWNER'S NAME MAILING ADDRESS	DESCRIPTION			TAXES CHARGED	DECEMBER TAXES	PENALTY	JUNE TAXES	PENALTY	TOTAL DELINQUENT	C. D. DATE	MEMO
	LAND	IMPROVEMENTS	TOTAL VALUE								
TURVEY, JOHN W. SR. RT. 1, BOX 79 1/2-2 PEDRO, OHIO 45659 VOL 522 PG 599 PARCEL-ID 04-065-0300.002	460	00	460								
BOLL, ANTHONY & RUBY 8798 ST. RT. 650 PEDRO, OHIO 45659 PARCEL-ID 04-065-0400.000	00	00	00								
05-29-97 SPLIT FROM 04-065-0400.000 05-29-97 SPLIT TO 04-065-0400.000 05-29-97 SPLIT TO 04-065-0400.010											
BOLL, ANTHONY & RUBY 8798 ST. RT. 650 PEDRO, OHIO 45659 PARCEL-ID 04-065-0400.000	1,560	00	1,560								
05-29-97 SPLIT FROM 04-065-0400.000											
BOLL, ANTHONY & RUBY 8798 ST. RT. 650 PEDRO, OHIO 45659 PARCEL-ID 04-065-0400.000	00	00	00								
05-29-97 SPLIT FROM 04-065-0400.000 05-29-97 SPLIT TO 04-065-0400.000 05-29-97 SPLIT TO 04-065-0400.008											
BOLL, ANTHONY & RUBY 8798 ST. RT. 650 PEDRO, OHIO 45659 PARCEL-ID 04-065-0400.000	00	00	00								
03-21-97 SPLIT FROM 04-065-0400.000 05-29-97 SPLIT TO 04-065-0400.000 05-29-97 SPLIT TO 04-065-0400.007											
BOLL, ANTHONY & RUBY 8798 ST. RT. 650 PEDRO, OHIO 45659 PARCEL-ID 04-065-0400.000	00	00	00								
05-29-97 SPLIT FROM 04-065-0400.000 05-29-97 SPLIT TO 04-065-0400.000 05-29-97 SPLIT TO 04-065-0400.012											
BOLL, ANTHONY & RUBY 8798 ST. RT. 650 PEDRO, OHIO 45659 PARCEL-ID 04-065-0400.000	00	00	00								

TAX RATE 10
A/R RED FACTOR 10.9651
OTH RED FACTOR 07.5131

LAWRENCE
TAX DISTRICT

GENERAL TAX LIST AND DUPLICATE OF REAL AND PUBLIC UTILITY PROPERTY
COUNTY REAL ESTATE TAXES AND SPECIAL ASSESSMENTS
04-ELIZABETH-ROCK HILL S.D.

TAX YEAR 1997
INTEREST RATE
PAGE NO 492

OWNER'S NAME MAILING ADDRESS	DESCRIPTION			TAXES CHARGED	DECEMBER TAXES	PENALTY	JUNE TAXES	PENALTY	TOTAL DELINQUENT	C. D. DATE	MEMO
	LAND	IMPROVEMENTS	TOTAL VALUE								
03-21-97 SPLIT TO 04-065-0400.000 03-21-97 SPLIT TO 04-065-0400.006		BOLL, ANTHONY & RUBY HOSEY, RICHARD & LILA									
BOLL, ANTHONY & RUBY 8798 ST. RT. 650 PEDRO, OHIO 45659 PARCEL-ID 04-065-0400.000	19-2-7 5 PT LESS 20.20, 1.18 B AL = 49.99 ACRES										
05-29-97 SPLIT FROM 04-065-0400.000 05-29-97 SPLIT TO 04-065-0400.000 05-29-97 SPLIT TO 04-065-0400.011		BOLL, ANTHONY & RUBY BOLL, ANTHONY & RUBY SHIVELY, TIMOTHY & PATRICIA									
BOLL, ANTHONY & RUBY 8798 ST. RT. 650 PEDRO, OHIO 45659 PARCEL-ID 04-065-0400.000	19-2-7 5 PT LESS 17.77, 1.00 B AL = 52.60 ACRES										
05-29-97 SPLIT FROM 04-065-0400.000 05-29-97 SPLIT TO 04-065-0400.000 05-29-97 SPLIT TO 04-065-0400.009		BOLL, ANTHONY & RUBY BOLL, ANTHONY & RUBY BLANKENSHIP, FREDERICK P.									
WICKER, JULIUS & BETTY C/O LEE WALLS 935 ST. RT. 522 PEDRO, OHIO 45659 VOL 508 PG 514 PARCEL-ID 04-065-0400.001	19-2-07 PT 5 PT 0.30ACS. RES USE CODE 599										1/14/98 Marvin Lee & Penny L. Walls
WICKER, JULIUS & BETTY C/O LEE WALLS 935 ST. RT. 522 PEDRO, OHIO 45659 VOL 557 PG 249 PARCEL-ID 04-065-0400.002	19-2-07 PT 5 PT 0.85ACS. RES USE CODE 500										Same
WICKER, JULIUS C. JR. C/O LEE WALLS 935 STATE RT. 522 PEDRO, OH 45659 VOL 578 PG 384 PARCEL-ID 04-065-0400.003	19-2-7 5 PT E PT. 1.02AC RES USE CODE 545										518 St Rt 522 Pedro, O 45659 Julius Wicker Sr - 4/17/98 Marvin Lee Walls
TURVEY, DONALD R. 1883 CLINTON TEE RD WHEELERSBURG, OHIO 45694 VOL 612 PG 397 PARCEL-ID 04-065-0400.004	19-2-7 5 PT 1.02 ACRES RES USE CODE 500										
DEBORDE, DAVID & JUANITA BOGGS 936 ST. RT. 522 PEDRO, OHIO 45659 PARCEL-ID 04-065-0400.005	19-2-7 5 PT 0.99ACRES RES USE CODE 500										
HOSEY, RICHARD & LILA 713 ST RT 522 PEDRO, OHIO 45659 VOL 620 PG 508 PARCEL-ID 04-065-0400.006	19-2-7 PT 5 PT 0.90ACS RES USE CODE 500										ADD 31.1/98 Lila Hosey - AKA Lila Carol Hosey Virgil Waddle & Karen Howell 12-30-98

TAX RATE 10
A/R RED FACTOR 10.9651
OTH RED FACTOR 07.5131

LAWRENCE
TAX DISTRICT

GENERAL TAX LIST AND DUPLICATE OF REAL AND PUBLIC UTILITY PROPERTY
COUNTY REAL ESTATE TAXES AND SPECIAL ASSESSMENTS
04-ELIZABETH-ROCK HILL S.D.

TAX YEAR 1997
INTEREST RATE
PAGE NO 493

OWNER'S NAME MAILING ADDRESS	DESCRIPTION			TAXES CHARGED	DECEMBER TAXES	PENALTY	JUNE TAXES	PENALTY	TOTAL DELINQUENT	C. D. DATE	MEMO
	LAND	IMPROVEMENTS	TOTAL VALUE								
03-21-97 SPLIT FROM 04-065-0400.000		BOLL, ANTHONY & RUBY									
TURVEY, DONALD 1883 CLINTON FURNACE RD WHEELERSBURG, OHIO 45694 VOL 622 PG 479 PARCEL-ID 04-065-0400.007	19-2-7 PT 5 PT 0.92 ACRES RES USE CODE 500										
05-29-97 SPLIT FROM 04-065-0400.000		BOLL, ANTHONY & RUBY									
TURVEY, DONALD 1883 CLINTON FURNACE RD WHEELERSBURG, OHIO 45694 VOL 622 PG 482 PARCEL-ID 04-065-0400.008	19-2-7 PT 5 PT 1.00 ACRES RES USE CODE 500										
05-29-97 SPLIT FROM 04-065-0400.000		BOLL, ANTHONY & RUBY									
BLANKENSHIP, FREDERICK P. & RE GINA A. 11283 ST RT 93 PEDRO, OHIO 45659 VOL 622 PG 489 PARCEL-ID 04-065-0400.009	19-2-7 PT 5 PT 1.43 ACRES RES USE CODE 500										
05-29-97 SPLIT FROM 04-065-0400.000		BOLL, ANTHONY & RUBY									
LEWIS, KEVIN A. & JENNIFER L. 1819 SD 6TH ST IRONTON, OHIO 45638 VOL 622 PG 498 PARCEL-ID 04-065-0400.010	19-2-7 PT 5 PT 1.18 ACRES RES USE CODE 500										
05-29-97 SPLIT FROM 04-065-0400.000		BOLL, ANTHONY & RUBY									
SHIVELY, TIMOTHY & PATRICIA 1377 ST RT 522 PEDRO, OHIO 45659 VOL 622 PG 502 PARCEL-ID 04-065-0400.011	19-2-7 PT 5 PT 1.13 ACRES RES USE CODE 500										
05-29-97 SPLIT FROM 04-065-0400.000		BOLL, ANTHONY & RUBY									
TURVEY, JAMEY & ETHEL 1035 ST RT 522 PEDRO, OHIO 45659 VOL 622 PG 533 PARCEL-ID 04-065-0400.012	19-2-7 PT 5 PT 0.10 ACRES RES USE CODE 500										7/2/98 Marvin & Penny Walls
05-29-97 SPLIT FROM 04-065-0400.000		BOLL, ANTHONY & RUBY									
TURVEY, JAMEY & ETHEL 1035 ST RT 522 PEDRO, OHIO 45659	19-2-7 PT 5 PT 0.64 ACRES RES USE CODE 500										518 St Rt 522 Pedro, O 45659 Betty Wicker 7/28/98

OWNER'S NAME MAILING ADDRESS		DESCRIPTION			TAXES CHARGED	DECEMBER TAXES	PENALTY	JUNE TAXES	PENALTY	TOTAL DELINQUENT	C. D. DATE	MEMO
		LAND	IMPROVEMENTS	TOTAL VALUE								
VOL 622 PG 529 PARCEL-ID 04-065-0400.013		780	00	780								
WALLS, LEE & PENNY 935 ST RT 522 PEDRO, OHIO 45659		19-2-7 PT 5 PT 1.13 ACRES RES USE CODE 500										
VOL 622 PG 577 PARCEL-ID 04-065-0400.014		1,260	00	1,260								
BOLL, ANTHONY & RUBY 8798 ST. RT. 650 PEDRO, OHIO 45659		19-2-07 PT 5 AUD PLAT 1900 LES S 6.62A. BAL. 8.80ACS. AGR USE CODE 111										
PARCEL-ID 04-065-0401.000			00	00								
05-13-97 SPLIT TO 04-065-0401.000		01.000										
05-13-97 SPLIT TO 04-065-0401.002		01.002										
BOLL, ANTHONY & RUBY 8798 ST. RT. 650 PEDRO, OHIO 45659		19-02-07 PT 5 AUD PLAT LE; 6.62 .70 BAL=8.10ACS AGR USE CODE 111										
PARCEL-ID 04-065-0401.000		AUV 1,420	4,120	5,540								
05-13-97 SPLIT FROM 04-065-0401.000		01.000										
TURVEY, JOHN W. SR. RT. 1, BOX 79 1/2-2 PEDRO, OHIO 45659		19-2-07 PT 5 AUD PLAT 1900 PT 0.50ACS. RES USE CODE 500										
VOL 522 PG 599 PARCEL-ID 04-065-0401.001		460	00	460								
DONLEY, ALPHA J. & NELLIE 751 ST RTE 522 PEDRO, OHIO 45659		19-02-07 PT 5 AUD PLAT 1900 PT .70ACS RES USE CODE 599										
VOL 622 PG 121 PARCEL-ID 04-065-0401.002		70	1,010	1,080								
05-13-97 SPLIT FROM 04-065-0401.000		01.000										
HOSEY, RICHARD SR. & LILA 713 ST. RT. 522 PEDRO, OH. 45659		19-02-07 5 PT 0001.00A RES USE CODE 510										
VOL 448 PG 107 PARCEL-ID 04-065-0402.000		1,410	19,900	21,310								
		HOMESITE VALUE LISTED BELOW										
		1,410	19,900	21,310								
TURVEY, FRANK & ELAINE 936 ST RT 522 PEDRO, OHIO 45659 45659		19-02-07 5 PT 0001.01A RES USE CODE 500										
VOL 587 PG 688 PARCEL-ID 04-065-0403.000		920	00	920								
TURVEY, FRANK & ELAINE 967 ST RT 522 PEDRO, OHIO 45659 45659		19-02-07 5 PT 0001.01A RES USE CODE 510										
VOL 450 PG 368 PARCEL-ID 04-065-0404.000		1,410	18,730	20,140								
		HOMESITE VALUE LISTED BELOW										
		1,410	18,730	20,140								

[illegible]

OWNER'S NAME MAILING ADDRESS	DESCRIPTION			TAXES CHARGED	DECEMBER TAXES	PENALTY	JUNE TAXES	PENALTY	TOTAL DELINQUENT	C. D. DATE	MEMO
	LAND	IMPROVEMENTS	TOTAL VALUE								
03-21-97 SPLIT FROM 04-065-0500.000 D.	00	00	00								
03-21-97 SPLIT TO 04-065-0500.000 D.	00	00	00								
03-21-97 SPLIT TO 04-065-0500.004 D.	00	00	00								
BOLL, ANTHONY T. AND RUBY D. 8798 ST. RT. 650 PEDRO, OHIO 45659 PARCEL-ID 04-055-0500.000	19-02-07 6 LE	1.40, 2.56, 1.27 2.90, 1.50 =BAL 55.27 AC									
		AGR USE CODE 111									
04-02-97 SPLIT FROM 04-065-0500.000 D.	00	00	00								
05-29-97 SPLIT TO 04-065-0500.000 D.	00	00	00								
05-29-97 SPLIT TO 04-065-0500.006 D.	00	00	00								
BOLL, ANTHONY T. AND RUBY D. 8798 ST. RT. 650 PEDRO, OHIO 45659 PARCEL-ID 04-055-0500.000	19-02-07 6 LE	1.40, 2.56, 1.27, 2 .90A BAL=56.77ACS									
		AGR USE CODE 111									
03-21-97 SPLIT FROM 04-065-0500.000 D.	00	00	00								
04-02-97 SPLIT TO 04-065-0500.000 D.	00	00	00								
04-02-97 SPLIT TO 04-065-0500.005 D.	00	00	00								
BOLL, ANTHONY T. AND RUBY D. 8798 ST. RT. 650 PEDRO, OHIO 45659 PARCEL-ID 04-065-0500.000	19-2-7 6 LESS	11.83, 0.08 BAL = 52.99 ACRES									
		AGR USE CODE 111									
05-29-97 SPLIT FROM 04-065-0500.000 D.	00	00	00								
05-29-97 SPLIT TO 04-065-0500.000 D.	00	00	00								
05-29-97 SPLIT TO 04-065-0500.009 D.	00	00	00								
BOLL, ANTHONY T. AND RUBY D. 8798 ST. RT. 650 PEDRO, OHIO 45659 PARCEL-ID 04-065-0500.000	19-2-7 6 LESS	13.06, .36, 13.8 4 BAL = 37.64 AC									
		AGR USE CODE 111									
	AUV										
	1,750	00	1,750								
05-29-97 SPLIT FROM 04-065-0500.000 D.	00	00	00								
WICKER, JULIUS & BETTY 518 ST RT 522 PEDRO, OHIO 45659 VOL 620 PG 497 PARCEL-ID 04-065-0500.001	19-02-07 PT 6 (LOT A)	1.40ACS RES USE CODE 510									
	1,340	9,070	10,410								
03-21-97 SPLIT FROM 04-065-0500.000 D.	00	00	00								

[illegible]

TAX RATE 10
A/R RED FACTOR 10.9651
OTH RED FACTOR 07.5131

LAWRENCE
TAX DISTRICT

GENERAL TAX LIST AND DUPLICATE OF REAL AND PUBLIC UTILITY PROPERTY
COUNTY REAL ESTATE TAXES AND SPECIAL ASSESSMENTS
04-ELIZABETH-ROCK HILL S.D.

TAX YEAR 1997
INTEREST RATE
PAGE NO 498
12/16/97

OWNER'S NAME MAILING ADDRESS	DESCRIPTION			TAXES CHARGED	DECEMBER TAXES	PENALTY	JUNE TAXES	PENALTY	TOTAL DELINQUENT	C. D. DATE	MEMO
	LAND	IMPROVEMENTS	TOTAL VALUE								
PEDRO, OHIO 45659 VOL 624 PG 177 PARCEL-ID 04-065-0500.006	1,280	00	1,280								
07-16-97 TRNSF FROM 04-065-0500.006 WICKER, GRADY											
WICKER, GRADY 518 ST RT 522 PEDRO, OHIO 45659 VOL 622 PG 485 PARCEL-ID 04-065-0500.006	19-2-7 PT 6 PT 1.19 ACRES RES USE CODE 500										
	00	00	00								
05-29-97 SPLIT FROM 04-065-0500.000 BOLL, ANTHONY T. AND RUBY D.											
07-16-97 TRNSF TO 04-065-0500.006 WALLS, LEE & PENNY											
HAMMOND, TIMOTHY L. & REGINA L 8635 ST RT 522 PEDRO, OHIO 45659 VOL 622 PG 494 PARCEL-ID 04-065-0500.007	19-2-7 PT 6 PT 1.01 ACRES RES USE CODE 500										
	1,230	00	1,230								
05-29-97 SPLIT FROM 04-065-0500.000 BOLL, ANTHONY T. AND RUBY D.											
SHIVELY, TIMOTHY & PATRICIA 1377 ST RT 522 PEDRO, OHIO 45659 VOL 622 PG 502 PARCEL-ID 04-065-0500.008	19-2-7 PT 6 PT 0.08 ACRES RES USE CODE 500										
	20	00	20								
05-29-97 SPLIT FROM 04-065-0500.000 BOLL, ANTHONY T. AND RUBY D.											
WICKER, JULIUS & BETTY 518 ST RT 522 PEDRO, OHIO 45659 VOL 622 PG 506 PARCEL-ID 04-065-0500.009	19-2-7 PT 6 PT 0.31 ACRES RES USE CODE 500										
	700	00	700								
05-29-97 SPLIT FROM 04-065-0500.000 BOLL, ANTHONY T. AND RUBY D.											
TURVEY, JAMEY & ETHEL 1035 ST RT 522 PEDRO, OHIO 45659 VOL 622 PG 533 PARCEL-ID 04-065-0500.010	19-2-7 PT 6 PT 0.84 ACRES RES USE CODE 500										7/2/98 Mansin & Penny Walls
	1,170	00	1,170								
TURVEY, JAMEY & ETHEL 1035 ST RT 522 PEDRO, OHIO 45659 VOL 622 PG 529 PARCEL-ID 04-065-0500.011	19-2-7 PT 6 PT 0.36 ACRES RES USE CODE 500										Betty Wicker
	440	00	440								
CHEEK, CONWAY & JUDY 253 ST RT 522 PEDRO, OHIO 45669 PARCEL-ID 04-065-0500.012	19-2-7 6 PT 13.84 ACRES AGR USE CODE 111										
	AUV 340	00	340								

TAX RATE 10
A/R RED FACTOR 10.9651
OTH RED FACTOR 07.5131

LAWRENCE
TAX DISTRICT

GENERAL TAX LIST AND DUPLICATE OF REAL AND PUBLIC UTILITY PROPERTY
COUNTY REAL ESTATE TAXES AND SPECIAL ASSESSMENTS
04-ELIZABETH-ROCK HILL S.D.

TAX YEAR 1997
INTEREST RATE
PAGE NO 499
12/16/97

OWNER'S NAME MAILING ADDRESS	DESCRIPTION			TAXES CHARGED	DECEMBER TAXES	PENALTY	JUNE TAXES	PENALTY	TOTAL DELINQUENT	C. D. DATE	MEMO
	LAND	IMPROVEMENTS	TOTAL VALUE								
BOLL, ANTHONY T. & RUBY D. 8798 ST. RT. 650 PEDRO, OHIO 45659 PARCEL-ID 04-065-0600.000	19-02-07 6 ST HE EASE PT PARC NO 1-69A & PT PARC NO 1X-11A 0000.80A AGR USE CODE 111										
	110	00	110								
HOSEY, GARY L & BRENDA G 621 ST RT 522 PEDRO, OHIO 45659 VOL 313 PG 270 PARCEL-ID 04-065-0700.000	18-02-07 6 RES USE CODE 510										
	1,830	21,300	23,130								
UNITED STATES OF AMERICA WASHINGTON, D C PARCEL-ID 04-065-0800.000	19-02-07 7 0122.01A EXM USE CODE 600										
	12,810	00	12,810								
BOLL, ANTHONY T. AND RUBY D. 8798 ST. RT. 650 PEDRO, OHIO 45659 PARCEL-ID 04-065-0900.000	19-02-7 SE PT N OF RD SCHOOL L OT LESS 0.64 BAL = 0.10 AC AGR USE CODE 111										
	AUV 10	00	10								
TURVEY, FRANK & ELAINE 967 ST RT 522 PEDRO, OHIO 45659 VOL 483 PG 696 PARCEL-ID 04-065-0900.001	19-02-07 5 E PT N OF SCHOOL L OT PT RES USE CODE 545										
	780	00	780								
BOLL, ANTHONY T. & RUBY D. 8798 ST. RT. 650 PEDRO, OHIO 45659 VOL 439 PG 437 PARCEL-ID 04-065-1000.000	19-02-07 5 LESS .74A ST HY EAS EPT. PARC NO1-3.07A&PT PARC 1X - 0004.34A EXM USE CODE 610										
	480	00	480								
BOLL, ANTHONY & RUBY D 8798 ST. RT. 650 PEDRO, OHIO 45659 PARCEL-ID 04-065-1200.000	19-2-08 W PT NW LESS 1A. BAL.3 9.96ACS. AGR USE CODE 111										
	AUV 1,880	00	1,880								
WICKER, JAMES & JOHNSA 1377 STATE ROUTE 522 PEDRO, OHIO 45659 VOL 492 PG 15 PARCEL-ID 04-065-1200.001	19-2-08 PT W PT NW 1AC. RES USE CODE 510										
	1,290	10,880	12,170								
BOLL, ANTHONY & RUBY D R 1 PEDRO, OHIO VOL 262 PG 635 PARCEL-ID 04-065-1300.000	19-02-08 W PT NW ST HY EASE PT PARC NO 2-4.52A & PARCNO 2X- 2 0005.04A EXM USE CODE 610										
	530	00	530								



[illegible][illegible]

[illegible][illegible]

TAX RATE .10
A/R RED FACTOR 10.9651
OTH RED FACTOR 07.5131

LAWRENCE
TAX DISTRICT

GENERAL TAX LIST AND DUPLICATE OF REAL AND PUBLIC UTILITY PROPERTY
COUNTY REAL ESTATE TAXES AND SPECIAL ASSESSMENTS
04-ELIZABETH-ROCK HILL S.D.

TAX YEAR 1997
INTEREST RATE
PAGE NO 504

12/16/97

OWNER'S NAME MAILING ADDRESS	DESCRIPTION			TAXES CHARGED	DECEMBER TAXES	PENALTY	JUNE TAXES	PENALTY	TOTAL DELINQUENT	C. D. DATE	MEMO
	LAND	IMPROVEMENTS	TOTAL VALUE								
CLINE, LORENA LIFE EST REM JAM ES F. & DELANO E. 135 STEVENS RD FRANKLIN FURNACE, O 45629 VOL 625 PG 26 PARCEL-ID 04-067-0500.000	19-02-09 PT NW COR ST HY EASE PARC NO 10 0000.05A	EXM USE CODE 610	110	00	110						
08-12-97 TRNSF FROM 04-067-0500.000	CLINE, LORENA										
CLINE, LORENA RT. 1 BOX 70 PEDRO, OHIO 45659 VOL 410 PG 378 PARCEL-ID 04-067-0500.000	19-02-09 PT NW COR ST HY EASE PARC NO 10 0000.05A	EXM USE CODE 610	00	00	00						
08-12-97 TRNSF TO 04-067-0500.000	CLINE, LORENA LIFE EST RE										
SPENCE, LINDA K., TRUSTEE 259 TWP RD 254 S PEDRO, OHIO 45659 VOL 605 PG 295 PARCEL-ID 04-067-0600.000	19-02-09 IN CEN N1/2 SEC 0049.00A AUV 3,120 12,330 15,450 HOMESITE VALUE LISTED BELOW 1,280 10,790 12,070	AGR USE CODE 120									
UNITED STATES OF AMERICA, WASH ., DC WASHINGTON, DC VOL 614 PG 25 PARCEL-ID 04-067-0700.000	19-02-09 E PT N1/2 SEC 0165.60A	EXM USE CODE 600	19,110	00	19,110						
ROSLOVIV, FRANCES E. TRUSTEE 2650 BRENTWOOD COLUMBUS, OH. 43209-0000 VOL 559 PG 376 PARCEL-ID 04-067-0800.000	19-02-09 SW PT NW 59.20ACRES AUV 1,450	AGR USE CODE 121		00	1,450						
UNITED STATES OF AMERICA PARCEL-ID 04-067-0805.000	19-02-09 S 1/2 0360.00A	EXM USE CODE 600	37,800	00	37,800						
UNITED STATES OF AMERICA FORES T SERVICE 811 CONSTUTION AVE BEDFORD, IND 47421 VOL 564 PG 132-217 PARCEL-ID 04-067-0900.000	19-2-10 EMOLE LESS 628.60 BAL= 14.56ACRES	EXM USE CODE 600	1,790	00	1,790						
HAILEY, MICHAEL IRVIN 1427 CO. RD. 27 PEDRO, OHIO 45659-9723 PARCEL-ID 04-067-1100.000	19-02-10 PT 0013.24A	RES USE CODE 510	2,160 1,730 3,890 HOMESITE VALUE LISTED BELOW 880 1,360 2,240								
BOLL, ANTHONY 8798 ST. RT. 650	19-02-10 SE COR SE SE 0003.98A	AGR USE CODE 100									

TAX RATE .10
A/R RED FACTOR 10.9651
OTH RED FACTOR 07.5131

LAWRENCE
TAX DISTRICT

GENERAL TAX LIST AND DUPLICATE OF REAL AND PUBLIC UTILITY PROPERTY
COUNTY REAL ESTATE TAXES AND SPECIAL ASSESSMENTS
04-ELIZABETH-ROCK HILL S.D.

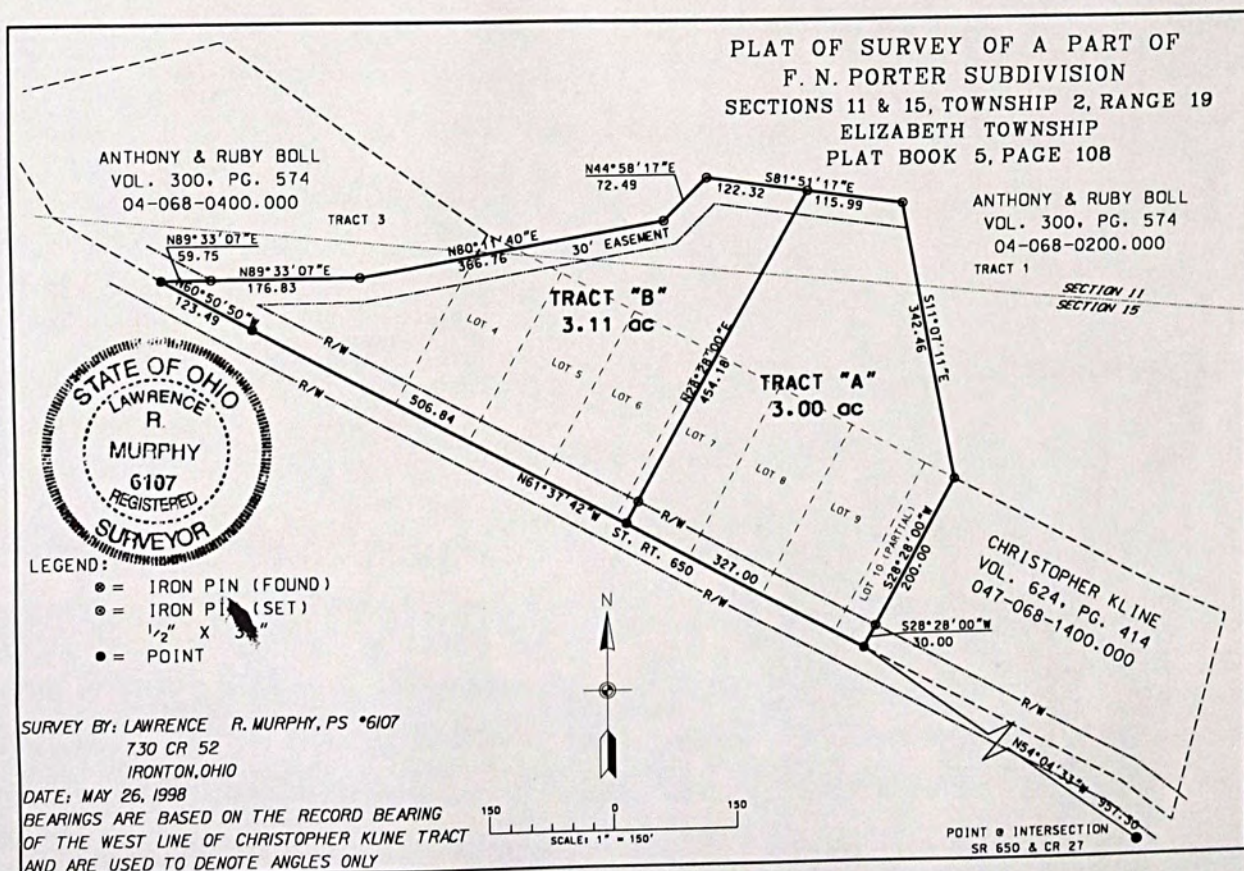
TAX YEAR 1997
INTEREST RATE
PAGE NO 505

12/16/97

OWNER'S NAME MAILING ADDRESS	DESCRIPTION			TAXES CHARGED	DECEMBER TAXES	PENALTY	JUNE TAXES	PENALTY	TOTAL DELINQUENT	C. D. DATE	MEMO
	LAND	IMPROVEMENTS	TOTAL VALUE								
PEDRO, OHIO 45659 VOL 536 PG 607 PARCEL-ID 04-067-1200.000		440 00	440								
UNITED STATES OF AMERICA FORES T SERVICE 811 CONSTUTION AVE BEDFORD, IND 47421 VOL 564 PG 132-217 PARCEL-ID 04-067-1300.000	19-02-10 IN NE SW 0018.30A	EXM USE CODE 600	1,920	00	1,920						
BOLL, ANTHONY & RUBY 8798 ST. RT. 650 PEDRO, OHIO 45659 PARCEL-ID 04-067-1400.000	19-2-10 IN S 1/2 SW PT LESS 1.75 ACRES BALANCE= 61.48 AUV 1,510	AGR USE CODE 121		00	1,510						
MCCOY, MARGARET 748 COUNTY RD. 27 48 PRIVATE DR. PEDRO, OHIO 45659 VOL 527 PG 134 PARCEL-ID 04-067-1400.001	19-02-10 IN S1/2 SW PT BAL. 0. 25ACS	RES USE CODE 500	110	00	110						
TURVEY, JOHN WILLIAM SR. & KIM RT 1 BOX 791-2 PEDRO, OHIO 45659 VOL 580 PG 405 PARCEL-ID 04-067-1401.000	19-2-10 IN S1/2 SW PT LESS 0.6 1 AC BAL = 0.89 ACRES RES USE CODE 500		90	00	90						
TURVEY, WADE R. 758 CO. RD. 27 PEDRO, OHIO 45659 PARCEL-ID 04-067-1401.001	19-02-10 PT IN SW PT 0.61 ACRE S	RES USE CODE 500	570	00	570						
TURVEY, JOHN WILLIAM SR. & KIM RT 1 BOX 791-2 PEDRO, OHIO 45659 VOL 580 PG 405 PARCEL-ID 04-067-1402.000	19-02-10 PT S 1/2 SW PT 0000.25A	RES USE CODE 500	110	00	110						
PLEASANT VALLEY FREEWILL BAPTII PARCEL-ID 04-067-1405.000	19-02-10 SW SE 0000.50A	EXM USE CODE 685	3,180 5,790		8,970						
UNITED STATES OF AMERICA FORES T SERVICE 811 CONSTITUTION AVE BEDFORD, IND 47421 VOL 564 PG 132-217 PARCEL-ID 04-067-1500.000	19-02-10 W PT W1/2 SW & SE COR E1/2 SW 0071.70A	EXM USE CODE 600	7,530	00	7,530						
MONNIG, PAUL G & ROSEMARY L TR USTEE 6772 ST RT 650 PEDRO, OHIO 45659	19-02-10 S OF LITTLE PINE RD 0001.60A AUV 100	AGR USE CODE 120		00	100						

OWNER'S NAME MAILING ADDRESS	DESCRIPTION			TAXES CHARGED	DECEMBER TAXES	PENALTY	JUNE TAXES	PENALTY	TOTAL DELINQUENT	C. D. DATE	MEMO
	LAND	IMPROVEMENTS	TOTAL VALUE								
VOL 584 PG 3 PARCEL-ID 04-067-1600.000											
UNITED STATES OF AMERICA PARCEL-ID 04-067-1605.000	19-02-10 0336.09A	EXM USE CODE 600									
	35,290	00	35,290								
COLLINS, OAKLEY CLARK JR. & MA RK ALLEN & C. E. 2211 S. 11TH ST. IRONTON, OHIO 45638 PARCEL-ID 04-067-1700.000	19-02-10 PT 0099.30A AUV 2,430	AGR USE CODE 101									
		00	2,430								
BOLL, ANTHONY T & RUBY D 8798 ST. RT. 650 PEDRO, OHIO 45659 PARCEL-ID 04-068-0200.000	-00-00 1 F.N. PORTER FARM SU BDIV TR 0122.58A	AGR USE CODE 121									
	00	00	00								
03-21-97 SPLIT TO 04-068-0200.000	BOLL, ANTHONY T & RUBY D										
03-21-97 SPLIT TO 04-068-0200.001	REAPER, ARTIE										
BOLL, ANTHONY T & RUBY D 8798 ST. RT. 650 PEDRO, OHIO 45659 PARCEL-ID 04-068-0200.000	1 F.N. PORTER FARM SUBDIV TR 1 LESS 0.43 BAL = 122.15 AC AUV 3,190	AGR USE CODE 121									
		00	3,190								
03-21-97 SPLIT FROM 04-068-0200.000	BOLL, ANTHONY T & RUBY D										
REAPER, ARTIE 157 CO RD 27 PEDRO, OHIO 45659 VOL 620 PG 504 PARCEL-ID 04-068-0200.001	PT 1 F.N. PORTER FARM SUBDIV T R 1 PT 0.43 ACRES RES USE CODE 500 530										
		00	530								
03-21-97 SPLIT FROM 04-068-0200.000	BOLL, ANTHONY T & RUBY D										
BOLL, ANTHONY T & RUBY D 8798 ST. RT. 650 PEDRO, OHIO 45659 VOL 300 PG 574 PARCEL-ID 04-068-0300.000	-00-00 2 F.N. PORTER FARM SU BDIV 0001.32A AUV 100	AGR USE CODE 121									
		00	100								
BOLL, ANTHONY T & RUBY D 8798 ST. RT. 650 PEDRO, OHIO 45659 PARCEL-ID 04-068-0400.000	-00-00 3 F.N. PORTER FARM SU BDIV 0002.73A	AGR USE CODE 100									
	450	00	450								
BOLL, ANTHONY T & RUBY D 8798 ST. RT. 650 PEDRO, OHIO 45659 VOL 300 PG 574 PARCEL-ID 04-068-0500.000	-00-00 4 F.N. PORTER FARM SU BDIV 0000.53A AUV 10	AGR USE CODE 121									
		00	10								

OWNER'S NAME MAILING ADDRESS		DESCRIPTION			TAXES CHARGED	DECEMBER TAXES	PENALTY	JUNE TAXES	PENALTY	TOTAL DELINQUENT	C. D. DATE	MEMO
		LAND	IMPROVEMENTS	TOTAL VALUE								
BOLL, ANTHONY T & RUBY D 8798 ST. RT. 650 PEDRO, OHIO 45659 PARCEL-ID 04-068-0600.000		-00-00 5 F.N. PORTER FARM SU BDIV 0000.53A AUV 10	AGR USE CODE 121 00	121 10	<i>Daye Steven + Donna Rae Rome</i> 04-068-0200.003 04-068-0400.001 04-068-0500.001 04-068-0700 04-068-0800							
BOLL, ANTHONY T & RUBY D 8798 ST. RT. 650 PEDRO, OHIO 45659 PARCEL-ID 04-068-0700.000		-00-00 6 F.N. PORTER FARM SU BDIV 0000.53A AUV 40	AGR USE CODE 121 00	121 40	<i>Same</i> (combined to 04-068-0600)							
BOLL, ANTHONY T & RUBY D 8798 ST. RT. 650 PEDRO, OHIO 45659 PARCEL-ID 04-068-0800.000		-00-00 7 F.N. PORTER FARM SU BDIV 0000.53A AUV 40	AGR USE CODE 121 00	121 40	<i>.001 Kerry Dean + Kathy Heaberlin</i> <i>.45 Bnd .08</i> <i>7/20/98</i> (combined to 04-068-0900)							
BOLL, ANTHONY T & RUBY D 8798 ST. RT. 650 PEDRO, OHIO 45659 PARCEL-ID 04-068-0900.000		-00-00 8 F.N. PORTER FARM SU BDIV 0000.53A AUV 40	AGR USE CODE 121 00	121 40	<i>Kerry Dean + Kathy Heaberlin</i> (All combined to 0900) 04-068-0200.002 04-068-0800.001 04-068-1100 04-068-1100							
BOLL, ANTHONY T & RUBY D 8798 ST. RT. 650 PEDRO, OHIO 45659 PARCEL-ID 04-068-1000.000		-00-00 9 F.N. PORTER FARM SU BDIV 0000.53A AUV 40	AGR USE CODE 121 00	121 40	<i>Same</i> (combined to 04-068-0900)							
BOLL, ANTHONY T & RUBY D 8798 ST. RT. 650 PEDRO, OHIO 45659 VOL 300 PG 574 PARCEL-ID 04-068-1100.000		-00-00 10 F.N. PORTER FARM SUBDIV 0000.53A AUV 10	AGR USE CODE 121 00	121 10								
07-28-97 SPLIT TO 04-068-1100.000 BOLL, ANTHONY T & RUBY D 07-28-97 SPLIT TO 04-068-1100.001 KLINE, CHRISTOPHER, D.												
BOLL, ANTHONY T & RUBY D 8798 ST. RT. 650 PEDRO, OHIO 45659 VOL 300 PG 574 PARCEL-ID 04-068-1100.000		-00 10 F.N. PORTER FARM, LESS 59.12 FT (0.34 AC) BAL = 0.19.22 AC AUV 10	AGR USE CODE 121 00	121 10	<i>7/20/98</i> <i>Kerry Dean + Kathy Heaberlin</i> (combined to 04-068-0900)							
07-28-97 SPLIT FROM 04-068-1100.000 BOLL, ANTHONY T & RUBY D												
KLINE, CHRISTOPHER, D. 7613 ST RT 650 PEDRO, OHIO 45659 PARCEL-ID 04-068-1100.001		-00 PT 10 F.N. PORTER FARM S.D . 59.12 FT (0.34 ACRES) RES USE CODE 500 00 00 00										
07-28-97 SPLIT FROM 04-068-1100.000 BOLL, ANTHONY T & RUBY D 07-28-97 CMNB TO 04-068-1400.000 BOLL, ANTHONY T & RUBY D												



OWNER'S NAME MAILING ADDRESS	DESCRIPTION			TAXES CHARGED	DECEMBER TAXES	PENALTY	JUNE TAXES	PENALTY	TOTAL DELINQUENT	C. D. DATE	MEMO
	LAND	IMPROVEMENTS	TOTAL VALUE								
BOLL, ANTHONY T & RUBY D 8798 ST. RT. 650 PEDRO, OHIO 45659 VOL 300 PG 574 PARCEL-ID 04-068-1200.000	-00-00 11 F.N. PORTER FARM SUBDIV 0000.53A	AGR USE CODE 121	00	00	00						
07-28-97 CMBN TO 04-068-1400.000	BOLL, ANTHONY T & RUBY D										
BOLL, ANTHONY T & RUBY D 8798 ST. RT. 650 PEDRO, OHIO 45659 VOL 300 PG 574 PARCEL-ID 04-068-1300.000	-00-00 12 F.N. PORTER FARM SUBDIV 0000.53A	AGR USE CODE 121	00	00	00						
07-28-97 CMBN TO 04-068-1400.000	BOLL, ANTHONY T & RUBY D										
BOLL, ANTHONY T & RUBY D 8798 ST. RT. 650 PEDRO, OHIO 45659 VOL 300 PG 574 PARCEL-ID 04-068-1400.000	-00-00 13 F.N. PORTER FARM SUBDIV 0000.75A	AGR USE CODE 121	00	00	00						
07-28-97 CMBN TO 04-068-1400.000	BOLL, ANTHONY T & RUBY D										
KLINE, CHRISTOPHER D. 7613 ST RT 650 PEDRO, OHIO 45659 VOL 624 PG 414 PARCEL-ID 04-068-1400.000	PT 10 (0.34 AC) WHOLE 11, 12, 13 F.N. PORTER FARM S.D. 2.1 5 AC	RES USE CODE 500	1,570	00	1,570						
07-28-97 CMBN FROM 04-068-1400.000	BOLL, ANTHONY T & RUBY D										
07-28-97 CMBN FROM 04-068-1100.001	KLINE, CHRISTOPHER, D.										
07-28-97 CMBN FROM 04-068-1200.000	BOLL, ANTHONY T & RUBY D										
07-28-97 CMBN FROM 04-068-1300.000	BOLL, ANTHONY T & RUBY D										
BOLL, ANTHONY T & RUBY D 8798 ST. RT. 650 PEDRO, OHIO 45659 PARCEL-ID 04-068-1500.000	-00-00 14 F.N. PORTER FARM SUBDIV 0001.02A	AGR USE CODE 121	AUV 20	00	20						
BOLL, ANTHONY T & RUBY D 8798 ST. RT. 650 PEDRO, OHIO 45659 PARCEL-ID 04-068-1600.000	-00-00 15 F.N. PORTER FARM SUBDIV 0000.95A	AGR USE CODE 121	1,230	2,670	3,900						
BOLL, ANTHONY T & RUBY D 8798 ST. RT. 650 PEDRO, OHIO 45659 PARCEL-ID 04-068-1700.000	-00-00 16 F.N. PORTER FARM SUBDIV 0001.10A	AGR USE CODE 121	AUV 90	400	490						

[illegible]

OWNER'S NAME MAILING ADDRESS	DESCRIPTION			TAXES CHARGED	DECEMBER TAXES	PENALTY	JUNE TAXES	PENALTY	TOTAL DELINQUENT	C. D. DATE	MEMO
	LAND	IMPROVEMENTS	TOTAL VALUE								
KLINE, DONALD F. & ODESSIA LEE 7613 ST RT 650 PEDRO, OHIO 45659 VOL 478 PG 395 PARCEL-ID 04-069-0600.000	-00-00 23 F.N. PORTER FARM SUBDIV 0018.68A AGR USE CODE 121 AUV 710 00 710										
COOK, CHESTER LIFE EST. REM NO RMA JEAN CONLEY C/O NORMA CONLEY 2413 MARSHA DR P.O. BOX 679 FLATWOOD, KY 41139 PARCEL-ID 04-069-0800.000	19-2-11 NW W OF CR. LESS 5.42A . BAL.=44.58ACS. AGR USE CODE 101 7,520 8,490 16,010 HOMESITE VALUE LISTED BELOW 1,280 6,610 7,890										
CONLEY, NORMA JEAN P. O. BOX 194 PEDRO, OHIO 45659 VOL 511 PG 100 PARCEL-ID 04-069-0800.001	19-2-11 NE COR NW W OF CR PT S .42ACS. RES USE CODE 500 1,620 00 1,620										
WHEELER, MICHAEL DWAIN 8289 ST RT 650 PEDRO, OHIO 45659 VOL 554 PG 168 PARCEL-ID 04-069-0900.000	19-2-11 PT MID PT SEC E OF CR LESS 18.30 BAL 117.00 AGR USE CODE 111 AUV 5,100 8,830 13,930 HOMESITE VALUE LISTED BELOW 1,280 1,710 2,990										
WHEELER, MICHAEL D 8289 STATE RT 650 PEDRO, OHIO 45659 VOL 583 PG 170 PARCEL-ID 04-069-0900.001	19-2-11 PT MID PT SEC E OF CR 2.00ACS RES USE CODE 500 1,220 00 1,220										
WHEELER, HAROLD LEE 6865 U. S. RT. 42 PLAIN CITY, OHIO 43064 VOL 554 PG 164 PARCEL-ID 04-069-0900.002	19-2-11 PT MID PT SEC E OF CR PT 16.30 RES USE CODE 500 5,470 00 5,470										
WHEELER, MICHAEL 8289 ST RT 650 PEDRO, OHIO 45659 VOL 590 PG 511 PARCEL-ID 04-069-1000.000	19-02-11 PT MID PT SEC E OF CR PT N1/2 SEC LESS 2.11A 0011.89A RES USE CODE 500 1,250 00 1,250										
ROBERTS, MICHAEL S. T. & SUSAN D 8188 ST RT 650 PEDRO, OHIO 45659 VOL 604 PG 660 PARCEL-ID 04-069-1006.000	19-02-11 PT MID PT SEC E OF CR PT N 1/2 PT 0002.11A RES USE CODE 510 1,540 25,120 26,660 HOMESITE VALUE LISTED BELOW 1,410 25,120 26,530										

Samuel H. Sr + Cheri Smith

[illegible]

TAX RATE .10
A/R RED FACTOR 10.9651
OTH RED FACTOR 07.5131

LAWRENCE
TAX DISTRICT

GENERAL TAX LIST AND DUPLICATE OF REAL AND PUBLIC UTILITY PROPERTY
COUNTY REAL ESTATE TAXES AND SPECIAL ASSESSMENTS
04-ELIZABETH-ROCK HILL S.D.

12/16/97

TAX YEAR 1997
INTEREST RATE
PAGE NO 512

OWNER'S NAME MAILING ADDRESS	DESCRIPTION			TAXES CHARGED	DECEMBER TAXES	PENALTY	JUNE TAXES	PENALTY	TOTAL DELINQUENT	C. D. DATE	MEMO
	LAND	IMPROVEMENTS	TOTAL VALUE								
VOL 478 PG 395 PARCEL-ID 04-070-0100.000	5,670	16,630	22,300								
	HOMESITE VALUE LISTED BELOW										
	1,280	5,440	6,720								
KLINE, JEROME T. KLINE 2136 CO RD 43 IRONTON, OHIO 45638	19-02-11 PT SW PT 0010.00A	AGR USE CODE 120									
VOL 379 PG 373,377 PARCEL-ID 04-070-0200.000	1,380	00	1,380								
KLINE, JEROME T. 1968 CO RD 43 IRONTON, OHIO 45638	19-02-11 PT SW 0010.00A	AGR USE CODE 120									
VOL 379 PG 373,377 PARCEL-ID 04-070-0300.000	2,330	21,360	23,690								
	HOMESITE VALUE LISTED BELOW										
	920	6,410	7,330								
MONNIG, JOSEPH A. & KIMBERLY 8532 ST. RT. 650 PEDRO, OHIO 45659	19-02-11 NE COR NE 1/4 NW 1/4 0005.29A	RES USE CODE 510									
VOL 548 PG 732 PARCEL-ID 04-070-0400.000	1,680	23,720	25,400								
	HOMESITE VALUE LISTED BELOW										
	1,230	23,720	24,950								
UNITED STATES OF AMERICA FORES T SERVICE 811 CONSTITUTION AVE BEDFORD, IND 47421	19-02-12 N PT W 1/2 NW 0031.66A	EXM USE CODE 600									
VOL 564 PG 132-217 PARCEL-ID 04-070-0600.000	3,330	00	3,330								
UNITED STATES OF AMERICA PARCEL-ID 04-070-0605.000	19-02-12 N PT 0172.20A	EXM USE CODE 600									
	18,080	00	18,080								
UNITED STATES OF AMERICA WASHINGTON, D. C. PARCEL-ID 04-070-0700.000	19-02-12 SW PT NW 0053.80A	EXM USE CODE 600									
	5,650	00	5,650								
COOK, CHESTER LIFE EST REM BON NIE DELONG 250 PRIVATE RD 9183 ST RT 650 PEDRO, OHIO 45359	19-02-12 E 1/2 NE 0080.00A	AGR USE CODE 121									
VOL 595 PG 61 PARCEL-ID 04-070-0800.000	9,150	00	9,150								
KLINE, JEROME T. 1968 CO RD 43 IRONTON, OHIO 45638	19-02-12 W PT N 1/2 SE 0023.00A	AGR USE CODE 121									
VOL 379 PG 373,377 PARCEL-ID 04-070-0900.000	AUV 560	00	560								
KLINE, DAVID A. 2136 CO RD 43 IRONTON, OHIO 45638	19-02-12 MID N 1/2 SE 0037.00A	AGR USE CODE 121									
VOL 379 PG 381 PARCEL-ID 04-070-1000.000	AUV 910	00	910								

TAX RATE .10
A/R RED FACTOR 10.9651
OTH RED FACTOR 07.5131

LAWRENCE
TAX DISTRICT

GENERAL TAX LIST AND DUPLICATE OF REAL AND PUBLIC UTILITY PROPERTY
COUNTY REAL ESTATE TAXES AND SPECIAL ASSESSMENTS
04-ELIZABETH-ROCK HILL S.D.

12/16/97

TAX YEAR 1997
INTEREST RATE
PAGE NO 513

OWNER'S NAME MAILING ADDRESS	DESCRIPTION			TAXES CHARGED	DECEMBER TAXES	PENALTY	JUNE TAXES	PENALTY	TOTAL DELINQUENT	C. D. DATE	MEMO
	LAND	IMPROVEMENTS	TOTAL VALUE								
KLINE, DAVID A. & THERESA 2136 CO RD 43 IRONTON, OHIO 45638	19-02-12 SE SE 0040.00A	AGR USE CODE 101									
VOL 446 PG 678 PARCEL-ID 04-070-1100.000	AUV 1,830	24,430	26,260								
	HOMESITE VALUE LISTED BELOW										
	920	17,930	18,850								
KLINE, DONALD F. & O'DESSIA LE 7613 ST RT 650 PEDRO, OHIO 45659	19-02-12 NE PT N 1/2 SE 0020.00A	AGR USE CODE 120									
VOL 478 PG 395 PARCEL-ID 04-070-1200.000	AUV 490	00	490								
KLINE, JEROME T. 1968 CO RD 43 IRONTON, OHIO 45638	19-02-12 SW SE 0040.00A	AGR USE CODE 121									
VOL 379 PG 379 PARCEL-ID 04-070-1300.000	AUV 980	00	980								
KLINE, JEROME T., JANET K., DA VID A., & THERESA M. 1968 CO RD 43 IRONTON, OHIO 45638	19-02-12 W PT N 1/2 SW 0028.50A	AGR USE CODE 101									
VOL 510 PG 466 PARCEL-ID 04-070-1400.000	AUV 700	00	700								
SHANNON, JOHN D. LIFE EST. SHANNON, LARRY HOWARD REM. 3317 DEATERDICK LANE IRONTON, OH. 45638-0000	19-02-12 S CEN N 1/2 SW 0011.40A	AGR USE CODE 120									
VOL 454 PG 103 PARCEL-ID 04-070-1500.000	1,260	00	1,260								
SHANNON, JOHN D. LIFE EST. SHANNON, LARRY HOWARD REM. 3317 DEATERDICK LANE IRONTON, OH. 45638-0000	19-02-12 S 1/2 SW 0040.00A	AGR USE CODE 100									
VOL 454 PG 103 PARCEL-ID 04-070-1600.000	4,410	00	4,410								
SHANNON, JOHN D. LIFE EST. SHANNON, LARRY HOWARD REM. 3317 DEATERDICK LANE IRONTON, OH. 45638-0000	19-02-14 NW COR OF SEC 0002.00A	AGR USE CODE 120									
VOL 454 PG 103 PARCEL-ID 04-070-1800.000	220	00	220								
KLINE, JEROME T. 1968 CO RD 43 IRONTON, OHIO 45638	19-02-14 N PT OF SEC N OF PINE CR 0061.75A	AGR USE CODE 111									
VOL 379 PG 373, 377 PARCEL-ID 04-071-0100.000	AUV 4,710	4,440	9,150								
MONNIG, PAUL & CHRISTOPHER J 1034 CO RD 43 IRONTON, OHIO 45638	19-02-14 E PT N PT OF SEC E OF RD 0002.25A	AGR USE CODE 121									
VOL 588 PG 117 & 285 PARCEL-ID 04-071-0200.000	AUV 200	00	200								

[illegible][illegible]

TAX RATE 10
A/R RED FACTOR 10.9651
OTH RED FACTOR 07.5131

LAWRENCE
TAX DISTRICT

GENERAL TAX LIST AND DUPLICATE OF REAL AND PUBLIC UTILITY PROPERTY
COUNTY REAL ESTATE TAXES AND SPECIAL ASSESSMENTS
04-ELIZABETH-ROCK HILL S.D.

TAX YEAR 1997
INTEREST RATE
PAGE NO 516

OWNER'S NAME MAILING ADDRESS	DESCRIPTION			TAXES CHARGED	DECEMBER TAXES	PENALTY	JUNE TAXES	PENALTY	TOTAL DELINQUENT	C. D. DATE	MEMO
	LAND	IMPROVEMENTS	TOTAL VALUE								
11-13-97 SPLIT TO 04-072-0100.001 IRONTON COUNTRY CLUB, INC											
IRONTON COUNTRY CLUB, INC. PO BOX 447 IRONTON, OH 45638 VOL 628 PG 297 PARCEL-ID 04-072-0100.001	19-2-15 SE PT 13.38 AC	AGR USE CODE 121									
	2,110	00	2,110								
11-13-97 SPLIT FROM 04-072-0100.000 HACKER, LAWRENHCE W. & RO SALIA E. LIFE EST											
HACKER, LAWRENCE W. JR. HACKER, BERNADETTE R. 6575 ST RT 650 IRONTON, OHIO 45638 45638 VOL 482 PG 13 PARCEL-ID 04-072-0101.000	19-02-15 PT SE 0001.28A RES USE CODE 510										
	1,440	15,340	16,780								
	1,410	15,120	16,530								
MONNIG, PAUL G & ROSEMARY L TR USTEE 6772 ST RT 650 PEDRO, OHIO 45659 VOL 584 PG 3 PARCEL-ID 04-072-0200.000	19-02-15 IN SE SE OF PIKE LESS 2.55AC BAL=1.95ACRES	AGR USE CODE 121									
	AUV										
	50	00	50								
MONNIG, JEROME B. 6554 ST. RT. 650 IRONTON, OH 45638 VOL 547 PG 803 PARCEL-ID 04-072-0200.001	19-02-15 IN SE SE OF PIKE PT 2 .55ACRES	RES USE CODE 510									
	1,600	25,280	26,880								
	1,410	25,280	26,690								
IRONTON COUNTRY CLUB P.O. BOX 477 IRONTON, OHIO 45638 VOL 599 PG 87 - 122 PARCEL-ID 04-072-0300.000	19-02-15 SW COR SE BET RD & SE CLINE 0006.98A COM USE CODE 400										
	730	00	730								
MONNIG, CHRISTOPHER J 1034 CO RD 43 IRONTON, OH. 45638 VOL 588 PG 117 & 285 PARCEL-ID 04-072-0301.000	19-02-15 SW COR SE BET RD & SEC LINE PT 0001.91A AGR USE CODE 111										
	AUV										
	170	00	170								
MONNIG, CHRISTOPHER J 1034 CO RD 43 IRONTON, OHIO 45638 VOL 588 PG 117 & 235 PARCEL-ID 04-072-0400.000	19-2-15 SW 1/4 LESS 1.24 & .90 ACRES BALANCE=157.38 ACRES	AGR USE CODE 121									
	AUV										
	8,820	9,650	18,470								
MONNIG, MARK S. & PATRICIA F. 1109 COUNTY ROAD 43 IRONTON, OHIO 45638 VOL 628 PG 64 PARCEL-ID 04-072-0400.001	19-01-15 N. PT. SW1/4 1.24 AC. RES USE CODE 510										
	1,130	22,870	24,000								
	1,090	22,870	23,960								

TAX RATE 10
A/R RED FACTOR 10.9651
OTH RED FACTOR 07.5131

LAWRENCE
TAX DISTRICT

GENERAL TAX LIST AND DUPLICATE OF REAL AND PUBLIC UTILITY PROPERTY
COUNTY REAL ESTATE TAXES AND SPECIAL ASSESSMENTS
04-ELIZABETH-ROCK HILL S.D.

TAX YEAR 1997
INTEREST RATE
PAGE NO 517

OWNER'S NAME MAILING ADDRESS	DESCRIPTION			TAXES CHARGED	DECEMBER TAXES	PENALTY	JUNE TAXES	PENALTY	TOTAL DELINQUENT	C. D. DATE	MEMO
	LAND	IMPROVEMENTS	TOTAL VALUE								
11-03-97 TRNSF FROM 04-072-0400.001 MONNIG, MARK S. & PATRICIA											
MONNIG, MARK S. & PATRICIA F. 1109 COUNTY ROAD 43 IRONTON, OHIO 45638 VOL 500 PG 55 PARCEL-ID 04-072-0400.001	19-01-15 N. PT. SW1/4 1.24 AC. RES USE CODE 510										
	00	00	00								
11-03-97 TRNSF TO 04-072-0400.001 MONNIG, MARK S. & PATRICIA											
MONNIG, CHRISTOPHER JOHN & MAR Y PAT 1034 CO RD 43 IRONTON, OHIO 45638 VOL 536 PG 287 PARCEL-ID 04-072-0400.002	19-2-15 SW 1/4 PT .90 ACRES RES USE CODE 510										
	1,180	25,830	27,010								
MONNIG, MARTHA LIFE EST KATHRY N A. CONWAY ET-AL REM 1034 CO RD 43 IRONTON, OHIO 45638 VOL 585 PG 286 PARCEL-ID 04-072-0500.000	19-02-15 175 ON RD X 135 PT NE SW 0000.48A AGR USE CODE 101										
	530	7,860	8,390								
	530	7,860	8,390								
BOLL, ANTHONY & RUBY 8798 ST. RT. 650 PEDRO, OHIO 45659 PARCEL-ID 04-072-0700.000	19-2-16 IN NW OF CR PT LESS 1. 45 BALANCE 46.88	AGR USE CODE 121									
	AUV										
	2,950	5,440	8,390								
MCCOY, MARGARET 748 COUNTY RD. 27 48 PRIVATE DR. PEDRO, OHIO 45659 VOL 551 PG 612 PARCEL-ID 04-072-0700.001	19-02-16 IN NW OF CR PT LESS 0 .12ACRES BAL=1.33ACRES	RES USE CODE 510									
	1,020	11,190	12,210								
	920	7,260	8,180								
MABES, BENNY & CORA 96 PRIVATE DRIVE 748 COUNTY RD 27 PEDRO, OHIO 45659 VOL 574 PG 350 PARCEL-ID 04-072-0700.002	19-02-16 IN NW OF CR PT 0.12AC RES	RES USE CODE 510									
	270	5,780	6,050								
	270	5,780	6,050								
TURVEY, JOHN WILLIAM SR. & KIM RT 1 BOX 791-2 PEDRO, OHIO 45659 VOL 580 PG 405 PARCEL-ID 04-072-0701.000	19-02-16 IN NW OF CR PT LESS 0 .30 AC BAL = 1.70 ACRES	RES USE CODE 545									
	1,020	2,480	3,500								
TURVEY, WADE R. 753 CO. RD. 27 PEDRO, OHIO 45659 PARCEL-ID 04-072-0701.001	19-02-16 PT IN NW OF CR PT 0.3 0 ACRES	RES USE CODE 540									
	360	7,410	7,770								

[illegible][illegible]

TAX RATE 10
A/R RED FACTOR 10.9651
OTH RED FACTOR 07.5131

LAWRENCE
TAX DISTRICT

GENERAL TAX LIST AND DUPLICATE OF REAL AND PUBLIC UTILITY PROPERTY
COUNTY REAL ESTATE TAXES AND SPECIAL ASSESSMENTS
04-ELIZABETH-ROCK HILL S.D.

12/16/97

TAX YEAR 1997
INTEREST RATE
PAGE NO 520

OWNER'S NAME MAILING ADDRESS	DESCRIPTION			TAXES CHARGED	DECEMBER TAXES	PENALTY	JUNE TAXES	PENALTY	TOTAL DELINQUENT	C. D. DATE	MEMO
	LAND	IMPROVEMENTS	TOTAL VALUE								
T SERVICE 811 CONSTITUTION AVE BEDFORD, IND 47421 VOL 564 PG 132-217 PARCEL-ID 04-072-1600.000	0031.98A	EXM USE CODE 600									
	3,360	00	3,360								
GOODSON, JOHN & GLADYS TRUSTEE RT. 2 BOX 123 IRONTON, OHIO 45638 VOL 535 PG 748 PARCEL-ID 04-072-1700.000	19-02-16 PT W PT S1/2 SEC 0006.80A	AGR USE CODE 121									
	00	00	00								
07-16-97 TRNSF TO 04-072-1700.000 RHODES, LEO, SUCCESSOR TR											
RHODES, LEO, SUCCESSOR TRUSTEE RT 2 BOX 46 WHEELERSBURG, OH 45694 VOL 624 PG 149 PARCEL-ID 04-072-1700.000	19-02-16 PT W PT S1/2 SEC 0006.80A	AGR USE CODE 121									
	170	00	170								
07-16-97 TRNSF FROM 04-072-1700.000 GOODSON, JOHN & GLADYS TR											
MONNIG, PAUL G & ROSEMARY L TRUSTEE 6772 ST RT 650 PEDRO, OHIO 45659 VOL 584 PG 3 PARCEL-ID 04-072-1800.000	19-02-16 W PT S1/2 SEC LESS 2. 91AC BAL=44.93ACRES	AGR USE CODE 121									
	2,370	18,960	21,330								
	1,280	17,110	18,390								
MONNIG, JEROME B. 6554 ST. RT. 650 IRONTON, OH 45638 VOL 547 PG 803 PARCEL-ID 04-072-1800.001	19-02-16 W PT S1/2 SEC PT 2.91 ACRES	RES USE CODE 500									
	300	00	300								
MONNIG, PAUL G & ROSEMARY L TRUSTEE 6772 ST RT 650 PEDRO, OHIO 45659 VOL 584 PG 3 PARCEL-ID 04-073-0100.000	19-02-16 NW COR NE 0002.03A	AGR USE CODE 121									
	110	00	110								
UNITED STATES OF AMERICA WASHINGTON, D C PARCEL-ID 04-073-0200.000	19-02-16 PT S 1/2 SEC 0040.07A	EXM USE CODE 600									
	4,210	00	4,210								
UNITED STATES OF AMERICA FOREST SERVICE 811 CONSTITUTION AVE BEDFORD, IND 47421 VOL 564 PG 132-217 PARCEL-ID 04-073-0300.000	19-02-16 PT NW COR NE 0000.05A	EXM USE CODE 600									
	110	00	110								
UNITED STATES OF AMERICA FOREST SERVICE 811 CONSTITUTION AVE PARCEL-ID 04-073-0300.000	19-02-16 S PT E1/2 NE LESS 28.76A	EXM USE CODE 600									
	0035.31A	EXM USE CODE 600									

TAX RATE 10
A/R RED FACTOR 10.9651
OTH RED FACTOR 07.5131

LAWRENCE
TAX DISTRICT

GENERAL TAX LIST AND DUPLICATE OF REAL AND PUBLIC UTILITY PROPERTY
COUNTY REAL ESTATE TAXES AND SPECIAL ASSESSMENTS
04-ELIZABETH-ROCK HILL S.D.

12/16/97

TAX YEAR 1997
INTEREST RATE
PAGE NO 521

OWNER'S NAME MAILING ADDRESS	DESCRIPTION			TAXES CHARGED	DECEMBER TAXES	PENALTY	JUNE TAXES	PENALTY	TOTAL DELINQUENT	C. D. DATE	MEMO
	LAND	IMPROVEMENTS	TOTAL VALUE								
BEDFORD, IND 47421 VOL 564 PG 132-217 PARCEL-ID 04-073-0400.000	5,460	00	5,460								
HACKWORTH, EDMOND L ETAL C/O NINA PENWELL DO NOT CHANGE ADDRESS 389 TOWNSHIP RD. 155E PEDRO, OHIO 45659 VOL 594 PG 82 PARCEL-ID 04-073-0500.000	19-02-16 S PT E1/2 NE 0023.72A	AGR USE CODE 120									
	3,700	3,390	7,090								
	920	3,240	4,160								
COLLINS, D.C. & C.E. 2211 S. 11TH ST. IRONTON, OHIO 45638 PARCEL-ID 04-073-0600.000	19-02-16 W PT 0005.04A	RES USE CODE 500									
	580	00	580								
MONNIG, PAUL G & ROSEMARY L TRUSTEE 6772 ST RT 650 PEDRO, OHIO 45659 VOL 584 PG 3 PARCEL-ID 04-073-0700.000	19-02-16 PT S PT E1/2 NE 0007.50A	AGR USE CODE 121									
	190	00	190								
UNITED STATES OF AMERICA FOREST SERVICE 811 CONSTITUTION AVE BEDFORD, IND 47421 VOL 564 PG 132-217 PARCEL-ID 04-073-0705.000	16-2-19 PT NE NE PT .71ACRES EXM USE CODE 600										
	110	00	110								
UNITED STATES OF AMERICA FOREST SERVICE 811 CONSTITUTION AVE BEDFORD, IND 47421 VOL 564 PG 132-217 PARCEL-ID 04-073-0706.000	10-2-19 PT SEC 10 42.01ACRES EXM USE CODE 600										
	4,410	00	4,410								
GOODSON, JOHN & GLADYS TRUSTEE RT. 2 BOX 123 IRONTON, OHIO 45638 VOL 535 PG 748 PARCEL-ID 04-073-0900.000	19-02-17 PT MID N PT N1/2 SEC 0008.20A	AGR USE CODE 121									
	00	00	00								
07-16-97 TRNSF TO 04-073-0900.000 RHODES, LEO, SUCCESSOR TR											
RHODES, LEO, SUCCESSOR TRUSTEE RT 2 BOX 46 WHEELERSBURG, OH 45694 VOL 624 PG 149 PARCEL-ID 04-073-0900.000	19-02-17 PT MID N PT N1/2 SEC 0008.20A	AGR USE CODE 121									
	1,400	12,430	13,830								
	1,280	8,610	9,890								
07-16-97 TRNSF FROM 04-073-0900.000 GOODSON, JOHN & GLADYS TR											
GOODSON, JOHN & GLADYS TRUSTEE RT. 2 BOX 123 IRONTON, OHIO 45638	19-02-17 PT MID N PT N1/2 SEC 0015.35A	AGR USE CODE 121									
	00	00	00								

OWNER'S NAME MAILING ADDRESS	DESCRIPTION			TAXES CHARGED	DECEMBER TAXES	PENALTY	JUNE TAXES	PENALTY	TOTAL DELINQUENT	C. D. DATE	MEMO
	LAND	IMPROVEMENTS	TOTAL VALUE								
VOL 535 PG 748 PARCEL-ID 04-073-1000.000											
07-16-97 TRNSF TO 04-073-1000.000											
RHODES, LEO, SUCCESSOR TRUSTEE RT 2 BOX 46 WHEELERSBURG, OH 45694 VOL 624 PG 149 PARCEL-ID 04-073-1000.000	19-02-17 PT MID N PT N1/2 SEC 0015.35A AUV 370	AGR USE CODE 121 00	370								
07-16-97 TRNSF FROM 04-073-1000.000											
UNITED STATES OF AMERICA WASHINGTON, D C PARCEL-ID 04-073-1100.000	19-02-17 PT MID N PT N1/2 SEC 0009.44A	EXM USE CODE 600	600								
	990	00	990								
UNITED STATES OF AMERICA FOREST SERVICE 811 CONSTUTION AVE BEDFORD, IND 47421 VOL 564 PG 132-217 PARCEL-ID 04-073-1200.000	19-02-17 PT MID N PT N1/2 SEC 0000.61A	EXM USE CODE 600	600								
	110	00	110								
UNITED STATES OF AMERICA FOREST SERVICE 811 CONSTUTION AVE BEDFORD, IND 47421 VOL 564 PG 132-217 PARCEL-ID 04-073-1300.000	19-02-17 WHOLE LESS 239.57A 0410.80A	EXM USE CODE 600	600								
	00	00	00								
04-18-97 SPLIT TO 04-073-1300.000											
FOREST SERVICE											
04-18-97 SPLIT TO 04-073-1300.001											
IRONTON COUNTRY CLUB											
04-18-97 SPLIT TO 04-073-1300.002											
IRONTON COUNTRY CLUB											
04-18-97 SPLIT TO 04-073-1300.003											
IRONTON COUNTRY CLUB											
UNITED STATES OF AMERICA FOREST SERVICE 811 CONSTUTION AVE BEDFORD, IND 47421 VOL 564 PG 132-217 PARCEL-ID 04-073-1300.000	19-02-17 WHOLE LE: 239.57A & 1 .86,20.78,38.35A BAL=349.81ACS EXM USE CODE 600		600								
	38,830	00	38,830								
04-18-97 SPLIT FROM 04-073-1300.000											
UNITED STATES OF AMERICA											
IRONTON COUNTRY CLUB P.O. BOX 477 IRONTON, OHIO 45638 VOL 621 PG 350 PARCEL-ID 04-073-1300.001	19-02-17 PT 1.86ACS RES USE CODE 500		500								
	200	00	200								
04-18-97 SPLIT FROM 04-073-1300.000											
UNITED STATES OF AMERICA											
IRONTON COUNTRY CLUB	19-02-07 PT 20.78										

2100000 1300.000 - 16.27 AC BAL = 4.51 AC
LeAnna L. Sprouse

1300.000 - 2.91 AC BAL = 1.00
United States of America

LeAnna Sprouse

[illegible]

TAX RATE 10
A/R RED FACTOR 10.9651
OTH RED FACTOR 07.5131

LAWRENCE
TAX DISTRICT

GENERAL TAX LIST AND DUPLICATE OF REAL AND PUBLIC UTILITY PROPERTY
COUNTY REAL ESTATE TAXES AND SPECIAL ASSESSMENTS
04-ELIZABETH-ROCK HILL S.D.

TAX YEAR 1997
INTEREST RATE
PAGE NO 524

12/16/97

OWNER'S NAME MAILING ADDRESS	DESCRIPTION			TAXES CHARGED	DECEMBER TAXES	PENALTY	JUNE TAXES	PENALTY	TOTAL DELINQUENT	C. D. DATE	MEMO
	LAND	IMPROVEMENTS	TOTAL VALUE								
IRONTON, OH 45638 VOL 627 PG 774 PARCEL-ID 04-073-1300.005	1,760	00	1,760								
10-29-97 SPLIT FROM 04-073-1300.003 IRONTON COUNTRY CLUB											
HACKER, LAWRENCE W. AND ROSALI A LIFE EST. 193 CO RD 43 IRONTON, OH 45638 VOL 628 PG 311 PARCEL-ID 04-073-1300.006	1,160	00	1,160								
11-14-97 SPLIT FROM 04-073-1300.003 IRONTON COUNTRY CLUB											
UNITED STATES OF AMERICA FORES T SERVICE 811 CONSTITUTION AVE BEDFORD, IND 47421 VOL 564 PG 132-217 PARCEL-ID 04-073-1400.000	1,210	00	1,210								
UNITED STATES OF AMERICA PARCEL-ID 04-073-1405.000	67,260	00	67,260								
UNITED STATES OF AMERICA FORES T SERVICE 811 CONSTITUTION AVE BEDFORD, IND 47421 VOL 564 PG 132-217 PARCEL-ID 04-073-1500.000	5,570	00	5,570								
PERRY, BILLIE LEE 5975 ST. RT. 650 IRONTON, OHIO 45638 VOL 546 PG 346 - 360 PARCEL-ID 04-073-1500.001	1,620	5,350	6,970								
UNITED STATES OF AMERICA WASHINGTON, D C PARCEL-ID 04-073-1600.000	4,680	00	4,680								
RHODES, LEO, SUCCESSOR TRUSTEE RT 2 BOX 46 WHEELERSBURG, OH 45694 VOL 624 PG 149 PARCEL-ID 04-073-1700.000	920	00	920								
07-16-97 TRNSF FROM 04-073-1700.000 GOODSON, JOHN & GLADYS T											
GOODSON, JOHN & GLADYS TRUSTEE E RT. 2 BOX 123 IRONTON, OHIO 45638	00	00	00								

TAX RATE 10
A/R RED FACTOR 10.9651
OTH RED FACTOR 07.5131

LAWRENCE
TAX DISTRICT

GENERAL TAX LIST AND DUPLICATE OF REAL AND PUBLIC UTILITY PROPERTY
COUNTY REAL ESTATE TAXES AND SPECIAL ASSESSMENTS
04-ELIZABETH-ROCK HILL S.D.

TAX YEAR 1997
INTEREST RATE
PAGE NO 525

12/16/97

OWNER'S NAME MAILING ADDRESS	DESCRIPTION			TAXES CHARGED	DECEMBER TAXES	PENALTY	JUNE TAXES	PENALTY	TOTAL DELINQUENT	C. D. DATE	MEMO
	LAND	IMPROVEMENTS	TOTAL VALUE								
VOL 535 PG 748 PARCEL-ID 04-073-1700.000											
07-16-97 TRNSF TO 04-073-1700.000 RHODES, LEO, SUCCESSOR TR											
MCKEE, GARNET J. 5532 ST. RT. 650 IRONTON, OHIO 45638 PARCEL-ID 04-073-1800.000	1,760	12,180	13,940								
12/13/97 Marie Waller 1882 2.48 Bal 2.79 AC Perry E. & Brenda S. Hershaw											
JOHNSON, ROBERT E & KRISTIE F 5512 ST. RT. 650 IRONTON, OHIO 45638-8651 PARCEL-ID 04-073-1800.001	150	00	150								
BRYANT, WAYNE & CAROL JEAN 5500 ST. RT. 650 IRONTON, OHIO 45638 VOL 584 PG 304, 306 PARCEL-ID 04-074-0100.000	1,870	37,010	38,880								
JOHNSON, ROBERT E & KRISTIE F 5512 ST. RT. 650 IRONTON, OHIO 45638-8651 PARCEL-ID 04-074-0100.001	1,180	14,960	16,140								
MARSHALL, PAM 5474 ST RT 650 IRONTON, OHIO 45638 VOL 618 PG 315 PARCEL-ID 04-074-0200.000	830	11,270	12,100								
12-20-96 TRNSF FROM 04-074-0200.000 WALLER, WILMA M. 12-11-97 187.53											
WALLER, WILMA M. RT 2 BOX 119 AA IRONTON, OHIO 45638 VOL 384 PG 57 PARCEL-ID 04-074-0200.000	00	00	00								
12-20-96 TRNSF TO 04-074-0200.000 MARSHALL, PAM											
NEAL, EDITH M 5454 ST. RT. 650 IRONTON, OHIO 45638 VOL 608 PG 635 PARCEL-ID 04-074-0300.000	1,730	12,450	14,180								

OWNER'S NAME MAILING ADDRESS	DESCRIPTION			TAXES CHARGED	DECEMBER TAXES	PENALTY	JUNE TAXES	PENALTY	TOTAL DELINQUENT	C. D. DATE	MEMO
	LAND	IMPROVEMENTS	TOTAL VALUE								
SPROUCE, PAM & RUBEN THEODORE 5258 STATE RT. 650 IRONTON, OHIO 45638 VOL 447 PG 183 PARCEL-ID 04-074-0400.000	19-02-17 PT SEC 0006.21A	RES USE CODE 510	2,350 24,700 27,050								
09-12-97 332.65											
SAMMONS, LLOYD R. P.O. BOX 34L RUSSELL, KY 41169 VOL 495 PG 3 PARCEL-ID 04-074-0401.000	19-02-17 PT SEC. AUV	AGR USE CODE 121	2,750 5,610 8,360								
IRONTON COUNTRY CLUB P.O. BOX 477 IRONTON, OHIO 45638 VOL 599 PG 87-122 PARCEL-ID 04-074-0600.000	19-2-18 PT NE NE LESS 4.04,0.2 0 & 373.56 BAL=71.77ACRES	COM USE CODE 463	11,310 33,680 44,990								
COLLINS, D. CLARK JR. 2211 SO. 11TH. ST. IRONTON, OHIO 45638 VOL 578 PG 666 PARCEL-ID 04-074-0600.001	19-2-18 PT NE NE PT 4.04 ACS	RES USE CODE 510	1,250 6,640 7,890 HOMESITE VALUE LISTED BELOW 920 6,640 7,560								
COLLINS, D. CLARK JR. 2211 SO. 11TH. ST. IRONTON, OHIO 45638 VOL 578 PG 666 PARCEL-ID 04-074-0600.002	19-2-18 PT NE NE PT 0.20ACS	RES USE CODE 500	110 00 110								
UNITED STATES OF AMERICA FOREST SERVICE 811 CONSTITUTION AVE BEDFORD, IND 47421 VOL 564 PG 132-217 PARCEL-ID 04-074-0600.003	19-2-18 PT NE NE PT 373.56ACRE S	EXM USE CODE 600	00 00 00								
04-18-97 SPLIT TO 04-074-0600.003 UNITED STATES OF AMERICA FOREST SERVICE											
04-18-97 SPLIT TO 04-074-0600.004 IRONTON COUNTRY CLUB											
04-18-97 SPLIT TO 04-074-0600.005 IRONTON COUNTRY CLUB											
04-18-97 SPLIT TO 04-074-0600.006 IRONTON COUNTRY CLUB											
UNITED STATES OF AMERICA FOREST SERVICE 811 CONSTITUTION AVE BEDFORD, IND 47421 VOL 564 PG 132-217 PARCEL-ID 04-074-0600.003	19-2-18 PT NE NE PT LE:68.36,3 .09,3.58A BAL=298.53ACS	EXM USE CODE 600	31,350 00 31,350								
04-18-97 SPLIT FROM 04-074-0600.003 UNITED STATES OF AMERICA											
IRONTON COUNTRY CLUB P.O. BOX 577 IRONTON, OHIO 00045-6378 VOL 621 PG 350	19-2-18 PT NE NE PT 68.36ACS	RES USE CODE 500	7,180 00 7,180								

[illegible]

TAX RATE 10.9651
A/R RED FACTOR 07.5131
OTH RED FACTOR 07.5131

LAWRENCE
TAX DISTRICT

GENERAL TAX LIST AND DUPLICATE OF REAL AND PUBLIC UTILITY PROPERTY
COUNTY REAL ESTATE TAXES AND SPECIAL ASSESSMENTS
04-ELIZABETH-ROCK HILL S.D.

12/16/97

TAX YEAR 1997
INTEREST RATE
PAGE NO 528

OWNER'S NAME MAILING ADDRESS	DESCRIPTION			TAXES CHARGED	DECEMBER TAXES	PENALTY	JUNE TAXES	PENALTY	TOTAL DELINQUENT	C. D. DATE	MEMO
	LAND	IMPROVEMENTS	TOTAL VALUE								
04-16-97 TRNSF FROM 04-074-1200.000	920	8,240	9,160								
CALLAHAN, MICHAEL J. & ALLISON											
914 SO. 3RD. ST.	0021.20A	AGR USE CODE	120								
IRONTON, OH.	45638-0000										
VOL 410 PG 9	00	00	00								
PARCEL-ID 04-074-1200.000											
04-16-97 TRNSF TO 04-074-1200.000											
CALLAHAN, ALLISON WELLS											
19-02-19 N PT 100 X 210	0000.44A	AGR USE CODE	120								
P.O. BOX 388											
IRONTON, OH.	45638-0000										
VOL 621 PG 295	110	00	110								
PARCEL-ID 04-074-1300.000											
04-16-97 TRNSF FROM 04-074-1300.000											
CALLAHAN, MICHAEL J. & AL											
914 SO. 3RD. ST.	0000.44A	AGR USE CODE	120								
IRONTON, OH.	45638-0000										
VOL 410 PG 9	00	00	00								
PARCEL-ID 04-074-1300.000											
04-16-97 TRNSF TO 04-074-1300.000											
CALLAHAN, ALLISON WELLS											
LAKE, THOMAS & IMOGENE	19-02-19 S PT										
IRONTON, OHIO	0000.56A	RES USE CODE	500								
VOL 326 PG 567											
PARCEL-ID 04-074-1400.000	110	00	110								
UNITED STATES OF AMERICA FORES	19-02-19 PT ON COUNTY LINE										
T SERVICE	0002.80A	EXM USE CODE	600								
811 CONSTUTION AVE											
BEDFORD, IND	47421										
VOL 564 PG 132-217	490	00	490								
PARCEL-ID 04-074-1500.000											
RIFE, AGGIE	19-02-20 PT										
3148 CO. RD. 128	0008.42A	AGR USE CODE	120								
IRONTON, OHIO	45638										
PARCEL-ID 04-074-1700.000	930	00	930								
UNITED STATES OF AMERICA	19-02-20										
PARCEL-ID 04-074-1705.000	0018.07A	EXM USE CODE	600								
	1,900	00	1,900								
RIFE, AGGIE	19-02-21 PT										
3148 CO. RD. 128	0044.50A	AGR USE CODE	120								
IRONTON, OHIO	45638										
PARCEL-ID 04-075-0100.000	4,760	2,130	6,890								
	HOMESITE VALUE LISTED BELOW										
	920	1,470	2,390								

TAX RATE 10.9651
A/R RED FACTOR 07.5131
OTH RED FACTOR 07.5131

LAWRENCE
TAX DISTRICT

GENERAL TAX LIST AND DUPLICATE OF REAL AND PUBLIC UTILITY PROPERTY
COUNTY REAL ESTATE TAXES AND SPECIAL ASSESSMENTS
04-ELIZABETH-ROCK HILL S.D.

12/16/97

TAX YEAR 1997
INTEREST RATE
PAGE NO 529

OWNER'S NAME MAILING ADDRESS	DESCRIPTION			TAXES CHARGED	DECEMBER TAXES	PENALTY	JUNE TAXES	PENALTY	TOTAL DELINQUENT	C. D. DATE	MEMO
	LAND	IMPROVEMENTS	TOTAL VALUE								
UNITED STATES OF AMERICA	19-02-21										
PARCEL-ID 04-075-0110.000	0396.74A	EXM USE CODE	600								
	41,660	00	41,660								
DICKENS, MARGARET W. ET AL	18-02-02 MINERAL RIGHTS										
1739 N. 2ND ST.	PT SE NW										
IRONTON, OHIO	0040.00A	MIN USE CODE	260								
VOL 572 PG 317											
PARCEL-ID 04-076-0200.000	140	00	140								
DICKENS, MARGARET W. ET AL	18-02-02 MINERAL RIGHTS										
1739 N. 2ND ST.	E1/2 NW LESS 40A										
IRONTON, OHIO	0040.00A	MIN USE CODE	260								
VOL 572 PG 317											
PARCEL-ID 04-076-0300.000	140	00	140								
CAMBRIA CLAY PRODUCTS CO.	18-02-03 MINERAL RIGHTS										
C/O CAMBRIA PRODUCTS CO.	S1/2 S1/2 NW SW PT										
225 S. FRONT ST.	0009.96A	MIN USE CODE	260								
OAK HILL, OHIO	45656										
PARCEL-ID 04-076-0400.000	40	00	40								R.A. Eberts Co. Inc
EDMUNDSON, GRAY, JANE, CHARLES	18-02-14 MINERAL RIGHTS										
& JAMES	W PT NE SE E 2/3 G 1/3										
500 MEADOW DR.	0007.50A	MIN USE CODE	260								
COLEVILLE, CA.	96107										
PARCEL-ID 04-076-0500.000	20	00	20								
EDMUNDSON, GRAY, JANE & CHARLE	18-02-14 MINERAL RIGHTS										
S & JAMES	IN NW SW E2/3 G 1/3										
500 MEADOW DR.	0029.74A	MIN USE CODE	260								
COLEVILLE, CA.	96107										
PARCEL-ID 04-076-0600.000	110	00	110								
EDMUNDSON, GRAY, JANE & JAMES	18-02-15 MINERAL RIGHTS										
500 MEADOW DR.	NE SE E 2/3 G 1/3										
COLEVILLE, CA.	0040.00A	MIN USE CODE	260								
PARCEL-ID 04-076-0700.000	140	00	140								
BRYANT, WILLIE & BEATRICE	18-02-20 MINERAL RIGHTS										
PEDRO, OHIO	PT E1/2 NE										
PARCEL-ID 04-076-0800.000	0060.00A	MIN USE CODE	260								
	210	00	210								
EDMUNDSON, GRAY, JANE & JAMES	18-02-15 MINERAL RIGHTS										
500 MEADOW DR.	NW SE										
COLEVILLE, CA.	0040.00A	MIN USE CODE	260								
PARCEL-ID 04-076-0900.000	140	00	140								

OWNER'S NAME MAILING ADDRESS	DESCRIPTION			TAXES CHARGED	DECEMBER TAXES	PENALTY	JUNE TAXES	PENALTY	TOTAL DELINQUENT	C. D. DATE	MEMO
	LAND	IMPROVEMENTS	TOTAL VALUE								
HOFFMAN, H. ROWE 5055 MADISON RD. CINCINNATI, OH. 45227-000 PARCEL-ID 04-076-1000.000	18-02-34 MINERAL RIGHTS N PT E1/2 SW 0048.17A	MIN USE CODE	260								
	170	00	170								
HOFFMAN, H. ROWE 5055 MADISON RD. CINCINNATI, OHIO PARCEL-ID 04-076-1010.000	18-02-34 NW SW LIMESTONE & LIMESTONE ORE ONLY 0040.00A	MIN USE CODE	260								
	140	00	140								
HOFFMAN, H. ROWE 5055 MADISON RD. CINCINNATI, OH. 45227-000 PARCEL-ID 04-076-1100.000	18-02-35 MINERAL RIGHTS N PT NW NW 0034.47A	MIN USE CODE	260								
	120	00	120								
HOFFMAN, H. ROWE 5055 MADISON RD. CINCINNATI, OH. 45227-000 PARCEL-ID 04-076-1200.000	18-02-33 MINERAL RIGHTS PT SE SE 0025.00A	MIN USE CODE	260								
	90	00	90								
HOFFMAN, H. ROWE 5055 MADISON RD. CINCINNATI, OH. 45227-000 PARCEL-ID 04-076-1300.000	18-02-34 MINERAL RIGHTS SW SW 0030.00A	MIN USE CODE	260								
	110	00	110								
NEW YORK COAL SALES CO BOX 2152 TREMONT CENTER COLUMBUS 15, OHIO PARCEL-ID 04-076-1400.000	18-02-33 MINERAL RIGHTS PT LOTS 75,76,77,78&86 0053.75A	MIN USE CODE	260								
	190	00	190								
HANEY, MARY LOUISE 709 R.R. 44N PEDRO, OHIO 45659 PARCEL-ID 04-076-1500.000	18-02-20 MINERAL RIGHTS NE NW 0010.34A	MIN USE CODE	260								
	40	00	40								
HOFFMAN, H. ROWE 5055 MADISON RD. CINCINNATI, OH. 45227-000 PARCEL-ID 04-076-1600.000	18-02-20 MINERAL RIGHTS NE NW 0019.30A	MIN USE CODE	260								
	70	00	70								
HOFFMAN, H. ROWE 5055 MADISON RD. CINCINNATI, OH. 45227-000 PARCEL-ID 04-076-1700.000	18-02-20 MINERAL RIGHTS IN W1/2 NE & E1/2 NW 0061.60A	MIN USE CODE	260								
	220	00	220								

[illegible]

TAX RATE 10.9651
A/R RED FACTOR 10.9651
OTH RED FACTOR 07.5131

LAWRENCE
TAX DISTRICT

GENERAL TAX LIST AND DUPLICATE OF REAL AND PUBLIC UTILITY PROPERTY
COUNTY REAL ESTATE TAXES AND SPECIAL ASSESSMENTS
04-ELIZABETH-ROCK HILL S.D.

12/16/97

TAX YEAR 1997
INTEREST RATE
PAGE NO 532

OWNER'S NAME MAILING ADDRESS	DESCRIPTION			TAXES CHARGED	DECEMBER TAXES	PENALTY	JUNE TAXES	PENALTY	TOTAL DELINQUENT	C. D. DATE	MEMO
	LAND	IMPROVEMENTS	TOTAL VALUE								
AGT. FLORENCE JEFFERYS P.O. BOX 1118 CINCINNATI, OHIO 45201 PARCEL-ID 04-077-0700.000	0073.03A	MIN USE CODE 260	260								
FIRST NATIONAL BANK OF CINCINNATI, OHIO ETAL AGT. FLORENCE JEFFERYS P.O. BOX 1118 CINCINNATI, OHIO 45201 PARCEL-ID 04-077-0800.000	18-02-20 MINERAL RIGHTS PT SW 3/4 SEC 0106.00A	MIN USE CODE 260	260								
THE FIRST NATIONAL BANK OF CINCINNATI, OHIO N. TR. KNA STAR BANK C/O 1ST. NATIONAL BANK CINN. AGT. FLORENCE JEFFERYS P.O. BOX 1118 CINCINNATI, OHIO 45201 PARCEL-ID 04-077-0810.000	18-02-20 COAL ONLY 0069.10A	MIN USE CODE 260	260								
HOFFMAN, H. ROWE 5055 MADISON RD. CINCINNATI, OHIO 45227-0000 PARCEL-ID 04-077-0811.000	18-02-20 OIL & GAS ONLY 0069.10A	MIN USE CODE 260	260								
HOFFMAN, H. ROWE 5055 MADISON AVE. CINCINNATI, OHIO 45227-0000 PARCEL-ID 04-077-0900.000	18-02-29 MINERAL RIGHTS NW PT NE 0058.00A	MIN USE CODE 260	260								
HOFFMAN, H. ROWE 5055 MADISON RD. CINCINNATI, OH. 45227-0000 PARCEL-ID 04-077-1000.000	18-02-17 MINERAL RIGHTS SW SE PT COAL RTS 0011.25A	MIN USE CODE 260	260								
HOFFMAN, H. ROWE 5055 MADISON RD. CINCINNATI, OH. 45227-0000 PARCEL-ID 04-077-1100.000	18-02-17 MINERAL RIGHTS SW COR SE PT COAL RTS 0019.90A	MIN USE CODE 260	260								
MATIZ, EMMA CRAIG P.O. BOX 921 PORTSMOUTH, OHIO 45662-0922 PARCEL-ID 04-077-1200.000	18-02-30 MINERAL RIGHTS PT 0055.00A	MIN USE CODE 260	260								
E. E. FRANKLIN TRUSTEE P. O. BOX 590 ASHLAND, KY. PARCEL-ID 04-077-1300.000	19-02-12 MINERAL RIGHTS W1/2 NE W OF RD UND 1/2 INT 0015.00A	MIN USE CODE 260	260								
E. E. FRANKLIN TRUSTEE	19-02-12 MINERAL RIGHTS										

TAX RATE 10.9651
A/R RED FACTOR 10.9651
OTH RED FACTOR 07.5131

LAWRENCE
TAX DISTRICT

GENERAL TAX LIST AND DUPLICATE OF REAL AND PUBLIC UTILITY PROPERTY
COUNTY REAL ESTATE TAXES AND SPECIAL ASSESSMENTS
04-ELIZABETH-ROCK HILL S.D.

12/16/97

TAX YEAR 1997
INTEREST RATE
PAGE NO 533

OWNER'S NAME MAILING ADDRESS	DESCRIPTION			TAXES CHARGED	DECEMBER TAXES	PENALTY	JUNE TAXES	PENALTY	TOTAL DELINQUENT	C. D. DATE	MEMO
	LAND	IMPROVEMENTS	TOTAL VALUE								
P. O. BOX 590 ASHLAND, KY. PARCEL-ID 04-077-1400.000	E1/2 NW LESS 7.80A UND1/2 INT 0072.20A	MIN USE CODE 260	260								
E. E. FRANKLIN TRUSTEE P. O. BOX 590 ASHLAND, KY. PARCEL-ID 04-077-1500.000	19-02-12 MINERAL RIGHTS W1/2 NE E OF RD UND1/2 INT 0065.00A	MIN USE CODE 260	260								
E. E. FRANKLIN TRUSTEE P. O. BOX 590 ASHLAND, KY. PARCEL-ID 04-077-1600.000	19-02-12 MINERAL RIGHTS E PT N1/2 NW UND 1/2 INT 0020.00A	MIN USE CODE 260	260								
MATIZ, EMMA CRAIG P.O. BOX 921 PORTSMOUTH, OHIO 45662-0922 PARCEL-ID 04-077-1700.000	18-02-31 MINERAL RIGHTS PT 0017.00A	MIN USE CODE 260	260								
HOFFMAN, H. ROWE 5055 MADISON AVENUE CINCINNATI, OHIO PARCEL-ID 04-077-1800.000	18-02-30 COAL ONLY W PT CENTER NW PT SEC COAL ONLY 0048.14A	MIN USE CODE 260	260								
SHARON SILICA CO. AN OHIO CORP C/O CAMBRIA PRODUCTS CO. 225 S. FRONT ST. OAK HILL, OHIO 45656 PARCEL-ID 04-078-0100.000	18-02-22 MINERAL RIGHTS PT SW SW & S1/2 SE SW 0001.43A	MIN USE CODE 260	260								R.A. Eberts Co Inc.
SHARON SILICA CO. AN OHIO CORP C/O CAMBRIA PRODUCTS CO. 225 S. FRONT ST. OAK HILL, OHIO 45656 PARCEL-ID 04-078-0200.000	18-2-1 MINERAL RIGHTS LESS 40 AC IRON ORE RIGHTS ONLY BAL - 640. ACRES	MIN USE CODE 260	260								6680 ST. RT. 93 Jackson, O 2/5/98 R.A. Eberts Co Inc
UNITED STATES OF AMERICA 811 CONSTITUTION AVE BEDFORD, IN 47421 VOL 591 PG 439 PARCEL-ID 04-078-0200.001	18-02-01 IRON ORE RIGHTS ONLY PT 40.00 ACRES	EXM USE CODE 600	600								
SHARON SILICA CO. AN OHIO CORP C/O CAMBRIA PRODUCTS CO. 225 S. FRONT ST. OAK HILL, OHIO 45656 PARCEL-ID 04-078-0300.000	18-02-02 MINERAL RIGHTS SE NE 0040.00A	MIN USE CODE 260	260								2/5/98 R.A. Eberts Co Inc

TAX RATE 10
A/R RED FACTOR 10.9651
OTH RED FACTOR 07.5131

LAWRENCE
TAX DISTRICT

GENERAL TAX LIST AND DUPLICATE OF REAL AND PUBLIC UTILITY PROPERTY
COUNTY REAL ESTATE TAXES AND SPECIAL ASSESSMENTS
04-ELIZABETH-ROCK HILL S.D.

TAX YEAR 1997
INTEREST RATE
PAGE NO 534

12/16/97

OWNER'S NAME MAILING ADDRESS	DESCRIPTION			TAXES CHARGED	DECEMBER TAXES	PENALTY	JUNE TAXES	PENALTY	TOTAL DELINQUENT	C. D. DATE	MEMO
	LAND	IMPROVEMENTS	TOTAL VALUE								
SHARON SILICA CO. AN OHIO CORP C/O CAMBRIA PRODUCTS CO. 225 S. FRONT ST. OAK HILL, OHIO 45656 PARCEL-ID 04-078-0400.000	18-02-02 MINERAL RIGHTS NE NE 0040.00A	MIN USE CODE	260								
	140	00	140	R.A. Eberts Co. Inc.							
SHARON SILICA CO. AN OHIO CORP C/O CAMBRIA PRODUCTS CO. 225 S. FRONT ST. OAK HILL, OHIO 45656 PARCEL-ID 04-078-0500.000	18-02-02 MINERAL RIGHTS E1/2 SW 0080.00A	MIN USE CODE	260								
	280	00	280	6680 St. Et 93 Jackson. R.A. Eberts Co. Inc.							
SHARON SILICA CO. AN OHIO CORP C/O CAMBRIA PRODUCTS CO. 225 S. FRONT ST. OAK HILL, OHIO 45656 PARCEL-ID 04-078-0600.000	18-02-02 MINERAL RIGHTS SE 0160.00A	MIN USE CODE	260								
	560	00	560	-SAME-							
SHARON SILICA CO. AN OHIO CORP C/O CAMBRIA PRODUCTS CO. 225 S. FRONT ST. OAK HILL, OHIO 45656 PARCEL-ID 04-078-0700.000	18-02-11 MINERAL RIGHTS NW SE 0040.00A	MIN USE CODE	260								
	140	00	140	-SAME-							
SHARON SILICA CO. AN OHIO CORP C/O CAMBRIA PRODUCTS CO. 225 S. FRONT ST. OAK HILL, OHIO 45656 PARCEL-ID 04-078-0800.000	18-02-11 MINERAL RIGHTS SE SW 0040.00A	MIN USE CODE	260								
	140	00	140	-SAME-							
SHARON SILICA CO. AN OHIO CORP C/O CAMBRIA PRODUCTS CO. 225 S. FRONT ST. OAK HILL, OHIO 45656 PARCEL-ID 04-078-0900.000	18-02-12 MINERAL RIGHTS WHOLE 0640.00A	MIN USE CODE	260								
	2,240	00	2,240	-SAME-							
SHARON SILICA CO. AN OHIO CORP C/O CAMBRIA PRODUCTS CO. 225 S. FRONT ST. OAK HILL, OHIO 45656 PARCEL-ID 04-078-1000.000	18-02-13 MINERAL RIGHTS N1/2 SEC 0121.04A	MIN USE CODE	260								
	420	00	420	-SAME-							
SHARON SILICA CO. AN OHIO CORP C/O CAMBRIA PRODUCTS CO. 225 S. FRONT ST. OAK HILL, OHIO 45656 PARCEL-ID 04-078-1100.000	18-02-13 MINERAL RIGHTS PT N1/2 SEC LESS 60.37A 0161.94A	MIN USE CODE	260								
	570	00	570	-SAME-							
SHARON SILICA CO. AN OHIO CORP C/O CAMBRIA PRODUCTS CO. 225 S. FRONT ST. OAK HILL, OHIO 45656 PARCEL-ID 04-078-1200.000	18-02-13 MINERAL RIGHTS SW SE 0040.00A	MIN USE CODE	260								
	140	00	140	-SAME-							

TAX RATE 10
A/R RED FACTOR 10.9651
OTH RED FACTOR 07.5131

LAWRENCE
TAX DISTRICT

GENERAL TAX LIST AND DUPLICATE OF REAL AND PUBLIC UTILITY PROPERTY
COUNTY REAL ESTATE TAXES AND SPECIAL ASSESSMENTS
04-ELIZABETH-ROCK HILL S.D.

TAX YEAR 1997
INTEREST RATE
PAGE NO 535

12/16/97

OWNER'S NAME MAILING ADDRESS	DESCRIPTION			TAXES CHARGED	DECEMBER TAXES	PENALTY	JUNE TAXES	PENALTY	TOTAL DELINQUENT	C. D. DATE	MEMO
	LAND	IMPROVEMENTS	TOTAL VALUE								
SHARON SILICA CO. AN OHIO CORP C/O CAMBRIA PRODUCTS CO. 225 S. FRONT ST. OAK HILL, OHIO 45656 PARCEL-ID 04-078-1300.000	18-02-13 MINERAL RIGHTS S1/2 NE SW 0020.00A	MIN USE CODE	260								
	70	00	70	R.A. Eberts Co. Inc.							
SHARON SILICA CO. AN OHIO CORP C/O CAMBRIA PRODUCTS CO. 225 S. FRONT ST. OAK HILL, OHIO 45656 PARCEL-ID 04-078-1400.000	18-02-13 MINERAL RIGHTS N1/2 SE SW 0020.00A	MIN USE CODE	260								
	70	00	70	-SAME-							
UNITED STATES OF AMERICA WASHINGTON, D C PARCEL-ID 04-078-1600.000	18-02-13 MINERAL RIGHTS PT SW 0045.50A	EXM USE CODE	600								
	160	00	160								
SHARON SILICA CO. C/O CAMBRIA PRODUCTS CO. 225 S. FRONT ST. OAK HILL, OHIO 45656 PARCEL-ID 04-078-1615.000	18-02-13 NE NW MINERALS OIL & GAS 0014.00A	MIN USE CODE	260								
	50	00	50	R.A. Eberts Co. Inc.							
SHARON SILICA CO. C/O CAMBRIA PRODUCTS CO. 225 S. FRONT ST. OAK HILL, OHIO 45656 PARCEL-ID 04-078-1620.000	18-02-13 NW NE NE NW MINERALS OIL & GAS 0011.82A	MIN USE CODE	260								
	40	00	40	-SAME-							
SHARON SILICA CO. C/O CAMBRIA PRODUCTS CO. 225 S. FRONT ST. OAK HILL, OHIO 45656 PARCEL-ID 04-078-1625.000	18-02-13 PT N1/2 NE SW & PT NW MINERALS OIL & GAS 0060.37A	MIN USE CODE	260								
	210	00	210	215198 R.A. Eberts Co. Inc.							
SHARON SILICA CO. C/O CAMBRIA PRODUCTS CO. 225 S. FRONT ST. OAK HILL, OHIO 45656 PARCEL-ID 04-078-1630.000	18-02-13 N 1/2 NW OF NW MINERALS OIL & GAS 0020.00A	MIN USE CODE	260								
	70	00	70	-SAME-							
SHARON SILICA CO. C/O CAMBRIA PRODUCTS CO. 225 S. FRONT ST. OAK HILL, OHIO 45656 PARCEL-ID 04-078-1635.000	18-02-13 PT W 1/2 NW MINERALS OIL & GAS 0019.48A	MIN USE CODE	260								
	70	00	70	-SAME-							
BROHARD, CHARLES E. & ROSELLA RT. 1 BOX 266 JACKSON, OHIO 45640-000 PARCEL-ID 04-078-1700.000	18-02-18 MINERAL RIGHTS E1/2 SW COAL LIMESTONE & CLAY 0067.16A	MIN USE CODE	260								
	230	00	230								

TAX RATE 10.9651
A/R RED FACTOR 07.5131
OTH RED FACTOR

LAWRENCE
TAX DISTRICT

GENERAL TAX LIST AND DUPLICATE OF REAL AND PUBLIC UTILITY PROPERTY
COUNTY REAL ESTATE TAXES AND SPECIAL ASSESSMENTS
04-ELIZABETH-ROCK HILL S.D.

12/16/97

TAX YEAR 1997
INTEREST RATE
PAGE NO 536

OWNER'S NAME MAILING ADDRESS	DESCRIPTION			TAXES CHARGED	DECEMBER TAXES	PENALTY	JUNE TAXES	PENALTY	TOTAL DELINQUENT	C. D. DATE	MEMO
	LAND	IMPROVEMENTS	TOTAL VALUE								
SHARON SILICA CO. AN OHIO CORP C/O CAMBRIA PRODUCTS CO. 225 S. FRONT ST. OAK HILL, OHIO 45656 PARCEL-ID 04-078-1800.000	18-02-22 MINERAL RIGHTS PT NW NE & PT NE NW 0001.00A MIN USE CODE 260	10	00	10							R.A. Eberts Co. Inc
SHARON SILICA CO. AN OHIO CORP C/O CAMBRIA PRODUCTS CO. 225 S. FRONT ST. OAK HILL, OHIO 45656 PARCEL-ID 04-079-0100.000	18-02-27 MINERAL RIGHTS PT N1/2 SE NW 0000.90A MIN USE CODE 260	10	00	10							-Same-
MILLER, JACOB & ANNA PARCEL-ID 04-079-0200.000	18-02-32 COAL ONLY PT EXCEPT COAL RTS 0004.79A MIN USE CODE 260	20	00	20							
MILLER, JACOB & ANNA PARCEL-ID 04-079-0300.000	18-02-32 COAL ONLY MIN. RIGHTS PT LESS 139.44 EXCEPT COAL 0056.48A MIN USE CODE 260	200	00	200							
MILLER, JACOB & ANNA PARCEL-ID 04-079-0400.000	18-02-31 COAL ONLY PT EXCEPT COAL RTS 0004.91A MIN USE CODE 260	20	00	20							
HOFFMAN, H. ROWE 5055 MADISON RD. CINCINNATI, OH. 45227-000 VOL 151 PG 187 PARCEL-ID 04-079-0405.000	18-02-32 MINERAL RIGHTS EXCEPT COAL 0234.75A MIN USE CODE 260	820	00	820							
HOFFMAN, H. ROWE 5055 MADISON RD. CINCINNATI, OH. 45227-000 PARCEL-ID 04-079-0410.000	18-02-31 MINERAL RIGHTS EXCEPT COAL 0004.91A MIN USE CODE 260	20	00	20							
MILLER, JACOB & ANNA PARCEL-ID 04-079-0500.000	18-02-32 COAL ONLY PT LESS 195.92 EXCEPT COAL RT S 0038.83A MIN USE CODE 260	140	00	140							
SHARON SILICA CO. AN OHIO CORP C/O CAMBRIA PRODUCTS CO. 225 S. FRONT ST. OAK HILL, OHIO 45656	18-02-14 MINERAL RIGHTS PT E 1/2 0289.50A MIN USE CODE 260										

TAX RATE 10.9651
A/R RED FACTOR 07.5131
OTH RED FACTOR

LAWRENCE
TAX DISTRICT

GENERAL TAX LIST AND DUPLICATE OF REAL AND PUBLIC UTILITY PROPERTY
COUNTY REAL ESTATE TAXES AND SPECIAL ASSESSMENTS
04-ELIZABETH-ROCK HILL S.D.

12/16/97

TAX YEAR 1997
INTEREST RATE
PAGE NO 537

OWNER'S NAME MAILING ADDRESS	DESCRIPTION			TAXES CHARGED	DECEMBER TAXES	PENALTY	JUNE TAXES	PENALTY	TOTAL DELINQUENT	C. D. DATE	MEMO
	LAND	IMPROVEMENTS	TOTAL VALUE								
PARCEL-ID 04-079-0600.000	1,020	00	1,020								R.A. Eberts Co. Inc
SHARON SILICA CO. AN OHIO CORP C/O CAMBRIA PRODUCTS CO. 225 S. FRONT ST. OAK HILL, OHIO 45656 PARCEL-ID 04-079-0700.000	18-02-14 S1/2 SW 0080.00A MIN USE CODE 260	280	00	280							-Same-
SHARON SILICA CO. AN OHIO CORP C/O CAMBRIA PRODUCTS CO. 225 S. FRONT ST. OAK HILL, OHIO 45656 PARCEL-ID 04-079-0800.000	18-02-15 MINERAL RIGHTS S1/2 SE 0080.00A MIN USE CODE 260	280	00	280							-Same-
UNITED STATES OF AMERICA WASHINGTON, D C PARCEL-ID 04-079-0900.000	18-02-14 MINERAL RIGHTS PT E1/2 0030.50A EXM USE CODE 600	110	00	110							
SHARON SILICA CO. AN OHIO CORP C/O CAMBRIA PRODUCTS CO. 225 S. FRONT ST. OAK HILL, OHIO 45656 PARCEL-ID 04-079-1000.000	18-02-15 MINERAL RIGHTS SE SW 0040.00A MIN USE CODE 260	140	00	140							R.A. Eberts Co. Inc
SHARON SILICA CO. AN OHIO CORP C/O CAMBRIA PRODUCTS CO. 225 S. FRONT ST. OAK HILL, OHIO 45656 PARCEL-ID 04-079-1100.000	18-02-17 MINERAL RIGHTS IN SE LESS COAL RTS 0034.50A MIN USE CODE 260	120	00	120							-Same-
SHARON SILICA CO. C/O CAMBRIA PRODUCTS CO. 225 S. FRONT ST. OAK HILL, OHIO 45656 PARCEL-ID 04-079-1105.000	18-02-17 SE QUARTER OF SEC LIMESTONE OIL & COAL 0012.00A MIN USE CODE 260	40	00	40							-Same-
SHARON SILICA CO. AN OHIO CORP C/O CAMBRIA PRODUCTS CO. 225 S. FRONT ST. OAK HILL, OHIO 45656 PARCEL-ID 04-079-1200.000	18-02-20 MINERAL RIGHTS E1/2 SEC LESS 60A 0100.00A MIN USE CODE 260	350	00	350							-Same-
SHARON SILICA CO. C/O CAMBRIA PRODUCTS CO. 225 S. FRONT ST. OAK HILL, OHIO 45656 PARCEL-ID 04-079-1205.000	18-02-20 NE NE & N 1/2 SE NE LIMESTONE OIL & COAL 0060.00A MIN USE CODE 260	210	00	210							-Same-
SHARON SILICA CO. AN OHIO CORP C/O CAMBRIA PRODUCTS CO. 225 S. FRONT ST. OAK HILL, OHIO 45656	18-02-21 MINERAL RIGHTS N1/2 LESS 52.90A 0115.75A MIN USE CODE 260										-Same-

04-079-1800

[illegible][illegible]

TAX RATE 10
A/R RED FACTOR 10.9651
OTH RED FACTOR 07.5131

LAWRENCE
TAX DISTRICT

GENERAL TAX LIST AND DUPLICATE OF REAL AND PUBLIC UTILITY PROPERTY
COUNTY REAL ESTATE TAXES AND SPECIAL ASSESSMENTS
04-ELIZABETH-ROCK HILL S.D.

12/16/97

TAX YEAR 1997
INTEREST RATE
PAGE NO 540

OWNER'S NAME MAILING ADDRESS	DESCRIPTION			TAXES CHARGED	DECEMBER TAXES	PENALTY	JUNE TAXES	PENALTY	TOTAL DELINQUENT	C. D. DATE	MEMO
	LAND	IMPROVEMENTS	TOTAL VALUE								
225 S. FRONT ST. OAK HILL, OHIO 45656 PARCEL-ID 04-080-1205.000	0003.50A	MIN USE CODE 260									
	10	00	10								
SHARON SILICA CO. AN OHIO CORP C/O CAMBRIA PRODUCTS CO. 225 S. FRONT ST. OAK HILL, OHIO 45656 PARCEL-ID 04-080-1300.000	18-02-27 MINERAL RIGHTS W1/2 SEC 0200.93A	MIN USE CODE 260									R.A. Eberts Co. Inc.
	700	00	700								
SHARON SILICA CO. AN OHIO CORP C/O CAMBRIA PRODUCTS CO. 225 S. FRONT ST. OAK HILL, OHIO 45656 PARCEL-ID 04-080-1400.000	18-02-27 MINERAL RIGHTS NPT NE PT 0074.60A	MIN USE CODE 260									-Same-
	260	00	260								
UNITED STATES OF AMERICA WASHINGTON, D C PARCEL-ID 04-080-1500.000	18-02-27 MINERAL RIGHTS NPT NE PT 0042.40A	EXM USE CODE 600									
	150	00	150								
SHARON SILICA CO. AN OHIO CORP C/O CAMBRIA PRODUCTS CO. 225 S. FRONT ST. OAK HILL, OHIO 45656 PARCEL-ID 04-080-1600.000	18-02-27 MINERAL RIGHTS W SIDE S1/2 SE 0020.07A	MIN USE CODE 260									R.A. Eberts Co. Inc.
	70	00	70								
SHARON SILICA CO. AN OHIO CORP C/O CAMBRIA PRODUCTS CO. 225 S. FRONT ST. OAK HILL, OHIO 45656 PARCEL-ID 04-080-1700.000	18-02-27 MINERAL RIGHTS PT E SIDE E1/2 SE 0023.95A	MIN USE CODE 260									-Same-
	80	00	80								
UNITED STATES OF AMERICA WASHINGTON, D C PARCEL-ID 04-080-1800.000	18-02-27 MINERAL RIGHTS PT E SIDE E1/2 SE 0015.30A	EXM USE CODE 600									
	50	00	50								
SHARON SILICA CO. AN OHIO CORP C/O CAMBRIA PRODUCTS CO. 225 S. FRONT ST. OAK HILL, OHIO 45656 PARCEL-ID 04-081-0100.000	18-02-27 MINERAL RIGHTS IN E1/2 0142.93A	MIN USE CODE 260									R.A. Eberts Co. Inc.
	500	00	500								
ROCK HILL LOCAL SCHOOL DIS BD 2273 CO RD 26 IRONTON, OHIO 45638 PARCEL-ID 04-081-0200.000	18-02-28 MINERAL RIGHTS PT W1/2 NE 0017.42A	MIN USE CODE 260									
	60	00	60								
SHARON SILICA CO. AN OHIO CORP	18-02-28 MINERAL RIGHTS										

TAX RATE 10
A/R RED FACTOR 10.9651
OTH RED FACTOR 07.5131

LAWRENCE
TAX DISTRICT

GENERAL TAX LIST AND DUPLICATE OF REAL AND PUBLIC UTILITY PROPERTY
COUNTY REAL ESTATE TAXES AND SPECIAL ASSESSMENTS
04-ELIZABETH-ROCK HILL S.D.

12/16/97

TAX YEAR 1997
INTEREST RATE
PAGE NO 541

OWNER'S NAME MAILING ADDRESS	DESCRIPTION			TAXES CHARGED	DECEMBER TAXES	PENALTY	JUNE TAXES	PENALTY	TOTAL DELINQUENT	C. D. DATE	MEMO
	LAND	IMPROVEMENTS	TOTAL VALUE								
C/O CAMBRIA PRODUCTS CO. 225 S. FRONT ST. OAK HILL, OHIO 45656 PARCEL-ID 04-081-0300.000	W1/2 NE 0062.58A	MIN USE CODE 260									R.A. Eberts Co. Inc.
	220	00	220								
SHARON SILICA CO. AN OHIO CORP C/O CAMBRIA PRODUCTS CO. 225 S. FRONT ST. OAK HILL, OHIO 45656 PARCEL-ID 04-081-0400.000	18-02-28 MINERAL RIGHTS W1/2 E1/2 NE 0012.17A	MIN USE CODE 260									-Same-
	40	00	40								
ROCK HILL LOCAL SCHOOL DIS BD 2273 CO. RD. 26 IRONTON, OHIO 45638 PARCEL-ID 04-081-0500.000	18-02-28 MINERAL RIGHTS PT W1/2 E1/2 NE 0007.83A	MIN USE CODE 260									
	30	00	30								
SHARON SILICA CO. AN OHIO CORP C/O CAMBRIA PRODUCTS CO. 225 S. FRONT ST. OAK HILL, OHIO 45656 PARCEL-ID 04-081-0600.000	18-02-28 MINERAL RIGHTS E PT NE & E1/2 SE 0094.67A	MIN USE CODE 260									R.A. Eberts Co. Inc.
	330	00	330								
SHARON SILICA CO. AN OHIO CORP C/O CAMBRIA PRODUCTS CO. 225 S. FRONT ST. OAK HILL, OHIO 45656 PARCEL-ID 04-081-0700.000	18-02-28 MINERAL RIGHTS NW SE 0040.00A	MIN USE CODE 260									-Same-
	140	00	140								
SHARON SILICA CO. AN OHIO CORP C/O CAMBRIA PRODUCTS CO. 225 S. FRONT ST. OAK HILL, OHIO 45656 PARCEL-ID 04-081-0800.000	18-02-28 MINERAL RIGHTS SW SE LESS COAL 0040.00A	MIN USE CODE 260									-Same-
	140	00	140								
SHARON SILICA CO. AN OHIO CORP C/O CAMBRIA PRODUCTS CO. 225 S. FRONT ST. OAK HILL, OHIO 45656 PARCEL-ID 04-081-0900.000	18-02-28 MINERAL RIGHTS NE SW 0040.00A	MIN USE CODE 260									-Same-
	140	00	140								
SHARON SILICA CO. AN OHIO CORP C/O CAMBRIA PRODUCTS CO. 225 S. FRONT ST. OAK HILL, OHIO 45656 PARCEL-ID 04-081-1000.000	18-02-29 MINERAL RIGHTS INE1/2 SE 0074.00A	MIN USE CODE 260									-Same-
	260	00	260								
SHARON SILICA CO. AN OHIO CORP C/O CAMBRIA PRODUCTS CO. 225 S. FRONT ST. OAK HILL, OHIO 45656 PARCEL-ID 04-081-1100.000	18-02-34 MINERAL RIGHTS AUD PLAT 1900 0050.45A	MIN USE CODE 260									-Same-
	180	00	180								

TAX RATE 10
A/R RED FACTOR 10.9651
OTH RED FACTOR 07.5131

LAWRENCE
TAX DISTRICT

GENERAL TAX LIST AND DUPLICATE OF REAL AND PUBLIC UTILITY PROPERTY
COUNTY REAL ESTATE TAXES AND SPECIAL ASSESSMENTS
04-ELIZABETH-ROCK HILL S.D.

12/16/97

TAX YEAR 1997
INTEREST RATE
PAGE NO 542

OWNER'S NAME MAILING ADDRESS	DESCRIPTION			TAXES CHARGED	DECEMBER TAXES	PENALTY	JUNE TAXES	PENALTY	TOTAL DELINQUENT	C. D. DATE	MEMO
	LAND	IMPROVEMENTS	TOTAL VALUE								
SHARON SILICA CO. AN OHIO CORP C/O CAMBRIA PRODUCTS CO. 225 S. FRONT ST. OAK HILL, OHIO 45656 PARCEL-ID 04-081-1200.000	18-02-34 MINERAL RIGHTS AUD PLAT 1900 0012.00A	MIN USE CODE 260	4								R.A. Eberts Co Inc
SHARON SILICA CO. AN OHIO CORP C/O CAMBRIA PRODUCTS CO. 225 S. FRONT ST. OAK HILL, OHIO 45656 PARCEL-ID 04-081-1300.000	18-2-34 6 AUD PLAT 1900 MINERA L RIGHTS 62.02	MIN USE CODE 260	230								SAME
SHARON SILICA CO. AN OHIO CORP C/O CAMBRIA PRODUCTS CO. 225 S. FRONT ST. OAK HILL, OHIO 45656 PARCEL-ID 04-081-1400.000	18-02-34 MINERAL RIGHTS S PT W1/2 SE 0058.00A	MIN USE CODE 260	200								SAME
SHARON SILICA CO. AN OHIO CORP C/O CAMBRIA PRODUCTS CO. 225 S. FRONT ST. OAK HILL, OHIO 45656 PARCEL-ID 04-081-1500.000	18-02-34 MINERAL RIGHTS N1/2 & E1/2 0256.55A	MIN USE CODE 260	900								R.A. Eberts Co. Inc
SHARON SILICA CO. AN OHIO CORP C/O CAMBRIA PRODUCTS CO. 225 S. FRONT ST. OAK HILL, OHIO 45656 PARCEL-ID 04-081-1700.000	18-02-35 MINERAL RIGHTS W1/2 NE 0080.00A	MIN USE CODE 260	280								SAME
SHARON SILICA CO. AN OHIO CORP C/O CAMBRIA PRODUCTS CO. 225 S. FRONT ST. OAK HILL, OHIO 45656 PARCEL-ID 04-081-1800.000	18-02-35 MINERAL RIGHTS NE SE 0040.00A	MIN USE CODE 260	140								SAME
SHARON SILICA CO. AN OHIO CORP C/O CAMBRIA PRODUCTS CO. 225 S. FRONT ST. OAK HILL, OHIO 45656 PARCEL-ID 04-082-0100.000	18-02-35 MINERAL RIGHTS SE SE 0040.00A	MIN USE CODE 260	140								SAME
SHARON SILICA CO. AN OHIO CORP C/O CAMBRIA PRODUCTS CO. 225 S. FRONT ST. OAK HILL, OHIO 45656 PARCEL-ID 04-082-0200.000	18-02-36 MINERAL RIGHTS N1/2 SEC LESS 80A 0240.00A	MIN USE CODE 260	840								SAME
HOFFMAN, H. ROWE 5055 MADISON RD. CINCINNATI, OHIO PARCEL-ID 04-082-0210.000	18-02-36 NE SE MINERAL RIGHTS COAL ONLY 0017.00A	MIN USE CODE 260	60								

TAX RATE 10
A/R RED FACTOR 10.9651
OTH RED FACTOR 07.5131

LAWRENCE
TAX DISTRICT

GENERAL TAX LIST AND DUPLICATE OF REAL AND PUBLIC UTILITY PROPERTY
COUNTY REAL ESTATE TAXES AND SPECIAL ASSESSMENTS
04-ELIZABETH-ROCK HILL S.D.

12/16/97

TAX YEAR 1997
INTEREST RATE
PAGE NO 543

OWNER'S NAME MAILING ADDRESS	DESCRIPTION			TAXES CHARGED	DECEMBER TAXES	PENALTY	JUNE TAXES	PENALTY	TOTAL DELINQUENT	C. D. DATE	MEMO
	LAND	IMPROVEMENTS	TOTAL VALUE								
UNITED STATES OF AMERICA WASHINGTON, D C PARCEL-ID 04-082-0300.000	18-02-24 PT 0150.30A	EXM USE CODE 600	530								
SHARON SILICA CO. AN OHIO CORP C/O CAMBRIA PRODUCTS CO. 225 S. FRONT ST. OAK HILL, OHIO 45656 PARCEL-ID 04-082-0400.000	18-02-36 MINERAL RIGHTS SE NE 0040.00A	MIN USE CODE 260	140								R.A. Eberts Co. Inc
SHARON SILICA CO. AN OHIO CORP C/O CAMBRIA PRODUCTS CO. 225 S. FRONT ST. OAK HILL, OHIO 45656 PARCEL-ID 04-082-0500.000	18-02-36 MINERAL RIGHTS SW LESS 40A 0120.00A	MIN USE CODE 260	420								SAME
SHARON SILICA CO. AN OHIO CORP C/O CAMBRIA PRODUCTS CO. 225 S. FRONT ST. OAK HILL, OHIO 45656 PARCEL-ID 04-082-0600.000	18-02-36 MINERAL RIGHTS NW SW 0040.00A	MIN USE CODE 260	140								SAME
MILLER, W F 1555 6TH ST IRONTON, OHIO PARCEL-ID 04-082-0700.000	18-02-02 MINERAL RIGHTS W1/2 NE 0079.44A	MIN USE CODE 260	280								
HOFFMAN, H. ROWE 5055 MADISON RD. CINCINNATI, OH. 45227-000 PARCEL-ID 04-082-0800.000	18-02-18 MINERAL RIGHTS IN W1/2 SW 0026.78A	MIN USE CODE 260	90								
HOFFMAN, H. ROWE 5055 MADISON RD. CINCINNATI, OH. 45227-000 PARCEL-ID 04-082-0900.000	18-02-31 MINERAL RIGHTS PT LESS 17A IN NW 0531.11A	MIN USE CODE 260	1,860								
HOFFMAN, H. ROWE 5055 MADISON RD. CINCINNATI, OH. 45227-000 PARCEL-ID 04-082-0910.000	18-02-31 S PT SE MIN ONLY OIL AND GAS 0003.05A	MIN USE CODE 260	10								
HOFFMAN, H. ROWE 5055 MADISON RD. CINCINNATI, OH. 45227-000 PARCEL-ID 04-082-1000.000	18-02-30 MINERAL RIGHTS PT SEC CLAY RTS OIL & GAS 0001.00A	MIN USE CODE 260	10								

TAX RATE 10
A/R RED FACTOR 10.9651
OTH RED FACTOR 07.5131

LAWRENCE
TAX DISTRICT

GENERAL TAX LIST AND DUPLICATE OF REAL AND PUBLIC UTILITY PROPERTY
COUNTY REAL ESTATE TAXES AND SPECIAL ASSESSMENTS
04-ELIZABETH-ROCK HILL S.D.

TAX YEAR 1997
INTEREST RATE
PAGE NO 544

12/16/97

OWNER'S NAME MAILING ADDRESS	DESCRIPTION			TAXES CHARGED	DECEMBER TAXES	PENALTY	JUNE TAXES	PENALTY	TOTAL DELINQUENT	C. D. DATE	MEMO
	LAND	IMPROVEMENTS	TOTAL VALUE								
SAMMONS, LLOYD R. P.O. BOX 341 RUSSELL, KY 41169 1984 SALE PARCEL-ID 04-082-1001.000	18-02-30 PT SEC. MINERAL RIGHT S COAL ONLY	MIN USE CODE 260	40	00	40						
HOFFMAN, H. ROWE 5055 MADISON RD. CINCINNATI, OH. 45227-0000 PARCEL-ID 04-082-1005.000	18-02-30 OIL & GAS RIGHTS ONLY 0028.10A	MIN USE CODE 260	100	00	100						
HOFFMAN, H. ROWE 5055 MADISON RD. CINCINNATI, OH. 45227-0000 PARCEL-ID 04-082-1010.000	18-02-30 OIL & GAS RIGHTS ONLY 0033.40A	MIN USE CODE 260	120	00	120						
HOFFMAN, H. ROWE 5055 MADISON RD. CINCINNATI, OH. 45227-0000 PARCEL-ID 04-082-1015.000	18-02-30 OIL & GAS & MINERALS 0001.70A	MIN USE CODE 260	10	00	10						
HOFFMAN, H. ROWE 5055 MADISON RD. CINCINNATI, OH. 45227-0000 PARCEL-ID 04-082-1020.000	18-02-30 OIL & GAS & MINERALS 0001.00A	MIN USE CODE 260	10	00	10						
HOFFMAN, H. ROWE 5055 MADISON RD. CINCINNATI, OH. 45227-0000 PARCEL-ID 04-082-1025.000	18-02-30 OIL & GAS RIGHTS ONLY 0005.05A	MIN USE CODE 260	20	00	20						
HOFFMAN, H. ROWE 5055 MADISON RD. CINCINNATI, OH. 45227-0000 PARCEL-ID 04-082-1030.000	18-02-30 OIL AND GAS RTS ONLY 0007.05A	MIN USE CODE 260	20	00	20						
OHIO IRON & COAL CO 2211 S. 11TH ST. IRONTON, OHIO 45638 PARCEL-ID 04-082-1100.000	18-02-33 MINERAL RIGHTS O I & C CO PT STONE COAL 0015.13A	MIN USE CODE 260	50	00	50						
OHIO IRON & COAL CO 2211 S. 11TH ST. IRONTON, OHIO 45638 PARCEL-ID 04-082-1200.000	18-02-33 MINERAL RIGHTS O I & C CO PT STONE COAL 0027.90A	MIN USE CODE 260	100	00	100						
OHIO IRON & COAL CO 2211 S. 11TH ST. IRONTON, OHIO 45638 PARCEL-ID 04-082-1300.000	18-02-33 MINERAL RIGHTS O I & C CO PT STONE COAL 0023.07A	MIN USE CODE 260									

TAX RATE 10
A/R RED FACTOR 10.9651
OTH RED FACTOR 07.5131

LAWRENCE
TAX DISTRICT

GENERAL TAX LIST AND DUPLICATE OF REAL AND PUBLIC UTILITY PROPERTY
COUNTY REAL ESTATE TAXES AND SPECIAL ASSESSMENTS
04-ELIZABETH-ROCK HILL S.D.

TAX YEAR 1997
INTEREST RATE
PAGE NO 545

12/16/97

OWNER'S NAME MAILING ADDRESS	DESCRIPTION			TAXES CHARGED	DECEMBER TAXES	PENALTY	JUNE TAXES	PENALTY	TOTAL DELINQUENT	C. D. DATE	MEMO
	LAND	IMPROVEMENTS	TOTAL VALUE								
	80	00	80								
OHIO IRON & COAL CO 2211 S. 11TH ST. IRONTON, OHIO 45638 PARCEL-ID 04-082-1400.000	18-02-33 MINERAL RIGHTS O I & C CO PT STONE COAL 0010.17A	MIN USE CODE 260	40	00	40						
OHIO IRON & COAL CO 2211 S. 11TH ST. IRONTON, OHIO 45638 PARCEL-ID 04-082-1500.000	18-02-33 MINERAL RIGHTS O I & C CO PT STONE COAL 0043.77A	MIN USE CODE 260	150	00	150						
OHIO IRON & COAL CO 2211 S. 11TH ST. IRONTON, OHIO 45638 PARCEL-ID 04-082-1600.000	18-02-32 MINERAL RIGHTS O I & C CO PT STONE COAL 0063.35A	MIN USE CODE 260	220	00	220						
OHIO IRON & COAL CO 2211 S. 11TH ST. IRONTON, OHIO 45638 PARCEL-ID 04-082-1700.000	18-02-33 MINERAL RIGHTS O I & C CO PT STONE COAL 0016.53A	MIN USE CODE 260	60	00	60						
HOFFMAN, H. ROWE 5055 MADISON RD. CINCINNATI, OH. 45227-0000 PARCEL-ID 04-082-1710.000	18-02-33 OIL & GAS RIGHTS ONLY 0049.82A	MIN USE CODE 260	180	00	180						
HOFFMAN, H. ROWE 5055 MADISON RD. CINCINNATI, OH. 45227-0000 PARCEL-ID 04-082-1711.000	18-02-33 OIL & GAS RIGHTS ONLY 0053.48A	MIN USE CODE 260	190	00	190						
HOFFMAN, H. ROWE 5055 MADISON RD. CINCINNATI, OH. 45227-0000 PARCEL-ID 04-082-1720.000	18-02-33 OIL & GAS RIGHTS ONLY 0081.70A	MIN USE CODE 260	290	00	290						
OHIO IRON & COAL CO 2211 S. 11TH ST. IRONTON, OHIO 45638 PARCEL-ID 04-082-1800.000	18-02-00 MINERAL RIGHTS O I & C CO PT ALL MINERAL S 0003.00A	MIN USE CODE 260	10	00	10						
OHIO IRON & COAL CO 2211 S. 11TH ST. IRONTON, OHIO 45638 PARCEL-ID 04-083-0100.000	-00-00 MINERAL RIGHTS O I & C CO STONE COAL 0008.00A	MIN USE CODE 260	30	00	30						

[illegible][illegible]

[illegible][illegible]

[illegible][illegible]

OWNER'S NAME MAILING ADDRESS	DESCRIPTION			TAXES CHARGED	DECEMBER TAXES	PENALTY	JUNE TAXES	PENALTY	TOTAL DELINQUENT	C. D. DATE	MEMO
	LAND	IMPROVEMENTS	TOTAL VALUE								
COUNTY TOTAL BREAKDOWN											
	F I R S T TAXES			H A L F PAID	S E C O N D TAX		H A L F PAID		TOTAL DELINQUENT		
CURRENT R.E. TAX (AGR/RES)			.00								
CURRENT R.E. TAX (OTHER)			.00			.00					
TAX REDUCTION (AGR/RES)			.00			.00					
TAX REDUCTION (OTHER)			.00			.00					
SUBTOTAL (AGR/RES)			.00	.00		.00					
SUBTOTAL (OTHER)			.00	.00		.00		.00			
10 PCT REDUCTION (AGR/RES)			.00	.00		.00		.00			
10 PCT REDUCTION (OTHER)			.00	.00		.00		.00			
2 1/2 PCT REDUCTION (AGR/RES)			.00	.00		.00		.00			
2 1/2 PCT REDUCTION (OTHER)			.00	.00		.00		.00			
HOMESTEAD REDUCTION (AGR/RES)			.00	.00		.00		.00			
HOMESTEAD REDUCTION (OTHER)			.00	.00		.00		.00			
UNPAID 1ST HALF R.E. (AGR/RES)			.00	.00		.00		.00			
UNPAID 1ST HALF R.E. (OTHER)			.00	.00		.00		.00			
CURRENT PUB UTIL PERS PROP			.00	.00		.00		.00			
UNPAID 1ST HALF P.U. PERS			.00	.00		.00		.00			
AGRICULTURAL RECOUPMENT			.00	.00		.00		.00			
TAX REDUCTION			.00	.00		.00		.00			
SUBTOTAL			.00	.00		.00		.00			
10 PCT REDUCTION			.00	.00		.00		.00			
TOTAL RECOUPMENT			.00	.00		.00		.00			
UNPAID AGRI RECOUPMENT			.00	.00		.00		.00			
DELINQ. R.E. TAX (AGR/RES)			.00	.00		.00		.00		.00	
INTEREST			.00								
DELINQ R.E. TAX (OTHER)			.00	.00		.00		.00		.00	
INTEREST			.00								
DELINQ PUB UTIL PERS PROP			.00	.00		.00		.00		.00	
INTEREST			.00								
DELINQ AGRICULTURAL RECOUP			.00	.00		.00		.00		.00	
INTEREST			.00								

OWNER'S NAME MAILING ADDRESS	DESCRIPTION			TAXES CHARGED	DECEMBER TAXES	PENALTY	JUNE TAXES	PENALTY	TOTAL DELINQUENT	C. D. DATE	MEMO
	LAND	IMPROVEMENTS	TOTAL VALUE								
COUNTY TOTAL BREAKDOWN											
		F I R S T TAXES		H A L F PAID		S E C O N D TAX		H A L F PAID		TOTAL DELINQUENT	
CURRENT S.A. COUNTY		.00		.00		.00		.00			
CURRENT S.A. TOWNSHIP		.00		.00		.00		.00			
CURRENT S.A. MUNICIPAL		.00		.00		.00		.00			
UNPAID S.A. COUNTY		.00		.00		.00		.00			
UNPAID S.A. TOWNSHIP		.00		.00		.00		.00			
UNPAID S.A. MUNICIPAL		.00		.00		.00		.00			
DELINQ. S.A. COUNTY INTEREST	.00	.00		.00		.00		.00		.00	
DELINQ. S.A. TOWNSHIP INTEREST	.00	.00		.00		.00		.00		.00	
DELINQ. S.A. MUNICIPAL INTEREST	.00	.00		.00		.00		.00		.00	
5 PAY R.E. (AGR/RES) BALANCE	.00	.00		.00		.00		.00		.00	
5 PAY R.E. (OTHER) BALANCE	.00	.00		.00		.00		.00		.00	
5 PAY S.A. BALANCE	.00	.00		.00		.00		.00		.00	
FUTURE S.A. COUNTY		.00		.00		.00		.00			
FUTURE S.A. TOWNSHIP		.00		.00		.00		.00			
FUTURE S.A. MUNICIPAL		.00		.00		.00		.00			
OVERPAYMENTS								.00			
TOTAL TAX*****		.00		.00		.00		.00		.00	
TOTAL NO. OF PRINTED PARCEL	2,250 ~			AGR/RES LAND VALUES		4,188,210					
TOTAL ACREAGE	48,938.89			BUILD VALUES		8,547,940					
RECOUPMENT VALUE	00			OTHER LAND VALUES		190,880					
				BUILD VALUES		430,960					
				SUBTOTAL		13,357,990					
REMITTERS: A/R	.00	OTHER	.00	P.U. PERS PROP		2,998,410					
				P.U. REAL ESTATE		16,530					
				TOTAL VALUE		16,372,930					

39°