1996 | AUDITORS DUPLICATES | ROME 3 | LAWRENCE COUNTY | 18

TAX RATE [illegible]40
A/R RED FACTOR 06.1708
OTH RED FACTOR 06.8539

LAWRENCE
TAX DISTRICT 18-ROME TWP-FAIRLAND S.D.

GENERAL TAX LIST AND DUPLICATE OF REAL AND PUBLIC UTILITY PROPERTY
COUNTY REAL ESTATE TAXES AND SPECIAL ASSESSMENTS

12/23/96

TAX YEAR 1996
INTEREST RATE
PAGE NO 3351

OWNER'S NAME MAILING ADDRESS	DESCRIPTION			TAXES CHARGED	DECEMBER TAXES	PENALTY	JUNE TAXES	PENALTY	TOTAL DELINQUENT	C. D. DATE	MEMO
	LAND	IMPROVEMENTS	TOTAL VALUE								
MCMASTERS, DANIEL S. 21225 ST RT 243 PROCTORVILLE, OHIO 45669 EXEMPT SALE, 12/11/84 PARCEL-ID 18-176-0700.000	-00-00 9 DOBYNS ESTATE BLOCK E 0000.00A RES USE CODE 510 1,430		4,040 5,470								
STANLEY, DONNY GALE & STANLEY, TRULA JANE 006 C/O F. A. R. E. TAX SERVICE 17187 NO. LAUREL PK. DR. SUITE 437 LIVONIA, MI 48152 VOL 577 PG 78 PARCEL-ID 18-176-0800.000	-00-00 10 DOBYNS ESTATE BLOCK E 0000.00A RES USE CODE 510 1,500 HOMESITE VALUE LISTED BELOW 1,500		11,270 12,770 11,270 12,770								
STANLEY, DONNY GALE AND STANLEY, TRULA JANE 006 C/O F. A. R. E. TAX SERVICE 17187 NO. LAUREL PK. DR. SUITE 437 LIVONIA, MI 48152 VOL 577 PG 78 PARCEL-ID 18-176-0900.000	-00-00 11 DOBYNS ESTATE BLOCK E 0000.00A RES USE CODE 500 1,200		00 1,200								
MAYNARD, EDWARD T. & SYLVIA RT. 3 BOX 65 A PROCTORVILLE, OHIO VOL 461 PG 355 PARCEL-ID 18-176-1000.000	-00-00 12 DOBYNS ESTATE BLOCK E 0000.00A RES USE CODE 510 1,500 HOMESITE VALUE LISTED BELOW 1,500		6,270 7,770 6,080 7,580								
MAYNARD, EDWARD T. & SYLVIA RT. 3 BOX 65 A PROCTORVILLE, OHIO VOL 461 PG 355 PARCEL-ID 18-176-1100.000	-00-00 13 DOBYNS ESTATE BLOCK E 0000.00A RES USE CODE 500 1,070		00 1,070								
WILLIAMS, JAMES E. 022 C/O TRANSAMERICA REAL ESTATE TAX SERVICE 1105 SCHROCK RD SUITE 437 COLUMBUS, OHIO 43229 PARCEL-ID 18-176-1200.000	14 WHOLE DOBYNS ESTATE BL E 15 S. 5' RES USE CODE 510 1,690 HOMESITE VALUE LISTED BELOW 1,690		10,720 12,410 10,720 12,410								
MANNON, DAVID E. & BARBARA J. 022 C/O TRANSAMERICA REAL ESTATE TAX SERVICE 1105 SCHROCK RD SUITE 437 COLUMBUS, OHIO 43229 VOL 561 PG 725 PARCEL-ID 18-176-1300.000	DOBYN'S ESTATE BL E 15 N 35' 16 S 10' RES USE CODE 510 1,690		6,900 8,590								
LANGDON, FREDDIE AND VIRGINIA 23 TWP RD 194 E PROCTORVILLE, OHIO 45669	-00-00 DOBYNS EST. 16 PT 30' N SIDE 17 WHOLE & 18 WHOLE RES USE CODE 510										

BARRETT BROTHERS SPRINGFIELD, OH 1-800-322-7711

TAX RATE .40
A/R RED FACTOR 06.1708
OTH RED FACTOR 06.8539

LAWRENCE
TAX DISTRICT 18-ROME TWP-FAIRLAND S.D.

GENERAL TAX LIST AND DUPLICATE OF REAL AND PUBLIC UTILITY PROPERTY
COUNTY REAL ESTATE TAXES AND SPECIAL ASSESSMENTS

12/23/96

TAX YEAR 1996
INTEREST RATE
PAGE NO 3352

OWNER'S NAME MAILING ADDRESS	DESCRIPTION			TAXES CHARGED	DECEMBER TAXES	PENALTY	JUNE TAXES	PENALTY	TOTAL DELINQUENT	C. D. DATE	MEMO
	LAND	IMPROVEMENTS	TOTAL VALUE								
VOL 382 PG 332 PARCEL-ID 18-176-1400.000	3,970	9,850	13,820								
	HOMESITE VALUE LISTED BELOW										
	3,970	8,230	12,200								
JOHNSON, NELLIE RUTH 53 TWP RD 194 E PROCTORVILLE, OHIO 45669 VOL 547 PG 126 PARCEL-ID 18-176-1500.000	-00-00 19 DOBYNS ESTATE 20 LESS 5' X 131' 21 14' S 0000.00A RES USE CODE 510										
	3,080	10,150	13,230								
	HOMESITE VALUE LISTED BELOW										
	3,080	6,070	9,150								
MCCORMICK, DONALD A 65 TOWNSHIP ROAD 194-E PROCTORVILLE, OHIO 45669-000 PARCEL-ID 18-176-1600.000	-00-00 20 DOBYNS ESTATE PT 5' ON 7TH.AVE. X 131 W & 0000.00A RES USE CODE 510										
	1,450	8,110	9,560								
	HOMESITE VALUE LISTED BELOW										
	1,450	8,110	9,560								
BIAS, EVA V 1524 5TH AVE. HUNTINGTON, W. VA. 25701-2417 VOL 612 PG 426 PARCEL-ID 18-176-1700.000	-00-00 22 DOBYNS ESTATE 0000.00A RES USE CODE 510										
	1,360	5,070	6,430								
NICHOLAS, WILMA RT. 3 BOX 159 PROCTORVILLE, OHIO 45669 VOL 312 PG 251 PARCEL-ID 18-176-1800.000	-00-00 23 DOBYNS ESTATE 0000.00A RES USE CODE 510										
	1,360	4,020	5,380								
	HOMESITE VALUE LISTED BELOW										
	1,360	4,020	5,380								
RIGGS, MARGARET 006 C/O F. A. R. E. TAX SERVICE 17187 NO. LAUREL PK. DR. SUITE 437 LIVONIA, MI 48152 VOL 559 PG 46 PARCEL-ID 18-177-0100.000	-00-00 DOBYNS ESTATE TRACT 1 PT S1/2 0000.19A RES USE CODE 510										
	1,710	6,630	8,340								
	HOMESITE VALUE LISTED BELOW										
	1,710	6,630	8,340								
LAYMAN, MARARET F. RT 3 BOX 158 PROCTORVILLE, OHIO 45669 VOL 609 PG 700 PARCEL-ID 18-177-0200.000	-00-00 DOBYNS ESTATE TRACT 1 PT. N1/2 0000.19A RES USE CODE 510										
	2,040	4,260	6,300								
	HOMESITE VALUE LISTED BELOW										
	2,040	4,260	6,300								
05-15-96 TRNSF FROM 18-177-0200.000 LAYMAN, DONALD & MARGARET 09-20-96 100.00											
LAYMAN, DONALD & MARGARET RT 3 BOX 158 PROCTORVILLE, OHIO 45669 VOL 458 PG 253 PARCEL-ID 18-177-0200.000	-00-00 DOBYNS ESTATE TRACT 1 PT. N1/2 0000.19A RES USE CODE 510										
	00	00	00								
05-15-96 TRNSF TO 18-177-0200.000 LAYMAN, MARARET F.											

TAX RATE .40
A/R RED FACTOR 06.1708
OTH RED FACTOR 06.8539

LAWRENCE
TAX DISTRICT 18-ROME TWP-FAIRLAND S.D.

GENERAL TAX LIST AND DUPLICATE OF REAL AND PUBLIC UTILITY PROPERTY
COUNTY REAL ESTATE TAXES AND SPECIAL ASSESSMENTS

12/23/96

TAX YEAR 1996
INTEREST RATE
PAGE NO 3353

OWNER'S NAME MAILING ADDRESS	DESCRIPTION			TAXES CHARGED	DECEMBER TAXES	PENALTY	JUNE TAXES	PENALTY	TOTAL DELINQUENT	C. D. DATE	MEMO
	LAND	IMPROVEMENTS	TOTAL VALUE								
THACKER, LEO & JULIA RT 3 BOX 156 PROCTORVILLE, OHIO 45669 VOL 600 PG 231 PARCEL-ID 18-177-0300.000	-00-00 DOBYNS ESTATE TRACT 2 N PT 75' MAPLEX 140 0000.25A RES USE CODE 510										
	2,930	15,530	18,460								
	HOMESITE VALUE LISTED BELOW										
	2,930	13,900	16,830								
09-09-96 242.77											
PACK, ARLIE V. & ELIZABETH M. RT. 4 BOX 110 PROCTORVILLE, OHIO 45669 PARCEL-ID 18-177-0400.000	-00-00 DOBYNS ESTATE TRACT 2 S PT 45' MAPLEX 140' 0000.14A RES USE CODE 500										
	1,530	00	1,530								
	HOMESITE VALUE LISTED BELOW										
	1,530	00	1,530								
BROWNING, CARL D. AND KATHY P. O. BOX 350 CHESHIRE, OHIO 45620 VOL 486 PG 453 PARCEL-ID 18-177-0501.000	-00-00 PT 40 ON MAPLE X 140 0000.14A RES USE CODE 510										
	00	00	00								
12-04-95 TRNSF TO 18-177-0501.000 BROWNING, CARL DAVID											
BROWNING, CARL DAVID P. O. BOX 350 CHESHIRE, OHIO 45620 VOL 604 PG 609 PARCEL-ID 18-177-0501.000	-00-00 PT 40 ON MAPLE X 140 0000.14A RES USE CODE 510										
	1,420	7,510	8,930								
12-04-95 TRNSF FROM 18-177-0501.000 BROWNING, CARL D. AND KAT 09-09-96 303.64											
FERRIS, DONALD RAY & IVA M. 296 TOWNSHIP RD. 1057 PROCTORVILLE, OHIO 45669 VOL 462 PG 475 PARCEL-ID 18-177-0600.000	-00-00 DOBYNS ESTATE TRACT 3 PT. 48' S END 0000.15A RES USE CODE 510			24L Twp Rd 1057 Proc.O - 4/21/97 Robert F. Doll							
	1,880	22,890	24,770								
ROWE, GERALD A. & CAROLYN 310 TWP RD 1057 PROCTORVILLE, OHIO 45669-0000 VOL 424 PG 62 PARCEL-ID 18-177-0601.000	-00-00 PT TR 3 32 X 14 0000.10A RES USE CODE 510										
	1,140	6,460	7,600								
	HOMESITE VALUE LISTED BELOW										
	1,140	6,180	7,320								
DYE, ANN R. 022 C/O TRANSAMERICA REAL ESTATE TAX SERVICE 1105 SCHROCK RD SUITE 437 COLUMBUS. OHIO 43229 VOL 546 PG 362 PARCEL-ID 18-177-0700.000	-00-00 DOBYNS ESTATE TRACT 4 W PT. 55'X80 0000.10A RES USE CODE 510										
	1,110	5,640	6,750								
	HOMESITE VALUE LISTED BELOW										
	1,110	5,290	6,400								
BURCHAM, CAROL 48 TWP RD 1061	DOBYNS ESTATE TRACT 4 LESS .10 , .09, BAL= .06										

BARRETT BROTHERS SPRINGFIELD, OH 1-800-322-7711

TAX RATE [illegible].40
A/R RED FACTOR 06.1708
OTH RED FACTOR 06.8539

LAWRENCE
TAX DISTRICT 18-ROME TWP-FAIRLAND S.D.

GENERAL TAX LIST AND DUPLICATE OF REAL AND PUBLIC UTILITY PROPERTY
COUNTY REAL ESTATE TAXES AND SPECIAL ASSESSMENTS

12/23/96

TAX YEAR 1996
INTEREST RATE
PAGE NO 3354

OWNER'S NAME MAILING ADDRESS	DESCRIPTION			TAXES CHARGED	DECEMBER TAXES	PENALTY	JUNE TAXES	PENALTY	TOTAL DELINQUENT	C. D. DATE	MEMO
	LAND	IMPROVEMENTS	TOTAL VALUE								
PROCTORVILLE, OHIO 45669 VOL 569 PG 372		RES USE CODE 510									
PARCEL-ID 18-177-0800.000	930	10,170	11,100								
	HOMESITE VALUE LISTED BELOW										
	930	10,170	11,100								
FERRIS, DONALD R & IVA M 296 TOWNSHIP RD. 1057 PROCTORVILLE, OHIO 45669 VOL 539 PG 661	-00-00 DOBYNS ESTATE TRACT 4 P T 0.09 ACRES RES USE CODE 599										
PARCEL-ID 18-177-0800.001	1,260	4,610	5,870								
BLACK, LESTER B. & THELMA 391 TWP RD 1057 PROCTORVILLE, OHIO 45669 VOL 564 PG 777	-00-00 12 DOBYNS ESTATE BL. FN 91.58' MAPLEX41.42' ON 7TH A 0000.00A RES USE CODE 510										
PARCEL-ID 18-177-0900.000	1,580	4,250	5,830								
	HOMESITE VALUE LISTED BELOW										
	1,580	4,160	5,740								
THOMPSON, GERALD & LINDA RT. 3 BOX 160 PROCTORVILLE, OHIO 45669	-00-00 12 DOBYNS ESTATE BL. FS 101.5' MAPLE X 40' 0000.00A RES USE CODE 510										
PARCEL-ID 18-177-1000.000	1,800	7,070	8,870								
	HOMESITE VALUE LISTED BELOW										
	1,800	7,070	8,870								
BRAGG, JOHN R. & KIMBERLY S. 006 C/O F. A. R. E. TAX SERVICE 17187 NO. LAUREL PK. DR. SUITE 437 LIVONIA, MI 48152 VOL 546 PG 471	-00-00 13 DOBYNS ESTATE BLOCK F 0000.00A RES USE CODE 510										
PARCEL-ID 18-177-1100.000	1,210	5,590	6,800								
	HOMESITE VALUE LISTED BELOW										
	1,210	5,590	6,800								
LEVISAY , ERNEST L. 19 PRIVATE DR. 8750 STATE RT. 7 PROCTORVILLE, OHIO 45669 VOL 596 PG 67	-00-00 14 DOBYNS ESTATE BLOCK F 0000.00A RES USE CODE 510										
PARCEL-ID 18-177-1200.000	1,180	3,240	4,420								
	HOMESITE VALUE LISTED BELOW										
	1,180	3,240	4,420								
MILLER, RUTH 107 TOWNSHIP RD. 194 E PROCTORVILLE, OHIO 45669 VOL 568 PG 415	-00-00 15 DOBYNS ESTATE BLOCK F 0000.00A RES USE CODE 510			7/24/97 - Gender Rev Life Est John L. Miller, James L. Miller, Flora Elizabeth Ellis							
PARCEL-ID 18-177-1300.000	1,140	4,260	5,400								
	HOMESITE VALUE LISTED BELOW										
	1,140	4,260	5,400								
EDWARDS, THELMA KATHLEEN 113 TOWNSHIP RD. 194 E PROCTORVILLE, OHIO 45669 VOL 439 PG 341	-00-00 16 DOBYNS ESTATE 0000.00A RES USE CODE 510										
PARCEL-ID 18-177-1400.000	1,110	5,140	6,250								
	HOMESITE VALUE LISTED BELOW										
	1,110	5,140	6,250								
EVANS, DALE A. & KIM P.	-00-00 17 DOBYNS ESTATE										

TAX RATE [illegible].40
A/R RED FACTOR 06.1708
OTH RED FACTOR 06.8539

LAWRENCE
TAX DISTRICT 18-ROME TWP-FAIRLAND S.D.

GENERAL TAX LIST AND DUPLICATE OF REAL AND PUBLIC UTILITY PROPERTY
COUNTY REAL ESTATE TAXES AND SPECIAL ASSESSMENTS

12/23/96

TAX YEAR 1996
INTEREST RATE
PAGE NO 3355

OWNER'S NAME MAILING ADDRESS	DESCRIPTION			TAXES CHARGED	DECEMBER TAXES	PENALTY	JUNE TAXES	PENALTY	TOTAL DELINQUENT	C. D. DATE	MEMO
	LAND	IMPROVEMENTS	TOTAL VALUE								
123 TOWNSHIP RD. 194 E PROCTORVILLE, OHIO 45669 VOL 528 PG 21	0000.00A	RES USE CODE 510									
PARCEL-ID 18-177-1500.000	1,260	12,650	13,910								
	HOMESITE VALUE LISTED BELOW										
	1,260	12,650	13,910								
11-01-96 434.53											
WORKMAN, THOMAS E ET AL RT. 3 BOX 319 PROCTORVILLE, OHIO 45669-0000 VOL 564 PG 1	-00-00 18 DOBYNS ESTATE 0000.00A RES USE CODE 510										
PARCEL-ID 18-177-1600.000	00	00	00								
09-13-96 TRNSF TO 18-177-1600.000 WORKMAN, JUANITA MAE ET-A											
WORKMAN, JUANITA MAE ET-AL RT. 3 BOX 319 PROCTORVILLE, OHIO 45669-0000 VOL 613 PG 496	-00-00 18 DOBYNS ESTATE 0000.00A RES USE CODE 510										
PARCEL-ID 18-177-1600.000	1,320	6,910	8,230								
	HOMESITE VALUE LISTED BELOW										
	1,320	6,480	7,800								
09-13-96 TRNSF FROM 18-177-1600.000 WORKMAN, THOMAS E ET AL											
GENERAL TELEPHONE COMPANY OF O TAX DEPARTMENT P. O. BOX 152206 IRVING, TX 75015-2206 VOL 252 PG 207	-00-00 DOBYNS ESTATE TR. 25 PT. 40' ON MAPLE X 140ON 6TH 0000.13A COM USE CODE 499										
PARCEL-ID 18-177-1700.000	460	61,420	61,880								
ADKINS, PERRY F. RT. 3 BOX 228A PROCTORVILLE, OHIO 45669 VOL 609 PG 181	-00-00 PT BL G TR 20 DOBYNS EST. MID PT 0000.28A RES USE CODE 545										
PARCEL-ID 18-177-1801.000	1,800	340	2,140								
	HOMESITE VALUE LISTED BELOW										
	1,800	340	2,140								
04-09-96 TRNSF FROM 18-177-1801.000 WILKS, THOMAS W.											
WILKS, THOMAS W. RT. 3 BOX 228A PROCTORVILLE, OHIO 45669 VOL 440 PG 521	-00-00 PT BL G TR 20 DOBYNS EST. MID PT 0000.28A RES USE CODE 545										
PARCEL-ID 18-177-1801.000	00	00	00								
04-09-96 TRNSF TO 18-177-1801.000 ADKINS, PERRY F.											
HOLDERBY, EVERETT A. & KATHLEE N J. 105 TWP. RD. 1142 PROCTORVILLE, OHIO 45669	-00-00 PT BLOCK G TRACT 20 DOBYNS ESTATE E PT 0000.28A RES USE CODE 545			1/24/97 Everett A. Holderby - Gregory A. + Peggy A. Holderby -							
PARCEL-ID 18-177-1802.000	1,800	00	1,800								
FULLER, GARY & TIMOTHY RT 3 BOX 274 PROCTORVILLE, OH. 45669-000 VOL 615 PG 227	-00-00 PT BLOCK G TRACT 20 DOBYNS ESTATE W PT 0000.26A RES USE CODE 545										

BARRETT BROTHERS SPRINGFIELD, OH 1-800-322-7711

TAX RATE [illegible].40
A/R RED FACTOR 06.1708
OTH RED FACTOR 06.8539

LAWRENCE
TAX DISTRICT 18-ROME TWP-FAIRLAND S.D.

GENERAL TAX LIST AND DUPLICATE OF REAL AND PUBLIC UTILITY PROPERTY
COUNTY REAL ESTATE TAXES AND SPECIAL ASSESSMENTS

12/23/96

TAX YEAR 1996
INTEREST RATE
PAGE NO 3356

OWNER'S NAME MAILING ADDRESS	DESCRIPTION			TAXES CHARGED	DECEMBER TAXES	PENALTY	JUNE TAXES	PENALTY	TOTAL DELINQUENT	C. D. DATE	MEMO
	LAND	IMPROVEMENTS	TOTAL VALUE								
PARCEL-ID 18-177-1803.000	1,720	00	1,720								
11-08-96 TRNSF FROM 18-177-1803.000	FULLER, ERNEST M. JR ET-A										
FULLER, ERNEST M. JR ET-AL RT 2 BOX 84 PROCTORVILLE, OH. 45669-000 VOL 613 PG 243 PARCEL-ID 18-177-1803.000	-00-00 PT BLOCK G TRACT 20 DOBYNS ESTATE W PT 0000.26A RES USE CODE 545 00 00 00										
09-03-96 TRNSF FROM 18-177-1803.000 FULLER, ERNEST 11-08-96 TRNSF TO 18-177-1803.000 FULLER, GARY & TIMOTHY											
FULLER, ERNEST RT. 2 BOX 64 PROCTORVILLE, OH. 45669-000 VOL 394 PG 360 PARCEL-ID 18-177-1803.000	-00-00 PT BLOCK G TRACT 20 DOBYNS ESTATE W PT 0000.26A RES USE CODE 545 00 00 00										
09-03-96 TRNSF TO 18-177-1803.000 FULLER, ERNEST M. JR ET-A											
MOSSBURG, WILLIAM T. & CAROLE 173 TWP RD 1057 PROCTORVILLE, OHIO 45669 VOL 377 PG 8 PARCEL-ID 18-178-0200.000	-00-00 DOBYNS ESTATE BLOCK G TRACT 21 PT. 0000.20A RES USE CODE 510 2,120 16,010 18,130 HOMESITE VALUE LISTED BELOW 2,120 16,010 18,130										
MURRAY, AMY J 292 TOWNSHIP RD. 1160 PROCTORVILLE, OHIO 45669 VOL 534 PG 735 PARCEL-ID 18-178-0201.000	-00-00 SW PT 0000.20A RES USE CODE 510 2,660 16,420 19,080 HOMESITE VALUE LISTED BELOW 2,660 16,420 19,080										
STEVENS, ROBERT L. & BETTY L. 183 TWP RD 1057 PROCTORVILLE, OHIO 45669 VOL 356 PG 301 PARCEL-ID 18-178-0202.000	-00-00 NE PT BOBYN'S ESTATE BLOCK GTRACK 2 2 0000.20A RES USE CODE 510 2,120 16,720 18,840 HOMESITE VALUE LISTED BELOW 2,120 16,720 18,840										
WIREMAN, DAVID E. & MARIE M. 302 TOWNSHIP ROAD 1055 PROCTORVILLE, OHIO 45669 VOL 571 PG 565 PARCEL-ID 18-178-0203.000	-00-00 PT NE 0000.20A RES USE CODE 510 1,940 10,910 12,850 HOMESITE VALUE LISTED BELOW 1,940 10,910 12,850										
PRUITT, HAROLD F. & LOLA M. 213 TOWNSHIP ROAD 1057 PROCTORVILLE, OHIO 45669 VOL 570 PG 349 PARCEL-ID 18-178-0300.000	DOBYNS EST BLK G TR 22 E1/2 LE SS .35AC BAL=0.05AC RES USE CODE 500 580 00 580										

TAX RATE [illegible].40
A/R RED FACTOR 06.1708
OTH RED FACTOR 06.8539

LAWRENCE
TAX DISTRICT 18-ROME TWP-FAIRLAND S.D.

GENERAL TAX LIST AND DUPLICATE OF REAL AND PUBLIC UTILITY PROPERTY
COUNTY REAL ESTATE TAXES AND SPECIAL ASSESSMENTS

12/23/96

TAX YEAR 1996
INTEREST RATE
PAGE NO 3357

OWNER'S NAME MAILING ADDRESS	DESCRIPTION			TAXES CHARGED	DECEMBER TAXES	PENALTY	JUNE TAXES	PENALTY	TOTAL DELINQUENT	C. D. DATE	MEMO
	LAND	IMPROVEMENTS	TOTAL VALUE								
STEVENS, ROBERT L. & BETTY L. 183 TWP RD 1057 PROCTORVILLE, OHIO 45669 VOL 548 PG 434 PARCEL-ID 18-178-0300.001	DOBYNS EST BLK G TR 22 PT E1/2 0.14AC RES USE CODE 500 1,360 00 1,360										
STEVENS, ROBERT L. & BETTY L. 183 TWP RD 1057 PROCTORVILLE, OHIO 45669 VOL 548 PG 434 PARCEL-ID 18-178-0300.002	DOBYNS EST BLK G TR 22 PT E1/2 0.07AC RES USE CODE 500 790 00 790										
PRUITT, HAROLD E. & LOLA M. 213 TOWNSHIP ROAD 1057 PROCTORVILLE, OHIO 45669 VOL 570 PG 349 PARCEL-ID 18-178-0300.003	DOBYNS EST BLK G TR 22 PT 0.14 AC RES USE CODE 510 1,420 11,350 12,770 HOMESITE VALUE LISTED BELOW 1,420 10,920 12,340										
STEVENS, ROBERT L. & BETTY L. 183 TWP RD 1057 PROCTORVILLE, OHIO 45669 VOL 433 PG 269 PARCEL-ID 18-178-0301.000	-00-00 DOBYN'S ESTATE BLOCK GTRACT 22 E 1/2 PT 0000.14A RES USE CODE 599 1,450 1,890 3,340										
SPENCE, GARY L & UNSUK RT 3 BOX 182 PROCTORVILLE, OHIO 45669 VOL 583 PG 782 PARCEL-ID 18-178-0400.000	-00-00 DOBYNS ESTATE TRACT 2 2BLOCK G PT W1/2 0000.20A RES USE CODE 500 1,050 00 1,050										
SPENCE, GARY L & UNSUK RT 3 BOX 182 PROCTORVILLE, OHIO 45669 VOL 583 PG 782 PARCEL-ID 18-178-0401.000	-00-00 DOBYNS ESTATE BLOCK G TRACT 22 PT W1/2 0000.34A RES USE CODE 500 2,370 00 2,370										
GWINN, DAVID R. & SUSAN B. RT. 3, BOX 223 PROCTORVILLE, OHIO 45669 VOL 509 PG 472 PARCEL-ID 18-178-0500.000	-00-00 DOBYNS ESTATE BLOCK I PT. 50' ON ELMX 140' 0000.16A RES USE CODE 510 1,950 14,250 16,200 HOMESITE VALUE LISTED BELOW 1,950 14,250 16,200										
SUITER, GARLAND & ELIZABETH RT 3 , BOX 221 PROCTORVILLE, OHIO 45669-0001 VOL 478 PG 709 PARCEL-ID 18-178-0600.000	-00-00 DOBYNS ESTATE BLOCK I PT 50' ON ELM X 140' LESS 0. 0000.01A RES USE CODE 500 110 00 110										
SUITER, ELIZABETH C/O CORBLY MEADOWS RT. 3 BOX 221 PROCTORVILLE, OHIO 45669	-00-00 DOBYNS ESTATE BLOCK I PT 47' ON ELM X 140' 0000.15A RES USE CODE 540										

BARRETT BROTHERS SPRINGFIELD, OH 1-800-322-7711

TAX RATE [illegible].40
A/R RED FACTOR 06.1708
OTH RED FACTOR 06.8539

LAWRENCE
TAX DISTRICT 18-ROME TWP-FAIRLAND S.D.

GENERAL TAX LIST AND DUPLICATE OF REAL AND PUBLIC UTILITY PROPERTY
COUNTY REAL ESTATE TAXES AND SPECIAL ASSESSMENTS

12/23/96

TAX YEAR 1996
INTEREST RATE
PAGE NO 3358

OWNER'S NAME MAILING ADDRESS	DESCRIPTION			TAXES CHARGED	DECEMBER TAXES	PENALTY	JUNE TAXES	PENALTY	TOTAL DELINQUENT	C. D. DATE	MEMO
	LAND	IMPROVEMENTS	TOTAL VALUE								
VOL 356 PG 462 PARCEL-ID 18-178-0601.000	00	00	00								
09-26-96 TRNSF FROM 18-178-0601.000 SUITER, GARLAND WESLEY & ELIZQ 09-26-96 TRNSF TO 18-178-0601.000 MEADOWS, CORBLY G. & JENN											
SUITER, GARLAND WESLEY & ELIZQ C/O CORBLY MEADOWS RT. 3 BOX 221 PROCTORVILLE, OHIO 45669 VOL 356 PG 462 PARCEL-ID 18-178-0601.000	-00-00 DOBYNS ESTATE BLOCK I PT 47' ON ELM X 140' 0000.15A RES USE CODE 540 00 00 00										
09-26-96 TRNSF TO 18-178-0601.000 SUITER, ELIZABETH											
MEADOWS, CORBLY G. & JENNY LYN N C/O CORBLY MEADOWS RT. 3 BOX 221 PROCTORVILLE, OHIO 45669 VOL 613 PG 802 PARCEL-ID 18-178-0601.000	-00-00 DOBYNS ESTATE BLOCK I PT 47' ON ELM X 140' 0000.15A RES USE CODE 540 1,600 5,040 6,640			Quit claim Paul & Lynn Drake —							
09-26-96 TRNSF FROM 18-178-0601.000 SUITER, ELIZABETH											
MOON, JACKIE S. & HALE, PATRICIA & BARRY KENT 195 TWP. RD. 1055 PROCTORVILLE, OHIO 45669 PARCEL-ID 18-178-0700.000	-00-00 DOBYN'S ESTATE BLOCK ILOT B 150'ON ELM X140'EACH 15 0 0000.16A RES USE CODE 510 1,950 15,480 17,430 HOMESITE VALUE LISTED BELOW 1,950 15,480 17,430			4808 Virginia Ave Charleston WV 25304 Jackie Sue Moon & Patricia Lynn Fragale —						4-22-97	
MOON, JACKIE S. & HALE, PATRICIA & BARRY KENT 195 TWP. RD. 1055 PROCTORVILLE, OHIO 45669 PARCEL-ID 18-178-0701.000	-00-00 DOBYNS ESTATE BLOCK I LT A 150'ON ELM X 140' 0000.16A RES USE CODE 599 1,270 410 1,680			-SAme —							
HALE, BARRY KENT 185 TWP RD 1055 PROCTORVILLE, OHIO 45669 RT 111 VOL 420 PG 269 PARCEL-ID 18-178-0800.000	-00-00 DOBYNS ESTATE BLOCK I PT. LOT C 50' ON E-M X 0000.16A RES USE CODE 510 1,950 14,890 16,840 HOMESITE VALUE LISTED BELOW 1,950 14,890 16,840			185 TwpRd 1055 Proc Harry J. & Luann E Goodman & Carl & Barbara Ellis —						1/15/98	
GALLOWAY, JACK & PHYLLIS JOANN 31 PVT. DR. 351 TWP. RD. 1161 PROCTORVILLE, OHIO 45669 PARCEL-ID 18-178-0900.000	-00-00 DOBYNS ESTATE BLOCK I PT. 140'X157.5 0000.51A RES USE CODE 510 5,640 7,210 12,850 HOMESITE VALUE LISTED BELOW 5,640 7,210 12,850										
CARICO, ROWENA FRANCES RT. 3 BOX 214	-00-00 DOBYNS ESTATE BLOCK I PT 50' ON ELMX140'										

BARRETT BROTHERS SPRINGFIELD, OH 1-800-322-7711

TAX RATE [illegible].40
A/R RED FACTOR 06.1708
OTH RED FACTOR 06.8539

LAWRENCE
TAX DISTRICT 18-ROME TWP-FAIRLAND S.D.

GENERAL TAX LIST AND DUPLICATE OF REAL AND PUBLIC UTILITY PROPERTY
COUNTY REAL ESTATE TAXES AND SPECIAL ASSESSMENTS

12/23/96

TAX YEAR 1996
INTEREST RATE
PAGE NO 3359

OWNER'S NAME MAILING ADDRESS	DESCRIPTION			TAXES CHARGED	DECEMBER TAXES	PENALTY	JUNE TAXES	PENALTY	TOTAL DELINQUENT	C. D. DATE	MEMO
	LAND	IMPROVEMENTS	TOTAL VALUE								
175-1055 TOWNSHIP ROAD PROCTORVILLE, OHIO 45669 VOL 411 PG 640 PARCEL-ID 18-178-1000.000	0000.16A RES USE CODE 510 1,780 8,890 10,670 HOMESITE VALUE LISTED BELOW 1,780 8,890 10,670										
STONE, NANCY 165 TWP. RD. 1055 PROCTORVILLE, OHIO 45669 PARCEL-ID 18-178-1100.000	-00-00 DOBYNS ESTATE BLOCK I PT 50' ON ELM X 140' 0000.16A RES USE CODE 510 1,950 15,290 17,240 HOMESITE VALUE LISTED BELOW 1,950 8,140 10,090										
JOHNSON, MILDRED M. 359 TWP RD 1055 PROCTORVILLE, OHIO 45669 VOL 590 PG 732 PARCEL-ID 18-178-1200.000	-00-00 DOBYNS ESTATE BLOCK J TR. 31 65' ON E 0000.25A RES USE CODE 510 2,460 6,320 8,780 HOMESITE VALUE LISTED BELOW 2,460 6,320 8,780										
HALLEY, EVA G. 189 6 AVE. RR 3 PROCTORVILLE, OHIO 45669 VOL 402 PG 123 PARCEL-ID 18-178-1300.000	-00-00 DOBYNS ESTATE BLOCK J 53.30' ON 6TH X 160' T 0000.19A RES USE CODE 510 2,010 6,110 8,120 HOMESITE VALUE LISTED BELOW 2,010 5,890 7,900										
JOHNSON, LILLIAM C. 369 TWP. RD. 1055 PROCTORVILLE, OHIO 45669 PARCEL-ID 18-178-1400.000	-00-00 DOBYNS ESTATE BLOCK J TR. 31 PT. 50' 0000.18A RES USE CODE 510 1,800 3,500 5,300 HOMESITE VALUE LISTED BELOW 1,800 3,310 5,110										
CREMEANS, MANA H. & SUSAN L. C/O EDWARD W LEWIS 199 TOWNSHIP ROAD 1061 PROCTORVILLE, OHIO 45669 VOL 454 PG 335 PARCEL-ID 18-178-1500.000	-00-00 DOBYNS ESTATE BLOCK J TR. 31 PT. 57'ON 6TH X 0000.19A RES USE CODE 510 00 00 00										
11-06-96 TRNSF TO 18-178-1500.000 LEWIS, EDWARD W & JUDITH											
LEWIS, EDWARD W & JUDITH K 199 TOWNSHIP ROAD 1061 PROCTORVILLE, OHIO 45669 VOL 615 PG 137 PARCEL-ID 18-178-1500.000	-00-00 DOBYNS ESTATE BLOCK J TR. 31 PT. 57'ON 6TH X 0000.19A RES USE CODE 510 2,160 6,970 9,130 HOMESITE VALUE LISTED BELOW 2,160 6,850 9,010										
CHAPMAN, PEGGIE W. LIFE EST RE M EDWARDS, VICKIE KAE & MAHLON 827 TWP. RD. 86 PROCTORVILLE, OHIO 45669	-00-00 DOBYNS ESTATE BLOCK J TR. 31 PT. 45'ON ELM X 0000.16A RES USE CODE 510										

TAX RATE [illegible]40
A/R RED FACTOR 06.1708
OTH RED FACTOR 06.8539

LAWRENCE
TAX DISTRICT 18-ROME TWP-FAIRLAND S.D.

GENERAL TAX LIST AND DUPLICATE OF REAL AND PUBLIC UTILITY PROPERTY
COUNTY REAL ESTATE TAXES AND SPECIAL ASSESSMENTS

12/23/96

TAX YEAR 1996
INTEREST RATE
PAGE NO 3360

OWNER'S NAME MAILING ADDRESS	DESCRIPTION			TAXES CHARGED	DECEMBER TAXES	PENALTY	JUNE TAXES	PENALTY	TOTAL DELINQUENT	C. D. DATE	MEMO
	LAND	IMPROVEMENTS	TOTAL VALUE								
PARCEL-ID 18-178-1600.000	1,700	6,270	7,970								
	HOMESITE VALUE LISTED BELOW										
	1,700	6,000	7,700								
DEXTER, LARRY R. & SHARON 006 C/O F. A. R. E. TAX SERVICE 17187 NO. LAUREL PK. DR. SUITE 437 LIVONIA, MI 48152 VOL 385 PG 199 PARCEL-ID 18-178-1700.000	-00-00 DOBYNS ESTATE BLOCK J TR. 31 53' ON 6 0000.19A RES USE CODE 510 2,010 12,480 14,490 HOMESITE VALUE LISTED BELOW 2,010 12,100 14,110										
LAMBERT, ROGER L. & DENISE 345 TOWNSHIP RD. 1055 PROCTORVILLE, OHIO 45669 VOL 591 PG 396 PARCEL-ID 18-178-1800.000	-00-00 DOBYNS ESTATE BLOCK J TR.32 PARC. A NE COR 8 0000.29A RES USE CODE 510 3,280 13,890 17,170 HOMESITE VALUE LISTED BELOW 3,280 13,890 17,170										
MITCHELL, OPAL M. RT. 3 BOX 280 PROCTORVILLE, OHIO 45669 VOL 352 PG 581 PARCEL-ID 18-179-0100.000	-00-00 DOBYNS EST. BL.J TR.3 2PAR.B SE COR.80' ELM X155.37& P 0000.35A RES USE CODE 510 3,510 15,400 18,910 HOMESITE VALUE LISTED BELOW 3,510 15,400 18,910										
STEPHENS, TIMOTHY R. & EMILY J . GRIFFIS 006 C/O F. A. R. E. TAX SERVICE 17187 NO. LAUREL PK. DR. SUITE 437 LIVONIA, MI 48152 VOL 593 PG 232 PARCEL-ID 18-179-0200.000	-00-00 DOBYNS EST. BL.J TR.3 2PAR.C SW COR. 50' ON ASH X 1 5 0000.23A RES USE CODE 510 2,050 17,150 19,200										
HINKLE, LARRY & DEBBIE & PAUL L & TINA BROOKS RT 3 BOX 295 PROCTORVILLE, OHIO 45669 VOL 609 PG 62 PARCEL-ID 18-179-0300.000 06-12-96 TRNSF FROM 18-179-0300.000 HINKLE, LARRY, STEVE AND DEBBIE 06-12-96 TRNSF TO 18-179-0300.000 BROOKS, PAUL L & TINA	-00-00 DOBYNS EST. BL.J TR.3 2PARC.D NW COR. 80' ON ASH X 1 5 0000.29A RES USE CODE 510 00 00 00										
HINKLE, LARRY, STEVE AND DEBBI E 5787 IVY GREEN COURT GALLOWAY, OHIO 43119 VOL 609 PG 62 PARCEL-ID 18-179-0300.000 04-24-96 TRNSF FROM 18-179-0300.000 KITCHEN, FRANCES 06-12-96 TRNSF TO 18-179-0300.000 HINKLE, LARRY & DEBBIE &	-00-00 DOBYNS EST. BL.J TR.3 2PARC.D NW COR. 80' ON ASH X 1 5 0000.29A RES USE CODE 510 00 00 00										

BARRETT BROTHERS SPRINGFIELD, OH 1-800-322-7711

TAX RATE [illegible]40
A/R RED FACTOR 06.1708
OTH RED FACTOR 06.8539

LAWRENCE
TAX DISTRICT 18-ROME TWP-FAIRLAND S.D.

GENERAL TAX LIST AND DUPLICATE OF REAL AND PUBLIC UTILITY PROPERTY
COUNTY REAL ESTATE TAXES AND SPECIAL ASSESSMENTS

12/23/96

TAX YEAR 1996
INTEREST RATE
PAGE NO 3361

OWNER'S NAME MAILING ADDRESS	DESCRIPTION			TAXES CHARGED	DECEMBER TAXES	PENALTY	JUNE TAXES	PENALTY	TOTAL DELINQUENT	C. D. DATE	MEMO
	LAND	IMPROVEMENTS	TOTAL VALUE								
BROOKS, PAUL L & TINA 022 C/O TRANSAMERICA REAL ESTATE TAX SERVICE 1105 SCHROCK RD SUITE 437 COLUMBUS, OHIO 43229 VOL 610 PG 631-634 PARCEL-ID 18-179-0300.000 06-12-96 TRNSF FROM 18-179-0300.000 HINKLE, LARRY & DEBBIE &	-00-00 DOBYNS EST. BL.J TR.3 2PARC.D NW COR. 80' ON ASH X 1 5 0000.29A RES USE CODE 510 3,000 8,820 11,820 HOMESITE VALUE LISTED BELOW 3,000 8,820 11,820										
KITCHEN, FRANCES 022 C/O TRANSAMERICA REAL ESTATE TAX SERVICE 1105 SCHROCK RD SUITE 437 COLUMBUS, OHIO 43229 VOL 581 PG 530 PARCEL-ID 18-179-0300.000 04-24-96 TRNSF TO 18-179-0300.000 HINKLE, LARRY, STEVE AND	-00-00 DOBYNS EST. BL.J TR.3 2PARC.D NW COR. 80' ON ASH X 1 5 0000.29A RES USE CODE 510 00 00 00										
PIGMAN, GERALDINE LIFE EST REM PIGMAN, WILLIAM 309 TOWNSHIP RD. 1055 PROCTORVILLE, OHIO 45669-9666 PARCEL-ID 18-179-0400.000	-00-00 DOBYNS ESTATE BLOCK J TRACT 33 LESS .5 7 0000.58A RES USE CODE 510 6,570 14,860 21,430 HOMESITE VALUE LISTED BELOW 6,570 14,860 21,430										
PIGMAN, WM. E. & DENISE E. 81 TWP. RD. 1205 PROCTORVILLE, OHIO 45669 PARCEL-ID 18-179-0401.000	-00-00 DOBYNS ESTATE PT BLOCK J TRACT 33 0000.57A RES USE CODE 510 6,570 15,900 22,470 HOMESITE VALUE LISTED BELOW 6,570 15,700 22,270										
GALLOWAY, JAMES E. & WILLA VOL 182 PG 523 PARCEL-ID 18-179-0500.000	-00-00 DOBYNS ESTATE BLOCK J TRACT 34 PT. 0000.06A RES USE CODE 500 400 00 400										
LEWIS, MONICA 4750 NOYES STREET 102 SAN DIEGO, CA 92109 VOL 581 PG 672 PARCEL-ID 18-179-0600.000	-00-00 DOBYNS ESTATE BLOCK J TRACT 34 50' ON 5TH A 0000.18A RES USE CODE 510 1,890 9,590 11,480										
EDWARDS, JOYCE LEA P.O. BOX 136 PROCTORVILLE, OHIO 45669 VOL 493 PG 16 PARCEL-ID 18-179-0700.000	-00-00 DOBYNS ESTATE BLOCK J TRACT 34 PT. 50' X 0000.18A RES USE CODE 500 1,350 00 1,350										
DILLON, JOHN C. & KATHRYN F.	DOBYNS EST. BLOCK J (PT TR 34)										

TAX RATE [illegible].40
A/R RED FACTOR 06.1708
OTH RED FACTOR 06.8539

LAWRENCE
TAX DISTRICT 18-ROME TWP-FAIRLAND S.D.

GENERAL TAX LIST AND DUPLICATE OF REAL AND PUBLIC UTILITY PROPERTY
COUNTY REAL ESTATE TAXES AND SPECIAL ASSESSMENTS

12/23/96

TAX YEAR 1996
INTEREST RATE
PAGE NO 3362

OWNER'S NAME MAILING ADDRESS	DESCRIPTION			TAXES CHARGED	DECEMBER TAXES	PENALTY	JUNE TAXES	PENALTY	TOTAL DELINQUENT	C. D. DATE	MEMO
	LAND	IMPROVEMENTS	TOTAL VALUE								
022 C/O TRANSAMERICA REAL ESTATE TAX SERVICE 1105 SCHROCK RD SUITE 437 COLUMBUS, OHIO 43229 VOL 524 PG 573 PARCEL-ID 18-179-0800.000	E PT W PT 75' ON 5TH X 160'=0 .28ACS. RES USE CODE 510 3,110 13,120 16,230										
SPURLOCK, FRED R. 107 TOWNSHIP RD. 1060 PROCTORVILLE, OHIO 45669 VOL 446 PG 116 PARCEL-ID 18-179-0900.000 09-27-96 264.56	-00-00 DOBYNS ESTATE BLOCK J W PT W PT 75' ON 5TH X 0000.27A RES USE CODE 510 3,110 14,660 17,770 HOMESITE VALUE LISTED BELOW 3,110 14,140 17,250										
EDWARDS, JOYCE LEA P.O. BOX 136 PROCTORVILLE, OHIO 45669 VOL 493 PG 18 PARCEL-ID 18-179-1000.000	-00-00 DOBYNS ESTATE-BLOCK J TR. 34 PT. 60' ON 5TH X 160' O 0000.22A RES USE CODE 510 2,270 5,410 7,680 HOMESITE VALUE LISTED BELOW 2,270 5,410 7,680										
BOWEN, JOHN D. & JANET RT 3 BOX 310 PROCTORVILLE, OHIO 45669 VOL 549 PG 104, 106 PARCEL-ID 18-179-1100.000	DOBYNS EST BLK K TRACT 28 LESS 0.49 BAL=.32ACRES RES USE CODE 540 3,770 9,930 13,700 HOMESITE VALUE LISTED BELOW 3,770 9,930 13,700										
MAYNARD, IRENE ROUTE 4 BOX 400 PROCTORVILLE, OHIO 45669 VOL 548 PG 108 PARCEL-ID 18-179-1100.001	DOBYNS EST BLOCK K TRACT 28 PT 0.49ACS. RES USE CODE 510 2,530 5,220 7,750 HOMESITE VALUE LISTED BELOW 2,530 5,220 7,750										
WORKMAN, JUANITA M. RT. 3 BOX 319 PROCTORVILLE, OHIO 45669-000 VOL 561 PG 466 PARCEL-ID 18-179-1300.000	-00-00 1 A.E.PRATT ACRES S.D . 0000.00A RES USE CODE 599 2,210 390 2,600										
MCMAHON, DWAIN C. & JUDY T. 006 C/O F. A. R. E. TAX SERVICE 17187 NO. LAUREL PK. DR. SUITE 437 LIVONIA, MI 48152 VOL 571 PG 299 PARCEL-ID 18-179-1400.000	-00-00 2 A.E.PRATT ACRES S.D . 0000.00A RES USE CODE 510 2,540 19,830 22,370 HOMESITE VALUE LISTED BELOW 2,540 16,810 19,350										
DUNFEE, ROBERT AND MARY A 3735 RIDGELAND DR. NASHPORT, OHIO 43830 PARCEL-ID 18-179-1500.000 Vol 419 PS 427	-00-00 3 A.E.PRATT ACRES S.D . 0000.00A RES USE CODE 510 2,540 19,430 21,970			946 TWP RD. 1055 Proctorville David L Petro + Janenne A Petro							

TAX RATE [illegible].40
A/R RED FACTOR 06.1708
OTH RED FACTOR 06.8539

LAWRENCE
TAX DISTRICT 18-ROME TWP-FAIRLAND S.D.

GENERAL TAX LIST AND DUPLICATE OF REAL AND PUBLIC UTILITY PROPERTY
COUNTY REAL ESTATE TAXES AND SPECIAL ASSESSMENTS

12/23/96

TAX YEAR 1996
INTEREST RATE
PAGE NO 3363

OWNER'S NAME MAILING ADDRESS	DESCRIPTION			TAXES CHARGED	DECEMBER TAXES	PENALTY	JUNE TAXES	PENALTY	TOTAL DELINQUENT	C. D. DATE	MEMO
	LAND	IMPROVEMENTS	TOTAL VALUE								
	HOMESITE VALUE LISTED BELOW 2,540 19,430 21,970										
09-09-96 359.49											
BRUNTON, DONNA G 006 C/O F. A. R. E. TAX SERVICE 17187 NO. LAUREL PK. DR. SUITE 437 LIVONIA, MI 48152 VOL 534 PG 587 PARCEL-ID 18-179-1600.000	-00-00 4 A.E.PRATT ACRES S.D . 0000.00A RES USE CODE 510 2,310 8,420 10,730										
BRUNTON, DONNA G 006 C/O F. A. R. E. TAX SERVICE 17187 NO. LAUREL PK. DR. SUITE 437 LIVONIA, MI 48152 VOL 534 PG 587 PARCEL-ID 18-179-1700.000	-00-00 5 A.E.PRATT ACRES S.D . 0000.00A RES USE CODE 599 2,210 780 2,990										
LESTER, MICHAEL T RT. 3, BOX 303-A PROCTORVILLE, OHIO 45669 VOL 614 PG 765 PARCEL-ID 18-179-1800.000 10-29-96 TRNSF FROM 18-179-1800.000	-00-00 6 A.E.PRATT ACRES S.D . 0000.00A RES USE CODE 510 2,310 9,460 11,770 HOMESITE VALUE LISTED BELOW 2,310 9,460 11,770 VIARS, WARREN D. & GLORIA										
VIARS, WARREN D. & GLORIA J RT. 3, BOX 303-A PROCTORVILLE, OHIO 45669 VOL 534 PG 442 PARCEL-ID 18-179-1800.000 10-29-96 TRNSF TO 18-179-1800.000	-00-00 6 A.E.PRATT ACRES S.D . 0000.00A RES USE CODE 510 00 00 00 LESTER, MICHAEL T										
FRALEY, LINDA J. RT. 3 BOX 303 PROCTORVILLE, OHIO 45669 VOL 483 PG 500 PARCEL-ID 18-180-0100.000	-00-00 7 A.E.PRATT ACRES S.D . 0000.00A RES USE CODE 510 2,310 10,120 12,430 HOMESITE VALUE LISTED BELOW 2,310 10,120 12,430										
BAILEY, C.A. & ANITA J. RT. 3, BOX 293 PROCTORVILLE, OHIO 45669 PARCEL-ID 18-180-0200.000 09-18-96 TRNSF TO 18-180-0200.000	-00-00 8 A.E.PRATT ACRES S.D . 0000.00A RES USE CODE 500 00 00 00 SUTCLIFFE, DEBORAH										
SUTCLIFFE, DEBORAH 9604 ST RT 7 LOT 7 PROCTORVILLE, OHIO 45669 VOL 613 PG 604 PARCEL-ID 18-180-0200.000	-00-00 8 A.E.PRATT ACRES S.D . 0000.00A RES USE CODE 500 1,580 00 1,580										

BARRETT BROTHERS SPRINGFIELD, OH 1-800-322-7711

TAX RATE [illegible].40
A/R RED FACTOR 06.1708
OTH RED FACTOR 06.8539

LAWRENCE
TAX DISTRICT 18-ROME TWP-FAIRLAND S.D.

GENERAL TAX LIST AND DUPLICATE OF REAL AND PUBLIC UTILITY PROPERTY
COUNTY REAL ESTATE TAXES AND SPECIAL ASSESSMENTS

12/23/96

TAX YEAR 1996
INTEREST RATE
PAGE NO 3364

OWNER'S NAME MAILING ADDRESS	DESCRIPTION LAND	IMPROVEMENTS	TOTAL VALUE	TAXES CHARGED	DECEMBER TAXES	PENALTY	JUNE TAXES	PENALTY	TOTAL DELINQUENT	C. D. DATE	MEMO
09-18-96 TRNSF FROM 18-180-0200.000 BAILEY, C.A. & ANITA J.											
MASSEY, JOAN J. RT. 3 BOX 284A PROCTORVILLE, OHIO 45669 VOL 386 PG 62 PARCEL-ID 18-180-0300.000	-00-00 9 A.E.PRATT ACRES S.D 0000.00A RES USE CODE 510 2,420 15,340 17,760 HOMESITE VALUE LISTED BELOW 2,420 15,160 17,580										
MASSEY, JOAN J. RT. 3 BOX 284 PROCTORVILLE, OHIO 45669 VOL 386 PG 62 PARCEL-ID 18-180-0400.000	-00-00 N1/2 LOT 10 A.E. PRATT S.D. 10 A.E. P 0000.00A RES USE CODE 500 1,090 00 1,090										
HUSTON, JERALD L. & JERRI A. 344 TWP RD 1055 PROCTORVILLE, OHIO 45669 PARCEL-ID 18-180-0401.000	-00-00 S 1/2 10 A.E PRATT ACRES S.D 0000.00A RES USE CODE 500 1,090 00 1,090										
HUSTON, JERALD L. & JERRI A. 344 TWP RD 1055 PROCTORVILLE, OHIO 45669 PARCEL-ID 18-180-0500.000	-00-00 11 A.E.PRATT ACRES S. D 0000.00A RES USE CODE 510 2,210 12,260 14,470 HOMESITE VALUE LISTED BELOW 2,210 12,260 14,470										
SHOCKLEY, TERESA 225 TWP RD 1057 PROCTORVILLE, OHIO 45669 VOL 610 PG 636 PARCEL-ID 18-180-0600.000	-00-00 12 A.E.PRATT ACRES S. D 0000.00A RES USE CODE 510 2,390 15,500 17,890 HOMESITE VALUE LISTED BELOW 2,390 15,500 17,890										
06-12-96 TRNSF FROM 18-180-0600.000 HAGER, JAMES ALLEN & ANN											
HAGER, JAMES ALLEN & ANN PATRICIA RT. 4 BOX 677 PROCTORVILLE, OHIO 45669 VOL 482 PG 459 PARCEL-ID 18-180-0600.000	-00-00 12 A.E.PRATT ACRES S. D 0000.00A RES USE CODE 510 00 00 00										
06-12-96 TRNSF TO 18-180-0600.000 SHOCKLEY, TERESA											
LINDSEY, THOMAS DAVID & EVELYN C/O FULTON & GOSS C/O LENDERS REAL ESTATE TAX SERVICES 19337 US 19 N. SUITE 104 CLEARWATER, FL. 34624 VOL 405 PG 109 PARCEL-ID 18-180-0700.000	-00-00 LOT 13 LESS S 1/2 30' 0000.00A RES USE CODE 500 1,040 00 1,040										

TAX RATE [illegible].40
A/R RED FACTOR 06.1708
OTH RED FACTOR 06.8539

LAWRENCE
TAX DISTRICT 18-ROME TWP-FAIRLAND S.D.

GENERAL TAX LIST AND DUPLICATE OF REAL AND PUBLIC UTILITY PROPERTY
COUNTY REAL ESTATE TAXES AND SPECIAL ASSESSMENTS

12/23/96

TAX YEAR 1996
INTEREST RATE
PAGE NO 3365

OWNER'S NAME MAILING ADDRESS	DESCRIPTION LAND	IMPROVEMENTS	TOTAL VALUE	TAXES CHARGED	DECEMBER TAXES	PENALTY	JUNE TAXES	PENALTY	TOTAL DELINQUENT	C. D. DATE	MEMO
SHOCKLEY, TERESA 225 TWP RD 1057 PROCTORVILLE, OHIO 45669 VOL 610 PG 636 PARCEL-ID 18-180-0701.000	-00-00 S 1/2 30' 0000.00A RES USE CODE 500 1,040 00 1,040										
06-12-96 TRNSF FROM 18-180-0701.000 HAGER, JAMES ALLEN & ANN											
HAGER, JAMES ALLEN & ANN PATRICIA RT. 4 BOX 677 PROCTORVILLE, OHIO 45669 VOL 482 PG 459 PARCEL-ID 18-180-0701.000	-00-00 S 1/2 30' 0000.00A RES USE CODE 500 00 00 00										
06-12-96 TRNSF TO 18-180-0701.000 SHOCKLEY, TERESA											
LINDSEY, THOMAS DAVID & EVELYN C/O FULTON & GOSS, INC. C/O LENDERS REAL ESTATE TAX SERVICES 19337 US 19 N. SUITE 104 CLEARWATER, FL. 34624 VOL 405 PG 109 PARCEL-ID 18-180-0800.000	-00-00 14 A.E.PRATT ACRES S. D 0000.00A RES USE CODE 510 2,390 13,930 16,320 HOMESITE VALUE LISTED BELOW 2,390 13,930 16,320										
LINDSEY, DAVID & EVELYN 245 MAPLE ST PROCTORVILLE, OHIO 45669 VOL 587 PG 743 PARCEL-ID 18-180-0900.000	-00-00 15 A.E.PRATT ACRES S. D 0000.00A RES USE CODE 500 2,080 00 2,080										
BECKETT, LARRY D. & PAMELA G. 008 C/O THE LEADER MORTGAGE CO. SUITE 650 1015 EUCLID AVE. CLEVELAND, OHIO 44115 VOL 537 PG 489 PARCEL-ID 18-180-1000.000	-00-00 16 A.E.PRATT ACRES S. D3.67 MAPLE BY 147.41N END 0000.00A RES USE CODE 500 140 00 140										
GENERAL TELEPHONE CO OF OHIO TAX DEPARTMENT P. O. BOX 152206 IRVING, TX 75015-2206 VOL 324 PG 465 PARCEL-ID 18-180-1100.000	-00-00 16 A.E.PRATT ACRES SD .S PT MAPLE BY 147.41& STR. W. S 0000.00A COM USE CODE 400 2,420 00 2,420										
BECKETT, LARRY D. & PAMELA G. 008 C/O THE LEADER MORTGAGE CO. SUITE 650 1015 EUCLID AVE. CLEVELAND, OHIO 44115 VOL 537 PG 489 PARCEL-ID 18-180-1200.000	-00-00 17 A.E.PRATT ACRES SD . 0000.00A RES USE CODE 510 2,670 15,920 18,590 HOMESITE VALUE LISTED BELOW 2,670 15,920 18,590										
SIMPSON, BERTHA L. 18-180-1300	-00-00 18 A.E.PRATT ACRES SD 595 2320 1930 4250			10/1/97 grants res. life est. Charles W. & Carl D. Simpson							

BARRETT BROTHERS SPRINGFIELD, OH 1-800-322-7711

TAX RATE [illegible]40
A/R RED FACTOR 06.1708
OTH RED FACTOR 06.8539

LAWRENCE
TAX DISTRICT 18-ROME TWP-FAIRLAND S.D.

GENERAL TAX LIST AND DUPLICATE OF REAL AND PUBLIC UTILITY PROPERTY
COUNTY REAL ESTATE TAXES AND SPECIAL ASSESSMENTS

12/23/96

TAX YEAR 1996
INTEREST RATE
PAGE NO 3366

OWNER'S NAME MAILING ADDRESS	DESCRIPTION LAND	IMPROVEMENTS	TOTAL VALUE	TAXES CHARGED	DECEMBER TAXES	PENALTY	JUNE TAXES	PENALTY	TOTAL DELINQUENT	C. D. DATE	MEMO
327 TWP. RD. 1057 PROCTORVILLE, OHIO 45669 PARCEL-ID 18-180-1300.000	0000.00A	RES USE CODE 599									
	2,320	1,930	4,250								
SIMPSON, BERTHA L. 327 TWP. RD. 1057 PROCTORVILLE, OHIO 45669 PARCEL-ID 18-180-1400.000	-00-00 19 A.E.PRATT ACRES SD 0000.00A	RES USE CODE 510									
	2,700	21,970	24,670								
	HOMESITE VALUE LISTED BELOW										
	2,700	21,970	24,670								
GORE, AYSHIA H. 349 TOWNSHIP RD. 1057 PROCTORVILLE, OHIO 45669 VOL 579 PG 223 PARCEL-ID 18-180-1500.000	-00-00 20 A.E.PRATT ACRES SD 0000.00A	RES USE CODE 500									
	2,350	00	2,350								
GORE, AYSHIA H. 349 TOWNSHIP RD. 1057 PROCTORVILLE, OHIO 45669 VOL 579 PG 223 PARCEL-ID 18-180-1600.000	-00-00 21 A.E.PRATT ACRES SD 0000.00A	RES USE CODE 510									
	2,660	23,480	26,140								
	HOMESITE VALUE LISTED BELOW										
	2,660	23,480	26,140								
PAUGH, DENVER L. AND DELORES A NN BOX 1099 PROCTORVILLE, OHIO 45669 VOL 485 PG 181 PARCEL-ID 18-180-1800.000	-00-00 1 DOBYNS EST. NO. 2 BLOCK A 0000.00A	RES USE CODE 510									
	1,350	8,090	9,440								
PAUGH, DENVER L. & DELORES ANN BOX 1099 PROCTORVILLE OHIO 45669 VOL 485 PG 181 PARCEL-ID 18-181-0100.000	-00-00 2 DOBYNS EST. NO. 2 BLOCK A 0000.00A	COM USE CODE 452									
	2,100	5,940	8,040								
PAUGH, DENVER L. & DELORES ANN BOX 1099 PROCTORVILLE OHIO 45669 VOL 485 PG 181 PARCEL-ID 18-181-0200.000	-00-00 3 DOBYNS EST. NO. 2 BLOCK A 0000.00A	RES USE CODE 500									
	1,030	00	1,030								
PAUGH, DENVER L. & DELORES ANN BOX 1099 PROCTORVILLE OHIO 45669 VOL 485 PG 181 PARCEL-ID 18-181-0300.000	-00-00 4 DOBYNS ESTATE NO. 2 BLOCK A 0000.00A	RES USE CODE 510									
	1,080	11,560	12,640								
	HOMESITE VALUE LISTED BELOW										
	1,080	11,560	12,640								
ROME CHURCH OF CHRIST, INC 86 TWP RD 1056 PROCTORVILLE, OHIO 45669 VOL 602 PG 131	-00-00 5 DOBYNS ESTATE NO. 2 BLOCK A 0000.00A	RES USE CODE 500									

TAX RATE [illegible]40
A/R RED FACTOR 06.1708
OTH RED FACTOR 06.8539

LAWRENCE
TAX DISTRICT 18-ROME TWP-FAIRLAND S.D.

GENERAL TAX LIST AND DUPLICATE OF REAL AND PUBLIC UTILITY PROPERTY
COUNTY REAL ESTATE TAXES AND SPECIAL ASSESSMENTS

12/23/96

TAX YEAR 1996
INTEREST RATE
PAGE NO 3367

OWNER'S NAME MAILING ADDRESS	DESCRIPTION LAND	IMPROVEMENTS	TOTAL VALUE	TAXES CHARGED	DECEMBER TAXES	PENALTY	JUNE TAXES	PENALTY	TOTAL DELINQUENT	C. D. DATE	MEMO
PARCEL-ID 18-181-0400.000	970	00	970								
PROCTORVILLE WOMEN'S CLUB INC. C/O BETTY L. EDWARDS 21334 ST.RT. 243 PROCTORVILLE, OHIO 45669 VOL 210 PG 510 PARCEL-ID 18-181-0500.000	-00-00 6 DOBYNS ESTATE NO. 2 BLOCK A 0000.00A	COM USE CODE 400									
	2,100	00	2,100								
PROCTORVILLE WOMEN'S CLUB INC. C/O BETTY L. EDWARDS 21334 ST. RT. 243 PROCTORVILLE, OHIO 45669-0000 VOL 210 PG 510 PARCEL-ID 18-181-0600.000	-00-00 7 DOBYNS ESTATE NO. 2 BLOCK A 0000.00A	COM USE CODE 465									
	2,100	6,250	8,350								
PROCTORVILLE WOMEN'S CLUB INC. C/O BETTY L. EDWARDS 21334 ST. RT. 243 PROCTORVILLE, OHIO 45669-0000 VOL 210 PG 510 PARCEL-ID 18-181-0700.000	-00-00 8 DOBYNS ESTATE NO. 2 BLOCK A 0000.00A	COM USE CODE 400									
	2,100	00	2,100								
FIRST NATIONAL BANK OF IRONTON C/O STAR BANK ML 053 P. O. BOX 1038 CINCINNATI, OHIO 45201 VOL 433 PG 150 PARCEL-ID 18-181-0800.000	-00-00 9 DOBYNS ESTATE NO. 2 BLOCK A 0000.00A	COM USE CODE 400									
	2,260	00	2,260								
FIRST NATIONAL BANK OF IRONTON C/O STAR BANK ML 053 P. O. BOX 1038 CINCINNATI, OHIO 45201 VOL 433 PG 150 PARCEL-ID 18-181-0900.000	-00-00 10 DOBYNS ESTATE NO. 2BLOCK A 0000.00A	COM USE CODE 400									
	2,100	00	2,100								
FIRST NATIONAL BANK OF IRONTON C/O STAR BANK ML 053 P. O. BOX 1038 CINCINNATI, OHIO 45201 PARCEL-ID 18-181-1000.000	-00-00 11 DOBYNS ESTATE NO. 2BLOCK A 0000.00A	COM USE CODE 400									
	2,100	00	2,100								
FIRST NATIONAL BANK OF IRONTON C/O STAR BANK ML 053 P. O. BOX 1038 CINCINNATI, OHIO 45201 PARCEL-ID 18-181-1100.000	-00-00 12 DOBYNS ESTATE NO. 2BLOCK A 0000.00A	COM USE CODE 400									
	2,100	00	2,100								
FIRST NATIONAL BANK OF IRONTON C/O STAR BANK ML 053 P. O. BOX 1038 CINCINNATI, OHIO 45201 VOL 433 PG 150 PARCEL-ID 18-181-1200.000	-00-00 13 DOBYNS ESTATE NO. 2BLOCK A 0000.00A	COM USE CODE 400									
	2,100	00	2,100								

BARRETT BROTHERS SPRINGFIELD, OH 1-800-322-7711

TAX RATE [illegible]40
A/R RED FACTOR 06.1708
OTH RED FACTOR 06.8539

LAWRENCE
TAX DISTRICT 18-ROME TWP-FAIRLAND S.D.

GENERAL TAX LIST AND DUPLICATE OF REAL AND PUBLIC UTILITY PROPERTY
COUNTY REAL ESTATE TAXES AND SPECIAL ASSESSMENTS

12/23/96

TAX YEAR 1996
INTEREST RATE
PAGE NO 3368

OWNER'S NAME MAILING ADDRESS	DESCRIPTION			TAXES CHARGED	DECEMBER TAXES	PENALTY	JUNE TAXES	PENALTY	TOTAL DELINQUENT	C. D. DATE	MEMO
	LAND	IMPROVEMENTS	TOTAL VALUE								
STILTNER, GLEN H.& MARY E. RT. 4 BOX 543 PROCTORVILLE, OHIO VOL 441 PG 58 PARCEL-ID 18-181-1300.000	-00-00 14 DOBYNS ESTATE NO. 2BLOCK A 0000.00A COM USE CODE 452 2,100	51,940	54,040								
STILTNER, GLEN H.& MARY E. RT. 4 BOX 543 PROCTORVILLE, OHIO VOL 441 PG 58 PARCEL-ID 18-181-1400.000	-00-00 15 DOBYNS ESTATE NO. 2BLOCK A 0000.00A COM USE CODE 400 2,100	00	2,100								
STILTNER, GLEN H.& MARY E. RT. 4 BOX 543 PROCTORVILLE, OHIO VOL 441 PG 58 PARCEL-ID 18-181-1500.000	-00-00 16 DOBYNS ESTATE NO. 2BLOCK A 0000.00A COM USE CODE 400 2,100	00	2,100								
STILTNER, GLEN H.& MARY E. RT. 3 BOX 543 PROCTORVILLE, OHIO VOL 441 PG 58 PARCEL-ID 18-181-1600.000	-00-00 17 DOBYNS ESTATE NO. 2BLOCK A 0000.00A COM USE CODE 400 2,100	00	2,100								
STILTNER, GLEN H.& MARY E. RT. 4 BOX 543 PROCTORVILLE, OHIO VOL 441 PG 58 PARCEL-ID 18-181-1700.000	-00-00 18 DOBYNS ESTATE NO. 2BLOCK A 0000.00A COM USE CODE 400 1,730	00	1,730								
ROME CHURCH OF CHRIST 86 TWP RD 1056 PROCTORVILLE, OHIO 45669 VOL 593 PG 795 PARCEL-ID 18-181-1800.000	-00-00 19 DOBYNS ESTATE NO. 2BLOCK A 0000.00A RES USE CODE 500 1,070	00	1,070								
ROME CHURCH OF CHRIST 86 TWP RD 1056 PROCTORVILLE, OHIO 45669 VOL 593 PG 765 PARCEL-ID 18-182-0100.000	-00-00 20 DOBYNS ESTATE NO. 2BLOCK A 0000.00A RES USE CODE 510 1,640 HOMESITE VALUE LISTED BELOW 1,640	16,820 16,820	18,460 18,460								
ROME CHURCH OF CHRIST, A CORP. 86 TWP RD 1056 PROCTORVILLE, OHIO 45669 VOL 317 PG 535 PARCEL-ID 18-182-0200.000	-00-00 21 DOBYNS ESTATE NO. 2BLOCK A 22 0000.00A RES USE CODE 510 3,280	22,820	26,100								
TAYLOR, JAMES E. RT. 3 BOX 207B PROCTORVILLE, OHIO 45669 VOL 509 PG 226 PARCEL-ID 18-182-0300.000	-00-00 DOBYNS ESTATE NO. 2 BLOCK A TRACT 43 W MIDPT. 50' 0000.15A RES USE CODE 510 1,930	9,010	10,940								

TAX RATE [illegible]40
A/R RED FACTOR 06.1708
OTH RED FACTOR 06.8539

LAWRENCE
TAX DISTRICT 18-ROME TWP-FAIRLAND S.D.

GENERAL TAX LIST AND DUPLICATE OF REAL AND PUBLIC UTILITY PROPERTY
COUNTY REAL ESTATE TAXES AND SPECIAL ASSESSMENTS

12/23/96

TAX YEAR 1996
INTEREST RATE
PAGE NO 3369

OWNER'S NAME MAILING ADDRESS	DESCRIPTION			TAXES CHARGED	DECEMBER TAXES	PENALTY	JUNE TAXES	PENALTY	TOTAL DELINQUENT	C. D. DATE	MEMO
	LAND	IMPROVEMENTS	TOTAL VALUE								
	HOMESITE VALUE LISTED BELOW 1,930	9,010	10,940								
TAYLOR, JAMES E. RT. 3 BOX 207 B PROCTORVILLE, OHIO 45669 VOL 509 PG 226 PARCEL-ID 18-182-0400.000	-00-00 DOBYNS ESTATE NO. 2 BLOCK A TRACT 43 PT. 0000.02A RES USE CODE 500 350	00	350								
ROME CHURCH OF CHRIST, INC 86 TWP RD 1056 PROCTORVILLE, OHIO 45669 VOL 602 PG 131 PARCEL-ID 18-182-0500.000	-00-00 DOBYNS ESTATE NO. 2 BLOCK A TRACT 43 PT. 0000.13A RES USE CODE 500 2,410	00	2,410								
TAYLOR, JAMES E. RT. 3 BOX 207B PROCTORVILLE, OHIO 45669 VOL 509 PG 226 PARCEL-ID 18-182-0600.000	-00-00 DOBYNS ESTATE NO. 2 BLOCK A TR. 43 MID. W PT. PAR C 0000.15A RES USE CODE 500 2,120	00	2,120								
ROME CHURCH OF CHRIST 86 TWP RD 1056 PROCTORVILLE, OHIO 45669 VOL 602 PG 779 PARCEL-ID 18-182-0700.000	-00-00 DOBYNS ESTATE NO. 2 BLOCK A TR.43 SW PT. PAR.A&S W 0000.33A RES USE CODE 500 3,260	00	3,260								
ROME CHURCH OF CHRIST, INC 86 TWP RD 1056 PROCTORVILLE, OHIO 45669 VOL 602 PG 131 PARCEL-ID 18-182-0800.000	-00-00 DOBYNS ESTATE NO. 2 BLOCK A TRACT 44 0000.24A RES USE CODE 510 2,360 HOMESITE VALUE LISTED BELOW 2,360	2,930 2,530	5,290 4,890								
ROME CHURCH OF CHRIST, INC 86 TWP RD 1056 PROCTORVILLE, OHIO 45669-000 VOL 602 PG 131 PARCEL-ID 18-182-0900.000	-00-00 DOBYNS ESTATE NO. 2 BLOCK A TRACT 45 PT. 0000.15A RES USE CODE 500 1,440	00	1,440								
FIRST NATIONAL BANK OF IRONTON C/O STAR BANK ML 053 P. O. BOX 1038 CINCINNATI, OHIO 45201 VOL 433 PG 150 PARCEL-ID 18-182-1000.000	-00-00 DOBYNS ESTATE 2 BLOCK A TRACT 48 PT LESS O. O 0000.05A COM USE CODE 400 460	00	460								
ROME CHURCH OF CHRIST, INC. 86 TWP RD 1001 PROCTORVILLE, OHIO 45669 PARCEL-ID 18-182-1001.000	-00-00 DOBYNS EST 2 BLOCK A TRACT 48 PT 0000.01A COM USE CODE 400 110	00	110								
FIRST NATIONAL BANK OF IRONTON	-00-00 DOBYNS ESTATE NO. 2										

BARRETT BROTHERS SPRINGFIELD, OH 1-800-322-7711

TAX RATE .040
A/R RED FACTOR 06.1708
OTH RED FACTOR 06.8539

LAWRENCE
TAX DISTRICT 18-ROME TWP-FAIRLAND S.D.

GENERAL TAX LIST AND DUPLICATE OF REAL AND PUBLIC UTILITY PROPERTY
COUNTY REAL ESTATE TAXES AND SPECIAL ASSESSMENTS

12/23/96

TAX YEAR 1996
INTEREST RATE
PAGE NO 3370

OWNER'S NAME MAILING ADDRESS	DESCRIPTION			TAXES CHARGED	DECEMBER TAXES	PENALTY	JUNE TAXES	PENALTY	TOTAL DELINQUENT	C. D. DATE	MEMO
	LAND	IMPROVEMENTS	TOTAL VALUE								
C/O STAR BANK ML 053 P. O. BOX 1038 CINCINNATI, OHIO 45201 VOL 433 PG 150 PARCEL-ID 18-182-1100.000	BLOCK A TRACT 45 PT. 0000.19A COM USE CODE 400 3,960	00	3,960								
FIRST NATIONAL BANK OF IRONTON C/O STAR BANK ML 053 P. O. BOX 1038 CINCINNATI, OHIO 45201 VOL 433 PG 150 PARCEL-ID 18-182-1200.000	-00-00 DOBYNS ESTATE NO. 2 BLOCK A TRACT 46 PT. 0000.42A COM USE CODE 444 7,480	50,940	58,420								
ROME CHURCH OF CHRIST, A CORP. PROCTORVILLE, OHIO VOL 594 PG 655 PARCEL-ID 18-182-1300.000	-00-00 DOBYNS NO.2 BL.A TR.4 7173.6-4THX130 .52AC&TR48 70'- 4 0000.73A EXM USE CODE 685 6,680	133,630	140,310								
ROME CHURCH OF CHRIST, INC 86 TWP RD 1056 PROCTORVILLE, OHIO 45669 VOL 602 PG 131 PARCEL-ID 18-182-1400.000	-00-00 DOBYNS ESTATE NO. 2 BLOCK A TRACT 48 PT. 0000.10A RES USE CODE 500 670	00	670								
FIRST NATIONAL BANK OF IRONTON C/O STAR BANK ML 053 P. O. BOX 1038 CINCINNATI, OHIO 45201 VOL 433 PG 150 PARCEL-ID 18-182-1500.000	-00-00 DOBYNS EST 2 BLOCK A TR 47 LESS PT E SIDE 50 X 13 0 0000.15A COM USE CODE 400 1,370	00	1,370								
ROME CHURCH OF CHRIST, INC. 86 TWP RD 1056 PROCTORVILLE, OHIO 45669 PARCEL-ID 18-182-1501.000	-00-00 DOBYNS EST 2 BLOCK A TRACT 47 PT 0000.03A COM USE CODE 400 270	00	270								
ENGLAND, JUANITA 48 TWP RD 1056 PROCTORVILLE, OHIO 45669 VOL 572 PG 205 PARCEL-ID 18-182-1600.000	-00-00 DOBYNS ESTATE NO. 2 BLOCK A PT. TR. 48 PARCEL E 0000.15A RES USE CODE 510 1,400 HOMESITE VALUE LISTED BELOW 1,400	8,340 8,340	9,740 9,740	8b Twp Rd 1056 Proc. D 7/1/97 Rome Church of Christ Inc —							
CHURCH, LAVINIA K 38 TWP RD 1056 PROCTORVILLE, OHIO 45669 VOL 535 PG 417 PARCEL-ID 18-182-1700.000	-00-00 DOBYNS ESTATE NO. 2 BLOCK A TRACT 48 PT. 40' ON 4 0000.12A RES USE CODE 510 1,110 HOMESITE VALUE LISTED BELOW 1,110	11,670 11,670	12,780 12,780								
CHURCH, LAVINIA K 38 TWP RD 1056	-00-00 DOBYNS ESTATE NO. 2 BLOCK A TR.49 PT. N PT10' ON										

TAX RATE .040
A/R RED FACTOR 06.1708
OTH RED FACTOR 06.8539

LAWRENCE
TAX DISTRICT 18-ROME TWP-FAIRLAND S.D.

GENERAL TAX LIST AND DUPLICATE OF REAL AND PUBLIC UTILITY PROPERTY
COUNTY REAL ESTATE TAXES AND SPECIAL ASSESSMENTS

12/23/96

TAX YEAR 1996
INTEREST RATE
PAGE NO 3371

OWNER'S NAME MAILING ADDRESS	DESCRIPTION			TAXES CHARGED	DECEMBER TAXES	PENALTY	JUNE TAXES	PENALTY	TOTAL DELINQUENT	C. D. DATE	MEMO
	LAND	IMPROVEMENTS	TOTAL VALUE								
PROCTORVILLE, OH. 45669-0004 VOL 535 PG 417 PARCEL-ID 18-182-1800.000	0000.03A RES USE CODE 500 280	00	280								
ANDERSON, PETER D & TAMMY R 006 C/O F. A. R. E. TAX SERVICE 17187 NO. LAUREL PK. DR. SUITE 437 LIVONIA, MI 48152 VOL 574 PG 126, 129 PARCEL-ID 18-183-0100.000	-00-00 DOBYNS ESTATE NO. 2 BLOCK A TR.49 N PT. 0000.30A RES USE CODE 510 4,690 HOMESITE VALUE LISTED BELOW 4,690	23,750 22,450	28,440 27,140								
BARRY, DENNIS & SONJA R RT. 3 BOX 196 PROCTORVILLE, OH. 45669-000 VOL 571 PG 604 PARCEL-ID 18-183-0200.000 12-29-95 TRNSF TO 18-183-0200.000	-00-00 DOBYNS ESTATE NO. 2 BLOCK A TR.49 PT N PT 0000.15A RES USE CODE 510 00 THACKER, SUSANNE F.	00	00								
THACKER, SUSANNE F. 28 TWP RD 1056 PROCTORVILLE, OH. 45669-000 VOL 605 PG 230 PARCEL-ID 18-183-0200.000 12-29-95 TRNSF FROM 18-183-0200.000	-00-00 DOBYNS ESTATE NO. 2 BLOCK A TR.49 PT N PT 0000.15A RES USE CODE 510 1,400 HOMESITE VALUE LISTED BELOW 1,400 BARRY, DENNIS & SONJA R	12,160 9,920	13,560 11,320	OD ST8167 Rome Church of Christ, Incorporated 7/1/97 Juanita England							
ROME CHURCH OF CHRIST, INC 86 TWP RD 1056 PROCTORVILLE, OHIO 45669 VOL 602 PG 131 PARCEL-ID 18-183-0300.000	DOBYNS ESTATE NO 2 BLK A TRACT 49 PT 0.03AC RES USE CODE 500 350	00	350								
TAYLOR, JAMES E. RT. 3 BOX 207 B PROCTORVILLE, OHIO 45669 VOL 509 PG 2226 PARCEL-ID 18-183-0400.000	-00-00 DOBYNS ESTATE NO. 2 BLOCK A TRACT 49 PT. 0000.13A RES USE CODE 500 1,930	00	1,930								
EDWARDS, HAROLD R 058 C/O STAR BANK 425 WALNUT STREET P. O. BOX 1038 CINCINNATI, OHIO 45201-1038 VOL 601 PG 155 PARCEL-ID 18-183-0600.000	-00-00 1 DOBYNS ESTATE NO. 2 BLOCK B 0000.00A RES USE CODE 500 1,030	00	1,030								
EDWARDS, HAROLD R 058 C/O STAR BANK 425 WALNUT STREET P. O. BOX 1038 CINCINNATI, OHIO 45201-1038	-00-00 2 DOBYNS ESTATE NO. 2 BLOCK B 0000.00A RES USE CODE 510 1,490 HOMESITE VALUE LISTED BELOW	9,900	11,390								

BARRETT BROTHERS SPRINGFIELD, OH 1-800-322-7711

TAX RATE [illegible].40
A/R RED FACTOR 06.1708
OTH RED FACTOR 06.8539

LAWRENCE
TAX DISTRICT 18-ROME TWP-FAIRLAND S.D.

GENERAL TAX LIST AND DUPLICATE OF REAL AND PUBLIC UTILITY PROPERTY
COUNTY REAL ESTATE TAXES AND SPECIAL ASSESSMENTS

12/23/96

TAX YEAR 1996
INTEREST RATE
PAGE NO 3372

OWNER'S NAME MAILING ADDRESS	DESCRIPTION			TAXES CHARGED	DECEMBER TAXES	PENALTY	JUNE TAXES	PENALTY	TOTAL DELINQUENT	C. D. DATE	MEMO
	LAND	IMPROVEMENTS	TOTAL VALUE								
VOL 601 PG 155 PARCEL-ID 18-183-0700.000	1,490	9,900	11,390								
EDWARDS, HAROLD R 058 C/O STAR BANK 425 WALNUT STREET P. O. BOX 1038 CINCINNATI, OHIO 45201-1038 VOL 601 PG 155 PARCEL-ID 18-183-0800.000	-00-00 3 DOBYNS ESTATE NO. 2 BLOCK B 0000.00A RES USE CODE 500 1,110 00 1,110										
HEDRICK, ODELL & LOIS 38 PVT DR 35 TR 1055 PROCTORVILLE, OHIO 45669 VOL 608 PG 366 PARCEL-ID 18-183-0900.000 04-01-96 TRNSF FROM 18-183-0900.000 SIMPKINS, EDWARD & LOUISE	-00-00 4 DOBYNS ESTATE NO. 2 BLOCK B 0000.00A RES USE CODE 510 1,750 16,510 18,260 HOMESITE VALUE LISTED BELOW 1,750 16,510 18,260										
SIMPKINS, EDWARD & LOUISE C/O ODELL HEDRICK RT. 3 BOX 203 A PROCTORVILLE, OHIO 45669 VOL 558 PG 464 PARCEL-ID 18-183-0900.000 04-01-96 TRNSF TO 18-183-0900.000 HEDRICK, ODELL & LOIS	-00-00 4 DOBYNS ESTATE NO. 2 BLOCK B 0000.00A RES USE CODE 510 00 00 00										
HEDRICK, ODELL & LOIS 38 PVT DR 35 TR 1055 PROCTORVILLE, OHIO 45669 VOL 608 PG 366 PARCEL-ID 18-183-1000.000 04-01-96 TRNSF FROM 18-183-1000.000 SIMPKINS, EDWARD & LOUISE	-00-00 5 DOBYNS ESTATE NO. 2 BLOCK B 0000.00A RES USE CODE 500 1,110 00 1,110										
SIMPKINS, EDWARD & LOUISE C/O ODELL HEDRICK RT. 3 BOX 203 A PROCTORVILLE, OHIO 45669 VOL 558 PG 464 PARCEL-ID 18-183-1000.000 04-01-96 TRNSF TO 18-183-1000.000 HEDRICK, ODELL & LOIS	-00-00 5 DOBYNS ESTATE NO. 2 BLOCK B 0000.00A RES USE CODE 500 00 00 00										
FINLEY, VIRGINIA C. RT 3 BOX 203-B PROCTORVILLE, OHIO 45669 VOL 589 PG 767 PARCEL-ID 18-183-1100.000	-00-00 6 DOBYNS ESTATE NO. 2 BLOCK B 0000.00A RES USE CODE 510 1,540 7,820 9,360 HOMESITE VALUE LISTED BELOW 1,540 7,820 9,360										
BLACK, ROBERT C & C & D PROPERTIES 2557 3RD AVE	-00-00 7 DOBYNS ESTATE NO. 2 BLOCK B 0000.00A COM USE CODE 499										

TAX RATE [illegible].40
A/R RED FACTOR 06.1708
OTH RED FACTOR 06.8539

LAWRENCE
TAX DISTRICT 18-ROME TWP-FAIRLAND S.D.

GENERAL TAX LIST AND DUPLICATE OF REAL AND PUBLIC UTILITY PROPERTY
COUNTY REAL ESTATE TAXES AND SPECIAL ASSESSMENTS

12/23/96

TAX YEAR 1996
INTEREST RATE
PAGE NO 3373

OWNER'S NAME MAILING ADDRESS	DESCRIPTION			TAXES CHARGED	DECEMBER TAXES	PENALTY	JUNE TAXES	PENALTY	TOTAL DELINQUENT	C. D. DATE	MEMO
	LAND	IMPROVEMENTS	TOTAL VALUE								
HUNTINGTON, WVA 25703 VOL 593 PG 266 PARCEL-ID 18-183-1200.000	2,580	4,380	6,960								
BLACK, ROBERT C & C & D PROPERTIES 2557 3RD AVE HUNTINGTON, WVA 25702 VOL 593 PG 266 PARCEL-ID 18-183-1300.000	-00-00 8 DOBYNS ESTATE NO. 2 BLOCK B 0000.00A COM USE CODE 499 1,390 4,630 6,020										
WILSON, JAMES D. & ARDATH W. 49 TWP RD 1055 PROCTORVILLE, OHIO 45669-0000 VOL 320 PG 56 PARCEL-ID 18-183-1400.000	-00-00 9 DOBYNS ESTATE NO. 2 10 BLOCK B 11 N PT 0000.00A RES USE CODE 510 2,700 7,480 10,180 HOMESITE VALUE LISTED BELOW 2,700 7,480 10,180										
WILSON, JAMES D. & ARDATH W. 49 TWP RD 1055 PROCTORVILLE, OHIO 45669-0000 VOL 320 PG 56 PARCEL-ID 18-183-1500.000	-00-00 9 DOBYNS ESTATE NO. 2 10,11 BLOCK B S PT. 500N ALLEY 0000.00A RES USE CODE 500 1,540 1,000 2,540										
HOLDERBY, EVERETT A. & KATHLEEN J. 105 TWP. RD. 1142 PROCTORVILLE, OHIO 45669 PARCEL-ID 18-183-1600.000	-00-00 12 DOBYNS ESTATE NO. 2BLOCK B 0000.00A RES USE CODE 500 1,290 00 1,290			EVERETT A Holderby	1/9/98 Gregory Allen & Peggy Ann Holderby						
HOLDERBY, EVERETT A. & KATHLEEN J. 105 TWP. RD. 1142 PROCTORVILLE, OHIO 45669 PARCEL-ID 18-183-1700.000	-00-00 13 DOBYNS ESTATE NO. 2BLOCK B 0000.00A RES USE CODE 500 970 00 970			SAME	Same						
HOLDERBY, EVERETT A. & KATHLEEN J. 105 TWP. RD. 1142 PROCTORVILLE, OHIO 45669 PARCEL-ID 18-183-1800.000	-00-00 14 DOBYNS ESTATE NO. 2BLOCK B 0000.00A RES USE CODE 500 1,290 00 1,290			SAME	Same						
HOLDERBY, EVERETT A. & KATHLEEN J. 105 TWP. RD. 1142 PROCTORVILLE, OHIO 45669 PARCEL-ID 18-184-0100.000	-00-00 15 DOBYNS ESTATE NO. 2BLOCK B 0000.00A RES USE CODE 500 1,290 00 1,290 HOMESITE VALUE LISTED BELOW 1,290 00 1,290			SAME	Same						
HOLDERBY, EVERETT A. & KATHLEEN J. 105 TWP. RD. 1142 PROCTORVILLE, OHIO 45669 PARCEL-ID 18-184-0200.000	-00 DOBYNS EST #2 16-18 INCL BLOCK B LESS 17&18 BAL = LOT 16 RES USE CODE 500 1,290 00 1,290			SAME	Same						

BARRETT BROTHERS SPRINGFIELD, OH 1-800-322-7711

TAX RATE .040
A/R RED FACTOR 06.1708
OTH RED FACTOR 06.8539

LAWRENCE
TAX DISTRICT 18-ROME TWP-FAIRLAND S.D.

GENERAL TAX LIST AND DUPLICATE OF REAL AND PUBLIC UTILITY PROPERTY
COUNTY REAL ESTATE TAXES AND SPECIAL ASSESSMENTS

12/23/96

TAX YEAR 1996
INTEREST RATE
PAGE NO 3374

OWNER'S NAME MAILING ADDRESS	DESCRIPTION LAND	IMPROVEMENTS	TOTAL VALUE	TAXES CHARGED	DECEMBER TAXES	PENALTY	JUNE TAXES	PENALTY	TOTAL DELINQUENT	C. D. DATE	MEMO
PANATZER, MARY J. & ARTHUR GAY TON 99 TWP RD 1055 PROCTORVILLE, OHIO 45669 VOL 597 PG 484 PARCEL-ID 18-184-0200.001 10-18-96 465.20	-00-00 DOBYN'S EST #2 LOTS 17 & 18 BLOCK B RES USE CODE 510	2,960	24,680	27,640							
SHEETS, NINA & JOHN WILLIAM 113 TOWNSHIP ROAD 1055 PROCTORVILLE, OH. 45669 VOL 552 PG 775 PARCEL-ID 18-184-0300.000	-00-00 DOBYNS ESTATE NO. 2 19-20 BLOCK B 0000.00A RES USE CODE 510 HOMESITE VALUE LISTED BELOW	3,130 3,130	4,740 4,740	7,870 7,870							
PANATZER, MARY J. & ARTHUR GAY TON 99 TWP RD 1055 PROCTORVILLE, OHIO 45669 VOL 597 PG 484 PARCEL-ID 18-184-0400.000	-00-00 DOBYNS ESTATE NO. 2 TR. 39 PT SE COR. 0000.07A RES USE CODE 500	110	00	110							
DILLON, CHARLES LEE ETAL 163 TOWNSHIP ROAD 1158 PROCTORVILLE, OHIO 45669-000 VOL 580 PG 7 PARCEL-ID 18-184-0500.000	-00-00 DOBYNS ESTATE NO. 2 TRACT 39 PT. 0000.41A AGR USE CODE 100	2,770	00	2,770							
PANATZER, MARY J. & ARTHUR GAY TON 99 TWP RD 1055 POROCTORVILLE, OHIO 45669 VOL 597 PG 484 PARCEL-ID 18-184-0600.000	-00-00 DOBYNS ESTATE NO. 2 TR. 39 PT NE PT. 0000.23A RES USE CODE 500	240	00	240							
DILLON, CHARLES LEE ETAL 163 TOWNSHIP ROAD 1158 PROCTORVILLE, OHIO 45669-000 VOL 580 PG 7 PARCEL-ID 18-184-0700.000	-00-00 DOBYNS ESTATE NO. 2 TR. 39 PT SE COR. 0000.06A AGR USE CODE 111 AUV	10	00	10							
DILLON, CHARLES LEE ETAL 163 TOWNSHIP ROAD 1158 PROCTORVILLE, OHIO 45669-000 VOL 580 PG 7 PARCEL-ID 18-184-0800.000	-00-00 DOBYNS ESTATE NO. 2 TR. 40 PT 40'X120' 0000.11A AGR USE CODE 111 AUV	20	00	20							
DILLON, CHARLES LEE ETAL 163 TOWNSHIP ROAD 1158 PROCTORVILLE, OHIO 45669-000 VOL 580 PG 7 PARCEL-ID 18-184-0900.000	-00-00 DOBYNS ESTATE NO. 2 TR.40 LESS PT. 161/2 WSIDE PT 0000.18A AGR USE CODE 111 AUV	30	00	30							
HOLDERBY, EVERETT A. & KATHLEEN J. 105 TWP. RD. 1142	-00 DOBYN'S EST NO. 2 TR 40 LESS PT 16 1/2 W SIDE PT & .07 BAL = .13 A RES USE CODE 500				EVERETT A Holderby — 1/9/98 Loregory Allen + Peggy Ann Holderby						

TAX RATE .040
A/R RED FACTOR 06.1708
OTH RED FACTOR 06.8539

LAWRENCE
TAX DISTRICT 18-ROME TWP-FAIRLAND S.D.

GENERAL TAX LIST AND DUPLICATE OF REAL AND PUBLIC UTILITY PROPERTY
COUNTY REAL ESTATE TAXES AND SPECIAL ASSESSMENTS

12/23/96

TAX YEAR 1996
INTEREST RATE
PAGE NO 3375

OWNER'S NAME MAILING ADDRESS	DESCRIPTION LAND	IMPROVEMENTS	TOTAL VALUE	TAXES CHARGED	DECEMBER TAXES	PENALTY	JUNE TAXES	PENALTY	TOTAL DELINQUENT	C. D. DATE	MEMO
PROCTORVILLE, OHIO 45669 PARCEL-ID 18-184-1000.000	510	00	510								
PANATZER, MARY J. & ARTHUR GAY TON 99 TWP RD 1055 PROCTORVILLE, OHIO 45669 VOL 597 PG 484 PARCEL-ID 18-184-1000.001	-00-00 DOBYN'S EST #2 TR 40 PT 0 .07 ACRES RES USE CODE 500	1,060	00	1,060							
DILLON, CHARLES LEE ETAL 163 TOWNSHIP ROAD 1158 PROCTORVILLE, OHIO 45669-000 VOL 580 PG 7 PARCEL-ID 18-184-1100.000	-00-00 DOBYNS ESTATE NO. 2 TR. 40 PT 161/2 W SIDE 0000.05A AGR USE CODE 111 AUV	10	00	10							
DILLON, CHARLES LEE ETAL 163 TOWNSHIP ROAD 1158 PROCTORVILLE, OHIO 45669-000 VOL 580 PG 7 PARCEL-ID 18-184-1200.000	-00-00 DOBYNS ESTATE NO. 2 TR.410 PT 161/2 W SIDE 0000.05A AGR USE CODE 111 AUV	10	00	10							
HOLDERBY, EVERETT A. & KATHLEEN J. 105 TWP. RD. 1142 PROCTORVILLE, OHIO 45669 PARCEL-ID 18-184-1300.000	-00-00 DOBYNS ESTATE NO. 2 TRACT 41 PT. 0000.21A RES USE CODE 500	110	00	110	EVERETT A. Holderby — 1/9/98 Loregory Allen + Peggy Ann Holderby						
DILLON, CHARLES LEE ETAL 163 TOWNSHIP ROAD 1158 PROCTORVILLE, OHIO 45669-000 VOL 580 PG 7 PARCEL-ID 18-184-1400.000	-00-00 DOBYNS ESTATE NO. 2 TR. 41 PT. 40'X120' 0000.11A AGR USE CODE 111 AUV	20	00	20							
DILLON, CHARLES LEE ETAL 163 TOWNSHIP ROAD 1158 PROCTORVILLE, OHIO 45669-000 VOL 580 PG 7 PARCEL-ID 18-184-1500.000	-00-00 DOBYNS ESTATE NO. 2 TRACT 41 PT. 0000.17A AGR USE CODE 111 AUV	20	00	20							
DILLON, CHARLES LEE ETAL 163 TOWNSHIP ROAD 1158 PROCTORVILLE, OHIO 45669 VOL 580 PG 7 PARCEL-ID 18-184-1600.000	-00-00 DOBYNS ESTATE NO. 2 BL. B. TR.42 PT. 161/2W SIDE 0000.04A AGR USE CODE 111 AUV	10	00	10	4/14/98 David + Brenda Massie						
CLAY, JOHNNY RAY 205 STILES DR. APT. 3 HUNTINGTON W. VA. 25705 VOL 563 PG 338 PARCEL-ID 18-184-1700.000	-00-00 DOBYNS ESTATE NO. 2 BL.B TR.42 PT. 78.6' X105' E P 0000.18A RES USE CODE 510	2,440	10,420	12,860							
TILLIS, DWIGHT RT. 3 BOX 201 18-184-1800	-00-00 DOBYNS ESTATE NO. 2 BL.B TR.42 PT.60'X105'CEN. PT .14/AC				23337 ST RT 243 Rec.D 1/16/97 William + Betty Rowe —						

BARRETT BROTHERS SPRINGFIELD, OH 1-800-322-7711

TAX RATE [illegible]40
A/R RED FACTOR 06.1708
OTH RED FACTOR 06.8539

LAWRENCE
TAX DISTRICT 18-ROME TWP-FAIRLAND S.D.

GENERAL TAX LIST AND DUPLICATE OF REAL AND PUBLIC UTILITY PROPERTY
COUNTY REAL ESTATE TAXES AND SPECIAL ASSESSMENTS

12/23/96

TAX YEAR 1996
INTEREST RATE
PAGE NO 3376

OWNER'S NAME MAILING ADDRESS	DESCRIPTION LAND	IMPROVEMENTS	TOTAL VALUE	TAXES CHARGED	DECEMBER TAXES	PENALTY	JUNE TAXES	PENALTY	TOTAL DELINQUENT	C. D. DATE	MEMO
PROCTORVILLE, OHIO 45669 VOL 480 PG 883	. 0000.14A	RES USE CODE	500								
PARCEL-ID 18-184-1800.000	1,410	00	1,410								
ROWE, WILLIAM & BETTY	-00-00 DOBYNS ESTATE NO. 2										
23337 ST RT 243	BL. B TR.42 W SIDE PT. 40'										
PROCTORVILLE, OHIO 45669	X 0000.10A	RES USE CODE	510								
VOL 595 PG 132											
PARCEL-ID 18-185-0100.000	1,240	12,410	13,650								
	HOMESITE VALUE LISTED BELOW										
	1,240	9,890	11,130								
CATALOGNA, BETTY R.	-00-00 1 DOBYNS ESTATE NO. 2										
RT. 3, BOX 189	BLOCK C 40'X99' E PT.										
PROCTORVILLE, OHIO 45669	0000.00A	COM USE CODE	499								
VOL 472 PG 254											
PARCEL-ID 18-185-0300.000	1,150	6,520	7,670								
	HOMESITE VALUE LISTED BELOW										
	1,150	00	1,150								
ROME CHURCH OF CHRIST, INC.	-00-00 1 DOBYNS ESTATE NO. 2										
86 TWP RD 1056	BLOCK C 40'X56' W PT.										
PROCTORVILLE, OHIO 45669	0000.00A	COM USE CODE	456								
PARCEL-ID 18-185-0400.000											
	800	00	800								
ROME CHURCH OF CHRIST, INC.	-00-00 2 DOBYNS ESTATE NO. 2										
86 TWP RD 1056	BLOCK C PT. 20'X56' SW COR.										
PROCTORVILLE, OHIO 45669	0000.00A	RES USE CODE	500								
PARCEL-ID 18-185-0500.000											
	270	00	270								
LEMLEY, MAMIE	-00-00 2 DOBYNS ESTATE NO. 2										
20907 ST. RT. 243	BLOCK C LESS PT.20'X56SW COR.										
PROCTORVILLE, OHIO 45669	0000.00A	RES USE CODE	500								
VOL 611 PG 756											
PARCEL-ID 18-185-0600.000	00	00	00								
07-18-96 TRNSF FROM 18-185-0600.000	LEMLEY, S.I. LIFE EST REM MAMIE										
09-19-96 TRNSF TO 18-185-0600.000	BENCH, LUCRECIA SUE										
BENCH, LUCRECIA SUE	-00-00 2 DOBYNS ESTATE NO. 2										
P.O. BOX 172	BLOCK C LESS PT.20'X56SW COR.										
PROCTORVILLE, OHIO 45669	0000.00A	RES USE CODE	500								
VOL 613 PG 622											
PARCEL-ID 18-185-0600.000	970	00	970								
09-19-96 TRNSF FROM 18-185-0600.000	LEMLEY, MAMIE										
LEMLEY, S.I. LIFE EST REM MAMIE	-00-00 2 DOBYNS ESTATE NO. 2										
20907 ST. RT. 243	BLOCK C LESS PT.20'X56SW COR.										
PROCTORVILLE, OHIO 45669	0000.00A	RES USE CODE	500								
VOL 221 PG 171	00	00	00								
PARCEL-ID 18-185-0600.000											

TAX RATE [illegible]40
A/R RED FACTOR 06.1708
OTH RED FACTOR 06.8539

LAWRENCE
TAX DISTRICT 18-ROME TWP-FAIRLAND S.D.

GENERAL TAX LIST AND DUPLICATE OF REAL AND PUBLIC UTILITY PROPERTY
COUNTY REAL ESTATE TAXES AND SPECIAL ASSESSMENTS

12/23/96

TAX YEAR 1996
INTEREST RATE
PAGE NO 3377

OWNER'S NAME MAILING ADDRESS	DESCRIPTION LAND	IMPROVEMENTS	TOTAL VALUE	TAXES CHARGED	DECEMBER TAXES	PENALTY	JUNE TAXES	PENALTY	TOTAL DELINQUENT	C. D. DATE	MEMO
07-18-96 TRNSF TO 18-185-0600.000	LEMLEY, MAMIE										
BENCH, LUCRECIA SUE	-00-00 3 DOBYNS ESTATE NO. 2										
P.O. BOX 172	BLOCK C										
PROCTORVILLE, OHIO 45669	0000.00A	RES USE CODE	510								
VOL 613 PG 622											
PARCEL-ID 18-185-0700.000	1,500	9,290	10,790								
	HOMESITE VALUE LISTED BELOW										
	1,500	9,290	10,790								
09-19-96 TRNSF FROM 18-185-0700.000	LEMLEY, MAMIE										
LEMLEY, S.I. LIFE EST REM MAMIE	-00-00 3 DOBYNS ESTATE NO. 2										
20907 ST. RT. 243	BLOCK C										
PROCTORVILLE, OHIO 45669	0000.00A	RES USE CODE	510								
VOL 221 PG 171	00	00	00								
PARCEL-ID 18-185-0700.000											
07-18-96 TRNSF TO 18-185-0700.000	LEMLEY, MAMIE										
LEMLEY, MAMIE	-00-00 3 DOBYNS ESTATE NO. 2										
20907 ST. RT. 243	BLOCK C										
PROCTORVILLE, OHIO 45669	0000.00A	RES USE CODE	510								
VOL 611 PG 756											
PARCEL-ID 18-185-0700.000	00	00	00								
07-18-96 TRNSF FROM 18-185-0700.000	LEMLEY, S.I. LIFE EST REM MAMIE										
09-19-96 TRNSF TO 18-185-0700.000	BENCH, LUCRECIA SUE										
DORNON, DONALD C. & ROSE MARIE	-00-00 4 DOBYNS ESTATE NO. 2										
20917 ST. RT. 243	BLOCK C										
PROCTORVILLE, OHIO 45669	0000.00A	RES USE CODE	510								
PARCEL-ID 18-185-0800.000											
	1,430	4,950	6,380								
	HOMESITE VALUE LISTED BELOW										
	1,430	4,740	6,170								
NEWMAN, LESTER L. & AUDREY	-00-00 5 DOBYNS ESTATE NO. 2										
20923 ST. RT. 243	BLOCK C										
PROCTORVILLE, OHIO 45669	0000.00A	RES USE CODE	510								
PARCEL-ID 18-185-0900.000											
	1,500	7,300	8,800								
	HOMESITE VALUE LISTED BELOW										
	1,500	6,780	8,280								
DILLON, ROGER D.	-00-00 6 DOBYNS ESTATE NO. 2										
258 PRIVATE ROAD 02102	BLOCK C										
CHESAPEAKE, OH 45619	0000.00A	RES USE CODE	545								
PARCEL-ID 18-185-1000.000											
	1,430	00	1,430								
ROME CHURCH OF CHRIST, INC.	-00-00 6 DOBYNS ESTATE NO. 2										
AN OHIO CORP.	BLOCK C TR.51 PT. 48' CEN. PT										
86 TWP RD 1056	. 0000.20A	COM USE CODE	456								
PROCTORVILLE, OHIO 45669											
VOL 436 PG 85	1,540	1,090	2,630								

BARRETT BROTHERS SPRINGFIELD, OH 1-800-322-7711

TAX RATE [illegible].40
A/R RED FACTOR 06.1708
OTH RED FACTOR 06.8539

LAWRENCE
TAX DISTRICT 18-ROME TWP-FAIRLAND S.D.

GENERAL TAX LIST AND DUPLICATE OF REAL AND PUBLIC UTILITY PROPERTY
COUNTY REAL ESTATE TAXES AND SPECIAL ASSESSMENTS

12/23/96

TAX YEAR 1996
INTEREST RATE
PAGE NO 3378

OWNER'S NAME MAILING ADDRESS	DESCRIPTION			TAXES CHARGED	DECEMBER TAXES	PENALTY	JUNE TAXES	PENALTY	TOTAL DELINQUENT	C. D. DATE	MEMO
	LAND	IMPROVEMENTS	TOTAL VALUE								
PARCEL-ID 18-185-1100.000											
ADKINS, RACHEL L. P.O. BOX 128 PROCTORVILLE, OHIO 45669-000 VOL 574 PG 276	-00-00 6 DOBYNS ESTATE NO. 2 BLOCK C TR.51 PT. 40' W END 0000.14A RES USE CODE 510										
PARCEL-ID 18-185-1200.000	1,200	5,780	6,980								
	HOMESITE VALUE LISTED BELOW										
	1,200	5,780	6,980								
STEWART, KENNETH W. & PAULINE BOX 172 PROCTORVILLE, OHIO 45669 VOL 258 PG 358	-00-00 6 DOBYNS ESTATE NO. 2 BL.C TR.51 PT.10.75' ON 4TH A 0000.09A RES USE CODE 500										
PARCEL-ID 18-185-1300.000	180	00	180								
STEWART, KENNETH W. & PAULINE BOX 172 PROCTORVILLE, OHIO 45669 VOL 241 PG 381	-00-00 6 DOBYNS ESTATE NO. 2 BL.C TR.51 PT.40 1/2' ON 4TH A 0000.12A RES USE CODE 510										
PARCEL-ID 18-185-1400.000	1,450	7,900	9,350								
	HOMESITE VALUE LISTED BELOW										
	1,450	7,900	9,350								
FAULKNER, SUSANNE F. 51 TOWNSHIP ROAD 1056 PROCTORVILLE, OHIO 45669 VOL 614 PG 770	-00-00 6 DOBYNS ESTATE NO. 2 BLOCK H TR.50-125' ON 4TH E P T 0000.33A RES USE CODE 510										
PARCEL-ID 18-185-1600.000	3,030	16,110	19,140								
	HOMESITE VALUE LISTED BELOW										
	3,030	16,110	19,140								
10-29-96 TRNSF FROM 18-185-1600.000 FAULKNER, LARRY JOE											
FAULKNER, LARRY JOE 51 TOWNSHIP ROAD 1056 PROCTORVILLE, OHIO 45669 VOL 614 PG 108	-00-00 6 DOBYNS ESTATE NO. 2 BLOCK H TR.50-125' ON 4TH E P T 0000.33A RES USE CODE 510										
PARCEL-ID 18-185-1600.000	00	00	00								
09-30-96 TRNSF FROM 18-185-1600.000 FAULKNER, IRENE & LARRY J O FAULKNER											
10-29-96 TRNSF TO 18-185-1600.000 FAULKNER, SUSANNE F.											
FAULKNER, IRENE & LARRY JO FAU LKNER 51 TOWNSHIP ROAD 1056 PROCTORVILLE, OHIO 45669 VOL 564 PG 781	-00-00 6 DOBYNS ESTATE NO. 2 BLOCK H TR.50-125' ON 4TH E P T 0000.33A RES USE CODE 510										
PARCEL-ID 18-185-1600.000	00	00	00								
09-30-96 TRNSF TO 18-185-1600.000 FAULKNER, LARRY JOE											
FAULKNER, HELEN 29 TOWNSHIP ROAD 1056 PROCTORVILLE, OHIO 45669 VOL 318 PG 570	-00-00 6 DOBYNS ESTATE NO. 2 BLOCK H TR.50-169.35' ON 4TH W 0000.28A RES USE CODE 510										
PARCEL-ID 18-185-1700.000	2,510	11,320	13,830								
	HOMESITE VALUE LISTED BELOW										

TAX RATE [illegible].40
A/R RED FACTOR 06.1708
OTH RED FACTOR 06.8539

LAWRENCE
TAX DISTRICT 18-ROME TWP-FAIRLAND S.D.

GENERAL TAX LIST AND DUPLICATE OF REAL AND PUBLIC UTILITY PROPERTY
COUNTY REAL ESTATE TAXES AND SPECIAL ASSESSMENTS

12/23/96

TAX YEAR 1996
INTEREST RATE
PAGE NO 3379

OWNER'S NAME MAILING ADDRESS	DESCRIPTION			TAXES CHARGED	DECEMBER TAXES	PENALTY	JUNE TAXES	PENALTY	TOTAL DELINQUENT	C. D. DATE	MEMO
	LAND	IMPROVEMENTS	TOTAL VALUE								
	2,510	11,320	13,830								
SMITH, EVELYN 433 TOWNSHIP RD. 1055 PROCTORVILLE, OHIO 45669 VOL 361 PG 649	-00-00 1 J.M. SMITH'S SUBDIV . 0000.00A RES USE CODE 510										
PARCEL-ID 18-186-0100.000	1,910	6,310	8,220								
	HOMESITE VALUE LISTED BELOW										
	1,910	6,310	8,220								
SMITH, EVELYN 433 TOWNSHIP RD. 1055 PROCTORVILLE, OHIO 45669 VOL 361 PG 649	-00-00 2 J.M. SMITH'S SUBDIV .S PT. 26.26' 0000.00A RES USE CODE 510										
PARCEL-ID 18-186-0200.000	990	6,560	7,550								
MAYNARD, GEORGE WALTER & PATRICIA E. C/O PATRICIA MAYNARD 445 TWP RD 1055 PROCTORVILLE, OHIO 45669 VOL 413 PG 327	2 J.M. SMITH S.D N PT 11.87' X 162' RES USE CODE 500			2/20/97 Maynard, Patricia E.							
PARCEL-ID 18-186-0300.000	440	00	440								
SMITH, EVELYN 43 TOWNSHIP RD. 1055 PROCTORVILLE, OHIO 45669 VOL 550 PG 533	2 J.M. S.D. PT N PT 11.87' X 1 62' RES USE CODE 500										
PARCEL-ID 18-186-0300.001	440	00	440								
MAYNARD, GEORGE WALTER & PATRICIA E. C/O PATRICIA MAYNARD 445 TWP RD 1055 PROCTORVILLE, OHIO 45669 VOL 240 PG 79	-00-00 3 J.M. SMITH'S SUBDIV . 0000.00A RES USE CODE 510			2/20/97 Maynard, Patricia E.							
PARCEL-ID 18-186-0400.000	2,220	18,570	20,790								
	HOMESITE VALUE LISTED BELOW										
	2,220	18,570	20,790								
LEVISAY, ERNEST L. 19 PRIVATE DR. 8750 STATE RT. 7 PROCTORVILLE, OHIO 45669 VOL 596 PG 67	-00-00 4 J.M. SMITH'S SUBDIV . 0000.00A RES USE CODE 599										
PARCEL-ID 18-186-0500.000	1,810	1,580	3,390								
LEVISAY, ERNEST L. 19 PRIVATE DR. 8750 STATE RT. 7 PROCTORVILLE, OHIO 45669 VOL 596 PG 67	-00-00 5 J.M. SMITH'S SUBDIV . 0000.00A RES USE CODE 510										
PARCEL-ID 18-186-0600.000	1,730	7,750	9,480								
	HOMESITE VALUE LISTED BELOW										
	1,730	7,600	9,330								
SMITH, ROBERT C & PAULA L 29 TWP RD 1114 PROCTORVILLE, OH. 45669-000 VOL 569 PG 6	-00-00 6 J.M. SMITH'S SUBDIV . 0000.00A RES USE CODE 510										
PARCEL-ID 18-186-0700.000	1,730	7,180	8,910								
	HOMESITE VALUE LISTED BELOW										
	1,730	6,990	8,720								

BARRETT BROTHERS SPRINGFIELD, OH 1-800-322-7711

TAX RATE 0.0040
A/R RED FACTOR 06.1708
OTH RED FACTOR 06.8539

LAWRENCE
TAX DISTRICT 18-ROME TWP-FAIRLAND S.D.

GENERAL TAX LIST AND DUPLICATE OF REAL AND PUBLIC UTILITY PROPERTY
COUNTY REAL ESTATE TAXES AND SPECIAL ASSESSMENTS

12/23/96

TAX YEAR 1996
INTEREST RATE

OWNER'S NAME MAILING ADDRESS	DESCRIPTION			TAXES CHARGED	DECEMBER TAXES	PENALTY	JUNE TAXES	PENALTY	TOTAL DELINQUENT	C. D. DATE	MEMO
	LAND	IMPROVEMENTS	TOTAL VALUE								
SMITH, ROBERT CLIFFORD & PAULA 29 TWP RD 1114 PROCTORVILLE, OHIO 45669-966 PARCEL-ID 18-186-0800.000	-00-00 7 J.M. SMITH'S SUBDIV 0000.00A RES USE CODE 510 1,730 9,950 11,680 HOMESITE VALUE LISTED BELOW 1,730 9,950 11,680										
CALLAHAN, BYRON & LINDA RT 2 BOX 516 CHES, OH 45619 PARCEL-ID 18-186-0900.000	-00-00 8 J.M. SMITH'S SUBDIV 0000.00A RES USE CODE 510 1,730 9,170 10,900 HOMESITE VALUE LISTED BELOW 1,730 8,280 10,010										
LEVISAY, ERNEST L. 19 PRIVATE DR. 8750 STATE RT. 7 PROCTORVILLE, OHIO 45669-0000 VOL 596 PG 67 PARCEL-ID 18-186-1000.000	-00-00 9 J.M. SMITH'S SUBDIV 0000.00A RES USE CODE 510 1,730 6,090 7,820 HOMESITE VALUE LISTED BELOW 1,730 5,620 7,350			9/21/93 Byron T. & Linda L. Callahan							
SMITH, JOSEPHINE 123 TOWNSHIP ROAD 1057 PROCTORVILLE, OHIO 45669-000 VOL 567 PG 285 PARCEL-ID 18-186-1200.000	-00-00 1 NEFF'S SUBDIVISION BLOCK 1 0000.00A RES USE CODE 500 1,210 00 1,210										
SMITH, JOSEPHINE 123 TOWNSHIP ROAD 1057 PROCTORVILLE, OHIO 45669-000 VOL 567 PG 285 PARCEL-ID 18-186-1300.000	-00-00 2 NEFF'S SUBDIVISION BLOCK 1 0000.00A RES USE CODE 510 1,850 17,200 19,050 HOMESITE VALUE LISTED BELOW 1,850 17,200 19,050										
SMITH, JOSEPHINE F RT. 3, BOX 180 PROCTORVILLE, OHIO 45669-000 VOL 567 PG 289 PARCEL-ID 18-186-1400.000	-00-00 3 NEFF'S SUBDIVISION BLOCK 1 0000.00A RES USE CODE 500 1,090 00 1,090										
LAKE, EARL EDWARD RT. 3 BOX 224 PROCTORVILLE, OHIO VOL 290 PG 99 PARCEL-ID 18-186-1500.000	-00-00 4,5 NEFF'S SUBDIVISIO NBLOCK 1 0000.00A RES USE CODE 500 2,050 00 2,050										
LAKE, EARL EDWARD RT. 3 BOX 224 PROCTORVILLE, OHIO VOL 290 PG 99 PARCEL-ID 18-186-1600.000	-00-00 6 NEFF'S SUBDIVISION BLOCK 1 0000.00A RES USE CODE 510 1,690 6,300 7,990 HOMESITE VALUE LISTED BELOW 1,690 6,300 7,990										

TAX RATE 0.0040
A/R RED FACTOR 06.1708
OTH RED FACTOR 06.8539

LAWRENCE
TAX DISTRICT 18-ROME TWP-FAIRLAND S.D.

GENERAL TAX LIST AND DUPLICATE OF REAL AND PUBLIC UTILITY PROPERTY
COUNTY REAL ESTATE TAXES AND SPECIAL ASSESSMENTS

12/23/96

TAX YEAR 1996
INTEREST RATE

OWNER'S NAME MAILING ADDRESS	DESCRIPTION			TAXES CHARGED	DECEMBER TAXES	PENALTY	JUNE TAXES	PENALTY	TOTAL DELINQUENT	C. D. DATE	MEMO
	LAND	IMPROVEMENTS	TOTAL VALUE								
EASTHAM, BASIL EDWARD & JOYCE RT. 3, BOX 210 PROCTORVILLE, OHIO 45669-000 L/C MYERS MORT 480 PG 252 PARCEL-ID 18-186-1700.000 11-13-96 TRNSF TO 18-186-1700.000 MYERS, OWEN A. & LINDA C.	-00-00 1 NEFF'S SUBDIVISION BLOCK 2 0000.00A RES USE CODE 510 00 00 00										
MYERS, OWEN A. & LINDA C. 154 TWP RD 1060 PROCTORVILLE, OHIO 45669-000 VOL 615 PG 316 PARCEL-ID 18-186-1700.000 11-13-96 TRNSF FROM 18-186-1700.000 EASTHAM, BASIL EDWARD & J	-00-00 1 NEFF'S SUBDIVISION BLOCK 2 0000.00A RES USE CODE 510 1,690 8,390 10,080										
ELLIS, CARL L. & BARBARA L. 220 TOWNSHIP RD. 1233 PROCTORVILLE, OHIO 45669 VOL 290 PG 229 PARCEL-ID 18-186-1800.000	-00-00 2 NEFF'S SUBDIVISION BLOCK 2 0000.00A RES USE CODE 510 1,690 9,030 10,720 HOMESITE VALUE LISTED BELOW 1,690 9,030 10,720										
JOHNSON, ORIS & RUTH 83 TOWNSHIP ROAD 1144 PROCTORVILLE, OH. 45669-000 VOL 509 PG 522 PARCEL-ID 18-187-0100.000	-00-00 3 NEFF'S SUBDIVISION BLOCK 2 0000.00A RES USE CODE 510 1,350 10,280 11,630 HOMESITE VALUE LISTED BELOW 1,350 10,280 11,630										
CORDER, JAMES RANDALL RT. 3 BOX 269 PROCTORVILLE, OH. 45669-000 PARCEL-ID 18-187-0200.000	-00-00 4 NEFF'S SUBDIVISION BLOCK 2 0000.00A RES USE CODE 510 1,690 7,200 8,890 HOMESITE VALUE LISTED BELOW 1,690 6,230 7,920			9/16/93 John V. & Margery S. Carter							
JOHNSON, BOBBIE J & MAUREEN A 21061 ST RT 243 PROCTORVILLE, OHIO 45669 VOL 566 PG 675 PARCEL-ID 18-187-0300.000	-00-00 5 NEFF'S SUBDIVISION BLOCK 2 0000.00A RES USE CODE 510 1,690 6,960 8,650 HOMESITE VALUE LISTED BELOW 1,690 6,700 8,390										
SCARBERRY, CHERYL A. 108 TWP. RD. 1060 PROCTORVILLE, OHIO 45669 PARCEL-ID 18-187-0400.000	-00-00 6 NEFF'S SUBDIVISION BLOCK 2 0000.00A RES USE CODE 510 1,350 9,870 11,220										
SPENCE, GARY L. & UN SUK RT 3 BOX 182 PROCTROVILLE, OHIO 45669 VOL 583 PG 778 PARCEL-ID 18-187-0500.000	-00-00 1 NEFF'S SUBDIVISION NO. 2 0000.00A RES USE CODE 500 1,110 00 1,110										

BARRETT BROTHERS SPRINGFIELD, OH 1-800-322-7711

TAX RATE .40
A/R RED FACTOR 06.1708
OTH RED FACTOR 06.8539

LAWRENCE
TAX DISTRICT 18-ROME TWP-FAIRLAND S.D.

GENERAL TAX LIST AND DUPLICATE OF REAL AND PUBLIC UTILITY PROPERTY
COUNTY REAL ESTATE TAXES AND SPECIAL ASSESSMENTS

12/23/96

TAX YEAR 1996
INTEREST RATE
PAGE NO 3382

OWNER'S NAME MAILING ADDRESS	DESCRIPTION			TAXES CHARGED	DECEMBER TAXES	PENALTY	JUNE TAXES	PENALTY	TOTAL DELINQUENT	C. D. DATE	MEMO
	LAND	IMPROVEMENTS	TOTAL VALUE								
SPENCE, GARY L. & UN SUK RT 3 BOX 182 PROCTORVILLE, OHIO 45669 VOL 583 PG 776 PARCEL-ID 18-187-0600.000	-00-00 2 & 3 NEFFS SUBDIV NO 2 LESS 10' N SIDE OF LOT 2 RES USE CODE 510 3,050 15,300 18,350 HOMESITE VALUE LISTED BELOW 3,050 15,300 18,350										
SPENCE, GARY L. & UN SUK RT 3 BOX 182 PROCTORVILLE, OHIO 45669 VOL 584 PG 475 PARCEL-ID 18-187-0600.001	-00-00 2 NEFFS SUBDIV NO 2 N 1 0 FEET ONLY RES USE CODE 520 340 18,910 19,250										
SPENCE, GARY L. & UN SUK RT 3 BOX 182 PROCTORVILLE, OHIO 45669 VOL 583 PG 780 PARCEL-ID 18-187-0700.000	-00-00 4 NEFF'S SUBDIVISION NO. 2 0000.00A RES USE CODE 500 1,110 00 1,110										
ESTEP, JACK & REBECCA RT. 3 BOX 183A PROCTORVILLE, OH. 45669-000 VOL 479 PG 73 PARCEL-ID 18-187-0800.000	-00-00 5 NEFF'S SUBDIVISION NO. 2 0000.00A RES USE CODE 500 1,110 00 1,110										
ESTEP, JACK & REBECCA RT. 3 BOX 183A PROCTORVILLE, OH. 45669-000 VOL 479 PG 73 PARCEL-ID 18-187-0900.000	-00-00 6 NEFF'S SUBDIVISION NO. 2 0000.00A RES USE CODE 510 1,360 16,880 18,240 HOMESITE VALUE LISTED BELOW 1,360 16,880 18,240										
GORBY, STEPHEN F. AND ELOISE RT. 3, BOX 184 PROCTORVILLE, OHIO 45669-000 VOL 583 PG 247 PARCEL-ID 18-187-1000.000	-00-00 7 NEFF'S SUBDIVISION NO. 2 0000.00A RES USE CODE 500 740 00 740										
GORBY, STEPHEN F. AND ELOISE RT. 3, BOX 184 PROCTORVILLE, OHIO 45669-000 VOL 583 PG 247 PARCEL-ID 18-187-1100.000	-00-00 8 NEFF'S SUBDIVISION NO. 2 0000.00A RES USE CODE 500 1,240 00 1,240										
EASTHAM, BASIL E. & JOYCE A. 154 TWP RD 1055 PROCTORVILLE, OHIO 45669 VOL 514 PG 740 PARCEL-ID 18-187-1200.000	-00-00 10 NEFF'S SUBDIVISION NO. 2 0000.00A RES USE CODE 510 1,970 15,600 17,570 HOMESITE VALUE LISTED BELOW 1,970 13,870 15,840										

TAX RATE .40
A/R RED FACTOR 06.1708
OTH RED FACTOR 06.8539

LAWRENCE
TAX DISTRICT 18-ROME TWP-FAIRLAND S.D.

GENERAL TAX LIST AND DUPLICATE OF REAL AND PUBLIC UTILITY PROPERTY
COUNTY REAL ESTATE TAXES AND SPECIAL ASSESSMENTS

12/23/96

TAX YEAR 1996
INTEREST RATE
PAGE NO 3383

OWNER'S NAME MAILING ADDRESS	DESCRIPTION			TAXES CHARGED	DECEMBER TAXES	PENALTY	JUNE TAXES	PENALTY	TOTAL DELINQUENT	C. D. DATE	MEMO
	LAND	IMPROVEMENTS	TOTAL VALUE								
EASTHAM, BASIL E. & JOYCE A. 154 TWP RD 1055 PROCTORVILLE, OHIO 45669 VOL 514 PG 740 PARCEL-ID 18-187-1300.000	-00-00 9 NEFF'S SUBDIVISION NO. 2 0000.00A RES USE CODE 500 900 00 900										
SHOCKLEY, RONNIE JOE & BRENDA G. 168 TWP. RD. 1055 PROCTORVILLE, OHIO 45669 PARCEL-ID 18-187-1400.000	-00-00 11 NEFF'S SUBDIVISION NO. 2 0000.00A RES USE CODE 510 2,250 16,010 18,260 HOMESITE VALUE LISTED BELOW 2,250 14,860 17,110										
SHOCKLEY, RONNIE JOE & BRENDA A. 168 TWP. RD. 1055 PROCTORVILLE, OHIO 45669 PARCEL-ID 18-187-1500.000	-00-00 12 NEFF'S SUBDIVISION NO. 2 S1/2 0000.00A RES USE CODE 500 920 00 920										
SHOCKLEY, RONNIE JOE & BRENDA GAYLE 168 TWP. RD. 1055 PROCTORVILLE, OHIO 45669 PARCEL-ID 18-187-1600.000	-00-00 12 NEFF'S SUBDIVISION NO. 2 N1/2 0000.00A RES USE CODE 500 920 00 920										
SHOCKLEY, RONNIE JOE & BRENDA GAYLE 168 TWP. RD. 1055 PROCTORVILLE, OHIO 45669 PARCEL-ID 18-187-1700.000	-00-00 13 NEFF'S SUBDIVISION NO. 2 0000.00A RES USE CODE 500 1,840 00 1,840										
CARTER, ROBERT E. JR & SHARON 196 TWP RD 1055 PROCTORVILLE, OHIO 45669 VOL 310 PG 617 PARCEL-ID 18-187-1800.000	-00-00 14 NEFF'S SUBDIVISION NO. 2 0000.00A RES USE CODE 500 2,570 10,920 13,490 HOMESITE VALUE LISTED BELOW 2,570 10,920 13,490										
JONES, PHYLLIS A. RT. 3 BOX 99 PROCTORVILLE, OHIO 45669 VOL 589 PG 378 PARCEL-ID 18-188-0100.000	-00-00 15 NEFF'S SUBDIVISION NO. 2 0000.00A RES USE CODE 510 2,820 15,910 18,730 HOMESITE VALUE LISTED BELOW 2,820 15,910 18,730										
SHAVOR, REBECCA S AND VIRGINIA A RUDOLPHIE RT. 3 BOX 220 ELM ST. PROCTORVILLE, OHIO 45669 VOL 583 PG 66 PARCEL-ID 18-188-0200.000 12-09-96 306.48	-00-00 16 NEFF'S SUBDIVISION NO. 2 0000.00A RES USE CODE 510 2,570 11,840 14,410 HOMESITE VALUE LISTED BELOW 2,570 11,840 14,410			7/16/97 R. Rudolphie int. Sharon int Barry Kent Hale Barry Kent Hale							
WHITLEY, BILLY R. & KATHY L.	-00-00 17 NEFF'S SUBDIVISION										

BARRETT BROTHERS SPRINGFIELD, OH 1-800-322-7711

TAX RATE .40
A/R RED FACTOR 06.1708
OTH RED FACTOR 06.8539

LAWRENCE
TAX DISTRICT 18-ROME TWP-FAIRLAND S.D.

GENERAL TAX LIST AND DUPLICATE OF REAL AND PUBLIC UTILITY PROPERTY
COUNTY REAL ESTATE TAXES AND SPECIAL ASSESSMENTS

12/23/96

TAX YEAR 1996
INTEREST RATE

OWNER'S NAME MAILING ADDRESS	DESCRIPTION			TAXES CHARGED	DECEMBER TAXES	PENALTY	JUNE TAXES	PENALTY	TOTAL DELINQUENT	C. D. DATE	MEMO
	LAND	IMPROVEMENTS	TOTAL VALUE								
224 TWP RD 1055 PROCTORVILLE, OHIO 45669 VOL 577 PG 296 PARCEL-ID 18-188-0300.000	NO. 2 0000.00A RES USE CODE 510 2,570	9,040	11,610 HOMESITE VALUE LISTED BELOW 2,570 9,040 11,610								
SMITH, RAYMOND C. NEFF ST RT. 3 BOX 263 PROCTORVILLE, OHIO 45669 VOL 465 PG 43 PARCEL-ID 18-188-0500.000	-00-00 1 NEFF'S SUBDIVISION NO. 3 0000.50A RES USE CODE 510 1,520	11,030	12,550 HOMESITE VALUE LISTED BELOW 1,520 11,030 12,550								
SMITH, RAYMOND C. RT. 3 BOX 263 PROCTORVILLE, OHIO 45669 VOL 465 PG 43 PARCEL-ID 18-188-0700.000	-00-00 2 NEFF'S SUBDIVISION NO. 3 N1/2 25' ON NEFFST. X 1 6 0000.25A RES USE CODE 500 720	00	720								
WILLIAMSON, PERCHIE & DORIS JE OME MORTGAGE, INC. 56 TWP RD 1145 PROCTORVILLE, OHIO 45669 VOL 348 PG 599 PARCEL-ID 18-188-0800.000	-00-00 2 NEFF'S SUBDIVISION NO. 3 S1/2 0000.25A RES USE CODE 500 720	00	720								
WILLIAMSON, PERCHIE & DORIS JE OME MORTGAGE, INC. 56 TWP RD 1145 PROCTORVILLE, OHIO 45669 VOL 348 PG 599 PARCEL-ID 18-188-0900.000	-00-00 3 NEFF'S SUBDIVISION NO. 3 0000.50A RES USE CODE 510 1,520	12,590	14,110 HOMESITE VALUE LISTED BELOW 1,520 12,330 13,850								
WILLIAMSON, PERCHIE & DORIS JE OME MORTGAGE, INC. 56 TWP RD 1145 PROCTORVILLE, OHIO 45669 VOL 348 PG 599 PARCEL-ID 18-188-1000.000	-00-00 4 NEFF'S SUBDIVISION NO. 3 0000.50A RES USE CODE 500 1,440	00	1,440								
MURPHY, JAMES I. & ROSEMARY 39 TWP. RD. 1145 PROCTORVILLE, OHIO 45669 PARCEL-ID 18-188-1100.000	-00-00 5 NEFF'S SUBDIVISION NO. 3 0000.50A RES USE CODE 500 1,350	2,770	4,120								
KINCAID, CARROLL E. & SHELIA J . 18 TWP. RD. 1145 PROCTORVILLE, OHIO 45669 PARCEL-ID 18-188-1200.000	-00-00 6 NEFF'S SUBDIVISION NO. 3 0000.50A RES USE CODE 500 1,440	00	1,440								
KINCAID, CAROL E. & SHEILA J. 18 TWP. RD. 1145 PROCTORVILLE, OHIO 45669 PARCEL-ID 18-188-1300.000	-00-00 7 NEFF'S SUBDIVISION NO. 3 0000.50A RES USE CODE 510										

TAX RATE .40
A/R RED FACTOR 06.1708
OTH RED FACTOR 06.8539

LAWRENCE
TAX DISTRICT 18-ROME TWP-FAIRLAND S.D.

GENERAL TAX LIST AND DUPLICATE OF REAL AND PUBLIC UTILITY PROPERTY
COUNTY REAL ESTATE TAXES AND SPECIAL ASSESSMENTS

12/23/96

TAX YEAR 1996
INTEREST RATE

OWNER'S NAME MAILING ADDRESS	DESCRIPTION			TAXES CHARGED	DECEMBER TAXES	PENALTY	JUNE TAXES	PENALTY	TOTAL DELINQUENT	C. D. DATE	MEMO
	LAND	IMPROVEMENTS	TOTAL VALUE								
	1,660	19,090	20,750 HOMESITE VALUE LISTED BELOW 1,660 19,090 20,750								
WAGNER, MARY 10 TOWNSHIP RD. 1145 PROCTORVILLE, OHIO 45669 PARCEL-ID 18-188-1400.000	-00-00 8 NEFF'S SUBDIVISION NO. 3 0000.50A RES USE CODE 510 1,890	10,130	12,020 HOMESITE VALUE LISTED BELOW 1,890 10,130 12,020								
WAGNER, DALLAS KEITH & BARBARA J 2 TWP RD 1145 PROCTORVILLE, OHIO 45669 VOL 588 PG 469 PARCEL-ID 18-188-1500.000	-00-00 9 NEFF'S SUBDIVISION NO. 3 0000.50A RES USE CODE 510 1,890	9,280	11,170 HOMESITE VALUE LISTED BELOW 1,890 9,000 10,890								
WAGNER, DALLAS KEITH & BARBARA JEAN 2 TWP RD 1145 PROCTORVILLE, OHIO 45669 VOL 425 PG 105 PARCEL-ID 18-188-1600.000	-00-00 10 NEFF'S SUBDIVISION NO. 3 0000.50A RES USE CODE 500 1,540	00	1,540								
ADKINS, RUTH E. RT. 3 BOX 56 PROCTORVILLE, OHIO 45669 VOL 380 PG 190 PARCEL-ID 18-188-1700.000	-00-00 1 ICEBURG SUBDIVISION 0000.00A RES USE CODE 510 2,410	10,210	12,620 HOMESITE VALUE LISTED BELOW 2,410 10,210 12,620								
FERRIS, DONALD RAY & IVA 296 TOWNSHIP RD. 1057 PROCTORVILLE, OHIO 45669 PARCEL-ID 18-188-1800.000	-00-00 LOT 2 ICEBURG SUB DIV S/2 PT 40'X120' 0000.00A RES USE CODE 510 1,200	7,870	9,070 HOMESITE VALUE LISTED BELOW 1,200 7,870 9,070								
MEDLEY, CHARLES ELWOOD & BETTY P.O. BOX 514 PROCTORVILLE, OHIO 45669 VOL 348 PG 507 PARCEL-ID 18-189-0100.000	-00-00 2 ICEBURG SUBDIVISION N1/2 40'X120' 0000.00A RES USE CODE 510 1,720	7,770	9,490 HOMESITE VALUE LISTED BELOW 1,720 7,770 9,490								
HAYES, ROGER L AND LANA D RT. 3 BOX 146 PROCTORVILLE, OHIO 45669 LAND CON. VOL 467 PG 24 PARCEL-ID 18-189-0200.000	-00-00 3 ICEBURG SUBDIVISION 0000.00A RES USE CODE 510 1,530	4,600	6,130 HOMESITE VALUE LISTED BELOW 1,530 4,600 6,130								
BRITT, MARGARET LOUISE C/O BILLIE E. CALLICOAT 43 TWP RD 1059 PROCTORVILLE, OHIO 45669-0000 VOL 455 PG 573	-00-00 4 ICEBURG SUBDIVISION 0000.00A RES USE CODE 510 1,600	8,060	9,660 HOMESITE VALUE LISTED BELOW								

BARRETT BROTHERS SPRINGFIELD, OH 1-800-322-7711

TAX RATE [illegible].40
A/R RED FACTOR 06.1708
OTH RED FACTOR 06.8539

LAWRENCE
TAX DISTRICT 18-ROME TWP-FAIRLAND S.D.

GENERAL TAX LIST AND DUPLICATE OF REAL AND PUBLIC UTILITY PROPERTY
COUNTY REAL ESTATE TAXES AND SPECIAL ASSESSMENTS

12/23/96

TAX YEAR 1996
INTEREST RATE
PAGE NO 3386

OWNER'S NAME MAILING ADDRESS	DESCRIPTION LAND	IMPROVEMENTS	TOTAL VALUE	TAXES CHARGED	DECEMBER TAXES	PENALTY	JUNE TAXES	PENALTY	TOTAL DELINQUENT	C. D. DATE	MEMO
PARCEL-ID 18-189-0300.000	1,600	6,560	8,160								
POWERS, JERRY & ELLENA S. 61 TWP RD 1059 PROCTORVILLE, OHIO 45669-9650 PARCEL-ID 18-189-0400.000	-00-00 5 ICEBURG SUBDIVISION 0000.00A RES USE CODE 500 1,140	00	1,140								
POWERS, JERRY & ELLENA S. 61 TWP RD 1059 PROCTORVILLE, OHIO 45669-9650 PARCEL-ID 18-189-0500.000	-00-00 6 ICEBURG SUBDIVISION 0000.00A RES USE CODE 510 1,600 HOMESITE VALUE LISTED BELOW 1,600	11,620 11,620	13,220 13,220								
SPEARS, WILLIAM PAUL 73 TOWNSHIP ROAD 1059 PROCTORVILLE, OHIO 45669-0000 PARCEL-ID 18-189-0600.000 09-09-96 36.18	-00-00 7 ICEBURG SUBDIVISION 0000.00A RES USE CODE 599 1,530	620	2,150	SS 12/4/96 William + Paul + Patricia Ann Spears.							
SPEARS, WILLIAM PAUL 73 TOWNSHIP ROAD 1059 PROCTORVILLE, OHIO 45669-0000 PARCEL-ID 18-189-0700.000 09-09-96 156.82	-00-00 8 ICEBURG SUBDIVISION 0000.00A RES USE CODE 510 1,600 HOMESITE VALUE LISTED BELOW 1,600	7,970 7,480	9,570 9,080	-Same-							
SMITH, KEITH E SR & SMITH, KEITH E JR 310 CARMEN DR GALLIPOLIS, OHIO 45631 VOL 587 PG 29 PARCEL-ID 18-189-0800.000	-00-00 9 ICEBURG SUBDIVISION 0000.00A RES USE CODE 510 1,530 HOMESITE VALUE LISTED BELOW 1,530	4,360 4,360	5,890 5,890								
COOPER, ALANNIA FAY P.O. BOX 653 PROCTORVILLE, OH. 45669-000 PARCEL-ID 18-189-0900.000	-00-00 10 ICEBURG SUBDIVISIO N 0000.00A RES USE CODE 510 1,600 HOMESITE VALUE LISTED BELOW 1,600	6,340 6,340	7,940 7,940								
WARD, FRANCES ELLEN 103 TWP RD 1059 PROCTORVILLE, OHIO 45669 VOL 467 PG 455 PARCEL-ID 18-189-1100.000	-00-00 12 ICEBURG SUBDIVISIO N 0000.00A RES USE CODE 510 1,600 HOMESITE VALUE LISTED BELOW 1,600	8,830 8,370	10,430 9,970								
NICHOLS, SUSAN L. RT. 3 BOX97 PROCTORVILLE, OHIO 45669 VOL 597 PG 445 PARCEL-ID 18-189-1200.000	-00-00 13 ICEBURG SUBDIVISIO N 0000.00A RES USE CODE 510 1,600	10,990	12,590								

TAX RATE [illegible].40
A/R RED FACTOR 06.1708
OTH RED FACTOR 06.8539

LAWRENCE
TAX DISTRICT 18-ROME TWP-FAIRLAND S.D.

GENERAL TAX LIST AND DUPLICATE OF REAL AND PUBLIC UTILITY PROPERTY
COUNTY REAL ESTATE TAXES AND SPECIAL ASSESSMENTS

12/23/96

TAX YEAR 1996
INTEREST RATE
PAGE NO 3387

OWNER'S NAME MAILING ADDRESS	DESCRIPTION LAND	IMPROVEMENTS	TOTAL VALUE	TAXES CHARGED	DECEMBER TAXES	PENALTY	JUNE TAXES	PENALTY	TOTAL DELINQUENT	C. D. DATE	MEMO
NICHOLS, SUSAN L. 058 C/O STAR BANK 425 WALNUT STREET P. O. BOX 1038 CINCINNATI, OHIO 45201-1038 VOL 512 PG 215 PARCEL-ID 18-189-1300.000	-00-00 14 ICEBURG SUBDIV. LESS E 15 FT. 0000.00A RES USE CODE 500 950	00	950								
EDWARDS, GLENNA N. 125 TWP RD 1059 PROCTORVILLE, OHIO 45669 VOL 545 PG 743 PARCEL-ID 18-189-1301.000	-00-00 14 ICEBURG SUBDIV. E 15 FT. 0000.00A RES USE CODE 510 600 HOMESITE VALUE LISTED BELOW 600	11,830 11,830	12,430 12,430	WD 1/31/97 Lester G. + Shirley A. Nichols -							
EDWARDS, GLENNA N. 125 TWP RD 1059 PROCTORVILLE, OHIO 45696 VOL 545 PG 743 PARCEL-ID 18-189-1400.000	-00-00 15 ICEBURG SUBDIVISIO N 0000.00A RES USE CODE 500 1,140	00	1,140	Same-							
ANDERSON, EDITH WHITE P.O. BOX 182 PROCTORVILLE, OHIO 45669 VOL 298 PG 312 PARCEL-ID 18-189-1500.000	-00-00 16 ICEBURG SUBDIVISIO N 0000.00A RES USE CODE 510 1,600 HOMESITE VALUE LISTED BELOW 1,600	8,230 8,230	9,830 9,830								
ANDERSON, EDITH WHITE P.O. BOX 182 PROCTORVILLE, OHIO 45669 VOL 298 PG 312 PARCEL-ID 18-189-1600.000	-00-00 17 ICEBURG SUBDIVISIO NW PT. 15' TRIANGLE ON N END X 0000.00A RES USE CODE 500 190	00	190								
MOORE, WILLIAM H. JR. & FLORENCE W. RT. 3 BOX 85 PROCTORVILLE, OHIO 45669 VOL 424 PG 512 PARCEL-ID 18-189-1700.000	-00-00 17 ICEBURG SUBDIVISIO NE PT 40' ON ST.&25' ONALLEY&5 ' 0000.00A RES USE CODE 500 1,330 HOMESITE VALUE LISTED BELOW 1,330	00 00	1,330 1,330	SS 7/13/97 Tamara L. Haun -							
PATTERSON, RUTH M. P.O. BOX 372 PROCTORVILLE, OHIO 45669-037 PARCEL-ID 18-189-1800.000	-00-00 18 ICEBURG SD PT 35' ESIDE AND 19 WH VAC AL8'X144' 0000.00A RES USE CODE 510 2,550 HOMESITE VALUE LISTED BELOW 2,550	13,990 13,650	16,540 16,200								
JENKINS, CLEVELAND F. & RUTH J C/O CLEVELAND JENKINS 1110 CO RD. 3 CHESAPEAKE, OHIO 45619 PARCEL-ID 18-190-0200.000	15-02-13 19-699 W END OF N1/2 SE OF RD. 0010.00A RES USE CODE 510 2,520 HOMESITE VALUE LISTED BELOW	3,590	6,110	Cleveland F. Jenkins Aff. 1849 11th Ave Hunt. W. Va. — Frederick & Joyce Hornbuckle — 5/30/97							

BARRETT BROTHERS SPRINGFIELD, OH 1-800-322-7711

TAX RATE .040
A/R RED FACTOR 06.1708
OTH RED FACTOR 06.8539

LAWRENCE
TAX DISTRICT 18-ROME TWP-FAIRLAND S.D.

GENERAL TAX LIST AND DUPLICATE OF REAL AND PUBLIC UTILITY PROPERTY
COUNTY REAL ESTATE TAXES AND SPECIAL ASSESSMENTS

12/23/96

TAX YEAR 1996
INTEREST RATE
PAGE NO 3388

OWNER'S NAME MAILING ADDRESS	DESCRIPTION			TAXES CHARGED	DECEMBER TAXES	PENALTY	JUNE TAXES	PENALTY	TOTAL DELINQUENT	C. D. DATE	MEMO
	LAND	IMPROVEMENTS	TOTAL VALUE								
	1,580	3,590	5,170								
JONES, HAZEL LIFE ESTATE LELAN D RAY JONES REMAINDER P.O. BOX 191 PROCTORVILLE, OHIO 45669-0000 VOL 560 PG 344 PARCEL-ID 18-190-0300.000	15-02-13 19-699 E END W1/2 0005.19A RES USE CODE 500 1,580	00	1,580								
JONES, HAZEL LIFE ESTATE P.O. BOX 191 PROCTORVILLE,OHIO 45669 VOL 560 PG 344 PARCEL-ID 18-190-0400.000	15-02-13 19-699 0001.00A RES USE CODE 500 110	00	110								
JONES, CHARLES 44 W.PACEMONT RD. CLOUMBUS, OHIO 43202 VOL 407 PG 151 PARCEL-ID 18-190-0500.000	15-02-13 19-699 S.D.1 MILLER L DW END 0002.80A AGR USE CODE 120 280	00	280								
JONES, CHARLES 44 W. PACEMONT RD. COLUMBUS, OHIO 43202-0000 VOL 407 PG 151 PARCEL-ID 18-190-0600.000	15-02-13 19-699 S.D.1 MILLER L D 0001.45A AGR USE CODE 120 160	00	160								
JONES, FREDDIE EARL & MARY ANN & ERNEST LEE 2432 REAR VIRGINIA AVE. HURRICANE, W.VA. 25526 VOL 277 PG 11 PARCEL-ID 18-190-0700.000	15-02-13 19-699 W END OF N1/2 W PT. 0012.47A AGR USE CODE 120 2,250	00	2,250								
JONES, CHARLES 44 W. PACEMONT RD. COLUMBUS, OHIO 43202-0000 VOL 407 PG 151 PARCEL-ID 18-190-0800.000	15-02-13 19-699 S.D.2 MILLER L DLESS 31.3A 0002.86A AGR USE CODE 120 280	00	280								
JONES, CHARLES 44 W. PACEMONT RD. COLUMBUS, OHIO 43202-0000 VOL 407 PG 151 PARCEL-ID 18-190-0900.000	15-01-13 19-699 SD.2,3,4 MILLE RLANDS W END 0009.34A AGR USE CODE 120 930	00	930								
JONES, MARY HANNAH C/O MCGUIRE REALTY ATTN: ED RAHAL 1001 6TH AVE. HUNTINGTON, WV 25701 VOL 531 PG 495 PARCEL-ID 18-190-1000.000	15-02-13 19-699 SD.14 MILLER L DLESS 4A. 0002.20A RES USE CODE 500 1,410	00	1,410								
JONES, CHARLES 44 W. PACEMONT RD. COLUMBUS, OHIO 43202-0000 VOL 407 PG 151	15-02-13 19-700 PT. 0002.80A AGR USE CODE 120 280	00	280								

TAX RATE .040
A/R RED FACTOR 06.1708
OTH RED FACTOR 06.8539

LAWRENCE
TAX DISTRICT 18-ROME TWP-FAIRLAND S.D.

GENERAL TAX LIST AND DUPLICATE OF REAL AND PUBLIC UTILITY PROPERTY
COUNTY REAL ESTATE TAXES AND SPECIAL ASSESSMENTS

12/23/96

TAX YEAR 1996
INTEREST RATE
PAGE NO 3389

OWNER'S NAME MAILING ADDRESS	DESCRIPTION			TAXES CHARGED	DECEMBER TAXES	PENALTY	JUNE TAXES	PENALTY	TOTAL DELINQUENT	C. D. DATE	MEMO
	LAND	IMPROVEMENTS	TOTAL VALUE								
PARCEL-ID 18-190-1100.000											
MAYO, JAMES A. & JANET F. C/O RICHARD GORBY JR. 95 PVT DR 248 CO RD 42 PROCTORVILLE, OH. 45669-0000 VOL. 492 PAGE 447 PARCEL-ID 18-190-1200.000	15-02-13 19-699 SD.2,3,4 MILLE RLANDS PT. 0002.00A RES USE CODE 510 HOMESITE VALUE LISTED BELOW 1,580	4,170 4,110	5,830 5,690	Richard Jr. & Pamela Gorby —	3/3/97						
JONES, CHARLES 44 W. PACEMONT RD. COLUMBUS, OHIO 43202-0000 VOL 407 PG 151 PARCEL-ID 18-190-1300.000	15-02-13 19-699 SD. MILLER LDS .LESS 4A. 0002.20A AGR USE CODE 120 220	00	220								
KAISER, W. H. & KATHRYN RT 1 BOX 527 PROCTORVILLE, OHIO 45669 VOL 211 PG 569 PARCEL-ID 18-190-1400.000	15-01-13 19-700 LESS 56.85A 0052.95A AGR USE CODE 121 AUV 2,460	00	2,460	William H. Kaiser — Aff.							
HAYES, FREDDIE L. & HOLSCHUH, DANNY J. ROUTE 1 BOX 528M8 PROCTORVILLE, OHIO 45669 VOL 537 PG 729 PARCEL-ID 18-190-1500.000	15-02-13 19-701,702,703 SD 3 L ESS 2.62,.32,.64,25.40&.47 BAL =186.11ACR AGR USE CODE 121 AUV 9,560	00	9,560								
SHEPHERD, TERRY & LORITA Y 058 C/O STAR BANK 425 WALNUT STREET P. O. BOX 1038 CINCINNATI, OHIO 45201-1038 VOL 560 PG 433 PARCEL-ID 18-190-1500.001	15-2-13 19-701,702,703SD 3,4,5 ,6,7 PT 3.55AC RES USE CODE 510 3,270	30,020	33,290								
BLACK, CRAIG & SUSAN 214 CO RD 12 PROCTRORVILLE, OHIO 45669 VOL 601 PG 577 PARCEL-ID 18-190-1500.002	1 HAYESVILLE S.D 276.70' X 50' 0.32A RES USE CODE 500 2,100	00	2,100								
BLACK, CRAIG & SUSAN 214 CO RD 12 PROCTORVILLE, OHIO 45669 VOL 601 PG 577 PARCEL-ID 18-190-1500.003	2 HAYESVILLE S.D. 276.7' X 50' 0.32A RES USE CODE 500 2,100	00	2,100								
BLACK, CRAIG & SUSAN 214 CO RD 12 PROCTORVILLE, OHIO 45669 VOL 601 PG 577 PARCEL-ID 18-190-1500.004	3 HAYESVILLE S. D. 276.70' X 50' 0.32A RES USE CODE 500 2,100	00	2,100								
GOLJI, ALI A. & SHIRLEY W. 361 TWP. RD. 1365	4 HAYESVILLE S.D. 276.7 X 50 LESS 0.01A BAL = 0.31AC										

BARRETT BROTHERS SPRINGFIELD, OH 1-800-322-7711

TAX RATE .40
A/R RED FACTOR 06.1708
OTH RED FACTOR 06.8539

LAWRENCE
TAX DISTRICT 18-ROME TWP-FAIRLAND S.D.

GENERAL TAX LIST AND DUPLICATE OF REAL AND PUBLIC UTILITY PROPERTY
COUNTY REAL ESTATE TAXES AND SPECIAL ASSESSMENTS

12/23/96

TAX YEAR 1996
INTEREST RATE
PAGE NO 3390

OWNER'S NAME MAILING ADDRESS	DESCRIPTION			TAXES CHARGED	DECEMBER TAXES	PENALTY	JUNE TAXES	PENALTY	TOTAL DELINQUENT	C. D. DATE	MEMO
	LAND	IMPROVEMENTS	TOTAL VALUE								
PROCTORVILLE, OHIO 45669 PARCEL-ID 18-190-1500.005		RES USE CODE 500									
	1,050	00	1,050								
GOLJI, ALI A. & SHIRLEY W. 361 TWP. RD. 1365 PROCTORVILLE, OHIO 45669 PARCEL-ID 18-190-1500.006	5 HAYESVILLE S.D. 276.70' X 50' 0.32A RES USE CODE 500										
	2,230	00	2,230								
GOLJI, ALI A. & SHIRLEY W. 361 TWP. RD. 1365 PROCTORVILLE, OHIO 45669 PARCEL-ID 18-190-1500.007	6 HAYESVILLE S.D 276.70' X 50' 0.32A RES USE CODE 510										
	2,570	63,540	66,110								
	HOMESITE VALUE LISTED BELOW										
	2,570	63,540	66,110								
SAUNDERS, GARY & RUTH E. 337 TWP RD 1365 PROCTORVILLE, OHIO 45669 VOL 532 PG 470 PARCEL-ID 18-190-1500.008	7 HAYESVILLE S.D 276.7' X 50' 0.32A RES USE CODE 510										
	2,570	36,060	38,630								
	HOMESITE VALUE LISTED BELOW										
	2,570	36,060	38,630								
SAUNDERS, GARY & RUTH E 337 TWP RD 1365 PROCTORVILLE, OHIO 45669 VOL 532 PG 470 PARCEL-ID 18-190-1500.009	8 HAYESVILLE S.D. 276.7' X 50' 0.32A RES USE CODE 500										
	1,870	00	1,870								
COATES, STANLEY & JANETM F. 2264 LAKE RIDGE DR HOLLAND, MI. 49424 VOL 603 PG 403 PARCEL-ID 18-190-1500.010	9 HAYESVILLE S.D 276.7' X 50' 0.32A RES USE CODE 500										
	2,100	00	2,100								
COATES, STANLEY & JANET F. 2264 LAKE RIDGE DR. HOLLAND MT. 49424 VOL 603 PG 403 PARCEL-ID 18-190-1500.011	10 HAYESVILLE S.D 276.7' X 50' 0.32A RES USE CODE 500										
	2,100	00	2,100								
BENNETT, MICHAEL R & KAMELA S. 022 C/O TRANSAMERICA REAL ESTATE TAX SERVICE 1105 SCHROCK RD SUITE 437 COLUMBUS. OHIO 43229 VOL 569 PG 203 PARCEL-ID 18-190-1500.012	11 HAYESVILLE S.D 276.7' X 50' RES USE CODE 510										
	3,210	31,080	34,290								
STOCK, OPHRA LEE 291 TWP RD 1365 PROCTORVILLE, OHIO 45669 VOL 537 PG 219	12 HAYESVILLE S.D 276.7' X 50' 0.32A RES USE CODE 510										

TAX RATE .40
A/R RED FACTOR 06.1708
OTH RED FACTOR 06.8539

LAWRENCE
TAX DISTRICT 18-ROME TWP-FAIRLAND S.D.

GENERAL TAX LIST AND DUPLICATE OF REAL AND PUBLIC UTILITY PROPERTY
COUNTY REAL ESTATE TAXES AND SPECIAL ASSESSMENTS

12/23/96

TAX YEAR 1996
INTEREST RATE
PAGE NO 3391

OWNER'S NAME MAILING ADDRESS	DESCRIPTION			TAXES CHARGED	DECEMBER TAXES	PENALTY	JUNE TAXES	PENALTY	TOTAL DELINQUENT	C. D. DATE	MEMO
	LAND	IMPROVEMENTS	TOTAL VALUE								
PARCEL-ID 18-190-1500.013	2,570	30,170	32,740								
	HOMESITE VALUE LISTED BELOW										
	2,570	30,170	32,740								
STOCK, ORPHA LEE 291 TWP RD 1365 PROCTORVILLE, OHIO 45669 VOL 537 PG 219 PARCEL-ID 18-190-1500.014	LOT 13 HAYESVILLE SUB RES USE CODE 500										
	2,230	00	2,230								
	HOMESITE VALUE LISTED BELOW										
	2,230	00	2,230								
BUCKNER, COLONEL D. & RUBY 271 TWP. RD. 1365 PROCTORVILLE, OHIO 45669 PARCEL-ID 18-190-1500.015	14 HAYESVILLE S.D 276.7' X 50' 0.32A RES USE CODE 510										
	2,570	28,480	31,050								
	HOMESITE VALUE LISTED BELOW										
	2,570	28,480	31,050								
BUCKNER, COLONEL D. & RUBY 271 TWP. RD. 1365 PROCTORVILLE, OHIO 45669 PARCEL-ID 18-190-1500.016	15 HAYESVILLE S.D 276.7' X 50' RES USE CODE 500										
	2,230	00	2,230								
LYKINS, CHARLES W & BONNIE J 006 C/O F. A. R. E. TAX SERVICE 17187 NO. LAUREL PK. DR. SUITE 437 LIVONIA, MI 48152 VOL 559 PG 560 PARCEL-ID 18-190-1500.017	16 HAYESVILLE S.D. 276.7' X 50' 0.32A RES USE CODE 500										
	2,100	00	2,100								
LYKINS, CHARLES W & BONNIE J 006 C/O F. A. R. E. TAX SERVICE 17187 NO. LAUREL PK. DR. SUITE 437 LIVONIA, MI 48152 VOL 559 PG 560 PARCEL-ID 18-190-1500.018	17 HAYESVILLE S.D. 276.7' X 50' 0.32AQ RES USE CODE 510										
	2,570	41,100	43,670								
	HOMESITE VALUE LISTED BELOW										
	2,570	41,100	43,670								
LYKINS, CHARLES W & BONNIE J 006 C/O F. A. R. E. TAX SERVICE 17187 NO. LAUREL PK. DR. SUITE 437 LIVONIA, MI 48152 VOL 559 PG 560 PARCEL-ID 18-190-1500.019	18 HAYESVILLE S.D. 276.7' X 50' 0.32A RES USE CODE 500										
	2,230	00	2,230								
CASTLEBERRY, JAMES R. & DOROTHY M. 225 TWP RD 1356 RT 1 PROCTORVILLE, OHIO 45669 PARCEL-ID 18-190-1500.020	19 HAYESVILLE S.D. 276.7' X 50' 0.32A RES USE CODE 510										
	2,570	28,710	31,280								
	HOMESITE VALUE LISTED BELOW										
	2,570	28,710	31,280								
CASTLEBERRY, JAMES R. & DOROTH	20 HAYESVILLE S.D. 276.7' X 5										

BARRETT BROTHERS SPRINGFIELD, OH 1-800-322-7711

TAX RATE .40
A/R RED FACTOR 06.1708
OTH RED FACTOR 06.8539

LAWRENCE
TAX DISTRICT 18-ROME TWP-FAIRLAND S.D.

GENERAL TAX LIST AND DUPLICATE OF REAL AND PUBLIC UTILITY PROPERTY
COUNTY REAL ESTATE TAXES AND SPECIAL ASSESSMENTS

12/23/96

TAX YEAR 1996
INTEREST RATE

OWNER'S NAME MAILING ADDRESS	DESCRIPTION			TAXES CHARGED	DECEMBER TAXES	PENALTY	JUNE TAXES	PENALTY	TOTAL DELINQUENT	C. D. DATE	MEMO
	LAND	IMPROVEMENTS	TOTAL VALUE								
Y M. 225 TWP RD 1365 RT 1 PROCTORVILLE, OHIO 45669 PARCEL-ID 18-190-1500.021	0' 0.32A 2,230	RES USE CODE 500 00	2,230								
RAINES, PATRICK T & ALISA K 201 TWP RD 1365 PROCTORVILLE, OHIO 45669 VOL 566 PG 59 PARCEL-ID 18-190-1500.022	21 HAYESVILLE S.D. 276.7' X 5 0' 0.32A 2,100	RES USE CODE 500 00	2,100								
RAINES, PATRICK T. & ALISA K. 201 TWP RD 1365 PROCTORVILLE, OHIO 45669 PARCEL-ID 18-190-1500.023	22 HAYESVILLE S.D. 276.7' X 50' 0.32A 3,210 HOMESITE VALUE LISTED BELOW 3,210	RES USE CODE 510 38,100 38,100	41,310 41,310								
RAINES, PATRICK T. & ALISA K. 201 TWP RD 1365 PROCTORVILLE, OHIO 45669 PARCEL-ID 18-190-1500.024	23 HAYESVILLE S.D. 276.7' X 5 0' 2,100	RES USE CODE 500 00	2,100								
ROBINSON, ROBERT D & AMY K 179 TWP. RD. 1365 PROCTORVILLE, OHIO 45669 PARCEL-ID 18-190-1500.025	24 HAYESVILLE S.D. 276.7' X 5 0' 0.32A 2,230	RES USE CODE 500 00	2,230								
ROBINSON, ROBERT D & AMY K 022 C/O TRANSAMERICA REAL ESTATE TAX SERVICE 1105 SCHROCK RD SUITE 437 COLUMBUS, OHIO 43229 VOL 604 PG 351 PARCEL-ID 18-190-1500.026	25 HAYESVILL S.D 276.7' X 50' 0.32A 3,210 HOMESITE VALUE LISTED BELOW 3,210	RES USE CODE 510 43,930 43,930	47,140 47,140								
BASHAM, FRANK & DOROTHY RT. 1, BOX 528 PROCTORVILLE, OHIO 45669 VOL 593 PG 177 PARCEL-ID 18-190-1500.027	26 HAYESVILLE S.D. 276.7' X 5 0' 0.32A 2,570 HOMESITE VALUE LISTED BELOW 2,570	RES USE CODE 510 27,400 27,400	29,970 29,970								
BASHAM, FRANK & DOROTHY RT. 1 BOX 528 PROCTORVILLE, OHIO 45669 VOL 593 PG 177 PARCEL-ID 18-190-1500.028	27 HAYESVILLE S.D 276.7' X 87 .82' 0.56A 3,890	RES USE CODE 500 00	3,890								
SAUNDERS, GARY J. & RUTH E. 337 TWP RD 1365 PROCTORVILLE, OHIO 45669	15-2-13 701,702,703 PT LESS 0. 62 BAL=1.09ACRES	RES USE CODE 500									

TAX RATE .40
A/R RED FACTOR 06.1708
OTH RED FACTOR 06.8539

LAWRENCE
TAX DISTRICT 18-ROME TWP-FAIRLAND S.D.

GENERAL TAX LIST AND DUPLICATE OF REAL AND PUBLIC UTILITY PROPERTY
COUNTY REAL ESTATE TAXES AND SPECIAL ASSESSMENTS

12/23/96

TAX YEAR 1996
INTEREST RATE

OWNER'S NAME MAILING ADDRESS	DESCRIPTION			TAXES CHARGED	DECEMBER TAXES	PENALTY	JUNE TAXES	PENALTY	TOTAL DELINQUENT	C. D. DATE	MEMO
	LAND	IMPROVEMENTS	TOTAL VALUE								
PARCEL-ID 18-190-1500.029	3,970 HOMESITE VALUE LISTED BELOW 3,940	00 00	3,970 3,940								
MINOR, CHARLES A & LINDA M 87 TWP RD 1173 PROCTORVILLE, OHIO 45669 VOL 593 PG 163 PARCEL-ID 18-190-1500.030	15-2-13 HAYESVILL SUVB NO 2 LO T 28 100 X 377 2,350	RES USE CODE 500 00	2,350								
ROBINSON, ROBERT D & AMY K 179 TWP. RD. 1365 PROCTORVILLE, OHIO 45669 PARCEL-ID 18-190-1500.031	15-02-13 HAYESVILLE SD #2 LOT 29 100 X 391 2,360	RES USE CODE 500 00	2,360								
RAINES, PATRICK T. & ALISA K. 201 TWP RD 1365 PROCTORVILLE, OHIO 45669 VOL 587 PG 394 PARCEL-ID 18-190-1500.032	15-2-13 HAYESVILLE SUB NO 2 LO T 30 100 X 401 2,380	RES USE CODE 500 00	2,380								
CASTLEBERRY, JAMES R. & DOROTH Y M. 225 TWP RD 1365 RT 1 PROCTORVILLE, OHIO 45669 VOL 588 PG 743 PARCEL-ID 18-190-1500.033	15-2-13 HAYESVILLE SD NO 2 LOT 31 100 X 401 2,380	RES USE CODE 500 00	2,380								
CASTLEBURY, JAMES R. & DOROTHY M. 225 TWP RD 1365 RT 1 PROCTORVILLE, OHIO 45669 VOL 588 PG 743 PARCEL-ID 18-190-1500.034	15-2-13 HAYESVILLE SUB NO 2 LO T 32 98 X 420 2,340	RES USE CODE 500 00	2,340								
BUCKNER, COLONEL D. & RUBY 271 TWP. RD. 1365 PROCTORVILLE, OHIO] 45669 PARCEL-ID 18-190-1500.035	15-1-13 HAYESVILLE SUB NO 2 LO T 33 98 X 430 2,380	RES USE CODE 500 00	2,380								
BUCKNER, COLONEL D. & RUBY 271 TWP. RD. 1365 PROCTORVILLE, OHIO 45669 PARCEL-ID 18-190-1500.036	15-2-13 HAYESVILLE SUB NO 2 LO T 34 98 X 439 2,380	RES USE CODE 500 00	2,380								
HAYES, JAMES E. & PATRICIA E. 686 CO. RD. 67 SCOTTOWN, OHIO 45678 VOL 551 PG 445 PARCEL-ID 18-190-1500.037	15-2-13 HAYESVILLE SUB NO 2 LO T 35 98 X 449 2,380	RES USE CODE 500 00	2,380								
HAYES, JAMES E. & PATRICIA E.	15-2-13 HAYESVILLE SUB NO 2 LO										

BARRETT BROTHERS SPRINGFIELD, OH 1-800-322-7711

TAX RATE ...40
A/R RED FACTOR 06.1708
OTH RED FACTOR 06.8539

LAWRENCE
TAX DISTRICT 18-ROME TWP-FAIRLAND S.D.

GENERAL TAX LIST AND DUPLICATE OF REAL AND PUBLIC UTILITY PROPERTY
COUNTY REAL ESTATE TAXES AND SPECIAL ASSESSMENTS

12/23/96

TAX YEAR 1996
INTEREST RATE
PAGE NO 3394

OWNER'S NAME MAILING ADDRESS	DESCRIPTION			TAXES CHARGED	DECEMBER TAXES	PENALTY	JUNE TAXES	PENALTY	TOTAL DELINQUENT	C. D. DATE	MEMO
	LAND	IMPROVEMENTS	TOTAL VALUE								
686 CO. RDD. 67 SCOTTOWN, OHIO 45678 VOL 551 PG 445 PARCEL-ID 18-190-1500.038	T 36 105 X 459 RES USE CODE 500 2,570	00	2,570								
VALLEY DIAGNOSTIC LABORTIES IN C. AN OHIO CORP. P.O. BOX 33 GALLIPOLIS, OH 45631 RT. 22.39 PARCEL-ID 18-190-1500.039	15-2-13 HAYESVILLE SUB NO 2 LO T 37 95 X 485 RES USE CODE 500 2,340	00	2,340								
VALLEY DIAGNOSTIC LABORATORIES INC AN OHIO CORP P.O. BOX 33 GALLIPOLIS, OH 45631 RT. 22.40 PARCEL-ID 18-190-1500.040	15-2-13 HAYESVILLE SUB NO 2 LO T 38 102 X 495 RES USE CODE 500 2,510	00	2,510								
VALLEY DIAGNOSTIC LABORTIES IN C AN OHIO CORP P.O. BOX 33 GALLIPOLIS, OH 45631 RT. 22.41 PARCEL-ID 18-190-1500.041	15-2-13 HAYESVILLE SUB NO 2 LO T 39 99 X 505 RES USE CODE 500 2,460	00	2,460								
WEBB, GARY L. & ALETHA L. 13456 ST.RT. 7 PROCTORVILLE, OHIO 45669 VOL 590 PG 604 (T.N.N.) PARCEL-ID 18-190-1500.042	HAYESVILLE S.D. NO. 2 LOT 40 L ESS 13,730 BAL=30,973FT^2 RES USE CODE 545 3,470 HOMESITE VALUE LISTED BELOW 3,470	3,460 2,660	6,930 6,130								
WEBB, GARY L. & ALETHA L. 13456 ST. RT. 7 PROCTORVILLE, OHIO 45669 VOL 590 PG 604 (T.N.N.) PARCEL-ID 18-190-1500.043	HAYESVILLE S.D NO 2 LOT 41 LES S N 1/2 BAL= 14086 FT^2 RES USE CODE 500 750	00	750								
MORTON, THOMAS A. & DONNA A. 022 C/O TRANSAMERICA REAL ESTATE TAX SERVICE 1105 SCHROCK RD SUITE 437 COLUMBUS. OHIO 43229 VOL 537 PG 100 PARCEL-ID 18-190-1500.044	15-2-13 HAYESVILLE SUB NO. 2 L OT 42 RES USE CODE 510 3,560 HOMESITE VALUE LISTED BELOW 3,560	27,480 27,480	31,040 31,040								
SAUNDERS, GARY J. & RUTH E. 337 TWP RD 1365 PROCTORVILLE, OHIO 45669 VOL 546 PG 768 PARCEL-ID 18-190-1500.045	15-2-13 HAYESVILLE SUB NO 2 LO T 43 94 X 437 RES USE CODE 500 2,280	00	2,280								
SAUNDERS, GARY J. & RUTH E. 337 TWP RD 1365 PROCTORVILLE, OHIO 45669 VOL 546 PG 768	15-2-13 HAYESVILLE SUB NO 2 LO T 44 94 X 426 RES USE CODE 500										

TAX RATE ...40
A/R RED FACTOR 06.1708
OTH RED FACTOR 06.8539

LAWRENCE
TAX DISTRICT 18-ROME TWP-FAIRLAND S.D.

GENERAL TAX LIST AND DUPLICATE OF REAL AND PUBLIC UTILITY PROPERTY
COUNTY REAL ESTATE TAXES AND SPECIAL ASSESSMENTS

12/23/96

TAX YEAR 1996
INTEREST RATE
PAGE NO 3395

OWNER'S NAME MAILING ADDRESS	DESCRIPTION			TAXES CHARGED	DECEMBER TAXES	PENALTY	JUNE TAXES	PENALTY	TOTAL DELINQUENT	C. D. DATE	MEMO
	LAND	IMPROVEMENTS	TOTAL VALUE								
PARCEL-ID 18-190-1500.046	2,280	00	2,280								
SAUNDERS, GARY & RUTH 337 TWP RD 1365 PROCTORVILLE, OHIO 45669 VOL 582 PG 54 PARCEL-ID 18-190-1500.047	15-2-13 HAYESVILLE SUB DIV NO 2 LOT 45 98 X 417 RES USE CODE 500 3,120	00	3,120								
YOUNG, JERRY B. & PATRICIA A. 13562 ST RT 7 PROCTORVILLE, OHIO 45669 PARCEL-ID 18-190-1500.048	15-2-13 HAYESVILLE SUB NO 2 LO T 46 98 X 407 RES USE CODE 510 3,580 HOMESITE VALUE LISTED BELOW 3,580	15,500 15,500	19,080 19,080								
MCMULLEN, DENNIS M. & ELIZABETH A. RT 1 BOX 497 LESAGE, W.VA. 25537 VOL 601 PG 217 PARCEL-ID 18-190-1500.049	15-2-13 HAYESVILLE SUB NO 2 LO T 47 98 X 398 RES USE CODE 500 2,320 HOMESITE VALUE LISTED BELOW 2,320	00 00	2,320 2,320								
GRALEY, JERRY ALLEN & KIMBERLIE SUSAN HAMLIN 008 C/O THE LEADER MORTGAGE CO. SUITE 650 1015 EUCLID AVE. CLEVELAND, OHIO 44115 PARCEL-ID 18-190-1500.050	15-2-13 HAYESVILLE SUB NO. 2 L OT 48 RES USE CODE 510 3,550	20,250	23,800								
PAETOW, CAROLYN RT 2 BOX 435 SOUTH POINT, OHIO 45680 VOL 590 PG 551 PARCEL-ID 18-190-1500.051	15-2-13 HAYESVILLE SUB NO 2 LO T 49 98 X 381 RES USE CODE 545 3,090	430	3,520								
STEPHENS, PATTY SUE RT 1 BOX 528 N PROCTORVILLE, OH 45669 VOL 608 PG 551 PARCEL-ID 18-190-1500.052 04-11-96 TRNSF FROM 18-190-1500.052 STEPHENS, MICHAEL & PATTY	15-2-13 HAYESVILLE SUB NO 2 LO T 50 RES USE CODE 510 3,590 HOMESITE VALUE LISTED BELOW 3,590	21,870 21,870	25,460 25,460								
STEPHENS, MICHAEL & PATTY RT 1 BOX 528 N PROCTORVILLE, OH 45669 VOL 546 PG 188 PARCEL-ID 18-190-1500.052 04-11-96 TRNSF TO 18-190-1500.052 STEPHENS, PATTY SUE	15-2-13 HAYESVILLE SUB NO 2 LO T 50 RES USE CODE 510 00	00	00								
CARPENTER, ROBERT L. & CHARLEN	15-2-13 HAYESVILLE SUB NO 2 LO										

BARRETT BROTHERS SPRINGFIELD, OH 1-800-322-7711

TAX RATE [illegible].40
A/R RED FACTOR 06.1708
OTH RED FACTOR 06.8539

LAWRENCE
TAX DISTRICT 18-ROME TWP-FAIRLAND S.D.

GENERAL TAX LIST AND DUPLICATE OF REAL AND PUBLIC UTILITY PROPERTY
COUNTY REAL ESTATE TAXES AND SPECIAL ASSESSMENTS

12/23/96

TAX YEAR 1996
INTEREST RATE
PAGE NO 3396

OWNER'S NAME MAILING ADDRESS	DESCRIPTION			TAXES CHARGED	DECEMBER TAXES	PENALTY	JUNE TAXES	PENALTY	TOTAL DELINQUENT	C. D. DATE	MEMO
	LAND	IMPROVEMENTS	TOTAL VALUE								
E 13676 ST. RT. 7 PROCTORVILLE, OHIO 45669 VOL 582 PG 233 PARCEL-ID 18-190-1500.053	T 51 100 X 364 RES USE CODE 500 2,350	00	2,350								
CARPENTER, ROBERT L & CHARLENE R 022 C/O TRANSAMERICA REAL ESTATE TAX SERVICE 1105 SCHROCK RD SUITE 437 COLUMBUS, OHIO 43229 VOL 582 PG 434 PARCEL-ID 18-190-1500.054	15-2-13 HAYESVILLE SUB NO 2 LO T 52 100 X 356 RES USE CODE 510 2,670 HOMESITE VALUE LISTED BELOW 2,670	21,320 21,320	23,990 23,990								
CHURCH, WANDA, LAFE CHURCH & LOYD CHURCH 008 C/O THE LEADER MORTGAGE CO. SUITE 650 1015 EUCLID AVE. CLEVELAND, OHIO 44115 VOL 537 PG 766 PARCEL-ID 18-190-1500.055	15-2-13 HAYESVILLE SUB NO. 2 L OT 53 RES USE CODE 510 3,560 HOMESITE VALUE LISTED BELOW 3,560	22,650 22,650	26,210 26,210								
MORTON, THOMAS A. & DONNA A 13488 ST RT 7 PROCTORVILLE, OHIO 45669 VOL 537 PG 100 PARCEL-ID 18-190-1500.056	15-2-13 HAYESVILLE S.D #2 N1/2 LOT 41 49 X 470 RES USE CODE 500 1,200 HOMESITE VALUE LISTED BELOW 1,200	00 00	1,200 1,200								
JOHN DOE PARCEL-ID 18-190-1500.057	DUMMY PARCEL SET UN TO KEEP NEW SPLITS OUT OF HAYESVILLE SD RES USE CODE 500 00	00	00								
WEBB, GARY L. & ALETHA L. 13456 ST. RT. 7 PROCTORVILLE, OHIO 45669 VOL 559 PG 231 PARCEL-ID 18-190-1500.058	HAYESVILLE S.D. NO 2 PTOF S1/2 LOT 41 8000 FT^2 COM USE CODE 455 1,080	19,170	20,250								
WEBB, GARY L. & ALETHA L. 13456 ST. RT. 7 PROCTORVILLE, OHIO 45669 VOL 559 PG 231 PARCEL-ID 18-190-1500.059	HAYESVILLE S.D. NO. 2 PT OF LOT 40 13,730 FT^2 RES USE CODE 500 1,210	00	1,210								
HAYES, FREDDIE L. & HOLSCHUH, DANNY J. 54 CO RD 67 SCOTTOWN, OHIO 45678 PLAT 8 PG 157 & 158 PARCEL-ID 18-190-1500.060	LOT 1 EDGEWOOD SUB DIV LESS 25 550 FT^2 RES USE CODE 500 2,750	00	2,750								

TAX RATE [illegible].40
A/R RED FACTOR 06.1708
OTH RED FACTOR 06.8539

LAWRENCE
TAX DISTRICT 18-ROME TWP-FAIRLAND S.D.

GENERAL TAX LIST AND DUPLICATE OF REAL AND PUBLIC UTILITY PROPERTY
COUNTY REAL ESTATE TAXES AND SPECIAL ASSESSMENTS

12/23/96

TAX YEAR 1996
INTEREST RATE
PAGE NO 3397

OWNER'S NAME MAILING ADDRESS	DESCRIPTION			TAXES CHARGED	DECEMBER TAXES	PENALTY	JUNE TAXES	PENALTY	TOTAL DELINQUENT	C. D. DATE	MEMO
	LAND	IMPROVEMENTS	TOTAL VALUE								
ADKINS, JAMES E. & THELMA JEAN 427 TWP RD 1386 PROCTORVILLE, OHIO 45669 VOL 566 PG 277 PARCEL-ID 18-190-1500.061	LOT 2 EDGEWOOD SUBDIV RES USE CODE 599 2,820	2,630	5,450								
ADKINS, JAMES E. & THELMA JEAN 427 TWP RD 1386 PROCTORVILLE, OHIO 45669 VOL 566 PG 277 PARCEL-ID 18-190-1500.062	LOT 3 EDGEWOOD SUB DIV RES USE CODE 510 4,330 HOMESITE VALUE LISTED BELOW 4,330	29,630 29,630	33,960 33,960								
MENNITI, JOSEPH GREGORY & CHERLY L 373 TWP. RD. 1386 PROCTORVILLE, OHIO 45669 PARCEL-ID 18-190-1500.063	LOT 4 EDGEWOOD SUB DIV RES USE CODE 500 2,820	00	2,820								
MENNITI, JOSEPH GREGORY & CHERYL L. 373 TWP. RD. 1386 PROCTORVILLE, OHIO 45669 VOL 608 PG 512 PARCEL-ID 18-190-1500.064 04-10-96 TRNSF FROM 18-190-1500.064 MENNITI, JOSEPH GREGORY &	LOT 5 EDGEWOOD SUB DIV RES USE CODE 500 2,820	00	2,820								
MENITI, JOSEPH GREGORY & CHERYL L 373 TWP. RD. 1386 PROCTORVILLE, OHIO 45669 PARCEL-ID 18-190-1500.064 04-10-96 TRNSF TO 18-190-1500.064 MENNITI, JOSEPH GREGORY &	LOT 5 EDGEWOOD SUB DIV RES USE CODE 500 00	00	00								
SMITH, ROGER A. & BRENDA KAYE RT 1 BOX 527 H PROCTORVILLE, OH 45669-9739 VOL 569 PG 274 PARCEL-ID 18-190-1500.065	LOT 6 EDGEWOOD SUB DIV RES USE CODE 510 4,300	39,970	44,270								
ADKINS, JAMES E. & THELMA JEAN 427 TWP RD 1386 PROCTORVILLE, OHIO 45669 VOL 567 PG 148 PARCEL-ID 18-190-1500.066	LOT 1 EDGEWOOD S.D. W PT 23550 FT^2 RES USE CODE 500 1,640	00	1,640								
WILKES, KEVIN & JAN 022 C/O TRANSAMERICA REAL ESTATE TAX SERVICE 1105 SCHROCK RD SUITE 437 COLUMBUS, OHIO 43229 VOL 568 PG 278 PARCEL-ID 18-190-1500.067	15-2-13 19-701,702-703 SD 3,4, 5,6,7, PT 0.32ACRES RES USE CODE 510 1,750 HOMESITE VALUE LISTED BELOW 1,750	28,710 28,710	30,460 30,460								
LEWIS, RICHARD & JUDY 119 PVT DR 266	15-2-13 19-701,702,703 S.D. 3, 4,5,6,7 PT 0.70 ACRES										

BARRETT BROTHERS SPRINGFIELD, OH 1-800-322-7711

TAX RATE - .40
A/R RED FACTOR 06.1708
OTH RED FACTOR 06.8539

LAWRENCE
TAX DISTRICT 18-ROME TWP-FAIRLAND S.D.

GENERAL TAX LIST AND DUPLICATE OF REAL AND PUBLIC UTILITY PROPERTY
COUNTY REAL ESTATE TAXES AND SPECIAL ASSESSMENTS

12/23/96

TAX YEAR 1996
INTEREST RATE
PAGE NO 3398

OWNER'S NAME MAILING ADDRESS	DESCRIPTION			TAXES CHARGED	DECEMBER TAXES	PENALTY	JUNE TAXES	PENALTY	TOTAL DELINQUENT	C. D. DATE	MEMO
	LAND	IMPROVEMENTS	TOTAL VALUE								
PROCTORVILLE, OHIO 45669 VOL 571 PG 625 PARCEL-ID 18-190-1500.068		RES USE CODE 510									
	2,790	39,130	41,920								
	HOMESITE VALUE LISTED BELOW										
	2,790	39,130	41,920								
HAYES, FREDDIE & HOLSCHUH, DANNY 303 THIRD AVENUE CHESAPEAKE, OHIO 45619 VOL 606 PG 728 PARCEL-ID 18-190-1500.069	15-02-13 19-701,702,703 SD 3,4,5,6,7, PT 0.55ACRES										
		RES USE CODE 500									
	1,310	00	1,310								
HENSLEY, CHARLES R. & HARRY E & NANCY GRIMMETT RT. 2 BOX 388 PROCTORVILLE, OHIO 45669 VOL 572 PG 721 PARCEL-ID 18-190-1500.069	15-02-13 19-701,702,703 SD 3,4,5,6,7, PT 0.55ACRES										
		RES USE CODE 500									
	00	00	00								
03-15-96 TRNSF TO 18-190-1500.069 HAYES, FREDDIE & HOLSCHUH											
HENSLEY, CHARLES R. & HARRY E. & NANCY GRIMETT RT. 2 BOX 388 PROCTORVILLE, OHIO 45669 VOL 573 PFG 362 PARCEL-ID 18-190-1500.070	15-2-13 19=-701,702,703 SD PT 0.51ACS										
		RES USE CODE 500									
	00	00	00								
03-15-96 TRNSF TO 18-190-1500.070 HAYES, FREDDIE L. & HOLSC											
HAYES, FREDDIE L. & HOLSCHUH, DANNY 303 THIRD AVENUE CHESAPEAKE, OHIO 45619 VOL 606 PG 728 PARCEL-ID 18-190-1500.070	15-2-13 19=-701,702,703 SD PT 0.51ACS										
		RES USE CODE 500									
	1,340	00	1,340								
MILLER, JAMES ERIC & KIMBERLY D. 20953 ST. RT. 243 PROCTORVILLE, OHIO 45669 VOL 580 PG 323 PARCEL-ID 18-190-1500.071	15-2-13 19-701,702, 703 SD PT .45ACS										
		RES USE CODE 500									
	1,390	00	1,390								
WHITE, ORA MAE 340 TWP RD 1365 PROCTORVILLE, OHIO 45669 VOL 581 PG 781 PARCEL-ID 18-190-1500.072	15-2-13 701,702,703 PT 0.62ACRES										
		RES USE CODE 510									
	3,960	28,230	32,190								
	HOMESITE VALUE LISTED BELOW										
	3,960	26,400	30,360								
WILKES, KEVIN & JAN	15-2-13 19-701,702,703 SD 3-7										

TAX RATE - .40
A/R RED FACTOR 06.1708
OTH RED FACTOR 06.8539

LAWRENCE
TAX DISTRICT 18-ROME TWP-FAIRLAND S.D.

GENERAL TAX LIST AND DUPLICATE OF REAL AND PUBLIC UTILITY PROPERTY
COUNTY REAL ESTATE TAXES AND SPECIAL ASSESSMENTS

12/23/96

TAX YEAR 1996
INTEREST RATE
PAGE NO 3399

OWNER'S NAME MAILING ADDRESS	DESCRIPTION			TAXES CHARGED	DECEMBER TAXES	PENALTY	JUNE TAXES	PENALTY	TOTAL DELINQUENT	C. D. DATE	MEMO
	LAND	IMPROVEMENTS	TOTAL VALUE								
149 PVT DR 266 TWP RD 1386 PROCTORVILLE, OHIO 45669 VOL 582 PG 661 PARCEL-ID 18-190-1500.073	INCL PT 0.23 ACRES										
		RES USE CODE 500									
	1,260	00	1,260								
BLAIR, AMY J. 322 TOWNSHIP RD 1353 CROWN CITY, OHIO 45623 VOL 587 PG 817 PARCEL-ID 18-190-1500.074	15-2-13 19-701, 702, 703 SD 3-7 INCL PT 0.32ACS										
		RES USE CODE 500									
	1,520	00	1,520								
MARSHALL, ROMA MARIE & BERNARD LEE 80 TWP. RD. 1482 CHESAPEAKE, OHIO 45619 VOL 588 PG 559 PARCEL-ID 18-190-1500.075	15-2-13 19-701,702, 703 SD 7 PT 0.64ACS										
		RES USE CODE 500									
	2,350	00	2,350								
WIREMAN, PAUL R & BONNIE E RR 1 BOX 527 K PROCTORVILLE, OHIO 45669 VOL 591 PG 823 PARCEL-ID 18-190-1500.076	15-2-13 19-701,702,703 SD 3-7 IN 25.40ACRES										
		AGR USE CODE 121									
	AUV 620	00	620								
BORN, PHILIP E. 37 PVT DR 266 PROCTORVILLE, OHIO 45669 VOL 596 PG 550 PARCEL-ID 18-190-1500.077	15-2-13 19 701-702-703 SD 3 PT 0.47ACRES										
		RES USE CODE 500									
	1,770	00	1,770								
NUNLEY, AUDRA CREAMER 28T PVT RD 13432 ST RT 7 PROCTORVILLE, OHIO 45669 VOL 498 PG 133 PARCEL-ID 18-190-1501.000	15-02-13 19-701 702 703 SD 3 4 5 6 7 PT										
	C001.83A	RES USE CODE 510									
	3,300	37,390	40,690								
	HOMESITE VALUE LISTED BELOW										
	3,020	33,130	36,150								
HECLA WATER ASSN., AN OHIO CORP. RT. 3 BOX 48-AA IRONTON, OHIO 45638-0000 VOL 454 PG 585 PARCEL-ID 18-190-1600.000	15-02-13 19-703 SD 1 E END LESS 15.40 ACS										
	0011.94A	EXM USE CODE 680									
	3,550	00	3,550								
SWAIN, JIMMIE C. & PATRICIA A. RT 1 BOX 529 C PROCTORVILLE, OHIO 45669-000 VOL 445 PG 57 PARCEL-ID 18-190-1601.000	15-02-13 19-703 SD 1 E END PT										
	0015.40A	AGR USE CODE 120									
	5,140	47,130	52,270								
HAYES, FREDDIE L. & HOLSCHUH, DANNY J. 54 CO RD 67 SCOTTOWN, OHIO 45678 VOL 537 PG 729 PARCEL-ID 18-190-1700.000	15-02-13 19-703 S.D. 2 21.00ACS										
		AGR USE CODE 121									
	AUV 3,850	4,070	7,920								

BARRETT BROTHERS SPRINGFIELD, OH 1-800-322-7711

TAX RATE .40
A/R RED FACTOR 06.1708
OTH RED FACTOR 06.8539

LAWRENCE
TAX DISTRICT 18-ROME TWP-FAIRLAND S.D.

GENERAL TAX LIST AND DUPLICATE OF REAL AND PUBLIC UTILITY PROPERTY
COUNTY REAL ESTATE TAXES AND SPECIAL ASSESSMENTS

12/23/96

TAX YEAR 1996
INTEREST RATE
PAGE NO 3400

OWNER'S NAME MAILING ADDRESS	DESCRIPTION			TAXES CHARGED	DECEMBER TAXES	PENALTY	JUNE TAXES	PENALTY	TOTAL DELINQUENT	C. D. DATE	MEMO
	LAND	IMPROVEMENTS	TOTAL VALUE								
NUNLEY, AUDRA CREAMER RT.1 BOX 529 PROCTORVILLE, OHIO 45669 VOL 498 PG 133 PARCEL-ID 18-190-1701.000	15-02-13 19-703 S D 2 PT 0010.35A 5,410	RES USE CODE 420	599 5,830								
HAYES, FREDDIE L. & HOLSCHUH, DANNY J. 54 CO RD 67 SCOTTOWN, OHIO 45619 VOL 537 PG 729 PARCEL-ID 18-190-1800.000	15-02-13 19-703 S.D. 1 W END 2 5.00ACS AUV 610	AGR USE CODE 00	121 610								
HAYES, FREDDIE L. & HOLSCHUH, DANNY J. 54 CO RD 67 SCOTTOWN, OHIO 45678 VOL 537 PG 729 PARCEL-ID 18-191-0100.000	15-02-13 19-704 W END 52.00ACS AUV 1,270	AGR USE CODE 00	121 1,270								
SWAIN, JIMMIE & PATRICIA RT 1 BOX 529 C PROCTORVILLE, OHIO 45669 VOL 445 PG 57 PARCEL-ID 18-191-0200.000	15-02-13 19-703 S. D. 1 E END ST.HY.EASE.NO. 34LA 0001.80A 190	EXM USE CODE 00	610 190								
HECLA WATER ASSN. AN OHIO CORP. RT. 3 BOX 48-AA IRONTON, OHIO 45638-0000 VOL 454 PG 585 PARCEL-ID 18-191-0300.000	15-02-13 19 PT E END LESS 35.80 ACS 0021.19A 39,820	EXM USE CODE 71,980	680 111,800								
SWAIN, JIMMIE C. & PATRICIA A. RT 1 BOX 529 C PROCTORVILLE, OHIO 45669-0000 VOL 445 PG 57 PARCEL-ID 18-191-0301.000	15-02-13 19 PT E END PT 0035.80A AUV 1,480	AGR USE CODE 4,770	121 6,250								
HECLA WATER ASSN. AN OHIO CORP. RT. 3 BOX 48-AA IRONTON, OHIO 45638-0000 VOL 454 PG 585 PARCEL-ID 18-191-0400.000	15-02-13 19-704 PT E END ST.HY .NO.34LA-3.87A&.81AC.& PARC.NO . 0004.82A 510	EXM USE CODE 00	610 510								
STANLEY, NORMAN L. 51 PRIVATE DR 26 COUNTY RD 402 PROCTORVILLE, OHIO 45669 VOL 308 PG 444 PARCEL-ID 18-191-0500.000	15-02-13 19-704 PT.72' ON HY. NO. 7 X 331' 0000.54A 160	RES USE CODE 00	500 160								
STANLEY, NORMAN L. 51 PRIVATE DR 26 COUNTY RD 402 PROCTORVILLE, OH. 45669-0000 VOL 227 PG 108 PARCEL-ID 18-191-0600.000	15-02-13 19-704 PT.LOT 80'X359 N SIDE S.H. 0000.64A 640 HOMESITE VALUE LISTED BELOW 640	RES USE CODE 13,380 13,380	510 14,020 14,020								

TAX RATE .40
A/R RED FACTOR 06.1708
OTH RED FACTOR 06.8539

LAWRENCE
TAX DISTRICT 18-ROME TWP-FAIRLAND S.D.

GENERAL TAX LIST AND DUPLICATE OF REAL AND PUBLIC UTILITY PROPERTY
COUNTY REAL ESTATE TAXES AND SPECIAL ASSESSMENTS

12/23/96

TAX YEAR 1996
INTEREST RATE
PAGE NO 3401

OWNER'S NAME MAILING ADDRESS	DESCRIPTION			TAXES CHARGED	DECEMBER TAXES	PENALTY	JUNE TAXES	PENALTY	TOTAL DELINQUENT	C. D. DATE	MEMO
	LAND	IMPROVEMENTS	TOTAL VALUE								
HAGAN, MARK E & LAURA S 2121 11TH AVE HUNTINGTON, W. VA. 25703 VOL 595 PG 675 PARCEL-ID 18-191-0700.000	15-02-13 19-705 N END 13.57ACR ES 1,320	AGR USE CODE 00	120 1,320								
VEGA, ELMER T. & MARY M. P.O. BOX 7785 HUNTINGTON, W. VA. 25777-000 VOL 461 PG 719 PARCEL-ID 18-191-0800.000 11-08-96 163.41	15-02-13 19-705 LESS 73.13 BAL =10.10ACRES 3,760 HOMESITE VALUE LISTED BELOW 920	AGR USE CODE 7,070 4,480	120 10,830 5,400								
HAGAN, MARK E & LAURA S 2121 11 TH AVE HUNTINGTON, W VA 25703 VOL 595 PG 675 PARCEL-ID 18-191-0800.001	15-02-13 19-705 PT 73.13ACRES 12,920	AGR USE CODE 15,380	120 28,300								
VEGA, ELMER T. & MARY M. R. 1 PROCTORVILLE, OHIO VOL 461 PG 719 PARCEL-ID 18-191-0900.000	15-02-13 19-705 ST HY NO 32LA 1.17ACRES 190	EXM USE CODE 00	610 190								
HAGAN, MARK E & LAURA S 2121 11 TH AVE HUNTINGTON, W VA 25703 VOL 595 PG 675 PARCEL-ID 18-191-0900.001	15-02-13 19-705 ST HY NO 32LA 3.60ACRES 380	EXM USE CODE 00	610 380								
JONES, THELMA EILEEN 364 CR 402 PROCTORVILLE, OHIO 45669 VOL 290 PG 245 PARCEL-ID 18-191-1000.000	15-02-13 19-706 W PT. 0038.22A AUV 940	AGR USE CODE 00	113 940								
DANIELS, BILLY L. RT. 1, BOX 535-A PROCTORVILLE, OHIO 45669 VOL 608 PG 654 PARCEL-ID 18-191-1100.000 04-17-96 TRNSF FROM 18-191-1100.000 DANIELS BILLY L. AND LORE TTA J. 10-21-96 TRNSF TO 18-191-1100.000 CONNER, SHARON K	15-02-13 19-706 PT. MID. 0033.57A 00	AGR USE CODE 00	120 00								
CONNER, SHARON K 2569 CO RD 12 PROCTORVILLE OHIO 45669 VOL 614 PG 561 PARCEL-ID 18-191-1100.000 10-21-96 TRNSF FROM 18-191-1100.000 DANIELS, BILLY L.	15-02-13 19-706 PT. MID. 0033.57A 4,150	AGR USE CODE 2,620	120 6,770								

BARRETT BROTHERS SPRINGFIELD, OH 1-800-322-7711

TAX RATE .40
A/R RED FACTOR 06.1708
OTH RED FACTOR 06.8539

LAWRENCE
TAX DISTRICT 18-ROME TWP-FAIRLAND S.D.

GENERAL TAX LIST AND DUPLICATE OF REAL AND PUBLIC UTILITY PROPERTY
COUNTY REAL ESTATE TAXES AND SPECIAL ASSESSMENTS

12/23/96

TAX YEAR 1996
INTEREST RATE

OWNER'S NAME MAILING ADDRESS	DESCRIPTION			TAXES CHARGED	DECEMBER TAXES	PENALTY	JUNE TAXES	PENALTY	TOTAL DELINQUENT	C. D. DATE	MEMO
	LAND	IMPROVEMENTS	TOTAL VALUE								
DANIELS BILLY L. AND LORETTA J	15-02-13 19-706 PT. MID.										
.	0033.57A	AGR USE CODE	120								
RT. 1, BOX 535-A											
PROCTORVILLE, OHIO 45669	00	00	00								
VOL 485 PG 721											
PARCEL-ID 18-191-1100.000											
04-17-96 TRNSF TO 18-191-1100.000	DANIELS, BILLY L.										
JONES, THELMA EILEEN	15-02-13 19-706 CEN. PT.										
364 CR 402	0013.84A	AGR USE CODE	100								
PROCTORVILLE, OHIO 45669	AUV										
VOL 290 PG 245	340	00	340								
PARCEL-ID 18-191-1200.000											
KAISER, WM. AHROLD	15-02-13 19-706 PT. MID.										
RT 1 BOX 527	0002.59A	COM USE CODE	420								
PROCTORVILLE, OHIO 45669											
VOL 180 PG 444	1,350	5,170	6,520								
PARCEL-ID 18-191-1300.000											
KAISER, WM. HAROLD	15-02-13 19-706 E OF RD.										
RT 1 BOX 527	0002.11A	AGR USE CODE	100								
PROCTORVILLE, OHIO 45669	AUV										
VOL 180 PG 444	150	00	150								
PARCEL-ID 18-191-1400.000											
BROWNING, OSHEL & BARBARA	15-02-13 19-706 E OF RD. ST.HY										
3632 NICHEL PLATE RD	.EASE NO. 31LA-4.28AC. & NO. 3										
HUNTINGTON, W. VA.	1 0004.43A	EXM USE CODE	610								
PARCEL-ID 18-191-1600.000											
	470	00	470								
MAYS, LARRY E. AND CHARLOTTE	15-02-14 20-692 W END										
RT 1 BOX 132	0020.00A	AGR USE CODE	120								
PROCTORVILLE, OHIO 45669											
VOL 525 PG 273	3,830	5,760	9,590								
PARCEL-ID 18-191-1800.000	HOMESITE VALUE LISTED BELOW										
	1,660	5,340	7,000								
CLARK, CAROL JEAN	15-02-14 20-692 LESS 20.76A										
RT 1 BOX 470	0079.24A	AGR USE CODE	100								
PROCTORVILLE, OHIO 45669	AUV										
VOL 590 PG 287	3,360	5,000	8,360								
PARCEL-ID 18-192-0100.000											
CLARK, CAROL JEAN	15-02-14 20-692 PT.										
14995 ST. RT. 7	0000.76A	RES USE CODE	510								
PROCTORVILLE, OHIO 45669											
PARCEL-ID 18-192-0200.000	2,850	21,480	24,330								
	HOMESITE VALUE LISTED BELOW										
	2,850	18,250	21,100								
MAYS, LARRY E. & CHARLOTTE	15-02-14 20-693 S.D. 7TIERNAN										
RT. 1, BOX 132	LAND E END										
PROCTORVILLE, OHIO 45669	0025.00A	AGR USE CODE	120								
PARCEL-ID 18-192-0300.000											
	2,210	00	2,210								

TAX RATE .40
A/R RED FACTOR 06.1708
OTH RED FACTOR 06.8539

LAWRENCE
TAX DISTRICT 18-ROME TWP-FAIRLAND S.D.

GENERAL TAX LIST AND DUPLICATE OF REAL AND PUBLIC UTILITY PROPERTY
COUNTY REAL ESTATE TAXES AND SPECIAL ASSESSMENTS

12/23/96

TAX YEAR 1996
INTEREST RATE

OWNER'S NAME MAILING ADDRESS	DESCRIPTION			TAXES CHARGED	DECEMBER TAXES	PENALTY	JUNE TAXES	PENALTY	TOTAL DELINQUENT	C. D. DATE	MEMO
	LAND	IMPROVEMENTS	TOTAL VALUE								
STONE, KAREN TRUSTEE	15-02-14 20-693 S.D. 7TIERNAN										
C/O CLIFFORD J. FULLER	LAND W END										
RT 1 BOX 440	0010.00A	AGR USE CODE	121								
PROCTORVILLE, OHIO 45669	AUV										
VOL 600 PG 759	250	00	250								
PARCEL-ID 18-192-0400.000											
JONES, VIRGINIA LIFE EST.	15-02-14 20-693 S.D. 7 TIERNAN										
& N. FULLER ET AL REM.	LAND										
P.O. BOX 487	0001.50A	RES USE CODE	510								
PROCTORVILLE, OHIO 45669-0487											
PARCEL-ID 18-192-0500.000	3,190	8,000	11,190								
	HOMESITE VALUE LISTED BELOW										
	3,020	6,790	9,810								
STONE, KAREN TRUSTEE	15-02-14 20-693 S D 7 TIERNAN										
C/O CLIFFORD J. FULLER	LAND PT										
RT 1 BOX 440	0004.00A	AGR USE CODE	121								
PROCTORVILLE, OHIO 45669	AUV										
VOL 600 PG 759	2,700	55,060	57,760								
PARCEL-ID 18-192-0501.000	HOMESITE VALUE LISTED BELOW										
	2,750	32,410	35,160								
JONES, MARY HANNAH	15-02-14 20-693 694 S.D. 6										
C/O MCGUIRE REALTY	TIERNAN LAND										
ATTN: ED RAHAL	0003.60A	RES USE CODE	500								
1001 6TH AVENUE											
HUNTINGTON, WV 25701	380	00	380								
VOL 531 PG 486											
PARCEL-ID 18-192-0600.000											
STONE, KAREN TRUSTEE	15-02-14 20-693,694 S.D. 7										
C/O CLIFFORD J. FULLER	TIERNAN LAND E END										
RT 1 BOX 440	0017.50A	AGR USE CODE	121								
PROCTORVILLE, OHIO 45669	AUV										
VOL 600 PG 759	430	00	430								
PARCEL-ID 18-192-0700.000											
STONE, KAREN TRUSTEE	15-02-14 20-693,694 S.D. 7										
C/O CLIFFORD J FULLER	TIERNAN LAND E END										
RT 1 BOX 440	0017.50A	AGR USE CODE	121								
PROCTORVILLE, OHIO 45669	AUV										
VOL 600 PG 759	430	00	430								
PARCEL-ID 18-192-0800.000											
BENNETT, RICHARD L. & SUZANNE	15-02-14 20-694 S.D. 5										
E.	TIERNAN LAND										
RT 1 BOX 399	0014.66A	AGR USE CODE	121								
PROCTORVILLE, OHIO 45669	AUV										
VOL 535 PG 733	360	00	360								
PARCEL-ID 18-192-0900.000											
BENNETT, RICHARD L & SUZANNE E	15-02-14 20-694 S.D. 5										
.	TIERNAN LAND E END										
RT. 1 BOX 399	0001.50A	AGR USE CODE	121								
PROCTORVILLE, OHIO 45669	AUV										
VOL 535 PG 733	40	00	40								
PARCEL-ID 18-192-1000.000											
HAYES, ASA & LILLIAN	15-02-14 20-694 S.D. 4										
559 TWP. RD. 173	TIERNAN LAND W END PT.										

BARRETT BROTHERS SPRINGFIELD, OH 1-800-322-7711

TAX RATE ..40
A/R RED FACTOR 06.1708
OTH RED FACTOR 06.8539

LAWRENCE
TAX DISTRICT 18-ROME TWP-FAIRLAND S.D.

GENERAL TAX LIST AND DUPLICATE OF REAL AND PUBLIC UTILITY PROPERTY
COUNTY REAL ESTATE TAXES AND SPECIAL ASSESSMENTS

12/23/96

TAX YEAR 1996
INTEREST RATE
PAGE NO 3404

OWNER'S NAME MAILING ADDRESS	DESCRIPTION			TAXES CHARGED	DECEMBER TAXES	PENALTY	JUNE TAXES	PENALTY	TOTAL DELINQUENT	C. D. DATE	MEMO
	LAND	IMPROVEMENTS	TOTAL VALUE								
PROCTORVILLE, OHIO 45669	0005.75A	RES USE CODE	500								
PARCEL-ID 18-192-1100.000	470	00	470								
KNIGHT, TIMOTHY L. & DIANNA D.	15-02-14 20-694 S.D. 5										
250 TOWNSHIP RD. 173	TIERNAN LAND W END PT										
PROCTORVILLE, OHIO 45669-000	0003.17A	AGR USE CODE	120								
VOL 536 PG 363											
PARCEL-ID 18-192-1200.000	1,840	2,840	4,680								
KNIGHT, DIANNA	15-02-14 20-694 PT.										
250 TWP. RD. 173	0000.33A	RES USE CODE	510								
PROCTORVILLE, OHIO 45669											
PARCEL-ID 18-192-1300.000	930	2,530	3,460								
	HOMESITE VALUE LISTED BELOW										
	930	2,530	3,460								
KNIGHT, TIMOTHY L. & DIANNA D.	15-2-14 20 694 SD 5 TIERMAN LA										
250 TOWNSHIP RD. 173	ND E END PT LESS 1.00 BAL = 8.										
PROCTORVILLE, OHIO 45669-0002	5 AC	AGR USE CODE	120								
VOL 546 PG 417											
PARCEL-ID 18-192-1400.000	730	00	730								
STEVENSON, EARL B AND EDITH C	15-02-14 20-694 S.D. 5 PT. BAL										
RT1, BOX 128	=1.00										
PROCTORVILLE, OHIO 45669		RES USE CODE	510								
VOL 528 PG 228											
PARCEL-ID 18-192-1400.001	1,810	10,600	12,410								
	HOMESITE VALUE LISTED BELOW										
	1,810	10,070	11,880								
KNIGHT, TIMOTHY L. & DIANNA D.	15-02-14 20-694,695 S.D. 3,4										
250 TOWNSHIP RD. 173	TIERNAN LAND E END										
PROCTORVILLE, OHIO 45669-000	0003.00A	AGR USE CODE	120								
VOL 546 PG 417											
PARCEL-ID 18-192-1500.000	270	00	270								
KNIGHT, TIMOTHY L. & DIANNA D.	15-02-14 20-694,695 S.D. 3,4										
250 TOWNSHIP RD. 173	TIERNAN LAND W END										
PROCTORVILLE, OHIO 45669-000	0030.00A	AGR USE CODE	120								
VOL 546 PG 417											
PARCEL-ID 18-192-1600.000	4,210	1,440	5,650								
HAYES, ASA & LILLIAN	15-02-14 20-694,695 S.D. 3,4										
559 TWP. RD. 173	TIERNAN LAND W END										
PROCTORVILLE OHIO 45669	0005.00A	RES USE CODE	510								
PARCEL-ID 18-192-1700.000											
	2,540	12,710	15,250								
	HOMESITE VALUE LISTED BELOW										
	1,810	12,240	14,050								
JONES, MARY HANNAH	15-02-14 20-694,695 S.D. 3,4										
C/O MCGUIRE REALTY	TIERNAN LAND W END										
ATTN: ED RAHAL	0005.00A	AGR USE CODE	120								
1001 6TH AVENUE											
HUNTINGTON, WV 25701	1,680	00	1,680								
VOL 531 PG 486											

TAX RATE ..40
A/R RED FACTOR 06.1708
OTH RED FACTOR 06.8539

LAWRENCE
TAX DISTRICT 18-ROME TWP-FAIRLAND S.D.

GENERAL TAX LIST AND DUPLICATE OF REAL AND PUBLIC UTILITY PROPERTY
COUNTY REAL ESTATE TAXES AND SPECIAL ASSESSMENTS

12/23/96

TAX YEAR 1996
INTEREST RATE
PAGE NO 3405

OWNER'S NAME MAILING ADDRESS	DESCRIPTION			TAXES CHARGED	DECEMBER TAXES	PENALTY	JUNE TAXES	PENALTY	TOTAL DELINQUENT	C. D. DATE	MEMO
	LAND	IMPROVEMENTS	TOTAL VALUE								
PARCEL-ID 18-192-1800.000											
NIDA, LESTER L. II & ABIGAIL 058	15-02-14 20-694,695 S.D. 3										
C/O STAR BANK	TIERNAN LAND PT.										
425 WALNUT STREET	0007.50A	AGR USE CODE	121								
P. O. BOX 1038	AUV										
CINCINNATI, OHIO 45201-1038	190	00	190								
VOL 532 PG 746											
PARCEL-ID 18-193-0100.000											
BENNETT, RICHARD L & SUZANNE E	15-02-14 20-694,695 S.D. 3-4										
	TIERNAN LAND LESS 7.50										
ROUTE 1 BOX 399	0010.75A	AGR USE CODE	120								
PROCTORVILLE, OHIO 45669	AUV										
VOL 535 PG 733	260	00	260								
PARCEL-ID 18-193-0200.000											
JONES, MARY HANNAH	15-02-14 20-694,695 S.D.										
C/O MCGUIRE REALTY	TIERNAN LAND E PT.										
ATTN: ED RAHAL	0007.76A	AGR USE CODE	120								
1001 6TH AVENUE											
HUNTINGTON, WV 25701	680	00	680								
VOL 531 PG 486											
PARCEL-ID 18-193-0300.000											
JONES, MARY HANNAH	15-02-14 20-694,695 S.D. 4										
C/O MCGUIRE REALTY	TIERNAN LAND E PT.										
ATTN: ED RAHAL	0005.31A	AGR USE CODE	120								
1001 6TH AVENUE											
HUNTINGTON, WV 25701	470	00	470								
PARCEL-ID 18-193-0400.000											
BENNETT, RICHARD L. & SUZANNE E.	15-02-14 20-695,696 S.D. 2										
	TIERNAN LAND W END LESS 22										
RT 1 BOX 399	A 0012.00A	AGR USE CODE	121								
PROCTORVILLE, OHIO 45669	AUV										
$89,000 SALE-10 PARC-8/20/84	290	00	290								
PARCEL-ID 18-193-0500.000											
RODERICK, ANDREW G.	15-02-14 20-695,696 S.D. 2										
963 CO. RD. 42	TIERNAN LAND W END										
PROCTORVILLE, OHIO 45669	0015.00A	AGR USE CODE	120								
PARCEL-ID 18-193-0600.000											
	1,660	00	1,660								
JONES, FREDDIE EARL & MARY ANN	15-02-14 20-696,697 PT. N PT.										
& ERNEST LEE	0020.00A	AGR USE CODE	120								
2482 REAR VIRGINIA AVE.											
HURRICANE, W.VA. 25526	2,210	00	2,210								
PARCEL-ID 18-193-0700.000											
NIDA, LESTER L. II & ABIGAIL 058	15-02-14 20-695,696 S.D. 2										
	TIERNAN LAND W END										
C/O STAR BANK	0022.00A	AGR USE CODE	121								
425 WALNUT STREET	AUV										
P. O. BOX 1038	2,090	15,430	17,520								
CINCINNATI, OHIO 45201-1038	HOMESITE VALUE LISTED BELOW										
PARCEL-ID 18-193-0800.000	1,660	15,430	17,090								
BREWER, CLARENCE & MARY	15-02-14 20-696 S.D. 1										

BARRETT BROTHERS SPRINGFIELD, OH 1-800-322-7711

TAX RATE .40
A/R RED FACTOR 06.1708
OTH RED FACTOR 06.8539

LAWRENCE
TAX DISTRICT 18-ROME TWP-FAIRLAND S.D.

GENERAL TAX LIST AND DUPLICATE OF REAL AND PUBLIC UTILITY PROPERTY
COUNTY REAL ESTATE TAXES AND SPECIAL ASSESSMENTS

12/23/96

TAX YEAR 1996
INTEREST RATE
PAGE NO 3406

OWNER'S NAME MAILING ADDRESS	DESCRIPTION			TAXES CHARGED	DECEMBER TAXES	PENALTY	JUNE TAXES	PENALTY	TOTAL DELINQUENT	C. D. DATE	MEMO
	LAND	IMPROVEMENTS	TOTAL VALUE								
RT. 1 PROCTORVILLE, OHIO 45669 VOL 564 PG 341 PARCEL-ID 18-193-0900.000	TIERNAN LAND PT. 0010.00A AGR USE CODE 120 880	00	880								
BENNETT, RICHARD L & SUZANNE E . RT. 1 BOX 399 PROCTORVILLE, OHIO 45669 PARCEL-ID 18-193-1000.000	15-02-14 20-696S.D. 1 TIERNAN LAND PT. 0002.00A AGR USE CODE 121 AUV 50	00	50								
JONES, MARY HANNAH C/O MCGUIRE REALTY ATTN: ED RAHAL 1001 6TH AVENUE HUNTINGTON, WV 25701 PARCEL-ID 18-193-1100.000	15-02-14 20-695 S.D. 1 TIERNAN LAND PT. 0006.00A RES USE CODE 500 630	00	630								
A & D CORPORATION 2502 GUYAN AVE HUNTINGTON W. VA 25703 PARCEL-ID 18-193-1200.000 11-21-96 TRNSF FROM 18-193-1200.000	15-02-14 20-696,697 PT. W PT. LESS 19A. 0001.00A RES USE CODE 500 1,580	00	1,580 EASTERLING, ROBERT W & LI								
EASTERLING, ROBERT W & LINDA L RT. 3, BOX 101 PROCTORVILLE, OHIO 45669 PARCEL-ID 18-193-1200.000 11-21-96 TRNSF TO 18-193-1200.000	15-02-14 20-696,697 PT. W PT. LESS 19A. 0001.00A RES USE CODE 500 00	00	00 A & D CORPORATION								
FANNIN, ROGER & GINGER D RT. 1 BOX 3888 PROCTORVILLE, OHIO 45669 VOL 559 PG 599 PARCEL-ID 18-193-1300.000	15-02-14 20-696,697 W PT. 0001.00A RES USE CODE 510 1,810 HOMESITE VALUE LISTED BELOW 1,810	10,800 10,800	12,610 12,610	QC 8/1/97 Ginger D. Fannin							
JONES, FREDDIE EARL & MARY ANN & ERNEST LEE 2432 REAR VIRGINIA AVE. HURRICANE, W.VA. 25526 VOL 277 PG 11 PARCEL-ID 18-193-1400.000	15-02-14 20-698 N PT. 0008.86A RES USE CODE 500 750	00	750								
JONES, HAZEL LIFE ESTATE LELAN D RAY JONES REMAINDER 954 CO RD 42 PROCTORVILLE OHIO 45669 VOL 560 PG 344 PARCEL-ID 18-193-1500.000	15-02-14 20-698 CEN W PT LESS 0.73AC BAL=12.40ACRES AGR USE CODE 101 2,540 HOMESITE VALUE LISTED BELOW 1,280	9,040 2,410	11,580 3,690								
JONES, HAZEL LIFE ESTATE BILLY JONES REMAINDER P.O. BOX 191	15-02-14 20-698 CEN W PT 0.73A CRES RES USE CODE 500										

TAX RATE .40
A/R RED FACTOR 06.1708
OTH RED FACTOR 06.8539

LAWRENCE
TAX DISTRICT 18-ROME TWP-FAIRLAND S.D.

GENERAL TAX LIST AND DUPLICATE OF REAL AND PUBLIC UTILITY PROPERTY
COUNTY REAL ESTATE TAXES AND SPECIAL ASSESSMENTS

12/23/96

TAX YEAR 1996
INTEREST RATE
PAGE NO 3407

OWNER'S NAME MAILING ADDRESS	DESCRIPTION			TAXES CHARGED	DECEMBER TAXES	PENALTY	JUNE TAXES	PENALTY	TOTAL DELINQUENT	C. D. DATE	MEMO
	LAND	IMPROVEMENTS	TOTAL VALUE								
PROCTORVILLE, OHIO 45669 VOL 560 PG 347 PARCEL-ID 18-193-1500.001	860	00	860								
JONES, HAZEL & MABEL LIFE ESTA TE BILLY WAYNE JONES REMAINDER P.O. BOX 191 PROCTORVILLE, OHIO 45669 VOL 464 PG 122 PARCEL-ID 18-193-1501.000 03-12-96 TRNSF TO 18-193-1501.000	15-2-14 20-698 CEN W PT 0.85AC RES RES USE CODE 500 00	00	00 JONES, HAZEL LIFE ESTATE								
JONES, HAZEL LIFE ESTATE BILLY WAYNE JONES REMAINDER P.O. BOX 191 PROCTORVILLE, OHIO 45669 VOL 606 PG 679 PARCEL-ID 18-193-1501.000	15-2-14 20-698 CEN W PT 0.85AC RES AGR USE CODE 101 390	00	390								
JONES, CHARLES 44 W. PACEMONT RD. COLUMBUS, OHIO 43202-0000 VOL 407 PG 151 PARCEL-ID 18-193-1600.000	15-02-14 20-698 N PT. 0040.00A AGR USE CODE 101 5,620 HOMESITE VALUE LISTED BELOW 1,320	70 70	5,690 1,390								
BREWER, CLARENCE & MARY RT. 1 PROCTORVILLE, OHIO 45669 VOL 564 PG 341 PARCEL-ID 18-193-1700.000	15-02-14 20-696,697 PT. N PT. 0039.00A AGR USE CODE 120 5,430 HOMESITE VALUE LISTED BELOW 1,660	12,810 12,670	18,240 14,330								
LAWRENCE WATER CORPORATION P.O. BOX 364 PROCTORVILLE, OHIO 45669 PARCEL-ID 18-193-1800.000 10-25-96 43.09	15-2-14 20-696,697 PT W PT 12 .72ACS RES USE CODE 500 2,560	00	2,560								
RODERICK, ANDREW G. 963 CO. RD. 42 PROCTORVILLE, OHIO 45669 PARCEL-ID 18-194-0100.000	15-02-14 20-696,697 W PT. LESS 20A. 0010.50A RES USE CODE 500 880	00	880								
RODEROCK, ANDREW G & BETHANY 963 CO. RD. 42 PROCTORVILLE, OHIO 45669 PARCEL-ID 18-194-0200.000	15-02-14 20-696,697 W PT. LESS 20A. 0002.50A AGR USE CODE 120 280	00	280								
RODERICK, ANDREW G. 963 CO. RD. 42	15-02-14 20-696,697 N PT. LESS 59A.										

BARRETT BROTHERS SPRINGFIELD, OH 1-800-322-7711

TAX RATE ..40
A/R RED FACTOR 06.1708
OTH RED FACTOR 06.8539

LAWRENCE
TAX DISTRICT 18-ROME TWP-FAIRLAND S.D.

GENERAL TAX LIST AND DUPLICATE OF REAL AND PUBLIC UTILITY PROPERTY
COUNTY REAL ESTATE TAXES AND SPECIAL ASSESSMENTS

12/23/96

TAX YEAR 1996
INTEREST RATE
PAGE NO 3408

OWNER'S NAME MAILING ADDRESS	DESCRIPTION			TAXES CHARGED	DECEMBER TAXES	PENALTY	JUNE TAXES	PENALTY	TOTAL DELINQUENT	C. D. DATE	MEMO
	LAND	IMPROVEMENTS	TOTAL VALUE								
PROCTORVILLE, OHIO 45669 PARCEL-ID 18-194-0300.000	0002.00A	RES USE CODE	500								
	170	00	170								
RODERICK, ANDREW G. 963 CO. RD. 42 PROCTORVILLE, OHIO 45669 PARCEL-ID 18-194-0400.000	15-02-14 20-696 S.D. 1 TIERNAN LAND W END 0015.00A	AGR USE CODE	120								
	3,200	7,180	10,380								
	HOMESITE VALUE LISTED BELOW 1,660	6,880	8,540								
RODERICK, ANDREW G & BETHANY D 963 CO. RD. 42 PROCTORVILLE, OHIO 45669 PARCEL-ID 18-194-0500.000	15-02-14 20-696 E END NEXT COR PLINE 0000.50A	RES USE CODE	500								
	110	00	110								
RODERICK, ANDREW G. & BETHANY D. 963 CO. RD. 42 PROCTORVILLE, OHIO 45669 PARCEL-ID 18-194-0600.000	15-02-14 20-697 E END 0001.50A	RES USE CODE	500								
	160	00	160								
SCARBERRY, IRENE 9198 STATE RT. 775 SCOTTOWN, OHIO 45678 VOL 257 PG 416 PARCEL-ID 18-194-0800.000	15-02-15 21-683 W END 0045.00A	AGR USE CODE	120								
	6,640	00	6,640								
MILLER, LEWIS A. JR. & JOANNA 17 TWP RD 1047 CROWN CITY, OHIO 45623-8821 VOL 356 PG 358 PARCEL-ID 18-194-0900.000	15-02-15 21-683 E PT. 60'X100' 0000.08A	RES USE CODE	599								
	330	330	660								
BOWMAN, BURL & EDNA 53 TOWNSHIP ROAD 176 CROWN CITY, OHIO 45623 VOL 327 PG 428 PARCEL-ID 18-194-1000.000 09-09-96 85.44	15-02-15 21-683 PT. 0000.30A	RES USE CODE	510								
	1,170	4,560	5,730								
	HOMESITE VALUE LISTED BELOW 1,170	4,090	5,260								
HILL, THEODORE & CHRISTENE M. 537 W ELMSCOURT LN. CRETE, IL. 60417 VOL 420 PG 82 PARCEL-ID 18-194-1100.000	15-02-15 21-683 PT. 0000.37A	RES USE CODE	510								
	1,910	10,650	12,560								
UNROE, GLORIA A. C/O GLORIA ESTEP 33 CO. RD. 73 CROWN CITY, OHIO 45623 VOL 407 PG 391 PARCEL-ID 18-194-1200.000	15-02-15 21-683 PT. 0001.92A	RES USE CODE	510								
	2,120	7,490	9,610								
	HOMESITE VALUE LISTED BELOW 1,810	7,490	9,300								
EDWARDS, GLENNITH I. & IRIS C. 85 TOWNSHIP ROAD 176 CROWN CITY, OHIO 45523	15-02-15 21-683 PT. 0000.14A	RES USE CODE	500								

TAX RATE ..40
A/R RED FACTOR 06.1708
OTH RED FACTOR 06.8539

LAWRENCE
TAX DISTRICT 18-ROME TWP-FAIRLAND S.D.

GENERAL TAX LIST AND DUPLICATE OF REAL AND PUBLIC UTILITY PROPERTY
COUNTY REAL ESTATE TAXES AND SPECIAL ASSESSMENTS

12/23/96

TAX YEAR 1996
INTEREST RATE
PAGE NO 3409

OWNER'S NAME MAILING ADDRESS	DESCRIPTION			TAXES CHARGED	DECEMBER TAXES	PENALTY	JUNE TAXES	PENALTY	TOTAL DELINQUENT	C. D. DATE	MEMO
	LAND	IMPROVEMENTS	TOTAL VALUE								
VOL 298 PG 81 PARCEL-ID 18-194-1300.000	720	00	720								
EDWARDS, GLENNITH I. & IRIS C. 85 TOWNSHIP ROAD 176 CROWN CITY, OHIO 45623 VOL 298 PG 81 PARCEL-ID 18-194-1400.000	15-02-15 21-683 PT. 0000.06A	RES USE CODE	510								
	370	2,120	2,490								
HERBER, JAMES R. 217 COUNTY RD 73 CROWN CITY, OHIO 45623-8825 VOL 448 PG 722 PARCEL-ID 18-194-1500.000	15-02-15 21-683 PT. 0006.50A	RES USE CODE	510								
	2,340	13,350	15,690								
	HOMESITE VALUE LISTED BELOW 1,810	13,350	15,160								
HALL, ERNIE & CLORINDA P. O. BOX 391 PROCTORVILLE, OHIO 45669 VOL 542 PG 341 PARCEL-ID 18-194-1600.000	15-2-15 21-683 PT LESS3.42A BA L=9.73A COM USE CODE		400								
	3,820	00	3,820								
HALL, ERNEST B. & CLORINDA P. O. BOX 391 PROCTORVILLE, OHIO 45669 VOL 542 PG 333 PARCEL-ID 18-194-1600.001 10-25-96 44.20	15-2-15 21-683 PT 2.27A COM USE CODE		400								
	2,650	00	2,650								
HALL, ERNIE & CLORINDA P. O. BOX 391 PROCTORVILLE, OHIO 45669 VOL 542 PG 341 PARCEL-ID 18-194-1700.000	15-02-15 21-683 PT. 0001.15A	RES USE CODE	510								
	2,670	21,710	24,380								
	HOMESITE VALUE LISTED BELOW 2,620	21,710	24,330								
EVERHART, ELLSWORTH E. & LOIS E. 859 CO RD 70 PROCTORVILLE, OHIO 45669 VOL 581 PG 804 PARCEL-ID 18-194-1800.000	15-02-15 21-683 PT. 0000.30A	COM USE CODE	400								
	790	00	790								
EDWARDS, GLENNITH I. & IRIS C. 85 TOWNSHIP ROAD 176 CROWN CITY, OHIO 45623 VOL 204 PG 295 PARCEL-ID 18-195-0100.000	15-02-15 21-683 60'X100' LESS .10A 0000.13A	RES USE CODE	510								
	790	11,650	12,440								
	HOMESITE VALUE LISTED BELOW 790	11,650	12,440								
BOWMAN, BURL & EDNA 53 TOWNSHIP ROAD 176 CROWN CITY, OHIO 45623 VOL 327 PG 428 PARCEL-ID 18-195-0200.000 09-09-96 1.68	15-02-15 21-683 PT. 0000.01A	RES USE CODE	500								
	110	00	110								
SWINDLER, EDWARD F.	15-02-15 21-684 BET. TPK. 1 &										

BARRETT BROTHERS SPRINGFIELD, OH 1-800-322-7711

TAX RATE ..40
A/R RED FACTOR 06.1708
OTH RED FACTOR 06.8539

LAWRENCE
TAX DISTRICT 18-ROME TWP-FAIRLAND S.D.

GENERAL TAX LIST AND DUPLICATE OF REAL AND PUBLIC UTILITY PROPERTY
COUNTY REAL ESTATE TAXES AND SPECIAL ASSESSMENTS

12/23/96

TAX YEAR 1996
INTEREST RATE
PAGE NO 3410

OWNER'S NAME MAILING ADDRESS	DESCRIPTION			TAXES CHARGED	DECEMBER TAXES	PENALTY	JUNE TAXES	PENALTY	TOTAL DELINQUENT	C. D. DATE	MEMO
	LAND	IMPROVEMENTS	TOTAL VALUE								
RT. 2 BOX 3058 PROCTORVILLE, OHIO VOL 430 PG 9 PARCEL-ID 18-195-0300.000	LEDGE OF ROCK W OF 2MICR. 0018.00A AGR USE CODE 121 3,670	00	3,670								
SWINDLER, EDWARD F. RT. 2 BOX 3058 PROCTORVILLE, OHIO VOL 430 PG 9 PARCEL-ID 18-195-0400.000	15-02-15 21-684 E PT. & W END LESS 50A. 0031.26A AGR USE CODE 121 AUV 770	00	770								
KAISER, WILLIAM H. & KATHRYN RT 1 BOX 527 PROCTORVILLE, OH. 45669-000 VOL 429 PG 572 PARCEL-ID 18-195-0500.000	15-02-15 21-684 BET.TKP.1&LEDG EOF ROCK W OF 2MI. CR. LESS 1A 0031.00A AGR USE CODE 101 AUV 3,670	160	3,830	13725 St. RT 7 Proc. 1/15/97 William H. Kaiser Cert.							
SWIGER, ROBERT P. & VADA 022 C/O TRANSAMERICA REAL ESTATE TAX SERVICE 1105 SCHROCK RD SUITE 437 COLUMBUS, OHIO 43229 VOL 446 PG 96 PARCEL-ID 18-195-0600.000	15-02-15 21-684 PT. ON S SIDE STATE ST. 0001.06A RES USE CODE 510 2,440 8,050 10,490 HOMESITE VALUE LISTED BELOW 2,420 7,900 10,320										
EDWARDS, JOE K. & LINDA S. 058 C/O STAR BANK 425 WALNUT STREET P. O. BOX 1038 CINCINNATI, OHIO 45201-1038 VOL 533 PG 200 PARCEL-ID 18-195-0800.000	15-02-15 21-684 PT E END 70' O NSTATE ST.X300.25' 0000.48A RES USE CODE 510 1,770 11,050 12,820 HOMESITE VALUE LISTED BELOW 1,770 10,890 12,660										
WALL, AUDREY E. & KENNETH 15953 LAW. ST. RT. 7 CROWN CITY, OHIO 45623 VOL 193 PG 610 PARCEL-ID 18-195-0900.000	15-02-15 21-684 PT.BET.TKP.1& LEDGE OF ROCK W OF 2MICR. 0001.00A RES USE CODE 510 3,020 9,280 12,300 HOMESITE VALUE LISTED BELOW 3,020 8,530 11,550										
MILLER, MARY ANN BAME C/O RONALD MILLER 22 TWP. RD. 176 CROWN CITY, OHIO 45623 VOL 602 PG 268 PARCEL-ID 18-195-1000.000	15-02-15 21-684 PT ON S SIDE STATE ST. 0000.26A RES USE CODE 599 1,070 300 1,370										
SCC INC. P.O. BOX 618 PROCTORVILLE, OHIO 45669 VOL 571 PG 116 PARCEL-ID 18-195-1100.000	15-02-15 21-684 PT E SIDE ST. HY.NO. 7 0000.18A RES USE CODE 500 810 00 810										
BRUMFIELD, JOHNNY DALE II & LO RI ANN MOSLANDER	15-02-15 PT E SIDE 0000.39A RES USE CODE 545			9/24/97 Johnny Dale Brumfield II							

TAX RATE ..40
A/R RED FACTOR 06.1708
OTH RED FACTOR 06.8539

LAWRENCE
TAX DISTRICT 18-ROME TWP-FAIRLAND S.D.

GENERAL TAX LIST AND DUPLICATE OF REAL AND PUBLIC UTILITY PROPERTY
COUNTY REAL ESTATE TAXES AND SPECIAL ASSESSMENTS

12/23/96

TAX YEAR 1996
INTEREST RATE
PAGE NO 3411

OWNER'S NAME MAILING ADDRESS	DESCRIPTION			TAXES CHARGED	DECEMBER TAXES	PENALTY	JUNE TAXES	PENALTY	TOTAL DELINQUENT	C. D. DATE	MEMO
	LAND	IMPROVEMENTS	TOTAL VALUE								
P.O. BOX 18 PROCTORVILLE, OHIO 45669 VOL 588 PG 388 PARCEL-ID 18-195-1101.000	1,710	210	1,920								
SCC INC. P.O. BOX 451 PROCTORVILLE, OHIO 45669 VOL 571 PG 116 PARCEL-ID 18-195-1200.000	15-02-15 21-684 100'X330 E SID ES OF FULKS 0000.52A RES USE CODE 500 1,520 00 1,520 HOMESITE VALUE LISTED BELOW 1,520 00 1,520										
ROWE, CHARLIE & RUBY GAY 15866 LAWRENCE ST RT 7 CROWN CITY, OH. 45623-8808 VOL 593 PG 559 PARCEL-ID 18-195-1300.000 09-12-96 TRNSF TO 18-195-1300.000 ROWE, CHARLIE, JAMIE CHRI	15-02-15 21-684 PT. 0000.23A RES USE CODE 545 00	00	00								
ROWE, CHARLIE, JAMIE CHRISTOPH ER, CHAD ERIC 15866 LAWRENCE ST RT 7 CROWN CITY, OH. 45623-8808 VOL 613 PG 482 PARCEL-ID 18-195-1300.000 09-12-96 TRNSF FROM 18-195-1300.000 ROWE, CHARLIE & RUBY GAY	15-02-15 21-684 PT. 0000.23A RES USE CODE 545 1,260	3,470	4,730								
BAME, ELIZABETH LIFE EST REM M ILLER, MARY ANNE & RONALD W. 22 TWP. RD. 176 CROWN CITY, OHIO 45623 VOL 602 PG 375 PARCEL-ID 18-195-1400.000	15-02-15 21-684 E OF RD. 0000.50A RES USE CODE 510 1,810 10,690 12,500 HOMESITE VALUE LISTED BELOW 1,810 10,250 12,060										
SCC INC. P.O. BOX 451 PROCTORVILLE, OHIO 45669 VOL 571 PG 116 PARCEL-ID 18-195-1500.000	15-02-15 21-684 399' X 124' 0.97 ACRES COM USE CODE 410 2,550 7,460 10,010										
GALLOWAY, NORA 86 TWP RD 176 CROWN CITY, OHIO 45623-8823 VOL 430 PG 32 PARCEL-ID 18-195-1600.000	15-02-15 21-684 E END 0001.20A RES USE CODE 510 2,490 8,970 11,460 HOMESITE VALUE LISTED BELOW 2,420 8,720 11,140										
GALLOWAY, NORA 86 TWP RD 176 CROWN CITY, OHIO 45623-882 VOL 430 PG 32 PARCEL-ID 18-195-1700.000	15-02-15 21-684 IN E END NEXT TO CHURCH 0000.70A RES USE CODE 500 210 00 210										
FERGUSON, FRANK RANDALL ETAL P.O. BOX 9127	15-02-15 21-684 S CEN. PT. 0000.20A RES USE CODE 510										

BARRETT BROTHERS SPRINGFIELD, OH 1-800-322-7711

TAX RATE [illegible].40
A/R RED FACTOR 06.1708
OTH RED FACTOR 06.8539

LAWRENCE
TAX DISTRICT 18-ROME TWP-FAIRLAND S.D.

GENERAL TAX LIST AND DUPLICATE OF REAL AND PUBLIC UTILITY PROPERTY
COUNTY REAL ESTATE TAXES AND SPECIAL ASSESSMENTS

12/23/96

TAX YEAR 1996
INTEREST RATE
PAGE NO 3412

OWNER'S NAME MAILING ADDRESS	DESCRIPTION			TAXES CHARGED	DECEMBER TAXES	PENALTY	JUNE TAXES	PENALTY	TOTAL DELINQUENT	C. D. DATE	MEMO
	LAND	IMPROVEMENTS	TOTAL VALUE								
HUNTINGTON, W. VA. 25701 VOL 512 PG 110 PARCEL-ID 18-195-1800.000	440	9,300	9,740								
GALLOWAY, JERRY & DONNA 260 TWP RD 1046 CROWN CITY OHIO 45623-881 VOL 535 269 PARCEL-ID 18-196-0100.000	15-02-15 21-685 MID. N1/2 ON RD 0001.00A RES USE CODE 545 1,580 820 2,400										
KAISER, WILLIAM H. & KATHRYN RT 1 BOC 527 PROCTORVILLE, OH. 45669-0000 VOL 429 PG 572 PARCEL-ID 18-196-0200.000	15-02-15 21-685 W END N1/2 0010.00A AGR USE CODE 105 AUV 250 00 250			William H. Kaiser - out							
KAISER, WILLIAM H. & KATHRYN RT 1 BOX 527 PROCTORVILLE, OH. 45669-0000 VOL 429 PG 572 PARCEL-ID 18-196-0300.000	15-02-15 21 MID. N1/2 0030.00A AGR USE CODE 105 AUV 1,290 00 1,290			-same							
MEADOW, ELIZABETH 15808 ST RT 7 CROWN CITY, OHIO 45623 VOL 570 PG 771 PARCEL-ID 18-196-0400.000	15-2-15 & 21 685 E END OF W1/2 LESS 0.02 & 1.08 BAL=0.64ACRES RES USE CODE 510 2,710 6,210 8,920 HOMESITE VALUE LISTED BELOW 2,710 5,600 8,310										
MOORE, MARC ANTHONY & GLENDA RT. 6, BOX 206 SOUTH POINT, OHIO 45680 PARCEL-ID 18-196-0400.001	15-2-15 & 21 PT 685 E END OF W 1/2 0.02ACS. RES USE CODE 500 110 00 110										
PANNELL, KENNETH ALAN & ANZONNETTE 15806 ST RT 7 CROWN CITY, OH 45623 VOL 570 PG 773 PARCEL-ID 18-196-0400.002	15-2-15 &21 685 E END OF W1/2 PT 1.08ACRES RES USE CODE 540 3,050 5,870 8,920 HOMESITE VALUE LISTED BELOW 3,020 5,870 8,890										
FERGUSON, FRANK RANDALL ETAL P.O. BOX 9127 HUNTINGTON, W. VA. 25701 VOL 512 PG 110 PARCEL-ID 18-196-0500.000	15-2-15 21-684 685 E END OF W1/2 LESS 5. 7 0004.79A RES USE CODE 500 1,290 00 1,290										
FERGUSON, FRANK RANDALL ETAL P.O. BOX 9127 HUNTINGTON, W. VA. 25701 VOL 512 PG 110 PARCEL-ID 18-196-0501.000	15-2-15 & 21 PT. 684 & 685 E END OF W1/2 PT. 0.82ACS. RES USE CODE 500 970 00 970										
KIDD, ARNOLD D. & EFFIE N. M. RT. 5 BOX 474	15-02-15 21-684, 685 E END OF W 1/2 PT										

TAX RATE [illegible].40
A/R RED FACTOR 06.1708
OTH RED FACTOR 06.8539

LAWRENCE
TAX DISTRICT 18-ROME TWP-FAIRLAND S.D.

GENERAL TAX LIST AND DUPLICATE OF REAL AND PUBLIC UTILITY PROPERTY
COUNTY REAL ESTATE TAXES AND SPECIAL ASSESSMENTS

12/23/96

TAX YEAR 1996
INTEREST RATE
PAGE NO 3413

OWNER'S NAME MAILING ADDRESS	DESCRIPTION			TAXES CHARGED	DECEMBER TAXES	PENALTY	JUNE TAXES	PENALTY	TOTAL DELINQUENT	C. D. DATE	MEMO
	LAND	IMPROVEMENTS	TOTAL VALUE								
SOUTH POINT, OHIO 45680 VOL 512 PG 110 PARCEL-ID 18-196-0502.000	0001.89A RES USE CODE 500 2,890 00 2,890										
LAWSON, KENNETH ALLEN 13563 ST RT 217 SCOTTOWN, OHIO 45678 VOL 501 PG 502 PARCEL-ID 18-196-0503.000	-00-00 21-684,685 E END OF 0000.61A RES USE CODE 510 880 35,140 36,020 HOMESITE VALUE LISTED BELOW 880 35,140 36,020										
MEEKS, JACK 336 TWP RD 1046 CROWN CITY, OH 45623-881 VOL 581 PG 509 PARCEL-ID 18-196-0504.000	15-02-15 21-684 685 E END OF W1/2 0002.44A RES USE CODE 510 2,910 22,050 24,960 HOMESITE VALUE LISTED BELOW 2,420 21,810 24,230										
LAWSON, KENNETH ALLEN 13563 ST RT 217 SCOTTOWN, OHIO 45678 VOL 501 PG 502 PARCEL-ID 18-196-0600.000	15-02-15 21-684,685 PT E PT LT 3UNRECORDED PLAT 0000.32A RES USE CODE 500 510 00 510										
HARBOUR EQUIPMENT, INC. PO BOX 773 PROCTORVILLE, OHIO 45669 VOL 506 PG 66 PARCEL-ID 18-196-0700.000	15-02-15 684 685 60'X349.19' .33A LOT 6 UNREC&60'X 249.19' 0000.66A RES USE CODE 599 800 460 1,260										
HARBOUR, RONALD EUGENE C/O RONALD HARBOUR P.O. BOX 773 PROCTORVILLE, OHIO 45669 VOL 458 PG 777 PARCEL-ID 18-196-0800.000	15-02-15 21-684,685 E END OF W1/2 LOT 2 ON RIV. 60'X 235.7 5 0000.31A RES USE CODE 500 210 00 210										
HARBOUR, RONALD EUGENE C/O RONALD HARBOUR P.O. BOX 773 PROCTORVILLE, OHIO 45669 VOL 458 PG 777 PARCEL-ID 18-196-0901.000	15-02-15 S21 685 E END OF W 1/2 60'X 23 3 0000.31A RES USE CODE 500 210 00 210										
GALLOWAY, JERRY & DONNA 260 TWP RD 1046 CROWN CITY, OHIO 45623-881 VOL 457 PG 445 PARCEL-ID 18-196-1000.000	15-02-15 21-685 PT. E END OF W1/2 27.50' X 50' 0000.03A RES USE CODE 510 230 3,730 3,960										
GALLOWAY, JERRY & DONNA 260 TWP RD 1046 CROWN CITY, OHIO 45623-881 VOL 457 PG 445 PARCEL-ID 18-196-1100.000	15-02-15 21-685 PT. E END OF W1/2 62.50' X 50' 0000.07A COM USE CODE 420 530 2,680 3,210										

BARRETT BROTHERS SPRINGFIELD, OH 1-800-322-7711

TAX RATE .40
A/R RED FACTOR 06.1708
OTH RED FACTOR 06.8539

LAWRENCE
TAX DISTRICT 18-ROME TWP-FAIRLAND S.D.

GENERAL TAX LIST AND DUPLICATE OF REAL AND PUBLIC UTILITY PROPERTY
COUNTY REAL ESTATE TAXES AND SPECIAL ASSESSMENTS

12/23/96

TAX YEAR 1996
INTEREST RATE
PAGE NO 3414

OWNER'S NAME MAILING ADDRESS	DESCRIPTION			TAXES CHARGED	DECEMBER TAXES	PENALTY	JUNE TAXES	PENALTY	TOTAL DELINQUENT	C. D. DATE	MEMO
	LAND	IMPROVEMENTS	TOTAL VALUE								
OHIO VALLEY CHURCH OF CHRIST P.O. BOX 472 PROCTORVILLE, OHIO 45669 VOL 454 PG 858 PARCEL-ID 18-196-1200.000	15-02-15 21-685 PT W1/2 LESS 5.48A & 5.48A 0030.64A AGR USE CODE 120 6,330	00	6,330								
OHIO VALLEY CHURCH OF CHRIST RT. 1 CROWN CITY, OHIO 45623-0000 VOL 454 PG 858 PARCEL-ID 18-196-1201.000	15-02-15 21-685 PT W1/2 PT 0005.48A EXM USE CODE 685 3,960	32,970	36,930								
OHIO VALLEY CHURCH OF CHRIST P.O. BOX 472 PROCTORVILLE, OHIO 45669 VOL 454 PG 858 PARCEL-ID 18-196-1202.000	15-02-15 21-685 W1/2 PY LESS 0.51 & 0.48 BAL=4.49ACRES AGR USE CODE 120 1,400	00	1,400								
SIMPSON, TED R & FRIDAY G P.O. BOX 441 PROCTORVILLE, OHIO 45669 VOL 588 PG 148 PARCEL-ID 18-196-1202.001	15-02-15 21-685 PT W1/2 PT 0.51ACRES RES USE CODE 500 2,000	00	2,000								
BRUMFIELD, AVREL L & BIRDIE 142 TOWNSHIP ROAD 1167 PROCTORVILLE, OHIO 45669 VOL 599 PG 82 PARCEL-ID 18-196-1202.002	15-02-15 21-685 W1/2 PT 0.48AC RES RES USE CODE 500 1,930	00	1,930								
HUTCHINSON, WINFORD N. & MARY JO P.O. BOX 340 PROCTORVILLE, OHIO 45669 VOL 544 PG 237 PARCEL-ID 18-196-1300.000	15-02-15 21-685 PT. S1/2 0001.00A RES USE CODE 510 3,020 HOMESITE VALUE LISTED BELOW 3,020	6,600 6,410	9,620 9,430								
MONTGOMERY, MARSHALL 15774 LAW ST RT 7 CROWN CITY, OHIO 45623 VOL 513 PG 781 PARCEL-ID 18-196-1400.000	15-2-15/21 685 S. PT. LESS 0.07A. BAL=0.63ACS. RES USE CODE 510 2,330	3,670	6,000								
MONTGOMERY, MARSHALL & MARY J. 15774 LAW STATE RT 7 CROWN CITY, OHIO 45623 VOL 513 PG 781 PARCEL-ID 18-196-1400.001	15-2-15/21 PT. 685 S PT 0.07AC S. RES USE CODE 500 130	00	130								
OHIO VALLEY CHURCH OF CHRIST, INC. P.O. BOX 472 PROCTORVILLE, OHIO 45669 VOL 594 PG 655 PARCEL-ID 18-196-1500.000	15-02-15 & 21 686 N 1/2 LESS 4 A.,4.80.,& 14.06AC BAL=27.14AC RES AGR USE CODE 120 2,390	00	2,390								

TAX RATE .40
A/R RED FACTOR 06.1708
OTH RED FACTOR 06.8539

LAWRENCE
TAX DISTRICT 18-ROME TWP-FAIRLAND S.D.

GENERAL TAX LIST AND DUPLICATE OF REAL AND PUBLIC UTILITY PROPERTY
COUNTY REAL ESTATE TAXES AND SPECIAL ASSESSMENTS

12/23/96

TAX YEAR 1996
INTEREST RATE
PAGE NO 3415

OWNER'S NAME MAILING ADDRESS	DESCRIPTION			TAXES CHARGED	DECEMBER TAXES	PENALTY	JUNE TAXES	PENALTY	TOTAL DELINQUENT	C. D. DATE	MEMO
	LAND	IMPROVEMENTS	TOTAL VALUE								
BURGE, IRA E & HELENA L RT 3 BOX 504-C PROCTORVILLE, OHIO 45669 VOL 603 PG 444 PARCEL-ID 18-196-1500.001	15-02-15 & 21 VARNUM ESTATES N O. 1 LOT 1 RES USE CODE 500 3,110	00	3,110	Christopher & Kerry Burge—	5/29/97						
CHAPMAN, MELANIE 949 JEFFERSON AVE. HUNTINGTON, W VA 25704 VOL 580 PG 205 PARCEL-ID 18-196-1500.002	15-02-15 & 21 VARNUM ESTATES N O. 1 LOT 2 RES USE CODE 500 2,430	00	2,430								
TOPPINS, GARY 3742 MT. UNION RD. HUNTINGTON, W VA 25701 VOL 580 PG 203 PARCEL-ID 18-196-1500.003 06-26-96 TRNSF TO 18-196-1500.003 LESTER, WILLIAM F. & AMY	15-02-15 & 21 VARNUM ESTATES N O. 1 LOT 3 RES USE CODE 500 00	00	00								
LESTER, WILLIAM F. & AMY M. P.O. BOX 44 PROCTORVILLE, OHIO 45669 VOL 611 PG 128 PARCEL-ID 18-196-1500.003 06-26-96 TRNSF FROM 18-196-1500.003 TOPPINS, GARY	15-02-15 & 21 VARNUM ESTATES N O. 1 LOT 3 RES USE CODE 500 2,080	00	2,080								
HEINZ, MEREDITH D. &BETH D. P.O. BOX 678 PROCTORVILLE, OHIO 45669 VOL 487 PG 335 PARCEL-ID 18-196-1500.004	15-02-15 & 21 VARNUM ESTATES N O. 1 LOT 4 RES USE CODE 500 3,810	00	3,810								
DILLON, ROBERT W. & ARLENE M. #1 COLLINS LANE BARBOURSVILLE, W. V 25504-193 PARCEL-ID 18-196-1500.005	15-02-15 & 21 VARNUM ESTATES N O. 1 LOT 5 RES USE CODE 500 2,590	00	2,590								
DILLON, ROBERT W. & ARLENE M #1 COLLINS LANE BARBOURSVILLE, W. V 25504-193 PARCEL-ID 18-196-1500.006	15-02-15 & 21 VARNUM ESTATES N O. 1 LOT 6 RES USE CODE 500 1,420	00	1,420								
FULKS, HARRY E & JEREMIAH TOD FULKS 77 TWP RD 1352 CROWN CITY, OHIO 45623 VOL 609 PG 469 PARCEL-ID 18-196-1500.007 05-08-96 TRNSF FROM 18-196-1500.007 FULKS, HARRY E.	15-02-15 & 21 VARNUM ESTATES N O. 1 LOT 7 RES USE CODE 500 2,080	00	2,080								

BARRETT BROTHERS SPRINGFIELD, OH 1-800-322-7711

TAX RATE [illegible].40
A/R RED FACTOR 06.1708
OTH RED FACTOR 06.8539

LAWRENCE
TAX DISTRICT 18-ROME TWP-FAIRLAND S.D.

GENERAL TAX LIST AND DUPLICATE OF REAL AND PUBLIC UTILITY PROPERTY
COUNTY REAL ESTATE TAXES AND SPECIAL ASSESSMENTS

12/23/96

TAX YEAR 1996
INTEREST RATE
PAGE NO 3416

OWNER'S NAME MAILING ADDRESS	DESCRIPTION			TAXES CHARGED	DECEMBER TAXES	PENALTY	JUNE TAXES	PENALTY	TOTAL DELINQUENT	C. D. DATE	MEMO
	LAND	IMPROVEMENTS	TOTAL VALUE								
FULKS, HARRY E. & MYRLETTA 5355 UPPER HEATH CR RD BARBOURSVILLE, W.VA. VOL 604 PG 608 PARCEL-ID 18-196-1500.007	15-02-15 & 21 VARNUM ESTATES N O. 1 LOT 7 RES USE CODE 500 00	00	00								
12-04-95 TRNSF TO 18-196-1500.007 FULKS, HARRY E.											
FULKS, HARRY E. 77 TWP RD 1352 CROWN CITY, OHIO 45623 VOL 604 PG 608 PARCEL-ID 18-196-1500.007	15-02-15 & 21 VARNUM ESTATES N O. 1 LOT 7 RES USE CODE 500 00	00	00								
12-04-95 TRNSF FROM 18-196-1500.007 FULKS, HARRY E. & MYRLETT A 05-08-96 TRNSF TO 18-196-1500.007 FULKS, HARRY E & JEREMIAH											
FULKS, HARRY E & JEREMIAH TOD FULKS 77 TWP RD 1352 CROWN CITY, OHIO 45623 VOL 609 PG 469 PARCEL-ID 18-196-1500.008	15-02-15 & 21 VARNUM ESTATES N O. 1 LOT 8 RES USE CODE 510 3,180	11,380	14,560								
05-08-96 TRNSF FROM 18-196-1500.008 FULKS, HARRY E.											
FULKS, HARRY E. 77 TWP RD 1352 CROWN CITY, OHIO 45623 VOL 604 PG 608 PARCEL-ID 18-196-1500.008	15-02-15 & 21 VARNUM ESTATES N O. 1 LOT 8 RES USE CODE 510 00	00	00								
12-04-95 TRNSF FROM 18-196-1500.008 FULKS, HARRY E. & MYRLETT A 05-08-96 TRNSF TO 18-196-1500.008 FULKS, HARRY E & JEREMIAH											
FULKS, HARRY E. & MYRLETTA 5355 UPPER HEATH CR RD BARBOURSVILLE, W.VA. VOL 604 PG 608 PARCEL-ID 18-196-1500.008	15-02-15 & 21 VARNUM ESTATES N O. 1 LOT 8 RES USE CODE 510 00	00	00								
12-04-95 TRNSF TO 18-196-1500.008 FULKS, HARRY E.											
JARVIS, ESTILL C. 80 TWP RD 1352 CROWN CITY, OHIO 45623 VOL 579 PG 292 PARCEL-ID 18-196-1500.009	15-02-15 & 21 VARNUM ESTATES N O. 1 LOT 9 RES USE CODE 510 5,880	29,480	35,360								
HEINZ, MEREDITH D. & BETH D. P.O. BOX 678 PROCTORVILLE, OHIO 45669 VOL 487 PG 335	15-02-15 & 21 VARNUM ESTATES N O. 1 LOT 10 RES USE CODE 500										

TAX RATE [illegible].40
A/R RED FACTOR 06.1708
OTH RED FACTOR 06.8539

LAWRENCE
TAX DISTRICT 18-ROME TWP-FAIRLAND S.D.

GENERAL TAX LIST AND DUPLICATE OF REAL AND PUBLIC UTILITY PROPERTY
COUNTY REAL ESTATE TAXES AND SPECIAL ASSESSMENTS

12/23/96

TAX YEAR 1996
INTEREST RATE
PAGE NO 3417

OWNER'S NAME MAILING ADDRESS	DESCRIPTION			TAXES CHARGED	DECEMBER TAXES	PENALTY	JUNE TAXES	PENALTY	TOTAL DELINQUENT	C. D. DATE	MEMO
	LAND	IMPROVEMENTS	TOTAL VALUE								
PARCEL-ID 18-196-1500.010	2,740	00	2,740								
HEINZ, MEREDITH D. & BETH D. P.O. BOX 678 PROCTORVILLE, OHIO 45669 VOL 487 PG 335 PARCEL-ID 18-196-1500.011	15-02-15 & 21 VARNUM ESTATES N O. 1 LOT 11 RES USE CODE 500 1,490	00	1,490								
HUTCHISON, STEPHEN E. & BONNIE K. 28 TWP RD 1352 CROWN CITY OHIO 45623 SALE=10/11/83 FOR $5,000.00 PARCEL-ID 18-196-1500.012	15-02-15 & 21 VARNUM ESTAES NO. 1 LOT 12 RES USE CODE 500 2,080	00	2,080								
HUTCHISON, STEPHEN E & BONNIE K. 28 TWP RD 1352 CROWN CITY,OHIO 45623 VOL 487 PG 537 PARCEL-ID 18-196-1500.013	15-02-15 & 21 VARNUM NO. 1 LOT 13 RES USE CODE 510 4,070 HOMESITE VALUE LISTED BELOW 4,070	41,530 41,530	45,600 45,600								
HUTCHISON, STEPHEN E & BONNIE K 28 TWP RD 1352 CROWN CITY,OHIO 45623 PLAT 9 PG 21 VAC ROAD PARCEL-ID 18-196-1500.014	15-2-15&21 VARNUM EST #1 LOT 14 & PT VAC PUBLIC ACCESS RD (4530.2 SQFT RES USE CODE 500 210	00	210								
SHRIVER, DANIEL H. & RITA E. 132 TWP RD 1351 CROWN CITY, OHIO 45623-881 PLAT 9 PG 21 VAC ROAD PARCEL-ID 18-196-1500.015	15-2-15&21 VARNUM EST #1 LOT 15 & PT VAC PUBLIC ACCESS RD (5445 SQ FT) RES USE CODE 500 2,440	00	2,440								
SHRIVER, DANIEL H. & RITA E. 132 TWP RD 1351 CROWN CITY, OHIO 45623-881 VOL 510 PG 311 PARCEL-ID 18-196-1500.016	15-02-15 & 21 VARNUM ESTATES N O. 1 LOT 16 RES USE CODE 510 970	11,670	12,640								
SHRIVER, DANIEL H. & RITA E. 132 TWP RD 1351 CROWN CITY OHIO 45623-881 VOL 540 PG 545 PARCEL-ID 18-196-1500.017	15-02-15 & 21 VARNUM ESTATES N O. 1 LOT 17 RES USE CODE 500 210	00	210								
NEELY, TEDDY E. & PATRICIA W. 006 C/O F. A. R. E. TAX SERVICE 17187 NO. LAUREL PK. DR. SUITE 437 LIVONIA, MI 48152 VOL 600 PG 392 PARCEL-ID 18-196-1500.018	15-02-15 & 21 VARNUM ESTATES N O. 1 LOT 18 RES USE CODE 510 4,790	29,570	34,360	WD 6/4/97 William E. & Genevieve Raines							

BARRETT BROTHERS SPRINGFIELD, OH 1-800-322-7711

TAX RATE ..40
A/R RED FACTOR 06.1708
OTH RED FACTOR 06.8539

LAWRENCE
TAX DISTRICT 18-ROME TWP-FAIRLAND S.D.

GENERAL TAX LIST AND DUPLICATE OF REAL AND PUBLIC UTILITY PROPERTY
COUNTY REAL ESTATE TAXES AND SPECIAL ASSESSMENTS

12/23/96

TAX YEAR 1996
INTEREST RATE
PAGE NO 3418

OWNER'S NAME MAILING ADDRESS	DESCRIPTION			TAXES CHARGED	DECEMBER TAXES	PENALTY	JUNE TAXES	PENALTY	TOTAL DELINQUENT	C. D. DATE	MEMO
	LAND	IMPROVEMENTS	TOTAL VALUE								
OHIO VALLEY CHURCH OF CHRIST, INC P.O. BOX 472 PROCTORVILLE, OHIO 45669 VOL 594 PG 655 PARCEL-ID 18-196-1500.019	15-02-15 & 21 VARNUM ESTATES N 0 1 LOT 19 RES USE CODE 500 2,400	00	2,400								
BLAIR, RON G. & GENEVA J. 322 TOWNSHIP RD. 1353 CROWN CITY, OHIO 45623 VOL 560 PG 652 PARCEL-ID 18-196-1500.020	15-02-15 & 21 VARNUM ESTATES N 0.2 LOT 20 RES USE CODE 500 2,160	00	2,160	11/6/97 Baniss, Averill III & Patricia –							
BLAIR, RON G. & GENEVA J. 322 TOWNSHIP RD. 1353 CROWN CITY, OHIO 45623 VOL 560 PG 652 PARCEL-ID 18-196-1500.021	15-02-15 & 21 VARNUM ESTATES N 0. 2 LOT 21 RES USE CODE 510 3,060	41,970	45,030	– Same –							
BLAIR, RON G. & GENEVA J. 322 TOWNSHIP RD. 1353 CROWN CITY, OHIO 45623 VOL 560 PG 652 PARCEL-ID 18-196-1500.022	15-02-15 & 21 VARNUM ESTATES N 0. 2 LOT 22 RES USE CODE 500 150	00	150	– Same –							
LAKE, EDWIN LEE & KIM SARKA 022 C/O TRANSAMERICA REAL ESTATE TAX SERVICE 1105 SCHROCK RD SUITE 437 COLUMBUS, OHIO 43229 VOL 487 PG 642 PARCEL-ID 18-196-1500.023	15-02-15 & 21 VARNUM ESTATES N 0. 2 LOT 23 RES USE CODE 510 4,770	18,010	22,780								
GOODALL, MARY L. 022 C/O TRANSAMERICA REAL ESTATE TAX SERVICE 1105 SCHROCK RD SUITE 437 COLUMBUS, OHIO 43229 VOL 571 PG 491 PARCEL-ID 18-196-1500.024	15-02-15 & 21 VARNUM ESTATES N 0. 2 LOT 24 RES USE CODE 510 5,420	16,350	21,770								
NICHOLS, JAMES J 022 C/O TRANSAMERICA REAL ESTATE TAX SERVICE 1105 SCHROCK RD SUITE 437 COLUMBUS, OHIO 43229 VOL 604 PG 504 PARCEL-ID 18-196-1500.025	15-02-15 & 21 VARNUM ESTATES N 0. 2 LOT 25 RES USE CODE 500 1,970	00	1,970	12/02/96 228 Twp Rd 1363 Proct. Oh. Curtis W. & Lola J. Shafer –							
MILLER, RICHARD K & BETTY J 188 TWP RD 1353 CROWN CITY, OHIO 45623-880 VOL 588 PG 49	15-02-15 & 21 VARNUM ESTATES N 0. 2 LOT 26 RES USE CODE 510										

TAX RATE ..40
A/R RED FACTOR 06.1708
OTH RED FACTOR 06.8539

LAWRENCE
TAX DISTRICT 18-ROME TWP-FAIRLAND S.D.

GENERAL TAX LIST AND DUPLICATE OF REAL AND PUBLIC UTILITY PROPERTY
COUNTY REAL ESTATE TAXES AND SPECIAL ASSESSMENTS

12/23/96

TAX YEAR 1996
INTEREST RATE
PAGE NO 3419

OWNER'S NAME MAILING ADDRESS	DESCRIPTION			TAXES CHARGED	DECEMBER TAXES	PENALTY	JUNE TAXES	PENALTY	TOTAL DELINQUENT	C. D. DATE	MEMO
	LAND	IMPROVEMENTS	TOTAL VALUE								
PARCEL-ID 18-196-1500.026	3,370 HOMESITE VALUE LISTED BELOW 3,370	27,280 27,280	30,650 30,650								
MILLER, RICHARD K & BETTY J 188 TWP RD 1353 CROWN CITY, OHIO 45623-880 VOL 588 PG 49 PARCEL-ID 18-196-1500.027	15-02-15 & 21 VARNUM ESTATES N 0. 2 LOT 27 RES USE CODE 500 160	00	160	9/9/97 1500.063 Bel 20x170 John L. Miller 115x170							
OWENS, VINCENT L 3499 EAST END RD APT 6 BARBOURSVILLE, W V 25504 VOL 603 PG 389 PARCEL-ID 18-196-1500.028	15-02-15 & 21 VARNUM ESTATES N 0. 2 LOT 28 RES USE CODE 500 160	00	160	273 Twp Rd 1161 Proct. Oh 2/12/97 Robert J. & Tammy L. Galloway –							
GALLOWAY, ROBERT J & TAMMY L RT 3 BOX 690 PROCTORVILLE, OHIO 45669 VOL 582 PG 226 PARCEL-ID 18-196-1500.029	15-02-15 & 21 VARNUM ESTATES N 0. 2 LOT 29 RES USE CODE 500 110	00	110								
ADKINS, ROY D. & ALICE H. 46 TR-1353 CROWN CITY, OHIO 45623-9800 VOL 581 PG 810 PARCEL-ID 18-196-1500.030	15-2-15, 21 LOT 30 VARNUM EST NO. 2 LESS W 1/2 BAL=90'X170' 0.35AC RES USE CODE 500 60	00	60								
ADKINS, ROY D & ALICE H. 46 TR RD 1353 CROWN CITY, OHIO 45623 VOL 495 PG 359 PARCEL-ID 18-196-1500.031	15-02-15 & 21 VARNUM ESTATES N 0. 2 LOT 31 RES USE CODE 510 4,000 HOMESITE VALUE LISTED BELOW 4,000	21,780 21,780	25,780 25,780								
ADKINS, ROY D & ALICE H 46 TWP RD 1353 CROWN CITY, OHIO 45623 VOL 495 PG 359 PARCEL-ID 18-196-1500.032	15-02-15 & 21 VARNUM ESTATES N 0. 2 LOT 32 RES USE CODE 500 210	00	210								
BAKER, LUCINDA C RT 3 BOX 557 STANLEY DR. PROCTORVILLE, OHIO 45669 VOL 591 PG 180, 185 PARCEL-ID 18-196-1500.033	15-02-15 & 21 VARNUM ESTATES N 0.2 LOT 33 RES USE CODE 500 2,560	00	2,560								
FULLER, BARBARA & ERNEST, JR. RT 2 BOX 84 PROCTORVILLE, OHIO 45669 SALE=9/30/83 FOR $9,600.00 PARCEL-ID 18-196-1500.034	15-02-15 & 21 VARNUM ESTATES N 0. 2 LOT 34 RES USE CODE 500 3,830	00	3,830								
MATHIS, JAMES E & ANNETTE	15-02-15 & 21 VARNUM ESTATES N										

BARRETT BROTHERS SPRINGFIELD, OH 1-800-322-7711

OHIO
LAWERENCE COUNTY
ROME TOWNSHIP
O.C.P. LOT NO. 685
VARNUM ESTATES NO. 2
P.B. 8, Pg. 38

Survey Datum is based on P.B. 8, Pg. 38

40' T-1353 GREEN VALLEY DRIVE To Rt. 7

P.O.B.

S 85°33' E – 115.00'

N 04°27' E – 170.00'

S 04°27' W – 170.00'

28

27

0.45 Ac.
(19,550 sq. ft.)

Richard K. Miller, et ux
D.V. 588, Pg. 49

26

N 85°33' W 450.00'

N 85°33' W – 115.00'

STATE OF OHIO
JEFFREY M. EASTHAM
7695
REGISTERED SURVEYOR

Legend
- ■ 1/2" Iron Pipe in Concrete (Found)
- ○ 5/8" Iron Pin (Found)
- ◉ 3/4" X 32" Rebar w/Yellow Plastic Cap (Set)
- ---- Original Lot Line
- (27) Original Lot Number

0' 50' 100' 150'

Surveyed By:
Jeffrey M. Eastham
Registered Professional Surveyor No. 7695

Registered Professional Surveyors: Ohio, West Virginia & Kentucky

Registered Professional Engineer: Ohio, West Virginia & Kentucky

Eastham & Associates
providing GPS and GIS solutions for the 21st Century
◆ 100 CEDAR STREET, ◆ CHESAPEAKE, OH 45619 ◆
◆ Voice (614) 867-8369 ◆ Fax (614) 867-8146 ◆
◆ E-mail Address ◆ eastham@access.eve.net ◆
◆ http://www.eastham-assoc.com ◆

Plat of Survey
for
RICHARD K. MILLER, ET UX

Job No. 4310 OL	Date: July 23, 1997	Scale: 1" = 50'
Drawn By: G. Perkins		
Checked By: J. M. Eastham		

TAX RATE .040
A/R RED FACTOR 06.1708
OTH RED FACTOR 06.8539

LAWRENCE
TAX DISTRICT 18-ROME TWP-FAIRLAND S.D.

GENERAL TAX LIST AND DUPLICATE OF REAL AND PUBLIC UTILITY PROPERTY
COUNTY REAL ESTATE TAXES AND SPECIAL ASSESSMENTS

12/23/96

TAX YEAR 1996
INTEREST RATE
PAGE NO 3420

OWNER'S NAME MAILING ADDRESS	DESCRIPTION			TAXES CHARGED	DECEMBER TAXES	PENALTY	JUNE TAXES	PENALTY	TOTAL DELINQUENT	C. D. DATE	MEMO
	LAND	IMPROVEMENTS	TOTAL VALUE								
419 TENTH AVE HUNTINGTON, W VA 25701 VOL 609 PG 679 PARCEL-ID 18-196-1500.035	0. 2 LOT 35 RES USE CODE 500 2,080	00	2,080								
05-14-96 TRNSF FROM 18-196-1500.035 DUFFIELD, JOSEPH P & TAMM											
DUFFIELD, JOSEPH P & TAMMY L RT 1 BOX 4 BELL RD POINT PLEASANT, W V 25550 VOL 597 PG 472 PARCEL-ID 18-196-1500.035	15-02-15 & 21 VARNUM ESTATES N 0. 2 LOT 35 RES USE CODE 500 00	00	00								
05-14-96 TRNSF TO 18-196-1500.035 MATHIS, JAMES E & ANNETTE											
DUFFIELD, JOSEPH P & TAMMY L RT 1 BOX 4 BELL RD POINT PLEASANT, W V 25550 VOL 597 PG 472 PARCEL-ID 18-196-1500.036	15-02-15 & 21 VARNUM ESTATES N 0. 2 LOT 36 RES USE CODE 500 00	00	00								
05-14-96 TRNSF TO 18-196-1500.036 MATHIS, JAMES E & ANNETTE											
MATHIS, JAMES E & ANNETTE 419 TENTH AVE HUNTINGTON, WVA 25701 VOL 609 PG 679 PARCEL-ID 18-196-1500.036	15-02-15 & 21 VARNUM ESTATES N 0. 2 LOT 36 RES USE CODE 500 2,080	00	2,080								
05-14-96 TRNSF FROM 18-196-1500.036 DUFFIELD, JOSEPH P & TAMM											
FULLER, BARBARA & ERNEST, JR. RT 2 BOX 84 PROCTORVILLE, OHIO 45669 SALE=9/30/83 FOR $9,600.00 PARCEL-ID 18-196-1500.037	15-02-15 & 21 VARNUM ESTATES N 0. 2 LOT 37 RES USE CODE 500 2,080	00	2,080								
FULLER, BARBARA & ERNEST, JR. RT 2 BOX 84 PROCTORVILLE, OHIO 45669 SALE=9/30/83 FOR $9,600.00 PARCEL-ID 18-196-1500.038	15-02-15 & 21 VARNUM ESTATES N 0. 2 LOT 38 RES USE CODE 500 2,080	00	2,080								
LANE, UN SUK RT. 3 BOX 182 MAPLE ST. PROCTORVILLE, OHIO 45669 VOL 511 PG 495 PARCEL-ID 18-196-1500.039	15-02-15 & 21 VARNUM ESTATES N 0. 2 LOT 39 RES USE CODE 500 2,490	00	2,490								
COOPER, MARY TERESA RT. 6, BOX 11 PROCTORVILLE, OHIO 45669 PARCEL-ID 18-196-1500.040	15-02-15 & 21 VARNUM ESTATES N 0. 2 LOT 40 RES USE CODE 500 2,490	00	2,490								

TAX RATE .040
A/R RED FACTOR 06.1708
OTH RED FACTOR 06.8539

LAWRENCE
TAX DISTRICT 18-ROME TWP-FAIRLAND S.D.

GENERAL TAX LIST AND DUPLICATE OF REAL AND PUBLIC UTILITY PROPERTY
COUNTY REAL ESTATE TAXES AND SPECIAL ASSESSMENTS

12/23/96

TAX YEAR 1996
INTEREST RATE
PAGE NO 3421

OWNER'S NAME MAILING ADDRESS	DESCRIPTION			TAXES CHARGED	DECEMBER TAXES	PENALTY	JUNE TAXES	PENALTY	TOTAL DELINQUENT	C. D. DATE	MEMO
	LAND	IMPROVEMENTS	TOTAL VALUE								
AUXIER, CAROLYN E 006 C/O F. A. R. E. TAX SERVICE 17187 NO. LAUREL PK. DR. SUITE 437 LIVONIA, MI 48152 VOL 592 PG 512 PARCEL-ID 18-196-1500.041	15-02-15 & 21 VARNUM ESTATES N 0. 2 LOT 41 RES USE CODE 510 4,770 HOMESITE VALUE LISTED BELOW 4,770	23,990 19,730	28,760 24,500								
WORKMAN, GARY D. & EVA M. 006 C/O F. A. R. E. TAX SERVICE 17187 NO. LAUREL PK. DR. SUITE 437 LIVONIA, MI 48152 VOL 566 PG 461 PARCEL-ID 18-196-1500.042	15-02-15 & 21 VARNUM ESTATES N 0. 2 LOT 42 RES USE CODE 510 4,770 HOMESITE VALUE LISTED BELOW 4,770	22,280 22,280	27,050 27,050								
NELSON, CARA LEIGH & SIMMONS, KIMBERLY 058 C/O F. A. R. E. TAX SERVICE 17187 NO. LAUREL PK. DR. SUITE 437 LIVONIA, MI 48152 PARCEL-ID 18-196-1500.043	15-02-15 & 21 VARNUM ESTATES N 0. 2 LOT 43 RES USE CODE 510 00	00	00								
07-10-96 TRNSF TO 18-196-1500.043 TYREE, RONNIE D. & AMANDA											
TYREE, RONNIE D. & AMANDA D. 058 C/O STAR BANK 425 WALNUT STREET P. O. BOX 1038 CINCINNATI, OHIO 45201-1038 VOL 611 PG 497 PARCEL-ID 18-196-1500.043	15-02-15 & 21 VARNUM ESTATES N 0. 2 LOT 43 RES USE CODE 510 2,530	18,110	20,640								
07-10-96 TRNSF FROM 18-196-1500.043 NELSON, CARA LEIGH & SIMM											
NELSON, CARA LEIGH & SIMMONS, KIMBERLY 130 TWP. RD. 205 PROCTORVILLE, OHIO 45669 PARCEL-ID 18-196-1500.044	15-02-15 & 21 VARNUM ESTATES N 0. 2 LOT 44 RES USE CODE 500 00	00	00								
06-18-96 TRNSF TO 18-196-1500.044 NELSON, CARA LEIGH											
NELSON, CARA LEIGH 130 TWP. RD. 205 PROCTORVILLE, OHIO 45669 PARCEL-ID 18-196-1500.044	15-02-15 & 21 VARNUM ESTATES N 0. 2 LOT 44 RES USE CODE 500 2,020	00	2,020								
06-18-96 TRNSF FROM 18-196-1500.044 NELSON, CARA LEIGH & SIMM											
MILLER, LEWIS A, JR. & JOHNNA	15-02-15 & 21 VARNUM ESTATES N										

BARRETT BROTHERS SPRINGFIELD, OH 1-800-322-7711

TAX RATE .040
A/R RED FACTOR 06.1708
OTH RED FACTOR 06.8539

LAWRENCE
TAX DISTRICT 18-ROME TWP-FAIRLAND S.D.

GENERAL TAX LIST AND DUPLICATE OF REAL AND PUBLIC UTILITY PROPERTY
COUNTY REAL ESTATE TAXES AND SPECIAL ASSESSMENTS

12/23/96

TAX YEAR 1996
INTEREST RATE
PAGE NO 3422

OWNER'S NAME MAILING ADDRESS	DESCRIPTION			TAXES CHARGED	DECEMBER TAXES	PENALTY	JUNE TAXES	PENALTY	TOTAL DELINQUENT	C. D. DATE	MEMO
	LAND	IMPROVEMENTS	TOTAL VALUE								
17 TWP RD 1047 CROWN CITY, OHIO 45623-882 VOL 487 PG 274 PARCEL-ID 18-196-1500.045	0. 2 LOT 45 2,910	RES USE CODE 500 00	2,910								
CREMEANS, GEORGE W. 15 TWP RD 1159 PROCTORVILLE, OHIO 45669 VOL 492 PG 826 PARCEL-ID 18-196-1500.046	15-02-15 & 21 VARNUM ESTATES N 0. 2 LOT 46 2,520	RES USE CODE 500 00	2,520								
CREMEANS, GEORGE W. 15 TWP RD 1159 PROCTORVILLE, OHIO 45669 VOL 492 PG 826 PARCEL-ID 18-196-1500.047	15-02-15 & 21 VARNUM ESTATES N 0. 2 LOT 47 1,200	RES USE CODE 500 00	1,200								
HUTCHINSON, WINFORD SCOTT & LAYA ROSE 302 12TH AVE. HUNTINGTON, W VA 25701 VOL 581 PG 364 PARCEL-ID 18-196-1500.048	15-02-15 & 21 VARNUM ESTATES N 0. 2 LOT 48 3,440	RES USE CODE 500 00	3,440								
HUTCHINSON, WINFORD N. & MARY JO ROUTE 3 BOX 371-B PROCTORVILLE, OHIO 45669 VOL 544 PG 237 PARCEL-ID 18-196-1500.049	15-02-15 & 21 VARNUM ESTATES N 0. 2 LOT 49 3,440	RES USE CODE 500 00	3,440								
TURLEY, CHARLES M. 74 TWP RD 1311 CROWN CITTY, OHIO 45623 VOL 596 PG 7 PARCEL-ID 18-196-1500.050	15-02-15 & 21 VARNUM ESTATES N 0. 2 LOT 50 830	RES USE CODE 500 00	830								
EASTHAM, JAY 300 TWP. RD. 1354 CROWN CITY, OHIO 45623 PARCEL-ID 18-196-1500.051	15-02-15 & 21 VARNUM ESTATES N 0. 2 LOT 51 4,150	RES USE CODE 510 28,920	33,070								
HUNT, RONALD P RT. 320 TWP. RD. 1053 PROCTORVILLE, OHIO 45669 PARCEL-ID 18-196-1500.052 04-24-96 TRNSF TO 18-196-1500.052	15-02-15 & 21 VARNUM ESTATES N 0. 2 LOT 52 00	RES USE CODE 500 00 BOWEN, HERMAN SCOTT	00								
BOWEN, HERMAN SCOTT RT 1 BOX 513 PROCTORVILLE, OHIO 45669 VOL 609 PG 76 PARCEL-ID 18-196-1500.052	15-02-15 & 21 VARNUM ESTATES N 0. 2 LOT 52 00	RES USE CODE 500 00	00								

TAX RATE .040
A/R RED FACTOR 06.1708
OTH RED FACTOR 06.8539

LAWRENCE
TAX DISTRICT 18-ROME TWP-FAIRLAND S.D.

GENERAL TAX LIST AND DUPLICATE OF REAL AND PUBLIC UTILITY PROPERTY
COUNTY REAL ESTATE TAXES AND SPECIAL ASSESSMENTS

12/23/96

TAX YEAR 1996
INTEREST RATE
PAGE NO 3423

OWNER'S NAME MAILING ADDRESS	DESCRIPTION			TAXES CHARGED	DECEMBER TAXES	PENALTY	JUNE TAXES	PENALTY	TOTAL DELINQUENT	C. D. DATE	MEMO
	LAND	IMPROVEMENTS	TOTAL VALUE								
04-24-96 TRNSF FROM 18-196-1500.052 07-18-96 TRNSF TO 18-196-1500.052	HUNT, RONALD P PERRY, DAVID & TAMMY										
PERRY, DAVID & TAMMY 2930 AUBURN RD APT 6 G HUNTINGTON W.VA 25701 VOL 611 PG 730 PARCEL-ID 18-196-1500.052 07-18-96 TRNSF FROM 18-196-1500.052	15-02-15 & 21 VARNUM ESTATES N 0. 2 LOT 52 3,210 BOWEN, HERMAN SCOTT	RES USE CODE 500 00	3,210								
MILLER, LEWIS A., JR. & JOHNNA 17 TWP RD 1047 CROWN CITY, OHIO 45623-882 VOL 498 PG 276 PARCEL-ID 18-196-1500.053	15-02-15 & 21 VARNUM ESTATES N 0. 2 LOT 53 3,250	RES USE CODE 500 00	3,250								
DENNISON, PAUL E. & ANN R. 61 TWP RD 1047 CROWN CITY, OHIO 45623-882 VOL 502 PG 451 PARCEL-ID 18-196-1500.054	15-02-15 & 21 VARNUM ESTATES N 0. 2 LOT 54 3,280	RES USE CODE 500 00	3,280								
LANE, UN SUK RT. 3 BOX 182 MAPLE ST. PROCTORVILLE, OHIO 45669 VOL 511 PG 495 PARCEL-ID 18-196-1500.055	15-02-15 & 21 VARNUM ESTATES N 0. 2 LOT 55 2,630	RES USE CODE 500 00	2,630								
BAKER, LUCINDA C RT 3 BOX 577 STANLEY DR. PROCTORVILLE, OHIO 45669 VOL 591 PG 180, 186 PARCEL-ID 18-196-1500.056	15-02-15 & 21 VARNUM ESTATES N 0. 2 LOT 56 2,190	RES USE CODE 500 00	2,190								
BLOUNT, JEFFERY L. & PATRICIA D. 456 PRV DR 0396 PROCTORVILLE, OHIO 45669 VOL 560 PG 443 PARCEL-ID 18-196-1500.057	15-02-15 & 21 VARNUM ESTATES N 0. 2 LOT 57 1,970	RES USE CODE 500 00	1,970								
MAYNARD, ELDON & LUCY E 364 PVT DR 305 CO RD 35 CHESAPEAKE, OHIO 45619 VOL 561 PG 730 PARCEL-ID 18-196-1500.058	15-02-15 & 21 VARNUM ESTATES N 0. 2 LOT 58 2,320	RES USE CODE 500 00	2,320								
FULKS, CURTIS D & ROBERTA L 145 TWP RD 1244 PROCTORVILLE, OHIO 45669 VOL 501 PG 235 PARCEL-ID 18-196-1500.059	15-02-15 & 21 VARNUM ESTATES N 0 2 LOT 59 3,870	RES USE CODE 500 00	3,870								

BARRETT BROTHERS SPRINGFIELD, OH 1-800-322-7711

TAX RATE ..40
A/R RED FACTOR 06.1708
OTH RED FACTOR 06.8539

LAWRENCE
TAX DISTRICT 18-ROME TWP-FAIRLAND S.D.

GENERAL TAX LIST AND DUPLICATE OF REAL AND PUBLIC UTILITY PROPERTY
COUNTY REAL ESTATE TAXES AND SPECIAL ASSESSMENTS

12/23/96

TAX YEAR 1996
INTEREST RATE
PAGE NO 3424

OWNER'S NAME MAILING ADDRESS	DESCRIPTION			TAXES CHARGED	DECEMBER TAXES	PENALTY	JUNE TAXES	PENALTY	TOTAL DELINQUENT	C. D. DATE	MEMO
	LAND	IMPROVEMENTS	TOTAL VALUE								
OHIO VALLEY CHURCH OF CHRIST, INC P.O. BOX 472 PROCTORVILLE, OHIO 45669 VOL 597 PG 501 PARCEL-ID 18-196-1500.060	15-02-15 & 21 VARNUM ESTATES N O. 2 LOT 60 RES USE CODE 500 2,860	00	2,860								
OHIO VALLEY CHURCH OF CHRIST, INC. P.O. BOX 472 PROCTORVILLE, OHIO 45669 VOL 597 PG 501 PARCEL-ID 18-196-1500.061	15-02-15 & 21 VARNUM ESTATES N O. 2 LOT 61 RES USE CODE 500 1,400	00	1,400								
ADKINS, ROY D. & ALICE H. 46 TWP RD 1353 CROWN CITY, OHIO 45623 VOL 552 PG 745 PARCEL-ID 18-196-1500.062	15-2-15, 21 LOT 30 VARNUM EST NO. 2 W 1/2 90' X 170' 0.35AC RES USE CODE 500 840	00	840								
BRAGG, MARY E. 15766 LOWER ST. RT. 7 CROWN CITY, OHIO 45623 VOL 466 PG 317 PARCEL-ID 18-196-1600.000	15-02-15 21-686 N1/2 PT. 150' ON STATE HIGHWAY 7 X 555' 0002.00A RES USE CODE 599 600	1,260	1,860								
BRAGG, MARY E. 15766 LOWER ST. RT. 7 CROWN CITY, OHIO 45623 VOL 400 PG 472 PARCEL-ID 18-196-1700.000	15-02-15 21-686 N1/2 PT. 150' ON STATE HIGHWAY 7 X 555' 0002.00A RES USE CODE 510 5,880	11,640	17,520								
OHIO VALLEY CHURCH OF CHRIST, INC P.O. BOX 472 PROCTORVILLE, OHIO 45669 VOL 594 PG 655 PARCEL-ID 18-196-1800.000	15-02-15 & 21 686 S 1/2 LESS 8 .14A.,& 14.27AC BAL= 27.59ACRE S AGR USE CODE 120 3,860	00	3,860		12/1/97						
BRAGG, MARY E. 15766 LOWER ST. RT. 7 CROWN CITY, OHIO 45623 PARCEL-ID 18-196-1900.000	15-02-15 21-685 LESS 6.67 ACS & 0.91AC 0000.28A RES USE CODE 500 110	00	110	4/17/97 Bragg Janet L	Anthony J.	Walizer V. Lesley E. Hacker					
BRAGG, JAMES W. & MARY E. 15766 LAW ST RT 7 CROWN CITY, OHIO 45623-8808 VOL 436 PG 227 PARCEL-ID 18-196-1901.000	-00-00 PT 0000.34A RES USE CODE 510 1,820 HOMESITE VALUE LISTED BELOW 1,820	18,600 18,600	20,420 20,420								
HARBOUR, RONALD EUGENE C/O RONALD HARBOUR P.O. BOX 773 PROCTORVILLE, OHIO 45669 VOL 458 PG 777	-00-00 PT LOT 685 0000.35A RES USE CODE 500 1,610	00	1,610								

TAX RATE ..40
A/R RED FACTOR 06.1708
OTH RED FACTOR 06.8539

LAWRENCE
TAX DISTRICT 18-ROME TWP-FAIRLAND S.D.

GENERAL TAX LIST AND DUPLICATE OF REAL AND PUBLIC UTILITY PROPERTY
COUNTY REAL ESTATE TAXES AND SPECIAL ASSESSMENTS

12/23/96

TAX YEAR 1996
INTEREST RATE
PAGE NO 3425

OWNER'S NAME MAILING ADDRESS	DESCRIPTION			TAXES CHARGED	DECEMBER TAXES	PENALTY	JUNE TAXES	PENALTY	TOTAL DELINQUENT	C. D. DATE	MEMO
	LAND	IMPROVEMENTS	TOTAL VALUE								
PARCEL-ID 18-196-1902.000											
HARBOUR, RONALD EUGENE C/O RONALD HARBOUR P.O. BOX 773 PROCTORVILLE, OHIO 45669 VOL 458 PG 777 PARCEL-ID 18-196-1903.000	15-02-15 PT 685 0000.33A RES USE CODE 510 1,780 HOMESITE VALUE LISTED BELOW 1,780	20,850 20,850	22,630 22,630								
REED, JAMES H. AND BETTY J. 4020 VAN SANT ST. HUNTINGTON, W. VA. 25704-1946 VOL 422 PG 536 PARCEL-ID 18-196-1904.000	15-02-15 PT 685 0002.14A RES USE CODE 510 3,410	15,260	18,670								
HANDLEY, JACK C. AND MARY JANE 1694 CENTRAL DR. CULLODEN, WV 25510-9781 PARCEL-ID 18-196-1905.000	15-02-15 PT 685 0002.03A RES USE CODE 510 3,370 HOMESITE VALUE LISTED BELOW 3,020	17,120 17,120	20,490 20,140								
MONTGOMERY, MARSHALL 15774 LAW ST RT 7 CROWN CITY, OHIO 45623 VOL 432 PG 53 PARCEL-ID 18-196-1906.000	15-2-15/21 685 PT. LESS 0.27A. BAL=1.21 RES USE CODE 545 2,690	1,730	4,420								
MONTGOMERY, MARSHALL & MARY J. 15774 LAW ST RT 7 CROWN CITY, OHIO 45623 VOL 513 PG 781 PARCEL-ID 18-196-1906.001	15-2-15/21 PT 685 PT 0.27ACS. RES USE CODE 510 1,580 HOMESITE VALUE LISTED BELOW 1,580	16,580 16,580	18,160 18,160								
BRAMMER, GREGORY WAYNE & BRAGG, JANET LOUISE 226 TWP RD 329 CROWN CITY, OHIO 45623-8846 VOL 447 PG 505 PARCEL-ID 18-196-1907.000	15-02-15 21-685 PT 0000.91A RES USE CODE 510 2,940	18,860	21,800								
HAYES, FREDDIE ETAL 303 THIRD AVE CHESAPEAKE, OHIO 45619 VOL 534 PG 348 PARCEL-ID 18-197-0100.000 06-14-96 SPLIT FROM 18-197-0100.000 06-26-96 SPLIT TO 18-197-0100.000 06-26-96 SPLIT TO 18-197-0100.023	15-2-15 21 688 LESS LESS 12.35 BAL=10.11ACRES AGR USE CODE 101 00 HAYES, FREDDIE ETAL HAYES, FREDDIE ETAL PERRY, JERRELL DAVID & TA	00	00								
HAYES, FREDDIE ETAL 303 THIRD AVE CHESAPEAKE, OHIO 45619 SEE 95 DUP FOR COMB. PARCEL-ID 18-197-0100.000 09-11-96 CMBN FROM 18-197-0100.000 09-11-96 CMBN FROM 18-197-0100.022	15-2-15 21 688 LESS 11.06, 1.3 3 BAL = 10.07 ACRES AGR USE CODE 101 AUV 3,540 HAYES, FREDDIE ETAL PERRY, HERMAN & ELIZABETH	00	3,540								

BARRETT BROTHERS SPRINGFIELD, OH 1-800-322-7711

TAX RATE .40
A/R RED FACTOR 06.1708
OTH RED FACTOR 06.8539

LAWRENCE
TAX DISTRICT 18-ROME TWP-FAIRLAND S.D.

GENERAL TAX LIST AND DUPLICATE OF REAL AND PUBLIC UTILITY PROPERTY
COUNTY REAL ESTATE TAXES AND SPECIAL ASSESSMENTS

12/23/96

TAX YEAR 1996
INTEREST RATE
PAGE NO 3426

OWNER'S NAME MAILING ADDRESS	DESCRIPTION LAND	IMPROVEMENTS	TOTAL VALUE	TAXES CHARGED	DECEMBER TAXES	PENALTY	JUNE TAXES	PENALTY	TOTAL DELINQUENT	C. D. DATE	MEMO
HAYES, FREDDIE ETAL 303 THIRD AVE CHESAPEAKE, OHIO 45619 VOL 534 PG 348 PARCEL-ID 18-197-0100.000	15-2-15 21 688 LE:12.35,1.33 B AL=8.78ACS AGR USE CODE 101 00	00	00								
06-26-96 SPLIT FROM 18-197-0100.000 HAYES, FREDDIE ETAL 09-11-96 CMBN TO 18-197-0100.000 HAYES, FREDDIE ETAL											
HAYES, FREDDIE ETAL 303 THIRD AVE CHESAPEAKE, OHIO 45619 VOL 534 PG 348 PARCEL-ID 18-197-0100.000	15-2-15 21-688 .82,.98,2.00,3.00,1.00,1.26,1.00 & 1.00 BAL=1 1.40ACREA AGR USE CODE 101 00	00	00								
06-14-96 SPLIT TO 18-197-0100.000 HAYES, FREDDIE ETAL 06-14-96 SPLIT TO 18-197-0100.022 PERRY, HERMAN & ELIZABETH											
ABBOTT, CHARLES F JR & TERESA J 171 PVT. DR. 15705 ST. RT. 7 CROWN CITY, OHIO 45623 VOL 582 PG 541 PARCEL-ID 18-197-0100.001	15-02-15 21-688 PT 2.00ACRES RES USE CODE 510 2,730	38,220	40,950								
GILLISPIE, EDDIE & KAREN 13 TOWNSHIP RD. 1374 PROCTORVILLE, OHIO 45669 VOL 597 PG 78 PARCEL-ID 18-197-0100.002	15-2-15 21-688 PT W END 14.32ACS AGR USE CODE 100 AUV 350	00	350								
KAISER, EDWIN M. & EDWINNA M. C/O EDWINNA K. SPENCER 1014 MOORE LANE CONWAY, S.C. 29526 PARCEL-ID 18-197-0100.003	15-2-15 21-688 PT 14.00A AGR USE CODE 100 510	00	510								
SMITH, MARSHALL RT 5 BOX 34 PROCTORVILLE, OHIO 45669 VOL 585 PG 137 PARCEL-ID 18-197-0100.004	15-2-15 21-688 PT LESS 2.79,.47,.49, BAL=.93ACS RES USE CODE 500 00	00	00								
03-29-96 SPLIT FROM 18-197-0100.004 SMITH, MARSHALL 03-29-96 SPLIT TO 18-197-0100.004 SMITH, MARSHALL 03-29-96 SPLIT TO 18-197-0100.021 MARTEENY, SUSAN											
SMITH, MARSHALL RT 5 BOX 34 PROCTORVILLE, OHIO 45669 VOL 585 PG 137 PARCEL-ID 18-197-0100.004	15-2-15 21-688 PT LESS .45,.47,.47,.47,.47 BAL = 2.35 ACRES RES USE CODE 500 00	00	00								
03-08-96 SPLIT FROM 18-197-0100.004 SMITH, MARSHALL 03-21-96 SPLIT TO 18-197-0100.004 SMITH, MARSHALL											

TAX RATE .40
A/R RED FACTOR 06.1708
OTH RED FACTOR 06.8539

LAWRENCE
TAX DISTRICT 18-ROME TWP-FAIRLAND S.D.

GENERAL TAX LIST AND DUPLICATE OF REAL AND PUBLIC UTILITY PROPERTY
COUNTY REAL ESTATE TAXES AND SPECIAL ASSESSMENTS

12/23/96

TAX YEAR 1996
INTEREST RATE
PAGE NO 3427

OWNER'S NAME MAILING ADDRESS	DESCRIPTION LAND	IMPROVEMENTS	TOTAL VALUE	TAXES CHARGED	DECEMBER TAXES	PENALTY	JUNE TAXES	PENALTY	TOTAL DELINQUENT	C. D. DATE	MEMO
03-21-96 SPLIT TO 18-197-0100.018 RUCKER, MATTHEW											
WEBB, SCOTT JR. & DANNIS JANE P.O. BOX 231 PROCTORVILLE, OHIO 45669 VOL 610 PG 303 PARCEL-ID 18-197-0100.004	15-2-15 21-688 PT LESS 2.79,.47,.49,.48 BAL=.45ACS RES USE CODE 500 2,240	00	2,240								
05-31-96 TRNSF FROM 18-197-0100.004 SMITH, MARSHALL											
SMITH, MARSHALL RT 5 BOX 34 PROCTORVILLE, OHIO 45669 VOL 585 PG 137 PARCEL-ID 18-197-0100.004	15-2-15 21-688 PT LESS 2.79 BAL=1.89ACRES RES USE CODE 500 00	00	00								
03-21-96 SPLIT FROM 18-197-0100.004 SMITH, MARSHALL 03-29-96 SPLIT TO 18-197-0100.004 SMITH, MARSHALL 03-29-96 SPLIT TO 18-197-0100.019 RUCKER, SARAH											
SMITH, MARSHALL RT 5 BOX 34 PROCTORVILLE, OHIO 45669 VOL 585 PG 137 PARCEL-ID 18-197-0100.004	15-2-15 21-688 PT LESS .45,.47,.47,.47 BAL = 2.82 AC RES USE CODE 500 00	00	00								
03-08-96 SPLIT TO 18-197-0100.004 SMITH, MARSHALL 03-08-96 SPLIT TO 18-197-0100.017 RUCKER, DEE ANNA											
SMITH, MARSHALL RT 5 BOX 34 PROCTORVILLE, OHIO 45669 VOL 585 PG 137 PARCEL-ID 18-197-0100.004	15-2-15 21-688 PT LESS 2.79,.47 BAL=1.42A RES USE CODE 500 00	00	00								
03-29-96 SPLIT FROM 18-197-0100.004 SMITH, MARSHALL 03-29-96 SPLIT TO 18-197-0100.004 SMITH, MARSHALL 03-29-96 SPLIT TO 18-197-0100.020 SMITH, KRISTIN LEE											
SMITH, MARSHALL RT 5 BOX 34 PROCTORVILLE, OHIO 45669 VOL 585 PG 137 PARCEL-ID 18-197-0100.004	15-2-15 21-688 PT LESS 2.79,.47,.49,.48 BAL=.45ACS RES USE CODE 500 00	00	00								
03-29-96 SPLIT FROM 18-197-0100.004 SMITH, MARSHALL 05-31-96 TRNSF TO 18-197-0100.004 WEBB, SCOTT JR. & DANNIS											
SANDERS, FRED & BERNICE 138 PRIVATE DR 15488 P.O. BOX 869 PROCTORVILLE, OHIO 45669-0869 PARCEL-ID 18-197-0100.005	15-2-15 21-688 PT 0.89 ACRES RES USE CODE 500 1,910	00	1,910								
SANDERS, FRED & BERNICE P.O. BOX 869	15-2-15 21-688 PT W END PT 0.89AC										

BARRETT BROTHERS SPRINGFIELD, OH 1-800-322-7711

TAX RATE .40
A/R RED FACTOR 06.1708
OTH RED FACTOR 06.8539

LAWRENCE
TAX DISTRICT 18-ROME TWP-FAIRLAND S.D.

GENERAL TAX LIST AND DUPLICATE OF REAL AND PUBLIC UTILITY PROPERTY
COUNTY REAL ESTATE TAXES AND SPECIAL ASSESSMENTS

12/23/96

TAX YEAR 1996
INTEREST RATE
PAGE NO 3428

OWNER'S NAME MAILING ADDRESS	DESCRIPTION			TAXES CHARGED	DECEMBER TAXES	PENALTY	JUNE TAXES	PENALTY	TOTAL DELINQUENT	C. D. DATE	MEMO
	LAND	IMPROVEMENTS	TOTAL VALUE								
PROCTORVILLE, OHIO 45669-086			RES USE CODE 500								
PARCEL-ID 18-197-0100.006	1,910	00	1,910								
BOWMAN, CHRISTOPHER BLAIR	15-2-15 21-688 PT W END PT 0.9			11/12/97							
RT 1 BOX 88	0 ACRES										
WILLOW WOOD, OHIO 45688			RES USE CODE 510	Fred Sanders Sr.							
VOL 570 PG 462											
PARCEL-ID 18-197-0100.007	2,930	25,750	28,680								
PERRY, HERMAN & ELIZABETH	15-2-15 21-688 PT 3.00ACS										
166 PVT DR 15455			RES USE CODE 510								
CROWN CITY OHIO 45623											
PARCEL-ID 18-197-0100.008	2,840	44,730	47,570								
FULLERTON, FREDERICK M. & PATRICIA A.	15-02-15 21-688 PT 0.45 ACRES										
			RES USE CODE 500								
RT 4 BOX 177-A3											
PROCTORVILLE, OHIO 45669	1,860	00	1,860								
VOL 589 PG 227											
PARCEL-ID 18-197-0100.009											
TRIMBLE, JEFFREY WENDELL	15-2-15 21-688 PT 1.00 ACRES										
022			RES USE CODE 510								
C/O TRANSAMERICA											
REAL ESTATE TAX SERVICE	3,020	29,890	32,910								
1105 SCHROCK RD SUITE 437											
COLUMBUS, OHIO 43229											
VOL 596 PG 466											
PARCEL-ID 18-197-0100.010											
MOORE, GREGORY	15-2-15 21- 688 PT 1.29ACS										
RT 1 BOX 57-A			RES USE CODE 500								
PROCTORVILLE, OHIO 45669											
PARCEL-ID 18-197-0100.011	00	00	00								
09-11-96 TRNSF FROM 18-197-0100.011	PERRY, HERMAN & ELIZABETH										
09-11-96 TRNSF TO 18-197-0100.011	HALL, ERNEST B. III & TAN										
PERRY, HERMAN & ELIZABETH	15-2-15 21- 688 PT 1.29ACS										
166 PVT. DR. 15455			RES USE CODE 500								
CROWN CITY, OHIO 45623-8809											
PARCEL-ID 18-197-0100.011	00	00	00								
09-11-96 TRNSF TO 18-197-0100.011	MOORE, GREGORY										
HALL, ERNEST B. III & TANYA L.	15-2-15 21- 688 PT 1.29ACS										
223 ELIZABETH			RES USE CODE 500								
P.O. BOX 91											
PROCTORVILLE, OHIO 45669	390	00	390								
VOL 613 PG 435, 438											
PARCEL-ID 18-197-0100.011											
09-11-96 TRNSF FROM 18-197-0100.011	MOORE, GREGORY										
MOORE, GREGORY KEITH	15-02-15 21-698 PT 0.47ACRES										

BARRETT BROTHERS SPRINGFIELD, OH 1-800-322-7711

TAX RATE .40
A/R RED FACTOR 06.1708
OTH RED FACTOR 06.8539

LAWRENCE
TAX DISTRICT 18-ROME TWP-FAIRLAND S.D.

GENERAL TAX LIST AND DUPLICATE OF REAL AND PUBLIC UTILITY PROPERTY
COUNTY REAL ESTATE TAXES AND SPECIAL ASSESSMENTS

12/23/96

TAX YEAR 1996
INTEREST RATE
PAGE NO 3429

OWNER'S NAME MAILING ADDRESS	DESCRIPTION			TAXES CHARGED	DECEMBER TAXES	PENALTY	JUNE TAXES	PENALTY	TOTAL DELINQUENT	C. D. DATE	MEMO
	LAND	IMPROVEMENTS	TOTAL VALUE								
166 PVT DR 15705			RES USE CODE 500								
CROWN CITY, OHIO 45623				97 PVT DR 15488 SPRT 7 Crown City, Ohio 45623							
VOL 596 PG 560	1,900	00	1,900	Kelli R. McComas							
PARCEL-ID 18-197-0100.012											
MEADOWS, JOHN S. III & KATHY L	15-02-15 21-688 PT 0.47ACRES										
			RES USE CODE 500								
69 PVT DR 15488											
CROWN CITY, OHIO 45623	1,900	00	1,900								
VOL 602 PG 364	HOMESITE VALUE LISTED BELOW										
PARCEL-ID 18-197-0100.013	1,900	00	1,900								
PERRY, JIMMY & SHEILA PARTHENIA	15-2-15 21-688 PT 1.00ACS										
			RES USE CODE 500								
221 PVT DR											
CROWN CITY, OHIO	2,630	00	2,630								
VOL 597 PG 401											
PARCEL-ID 18-197-0100.014											
ABBOTT, CHARLES F JR & TERESA J	15-2-15 21-688 PT 1.00ACRES										
			RES USE CODE 500								
171 PVT DRIVE											
STATE ROUTE 7	2,630	00	2,630								
CROWN CITY, OHIO 45623											
VOL 600 PG 529											
PARCEL-ID 18-197-0100.015											
FULLER, DWAYNE & TERESA	15-02-15 21-688 PT 0.47ACRES										
			RES USE CODE 500								
62 PRIVATE DR. 15488											
PROCTORVILLE, OHIO 45669											
VOL 602 PG 196	1,900	00	1,900								
PARCEL-ID 18-197-0100.016											
RUCKER, DEE ANNA	15-2-15 PT 21-688 PT 0.47 ACRES										
P.O. BOX 1061	S										
PROCTORVILLE, OHIO 45669			RES USE CODE 500								
VOL 606 PG 636											
PARCEL-ID 18-197-0100.017	1,900	00	1,900								
03-08-96 SPLIT FROM 18-197-0100.004	SMITH, MARSHALL										
RUCKER, MATTHEW	15-2-15 21-688 PT 0.46ACRES										
P.O. BOX 1061			RES USE CODE 500								
PROCTORVILLE, OHIO 45669											
VOL 608 PG 90	1,870	00	1,870								
PARCEL-ID 18-197-0100.018											
03-21-96 SPLIT FROM 18-197-0100.004	SMITH, MARSHALL										
RUCKER, SARAH	15-2-15 21-688 PT 0.47ACS										
P.O. BOX 1061			RES USE CODE 500								
PROCTORVILLE, OHIO 45669											
VOL 608 PG 329	00	00	00								
PARCEL-ID 18-197-0100.019											
03-29-96 SPLIT FROM 18-197-0100.004	SMITH, MARSHALL										
SMITH, KRISTIN LEE	15-2-15 21-688 PT 0.49ACS										
RT 5 BOX 44			RES USE CODE 500								

TAX RATE .40
A/R RED FACTOR 06.1708
OTH RED FACTOR 06.8539

LAWRENCE
TAX DISTRICT 18-ROME TWP-FAIRLAND S.D.

GENERAL TAX LIST AND DUPLICATE OF REAL AND PUBLIC UTILITY PROPERTY
COUNTY REAL ESTATE TAXES AND SPECIAL ASSESSMENTS

12/23/96

TAX YEAR 1996
INTEREST RATE
PAGE NO 3430

OWNER'S NAME MAILING ADDRESS	DESCRIPTION LAND	IMPROVEMENTS	TOTAL VALUE	TAXES CHARGED	DECEMBER TAXES	PENALTY	JUNE TAXES	PENALTY	TOTAL DELINQUENT	C. D. DATE	MEMO
PROCTORVILLE, OHIO 45669 PARCEL-ID 18-197-0100.020	00	00	00								
03-29-96 SPLIT FROM 18-197-0100.004 SMITH, MARSHALL											
MARTEENY, SUSAN RT 5 BOX 34 PROCTORVILLE, OHIO 45669 VOL 608 PG 333 PARCEL-ID 18-197-0100.021	15-2-15 21-688 PT 0.45ACS RES USE CODE 500 00	00	00								
03-29-96 SPLIT FROM 18-197-0100.004 SMITH, MARSHALL											
PERRY, HERMAN & ELIZABETH 166 PVT DR 15455 CROWN CITY, OHIO 45623 VOL 610 PG 699 PARCEL-ID 18-197-0100.022	15-2-15 21-688 PT 1.29ACRES RES USE CODE 500 00	00	00								
06-14-96 SPLIT FROM 18-197-0100.000 HAYES, FREDDIE ETAL 09-11-96 CMBN TO 18-197-0100.000 HAYES, FREDDIE ETAL											
HALL, ERNEST III & TANYA L P.O. BOX 91 PROCTORVILLE, OHIO 45669 VOL 611 PG 629 PARCEL-ID 18-197-0100.023	15-2-15 21 PT 688 PT 1.33ACS RES USE CODE 500 2,720	00	2,720								
07-15-96 TRNSF FROM 18-197-0100.023 PERRY, JERRELL DAVID & TA											
PERRY, JERRELL DAVID & TAMMY R OSEANNE 2930 AUBURN APT 6G HUNTINGTON W. VA 25704 VOL 611 PG 134 PARCEL-ID 18-197-0100.023	15-2-15 21 PT 688 PT 1.33ACS RES USE CODE 500 00	00	00								
06-26-96 SPLIT FROM 18-197-0100.000 HAYES, FREDDIE ETAL 07-15-96 TRNSF TO 18-197-0100.023 HALL, ERNEST III & TANYA											
SHAFFER, EDWINNA M. 3145 CATAWKA STREET LANCASTER, SC. 29720 VOL 539 PG 398 PARCEL-ID 18-197-0200.000 12-09-96 389.83	15-02-15 21-688 SPT 120X200 7. 6 ACS. AGR USE CODE 100 4,130	00	4,130	(Lot 3 Unplatted River Bafwall(C) 0200.001 - 0.50/AC = Bal = 7.10 571 Wild Indigo Run Westerville on 43081 Gregory K. Moore 0200.001 Gtc. Edwinna Spencer & Thomas Gregory K. Moore			(Lot 2 Unplatted Liver Oak Walk) 0200.002 - 0.50/AC Bal 6.60 Gregory K. Moore 67 PVT. DR 15432 Crown City, O Michael C. & Julie B. Long 11/16/98				Edwinna & Thomas G. Spencer
GILLIESPIE, EDDIE & KAREN P.O. BOX 217 PROCTORVILLE, OHIO 45669 VOL 597 PG 78 PARCEL-ID 18-197-0300.000	15-02-15 21-688 W END 0040.00A AGR USE CODE 121 AUV 980	00	980								
CLARK, CAROL JEAN	15-02-15 21-687										

TAX RATE .40
A/R RED FACTOR 06.1708
OTH RED FACTOR 06.8539

LAWRENCE
TAX DISTRICT 18-ROME TWP-FAIRLAND S.D.

GENERAL TAX LIST AND DUPLICATE OF REAL AND PUBLIC UTILITY PROPERTY
COUNTY REAL ESTATE TAXES AND SPECIAL ASSESSMENTS

12/23/96

TAX YEAR 1996
INTEREST RATE
PAGE NO 3431

OWNER'S NAME MAILING ADDRESS	DESCRIPTION LAND	IMPROVEMENTS	TOTAL VALUE	TAXES CHARGED	DECEMBER TAXES	PENALTY	JUNE TAXES	PENALTY	TOTAL DELINQUENT	C. D. DATE	MEMO
RT 1 BOX 470 PROCTORVILLE, OHIO 45669 VOL 590 PG 287 PARCEL-ID 18-197-0400.000	0100.00A AGR USE CODE 121 AUV 5,230	00	5,230								
FARRIS FARIS, THEODORE H. & ELLA M. P.O. BOX 490 PROCTORVILLE, OHIO 45669 VOL 572 PG 477 PARCEL-ID 18-197-0500.000	15-02-21 21-689 LESS .02 & LES S 1.18 BAL = 2.03 ACRES RES USE CODE 500 2,280	00	2,280	Yarbrough Allen H D.D.S & Cathy A. Yarbrough			R.O. Box 2254 Hunt. W. Va. 5/14/97				
GALLOWAY, GLENNITH E ETAL 58 TWP RD 1227 PROCTORVILLE, OHIO 45669 VOL 535 PG 644 PARCEL-ID 18-197-0500.001	15-02-15 21-689 64.18 ACRES AGR USE CODE 121 AUV 1,570	00	1,570								
BURCHAM, DALE & MARGERY E. P.O. BOX 233 PROCTORVILLE, OHIO 45669 VOL 557 PG 128 PARCEL-ID 18-197-0500.002	15-2-15 21-689 PT 0.01AC 58 FT ^2 RES USE CODE 500 110	00	110								
BURCHAM, DALE & MARGERY E. P.O. BOX 233 PROCTORVILLE, OHIO 45669 VOL 557 PG 128 PARCEL-ID 18-197-0500.003	15-2-15 21-689 PT 0.01AC 58 FT ^2 RES USE CODE 500 110	00	110								
WILLIAMS, BOBBY E. & DELORES 15363 ST. RT. 7 CROWN CITY, OHIO 45623 VOL 567 PG 506 PARCEL-ID 18-197-0500.004	015-02-21 21-689 PT 1.18 ACRES RES USE CODE 510 1,630	1,910	3,540								
BURCHAM INVESTMENTS P.O. BOX 233 PROCTORVILLE, OHIO 45669 VOL 585 PG 185 PARCEL-ID 18-197-0501.000	-00-00 RIVER ACRES S D LOT 1 0000.00A RES USE CODE 500 1,170	00	1,170								
BURCHAM INVESTMENTS P.O. BOX 233 PROCTORVILLE, OHIO 45669 VOL 585 PG 185 PARCEL-ID 18-197-0502.000	-00-00 RIVER ACRES S D LOT 2 0000.00A RES USE CODE 500 1,260	00	1,260								
GANDEE, STEPHEN E & LISA MARIE 43 JOE DRIVE PROCTORVILLE, OHIO 45669 VOL 611 PG 576 PARCEL-ID 18-197-0503.000	-00-00 RIVER ACRES S D LOT 3 0000.00A RES USE CODE 500 1,300	00	1,300								
07-11-96 TRNSF FROM 18-197-0503.000 DANIELS, RUSSELL A JR											

BARRETT BROTHERS SPRINGFIELD, OH 1-800-322-7711

TAX RATE [illegible].40
A/R RED FACTOR 06.1708
OTH RED FACTOR 06.8539

LAWRENCE
TAX DISTRICT 18-ROME TWP-FAIRLAND S.D.

GENERAL TAX LIST AND DUPLICATE OF REAL AND PUBLIC UTILITY PROPERTY
COUNTY REAL ESTATE TAXES AND SPECIAL ASSESSMENTS

12/23/96

TAX YEAR 1996
INTEREST RATE
PAGE NO 3432

OWNER'S NAME MAILING ADDRESS	DESCRIPTION			TAXES CHARGED	DECEMBER TAXES	PENALTY	JUNE TAXES	PENALTY	TOTAL DELINQUENT	C. D. DATE	MEMO
	LAND	IMPROVEMENTS	TOTAL VALUE								
DANIELS, RUSSELL A JR 212 LAWRENCE ST PROCTORVILLE, OHIO 45669 VOL 595 PG 636 PARCEL-ID 18-197-0503.000	-00-00 RIVER ACRES S D LOT 3 0000.00A RES USE CODE 500 00	00	00								
07-11-96 TRNSF TO 18-197-0503.000 GANDEE, STEPHEN E & LISA											
GOODALL, VICTOR D & MARY I 242 TOWNSHIP RD 1353 CROWN CITY, OHIO 45623 VOL 579 PG 75 PARCEL-ID 18-197-0504.000	-00-00 RIVER ACRES S D LOT 4 0000.00A RES USE CODE 500 00	00	00								
04-16-96 TRNSF TO 18-197-0504.000 DANIELS, RUSSELL											
DANIELS, RUSSELL P.O. BOX 644 PROCTORVILLE, OHIO 45669 VOL 608 PG 627 PARCEL-ID 18-197-0504.000	-00-00 RIVER ACRES S D LOT 4 0000.00A RES USE CODE 500 1,300	00	1,300								
04-16-96 TRNSF FROM 18-197-0504.000 GOODALL, VICTOR D & MARY											
DANIELS, RUSSELL P.O. BOX 644 PROCTORVILLE, OHIO 45669 VOL 608 PG 627 PARCEL-ID 18-197-0505.000	-00-00 RIVER ACRES S D LOT 5 0000.00A RES USE CODE 500 1,300	00	1,300								
04-16-96 TRNSF FROM 18-197-0505.000 GOODALL, VICTOR D. & MARY											
GOODALL, VICTOR D. & MARY I. 242 T-1353 CROWN CITY, OHIO 45623 VOL 579 PG 240 PARCEL-ID 18-197-0505.000	-00-00 RIVER ACRES S D LOT 5 0000.00A RES USE CODE 500 00	00	00								
04-16-96 TRNSF TO 18-197-0505.000 DANIELS, RUSSELL											
HOWARD, WILLIAM E & PEGGY J 85 TWP RD 1282 CROWN CITY, OHIO 45623 VOL 603 PG 596 PARCEL-ID 18-197-0506.000	-00-00 RIVER ACRES S D LOT 6 0000.00A RES USE CODE 500 1,300	00	1,300								
HOWARD, WILLIAM E & PEGGY J 85 TWP RD 1282 CROWN CITY, OHIO 45623 VOL 603 PG 596 PARCEL-ID 18-197-0507.000	-00-00 RIVER ACRES S D LOT 7 0000.00A RES USE CODE 500 1,300	00	1,300								
GOODALL, VICTOR D & MARY I 242 TWP RD 1353 CROWN CITY, OHIO 45623	-00-00 RIVER ACRES S D LOT 8 0000.00A RES USE CODE 500										

TAX RATE [illegible].40
A/R RED FACTOR 06.1708
OTH RED FACTOR 06.8539

LAWRENCE
TAX DISTRICT 18-ROME TWP-FAIRLAND S.D.

GENERAL TAX LIST AND DUPLICATE OF REAL AND PUBLIC UTILITY PROPERTY
COUNTY REAL ESTATE TAXES AND SPECIAL ASSESSMENTS

12/23/96

TAX YEAR 1996
INTEREST RATE
PAGE NO 3433

OWNER'S NAME MAILING ADDRESS	DESCRIPTION			TAXES CHARGED	DECEMBER TAXES	PENALTY	JUNE TAXES	PENALTY	TOTAL DELINQUENT	C. D. DATE	MEMO
	LAND	IMPROVEMENTS	TOTAL VALUE								
VOL 579 PG 73 PARCEL-ID 18-197-0508.000	1,300	00	1,300								
GOODALL, VICTOR D. & MARY I. 242 T-1353 CROWN CITY, OHIO 45623 VOL 579 PG 240 PARCEL-ID 18-197-0509.000	-00-00 RIVER ACRES S D LOT 9 0000.00A RES USE CODE 500 1,440	00	1,440								
SKINNER, DALE HUNTER & LOTTIE 15506 SR 218 SCOTTOWN, OH 45678 PARCEL-ID 18-197-0510.000	-00-00 RIVER ACRES S D LOT 10 0000.00A RES USE CODE 500 1,540	00	1,540	4/16/97 Howard, Jack E. & Mary Ann							
MARCUM, CHRISTOPHER G & MELINDA S 104 TWP. RD. 1282 CROWN CITY, OHIO 45623 PARCEL-ID 18-197-0511.000	-00-00 RIVER ACRES S D LOT 11 0000.00A RES USE CODE 540 1,940 HOMESITE VALUE LISTED BELOW 1,940	16,660 16,660	18,600 18,600								
MARCUM, CHRISTOPHER G & MELINDA S 104 TWP. RD. 1282 CROWN CITY, OHIO 45623 PARCEL-ID 18-197-0512.000	-00-00 RIVER ACRES S D LOT 12 0000.00A RES USE CODE 500 1,180	00	1,180								
CHAPMAN, JIMMIE RT. 1 BOX 412 PROCTORVILLE, OHIO 45669 PARCEL-ID 18-197-0513.000	-00-00 RIVER ACRES S D LOT 13 0000.00A RES USE CODE 500 1,270	00	1,270								
CHAPMAN, JIMMIE RT. 1 BOX 412 PROCTORVILLE, OHIO 45669 PARCEL-ID 18-197-0514.000	-00-00 RIVER ACRES S D LOT 14 0000.00A RES USE CODE 500 1,270	00	1,270								
ROBINSON, JOE M. & MARY MARJORIE L. 535 ROCKWOOD AVE. CHESAPEAKE, OHIO 45619 PARCEL-ID 18-197-0515.000	-00-00 RIVER ACRES S D LOT 15 0000.00A RES USE CODE 500 1,270	00	1,270	7/29/97 Russell A. Jr. & Tara L. Daniels							
ROBINSON, JOE M. & MARY MARJORIE L. 535 ROCKWOOD AVE CHESAPEAKE, OHIO 45619 PARCEL-ID 18-197-0516.000	-00-00 RIVER ACRES S D LOT 16 0000.00A RES USE CODE 500 1,270	00	1,270	Same							
DANIELS, RUSSELL	-00-00 RIVER ACRES S D										

BARRETT BROTHERS SPRINGFIELD, OH 1-800-322-7711

TAX RATE .40
A/R RED FACTOR 06.1708
OTH RED FACTOR 06.8539

LAWRENCE
TAX DISTRICT 18-ROME TWP-FAIRLAND S.D.

GENERAL TAX LIST AND DUPLICATE OF REAL AND PUBLIC UTILITY PROPERTY
COUNTY REAL ESTATE TAXES AND SPECIAL ASSESSMENTS

12/23/96

TAX YEAR 1996
INTEREST RATE
PAGE NO 3434

OWNER'S NAME MAILING ADDRESS	DESCRIPTION			TAXES CHARGED	DECEMBER TAXES	PENALTY	JUNE TAXES	PENALTY	TOTAL DELINQUENT	C. D. DATE	MEMO
	LAND	IMPROVEMENTS	TOTAL VALUE								
Daniels, Russell	River Acres SD			965 Turner Rd Hurt. W.Va 5-15-97 Kevin & Loretta Carrico							
43 TWP RD RT 1282 CROWN CITY, OHIO 45623 VOL 603 PG 269	LOT 17 0000.00A	RES USE CODE	500								
PARCEL-ID 18-197-0517.000	1,270	00	1,270								
DANIELS, RUSSELL 43 TWP RD RT 1282 CROWN CITY, OHIO 45623 VOL 603 PG 269	-00-00 RIVER ACRES S D LOT 18 0000.00A	RES USE CODE	500	-SAME-							
PARCEL-ID 18-197-0518.000	1,180	00	1,180								
BURCHAM INVESTMENTS P.O. BOX 233 PROCTORVILLE, OHIO 45669 VOL 585 PG 185	-00-00 RIVER ACRES S D LOT 19 0000.00A	RES USE CODE	500								
PARCEL-ID 18-197-0519.000	1,590	00	1,590								
BURCHAM INVESTMENTS P. O. BOX 233 PROCTORVILLE, OHIO 45669 VOL 585 PG 185	-00-00 RIVER ACRES SD LOT 20 0000.00A	RES USE CODE	500								
PARCEL-ID 18-197-0520.000	1,270	00	1,270								
WHITLEY, BETTY JEAN C/O BETTY JEAN MEACE 3850 HOBCAW DR. MYRTLE BEACH, S.C. 29572	-00-00 LOT 21 RIVER ACRES LOT 21 0000.00A	RES USE CODE	500								
PARCEL-ID 18-197-0521.000	1,270	00	1,270								
WHITLEY, BETTY JEAN C/O BETTY JEAN MEACE 3850 HOBCAW DR. MYRTLE BEACH, S.C. 29572 VOL 484 PG 54	-00-00 RIVER ACRES S D LOT 22 0000.00A	RES USE CODE	500								
PARCEL-ID 18-197-0522.000	1,270	00	1,270								
SKINNER, HUNTER & LOTTIE 15506 SR 218 SCOTTOWN, OH 45678 VOL 580 PG 520	-00-00 RIVER ACRES S D LOT 23 0000.00A	RES USE CODE	500								
PARCEL-ID 18-197-0523.000	00	00	00								
12-04-95 TRNSF TO 18-197-0523.000 ROWE, PAUL W & DIANA M											
ROWE, PAUL W & DIANA M 15506 ST. RT. 218 HUNTINGTON, W VA 45678 VOL 604 PG 594	-00-00 RIVER ACRES S D LOT 23 0000.00A	RES USE CODE	500								
PARCEL-ID 18-197-0523.000	1,270	00	1,270								
12-04-95 TRNSF FROM 18-197-0523.000 SKINNER, HUNTER & LOTTIE											
ROWE, PAUL W & DIANA M 3088 R ORCHARD DR HUNTINGTON, WVA 25701	-00-00 RIVER ACRES S D LOT 24 0000.00A	RES USE CODE	500								

TAX RATE .40
A/R RED FACTOR 06.1708
OTH RED FACTOR 06.8539

LAWRENCE
TAX DISTRICT 18-ROME TWP-FAIRLAND S.D.

GENERAL TAX LIST AND DUPLICATE OF REAL AND PUBLIC UTILITY PROPERTY
COUNTY REAL ESTATE TAXES AND SPECIAL ASSESSMENTS

12/23/96

TAX YEAR 1996
INTEREST RATE
PAGE NO 3435

OWNER'S NAME MAILING ADDRESS	DESCRIPTION			TAXES CHARGED	DECEMBER TAXES	PENALTY	JUNE TAXES	PENALTY	TOTAL DELINQUENT	C. D. DATE	MEMO
	LAND	IMPROVEMENTS	TOTAL VALUE								
VOL 580 PG 520											
PARCEL-ID 18-197-0524.000	1,270	00	1,270								
12-04-95 TRNSF FROM 18-197-0524.000 SKINNER, HUNTER & LOTTIE											
SKINNER, HUNTER & LOTTIE 15506 SR 218 SCOTTOWN, OH 45678 VOL 580 PG 520	-00-00 RIVER ACRES S D LOT 24 0000.00A	RES USE CODE	500								
PARCEL-ID 18-197-0524.000	00	00	00								
12-04-95 TRNSF TO 18-197-0524.000 ROWE, PAUL W & DIANA M											
SKINNER, HUNTER 15506 SR 218 SCOTTOWN, OH 45678 VOL 578 PG 761	-00-00 RIVER ACRES S D LOT 25 0000.00A	RES USE CODE	500								
PARCEL-ID 18-197-0525.000	1,270	00	1,270								
MARCUM, CHRISTOPHER G & MELINDA S 104 TWP. RD. 1282 CROWN CITY, OHIO 45623	-00-00 RIVER ACRES S D LOT 26 0000.00A	RES USE CODE	500								
PARCEL-ID 18-197-0526.000	1,270	00	1,270								
SKINNER, HUNTER 15506 SR 218 SCOTTOWN, OH 45678 VOL 543 PG 9	-00-00 RIVER ACRES S D LOT 27 0000.00A	RES USE CODE	500	4/16/97 Jack E. & Mary Ann Howard							
PARCEL-ID 18-197-0527.000	1,400	00	1,400								
BURCHAM, DALE P. O. BOX 233 PROCTORVILLE, OHIO 45669 VOL 546 PG 500	LOT 28 RIVER ACRES S.D. & 3184 .66FT^2 VAC LONG ST	RES USE CODE	500								
PARCEL-ID 18-197-0528.000	1,540	00	1,540								
BURCHAM, DALE P.O. BOX 233 PROCTORVILLE, OHIO 45669 VOL 546 PG 500	-00-00 RIVER ACRES S D LOT 29 0000.00A	RES USE CODE	500								
PARCEL-ID 18-197-0529.000	1,270	00	1,270								
BRAMMER, HARVEY EUGENE & CATHY LOIS 92 TWP RD 1283 CROWN CITY, OHIO 45623 VOL 409 PG 199	-00-00 RIVER ACRES S D LOT 30 0000.00A	RES USE CODE	500								
PARCEL-ID 18-197-0530.000	760	00	760								
BRAMMER, HARVEY EUGENE & CATHY LOIS 92 TWP RD 1283 CROWN CITY, OHIO 45623 VOL 409 PG 199	-00-00 RIVER ACRES S D LOT 31 0000.00A	RES USE CODE	510								
	1,940	24,760	26,700								

BARRETT BROTHERS SPRINGFIELD, OH 1-800-322-7711

TAX RATE .40
A/R RED FACTOR 06.1708
OTH RED FACTOR 06.8539

LAWRENCE
TAX DISTRICT 18-ROME TWP-FAIRLAND S.D.

GENERAL TAX LIST AND DUPLICATE OF REAL AND PUBLIC UTILITY PROPERTY
COUNTY REAL ESTATE TAXES AND SPECIAL ASSESSMENTS

12/23/96

TAX YEAR 1996
INTEREST RATE
PAGE NO 3436

OWNER'S NAME MAILING ADDRESS	DESCRIPTION			TAXES CHARGED	DECEMBER TAXES	PENALTY	JUNE TAXES	PENALTY	TOTAL DELINQUENT	C. D. DATE	MEMO
	LAND	IMPROVEMENTS	TOTAL VALUE								
PARCEL-ID 18-197-0531.000	HOMESITE VALUE LISTED BELOW										
	1,940	22,640	24,580								
SNYDER, JAMES E. 2003 BEVERLY RD COLUMBUS, OHIO 43221 VOL 572 PG 517	-00-00 RIVER ACRES S D LOT 32 0000.00A RES USE CODE 500										
PARCEL-ID 18-197-0532.000	1,270	00	1,270								
SNYDER, JOHN E. 2003 BEVERLY RD COLUMBUS, OHIO 43221 VOL 572 PG 517	-00-00 RIVER ACRES S D LOT 33 0000.00A RES USE CODE 500										
PARCEL-ID 18-197-0533.000	1,270	00	1,270								
HAYES, FRED AKA FREDDIE L. RT. 1 BOX 20 SCOTTOWN, OHIO 45678-000 VOL 573 PG 131	-00-00 RIVER ACRES S D LOT 34 0000.00A RES USE CODE 500										
PARCEL-ID 18-197-0534.000	1,270	00	1,270								
HAYES, FRED AKA FREDDIE L. 54 CO RD 67 SCOTTOWN, OHIO 45678 VOL 573 PG 131	-00-00 RIVER ACRES S D LOT 35 0000.00A RES USE CODE 500										
PARCEL-ID 18-197-0535.000	1,270	00	1,270								
MCCLUNG, RAY 36 TWP RD 1169 PROCTORVILLE, OHIO 45669 VOL 537 PG 270	-00-00 RIVER ACRES S D LOT 36 0000.00A RES USE CODE 500										
PARCEL-ID 18-197-0536.000	1,680	00	1,680								
BURCHAM, DALE AND MARGERY E. P.O. BOX 233 PROCTORVILLE, OHIO 45669 VOL 502 PG 811	LOT 37 RIVER ACRES S.D. & 17,5 35 FT^2 VAC LONG ST & PUBLIC L ANDING RES USE CODE 500										
PARCEL-ID 18-197-0537.000	1,630	00	1,630								
NICHOLS, MICHAEL O. & ROBIN 20 TWP RD 1284 CROWN CITY OHIO 45623-881 VOL 553 PG 18	LOT 38 RIVER ACRES S.D. LESS 4 0X311 BAL= 40' X 311' RES USE CODE 500										
PARCEL-ID 18-197-0538.000	910	00	910								
BURCHAM, DALE & MARGERY E. P.O. BOX 233 PROCTROVILLE, OHIO 45669 VOL 552 PG 809	PT LOT 38 RIVER ACRES S.D. 40 ' X 311' RES USE CODE 500										
PARCEL-ID 18-197-0538.001	850	00	850								
NICHOLS, MICHAEL O. & ROBIN 20 TWP RD 1284 CROWN CITY OHIO 45623-881	-00-00 RIVER ACRES S D LOT 39 0000.00A RES USE CODE 510										

TAX RATE .40
A/R RED FACTOR 06.1708
OTH RED FACTOR 06.8539

LAWRENCE
TAX DISTRICT 18-ROME TWP-FAIRLAND S.D.

GENERAL TAX LIST AND DUPLICATE OF REAL AND PUBLIC UTILITY PROPERTY
COUNTY REAL ESTATE TAXES AND SPECIAL ASSESSMENTS

12/23/96

TAX YEAR 1996
INTEREST RATE
PAGE NO 3437

OWNER'S NAME MAILING ADDRESS	DESCRIPTION			TAXES CHARGED	DECEMBER TAXES	PENALTY	JUNE TAXES	PENALTY	TOTAL DELINQUENT	C. D. DATE	MEMO
	LAND	IMPROVEMENTS	TOTAL VALUE								
VOL 553 PG 22 PARCEL-ID 18-197-0539.000	2,500	31,150	33,650								
HOLLAND, HOMER L. & CAROL L. 40 TWP RD 1284 CROWN CITY, OHIO 45623-881 VOL 556 PG 20	-00-00 RIVER ACRES S D LOT 40 0000.00A RES USE CODE 510										
PARCEL-ID 18-197-0540.000	2,500	26,600	29,100								
	HOMESITE VALUE LISTED BELOW										
	2,500	26,600	29,100								
MOORE, BILLY R. & THERESA E. 56 TWP. RD. 1284 CROWN CITY, OHIO 45623-881 VOL 571 PG 392	-00-00 RIVER ACRES S D LOT 41 0000.00A RES USE CODE 510										
PARCEL-ID 18-197-0541.000	2,500	24,580	27,080								
SMITH, THOMAS H. & SANDRA K. 23001 ST RT 243 PROCTORVILLE, OHIO 45669 VOL 502 PG 152	-00-00 RIVER ACRES S D LOT 42 0000.00A RES USE CODE 500										
PARCEL-ID 18-197-0542.000	1,630	00	1,630								
WOOD, GREGORY E & VICKI 1433 GRANT DR HUNTINGTON W. VA 25704 VOL 599 PG 800	-00-00 RIVER ACRES S D LOT 43 0000.00A RES USE CODE 500										
PARCEL-ID 18-197-0543.000	1,650	00	1,650								
WILLIAMS, BOBBY D. & DOLORES . 15363 ST. RT. 7 CROWN CITY OHIO 45623 VOL 568 PG 182	015-02-15 RIVER ACRES SD 2 LOT 1 0000.00A RES USE CODE 500										
PARCEL-ID 18-197-0544.000	1,840	00	1,840								
WILLIAMS, BOBBY E. & DOLORES . 15363 ST. RT. 7 CROWN CITY, OHIO 45623 VOL 568 PG 182	015-02-15 RIVER ACRES SD 2 LOT 2 0000.00A RES USE CODE 500										
PARCEL-ID 18-197-0545.000	1,770	00	1,770								
WILLIAMS, BOBBY E. & DOLORES . 15363 ST. RT. 7 CROWN CITY OHIO 45623 VOL 568 PG 182	015-02-15 RIVER ACRES S D 2 LOT 3 0000.00A RES USE CODE 500										
PARCEL-ID 18-197-0546.000	2,090	00	2,090								
WILLIAMS, BOBBY E. & DOLORES . 15363 ST. RT. 7 CROWN CITY OHIO 45623 VOL 568 PG 182	045-02-15 RIVER ACRES S D 2 LOT 4 0000.00A RES USE CODE 500										
PARCEL-ID 18-197-0547.000	2,090	00	2,090								
MCDOWELL, GEORGE	15-02-15 RIVER ACRES S D 2										

BARRETT BROTHERS SPRINGFIELD, OH 1-800-322-7711

TAX RATE [illegible].40
A/R RED FACTOR 06.1708
OTH RED FACTOR 06.8539

LAWRENCE
TAX DISTRICT 18-ROME TWP-FAIRLAND S.D.

GENERAL TAX LIST AND DUPLICATE OF REAL AND PUBLIC UTILITY PROPERTY
COUNTY REAL ESTATE TAXES AND SPECIAL ASSESSMENTS

12/23/96

TAX YEAR 1996
INTEREST RATE
PAGE NO 3438

OWNER'S NAME MAILING ADDRESS	DESCRIPTION			TAXES CHARGED	DECEMBER TAXES	PENALTY	JUNE TAXES	PENALTY	TOTAL DELINQUENT	C. D. DATE	MEMO
	LAND	IMPROVEMENTS	TOTAL VALUE								
18TWP RD 1314 CROWN CITY, OHIO 45623 VOL 584 PG 618 PARCEL-ID 18-197-0548.000	LOT 5 0000.00A 3,080	RES USE CODE 510 18,720	21,800								
FARRIS, THEODORE H & ELLA M C/O CHARLES E. CRIGGER P.O. BOX 430 PROCTORVILLE, OHIO 45669 PARCEL-ID 18-197-0549.000	15-02-15 RIVER ACRES S D 2 LOT 6 0000.00A 3,080	RES USE CODE 510 18,480	21,560								
WILLIAMS, BOBBY E. & DOLORES D 15363 ST. RT. 7 CROWN CITY OHIO 45623 VOL 567 PG 503 PARCEL-ID 18-197-0550.000	15-02-15 RIVER ACRES S D 2 LOT 7 0000.00A 2,140	RES USE CODE 500 00	2,140								
WILLIAMS, BOBBY E. & DOLORES 15363, ST RT 7 CROWN CITY, OHIO 45623-000 VOL 606 PG 13 PARCEL-ID 18-197-0551.000 03-19-96 TRNSF FROM 18-197-0551.000	15-02-15 RIVER ACRES S D 2 LOT 8 0000.00A 2,150	RES USE CODE 500 00 WATKINS, JAMES DAVID	2,150								
WATKINS, JAMES DAVID 221 TWP. RD. 1311 CROWN CITY, OHIO 45623-000 VOL 547 PG 98 PARCEL-ID 18-197-0551.000 03-19-96 TRNSF TO 18-197-0551.000	15-02-15 RIVER ACRES S D 2 LOT 8 0000.00A 00	RES USE CODE 500 00 WILLIAMS, BOBBY E. & DOLO	00								
WATKINS, JAMES DAVID 022 C/O TRANSAMERICA REAL ESTATE TAX SERVICE 1105 SCHROCK RD SUITE 437 COLUMBUS, OHIO 43229 VOL 513 PG 78 PARCEL-ID 18-197-0552.000	15-02-15 RIVER ACRES S D 2 LOT 9 0000.00A 2,910	RES USE CODE 510 22,750	25,660	5/30/97 Viola Carolyn Warren							
GADD, CHARLES L. & MARJORIE L. 259 TOWNSHIP ROAD 1237 PROCTORVILLE, OH. 45669-000 VOL 477 PG 454 PARCEL-ID 18-197-0553.000	15-02-15 RIVER ACRES S D 2 LOT 10 0000.00A 1,730	RES USE CODE 500 00	1,730	WD 11/23/87 Dolores Nelson-							
GADD, CHARLES L. & MARJORIE L. 259 TOWNSHIP ROAD 1237 PROCTORVILLE, OH. 45669-000 VOL 477 PG 454 PARCEL-ID 18-197-0554.000	15-02-15 RIVER ACRES S D 2 LOT 11 0000.00A 1,630	RES USE CODE 500 00	1,630	WD 11/23/87 Jim Nichols AKA James Nichols-							
GADD, CHARLES L. & MARJORIE L.	15-02-15 RIVER ACRES S D 2										

TAX RATE [illegible].40
A/R RED FACTOR 06.1708
OTH RED FACTOR 06.8539

LAWRENCE
TAX DISTRICT 18-ROME TWP-FAIRLAND S.D.

GENERAL TAX LIST AND DUPLICATE OF REAL AND PUBLIC UTILITY PROPERTY
COUNTY REAL ESTATE TAXES AND SPECIAL ASSESSMENTS

12/23/96

TAX YEAR 1996
INTEREST RATE
PAGE NO 3439

OWNER'S NAME MAILING ADDRESS	DESCRIPTION			TAXES CHARGED	DECEMBER TAXES	PENALTY	JUNE TAXES	PENALTY	TOTAL DELINQUENT	C. D. DATE	MEMO
	LAND	IMPROVEMENTS	TOTAL VALUE								
259 TOWNSHIP ROAD 1237 PROCTORVILLE, OH. 45669-000 VOL 477 PG 454 PARCEL-ID 18-197-0555.000	LOT 12 0000.00A 2,020	RES USE CODE 500 00	2,020	-Same-							
HENSON, CARTER D. & ANITA DIAN N 219 1/2 BEN ST CHESAPEAKE, OHIO 45619 VOL 589 PG 223 PARCEL-ID 18-197-0556.000	15-02-15 RIVER ACRES S D 2 LOT 13 0000.00A 2,020	RES USE CODE 500 00	2,020								
STEWART, PAUL C & LYNNE 138 TOWNSHIP RD 1311 CROWN CITY, OHIO 45623-000 VOL 591 PG 827 PARCEL-ID 18-197-0557.000	15-02-15 RIVER ACRES S D 2 LOT 14 0000.00A 2,170	RES USE CODE 500 00	2,170								
STEWART, PAUL C. & LYNNE N. 008 C/O THE LEADER MORTGAGE CO. SUITE 650 1015 EUCLID AVE. CLEVELAND, OHIO 44115 VOL 553 PG 73 PARCEL-ID 18-197-0558.000	15-02-15 RIVER ACRES S D 2 LOT 15 0000.00A 3,320	RES USE CODE 510 16,890	20,210								
PEMBERTON, VIRGIL & LYNDELL P.O. BOX 26 PROCTORVILLE, OHIO 45669 VOL 612 PG 693 PARCEL-ID 18-197-0559.000 08-15-96 TRNSF FROM 18-197-0559.000	15-02-15 RIVER ACRES S D 2 LOT 16 0000.00A 2,170	RES USE CODE 500 00 ELLIS, ALICE F	2,170								
ELLIS, ALICE F DO NOT CHANGE ADDRESS P.O. BOX 1080 PROCTORVILLE, OHIO 45669 VOL 579 PG 455 PARCEL-ID 18-197-0559.000 08-15-96 TRNSF TO 18-197-0559.000	15-02-15 RIVER ACRES S D 2 LOT 16 0000.00A 00	RES USE CODE 500 00 PEMBERTON, VIRGIL & LYNDE	00								
ELLIS, ALICE F DO NOT CHANGE ADDRESS P.O. BOX 1080 PROCTORVILLE, OHIO 45669 PARCEL-ID 18-197-0560.000 01-18-96 TRNSF TO 18-197-0560.000	15-02-15 RIVER ACRES S D 2 LOT 17 0000.00A 00	RES USE CODE 500 00 PEMBERTON, VIRGIL & LYNDE	00								
PEMBERTON, VIRGIL & LYNDELL P.O. BOX 26 PROCTORVILLE, OHIO 45669 VOL 605 PG 498 PARCEL-ID 18-197-0560.000	15-02-15 RIVER ACRES S D 2 LOT 17 0000.00A 00	RES USE CODE 500 00	00								

BARRETT BROTHERS SPRINGFIELD, OH 1-800-322-7711

TAX RATE .40
A/R RED FACTOR 06.1708
OTH RED FACTOR 06.8539

LAWRENCE
TAX DISTRICT 18-ROME TWP-FAIRLAND S.D.

GENERAL TAX LIST AND DUPLICATE OF REAL AND PUBLIC UTILITY PROPERTY
COUNTY REAL ESTATE TAXES AND SPECIAL ASSESSMENTS

12/23/96

TAX YEAR 1996
INTEREST RATE
PAGE NO 3440

OWNER'S NAME MAILING ADDRESS	DESCRIPTION			TAXES CHARGED	DECEMBER TAXES	PENALTY	JUNE TAXES	PENALTY	TOTAL DELINQUENT	C. D. DATE	MEMO
	LAND	IMPROVEMENTS	TOTAL VALUE								
01-18-96 TRNSF FROM 18-197-0560.000 ELLIS, ALICE F											
08-05-96 TRNSF TO 18-197-0560.000 PEMBERTON, MICHAEL											
PEMBERTON, MICHAEL 223 NEDRA DR BARBOURSVILLE WV VOL 612 PG 402 PARCEL-ID 18-197-0560.000	15-02-15 RIVER ACRES S D 2 LOT 17 0000.00A RES USE CODE 500 2,170	00	2,170								
08-05-96 TRNSF FROM 18-197-0560.000 PEMBERTON, VIRGIL & LYNDE											
ELLIS, ALICE F DO NOT CHANGE ADDRESS P.O. BOX 1080 PROCTORVILLE, OHIO 45669 VOL 579 PG 455 PARCEL-ID 18-197-0561.000	15-02-15 RIVER ACRES S D 2 LOT 18 0000.00A RES USE CODE 500 00	00	00								
01-18-96 TRNSF TO 18-197-0561.000 PEMBERTON, VIRGIL & LYNDE											
PEMBERTON, VIRGIL & LYNDELL P.O BOX 26 PROCTORVILLE, OHIO 45669 VOL 605 PG 500 PARCEL-ID 18-197-0561.000	15-02-15 RIVER ACRES S D 2 LOT 18 0000.00A RES USE CODE 500 00	00	00								
01-18-96 TRNSF FROM 18-197-0561.000 ELLIS, ALICE F 08-05-96 TRNSF TO 18-197-0561.000 PEMBERTON, PATRICK											
PEMBERTON, PATRICK P.O. BOX 26 PROCTORVILLE, OHIO 45669 VOL 612 PG 406 PARCEL-ID 18-197-0561.000	15-02-15 RIVER ACRES S D 2 LOT 18 0000.00A RES USE CODE 500 2,170	00	2,170								
08-05-96 TRNSF FROM 18-197-0561.000 PEMBERTON, VIRGIL & LYNDE											
TURLEY, CHARLES M. & MARGARET L. 74 TWP RD 1311 CROWN CITY, OHIO 45623-8813 VOL 447 PG 202 PARCEL-ID 18-197-0562.000	15-02-15 RIVER ACRES S D 2 LOT 19 0000.00A RES USE CODE 510 3,320	12,860	16,180								
CARTER, RONALD & PATRICIA LOT #20 ROWE ST RIVER ACS CROWN CITY, OHIO 45623 VOL 587 PG 435 PARCEL-ID 18-197-0563.000	15-02-15 RIVER ACRES S D 2 LOT 20 0000.00A RES USE CODE 510 3,320 HOMESITE VALUE LISTED BELOW 3,320	19,900 19,900	23,220 23,220	9/18/97 Lana S. Bryant							
CARTER, RONALD & PATRICIA 52 TR 1311 CROWN CITY, OHIO 45623 VOL 587 PG 356	15-02-15 RIVER ACRES S D 2 LOT 21 0000.00A RES USE CODE 500			Same							

TAX RATE .40
A/R RED FACTOR 06.1708
OTH RED FACTOR 06.8539

LAWRENCE
TAX DISTRICT 18-ROME TWP-FAIRLAND S.D.

GENERAL TAX LIST AND DUPLICATE OF REAL AND PUBLIC UTILITY PROPERTY
COUNTY REAL ESTATE TAXES AND SPECIAL ASSESSMENTS

12/23/96

TAX YEAR 1996
INTEREST RATE
PAGE NO 3441

OWNER'S NAME MAILING ADDRESS	DESCRIPTION			TAXES CHARGED	DECEMBER TAXES	PENALTY	JUNE TAXES	PENALTY	TOTAL DELINQUENT	C. D. DATE	MEMO
	LAND	IMPROVEMENTS	TOTAL VALUE								
PARCEL-ID 18-197-0564.000	1,760	00	1,760								
FARRIS, THEODORE H & ELLA M 10 TWP. RD. 1311 CROWN CITY, OHIO 45623 PARCEL-ID 18-197-0565.000	15-02-15 RIVER ACRES S D 2 LOT 22 0000.00A RES USE CODE 510 3,550	18,250	21,800								
GORBY, RICHARD E. & WANDA L. ROUTE 4 BOX 448 PROCTORVILLE, OHIO 45669 VOL 549 PG 629 PARCEL-ID 18-197-0566.000	15-02-15 RIVER ACRES S D 2 LOT 23 0000.00A RES USE CODE 500 1,730	00	1,730								
FARRIS, THEODORE H & ELLA M P.O. BOX 490 PROCTORVILLE, OHIO 45669 VOL 590 PG 66 PARCEL-ID 18-197-0567.000	15-02-15 RIVER ACRES S D 2 LOT 24 0000.00A RES USE CODE 500 2,130	00	2,130								
PRINCE, RICK & PAM 77 TOWNSHIP RD 1311 CROWN CITY, OHIO 45623 VOL 552 PG 299 PARCEL-ID 18-197-0568.000	15-02-15 RIVER ACRES S D 2 LOT 25 0000.00A RES USE CODE 500 2,130	00	2,130								
PRINCE, RICK & PAM 77 TOWNSHIP RD 1311 CROWN CITY, OHIO 45623 VOL 552 PG 299 PARCEL-ID 18-197-0569.000	15-02-15 RIVER ACRES S D 2 LOT 26 0000.00A RES USE CODE 510 2,840 HOMESITE VALUE LISTED BELOW 2,840	18,530 18,530	21,370 21,370								
PRINCE, RICK & PAM 77 TOWNSHIP RD 1311 CROWN CITY, OHIO 45623 VOL 552 PG 299 PARCEL-ID 18-197-0570.000	15-02-15 RIVER ACRES S D 2 LOT 27 0000.00A RES USE CODE 500 2,130	00	2,130								
FARRIS, THEODORE H. & ELLA M. C/O LAWRENCE BROWNING 103 TOWNSHIP RD. 1311 CROWN CITY, OHIO 45623 LAND CONTRACT 522 PG 567 PARCEL-ID 18-197-0571.000	15-02-15 RIVER ACRES S D 2 LOT 28 0000.00A RES USE CODE 510 3,260	14,950	18,210								
MCDOWELL, DALE E. 004 C/O FIRST INVESTMENT CO. 4300 E. BROAD STREET P. O. BOX 749 COLUMBUS, OHIO 43216 VOL 599 PG 466 PARCEL-ID 18-197-0572.000	15-02-15 RIVER ACRES S D 2 LOT 29 0000.00A RES USE CODE 510 3,260	17,380	20,640								

BARRETT BROTHERS SPRINGFIELD, OH 1-800-322-7711

TAX RATE .40
A/R RED FACTOR 06.1708
OTH RED FACTOR 06.8539

LAWRENCE
TAX DISTRICT 18-ROME TWP-FAIRLAND S.D.

GENERAL TAX LIST AND DUPLICATE OF REAL AND PUBLIC UTILITY PROPERTY
COUNTY REAL ESTATE TAXES AND SPECIAL ASSESSMENTS

12/23/96

TAX YEAR 1996
INTEREST RATE
PAGE NO 3442

OWNER'S NAME MAILING ADDRESS	DESCRIPTION			TAXES CHARGED	DECEMBER TAXES	PENALTY	JUNE TAXES	PENALTY	TOTAL DELINQUENT	C. D. DATE	MEMO
	LAND	IMPROVEMENTS	TOTAL VALUE								
FARRIS, THEODORE H. & ELLA M. P.O. BOX 490 PROCTORVILLE, OHIO 45669 VOL 566 PG 318 PARCEL-ID 18-197-0573.000	15-02-15 RIVER ACRES S D 2 LOT 30 0000.00A RES USE CODE 500 2,130	00	2,130	114 Twp Rd 1311 Crown City 45623	7/16/97						
PERRY, JIMMY C. 058 C/O STAR BANK 425 WALNUT STREET P. O. BOX 1038 CINCINNATI, OHIO 45201-1038 VOL 585 PG 678 PARCEL-ID 18-197-0574.000	15-02-15 RIVER ACRES S D 2 LOT 31 0000.00A RES USE CODE 510 2,450	16,390	18,840								
BRYANT, DOUGLAS D 006 C/O F. A. R. E. TAX SERVICE 17187 NO. LAUREL PK. DR. SUITE 437 LIVONIA, MI 48152 VOL 578 PG 365 PARCEL-ID 18-197-0575.000	15-02-15 RIVER ACRES S D 2 LOT 32 0000.00A RES USE CODE 510 2,450 HOMESITE VALUE LISTED BELOW 2,450	16,390 16,390	18,840 18,840								
MCCOMAS, FRANCES L. 006 C/O F. A. R. E. TAX SERVICE 17187 NO. LAUREL PK. DR. SUITE 437 LIVONIA, MI 48152 VOL 581 PG 634 PARCEL-ID 18-197-0576.000	15-02-15 RIVER ACRES S D 2 LOT 33 0000.00A RES USE CODE 510 3,260 HOMESITE VALUE LISTED BELOW 3,260	13,760 13,760	17,020 17,020								
FARRIS, THEODORE H. & ELLA M. 120 TOWNSHIP ROAD 1313 CROWN CITY, OHIO 45623 VOL 566 PG 318 PARCEL-ID 18-197-0577.000	15-02-15 RIVER ACRES S D 2 LOT 34 0000.00A RES USE CODE 510 3,260	12,760	16,020								
NICHOLAS, ROBERT SCOTT & CLARA ELIZABETH 104 TOWNSHIP RD 1313 CROWN CITY, OHIO 45623 VOL 583 PG 16 PARCEL-ID 18-197-0578.000	15-02-15 RIVER ACRES S D 2 LOT 35 0000.00A RES USE CODE 510 3,260	19,950	23,210								
CONNER, LEONARD REX & JANITH RUTH P.O. BOX 443 CROWN CITY, OHIO 45623 VOL 614 PG 618 PARCEL-ID 18-197-0579.000 10-24-96 TRNSF FROM 18-197-0579.000 CHAPMAN, JOHN	15-02-15 RIVER ACRES S D 2 LOT 36 0000.00A RES USE CODE 500 2,130	00	2,130	John W. II & Kimberly Dawn Elliott	4/9/97						
CHAPMAN, JOHN C/O LEONARD REX CONNER P.O. BOX 443 CROWN CITY, OHIO 45623	15-02-15 RIVER ACRES S D 2 LOT 36 0000.00A RES USE CODE 500										

BARRETT BROTHERS SPRINGFIELD, OH 1-800-322-7711

TAX RATE .40
A/R RED FACTOR 06.1708
OTH RED FACTOR 06.8539

LAWRENCE
TAX DISTRICT 18-ROME TWP-FAIRLAND S.D.

GENERAL TAX LIST AND DUPLICATE OF REAL AND PUBLIC UTILITY PROPERTY
COUNTY REAL ESTATE TAXES AND SPECIAL ASSESSMENTS

12/23/96

TAX YEAR 1996
INTEREST RATE
PAGE NO 3443

OWNER'S NAME MAILING ADDRESS	DESCRIPTION			TAXES CHARGED	DECEMBER TAXES	PENALTY	JUNE TAXES	PENALTY	TOTAL DELINQUENT	C. D. DATE	MEMO
	LAND	IMPROVEMENTS	TOTAL VALUE								
VOL 479 PG 221 PARCEL-ID 18-197-0579.000 10-24-96 TRNSF TO 18-197-0579.000 CONNER, LEONARD REX & JAN	00	00	00								
BRANN, ANDREW R & PAMELA A DEAN ST 62 TWP RD 1313 CROWN CITY, OHIO 45623-881 VOL 600 PG 340 PARCEL-ID 18-197-0580.000	15-02-15 RIVER ACRES S D 2 LOT 37 0000.00A RES USE CODE 510 3,260 HOMESITE VALUE LISTED BELOW 3,260	22,430 22,430	25,690 25,690								
BRANN, ANDREW R & PAMELA A 62 TWP RD 1313 CROWN CITY, OHIO 45623-881 VOL 600 PG 340 PARCEL-ID 18-197-0581.000	15-02-15 RIVER ACRES S D 2 LOT 38 0000.00A RES USE CODE 500 2,130	00	2,130								
BRANN, ANDREW R & PAMELA A 006 C/O F. A. R. E. TAX SERVICE 17187 NO. LAUREL PK. DR. SUITE 437 LIVONIA, MI 48152 VOL 600 PG 340 PARCEL-ID 18-197-0582.000	15-02-15 RIVER ACRES S D 2 LOT 39 0000.00A RES USE CODE 500 2,130	00	2,130								
GORBY, RICHARD E. & WANDA L. ROUTE 4 BOX 448 PROCTORVILLE, OHIO 45669 VOL 549 PG 629 PARCEL-ID 18-197-0583.000	15-02-15 RIVER ACRES S D 2 LOT 40 0000.00A RES USE CODE 500 1,730	00	1,730								
FARRIS, THEODORE H & ELLA M C/O RICHARD K RUTHERFORD 19 TWP RD 1313 CROWN CITY, OH 45623 VOL 568 PG 772 PARCEL-ID 18-197-0584.000	15-02-15 RIVER ACRES S D 2 LOT 41 0000.00A RES USE CODE 510 1,400	12,500	13,900								
GALLOWAY, GLENNITH E. & GALLOWAY, GLORIA L. 58 TWP RD 1227 PROCTORVILLE, OHIO 45669-0000 VOL 473 PG 605 PARCEL-ID 18-197-0585.000	15-02-15 RIVER ACRES S D 2 LOT 42 0000.00A RES USE CODE 500 2,010	00	2,010								
GALLOWAY, GLENNITH E. & GALLOWAY, GLORIA L. 58 TWP RD 1227 PROCTORVILLE, OHIO 45669-0000 VOL 473 PG 605 PARCEL-ID 18-197-0586.000	15-02-15 RIVER ACRES S D 2 LOT 43 0000.00A RES USE CODE 500 2,030	00	2,030								
BIAS, WETZEL P. JR. & DONNA J. P. O. BOX 716 PROCTORVILLE, OHIO 45669-071 PARCEL-ID 18-197-0587.000	15-02-15 RIVER ACRES S D 2 LOT 44 0000.00A RES USE CODE 510										

TAX RATE .040
A/R RED FACTOR 06.1708
OTH RED FACTOR 06.8539

LAWRENCE
TAX DISTRICT 18-ROME TWP-FAIRLAND S.D.

GENERAL TAX LIST AND DUPLICATE OF REAL AND PUBLIC UTILITY PROPERTY
COUNTY REAL ESTATE TAXES AND SPECIAL ASSESSMENTS

12/23/96

TAX YEAR 1996
INTEREST RATE
PAGE NO 3444

OWNER'S NAME MAILING ADDRESS	DESCRIPTION			TAXES CHARGED	DECEMBER TAXES	PENALTY	JUNE TAXES	PENALTY	TOTAL DELINQUENT	C. D. DATE	MEMO
	LAND	IMPROVEMENTS	TOTAL VALUE								
	3,330	21,790	25,120								
	HOMESITE VALUE LISTED BELOW										
	3,330	21,790	25,120								
RICKARD, MIKKI L. 008 C/O THE LEADER MORTGAGE CO. SUITE 650 1015 EUCLID AVE. CLEVELAND, OHIO 44115 VOL 551 PG 359 PARCEL-ID 18-197-0588.000	15-02-15 RIVER ACRES S D 2 LOT 45 0000.00A RES USE CODE 510 3,330	17,750	21,080								
WATSON, DANNY & MIKKI 87 TWP RD 1313 CROWN CITY, OHIO 45623 VOL 611 PG 346 PARCEL-ID 18-197-0589.000	15-02-15 RIVER ACRES S D 2 LOT 46 0000.00A RES USE CODE 500 2,220	00	2,220								
07-03-96 TRNSF FROM 18-197-0589.000 IRWIN, ROBERT & CINDA											
IRWIN, ROBERT & CINDA 1721 SHENANODAH DR VIDALIA, GA 30474-898 LC MTG 472 PG 9 PARCEL-ID 18-197-0589.000	15-02-15 RIVER ACRES S D 2 LOT 46 0000.00A RES USE CODE 500 00	00	00								
07-03-96 TRNSF TO 18-197-0589.000 WATSON, DANNY & MIKKI											
FARRIS, THEODORE H. & ELLA P.O. BOX 490 PROCTORVILLE, OHIO 45669 VOL 602 PG 167 PARCEL-ID 18-197-0590.000	15-02-15 RIVER ACRES S D 2 LOT 47 0000.00A RES USE CODE 500 2,220	00	2,220								
FARRIS, THEODORE H. & ELLA P.O. BOX 490 PROCTORVILLE, OHIO 45669 VOL 602 PG 167 PARCEL-ID 18-197-0591.000	15-02-15 RIVER ACRES S D 2 LOT 48 0000.00A RES USE CODE 500 2,220	00	2,220								
RILEY, DARRELL R. & TAMMI K 006 C/O F. A. R. E. TAX SERVICE 17187 NO. LAUREL PK. DR. SUITE 437 LIVONIA, MI 48152 VOL 558 PG 161, 163 PARCEL-ID 18-197-0592.000	15-02-15 RIVER ACRES S D 2 LOT 49 0000.00A RES USE CODE 510 3,410 HOMESITE VALUE LISTED BELOW 3,410	16,170 16,170	19,580 19,580								
GILLMAN, RICHARD JR. & PENNY LEE 3340 N. SISK RD. LAS VEGAS, NV. 89108 VOL 464 PG 45 PARCEL-ID 18-197-0593.000	15-02-15 PT 21-689 0001.69A RES USE CODE 500 2,180	00	2,180								
MOORE, MARC ANTHONY & GLENDA	15-2-15/21 685 PT 25 X 120 0.0										

TAX RATE .040
A/R RED FACTOR 06.1708
OTH RED FACTOR 06.8539

LAWRENCE
TAX DISTRICT 18-ROME TWP-FAIRLAND S.D.

GENERAL TAX LIST AND DUPLICATE OF REAL AND PUBLIC UTILITY PROPERTY
COUNTY REAL ESTATE TAXES AND SPECIAL ASSESSMENTS

12/23/96

TAX YEAR 1996
INTEREST RATE
PAGE NO 3445

OWNER'S NAME MAILING ADDRESS	DESCRIPTION			TAXES CHARGED	DECEMBER TAXES	PENALTY	JUNE TAXES	PENALTY	TOTAL DELINQUENT	C. D. DATE	MEMO
	LAND	IMPROVEMENTS	TOTAL VALUE								
RT. 6, BOX 206 SOUTH POINT, OHIO 45680 PARCEL-ID 18-197-0600.000	7AC 130	00	130								
MEEKS, JACK 336 TWP RD 1046 CROWN CITY, OH 45623-8816 VOL 581 PG 509 PARCEL-ID 18-197-0700.000	15-02-15 21-684 RT OF WAY & PT E OF SCHOOL LOT LESS 0. 0000.39A RES USE CODE 500 120	00	120								
KIDD, ARNOLD D. & EFFIE N. M. RT. 5 BOX 474 SOUTH POINT, OHIO 45680-000 VOL 459 PG 804 PARCEL-ID 18-197-0701.000	15-02-15 21-684 RT OF WAY PT E OF SCHOOL LOT 0000.61A RES USE CODE 500 110	00	110								
EVERHART, ELLSWORTH E. & LOIS E. 859 CO RD 70 PROCTORVILLE, OHIO 45669 VOL 581 PG 804 PARCEL-ID 18-197-0800.000	15-2-15/21 683 PT & SURVEY - 85 DUP) LESS 1.05, .01, 0.62 AL = 4.89 COM USE CODE 400 3,780	00	3,780								
HAYES, VIOLA 16133 LAW ST RT 7 CROWN CITY, OHIO 45623-9080 PARCEL-ID 18-197-0800.001	15-2-15 & 21 PT. 683 0.98ACS. RES USE CODE 500 00	00	00								
12-18-95 TRNSF TO 18-197-0800.001 BURCHAM, DWIGHT D											
BURCHAM, DWIGHT D 16117 LAW ST RT 7 CROWN CITY, OHIO 45623-9080 VOL 605 PG 68 PARCEL-ID 18-197-0800.001	15-2-15 & 21 PT. 683 0.98ACS. RES USE CODE 500 150	00	150								
12-18-95 TRNSF FROM 18-197-0800.001 HAYES, VIOLA											
CASEY, RICHARD S. & BEVERLY D. 17475 ST RT 217 CROWN CITY, OHIO 45623 VOL 603 PG 271 PARCEL-ID 18-197-0800.002	15-2-15/21 PT. 683 0.07ACS. RES USE CODE 500 530	00	530								
WATSON, ERNEST A AND NELLIE C/O PRESTON E. LINVILLE 17485 ST. RT. 217 CROWN CITY, OHIO 45623 PARCEL-ID 18-197-0800.003	15-2-15 21 683 PT 0.01 ACRES RES USE CODE 500 00	00	00								
12-04-95 TRNSF TO 18-197-0800.003 LINVILLE, PRESTON ERNEST											
LINVILLE, PRESTON ERNEST & LINDA LOU RT 1	15-2-15 21 683 PT 0.01 ACRES RES USE CODE 500										

BARRETT BROTHERS SPRINGFIELD, OH 1-800-322-7711

TAX RATE [illegible]40
A/R RED FACTOR 06.1708
OTH RED FACTOR 06.8539

LAWRENCE
TAX DISTRICT 18-ROME TWP-FAIRLAND S.D.

GENERAL TAX LIST AND DUPLICATE OF REAL AND PUBLIC UTILITY PROPERTY
COUNTY REAL ESTATE TAXES AND SPECIAL ASSESSMENTS

12/23/96

TAX YEAR 1996
INTEREST RATE
PAGE NO 3446

OWNER'S NAME MAILING ADDRESS	DESCRIPTION			TAXES CHARGED	DECEMBER TAXES	PENALTY	JUNE TAXES	PENALTY	TOTAL DELINQUENT	C. D. DATE	MEMO
	LAND	IMPROVEMENTS	TOTAL VALUE								
CROWN CITY, OHIO 45623 VOL 604 PG 618 PARCEL-ID 18-197-0800.003	110	00	110								
12-04-95 TRNSF FROM 18-197-0800.003 WATSON, ERNEST A AND NELL											
TOWNSHIP TRUSTEES, ROME TOWNSHIP C/O MAXINE JENKINS RT 2 BOX 79 PROCTORVILLE, OHIO 45669 VOL 575 PG 161 PARCEL-ID 18-197-0800.004	15-2-15/21 683 PT & (SURVEY - '85 DUP) PT 0.62 ACRES COM USE CODE 400 1,630	00	1,630								
WATSON, ERNIE A. & NELLIE E. C/O PRESTON E. LINVILLE 17485 ST. RT. 217 CROWN CITY, OHIO 45623 PARCEL-ID 18-197-0900.000	15-02-15 21-683 PT. 0000.14A RES USE CODE 510 00	00	00								
12-04-95 TRNSF TO 18-197-0900.000 LINVILLE, PRESTON ERNEST											
LINVILLE, PRESTON ERNEST & LINDA LOU RT 1 CROWN CITY, OHIO 45623 VOL 604 PG 618 PARCEL-ID 18-197-0900.000	15-02-15 21-683 PT. 0000.14A RES USE CODE 510 900 HOMESITE VALUE LISTED BELOW 900	7,180 7,180	8,080 8,080								
12-04-95 TRNSF FROM 18-197-0900.000 WATSON, ERNIE A. & NELLIE											
CASEY, RICHARD S. & BEVERLY D. 17475 ST RT 217 CROWN CITY, OHIO 45623 VOL 603 PG 271 PARCEL-ID 18-197-1000.000	15-02-15 21-683 PT. 0000.18A RES USE CODE 510 1,070 HOMESITE VALUE LISTED BELOW 1,070	15,580 15,340	16,650 16,410								
EVERHART, ELLSWORTH E. & LOIS E. 859 CO RD 70 PROCTORVILLE, OHIO 45669 VOL 581 PG 804 PARCEL-ID 18-197-1100.000	15-02-15 21-683 PT. 0000.20A COM USE CODE 400 530	00	530								
EVERHART, ELLSWORTH E. & LOIS E. 859 CO RD 70 PROCTORVILLE, OHIO 45669 VOL 581 PG 804 PARCEL-ID 18-197-1200.000	15-02-15 21-683 PT. 50'X100' 0000.20A COM USE CODE 400 530	00	530								
EVERHART, ELLSWORTH E. & LOIS E. 859 CO RD 70 PROCTORVILLE, OHIO 45669 VOL 581 PG 804 PARCEL-ID 18-197-1300.000	15-02-15 21-683 PT. 0000.40A COM USE CODE 499 1,050	22,740	23,790								

TAX RATE [illegible]40
A/R RED FACTOR 06.1708
OTH RED FACTOR 06.8539

LAWRENCE
TAX DISTRICT 18-ROME TWP-FAIRLAND S.D.

GENERAL TAX LIST AND DUPLICATE OF REAL AND PUBLIC UTILITY PROPERTY
COUNTY REAL ESTATE TAXES AND SPECIAL ASSESSMENTS

12/23/96

TAX YEAR 1996
INTEREST RATE
PAGE NO 3447

OWNER'S NAME MAILING ADDRESS	DESCRIPTION			TAXES CHARGED	DECEMBER TAXES	PENALTY	JUNE TAXES	PENALTY	TOTAL DELINQUENT	C. D. DATE	MEMO
	LAND	IMPROVEMENTS	TOTAL VALUE								
EVERHART, ELLSWORTH E. & LOIS E. 859 CO RD 70 PROCTORVILLE, OHIO 45669 VOL 581 PG 804 PARCEL-ID 18-197-1400.000	15-02-15 21-683 PT. 0000.30A COM USE CODE 499 790	9,160	9,950								
SCC INC. P.O. BOX 618 PROCTORVILLE, OHIO 45669 VOL 571 PG 116 PARCEL-ID 18-197-1500.000	15-02-15 21-684 32'X330 E SIDE 0000.25A RES USE CODE 599 1,310	100	1,410								
KELLEY, DENNIS EDWARD RT. 6 BOX 246 SOUTH POINT, OHIO 45680 VOL 546 PG 132 PARCEL-ID 18-197-1600.000	15-02-15 21-690 PT. 0000.50A COM USE CODE 499 00	00	00								
02-27-96 TRNSF TO 18-197-1600.000 FANCHER INDUSTRIES, INC.											
FANCHER INDUSTRIES, INC. 1857 COLES BLVD PORTSMOUTH, OHIO 45662 VOL 606 PG 425 PARCEL-ID 18-197-1600.000	15-02-15 21-690 PT. 0000.50A COM USE CODE 499 1,310	4,920	6,230								
02-27-96 TRNSF FROM 18-197-1600.000 KELLEY, DENNIS EDWARD											
KAISER, EDWIN L. 15154 ST RT 7 PROCTORVILLE, OHIO 45669 VOL 533 PG 721 PARCEL-ID 18-197-1700.000	15-2-15 21-690 LESS 78.78 & 2.40 BAL=9.38ACRES AGR USE CODE 121 AUV 2,530 HOMESITE VALUE LISTED BELOW 1,660	1,910 1,550	4,440 3,210								
KAISER, RICK R. & ROBERTA RT 1 BOX 469 PROCTORVILLE, OHIO 45669 VOL 532 PG 411 PARCEL-ID 18-197-1700.001	15-2-15 21-690 LESS .06, .06, BAL= 8.82 RES USE CODE 510 AUV 3,070 HOMESITE VALUE LISTED BELOW 3,020	3,200 3,040	6,270 6,060								
GALLOWAY, GLENNITH E. & GLORIA L. 58 TWP RD 1227 PROCTORVILLE, OHIO 45669 VOL 534 PG 293 PARCEL-ID 18-197-1700.002	15-2-15 21-690 PT 77.02A AGR USE CODE 121 AUV 3,150	00	3,150								
KAISER, RICK R & ROBERTA 14559 STATE ROUTE 7 PROCTORVILLE, OHIO 45669 VOL 571 PG 120 PARCEL-ID 18-197-1700.003	15-02-15 21-690 PT 2.40 AC LES S .40 AC BAL = 2.00 ACRES RES USE CODE 510 3,360	30,670	34,030								
KAISER, RICK R. & ROBERTA	15-02-15 21-690 PT 0.40 ACRES										

BARRETT BROTHERS SPRINGFIELD, OH 1-800-322-7711

TAX RATE .40
A/R RED FACTOR 06.1708
OTH RED FACTOR 06.8539

LAWRENCE
TAX DISTRICT 18-ROME TWP-FAIRLAND S.D.

GENERAL TAX LIST AND DUPLICATE OF REAL AND PUBLIC UTILITY PROPERTY
COUNTY REAL ESTATE TAXES AND SPECIAL ASSESSMENTS

12/23/96

TAX YEAR 1996
INTEREST RATE

OWNER'S NAME MAILING ADDRESS	DESCRIPTION			TAXES CHARGED	DECEMBER TAXES	PENALTY	JUNE TAXES	PENALTY	TOTAL DELINQUENT	C. D. DATE	MEMO
	LAND	IMPROVEMENTS	TOTAL VALUE								
14559 ST. RT. 7 PROCTORVILLE, OHIO 45669-9737 PARCEL-ID 18-197-1700.004		RES USE CODE 500									
	120	00	120								
KAISER, RICK R. & ROBERTA 14559 ST. RT. 7 PROCTORVILLE, OHIO 45669-9737 PARCEL-ID 18-197-1700.005	15-02-15 21-690 PT 0.06 ACRES RES USE CODE 500										
	110	00	110								
KAISER, RICK R. & ROBERTA 14559 ST. RT. 7 PROCTORVILLE, OHIO 45669-9737 PARCEL-ID 18-197-1700.006	15-2-15 2-690 PT .06 ACS RES USE CODE 500										
	20	00	20								
KAISER, RICK R. & ROBERTA 14559 ST. RT. 7 PROCTORVILLE, OHIO 45669-9737 PARCEL-ID 18-197-1701.000	15-02-15 21-690 PT 0000.88A AUV	AGR USE CODE 121									
	20	00	20								
KAISER, RICK R. & ROBERTA 14559 ST. RT. 7 PROCTORVILLE, OHIO 45669-973 PARCEL-ID 18-197-1702.000	15-02-15 21-690 PT LESS 0.24 AC BAL = 0.66 ACRES RES USE CODE 500										
	200	00	200								
KAISER, RICK R. & ROBERTA 14559 ST. RT. 7 PROCTORVILLE, OHIO 45669-9737 PARCEL-ID 18-197-1702.001	15-02-15 21-690 PT 0.24 ACRES RES USE CODE 500										
	70	00	70								
KAISER, BEATRICE LIFE EST C/O CAROL JEAN CLARK RT. 1 BOX 283-A PROCTORVILLE, OHIO 45669 VOL 590 PG 287 PARCEL-ID 18-197-1800.000	15-1-15 & 21 PT 691 LESS 39.90 A. BAL=39.10ACS. AGR USE CODE 101 AUV										
	1,930	00	1,930								
KAISER, BEATRICE LIFE ESTATE C/O EDWIN KAISER 15154 ST. RT. 7 PROCTORVILLE, OHIO 45669 VOL 570 PG 537 PARCEL-ID 18-197-1800.001	15-2-15 & 21 PT 691 LESS 1.84, .89 BAL= 37.17ACS AGR USE CODE 101 AUV										
	5,020	00	5,020								
BRAGG, MARY E. ETAL 15766 LOWER ST. RT. 7 CROWN CITY, OHIO 45623 VOL 561 PG 239 PARCEL-ID 18-197-1800.002	15-2-15 & 21 PT NE PT 691 1.84 AC RES USE CODE 500										
	2,220	00	2,220								
BRAGG, MARY E. & BRAMMER, GREG ORY W. & JANET L. 15766 LAWRENCE STATE ROUTE 7 CROWN CITY, OHIO 45623	15-2-15 & 21 PT 691 PT .89ACS RES USE CODE 500										
	90	00	90								

TAX RATE .40
A/R RED FACTOR 06.1708
OTH RED FACTOR 06.8539

LAWRENCE
TAX DISTRICT 18-ROME TWP-FAIRLAND S.D.

GENERAL TAX LIST AND DUPLICATE OF REAL AND PUBLIC UTILITY PROPERTY
COUNTY REAL ESTATE TAXES AND SPECIAL ASSESSMENTS

12/23/96

TAX YEAR 1996
INTEREST RATE

OWNER'S NAME MAILING ADDRESS	DESCRIPTION			TAXES CHARGED	DECEMBER TAXES	PENALTY	JUNE TAXES	PENALTY	TOTAL DELINQUENT	C. D. DATE	MEMO
	LAND	IMPROVEMENTS	TOTAL VALUE								
VOL 591 PG 14 PARCEL-ID 18-197-1800.003											
CLARK, LOUIS ALLEN 15057 ST RT 7 PROCTORVILLE, OH. 45669-0000 VOL 463 PG 258 PARCEL-ID 18-197-1801.000	15-02-15 21-691 PT 0001.00A	RES USE CODE 510									
	3,020	27,290	30,310								
	HOMESITE VALUE LISTED BELOW										
	3,020	27,290	30,310								
MAYS, LARRY E. AND CHARLOTTE RT 1 BOX 132 PROCTORVILLE, OH 45669 PARCEL-ID 18-198-0100.000	15-02-15 21-691 W END 0020.00A	AGR USE CODE 120									
	1,760	00	1,760								
MILLER METHODIST CHURCH, TRS. C/O EDNA K. MILLER MILLER, OHIO VOL 196 PG 161 PARCEL-ID 18-198-0200.000	15-02-15 21-684 NEXT CHURCH LO T 0000.95A	EXM USE CODE 685									
	2,000	29,060	31,060								
MOORE, MARC ANTHONY & GLENDA RT. 6, BOX 206 SOUTH POINT, OHIO 45680 PARCEL-ID 18-198-0300.000	15-02-21 685 25' ON S.R. 7X130 '& 40' X 50' REAR 0000.12A	RES USE CODE 500									
	610	290	900								
WALLS, CLIFFORD AND EDNA M. 16373 LAW. STATE RT 7 CROWN CITY, OHIO 45623 VOL 494 PG 509 PARCEL-ID 18-198-0500.000	15-02-16 1 IN E PT. W OF ST.HY . 0000.03A	RES USE CODE 500									
	180	00	180								
CRANS, HELEN 16369 LAW ST RT 7 CROWN CITY, OHIO 45623-9080 VOL 573 PG 1 PARCEL-ID 18-198-0600.000	15-02-16 1 PT. S PT W1/2 PT. 0004.97A	COM USE CODE 499									
	3,040	3,590	6,630								
CRANS, HELEN 16369 LAW ST RT 7 CROWN CITY, OHIO 45623-908 VOL 573 PG 1 PARCEL-ID 18-198-0700.000	15-02-16 1 IN E PT. W OF ST.HY . 0025.66A	AGR USE CODE 120									
	2,830	00	2,830								
GORBY, VICTOR M. & BETTY J. 27 TWP RD 1387 PROCTORVILLE, OHIO 45669 PARCEL-ID 18-198-0800.000	15-2-16 1 PT N PT OF W/12 ON S T RT 7 1.59ACS RES USE CODE 510										
	3,220	38,600	41,820								
	HOMESITE VALUE LISTED BELOW										
	3,020	17,220	20,240								
RICHIE, HELEN 1634 ST RT 7 CROWN CITY, OHIO 45623 VOL 585 PG 48	15-01-16 1 PT. 0000.74A	RES USE CODE 500									
	710	00	710								

BARRETT BROTHERS SPRINGFIELD, OH 1-800-322-7711

TAX RATE [illegible].40
A/R RED FACTOR 06.1708
OTH RED FACTOR 06.8539

LAWRENCE
TAX DISTRICT 18-ROME TWP-FAIRLAND S.D.

GENERAL TAX LIST AND DUPLICATE OF REAL AND PUBLIC UTILITY PROPERTY
COUNTY REAL ESTATE TAXES AND SPECIAL ASSESSMENTS

12/23/96

TAX YEAR 1996
INTEREST RATE
PAGE NO 3450

OWNER'S NAME MAILING ADDRESS	DESCRIPTION			TAXES CHARGED	DECEMBER TAXES	PENALTY	JUNE TAXES	PENALTY	TOTAL DELINQUENT	C. D. DATE	MEMO
	LAND	IMPROVEMENTS	TOTAL VALUE								
PARCEL-ID 18-198-0900.000											
RICHIE, HELEN 1634 ST RT 7 CROWN CITY, OHIO 45623 VOL 585 PG 48 PARCEL-ID 18-198-1000.000	15-02-16 1 PT. 0000.71A RES USE CODE 510 2,150 11,970 14,120 HOMESITE VALUE LISTED BELOW 2,150 11,970 14,120										
HALL, ERNIE & CLORINDA P. O. BOX 391 PROCTORVILLE, OHIO 45669 VOL 542 PG 341 PARCEL-ID 18-198-1100.000	15-2-16 1 PT S PT W1/2 LESS 6. 22A BAL=7.43A RES USE CODE 500 780 00 780										
HALL, ERNEST B. & CLORINDA P. O. BOX 391 PROCTORVILLE, OHIO 45669 VOL 542 PG 333 PARCEL-ID 18-198-1100.001	15-2-16 1 PT S PT W1/2 PT 2.80 A COM USE CODE 400 290 00 290										
HALL, ERNEST B. JR & CLORINDA P. O. BOX 391 PROCTORVILLE, OHIO 45669 VOL 542 PG 333 PARCEL-ID 18-198-1100.002	15-2-16 1 PT S PT W1/2 PT 3.4 2A RES USE CODE 500 360 00 360										
EVERHART, ELLSWORTH E. & LOIS E. 859 CO RD 70 PROCTORVILLE, OHIO 45669 VOL 581 PG 804 PARCEL-ID 18-198-1200.000	15-02-16 1 PT S PT W1/2 PT 0000.30A RES USE CODE 500 110 00 110										
EVERHART, ELLSWORTH E. & LOIS E. 859 CO RD 70 PROCTORVILLE, OHIO 45669 VOL 581 PG 804 PARCEL-ID 18-198-1300.000	15-02-16 1 PT S PT W1/2 PT 0000.10A RES USE CODE 500 110 00 110										
EVERHART, ELLSWORTH E. & LOIS E. 859 CO RD 70 PROCTORVILLE, OHIO 45669 VOL 581 PG 804 PARCEL-ID 18-198-1400.001	15-2-16 PT 1 S PT W1/2 PT 0.30 ACS. RES USE CODE 500 110 00 110										
HAYES, VIOLA F. LIFE EST DWIGH T D. BURCHAM REM. 16133 LAW. STATE RT 7 CROWN CITY, OHIO 45623-9080 VOL 603 PG 695 PARCEL-ID 18-198-1500.000	15-02-16 1 PT S PT W1/2 PT. 0003.77A RES USE CODE 510 3,520 15,040 18,560 HOMESITE VALUE LISTED BELOW 3,020 12,510 15,530										
MILLER, EDNA KNIGHT LIFE EST & PETERSON, JENNIE LYNN, REM. 16380 ST RT 7 CROWN CITY, OHIO 45623	15-02-16 1 S.D. 6 0002.00A RES USE CODE 500 600 00 600										

TAX RATE [illegible].40
A/R RED FACTOR 06.1708
OTH RED FACTOR 06.8539

LAWRENCE
TAX DISTRICT 18-ROME TWP-FAIRLAND S.D.

GENERAL TAX LIST AND DUPLICATE OF REAL AND PUBLIC UTILITY PROPERTY
COUNTY REAL ESTATE TAXES AND SPECIAL ASSESSMENTS

12/23/96

TAX YEAR 1996
INTEREST RATE
PAGE NO 3451

OWNER'S NAME MAILING ADDRESS	DESCRIPTION			TAXES CHARGED	DECEMBER TAXES	PENALTY	JUNE TAXES	PENALTY	TOTAL DELINQUENT	C. D. DATE	MEMO
	LAND	IMPROVEMENTS	TOTAL VALUE								
VOL 502 PG 210 PARCEL-ID 18-198-1600.000											
MILLER, LEWIS A., JR. P. O. BOX 391 PROCTORVILLE, OHIO 45669 VOL 204 PG 39 PARCEL-ID 18-198-1700.000	15-02-16 1 S.D. 6 S SIDE W PT. 0000.33A RES USE CODE 500 110 00 110										
DENNISON, PAUL E. AND ANN R. 61 TWP RD 1047 CROWN CITY, OHIO 45623-8821 VOL 492 PG 493 PARCEL-ID 18-198-1800.000	15-02-16 1 S.D. 6 S SIDE E PT. 0001.67A RES USE CODE 510 5,040 18,450 23,490 HOMESITE VALUE LISTED BELOW 3,020 17,920 20,940										
KNIGHT, JAMES T. AND CLARA I. R.R. 1 BOX 535 LESAGE, W.VA. 25537 PARCEL-ID 18-199-0100.000	15-02-16 1 E OF RD. PT. LESS 9.80A 0006.40A RES USE CODE 510 3,070 6,910 9,980										
MILLER, EDNA KNIGHT LIFE EST & PETERSON, JENNIE LYNN, REM. 16380 ST RT 7 CROWN CITY, OHIO 45623 VOL 502 PG 210 PARCEL-ID 18-199-0200.000	15-02-16 1 E OF RD. PT. 0004.30A RES USE CODE 500 450 00 450										
MILLER, EDNA KNIGHT LIFE EST & PETERSON, JENNIE LYNN, REM. 16380 ST RT 7 CROWN CITY, OHIO 45623 VOL 502 PG 210 PARCEL-ID 18-199-0300.000	15-02-16 1 PT. E OF RD. 0005.50A RES USE CODE 500 580 00 580										
BISHOP, RONALD N & JUDY P.O. BOX 8 PROCTORVILLE, OH. 45669 VOL 596 PG 372 PARCEL-ID 18-199-0400.000	15-02-16 1 E OF RD. PT. 0002.00A RES USE CODE 500 2,270 00 2,270										
BELVILLE, GREGORY S. & PATRICI A L. P.O. BOX 146 CR-14 WATERLOO, OHIO 45688 VOL 588 PG 22 PARCEL-ID 18-199-0500.000 04-18-96 TRNSF TO 18-199-0500.000 SHORT, ELIJAH & GERTRUDE	15-02-16 1 E OF RD. PT. 0001.30A RES USE CODE 500 00 00 00										
SHORT, ELIJAH & GERTRUDE 16162 ST RT 7 CROWN CITY, OHIO 45623 VOL 608 PG 668 PARCEL-ID 18-199-0500.000 04-18-96 TRNSF FROM 18-199-0500.000 BELVILLE, GREGORY S. & PA	15-02-16 1 E OF RD. PT. 0001.30A RES USE CODE 500 2,060 00 2,060										

BARRETT BROTHERS SPRINGFIELD, OH 1-800-322-7711

TAX RATE .40
A/R RED FACTOR 06.1708
OTH RED FACTOR 06.8539

LAWRENCE
TAX DISTRICT 18-ROME TWP-FAIRLAND S.D.

GENERAL TAX LIST AND DUPLICATE OF REAL AND PUBLIC UTILITY PROPERTY
COUNTY REAL ESTATE TAXES AND SPECIAL ASSESSMENTS

12/23/96

TAX YEAR 1996
INTEREST RATE
PAGE NO 3452

OWNER'S NAME MAILING ADDRESS	DESCRIPTION			TAXES CHARGED	DECEMBER TAXES	PENALTY	JUNE TAXES	PENALTY	TOTAL DELINQUENT	C. D. DATE	MEMO
	LAND	IMPROVEMENTS	TOTAL VALUE								
CAREY, MICHAEL B. & PHOEBE 263 CO RD 73 CROWN CITY, OHIO 45623 VOL 408 PG 126 PARCEL-ID 18-199-0600.000	15-02-16 1 N PT W1/2 PT W END 0004.30A AGR USE CODE 120 880	00	880	QC 10/6/97 Phoebe Carey							
SHORT, ELIJAH & GERTRUDE 16162 ST. RT. 7 CROWN CITY, OHIO 45623 VOL 590 PG 460 PARCEL-ID 18-199-0700.000	15-02-16 1 PT S PT W1/2 0000.16A RES USE CODE 510 990 HOMESITE VALUE LISTED BELOW 990	3,840 3,840	4,830 4,830								
MILLER, LEWIS A., SR. C/O STEVE MILLER 17 TWP RD 1047 CROWN CITY, OHIO 45623-8821 VOL 222 PG 29 PARCEL-ID 18-199-0800.000	15-02-16 1 S.D. 1 & 2 0001.00A RES USE CODE 510 2,100	4,310	6,410								
TROOSTER, CORNELIS J. F. & MARILYN G. 16701 RT 7 CROWN CITY, OHIO 45623 VOL 582 PG 114 PARCEL-ID 18-199-0900.000	15-2-16 2 MID PT 43.85 ACS AGR USE CODE 101 9,160	15,280	24,440								
NAPIER, TIMOTHY E. & MICHELLE L. 058 C/O STAR BANK 425 WALNUT STREET P. O. BOX 1038 CINCINNATI, OHIO 45201-1038 VOL 590 PG 318 PARCEL-ID 18-199-1000.000	15-02-16 2 MID. PT. 0019.80A AGR USE CODE 120 6,450	7,010	13,460								
EDMONDS, TOM E & MARSHA L 019 C/O SOURCE ONE MORTGAGE SE CO 27555 FARMINGTON ROAD P. O. BOX 1800 FARMINGTON HILLS, M 48018 VOL 592 PG 316 PARCEL-ID 18-199-1100.000	15-02-16 2 MID.PT. W OF RD. 0000.37A RES USE CODE 510 1,910 HOMESITE VALUE LISTED BELOW 1,910	12,040 12,040	13,950 13,950								
ROSE, SHELIA P.O.BOX 1 PROCTORVILLE, OHIO 45669 PARCEL-ID 18-199-1201.000	-00-00 PT BET RD & RIVER 0002.39A RES USE CODE 500 4,710	00	4,710								
HINKLE, THOMAS M. & PENNY L. 16554 LAW STATE RT 7 CROWN CITY, OHIO 45623-9070 VOL 552 PG 235 PARCEL-ID 18-199-1202.000	15-02-16 2 PT BET RD & RIVER PT 0001.00A COM USE CODE 400 2,630	00	2,630								
HINKLE, THOMAS M. & PENNY L. 16554 LAW ST RT 7 CROWN CITY, OHIO 45623-9070	15-02-16 2 PT. 0002.51A COM USE CODE 499										

TAX RATE .40
A/R RED FACTOR 06.1708
OTH RED FACTOR 06.8539

LAWRENCE
TAX DISTRICT 18-ROME TWP-FAIRLAND S.D.

GENERAL TAX LIST AND DUPLICATE OF REAL AND PUBLIC UTILITY PROPERTY
COUNTY REAL ESTATE TAXES AND SPECIAL ASSESSMENTS

12/23/96

TAX YEAR 1996
INTEREST RATE
PAGE NO 3453

OWNER'S NAME MAILING ADDRESS	DESCRIPTION			TAXES CHARGED	DECEMBER TAXES	PENALTY	JUNE TAXES	PENALTY	TOTAL DELINQUENT	C. D. DATE	MEMO
	LAND	IMPROVEMENTS	TOTAL VALUE								
PARCEL-ID 18-199-1300.000	2,020 HOMESITE VALUE LISTED BELOW 1,580	5,760 5,760	7,780 7,340								
THURSTON, PAUL E AND LANA K 399 TWP. RD. 1090 PROCTORVILLE, OHIO 45669 PARCEL-ID 18-199-1400.000	15-02-16 2 PT. PARC. 2 0001.02A RES USE CODE 500 1,980	00	1,980								
ROSE, SHEILA P.O. BOX 1 PROCTORVILLE, OHIO 45669 VOL 529 PG 25 PARCEL-ID 18-199-1500.000	15-02-16 2 PARCEL 1 0001.05A RES USE CODE 500 1,980	00	1,980								
MILLER, EDNA KNIGHT LIFE EST & PETERSON, JENNIE LYNN, REM. 16380 ST RT 7 CROWN CITY, OHIO 45623 VOL 502 PG 210 PARCEL-ID 18-199-1600.000	15-02-16 2 S PT. 0001.00A RES USE CODE 599 300	400	700								
MILLER, ALLEN L. 16380 ST RT 7 CROWN CITY, OHIO 45623-9070 VOL 502 PG 206 PARCEL-ID 18-199-1700.000	15-2-16 2 S PT (SEE SURVEY-1983 DUPLICATE) 18.80ACS. RES USE CODE 500 6,900	00	6,900								
MILLER, EDNA KNIGHT LIFE EST & PETERSON, JENNIE LYNN, REM. 16380 LAW ST RT 7 CROWN CITY, OHIO 45623 VOL 502 PG 210 PARCEL-ID 18-199-1800.000	15-02-16 2 S PT. SW COR. 0001.21A RES USE CODE 510 3,090 HOMESITE VALUE LISTED BELOW 3,020	10,590 10,320	13,680 13,340								
CRANS, HELEN 16369 LAW ST RT 7 CROWN CITY, OHIO 45623-9080 VOL 448 PG 195 PARCEL-ID 18-200-0100.000	15-02-16 2 PT S PT LESS .97A 0039.03A AGR USE CODE 120 8,030 HOMESITE VALUE LISTED BELOW 2,750	14,900 14,110	22,930 16,860								
WALLS, CLIFFORD AND EDNA M. 16373 LAW. STATE RT.7 CROWN CITY, OHIO 45623 PARCEL-ID 18-200-0200.000	15-02-16 2 PT S PT. 0000.77A RES USE CODE 510 2,860 HOMESITE VALUE LISTED BELOW 2,860	10,770 10,120	13,630 12,980								
CRANS, HELEN 16369 LAW ST RT 7 CROWN CITY, OHIO 45623-9080 PARCEL-ID 18-200-0300.000	15-02-16 2 PT. S PT. 0000.20A AGR USE CODE 120 110	00	110								
CREMEANS, DARRELL & JUDITH K. 16741 LAW ST RT 7 CROWN CITY, OHIO 45623-9080 VOL 442 PG 684 PARCEL-ID 18-200-0400.000	15-02-16 2 PT. N PT. 0013.00A AGR USE CODE 121 00	00	00								

BARRETT BROTHERS SPRINGFIELD, OH 1-800-322-7711

TAX RATE .40
A/R RED FACTOR 06.1708
OTH RED FACTOR 06.8539

LAWRENCE
TAX DISTRICT 18-ROME TWP-FAIRLAND S.D.

GENERAL TAX LIST AND DUPLICATE OF REAL AND PUBLIC UTILITY PROPERTY
COUNTY REAL ESTATE TAXES AND SPECIAL ASSESSMENTS

12/23/96

TAX YEAR 1996
INTEREST RATE
PAGE NO 3454

OWNER'S NAME MAILING ADDRESS	DESCRIPTION			TAXES CHARGED	DECEMBER TAXES	PENALTY	JUNE TAXES	PENALTY	TOTAL DELINQUENT	C. D. DATE	MEMO
	LAND	IMPROVEMENTS	TOTAL VALUE								
06-27-96 SPLIT TO 18-200-0400.000 H K.			CREMEANS, DARRELL & JUDIT								
06-27-96 SPLIT TO 18-200-0400.001			FREEMAN, DOUGLAS J. JR								
CREMEANS, DARRELL & JUDITH K. 16741 LAW ST RT 7 CROWN CITY, OHIO 45623-908 VOL 442 PG 684 PARCEL-ID 18-200-0400.000	15-02-16 2 PT N PT LES;2.64A B AL=10.36ACS AGR USE CODE 121 AUV 3,110	00	3,110 HOMESITE VALUE LISTED BELOW 2,760								
		00	2,760								
06-27-96 SPLIT FROM 18-200-0400.000 H K.			CREMEANS, DARRELL & JUDIT								
FREEMAN, DOUGLAS J. JR 16741 LAW ST RT 7 CROWN CITY, OHIO 45638 VOL 611 PG 223 PARCEL-ID 18-200-0400.001	15-02-16 2 PT N PT 2.64ACS RES USE CODE 510 3,110	35,930	39,040								
06-27-96 SPLIT FROM 18-200-0400.000			CREMEANS, DARRELL & JUDIT								
CREMEANS, DARRELL & JUDITH 16741 LAW. STATE RT 7 CROWN CITY, OHIO 45623-9089 VOL 442 PG 684 PARCEL-ID 18-200-0500.000	15-2-16 3,4 LESS 3.50,.82,2.90 , 3.82, 7.03, & 3.84 BAL=133.0 ACS AGR USE CODE 121 00	00	00								
02-16-96 SPLIT TO 18-200-0500.000 H			CREMEANS, DARRELL & JUDIT								
02-16-96 SPLIT TO 18-200-0500.028			HINKLE, THOMAS M. & PENNY								
CREMEANS, DARRELL & JUDITH 16741 LAW. STATE RT 7 CROWN CITY, OHIO 45623-9084 VOL 442 PG 684 PARCEL-ID 18-200-0500.000	15-2-16 3, 4 LE;3.50,.82,2.90, 3.82,7.02,3.84,& 2.62 BAL=130. 7ACS AGR USE CODE 121 AUV 5,800	10,210	16,010 HOMESITE VALUE LISTED BELOW 2,760								
		4,840	7,600								
02-16-96 SPLIT FROM 18-200-0500.000			CREMEANS, DARRELL & JUDIT								
CREMEANS, DARRELL & JUDITH 16741 LAW ST RT 7 CROWN CITY OHIO 45623-9080 PLAT 8 PG 184 PARCEL-ID 18-200-0500.001	LOT 1 JOURNEYS END SUB DIV #1 RES USE CODE 500 1,840	00	1,840								
CREMEANS, DARRELL & JUDITH 16741 LAW ST RT 7 CROWN CITY OHIO 45623-9080 PLAT 8 PG 184 PARCEL-ID 18-200-0500.002	LOT 2 JOURNEYS END # 1 RES USE CODE 500 1,750	00	1,750								
CREMEANS, DARRELL & JUDITH 16741 LAW ST RT 7 CROWN CITY OHIO 45623-9080	LOT 3 JOURNEYS END #1 RES USE CODE 500										

TAX RATE .40
A/R RED FACTOR 06.1708
OTH RED FACTOR 06.8539

LAWRENCE
TAX DISTRICT 18-ROME TWP-FAIRLAND S.D.

GENERAL TAX LIST AND DUPLICATE OF REAL AND PUBLIC UTILITY PROPERTY
COUNTY REAL ESTATE TAXES AND SPECIAL ASSESSMENTS

12/23/96

TAX YEAR 1996
INTEREST RATE
PAGE NO 3455

OWNER'S NAME MAILING ADDRESS	DESCRIPTION			TAXES CHARGED	DECEMBER TAXES	PENALTY	JUNE TAXES	PENALTY	TOTAL DELINQUENT	C. D. DATE	MEMO
	LAND	IMPROVEMENTS	TOTAL VALUE								
PLAT 8 PG 184 PARCEL-ID 18-200-0500.003	1,840	00	1,840								
CREMEANS, DARRELL & JUDITH 16741 LAW ST RT 7 CROWN CITY OHIO 45623-9080 PLAT 8 PG 185 PARCEL-ID 18-200-0500.004	LOT 1 JOURNEYS END SUB DIV #2 RES USE CODE 500 1,940	00	1,940								
CREMEANS, DARRELL & JUDITH 16741 LAW ST RT 7 CROWN CITY OHIO 45623-9080 PLAT 8 PG 185 PARCEL-ID 18-200-0500.005	LOT 2 JOURNEYS END SUB DIV #2 RES USE CODE 500 1,930	00	1,930								
CREMEANS, DARRELL & JUDITH 16741 LAW ST RT 7 CROWN CITY OHIO 45623-9030 PLAT 8 PG 185 PARCEL-ID 18-200-0500.006	LOT 3 JOURNEYS END SUB DIV #2 RES USE CODE 500 2,100	00	2,100								
CREMEANS, DARRELL & JUDITH 16741 LAW ST RT 7 CROWN CITY OHIO 45623-9080 PLAT 8 PG 185 PARCEL-ID 18-200-0500.007	LOT 4 JOURNEYS END SUB DIV #2 RES USE CODE 500 2,020	00	2,020								
CREMEANS, DARRELL & JUDITH 16741 LAW ST RT 7 CROWN CITY OHIO 45623-9080 PLAT 8 PG 185 PARCEL-ID 18-200-0500.008	LOT 5 JOURNEYS END # 2 RES USE CODE 500 1,960	00	1,960								
CREMEANS, DARRELL & JUDITH 16741 LAW ST RT 7 CROWN CITY OHIO 45623-9080 PLAT 8PG 185 PARCEL-ID 18-200-0500.009	LOT 6 JOURNEYS END SUB DIV # 2 RES USE CODE 500 1,940	00	1,940								
CREMEANS, DARRELL & JUDITH 16741 LAW ST RT 7 CROWN CITY OHIO 45623-9080 PLAT 8 PG 186 PARCEL-ID 18-200-0500.010	LOT 1 JOURNEYS END #3 RES USE CODE 500 1,960 HOMESITE VALUE LISTED BELOW 1,960	00 00	1,960 1,960								
ROWE, GEORGE D. & SHERRI L. COUNTY RD. 9 113 PRIVATE DR. 123 CROWN CITY, OHIO 45623 VOL 589 PG 543 PARCEL-ID 18-200-0500.011 10-25-96 1008.14	LOT 2 JOURNEYS END SUB DIV #3 RES USE CODE 510 13,650	52,190	65,840								
CREMEANS, DARRELL & JUDITH 16741 LAW ST RT 7 CROWN CITY OHIO 45623-9080 PLAT 8 PG 186 PARCEL-ID 18-200-0500.012	LOT 3 JOURNEYS END # 3 RES USE CODE 500 1,960	00	1,960								

BARRETT BROTHERS SPRINGFIELD, OH 1-800-322-7711

TAX RATE [illegible].40
A/R RED FACTOR 06.1708
OTH RED FACTOR 06.8539

LAWRENCE
TAX DISTRICT 18-ROME TWP-FAIRLAND S.D.

GENERAL TAX LIST AND DUPLICATE OF REAL AND PUBLIC UTILITY PROPERTY
COUNTY REAL ESTATE TAXES AND SPECIAL ASSESSMENTS

12/23/96

TAX YEAR 1996
INTEREST RATE
PAGE NO 3456

OWNER'S NAME MAILING ADDRESS	DESCRIPTION			TAXES CHARGED	DECEMBER TAXES	PENALTY	JUNE TAXES	PENALTY	TOTAL DELINQUENT	C. D. DATE	MEMO
	LAND	IMPROVEMENTS	TOTAL VALUE								
CREMEANS, DARRELL & JUDITH 16741 LAW ST RT 7 CROWN CITY OHIO 45623-9080 PLAT 8 PG 186 PARCEL-ID 18-200-0500.013	LOT 4 JOURNEYS END SUB DIV #3 RES USE CODE 500 2,010	00	2,010								
CREMEANS, DARRELL & JUDITH 16741 LAW ST RT 7 CROWN CITY OHIO 45623-9080 PLAT 8 PG 186 PARCEL-ID 18-200-0500.014	LOT 5 JOURNEYS END SUB DIV #3 RES USE CODE 500 2,030	00	2,030								
CREMEANS, DARRELL & JUDITH 16741 LAW ST RT 7 CROWN CITY OHIO 45623-9080 PLAT 8 PG 186 PARCEL-ID 18-200-0500.015	LOT 6 JOURNEYS END SUB DIV RES USE CODE 500 2,110	00	2,110								
CREMEANS, DARRELL & JUDITH 16741 LAW ST RT 7 CROWN CITY OHIO 456 45623-9080 PLAT 8 PG 187 PARCEL-ID 18-200-0500.016	LOT 1 JOURNEYS END #4 RES USE CODE 500 2,030	00	2,030								
CREMEANS, DARRELL & JUDITH 16741 LAW ST RT 7 CROWN CITY OHIO 45623-9080 PLAT 8 PG 187 PARCEL-ID 18-200-0500.017	LOT 2 JOURNEYS END SUB DIV #4 RES USE CODE 500 2,460	00	2,460								
CREMEANS, DARRELL & JUDITH 16741 LAW ST RT 7 CROWN CITY OHIO 45623-9080 PLAT 8 PG 187 PARCEL-ID 18-200-0500.018	LOT 3 JOURNEYS END SUB DIV #4 RES USE CODE 500 2,650	00	2,650								
CREMEANS, DARRELL & JUDITH 16741 LAW ST RT 7 CROWN CITY OHIO 45623-9080 PLAT 8 PG 187 PARCEL-ID 18-200-0500.019	LOT 4 JOURNEYS END SUB DIV # 4 RES USE CODE 500 2,050	00	2,050								
CREMEANS, DARRELL & JUDITH 16741 LAW ST RT 7 CROWN CITY OHIO 45623-9080 PLAT 8 PG 187 PARCEL-ID 18-200-0500.020	LOT 5 JOURNEYS END SUB DIV #4 RES USE CODE 500 2,780	00	2,780								
CREMEANS, DARRELL & JUDITH 16741 LAW ST RT 7 CROWN CITY OHIO 45623-9080 PLAT 8 PG 187 PARCEL-ID 18-200-0500.021	LOT 6 JOURNEYS END SUB DIV # 4 RES USE CODE 500 2,560	00	2,560								
CREMEANS, DARRELL & JUDITH 16741 LAW ST RT 7 CROWN CITY OHIO 45623-9080 PLAT 8 PG 188 PARCEL-ID 18-200-0500.022	LOT 1 JOURNEYS END SUB DIV #5 RES USE CODE 500 2,620	00	2,620								
CREMEANS, DARRELL & JUDITH 16741 LAW ST RT 7	LOT 2 JOURNEYS END SUB DIV #5 RES USE CODE 500										

TAX RATE [illegible].40
A/R RED FACTOR 06.1708
OTH RED FACTOR 06.8539

LAWRENCE
TAX DISTRICT 18-ROME TWP-FAIRLAND S.D.

GENERAL TAX LIST AND DUPLICATE OF REAL AND PUBLIC UTILITY PROPERTY
COUNTY REAL ESTATE TAXES AND SPECIAL ASSESSMENTS

12/23/96

TAX YEAR 1996
INTEREST RATE
PAGE NO 3457

OWNER'S NAME MAILING ADDRESS	DESCRIPTION			TAXES CHARGED	DECEMBER TAXES	PENALTY	JUNE TAXES	PENALTY	TOTAL DELINQUENT	C. D. DATE	MEMO
	LAND	IMPROVEMENTS	TOTAL VALUE								
CROWN CITY OHIO 45623-9080 VOL 573 PG 188 PARCEL-ID 18-200-0500.023	1,870	00	1,870								
CREMEANS, DARRELL & JUDITH 16741 LAW ST RT 7 CROWN CITY OHIO 45623-9080 PLAT 8 PG 188 PARCEL-ID 18-200-0500.024	LOT 3 JOURNEYS END SUB DIV #5 RES USE CODE 500 1,940	00	1,940								
CREMEANS, DARRELL & JUDITH 16741 LAW ST RT 7 CROWN CITY OHIO 45623-9080 PLAT 8 PG 188 PARCEL-ID 18-200-0500.025	LOT 4 JOURNEYS END SUB DIV #5 RES USE CODE 500 1,960	00	1,960								
CREMEANS, DARRELL & JUDITH 16741 LAW ST RT 7 CROWN CITY, OH 45623-9080 PLAT 8 PG 188 PARCEL-ID 18-200-0500.026	LOT 5 JOURNEYS END SUB DIV #5 RES USE CODE 500 1,980	00	1,980								
CREMEANS, DARRELL & JUDITH 16741 LAW ST RT 7 CROWN CITY OHIO 45623-9080 PLAT 8 PG 188 PARCEL-ID 18-200-0500.027	LOT 6 JOURNEYS END SUB DIV # 5 RES USE CODE 500 2,010	00	2,010								
HINKLE, THOMAS M. & PENNY L. 16554 LAW ST RT 7 CROWN CITY, OHIO 45623 VOL 606 PG 241 PARCEL-ID 18-200-0500.028 02-16-96 SPLIT FROM 18-200-0500.000 CREMEANS, DARRELL & JUDIT	15-2-16 PT 3, 4 PT 2.62ACS RES USE CODE 500 2,800	00	2,800								
BLANKENSHIP, JACK AND CAROLYN 1773 RT. 553 CROWN CITY, OHIO 45623 VOL 609 PG 283 PARCEL-ID 18-200-0600.000	15-02-16 3,4 PT. 0000.25A COM USE CODE 415 960	00	960								
COOPER, DONALD W. & COOPER, WINIFRED L. 246 COUNTY RD 9 CROWN CITY, OHIO 45623-8848 VOL 476 PG 599 PARCEL-ID 18-200-0700.000	15-02-16 3,4 PT. 0000.25A RES USE CODE 500 720	00	720								
SHORT, DOROTHY K. 288 COUNTY RD 72 CROWN CITY, OHIO 45623-8833 VOL 533 PG 226 PARCEL-ID 18-200-0800.000	15-02-16 4 NW COR. 0003.00A AGR USE CODE 121 2,280	1,010	3,290								
MAYO, JAMES A. & JANET P.O. BOX 717 PROCTORVILLE, OHIO 45669 VOL 554 PG 182 PARCEL-ID 18-200-1000.000	-00-00 1 LEWIS A. MILLER JR. SUBDIV. 0000.00A RES USE CODE 510 1,770 HOMESITE VALUE LISTED BELOW	6,340	8,110	6/25/97 Edmund Lee Ferris Jr / 6/25/97 Burl & Edna Bowman — 15998 St Rt 7 Ardmore City, O Michael & Sheryl Russell 10/14/97							

BARRETT BROTHERS SPRINGFIELD, OH 1-800-322-7711

TAX RATE .40
A/R RED FACTOR 06.1708
OTH RED FACTOR 06.8539

LAWRENCE
TAX DISTRICT 18-ROME TWP-FAIRLAND S.D.

GENERAL TAX LIST AND DUPLICATE OF REAL AND PUBLIC UTILITY PROPERTY
COUNTY REAL ESTATE TAXES AND SPECIAL ASSESSMENTS

12/23/96

TAX YEAR 1996
INTEREST RATE
PAGE NO 3458

OWNER'S NAME MAILING ADDRESS	DESCRIPTION			TAXES CHARGED	DECEMBER TAXES	PENALTY	JUNE TAXES	PENALTY	TOTAL DELINQUENT	C. D. DATE	MEMO
	LAND	IMPROVEMENTS	TOTAL VALUE								
	1,770	6,340	8,110								
RAMEY, MAXINE 16008 LAW ST RT 7 CROWN CITY, OHIO 45623-907 VOL 290 PG 684 PARCEL-ID 18-200-1100.000	-00-00 2 LEWIS A. MILLER JR. SUBDIV. 0000.00A RES USE CODE 500 1,070 00 1,070										
RAMEY, MAXINE 16008 LAW ST RT 7 CROWN CITY, OHIO 45623-907 VOL 290 PG 684 PARCEL-ID 18-200-1200.000	-00-00 3 LEWIS A. MILLER JR. SUBDIV. 0000.00A RES USE CODE 510 1,410 2,630 4,040 HOMESITE VALUE LISTED BELOW 1,410 2,630 4,040										
BOWEN, VIVIAN L. 16132 LAW ST. RT. 7 CROWN CITY, OHIO 45623 VOL 531 PG 299 PARCEL-ID 18-200-1300.000	-00-00 4 LEWIS A. MILLER JR. SUBDIV. 0000.00A RES USE CODE 545 1,400 560 1,960 HOMESITE VALUE LISTED BELOW 1,400 00 1,400										
BOWEN, VIVIAN L. 16132 LAW ST. RT. 7 CROWN CITY, OHIO 45623 VOL 531 PG 299 PARCEL-ID 18-200-1400.000	-00-00 5 LEWIS A. MILLER JR. SUBDIV. 0000.00A RES USE CODE 500 1,060 00 1,060										
SCARBERRY, MARGARET 16074 LAW ST RT 7 CROWN CITY OHIO 45623-907 VOL 527 PG 807 PARCEL-ID 18-200-1500.000	6 LEWIS A. MILLER JR. SD. LESS 3875 SQ FT RES USE CODE 545 1,350 1,760 3,110										
BOWMAN, BESSIE 16070 LAW ST. RT. 7 CROWN CITY, OHIO 45623 VOL 527 PG 807 PARCEL-ID 18-200-1500.001	6 LEWIS A. MILLER JR. SD. 3875 SQ FT E PT. RES USE CODE 500 610 00 610										
SCARBERRY, MARGARET 16074 LAW ST RT 7 CROWN CITY, OHIO 45623-907 VOL 527 PG 807 PARCEL-ID 18-200-1600.000	7 LEWIS A. MILLER JR. SD. LESS 3964 SQ FT. RES USE CODE 510 1,560 8,620 10,180 HOMESITE VALUE LISTED BELOW 1,560 7,850 9,410										
BOWMAN, BESSIE 16070 LAW ST. RT. 7 CROWN CITY, OHIO 45623 VOL 498 PG 730 PARCEL-ID 18-200-1600.001	7 LEWIS A. MILLER JR. SD. 3964 SQ. FT. E PT. RES USE CODE 500 620 00 620										
SCARBERRY, MARGARET	8 LEWIS A. MILLER JR. SD. LESS										

TAX RATE .40
A/R RED FACTOR 06.1708
OTH RED FACTOR 06.8539

LAWRENCE
TAX DISTRICT 18-ROME TWP-FAIRLAND S.D.

GENERAL TAX LIST AND DUPLICATE OF REAL AND PUBLIC UTILITY PROPERTY
COUNTY REAL ESTATE TAXES AND SPECIAL ASSESSMENTS

12/23/96

TAX YEAR 1996
INTEREST RATE
PAGE NO 3459

OWNER'S NAME MAILING ADDRESS	DESCRIPTION			TAXES CHARGED	DECEMBER TAXES	PENALTY	JUNE TAXES	PENALTY	TOTAL DELINQUENT	C. D. DATE	MEMO
	LAND	IMPROVEMENTS	TOTAL VALUE								
16074 LAW ST RT 7 CROWN CITY, OHIO 45623-907 VOL 527 PG 807 PARCEL-ID 18-200-1700.000	4054 SQ FT RES USE CODE 500 1,020 00 1,020										
BOWMAN, BESSIE 16070 LAW ST. RT. 7 CROWN CITY, OHIO 45623 VOL 498 PG 730 PARCEL-ID 18-200-1700.001	8 LEWIS A. MILLER JR SD 4054 SQ FT E PT. RES USE CODE 500 630 00 630										
BOWMAN, BESSIE 16070 LAW ST. RT. 7 CROWN CITY, OHIO 45623 VOL 498 PG 732 PARCEL-ID 18-200-1800.000	-00-00 9 LEWIS A. MILLER JR. SUBDIV. 0000.00A RES USE CODE 510 1,370 4,820 6,190										
DAILEY, THOMAS A. 022 C/O TRANSAMERICA REAL ESTATE TAX SERVICE 1105 SCHROCK RD SUITE 437 COLUMBUS, OHIO 43229 VOL 571 PG 171 PARCEL-ID 18-201-0100.000	-00-00 10 LEWIS A. MILLER JR .SUBDIV. 0000.00A RES USE CODE 500 1,010 00 1,010										
DAILEY, THOMAS A. 022 C/O TRANSAMERICA REAL ESTATE TAX SERVICE 1105 SCHROCK RD SUITE 437 COLUMBUS, OHIO 43229 VOL 571 PG 171 PARCEL-ID 18-201-0200.000	-00-00 11 LEWIS A. MILLER JR .SUBDIV. 0000.00A RES USE CODE 540 1,530 6,590 8,120										
HAMLIN, HARRY DUANE LIFE EST D ENISE WINKLER ET-AL REM. 16104 ST. RT. 7 CROWN CITY, OHIO 45623 VOL 592 PG 52 PARCEL-ID 18-201-0300.000	-00-00 12 LEWIS A. MILLER JR .SUBDIV. 0000.00A RES USE CODE 510 1,330 4,410 5,740 HOMESITE VALUE LISTED BELOW 1,330 3,570 4,900										
LAWRENCE WATER COMPANY P.O. BOX 364 PROCTORVILLE, OHIO 45669 VOL 597 PG 407 PARCEL-ID 18-201-0400.000 10-25-96 35.01	-00-00 13 LEWIS A. MILLER JR .SUBDIV. 0000.00A RES USE CODE 500 990 00 990										
LAWRENCE WATER COMPANY P.O. BOX 364 PROCTORVILLE, OHIO 45669 VOL 597 PG 407 PARCEL-ID 18-201-0500.000 10-25-96 35.01	-00-00 14 LEWIS A. MILLER JR .SUBDIV. 0000.00A RES USE CODE 500 990 00 990										

BARRETT BROTHERS SPRINGFIELD, OH 1-800-322-7711

TAX RATE ...40
A/R RED FACTOR 06.1708
OTH RED FACTOR 06.8539

LAWRENCE
TAX DISTRICT 18-ROME TWP-FAIRLAND S.D.

GENERAL TAX LIST AND DUPLICATE OF REAL AND PUBLIC UTILITY PROPERTY
COUNTY REAL ESTATE TAXES AND SPECIAL ASSESSMENTS

12/23/96

TAX YEAR 1996
INTEREST RATE
PAGE NO 3460

OWNER'S NAME MAILING ADDRESS	DESCRIPTION			TAXES CHARGED	DECEMBER TAXES	PENALTY	JUNE TAXES	PENALTY	TOTAL DELINQUENT	C. D. DATE	MEMO
	LAND	IMPROVEMENTS	TOTAL VALUE								
ALLEN, KATHY SUE 16132 LAW ST. RT. 7 CROWN CITY, OHIO 45623 VOL 615 PG 541 PARCEL-ID 18-201-0600.000	-00-00 15 LEWIS A. MILLER JR .SUBDIV. 0000.00A RES USE CODE 545 1,610 470 2,080 HOMESITE VALUE LISTED BELOW 1,610 00 1,610										
11-21-96 TRNSF FROM 18-201-0600.000 BOWEN, VIVIAN L. ET AL											
BOWEN, VIVIAN L. ET AL 16132 LAW ST. RT. 7 CROWN CITY, OHIO 45623 VOL 532 PG 180 PARCEL-ID 18-201-0600.000	-00-00 15 LEWIS A. MILLER JR .SUBDIV. 0000.00A RES USE CODE 545 00 00 00										
11-21-96 TRNSF TO 18-201-0600.000 ALLEN, KATHY SUE											
BOWEN, VIVIAN L ET AL 16132 LAW ST. RT. 7 CROWN CITY, OHIO 45623 PARCEL-ID 18-201-0700.000	-00-00 16 LEWIS A. MILLER JR .SUBDIV. 0000.00A RES USE CODE 545 00 00 00										
11-21-96 TRNSF TO 18-201-0700.000 BOWEN, LINDA LOU											
BOWEN, LINDA LOU 16144 LAWRENCE ST RT 7 CROWN CITY, OHIO 45623 VOL 615 PG 540 PARCEL-ID 18-201-0700.000	-00-00 16 LEWIS A. MILLER JR .SUBDIV. 0000.00A RES USE CODE 545 1,710 510 2,220 HOMESITE VALUE LISTED BELOW 1,710 140 1,850										
11-21-96 TRNSF FROM 18-201-0700.000 BOWEN, VIVIAN L ET AL											
SHORT, ELIJAH & GERTRUDE 16162 ST. RT. 7 CROWN CITY, OHIO 45623 VOL 590 PG 460 PARCEL-ID 18-201-0800.000	-00-00 17 LEWIS A. MILLER JR .SUBDIV. N PT. 2 9 0000.00A RES USE CODE 500 470 00 470										
SMOOT, GEORGIA 16150 STATE ROUTE 7 CROWN CITY, OHIO VOL 340 PG 179 PARCEL-ID 18-201-0900.000	-00-00 17 LEWIS A. MILLER JR .SUBDIV. S PT. 6 0 0000.00A RES USE CODE 510 1,650 6,680 8,330 HOMESITE VALUE LISTED BELOW 1,650 6,680 8,330										
MILAM, JACKSON & OPAL 905 CO. RD. 72 CROWN CITY, OHIO 45623-8834 PARCEL-ID 18-201-1100.000	15-02-17 740 NW PT. W OF RD. 0023.00A AGR USE CODE 121 4,080 670 4,750										
KUHN, GENE GIBBS 2545 EMERSON RD. BRANCHPORT, NY 14418 VOL 526 PG 610	15-02-17 740 E PT. ON RIVER LESS 8A. 0001.00A RES USE CODE 510										

TAX RATE ...40
A/R RED FACTOR 06.1708
OTH RED FACTOR 06.8539

LAWRENCE
TAX DISTRICT 18-ROME TWP-FAIRLAND S.D.

GENERAL TAX LIST AND DUPLICATE OF REAL AND PUBLIC UTILITY PROPERTY
COUNTY REAL ESTATE TAXES AND SPECIAL ASSESSMENTS

12/23/96

TAX YEAR 1996
INTEREST RATE
PAGE NO 3461

OWNER'S NAME MAILING ADDRESS	DESCRIPTION			TAXES CHARGED	DECEMBER TAXES	PENALTY	JUNE TAXES	PENALTY	TOTAL DELINQUENT	C. D. DATE	MEMO
	LAND	IMPROVEMENTS	TOTAL VALUE								
PARCEL-ID 18-201-1200.000	2,220	10,840	13,060								
LUCAS, GARY F. & JUDITH A. P.O. BOX 61 CROWN CITY, OHIO 45623 VOL 599 PG 537, 539 PARCEL-ID 18-201-1300.000	15-02-17 740 N1/2 0004.00A RES USE CODE 510 2,580 23,900 26,480 HOMESITE VALUE LISTED BELOW 2,220 20,100 22,320										
WALTERS, CARMEL & EVELEN P.O. BOX 36 CROWN CITY, OHIO 45623 VOL 346 PG 527 PARCEL-ID 18-201-1400.000	15-02-17 740 N PT. E END 0014.00A AGR USE CODE 120 1,540 00 1,540										
KUHN, GENE GIBBS 2545 EMERSON RD. BRANCHPORT, NY 14418 VOL 526 PG 610 PARCEL-ID 18-201-1500.000	15-02-17 740 E PT. 0001.00A RES USE CODE 500 300 00 300										
WALTERS, CARMEL & EVELEN P.O. BOX 36 CROWN CITY, OHIO 45623 VOL 346 PG 527 PARCEL-ID 18-201-1600.000	15-02-17 740 IN E END 0036.00A AGR USE CODE 121 6,070 1,380 7,450 HOMESITE VALUE LISTED BELOW 1,660 00 1,660										
WATSON, KATHLEEN 473 COUNTY RD. 72 CROWN CITY, OHIO 45623-9612 VOL 454 PG 30 PARCEL-ID 18-201-1700.000	15-02-17 740 W END 0010.00A AGR USE CODE 121 AUV 250 00 250										
KING, DAVID & NANCY 576 CO RD 9 CROWN CITY OHIO 45623 VOL 572 PG 455 PARCEL-ID 18-201-1800.000	15-02-17 740 E PT. ON RIVER 0007.00A RES USE CODE 545 2,560 200 2,760 HOMESITE VALUE LISTED BELOW 1,930 200 2,130										
RAMEY, ROGER G & ROBIN 10972 ST RT7 PROCTORVILLE, OHIO 45669 VOL 610 PG 80 PARCEL-ID 18-201-1900.000	15-02-17 740 0004.00A RES USE CODE 500 1,760 00 1,760										
05-22-96 TRNSF FROM 18-201-1900.000 RAMEY, GLEN & ARLIE											
RAMEY, GLEN & ARLIE RT. 1 BOX 444C PROCTORVILLE, OHIO 45669 VOL 347 PG 230 PARCEL-ID 18-201-1900.000	15-02-17 740 0004.00A RES USE CODE 500 00 00 00										
05-22-96 TRNSF TO 18-201-1900.000 RAMEY, ROGER G & ROBIN											
WATSON, KATHLEEN 473 COUNTY RD. 72	15-02-17 741 W OF RD LESS 0.22 ACRES BAL= 31.51										

BARRETT BROTHERS SPRINGFIELD, OH 1-800-322-7711

TAX RATE [illegible].40
A/R RED FACTOR 06.1708
OTH RED FACTOR 06.8539

LAWRENCE
TAX DISTRICT 18-ROME TWP-FAIRLAND S.D.

GENERAL TAX LIST AND DUPLICATE OF REAL AND PUBLIC UTILITY PROPERTY
COUNTY REAL ESTATE TAXES AND SPECIAL ASSESSMENTS

12/23/96

TAX YEAR 1996
INTEREST RATE
PAGE NO 3462

OWNER'S NAME MAILING ADDRESS	DESCRIPTION			TAXES CHARGED	DECEMBER TAXES	PENALTY	JUNE TAXES	PENALTY	TOTAL DELINQUENT	C. D. DATE	MEMO
	LAND	IMPROVEMENTS	TOTAL VALUE								
CROWN CITY, OHIO 45623-961			AGR USE CODE 121								
VOL 454 PG 30	AUV										
PARCEL-ID 18-202-0100.000	2,120	3,940	6,060								
	HOMESITE VALUE LISTED BELOW										
	920	00	920								
SHORT, DOROTHY	15-2-17 741 W OF RD PT 0.22 AC										
288 COUNTY RD 72	RES										
CROWN CITY, OHIO 45623-883			RES USE CODE 545								
VOL 533 PG 226											
PARCEL-ID 18-202-0100.001	350	3,860	4,210								
CREMEANS, DARRELL & JUDITH	15-2-17 741 MID PT LESS .22 &										
16741 LAW ST. RT. 7	.56A BAL=40.71ACS										
CROWN CITY, OHIO 45623			AGR USE CODE 121								
PARCEL-ID 18-202-0200.000	AUV										
	2,940	00	2,940								
WALTERS, DAVID L. & ELIZABETH GAY	15-02-17 741 PT. MID. PT.										
	0012.00A		RES USE CODE 545								
580 COUNTY RD 72											
CROWN CITY, OHIO 45623-8833	2,730	730	3,460								
VOL 539 PG 276											
PARCEL-ID 18-202-0300.000											
NICHOLS, ERNIE	15-02-17 741 N PT										
443 COUNTY RD. 9	0001.61A		RES USE CODE 500								
CROWN CITY, OHIO 45623											
VOL 421 PG 461	2,150	00	2,150								
PARCEL-ID 18-202-0401.000											
NICHOLS, MARLIN	15-02-17 741 N PT										
343 CO. RD. 9	0002.17A		RES USE CODE 510								
CROWN CITY, OHIO 45623											
VOL 421 PG 180	2,330	11,060	13,390								
PARCEL-ID 18-202-0402.000	HOMESITE VALUE LISTED BELOW										
	2,220	11,060	13,280								
BURCHAM, JERRY L. AND DEBORAH JEAN	15-02-17 741 IN SE COR.BET. OL D& NEW S.R. 7										
368 CO RD 9	0000.90A		RES USE CODE 510								
CROWN CITY, OHIO 45623											
VOL 493 PG 409	2,150	9,070	11,220								
PARCEL-ID 18-202-0500.000	HOMESITE VALUE LISTED BELOW										
	2,150	8,790	10,940								
WAGNER, GARY & BLEDSOE, CARL & EILEEN	15-02-17 741 S PT. 130' ON RD. X 250'										
5033 A STATE RT. 10	0000.75A		RES USE CODE 510								
BARBOURSVILLE, W.V. 25504											
VOL 456 PG 800	2,080	20,100	22,180								
PARCEL-ID 18-202-0600.000	HOMESITE VALUE LISTED BELOW										
	2,080	13,300	15,380								
COOPER, DONALD W. & WINIFRED L	15-02-17 741 PT. 40'X170'										
246 COUNTY RD 9	0000.17A		RES USE CODE 500								
CROWN CITY, OHIO 45623-8848											
VOL 476 PG 599	570	00	570								
PARCEL-ID 18-202-0700.000											

TAX RATE [illegible].40
A/R RED FACTOR 06.1708
OTH RED FACTOR 06.8539

LAWRENCE
TAX DISTRICT 18-ROME TWP-FAIRLAND S.D.

GENERAL TAX LIST AND DUPLICATE OF REAL AND PUBLIC UTILITY PROPERTY
COUNTY REAL ESTATE TAXES AND SPECIAL ASSESSMENTS

12/23/96

TAX YEAR 1996
INTEREST RATE
PAGE NO 3463

OWNER'S NAME MAILING ADDRESS	DESCRIPTION			TAXES CHARGED	DECEMBER TAXES	PENALTY	JUNE TAXES	PENALTY	TOTAL DELINQUENT	C. D. DATE	MEMO
	LAND	IMPROVEMENTS	TOTAL VALUE								
WALTERS, LUCILLE	15-02-17 741 PT.										
287 CO RD 9	0003.83A		RES USE CODE 510								
CROWN CITY, OHIO 45623-8851											
VOL 553 PG 188, 495	2,560	8,400	10,960								
PARCEL-ID 18-202-0800.000	HOMESITE VALUE LISTED BELOW										
	2,220	8,200	10,420								
COOPER, DONALD W. & WINIFRED L	15-02-17 741 PT. 30' ON RD.X17 0										
246 COUNTY RD 9											
CROWN CITY, OHIO 45623-884	0000.13A		RES USE CODE 500								
VOL 476 PG 599											
PARCEL-ID 18-202-0900.000	470	00	470								
NICHOLS, RUSSELL	15-02-17 741 PT. 170'X175'										
284 CR-9	0000.70A		RES USE CODE 545								
CROWN CITY, OHIO 45623											
PARCEL-ID 18-202-1000.000	1,780	920	2,700								
ADKINS, CHET W	15-02-17 741 145' ON OLD S.R.7 X 170'										
9373 ST RT 7	0000.55A		RES USE CODE 545	Flora Also Set's Life EST. Flora L. Watts Adkins, Charles R Smith II & Christine Smith							Cert
PROCTORVILLE, OH 45669											
VOL 592 PG 90											
PARCEL-ID 18-202-1100.000	1,530	2,460	3,990								
	HOMESITE VALUE LISTED BELOW										
	1,530	1,680	3,210								
COOPER, DONALD W. & WINIFRED L	15-02-17 741 PT. 30'X170'										
246 COUNTY RD 9	0000.12A		RES USE CODE 510								
CROWN CITY, OHIO 45623-8848											
VOL 476 PG 599	690	11,610	12,300								
PARCEL-ID 18-202-1200.000	HOMESITE VALUE LISTED BELOW										
	690	10,560	11,250								
NICHOLS, FREDERICK L. ET-AL	15-02-17 741 IN E END										
RT3 BOX 108	0000.02A		RES USE CODE 500								
PROCTORVILLE, OHIO 45669											
VOL 528 PG 294	120	00	120								
PARCEL-ID 18-202-1300.000											
NICHOLS, VIRGIL	15-02-17 741 IN E END PT.										
467 COUNTY RD 9	0001.48A		RES USE CODE 510								
CROWN CITY, OHIO 45623-0000											
VOL 421 PG 289	3,190	6,090	9,280								
PARCEL-ID 18-202-1301.000											
NICHOLS, FREDERICK L. ET-AL	15-02-17 741 NE COR.										
RT. 3 BOX 108	0000.15A		RES USE CODE 500								
PROCTORVILLE, OHIO 45669											
PARCEL-ID 18-202-1400.000	520	00	520								
NICHOLS, ERNIE L. & MARIE	15-02-17 741 PT. 200' X 420'										
443 COUNTY RD. 9	0001.85A		RES USE CODE 510								
CROWN CITY, OHIO 45623											
VOL 287 PG 171	2,320	9,330	11,650								
PARCEL-ID 18-202-1500.000	HOMESITE VALUE LISTED BELOW										
	2,220	7,950	10,170								
SHORT, CHRISTINE	15-02-17 1271 MID. PT.										
C/O CHRISTINE SHORT	0001.00A		RES USE CODE 545								

BARRETT BROTHERS SPRINGFIELD, OH 1-800-322-7711

TAX RATE ...40
A/R RED FACTOR 06.1708
OTH RED FACTOR 06.8539

LAWRENCE
TAX DISTRICT 18-ROME TWP-FAIRLAND S.D.

GENERAL TAX LIST AND DUPLICATE OF REAL AND PUBLIC UTILITY PROPERTY
COUNTY REAL ESTATE TAXES AND SPECIAL ASSESSMENTS

12/23/96

TAX YEAR 1996
INTEREST RATE
PAGE NO 3464

OWNER'S NAME MAILING ADDRESS	DESCRIPTION			TAXES CHARGED	DECEMBER TAXES	PENALTY	JUNE TAXES	PENALTY	TOTAL DELINQUENT	C. D. DATE	MEMO
	LAND	IMPROVEMENTS	TOTAL VALUE								
1226 COUNTY RD. 72 CROWN CITY, OHIO 45623 VOL 445 PG 626 PARCEL-ID 18-202-1600.000	1,580 HOMESITE VALUE LISTED BELOW 1,580	3,460 3,280	5,040 4,860								
SHORT, ROGER, PAUL, MARGIE AND CLANCY 1290 CO RD 72 CROWN CITY, OHIO 45623-8836 VOL 485 PG 695 PARCEL-ID 18-202-1700.000	15-02-17 1271 MID. PT. 0001.50A RES USE CODE 510 1,730 HOMESITE VALUE LISTED BELOW 1,580	2,650 2,520	4,380 4,100								
ROSSITER, LEONA ET AL C/O ORA ROSSITER BOX 46 CROWN CITY, OHIO 45623-0000 VOL 468 PG 24 PARCEL-ID 18-202-1800.000	15-02-17 1271 PT. MID. PT. 0077.17A AGR USE CODE 121 AUV 3,650 HOMESITE VALUE LISTED BELOW 1,660	230 00	3,880 1,660								
MILAM, JACKSON & OPAL 905 CO. RD. 72 CROWN CITY, OHIO 45623-8834 PARCEL-ID 18-203-0100.000	15-02-17 1271 W OF FEDERAL 0026.33A AGR USE CODE 121 4,450 HOMESITE VALUE LISTED BELOW 1,660	6,490 2,810	10,940 4,470	the estate	Settled Lizzie Pass by Jackson & Frances Milam						Jackie Lee Milam
WHITE, BETTY JO 1050 COUNTY RD 9 CROWN CITY, OHIO 45623 VOL 600 PG 793 PARCEL-ID 18-203-0200.000	15-02-17 1271 PT. N PT. OF E E ND 0003.34A RES USE CODE 510 2,500 HOMESITE VALUE LISTED BELOW 2,220	6,060 5,710	8,560 7,930								
JOHNSON, ORIS V. & RUTH RT. 3 BOX 248 PROCTORVILLE, OHIO 45669-0000 MTG 480 PG 1 PARCEL-ID 18-203-0300.000	15-02-17 1271 PT N PT OF E END 0000.50A RES USE CODE 500 1,090	00	1,090	140 Co. Rd. 1 Crown City	8/27/97						
PUTNEY, MICHAEL E 570 GROVER RD. CHESHIRE, OH 45620 VOL 535 PG 648 PARCEL-ID 18-203-0400.000	15-02-17 1271 PT N PT OF E END PT LESS 2.08AC BALANCE=15.92 ACRES RES USE CODE 500 3,540	00	3,540								
HARRIS, ROBERT A AND JANETTA L ROUTE 1 BOX 372-A PROCTORVILLE, OHIO 46569 VOL 535 PG 650 PARCEL-ID 18-203-0400.001	15-02-17 1271 PT N PT OF E END 2.08 ACRES RES USE CODE 500 2,080	00	2,080								
SMITH, MARSHALL L. & MARY LOU C/O BLACK, F.J. & B.A. 43 TOWNSHIP ROAD 1061 PROCTORVILLE, OHIO 45669-0000 VOL 445 PG 484 PARCEL-ID 18-203-0500.000	15-02-17 1271 PT N PT OF E END 0002.50A RES USE CODE 545 3,070	220	3,290								
HOUSTON, RICHARD LEE	15-02-17 1271 PT N PT OF E END										

TAX RATE ...40
A/R RED FACTOR 06.1708
OTH RED FACTOR 06.8539

LAWRENCE
TAX DISTRICT 18-ROME TWP-FAIRLAND S.D.

GENERAL TAX LIST AND DUPLICATE OF REAL AND PUBLIC UTILITY PROPERTY
COUNTY REAL ESTATE TAXES AND SPECIAL ASSESSMENTS

12/23/96

TAX YEAR 1996
INTEREST RATE
PAGE NO 3465

OWNER'S NAME MAILING ADDRESS	DESCRIPTION			TAXES CHARGED	DECEMBER TAXES	PENALTY	JUNE TAXES	PENALTY	TOTAL DELINQUENT	C. D. DATE	MEMO
	LAND	IMPROVEMENTS	TOTAL VALUE								
984 CO RD 9 CROWN CITY, OHIO 45623 VOL 540 PG 102 PARCEL-ID 18-203-0600.000	0000.66A RES USE CODE 510 2,020	8,620	10,640								
WRIGHT, THOMAS L. C/O JUDY WRIGHT 14038 HANNON TRACE RD. CROWN CITY, OHIO 45623-0000 VOL 445 PG 171 PARCEL-ID 18-203-0700.000	15-02-17 1271 S PT N PT OF E END LESS 6A. 0019.00A AGR USE CODE 121 AUV 470	00	470								
GALLOWAY, JERRY & DONNA 260 TWP RD 1046 CROWN CITY, OHIO 45623-881 VOL 549 PG 732 PARCEL-ID 18-203-0800.000	15-02-17 1271 S PT N PT OF END PT. 0004.14A RES USE CODE 545 2,250	1,280	3,530								
HOUSTON, RICHARD LEE 984 CO RD 9 CROWN CITY, OHIO 45623 VOL 540 PG 102 PARCEL-ID 18-203-0900.000	15-02-17 1271 N PT 50' ON RD. 0000.26A RES USE CODE 599 1,010	00	1,010								
GALLOWAY, JERRY & DONNA 260 TWP RD 1046 CROWN CITY, OHIO 45623-8818 VOL 549 PG 730 PARCEL-ID 18-203-1000.000	15-02-17 1271 S PT. 0001.60A RES USE CODE 545 2,800	2,010	4,810								
WALTERS, CARMEL & EVELEN P.O. BOX 36 CROWN CITY, OHIO 45623 VOL 346 PG 527 PARCEL-ID 18-203-1100.000	15-02-17 1271 S PT. OF E END 0017.00A AGR USE CODE 120 1,880	00	1,880								
SWAIN, VERLIN 23016 ST. RT. 7 SOUTH CROWN CITY, OHIO 45623-000 VOL 511 PG 718 PARCEL-ID 18-203-1300.000	15-02-18 682 LESS E PT LESS 2.00 & 4.15 BAL=.87ACRES AGR USE CODE 120 2,400	00	2,400								
HAYES, FREDDIE L & DANNY & LOR ELEI HOLSCHUH 303 THIRD AVE CHESAPEAKE, OHIO 45619 VOL 600 PG 367 PARCEL-ID 18-203-1300.001	15-02-18 682 PT 4.15ACRESX AGR USE CODE 120 460	00	460								
BURGESS, CHARLES ERIC 88 WILBUR RD. CROWN CITY, OH. 45623-0000 VOL 604 PG 368 PARCEL-ID 18-203-1301.000	15-02-18 682 PT LESS E PART 0002.20A RES USE CODE 510 2,980 HOMESITE VALUE LISTED BELOW 2,630	3,610 3,540	6,590 6,170								
STRANGELAND, BRADLEY 531 SHOAL CREEK ROAD CRWON CITY, OHIO 45623 VOL 572 PG 182	15-02-18 682 SW PT. 0005.00A AGR USE CODE 121 AUV 120	00	120								

BARRETT BROTHERS SPRINGFIELD, OH 1-800-322-7711

TAX RATE .40
A/R RED FACTOR 06.1708
OTH RED FACTOR 06.8539

LAWRENCE
TAX DISTRICT 18-ROME TWP-FAIRLAND S.D.

GENERAL TAX LIST AND DUPLICATE OF REAL AND PUBLIC UTILITY PROPERTY
COUNTY REAL ESTATE TAXES AND SPECIAL ASSESSMENTS

12/23/96

TAX YEAR 1996
INTEREST RATE

OWNER'S NAME MAILING ADDRESS	DESCRIPTION			TAXES CHARGED	DECEMBER TAXES	PENALTY	JUNE TAXES	PENALTY	TOTAL DELINQUENT	C. D. DATE	MEMO
	LAND	IMPROVEMENTS	TOTAL VALUE								
PARCEL-ID 18-203-1400.000											
STRANGELAND, BRADLEY 531 SHOAL CREEK ROAD CROWN CITY, OHIO 45623 VOL 572 PG 182 PARCEL-ID 18-203-1500.000	15-02-18 682 PT. 0057.47A AGR USE CODE 121 AUV 3,310 HOMESITE VALUE LISTED BELOW 2,020	3,360 3,120	6,670 5,140								
TURLEY, CHARLES M. & MARGARET 74 TWP RD 1311 CROWN CITY, OHIO 45623-8813 VOL 393 PG 582 PARCEL-ID 18-203-1600.000	15-02-18 682 PT. 0000.53A RES USE CODE 545 2,030 HOMESITE VALUE LISTED BELOW 2,030	770 680	2,800 2,710								
HAYES, FREDDIE L & DANNY & LOR ELEI HOLSCHUH 303 THIRD AVE CHESAPEAKE, OHIO 45619 VOL 600 PG 36 PARCEL-ID 18-203-1700.000	15-02-18 682 E OF RD. 0025.00A AGR USE CODE 120 3,580	00	3,580								
WATSON, BURNIE ORSEN P.O. BOX 46 CROWN CITY, OHIO 45623 VOL 152 PG 435 PARCEL-ID 18-203-1800.000	15-02-18 1269 W PT. 0060.00A AGR USE CODE 121 AUV 2,630	00	2,630								
WRIGHT, EDMOND L. C/O EDMOND WRIGHT 277 SHOAL CR. RD. CROWN CITY, OHIO 45623 VOL 455 PG 173 PARCEL-ID 18-204-0100.000	15-02-18 1269 MID. PT W OF RD. 0001.50A AGR USE CODE 121 AUV 40	00	40								
WRIGHT, EDMOND L. & JOSEPH E. 277 SHOAL CR. RD. CROWN CITY , OHIO 45623 VOL 547 PG 448 PARCEL-ID 18-204-0200.000	15-02-18 1269 MID PT W OF RD. 0036.00A AGR USE CODE 120 AUV 880	00	880								
WRIGHT, EDMOND L. C/O EDMOND WRIGHT 277 SHOAL CR. RD. CROWN CITY, OH. 45623 VOL 455 PG 173 PARCEL-ID 18-204-0300.000	15-02-18 1269 MID PT W OF RD 0002.00A AGR USE CODE 121 AUV 50	00	50								
WRIGHT, EDMOND LEROY WRIGHT, THOMAS LEO 277 SHOAL CR. RD. CROWN CITY, OH. 45623 VOL 482 PG 744 PARCEL-ID 18-204-0400.000	15-02-18 1269 MID PT W OF RD E PT. 0001.00A AGR USE CODE 121 AUV 20	00	20								
SWAIN, VERLIN 23016 ST. RT. SOUTH CROWN CITY, OHIO 45623-000 VOL 511 PG 718 PARCEL-ID 18-204-0500.000	15-02-18 1269 MID PT W OF RD E PT. 0007.00A AGR USE CODE 120 770	00	770								

TAX RATE .40
A/R RED FACTOR 06.1708
OTH RED FACTOR 06.8539

LAWRENCE
TAX DISTRICT 18-ROME TWP-FAIRLAND S.D.

GENERAL TAX LIST AND DUPLICATE OF REAL AND PUBLIC UTILITY PROPERTY
COUNTY REAL ESTATE TAXES AND SPECIAL ASSESSMENTS

12/23/96

TAX YEAR 1996
INTEREST RATE

OWNER'S NAME MAILING ADDRESS	DESCRIPTION			TAXES CHARGED	DECEMBER TAXES	PENALTY	JUNE TAXES	PENALTY	TOTAL DELINQUENT	C. D. DATE	MEMO
	LAND	IMPROVEMENTS	TOTAL VALUE								
STRANGELAND, BRADLEY 531 SHOAL CREEK ROAD CROWN CITY, OHIO 45623 VOL 572 PG 182 PARCEL-ID 18-204-0600.000	15-02-18 1269 MID PT W OF RD. 0037.75A AGR USE CODE 121 AUV 920	00	920								
WRIGHT, EDMOND L. C/O EDMOND WRIGHT 277 SHOAL CR. RD. CROWN CITY, OHIO 45623 VOL 455 PG 173 PARCEL-ID 18-204-0700.000	15-02-18 1269 SE COR MID PT 0001.75A AGR USE CODE 121 AUV 1,560	00	1,560								
HAYES, FREDDIE L & DANNY & LOR ELEI HOLSCHUH 303 THIRD AVE CHESAPEAKE, OHIO 45619 VOL 600 PG 367 PARCEL-ID 18-204-0800.000	15-02-18 1269 E OF RD 11.10 AC RES AGR USE CODE 120 1,230	00	1,230								
MATHIS, JAMES F. & CLO ANN 1868 CO RD 9 CROWN CITY, OHIO 45623-000 VOL 383 PG 7 PARCEL-ID 18-204-0801.000	-00-00 LOT 1269 E END PARCEL C 0000.48A RES USE CODE 510 1,060 HOMESITE VALUE LISTED BELOW 1,060	10,770 10,530	11,830 11,590								
MATHIS, JAMES F. & CLO ANN 1868 CO RD 9 CROWN CITY, OHIO 45623 VOL 444 PG 260 PARCEL-ID 18-204-0802.000	-00-00 PARC B 0001.00A RES USE CODE 500 1,450	00	1,450								
LOCKHART, KAREN S. 1836 CR-9 CROWN CITY OH. 45623-0000 VOL 590 PG 138 PARCEL-ID 18-204-0803.000	-00-00 PARC A 0001.00A RES USE CODE 510 1,930 HOMESITE VALUE LISTED BELOW 1,930	4,210 4,210	6,140 6,140								
WRIGHT, EDMOND L. 277 SHOAL CR. RD. CROWN CITY, OHIO 45623 VOL 455 PG 173 PARCEL-ID 18-204-0900.000	15-02-18 1269 SE COR. 0002.00A AGR USE CODE 121 AUV 50	00	50								
WRIGHT, EDMOND L. & THOMAS L. 277 SHOAL CR. RD CROWN CITY, OHIO 45623 VOL 546 PG 440 PARCEL-ID 18-204-1000.000	15-02-18 1270 N1/2 0050.00A AGR USE CODE 121 AUV 1,230	00	1,230								
WRIGHT, THOMAS L. 14038 HANNAN TRACE RD CROWN CITY, OHIO 45623 VOL 547 PG 444 PARCEL-ID 18-204-1100.000	15-02-18 1270,1271 S1/2 0050.00A AGR USE CODE 121 AUV 1,230	00	1,230								
FULKS, HARDING & GERALDINE 1714 CO RD 72	15-02-18 1270 W END W PT LESS S PT 26.29A										

BARRETT BROTHERS SPRINGFIELD, OH 1-800-322-7711

TAX RATE ..40
A/R RED FACTOR 06.1708
OTH RED FACTOR 06.8539

LAWRENCE
TAX DISTRICT 18-ROME TWP-FAIRLAND S.D.

GENERAL TAX LIST AND DUPLICATE OF REAL AND PUBLIC UTILITY PROPERTY
COUNTY REAL ESTATE TAXES AND SPECIAL ASSESSMENTS

12/23/96

TAX YEAR 1996
INTEREST RATE
PAGE NO 3468

OWNER'S NAME MAILING ADDRESS	DESCRIPTION LAND	IMPROVEMENTS	TOTAL VALUE	TAXES CHARGED	DECEMBER TAXES	PENALTY	JUNE TAXES	PENALTY	TOTAL DELINQUENT	C. D. DATE	MEMO
CROWN CITY, OHIO 45623-883 VOL 199 PG 105 PARCEL-ID 18-204-1200.000	0018.45A 3,190 HOMESITE VALUE LISTED BELOW 1,660	AGR USE CODE 120 2,420 2,420	5,610 4,080								
FULKS, NORMAN E. & TAMMY R. 3255 ASPEN CIRCLE SNELLVILLE, GA. 30278 VOL 473 PG 568 PARCEL-ID 18-204-1201.000 09-09-96 61.67	15-02-18 S PT 1270 W END 0026.29A 4,030	AGR USE CODE 120 00	4,030								
HOGSETT, MYRTLE 5925 WINTERGREEN DR. RALEIGH, N.C. 27615 VOL 482 PG 400 PARCEL-ID 18-204-1300.000 09-09-96 189.34	15-02-18 1270 PT. 0020.04A 4,850	AGR USE CODE 120 6,400	11,250	P.O. Box 97 Crown City, O Samuel W. & Donna M. Hogsett—	2.36/AC		Bal 17.18 1300.60]				
EDELEN, ROBERT & SANDRA 1308 CO RD 9 CROWN CITY, OHIO 45623-8849 VOL 572 PG 3 PARCEL-ID 18-204-1301.000	15-02-18 1270 PT TR 1 0000.28A 740 HOMESITE VALUE LISTED BELOW 740	RES USE CODE 510 1,550 1,510	2,290 2,250								
EDELEN, ROBERT & SANDRA 1308 CO RD 9 CROWN CITY, OHIO 45623-8849 VOL572 PG3 PARCEL-ID 18-204-1302.000	15-02-18 1270 PT TR 2 0000.68A 1,790	RES USE CODE 500 00	1,790								
EDELEN, ROBERT & SANDRA 1308 CO RD 9 CROWN CITY, OHIO 45623-8849 VOL 547 PG 603 PARCEL-ID 18-204-1401.000	15-02-18 1270 PT TR 1 0000.74A 320	RES USE CODE 500 00	320								
EDELEN, ROBERT & SANDRA 1308 CO RD 9 CROWN CITY, OHIO 45623-884 VOL 572 PG 3 PARCEL-ID 18-204-1402.000	12-02-18 1270 PT TR 2 0000.33A 110	RES USE CODE 500 00	110								
WHITE, WILLIAM L. AND BEVERLY 1182 CO RD 9 CROWN CITY, OHIO 45623 VOL 421 PG 302 PARCEL-ID 18-204-1500.000	15-2-18 1270 PT LESS 0.75A. 1.75ACS. 2,850 HOMESITE VALUE LISTED BELOW 2,630	RES USE CODE 510 1,260 1,260	4,110 3,890								
FERRIS, ANTHONY W. & SONYA M. 022 C/O TRANSAMERICA REAL ESTATE TAX SERVICE 1105 SCHROCK RD SUITE 437 COLUMBUS, OHIO 43229	15-2-18 PT 1270 CS. 2,080	0.75A RES USE CODE 510 19,100	21,180								

TAX RATE ..40
A/R RED FACTOR 06.1708
OTH RED FACTOR 06.8539

LAWRENCE
TAX DISTRICT 18-ROME TWP-FAIRLAND S.D.

GENERAL TAX LIST AND DUPLICATE OF REAL AND PUBLIC UTILITY PROPERTY
COUNTY REAL ESTATE TAXES AND SPECIAL ASSESSMENTS

12/23/96

TAX YEAR 1996
INTEREST RATE
PAGE NO 3469

OWNER'S NAME MAILING ADDRESS	DESCRIPTION LAND	IMPROVEMENTS	TOTAL VALUE	TAXES CHARGED	DECEMBER TAXES	PENALTY	JUNE TAXES	PENALTY	TOTAL DELINQUENT	C. D. DATE	MEMO
VOL 546 PG 553 PARCEL-ID 18-204-1500.001											
SMITH, MARSHALL L. & MARY LOU 43 6TH AVENUE BOX 149 PROCTORVILLE, OHIO 45669-0000 VOL 445 PG 484 PARCEL-ID 18-204-1600.000	15-02-18 1270 PT. 0000.25A 980	RES USE CODE 500 00	980								
JOHNSON, ORIS V. & RUTH ANN RT. 3 BOX 248 PROCTORVILLE, OHIO 45669-0000 MTG 480 PG 1 PARCEL-ID 18-204-1700.000	15-02-18 1270 PT. 0000.25A 980	RES USE CODE 500 00	980	Gary & Ladawna Ratcliff—							
WHITE, PEGGY JO 1177 CO RD 9 CROWN CITY, OHIO 45623 VOL 534 PG 674 PARCEL-ID 18-204-1800.000	15-02-18 1270 0000.50A 980	RES USE CODE 500 00	980								
WATROUS, CHARLES A. JR. 6560 MERRITTS CR RD HUNTINGTON, WV 25702 VOL 439 PG 339 PARCEL-ID 18-205-0100.000	15-02-18 1270 PT. 0000.50A 1,970	RES USE CODE 545 00	1,970								
AUXIER, JOSEPH CARSON & RILDA SUE C/O JOSEPH AUXIER 1521 CO. RD. 9 CROWN CITY, OHIO 45623 VOL 574 PG 6 PARCEL-ID 18-205-0200.000	15-02-18 1270 PT. 0002.50A 2,080	RES USE CODE 510 4,700	6,780								
LEWIS, DAVID O & KATHLEEN 3966 W. 157 ST. CLEVELAND, OHIO 44 111 VOL 471 PG 623 PARCEL-ID 18-205-0400.000	15-02-22 1280 W END 0026.79A 4,640	AGR USE CODE 120 00	4,640								
HAYNER, CHARLES F. & EMMA L. 244 PVT RD 15243 ST RT 217 SCOTTOWN, OHIO 45678 VOL 477 PG 222 PARCEL-ID 18-205-0500.000	15-02-22 1280 PT. W END 0004.00A 440	AGR USE CODE 120 00	440								
GRAHAM, DAVID R. SR. RT 5 BOX 22 PROCTORVILLE, OHIO 45669 VOL 538 PG 116 PARCEL-ID 18-205-0600.000	15-02-22 1280 MID. PT. 0062.00A AUV 1,520	AGR USE CODE 120 00	1,520								
WHITE, BILLY JR. & ANN 1389 CR-73 CROWN CITY, OHIO 45623 VOL 574 PG 136 PARCEL-ID 18-205-0700.000	15-02-22 1280 W END OF E 1/2 N PT LESS 2.50 AC 0016.75A 3,390 HOMESITE VALUE LISTED BELOW 1,660	AGR USE CODE 120 4,110 3,850	7,500 5,510								

BARRETT BROTHERS SPRINGFIELD, OH 1-800-322-7711

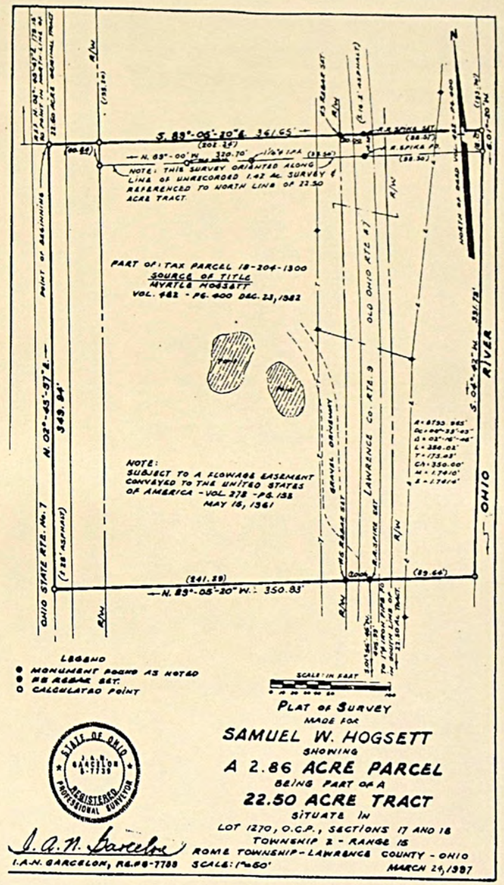
S. 89°-08'-20"E. 361.65'
(361.27)
N. 89°-00'W. 320.70'
1½"ø I.P.A. (0.34' N.)
NOTE: THIS SURVEY ORIENTED ALONG LINE OF UNRECORDED F-62 AL. SURVEY & REFERENCED TO NORTH LINE OF 22.50 ACRE TRACT.
PART OF: TAX PARCEL 18-206-1300
SOURCE OF TITLE
MYRTLE HOGSETT
VOL. 482 - PG. 400 DEC. 23, 1982
NOTE:
SUBJECT TO A FLOWAGE EASEMENT CONVEYED TO THE UNITED STATES OF AMERICA - VOL. 378 - PG. 135 MAY 15, 1961
N. 01°-45'-37"E. 349.84'
OHIO STATE RTE. No. 7
(T.R. 33' ASPHALT)
R/W
(60.62')
(241.39)
N. 89°-05'-20"W. 350.83'
(89.66')
(89.90')
(89.90')
(89.90

TAX RATE ..40
A/R RED FACTOR 06.1708
OTH RED FACTOR 06.8539

LAWRENCE
TAX DISTRICT 18-ROME TWP-FAIRLAND S.D.

GENERAL TAX LIST AND DUPLICATE OF REAL AND PUBLIC UTILITY PROPERTY
COUNTY REAL ESTATE TAXES AND SPECIAL ASSESSMENTS

12/23/96

TAX YEAR 1996
INTEREST RATE
PAGE NO 3470

OWNER'S NAME MAILING ADDRESS	DESCRIPTION			TAXES CHARGED	DECEMBER TAXES	PENALTY	JUNE TAXES	PENALTY	TOTAL DELINQUENT	C. D. DATE	MEMO
	LAND	IMPROVEMENTS	TOTAL VALUE								
CONNER, PAUL & RICHARD G. & RO SE MARY 1263 CO. RD. 73 CROWN CITY, OHIO 45623 VOL 594 PG 646 PARCEL-ID 18-205-0701.000	15-02-22 1280 W END OF E 1/2 N PT 0002.50A RES USE CODE 510 1,990 11,560 13,550 HOMESITE VALUE LISTED BELOW 1,810 7,960 9,770										
JACKSON, ROGER L. AND BECKY S. 70 CO RD 72 CROWN CITY, OHIO 45623-883 VOL 491 PG 490 PARCEL-ID 18-205-0800.000	15-02-22 1280 E END LESS 0.50 BAL= 42.75ACRES AGR USE CODE 101 AUV 2,810 15,550 18,360 HOMESITE VALUE LISTED BELOW 1,660 15,400 17,060										
LAWRENCE WATER CORPORATION P.O. BOX 364 PROCTORVILLE, OHIO 45669 VOL 593 PG 769 PARCEL-ID 18-205-0800.001 10-25-96 27.68	15-02-22 1280 E END PT 0.50ACRES COM USE CODE 400 790 00 790										
BOWMAN, GLENITH R & LAUREN O RT. 4, BOX 348 PROCTORVILLE, OHIO 45669 PARCEL-ID 18-205-0900.000	15-02-22 1281 N SIDE 0008.65A RES USE CODE 510 2,460 7,810 10,270			7/8/97 QC Glenith R. Bowman							
HAAS, MICHAEL E. AND NANCY L. 933 CO RD 73 CROWN CITY, OHIO 45623-8825 VOL 519 PG 441 PARCEL-ID 18-205-1000.000	15-02-22 1281 N SIDE PT. 0005.35A RES USE CODE 540 2,030 3,270 5,300 HOMESITE VALUE LISTED BELOW 1,580 3,090 4,670			QC 5/7/97 Michael E. Haas -							
CLARK, DAVID D., II & GLENDA 904 CO RD. 73 CROWN CITY, OHIO 45623-8826 VOL 509 PG 476 PARCEL-ID 18-205-1100.000	15-02-22 1281 E & S PT. 0046.30A AGR USE CODE 120 6,650 6,800 13,450 HOMESITE VALUE LISTED BELOW 1,660 4,500 6,160										
WHITE, BILLY JR. & ANN 1839 CR 73 CROWN CITY, OHIO 45623 VOL 574 PG 136 PARCEL-ID 18-205-1200.000	15-02-22 1281 E & S PT. 0001.00A RES USE CODE 510 160 3,140 3,300 HOMESITE VALUE LISTED BELOW 160 2,860 3,020										
MCCOLGAN, ROBERT N. 1067 CO RD 15 SOUTH POINT, OHIO 45680 VOL 449 PG 115 PARCEL-ID 18-205-1300.000 07-11-96 TRNSF TO 18-205-1300.000 CLARK, DAVID D II & GLEND	15-02-22 1281 PT E & S PT. 0016.70A RES USE CODE 500 00 00 00										
CLARK, DAVID D II & GLENDA J	15-02-22 1281 PT E & S PT.										

BARRETT BROTHERS SPRINGFIELD, OH 1-800-322-7711

TAX RATE ..40
A/R RED FACTOR 06.1708
OTH RED FACTOR 06.8539

LAWRENCE
TAX DISTRICT 18-ROME TWP-FAIRLAND S.D.

GENERAL TAX LIST AND DUPLICATE OF REAL AND PUBLIC UTILITY PROPERTY
COUNTY REAL ESTATE TAXES AND SPECIAL ASSESSMENTS

12/23/96

TAX YEAR 1996
INTEREST RATE
PAGE NO 3471

OWNER'S NAME MAILING ADDRESS	DESCRIPTION			TAXES CHARGED	DECEMBER TAXES	PENALTY	JUNE TAXES	PENALTY	TOTAL DELINQUENT	C. D. DATE	MEMO
	LAND	IMPROVEMENTS	TOTAL VALUE								
904 CO RD 73 CROWN CITY, OHIO 45623 VOL 611 PG 578 PARCEL-ID 18-205-1300.000 07-11-96 TRNSF FROM 18-205-1300.000 MCCOLGAN, ROBERT N.	0016.70A RES USE CODE 500 2,830 00 2,830										
GRAHAM, DAVID R. SR. & PATRICI A S. RT 5 BOX 22 PROCTORVILLE, OHIO 45669 VOL 554 PG 226 PARCEL-ID 18-205-1400.000	15-2-22 1281 N PT. 21.06AC AGR USE CODE 120 AUV 1,670 7,260 8,930										
BRUMFIELD, DORIS JEAN RT. 1 BOX 483 PROCTORVILLE, OHIO 45669 VOL 484 PG 689 PARCEL-ID 18-205-1600.000	15-02-22 1281 W. END WHOLE 0050.00A AGR USE CODE 121 AUV 3,480 4,620 8,100 HOMESITE VALUE LISTED BELOW 2,390 4,380 6,770										
BOGGS, PETER E. & HELEN E. MAR 101 TWP. RD. 509 SOUTH POINT, OHIO 45680 PARCEL-ID 18-205-1700.000	15-02-22 1281 W OF PIKE 0013.11A AGR USE CODE 111 4,250 13,320 17,570										
BURGESS, SHIRLEY JOSEPH & BETT Y JANE PO BOX 229 PROCTORVILLE, OHIO 45669 VOL 402 PG 407 PARCEL-ID 18-205-1800.000	15-2-22 1281 W OF PIKE LESS 0. 20 ACS. BAL=1.80 AGR USE CODE 120 200 00 200										
BURGESS, GREGORY S. P.O. BOX 290 PROCTORVILLE, OHIO 45669 VOL 525 PG 404 PARCEL-ID 18-205-1800.001	15-2-22 PT 1281 W OF PIKE PT 0 .20ACS. RES USE CODE 510 1,150 7,710 8,860										
BURGESS, SHIRLEY JOSEPH & BETT Y JANE PO BOX 229 PROCTORVILLE, OHIO 45669 VOL 402 PG 407 PARCEL-ID 18-206-0100.000	15-02-22 1282 N 1/2 OF W END L ESS 0.72ACRES BAL-36.28 AGR USE CODE 120 6,330 00 6,330										
BURGESS, GREGORY S. P.O. BOX 290 PROCTORVILLE, OHIO 45669 VOL 525 PG 404 PARCEL-ID 18-206-0100.001	15-2-22 PT 1282 N1/2 OF W END PT 0.72ACS. RES USE CODE 500 530 00 530										
SCARBERRY, HOLLY RAY P.O. BOX 112 FELLSMERE, FL 32948 VOL 453 PG 450 PARCEL-ID 18-206-0200.000	15-02-22 1282 S1/2 OF W END 0033.00A AGR USE CODE 120 AUV 2,490 00 2,490			.001 Bal 32.77Ac .23Ac Scarberry Cemetery							

PLAT OF SCARBERRY CEMETERY
NORTHEAST PART LOT 1282 O.C.P.
SECTION 22, TOWNSHIP 2, RANGE 15
ROME TOWNSHIP

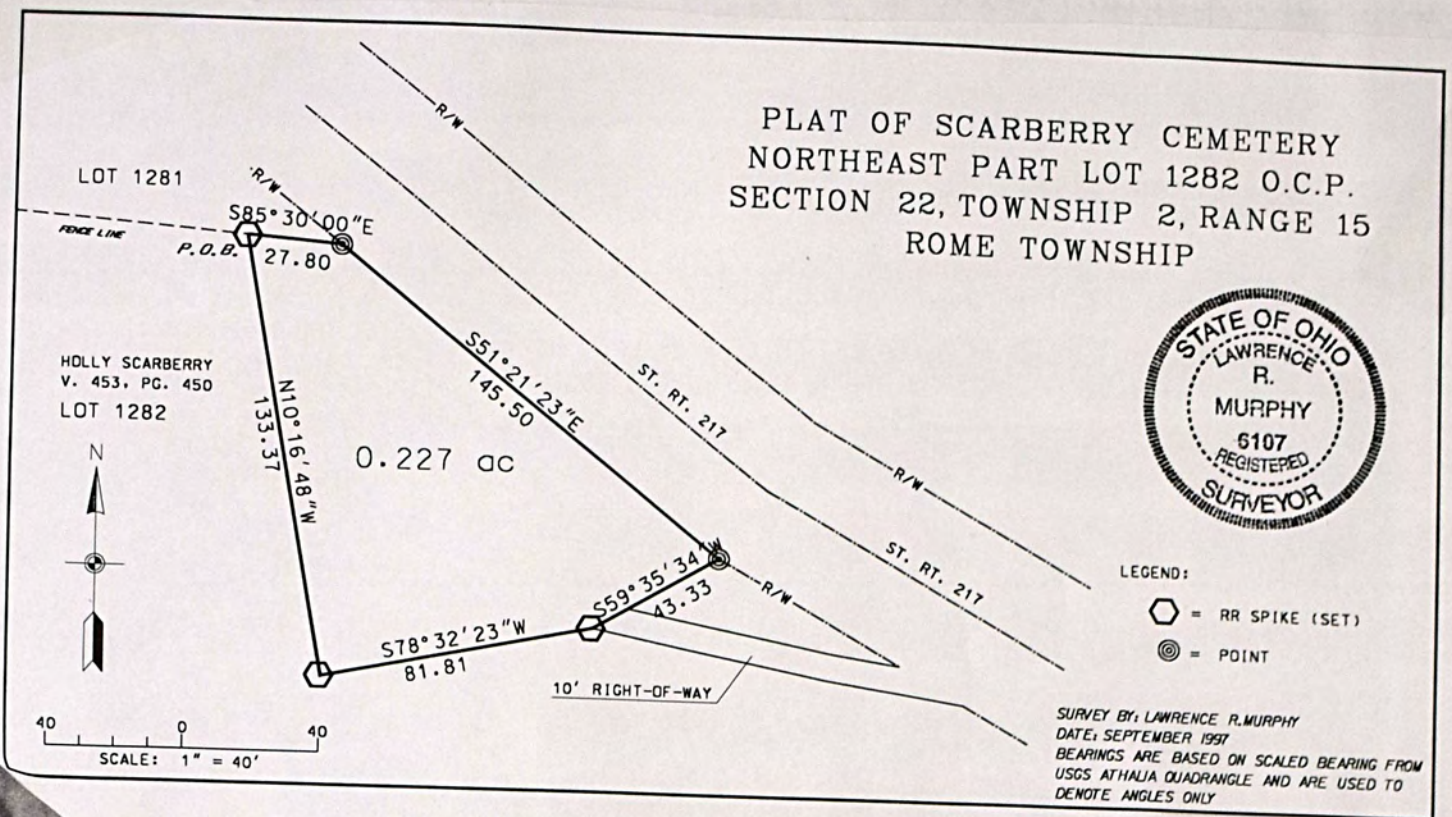

STATE OF OHIO
LAWRENCE R. MURPHY
6107
REGISTERED SURVEYOR

LEGEND:
⬡ = RR SPIKE (SET)
◎ = POINT

SURVEY BY: LAWRENCE R. MURPHY
DATE: SEPTEMBER 1997
BEARINGS ARE BASED ON SCALED BEARING FROM USGS ATHALIA QUADRANGLE AND ARE USED TO DENOTE ANGLES ONLY

TAX RATE .40
A/R RED FACTOR 06.1708
OTH RED FACTOR 06.8539

LAWRENCE
TAX DISTRICT 18-ROME TWP-FAIRLAND S.D.

GENERAL TAX LIST AND DUPLICATE OF REAL AND PUBLIC UTILITY PROPERTY
COUNTY REAL ESTATE TAXES AND SPECIAL ASSESSMENTS

12/23/96

TAX YEAR 1996
INTEREST RATE
PAGE NO 3472

OWNER'S NAME MAILING ADDRESS	DESCRIPTION			TAXES CHARGED	DECEMBER TAXES	PENALTY	JUNE TAXES	PENALTY	TOTAL DELINQUENT	C. D. DATE	MEMO
	LAND	IMPROVEMENTS	TOTAL VALUE								
HEDRICK, IVA & ROY 702 FINCH LANE CHESAPEAKE, VA. 23320 VOL 175 PG 365 PARCEL-ID 18-206-0300.000	15-02-22 1282 NW COR. 0003.00A RES USE CODE 500 2,430	00	2,430								
BOWMAN, DUANE LEE & GAILLYNN M ARIE 16233 ST RT 217 SCOTTOWN, OHIO 45678 VOL 570 PG 260 PARCEL-ID 18-206-0400.000	15-02-22 1282 N PT. E END 0020.00A AGR USE CODE 120 4,040 HOMESITE VALUE LISTED BELOW 2,150	8,690 8,690	12,730 10,840								
DAVIS, FRED & JOAN E. 16566 ST RT 217 SCOTTOWN, OHIO 45678 VOL 553 PG 801 PARCEL-ID 18-206-0500.000	15-02-22 1282 W SIDE 0030.00A AGR USE CODE 120 AUV 2,990 HOMESITE VALUE LISTED BELOW 2,390	4,480 4,380	7,470 6,770								
CAREY, MICHAEL B. & PHOEBE 263 CO RD 73 CROWN CITY, OHIO 45623 VOL 408 PG 126 PARCEL-ID 18-206-0600.000	15-02-22 1282 IN CEN E END OF S1/2 0024.60A AGR USE CODE 120 2,920	00	2,920	GL (illegible) Phoebe Carey-							
JONES, GENEVA K. 383 SNOW AVE AKRON, OH 44319 VOL 359 PG 465 PARCEL-ID 18-206-0700.000	15-02-22 1280 E END E1/2 0004.85A RES USE CODE 500 1,590	00	1,590								
WHITE, TRAVIS MATTHEW ET-AL 601 CR 73 CROWN CITY OHIO 45623 VOL 581 PG 815 PARCEL-ID 18-206-0701.000	15-02-22 1282 E END E 1/2 PT 0021.15A AGR USE CODE 120 2,330	00	2,330								
HAYNER, CHARLES F. & EMMA L. 244 PVT RD 15243 ST RT 217 SCOTTOWN, OHIO 45678 VOL 477 PG 222 PARCEL-ID 18-206-0800.000	15-02-22 1280 W END 0004.00A AGR USE CODE 120 440	00	440								
MATHEWS, JAMES H. & VELMA 15662 ST RT 217 SCOTTOWN, OHIO 45678-9060 PARCEL-ID 18-206-0900.000	15-02-22 1280 W END PT. 0000.21A COM USE CODE 499 1,030	12,760	13,790								
SCARBERRY, IRENE 9198 STATE RT. 775 SCOTTOWN, OHIO 45678 VOL 257 PG 416 PARCEL-ID 18-206-1000.000	15-02-22 1283 W END & S PT. LESS 60A. 0012.00A AGR USE CODE 120 1,320	00	1,320								
SCARBERRY, MARY C/O MARY DUNFEE RT. 1 BOX 299	15-02-22 1283 PT W END & S PT 0060.00A AGR USE CODE 120										

BARRETT BROTHERS SPRINGFIELD, OH 1-800-322-7711

TAX RATE .40
A/R RED FACTOR 06.1708
OTH RED FACTOR 06.8539

LAWRENCE
TAX DISTRICT 18-ROME TWP-FAIRLAND S.D.

GENERAL TAX LIST AND DUPLICATE OF REAL AND PUBLIC UTILITY PROPERTY
COUNTY REAL ESTATE TAXES AND SPECIAL ASSESSMENTS

12/23/96

TAX YEAR 1996
INTEREST RATE
PAGE NO 3473

OWNER'S NAME MAILING ADDRESS	DESCRIPTION			TAXES CHARGED	DECEMBER TAXES	PENALTY	JUNE TAXES	PENALTY	TOTAL DELINQUENT	C. D. DATE	MEMO
	LAND	IMPROVEMENTS	TOTAL VALUE								
SCOTTOWN, OHIO VOL 154 PG 595 PARCEL-ID 18-206-1100.000	8,890	00	8,890								
SCARBERRY, HOLLY RAY P.O. BOX 112 FELLSMERE, FL 32948 VOL 453 PG 450 PARCEL-ID 18-206-1200.000	15-02-22 1283 W PT N1/2 0008.41A RES USE CODE 500 AUV 210	00	210								
SCARBERRY, IRENE 9198 STATE RT. 775 SCOTTOWN, OHIO 45678 VOL 257 PG 416 PARCEL-ID 18-206-1300.000	15-02-22 1283 W PT E1/2 0007.10A AGR USE CODE 120 780	00	780								
CAREY, MICHAEL B. & PHOEBE 263 CO RD 73 CROWN CITY, OHIO 45623 VOL 408 PG 126 PARCEL-ID 18-206-1400.000	15-02-22 1283 IN N1/2 OF E END & MID. N1/2 0033.60A RES USE CODE 510 6,290 HOMESITE VALUE LISTED BELOW 1,810	22,620 21,930	28,910 23,740	GL (illegible) Phoebe Carey-							
SCARBERRY, IRENE 9198 STATE RT. 775 SCOTTOWN, OHIO 45678 VOL 257 PG 416 PARCEL-ID 18-206-1500.000	15-02-22 1283 IN N PT. OF E1/2 0001.00A RES USE CODE 545 2,280	720	3,000								
DAVIS, FREDDIE E. & JOAN E. 16566 ST RT 217 SCOTTOWN, OHIO 45678 VOL 388 PG 66 PARCEL-ID 18-206-1600.000	15-02-22 1283 IN N PT. OF E1/2 0001.00A RES USE CODE 510 2,620 HOMESITE VALUE LISTED BELOW 2,620	17,430 17,210	20,050 19,830								
DOBBINS, SANDRA ETAL C/O HOPE BOWMAN 17188 ST. RT. 217 CROWN CITY, OHIO 45623 VOL 487 PG 638 PARCEL-ID 18-206-1700.000	15-02-22 1283 PT S1/2 OF E END 0025.29A AGR USE CODE 120 2,790	00	2,790								
HALL, ERNIE & CLORINDA P. O. BOX 391 PROCTORVILLE, OHIO 45669 VOL 542 PG 341 PARCEL-ID 18-206-1800.000	15-02-22 1283 PT S1/2 OF E END 0001.36A RES USE CODE 500 140	00	140								
DOBBINS, SANDRA ETAL C/O HOPE BOWMAN 17188 ST.RT.217 CROWN CITY,OHIO 45623 VOL 487 PG 638 PARCEL-ID 18-207-0100.000 11-08-96 293.35	15-02-22 1283 PT OF W1/2 OF E END 0013.00A AGR USE CODE 120 3,710	4,760	8,470								
SCARBERRY, IRENE 9198 STATE RT. 775 SCOTTOWN, OHIO 45678	15-02-22 1283 N1/2 OF E END & MID. N1/2 0020.00A AGR USE CODE 120										

TAX RATE .40
A/R RED FACTOR 06.1708
OTH RED FACTOR 06.8539

LAWRENCE
TAX DISTRICT 18-ROME TWP-FAIRLAND S.D.

GENERAL TAX LIST AND DUPLICATE OF REAL AND PUBLIC UTILITY PROPERTY
COUNTY REAL ESTATE TAXES AND SPECIAL ASSESSMENTS

12/23/96

TAX YEAR 1996
INTEREST RATE
PAGE NO 3474

OWNER'S NAME MAILING ADDRESS	DESCRIPTION			TAXES CHARGED	DECEMBER TAXES	PENALTY	JUNE TAXES	PENALTY	TOTAL DELINQUENT	C. D. DATE	MEMO
	LAND	IMPROVEMENTS	TOTAL VALUE								
VOL 257 PG 416 PARCEL-ID 18-207-0200.000	2,210	00	2,210								
GALLOWAY, JERRY & DONNA 260 TWP RD 1046 CROWN CITY, OHIO 45623-8835 VOL 590 PG 208 PARCEL-ID 18-207-0400.000	15-02-23 1276 LESS 73A. 0087.00A AGR USE CODE 121 AUV 3,890 3,060 6,950 HOMESITE VALUE LISTED BELOW 1,660 950 2,610										
NICHOLS, BOBBY & MARY A. 2325 CO. RD. 73 CROWN CITY, OHIO 45623 VOL 269 PG 44 PARCEL-ID 18-207-0500.000	15-02-23 1276 E PT. LESS 20A 0003.00A AGR USE CODE 121 AUV 70 00 70										
ROSS, PAUL D. & LISA D. ELSWORTH AIR FORCE BASE 217 SITTING BULL CT. ELLSWORTH (AFB), S. 57706 VOL 540 PG 693 PARCEL-ID 18-207-0600.000	15-02-23 1276 PT E PT. 0020.00A AGR USE CODE 120 3,750 7,970 11,720 HOMESITE VALUE LISTED BELOW 1,660 6,080 7,740										
TURLEY, HAROLD W. 527 PRIVATE ROAD 3409 CROWN CITY, OHIO 45623-8854 PARCEL-ID 18-207-0700.000	15-02-23 1276 W PT LESS 0.82 B AL=49.18ACRES AGR USE CODE 120 5,900 8,000 13,900 HOMESITE VALUE LISTED BELOW 1,660 8,000 9,660										
CLARK, DAVID E & TRACY J 2549 CR 73 CROWN CITY, OHIO 45623 VOL 597 PG 267 PARCEL-ID 18-207-0700.001	15-02-23 1276 W PT 0.82 ACRES RES USE CODE 510 1,510 4,610 6,120										
WHITE, LUTHER & BEVERLY C/O WILLIAM L. WHITE 1182 CO RD 9 CROWN CITY, OHIO 45623 VOL 326 PG 525 PARCEL-ID 18-207-0800.000	15-02-23 1277 W OF RD. 0015.00A AGR USE CODE 120 1,660 00 1,660										
NICHOLS, BOBBY & MARY A. 2325 CO. RD. 73 CROWN CITY, OHIO 45623 VOL 269 PG 46 PARCEL-ID 18-207-0900.000	15-02-23 1277 W OF RD. SW COR. 0012.00A AGR USE CODE 121 AUV 400 00 400										
NICHOLS, BOBBY & MARY A. 2325 CO. RD. 73 CROWN CITY, OHIO 45623 VOL 269 PG 46 PARCEL-ID 18-207-1000.000	15-02-23 1277 W OF RD. E END P T 0016.50A AGR USE CODE 121 AUV 2,170 6,850 9,020 HOMESITE VALUE LISTED BELOW 1,660 6,550 8,210										
BLAKE, FLORENCE & VELMA C/O JAMES ROY FULKS	15-02-23 1277 W OF RD. E END P T										

TAX RATE .40
A/R RED FACTOR 06.1708
OTH RED FACTOR 06.8539

LAWRENCE
TAX DISTRICT 18-ROME TWP-FAIRLAND S.D.

GENERAL TAX LIST AND DUPLICATE OF REAL AND PUBLIC UTILITY PROPERTY
COUNTY REAL ESTATE TAXES AND SPECIAL ASSESSMENTS

12/23/96

TAX YEAR 1996
INTEREST RATE
PAGE NO 3475

OWNER'S NAME MAILING ADDRESS	DESCRIPTION			TAXES CHARGED	DECEMBER TAXES	PENALTY	JUNE TAXES	PENALTY	TOTAL DELINQUENT	C. D. DATE	MEMO
	LAND	IMPROVEMENTS	TOTAL VALUE								
2799 CO. RD. 73 CROWN CITY, OHIO 45623-8828 VOL 157 PG 43 PARCEL-ID 18-207-1100.000	0015.00A RES USE CODE 510 2,440 130 2,570										
HALL, ERNEST B.JR.&ELAINE L.&L 223 ELIZABETH ST. PROCTORVILLE, OHIO 45669 VPOL 356 PG 85 PARCEL-ID 18-207-1200.000	15-02-23 1277 W OF RD. W END P T 0028.50A AGR USE CODE 121 4,690 00 4,690										
NICHOLS, BOBBY & MARY A. 2325 CO. RD. 73 CROWN CITY, OHIO 45623 VOL 269 PG 44 PARCEL-ID 18-207-1300.000	15-02-23 1277 W OF RD. W END P T 0003.00A AGR USE CODE 121 AUV 70 00 70										
WATSON, CHAUNCEY D. & HILDRED 2276 CO. RD. 73 CROWN CITY, OHIO 45623 VOL 170 PG 168 PARCEL-ID 18-207-1400.000	15-02-23 1277 E OF RD. 0070.00A AGR USE CODE 121 AUV 3,270 7,270 10,540 HOMESITE VALUE LISTED BELOW 1,660 6,110 7,770										
BUCKNER, JAMES N. & NELLA MAE 301 PRIVATE RD 1603 CROWN CITY, OHIO 45623-8856 VOL 442 PG 391 PARCEL-ID 18-207-1500.000	15-2-23 1278 PT 7.68AC RES USE CODE 545 2,280 2,800 5,080 HOMESITE VALUE LISTED BELOW 1,580 2,080 3,660										
COOK, HAROLD & BARBARA 413 PRIVATE ROAD 1603 CROWN CITY, OHIO 45623-8856 VOL 501 PG 122 PARCEL-ID 18-207-1600.000	15-02-23 1278 PT SW COR. 0006.50A AGR USE CODE 121 AUV 160 00 160										
COOK, HAROLD & BARBARA 413 PRIVATE ROAD 1603 CROWN CITY, OHIO 45623-8856 VOL 501 PG 122 PARCEL-ID 18-207-1700.000	15-02-23 1278,1279 W END 0032.75A AGR USE CODE 121 AUV 2,350 1,690 4,040										
ADKINS, CORBEN C. & SHERRI D. 15215 ST RT 217 SCOTTOWN, OHIO 45678 VOL 559 PG 279 PARCEL-ID 18-207-1800.000	15-02-23 1278 1279 NW COR. 0000.25A AGR USE CODE 120 AUV 10 00 10										
WHITE, LUTHER & BEVERLY C/O WILLIAM L. WHITE 1182 CO RD 9 CROWN CITY, OHIO 45623 VOL 326 PG 525 PARCEL-ID 18-208-0100.000	15-02-23 1278 N END OF W PT. 0010.00A AGR USE CODE 120 2,750 600 3,350 HOMESITE VALUE LISTED BELOW 1,660 450 2,110										
BLAKE, WILLIAM & LENORA 1983 CO RD 73 CROWN CITY, OHIO 45623-882 VOL 261 PG 229 18-208-0200	15-02-23 1278 ALL E OF FED & 1 AW OF FED LESS 33.13 AC 0001.00A RES USE CODE 510										

2/6/97
Chauncy D. & Hildred Y. Watson —

ck'd C.
Corben C. Adkins —

Att.
10/6/97
Lenora Blake —

BARRETT BROTHERS SPRINGFIELD, OH 1-800-322-7711

TAX RATE .40
A/R RED FACTOR 06.1708
OTH RED FACTOR 06.8539

LAWRENCE
TAX DISTRICT 18-ROME TWP-FAIRLAND S.D.

GENERAL TAX LIST AND DUPLICATE OF REAL AND PUBLIC UTILITY PROPERTY
COUNTY REAL ESTATE TAXES AND SPECIAL ASSESSMENTS

12/23/96

TAX YEAR 1996
INTEREST RATE
PAGE NO 3476

OWNER'S NAME MAILING ADDRESS	DESCRIPTION			TAXES CHARGED	DECEMBER TAXES	PENALTY	JUNE TAXES	PENALTY	TOTAL DELINQUENT	C. D. DATE	MEMO
	LAND	IMPROVEMENTS	TOTAL VALUE								
PARCEL-ID 18-208-0200.000	1,580	3,780	5,360								
	HOMESITE VALUE LISTED BELOW										
	1,580	3,680	5,260								
RAMEY, DOUGLAS R. & MARGARET E 1822 CO. RD. 73 CROWN CITY, OHIO 45623	15-02-23 1278 ALL E OF FED & 1 AW OF FED PT 0014.82A RES USE CODE 545										
PARCEL-ID 18-208-0201.000	3,030	1,680	4,710								
	HOMESITE VALUE LISTED BELOW										
	1,580	1,320	2,900								
BLAKE, IRMA L. 1983 CO RD 73 CROWN CITY, OH. 45623-882 VOL 462 PG 646	15-02-23 1278 ALL E OF FED & 1 AW OF FED PT 0016.00A RES USE CODE 500			12/10/96							
PARCEL-ID 18-208-0202.000	2,760	00	2,760	1983 Co Rd 73 Crown City OH 45623 Douglas R. & Margaret E Ramey.							
FULKS, JAMES R. & DONNA J. 2799 CO. RD. 73 CROWN CITY, OH. 45623-000 VOL 462 PG 646	15-02-23 1278 ALL E OF FED & 1 AW OF FED PT 0002.31A RES USE CODE 545										
PARCEL-ID 18-208-0203.000	1,710	700	2,410								
ADKINS, CORBEN C. & SHERRI D. 15215 ST RT 217 SCOTTOWN, OHIO 45678 VOL 559 PG 279	15-02-23 1278,1279 MID OF W END 0025.00A AGR USE CODE 120 AUV			4+Cl.							
PARCEL-ID 18-208-0300.000	610	00	610	Corben C. Adkins							
AUSTIN, EDITH ANN & KEITH ALLE N BLAKE 481 THOMPSON RD CHESAPEAKE, OHIO 45619 VOL 585 PG 386	15-02-23 1278 0030.00A AGR USE CODE 121										
PARCEL-ID 18-208-0400.000	3,310	00	3,310								
WATSON, CHAUNCEY D. & HILDRED 2276 CO. RD. 73 CROWN CITY, OHIO 45623 VOL 170 PG 168	15-02-23 1278 E END 0035.00A AGR USE CODE 121 AUV										
PARCEL-ID 18-208-0500.000	860	00	860	Chauncey D. & Hildred Watson 4							
HAYNER, CHARLES F. & EMMA L. 244 PVT RD 15243 ST RT 217 SCOTTOWN, OHIO 45678 VOL 477 PG 222	15-02-23 1279 SW PT. 0027.00A AGR USE CODE 120										
PARCEL-ID 18-208-0600.000	4,110	00	4,110								
WHITE, BILLY JR. & ANN 1389 CR-73 CROWN CITY, OHIO 45623 VOL 574 PG 136	15-02-23 1279 IN MID. PT. 0013.12A AGR USE CODE 120										
PARCEL-ID 18-208-0700.000	2,990	2,100	5,090								
CONNER, RICHARD DALE &	15-02-23 1279 PT IN MID-PT										

TAX RATE .40
A/R RED FACTOR 06.1708
OTH RED FACTOR 06.8539

LAWRENCE
TAX DISTRICT 18-ROME TWP-FAIRLAND S.D.

GENERAL TAX LIST AND DUPLICATE OF REAL AND PUBLIC UTILITY PROPERTY
COUNTY REAL ESTATE TAXES AND SPECIAL ASSESSMENTS

12/23/96

TAX YEAR 1996
INTEREST RATE
PAGE NO 3477

OWNER'S NAME MAILING ADDRESS	DESCRIPTION			TAXES CHARGED	DECEMBER TAXES	PENALTY	JUNE TAXES	PENALTY	TOTAL DELINQUENT	C. D. DATE	MEMO
	LAND	IMPROVEMENTS	TOTAL VALUE								
ROSEMARY 1505 CO RD 73 CROWN CITY, OHIO 45623-8827 VOL 432 PG 9	0001.35A RES USE CODE 510										
PARCEL-ID 18-208-0701.000	1,680	4,640	6,320								
	HOMESITE VALUE LISTED BELOW										
	1,580	4,450	6,030								
WHITE, HAROLD LEE & SHORT, CLA NCY EARL 1479 COUNTY RD 73 CROWN CITY, OHIO 45623-8827	15-02-23 1279 PT IN MID PT 0000.53A RES USE CODE 510										
PARCEL-ID 18-208-0702.000	1,220	2,550	3,770								
	HOMESITE VALUE LISTED BELOW										
	1,220	2,550	3,770								
MCCOY, CHARLES E. & CHARLES D. P.O. BOX 407 CROWN CITY, OH 45623 VOL 414 PG 320	15-02-23 1279 IN MID. PT. 0033.00A AGR USE CODE 101 AUV										
PARCEL-ID 18-208-0800.000	1,480	27,110	28,590								
	HOMESITE VALUE LISTED BELOW										
	740	11,720	12,460								
BUCKNER, JAMES N. & NELLA MAE 301 PRIVATE RD 1603 CROWN CITY, OHIO 45623-8856 VOL 442 PG 391	15-2-23 1279 N PT E PT 0.20AC RES USE CODE 500										
PARCEL-ID 18-208-0900.000	520	00	520								
WATSON, CHAUNCEY & HILDRED 2276 CO. RD. 73 CROWN CITY, OHIO 45623 VOL 239 PG 121	15-02-23 1279 IN MID. PT. 0031.00A AGR USE CODE 121 AUV										
PARCEL-ID 18-208-1000.000	2,310	00	2,310	Chauncey D. & Hildred 4 Watson							
AUSTIN, EDITH ANN & KEITH ALLE N 481 THOMPSON RD. CHESAPEAKE, OHIO 45619 VOL 585 PG 386	15-02-23 1279 N PT OF E PT. LESS .50A 0019.50A AGR USE CODE 120										
PARCEL-ID 18-208-1100.000	3,690	5,790	9,480								
	HOMESITE VALUE LISTED BELOW										
	1,660	5,010	6,670								
WATSON, KATHLEEN 473 COUNTY RD. 72 CROWN CITY, OHIO 45623-9612 VOL 454 PG 30	15-02-23 1279 E END 0019.70A AGR USE CODE 121 AUV										
PARCEL-ID 18-208-1200.000	480	00	480								
SHORT, SHIRLEY C/O SHIRLEY SHORT.GREENE 183 CO RD 72 CROWN CITY, OH. 45623 VOL 439 PG 840	15-02-23 1279 PT. 0000.30A RES USE CODE 510										
PARCEL-ID 18-208-1300.000	540	10,700	11,240								
	HOMESITE VALUE LISTED BELOW										
	540	10,550	11,090								
HARDY, FRED & CHARLA 65 TOWNSHIP RD. 1413 CHESAPEAKE, OHIO 45619 320	15-02-24 1272 W END 0060.00A AGR USE CODE 120 AUV										
PARCEL-ID 18-208-1500.000	2,630	00	2,630								
STEPHENSON, RICK P. 2799 CO. RD. 72 CROWN CITY, OHIO 45623-0000	15-02-24 1272 E END E PT. 0050.00A AGR USE CODE 120										

BARRETT BROTHERS SPRINGFIELD, OH 1-800-322-7711

TAX RATE ..40
A/R RED FACTOR 06.1708
OTH RED FACTOR 06.8539

LAWRENCE
TAX DISTRICT 18-ROME TWP-FAIRLAND S.D.

GENERAL TAX LIST AND DUPLICATE OF REAL AND PUBLIC UTILITY PROPERTY
COUNTY REAL ESTATE TAXES AND SPECIAL ASSESSMENTS

12/23/96

TAX YEAR 1996
INTEREST RATE
PAGE NO 3478

OWNER'S NAME MAILING ADDRESS	DESCRIPTION			TAXES CHARGED	DECEMBER TAXES	PENALTY	JUNE TAXES	PENALTY	TOTAL DELINQUENT	C. D. DATE	MEMO
	LAND	IMPROVEMENTS	TOTAL VALUE								
VOL 458 PG 718	9,700	2,450	12,150								
PARCEL-ID 18-208-1600.000	HOMESITE VALUE LISTED BELOW										
	1,660	1,630	3,290								
CUMMINGS, W. H. & BETTY JOAN	15-02-24 1272 PT E END W PT. LESS 20A.										
2253 CIRCLE DR.											
MILTON, W. VA. 25541-000	0020.00A	AGR USE CODE	120								
VOL 424 PG 265											
PARCEL-ID 18-208-1700.000	3,230	00	3,230								
STEPHENSON, RICK P.	15-02-24 1272 PT E END W PT N PT.										
2799 CO. RD. 72											
CROWN CITY, OHIO 45623-000	0020.00A	AGR USE CODE	120								
VOL 458 PG 718											
PARCEL-ID 18-208-1800.000	2,530	00	2,530								
DENNISON, CHARLES & SHARON	15-02-24 1272 E END W PT.										
2334 COUNTY ROAD 74	0010.00A	AGR USE CODE	121								
CROWN CITY, OHIO 45623-8838	AUV										
VOL 430 PG 89	250	00	250								
PARCEL-ID 18-209-0100.000											
HARRISON, LOWELL	15-02-24 1273 W END										
1540 RUGBY ROAD	0040.00A	AGR USE CODE	120								
HUNTINGTON, W.VA. 25705											
VOL 326 PG 13	4,410	00	4,410								
PARCEL-ID 18-209-0200.000											
HARRISON, LOWELL	15-02-24 1273 W END										
1540 RUGBY ROAD	0007.00A	RES USE CODE	545								
HUNTINGTON, W.VA. 25705											
VOL 326 PG 13	2,210	910	3,120								
PARCEL-ID 18-209-0300.000											
HAYES, IRVIN K	15-02-24 1273 NW COR MID W OF RD.										
P.O. BOX 652											
SOUTH POINT, OHIO 45680	0001.00A	RES USE CODE	500								
VOL 537 PG 533											
PARCEL-ID 18-209-0400.000	120	00	120								
DENNISON, CHARLES & SHARON	15-02-24 1273 MID. W OF RD. LESS 1A.										
2334 CO RD 72											
CROWN CITY, OHIO 45623	0018.61A	AGR USE CODE	121								
VOL 453 PG 476	AUV										
PARCEL-ID 18-209-0500.000	460	00	460								
MURPHY, TERESA ANN	15-02-24 1273 S PT. W OF RD.										
2333 CO. RD. 72	0000.39A	RES USE CODE	540								
CROWN CITY, OHIO 45623											
PARCEL-ID 18-209-0600.000	00	00	00								
03-13-96 TRNSF FROM 18-209-0600.000 HODGE, CHARLES & WANDA											
03-13-96 TRNSF TO 18-209-0600.000 GALLOWAY, KIRK T											
GALLOWAY, KIRK T	15-02-24 1273 S PT. W OF RD.										
15827 LAW ST	0000.39A	RES USE CODE	540								
CROWN CITY, OHIO 45623											

TAX RATE ..40
A/R RED FACTOR 06.1708
OTH RED FACTOR 06.8539

LAWRENCE
TAX DISTRICT 18-ROME TWP-FAIRLAND S.D.

GENERAL TAX LIST AND DUPLICATE OF REAL AND PUBLIC UTILITY PROPERTY
COUNTY REAL ESTATE TAXES AND SPECIAL ASSESSMENTS

12/23/96

TAX YEAR 1996
INTEREST RATE
PAGE NO 3479

OWNER'S NAME MAILING ADDRESS	DESCRIPTION			TAXES CHARGED	DECEMBER TAXES	PENALTY	JUNE TAXES	PENALTY	TOTAL DELINQUENT	C. D. DATE	MEMO
	LAND	IMPROVEMENTS	TOTAL VALUE								
VOL 606 PG 699, 701	1,030	4,140	5,170								
PARCEL-ID 18-209-0600.000	HOMESITE VALUE LISTED BELOW										
	1,030	4,080	5,110								
03-13-96 TRNSF FROM 18-209-0600.000 MURPHY, TERESA ANN											
HODGE, CHARLES & WANDA	15-02-24 1273 S PT. W OF RD.										
C/O TERESA ANN MURPHY	0000.39A	RES USE CODE	540								
2333 CO. RD. 72											
CROWN CITY, OHIO 45623	00	00	00								
PARCEL-ID 18-209-0600.000											
03-13-96 TRNSF TO 18-209-0600.000 MURPHY, TERESA ANN											
DENNISON, CHARLES & SHARON	15-02-24 1273 MID. E OF RD.										
2334 CO RD 72	0028.00A	AGR USE CODE	121								
CROWN CITY, OHIO 45623	AUV										
VOL 453 PG 476	2,240	4,790	7,030								
PARCEL-ID 18-209-0700.000	HOMESITE VALUE LISTED BELOW										
	1,660	4,590	6,250								
FULKS, JOHN C. & TONDA L.	15-02-24 1273 NW COR.										
2799 CO RD 73	0003.00A	RES USE CODE	500								
CROWN CITY, OHIO 45623											
VOL 601 PG 732	530	00	530								
PARCEL-ID 18-209-0800.000											
COPLEY, DON D. & BEVERLY K.	15-02-24 1273 S PT IN CEN. LESS 3A.										
2081 COUNTY RD 72											
CROWN CITY, OHIO 45623-883	0032.00A	AGR USE CODE	121								
VOL 575 PG 30	AUV										
PARCEL-ID 18-209-0900.000	1,200	00	1,200								
SHORT, JOHN	15-02-24 1273 IN E 1/2 LESS 3.50A. PT.										
1795 COUNTY ROAD 72											
CROWN CITY, OHIO 45623-883	0012.50A	AGR USE CODE	120								
VOL 120 PG 393											
PARCEL-ID 18-209-1000.000	1,380	00	1,380								
SHORT, RUSSELL	15-02-24 1273 IN E1/2 PT.										
1795 CO RD 72	0001.00A	RES USE CODE	510								
CROWN CITY, OHIO 45623-8835											
VOL 203 PG 468	1,580	570	2,150								
PARCEL-ID 18-209-1100.000											
SHORT, JOHN	15-02-24 1273 SE COR. E1/2										
1795 COUNTY ROAD 72	0002.00A	AGR USE CODE	120								
CROWN CITY, OHIO 45623-8835											
VOL 109 PG 38	220	00	220								
PARCEL-ID 18-209-1200.000											
WHITE, ANSEL	15-02-24 1273 IN E1/2 PT.										
1916 CHESTNUT ST.	0000.50A	RES USE CODE	500								
GALLIPOLIS, OHIO											
VOL 136 PG 541	890	00	890								
PARCEL-ID 18-209-1300.000											
STEPHENSON, RICK P.	15-02-24 1273 NE COR.										
2799 CO. RD. 72	0008.33A	AGR USE CODE	120								

BARRETT BROTHERS SPRINGFIELD, OH 1-800-322-7711

TAX RATE .40
A/R RED FACTOR 06.1708
OTH RED FACTOR 06.8539

LAWRENCE
TAX DISTRICT 18-ROME TWP-FAIRLAND S.D.

GENERAL TAX LIST AND DUPLICATE OF REAL AND PUBLIC UTILITY PROPERTY
COUNTY REAL ESTATE TAXES AND SPECIAL ASSESSMENTS

12/23/96

TAX YEAR 1996
INTEREST RATE
PAGE NO 3480

OWNER'S NAME MAILING ADDRESS	DESCRIPTION			TAXES CHARGED	DECEMBER TAXES	PENALTY	JUNE TAXES	PENALTY	TOTAL DELINQUENT	C. D. DATE	MEMO
	LAND	IMPROVEMENTS	TOTAL VALUE								
CROWN CITY, OHIO 45623-0000 VOL 453 PG 718 PARCEL-ID 18-209-1400.000	920	00	920								
SHORT, JOHN 1795 COUNTY ROAD 72 CROWN CITY, OHIO 45623-8835 VOL 87 PG 94 PARCEL-ID 18-209-1500.000	15-02-24 1273 E END 0036.67A AGR USE CODE 120 4,610	00	4,610								
FULKS, JAMES R & DONNA J 2799 CR 73 CROWN CITY, OHIO 45623 VOL 597 PG 713 PARCEL-ID 18-209-1600.000	15-02-24 1272 W END E1/2 0031.00A AGR USE CODE 120 3,140	00	3,140								
HARRISON, LOWELL 1540 RUGBY ROAD HUNTINGTON, W.VA. 25705 RT OF WAY VOL 569 PG 31 PARCEL-ID 18-209-1700.000	15-02-24 1274 W1/2 W END 0030.00A AGR USE CODE 120 4,440	00	4,440								
COPLEY, DON D. & BEVERLY K. 2081 COUNTY RD 72 CROWN CITY, OHIO 45623-883 VOL 575 PG 30 PARCEL-ID 18-209-1800.000	15-02-24 1274 MID LESS 0.50AC 0028.50A AGR USE CODE 121 AUV 3,200 HOMESITE VALUE LISTED BELOW 1,660	20,750 16,040	23,950 17,700								
COPLEY, DON D. & BEVERLY K. 2081 COUNTY RD 72 CROWN CITY, OHIO 45623-8837 VOL 575 PG 30 PARCEL-ID 18-209-1801.000	15-02-24 1274 MID PT 0000.50A RES USE CODE 500 AUV 10	00	10								
COPLEY, DON D. & BEVERLY K. 2081 COUNTY RD 72 CROWN CITY, OHIO 45623-8837 VOL 575 PG 30 PARCEL-ID 18-210-0100.000	15-02-24 1274 W PT. E1/2 0033.00A AGR USE CODE 120 AUV 2,360	00	2,360								
SHORT, JOHN 1795 COUNTY ROAD 72 CROWN CITY, OHIO 45623-8835 VOL 120 PG 392 PARCEL-ID 18-210-0200.000	15-02-24 1274 W END 0020.00A AGR USE CODE 120 4,150 HOMESITE VALUE LISTED BELOW 1,660	250 00	4,400 1,660								
SHORT, JOHN 1795 COUNTY ROAD 72 CROWN CITY, OHIO 45623-8835 VOL 120 PG 393 PARCEL-ID 18-210-0300.000	15-02-24 1274 N & E END 0017.00A AGR USE CODE 120 1,880	00	1,880								
FULKS, JAMES R. & DONNA J. 2799 CO. RD. 73 CROWN CITY, OHIO 45623 VOL 580 PG 506, 508 PARCEL-ID 18-210-0401.000	15-2-24 N PT 15.00ACS. AGR USE CODE 120 1,660	00	1,660								
FULKS, JAMES R. & DONNA J.	15-2-24 N1/2 W OF RD 15.00ACS.										

TAX RATE .40
A/R RED FACTOR 06.1708
OTH RED FACTOR 06.8539

LAWRENCE
TAX DISTRICT 18-ROME TWP-FAIRLAND S.D.

GENERAL TAX LIST AND DUPLICATE OF REAL AND PUBLIC UTILITY PROPERTY
COUNTY REAL ESTATE TAXES AND SPECIAL ASSESSMENTS

12/23/96

TAX YEAR 1996
INTEREST RATE
PAGE NO 3481

OWNER'S NAME MAILING ADDRESS	DESCRIPTION			TAXES CHARGED	DECEMBER TAXES	PENALTY	JUNE TAXES	PENALTY	TOTAL DELINQUENT	C. D. DATE	MEMO
	LAND	IMPROVEMENTS	TOTAL VALUE								
2799 COUNTY RD 73 CROWN CITY, OHIO 45623 VOL 580 PG 506, 508 PARCEL-ID 18-210-0402.000	AGR USE CODE 120 3,200 HOMESITE VALUE LISTED BELOW 1,660	8,940 8,010	12,140 9,670								
TURLEY, PAUL E. & MYRTLE C/O PAUL TURLEY RT 4 BOX 127-A PROCTORVILLE, OHIO 45669 VOL 494 PG 474 PARCEL-ID 18-210-0500.000	15-02-24 1275 S1/2 OF W END 0030.00A AGR USE CODE 121 AUV 2,290	160	2,450								
FULKS, HARDING & GERALDINE 1714 CO RD 72 CROWN CITY, OHIO 45623-8836 VOL 199 PG 105 PARCEL-ID 18-210-0600.000	15-02-24 1275 S PT. OF E END 0029.35A AGR USE CODE 120 2,810	150	2,960								
FULKS, CONNIE SUE & FULKS, LORI YVETTE 1714 CO RD 72 CROWN CITY, OH. 45623-8836 VOL 462 PG 546 PARCEL-ID 18-210-0601.000	15-02-24 PT 1275 S PT OF E END 0000.65A RES USE CODE 545 820	00	820								
WATSON, EARNIE A & EILEEN LIFE EST 3136 ZADIE LN. CRESTVIEW, FLA. 32539-7269 VOL 602 PG 471 PARCEL-ID 18-210-0700.000	15-02-24 1275 W PT. OF E END 0069.00A AGR USE CODE 120 AUV 2,560	00	2,560								
MORRIS, HARRY H. & CONNIE SUE 3310 CO RD 66 PROCTORVILLE, OHIO 45669 VOL 462 PG 250 PARCEL-ID 18-210-0900.000	15-02-25 1296 N PT. E1/2 0006.00A RES USE CODE 500 630	00	630								
FERRIS, GARLAND KENT & SHEILA K. 2976 COUNTY RD. 66 PROCTORVILLE, OHIO 45669-0000 VOL 584 PG 252 PARCEL-ID 18-210-1000.000 08-06-96 TRNSF TO 18-210-1000.000 GAMBLE, SHEILA KAY	15-02-25 1296 PT. E END W1/2 0047.39A AGR USE CODE 120 00	00	00								
GAMBLE, SHEILA KAY 2976 COUNTY RD. 66 PROCTORVILLE, OHIO 45669-0000 VOL 612 PG 451 PARCEL-ID 18-210-1000.000 08-06-96 TRNSF FROM 18-210-1000.000 FERRIS, GARLAND KENT & SH	15-02-25 1296 PT. E END W1/2 0047.39A AGR USE CODE 120 8,070 HOMESITE VALUE LISTED BELOW 1,660	6,790 4,760	14,860 6,420								
ADKINS, CLYDE R. & ALICE A. 022 C/O TRANSAMERICA REAL ESTATE TAX SERVICE	15-02-25 1296 PT. CEN. PT. 0005.37A RES USE CODE 510 2,140	9,370	11,510								

Earnie A. & Eileen Watson 0700.001
1621 C Rd 72 Crown City 0.76AC
see Vol 602 Pg 471
Charles & Wanda Hodge Bal -68.24

BARRETT BROTHERS SPRINGFIELD, OH 1-800-322-7711

AF 53628

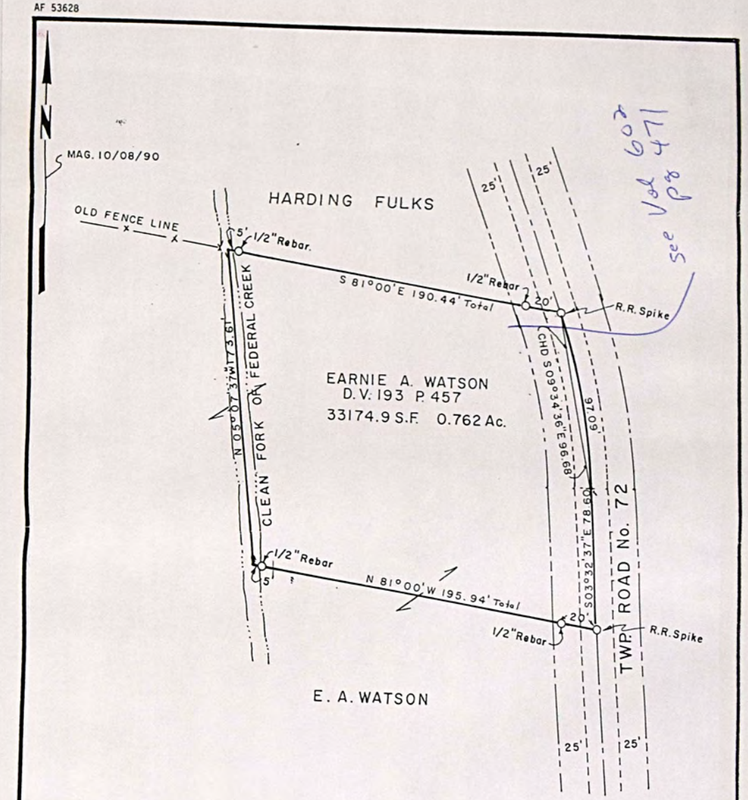

see Vol 607 Pg 471

Surveyed by:
Jack G Meenach
JACK G. MEENACH P.S.
Ohio Reg. No. 5854
Chesapeake, Ohio

LEGEND
○ MONUMENT FOUND
● MONUMENT SET

DEED VOLUME 193 PAGE 457

PLAT OF SURVEY
FOR

EARNIE A. WATSON

STATE OF OHIO, LAWRENCE COUNTY
ROME TWP., R15 W, TWP. 2, SECTION 24
O.C.P. LOT No. 1275

0' 50' 100' 150'
SCALE IN FEET

Date: OCTOBER 1990

SEAL

BIAS BLUEPRINT Huntington, WV

TAX RATE ..40
A/R RED FACTOR 06.1708
OTH RED FACTOR 06.8539

LAWRENCE
TAX DISTRICT 18-ROME TWP-FAIRLAND S.D.

GENERAL TAX LIST AND DUPLICATE OF REAL AND PUBLIC UTILITY PROPERTY
COUNTY REAL ESTATE TAXES AND SPECIAL ASSESSMENTS

12/23/96

TAX YEAR 1996
INTEREST RATE
PAGE NO 3482

OWNER'S NAME MAILING ADDRESS	DESCRIPTION			TAXES CHARGED	DECEMBER TAXES	PENALTY	JUNE TAXES	PENALTY	TOTAL DELINQUENT	C. D. DATE	MEMO
	LAND	IMPROVEMENTS	TOTAL VALUE								
1105 SCHROCK RD SUITE 437 COLUMBUS, OHIO 43229 VOL 556 PG 662 PARCEL-ID 18-210-1100.000	HOMESITE VALUE LISTED BELOW 1,660	7,050	8,710								
FERRIS, GARLAND KENT & SHEILA K. 2976 COUNTY RD. 66 PROCTORVILLE, OHIO 45669 VOL 584 PG 252 PARCEL-ID 18-210-1200.000 08-06-96 TRNSF TO 18-210-1200.000	15-02-25 1296 PT. W1/2 0008.00A 00	AGR USE CODE 00	120 00								
GAMBLE, SHEILA KAY 2976 COUNTY RD. 66 PROCTORVILLE, OHIO 45669 VOL 612 PG 451 PARCEL-ID 18-210-1200.000 08-06-96 TRNSF FROM 18-210-1200.000	15-02-25 1296 PT. W1/2 0008.00A 880	AGR USE CODE 00	120 880								
FERRIS, GARLAND KENT & SHEILA K. 2976 COUNTY RD. 66 PROCTORVILLE, OHIO 45669 VOL 584 PG 252 PARCEL-ID 18-210-1300.000 08-06-96 TRNSF TO 18-210-1300.000	15-2-25 1PT 1296 W1/2 LESS 33.23A. BAL=1.22ACS. 00	AGR USE CODE 00	120 00								
GAMBLE, SHEILA KAY 2976 COUNTY RD. 66 PROCTORVILLE, OHIO 45669 VOL 612 PG 451 PARCEL-ID 18-210-1300.000 08-06-96 TRNSF FROM 18-210-1300.000	15-2-25 1PT 1296 W1/2 LESS 33.23A. BAL=1.22ACS. 140	AGR USE CODE 00	120 140								
BELVILLE, THOMAS L. 2228 CO RD 66 PROCTORVILLE, OHIO 45669 VOL 518 PG 134 PARCEL-ID 18-210-1300.001	15-2-25 PT 1296 W1/2 25.23ACS. AUV 620	AGR USE CODE 00	121 620								
STEPHENS, RAYMOND DALE & ROSEE JEAN 4055 COUNTY ROAD 12 PROCTORVILLE, OHIO 45669 VOL 501 PG 252 PARCEL-ID 18-210-1400.000	15-2-25 1296 PT LESS 4.07ACS BAL=27.58 4,780 HOMESITE VALUE LISTED BELOW 1,660	AGR USE CODE 14,190 13,270	120 18,970 14,930								
SWANN, WILLIAM D & DIANNA J. RT. 1 BOX 105 PROCTORVILLE, OHIO 45669 PARCEL-ID 18-210-1400.001	15-2-25 1296 PT 4.07ACS 1,900	RES USE CODE 4,100	540 6,000								

TAX RATE ..40
A/R RED FACTOR 06.1708
OTH RED FACTOR 06.8539

LAWRENCE
TAX DISTRICT 18-ROME TWP-FAIRLAND S.D.

GENERAL TAX LIST AND DUPLICATE OF REAL AND PUBLIC UTILITY PROPERTY
COUNTY REAL ESTATE TAXES AND SPECIAL ASSESSMENTS

12/23/96

TAX YEAR 1996
INTEREST RATE
PAGE NO 3483

OWNER'S NAME MAILING ADDRESS	DESCRIPTION			TAXES CHARGED	DECEMBER TAXES	PENALTY	JUNE TAXES	PENALTY	TOTAL DELINQUENT	C. D. DATE	MEMO
	LAND	IMPROVEMENTS	TOTAL VALUE								
LUCINDA UNITED BAPTIST CHURCH, INC. PROCTORVILLE, OHIO 45669-0000 VOL 319 PG 52 PARCEL-ID 18-210-1500.000	15-02-25 1296 PT N PT. 0000.38A 600	EXM USE CODE 26,550	685 27,150								
HAMLIN, LESLIE & LINDA 1130 CO. RD. 69 CHESAPEAKE, OHIO 45619 PARCEL-ID 18-210-1600.000	15-02-25 1296 PT. 0020.77A AUV 1,700	AGR USE CODE 00	120 1,700								
JOHNS, EDNA JEFFERS LIFE EST. RT. 1 BOX 376 PROCTORVILLE, OHIO 45669-0000 VOL 465 PG 577 PARCEL-ID 18-210-1700.000	15-02-25 1296 PT NE COR. PT. 0000.80A 110	RES USE CODE 00	500 110								
THACKER, NOAH F. & WILMA L. RT. 3 BOX 682 A PROCTORVILLE, OHIO 45669 VOL 437 PG 666 PARCEL-ID 18-210-1800.000	15-02-25 1296 W PT. 0000.57A 1,010	AGR USE CODE 00	121 1,010								
JOHNS, EDNA JEFFERS LIFE EST. RT. 1 BOX 376 PROCTORVILLE, OHIO 45669-0000 VOL 465 PG 574 PARCEL-ID 18-211-0100.000	15-02-25 1296 S & E PTS. 0001.21A 1,680 HOMESITE VALUE LISTED BELOW 1,660	RES USE CODE 7,920 7,700	510 9,600 9,360								
DAVIDSON, JEAN H C/O HUGHART, BOBBY P.O. BOX 101 WILLOWWOOD, OHIO 45696 VOL 533 PG 642 PARCEL-ID 18-211-0200.000 04-01-96 TRNSF TO 18-211-0200.000	15-02-25 1296 PT. 0015.70A 00	RES USE CODE 00	545 00								
HUGHART, BOBBY D & KAREN K RT 1 BIG PADDY RD PROCTORVILLE, OHIO 45669 VOL 608 PG 346 PARCEL-ID 18-211-0200.000 04-01-96 TRNSF FROM 18-211-0200.000	15-02-25 1296 PT. 0015.70A 3,380	RES USE CODE 760	545 4,140								Thomas T. Fowler
HAMLIN, LESLIE & LINDA 1130 CO. RD. 69 CHESAPEAKE, OHIO 45619 PARCEL-ID 18-211-0300.000	15-02-25 1296 PT. E1/2 0000.23A 790 HOMESITE VALUE LISTED BELOW 790	AGR USE CODE 6,860 6,860	120 7,650 7,650								
MORRIS, HARRY H. & CONNIE SUE 3310 CO RD 66 PROCTORVILLE, OHIO 45669 VOL 449 PG 388	15-02-25 1296 NE COR. W1/2 0003.29A 350	RES USE CODE 00	500 350								

BARRETT BROTHERS SPRINGFIELD, OH 1-800-322-7711

TAX RATE ..40
A/R RED FACTOR 06.1708
OTH RED FACTOR 06.8539

LAWRENCE
TAX DISTRICT 18-ROME TWP-FAIRLAND S.D.

GENERAL TAX LIST AND DUPLICATE OF REAL AND PUBLIC UTILITY PROPERTY
COUNTY REAL ESTATE TAXES AND SPECIAL ASSESSMENTS

12/23/96

TAX YEAR 1996
INTEREST RATE
PAGE NO 3484

OWNER'S NAME MAILING ADDRESS	DESCRIPTION			TAXES CHARGED	DECEMBER TAXES	PENALTY	JUNE TAXES	PENALTY	TOTAL DELINQUENT	C. D. DATE	MEMO
	LAND	IMPROVEMENTS	TOTAL VALUE								
PARCEL-ID 18-211-0400.000											
LUCINDA UNITED BAPTIST CHURCH WALDO BROWN C/O DONALD ADKINS RT. 4 BOX 480 PROCTORVILLE, OHIO 45669 VOL 445 PG 703	15-02-25 1296 NE COR W 1/2 PT 0000.46A EXM USE CODE 685 110	00	110								
PARCEL-ID 18-211-0401.000											
BLAKE, MARVIN R. & CARMEN A. P.O. BOX 54 PROCTORVILLE, OHIO 45669-0008 VOL 473 PG 625	15-02-25 LOT 1296 PT SW PT E1/2 LOT 129 0003.25A AGR USE CODE 121 AUV										
PARCEL-ID 18-211-0500.000	80	00	80								
SULLIVAN, CECIL LIFE ESTATE 77 TOWNSHIP ROAD 1307 PROCTORVILLE, OHIO 45669	15-02-25 1297 NW END N OF RD. LESS 6A. 0026.00A AGR USE CODE 120										
PARCEL-ID 18-211-0600.000	2,870	00	2,870								
BENTLEY, MICHAEL KENT & DARLA K 022 C/O TRANSAMERICA REAL ESTATE TAX SERVICE 1105 SCHROCK RD SUITE 437 COLUMBUS, OHIO 43229 VOL 582 PG 750	15-02-25 1297 PT NW END W OF RD 0006.00A RES USE CODE 510 1,470 7,760 9,230 HOMESITE VALUE LISTED BELOW 920 7,760 8,680										
PARCEL-ID 18-211-0700.000											
BLAKE, MARVIN R. & CARMEN P.O. BOX 54 PROCTORVILLE, OHIO 45669 VOL 359 PG 111	15-02-25 1297 PT W PT W OF RD. 0062.10A AGR USE CODE 121 AUV 3,070 7,110 10,180 HOMESITE VALUE LISTED BELOW 1,660 6,240 7,900										
PARCEL-ID 18-211-0800.000											
LEMLEY, BILLY JOE 226 TOWNSHIP RD. 1090 PROCTORVILLE, OHIO 45669 VOL 447 PG 627	15-02-25 1297 PT W PT W OF RD 0001.70A RES USE CODE 500 1,260 00 1,260										
PARCEL-ID 18-211-0900.000											
FERGUSON, JAMES & CAROLYN RT. 1 BOX 91 PROCTORVILLE, OHIO VOL 427 PG 447	15-02-25 1297 PT W PT W OF RD PT. 0000.90A RES USE CODE 510 1,610 7,440 9,050										
PARCEL-ID 18-211-1000.000	HOMESITE VALUE LISTED BELOW 1,610 7,440 9,050										
BLAKE, MARVIN R. & CARMEN A. P.O. BOX 54 PROCTORVILLE, OHIO 45669-0000 VOL 473 PG 625	15-02-25 1297 PT W PT W OF RD. 0002.00A AGR USE CODE 120 1,760 3,160 4,920										
PARCEL-ID 18-211-1100.000	HOMESITE VALUE LISTED BELOW 1,660 3,050 4,710										

TAX RATE ..40
A/R RED FACTOR 06.1708
OTH RED FACTOR 06.8539

LAWRENCE
TAX DISTRICT 18-ROME TWP-FAIRLAND S.D.

GENERAL TAX LIST AND DUPLICATE OF REAL AND PUBLIC UTILITY PROPERTY
COUNTY REAL ESTATE TAXES AND SPECIAL ASSESSMENTS

12/23/96

TAX YEAR 1996
INTEREST RATE
PAGE NO 3485

OWNER'S NAME MAILING ADDRESS	DESCRIPTION			TAXES CHARGED	DECEMBER TAXES	PENALTY	JUNE TAXES	PENALTY	TOTAL DELINQUENT	C. D. DATE	MEMO
	LAND	IMPROVEMENTS	TOTAL VALUE								
BLAKE, MARVIN R. & CARMEN P. O. BOX 54 PROCTORVILLE, OHIO 45669 VOL 359 PG 111	15-02-25 1298 MID. OF W1/2 0022.71A AGR USE CODE 121 AUV 560 00 560										
PARCEL-ID 18-211-1200.000											
HAYES, FREDDIE L. & HOLSCHUH, DANNY J. 54 CO RD 67 SCOTTOWN, OHIO 45678 VOL 537 PG 729	15-02-25 1297 PT E PT E OF RD LESS 2.00 & 27.28 BAL=40.02ACRES AGR USE CODE 121 AUV 980 00 980										
PARCEL-ID 18-211-1300.000											
CORNELL, DAVID L & BRENDA L RT 1 BOX 92 PROCTORVILLE, OHIO 45669 VOL 581 PG 173	15-02-25 1297 PT E PT E OF RD PT 27.28ACRES AGR USE CODE 121 AUV 670 00 670										
PARCEL-ID 18-211-1300.001											
BRADLEY, LILLIAN RT. 1 BOX 104 PROCTORVILLE, OHIO 45669 VOL 259 PG 348	15-02-25 1297 PT E PT E OF RD LESS 1.46 A. BAL. 0.54 ACS. RES USE CODE 510 1,230 3,350 4,580 HOMESITE VALUE LISTED BELOW										
PARCEL-ID 18-211-1400.000	1,230 3,350 4,580										
INSCOE, CLAYTON F. AND NORMA L. RT. 1 BOX 103 PROCTORVILLE, OHIO 45669 SEE 1986 TAX BOOK (CB)	15-2-25 E PT 1297 1.46ACS. RES USE CODE 510 1,870 14,300 16,170 HOMESITE VALUE LISTED BELOW										
PARCEL-ID 18-211-1401.000	1,810 14,300 16,110										
SEXTON, JEFF & PATRICIA RT. 1 BOX 98 PROCTORVILLE, OHIO 45669 VOL 585 PG 322	15-02-25 1297 PT E PT E OF RD. 0002.00A RES USE CODE 500 1,330 00 1,330										
PARCEL-ID 18-211-1500.000											
LOCKHART, ROBERT L. & BONNIE J. 1947 CO RD 71 PROCTORVILLE, OHIO 45669 VOL 547 PG 118	15-02-25 1298 W END 0041.00A AGR USE CODE 121 AUV 1,000 90 1,090										
PARCEL-ID 18-211-1600.000											
BLAKE, MARVIN R. & CARMEN P.O. BOX 54 PROCTORVILLE, OHIO 45669 VOL 359 PG 111	15-02-25 1298,1299 MID. OF W1/2LESS 23.14A. 0018.00A AGR USE CODE 121 AUV 440 1,350 1,790										
PARCEL-ID 18-211-1700.000											
BLAKE, MARVIN R. & CARMEN P.O. BOX 54 PROCTORVILLE, OHIO 45669 VOL 359 PG 111	15-02-25 1298,1299 S PT. 0013.14A AGR USE CODE 121 AUV 320 00 320										
PARCEL-ID 18-211-1800.000											
NEFF, NORMA NELLIE	15-02-25 1299 E END PT										

BARRETT BROTHERS SPRINGFIELD, OH 1-800-322-7711

TAX RATE [illegible]40
A/R RED FACTOR 06.1708
OTH RED FACTOR 06.8539

LAWRENCE
TAX DISTRICT 18-ROME TWP-FAIRLAND S.D.

GENERAL TAX LIST AND DUPLICATE OF REAL AND PUBLIC UTILITY PROPERTY
COUNTY REAL ESTATE TAXES AND SPECIAL ASSESSMENTS

12/23/96

TAX YEAR 1996
INTEREST RATE
PAGE NO 3486

OWNER'S NAME MAILING ADDRESS	DESCRIPTION			TAXES CHARGED	DECEMBER TAXES	PENALTY	JUNE TAXES	PENALTY	TOTAL DELINQUENT	C. D. DATE	MEMO
	LAND	IMPROVEMENTS	TOTAL VALUE								
RATCLIFF ET AL C/O LARRY RATCLIFF RD. 1 RUSSELL RD. FENELTON, PA 13064 VOL 475 PG 115 PARCEL-ID 18-212-0100.000	0010.00A 1,100	AGR USE CODE 120 00	1,100								
STANLEY, SHERMAN D. LIFE EST. ROUTE 1 BOX 89 3365 COUNTY ROAD 12 PROCTORVILLE, OHIO 45669 VOL 475 PG 158 PARCEL-ID 18-212-0101.000	15-02-25 1298 E END 1297 SW COR E 1/2 0004.74A 2,070 HOMESITE VALUE LISTED BELOW 1,660	AGR USE CODE 101 15,000 12,400	17,070 14,060								
STANLEY, SHERMAN D. ROUTE 1 BOX 89 3365 COUNTY ROAD 12 PROCTORVILLE, OHIO 45669-0000 VOL 477 PG 290 PARCEL-ID 18-212-0102.000	15-02-25 1298 E END 1297 SW COR E 1/2 PT 0004.12A 2,000	AGR USE CODE 100 17,510	19,510								
STANLEY, GARY R. 3731 CO RD 12 PROCTORVILLE, OHIO 45669 VOL 534 PG 344 PARCEL-ID 18-212-0103.000	15-02-25 1298 E END 1297 SW CO RE 1/2 PT 0001.14A 130	AGR USE CODE 100 00	130								
HENSLEY, ROGER C & PATRICIA L RT 1 BOX 82 PROCTORVILLE, OHIO 45669 VOL 587 PG 500 PARCEL-ID 18-212-0300.000	15-02-25 1299 PT NW PT 0000.69A 1,140 HOMESITE VALUE LISTED BELOW 1,140	RES USE CODE 510 10,080 10,080	11,220 11,220								
STEPHENS, CLYDE & EMMAGENE 4054 CO RD 12 PROCTORVILLE, OHIO 45669-000 VOL 219 PG 136 PARCEL-ID 18-212-0400.000	15-02-25 1299 PT NW PT 1296 PT SW E1/2 0003.31A 1,820 HOMESITE VALUE LISTED BELOW 1,580	RES USE CODE 510 5,020 5,020	6,840 6,600								
MCNEELY, FRANCES RT. 1 BOX 97 PROCTORVILLE, OHIO 45669 VOL 557 PG 716 PARCEL-ID 18-212-0500.000 06-27-96 TRNSF TO 18-212-0500.000	15-02-25 LOT 1297 PT 150 PADDY RD X 150 ON 5 MILE RD 0000.50A 00	RES USE CODE 510 00	00 MCNEELEY, FRANCES LIFE ES								
MCNEELEY, FRANCES LIFE ESTATE MCNEELEY, JO ANN REM. RT. 1 BOX 97 PROCTORVILLE, OHIO 45669 VOL 611 PG 206 PARCEL-ID 18-212-0500.000 06-27-96 TRNSF FROM 18-212-0500.000	15-02-25 LOT 1297 PT 150 PADDY RD X 150 ON 5 MILE RD 0000.50A 1,180 HOMESITE VALUE LISTED BELOW 1,180	RES USE CODE 510 3,150 3,150	4,330 4,330 MCNEELY, FRANCES								

TAX RATE [illegible]40
A/R RED FACTOR 06.1708
OTH RED FACTOR 06.8539

LAWRENCE
TAX DISTRICT 18-ROME TWP-FAIRLAND S.D.

GENERAL TAX LIST AND DUPLICATE OF REAL AND PUBLIC UTILITY PROPERTY
COUNTY REAL ESTATE TAXES AND SPECIAL ASSESSMENTS

12/23/96

TAX YEAR 1996
INTEREST RATE
PAGE NO 3487

OWNER'S NAME MAILING ADDRESS	DESCRIPTION			TAXES CHARGED	DECEMBER TAXES	PENALTY	JUNE TAXES	PENALTY	TOTAL DELINQUENT	C. D. DATE	MEMO
	LAND	IMPROVEMENTS	TOTAL VALUE								
JOSEPH, WILLIAM A. JR. RT 4 BOX 388 PROCTORVILLE, OHIO 45669 VOL 379 PG 167 PARCEL-ID 18-212-0700.000	15-02-25 SE PT N1/2 NW W OF RD 0004.00A AUV 560	AGR USE CODE 121 00	560								
JOSEPH, WILLIAM A. JR. RT 4 BOX 388 PROCTORVILLE, OHIO 45669 VOL 379 PG 167 PARCEL-ID 18-212-0800.000	15-02-26 N1/2 NW W OF RD 0048.91A AUV 1,620	AGR USE CODE 121 00	1,620								
PYGMAN, EVA LEE P.O. BOX 459 PROCTORVILLE, OHIO 45669 VOL 549 PG 14 PARCEL-ID 18-212-0900.000	15-02-26 E PT N1/2 NW E OF RD 0027.00A AUV 660	AGR USE CODE 121 00	660								
JOSEPH, WILLIAM A. JR. RT 4 BOX 388 PROCTORVILLE, OHIO 45669 VOL 379 PG 167 PARCEL-ID 18-212-1000.000	-00-00 SW COR NE NW 0000.70A 640	AGR USE CODE 120 1,430	2,070								
PYGMAN, EVA LEE P. O. BOX 459 PROCTORVILLE, OHIO 45669 VOL 549 PG 14 PARCEL-ID 18-212-1100.000	-00-00 E1/2 SE NW 0020.00A AUV 2,040 HOMESITE VALUE LISTED BELOW 1,660	AGR USE CODE 121 10,910 9,140	12,950 10,800								
SARKA, THOMAS L. & PATRICIA A. 3279 CO RD 12 PROCTORVILLE, OHIO 45669-000 VOL 511 PG 224 PARCEL-ID 18-212-2000.000	15-2-25 1299 END PT. (SURVEY-'85 DUP) 28.51ACS. 6,090	AGR USE CODE 100 540	6,630								
SARKA, THOMAS L. & PATRICIA 3279 CO RD 12 PROCTORVILLE, OHIO 45669 VOL 393 PG 32 PARCEL-ID 18-212-2001.000	15-02-25 1299 PT E END PT 0006.00A 660	AGR USE CODE 120 00	660								
SARKA, THOMAS L & PATRICIA A RT 1 PROCTORVILLE, OHIO 45669 VOL 511 PG 224 PARCEL-ID 18-212-2002.000 05-16-96 TRNSF TO 18-212-2002.000	15-2-25 END PT 0.46ACRES 00	RES USE CODE 500 00	00 LANCE, PAUL & KATHY STAPL								
LANCE, PAUL & KATHY STAPLETON 319 WEST NEW BUCKLEY RD ASHLAND, KY 41102 VOL 609 PG 710 PARCEL-ID 18-212-2002.000 05-16-96 TRNSF FROM 18-212-2002.000	15-2-25 END PT 0.46ACRES 1,120	RES USE CODE 500 00	1,120 SARKA, THOMAS L & PATRICI								

BARRETT BROTHERS SPRINGFIELD, OH 1-800-322-7711

TAX RATE .40
A/R RED FACTOR 06.1708
OTH RED FACTOR 06.8539

LAWRENCE
TAX DISTRICT 18-ROME TWP-FAIRLAND S.D.

GENERAL TAX LIST AND DUPLICATE OF REAL AND PUBLIC UTILITY PROPERTY
COUNTY REAL ESTATE TAXES AND SPECIAL ASSESSMENTS

12/23/96

TAX YEAR 1996
INTEREST RATE
PAGE NO 3488

OWNER'S NAME MAILING ADDRESS	DESCRIPTION			TAXES CHARGED	DECEMBER TAXES	PENALTY	JUNE TAXES	PENALTY	TOTAL DELINQUENT	C. D. DATE	MEMO
	LAND	IMPROVEMENTS	TOTAL VALUE								
STANLEY, SHERMAN D. LIFE EST. RT. 1 BOX 89 PROCTORVILLE, OHIO 45669 VOL 478 PG 719 PARCEL-ID 18-212-2200.000	PT 1298 NW END E END LESS 13.2 1 BAL=2.29 AGR USE CODE 120 250	1,360	1,610								
03-05-96 SPLIT FROM 18-212-2200.000 STANLEY, SHERMAN D. LIFE											
STANLEY, SHERMAN D. LIFE EST. ROUTE 1 BOX 89 3365 COUNTY ROAD 12 PROCTORVILLE, OHIO 45669 VOL 478 PG 719 PARCEL-ID 18-212-2200.000	-00-00 PT 1298 NW END E END 0015.50A AGR USE CODE 120 00	00	00								
03-05-96 SPLIT TO 18-212-2200.000 STANLEY, SHERMAN D. LIFE EST.											
03-05-96 SPLIT TO 18-212-2200.001 STANLEY, GARY R. & CONNIE											
STANLEY, GARY R. & CONNIE A 3731 CO RD 12 PROCTORVILLE,OHIO 45669 VOL 606 PG 564 PARCEL-ID 18-212-2200.001	PT 1289 NW END E END PT 13.21A CS AGR USE CODE 120 1,390	00	1,390								
03-05-96 SPLIT FROM 18-212-2200.000 STANLEY, SHERMAN D. LIFE											
STANLEY, SHERMAN D. ROUTE 1 BOX 89 3365 COUNTY ROAD 12 PROCTORVILLE, OHIO 45669-0000 PARCEL-ID 18-212-2201.000	15-02-25 PT 1298 NW END E END PT 0002.22A AGR USE CODE 120 250	00	250								
STANLEY, GARY R. 3731 CO RD 12 PROCTORVILLE, OHIO 45669 PARCEL-ID 18-212-2202.000 09-09-96 355.39	15-02-25 PT 1298 NW END E END PT 0007.27A AGR USE CODE 101 2,350 21,460 23,810 HOMESITE VALUE LISTED BELOW 1,660 19,320 20,980										
STANLEY, SHERMAN D. LIFE EST. ROUTE 1 BOX 89 3365 COUNTY ROAD 12 PROCTORVILLE, OHIO 45669-0000 PARCEL-ID 18-212-2203.000	15-02-25 PT 1298 NW END E END PT 0001.31A AGR USE CODE 120 140	00	140								
CASTLE, GARY R & DEBORAH L RT 4 BOX 345-A PROCTORVILLE, OH 45669 VOL 571 PG 475 PARCEL-ID 18-212-2300.000	15-02-25 1298 PT 1298 N.W. END E END 1297 SW.COR.E1/2 0001.11A RES USE CODE 510 1,690 9,980 11,670 HOMESITE VALUE LISTED BELOW 1,660 9,980 11,640										

TAX RATE .40
A/R RED FACTOR 06.1708
OTH RED FACTOR 06.8539

LAWRENCE
TAX DISTRICT 18-ROME TWP-FAIRLAND S.D.

GENERAL TAX LIST AND DUPLICATE OF REAL AND PUBLIC UTILITY PROPERTY
COUNTY REAL ESTATE TAXES AND SPECIAL ASSESSMENTS

12/23/96

TAX YEAR 1996
INTEREST RATE
PAGE NO 3489

OWNER'S NAME MAILING ADDRESS	DESCRIPTION			TAXES CHARGED	DECEMBER TAXES	PENALTY	JUNE TAXES	PENALTY	TOTAL DELINQUENT	C. D. DATE	MEMO
	LAND	IMPROVEMENTS	TOTAL VALUE								
MOORE, CARL E. & DELMA 327 CO. RD. 12 PROCTORVILLE, OHIO 45669 PARCEL-ID 18-212-2400.000	15-02-25 LOT 1298 PT S SIDE 1298 WSIDE PADDY CR RD 0000.59A RES USE CODE 510 00	00	00	CT 12/18/96 Norman Moore & Marlene Weinfurtner			ORkn Olan Moore — Jonathan Scott & Amy Christine Eden — Marlene's int.				Weinfurtner
06-25-96 TRNSF TO 18-212-2400.000 MOORE, CARL E.				ORkn Moore Jonathan Scott & Amy Christine Eden —			Norman's int. Jonathan Scott & Amy Christine Eden —				
MOORE, CARL E. 327 CO. RD. 12 PROCTORVILLE, OHIO 45669 VOL 611 PG 98 PARCEL-ID 18-212-2400.000	15-02-25 LOT 1298 PT S SIDE 1298 WSIDE PADDY CR RD 0000.59A RES USE CODE 510 1,390 12,170 13,560 HOMESITE VALUE LISTED BELOW 1,390 10,050 11,440			Sealed							
06-25-96 TRNSF FROM 18-212-2400.000 MOORE, CARL E. & DELMA											
ADKINS, BARBARA L. 132 PVT RD 2313 PROCTORVILLE, OHIO 45669-000 VOL 611 PG 682 PARCEL-ID 18-212-2500.000	15-2-25 E END & 1297 W COR LES S 11.11 BAL =11.56ACS AGR USE CODE 100 2,820 00 2,820 HOMESITE VALUE LISTED BELOW 1,660 00 1,660										
07-17-96 TRNSF FROM 18-212-2500.000 ADKINS, STEVEN E											
ADKINS, STEVEN E 295 PRIVATE RD. 2313 PROCTORVILLE, OHIO 45669-000 VOL 581 PG 79 PARCEL-ID 18-212-2500.000	15-2-25 E END & 1297 W COR LES S 11.11 BAL =11.56ACS AGR USE CODE 100 00	00	00								
07-17-96 TRNSF TO 18-212-2500.000 ADKINS, BARBARA L.											
ADKINS, STEVEN E 132 PRIVATE RD. 2313 PROCTORVILLE, OHIO 45669 VOL 583 PG 102 PARCEL-ID 18-212-2500.001	15-02-25 1298 E END & 1297 W C OR PT 1.11ACRES RES USE CODE 500 00	00	00								
07-17-96 TRNSF TO 18-212-2500.001 ADKINS, BARBARA L.											
ADKINS, BARBARA L. 132 PRIVATE RD. 2313 PROCTORVILLE, OHIO 45669 VOL 611 PG 684 PARCEL-ID 18-212-2500.001	15-02-25 1298 E END & 1297 W C OR PT 1.11ACRES RES USE CODE 500 1,670 00 1,670										
07-17-96 TRNSF FROM 18-212-2500.001 ADKINS, STEVEN E											
SANDOVAL, ELAINE PELFREY RT 1 BOX 91 PROCTORVILLE, OHIO 45669 VOL 579 PG 580 PARCEL-ID 18-212-2500.002	15-2-25 1298 E END & 1297 W CO R PT 10.00 AC RES USE CODE 510 00	00	00								
09-27-96 TRNSF TO 18-212-2500.002 BOND, JOHN M & DONNA D											

BARRETT BROTHERS SPRINGFIELD, OH 1-800-322-7711

TAX RATE [illegible].40
A/R RED FACTOR 06.1708
OTH RED FACTOR 06.8539

LAWRENCE
TAX DISTRICT 18-ROME TWP-FAIRLAND S.D.

GENERAL TAX LIST AND DUPLICATE OF REAL AND PUBLIC UTILITY PROPERTY
COUNTY REAL ESTATE TAXES AND SPECIAL ASSESSMENTS

12/23/96

TAX YEAR 1996
INTEREST RATE
PAGE NO 3490

OWNER'S NAME MAILING ADDRESS	DESCRIPTION			TAXES CHARGED	DECEMBER TAXES	PENALTY	JUNE TAXES	PENALTY	TOTAL DELINQUENT	C. D. DATE	MEMO
	LAND	IMPROVEMENTS	TOTAL VALUE								
BOND, JOHN M & DONNA D 3504 BIG PADDY CR PROCTORVILLE, OHIO 45669 VOL 614 PG 70 PARCEL-ID 18-212-2500.002	15-2-25 1298 E END & 1297 W CO R PT 10.00 AC RES USE CODE 510 2,900 20,360 23,260 HOMESITE VALUE LISTED BELOW 1,810 20,360 22,170										
09-27-96 TRNSF FROM 18-212-2500.002 SANDOVAL, ELAINE PELFREY 10-04-96 1580.20											
CORNELL, DAVID L AND BRENDA L RT. 1 BOX 92 PROCTORVILLE, OHIO 45669 PARCEL-ID 18-212-2600.000	15-02-25 1298 PT W PT 0004.00A RES USE CODE 510 1,980 12,920 14,900										
SMITH, KIMALL & MARGARET 3316 CO RD 12 PROCTORVILLE OHIO 45669 PARCEL-ID 18-212-2700.000	15-02-25 1298 E END 1297 SW CO RE 1/2 PT 0006.23A AGR USE CODE 101 2,230 7,640 9,870 HOMESITE VALUE LISTED BELOW 1,660 6,240 7,900										
CRAWFORD, JUANITA RT. 1 BOX 86 PROCTORVILLE OHIO 45669 L/C MORT 554 PG 345 PARCEL-ID 18-212-2800.000	15-02-25 1298 PT E END 0005.77A AGR USE CODE 101 2,180 1,320 3,500										
BLAKE, MARVIN R. & CARMEN P.O. BOX 54 PROCTORVILLE OHIO 45669 PARCEL-ID 18-212-2900.000	15-02-25 1299 MID OF W1/2 LESS 2AC 0005.00A AGR USE CODE 121 AUV 120 00 120										
SWINDLER, EDWARD F. ROUTE 2 BOX 305 B PROCTORVILLE OHIO 45669 PARCEL-ID 18-212-3000.000	15-02-25 1299 PT 0033.00A AGR USE CODE 121 AUV 2,380 7,210 9,590 HOMESITE VALUE LISTED BELOW 1,660 5,640 7,300										
PYGMAN, EVA LEE P.O. BOX 459 PROCTORVILLE OHIO 45669 VOL 549 PG 14 PARCEL-ID 18-212-3100.000	15-02-26 W1/2 SE NW 0009.50A AGR USE CODE 121 AUV 230 00 230										
BOOTH, JAMES A. C/O JOHNNY BOOTH RT. 2, BOX 306 PROCTORVILLE, OHIO 45669-0000 PARCEL-ID 18-212-3200.000	15-02-25 1299 PT MID OF W1/2 0002.00A RES USE CODE 545 1,330 150 1,480										
PYGMAN, EVA LEE P.O. BOX 325 PROCTORVILLE, OHIO 45669-0000 PARCEL-ID 18-212-3300.000	15-02-26 W1/2 SE NW 0010.50A AGR USE CODE 121 AUV 260 00 260										

TAX RATE [illegible].40
A/R RED FACTOR 06.1708
OTH RED FACTOR 06.8539

LAWRENCE
TAX DISTRICT 18-ROME TWP-FAIRLAND S.D.

GENERAL TAX LIST AND DUPLICATE OF REAL AND PUBLIC UTILITY PROPERTY
COUNTY REAL ESTATE TAXES AND SPECIAL ASSESSMENTS

12/23/96

TAX YEAR 1996
INTEREST RATE
PAGE NO 3491

OWNER'S NAME MAILING ADDRESS	DESCRIPTION			TAXES CHARGED	DECEMBER TAXES	PENALTY	JUNE TAXES	PENALTY	TOTAL DELINQUENT	C. D. DATE	MEMO
	LAND	IMPROVEMENTS	TOTAL VALUE								
JOSEPH, WILLIAM A JR & AUDREY V RT 1 BOX 388 PROCTORVILL, OHIO 45669 VOL 591 PG 177 PARCEL-ID 18-212-3400.000	15-02-26 SW NW LESS .70 AC 0039.30A AGR USE CODE 120 AUV 1,810 00 1,810			05 4/10/97 William A. Joseph Jr -							
LOVE, DENVER R. & GISELLE 1621 TWP RD 88 PROCTORVILLE, OHIO 45669-9052 PARCEL-ID 18-212-3500.000	15-02-25 1299 W END 0020.00A AGR USE CODE 101 3,570 21,800 25,370 HOMESITE VALUE LISTED BELOW 920 18,840 19,760										
NEFF, NORMA NELLIE RATCLIFF ET AL C/O LARRY RATCLIFF RD. 1 RUSSELL RD. FENELTON, PA 13064 VOL 475 PG 115 PARCEL-ID 18-212-3600.000	15-02-25 1299 W PT E END 0020.60A AGR USE CODE 120 3,400 00 3,400										
BOWEN, CHARLES G RT 1 BOX 361 DUNLOW, W VA 25511 VOL 563 PG 705 PARCEL-ID 18-212-3700.000	15-02-25 PT. 1299 NW NE LESS 4 .65AC. 35.35AC. AGR USE CODE 120 3,900 00 3,900										
SPEARS, DANIEL JOSEPH & MARILYN DENISE 2625 COUNTY RD. 12 PROCTORVILLE OHIO 45669 VOL 508 PG 778 PARCEL-ID 18-212-3800.000	15-2-25 1299 CEN OF S SIDE 16.62AC AGR USE CODE 121 AUV 410 00 410										
MOORE, NOEL B. & ALA MAE 5301 CO. RD. 12 PROCTORVILLE, OHIO 45669 PARCEL-ID 18-212-3900.000	15-02-26 SE COR NW NW 0004.64A AGR USE CODE 120 2,050 5,270 7,320 HOMESITE VALUE LISTED BELOW 1,660 4,460 6,120										
SARKA, THOMAS L. & PATRICIA 3279 CO RD 12 PROCTORVILLE, OHIO 45669 VOL 300 PG 126 PARCEL-ID 18-212-4000.000	15-02-25 1299 E END 0009.40A AGR USE CODE 120 2,580 32,090 34,670 HOMESITE VALUE LISTED BELOW 1,660 24,290 25,950										
LUCAS, CHARLES RT. 1 BOX 81 PROCTORVILLE, OHIO 45669-000 VOL 358 PG 477 PARCEL-ID 18-212-4100.000	15-02-25 1299 NE PT LESS 0.71A CRES 15.42ACRES AGR USE CODE 101 3,240 10,550 13,790 HOMESITE VALUE LISTED BELOW 1,660 10,380 12,040										
HENSLEY, ROGER C & PATRICIA L RT 1 BOX 82	15-02-25 PT 1299 NE PT 0000.71A RES USE CODE 500										

BARRETT BROTHERS SPRINGFIELD, OH 1-800-322-7711

TAX RATE .40
A/R RED FACTOR 06.1708
OTH RED FACTOR 06.8539

LAWRENCE
TAX DISTRICT 18-ROME TWP-FAIRLAND S.D.

GENERAL TAX LIST AND DUPLICATE OF REAL AND PUBLIC UTILITY PROPERTY
COUNTY REAL ESTATE TAXES AND SPECIAL ASSESSMENTS

12/23/96

TAX YEAR 1996
INTEREST RATE
PAGE NO 3492

OWNER'S NAME MAILING ADDRESS	DESCRIPTION			TAXES CHARGED	DECEMBER TAXES	PENALTY	JUNE TAXES	PENALTY	TOTAL DELINQUENT	C. D. DATE	MEMO
	LAND	IMPROVEMENTS	TOTAL VALUE								
PROCTORVILLE, OHIO 45669 VOL 559 PG 557 PARCEL-ID 18-212-4101.000	110	00	110								
WARD, STEPHEN P. & ELAINE L. 1 TOWNSHIP RD. 1417 PROCTORVILLE, OHIO 45669 VOL 547 PG 206 PARCEL-ID 18-212-4102.000	15-02-25 PT 1299 NE PT 0009.11A AGR USE CODE 120 1,000	00	1,000								
BRADLEY, GROVER W. & DEBORAH 5461 CO RD 12 PROCTORVILLE, OHIO 45669 VOL 458 PG 190 PARCEL-ID 18-212-4200.000	15-02-26 NE NE 0022.43A AGR USE CODE 120 4,020 HOMESITE VALUE LISTED BELOW 1,660	3,910 3,910	7,930 5,570								
BOSTER, CARL OLIVER & FLOSSIE RT. 5 BOX 50A PROCTORVILLE, OHIO 45669-0000 VOL 243 PG 377 PARCEL-ID 18-212-4300.000	15-02-26 PT NE NE 0017.00A AGR USE CODE 120 3,420 HOMESITE VALUE LISTED BELOW 1,660	3,700 3,700	7,120 5,360								
BOOTH, DARRELL E. & VIRGINIA R. 3021 CR 12 PROCTORVILLE, OHIO 45669 VOL 417 PG 341 PARCEL-ID 18-212-4400.000	15-02-25 1299 E END PT 0000.50A RES USE CODE 510 1,240 HOMESITE VALUE LISTED BELOW 1,240	8,830 8,500	10,070 9,740								
HENSLEY, ROGER C & PATRICIA L RT 1 BOX 82 PROCTORVILLE, OHIO 45669 VOL 559 PG 557 PARCEL-ID 18-212-4500.000	-00-00 1299 PT END W SIDE 0000.31A RES USE CODE 500 490	00	490								
MOORE, NOEL B. & ALA MAE 5301 CO. RD. 12 PROCTORVILLE, OHIO 45669 PARCEL-ID 18-213-0100.000	15-02-26 S END NE NE E OF RD. 0000.25A AGR USE CODE 120 210	00	210								
MOORE, NOEL B. & ALA MAE 5301 CO. RD. 12 PROCTORVILLE, OHIO 45669 PARCEL-ID 18-213-0200.000	15-02-26 PT SE NE 0001.00A AGR USE CODE 120 110	00	110								
MOORE, NOEL B. & ALA MAE 5301 CO. RD. 12 PROCTORVILLE, OHIO 45669 PARCEL-ID 18-213-0300.000	15-02-26 PT SE NE 0002.00A AGR USE CODE 120 220	00	220								
WARD, JAMES L. & LINDA L. RT 1 BOX 130 PROCTORVILLE, OHIO 45669 VOL 600 PG 441 PARCEL-ID 18-213-0400.000	15-2-26 PT NE SE 34.45 AGR USE CODE 121 3,800	00	3,800								
WARD, JAMES LUTHER	15-02-26 SE NE PT NE OF RD.										

TAX RATE .40
A/R RED FACTOR 06.1708
OTH RED FACTOR 06.8539

LAWRENCE
TAX DISTRICT 18-ROME TWP-FAIRLAND S.D.

GENERAL TAX LIST AND DUPLICATE OF REAL AND PUBLIC UTILITY PROPERTY
COUNTY REAL ESTATE TAXES AND SPECIAL ASSESSMENTS

12/23/96

TAX YEAR 1996
INTEREST RATE
PAGE NO 3493

OWNER'S NAME MAILING ADDRESS	DESCRIPTION			TAXES CHARGED	DECEMBER TAXES	PENALTY	JUNE TAXES	PENALTY	TOTAL DELINQUENT	C. D. DATE	MEMO
	LAND	IMPROVEMENTS	TOTAL VALUE								
TOWNSHIP ROAD 87 RT. 1 BOX 130 PROCTORVILLE, OHIO 45669 VOL 591 PG 463 PARCEL-ID 18-213-0500.000	0000.88A AGR USE CODE 120 810 HOMESITE VALUE LISTED BELOW 810	5,260 5,260	6,070 6,070								
WARD, JAMES L. & LINDA L. RT 1 BOX 130 PROCTORVILLE, OHIO 45669 VOL 600 PG 441 PARCEL-ID 18-213-0600.000	15-02-26 PT SE NE 0001.00A AGR USE CODE 120 1,240	00	1,240								
MOORE, NOEL B. & ALA MAE 5301 CO. RD. 12 PROCTORVILLE, OHIO 45669 PARCEL-ID 18-213-0700.000	15-02-26 PT SE NE 0001.03A AGR USE CODE 120 120	00	120								
WARD, JAMES L. & LINDA L. RT 1 BOX 130 PROCTORVILLE, OHIO 45669 VOL 600 PG 441 PARCEL-ID 18-213-0800.000	15-02-26 NE COR SE NE 0003.65A AGR USE CODE 120 410	00	410								
PIGMAN, DONALD L. & MARTHA JAN 1789 CO RD 12 PROCTORVILLE, OHIO 45669 PARCEL-ID 18-213-0901.000	-00-00 PT E 1/ 2 0018.27A AGR USE CODE 120 2,010	00	2,010								
WARD, JAMES L. & LINDA L. RT 1 BOX 230 PROCTORVILLE , OHIO 45669 VOL 600 PG 441 PARCEL-ID 18-213-0902.000	PT E 1/2 0.27ACS AGR USE CODE 120 30	00	30								
MOORE, NOEL B. & ALA MAE 5301 CO. RD. 12 PROCTORVILLE, OHIO 45669 PARCEL-ID 18-213-1000.000	15-02-26 E1/2 SW NE 0001.50A AGR USE CODE 120 160	00	160								
PIGMAN, DONALD L. 1789 CO RD 12 PROCTORVILLE, OHIO 45669 PARCEL-ID 18-213-1100.000 11-06-96 TRNSF TO 18-213-1100.000 JOHNSON, STEVE	15-02-26 N1/2 NW SE LESS 6.80 BAL=14.27ACRES AGR USE CODE 120 00	00	00								
JOHNSON, STEVE P.O. BOX 481 PROCTORVILLE, OHIO 45669 VOL 615 PG 135 PARCEL-ID 18-213-1100.000 11-06-96 TRNSF FROM 18-213-1100.000 PIGMAN, DONALD L.	15-02-26 N1/2 NW SE LESS 6.80 BAL=14.27ACRES AGR USE CODE 120 1,630	00	1,630								
BREWER, FRANK & NANCY 4967 CO RD 12	15-02-26 N1/2 NW SE PT 6.80ACR ES										

0901.00 - 12.80 ac Bal = 5.47 ac 5/14/97
5.48
Janice M. Johnson — Pigman, Donald & Martha J.

5-14-97
Acreage Corrected
By Charles H. Platt
6244

BARRETT BROTHERS SPRINGFIELD, OH 1-800-322-7711

SURVEYOR'S CERTIFICATE

Date 5-14 1997

TO WHOM IT MAY CONCERN:

I hereby certify that on or about _____ 19____, I surveyed real property owned by Donald Pigman situated in _____ Township and/or _____ Corporation, Lawrence County, Ohio. This certificate is made for the purpose of correcting the Auditor's tax duplicate.

R	T	SEC.	ACRE LOT	NO.	PARCEL NO.	ACREAGE NOW TAXED ON AUDITOR'S DUPLICATE	ACREAGE SHOULD BE CORRECTED AS SHOWN BELOW
					18-213-0901	5.47	5.48

REMARKS: Acreage Correction

Signed Charles K. Platt

Registration Number 6244

DONALD L. PIGMAN
V. 373 P. 298 ※18-213-901

DONALD L. PIGMAN
V. 312 P. 464
※18-213-1800

LLOYD WILKES
30 AC.
SE ¼ - NE ¼

RIGHT OF WAY ROAD

S 46°-00'E 79.27'
S 67°-36'E 40.20'
N 89°-41'E 138.37'
N 89°-41'E 70.79'
N 73°-32'E 39.97'
N 66°-51'E 120.58'
N 74°-46'E 44.16'
S 89°-55'E 47.73'
S 72°-41'E 104.80'
S 77°-21'E 114.32'
S 66°-14'E 36.58'
S 54°-32'E 36.79'
S 44°-42'E 95.43'
S 34°-01'W 76.80'
N 20°-12'E 269.62'
IN ALL 389.26'
70.47'
2.23 AC.
N 5°-07'E 327.25'
5.48 AC.
TOTAL 7.71 Ac.
IN ALL 339.18'
280.71'
58.47'
IN ALL 613.15'
539.45'
N 84°-53'W
14" Poplar FENCE CORNER
PARCEL LINE
QUARTER SECTION LINE
N 5°-07'E
229.10'
S 7°-00'W
23.46'
50.04'
87.30'
IN ALL 161.00'
QUARTER SECTION LINE
N 84°-53'W
NE ¼ - SE ¼
N 5°-07'E 253.70'
0.93 Ac.
247.44'
S 5°-07'W
IN ALL 161.12'
N 87°-07'W
2.15 AC.
BIG PADDY ROAD
COUNTY RAND NO. 11
IR SET
RR SPIKE SET
IPIPE SET
IPIPE FOUND
SP PIPE SET
MAG FOUND

DONALD L. PIGMAN LANDS
SECTION 26
T-2, R-15, ROME TWP.
LAWRENCE CO., OHIO
SCALE: 1"=100'
DRAWN BY: D.E. NEMETH
JANUARY 29, 1990

Registered Land Surveyor
CHARLES K. PLATT
No. S-6244
State of Ohio

DONALD L. PIGMAN
V. 404 P. 151
※18-213-1100

TAX RATE .40
A/R RED FACTOR 06.1708
OTH RED FACTOR 06.8539

LAWRENCE
TAX DISTRICT 18-ROME TWP-FAIRLAND S.D.

GENERAL TAX LIST AND DUPLICATE OF REAL AND PUBLIC UTILITY PROPERTY
COUNTY REAL ESTATE TAXES AND SPECIAL ASSESSMENTS

12/23/96

TAX YEAR 1996
INTEREST RATE
PAGE NO 3494

OWNER'S NAME MAILING ADDRESS	DESCRIPTION LAND	IMPROVEMENTS	TOTAL VALUE	TAXES CHARGED	DECEMBER TAXES	PENALTY	JUNE TAXES	PENALTY	TOTAL DELINQUENT	C. D. DATE	MEMO
PROCTORVILLE, OHIO 45669 VOL 596 PG 607		AGR USE CODE 120									
PARCEL-ID 18-213-1100.001	2,290	00	2,290								
PIGMAN, DONALD & MARTHA JANE 1789 CO RD 12 PROCTORVILLE, OHIO 45669	-00-00 PT N 1/2 NW SE 0002.15A	AGR USE CODE 120									
PARCEL-ID 18-213-1101.000	1,780	6,270	8,050								
LUCAS, HELEN 4599 CO RD 12 PROCTORVILLE, OH. 45669-0000	15-02-26 S1/2 NW SE 0020.00A	AGR USE CODE 120									
PARCEL-ID 18-213-1200.000	2,210	00	2,210								
SOWARDS, PAUL 006 C/O F. A. R. E. TAX SERVICE 17187 NO. LAUREL PK. DR. SUITE 437 LIVONIA, MI 48152 VOL 587 PG 21	NE SE LESS .50 AC & LESS 10.77 ACRES BAL = 6.85 ACRES	AGR USE CODE 121									
PARCEL-ID 18-213-1300.000	AUV 170	00	170								
HERRELL, FRANK D. & DARLENE JO 4779 CO. RD. 12 PROCTORVILLE, OHIO 45669	NE SE PT 10.77 ACRES	RES USE CODE 510									
PARCEL-ID 18-213-1300.001	2,540	16,790	19,330								
	HOMESITE VALUE LISTED BELOW 1,360	16,790	18,150								
FERGUSON, NATHAN EUGENE RT. 1 BOX 117 PROCTORVILLE, OHIO 45669	15-2-26 PT. NE SE LESS 0.23A. BAL=8.75ACS.	RES USE CODE 510									
PARCEL-ID 18-213-1301.000	2,510	5,570	8,080								
	HOMESITE VALUE LISTED BELOW 1,660	5,570	7,230								
LAWRENCE WATER CORP. PO BOX 364 PROCTORVILLE, OHIO 45669	15-2-26 PT. NE SE PT. 0.23ACS.	EXM USE CODE 680									
PARCEL-ID 18-213-1301.001	360	46,620	46,980								
THACKER, ERNEST O. & SANDRA LE E 4914 CO. RD. 12 PROCTORVILLE, OHIO 45669	15-02-26 NE SE LESS .50A PT 0004.90A	RES USE CODE 510									
PARCEL-ID 18-213-1302.000	2,080 HOMESITE VALUE LISTED BELOW 1,660	6,290 6,290	8,370 7,950								
BROWN, MICHAEL ALLEN & PATSY LEE R. 1 PROCTORVILLE, OHIO	15-02-26 NE SE LESS .50A 0006.00A	RES USE CODE 500									
PARCEL-ID 18-213-1303.000	1,710	00	1,710								
NIDA, LESTER L. II & ABIGAIL 058	15-02-26 PT NE SE 0000.50A	AGR USE CODE 121									

TAX RATE .40
A/R RED FACTOR 06.1708
OTH RED FACTOR 06.8539

LAWRENCE
TAX DISTRICT 18-ROME TWP-FAIRLAND S.D.

GENERAL TAX LIST AND DUPLICATE OF REAL AND PUBLIC UTILITY PROPERTY
COUNTY REAL ESTATE TAXES AND SPECIAL ASSESSMENTS

12/23/96

TAX YEAR 1996
INTEREST RATE
PAGE NO 3495

OWNER'S NAME MAILING ADDRESS	DESCRIPTION LAND	IMPROVEMENTS	TOTAL VALUE	TAXES CHARGED	DECEMBER TAXES	PENALTY	JUNE TAXES	PENALTY	TOTAL DELINQUENT	C. D. DATE	MEMO
C/O STAR BANK 425 WALNUT STREET P. O. BOX 1038 CINCINNATI, OHIO 45201-1038	AUV 10	00	10								
PARCEL-ID 18-213-1400.000											
NIDA, LESTER L. II & ABIGAIL 058 C/O STAR BANK 425 WALNUT STREET P. O. BOX 1038 CINCINNATI, OHIO 45201-1038	15-02-26 NE SE 0002.00A AUV 50	AGR USE CODE 100 00	50								
PARCEL-ID 18-213-1500.000											
SOWARDS, PAUL 006 C/O F. A. R. E. TAX SERVICE 17187 NO. LAUREL PK. DR. SUITE 437 LIVONIA, MI 48152 VOL 587 PG 21	15-02-26 E END N1/2 SE SE 0011.78A AUV 1,450 HOMESITE VALUE LISTED BELOW 1,240	AGR USE CODE 121 00 00	1,450 1,240								
PARCEL-ID 18-213-1600.000											
LESTER, L. R. & JOSIE C/O RAY, RANDY RT.1 BOX 110 PROCTORVILLE, OHIO 45669 VOL 451 PG 655	15-02-26 PT E END N 1/2 SE SE 0001.50A	RES USE CODE 500									
PARCEL-ID 18-213-1601.000	00	00	00								
06-25-96 TRNSF TO 18-213-1601.000 LESTER, JOSIE MAE											
RAY, RANDY MARK & ANGELA 4574 CO RD 12 PROCTORVILLE, OHIO 45669 VOL 61 1 PG 107, 111	15-02-26 PT E END N 1/2 SE SE 0001.50A 1,580	RES USE CODE 500 00	1,580								
PARCEL-ID 18-213-1601.000											
06-25-96 TRNSF FROM 18-213-1601.000 LESTER, JOSIE MAE											
LESTER, JOSIE MAE 4574 CO RD 12 PROCTORVILLE, OHIO 45669 VOL 451 PG 655	15-02-26 PT E END N 1/2 SE SE 0001.50A	RES USE CODE 500									
PARCEL-ID 18-213-1601.000	00	00	00								
06-25-96 TRNSF FROM 18-213-1601.000 LESTER, L. R. & JOSIE 06-25-96 TRNSF TO 18-213-1601.000 RAY, RANDY MARK & ANGELA											
SOWARDS, PAUL 006 C/O F. A. R. E. TAX SERVICE 17187 NO. LAUREL PK. DR. SUITE 437 LIVONIA, MI 48152 VOL 587 PG 21	15-02-26 SE PT SE SE 0001.50A AUV 40	AGR USE CODE 121 00	40								
PARCEL-ID 18-213-1700.000											
LESTER, L. R. & JOSIE	15-02-26 PT SE PT SE SE										

BARRETT BROTHERS SPRINGFIELD, OH 1-800-322-7711

TAX RATE ..40
A/R RED FACTOR 06.1708
OTH RED FACTOR 06.8539

LAWRENCE
TAX DISTRICT 18-ROME TWP-FAIRLAND S.D.

GENERAL TAX LIST AND DUPLICATE OF REAL AND PUBLIC UTILITY PROPERTY
COUNTY REAL ESTATE TAXES AND SPECIAL ASSESSMENTS

12/23/96

TAX YEAR 1996
INTEREST RATE
PAGE NO 3496

OWNER'S NAME MAILING ADDRESS	DESCRIPTION			TAXES CHARGED	DECEMBER TAXES	PENALTY	JUNE TAXES	PENALTY	TOTAL DELINQUENT	C. D. DATE	MEMO
	LAND	IMPROVEMENTS	TOTAL VALUE								
C/O RAY,RANDY	0001.50A	RES USE CODE	510								
RT.1 BOX 110											
PROCTORVILLE, OHIO 45669-0000	00	00	00								
PARCEL-ID 18-213-1701.000											
06-25-96 TRNSF TO 18-213-1701.000	LESTER, JOSIE MAE										
LESTER, JOSIE MAE	15-02-26 PT SE PT SE SE										
4575 CO RD 12	0001.50A	RES USE CODE	510								
PROCTORVILLE, OHIO 45669-0000											
PARCEL-ID 18-213-1701.000	00	00	00								
06-25-96 TRNSF FROM 18-213-1701.000	LESTER, L. R. & JOSIE										
06-25-96 TRNSF TO 18-213-1701.000	RAY, RANDY MARK & ANGELA										
RAY, RANDY MARK & ANGELA	15-02-26 PT SE PT SE SE										
4575 CO RD 12	0001.50A	RES USE CODE	510								
PROCTORVILLE, OHIO 45669-0000											
VOL 611 PG 107, 111	1,810	7,290	9,100								
PARCEL-ID 18-213-1701.000											
06-25-96 TRNSF FROM 18-213-1701.000	LESTER, JOSIE MAE										
PIGMAN, DONALD L.	15-02-26 W1/2 SW NE			5/14/97 .00 Bal 19.32							
1789 CO RD 12	0021.55A	AGR USE CODE	101	Pigman, Donald L.							
PROCTORVILLE, OHIO 45669				for 2.23 Martha Jane							
VOL 569 PG 489	3,920	9,800	13,720								
PARCEL-ID 18-213-1800.000	HOMESITE VALUE LISTED BELOW										
	1,660	8,490	10,150								
LUCAS, HELEN	15-02-26 IN N PT SE SE										
4599 CO RD 12	0000.92A	AGR USE CODE	120								
PROCTORVILLE, OH. 46669-0000											
PARCEL-ID 18-214-0100.000	1,610	4,180	5,790								
	HOMESITE VALUE LISTED BELOW										
	1,610	4,140	5,750								
LUCAS, KEITH A. & HELEN	15-02-26 PT N S E										
4599 CO RD 12	0000.50A	RES USE CODE	500								
PROCTORVILLE, OHIO 45669											
VOL 601 PG 648	110	00	110								
PARCEL-ID 18-214-0101.000											
MANNON, LILLIE LIFE EST, REVA	-00-00 PT N SE SE										
MANNON & SHERRY DEMENT REM.	0002.13A	RES USE CODE	510								
4651 CO. RD. 12											
PROCTORVILLE OHIO 45669	00	00	00								
PARCEL-ID 18-214-0102.000											
02-13-96 TRNSF TO 18-214-0102.000	MANNON, REVA & SHERRY DEM										
MANNON, REVA & SHERRY DEMENT	-00-00 PT N SE SE										
4651 CO. RD. 12	0002.13A	RES USE CODE	510								
PROCTORVILLE OHIO 45669											
VOL 606 PG 283	1,750	2,900	4,650								
PARCEL-ID 18-214-0102.000	HOMESITE VALUE LISTED BELOW										
	1,580	1,880	3,460								
02-13-96 TRNSF FROM 18-214-0102.000	MANNON, LILLIE LIFE EST,										

TAX RATE ..40
A/R RED FACTOR 06.1708
OTH RED FACTOR 06.8539

LAWRENCE
TAX DISTRICT 18-ROME TWP-FAIRLAND S.D.

GENERAL TAX LIST AND DUPLICATE OF REAL AND PUBLIC UTILITY PROPERTY
COUNTY REAL ESTATE TAXES AND SPECIAL ASSESSMENTS

12/23/96

TAX YEAR 1996
INTEREST RATE
PAGE NO 3497

OWNER'S NAME MAILING ADDRESS	DESCRIPTION			TAXES CHARGED	DECEMBER TAXES	PENALTY	JUNE TAXES	PENALTY	TOTAL DELINQUENT	C. D. DATE	MEMO
	LAND	IMPROVEMENTS	TOTAL VALUE								
BRADLEY, ANNA BELLE	15-02-26 PT S1/2 SE SE										
RT. 1 BOX 375	0000.50A	RES USE CODE	510								
PROCTORVILLE, OHIO 45669											
PARCEL-ID 18-214-0200.000	1,240	6,530	7,770								
	HOMESITE VALUE LISTED BELOW										
	1,240	6,350	7,590								
BRADLEY, ANNA BELLE	15-02-26 S1/2 SE SE LESS 5.50A										
RT. 1 BOX 375											
PROCTORVILLE, OHIO 45669	0014.25A	RES USE CODE	500								
PARCEL-ID 18-214-0300.000											
	2,230	00	2,230								
WALLS, LARRY GENE SR.	15-02-26 100'X100' ON N SIDE O										
243 COUNTY ROAD 42	FATHALIA-WOLFE CR. RD.										
PROCTORVILLE, OHIO 45669	0000.25A	RES USE CODE	510								
PARCEL-ID 18-214-0400.000											
	890	7,680	8,570								
SINGER, JOE T. SR. & CORINE	15-02-26 W END S1/2 SE			Tibbs							
2716 CO RD 12	0005.00A	AGR USE CODE	120	Paul D. White & Tisha Hans-							
PROCTORVILLE, OHIO 45669											
L/C MORT 519 PG 372	1,050	00	1,050								
PARCEL-ID 18-214-0500.000	HOMESITE VALUE LISTED BELOW										
	830	00	830								
TILLIS, DWIGHT	15-02-26 SE COR. SE PT SW SE										
RT. 3 BOX 201	0000.75A	RES USE CODE	500								
PROCTORVILLE, OHIO 45669											
PARCEL-ID 18-214-0600.000	1,110	00	1,110								
LUCAS, KEITH A. & HELEN	15-02-26 PT SW SE										
4599 CO RD 12	0001.36A	RES USE CODE	510								
PROCTORVILLE, OHIO 45696											
VOL 601 PG 648	1,610	2,410	4,020								
PARCEL-ID 18-214-0700.000											
LUCAS, HELEN	-00-00										
4599 CO RD 12			PT SE S								
PROCTORVILLE, OHIO 45669-000E	0016.09A	AGR USE CODE	120								
PARCEL-ID 18-214-0701.000											
	1,900	00	1,900								
CLAY, BRYAN S.	15-02-26 PT SW SE										
RT. 1 BOX 374	0001.00A	RES USE CODE	500								
PROCTORVILLE, OHIO 45669-0000											
VOL 550 PG 563	110	00	110								
PARCEL-ID 18-214-0800.000											
CLAY, BRYAN S.	15-02-26 SE PT SW SE										
RT. 1 BOX 374	0011.99A	RES USE CODE	510								
PROCTORVILLE, OHIO 45669-0000											
VOL 550 PG 563	3,140	15,910	19,050								
PARCEL-ID 18-214-0900.000	HOMESITE VALUE LISTED BELOW										
	1,810	15,910	17,720								

BARRETT BROTHERS SPRINGFIELD, OH 1-800-322-7711

TAX RATE [illegible]40
A/R RED FACTOR 06.1708
OTH RED FACTOR 06.8539

LAWRENCE
TAX DISTRICT 18-ROME TWP-FAIRLAND S.D.

GENERAL TAX LIST AND DUPLICATE OF REAL AND PUBLIC UTILITY PROPERTY
COUNTY REAL ESTATE TAXES AND SPECIAL ASSESSMENTS

12/23/96

TAX YEAR 1996
INTEREST RATE
PAGE NO 3498

OWNER'S NAME MAILING ADDRESS	DESCRIPTION			TAXES CHARGED	DECEMBER TAXES	PENALTY	JUNE TAXES	PENALTY	TOTAL DELINQUENT	C. D. DATE	MEMO
	LAND	IMPROVEMENTS	TOTAL VALUE								
LUCINDA UNITED BAPTIST CHURCH, INC. PROCTORVILLE, OHIO 45669-0000 VOL 413 PG 94 PARCEL-ID 18-214-0901.000	15-02-26 PT SE PT SW SE 0000.26A 410	EXM USE CODE 00	685 410								
LUCINDA UNITED BAPTIST CHURCH, PROCTORVILLE, OHIO 45669-000 VOL 413 PG 99 PARCEL-ID 18-214-0902.000	15-02-26 PT 0000.43A 680	EXM USE CODE 00	685 680								
BOND, THOMAS & OMA 3910 GREEN VALLEY RD. HUNTINGTON, W. VA. 25701 PARCEL-ID 18-214-0903.000	15-02-26 SE PT SW SE PT 0001.78A 1,310	RES USE CODE 00	500 1,310								
HARRIS, RAYMOND M. & VIRGINIA C/O HARRIS, ROBERT & JANETTA RT. 1 BOX 372A PROCTORVILLE, OHIO 45669 VOL 264 PG 1 PARCEL-ID 18-214-1000.000	15-02-26 PT SW SE 0004.87A 540	AGR USE CODE 00	120 540								
HOLLEY, BETTY L. 71 TOWNSHIP RD. 206-S. PROCTORVILLE, OHIO 45669 VOL 547 PG 83 PARCEL-ID 18-214-1100.000	15-02-26 NW COR. W1/2 SW 0003.00A AUV 70	AGR USE CODE 00	121 70								
HOLLEY, BETTY L. 71 TOWNSHIP RD. 206-S. PROCTORVILLE, OHIO 45669 VOL 547 PG 83 PARCEL-ID 18-214-1200.000	15-02-26 S PT W1/2 SW 0003.00A AUV 70	AGR USE CODE 00	121 70								
CREMEANS, HOBART B. & MABEL 102 TWP. RD. 1122 PROCTORVILLE, OHIO 45669 PARCEL-ID 18-214-1300.000	15-02-26 PT S PT W1/2 SW 0002.00A 210	RES USE CODE 00	500 210								
CREMEANS, HOBART B. & MABEL 102 TWP. RD. 1122 PROCTORVILLE, OHIO 45669 PARCEL-ID 18-214-1400.000	15-02-26 W SIDE W1/2 SW 0004.38A 1,540	RES USE CODE 00	500 1,540								
FETTY, JOHN E. & JANICE F P.O. BOX 279 PROCTORVILLE, OHIO 45669 VOL 545 PG 403, 406 PARCEL-ID 18-214-1500.000 08-05-96 SPLIT FROM 18-214-1500.000 FETTY, JOHN E. & JANICE F	15-2-26 PT W SIDE W1/2 SW LESS 2.72 BAL = 5.25 ACRES 580	AGR USE CODE 00	120 580								
FETTY, JOHN E. & JANICE F P.O. BOX 279 PROCTORVILLE, OHIO 45669 VOL 545 PG 403, 406	15-02-26 PT W SIDE W1/2 SW 0007.97A 00	AGR USE CODE 00	120 00								

TAX RATE [illegible]40
A/R RED FACTOR 06.1708
OTH RED FACTOR 06.8539

LAWRENCE
TAX DISTRICT 18-ROME TWP-FAIRLAND S.D.

GENERAL TAX LIST AND DUPLICATE OF REAL AND PUBLIC UTILITY PROPERTY
COUNTY REAL ESTATE TAXES AND SPECIAL ASSESSMENTS

12/23/96

TAX YEAR 1996
INTEREST RATE
PAGE NO 3499

OWNER'S NAME MAILING ADDRESS	DESCRIPTION			TAXES CHARGED	DECEMBER TAXES	PENALTY	JUNE TAXES	PENALTY	TOTAL DELINQUENT	C. D. DATE	MEMO
	LAND	IMPROVEMENTS	TOTAL VALUE								
PARCEL-ID 18-214-1500.000 08-05-96 SPLIT TO 18-214-1500.000 FETTY, JOHN E. & JANICE F 08-05-96 SPLIT TO 18-214-1500.001 MCCOMAS, CHESTER LEE & DI											
MCCOMAS, CHESTER LEE & DIANA W RIGHT MEADOWS 322 26TH ST HUNTINGTON, W.VA. 25703 VOL 612 PG 410 PARCEL-ID 18-214-1500.001 08-05-96 SPLIT FROM 18-214-1500.000 FETTY, JOHN E. & JANICE F	15-2-26 PT W SIDE W1/2 SW PT 2 .72 ACRES 300	AGR USE CODE 00	120 300								
SWANN, FLOSSIE C/O FLOSSIE SWANN BOX 63 CROWN CITY, OHIO VOL 407 PG 307-310 PARCEL-ID 18-214-1600.000	15-02-26 PT W SIDE W1/2 SW 0000.03A 110	RES USE CODE 00	500 110								
FETTY, JOHN E. & JANICE F. P. O. BOX 279 PROCTORVILLE, OHIO 45669 VOL 545 PG 403, 406 PARCEL-ID 18-214-1700.000 08-05-96 SPLIT TO 18-214-1700.000 FETTY, JOHN E. & JANICE F 08-05-96 SPLIT TO 18-214-1700.001 MCCOMAS, CHESTER LEE & DI	15-02-26 W SIDE W1/2 SW 0018.57A 00	AGR USE CODE 00	120 00								
FETTY, JOHN E. & JANICE F. P. O. BOX 279 PROCTORVILLE, OHIO 45669 VOL 545 PG 403, 406 PARCEL-ID 18-214-1700.000 08-05-96 SPLIT FROM 18-214-1700.000 FETTY, JOHN E. & JANICE F	15-02-26 W SIDE W1/2 SW LESS 1 3.01 BAL = 5.56 ACRES 2,270 HOMESITE VALUE LISTED BELOW 1,660	AGR USE CODE 00 00	120 2,270 1,660								
MCCOMAS, CHESTER LEE & DIANA W RIGHT MEADOWS 322 26TH ST HUNTINGTON, W.VA. 25703 VOL 612 PG 410 PARCEL-ID 18-214-1700.001 08-05-96 SPLIT FROM 18-214-1700.000 FETTY, JOHN E. & JANICE F	15-02-26 W SIDE W1/2 SW PT 1 3.01 ACRES 2,980	AGR USE CODE 3,000	120 5,980								
MCCOMAS, MARY LIFE EST. 2818 CO. RD. 66 PROCTORVILLE, OH. 45669-0000 PARCEL-ID 18-214-1800.000	15-02-26 W SIDE W1/2 SW 0002.00A 1,340 HOMESITE VALUE LISTED BELOW 1,260	RES USE CODE 4,670 4,670	510 6,010 5,930								
FETTY, JOHN & JANICE	15-02-26 W SIDE W1/2 SW										

BARRETT BROTHERS SPRINGFIELD, OH 1-800-322-7711

TAX RATE [illegible]40
A/R RED FACTOR 06.1708
OTH RED FACTOR 06.8539

LAWRENCE
TAX DISTRICT 18-ROME TWP-FAIRLAND S.D.

GENERAL TAX LIST AND DUPLICATE OF REAL AND PUBLIC UTILITY PROPERTY
COUNTY REAL ESTATE TAXES AND SPECIAL ASSESSMENTS

12/23/96

TAX YEAR 1996
INTEREST RATE
PAGE NO 3500

OWNER'S NAME MAILING ADDRESS	DESCRIPTION			TAXES CHARGED	DECEMBER TAXES	PENALTY	JUNE TAXES	PENALTY	TOTAL DELINQUENT	C. D. DATE	MEMO
	LAND	IMPROVEMENTS	TOTAL VALUE								
P.O.BOX 279 PROCTORVILLE, OHIO 45669 VOL 448 PG 801 PARCEL-ID 18-215-0100.000	0004.98A 550	AGR USE CODE 120 00	550								
MCCOMAS, MARY LIFE EST. 2818 CO. RD. 66 PROCTORVILLE, OH. 45669-0000 PARCEL-ID 18-215-0200.000	15-02-26 E SIDE W1/2 SW 0004.91A 510	RES USE CODE 500 00	510								
FETTY, JOHN E. & JANICE C/O JOHN & JANICE FELTY P.O. BOX 279 PROCTORVILLE, OHIO 45669 VOL 448 PG 801 PARCEL-ID 18-215-0300.000	15-02-26 E SIDE W1/2 SW 0025.06A 5,940 HOMESITE VALUE LISTED BELOW 1,660	AGR USE CODE 101 9,860 7,040	15,800 8,700								
BROWN, HAZEL 2839 CO. RD. 66 PROCTORVILLE, OHIO 45669-0000 VOL 483 PG 01 PARCEL-ID 18-215-0301.000	15-02-26 E SIDE W 1/2 SW PT 0000.03A 140	RES USE CODE 500 00	140								
FERRIS, GARLAND KENT & SHEILA K. 2976 COUNTY RD. 66 PROCTORVILLE, OHIO 45669 VOL 584 PG 252 PARCEL-ID 18-215-0400.000 08-06-96 TRNSF TO 18-215-0400.000 GAMBLE, SHEILA KAY	15-2-26 S END W1/2 SW LESS 2.51A. BAL=10.49ACS. 00	AGR USE CODE 121 00	00								
GAMBLE, SHEILA KAY 2976 COUNTY RD. 66 PROCTORVILLE, OHIO 45669 VOL 612 PG 451 PARCEL-ID 18-215-0400.000 08-06-96 TRNSF FROM 18-215-0400.000 FERRIS, GARLAND KENT & SH	15-2-26 S END W1/2 SW LESS 2.51A. BAL=10.49ACS. 1,160	AGR USE CODE 121 00	1,160								
BELVILLE, THOMAS L. 2228 CO RD 66 PROCTORVILLE, OHIO 45669 VOL 518 PG 134-A PARCEL-ID 18-215-0400.001	15-2-26 PT S END W1/2 SW 2.51A CS. AUV 60	AGR USE CODE 121 00	60								
MCCOMAS, MARY LIFE EST. 2818 CO. RD. 66 PROCTORVILLE, OH. 45669-0000 VOL 459 PG 388 PARCEL-ID 18-215-0500.000	15-02-26 NW COR. SE SE 0000.38A 110	AGR USE CODE 121 00	110								
FETTY, JOHN E. & JANICE C/O JOHN & JANICE FELTY P.O.BOX 279 PROCTORVILLE, OHIO 45669 VOL 448 PG 801 PARCEL-ID 18-215-0600.000	15-02-26 NW COR. SE SE 0000.91A 110	AGR USE CODE 120 00	110								

TAX RATE [illegible]40
A/R RED FACTOR 06.1708
OTH RED FACTOR 06.8539

LAWRENCE
TAX DISTRICT 18-ROME TWP-FAIRLAND S.D.

GENERAL TAX LIST AND DUPLICATE OF REAL AND PUBLIC UTILITY PROPERTY
COUNTY REAL ESTATE TAXES AND SPECIAL ASSESSMENTS

12/23/96

TAX YEAR 1996
INTEREST RATE
PAGE NO 3501

OWNER'S NAME MAILING ADDRESS	DESCRIPTION			TAXES CHARGED	DECEMBER TAXES	PENALTY	JUNE TAXES	PENALTY	TOTAL DELINQUENT	C. D. DATE	MEMO
	LAND	IMPROVEMENTS	TOTAL VALUE								
FETTY, JOHN E. & JANICE F. P.O.BOX 279 PROCTORVILLE, OHIO 45669-0000 VOL 458 PG 805 PARCEL-ID 18-215-0700.000	15-02-26 N PT SE SW 0000.70A 110	AGR USE CODE 120 00	110								
GAMBLE, SHEILA KAY 2976 COUNTY RD. 66 PROCTORVILLE, OHIO 45669-000 VOL 612 PG 451 PARCEL-ID 18-215-0800.000 08-06-96 TRNSF FROM 18-215-0800.000 FERRIS, GARLAND KENT & SH	15-02-26 PT SE SE LESS 29.13 & 2.91 BAL=7.36ACRES 810	AGR USE CODE 120 00	810								
FERRIS, GARLAND KENT & SHEILA K. 2976 COUNTY RD. 66 PROCTORVILLE, OHIO 45669-0000 VOL 584 PG 252 PARCEL-ID 18-215-0800.000 08-06-96 TRNSF TO 18-215-0800.000 GAMBLE, SHEILA KAY	15-02-26 PT SE SE LESS 29.13 & 2.91 BAL=7.36ACRES 00	AGR USE CODE 120 00	00								
HARRIS, ROBERT & JANETTA RT 1 BOX 372A PROCTORVILLE, OHIO 45669 VOL 597 PG 680 PARCEL-ID 18-215-0800.001	15-02-26 PT SE SE PT 2.91ACRES 1,770	RES USE CODE 500 00	1,770								
HARRIS, RAYMOND M. & VIRGINIA C/O HARRIS, ROBERT & JANETTA RT. 1 BOX 372A PROCTORVILLE, OHIO 45669 VOL 264 PG 1 PARCEL-ID 18-215-0900.000	15-02-26 PT SW SW 0018.13A 2,810	AGR USE CODE 120 2,920	5,730								
BROWN, HAZEL 2839 CO. RD. 66 PROCTORVILLE, OHIO 45669 VOL 471 PG 349 PARCEL-ID 18-215-1000.000	15-02-26 PT. SE SW 0000.42A 1,070 HOMESITE VALUE LISTED BELOW 1,070	RES USE CODE 510 1,700 1,700	2,770 2,770								
FETTY, JOHN E. & JANICE F. P.O. BOX 279 PROCTORVILLE, OHIO 45669 PARCEL-ID 18-215-1100.000	15-02-26 PT. 0008.58A 950	AGR USE CODE 120 00	950								
~~FRANKLIN~~, LOUISE 3089 COUNTY ROAD 66 PROCTORVILLE, OHIO 45669 VOL 558 PG 720 PARCEL-ID 18-215-1200.000	15-2-26 PT SE SW LESS 1.00AC B AL= 1.00AC 920 HOMESITE VALUE LISTED BELOW 920	RES USE CODE 510 10,540 10,500	11,460 11,420	.83Ac. 002 Bal .17Ac Richard Franklin + Frances Ellen Clay							
FRANKLIN, JESSE, JOHN & JIM C/O DOTSON FRANKLIN 18-215-1200.001	15-2-26 PT SE SW 1.00AC RES USE CODE 510			8/18/97 Frances Ellen Clay + Richard Franklin							

BARRETT BROTHERS SPRINGFIELD, OH 1-800-322-7711

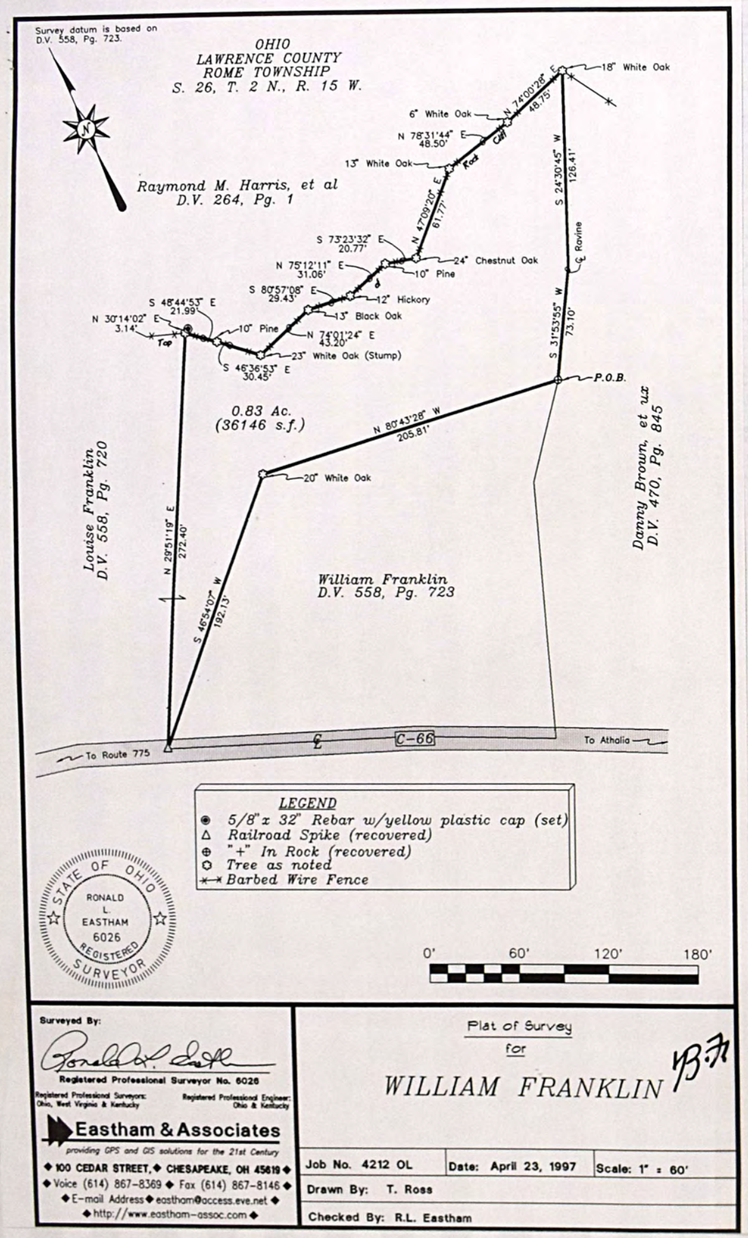

Surveyed By:

Registered Professional Surveyor No. 6026

Registered Professional Surveyors: Ohio, West Virginia & Kentucky

Registered Professional Engineer: Ohio & Kentucky

Eastham & Associates

providing GPS and GIS solutions for the 21st Century

◆ 100 CEDAR STREET, ◆ CHESAPEAKE, OH 45619 ◆

◆ Voice (614) 867-8369 ◆ Fax (614) 867-8146 ◆

◆ E-mail Address ◆ eastham@access.eve.net ◆

◆ http://www.eastham-assoc.com ◆

Plat of Survey

for

WILLIAM FRANKLIN 4B-71

Job No. 4212 OL	Date: April 23, 1997	Scale: 1" = 60'
Drawn By: T. Ross		
Checked By: R.L. Eastham		

TAX RATE .40
A/R RED FACTOR 06.1708
OTH RED FACTOR 06.8539

LAWRENCE
TAX DISTRICT 18-ROME TWP-FAIRLAND S.D.

GENERAL TAX LIST AND DUPLICATE OF REAL AND PUBLIC UTILITY PROPERTY
COUNTY REAL ESTATE TAXES AND SPECIAL ASSESSMENTS

12/23/96

TAX YEAR 1996
INTEREST RATE
PAGE NO 3502

OWNER'S NAME MAILING ADDRESS	DESCRIPTION			TAXES CHARGED	DECEMBER TAXES	PENALTY	JUNE TAXES	PENALTY	TOTAL DELINQUENT	C. D. DATE	MEMO
	LAND	IMPROVEMENTS	TOTAL VALUE								
1564 THAMES DR. COLUMBUS, OHIO 43219 VOL 566 PG 527 PARCEL-ID 18-215-1200.001	1,660	7,550	9,210								
FETTY, JOHN & JANICE C/O JOHN & JANICE FELTY P.O.BOX 279 PROCTORVILLE, OHIO 45669 VOL 448 PG 801 PARCEL-ID 18-215-1300.000	15-02-26 W1/2 NE SW 0021.19A AGR USE CODE 120 2,340 00 2,340										
FETTY, JOHN E. & JANICE F. P.O. BOX 279 PROCTORVILLE, OH. 45669 VOL 486 PG 546 PARCEL-ID 18-215-1400.000	15-02-26 E1/2 NE SW LESS .89A 0020.73A AGR USE CODE 120 2,290 00 2,290										
FETTY, JOHN E. & JANICE F. P.O. BOX 279 PROCTORVILLE, OHIO 45669 VOL 491 PG 36 PARCEL-ID 18-215-1500.000	15-02-26 NW COR. E1/2 NE SW 0000.89A AGR USE CODE 120 110 00 110										
MORRIS, HARRY H. & CONNIE SUE 3310 CO RD 66 PROCTORVILLE, OHIO 45669 VOL 462 PG 250 PARCEL-ID 18-215-1600.000	15-02-26 SW SE S OF RD. 0001.25A RES USE CODE 545 1,600 560 2,160										
LETT, FONTELLA ETAL 7060 CO. RD. 12 PROCTORVILLE, OHIO 45669 PARCEL-ID 18-215-1800.000	15-02-27 1292 LESS 124A. 0037.00A AGR USE CODE 121 4,690 00 4,690			DE 2/19/97 Gary, William, + Barbara Prestan + Patricia Sanner -							
COMBS, RONALD L. & JOAN L. P.O. BOX 115 CHESAPEAKE, OHIO 45619 PARCEL-ID 18-216-0100.000	15-02-27 1292 PT. 0070.00A AGR USE CODE 120 8,850 00 8,850										
LETT, RANDALL P. & SHARON S. 6674 CO. RD. 12 PROCTORVILLE, OHIO 45669 PARCEL-ID 18-216-0200.000	15-02-27 1292 PT. W SIDE 0005.00A RES USE CODE 510 2,090 8,750 10,840 HOMESITE VALUE LISTED BELOW 1,660 8,750 10,410										
SMITH, DAVID C. & VIOLA 8360 ST RT 7 PROCTORVILLE, OHIO 45669 PARCEL-ID 18-216-0300.000	15-01-27 733 PT.90' ON RD.X500 'TRACT 2 0001.00A RES USE CODE 510 8,510 16,010 24,520 HOMESITE VALUE LISTED BELOW 8,510 16,010 24,520										
TUMBLESON, FORREST RT. 1 BOX 138 PROCTORVILLE, OHIO 45669-0000 VOL 533 PG 749 PARCEL-ID 18-216-0400.000	15-02-27 1294 PT. 0002.00A AGR USE CODE 120 AUV 810 5,540 6,350 HOMESITE VALUE LISTED BELOW										

TAX RATE .40
A/R RED FACTOR 06.1708
OTH RED FACTOR 06.8539

LAWRENCE
TAX DISTRICT 18-ROME TWP-FAIRLAND S.D.

GENERAL TAX LIST AND DUPLICATE OF REAL AND PUBLIC UTILITY PROPERTY
COUNTY REAL ESTATE TAXES AND SPECIAL ASSESSMENTS

12/23/96

TAX YEAR 1996
INTEREST RATE
PAGE NO 3503

OWNER'S NAME MAILING ADDRESS	DESCRIPTION			TAXES CHARGED	DECEMBER TAXES	PENALTY	JUNE TAXES	PENALTY	TOTAL DELINQUENT	C. D. DATE	MEMO
	LAND	IMPROVEMENTS	TOTAL VALUE								
	830	5,190	6,020								
TUMBLESON, FORREST RT. 1 BOX 138 PROCTORVILLE, OHIO 45669-0000 VOL 533 PG 749 PARCEL-ID 18-216-0500.000	15-02-27 1293 E1/2 LESS 9A. 0031.00A AGR USE CODE 121 AUV 760 00 760										
TUMBLESON, FORREST RT. 1 BOX 138 PROCTORVILLE, OHIO 45669-000 VOL 533 PG 749 PARCEL-ID 18-216-0600.000	15-02-27 1293 W1/2 OF W1/2 OF E1/2 0022.00A AGR USE CODE 121 AUV 540 00 540										
TUMBLESON, FORREST RT. 1 BOX 138 PROCTORVILLE, OHIO 45669-0000 VOL 533 PG 749 PARCEL-ID 18-216-0700.000	15-02-27 1292 SE COR. W1/2 0001.00A RES USE CODE 500 AUV 20 00 20										
TUMBLESON, FORREST RT. 1 BOX 138 PROCTORVILLE, OHIO 45669-0000 VOL 533 PG 749 PARCEL-ID 18-216-0800.000	15-02-27 1292 W OF RD. 0008.00A RES USE CODE 500 AUV 200 00 200										
MOORE, NOEL B. & ALA M. 2716 CO. RD. 67 PROCTORVILLE, OHIO 45669 PARCEL-ID 18-216-0900.000 07-03-96 SPLIT TO 18-216-0900.000 MOORE, NOEL B. & ALA M. 07-03-96 SPLIT TO 18-216-0900.002 MOORE, ANTHONY D. & DEBOR	15-02-27 1292 W1/2 LESS 6 & 1. 14 AC BAL = 33.86 ACRES AGR USE CODE 120 00 00 00										
MOORE, NOEL B. & ALA M. 2716 CO. RD. 67 PROCTORVILLE, OHIO 45669 PARCEL-ID 18-216-0900.000 07-03-96 SPLIT FROM 18-216-0900.000 MOORE, NOEL B. & ALA M.	15-02-27 1292 W 1/2 LES 6A & 1 .14 & 1.00 BAL=32.86ACS AGR USE CODE 120 5,720 11,250 16,970 HOMESITE VALUE LISTED BELOW 1,660 9,630 11,290										
ASH, JEFFREY & JOY 2504 COUNTY RD. 67 PROCTORVILLE, OHIO 45669 VOL 588 PG 692 PARCEL-ID 18-216-0900.001	15-02-27 PT 1292 W1/2 PT 1.14 ACRES RES USE CODE 510 1,200 13,550 14,750										
MOORE, ANTHONY D. & DEBORAH K. 2650 CO RD 67 PROCTORVILLE, OHIO 45669 VOL 611 PG 357 PARCEL-ID 18-216-0900.002 07-03-96 SPLIT FROM 18-216-0900.000 MOORE, NOEL B. & ALA M.	15-02-27 1292 W 1/2 PT 1.00ACS RES USE CODE 500 1,580 00 1,580										

BARRETT BROTHERS SPRINGFIELD, OH 1-800-322-7711

TAX RATE [illegible].40
A/R RED FACTOR 06.1708
OTH RED FACTOR 06.8539

LAWRENCE
TAX DISTRICT 18-ROME TWP-FAIRLAND S.D.

GENERAL TAX LIST AND DUPLICATE OF REAL AND PUBLIC UTILITY PROPERTY
COUNTY REAL ESTATE TAXES AND SPECIAL ASSESSMENTS

12/23/96

TAX YEAR 1996
INTEREST RATE

OWNER'S NAME MAILING ADDRESS	DESCRIPTION			TAXES CHARGED	DECEMBER TAXES	PENALTY	JUNE TAXES	PENALTY	TOTAL DELINQUENT	C. D. DATE	MEMO
	LAND	IMPROVEMENTS	TOTAL VALUE								
BENYAMIN, KRISTINE T. & JIMMY F. SHOCKLEY JR. 2513 CO. RD. 67 PROCTORVILLE, OHIO 45669 PARCEL-ID 18-216-1000.000	15-02-27 1292 W END W OF RD LE SS 1.91 BAL=4.51ACRES AGR USE CODE 120 2,040	6,880 HOMESITE VALUE LISTED BELOW 1,660	8,920 6,880								
			8,540								
WALLS, BELVA C/O ANGIE RUGGLES RT 1 BOX 181B PROCTORVILLE, OHIO 45669 VOL 602 PG 91 PARCEL-ID 18-216-1000.001	15-2-27 1292 W END W OF RD PT 1.91ACRES RES USE CODE 500 1,670	00	1,670								
SOWARDS, THOMAS & BETTY 238 TWP RD 206 N PROCTORVILLE, OHIO 45669-8328 PARCEL-ID 18-216-1100.000	15-02-27 1293 W1/2 0040.00A AUV AGR USE CODE 121 1,830	6,450 HOMESITE VALUE LISTED BELOW 920	8,280 5,640								
			6,560								
STARKWEATHER, JOHN W. 96 PVT. DR. 6628 CO. RD. 12 PROCTORVILLE, OHIO 45669 PARCEL-ID 18-216-1200.000	15-02-27 1293 SE PT OF W1/2 & N&W PT E1/2 W1/2 LESS 1.04 BAL =23.96ACRE AGR USE CODE 120 00	00	00								
09-18-96 TRNSF TO 18-216-1200.000 STARKWEATHER, DEBRA S.											
STARKWEATHER, DEBRA S. 96 PVT. DR. 6628 CO. RD. 12 PROCTORVILLE, OHIO 45669 VOL 613 PG 581 PARCEL-ID 18-216-1200.000	15-02-27 1293 SE PT OF W1/2 & N&W PT E1/2 W1/2 LESS 1.04 BAL =23.96ACRE AGR USE CODE 120 4,190 HOMESITE VALUE LISTED BELOW 1,660	19,610 19,030	23,800 20,690								
09-18-96 TRNSF FROM 18-216-1200.000 STARKWEATHER, JOHN W.											
FIZER, ODELL & RUTH 6488 CO.RD. 12 PROCTORVILLE, OHIO 45669 VOL 545 PG 651 PARCEL-ID 18-216-1200.001	15-02-27 1293 SE PT OF W1/2 & N&W PT E1/2 W1/2 PT 1.04 ACRES RES USE CODE 500 00	00	00								
07-03-96 TRNSF TO 18-216-1200.001 WEBB, RUDOLPH & MITTIE AN											
WEBB, RUDOLPH & MITTIE ANN & REG WEBB 6488 CO RD 12 PROCTORVILLE, OHIO 45669 VOL 611 PG 320 PARCEL-ID 18-216-1200.001	15-02-27 1293 SE PT OF W1/2 & N&W PT E1/2 W1/2 PT 1.04 ACRES RES USE CODE 500 110	00	110								
07-03-96 TRNSF FROM 18-216-1200.001 FIZER, ODELL & RUTH											
WEBB, RUDOLPH & MITTIE ANN & REG WEBB	15-02-27 1293 PT SE PT OF W1/2 0001.50A RES USE CODE 510										

TAX RATE [illegible].40
A/R RED FACTOR 06.1708
OTH RED FACTOR 06.8539

LAWRENCE
TAX DISTRICT 18-ROME TWP-FAIRLAND S.D.

GENERAL TAX LIST AND DUPLICATE OF REAL AND PUBLIC UTILITY PROPERTY
COUNTY REAL ESTATE TAXES AND SPECIAL ASSESSMENTS

12/23/96

TAX YEAR 1996
INTEREST RATE

OWNER'S NAME MAILING ADDRESS	DESCRIPTION			TAXES CHARGED	DECEMBER TAXES	PENALTY	JUNE TAXES	PENALTY	TOTAL DELINQUENT	C. D. DATE	MEMO
	LAND	IMPROVEMENTS	TOTAL VALUE								
6488 CO RD 12 PROCTORVILLE, OHIO 45669 VOL 611 PG 320 PARCEL-ID 18-216-1300.000	860 HOMESITE VALUE LISTED BELOW 830	10,780 9,600	11,640 10,430								
07-03-96 TRNSF FROM 18-216-1300.000 FIZER, ODELL											
FIZER, ODELL C/O ODELL FIZER 6488 CO.RD. 12 PROCTORVILLE, OHIO 45669 VOL 451 PG 487 PARCEL-ID 18-216-1300.000	15-02-27 1293 PT SE PT OF W1/2 0001.50A RES USE CODE 510 00	00	00								
07-03-96 TRNSF TO 18-216-1300.000 WEBB, RUDOLPH & MITTIE AN											
HAYES, ROLAND & ROSALENE 6052 COUNTY RD. 12 PROCTORVILLE, OHIO 45669 VOL 305 PG 315 PARCEL-ID 18-216-1400.000	15-2-27 1293 SE PT OF W1/2 LES S 10.87A. 3.98ACS. AGR USE CODE 120 AUV 100	00	100								
WEBB, RUDOLPH & MITTIE ANN & REG WEBB 6488 CO RD 12 PROCTORVILLE, OHIO 45669 VOL 611 PG 320 PARCEL-ID 18-216-1400.001	15-2-27 1293 SE PT OF W1/2 PT. 9.47ACS. RES USE CODE 500 840	00	840								
07-03-96 TRNSF FROM 18-216-1400.001 FIZER, ODELL & RUTH											
FIZER, ODELL & RUTH RT. 1 BOX 145 PROCTORVILLE, OHIO 45669 VOL 485 PG 294 PARCEL-ID 18-216-1400.001	15-2-27 1293 SE PT OF W1/2 PT. 9.47ACS. RES USE CODE 500 00	00	00								
07-03-96 TRNSF TO 18-216-1400.001 WEBB, RUDOLPH & MITTIE AN											
BRADLEY, GROVER T & EMMA JEAN 84 TWP RD 206 N PROCTORVILLE, OHIO 45669 VOL 606 PG 93 PARCEL-ID 18-216-1500.000	15-02-27 1293 PT E1/2 OF W1/2 OF W1/2 0003.00A RES USE CODE 510 00	00	00								
02-07-96 TRNSF FROM 18-216-1500.000 BRADLEY, GROVER 08-08-96 TRNSF TO 18-216-1500.000 BRADLEY, EMMA JEAN											
BRADLEY, EMMA JEAN 84 TWP RD 206 N PROCTORVILLE, OHIO 45669 VOL 612 PG 522 PARCEL-ID 18-216-1500.000	15-02-27 1293 PT E1/2 OF W1/2 OF W1/2 0003.00A RES USE CODE 510 1,090 HOMESITE VALUE LISTED BELOW 880	5,920 5,920	7,010 6,800								
08-08-96 TRNSF FROM 18-216-1500.000 BRADLEY, GROVER T & EMMA											

BARRETT BROTHERS SPRINGFIELD, OH 1-800-322-7711

TAX RATE [illegible]40
A/R RED FACTOR 06.1708
OTH RED FACTOR 06.8539

LAWRENCE
TAX DISTRICT 18-ROME TWP-FAIRLAND S.D.

GENERAL TAX LIST AND DUPLICATE OF REAL AND PUBLIC UTILITY PROPERTY
COUNTY REAL ESTATE TAXES AND SPECIAL ASSESSMENTS

12/23/96

TAX YEAR 1996
INTEREST RATE
PAGE NO 3506

OWNER'S NAME MAILING ADDRESS	DESCRIPTION			TAXES CHARGED	DECEMBER TAXES	PENALTY	JUNE TAXES	PENALTY	TOTAL DELINQUENT	C. D. DATE	MEMO
	LAND	IMPROVEMENTS	TOTAL VALUE								
BRADLEY, GROVER 84 TWP. RD. 206-N PROCTORVILLE, OHIO 45669 PARCEL-ID 18-216-1500.000	15-02-27 1293 PT E1/2 OF W1/2 OF W1/2 0003.00A		RES USE CODE 510								
	00	00	00								
02-07-96 TRNSF TO 18-216-1500.000	BRADLEY, GROVER T & EMMA										
LEWIS, THOMAS DALE AND GEORGIA E. RT. 1 BOX 146 PROCTORVILLE, OHIO 45669 VOL 501 PG 55 PARCEL-ID 18-216-1600.000	15-02-27 1293 PT. E 1/2 OF W 1/2 OF W1/2 LESS 0.68ACS BAL. 2 .32ACS		RES USE CODE 500								
	360	00	360								
BRADLEY, EMMA JEAN 84 TWP RD 206 N PROCTORVILLE, OHIO 45669 VOL 612 PG 522 PARCEL-ID 18-216-1600.001	15-02-27 1293 PT E 1/2 OF W1/2 OF W1/2 PT 0.68 ACS		RES USE CODE 500								
	110	00	110								
08-08-96 TRNSF FROM 18-216-1600.001	BRADLEY, GROVER T & EMMA										
BRADLEY, GROVER T. & EMMA JEAN 84 TWP. RD. 206-N PROCTORVILLE, OHIO 45669 PARCEL-ID 18-216-1600.001	15-02-27 1293 PT E 1/2 OF W1/2 OF W1/2 PT 0.68 ACS		RES USE CODE 500								
	00	00	00								
02-07-96 TRNSF TO 18-216-1600.001	BRADLEY, GROVER T & EMMA										
BRADLEY, GROVER T & EMMA JEAN 84 TWP RD 206 N PROCTORVILLE, OHIO 45669 VOL 606 PG 93 PARCEL-ID 18-216-1600.001	15-02-27 1293 PT E 1/2 OF W1/2 OF W1/2 PT 0.68 ACS		RES USE CODE 500								
	00	00	00								
02-07-96 TRNSF FROM 18-216-1600.001 JEAN	BRADLEY, GROVER T. & EMMA										
08-08-96 TRNSF TO 18-216-1600.001	BRADLEY, EMMA JEAN										
MYNES, FAYE 2762 N. STAUNTON RD. HUNTINGTON, W. VA. VOL 454 PG 41 PARCEL-ID 18-216-1700.000	15-02-27 1293 PT E1/2 OF W1/2 OF W1/2 N 0001.85A		WHOLE I RES USE CODE 500								
	1,270	00	1,270								
WILLIAMS, REVA LIFE ESTATE 95 PVT. DR. 7079 CR 2 CHESAPEAKE, OHIO 45619 VOL 486 PG 645 PARCEL-ID 18-216-1800.000	15-02-27 1293 PT E1/2 OF W1/2 OF W1/2 N 0001.85A		WHOLE I RES USE CODE 500								
	00	00	00								
11-21-96 TRNSF TO 18-216-1800.000	WILLIAMS, ROBERT W. & AVI										

TAX RATE [illegible]40
A/R RED FACTOR 06.1708
OTH RED FACTOR 06.8539

LAWRENCE
TAX DISTRICT 18-ROME TWP-FAIRLAND S.D.

GENERAL TAX LIST AND DUPLICATE OF REAL AND PUBLIC UTILITY PROPERTY
COUNTY REAL ESTATE TAXES AND SPECIAL ASSESSMENTS

12/23/96

TAX YEAR 1996
INTEREST RATE
PAGE NO 3507

OWNER'S NAME MAILING ADDRESS	DESCRIPTION			TAXES CHARGED	DECEMBER TAXES	PENALTY	JUNE TAXES	PENALTY	TOTAL DELINQUENT	C. D. DATE	MEMO
	LAND	IMPROVEMENTS	TOTAL VALUE								
WILLIAMS, ROBERT W. & AVIS S. 95 PVT. DR. 7079 CR 2 CHESAPEAKE, OHIO 45619 VOL 615 PG 534 PARCEL-ID 18-216-1800.000	15-02-27 1293 PT E1/2 OF W1/2 OF W1/2 N 0001.85A		WHOLE I RES USE CODE 500								
	1,670	00	1,670								
11-21-96 TRNSF FROM 18-216-1800.000	WILLIAMS, REVA LIFE ESTAT										
LEWIS, THOMAS & GEORGIA RT. 1 BOX 146 PROCTORVILLE, OHIO 45669 VOL 501 PG 55 PARCEL-ID 18-217-0100.000	15-02-27 1293 PT E 1/2 OF W 1/ 2 OF W1/2 LESS 0.32 ACS BAL. 2 .68		RES USE CODE 510								
	1,840	9,060	10,900								
	HOMESITE VALUE LISTED BELOW										
	1,660	8,930	10,590								
BRADLEY, EMMA JEAN 84 TWP RD 206 N PROCTORVILLE, OHIO 45669 VOL 612 PG 522 PARCEL-ID 18-217-0100.001	15-02-27 1293, PT E 1/2 OF W1/ 2 OF W1/2 PT 0.32 ACS		RES USE CODE 500								
	110	00	110								
08-08-96 TRNSF FROM 18-217-0100.001	BRADLEY, GROVER T & EMMA										
BRADLEY, GROVER T & EMMA JEAN 84 TWP RD 206 N PROCTORVILLE, OHIO 45669 VOL 606 PG 93 PARCEL-ID 18-217-0100.001	15-02-27 1293, PT E 1/2 OF W1/ 2 OF W1/2 PT 0.32 ACS		RES USE CODE 500								
	00	00	00								
02-07-96 TRNSF FROM 18-217-0100.001 JEAN	BRADLEY, GROVER T. & EMMA										
08-08-96 TRNSF TO 18-217-0100.001	BRADLEY, EMMA JEAN										
BRADLEY, GROVER T. & EMMA JEAN 84 TWP. RD. 206-N PROCTORVILLE, OHIO 45669 PARCEL-ID 18-217-0100.001	15-02-27 1293, PT E 1/2 OF W1/ 2 OF W1/2 PT 0.32 ACS		RES USE CODE 500								
	00	00	00								
02-07-96 TRNSF TO 18-217-0100.001	BRADLEY, GROVER T & EMMA										
RIGGS, DEBORAH LYNNE 6597 CO. RD. 12 PROCTORVILLE, OHIO 45669 VOL 533 PG 146 PARCEL-ID 18-217-0200.000	15-02-27 1293 PT. E1/2 OF W1/2 OF W1/2 0003.00A		RES USE CODE 510								
	2,050	16,530	18,580								
	HOMESITE VALUE LISTED BELOW										
	1,810	16,530	18,340								
ONEILL, DARRELL EMORY C/O PERDUE, MAYE RT. 4 BOX 525 SOUTH POINT, OHIO 45680 VOL 458 PG 769 PARCEL-ID 18-217-0300.000	15-02-27 1293 PT E1/2 OF W1/2 OF W1/2 N 0001.85A		WHOLE I RES USE CODE 500								
	1,190	00	1,190								
HAYES, ROLAND & ROSALENE ROUTE 1 BOX 137	15-02-27 1293 PT. E1/2 0009.00A		AGR USE CODE 120								

BARRETT BROTHERS SPRINGFIELD, OH 1-800-322-7711

TAX RATE ..40
A/R RED FACTOR 06.1708
OTH RED FACTOR 06.8539

LAWRENCE
TAX DISTRICT 18-ROME TWP-FAIRLAND S.D.

GENERAL TAX LIST AND DUPLICATE OF REAL AND PUBLIC UTILITY PROPERTY
COUNTY REAL ESTATE TAXES AND SPECIAL ASSESSMENTS

12/23/96

TAX YEAR 1996
INTEREST RATE
PAGE NO 3508

OWNER'S NAME MAILING ADDRESS	DESCRIPTION			TAXES CHARGED	DECEMBER TAXES	PENALTY	JUNE TAXES	PENALTY	TOTAL DELINQUENT	C. D. DATE	MEMO
	LAND	IMPROVEMENTS	TOTAL VALUE								
PROCTORVILLE, OHIO VOL 305 PG 315 PARCEL-ID 18-217-0500.000	AUV 220	00	220								
HAYES, BERKLEY & SYLVIA 93 TOWNSHIP RD. 206 N. PROCTORVILLE, OHIO 45669 VOL 175 PG 453 PARCEL-ID 18-217-0600.000	15-02-27 1294 PT. 0001.50A 160	RES USE CODE 00	500 160								
HAYES, BERKLEY & SLYVIA 93 TOWNSHIP RD. 206 N. PROCTORVILLE, OHIO 45669 VOL 171 PG 533 PARCEL-ID 18-217-0700.000	15-02-27 1294-1293 PT. W END E PT. S OF RD. LESS 40A 0027.50A 4,120 HOMESITE VALUE LISTED BELOW 920	AGR USE CODE 6,510 5,970	120 10,630 6,890								
BRADLEY, MILDRED 385 TOWNSHIP RD. 206 N. PROCTORVILLE, OHIO 45669 VOL 531 PG 258 PARCEL-ID 18-217-0800.000	15-02-27 1293 PT W END S PT LESS 0.36 AC BAL = 25.11 ACRES 3,390 HOMESITE VALUE LISTED BELOW 740	AGR USE CODE 7,300 5,460	120 10,690 6,200								
CARPENTER, ARREY R. & RUBY C. 272 TWP RD 206 N PROCTORVILLE, OHIO 45669 VOL 578 PG 598 PARCEL-ID 18-217-0800.001	15-02-27 1293 NW PT PT W END PT RIGHT OF WAY 0.36 ACRES 40	RES USE CODE 00	500 40								
CARPENTER, ARREY R. & RUBY CHA 272 TWP RD 206 N PROCTORVILLE, OHIO 45669 VOL 333 PG 673 PARCEL-ID 18-217-0900.000	15-02-27 1293 NW PT PT W END E PT LESS 3.90 & 3.41 BAL = 6.25 AC 1,500	AGR USE CODE 00	120 1,500								
CARPENTER, ARREY R & RUBY C LI FE EST REM RONALD CARPENTER 272 TWP RD 206 N PROCTORVILLE, OHIO 45669 VOL 578 PG 601 PARCEL-ID 18-217-0900.001	15-02-27 PT 1293 NW PT PT W END E PT 3.90 ACRES 960	RES USE CODE 00	500 960								
CARPENTER, ARREY R & RUBY C LI FE EST REM LISA ELLEN PRICE 272 TWP RD 206 N PROCTORVILLE, OHIO 45669 VOL 578 PG 604 PARCEL-ID 18-217-0900.002	15-02-27 PT 1293 NW PT W END E PT 3.41 ACRES 910	RES USE CODE 00	500 910								
CARPENTER, ARRIE & CHARLENE 272 TWP RD 206 N PROCTORVILLE, OHIO 45669 PARCEL-ID 18-217-1000.000	15-02-27 1294 PT. LOT 1294 W OF PENNERMAN ROAD 0000.57A 750 HOMESITE VALUE LISTED BELOW 750	RES USE CODE 7,400 7,400	510 8,150 8,150								

TAX RATE ..40
A/R RED FACTOR 06.1708
OTH RED FACTOR 06.8539

LAWRENCE
TAX DISTRICT 18-ROME TWP-FAIRLAND S.D.

GENERAL TAX LIST AND DUPLICATE OF REAL AND PUBLIC UTILITY PROPERTY
COUNTY REAL ESTATE TAXES AND SPECIAL ASSESSMENTS

12/23/96

TAX YEAR 1996
INTEREST RATE
PAGE NO 3509

OWNER'S NAME MAILING ADDRESS	DESCRIPTION			TAXES CHARGED	DECEMBER TAXES	PENALTY	JUNE TAXES	PENALTY	TOTAL DELINQUENT	C. D. DATE	MEMO
	LAND	IMPROVEMENTS	TOTAL VALUE								
GILLISPIE, EDDIE & KAREN 13 TOWNSHIP RD. 1374 PROCTORVILLE, OHIO 45669 VOL 597 PG 78 PARCEL-ID 18-217-1100.000	15-02-27 1294 PT. 0012.00A AUV 1,060 HOMESITE VALUE LISTED BELOW 830	AGR USE CODE 00 00	121 1,060 830								
HAYES, ROLAND S. & ROGER L 6052 COUNTY RD. 12 PROCTORVILLE, OHIO 45669 VOL 546 PG 314 PARCEL-ID 18-217-1200.000	15-02-27 1294 W OF RD LESS 10. 61, 20.49 BAL = 5.72 ACRES 630	AGR USE CODE 00	120 630								
HAYES, TIM P.O. BOX 346 106 WALNUT PROCTORVILLE, OHIO 45669 VOL 546 PG 342 PARCEL-ID 18-217-1200.001 09-27-96 28.11	15-2-27 1294 W OF RD PT 5.61AC 1,670	RES USE CODE 00	500 1,670								
GRIEST, MICHELE RT 1 BOX 139 PROCTORVILLE, OHIO 45669 VOL 587 PG 76 PARCEL-ID 18-217-1200.002	15-02-27 PT 1294 W OF RD PT 20.49 ACRES 4,630	AGR USE CODE 11,350	120 15,980								
HAYES, ROLAND SMITH & ROSALENE RT. 1 BOX 137 PROCTORVILLE, OHIO 45669-000 VOL 518 PG 587 PARCEL-ID 18-217-1201.000	15-2-27 PT 1294 W OF RD 5.00AC S. 2,090	AGR USE CODE 19,860	120 21,950	5923 Co. Rd 12 Proc. O. 11/14/97 Michael R. & Kimberly S. Young							
HAYES, ROLAND & ROSALENE 6052 COUNTY RD. 12 PROCTORVILLE, OHIO 45669 VOL 305 PG 315 PARCEL-ID 18-217-1300.000	15-02-27 1294 E OF RD. 0052.05A AUV 2,820 HOMESITE VALUE LISTED BELOW 1,660	AGR USE CODE 16,640 14,020	120 19,460 15,680								
PICKLESIMER, RONNIE D. & HELEN A. 1506 CO RD 31 CHESAPEAKE, OHIO 45619 VOL 559 PG 283 PARCEL-ID 18-217-1400.000	15-02-27 1295 E END 0038.00A AUV 1,780	AGR USE CODE 00	121 1,780								
DILLE, HAROLD E. II RT. 1 BOX 363 PROCTORVILLE, OHIO 45669 VOL 554 PG 290, 292 PARCEL-ID 18-217-1500.000	15-02-27 1295 E END 0022.00A 3,230 HOMESITE VALUE LISTED BELOW 920	AGR USE CODE 40,270 31,530	120 43,500 32,450								
BARKER, KAREN RT. 1 BOX 133 PROCTORVILLE, OHIO 45669-0000 VOL 517 PG 488 PARCEL-ID 18-217-1600.000	15-02-27 1295 PT. 0011.86A 2,730 HOMESITE VALUE LISTED BELOW	RES USE CODE 13,540	510 16,270								

BARRETT BROTHERS SPRINGFIELD, OH 1-800-322-7711

TAX RATE [illegible].40
A/R RED FACTOR 06.1708
OTH RED FACTOR 06.8539

LAWRENCE
TAX DISTRICT 18-ROME TWP-FAIRLAND S.D.

GENERAL TAX LIST AND DUPLICATE OF REAL AND PUBLIC UTILITY PROPERTY
COUNTY REAL ESTATE TAXES AND SPECIAL ASSESSMENTS

12/23/96

TAX YEAR 1996
INTEREST RATE
PAGE NO 3510

OWNER'S NAME MAILING ADDRESS	DESCRIPTION			TAXES CHARGED	DECEMBER TAXES	PENALTY	JUNE TAXES	PENALTY	TOTAL DELINQUENT	C. D. DATE	MEMO
	LAND	IMPROVEMENTS	TOTAL VALUE								
	1,810	13,180	14,990								
BOWEN, CHARLES G RT 1 BOX 361 DUNLOW, W VA 25511 VOL 563 PG 705 PARCEL-ID 18-217-1601.000	15-02-27 1295 PT 0000.60A AGR USE CODE 120 110	00	110								
GILLISPIE, EDDIE & KAREN 13 TWP RD 1374 PROCTORVILLE, OHIO 45669 PARCEL-ID 18-217-1602.000	PT 1295 PT LESS 6.95 AC BAL = 8.59 ACRES AGR USE CODE 120 AUV 210	00	210								
BRYAN, ROBERT B. & PAMELA D. 019 C/O SOURCE ONE MORTGAGE SE CO 27555 FARMINGTON ROAD P. O. BOX 1800 FARMINGTON HILLS, M 48018 VOL 568 PG 679 PARCEL-ID 18-217-1602.001	15-02-27 PT 1295 PT 6.95 ACRES RES USE CODE 510 2,310	11,270	13,580								
YOUNG, MICHAEL R. & KIMBERLY J . 5923 CO. RD. 12 PROCTORVILLE, OHIO 45669 PARCEL-ID 18-217-1700.000	15-02-27 1295 MID. PT. LESS 3.50A 0053.50A AGR USE CODE 101 7,580 HOMESITE VALUE LISTED BELOW 1,660	6,410 5,810	13,990 7,470								
BOWEN, CHARLES G RT 1 BOX 361 DUNLOW, W VA 25511 VOL 563 PG 705 PARCEL-ID 18-217-1800.000	15-02-27 1295 PT. MID. PT. 0003.50A AGR USE CODE 120 1,930 HOMESITE VALUE LISTED BELOW 1,660	1,370 00	3,300 1,660								
BOSTER, CARL OLIVER & FLOSSIE RT. 5 BOX 50A PROCTORVILLE, OHIO 45669-0000 VOL 243 PG 3774 PARCEL-ID 18-218-0100.000	15-02-27 1295 SW COR. 0005.27A AGR USE CODE 120 580	CO	580								
HAYES, BARBARA & LLOYD 48 TWP RD 87 W PROCTORVILLE, OHIO 45669-0000 VOL 455 PG 846 PARCEL-ID 18-218-0200.000	15-02-27 1295 IN E END 0012.00A AGR USE CODE 121 AUV 1,060 HOMESITE VALUE LISTED BELOW 830	10,540 10,110	11,600 10,940								
EDWARDS, BETTY 235 TWP RD 235 PROCTORVILLE, OHIO 45669 VOL 303 PG 316 PARCEL-ID 18-218-0400.000	15-2-28 1288 W 1/2 LESS 8.24 & 1.49 BAL=33.22 ACS. AGR USE CODE 121 AUV 1,820 HOMESITE VALUE LISTED BELOW 920	6,110 5,100	7,930 6,020								
PLEASANT RIDGE CHURCH OF CHRIS T RE	15-02-28 PT. 1288 W 1/2 .94 AC										

TAX RATE [illegible].40
A/R RED FACTOR 06.1708
OTH RED FACTOR 06.8539

LAWRENCE
TAX DISTRICT 18-ROME TWP-FAIRLAND S.D.

GENERAL TAX LIST AND DUPLICATE OF REAL AND PUBLIC UTILITY PROPERTY
COUNTY REAL ESTATE TAXES AND SPECIAL ASSESSMENTS

12/23/96

TAX YEAR 1996
INTEREST RATE
PAGE NO 3511

OWNER'S NAME MAILING ADDRESS	DESCRIPTION			TAXES CHARGED	DECEMBER TAXES	PENALTY	JUNE TAXES	PENALTY	TOTAL DELINQUENT	C. D. DATE	MEMO
	LAND	IMPROVEMENTS	TOTAL VALUE								
RT. 1 PROCTORVILLE, OHIO 45669 VOL 487 PG 627 PARCEL-ID 18-218-0400.001	EXM USE CODE 685 280	00	280								
SHAFER, MARYLENE 387 TWP. RD. 235 PROCTORVILLE, OHIO 45669 PARCEL-ID 18-218-0400.002	15-2-28 1288 W1/2 OF W1/2 1.04ACS. RES USE CODE 545 1,260 HOMESITE VALUE LISTED BELOW 1,260	290 230	1,550 1,490								
FULKS, WILLIAM E. & TAMARA RT. 1 BOX 164 PROCTORVILLE, OHIO 45669 PARCEL-ID 18-218-0400.003	15-2-28 PT 1288 W1/2 OF W1/2, E PT 1.49ACS. RES USE CODE 500 890	00	890								
FULKS, WILLIAM E. & TAMARA J. RT. 1 BOX 164 PROCTORVILLE, OHIO 45669 PARCEL-ID 18-218-0400.004	15-2-28 PT 1288 W 1/2 PT 0.11 AC RES USE CODE 500 110	00	110								
FULKS, WILLIAM E. & TAMARA J. RT. 1 BOX 164 PROCTORVILLE, OHIO 45669 PARCEL-ID 18-218-0400.005	15-2-28 PT 1288 W 1/2 PT 0.02 ACS RES USE CODE 500 110	00	110								
PLEASANT RIDGE CHURCH OF CHRIS T INC. AN OHIO CORP RT. 1 PROCTORVILLE,OHIO 45669 PARCEL-ID 18-218-0400.006	15-2-28 1288 W 1/2 BAL =0.02A CS EXM USE CODE 685 110	00	110								
PLEASANT RIDGE CHURCH OF CHRIS T INC. AN OHIO CORP. RT. 1 PROCTORVILLE,OHIO 45669 VOL 528 PG 713 PARCEL-ID 18-218-0400.007	15-2-28 1288 W 1/2 PT -0.11ACS EXM USE CODE 685 190	00	190								
FULKS, WILLIAM E. & TAMARA J. RT 1 BOX 164 PROCTORVILLE, OHIO 45669 VOL 491 PG 892 PARCEL-ID 18-218-0401.000	15-02-28 1288 W 1/2 OF W 1/2 L ESS 6.02 AC. = .30 AC. RES USE CODE 510 560 HOMESITE VALUE LISTED BELOW 560	12,620 12,270	13,180 12,830								
PLEASANT RIDGE CHURCH OF CHRIS T INC. AN OHIO CORP. RT. 1 PROCTORVILLE, OHIO 45669 PARCEL-ID 18-218-0401.001	15-2-28 1288 W1/2 OF W 1/2 PT 0.02ACS EXM USE CODE 685 110	00	110								

BARRETT BROTHERS SPRINGFIELD, OH 1-800-322-7711

TAX RATE [illegible].40
A/R RED FACTOR 06.1708
OTH RED FACTOR 06.8539

LAWRENCE
TAX DISTRICT 18-ROME TWP-FAIRLAND S.D.

GENERAL TAX LIST AND DUPLICATE OF REAL AND PUBLIC UTILITY PROPERTY
COUNTY REAL ESTATE TAXES AND SPECIAL ASSESSMENTS

12/23/96

TAX YEAR 1996
INTEREST RATE
PAGE NO 3512

OWNER'S NAME MAILING ADDRESS	DESCRIPTION			TAXES CHARGED	DECEMBER TAXES	PENALTY	JUNE TAXES	PENALTY	TOTAL DELINQUENT	C. D. DATE	MEMO
	LAND	IMPROVEMENTS	TOTAL VALUE								
DANIELS, EARL & JEWELL 39 TWP RD 235 PROCTORVILLE, OHIO 45669-000 PARCEL-ID 18-218-0600.000	15-02-28 1288 S1/2 OF W1/2 LES S6A. 0033.10A RES USE CODE 545 AUV 1,420	30,960	32,380								
	HOMESITE VALUE LISTED BELOW 700	27,590	28,290								
MILLER, THELMA A. RT. 1 BOX 157 PROCTORVILLE, OHIO 45669-000 PARCEL-ID 18-218-0700.000	15-02-28 1283 S 1/2 OF W 1/2 SE PT LESS 1A 0005.00A AGR USE CODE 101										
	1,760	4,860	6,620								
	HOMESITE VALUE LISTED BELOW 1,320	3,070	4,390								
WORKMAN, JAMES J. & CAROL A. RT. 1 BOX 158 PROCTORVILLE, OHIO 45669 BAD CK. TAX RESTORED 10-6-86 PARCEL-ID 18-218-0701.000	15-02-28 1288 S 1/2 OF W 1/2 SE PT 0001.00A RES USE CODE 510										
	1,810	8,730	10,540								
	HOMESITE VALUE LISTED BELOW 1,810	8,730	10,540								
TRUSTY, ELMER & ROBERTA 8310 CO RD 12 PROCTORVILLE, OHIO 45669-0000 PARCEL-ID 18-218-0800.000	15-02-28 1288 PT W1/2 OF W1/2 0000.90A RES USE CODE 510										
	1,960	11,570	13,530								
	HOMESITE VALUE LISTED BELOW 1,960	10,370	12,330								
SMITH, HOWARD W P. O. BOX 575 CEDERO, KENOVA 25507 PARCEL-ID 18-218-0900.000	15-02-28 1288 SE COR. W1/2 0003.00A RES USE CODE 500										
	250	00	250								
DAVIS, RAMONA E. & ESTEP WILLI BOX 304 STANHOPE, IOWA 50246-0000 PARCEL-ID 18-218-1000.000	15-02-28 1288 W1/2 OF E1/2 0042.00A AGR USE CODE 120			10/17/97 Jason Daniels v Shelly Carter							
	4,630	00	4,630								
LEWIS, DAVID O. & KATHLEEN 3966 W. 157 ST. CLEVELAND, OHIO 44111 PARCEL-ID 18-218-1100.000	15-02-28 1288 E 0041.21A AGR USE CODE 120										
	5,810	00	5,810								
DANIELS, EARL & JEWELL 39 TWP RD 235 PROCTORVILLE, OHIO 45669-0000 PARCEL-ID 18-218-1200.000	15-02-28 1288 W 0040.00A AGR USE CODE 121 AUV 980	00	980								
SPEARS, EMMETT O. R.R. 1, BOX 156 PROCTORVILLE, OHIO 45669-971 PARCEL-ID 18-218-1300.000	15-02-28 1289 PT W1/2 OF W1/2 OF NW COR. S1/2 0003.50A RES USE CODE 510										
	1,490	3,220	4,710								
	HOMESITE VALUE LISTED BELOW										

TAX RATE [illegible].40
A/R RED FACTOR 06.1708
OTH RED FACTOR 06.8539

LAWRENCE
TAX DISTRICT 18-ROME TWP-FAIRLAND S.D.

GENERAL TAX LIST AND DUPLICATE OF REAL AND PUBLIC UTILITY PROPERTY
COUNTY REAL ESTATE TAXES AND SPECIAL ASSESSMENTS

12/23/96

TAX YEAR 1996
INTEREST RATE
PAGE NO 3513

OWNER'S NAME MAILING ADDRESS	DESCRIPTION			TAXES CHARGED	DECEMBER TAXES	PENALTY	JUNE TAXES	PENALTY	TOTAL DELINQUENT	C. D. DATE	MEMO
	LAND	IMPROVEMENTS	TOTAL VALUE								
	1,230	2,760	3,990								
TUMBLESON, FORREST RT. 1 BOX 138 PROCTORVILLE, OHIO 45669-000 PARCEL-ID 18-218-1400.000	15-02-28 1289 PT W1/2 OF W1/2 &NW COR. E1/2 0001.00A RES USE CODE 510										
	1,580	4,270	5,850								
	HOMESITE VALUE LISTED BELOW 1,580	3,960	5,540								
BOWMAN, PHIL N. & JO ANN 7285 CO RD 12 PROCTORVILLE, OHIO 45669 VOL 446 PG 736 PARCEL-ID 18-218-1500.000	15-2-28 LOT 1289 W1/2 OF W1/2 & NW COR E1/2 LESS 9A BAL=13.7 8ACS. RES USE CODE 545 AUV 1,570	410	1,980								
BOWMAN, TIMOTHY S. 7499 CO. RD. 12 PROCTORVILLE, OHIO 45669 VOL 593 PG 385 PARCEL-ID 18-218-1500.001	15-2-28 1289 W1/2 OF W1/2 & NW COR E1/2 PT. 9ACS. RES USE CODE 500 1,860	00	1,860								
DANIELS, KERMIT JR. & ANGELIA 7562 CO. RD. 12 PROCTORVILLE, OH. 45669-000 VOL 466 PG 120 PARCEL-ID 18-218-1600.000	15-02-28 1289 S PT W1/2 OF E1/2 0019.50A AGR USE CODE 121 AUV 480	00	480								
MATHEWS, JAMES H. & VELMA 8005 CO. RD. 12 PROCTORVILLE, OHIO 45669 PARCEL-ID 18-218-1700.000 03-27-96 TRNSF TO 18-218-1700.000 MATTHEWS, MARTIN & BETH	15-02-28 1289 PT W1/2&PT E1/2 0008.00A RES USE CODE 545 00	00	00								
MATTHEWS, MARTIN & BETH 8005 CO RD 12 PROCTORVILLE, OHIO 45669 VOL 608 PG 207 PARCEL-ID 18-218-1700.000 03-27-96 TRNSF FROM 18-218-1700.000 MATTHEWS, JAMES H. & VELMA	15-02-28 1289 PT W1/2&PT E1/2 0008.00A RES USE CODE 545 1,770	130	1,900								
DANIELS, EARL & JEWELL 39 TWP RD 235 PROCTORVILLE, OHIO 45669-000 VOL 417 PG 441 PARCEL-ID 18-218-1800.000	15-02-28 1289 PT W PT W1/2 & N WCOR. E1/2 0007.72A AGR USE CODE 121 AUV 190	00	190								
SPEARS, EMMETT O. R.R. 1, BOX 156 PROCTORVILLE, OHIO 45669-971 PARCEL-ID 18-219-0100.000	15-02-28 1289 SW COR. W1/2 OF E1/2 0000.50A RES USE CODE 500										
	110	00	110								

BARRETT BROTHERS SPRINGFIELD, OH 1-800-322-7711

TAX RATE 40
A/R RED FACTOR 06.1708
OTH RED FACTOR 06.8539

LAWRENCE
TAX DISTRICT 18-ROME TWP-FAIRLAND S.D.

GENERAL TAX LIST AND DUPLICATE OF REAL AND PUBLIC UTILITY PROPERTY
COUNTY REAL ESTATE TAXES AND SPECIAL ASSESSMENTS

12/23/96

TAX YEAR 1996
INTEREST RATE
PAGE NO 3514

OWNER'S NAME MAILING ADDRESS	DESCRIPTION			TAXES CHARGED	DECEMBER TAXES	PENALTY	JUNE TAXES	PENALTY	TOTAL DELINQUENT	C. D. DATE	MEMO
	LAND	IMPROVEMENTS	TOTAL VALUE								
DAVIS, RAMONA E. & ESTEP, WILL BOX 304 STANHOPE, IOWA 50246-000 VOL 384 PG 47 & 49 PARCEL-ID 18-219-0200.000	15-02-28 1289 N END W1/2 & E1/2 0008.50A AGR USE CODE 120 2,070 00 2,070			10/17/97 Joan Daniels & Shelly Carter							
BOGGS, PETER E. & HELEN E. MAR 101 TWP. RD. 509 SOUTH POINT, OHIO 45680 PARCEL-ID 18-219-0300.000	15-02-28 1289 CEN. E1/2 0029.00A AGR USE CODE 120 AUV 710 00 710										
BOGGS, PETER E. & HELEN E. MAR 101 TWP. RD. 509 SOUTH POINT,OHIO 45680 PARCEL-ID 18-219-0400.000	15-02-28 1289 MID. E1/2 0015.00A AGR USE CODE 121 AUV 370 00 370										
BOGGS, PETER E. & HELEN E. MAR 101 TWP. RD. 509 SOUTH POINT,OHIO 45680 PARCEL-ID 18-219-0500.000	15-02-28 1289 SW COR. E END 0003.00A AGR USE CODE 121 AUV 70 00 70										
BOGGS, PETER E. & HELEN E. MAR 101 TWP. RD. 509 SOUTH POINT, OHIO 45680 PARCEL-ID 18-219-0600.000	15-02-28 1289 PT E END 0013.00A AGR USE CODE 121 AUV 320 00 320										
STEVENSON, HENRY & DARLENE 7197 CO RD 12 PROCTORVILLE, OHIO 45669-0000 VOL 448 PG 739 PARCEL-ID 18-219-0700.000	15-02-28 1290 W END 0030.00A AGR USE CODE 121 AUV 740 00 740										
BOWMAN, PHIL & JO ANN 7285 CO RD 12 PROCTORVILLE, OHIO 45669 PARCEL-ID 18-219-0800.000	15-02-28 1290 W1/2 18' RDWAY 0000.50A AGR USE CODE 100 AUV 10 00 10										
BOWMAN, PHIL & JOANNE 7285 CO RD 12 PROCTORVILLE, OHIO 45669 PARCEL-ID 18-219-0900.000	15-02-28 1290 W1/2 LESS 32.5A 0047.50A AGR USE CODE 121 AUV 2,720 14,680 17,400 HOMESITE VALUE LISTED BELOW 1,320 6,580 7,900										
SPEARS, EMMETT O. R.R. 1, BOX 156 PROCTORVILLE, OHIO 45669-9712 PARCEL-ID 18-219-1000.000	15-02-28 1290 PT. W1/2 0001.50A RES USE CODE 500 160 00 160										
DANIELS, KERMIT JR AND ANGELIK A 7562 CO. RD. 12 PROCTORVILLE, OHIO 45669 VOL 535 PG 293 PARCEL-ID 18-219-1100.000	15-02-28 1290 NE PT. E1/2 OF W1/2 0000.50A AGR USE CODE 121 AUV 10 00 10										

BARRETT BROTHERS SPRINGFIELD, OH 1-800-322-7711

TAX RATE 40
A/R RED FACTOR 06.1708
OTH RED FACTOR 06.8539

LAWRENCE
TAX DISTRICT 18-ROME TWP-FAIRLAND S.D.

GENERAL TAX LIST AND DUPLICATE OF REAL AND PUBLIC UTILITY PROPERTY
COUNTY REAL ESTATE TAXES AND SPECIAL ASSESSMENTS

12/23/96

TAX YEAR 1996
INTEREST RATE
PAGE NO 3515

OWNER'S NAME MAILING ADDRESS	DESCRIPTION			TAXES CHARGED	DECEMBER TAXES	PENALTY	JUNE TAXES	PENALTY	TOTAL DELINQUENT	C. D. DATE	MEMO
	LAND	IMPROVEMENTS	TOTAL VALUE								
PARKS, ROBERT R. AND GEMMIE S. 022 C/O SOURCE ONE MORTGAGE SE CO 27555 FARMINGTON ROAD P. O. BOX 1800 FARMINGTON HILLS, M 48018 VOL 525 PG 791 PARCEL-ID 18-219-1105.000 05-15-96 TRNSF TO 18-219-1105.000 PARKS, GEMMIE SUE	15-02-28 1290 W 1/2 OF E 1/2 P T 4.77ACS RES USE CODE 510 00 00 00										
PARKS, GEMMIE SUE 022 C/O TRANSAMERICA REAL ESTATE TAX SERVICE 1105 SCHROCK RD SUITE 437 COLUMBUS, OHIO 43229 VOL 609 PG 697 PARCEL-ID 18-219-1105.000 05-15-96 TRNSF FROM 18-219-1105.000 PARKS, ROBERT R. AND GEMM	15-02-28 1290 W 1/2 OF E 1/2 P T 4.77ACS RES USE CODE 510 2,260 11,310 13,570										
DANIELS, KERMIT JR. & ANGELIKA 7562 CO.RD. 12 PROCTORVILLE, OHIO 45669 VOL 535 PG 293 PARCEL-ID 18-219-1200.000	15-02-28 1290 W1/2 OF E1/2 0035.50A AGR USE CODE 101 AUV 2,070 9,870 11,940 HOMESITE VALUE LISTED BELOW 1,280 9,550 10,830										
DANIELS, KERMIT JR AND ANGELIK A 7562 CO. RD. 12 PROCTORVILLE, OHIO 45669 VOL 535 PG 293 PARCEL-ID 18-219-1300.000	15-02-28 1290 E1/2 0040.00A AGR USE CODE 121 AUV 980 00 980										
STEVENSON, HENRY & DARLENE 7197 CO RD 12 PROCTORVILLE, OHIO 45669-0000 VOL 446 PG 739 PARCEL-ID 18-219-1400.000	15-02-28 1291 N1/2 OF W 0020.00A AGR USE CODE 121 AUV 490 00 490										
WALLS, BELVA AKA BELVA L WALLS C/O ANGIE RUGGLES RT 1 BOX 181B PROCTORVILLE, OHIO 45669 VOL 551 PG 619 PARCEL-ID 18-219-1500.000	15-02-28 1291 S1/2 OF W 0025.00A AGR USE CODE 120 2,750 00 2,750										
BOWMAN, PHIL & JO ANN 7285 CO RD 12 PROCTORVILLE, OHIO 45669 PARCEL-ID 18-219-1600.000	15-02-28 1291 MID. W1/2 1291 MID W 1/2 E. PT. 0003.62A AGR USE CODE 121 AUV 90 00 90										
DUNCAN, DONALD R. & LORETTA D. RT. 1 BOX 180 PROCTORVILLE, OHIO 45669-000	-00-00 1291 MID. W 1/2 W. PT. 0011.00A AGR USE CODE 121										

BARRETT BROTHERS SPRINGFIELD, OH 1-800-322-7711

TAX RATE .40
A/R RED FACTOR 06.1708
OTH RED FACTOR 06.8539

LAWRENCE
TAX DISTRICT 18-ROME TWP-FAIRLAND S.D.

GENERAL TAX LIST AND DUPLICATE OF REAL AND PUBLIC UTILITY PROPERTY
COUNTY REAL ESTATE TAXES AND SPECIAL ASSESSMENTS

12/23/96

TAX YEAR 1996
INTEREST RATE
PAGE NO 3516

OWNER'S NAME MAILING ADDRESS	DESCRIPTION			TAXES CHARGED	DECEMBER TAXES	PENALTY	JUNE TAXES	PENALTY	TOTAL DELINQUENT	C. D. DATE	MEMO
	LAND	IMPROVEMENTS	TOTAL VALUE								
VOL 529 PG 455 PARCEL-ID 18-219-1601.000	1,210	00	1,210								
STEVENSON, HENRY AND DARLENE 7197 CO RD 12 PROCTORVILLE, OHIO 45669 VOL 414 PG 565 PARCEL-ID 18-219-1602.000	15-02-28 PT 1291 MID W 1/2 0002.06A AGR USE CODE 111 AUV 1,280 17,380 18,660 HOMESITE VALUE LISTED BELOW 1,320 13,940 15,260										
STEVENSON, HENRY & DARLENE 7197 CO RD 12 PROCTORVILLE, OHIO 45669 VOL 460 PG 658 PARCEL-ID 18-219-1603.000	15-02-28 1291 MID W 1/2 1291 MID W 1/2 E PT 0004.82A AGR USE CODE 121 AUV 120 00 120										
BREWER, ROBERT E. & PATRICIA A. 255 OAKLAND AVE. HUNTINGTON, W. VA 25705 VOL 434 PG 411 PARCEL-ID 18-219-1700.000	15-02-28 1291 PT E1/2 SIDE W1/2 0007.00A RES USE CODE 545 2,210 00 2,210										
DUNCAN, DONALD R. & LORETTA D. RT. 1 BOX 180 PROCTORVILLE, OHIO 45669-000 VOL 529 PG 455 PARCEL-ID 18-219-1800.000	15-02-28 1291 E SIDE W1/2 LESS 7A. 0001.37A RES USE CODE 510 1,860 10,870 12,730 HOMESITE VALUE LISTED BELOW 1,810 10,870 12,680										
PRESTON, DENNIS L. LIFE ESTATE 7060 CO. RD. 12 PROCTORVILLE, OHIO 45669 PARCEL-ID 18-220-0100.000	15-02-28 1291 E SIDE W1/2 0005.13A AGR USE CODE 120 2,110 8,060 10,170 HOMESITE VALUE LISTED BELOW 1,660 7,880 9,540										
LETT, FONTELLA ETAL 7060 CO. RD. 12 PROCTORVILLE, OHIO 45669 PARCEL-ID 18-220-0200.000	15-02-28 1291 W. SIDE E. PT. 0059.32A AGR USE CODE 121 8,090 5,480 13,570										DF 5/18/97 Gary, William, + Barbara Preston + Patricia Sumner
DUNCAN, DONALD R. & LORETTA D. RT. 1 BOX 180 PROCTORVILLE, OHIO 45669-000 VOL 529 PG 455 PARCEL-ID 18-220-0201.000	-00-00 1291 W. SIDE E. PT. 0000.75A AGR USE CODE 120 110 00 110										
PRESTON, DENNIS & MRIAN LIFE E STATE 7060 CO. RD. 12 PROCTORVILLE, OHIO 45669 PARCEL-ID 18-220-0202.000	15-02-28 1291 W SIDE E PT 0000.49A AGR USE CODE 120 110 00 110										
STEVENSON, RANDY MAC & RITA C.	15-02-28 1291 NW COR. OF W SID										

TAX RATE .40
A/R RED FACTOR 06.1708
OTH RED FACTOR 06.8539

LAWRENCE
TAX DISTRICT 18-ROME TWP-FAIRLAND S.D.

GENERAL TAX LIST AND DUPLICATE OF REAL AND PUBLIC UTILITY PROPERTY
COUNTY REAL ESTATE TAXES AND SPECIAL ASSESSMENTS

12/23/96

TAX YEAR 1996
INTEREST RATE
PAGE NO 3517

OWNER'S NAME MAILING ADDRESS	DESCRIPTION			TAXES CHARGED	DECEMBER TAXES	PENALTY	JUNE TAXES	PENALTY	TOTAL DELINQUENT	C. D. DATE	MEMO
	LAND	IMPROVEMENTS	TOTAL VALUE								
~~RAMALA~~ J. 7146 COUNTY RD. 12 PROCTORVILLE, OH. 45669-0000 VOL 447 PG 518 PARCEL-ID 18-220-0300.000	E 0002.94A RES USE CODE 510 2,040 6,950 8,990 HOMESITE VALUE LISTED BELOW 1,810 6,770 8,580										
PRESTON, DENNIS L. LIFE ESTATE 7060 CO. RD. 12 PROCTORVILLE, OHIO 45669 PARCEL-ID 18-220-0400.000	15-02-28 NW COR W SIDE 0016.50A AGR USE CODE 120 1,820 00 1,820										
MATHEWS, JAMES H. & VELMA 15662 ST RT 217 SCOTTOWN, OHIO 45678-9060 PARCEL-ID 18-220-0500.000	15-02-28 1288 E PT. 0002.79A RES USE CODE 510 2,230 7,970 10,200 HOMESITE VALUE LISTED BELOW 2,010 6,960 8,970										
FULKS, CURTIS D. & ROBERTA L. 145 TWP RD 1244 PROCTORVILLE, OHIO 45669 VOL 380 PG 495 PARCEL-ID 18-220-0700.000	15-02-29 N END W1/2 NW 0022.47A AGR USE CODE 121 AUV 2,630 860 3,490										
WATTS, DENNIS R & JACQUELYN C TYRON-WATTS 006 C/O F. A. R. E. TAX SERVICE 17187 NO. LAUREL PK. DR. SUITE 437 LIVONIA, MI 48152 VOL 587 PG 745 PARCEL-ID 18-220-0800.000	15-02-29 N PT. N END W1/2 NW 0002.50A RES USE CODE 510 2,190 11,030 13,220 HOMESITE VALUE LISTED BELOW 2,010 9,250 11,260										
FULKS, CURTIS D. & ROBERTA L. 145 TWP RD 1244 PROCTORVILLE, OHIO 45669 VOL 311 PG 85 PARCEL-ID 18-220-0900.000 03-18-96 SPLIT FROM 18-220-0900.000 FULKS, CURTIS D. & ROBERT A L.	15-2-29 MID W1/2 NW LESS 3.78 BAL=23.81ACRES AGR USE CODE 121 AUV 3,190 7,880 11,070										
FULKS, CURTIS D. & ROBERTA L. 145 TWP RD 1244 PROCTORVILLE, OHIO 45669 VOL 311 PG 85 PARCEL-ID 18-220-0900.000 03-18-96 SPLIT TO 18-220-0900.000 FULKS, CURTIS D. & ROBERT A L. 03-18-96 SPLIT TO 18-220-0900.001 FULKS, CURTIS D & ROBERTA	15-02-29 MID. W1/2 NW 0027.59A AGR USE CODE 121 00 00 00										
FULKS, CURTIS D & ROBERTA L 854 ST RT 218 SCOTTOWN, OHIO 45680 VOL 606 PG 777 PARCEL-ID 18-220-0900.001	15-2-29 MID W1/2 NW PT 3.78ACR ES RES USE CODE 500 AUV 1,380 00 1,380										

BARRETT BROTHERS SPRINGFIELD, OH 1-800-322-7711

TAX RATE ..40
A/R RED FACTOR 06.1708
OTH RED FACTOR 06.8539

LAWRENCE
TAX DISTRICT 18-ROME TWP-FAIRLAND S.D.

GENERAL TAX LIST AND DUPLICATE OF REAL AND PUBLIC UTILITY PROPERTY
COUNTY REAL ESTATE TAXES AND SPECIAL ASSESSMENTS

12/23/96

TAX YEAR 1996
INTEREST RATE
PAGE NO 3518

OWNER'S NAME MAILING ADDRESS	DESCRIPTION			TAXES CHARGED	DECEMBER TAXES	PENALTY	JUNE TAXES	PENALTY	TOTAL DELINQUENT	C. D. DATE	MEMO
	LAND	IMPROVEMENTS	TOTAL VALUE								
03-18-96 SPLIT FROM 18-220-0900.000 A L.		FULKS, CURTIS D. & ROBERT									
FULKS, CURTIS D. & ROBERTA L. 145 TWP RD 1244 PROCTORVILLE, OHIO 45669 VOL 610 PG 369 PARCEL-ID 18-220-1000.000	15-02-29 S END W1/2 NW 0020.00A AUV 1,120	AGR USE CODE 00	121 1,120								
FULKS, CURTIS D. & ROBERTA L. 145 TWP RD 1244 PROCTORVILLE, OHIO 45669 VOL 610 PG 369 PARCEL-ID 18-220-1100.000	15-02-29 S END W1/2 NW 0008.00A AUV 200	AGR USE CODE 00	121 200								
FULKS, CURTIS D. & ROBERTA L. 145 TWP RD 1244 PROCTORVILLE, OHIO 45669 VOL 380 PG 495 PARCEL-ID 18-220-1200.000	15-02-29 E END NW NW 0001.50A AUV 230	AGR USE CODE 00	121 230								
FULKS, CURTIS D. & ROBERTA L. 145 TWP RD 1244 PROCTORVILLE, OHIO 45669 VOL 380 PG 495 PARCEL-ID 18-220-1300.000	15-02-29 N PT W1/2 NW & N PT. NE W1/2 LESS 1.70A 0088.30A AUV 3,260	AGR USE CODE 00	121 3,260								
FULKS, CURTIS D. 145 TWP RD 1244 PROCTORVILLE, OHIO 45669 VOL 210 PG 485 PARCEL-ID 18-220-1400.000	15-02-29 PT N PT E1/2 NW & N P TW1/2 NE 0001.70A 00	AGR USE CODE 00	121 00								
06-03-96 TRNSF TO 18-220-1400.000		FULKS, CURTIS D & ROBERTA									
FULKS, CURTIS D & ROBERTA L 145 TWP RD 1244 PROCTORVILLE, OHIO 45669 VOL 610 PG 367 PARCEL-ID 18-220-1400.000	15-02-29 PT N PT E1/2 NW & N P TW1/2 NE 0001.70A AUV 40	AGR USE CODE 00	121 40								
06-03-96 TRNSF FROM 18-220-1400.000		FULKS, CURTIS D.									
LEWIS, PAUL O. 15141 ST RT 217 SCOTTOWN, OHIO 45678-000 VOL 177 PG 517 PARCEL-ID 18-220-1500.000	15-02-29 SW END E1/2 NW & W1/2 NE 0025.00A AUV 610	AGR USE CODE 00	121 610								
LEWIS, PAUL O. & FERN 15141 ST RT 217 SCOTTOWN, OHIO 45678-0000 VOL 177 PG 221 PARCEL-ID 18-220-1600.000	15-02-29 SE PT E1/2 NW W1/2 NE 0021.00A AUV 510	AGR USE CODE 00	121 510								
LEWIS, PAUL O.	15-02-29 SE PT OF S PT E1/2 NW										

TAX RATE ..40
A/R RED FACTOR 06.1708
OTH RED FACTOR 06.8539

LAWRENCE
TAX DISTRICT 18-ROME TWP-FAIRLAND S.D.

GENERAL TAX LIST AND DUPLICATE OF REAL AND PUBLIC UTILITY PROPERTY
COUNTY REAL ESTATE TAXES AND SPECIAL ASSESSMENTS

12/23/96

TAX YEAR 1996
INTEREST RATE
PAGE NO 3519

OWNER'S NAME MAILING ADDRESS	DESCRIPTION			TAXES CHARGED	DECEMBER TAXES	PENALTY	JUNE TAXES	PENALTY	TOTAL DELINQUENT	C. D. DATE	MEMO
	LAND	IMPROVEMENTS	TOTAL VALUE								
15141 ST RT 217 SCOTTOWN, OHIO 45678-000 VOL 177 PG 517 PARCEL-ID 18-220-1700.000	& S PT W1/2 NE 0024.00A AUV 590	AGR USE CODE 00	121 590								
BURGESS, CHARLES ERIC 88 WILBUR RD. CROWN CITY, OHO 45623 VOL 604 PG 368 PARCEL-ID 18-220-1800.000	15-02-29 PT NE NE 0020.00A 2,920	AGR USE CODE 00	120 2,920								
WATSON, GARRY DEAN 381 PRIVATE RD 3409 CROWN CITY, OHIO 45623-8854 VOL 406 PG 421 PARCEL-ID 18-221-0100.000	15-02-29 W PT NE NE 0012.00A 1,060	AGR USE CODE 00	120 1,060								
BURGESS, CHARLES ERIC 88 WILBUR RD. CROWN CITY, OHIO 45623-0000 VOL 604 PG 368 PARCEL-ID 18-221-0200.000	15-02-29 S END NE NE & SE NE 0048.00A 5,290	AGR USE CODE 00	120 5,290								
COOK, HAROLD & BARBARA 413 PRIVATE ROAD 1603 CROWN CITY, OHIO 45623-8856 VOL 368 PG 180 PARCEL-ID 18-221-0300.000	15-02-29 NE SE 0040.00A AUV 980	AGR USE CODE 00	121 980								
WALTERS, HENRY 14978 ST RT 217 SCOTTOWN, OH. 45678 VOL 206 PG 138 PARCEL-ID 18-221-0400.000	15-02-29 S1/2 SE LESS 10A. 0016.75A 2,710 HOMESITE VALUE LISTED BELOW 970	AGR USE CODE 2,820 2,820	120 5,530 3,790								
SCARBERRY, ALFRED & ALMA 64 PVT. RD. 15243 ST. RT. 217 SCOTTOWN, OHIO 45678 PARCEL-ID 18-221-0401.000	15-02-29 PT S1/2 SE LESS 10 AC 0000.91A 1,190	RES USE CODE 440	545 1,630								
WALTERS, ANDREW & DELLA 15119 ST RT 217 SCOTTOWN, OHIO 45678 VOL 385 PG 435 PARCEL-ID 18-221-0402.000	15-02-29 PT S1/2 SE LESS 10 AC 0000.62A 1,530	RES USE CODE 200	545 1,730								
WILSON, CHARLES & ANNABELLE 15021 ST. RT. 217 SCOTTOWN, OHIO 45678 VOL 385 PG 435 PARCEL-ID 18-221-0403.000	15-02-29 PT S1/2 SE LESS 10 AC 0000.53A 1,350 HOMESITE VALUE LISTED BELOW 1,350	RES USE CODE 4,300 3,770	540 5,650 5,120								
ADKINS, CORBEN C. & SHERRI D. 15215 ST RT 217 SCOTTOWN, OHIO 45678 VOL 559 PG 279 PARCEL-ID 18-221-0404.000	15-02-29 S 1/2 SE LESS 10 A 0035.01A AUV 2,580 HOMESITE VALUE LISTED BELOW 1,840	AGR USE CODE 12,980 12,980	120 15,560 14,820	Corben C. Adkins—							

BARRETT BROTHERS SPRINGFIELD, OH 1-800-322-7711

TAX RATE ..40
A/R RED FACTOR 06.1708
OTH RED FACTOR 06.8539

LAWRENCE
TAX DISTRICT 18-ROME TWP-FAIRLAND S.D.

GENERAL TAX LIST AND DUPLICATE OF REAL AND PUBLIC UTILITY PROPERTY
COUNTY REAL ESTATE TAXES AND SPECIAL ASSESSMENTS

12/23/96

TAX YEAR 1996
INTEREST RATE
PAGE NO 3520

OWNER'S NAME MAILING ADDRESS	DESCRIPTION			TAXES CHARGED	DECEMBER TAXES	PENALTY	JUNE TAXES	PENALTY	TOTAL DELINQUENT	C. D. DATE	MEMO
	LAND	IMPROVEMENTS	TOTAL VALUE								
LEWIS, PAUL O. & FERN 15141 ST RT 217 SCOTTOWN, OHIO 45678-000 PARCEL-ID 18-221-0405.000	15-02-29 S1/2 SE LESS 10 A PT. 0016.18A AGR USE CODE 121 AUV 400	00	400								
HAYNER, CHARLES F. & EMMA L. 244 PVT RD 15243 ST RT 217 SCOTTOWN, OHIO 45678 VOL 477 PG 222 PARCEL-ID 18-221-0500.000	15-02-29 SE COR. W1/2 SE PT. 0008.00A AGR USE CODE 121 1,920	80	2,000								
HAYNER, CHARLES F. & EMMA L. 244 PVT RD 15243 ST RT 217 SCOTTOWN, OHIO 45678 VOL 477 PG 222 PARCEL-ID 18-221-0600.000	15-02-29 SE COR. S1/2 SE 0002.00A AGR USE CODE 120 220	00	220								
LEWIS, PAUL ET AL 15141 ST RT 217 SCOTTOWN, OHIO VOL 482 PG 775 PARCEL-ID 18-221-0700.000	15-02-29 NW SW 0040.00A AGR USE CODE 121 AUV 980	00	980	QC 7/21/97 -owes 94 John P. & Drema F. Lewis							
LEWIS, PAUL ET AL 15141 ST RT 217 SCOTTOWN, OHIO VOL 482 PG 775 PARCEL-ID 18-221-0800.000	15-02-29 NE SW 0042.00A AGR USE CODE 121 AUV 1,030	00	1,030	- Save -							
SMITH, HOWARD W P. O. BOX 575 CEREDO, WV. 25504 PARCEL-ID 18-221-0900.000	15-02-29 E1/2 SE SW 0021.50A AGR USE CODE 120 4,100 HOMESITE VALUE LISTED BELOW 1,840	2,910 2,190	7,010 4,030								
LEWIS, PAUL & FERN 15141 ST RT 217 SCOTTOWN, OHIO 45678-000 VOL 454 PG 436 PARCEL-ID 18-221-1000.000	15-02-29 MID E 1/2 SW LESS 1.57A & 0.98A 0039.98A AGR USE CODE 121 AUV 2,710	3,910	6,620								
LEWIS, JOHN & DREMA 14735 ST. RT. 217 SCOTTOWN, OHIO 45678-0000 VOL 371 PG 380 PARCEL-ID 18-221-1001.000	15-02-29 MID E 1/2 PT SW 0001.57A AGR USE CODE 121 170	00	170								
LEWIS, JOHN P. & DREAMA 14735 ST. RT. 217 SCOTTOWN, OHIO 45678-0000 VOL 441 PG 74 PARCEL-ID 18-221-1002.000	15-02-29 MID E 1/2 SW PT 0000.98A AGR USE CODE 121 110	00	110								
LEWIS, JOHN & DREMA 14735 ST RT 217	15-02-29 PT. 0001.47A RES USE CODE 510										

TAX RATE ..40
A/R RED FACTOR 06.1708
OTH RED FACTOR 06.8539

LAWRENCE
TAX DISTRICT 18-ROME TWP-FAIRLAND S.D.

GENERAL TAX LIST AND DUPLICATE OF REAL AND PUBLIC UTILITY PROPERTY
COUNTY REAL ESTATE TAXES AND SPECIAL ASSESSMENTS

12/23/96

TAX YEAR 1996
INTEREST RATE
PAGE NO 3521

OWNER'S NAME MAILING ADDRESS	DESCRIPTION			TAXES CHARGED	DECEMBER TAXES	PENALTY	JUNE TAXES	PENALTY	TOTAL DELINQUENT	C. D. DATE	MEMO
	LAND	IMPROVEMENTS	TOTAL VALUE								
SCOTTOWN, OHIO 45678-0000 VOL 441 PG 76 PARCEL-ID 18-221-1100.000	1,460 HOMESITE VALUE LISTED BELOW 1,390	20,290 18,640	21,750 20,030								
BAME, DAVID E. 14224 STATE RT. 217 SCOTTOWN, OH. 45678 VOL 601 PG 164-167 PARCEL-ID 18-221-1300.000	15-02-29 N1/2 W1/2 SW SW 0010.00A AGR USE CODE 120 AUV 250	00	250								
BAME, DAVID E. 14224 STATE RT. 217 SCOTTOWN, OH. 45678 VOL 601 PG 164-167 PARCEL-ID 18-221-1400.000	15-02-29 S1/2 W1/2 SW SW 0010.00A AGR USE CODE 120 AUV 250	00	250								
FULKS, CURTIS D. & ROBERTA L. 145 TWP RD 1244 PROCTORVILLE, OHIO 45669 VOL 380 PG 495 PARCEL-ID 18-221-1500.000	15-02-29 1 W1/2 OF NW 0000.57A AGR USE CODE 121 AUV 10	00	10								
LEWIS, PAUL O. & FERN 15141 ST RT 217 SCOTTOWN, OHIO 45678-0000 VOL 177 PG 221 PARCEL-ID 18-221-1600.000	15-02-29 NW SE 0040.00A AGR USE CODE 121 AUV 2,370	9,250	11,620								
WATSON, DEBORAH ANN P.O. BOX 971 PROCTORVILLE, OH 45669 VOL 500 PG 533 PARCEL-ID 18-221-1800.000	15-2-30 1285 E OF SHOCKLEY LES S 15.80A. 2.80ACS. (SURVEY-8 3 DUP) 2,030 HOMESITE VALUE LISTED BELOW 1,810	RES USE CODE 510 8,060 5,050	10,090 6,860								
RICE, HARRY LESTER, JR. & DONNA YVONNE 3330 CO RD 73 CROWN CITY, OHIO 45623-8832 VOL 497 PG 696 PARCEL-ID 18-221-1800.001	15-2-30 1285 E OF SHOCKLEY PT. 1.60ACS. AGR USE CODE 120 180	00	180								
RICE, RAYMOND LEE & CONNIE MARIE 3324 COUNTY RD 73 CROWN CITY, OHIO 45623 VOL 497 PG 707 PARCEL-ID 18-221-1800.002 09-09-96 473.44	15-2-30 1285 E OF SHOCKLEY PT. 14.20ACS. AGR USE CODE 120 2,820 HOMESITE VALUE LISTED BELOW 1,660	13,060 13,060	15,880 14,720								
SHOCKLEY, NORMA 1967 STATE RT. 218 SCOTTOWN, OHIO 45678 VOL 188 PG 251 PARCEL-ID 18-222-0100.000	15-02-30 1284 W END 0024.23A AGR USE CODE 121 AUV 2,640 HOMESITE VALUE LISTED BELOW 1,840	9,710 7,220	12,350 9,060								
SHOCKLSY, WEBSTER AND NORMA 1967 ST. RT. 218	15-02-30 1284 N1/2 W END 0021.25A AGR USE CODE 121										

BARRETT BROTHERS SPRINGFIELD, OH 1-800-322-7711

TAX RATE ..40
A/R RED FACTOR 06.1708
OTH RED FACTOR 06.8539

LAWRENCE
TAX DISTRICT 18-ROME TWP-FAIRLAND S.D.

GENERAL TAX LIST AND DUPLICATE OF REAL AND PUBLIC UTILITY PROPERTY
COUNTY REAL ESTATE TAXES AND SPECIAL ASSESSMENTS

12/23/96

TAX YEAR 1996
INTEREST RATE
PAGE NO 3522

OWNER'S NAME MAILING ADDRESS	DESCRIPTION			TAXES CHARGED	DECEMBER TAXES	PENALTY	JUNE TAXES	PENALTY	TOTAL DELINQUENT	C. D. DATE	MEMO
	LAND	IMPROVEMENTS	TOTAL VALUE								
SCOTTOWN, OHIO 45678 VOL 518 PG 267 PARCEL-ID 18-222-0200.000	AUV 900	1,970	2,870								
SHOCKLEY, WEBSTER & NORMA C/O FLOYD FULKS 2207 ST RT 218 SCOTTOWN, OHIO 45678 VOL 427 PG 268 PARCEL-ID 18-222-0300.000	15-02-30 1284 S1/2 W END 0019.24A AUV 2,480 HOMESITE VALUE LISTED BELOW 1,470	AGR USE CODE 121 1,350 1,040	3,830 2,510	4/10/97 Floyd & Carolyn Fulks							
CORBIN, MERRILL K. & ELAINE SU E 12018 STATE RT. 7 GALLIPOLIS, OHIO 45631 VOL 540 PG 423 PARCEL-ID 18-222-0400.000 09-09-96 223.85	15-02-30 1284 E1/2&E END W1/2 0109.09A 13,300	AGR USE CODE 120 00	13,300								
SHOCKLEY, WEBSTER & NORMA 1967 STATE RT. 218 SCOTTOWN, OHIO 45678 VOL 205 PG 478 PARCEL-ID 18-222-0500.000	15-02-30 1285 N END W1/2 0017.10A AUV 1,370	AGR USE CODE 121 270	1,640								
GUYAN GOSPEL TABERNACLE CH.-SC SCOTTOWN, OHIO VOL 228 PG 488 PARCEL-ID 18-222-0600.000	15-02-30 1285 PT N END W1/2 0000.22A 820	EXM USE CODE 685 2,180	3,000								
FULKS, MANFORD & EMILY C/O FLOYD FULKS 2207 ST RT 218 SCOTTOWN, OHIO 45678 VOL 441 PG 316 PARCEL-ID 18-222-0700.000 01-05-95 TRNSF TO 18-222-0700.000 FULKS, FLOYD	15-02-30 1285 N END W1/2 0000.18A 00	RES USE CODE 510 00	00								
FULKS, FLOYD & CAROLYN S. 2207 ST RT 218 SCOTTOWN, OHIO 45678 VOL 605 PG 740 PARCEL-ID 18-222-0700.000 01-30-96 TRNSF FROM 18-222-0700.000 FULKS, FLOYD	15-02-30 1285 N END W1/2 0000.18A 720	RES USE CODE 510 670	1,390								
FULKS, FLOYD 2207 ST RT 218 SCOTTOWN, OHIO 45678 VOL 605 PG 435 PARCEL-ID 18-222-0700.000 01-05-95 TRNSF FROM 18-222-0700.000 FULKS, MANFORD & EMILY 01-30-96 TRNSF TO 18-222-0700.000 FULKS, FLOYD & CAROLYN S.	15-02-30 1285 N END W1/2 0000.18A 00	RES USE CODE 510 00	00								
MERRITT, MILDRED	15-02-30 1285 PT. N END W1/2										

TAX RATE ..40
A/R RED FACTOR 06.1708
OTH RED FACTOR 06.8539

LAWRENCE
TAX DISTRICT 18-ROME TWP-FAIRLAND S.D.

GENERAL TAX LIST AND DUPLICATE OF REAL AND PUBLIC UTILITY PROPERTY
COUNTY REAL ESTATE TAXES AND SPECIAL ASSESSMENTS

12/23/96

TAX YEAR 1996
INTEREST RATE
PAGE NO 3523

OWNER'S NAME MAILING ADDRESS	DESCRIPTION			TAXES CHARGED	DECEMBER TAXES	PENALTY	JUNE TAXES	PENALTY	TOTAL DELINQUENT	C. D. DATE	MEMO
	LAND	IMPROVEMENTS	TOTAL VALUE								
1111 POPLAR ST. KENOVA, W. VA. 25530 VOL 357 PG 20 PARCEL-ID 18-222-0800.000	0000.12A 110	AGR USE CODE 120 00	110								
SHOCKLEY, WEBSTER & NORMA 1858 STATE RT. 218 SCOTTOWN, OHIO 45678 VOL 508 PG 481 PARCEL-ID 18-222-0900.000	15-2-30 1285 S END W 1/2 PT LE 1.18A BAL 15.44 ACS AUV 2,080 HOMESITE VALUE LISTED BELOW 1,660	AGR USE CODE 121 3,790 2,990	5,870 4,650								
MONTGOMERY, RODNEY & CHRISTIE RT 1 BOX 72 SCOTTOWN, OHIO 45678 VOL 566 PG 291 PARCEL-ID 18-222-0900.001	15-2-30 1285 S END W1/2 PT 1.1 8AC AUV 530	RES USE CODE 500 00	530								
MONTGOMERY, RODNEY RT. 1 SCOTTOWN, OH. VOL 495 PG 631 PARCEL-ID 18-222-1000.000	18-2-30 S END W1/2 PT SW 0.38A C 310 HOMESITE VALUE LISTED BELOW 310	RES USE CODE 510 3,070 3,070	3,380 3,380								
FULKS, STANFORD E. ETAL P. O. BOX 401 CROWN CITY, OHIO 45623-0401 VOL 589 PG 409 PARCEL-ID 18-222-1100.000	15-02-30 1285 PT W1/2 OF W1/2 0001.00A 110	AGR USE CODE 120 00	110								
MERRITT, MILDRED 1111 POPLAR ST. KENOVA, W.VA. 25530 VOL 357 PG 20 PARCEL-ID 18-222-1200.000	15-02-30 1285 PT W1/2 OF E1/2 0039.00A 3,440	AGR USE CODE 120 00	3,440								
HANNON, JEANNETTA K & GREG 4059 COUNTY RD 73 SCOTTOWN, OHIO 45678 V 588 P 600 V 599 P 496 PARCEL-ID 18-222-1300.000	15-2-30 1285 W END W1/2 LESS 3 .99, 2.81 BAL = 6.96 ACRES 770	AGR USE CODE 121 00	770								
ROACH, TIMOTHY R. & KAREN H. 15 W. KNIGHT DR. CARROLTON, GA. 30117 VOL 494 PG 420 PARCEL-ID 18-222-1300.001	15-2-30 SW PT 1285 W END W1/2 3.30ACS. 1,820	RES USE CODE 500 00	1,820								
HANNON, JEANETTA KAY & GREGORY ALLEN 4059 CO. RD. 73 SCOTTOWN, OHIO 45678 VOL 550 PG 738 PARCEL-ID 18-222-1300.002	15-2-30 1285 W END W1/2 PT 0.6 9AC 860 HOMESITE VALUE LISTED BELOW 860	RES USE CODE 510 13,100 13,100	13,960 13,960								

BARRETT BROTHERS SPRINGFIELD, OH 1-800-322-7711

TAX RATE .040
A/R RED FACTOR 06.1708
OTH RED FACTOR 06.8539

LAWRENCE
TAX DISTRICT 18-ROME TWP-FAIRLAND S.D.

GENERAL TAX LIST AND DUPLICATE OF REAL AND PUBLIC UTILITY PROPERTY
COUNTY REAL ESTATE TAXES AND SPECIAL ASSESSMENTS

12/23/96

TAX YEAR 1996
INTEREST RATE
PAGE NO 3524

OWNER'S NAME MAILING ADDRESS	DESCRIPTION			TAXES CHARGED	DECEMBER TAXES	PENALTY	JUNE TAXES	PENALTY	TOTAL DELINQUENT	C. D. DATE	MEMO
	LAND	IMPROVEMENTS	TOTAL VALUE								
HICKS, CARL LEE JR. & JOAN 2123 GAYLANN DR BRUNSWICK, OHIO 44212 VOL 599 PG 493 PARCEL-ID 18-222-1300.003	15-02-30 PT 1285 W WNED PT W1/2 PT 2.81 ACRES RES USE CODE 500 290	00	290								
CARTER, JAMES M. & EASTER CO. RD. 73, HOUSE 4098 SCOTTOWN, OHIO 45678 PARCEL-ID 18-222-1400.000	15-02-30 1285 PT NE COR. W END W1/2 0000.50A AGR USE CODE 100 110	00	110								
CARTER, JAMES M. & EASTER CO RD 73, HOUSE 4098 SCOTTOWN, OHIO 45678-0000 PARCEL-ID 18-222-1500.000	15-02-30 1285 PT SE COR. 0010.00A RES USE CODE 510 2,680 HOMESITE VALUE LISTED BELOW 1,810	7,250 7,250	9,930 9,060								
WATSON, DEBORAH ANN PO BOX 971 PROCTORVILLE, OH 45669 PARCEL-ID 18-222-1600.000	15-02-30 1285 E PT. E1/2 0020.00A AGR USE CODE 120 1,760	00	1,760								
WATSON, DEBORAH ANN PO BOX 971 PROCTORVILLE, OH 45669 VOL 500 PG 533 PARCEL-ID 18-222-1700.000	15-02-30 1285 NE COR. 0003.00A AGR USE CODE 120 330	00	330								
FULKS, CURTIS D & ROBERTA L 145 TWP RD 1244 PROCTORVILLE, OHIO 45669 VOL 610 PG 367 PARCEL-ID 18-222-1800.000 06-03-96 TRNSF FROM 18-222-1800.000 FULKS, CURTIS D.	15-02-30 1286 PT. 0014.60A AGR USE CODE 121 AUV 360	00	360								
FULKS, CURTIS D. 145 TWP RD 1244 PROCTORVILLE, OHIO 45669 PARCEL-ID 18-222-1800.000 06-03-96 TRNSF TO 18-222-1800.000 FULKS, CURTIS D & ROBERTA	15-02-30 1286 PT. 0014.60A AGR USE CODE 121 00	00	00								
KNAUFF, WYLIE & KAREN C/O STEVE PRESTON 46 TOWNSHIP RD 1407 SOUTH POINT, OHIO 45680 PARCEL-ID 18-223-0100.000	15-02-30 1286 PT. 0008.00A RES USE CODE 510 2,120 HOMESITE VALUE LISTED BELOW 1,450	8,740 8,100	10,860 9,550								
FULKS, OTIS WILLIAM & ELDONNA O. 1461 ST RT 218 SCOTTOWN, OHIO 45678	15-02-30 1286 PT. W END PT. 0006.00A AGR USE CODE 121 AUV 900	00	900								

TAX RATE .040
A/R RED FACTOR 06.1708
OTH RED FACTOR 06.8539

LAWRENCE
TAX DISTRICT 18-ROME TWP-FAIRLAND S.D.

GENERAL TAX LIST AND DUPLICATE OF REAL AND PUBLIC UTILITY PROPERTY
COUNTY REAL ESTATE TAXES AND SPECIAL ASSESSMENTS

12/23/96

TAX YEAR 1996
INTEREST RATE
PAGE NO 3525

OWNER'S NAME MAILING ADDRESS	DESCRIPTION			TAXES CHARGED	DECEMBER TAXES	PENALTY	JUNE TAXES	PENALTY	TOTAL DELINQUENT	C. D. DATE	MEMO
	LAND	IMPROVEMENTS	TOTAL VALUE								
VOL 587 PG 419 PARCEL-ID 18-223-0200.000											
FULKS, OTIS WILLIAM & ELDONNA O. 1461 ST RT 218 SCOTTOWN, OHIO 45678 VOL 587 PG 419 PARCEL-ID 18-223-0300.000	15-02-30 1286 PT W END PT. 0002.61A AGR USE CODE 121 AUV 60	00	60								
FULKS, CURTIS D. & ROBERTA L. 145 TOWNSHIP RD. 1244 PROCTORVILLE, OHIO 45669 PARCEL-ID 18-223-0400.000	15-02-30 1286 PT. W END 0012.00A AGR USE CODE 121 AUV 290	00	290								
FULKS, CURTIS D. & ROBERTA L. 145 TWP RD 1244 PROCTORVILLE, OHIO 45669 PARCEL-ID 18-223-0500.000	15-02-30 1286 PT. LESS 40A. 0020.00A AGR USE CODE 121 AUV 490	00	490								
FULKS, STANFORD E. ETAL P. O. BOX 401 CROWN CITY, OHIO 45623-0401 VOL 589 PG 409 PARCEL-ID 18-223-0600.000	15-02-30 1286 PT. LESS 15A. 0025.00A AGR USE CODE 120 2,750	00	2,750								
FULKS, STANFORD E. ETAL P. O. BOX 401 CROWN CITY, OHIO 45623-0401 VOL 589 PG 409 PARCEL-ID 18-223-0700.000	15-02-30 1286 PT. 0015.00A AGR USE CODE 120 4,000 HOMESITE VALUE LISTED BELOW 1,660	00 00	4,000 1,660								
WATSON, DEBORAH ANN PO. BOX 971 PROCTORVILLE, OH 45669 VOL 500 PG 533 PARCEL-ID 18-223-0800.000	15-2-30 1286 E END LESS 36.50A . 6.02ACS. (SURVEY-83 DUP) AGR USE CODE 120 530	00	530								
RICE, HARRY LESTER, JR & DONNA YVONNE 3330 CO RD 73 CROWN CITY, OHIO 45623-8832 PARCEL-ID 18-223-0800.001	15-2-30 1286 E END PT 20.96A CS. AGR USE CODE 120 3,410 HOMESITE VALUE LISTED BELOW 1,660	8,000 7,260	11,410 8,920	1-6-98 3489 Co Rd 73 Crown City OH 45623 Brandy Ann Bradshaw	.69/AC Bal 20.36 080 .003						
BRADSHAW, JOHN & MARLENE 3439 CO. RD. 73 CROWN CITY, OHIO 45623 VOL 566 PG 323 PARCEL-ID 18-223-0800.002 10-18-96 215.33	15-2-30 1286 E END PT 15.54 ACS. AGR USE CODE 120 2,940	8,690	11,630								
WATSON, DEBORAH ANN P.O. BOX 971 PROCTORVILLE, OH 45669 VOL 500 PG 533	15-02-30 1286 NE COR. 0002.75A AGR USE CODE 120 300	00	300								

BARRETT BROTHERS SPRINGFIELD, OH 1-800-322-7711

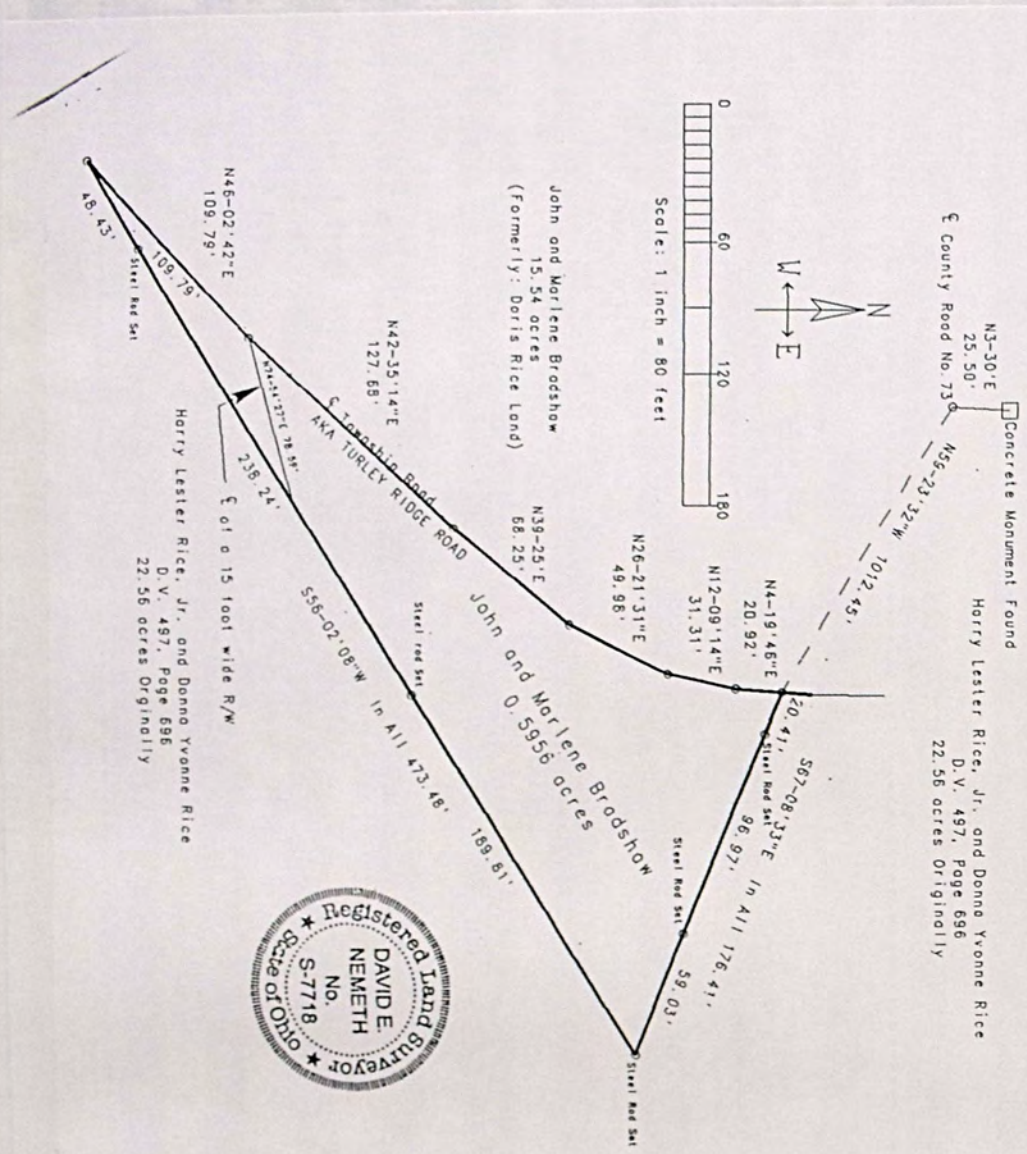

Plat Of Survey For
John and Marlene Bradshaw

South Part Of The
Harry Lester Rice, Jr. and Donna Yvonne Rice, Lands
Section 30. T.2, R.15, O.C.P. 1286
Rome Township, Lawrence County, Ohio

Drawn By: David E. Nemeth, Registered Land Surveyor, OHIO RLS-7718
December 6, 1996

TAX RATE [illegible].40
A/R RED FACTOR 06.1708
OTH RED FACTOR 06.8539

LAWRENCE
TAX DISTRICT 18-ROME TWP-FAIRLAND S.D.

GENERAL TAX LIST AND DUPLICATE OF REAL AND PUBLIC UTILITY PROPERTY
COUNTY REAL ESTATE TAXES AND SPECIAL ASSESSMENTS

12/23/96

TAX YEAR 1996
INTEREST RATE
PAGE NO 3526

OWNER'S NAME MAILING ADDRESS	DESCRIPTION			TAXES CHARGED	DECEMBER TAXES	PENALTY	JUNE TAXES	PENALTY	TOTAL DELINQUENT	C. D. DATE	MEMO
	LAND	IMPROVEMENTS	TOTAL VALUE								
PARCEL-ID 18-223-0900.000											
SHOCKLEY, WEBSTER & NORMAN 1967 STATE RT. 218 SCOTTOWN, OHIO 45678 VOL 427 PG 268 PARCEL-ID 18-223-1000.000	15-02-30 1285 PT N END W 1/2 0003.18A AGR USE CODE 121 AUV 930	00	930								
MERRITT, MILDRED 1111 POPLAR ST. KENOVA, W. VA. 25530 VOL 357 PG 20 PARCEL-ID 18-223-1100.000	15-02-30 1285 PT N END W 1/2 0012.00A AGR USE CODE 120 2,870	2,880	5,750								
WATSON, GARRY DEAN 381 PRIVATE RD 3409 CROWN CITY, OHIO 45623-8854 VOL 406 PG 421 PARCEL-ID 18-223-1200.000	15-02-30 1287 E END PT. 0020.00A AGR USE CODE 120 3,750 HOMESITE VALUE LISTED BELOW 1,660	1,640 1,190	5,390 2,850								
TURLEY, JAMES & HELEN LOUISE 272 PRIVATE ROAD COUNTY 3409 CROWN CITY, OHIO 45623-8854 VOL 445 PG 338 PARCEL-ID 18-223-1300.000	15-02-30 1287 E END N1/2 LESS 0.50 BAL=19.50ACRES AGR USE CODE 120 3,200 HOMESITE VALUE LISTED BELOW 1,160	6,300 3,470	9,500 4,630								
LAWRENCE WATER CORPORATION P.O. BOX 364 PROCTORVILLE, OHIO 45669 VOL 594 PG 181 PARCEL-ID 18-223-1300.001 10-25-96 27.68	15-02 30 1287 E END N1/2 PT 0. 50ACRES COM USE CODE 400 790	00	790								
FULKS, CURTIS D. & ROBERTA L. 145 TWP RD 1244 PROCTORVILLE, OHIO 45669 VOL 380 PG 495 PARCEL-ID 18-223-1400.000	15-02-30 1287 CEN. PT. LESS 53.70A. 0029.30A AGR USE CODE 121 AUV 720	00	720								
FULKS, CURTIS 145 TWP RD 1244 PROCTORVILLE, OHIO 45669 VOL 210 PG 506 PARCEL-ID 18-223-1500.000 06-03-96 TRNSF TO 18-223-1500.000 FULKS, CURTIS D & ROBERTA	15-02-30 1287 PT. CEN. PT. 0053.70A AGR USE CODE 121 00	00	00								
FULKS, CURTIS D & ROBERTA L 145 TWP RD 1244 PROCTORVILLE, OHIO 45669 VOL 610 PG 367 PARCEL-ID 18-223-1500.000 06-03-96 TRNSF FROM 18-223-1500.000 FULKS, CURTIS	15-02-30 1287 PT. CEN. PT. 0053.70A AGR USE CODE 121 AUV 1,320	00	1,320								

TAX RATE [illegible].40
A/R RED FACTOR 06.1708
OTH RED FACTOR 06.8539

LAWRENCE
TAX DISTRICT 18-ROME TWP-FAIRLAND S.D.

GENERAL TAX LIST AND DUPLICATE OF REAL AND PUBLIC UTILITY PROPERTY
COUNTY REAL ESTATE TAXES AND SPECIAL ASSESSMENTS

12/23/96

TAX YEAR 1996
INTEREST RATE
PAGE NO 3527

OWNER'S NAME MAILING ADDRESS	DESCRIPTION			TAXES CHARGED	DECEMBER TAXES	PENALTY	JUNE TAXES	PENALTY	TOTAL DELINQUENT	C. D. DATE	MEMO
	LAND	IMPROVEMENTS	TOTAL VALUE								
FULKS, CURTIS D. & ROBERTA L. 145 TWP RD 1244 PROCTORVILLE, OHIO 45669 VOL 380 PG 495 PARCEL-ID 18-223-1600.000	15-02-30 1287 PT. 0001.00A AGR USE CODE 121 AUV 20	00	20								
FULKS, OTIS WILLIAM & ELDONNA O. 1461 ST RT 218 SCOTTOWN, OHIO 45678 VOL 587 PG 419 PARCEL-ID 18-223-1700.000	15-02-30 1287 PT. W END 0001.43A AGR USE CODE 121 AUV 190	00	190								
FULKS, OTIS WILLIAM & ELDONNA O. 1461 ST RT 218 SCOTTOWN, OHIO 45678 VOL 587 PG 419 PARCEL-ID 18-223-1800.000	15-02-30 1287 PT. W END PT. LESS 5.81AC 0022.58A AGR USE CODE 121 AUV 820	00	820								
FULKS, OTIS & ELDONNA 1461 ST RT 218 SCOTTOWN, OHIO 45678 VOL 458 PG 504 PARCEL-ID 18-223-1801.000	15-02-30 1287 PT W END 0005.81A AGR USE CODE 120 1,710 HOMESITE VALUE LISTED BELOW 1,280	1,030 1,030	2,740 2,310								
GUY, DONALD RT. 1, BOX 493 KITTS HILL, OHIO 45645 VOL 537 PG 424 PARCEL-ID 18-224-0100.000	15-2-30 1287 ON RD (CEMETARY) 2.00 ACRES EXM USE CODE 690 1,680	00	1,680								
RICE, RAYMOND LEE & CONNIE MARIE 3324 COUNTY RD 73 CROWN CITY, OHIO 45623 VOL 497 PG 707 PARCEL-ID 18-224-0200.000 09-09-96 16.82	15-02-30 1285 SE COR. W1/2 E1/2 0005.00A AGR USE CODE 120 550	00	550								
FULKS, CURTIS D. & ROBERTA L. 145 TWP RD 1244 PROCTORVILLE, OHIO 45669 VOL 380 PG 495 PARCEL-ID 18-224-0300.000	15-02-30 1285 LESS 142.60A. 0017.40A AGR USE CODE 121 AUV 430	00	430								
MERRITT, MILDRED 1111 POPLAR ST. KENOVA, W. VA. 25530 VOL 357 PG 20 PARCEL-ID 18-224-0400.000	15-02-30 1285 PT N END W 1/2 0000.06A AGR USE CODE 120 110	00	110								
FORREST GLENN U.B. CHURCH PROCTORVILLE, OHIO PARCEL-ID 18-224-0500.000	15-02-30 0000.50A EXM USE CODE 685 1,180	6,700	7,880								
MCKENZIE, WILLIAM & DELORIS K.	15-02-31 1320 W SIDE										

BARRETT BROTHERS SPRINGFIELD, OH 1-800-322-7711

TAX RATE .40
A/R RED FACTOR 06.1708
OTH RED FACTOR 06.8539

LAWRENCE
TAX DISTRICT 18-ROME TWP-FAIRLAND S.D.

GENERAL TAX LIST AND DUPLICATE OF REAL AND PUBLIC UTILITY PROPERTY
COUNTY REAL ESTATE TAXES AND SPECIAL ASSESSMENTS

12/23/96

TAX YEAR 1996
INTEREST RATE
PAGE NO 3528

OWNER'S NAME MAILING ADDRESS	DESCRIPTION			TAXES CHARGED	DECEMBER TAXES	PENALTY	JUNE TAXES	PENALTY	TOTAL DELINQUENT	C. D. DATE	MEMO
	LAND	IMPROVEMENTS	TOTAL VALUE								
177 JEFFERSON ST. MARION, OHIO 43302 PARCEL-ID 18-224-0600.000	0058.00A 7,200	AGR USE CODE 120 00	7,200								
BRAMMER, JIMMIE J. & CARCLYN L 122 MCBRIDE RUSTON, LA. 71270 VOL 341 PG 106 PARCEL-ID 18-224-0700.000	15-02-31 1322 N PT. OF MID. 0017.40A 1,920	AGR USE CODE 120 00	1,920								
TANNER, JOHN M. & BRENDA K. RR 1, BOX 357 PROCTORVILLE, OHIO 45669-973 PARCEL-ID 18-224-0800.000	15-02-31 1320 MID W 1/2 LESS 19.01 AC 0006.97A 1,580	AGR USE CODE 121 00	1,580								
MCKINNEY, CHUCK & IMOLENE RT 2 BOX 349 PROCTORVILLE, OHIO 45669-0000 VOL 564 PG 481 PARCEL-ID 18-224-0801.000	15-02-31 1320 MID W 1/2 PT 0019.01A 2,090	AGR USE CODE 120 00	2,090								
BELVILLE, THOMAS & SANDRA 2228 CO RD 66 PROCTORVILLE, OHIO 45669 VOL 519 PG 530 PARCEL-ID 18-224-0900.000	15-02-31 1320 MID. E1/2 0025.00A AUV 1,460	RES USE CODE 545 00	1,460								
MCKENZIE, WILLIAM 177 JEFFERSON ST. MARION, OHIO 43302 VOL 537 PG 450 PARCEL-ID 18-224-1000.000	15-02-31 1320 MID N PT LESS 2A . 0006.00A 630	RES USE CODE 500 00	630								
TANNER, JOHN M. & BRENDA K. RR 1, BOX 357 PROCTORVILLE, OHIO 45669-973 PARCEL-ID 18-224-1100.000	15-02-31 1320 PT NE COR. OF LO T 0002.00A 220	AGR USE CODE 120 00	220								
BRAMMER, JIMMIE J. & CARCLYN L 122 MCBRIDE RUSTON, LA. 71270 VOL 341 PG 106 PARCEL-ID 18-224-1200.000	15-02-31 1320 E END 0058.00A 8,760	AGR USE CODE 120 00	8,760								
BRAMMER, JIMMIE J. & CARCLYN L 122 MCBRIDE RUSTON, LA. 71270 VOL 341 PG 106 PARCEL-ID 18-224-1300.000	15-02-31 1320 MID. 0021.40A 2,600	AGR USE CODE 120 00	2,600								
WEST, TRACY 616 TWP. RD. 1378 CHESAPEAKE, OHIO 45619 PARCEL-ID 18-224-1400.000	15-2-31 1321 W END LESS 6.85A. 43.17ACS. AUV 1,910	AGR USE CODE 121 10,440	12,350								

TAX RATE .40
A/R RED FACTOR 06.1708
OTH RED FACTOR 06.8539

LAWRENCE
TAX DISTRICT 18-ROME TWP-FAIRLAND S.D.

GENERAL TAX LIST AND DUPLICATE OF REAL AND PUBLIC UTILITY PROPERTY
COUNTY REAL ESTATE TAXES AND SPECIAL ASSESSMENTS

12/23/96

TAX YEAR 1996
INTEREST RATE
PAGE NO 3529

OWNER'S NAME MAILING ADDRESS	DESCRIPTION			TAXES CHARGED	DECEMBER TAXES	PENALTY	JUNE TAXES	PENALTY	TOTAL DELINQUENT	C. D. DATE	MEMO
	LAND	IMPROVEMENTS	TOTAL VALUE								
WATTS, ALPHA, JR. & CHRISTINA RT. 2 BOX 351 PROCTORVILLE, OHIO 45669 VOL 492 PG 332 PARCEL-ID 18-224-1400.001 09-09-96 236.71	15-2-31 PT 1321 W END 2.25ACS. 1,120 HOMESITE VALUE LISTED BELOW 920	RES USE CODE 510 13,340 13,340	14,460 14,260								
WATTS, ALPHA JR. & CHRISTINE RT 2 BOX 351 PROCTORVILLE, OHIO 45669 VOL 585 PG 424 PARCEL-ID 18-224-1401.000 09-09-96 32.65	15-02-31 1321 W END PT 0004.60A 1,250	RES USE CODE 545 690	1,940								
MCKINNEY, CHUCK & IMOLENE RT 2 BOX 349 PROCTORVILLE, OHIO 45669 VOL 564 PG 481 PARCEL-ID 18-224-1500.000	15-02-31 1321 PT. W END 0001.23A 950 HOMESITE VALUE LISTED BELOW 920	RES USE CODE 510 8,470 7,320	9,420 8,240								
CAUDILL, ILEAN R. 2 BOX 356 PROCTORVILLE, OHIO VOL 440 PG 49 PARCEL-ID 18-224-1600.000 09-09-96 41.64	15-02-31 1321 W END LESS 19.40 A 0007.70A 1,580 HOMESITE VALUE LISTED BELOW 880	RES USE CODE 510 2,390 2,020	3,970 2,900								
LUCAS, CHAUNCEY & LULA RT. 2 BOX 350C PROCTORVILLE, OHIO 45669 PARCEL-ID 18-224-1601.000	15-02-31 1321 W END PT 0019.40A 2,810	RES USE CODE 545 2,790	5,600								
LOVE, EVERETT & EMMAJEAN LIFE ESTATE JUANITA LOVE REMAINDER 1758 TWP RD 163 PROCTORVILLE, OHIO 45669 VOL 601 PG 138 PARCEL-ID 18-224-1700.000	15-02-31 1321 E END 0059.00A AUV 1,530	AGR USE CODE 121 00	1,530								
LOVE, EVERETT & EMMAJEAN LIFE ESTATE JUANITA LOVE REMAINDER 1758 TWP RD 163 PROCTORVILLE, OHIO 45669 VOL 601 PG 138 PARCEL-ID 18-224-1800.000	15-02-31 1321 IN S SIDE OF E1/ 2 0001.25A AUV 30	AGR USE CODE 121 00	30								
LESTER, GILBERT & SALLY B. 849 TWP RD 163 PROCTORVILLE, OH. 45669 VOL 358 PG 564 PARCEL-ID 18-225-0100.000 11-06-96 SPLIT FROM 18-225-0100.000	15-02-31 1322 W END LE.57A BA L=58.93ACS 7,580 HOMESITE VALUE LISTED BELOW 920 LESTER, GILBERT & SALLY B	AGR USE CODE 120 15,280 15,280	22,860 16,200								

BARRETT BROTHERS SPRINGFIELD, OH 1-800-322-7711

TAX RATE .040
A/R RED FACTOR 06.1708
OTH RED FACTOR 06.8539

LAWRENCE
TAX DISTRICT 18-ROME TWP-FAIRLAND S.D.

GENERAL TAX LIST AND DUPLICATE OF REAL AND PUBLIC UTILITY PROPERTY
COUNTY REAL ESTATE TAXES AND SPECIAL ASSESSMENTS

12/23/96

TAX YEAR 1996
INTEREST RATE

OWNER'S NAME MAILING ADDRESS	DESCRIPTION			TAXES CHARGED	DECEMBER TAXES	PENALTY	JUNE TAXES	PENALTY	TOTAL DELINQUENT	C. D. DATE	MEMO
	LAND	IMPROVEMENTS	TOTAL VALUE								
LESTER, GILBERT & SALLY B. 849 TWP RD 163 PROCTORVILLE, OH. 45669 VOL 358 PG 564 PARCEL-ID 18-225-0100.000	15-02-31 1322 W END 0059.50A AGR USE CODE 120 00		00								
11-06-96 SPLIT TO 18-225-0100.000 LESTER, GILBERT & SALLY B											
11-06-96 SPLIT TO 18-225-0100.001 LESTER, KEVIN G. & ANNETT											
LESTER, KEVIN G. & ANNETTE L. 875 TWP RD 163 PROCTORVILLE, OHIO 45669 VOL 615 PG 147 PARCEL-ID 18-225-0100.001	15-02-31 1322 W END PT 0.57ACS RES USE CODE 500 500		00								
11-06-96 SPLIT FROM 18-225-0100.000 LESTER, GILBERT & SALLY B											
BELL, SUE ELLEN C/O S. E. CLARK RT. 2 BOX 323B PROCTORVILLE, OHIO 45669-0000 VOL 437 PG 176 PARCEL-ID 18-225-0200.000	15-02-31 1323 MIDDLE LESS 3 AC. 0032.00A AGR USE CODE 121 AUV 1,420		00								
SIMPSON, NAOMI G. 106 P.O. 335 TWP. RD. 88 PROCTORVILLE, OHIO 45669 PARCEL-ID 18-225-0300.000	15-02-31 1323 NW PT OF MID. 0015.00A AGR USE CODE 120 2,460		00								
LOVE, EVERETT & EMMAJEAN LIFE ESTATE JUANITA LOVE REMAINDER 1758 TWP RD 163 PROCTORVILLE, OHIO 45669 VOL 601 PG 138 PARCEL-ID 18-225-0400.000	15-02-31 1323 S PT OF E END 0050.50A AGR USE CODE 121 AUV 1,240		00								
LOVE, EVERETT & EMMAJEAN LIFE ESTATE JUANITA LOVE REMAINDER 1758 TWP RD 163 PROCTORVILLE, OHIO 45669 VOL 601 PG 138 PARCEL-ID 18-225-0500.000	15-02-31 1323 E END LESS 50.50 A 0018.00A AGR USE CODE 121 AUV 440		00								
SIMPSON, NAOMI G. 106 P.O. 335 TWP. RD. 88 PROCTORVILLE, OHIO 45669 PARCEL-ID 18-225-0600.000	15-02-31 1323 W1/2 0040.00A AGR USE CODE 120 4,410		00								
LOVE, EVERETT & EMMAJEAN LIFE ESTATE JUANITA LOVE REMAINDER 1758 TWP RD 163 PROCTORVILLE, OHIO 45669 VOL 561 PG 138	15-02-31 1322 W PT. OF E END 0030.00A AGR USE CODE 121 AUV 1,590 HOMESITE VALUE LISTED BELOW		12,830								

TAX RATE .040
A/R RED FACTOR 06.1708
OTH RED FACTOR 06.8539

LAWRENCE
TAX DISTRICT 18-ROME TWP-FAIRLAND S.D.

GENERAL TAX LIST AND DUPLICATE OF REAL AND PUBLIC UTILITY PROPERTY
COUNTY REAL ESTATE TAXES AND SPECIAL ASSESSMENTS

12/23/96

TAX YEAR 1996
INTEREST RATE

OWNER'S NAME MAILING ADDRESS	DESCRIPTION			TAXES CHARGED	DECEMBER TAXES	PENALTY	JUNE TAXES	PENALTY	TOTAL DELINQUENT	C. D. DATE	MEMO
	LAND	IMPROVEMENTS	TOTAL VALUE								
PARCEL-ID 18-225-0700.000	920	11,160	12,080								
LESTER, GILBERT & SALLY G. 849 TWP RD 163 PROCTORVILLE, OH. 45669 PARCEL-ID 18-225-0800.000	15-02-31 1322 S PT. OF MID. 0013.10A AGR USE CODE 120 1,450		00								
LOVE, EVERETT & EMMAJEAN LIFE ESTATE JUANITA LOVE REMAINDER 1758 TWP RD 163 PROCTORVILLE, OHIO 45669 VOL 601 PG 138 PARCEL-ID 18-225-0900.000	15-02-31 1322 E1/2 0040.00A AGR USE CODE 121 AUV 980		00								
LOVE, EVERETT & EMMAJEAN LIFE ESTATE JUANITA LOVE REMAINDER 1758 TWP RD 163 PROCTORVILLE, OHIO 45669 VOL 601 PG 138 PARCEL-ID 18-225-1000.000	15-02-31 1323 NE COR. OF MID. 0003.00A AGR USE CODE 121 AUV 70		00								
LOCEY, PHYLLIS A. & JANICE L. BAGBY 21362 ST RT 243 PROCTORVILLE, OHIO 45669-0000 VOL 614 PG 183 PARCEL-ID 18-225-1100.000	15-2-31 1323 SE COR 1.50ACS. AGR USE CODE 120 AUV 890		4,130	5,020							
10-02-96 TRNSF FROM 18-225-1100.000 SMITH, GLENNA L. ET AL											
SMITH, GLENNA L. ET AL C/O GLENNA L. SMITH 22210 ST RT 243 PROCTORVILLE, OHIO 45669-0000 VOL 551 PG 336 PARCEL-ID 18-225-1100.000	15-2-31 1323 SE COR 1.50ACS. AGR USE CODE 120 00		00								
10-02-96 TRNSF TO 18-225-1100.000 LOCEY, PHYLLIS A. & JANIC											
INDEPENDENT HOLINESS CHURCH PROCTORVILLE, OHIO PARCEL-ID 18-225-1200.000	-00-00 0000.50A EXM USE CODE 685 440		2,290	2,730							
FERRIS, EVELYN RT. 1 BOX 350 PROCTORVILLE, OHIO 45669 PARCEL-ID 18-225-1300.000	15-02-31 1316 IN W1/2 LES .25A C 0022.46A AGR USE CODE 121 2,480		250	2,730							
FERRIS, EDWARD LEE & EVELYN JOYCE ROUTE 1 BOX 350 PROCTORVILLE, OHIO 45669 PARCEL-ID 18-225-1301.000	15-02-31 1316 IN W 1/2 LESS 02 5AC 0000.81A AGR USE CODE 120 170		00	170							

BARRETT BROTHERS SPRINGFIELD, OH 1-800-322-7711

TAX RATE .040
A/R RED FACTOR 06.1708
OTH RED FACTOR 06.8539

LAWRENCE
TAX DISTRICT 18-ROME TWP-FAIRLAND S.D.

GENERAL TAX LIST AND DUPLICATE OF REAL AND PUBLIC UTILITY PROPERTY
COUNTY REAL ESTATE TAXES AND SPECIAL ASSESSMENTS

12/23/96

TAX YEAR 1996
INTEREST RATE
PAGE NO 3532

OWNER'S NAME MAILING ADDRESS	DESCRIPTION			TAXES CHARGED	DECEMBER TAXES	PENALTY	JUNE TAXES	PENALTY	TOTAL DELINQUENT	C. D. DATE	MEMO
	LAND	IMPROVEMENTS	TOTAL VALUE								
FERGUSON, MARK & BETTY RT 1 BOX 366 PROCTORVILLE, OHIO 45669 VOL 573 PG 535 PARCEL-ID 18-225-1400.000	15-02-32 1319 NE COR. 0000.09A RES USE CODE 500 290	00	290								
FERGUSON, MARK & BETTY RT 1 BOX 366 PROCTORVILLE, OHIO 45669 VOL 573 PG 535 PARCEL-ID 18-225-1500.000	15-02-32 1319 NE COR N OF WOLF CR. RD. 0000.25A RES USE CODE 500 790	00	790								
GRAHAM, LARRY D. AND WANDA RT. 1 BOX 351 PROCTORVILLE, OHIO 45669 PARCEL-ID 18-225-1600.000	15-02-32 1316 PT. 0000.53A RES USE CODE 510 680 HOMESITE VALUE LISTED BELOW 680	6,270 6,270	6,950 6,950								
FERRIS, EVELYN RT. 1 BOX 350 PINE HOLLOW PROC., OHIO 45669 PARCEL-ID 18-225-1700.000	15-02-32 1313 PT. 0000.95A AGR USE CODE 120 880 HOMESITE VALUE LISTED BELOW 880	5,480 4,290	6,360 5,170								
PINKERMAN, BRIAN & LISA RT. 1, BOX 203-B PROCTORVILLE, OHIO 45669-971 PARCEL-ID 18-225-1800.000	15-02-32 1316 NW COR 2.26 ACRES AGR USE CODE 121 250	00	250								
GRAHAM, GARY & MARSHA & CHARLES & GWENDOLYN COCVERT C/O GARY GRAHAM * 391 PINEWOOD DR. VALPARAISO IND. 46383 VOL 601 PG 730 PARCEL-ID 18-226-0200.000	15-02-32 1316 W1/2 E END 0015.27A AGR USE CODE 120 1,680	00	1,680								
HOLLEY, BETTY L. 71 TOWNSHIP RD. 206-S. PROCTORVILLE, OHIO 45669 VOL 547 PG 83 PARCEL-ID 18-226-0300.000	15-02-32 1319 E1/2 PT. SE COR. 0015.00A AGR USE CODE 121 AUV 370	00	370								
WHITE, MICHAEL & TANNA ROSE 2205 CO. RD. 66 PROCTORVILLE, OHIO 45669 PARCEL-ID 18-226-0400.000	15-02-32 1319 PT NW COR E1/2 0006.00A RES USE CODE 510 00	00	00								
09-04-96 TRNSF TO 18-226-0400.000 WHITE, TANNA ROSE											
WHITE, TANNA ROSE 2205 CO. RD. 66 PROCTORVILLE, OHIO 45669 VOL 613 PG 290 PARCEL-ID 18-226-0400.000	15-02-32 1319 PT NW COR E1/2 0006.00A RES USE CODE 510 2,230	12,710	14,940								

TAX RATE .040
A/R RED FACTOR 06.1708
OTH RED FACTOR 06.8539

LAWRENCE
TAX DISTRICT 18-ROME TWP-FAIRLAND S.D.

GENERAL TAX LIST AND DUPLICATE OF REAL AND PUBLIC UTILITY PROPERTY
COUNTY REAL ESTATE TAXES AND SPECIAL ASSESSMENTS

12/23/96

TAX YEAR 1996
INTEREST RATE
PAGE NO 3533

OWNER'S NAME MAILING ADDRESS	DESCRIPTION			TAXES CHARGED	DECEMBER TAXES	PENALTY	JUNE TAXES	PENALTY	TOTAL DELINQUENT	C. D. DATE	MEMO
	LAND	IMPROVEMENTS	TOTAL VALUE								
09-04-96 TRNSF FROM 18-226-0400.000 WHITE, MICHAEL & TANNA RO											
JONES, WELDON E & MAGDALENE LI FE EST REM CHARLES D JONES ET- 1782 CO RD 66 PROCTORVILLE, OHIO 45669-9731 PARCEL-ID 18-226-0500.000	15-02-32 1319 E END W 1/2 LESS 15.76 ACS 0001.54A AGR USE CODE 120 170	00	170								
TANNER, JOHN M. & BRENDA K. RR 1, BOX 357 PROCTORVILLE, OHIO 45669-973 PARCEL-ID 18-226-0501.000	15-02-32 1319 E END W 1/2 PT 15.27 ACRES AGR USE CODE 120 3,370	18,820	22,190								
GALLIGAN, BRIAN E & HELEN R C/O FLEET MORTGAGE CORP. P. O. BOX 542 MILWAUKEE, WI. 53201-9767 VOL 533 PG 797 PARCEL-ID 18-226-0502.000	15-02-32 1319 E END W 1/2 PT 0000.66A RES USE CODE 500 200	00	200								
BELVILLE, CLARICE 2705 COLLIS AVE HUNTINGTON, W. VA. 25702 VOL 519 PG 527 PARCEL-ID 18-226-0600.000	15-2-32 1319 E1/2 LESS 75.44A BAL=2.04ACS. RES USE CODE 510 00	00	00								
07-19-96 TRNSF TO 18-226-0600.000 BELVILLE, THOMAS R											
BELVILLE, THOMAS R 2228 CO RD 66 PROCTORVILLE, OHIO 45669 VOL 611 PG 772 PARCEL-ID 18-226-0600.000	15-2-32 1319 E1/2 LESS 75.44A BAL=2.04ACS. RES USE CODE 510 1,680	4,170	5,850								
07-19-96 TRNSF FROM 18-226-0600.000 BELVILLE, CLARICE											
BELVILLE, THOMAS & SANDRA 2228 CO. RD. 66 PROCTORVILLE, OHIO 45669 PARCEL-ID 18-226-0600.001	15-1-32 PT 1319 E 1/2 LESS 0.70 BAL=53.74 ACRES AUV 3,010	AGR USE CODE 121 9,650	12,660								
03-26-96 SPLIT FROM 18-226-0600.001 BELVILLE, THOMAS & SANDRA											
BELVILLE, THOMAS & SANDRA 2228 CO. RD. 66 PROCTORVILLE, OHIO 45669 PARCEL-ID 18-226-0600.001	15-1-32 PT 1319 E1/2 54.44ACS. AGR USE CODE 121 00	00	00								
03-26-96 SPLIT TO 18-226-0600.001 BELVILLE, THOMAS & SANDRA 03-26-96 SPLIT TO 18-226-0600.002 WARNER, MICHAEL W & KRIST											
WARNER, MICHAEL W & KRISTIE D RT 1 BOX 361A	15-1-32 PT 1319 E1/2 PT 0.70AC BAL=53.74ACRES										

BARRETT BROTHERS SPRINGFIELD, OH 1-800-322-7711

TAX RATE [illegible]40
A/R RED FACTOR 06.1708
OTH RED FACTOR 06.8539

LAWRENCE
TAX DISTRICT 18-ROME TWP-FAIRLAND S.D.

GENERAL TAX LIST AND DUPLICATE OF REAL AND PUBLIC UTILITY PROPERTY
COUNTY REAL ESTATE TAXES AND SPECIAL ASSESSMENTS

12/23/96

TAX YEAR 1996
INTEREST RATE
PAGE NO 3534

OWNER'S NAME MAILING ADDRESS	DESCRIPTION			TAXES CHARGED	DECEMBER TAXES	PENALTY	JUNE TAXES	PENALTY	TOTAL DELINQUENT	C. D. DATE	MEMO
	LAND	IMPROVEMENTS	TOTAL VALUE								
PROCTORVILLE, OHIO 45669			RES USE CODE 500								
VOL 608 PG 187											
PARCEL-ID 18-226-0600.002	1,460	00	1,460								
03-26-96 SPLIT FROM 18-226-0600.001	BELVILLE, THOMAS & SANDRA										
WHITE, TANNA ROSE	15-02-32 1319 PT E1/2 LESS 21A										
2205 CO. RD. 66	C										
PROCTORVILLE, OHIO 45669	0001.71A	RES USE CODE 500									
VOL 613 PG 290											
PARCEL-ID 18-226-0601.000	130	00	130								
09-04-96 TRNSF FROM 18-226-0601.000	WHITE, MICHAEL & TANNA RO										
WHITE, MICHAEL & TANNA ROSE	15-02-32 1319 PT E1/2 LESS 21A										
2205 CO. RD. 66	C										
PROCTORVILLE, OHIO 45669	0001.71A	RES USE CODE 500									
PARCEL-ID 18-226-0601.000											
	00	00	00								
09-04-96 TRNSF TO 18-226-0601.000	WHITE, TANNA ROSE										
BELVILLE, THOMAS LEWIS & SANDR	15-02-32 PT E 1/2										
2228 CO. RD. 66	0000.51A	AGR USE CODE 101									
PROCTORVILLE, OHIO 45669											
PARCEL-ID 18-226-0602.000	1,260	15,540	16,800								
	HOMESITE VALUE LISTED BELOW										
	1,260	15,540	16,800								
MAYNARD, NEWMAN & LORETTA M.	15-02-32 1319 PT E1/2 LESS 21A										
RT. 1 BOX 361	C										
PROCTORVILLE, OHIO 45669	0000.05A	AGR USE CODE 120									
VOL 408 PG 420	AUV										
PARCEL-ID 18-226-0603.000	10	00	10								
BOARD OF EDUCATION	15-2-32 1319 E 1/2 NEXT SCHOOL										
SOUTH POINT, OHIO 45680	HOUSE										
VOL 79 PG 314		EXM USE CODE 650									
PARCEL-ID 18-226-0605.000											
	400	00	400								
PERRY, KEITH O. & ANGELA D.	15-02-32 LOT 1318										
439 TOWNSHIP ROAD 206-S	PT MID.										
PROCTORVILLE, OHIO 45669	0006.00A	AGR USE CODE 121									
VOL 533 PG 34											
PARCEL-ID 18-226-0700.000	660	00	660								
JONES, WELDON E & MAGDALENE LI	15-02-32 1318 PT E 1/2 OF W 1/										
FE EST REM CHARLES D JONES ET	2LESS 39.99 ACS										
1782 CO RD 66	0001.66A	AGR USE CODE 120									
PROCTORVILLE, OHIO 45669-9731											
PARCEL-ID 18-226-0800.000	190	00	190								
DAVIS, EARL & PORCSHIA	15-02-32 1318 PT E 1/2 OF W 1/										
RT 3 BOX 3	2PT										
PROCTORVILLE, OHIO 45669	0027.66A	AGR USE CODE 120									

BARRETT BROTHERS SPRINGFIELD, OH 1-800-322-7711

TAX RATE [illegible]40
A/R RED FACTOR 06.1708
OTH RED FACTOR 06.8539

LAWRENCE
TAX DISTRICT 18-ROME TWP-FAIRLAND S.D.

GENERAL TAX LIST AND DUPLICATE OF REAL AND PUBLIC UTILITY PROPERTY
COUNTY REAL ESTATE TAXES AND SPECIAL ASSESSMENTS

12/23/96

TAX YEAR 1996
INTEREST RATE
PAGE NO 3535

OWNER'S NAME MAILING ADDRESS	DESCRIPTION			TAXES CHARGED	DECEMBER TAXES	PENALTY	JUNE TAXES	PENALTY	TOTAL DELINQUENT	C. D. DATE	MEMO
	LAND	IMPROVEMENTS	TOTAL VALUE								
VOL 599 PG 153											
PARCEL-ID 18-226-0801.000	4,350	00	4,350								
GALLIGAN, BRIAN E & HELEN R	15-02-32 1318 PT E 1/2 OF W 1/										
C/O FLEET MORTGAGE CORP.	2LESS 1.98 ACS										
P. O. BOX 542	0010.35A	RES USE CODE 500									
MILWAUKEE, WI. 53201-9767											
VOL 533 PG 797	1,090	00	1,090								
PARCEL-ID 18-226-0802.000											
GALLIGAN, BRIAN E & HELEN R	15-02-32 1318 PT E 1/2 OF W 1/										
C/O FLEET MORTGAGE CORP.	2PT										
P. O. BOX 542	0001.98A	RES USE CODE 510									
MILWAUKEE, WI 53201-9767											
VOL 533 PG 801	1,340	23,020	24,360								
PARCEL-ID 18-226-0803.000	HOMESITE VALUE LISTED BELOW										
	1,010	23,020	24,030								
MAYNARD, JERRY LEE & BETTY	15-02-32 1318 W OF WOLF CR.										
6277 CO. RD. 1	0025.00A	AGR USE CODE 120									
SOUTH POINT, OHIO 45680											
PARCEL-ID 18-226-0900.000	4,300	00	4,300								
11-08-96 151.98											
BRADFORD, DAVID & CHERYL	15-02-32 1318 N1/2 OF W1/2										
RT 2 BOX 650	0010.00A	AGR USE CODE 120									
PROCTORVILLE, OHIO 45669											
VOL 585 PG 10	1,100	00	1,100								
PARCEL-ID 18-226-1000.000											
JONES, WELDON E & MAGDALENE LI	15-02-32 1318 SE COR. W1/2										
FE EST REM CHARLES D JONES ET	1319 NE COR. W1/2										
1782 CO RD 66	0003.70A	AGR USE CODE 120									
PROCTORVILLE, OHIO 45669											
PARCEL-ID 18-226-1100.000	410	00	410								
MAYNARD, NEWMAN & LORETTA M.	15-02-32 1318 W PT. E1/2										
RT. 1 BOX 361	0039.85A	AGR USE CODE 121									
PROCTORVILLE, OHIO 45669	AUV										
VOL 221 PG 395	2,740	1,280	4,020								
PARCEL-ID 18-226-1200.000	HOMESITE VALUE LISTED BELOW										
	1,660	460	2,120								
WHITE, MICHAEL & TANNA ROSE	15-02-32 1318 W PT E 1/2										
2205 CO. RD. 66	0000.15A	RES USE CODE 500									
PROCTORVILLE, OHIO 45669											
PARCEL-ID 18-226-1201.000	00	00	00								
09-04-96 TRNSF TO 18-226-1201.000	WHITE, TANNA ROSE										
WHITE, TANNA ROSE	15-02-32 1318 W PT E 1/2										
2205 CO. RD. 66	0000.15A	RES USE CODE 500									
PROCTORVILLE, OHIO 45669											
VOL 613 PG 290	70	00	70								
PARCEL-ID 18-226-1201.000											
09-04-96 TRNSF FROM 18-226-1201.000	WHITE, MICHAEL & TANNA RO										

P.O. Box 875
Pro. O. 4-10-97
James O. Shafer

BARRETT BROTHERS SPRINGFIELD, OH 1-800-322-7711

TAX RATE ..40
A/R RED FACTOR 06.1708
OTH RED FACTOR 06.8539

LAWRENCE
TAX DISTRICT 18-ROME TWP-FAIRLAND S.D.

GENERAL TAX LIST AND DUPLICATE OF REAL AND PUBLIC UTILITY PROPERTY
COUNTY REAL ESTATE TAXES AND SPECIAL ASSESSMENTS

12/23/96

TAX YEAR 1996
INTEREST RATE
PAGE NO 3536

OWNER'S NAME MAILING ADDRESS	DESCRIPTION			TAXES CHARGED	DECEMBER TAXES	PENALTY	JUNE TAXES	PENALTY	TOTAL DELINQUENT	C. D. DATE	MEMO
	LAND	IMPROVEMENTS	TOTAL VALUE								
HOLLEY, BETTY L. 71 TOWNSHIP RD. 206-S. PROCTORVILLE, OHIO 45669 VOL 547 PG 83 PARCEL-ID 18-226-1300.000	15-02-32 1318 E PT. 0031.00A AUV 2,630 HOMESITE VALUE LISTED BELOW 1,660	AGR USE CODE 121 17,440 16,970	20,070 18,630								
HOLLEY, BETTY L. 71 TOWNSHIP RD. 206-S. PROCTORVILLE, OH 45669 VOL 547 PG 83 PARCEL-ID 18-226-1400.000	15-02-32 1318 PT. SE COR. E PT .E1/2 0002.50A AUV 1,770	AGR USE CODE 121 440	2,210								
MAYNARD, NEWMAN & LORETTA M. RT. 1 BOX 361 PROCTORVILLE, OHIO 45669 VOL 221 PG 395 PARCEL-ID 18-226-1500.000	15-02-32 1318 PT. SE COR. E PT .E1/2 0000.50A AUV 70	AGR USE CODE 121 00	70								
HOLLEY, BETTY L. 71 TOWNSHIP RD. 206-S. PROCTORVILLE, OHIO 45669 VOL 611 PG 760 PARCEL-ID 18-226-1600.000	15-2-32 1318 SE PT S OF RD LES S 3.10 AC BAL = 0.65 ACRES AUV 20	AGR USE CODE 121 00	20								
HOLLEY, STEVEN & SUSAN RT 1 PROCTORVILLE, OHIO 45669 VOL 582 PG 424 PARCEL-ID 18-226-1600.001	15-2-32 1318 PT SE PT S OF RD PT 3.10 ACRES 1,400	RES USE CODE 500 00	1,400								
MAYNARD, NEWMAN & LORETTA M. RT. 1 BOX 361 PROCTORVILLE, OHIO 45669 VOL 221 PG 395 PARCEL-ID 18-226-1700.000	15-02-32 1318 SW COR. SW PT. 0002.00A AUV 50	AGR USE CODE 121 00	50								
FERGUSON, MARK & BETTY RT 1 BOX 366 PROCTORVILLE, OHIO 45669 VOL 573 PG 535 PARCEL-ID 18-227-0100.000	15-02-32 1318 SE COR. 0000.25A 790	RES USE CODE 510 2,250	3,040								
BRADFORD, DAVID & CHERYL RT 2 BOX 650 PROCTORVILLE, OHIO 45669 VOL 585 PG 10 PARCEL-ID 18-227-0200.000	15-02-32 1318 S1/2 OF W1/2 0010.00A 2,870	AGR USE CODE 120 00	2,870								
BARNETTE, RAYMOND L., II & SUS AN G. 1570CR 66 PROCTORVILLE, OHIO 45669 VOL 513 PG 90 PARCEL-ID 18-227-0300.000	15-02-32 1319 W END 0020.00A 4,960 HOMESITE VALUE LISTED BELOW 1,660	AGR USE CODE 120 16,420 16,220	21,380 17,880								
JOSEPH, WILLIAM A. JR.	15-02-32 1316 E END										

TAX RATE ..40
A/R RED FACTOR 06.1708
OTH RED FACTOR 06.8539

LAWRENCE
TAX DISTRICT 18-ROME TWP-FAIRLAND S.D.

GENERAL TAX LIST AND DUPLICATE OF REAL AND PUBLIC UTILITY PROPERTY
COUNTY REAL ESTATE TAXES AND SPECIAL ASSESSMENTS

12/23/96

TAX YEAR 1996
INTEREST RATE
PAGE NO 3537

OWNER'S NAME MAILING ADDRESS	DESCRIPTION			TAXES CHARGED	DECEMBER TAXES	PENALTY	JUNE TAXES	PENALTY	TOTAL DELINQUENT	C. D. DATE	MEMO
	LAND	IMPROVEMENTS	TOTAL VALUE								
RT 4 BOX 388 PROCTORVILLE, OHIO 45669 VOL 379 PG 167 PARCEL-ID 18-227-0400.000	0040.00A AUV 980	AGR USE CODE 121 00	980								
BEVINS, VIRGINIA RUTH RT. 1, P.O. BOX 925 PROCTORVILLE, OHIO 45669 VOL 508 PG 416 PARCEL-ID 18-227-0500.000	15-2-32 1316, 1317, 1318 W END LESS .91AC BAL=85.25A AUV 3,260 HOMESITE VALUE LISTED BELOW 920	AGR USE CODE 120 8,830 7,890	12,090 8,810								
BUNDY, MICHAEL S. 212 LAWRENCE ST PROCTORVILLE, OHIO 45669 VOL 584 PG 548 PARCEL-ID 18-227-0500.001 04-01-96 TRNSF TO 18-227-0500.001 MID-STATE TRUST IV	15-2-32 1316, 1317, 1318 W END PT 0.63AC 00	RES USE CODE 510 00	00								
MID-STATE TRUST IV P.O. BOX 31601 TAMPA, FL 33631-360 VOL 608 PG 341 PARCEL-ID 18-227-0500.001 04-01-96 TRNSF FROM 18-227-0500.001 BUNDY, MICHAEL S.	15-2-32 1316, 1317, 1318 W END PT 0.63AC 890 HOMESITE VALUE LISTED BELOW 890	RES USE CODE 510 18,520 18,520	19,410 19,410								2/26/97 The attached proposed objects was faxed to Jeri Walters Home Inc. - Teresa Witt -
BEVINS, VIRGINIA P.O. BOX 925 PROCTORVILLE, OHIO 45669 VOL 572 PG 254 PARCEL-ID 18-227-0500.002	15-2-32 1316, 1317, 1318 W END PT 0.23 320	RES USE CODE 500 00	320								
BRADLEY, LLOYD E. & LINDA 588 TWP RD 221 PROCTORVILLE, OHIO 45669 VOL 357 PG 221 PARCEL-ID 18-227-0600.000	15-02-32 1317 MID. PT. 0030.32A 4,150 HOMESITE VALUE LISTED BELOW 920	AGR USE CODE 120 8,620 8,620	12,770 9,540								
MAYNARD, NEWMAN RT. 1 BOX 361 PROCTORVILLE, OHIO 45669 VOL 234 PG 120 PARCEL-ID 18-227-0700.000	15-02-32 1317 PT. 0040.00A AUV 980	AGR USE CODE 121 00	980								
BRADLEY, LLOYD E. & LINDA 588 TWP RD 221 PROCTORVILLE, OHIO 45669-0000 VOL 476 PG 59 PARCEL-ID 18-227-0800.000	15-02-32 1317 PT. MID. 0002.00A 220	AGR USE CODE 120 00	220								
JONES, WELDON E & MAGDALENE LI FE EST REM CHARLES D JONES ET- 1782 CO RD 66 PROCTORVILLE, OHIO 45669-9731	15-02-32 1319 MID W 1/2 LESS 1.34A 0038.66A AUV	AGR USE CODE 121									

BARRETT BROTHERS SPRINGFIELD, OH 1-800-322-7711

TAX RATE .040
A/R RED FACTOR 06.1708
OTH RED FACTOR 06.8539

LAWRENCE
TAX DISTRICT 18-ROME TWP-FAIRLAND S.D.

GENERAL TAX LIST AND DUPLICATE OF REAL AND PUBLIC UTILITY PROPERTY
COUNTY REAL ESTATE TAXES AND SPECIAL ASSESSMENTS

12/23/96

TAX YEAR 1996
INTEREST RATE
PAGE NO 3538

OWNER'S NAME MAILING ADDRESS	DESCRIPTION			TAXES CHARGED	DECEMBER TAXES	PENALTY	JUNE TAXES	PENALTY	TOTAL DELINQUENT	C. D. DATE	MEMO
	LAND	IMPROVEMENTS	TOTAL VALUE								
PARCEL-ID 18-227-0900.000	2,500	3,650	6,150								
	HOMESITE VALUE LISTED BELOW										
	1,660	2,210	3,870								
JONES, CHARLES D.	15-02-32 1319 MID W1/2 PT										
1782 CO RD 66	0001.34A RES USE CODE 500										
PROCTORVILLE, OHIO 45669-9731											
PARCEL-ID 18-227-0901.000	210	00	210								
HARPER, E. H.	15-02-32 1316 NE PT.										
C/O CHARLES HARPER	0003.16A RES USE CODE 500										
1152 CEDAR GROVE											
ROCK HILL, S.C. 29732-2104	890	00	890								
VOL 199 PG 240											
PARCEL-ID 18-227-1000.000											
FERRIS, DAVID ETAL	15-2-33 1316 NE PT LESS 3.60AC										
RT. 1 BOX 353	BAL=1.60AC										
PROCTORVILLE, OHIO 45669	RES USE CODE 510										
VOL 537 PG 814											
PARCEL-ID 18-227-1100.000	1,030	8,450	9,480								
HENSLEY, ARVIE & JUDY	15-2-33 1316 NE PT 1.00 AC										
1174 BOWLING GREEN DR.	RES USE CODE 545										
CLOVER, SC 29710											
VOL 547 PG 108	880	1,150	2,030								
PARCEL-ID 18-227-1100.001											
HENSLEY, ARVIE & JUDY	15-2-32 1316 NE PT 0.79 AC (SE										
1174 BOWLING GREEN DR.	E MAP IN 1983 DUPLICATE)										
CLOVER, SC 29710	RES USE CODE 545										
VOL 568 PG 26											
PARCEL-ID 18-227-1101.000	620	20	640								
HENSLEY, ARVIE & JUDY	15-2-32 1316 NE PT 0.34 AC (SE										
RT. 1, BOX 354	E MAP IN 1983 DUPLICATE)										
PROCTORVILLE, OHIO 45669	RES USE CODE 545										
PARCEL-ID 18-227-1102.000											
	40	00	40								
FERRIS, DAVID A & DELLA M	15-2-32 1316 NE PT 2.44ACS.										
RT 1 BOX 351A	(SEE MAP IN 1983 DUPLICATE)										
PROCTORVILLE, OHIO 45669	RES USE CODE 500										
VOL 606 PG 219											
PARCEL-ID 18-227-1103.000	1,030	00	1,030								
02-15-96 TRNSF FROM 18-227-1103.000 FERRIS, DAVID JR.											
FERRIS, DAVID JR.	15-2-32 1316 NE PT 2.44ACS.										
RT. 1, BOX 351	(SEE MAP IN 1983 DUPLICATE)										
PROCTORVILLE, OH. 45669	RES USE CODE 510										
VOL 479 PG 28											
PARCEL-ID 18-227-1103.000	00	00	00								
02-15-96 TRNSF TO 18-227-1103.000 FERRIS, DAVID A & DELLA M											

TAX RATE .040
A/R RED FACTOR 06.1708
OTH RED FACTOR 06.8539

LAWRENCE
TAX DISTRICT 18-ROME TWP-FAIRLAND S.D.

GENERAL TAX LIST AND DUPLICATE OF REAL AND PUBLIC UTILITY PROPERTY
COUNTY REAL ESTATE TAXES AND SPECIAL ASSESSMENTS

12/23/96

TAX YEAR 1996
INTEREST RATE
PAGE NO 3539

OWNER'S NAME MAILING ADDRESS	DESCRIPTION			TAXES CHARGED	DECEMBER TAXES	PENALTY	JUNE TAXES	PENALTY	TOTAL DELINQUENT	C. D. DATE	MEMO
	LAND	IMPROVEMENTS	TOTAL VALUE								
WALKER, DOROTHY M.	15-2-32 1316 NE PT 0.92ACS.										
763 TWP. RD. 221	(SEE MAP IN 1983 DUPLICATE)										
PROCTORVILLE, OHIO 45669	RES USE CODE 545										
PARCEL-ID 18-227-1104.000											
	850	00	850								
HENSLEY, ARVIE & JUDY	15-2-33 1316 NE PT 1.08ACS.										
1174 BOWLING GREEN DR.	(SEE MAP IN 1983 DUPLICATE)										
CLOVER SC 29710	RES USE CODE 500										
VOL 542 PG 489											
PARCEL-ID 18-227-1105.000	110	00	110								
FERRIS, PAUL F. & TERESA	15-2-32 & 33 1316 NE PT .39A I										
C/O ARVIE HENSLEY	N SEC 33 & 3.65A IN SEC 32										
1174 BOWLING GREEN DR.	4.04ACS. RES USE CODE 599										
CLOVER, SC 29710											
VOL 501 PG 478	1,190	1,260	2,450								
PARCEL-ID 18-227-1106.000											
GRAHAM, GARY & MARSHA & CHARLE	15-02-32 1316 W1/2 OF E1/2										
S & GWENDOLYN COCVERT	0040.00A AGR USE CODE 120										
C/O GARY GRAHAM *											
391 PINEWOOD DR.	4,410	00	4,410								
VALPARAISO, IND. 46383											
VOL 453 PG 527											
PARCEL-ID 18-227-1200.000											
PERRY, KEITH O. & ANGELA D.	15-02-32 1316 E END										
439 TOWNSHIP ROAD 206-S	0043.00A AGR USE CODE 120										
PROCTORVILLE, OHIO 45669											
VOL 533 PG 34	5,940	22,870	28,810								
PARCEL-ID 18-227-1300.000	HOMESITE VALUE LISTED BELOW										
	920	22,110	23,030								
TOMLIN, DAVID & ABBE	15-02-32 1316 NE COR. W1/2										
RT 1 BOX 137-AA	0000.24A RES USE CODE 500										
PROCTORVILLE, OHIO 45669											
VOL 601 PG 730	320	00	320								
PARCEL-ID 18-227-1400.000											
GRAHAM, GARY & MARSHA & CHARLE	15-02-32 1316										
S & GWENDOLYN COCVERT	0010.76A AGR USE CODE 120										
C/O GARY GRAHAM											
391 PINE WOOD DR.	1,190	00	1,190								
VALPARAISO, IND. 46383											
VOL 601 PG 730											
PARCEL-ID 18-227-1401.000											
HEDRICK, ODELL & LOIS E.	15-2-33 1312 W END LESS .25A &										
RT 3 BOX 203A-ALLEY	45.21A. BAL.=10.54ACS.										
PROCTORVILLE, OHIO 45669	AGR USE CODE 100										
L/C MORT 513 PG 180											
PARCEL-ID 18-227-1600.000	1,160	3,260	4,420								
09-09-96 74.39											
KINCAID, DEBRA & DAVID	15-2-33 PT 1311 & 1312 TRACT A										
RT 1 BOX 209A	LESS 6.91A BAL= 6.91AC										
PROCTRVILLE, OHIO 45669	RES USE CODE 500										
VOL 563 PG 134											

BARRETT BROTHERS SPRINGFIELD, OH 1-800-322-7711

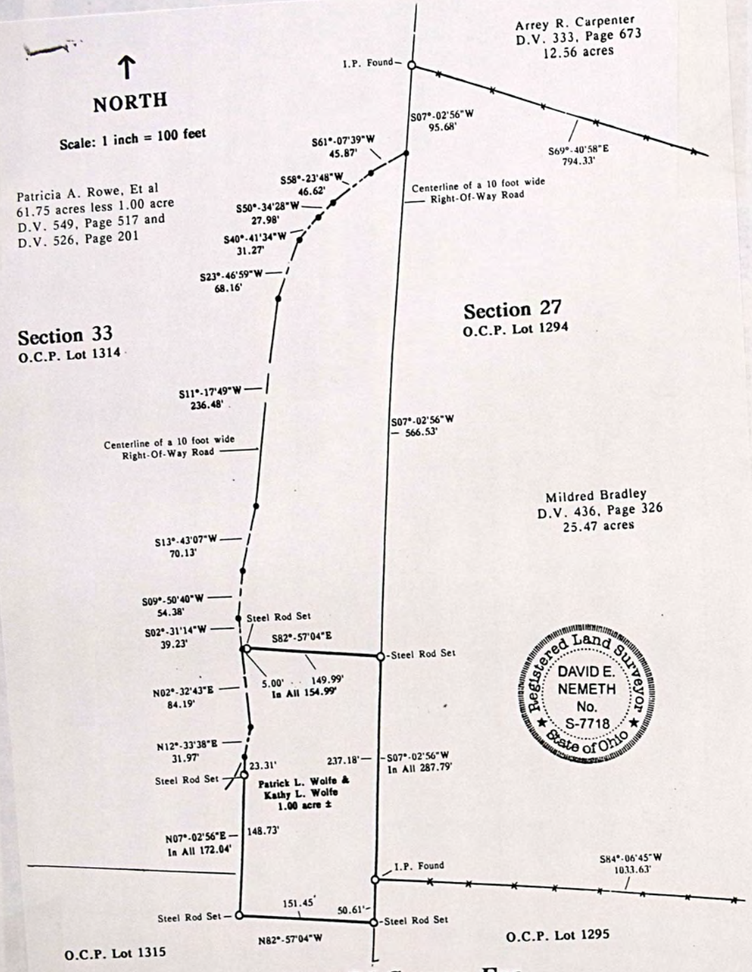

Plat Of Survey For

Patrick L. Wolfe and Kathy L. Wolfe

Part Of O.C.P. Lots 1314 and 1315

Section 33, T.2, R.15 - Rome Township

Lawrence County, Ohio

Drawn By: David E. Nemeth, Registered Land Surveyor, OHIO RLS-7718

April 23, 1997

TAX RATE [illegible]40
A/R RED FACTOR 06.1708
OTH RED FACTOR 06.8539

LAWRENCE
TAX DISTRICT 18-ROME TWP-FAIRLAND S.D.

GENERAL TAX LIST AND DUPLICATE OF REAL AND PUBLIC UTILITY PROPERTY
COUNTY REAL ESTATE TAXES AND SPECIAL ASSESSMENTS

12/23/96

TAX YEAR 1996
INTEREST RATE
PAGE NO 3540

OWNER'S NAME MAILING ADDRESS	DESCRIPTION			TAXES CHARGED	DECEMBER TAXES	PENALTY	JUNE TAXES	PENALTY	TOTAL DELINQUENT	C. D. DATE	MEMO
	LAND	IMPROVEMENTS	TOTAL VALUE								
PARCEL-ID 18-227-1600.001	720	00	720								
JOHNSON, JERRY ALLEN P.O. BOX 2 PROCTORVILLE, OHIO 45669 VOL 596 PG 254 PARCEL-ID 18-227-1600.002	15-2-33PT 1312 W END (TRACT B) 17.12ACS. RES USE CODE 500 2,880	00	2,880								
BURGESS, DOROTHY 230 TOWNSHIP RD. PROCTORVILLE, OHIO 45669 VOL 511 PG 58 PARCEL-ID 18-227-1600.003	15-2-33 PT 1312 W END (TRACT C) 14.27ACS. RES USE CODE 500 1,500	00	1,500								
KINCAID, DAVID D. & DEBRA L. RT. 1 BOX 209A PROCTORVILLE, OHIO 45669 VOL 601 PG 441 PARCEL-ID 18-227-1600.004	15-2-33 1.69A IN 1311 & PT 1312 TR. A 6.91AC RES USE CODE 540 2,300	9,250	11,550								
ROWE, PATRICIA A. ET-AL 1023 TWP RD 206 N PROCTORVILLE, OHIO 45669 VOL 549 PG 517 PARCEL-ID 18-227-1700.000	15-02-33 1314 E END 0061.75A AGR USE CODE 120 7,620	16,050	23,670	5/21/97 .00 1.83Ac Sal 60.92 Wolfe, Patricia L. & Kathy L.							
GALLOWAY, C. K. & JESSIE LIFE EST. RT. 1, BOX 212 PROCTORVILLE, OHIO 45669 VOL 195 PG 597 PARCEL-ID 18-227-1800.000	15-02-33 1312 W END 0000.25A AGR USE CODE 120 620	00	620								
WORKMAN, WOODROW E. & ALMA 1575 CO RD 67 PROCTORVILLE, OHIO 45669-0000 VOL 286 PG 123 PARCEL-ID 18-228-0100.000	15-02-33 1312 IN E END W1/2 0015.60A RES USE CODE 510 3,260 HOMESITE VALUE LISTED BELOW 1,660	7,120 6,790	10,380 8,450								
WALLS, BELVA AKA BLEVA L WALLS C/O CARL & TERESA VAUGHN RT. 1 BOX 207B PROCTORVILLE, OHIO 45669 VOL 551 PG 619 PARCEL-ID 18-228-0200.000	15-02-33 1312 PT. IN E END W1/2 0000.75A RES USE CODE 500 110	00	110								
WALLS, BELVA AKA BELVA L WALLS P.O. BOX 901 PROCTORVILLE OHIO 45669 VOL 551 PG 619 PARCEL-ID 18-228-0300.000	15-02-33 1312 E END W1/2 0010.00A AGR USE CODE 120 2,650	22,620	25,270								
GILFILEN, JAMES F.& GRACE A. 316 TWP RD 172 N PROCTORVILLE, OHIO 45669 VOL 518 PG 41 PARCEL-ID 18-228-0400.000	15-02-33 1312 E END W1/2 S PT. 0004.50A AGR USE CODE 120 500	00	500								

TAX RATE [illegible]40
A/R RED FACTOR 06.1708
OTH RED FACTOR 06.8539

LAWRENCE
TAX DISTRICT 18-ROME TWP-FAIRLAND S.D.

GENERAL TAX LIST AND DUPLICATE OF REAL AND PUBLIC UTILITY PROPERTY
COUNTY REAL ESTATE TAXES AND SPECIAL ASSESSMENTS

12/23/96

TAX YEAR 1996
INTEREST RATE
PAGE NO 3541

OWNER'S NAME MAILING ADDRESS	DESCRIPTION			TAXES CHARGED	DECEMBER TAXES	PENALTY	JUNE TAXES	PENALTY	TOTAL DELINQUENT	C. D. DATE	MEMO
	LAND	IMPROVEMENTS	TOTAL VALUE								
GALLOWAY, JOHN & BETTY JO 13701 TWIN TEAM LANE MIDLOTHIAN, VA. 23113-0000 VOL 473 PG 59 PARCEL-ID 18-228-0500.000	15-02-33 1312 E1/2 LESS 8.75A 0034.00A AGR USE CODE 120 4,880	00	4,880								
CASE, CATHERINE M 2329 COUNTY ROAD 67 PROCTORVILLE, OHIO 45669 PARCEL-ID 18-228-0600.000	15-02-33 1312 PT. 0005.60A RES USE CODE 510 2,160 HOMESITE VALUE LISTED BELOW 1,660	11,550 11,090	13,710 12,750								
BAKER, HANSEL & CDRA RT. 1 BOX 184 PROCTORVILLE, OHIO 45669 PARCEL-ID 18-228-0700.000	15-2-33 1312 PT. LESS 1.84A BAL=29.56A AGR USE CODE 120 4,800	8,000	12,800								
BAKER, HANSEL & CDRA RT 1 BOX 184 PROCTORVILLE, OHIO 45669 VOL 572 PG 509 PARCEL-ID 18-228-0700.001	15-02-33 1312 PT 0.92ACS RES USE CODE 500 850	420	1,270								
BAKER, DARREN & TRESA 2450 CO. RD. 67 PROCTORVILE, OHIO 45669 PARCEL-ID 18-228-0700.002	15-2-33 1312 NE PT 0.92A RES USE CODE 510 1,770 HOMESITE VALUE LISTED BELOW 1,770	20,230 20,230	22,000 22,000								
BOLDEN, MARY & SHANE CHAPMAN P.O. BOX 105 PROCTORVILLE, OHIO 45669 VOL 497 PG 563 PARCEL-ID 18-228-0800.000 03-01-96 TRNSF FROM 18-228-0800.000 CHAPMAN, CARMELITA SUE 03-01-96 TRNSF TO 18-228-0800.000 HAWTHORNE, JIMMY L. LIFE	15-02-33 1312 SW PT. OF E1/2 0006.48A RES USE CODE 510 00	00	00								
HAWTHORNE, JIMMY L. LIFE EST MARY BOLDEN ET-AL REM. P.O. BOX 105 PROCTORVILLE, OHIO 45669 VOL 606 PG 498-501 PARCEL-ID 18-228-0800.000 03-01-96 TRNSF FROM 18-228-0800.000 BOLDEN, MARY & SHANE CHAPMAN 04-19-96 TRNSF TO 18-228-0800.000 HAWTHORNE, CRMELITA SUE C	15-02-33 1312 SW PT. OF E1/2 0006.48A RES USE CODE 510 00	00	00								
HAWTHORNE, CRMELITA SUE CHAPMAN P.O. BOX 193 PROCTORVILLE, OHIO 45669<br~~VOL 608 PG 707~~<br~~PARCEL-ID 18-228-0800.000~~	15-02-33 1312 SW PT. OF E1/2 0006.48A RES USE CODE 510 1,520 HOMESITE VALUE LISTED BELOW 920	8,240 7,910	9,760 8,830	202 Thomas ST Proc'd 5-20-97 P.O. Box 292 Proc'd Stillpass Realty Co. Inc. — Eric D. & Jayme D. Wall —							

BARRETT BROTHERS SPRINGFIELD, OH 1-800-322-7711

TAX RATE .40
A/R RED FACTOR 06.1708
OTH RED FACTOR 06.8539

LAWRENCE
TAX DISTRICT 18-ROME TWP-FAIRLAND S.D.

GENERAL TAX LIST AND DUPLICATE OF REAL AND PUBLIC UTILITY PROPERTY
COUNTY REAL ESTATE TAXES AND SPECIAL ASSESSMENTS

12/23/96

TAX YEAR 1996
INTEREST RATE
PAGE NO 3542

OWNER'S NAME MAILING ADDRESS	DESCRIPTION			TAXES CHARGED	DECEMBER TAXES	PENALTY	JUNE TAXES	PENALTY	TOTAL DELINQUENT	C. D. DATE	MEMO
	LAND	IMPROVEMENTS	TOTAL VALUE								
CHAPMAN, CARMELITA SUE RT. 1 BOX 193 PROCTORVILLE, OHIO 45669 VOL 497 PG 563 PARCEL-ID 18-228-0800.000	15-02-33 1312 SW PT. OF E1/2 0006.48A RES USE CODE 510 00		00								
03-01-96 TRNSF TO 18-228-0800.000 BOLDEN, MARY & SHANE CHAP											
PLEASANT RIDGE CH.OF CHRIST PLEASANT RIDGE PROCTORVILLE, OHIO VOL 447 PG 537 PARCEL-ID 18-228-0801.000	15-02-33 1312 SW PT OF E 1/2 P T 0001.96A EXM USE CODE 690 1,540		00	1,540							
CALLICOAT, LEWIS AND WM. F. RT. 1 SCOTTOWN, OHIO 45678 VOL 292 PG 503 PARCEL-ID 18-228-0900.000	15-02-33 1312 PT. 0000.06A EXM USE CODE 690 110		00	110							
HAWTHORNE, JIMMY L. LIFE EST M ARY BOLDEN ET-AL REM. P.O. BOX 105 PROCTORVILLE, OH. 45669-0000 VOL 606 PG 498-501 PARCEL-ID 18-228-1000.000	15-02-33 1312 PT. NW COR. 0000.25A RES USE CODE 500 00		00	00							
03-01-96 TRNSF FROM 18-228-1000.000 BOLDEN, MARY & SHANE CHAP MAN 04-19-96 TRNSF TO 18-228-1000.000 HAWTHORNE, CARMELITA SUE											
CHAPMAN, CARMELITA SUE RT. 1 BOX 193 PROCTORVILLE, OH. 45669-0000 VOL 497 PG 563 PARCEL-ID 18-228-1000.000	15-02-33 1312 PT. NW COR. 0000.25A RES USE CODE 500 00		00	00							
03-01-96 TRNSF TO 18-228-1000.000 BOLDEN, MARY & SHANE CHAP											
BOLDEN, MARY & SHANE CHAPMAN P.O. BOX 105 PROCTORVILLE, OH. 45669-0000 VOL 497 PG 563 PARCEL-ID 18-228-1000.000	15-02-33 1312 PT. NW COR. 0000.25A RES USE CODE 500 00		00	00							
03-01-96 TRNSF FROM 18-228-1000.000 CHAPMAN, CARMELITA SUE 03-01-96 TRNSF TO 18-228-1000.000 HAWTHORNE, JIMMY L. LIFE											
HAWTHORNE, CARMELITA SUE CHAPM AN P.O. BOX 193 PROCTORVILLE, OH. 45669-0000 VOL 608 PG 707	15-02-33 1312 PT. NW COR. 0000.25A RES USE CODE 500 110		00	110							
Stillpass Realty Co. Inc. Eric D. & Jayme D. Wall — 9.25.97											

TAX RATE .40
A/R RED FACTOR 06.1708
OTH RED FACTOR 06.8539

LAWRENCE
TAX DISTRICT 18-ROME TWP-FAIRLAND S.D.

GENERAL TAX LIST AND DUPLICATE OF REAL AND PUBLIC UTILITY PROPERTY
COUNTY REAL ESTATE TAXES AND SPECIAL ASSESSMENTS

12/23/96

TAX YEAR 1996
INTEREST RATE
PAGE NO 3543

OWNER'S NAME MAILING ADDRESS	DESCRIPTION			TAXES CHARGED	DECEMBER TAXES	PENALTY	JUNE TAXES	PENALTY	TOTAL DELINQUENT	C. D. DATE	MEMO
	LAND	IMPROVEMENTS	TOTAL VALUE								
PARCEL-ID 18-228-1000.000											
BOLDEN, MARY & SHANE CHAPMAN P.O. BOX 105 PROCTORVILLE, OH. 45669-0000 VOL 497 PG 563 PARCEL-ID 18-228-1100.000	15-02-33 1313 W END OF W1/2 0008.51A RES USE CODE 500 00		00	00							
03-01-96 TRNSF FROM 18-228-1100.000 CHAPMAN, CARMELITA SUE 03-01-96 TRNSF TO 18-228-1100.000 HAWTHORNE, JIMMY L. LIFE											
HAWTHORNE, CARMELITA SUE CHAPM AN P.O. BOX 193 PROCTORVILLE, OH. 45669-0000 VOL 608 PG 707 PARCEL-ID 18-228-1100.000	15-02-33 1313 W END OF W1/2 0008.51A RES USE CODE 500 890		00	890							
St. Ilpass Realty Co. Inc. - Eric D. & Jayme D. Wall — 9.25.97											
CHAPMAN, CARMELITA SUE RT. 1 BOX 193 PROCTORVILLE, OH. 45669-0000 VOL 497 PG 563 PARCEL-ID 18-228-1100.000	15-02-33 1313 W END OF W1/2 0008.51A RES USE CODE 500 00		00	00							
03-01-96 TRNSF TO 18-228-1100.000 BOLDEN, MARY & SHANE CHAP											
HAWTHORNE, JIMMY L. LIFE EST M ARY BOLDEN ET-AL REM. P.O. BOX 105 PROCTORVILLE, OH. 45669-0000 VOL 606 PG 498-501 PARCEL-ID 18-228-1100.000	15-02-33 1313 W END OF W1/2 0008.51A RES USE CODE 500 00		00	00							
03-01-96 TRNSF FROM 18-228-1100.000 BOLDEN, MARY & SHANE CHAP MAN 04-19-96 TRNSF TO 18-228-1100.000 HAWTHORNE, CARMELITA SUE											
PLEASANT RIDGE CH. OF CHRIST PROCTORVILLE, OHIO 45669-000T VOL 447 PG 537 PARCEL-ID 18-228-1101.000	15-02-33 1313 W END OF W 1/2 P 0000.70A EXM USE CODE 685 210		00	210							
BRADLEY, CLARK 1665 1/2 14TH AVE HUNTINGTON, W. VA 25701 VOL 212 PG 483 PARCEL-ID 18-228-1200.000	15-02-33 1313 W END OF W1/2 NE COR. 0000.12A RES USE CODE 500 360		00	360							
MCMAHAN, NORMAN K. & TREASURE 5000 CASTLEVIEW CT.	15-02-33 1313 W END OF W1/2 0030.67A AGR USE CODE 120										

BARRETT BROTHERS SPRINGFIELD, OH 1-800-322-7711

TAX RATE .40
A/R RED FACTOR 06.1708
OTH RED FACTOR 06.8539

LAWRENCE
TAX DISTRICT 18-ROME TWP-FAIRLAND S.D.

GENERAL TAX LIST AND DUPLICATE OF REAL AND PUBLIC UTILITY PROPERTY
COUNTY REAL ESTATE TAXES AND SPECIAL ASSESSMENTS

12/23/96

TAX YEAR 1996
INTEREST RATE
PAGE NO 3544

OWNER'S NAME MAILING ADDRESS	DESCRIPTION			TAXES CHARGED	DECEMBER TAXES	PENALTY	JUNE TAXES	PENALTY	TOTAL DELINQUENT	C. D. DATE	MEMO
	LAND	IMPROVEMENTS	TOTAL VALUE								
DAYTON, OHIO VOL 453 PG 568 PARCEL-ID 18-228-1300.000	3,960	00	3,960								
SOWARDS, THOMAS & BETTY 238 TWP RD 206 N PROCTORVILLE, OHIO 45669-832 PARCEL-ID 18-228-1400.000	15-02-33 1313 W END OF E1/2 LESS 11A. 0012.00A AGR USE CODE 121 AUV 290		00 290								
SOWARDS, THOMAS & BETTY 238 TWP RD 206 N PROCTORVILLE, OHIO 45669-832 PARCEL-ID 18-228-1500.000	15-02-33 1313 PT. W END OF E1/2 0011.00A AGR USE CODE 121 AUV 270		00 270								
BRADLEY, IRA F & HELEN LIFE ES TATE THOMAS BRADLEY REMAINDER RT 1 BOX 212AA PROCTORVILLE, OHIO 45669 VOL 585 PG 476-478 PARCEL-ID 18-228-1600.000	15-02-33 1312,1313 & SW COR. 1312 0045.00A AGR USE CODE 120 5,770 HOMESITE VALUE LISTED BELOW 920	5,870 5,420	11,640 6,340								
GILFILEN, JAMES F. & GRACE A. 316 TWP RD 172 N PROCTORVILLE, OHIO 45669 VOL 518 PG 41 PARCEL-ID 18-228-1700.000	15-02-33 1313 E END OF W1/2 0036.50A AGR USE CODE 120 4,650 HOMESITE VALUE LISTED BELOW 740	7,050 4,380	11,700 5,120								
THACKER, FRANCES EILEEN 8236 HARRIS RD. LODI, OHIO 44254 VOL 534 PG 805 PARCEL-ID 18-228-1800.000	15-02-33 1315 W END OF RD. 0010.00A AGR USE CODE 120 1,910	00	1,910								
JOHNSON, HAROLD E. & VERNA JO RT 1 BOX 442 PROCTORVILLE, OHIO 45669-0000 VOL 365 PG 570 PARCEL-ID 18-229-0100.000	15-02-33 1315 NW COR. 0003.00A AGR USE CODE 121 AUV 70	00	70								
THACKER, FRANCES EILEEN 8236 HARRIS RD. LODI, OHIO 44254 VOL 534 PG 805 PARCEL-ID 18-229-0200.000	15-02-33 1315 N PT. W END 0012.00A AGR USE CODE 120 1,320	00	1,320								
MAYO, JAMES A. P.O. BOX 717 PROCTORVILLE, OHIO 45669 VOL 582 PG 474 PARCEL-ID 18-229-0300.000	15-02-33 1315 NE PT W 1/2 LESS 1.61A 0019.14A AGR USE CODE 120 2,920	5,240	8,160	Bal= 16.18	2.96/AC 0300 001 Michael & Lisa MAYO						
MAYO, JAMES ALLEN C/O MAYOR, RICHARD 1091 TWP RD 221 PROCTORVILLE, OHIO 45669	15-02-33 1315 NE PT W 1/2 PT 0001.61A RES USE CODE 510 1,080	15,450	16,530								

TAX RATE .40
A/R RED FACTOR 06.1708
OTH RED FACTOR 06.8539

LAWRENCE
TAX DISTRICT 18-ROME TWP-FAIRLAND S.D.

GENERAL TAX LIST AND DUPLICATE OF REAL AND PUBLIC UTILITY PROPERTY
COUNTY REAL ESTATE TAXES AND SPECIAL ASSESSMENTS

12/23/96

TAX YEAR 1996
INTEREST RATE
PAGE NO 3545

OWNER'S NAME MAILING ADDRESS	DESCRIPTION			TAXES CHARGED	DECEMBER TAXES	PENALTY	JUNE TAXES	PENALTY	TOTAL DELINQUENT	C. D. DATE	MEMO
	LAND	IMPROVEMENTS	TOTAL VALUE								
VOL 484 PG 283 PARCEL-ID 18-229-0301.000											
MAYO, JAMES A. P.O. BOX 717 PROCTORVILLE, OHIO 45669 VOL 582 PG 474 PARCEL-ID 18-229-0400.000	15-02-33 1315 N PT S CEN.PT. 0000.25A AGR USE CODE 120 110	00	110								
GRAHAM, GARY & MARSHA & CHARLE S & GWENDOLYN COCVERT C/O GARY GRAHAM * 391 PINEWOOD DR. VALPARAISO, IND. 46383 VOL 601 PG 730 PARCEL-ID 18-229-0500.000	15-02-33 1315 S CEN. PT. LESS .25A. 0024.44A AGR USE CODE 199 3,280	00	3,280								
MARTIN, MARY 775 TWP RD 172 N PROCTORVILLE, OHIO 45669 VOL 613 PG 354, 517 PARCEL-ID 18-229-0600.000	15-02-33 1315 IN CEN. W1/2 0003.50A AGR USE CODE 120 390	00	390								
MARTIN, MARY LIFE EST REM JOSE PH BRADLEY MARTIN 775 TWP RD 172 N PROCTORVILLE, OHIO 45669 VOL 613 PG 354 PARCEL-ID 18-229-0600.000 09-06-96 TRNSF FROM 18-229-0600.000 MARTIN, MARY LEFE EST. & MARTIN, MARY JO REM. 09-16-96 TRNSF TO 18-229-0600.000 MARTIN, MARY	15-02-33 1315 IN CEN. W1/2 0003.50A AGR USE CODE 120 00	00	00								
MARTIN, MARY LEFE EST. & MARTI N, MARY JO REM. 775 TWP RD 172 N PROCTORVILLE, OHIO 45669 VOL 372 PG 313 PARCEL-ID 18-229-0600.000 09-06-96 TRNSF TO 18-229-0600.000 MARTIN, MARY LIFE EST REM	15-02-33 1315 IN CEN. W1/2 0003.50A AGR USE CODE 120 00	00	00								
MARTIN, MARY LIFE EST. & MARTI N, MARY JO REM. 775 TWP RD 172 N PROCTORVILLE, OHIO 45669 VOL 573 PG 287 PARCEL-ID 18-229-0700.000 09-06-96 TRNSF TO 18-229-0700.000 MARTIN, MARY LIFE EST REM	15-02-33 1315 N PT. OF W1/2 0015.00A AGR USE CODE 120 00	00	00								
MARTIN, MARY LIFE EST REM JOSE PH BRADLEY MARTIN 775 TWP RD 172 N PROCTORVILLE, OHIO 45669	15-02-33 1315 N PT. OF W1/2 0015.00A AGR USE CODE 120 00	00	00								

BARRETT BROTHERS SPRINGFIELD, OH 1-800-322-7711

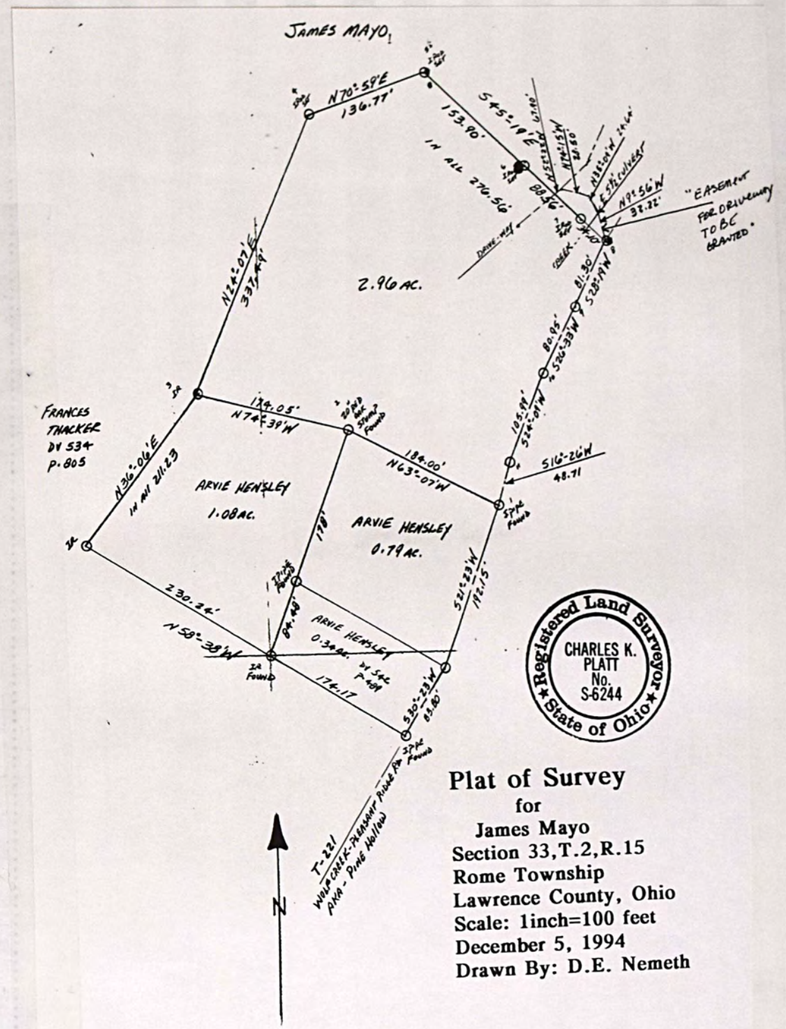

Plat of Survey
for
James Mayo
Section 33,T.2,R.15
Rome Township
Lawrence County, Ohio
Scale: 1inch=100 feet
December 5, 1994
Drawn By: D.E. Nemeth

TAX RATE .040
A/R RED FACTOR 06.1708
OTH RED FACTOR 06.8539

LAWRENCE
TAX DISTRICT 18-ROME TWP-FAIRLAND S.D.

GENERAL TAX LIST AND DUPLICATE OF REAL AND PUBLIC UTILITY PROPERTY
COUNTY REAL ESTATE TAXES AND SPECIAL ASSESSMENTS

12/23/96

TAX YEAR 1996
INTEREST RATE
PAGE NO 3546

OWNER'S NAME MAILING ADDRESS	DESCRIPTION			TAXES CHARGED	DECEMBER TAXES	PENALTY	JUNE TAXES	PENALTY	TOTAL DELINQUENT	C. D. DATE	MEMO
	LAND	IMPROVEMENTS	TOTAL VALUE								
VOL 613 PG 354 PARCEL-ID 18-229-0700.000											
09-06-96 TRNSF FROM 18-229-0700.000 MARTIN, MARY LIFE EST. & MARTIN, MARY JO REM. 09-16-96 TRNSF TO 18-229-0700.000 MARTIN, MARY											
MARTIN, MARY 775 TWP RD 172 N PROCTORVILLE, OHIO 45669 VOL 613 PG 354, 517 PARCEL-ID 18-229-0700.000	15-02-33 1315 N PT. OF W1/2 0015.00A AGR USE CODE 120 2,000	HOMESITE VALUE LISTED BELOW 920	3,360 1,640	5,360 2,560							
CHAPMAN, WARREN S. 945 TWP. RD. 172 PROCTORVILLE, OHIO 45669 PARCEL-ID 18-229-0800.000	15-02-33 1315 S PT. OF W1/2 0020.47A AGR USE CODE 120 2,260		1,300	3,560							7/21/97 Pinkerman, Brian A. & Lisa R.
CHAPMAN, CARMELITA & SHANE 945 TWP. RD. 172 PROCTORVILLE, OHIO 45669 PARCEL-ID 18-229-0801.000	15-02-33 1315 S PT OF W 1/2 0002.53A RES USE CODE 545 1,330		2,650	3,980							ner und INT. 5/20/97 Stillpass Realty Co. Inc
ROWE, PATRICIA A. ET-AL 1023 TWP RD 206 N PROCTORVILLE, OHIO 45669 VOL 549 PG 517 PARCEL-ID 18-229-0900.000	15-02-33 1315 IN E1/2 0039.99A AGR USE CODE 120 4,410		1,600	6,010							5/21/97 .001 ΔTAc Bk 39, 82 Wolfe, Patrick L. & Kathy L.
MAYO, JAMES A. P.O. BOX 717 PROCTORVILLE, OHIO 45669 VOL 582 PG 474 PARCEL-ID 18-229-1000.000	15-02-33 1315 IN W1/2 OF E1/2 0031.00A AGR USE CODE 120 3,420		00	3,420							
MAYO, JAMES A. P.O. BOX 717 PROCTORVILLE, OHIO 45669 VOL 582 PG 474 PARCEL-ID 18-229-1100.000	15-02-33 1314 SW COR. W END 0005.00A AGR USE CODE 120 550		00	550							
JOHNSON, HAROLD E. & VERNA JO RT 2 BOX 442 PROCTORVILLE, OHIO 45669-0000 VOL 453 PG 527 PARCEL-ID 18-229-1200.000	15-02-33 1314 W END 0003.00A AGR USE CODE 121 AUV 70		00	70							
SOWARDS, THOMAS & BETTY 238 TWP RD 206 N PROCTORVILLE, OHIO 45669-8328 PARCEL-ID 18-229-1300.000	15-02-33 1313 E END OF E1/2 0017.00A AGR USE CODE 121 AUV 420		00	420							
BRADLEY, IRA F. RT. 1 PROCTORVILLE, OHIO 45669	15-2-33 1314 PT W END LESS 0.5 0, 17.10, 14.68 BAL = 59.47 AC RES AGR USE CODE 120										

BARRETT BROTHERS SPRINGFIELD, OH 1-800-322-7711

TAX RATE .040
A/R RED FACTOR 06.1708
OTH RED FACTOR 06.8539

LAWRENCE
TAX DISTRICT 18-ROME TWP-FAIRLAND S.D.

GENERAL TAX LIST AND DUPLICATE OF REAL AND PUBLIC UTILITY PROPERTY
COUNTY REAL ESTATE TAXES AND SPECIAL ASSESSMENTS

12/23/96

TAX YEAR 1996
INTEREST RATE
PAGE NO 3547

OWNER'S NAME MAILING ADDRESS	DESCRIPTION			TAXES CHARGED	DECEMBER TAXES	PENALTY	JUNE TAXES	PENALTY	TOTAL DELINQUENT	C. D. DATE	MEMO
	LAND	IMPROVEMENTS	TOTAL VALUE								
VOL 354 PG 235 PARCEL-ID 18-229-1400.000	6,560	1,060	7,620		11/21/97 Ira F. & Helen L. Bradley —						
COLLINS, DAVID & RITA 389 TOWNSHIP RD. 172 N PROCTORVILLE, OHIO 45669 VOL 581 PG 638 PARCEL-ID 18-229-1400.001	15-2-33 1314 PT W END PT 14.68 ACRES 2,200	AGR USE CODE 100 00	2,200								
CHURCH, DARRELL G. & BETTY J. 410 TWP. RD. 1034 SOUTH POINT, OHIO 45680 PARCEL-ID 18-229-1401.000	15-2-33 PT 1314 PT W END 17.1 OACS. 2,570	RES USE CODE 510 770	3,340		3/25/97 AF Betty J. Church						
BRADLEY, IRA F & HELEN L LIFE ES TATE THOMAS BRADLEY REMAINDER RT 1 BOX 212AA PROCTORVILLE, OHIO 45669 VOL 585 PG 476-478 PARCEL-ID 18-229-1500.000	15-02-33 1314 PT. W END PT. 0000.50A AGR USE CODE 120 110	00	110								
MARTIN, MARY LIFE EST. & MARTI N, MARY JO REM. 775 TWP RD 172 NO PROCTORVILLE, OHIO 45669 VOL 573 PG 287 PARCEL-ID 18-229-1600.000 09-06-96 TRNSF TO 18-229-1600.000 MARTIN, MARY LIFE EST REM	15-02-33 1314 PT. W END 0000.50A AGR USE CODE 120 00	00	00								
MARTIN, MARY LIFE EST REM JOSE PH BRADLEY MARTIN 775 TWP RD 172 NO PROCTORVILLE, OHIO 45669 VOL 613 PG 354 PARCEL-ID 18-229-1600.000 09-06-96 TRNSF FROM 18-229-1600.000 MARTIN, MARY LIFE EST. & MARTIN, MARY JO REM. 09-16-96 TRNSF TO 18-229-1600.000 MARTIN, MARY	15-02-33 1314 PT. W END 0000.50A AGR USE CODE 120 00	00	00								
MARTIN, MARY 775 TWP RD 172 NO PROCTORVILLE, OHIO 45669 VOL 613 PG 354, 517 PARCEL-ID 18-229-1600.000	15-02-33 1314 PT. W END 0000.50A AGR USE CODE 120 110	00	110								
MARTIN, MARY LIFE EST. & MARTI N, MARY JO REM 775 TWP RD 172 N PROCTORVILLE, OHIO 45669 VOL 573 PG 287 PARCEL-ID 18-229-1700.000	15-02-33 1314 IN SW PT ON RD. 0001.00A AGR USE CODE 120 00	00	00								

TAX RATE 00.40
A/R RED FACTOR 06.1708
OTH RED FACTOR 06.8539

LAWRENCE
TAX DISTRICT 18-ROME TWP-FAIRLAND S.D.

GENERAL TAX LIST AND DUPLICATE OF REAL AND PUBLIC UTILITY PROPERTY
COUNTY REAL ESTATE TAXES AND SPECIAL ASSESSMENTS

12/23/96

TAX YEAR 1996
INTEREST RATE
PAGE NO 3548

OWNER'S NAME MAILING ADDRESS	DESCRIPTION			TAXES CHARGED	DECEMBER TAXES	PENALTY	JUNE TAXES	PENALTY	TOTAL DELINQUENT	C. D. DATE	MEMO
	LAND	IMPROVEMENTS	TOTAL VALUE								
09-06-96 TRNSF TO 18-229-1700.000		MARTIN, MARY LIFE EST REM									
MARTIN, MARY 775 TWP RD 172 N PROCTORVILLE, OHIO 45669 VOL 613 PG 354, 517 PARCEL-ID 18-229-1700.000	15-02-33 1314 IN SW PT ON RD. 0001.00A AGR USE CODE 120 110		00 110								
MARTIN, MARY LIFE EST REM JOSE PH BRADLEY MARTIN 775 TWP RD 172 N PROCTORVILLE, OHIO 45669 VOL 613 PG 354 PARCEL-ID 18-229-1700.000	15-02-33 1314 IN SW PT ON RD. 0001.00A AGR USE CODE 120 00		00 00								
09-06-96 TRNSF FROM 18-229-1700.000 MARTIN, MARY LIFE EST. & MARTIN, MARY JO REM 09-16-96 TRNSF TO 18-229-1700.000 MARTIN, MARY											
ESTEP, BERNADINE & AHMED, JERYLN &ESTEP, WILLIAM MCKINLEY 13212 ST RT 217 SCOTTOWN, OHIO 45678 1978 PARCEL-ID 18-230-0100.000	15-02-34 1308 W END 0048.00A AGR USE CODE 121 AUV 1,180		00 1,180								
ESTEP, BERNADINE & AHMED, JERYLN &ESTEP, WILLIAM MCKINLEY 13212 ST RT 217 SCOTTOWN, OHIO 45678 1978 PARCEL-ID 18-230-0200.000	15-02-34 1308 NW PT. 0012.00A AGR USE CODE 121 AUV 290		00 290								
LAWSON, HAROLD K. & PATRICIA C/O HAROLD LAWSON 13535 ST. RT. 217 SCOTTOWN, OHIO 45678-9056 PARCEL-ID 18-230-0300.000	15-2-34 1308 MID PT 30.37AC & 1307 MID PT SEC 35 11.06ACS AGR USE CODE 120 5,380		00 5,380								
BOWMAN, DORIS 574 235 TOWNSHIP RD. PROCTORVILLE, OHIO 45669 VOL 596 PG 519 PARCEL-ID 18-230-0400.000	15-02-34 1308 SE PT OF MID.PT. 0007.00A RES USE CODE 510 1,730 10,220 HOMESITE VALUE LISTED BELOW 1,010 10,220		11,950 11,230								
BENNETT, JERRELL O. & MARLENE A. P. O. BOX 418 AMANDA, OHIO 43102 VOL 517 PG 451 PARCEL-ID 18-230-0500.000	15-2-34 PT 1308 MID PT (SURVEY -'85 DUP.) 35.94ACS. AGR USE CODE 120 3,960		00 3,960								
BOWMAN, DORIS 574 235 TOWNSHIP RD.	15-02-34 1308 E 1/2 N OF RD LESS 2A & 2.01 & 0.56 & 1.04 BAL										

TAX RATE 00.40
A/R RED FACTOR 06.1708
OTH RED FACTOR 06.8539

LAWRENCE
TAX DISTRICT 18-ROME TWP-FAIRLAND S.D.

GENERAL TAX LIST AND DUPLICATE OF REAL AND PUBLIC UTILITY PROPERTY
COUNTY REAL ESTATE TAXES AND SPECIAL ASSESSMENTS

12/23/96

TAX YEAR 1996
INTEREST RATE
PAGE NO 3549

OWNER'S NAME MAILING ADDRESS	DESCRIPTION			TAXES CHARGED	DECEMBER TAXES	PENALTY	JUNE TAXES	PENALTY	TOTAL DELINQUENT	C. D. DATE	MEMO
	LAND	IMPROVEMENTS	TOTAL VALUE								
PROCTORVILLE, OHIO 45669-000 VOL 597 PG 119 PARCEL-ID 18-230-0600.000	=6.39ACRES 1,520 HOMESITE VALUE LISTED BELOW 920	AGR USE CODE 120 7,590 7,590	9,110 8,510								
COX, CAROLYN FAYE 552 TOWNSHIP RD. 235 PROCTORVILLE, OHIO 45669 VOL 596 PG 144 PARCEL-ID 18-230-0600.001	15-02-34 1308 E 1/2 N OF RD PT 1.04ACRES RES USE CODE 510 1,020	19,670	20,690								
POTTS, DONALD J. & ROBIN G. 532 CO. RD. 235 PROCTORVILLE, OHIO 45669 PARCEL-ID 18-230-0601.000	15-2-34 1308 E1/2 N OF RD PT 2.35AC RES USE CODE 510 1,470	12,980	14,450								
BOWMAN, BARRY DEAN & BRENDA KAY RT. 1 BOX 167-A PROCTORVILLE, OHIO 45669 VOL 462 PG 246 PARCEL-ID 18-230-0602.000	15-02-34 PT 1308 E 1/2 N OF RD 0000.56A RES USE CODE 510 70	11,560	11,630								
BENNETT, JERRELL O. & MARLENE A. P. O. BOX 418 AMANDA, OHIO 43102 VOL 517 PG 415 PARCEL-ID 18-230-0700.000	15-2-34 PT 1308 E1/2 (SURVEY-'85 DUP.) 1.98ACS. AGR USE CODE 120 220	00	220								
BOWMAN, CLIFTON L. JR. & ELAIN 465 TWP RD 235 PROCTORVILLE, OHIO 45669-0000 VOL 403 PG 480 PARCEL-ID 18-230-0800.000	15-02-34 1308 PT. E1/2 0021.12A AGR USE CODE 120 AUV 1,370 HOMESITE VALUE LISTED BELOW 920	11,880 11,490	13,250 12,410								
FEDERAL HOM ELOAN MORTGAGE COR P. 006 C/O F. A. R. E. TAX SERVICE 17187 NO. LAUREL PK. DR. SUITE 437 LIVONIA, MI 48152 VOL 612 PG 24 PARCEL-ID 18-230-0801.000	15-02-34 PT 1308 PT E 1/2 0006.88A RES USE CODE 510 1,720 HOMESITE VALUE LISTED BELOW 1,010	12,780 11,620	14,500 12,630								600 2/7/97 Michael Norton -
07-22-96 TRNSF FROM 18-230-0801.000 WHITE, ALBERT J. & MARGAR											
WHITE, ALBERT J. & MARGARET 006 C/O F. A. R. E. TAX SERVICE 17187 NO. LAUREL PK. DR. SUITE 437 LIVONIA, MI 48152 VOL 463 PG 545 PARCEL-ID 18-230-0801.000	15-02-34 PT 1308 PT E 1/2 0006.88A RES USE CODE 510 00	00	00								

BARRETT BROTHERS SPRINGFIELD, OH 1-800-322-7711

TAX RATE ..40
A/R RED FACTOR 06.1708
OTH RED FACTOR 06.8539

LAWRENCE
TAX DISTRICT 18-ROME TWP-FAIRLAND S.D.

GENERAL TAX LIST AND DUPLICATE OF REAL AND PUBLIC UTILITY PROPERTY
COUNTY REAL ESTATE TAXES AND SPECIAL ASSESSMENTS

12/23/96

TAX YEAR 1996
INTEREST RATE
PAGE NO 3550

OWNER'S NAME MAILING ADDRESS	DESCRIPTION			TAXES CHARGED	DECEMBER TAXES	PENALTY	JUNE TAXES	PENALTY	TOTAL DELINQUENT	C. D. DATE	MEMO
	LAND	IMPROVEMENTS	TOTAL VALUE								
07-22-96 TRNSF TO 18-230-0801.000 FEDERAL HOM ELOAN MORTGAG											
ESTEP, BERNADINE & AHMED, JERYLN &ESTEP,WILLIAM MCKINLEY 13212 ST RT 217 SCOTTOWN, OHIO 45678 1978 PARCEL-ID 18-230-0900.000	15-02-34 1309 N1/2 OF W1/2 0020.00A AGR USE CODE 121 AUV 490		00 490								
BENNETT, BOBBY & TESSIE 1282 TWP RD 235 PROCTORVILLE, OHIO 45669 VOL 546 PG 259 PARCEL-ID 18-230-1000.000	15-02-34 1309 E1/2 OF W1/2 LESS 3.50A. 0036.50A AGR USE CODE 121 4,830	1,250	6,080								
	HOMESITE VALUE LISTED BELOW 920		00 920								
HAYES, WILLIAM R. & WANDA 149 TOWNSHIP RD. 86 SCOTTOWN, OHIO 45678 VOL 529 PG 724 PARCEL-ID 18-230-1100.000	15-2-34 1309, 1310 A,B,C,D,E, THOMAS LANDS LESS 1.95A. BAL=9 6.97ACS. AGR USE CODE 120 11,770	2,060	13,830								
	HOMESITE VALUE LISTED BELOW 920	710	1,630								
DANIELS, BOBBY K. & IRENE 180 TWP RD 86 SCOTTOWN, OHIO 45678 VOL 545 PG 401 PARCEL-ID 18-230-1100.001	15-2-34 PT. 1309, 1310 A,B,C,D ,E THOMAS LANDS 1.95ACS. RES USE CODE 545 980	700	1,680								
	HOMESITE VALUE LISTED BELOW 880	70	950								
CRAFT, DENNIS W. BOX 989, TWP. RD. 235 PROCTORVILLE, OHIO 45669 PARCEL-ID 18-230-1200.000	15-2-34 1309 W PT E END LESS 0 .70 BAL=58.82 AGR USE CODE 120 8,100	6,390	14,490								
	HOMESITE VALUE LISTED BELOW 920	6,390	7,310								
BOWMAN, CLIFTON JR & ELAINE RT 1 BOX 166 PROCTORVILLE, OHIO 45669 VOL 584 PG 181 PARCEL-ID 18-230-1200.001	15-2-34 1309 W PT E END PT .70 ACS RES USE CODE 500 610	00	610								
BENNETT, JERRELL O. & MARLENE A. P. O. BOX 418 AMANDA, OHIO 43102 VOL 517 PG 451 PARCEL-ID 18-230-1300.000	15-2-34 PT 1309 W PT E END (SU RVEY-'85 DUP.) 2.58ACS. AGR USE CODE 120 280	00	280								
DANIELS, EARL & JEWELL 39 TWP RD 235 PROCTORVILLE, OHIO 45669-0000 VOL 417 PG 441 PARCEL-ID 18-230-1400.000	15-02-34 1309 E END 0020.00A AGR USE CODE 121 AUV 490	00	490								

TAX RATE ..40
A/R RED FACTOR 06.1708
OTH RED FACTOR 06.8539

LAWRENCE
TAX DISTRICT 18-ROME TWP-FAIRLAND S.D.

GENERAL TAX LIST AND DUPLICATE OF REAL AND PUBLIC UTILITY PROPERTY
COUNTY REAL ESTATE TAXES AND SPECIAL ASSESSMENTS

12/23/96

TAX YEAR 1996
INTEREST RATE
PAGE NO 3551

OWNER'S NAME MAILING ADDRESS	DESCRIPTION			TAXES CHARGED	DECEMBER TAXES	PENALTY	JUNE TAXES	PENALTY	TOTAL DELINQUENT	C. D. DATE	MEMO
	LAND	IMPROVEMENTS	TOTAL VALUE								
HAYES, WILIAM R. & WANDA 149 TOWNSHIP RD. 86 SCOTTOWN, OHIO 45678 VOL 529 PG 724 PARCEL-ID 18-230-1500.000	15-02-34 1309 SE COR E1/2 OF W1/2 0003.50A AGR USE CODE 120 390	00	390								
SCARBERY, DANNY D. & BURD, IRIS MAY RT. 1 BOX 188 PROCTORVILLE, OHIO 45669-0000 VOL 516 PG 374 PARCEL-ID 18-230-1600.000	15-02-34 1309,1310 A,B,C,D,E THOMAS LAND 0001.00A AGR USE CODE 121 110	00	110								
BENNETT, BOBBY & TESSIE 1282 TWP RD 235 PROCTORVILLE, OHIO 45669 VOL 546 PG 259 PARCEL-ID 18-230-1700.000	15-02-34 1309,1310 F THOMAS LD . 0008.00A AGR USE CODE 120 710	00	710								
CALLICOAT, JOHNNY R. & ROSEMARY 225 BROWN LANE APPLE GROVE, W.VA. 25502 PARCEL-ID 18-230-1800.000	15-02-34 1310 F S1/2 THOMAS LD . 0007.50A RES USE CODE 500 790	00	790								
CALLICOAT, JOHNNY R. & ROSEMARY 225 BROWN LANE APPLE GROVE, W.VA. 25502 VOL 448 PG 758 PARCEL-ID 18-231-0100.000	15-02-34 1310 F PT. THOMAS LD. 0001.00A RES USE CODE 500 110	00	110								
EDWARDS, MABLE 863 TOWNSHIP RD. 86 PROCTORVILLE, OHIO 45669 VOL 513 PG 389 PARCEL-ID 18-231-0200.000	15-02-34 1310 G THOMAS LAND 0007.10A AGR USE CODE 121 AUV 390	00	390								
BENNETT, BOBBY & TESSIE 1282 TWP RD 235 PROCTORVILLE, OHIO 45669 VOL 546 PG 259 PARCEL-ID 18-231-0300.000	15-02-34 1310 G THOMAS LAND 0009.90A AGR USE CODE 120 880	00	880								
EDWARDS, MABLE 863 TOWNSHIP RD. 86 PROCTORVILLE, OHIO 45669 VOL 513 PG 389 PARCEL-ID 18-231-0400.000	15-02-34 1310 H THOMAS LAND 0017.00A AGR USE CODE 121 AUV 1,580 HOMESITE VALUE LISTED BELOW 920	6,750 3,620	8,330 4,540								
EDWARDS, MABLE 863 TOWNSHIP RD. 86 PROCTORVILLE, OHIO 45669 VOL 513 PG 389 PARCEL-ID 18-231-0500.000	15-02-34 1310 I THOMAS LAND 0023.50A AGR USE CODE 121 AUV 580	00	580								
EDWARDS, MABLE	15-02-34 1310 J THOMAS LAND										

BARRETT BROTHERS SPRINGFIELD, OH 1-800-322-7711

TAX RATE [illegible].40
A/R RED FACTOR 06.1708
OTH RED FACTOR 06.8539

LAWRENCE
TAX DISTRICT 18-ROME TWP-FAIRLAND S.D.

GENERAL TAX LIST AND DUPLICATE OF REAL AND PUBLIC UTILITY PROPERTY
COUNTY REAL ESTATE TAXES AND SPECIAL ASSESSMENTS

12/23/96

TAX YEAR 1996
INTEREST RATE
PAGE NO 3552

OWNER'S NAME MAILING ADDRESS	DESCRIPTION			TAXES CHARGED	DECEMBER TAXES	PENALTY	JUNE TAXES	PENALTY	TOTAL DELINQUENT	C. D. DATE	MEMO
	LAND	IMPROVEMENTS	TOTAL VALUE								
863 TOWNSHIP RD. 86	0019.25A	AGR USE CODE	121								
PROCTORVILLE, OHIO 45669	AUV										
PARCEL-ID 18-231-0600.000	470	00	470								
LEWIS, ARNOLD	15-02-34 1311 W OF SCOTTOWN &										
8055 ST RT 775	ATHALIA ROAD										
SCOTTOWN, OHIO 45678	0002.00A	RES USE CODE	545								
PARCEL-ID 18-231-0700.000	AUV										
	50	00	50								
HEDRICK, ODELL & LOIS E.	15-02-34 1311 W PT. OF RD.										
RT 3 BOX 203 A-ALLEY	0001.00A	AGR USE CODE	120								
PROCTORVILLE, OHIO 45669-0000											
VOL 465 PG 716	110	00	110								
PARCEL-ID 18-231-0800.000											
09-09-96 1.85											
CALLICOAT, BOBBY LEE	15-02-34 1311 W OF RD. LESS 3A										
1159 CO RD 67	.										
SCOTTOWN, OH. 45678-000	0003.00A	AGR USE CODE	121								
VOL 593 PG 184	AUV										
PARCEL-ID 18-231-0900.000	70	00	70								
RUCKER, ROGER R. AND PATRICIA	15-02-34 1311 PT. W END										
A.	0001.00A	RES USE CODE	510								
33 TWP RD 86											
SCOTTOWN, OHIO 45678	880	4,160	5,040								
VOL 387 PG 175	HOMESITE VALUE LISTED BELOW										
PARCEL-ID 18-231-1000.000	880	4,160	5,040								
CALLICOAT, BOBBY LEE	15-02-34 1311 W END PT LESS 1.										
1159 CO RD 67	39, 9.13 & 6.03ACRES BAL=22.11										
SCOTTOWN, OHIO 45678	ACRES	AGR USE CODE	121								
VOL 593 PG 184	AUV										
PARCEL-ID 18-231-1100.000	2,940	14,010	16,950								
	HOMESITE VALUE LISTED BELOW										
	1,280	8,290	9,570								
MORRIS, BRENDA	15-02-34 1311 W END PT 9.13 AC										
320 TWP.RD. 86	RES										
SCOTTOWN, OHIO 45678		AGR USE CODE	120								
VOL 581 PG 138											
PARCEL-ID 18-231-1100.001	1,820	15,360	17,180								
CALLICOAT, LARRY JACKSON AND L	15-02-34 1311 W END PT 6.03ACR										
ILLIAN	ES										
1157 CO RD 67		AGR USE CODE	120								
SCOTTOWN, OHIO 45678											
VOL 545 PG 720	1,840	6,230	8,070								
PARCEL-ID 18-231-1100.002	HOMESITE VALUE LISTED BELOW										
	1,280	5,610	6,890								
CALLICOAT, MILLARD F. &	15-02-34 1311 W END PT										
MURIEL K.	0001.39A	RES USE CODE	500								
RT. 1 BOX 157-A											
PROCTORVILLE, OHIO 45669	150	00	150								
VOL 451 PG 795											

TAX RATE [illegible].40
A/R RED FACTOR 06.1708
OTH RED FACTOR 06.8539

LAWRENCE
TAX DISTRICT 18-ROME TWP-FAIRLAND S.D.

GENERAL TAX LIST AND DUPLICATE OF REAL AND PUBLIC UTILITY PROPERTY
COUNTY REAL ESTATE TAXES AND SPECIAL ASSESSMENTS

12/23/96

TAX YEAR 1996
INTEREST RATE
PAGE NO 3553

OWNER'S NAME MAILING ADDRESS	DESCRIPTION			TAXES CHARGED	DECEMBER TAXES	PENALTY	JUNE TAXES	PENALTY	TOTAL DELINQUENT	C. D. DATE	MEMO
	LAND	IMPROVEMENTS	TOTAL VALUE								
PARCEL-ID 18-231-1101.000											
HAYES, WILLIAM R. & WANDA	15-02-34 1311 W END PT.										
149 TOWNSHIP RD. 86	0000.50A	AGR USE CODE	120								
SCOTTOWN,OHIO 45678-8918											
PARCEL-ID 18-231-1200.000	110	00	110								
CALLICOAT, JOHNNY &	15-02-34 1311 E PT. W1/2										
ROSEMARY	0026.26A	AGR USE CODE	199								
225 BROWN LANE											
APPLE GROVE, W.VA. 25502	4,920	1,090	6,010								
VOL 448 PG 758											
PARCEL-ID 18-231-1300.000											
WALLS, BELVA AKA BELVA L WALLS	15-02-34 1311 N PT. LESS 3A.										
C/O ANGIE RUGGLES	0004.00A	AGR USE CODE	120								
RT 1 BOX 181 B											
PROCTORVILLE, OHIO 45669	440	00	440								
VOL 551 PG 619											
PARCEL-ID 18-231-1400.000											
SCARBERY, DANNY D. & BURD, IRI	15-02-34 1311 E END										
S MAY	0071.00A	AGR USE CODE	121								
RT. 1 BOX 188											
PROCTORVILLE, OHIO 45669	9,440	10,230	19,670								
VOL 516 PG 374	HOMESITE VALUE LISTED BELOW										
PARCEL-ID 18-231-1500.000	920	4,780	5,700								
09-09-96 227.41											
EDWARDS, MABEL	15-02-34 1311 N PT.										
863 TOWNSHIP RD. 86	0003.00A	AGR USE CODE	121								
PROCTORVILLE, OHIO 45669	AUV										
VOL 513 PG 389	70	00	70								
PARCEL-ID 18-231-1600.000											
EDWARDS, MABEL	15-02-34 1311 N PT.										
863 TOWNSHIP RD. 86	0001.00A	AGR USE CODE	121								
PROCTORVILLE, OHIO 45669	AUV										
VOL 513 PG 389	20	00	20								
PARCEL-ID 18-231-1700.000											
WALLS, BELVA AKA BELVA L WALLS	15-02-34 1311 N PT. LESS 10.50										
C/O ANGIE RUGGLES	A										
RT 1 BOX 181B	0013.50A	AGR USE CODE	120								
PROCTORVILLE, OHIO 45669											
VOL 551 PG 619	1,490	00	1,490								
PARCEL-ID 18-231-1800.000											
EDWARDS, MABEL	15-02-34 1311 PT. N PT.										
863 TOWNSHIP RD. 86	0002.50A	AGR USE CODE	121								
PROCTORVILLE, OHIO 45669	AUV										
VOL 513 PG 389	60	00	60								
PARCEL-ID 18-232-0200.000											
BURD, SCOTT & LISA	15-02-34 1309 NE COR.										
RT 1 BOX 187-A	0002.00A	RES USE CODE	545								
PROCTORVILLE, OHIO 45669											
VOL 580 PG 495,496	980	00	980								
PARCEL-ID 18-232-0300.000											

BARRETT BROTHERS SPRINGFIELD, OH 1-800-322-7711

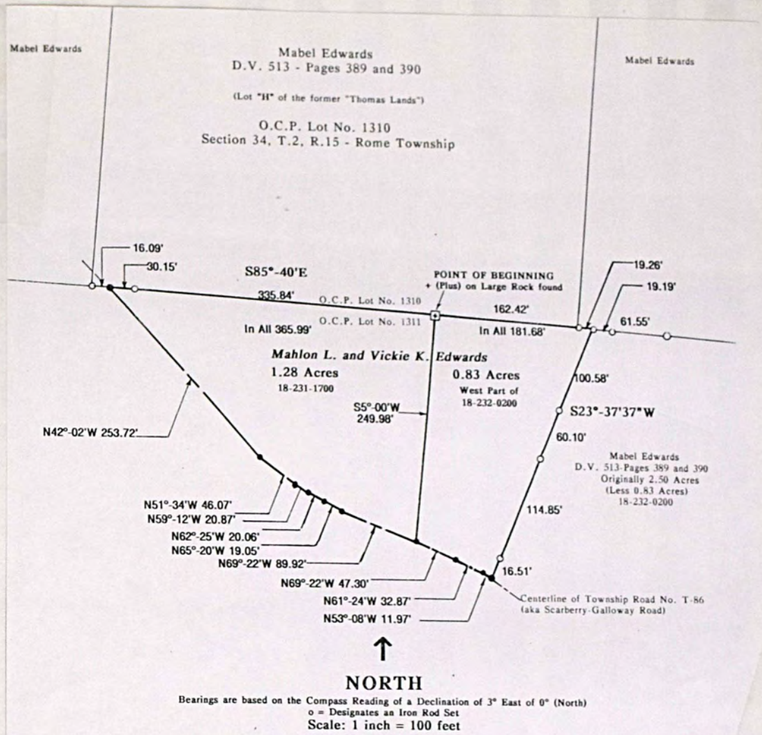

Bearings are based on the Compass Reading of a Declination of 3° East of 0° (North)
o = Designates an Iron Rod Set
Scale: 1 inch = 100 feet

Plat Of Survey For
Mahlon L. and Vickie K. Edwards

Part of the Mabel Edwards Lands
North Side of Township Road No. T-86
O.C.P. Lot No. 1311 - Section 34, T.2, R.15
Rome Township - Lawrence County, Ohio

Drawn By: David E. Nemeth - Registered Land Surveyor **OHIO RLS- 7718**
January 10, 1997

Registered Land Surveyor
DAVID E.
NEMETH
No.
S-7718
State of Ohio

David E. Nemeth

SURVEYOR'S CERTIFICATE

TO WHOM IT MAY CONCERN:
I hereby certify that on or about January, 10 Date September 8 19 97, I surveyed real property owned by Mabel Edwards in Rome Township, Lawrence County, Ohio. This certificate is made for the purpose of correcting the Auditor's tax duplicate.

Section	Town	Range	Acres Sold	Lot No.	Parcel No.	Acres Sold Taken by Previous Deed	Acres Sold Taken by Present Deed
15	2	34			18-231-1700	1.00	1.28

REMARKS:

Signed David E. Nemeth
Registration Number OHIO RLS 7718

TAX RATE .40
A/R RED FACTOR 06.1708
OTH RED FACTOR 06.8539

LAWRENCE
TAX DISTRICT 18-ROME TWP-FAIRLAND S.D.

GENERAL TAX LIST AND DUPLICATE OF REAL AND PUBLIC UTILITY PROPERTY
COUNTY REAL ESTATE TAXES AND SPECIAL ASSESSMENTS

12/23/96

TAX YEAR 1996
INTEREST RATE

OWNER'S NAME MAILING ADDRESS	DESCRIPTION			TAXES CHARGED	DECEMBER TAXES	PENALTY	JUNE TAXES	PENALTY	TOTAL DELINQUENT	C. D. DATE	MEMO
	LAND	IMPROVEMENTS	TOTAL VALUE								
SCARBERY, DANNY D. & BURD, IRI S MAY RT. 1 BOX 188 PROCTORVILLE, OHIO 45669-0000 VOL 516 PG 374 PARCEL-ID 18-232-0400.000	15-02-34 1311 N PT W OF RD. 0002.00A AGR USE CODE 121 220	00	220								
CALLICOAT, JOHNNY R. & ROSEMARY 225 BROWN LANE APPLE GROVE, W.VA. 25502 VOL 448 PG 758 PARCEL-ID 18-232-0500.000	15-02-34 1311 S PT S OF BRANCH 0001.61A RES USE CODE 500 170	00	170								
CALLICOAT, BOBBY LEE 1159 CO RD 67 SCOTTOWN, OHIO 45678 VOL 593 PG 184 PARCEL-ID 18-232-0600.000	15-02-34 1311 S PT S OF BRANCH 0001.00A RES USE CODE 500 110	00	110								
WORKMAN, WOODROW E. & ALMA 1575 CO RD 67 PROCTORVILLE, OHIO 45669-000 VOL 286 PG 123 PARCEL-ID 18-232-0700.000	15-02-34 1311 S PT. S OF BRANC H 0003.20A RES USE CODE 500 340	00	340								
PLEASANT RIDGE CHURCH OF CHRIS RT 1 BOX 179 PROCTORVILLE, OHIO PARCEL-ID 18-232-0800.000	15-02-34 PT E 1/2 0001.00A EXM USE CODE 685 880	34,970	35,850								
MORGAN, SAMUEL R. 1518 SO. 11 IRONTON, OH. 45638-0000 VOL 459 PG 597 PARCEL-ID 18-232-0900.000	15-02-35 1304,1305 W END 0021.42A AGR USE CODE 120 2,940	00	2,940								
BRAGG, CARROLL G. & JEFFREY A. 1098 TWP RD 149 PROCTORVILLE, OHIO 45669 VOL 609 PG 353 PARCEL-ID 18-232-1000.000 05-06-96 TRNSF FROM 18-232-1000.000 HALL, JACK & MAIZIE	15-02-35 1304,1305 SE PT W END 0030.00A AGR USE CODE 120 3,310	00	3,310	2284 Co Rd 69 Proc. O Charles R. Hawthorne —			5/29/97				
HALL, JACK & MAIZIE C/O JACK HALL RT 4 BOX 365 SO. POINT, OHIO 45680 VOL 509 PG 297 PARCEL-ID 18-232-1000.000 05-06-96 TRNSF TO 18-232-1000.000 BRAGG, CARROLL G. & JEFFR	15-02-35 1304,1305 SE PT W END 0030.00A AGR USE CODE 120 00	00	00								
BAME, ROBERT E. 82 TWP RD 1196 PROCTORVILLE, OHIO 45669 VOL 602 PG 270	15-02-35 1304,1305 E SIDE W EN D 0007.45A AGR USE CODE 110										

TAX RATE .40
A/R RED FACTOR 06.1708
OTH RED FACTOR 06.8539

LAWRENCE
TAX DISTRICT 18-ROME TWP-FAIRLAND S.D.

GENERAL TAX LIST AND DUPLICATE OF REAL AND PUBLIC UTILITY PROPERTY
COUNTY REAL ESTATE TAXES AND SPECIAL ASSESSMENTS

12/23/96

TAX YEAR 1996
INTEREST RATE

OWNER'S NAME MAILING ADDRESS	DESCRIPTION			TAXES CHARGED	DECEMBER TAXES	PENALTY	JUNE TAXES	PENALTY	TOTAL DELINQUENT	C. D. DATE	MEMO
	LAND	IMPROVEMENTS	TOTAL VALUE								
PARCEL-ID 18-232-1100.000	1,400	00	1,400								
CAPPER, DONALD O ET AL C/O MARGRET RANKIN P.O. BOX 309 CROWN CITY, OH. 45623-0000 VOL 570 PG 322 PARCEL-ID 18-232-1200.000	15-02-35 1304 MID W 1/2 84 SQ RODS ONLY 0000.53A AGR USE CODE 121 AUV 10	00	10								
CAPPER, DONALD O ET AL C/O MARGRET RANKIN P.O. BOX 309 CROWN CITY, OH. 45623-0000 VOL 570 PG 322 PARCEL-ID 18-232-1300.000	15-02-35 1305 S SIDE W END 0002.50A AGR USE CODE 121 AUV 60	00	60								
BRAGG, CARROLL G. & JEFFREY A. 1098 TWP RD 149 PROCTORVILLE, OHIO 45669 VOL 609 PG 353 PARCEL-ID 18-232-1400.000 05-06-96 TRNSF FROM 18-232-1400.000 HALL, JACK & MAIZIE	15-02-35 1305 IN W END 0011.00A AGR USE CODE 120 1,790	00	1,790	Charles R. Hawthorne —							
HALL, JACK & MAIZIE C/O JACK HALL RT 4 BOX 365 SO. POINT, OHIO 45680 VOL 509 PG 297 PARCEL-ID 18-232-1400.000 05-06-96 TRNSF TO 18-232-1400.000 BRAGG, CARROLL G. & JEFFR	15-02-35 1305 IN W END 0011.00A AGR USE CODE 120 00	00	00								
MORGAN, SAMUEL R. 1518 SO. 11TH ST. IRONTON, OH. 45638-0000 VOL 459 PG 597 PARCEL-ID 18-232-1500.000	15-02-35 1305 IN W END 0014.00A AGR USE CODE 100 1,540	00	1,540								
FULKS, CURTIS D. & ROBERTA L. 145 TWP RD 1244 PROCTORVILLE, OHIO 45669 VOL 610 PG 369 PARCEL-ID 18-232-1600.000	15-02-35 1304,1305,1306 TERRY LAND 1 0039.54A AGR USE CODE 121 AUV 3,830 HOMESITE VALUE LISTED BELOW 1,840	5,710 2,390	9,540 4,230								
FULKS, CURTIS D. & ROBERTA L. 145 TWP RD 1244 PROCTORVILLE, OHIO 45669 VOL 610 PG 369 PARCEL-ID 18-232-1700.000	15-02-35 1304,1305,1306 TERRY LAND 1 N END 0005.00A AGR USE CODE 121 AUV 120	00	120								
FULKS, CURTIS D. & ROBERTA L. 145 TWP RD 1244 PROCTORVILLE, OHIO 45669 VOL 610 PG 369 PARCEL-ID 18-232-1800.000	15-02-35 1304,1305,1306 TERRY LAND 2 PT. 0000.50A AGR USE CODE 121 AUV 10	00	10								

BARRETT BROTHERS SPRINGFIELD, OH 1-800-322-7711

TAX RATE [illegible].40
A/R RED FACTOR 06.1708
OTH RED FACTOR 06.8539

LAWRENCE
TAX DISTRICT 18-ROME TWP-FAIRLAND S.D.

GENERAL TAX LIST AND DUPLICATE OF REAL AND PUBLIC UTILITY PROPERTY
COUNTY REAL ESTATE TAXES AND SPECIAL ASSESSMENTS

12/23/96

TAX YEAR 1996
INTEREST RATE
PAGE NO 3556

OWNER'S NAME MAILING ADDRESS	DESCRIPTION			TAXES CHARGED	DECEMBER TAXES	PENALTY	JUNE TAXES	PENALTY	TOTAL DELINQUENT	C. D. DATE	MEMO
	LAND	IMPROVEMENTS	TOTAL VALUE								
LEE, JAMES W. 371 ST RT 218 SCOTTOWN, OHIO 45678 VOL 433 PG 561 PARCEL-ID 18-233-0100.000	15-02-35 1304,1305,1306 TERRY LAND 2 PT. LESS 1A. 0043.11A RES USE CODE 599 3,170 180 3,350										
BAME, DAVID E. 14224 STATE RT. 217 SCOTTOWN, OH. 45678 VOL 601 PG 164-167 PARCEL-ID 18-233-0200.000	15-02-35 1304,1305,1306 TERRY LAND 2 PT. 0001.00A AGR USE CODE 100 AUV 20 00 20										
LEE, JAMES W. 371 ST RT 218 SCOTTOWN, OHIO 45678 VOL 433 PG 561 PARCEL-ID 18-233-0300.000	15-02-35 1304,1305,1306 TERRY LAND 3 PT. 0044.55A AGR USE CODE 111 4,600 12,780 17,380 HOMESITE VALUE LISTED BELOW 1,840 8,660 10,500										
BAME, DAVID E. 14224 STATE RT. 217 SCOTTOWN, OH. 45678-000 VOL 601 PG 164-167 PARCEL-ID 18-233-0400.000	15-02-35 1304,1305,1306 TERRY LAND 3 PT. 0000.25A AGR USE CODE 100 AUV 10 00 10										
CAPPER, DONALD O ET AL C/O MARGARET RANKIN PO BOX 309 CROWN CITY, OHIO 45623 VOL 570 PG 322 PARCEL-ID 18-233-0500.000	15-2-35 1304 1305 1306 TERRYLA ND 4 5 6 7 PT LESS 1.13A BAL=1 76.07ACS. AGR USE CODE 121 AUV 7,000 1,270 8,270										
GUYAN VALLEY MISSIONARY BAPTIST CHURCH, INC. RT 1 BOX 614 HIGHLAND DRIVE PROCTORVILLE, OHIO 45669 VOL 512 PG 524 PARCEL-ID 18-233-0500.001	15-2-35 1304 1305 1306 TERRYLA ND 4 5 6 7 PT 0.13ACS. EXM USE CODE 685 110 00 110										
GUYAN VALLEY MISSIONARY BAPTIST CHURCH, INC. SCOTTOWN, OHIO 45678-000 VOL 453 PG 525 PARCEL-ID 18-233-0501.000	15-02-35 1304 1305 1306 TERRY LAND 4 5 6 7 PT 0001.00A EXM USE CODE 685 1,750 32,520 34,270										
HENSLEY, FRANKLIN & ESTHER C/O BARBARA LONG 23 ST RT. 218 SCOTTOWN, OHIO 45678 VOL 445 PG 671 PARCEL-ID 18-233-0600.000 10-11-96 59.95	15-02-35 1304,1305,1306 TERRY LAND 4,5,6,7 PT. 0001.50A RES USE CODE 545 1,830 2,140 3,970 HOMESITE VALUE LISTED BELOW 1,750 100 1,850										

8/22/97 call
Esther Hensley →
23 ~~ST RT 218~~ Scottown, O
→ William & Barbara Long
11/24/97

TAX RATE [illegible].40
A/R RED FACTOR 06.1708
OTH RED FACTOR 06.8539

LAWRENCE
TAX DISTRICT 18-ROME TWP-FAIRLAND S.D.

GENERAL TAX LIST AND DUPLICATE OF REAL AND PUBLIC UTILITY PROPERTY
COUNTY REAL ESTATE TAXES AND SPECIAL ASSESSMENTS

12/23/96

TAX YEAR 1996
INTEREST RATE
PAGE NO 3557

OWNER'S NAME MAILING ADDRESS	DESCRIPTION			TAXES CHARGED	DECEMBER TAXES	PENALTY	JUNE TAXES	PENALTY	TOTAL DELINQUENT	C. D. DATE	MEMO
	LAND	IMPROVEMENTS	TOTAL VALUE								
LAWSON, HAROLD K. & PATRICIA 13535 ST. RT. 217 SCOTTOWN, OHIO 45678-905 PARCEL-ID 18-233-0700.000	15-02-35 1304,1305,1306 TERRY LAND 4,5,6,7 PT. 0001.00A RES USE CODE 500 660 00 660										
HENSLEY, FRANKLIN & ESTHER C/O LONG, BARBARA 23 ST. RT. 218 SCOTTOWN, OHIO 45678 VOL 445 PG 671 PARCEL-ID 18-233-0800.000 10-11-96 1.68	15-02-35 1304,1305,1306 TERRY LAND 4,5,6,7 PT. 0001.00A AGR USE CODE 120 110 00 110										
HENSLEY, FRANKLIN & ESTHER C/O LONG, BARBARA 23 ST. RT. 218 SCOTTOWN, OHIO 45678 VOL 445 PG 671 PARCEL-ID 18-233-0900.000 10-11-96 1.68	15-02-35 1304,1305,1306 TERRY LAND 5 0000.23A RES USE CODE 500 110 00 110										

8/22/97
Esther Hensley →
11/24/97
→ William & Barbara Long

FULKS, SYLVIA LIFE EST. C/O FRANK FULKS 12789 ST RT 217 SCOTTOWN, OHIO 45678 VOL 442 PG 80 PARCEL-ID 18-233-1000.000	15-02-35 1305,1306 W END 0015.00A AGR USE CODE 121 AUV 370 00 370										
ESTEP, BERNADINE & AHMED, JERYLN &ESTEP,WILLIAM MCKINLEYE 13212 ST RT 217 SCOTTOWN, OHIO 45678 VOL 451 PG 262 PARCEL-ID 18-233-1100.000	15-02-35 1305,1306 W END S SID 0037.00A AGR USE CODE 121 AUV 910 00 910										
FULKS, SYLVIA LIFE EST. C/O FRANK FULKS 12789 ST RT 217 SCOTTOWN, OHIO 45678 VOL 424 PG 359 PARCEL-ID 18-233-1200.000	15-02-35 1305,1306 W END S SID E 0040.00A AGR USE CODE 121 AUV 980 00 980										
LAWSON, HAROLD K. & PATRICIA C/O HAROLD LAWSON 13535 ST. RT. 217 SCOTTOWN, OHIO 45678-9056 PARCEL-ID 18-233-1300.000	15-02-35 1306 MID S SIDE W1/2 0003.70A AGR USE CODE 120 1,390 00 1,390										
BENNETT, JERRELL O. & MARLENE A. P. O. BOX 418 AMANDA, OHIO 43102 VOL 517 PG 451 PARCEL-ID 18-233-1400.000	15-2-35 PT 1307 MID PT 26.50 AGR USE CODE 111 5,470 6,210 11,680										
HARDESTY, MAE (AKA MAY HARDESTY) RT 1 BOX 169-D	15-2-35 1307 MID PT STATE HWY EASE. PARC #3 0.53ACS. EXM USE CODE 610										

BARRETT BROTHERS SPRINGFIELD, OH 1-800-322-7711

TAX RATE .040
A/R RED FACTOR 06.1708
OTH RED FACTOR 06.8539

LAWRENCE
TAX DISTRICT 18-ROME TWP-FAIRLAND S.D.

GENERAL TAX LIST AND DUPLICATE OF REAL AND PUBLIC UTILITY PROPERTY
COUNTY REAL ESTATE TAXES AND SPECIAL ASSESSMENTS

12/23/96

TAX YEAR 1996
INTEREST RATE
PAGE NO 3558

OWNER'S NAME MAILING ADDRESS	DESCRIPTION			TAXES CHARGED	DECEMBER TAXES	PENALTY	JUNE TAXES	PENALTY	TOTAL DELINQUENT	C. D. DATE	MEMO
	LAND	IMPROVEMENTS	TOTAL VALUE								
ALBANY, OHIO 45710 VOL 488 PG 767 PARCEL-ID 18-233-1400.001	60	00	60								
ESTEP, BERNADINE & AHMED, JERLYN KAY & ESTEP, WILLIAM MCKINLES 13212 ST RT 217 SCOTTOWN, OHIO 45678 PARCEL-ID 18-233-1500.000	15-02-35 1307 PT W END LESS 2.72AC & 2.17 AC BAL = 46.86 ACR AUV 4,390	AGR USE CODE 121 3,580	7,970								
GUY, JERYLN KAY & ELMUS O. 13139 ST. RT. 217 SCOTTOWN, OHIO 45678 VOL 572 PG 351 PARCEL-ID 18-233-1500.001	15-02-35 1307 PT W END PT 2.17 ACRES 230	RES USE CODE 500 00	230								
AHMED, JERYLN KAY ST RT 217 13139 SCOTTOWN, OHIO 45678 PARCEL-ID 18-233-1501.000	15-02-35 1307 PT W END PT 0002.72A 2,320 HOMESITE VALUE LISTED BELOW 2,010	RES USE CODE 510 16,790 16,500	19,110 18,510								
ESTEP, WILLIAM M. 33 CO. RD. 73 CROWN CITY, OHIO 45623 VOL 451 PG 262 PARCEL-ID 18-233-1600.000	15-02-35 1307 PT. 0007.00A 1,720	RES USE CODE 545 200	1,920								
ESTEP, BERNADINE 13212 ST RT 217 SCOTTOWN, OHIO 45678 VOL 528 PG 660 PARCEL-ID 18-233-1700.000	15-02-35 1307 PT. W END 0001.25A 2,060 HOMESITE VALUE LISTED BELOW 2,010	RES USE CODE 510 10,190 10,190	12,250 12,200								
BENNETT, JERRELL O. & MARLENE A. P. O. BOX 418 AMANDA, OHIO 43102 VOL 517 PG 451 PARCEL-ID 18-233-1800.000	15-2-35 PT 1307 MID PT (SURVEY-'85 DUP.) 0.87ACS. 90	AGR USE CODE 100 00	90								
LAWSON, HAROLD K. & PATRICIA C/O HAROLD LAWSON 13535 ST. RT. 217 SCOTTOWN, OHIO 45678-9056 PARCEL-ID 18-234-0100.000	15-2-35 1307 MID LESS 2.00AC BAL= 13.95AC 6,300	COM USE CODE 499 94,790	101,090								
MITCHELL, RICHARD G. III & CATHERINE 13492 ST RT 217 SCOTTOWN, OHIO 45678 VOL 546 PG 291 PARCEL-ID 18-234-0100.001	15-2-35 1307 M NPT 2.00AC 4,030 HOMESITE VALUE LISTED BELOW 2,010	RES USE CODE 510 59,870 59,870	63,900 61,880								
PRUITT, DAVID A. C/O JIM WALTER HOMES, INC P. O. BOX 31601	15-02-35 1307 MID SW COR E END LESS 1.10 AC 0.68ACRES	RES USE CODE 500									

4/30/97
Catherine Lawson -

TAX RATE .040
A/R RED FACTOR 06.1708
OTH RED FACTOR 06.8539

LAWRENCE
TAX DISTRICT 18-ROME TWP-FAIRLAND S.D.

GENERAL TAX LIST AND DUPLICATE OF REAL AND PUBLIC UTILITY PROPERTY
COUNTY REAL ESTATE TAXES AND SPECIAL ASSESSMENTS

12/23/96

TAX YEAR 1996
INTEREST RATE
PAGE NO 3559

OWNER'S NAME MAILING ADDRESS	DESCRIPTION			TAXES CHARGED	DECEMBER TAXES	PENALTY	JUNE TAXES	PENALTY	TOTAL DELINQUENT	C. D. DATE	MEMO
	LAND	IMPROVEMENTS	TOTAL VALUE								
1500 NORTH DALE MABRY TAMPA, FLORIDA 33631-3601 VOL 542 PG 699 PARCEL-ID 18-234-0200.000 11-22-96 56.89	1,610	00	1,610								
HOWARD, EVERETT P C/O JIM WALTERS HOMES P. O. BOX 31601 TAMPA, FLA. 33631-3601 VOL 596 PG 264 PARCEL-ID 18-234-0200.001	15-02-35 1307 MID SW COR E END 1.10ACRES 00	RES USE CODE 500 00	00								
JIM WALTER HOMES, INC P.O. BOX 31601 TAMPA, FL 33631-360 VOL 596 PG 264 PARCEL-ID 18-234-0200.001 04-02-96 TRNSF FROM 18-234-0200.001 HOWARD, EVERETT P 04-02-96 TRNSF TO 18-234-0200.001 HOWELL, WILLIAM M & DEBRA	15-02-35 1307 MID SW COR E END 1.10ACRES 00	RES USE CODE 510 00	00								
HOWELL, WILLIAM M & DEBRA G MEADE P. O. BOX 31601 TAMPA, FLA. 33631-3601 VOL 608 PG 384/388 PARCEL-ID 18-234-0200.001 04-02-96 TRNSF FROM 18-234-0200.001 JIM WALTER HOMES, INC 11-22-96 267.54	15-02-35 1307 MID SW COR E END 1.10ACRES 1,860	RES USE CODE 510 5,710	7,570								
BAME, DAVID E. 14224 STATE RT. 217 SCOTTOWN, OH. 45678 VOL 601 PG 164-167 PARCEL-ID 18-234-0300.000	15-02-35 1307 E END N OF ROAD LESS 2A. 0010.00A AUV 1,970 HOMESITE VALUE LISTED BELOW 1,100	AGR USE CODE 111 5,600 4,380	7,570 5,480								
HARDESTY, MAE (AKA MAY) RT. 1 BOX 169D ALBANY, OHIO 45710 VOL 489 PG 466 PARCEL-ID 18-234-0400.000	15-02-35 1307 PT. E END N OF RD 0002.00A 750	AGR USE CODE 100 00	750								
BAME, DAVID E. 14224 STATE RT. 217 SCOTTOWN, OH. 45678 VOL 601 PG 164-167 PARCEL-ID 18-234-0500.000	15-02-35 1307 E END N OF RD. 0016.00A AUV 390	AGR USE CODE 100 00	390								
BENNETT, JERRELL O. & MARLENE A. P. O. BOX 418 AMANDA, OHIO 43102	15-2-35 PT 1307 E END S OF RD (SURVEY-'85 DUP.) 22.56ACS.	AGR USE CODE 100									

BARRETT BROTHERS SPRINGFIELD, OH 1-800-322-7711

TAX RATE .40
A/R RED FACTOR 06.1708
OTH RED FACTOR 06.8539

LAWRENCE
TAX DISTRICT 18-ROME TWP-FAIRLAND S.D.

GENERAL TAX LIST AND DUPLICATE OF REAL AND PUBLIC UTILITY PROPERTY
COUNTY REAL ESTATE TAXES AND SPECIAL ASSESSMENTS

12/23/96

TAX YEAR 1996
INTEREST RATE
PAGE NO 3560

OWNER'S NAME MAILING ADDRESS	DESCRIPTION			TAXES CHARGED	DECEMBER TAXES	PENALTY	JUNE TAXES	PENALTY	TOTAL DELINQUENT	C. D. DATE	MEMO
	LAND	IMPROVEMENTS	TOTAL VALUE								
VOL 517 PG 451 PARCEL-ID 18-234-0600.000	2,490	00	2,490								
BAME, DAVID E. 14224 STATE RT. 217 SCOTTOWN, OH. 45678-0000 VOL 601 PG 164-167 PARCEL-ID 18-234-0700.000	15-02-35 1307 S END SW OF RD. 0004.00A AGR USE CODE 100 AUV 100	00	100								
LAWSON, HAROLD K. & PATRICIA 13535 ST. RT. 217 SCOTTOWN, OHIO 45678-905 PARCEL-ID 18-234-0800.000	15-02-35 1307 PT N PT DEED VOL 36 P 367 1879 0000.50A RES USE CODE 500 980	00	980								
FINLEY, MICHAEL & CONNIE S. 163 TWP. RD. 1019 SOUTH POINT, OHIO 45680 VOL 591 PG 355 PARCEL-ID 18-234-0900.000	15-02-36 1300 W PT. W1/2 LESS 48A. 0047.00A AGR USE CODE 120 5,760	4,030	9,790								
HAYES, BARBARA A. 110 ENGLEWOOD RD. GOOSE CREEK, S.C. 29445-0000 VOL 461 PG 100 PARCEL-ID 18-234-1000.000	15-02-36 1300 PT. W PT. W1/2 0048.00A AGR USE CODE 120 5,870	00	5,870								
DANIELS, DALE & JUDITH 330 PRIVATE RD. 1531 ST. RT. 218 SCOTTOWN, OHIO 45678 VOL 346 PG 93 PARCEL-ID 18-234-1100.000	15-02-36 1300 W PT. 0010.00A AGR USE CODE 120 1,100	00	1,100								
SHOCKLEY, NORMA 1967 STATE RT. 218 SCOTTOWN, OHIO 45678-0000 VOL 188 PG 251 PARCEL-ID 18-234-1200.000	15-02-36 1300 E END 0030.00A AGR USE CODE 121 AUV 740	00	740								
SHOCKLEY, NORMA 1967 STATE RT. 218 SCOTTOWN, OHIO 45678 VOL 188 PG 251 PARCEL-ID 18-234-1300.000	15-02-36 1300 MID. E1/2 0025.00A AGR USE CODE 121 AUV 610	00	610								
UPCHURCH, LOUIS A. C/O LOUIS UPCHURCH 1185 TWP. RD. 157 SCOTTOWN, OHIO 45678 VOL 436 PG 807 PARCEL-ID 18-234-1400.000	15-02-36 1301 W1/2 0040.00A AGR USE CODE 121 AUV 1,970 HOMESITE VALUE LISTED BELOW 740	7,870 5,090	9,840 5,830								
HAYES, BARBARA A. 110 ENGLEWOOD RD. GOOSE CREEK, S.C. 29445 VOL 461 PG 100 PARCEL-ID 18-234-1500.000	15-02-36 1301 NW COR. CEN. PT. 0005.00A AGR USE CODE 120 550	00	550								
HAYES, BARBARA A.	15-02-36 1301 CEN. PT.										

TAX RATE .40
A/R RED FACTOR 06.1708
OTH RED FACTOR 06.8539

LAWRENCE
TAX DISTRICT 18-ROME TWP-FAIRLAND S.D.

GENERAL TAX LIST AND DUPLICATE OF REAL AND PUBLIC UTILITY PROPERTY
COUNTY REAL ESTATE TAXES AND SPECIAL ASSESSMENTS

12/23/96

TAX YEAR 1996
INTEREST RATE
PAGE NO 3561

OWNER'S NAME MAILING ADDRESS	DESCRIPTION			TAXES CHARGED	DECEMBER TAXES	PENALTY	JUNE TAXES	PENALTY	TOTAL DELINQUENT	C. D. DATE	MEMO
	LAND	IMPROVEMENTS	TOTAL VALUE								
110 ENGLEWOOD RD. GOOSE CREEK, S.C. 29445 VOL 461 PG 100 PARCEL-ID 18-234-1600.000	0035.00A AGR USE CODE 120 4,210	00	4,210								
DANIELS, JUDITH & DALE 330 PRIVATE RD. 1531 ST. RT. 218 SCOTTOWN, OHIO 45678 VOL 346 PG 93 PARCEL-ID 18-234-1700.000	15-02-36 1301 E1/2 LESS 23A 0009.50A AGR USE CODE 120 1,050	00	1,050								
HOLSCHUH, DALE & BETTY 11509 ST RT 217 PO BOX 20 SCOTTOWN, OHIO 45678 VOL 408 PG 58 PARCEL-ID 18-234-1800.000	15-02-36 1301 PT. E1/2 0023.00A AGR USE CODE 121 AUV 560	00	560								
SHOCKLEY, WEBSTER & NORMA 1967 STATE RT. 218 SCOTTOWN, OHIO 45678-0000 VOL 243 PG 624 PARCEL-ID 18-235-0100.000 04-30-96 TRNSF TO 18-235-0100.000 MONTGOMERY, RODNEY W. & K	15-02-36 1301 E1/2 IN NE COR. 0020.00A AGR USE CODE 121 00	00	00								
MONTGOMERY, RODNEY W. & KRISTY E. 1779 ST RT 218 SCOTTOWN, OHIO 45678 VOL 609 PG 236 PARCEL-ID 18-235-0100.000 04-30-96 TRNSF FROM 18-235-0100.000 SHOCKLEY, WEBSTER & NORMA	15-02-36 1301 E1/2 IN NE COR. 0020.00A AGR USE CODE 121 AUV 740	00	740								
DANIELS, JUDITH & DALE 330 PRIVATE RD. 1531 ST. RT. 218 SCOTTOWN, OHIO 45678 VOL 346 PG 93	15-02-36 1301 E1/2 W PT. 0027.50A AGR USE CODE 120 5,370 HOMESITE VALUE LISTED BELOW 1,840	8,580 6,240	13,950 8,080								
WILSON, DANNY RAY & VICKIE 880 TOWNSHIP RD. 157 SCOTTOWN, OHIO 45678-9099 VOL 511 PG 122 PARCEL-ID 18-235-0300.000	15-02-36 1302 N PT. W END 0030.00A AGR USE CODE 121 AUV 740	00	740								
WILLIAMS, PAUL DARIN ETAL P.O. BOX 686 S. CHARLESTON, OHIO 43044 VOL 537 PG 75 PARCEL-ID 18-235-0400.000	15-02-36 1302 S PT. W END 0010.00A AGR USE CODE 120 1,100	00	1,100								
DANIELS, JUDITH & DALE 330 PRIVATE RD. 1531 ST. RT. 218 SCOTTOWN, OHIO 45678 VOL 346 PG 93	15-02-36 1302 PT. OF WHOLE 0004.00A AGR USE CODE 120 440	00	440								

BARRETT BROTHERS SPRINGFIELD, OH 1-800-322-7711

TAX RATE [illegible].40
A/R RED FACTOR 06.1708
OTH RED FACTOR 06.8539

LAWRENCE
TAX DISTRICT 18-ROME TWP-FAIRLAND S.D.

GENERAL TAX LIST AND DUPLICATE OF REAL AND PUBLIC UTILITY PROPERTY
COUNTY REAL ESTATE TAXES AND SPECIAL ASSESSMENTS

12/23/96

TAX YEAR 1996
INTEREST RATE
PAGE NO 3562

OWNER'S NAME MAILING ADDRESS	DESCRIPTION			TAXES CHARGED	DECEMBER TAXES	PENALTY	JUNE TAXES	PENALTY	TOTAL DELINQUENT	C. D. DATE	MEMO
	LAND	IMPROVEMENTS	TOTAL VALUE								
PARCEL-ID 18-235-0500.000											
FULKS, OTIS WILLIAM & ELDONNA O. 1461 ST RT 218 SCOTTOWN, OHIO 45678 VOL 553 PG 607 PARCEL-ID 18-235-0600.000	15-02-36 1302 PT OF WHOLE LESS 0.36 AC BAL = 107.64 ACRES AGR USE CODE 121 AUV 4,950	5,170 HOMESITE VALUE LISTED BELOW 1,380	10,120 00 1,380								
FULKS, OTIS WILLIAM & ELDONNA 1461 ST RT 218 SCOTTOWN, OHIO 45678 VOL 602 PG 528 PARCEL-ID 18-235-0600.001	15-02-36 PT 1302 PT OF WHOLE PT 0.36 ACRES AGR USE CODE 121 1,140 HOMESITE VALUE LISTED BELOW 1,140	5,640 5,440	6,780 6,580								
FULKS, OTIS WILLIAM & ELDONNA O. 1461 ST RT 218 SCOTTOWN, OHIO 45678 VOL 553 PG 607 PARCEL-ID 18-235-0700.000	15-02-36 1302 N PT. E END 0003.00A AUV 70	AGR USE CODE 121 00	70								
FULKS, FRANKLIN D. & BEVERLY 12789 ST RT 217 SCOTTOWN, OHIO 45678 VOL 443 PG 333 PARCEL-ID 18-235-0800.000	15-02-36 1303 E SIDE W END W O FRD. 0024.00A AUV 590	AGR USE CODE 121 00	590								
WILLIAMS, PAUL DARIN ETAL P.O. BOX 686 S. CHARLESTON, OHIO 43044 VOL 537 PG 75 PARCEL-ID 18-235-0900.000	15-02-36 1303 W1/2 E OF RD.PT. 0020.00A 2,210	AGR USE CODE 120 00	2,210								
WILLIAMS, PAUL DARIN ETAL P.O. BOX 686 S. CHARLESTON, OHIO 43044 VOL 537 PG 75 PARCEL-ID 18-235-1000.000	15-02-36 1303 PT. E SIDE W END W OF ROAD 0012.00A 1,320	AGR USE CODE 120 00	1,320								
FULKS, FRANKLIN D. & BEVERLY 12789 ST RT 217 SCOTTOWN, OHIO 45678 VOL 443 PG 333 PARCEL-ID 18-235-1100.000	15-02-36 1303 PT W1/2 E OF RD. 0016.00A AUV 390	AGR USE CODE 121 00	390								
WILLIAMS, PAUL DARIN ETAL P.O. BOX 686 S. CHARLESTON, OHIO 43044 VOL 537 PG 75 PARCEL-ID 18-235-1200.000	15-02-36 1303 PT W1/2 E OF RD. 0023.00A 2,530	AGR USE CODE 120 00	2,530								
KENNEDY, BRUCE 2026 8TH AVE HUNTINGTON, WV VOL 192 PG 489 PARCEL-ID 18-235-1300.000	15-02-36 1303 NW COR.E1/2 0000.50A 980	RES USE CODE 500 00	980								

TAX RATE [illegible].40
A/R RED FACTOR 06.1708
OTH RED FACTOR 06.8539

LAWRENCE
TAX DISTRICT 18-ROME TWP-FAIRLAND S.D.

GENERAL TAX LIST AND DUPLICATE OF REAL AND PUBLIC UTILITY PROPERTY
COUNTY REAL ESTATE TAXES AND SPECIAL ASSESSMENTS

12/23/96

TAX YEAR 1996
INTEREST RATE
PAGE NO 3563

OWNER'S NAME MAILING ADDRESS	DESCRIPTION			TAXES CHARGED	DECEMBER TAXES	PENALTY	JUNE TAXES	PENALTY	TOTAL DELINQUENT	C. D. DATE	MEMO
	LAND	IMPROVEMENTS	TOTAL VALUE								
FULKS, OTIS WILLIAM & ELDONNA O. 1461 ST RT 218 SCOTTOWN, OHIO 45678 VOL 587 PG 419 PARCEL-ID 18-235-1400.000	15-02-36 1303 E END 0054.78A AUV 1,340	AGR USE CODE 121 00	1,340								
FULKS, OTIS WILLIAM & ELDONNA O. 1461 ST RT 218 SCOTTOWN, OHIO 45678 VOL 587 PG 419 PARCEL-ID 18-235-1500.000	15-02-36 1303 E END PT. 0024.72A AUV 610	AGR USE CODE 121 00	610								
KINBLE, JACK L. P.O. BOX 598 PROCTORVILLE, OHIO 45669 PARCEL-ID 18-235-1700.000	-00-00 VILLAGE OF MILLERSPOR TLOT 1 WHOLE & LOT 2 S 20' ONLY 0000.00A 1,130	RES USE CODE 545 590	1,720								
SCHLEGEL, EDWARD P. & BARBARA J. RT. 1 STATE ST. CROWN CITY OHIO 45623 VOL 552 PG 430 PARCEL-ID 18-235-1701.000	VILLAGE OF MILLERSPORT LOT 2 N 40' 3 WH VAC FR ST 40X 60 EACH LOT 1,190	RES USE CODE 500 00	1,190								
ANSELL, MARY C 2972 3RD AVE. HUNTINGTON, W. VA. VOL 82 PG 122 PARCEL-ID 18-235-1800.000	-00-00 VILLAGE OF MILLERSPOR T4 0000.00A 680	RES USE CODE 500 00	680								
DEEULIS, TIMOTHY A. & ANNE G. TRUST 109 GREEN OAK DR HUNTINGTON, W. VA. 25705 VOL 580 PG 120 PARCEL-ID 18-236-0100.000	-00-00 VILLAGE OF MILLERSPOR T5 0000.00A 680	RES USE CODE 500 00	680								
DEEULIS, TIMOTHY A. & ANNE G. TRUST 109 GREEN OAK DR HUNTINGTON W VIRGIN 25705 VOL 580 PG 120 PARCEL-ID 18-236-0101.000	-00-00 FR L5 FROM E SIDE OF FR ST TO LOW WAT E 0000.20A 690	RES USE CODE 500 00	690								
DEEULIS, TIMOTHY A. & ANNE G. TRUST 109 GREEN OAK DR HUNTINGTON, W. VA. 25705 VOL 580 PG 120 PARCEL-ID 18-236-0200.000	-00-00 LOT 6 0000.00A 680	RES USE CODE 500 00	680								
DEEULIS, TIMOTHY A. & ANNE G. TRUST 109 GREEN OAK DR HUNTINGTON W VIRGIN 25705 VOL 580 PG 120	-00-00 FR L6 & FR OF S1/2 MAIN ST FROM E SIDE T 0000.29A 860	RES USE CODE 500 00	860								

BARRETT BROTHERS SPRINGFIELD, OH 1-800-322-7711

TAX RATE .40
A/R RED FACTOR 06.1708
OTH RED FACTOR 06.8539

LAWRENCE
TAX DISTRICT 18-ROME TWP-FAIRLAND S.D.

GENERAL TAX LIST AND DUPLICATE OF REAL AND PUBLIC UTILITY PROPERTY
COUNTY REAL ESTATE TAXES AND SPECIAL ASSESSMENTS

12/23/96

TAX YEAR 1996
INTEREST RATE
PAGE NO 3564

OWNER'S NAME MAILING ADDRESS	DESCRIPTION			TAXES CHARGED	DECEMBER TAXES	PENALTY	JUNE TAXES	PENALTY	TOTAL DELINQUENT	C. D. DATE	MEMO
	LAND	IMPROVEMENTS	TOTAL VALUE								
PARCEL-ID 18-236-0201.000											
DEEULIS, TIMOTHY A. & ANNE G. TRUST 109 GREEN OAK DR HUNTINGTON, W. VA. 25705 VOL 580 PG 120 PARCEL-ID 18-236-0300.000	-00-00 LOT 7 VILLAGE OF MILLERSPORT 0000.00A RES USE CODE 510 910	3,630	4,540								
DEEULIS, TIMOTHY A. & ANNE G. TRUST 109 GREEN OAK DR. HUNTINGTON W. VA. 25705 VOL 580 PG 120 PARCEL-ID 18-236-0305.000	FRONT LOT 7 FR MAIN ST E LONE OF FR TO LOW WATER .29 RES USE CODE 500 860	00	860								
DEEULIS, TIMOTHY A. & ANNE G. TRUST 109 GREEN OAK DR. HUNTINGTON, W. VA. 25705 VOL 580 PG 118 PARCEL-ID 18-236-0400.000	-00-00 VILLAGE OF MILLERSPORT8 0000.00A RES USE CODE 500 680	00	680								
DEEULIS, TIMOTHY A. & ANNE G. TRUST 109 GREEN OAK DR. HUNTINGTON W. VA. 25705 VOL 580 PG 120 PARCEL-ID 18-236-0405.000	FRONT LOT 8 E LINE OF FR ST TO LOW WATER .20 RES USE CODE 500 690	00	690								
DEEULIS, TIMOTHY & ANNE A. 109 GREEN OAK DR. HUNTINGTON, W. VA. VOL 349 PG 105 PARCEL-ID 18-236-0500.000	-00-00 VILLAGE OF MILLERSPORT9 0000.00A RES USE CODE 500 680	00	680								
DEEULIS, TIMOTHY & ANNE A. 109 GREEN OAK DR. HUNTINGTON W.VA. VOL 362 PG 375 PARCEL-ID 18-236-0505.000	FRONT LOT 9 FR VINE ALL E LINE OF FR ST TO LOW WATER .29ACS RES USE CODE 500 690	00	690								
MILLER, JACKSON C. P O BOX 308 CROWN CITY, OHIO 45623 PARCEL-ID 18-236-0600.000 09-20-96 10.40	-00-00 VILLAGE OF MILLERSPORT10 0000.00A RES USE CODE 500 680	00	680								
MILLER, JACKSON C. P O BOX 308 CROWN CITY, OHIO 45623 PARCEL-ID 18-236-0700.000 09-20-96 123.41	-00-00 VILLAGE OF MILLERSPORT11 0000.00A RES USE CODE 510 1,040	7,230	8,270								
	HOMESITE VALUE LISTED BELOW 1,040	6,300	7,340								
MILLER, JACKSON C.	-00-00 VILLAGE OF MILLERSPOR										

TAX RATE .40
A/R RED FACTOR 06.1708
OTH RED FACTOR 06.8539

LAWRENCE
TAX DISTRICT 18-ROME TWP-FAIRLAND S.D.

GENERAL TAX LIST AND DUPLICATE OF REAL AND PUBLIC UTILITY PROPERTY
COUNTY REAL ESTATE TAXES AND SPECIAL ASSESSMENTS

12/23/96

TAX YEAR 1996
INTEREST RATE
PAGE NO 3565

OWNER'S NAME MAILING ADDRESS	DESCRIPTION			TAXES CHARGED	DECEMBER TAXES	PENALTY	JUNE TAXES	PENALTY	TOTAL DELINQUENT	C. D. DATE	MEMO
	LAND	IMPROVEMENTS	TOTAL VALUE								
P O BOX 308 CROWN CITY, OHIO 45623 PARCEL-ID 18-236-0800.000 09-20-96 10.40	T12 0000.00A RES USE CODE 500 680	00	680								
MILLER, JACKSON C. P.O. BOX 308 CROWN CITY OHIO 45623 VOL 362 PG 375 PARCEL-ID 18-236-0805.000 09-20-96 22.80	FR 10-12 FR N1/2 VINE AL FR S1/2 ED ST E LINE FR ST LOW WATER .78ACS RES USE CODE 500 1,490	00	1,490								
MILLER, STEVEN K. C/O STEVE MILLER 59 TWP RD 1047 CROWN CITY, OHIO 45623-8821 VOL 478 PG 252 PARCEL-ID 18-236-0900.000	-00-00 VILLAGE OF MILLERSPOR T13 0000.00A RES USE CODE 500 680	00	680								
MILLER, LEWIS A . SR. C/O STEVEN MILLER 59 TWP RD 1047 CROWN CITY, OHIO 45623-8821 VOL 362 PG 375 PARCEL-ID 18-236-0905.000	FR LOT 13&14 FR OF N1/2 ED ST E LINE OF FR ST TO LOW WATER . 60ACS RES USE CODE 500 180	00	180								
MILLER, STEVEN K. C/O STEVE MILLER 59 TWP RD 1047 CROWN CITY, OHIO 45623-8821 VOL 478 PG 252 PARCEL-ID 18-236-1000.000	-00-00 VILLAGE OF MILLERSPOR T14 0000.00A RES USE CODE 510 640	00	640								
SCHLEGEL, EDWARD P. & BARBARA J. RT. 1 STATE ST. CROWN CITY, OHIO 45623 VOL 552 PG 430 PARCEL-ID 18-236-1100.000	15 VILLAGE OF MILLERPORT RES USE CODE 510 930	4,590	5,520								
MCCOMAS, JEROLD W. & BRENDA L. 74 TOWNSHIP RD. 1045 CROWN CITY, OHIO 45623 VOL 526 PG 237 PARCEL-ID 18-236-1200.000	VILLAGE OF MILLERSPORT 17 RES USE CODE 545 930	360	1,290								
	HOMESITE VALUE LISTED BELOW 930	50	980								
MCCOMAS, JEROLD W. & BRENDA L. 74 TOWNSHIP RD. 1045 CROWN CITY OHIO 45669 VOL 526 PG 235 PARCEL-ID 18-236-1200.001	VILLAGE OF MILLERSPORT LOT 16 RES USE CODE 500 700	00	700								
SHORT, KENNY & CARON 187 TWP RD 176 CROWN CITY, OHIO 45623-881 VOL 546 PG 615 PARCEL-ID 18-236-1300.000	-00-00 VILLAGE OF MILLERSPOR T18 0000.00A RES USE CODE 500 700	00	700								

BARRETT BROTHERS SPRINGFIELD, OH 1-800-322-7711

TAX RATE ..40
A/R RED FACTOR 06.1708
OTH RED FACTOR 06.8539

LAWRENCE
TAX DISTRICT 18-ROME TWP-FAIRLAND S.D.

GENERAL TAX LIST AND DUPLICATE OF REAL AND PUBLIC UTILITY PROPERTY
COUNTY REAL ESTATE TAXES AND SPECIAL ASSESSMENTS

12/23/96

TAX YEAR 1996
INTEREST RATE
PAGE NO 3566

OWNER'S NAME MAILING ADDRESS	DESCRIPTION			TAXES CHARGED	DECEMBER TAXES	PENALTY	JUNE TAXES	PENALTY	TOTAL DELINQUENT	C. D. DATE	MEMO
	LAND	IMPROVEMENTS	TOTAL VALUE								
10-04-96 10.71											
SHORT, KENNY & CARON 187 TWP RD 176 CROWN CITY, OHIO 45623-881 VOL 546 PG 615 PARCEL-ID 18-236-1400.000 10-04-96 61.96	-00-00 VILLAGE OF MILLERSPOR T19,20 0000.00A RES USE CODE 545 1,870 2,180 4,050										
SHORT, KENNY & CARON 187 TWP RD 176 CROWN CITY, OHIO 45623-881 VOL 546 PG 615 PARCEL-ID 18-236-1500.000 10-04-96 10.71	-00-00 VILLAGE OF MILLERSPOR T21 0000.00A RES USE CODE 500 700 00 700										
JEFFERS, MELVIN & VICKIE 53 TWP. RD. 176 CROWN CITY, OHIO 45623 PARCEL-ID 18-236-1600.000 09-09-96 12.85	-00-00 VILLAGE OF MILLERSPOR T22 LESS 50X30 0000.00A RES USE CODE 545 840 00 840										
MONTGOMERY, RODNEY RT. 1 SCOTTOWN, OHIO 45678 VOL 473 PG 500 PARCEL-ID 18-236-1601.000	-00-00 VILLAGE OF MILLERSPOR T22 NW PT 50'X33' ONLY 0000.00A RES USE CODE 500 270 00 270			Sold 1/23/97 Melvin & Vickie Jeffers-							
JEFFERS, MELVIN & VICKIE 96 PVT. DR. 118 CO. RD. 402 PROCTORVILLE, OHIO 45669 PARCEL-ID 18-236-1700.000	-00-00 VILLAGE OF MILLERSPOR T23 0000.00A RES USE CODE 500 680 00 680										
MILLER, BETTY JUNE BOX 308 CROWN CITY, OHIO 45623 VOL 421 PG 385 PARCEL-ID 18-236-1800.000 09-27-96 10.40	-00-00 VILLAGE OF MILLERSPOR T24 0000.00A RES USE CODE 500 680 00 680										
DEEULIS, TIMOTHY GUINEY 109 GREEN OAK RD HUNTINGTON W VIRGINI VOL 362 PG 375 PARCEL-ID 18-236-1901.000	-00-00 S1/2 VI N 0000.02A RES USE CODE 545 130 00 130										
MILLER, JACKSON O. P.O. BOX 308 CROWN CITY, OHIO 45623 PARCEL-ID 18-236-1902.000 09-20-96 1.99	-00-00 N1/2 VINE ALLEY AJ L1 O 0000.02A RES USE CODE 500 130 00 130										

TAX RATE ..40
A/R RED FACTOR 06.1708
OTH RED FACTOR 06.8539

LAWRENCE
TAX DISTRICT 18-ROME TWP-FAIRLAND S.D.

GENERAL TAX LIST AND DUPLICATE OF REAL AND PUBLIC UTILITY PROPERTY
COUNTY REAL ESTATE TAXES AND SPECIAL ASSESSMENTS

12/23/96

TAX YEAR 1996
INTEREST RATE
PAGE NO 3567

OWNER'S NAME MAILING ADDRESS	DESCRIPTION			TAXES CHARGED	DECEMBER TAXES	PENALTY	JUNE TAXES	PENALTY	TOTAL DELINQUENT	C. D. DATE	MEMO
	LAND	IMPROVEMENTS	TOTAL VALUE								
DEEULIS, TIMOTHY A. & ANNE G. TRUST 109 GREEN OAK DR HUNTINGTON W VIRGIN 25705 VOL 580 PG 120 PARCEL-ID 18-236-1903.000	-00-00 N1/2 MAIN ST AJ LOT 7 S1/2 MA I 0000.20A RES USE CODE 500 690 00 690										
MILLER, BETTY JUNE BOX 308 CROWN CITY, OHIO 45623 VOL 421 PG 385 PARCEL-ID 18-237-0100.000 09-27-96 10.40	-00-00 VILLAGE OF MILLERSPOR T25 0000.00A RES USE CODE 500 680 00 680										
DEEULIS, TIMOTHY A. & ANNE G. TRUST 109 GREEN OAK DRIVE HUNTINGTON, W. VA. 25705 VOL 580 PG 122 PARCEL-ID 18-237-0200.000	-00-00 VILLAGE OF MILLERSPOR T26 0000.00A RES USE CODE 500 680 00 680										
DEEULIS, TIMOTHY A. & ANNE G. TRUST 109 GREEN OAK DRIVE HUNTINGTON, W. VA. 25705 VOL 580 PG 122 PARCEL-ID 18-237-0300.000	-00-00 VILLAGE OF MILLERSPOR T27 0000.00A RES USE CODE 500 680 00 680										
DEEULIS, TIMOTHY A. & ANNE G. TRUST 109 GREEN OAK DRIVE HUNTINGTON, W. VA. 25705 VOL 580 PG 122 PARCEL-ID 18-237-0400.000	-00-00 VILLAGE OF MILLERSPOR T28 0000.00A RES USE CODE 500 680 00 680										
DEEULIS, TIMOTHY A. & ANNE G. TRUST 109 GREEN OAK DR. HUNTINGTON, W. VA. 25705 VOL 580 PG 118 PARCEL-ID 18-237-0500.000	-00-00 VILLAGE OF MILLERSPOR T29 0000.00A RES USE CODE 500 680 00 680										
MILLER, DONA C/O RONALD MILLER 22 TWP. RD. 176 CROWN CITY, OHIO 45623 VOL 118 PG 222 PARCEL-ID 18-237-0600.000	-00-00 VILLAGE OF MILLERSPOR T30 0000.00A RES USE CODE 500 410 00 410										
MILLER, DONA C/O RONALD MILLER 22 TWP. RD. 176 CROWN CITY, OHIO 45623 VOL 118 PG 222 PARCEL-ID 18-237-0700.000	-00-00 VILLAGE OF MILLERSPOR T31 0000.00A RES USE CODE 500 410 00 410										
MILLER, LEWIS A., JR. 17 TWP RD 1047 CROWN CITY, OHIO 45623-882 VOL 179 PG 111	-00-00 VILLAGE OF MILLERSPOR T32 0000.00A RES USE CODE 500										

BARRETT BROTHERS SPRINGFIELD, OH 1-800-322-7711

TAX RATE .40
A/R RED FACTOR 06.1708
OTH RED FACTOR 06.8539

LAWRENCE
TAX DISTRICT 18-ROME TWP-FAIRLAND S.D.

GENERAL TAX LIST AND DUPLICATE OF REAL AND PUBLIC UTILITY PROPERTY
COUNTY REAL ESTATE TAXES AND SPECIAL ASSESSMENTS

12/23/96

TAX YEAR 1996
INTEREST RATE
PAGE NO 3568

OWNER'S NAME MAILING ADDRESS	DESCRIPTION LAND	IMPROVEMENTS	TOTAL VALUE	TAXES CHARGED	DECEMBER TAXES	PENALTY	JUNE TAXES	PENALTY	TOTAL DELINQUENT	C. D. DATE	MEMO
PARCEL-ID 18-237-0800.000	680	00	680								
MILLER, BETTY JUNE BOX 308 CROWN CITY, OHIO 45623 VOL 421 PG 385 PARCEL-ID 18-237-0900.000 09-27-96 10.40	-00-00 VILLAGE OF MILLERSPOR T33 0000.00A RES USE CODE 500 680	00	680								
MILLER, BETTY JUNE BOX 308 CROWN CITY, OHIO 45623 VOL 421 PG 385 PARCEL-ID 18-237-1000.000 09-27-96 31.21	-00-00 VILLAGE OF MILLERSPOR T34,35,36 0000.00A RES USE CODE 500 2,040	00	2,040								
MILLER, BETTY JUNE BOX 308 CROWN CITY, OHIO 45623 VOL 421 PG 385 PARCEL-ID 18-237-1100.000 09-27-96 10.40	-00-00 VILLAGE OF MILLERSPOR T37 0000.00A RES USE CODE 500 680	00	680								
MILLER, BETTY JUNE BOX 308 CROWN CITY, OHIO 45623 VOL 421 PG 385 PARCEL-ID 18-237-1200.000 09-27-96 10.40	-00-00 VILLAGE OF MILLERSPOR T38 0000.00A RES USE CODE 500 680	00	680								
MILLER, LEWIS A., JR. 17 TWP RD 1047 CROWN CITY, OHIO 45623-882 VOL 179 PG 111 PARCEL-ID 18-237-1300.000	-00-00 VILLAGE OF MILLERSPOR T39 0000.00A RES USE CODE 500 680	00	680								
MILLER, JACKSON O. P.O. BOX 308 CROWN CITY, OHIO 45623 PARCEL-ID 18-237-1400.000 09-20-96 10.40	-00-00 VILLAGE OF MILLERSPOR T40 0000.00A RES USE CODE 500 680	00	680								
MILLER, JACKSON O. P.O. BOX 308 CROWN CITY, OHIO 45623 PARCEL-ID 18-237-1500.000 09-20-96 10.40	-00-00 VILLAGE OF MILLERSPOR T41 0000.00A RES USE CODE 500 680	00	680								
MILLER, JACKSON O. P.O. BOX 308 CROWN CITY, OHIO 45623 PARCEL-ID 18-237-1600.000	-00-00 VILLAGE OF MILLERSPOR T42 0000.00A RES USE CODE 500										

TAX RATE .40
A/R RED FACTOR 06.1708
OTH RED FACTOR 06.8539

LAWRENCE
TAX DISTRICT 18-ROME TWP-FAIRLAND S.D.

GENERAL TAX LIST AND DUPLICATE OF REAL AND PUBLIC UTILITY PROPERTY
COUNTY REAL ESTATE TAXES AND SPECIAL ASSESSMENTS

12/23/96

TAX YEAR 1996
INTEREST RATE
PAGE NO 3569

OWNER'S NAME MAILING ADDRESS	DESCRIPTION LAND	IMPROVEMENTS	TOTAL VALUE	TAXES CHARGED	DECEMBER TAXES	PENALTY	JUNE TAXES	PENALTY	TOTAL DELINQUENT	C. D. DATE	MEMO
09-20-96 10.40	680	00	680								
MILLER, JACKSON PO BOX 308 CROWN CITY, OHIO 45623 PLAT 7 PG 15 PARCEL-ID 18-237-1601.000 09-20-96 10.86	S1/2 VAC. EDWS. ST. ADJ. LOTS 40,41,42,12 & ALY.-MILLERSPORT (0.21A) RES USE CODE 500 710	00	710								
GALLOWAY, MATTHEW 104 TWP RD 176 CROWN CITY, OH. 45623 VOL 608 PG 46 PARCEL-ID 18-237-1700.000 03-20-96 TRNSF FROM 18-237-1700.000	-00-00 VILLAGE OF MILLERSPOR T43 0000.00A RES USE CODE 545 850 3,080 HOMESITE VALUE LISTED BELOW 850 3,080 GALLOWAY, MICHAEL DARIN		3,930 3,930								
GALLOWAY, MICHAEL DARIN RT. 1, BOX 103 CROWN CITY, OH. 45623 VOL 550 PG 415 PARCEL-ID 18-237-1700.000 03-20-96 TRNSF TO 18-237-1700.000	-00-00 VILLAGE OF MILLERSPOR T43 0000.00A RES USE CODE 545 00 00 GALLOWAY, MATTHEW		00								
GALLOWAY, MICHAEL DARIN RT. 1, BOX 103 CROWN CITY, OH. 45623-000 VOL 550 PG 415 PARCEL-ID 18-237-1800.000 03-20-96 TRNSF TO 18-237-1800.000	-00-00 VILLAGE OF MILLERSPOR T44 0000.00A RES USE CODE 500 00 00 GALLOWAY, MATTHEW		00								
GALLOWAY, MATTHEW 104 TWP RD 176 CROWN CITY, OH. 45623-000 VOL 608 PG 46 PARCEL-ID 18-237-1800.000 03-20-96 TRNSF FROM 18-237-1800.000	-00-00 VILLAGE OF MILLERSPOR T44 0000.00A RES USE CODE 500 680 00 GALLOWAY, MICHAEL DARIN		680								
MILLER, STEVEN K. 59 TWP RD 1047 CROWN CITY, OHIO 45623-882 VOL 478 PG 252 PARCEL-ID 18-237-1901.000	-00-00 E1/2 KINGS ALL ADJ LO T13 & 14 & W1/2 KINGS ADJ LOT 0000.04A RES USE CODE 500 10 00		10								
DEEULIS, TIMOTHY GUINEY 109 GREEN OAK DR HUNTINGTON W VIRGINI VOL 349 PG 105 PARCEL-ID 18-237-1902.000	-00-00 E1/2 KINGS ALLEY ADJ LOT 9 0000.01A RES USE CODE 500 110 00		110								

BARRETT BROTHERS SPRINGFIELD, OH 1-800-322-7711

TAX RATE [illegible].40
A/R RED FACTOR 06.1708
OTH RED FACTOR 06.8539

LAWRENCE
TAX DISTRICT 18-ROME TWP-FAIRLAND S.D.

GENERAL TAX LIST AND DUPLICATE OF REAL AND PUBLIC UTILITY PROPERTY
COUNTY REAL ESTATE TAXES AND SPECIAL ASSESSMENTS

12/23/96

TAX YEAR 1996
INTEREST RATE
PAGE NO 3570

OWNER'S NAME MAILING ADDRESS	DESCRIPTION			TAXES CHARGED	DECEMBER TAXES	PENALTY	JUNE TAXES	PENALTY	TOTAL DELINQUENT	C. D. DATE	MEMO
	LAND	IMPROVEMENTS	TOTAL VALUE								
MILLER, JACKSON C. P.O. BOX 308 CROWN CITY, OHIO 45623 PARCEL-ID 18-237-1903.000 09-20-96 4.28	-00-00 E1/2 KING AL AJ L10 1 1& 12 W1/2 KING AL ADJ LOT 0000.06A RES USE CODE 500	280	00	280							
DEEULIS, TIMOTHY A. & ANNE G. TRUST 109 GREEN OAK DR HUNTINGTON W VIRGIN 25705 VOL 580 PG 120 PARCEL-ID 18-237-1904.000	-00-00 E1/2 KING AL ADJ LOT 7 0000.01A RES USE CODE 500	110	00	110							
DEEULIS, TIMOTHY A. & ANNE G. TRUST 109 GREEN OAK DR HUNTINGTON W VIRGIN 25705 VOL 580 PG 120 PARCEL-ID 18-237-1905.000	-00-00 W1/2 KING AL AJ L 29 E1/2 KI N 0000.04A RES USE CODE 500	190	00	190							
MOORE, HOLLIS V. 11125 STOUDERTOWN RD BALTIMORE, OHIO 43105 VOL 365 PG 222 PARCEL-ID 18-238-0100.000	-00-00 VILLAGE OF MILLERSPOR T45 0000.00A RES USE CODE 500	680	00	680							
WATSON, BURNIE O. P.O. BOX 46 CROWN CITY, OH. VOL 465 PG 593 PARCEL-ID 18-238-0200.000	-00-00 VILLAGE OF MILLERSPOR T46 0000.00A RES USE CODE 545	910	330	1,240							
	HOMESITE VALUE LISTED BELOW	910	50	960							
BLAKE, D. E. & DONNA FRANCES D AELHOUSEN & A. L. BLAKE C/O A.L. BLAKE BOX 412 PORT COMFORT, TX 77978 VOL 545 PG 785 PARCEL-ID 18-238-0300.000	-00-00 VILLAGE OF MILLERSPOR T47 0000.00A RES USE CODE 510	910	2,950	3,860							
	HOMESITE VALUE LISTED BELOW	910	2,230	3,140							
BLAKE, D.E.& DONNA FRANCES DAE LHOUSEN & A. L. BLAKE C/O A.L. BLAKE BOX 412 POINT COMFORT, TX 77978 VOL 545 PG 785 PARCEL-ID 18-238-0400.000	-00-00 VILLAGE OF MILLERSPOR T48 0000.00A RES USE CODE 500	680	00	680							
DILLON, DOROTHY 100 TWP RD 1046 CROWN CITY, OHIO 45623-881 MONEY APPLIED 18-235-0500 PARCEL-ID 18-238-0500.000	-00-00 VILLAGE OF MILLERSPOR T49 0000.00A RES USE CODE 510	910	1,040	1,950							P.O. Box 46 connection 11/21/97 Bernie Watson
DILLON, DOROTHY	VAC MAIN ST BET LOTS 49 & 50 0										

TAX RATE [illegible].40
A/R RED FACTOR 06.1708
OTH RED FACTOR 06.8539

LAWRENCE
TAX DISTRICT 18-ROME TWP-FAIRLAND S.D.

GENERAL TAX LIST AND DUPLICATE OF REAL AND PUBLIC UTILITY PROPERTY
COUNTY REAL ESTATE TAXES AND SPECIAL ASSESSMENTS

12/23/96

TAX YEAR 1996
INTEREST RATE
PAGE NO 3571

OWNER'S NAME MAILING ADDRESS	DESCRIPTION			TAXES CHARGED	DECEMBER TAXES	PENALTY	JUNE TAXES	PENALTY	TOTAL DELINQUENT	C. D. DATE	MEMO
	LAND	IMPROVEMENTS	TOTAL VALUE								
100 TWP RD 1046 CROWN CITY, OHIO 45623-881 VOL 553 PG 607 PARCEL-ID 18-238-0501.000	F MILLERPORT, 50' X 180' (1987) RES USE CODE 500	570	00	570							Bernie Watson
DILLON, DOROTHY 100 TWP RD 1046 CROWN CITY, OHIO 45623-881 VOL 508 PG 102 PARCEL-ID 18-238-0600.000	-00-00 VILLAGE OF MILLERSPOR T50 0000.00A RES USE CODE 500	700	00	700							
MILLER, STEVEN K. C/O STEVE MILLER 59 TWP RD 1047 CROWN CITY, OHIO 45623-8821 VOL 478 PG 252 PARCEL-ID 18-238-0700.000	-00-00 VILLAGE OF MILLERSPOR T51 0000.00A RES USE CODE 500	450	00	450							
MILLER, STEVEN K. C/O STEVE MILLER 59 TWP RD 1047 CROWN CITY, OHIO 45623-8821 VOL 478 PG 252 PARCEL-ID 18-238-0800.000	-00-00 VILLAGE OF MILLERSPOR T52 0000.00A RES USE CODE 500	520	00	520							
MILLER, STEVEN K. C/O STEVE MILLER 59 TWP RD 1047 CROWN CITY, OHIO 45623-8821 VOL 478 PG 252 PARCEL-ID 18-238-0900.000	-00-00 VILLAGE OF MILLERSPOR T53 0000.00A RES USE CODE 500	440	00	440							
MILLER, STEVEN 59 TWP RD 1047 CROWN CITY, OHIO 45623-8821 VOL 483 PG 567 PARCEL-ID 18-238-0901.000	N1/2 VAC EDWS ST ADJ LOTS 53,5 2,51,13 & ALY-MILLERSPORT-(0.2 A) RES USE CODE 500	60	00	60							
MURPHY, MICHAEL J & RITA F 258 TWP RD 1239 PROCTORVILLE, OHIO 45669 VOL 575 PG 546 PARCEL-ID 18-238-1000.000	VOLL. OF MILLERSPORT 57-59INCL VAC FR ST RAC AL & KING AL AL L 0.39A RES USE CODE 500	1,350	00	1,350							
WHITLEY, LEE E. & MARY FRANCES P.O BOX 52 PROCTORVILLE, OHIO 45669 PARCEL-ID 18-238-1000.001	VILL MILLERSPORT 54.55 56 VAC FR. ST. 16 VAC RACE AL .15 VAC KING .15 RES USE CODE 500	1,740	00	1,740							
MURPHY, MICHAEL J & RITA F RT 4 BOX 290 PROCTORVILLE, OHIO 45669 VOL 575 PG 546 PARCEL-ID 18-238-1100.000	VILLAGE OF MILLERSPORT LOT 60 & VAC KING ALLEY 693FT^2 0.01A C RES USE CODE 500	600	00	600							

BARRETT BROTHERS SPRINGFIELD, OH 1-800-322-7711

TAX RATE [illegible].40
A/R RED FACTOR 06.1708
OTH RED FACTOR 06.8539

LAWRENCE
TAX DISTRICT 18-ROME TWP-FAIRLAND S.D.

GENERAL TAX LIST AND DUPLICATE OF REAL AND PUBLIC UTILITY PROPERTY
COUNTY REAL ESTATE TAXES AND SPECIAL ASSESSMENTS

12/23/96

TAX YEAR 1996
INTEREST RATE
PAGE NO 3572

OWNER'S NAME MAILING ADDRESS	DESCRIPTION			TAXES CHARGED	DECEMBER TAXES	PENALTY	JUNE TAXES	PENALTY	TOTAL DELINQUENT	C. D. DATE	MEMO
	LAND	IMPROVEMENTS	TOTAL VALUE								
WHITLEY, LEE E. & MARY FRANCES P.O. BOX 52 PROCTORVILLE, OHIO 45669 PARCEL-ID 18-238-1200.000	VILLAGE OF MILLERSPORT LOT 61 & VAC KING ALL. 693SQFT 0.01AC RES USE CODE 500 600	00	600								
SPOTLOE, DONALD W. & PATRICIA L. RT. 3, BOX 496 PROCTORVILLE, OHIO 45669-9687 PARCEL-ID 18-238-1300.000	-00-00 VILLAGE OF MILLERSPOR T62 0000.00A RES USE CODE 545 720	740	1,460								
FERGUSON, FRANK RANDALL ETAL P.O. BOX 9127 HUNTINGTON, W. VA. 25701 VOL 512 PG 110 PARCEL-ID 18-238-1400.000	-00-00 VILLAGE OF MILLERSPOR T63 0000.00A RES USE CODE 500 540	00	540								
STEED, LILY MILLER, OHIO VOL 172 PG 64 PARCEL-ID 18-238-1500.000	-00-00 VILLAGE OF MILLERSPOR T64 0000.00A RES USE CODE 500 540	00	540								
SPOTLOE, DONALD W. & PATRICIA L. RT. 3, BOX 496 PROCTORVILLE, OHIO 45669-9687 PARCEL-ID 18-238-1600.000	-00-00 VILLAGE OF MILLERSPOR T65 0000.00A RES USE CODE 545 720	330	1,050								
SMITH, MARSHAL L. RT. 5 BOX 34 PROCTORVILLE, OHIO 45669 VOL 595 PG 30 PARCEL-ID 18-238-1700.000	VILLAGE OF MILLERSPORT LOT 66 RES USE CODE 500 540	00	540								
SMITH, MARSHAL L RT. 5 BOX 34 PROCTORVILLE, OHIO 45669 VOL 595 PG 30 PARCEL-ID 18-238-1701.000	VILLAGE OF MILLERSPORT LOT 67 RES USE CODE 500 540	00	540								
SMITH, MARSHAL L. RT. 5 BOX 34 PROCTORVILLE, OHIO 45669 VOL 595 PG 30 PARCEL-ID 18-238-1702.000	VILLAGE OF MILLERSPORT LOT 68 RES USE CODE 500 520	00	520								
SMITH, MARSHAL L. RT. 5 BOX 34 PROCTORVILLE, OHIO 45669 VOL 595 PG 30 PARCEL-ID 18-238-1703.000	VILLAGE OF MILLERSPORT LOT 69 RES USE CODE 500 520	00	520								
SMITH, MARSHAL L. RT. 5 BOX 34 PROCTORVILLE, OHIO 45669	VILLAGE OF MILLERSPORT LOT 70 RES USE CODE 500										

TAX RATE [illegible].40
A/R RED FACTOR 06.1708
OTH RED FACTOR 06.8539

LAWRENCE
TAX DISTRICT 18-ROME TWP-FAIRLAND S.D.

GENERAL TAX LIST AND DUPLICATE OF REAL AND PUBLIC UTILITY PROPERTY
COUNTY REAL ESTATE TAXES AND SPECIAL ASSESSMENTS

12/23/96

TAX YEAR 1996
INTEREST RATE
PAGE NO 3573

OWNER'S NAME MAILING ADDRESS	DESCRIPTION			TAXES CHARGED	DECEMBER TAXES	PENALTY	JUNE TAXES	PENALTY	TOTAL DELINQUENT	C. D. DATE	MEMO
	LAND	IMPROVEMENTS	TOTAL VALUE								
VOL 595 PG 30 PARCEL-ID 18-238-1704.000	520	00	520								
SMITH, MARSHAL L. RT. 5 BOX 34 PROCTORVILLE, OHI 45669 VOL 595 PG 30 PARCEL-ID 18-238-1705.000	VILLAGE OF MILLERSPORT LOT 71 RES USE CODE 500 520	00	520								
SMITH, MARSHAL L. RT. 5 BOX 34 PROCTORVILLE, OHIO 45669 VOL 595 PG 30 PARCEL-ID 18-238-1706.000	VILLAGE OF MILLERSPORT LOT 72 RES USE CODE 500 520	00	520								
MOORE, HAROLD E & JANET L 2217 STRIMPLE AVE COLUMBUS, OHIO 43229 VOL 570 PG 319 PARCEL-ID 18-238-1800.000	-00-00 VILLAGE OF MILLERSPOR T73 0000.00A RES USE CODE 500 520	00	520								
MILLER, STEVEN K. C/O STEVE MILLER 59 TWP RD 1047 CROWN CITY, OHIO 45623-8821 VOL 478 PG 252 PARCEL-ID 18-238-1901.000	-00-00 FR ST 60 AJ N1/2 ED AJ LOT 13&14 W AJ TRS L 0000.20A RES USE CODE 500 60	00	60								
DEEULIS, TIMOTHY GUINEY 109 GREEN OAK DR HUNTINGTON W VIRGINI VOL 362 PG 375 PARCEL-ID 18-238-1902.000	-00-00 FT ST 60 WD AJ LOT 9 AJ S1/2 VINE AL W AJ TR 0000.09A RES USE CODE 500 390	00	390								
MILLER, JACKSON O. P.O. BOX 308 CROWN CITY, OHIO 45623 PARCEL-ID 18-238-1903.000 09-20-96 13.62	-00-00 FR ST 60 WD AJ N1/2 VINE AL & AJ LOTS 10-12 A J 0000.31A RES USE CODE 500 890	00	890								
DEEULIS, TIMOTHY A. & ANNE G. TRUST 109 GREEN OAK DR HUNTINGTON W VIRGIN 25705 VOL 580 PG 120 PARCEL-ID 18-238-1904.000	-00-00 FR ST 60 WD AJ LOT 7 & ADJ N 1/2 MAIN ST W ADJ TR T 0000.12A RES USE CODE 500 490	00	490								
DEEULIS, TIMOTHY A. & ANNE G. TRUST 109 GREEN OAK DR HUNTINGTON W VIRGIN 25705 VOL 580 PG 120 PARCEL-ID 18-238-1905.000	-00-00 FRONT ST 60 WIDE ADJ LOT 8 ON W & ADJ TR WATER O N 0000.08A RES USE CODE 500 350	00	350								
DEEULIS, TIMOTHY A. & ANNE G. TRUST 109 GREEN OAK DR HUNTINGTON W VIRGIN 25705	-00-00 L6 AD S 1 0000.20A RES USE CODE 500										

BARRETT BROTHERS SPRINGFIELD, OH 1-800-322-7711

TAX RATE [illegible].40
A/R RED FACTOR 06.1708
OTH RED FACTOR 06.8539

LAWRENCE
TAX DISTRICT 18-ROME TWP-FAIRLAND S.D.

GENERAL TAX LIST AND DUPLICATE OF REAL AND PUBLIC UTILITY PROPERTY
COUNTY REAL ESTATE TAXES AND SPECIAL ASSESSMENTS

12/23/96

TAX YEAR 1996
INTEREST RATE
PAGE NO 3574

OWNER'S NAME MAILING ADDRESS	DESCRIPTION			TAXES CHARGED	DECEMBER TAXES	PENALTY	JUNE TAXES	PENALTY	TOTAL DELINQUENT	C. D. DATE	MEMO
	LAND	IMPROVEMENTS	TOTAL VALUE								
VOL 580 PG 120 PARCEL-ID 18-238-1906.000	690	00	690								
HUPP, MAURICEE & OLLIE C/O ROGERO, GERALD J & JUDITH 124 TWP RD 176 CROWN CITY, OHIO 45623 L/C MORT 504 PG 278 PARCEL-ID 18-239-0100.000	-00-00 VILLAGE OF MILLERSPOR T74 60'X60' 0000.00A RES USE CODE 500 390 00 390										
BOWEN, WILLIAM E. 236 TWP RD 1046 CROWN CITY, OHIO 45623 PARCEL-ID 18-239-0200.000	-00-00 VILLAGE OF MILLERSPOR T74 S END 50X50 0000.00A RES USE CODE 510 390 2,970 3,360 HOMESITE VALUE LISTED BELOW 390 2,970 3,360										
HUPP, MAURICE & OLLIE C/O ROGERO, GERALD J & JUDITH 124 TWP RD 176 CROWN CITY, OHIO 45623 L/C MORT 504 PG 278 PARCEL-ID 18-239-0300.000	-00-00 VILLAGE OF MILLERSPOR T75 60'X60' 0000.00A RES USE CODE 510 520 5,550 6,070 HOMESITE VALUE LISTED BELOW 520 5,550 6,070										
BOWEN, WILLIAM E 236 TWP RD 1046 CROWN CITY, OHIO 45623 PARCEL-ID 18-239-0400.000	-00-00 VILLAGE OF MILLERSPOR T75 S END 50X60 0000.00A RES USE CODE 599 470 310 780										
BOWEN, WILLIAM E 236 TWP RD 1046 CROWN CITY, OHIO 45623 PARCEL-ID 18-239-0500.000	-00-00 VILLAGE OF MILLERSPOR T76 50X75 0000.00A RES USE CODE 500 330 00 330										
HUPP, MAURICE & OLLIE C/O ROGERO, GERALD J & JUDITH 124 TWP RD 176 CROWN CITY, OHIO 45623 L/C MORT 504 PG 278 PARCEL-ID 18-239-0600.000	-00-00 VILLAGE OF MILLERSPORT LOT 76 LESS 50X60 RES USE CODE 500 390 00 390										
GALLOWAY, JERRY L. & DONNA L. 260 TWP RD 1046 CROWN CITY, OHIO 45623-881 VOL 389 PG 597 PARCEL-ID 18-239-0700.000	-00-00 VILLAGE OF MILLERSPOR T77 0000.00A RES USE CODE 500 520 00 520										
GALLOWAY, JERRY L. & DONNA L. 260 TWP RD 1046 CROWN CITY, OHIO 45623-881 VOL 389 PG 597 PARCEL-ID 18-239-0800.000	-00-00 VILLAGE OF MILLERSPOR T78 0000.00A RES USE CODE 510 800 27,100 27,900 HOMESITE VALUE LISTED BELOW 800 22,830 23,630										

TAX RATE [illegible].40
A/R RED FACTOR 06.1708
OTH RED FACTOR 06.8539

LAWRENCE
TAX DISTRICT 18-ROME TWP-FAIRLAND S.D.

GENERAL TAX LIST AND DUPLICATE OF REAL AND PUBLIC UTILITY PROPERTY
COUNTY REAL ESTATE TAXES AND SPECIAL ASSESSMENTS

12/23/96

TAX YEAR 1996
INTEREST RATE
PAGE NO 3575

OWNER'S NAME MAILING ADDRESS	DESCRIPTION			TAXES CHARGED	DECEMBER TAXES	PENALTY	JUNE TAXES	PENALTY	TOTAL DELINQUENT	C. D. DATE	MEMO
	LAND	IMPROVEMENTS	TOTAL VALUE								
GALLOWAY, JERRY L. & DONNA L. 260 TWP RD 1046 CROWN CITY, OHIO 45623-881 VOL 389 PG 597 PARCEL-ID 18-239-0900.000	-00-00 VILLAGE OF MILLERSPOR T79 0000.00A RES USE CODE 500 540 00 540										
MILLER, LEWIS, JR. 17 TWP RD 1047 CROWN CITY, OHIO 45623-882 VOL 189 PG 376 PARCEL-ID 18-239-1000.000	-00-00 VILLAGE OF MILLERSPOR T80 LESS 15'X247' E SIDE 0000.00A RES USE CODE 510 3,020 9,400 12,420 HOMESITE VALUE LISTED BELOW 2,250 8,800 11,050										
DENNISON, PAUL E. & ANN R. 61 TWP RD 1047 CROWN CITY, OHIO 45623-882 VOL 492 PG 493\ PARCEL-ID 18-239-1100.000	-00-00 VILLAGE OF MILLERSPOR T80 15'X247' E SIDE 0000.00A RES USE CODE 500 240 00 240										
BISHOP, RONALD N & JUDY P.O. BOX 8 PROCTORVILLE, OH 45669 VOL 596 PG 372 PARCEL-ID 18-239-1200.000	-00-00 VILLAGE OF MILLERSPOR TLOT 81 WHOLE & W END PT LOT 8 0000.00A RES USE CODE 545 2,080 610 2,690 HOMESITE VALUE LISTED BELOW 2,080 00 2,080										
MILLER, BETTY JUNE BOX 308 CROWN CITY, OHIO 45623 VOL 421 PG 385 PARCEL-ID 18-239-1300.000 09-27-96 138.05	-00-00 VILLAGE OF MILLERSPOR T82 LESS W END 0000.00A RES USE CODE 510 1,210 8,070 9,280 HOMESITE VALUE LISTED BELOW 1,210 8,070 9,280										
DILLON, DOROTHY 100 TWP RD 1046 CROWN CITY, OHIO 45623-881 VOL 508 PG 102 PARCEL-ID 18-239-1400.000	-00-00 VILLAGE OF MILLERSPOR T83 N1/2 0000.00A RES USE CODE 500 740 00 740										
DILLON, DOROTHY 100 TWP RD 1046 CROWN CITY, OHIO 45623-881 VOL 508 PG 102 PARCEL-ID 18-239-1500.000	-00-00 VILLAGE OF MILLERSPOR T83 S1/2 0000.00A RES USE CODE 545 980 910 1,890										
BROCKHOFF, RUBY P 8531 STATE RT. 7 PROCTORVILLE, OHIO 45669 VOL 610 PG 606 PARCEL-ID 18-239-1600.000 06-12-96 TRNSF FROM 18-239-1600.000 MCGUIRE, VONDA L.	-00-00 2 LAVALETTE NURSERY SUBDIV. 0000.00A RES USE CODE 510 3,260 13,210 16,470 HOMESITE VALUE LISTED BELOW 3,260 13,210 16,470										

BARRETT BROTHERS SPRINGFIELD, OH 1-800-322-7711

TAX RATE [illegible].40
A/R RED FACTOR 06.1708
OTH RED FACTOR 06.8539

LAWRENCE
TAX DISTRICT 18-ROME TWP-FAIRLAND S.D.

GENERAL TAX LIST AND DUPLICATE OF REAL AND PUBLIC UTILITY PROPERTY
COUNTY REAL ESTATE TAXES AND SPECIAL ASSESSMENTS

12/23/96

TAX YEAR 1996
INTEREST RATE
PAGE NO 3576

OWNER'S NAME MAILING ADDRESS	DESCRIPTION			TAXES CHARGED	DECEMBER TAXES	PENALTY	JUNE TAXES	PENALTY	TOTAL DELINQUENT	C. D. DATE	MEMO
	LAND	IMPROVEMENTS	TOTAL VALUE								
MCGUIRE, VONDA L. C/O KAREN M. MOORE 8531 STATE RT. 7 PROCTORVILLE, OHIO 45669 PARCEL-ID 18-239-1600.000	-00-00 2 LAVALETTE NURSERY SUBDIV. 0000.00A RES USE CODE 510 00		00								
06-12-96 TRNSF TO 18-239-1600.000 BROCKHOFF, RUBY P											
SZENDI-HORVATH, JENNIFER 21 TOWNSHIP RD. #1233 PROCTORVILLE, OHIO 45669 VOL. 531 PG 304 PARCEL-ID 18-239-1700.000	-00-00 3 LAVALETTE NURSERY SUBDIV. W.10' 0000.00A RES USE CODE 500 390		00								
MCGUIRE, VONDA L. C/O KAREN M. MOORE 8531 STATE RT. 7 PROCTORVILLE, OHIO 45669 VOL 591 PG 221 PARCEL-ID 18-239-1800.000	1 LAVALETT NURS. LESS 8'& 1128 6 SQ, FT. RES USE CODE 500 00		00								
06-12-96 TRNSF TO 18-239-1800.000 BROCKHOFF, RUBY P											
BROCKHOFF, RUBY P 8531 STATE RT. 7 PROCTORVILLE, OHIO 45669 VOL 610 PG 606 PARCEL-ID 18-239-1800.000	1 LAVALETT NURS. LESS 8'& 1128 6 SQ, FT. RES USE CODE 500 360		00								
06-12-96 TRNSF FROM 18-239-1800.000 MCGUIRE, VONDA L.											
SPURLOCK, CLAYTON E. & BARBARA LYNN RT. 3 BOX 572 A PROCTORVILLE, OHIO 45669 VOL 531 PG 9 PARCEL-ID 18-239-1800.001	1 LAVALETTE NURS. S.D. 5627 SQ. FT. RES USE CODE 500 2,160		00								
11-12-96 36.36			2,160								
SPURLOCK, CLAYTON E. & BARBARA LYNN RT. 3 BOX 572 A PROCTORVILLE, OHIO 45669 PARCEL-ID 18-239-1800.002	1 LAVALETTE NURS. S.D 5659 SQ. FT. RES USE CODE 510 1,940	12,530	14,470								
	HOMESITE VALUE LISTED BELOW 1,940	12,390	14,330								
11-12-96 236.84											
BROCKHOFF, RUBY P 8531 ST RT 7 PROCTORVILLE, OHIO 45669 VOL 610 PG 606 PARCEL-ID 18-239-1801.000	-00-00 LAVALETTE NURSERY SD LOT 1 E 8' 0000.00A RES USE CODE 500 310		00								
06-12-96 TRNSF FROM 18-239-1801.000 MCGUIRE, VONDA L											

TAX RATE [illegible].40
A/R RED FACTOR 06.1708
OTH RED FACTOR 06.8539

LAWRENCE
TAX DISTRICT 18-ROME TWP-FAIRLAND S.D.

GENERAL TAX LIST AND DUPLICATE OF REAL AND PUBLIC UTILITY PROPERTY
COUNTY REAL ESTATE TAXES AND SPECIAL ASSESSMENTS

12/23/96

TAX YEAR 1996
INTEREST RATE
PAGE NO 3577

OWNER'S NAME MAILING ADDRESS	DESCRIPTION			TAXES CHARGED	DECEMBER TAXES	PENALTY	JUNE TAXES	PENALTY	TOTAL DELINQUENT	C. D. DATE	MEMO
	LAND	IMPROVEMENTS	TOTAL VALUE								
MCGUIRE, VONDA L RT 3 BOX 572 PROCTORVILLE, OHIO 45669 VOL 591 PG 221 PARCEL-ID 18-239-1801.000	-00-00 LAVALETTE NURSERY SD LOT 1 E 8' 0000.00A RES USE CODE 500 00		00								
06-12-96 TRNSF TO 18-239-1801.000 BROCKHOFF, RUBY P											
SZENDI-HORVATH, JENNIFER 21 TOWNSHIP RD. #1233 PROCTORVILLE, OHIO 45669 PARCEL-ID 18-240-0100.000	-00-00 3 LAVALETTE NURSERY SUBDIV. LESS W.10' 0000.00A RES USE CODE 500										
	2,330	00	2,330								
SZENDI-HORVATH, JENNIFER 21 TOWNSHIP RD. #1233 PROCTORVILLE, OHIO 45669 PARCEL-ID 18-240-0200.000	-00-00 4 LAVALETTE NURSERY SUBDIV. 0000.00A RES USE CODE 510										
	2,610	45,760	48,370								
	HOMESITE VALUE LISTED BELOW 2,610	42,790	45,400								
SZENDI-HORVATH, JENNIFER 21 TOWNSHIP RD. #1233 PROCTORVILLE, OHIO 45669 PARCEL-ID 18-240-0300.000	-00-00 5 LAVALETTE NURSERY SUBDIV. 0000.00A RES USE CODE 500										
	2,720	00	2,720								
MONTGOMERY, LEONARD L P. O. BOX 508 PROCTORVILLE, OHO 45669 PARCEL-ID 18-240-0400.000	-00-00 6 LAVALETTE NURSERY SUBDIV. 0000.00A RES USE CODE 510										
	3,260	12,440	15,700								
	HOMESITE VALUE LISTED BELOW 3,260	12,440	15,700								
THE TWENTIETH ST BANK TRUSTEE FOR MCGUIRE, ROBET E. C/O LOUIS A. HOFF, ESQ. 1900 3RD AVE HUNTIGNTON, W. VA. 25703-0527 VOL 557 PG 443 PARCEL-ID 18-240-0500.000	-00-00 7 LAVALETTE NURSERY SUBDIV. 0000.00A RES USE CODE 510 3,260	8,620	11,880								
	HOMESITE VALUE LISTED BELOW 3,260	8,620	11,880								
MORGAN, ERNESTINE RT. 3, BOX 567 PROCTORVILLE, OHIO 45669 VOL 589 PG 252 PARCEL-ID 18-240-0600.000	-00-00 8 LAVALETTE NURSERY SUBDIV. 0000.00A RES USE CODE 510 3,260	10,340	13,600								
	HOMESITE VALUE LISTED BELOW 3,260	9,970	13,230								
WADE, DONALD L. & MARY K. 15 PVT. DR. 8615 PROCTORVILLE, OHIO 45669 PARCEL-ID 18-240-0700.000	-00-00 9 LAVALETTE NURSERY SUBDIV. 0000.00A RES USE CODE 510										
	3,400	11,230	14,630								
	HOMESITE VALUE LISTED BELOW										

8/13/97 [illegible]

Larry O. + Dale Roger Wade + Donna Campagna

TAX RATE [illegible]40
A/R RED FACTOR 06.1708
OTH RED FACTOR 06.8539

LAWRENCE
TAX DISTRICT 18-ROME TWP-FAIRLAND S.D.

GENERAL TAX LIST AND DUPLICATE OF REAL AND PUBLIC UTILITY PROPERTY
COUNTY REAL ESTATE TAXES AND SPECIAL ASSESSMENTS

12/23/96

TAX YEAR 1996
INTEREST RATE
PAGE NO 3578

OWNER'S NAME MAILING ADDRESS	DESCRIPTION			TAXES CHARGED	DECEMBER TAXES	PENALTY	JUNE TAXES	PENALTY	TOTAL DELINQUENT	C. D. DATE	MEMO
	LAND	IMPROVEMENTS	TOTAL VALUE								
	3,400	11,230	14,630								
THORNE, ERNEST B. RUTE 3 47 ARNOLD DRIVE PROCTORVILLE, OHIO 45669 VOL 468 PG 172 PARCEL-ID 18-240-0800.000	10 LAVALETTE NURSERY SUBDIV PT . RES USE CODE 510 2,800 14,010 16,810 HOMESITE VALUE LISTED BELOW 2,800 12,990 15,790										
MCCOY, JAMES P. & BERNICE H. 62 TWP RD 1233 ORCHARD DR PROCTORVILLE, OHIO 45669 VOL 512 PG 787 PARCEL-ID 18-240-0800.001	10 LAVALETTE NURSERY S.D. (APP ROX. 23,420.25# OR 0.53ACS.) RES USE CODE 510 6,430 14,280 20,710 HOMESITE VALUE LISTED BELOW 6,430 13,440 19,870										
ARNOLD, VIRGINIA 63 ARNOLD DRIVE PROCTORVILLE, OHIO 45669 VOL 514 PG 126 PARCEL-ID 18-240-0801.000	10 LAVALETTE NURSERY SUBDIV PT RES USE CODE 510 3,440 14,980 18,420 HOMESITE VALUE LISTED BELOW 3,440 14,320 17,760										
HOWELL, WILLIAM JR. 8315 ST. RT. 7 PROCTORVILLE, OHIO 45669 VOL 544 PG 106 PARCEL-ID 18-240-0900.000	11 LAVALETTE NURSERY S.D. LESS N END 90' RES USE CODE 510 5,050 9,530 14,580 HOMESITE VALUE LISTED BELOW 5,040 9,530 14,570										
HOWELL, WILLIAM JR. & SUE ANN RT. 3, BOX 633 PROCTORVILLE, OHIO 45669 VOL 343 PG 597 PARCEL-ID 18-240-1000.000	-00-00 11 LAVALETTE NURSERY SUBDIV. N END 90' ON CRCHARD 0000.00A RES USE CODE 599 210 390 600										
WHITMER, THELMA D. 138 TOWNSHIP RD. 1233 PROCTORVILLE, OHIO 45669 PARCEL-ID 18-240-1100.000	-00-00 12 LAVALETTE NURSERY SUBDIV. 0000.00A RES USE CODE 510 6,320 23,750 30,070 HOMESITE VALUE LISTED BELOW 6,300 23,750 30,050										
SILCOX, CHARLES EDWIN & ELAINE FRANCES 7814 EDEN LANE KNOXVILLE, TN 37938 VOL 543 PG 699 PARCEL-ID 18-240-1200.000	-00-00 13 LAVALETTE NURSERY SUBDIV. 0000.00A RES USE CODE 510 5,020 13,600 18,620										
DILLARD, TONY R 058 C/O STAR BANK 425 WALNUT STREET P. O. BOX 1038 CINCINNATI, OHIO 45201-1038 VOL 561 PG 359	-00-00 14 LAVALETTE NURSERY SUBDIV. 0000.00A RES USE CODE 510 4,990 20,270 25,260 HOMESITE VALUE LISTED BELOW 00 18,260 18,260										

TAX RATE [illegible]40
A/R RED FACTOR 06.1708
OTH RED FACTOR 06.8539

LAWRENCE
TAX DISTRICT 18-ROME TWP-FAIRLAND S.D.

GENERAL TAX LIST AND DUPLICATE OF REAL AND PUBLIC UTILITY PROPERTY
COUNTY REAL ESTATE TAXES AND SPECIAL ASSESSMENTS

12/23/96

TAX YEAR 1996
INTEREST RATE
PAGE NO 3579

OWNER'S NAME MAILING ADDRESS	DESCRIPTION			TAXES CHARGED	DECEMBER TAXES	PENALTY	JUNE TAXES	PENALTY	TOTAL DELINQUENT	C. D. DATE	MEMO
	LAND	IMPROVEMENTS	TOTAL VALUE								
PARCEL-ID 18-240-1300.000											
ELLIS, CARL L. & BARBARA 220 TOWNSHIP RD. 1233 PROCTORVILLE, OH. 45669-000 VOL 405 PG 523 PARCEL-ID 18-240-1400.000	-00-00 15 LAVALETTE NURSERY SUBDIV. 0000.00A RES USE CODE 510 7,130 28,910 36,040 HOMESITE VALUE LISTED BELOW 7,130 25,210 32,340										
COPLEY, BIRCH L AND JANET L 246 TWP RD 1233 PROCTORVILLE, OHIO 45669 VOL 482 PG 552 PARCEL-ID 18-240-1500.000	-00-00 16 LAVALETTE NURSERY SUBDIV. 0000.00A RES USE CODE 510 7,130 23,150 30,280 HOMESITE VALUE LISTED BELOW 00 21,780 21,780										
WETHERHOLT, HYSEL E. & EDNA MA 274 TWP RD 1233 PROCTORVILLE, OHIO 45669 VOL 256 PG 132 PARCEL-ID 18-240-1600.000	-00-00 17 LAVALETTE NURSERY SUBDIV. 0000.00A RES USE CODE 510 5,710 25,250 30,960 HOMESITE VALUE LISTED BELOW 00 25,250 25,250										
HATFIELD, H. DARRELL & ALYCE E 34404 OLEANDER DR. PINELLAS PARK, FL. 34665 PARCEL-ID 18-240-1700.000	-00-00 18 LAVALETTE NURSERY SUBDIV. 0000.00A RES USE CODE 500 4,900 00 4,900										
ADKINS, JENNINGS C. & NOLA RT. 3 BOX 511 PROCTORVILLE, OHIO 45669-000 VOL 523 PG 253 PARCEL-ID 18-240-1800.000	-00-00 19 LAVALETTE NURSERY SUBDIV. 0000.00A RES USE CODE 510 7,130 22,630 29,760 HOMESITE VALUE LISTED BELOW 00 22,630 22,630										
BANDY, BILLY JUNIOR & FAY P.O. BOX 972 PROCTORVILLE, OHIO 45669-000 VOL 563 PG 126 PARCEL-ID 18-241-0100.000	-00-00 20 LAVALETTE NURSERY SUBDIV. 0000.00A RES USE CODE 510 7,130 16,100 23,230 HOMESITE VALUE LISTED BELOW 7,130 16,100 23,230										
DILLARD, JACK H. & BARBARA L. P.O. BOX 503 PROCTORVILLE, OHIO 45669 VOL 357 PG 539 PARCEL-ID 18-241-0200.000	-00-00 21 LAVALETTE NURSERY SUBDIV. 0000.00A RES USE CODE 510 7,130 30,110 37,240 HOMESITE VALUE LISTED BELOW 6,480 27,300 33,780										
ABSHIRE, IVAN & JOHNETTA RT. 3 BOX 514 PROCTORVILLE, OHIO 45669 VOL 552 PG 547 PARCEL-ID 18-241-0300.000	-00-00 22 LAVALETTE NURSERY SUBDIV. S PT. 102.79' ON ORCH A 0000.73A RES USE CODE 510 5,060 14,760 19,820										

BARRETT BROTHERS SPRINGFIELD, OH 1-800-322-7711

TAX RATE [illegible]40
A/R RED FACTOR 06.1708
OTH RED FACTOR 06.8539

LAWRENCE
TAX DISTRICT 18-ROME TWP-FAIRLAND S.D.

GENERAL TAX LIST AND DUPLICATE OF REAL AND PUBLIC UTILITY PROPERTY
COUNTY REAL ESTATE TAXES AND SPECIAL ASSESSMENTS

12/23/96

TAX YEAR 1996
INTEREST RATE
PAGE NO 3580

OWNER'S NAME MAILING ADDRESS	DESCRIPTION			TAXES CHARGED	DECEMBER TAXES	PENALTY	JUNE TAXES	PENALTY	TOTAL DELINQUENT	C. D. DATE	MEMO
	LAND	IMPROVEMENTS	TOTAL VALUE								
WILSON, CLIFFORD GEORGE III & SUZANNE SCHULTZ 5916 CALLAHAN RIDGE CATLETTSBURG, KY 41129-9632 VOL 606 PG 386 PARCEL-ID 18-241-0400.000	-00-00 23 LAVALETTE NURSERY SUBDIV. 0000.00A RES USE CODE 500 7,350 00 7,350										
02-23-96 TRNSF FROM 18-241-0400.000 SCHULTZ, BOBBY L. & PATRI											
SCHULTZ, BOBBY L. & PATRICIA A RT. 1 BOX 450A PROCTORVILLE, OHIO 45669-973 PARCEL-ID 18-241-0400.000	-00-00 23 LAVALETTE NURSERY SUBDIV. 0000.00A RES USE CODE 500 00 00 00										
02-23-96 TRNSF TO 18-241-0400.000 WILSON, CLIFFORD GEORGE I											
LYONS, PAUL & REBECCA 1760 WALDO DRIVE IRONTON, OHIO 45638 PARCEL-ID 18-241-0500.000	-00-00 24 LAVALETTE NURSERY SUBDIV. 0000.00A RES USE CODE 500 3,380 00 3,380										
COLE, JAMES T. 391 TOWNSHIP ROAD 1233 PROCTORVILLE, OHIO 45669 VOL 223 PG 15 PARCEL-ID 18-241-0600.000	-00-00 25 LAVALETTE NURSERY SUBDIV. 0000.00A RES USE CODE 510 00 00 00										
08-07-96 TRNSF TO 18-241-0600.000 COLE, ERNESTINE											
COLE, ERNESTINE RT 3 BOX 515 PROCTORVILLE, OHIO 45669 VOL 612 PG 499 PARCEL-ID 18-241-0600.000	-00-00 25 LAVALETTE NURSERY SUBDIV. 0000.00A RES USE CODE 510 7,130 14,620 21,750 HOMESITE VALUE LISTED BELOW 00 14,620 14,620										
08-07-96 TRNSF FROM 18-241-0600.000 COLE, JAMES T.											
MARTEN, MERLYN D. & PRISCILLA M. 022 C/O TRANSAMERICA REAL ESTATE TAX SERVICE 1105 SCHROCK RD SUITE 437 COLUMBUS, OHIO 43229 VOL 582 PG 140 PARCEL-ID 18-241-0700.000	-00-00 26 LAVALETTE NURSERY SUBDIV. 0000.00A RES USE CODE 510 7,130 23,140 30,270 HOMESITE VALUE LISTED BELOW 00 23,140 23,140										
SNYDER, JOYCE EADS ET-AL P.O. BOX 227 PROCTORVILLE, OHIO 45669 VOL 574 PG 572 PARCEL-ID 18-241-0800.000	-00-00 27 LAVALETTE NURSERY SUBDIV. 0000.00A RES USE CODE 510 7,130 23,940 31,070 HOMESITE VALUE LISTED BELOW										

TAX RATE [illegible]40
A/R RED FACTOR 06.1708
OTH RED FACTOR 06.8539

LAWRENCE
TAX DISTRICT 18-ROME TWP-FAIRLAND S.D.

GENERAL TAX LIST AND DUPLICATE OF REAL AND PUBLIC UTILITY PROPERTY
COUNTY REAL ESTATE TAXES AND SPECIAL ASSESSMENTS

12/23/96

TAX YEAR 1996
INTEREST RATE
PAGE NO 3581

OWNER'S NAME MAILING ADDRESS	DESCRIPTION			TAXES CHARGED	DECEMBER TAXES	PENALTY	JUNE TAXES	PENALTY	TOTAL DELINQUENT	C. D. DATE	MEMO
	LAND	IMPROVEMENTS	TOTAL VALUE								
	00	23,940	23,940								
MCCOMIS, DELMA LOU 317 TOWNSHIP RD. 1233 PROCTORVILLE, OHIO 45669 VOL 511 PG 118 PARCEL-ID 18-241-0900.000	-00-00 28 LAVALETTE NURSERY SUBDIV. 0000.00A RES USE CODE 510 7,130 17,940 25,070 HOMESITE VALUE LISTED BELOW 00 17,940 17,940										
KEARNS, MARIE S P.O. BOX 1072 PROCTORVILLE, OHIO 45669 VOL 540 PG 222 PARCEL-ID 18-241-1000.000	-00-00 29 LAVALETTE NURSERY SUBDIV. 0000.00A RES USE CODE 510 7,130 24,440 31,570 HOMESITE VALUE LISTED BELOW 00 24,440 24,440										
DORIA, JOSEPH D. 022 C/O TRANSAMERICA REAL ESTATE TAX SERVICE 1105 SCHROCK RD SUITE 437 COLUMBUS, OHIO 43229 VOL 554 PG 153 PARCEL-ID 18-241-1100.000	-00-00 30 LAVALETTE NURSERY SUBDIV. 0000.00A RES USE CODE 510 7,130 17,300 24,430 HOMESITE VALUE LISTED BELOW 00 17,300 17,300										
BURGE, IRA E. & HELENA L. RT. 3 BOX 504C PROCTORVILLE, OHIO 45669 VOL 526 PG 448 PARCEL-ID 18-241-1200.000	-00-00 31 LAVALETTE NURSERY SUBDIV. 0000.00A RES USE CODE 510 7,130 37,910 45,040 HOMESITE VALUE LISTED BELOW 00 37,910 37,910										Paul D. Jr + Kathy D. Maxwell -
GRAY, DAVID C & LINDA F C/O PHH US MOPRT. CORP. ATTN: TAX DEPARTMENT P. O. BOX 5455 MT. LAUREL, NJ 08054-5455 VOL 588 PG 51 PARCEL-ID 18-241-1300.000	-00-00 32 LAVALETTE NURSERY SUBDIV. 0000.00A RES USE CODE 510 7,130 24,380 31,510 HOMESITE VALUE LISTED BELOW 7,130 24,380 31,510										
SAUER, GLENN R. & GLADYS RT. 3, BOX 501 PROCTORVILLE, OHIO 45669 VOL 224 PG 581 PARCEL-ID 18-241-1400.000	-00-00 33 LAVALETTE NURSERY SUBDIV. 0000.00A RES USE CODE 510 7,130 9,830 16,960 HOMESITE VALUE LISTED BELOW 00 9,740 9,740										
SNAVELY, CHARLES E. & MARY E. 155 TWP RD 1233 PROCTORVILLE, OHIO 45669 VOL 592 PG 534 PARCEL-ID 18-241-1500.000	-00-00 34 LAVALETTE NURSERY SUBDIV. 0000.00A RES USE CODE 510 7,130 16,820 23,950 HOMESITE VALUE LISTED BELOW 00 16,820 16,820										
BUTCHER, ROSS E. AND BETTY C. 131 TOWNSHIP ROAD 1233 PROCTORVILLE, OHIO 45669-000	-00-00 35 LAVALETTE NURSERY SUBDIV. 0000.00A RES USE CODE 510										

BARRETT BROTHERS SPRINGFIELD, OH 1-800-322-7711

OWNER'S NAME MAILING ADDRESS	DESCRIPTION			TAXES CHARGED	DECEMBER TAXES	PENALTY	JUNE TAXES	PENALTY	TOTAL DELINQUENT	C. D. DATE	MEMO
	LAND	IMPROVEMENTS	TOTAL VALUE								
VOL 418 PG 462 PARCEL-ID 18-241-1600.000	5,020	22,960	27,980								
SPOTLOE, DONALD W. & PATRICIA RT. 3 BOX 496 PROCTORVILLE, OHIO 45669-968 PARCEL-ID 18-241-1700.000	36 LAVALETTE NURSERY S.D., LES S 1108 SQ. FT. RES USE CODE 510										
	6,340	32,010	38,350								
	HOMESITE VALUE LISTED BELOW										
	00	32,010	32,010								
HATFIELD, DELORES J. 77 TWP RD 1233 PROCTORVILLE, OHIO 45669 VOL 519 PG 563 PARCEL-ID 18-241-1700.001	36 LAVALETTE NURSERY S.D., 110 8 SQ. FT. ONLY (OR 0.03ACS.) RES USE CODE 500										
	110	00	110								
SMITH, DELORIS J. C/O DELORIS J. HATFIELD 77 TWP RD 1233 PROCTORVILLE, OHIO 45669 VOL 397 PG 360 PARCEL-ID 18-241-1800.000	37 LAVALETTE NURSERY S.D. LESS 714 SQ FT RES USE CODE 510										
	6,340	24,490	30,830								
	HOMESITE VALUE LISTED BELOW										
	00	23,360	23,360								
SPOTLOE, DONALD W. & PATRICIA L. RT. 3, BOX 496 PROCTORVILLE, OHIO 45669-9687 PARCEL-ID 18-241-1800.001	37 LAVALETTE NURSERY S.D., 714 SQ. FT. ONLY RES USE CODE 500										
	290	00	290								
TOMASEK, DAVID ARTHUR & TERRY MORTON RT 3 BOX 493 PROCTORVILLE, OHIO 45669 VOL 604 PGH 313 PARCEL-ID 18-242-0100.000	-00-00 38 LAVALETTE NURSERY SUBDIV. 0000.00A RES USE CODE 510										
	6,340	28,960	35,300								
	HOMESITE VALUE LISTED BELOW										
	6,340	28,960	35,300								
JONES, MARY HANNAH C/O MCGUIRE REALTY ATTN: ED RAHAL 1001 6TH AVENUE HUNTINGTON, WV 25701 VOL 569 PG 522 PARCEL-ID 18-243-0300.000	15-02-14 20-693,694 MINERAL RG TS.D. 6 TIERMAN LAND 0003.60A MIN USE CODE 260										
	10	00	10								
JONES, MARY HANNAH C/O MCGUIRE REALTY ATTN: ED RAHAL 1001 6TH AVE. HUNTINGTON, WV 25701 PARCEL-ID 18-243-0400.000	15-02-14 20-694,695 MINERAL RG TS.D. 3,4 TIERMAN LAND W END 0005.00A MIN USE CODE 260										
	20	00	20								
JONES, MARY HANNAH C/O MCGUIRE REALTY ATTN: ED RAHAL 1001 6TH AVENUE HUNTINGTON, WV 25701	15-02-14 20-694,695 MINERAL RG TS.D. TIERMAN LAND E PT 0007.76A MIN USE CODE 260										
	30	00	30								

OWNER'S NAME MAILING ADDRESS	DESCRIPTION			TAXES CHARGED	DECEMBER TAXES	PENALTY	JUNE TAXES	PENALTY	TOTAL DELINQUENT	C. D. DATE	MEMO
	LAND	IMPROVEMENTS	TOTAL VALUE								
VOL 569 PG 522 PARCEL-ID 18-243-0500.000											
JONES, MARY HANNAH C/O MCGUIRE REALTY ATTN: ED RAHAL 1001 6TH AVE. HUNTINGTON, WV 25701 PARCEL-ID 18-243-0600.000	15-02-14 20-694,695 MINERAL RG TS.D. 4 TIERMAN LAND E PT 0005.31A MIN USE CODE 260										
	20	00	20								
JONES, MARY HANNAH C/O MCGUIRE REALTY ATTN: ED RAHAL 1001 6TH AVE. HUNTINGTON, WV 25701 PARCEL-ID 18-243-0700.000	15-02-14 20-695 MINERAL RGT S.D. 1 TIERMAN LAND PT. 0006.00A MIN USE CODE 260										
	20	00	20								
JONES, MARY HANNAH C/O MCGUIRE REALTY ATTN: ED RAHAL 1001 6TH AVE. HUNTINGTON, WV 25701 PARCEL-ID 18-243-0800.000	15-02-15 21-684 MINERAL RGT S CEN. PT. 0000.20A MIN USE CODE 260										
	10	00	10								
GALLOWAY, I. J. & MAGGIE RT. 3 BOX 458 PROCTORVILLE, OHIO 45669-000 VOL 569 PG 522 PARCEL-ID 18-243-1100.000	15-01-27 734 MINERAL RIGHTS E1/2 W END UND.1/2 0020.00A MIN USE CODE 260										
	70	00	70								
PERDUE, J. L. 1330 KAN BLVD. E. CHARLESTON, W. VA. 25301-000 PARCEL-ID 18-243-1200.000	15-01-27 734 MINERAL RIGHTS E1/2 W END UND.1/2 0020.00A MIN USE CODE 260										
	70	00	70								
HOLROYD, PEARL C/O CHARLES E. MCCOY P.O. BOX 392 PROCTORVILLE, OHIO 45669-0000 PARCEL-ID 18-243-1300.000	-00-00 1279 MINERAL RIGHTS IN MID. PT. 0033.00A MIN USE CODE 260										
	120	00	120								
EAREY, MARIAN V., ET-AL 525 RIVIERA DR. MIAMI, FLA. PARCEL-ID 18-243-1500.000	-00-00 MINERAL RIGHTS UND.1/2 OF 7/8 UND.INTOI3 & G A 0047.00A MIN USE CODE 260										
	160	00	160								
EAREY, MARIAN V., ET-AL 525 RIVIERA DR. MIAMI, FLA. PARCEL-ID 18-243-1600.000	-00-00 MINERAL RIGHTS UND.1/6 OF 7/8 UND.INTOIL & G A 0047.00A MIN USE CODE 260										
	160	00	160								
JOHNSON, BILL R.R. 3, BOX 578 STANLEY DRIVE	-00-00 1 PLANTATION ESTATES 0000.00A COM USE CODE 499										

BARRETT BROTHERS SPRINGFIELD, OH 1-800-322-7711

TAX RATE [illegible].40
A/R RED FACTOR 06.1708
OTH RED FACTOR 06.8539

LAWRENCE
TAX DISTRICT 18-ROME TWP-FAIRLAND S.D.

GENERAL TAX LIST AND DUPLICATE OF REAL AND PUBLIC UTILITY PROPERTY
COUNTY REAL ESTATE TAXES AND SPECIAL ASSESSMENTS

12/23/96

TAX YEAR 1996
INTEREST RATE
PAGE NO 3584

OWNER'S NAME MAILING ADDRESS	DESCRIPTION			TAXES CHARGED	DECEMBER TAXES	PENALTY	JUNE TAXES	PENALTY	TOTAL DELINQUENT	C. D. DATE	MEMO
	LAND	IMPROVEMENTS	TOTAL VALUE								
PROCTORVILLE, OHIO 45669 VOL 497 PG 428 PARCEL-ID 18-243-2100.000	4,730	1,910	6,640								
RESTEX, INC. P.O. BOX 644 SOUTH POINT, OHIO 45680 VOL 579 PG 621 PARCEL-ID 18-243-2200.000	-00-00 2 PLANTATION ESTATES 0000.00A COM USE CODE 400 2,600	00	2,600								
RESTEX, INC. P.O. BOX 644 SOUTH POINT, OHIO 45680 VOL 579 PG 621 PARCEL-ID 18-243-2300.000	-00-00 3 PLANTATION ESTATES 0000.00A COM USE CODE 400 2,690	00	2,690								
FRUTH, JACK E. ETAL RT. 1 BOX 332 PT. PLEASANT, W.VA. 25550 VOL 496 PG 47 PARCEL-ID 18-243-2400.000	-00-00 4 PLANTATION ESTATES 0000.00A COM USE CODE 420 2,770	39,620	42,390	R. Geary Spencer — 4/11/97							
FRUTH, JACK E. ETAL RRT. 1 BOX 332 PT. PLEASANT, W.VA. 25550 VOL 496 PG 47 PARCEL-ID 18-243-2500.000	-00-00 5 PLANTATION ESTATES 0000.00A COM USE CODE 400 2,860	00	2,860	-Same —							
FRUTH, JACK E. ETAL RT. 1 BOX 332 PT. PLEASANT, W.VA. 25550 VOL 496 PG 47 PARCEL-ID 18-243-2600.000	-00-00 6 PLANTATION ESTATES 0000.00A COM USE CODE 400 2,920	00	2,920	-Same —							
FRUTH, JACK E. ETAL RT. 1 BOX 332 PT. PLEASANT, W.VA. 25550 VOL 496 PG 47 PARCEL-ID 18-243-2700.000	-00-00 7 PLANTATION ESTATES 0000.00A COM USE CODE 400 2,840	00	2,840	-Same —							
FRUTH, JACK E. ETAL RT. 1 BOX 332 POINT PLEASANT, W. 25550 VOL 554 PG 266 PARCEL-ID 18-243-2800.000	-00-00 8 PLANTATION ESTATES 0000.00A COM USE CODE 400 2,880	00	2,880	-Same —							
FRUTH, JACK E. ETAL RT. 1 BOX 332 PT. PLEASANT, W.VA. 25550 VOL 554 PG 266 PARCEL-ID 18-243-2900.000	-00-00 9 PLANTATION ESTATES 0000.00A COM USE CODE 400 2,900	00	2,900	-Same —							
REAVES, WILLIS EARLY C/O HOBBYLAND STATE RT 7 PROCTORVILLE, OHIO 45669 L/C MORT 492 PG 744 PARCEL-ID 18-243-3000.000	-00-00 10 PLANTATION ESTATES 0000.00A COM USE CODE 400 3,230	00	3,230								
REAVES, WILLIS EARLY C/O HOBBY LAND STATE RT 7	-00-00 11 PLANTATION ESTATES 0000.00A COM USE CODE 429										

TAX RATE [illegible]40
A/R RED FACTOR 06.1708
OTH RED FACTOR 06.8539

LAWRENCE
TAX DISTRICT 18-ROME TWP-FAIRLAND S.D.

GENERAL TAX LIST AND DUPLICATE OF REAL AND PUBLIC UTILITY PROPERTY
COUNTY REAL ESTATE TAXES AND SPECIAL ASSESSMENTS

12/23/96

TAX YEAR 1996
INTEREST RATE
PAGE NO 3585

OWNER'S NAME MAILING ADDRESS	DESCRIPTION			TAXES CHARGED	DECEMBER TAXES	PENALTY	JUNE TAXES	PENALTY	TOTAL DELINQUENT	C. D. DATE	MEMO
	LAND	IMPROVEMENTS	TOTAL VALUE								
PROCTORVILLE, OHIO 45669 L/C MORT 492 PG 744 PARCEL-ID 18-243-3100.000	2,650	17,200	19,850								
LAWRENCE FEDERAL SAVINGS AND L OAN ASSOCIATION OF IRONTON, OH 311 SOUTH 5TH ST IRONTON, OHIO 45638 VOL 570 PG 111 PARCEL-ID 18-243-3200.000	-00-00 12 PLANTATION ESTATES 0000.00A COM USE CODE 400 2,730	00	2,730								
LAWRENCE FEDERAL SAVINGS AND L OAN ASSOCIATON OF IRONTON, OH 311 SOUTH 5TH ST IRONTON, OHIO 45638 VOL 570 PG 111 PARCEL-ID 18-243-3300.000	-00-00 13 PLANTATION ESTATES 0000.00A COM USE CODE 444 2,790	39,150	41,940								
LAWRENCE FEDERAL SAVINGS AND L OAN ASSOCIATION OF IRONTON, OH 311 SOUTH 5TH ST IRONTON, OHIO 45638 VOL 570 PG 111 PARCEL-ID 18-243-3400.000	-00-00 14 PLANTATION ESTATES 0000.00A COM USE CODE 400 2,860	00	2,860								
SILCOX, CHARLES E. & ELEANOR 7814 EDEN LANE KNOXVILLE, TN 37938 VOL 360 PG 231 PARCEL-ID 18-243-3500.000	-00-00 15 PLANTATION ESTATES 0000.00A COM USE CODE 400 2,920	00	2,920								
SILCOX, CHARLES E. & ELEANOR 7814 EDEN LANE KNOXVILLE, TN. 37938 VOL 360 PG 231 PARCEL-ID 18-243-3600.000	-00-00 16 PLANTATION ESTATES 0000.00A COM USE CODE 400 2,980	00	2,980	11/13/98 Third and Third Company, a WV corporation							
ELLIOTT, WILBUR & BRENDA P.O. BOX 369 PROCTORVILLE, OHIO 45669 VOL 360 PG 395 PARCEL-ID 18-243-3700.000	-00-00 17 PLANTATION ESTATES 0000.00A COM USE CODE 400 3,050	00	3,050								
ELLIOTT, WILBUR & BRENDA P.O. BOX 369 PROCTORVILLE, OHIO 45669 VOL 360 PG 395 PARCEL-ID 18-243-3800.000	-00-00 18 PLANTATION ESTATES 0000.00A COM USE CODE 400 3,110	00	3,110	Same							
ELLIOTT, WILBUR & BRENDA P.O. BOX 369 PROCTORVILLE, OHIO 45669 VOL 360 PG 395 PARCEL-ID 18-243-4100.000	-00-00 19 PLANTATION ESTATES 0000.00A COM USE CODE 429 3,170	48,290	51,460	Same							
ELLIOTT, WILBUR & BRENDA P.O. BOX 369 PROCTORVILLE, OHIO 45669 VOL 360 PG 395 PARCEL-ID 18-243-4200.000	-00-00 20 PLANTATION ESTATES 0000.00A COM USE CODE 400 4,710	00	4,710	Same							
ELLIOTT, WILBUR & BRENDA 18243-4300	-00-00 21 PLANTATION ESTATES			Same							

BARRETT BROTHERS SPRINGFIELD, OH 1-800-322-7711

TAX RATE [illegible].40
A/R RED FACTOR 06.1708
OTH RED FACTOR 06.8539

LAWRENCE
TAX DISTRICT 18-ROME TWP-FAIRLAND S.D.

GENERAL TAX LIST AND DUPLICATE OF REAL AND PUBLIC UTILITY PROPERTY
COUNTY REAL ESTATE TAXES AND SPECIAL ASSESSMENTS

12/23/96

TAX YEAR 1996
INTEREST RATE
PAGE NO 3586

OWNER'S NAME MAILING ADDRESS	DESCRIPTION LAND	IMPROVEMENTS	TOTAL VALUE	TAXES CHARGED	DECEMBER TAXES	PENALTY	JUNE TAXES	PENALTY	TOTAL DELINQUENT	C. D. DATE	MEMO
P.O. BOX 369 PROCTORVILLE, OHIO 45669	0000.00A	RES USE CODE	500								
VOL 360 PG 395 PARCEL-ID 18-243-4300.000	2,110	00	2,110								
ELLIOTT, WILBUR & BRENDA P.O. BOX 369 PROCTORVILLE, OHIO 45669	-00-00 22 PLANTATION ESTATES 0000.00A	RES USE CODE	500								
VOL 360 PG 395 PARCEL-ID 18-243-4400.000	1,810	00	1,810								
ELLIOTT, WILBUR & BRENDA P.O. BOX 369 PROCTORVILLE, OHIO 45669	-00-00 23 PLANTATION ESTATES 0000.00A	RES USE CODE	545								
VOL 360 PG 395 PARCEL-ID 18-243-4500.000	2,320	100	2,420								
ELLIOTT, WILBUR & BRENDA P.O. BOX 369 PROCTORVILLE, OHIO 45669	-00-00 24 PLANTATION ESTATES 0000.00A	RES USE CODE	500								
VOL 360 PG 395 PARCEL-ID 18-243-4600.000	1,650	00	1,650								
ELLIOTT, WILBUR & BRENDA P.O. BOX 369 PROCTORVILLE, OHIO 45669	-00-00 25 PLANTATION ESTATES 0000.00A	RES USE CODE	500								
VOL 360 PG 395 PARCEL-ID 18-243-4700.000	1,560	00	1,560								
LAWRENCE FEDERAL SAVINGS AND L OAN ASSOCIATION OF IRONTON, OH 311 SOUTH 5TH ST IRONTON, OHIO 45638 VOL 570 PG 111 PARCEL-ID 18-243-4800.000	-00-00 26 PLANTATION ESTATES 0000.00A 1,440	RES USE CODE 00	500 1,440								
OLIVER, MILDRED M. & BRUCE W. RT. 7 ELM STREET PROCTORVILLE, OHIO 45669-0000 VOL 583 PG 222 PARCEL-ID 18-243-4900.000 08-20-96 TRNSF TO 18-243-4900.000 OLIVER, MILDRED M	-00-00 27 PLANTATION ESTATES 0000.00A 00	RES USE CODE 00	500 00								
OLIVER, MILDRED M 37 TWP RD 1223 PROCTORVILLE, OHIO 45669-0000 VOL 612 PG 792 PARCEL-ID 18-243-4900.000 08-20-96 TRNSF FROM 18-243-4900.000 OLIVER, MILDRED M. & BRUC	-00-00 27 PLANTATION ESTATES 0000.00A 1,340	RES USE CODE 00	500 1,340								
OLIVER, MILDRED M. & BRUCE W. RT. 7 ELM STREET PROCTORVILLE, OHIO 45669-0000 VOL 583 PG 222 PARCEL-ID 18-243-5000.000 08-20-96 TRNSF TO 18-243-5000.000 OLIVER, MILDRED M	-00-00 28 PLANTATION ESTATES 0000.00A 00	RES USE CODE 00	500 00								

TAX RATE [illegible].40
A/R RED FACTOR 06.1708
OTH RED FACTOR 06.8539

LAWRENCE
TAX DISTRICT 18-ROME TWP-FAIRLAND S.D.

GENERAL TAX LIST AND DUPLICATE OF REAL AND PUBLIC UTILITY PROPERTY
COUNTY REAL ESTATE TAXES AND SPECIAL ASSESSMENTS

12/23/96

TAX YEAR 1996
INTEREST RATE
PAGE NO 3587

OWNER'S NAME MAILING ADDRESS	DESCRIPTION LAND	IMPROVEMENTS	TOTAL VALUE	TAXES CHARGED	DECEMBER TAXES	PENALTY	JUNE TAXES	PENALTY	TOTAL DELINQUENT	C. D. DATE	MEMO
OLIVER, MILDRED M 37 TWP RD 1223 PROCTORVILLE, OHIO 45669-0000 VOL 612 PG 792 PARCEL-ID 18-243-5000.000 08-20-96 TRNSF FROM 18-243-5000.000 OLIVER, MILDRED M. & BRUC	-00-00 28 PLANTATION ESTATES 0000.00A 1,260	RES USE CODE 00	500 1,260								
REAVES, WILLIS EARLY C/O HOBBYLAND STATE RT 7 PROCTORVILLE, OHIO 45669 L/C MORT 492 PG744 PARCEL-ID 18-243-5100.000	-00-00 29 PLANTATION ESTATES 0000.00A 1,580	RES USE CODE 00	500 1,580								
REAVES, WILLIS EARLY C/O HOBBYLAND P.O. BOX 122 PROCTORVILLE, OHIO 45669 L/C MORT 492 PG 744 PARCEL-ID 18-243-5200.000	-00-00 30 PLANTATION ESTATES 0000.00A 2,100	RES USE CODE 1,240	545 3,340								
HAYES, LISA RT 3 BOX 5 PROCTORVILLE, OHIO 45669 VOL 593 PG 807 PARCEL-ID 18-243-5300.000	-00-00 31 PLANTATION ESTATES 0000.00A 1,910	RES USE CODE 80	545 1,990								
FERGUSON DANNY & JENNIFER BLOF ELD RT 3 BOX 5C PROCTORVILLE, OHIO 45669 VOL 595 PG 689 PARCEL-ID 18-243-5400.000	-00-00 32 PLANTATION ESTATES 0000.00A 1,860	RES USE CODE 00	500 1,860								
BLOFELD, JEFF ETAL 68 TOWNSHIP ROAD 1223 PROCTORVILLE, OHIO 45669 VOL 575 PG 183 PARCEL-ID 18-243-5500.000	-00-00 33 PLANTATION ESTATES 0000.00A 1,860	RES USE CODE 00	500 1,860								
BLOFELD, JEFF ETAL 68 TOWNSHIP ROAD 1223 PROCTORVILLE, OH 45669 VOL 575 PG 183 PARCEL-ID 18-243-5600.000	-00-00 34 PLANTATION ESTATES 0000.00A 2,680	RES USE CODE 430	545 3,110								
POLLOCK, DAVID WAYNE 63 TWP RD 1223 PROCTORVILLE, OHIO 45669 VOL 543 PG 609 PARCEL-ID 18-243-5700.000	-00-00 35 PLANTATION ESTATES 0000.00A 2,070 HOMESITE VALUE LISTED BELOW 2,070	RES USE CODE 22,170 22,170	510 24,240 24,240								
POLLOCK, DAVID WAYNE 63 TWP RD 1223 PROCTORVILLE, OHIO 45669 VOL 543 PG 609 PARCEL-ID 18-243-5800.000	-00-00 36 PLANTATION ESTATES 0000.00A 1,520	RES USE CODE 00	500 1,520								

BARRETT BROTHERS SPRINGFIELD, OH 1-800-322-7711

TAX RATE 0.40
A/R RED FACTOR 06.1708
OTH RED FACTOR 06.8539

LAWRENCE
TAX DISTRICT 18-ROME TWP-FAIRLAND S.D.

GENERAL TAX LIST AND DUPLICATE OF REAL AND PUBLIC UTILITY PROPERTY
COUNTY REAL ESTATE TAXES AND SPECIAL ASSESSMENTS

12/23/96

TAX YEAR 1996
INTEREST RATE
PAGE NO 3588

OWNER'S NAME MAILING ADDRESS	DESCRIPTION			TAXES CHARGED	DECEMBER TAXES	PENALTY	JUNE TAXES	PENALTY	TOTAL DELINQUENT	C. D. DATE	MEMO
	LAND	IMPROVEMENTS	TOTAL VALUE								
RAICA, BLANCHE E. & EDITH HATF IELD 23167 ST RT 243 PROCTORVILLE, OHIO 45669 VOL 379 PG 183 PARCEL-ID 18-243-6100.000	-00-00 37 PLANTATION ESTATES 0000.00A RES USE CODE 500 1,600	00	1,600								
RAICA, BLANCHE E. & EDITH HATF IELD 23167 ST RT 243 PROCTORVILLE, OHIO 45669 VOL 379 PG 183 PARCEL-ID 18-243-6200.000	-00-00 38 PLANTATION ESTATES 0000.00A RES USE CODE 500 1,640	00	1,640								
SETLIFF, PATRICIA A. P.O. BOX 957 PROCTORVILLE, OHIO 45669 VOL 553 PG 690 PARCEL-ID 18-243-6300.000	-00-00 39 PLANTATION ESTATES 0000.00A RES USE CODE 545 2,160	40	2,200								
SETLIFF, PATRICIA A. P.O. BOX 957 PROCTOR VILLE, OHIO 45669 VOL 551 PG 223 PARCEL-ID 18-243-6400.000	-00-00 40 PLANTATION ESTATES 0000.00A RES USE CODE 500 1,570	00	1,570								
VONVILLE, JOANNA C/O RAY MCCLUNG 36 TWP RD 1169 PROCTORVILLE, OHIO 45669-0000 VOL 569,PG 475, 479 PARCEL-ID 18-243-6500.000 03-14-96 TRNSF TO 18-243-6500.000 MCCLUNG, RAY	-00-00 41 PLANTATION ESTATES 0000.00A RES USE CODE 500 00	00	00								
MCCLUNG, RAY C/O RAY MCCLUNG 36 TWP RD 1169 PROCTORVILLE, OHIO 45669-0000 VOL 606 PG 720 PARCEL-ID 18-243-6500.000 03-14-96 TRNSF FROM 18-243-6500.000 VONVILLE, JOANNA	-00-00 41 PLANTATION ESTATES 0000.00A RES USE CODE 500 1,540	00	1,540								
VONVILLE, JOANNA C/O RAY MCCLUNG 36 TWP RD 1169 PROCTORVILLE, OHIO 45669-0000 VOL 569 PG 475, 479 PARCEL-ID 18-243-6600.000 03-14-96 TRNSF TO 18-243-6600.000 MCCLUNG, RAY	-00-00 42 PLANTATION ESTATES 0000.00A RES USE CODE 500 00	00	00								
MCCLUNG, RAY C/O RAY MCCLUNG 36 TWP RD 1169 PROCTORVILLE, OHIO 45669-0000 VOL 606 PG 720 PARCEL-ID 18-243-6600.000	-00-00 42 PLANTATION ESTATES 0000.00A RES USE CODE 500 1,540	00	1,540								

TAX RATE 0.40
A/R RED FACTOR 06.1708
OTH RED FACTOR 06.8539

LAWRENCE
TAX DISTRICT 18-ROME TWP-FAIRLAND S.D.

GENERAL TAX LIST AND DUPLICATE OF REAL AND PUBLIC UTILITY PROPERTY
COUNTY REAL ESTATE TAXES AND SPECIAL ASSESSMENTS

12/23/96

TAX YEAR 1996
INTEREST RATE
PAGE NO 3589

OWNER'S NAME MAILING ADDRESS	DESCRIPTION			TAXES CHARGED	DECEMBER TAXES	PENALTY	JUNE TAXES	PENALTY	TOTAL DELINQUENT	C. D. DATE	MEMO
	LAND	IMPROVEMENTS	TOTAL VALUE								
03-14-96 TRNSF FROM 18-243-6600.000 VONVILLE, JOANNA											
JEFFERS, BOBBY A. & GLORIA J. P.O. BOX 858 PROCTORVILLE, OHIO 45669 VOL 552 PG 670 PARCEL-ID 18-243-6700.000	-00-00 43 PLANTATION ESTATES 0000.00A RES USE CODE 500 2,400	00	2,400								
GARNER, ROBERT A JR 104 TWP. RD. 1222 PROCTORVILLE, OHIO 45669 PARCEL-ID 18-243-6800.000	-00-00 44 PLANTATION ESTATES 0000.00A RES USE CODE 500 3,070	00	3,070								
PRINO, DOW P. 2917 4TH AVE REAR HUNTINGTON, WEST VI 25702 VOL 544 PG 363 PARCEL-ID 18-243-6900.000	-00-00 45 PLANTATION ESTATES 0000.00A RES USE CODE 500 1,930	00	1,930								
PRINO, DOW P. 2917 4TH AVE REAR HUNTINGTON, WEST VI 25702 VOL 544 PG 363 PARCEL-ID 18-243-7000.000	-00-00 46 PLANTATION ESTATES 0000.00A RES USE CODE 500 1,930	00	1,930								
BLACK, CHARLES E. & ESTAL 163 TWP RD 1222 PROCTORVILLE, OHIO 45669-0000 VOL 427 PG 163 PARCEL-ID 18-243-7100.000	-00-00 47 PLANTATION ESTATES 0000.00A RES USE CODE 510 2,370 HOMESITE VALUE LISTED BELOW 2,370	14,780 14,780	17,150 17,150								
BLACK, GEORGE W. & MARILYN 451 CO. RD. 68 CHESAPEAKE, OHIO 45619 VOL 427 PG 165 PARCEL-ID 18-243-7200.000	-00-00 48 PLANTATION ESTATES 0000.00A RES USE CODE 500 1,930	00	1,930	George W. & Marilyn Black	2/18/97 qtd.						
BLACK, GEORGE W. & MARILYN C/O ANDERSON, TONY ROUTE 3 PLANTATION DRIVE P.O. BOX 159 PROCTORVILLE, OHIO 45669 VOL 427 PG 165 PARCEL-ID 18-243-7300.000	-00-00 49 PLANTATION ESTATES 0000.00A RES USE CODE 510 2,050 HOMESITE VALUE LISTED BELOW 2,050	19,250 19,250	21,300 21,300	Black, George W. & Marilyn	2/18/97						
HOLDERBY, JOHN & BONNIE SUE C/O JOHN M. HOLDERBY 517 TOWNSHIP RD. 1105 PROCTORVILLE, OHIO 45669 VOL 427 PG 178 PARCEL-ID 18-243-7400.000 09-09-96 43.76	-00-00 50 PLANTATION ESTATES 0000.00A RES USE CODE 500 2,600	00	2,600								
ADKINS, WILLIAM E. & NOREESE G . 022 C/O TRANSAMERICA	-00-00 51 PLANTATION ESTATES 0000.00A RES USE CODE 500 2,820	00	2,820								

BARRETT BROTHERS SPRINGFIELD, OH 1-800-322-7711

TAX RATE .040
A/R RED FACTOR 06.1708
OTH RED FACTOR 06.8539

LAWRENCE
TAX DISTRICT 18-ROME TWP-FAIRLAND S.D.

GENERAL TAX LIST AND DUPLICATE OF REAL AND PUBLIC UTILITY PROPERTY
COUNTY REAL ESTATE TAXES AND SPECIAL ASSESSMENTS

12/23/96

TAX YEAR 1996
INTEREST RATE
PAGE NO 3590

OWNER'S NAME MAILING ADDRESS	DESCRIPTION LAND	IMPROVEMENTS	TOTAL VALUE	TAXES CHARGED	DECEMBER TAXES	PENALTY	JUNE TAXES	PENALTY	TOTAL DELINQUENT	C. D. DATE	MEMO
REAL ESTATE TAX SERVICE 1105 SCHROCK RD SUITE 437 COLUMBUS. OHIO 43229 VOL 595 PG 523 PARCEL-ID 18-243-7500.000											
MILLER, ROBERT L. & CONNIE L. 006 C/O F. A. R. E. TAX SERVICE 17187 NO. LAUREL PK. DR. SUITE 437 LIVONIA, MI 48152 VOL 522 PG 536 PARCEL-ID 18-243-7600.000	-00-00 52 PLANTATION ESTATES 0000.00A RES USE CODE 545 2,260 270 2,530										
THE PIED PIPER, INC. 53 MAYFAIRWAY HUNTINGTON, W.V. 25705 VOL 484 PG 613 PARCEL-ID 18-243-7700.000	-00-00 53 PLANTATION ESTATES 0000.00A RES USE CODE 500 1,510 00 1,510										
THE PIED PIPER, INC. 53 MAYFAIRWAY HUNTINGTON, W.V. 25705 VOL 484 PG 613 PARCEL-ID 18-243-7800.000	-00-00 54 PLANTATION ESTATES 0000.00A RES USE CODE 500 1,540 00 1,540										
MILLER, CONNIE L & ROBERT L. 101 TWP RD 1223 PROCTORVILLE, OHIO 45669 VOL 610 PG 550 PARCEL-ID 18-243-8100.000 06-10-96 TRNSF FROM 18-243-8100.000 DICKERSON, BILLY R. & RIT	-00-00 55 PLANTATION ESTATES 0000.00A RES USE CODE 500 1,580 00 1,580										
DICKERSON, BILLY R. & RITA P.O. BOX 669 PROCTORVILLE, OHJIO 45669 VOL 540 PG 337 PARCEL-ID 18-243-8100.000 06-10-96 TRNSF TO 18-243-8100.000 MILLER, CONNIE L & ROBERT	-00-00 55 PLANTATION ESTATES 0000.00A RES USE CODE 500 00 00 00										
DICKERSON, BILLY R & RITA P.O. BOX 669 PROCTORVILLE, OHIO 45669 VOL 540 PG 337 PARCEL-ID 18-243-8200.000 06-10-96 TRNSF TO 18-243-8200.000 MILLER, CONNIE L. & ROBER	-00-00 56 PLANTATION ESTATES 0000.00A RES USE CODE 545 00 00 00										
MILLER, CONNIE L. & ROBERT L. 101 TWP RD 1223 PROCTORVILLE, OHIO 45669 VOL 610 PG 550 PARCEL-ID 18-243-8200.000 06-10-96 TRNSF FROM 18-243-8200.000 DICKERSON, BILLY R & RITA	-00-00 56 PLANTATION ESTATES 0000.00A RES USE CODE 545 2,130 330 2,460										

BARRETT BROTHERS SPRINGFIELD, OH 1-800-322-7711

TAX RATE .040
A/R RED FACTOR 06.1708
OTH RED FACTOR 06.8539

LAWRENCE
TAX DISTRICT 18-ROME TWP-FAIRLAND S.D.

GENERAL TAX LIST AND DUPLICATE OF REAL AND PUBLIC UTILITY PROPERTY
COUNTY REAL ESTATE TAXES AND SPECIAL ASSESSMENTS

12/23/96

TAX YEAR 1996
INTEREST RATE
PAGE NO 3591

OWNER'S NAME MAILING ADDRESS	DESCRIPTION LAND	IMPROVEMENTS	TOTAL VALUE	TAXES CHARGED	DECEMBER TAXES	PENALTY	JUNE TAXES	PENALTY	TOTAL DELINQUENT	C. D. DATE	MEMO
MOORE, ANNA L. & JACK W. RT. 3 BOX 7A PROCTORVILLE, OHIO 45669 VOL 582 PG 123 PARCEL-ID 18-243-8300.000	-00-00 57 PLANTATION ESTATES 0000.00A RES USE CODE 510 2,780 13,820 16,600 HOMESITE VALUE LISTED BELOW 2,780 13,820 16,600										
WAUGH, CLAYTON 47 TWP RD 1224 PROCTORVILLE, OHIO 45669 VOL 444 PG 695 PARCEL-ID 18-243-8400.000	-00-00 58 PLANTATION ESTATES 0000.00A RES USE CODE 545 1,870 190 2,060										
WAUGH, CLAYTON 47 TWP RD 1224 PROCTORVILLE, OHIO 45669 VOL 444 PG 695 PARCEL-ID 18-243-8500.000	-00-00 59 PLANTATION ESTATES 0000.00A RES USE CODE 500 1,400 00 1,400										
WAUGH, CLAYTON 47 TWP RD 1224 PROCTORVILLE, OHIO 45669 VOL 444 PG 695 PARCEL-ID 18-243-8600.000	-00-00 60 PLANTATION ESTATES 0000.00A RES USE CODE 500 1,400 00 1,400										
BURGE, MICHAEL 663 CO. RD. 70 PROCTORVILLE, OHIO 45669-9794 PARCEL-ID 18-243-8700.000	-00-00 61 PLANTATION ESTATES 0000.00A RES USE CODE 500 1,400 00 1,400			668 Co. Rd 70 Proc. OH.O HAZel Marie Nelson	Cert. 6-12-97						
BURGE, MICHAEL 668 CO. RD. 70 PROCTORVILLE, OHIO 45669-9794 PARCEL-ID 18-243-8800.000	-00-00 62 PLANTATION ESTATES 0000.00A RES USE CODE 545 1,870 230 2,100 HOMESITE VALUE LISTED BELOW 1,870 230 2,100			-SAme—							
ATWELL, MARGARET 1224 93 TOWNSHIP ROAD PROCTORVILLE, OHIO 45669 PARCEL-ID 18-243-8900.000 Vol 476 PS184	-00-00 63 PLANTATION ESTATES 0000.00A RES USE CODE 500 1,400 00 1,400			Grantor Res Life Est. JAmes Douglas Foster—	9-17-97 QHC.						
ATWELL, MARGARET 1224 93 TOWNSHIP ROAD PROCTORVILLE, OHIO 45669 PARCEL-ID 18-243-9000.000	-00-00 64 PLANTATION ESTATES 0000.00A RES USE CODE 500 1,400 00 1,400			-SAme—							
ATWELL, MARGARET 1224 93 TOWNSHIP ROAD PROCTORVILLE, OHIO 45669 PARCEL-ID 18-243-9100.000	-00-00 65 PLANTATION ESTATES 0000.00A RES USE CODE 540 2,120 10,890 13,010 HOMESITE VALUE LISTED BELOW 2,120 10,890 13,010			-SAme—							
SHEPHERD, ROBERT T. & EMOGENE G. RT. 3 BOX 9 PROCTORVILLE, OHIO 45669	-00-00 66 PLANTATION ESTATES 0000.00A RES USE CODE 545 00 00 00										

TAX RATE .40
A/R RED FACTOR 06.1708
OTH RED FACTOR 06.8539

LAWRENCE
TAX DISTRICT 18-ROME TWP-FAIRLAND S.D.

GENERAL TAX LIST AND DUPLICATE OF REAL AND PUBLIC UTILITY PROPERTY
COUNTY REAL ESTATE TAXES AND SPECIAL ASSESSMENTS

12/23/96

TAX YEAR 1996
INTEREST RATE

OWNER'S NAME MAILING ADDRESS	DESCRIPTION LAND	IMPROVEMENTS	TOTAL VALUE	TAXES CHARGED	DECEMBER TAXES	PENALTY	JUNE TAXES	PENALTY	TOTAL DELINQUENT	C. D. DATE	MEMO
VOL 451 PG 667 PARCEL-ID 18-243-9200.000											
02-28-96 TRNSF TO 18-243-9200.000 FINLEY, ROBERT SHEPHERD Diana Shepherd											
FINLEY, ROBERT SHEPHERD RT. 3 BOX 9 PROCTORVILLE, OHIO 45669 VOL 606 PG 485 PARCEL-ID 18-243-9200.000	-00-00 66 PLANTATION ESTATES 0000.00A RES USE CODE 545 HOMESITE VALUE LISTED BELOW	2,480	580	3,060	Emogene G. Shepherd Life Est		7/14/97				
02-28-96 TRNSF FROM 18-243-9200.000 SHEPHERD, ROBERT T. & su96 Dup Vol 606 Pg 485		2,480	580	3,060	Robert & Diana Shepherd Finley —						
SHEPHERD, CLIFFORD RAY & BETTY RT. 3 BOX 10 PROCTORVILLE, OHIO 45669-000 VOL 498 PG 697 PARCEL-ID 18-243-9300.000	-00-00 67 PLANTATION ESTATES LESS E 1/2 0000.00A RES USE CODE 545	1,190	270	1,460							
SHEPHERD, ROBERT T. & EMOGENE G. RT. 3 BOX 9 PROCTORVILLE, OHIO 45669 VOL 451 PG 667 PARCEL-ID 18-243-9301.000	-00-00 67 PLANTATION ESTATES E 1/2 ONLY 0000.00A RES USE CODE 599	00	00	00							
02-28-96 TRNSF TO 18-243-9301.000 FINLEY, DIANA SHEPHERD											
FINLEY, DIANA SHEPHERD RT. 3 BOX 9 PROCTORVILLE, OHIO 45669 VOL 606 PG 485 PARCEL-ID 18-243-9301.000	-00-00 67 PLANTATION ESTATES E 1/2 ONLY 0000.00A RES USE CODE 599	900	00	900	Emogene G. Shepherd Life Est Robert & Diana Shepherd Finley —		7/16/97				
02-28-96 TRNSF FROM 18-243-9301.000 SHEPHERD, ROBERT T. &											
SHEPHERD, CLIFFORD RAY & BETTY L. RT. 3 BOX 10 PROCTORVILLE, OHIO 45669-0000 VOL 498 PG 697 PARCEL-ID 18-243-9400.000	-00-00 68 PLANTATION ESTATES 0000.00A RES USE CODE 545	2,320	200	2,520							
MCCALLISTER, MELVIN RT 4 BOX 248 CHESAPEAKE, OH 45619 VOL 603 PG 302 PARCEL-ID 18-243-9500.000	-00-00 69 PLANTATION ESTATES 0000.00A RES USE CODE 500	1,690	00	1,690							
MCCALLISTER, MELVIN RT 4 BOX 248 CHESAPEAKE, OHIO 45619 VOL 603 PG 302 PARCEL-ID 18-243-9600.000	-00-00 70 PLANTATION ESTATES 0000.00A RES USE CODE 500	1,660	00	1,660							
JOHNSON, BILL ROUTE 3 BOX 578	-00-00 71 PLANTATION ESTATES 0000.00A COM USE CODE 499										

TAX RATE .40
A/R RED FACTOR 06.1708
OTH RED FACTOR 06.8539

LAWRENCE
TAX DISTRICT 18-ROME TWP-FAIRLAND S.D.

GENERAL TAX LIST AND DUPLICATE OF REAL AND PUBLIC UTILITY PROPERTY
COUNTY REAL ESTATE TAXES AND SPECIAL ASSESSMENTS

12/23/96

TAX YEAR 1996
INTEREST RATE

OWNER'S NAME MAILING ADDRESS	DESCRIPTION LAND	IMPROVEMENTS	TOTAL VALUE	TAXES CHARGED	DECEMBER TAXES	PENALTY	JUNE TAXES	PENALTY	TOTAL DELINQUENT	C. D. DATE	MEMO
PROCTORVILLE, OHIO 45669 VOL 485 PG 406 PARCEL-ID 18-243-9700.000		2,990	8,470	11,460							
THE PIED PIPER, INC. 53 MAYFAIRWAY HUNTINGTON, W.VA. 35705 VOL 484 PG 613 PARCEL-ID 18-243-9800.000	-00-00 72 PLANTATION ESTATES 0000.00A RES USE CODE 500	1,470	00	1,470							
LEVINE, CHARLES S. & LORETTA LEVINE, LAWRENCE E. & JANICE 53 MAYFAIRWAY HUNTINGTON, W.VA. 25705 VOL 451 PG 421 PARCEL-ID 18-244-0100.000	-00-00 73 PLANTATION ESTATES 0000.00A RES USE CODE 500	1,400	00	1,400							
LEVINE, CHARLES S. & LORETTA LEVINE, LAWRENCE E. & JANICE 53 MAYFAIRWAY HUNTINGTON, W. VA. 25705 PARCEL-ID 18-244-0200.000	-00-00 74 PLANTATION ESTATES 0000.00A RES USE CODE 500	1,400	00	1,400							
LEVINE, CHARLES S. & LORETTA LEVINE, LAWRENCE E. & JANICE 53 MAYFAIRWAY HUNTINGTON, W. VA. 25705 PARCEL-ID 18-244-0300.000	-00-00 75 PLANTATION ESTATES 0000.00A RES USE CODE 500	1,400	00	1,400							
LEVINE, CHARLES S. & LORETTA LEVINE, LAWRENCE E. & JANICE 53 MAYFAIRWAY HUNTINGTON, W. VA. 25705 PARCEL-ID 18-244-0400.000	-00-00 76 PLANTATION ESTATES 0000.00A RES USE CODE 500	1,400	00	1,400							
KINCAID, GARY MARSHALL & JOYCE ANN 1217 OSAGE CT IRONTON, OHIO 45638 VOL 580 PG 88 PARCEL-ID 18-244-0500.000	-00-00 77 PLANTATION ESTATES 0000.00A RES USE CODE 545	1,870	3,370	5,240	4/14/97 Kincaid, Eustace G.						
KINCAID, GARY MARSHALL & JOYCE ANN 1217 OSAGE CT IRONTON, OHIO 45638 VOL 580 PG 88 PARCEL-ID 18-244-0600.000	-00-00 78 PLANTATION ESTATES 0000.00A RES USE CODE 500	1,400	00	1,400	Same						
KINCAID, GARY MARSHALL & JOYCE ANN 1217 OSAGE CT IRONTON, OHIO 45638 VOL 580 PG 88 PARCEL-ID 18-244-0700.000	-00-00 79 PLANTATION ESTATES 0000.00A RES USE CODE 500	1,400	00	1,400	Same						
CREMEANS, RUSSEL D & ALICE ELK INS RT. 3 BOX 188 PROCTORVILLE, OHIO 45669 VOL 559 PG 343, 430 PARCEL-ID 18-244-0800.000	-00-00 80 PLANTATION ESTATES 0000.00A RES USE CODE 545	1,400	620	2,020							

BARRETT BROTHERS SPRINGFIELD, OH 1-800-322-7711

TAX RATE 0.40
A/R RED FACTOR 06.1708
OTH RED FACTOR 06.8539

LAWRENCE
TAX DISTRICT 18-ROME TWP-FAIRLAND S.D.

GENERAL TAX LIST AND DUPLICATE OF REAL AND PUBLIC UTILITY PROPERTY
COUNTY REAL ESTATE TAXES AND SPECIAL ASSESSMENTS

12/23/96

TAX YEAR 1996
INTEREST RATE
PAGE NO 3594

OWNER'S NAME MAILING ADDRESS	DESCRIPTION LAND	IMPROVEMENTS	TOTAL VALUE	TAXES CHARGED	DECEMBER TAXES	PENALTY	JUNE TAXES	PENALTY	TOTAL DELINQUENT	C. D. DATE	MEMO
CREMEANS, RUSSEL D & ALICE ELK INS RT. 3 BOX 18B PROCTORVILLE, OHIO 45669 VOL 559 PG 212, 430 PARCEL-ID 18-244-0900.000	-00-00 81 PLANTATION ESTATES 0000.00A RES USE CODE 500 1,880	00	1,880								
BARTRAM, JACK E & SUSAN DIANA ROUTE 3 BOX 22 PROCTORVILLE, OHIO 45669 VOL 574 PG 645 PARCEL-ID 18-244-1000.000	-00-00 82 PLANTATION ESTATES 0000.00A RES USE CODE 540 3,990 HOMESITE VALUE LISTED BELOW 3,990	12,690 12,690	16,680 16,680								
TODD, WILLIAM A. & ADA M. RT 3 BOX 22 PROCTORVILLE, OHIO 45669 VOL 590 PGF 429 PARCEL-ID 18-244-1100.000	-00-00 83 PLANTATION ESTATES 0000.00A RES USE CODE 510 3,380	18,460	21,840								
TODD, WILLIAM A. & ADA M. RT 3 BOX 22 PROCTORVILLE, OHIO 45669 VOL 590 PG 429 PARCEL-ID 18-244-1200.000	-00-00 84 PLANTATION ESTATES 0000.00A RES USE CODE 545 2,410	550	2,960								
PRINO, DOW P. 2917 4TH AVE REAR HUNTINGTON, W VA 25140 VOL 542 PG 430 PARCEL-ID 18-244-1300.000	-00-00 85 PLANTATION ESTATES 0000.00A RES USE CODE 500 1,810	00	1,810								
PRINO, DOW P. 2917 4TH AVE REAR HUNTINGTON, W VA 25140 VOL 542 PG 430 PARCEL-ID 18-244-1400.000	-00-00 86 PLANTATION ESTATES 0000.00A RES USE CODE 545 1,830	1,040	2,870								
PRINO, DOW P. 2917 4TH AVE REAR HUNTINGTON, W VA 25143 VOL 542 PG 430 PARCEL-ID 18-244-1500.000	-00-00 87 PLANTATION ESTATES 0000.00A RES USE CODE 500 2,440	00	2,440								
PRINO, DOW P. 2917 4TH AVE REAR HUNTINGTON, W. VA. 25702 VOL 542 PG 187 PARCEL-ID 18-244-1600.000	-00-00 88 PLANTATION ESTATES 0000.00A RES USE CODE 540 2,300 HOMESITE VALUE LISTED BELOW 2,300	7,370 7,370	9,670 9,670								
PRINO, DOW 2917 4TH AVE REAR HUNTINGTON, W. VA. PARCEL-ID 18-244-1700.000	-00-00 89 PLANTATION ESTATES 0000.00A RES USE CODE 545 2,480	190	2,670								
GARNER, ROBERT A. & NANCY E. 104 TWP. RD. 1222 PROCTORVILLE, OHIO 45669 PARCEL-ID 18-244-1800.000	-00-00 90 PLANTATION ESTATES 0000.00A RES USE CODE 510 2,880	24,420	27,300								

TAX RATE 0.40
A/R RED FACTOR 06.1708
OTH RED FACTOR 06.8539

LAWRENCE
TAX DISTRICT 18-ROME TWP-FAIRLAND S.D.

GENERAL TAX LIST AND DUPLICATE OF REAL AND PUBLIC UTILITY PROPERTY
COUNTY REAL ESTATE TAXES AND SPECIAL ASSESSMENTS

12/23/96

TAX YEAR 1996
INTEREST RATE
PAGE NO 3595

OWNER'S NAME MAILING ADDRESS	DESCRIPTION LAND	IMPROVEMENTS	TOTAL VALUE	TAXES CHARGED	DECEMBER TAXES	PENALTY	JUNE TAXES	PENALTY	TOTAL DELINQUENT	C. D. DATE	MEMO
	HOMESITE VALUE LISTED BELOW 2,880	24,420	27,300								
GARNER, ROBERT A. & NANCY E. 104 TWP. RD. 1222 PROCTORVILLE, OHIO 45669 PARCEL-ID 18-245-0100.000	-00-00 91 PLANTATION ESTATES 0000.00A RES USE CODE 599 2,530	3,530	6,060								
GARNER, ROBERT A. & NANCY E. 104 TWP. RD. 1222 PROCTORVILLE, OHIO 45619 PARCEL-ID 18-245-0200.000	-00-00 92 PLANTATION ESTATES 0000.00A RES USE CODE 545 2,630	210	2,840								
PIED PIPER INC. C/O CHARLES LEVINE 53 MAYFAIR EAY HUNTINGTON, W. VA. 25705 VOL 432 PG 649 PARCEL-ID 18-245-0300.000	-00-00 93 PLANTATION ESTATES 0000.00A RES USE CODE 545 2,530	320	2,850								
RILEY, MARGARET L. 70 TWP. RD. 1222 PROCTERVILLE, OHIO 45669-9641 VOL 485 PG 432 PARCEL-ID 18-245-0400.000	-00-00 94 PLANTATION ESTATES 0000.00A RES USE CODE 510 2,650 HOMESITE VALUE LISTED BELOW 2,650	9,720 9,430	12,370 12,080								
WENTZ, CHARLES C. & MINNIE L. 56 TOWNSHIP RD. 1222 PROCTORVILLE, OHIO 45669-0000 VOL 454 PG 841 PARCEL-ID 18-245-0500.000	-00-00 95 PLANTATION ESTATES 0000.00A RES USE CODE 545 2,530	770	3,300								
HATFIELD, HERMAN D. & ALYCE E. 34404 OLEANDER DR. PINELLASD PARK, FL. 34665 PARCEL-ID 18-245-0600.000	-00-00 96 PLANTATION ESTATES 0000.00A RES USE CODE 510 2,670 HOMESITE VALUE LISTED BELOW 2,670	9,150 8,840	11,820 11,510								
HATFIELD, HERMAN D. & ALYCE E. 34404 OLEANDER DR. PINELLAS PARK, FL. 34665 PARCEL-ID 18-245-0700.000	-00-00 97 PLANTATION ESTATES 0000.00A RES USE CODE 500 2,550	00	2,550								
RADER, CHARLES JR. & BETTY 4818 WAVERLY RD. HUNTINGTON, W. VA. 25701 VOL 442 PG 502 PARCEL-ID 18-245-0800.000	-00-00 98 PLANTATION ESTATES 0000.00A RES USE CODE 545 2,550	780	3,330								
JOSEPH, WILLIAM A. JR & WILLIA M A JR. LIFE EST REM JULIA JOS P.O. BOX 690 PROCTORVILLE, OHIO 45669 VOL 603 PG 74 PARCEL-ID 18-245-0900.000	-00-00 99 PLANTATION ESTATES 0000.00A RES USE CODE 500 1,930	00	1,930								
HARTKE, WILLIAM E. & SHEILA S.	-00-00 100 PLANTATION ESTATE										

BARRETT BROTHERS SPRINGFIELD, OH 1-800-322-7711

TAX RATE [illegible].40
A/R RED FACTOR 06.1708
OTH RED FACTOR 06.8539

LAWRENCE
TAX DISTRICT 18-ROME TWP-FAIRLAND S.D.

GENERAL TAX LIST AND DUPLICATE OF REAL AND PUBLIC UTILITY PROPERTY
COUNTY REAL ESTATE TAXES AND SPECIAL ASSESSMENTS

12/23/96

TAX YEAR 1996
INTEREST RATE
PAGE NO 3596

OWNER'S NAME MAILING ADDRESS	DESCRIPTION			TAXES CHARGED	DECEMBER TAXES	PENALTY	JUNE TAXES	PENALTY	TOTAL DELINQUENT	C. D. DATE	MEMO
	LAND	IMPROVEMENTS	TOTAL VALUE								
RT 3 BOX 18 D	S										
PROCTORVILLE, OHIO 45669	0000.00A	RES USE CODE	545								
VOL 535 PG 664											
PARCEL-ID 18-245-1000.000	2,570	610	3,180								
QUISENBERRY, RICHARD & ANITA	-00-00 101 PLANTATION ESTATE										
4 TWP RD 1222	S										
PROCTORVILLE, OHIO 45669-000	0000.00A	RES USE CODE	510								
VOL 449 PG 579											
PARCEL-ID 18-245-1100.000	4,490	13,440	17,930								
	HOMESITE VALUE LISTED BELOW										
	4,490	13,440	17,930								
EDWARDS, MAXINE S	-00-00 1 WM. J. ELLIS SUBDIV										
774 TWP. RD. 1233	.NO. 3										
PROCTORVILLE, OHIO 45669	0000.00A	RES USE CODE	510								
PARCEL-ID 18-246-0100.000											
	4,490	38,590	43,080								
	HOMESITE VALUE LISTED BELOW										
	4,490	38,590	43,080								
STARK, JERRY W. SR. & CAROLYN E.	-00-00 2 WM. J. ELLIS SUBDIV .NO. 3										
809 TOWNSHIP RD. 1233	0000.00A	RES USE CODE	510								
PROCTORVILLE, OHIO 45669											
VOL 553 PG 220	4,490	26,270	30,760								
PARCEL-ID 18-246-0200.000	HOMESITE VALUE LISTED BELOW										
	4,490	26,270	30,760								
SPURLOCK, DAVID KEITH	-00-00 3 WM J ELLIS SUB DIV										
8821 HOMESTEAD ROAD	NO 3 SOUTH 1/2 ONLY										
LESAGE, WEST VIRGIN 25537	0000.00A	RES USE CODE	500								
VOL 553 PG 81											
PARCEL-ID 18-246-0300.000	1,400	00	1,400								
STARK, JERRY W. SR. & CAROLYN E.	-00-00 3 WM J ELLIS SUB DIV NO 3 NORTH 1/2 ONLY										
809 TOWNSHIP RD. 1233	0000.00A	RES USE CODE	500								
PROCTORVILLE, OHIO 45669											
VOL 553 PG 220	1,870	00	1,870								
PARCEL-ID 18-246-0301.000											
BIAS, LARRY DALE JR & KIMBERLY ANN	-00-00 4 WM. J. ELLIS SUBDIV .NO. 3										
835 TWP. RD. 1233	0000.00A	RES USE CODE	510								
PROCTORVILLE, OHIO 45669											
PARCEL-ID 18-246-0400.000	4,490	24,380	28,870								
	HOMESITE VALUE LISTED BELOW										
	4,490	24,380	28,870								
DORNON, ~~DANA~~ J.	-00-00 5 WM. J. ELLIS SUBDIV										
LOT 5 ORCHARD DR	.NO. 3										
PROCTORVILLE, OHIO 45669	0000.00A	RES USE CODE	500								
VOL 611 PG 73											
PARCEL-ID 18-246-0500.000	2,810	00	2,810								
06-24-96 TRNSF FROM 18-246-0500.000 MATHNEY, GARY L & MARJORI											
MATHNEY, GARY L & MARJORIE & C	-00-00 5 WM. J. ELLIS SUBDIV										

TAX RATE [illegible].40
A/R RED FACTOR 06.1708
OTH RED FACTOR 06.8539

LAWRENCE
TAX DISTRICT 18-ROME TWP-FAIRLAND S.D.

GENERAL TAX LIST AND DUPLICATE OF REAL AND PUBLIC UTILITY PROPERTY
COUNTY REAL ESTATE TAXES AND SPECIAL ASSESSMENTS

12/23/96

TAX YEAR 1996
INTEREST RATE
PAGE NO 3597

OWNER'S NAME MAILING ADDRESS	DESCRIPTION			TAXES CHARGED	DECEMBER TAXES	PENALTY	JUNE TAXES	PENALTY	TOTAL DELINQUENT	C. D. DATE	MEMO
	LAND	IMPROVEMENTS	TOTAL VALUE								
ONLEY V WALL	.NO. 3										
2880 3RD AVE	0000.00A	RES USE CODE	500								
HUNTINGTON, W VA 25702											
VOL 584 PG 104	00	00	00								
PARCEL-ID 18-246-0500.000											
06-24-96 TRNSF TO 18-246-0500.000 DORNON, DANA J.											
KINGERY, SHERY J.	-00-00 6 WM. J. ELLIS SUBDIV										
LOT 6 ORCHARD DR	.NO. 3										
PROCTORVILLE, OHIO 45669	0000.00A	RES USE CODE	500								
VOL 611 PG 70											
PARCEL-ID 18-246-0600.000	00	00	00								
06-24-96 TRNSF FROM 18-246-0600.000 MATHNEY, GARY L & MARJORI E & CONLEY V WALL											
08-30-96 TRNSF TO 18-246-0600.000 DORNON, DONNA											
MATHNEY, GARY L & MARJORIE & C	-00-00 6 WM. J. ELLIS SUBDIV										
ONLEY V WALL	.NO. 3										
2880 3RD AVE	0000.00A	RES USE CODE	500								
HUNTINGTON, W VA 25702											
VOL 584 PG 104	00	00	00								
PARCEL-ID 18-246-0600.000											
06-24-96 TRNSF TO 18-246-0600.000 KINGERY, SHERY J.											
DORNON, DONNA	-00-00 6 WM. J. ELLIS SUBDIV										
102 TWP RD 1105	.NO. 3										
PROCTORVILLE, OHIO 45669	0000.00A	RES USE CODE	500								
VOL 613 PG 200											
PARCEL-ID 18-246-0600.000	2,810	00	2,810								
08-30-96 TRNSF FROM 18-246-0600.000 KINGERY, SHERY J.											
MCCOMAS, HAL H. & MARY SUE 022	-00-00 7 WM. J. ELLIS SUBDIV										
	.NO. 3										
C/O TRANSAMERICA	0000.00A	RES USE CODE	500								
REAL ESTATE TAX SERVICE											
1105 SCHROCK RD SUITE 437	2,810	00	2,810								
COLUMBUS, OHIO 43229											
VOL 584 PG 246											
PARCEL-ID 18-246-0700.000											
MCCOMAS, HAL H. & MARY SUE 022	-00-00 8 WM. J. ELLIS SUBDIV										
	.NO. 3										
C/O TRANSAMERICA	0000.00A	RES USE CODE	510								
REAL ESTATE TAX SERVICE											
1105 SCHROCK RD SUITE 437	4,490	74,340	78,830								
COLUMBUS, OHIO 43229											
VOL 584 PG 246											
PARCEL-ID 18-246-0800.000											
CIELEC, RICHARD S	-00-90 9 WM. J. ELLIS SUBDIV										
436 TWP RD 1135	.NO. 3										
PROCTORVILLE, OHIO 45669	0000.00A	RES USE CODE	500								
VOL 581 PG 260											
PARCEL-ID 18-246-0900.000	2,310	00	2,310								

BARRETT BROTHERS SPRINGFIELD, OH 1-800-322-7711

TAX RATE .40
A/R RED FACTOR 06.1708
OTH RED FACTOR 06.8539

LAWRENCE
TAX DISTRICT 18-ROME TWP-FAIRLAND S.D.

GENERAL TAX LIST AND DUPLICATE OF REAL AND PUBLIC UTILITY PROPERTY
COUNTY REAL ESTATE TAXES AND SPECIAL ASSESSMENTS

12/23/96

TAX YEAR 1996
INTEREST RATE
PAGE NO 3598

OWNER'S NAME MAILING ADDRESS	DESCRIPTION			TAXES CHARGED	DECEMBER TAXES	PENALTY	JUNE TAXES	PENALTY	TOTAL DELINQUENT	C. D. DATE	MEMO
	LAND	IMPROVEMENTS	TOTAL VALUE								
DALE, H. B. & BETH 927 TOWNSHIP ROAD 1233 PROCTORVILLE, OHIO 45669 VOL 582 PG 517 PARCEL-ID 18-246-1000.000	-00-00 10 WM. J. ELLIS SUBDI VNO. 3 0000.00A RES USE CODE 510 4,680	53,480	58,160								
MATHENY, GARY L. & MARJORIE 963 TWP. RD. 1233 PROCTORVILLE, OHIO 45669 PARCEL-ID 18-246-1100.000	-00-00 11 WM. J. ELLIS SUBDI VNO. 3 0000.00A RES USE CODE 500 2,950	00	2,950								
MATHENY, GARY L. & MARJORIE 963 TWP. RD. 1233 PROCTORVILLE, OHIO 45669 PARCEL-ID 18-246-1200.000	-00-00 12 WM. J. ELLIS SUBDI VNO. 3 0000.00A RES USE CODE 500 2,560	00	2,560								
MATHENY, GARY L. & MARJORIE 963 TWP. RD. 1233 PROCTORVILLE, OHIO 45669 PARCEL-ID 18-246-1300.000	-00-00 13 WM. J. ELLIS SUBDI VNO. 3 0000.00A RES USE CODE 500 2,470	00	2,470								
LEMLEY, RUBY M. P.O. BOX 781 PROCTORVILLE, OHIO 45669 VOL 578 PG 93 PARCEL-ID 18-246-1400.000	-00-00 14 WM. J. ELLIS SUBDI VNO. 3 0000.00A RES USE CODE 500 3,050	00	3,050								
PAYNE, RONALD & BETTY L. RT. 4 BOX 433 PROCTORVILLE, OHIO 45669 VOL 366 PG 361 PARCEL-ID 18-247-0100.000	-00-00 1 ROMAN VILLAGE 0000.00A RES USE CODE 510 4,240 HOMESITE VALUE LISTED BELOW 4,240	16,180 16,180	20,420 20,420								
PAYNE, RONALD AND BETTY L. RT. 4 BOX 433 PROCTORVILLE, OHIO VOL 418 PG 386 PARCEL-ID 18-247-0200.000	-00-00 2 ROMAN VILLAGE 0000.00A RES USE CODE 500 1,730	00	1,730								
DENNEY, CHARLES LESTER & BEVER RT. 4 BOX 434 PROCTORVILLE, OHIO 45669-0000 VOL 554 PG 475 PARCEL-ID 18-247-0300.000	-00-00 3 ROMAN VILLAGE 0000.00A RES USE CODE 510 3,990 HOMESITE VALUE LISTED BELOW 3,990	34,970 29,710	38,960 33,700								
OURS, RAYMOND JR. 006 C/O F. A. R. E. TAX SERVICE 17187 NO. LAUREL PK. DR. SUITE 437	-00-00 4 ROMAN VILLAGE 0000.00A RES USE CODE 510 3,330 HOMESITE VALUE LISTED BELOW	11,990	15,320								

TAX RATE .40
A/R RED FACTOR 06.1708
OTH RED FACTOR 06.8539

LAWRENCE
TAX DISTRICT 18-ROME TWP-FAIRLAND S.D.

GENERAL TAX LIST AND DUPLICATE OF REAL AND PUBLIC UTILITY PROPERTY
COUNTY REAL ESTATE TAXES AND SPECIAL ASSESSMENTS

12/23/96

TAX YEAR 1996
INTEREST RATE
PAGE NO 3599

OWNER'S NAME MAILING ADDRESS	DESCRIPTION			TAXES CHARGED	DECEMBER TAXES	PENALTY	JUNE TAXES	PENALTY	TOTAL DELINQUENT	C. D. DATE	MEMO
	LAND	IMPROVEMENTS	TOTAL VALUE								
LIVONIA, MI 48152 VOL 477 PG 275 PARCEL-ID 18-247-0400.000 Handloser, Jeff T. & Pamela S.	3,330	11,990	15,320								
~~COLLINS, DONALD E. & SHARON~~ C/O JEFF T. HANDLOSER # 68 TOWNSHIP RD. 1248 PROCTORVILLE, OHIO 45669 VOL 373 PG 480 PARCEL-ID 18-247-0500.000 10-25-96 460.20 Vol 493 Pg 475	-00-00 5 ROMAN VILLAGE 0000.00A RES USE CODE 510 3,990 HOMESITE VALUE LISTED BELOW 3,990	24,020 20,030	28,010 24,020								
MIDKIFF, ERNEST E. II & JULIA A. 84 TOWNSHIP RD. 1248 PROCTORVILLE, OHIO 45669-0000 VOL 542 PG 101 PARCEL-ID 18-247-0600.000	-00-00 6 ROMAN VILLAGE 0000.00A RES USE CODE 510 3,330 HOMESITE VALUE LISTED BELOW 3,330	16,730 16,730	20,060 20,060								
NEMETH, DAVID E. & RITA C. 98 TWP RD 1248 PROCTORVILLE, OHIO 45669 VOL 373 PG 572 PARCEL-ID 18-247-0700.000	-00-00 7 ROMAN VILLAGE 0000.00A RES USE CODE 510 3,330 HOMESITE VALUE LISTED BELOW 3,330	11,690 11,510	15,020 14,840								
PINSON, RONALD E. & PEGGY A. 130 TOWNSHIP RD. 1248 PROCTORVILLE, OHIO 45669 VOL 374 PG 580 PARCEL-ID 18-247-0800.000	-00-00 8 ROMAN VILLAGE 0000.00A RES USE CODE 510 3,330 HOMESITE VALUE LISTED BELOW 3,330	12,830 12,830	16,160 16,160								
DINWIDDIE, WALTER J. JR. & BARBARA RT. 4 BOX 440 PROCTORVILLE, OHIO 45669 VOL 448 PG 425 PARCEL-ID 18-247-0900.000	-00-00 9 ROMAN VILLAGE 0000.00A RES USE CODE 510 3,330 HOMESITE VALUE LISTED BELOW 3,330	17,460 17,460	20,790 20,790								
DUNFORD, DENNIS J. & VICKIE L. 022 C/O TRANSAMERICA REAL ESTATE TAX SERVICE 1105 SCHROCK RD SUITE 437 COLUMBUS, OHIO 43229 VOL 516 PG 630 PARCEL-ID 18-247-1000.000	-00-00 LOT 10 ROMAN VILLAGE 0000.00A RES USE CODE 510 3,490 HOMESITE VALUE LISTED BELOW 3,490	26,160 26,160	29,650 29,650								
TAYLOR, PAUL & EDYTHE C/O ATLANTIC FINANCIAL ONE PIEDMONT ROAD P. O. BOX 2787 CHARELSTON, W. VA. 25330-0006 VOL 475 PG 74 PARCEL-ID 18-247-1100.000	-00-00 11 ROMAN VILLAGE 0000.00A RES USE CODE 510 2,070 HOMESITE VALUE LISTED BELOW 2,070	29,740 27,010	31,810 29,080								
BAKER, GALE & FRANCIS J. 006 C/O F. A. R. E. TAX SERVICE 17187 NO. LAUREL PK. DR. Vol 460 Pg 205	-00-00 12 ROMAN VILLAGE 0000.00A RES USE CODE 510 3,990	25,560	29,550	Frances J. Baker	3/20/97						

BARRETT BROTHERS SPRINGFIELD, OH 1-800-322-7711

TAX RATE [illegible].40
A/R RED FACTOR 06.1708
OTH RED FACTOR 06.8539

LAWRENCE
TAX DISTRICT 18-ROME TWP-FAIRLAND S.D.

GENERAL TAX LIST AND DUPLICATE OF REAL AND PUBLIC UTILITY PROPERTY
COUNTY REAL ESTATE TAXES AND SPECIAL ASSESSMENTS

12/23/96

TAX YEAR 1996
INTEREST RATE
PAGE NO 3600

OWNER'S NAME MAILING ADDRESS	DESCRIPTION			TAXES CHARGED	DECEMBER TAXES	PENALTY	JUNE TAXES	PENALTY	TOTAL DELINQUENT	C. D. DATE	MEMO
	LAND	IMPROVEMENTS	TOTAL VALUE								
SUITE 437 LIVONIA, MI 48152 PARCEL-ID 18-247-1200.000	HOMESITE VALUE LISTED BELOW 3,990	25,560	29,550								
BURGESS, RICHARD L. & MARGIE L 190 TWP. RD. 1248 PROCTORVILLE, OHIO 45669 PARCEL-ID 18-247-1300.000	-00-00 13 ROMAN VILLAGE 0000.00A RES USE CODE 510 3,330 HOMESITE VALUE LISTED BELOW 3,330	13,900 13,900	17,230 17,230								
BURD, PATRICIA 206 TWP. RD. 1248 PROCTORVILLE, OHIO 45669 PARCEL-ID 18-247-1400.000	-00-00 14 ROMAN VILLAGE 0000.00A RES USE CODE 510 3,990 HOMESITE VALUE LISTED BELOW 3,990	32,550 32,550	36,540 36,540								
BURD, BRUCE CONWAY & VIVIAN FA YE RT 4 BOX 444-A PROCTORVILLE, OHIO 45669-0000 VOL 553 PG 182 PARCEL-ID 18-247-1500.000	15 ROMAN VILLAGE S 40' RES USE CODE 500 780	00	780								
BURD, PATRICIA 206 TWP. RD. 1248 PROCTORVILLE, OHIO 45669 PARCEL-ID 18-247-1500.001	15 ROMAN VILLAGE N 40' RES USE CODE 500 860	00	860								
BURD, BRUCE CONWAY & VIVIAN FA YE RT 4 BOX 444-E PROCTORVILLE, OHIO 45669-0000 VOL 553 PG 182 PARCEL-ID 18-247-1600.000	-00-00 16 ROMAN VILLAGE 0000.00A RES USE CODE 510 2,380 HOMESITE VALUE LISTED BELOW 2,380	29,340 29,340	31,720 31,720								
SHANKLAND, CORRENA M. C/O CORRENA M. CALLICOAT 22436 ST. RT. 243 PROCTORVILLE, OHIO 45669 PARCEL-ID 18-247-1700.000	-00-00 17 ROMAN VILLAGE 0000.00A RES USE CODE 510 2,740	15,750	18,490								
BURD, PATRICIA 206 TWP. RD. 1248 PROCTORVILLE, OHIO 45669 PARCEL-ID 18-247-1800.000	-00-00 LOT 18 ROMAN VLG LESS S 15' 0000.00A RES USE CODE 500 2,030	00	2,030								
SHANKLAND, CORRENA M. C/O CORRENA M. CALLICOAT 22436 ST. RT. 243 PROCTORVILLE, OHIO 45669 PARCEL-ID 18-247-1801.000	-00-00 18 ROMAN VLG S 15' ONLY 0000.00A RES USE CODE 500 470	00	470								
BURD, PATRICIA 206 TWP. RD. 1248 PROCTORVILLE, OHIO 45669 PARCEL-ID 18-248-0100.000	-00-00 19 ROMAN VILLAGE 0000.00A RES USE CODE 500 2,500	00	2,500								

TAX RATE [illegible].40
A/R RED FACTOR 06.1708
OTH RED FACTOR 06.8539

LAWRENCE
TAX DISTRICT 18-ROME TWP-FAIRLAND S.D.

GENERAL TAX LIST AND DUPLICATE OF REAL AND PUBLIC UTILITY PROPERTY
COUNTY REAL ESTATE TAXES AND SPECIAL ASSESSMENTS

12/23/96

TAX YEAR 1996
INTEREST RATE
PAGE NO 3601

OWNER'S NAME MAILING ADDRESS	DESCRIPTION			TAXES CHARGED	DECEMBER TAXES	PENALTY	JUNE TAXES	PENALTY	TOTAL DELINQUENT	C. D. DATE	MEMO
	LAND	IMPROVEMENTS	TOTAL VALUE								
BURD, PATRICIA 206 TWP. RD. 1248 PROCTORVILLE, OHIO 45669 PARCEL-ID 18-248-0200.000	-00-00 LOT 20 LESS N 40' ROMAN V I 0000.00A RES USE CODE 500 1,250	00	1,250								
FANCHER, LEE E. & JULIA E. 006 C/O F. A. R. E. TAX SERVICE 17187 NO. LAUREL PK. DR. SUITE 437 LIVONIA, MI 48152 VOL 529 PG 765 PARCEL-ID 18-248-0201.000	-00-00 LOT 20 PT N 40' ROMAN VILLAGE 0000.00A RES USE CODE 500 860	00	860								
FANCHER, LEE E. & JULIA E. 006 C/O F. A. R. E. TAX SERVICE 17187 NO. LAUREL PK. DR. SUITE 437 LIVONIA, MI 48152 VOL 529 PG 763 PARCEL-ID 18-248-0300.000	-00-00 21 ROMAN VILLAGE 0000.00A RES USE CODE 510 1,730 HOMESITE VALUE LISTED BELOW 1,730	18,700 18,700	20,430 20,430								
MCDANIEL, ALLEN DAVID & DONNA 022 C/O TRANSAMERICA REAL ESTATE TAX SERVICE 1105 SCHROCK RD SUITE 437 COLUMBUS, OHIO 43229 VOL 495 PG 395 PARCEL-ID 18-248-0400.000	22 ROMAN VILLAGE RES USE CODE 510 3,990 HOMESITE VALUE LISTED BELOW 3,990	22,030 22,030	26,020 26,020								
NEACE, RICHARD W. & BRENDA B. 145 TOWNSHIP ROAD 1248 PROCTORVILLE, OHIO 45669 VOL 370 PG 302 PARCEL-ID 18-248-0500.000	-00-00 23 ROMAN VILLAGE 0000.00A RES USE CODE 510 3,490 HOMESITE VALUE LISTED BELOW 3,490	22,010 22,010	25,500 25,500								
GORBY, RICHARD E. & WANDA L. 129 TWP. RD. 1248 PROCTORVILLE, OHIO 45669 PARCEL-ID 18-248-0600.000	-00-00 24 ROMAN VILLAGE 0000.00A RES USE CODE 510 3,990 HOMESITE VALUE LISTED BELOW 3,990	23,730 23,730	27,720 27,720								
SCHENK, ROGER E & MABEL 115 BURD DRIVE PROCTORVILLE, OHIO 45669 VOL 613 PG 27 PARCEL-ID 18-248-0700.000 08-21-96 TRNSF FROM 18-248-0700.000 ODELL, ROGER L. AND MARSH	-00-00 25 ROMAN VILLAGE 0000.00A RES USE CODE 510 3,330 HOMESITE VALUE LISTED BELOW 3,330	16,430 16,430	19,760 19,760								
ODELL, ROGER L. AND MARSHA 115 TWP RD 1248 PROCTORVILLE, OHIO 45669	-00-00 25 ROMAN VILLAGE 0000.00A RES USE CODE 510										

BARRETT BROTHERS SPRINGFIELD, OH 1-800-322-7711

TAX RATE [illegible]40
A/R RED FACTOR 06.1708
OTH RED FACTOR 06.8539

LAWRENCE
TAX DISTRICT 18-ROME TWP-FAIRLAND S.D.

GENERAL TAX LIST AND DUPLICATE OF REAL AND PUBLIC UTILITY PROPERTY
COUNTY REAL ESTATE TAXES AND SPECIAL ASSESSMENTS

12/23/96

TAX YEAR 1996
INTEREST RATE
PAGE NO 3602

OWNER'S NAME MAILING ADDRESS	DESCRIPTION LAND	IMPROVEMENTS	TOTAL VALUE	TAXES CHARGED	DECEMBER TAXES	PENALTY	JUNE TAXES	PENALTY	TOTAL DELINQUENT	C. D. DATE	MEMO
VOL 420 PG 340 PARCEL-ID 18-248-0700.000	00	00	00								
08-21-96 TRNSF TO 18-248-0700.000 SCHENK, ROGER E & MABEL											
CARTEE, WAYNE & CHRISTINE 99 TOWNSHIP ROAD 1248 PROCTORVILLE, OHIO 45669 VOL 388 PG 317 PARCEL-ID 18-248-0800.000	-00-00 26 ROMAN VILLAGE 0000.00A RES USE CODE 510 2,330 15,630 17,960 HOMESITE VALUE LISTED BELOW 2,330 15,110 17,440			Wayne Cartee – Joseph A. + Elizabeth A. Deaton –							
STEWART, PHILLIP D. & BRENDA G 022 C/O TRANSAMERICA REAL ESTATE TAX SERVICE 1105 SCHROCK RD SUITE 437 COLUMBUS, OHIO 43229 VOL 597 PG 609 PARCEL-ID 18-248-0900.000	-00-00 27 ROMAN VILLAGE 0000.00A RES USE CODE 510 3,330 13,450 16,780 HOMESITE VALUE LISTED BELOW 3,330 13,450 16,780										
ALLEY, CHARLES R. & PATRICIA L . 019 C/O SOURCE ONE MORTGAGE SE CO 27555 FARMINGTON ROAD P. O. BOX 1800 FARMINGTON HILLS, M 48018 VOL 509 PG 458 PARCEL-ID 18-248-1000.000	-00-00 28 ROMAN VILLAGE 0000.00A RES USE CODE 510 3,990 25,690 29,680										
SMITH, JOHN H & BETSY L 55 TOWNSHIP ROAD 1248 PROCTORVILLE, OHIO 45669 VOL 570 PG 45 PARCEL-ID 18-248-1100.000	-00-00 29 ROMAN VILLAGE 0000.00A RES USE CODE 510 3,330 16,250 19,580 HOMESITE VALUE LISTED BELOW 3,330 16,250 19,580										
BURTON, CHARLES A. 15 TWP RD 1248 PROCTORVILLE, OHIO 45669 VOL 536 PG 109 PARCEL-ID 18-248-1200.000	-00-00 30 ROMAN VILLAGE 0000.00A RES USE CODE 510 00 00 00										
07-02-96 TRNSF FROM 18-248-1200.000 BURTON, CHARLES A AND ARZ ELIA 07-02-96 TRNSF TO 18-248-1200.000 SCHENK, RICK & RAETTA											
SCHENK, RICK & RAETTA 15 TWP RD 1248 PROCTORVILLE, OHIO 45669 VOL 611 PG 303,316 PARCEL-ID 18-248-1200.000	-00-00 30 ROMAN VILLAGE 0000.00A RES USE CODE 510 3,990 22,580 26,570 HOMESITE VALUE LISTED BELOW 3,990 22,340 26,330										
07-02-96 TRNSF FROM 18-248-1200.000 BURTON, CHARLES A.											
BURTON, CHARLES A AND ARZELIA 45 TOWNSHIP ROAD 1125 PROCTORVILLE, OHIO 45669	-00-00 30 ROMAN VILLAGE 0000.00A RES USE CODE 510										

TAX RATE [illegible]40
A/R RED FACTOR 06.1708
OTH RED FACTOR 06.8539

LAWRENCE
TAX DISTRICT 18-ROME TWP-FAIRLAND S.D.

GENERAL TAX LIST AND DUPLICATE OF REAL AND PUBLIC UTILITY PROPERTY
COUNTY REAL ESTATE TAXES AND SPECIAL ASSESSMENTS

12/23/96

TAX YEAR 1996
INTEREST RATE
PAGE NO 3603

OWNER'S NAME MAILING ADDRESS	DESCRIPTION LAND	IMPROVEMENTS	TOTAL VALUE	TAXES CHARGED	DECEMBER TAXES	PENALTY	JUNE TAXES	PENALTY	TOTAL DELINQUENT	C. D. DATE	MEMO
VOL 536 PG 109 PARCEL-ID 18-248-1200.000	00	00	00								
07-02-96 TRNSF TO 18-248-1200.000 BURTON, CHARLES A.											
DILLON, LEWIS & ALMA 88 TOWNSHIP RD. 1248 PROCTORVILLE, OHIO 45669-0000 VOL 569 PG 458 PARCEL-ID 18-248-1300.000	-00-00 31 ROMAN VILLAGE 0000.00A RES USE CODE 510 3,080 15,000 18,080 HOMESITE VALUE LISTED BELOW 3,080 14,540 17,620										
NAPIER, PATRICIA A. & JAMES T. 63 PRIVATE DR. 27 TOWNSHIP RD. 1248 PROCTORVILLE, OHIO 45669 VOL 383 PG 78 PARCEL-ID 18-248-1400.000	-00-00 32 ROMAN VILLAGE 0000.00A RES USE CODE 510 2,990 17,400 20,390 HOMESITE VALUE LISTED BELOW 2,990 17,400 20,390										
LYCANS, ANDY JR. & RUTH ANN 790 TWP RD 1233 PROCTORVILLE, OHIO 45669 VOL 589 PG 634 PARCEL-ID 18-249-0100.000	-00-00 1 EDITH FORGEY SUBDIV .NO. 2 0000.00A RES USE CODE 510 4,540 18,500 23,040 HOMESITE VALUE LISTED BELOW 4,540 18,500 23,040										
FISCHER, CLYDE G. & RUTH 804 TWP. RD. 1233 PROCTORVILLE, OHIO 45669 PARCEL-ID 18-249-0200.000	-00-00 2 EDITH FORGEY SUBDIV .NO. 2 0000.00A RES USE CODE 510 4,540 25,790 30,330 HOMESITE VALUE LISTED BELOW 4,540 22,410 26,950										
JENKINS, ORLYN A. & HELEN C. 820 TWP RD 1233 PROCTORVILLE, OHIO 45669 VOL 552 PG 763 PARCEL-ID 18-249-0300.000	-00-00 3 EDITH FORGEY SUBDIV .NO. 2 0000.00A RES USE CODE 510 4,540 25,750 30,290 HOMESITE VALUE LISTED BELOW 4,540 25,750 30,290										
FREEMAN, JOHNNIE D. & CONNIE S . 836 TWP RD 1233 PROCTORVILLE, OHIO 45669 VOL 611 PG 574 PARCEL-ID 18-249-0400.000	-00-00 4 EDITH FORGEY SUBDIV .NO. 2 0000.00A RES USE CODE 500 2,840 00 2,840										
07-11-96 TRNSF FROM 18-249-0400.000 JDH CONTRACTORS, INC.											
JDH CONTRACTORS, INC. P.O. BOX 118 WILLOW WOOD, OHIO 45696 VOL 581 PG 164 PARCEL-ID 18-249-0400.000	-00-00 4 EDITH FORGEY SUBDIV .NO. 2 0000.00A RES USE CODE 500 00 00 00										
07-11-96 TRNSF TO 18-249-0400.000 FREEMAN, JOHNNIE D. & CON											

BARRETT BROTHERS SPRINGFIELD, OH 1-800-322-7711

TAX RATE .40
A/R RED FACTOR 06.1708
OTH RED FACTOR 06.8539

LAWRENCE
TAX DISTRICT 18-ROME TWP-FAIRLAND S.D.

GENERAL TAX LIST AND DUPLICATE OF REAL AND PUBLIC UTILITY PROPERTY
COUNTY REAL ESTATE TAXES AND SPECIAL ASSESSMENTS

12/23/96

TAX YEAR 1996
INTEREST RATE
PAGE NO 3604

OWNER'S NAME MAILING ADDRESS	DESCRIPTION			TAXES CHARGED	DECEMBER TAXES	PENALTY	JUNE TAXES	PENALTY	TOTAL DELINQUENT	C. D. DATE	MEMO
	LAND	IMPROVEMENTS	TOTAL VALUE								
STYMIEST, ERIC W & BOBBIE D	-00-00 5 EDITH FORGEY SUBDIV										
058	.NO. 2										
C/O STAR BANK	0000.00A	RES USE CODE	510								
425 WALNUT STREET											
P. O. BOX 1038	4,540	17,810	22,350								
CINCINNATI, OHIO 45201-1038	HOMESITE VALUE LISTED BELOW										
VOL 583 PG 238	4,540	17,720	22,260								
PARCEL-ID 18-249-0500.000											
MAYO, JIMMIE D AND LIZABETH A	-00-00 6 EDITH FORGEY SUBDIV										
RT. 3, BOX 539	.NO. 2										
PROCTORVILLE, OHIO 45669	0000.00A	RES USE CODE	500								
PARCEL-ID 18-249-0600.000											
	2,840	00	2,840								
MAYO, JIMMIE D. & LIZABETH A.	-00-00 7 EDITH FORGEY SUBDIV										
888 TWP RD 1233	.NO. 2										
PROCTORVILLE, OHIO 45669	0000.00A	RES USE CODE	510								
VOL 439 PG 219											
PARCEL-ID 18-249-0700.000	2,900	35,430	38,330								
	HOMESITE VALUE LISTED BELOW										
	2,900	35,430	38,330								
MAYO, JIMMIE D. & LIZABETH	-00-00 8 EDITH FORGEY SUBDIV										
888 TWP RD 1233	.NO. 2										
PROCTORVILLE, OHIO 45669	0000.00A	RES USE CODE	500								
VOL 439 PG 219											
PARCEL-ID 18-249-0800.000	2,840	00	2,840								
MAYO, JIMMIE D AND LIZABETH A	-00-00 9 EDITH FORGEY SUBDIV										
888 TWP RD 1233	.NO. 2										
PROCTORVILLE, OHIO 45669	0000.00A	RES USE CODE	500								
PARCEL-ID 18-249-0900.000											
	2,840	00	2,840								
MAYO, JIMMIE D. AND LIZABETH A	-00-00 10 EDITH FORGEY SUBDI										
.	VNO. 2										
888 TWP RD 1233	0000.00A	RES USE CODE	500								
PROCTORVILLE, OHIO 45669											
VOL 508 PG 192	2,840	00	2,840								
PARCEL-ID 18-249-1000.000											
COOPER, THOMAS H. & ANN	-00-00 1 BROOKOVER EST. NO.5										
388 TWP RD 1239	0000.00A	RES USE CODE	510								
PROCTORVILLE, OHIO 45669											
VOL 391 PG 571	3,360	24,790	28,150								
PARCEL-ID 18-250-0100.000	HOMESITE VALUE LISTED BELOW										
	3,360	24,150	27,510								
HANER, EVELYN R.	-00-00 2 BROOKOVER EST. NO.										
420 TWP RD 1239	5E1/2 148 X 40'										
PROCTORVILLE, OHIO 45669-000	0000.00A	RES USE CODE	500								
PARCEL-ID 18-250-0201.000											
	1,050	00	1,050								
COOPER, THOMAS H. & ANN M.	-00-00 BROOKOVER EST NO 5										
388 TWP RD 1239	LOT 2 W1/2		148' X								

TAX RATE .40
A/R RED FACTOR 06.1708
OTH RED FACTOR 06.8539

LAWRENCE
TAX DISTRICT 18-ROME TWP-FAIRLAND S.D.

GENERAL TAX LIST AND DUPLICATE OF REAL AND PUBLIC UTILITY PROPERTY
COUNTY REAL ESTATE TAXES AND SPECIAL ASSESSMENTS

12/23/96

TAX YEAR 1996
INTEREST RATE
PAGE NO 3605

OWNER'S NAME MAILING ADDRESS	DESCRIPTION			TAXES CHARGED	DECEMBER TAXES	PENALTY	JUNE TAXES	PENALTY	TOTAL DELINQUENT	C. D. DATE	MEMO
	LAND	IMPROVEMENTS	TOTAL VALUE								
PROCTORVILLE, OHIO 45669	4 0000.00A	RES USE CODE	500								
VOL 391 PG 571											
PARCEL-ID 18-250-0202.000	1,050	00	1,050								
HANER, EVELYN R.	-00-00 3 BROOKOVER EST. NO.5										
420 TWP RD 1239	0000.00A	RES USE CODE	510								
PROCTORVILLE, OHIO 45669											
PARCEL-ID 18-250-0300.000	3,220	18,870	22,090								
	HOMESITE VALUE LISTED BELOW										
	3,220	17,930	21,150								
HAWK, VAUGHN P. & JEANNE L.	-00-00 4 BROOKOVER EST. NO.5										
438 TOWNSHIP RD. 1239	0000.00A	RES USE CODE	510								
PROCTORVILLE, OHIO 45669-8621											
PARCEL-ID 18-250-0400.000	2,940	34,000	36,940								
	HOMESITE VALUE LISTED BELOW										
	2,940	34,000	36,940								
COOK, RONALD & CAROL	-00-00 5 BROOKOVER EST. NO.5										
P.O. BOX 1085	0000.00A	RES USE CODE	510								
PROCTORVILLE, OHIO 45669											
VOL 584 PG 215	3,530	35,690	39,220								
PARCEL-ID 18-250-0500.000											
KINCAID, FRANKLIN D & WANDA S	-00-00 6 BROOKOVER EST. NO.5										
476 TOWNSHIP ROAD 1239	0000.00A	RES USE CODE	510								
PROCTORVILLE, OHIO 45669											
VOL 592 PG 710	3,360	26,350	29,710								
PARCEL-ID 18-250-0600.000	HOMESITE VALUE LISTED BELOW										
	3,360	26,350	29,710								
09-09-96 441.95											
MARTIN, VERNON L. & GAIL M.	-00-00 7 BROOKOVER EST. NO.5										
506 TWP RD 1239	0000.00A	RES USE CODE	500								
PROCTORVILLE, OH 45669-0000											
VOL 404 PG 557	2,100	00	2,100								
PARCEL-ID 18-250-0700.000											
MARTIN, VERNON L. & GAIL M.	-00-00 8 BROOKOVER EST. NO.5										
506 TWP RD 1239	0000.00A	RES USE CODE	510								
PROCTORVILLE, OHIO 45669-0000											
VOL 398 PG 11	3,220	19,150	22,370								
PARCEL-ID 18-250-0800.000	HOMESITE VALUE LISTED BELOW										
	3,220	19,150	22,370								
MAUCK, GEORGE & MARILYN	-00-00 9 BROOKOVER EST. NO.5										
R. 4 BOX 269	0000.00A	RES USE CODE	510								
PROCTORVILLE, OHIO 45669-0000											
VOL 450 PG 466	3,220	18,290	21,510								
PARCEL-ID 18-250-0900.000	HOMESITE VALUE LISTED BELOW										
	3,220	18,290	21,510								
LAFON, FRANKLIN & THELMA	-00-00 10 BROOKOVER EST. NO.										
C/O FLOYD BAILEY	5										
534 TPW RD 1239	0000.00A	RES USE CODE	510								
PROCTORVILLE, OHIO 45669											
VOL 443 PG 619	3,220	13,820	17,040								
PARCEL-ID 18-250-1000.000	HOMESITE VALUE LISTED BELOW										
	3,220	13,820	17,040								
DILLON, H. EDWARD & TRESIA	-00-00 11 BROOKOVER EST. NO.										

Haney Romans, Jo Ann Johnson, Helen Zimmer -

BARRETT BROTHERS SPRINGFIELD, OH 1-800-322-7711

TAX RATE .40
A/R RED FACTOR 06.1708
OTH RED FACTOR 06.8539

LAWRENCE
TAX DISTRICT 18-ROME TWP-FAIRLAND S.D.

GENERAL TAX LIST AND DUPLICATE OF REAL AND PUBLIC UTILITY PROPERTY
COUNTY REAL ESTATE TAXES AND SPECIAL ASSESSMENTS

12/23/96

TAX YEAR 1996
INTEREST RATE
PAGE NO 3606

OWNER'S NAME MAILING ADDRESS	DESCRIPTION LAND	IMPROVEMENTS	TOTAL VALUE	TAXES CHARGED	DECEMBER TAXES	PENALTY	JUNE TAXES	PENALTY	TOTAL DELINQUENT	C. D. DATE	MEMO
RT 3 BOX 557 PROCTORVILLE, OHIO 45669 VOL 579 PG 402 PARCEL-ID 18-250-1100.000	5 0000.00A 00	RES USE CODE 00	510 00								
08-21-96 TRNSF TO 18-250-1100.000		OLD NATIONAL BANK									
OLD NATIONAL BANK P.O. BOX 325 HUNTINGTON, W VA 25708 VOL 613 PG 738 PARCEL-ID 18-250-1100.000	-00-00 11 BROOKOVER EST. NO. 5 0000.00A 3,160 HOMESITE VALUE LISTED BELOW 3,160	RES USE CODE 36,400 33,390	510 39,560 36,550	12/00/96 Kimberly Simmons + Cara L. Nelson							
08-21-96 TRNSF FROM 18-250-1100.000 A		DILLON, H. EDWARD & TRESI									
DILLON, H. EDWARD & TRESIA RT 3 BOX 557 PROCTORVILLE, OHIO 45669 VOL 579 PG 402 PARCEL-ID 18-250-1200.000	-00-00 12 BROOKOVER EST. NO. 5 0000.00A 00	RES USE CODE 00	500 00	-Same-							
08-21-96 TRNSF TO 18-250-1200.000		OLD NATIONAL BANK									
OLD NATIONAL BANK P.O. BOX 325 HUNTINGTON, W VA 25708 VOL 613 PG 738 PARCEL-ID 18-250-1200.000	-00-00 12 BROOKOVER EST. NO. 5 0000.00A 1,970	RES USE CODE 00	500 1,970								
08-21-96 TRNSF FROM 18-250-1200.000 A		DILLON, H. EDWARD & TRESI									
STEWART, KATHLEEN Y 022 C/O TRANSAMERICA REAL ESTATE TAX SERVICE 1105 SCHROCK RD SUITE 437 COLUMBUS, OHIO 43229 VOL 591 PG 608 PARCEL-ID 18-250-1300.000	-00-00 13 BROOKOVER EST. NO. 5 0000.00A 3,160	RES USE CODE 27,220	510 30,380	SS 1/15/97 William C. + Kathleen Y. Pennell							
STEWART, KATHLEEN Y. 022 C/O TRANSAMERICA REAL ESTATE TAX SERVICE 1105 SCHROCK RD SUITE 437 COLUMBUS, OHIO 43229 VOL 591 PG 608 PARCEL-ID 18-250-1400.000	-00-00 14 BROOKOVER EST. NO. 5 0000.00A 1,970	RES USE CODE 00	500 1,970	-Same-							
MC CLOUD, MARY E. 117 TWP RD 1135 PROCTORVILLE, OHIO 45669 VOL 383 PG 125	-00-00 15 BROOKOVER EST. NO. 5 0000.00A	RES USE CODE	500								

TAX RATE .40
A/R RED FACTOR 06.1708
OTH RED FACTOR 06.8539

LAWRENCE
TAX DISTRICT 18-ROME TWP-FAIRLAND S.D.

GENERAL TAX LIST AND DUPLICATE OF REAL AND PUBLIC UTILITY PROPERTY
COUNTY REAL ESTATE TAXES AND SPECIAL ASSESSMENTS

12/23/96

TAX YEAR 1996
INTEREST RATE
PAGE NO 3607

OWNER'S NAME MAILING ADDRESS	DESCRIPTION LAND	IMPROVEMENTS	TOTAL VALUE	TAXES CHARGED	DECEMBER TAXES	PENALTY	JUNE TAXES	PENALTY	TOTAL DELINQUENT	C. D. DATE	MEMO
PARCEL-ID 18-250-1500.000	2,370	00	2,370								
MCCLOUD, MARY E. 117 TWP RD 1135 PROCTORVILLE, OHIO 45669 VOL 383 PG 125 PARCEL-ID 18-250-1600.000	-00-00 16 BROOKOVER EST. NO. 5 0000.00A 1,830	RES USE CODE 00	500 1,830								
RYDER, WALTER A. & JULIE K. 429 TWP RD 1239 PROCTORVILLE, OHIO 45669 VOL 393 PG 54 PARCEL-ID 18-250-1700.000	-00-00 17 BROOKOVER EST. NO. 5 0000.00A 1,830	RES USE CODE 00	500 1,830								
RYDER, WALTER A. & JULIE K. 429 TWP RD 1239 PROCTORVILLE, OHIO 45669 VOL 393 PG 54 PARCEL-ID 18-250-1800.000	-00-00 18 BROOKOVER EST. NO. 5 0000.00A 2,810 HOMESITE VALUE LISTED BELOW 2,810	RES USE CODE 16,910 16,910	510 19,720 19,720								
BUCKEYE ELECTRIC UTILITY CO P.O. BOX 26036 COLUMBUS, OH 43226-0036 PARCEL-ID 18-250-9000.000	PUBLIC UTILITY U-9 00	P/U USE CODE 860	880 860								
RYDER, WALTER ALLEN & JULIE KI 429 TWP RD 1239 PROCTORVILLE, OHIO 45669-000 VOL 409 PG 319 PARCEL-ID 18-251-0100.000	-00-00 19 BROOKOVER EST NO 5 PT E 50' 0000.00A 1,630	RES USE CODE 320	599 1,950								
STARCHER, RONALD E. & KATHY LY 32 PRIVATE DR 377 PROCTORVILLE, OHIO 45669 VOL 409 PG 317 PARCEL-ID 18-251-0101.000	-00-00 19 BROOKOVER EST NO 5 W 25' 0000.00A 820	RES USE CODE 00	500 820								
STARCHER, RONALD E. & KATHY LY 32 PRIVATE DR 377 PROCTORVILLE, OHIO 45669 VOL 409 PG 317 PARCEL-ID 18-251-0200.000	-00-00 20 BROOKOVER EST. NO. 5 0000.00A 2,440	RES USE CODE 00	500 2,440								
STARCHER, RONALD E. & KATHY L. 32 PRIVATE DR 377 PROCTORVILLE, OHIO 45669 VOL 493 PG 544 PARCEL-ID 18-251-0300.000	-00-00 21 BROOKOVER EST. NO. 5 0000.00A 1,730	RES USE CODE 00	500 1,730								
WALLS, BELVA AKA BELVA L WALLS P. O. BOX 901	-00-00 JACK GALLOWAY SUB DIV LOT 1										

BARRETT BROTHERS SPRINGFIELD, OH 1-800-322-7711

TAX RATE .40
A/R RED FACTOR 06.1708
OTH RED FACTOR 06.8539

LAWRENCE
TAX DISTRICT 18-ROME TWP-FAIRLAND S.D.

GENERAL TAX LIST AND DUPLICATE OF REAL AND PUBLIC UTILITY PROPERTY
COUNTY REAL ESTATE TAXES AND SPECIAL ASSESSMENTS

12/23/96

TAX YEAR 1996
INTEREST RATE
PAGE NO 3608

OWNER'S NAME MAILING ADDRESS	DESCRIPTION LAND	IMPROVEMENTS	TOTAL VALUE	TAXES CHARGED	DECEMBER TAXES	PENALTY	JUNE TAXES	PENALTY	TOTAL DELINQUENT	C. D. DATE	MEMO
PROCTORVILLE, OHIO 45669	0000.00A	RES USE CODE 500									
VOL 551 PG 619											
PARCEL-ID 18-252-0100.000	5,040	00	5,040								
BERTOIA, AILEEN P.	-00-00 JACK GALLOWAY SUB LOT 2										
83 TOWNSHIP RD. 1252	LESS 100X129 BAL = 251X129										
PROCTORVILLE, OH 45669		RES USE CODE 500									
VOL 590 PG 527											
PARCEL-ID 18-252-0200.000	4,430	00	4,430								
MCCOMAS, JERRY A. & BRENDA J. 022	-00-00 JACK GALLOWAY SUB PT LOT 2 100X129										
C/O TRANSAMERICA REAL ESTATE TAX SERVICE		RES USE CODE 510									
1105 SCHROCK RD SUITE 437 COLUMBUS, OHIO 43229	6,340	32,690	39,030								
VOL 584 PG 720											
PARCEL-ID 18-252-0200.001											
WALLS, BELVA	2 JACK GALLOWAY SD PT LESS 200										
P.O. BOX 901	X 129 BAL 151X 129										
PROCTORVILLE, OHIO 45669		RES USE CODE 510									
VOL 551 PG 619											
PARCEL-ID 18-252-0200.002	9,560	24,490	34,050								
GALLOWAY, CONRAD & VICKIE	-00-00 JACK GALLOWAY SUB										
1077 MUREFIELD DR.	LOT 3										
CINCINNATI, OHIO 45245-000	0000.00A	RES USE CODE 500									
VOL 443 PG 639											
PARCEL-ID 18-252-0300.000	5,560	00	5,560								
BURCHAM, DEBORAH	-00-00 JACK GALLOWAY SUB										
RT 3 BOX 371-2	LOT 4										
PROCTORVILLE, OHIO 45669	0000.00A	RES USE CODE 510									
VOL 595 PG 306											
PARCEL-ID 18-252-0400.000	5,760	55,790	61,550								
	HOMESITE VALUE LISTED BELOW										
	5,760	55,790	61,550								
CLARK, STEVEN H. & TERESA L.	JACK GALLOWAY SUB N 134 FT. OF										
143 TWP RD 1252	LOT 4										
PROCTORVILLE, OHIO 45669		RES USE CODE 510									
VOL 526 PG 635											
PARCEL-ID 18-252-0400.001	9,260	70,810	80,070								
	HOMESITE VALUE LISTED BELOW										
	9,260	66,260	75,520								
GALLOWAY, PEGGY J.	-00-00 JACK GALLOWAY SUB										
RT. 3 BOX 458	LOT 5										
PROCTORVILLE, OHIO 45669-000	0000.00A	RES USE CODE 500									
VOL 560 PG 734											
PARCEL-ID 18-252-0500.000	5,560	00	5,560								
GALLOWAY, PEGGY J.	-00-00 JACK GALLOWAY SUB										
RT. 3 BOX 458	LOT 6										
PROCTORVILLE, OHIO 45669-000	0000.00A	RES USE CODE 500									
VOL 560 PG 734											

TAX RATE .40
A/R RED FACTOR 06.1708
OTH RED FACTOR 06.8539

LAWRENCE
TAX DISTRICT 18-ROME TWP-FAIRLAND S.D.

GENERAL TAX LIST AND DUPLICATE OF REAL AND PUBLIC UTILITY PROPERTY
COUNTY REAL ESTATE TAXES AND SPECIAL ASSESSMENTS

12/23/96

TAX YEAR 1996
INTEREST RATE
PAGE NO 3609

OWNER'S NAME MAILING ADDRESS	DESCRIPTION LAND	IMPROVEMENTS	TOTAL VALUE	TAXES CHARGED	DECEMBER TAXES	PENALTY	JUNE TAXES	PENALTY	TOTAL DELINQUENT	C. D. DATE	MEMO
PARCEL-ID 18-252-0600.000	5,560	00	5,560								
GALLOWAY, PEGGY J.	-00-00 JACK GALLOWAY SUB										
RT. 3 BOX 458	LOT 7-A										
PROCTORVILLE, OHIO 45669-000	0000.00A	RES USE CODE 500									
VOL 560 PG 734											
PARCEL-ID 18-252-0700.000	4,750	00	4,750								
GALLOWAY, PEGGY J.	-00-00 JACK GALLOWAY SUB										
RT. 3 BOX 458	LOT 7-B										
PROCTORVILLE, OHIO 45669-000	0000.00A	RES USE CODE 500									
VOL 560 PG 735											
PARCEL-ID 18-252-0800.000	4,750	00	4,750								
STEWART, MICHAEL D. & DOROTHY E.	-00-00 JACK GALLOWAY SUB LOT 7-C										
249 TWP. RD. 1252	0000.00A	RES USE CODE 510									
PROCTORVILLE, OHIO 45669											
PARCEL-ID 18-252-0900.000	6,910	81,560	88,470								
	HOMESITE VALUE LISTED BELOW										
	6,910	81,560	88,470								
SMITH, LARRY F. & BARBARA L. T RUSTEE	-00-00 JACK GALLOWAY SUB LOT 8										
268 TWP. RD. 1252	0000.00A	RES USE CODE 500									
PROCTORVILLE, OHIO 45669											
PARCEL-ID 18-252-1000.000	710	00	710								
DAY, LARRY FRANKLIN & MELANIE	-00-00 JACK GALLOWAY SUB LOT 9-A										
214 TWP. RD. 1252	0000.00A	RES USE CODE 510									
PROCTORVILLE, OHIO 45669											
PARCEL-ID 18-252-1100.000	9,350	34,030	43,380								
	HOMESITE VALUE LISTED BELOW										
	9,350	31,220	40,570								
RAMOS, RICARDO L & PENNY E ZAGER	-00-00 JACK GALLOWAY SUB LOT 9-B										
RT 3 BOX 371-4 GALLOWAY	0000.00A	RES USE CODE 510									
PROCTORVILLE, OHIO 45669-0000											
VOL 574 PG 391	8,500	62,080	70,580								
PARCEL-ID 18-252-1200.000	HOMESITE VALUE LISTED BELOW										
	8,500	62,080	70,580								
MAYO, LESLIE JR. & BRENDA L.	-00-00 JACK GALLOWAY SUB LOT 10										
152 TWP RD 1252	0000.00A	RES USE CODE 510									
PROCTORVILLE, OHIO 45669											
VOL 609 PG 204	8,500	38,240	46,740								
PARCEL-ID 18-252-1300.000	HOMESITE VALUE LISTED BELOW										
	8,500	38,240	46,740								
04-29-96 TRNSF FROM 18-252-1300.000 MAYO, JAMES ALLEN & STEPH											
MAYO, JAMES ALLEN & STEPHANIE LEA	-00-00 JACK GALLOWAY SUB LOT 10										
ROUTE 3 GALLOWAY STREET	0000.00A	RES USE CODE 510									
PROCTORVILLE, OHIO 45669											

BARRETT BROTHERS SPRINGFIELD, OH 1-800-322-7711

TAX RATE .40
A/R RED FACTOR 06.1708
OTH RED FACTOR 06.8539

LAWRENCE
TAX DISTRICT 18-ROME TWP-FAIRLAND S.D.

GENERAL TAX LIST AND DUPLICATE OF REAL AND PUBLIC UTILITY PROPERTY
COUNTY REAL ESTATE TAXES AND SPECIAL ASSESSMENTS

12/23/96

TAX YEAR 1996
INTEREST RATE
PAGE NO 3610

OWNER'S NAME MAILING ADDRESS	DESCRIPTION			TAXES CHARGED	DECEMBER TAXES	PENALTY	JUNE TAXES	PENALTY	TOTAL DELINQUENT	C. D. DATE	MEMO
	LAND	IMPROVEMENTS	TOTAL VALUE								
VOL 545 PG 236 PARCEL-ID 18-252-1300.000	00	00	00								
04-29-96 TRNSF TO 18-252-1300.000 MAYO, LESLIE JR. & BRENDA											
DAVIS, JOHN O. & BEVERLY J. 130 TWP RD 1252 PROCTORVILLE, OH 45669 VOL 582 PG 162 PARCEL-ID 18-252-1400.000 09-13-96 89.36	-00-00 JACK GALLOWAY S D LOT 11 0000.00A RES USE CODE 510 7,790	34,060	41,850								
GALLOWAY, PEGGY J. RT. 3 BOX 458 PROCTORVILLE, OHIO 45669-0000 VOL 560 PG 734 PARCEL-ID 18-252-1500.000	-00-00 JACK GALLOWAY SUB DIV LOT 12 LESS 13,512 BAL=20,662 SQ FT RES USE CODE 599 4,850	870	5,720								
GALLOWAY, RANDALL C & O. CARLENEA RT 3 BOX 458 PROCTORVILLE, OHIO 45669 VOL 593 PG 109 PARCEL-ID 18-252-1500.001	-00-00 PT 12 JACK GALLOWAY SUB DIV FRONTING 125 FT ON GALLOWAY ST RES USE CODE 500 7,030	00	7,030								
WILSON, ERNEST EMERSON & THELMA ALENE LIFE ESTATE RT. 3 BOX 371 PROCTORVILLE, OHIO 45669 VOL 519 PG 364 PARCEL-ID 18-252-1501.000	-00-00 LOT 12 PT 15' STRIP N END JACK GALLOWAY SD 0000.00A RES USE CODE 500 130	00	130								
GALLOWAY, PEGGY J. RT. 3 BOX 458 PROCTORVILLE, OHIO 45669-0000 VOL 560 PG 734 PARCEL-ID 18-252-1600.000	-00-00 JACK GALLOWAY SUB LOT 13 0000.00A RES USE CODE 500 4,280	00	4,280								
COLUMBIA GAS TRANSMISSION CORP. P.O. BOX 1273 CHARLESTON, W.VA. 25325 PARCEL-ID 18-252-1601.000	P.U. FORM U 9 P/U USE CODE 880 00	8,070	8,070								
OHIO BELL TELEPHONE CO. C/O DIV. ACCOUNTING MANAGER-CO 45 ERIEVEIW PLAZA RM 4070 CLEVELAND, OHIO 44114-0000 PARCEL-ID 18-252-1603.000	P.U. FORM U9 P/U USE CODE 880 00	55,460	55,460								
OHIO POWER CO. 001 301 CLEVELAND AVE. S. W. CANTON, OHIO 44701-0000	PU FORM U-9 P/U USE CODE 880 00	2,880,760	2,880,760								

TAX RATE .40
A/R RED FACTOR 06.1708
OTH RED FACTOR 06.8539

LAWRENCE
TAX DISTRICT 18-ROME TWP-FAIRLAND S.D.

GENERAL TAX LIST AND DUPLICATE OF REAL AND PUBLIC UTILITY PROPERTY
COUNTY REAL ESTATE TAXES AND SPECIAL ASSESSMENTS

12/23/96

TAX YEAR 1996
INTEREST RATE
PAGE NO 3611

OWNER'S NAME MAILING ADDRESS	DESCRIPTION			TAXES CHARGED	DECEMBER TAXES	PENALTY	JUNE TAXES	PENALTY	TOTAL DELINQUENT	C. D. DATE	MEMO
	LAND	IMPROVEMENTS	TOTAL VALUE								
PARCEL-ID 18-252-1604.000											
BUCKEYE RURAL ELECTRIC COOPERATIVE, INC. 4848 ST. RT. 325 SO. P.O. BOX 200 RIO GRANDE, OHIO 45674-0200 PARCEL-ID 18-252-1605.000	P.U. FORM U9 P/U USE CODE 880 00	171,570	171,570								
COLUMBIA GAS OF OHIO INC. P.O. BOX 117 COLUMBUS, OHIO 4321 00117-0000 PARCEL-ID 18-252-1606.000	P.U. FORM U9 P/U USE CODE 880 00	393,040	393,040								
ADKINS, FRED L. & DELORIS 32 PVT DR 1715 CO RD 70 PROCTORVILLE, OHIO 45669-0000 PARCEL-ID 18-252-1607.000	15-01-35 CENTRAL PT N 1/2 OCP MINERAL RIGHTS ONLY 0109.53A MIN USE CODE 260 390	00	390								
ADKINS, FRED L. & DELORIS 32 PVT DR 1715 CO RD 70 PROCTORVILLE, OHIO 45669-0000 PARCEL-ID 18-252-1608.000	15-01-36 PT SW COR SE 1/4 MINERAL RIGHTS ONLY 0000.14A MIN USE CODE 260 110	00	110								
MACRI, DON T. & BETTY ROSE 3242 CHASE ST. HUNTINGTON, W. VA. 25704-0000 PARCEL-ID 18-252-1609.000	15-01-34 SW PT NW NATURAL GAS RGTS ONLY 0054.47A MIN USE CODE 260 190	00	190								
HARDESTY, ARNOLD & VIVIAN BOX 212 8191 BIG SEVEN M LESAGE, WV. 25537 PARCEL-ID 18-252-1610.000	-00-00 30 & 31 RIVER VIEW ACRES SUBDIV GAS WEL L 0000.00A MIN USE CODE 260 110	00	110								
TORRENCE ENERGY SYSTEMS, INC. P.O. BOX 4053 NEWARK, OHIO 43058-405 PARCEL-ID 18-252-1611.000	15-1-34 PT. NW1/4 MINERAL RIGHTS 40.12ACS. MIN USE CODE 260 140	00	140								
TORRENCE ENERGY SYSTEMS, INC. P.O. BOX 4053 NEWARK, OHIO 43058-4053 PARCEL-ID 18-252-1612.000	15-2-36 S END NW SW 10.00ACS. MIN USE CODE 260 40	00	40								
TORRENCE ENERGY SYSTEMS, INC.	15-2-36 N END S1/2 SW MINERAL										

BARRETT BROTHERS SPRINGFIELD, OH 1-800-322-7711

TAX RATE .040
A/R RED FACTOR 06.1708
OTH RED FACTOR 06.8539

LAWRENCE
TAX DISTRICT 18-ROME TWP-FAIRLAND S.D.

GENERAL TAX LIST AND DUPLICATE OF REAL AND PUBLIC UTILITY PROPERTY
COUNTY REAL ESTATE TAXES AND SPECIAL ASSESSMENTS

12/23/96

TAX YEAR 1996
INTEREST RATE
PAGE NO 3612

OWNER'S NAME MAILING ADDRESS	DESCRIPTION			TAXES CHARGED	DECEMBER TAXES	PENALTY	JUNE TAXES	PENALTY	TOTAL DELINQUENT	C.D. DATE	MEMO
	LAND	IMPROVEMENTS	TOTAL VALUE								
P.O. BOX 4053 NEWARK, OHIO 43058-405 PARCEL-ID 18-252-1613.000	RIGHTS 20.00ACS. MIN USE CODE 260 70	00	70								
TORRENCE ENERGY SYSTEMS, INC. P.O. BOX 4053 NEWARK, OHIO 43058-405 PARCEL-ID 18-252-1614.000	15-2-36 SW PT SW SW MINERAL RIGHTS 12.00ACS. MIN USE CODE 260 40	00	40								
TORRENCE ENERGY SYSTEMS, INC. P.O. BOX 4053 NEWARK, OHIO 43058-405 PARCEL-ID 18-252-1615.000	15-2-36 SE PT SE SW MINERAL RIGHTS 23.00ACS. MIN USE CODE 260 80	00	80								
GTE NORTH INC. TAX DEPARTMENT P. O. BOX 152206 IRVING, TX. 75015-2206 PARCEL-ID 18-252-1616.000	FORM U-9 (STATE FORM) P/U USE CODE 880 00	1,715,760	1,715,760								
OHIO POWER CO. 001 301 CLEVELAND AVE. SW CANTON, OHIO 44701 PARCEL-ID 18-252-1700.000	PROCTORVILLE STA SITE SEC. 33 .57 ACRE COM USE CODE 830 3,990	00	3,990								
COLUMBIA GAS OF OHIO INC. P.O. BOX 117 COLUMBUS, OH. 4321 00117-0000 PARCEL-ID 18-252-1706.000	BLDG. # 10586 .005 ACRES COM USE CODE 830 140	850	990								
PETRO QUEST, INC P.O. BOX 268 ATHENS, OHIO 45701 GA WELL PARCEL-ID 18-252-1800.000	GAS WELL #7054816 MIN USE CODE 200 450	00	450								
ROBERT CEFAIL & ASSOCIATES 600 CLEVELAND SUITE 500 CLEARWATER, FL 34615 PARCEL-ID 18-300-8000.000	PU-FORM U-9 P/U USE CODE 880 00	00	00	Delete No Longer in Use per Laura See 97 Delete folder							

TAX RATE .040
A/R RED FACTOR 06.1708
OTH RED FACTOR 06.8539

LAWRENCE
TAX DISTRICT 18-ROME TWP-FAIRLAND S.D.

GENERAL TAX LIST AND DUPLICATE OF REAL AND PUBLIC UTILITY PROPERTY
COUNTY REAL ESTATE TAXES AND SPECIAL ASSESSMENTS

12/23/96

TAX YEAR 1996
INTEREST RATE
PAGE NO 3613

OWNER'S NAME MAILING ADDRESS	DESCRIPTION			TAXES CHARGED	DECEMBER TAXES	PENALTY	JUNE TAXES	PENALTY	TOTAL DELINQUENT	C.D. DATE	MEMO
	LAND	IMPROVEMENTS	TOTAL VALUE								

COUNTY TOTAL BREAKDOWN	FIRST TAXES	HALF PAID	SECOND TAX	HALF PAID	TOTAL DELINQUENT
CURRENT R.E.TAX (AGR/RES)	.00			.00	
CURRENT R.E. TAX (OTHER)	.00			.00	
TAX REDUCTION (AGR/RES)	.00			.00	
TAX REDUCTION (OTHER)	.00			.00	
SUBTOTAL (AGR/RES)	.00	.00		.00	.00
SUBTOTAL (OTHER)	.00	.00		.00	.00
10 PCT REDUCTION (AGR/RES	.00	.00		.00	.00
10 PCT REDUCTION (OTHER	.00	.00		.00	.00
2 1/2 PCT REDUCTION (AGR/RES)	.00	.00		.00	.00
2 1/2 PCT REDUCTION (OTHER)	.00	.00		.00	.00
HOMESTEAD REDUCTION (AGR/RES)	.00	.00		.00	.00
HOMESTEAD REDUCTION (OTHER)	.00	.00		.00	.00
UNPAID 1ST HALF R.E. (AGR/RES	.00	.00		.00	.00
UNPAID 1ST HALF R.E. (OTHER	.00	.00		.00	.00
CURRENT PUB UTIL PERS PROP	.00	.00		.00	.00
UNPAID 1ST HALF P.U. PERS	.00	.00		.00	.00
AGRICULTURAL RECOUPMENT	.00	.00		.00	.00
TAX REDUCTION	.00	.00		.00	.00
SUBTOTAL	.00	.00		.00	.00
10 PCT REDUCTION	.00	.00		.00	.00
TOTAL RECOUPMENT	.00	.00		.00	.00
UNPAID AGRI RECOUPMENT	.00	.00		.00	.00
DELINQ.R.E. TAX (AGR/RES)	.00			.00	.00 .00
INTEREST .00					
DELINQ R.E. TAX (OTHER)	.00	.00		.00	.00 .00
INTEREST .00					
DELINQ PUB UTIL PERS PROP	.00	.00		.00	.00 .00
INTEREST .00					
DELINQ AGRICULTURAL RECOUP	.00	.00		.00	.00 .00
INTEREST .00					

BARRETT BROTHERS SPRINGFIELD, OH 1-800-322-7711

TAX RATE .40
A/R RED FACTOR 06.1708
OTH RED FACTOR 06.8539

LAWRENCE
TAX DISTRICT 18-ROME TWP-FAIRLAND S.D.

GENERAL TAX LIST AND DUPLICATE OF REAL AND PUBLIC UTILITY PROPERTY
COUNTY REAL ESTATE TAXES AND SPECIAL ASSESSMENTS

12/23/96

TAX YEAR 1996
INTEREST RATE
PAGE NO 3614

OWNER'S NAME MAILING ADDRESS	DESCRIPTION			TAXES CHARGED	DECEMBER TAXES	PENALTY	JUNE TAXES	PENALTY	TOTAL DELINQUENT	C. D. DATE	MEMO
	LAND	IMPROVEMENTS	TOTAL VALUE								
COUNTY TOTAL BREAKDOWN		FIRST HALF TAXES		HALF PAID		SECOND HALF TAX		PAID		TOTAL DELINQUENT	
CURRENT S.A. COUNTY			.00	.00		.00		.00			
CURRENT S.A. TOWNSHIP			.00	.00		.00		.00			
CURRENT S.A. MUNICIPAL			.00	.00		.00		.00			
UNPAID S.A. COUNTY			.00	.00		.00		.00			
UNPAID S.A. TOWNSHIP			.00	.00		.00		.00			
UNPAID S.A. MUNICIPAL			.00	.00		.00		.00			
DELINQ. S.A. COUNTY			.00	.00		.00		.00		.00	
INTEREST	.00										
DELINQ. S.A. TOWNSHIP			.00	.00		.00		.00		.00	
INTEREST	.00										
DELINQ. S.A. MUNICIPAL			.00	.00		.00		.00		.00	
INTEREST	.00										
5 PAY R.E. (AGR/RES)			.00	.00		.00		.00		.00	
BALANCE	.00										
5 PAY R.E. (OTHER)			.00	.00		.00		.00		.00	
BALANCE	.00										
5 PAY S.A.			.00	.00		.00		.00		.00	
BALANCE	.00										
FUTURE S.A. COUNTY			.00	.00		.00		.00			
FUTURE S.A. TOWNSHIP			.00	.00		.00		.00			
FUTURE S.A. MUNICIPAL			.00	.00		.00		.00			
OVERPAYMENTS								.00			
TOTAL TAX**********			.00	.00		.00		.00		.00	

TOTAL NO. OF PRINTED PARCEL	6,418	AGR/RES LAND VALUES	14,286,230
TOTAL ACREAGE	19,796.28	BUILD VALUES	45,576,450
RECOUPMENT VALUE	15,130	OTHER LAND VALUES	698,370
		BUILD VALUES	1,931,380
		SUBTOTAL	62,492,430
REMITTERS: A/R .00	OTHER .00	P.U. PERS PROP	5,225,520
		P.U. REAL ESTATE	00
		TOTAL VALUE	67,717,950

BARRETT BROTHERS SPRINGFIELD, OH 1-800-322-7711