1996

AUDITOR'S
REPORTS

FAYETTE 2

LAWRENCE
COUNTY

6

Fayette 62
-
6

TAX RATE [illegible]50
A/R RED FACTOR 04.5484
OTH RED FACTOR 04.6761

LAWRENCE
TAX DISTRICT 06-FAYETTE TWP-DELTA S.D.

GENERAL TAX LIST AND DUPLICATE OF REAL AND PUBLIC UTILITY PROPERTY
COUNTY REAL ESTATE TAXES AND SPECIAL ASSESSMENTS

12/23/96

TAX YEAR 1996
INTEREST RATE
PAGE NO 905

OWNER'S NAME MAILING ADDRESS	DESCRIPTION LAND	IMPROVEMENTS	TOTAL VALUE	TAXES CHARGED	DECEMBER TAXES	PENALTY	JUNE TAXES	PENALTY	TOTAL DELINQUENT	C.D. DATE	MEMO
MOREY, BOBBY G. & CARMEN P. O. BOX 6201 ASHEVILLE, NC 28816-620 VOL 527 PG 654 PARCEL-ID 06-094-0300.000	-00-00 BEASIE L. WILSON SUB. TRACT J, W PT. 0002.39A RES USE CODE 500 250	00	250								
HAYES, IRVIN K P.O. BOX 652 SOUTH POINT, OHIO 45680 VOL 537 PG 538 PARCEL-ID 06-094-0400.000	-00-00 BEASIE L. WILSON SUB. TRACT K, W PT. 0002.20A RES USE CODE 500 230	00	230								
TAYLOR, CYNTHIA 66 TOWNSHIP RD. 1364 CHESAPEAKE, OHIO 45619 VOL 566 PG 349 PARCEL-ID 06-094-0500.000	-00-00 BEASIE L. WILSON SUB. TRACT L, W PT. 0026.04A AGR USE CODE 120 4,000	00	4,000								
ESTEP, ROBERT EUGENE P.O. BOX 433 CHESAPEAKE, OHIO 45619-000 VOL 531 PG 501 PARCEL-ID 06-094-0600.000	-00-00 BEASIE L. WILSON SUB. TRACT M, WHOLE 0005.00A RES USE CODE 510 2,830	10,190	13,020								
MORRIS, RICHARD A SR RT. 2 BOX 395 SOUTH POINT, OHIO 45680-0000 VOL 579 PG 707 PARCEL-ID 06-094-0800.000	-00-00 1 HAMPTON SUBDIV. 0000.00A RES USE CODE 510 2,240 HOMESITE VALUE LISTED BELOW 2,240	6,650 6,650	8,890 8,890								
MORRIS, RICHARD A SR RT. 2 BOX 395 SOUTH POINT, OHIO 45680-0000 VOL 579 PG 707 PARCEL-ID 06-094-0900.000	-00-00 2 HAMPTON SUBDIV. 0000.00A RES USE CODE 500 1,210	00	1,210								
COSTELLO, DARRELL RT. 2 BOX 394 SOUTH POINT, OH. 45680-0000 VOL 584 PG 644 PARCEL-ID 06-094-1000.000	-00-00 3 HAMPTON SUBDIV. 0000.00A RES USE CODE 510 1,410 HOMESITE VALUE LISTED BELOW 1,410	7,450 7,450	8,860 8,860								
MONTROSO, FRANCES M. 95 COPPER GLEN DR HUNTINGTON W.VA 25701 VOL 560 PG 560 PARCEL-ID 06-094-1100.000	-00-00 4 HAMPTON SUBDIV. 0000.00A COM USE CODE 400 2,140	00	2,140								
CYFERS, JESSIE L. 9317 CO. RD. 1 SOUTH POINT, OHIO 45680 VOL 502 PG 515 PARCEL-ID 06-094-1200.000	-00-00 5 HAMPTON SUBDIV. 0000.00A RES USE CODE 510 1,340 HOMESITE VALUE LISTED BELOW 1,340	4,900 4,900	6,240 6,240								
CYFERS, JESSIE L.	-00-00 6 HAMPTON SUBDIV.										

TAX RATE [illegible]50
A/R RED FACTOR 04.5484
OTH RED FACTOR 04.6761

LAWRENCE
TAX DISTRICT 06-FAYETTE TWP-DELTA S.D.

GENERAL TAX LIST AND DUPLICATE OF REAL AND PUBLIC UTILITY PROPERTY
COUNTY REAL ESTATE TAXES AND SPECIAL ASSESSMENTS

12/23/96

TAX YEAR 1996
INTEREST RATE
PAGE NO 906

OWNER'S NAME MAILING ADDRESS	DESCRIPTION LAND	IMPROVEMENTS	TOTAL VALUE	TAXES CHARGED	DECEMBER TAXES	PENALTY	JUNE TAXES	PENALTY	TOTAL DELINQUENT	C.D. DATE	MEMO
9317 CO. RD. 1 SOUTH POINT, OHIO 45680 VOL 502 PG 515 PARCEL-ID 06-094-1300.000	0000.00A RES USE CODE 500 1,210	00	1,210								
SIMMONS, GILBERTA M. 79 TWP RD 1411 CHESAPEAKE, OHIO 45619 VOL 610 PG 46/48 PARCEL-ID 06-094-1400.000	-00-00 7 HAMPTON SUBDIV. 0000.00A RES USE CODE 510 1,340	2,220	3,560								
05-22-96 TRNSF FROM 06-094-1400.000 COPLEY, SHEILA & ROY N. A											
COPLEY, SHEILA & ROY N. AKERS RT 2 BOX 392 SOUTH POINT, OHIO 45680 VOL 609 PG 486 PARCEL-ID 06-094-1400.000	-00-00 7 HAMPTON SUBDIV. 0000.00A RES USE CODE 510 00	00	00								
05-22-96 TRNSF TO 06-094-1400.000 SIMMONS, GILBERTA M.											
DAVIS, LOUISE C/O LOUISE DAVIS C/O COPLEY, SHEILA BOX 3827 CO. RD. 31 CHESAPEAKE, OHIO 45619 VOL 609 PG 486 PARCEL-ID 06-094-1400.000	-00-00 7 HAMPTON SUBDIV. 0000.00A RES USE CODE 510 00	00	00								
05-21-96 TRNSF TO 06-094-1400.000 COPLEY, SHEILA & ROY N. A											
JENKINS, LEON & MINNIE LOU LEON & MINNIE JENKINS 116 BAILEY STREET SOUTH POINT, OHIO 45680 VOL 462 PG 561 PARCEL-ID 06-094-1500.000	-00-00 8 HAMPTON SUBDIV. 0000.00A RES USE CODE 510 1,340 HOMESITE VALUE LISTED BELOW 1,340	2,530 2,530	3,870 3,870								
HENSON, DARRELL & KRISTI A 9353 CO. RD. 1 SOUTH POINT, OHIO 45680 VOL 585 PG 761 PARCEL-ID 06-094-1600.000	-00-00 9 HAMPTON SUBDIV. 0000.00A RES USE CODE 510 1,340	3,700	5,040								
YAPP, MICHAEL D 058 C/O STAR BANK 425 WALNUT STREET P. O. BOX 1038 CINCINNATI, OHIO 45201-1038 VOL 596 PG 786 PARCEL-ID 06-094-1700.000	-00-00 10 HAMPTON SUBDIV. 0000.00A RES USE CODE 510 1,340	4,680	6,020								
CARRICO, VIRGINIA 9379 CO. RD. 1 SOUTH POINT, OHIO 45680 VOL 442 PG 78 PARCEL-ID 06-094-1800.000	-00-00 11 HAMPTON SUBDIV. 0000.00A RES USE CODE 510 1,340 HOMESITE VALUE LISTED BELOW	4,340	5,680								

BARRETT BROTHERS SPRINGFIELD, OH 1-800-322-7711



Lawrence County Commissioners

VETERANS SQUARE • IRONTON, OHIO 45638 • (614) 533-4300 • FAX: (614) 533-4370

April 16, 1997

Ray T. Dutey
County Auditor
Veterans Square
Ironton, Ohio 45638

This is to certify that the following action was taken by the Board of Lawrence County Commissioners at their regular scheduled meeting held on April 16, 1997 and recorded in Commissioners' Journal 69, Page 476.

Motion by Dr. Baker Second by Mr. Trent

To vacate Clinton Street, Fayette Township per ORC 5553.04.02 (abandoned township road)

Dr. Baker-----yes Mr. Patterson----yes Mr. Trent-----yes

ATTEST: Kathleen R Fraley
Kathleen R. Fraley, Administrator
Board of Lawrence County Commissioners
Lawrence County, Ohio

CARL T. BAKER, D.V.M., President
BRUCE TRENT, Vice-President
GEORGE R. PATTERSON, Member

KATHLEEN R. FRALEY, Administrator
TAMI COLLINS, Clerk

Lawrence County Comissioners
Plat 3 Pg 98-99
(.078) W1/2 of Vac Clinton St Adj to Lot 9
Darrell & Kristi A. Henson
06-094-1600

Lawrence County Comissioners
Plat 3 Pg 98-99
(.078) E 1/2 of Vac Clinton St Adj to Lot 10
Michael D. Yapp
06-094-1700

ROAD PETITION

The undersigned petitioners, freeholders of said County of Lawrence, residing in the vicinity of the road described below, recognizing that public convenience and welfare would be greatly enhanced, hereby petition the County commissioner to abandon Clinton Street, and pray that you will institute an order for the proper proceeding to abandon said road.

Name	Date Signed
Darrell Henson	6/22/94
Kristi Henson -9353 CO Rd 1 S.P 45680	
William D Yapp	Phone 894-3868

Incident

Gejm1
Pg 290
75

(L078)
W/S of Van Clinton St Adj To Lot 9
Darrell & Kristi A. Henson
06-094-1600

Lawrence County Commissioners
Plat 3 Pg 98-99

(L078)
E 1/2 of Van Clinton St Adj to Lot 10

Lawrence County Commissioners
Michael D. Yapp
06-094-1700
Plat 3 Pg 98-99

DEDICATION PROCEDURE

5553.31 1.) Any person may with approval of the County Commissioners, dedicate lands free of any leins for public road purposes. A definite description and a plat showing such lands and signed by the owner. The dedication is effective upon acceptance and signatures by the county commissioners.

PLATTING PROCEDURE

711.01 1.) Any person may layout a subdivision by having a registered Ohio surveyor make a plat of their property with streets, alleys, commons or public grounds and all lots described definitely and stated on said plat. A dedication of the roads and streets to the public shall be included and all other platting procedures followed.

PROCEDURE AND METHODS FOR ESTABLISHING, ALTERING, OR VACATING A PUBLIC ROAD
(FROM O.R.C., CHAPTER 5553)

PETITION PROCEDURE

CODE

5553.02 1.) Commissioners have the authority within the county except state highways. Roads to be established must begin on public road and end on a public road or have three residents in the first 500 feet and one in each 200 feet there after.

5553.04 2.) Petition-signed by 12 property owners, or if commissioners decide it is in the county's best interest, the commissioners may proceed on their own.

5553.04
5553.05
5553.09 3.) Preliminary Resolution of Intent:
Stating: A.) Termini of road
B.) Date of viewing
C.) Date of final hearing
D.) Costs of right of way to be born by property owners (unless the county agrees to pay compensation for right of way).

5553.05 4.) Advertise twice, mail notices to adjacent property owners.

5553.06 5.) Viewing-(then if decide to proceed)

5553.06 6.) Direct Engineer to survey-draw plat, write easements, and prepare a report.

5553.07
5553.09 7.) Final Hearing-read engineer's report, pass final resolution, (and direct owners to bear costs of right of way).

5553.10 8.) Sign easements, record easements and enter the survey plat, and descriptions in road record, pay any compensation.

5553.10 9.) Proceed to open and maintain or vacate road. In case of opening road it must be opened within seven (7) years after original order to establish or original proceeding shall be barred.

DEDICATION PROCEDURE

5553.31 1.) Any person may with approval of the County Commissioners, dedicate lands free of any leins for public road purposes. A definite description and a plat showing such lands and signed by the owner. The dedication is effective upon acceptance and signatures by the county commissioners.

PLATTING PROCEDURE

711.01 1.) Any person may layout a subdivision by having a registered Ohio surveyor make a plat of their property with streets, alleys, commons or public grounds and all lots described definitely and stated on said plat. A dedication of the roads and streets to the public shall be included and all other platting procedures followed.

(1078)
W½ of Vac Clinton St Adj to Lot 9
Darrell & Kristi A. Henson
06-094-1600

Lawrence County Commissioners
Plat 3 Pg 98-99

(1078)
E ½ of Vac Clinton St Adj to Lot 10
Michael D. Hoppe
06-094-1700

Lawrence County Commissioners
Plat 3 Pg 98-99

PROCEDURE AND METHODS FOR ESTABLISHING, ALTERING, OR VACATING A PUBLIC ROAD
(FROM O.R.C., CHAPTER 5553)

PETITION PROCEDURE

CODE

5553.02 1.) Commissioners have the authority within the county except state highways. Roads to be established must begin on public road and end on a public road or have three residents in the first 500 feet and one in each 200 feet there after.

5553.04 2.) Petition-signed by 12 property owners, or if commissioners decide it is in the county's best interest, the commissioners may proceed on their own.

5553.04
5553.05
5553.09 3.) Preliminary Resolution of Intent:
Stating: A.) Termini of road
B.) Date of viewing
C.) Date of final hearing
D.) Costs of right of way to be born by property owners (unless the county agrees to pay compensation for right of way).

5553.05 4.) Advertise twice, mail notices to adjacent property owners.

5553.06 5.) Viewing-(then if decide to proceed)

5553.06 6.) Direct Engineer to survey-draw plat, write easements, and prepare a report.

5553.07
5553.09 7.) Final Hearing-read engineer's report, pass final resolution, (and direct owners to bear costs of right of way).

5553.10 8.) Sign easements, record easements and enter the survey plat, and descriptions in road record, pay any compensation.

5553.10 9.) Proceed to open and maintain or vacate road. In case of opening road it must be opened within seven (7) years after original order to establish or original proceeding shall be barred.

0

(.078)
W½ of Vac Clinton St Adj To Lot 9
Darrell & Kristi A. Henson
06-094-1600

Lawrence County Commissioners
Plat 3 PG 98-99

(.078)
E ½ of Vac Clinton St Adj to Lot 10
Michael D Yapp
06-094-1700

Lawrence County Commissioners
Plat 3 PG 98-99

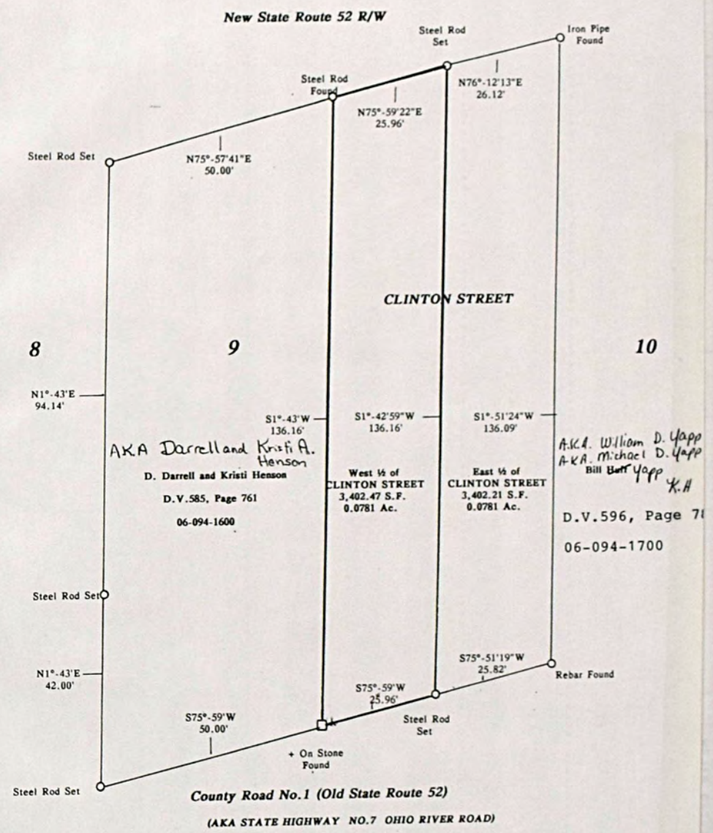

Registered Land Surveyor
DAVID E. NEMETH
No. S-7718
State of Ohio

↑
NORTH
Scale: 1 inch = 20 feet

Plat Of Survey Of Lot 9 and Clinton Street

Hampton Subdivision
See: Plat Book 3, Page 98 & 99
Section 36, T.2, R.17
Fayette Township - Lawrence County, Ohio
Drawn By: David E. Nemeth, Ohio RLS-7718
April 2, 1997

TAX RATE ..50
A/R RED FACTOR 04.5484
OTH RED FACTOR 04.6761

LAWRENCE
TAX DISTRICT 06-FAYETTE TWP-DELTA S.D.

GENERAL TAX LIST AND DUPLICATE OF REAL AND PUBLIC UTILITY PROPERTY
COUNTY REAL ESTATE TAXES AND SPECIAL ASSESSMENTS

12/23/96

TAX YEAR 1996
INTEREST RATE
PAGE NO 907

OWNER'S NAME MAILING ADDRESS	DESCRIPTION			TAXES CHARGED	DECEMBER TAXES	PENALTY	JUNE TAXES	PENALTY	TOTAL DELINQUENT	C. D. DATE	MEMO
	LAND	IMPROVEMENTS	TOTAL VALUE								
	1,340	3,920	5,260								
HACKWORTH, BETTY LOU 9389 COUNTY RD 1 SOUTH POINT, OHIO 45680 VOL 595 PG 149 PARCEL-ID 06-095-0100.000	-00-00 12 HAMPTON SUBDIV. 0000.00A RES USE CODE 510 1,510 5,160 6,670 HOMESITE VALUE LISTED BELOW 1,510 5,160 6,670										
ISAACS, GOLDIE G. 106 11TH AVE. HUNTINGTON, W. VA. VOL 212 PG 137 PARCEL-ID 06-095-0200.000	-00-00 13 HAMPTON SUBDIV. ST.HY.EASE.NO.94LA WHOLE 0000.00A EXM USE CODE 610 110 00 110										
ISAACS, GOLDIE G. 106 11TH AVE. HUNTINGTON, W. VA. VOL 212 PG 137 PARCEL-ID 06-095-0300.000	-00-00 14 HAMPTON SUBDIV. ST.HY.EASE.NO.94LA WHOLE 0000.00A EXM USE CODE 610 110 00 110										
ISAACS, GOLDIE G. 106 11TH AVE. HUNTINGTON, W. VA. VOL 212 PG 137 PARCEL-ID 06-095-0400.000	-00-00 15 HAMPTON SUBDIV. ST.HY.EASE.NO.94LA WHOLE 0000.00A EXM USE CODE 610 110 00 110										
LUSK, W. A. & LOLETTA 2514 SMITH ST. HUNTINGTON, W. VA. PARCEL-ID 06-095-0500.000	-00-00 16,17,18 HAMPTON SUB. ST.HY.EASE.NO.89LA WHOLE 0000.00A EXM USE CODE 610 110 00 110										
WILSON, JOSEPH C. & PEARL R.F.D. SOUTH POINT, OHIO VOL 231 PG 162 PARCEL-ID 06-095-0600.000	-00-00 19 HAMPTON SUBDIV. ST.HY.EASE.NO.88LA WHOLE 0000.00A EXM USE CODE 610 110 00 110										
SILCOX, CHARLES & ELEANOR 7814 EDEN LANE KNOXVILLE, TN 37938 VOL 556 PG 401 PARCEL-ID 06-095-0700.000	20 HAMPTON SUBDIV 250' X 50.59 N END RES USE CODE 500 790 00 790										
BLEVINS, RUTH 413 HUNTER AVE. DAYTON, OHIO 45404-000 PARCEL-ID 06-095-0800.000	-00-00 20 HAMPTON SUBDIV. ST.HY.EASE.NO.90 50.5'X102' 0000.11A EXM USE CODE 610 110 00 110										
COLLINS, KESTER W. & MARTHA MA 7814 EDEN LANE KONXVILLE, TN 37938 VOL 220 PG 20	-00-00 20 HAMPTON SUBDIV. S PT ST.HY.EASE.NO.90 LA 0000.00A EXM USE CODE 610										

TAX RATE ..50
A/R RED FACTOR 04.5484
OTH RED FACTOR 04.6761

LAWRENCE
TAX DISTRICT 06-FAYETTE TWP-DELTA S.D.

GENERAL TAX LIST AND DUPLICATE OF REAL AND PUBLIC UTILITY PROPERTY
COUNTY REAL ESTATE TAXES AND SPECIAL ASSESSMENTS

12/23/96

TAX YEAR 1996
INTEREST RATE
PAGE NO 908

OWNER'S NAME MAILING ADDRESS	DESCRIPTION			TAXES CHARGED	DECEMBER TAXES	PENALTY	JUNE TAXES	PENALTY	TOTAL DELINQUENT	C. D. DATE	MEMO
	LAND	IMPROVEMENTS	TOTAL VALUE								
PARCEL-ID 06-095-0900.000	110	00	110								
WHISMAN, DONALD & ISABELLE B. 227 CO. RD. 407 SOUTH POINT, OHIO 45680 VOL 450 PG 253 PARCEL-ID 06-095-1000.000	-00-00 21,22,23 HAMPTON SUB. N PTS. 0000.00A RES USE CODE 545 2,480 140 2,620										
LUSK, W. A. & LOLETTA 2514 SMITH ST. HUNTINGTON, W. VA. VOL 536 PG 779 PARCEL-ID 06-095-1100.000	-00-00 21,22,23 HAMPTON SUB. S PTS. ST.HY.EASE.NO. 89 ALA 0000.00A EXM USE CODE 610 110 00 110										
KITTS, JOE C. C/O ENOLA KITTS LILLY 207 S. 9TH ST. SANFORD, N.C. 27330-0000 PARCEL-ID 06-095-1200.000	-00-00 24 HAMPTON SUBDIV. N PT. 0000.00A RES USE CODE 500 790 00 790										
KITTS, JOE C. C/O ENOLA KITTS LILLY RT. 4, BOX 416 ASHLAND, OHIO PARCEL-ID 06-095-1300.000	-00-00 24 HAMPTON SUBDIV. ST HY EASE NO 91 CEN PT 1 0000.11A EXM USE CODE 610 110 00 110										
KITTS, JOE C. CHESAPEAKE, OHIO PARCEL-ID 06-095-1400.000	-00-00 24 HAMPTON SUBDIV. ST.HY.EASE.NO.91LA S PT. 0000.00A EXM USE CODE 610 110 00 110										
THE HUNTINGTON CITY MISSION, I NC 1030 7TH AVENUE HUNTINGTON, W. VA. 25701 VOL 529 PG 423 PARCEL-ID 06-095-1500.000	-00-00 25 HAMPTON SUBDIV. N PT. 0000.00A RES USE CODE 500 780 00 780										
FRASHER, GARLAND C. BOX 1727 HUNTINGTON, W. VA. PARCEL-ID 06-095-1600.000	-00-00 25 HAMPTON SUBDIV. ST.HY.EASE.NO.92 CEN. PT. 102 0000.11A EXM USE CODE 610 110 00 110										
FRASHER, GARLAND C. BOX 1727 HUNTINGTON, W. VA. PARCEL-ID 06-095-1700.000	-00-00 25 HAMPTON SUBDIV. ST.HY.EASE.NO.92LA S PT. 0000.00A EXM USE CODE 610 110 00 110										
BROWN, CLARENCE VERNON & VIRGI 1903 10TH AVE. HUNTINGTON, W. VA.	-00-00 28 HAMPTON SUBDIV. ST.HY.EASE.NO.93 CEN. PT 100' 0000.00A EXM USE CODE 610										

BARRETT BROTHERS SPRINGFIELD, OH 1-800-322-7711

TAX RATE - .350
A/R RED FACTOR 04.5484
OTH RED FACTOR 04.6761

LAWRENCE
TAX DISTRICT 06-FAYETTE TWP-DELTA S.D.

GENERAL TAX LIST AND DUPLICATE OF REAL AND PUBLIC UTILITY PROPERTY
COUNTY REAL ESTATE TAXES AND SPECIAL ASSESSMENTS

12/23/96

TAX YEAR 1996
INTEREST RATE
PAGE NO 909

OWNER'S NAME MAILING ADDRESS	DESCRIPTION			TAXES CHARGED	DECEMBER TAXES	PENALTY	JUNE TAXES	PENALTY	TOTAL DELINQUENT	C. D. DATE	MEMO
	LAND	IMPROVEMENTS	TOTAL VALUE								
VOL 385 PG 544 PARCEL-ID 06-095-1800.000	110	00	110								
BROWN, CLARENCE VERNON & VIRGI C/O JACK HALL RT. 4, BOX 365 SOUTH POINT, OHIO 45680 VOL 385 PG 544 PARCEL-ID 06-096-0100.000	-00-00 28 HAMPTON SUBDIV. ST.HY.EASE.NO.93LA S PT. 0000.00A EXM USE CODE 610 110	00	110								
BROWN, CLARENCE VERNON & VIRGI 267 CO. RD. 407 SOUTH POINT, OHIO 45680 VOL 385 PG 544 PARCEL-ID 06-096-0200.000	-00-00 28 HAMPTON SUBDIV. N PT. 0000.00A RES USE CODE 510 1,280 22,200 23,480 HOMESITE VALUE LISTED BELOW 1,280 22,200 23,480										
BROWN, CLARENCE VERNON & VIRGI 267 CO. RD. 407 SOUTH POINT, OH. 45680 VOL 385 PG 544 PARCEL-ID 06-096-0300.000	-00-00 27 HAMPTON SUBDIV. N PT. 0000.00A RES USE CODE 500 780 00 780										
BROWN, CLARENCE VERNON & VIRGI 1903 10TH AVE. HUNTINGTON, W. VA. VOL 385 PG 544 PARCEL-ID 06-096-0400.000	-00-00 27 HAMPTON SUBDIV. ST.HY.EASE.NO.93CEN. PT.JOUR . 0000.00A EXM USE CODE 610 110 00 110										
BROWN, CLARENCE VERNON & VIRGI 1903 10TH AVE. HUNTINGTON, W. VA. VOL 385 PG 544 PARCEL-ID 06-096-0500.000	-00-00 27 HAMPTON SUBDIV. ST.HY.EASE.NO.93LA S PT. 0000.00A EXM USE CODE 610 110 00 110										
BROWN, CLARENCE VERNON & VIRGI RT. 2 BOX 406 SOUTH POINT, OHIO VOL 385 PG 544 PARCEL-ID 06-096-0600.000	-00-00 26 HAMPTON SUBDIV. ST.HY.EASE.NO.93LA S PT. 0000.00A EXM USE CODE 610 110 00 110										
BROWN, CLARENCE VERNON & VIRGI RT. 2 BOX 406 SOUTH POINT, OHIO VOL 385 PG 544 PARCEL-ID 06-096-0700.000	-00-00 26 HAMPTON SUBDIV. ST.HY.PT.93 CEN. PT. 101.19' 0000.00A EXM USE CODE 610 110 00 110										
BROWN, CLARENCE VERNON & VIRGI 267 CO. RD. 407 SOUTH POINT, OHIO 45680 VOL 385 PG 544 PARCEL-ID 06-096-0800.000	-00-00 26 HAMPTON SUBDIV. N PT. 0000.00A RES USE CODE 500 780 00 780										
SILCOX, CHARLES & ELEANOR	HAMPTON SUB DIV TRACT A N PT 1										

TAX RATE - .350
A/R RED FACTOR 04.5484
OTH RED FACTOR 04.6761

LAWRENCE
TAX DISTRICT 06-FAYETTE TWP-DELTA S.D.

GENERAL TAX LIST AND DUPLICATE OF REAL AND PUBLIC UTILITY PROPERTY
COUNTY REAL ESTATE TAXES AND SPECIAL ASSESSMENTS

12/23/96

TAX YEAR 1996
INTEREST RATE
PAGE NO 910

OWNER'S NAME MAILING ADDRESS	DESCRIPTION			TAXES CHARGED	DECEMBER TAXES	PENALTY	JUNE TAXES	PENALTY	TOTAL DELINQUENT	C. D. DATE	MEMO
	LAND	IMPROVEMENTS	TOTAL VALUE								
7814 EDEN LANE KNOXVILLE, TN. 37938 VOL 556 PG 401 PARCEL-ID 06-096-0900.000	.99ACS RES USE CODE 500 2,140 00 2,140										
WILSON, JOSEPH C. & PEARL ET-A 515 1/2 8TH ST. HUNTINGTON, W. VA. VOL 261 PG 495 PARCEL-ID 06-096-1000.000	-00-00 HAMPTON SUBDIV. TRACT A, ST.HY.EASE.N087 COUR T 0000.54A EXM USE CODE 610 110 00 110										
WILSON, JOSEPH C. & PEARL ET-A 515 1/2 8TH ST. HUNTINGTON, W. VA. VOL 296 PG 495 PARCEL-ID 06-096-1100.000	-00-00 HAMPTON SUBDIV. ST.HY.EASE.NO.87LA TRACT A 0000.00A EXM USE CODE 610 120 00 120										
CON-WAY CENTRAL EXPRESS, INC. 727 AIRPORT BOULEVARD ANN ARBOR, MICHIGAN 48108 VOL 512 PG 121 PARCEL-ID 06-096-1300.000	17-01-01 R17 T23 S6 W PT SW PT 30' E SIDE 0000.53A COM USE CODE 400 2,080 00 2,080										
LEWIS, VIRGINIA IRENE C/O CORBA JEANE MOORE 103 ELM ST. SOUTH POINT, OH. 45680-0000 VOL 467 PG 766 PARCEL-ID 06-096-1400.000	17-01-01 17 236 PT SW PT N & S PTS. 0003.19A RES USE CODE 545 3,540 250 3,790 HOMESITE VALUE LISTED BELOW 3,310 150 3,460										
PENTECOSTAL HOLINESS CHURCH BURLINGTON SOUTH POINT, OHIO VOL 328 PG 186 PARCEL-ID 06-096-1500.000	17-01-01 R17 T23 S6 PT. SW PT. 0000.29A EXM USE CODE 685 3,230 14,560 17,790										
BOARD OF TRUSTEES, FAYETTE TOWNSHIP SOUTH POINT, OHIO VOL 455 PG 148 PARCEL-ID 06-096-1510.000	17-01-02 MIDDLE PT 0001.00A EXM USE CODE 630 8,120 37,030 45,150										
LEWIS, VIRGINIA IRENE C/O CORBA JEAN MOORE RT. 5 BOX 300 SOUTH POINT, OH. VOL 467 PG 766 PARCEL-ID 06-096-1600.000	17-01-01 R17 T23 S6 ST.HY.EASE.NO.63CLA CEN. PT . 0003.52A EXM USE CODE 610 370 00 370										
DEERING, LORRAINE B 8360 CO. RD. 1 BOX 300 SOUTH POINT, OHIO 45680 VOL 608 PG 8 PARCEL-ID 06-096-1700.000	17-01-01 R17 T23 S6 PT SW PT25 'W SIDE X 200' 0000.12A RES USE CODE 510 2,340 15,060 17,400 HOMESITE VALUE LISTED BELOW 2,340 9,980 12,320										

BARRETT BROTHERS SPRINGFIELD, OH 1-800-322-7711

TAX RATE - .250
A/R RED FACTOR 04.5484
OTH RED FACTOR 04.6761

LAWRENCE
TAX DISTRICT 06-FAYETTE TWP-DELTA S.D.

GENERAL TAX LIST AND DUPLICATE OF REAL AND PUBLIC UTILITY PROPERTY
COUNTY REAL ESTATE TAXES AND SPECIAL ASSESSMENTS

12/23/96

TAX YEAR 1996
INTEREST RATE
PAGE NO 911

OWNER'S NAME MAILING ADDRESS	DESCRIPTION LAND	IMPROVEMENTS	TOTAL VALUE	TAXES CHARGED	DECEMBER TAXES	PENALTY	JUNE TAXES	PENALTY	TOTAL DELINQUENT	C. D. DATE	MEMO
03-19-96 TRNSF FROM 06-096-1700.000 DEERING, DAN & LORRAINE B 12-09-96 237.75											
DEERING, DAN & LORRAINE B. 8360 CO. RD. 1 BOX 300 SOUTH POINT, OHIO 45680 VOL 232 PG 128 PARCEL-ID 06-096-1700.000	17-01-01 R17 T23 S6 PT SW PT25 'W SIDE X 200' 0000.12A RES USE CODE 510 00	00	00								
03-19-96 TRNSF TO 06-096-1700.000 DEERING, LORRAINE B											
GIBSON, EZRA D. P.O. BOX 117 CHESAPEAKE, OHIO 45619 VOL 188 PG 380 PARCEL-ID 06-096-1800.000	17-01-01 R17 T2 S36 SW PT LESS 25'W SIDEX 200' & LESS0.09A & 3 0002.63A RES USE CODE 510 7,840	75,810	83,650								
REYNOLDS, VIRGINIA L. 191 PVT RD 8358 COUNTY ROAD 1 SOUTH POINT, OHIO 45680 VOL 473 PG 205 PARCEL-ID 06-096-1801.000	17-01-01 R 17 T 23 S 6 PT SW PT LESS 25 W SIDE X 2 0000.82A RES USE CODE 510 7,240 HOMESITE VALUE LISTED BELOW 7,240	25,460 25,460	32,700 32,700								
GIBSON, DEAN ETAL, TRUSTEES 632 KING EDWARD ROAD CHARLOTTE, N.C. 28211 VOL 511 PG 623 PARCEL-ID 06-096-1802.000	17-01-01 17-02-36 PT SW PT NPT 0003.15A RES USE CODE 500 500	00	500								
MULLINS, ROGER G. AND MULLINS, CONNIE 31 TWP RD 1153 SOUTH POINT, OHIO 45680-0000 VOL 585 PG 474 PARCEL-ID 06-097-0100.000	17-01-01 R17 T23 S6 SW PT 21' ON RDX200' 0000.09A RES USE CODE 500 1,230	00	1,230	Thomas W. Jr. & Emma Kincaid —	10/23/97						
GIBSON, JANICE C. P.O. BOX 117 CHESAPEAKE, OHIO 45619 VOL 315 PG 85 PARCEL-ID 06-097-0200.000	17-01-01 R17 T23 S6 SW PT LESS 25' W SIDE X 200 P T 0002.72A RES USE CODE 500 290	00	290								
RIFFE, JAMES W. & IRIS M. P.O. BOX 321 CHESAPEAKE, OHIO 45619 VOL 468 PG 182 PARCEL-ID 06-097-0202.000	17-01-01 SW PT LESS 25' W SIDE X 200' PT. 0000.36A RES USE CODE 510 2,510 HOMESITE VALUE LISTED BELOW 2,510	18,260 18,260	20,770 20,770								
GIBSON, EZRA D. & JANICE P.O. BOX 117 CHESAPEAKE, OHIO 45619 VOL 205 PG 24 PARCEL-ID 06-097-0300.000	17-01-01 17-02-36 SW PT LESS 2 5FT W SIDEX200 & LESS 2.68A N 0000.79A RES USE CODE 599 230	110	340								

TAX RATE - .250
A/R RED FACTOR 04.5484
OTH RED FACTOR 04.6761

LAWRENCE
TAX DISTRICT 06-FAYETTE TWP-DELTA S.D.

GENERAL TAX LIST AND DUPLICATE OF REAL AND PUBLIC UTILITY PROPERTY
COUNTY REAL ESTATE TAXES AND SPECIAL ASSESSMENTS

12/23/96

TAX YEAR 1996
INTEREST RATE
PAGE NO 912

OWNER'S NAME MAILING ADDRESS	DESCRIPTION LAND	IMPROVEMENTS	TOTAL VALUE	TAXES CHARGED	DECEMBER TAXES	PENALTY	JUNE TAXES	PENALTY	TOTAL DELINQUENT	C. D. DATE	MEMO
GIBSON, DEAN ETAL, TRUSTEES 632 KING EDWARD ROAD CHARLOTTE, N.C. 28211 VOL 511 PG 623 PARCEL-ID 06-097-0301.000	17-01-01 17-02-36 PT SW PT N P T 0002.68A RES USE CODE 500 420	00	420								
DAWSON, DAVID L. AND ALICE F. 006 C/O F. A. R. E. TAX SERVICE 17187 NO. LAUREL PK. DR. SUITE 437 LIVONIA, MI 48152 PARCEL-ID 06-097-0400.000	17-01-01 17 236 SW PT LESS 25' W SIDE X 200 P T 0000.50A RES USE CODE 510 5,660 HOMESITE VALUE LISTED BELOW 5,660	11,860 11,860	17,520 17,520	P.O. Box 504 Ches O Jerry D. & Deborah R. Sexton —	1/30/97						
GILL, JEAN A. & CLAIRE Y. RT 4 BOX 194 SOUTH POINT, OHIO 45680 VOL 599 PG 461 PARCEL-ID 06-097-0500.000	17-01-01 17 236 PT. SW PT. PARCEL D 0000.23A RES USE CODE 510 3,140 HOMESITE VALUE LISTED BELOW 3,140	2,560 2,470	5,700 5,610								
LAYNE, HARRY A. & BRENDA J. C/O LEADER MORTGAGE CO. 008 C/O THE LEADER MORTGAGE CO. SUITE 650 1015 EUCLID AVE. CLEVELAND, OHIO 44115 VOL 442 PG 285 PARCEL-ID 06-097-0600.000	17-01-01 17 236 PT. SW PT. 0000.23A RES USE CODE 510 3,300 HOMESITE VALUE LISTED BELOW 3,300	10,090 10,090	13,390 13,390								
JOHNSON, ROSIE LEE & JOHNSON, WILLIAM, JR. 8320 CO. RD. 1 SOUTH POINT, OHIO 45680 PARCEL-ID 06-097-0700.000	17-01-01 17 236 PT SW PT PARCEL C & PARC. C - 0000.19A RES USE CODE 510 2,930 HOMESITE VALUE LISTED BELOW 2,930	4,890 4,890	7,820 7,820								
LAYNE, HARRY A. & BRENDA J. C/O GUARANTY NATL BK, TRUST DP 008 C/O THE LEADER MORTGAGE CO. SUITE 650 1015 EUCLID AVE. CLEVELAND, OHIO 44115 VOL 442 PG 285 PARCEL-ID 06-097-0800.000	17-01-01 17 236 PT SW PT PARCEL B 0000.20A RES USE CODE 500 2,890	00	2,890								
MULLINS, ROGER G. AND MULLINS, CONNIE 31 TWP RD 1153 SOUTH POINT, OH. 45680-0000 VOL 585 PG 474 PARCEL-ID 06-097-0900.000	17-01-01 17 236 PT SW PT. 0000.25A RES USE CODE 500 2,460	00	2,460	1636 Charleston Ave Hunt. W. Va. 25701 Thomas W. Jr. & Emma Kincaid —	10/23/97						
GIBSON, DEAN ETAL, TRUSTEES 632 KING EDWARD ROAD CHARLOTTE, N.C. 28211 VOL 511 PG 623	17-01-01 17 236 PT SW PT 21' ON RD X 200 0000.09A RES USE CODE 599										

BARRETT BROTHERS SPRINGFIELD, OH 1-800-322-7711

TAX RATE --.50
A/R RED FACTOR 04.5484
OTH RED FACTOR 04.6761

LAWRENCE
TAX DISTRICT 06-FAYETTE TWP-DELTA S.D.

GENERAL TAX LIST AND DUPLICATE OF REAL AND PUBLIC UTILITY PROPERTY
COUNTY REAL ESTATE TAXES AND SPECIAL ASSESSMENTS

12/23/96

TAX YEAR 1996
INTEREST RATE
PAGE NO 913

OWNER'S NAME MAILING ADDRESS	DESCRIPTION			TAXES CHARGED	DECEMBER TAXES	PENALTY	JUNE TAXES	PENALTY	TOTAL DELINQUENT	C. D. DATE	MEMO
	LAND	IMPROVEMENTS	TOTAL VALUE								
PARCEL-ID 06-097-1000.000	1,020	210	1,230								
GIBSON, DEAN ETAL, TRUSTEES 632 KING EDWARD ROAD CHARLOTTE, N.C. 28211 VOL 511 PG 623 PARCEL-ID 06-097-1100.000	17-01-01 17 236 PT SW PT E PT 110' ON RD X 20 0 0000.47A RES USE CODE 500 4,010	00	4,010								
CON-WAY CENTRAL EXPRESS, INC. 727 AIRPORT BOULEVARD ANN ARBOR, MICHIGAN 48108 VOL 512 PG 121 PARCEL-ID 06-097-1200.000	17-01-01 17 236 SW PT LESS 12' 0006.09A COM USE CODE 482 47,390	54,610	102,000								
CON-WAY CENTRAL EXPRESS, INC. 727 AIRPORT BOULEVARD ANN ARBOR, MICHIGAN 48108 VOL 512 PG 121 PARCEL-ID 06-097-1300.000	17-01-01 17 236 ST.HY.EASE.NO.63DLA NW COR. 0000.08A EXM USE CODE 610 110	00	110								
BELVILLE, EDWARD R & LYDIA M 100 TWP. RD. 276-N SOUTH POINT, OHIO 45680 PARCEL-ID 06-097-1400.000	17-01-01 17 236 1 CEN. PT. 0003.20A RES USE CODE 510 2,520 HOMESITE VALUE LISTED BELOW 1,840	9,170 8,940	11,690 10,780								
BELVILLE, EDWARD R & LYDIA M 100 TWP. RD. 276-N SOUTH POINT, OHIO 45680 PARCEL-ID 06-097-1500.000	17-01-01 17 236 PT 40'X246.6'FORMERLY LOT 38 L 0000.23A RES USE CODE 510 880 HOMESITE VALUE LISTED BELOW 880	8,540 7,580	9,420 8,460								
ROY, RICHARD & SANDRA 319 TWP. RD. 276N SOUTH POINT, OHIO 45680 VOL 305 PG 555 PARCEL-ID 06-097-1600.000	17-01-01 17 236 1 PT. S & W PT. 0000.42A RES USE CODE 500 890	00	890								
MCCOY, OSCAR M. & PEARL B. RT. 2 BOX 173 SOUTH POINT, OHIO 45680-000 VOL 305 PG 555 PARCEL-ID 06-097-1700.000	17-01-01 17 236 1 PT. S & W PT. 0000.96A RES USE CODE 510 1,990 HOMESITE VALUE LISTED BELOW 1,990	17,400 16,040	19,390 18,030								
MCCOY, OSCAR M. & PEARL H. RT. 2 BOX 173 SOUTH POINT, OHIO 45680-000 VOL 305 PG 555 PARCEL-ID 06-097-1800.000	17-01-01 17 236 1 PT S & W PT. 0001.46A RES USE CODE 510 1,890	4,430	6,320								

TAX RATE --.50
A/R RED FACTOR 04.5484
OTH RED FACTOR 04.6761

LAWRENCE
TAX DISTRICT 06-FAYETTE TWP-DELTA S.D.

GENERAL TAX LIST AND DUPLICATE OF REAL AND PUBLIC UTILITY PROPERTY
COUNTY REAL ESTATE TAXES AND SPECIAL ASSESSMENTS

12/23/96

TAX YEAR 1996
INTEREST RATE
PAGE NO 914

OWNER'S NAME MAILING ADDRESS	DESCRIPTION			TAXES CHARGED	DECEMBER TAXES	PENALTY	JUNE TAXES	PENALTY	TOTAL DELINQUENT	C. D. DATE	MEMO
	LAND	IMPROVEMENTS	TOTAL VALUE								
VEGA, ELMER T. & MARY C/O ELMER VEGA 158 TWP RD 1154 SOUTH POINT, OH 45680 VOL 443 PG 798 PARCEL-ID 06-098-0100.000 11-08-96 1.25	17-01-01 17 236 1 1' STRIP E.OF DOROTHY LANE 0000.01A RES USE CODE 500 80	00	80								
LAMBERT, BRUCE E. CO-TRUSTEE & BANK ONE, WEST VIRGINIA C/O SOUTHERN HILLS DEV. CO. P.O. BOX 8265 HUNTINGTON, W.VA. 25705 VOL 591 PG 669, 809 PARCEL-ID 06-098-0200.000 09-09-96 36.21	17-01-01 17 236 1 NW COR. 0002.33A RES USE CODE 500 2,110	00	2,110								
SCHOOL LOT PARCEL-ID 06-098-0205.000	17-01-01 R. 17 T. 01 S. 02 0000.00A EXM USE CODE 650 1,050	00	1,050								
VARNEY, RONALD R. & PHILLIP T. VARNEY 103 TWP. RD. 276N SOUTH POINT, OHIO 45680 VOL 609 PG 705 PARCEL-ID 06-098-0300.000	17-01-01 17 236 1 PT. S & W PT. 0010.07A RES USE CODE 510 2,640 HOMESITE VALUE LISTED BELOW 1,840	9,290 9,290	11,930 11,130								
GORDOS, ROSE M. 48 PRV. DR. 233 SOUTH POINT, OHIO 45680 PARCEL-ID 06-098-0301.000	-00-00 MARK SCOTT SD LOT 1 0000.00A RES USE CODE 510 2,560 HOMESITE VALUE LISTED BELOW 2,560	10,450 10,450	13,010 13,010								
WEBB, ERNEST & JUDY 058 C/O STAR BANK 425 WALNUT STREET P. O. BOX 1038 CINCINNATI, OHIO 45201-1038 VOL 455 PG 718 PARCEL-ID 06-098-0302.000	-00-00 LOT 2 MARK SCOTT SD 0000.00A RES USE CODE 510 3,310	14,180	17,490								
CARPENTER, WANDA G. 96 TOWNSHIP RD. 1508 SOUTH POINT, OHIO 45680 PARCEL-ID 06-098-0303.000 09-13-96 222.00	-00-00 LOT 3 MARKSCOTT SD 0000.00A RES USE CODE 510 1,900	11,040	12,940								
SORBILLI, ANTONIO & DELORES 71 TWP. RD. 1508 SOUTH POINT, OHIO 45680 PARCEL-ID 06-098-0304.000	-00-00 LOT 4 MARKSCOTT SD 0000.00A RES USE CODE 510 2,120 HOMESITE VALUE LISTED BELOW	11,890	14,010								

BARRETT BROTHERS SPRINGFIELD, OH 1-800-322-7711

TAX RATE .50
A/R RED FACTOR 04.5484
OTH RED FACTOR 04.6761

LAWRENCE
TAX DISTRICT 06-FAYETTE TWP-DELTA S.D.

GENERAL TAX LIST AND DUPLICATE OF REAL AND PUBLIC UTILITY PROPERTY
COUNTY REAL ESTATE TAXES AND SPECIAL ASSESSMENTS

12/23/96

TAX YEAR 1996
INTEREST RATE
PAGE NO 915

OWNER'S NAME MAILING ADDRESS	DESCRIPTION			TAXES CHARGED	DECEMBER TAXES	PENALTY	JUNE TAXES	PENALTY	TOTAL DELINQUENT	C. D. DATE	MEMO
	LAND	IMPROVEMENTS	TOTAL VALUE								
	2,120	11,890	14,010								
CHINN, THERESA M. P O BOX 1228 INEZ, KY 41224 VOL 589 PG 667 PARCEL-ID 06-098-0400.000	17-01-01 17 236 1 PT. S & W PT. 0000.14A RES USE CODE 510 630	7,370	8,000								
MAYNARD, ANDREW & KAY 27 TWP. RD. 1434 SOUTH POINT, OHIO 45680 PARCEL-ID 06-098-0500.000	17-1-1, 17-2-36 2 70' ON S SID E OLD RT 52, E SIDE LESS .01 BAL.0.29AC RES USE CODE 510 3,760	8,800	12,560	S 12/31/96 Andrew + Kay Maynard -							
JOY, JEFFERY T. & COBY L. 019 C/O SOURCE ONE MORTGAGE SE CO 27555 FARMINGTON ROAD P. O. BOX 1800 FARMINGTON HILLS, M 48018 VOL 579 PG 631 PARCEL-ID 06-098-0500.001	17-1-1 & 17-2-36 PT LOT 2 ON S SIDE OLD RT 52, EAST SIDE RES USE CODE 500 200	00	200								
THACKER, RAYMOND LEE & ROGER D ALE THACKER 25 TWP RD 1444 E SOUTH POINT, OHIO 45680-0000 VOL 588 P G353 PARCEL-ID 06-098-0600.000	17-01-01 17-02-36 2 PT N OF RD 0000.26A RES USE CODE 540 3,360 HOMESITE VALUE LISTED BELOW 3,360	60 60	3,420 3,420								
BLACK, LARRY B AND DONNA G 23 TOWNSHIP RD. 1430 SOUTH POINT, OHIO 45680 VOL 534 PG 792 PARCEL-ID 06-098-0601.000	17-01-01 17-02-36 2 PT N OF RD PT 0000.01A RES USE CODE 500 200	00	200								
LAMBERT, BRUCE E. CO-TRUSTEE & BANK ONE, WEST VIRGINIA C/O SOUTHERN HILLS P.O. BOX 8265 HUNTINGTON, W.VA. 25705 VOL 591 PG 669, 809 PARCEL-ID 06-098-0700.000 09-09-96 42.39	17-01-01 17-2-36 2 PT N OF RD N&S PTS LESS 1.30 BAL = 16.97 ACRES AGR USE CODE 120 2,470	00	2,470	Aff 12/11/96 0700.002 - .12AC = 16.85 acd 12/11/96 QC Bruce Lambert As Individual Roscoe H. Peters from Bruce Lambert Trustee wd 12/11/96 - .12AC Bal 16.85AC owns all Roscoe H. Peters.	QC from Bank One .12AC 0700.002 as Trustee 12/11/96 Roscoe H. Peters	QC From Darrell Smith - .12AC Roscoe H. Peters					
BOB EVANS FARMS, INC. 3776 SO HIGH ST COLUMBUS, OHIO 43207 VOL 600 PG 330, 332, 334, 336 PARCEL-ID 06-098-0700.001 02-13-96 TRNSF TO 06-098-0700.001 BEF REIT, INC.	17-1-1 17-2-36 PT 2 PT N OF RD N & S PTS 1.30 ACRES COM USE CODE 400 00	00	00								
BEF REIT, INC.	17-1-1 17-2-36 PT 2 PT N OF RD										

TAX RATE .50
A/R RED FACTOR 04.5484
OTH RED FACTOR 04.6761

LAWRENCE
TAX DISTRICT 06-FAYETTE TWP-DELTA S.D.

GENERAL TAX LIST AND DUPLICATE OF REAL AND PUBLIC UTILITY PROPERTY
COUNTY REAL ESTATE TAXES AND SPECIAL ASSESSMENTS

12/23/96

TAX YEAR 1996
INTEREST RATE
PAGE NO 916

OWNER'S NAME MAILING ADDRESS	DESCRIPTION			TAXES CHARGED	DECEMBER TAXES	PENALTY	JUNE TAXES	PENALTY	TOTAL DELINQUENT	C. D. DATE	MEMO
	LAND	IMPROVEMENTS	TOTAL VALUE								
3776 SO HIGH ST COLUMBUS, OHIO 43207 VOL 606 PG 181 PARCEL-ID 06-098-0700.001 02-13-96 TRNSF FROM 06-098-0700.001 BOB EVANS FARMS, INC.	N & S PTS 1.30 ACRES COM USE CODE 435 89,180	134,460	223,640								
SPENCER, LUCILLE V. ROUTE 2 BOX 161 SOUTH POINT, OHIO 45680 VOL 540 PG 136 PARCEL-ID 06-098-0702.000	17-01-01 R17 T02 S36 PT 2 PT N OF RD N & S PTS 0000.26A RES USE CODE 540 1,880	4,750	6,630								
THE THREE AMIGOS, INC. P.O. BOX 4035 HUNTINGTON, W VA 25701 VOL 556 PG 687 PARCEL-ID 06-098-0710.000	17-01-01 BUENA VISTA CONDOMINIUMS UNIT NO 0000.00A RES USE CODE 550 530	5,730	6,260								
THE THREE AMIGOS, INC. P.O. BOX 4035 HUNTINGTON, W VA 25701 VOL 556 PG 687 PARCEL-ID 06-098-0711.000	17-01-01 BUENA VISTA CONDOS UNIT NO 0000.00A RES USE CODE 550 530	5,790	6,320								
THE THREE AMIGOS, INC. P.O. BOX 4035 HUNTINGTON, W VA 25701 VOL 556 PG 687 PARCEL-ID 06-098-0712.000	17-01-01 BUENA VISTA CONDOS UNIT NO 0000.00A RES USE CODE 550 530	5,730	6,260								
THE THREE AMIGOS, INC. P.O. BOX 4035 HUNTINGTON, W VA 25701 VOL 556 PG 687 PARCEL-ID 06-098-0713.000	17-01-01 BUENA VISTA CONDOS UNIT NO 0000.00A RES USE CODE 550 530	5,730	6,260								
THE THREE AMIGOS, INC. P.O. BOX 4035 HUNTINGTON, W VA 25701 VOL 556 PG 687 PARCEL-ID 06-098-0714.000	17-01-01 BUENA VISTA CONDOS UNIT NO 0000.00A RES USE CODE 550 530	5,790	6,320								
THE THREE AMIGOS, INC. P.O. BOX 4035 HUNTINGTON, W VA 25701 VOL 556 PG 687 PARCEL-ID 06-098-0715.000	17-01-01 BUENA VISTA CONDOS UNIT 6 0000.00A RES USE CODE 550 530	5,730	6,260								
THE THREE AMIGOS, INC. P.O. BOX 4035 HUNTINGTON, W VA 25701 VOL M556 PG 687 PARCEL-ID 06-098-0716.000	17-01-01 BUENA VISTA CONDOS UNIT 7 0000.00A RES USE CODE 550 530	5,730	6,260								

BARRETT BROTHERS SPRINGFIELD, OH 1-800-322-7711

TAX RATE - .50
A/R RED FACTOR 04.5484
OTH RED FACTOR 04.6761

LAWRENCE
TAX DISTRICT 06-FAYETTE TWP-DELTA S.D.

GENERAL TAX LIST AND DUPLICATE OF REAL AND PUBLIC UTILITY PROPERTY
COUNTY REAL ESTATE TAXES AND SPECIAL ASSESSMENTS

12/23/96

TAX YEAR 1996
INTEREST RATE
PAGE NO 917

OWNER'S NAME MAILING ADDRESS	DESCRIPTION LAND	IMPROVEMENTS	TOTAL VALUE	TAXES CHARGED	DECEMBER TAXES	PENALTY	JUNE TAXES	PENALTY	TOTAL DELINQUENT	C. D. DATE	MEMO
THE THREE AMIGOS, INC. P.O. BOX 4035 HUNTINGTON, W VA 25701 VOL 556 PG 687 PARCEL-ID 06-098-0717.000	17-01-01 BUENA VISTA CONDOS 0000.00A	530	RES USE CODE 550 5,790	UNIT 8 6,320							
THE THREE AMIGOS, INC. P.O. BOX 4035 HUNTINGTON, W VA 25701 VOL 556 PG 687 PARCEL-ID 06-098-0718.000	17-01-01 BUENA VISTA CONDOS 0000.00A	530	RES USE CODE 550 5,730	UNIT 9 6,260							
THE THREE AMIGOS, INC. P.O. BOX 4035 HUNTINGTON, W VA 25701 VOL 556 PG 687 PARCEL-ID 06-098-0719.000	17-01-01 BUENA VISTA CONDOS 0000.00A	530	RES USE CODE 550 5,730	UNIT 10 6,260							
THE THREE AMIGOS, INC. P.O. BOX 4035 HUNTINGTON, W VA 25701 VOL 556 PG 687 PARCEL-ID 06-098-0720.000	17-01-01 BUENA VISTA CONDOS UN IT 11	530	RES USE CODE 550 5,790	 6,320							
THE THREE AMIGOS, INC. P.O. BOX 4035 HUNTINGTON, W VA 25701 VOL 556 PG 687 PARCEL-ID 06-098-0721.000	17-01-01 BUENA VISTA CONDOS 0000.00A	530	RES USE CODE 550 5,730	UNIT 12 6,260							
THE THREE AMIGOS, INC. P.O. BOX 4035 HUNTINGTON, W VA 25701 VOL 556 PG 687 PARCEL-ID 06-098-0722.000	17-01-01 BUENA VISTA CONDOS 0000.00A	530	RES USE CODE 550 5,730	UNIT 13 6,260							
THE THREE AMIGOS, INC. P.O. BOX 4035 HUNTINGTON, W VA 25701 VOL 556 PG 687 PARCEL-ID 06-098-0723.000	17-01-01 BUENA VISTA CONDOS 0000.00A	530	RES USE CODE 550 5,790	UNIT 14 6,320							
THE THREE AMIGOS, INC. P.O. BOX 4035 HUNTINGTON, W VA 25701 VOL 556 PG 687 PARCEL-ID 06-098-0724.000	17-01-01 BUENA VISTA CONDOS 0000.00A	530	RES USE CODE 550 5,730	UNIT 15 6,260							
THE THREE AMIGOS, INC. P.O. BOX 4035 HUNTINGTON, W VA 25701 VOL 556 PG 687	17-01-01 BUENA VISTA CONDOS 0000.00A		RES USE CODE 550	UNIT 16							

TAX RATE - .50
A/R RED FACTOR 04.5484
OTH RED FACTOR 04.6761

LAWRENCE
TAX DISTRICT 06-FAYETTE TWP-DELTA S.D.

GENERAL TAX LIST AND DUPLICATE OF REAL AND PUBLIC UTILITY PROPERTY
COUNTY REAL ESTATE TAXES AND SPECIAL ASSESSMENTS

12/23/96

TAX YEAR 1996
INTEREST RATE
PAGE NO 918

OWNER'S NAME MAILING ADDRESS	DESCRIPTION LAND	IMPROVEMENTS	TOTAL VALUE	TAXES CHARGED	DECEMBER TAXES	PENALTY	JUNE TAXES	PENALTY	TOTAL DELINQUENT	C. D. DATE	MEMO
PARCEL-ID 06-098-0725.000		530	5,730	6,260							
THE THREE AMIGOS, INC. P.O. BOX 4035 HUNTINGTON, W VA 25701 VOL 556 PG 687 PARCEL-ID 06-098-0726.000	17-01-01 BUENA VISTA CONDOS 0000.00A	530	RES USE CODE 550 5,790	UNIT 17 6,320							
THE THREE AMIGOS, INC. P.O. BOX 4035 HUNTINGTON, W VA 25701 VOL 556 PG 687 PARCEL-ID 06-098-0727.000	17-01-01 BUENA VISTA CONDOS 0000.00A	530	RES USE CODE 550 5,730	UNIT 18 6,260							
THE THREE AMIGOS, INC. P.O. BOX 4035 HUNTINGTON, W VA 25701 VOL 556 PG 687 PARCEL-ID 06-098-0728.000	17-01-01 BUENA VISTA CONDOS 0000.00A	530	RES USE CODE 550 5,730	UNIT 19 6,260							
THE THREE AMIGOS, INC. P.O. BOX 4035 HUNTINGTON, W VA 25701 VOL 556 PG 687 PARCEL-ID 06-098-0729.000	17-01-01 BUENA VISTA CONDOS 0000.00A	530	RES USE CODE 550 5,790	UNIT 20 6,320							
THE THREE AMIGOS, INC. P.O. BOX 4035 HUNTINGTON, W VA 25701 VOL 556 PG 687 PARCEL-ID 06-098-0730.000	17-01-01 BUENA VISTA CONDOS 0000.00A	530	RES USE CODE 550 5,730	UNIT 21 6,260							
THE THREE AMIGOS, INC. P.O. BOX 4035 HUNTINGTON, W VA 25701 VOL 556 PG 687 PARCEL-ID 06-098-0731.000	17-01-01 BUENA VISTA CONDOS 0000.00A	530	RES USE CODE 550 5,730	UNIT 22 6,260							
THE THREE AMIGOS, INC. P.O. BOX 4035 HUNTINGTON, W VA 25701 VOL 556 PG 687 PARCEL-ID 06-098-0732.000	17-01-01 BUENA VISTA CONDOS 0000.00A	530	RES USE CODE 550 5,790	UNIT 23 6,320							
THE THREE AMIGOS, INC. P.O. BOX 4035 HUNTINGTON, W VA 25701 VOL 556 PG 687 PARCEL-ID 06-098-0733.000	17-01-01 BUENA VISTA CONDOS 0000.00A	530	RES USE CODE 550 5,730	UNIT 24 6,260							
HAMLIN, EVERETT RT. 2 SOUTH POINT, OHIO	17-01-01 17 236 2 CEN. PT. ST.HY.NO.71LA 1.53A & NO.71 . 4 0002.00A		EXM USE CODE 610								

BARRETT BROTHERS SPRINGFIELD, OH 1-800-322-7711

TAX RATE [illegible]50
A/R RED FACTOR 04.5484
OTH RED FACTOR 04.6761

LAWRENCE
TAX DISTRICT 06-FAYETTE TWP-DELTA S.D.

GENERAL TAX LIST AND DUPLICATE OF REAL AND PUBLIC UTILITY PROPERTY
COUNTY REAL ESTATE TAXES AND SPECIAL ASSESSMENTS

12/23/96

TAX YEAR 1996
INTEREST RATE
PAGE NO 919

OWNER'S NAME MAILING ADDRESS	DESCRIPTION			TAXES CHARGED	DECEMBER TAXES	PENALTY	JUNE TAXES	PENALTY	TOTAL DELINQUENT	C. D. DATE	MEMO
	LAND	IMPROVEMENTS	TOTAL VALUE								
PARCEL-ID 06-098-0800.000	210	00	210								
HAYES, FREDDIE L. & DANNY J. H OLSCHUH 54 CO RD 67 SCOTTOWN, OHIO 45678 VOL 509 PG 162 PARCEL-ID 06-098-0900.000	17-01-01 17 236 3 PT N OF OLD RD. 13.43 ACS AGR USE CODE 100 2,230	00	2,230								
LAMBERT, BRUCE E. CO-TRUSTEE, BANK ONE, WEST VIRGINIA C/O SOUTHERN HILLS DEV. CO. P.O. BOX 8265 HUNTINGTON, W.VA. 25705 VOL 591 PG 669, 809 PARCEL-ID 06-098-1000.000 09-09-96 45.30	17-1-1 17-2-36 3 PT N OF NEW U S 52 LESS 0.01 BAL = 18.41 ACR ES AGR USE CODE 120 2,640	00	2,640	Aff filed 12/11/96 3.17 ac Bal 15.24 ac 1000.002 12/11/96 Qc from Bruce Lambert Individual Roscoe H. Peters from Lambert Trustee 12/11/96 -3.17 Bal 15.24 Roscoe H. Peters - owns All	1000.002 3.01 Qc Bank one as Trustee Roscoe H. Peters	1000.002 12/11/96 -3.17 Qc from Darrell Smith Roscoe H. Peters					
BOB EVANS FARMS, INC. 3776 SO HIGH ST COLUMBUS, OHIO 43207 VOL 600 PG 330, 332, 334, 336 PARCEL-ID 06-098-1000.001 02-13-96 TRNSF TO 06-098-1000.001 BEF REIT, INC.	17-1-1 17-2-36 PT 3 PT N OF NE W US 52 0.01 ACRES COM USE CODE 400 00	00	00								
BEF REIT, INC. 3776 SO HIGH ST COLUMBUS, OHIO 43207 VOL 606 PG 181 PARCEL-ID 06-098-1000.001 02-13-96 TRNSF FROM 06-098-1000.001 BOB EVANS FARMS, INC.	17-1-1 17-2-36 PT 3 PT N OF NE W US 52 0.01 ACRES COM USE CODE 499 690	2,210	2,900								
BLAKE, CLYDE O. P.O. BOX 1687 HUNTINGTON, W. VA. VOL 266 PG 342 PARCEL-ID 06-098-1100.000	17-01-01 17 236 3 PT. N OF OLD RD.ST.HY.NO.72 .29A & PAR. 72 L 0001.75A EXM USE CODE 610 190	00	190								
HAYES, FREDDIE L. & DANNY HOLSCHUH 54 CO RD 67 SCOTTOWN, OHIO 45678 VOL 509 PG 162 PARCEL-ID 06-098-1200.000	17-01-01 17 236 4 PT N OF OLD RD. 5.27 ACS AGR USE CODE 100 1,650	00	1,650								
LAMBERT, BRUCE E. CO-TRUSTEE, BANK ONE, WEST VIRGINIA C/O SOUTHERN HILLS DEV. CO. P.O. BOX 8265 HUNTINGTON, W.V. 25705 VOL 591 PG 669, 809 PARCEL-ID 06-098-1300.000	17-01-01 17-2-36 4 PT N OF NEW US 52 LESS 0.79A 0016.68A AGR USE CODE 120 2,290	00	2,290								

TAX RATE [illegible]50
A/R RED FACTOR 04.5484
OTH RED FACTOR 04.6761

LAWRENCE
TAX DISTRICT 06-FAYETTE TWP-DELTA S.D.

GENERAL TAX LIST AND DUPLICATE OF REAL AND PUBLIC UTILITY PROPERTY
COUNTY REAL ESTATE TAXES AND SPECIAL ASSESSMENTS

12/23/96

TAX YEAR 1996
INTEREST RATE
PAGE NO 920

OWNER'S NAME MAILING ADDRESS	DESCRIPTION			TAXES CHARGED	DECEMBER TAXES	PENALTY	JUNE TAXES	PENALTY	TOTAL DELINQUENT	C. D. DATE	MEMO
	LAND	IMPROVEMENTS	TOTAL VALUE								
09-09-96 39.29											
LONG JOHN SILVER'S INC. C/O LONG JOHN SILVER'S, INC TAX DEPARTMENT P. O. BOX 14026 LEXINGTON, KY 40512-4026 VOL 466 PG 87 PARCEL-ID 06-098-1301.000	17-01-01 17-02-36 4 PT N OF NEW US 52 PT 0000.79A COM USE CODE 435 37,160	43,800	80,960								
BLAKE, CLYDE O. P.O. BOX 1687 HUNTINGTON, W. VA. VOL 257 PG 544 PARCEL-ID 06-098-1400.000	17-01-01 17 236 4 ST.HY.EASE NO.72 .27A & PAR.72LA 1.35 PT . 0001.62A EXM USE CODE 610 170	00	170								
BD. OF ED. SOUTH POINT LOCAL S SOUTH POINT, OHIO VOL 246 PG 315 PARCEL-ID 06-098-1500.000	17-01-01 17 236 4 S PT. ON RD. 0002.96A EXM USE CODE 650 20,720	00	20,720								
MIKKE, INC., AN OHIO CORPORATION P.O. BOX 1052 IRONTON, OHIO 45638 VOL 548 PG 45 PARCEL-ID 06-098-1600.000	17-01-01 17 2 36 3,4 S PT. FROM RIVER BANK TO PK. 0000.29A RES USE CODE 500 2,860	00	2,860								
NECCO, EDWARD G. & DOROTHY MAR 70 B PROVATE DRIVE 54 SOUTH POINT, OHIO 45680 VOL 391 PG 632 PARCEL-ID 06-098-1601.000	17-02-01 S PT FROM RIVER BANK 0000.56A RES USE CODE 520 4,310 HOMESITE VALUE LISTED BELOW 4,310	16,150 16,150	20,460 20,460								
MAYNARD, BRIAN & CINDY MARIE RT 2 BOX 286B SOUTH POINT, OHIO 45680 VOL 577 PG 705 PARCEL-ID 06-098-1699.000 11-08-96 681.14	17-01-01 17 2 36 3,4 S PT. FROM RIVER BANK TO PK. 0000.85A RES USE CODE 510 10,150	29,540	39,690								
RICHARDS, PAUL RIVER DR. CHESAPEAKE, OHIO VOL 332 PG 153 PARCEL-ID 06-098-1700.000	-00-00 0000.00A COM USE CODE 400 120	00	120								
CROWE, CHARLES PROCTOR & VERA MONETTE 8740 COUNTY RD 1 SOUTH POINT, OHIO 45680 VOL 342 PG 412 PARCEL-ID 06-098-1800.000	17-01-01 17 236 4 PT. 0001.43A RES USE CODE 510 7,700 HOMESITE VALUE LISTED BELOW 7,550	29,470 23,750	37,170 31,300	12/10/97 Aff Vera Monnette Crowe							
RICHARDS, PAUL CHESAPEAKE, OHIO	17-01-01 4 PT 0000.02A RES USE CODE 500										

BARRETT BROTHERS SPRINGFIELD, OH 1-800-322-7711

06-099-0200

1972 Dup - 73 transfer Paul Richards (.10Ac) - platted .03 Ac as Willowrale Sq Condo Units B, C, + D

leaves 0.07Ac Bal - Sold to Edward & Dorothy Necco - which leaves 0 Ac remaining.

Summitted 06-099-0201

391/632

1974 Duplicate - added back .07 Ac in the name of Paul Richards (06-099-0200)

1977 Duplicate (78 transfer) - Paul Richards (.07Ac 06-099-0200) to Edward Necco (0202) .01 Ac leaving a .06 Ac Balance Still carried 06-099-0200

453/290

389/632

Ch error - the .07Ac to Necco was actually (.065) less (.009) which leaves .056 or .06 as the net take leaving .01 Bal which then would have been transferred by deed 453/290 as .009Ac (round up to .01)

therefore the .06 Bal shown remaining on 06-099-0200 does not exist & is to be deleted as well as all Delq taxes accumulated on it - 9/26/97

TAX RATE [illegible]50
A/R RED FACTOR 04.5484
OTH RED FACTOR 04.6761

LAWRENCE
TAX DISTRICT 06-FAYETTE TWP-DELTA S.D.

GENERAL TAX LIST AND DUPLICATE OF REAL AND PUBLIC UTILITY PROPERTY
COUNTY REAL ESTATE TAXES AND SPECIAL ASSESSMENTS

12/23/96

TAX YEAR 1996
INTEREST RATE
PAGE NO 921

OWNER'S NAME MAILING ADDRESS	DESCRIPTION			TAXES CHARGED	DECEMBER TAXES	PENALTY	JUNE TAXES	PENALTY	TOTAL DELINQUENT	C. D. DATE	MEMO
	LAND	IMPROVEMENTS	TOTAL VALUE								
VOL 400 PG 30 PARCEL-ID 06-098-1801.000	390	00	390								
RICHARDS, PAUL BOX 28 CHESAPEAKE, OHIO VOL 385 PG 597 PARCEL-ID 06-099-0100.000	17-01-01 17 236 4 PT. 0000.01A COM USE CODE 400 .11 Ac 390	00	390								Ac corrected to .11Ac See Aud Dup 1971 & 1973
RICHARDS, PAUL CHESAPEAKE, OHIO VOL 385 PG 597 PARCEL-ID 06-099-0200.000	17-01-01 17 236 4 PT. S PT. FROM RIVER BK TO PIKE 0000.06A COM USE CODE 400 270	00	270	Delete prior year's + Delinquent Duplicate — See Page 921							
NECCO, EDWARD G. & DOROTHY MAR 70 B PRIVATE DRIVE 54 SOUTH POINT, OHIO 45680 VOL 391 PG 632 PARCEL-ID 06-099-0201.000	17-01-01 PT SE COR 0000.07A RES USE CODE 500 .06 1,270	00	1,270								
NECCO, EDWARD G. & DOROTHY MARIE 70 B PRIVATE DRIVE 54 SOUTH POINT, OHIO 45680-0000 VOL 453 PG 290 PARCEL-ID 06-099-0202.000	17-01-01 PT 1° STRIP ABUTTING W SIDE OF E LINE 0000.01A RES USE CODE 500 190	00	190								
BURD, TAMARA L. P.O. BOX 603 CHESAPEAKE, OHIO 45619 VOL 566 PG 149 PARCEL-ID 06-099-0300.000	17-01-01 WILLOW VALE SQUARE RIVERFRONT COND UNIT 117-02-3 6 0000.00A RES USE CODE 550 7,250 HOMESITE VALUE LISTED BELOW 7,250	26,010 26,010	33,260 33,260								
BURD, TAMARA L. RT 2 R2 WILLOWVALE SQUARE P.O. BOX 603 SOUTH POINT, OHIO 45680 VOL 566 PG 149 PARCEL-ID 06-099-0301.000	17-01-01 WILLOWVALE SQUARE RIVERFRONT CONDOMINIUMUNIT 2 0000.00A RES USE CODE 550 7,250 HOMESITE VALUE LISTED BELOW 7,250	28,740 28,740	35,990 35,990								
BURD, TAMARA L P.O. BOX 603 CHESAPEAKE, OHIO 45619 VOL 604 PG 144/148 PARCEL-ID 06-099-0302.000	17-01-01 WILLOWVALE SQUARE RIVERFRONT CONDOMINIUMUNIT 3 0000.00A RES USE CODE 550 7,250 HOMESITE VALUE LISTED BELOW 7,250	25,720 25,720	32,970 32,970								
IRBY, JAMES DONALD & NILA G. 82A PVT. DR. 54 SOUTH POINT, OHIO 45680 VOL 546 PG 721 PARCEL-ID 06-099-0303.000	17-01-01 WILLOWVALE SQUARE RIVERFRONT CONDOMINIUMUNIT 4 0000.00A RES USE CODE 550 7,250 HOMESITE VALUE LISTED BELOW 7,250	28,640 28,640	35,890 35,890								

TAX RATE [illegible]50
A/R RED FACTOR 04.5484
OTH RED FACTOR 04.6761

LAWRENCE
TAX DISTRICT 06-FAYETTE TWP-DELTA S.D.

GENERAL TAX LIST AND DUPLICATE OF REAL AND PUBLIC UTILITY PROPERTY
COUNTY REAL ESTATE TAXES AND SPECIAL ASSESSMENTS

12/23/96

TAX YEAR 1996
INTEREST RATE
PAGE NO 922

OWNER'S NAME MAILING ADDRESS	DESCRIPTION			TAXES CHARGED	DECEMBER TAXES	PENALTY	JUNE TAXES	PENALTY	TOTAL DELINQUENT	C. D. DATE	MEMO
	LAND	IMPROVEMENTS	TOTAL VALUE								
JOHNSON, BARBARA D. 102-D PRIVATE DRIVE 54 SOUTH POINT, OHIO 45680 PARCEL-ID 06-099-0304.000	17-01-01 WILLOWVALE SQUARE RIVERFRONT CONDOMINIUMUNIT 5 0000.00A RES USE CODE 550 7,250 HOMESITE VALUE LISTED BELOW 7,250	24,650 24,650	31,900 31,900								
BUNN, DOROTHY D. 102-C PRV. DR. 54 SOUTH POINT, OHIO 45680 PARCEL-ID 06-099-0305.000	17-01-01 WILLOWVALE SQUARE RIVERFRONT CONDOMINIUMUNIT 6 0000.00A RES USE CODE 550 7,250 HOMESITE VALUE LISTED BELOW 7,250	25,030 25,030	32,280 32,280								
GENE R. BARGERHUFF RESIDUARY S HARE TRUST 102-B PRIVATE DR. 54 SOUTH POINT, OHIO 45680-0000 VOL 568 PG 605 PARCEL-ID 06-099-0306.000	17-01-01 WILLOWVALE SQUARE RIVERFRONT CONDOMINIUMUNIT 7 0000.00A RES USE CODE 550 7,250 HOMESITE VALUE LISTED BELOW 7,250	29,220 29,220	36,470 36,470								
RICHARDS, BETTY H. RT. 2, #8 WILLOWVALE SQ. SOUTH POINT, OHIO 45680 VOL 489 PG 107 PARCEL-ID 06-099-0307.000	17-01-01 WILLOWVALE SQUARE RIVERFRONT CONDOMINIUMUNIT 8 0000.00A RES USE CODE 550 7,250	27,640	34,890								
RICHARDS, PAUL BOX 28 CHESAPEAKE, OHIO VOL 591 PG 633 PARCEL-ID 06-099-0400.000	17-01-01 17 236 4 PT. 0000.13A COM USE CODE 400 510	00	510								
KIRK, RALPH L. & VIRGINIA RT. 2 WILLOWVALE SQ. SOUTH POINT, OHIO 45680 VOL 588 PG 249 PARCEL-ID 06-099-0401.000	-00-00 WILLOWVALE SQUARE CONDOMINIUM UNIT A- 1 0000.00A RES USE CODE 550 4,230 HOMESITE VALUE LISTED BELOW 4,230	16,300 15,700	20,530 19,930								
BAUER, BARBARA J. & EISELE, VI 99 B PRI. DR. 54 SOUTH POINT, OHIO 45680 VOL 386 PG 171 PARCEL-ID 06-099-0402.000	-00-00 WILLOW VALE SQUARE CONDOMINIUM UNIT A-2 0000.00A RES USE CODE 550 4,230 HOMESITE VALUE LISTED BELOW 4,230	14,850 14,260	19,080 18,490								
HUNT, WILLIAM F AND VIRGINIA L 99-C PRIVATE DR. 54 SOUTH POINT, OHIO 45680-980 VOL 527 PG 485 PARCEL-ID 06-099-0403.000	-00-00 WILLOWVALE SQUARE CONDOMINIUM UNIT A-3 0000.00A RES USE CODE 550 4,230 HOMESITE VALUE LISTED BELOW 4,230	17,150 16,550	21,380 20,780								
CRADDOCK, BETTY B	-00-00 WILLOWVALE SQUARE										

BARRETT BROTHERS SPRINGFIELD, OH 1-800-322-7711

TAX RATE - .250
A/R RED FACTOR 04.5484
OTH RED FACTOR 04.6761

LAWRENCE
TAX DISTRICT 06-FAYETTE TWP-DELTA S.D.

GENERAL TAX LIST AND DUPLICATE OF REAL AND PUBLIC UTILITY PROPERTY
COUNTY REAL ESTATE TAXES AND SPECIAL ASSESSMENTS

12/23/96

TAX YEAR 1996
INTEREST RATE
PAGE NO 923

OWNER'S NAME MAILING ADDRESS	DESCRIPTION			TAXES CHARGED	DECEMBER TAXES	PENALTY	JUNE TAXES	PENALTY	TOTAL DELINQUENT	C. D. DATE	MEMO
	LAND	IMPROVEMENTS	TOTAL VALUE								
99 D PRI. DR. 54 SOUTH POINT, OHIO 45680 VOL 559 PG 147 PARCEL-ID 06-099-0404.000	CONDOMINIUM UNIT A- 4 0000.00A RES USE CODE 550 4,230 16,680 20,910 HOMESITE VALUE LISTED BELOW 4,230 16,090 20,320										
BACHTEL, CAROLE ANN 99 E PRIVATE DR. 54 SOUTH POINT, OHIO 45680 VOL 581 PG 583 PARCEL-ID 06-099-0405.000	-00-00 WILLOWVALE SQUARE CONDOMINIUM UNIT A- 5 0000.00A RES USE CODE 550 4,230 14,510 18,740 HOMESITE VALUE LISTED BELOW 4,230 13,920 18,150										
MARTIN, MARK K & DEBORAH A 058 C/O STAR BANK 425 WALNUT STREET P. O. BOX 1038 CINCINNATI, OHIO 45201-1038 VOL 577 PG 776 PARCEL-ID 06-099-0406.000	-00-00 WILLOWVALE SQUARE CONDOMINIUM UNIT A- 6 0000.00A RES USE CODE 550 4,230 18,080 22,310 HOMESITE VALUE LISTED BELOW 4,230 17,480 21,710										
THIMMES, GARY PAUL 46-F PVT DR 52 SOUTH POINT, OHIO 45680 VOL 494 PG 656 PARCEL-ID 06-099-0411.000	-00-00 WILLOWVALE SQUARE CON DUNIT 1 B 0000.00A RES USE CODE 550 4,230 16,710 20,940 HOMESITE VALUE LISTED BELOW 4,230 16,120 20,350										
GWINN, HELEN S. 46-E PVT. DR. 52 SOUTH POINT, OHIO 45680 PARCEL-ID 06-099-0412.000	-00-00 WILLOWVALE SQUARE COND. UNIT 2 B 0000.00A RES USE CODE 550 4,230 15,260 19,490 HOMESITE VALUE LISTED BELOW 4,230 14,660 18,890										
ARHELGER, HOMER 46D PVT. DR. 52 SOUTH POINT, OHIO 45680-000 VOL 439 PG 710 PARCEL-ID 06-099-0413.000	-00-00 WILLOWVALE SQUARE CON DUNIT 3 B 0000.00A RES USE CODE 550 4,230 15,260 19,490 HOMESITE VALUE LISTED BELOW 4,230 14,660 18,890										
GRAHAM, ALFREDA W. RT. 2 4 B WILLOWVALE SQ. SOUTH POINT, OHIO 45680 VOL 535 PG 99 PARCEL-ID 06-099-0414.000	-00-00 4-B WILLOWVALE SQUARE CONDOMINIUM UNIT B 0000.00A RES USE CODE 550 4,230 16,060 20,290 HOMESITE VALUE LISTED BELOW 4,230 15,460 19,690										
SPENCER, WAYNE H. & FERN H. 46 B PRIVATE DRIVE 52 SOUTH POINT, OHIO 45680 PARCEL-ID 06-099-0415.000	-00-00 WILLOWVALE SQUARE CON DUNIT 5 B 0000.00A RES USE CODE 550 4,230 15,850 20,080 HOMESITE VALUE LISTED BELOW			5/23/97 AJ: Spencer, Wayne H.							

TAX RATE - .250
A/R RED FACTOR 04.5484
OTH RED FACTOR 04.6761

LAWRENCE
TAX DISTRICT 06-FAYETTE TWP-DELTA S.D.

GENERAL TAX LIST AND DUPLICATE OF REAL AND PUBLIC UTILITY PROPERTY
COUNTY REAL ESTATE TAXES AND SPECIAL ASSESSMENTS

12/23/96

TAX YEAR 1996
INTEREST RATE
PAGE NO 924

OWNER'S NAME MAILING ADDRESS	DESCRIPTION			TAXES CHARGED	DECEMBER TAXES	PENALTY	JUNE TAXES	PENALTY	TOTAL DELINQUENT	C. D. DATE	MEMO
	LAND	IMPROVEMENTS	TOTAL VALUE								
	4,230	15,250	19,480								
JAMES, JAMES H. & GERALDINE 46-A PRI. DR. 52 SOUTH POINT, OHIO 45680 PARCEL-ID 06-099-0416.000	-00-00 WILLOWVALE SQUARE CON DUNIT 6 B 0000.00A RES USE CODE 550 4,230 17,980 22,210 HOMESITE VALUE LISTED BELOW 4,230 17,390 21,620										
DAMRON, DOROTHY L. 20 A PRIVATE DRIVE 52 SOUTH POINT, OHIO 45680 VOL 544 PG 316 PARCEL-ID 06-099-0421.000	-00-00 WILLOWVALE SQUARE COND. UNIT 1 C 0000.00A RES USE CODE 550 4,230 16,710 20,940 HOMESITE VALUE LISTED BELOW 4,230 16,120 20,350										
JENKINS, CHEYRL ANNE 4242 LONE OAK ROAD NASHVILLE, TN 37215 VOL 567 PG 223 PARCEL-ID 06-099-0422.000	-00-00 WILLOWVALE SQUARE COND. UNIT 2 C 0000.00A RES USE CODE 550 4,230 16,230 20,460										
GALLAHER, RUTH A. R. 2 C-3 WILLOWVALE SQ. SOUTH POINT, OH. 45680-000 VOL 478 PG 37 PARCEL-ID 06-099-0423.000	-00-00 WILLOWVALE SQUARE CON DUNIT 3 C 0000.00A RES USE CODE 550 4,230 17,520 21,750 HOMESITE VALUE LISTED BELOW 4,230 16,920 21,150										
CHRISTIAN, C. LARRY & ELEANORA C. P. O. BOX 27 CHESAPEAKE, OHIO 45619 VOL 556 PG 791 PARCEL-ID 06-099-0424.000	-00-00 WILLOWVALE SQUARE CON DUNIT 4 C 0000.00A RES USE CODE 550 4,230 16,590 20,820 HOMESITE VALUE LISTED BELOW 4,230 15,990 20,220			5/23/97 Swann, Helen F.							
BOGGS, ROGER D & ANGELA R 20E PRIVATE DR 52 SOUTH POINT, OHIO 45680 VOL 599 PG 381 PARCEL-ID 06-099-0425.000	-00-00 WILLOWVALE SQUARE CON DUNIT 5 C 0000.00A RES USE CODE 550 4,230 12,800 17,030										
MILLER, W.R. & PATRICIA ANN 20F PRI. DR. 52 SOUTH POINT, OHIO 45680 VOL 563 PG 217 PARCEL-ID 06-099-0426.000	-00-00 WILLOWVALE SQUARE CON DUNIT 6 C 0000.00A RES USE CODE 550 4,230 16,050 20,280 HOMESITE VALUE LISTED BELOW 4,230 15,460 19,690										
LOWE, RUBY I D-I WILLOWVALUE SQ. SOUTH POINT, OHIO 45680 VOL 587 PG 87 PARCEL-ID 06-099-0431.000	-00-00 WILLOWVALE SQUARE CON DUNIT 1 D 0000.00A RES USE CODE 550 4,230 17,490 21,720 HOMESITE VALUE LISTED BELOW										

BARRETT BROTHERS SPRINGFIELD, OH 1-800-322-7711

TAX RATE - .50
A/R RED FACTOR 04.5484
OTH RED FACTOR 04.6761

LAWRENCE
TAX DISTRICT 06-FAYETTE TWP-DELTA S.D.

GENERAL TAX LIST AND DUPLICATE OF REAL AND PUBLIC UTILITY PROPERTY
COUNTY REAL ESTATE TAXES AND SPECIAL ASSESSMENTS

12/23/96

TAX YEAR 1996
INTEREST RATE
PAGE NO 925

OWNER'S NAME MAILING ADDRESS	DESCRIPTION			TAXES CHARGED	DECEMBER TAXES	PENALTY	JUNE TAXES	PENALTY	TOTAL DELINQUENT	C. D. DATE	MEMO
	LAND	IMPROVEMENTS	TOTAL VALUE								
	4,230	16,890	21,120								
CLAY, CHARLES T. JR. 71 - B PRIVATE DRIVE 54 SOUTH POINT, OHIO 45680 VOL 418 PG 464 PARCEL-ID 06-099-0432.000	-00-00 WILLOWVALE SQUARE CON DUNIT 2 D 0000.00A RES USE CODE 550 4,230 14,850 19,080 HOMESITE VALUE LISTED BELOW 4,230 14,260 18,490										
HUNTER, HAROLD H & PATRICIA A 71C S. DRIVE UNIT D3 SOUTH POINT, OHIO 45680 VOL 596 PG 157 PARCEL-ID 06-099-0433.000 09-09-96 694.37	-00-00 WILLOWVALE SQUARE CON DUNIT 3 D 0000.00A RES USE CODE 550 4,230 17,550 21,780 HOMESITE VALUE LISTED BELOW 4,230 16,890 21,120										
MARTIN, JANET DALE & MARTIN, M ARK K P.O. BOX 418 CHESAPEAKE, OHIO 45619 VOL 589 PG 442 PARCEL-ID 06-099-0434.000	-00-00 WILLOWVALE SQUARE CON DUNIT 4 D 0000.00A RES USE CODE 550 4,230 17,060 21,290			6/27/97 Janet Dale Martin							
BARNHART, PAMELA GAIL P.O. BOX 9529 HUNTINGTON, W.VA. 25704-952 VOL 535 PG 289 PARCEL-ID 06-099-0435.000	-00-00 WILLOWVALE SQUARE CON DUNIT 5 D 0000.00A RES USE CODE 550 4,230 16,660 20,890 HOMESITE VALUE LISTED BELOW 4,230 16,060 20,290										
RILEY, JAMES C & SANDRA S 74 B TWP RD 1436 SOUTH POINT, OHIO 45680-000 VOL 614 PG 96 PARCEL-ID 06-099-0436.000 09-30-96 TRNSF FROM 06-099-0436.000 COOK, RONALD H. & H. CARO	-00-00 WILLOWVALE SQUARE CON DUNIT 6 D 0000.00A RES USE CODE 550 4,230 17,490 21,720 HOMESITE VALUE LISTED BELOW 4,230 16,890 21,120										
STONE, ALIHLEE 71-F PRI. DR. SOUTH POINT, OHIO 45680-000 VOL 549 PG 94 PARCEL-ID 06-099-0436.000 05-08-96 TRNSF TO 06-099-0436.000 COOK, RONALD H. & H. CARO	-00-00 WILLOWVALE SQUARE CON DUNIT 6 D 0000.00A RES USE CODE 550 00 00 00										
COOK, RONALD H. & H. CARCL 71-F PRI. DR. SOUTH POINT, OHIO 45680-000 VOL 609 PG 454/458 PARCEL-ID 06-099-0436.000 05-08-96 TRNSF FROM 06-099-0436.000 STONE, ALIHLEE 09-30-96 TRNSF TO 06-099-0436.000 RILEY, JAMES C & SANDRA S	-00-00 WILLOWVALE SQUARE CON DUNIT 6 D 0000.00A RES USE CODE 550 00 00 00										

TAX RATE - .50
A/R RED FACTOR 04.5484
OTH RED FACTOR 04.6761

LAWRENCE
TAX DISTRICT 06-FAYETTE TWP-DELTA S.D.

GENERAL TAX LIST AND DUPLICATE OF REAL AND PUBLIC UTILITY PROPERTY
COUNTY REAL ESTATE TAXES AND SPECIAL ASSESSMENTS

12/23/96

TAX YEAR 1996
INTEREST RATE
PAGE NO 926

OWNER'S NAME MAILING ADDRESS	DESCRIPTION			TAXES CHARGED	DECEMBER TAXES	PENALTY	JUNE TAXES	PENALTY	TOTAL DELINQUENT	C. D. DATE	MEMO
	LAND	IMPROVEMENTS	TOTAL VALUE								
WHITT, MARGARET L. 8827 CR 1 SOUTH POINT, OHIO 45680 VOL 585 PG 448 PARCEL-ID 06-099-0500.000	17-01-01 17 236 5 PT. 0001.00A RES USE CODE 510 6,890 3,350 10,240 HOMESITE VALUE LISTED BELOW 6,890 3,350 10,240										
HATCHER, JAY & DEBBIE 8794 COUNTY RD. 1 SOUTH POINT, OH 45680-8963 VOL 594 PG 586 PARCEL-ID 06-099-0600.000	17-01-01 17 236 5 PT. 0003.55A COM USE CODE 499 8,920 31,910 40,830 HOMESITE VALUE LISTED BELOW 3,920 15,000 18,920										
IRONTON-LAW. CO. CAO 305 N. 5TH ST IRONTON, OHIO 45638-000 VOL 561 PG 108 PARCEL-ID 06-099-0605.000	17-1-01 LOCK NO. 28 LESS 0.02A . BAL=15.41ACS. EXM USE CODE 620 28,000 131,680 159,680										
IRONTON-LAW CO CAO 305 NO 5TH ST IRONTON, OH 45638 PARCEL-ID 06-099-0605.111	17-01-01 LOCK NO 28 LESS 0.02 ACS. (THIS PORTION NOT EXEMPT) COM USE CODE 499 67,270 38,260 105,530										
IRONTON-LAWRENCE COUNTY COMMUN ITY ACTION ORGANIZATION 305 NORTH FIFTH STREET IRONTON, OHIO 45638 RT 282.01 VOL 547 PG 181 PARCEL-ID 06-099-0609.000	7,8 SUB LOT # 5 1.54ACRES EXM USE CODE 620 14,490 58,700 73,190										
VILLAGE OF SOUTH POINT VILLAGE HALL SOUTH POINT, OHIO 45680-0000 VOL 507 PG 229 PARCEL-ID 06-099-0610.000	17-01-01 LOCK NO 28 PT 0000.02A EXM USE CODE 640 140 00 140										
REDMAN, THOMAS RT 2 BOX 430 D SOUTH POINT, OHIO 45680 VOL 494 PG 410 PARCEL-ID 06-099-0800.000 12-09-96 200.00	17-01-01 17 236 6 PT. N END 0000.19A RES USE CODE 510 1,170 9,570 10,740 HOMESITE VALUE LISTED BELOW 1,170 9,570 10,740										
SMITH, ANNA M LIFE ESTATE 9029 CO. RD. NO. 1 SOUTH POINT, OHIO 45680-979 PARCEL-ID 06-099-0900.000	17-01-01 17 236 7 NW COR IN SE C 1 LESS 0.02AC BAL=2.09ACRES RES USE CODE 510 3,010 29,050 32,060 HOMESITE VALUE LISTED BELOW 2,820 27,390 30,210										
SIMMONS, ROSE M RT 2 BOX 319 SOUTH POINT, OHIO 45680 VOL 577 PG 617	17-01-01 17 236 7 NW COR IN SE C 1 PT 0.02ACRES RES USE CODE 500										

BARRETT BROTHERS SPRINGFIELD, OH 1-800-322-7711

TAX RATE - .50
A/R RED FACTOR 04.5484
OTH RED FACTOR 04.6761

LAWRENCE
TAX DISTRICT 06-FAYETTE TWP-DELTA S.D.

GENERAL TAX LIST AND DUPLICATE OF REAL AND PUBLIC UTILITY PROPERTY
COUNTY REAL ESTATE TAXES AND SPECIAL ASSESSMENTS

12/23/96

TAX YEAR 1996
INTEREST RATE
PAGE NO 927

OWNER'S NAME MAILING ADDRESS	DESCRIPTION			TAXES CHARGED	DECEMBER TAXES	PENALTY	JUNE TAXES	PENALTY	TOTAL DELINQUENT	C. D. DATE	MEMO
	LAND	IMPROVEMENTS	TOTAL VALUE								
PARCEL-ID 06-099-0900.001	210	00	210								
LOCKHART, JERRY A & LINDA F BOX 142 TWP RD 1432 SOUTH POINT, OHIO 45680 VOL 605 PG 20 PARCEL-ID 06-099-0901.000 12-14-95 TRNSF FROM 06-099-0901.000 SIMMONS, ROSE M.	17-01-01 17 236 7 NW COR IN SEC 1 PT 0000.42A RES USE CODE 510 2,740 20,640 23,380 HOMESITE VALUE LISTED BELOW 2,740 20,640 23,380										
SIMMONS, ROSE M. RT. 2, BOX 319 SOUTH POINT, OHIO 45680 VOL 430 PG 513 PARCEL-ID 06-099-0901.000 12-14-95 TRNSF TO 06-099-0901.000 LOCKHART, JERRY A & LINDA	17-01-01 17 236 7 NW COR IN SEC 1 PT 0000.42A RES USE CODE 510 00 00 00										
SIMMONS, ROSE M. RT. 2 BOX 319 SOUTH POINT, OHIO 45680 VOL 418 PG 350 PARCEL-ID 06-099-0902.000	17-01-01 17 236 7 NW COR PT IN SEC 1 0000.07A RES USE CODE 500 350 00 350										
HOLSCHUH, DANNY & FREDDIE HAYES 247 CR-64 WILLOW WOOD, OHIO 45696 VOL 591 PG 319 PARCEL-ID 06-099-1000.000	17-01-01 170236 6 N PT OF S PT 1.90 ACRES RES USE CODE 500 200 00 200										
GABBERT, EMMA P 141 PRV. DR. 54 SOUTH POINT, OHIO 45680 PARCEL-ID 06-099-1100.000	17-01-01 R17 T02 S36 5 S PT LESS 2.22AC & 0.68AC 0000.40A RES USE CODE 510 5,310 13,450 18,760 HOMESITE VALUE LISTED BELOW 5,310 13,450 18,760										
CARR, FRANCES T. 122D PRV. DR. 54 SOUTH POINT, OHIO 45680 PARCEL-ID 06-099-1101.000	17-01-01 WILLOWVALE SQ. RIVERFRONT COND UNIT R- 9 0000.00A RES USE CODE 550 7,250 28,450 35,700 HOMESITE VALUE LISTED BELOW 7,250 28,450 35,700										
MADER, PAUL H. & EMMA F. 122-C PRI. DR. 54 SOUTH POINT, OHIO 45680 VOL 582 PG 515 PARCEL-ID 06-099-1102.000	17-01-01 WILLOWVALE SQ RIVERFR ONT CONDO UNIT R-10 RES USE CODE 550 7,250 30,610 37,860 HOMESITE VALUE LISTED BELOW 7,250 30,610 37,860			und 1/2 int.	7/21/97						und 1/2 int. Emma F. Mader Trustee of the Emma F. Mader Trust — Paul H. Mader, Trustee of the Paul H Mader Trust —
COOK, RONALD H & H. CAROL UNIT 122 B WILLOWVALE SQ	17-01-01 WILLOWVALE SQ RIVERF RONT CONDO UNIT R-11										

TAX RATE -.50
A/R RED FACTOR 04.5484
OTH RED FACTOR 04.6761

LAWRENCE
TAX DISTRICT 06-FAYETTE TWP-DELTA S.D.

GENERAL TAX LIST AND DUPLICATE OF REAL AND PUBLIC UTILITY PROPERTY
COUNTY REAL ESTATE TAXES AND SPECIAL ASSESSMENTS

12/23/96

TAX YEAR 1996
INTEREST RATE
PAGE NO 928

OWNER'S NAME MAILING ADDRESS	DESCRIPTION			TAXES CHARGED	DECEMBER TAXES	PENALTY	JUNE TAXES	PENALTY	TOTAL DELINQUENT	C. D. DATE	MEMO
	LAND	IMPROVEMENTS	TOTAL VALUE								
SOUTH POINT, OHIO 45680-000 VOL 614 PG 389 PARCEL-ID 06-099-1103.000 10-11-96 TRNSF FROM 06-099-1103.000 BELVILLE, BERNARD C. & NA	RES USE CODE 550 7,250 29,170 36,420 HOMESITE VALUE LISTED BELOW 7,250 29,170 36,420										
BELVILLE, BERNARD C. & NAOMI J.\ 122 B PVT DR 54 SOUTH POINT, OHIO 45680-0000 VOL 602 PG 406 PARCEL-ID 06-099-1103.000 10-11-96 TRNSF TO 06-099-1103.000 COOK, RONALD H & H. CAROL	17-01-01 WILLOWVALE SQ RIVERF RONT CONDO UNIT R-11 RES USE CODE 550 00 00 00										
VEGA, ELMER T & MARY M 158 TWP RD 1154 SOUTH POINT, OHIO 45680 VOL 563 PG 354 PARCEL-ID 06-099-1104.000 11-08-96 556.79	UNIT 12 WILLOWVALE SQ. RIVERFR ONT CONDO. R17-T01-S01 RES USE CODE 550 7,250 28,450 35,700										
RED FOX INVESTMENT CORP. 154 CO RD 450 SOUTH POINT, OHIO 45680-000 VOL 574 PG 159 PARCEL-ID 06-099-1105.000 12-14-95 TRNSF TO 06-099-1105.000 ADKINS, JAMES E II	17-01-01 WILLOWVALE SQ RIVERFR ONT CONDO UNIT R-13 RES USE CODE 550 00 00 00										
ADKINS, JAMES E II P.O. BOX 653 CATLETTSBURG, KY 41129-065 VOL 605 PG 9 PARCEL-ID 06-099-1105.000 12-14-95 TRNSF FROM 06-099-1105.000 RED FOX INVESTMENT CORP.	17-01-01 WILLOWVALE SQ RIVERFR ONT CONDO UNIT R-13 RES USE CODE 550 7,250 28,690 35,940										
HINSHAW, EVAN B. 140 C PRIVATE DR. 54 SOUTH POINT, OHIO 45680 PARCEL-ID 06-099-1106.000	17-1-1 WILLOWVALE SQ RIVERFRON COND UNIT R-14 RES USE CODE 550 7,250 29,750 37,000 HOMESITE VALUE LISTED BELOW 7,250 29,750 37,000										
CRUICKSHANK, ROBERT G. 140B PRI. DR. 54 SOUTH POINT, OHIO 45680-0001 VOL 456 PG 270 PARCEL-ID 06-099-1107.000	17-01-01 WILLOWVALE SQ RIVERFRONT COND UNIT R- 1 0000.00A RES USE CODE 550 7,250 29,170 36,420										
DAWSON, ROBERT A. & SHIRLEY M. 140A PVT. DR. 54 SOUTH POINT, OHIO 45680	17-01-01 WILLOWVALE SQ RIVERFRONT COND UNIT R- 1 0000.00A RES USE CODE 550										

BARRETT BROTHERS SPRINGFIELD, OH 1-800-322-7711

TAX RATE [illegible]50
A/R RED FACTOR 04.5484
OTH RED FACTOR 04.6761

LAWRENCE
TAX DISTRICT 06-FAYETTE TWP-DELTA S.D.

GENERAL TAX LIST AND DUPLICATE OF REAL AND PUBLIC UTILITY PROPERTY
COUNTY REAL ESTATE TAXES AND SPECIAL ASSESSMENTS

12/23/96

TAX YEAR 1996
INTEREST RATE

OWNER'S NAME MAILING ADDRESS	DESCRIPTION			TAXES CHARGED	DECEMBER TAXES	PENALTY	JUNE TAXES	PENALTY	TOTAL DELINQUENT	C. D. DATE	MEMO
	LAND	IMPROVEMENTS	TOTAL VALUE								
VOL 591 PG 402 PARCEL-ID 06-099-1108.000	7,250	28,690	35,940								
	HOMESITE VALUE LISTED BELOW										
	7,250	28,690	35,940								
MCGUIRE, FRANCIS W. 1001 - 6TH AVE. HUNTINGTON, OHIO 25701-2301 VOL 557 PG 181 PARCEL-ID 06-099-1109.000	17-01-01 WILLOWVALE SQ RIVERFRONT COND UNIT R- 1 0000.00A RES USE CODE 550 7,250	28,600	35,850								
JACKSON, DAVID F. & ORELLE 022 C/O TRANSAMERICA REAL ESTATE TAX SERVICE 1105 SCHROCK RD SUITE 437 COLUMBUS. OHIO 43229 VOL 602 PG 510 PARCEL-ID 06-099-1110.000	17-1-1 WILLOWVALE SQ RIVERFRON T CONDO UNIT R-18 RES USE CODE 550 7,250	31,480	38,730								
	HOMESITE VALUE LISTED BELOW										
	7,250	31,480	38,730								
D'AOUST, JEAN-JACQUES & SUSAN H 058 C/O STAR BANK 425 WALNUT STREET P. O. BOX 1038 CINCINNATI, OHIO 45201-1038 VOL 563 PG 823 PARCEL-ID 06-099-1111.000	17-01-01 WILLOWVALE SQ RIVERFRONT COND UNIT R- 1 0000.00A RES USE CODE 550 7,250	29,460	36,710								
BURCHAM, ELIZABETH J. P.O. BOX 215 SOUTH POINT, OHIO 45680-895 PARCEL-ID 06-099-1112.000	17-1-1- WILLOWVALE SQ RIVERFRO NT COND UNIT R-20 RES USE CODE 550										
	7,250	31,330	38,580								
	HOMESITE VALUE LISTED BELOW										
	7,250	31,330	38,580								
GROSS, AUDREY W. 87 PVT DR 54 APT 139A SOUTH POINT, OHIO 45680 VOL 518 PG 140 PARCEL-ID 06-099-1113.000	17-01-01 WILLOWVALE SQ COND UNIT T-1 0000.00A RES USE CODE 550 00	00	00								
09-16-96 TRNSF TO 06-099-1113.000 IRBY, MARTHA L.											
IRBY, MARTHA L. 87 PVT DR 54 APT 139A SOUTH POINT, OHIO 45680 VOL 613 PG 522 PARCEL-ID 06-099-1113.000	17-01-01 WILLOWVALE SQ COND UNIT T-1 0000.00A RES USE CODE 550 4,030	16,790	20,820								
	HOMESITE VALUE LISTED BELOW										
	4,030	16,790	20,820								
09-16-96 TRNSF FROM 06-099-1113.000 GROSS, AUDREY W.											
PETERS, MILDRED C 139 B PVT DR 54 SOUTH POINT, OHIO 45680	17-01-01 WILLOWVALE SQ COND UNIT T-2 0000.00A RES USE CODE 550										

TAX RATE [illegible]50
A/R RED FACTOR 04.5484
OTH RED FACTOR 04.6761

LAWRENCE
TAX DISTRICT 06-FAYETTE TWP-DELTA S.D.

GENERAL TAX LIST AND DUPLICATE OF REAL AND PUBLIC UTILITY PROPERTY
COUNTY REAL ESTATE TAXES AND SPECIAL ASSESSMENTS

12/23/96

TAX YEAR 1996
INTEREST RATE

OWNER'S NAME MAILING ADDRESS	DESCRIPTION			TAXES CHARGED	DECEMBER TAXES	PENALTY	JUNE TAXES	PENALTY	TOTAL DELINQUENT	C. D. DATE	MEMO
	LAND	IMPROVEMENTS	TOTAL VALUE								
VOL 600 PG 374 PARCEL-ID 06-099-1114.000	3,680	16,200	19,880								
PLUMMER, NANCY C. 151A PRIVATE DR. 54 SOUTH POINT, OHIO 45680 VOL 494 PG 284 PARCEL-ID 06-099-1115.000	17-01-01 WILLOWVALE SQ COND UNIT T-3 0000.00A RES USE CODE 550 4,030	16,370	20,400								
	HOMESITE VALUE LISTED BELOW										
	4,030	16,370	20,400								
DICK, DARRELL D & ANDDVELLA M 151 B PVT DR 54 UNIT T4 SOUTH POINT, OHIO 45680 VOL 611 PG 60 PARCEL-ID 06-099-1116.000	17-01-01 WILLOWVALE SQ COND UNIT T-4 0000.00A RES USE CODE 550 4,030	16,580	20,610								
06-24-96 TRNSF FROM 06-099-1116.000 CURRY, WILLIAM E.											
CURRY, WILLIAM E. 151 B PRIVATE DR. 54 SOUTH POINT, OHIO 45680 VOL 528 PG 102 PARCEL-ID 06-099-1116.000	17-01-01 WILLOWVALE SQ COND UNIT T-4 0000.00A RES USE CODE 550 00	00	00								
06-24-96 TRNSF TO 06-099-1116.000 DICK, DARRELL D & ANDDVEL											
HAYES, FREDDIE L. & DANNY J. H OLSCHUH 54 CO RD 67 SCOTTOWN, OHIO 45678 PARCEL-ID 06-099-1200.000	17-01-01 17 236 5 PT 5.04 ACS AGR USE CODE 100 4,060	00	4,060								
LAMBERT, BRUCE E. CO-TRUSTEE & BANK ONE, WEST VIRGINIA C/O SOUTHERN HILLS DEV. CO. P.O. BOX 8265 HUNTINGTON, W.VA. 25705 VOL 591 PG 669, 809 PARCEL-ID 06-099-1300.000 09-09-96 23.17	17-01-01 R17 T02 S36 5 PT N OF NEW 52 LESS 0.84A, 1.04A & 0013.68A AGR USE CODE 120 1,350	00	1,350								
FRANCHISE REALTY INTERSTATE CORPORATION AN ILL. CORP. C/O MCDONALDS RT 2 BOX 411 SOUTH POINT, OHIO 45680 VOL 431 PG 75,89 PARCEL-ID 06-099-1301.000	17-01-01 17 02 36 PT LOT 5 N OF NEW US 52 0000.84A COM USE CODE 435 39,520	76,180	115,700								
CAMPBELL, DOYLE ETAL DBA BONAN ZA C/O MID AMERICA RESTAURANT VENTURES, INC. 3650 SOUTH HIGH STREET COLUMBUS, OHIO 43207 PARCEL-ID 06-099-1302.000	17-01-01 R17 T02 S36 5 PT N OF NEW US 52 PT 0001.04A COM USE CODE 435 48,920	118,940	167,860								

BARRETT BROTHERS SPRINGFIELD, OH 1-800-322-7711

TAX RATE .250
A/R RED FACTOR 04.5484
OTH RED FACTOR 04.6761

LAWRENCE
TAX DISTRICT 06-FAYETTE TWP-DELTA S.D.

GENERAL TAX LIST AND DUPLICATE OF REAL AND PUBLIC UTILITY PROPERTY
COUNTY REAL ESTATE TAXES AND SPECIAL ASSESSMENTS

12/23/96

TAX YEAR 1996
INTEREST RATE

OWNER'S NAME MAILING ADDRESS	DESCRIPTION			TAXES CHARGED	DECEMBER TAXES	PENALTY	JUNE TAXES	PENALTY	TOTAL DELINQUENT	C. D. DATE	MEMO
	LAND	IMPROVEMENTS	TOTAL VALUE								
CARTEE LAND DEVELOPMENT, INC. 3420 SHERIDAN RD. PORTSMOUTH, OHIO 45662 VOL 577 PG 767 PARCEL-ID 06-099-1303.000	17-01-01 17-02-36 5 PT N OF NE W52 PT 0000.87A COM USE CODE 435 40,930	52,720	93,650								
BLAKE, CLYDE O. P.O. BOX 1687 HUNTINGTON, W. VA. VOL 257 PG 544 PARCEL-ID 06-099-1400.000	17-01-01 17 236 5 PT. ST. HY. P TNO.72 .29A & PT. NO. 72LA 1.4 0001.74A EXM USE CODE 610 180	00	180								
BD. OF ED. SOUTH POINT LOCAL S SOUTH POINT, OHIO VOL 246 PG 315 PARCEL-ID 06-099-1500.000	17-01-01 17 236 5 PT. 3 PT. O NRD. 0004.37A EXM USE CODE 650 55,090	369,690	424,780								
THACKER, FLEETA 58 PVT. DR. 8892 CO. RD. 1 SOUTH POINT, OHIO 45680 PARCEL-ID 06-099-1600.000	17-1-1 17 236 6 PT S SIDE LESS 0.42AC BAL=4.51AC RES USE CODE 540 8,180 HOMESITE VALUE LISTED BELOW 7,550	8,990 8,770	17,170 16,320	5± Pvt Dr 88? Co. Rd 1 S.P.S. Jamie E. & Michelle Marlowe							1.34/AC Bal = 3.17 1600.002
MAYS, SHERRI L. 96 PVT DR 561 TWP RD 1135 PROCTORVILLE, OHIO 45669 VOL 551 PG 437 PARCEL-ID 06-099-1600.001	17-1-1 17 236 6 PT S SIDE PT O .42AC RES USE CODE 500 3,350	00	3,350								
PERRY, BOYD J. 20 PRIVATE DR. 8892 SOUTH POINT, OHIO 45680 VOL 479 PG 712 PARCEL-ID 06-099-1700.000	17-01-01 17 236 6 PT. 0000.54A RES USE CODE 510 5,910 HOMESITE VALUE LISTED BELOW 5,910	10,220 10,220	16,130 16,130								
NORMAN, LOIS S C/O BETTY LUNDY 1614 BERWICK COURT APT 5 PALM HARBOR, FL. 34684 VOL 584 PG 244 PARCEL-ID 06-099-1800.000	17-01-01 17 236 6 MID-EAST PT 0000.39A RES USE CODE 500 2,140	00	2,140								
BOSTER, B. C. AND GLADYS C/O MAYS, SHERRI 96 PVT DR 561 TWP RD 1135 PROCTORVILLE, OHIO 45669 VOL 493 PG 171 PARCEL-ID 06-100-0100.000	17-01-01 17 236 6 PT. S SIDE 0000.26A RES USE CODE 510 3,530 HOMESITE VALUE LISTED BELOW 3,530	9,480 9,480	13,010 13,010								
MOORE, LAURA 95 PRV. DR. 2564 CO. RD. 144 SOUTH POINT, OHIO 45680	17-01-01 17 236 6 N PT. 0002.00A RES USE CODE 510 3,070	8,820	11,890								

TAX RATE .250
A/R RED FACTOR 04.5484
OTH RED FACTOR 04.6761

LAWRENCE
TAX DISTRICT 06-FAYETTE TWP-DELTA S.D.

GENERAL TAX LIST AND DUPLICATE OF REAL AND PUBLIC UTILITY PROPERTY
COUNTY REAL ESTATE TAXES AND SPECIAL ASSESSMENTS

12/23/96

TAX YEAR 1996
INTEREST RATE

OWNER'S NAME MAILING ADDRESS	DESCRIPTION			TAXES CHARGED	DECEMBER TAXES	PENALTY	JUNE TAXES	PENALTY	TOTAL DELINQUENT	C. D. DATE	MEMO
	LAND	IMPROVEMENTS	TOTAL VALUE								
PARCEL-ID 06-100-0200.000	HOMESITE VALUE LISTED BELOW 2,750	8,720	11,470								
FINLEY, MIKE 163 TWP. RD.1019 SOUTH POINT, OHIO 45680 VOL 519 PG 652 PARCEL-ID 06-100-0300.000	17-1-1 6 PT. 6 N END LESS 0.69 A BAL= 1.31 RES USE CODE 510 2,850 HOMESITE VALUE LISTED BELOW 2,750	11,250 11,060	14,100 13,810								
FINLEY, MIKE 163 TWP. RD. 1019 SOUTH POINT, OHIO 45680 VOL 519 PG 652 PARCEL-ID 06-100-0300.001	17-2-36 PT 6 N END, SW PT (TRA CT A) 0.23ACS. RES USE CODE 510 1,470	6,800	8,270								
FINLEY, MIKE 163 TWP. RD. 1019 SOUTH POINT, OHIO 45680 VOL 525 PG 126 PARCEL-ID 06-100-0300.002	17-2-36 PT 6 N END, SW PT (TRA CT B) 0.23ACS. RES USE CODE 510 1,320	9,370	10,690								
HACKWORTH, DONALD & SHARON RT. 4, BOX 378 SOUTH POINT, OHIUO 45680 VOL 531 PG 100 PARCEL-ID 06-100-0300.003	17-2-36 PT 6 N END, SW PT (TRA CT C) 0.23ACS. RES USE CODE 500 940	00	940								
HAMILTON, DONALD C RT 2 BOX 375 SOUTH POINT, OHIO 45680 VOL 573 PG 129 PARCEL-ID 06-100-0500.000	17-01-01 17 236 6 PT N END 0.23ACRES RES USE CODE 500 840	00	840								
PETRO QUEST, INC P.O. BOX 268 ATHENS, OH 45701 PARCEL-ID 06-100-0510.000	GAS WELL #087-2-0278 MIN USE CODE 200 620	00	620								
EDWARDS, MARY ELIZABETH&ROBINS 1137 28TH ST. HUNTINGTON, W. VA. 25705-0000 PARCEL-ID 06-100-0600.000	17-01-01 17 236 6 PT. N END 0000.19A RES USE CODE 500 840	00	840								
MOORE, LAURA RT. 2 BOX 428 SOUTH POINT, OH. 45680 VOL 530 PG 568 PARCEL-ID 06-100-0700.000	17-01-01 17 236 6 PT. 0001.50A RES USE CODE 510 2,780	680	3,460								
EVANS, VESSIE RT. 1, BOX 101 SOUTH POINT, OHIO PARCEL-ID 06-100-1000.000	17-01-01 17 236 6 ST.HY.EASE.NO. 73LA CEN. PT 0002.03A EXM USE CODE 610 210	00	210								

BARRETT BROTHERS SPRINGFIELD, OH 1-800-322-7711

TAX RATE [illegible]50
A/R RED FACTOR 04.5484
OTH RED FACTOR 04.6761

LAWRENCE
TAX DISTRICT 06-FAYETTE TWP-DELTA S.D.

GENERAL TAX LIST AND DUPLICATE OF REAL AND PUBLIC UTILITY PROPERTY
COUNTY REAL ESTATE TAXES AND SPECIAL ASSESSMENTS

12/23/96

TAX YEAR 1996
INTEREST RATE
PAGE NO 933

OWNER'S NAME MAILING ADDRESS	DESCRIPTION			TAXES CHARGED	DECEMBER TAXES	PENALTY	JUNE TAXES	PENALTY	TOTAL DELINQUENT	C. D. DATE	MEMO
	LAND	IMPROVEMENTS	TOTAL VALUE								
MCGINNIS INVESTMENT CORP. A W.VA. CORP.C/O KERMIT MCGINNIS P.O. BOX 1037 HUNTINGTON, W. VA. 25713 PARCEL-ID 06-100-1100.000	17-01-01 17 236 7 S END IN SE CLINE IN SEC. 36 0002.58A COM USE CODE 400		20,320								
		00	20,320								
SMITH, ANNA M LIFE ESTATE 9029 CO. RD. NO. 1 SOUTH POINT, OHIO 45680 VOL 613 PG 567 PARCEL-ID 06-100-1200.000	17-1-1 7 S END IN SEC LINE LES S 0.30 BAL = 0.12 ACRES RES USE CODE 500		310								
		00	310								
09-10-96 SPLIT FROM 06-100-1200.000 SMITH, ANNA M LIFE ESTATE											
SMITH, ANNA M LIFE ESTATE 9029 CO. RD. NO. 1 SOUTH POINT, OHIO 45680-9793 PARCEL-ID 06-100-1200.000	17-01-01 7 S END IN SEC. LINE 0000.42A RES USE CODE 500		00								
		00	00								
09-10-96 SPLIT TO 06-100-1200.000 SMITH, ANNA M LIFE ESTATE											
09-10-96 SPLIT TO 06-100-1200.001 SMITH, LARRY JACK & FLORE											
SMITH, LARRY JACK & FLORENCE SUE 9051 CO RD 1 SOUTH POINT, OHIO 45680 VOL 613 PG 567 PARCEL-ID 06-100-1200.001	17-1-1 PT 7 S END IN SEC LINE PT 0.30 ACRES RES USE CODE 500		100								
		00	100								
09-10-96 SPLIT FROM 06-100-1200.000 SMITH, ANNA M LIFE ESTATE											
MCGINNIS INVESTMENT CORP. A W.VA. CORP.C/O KERMIT MCGINNIS P.O. BOX 1037 HUNTINGTON, W. VA. 25713-0000 VOL 432 PG 326 PARCEL-ID 06-100-1300.000	17-01-01 17 236 7-8 SUBLOT LOT 1 N PT. 0000.38A COM USE CODE 400		2,990								
		00	2,990								
MCGINNIS INVESTMENT CORP. A W.VA. CORP.C/O KERMIT MCGINNIS P.O. BOX 1037 HUNTINGTON, W. VA. 25113-0000 VOL 432 PG 326 PARCEL-ID 06-100-1400.000	17-01-01 17 236 7-8 SUBLOT 1 S PT. ST.HY.EASE.NO. 74 LA 0000.95A EXM USE CODE 610		110								
		00	110								
BURLINGTON BAPTIST CHURCH SOUTH POINT, OHIO VOL 243 PG 261 PARCEL-ID 06-100-1410.000	17-01-01 0000.89A EXM USE CODE 685		12,460								
		00	12,460								
TRUSTEES OF THE FIRST BAPTIST CHURCH OF SYBENE, OHIO RT. 1, BOX 242 SOUTH POINT, OHIO VOL 361 PG 15	-00-00 PT LOT 5 0000.18A EXM USE CODE 685		470								
		00	470								

TAX RATE [illegible]50
A/R RED FACTOR 04.5484
OTH RED FACTOR 04.6761

LAWRENCE
TAX DISTRICT 06-FAYETTE TWP-DELTA S.D.

GENERAL TAX LIST AND DUPLICATE OF REAL AND PUBLIC UTILITY PROPERTY
COUNTY REAL ESTATE TAXES AND SPECIAL ASSESSMENTS

12/23/96

TAX YEAR 1996
INTEREST RATE
PAGE NO 934

OWNER'S NAME MAILING ADDRESS	DESCRIPTION			TAXES CHARGED	DECEMBER TAXES	PENALTY	JUNE TAXES	PENALTY	TOTAL DELINQUENT	C. D. DATE	MEMO
	LAND	IMPROVEMENTS	TOTAL VALUE								
PARCEL-ID 06-100-1501.000											
HOWARD, LORETTA 2606 CO. RD. 144 SOUTH POINT, OHIO 45680 PARCEL-ID 06-100-1502.000	-00-00 PT LOT 5 LESS 0.31 ACRE S BAL= 0.41 RES USE CODE 510		1,840								
		5,920	7,760								
	HOMESITE VALUE LISTED BELOW										
	1,840	5,670	7,510								
RITCHIE, KIMBERLY R C/O TRUST AMERICA MORTGAGE 4575 VIA ROYALE SUITE 206 FORT MEYERS, FL 33919 VOL 602 PG 682 PARCEL-ID 06-100-1502.001	-00-00 PT LOT 5 PT 0.31 ACRES RES USE CODE 510		1,710								
		16,670	18,380								
	HOMESITE VALUE LISTED BELOW										
	1,710	16,670	18,380								
12-05-95 TRNSF FROM 06-100-1502.001 HUDNALL, LYNN AND LYNNETT											
HUDNALL, LYNN AND LYNNETTE C/O KIMBERLY R. RITCHIE 2588 COUNTY RD. 144 SOUTH POINT, OHIO 45680 VOL 593 PG 649 PARCEL-ID 06-100-1502.001	-00-00 PT LOT 5 PT 0.31 ACRES RES USE CODE 510		00								
		00	00								
12-05-95 TRNSF TO 06-100-1502.001 RITCHIE, KIMBERLY R											
TRUSTEES OF THE FIRST BAPTIST CHURCH OF SYBENE, OHIO CHARLEY CK. RD. SOUTH POINT, OHIO VOL 361 PG 15 PARCEL-ID 06-100-1600.000	17-01-01 17 236 7-8 S PT. 0000.26A EXM USE CODE 685		680								
		10,460	11,140								
HOWARD, LLOYD & MILDRED RT. 2 BOX 426 SOUTH POINT, OHIO 45680-000 VOL 258 PG 240 PARCEL-ID 06-100-1700.000	17-01-01 17 236 7-8 PT. SUBLOT 5 PT. 50' ON CHARLEY CR. RD. 0000.31A RES USE CODE 545		1,490								
		60	1,550								
	HOMESITE VALUE LISTED BELOW										
	1,490	60	1,550								
HACKWORTH, CECIL & VIRGINIA 2670 CR 144 SOUTH POINT, OH 45680-000 VOL 587 PG 537 PARCEL-ID 06-100-1800.000	17-01-01 17 236 7-8 SUBLOT 5 P TS OF RD. 0000.50A RES USE CODE 545		1,580								
		90	1,670								
LAMBERT, BRUCE E. CO-TRUSTEE, & BANK ONE, WEST VIRGINIA C/O SOUTHERN HILLS DEV. CO. P.O. BOX 8265 HUNTINGTON, W. VA. 25705 VOL 591 PG 669, 809 PARCEL-ID 06-100-1900.000	17-01-01 17 02 36 PT LOT 6 N CEN PT OF GEORGE KOUNS E S 0005.29A AGR USE CODE 120		3,370								
		00	3,370								
09-09-96 57.84											

BARRETT BROTHERS SPRINGFIELD, OH 1-800-322-7711

TAX RATE - .50
A/R RED FACTOR 04.5484
OTH RED FACTOR 04.6761

LAWRENCE
TAX DISTRICT 06-FAYETTE TWP-DELTA S.D.

GENERAL TAX LIST AND DUPLICATE OF REAL AND PUBLIC UTILITY PROPERTY
COUNTY REAL ESTATE TAXES AND SPECIAL ASSESSMENTS

12/23/96

TAX YEAR 1996
INTEREST RATE
PAGE NO 933

OWNER'S NAME MAILING ADDRESS	DESCRIPTION			TAXES CHARGED	DECEMBER TAXES	PENALTY	JUNE TAXES	PENALTY	TOTAL DELINQUENT	C. D. DATE	MEMO
	LAND	IMPROVEMENTS	TOTAL VALUE								
MCGINNIS INVESTMENT CORP. A W.VA. CORP.C/O KERMIT MCGINNIS P.O. BOX 1037 HUNTINGTON, W. VA. 25713 PARCEL-ID 06-100-1100.000	17-01-01 17 236 7 S END IN SE CLINE IN SEC. 36 0002.58A COM USE CODE 400 20,320		00 20,320								
SMITH, ANNA M LIFE ESTATE 9029 CO. RD. NO. 1 SOUTH POINT, OHIO 45680 VOL 613 PG 567 PARCEL-ID 06-100-1200.000	17-1-1 7 S END IN SEC LINE LES S 0.30 BAL = 0.12 ACRES RES USE CODE 500 310		00 310								
09-10-96 SPLIT FROM 06-100-1200.000 SMITH, ANNA M LIFE ESTATE											
SMITH, ANNA M LIFE ESTATE 9029 CO. RD. NO. 1 SOUTH POINT, OHIO 45680-9793 PARCEL-ID 06-100-1200.000	17-01-01 7 S END IN SEC. LINE 0000.42A RES USE CODE 500 00		00 00								
09-10-96 SPLIT TO 06-100-1200.000 SMITH, ANNA M LIFE ESTATE 09-10-96 SPLIT TO 06-100-1200.001 SMITH, LARRY JACK & FLORE											
SMITH, LARRY JACK & FLORENCE S UE 9051 CO RD 1 SOUTH POINT, OHIO 45680 VOL 613 PG 567 PARCEL-ID 06-100-1200.001	17-1-1 PT 7 S END IN SEC LINE PT 0.30 ACRES RES USE CODE 500 100		00 100								
09-10-96 SPLIT FROM 06-100-1200.000 SMITH, ANNA M LIFE ESTATE											
MCGINNIS INVESTMENT CORP. A W.VA. CORP.C/O KERMIT MCGINNIS P.O. BOX 1037 HUNTINGTON, W. VA. 25713-0000 VOL 432 PG 326 PARCEL-ID 06-100-1300.000	17-01-01 17 236 7-8 SUBLOT LOT 1 N PT. 0000.38A COM USE CODE 400 2,990		00 2,990								
MCGINNIS INVESTMENT CORP. A W.VA. CORP.C/O KERMIT MCGINNIS P.O. BOX 1037 HUNTINGTON, W. VA. 25113-0000 VOL 432 PG 326 PARCEL-ID 06-100-1400.000	17-01-01 17 236 7-8 SUBLOT 1 S PT. ST.HY.EASE.NO. 74 LA 0000.95A EXM USE CODE 610 110		00 110								
BURLINGTON BAPTIST CHURCH SOUTH POINT, OHIO VOL 243 PG 261 PARCEL-ID 06-100-1410.000	17-01-01 0000.89A EXM USE CODE 685 12,460		00 12,460								
TRUSTEES OF THE FIRST BAPTIST CHURCH OF SYBENE, OHIO RT. 1, BOX 242 SOUTH POINT, OHIO VOL 361 PG 15	-00-00 PT LOT 5 0000.18A EXM USE CODE 685 470		00 470								

TAX RATE - .50
A/R RED FACTOR 04.5484
OTH RED FACTOR 04.6761

LAWRENCE
TAX DISTRICT 06-FAYETTE TWP-DELTA S.D.

GENERAL TAX LIST AND DUPLICATE OF REAL AND PUBLIC UTILITY PROPERTY
COUNTY REAL ESTATE TAXES AND SPECIAL ASSESSMENTS

12/23/96

TAX YEAR 1996
INTEREST RATE
PAGE NO 934

OWNER'S NAME MAILING ADDRESS	DESCRIPTION			TAXES CHARGED	DECEMBER TAXES	PENALTY	JUNE TAXES	PENALTY	TOTAL DELINQUENT	C. D. DATE	MEMO
	LAND	IMPROVEMENTS	TOTAL VALUE								
PARCEL-ID 06-100-1501.000											
HOWARD, LORETTA 2606 CO. RD. 144 SOUTH POINT, OHIO 45680 PARCEL-ID 06-100-1502.000	-00-00 PT LOT 5 LESS 0.31 ACRE S BAL= 0.41 RES USE CODE 510 1,840 5,920 7,760 HOMESITE VALUE LISTED BELOW 1,840 5,670 7,510										
RITCHIE, KIMBERLY R C/O TRUST AMERICA MORTGAGE 4575 VIA ROYALE SUITE 206 FORT MEYERS, FL 33919 VOL 602 PG 682 PARCEL-ID 06-100-1502.001	-00-00 PT LOT 5 PT 0.31 ACRES RES USE CODE 510 1,710 16,670 18,380 HOMESITE VALUE LISTED BELOW 1,710 16,670 18,380										
12-05-95 TRNSF FROM 06-100-1502.001 HUDNALL, LYNN AND LYNNETT											
HUDNALL, LYNN AND LYNNETTE C/O KIMBERLY R. RITCHIE 2538 COUNTY RD. 144 SOUTH POINT, OHIO 45680 VOL 593 PG 649 PARCEL-ID 06-100-1502.001	-00-00 PT LOT 5 PT 0.31 ACRES RES USE CODE 510 00 00 00										
12-05-95 TRNSF TO 06-100-1502.001 RITCHIE, KIMBERLY R											
TRUSTEES OF THE FIRST BAPTIST CHURCH OF SYBENE, OHIO CHARLEY CK. RD. SOUTH POINT, OHIO VOL 361 PG 15 PARCEL-ID 06-100-1600.000	17-01-01 17 236 7-8 S PT. 0000.26A EXM USE CODE 685 680 10,460 11,140										
HOWARD, LLOYD & MILDRED RT. 2 BOX 426 SOUTH POINT, OHIO 45680-000 VOL 258 PG 240 PARCEL-ID 06-100-1700.000	17-01-01 17 236 7-8 PT. SUBLOT 5 PT. 50' ON CHARLEY CR. RD. 0000.31A RES USE CODE 545 1,490 60 1,550 HOMESITE VALUE LISTED BELOW 1,490 60 1,550										
HACKWORTH, CECIL & VIRGINIA 2670 CR 144 SOUTH POINT, OH 45680-000 VOL 587 PG 537 PARCEL-ID 06-100-1800.000	17-01-01 17 236 7-8 SUBLOT 5 P TS OF RD. 0000.50A RES USE CODE 545 1,580 90 1,670										
LAMBERT, BRUCE E. CO-TRUSTEE, & BANK ONE, WEST VIRGINIA C/O SOUTHERN HILLS DEV. CO. P.O. BOX 8265 HUNTINGTON, W. VA. 25705 VOL 591 PG 669, 809 PARCEL-ID 06-100-1900.000	17-01-01 17 02 36 PT LOT 6 N CEN PT OF GEORGE KOUNS E S 0005.29A AGR USE CODE 120 3,370		00 3,370								
09-09-96 57.84											

BARRETT BROTHERS SPRINGFIELD, OH 1-800-322-7711

48 TWP. RD., 1198 (MILLER ST.)
CHESAPEAKE, OHIO 45619

C.K. PLATT & ASSOCIATES, INC.
LAND SURVEYORS, REGISTERED OH, WV, KY

PHONE: 614-867-6053
FAX 614-867-6053 (call first)

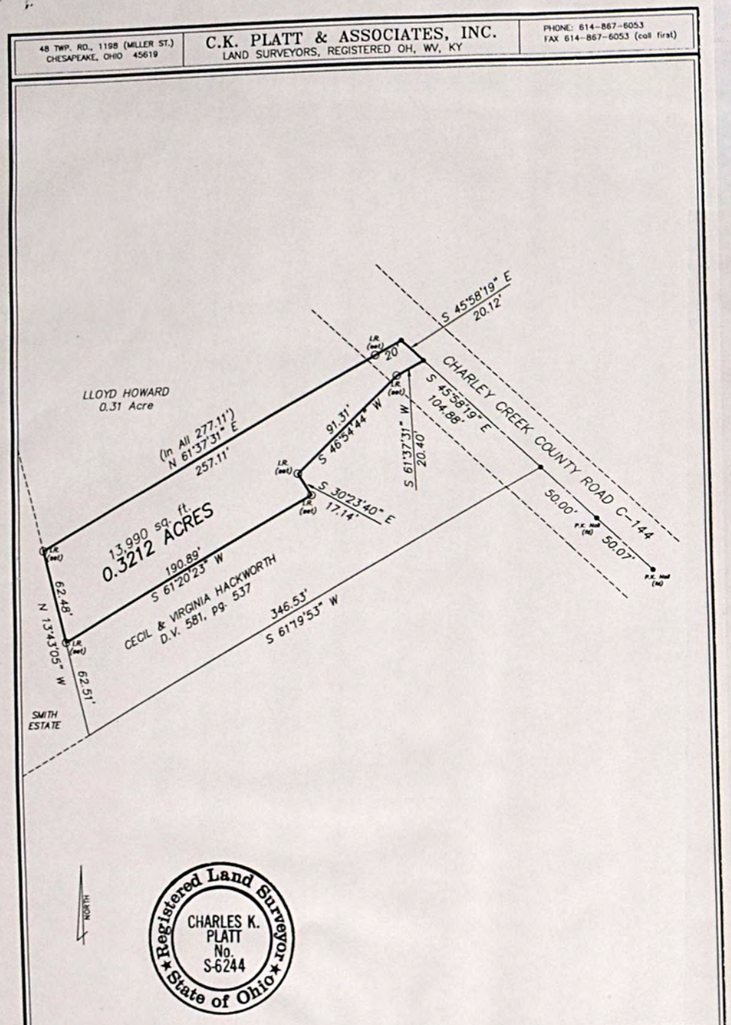

SCALE: 1" = 60' DRAWING: hkwr-28

I HEREBY CERTIFY THAT THIS SURVEY WAS PERFORMED UNDER MY RESPONSIBLE DIRECTION AND SUPERVISION AND THE PLAT AND DESCRIPTION ARE TRUE AND ACCURATE TO THE BEST OF MY KNOWLEDGE AND BELIEF. THE SURVEY MEETS OR EXCEEDS THE MINIMUM TECHNICAL STANDARDS FOR LAND SURVEYING.

Charles K. Platt DATE NOVEMBER 28, 1996

CHARLES K. PLATT
REGISTERED LAND SURVEYOR, OHIO RLS-6244, WEST VIRGINIA RLS-564, KENTUCKY RLS-2197

JASON DEAN HACKWORTH
and
HEATHER DENAE HACKWORTH
SECTION 36, T2, R17
FAYETTE TOWNSHIP, LAWRENCE COUNTY, OHIO

PART OF PARCEL NO. 06-~~100-1800~~ 101-0100
LAST SOURCE OF TITLE: D.V. 587, pg. 537

TAX RATE - .050
A/R RED FACTOR 04.5484
OTH RED FACTOR 04.6761

LAWRENCE
TAX DISTRICT 06-FAYETTE TWP-DELTA S.D.

GENERAL TAX LIST AND DUPLICATE OF REAL AND PUBLIC UTILITY PROPERTY
COUNTY REAL ESTATE TAXES AND SPECIAL ASSESSMENTS

12/23/96

TAX YEAR 1996
INTEREST RATE

OWNER'S NAME MAILING ADDRESS	DESCRIPTION			TAXES CHARGED	DECEMBER TAXES	PENALTY	JUNE TAXES	PENALTY	TOTAL DELINQUENT	C. D. DATE	MEMO
	LAND	IMPROVEMENTS	TOTAL VALUE								
FRANCHISE REALTY INTERSTATE CORPORATION, AN ILL. CORP. C/O MCDONALDS RT 2 BOX 411 SOUTH POINT, OHIO 45680 VOL 431 PG 75 PARCEL-ID 06-100-1901.000	17-01-01 17 02 36 PT LOT 6 N CEN PT OF GEO KOUNS ESTATE 0000.30A COM USE CODE 400										
	14,110	00	14,110								
BAPTIST CHURCH VOL 431 PG 75 PARCEL-ID 06-100-2000.000	17-01-01 7-8 R. 17 T. 2 S. 36 0000.00A EXM USE CODE 685										
	660	23,440	24,100								
INVESTORS REALTY CO. C/O CASTO DEVELOPERS C/O INVESTMENT ACC DIV.RM.252 NEW YORK LIFE INC. CO. 51 MADISON AVENUE NEW YORK, NEW YORK 10010 VOL 368 PG 274 PARCEL-ID 06-100-9900.000	-00-00 K-MART SHOPPING CENTE R 0015.00A COM USE CODE 426										
	319,730	996,260	1,315,990								
HACKWORTH, CECIL & VIRGINIA 2670 CR 144 SOUTH POINT, OHIO 45680-000 VOL 587 PG 537 PARCEL-ID 06-101-0100.000	17-01-01 17 236 7-8 SUBLOT 5 P TS OF RD. 0000.50A RES USE CODE 599			2/3/97 .001 .32/Ac - Bal .18 Hackworth, Jason Dean & Heather D.							
	1,580	620	2,200								
HACKWORTH, CECIL & VIRGINIA 2670 CR 144 SOUTH POINT, OH. 45680-000 VOL 462 PG 595 PARCEL-ID 06-101-0200.000	17-01-01 17 236 7-8 SUBLOT 5 P TS OF RD. 0000.25A RES USE CODE 545										
	1,310	1,050	2,360								
	HOMESITE VALUE LISTED BELOW										
	1,310	780	2,090								
TRS OF FIRST GLORIOUS CH GOD I SOUTH POINT OHIO VOL 358 PG 517 PARCEL-ID 06-101-0401.000	-00-00 0000.01A EXM USE CODE 685										
	110	00	110								
MAYNARD, ANDREW & KAY RT. 2 BOX 270 SOUTH POINT, OHIO 45680 VOL 527 PG 535 PARCEL-ID 06-101-0700.000	17-01-01 17 236 7-8 SUBLOT 3 50' X 15' ST.HY.EASE NO. 77 A 0000.02A EXM USE CODE 610			JS 12/13/96 Andrew & Kay Maynard. -							
	110	00	110								
SUPERAMERICA GROUP INC. A KENTUCKY CORP P. O. BOX 14000 LEXINGTON, KY. 40512-0000 VOL 548 PG 479 PARCEL-ID 06-101-1200.000	17-01-01 17 236 7-8 PT. 0000.49A COM USE CODE 452										
	23,050	32,510	55,560								
FANNIN, CECIL E. JR. 1201 CARTER AVE.	17-01-01 17-02-36 7 & 8 PT 0000.26A COM USE CODE 435										

TAX RATE - .050
A/R RED FACTOR 04.5484
OTH RED FACTOR 04.6761

LAWRENCE
TAX DISTRICT 06-FAYETTE TWP-DELTA S.D.

GENERAL TAX LIST AND DUPLICATE OF REAL AND PUBLIC UTILITY PROPERTY
COUNTY REAL ESTATE TAXES AND SPECIAL ASSESSMENTS

12/23/96

TAX YEAR 1996
INTEREST RATE

OWNER'S NAME MAILING ADDRESS	DESCRIPTION			TAXES CHARGED	DECEMBER TAXES	PENALTY	JUNE TAXES	PENALTY	TOTAL DELINQUENT	C. D. DATE	MEMO
	LAND	IMPROVEMENTS	TOTAL VALUE								
ASHLAND, KY. 41101 VOL 458 PG 257 PARCEL-ID 06-101-1201.000											
	12,230	44,840	57,070								
ASHLAND OIL & REFINING CO. TAX COMPLIANCE DEPT. P.O. BOX 14000 LEXINGTON, KY. 40512-0000 PARCEL-ID 06-101-1300.000	17-01-01 17 236 7-8 ST.HY.EASE.NO. 2 0000.06A EXM USE CODE 610										
	110	00	110								
SUPERAMERICA GROUP INC., A KENTUCKY CORP P. O. BOX 14000 LEXINGTON, KY. 40512-0000 VOL 548 PG 110 PARCEL-ID 06-101-1500.000	17-01-01 17 236 7-8 PT. 0000.08A COM USE CODE 400										
	3,760	00	3,760								
ASHLAND OIL & REFINING CO. TAX COMPLIANCE DEPT. P.O. BOX 14000 LEXINGTON, KY. 40512-0000 PARCEL-ID 06-101-1600.000	17-01-01 17 236 7-8 ST.HY.EASE.NO. 2 0000.05A EXM USE CODE 610										
	110	00	110								
SMITH, FRANK D CORP C/O LEVY & TRAUTWEIN, L. C. MORRIS BUILDING SUITE 200 845 FOURTH AVE. HUNTINGTON, WV. 25701 PARCEL-ID 06-101-1700.000	17-01-01 17 236 7-8 SUBLOT 2 S PT ST.HY.EASE.PARC. NO 75LA 0001.20A EXM USE CODE 610										
	130	00	130								
COLLINS, JOSEPH & TONI 204 TOWNSHIP RD. 1076 SOUTH POINT, OHIO 45680 PARCEL-ID 06-101-1800.000	17-01-01 17 236 8 SUBLOT PT IN SEC. 1 & 15' OF LOT 7 LESS 25 . 0000.83A RES USE CODE 510										
	4,380	29,150	33,530								
	HOMESITE VALUE LISTED BELOW										
	4,380	29,150	33,530								
COLLINS, JOSEPH H. & JONI SUE 204 TOWNSHIP RD. 1076 SOUTH POINT, OHIO 45680 PARCEL-ID 06-101-1801.000	17-01-01 17-2-36 8 SUBLOT PT I NSEC 1 & 15' OF LOT 7 LESS 25 . 0000.83A RES USE CODE 500										
	1,270	00	1,270								
WRIGHT, VERNAL & MARGIE JUNE 201 10TH AVE. EAST HUNTINGTON, WV 25701 VOL 533 PG 633 PARCEL-ID 06-102-0100.000	17-01-01 17 236 8 SUBLOT PT IN SEC. 1&15' OF LOT 7 0001.70A RES USE CODE 510										
	7,760	15,930	23,690								
	HOMESITE VALUE LISTED BELOW										
	7,550	15,930	23,480								
PYLES, CHARLES & MARY 9014 CO. RD. 1 SOUTH POINT, OHIO 45680 PARCEL-ID 06-102-0200.000	17-2-36 8 SUBLOT PT IN SEC 1& 15'-LOT 7 PARC"B" LESS 1.13A 4.96ACS. RES USE CODE 500										
	570	00	570								

BARRETT BROTHERS SPRINGFIELD, OH 1-800-322-7711

TAX RATE .0250
A/R RED FACTOR 04.5484
OTH RED FACTOR 04.6761

LAWRENCE
TAX DISTRICT 06-FAYETTE TWP-DELTA S.D.

GENERAL TAX LIST AND DUPLICATE OF REAL AND PUBLIC UTILITY PROPERTY
COUNTY REAL ESTATE TAXES AND SPECIAL ASSESSMENTS

12/23/96

TAX YEAR 1996
INTEREST RATE
PAGE NO 937

OWNER'S NAME MAILING ADDRESS	DESCRIPTION			TAXES CHARGED	DECEMBER TAXES	PENALTY	JUNE TAXES	PENALTY	TOTAL DELINQUENT	C. D. DATE	MEMO
	LAND	IMPROVEMENTS	TOTAL VALUE								
PYLES, CHARLES AND MARY 9014 CO. RD. 1 SOUTH POINT, OHIO 45680 PARCEL-ID 06-102-0200.001	17-2-36 8 SUBLOT PT IN SEC 1 & 15'-LOT 7 PT PARC "B" 1.13C S. RES USE CODE 510 4,070	19,680	23,750 HOMESITE VALUE LISTED BELOW 4,030 19,680 23,710								
PARSLEY, ROLAND A. & VIOLA M. C/O ROLAND A. PARSLEY 1251 KANAWHA TERRACE HUNTINGTON, WV 25701 PARCEL-ID 06-102-0300.000	17-01-01 17 236 8 SUBLOT PT IN SEC. 1&15' OF LOT 7 PT 0004.00A RES USE CODE 545 2,420	360	2,780								
WILSON, CLAYTON & CATHERINE 200 TOWNSHIP ROAD 1076 SOUTH POINT, OHIO 45680 VOL 348 PG 558 PARCEL-ID 06-102-0400.000	17-01-01 17 236 8 SUBLOT PT IN SEC. 1&15' OF LOT 7 PT 0000.31A RES USE CODE 500 2,790	00	2,790								
HAMILTON, ROBERT E. III & LINDA K. RT. 2 BOX 342A SOUTH POINT, OHIO 45680 VOL 454 PG 357 PARCEL-ID 06-102-0500.000	17-01-01 17 236 8 S PT. 0000.33A RES USE CODE 500 2,910	00	2,910								
PETRO QUEST, INC P.O. BOX 268 ATHENS, OH 45701 PARCEL-ID 06-102-0510.000	GAS WELL #087-2-0320 MIN USE CODE 200 2,330	00	2,330								
WILSON, CLAYTON W. & CATHERINE 20 TOWNSHIP ROAD 1076 SOUTH POINT, OHIO 45680 VOL 348 PG 558 PARCEL-ID 06-102-0600.000	17-01-01 17 236 8 N PT ON OLD FARM RD. 0000.32A RES USE CODE 510 3,990	6,630	10,620 HOMESITE VALUE LISTED BELOW 3,990 6,230 10,220								
HARRIS, CAROLYN ANN 3420 GREEN GARDEN RD ALIQUIPPA PA 15001 VOL 570 PG 201 PARCEL-ID 06-102-0700.000	17-01-01 17 236 8 S END PT ON RIVER 0000.33A RES USE CODE 510 4,040	16,620	20,660 HOMESITE VALUE LISTED BELOW 4,040 16,620 20,660								
WILSON, CLAYTON & VIOLET C. 200 TOWNSHIP ROAD 1076 SOUTH POINT, OHIO 45680 VOL 563 PG 736 PARCEL-ID 06-102-0800.000	17-01-01 17 236 8 SUBLOT PT 50 'X538' 0000.29A RES USE CODE 510 3,760	6,840	10,600 HOMESITE VALUE LISTED BELOW 3,760 6,550 10,310								
HAMILTON, ROBERT E. III & LINDA RT. 2 BOX 342A	17-01-01 17 2 36 8 PT. 0000.33A RES USE CODE 510										

TAX RATE .0250
A/R RED FACTOR 04.5484
OTH RED FACTOR 04.6761

LAWRENCE
TAX DISTRICT 06-FAYETTE TWP-DELTA S.D.

GENERAL TAX LIST AND DUPLICATE OF REAL AND PUBLIC UTILITY PROPERTY
COUNTY REAL ESTATE TAXES AND SPECIAL ASSESSMENTS

12/23/96

TAX YEAR 1996
INTEREST RATE
PAGE NO 938

OWNER'S NAME MAILING ADDRESS	DESCRIPTION			TAXES CHARGED	DECEMBER TAXES	PENALTY	JUNE TAXES	PENALTY	TOTAL DELINQUENT	C. D. DATE	MEMO
	LAND	IMPROVEMENTS	TOTAL VALUE								
SOUTH POINT, OHIO 45680 VOL 454 PG 357,359 PARCEL-ID 06-102-0900.000	4,460	12,100	16,560								
HUNT, SYLVIA DEANN RT 1 BOX 440 CHESAPEAKE, OHIO 45619 VOL 320 PG 169 PARCEL-ID 06-102-1000.000	17-1-01 & 17-2-36 NE COR E PT SEC 1 LESS 1.37A. 11.4 3ACS. RES USE CODE 510 7,960	3,010	10,970 HOMESITE VALUE LISTED BELOW 6,890 3,010 9,900								
WALTERS, HERBERT & CORA LEE LI FE EST IKE WILBURN WALTERS REM 1921 MONROE AVE. HUNTINGTON, W. VA. VOL 591 PG 624 PARCEL-ID 06-102-1001.000	17-01-01 17 236 NE COR E PT SE 1 LESS .85 A PT 0000.26A RES USE CODE 510 3,170	11,210	14,380								
WALTERS, HERBERT & MULLINS, VIRGINIA 320 TWP. RD. 1076 SOUTH POINT, OHIO 45680 PARCEL-ID 06-102-1002.000	17-01-01 17 236 NE COR E PT SE 1 LESS .85 A PT 0000.26A RES USE CODE 510 3,170	10,930	14,100 HOMESITE VALUE LISTED BELOW 3,170 10,930 14,100								
HUNT, MERRILL T. & DONNA LE 330 TWP. RD. 1076 SOUTH POINT, OHIO 45680 PARCEL-ID 06-102-1003.000	17-1-01 & 17-2-36 S PT NE COR E PT SEC 1 0.52ACS. RES USE CODE 510 5,810	18,100	23,910 HOMESITE VALUE LISTED BELOW 5,810 16,420 22,230								
WALTERS, HERBERT & CORA LEE LI FE EST IKE WILBURN WALTERS REM 1921 MONROE AVE. HUNTINGTON, W. VA. VOL 591 PG 628 PARCEL-ID 06-102-1100.000	17-01-01 17 236 PT NE COR SEC. 1 LESS .85 C 0000.18A RES USE CODE 500 1,350	00	1,350								
HUNT, SYLVIA DEANN RT 1 BOX 440 CHESAPEAKE, OHIO 45619 VOL 322 PG 176 PARCEL-ID 06-102-1200.000	17-01-01 17 236 PT NE COR E PT SEC. 1 0000.56A RES USE CODE 500 110	00	110								
WALTERS, HERBERT & CORA LEE IK E WILBURN WALTERS REM. 1921 MONROE AVE. HUNTINGTON, W. VA. VOL 591 PG 628 PARCEL-ID 06-102-1300.000	17-01-01 17 236 PT NE COR E PT SEC 1 PT. 0000.29A RES USE CODE 510 3,760	10,890	14,650								
MOTH, DAVID JR. RT 2 BOX 66 SOUTH POINT, OHIO 45680 VOL 590 PG 707 PARCEL-ID 06-102-1400.000	17-01-01 17 236 PT SW PT N OF PIKE 0000.15A RES USE CODE 510 2,360	3,670	6,030 HOMESITE VALUE LISTED BELOW								

BARRETT BROTHERS SPRINGFIELD, OH 1-800-322-7711

TAX RATE - .250
A/R RED FACTOR 04.5484
OTH RED FACTOR 04.6761

LAWRENCE
TAX DISTRICT 06-FAYETTE TWP-DELTA S.D.

GENERAL TAX LIST AND DUPLICATE OF REAL AND PUBLIC UTILITY PROPERTY
COUNTY REAL ESTATE TAXES AND SPECIAL ASSESSMENTS

12/23/96

TAX YEAR 1996
INTEREST RATE

OWNER'S NAME MAILING ADDRESS	DESCRIPTION			TAXES CHARGED	DECEMBER TAXES	PENALTY	JUNE TAXES	PENALTY	TOTAL DELINQUENT	C. D. DATE	MEMO
	LAND	IMPROVEMENTS	TOTAL VALUE								
	2,360	3,530	5,890								
COMBS, JEFFERY & JOAN L. COMBS (SON & MOTHER) P.O. BOX 115 CHESAPEAKE, OHIO 45619 VOL 612 PG 697Y PARCEL-ID 06-102-1500.000	17-01-01 17 236 PT SW PT N OF PIKE 0002.92A RES USE CODE 500 6,770	00	6,770								
08-15-96 TRNSF FROM 06-102-1500.000 BERG, B. H.											
BERG, B. H. 4413 BRAZEE CINCINNATTI 9, OHIO VOL 201 PG 299 PARCEL-ID 06-102-1500.000	17-01-01 17 236 PT SW PT N OF PIKE 0002.92A RES USE CODE 500 00	00	00								
08-15-96 TRNSF TO 06-102-1500.000 COMBS, JEFFERY & JOAN L.											
COMBS, JEFFERY T. & JEAN L. P.O., BOX 115 CHESAPEAKE, OHIO 45619 VOL 560 PG 349 PARCEL-ID 06-102-1600.000	17-01-01 17 236 SW PT NEAR RD. 0000.50A RES USE CODE 520 5,660	25,140	30,800								
CAMPIGOTTO, JACK AKA AURELIO 8369 CO RD 1 SOUTH POINT, OHIO 45680 VOL 455 PG 25 PARCEL-ID 06-102-1700.000	17-01-01 17 236 SE COR. SW PT. 0002.00A COM USE CODE 499 7,530 HOMESITE VALUE LISTED BELOW 7,350	4,640 3,560	12,170 10,910								
SHOCKY, JOSIE SOUTH POINT, OHIO VOL 147 PG 487 PARCEL-ID 06-102-1800.000	17-01-01 17 236 PT SW PT N OF PIKE 0001.00A RES USE CODE 500 4,920	00	4,920								
SHOCKY, JOSIE SOUTH POINT, OHIO VOL 147 PG 487 PARCEL-ID 06-103-0100.000	17-01-01 17 236 12' OFF E SIDE SW PT 0000.00A RES USE CODE 500 110	00	110								
TURNER, PAUL D. & BETTY L. 8588 CO. RD. 1 SOUTH POINT, OHIO 45680 VOL 542 PG 262 PARCEL-ID 06-103-0300.000	-00-00 1 SCHNEIDER SUBDIV. 0000.00A RES USE CODE 510 2,560 HOMESITE VALUE LISTED BELOW 2,560	11,910 11,910	14,470 14,470								
WEBB, BILLY J. & MARTHA K. 18 TOWNSHIP RD. 1434 SOUTH POINT, OHIO 45680 VOL 580 PG 22 PARCEL-ID 06-103-0400.000	-00-00 2 SCHNEIDER SUBDIV. 0000.00A RES USE CODE 510 4,740 HOMESITE VALUE LISTED BELOW 4,740	20,370 20,370	25,110 25,110								

DC 5/16/97
Webb, Martha K.

TAX RATE - .250
A/R RED FACTOR 04.5484
OTH RED FACTOR 04.6761

LAWRENCE
TAX DISTRICT 06-FAYETTE TWP-DELTA S.D.

GENERAL TAX LIST AND DUPLICATE OF REAL AND PUBLIC UTILITY PROPERTY
COUNTY REAL ESTATE TAXES AND SPECIAL ASSESSMENTS

12/23/96

TAX YEAR 1996
INTEREST RATE

OWNER'S NAME MAILING ADDRESS	DESCRIPTION			TAXES CHARGED	DECEMBER TAXES	PENALTY	JUNE TAXES	PENALTY	TOTAL DELINQUENT	C. D. DATE	MEMO
	LAND	IMPROVEMENTS	TOTAL VALUE								
CLARKE, J. D. & ANNE SUE 192 RAVENWOOD RD. HAROLD, KY. 41635-9070 PARCEL-ID 06-103-0500.000	-00-00 3 SCHNEIDER SUBDIV. 0000.00A RES USE CODE 510 4,450	18,620	23,070								
PETRO QUEST, INC P.O. BOX 268 ATHENS, OH 45701 PARCEL-ID 06-103-0510.000	GAS WELL #087-2-0289 MIN USE CODE 200 500	00	500								
MCWHORTER, SHAUN M. & SARAH E. 021 C/O BUSINESS COMPUTER SYSTEMS REALTY TAX SERVICES 9700 ROCKSIDE RD. #150 VALLEY VIEW, OHIO 44125 VOL 534 PG 117 PARCEL-ID 06-103-0600.000	-00-00 4 SCHNEIDER SUBDIV. 0000.00A RES USE CODE 510 4,450 HOMESITE VALUE LISTED BELOW 4,450	19,740 19,230	24,190 23,680								
WARD, THOMAS KEITH & MARILYN K 58 TWP. RD. 1434 SOUTH POINT, OHIO 45680 VOL 346 PG 332 PARCEL-ID 06-103-0700.000	-00-00 5 SCHNEIDER SUBDIV. 0000.00A RES USE CODE 510 4,450 HOMESITE VALUE LISTED BELOW 4,450	19,930 19,930	24,380 24,380								
EVANS, ESSIE 70 TWP. RD. 1434 SOUTH POINT, OHIO 45680-0000 VOL 524 PG 172 PARCEL-ID 06-103-0800.000	-00-00 6 SCHNEIDER SUBDIV. 0000.00A RES USE CODE 510 4,450 HOMESITE VALUE LISTED BELOW 4,450	18,120 18,120	22,570 22,570								
MEADOWS, PATRICIA MARILYN 82 TWP. RD. 1434 SOUTH POINT, OHIO 45680-0000 VOL 608 PG 168 PARCEL-ID 06-103-0900.000	-00-00 7 SCHNEIDER SUBDIV. 0000.00A RES USE CODE 510 4,490 HOMESITE VALUE LISTED BELOW 4,490	18,710 18,710	23,200 23,200								
MEADOWS, VERNA KILBRETH & PATRICIA MARILYN MEADOWS 82 TWP. RD. 1434 SOUTH POINT, OHIO 45680-0000 VOL 346 PG 105 PARCEL-ID 06-103-0900.000	-00-00 7 SCHNEIDER SUBDIV. 0000.00A RES USE CODE 510 00	00	00								
03-26-96 TRNSF TO 06-103-0900.000 MEADOWS, PATRICIA MARILYN											
HARRIS, MATTHEW W & MARY E 106 TOWNSHIP RD. 1434 SOUTH POINT, OHIO 45680 VOL 583 PG 509 PARCEL-ID 06-103-1000.000 10-04-96 23.86	8 SCHNEIDER SD LESS 65X124 BAL =17X65 & VAC RIVER DR BAL=15X 123.96 RES USE CODE 500 1,390	00	1,390								

1/2/98 grantor has life est.
Gary E. Clarke

BARRETT BROTHERS SPRINGFIELD, OH 1-800-322-7711

TAX RATE [illegible]50
A/R RED FACTOR 04.5484
OTH RED FACTOR 04.6761

LAWRENCE
TAX DISTRICT 06-FAYETTE TWP-DELTA S.D.

GENERAL TAX LIST AND DUPLICATE OF REAL AND PUBLIC UTILITY PROPERTY
COUNTY REAL ESTATE TAXES AND SPECIAL ASSESSMENTS

12/23/96

TAX YEAR 1996
INTEREST RATE
PAGE NO 941

OWNER'S NAME MAILING ADDRESS	DESCRIPTION			TAXES CHARGED	DECEMBER TAXES	PENALTY	JUNE TAXES	PENALTY	TOTAL DELINQUENT	C. D. DATE	MEMO
	LAND	IMPROVEMENTS	TOTAL VALUE								
WEBB, JAMES M JR & TAMMY C P.O. BOX 624 CHESAPEAKE, OHIO 45619 VOL 583 PG 80 PARCEL-ID 06-103-1000.001	8 SCHNEIDER SD PT 65 X 123.96 & PT VACATED RIVER DR 15'X123.96' RES USE CODE 510 5,190		61,780 66,970								
ROISMAN, TULLY S & BRANDON B 118 TWP. RD. 1434 SOUTH POINT, OHIO 45680 VOL 583 PG 517 PARCEL-ID 06-103-1100.000	-00-00 9 SCHNEIDER SUBDIV. 0000.00A RES USE CODE 500 2,870		00 2,870								
ROISMAN, TULLY S & BRANDON B 118 TWP. RD. 1434 SOUTH POINT, OHIO 45680 VOL 583 PG 517 PARCEL-ID 06-103-1200.000	-00-00 LOT 10 SCHNEIDER SUB DIV 0000.00A RES USE CODE 500 2,870		00 2,870								
HARRIS, MATTHER W & MARY B 106 TOWNSHIP RD. 1434 SOUTH POINT, OHIO 45680 VOL 576 PG 353 PARCEL-ID 06-103-1300.000 10-04-96 32.62	-00-00 11 SCHNEIDER SD LESS 22 X 280.02BAL=42' X 280.02' RES USE CODE 500 1,900		00 1,900								
ROISMAN, TULLY S & BRANDON B 118 TWP. RD. 1434 SOUTH POINT, OHIO 45680 VOL 583 PG 517 PARCEL-ID 06-103-1300.001	-00-00 11 SCHNEIDER SD PT 22' X 280.02' RES USE CODE 500 1,330		00 1,330								
HARRIS, MATTHEW W & MARY E 106 TOWNSHIP RD. 1434 SOUTH POINT, OHIO 45680 VOL 576 PG 353 PARCEL-ID 06-103-1400.000 10-04-96 49.25	-00-00 LOT 12 SCHNEIDER SUB DIV 0000.00A RES USE CODE 500 2,870		00 2,870								
VEGA, ELMER T. & MARY N. 158 TWP RD 1154 SOUTH POINT, OH 45680 VOL 429 PG 424 PARCEL-ID 06-103-1500.000 11-08-96 36.67	-00-00 13 SCHNEIDERS SUB DIV LESS 17.86' X 309.86 BAL= 44'X309.86' RES USE CODE 500 2,350		00 2,350								
HARRIS, MATTHEW W & MARY E 106 TOWNSHIP RD. 1434 SOUTH POINT, OHIO 45680 VOL 583 PG 509 PARCEL-ID 06-103-1500.001 10-04-96 21.80	-00-00 13 SCHNEIDGER SUB DIV PT 17.86' X 309.86' RES USE CODE 500 1,270		00 1,270								
JOHNSON, ELSIE M. LIFE ESTATE 95 TWP RD 1434 SOUTH POINT, OHIO 45680	14 SCHNEIDER SUBDIV RES USE CODE 510										

TAX RATE [illegible]50
A/R RED FACTOR 04.5484
OTH RED FACTOR 04.6761

LAWRENCE
TAX DISTRICT 06-FAYETTE TWP-DELTA S.D.

GENERAL TAX LIST AND DUPLICATE OF REAL AND PUBLIC UTILITY PROPERTY
COUNTY REAL ESTATE TAXES AND SPECIAL ASSESSMENTS

12/23/96

TAX YEAR 1996
INTEREST RATE
PAGE NO 942

OWNER'S NAME MAILING ADDRESS	DESCRIPTION			TAXES CHARGED	DECEMBER TAXES	PENALTY	JUNE TAXES	PENALTY	TOTAL DELINQUENT	C. D. DATE	MEMO
	LAND	IMPROVEMENTS	TOTAL VALUE								
PARCEL-ID 06-103-1600.000	3,140 HOMESITE VALUE LISTED BELOW 3,140	19,960 19,960	23,100 23,100								
TAYLOR, MARY I. 83 TWP. RD. 1434 SOUTH POINT, OHIO 45680 PARCEL-ID 06-103-1700.000	-00-00 15 SCHNEIDER SUBDIV. 0000.00A RES USE CODE 510 4,400 HOMESITE VALUE LISTED BELOW 4,400	18,570 18,570	22,970 22,970								
GILPIN, JERE R. & SUSAN N. 71 TWP. RD. 1434 SOUTH POINT, OHIO 45680 VOL 580 PG 234 PARCEL-ID 06-103-1800.000	-00-00 16 SCHNEIDER SUBDIV. 0000.00A RES USE CODE 510 4,400	19,100	23,500								
SPEARS, LARRY L. AND JOAN M. 57 KIMBERLY LN. TWP. RD. 1434 SOUTH POINT, OHIO 45680 VOL 498 PG 292 PARCEL-ID 06-104-0100.000	-00-00 17 SCHNEIDER SUBDIV. 0000.00A RES USE CODE 510 4,400 HOMESITE VALUE LISTED BELOW 4,400	17,920 17,920	22,320 22,320								
PRUNTY, W. MERTON & SHEHL, PETER 430 6TH AVE. HUNTINGTON, W.V. 25701 PARCEL-ID 06-104-0200.000	-00-00 18 SCHNEIDER SUBDIV. PT 72.75' ON KIMBERLY LANE 0000.00A RES USE CODE 510 4,940	18,950	23,890								
MAYNARD, ANDREW RT. 2 BOX 270 SOUTH POINT, OHIO 45680 PARCEL-ID 06-104-0300.000	-00-00 18 SCHNEIDER SUBDIV. 16' 0000.00A RES USE CODE 599 830	2,760	3,590								
MAYNARD, ANDREW RT. 2 BOX 270 SOUHT POINT, OHIO 45680 VOL 568 PG 367 PARCEL-ID 06-104-0400.000	-00-00 19 SCHNEIDER SUBDIV. 0000.00A RES USE CODE 510 3,860 HOMESITE VALUE LISTED BELOW 3,860	19,830 19,830	23,690 23,690								
JOY, JEFFERY T. & COBY L. 019 C/O SOURCE ONE MORTGAGE SE CO 27555 FARMINGTON ROAD P. O. BOX 1800 FARMINGTON HILLS, M 48018 VOL 579 PG 631 PARCEL-ID 06-104-0500.000	-00-00 20 SCHNEIDER SUBDIV. 0000.00A RES USE CODE 510 3,780 HOMESITE VALUE LISTED BELOW 3,780	18,170 18,170	21,950 21,950								
COLUMBIA NATURAL RESOURCES, INGAS WELL #721081 C 900 PENNSYLVANIA AVE P.O. BOX 6070 CHARLESTON, WV 25362-0070 PARCEL-ID 06-104-0510.000 03-15-96 TRNSF TO 06-104-0510.000 PETRO QUEST, INC	MIN USE CODE 200 00	00	00								

BARRETT BROTHERS SPRINGFIELD, OH 1-800-322-7711

TAX RATE .050
A/R RED FACTOR 04.5484
OTH RED FACTOR 04.6761

LAWRENCE
TAX DISTRICT 06-FAYETTE TWP-DELTA S.D.

GENERAL TAX LIST AND DUPLICATE OF REAL AND PUBLIC UTILITY PROPERTY
COUNTY REAL ESTATE TAXES AND SPECIAL ASSESSMENTS

12/23/96

TAX YEAR 1996
INTEREST RATE
PAGE NO 943

OWNER'S NAME MAILING ADDRESS	DESCRIPTION LAND	IMPROVEMENTS	TOTAL VALUE	TAXES CHARGED	DECEMBER TAXES	PENALTY	JUNE TAXES	PENALTY	TOTAL DELINQUENT	C. D. DATE	MEMO
PETRO QUEST, INC P.O. BOX 268 ATHENS, OH 45701 PARCEL-ID 06-104-0510.000	GAS WELL #721081 90	00	MIN USE CODE 200 90								
03-15-96 TRNSF FROM 06-104-0510.000	COLUMBIA NATURAL RESOURCE										
BLAZER, JOYCE A. AS THE TRUSTE E OF THE JOYCE A. BLAZER TRUST 94 TWP RD 1435 SOUTH POINT, OHIO 45680-9779 VOL 584 PG 33 PARCEL-ID 06-104-0700.000	-00-00 1 WILLOW VALE ESTATES 0000.00A 3,760 HOMESITE VALUE LISTED BELOW 3,760	RES USE CODE 510 20,660 20,660	24,420 24,420								
BLAZER, JOYCE A. AS TRUSTEE OF THE JOYCE A BLAZER TRUST 94 TWP RD 1435 SOUTH POINT, OH. 45680-9779 VOL 584 PG 33 PARCEL-ID 06-104-0800.000	-00-00 2 WILLOW VALE ESTATES 0000.00A 1,350	RES USE CODE 500 00	1,350								
BLAZER, JOYCE A. AS TRUSTEE OF THE JOYCE A. BLAZER TRUST 94 TWP RD 1435 SOUTH POINT, OH. 45680-9779 VOL 584 PG 33 PARCEL-ID 06-104-0900.000	-00-00 3 WILLOW VALE ESTATES 0000.00A 1,730	RES USE CODE 500 00	1,730								
SEXTON, KENNETH A & DONNA L 79 TOWNSHIP RD 1435 SOUTH POINT, OHIO 45680 VOL 593 PG 370 PARCEL-ID 06-104-1000.000	-00-00 4 WILLOW VALE ESTATES 0000.00A 4,330 HOMESITE VALUE LISTED BELOW 4,330	RES USE CODE 510 15,580 15,580	19,910 19,910								
MUSICK, LARRY W. & PAMELA S. 65 TOWNSHIP RD. 1435 SOUTH POINT, OHIO 45680 VOL 535 PG 460 PARCEL-ID 06-104-1100.000	-00-00 5 WILLOW VALE ESTATES 0000.00A 4,330 HOMESITE VALUE LISTED BELOW 4,330	RES USE CODE 510 17,680 17,680	22,010 22,010	5/13/97 B. Renee Stinnett							
DICK, DARRELL DANE & VELLA M 51 TOWNSHIP ROAD 1435 SOUTH POINT, OHIO 45680-0000 VOL 351 PG 566 PARCEL-ID 06-104-1200.000	-00-00 6 WILLOW VALE ESTATES 0000.00A 4,330 HOMESITE VALUE LISTED BELOW 4,330	RES USE CODE 510 17,960 17,870	22,290 22,200								
DEFOE, DAVID E. & WESNEY, AMY L. 058 C/O STAR BANK 425 WALNUT STREET P. O. BOX 1038 CINCINNATI, OHIO 45201-1038 VOL 560 PG 638 PARCEL-ID 06-104-1300.000	-00-00 7 WILLOW VALE ESTATES 0000.00A 4,330 HOMESITE VALUE LISTED BELOW 4,330	RES USE CODE 510 18,930 18,930	23,260 23,260								

TAX RATE .050
A/R RED FACTOR 04.5484
OTH RED FACTOR 04.6761

LAWRENCE
TAX DISTRICT 06-FAYETTE TWP-DELTA S.D.

GENERAL TAX LIST AND DUPLICATE OF REAL AND PUBLIC UTILITY PROPERTY
COUNTY REAL ESTATE TAXES AND SPECIAL ASSESSMENTS

12/23/96

TAX YEAR 1996
INTEREST RATE
PAGE NO 944

OWNER'S NAME MAILING ADDRESS	DESCRIPTION LAND	IMPROVEMENTS	TOTAL VALUE	TAXES CHARGED	DECEMBER TAXES	PENALTY	JUNE TAXES	PENALTY	TOTAL DELINQUENT	C. D. DATE	MEMO
BRAMMER, GRANVIL R 23 TOWNSHIP RD. 1435 SOUTH POINT, OHIO 45680-0000 VOL 535 PG 460 PARCEL-ID 06-104-1400.000	-00-00 8 WILLOW VALE ESTATES 0000.00A 4,330 HOMESITE VALUE LISTED BELOW 4,330	RES USE CODE 510 21,290 17,920	25,620 22,250								
OLDS, ROBERT J. AND MARY ALYCE 11 TWP. RRD. 1435 SOUTH POINT, OHIO 45680-0000 VOL 419 PG 554 PARCEL-ID 06-104-1500.000	-00-00 9 WILLOW VALE ESTATES 0000.00A 4,500 HOMESITE VALUE LISTED BELOW 4,500	RES USE CODE 510 22,880 22,880	27,380 27,380								
CIELEC, RICHARD AND FERN 436 TWP RD 1135 PROCTORVILLE, OHIO 45669 VOL 497 PG 509 PARCEL-ID 06-104-1600.000	-00-00 10 WILLOW VALE ESTATE S 0000.00A 400	RES USE CODE 500 00	400								
CIELEC, RICHARD AND FERN 436 TWP RD 1135 PROCTORVILLE, OHIO 45669 VOL 497 PG 509 PARCEL-ID 06-104-1700.000	-00-00 11 WILLOW VALE ESTATE S 0000.00A 4,100	RES USE CODE 500 00	4,100								
JAMES, DENNIS R. & VICKIE N. 6 SOUTH DRIVE SOUTH POINT, OHIO 45680 VOL 532 PG 742 PARCEL-ID 06-104-1800.000	-00-00 12 WILLOW VALE ESTATE S 0000.00A 6,290 HOMESITE VALUE LISTED BELOW 6,290	RES USE CODE 510 27,870 27,870	34,160 34,160								
HICKMAN, GLORIA JEAN P. O. BOX 306 CHESAPEAKE, OHIO 45619 VOL 582 PG 665,667 PARCEL-ID 06-105-0100.000	-00-00 13 WILLOW VALE ESTATE S 0000.00A 6,290 HOMESITE VALUE LISTED BELOW 6,290	RES USE CODE 510 19,680 19,680	25,970 25,970								
DOAK, VERNON AND ALOMA S. 019 C/O SOURCE ONE MORTGAGE SE CO 27555 FARMINGTON ROAD P. O. BOX 1800 FARMINGTON HILLS, M 48018 VOL 513 PG 436 PARCEL-ID 06-105-0200.000	-00-00 14 WILLOW VALE ESTATE S 0000.00A 6,290 HOMESITE VALUE LISTED BELOW 6,290	RES USE CODE 510 26,480 26,480	32,770 32,770								
RAKES, RICKY & MEREDITH C/O GEORGE PORTER RT. 2 BOX 286 SOUTH POINT, OHIO 45680-0000 VOL 447 PG 29 PARCEL-ID 06-105-0300.000	-00-00 15 WILLOW VALE ESTATE S 0000.00A 4,600 HOMESITE VALUE LISTED BELOW 4,600	RES USE CODE 510 16,650 16,650	21,250 21,250								
BOLEY, HAROLD E.	-00-00 16 WILLOW VALE ESTATE										

BARRETT BROTHERS SPRINGFIELD, OH 1-800-322-7711

TAX RATE - .250
A/R RED FACTOR 04.5484
OTH RED FACTOR 04.6761

LAWRENCE
TAX DISTRICT 06-FAYETTE TWP-DELTA S.D.

GENERAL TAX LIST AND DUPLICATE OF REAL AND PUBLIC UTILITY PROPERTY
COUNTY REAL ESTATE TAXES AND SPECIAL ASSESSMENTS

12/23/96

TAX YEAR 1996
INTEREST RATE
PAGE NO 945

OWNER'S NAME MAILING ADDRESS	DESCRIPTION			TAXES CHARGED	DECEMBER TAXES	PENALTY	JUNE TAXES	PENALTY	TOTAL DELINQUENT	C. D. DATE	MEMO
	LAND	IMPROVEMENTS	TOTAL VALUE								
34 W. DR. T1435 SOUTH POINT, OHIO 45680 VOL 568 PG 466 PARCEL-ID 06-105-0400.000	S 0000.00A RES USE CODE 500 3,520		00 3,520								
BOLEY, HAROLD E. 34 W. DR. T1435 SOUTH POINT, OHIO 45680-000 VOL 568 PG 466 PARCEL-ID 06-105-0500.000	-00-00 17 WILLOW VALE ESTATE S 0000.00A RES USE CODE 510 4,050 HOMESITE VALUE LISTED BELOW 4,050		22,940 26,990 22,430 26,480								
PETRO QUEST, INC P.O. BOX 268 ATHENS, OH 45701 PARCEL-ID 06-105-0510.000	GAS WELL #087-2-0293 MIN USE CODE 200 2,910		00 2,910								
TAYLOR, GARY J. AND MYRA E. 006 C/O F. A. R. E. TAX SERVICE 17187 NO. LAUREL PK. DR. SUITE 437 LIVONIA, MI 48152 VOL 416 PG 500 PARCEL-ID 06-105-0600.000	-00-00 18 WILLOW VALE ESTATE S WILLOW V 0000.00A RES USE CODE 510 4,050 HOMESITE VALUE LISTED BELOW 4,050		18,030 22,080 18,030 22,080								
SWANN, HELEN F. 62 TWP. RD. 1435 SOUTH POINT, OHIO 45680 VOL 579 PG 604 PARCEL-ID 06-105-0700.000	-00-00 19 WILLOW VALE ESTATE S 0000.00A RES USE CODE 510 4,050 HOMESITE VALUE LISTED BELOW 4,050		20,580 24,630 16,420 20,470								Dorothy Mae Evans -
BLAZER, JOYCE A. AS TRUSTEE OF THE JOYCE A. BLAZER TRUST RT.2 BOX 273 SOUTH POINT, OHIO 45680 VOL 535 PG 694 PARCEL-ID 06-105-0800.000	-00-00 20 WILLOW VALE ESTATE S 0000.00A RES USE CODE 599 2,570		00 2,570								
BLAZER, JOYCE A. AS TRUSTEE OF THE JOYCE A. BLAZER TRUST 94 TWP RD 1435 SOUTH POINT, OHIO 45680-9779 VOL 584 PG 33 PARCEL-ID 06-105-0900.000	-00-00 21 WILLOW VALE ESTATE S 0000.00A RES USE CODE 500 2,290		00 2,290								
BAISDEN, SHELBY J. 2305 CO. RD. 144 SOUTH POINT, OHIO 45680 PARCEL-ID 06-106-0300.000	-00-00 1 HALL HAVEN SUBDIV. S 1/2 VIOLET ST. 0000.00A RES USE CODE 510 1,410		15,300 16,710								
SUITER, CHARLES & JUDITH 2337 CO. RD. 144 SOUTH POINT, OHIO 45680 PARCEL-ID 06-106-0400.000	-00-00 2 HALL HAVEN SUBDIV. S 1/2 VIOLET ST. 0000.00A RES USE CODE 500										

TAX RATE - .250
A/R RED FACTOR 04.5484
OTH RED FACTOR 04.6761

LAWRENCE
TAX DISTRICT 06-FAYETTE TWP-DELTA S.D.

GENERAL TAX LIST AND DUPLICATE OF REAL AND PUBLIC UTILITY PROPERTY
COUNTY REAL ESTATE TAXES AND SPECIAL ASSESSMENTS

12/23/96

TAX YEAR 1996
INTEREST RATE
PAGE NO 946

OWNER'S NAME MAILING ADDRESS	DESCRIPTION			TAXES CHARGED	DECEMBER TAXES	PENALTY	JUNE TAXES	PENALTY	TOTAL DELINQUENT	C. D. DATE	MEMO
	LAND	IMPROVEMENTS	TOTAL VALUE								
	250		00 250								
SUITER, CHARLES WILLIAM & JUDI 2337 CO. RD. 144 SOUTH POINT, OHIO 45680 VOL 579 PG 631 PARCEL-ID 06-106-0500.000	-00-00 3 HALL HAVEN SUB DIV W 1/2 & S 1/2 OF VIOLET ST RES USE CODE 510 1,610 HOMESITE VALUE LISTED BELOW 1,610		17,220 18,830 17,220 18,830								
BAISDEN, SHELBY J. 2305 CO. RD. 144 SOUTH POINT, OHIO 45680 PARCEL-ID 06-106-0600.000	4 HALL HAVEN S.D. & N1/2 VACAT ED VIOLET STREET RES USE CODE 500 1,230		00 1,230								
SUITER, CHARLES W. & JUDY KAY 2337 CO. RD. 144 SOUTH POINT, OHIO 45680 PARCEL-ID 06-106-0700.000	-00-00 HALL HAVEN SUB DIV & N 1/2 OF VIOLET ST RES USE CODE 500 250		00 250								
SUITER, CHARLES & JUDITH K. 2337 CO. RD. 144 SOUTH POINT, OHIO 45680 VOL 335 PG 635 PARCEL-ID 06-106-0800.000	-00-00 6 HALL HAVEN SUB DIV N 1/2 OF VIOLET ST RES USE CODE 500 250		00 250								
FULLER, RAYMOND & ROSEMARY CITIZENS MORTGAGE CORP. 006 C/O F. A. R. E. TAX SERVICE 17187 NO. LAUREL PK. DR. SUITE 437 LIVONIA, MI 48152 VOL 400 PG 334 PARCEL-ID 06-106-0900.000	-00-00 7 HALL HAVEN SUBDIV. W PT & E PT OF VIOLET ST. 0000.00A RES USE CODE 510 1,770 HOMESITE VALUE LISTED BELOW 1,770		9,340 11,110 9,340 11,110								
COCHRAN, JAMES P & LORRAINE M RT 2 BOX 436 SOUTH POINT, OHIO 45680 VOL 597 PG 468 PARCEL-ID 06-106-1000.000	-00-00 7 HALL HAVEN SUBDIV. E PT&PT OF VIOLET ST. 0000.00A RES USE CODE 510 800 HOMESITE VALUE LISTED BELOW 800		10,190 10,990 10,030 10,830								
JOHNSON, BRUCE LYNN & SHEILA K AY 8470 CO. RD. 1 SOUTH POINT, OHIO 45680 VOL 537 PG 720 PARCEL-ID 06-106-1200.000	-00-00 3 GLENROY SUBDIVISION 0000.00A RES USE CODE 510 2,640 HOMESITE VALUE LISTED BELOW 2,640		8,930 11,570 8,930 11,570								
PAULEY, LANCE D. & DONNA J. 8486 COUNTY ROAD 1 SOUTH POINT, OHIO 45680-0000 VOL 376 PG 220 PARCEL-ID 06-106-1300.000	-00-00 4 GLENROY SUBDIVISION 0000.00A RES USE CODE 510 1,620 HOMESITE VALUE LISTED BELOW		17,960 19,580								

BARRETT BROTHERS SPRINGFIELD, OH 1-800-322-7711

TAX RATE - .250
A/R RED FACTOR 04.5484
OTH RED FACTOR 04.6761

LAWRENCE
TAX DISTRICT 06-FAYETTE TWP-DELTA S.D.

GENERAL TAX LIST AND DUPLICATE OF REAL AND PUBLIC UTILITY PROPERTY
COUNTY REAL ESTATE TAXES AND SPECIAL ASSESSMENTS

12/23/96

TAX YEAR 1996
INTEREST RATE
PAGE NO 947

OWNER'S NAME MAILING ADDRESS	DESCRIPTION			TAXES CHARGED	DECEMBER TAXES	PENALTY	JUNE TAXES	PENALTY	TOTAL DELINQUENT	C. D. DATE	MEMO
	LAND	IMPROVEMENTS	TOTAL VALUE								
	1,620	17,960	19,580								
PAULEY, LANCE D. & DONNA J. 8486 COUNTY ROAD 1 SOUTH POINT, OHIO 45680-000 VOL 376 PG 220 PARCEL-ID 06-106-1400.000	-00-00 5 GLENROY SUBDIVISION W1/2 0000.00A RES USE CODE 500 1,330 00 1,330										
GREEN, CRAYTON L. & MELBA G. 8506 COUNTY RD 1 SOUTH POINT, OHIO 45680 VOL 576 PG 353 PARCEL-ID 06-106-1500.000	-00-00 5 GLENROY SUBDIVISION E1/2 0000.00A RES USE CODE 500 1,200 00 1,200										
GREEN, CRAYTON L. & MELBA G. 8506 COUNTY RD 1 SOUTH POINT, OHIO 45680 VOL 273 PG 6 PARCEL-ID 06-106-1600.000	-00-00 6 GLENROY SUBDIVISION 0000.00A RES USE CODE 510 3,070 16,580 19,650 HOMESITE VALUE LISTED BELOW 3,070 16,580 19,650										
KEENEY, VIRGINIA E. & PHILIP H 71 TOWNSHIP ROAD 276 S SOUTH POINT, OHIO 45680 VOL 445 PG 260 PARCEL-ID 06-106-1700.000	-00-00 7 GLENROY SUBDIVISION 0000.00A RES USE CODE 510 2,960 15,090 18,050 HOMESITE VALUE LISTED BELOW 2,960 15,090 18,050										
KEENEY, VIRGINIA E. & PHILIP H 71 TOWNSHIP ROAD 276 S SOUTH POINT, OHIO 45680 VOL 445 PG 260 PARCEL-ID 06-106-1800.000	-00-00 8 GLENROY SUBDIVISION N 1/2 0000.00A RES USE CODE 500 1,290 00 1,290										
BLAKE, DONALD A. AND GARNET M. 55 TOWNSHIP RD. 276-S SOUTH POINT, OHIO 45680 VOL 413 PG 267 PARCEL-ID 06-107-0100.000	-00-00 8 GLENROY SUBDIVISION S 1/2 0000.00A RES USE CODE 510 1,350 13,250 14,600 HOMESITE VALUE LISTED BELOW 1,350 13,250 14,600										
BLAKE, DONALD A. AND GARNET M. 55 TOWNSHIP RD. 276-S SOUTH POINT, OHIO 45680 VOL 450 PG 757 PARCEL-ID 06-107-0200.000	-00-00 9 GLENROY SUBDIVISION PT. N 45' 0000.00A RES USE CODE 500 1,930 00 1,930										
BITTENBENDER, ROBERT A. & BETTY J. 41 TWP. RD. 276-S SOUTH POINT, OHIO 45680 VOL 450 PG 757 PARCEL-ID 06-107-0300.000	-00-00 9 GLENROY SUBDIVISION S 15' 0000.00A RES USE CODE 500 640 00 640										
BITTENBENDER, ROBERT A. & BETTY J. 41 TWP. RD. 276-S	-00-00 10 GLENROY SUBDIVISIO N 0000.00A RES USE CODE 510										

TAX RATE - .250
A/R RED FACTOR 04.5484
OTH RED FACTOR 04.6761

LAWRENCE
TAX DISTRICT 06-FAYETTE TWP-DELTA S.D.

GENERAL TAX LIST AND DUPLICATE OF REAL AND PUBLIC UTILITY PROPERTY
COUNTY REAL ESTATE TAXES AND SPECIAL ASSESSMENTS

12/23/96

TAX YEAR 1996
INTEREST RATE
PAGE NO 948

OWNER'S NAME MAILING ADDRESS	DESCRIPTION			TAXES CHARGED	DECEMBER TAXES	PENALTY	JUNE TAXES	PENALTY	TOTAL DELINQUENT	C. D. DATE	MEMO
	LAND	IMPROVEMENTS	TOTAL VALUE								
SOUTH POINT, OHIO 45680-0000 VOL 450 PG 757 PARCEL-ID 06-107-0400.000	2,990	17,240	20,230 HOMESITE VALUE LISTED BELOW 2,990 17,240 20,230								
BROOKS, HAYWOOD & MABEL 276 SANDUSKY RD 29 TWP GLENROY ACRES SOUTH POINT, OHIO 45680-9760 VOL 288 PG 636 PARCEL-ID 06-107-0500.000	-00-00 11 GLENROY SUBDIVISIO N 0000.00A RES USE CODE 510 2,730 11,400 14,130 HOMESITE VALUE LISTED BELOW 2,730 10,580 13,310										
DUFF, DANIEL JR. & HURST, BETT 13 TOWNSHIP ROAD 276 S SOUTH POINT, OHIO 45680 VOL 285 PG 225 PARCEL-ID 06-107-0600.000	-00-00 12 GLENROY SUBDIVISIO N 0000.00A RES USE CODE 510 3,090 26,310 29,400 HOMESITE VALUE LISTED BELOW 3,090 26,310 29,400										
MCGUIRE, MARIE LIFE EST 85 TWP. RD. 1154 SOUTH POINT, OHIO 45680 PARCEL-ID 06-107-0700.000	-00-00 13 GLENROY SUBDIVISIO N 0000.00A RES USE CODE 510 2,710 9,690 12,400 HOMESITE VALUE LISTED BELOW 2,710 9,690 12,400										
LIVELY, WALLACE E & LISA K 006 C/O F. A. R. E. TAX SERVICE 17187 NO. LAUREL PK. DR. SUITE 437 LIVONIA, MI 48152 VOL 590 PG 199 PARCEL-ID 06-107-0800.000	-00-00 14 GLENROY SUBDIVISIO N 0000.00A RES USE CODE 510 2,710 10,200 12,910										
BRYANT, CLAUDIA J. 16 TWP. RD. 1153 SOUTH POINT, OHIO 45680 VOL 537 PG 22 PARCEL-ID 06-107-0900.000	-00-00 15 GLENROY SUBDIVISIO N 0000.00A RES USE CODE 510 2,820 10,860 13,680 HOMESITE VALUE LISTED BELOW 2,820 10,860 13,680										
MORFORD, VIVIAN 392 TWP. RD. 1202 CHESAPEAKE, OHIO 45619-806 PARCEL-ID 06-107-1000.000	-00-00 16 GLENROY SUBDIVISIO N 0000.00A RES USE CODE 510 2,730 8,180 10,910 HOMESITE VALUE LISTED BELOW 2,730 8,180 10,910										
BOOTH, EDWARD ELSTON & JOANN 40 TOWNSHIP RD. 1153 SOUTH POINT, OHIO 45680 VOL 253 PG 310 PARCEL-ID 06-107-1100.000	-00-00 17 GLENROY SUBDIVISIO N 0000.00A RES USE CODE 510 2,730 8,510 11,240 HOMESITE VALUE LISTED BELOW 2,730 8,360 11,090										

BARRETT BROTHERS SPRINGFIELD, OH 1-800-322-7711

TAX RATE [illegible]50
A/R RED FACTOR 04.5484
OTH RED FACTOR 04.6761

LAWRENCE
TAX DISTRICT 06-FAYETTE TWP-DELTA S.D.

GENERAL TAX LIST AND DUPLICATE OF REAL AND PUBLIC UTILITY PROPERTY
COUNTY REAL ESTATE TAXES AND SPECIAL ASSESSMENTS

12/23/96

TAX YEAR 1996
INTEREST RATE
PAGE NO 949

OWNER'S NAME MAILING ADDRESS	DESCRIPTION			TAXES CHARGED	DECEMBER TAXES	PENALTY	JUNE TAXES	PENALTY	TOTAL DELINQUENT	C. D. DATE	MEMO
	LAND	IMPROVEMENTS	TOTAL VALUE								
HAMLIN, LOIS	-00-00 18 GLENROY SUBDIVISIO										
54 TOWNSHIP ROAD 1153	N										
SOUTH POINT, OHIO 45680-890	0000.00A	RES USE CODE	510								
PARCEL-ID 06-107-1200.000	2,730	10,380	13,110								
	HOMESITE VALUE LISTED BELOW										
	2,730	10,380	13,110								
HAMLIN, LOIS	-00-00 19 GLENROY SUBDIVISIO										
54 TOWNSHIP ROAD 1153	NS 1/2										
SOUTH POINT, OHIO 45680-890	0000.00A	RES USE CODE	500								
PARCEL-ID 06-107-1300.000	1,290	00	1,290								
BUSKIRK, KAREN SUE	-00-00 19 GLENROY SUBDIVISIO										
153 KATES DR TWP RD 1430	NN 1/2										
SOUTH POINT, OHIO 45680	0000.00A	RES USE CODE	500								
VOL 600 PG 781											
PARCEL-ID 06-107-1400.000	970	00	970								
BUSKIRK, KAREN SUE	-00-00 20 GLENROY SUBDIVISIO										
153 KATES DR TWP RD 1430	N										
SOUTH POINT, OHIO 45680	0000.00A	RES USE CODE	510								
VOL 600 PG 781											
PARCEL-ID 06-107-1500.000	2,700	10,610	13,310								
	HOMESITE VALUE LISTED BELOW										
	2,700	10,610	13,310								
TEMPLETON, JULIAN	-00-00 29 GLENROY SUBDIVISIO										
2 TWP. RDD. 1154	N										
SOUTH POINT, OHIO 45680	0000.00A	RES USE CODE	510								
VOL 570 PG 792											
PARCEL-ID 06-107-1600.000	5,420	14,190	19,610								
	HOMESITE VALUE LISTED BELOW										
	5,420	14,010	19,430								
MILLER, JOHN NICHOLAS & LESLIE	-00-00 30 GLENROY SUBDIVISIO										
D	N										
006	0000.00A	RES USE CODE	510								
C/O F. A. R. E. TAX SERVICE											
17187 NO. LAUREL PK. DR.	5,420	19,240	24,660								
SUITE 437	HOMESITE VALUE LISTED BELOW										
LIVONIA, MI 48152	5,420	16,530	21,950								
VOL 580 PG 395											
PARCEL-ID 06-107-1700.000											
SIMMONS, MARK A. & ROBIN A.	-00-00 31 GLENROY SUBDIVISIO										
RT. 2 BOX 92	N										
SOUTH POINT, OHIO 45680	0000.00A	RES USE CODE	510								
VOL 529 PG 663											
PARCEL-ID 06-107-1800.000	5,330	20,990	26,320								
ARMSTEAD, WARREN C. & MARY C.	-00-00 32 GLENROY SUBDIVISIO										
006	N										
C/O F. A. R. E. TAX SERVICE	0000.00A	RES USE CODE	510								
17187 NO. LAUREL PK. DR.											
SUITE 437	5,330	19,800	25,130								
LIVONIA, MI 48152	HOMESITE VALUE LISTED BELOW										
VOL 590 PG 700, 703	5,330	19,800	25,130								

TAX RATE [illegible]50
A/R RED FACTOR 04.5484
OTH RED FACTOR 04.6761

LAWRENCE
TAX DISTRICT 06-FAYETTE TWP-DELTA S.D.

GENERAL TAX LIST AND DUPLICATE OF REAL AND PUBLIC UTILITY PROPERTY
COUNTY REAL ESTATE TAXES AND SPECIAL ASSESSMENTS

12/23/96

TAX YEAR 1996
INTEREST RATE
PAGE NO 950

OWNER'S NAME MAILING ADDRESS	DESCRIPTION			TAXES CHARGED	DECEMBER TAXES	PENALTY	JUNE TAXES	PENALTY	TOTAL DELINQUENT	C. D. DATE	MEMO
	LAND	IMPROVEMENTS	TOTAL VALUE								
PARCEL-ID 06-108-0100.000											
JOHNSON, ALITA L.	-00-00 33 GLENROY SUBDIVISIO										
022	N										
C/O TRANSAMERICA	0000.00A	RES USE CODE	510								
REAL ESTATE TAX SERVICE											
1105 SCHROCK RD SUITE 437	5,290	20,170	25,460								
COLUMBUS, OHIO 43229											
VOL 560 PG 420											
PARCEL-ID 06-108-0200.000											
BOSTER, PAMELA SUE	-00-00 34 GLENROY SUBDIVISIO										
022	N										
C/O TRANSAMERICA	0000.00A	RES USE CODE	510								
REAL ESTATE TAX SERVICE											
1105 SCHROCK RD SUITE 437	5,240	16,000	21,240								
COLUMBUS, OHIO 43229	HOMESITE VALUE LISTED BELOW										
VOL 604 PG 322Y	5,240	16,000	21,240								
PARCEL-ID 06-108-0300.000											
HAMLIN, BETTY D.	-00-00 35 GLENROY SUBDIVISIO										
82 TOWNSHIP RD. 1154	N										
SOUTH POINT, OHIO 45680	0000.00A	RES USE CODE	510								
VOL 577 PG 509											
PARCEL-ID 06-108-0400.000	5,700	16,600	22,300								
SEAY, HARRY D.	-00-00 36 GLENROY SUBDIVISIO										
98 TWP. RD. 1154	N										
SOUTH POINT, OHIO 45680	0000.00A	RES USE CODE	510								
VOL 587 PG 741											
PARCEL-ID 06-108-0500.000	5,480	19,620	25,100								
	HOMESITE VALUE LISTED BELOW										
	5,480	19,620	25,100								
HOWARD, JACK & MARY ANN	-00-00 GLENROY SUB. PT OF SA										
120 TWP. RD. 1154	NRD. 40.04' RIVER DR. FROM RI										
SOUTH POINT, OHIO 45680	V 0000.30A	RES USE CODE	500								
VOL 567 PG 365											
PARCEL-ID 06-108-0600.000	2,230	00	2,230								
WILLIAMSON, J. ROGER & KATHYRN	-00-00 1 GLENROY SUBDIVISION										
8538 CO RD 1	NO. 2										
SOUTH POINT, OHIO 45680	0000.00A	RES USE CODE	500								
VOL 605 PG 277											
PARCEL-ID 06-108-0800.000	1,960	00	1,960								
01-03-96 TRNSF FROM 06-108-0800.000 VEGA, ELMER T. & MARY											
11-08-96 30.58											
VEGA, ELMER T. & MARY	-00-00 1 GLENROY SUBDIVISION										
C/O ELMER VEGA	NO. 2										
P.O. BOX 7785	0000.00A	RES USE CODE	500								
HUNTINGTON, W.VA, 25777											
VOL 443 PG 798											
PARCEL-ID 06-108-0800.000	00	00	00								
01-03-96 TRNSF TO 06-108-0800.000 WILLIAMSON, J. ROGER & KA											
VEGA, ELMER T. & MARY	-00-00 PT OF VAC DOROTHY LAN										

BARRETT BROTHERS SPRINGFIELD, OH 1-800-322-7711

TAX RATE - .50
A/R RED FACTOR 04.5484
OTH RED FACTOR 04.6761

LAWRENCE
TAX DISTRICT 06-FAYETTE TWP-DELTA S.D.

GENERAL TAX LIST AND DUPLICATE OF REAL AND PUBLIC UTILITY PROPERTY
COUNTY REAL ESTATE TAXES AND SPECIAL ASSESSMENTS

12/23/96

TAX YEAR 1996
INTEREST RATE
PAGE NO 951

OWNER'S NAME MAILING ADDRESS	DESCRIPTION			TAXES CHARGED	DECEMBER TAXES	PENALTY	JUNE TAXES	PENALTY	TOTAL DELINQUENT	C. D. DATE	MEMO
	LAND	IMPROVEMENTS	TOTAL VALUE								
C/O ELMER VEGA 158 TWP RD 1154 SOUTH POINT, OH 45680 VOL 443 PG 798 PARCEL-ID 06-108-0801.000 11-08-96 267.09	EE OF LOTS 1,6,7 10 11 16 GLEN R 0000.23A RES USE CODE 510	3,700	13,420	17,120							
WELLMAN, LARRY R. & PATSY N. RT. 2, BOX 227 SOUTH POINT, OHIO 45680 VOL 391 PG 477 PARCEL-ID 06-108-0900.000 09-09-96 200.00	-00-00 2 GLENROY SUBDIVISION NO. 2 0000.00A RES USE CODE 510 HOMESITE VALUE LISTED BELOW	2,900 2,900	24,920 21,440	27,820 24,340	Michael D. + Lisa M. Pelfrey						
WILLIAMSON, JIMMIE ROGER & KAT 8538 CO RD 1 SOUTH POINT, OHIO 45680-000 VOL 484 PG 152 PARCEL-ID 06-108-1000.000	-00-00 3 GLENROY SUBDIVISION NO. 2 0000.00A RES USE CODE 510 HOMESITE VALUE LISTED BELOW	2,900 2,900	29,440 25,970	32,340 28,870							
WILLIAMSON, JIMMIE ROGER & KAT 8538 CO RD 1 SOUTH POINT, OHIO 45680-000 VOL 484 PG 152 PARCEL-ID 06-108-1100.000	-00-00 4 GLENROY SUBDIVISION NO. 2 0000.00A RES USE CODE 500	2,240	00	2,240							
LUCAS, ARNO L. 008 C/O THE LEADER MORTGAGE CO. SUITE 650 1015 EUCLID AVE. CLEVELAND, OHIO 44115 VOL 545 PG 61 PARCEL-ID 06-108-1200.000	-00-00 5 GLENROY SUBDIVISION NO. 2 0000.00A RES USE CODE 510 HOMESITE VALUE LISTED BELOW	3,350 3,350	17,610 17,610	20,960 20,960							
MCFANN, RICHARD E. & MARY C. 8578 CO RD 1-36 SOUTH POINT, OHIO 45680 VOL 580 PG 539 PARCEL-ID 06-108-1300.000 11-14-96 TRNSF TO 06-108-1300.000 MCFANN, RICHARD E. & MARY	-00-00 6 GLENROY SUBDIVISION NO. 2 0000.00A RES USE CODE 510	00	00	00							
MCFANN, RICHARD E. & MARY C. L IFE EST REM KEVIN L. 36 PVT DR 8578 SOUTH POINT, OHIO 45680 VOL 615 PG 401 PARCEL-ID 06-108-1300.000 11-14-96 TRNSF FROM 06-108-1300.000 MCFANN, RICHARD E. & MARY	-00-00 6 GLENROY SUBDIVISION NO. 2 0000.00A RES USE CODE 510	3,250	28,080	31,330							
VEGA, CARLOS AND SHERRY P.O. BOX 345	-00-00 7 GLENROY SUBDIVISION NO. 2										

TAX RATE - .50
A/R RED FACTOR 04.5484
OTH RED FACTOR 04.6761

LAWRENCE
TAX DISTRICT 06-FAYETTE TWP-DELTA S.D.

GENERAL TAX LIST AND DUPLICATE OF REAL AND PUBLIC UTILITY PROPERTY
COUNTY REAL ESTATE TAXES AND SPECIAL ASSESSMENTS

12/23/96

TAX YEAR 1996
INTEREST RATE
PAGE NO 952

OWNER'S NAME MAILING ADDRESS	DESCRIPTION			TAXES CHARGED	DECEMBER TAXES	PENALTY	JUNE TAXES	PENALTY	TOTAL DELINQUENT	C. D. DATE	MEMO
	LAND	IMPROVEMENTS	TOTAL VALUE								
CHESAPEAKE, OHIO 45619 VOL 525 PG 333 PARCEL-ID 06-108-1400.000	0000.00A RES USE CODE 510	3,350 3,350	16,780 16,780	20,130 20,130							
MCCOMAS, CLARENCE G. & ILA FER 62 TOWNSHIP RD. 276-S SOUTH POINT, OHIO 45680 VOL 325 PG 507 PARCEL-ID 06-108-1500.000	-00-00 8 GLENROY SUBDIVISION NO. 2 0000.00A RES USE CODE 510 HOMESITE VALUE LISTED BELOW	3,350 3,350	17,150 17,150	20,500 20,500	12/30/97 Ila Fern McComas						
BALL, ARNOLD & BARBARA ANN ROUTE 2 BOX 112 SOUTH POINT, OHIO 45680 VOL 350 PG 200 PARCEL-ID 06-108-1600.000	-00-00 9 GLENROY SUBDIVISION NO. 2 0000.00A RES USE CODE 510 HOMESITE VALUE LISTED BELOW	3,350 3,350	17,060 17,060	20,410 20,410							
VEGA, ELMER T. & MARY C/O ELMER VEGA 158 TWP RD 1154 SOUTH POINT, OH 45680 VOL 443 PG 798 PARCEL-ID 06-108-1700.000 11-08-96 22.78	-00-00 10 GLENROY SUBDIVISIO NNO. 2 0000.00A RES USE CODE 500	1,460	00	1,460							
VEGA, ELMER T. & MARY C/O ELMER VEGA 158 TWP RD 1154 SOUTH POINT, OH 45680 VOL 443 PG 798 PARCEL-ID 06-108-1800.000 11-08-96 22.78	-00-00 11 GLENROY SUBDIVISIO NNO. 2 0000.00A RES USE CODE 500	1,460	00	1,460							
LAWSON, DONNA L. 022 C/O TRANSAMERICA REAL ESTATE TAX SERVICE 1105 SCHROCK RD SUITE 437 COLUMBUS, OHIO 43229 VOL 602 PG 247 PARCEL-ID 06-109-0100.000	-00-00 12 GLENROY SUBDIVISIO NNO. 2 0000.00A RES USE CODE 510 HOMESITE VALUE LISTED BELOW	3,350 3,350	23,880 23,880	27,230 27,230							
LAWSON, DONNA L. 022 C/O TRANSAMERICA REAL ESTATE TAX SERVICE 1105 SCHROCK RD SUITE 437 COLUMBUS, OHIO 43229 VOL 602 PG 247 PARCEL-ID 06-109-0200.000	-00-00 13 GLENROY SUBDIVISIO NNO. 2 N PT 15.8' ON SAND. R D 0000.00A RES USE CODE 500	430	00	430							
PERKINS, ROGER D. AND PAMELA G . 022 C/O TRANSAMERICA	-00-00 13 GLENROY SUBDIVISIO NNO. 2 LESS 15.8' ON SAND. R D 0000.00A RES USE CODE 510										

BARRETT BROTHERS SPRINGFIELD, OH 1-800-322-7711

TAX RATE [illegible]50
A/R RED FACTOR 04.5484
OTH RED FACTOR 04.6761

LAWRENCE
TAX DISTRICT 06-FAYETTE TWP-DELTA S.D.

GENERAL TAX LIST AND DUPLICATE OF REAL AND PUBLIC UTILITY PROPERTY
COUNTY REAL ESTATE TAXES AND SPECIAL ASSESSMENTS

12/23/96

TAX YEAR 1996
INTEREST RATE
PAGE NO 953

OWNER'S NAME MAILING ADDRESS	DESCRIPTION LAND	IMPROVEMENTS	TOTAL VALUE	TAXES CHARGED	DECEMBER TAXES	PENALTY	JUNE TAXES	PENALTY	TOTAL DELINQUENT	C. D. DATE	MEMO
REAL ESTATE TAX SERVICE 1105 SCHROCK RD SUITE 437 COLUMBUS, OHIO 43229 VOL 532 PG 629 PARCEL-ID 06-109-0300.000	2,770 HOMESITE VALUE LISTED BELOW 2,770	17,260 17,260	20,030 20,030								
LAWRENCE, TIMOTHY L & SHARON L 058 C/O STAR BANK 425 WALNUT STREET P. O. BOX 1038 CINCINNATI, OHIO 45201-1038 VOL 584 PG 579 PARCEL-ID 06-109-0400.000	-00-00 14 GLENROY SUBDIVISIO NNO. 2 0000.00A RES USE CODE 510 2,930	26,050	28,980								
HUDDLESTON, THOMAS A. JR. & LO 147 TWP. RD. 1154 SOUTH POINT, OHIO 45680 VOL 346 PG 650 PARCEL-ID 06-109-0500.000	-00-00 15 GLENROY SUBDIVISIO NNO. 2 0000.00A RES USE CODE 510 2,900 HOMESITE VALUE LISTED BELOW 2,900	23,740 23,740	26,640 26,640								
VEGA, ELMER T. AND MARY M. C/O ELMER VEGA 158 TWP RD 1154 SOUTH POINT, OH 45680 VOL 422 PG 129 PARCEL-ID 06-109-0600.000 11-08-96 71.77	-00-00 LOT 16 GLENROY SD AND E PT OF VAC D LANE 0000.03A RES USE CODE 599 2,760	1,840	4,600								
VEGA, ELMER T. AND MARY M. C/O ELMER VEGA 158 TWP RD 1154 SOUTH POINT, OH 45680 VOL 422 PG 129 PARCEL-ID 06-109-0700.000 11-08-96 1245.76	-00-00 17 GLENROY SUBDIVISIO NNO. 2 0000.00A RES USE CODE 510 6,680 HOMESITE VALUE LISTED BELOW 6,680	75,450 75,450	82,130 82,130								
VEGA, ELMER T. AND MARY M. C/O ELMER VEGA 158 TWP RD 1154 SOUTH POINT, OH 45680 VOL 422 PG 129 PARCEL-ID 06-109-0800.000 11-08-96 72.39	-00-00 18 GLENROY SUBDIVISIO NNO. 2 0000.00A RES USE CODE 500 4,640	00	4,640								
HOWARD, JACK & MARY ANN 120 TWP. RD. 1154 SOUTH POINT, OHIO 45680 VOL 567 PG 365 PARCEL-ID 06-109-0900.000	-00-00 19 GLENROY SUBDIVISIO NNO. 2 0000.00A RES USE CODE 510 7,430 HOMESITE VALUE LISTED BELOW 7,430	28,380 28,380	35,810 35,810								
MCMELLON, FRANK & LUVENIA 91 TWP. RD. 1153 SOUTH POINT, OHIO 45680-9756 VOL 560 PG 490	-00-00 1 EDNA'S RESUBDIV. 0000.00A RES USE CODE 510 4,290	18,740	23,030								

TAX RATE [illegible]50
A/R RED FACTOR 04.5484
OTH RED FACTOR 04.6761

LAWRENCE
TAX DISTRICT 06-FAYETTE TWP-DELTA S.D.

GENERAL TAX LIST AND DUPLICATE OF REAL AND PUBLIC UTILITY PROPERTY
COUNTY REAL ESTATE TAXES AND SPECIAL ASSESSMENTS

12/23/96

TAX YEAR 1996
INTEREST RATE
PAGE NO 954

OWNER'S NAME MAILING ADDRESS	DESCRIPTION LAND	IMPROVEMENTS	TOTAL VALUE	TAXES CHARGED	DECEMBER TAXES	PENALTY	JUNE TAXES	PENALTY	TOTAL DELINQUENT	C. D. DATE	MEMO
PARCEL-ID 06-109-1100.000	HOMESITE VALUE LISTED BELOW 4,290	18,740	23,030								
LUNDY, EVA D. 77 TWP RD 1153 SOUTH POINT, OHIO 45680 VOL 606 PG 297 PARCEL-ID 06-109-1200.000 02-21-96 TRNSF FROM 06-109-1200.000 LUNDY, FRANK E. & EVA D.	-00-00 2 EDNA'S RESUBDIV. 0000.00A RES USE CODE 510 3,840 HOMESITE VALUE LISTED BELOW 3,840	14,300 14,100	18,140 17,940								
LUNDY, FRANK E. & EVA D. 77 TWP RD 1153 SOUTH POINT, OHIO 45680 VOL 577 PG 501 PARCEL-ID 06-109-1200.000 02-21-96 TRNSF TO 06-109-1200.000 LUNDY, EVA D.	-00-00 2 EDNA'S RESUBDIV. 0000.00A RES USE CODE 510 00	00	00								
MCDONALD, JANE E. RT. 2 BOX 80 SOUTH POINT, OHIO 45680-0000 VOL 581 PG 825 PARCEL-ID 06-109-1300.000	-00-00 3 EDNA'S RESUBDIV. 0000.00A RES USE CODE 510 1,620 HOMESITE VALUE LISTED BELOW 1,620	12,800 12,800	14,420 14,420								
MCMASTERS, OTHA E. & CONNIE J. 51 TWP. RD. 1153 SOUTH POINT, OHIO 45680 PARCEL-ID 06-109-1400.000	-00-00 4 EDNA'S RESUBDIV. 0000.00A RES USE CODE 510 3,170 HOMESITE VALUE LISTED BELOW 3,170	13,450 13,450	16,620 16,620								
ROSE, LOAH M. P.O. BOX 192 CHESAPEAKE, OHIO 45619-0192 PARCEL-ID 06-109-1500.000	-00-00 5 EDNA'S RESUBDIV. 0000.00A RES USE CODE 510 2,980 HOMESITE VALUE LISTED BELOW 2,980	10,760 10,760	13,740 13,740								
MULLINS, ROGER G. & CONNIE 31 TWP. RD. 1153 SOUTH POINT, OHIO 45680-0000 VOL 396 PG 395 PARCEL-ID 06-109-1600.000	-00-00 6 EDNA'S RESUBDIV. 0000.00A RES USE CODE 510 3,320 HOMESITE VALUE LISTED BELOW 3,320	13,110 12,240	16,430 15,560								
KNIGHT, HOBERT C. & HELEN FERN P TWP. RD. 1154 SOUTH POINT, OHIO 45680 VOL 563 PG 679 PARCEL-ID 06-109-1700.000	-00-00 7 EDNA'S RESUBDIV. LESS TRI. NE COR. 8.50' N 0000.00A RES USE CODE 510 2,730 HOMESITE VALUE LISTED BELOW 2,730	11,380 11,380	14,110 14,110								
RAMSEY, BARBARA J. 21 TOWNSHIP RD. 1154 SOUTH POINT, OHIO 45680 VOL 496 PG 529 PARCEL-ID 06-109-1800.000	-00-00 7 EDNA'S RESUBDIV. TRI. NE COR N END 8.50' 0000.00A RES USE CODE 500 110	00	110								

BARRETT BROTHERS SPRINGFIELD, OH 1-800-322-7711

TAX RATE - .50
A/R RED FACTOR 04.5484
OTH RED FACTOR 04.6761

LAWRENCE
TAX DISTRICT 06-FAYETTE TWP-DELTA S.D.

GENERAL TAX LIST AND DUPLICATE OF REAL AND PUBLIC UTILITY PROPERTY
COUNTY REAL ESTATE TAXES AND SPECIAL ASSESSMENTS

12/23/96

TAX YEAR 1996
INTEREST RATE
PAGE NO 955

OWNER'S NAME MAILING ADDRESS	DESCRIPTION LAND	IMPROVEMENTS	TOTAL VALUE	TAXES CHARGED	DECEMBER TAXES	PENALTY	JUNE TAXES	PENALTY	TOTAL DELINQUENT	C. D. DATE	MEMO
RAMSEY, BARBARA J. 21 TOWNSHIP RD. 1154 SOUTH POINT,OHIO 45680 VOL 496 PG 529 PARCEL-ID 06-110-0100.000	-00-00 8 EDNA'S RESUBDIV. LESS TRI. SW COR. 8.50' O N 0000.00A RES USE CODE 510 2,670	9,110	11,780 HOMESITE VALUE LISTED BELOW 2,670	9,110	11,780						
KNIGHT, HOBERT C. & HELEN FERN 9 TWP. RD. 1154 SOUTH POINT, OHIO 45680 VOL 302 PG 276 PARCEL-ID 06-110-0200.000	-00-00 8 EDNA'S RESUBDIV. TRI. SW COR 8.50' ON RIVER D R 0000.00A RES USE CODE 500 130	00	130								
MCGUIRE, LINDA S 17 TWP. RD. 1153 SOUTH POINT, OHIO 45680-0000 VOL 595 PG 308 PARCEL-ID 06-110-0300.000	-00-00 9 EDNA'S RESUBDIV. 0000.00A RES USE CODE 510 2,670	11,620	14,290 HOMESITE VALUE LISTED BELOW 2,670	11,620	14,290						
TROUT, HARRY & ALDENA 8 TWP. RD. 1439 SOUTH POINT, OHIO 45680-0000 VOL 382 PG 111 PARCEL-ID 06-110-0500.000	-00-00 1 GREEN LAWN SUBDIV. 0000.00A RES USE CODE 545 2,290	310	2,600								
CREMEENS, RAYMOND LIFE EST. AN D LEVA LIFE EST. 20 TWP. RD. 1439 SOUTH POINT, OHIO 45680-8975 PARCEL-ID 06-110-0600.000	-00-00 2 GREEN LAWN SUBDIV. 0000.00A RES USE CODE 510 2,810	13,980	16,790 HOMESITE VALUE LISTED BELOW 2,810	13,980	16,790						
HOOSER, SHANNON G. & BECKY L. 022 C/O TRANSAMERICA REAL ESTATE TAX SERVICE 1105 SCHROCK RD SUITE 437 COLUMBUS, OHIO 43229 VOL 578 PG 583 PARCEL-ID 06-110-0700.000	-00-00 3 GREEN LAWN SUBDIV. 0000.00A RES USE CODE 510 2,810	17,160	19,970								
HOOSER, SHANNON G. & BECKY L. 022 C/O TRANSAMERICA REAL ESTATE TAX SERVICE 1105 SCHROCK RD SUITE 437 COLUMBUS, OHIO 43229 VOL 578 PG 583 PARCEL-ID 06-110-0800.000	-00-00 4 GREEN LAWN SUBDIV. 0000.00A RES USE CODE 599 2,440	00	2,440								
SHAFER, KENNETH I. & REGENIA 1724 JEFFERSON AVE. HUNTINGTON, W.VA. 25704 VOL 354 PG 383 PARCEL-ID 06-110-0900.000	-00-00 5 GREEN LAWN SUBDIV. W 120' OF LOCK LANE x 0000.00A RES USE CODE 510 5,180	13,690	18,870								

TAX RATE - .50
A/R RED FACTOR 04.5484
OTH RED FACTOR 04.6761

LAWRENCE
TAX DISTRICT 06-FAYETTE TWP-DELTA S.D.

GENERAL TAX LIST AND DUPLICATE OF REAL AND PUBLIC UTILITY PROPERTY
COUNTY REAL ESTATE TAXES AND SPECIAL ASSESSMENTS

12/23/96

TAX YEAR 1996
INTEREST RATE
PAGE NO 956

OWNER'S NAME MAILING ADDRESS	DESCRIPTION LAND	IMPROVEMENTS	TOTAL VALUE	TAXES CHARGED	DECEMBER TAXES	PENALTY	JUNE TAXES	PENALTY	TOTAL DELINQUENT	C. D. DATE	MEMO
SHAFFER, KENNETH & REGINIA 1724 JEFFERSON AVE. HUNTINGTON, W.VA. 25704 VOL 376 PG 255 PARCEL-ID 06-110-1000.000	-00-00 6 GREEN LAWN SUBDIV W 58' ONLY 0000.00A RES USE CODE 500 2,610	00	2,610								
RAINES, BOBBY E. C/O BOBBY E. RAINES 12 TOWNSHIP RD. 1440 SOUTH POINT, OHIO 45680 VOL 344 PG 8 PARCEL-ID 06-110-1100.000	-00-00 6 GREEN LAWN SUBDIV. PT E 7' 0000.00A RES USE CODE 500 360	00	360								
RAINES, BOBBY E ROUTE 2 BOX 339 SOUTH POINT, OHIO 45680-000 VOL 543 PG 748 PARCEL-ID 06-110-1200.000	-00-00 7 GREEN LAWN SUBDIV. PT. 0000.00A RES USE CODE 500 320	00	320								
RAINES, BOBBY E. C/O BOBBY E. RAINES RT. 2 BOX 339A SOUTH POINT, OHIO 45680 VOL 344 PG 8 PARCEL-ID 06-110-1300.000	-00-00 7 GREEN LAWN SUBDIV. PT W 58' 0000.00A RES USE CODE 510 3,380	44,280	47,660 HOMESITE VALUE LISTED BELOW 3,380	44,280	47,660						
RAINES, BOBBY E. 12 TOWNSHIP RD. 1440 SOUTH POINT, OHIO 45680 VOL 543P G748 PARCEL-ID 06-110-1400.000	-00-00 PT LOT 8 EAST 7 FEET 0000.00A RES USE CODE 500 320	00	320								
RAINES, BOBBY E. 12 TOWNSHIP RD. 1440 SOUTH POINT, OHIO 45680-000 VOL 543 PG 748 PARCEL-ID 06-110-1401.000	-00-00 PT LOT 8 LESS EAST 7 FT 0000.00A RES USE CODE 510 2,910	11,640	14,550 HOMESITE VALUE LISTED BELOW 2,910	11,640	14,550						
DICK, STEPHEN C. AND ANNA M. 35 TWP. RD. 1439 SOUTH POINT, OHIO 45680 VOL 522 PG 740 PARCEL-ID 06-110-1500.000	-00-00 9 GREEN LAWN SUBDIV. 0000.00A RES USE CODE 500 2,320	00	2,320								
DICK, STEPHEN C. AND ANNA M. 35 TWP. RD. 1439 SOUTH POINT, OHIO 45680 VOL 522 PG 740 PARCEL-ID 06-110-1600.000	-00-00 10 GREEN LAWN SUBDIV. 0000.00A RES USE CODE 510 2,870	18,000	20,870 HOMESITE VALUE LISTED BELOW 2,870	18,000	20,870						
PARSLEY, ROLAND A & VIOLA M 1251 KANAWHA TERRACE HUNTINGTON, WV 25701 PARCEL-ID 06-110-1700.000	-00-00 11 GREEN LAWN SUBDIV. 0000.00A RES USE CODE 510 2,340	11,800	14,140 HOMESITE VALUE LISTED BELOW 2,340	11,800	14,140						

BARRETT BROTHERS SPRINGFIELD, OH 1-800-322-7711

TAX RATE - .250
A/R RED FACTOR 04.5484
OTH RED FACTOR 04.6761

LAWRENCE
TAX DISTRICT 06-FAYETTE TWP-DELTA S.D.

GENERAL TAX LIST AND DUPLICATE OF REAL AND PUBLIC UTILITY PROPERTY
COUNTY REAL ESTATE TAXES AND SPECIAL ASSESSMENTS

12/23/96

TAX YEAR 1996
INTEREST RATE
PAGE NO 957

OWNER'S NAME MAILING ADDRESS	DESCRIPTION			TAXES CHARGED	DECEMBER TAXES	PENALTY	JUNE TAXES	PENALTY	TOTAL DELINQUENT	C. D. DATE	MEMO
	LAND	IMPROVEMENTS	TOTAL VALUE								
PARSLEY, ROLAND A & VIOLA M. 1251 KANAWHA TERRACE HUNTINGTON, WV 25701 PARCEL-ID 06-110-1800.000	-00-00 12 GREEN LAWN SUBDIV. 0000.00A RES USE CODE 500 1,780	00	1,780								
JEFFREYS, CARL J & AGNES 116 TWP RD 1425 SOUTH POINT, OHIO 45680-956 VOL 600 PG 355 PARCEL-ID 06-111-0200.000 08-26-96 TRNSF TO 06-111-0200.000	-00-00 1 JUSTICE SUBDIV LESS 6 9.10 X 98.79' BAL=19 X 123.6 RES USE CODE 500 00	00	00 MILLS, MAXINE								
MILLS, MAXINE 115 TWP RD 1425 SOUTH POINT, OHIO 45680-956 VOL 613 PG 78 PARCEL-ID 06-111-0200.000 08-26-96 TRNSF FROM 06-111-0200.000	-00-00 1 JUSTICE SUBDIV LESS 6 9.10 X 98.79' BAL=19 X 123.6 RES USE CODE 500 430	00	430 JEFFREYS, CARL J & AGNES								
JEFFREYS, BRADLEY E. & DONNA R . ROUTE 4 BOX 277 SOUTH POINT, OHIO 45680 VOL 549 PG 80 PARCEL-ID 06-111-0200.001	-00-00 1 JUSTICE SUBDIV 69.10 X 98.79 ONLY RES USE CODE 500 990	00	990								
MILLS, MAXINE 115 TOWNSHIP RD. 1425 SOUTH POINT, OHIO 45680-956 VOL 613 PG 78 PARCEL-ID 06-111-0300.000 08-26-96 TRNSF FROM 06-111-0300.000	2 JUSTICE SUB DIV & VACATED 4T H AVE 20 X 124 RES USE CODE 510 2,870 HOMESITE VALUE LISTED BELOW 2,870 JEFFREYS, CARL J & AGNES	8,320 8,200	11,190 11,070								
JEFFREYS, CARL J & AGNES C/O MAXINE MILLS 115 TOWNSHIP RD. 1425 SOUTH POINT, OHIO 45680-9561 VOL 600 PG 355 PARCEL-ID 06-111-0300.000 08-26-96 TRNSF TO 06-111-0300.000	2 JUSTICE SUB DIV & VACATED 4T H AVE 20 X 124 RES USE CODE 510 00 MILLS, MAXINE	00	00								
JEFFREYS, CHARLES & CONSUELO RT. 4 BOX 277 SOUTH POINT, OHIO 45680 VOL 258 PG 111 PARCEL-ID 06-111-0400.000	3 JUSTICE SUB DIV & VAC 4TH AV E 20 X 124 RES USE CODE 510 2,710 HOMESITE VALUE LISTED BELOW 2,710	12,600 12,600	15,310 15,310								
GIBBS, LEO S. & WILMA E. 145 TWP. RD. 1425	-00-00 4 JUSTICE SUBDIV. 0000.00A RES USE CODE 510										

TAX RATE - .250
A/R RED FACTOR 04.5484
OTH RED FACTOR 04.6761

LAWRENCE
TAX DISTRICT 06-FAYETTE TWP-DELTA S.D.

GENERAL TAX LIST AND DUPLICATE OF REAL AND PUBLIC UTILITY PROPERTY
COUNTY REAL ESTATE TAXES AND SPECIAL ASSESSMENTS

12/23/96

TAX YEAR 1996
INTEREST RATE
PAGE NO 958

OWNER'S NAME MAILING ADDRESS	DESCRIPTION			TAXES CHARGED	DECEMBER TAXES	PENALTY	JUNE TAXES	PENALTY	TOTAL DELINQUENT	C. D. DATE	MEMO
	LAND	IMPROVEMENTS	TOTAL VALUE								
SOUTH POINT, OHIO 45680 VOL 258 PG 111 PARCEL-ID 06-111-0500.000	2,030 HOMESITE VALUE LISTED BELOW 2,030	9,260 9,260	11,290 11,290								
COLEMAN JOSEPH 157 TWP RD 1425 SOUTH POINT, OHIO 45680 VOL 487 PGG 200 PARCEL-ID 06-111-0600.000	-00-00 5 JUSTICE SUBDIV. 0000.00A RES USE CODE 510 2,030 HOMESITE VALUE LISTED BELOW 2,030	9,400 9,400	11,430 11,430								
FREEMAN, CAROLYN Y. & MELVIN O R. 4 BOX 274 SOUTH POINT, OHIO 45680-0000 VOL 384 PG 45 PARCEL-ID 06-111-0700.000	-00-00 6 JUSTICE SUBDIV. 0000.00A RES USE CODE 510 1,220 HOMESITE VALUE LISTED BELOW 1,220	12,210 12,210	13,430 13,430								
FREEMAN, CAROLYN Y. & MELVIN O R. 4 BOX 274 SOUTH POINT, OHIO 45680-0000 VOL 384 PG 45 PARCEL-ID 06-111-0800.000	-00-00 7 JUSTICE SUBDIV. 0000.00A RES USE CODE 500 1,560	00	1,560								
BARNETT, ARZA T. 1015 JACKSON AVE. HUNTINGTON, WV. 25704-0000 VOL 372 PG 359 PARCEL-ID 06-111-0900.000	-00-00 8 JUSTICE SUBDIV. 0000.00A RES USE CODE 500 390	00	390								
BARNETT, ARZA T. 1015 JACKSON AVE. HUNTINGTON, WV. 25704-0000 VOL 372 PG 359 PARCEL-ID 06-111-1000.000	-00-00 9 JUSTICE SUBDIV. 0000.00A RES USE CODE 500 390	00	390								
BARNETT, ARZA T. 1015 JACKSON AVE. HUNTINGTON, WV. 25704-0000 VOL 372 PG 359 PARCEL-ID 06-111-1100.000	-00-00 10 JUSTICE SUBDIV. 0000.00A RES USE CODE 500 400	00	400								
SKYTEL CORPORATION P.O. BOX 2469 JACKSON, MS 39225-2469 PARCEL-ID 06-111-1111.000	PU-U9 P/U USE CODE 880 00	10,620	10,620								
RAM TECHNOLOGIES INC P.O. BOX 2558 ASHLAND, KY 41105-2558 PARCEL-ID 06-111-1112.000	PU-U9 P/U USE CODE 880 00	30,610	30,610	Delete - P.U. no longer in use - Tax Yr 96							
AMERICAN MOBILEPHONE INC 100 OXMOOR BOULEVARD BIRMINGHAM, AL 35209 PARCEL-ID 06-111-1113.000	PU-U9 P/U USE CODE 880 00	00	00	Delete P/U no longer in use per Dawn Jarvis remote in 97 Delete folder							

BARRETT BROTHERS SPRINGFIELD, OH 1-800-322-7711

TAX RATE [illegible]50
A/R RED FACTOR 04.5484
OTH RED FACTOR 04.6761

LAWRENCE
TAX DISTRICT 06-FAYETTE TWP-DELTA S.D.

GENERAL TAX LIST AND DUPLICATE OF REAL AND PUBLIC UTILITY PROPERTY
COUNTY REAL ESTATE TAXES AND SPECIAL ASSESSMENTS

12/23/96

TAX YEAR 1996
INTEREST RATE
PAGE NO 959

OWNER'S NAME MAILING ADDRESS	DESCRIPTION			TAXES CHARGED	DECEMBER TAXES	PENALTY	JUNE TAXES	PENALTY	TOTAL DELINQUENT	C. D. DATE	MEMO
	LAND	IMPROVEMENTS	TOTAL VALUE								
BARNETT, ARZA T. 1015 JACKSON AVE. HUNTINGTON, WV. 25704-0000 VOL 372 PG 359 PARCEL-ID 06-111-1200.000	-00-00 11 JUSTICE SUBDIV. 0000.00A RES USE CODE 500 400	00	400								
BROWN, JAMES & MARIE 2118 MILLER RD HUNTINGTON, WV 25701 VOL 439 PG 545 PARCEL-ID 06-111-1300.000	-00-00 12 JUSTICE SUBDIV. 0000.00A RES USE CODE 500 470	00	470								
JOHNSON, LEROY ETAL P.O. BOX 237 SOUTH POINT, OHIO\ 45680 VOL 588 PG 733 PARCEL-ID 06-111-1400.000	-00-00 13 JUSTICE SUBDIV. 0000.00A RES USE CODE 510 2,480	9,040	11,520 HOMESITE VALUE LISTED BELOW 2,480 9,040 11,520								
PENNINGTON, SAMUEL J.&GLENDA J 160 TWP. RD. 1425 SOUTH POINT, OHIO 45680-0000 VOL 457 PG 3 PARCEL-ID 06-111-1500.000	-00-00 14 JUSTICE SUBDIV. 0000.00A RES USE CODE 510 2,720	18,990	21,710								
PENNINGTON, SAMUEL J.&GLENDA J 160 TWP. RD. 1425 SOUTH POINT, OHIO 45680-0000 VOL 457 PG 3 PARCEL-ID 06-111-1600.000	-00-00 15 JUSTICE SUBDIV. 0000.00A RES USE CODE 500 2,420	00	2,420								
PENNINGTON, EDDIE JR. & MARGAR 146 TWP RD 1425 SOUTH POINT, OHIO 45680 VOL 371 PG 284 PARCEL-ID 06-111-1700.000	-00-00 16 JUSTICE SUBDIV. 0000.00A RES USE CODE 510 2,530	10,450	12,980 HOMESITE VALUE LISTED BELOW 2,530 10,450 12,980								
TURNER, GROVER G 136 TWP RD 1424 SOUTH POINT, OHIO 45680 VOL 538 PG 247 PARCEL-ID 06-111-1800.000	17 JUSTICE S.D. LESS VAC PT 4T H AVE RES USE CODE 510 2,570	7,020	9,590 HOMESITE VALUE LISTED BELOW 2,570 7,020 9,590								
JEFFERYS, CARL J. & AGNES 116 CHARLOTTE LANE TWP. RD. 1425 SOUTH POINT, OHIO 45680 PARCEL-ID 06-111-1800.001	PT VAC 4TH ST 20' X 130' RES USE CODE 500 620	00	620								
JEFFREYS, CARL JULIUS & AGNES 116 CHARLOTTE LANE TWP. RD. 1425 SOUTH POINT, OHIO 45680 PARCEL-ID 06-112-0100.000	18 JUSTICE S.D. & PT VAC 4TH A VE 20'X130' RES USE CODE 510 3,820	16,390	20,210 HOMESITE VALUE LISTED BELOW 3,820 16,390 20,210								

TAX RATE [illegible]50
A/R RED FACTOR 04.5484
OTH RED FACTOR 04.6761

LAWRENCE
TAX DISTRICT 06-FAYETTE TWP-DELTA S.D.

GENERAL TAX LIST AND DUPLICATE OF REAL AND PUBLIC UTILITY PROPERTY
COUNTY REAL ESTATE TAXES AND SPECIAL ASSESSMENTS

12/23/96

TAX YEAR 1996
INTEREST RATE
PAGE NO 960

OWNER'S NAME MAILING ADDRESS	DESCRIPTION			TAXES CHARGED	DECEMBER TAXES	PENALTY	JUNE TAXES	PENALTY	TOTAL DELINQUENT	C. D. DATE	MEMO
	LAND	IMPROVEMENTS	TOTAL VALUE								
RAMSEY, RAYMOND & HARRIETTE 104 TWP RD 1425 SOUTH POINT, OHIO 45680-0000 VOL 262 PG 48 PARCEL-ID 06-112-0200.000	-00-00 19 JUSTICE SUBDIV. 0000.00A RES USE CODE 510 2,900	14,360	17,260 HOMESITE VALUE LISTED BELOW 2,900 14,360 17,260								
RAMSEY, RAYMOND & HARRIETTE 104 TWP RD 1425 SOUTH POINT, OHIO 45680 PARCEL-ID 06-112-0300.000	-00-00 20 JUSTICE SUBDIV. 0000.00A COM USE CODE 499 2,850	130	2,980								
GILL, JEAN A. & CLAIRE Y RT 4 BOX 194 SOUTH POINT, OHIO 45680 VOL 599 PG 461 PARCEL-ID 06-112-0400.000	-00-00 21 JUSTICE SD AND PT VAC ALLEY ADJ LOT 21 0000.00A RES USE CODE 510 5,400	4,890	10,290 HOMESITE VALUE LISTED BELOW 5,400 4,820 10,220								
HEFFNER, ROY G & BRENDA S ROUTE 1 BXO 351 CHESAPEAKE, OHIO 45619 VOL 559 PG 498 PARCEL-ID 06-112-0500.000	-00-00 22 JUSTICE SD PT VAC ALLEY ADJ LOT 22 ~~AND A33 LOT~~ 0000.00A RES USE CODE 500 2,190	00	2,190 HOMESITE VALUE LISTED BELOW 2,190 00 2,190								Mack E. & Brenda Stevens – Susan M. Lilly
HEY, JOAN M. & MICHAEL F. 114 ORCHARD DR. SOUTH POINT, OHIO 45680-968 VOL 604 PG 171 PARCEL-ID 06-112-0600.000	-00-00 23 JUSTICE SUBDIV. E 26.24' ON RT 52&49' ON ALLE Y 0000.00A RES USE CODE 510 1,390	5,080	6,470 HOMESITE VALUE LISTED BELOW 1,390 4,890 6,280								
HEFFNER, ROY G & BRENDA S ROUTE 1 BOX 351 CHESAPEAKE, OHIO 45619 VOL 559 PG 498 PARCEL-ID 06-112-0700.000	-00-00 23 JUSTICE SUBDIV. W 26.63' ON OLD US 52 X 136.6 3 0000.00A RES USE CODE 500 670	00	670								Mack E. & Brenda Stevens – Susan M. Lilly
HEY, JOAN M. & MICHAEL F. 114 ORCHARD DR. SOUTH POINT, OHIO 45680-968 VOL 604 PG 171 PARCEL-ID 06-112-0800.000	24 JUSTICE SD & PT AC ALLEY AD J LOT 24 & ADJ PT LOT 23 RES USE CODE 500 1,590	00	1,590								
CONWELL, JESSE B. & LORETTA M. C/O COLONIAL MORTGAGE SER. CO. 022 C/O TRANSAMERICA REAL ESTATE TAX SERVICE 1105 SCHROCK RD SUITE 437 COLUMBUS, OHIO 43229 VOL 411 PG 71 PARCEL-ID 06-112-0900.000	-00-00 25 JUSTICE SUBDIV VAC ALLEY ADJ LOT 25 0000.00A RES USE CODE 510 2,390	5,090	7,480 HOMESITE VALUE LISTED BELOW 2,390 5,090 7,480								Victoria Gray
GARDNER, WALTER N. & ANNIE M.	-00-00 26 JUSTICE SUBDIV										

BARRETT BROTHERS SPRINGFIELD, OH 1-800-322-7711

TAX RATE - .250
A/R RED FACTOR 04.5484
OTH RED FACTOR 04.6761

LAWRENCE
TAX DISTRICT 06-FAYETTE TWP-DELTA S.D.

GENERAL TAX LIST AND DUPLICATE OF REAL AND PUBLIC UTILITY PROPERTY
COUNTY REAL ESTATE TAXES AND SPECIAL ASSESSMENTS

12/23/96

TAX YEAR 1996
INTEREST RATE
PAGE NO 961

OWNER'S NAME MAILING ADDRESS	DESCRIPTION			TAXES CHARGED	DECEMBER TAXES	PENALTY	JUNE TAXES	PENALTY	TOTAL DELINQUENT	C. D. DATE	MEMO
	LAND	IMPROVEMENTS	TOTAL VALUE								
JOHNSON 54 DORSEY ST MOUNDSVILLE, W.VA. 26041 PARCEL-ID 06-112-1000.000	VAC ALLEY ADJ LOT 25 0000.00A RES USE CODE 510 1,430 3,650 5,080 HOMESITE VALUE LISTED BELOW 1,430 3,650 5,080										
GARDNER, WALTER N. & ANNIE 54 DORSEY ST MONDSVILLE, WV 26041 VOL 372 PG 359 PARCEL-ID 06-112-1100.000	-00-00 27 JUSTICE SUBDIV. 0000.00A RES USE CODE 545 2,210 00 2,210 HOMESITE VALUE LISTED BELOW 2,210 00 2,210										
FOX, WILLIAM B RT. 4 BOX 301 SOUTH POINT, OHIO 45680 VOL 577 PG 278 PARCEL-ID 06-112-1200.000	-00-00 28 JUSTICE SUBDIV. 0000.00A RES USE CODE 510 1,350 6,990 8,340										
FOX, WILLIAM V. 308 W ST 9TH HUNTINGTON, W.VA. 25704 VOL 573 PG 260 PARCEL-ID 06-112-1300.000	-00-00 29 JUSTICE SUBDIV. 0000.00A RES USE CODE 510 1,290 5,360 6,650										
MID STATE HOMES, INC. C/O GEORGIA T. FOX RT. 4 BOX 301 SOUTH POINT, OHIO VOL 318 PG 512 PARCEL-ID 06-112-1400.000	-00-00 30 JUSTICE SUBDIV. 0000.00A RES USE CODE 510 1,280 2,270 3,550										
BROOKER, DOROTHY J & RANDOLPH 520 LONG ST. ASHLAND, KY. 41101-0000 VOL 444 PG 829 PARCEL-ID 06-112-1500.000	-00-00 31 JUSTICE SUBDIV. 0000.00A RES USE CODE 510 1,260 4,840 6,100 HOMESITE VALUE LISTED BELOW 1,260 4,840 6,100										
STOREY, ELIZABETH LOUISE RT. 4 BOX 303 SOUTH POINT, OHIO 45680 VOL 525 PG 378 PARCEL-ID 06-112-1600.000	-00-00 32 JUSTICE SUBDIV. 0000.00A RES USE CODE 540 1,240 3,300 4,540										
HARVEY, ELVEN & EVELYN LIF EST 107 TWP. RD. 1426 SOUTH POINT, OHIO 45680 PARCEL-ID 06-112-1700.000	-00-00 33 JUSTICE SUBDIV. 0000.00A RES USE CODE 510 1,270 7,900 9,170 HOMESITE VALUE LISTED BELOW 1,270 7,900 9,170										
MAYO, OVINTON P.O. BOX 787 HUNTINGTON, WV 25712-0787 PARCEL-ID 06-112-1800.000	-00-00 34 JUSTICE SUBDIV. 0000.00A RES USE CODE 545 1,210 40 1,250										
SNOW, NELLIE S. RT. 4 BOX 306 SOUTH POINT, OHIO 45680	-00-00 35 JUSTICE SUBDIV. 0000.00A RES USE CODE 510										

TAX RATE - .250
A/R RED FACTOR 04.5484
OTH RED FACTOR 04.6761

LAWRENCE
TAX DISTRICT 06-FAYETTE TWP-DELTA S.D.

GENERAL TAX LIST AND DUPLICATE OF REAL AND PUBLIC UTILITY PROPERTY
COUNTY REAL ESTATE TAXES AND SPECIAL ASSESSMENTS

12/23/96

TAX YEAR 1996
INTEREST RATE
PAGE NO 962

OWNER'S NAME MAILING ADDRESS	DESCRIPTION			TAXES CHARGED	DECEMBER TAXES	PENALTY	JUNE TAXES	PENALTY	TOTAL DELINQUENT	C. D. DATE	MEMO
	LAND	IMPROVEMENTS	TOTAL VALUE								
VOL 575 PG 724 PARCEL-ID 06-113-0100.000	1,260 10,360 11,620 HOMESITE VALUE LISTED BELOW 1,260 9,880 11,140										
AMERICAN GENERAL FINANCE 119 NO 4TH ST IRONTON, OHIO 45638 VOL 613 PG 196 PARCEL-ID 06-113-0200.000 08-30-96 TRNSF FROM 06-113-0200.000 WRIGHT, VERA C. 09-25-96 TRNSF TO 06-113-0200.000 G & G PROPERTIES	-00-00 36 JUSTICE SUBDIV. 0000.00A RES USE CODE 510 00 00 00										
G & G PROPERTIES 176 PVT DR 8615 ST RT 7 PROCTORVILLE, OHIO 45669 VOL 613 PG 760 PARCEL-ID 06-113-0200.000 09-25-96 TRNSF FROM 06-113-0200.000 AMERICAN GENERAL FINANCE 09-09-96 626.12	-00-00 36 JUSTICE SUBDIV. 0000.00A RES USE CODE 510 1,180 7,080 8,260 HOMESITE VALUE LISTED BELOW 1,180 7,080 8,260										
WRIGHT, VERA C. RT. 4 BOX 307 SOUTH POINT, OHIO 45680-0000 VOL 587 PG 527 PARCEL-ID 06-113-0200.000 08-30-96 TRNSF TO 06-113-0200.000 AMERICAN GENERAL FINANCE	-00-00 36 JUSTICE SUBDIV. 0000.00A RES USE CODE 510 00 00 00										
EVANS, ESSIE 70 TWP. RD. 1434 SOUTH POINT, OHIO 45680 VOL 527 PG 172-173 PARCEL-ID 06-113-0400.000	-00-00 1 EVANS TERRACE 0000.00A RES USE CODE 510 3,240 9,680 12,920 HOMESITE VALUE LISTED BELOW 3,240 9,680 12,920										
HOLSCHUH, DANNY & FREDDIE HAYES 247 CR 64 WILLOW WOOD, OHIO 45696 VOL 591 PG 319 PARCEL-ID 06-113-0500.000	-00-00 2 EVANS TERRACE 0000.00A RES USE CODE 500 1,390 00 1,390										
HOLSCHUH, DANNY & FREDDIE HAYES 247 CR 64 WILLOW WOOD, OHI 45696 VOL 140 PG 165 PARCEL-ID 06-113-0600.000	-00-00 3 EVANS TERRACE 0000.00A RES USE CODE 500 1,390 00 1,390										
HOLSCHUH, DANNY & FREDDIE HAYES 247 CR-64 WILLOW WOOD, OHIO 45696 VOL 591 PG 319 PARCEL-ID 06-113-0700.000	-00-00 4 EVANS TERRACE 0000.00A RES USE CODE 500 1,390 00 1,390										
HOLSCHUH, DANNY & FREDDIE HAYES	-00-00 5 EVANS TERRACE 0000.00A RES USE CODE 500										

BARRETT BROTHERS SPRINGFIELD, OH 1-800-322-7711

TAX RATE - .050
A/R RED FACTOR 04.5484
OTH RED FACTOR 04.6761

LAWRENCE
TAX DISTRICT 06-FAYETTE TWP-DELTA S.D.

GENERAL TAX LIST AND DUPLICATE OF REAL AND PUBLIC UTILITY PROPERTY
COUNTY REAL ESTATE TAXES AND SPECIAL ASSESSMENTS

12/23/96

TAX YEAR 1996
INTEREST RATE
PAGE NO 963

OWNER'S NAME MAILING ADDRESS	DESCRIPTION			TAXES CHARGED	DECEMBER TAXES	PENALTY	JUNE TAXES	PENALTY	TOTAL DELINQUENT	C. D. DATE	MEMO
	LAND	IMPROVEMENTS	TOTAL VALUE								
247 CR-64 WILLOW WOOD, OHIO 45696 VOL 591 PG 319 PARCEL-ID 06-113-0800.000	1,390	00	1,390								
HOLSCHUH, DANNY & FREDDIE HAYES 247 CR-64 WILLOW WOOD, OHIO 45696 VOL 140 PG 165 PARCEL-ID 06-113-0900.000	-00-00 6 EVANS TERRACE 0000.00A RES USE CODE 500 1,390	00	1,390								
HOLSCHUH, DANNY & FREDDIE HAYES 247 CR-64 WILLOW WOOD, OHIO 45696 VOL 591 PG 319 PARCEL-ID 06-113-1000.000	-00-00 7 EVANS TERRACE 0000.00A RES USE CODE 500 430	00	430								
DEARFIELD, FRED V. & EDITH L. 006 C/O F. A. R. E. TAX SERVICE 17187 NO. LAUREL PK. DR. SUITE 437 LIVONIA, MI 48152 VOL 587 PG 85 PARCEL-ID 06-113-1100.000	-00-00 8 EVANS TERRACE 0000.00A RES USE CODE 500 1,450	00	1,450	11/18/97 Christopher J. Pleyson	11/18/97 Fred V. & Edith L. Dearfield						
DEARFIELD, FRED V. & EDITH L. 006 C/O F. A. R. E. TAX SERVICE 17187 NO. LAUREL PK. DR. SUITE 437 LIVONIA, MI 48152 VOL 587 PG 85 PARCEL-ID 06-113-1200.000	-00-00 9 EVANS TERRACE 0000.00A RES USE CODE 510 2,220 HOMESITE VALUE LISTED BELOW 2,220	18,440 18,440	20,660 20,660	Same / Same							
HOLSCHUH, DANNY & FREDDIE HAYES 247 CR-64 WILLOW WOOD, OHIO 45696 VOL 591 PG 319 PARCEL-ID 06-113-1300.000	-00-00 10 EVANS TERRACE 0000.00A RES USE CODE 500 480	00	480								
HOLSCHUH, DANNY & FREDDIE HAYES 247 CR-64 WILLOW WOOD, OHIO 45696 VOL 591 PG 319 PARCEL-ID 06-113-1400.000	-00-00 11 EVANS TERRACE 0000.00A RES USE CODE 500 420	00	420								
HOLSCHUH, DANNY & FREDDIE HAYES 247 CR-64 WILLOW WOOD, OHIO 45696 VOL 591 PG 319 PARCEL-ID 06-113-1500.000	-00-00 12 EVANS TERRACE 0000.00A RES USE CODE 500 420	00	420								
HOLSCHUH, DANNY & FREDDIE HAYES 247 CR-64 WILLOW WOOD, OHIO 45696	-00-00 13 EVANS TERRACE 0000.00A RES USE CODE 500 420	00	420								

TAX RATE - .050
A/R RED FACTOR 04.5484
OTH RED FACTOR 04.6761

LAWRENCE
TAX DISTRICT 06-FAYETTE TWP-DELTA S.D.

GENERAL TAX LIST AND DUPLICATE OF REAL AND PUBLIC UTILITY PROPERTY
COUNTY REAL ESTATE TAXES AND SPECIAL ASSESSMENTS

12/23/96

TAX YEAR 1996
INTEREST RATE
PAGE NO 964

OWNER'S NAME MAILING ADDRESS	DESCRIPTION			TAXES CHARGED	DECEMBER TAXES	PENALTY	JUNE TAXES	PENALTY	TOTAL DELINQUENT	C. D. DATE	MEMO
	LAND	IMPROVEMENTS	TOTAL VALUE								
VOL 591 PG 319 PARCEL-ID 06-113-1600.000											
HOLSCHUH, DANNY & FREDDIE HAYES 247 CR-64 WILLOW WOOD, OHIO 45696 VOL 591 PG 319 PARCEL-ID 06-113-1700.000	-00-00 14 EVANS TERRACE 0000.00A RES USE CODE 500 420	00	420								
HOLSCHUH, DANNY & FREDDIE HAYES 247 CR-64 WILLOW WOOD, OHIO 45696 VOL 591 PG 319 PARCEL-ID 06-113-1800.000	-00-00 15 EVANS TERRACE 0000.00A RES USE CODE 500 420	00	420								
HOLSCHUH, DANNY & FREDDIE HAYES 247 CR-64 WILLOW WOOD, OHIO 45696 VOL 591 PG 319 PARCEL-ID 06-114-0100.000	-00-00 16 EVANS TERRACE 0000.00A RES USE CODE 500 790	00	790								
HOLSCHUH, DANNY & FREDDIE HAYES 247 CR-64 WILLOW WOOD, OHIO 45696 VOL 591 PG 319 PARCEL-ID 06-114-0200.000	-00-00 17 EVANS TERRACE 0000.00A RES USE CODE 500 1,080	00	1,080								
HOLSCHUH, DANNY & FREDDIE HAYES 247 CR-64 WILLOW WOOD, OHIO 45696 VOL 591 PG 319 PARCEL-ID 06-114-0300.000	-00-00 18 EVANS TERRACE 0000.00A RES USE CODE 500 1,080	00	1,080								
HOLSCHUH, DANNY & FREDDIE HAYES 247 CR-64 WILLOW WOOD, OHIO 45696 VOL 591 PG 319 PARCEL-ID 06-114-0400.000	-00-00 19 EVANS TERRACE 0000.00A RES USE CODE 500 1,180	00	1,180								
HOLSCHUH, DANNY & FREDDIE HAYES 247 CR-64 WILLOW WOOD, OHIO 45696 VOL 591 PG 319 PARCEL-ID 06-114-0500.000	-00-00 20 EVANS TERRACE 0000.00A RES USE CODE 500 1,310	00	1,310								
HOLSCHUH, DANNY & FREDDIE HAYES 247 CR-64 WILLOW WOOD, OHIO 45696 VOL 591 PG 319 PARCEL-ID 06-114-0600.000	-00-00 21 EVANS TERRACE 0000.00A RES USE CODE 500 1,400	00	1,400								
PERSUN, NELLIE MAE 40 KATES DRIVE SOUTH POINT, OHIO 45680	-00-00 26 SUNSET GARDENS 0000.00A RES USE CODE 510										

BARRETT BROTHERS SPRINGFIELD, OH 1-800-322-7711

TAX RATE - .250
A/R RED FACTOR 04.5484
OTH RED FACTOR 04.6761

LAWRENCE
TAX DISTRICT 06-FAYETTE TWP-DELTA S.D.

GENERAL TAX LIST AND DUPLICATE OF REAL AND PUBLIC UTILITY PROPERTY
COUNTY REAL ESTATE TAXES AND SPECIAL ASSESSMENTS

12/23/96

TAX YEAR 1996
INTEREST RATE

OWNER'S NAME MAILING ADDRESS	DESCRIPTION			TAXES CHARGED	DECEMBER TAXES	PENALTY	JUNE TAXES	PENALTY	TOTAL DELINQUENT	C. D. DATE	MEMO
	LAND	IMPROVEMENTS	TOTAL VALUE								
VOL 453 PG 364	3,270	15,030	18,300								
PARCEL-ID 06-114-0700.000	HOMESITE VALUE LISTED BELOW										
	3,270	15,030	18,300								
HOLSCHUH, DANNY & FREDDIE HAYES	-00-00 22 EVANS TERRACE										
	0000.00A	RES USE CODE	500								
247 CR-64											
WILLOW WOOD, OHIO 45696	1,400	00	1,400								
VOL 591 PG 319											
PARCEL-ID 06-114-0800.000											
HOLSCHUH, DANNY & FREDDIE HAYES	-00-00 23 EVANS TERRACE										
	0000.00A	RES USE CODE	500								
247 CR-64											
WILLOW WOOD, OHIO 45696	2,800	00	2,800								
VOL 591 PG 319											
PARCEL-ID 06-114-0900.000											
EVANS, VESSIE	-00-00 24 EVANS TERRACE										
62 B TWP RD. 1436	0000.00A	RES USE CODE	510								
SOUTH POINT, OHIO 45680											
VOL 140 PG 165	00	00	00								
PARCEL-ID 06-114-1000.000											
10-04-96 TRNSF TO 06-114-1000.000 EVANS, DOROTHY											
EVANS, DOROTHY	-00-00 24 EVANS TERRACE										
62 A TWP RD 1436	0000.00A	RES USE CODE	510								
SOUTH POINT, OHIO 45680											
VOL 614 PG 296	7,220	3,090	10,310								
PARCEL-ID 06-114-1000.000											
10-04-96 TRNSF FROM 06-114-1000.000 EVANS, VESSIE											
EVANS, VESSIE	-00-00 25 EVANS TERRACE										
62 B TWP. RD. 1436	0000.00A	RES USE CODE	500								
SOUTH POINT, OHIO 45680											
VOL 140 PG 165	00	00	00								
PARCEL-ID 06-114-1100.000											
10-04-96 TRNSF TO 06-114-1100.000 EVANS, DOROTHY											
EVANS, DOROTHY	-00-00 25 EVANS TERRACE										
62 A TWP RD 1436	0000.00A	RES USE CODE	500								
SOUTH POINT, OHIO 45680											
VOL 614 PG 296	2,210	00	2,210								
PARCEL-ID 06-114-1100.000											
10-04-96 TRNSF FROM 06-114-1100.000 EVANS, VESSIE											
BLACK, LARRY B AND DONNA G	-00-00 LOT 1 SUNSET GARDENS										
23 TOWNSHIP RD. 1430	0000.00A	RES USE CODE	510								
SOUTH POINT, OHIO 45680											
VOL 534 PG 587	2,590	15,750	18,340								
PARCEL-ID 06-114-1300.000	HOMESITE VALUE LISTED BELOW										
	2,590	15,750	18,340								
CANTERBURY, RONALD & MARY	-00-00 2 SUNSET GARDENS										

BARRETT BROTHERS SPRINGFIELD, OH 1-800-322-7711

TAX RATE - .250
A/R RED FACTOR 04.5484
OTH RED FACTOR 04.6761

LAWRENCE
TAX DISTRICT 06-FAYETTE TWP-DELTA S.D.

GENERAL TAX LIST AND DUPLICATE OF REAL AND PUBLIC UTILITY PROPERTY
COUNTY REAL ESTATE TAXES AND SPECIAL ASSESSMENTS

12/23/96

TAX YEAR 1996
INTEREST RATE

OWNER'S NAME MAILING ADDRESS	DESCRIPTION			TAXES CHARGED	DECEMBER TAXES	PENALTY	JUNE TAXES	PENALTY	TOTAL DELINQUENT	C. D. DATE	MEMO
	LAND	IMPROVEMENTS	TOTAL VALUE								
006	0000.00A	RES USE CODE	510								
C/O F. A. R. E. TAX SERVICE											
17187 NO. LAUREL PK. DR.	3,220	17,160	20,380								
SUITE 437	HOMESITE VALUE LISTED BELOW										
LIVONIA, MI 48152	3,220	17,160	20,380								
VOL 457 PG 64											
PARCEL-ID 06-114-1400.000											
KILGORE, CAROL	-00-00 3 SUNSET GARDENS										
51 TWP. RD. 1430	0000.00A	RES USE CODE	510								
SOUTH POINT, OHIO 45680-0000											
VOL 575 PG 113	3,220	16,320	19,540								
PARCEL-ID 06-114-1500.000	HOMESITE VALUE LISTED BELOW										
	3,220	16,320	19,540								
ADAMS, LEONARD S & OLETA B	-00-00 4 SUNSET GARDENS										
65 KATES DRIVE	0000.00A	RES USE CODE	510								
RT. 2, BOX 239											
SOUTH POINT, OHIO 45680	3,220	23,570	26,790								
VOL 467 PG 523	HOMESITE VALUE LISTED BELOW										
PARCEL-ID 06-114-1600.000	3,220	23,570	26,790								
MCNEELY, ANNA RUTH	-00-00 5 SUNSET GARDENS										
77 KATES DR.	0000.00A	RES USE CODE	510								
SOUTH POINT, OHIO 45680											
VOL 409 PG 213	3,220	15,410	18,630								
PARCEL-ID 06-114-1700.000	HOMESITE VALUE LISTED BELOW										
	3,220	15,410	18,630								
BEVANS, CHARLES EDWARD JR.	-00-00 6 SUNSET GARDENS										
RT. 2 BOX 242	0000.00A	RES USE CODE	510								
SOUTH POINT, OHIO 45680-0000											
VOL 559 PG 502 & 504	3,220	15,300	18,520								
PARCEL-ID 06-114-1800.000	HOMESITE VALUE LISTED BELOW										
10-18-96 309.00	3,220	15,300	18,520								
GRIFFIN, JOHN W LIFE ESTATE	-00-00 7 SUNSET GARDENS			8/28/97 grantor res life est.							
006	0000.00A	RES USE CODE	510	John Wayne Griffin,							
C/O F. A. R. E. TAX SERVICE				Jerry Ray Griffin,							
17187 NO. LAUREL PK. DR.	3,220	22,210	25,430	Hazell Yvonne Griffin							
SUITE 437	HOMESITE VALUE LISTED BELOW										
LIVONIA, MI 48152	3,220	20,540	23,760								
VOL 569 PG 501											
PARCEL-ID 06-115-0100.000											
TACKETT, HAROLD G. & MAE D.	-00-00 LOT 8 SUNSET GARDENS			2/10/97							
117 TWP RD 1430	LESS THE 7' X 129.95' TRIANGL			Tackett, Harold G.							
SOUTH POINT, OHIO 45680-000E	0000.00A	RES USE CODE	510								
VOL 434 PG 18											
PARCEL-ID 06-115-0200.000	3,220	20,200	23,420								
	HOMESITE VALUE LISTED BELOW										
	3,220	20,200	23,420								
GRIFFIN, JOHN W LIFE ESTATE	-00-00 8 SUNSET GARDENS										
006	PT-TRIANGLE 7' ON KATEDR X 12			8/28/97 grantor res life est							
C/O F. A. R. E. TAX SERVICE	9 0000.00A	RES USE CODE	500	John Wayne Griffin							
17187 NO. LAUREL PK. DR.				Jerry Ray Griffin							
SUITE 437	290	00	290	Hazell Yvonne Griffin							
LIVONIA, MI 48152											
VOL 569 PG 501											
PARCEL-ID 06-115-0201.000											

TAX RATE - .250
A/R RED FACTOR 04.5484
OTH RED FACTOR 04.6761

LAWRENCE
TAX DISTRICT 06-FAYETTE TWP-DELTA S.D.

GENERAL TAX LIST AND DUPLICATE OF REAL AND PUBLIC UTILITY PROPERTY
COUNTY REAL ESTATE TAXES AND SPECIAL ASSESSMENTS

12/23/96

TAX YEAR 1996
INTEREST RATE
PAGE NO 967

OWNER'S NAME MAILING ADDRESS	DESCRIPTION			TAXES CHARGED	DECEMBER TAXES	PENALTY	JUNE TAXES	PENALTY	TOTAL DELINQUENT	C. D. DATE	MEMO
	LAND	IMPROVEMENTS	TOTAL VALUE								
PAESE, CHARLES JAMES & MARY SU	-00-00 9 SUNSET GARDENS										
129 KATES DR. T 1430	0000.00A	RES USE CODE	510								
SOUTH POINT, OHIO 45680											
VOL 341 PG 359	3,220	19,590	22,810								
PARCEL-ID 06-115-0300.000	HOMESITE VALUE LISTED BELOW										
	3,220	19,590	22,810								
NESTER, STEVEN D. & SERAFINA M	-00-00 10 SUNSET GARDENS										
141 TOWNSHIP ROAD	0000.00A	RES USE CODE	510								
SOUTH POINT, OHIO 45680											
VOL 454 PG 133	3,220	21,040	24,260								
PARCEL-ID 06-115-0400.000	HOMESITE VALUE LISTED BELOW										
	3,220	21,040	24,260								
BUSKIRK, KAREN SUE	-00-00 11 SUNSET GARDENS										
153 TOWNSHIP RD. 1430	0000.00A	RES USE CODE	510								
SOUTH POINT, OHIO 45680											
VOL 571 PG 457	3,220	21,680	24,900								
PARCEL-ID 06-115-0500.000	HOMESITE VALUE LISTED BELOW										
	3,220	21,680	24,900								
EDISON, ANNA LOUISE	-00-00 12 SUNSET GARDENS										
179 KATES DR # T1430	0000.00A	RES USE CODE	500								
SOUTH POINT, OHIO 45680											
VOL 386 PG 127	1,960	00	1,960								
PARCEL-ID 06-115-0600.000											
EDISON, ANNA LOUISE	-00-00 13 SUNSET GARDENS										
179 KATES DR # T1430	0000.00A	RES USE CODE	510								
SOUTH POINT, OHIO 45680											
VOL 313 PG 309	2,940	10,910	13,850								
PARCEL-ID 06-115-0700.000	HOMESITE VALUE LISTED BELOW										
	2,940	10,910	13,850								
HAMILTON, WILLIAM B. & MARIE W	-00-00 14 SUNSET GARDENS			9/5/97							
	0000.00A	RES USE CODE	510	Marshall, Charles J. + Beverly							
190 TWP RD 1430											
SOUTH POINT, OHIO 45680	3,570	9,230	12,800								
VOL 609 PG 330	HOMESITE VALUE LISTED BELOW										
PARCEL-ID 06-115-0800.000	3,570	9,230	12,800								
WARD, HARRY B. JR. & NANCY M.	-00-00 15 SUNSET GARDENS										
178 TWP. RD. 1430	0000.00A	RES USE CODE	510								
KATES DR.											
SOUTH POINT, OHIO 45680	3,270	13,880	17,150								
PARCEL-ID 06-115-0900.000	HOMESITE VALUE LISTED BELOW										
	3,270	11,730	15,000								
WARD, HARRY B. JR. & NANCY M.	-00-00 16 SUNSET GARDENS										
178 TWP. RD. 1430	0000.00A	RES USE CODE	500								
KATES DR.											
SOUTH POINT, OHIO 45680	2,140	00	2,140								
PARCEL-ID 06-115-1000.000											
MACPHERSON, JOSEPH R. & BETTY	-00-00 17 SUNSET GARDENS										
A.	0000.00A	RES USE CODE	510								
154 TWP RD. 1430											
SOUTH POINT, OHIO 45680	3,270	13,940	17,210								
VOL 502 PG 339	HOMESITE VALUE LISTED BELOW										
PARCEL-ID 06-115-1100.000	3,270	12,800	16,070								

TAX RATE - .250
A/R RED FACTOR 04.5484
OTH RED FACTOR 04.6761

LAWRENCE
TAX DISTRICT 06-FAYETTE TWP-DELTA S.D.

GENERAL TAX LIST AND DUPLICATE OF REAL AND PUBLIC UTILITY PROPERTY
COUNTY REAL ESTATE TAXES AND SPECIAL ASSESSMENTS

12/23/96

TAX YEAR 1996
INTEREST RATE
PAGE NO 968

OWNER'S NAME MAILING ADDRESS	DESCRIPTION			TAXES CHARGED	DECEMBER TAXES	PENALTY	JUNE TAXES	PENALTY	TOTAL DELINQUENT	C. D. DATE	MEMO
	LAND	IMPROVEMENTS	TOTAL VALUE								
MILLS, RONDALL G. P SHARON L.	-00-00 18 SUNSET GARDENS										
RT. 2 BOX 249	0000.00A	RES USE CODE	510								
SOUTH POINT, OHIO 45680-0000											
VOL 382 PG 383	3,270	13,620	16,890								
PARCEL-ID 06-115-1200.000	HOMESITE VALUE LISTED BELOW										
	3,270	13,620	16,890								
JACKSON, ERNEST JR. & NAOMI	-00-00 20 SUNSET GARDENS			7/27/97		7/29/97					
C/O FULTON & GOSS	0000.00A	RES USE CODE	510	Richard B. + Linda Meyers		Naomi Jackson					
019											
C/O SOURCE ONE MORTGAGE SE CO	3,270	19,960	23,230								
27555 FARMINGTON ROAD	HOMESITE VALUE LISTED BELOW										
P. O. BOX 1800	3,270	19,960	23,230								
FARMINGTON HILLS, M 48018											
VOL 455 PG 391											
PARCEL-ID 06-115-1300.000											
RANEY, FISHER H. & GEARLDINE B	-00-00 19 SUNSET GARDENS										
.	0000.00A	RES USE CODE	510								
128 TWP. RD. 1430											
SOUTH POINT, OHIO 45680	2,990	9,990	12,980								
VOL 589 PG 479	HOMESITE VALUE LISTED BELOW										
PARCEL-ID 06-115-1400.000	2,990	9,990	12,980								
GILLISPIE, C. A. & BETTY	-00-00 21 SUNSET GARDENS										
P.O. BOX 253	0000.00A	RES USE CODE	510								
SOUTH POINT, OHIO 45680-0000											
VOL 321 PG 249	3,270	13,050	16,320								
PARCEL-ID 06-115-1500.000	HOMESITE VALUE LISTED BELOW										
	3,270	13,050	16,320								
SNYDER, DANNY R. & PEGGY L.	-00-00 22 SUNSET GARDENS										
92 TWP RD 1430	0000.00A	RES USE CODE	510								
SOUTH POINT, OHIO 45680-0000											
VOL 471 PG 478	3,270	13,630	16,900								
PARCEL-ID 06-115-1600.000	HOMESITE VALUE LISTED BELOW										
	3,270	13,110	16,380								
GRIMES, KATHLEEN	-00-00 23 SUNSET GARDENS										
78 TWP. RD. 1430	0000.00A	RES USE CODE	510								
SOUTH POINT, OHIO 45680											
VOL 566 PG 243	3,270	19,610	22,880								
PARCEL-ID 06-115-1700.000	HOMESITE VALUE LISTED BELOW										
	3,270	19,610	22,880								
PAGE, JOHN WILLIAM JR.	-00-00 24 SUNSET GARDENS										
C/O FLEET FUNDING	0000.00A	RES USE CODE	510								
TAX DEPT.											
P. O. BOX 100537	3,270	15,300	18,570								
FLORENCE, SC. 29501-9921	HOMESITE VALUE LISTED BELOW										
VOL 558 PG 145	3,270	15,300	18,570								
PARCEL-ID 06-115-1800.000											
STAPLES, MARSCHA L.	-00-00 25 SUNSET GARDENS										
52 TWP RD 1430	0000.00A	RES USE CODE	510								
SOUTH POINT, OHIO 45680											
VOL 552 PG 583	3,270	16,350	19,620								
PARCEL-ID 06-116-0100.000	HOMESITE VALUE LISTED BELOW										
09-20-96 327.37	3,270	16,350	19,620								
PRESLEY, JEFFERY G. & DEBORAH	-00-00 27 SUNSET GARDENS										

BARRETT BROTHERS SPRINGFIELD, OH 1-800-322-7711

TAX RATE [illegible]50
A/R RED FACTOR 04.5484
OTH RED FACTOR 04.6761

LAWRENCE
TAX DISTRICT 06-FAYETTE TWP-DELTA S.D.

GENERAL TAX LIST AND DUPLICATE OF REAL AND PUBLIC UTILITY PROPERTY
COUNTY REAL ESTATE TAXES AND SPECIAL ASSESSMENTS

12/23/96

TAX YEAR 1996
INTEREST RATE
PAGE NO 969

OWNER'S NAME MAILING ADDRESS	DESCRIPTION			TAXES CHARGED	DECEMBER TAXES	PENALTY	JUNE TAXES	PENALTY	TOTAL DELINQUENT	C. D. DATE	MEMO
	LAND	IMPROVEMENTS	TOTAL VALUE								
C. 022	0000.00A	RES USE CODE 510									
C/O SOURCE ONE MORTGAGE SE CO 27555 FARMINGTON ROAD P. O. BOX 1800 FARMINGTON HILLS, M 48018 VOL 535 PG 352 PARCEL-ID 06-116-0200.000	00	00	00								
08-20-96 TRNSF TO 06-116-0200.000 MCILHENY, JOHN L. & KATHY											
MCILHENY, JOHN L. & KATHY D. 022 C/O TRANSAMERICA REAL ESTATE TAX SERVICE 1105 SCHROCK RD SUITE 437 COLUMBUS, OHIO 43229 VOL 612 PG 780 PARCEL-ID 06-116-0200.000	-00-00 27 SUNSET GARDENS 0000.00A RES USE CODE 510 3,270 13,440 16,710 HOMESITE VALUE LISTED BELOW 3,270 13,440 16,710										
08-20-96 TRNSF FROM 06-116-0200.000 PRESLEY, JEFFERY G. & DEB											
SEXTON, VIRGIL JR. & ALLENE 14 TOWNSHIP RD. 1430 SOUTH POINT, OHIO 45680 VOL 390 PG 544 PARCEL-ID 06-116-0300.000	-00-00 28 SUNSET GARDENS 0000.00A RES USE CODE 510 3,370 14,640 18,010 HOMESITE VALUE LISTED BELOW 3,370 14,640 18,010										
WOODYARD, CHARLES W. 178 TWP. RD. 276-N SOUTH POINT, OHIO 45680 VOL 550 PG 440 PARCEL-ID 06-116-0500.000	17-01-01 17 23536 0000.17A RES USE CODE 510 720 8,250 8,970 HOMESITE VALUE LISTED BELOW 720 7,850 8,570										
GIBSON, LAVONDA S. 37 TOWNSHIP RD. 1013 SOUTH POINT, OHIO 45680 VOL 551 PG 708 PARCEL-ID 06-116-0600.000	17-01-01 17 23536 0000.11A RES USE CODE 545 760 3,490 4,250										
COOPER, ELIZABETH LIFE ESTATE RUTH GILL REMAINDER 196 TWP. RD. 276N SOUTH POINT, OHIO 45680 VOL 575 PG 124 PARCEL-ID 06-116-0700.000	17-1-1& 17-2-36 LESS .89A & O. 81 A BAL=27.80 AGR USE CODE 120 4,200 8,040 12,240 HOMESITE VALUE LISTED BELOW 1,840 6,410 8,250										
MAYNARD, CLYDE E. & SHARON K. 284 TWP. RD. 276N SOUTH POINT, OHIO 45680 VOL 517 PG 477 PARCEL-ID 06-116-0700.001	17-1-01 & 17-2-36 PT. 0.86ACS. RES USE CODE 510 1,940 17,970 19,910 HOMESITE VALUE LISTED BELOW 1,940 17,970 19,910										
MAYNARD, CLYDE E. & SHARON K. RT 2 BOX 185 B SOUTH POINT, OHIO 45680	17-01-01 & 17-2-36 PT. 0.03 ACS RES USE CODE 500										

TAX RATE [illegible]50
A/R RED FACTOR 04.5484
OTH RED FACTOR 04.6761

LAWRENCE
TAX DISTRICT 06-FAYETTE TWP-DELTA S.D.

GENERAL TAX LIST AND DUPLICATE OF REAL AND PUBLIC UTILITY PROPERTY
COUNTY REAL ESTATE TAXES AND SPECIAL ASSESSMENTS

12/23/96

TAX YEAR 1996
INTEREST RATE
PAGE NO 970

OWNER'S NAME MAILING ADDRESS	DESCRIPTION			TAXES CHARGED	DECEMBER TAXES	PENALTY	JUNE TAXES	PENALTY	TOTAL DELINQUENT	C. D. DATE	MEMO
	LAND	IMPROVEMENTS	TOTAL VALUE								
VOL 526 PG 294 PARCEL-ID 06-116-0700.002	160	00	160								
YOUNG, TRINA M. 334 TWP. RD. 276-N SOUTH POINT, OHIO 45680 VOL 608 PG 3 PARCEL-ID 06-116-0700.003	17-1-1 & 17-2-36 S PT 0.81ACS RES USE CODE 500 1,260 00 1,260										
03-19-96 TRNSF FROM 06-116-0700.003 WOOTEN, DANNIE R. & REGIN											
WOOTEN, DANNIE R. & REGINA T. 334 TWP. RD. 276-N SOUTH POINT, OHIO 45680 VOL 543 PG 264 PARCEL-ID 06-116-0700.003	17-1-1 & 17-2-36 S PT 0.81ACS RES USE CODE 500 00 00 00										
03-19-96 TRNSF TO 06-116-0700.003 YOUNG, TRINA M.											
SYBENE MISSIONARY BAPTIST CHUR CH INC. RT. 2 BOX 88 SOUTH POINT, OHIO 45680 VOL 492 PG 765 PARCEL-ID 06-116-0900.000	-00-00 1 SUB OF D.BROUGHTON ESTATE 0000.17A EXM USE CODE 685 2,380 00 2,380										
BROUGHTON, JAMES, LIFE EST. SOUTH POINT, OHIO VOL 348 PG 575 PARCEL-ID 06-116-1000.000	-00-00 2 SUB OF D.BROUGHTON ESTATE ST.HY.EASE.NO. 86 LA W 0000.17A EXM USE CODE 610 110 00 110										
BROUGHTON, ZULA SOUTH POINT, OHIO VOL 311 PG 95 PARCEL-ID 06-116-1100.000	-00-00 3 SUB OF D.BROUGHTON ESTATE N PT. 0000.10A RES USE CODE 500 320 00 320										
BROUGHTON, ZULA SOUTH POINT, OHIO VOL 316 PG 385 PARCEL-ID 06-116-1200.000	-00-00 3 SUB OF D.BROUGHTON ESTATE ST.HY.EASE.NO. 85 WHO L 0000.00A EXM USE CODE 610 110 00 110										
BROUGHTON, ZULA SOUTH POINT, OHIO VOL 316 PG 385 PARCEL-ID 06-116-1300.000	-00-00 3 SUB OF D.BROUGHTON ESTATE S PT ST HY EASE NO 0000.07A EXM USE CODE 610 110 00 110										
SYBENE MISSIONARY BAPTIST CHUR C/O W. A. BILLS RT. 2 SOUTH POINT, OHIO VOL 398 PG 497	-00-00 4 SUB OF D.BROUGHTON ESTATE S PT. 0000.03A EXM USE CODE 685 110 00 110										

BARRETT BROTHERS SPRINGFIELD, OH 1-800-322-7711

TAX RATE [illegible]50
A/R RED FACTOR 04.5484
OTH RED FACTOR 04.6761

LAWRENCE
TAX DISTRICT 06-FAYETTE TWP-DELTA S.D.

GENERAL TAX LIST AND DUPLICATE OF REAL AND PUBLIC UTILITY PROPERTY
COUNTY REAL ESTATE TAXES AND SPECIAL ASSESSMENTS

12/23/96

TAX YEAR 1996
INTEREST RATE
PAGE NO 971

OWNER'S NAME MAILING ADDRESS	DESCRIPTION			TAXES CHARGED	DECEMBER TAXES	PENALTY	JUNE TAXES	PENALTY	TOTAL DELINQUENT	C. D. DATE	MEMO
	LAND	IMPROVEMENTS	TOTAL VALUE								
PARCEL-ID 06-116-1400.000											
BROUGHTON, JAMES, LIFE EST. SOUTH POINT, OHIO VOL 248 PG 575 PARCEL-ID 06-116-1500.000	-00-00 4 SUB OF D.BROUGHTON ESTATE ST.HY.EASE.NO. 83LA N 0000.18A EXM USE CODE 610										
	110	00	110								
BROUGHTON, JAMES, LIFE EST. P.O. BOX 346 FAIRBORN, OHIO VOL 248 PG 575 PARCEL-ID 06-116-1600.000	-00-00 5 SUB OF D.BROUGHTON ESTATE N PT. 0000.23A RES USE CODE 500										
	560	00	560								
BROUGHTON, JAMES, LIFE EST. SOUTH POINT, OHIO VOL 316 PG 385 PARCEL-ID 06-116-1700.000	-00-00 5 SUB OF D.BROUGHTON ESTATE ST.HY.EASE.NO. 84 S PT 0000.12A EXM USE CODE 610										
	110	00	110								
BROUGHTON, JAMES, LIFE EST. SOUTH POINT, OHIO VOL 248 PG 575 PARCEL-ID 06-116-1800.000	-00-00 5 SUB OF D.BROUGHTON ESTATE ST.HY.EASE.NO. 84LA S 0000.10A EXM USE CODE 610										
	110	00	110								
CARTER, CHERYL ANN 006 C/O F. A. R. E. TAX SERVICE 17187 NO. LAUREL PK. DR. SUITE 437 LIVONIA, MI 48152 VOL 564 PG 18 PARCEL-ID 06-117-0200.000	-00-00 1 LAYNE TERRACE SUBDI V 0000.00A RES USE CODE 510										
	3,060	8,990	12,050								
SHOEMAKER, KENDALL & PEGGY 8862 CO. RD. 1 SOUTH POINT, OHIO 45680 VOL 258 PG 407 PARCEL-ID 06-117-0300.000	-00-00 2 LAYNE TERRACE SUBDI V 0000.00A RES USE CODE 599										
	2,670	00	2,670								
SHOEMAKER, KENDALL & PEGGY 8862 CO. RD. 1 SOUTH POINT, OHIO 45680 VOL 258 PG 407 PARCEL-ID 06-117-0400.000	-00-00 3 LAYNE TERRACE SUBDI V 0000.00A RES USE CODE 510										
	3,440	17,460	20,900								
	HOMESITE VALUE LISTED BELOW										
	3,440	15,020	18,460								
STOWERS, CHARLES & MARGARET 8 TOWNSHIP RD. 1441 SOUTH POINT, OHIO 45680 VOL 396 PG 272 PARCEL-ID 06-117-0500.000	-00-00 4 LAYNE TERRACE SUBDI VWHOLE 5 E1/2 0000.00A RES USE CODE 510										
	4,020	17,800	21,820								
	HOMESITE VALUE LISTED BELOW										
	4,020	17,800	21,820								

BARRETT BROTHERS SPRINGFIELD, OH 1-800-322-7711

TAX RATE [illegible]50
A/R RED FACTOR 04.5484
OTH RED FACTOR 04.6761

LAWRENCE
TAX DISTRICT 06-FAYETTE TWP-DELTA S.D.

GENERAL TAX LIST AND DUPLICATE OF REAL AND PUBLIC UTILITY PROPERTY
COUNTY REAL ESTATE TAXES AND SPECIAL ASSESSMENTS

12/23/96

TAX YEAR 1996
INTEREST RATE
PAGE NO 972

OWNER'S NAME MAILING ADDRESS	DESCRIPTION			TAXES CHARGED	DECEMBER TAXES	PENALTY	JUNE TAXES	PENALTY	TOTAL DELINQUENT	C. D. DATE	MEMO
	LAND	IMPROVEMENTS	TOTAL VALUE								
HAMLIN, HAROLD L & MARY A 022 C/O TRANSAMERICA REAL ESTATE TAX SERVICE 1105 SCHROCK RD SUITE 437 COLUMBUS, OHIO 43229 VOL 582 PG 436 PARCEL-ID 06-117-0600.000	-00-00 5 LAYNE TERRACE SUBDI VW1/2 6 WHOLE 0000.00A RES USE CODE 510										
	3,930	18,590	22,520								
	HOMESITE VALUE LISTED BELOW										
	3,930	18,590	22,520								
KORSTANJE, MARION & MARY LIFE EST. P.O BOX 366 CHESAPEAKE, OHIO 45619 VOL 442 PG 832 PARCEL-ID 06-117-0800.000	-00-00 1 ROSEMONT SUBDIV. 0000.00A RES USE CODE 510										
	920	16,960	17,880								
	HOMESITE VALUE LISTED BELOW										
	920	16,960	17,880								
KORSTANJE, MARION & MARY LIFE EST. RT.3 BOX 548 CHESAPEAKE, OHIO 45619 VOL 442 PG 832 PARCEL-ID 06-117-0900.000	-00-00 2 ROSEMONT SUBDIV. 0000.00A RES USE CODE 500										
	460	00	460								
KORSTANJE, MARION & MARY LIFE EST. RT.3 BOX 548 30 CANDY LN CHESAPEAKE, OHIO 45619 VOL 442 PG 832 PARCEL-ID 06-117-1000.000	-00-00 3 ROSEMONT SUBDIV. 0000.00A RES USE CODE 500										
	250	00	250								
KORSTANJE, MARION & MARY LIFE EST. RT.3 BOX 548 30 CANDY LN CHESAPEAKE, OHIO 45619 VOL 442 PG 832 PARCEL-ID 06-117-1100.000	-00-00 4 ROSEMONT SUBDIV. 0000.00A RES USE CODE 510										
	290	5,100	5,390								
KORSTANJE, MARION & MARY LIFE EST. RT.3 BOX 548 CANDY NL CHESAPEAKE OHIO 45619 VOL 442 PG 832 PARCEL-ID 06-117-1200.000	-00-00 ROSEMONT SUBDIV. 5-16 INCL. 18 & 19 0000.00A RES USE CODE 500										
	1,440	00	1,440								
KORSTANJE, MARION JR. & WILLIAM RT.3 BOX 548 30 CANDY LN CHESAPEAKE, OHIO 45619-0000 VOL 442 PG 832 PARCEL-ID 06-117-1300.000	-00-00 17 ROSEMONT SUBDIV. 0000.00A COM USE CODE 499										
	760	6,240	7,000								
KORSTANJE, MARION & MARY LIFE EST. RT.3 BOX 548 30 CANDY LN CHESAPEAKE, OHIO 45619 VOL 442 PG 832 PARCEL-ID 06-117-1400.000	-00-00 ROSEMONT SUBDIV. 40,47 INC. N PTS 0000.00A RES USE CODE 500										
	2,320	00	2,320								
KORSTANJE, MARION & MARY LIFE EST. RT.3 BOX 548 30 CANDY LN CHESAPEAKE, OHIO 45619	-00-00 20 ROSEMONT SUBDIV. 0000.00A RES USE CODE 510										
	270	5,470	5,740								

BARRETT BROTHERS SPRINGFIELD, OH 1-800-322-7711

TAX RATE ..250
A/R RED FACTOR 04.5484
OTH RED FACTOR 04.6761

LAWRENCE
TAX DISTRICT 06-FAYETTE TWP-DELTA S.D.

GENERAL TAX LIST AND DUPLICATE OF REAL AND PUBLIC UTILITY PROPERTY
COUNTY REAL ESTATE TAXES AND SPECIAL ASSESSMENTS

12/23/96

TAX YEAR 1996
INTEREST RATE
PAGE NO 973

OWNER'S NAME MAILING ADDRESS	DESCRIPTION			TAXES CHARGED	DECEMBER TAXES	PENALTY	JUNE TAXES	PENALTY	TOTAL DELINQUENT	C. D. DATE	MEMO
	LAND	IMPROVEMENTS	TOTAL VALUE								
VOL 442 PG 832 PARCEL-ID 06-117-1500.000											
KORSTANJE, MARION & MARY LIFE EST. RT.3 BOX 548 CHESAPEAKE, OHIO 45619 VOL 442 PG 832 PARCEL-ID 06-117-1600.000	-00-00 21 ROSEMONT SUBDIV. 0000.00A RES USE CODE 500 270	00	270								
KORSTANJE, MARION & MARY LIFE EST. RT.3 BOX 548 CANDY LN CHESAPEAKE, OHIO 45619 VOL 442 PG 832 PARCEL-ID 06-117-1700.000	-00-00 22 ROSEMONT SUBDIV. 0000.00A RES USE CODE 500 270	00	270								
KORSTANJE, MARION & MARY LIFE EST. RT.3 BOX 548 30 CANDY LN CHESAPEAKE, OHIO 45619 VOL 442 PG 832 PARCEL-ID 06-117-1800.000	-00-00 ROSEMONT SUBDIV. PARCEL A 0001.32A COM USE CODE 499 3,360	3,590	6,950								
LAWSON, FLORA E. 1115 21ST ST HUNTINGTON, W.VA. 25701 VOL 615 PG 279 PARCEL-ID 06-118-0200.000 11-12-96 TRNSF FROM 06-118-0200.000 TACKETT, ETHEL 11-12-96 475.93	-00-00 1 HYLAND SUBDIV. BLOCK A 0000.00A RES USE CODE 510 1,750 HOMESITE VALUE LISTED BELOW 1,750	10,740 6,200	12,490 7,950								
TACKETT, ETHEL RT. 2 BOX 65 SOUTH POINT, OHIO 45680 VOL 589 PG 748 PARCEL-ID 06-118-0200.000 11-12-96 TRNSF TO 06-118-0200.000 LAWSON, FLORA E.	-00-00 1 HYLAND SUBDIV. BLOCK A 0000.00A RES USE CODE 510 00	00	00								
TACKETT, LLOYD & ETHEL C/O LLOYD & ETHEL TACKETT RT. 2 BOX 65 SOUTH POINT, OHIO 45680-0000 VOL 477 PG 234 PARCEL-ID 06-118-0300.000 01-04-96 TRNSF TO 06-118-0300.000 TACKETT, ETHEL	-00-00 2 HYLAND SUBDIV. BLOCK A 0000.00A RES USE CODE 599 00	00	00								
TACKETT, ETHEL RT 2 BOX 65 SOUTH POINT, OHIO 45680-000 VOL 605 PG 291 PARCEL-ID 06-118-0300.000 11-12-96 139.27	-00-00 2 HYLAND SUBDIV. BLOCK A 0000.00A RES USE CODE 599 1,660	150	1,810								

TAX RATE ..250
A/R RED FACTOR 04.5484
OTH RED FACTOR 04.6761

LAWRENCE
TAX DISTRICT 06-FAYETTE TWP-DELTA S.D.

GENERAL TAX LIST AND DUPLICATE OF REAL AND PUBLIC UTILITY PROPERTY
COUNTY REAL ESTATE TAXES AND SPECIAL ASSESSMENTS

12/23/96

TAX YEAR 1996
INTEREST RATE
PAGE NO 974

OWNER'S NAME MAILING ADDRESS	DESCRIPTION			TAXES CHARGED	DECEMBER TAXES	PENALTY	JUNE TAXES	PENALTY	TOTAL DELINQUENT	C. D. DATE	MEMO
	LAND	IMPROVEMENTS	TOTAL VALUE								
MAYO, OVINTON P.O. BOX 787 HUNTINGTON, WV 25712-078 PARCEL-ID 06-118-0400.000	-00-00 3 HYLAND SUBDIV. BLOCK A 0000.00A RES USE CODE 510 1,750	6,580	8,330								
GORE, SIMON D. & CHRISTINE 39 TWP. RD. 1069 SOUTH POINT, OHIO 45680-000 VOL 337 PG 72 PARCEL-ID 06-118-0500.000	-00-00 4 HYLAND SUBDIV. BLOCK A 0000.00A RES USE CODE 510 1,300 HOMESITE VALUE LISTED BELOW 1,300	12,300 9,410	13,600 10,710								
GORE, SIMON D. & CHRISTINE 39 TWP. RD. 1069 SOUTH POINT, OHIO 45680 VOL 337 PG 72 PARCEL-ID 06-118-0600.000	-00-00 5 HYLAND SUBDIV. BLOCK A 0000.00A RES USE CODE 500 1,110	00	1,110								
THOMPSON, LARRY D & GARY J LIF E ESTATE JANIE L HENSONETALREM 112 TWP RD 1273 CHESAPEAKE, OHIO 45619 VOL 608 PG 153 PARCEL-ID 06-118-0700.000 03-25-96 TRNSF FROM 06-118-0700.000 THOMPSON, HAZEL	-00-00 6 HYLAND SUBDIV. BLOCK A 0000.00A RES USE CODE 510 1,300 HOMESITE VALUE LISTED BELOW 1,300	7,400 7,400	8,700 8,700								
THOMPSON, HAZEL P.O. BOX 223 CHESAPEAKE, OHIO 45619 VOL 523 PG 274 PARCEL-ID 06-118-0700.000 03-25-96 TRNSF TO 06-118-0700.000 THOMPSON, LARRY D & GARY	-00-00 6 HYLAND SUBDIV. BLOCK A 0000.00A RES USE CODE 510 00	00	00								
FERGUSON, PEGGY SUE 67 TWP. RD. 1069 SOUTH POINT, OHIO 45680 PARCEL-ID 06-118-0800.000	-00-00 7 HYLAND SUBDIV. BLOCK A PT. 0000.00A RES USE CODE 599 620	280	900								
THOMPSOM, HAZEL P.O. BOX 223 CHESAPEAKE, OHIO 45619 VOL 523 PG 274 PARCEL-ID 06-118-0900.000 03-25-96 TRNSF TO 06-118-0900.000 THOMPSON, LARRY D & GARY	-00-00 7 HYLAND SUBDIV. BLOCK A N 20' 0000.00A RES USE CODE 500 00	00	00								
THOMPSON, LARRY D & GARY J LIF E ESTATE JANIE L HENSONETALREM 112 TWP RD 1273 CHESAPEAKE, OHIO 45619 VOL 608 PG 153	-00-00 7 HYLAND SUBDIV. BLOCK A N 20' 0000.00A RES USE CODE 500 550	00	550								

BARRETT BROTHERS SPRINGFIELD, OH 1-800-322-7711

TAX RATE - .750
A/R RED FACTOR 04.5484
OTH RED FACTOR 04.6761

LAWRENCE
TAX DISTRICT 06-FAYETTE TWP-DELTA S.D.

GENERAL TAX LIST AND DUPLICATE OF REAL AND PUBLIC UTILITY PROPERTY
COUNTY REAL ESTATE TAXES AND SPECIAL ASSESSMENTS

12/23/96

TAX YEAR 1996
INTEREST RATE
PAGE NO 975

OWNER'S NAME MAILING ADDRESS	DESCRIPTION			TAXES CHARGED	DECEMBER TAXES	PENALTY	JUNE TAXES	PENALTY	TOTAL DELINQUENT	C. D. DATE	MEMO
	LAND	IMPROVEMENTS	TOTAL VALUE								
PARCEL-ID 06-118-0900.000											
03-25-96 TRNSF FROM 06-118-0900.000 THOMPSOM, HAZEL											
FERGUSON, PEGGY SUE 67 TWP. RD. 1069 SOUTH POINT, OHIO 45680 PARCEL-ID 06-118-1000.000	-00-00 8 HYLAND SUBDIV. BLOCK A 0000.00A RES USE CODE 510 1,230 4,590 5,820 HOMESITE VALUE LISTED BELOW 1,230 4,590 5,820										
FERGUSON, PEGGY SUE 67 TWP. RD. 1069 SOUTH POINT, OHIO 45680 PARCEL-ID 06-118-1100.000	-00-00 9 HYLAND SUBDIV. BLOCK A N1/2 0000.00A RES USE CODE 500 550 00 550										
HOLLAND, JIMMIE D. & ALMA R. 79 TOWNSHIP RD. 1069 SOUTH POINT, OHIO 45680 VOL 538 PG 802 PARCEL-ID 06-118-1200.000	-00-00 9 HYLAND SUBDIV. BLOCK A S 1/2 10 WHOL E 0000.00A RES USE CODE 510 1,940 6,200 8,140 HOMESITE VALUE LISTED BELOW 1,940 6,200 8,140										
LAWSON, BERTIN O. AND LOUISE RT. 2 BOX 508 SOUTH POINT, OHIO 45680-000 VOL 422 PG 653 PARCEL-ID 06-118-1300.000	-00-00 11 HYLAND SUBDIV. BLOCK A 0000.00A RES USE CODE 510 1,310 11,480 12,790 HOMESITE VALUE LISTED BELOW 1,310 11,480 12,790										
FIELDS, LYDIA A. BRAMMER 97 TWP. RD. 1069 SOUTH POINT, OHIO 45680 PARCEL-ID 06-118-1400.000	-00-00 12 HYLAND SUBDIV. BLOCK A 0000.00A RES USE CODE 510 1,310 6,120 7,430 HOMESITE VALUE LISTED BELOW 1,310 6,120 7,430										
FIELDS, LYDIA A. BRAMMER 97 TWP. RD. 1069 SOUTH POINT, OHIO 45680 PARCEL-ID 06-118-1500.000	-00-00 13 HYLAND SUBDIV. BLOCK A 0000.00A RES USE CODE 500 1,250 00 1,250										
VICKERS, MAXINE LIFE EST REM R UBY HOWARD 69 TWP RD 1424 HOWARD DR SOUTH POINT, OHIO 45680-0000 VOL 603 PG 292 PARCEL-ID 06-118-1600.000	-00-00 14 HYLAND SUBDIV. BLOCK A 0000.00A RES USE CODE 510 1,310 11,380 12,690 HOMESITE VALUE LISTED BELOW 1,310 11,380 12,690			DC 2/1997 Maxine Vickers	DC 2/1997 - Taxes Reduced - Cline McNeely -	DC 10-14-97 Cline's Interest Maxine Vickers					
VICKERS, MAXINE LIFE EST REM R UBY HOWARD 69 TWP RD 1424 HOWARD DR	-00-00 15 HYLAND SUBDIV. BLOCK A PT. 6' 0 0000.00A RES USE CODE 500			- Same -	- Same - -	Same					

TAX RATE - .750
A/R RED FACTOR 04.5484
OTH RED FACTOR 04.6761

LAWRENCE
TAX DISTRICT 06-FAYETTE TWP-DELTA S.D.

GENERAL TAX LIST AND DUPLICATE OF REAL AND PUBLIC UTILITY PROPERTY
COUNTY REAL ESTATE TAXES AND SPECIAL ASSESSMENTS

12/23/96

TAX YEAR 1996
INTEREST RATE
PAGE NO 976

OWNER'S NAME MAILING ADDRESS	DESCRIPTION			TAXES CHARGED	DECEMBER TAXES	PENALTY	JUNE TAXES	PENALTY	TOTAL DELINQUENT	C. D. DATE	MEMO
	LAND	IMPROVEMENTS	TOTAL VALUE								
SOUTH POINT, OHIO 45680-0000 VOL 603 PG 292 PARCEL-ID 06-118-1700.000	190	00	190								
RUNYON, HILDA JUANITA 5812 42ND STREET EAST BRADENTON, FLORIDA 34203 VOL 582 PG 193 PARCEL-ID 06-118-1800.000	-00-00 15 HYLAND SUBDIV. BLOCK A 34' OFF 0000.00A RES USE CODE 510 1,110 6,790 7,900 HOMESITE VALUE LISTED BELOW 1,110 6,790 7,900										
COMBS, JEFFREY T. P.O. BOX 115 CHESAPEAKE, OHIO 45619 VOL 571 PG 694 PARCEL-ID 06-119-0100.000	-00-00 16 HYLAND SUBDIV. BLOCK A 28' OFF 0000.00A RES USE CODE 510 870 1,720 2,590										
RUNYON, HILDA JUANITA 5812 42ND. ST. EA BRADENTON, FL. 34203 VOL 582 PG 193 PARCEL-ID 06-119-0200.000	-00-00 16 HYLAND SUBDIV. BLOCK A 12' OFF 0000.00A RES USE CODE 500 380 00 380										
COMBS, JEFFREY T. P.O. BOX 115 CHESAPEAKE, OHIO 45619 VOL 571 PG 694 PARCEL-ID 06-119-0300.000	-00-00 17 HYLAND SUBDIV. BLOCK A 0000.00A RES USE CODE 500 380 00 380										
COMBS, JEFFREY T. P.O. BOX 115 CHESAPEAKE, OHIO 45619 VOL 571 PG 694 PARCEL-ID 06-119-0400.000	-00-00 18 HYLAND SUBDIV. BLOCK A 0000.00A RES USE CODE 510 720 4,510 5,230										
PULLEY, EVERETT JR. & MILDRED RT. 4 BOX 349A SOUTH POINT, OHIO 45680 VOL 375 PG 598 PARCEL-ID 06-119-0500.000	-00-00 LOTS 1,2,3 HYLAND SD BLOCK B 0000.00A COM USE CODE 412 6,210 27,330 33,540										
PULLEY, EVERETT JR. & MILDRED RT. 4 BOX 349A SOUTH POINT, OHIO 45680 VOL 375 PG 598 PARCEL-ID 06-119-0600.000	-00-00 4 HYLAND SUBDIV. BLOCK B 0000.00A COM USE CODE 456 1,880 320 2,200										
PULLEY, EVERETT JR. & MILDRED RT. 4 BOX 349A SOUTH POINT, OHIO 45680 VOL 375 PG 598 PARCEL-ID 06-119-0700.000	-00-00 5 HYLAND SUBDIV. BLOCK B 0000.00A COM USE CODE 456 1,880 320 2,200										
PULLEY, EVERETT JR. & MILDRED	-00-00 6 HYLAND SUBDIV.										

BARRETT BROTHERS SPRINGFIELD, OH 1-800-322-7711

TAX RATE [illegible]50
A/R RED FACTOR 04.5484
OTH RED FACTOR 04.6761

LAWRENCE
TAX DISTRICT 06-FAYETTE TWP-DELTA S.D.

GENERAL TAX LIST AND DUPLICATE OF REAL AND PUBLIC UTILITY PROPERTY
COUNTY REAL ESTATE TAXES AND SPECIAL ASSESSMENTS

12/23/96

TAX YEAR 1996
INTEREST RATE
PAGE NO 977

OWNER'S NAME MAILING ADDRESS	DESCRIPTION			TAXES CHARGED	DECEMBER TAXES	PENALTY	JUNE TAXES	PENALTY	TOTAL DELINQUENT	C. D. DATE	MEMO
	LAND	IMPROVEMENTS	TOTAL VALUE								
RT. 4 BOX 349A SOUTH POINT, OHIO 45680 VOL 375 PG 598 PARCEL-ID 06-119-0800.000	BLOCK B 0000.00A 1,880	COM USE CODE 400 00	1,880								
PULLEY, EVERETT JR. & MILDRED RT. 4 BOX 349A SOUTH POINT, OHIO 45680 VOL 375 PG 598 PARCEL-ID 06-119-0900.000	-00-00 7 HYLAND SUBDIV. BLOCK B 0000.00A 1,880	COM USE CODE 400 00	1,880								
MALAVENDA, GERALD W & JULIA L 7909 CO RD 2 SOUTH POINT, OHIO 45680 VOL 584 PG 102 PARCEL-ID 06-119-1000.000	-00-00 8 HYLAND SUBDIV. BLOCK B 0000.00A 880	RES USE CODE 500 00	880								
MALAVENDA, GERALD W & JULIA A 7909 CO RD 2 SOUTH POINT, OHIO 45680 VOL 584 PG 102 PARCEL-ID 06-119-1100.000	-00-00 9 HYLAND SUBDIV. BLOCK B 0000.00A 1,450	RES USE CODE 530 23,320	24,770								
DOTSON, AGNES R WILLIAMS & EARL 84 TWP. RD. 1069 SOUTH POINT, OHIO 45680 VOL 559 PG 114 PARCEL-ID 06-119-1200.000	-00-00 10 HYLAND SUBDIV. BLOCK B 0000.00A 1,260	RES USE CODE 545 610	1,870								
DOTSON, AGNES R WILLIAMS & EARL 84 TWP RD. 1069 SOUTH POINT, OHIO 45680 VOL 559 PG 114 PARCEL-ID 06-119-1300.000	WHOLE 10 S PT LOT 10 10FT BL B HYLAND SUB DIV 320	RES USE CODE 500 00	320								
COMBS, RONALD L. & JOAN L. P.O. BOX 115 CHESAPEAKE, OHIO 45619 PARCEL-ID 06-119-1301.000	-00-00 LOT 11 LESS 10 FT 0000.00A 950	RES USE CODE 545 200	1,150								
COMBS, RONALD L. & JOAN L. P.O. BOX 115 CHESAPEAKE, OHIO 45619 PARCEL-ID 06-119-1400.000	-00-00 12 HYLAND SUBDIV. BLOCK B 0000.00A 1,260	RES USE CODE 545 1,720	2,980								
COMBS, RONALD L. & JOAN L. P.O. BOX 115 CHESAPEAKE, OHIO 45619 PARCEL-ID 06-119-1500.000	-00-00 13 HYLAND SUBDIV. BLOCK B 0000.00A 880	RES USE CODE 599 00	880								
COMBS, RONALD L. & JOAN L.	-00-00 14 HYLAND SUBDIV.										

TAX RATE [illegible]50
A/R RED FACTOR 04.5484
OTH RED FACTOR 04.6761

LAWRENCE
TAX DISTRICT 06-FAYETTE TWP-DELTA S.D.

GENERAL TAX LIST AND DUPLICATE OF REAL AND PUBLIC UTILITY PROPERTY
COUNTY REAL ESTATE TAXES AND SPECIAL ASSESSMENTS

12/23/96

TAX YEAR 1996
INTEREST RATE
PAGE NO 978

OWNER'S NAME MAILING ADDRESS	DESCRIPTION			TAXES CHARGED	DECEMBER TAXES	PENALTY	JUNE TAXES	PENALTY	TOTAL DELINQUENT	C. D. DATE	MEMO
	LAND	IMPROVEMENTS	TOTAL VALUE								
P.O. BOX 115 CHESAPEAKE, OHIO 45619 PARCEL-ID 06-119-1600.000	BLOCK B 0000.00A 1,260 HOMESITE VALUE LISTED BELOW 1,260	RES USE CODE 510 4,730 4,730	5,990 5,990								
COMBS, JEFFERY T. P.O. BOX 115 CHESAPEAKE, OHIO 45619 VOL 554 PG 500 PARCEL-ID 06-119-1700.000	-00-00 15 HYLAND SUBDIV. BLOCK B 0000.00A 1,320 HOMESITE VALUE LISTED BELOW 1,320	RES USE CODE 510 9,550 9,550	10,870 10,870								
GIBSON, DEAN ETAL, TRUSTEES 632 KING EDWARD ROAD CHARLOTTE, N.C. 28211 VOL 511 PG 623 PARCEL-ID 06-119-1800.000	-00-00 16 HYLAND SUBDIV. BLOCK B 0000.00A 320	PT. 10' RES USE CODE 500 00	320								
COMBS, JEFFREY T. P.O. BOX 115 CHESAPEAKE, OHIO 45619 VOL 559 PG 534 PARCEL-ID 06-120-0100.000	16 HYLAND SUB DIV BL B LESS 10 ' 950	RES USE CODE 599 3,920	4,870								
COMBS, RONALD L. & JOAN L. P.O. BOX 115 CHESAPEAKE, OHIO 45619 PARCEL-ID 06-120-0200.000	-00-00 17 HYLAND SUBDIV. BLOCK B 0000.00A 950	RES USE CODE 500 00	950								
COMBS, RONALD L. & JOAN L. P.O. BOX 115 CHESAPEAKE, OHIO 45619 PARCEL-ID 06-120-0300.000	-00-00 18 HYLAND SUBDIV. BLOCK B 0000.00A 1,160	RES USE CODE 510 6,370	7,530								
MUTH, DAVID E. JR. 6132 GIDEON ROAD HUNTINGTON W. VA. 25705 VOL 580 PG 558 PARCEL-ID 06-120-0500.000	-00-00 1 LOCKDALE SUBDIV. 0000.00A 3,290	COM USE CODE 400 00	3,290								
MUTH, DAVID E. JR 6132 GIDEON RD. HUNTINGTON W. VA. 25705 VOL 580 PG 558 PARCEL-ID 06-120-0600.000	-00-00 2 LOCKDALE SUBDIV. 0000.00A 3,290	COM USE CODE 480 45,580	48,870								
LEWIS, JOSEPH [illegible] & TINA M. 6131 CO. RD. 15 SOUTH POINT, OHIO 45680 VOL 360 PG 211 PARCEL-ID 06-120-0700.000	-00-00 3 LOCKDALE SUBDIV. 0000.00A 1,940	RES USE CODE 510 3,620	5,560								7/16/97 cd Joseph F. Lewis AKA Joseph Lewis
TAYLOR, BENJAMIN	-00-00 S PT W 70 19 ON OLD										

BARNETT BROTHERS SPRINGFIELD, OH 1-800-322-7711

TAX RATE .0250
A/R RED FACTOR 04.5484
OTH RED FACTOR 04.6761

LAWRENCE
TAX DISTRICT 06-FAYETTE TWP-DELTA S.D.

GENERAL TAX LIST AND DUPLICATE OF REAL AND PUBLIC UTILITY PROPERTY
COUNTY REAL ESTATE TAXES AND SPECIAL ASSESSMENTS

12/23/96

TAX YEAR 1996
INTEREST RATE
PAGE NO 979

OWNER'S NAME MAILING ADDRESS	DESCRIPTION			TAXES CHARGED	DECEMBER TAXES	PENALTY	JUNE TAXES	PENALTY	TOTAL DELINQUENT	C. D. DATE	MEMO
	LAND	IMPROVEMENTS	TOTAL VALUE								
RT. 4, BOX 301 SOUTH POINT, OHIO 45680 VOL 470 PG 216 PARCEL-ID 06-120-0800.000	S R 52 X 111 0000.00A COM USE CODE 429 2,050	3,160	5,210								
SCARBERRY, ROY JR. & MARCELLA FAY RT. 2, BOX 69 SOUTH POINT, OHIO 45680 VOL 535 PG 792 PARCEL-ID 06-120-0801.000	-00-00 4 N 1/2 PT LOCKDALE 5 N 1/2 PT LOCKDALE 0000.00A RES USE CODE 510 2,010 HOMESITE VALUE LISTED BELOW 2,010	1,820 1,690	3,830 3,700		Aff. 10/08/97 Marcella Fay Scarberry						
GENERAL TELEPHONE CO OF OHIO TAX DEPARTMENT P. O. BOX 152206 IRVING, TX. 75015-2206 VOL 376 PG 259 PARCEL-ID 06-120-1200.000	-00-00 6 LOCKDALE SUBDIV. 0000.00A COM USE CODE 830 2,730	19,750	22,480								
GENERAL TELEPHONE CO. OF OHIO TAX DEPARTMENT P. O. BOX 152206 IRVING, TX 75015-2206 VOL 376 PG 259 PARCEL-ID 06-120-1300.000	-00-00 7 LOCKDALE SUBDIV. 0000.00A COM USE CODE 830 2,690	00	2,690								
GENERAL TELEPHONE CO. OF OHIO TAX DEPARTMENT P. O. BOX 152206 IRVING, TX. 75015-2206 VOL 376 PG 259 PARCEL-ID 06-120-1400.000	-00-00 8 LOCKDALE SUBDIV. 0000.00A COM USE CODE 830 2,650	00	2,650								
GENERAL TELEPHONE CO. OF OHIO TAX DEPARTMENT P. O. BOX 152206 IRVING, TX. 75015-2206 VOL 427 PG 233 PARCEL-ID 06-120-1500.000	-00-00 9 LOCKDALE SUBDIV. 0000.00A COM USE CODE 830 2,590	00	2,590								
GENERAL TELEPHONE CO OF OHIO TAX DEPARTMENT P. O. BOX 152206 IRVING, TX. 75015-2206 VOL 374 PG 524 PARCEL-ID 06-120-1600.000	-00-00 10 LOCKDALE SUBDIV. 0000.00A COM USE CODE 830 2,550	77,650	80,200								
GENERAL TELEPHONE CO OF OHIO TAX DEPARTMENT P. O. BOX 152206 IRVING, TX 75015-2206 VOL 374 PG 524 PARCEL-ID 06-120-1700.000	-00-00 11 LOCKDALE SUBDIV. 0000.00A COM USE CODE 830 2,510	00	2,510								
LOCKDALE CHURCH OF GOD OLD RT. 52 & SANDUSKY RD. SOUTH POINT, OHIO VOL 172 PG 373 PARCEL-ID 06-120-1706.000	-00-00 LOTS 12, 13, & 14 LOCKDALE S.D. CHURCH ONLY 0000.00A EXM USE CODE 685 5,250	26,100	31,350								

TAX RATE .0250
A/R RED FACTOR 04.5484
OTH RED FACTOR 04.6761

LAWRENCE
TAX DISTRICT 06-FAYETTE TWP-DELTA S.D.

GENERAL TAX LIST AND DUPLICATE OF REAL AND PUBLIC UTILITY PROPERTY
COUNTY REAL ESTATE TAXES AND SPECIAL ASSESSMENTS

12/23/96

TAX YEAR 1996
INTEREST RATE
PAGE NO 980

OWNER'S NAME MAILING ADDRESS	DESCRIPTION			TAXES CHARGED	DECEMBER TAXES	PENALTY	JUNE TAXES	PENALTY	TOTAL DELINQUENT	C. D. DATE	MEMO
	LAND	IMPROVEMENTS	TOTAL VALUE								
LOCKDALE CHURCH OF GOD 67 TWP. RD. 1427W SOUTH POINT, OH 45680 VOL189 PG 453 PARCEL-ID 06-120-1707.000	LOT 15 LOCKDALE S.D. 1,790	RES USE CODE 500 00	1,790								
BAISDEN, JOEL D. & BROOKIE L. 601 4TH STREET EAST SOUTH POINT, OHIO 45680 VOL 573 PG 306 PARCEL-ID 06-120-1800.000	-00-00 16 LOCKDALE SUBDIV. 0000.00A COM USE CODE 429 2,370	3,520	5,890								
LESTER, JAMES M. RT 2 BOX 229 SOUTH POINT, OHIO 45680-0000 VOL 453 PG 315 PARCEL-ID 06-121-0100.000	-00-00 17 LOCKDALE SUBDIV. 0000.00A RES USE CODE 510 1,790 HOMESITE VALUE LISTED BELOW 1,790	17,610 17,230	19,400 19,020								
LESTER, JAMES M. RT 2 BOX 229 SOUTH POINT, OHIO 45680-0000 VOL 453 PG 315 PARCEL-ID 06-121-0200.000	-00-00 18 LOCKDALE SUBDIV. 0000.00A RES USE CODE 545 1,700	70	1,770								
BOGGS, NAOMI AND PAMELA S TOBE R 50 TWP. RD. 1427E SOUTH POINT, OHOI 45680 VOL 531 PG 509 PARCEL-ID 06-121-0300.000	-00-00 19 LOCKDALE SUBDIV. N 1/2 0000.00A RES USE CODE 500 820	00	820								
THACKER, RAYMOND L AND LORNA L 25 TWP RD 144 E SOUTH POINT, OHIO 45680 VOL 487 PG 585 PARCEL-ID 06-121-0400.000	-00-00 19 LOCKDALE SUBDIV. S1/2 0000.00A RES USE CODE 500 610	00	610								
THACKER, RAYMOND L AND LORNA 25 TWP RD 144 E SOUTH POINT, OHIO 45680 VOL 487 PG 585 PARCEL-ID 06-121-0500.000	-00-00 20 LOCKDALE SUBDIV. S 1/2 0000.00A RES USE CODE 500 640	00	640								
BOGGS, NAOMI AND PAMELA S TABO R 50 TWP. RD. 1427E SOUTH POINT, OHIO 45680 VOL 531 PG 509 PARCEL-ID 06-121-0600.000	-00-00 20 LOCKDALE SUBDIV. N 1/2 0000.00A RES USE CODE 510 900 HOMESITE VALUE LISTED BELOW 900	9,330 9,330	10,230 10,230								
THACKER, RAYMOND L. & LORNA 25 TWP RD 144 E SOUTH POINT, OH 45680 VOL 428 PG 490 PARCEL-ID 06-121-0700.000	-00-00 21 LOCKDALE SUBDIV. 0000.00A RES USE CODE 500 920	00	920								
THACKER, RAYMOND & LORNA	-00-00 22 LOCKDALE SUBDIV.										

BARRETT BROTHERS SPRINGFIELD, OH 1-800-322-7711

TAX RATE - .50
A/R RED FACTOR 04.5484
OTH RED FACTOR 04.6761

LAWRENCE
TAX DISTRICT 06-FAYETTE TWP-DELTA S.D.

GENERAL TAX LIST AND DUPLICATE OF REAL AND PUBLIC UTILITY PROPERTY
COUNTY REAL ESTATE TAXES AND SPECIAL ASSESSMENTS

12/23/96

TAX YEAR 1996
INTEREST RATE
PAGE NO 981

OWNER'S NAME MAILING ADDRESS	DESCRIPTION			TAXES CHARGED	DECEMBER TAXES	PENALTY	JUNE TAXES	PENALTY	TOTAL DELINQUENT	C. D. DATE	MEMO
	LAND	IMPROVEMENTS	TOTAL VALUE								
25 TWP RD 144 E SOUTH POINT, OHIO 45680 VOL 428 PG 490 PARCEL-ID 06-121-0800.000	0000.00A 920	RES USE CODE 500 00	920								
THACKER, RAYMOND & LORNA 25 TWP RD 144 E SOUTH POINT, OHIO 45680 VOL 428 PG 490 PARCEL-ID 06-121-0900.000	-00-00 23 LOCKDALE SUBDIV. 24 0000.00A 2,570	RES USE CODE 510 7,070	9,640								
THACKER, RAYMOND L. & LORNA 25 TWP RD 144 E SOUTH POINT, OHIO 45680 VOL 428 PG 490 PARCEL-ID 06-121-1000.000	-00-00 25 LOCKDALE SUBDIV. 0000.00A 2,190	COM USE CODE 454 17,700	19,890								
STEVENS, MACK & BRENDA RT. 2 BOX 122 SOUTH POINT, OHIO 45680 VOL 446 PG 779 PARCEL-ID 06-121-1100.000	-00-00 26,27,28 LOCKDALE SUB .50' ON SANDUSKY X 120'ON 4TH A 0000.00A 1,320 HOMESITE VALUE LISTED BELOW 1,320	RES USE CODE 510 10,410 10,410	11,730 11,730								
CARTER, DOUGLAS C. & BARBARA M . 008 C/O THE LEADER MORTGAGE CO. SUITE 650 1015 EUCLID AVE. CLEVELAND, OHIO 44115 VOL 545 PG 190 PARCEL-ID 06-121-1200.000	-00-00 26,27,28 LOCKDALE SUBDIV 40' ON SANDUSKYX120' C E 0000.00A 1,310 HOMESITE VALUE LISTED BELOW 1,310	RES USE CODE 510 17,850 17,850	19,160 19,160								
BEARD, KENNETH & ROMANA 13 TWP RD. 1427 W SOUTH POINT, OHIO 45680-0000 VOL 183 PG 409 PARCEL-ID 06-121-1300.000 09-24-96 TRNSF TO 06-121-1300.000	-00-00 26,27,28 LOCKDALE SUBDIV 50' ON SANDUSKYX 120' 0000.00A 00 BEARD, RAMONA	RES USE CODE 510 00	00								
BEARD, RAMONA 13 TWP RD. 1427 W SOUTH POINT, OHIO 45680-0000 VOL 613 PG 715 PARCEL-ID 06-121-1300.000 09-24-96 TRNSF FROM 06-121-1300.000	-00-00 26,27,28 LOCKDALE SUBDIV 50' ON SANDUSKYX 120' 0000.00A 1,630 HOMESITE VALUE LISTED BELOW 1,630 BEARD, KENNETH & ROMANA	RES USE CODE 510 14,760 13,210	16,390 14,840								
STEVENS, MACK RT. 2 BOX 122 SOUTH POINT, OHIO VOL 323 PG 286 PARCEL-ID 06-121-1400.000	-00-00 29,30 LOCKDALE SUB. S PT. 90' 0000.00A 2,260 HOMESITE VALUE LISTED BELOW 2,260	RES USE CODE 510 20,880 20,880	23,140 23,140								

TAX RATE - .50
A/R RED FACTOR 04.5484
OTH RED FACTOR 04.6761

LAWRENCE
TAX DISTRICT 06-FAYETTE TWP-DELTA S.D.

GENERAL TAX LIST AND DUPLICATE OF REAL AND PUBLIC UTILITY PROPERTY
COUNTY REAL ESTATE TAXES AND SPECIAL ASSESSMENTS

12/23/96

TAX YEAR 1996
INTEREST RATE
PAGE NO 982

OWNER'S NAME MAILING ADDRESS	DESCRIPTION			TAXES CHARGED	DECEMBER TAXES	PENALTY	JUNE TAXES	PENALTY	TOTAL DELINQUENT	C. D. DATE	MEMO
	LAND	IMPROVEMENTS	TOTAL VALUE								
STEVENS, MACK E & BRENDA J RT 4 BOX 122 SOUTH POINT, OHIO 45680 VOL 561 PG 503 PARCEL-ID 06-121-1500.000	-00-00 PT LOT 30 LOCKDALE SD FRONTING 3 IN X 50 FT DEEP 0000.00A 110	RES USE CODE 500 00	110								
BOOTH, WILLIAM W. JR. & ALMA 37 TWP RD. 1427 WEST SOUTH POINT, OH. 45680 VOL 606 PG 257 PARCEL-ID 06-121-1501.000 02-16-96 TRNSF FROM 06-121-1501.000	-00-00 29 30 LOCKDALE SUB DI VEXCEPT 3 IN X 50FT L30 0000.00A 1,480 HOMESITE VALUE LISTED BELOW 1,480 GRAY, VIETHA	RES USE CODE 510 6,900 6,150	8,380 7,630								
GRAY, VIETHA 37 TWP RD. 1427 WEST SOUTH POINT, OH. 45680 VOL 605 PG 89 PARCEL-ID 06-121-1501.000 12-18-95 TRNSF FROM 06-121-1501.000 LIAM C. HOWARD REM. 02-16-96 TRNSF TO 06-121-1501.000	-00-00 29 30 LOCKDALE SUB DI VEXCEPT 3 IN X 50FT L30 0000.00A 00 GREY, VIETHA LIFE EST WIL BOOTH, WILLIAM W. JR. & A	RES USE CODE 510 00	00								
GREY, VIETHA LIFE EST WILLIAM C. HOWARD REM. 37 TWP RD. 1427 WEST SOUTH POINT, OH. 45680 VOL 600 PG 240 PARCEL-ID 06-121-1501.000 12-18-95 TRNSF TO 06-121-1501.000	-00-00 29 30 LOCKDALE SUB DI VEXCEPT 3 IN X 50FT L30 0000.00A 00 GRAY, VIETHA	RES USE CODE 510 00	00								
STEVENS, MACK E & BRENDA J RT 4 BOX 122 SOUTH POINT, OHIO 45680 VOL 561 PG 503 PARCEL-ID 06-121-1600.000	-00-00 31 LOCKDALE SUBDIV. 0000.00A 1,280	RES USE CODE 510 7,810	9,090								
STEVENS, MACK E & BRENDA J RT 4 BOX 122 SOUTH POINT, OHIO 45680 VOL 561 PG 503 PARCEL-ID 06-121-1700.000	-00-00 32 LOCKDALE SUBDIV. 0000.00A 1,220	RES USE CODE 599 300	1,520								
SHAFFER, CASH O. & ELOISE 67 TWP. RD. 1427W SOUTH POINT, OHIO 45680 VOL 331 PG 571 PARCEL-ID 06-121-1800.000	-00-00 33 LOCKDALE SUBDIV. 0000.00A 1,220 HOMESITE VALUE LISTED BELOW 1,220	RES USE CODE 545 1,610 1,220	2,830 2,440								
SHAFFER, CASH O. & ELOISE 67 TWP. RD. 1427W SOUTH POINT, OHIO 45680 VOL 331 PG 571	-00-00 34 LOCKDALE SUBDIV. 0000.00A 1,220	RES USE CODE 500 00	1,220								

BARRETT BROTHERS SPRINGFIELD, OH 1-800-322-7711

TAX RATE - .50
A/R RED FACTOR 04.5484
OTH RED FACTOR 04.6761

LAWRENCE
TAX DISTRICT 06-FAYETTE TWP-DELTA S.D.

GENERAL TAX LIST AND DUPLICATE OF REAL AND PUBLIC UTILITY PROPERTY
COUNTY REAL ESTATE TAXES AND SPECIAL ASSESSMENTS

12/23/96

TAX YEAR 1996
INTEREST RATE
PAGE NO 983

OWNER'S NAME MAILING ADDRESS	DESCRIPTION			TAXES CHARGED	DECEMBER TAXES	PENALTY	JUNE TAXES	PENALTY	TOTAL DELINQUENT	C. D. DATE	MEMO
	LAND	IMPROVEMENTS	TOTAL VALUE								
PARCEL-ID 06-122-0100.000	HOMESITE VALUE LISTED BELOW										
	1,220	00	1,220								
EVANS, MARGARET I.	-00-00 35 LOCKDALE SUBDIV.										
62 TWP RD 1427W	0000.00A	RES USE CODE	545								
SOUTH POINT, OHIO 45680											
VOL 608 PG 77	1,340	460	1,800								
PARCEL-ID 06-122-0200.000	HOMESITE VALUE LISTED BELOW										
	1,340	460	1,800								
03-20-96 TRNSF FROM 06-122-0200.000 EVANS, HOWARD W.											
EVANS, HOWARD W.	-00-00 35 LOCKDALE SUBDIV.										
77 TWN. RD. 1427W	0000.00A	RES USE CODE	545								
SOUTH POINT, OHIO 45680											
PARCEL-ID 06-122-0200.000	00	00	00								
03-20-96 TRNSF TO 06-122-0200.000 EVANS, MARGARET I.											
PRICE, AUDREY	-00-00 36 LOCKDALE SUBDIV.										
72 TWN. RD. 1427W	0000.00A	RES USE CODE	545								
SOUTH POINT, OHIO 45680-8891											
PARCEL-ID 06-122-0300.000	980	680	1,660								
	HOMESITE VALUE LISTED BELOW										
	980	680	1,660								
PRICE, AUDREY	-00-00 37 LOCKDALE SUBDIV.										
72 TWN. RD. 1427W	0000.00A	RES USE CODE	500								
SOUTH POINT, OHIO 45680-8891											
PARCEL-ID 06-122-0400.000	1,100	00	1,100								
PRICE, AUDREY	-00-00 38 LOCKDALE SUBDIV.			6/27/97							
72 TWN. RD. 1427W	0000.00A	RES USE CODE	545	Margaret L. Evans							
SOUTH POINT, OHIO 45680-8891											
PARCEL-ID 06-122-0500.000	1,220	640	1,860								
	HOMESITE VALUE LISTED BELOW										
	1,220	640	1,860								
STEVENS, MACK & BRENDA	-00-00 39 LOCKDALE SUBDIV.										
RT. 2 BOX 122	0000.00A	RES USE CODE	510								
SOUTH POINT, OHIO 45680											
VOL 453 PG 513	1,280	12,540	13,820								
PARCEL-ID 06-122-0600.000											
STEVENS, MACK & BRENDA	-00-00 40 LOCKDALE SUBDIV.										
RT. 2 BOX 122	0000.00A	RES USE CODE	510								
SOUTH POINT, OHIO 45680											
VOL 453 PG 513	1,280	11,800	13,080								
PARCEL-ID 06-122-0700.000											
PLANTS, LAWRENCE DALE	-00-00 41 LOCKDALE SUBDIV.										
189 COUNTY RD 276	PT. S 1/2										
SOUTH POINT, OHIO 45680-891	0000.00A	RES USE CODE	500								
VOL 577 PG 103											
PARCEL-ID 06-122-0800.000	770	00	770								
WRIGHT, MILDRED	-00-00 41 LOCKDALE SUB DIV			10/1/97							
203 CO. RD. 276		PT N 1/		Clarence R. & Janet G. Bright							
SOUTH POINT, OHIO 45680-8912	0000.00A	RES USE CODE	599								

TAX RATE - .50
A/R RED FACTOR 04.5484
OTH RED FACTOR 04.6761

LAWRENCE
TAX DISTRICT 06-FAYETTE TWP-DELTA S.D.

GENERAL TAX LIST AND DUPLICATE OF REAL AND PUBLIC UTILITY PROPERTY
COUNTY REAL ESTATE TAXES AND SPECIAL ASSESSMENTS

12/23/96

TAX YEAR 1996
INTEREST RATE
PAGE NO 984

OWNER'S NAME MAILING ADDRESS	DESCRIPTION			TAXES CHARGED	DECEMBER TAXES	PENALTY	JUNE TAXES	PENALTY	TOTAL DELINQUENT	C. D. DATE	MEMO
	LAND	IMPROVEMENTS	TOTAL VALUE								
VOL 545 PG 766											
PARCEL-ID 06-122-0900.000	770	00	770								
PLANTS, LAWRENCE DALE	-00-00 42 LOCKDALE SUBDIV.										
189 COUNTY RD 276	PT. S 1/2										
SOUTH POINT, OHIO 45680-891	0000.00A	RES USE CODE	599								
VOL 577 PG 103											
PARCEL-ID 06-122-1000.000	860	00	860								
WRIGHT, MILDRED	-00-00 42 LOCK DALE SUB DIV N 1/2			10/1/97							
203 CO. RD. 276	0000.00A	RES USE CODE	599	Clarence R. & Janet G. Bright							
SOUTH POINT, OHIO 45680-8912											
VOL 545 PG 766	860	00	860								
PARCEL-ID 06-122-1100.000											
WRIGHT, MILDRED L.	-00-00 LOCKDALE SUB DIV N 1/2			Same							
203 CO. RD. 276		43 44 4									
SOUTH POINT, OHIO 45680-8915	0000.00A	RES USE CODE	510								
VOL 545 PG 766											
PARCEL-ID 06-122-1200.000	2,080	8,740	10,820								
	HOMESITE VALUE LISTED BELOW										
	2,080	8,740	10,820								
PLANTS, LAWRENCE DALE	-00-00 43,44,45 LOCKDALE SUB										
189 COUNTY RD 276	.S 1/2										
SOUTH POINT, OHIO 45680-891	0000.00A	RES USE CODE	510								
VOL 577 PG 103											
PARCEL-ID 06-122-1300.000	2,080	8,880	10,960								
	HOMESITE VALUE LISTED BELOW										
	2,080	8,560	10,640								
BOLDEN, MARY	-00-00 46 LOCKDALE SUBDIV.										
P.O. BOX 105	N 85' X S 10' OF ALLEY										
PROCTORVILLE, OH 45669-010	0000.00A	RES USE CODE	510								
VOL 599 PG 548											
PARCEL-ID 06-122-1400.000	1,510	6,320	7,830	Daniel L. & Tracy C. Burns-							
	HOMESITE VALUE LISTED BELOW										
12-09-96 280.65	1,510	6,220	7,730								
HOWARD, DAVID S & TAMMY L LIND	-00-00 46 LOCKDALE SUBDIV.										
P.O. BOX 571	S 55'										
CHESAPEAKE, OHIO 45619	0000.00A	RES USE CODE	500								
VOL 599 PG 330											
PARCEL-ID 06-122-1500.000	520	00	520								
BOLDEN, MARY	-00-00 47 LOCKDALE SUBDIV.										
P.O. BOX 105	N 85' X S 10' OF ALLEY										
PROCTORVILLE, OHIO 45669	0000.00A	RES USE CODE	545								
VOL 599 PG 547											
PARCEL-ID 06-122-1600.000	1,440	800	2,240	Daniel L. & Tracy C. Burns-							
12-09-96 82.57											
HOWARD, DAVID S & TAMMY L LIND	-00-00 47 LOCKDALE SUBDIV.										
P.O. BOX 571	S 55'										
CHESAPEAKE, OHIO 45619	0000.00A	RES USE CODE	510								
VOL 599 PG 330											
PARCEL-ID 06-122-1700.000	880	8,800	9,680								

BARRETT BROTHERS SPRINGFIELD, OH 1-800-322-7711

TAX RATE - .50
A/R RED FACTOR 04.5484
OTH RED FACTOR 04.6761

LAWRENCE
TAX DISTRICT 06-FAYETTE TWP-DELTA S.D.

GENERAL TAX LIST AND DUPLICATE OF REAL AND PUBLIC UTILITY PROPERTY
COUNTY REAL ESTATE TAXES AND SPECIAL ASSESSMENTS

12/23/96

TAX YEAR 1996
INTEREST RATE
PAGE NO 985

OWNER'S NAME MAILING ADDRESS	DESCRIPTION			TAXES CHARGED	DECEMBER TAXES	PENALTY	JUNE TAXES	PENALTY	TOTAL DELINQUENT	C. D. DATE	MEMO
	LAND	IMPROVEMENTS	TOTAL VALUE								
	HOMESITE VALUE LISTED BELOW										
	880	8,800	9,680								
THACKER, LEE & LORNA 25 TWP RD 1444E SOUTH POINT, OHIO 45680 VOL 601 PG 246 PARCEL-ID 06-122-1800.000	48 LOCKDALE SUB DIV N 16.82' & S 10' OF ALLEY LE 23.18' & S' AL RES USE CODE 500										
	680	00	680								
BOLDEN, MARY P.O. BOX 105 PROCTORVILLE, OHIO 45669 VOL 599 PG 547 PARCEL-ID 06-122-1800.001 12-09-96 21.39	48 LOCKDALE SUB DIV W 23.18' & ADJ ALLEY S 10' RES USE CODE 500										
	580	00	580								
HOWARD, DAVID S & TAMMY L LIND P.O. BOX 571 CHESAPEAKE, OHIO 45619 VOL 599 PG 330 PARCEL-ID 06-123-0100.000	-00-00 48 LOCKDALE SUBDIV. S 55' 0000.00A RES USE CODE 599										
	520	890	1,410								
THACKER, LEE & LORNA 25 TWP RD 1444E SOUTH POINT, OHIO 45680 VOL 601 PG 246 PARCEL-ID 06-123-0200.000	-00-00 49 LOCKDALE SUBDIV. N 85' X S 10' OF ALLEY 0000.00A RES USE CODE 500										
	1,290	00	1,290								
HOWARD, DAVID S & TAMMY L LIND P.O. BOX 571 CHESAPEAKE, OHIO 45619 VOL 599 PG 330 PARCEL-ID 06-123-0300.000	-00-00 49 LOCKDALE SUBDIV. S 55' 0000.00A RES USE CODE 500										
	740	00	740								
THACKER, LEE & LORNA 25 TWP RD 1444E SOUTH POINT, OHIO 45680 VOL 601 PG 4 PARCEL-ID 06-123-0400.000	-00-00 50 LOCKDALE SUBDIV. & S 10' OF ALLEY 0000.00A RES USE CODE 500										
	950	00	950								
CAIN, LILLITH FARLEY 51 TWP. RD. 1427E SOUTH POINT, OHIO 45680 VOL 294 PG 594 PARCEL-ID 06-123-0500.000	-00-00 51 LOCKDALE SUBDIV. & S 10' OF ALLEY 0000.00A RES USE CODE 500										
	1,260	00	1,260								
CAIN, LILLITH FARLEY 51 TWP. RD. 1427E SOUTH POINT, OHIO 45680 VOL 294 PG 594 PARCEL-ID 06-123-0600.000	-00-00 52 LOCKDALE SUBDIV. & S 10' OF ALLEY 0000.00A RES USE CODE 510										
	1,120	6,870	7,990								
	HOMESITE VALUE LISTED BELOW										
	1,120	6,870	7,990								
GRACEY, RICHARD C. & BONNIE L. 	-00-00 53 LOCKDALE SUBDIV.										

TAX RATE - .50
A/R RED FACTOR 04.5484
OTH RED FACTOR 04.6761

LAWRENCE
TAX DISTRICT 06-FAYETTE TWP-DELTA S.D.

GENERAL TAX LIST AND DUPLICATE OF REAL AND PUBLIC UTILITY PROPERTY
COUNTY REAL ESTATE TAXES AND SPECIAL ASSESSMENTS

12/23/96

TAX YEAR 1996
INTEREST RATE
PAGE NO 986

OWNER'S NAME MAILING ADDRESS	DESCRIPTION			TAXES CHARGED	DECEMBER TAXES	PENALTY	JUNE TAXES	PENALTY	TOTAL DELINQUENT	C. D. DATE	MEMO
	LAND	IMPROVEMENTS	TOTAL VALUE								
C/O TERRY HENLIN 46 TWP. RD. 1428 EAST SOUTH POINT,OHIO 45680 PARCEL-ID 06-123-0700.000	& N 10' OF ALLEY 0000.00A RES USE CODE 510										
	2,250	9,340	11,590								
	HOMESITE VALUE LISTED BELOW										
	2,250	9,340	11,590								
GRACEY, RICHARD C. & BONNIE L. C/O TERRY HENLIN 46 TWP. RD. 1428 EAST SOUTH POINT, OHIO 45680 PARCEL-ID 06-123-0800.000	-00-00 54 LOCKDALE SUBDIV. & N 10' OF ALLEY 0000.00A RES USE CODE 500										
	840	00	840								
SCARBERRY, MICHAEL R & LORI R RIFFE 004 C/O FIRST INVESTMENT CO. 4300 E. BROAD STREET P. O. BOX 749 COLUMBUS, OHIO 43216 VOL 578 PG 370 PARCEL-ID 06-123-0900.000	-00-00 55 LOCKDALE SUBDIV. & N 10' OF ALLEY 0000.00A RES USE CODE 510										
	1,260	4,890	6,150								
	HOMESITE VALUE LISTED BELOW										
	1,260	4,890	6,150								
MCKEE, JOSEPH L. & MARGARET LO 220 CO. RD. 276 SOUTH POINT, OHIO 45680-000 VOL 175 PG 43 PARCEL-ID 06-123-1000.000	-00-00 56 LOCKDALE SUBDIV. & N 10' OF ALLEY 0000.00A RES USE CODE 500										
	1,260	00	1,260								
MCKEE, JOSEPH L. & MARGARET LO 220 CO. RD. 276 SOUTH POINT, OHIO 45680-000 VOL 175 PG 44 PARCEL-ID 06-123-1100.000	-00-00 57 LOCKDALE SUBDIV. & N 10' OF ALLEY 0000.00A RES USE CODE 510										
	2,610	16,190	18,800								
	HOMESITE VALUE LISTED BELOW										
	2,610	16,190	18,800								
MCKEE, JOSEPH L. & MARGARET LO 220 CO. RD. 276 SOUTH POINT, OHIO 45680-000 VOL 175 PG 44 PARCEL-ID 06-123-1200.000	-00-00 58 LOCKDALE SUBDIV. & N 10' OF ALLEY 0000.00A RES USE CODE 500										
	1,700	00	1,700								
BAISE, DELBERT LEE 11 TWP. RD. 1428W SOUTH POINT, OHIO 45680 VOL 558 PG 245 PARCEL-ID 06-123-1300.000	-00-00 59 LOCKDALE SUBDIV. 60 0000.00A RES USE CODE 510										
	2,570	6,560	9,130								
	HOMESITE VALUE LISTED BELOW										
	2,570	6,440	9,010								
ADKINS, HELEN 29 TWP RD 1428 WEST SOUTH POINT, OHIO 45680 VOL 351 PG 207 PARCEL-ID 06-123-1400.000	-00-00 61 LOCKDALE SUBDIV. 0000.00A RES USE CODE 599										
	920	00	920								
ADKINS, HELEN 29 TWP RD 1428 WEST 	-00-00 62 LOCKDALE SUBDIV. 0000.00A RES USE CODE 510										

BARRETT BROTHERS SPRINGFIELD, OH 1-800-322-7711

TAX RATE --.50
A/R RED FACTOR 04.5484
OTH RED FACTOR 04.6761

LAWRENCE
TAX DISTRICT 06-FAYETTE TWP-DELTA S.D.

GENERAL TAX LIST AND DUPLICATE OF REAL AND PUBLIC UTILITY PROPERTY
COUNTY REAL ESTATE TAXES AND SPECIAL ASSESSMENTS

12/23/96

TAX YEAR 1996
INTEREST RATE
PAGE NO 987

OWNER'S NAME MAILING ADDRESS	DESCRIPTION			TAXES CHARGED	DECEMBER TAXES	PENALTY	JUNE TAXES	PENALTY	TOTAL DELINQUENT	C. D. DATE	MEMO
	LAND	IMPROVEMENTS	TOTAL VALUE								
SOUTH POINT, OHIO 45680 VOL 351 PG 207 PARCEL-ID 06-123-1500.000	1,220 HOMESITE VALUE LISTED BELOW 1,220	5,730 5,730	6,950 6,950								
ADKINS, HELEN 29 TWP RD 1428 WEST SOUTH POINT, OHIO 45680 VOL 351 PG 207 PARCEL-ID 06-123-1600.000	-00-00 63 LOCKDALE SUBDIV. 0000.00A RES USE CODE 599 920	00	920								
YOUNG, WILLIS B. RT. 2 BOX 146 SOUTH POINT, OHIO 45680 VOL 500 PG 147 PARCEL-ID 06-123-1700.000 09-09-96 20.93	-00-00 64 LOCKDALE SUBDIV. 0000.00A RES USE CODE 500 1,220	00	1,220								
YOUNG, WILLIS B. RT. 2 BOX 146 SOUTH POINT, OHIO 45680 VOL 500 PG 147 PARCEL-ID 06-123-1800.000 09-09-96 230.08	-00-00 65 LOCKDALE SUBDIV. 0000.00A RES USE CODE 510 1,280 HOMESITE VALUE LISTED BELOW 1,280	12,510 12,510	13,790 13,790								
HILEMAN, KELLY RT. 2 BOX 148 SOUTH POINT, OHIO 45680 VOL 564 PG 280 PARCEL-ID 06-124-0100.000	-00-00 66 LOCKDALE SUBDIV. 0000.00A RES USE CODE 500 1,220	00	1,220								
HILEMAN, KELLY RT. 2 BOX 148 SOUTH POINT, OHIO 45680 VOL 564 PG 280 PARCEL-ID 06-124-0200.000	-00-00 67 LOCKDALE SUBDIV. 0000.00A RES USE CODE 510 1,450 HOMESITE VALUE LISTED BELOW 1,450	12,500 12,500	13,950 13,950								
GILBERT, AUDREY L. R. 2 BOX 149 SOUTH POINT, OHIO 45680 VOL 554 PG 424 PARCEL-ID 06-124-0300.000	-00-00 68 LOCKDALE SUBDIV. 0000.00A RES USE CODE 510 2,280 HOMESITE VALUE LISTED BELOW 2,280	8,800 8,800	11,080 11,080	64 Twp Rd 1428 West 1.80 Clovis JR. & Linda K. Adkins		1/6/97					
HUTCHISON, CLIFFORD D. & CLARA 31 TWP. RD. 1443 SOUTH POINT, OHIO 45600-000 VOL 261 PG 663 PARCEL-ID 06-124-0400.000	-00-00 69 LOCKDALE SUBDIV. N 1/2 0000.00A RES USE CODE 500 510	00	510	Granted on Lot 25 D. Eugene Hutchison							
WARD, PATRICIA 46 TWP RD 1428 W SOUTH POINT, OHIO 45680 VOL 609 PG 462 PARCEL-ID 06-124-0500.000 05-08-96 TRNSF FROM 06-124-0500.000 BLAKE, LEO D. AND LUCY L.	-00-00 69 LOCKDALE SUBDIV. S 1/2 0000.00A RES USE CODE 510 860 HOMESITE VALUE LISTED BELOW 860	5,220 5,220	6,080 6,080	3/7/97 Blake, Leo D. & Lucy L.							

TAX RATE --.50
A/R RED FACTOR 04.5484
OTH RED FACTOR 04.6761

LAWRENCE
TAX DISTRICT 06-FAYETTE TWP-DELTA S.D.

GENERAL TAX LIST AND DUPLICATE OF REAL AND PUBLIC UTILITY PROPERTY
COUNTY REAL ESTATE TAXES AND SPECIAL ASSESSMENTS

12/23/96

TAX YEAR 1996
INTEREST RATE
PAGE NO 988

OWNER'S NAME MAILING ADDRESS	DESCRIPTION			TAXES CHARGED	DECEMBER TAXES	PENALTY	JUNE TAXES	PENALTY	TOTAL DELINQUENT	C. D. DATE	MEMO
	LAND	IMPROVEMENTS	TOTAL VALUE								
BLAKE, LEO D. AND LUCY L. RT. 2 BOX 147 SOUTH POINT, OHIO 45680 PARCEL-ID 06-124-0500.000 05-08-96 TRNSF TO 06-124-0500.000	-00-00 69 LOCKDALE SUBDIV. S 1/2 0000.00A RES USE CODE 510 00 WARD, PATRICIA	00	00								
BLAKE, LEO D. & LUCY L. RT. 2, BOX 147 SOUTH POINT, OHIO 45680-000 VOL 570 PG 258 PARCEL-ID 06-124-0600.000	-00-00 70 LOCKDALE SUBDIV. S 1/2 0000.00A RES USE CODE 510 860	5,120	5,980	3/7/97 Ward, Patricia							
HUTCHISON, CLIFFORD D. & CLARA 31 TWP. RD. 1443 SOUTH POINT, OHIO 45680-000 VOL 261 PG 663 PARCEL-ID 06-124-0700.000	-00-00 70 LOCKDALE SUBDIV. N 1/2 0000.00A RES USE CODE 599 430	510	940	Granted on Lot 25 D. Eugene Hutchison							
HUTCHISON, CLIFFORD D. & CLARA 31 TWP. RD. 1443 SOUTH POINT, OHIO 45680-000 VOL 261 PG 663 PARCEL-ID 06-124-0800.000	-00-00 71 LOCKDALE SUBDIV. N 1/2 0000.00A RES USE CODE 500 510	00	510	-Same							
SCOTT, ROBERT EUGENE C/O HOME MORTGAGE INC. P.O. BOX 2787 CHARLESTON, W. VA. VOL 358 PG 560 PARCEL-ID 06-124-0900.000	-00-00 71 LOCKDALE SUBDIV. S 1/2 0000.00A RES USE CODE 500 860	00	860								
SCOTT, ROBERT EUGENE C/O HOME MORTGAGE INC. P. O. BOX 2787 CHARLESTON, W. VA. VOL 358 PG 560 PARCEL-ID 06-124-1000.000	-00-00 72 LOCKDALE SUBDIV. S 1/2 0000.00A RES USE CODE 510 900 HOMESITE VALUE LISTED BELOW 900	10,840 10,840	11,740 11,740								
HUTCHISON, CLIFFORD D. & CLARA 31 TWP. RD. 1443 SOUTH POINT, OHIO 45680 VOL 261 PG 663 PARCEL-ID 06-124-1100.000	-00-00 72 LOCKDALE SUBDIV. N 1/2 0000.00A RES USE CODE 500 510	00	510	Granted on Lot 25 D. Eugene Hutchison							
HUTCHISON, CLIFFORD D. & CLARA 31 TWP. RD. 1443 SOUTH POINT, OHIO 45680-000 VOL 261 PG 663 PARCEL-ID 06-124-1200.000	-00-00 73 LOCKDALE SUBDIV. N 1/2 0000.00A RES USE CODE 510 900 HOMESITE VALUE LISTED BELOW 900	6,730 6,730	7,630 7,630	-Same							
SCOTT, ROBERT EUGENE	-00-00 73 LOCKDALE SUBDIV.										

BARRETT BROTHERS SPRINGFIELD, OH 1-800-322-7711

TAX RATE - .050
A/R RED FACTOR 04.5484
OTH RED FACTOR 04.6761

LAWRENCE
TAX DISTRICT 06-FAYETTE TWP-DELTA S.D.

GENERAL TAX LIST AND DUPLICATE OF REAL AND PUBLIC UTILITY PROPERTY
COUNTY REAL ESTATE TAXES AND SPECIAL ASSESSMENTS

12/23/96

TAX YEAR 1996
INTEREST RATE
PAGE NO 989

OWNER'S NAME MAILING ADDRESS	DESCRIPTION			TAXES CHARGED	DECEMBER TAXES	PENALTY	JUNE TAXES	PENALTY	TOTAL DELINQUENT	C. D. DATE	MEMO
	LAND	IMPROVEMENTS	TOTAL VALUE								
C/O HOME MORTGAGE INC. P.O. BOX 2787 CHARLESTON, W. VA. 00043 VOL 358 PG 560 PARCEL-ID 06-124-1300.000	PT. S 1/2 OF W 1/2 20' ON S 0000.00A RES USE CODE 500 390	00	390								
NANCE, BILLY J. 12 TWP. RD. 1428 W. SOUTH POINT, OHIO 45680 PARCEL-ID 06-124-1400.000	-00-00 73 LOCKDALE SUBDIV. PT. S 1/2 OF E 1/2 20' ON S 0000.00A RES USE CODE 545 430	100	530								
EVANS, HARRIETT 022 C/O TRANSAMERICA REAL ESTATE TAX SERVICE 1105 SCHROCK RD SUITE 437 COLUMBUS, OHIO 43229 VOL 528 PG 350 PARCEL-ID 06-124-1500.000	-00-00 74,75 LOCKDALE SUBDIV .N 1/2 0000.00A RES USE CODE 510 1,670 8,830 10,500 HOMESITE VALUE LISTED BELOW 1,670 8,830 10,500										
NANCE, BILLY J 12 TWP. RD. 1428-W SOUTH POINT, OHIO 45680 PARCEL-ID 06-124-1600.000	-00-00 74,75 LOCKDALE SUBDIV .S 1/2 0000.00A RES USE CODE 510 1,670 7,890 9,560 HOMESITE VALUE LISTED BELOW 1,670 7,890 9,560										
PETRO, CHARLES M. & BETH M. RT. 2 BOX 150 SOUTH POINT, OHIO 45680-0000 VOL 478 PG 814 PARCEL-ID 06-124-1700.000	-00-00 76 LOCKDALE SUBDIV. 0000.00A RES USE CODE 510 2,220 9,760 11,980 HOMESITE VALUE LISTED BELOW 2,220 9,760 11,980										
PETRO, CHARLES M. & BETH M. RT. 2 BOX 150 SOUTH POINT, OHIO 45680-0000 VOL 478 PG 814 PARCEL-ID 06-124-1800.000	-00-00 77 LOCKDALE SUBDIV. 0000.00A RES USE CODE 599 1,220 00 1,220										
FLORA, ELIZABETH MADDY 31 TWP RD 1428 EAST SOUTH POINT, OHIO 45680 VOL 175 PG 72 PARCEL-ID 06-125-0100.000	-00-00 78 LOCKDALE SUBDIV. 0000.00A RES USE CODE 500 1,220 00 1,220										
FLORA, ELIZABETH MADDY 31 TWP RD 1428 EAST SOUTH POINT, OHIO 45680-0000 VOL 174 PG 301 PARCEL-ID 06-125-0200.000	-00-00 79 LOCKDALE SUBDIV. 0000.00A RES USE CODE 510 1,280 8,100 9,380 HOMESITE VALUE LISTED BELOW 1,280 7,970 9,250										
FLORA, ELIZABETH MADDY 31 TWP RD 1428 EAST SOUTH POINT, OHIO 45680 VOL 174 PG 301 PARCEL-ID 06-125-0300.000	-00-00 80 LOCKDALE SUBDIV. 0000.00A RES USE CODE 599 1,220 1,730 2,950										

TAX RATE - .050
A/R RED FACTOR 04.5484
OTH RED FACTOR 04.6761

LAWRENCE
TAX DISTRICT 06-FAYETTE TWP-DELTA S.D.

GENERAL TAX LIST AND DUPLICATE OF REAL AND PUBLIC UTILITY PROPERTY
COUNTY REAL ESTATE TAXES AND SPECIAL ASSESSMENTS

12/23/96

TAX YEAR 1996
INTEREST RATE
PAGE NO 990

OWNER'S NAME MAILING ADDRESS	DESCRIPTION			TAXES CHARGED	DECEMBER TAXES	PENALTY	JUNE TAXES	PENALTY	TOTAL DELINQUENT	C. D. DATE	MEMO
	LAND	IMPROVEMENTS	TOTAL VALUE								
KIPP, PAUL D. RT. 2 BOX 138 SOUTH POINT, OH. 45680 VOL 602 PG 499 PARCEL-ID 06-125-0400.000	-00-00 81 LOCKDALE SUBDIV. 0000.00A COM USE CODE 499 2,190 12,940 15,130 HOMESITE VALUE LISTED BELOW 2,190 5,470 7,660										
SPENCER, LUCILLE V. ROUTE 2 BOX 161 SOUTH POINT, OHIO 45680 VOL 540 PG 136 PARCEL-ID 06-125-0500.000	-00-00 82 LOCKDALE SUBDIV. 0000.00A RES USE CODE 500 1,350 00 1,350										
SPENCER, LUCILLE V. ROUTE 2 BOX 161 SOUTH POINT, OHIO 45680 VOL 540 PG 136 PARCEL-ID 06-125-0600.000	-00-00 83 LOCKDALE SUBDIV. 0000.00A RES USE CODE 500 920 00 920										
EVANS, KENNETH E. AND PATRICIA P. 294 CO. RD. 276 SOUTH POINT, OHIO 45680 VOL 489 PG 23 PARCEL-ID 06-125-0700.000	-00-00 84 LOCKDALE SUBDIV. 0000.00A RES USE CODE 545 1,220 70 1,290										
EVANS, KENNETH E. AND PATRICIA P. 294 CO. RD. 276 SOUTH POINT, OHIO 45680 VOL 489 PG 23 PARCEL-ID 06-125-0800.000	-00-00 85 LOCKDALE SUBDIV. 0000.00A RES USE CODE 500 1,220 00 1,220										
EVANS, KENNETH E. AND PATRICIA P. 294 CO. RD. 276 SOUTH POINT, OHIO 45680 VOL 489 PG 23 PARCEL-ID 06-125-0900.000	-00-00 86 LOCKDALE SUBDIV. 87 0000.00A RES USE CODE 510 3,650 17,550 21,200 HOMESITE VALUE LISTED BELOW 3,650 13,830 17,480										
JOYCE, HAROLD E. & PHYLLIS J. 281 CO. RD. 276 SOUTH POINT, OHIO 45680 VOL 597 PG 156 PARCEL-ID 06-125-1000.000	-00-00 88,89,90 LOCKDALE SUB .S PT 45' ON SANDUSKY X 120' O N 0000.00A RES USE CODE 510 1,340 9,620 10,960 HOMESITE VALUE LISTED BELOW 1,340 9,620 10,960										
LYCANS, WAYNE & CHERYL L. CITIZENS MORTGAGE CORP. 297 CO. RD. 276 SOUTH POINT, OHIO 45680 VOL 387 PG 168 PARCEL-ID 06-125-1100.000 07-16-96 TRNSF TO 06-125-1100.000 LYCANS, CHERYL L.	-00-00 88,89,90 LOCKDALE SUB .48' ON SANDUSKY X 120'ON 6TH A 0000.00A RES USE CODE 510 00 00 00										
LYCANS, CHERYL L. 297 CO. RD. 276 SOUTH POINT, OHIO 45680	-00-00 88,89,90 LOCKDALE SUB .48' ON SANDUSKY X 120'ON 6TH A 0000.00A RES USE CODE 510										

BARRETT BROTHERS SPRINGFIELD, OH 1-800-322-7711

TAX RATE - .250
A/R RED FACTOR 04.5484
OTH RED FACTOR 04.6761

LAWRENCE
TAX DISTRICT 06-FAYETTE TWP-DELTA S.D.

GENERAL TAX LIST AND DUPLICATE OF REAL AND PUBLIC UTILITY PROPERTY
COUNTY REAL ESTATE TAXES AND SPECIAL ASSESSMENTS

12/23/96

TAX YEAR 1996
INTEREST RATE
PAGE NO 991

OWNER'S NAME MAILING ADDRESS	DESCRIPTION			TAXES CHARGED	DECEMBER TAXES	PENALTY	JUNE TAXES	PENALTY	TOTAL DELINQUENT	C. D. DATE	MEMO
	LAND	IMPROVEMENTS	TOTAL VALUE								
VOL 611 PG 669 PARCEL-ID 06-125-1100.000	1,430	8,200	9,630								
	HOMESITE VALUE LISTED BELOW 1,430	7,460	8,890								
DEVORE, ESTHER B 058 C/O STAR BANK 425 WALNUT STREET P. O. BOX 1038 CINCINNATI, OHIO 45201-1038 VOL 588 PG 88 PARCEL-ID 06-125-1200.000	-00-00 38,39,90 LOCKDALE SUB .CEN. 47' ON SANDUSKY X 120' 0000.00A RES USE CODE 510										
	1,400	7,610	9,010								
	HOMESITE VALUE LISTED BELOW 1,400	7,410	8,810								
WALIZER, MICHAEL E. 022 C/O STAR BANK 425 WALNUT STREET P. O. BOX 1038 CINCINNATI, OHIO 45201-1038 VOL 544 PG 654 PARCEL-ID 06-125-1300.000	91 LOCKDALE SUB DIV. RES USE CODE 510										
	00	00	00								
03-08-96 TRNSF TO 06-125-1300.000 MULLINS, ERIC D. & NICOLE											
MULLINS, ERIC D. & NICOLE M 022 C/O TRANSAMERICA REAL ESTATE TAX SERVICE 1105 SCHROCK RD SUITE 437 COLUMBUS, OHIO 43229 VOL 606 PG 610 PARCEL-ID 06-125-1300.000	91 LOCKDALE SUB DIV. RES USE CODE 510										
	1,280	8,660	9,940								
03-08-96 TRNSF FROM 06-125-1300.000 WALIZER, MICHAEL E.											
MCKINNEY, DANNY & JANE 006 C/O F. A. R. E. TAX SERVICE 17187 NO. LAUREL PK. DR. SUITE 437 LIVONIA, MI 48152 VOL 448 PG 696 PARCEL-ID 06-125-1400.000	-00-00 92 LOCKDALE SUBDIV. 0000.00A RES USE CODE 510			12/31/96 Marquis Properties –			39 Twp Rd 142 W DANNY E. Clagg + Sharon K. Miller –	S P.O	3/6/97		
	1,220	5,410	6,630								
	HOMESITE VALUE LISTED BELOW 1,220	5,120	6,340								
BARBRA, MARITA HURT 2405 HUNTING HORN WAY VIRGINIA, VA. 23456 SEE VOL 522 PG 565 FOR CH PARCEL-ID 06-125-1500.000	-00-00 93 LOCKDALE SUBDIV. 0000.00A RES USE CODE 510										
	1,280	6,760	8,040								
	HOMESITE VALUE LISTED BELOW 1,280	6,530	7,810								
BARBRA, MARITA HURT 2405 HUNTING HORN WAY VIRGINIA BEACH, VA 23456 SEE VOL 522 PG 565 FOR CH PARCEL-ID 06-125-1600.000	-00-00 94,95 LOCKDALE SUBDIV . 0000.00A RES USE CODE 500										
	1,550	00	1,550								

TAX RATE - .250
A/R RED FACTOR 04.5484
OTH RED FACTOR 04.6761

LAWRENCE
TAX DISTRICT 06-FAYETTE TWP-DELTA S.D.

GENERAL TAX LIST AND DUPLICATE OF REAL AND PUBLIC UTILITY PROPERTY
COUNTY REAL ESTATE TAXES AND SPECIAL ASSESSMENTS

12/23/96

TAX YEAR 1996
INTEREST RATE
PAGE NO 992

OWNER'S NAME MAILING ADDRESS	DESCRIPTION			TAXES CHARGED	DECEMBER TAXES	PENALTY	JUNE TAXES	PENALTY	TOTAL DELINQUENT	C. D. DATE	MEMO
	LAND	IMPROVEMENTS	TOTAL VALUE								
CON-WAY CENTRAL EXPRESS, INC. 727 AIRPORT BOULEVARD ANN ARBOR, MICHIGAN 48108 VOL 551 PG 91 PARCEL-ID 06-125-1700.000	-00-00 96-99 LOCKDALE SD INCL 0000.00A COM USE CODE 400										
	2,280	00	2,280								
VULGAMORE, DALE 325 COUNTY ROAD 276 SOUTH POINT, OHIO 45680-0000 VOL 542 PG 768 PARCEL-ID 06-125-1701.000	-00-00 101 LOCKDALE SD 0000.00A RES USE CODE 510										
	1,280	10,360	11,640								
	HOMESITE VALUE LISTED BELOW 1,280	9,220	10,500								
VULGAMORE, DALE 325 COUNTY ROAD 276 SOUTH POINT, OHIO 45680-0000 VOL 542 PG 768 PARCEL-ID 06-125-1702.000	-00-00 100 LOCKDALE SD 0000.00A RES USE CODE 500										
	610	00	610								
VULGAMORE, DALE 325 COUNTY ROAD 276 SOUTH POINT, OH. 45680-000 VOL 542 PG 768 PARCEL-ID 06-125-1800.000	-00-00 102 LOCKDALE SUBDIV. LESS NE COR. 0000.00A RES USE CODE 500										
	650	00	650								
VULGAMORE, DALE RT. 2 BOX 164 SOUTH POINT, OHIO 45680-000 VOL 542 PG 768 PARCEL-ID 06-126-0100.000	-00-00 102 LOCKDALE SUBDIV. ST.HY.EASE.NO. 64 8' STRIP N E 0000.00A EXM USE CODE 610										
	110	00	110								
SPENCER, LUCILLE V. RT. 2 SOUTH POINT, OHIO VOL 409 PG 72 PARCEL-ID 06-126-0200.000	-00-00 103-106 INCL. LOCKDAL ES1/2 OF EACH 70' SAND.RD. X 1 6 0000.00A RES USE CODE 510										
	2,380	5,270	7,650								
	HOMESITE VALUE LISTED BELOW 2,380	5,120	7,500								
NELSON, JACKIE L. & CHERYL K. 130 TWP. RD. 205 PROCTORVILLE, OHIO 45669 PARCEL-ID 06-126-0300.000	103-105 INCL LESS PT 106 NW CO R RES USE CODE 510										
	2,110	7,490	9,600								
SPENCER, LUCILLE V. ROUTE 2 BOX 161 SOUTH POINT, OHIO 45680 VOL 540 PG 136 PARCEL-ID 06-126-0300.001	106 W1/2 & 1/2 VAC ALLEY 0.03A RES USE CODE 500										
	420	00	420								
SPENCER, LUCILLE V. ROUTE 2 BOX 161 SOUTH POINT, OHIO 45680 VOL 540 PG 136 PARCEL-ID 06-126-0301.000	-00-00 PT E1/2 N1/2 LOT 106 LOCKDALE SD & PT VAC ALLEY A D 0000.00A RES USE CODE 500										
	340	00	340								

BARRETT BROTHERS SPRINGFIELD, OH 1-800-322-7711

TAX RATE - .50
A/R RED FACTOR 04.5484
OTH RED FACTOR 04.6761

LAWRENCE
TAX DISTRICT 06-FAYETTE TWP-DELTA S.D.

GENERAL TAX LIST AND DUPLICATE OF REAL AND PUBLIC UTILITY PROPERTY
COUNTY REAL ESTATE TAXES AND SPECIAL ASSESSMENTS

12/23/96

TAX YEAR 1996
INTEREST RATE
PAGE NO 993

OWNER'S NAME MAILING ADDRESS	DESCRIPTION			TAXES CHARGED	DECEMBER TAXES	PENALTY	JUNE TAXES	PENALTY	TOTAL DELINQUENT	C. D. DATE	MEMO
	LAND	IMPROVEMENTS	TOTAL VALUE								
NELSON, JACKIE L. & CHERYL K. RT 2 BOX 121-C PROCTORVILLE, OHIO 45669 VOL 361 PG 301 PARCEL-ID 06-126-0400.000	-00-00 103 LOCKDALE SUBDIV. PT. N1/2 STRIP NW COR.ST.HY.E A 0000.00A EXM USE CODE 610										
	110	00	110								
SPENCER, LUCILLE V. ROUTE 2 BOX 161 SOUTH POINT, OHIO 45680 VOL 540 PG 136 PARCEL-ID 06-126-0500.000	-00-00 107-108 LOCKDALE SD & VAC ALLEY ADJ.LOTS 107114 INC L 0000.00A RES USE CODE 510										
	3,300	14,760	18,060								
SPENCER, LUCILLE V. ROTUE 2 BOX 161 SOUTH POINT, OHIO 45680 VOL 540 PG 136 PARCEL-ID 06-126-0501.000	-00-00 LOCKDALE SUB DIV PT VAC 6TH AVE & ALLEY ADJ LOT S 0000.00A RES USE CODE 500										
	630	00	630								
SPENCER, LUCILLE V ROUTE 1 BOX 116 SOUTH POINT, OHIO 45681 VOL 540 PG 136 PARCEL-ID 06-126-0600.000	-00-00 109-114 INCL LOCKDALE S PT. LESS 7.8' STRIP SW COR. 0000.00A COM USE CODE 400										
	3,840	00	3,840								
SPENCER, GEORGE V. & LUCILLE RT. 2, SANDUSKY ROAD SOUTH POINT, OHIO VOL 200 PG 316 PARCEL-ID 06-126-0700.000	-00-00 109-114 INCL LOCKDALE ST.HY.EASE.NO. 70LA N PT. 0000.00A EXM USE CODE 610										
	110	00	110								
SPENCER, GEORGE V. & LUCILLE RT. 2, SANDUSKY ROAD SOUTH POINT, OHIO VOL 251 PG 235 PARCEL-ID 06-126-0800.000	-00-00 114 LOCKDALE SUBDIV. ST.HY.EASE.NO. 70 7.8'STRIP S W 0000.00A EXM USE CODE 610										
	110	00	110								
CON-WAY CENTRAL EXPRESS, INC. 727 AIRPORT BOULEVARD ANN ARBOR, MICHIGAN 48108 VOL 551 PG 91 PARCEL-ID 06-126-0900.001	LOTS 115-120 INCL. LOCKDALE, S PTS LESS 8' STRIP, SE COR. RES USE CODE 500										
	2,660	00	2,660								
BONECUTTER, CHARLES & ISABELLE 215 CO RD 104 CHESAPEAKE, OHIO 45619 VOL 529 PG 596 PARCEL-ID 06-126-1000.000	-00-00 122-127 INCL. LOCKDAL EN PTS. 0000.00A COM USE CODE 429										
	3,240	30,870	34,110								
SUBURBAN MOTOR FREIGHT 727 AIRPORT BOULEVARD ANN ARBOR, MICHIGAN 48108 VOL 512 PG 121 PARCEL-ID 06-126-1100.000	115-121 INCL LOCKDALE N PT 122 -127 INCL S PT ST HY EASE EXM USE CODE 610										
	120	00	120								

TAX RATE - .50
A/R RED FACTOR 04.5484
OTH RED FACTOR 04.6761

LAWRENCE
TAX DISTRICT 06-FAYETTE TWP-DELTA S.D.

GENERAL TAX LIST AND DUPLICATE OF REAL AND PUBLIC UTILITY PROPERTY
COUNTY REAL ESTATE TAXES AND SPECIAL ASSESSMENTS

12/23/96

TAX YEAR 1996
INTEREST RATE
PAGE NO 994

OWNER'S NAME MAILING ADDRESS	DESCRIPTION			TAXES CHARGED	DECEMBER TAXES	PENALTY	JUNE TAXES	PENALTY	TOTAL DELINQUENT	C. D. DATE	MEMO
	LAND	IMPROVEMENTS	TOTAL VALUE								
CON-WAY CENTRAL EXPRESS, INC 727 AIRPORT BOULEVARD ANN ARBOR, MICHIGAN 48108 VOL 551 PG 91 PARCEL-ID 06-126-1200.000	-00-00 115 LOCKDALE SUBDIV. ST.HY.EASE.NO. 64 8' STRIP S E 0000.00A EXM USE CODE 610										
	110	00	110								
CLARK, RAYMOND & MAXINE CHESAPEAKE, OHIO VOL 257 PG 695 PARCEL-ID 06-126-1300.000	-00-00 128,129 LOCKDALE SUB. ST.HY.EASE.NO.65LA S &ST.HY.E A 0000.00A EXM USE CODE 610										
	110	00	110								
FREEMAN, GERALD R. & PATRICIA SOUTH POINT, OHIO VOL 257 PG 647 PARCEL-ID 06-126-1400.000	-00-00 130 LOCKDALE SUBDIV. ST.HY.EASE.NO.66LA S &ST.HY.E A 0000.00A EXM USE CODE 610										
	110	00	110								
HURST, BETTIE JEAN & DANIEL DU RT. 1 SOUTH POINT, OHIO VOL 211 PG 536 PARCEL-ID 06-126-1500.000	-00-00 131 LOCKDALE SUBDIV. ST.HY.EASE.NO.67LA S &ST.HY.E A 0000.00A EXM USE CODE 610										
	110	00	110								
MORRISON, HATTIE SOUTH POINT, OHIO VOL 203 PG 186 PARCEL-ID 06-126-1600.000	-00-00 132 LOCKDALE SUBDIV. ST.HY.EASE.NO.68LA S &ST.HY.E A 0000.00A EXM USE CODE 610										
	110	00	110								
MORRISON, WALTER J. 113 COLUMBUS ST SOUTH POINT, OHIO 45680 VOL 257 PG 587 PARCEL-ID 06-126-1700.000	-00-00 133 LOCKDALE SUBDIV. ST.HY.EASE.NO.69LA S &ST.HY.E A 0000.00A EXM USE CODE 610										
	110	00	110								
LAMBERT, BRUCE E. CO-TRUSTEE, & BANK ONE WEST VIRGINIA C/O SOUTHERN HILLS P.O. BOX 8265 HUNTINGTON, W.VA. 25705 VOL 591 PG 669, 809 PARCEL-ID 06-126-1800.000 09-09-96 33.57	-00-00 134 LOCKDALE SUBDIV. W PT. 0000.00A COM USE CODE 400										
	1,960	00	1,960								
LAMBERT, BRUCE E. CO-TRUSTEE & BANK ONE, WEST VIRGINIA P.O. BOX 179 HUNTINGTON, W. VA. 25706 VOL 591 PG 669, 809 PARCEL-ID 06-127-0100.000	-00-00 134 LOCKDALE SUBDIV. ST.HY.EASE.NO. 65A SE COR. 0000.00A EXM USE CODE 610										
	110	00	110								
LAMBERT, BRUCE E. CO-TRUSTEE &	-00-00 135 LOCKDALE SUBDIV.										

BARRETT BROTHERS SPRINGFIELD, OH 1-800-322-7711

TAX RATE [illegible]50
A/R RED FACTOR 04.5484
OTH RED FACTOR 04.6761

LAWRENCE
TAX DISTRICT 06-FAYETTE TWP-DELTA S.D.

GENERAL TAX LIST AND DUPLICATE OF REAL AND PUBLIC UTILITY PROPERTY
COUNTY REAL ESTATE TAXES AND SPECIAL ASSESSMENTS

12/23/96

TAX YEAR 1996
INTEREST RATE
PAGE NO 995

OWNER'S NAME MAILING ADDRESS	DESCRIPTION			TAXES CHARGED	DECEMBER TAXES	PENALTY	JUNE TAXES	PENALTY	TOTAL DELINQUENT	C. D. DATE	MEMO
	LAND	IMPROVEMENTS	TOTAL VALUE								
BANK ONE, WEST VIRGINIA C/O SOUTHERN HILLS DEV. CO. P.O. BOX 8265 HUNTINGTON, W. VA. 25705 VOL 591 PG 669, 809 PARCEL-ID 06-127-0200.000 09-09-96 37.93	0000.00A	RES USE CODE 545									
	2,210	00	2,210								
BURCHAM, JACK R. AND JOYCE 52 TWP. RD. 276 N SOUTH POINT, OHIO 45680 VOL 420 PG 35 PARCEL-ID 06-127-0300.000	-00-00 136 LOCKDALE SUBDIV. 0000.00A	RES USE CODE 510									
	2,310	8,490	10,800								
	HOMESITE VALUE LISTED BELOW										
	2,310	8,160	10,470								
MCCOY, OSCAR M. & PEARL B. RT. 2 BOX 173 SOUTH POINT, OHIO 45680-0000 VOL 318 PG 583 PARCEL-ID 06-127-0400.000	-00-00 137 LOCKDALE SUBDIV. 0000.00A	COM USE CODE 429									
	2,470	2,360	4,830								
NOBLE, HARLAN J. & EDITH J. 12 TOWNSHIP ROAD 1019 SOUTH POINT, OHIO VOL 294 PG 641 PARCEL-ID 06-127-0600.000	17-01-01 R17 T1 S 1&2 W SIDE S 0000.20A	RES USE CODE 599									
	860	210	1,070								
BOGGS, H. T. CO., INC. P.O. BOX 1511 BARTOW, FL. 33830 VOL 400 PG 156 PARCEL-ID 06-127-0700.000	17-01-01 2 W SIDE SEC PT W OF DITCH 0001.38A	RES USE CODE 500									
	2,210	00	2,210								
BURLINGTON BAPTIST CHURCH, INC SOUTH POINT, OHIO VOL 243 PG 261 PARCEL-ID 06-127-0800.000	17-01-01 2 PT W SIDE SEC. 0000.33A	EXM USE CODE 685									
	4,620	117,580	122,200								
BURLINGTON BAPTIST CHURCH, INC 7309 CO RD 1 SOUTH POINT, OHIO VOL 406 PG 413 PARCEL-ID 06-127-0900.000	17-01-01 2 PT W SIDE SEC. 0000.63A	RES USE CODE 510									
	3,930	13,050	16,980								
GOOCH, JAMES H & GLORIA J 6790 CR 1 SOUTH POINT, OHIO 45680 VOL 595 PG 435 PARCEL-ID 06-127-1000.000	17-01-01 2 PT W SIDE SEC. 0000.14A	COM USE CODE 400									
	1,200	00	1,200								
BURLINGTON BAPTIST CHURCH, INC RT. 4 SOUTH POINT, OHIO 45680-000 VOL 451 PG 827 PARCEL-ID 06-127-1100.000	17-01-01 2 PT W SIDE SEC TRACT A 0000.50A	EXM USE CODE 685									
	2,170	00	2,170								
HAMPTON, WILLIAM A. & EMMA & T	17-01-01 2 PT W SIDE SEC.										

TAX RATE [illegible]50
A/R RED FACTOR 04.5484
OTH RED FACTOR 04.6761

LAWRENCE
TAX DISTRICT 06-FAYETTE TWP-DELTA S.D.

GENERAL TAX LIST AND DUPLICATE OF REAL AND PUBLIC UTILITY PROPERTY
COUNTY REAL ESTATE TAXES AND SPECIAL ASSESSMENTS

12/23/96

TAX YEAR 1996
INTEREST RATE
PAGE NO 996

OWNER'S NAME MAILING ADDRESS	DESCRIPTION			TAXES CHARGED	DECEMBER TAXES	PENALTY	JUNE TAXES	PENALTY	TOTAL DELINQUENT	C. D. DATE	MEMO
	LAND	IMPROVEMENTS	TOTAL VALUE								
ONY K. & MARY VIRGIN C/O HALLMARK MOTOR CO 45 CO. RDD. 120 SOUTH POINT, OHIO 45680 VOL 557 PG 243 PARCEL-ID 06-127-1200.000	0000.85A	COM USE CODE 429		12 TWP Rd. 144 U S.P.O Bobby Raines 1/10/97							
	13,330	5,560	18,890								
SMITH, FRANK B. & JUANITA J. BOX 102 MATEWAN, W. VA. VOL 467 PG 286 PARCEL-ID 06-127-1201.000	17-1-1 PT 2 W SIDE SEC PT LESS .92, 11 BAL = 6.45 ACRES	COM USE CODE 400									
	42,040	00	42,040								
JIM WALTER HOMES, INC. P.O. BOX 31601 TAMPA, FLORIDA 33631-360 VOL 487 PG 203 PARCEL-ID 06-127-1201.001 11-01-96 1699.33	17-1-01 PT. 2 W SIDE SEC PT O. 92ACS.	COM USE CODE 429									
	27,050	82,090	109,140								
KAYLEE PROPERTIES INC. P.O. BOX 999 SOUTH POINT, OHIO 45680 VOL 580 PG 67 PARCEL-ID 06-127-1201.002	17-1-01 PT 2 W SIDE SEC PT 11. 00 ACRES	COM USE CODE 455									
	86,240	216,920	303,160								
GOODNO, EDWARD J. & SUE E. C/O JOHN GOODNO 114 W. 10TH AVE. HUNTINGTON, W. VA. VOL 424 PG 424 PARCEL-ID 06-127-1300.000	17-01-01 2 PT W STHYNO37EPT.14 A&NO37A NEPT.02A&37LA 3.22A&3 7 0003.93A	EXM USE CODE 610									
	410	00	410								
BOGGS, H. T. P.O. BOX 1511 BARTOW, FL. 33831 VOL 443 PG 479 PARCEL-ID 06-127-1400.000	17-1-01 PT 2 W SIDE SEC LESS 3 8.74A. BAL=13.37ACS.	RES USE CODE 500									
	2,800	00	2,800								
BOGGS, H. T. COMPANY, INC. P.O. BOX 9337 HUNTINGTON, W. VA. 25704 VOL 495 PG 577 PARCEL-ID 06-127-1400.001	17-1-01 PT 2 W SIDE SEC 38.60A CS.	RES USE CODE 510									
	7,160	39,680	46,840								
BEARINGS INC. P.O. BOX 6925 CLEVELAND, OHIO 44101 PARCEL-ID 06-127-1401.000	-00-00 PT W SIDE 0000.14A	COM USE CODE 400									
	1,100	00	1,100								
H. T. BOGGS CO., INC. OF OHIO P.O. BOX 1511 BARTOW, FL. 33830 VOL 333 PG 627 PARCEL-ID 06-127-1500.000	17-01-01 2 PT W SIDE SEC. 0002.00A	COM USE CODE 429									
	7,960	30,910	38,870								

BARRETT BROTHERS SPRINGFIELD, OH 1-800-322-7711

TAX RATE - .50
A/R RED FACTOR 04.5484
OTH RED FACTOR 04.6761

LAWRENCE
TAX DISTRICT 06-FAYETTE TWP-DELTA S.D.

GENERAL TAX LIST AND DUPLICATE OF REAL AND PUBLIC UTILITY PROPERTY
COUNTY REAL ESTATE TAXES AND SPECIAL ASSESSMENTS

12/23/96

TAX YEAR 1996
INTEREST RATE
PAGE NO 997

OWNER'S NAME MAILING ADDRESS	DESCRIPTION LAND	IMPROVEMENTS	TOTAL VALUE	TAXES CHARGED	DECEMBER TAXES	PENALTY	JUNE TAXES	PENALTY	TOTAL DELINQUENT	C. D. DATE	MEMO
BOGGS, H. T. P.O. BOX 1511 BARTOW, FL. 33831 VOL 443 PG 479 PARCEL-ID 06-127-1600.000	17-01-01 2 PT W SIDE SEC. SE COR. ST HY EASE PARC NO 39LA 0000.13A EXM USE CODE 610 110	00	110								
SAUNDERS, DONALD L. & JOYCE L. 7163 CO. RD. 1 SOUTH POINT, OHIO 45680 PARCEL-ID 06-127-1700.000	17-01-01 2 PT W SIDE SEC. 0000.55A RES USE CODE 500 1,350	00	1,350								
WODA, JAMES & DEBRA RT. 4 BOX 128 SOUTH POINT, OHIO 45680-0000 VOL 454 PG 239 PARCEL-ID 06-127-1800.000	17-01-01 2 PT W SIDE SEC. 0000.16A RES USE CODE 510 1,530 HOMESITE VALUE LISTED BELOW 1,530	11,220 11,220	12,750 12,750								
JDN REALTY CORP. A MARYLAND CORP C/O EASLEY, MCCALEB & ASS 700 N WATER ST SUITE 1057 MILWAUKEE, WI 53202 VOL 589 PG 84, 91 PARCEL-ID 06-128-0100.000 10-02-96 TRNSF TO 06-128-0100.000 JDN REALTY CORP.	17-01-01 2 PT W SIDE SEC. 50 X 140 LOT 9 0000.16A RES USE CODE 500 00	00	00								
JDN REALTY CORP. 3340 PEACHTREE ROAD NE SUITE 1530 ATLANTA, GA 30326 VOL 614 PG 296 PARCEL-ID 06-128-0100.000 10-02-96 TRNSF FROM 06-128-0100.000 JDN REALTY CORP. A MARYLA	17-01-01 2 PT W SIDE SEC. 50 X 140 LOT 9 0000.16A RES USE CODE 500 450	00	450								
JDN REALTY CORP. A MARYLAND CORP C/O EASLEY, MCCALEB & ASS 700 N WATER ST SUITE 1057 MILWAUKEE, WI 53202 VOL 589 PG 84, 91 PARCEL-ID 06-128-0200.000 10-02-96 TRNSF TO 06-128-0200.000 JDN REALTY CORP.	17-1-1 2 PT W SIDE SEC LESS O. 56AC BAL= 6.79AC COM USE CODE 400 00	00	00								
JDN REALTY CORP. 3340 PEACHTREE ROAD NE SUITE 1530 ATLANTA, GA 30326 VOL 614 PG 296 PARCEL-ID 06-128-0200.000 10-02-96 TRNSF FROM 06-128-0200.000 JDN REALTY CORP. A MARYLA ND CORP	17-1-1 2 PT W SIDE SEC LESS O. 56AC BAL= 6.79AC COM USE CODE 400 25,450	00	25,450								

TAX RATE - .50
A/R RED FACTOR 04.5484
OTH RED FACTOR 04.6761

LAWRENCE
TAX DISTRICT 06-FAYETTE TWP-DELTA S.D.

GENERAL TAX LIST AND DUPLICATE OF REAL AND PUBLIC UTILITY PROPERTY
COUNTY REAL ESTATE TAXES AND SPECIAL ASSESSMENTS

12/23/96

TAX YEAR 1996
INTEREST RATE
PAGE NO 998

OWNER'S NAME MAILING ADDRESS	DESCRIPTION LAND	IMPROVEMENTS	TOTAL VALUE	TAXES CHARGED	DECEMBER TAXES	PENALTY	JUNE TAXES	PENALTY	TOTAL DELINQUENT	C. D. DATE	MEMO
CIELEC, RICHARD S & FREDDIE L HAYES & DANNY HOLSCHUH 436 TWP RD 1135 PROCTORVILLE, OHIO 45669 VOL 604 PG 524 PARCEL-ID 06-128-0200.001	17-1-1 2 PT W SIDE SEC PT 0.56 AC COM USE CODE 400 26,340	00	26,340								
BOGGS, H. T. P.O. BOX 1511 BARTOW, FL. 33831 VOL 443 PG 479 PARCEL-ID 06-128-0201.000	-00-00 PT W SIDE 0000.94A COM USE CODE 400 14,740	00	14,740								
TRI-V DEVELOPMENT INC. P.O. BOX 333 SOUTH POINT, OHIO 45680 VOL 535 PG 271 PARCEL-ID 06-128-0300.000	17-01-01 2 PT W SIDE SEC. ST H YEASE NO38LA 3.69A &NO 38 .11A 0003.84A EXM USE CODE 610 400	00	400								
CIELEC, RICHARD S & FREDDIE L HAYES & DANNY HOLSCHUH 436 TWP RD 1135 PROCTORVILLE, OHIO 45669 VOL 604 PG 524 PARCEL-ID 06-128-0400.000	17-01-01 2 PT W SIDE SEC. 72' ON E SIDE JACKSON ROAD X 1 0000.23A COM USE CODE 400 10,820	00	10,820								
JDN REALTY CORP. A MARYLAND CORP. C/O EASLEY, MCCALEB & ASS 700 N WATER ST SUITE 1057 MILWAUKEE, WI 53202 VOL 589 PG 84, 91 PARCEL-ID 06-128-0500.000 10-02-96 TRNSF TO 06-128-0500.000 JDN REALTY CORP.	17-01-01 2 PT W SIDE SEC. PT 150' ON RD X 140' LOTS 6, 7 0000.48A RES USE CODE 500 00	00	00								
JDN REALTY CORP. 3340 PEACHTREE ROAD NE SUITE 1530 ATLANTA, GA 30326 VOL 614 PG 296 PARCEL-ID 06-128-0500.000 10-02-96 TRNSF FROM 06-128-0500.000 JDN REALTY CORP. A MARYLA	17-01-01 2 PT W SIDE SEC. PT 150' ON RD X 140' LOTS 6, 7 0000.48A RES USE CODE 500 1,240	00	1,240								
JDN REALTY CORP A MARYLAND CORP C/O EASLEY, MCCALEB & ASS 700 N WATER ST SUITE 1057 MILWAUKEE, WI 53202 VOL 589 PG 84, 91 PARCEL-ID 06-128-0600.000 10-02-96 TRNSF TO 06-128-0600.000 JDN REALTY CORP.	17-01-01 2 PT W SIDE SEC. PT 50' ON RD X 140' LOT 10 0000.16A COM USE CODE 400 00	00	00								
JDN REALTY CORP. 3340 PEACHTREE ROAD NE	17-01-01 2 PT W SIDE SEC. PT 50' ON RD X 140' LOT 10										

BARRETT BROTHERS SPRINGFIELD, OH 1-800-322-7711

TAX RATE - .50
A/R RED FACTOR 04.5484
OTH RED FACTOR 04.6761

LAWRENCE
TAX DISTRICT 06-FAYETTE TWP-DELTA S.D.

GENERAL TAX LIST AND DUPLICATE OF REAL AND PUBLIC UTILITY PROPERTY
COUNTY REAL ESTATE TAXES AND SPECIAL ASSESSMENTS

12/23/96

TAX YEAR 1996
INTEREST RATE
PAGE NO 999

OWNER'S NAME MAILING ADDRESS	DESCRIPTION LAND	IMPROVEMENTS	TOTAL VALUE	TAXES CHARGED	DECEMBER TAXES	PENALTY	JUNE TAXES	PENALTY	TOTAL DELINQUENT	C. D. DATE	MEMO
SUITE 1530	0000.16A	COM USE CODE	400								
ATLANTA, GA 30326											
VOL 614 PG 296	5,330	00	5,330								
PARCEL-ID 06-128-0600.000											
10-02-96 TRNSF FROM 06-128-0600.000 JDN REALTY CORP A MARYLAN											
JDN REALTY CORP A MARYLAND COR P	17-1-1 2 PT W SIDE SEC PT 150' X 140' LESS 0.08AC BAL=0.40AC										
C/O EASLEY, MCCALEB & ASS		COM USE CODE	400								
700 N WATER ST SUITE 1057											
MILWAUKEE, WI 53202	00	00	00								
VOL 589 PG 84, 91											
PARCEL-ID 06-128-0700.000											
10-02-96 TRNSF TO 06-128-0700.000 JDN REALTY CORP											
JDN REALTY CORP	17-1-1 2 PT W SIDE SEC PT 150' X 140' LESS 0.08AC BAL=0.40AC										
3340 PEACHTREE ROAD NE		COM USE CODE	400								
SUITE 1530											
ATLANTA, GA 30326											
VOL 614 PG 296	10,000	00	10,000								
PARCEL-ID 06-128-0700.000											
10-02-96 TRNSF FROM 06-128-0700.000 JDN REALTY CORP A MARYLAN											
CIELEC, RICHARD S & FREDDIE L HAYES & DANNY HOLSCHUH	17-1-1 2 PT W SIDE SEC PT OF 1 50 ON RD X 140 PT 0.08AC										
436 TWP RD 1135		COM USE CODE	400								
PROCTORVILLE, OHIO 45669											
VOL 604 PG 524	3,760	00	3,760								
PARCEL-ID 06-128-0700.001											
BRADBURN, ROSLYN M.	17-01-01 2 PT W SIDE SEC.										
7215 CO RD 1	0000.16A	RES USE CODE	500								
SOUTH POINT OHIO 45680											
VOL 604 PG 6	1,090	00	1,090								
PARCEL-ID 06-128-0800.000											
BRIDGEMAN, WILLIAM P. & WANDA F.	17-01-01 2 PT W SIDE SEC. 0000.16A	RES USE CODE	510								
RT. 4 BOX 128A											
SOUTH POINT, OHIO 45680	1,670	17,270	18,940								
VOL 561 PG 673	HOMESITE VALUE LISTED BELOW										
PARCEL-ID 06-128-0900.000	1,670	17,270	18,940								
SAUNDERS, DONALD L. & JOYCE L.	17-01-01 2 PT W SIDE SEC.										
7163 CO. RD. 1	0000.33A	RES USE CODE	510								
SOUTH POINT, OHIO 45680											
PARCEL-ID 06-128-1000.000	2,620	23,160	25,780								
	HOMESITE VALUE LISTED BELOW										
	2,620	16,210	18,830								
BRADBURN, ROSLYN M.	17-01-01 2 PT W SIDE SEC.										
7215 CO RD 1	0000.16A	RES USE CODE	510								
SOUTH POINT OHIO 45680											
VOL 604 PG 6	1,530	8,660	10,190								
PARCEL-ID 06-128-1100.000	HOMESITE VALUE LISTED BELOW										
	1,530	8,660	10,190								

TAX RATE - .50
A/R RED FACTOR 04.5484
OTH RED FACTOR 04.6761

LAWRENCE
TAX DISTRICT 06-FAYETTE TWP-DELTA S.D.

GENERAL TAX LIST AND DUPLICATE OF REAL AND PUBLIC UTILITY PROPERTY
COUNTY REAL ESTATE TAXES AND SPECIAL ASSESSMENTS

12/23/96

TAX YEAR 1996
INTEREST RATE
PAGE NO 1000

OWNER'S NAME MAILING ADDRESS	DESCRIPTION LAND	IMPROVEMENTS	TOTAL VALUE	TAXES CHARGED	DECEMBER TAXES	PENALTY	JUNE TAXES	PENALTY	TOTAL DELINQUENT	C. D. DATE	MEMO
DUNKLE, RANDAL C.	17-01-01 2 PT W SIDE SEC PT										
P.O. BOX 5542	TR. 16										
HUNTINGTON, W. VA. 25705	0002.17A	RES USE CODE	500								
VOL 522 PG 291											
PARCEL-ID 06-128-1200.000	1,830	00	1,830								
STANLEY, GLENDON & PENNY	17-01-01 2 PT W SIDE SEC.										
341 CO RD 120	0000.57A	RES USE CODE	510								
SOUTH POINT, OHIO 45680-0000											
VOL 476 PG 259	910	260	1,170								
PARCEL-ID 06-128-1300.000											
ADAMS, JOSEPH F. & VIRGINIA A.	17-01-01 2 PT TRACTS										
292 PVT RD 471	N 1/2 13		S 1/2 1								
SOUTH POINT, OHIO 45680	4 0002.70A	RES USE CODE	599								
VOL 419 PG 591											
PARCEL-ID 06-128-1400.000	430	4,600	5,030								
ADAMS, JOSEPH F. & VIRGINIA A.	17-1-01 2 PT. TRACT 13 S1/2 ON										
292 PVT RD 471	LY (VOL 423 P 446) 1.51ACS.										
SOUTH POINT, OHIO 45680		RES USE CODE	500								
VOL 423 PG 446											
PARCEL-ID 06-128-1500.000	240	00	240								
TALENTINO, ETHEL	17-01-01 2 PT TRACTS 11,13,14										
1224 12TH ST	4.00ACRES										
HUNTINGTON, W.VA. 25701		RES USE CODE	500								
VOL 602 PG 129, 256, 259											
PARCEL-ID 06-128-1600.000	2,600	00	2,600								
TALENTINOW, ETHEL	17-01-01 2 TRACT 14 N1/2										
1224 12 TH ST	0001.40A	RES USE CODE	500								
HUNTINGTON, WVA 25701											
VOL 585 PG 514	1,830	00	1,830								
PARCEL-ID 06-128-1700.000											
ADAMS, JOSEPH F. & VIRGINIA A.	17-01-01 2 PT W SIDE SEC. E PT										
292 PVT RD 471	TR. 8										
SOUTH POINT, OHIO 45680	0000.40A	RES USE CODE	500								
$18,000 SALE-3 PARC-6/10/85											
PARCEL-ID 06-128-1800.000	120	00	120								
LESTER, OLIVE LIFE ESTATE	17-01-02 PT W SIDE SEC. E PT T										
C/O LESTER, CECIL	R. 5,6, & 7										
P.O. BOX 51		RES USE CODE	500								
ALLEN, KY. 41601											
VOL 542 PG 449	20	00	20								
PARCEL-ID 06-129-0100.000											
KEENEY, CECIL HOMER	17-01-01 2 PT W SIDE SEC. 9' O										
7182 CO RD 1	NDAVIDSON ST. X 49.96'										
SOUTH POINT, OHIO 45680	0000.01A	COM USE CODE	456								
VOL 603 PG 259											
PARCEL-ID 06-129-0200.000	170	00	170								

BARRETT BROTHERS SPRINGFIELD, OH 1-800-322-7711

TAX RATE - .50
A/R RED FACTOR 04.5484
OTH RED FACTOR 04.6761

LAWRENCE
TAX DISTRICT 06-FAYETTE TWP-DELTA S.D.

GENERAL TAX LIST AND DUPLICATE OF REAL AND PUBLIC UTILITY PROPERTY
COUNTY REAL ESTATE TAXES AND SPECIAL ASSESSMENTS

12/23/96

TAX YEAR 1996
INTEREST RATE
PAGE NO 1001

OWNER'S NAME MAILING ADDRESS	DESCRIPTION			TAXES CHARGED	DECEMBER TAXES	PENALTY	JUNE TAXES	PENALTY	TOTAL DELINQUENT	C. D. DATE	MEMO
	LAND	IMPROVEMENTS	TOTAL VALUE								
JDN REALTY CORP A MARYLAND COR P C/O EASLEY, MCCALEB & ASS 700N WATER ST SUITE 1057 MILWAUKEE, WI 53202 VOL 589 PG 84, 91 PARCEL-ID 06-129-0300.000	17-01-01 2 PT W SIDE SEC. 50' X140' LOT 5 0000.16A RES USE CODE 500	00	00								
10-02-96 TRNSF TO 06-129-0300.000 JDN REALTY CORP.											
JDN REALTY CORP. 3340 PEACHTREE ROAD NE SUITE 1530 ATLANTA, GA 30326 VOL 614 PG 296 PARCEL-ID 06-129-0300.000	17-01-01 2 PT W SIDE SEC. 50' X140' LOT 5 0000.16A RES USE CODE 500	340	00	340							
10-02-96 TRNSF FROM 06-129-0300.000 JDN REALTY CORP A MARYLAN											
STANLEY, GLENDON P. 341 CO RD 120 SOUTH POINT, OHIO 45680-000 VOL 296 PG 221 PARCEL-ID 06-129-0400.000	17-01-01 2 PT W SIDE SEC. E PT TR. 17 0001.96A RES USE CODE 510	3,580 HOMESITE VALUE LISTED BELOW 2,390	8,570 6,640	12,150 9,030							
MEADOWBROOK ENTERPRISES, INC. P.O. BOX 333 SOUTH POINT, OHIO 45680-000 VOL 344 PG 683 PARCEL-ID 06-129-0500.000	17-01-01 2 PT W SIDE SEC. PT TR. 12 0002.39A RES USE CODE 500	2,420	00	2,420							
BELCHER, RUDOLPH V. & ETHEL I. 95 CR 120 SOUTH POINT, OHIO 45680 VOL 331 PG 252 PARCEL-ID 06-129-0600.000	17-01-01 2 PT 61.06' X 100' TRACT 12 0000.12A RES USE CODE 545	700 HOMESITE VALUE LISTED BELOW 700	580 320	1,280 1,020							
MEADOWBROOK ENTERPRISES SOUTH POINT, OHIO\ 45680 VOL 344 PG 683 PARCEL-ID 06-129-0700.000	17-01-01 2 PT W SIDE SEC. PT TR. 12 ST. HWY. EASE. #36LA SW COR .02AC. EXM USE CODE 610	90	00	90							
ADAMS, JOSEPH F & VIRGINIA A. 292 PVT RD 471 SOUTH POINT, OHIO 45680 PARCEL-ID 06-129-0800.000	17-01-01 2 PT W SIDE SEC. TR. 10 & PT TR. 12 0003.32A RES USE CODE 510	3,410 HOMESITE VALUE LISTED BELOW 2,620	31,410 28,950	34,820 31,570							
TALENTINOW, ETHEL 1224 12TH ST HUNTINGTON, WV 25701	17-01-01 2 PT W SIDE SEC. PT. TR. 15 0002.50A RES USE CODE 545										

TAX RATE - .50
A/R RED FACTOR 04.5484
OTH RED FACTOR 04.6761

LAWRENCE
TAX DISTRICT 06-FAYETTE TWP-DELTA S.D.

GENERAL TAX LIST AND DUPLICATE OF REAL AND PUBLIC UTILITY PROPERTY
COUNTY REAL ESTATE TAXES AND SPECIAL ASSESSMENTS

12/23/96

TAX YEAR 1996
INTEREST RATE
PAGE NO 1002

OWNER'S NAME MAILING ADDRESS	DESCRIPTION			TAXES CHARGED	DECEMBER TAXES	PENALTY	JUNE TAXES	PENALTY	TOTAL DELINQUENT	C. D. DATE	MEMO
	LAND	IMPROVEMENTS	TOTAL VALUE								
VOL 484 PG 557 PARCEL-ID 06-129-0900.000	2,430	200	2,630								
COUCH, JESSIE ANN 218 PRIVATE ROAD 471 CO. RD. 120 SOUTH POINT, OHIO 45680-0000 VOL 612 PG 635 PARCEL-ID 06-129-1000.000	17-01-01 2 PT W SIDE SEC LESS 0.07 ACS 0000.05A RES USE CODE 510	140 HOMESITE VALUE LISTED BELOW 140	14,170 13,920	14,310 14,060							218 Pvt Dr 471 Co. Rd 120 SPD James E. & Serena D. Baars — 10-17-97
08-12-96 TRNSF FROM 06-129-1000.000 COUCH, JOHN C. & JESSIE A											
COUCH, JOHN C. & JESSIE ANN C/O JOHN COUCH 218 PRIVATE ROAD 471 CO. RD. 120 SOUTH POINT, OHIO 45680-0000 VOL 460 PG 15 PARCEL-ID 06-129-1000.000	17-01-01 2 PT W SIDE SEC LESS 0.07 ACS 0000.05A RES USE CODE 510	00	00	00							
08-12-96 TRNSF TO 06-129-1000.000 COUCH, JESSIE ANN											
COUCH, JOHN C. & JESSIE ANN C/O JOHN COUCH 218 PRIVATE ROAD 471 CO. RD. 120 SOUTH POINT, OHIO 45680-0000 VOL 460 PG 15 PARCEL-ID 06-129-1001.000	17-01-01 2 PT W SIDE SEC PT 0000.07A RES USE CODE 599	00	00	00							
08-13-96 TRNSF TO 06-129-1001.000 COUCH, JESSIE ANN											
COUCH, JESSIE ANN 218 PRIVATE ROAD 471 CO. RD. 120 SOUTH POINT, OHIO 45680-0000 VOL 612 PG 635 PARCEL-ID 06-129-1001.000	17-01-01 2 PT W SIDE SEC PT 0000.07A RES USE CODE 599	460	270	730							10-17-97 James E. & Serena D. Baars —
08-13-96 TRNSF FROM 06-129-1001.000 COUCH, JOHN C. & JESSIE A											
TALENTINOW, ETHEL 1224 12TH ST HUNTINGTON, W. VA. 25702-0000 VOL 593 PG 616 PARCEL-ID 06-129-1100.000	17-01-01 2 PT W SIDE SEC. 0000.18A RES USE CODE 545	930	00	930							
LAWRENCE, LARRY D. & PEGGY 140 CO. RD. 120 SOUTH POINT, OHIO 45680 VOL 351 PG 433 PARCEL-ID 06-129-1200.000	17-01-01 2 PT W SIDE SEC. 0000.41A RES USE CODE 510	1,750 HOMESITE VALUE LISTED BELOW 1,750	18,970 18,970	20,720 20,720							
BOGGS, H. T. P.O. BOX 1511 BARTOW, FL. 33831	17-01-01 2 PT W SIDE SEC. PT S PT. 0000.13A RES USE CODE 500										

BARRETT BROTHERS SPRINGFIELD, OH 1-800-322-7711

TAX RATE [illegible]50
A/R RED FACTOR 04.5484
OTH RED FACTOR 04.6761

LAWRENCE
TAX DISTRICT 06-FAYETTE TWP-DELTA S.D.

GENERAL TAX LIST AND DUPLICATE OF REAL AND PUBLIC UTILITY PROPERTY
COUNTY REAL ESTATE TAXES AND SPECIAL ASSESSMENTS

12/23/96

TAX YEAR 1996
INTEREST RATE
PAGE NO 1003

OWNER'S NAME MAILING ADDRESS	DESCRIPTION			TAXES CHARGED	DECEMBER TAXES	PENALTY	JUNE TAXES	PENALTY	TOTAL DELINQUENT	C.D. DATE	MEMO
	LAND	IMPROVEMENTS	TOTAL VALUE								
VOL 443 PG 479 PARCEL-ID 06-129-1300.000	220	00	220								
BEARINGS INC. P.O. BOX 6925 CLEVELAND, OHIO 44101 PARCEL-ID 06-129-1301.000	-00-00 RT W SIDE SEC 0000.64A COM USE CODE 429 5,020	74,710	79,730								
LAWRENCE, LARRY D. & PEGGY 140 CO. RD. 120 SOUTH POINT, OHIO 45680 VOL 351 PG 433 PARCEL-ID 06-129-1400.000	17-01-01 2 PT W SIDE SEC. PT N PT. 0000.07A RES USE CODE 500 120	00	120								
ADAMS, DAVID 7155 CO. RD. 1 SOUTH POINT, OHIO 45680 PARCEL-ID 06-129-1500.000	17-01-01 2 PT W SIDE SEC. 0000.71A RES USE CODE 510 3,730 HOMESITE VALUE LISTED BELOW 3,730	7,550 7,550	11,280 11,280	SD 7067 Helen Osborne Daniel Adams							
WHITE, HELEN LOUISE RT. 4 BOX 123 SOUTH POINT, OHIO 45680 PARCEL-ID 06-129-1600.000	17-01-01 2 PT W SIDE SEC. 0000.43A RES USE CODE 510 2,160 HOMESITE VALUE LISTED BELOW 2,160	9,010 9,010	11,170 11,170								
FILLIE, PETER V. AND JANET L. 7097 CO. RD. 1 SOUTH POINT OHIO 45680 VOL 494 PG 722 PARCEL-ID 06-129-1700.000	17-01-01 R17 T1 S1&2 D 0000.86A RES USE CODE 545 3,310	PT W SI 550	3,860								
SPURLOCK, SAMUEL L & LYDIA M 7054 CO. RD. 1 SOUTH POINT, OHIO 45680 PARCEL-ID 06-129-1800.000	17-01-01 2 PT W SIDE SEC. 0000.36A RES USE CODE 500 110	00	110								
SPURLOCK, SAMUEL L & LYDIA M 7054 CO. RD. 1 SOUTH POINT, OHIO 45680 PARCEL-ID 06-130-0100.000	17-01-01 2 PT W SIDE SEC. 0003.77A RES USE CODE 510 4,910 HOMESITE VALUE LISTED BELOW 4,040	9,490 9,490	14,400 13,530								
JARVIS, REBECCA K. 7098 CO. RD. 1 SOUTH POINT, OHIO 45680 PARCEL-ID 06-130-0200.000	17-01-01 2 PT W SIDE SEC. 0000.56A RES USE CODE 510 3,260 HOMESITE VALUE LISTED BELOW 3,260	9,450 9,450	12,710 12,710								
KEENEY, CECIL HOMER 7182 CO RD 1 SOUTH POINT, OHIO 45680 VOL 603 PG 259	17-01-01 2 PT W SIDE SEC. 0000.17A RES USE CODE 510 1,860	3,500	5,360								

TAX RATE [illegible]50
A/R RED FACTOR 04.5484
OTH RED FACTOR 04.6761

LAWRENCE
TAX DISTRICT 06-FAYETTE TWP-DELTA S.D.

GENERAL TAX LIST AND DUPLICATE OF REAL AND PUBLIC UTILITY PROPERTY
COUNTY REAL ESTATE TAXES AND SPECIAL ASSESSMENTS

12/23/96

TAX YEAR 1996
INTEREST RATE
PAGE NO 1004

OWNER'S NAME MAILING ADDRESS	DESCRIPTION			TAXES CHARGED	DECEMBER TAXES	PENALTY	JUNE TAXES	PENALTY	TOTAL DELINQUENT	C.D. DATE	MEMO
	LAND	IMPROVEMENTS	TOTAL VALUE								
PARCEL-ID 06-130-0300.000											
SPURLOCK, SAMUEL 7054 CO. RD. 1 SOUTH POINT, OHIO 45680 PARCEL-ID 06-130-0400.000	17-01-01 2 PT W SIDE SEC. 0000.63A RES USE CODE 500 1,240	00	1,240								
MCCOY, MARY LOU 7138 CO. RD. 1 SOUTH POINT, OHIO 45680-000 VOL 437 PG 654 PARCEL-ID 06-130-0500.000	17-01-01 2 PT W SIDE SEC. S OF RD. 0000.48A RES USE CODE 510 2,970 HOMESITE VALUE LISTED BELOW 2,970	11,160 11,160	14,130 14,130								
MANN, MARY ELLA LOUISE FERGUSON 7124 CO. RD. 1 SOUTH POINT, OHIO 45680 PARCEL-ID 06-130-0600.000	17-01-01 2 W PT W SIDE S OF RD. 0000.85A RES USE CODE 510 3,890 HOMESITE VALUE LISTED BELOW 3,890	6,460 6,460	10,350 10,350								
WILSON, DONALD L. & DONA L. RT 4 BOX 124 SOUTH POINT, OHIO 45680 VOL 539 PG 163 PARCEL-ID 06-130-0700.000	17-01-01 2 PT W SIDE SEC. S OF RD PT. 0000.48A RES USE CODE 510 3,250	14,020	17,270								
LEFFINGWELL, NORMA C/O NORMA WHALEY 8915 POTOMAC DR. CHATTANOOGA, TENN. 37421 VOL 471 PG 613 PARCEL-ID 06-130-0800.000	17-01-01 2 PT W SIDE SEC. S OF RD PT. 0000.47A RES USE CODE 510 2,930 HOMESITE VALUE LISTED BELOW 2,930	8,730 8,730	11,660 11,660								
VIGLIANCO, JOHN P.O. BOX 644 SOUTH POINT, OHIO 45680 VOL 501 PG 144 PARCEL-ID 06-130-0900.000	17-01-01 2 PT W SIDE SEC. S OF RD PT 130' ON RD. 0000.09A RES USE CODE 500 960	00	960								
VIGLIANCO, JOHN P.O. BOX 644 SOUTH POINT, OHIO 45680 PARCEL-ID 06-130-1000.000	17-01-01 2 PT W SIDE SRC S OF RD PT 130' ON RD LESS 0.45 BAL =0.14ACRES RES USE CODE 510 540 HOMESITE VALUE LISTED BELOW 540	8,830 00	9,370 540								
KEENEY, CECIL HOMER 7182 CO. RD 1 SOUTH POINT, OHIO 45680 VOL 603 PG 261 PARCEL-ID 06-130-1000.001	17-01-01 2 PT W SIDE SEC S OF RD PT 130' ON RD PT 0.45ACRES RES USE CODE 510 2,860	9,280	12,140								
BOGGS CO., INC.	17-01-01 2 PT MID. PT. SEC.										

BARRETT BROTHERS SPRINGFIELD, OH 1-800-322-7711

TAX RATE - .250
A/R RED FACTOR 04.5484
OTH RED FACTOR 04.6761

LAWRENCE
TAX DISTRICT 06-FAYETTE TWP-DELTA S.D.

GENERAL TAX LIST AND DUPLICATE OF REAL AND PUBLIC UTILITY PROPERTY
COUNTY REAL ESTATE TAXES AND SPECIAL ASSESSMENTS

12/23/96

TAX YEAR 1996
INTEREST RATE

OWNER'S NAME MAILING ADDRESS	DESCRIPTION			TAXES CHARGED	DECEMBER TAXES	PENALTY	JUNE TAXES	PENALTY	TOTAL DELINQUENT	C. D. DATE	MEMO
	LAND	IMPROVEMENTS	TOTAL VALUE								
P.O. BOX 1511 BARTOW, FL. 33830 VOL 407 PG 582 PARCEL-ID 06-130-1100.000	N PT. 0062.16A 6,170	AGR USE CODE 120 00	6,170								
HUGHES, C. J. CONSTRUCTION CO. P. O. BOX 303 HUNTINGTON, W. VA. 25708-000 VOL 468 PG 666 PARCEL-ID 06-130-1200.000	17-01-01 2 PT MID PT SEC PT N PT ST HY EASE PT PARC NO40LA S 0000.14A 110	EXM USE CODE 610 00	110								
LESTER, MARIAN C/O EDWARD MOELLENDICK 7208 CO. RD. 1 SOUTH POINT, OHIO 45680 VOL 536 PG 450 PARCEL-ID 06-130-1300.000	17-01-01 2 PT W SIDE SEC. S OF RD PT 130' ON RD. 0000.50A 3,320	RES USE CODE 510 12,960	16,280								
JDN REALTY CORP A MARYLAND COR P C/O EASLEY, MCCALEB & ASS 700 N WATER ST SUITE 1057 MILWAUKEE, WI 53202 VOL 589 PG 84, 91 PARCEL-ID 06-130-1400.000 10-02-96 SPLIT TO 06-130-1400.000 JDN REALTY CORP A MARYLAN D CORP 10-02-96 SPLIT TO 06-130-1400.004 JDN REALTY CORP.	17-1-1 2 PT MID PT SEC S PT LESS 13.54 BAL = 12.29 00	COM USE CODE 422 00	00								
JDN REALTY CORP A MARYLAND COR P C/O EASLEY, MCCALEB & ASS 700 N WATER ST SUITE 1057 MILWAUKEE, WI 53202 VOL 589 PG 84, 91 PARCEL-ID 06-130-1400.000 10-02-96 SPLIT FROM 06-130-1400.000 JDN REALTY CORP A MARYLAN D CORP	17-1-2 PT MID PT SEC S PT LESS 3.54,4.38 BAL=7.91 291,620	COM USE CODE 426 470,090	761,710								
WAL-MART PROPERTIES INC. WAL-MART STORES 1478/8152 PROPERTY TAX DEPT. #8013 BENTONVILLE, AR 72716-8013 VOL 542 PG 215 PARCEL-ID 06-130-1400.001	17-1-1 2 MID PT SEC S PT LESS 0.54 & 1.00 BAL=12.00 399,840	COM USE CODE 422 2,022,980	2,422,820								
LAWRENCE COUNTY COMMISSIONERS IRONTON, OHIO 45638 VOL 563 PG 681 PARCEL-ID 06-130-1400.002	DEDICATED WAL-MART WAY AKA CO. RD 410 0.54AC 110	EXM USE CODE 620 00	110								
WENDY'S INTERNATIONAL, INC. P.O. BOX 256 4288 W DUBLIN GRANVILLE R	17-1-1 2 MID PT SEC S PT 1.00A CRES	COM USE CODE 430									

TAX RATE - .250
A/R RED FACTOR 04.5484
OTH RED FACTOR 04.6761

LAWRENCE
TAX DISTRICT 06-FAYETTE TWP-DELTA S.D.

GENERAL TAX LIST AND DUPLICATE OF REAL AND PUBLIC UTILITY PROPERTY
COUNTY REAL ESTATE TAXES AND SPECIAL ASSESSMENTS

12/23/96

TAX YEAR 1996
INTEREST RATE

OWNER'S NAME MAILING ADDRESS	DESCRIPTION			TAXES CHARGED	DECEMBER TAXES	PENALTY	JUNE TAXES	PENALTY	TOTAL DELINQUENT	C. D. DATE	MEMO
	LAND	IMPROVEMENTS	TOTAL VALUE								
DUBLIN, OHIO 43617 VOL 563 PG 681 PARCEL-ID 06-130-1400.003	68,600	120,080	188,680								
JDN REALTY CORP. 3340 PEACH TREE RD NC SUITE 1530 ATLANTA GA. 30326 VOL 614 PG 296 PARCEL-ID 06-130-1400.004 10-02-96 SPLIT FROM 06-130-1400.000 JDN REALTY CORP A MARYLAN	17-1-1 2 PT MID PT SEC S PT 4.38ACS 130,310	COM USE CODE 422 1,277,160	1,407,470								
BOGGS CO., INC. P.O. BOX 1511 BARTOW, FL. 33830 VOL 407 PG 582 PARCEL-ID 06-130-1401.000	17-01-01 2 PT MID PT SEC S PT 0004.89A 1,260	AGR USE CODE 120 00	1,260								
HUGHES, C. J. CONSTRUCTION CO. P. O. BOX 303 HUNTINGTON, W. VA. 25708-000 VOL 468 PG 666 PARCEL-ID 06-130-1500.000	17-01-01 2 MID PT SEC PT NPT S THYNO40LA N 12.19A&NO40X CENPT 0012.60A 1,320	EXM USE CODE 610 00	1,320								
BOTTS, PHYLLIS & CHARLES 2920 RANCH RD ASHLAND, KY. 41101-0000 VOL 461 PG 757 PARCEL-ID 06-130-1600.000	17-01-01 2 PT MID PT SEC. 0000.47A 2,570	RES USE CODE 500 00	2,570								
MCCREARY, WILLIE & SHANNON, MA RT. 4, BOX 394 SOUTH POINT, OHIO VOL 300 PG 350 PARCEL-ID 06-130-1700.000 12-19-95 TRNSF TO 06-130-1700.000 SHANNON, MARY	17-01-01 2 PT MID PT SEC. 0000.03A 00	RES USE CODE 500 00	00								
SHANNON, MARY 122 TWP RD 1018 SOUTH POINT, OHIO 45680 VOL 605 PG 351 PARCEL-ID 06-130-1700.000 12-19-95 TRNSF FROM 06-130-1700.000 MCCREARY, WILLIE & SHANNO	17-01-01 2 PT MID PT SEC. 0000.03A 420	RES USE CODE 500 00	420	ED 4/8/97 Hackworth, Donald E.							
DUTY, CHARLES EDWARD R. 4 BOX 472 SOUTH POINT, OHIO 45680 VOL 544 PG 505 PARCEL-ID 06-130-1800.000	17-01-01 2 PT N OF BURLINGTON W PT. 0001.00A 2,940 HOMESITE VALUE LISTED BELOW 2,940	RES USE CODE 510 9,710 9,390	12,650 12,330								
BRADBURN, JOEL D. 058	17-01-01 SE 0000.40A	RES USE CODE 510									

BARRETT BROTHERS SPRINGFIELD, OH 1-800-322-7711

TAX RATE - .150
A/R RED FACTOR 04.5484
OTH RED FACTOR 04.6761

LAWRENCE
TAX DISTRICT 06-FAYETTE TWP-DELTA S.D.

GENERAL TAX LIST AND DUPLICATE OF REAL AND PUBLIC UTILITY PROPERTY
COUNTY REAL ESTATE TAXES AND SPECIAL ASSESSMENTS

12/23/96

TAX YEAR 1996
INTEREST RATE
PAGE NO 1007

OWNER'S NAME MAILING ADDRESS	DESCRIPTION			TAXES CHARGED	DECEMBER TAXES	PENALTY	JUNE TAXES	PENALTY	TOTAL DELINQUENT	C. D. DATE	MEMO
	LAND	IMPROVEMENTS	TOTAL VALUE								
C/O STAR BANK 425 WALNUT STREET P. O. BOX 1038 CINCINNATI, OHIO 45201-1038 VOL 579 PG 190 PARCEL-ID 06-131-0100.000	1,940 HOMESITE VALUE LISTED BELOW 1,940	9,540 8,810	11,480 10,750								
NAPIER, EDWARD W. & PEARL J. 119 TOWNSHIP RD. 1020 SOUTH POINT, OHIO 45680 VOL 591 PG 173 PARCEL-ID 06-131-0101.000	17-1-01 & 02 PT. E. PT. 0.23AC S. RES USE CODE 510 1,410 HOMESITE VALUE LISTED BELOW 1,410	6,360 6,360	7,770 7,770								
JDN REALTY CORPORATION C/O EASLEY, MCCALEB & ASS 700 N WATER ST SUITE 1057 MILWAUKEE, WI 53202 VOL 589 PG 204, 210 PARCEL-ID 06-131-0102.000 10-02-96 TRNSF TO 06-131-0102.000	17-1-01 PT. E. PT. 1.87ACS. COM USE CODE 429 00 JDN REALTY CORP.	00	00								
JDN REALTY CORP. 3340 PEACHTREE ROAD NE SUITE 1530 ATLANTA, GA 30326 VOL 614 PG 296 PARCEL-ID 06-131-0102.000 10-02-96 TRNSF FROM 06-131-0102.000	17-1-01 PT. E. PT. 1.87ACS. COM USE CODE 429 5,870 JDN REALTY CORPORATION	33,900	39,770								
NOBLE, HARLAN E. JR. & EDITH J. 12 TOWNSHIP ROAD 1019 SOUTH POINT, OHIO 45680 VOL 419 PG 288 PARCEL-ID 06-131-0103.000	17-1-01 & 17-1-02 PT. E PT SE1 /4 LESS 0.66A. BAL.0.25ACS. RES USE CODE 510 1,470	7,170	8,640								
JDN REALTY CORPORATION C/O EASLEY, MCCALEB & ASS 700 N WATER ST SUITE 1057 MILWAUKEE, WI 53202 VOL 589 PG 204, 210 PARCEL-ID 06-131-0104.000 10-02-96 TRNSF TO 06-131-0104.000	17-1-01 & 17-1-02 PT E PT SE1/ 4 PT 0.66ACS. COM USE CODE 400 00 JDN REALTY CORP.	00	00								
JDN REALTY CORP. 3340 PEACHTREE ROAD NE SUITE 1530 ATLANTA, GA 30326 VOL 614 PG 296 PARCEL-ID 06-131-0104.000 10-02-96 TRNSF FROM 06-131-0104.000	17-1-01 & 17-1-02 PT E PT SE1/ 4 PT 0.66ACS. COM USE CODE 400 2,070 JDN REALTY CORPORATION	00	2,070								

TAX RATE - .150
A/R RED FACTOR 04.5484
OTH RED FACTOR 04.6761

LAWRENCE
TAX DISTRICT 06-FAYETTE TWP-DELTA S.D.

GENERAL TAX LIST AND DUPLICATE OF REAL AND PUBLIC UTILITY PROPERTY
COUNTY REAL ESTATE TAXES AND SPECIAL ASSESSMENTS

12/23/96

TAX YEAR 1996
INTEREST RATE
PAGE NO 1008

OWNER'S NAME MAILING ADDRESS	DESCRIPTION			TAXES CHARGED	DECEMBER TAXES	PENALTY	JUNE TAXES	PENALTY	TOTAL DELINQUENT	C. D. DATE	MEMO
	LAND	IMPROVEMENTS	TOTAL VALUE								
NOBLE, HARLAN JR. & EDITH J. RT 4 BOX 383 SOUTH POINT, OHIO 45680 VOL 294 PG 641 PARCEL-ID 06-131-0200.000	17-01-01 R17 T1 S 1&2 W PT 0000.22A 1,370 HOMESITE VALUE LISTED BELOW 1,370	RES USE CODE 510 12,630 12,630	14,000 14,000								
JDN REALTY CORP A MARYLAND COR P C/O EASLEY, MCCALEB & ASS 700 N WATER ST SUITE 1057 MILWAUKEE, WI 53202 VOL 589 PG 84, 91 PARCEL-ID 06-131-0300.000	17-01-01 2 PT N OF BURLINGTON E PT. 0001.18A 3,000	RES USE CODE 510 5,270	8,270								
FLORAL CREATIONS CORP. 3430 HUGHES ST. HUNTINGTON, WV. 25704-000 VOL 472 PG 849 PARCEL-ID 06-131-0400.000	17-01-01 2 PT N OF BURLINGTON E PT. 0000.50A 2,210	RES USE CODE 510 6,880	9,090								
FLORAL CREATION CORP. 3430 HUGHES ST. HUNTINGTON, W. VA. 25704-000 VOL 472 PG 849 PARCEL-ID 06-131-0500.000	17-01-01 2 PT N OF BURLINGTON E PT 40' LOT 0000.32A 1,210	RES USE CODE 500 00	1,210								
CAREY, RAY E. & SANDY K. 7244 CO. RD. 1 SOUTH POINT, OHIO 45680 VOL 536 PG 452 PARCEL-ID 06-131-0600.000	17-01-01 2 W OF BURLINGTON BET RD. & RIVER 0000.50A 2,890	RES USE CODE 599 2,400	5,290								
SPURLOCK, SAMUEL 7054 CO. RD. 1 SOUTH POINT, OHIO 45680 PARCEL-ID 06-131-0700.000	17-01-01 2 PT W SIDE SEC. 0000.20A 1,270	RES USE CODE 500 00	1,270								
MAYS, DAVID L. & EDYTHE 6992 CR 1 SOUTH POINT, OHIO 45680 VOL 568 PG 20 PARCEL-ID 06-131-0701.000	17-01-01 2 PT W SIDE SEC PT 0000.44A 2,830	RES USE CODE 510 8,480	11,310								
BOTTS, PHYLLIS & CHARLES 2920 RANCH ROAD ASHLAND, KY. 41101 VOL 461 PG 757 PARCEL-ID 06-131-0800.000	17-01-01 2 E BURLINGTON N OF RD. 0000.15A 1,790 HOMESITE VALUE LISTED BELOW 1,790	RES USE CODE 510 9,180 8,970	10,970 10,760								
SHANNON, MARY 122 TWP RD 1018 SOUTH POINT, OHIO 45680 VOL 605 PG 351 PARCEL-ID 06-131-0900.000	17-01-01 2 E OF BURLINGTON N O FRD. 0000.15A 1,700	RES USE CODE 510 4,140	5,840	ED 4/18/97 Wackworth, Donald E.							

BARRETT BROTHERS SPRINGFIELD, OH 1-800-322-7711

TAX RATE -.-50
A/R RED FACTOR 04.5484
OTH RED FACTOR 04.6761

LAWRENCE
TAX DISTRICT 06-FAYETTE TWP-DELTA S.D.

GENERAL TAX LIST AND DUPLICATE OF REAL AND PUBLIC UTILITY PROPERTY
COUNTY REAL ESTATE TAXES AND SPECIAL ASSESSMENTS

12/23/96

TAX YEAR 1996
INTEREST RATE
PAGE NO 1009

OWNER'S NAME MAILING ADDRESS	DESCRIPTION			TAXES CHARGED	DECEMBER TAXES	PENALTY	JUNE TAXES	PENALTY	TOTAL DELINQUENT	C. D. DATE	MEMO
	LAND	IMPROVEMENTS	TOTAL VALUE								
		HOMESITE VALUE LISTED BELOW									
	1,700	4,100	5,800								
12-19-95 TRNSF FROM 06-131-0900.000 MCCREARY, WILLIE & MARY S											
MCCREARY, WILLIE & MARY SHANNO	17-01-01 2 E OF BURLINGTON N O										
RT. 4 BOX 478	FRD.										
SOUTH POINT, OHIO	0000.15A	RES USE CODE	510								
VOL 362 PG 652											
PARCEL-ID 06-131-0900.000	00	00	00								
12-19-95 TRNSF TO 06-131-0900.000 SHANNON, MARY											
SEXTON, WADE	17-01-01 2 PT E OF BURLINGTON			3/3/97							
P.O. BOX 53	N OF RD.			Leighty, Tim & Rube Allman							
WAYNE, WV 25570-005	0000.38A	RES USE CODE	510								
PARCEL-ID 06-131-1000.000											
	3,190	4,590	7,780								
	HOMESITE VALUE LISTED BELOW										
	3,190	4,430	7,620								
BOTTS, PHYLLIS & CHARLES	17-01-01 2 PT E OF BURLINGTON										
2920 RANCH RD.	N OF RD.										
ASHLAND, KY. 41101-000	0000.16A	RES USE CODE	545								
VOL 461 PG 757											
PARCEL-ID 06-131-1100.000	1,790	1,120	2,910								
CONWELL, JESSE B.	17-01-01 2 PT E OF BURLINGTON										
C/O DOROTHY RAMSEY	N OF RD.										
161 TWP RD 1012	0000.21A	RES USE CODE	500								
SOUTH POINT, OHIO 45680											
VOL 373 PG 125	950	00	950								
PARCEL-ID 06-131-1200.000											
CONWELL, JESSE B & LORETTA	17-01-01 PT E BURLINGTON ON RD										
161 TWP RD 1012	.										
SOUTH POINT, OHIO 45680	0000.20A	RES USE CODE	510								
VOL 534 PG 692											
PARCEL-ID 06-131-1201.000	2,080	1,380	3,460								
HACHWORTH, DONALD & SHARON	17-01-01 2 2 JOS. DAVIDSON										
90 TWP. RD. 1340	ESTATE PARCEL 1										
SOUTH POINT, OHIO 45680	0000.27A	RES USE CODE	510								
PARCEL-ID 06-131-1300.000											
	6,790	17,990	24,780								
	HOMESITE VALUE LISTED BELOW										
	6,790	17,990	24,780								
MILLER, PATRICIA A LIFE ESTATE	17-01-01 2 2 JOS. DAVIDSON										
ROGER GLEN MILLER REMAINDER	ESTATE PARCEL 2										
7762 CO. RD. 1	0000.26A	RES USE CODE	500								
SOUTH POINT, OHIO 45680											
PARCEL-ID 06-131-1400.000	80	00	80								
BAILEY, RAYMOND & PATRICIA	17-01-01 2 2 JOS. DAVIDSON										
P.O. BOX 551	ESTATE PARCEL 1 STRIP E OF BA										
SOUTH POINT, OHIO 45680	I 0000.00A	RES USE CODE	500								
VOL 245 PG 517											

TAX RATE -.-50
A/R RED FACTOR 04.5484
OTH RED FACTOR 04.6761

LAWRENCE
TAX DISTRICT 06-FAYETTE TWP-DELTA S.D.

GENERAL TAX LIST AND DUPLICATE OF REAL AND PUBLIC UTILITY PROPERTY
COUNTY REAL ESTATE TAXES AND SPECIAL ASSESSMENTS

12/23/96

TAX YEAR 1996
INTEREST RATE
PAGE NO 1010

OWNER'S NAME MAILING ADDRESS	DESCRIPTION			TAXES CHARGED	DECEMBER TAXES	PENALTY	JUNE TAXES	PENALTY	TOTAL DELINQUENT	C. D. DATE	MEMO
	LAND	IMPROVEMENTS	TOTAL VALUE								
PARCEL-ID 06-131-1500.000	10	00	10								
09-20-96 .15											
MILLER, PATRICIA A LIFE ESTATE	17-1-1 2 JOS DAVIDSON EST N PT										
ROGER GLEN MILLER REMAINDER	1' X 156.33'										
7762 CO. RD. 1		RES USE CODE	500								
SOUTH POINT, OHIO 45680											
PARCEL-ID 06-131-1501.000	10	00	10								
PERRY, CLYDE C. JR. & NEWATHA	17-01-01 2 3 JOS. DAVIDSON										
022	ESTATE PT. NEXT LOT 2										
C/O TRANSAMERICA	0001.27A	RES USE CODE	510	DC 10/10/97							
REAL ESTATE TAX SERVICE											
1105 SCHROCK RD SUITE 437	3,310	20,390	23,700	Newatha Perry —							
COLUMBUS, OHIO 43229	HOMESITE VALUE LISTED BELOW										
VOL 444 PG 62	3,220	20,160	23,380								
PARCEL-ID 06-131-1600.000											
MILLER, PATRICIA A LIFE ESTATE	17-01-01 2 3 JOS. DAVIDSON										
ROGER GLEN MILLER REMAINDER	ESTATE PT NEXT LOT 2										
7762 CO. RD. 1	0001.00A	RES USE CODE	510								
SOUTH POINT, OHIO 45680											
PARCEL-ID 06-131-1700.000	2,940	11,750	14,690								
	HOMESITE VALUE LISTED BELOW										
	2,940	11,750	14,690								
BOGGS, NICHOLAS & MULLENS, EUD	17-01-01 2 3 JOS. DAVIDSON										
1916 11TH AVE.	ESTATE PT. ON RIVER.										
HUNTINGTON, W.VA. 25701	0000.25A	RES USE CODE	500								
VOL 308 PG 410											
PARCEL-ID 06-131-1800.000	70	00	70								
HACKWORTH, DONALD S & SHARON K	17-01-01 2 3 JOS. DAVIDSON										
RT 4 BOX 378	ESTATE										
SOUTH POINT, OHIO 45680	0000.25A	RES USE CODE	510								
VOL 590 PG 644											
PARCEL-ID 06-132-0100.000	1,400	2,120	3,520								
	HOMESITE VALUE LISTED BELOW										
	1,400	2,120	3,520								
DUNN, ANCEL & EVA MAE	17-01-01 2 2,3 JOS. DAVIDSON										
P.O. BOX 52	ESTATE S END LOT 11 & 12 FRYE										
7946 CO. RD. 1	0002.09A	RES USE CODE	510								
SOUTH POINT, OHIO 45680											
PARCEL-ID 06-132-0200.000	3,210	7,650	10,860								
	HOMESITE VALUE LISTED BELOW										
	2,940	6,670	9,610								
SOWARDS, GARY L JR & SOWARDS,	17-01-01 2 2,3 JOS. DAVIDSON										
GARY L SR	ESTATE NW PT. ON RD. PARCEL										
RT 2 BOX 544	A 0000.25A	RES USE CODE	545	7982 C. Rd 1							
PROCTORVILLE, OHIO 45669				3/12/97							
VOL 590 PG 694	1,400	250	1,650	Bill & Margaret Spaulding —							
PARCEL-ID 06-132-0300.000											
CRAWFORD, JUANITA	17-01-01 2 2 3 JOS DAVIDSON ES										
7992 CO RD 1	T N PT ON RD PARC B LESS 0.19										
SOUTH POINT, OHIO 45680	BAL = 0.29	RES USE CODE	510								
VOL 602 PG 477											

BARRETT BROTHERS SPRINGFIELD, OH 1-800-322-7711

TAX RATE .050
A/R RED FACTOR 04.5484
OTH RED FACTOR 04.6761

LAWRENCE
TAX DISTRICT 06-FAYETTE TWP-DELTA S.D.

GENERAL TAX LIST AND DUPLICATE OF REAL AND PUBLIC UTILITY PROPERTY
COUNTY REAL ESTATE TAXES AND SPECIAL ASSESSMENTS

12/23/96

TAX YEAR 1996
INTEREST RATE
PAGE NO 1011

OWNER'S NAME MAILING ADDRESS	DESCRIPTION			TAXES CHARGED	DECEMBER TAXES	PENALTY	JUNE TAXES	PENALTY	TOTAL DELINQUENT	C. D. DATE	MEMO
	LAND	IMPROVEMENTS	TOTAL VALUE								
PARCEL-ID 06-132-0400.000	1,280	7,860	9,140								
SPAULDING, TERRY JOE RT 4 BOX 220 SOUTH POINT, OHIO 45680-000 V 546 P 702 V 556 P 387 PARCEL-ID 06-132-0401.000	17-01-01 2 PT 2 3 JOS DAVIDSON EST NE PT ON RD B 0000.19A 2,980	COM USE 11,750	PARCEL CODE 429 14,730								
SPAULDING, TERRY JOE RT 4 BOX 220 SOUTH POINT, OHIO 45680-000 VOL 556 PG 641 PARCEL-ID 06-132-0500.000	17-1-1 2 2,3JOSDAVIDSONEST S-L OT 11&12FRYELANDS SOFPIKE PARC C LESS.86 .49Bal. 2,180	RES USE 9,520	CODE 510 11,700	3/12/97 Spaulding Terry Joe & Bill Spaulding							
DARLING, TAWNA RT 3 BOX 327 A PROCTORVILLE, OHIO 45669 VOL 549 PG 745 PARCEL-ID 06-132-0500.001	17-01-01 2,23 JOSDAVISONEST S-LOT 11&12 FRYELAND SOF PIKE .86ACRES 2,020	RES USE 00	CODE 500 2,020								
REED, SALLY R. 96 PVT DR 7812 CO RD 1 SOUTH POINT, OHIO 45680 VOL 428 PG 103 PARCEL-ID 06-132-0600.000	17-01-01 2 2,3 JOS. DAVIDSON ESTATE S END LOT12&13 FRYE LA N 0001.40A 3,070 HOMESITE VALUE LISTED BELOW 2,940	RES USE 8,030 7,870	CODE 510 11,100 10,810	5/27/97 James L. Reed -							
HACKWORTH, DONALD & SHARON RT. 4 BOX 378 SOUTH POINT, OH. 45680 VOL 437 PG 535 PARCEL-ID 06-132-0601.000	17-01-01 2 2 3 JOS DAVIDSON ESTS END LOT 12 & 13 FRYELANDS S 0000.60A 6,590	COM USE 9,650	CODE 429 16,240								
BOGGS, NICHOLAS & MULLENS, EUDATE 1916 11TH AVE. HUNTINGTON, W.VA. 25701 VOL 308 PG 410 PARCEL-ID 06-132-0700.000	17-01-01 2 1 JOS. DAVIDSON EST ON RIVER 0001.00A 2,800	RES USE 00	CODE 545 2,800								
JUSTICE, JAMES C. RT. 1 SOUTH POINT, OHIO VOL 204 PG 616,617 PARCEL-ID 06-132-0800.000	17-01-01 2 1 FRYE LANDS N PT. 0000.01A 110	RES USE 00	CODE 500 110								
JUSTICE, JAMES C. RT. 1 SOUTH POINT, OHIO VOL 275 PG 449 PARCEL-ID 06-132-0900.000	17-01-01 2 1 FRYE LANDS N PT S THY EASE PARC NO 63E 0000.51A 110	EXM USE 00	CODE 610 110								
JUSTICE, JAMES C. RT. 1 SOUTH POINT, OHIO	17-01-01 2 1 FRYE LANDS N PT. ST HY EASE PARC N063 LA 0001.01A	EXM USE	CODE 610								

TAX RATE .050
A/R RED FACTOR 04.5484
OTH RED FACTOR 04.6761

LAWRENCE
TAX DISTRICT 06-FAYETTE TWP-DELTA S.D.

GENERAL TAX LIST AND DUPLICATE OF REAL AND PUBLIC UTILITY PROPERTY
COUNTY REAL ESTATE TAXES AND SPECIAL ASSESSMENTS

12/23/96

TAX YEAR 1996
INTEREST RATE
PAGE NO 1012

OWNER'S NAME MAILING ADDRESS	DESCRIPTION			TAXES CHARGED	DECEMBER TAXES	PENALTY	JUNE TAXES	PENALTY	TOTAL DELINQUENT	C. D. DATE	MEMO
	LAND	IMPROVEMENTS	TOTAL VALUE								
VOL 248 PG 496 PARCEL-ID 06-132-1000.000	110	00	110								
FIRST BAPTIST CHURCH OF BURLIN 7475 CO RD 1 SOUTH POINT, OHIO 45680 VOL 383 PG 140 PARCEL-ID 06-132-1100.000	17-01-01 2 1 FRYE LANDS PT S O F RD 0000.43A 2,020	RES USE 7,950	CODE 510 9,970								
GIBSON, EZRA P.O. BOX 117 CHESAPEAKE, OHIO 45619 RT 20 VOL 204 PG 616,617 PARCEL-ID 06-132-1200.000	17-01-01 2 1 FRYE LANDS PT LESS 1.61A & 0.57A 0001.32A 140	RES USE 00	CODE 500 140								
GIBSON, DEAN ETAL, TRUSTEES 632 KING EDWARD ROAD CHARLOTTE, N.C. 28211 VOL 511 PG 623 PARCEL-ID 06-132-1201.000	17-01-01 PT 2 1 FRYE LANDS PT 0001.61A 2,820	RES USE 00	CODE 500 2,820								
BURD, TAMARA L. P.O. BOX 603 CHESEAPEAKE, OHIO 45669 VOL 532 PG 108 PARCEL-ID 06-132-1202.000	17-01-01 2 FRYE LANDS PT 0000.57A 2,250	RES USE 00	CODE 500 2,250								
JENRETT, ERNEST M. 8264 COUNTY RD. 1 SOUTH POINT, OH. 45680 VOL 493 PG 117 PARCEL-ID 06-132-1300.000 09-20-96 26.60	17-01-01 R17 T1 S1&2 FRYE LA N 0000.30A 1,550	RES USE 00	CODE 500 1,550								
HOWARD, LUCINDA 8250 CO RD 1 SOUTH POINT, OHIO 45680-000 VOL 437 PG 954 PARCEL-ID 06-132-1400.000 07-17-96 TRNSF TO 06-132-1400.000 PHILLIPS, ANNA D.	17-01-01 2 1 FRYE LANDS PT S O F RD PARCEL 2 0000.26A 00	RES USE 00	CODE 510 00								
PHILLIPS, ANNA D. 8250 CO RD 1 SOUTH POINT, OHIO 45680-000 VOL 611 PG 690 PARCEL-ID 06-132-1400.000 07-17-96 TRNSF FROM 06-132-1400.000 HOWARD, LUCINDA	17-01-01 2 1 FRYE LANDS PT S O F RD PARCEL 2 0000.26A 1,510 HOMESITE VALUE LISTED BELOW 1,510	RES USE 10,030 10,030	CODE 510 11,540 11,540								
JENRETT, ERNEST M. 8264 COUNTY RD. 1 SOUTH POINT, OHIO 45680 VOL 493 PG 117 PARCEL-ID 06-132-1500.000	17-01-01 R17 T1 S1&2 FRYE LA N 0000.24A 1,580	RES USE 18,330	CODE 510 19,910								

BARRETT BROTHERS SPRINGFIELD, OH 1-800-322-7711

TAX RATE - .250
A/R RED FACTOR 04.5484
OTH RED FACTOR 04.6761

LAWRENCE
TAX DISTRICT 06-FAYETTE TWP-DELTA S.D.

GENERAL TAX LIST AND DUPLICATE OF REAL AND PUBLIC UTILITY PROPERTY
COUNTY REAL ESTATE TAXES AND SPECIAL ASSESSMENTS

12/23/96

TAX YEAR 1996
INTEREST RATE
PAGE NO 1013

OWNER'S NAME MAILING ADDRESS	DESCRIPTION LAND	IMPROVEMENTS	TOTAL VALUE	TAXES CHARGED	DECEMBER TAXES	PENALTY	JUNE TAXES	PENALTY	TOTAL DELINQUENT	C. D. DATE	MEMO
	HOMESITE VALUE LISTED BELOW										
	1,580	18,330	19,910								
09-20-96 332.20											
HOWARD, LUCINDA 8250 CO RD 1 SOUTH POINT, OHIO 45680-000 VOL 437 PG 954 PARCEL-ID 06-132-1600.000	17-01-01 2 1 FRYE LANDS W PT PARCEL 3 0000.04A RES USE CODE 500 00	00	00								
07-17-96 TRNSF TO 06-132-1600.000 PHILLIPS, ANNA D.											
PHILLIPS, ANNA D. 8250 CO RD 1 SOUTH POINT, OHIO 45680-000 VOL 611 PG 690 PARCEL-ID 06-132-1600.000	17-01-01 2 1 FRYE LANDS W PT PARCEL 3 0000.04A RES USE CODE 500 330	00	330								
07-17-96 TRNSF FROM 06-132-1600.000 HOWARD, LUCINDA											
JONES, NORMAN B. & DORETHA R. 8242 CO RD 1 SOUTH POINT, OHIO 45680 VOL 364 PG 579 PARCEL-ID 06-132-1700.000	17-01-01 2 1 FRYE LANDS PT S O F RD PARCEL 1 0000.23A RES USE CODE 510 1,410	12,700	14,110	TR 3/19/97 Doretha R. Jones							
	HOMESITE VALUE LISTED BELOW 1,410	12,700	14,110								
JUSTICE, LOTTIE RT. 1 SOUTH POINT, OHIO VOL 148 PG 589 PARCEL-ID 06-132-1800.000	17-01-01 2 1 FRYE LANDS SE PT. 0000.50A RES USE CODE 500 1,380	00	1,380								
FILIE, PETER V. JR. & JANET L 7097 CO. RD. 1 SOUTH POINT, OHIO 45680 VOL 325 PG 324 PARCEL-ID 06-133-0100.000	17-01-01 2 PT W SIDE SEC. 2 0000.44A RES USE CODE 510 1,300	7,370	8,670								
	HOMESITE VALUE LISTED BELOW 1,300	7,010	8,310								
FILIE, PETER V. & JANET L. 7097 CO. RD. 1 SOUTH POINT, OHIO 45680 VOL 357 PG 235 PARCEL-ID 06-133-0200.000	17-01-01 2 PT W SIDE SEC. 2 0001.26A RES USE CODE 500 2,860	00	2,860								
JAMESON, CAROLYN SUE ET-AL RT. 4 BOX 115 SOUTH POINT, OHIO 45680-0000 VOL 574 PG 662 PARCEL-ID 06-133-0300.000	17-01-01 2 PT W SIDE SEC. 0000.53A RES USE CODE 510 00	00	00								
03-25-96 TRNSF TO 06-133-0300.000 ADAMS, DEBORAH ANN & LONN											
ADAMS, DEBORAH ANN & LONNIE R SS BLACK 7079 CO. RD. 1 SOUTH POINT, OHIO 45680-0000	17-01-01 2 PT W SIDE SEC. 0000.53A RES USE CODE 510 3,430	12,780	16,210								

TAX RATE - .250
A/R RED FACTOR 04.5484
OTH RED FACTOR 04.6761

LAWRENCE
TAX DISTRICT 06-FAYETTE TWP-DELTA S.D.

GENERAL TAX LIST AND DUPLICATE OF REAL AND PUBLIC UTILITY PROPERTY
COUNTY REAL ESTATE TAXES AND SPECIAL ASSESSMENTS

12/23/96

TAX YEAR 1996
INTEREST RATE
PAGE NO 1014

OWNER'S NAME MAILING ADDRESS	DESCRIPTION LAND	IMPROVEMENTS	TOTAL VALUE	TAXES CHARGED	DECEMBER TAXES	PENALTY	JUNE TAXES	PENALTY	TOTAL DELINQUENT	C. D. DATE	MEMO
VOL 608 PG 121 PARCEL-ID 06-133-0300.000	HOMESITE VALUE LISTED BELOW 3,430	10,430	13,860								
03-25-96 TRNSF FROM 06-133-0300.000 JAMESON, CAROLYN SUE ET-A 12-09-96 271.58											
SCHAFER, CURTIS E. III & CURTI S E. IV 25 IMBLER DR GREEN HILL, OHIO 45218 VOL 614 PG 578 PARCEL-ID 06-133-0400.000	17-01-01 2 PT E SIDE SEC. 0000.76A RES USE CODE 510 4,180	15,910	20,090	12/1/97 John Holmberg			12/1/97 Judy Holmberg / John D. Delapa				
	HOMESITE VALUE LISTED BELOW 4,180	15,910	20,090								
10-22-96 TRNSF FROM 06-133-0400.000 SCHAFER, BETTY V.											
SCHAFER, BETTY V. C/O JOHN HOLMBERG 7078 CO. RD. 1 SOUTH POINT, OH 45680 VOL 302 PG 582 PARCEL-ID 06-133-0400.000	17-01-01 2 PT E SIDE SEC. 0000.76A RES USE CODE 510 00	00	00								
10-22-96 TRNSF TO 06-133-0400.000 SCHAFER, CURTIS E. III &											
SPURLOCK, WILLIAM L. JR. 7054 COUNTY ROAD 1 SOUTH POINT, OHIO 45680 VOL 589 PG 456 PARCEL-ID 06-133-0500.000	17-01-01 2 W PT. 0000.87A RES USE CODE 510 3,420	18,500	21,920								
	HOMESITE VALUE LISTED BELOW 3,420	18,500	21,920								
PLEASANT, SHIRLEY RT. 2 SOUTH POINT, OHIO VOL 420 PG 486 PARCEL-ID 06-133-0600.000	17-01-01 2 2 FRYE LANDS PT ST HY EASE PARC NO638LA 0000.13A EXM USE CODE 610 110	00	110								
REYNOLDS, DAISY E. 8291 CR 1 SOUTH POINT, OHIO 45680 PARCEL-ID 06-133-0700.000	17-01-01 2 1 FRYE LANDS LESS .05 AC & 0.33 AC BAL = 0.53 ACRES RES USE CODE 510										
	2,990	6,020	9,010								
	HOMESITE VALUE LISTED BELOW 2,990	6,020	9,010								
JEFFREYS, BRADLEY E. & DONNA R. RT 4 BOX 262 SOUTH POINT, OHIO 45680 VOL 549 PG 72 PARCEL-ID 06-133-0700.001	17-01-01 2 1 FRYE LANDS PT 0.05 ACRES RES USE CODE 500 540	00	540								
LAYNE, MARCEL D. 23 TWP. RD. 1424 SOUTH POINT, OHIO 45680 VOL 573 PG 38 PARCEL-ID 06-133-0700.002	17-01-01 2 1 FRYE LANDS PT 0.33 ACRES RES USE CODE 510 2,170	4,640	6,810								

BARRETT BROTHERS SPRINGFIELD, OH 1-800-322-7711

TAX RATE .050
A/R RED FACTOR 04.5484
OTH RED FACTOR 04.6761

LAWRENCE
TAX DISTRICT 06-FAYETTE TWP-DELTA S.D.

GENERAL TAX LIST AND DUPLICATE OF REAL AND PUBLIC UTILITY PROPERTY
COUNTY REAL ESTATE TAXES AND SPECIAL ASSESSMENTS

12/23/96

TAX YEAR 1996
INTEREST RATE
PAGE NO 1015

OWNER'S NAME MAILING ADDRESS	DESCRIPTION			TAXES CHARGED	DECEMBER TAXES	PENALTY	JUNE TAXES	PENALTY	TOTAL DELINQUENT	C. D. DATE	MEMO
	LAND	IMPROVEMENTS	TOTAL VALUE								
LAYNE, MARCEL D. 23 TWP. RD. 1424 SOUTH POINT, OHIO 45680 VOL 573 PG 38 PARCEL-ID 06-133-0701.000	17-01-00 1 FRYE LANDS PT 0000.09A RES USE CODE 500 980	00	980								
PLEASANT, SHIRLEY 133 TWP. RD. 1424 SOUTH POINT, OHIO 45680 VOL 420 PG 486 PARCEL-ID 06-133-0800.000	17-01-01 2 2 FRYE LANDS PT. 0000.87A RES USE CODE 510 1,490 HOMESITE VALUE LISTED BELOW 1,490	5,870 5,660	7,360 7,150								
BURD, TAMARA L. P.O. BOX 603 CHESAPEAKE, OHIO 45619-000 VOL 532 PG 108 PARCEL-ID 06-133-0900.000	17-01-01 2 2 FRYE LANDS PT BET RD & RIVER LESS N PT 1.15A 0001.31A RES USE CODE 500 390	00	390								
GIBSON, DEAN ETAL, TRUSTEES 632 KING EDWARD ROAD CHARLOTTE, N.C. 28211 VOL 511 PG 623 PARCEL-ID 06-133-0901.000	17-01-01 PT 2 2 FRYE LANDS PT BET RD & RIVER N PT 0001.15A RES USE CODE 500 340	00	340								
MORRIS, ALMA C/O ROBERT MORRIS BOX 7554 CO. RD. 1 SOUTH POINT, OHIO 45680-0000 VOL 217 PG 320 PARCEL-ID 06-133-1000.000	17-01-01 2 2 FRYE LANDS N PT. 0000.43A RES USE CODE 500 130	00	130								
MORRIS, ALMA RT. 3, BOX 635 SOUTH POINT, OHIO VOL 217 PG 320 PARCEL-ID 06-133-1100.000	17-01-01 2 2 FRYE LANDS S PT ST HY EASE PARC NO 63 ALA 0000.57A EXM USE CODE 610 110	00	110								
JUSTICE, LOTTIE & GORDEN, ISAI SOUTH POINT, OHIO VOL 50 PG 212,213 PARCEL-ID 06-133-1200.000	17-01-01 2 2 FRYE LANDS PT. 0000.69A RES USE CODE 500 1,440	00	1,440								
JEFFREYS, BRADLEY E. & DONNA R . RT. 4 BOX 277 SOUTH POINT, OHIO 45680 VOL 549 PG 76 PARCEL-ID 06-133-1300.000	17-1-1 2 FRYE LANDS 116' X 117 ' LESS 0.02 ACRES BAL=.21ACRES RES USE CODE 510 2,740	17,390	20,130								
REYNOLDS, DAISY E. 8291 CR 1 SOUTH POINT, OHIO 45680 PARCEL-ID 06-133-1300.001	17-1-1 2 FRYE LANDS 116' X 117 0.02ACRES RES USE CODE 500 240	00	240								
VINSON, EARL & CARRIE MAE	17-01-01 2 2 FRYE LANDS PT.										

TAX RATE .050
A/R RED FACTOR 04.5484
OTH RED FACTOR 04.6761

LAWRENCE
TAX DISTRICT 06-FAYETTE TWP-DELTA S.D.

GENERAL TAX LIST AND DUPLICATE OF REAL AND PUBLIC UTILITY PROPERTY
COUNTY REAL ESTATE TAXES AND SPECIAL ASSESSMENTS

12/23/96

TAX YEAR 1996
INTEREST RATE
PAGE NO 1016

OWNER'S NAME MAILING ADDRESS	DESCRIPTION			TAXES CHARGED	DECEMBER TAXES	PENALTY	JUNE TAXES	PENALTY	TOTAL DELINQUENT	C. D. DATE	MEMO
	LAND	IMPROVEMENTS	TOTAL VALUE								
398 HAMILTON AVE. COLUMBUS, OHIO VOL 427 PG 519 PARCEL-ID 06-133-1400.000	0000.42A RES USE CODE 500 1,880	00	1,880								
MARSHALL, CHARLES ANDREW C/O WILLIS MARSHALL 23730 SO. FRONTENACE DR. WARRENS VILLE HTS., 44128 VOL 359 PG 232 PARCEL-ID 06-133-1500.000	17-01-01 2 2 FRYE LANDS PT. 0000.25A RES USE CODE 500 1,380 HOMESITE VALUE LISTED BELOW 1,380	00 00	1,380 1,380								
STEMART, JIMMY J. AND LINDA G. 8261 COUNTY RD. 1 SOUTH POINT, OHIO 45680 VOL 526 PG 222 PARCEL-ID 06-133-1600.000	17-01-01 2 2 FRYE LANDS PT. 0000.50A RES USE CODE 510 3,170 HOMESITE VALUE LISTED BELOW 3,170	14,230 14,230	17,400 17,400								
NELSON, WILLIE 2102 8TH AVE. HUNTINGTON, W. VA. 25701 VOL 297 PG 360 PARCEL-ID 06-133-1700.000	17-01-01 2 3-7INCL. FRYE LANDS N PT LESS R.50A 0006.41A RES USE CODE 500 4,370	00	4,370								
NELSON, WILLIE 1111 7TH AVE. HUNTINGTON, W. VA. PARCEL-ID 06-133-1800.000	17-01-01 2 3,4 FRYE LANDS PT S THY EASE PARC NO 62LA 0000.09A EXM USE CODE 610 110	00	110								
BURD, TAMARA L. P.O. BOX 603 CHESAPEAKE, OH. 45619-000 VOL 532 PG 112 PARCEL-ID 06-134-0100.000	17-01-01 2 3 PT FRYE LANDS RD TO RIVER 0002.55A RES USE CODE 500 2,560	00	2,560								
BURD, TAMARA L. P.O. BOX 603 CHESAPEAKE, OHIO 45619 VOL 532 PG 114 PARCEL-ID 06-134-0200.000	17-01-01 2 3 PT FRYE LANDS RD TO RIVER 0000.45A RES USE CODE 500 130	00	130								
BOGGS, H. T. P.O. BOX 1511 BARTOW, FL. 33831 VOL 231 PG 534 PARCEL-ID 06-134-0300.000	17-01-01 2 6,7 FRYE LANDS PT S END ON RIVER 0002.15A COM USE CODE 415 6,740	00	6,740								
BOGGS, H. T. P.O. BOX 1511 BARTOW, FL. 33831 VOL 438 PG 596 PARCEL-ID 06-134-0400.000	17-01-01 26,7 FRYELANDS S PT. S. OF RD UND 1/3 0003.00A COM USE CODE 415 9,410	00	9,410								
BOGGS, H. T.	17-01-01 2 6,7 FRYE LANDS S PT										

BARRETT BROTHERS SPRINGFIELD, OH 1-800-322-7711

TAX RATE -.-50
A/R RED FACTOR 04.5484
OTH RED FACTOR 04.6761

LAWRENCE
TAX DISTRICT 06-FAYETTE TWP-DELTA S.D.

GENERAL TAX LIST AND DUPLICATE OF REAL AND PUBLIC UTILITY PROPERTY
COUNTY REAL ESTATE TAXES AND SPECIAL ASSESSMENTS

12/23/96

TAX YEAR 1996
INTEREST RATE
PAGE NO 1017

OWNER'S NAME MAILING ADDRESS	DESCRIPTION			TAXES CHARGED	DECEMBER TAXES	PENALTY	JUNE TAXES	PENALTY	TOTAL DELINQUENT	C. D. DATE	MEMO
	LAND	IMPROVEMENTS	TOTAL VALUE								
P.O. BOX 1511 BARTOW, FL. 33831 VOL 438 PG 596 PARCEL-ID 06-134-0500.000	S OF RD UND. 2/3 0003.00A COM USE CODE 415 9,410	00	9,410								
HILL, DAVID M. RT. 4, BOX 239 SOUTH POINT, OHIO 45680 VOL 525 PG 349 PARCEL-ID 06-134-0600.000	17-01-01 2 4 PT FRYE LANDS RD TO RIVER 0000.32A RES USE CODE 500 900	00	900								
HILL, GEORGE SR. & EVA P. & HILL, GEORGE JR. 1901 8TH AVE. HUNTINGTON, WV. VOL 471 PG 483 PARCEL-ID 06-134-0601.000	17-01-01 2 4 PT FRYE LANDS RD TO RIVER 0000.10A RES USE CODE 500 760	00	760								
HILL, DAVID MAURICE RT.4 BOX 239 SOUTH POINT, OHIO 45680 VOL 524 PG 252 PARCEL-ID 06-134-0700.000	17-01-01 2 4 PT FRYE LANDS 0000.10A RES USE CODE 500 30	00	30								
MOORE, HAROLD L. 26 PRV. DR. 8202 CO. RD. 1 SOUTH POINT, OHIO 45680 VOL 410 PG 47 PARCEL-ID 06-134-0800.000	17-01-01 2 4 N PT FRY E LAND 0000.10A RES USE CODE 510 760 HOMESITE VALUE LISTED BELOW 760	5,130 5,130	5,890 5,890								
FORD, MAY BELLE 8186 CO RD 1 SOUTH POINT, OHIO 45680 VOL 566 PG 683 PARCEL-ID 06-134-0900.000	17-01-01 2 4 PT FRYE LANDS RD TO RIVER N PT. 0000.22A RES USE CODE 510 1,370 HOMESITE VALUE LISTED BELOW 1,370	13,320 13,320	14,690 14,690								
BOGGS, H. T. P.O. BOX 1511 BARTOW, FL. 33831 VOL 438 PG 596 PARCEL-ID 06-134-1000.000	17-01-01 2 4 PT FRYE LANDS RD TO RIVER 0001.00A RES USE CODE 500 2,100	00	2,100								
BOGGS, H. T. P.O. BOX 1511 BARTOW, FL. 33831 VOL 438 PG 596 PARCEL-ID 06-134-1100.000	17-01-01 2 4 PT FRYE LANDS RD TO RIVER 0000.50A COM USE CODE 415 1,570	00	1,570								
BOGGS, H. T. P.O. BOX 1511 BARTOW, FL. 33831 VOL 438 PG 602-604 PARCEL-ID 06-134-1200.000	17-01-01 2 5 FRYE LANDS 0001.50A COM USE CODE 415 4,700	00	4,700								
CORNUTE, ROY	17-01-01 2 5 FRYE LANDS 110' X										

TAX RATE -.-50
A/R RED FACTOR 04.5484
OTH RED FACTOR 04.6761

LAWRENCE
TAX DISTRICT 06-FAYETTE TWP-DELTA S.D.

GENERAL TAX LIST AND DUPLICATE OF REAL AND PUBLIC UTILITY PROPERTY
COUNTY REAL ESTATE TAXES AND SPECIAL ASSESSMENTS

12/23/96

TAX YEAR 1996
INTEREST RATE
PAGE NO 1018

OWNER'S NAME MAILING ADDRESS	DESCRIPTION			TAXES CHARGED	DECEMBER TAXES	PENALTY	JUNE TAXES	PENALTY	TOTAL DELINQUENT	C. D. DATE	MEMO
	LAND	IMPROVEMENTS	TOTAL VALUE								
C/O ROY CORNUTI 112 JEFFERSON AVE. COLUMBUS, OHIO 43215 VOL 443 PG 786 PARCEL-ID 06-134-1300.000	396' W SIDE 0001.00A RES USE CODE 510 3,090	7,190	10,280								
SPAULDING, OPAL 8050 CO. RD. 1 SOUTH POINT, OHIO 45680 VOL 525 PG 215 PARCEL-ID 06-134-1400.000	17-01-01 2 8,9 FRYE LANDS PT S OF RD. 0001.69A RES USE CODE 510 3,460 HOMESITE VALUE LISTED BELOW 3,220	14,000 14,000	17,460 17,220								
YELLOW FREIGHT SYSTEM, INC. ATTN. TAX DEPT. P.O. BOX 7270 OVERLAND PARK, KAN 66207 VOL 449 PG 238 PARCEL-ID 06-134-1500.000	17-01-01 2 8,9 FRYE LANDS PT. 0013.64A COM USE CODE 482 00	00	00								
02-07-96 SPLIT TO 06-134-1500.000 YELLOW FREIGHT SYSTEM, IN C. ATTN. TAX DEPT. 02-07-96 SPLIT TO 06-134-1500.001 BLATT, TRADDEUS A & GLEND A C 02-07-96 SPLIT TO 06-134-1500.002 BLATT, TRADDEUS A & GLEND											
YELLOW FREIGHT SYSTEM, INC. ATTN. TAX DEPT. P.O. BOX 7270 OVERLAND PARK, KAN 66207 VOL 449 PG 238 PARCEL-ID 06-134-1500.000	17-01-01 2 8,9 FRYE LANDS PT L ESS 4.98 & 5.42 BAL=3.24ACRES COM USE CODE 482 35,360	37,220	72,580								WD 11367 Thaddeus A. & Glenda C. Blatt -
02-07-96 SPLIT FROM 06-134-1500.000 YELLOW FREIGHT SYSTEM, IN											
BLATT, TRADDEUS A & GLENDA C 173 TWP RD 1012 SOUTH POINT, OHIO 45680 VOL 606 PG 97 PARCEL-ID 06-134-1500.001	17-01-01 2 8,9 FRYE LAND PT 4. 98ACRES COM USE CODE 400 15,180	00	15,180								
02-07-96 SPLIT FROM 06-134-1500.000 YELLOW FREIGHT SYSTEM, IN											
BLATT, TRADDEUS A & GLENDA C 173 TWP RD 1012 SOUTH POINT, OHIO 45680 VOL 606 PG 97 PARCEL-ID 06-134-1500.002	17-01-01 2 8,9 FRYE LANDS PT 5 .42ACRES COM USE CODE 400 15,320	00	15,320								
02-07-96 SPLIT FROM 06-134-1500.000 YELLOW FREIGHT SYSTEM, IN											
YELLOW FREIGHT SYSTEM, INC. ATTN. TAX DEPT. P.O. BOX 7270 SHAWNEE MISSION, KAN VOL 449 PG 238	17-01-01 2 8,9 FRYE LANDS PT S THY EASE PARC NO60LA CEN PT. 0001.63A EXM USE CODE 610 00	00	00								

BARRETT BROTHERS SPRINGFIELD, OH 1-800-322-7711

TAX RATE [illegible]50
A/R RED FACTOR 04.5484
OTH RED FACTOR 04.6761

LAWRENCE
TAX DISTRICT 06-FAYETTE TWP-DELTA S.D.

GENERAL TAX LIST AND DUPLICATE OF REAL AND PUBLIC UTILITY PROPERTY
COUNTY REAL ESTATE TAXES AND SPECIAL ASSESSMENTS

12/23/96

TAX YEAR 1996
INTEREST RATE
PAGE NO 1019

OWNER'S NAME MAILING ADDRESS	DESCRIPTION LAND	IMPROVEMENTS	TOTAL VALUE	TAXES CHARGED	DECEMBER TAXES	PENALTY	JUNE TAXES	PENALTY	TOTAL DELINQUENT	C.D. DATE	MEMO
PARCEL-ID 06-134-1600.000											
02-07-96 TRNSF TO 06-134-1600.000	BLATT, TRADDEUS A & GLEND										
BLATT, TRADDEUS A & GLENDA C 173 TWP RD 1012 SOUTH POINT, OHIO 45680 VOL 606 PG 97 PARCEL-ID 06-134-1600.000	17-01-01 2 8,9 FRYE LANDS PT S THY EASE PARC NO6OLA CEN PT. 0001.63A EXM USE CODE 610 170	00	170								
02-07-96 TRNSF FROM 06-134-1600.000	YELLOW FREIGHT SYSTEM, IN										
BOGGS, H. T. P.O. BOX 1511 BARTOW, FL. 33831 VOL 231 PG 464 PARCEL-ID 06-134-1700.000	17-01-01 2 8,9 FRYE LANDS PT O N RIVER 0003.04A COM USE CODE 415 11,260	26,800	38,060								
BOGGS, H. T. P.O. BOX 1511 BARTOW, FL. 33831 VOL 438 PG 602 PARCEL-ID 06-134-1800.000	17-01-01 2 5 FRYE LANDS 110' X 396' 0001.00A COM USE CODE 415 3,140	00	3,140								
BOGGS CO., INC. P.O. BOX 1511 BARTOW, FL. 33830 VOL 411 PG 88 PARCEL-ID 06-135-0100.000	17-01-01 2 8 FRYE LANDS S SIDE 0000.50A COM USE CODE 415 1,570	00	1,570	11/24/97 H.T. Boggs							
ADAMS, MARY C. RT. 4 P O BOX 223 SOUTH POINT, OHIO 45680 VOL 268 PG 143 PARCEL-ID 06-135-0200.000	17-01-01 2 10 FRYE LANDS PT. 0001.24A RES USE CODE 510 3,010 HOMESITE VALUE LISTED BELOW 2,940	8,400 7,580	11,410 10,520								
SNYDER, ELLA 2563 FAIRBROOK NORTH PORT, FLORIDA 33596 VOL 437 PG 301 PARCEL-ID 06-135-0201.000	17-01-01 2 10 FRYE LANDS PT S PT 298' 0000.72A RES USE CODE 510 2,730	10,690	13,420								
SNYDER, GEORGE E & DAVID A WEB P.O. BOX 809 SOUTH POINT, OHIO 45680 VOL 581 PG 129 PARCEL-ID 06-135-0300.000 12-09-96 13.27	17-01-01 2 2 FRYE LANDS PT. 0000.13A RES USE CODE 500 360	00	360								
HOWARD, RUBY MAE RT 4 BOX 285 SOUTH POINT, OHIO 45680 VOL 551 PG 489	17-01-01 2 2 FRYE LANDS PT. 0000.87A RES USE CODE 510 1,490	8,900	10,390								

TAX RATE [illegible]50
A/R RED FACTOR 04.5484
OTH RED FACTOR 04.6761

LAWRENCE
TAX DISTRICT 06-FAYETTE TWP-DELTA S.D.

GENERAL TAX LIST AND DUPLICATE OF REAL AND PUBLIC UTILITY PROPERTY
COUNTY REAL ESTATE TAXES AND SPECIAL ASSESSMENTS

12/23/96

TAX YEAR 1996
INTEREST RATE
PAGE NO 1020

OWNER'S NAME MAILING ADDRESS	DESCRIPTION LAND	IMPROVEMENTS	TOTAL VALUE	TAXES CHARGED	DECEMBER TAXES	PENALTY	JUNE TAXES	PENALTY	TOTAL DELINQUENT	C.D. DATE	MEMO
PARCEL-ID 06-135-0400.000	HOMESITE VALUE LISTED BELOW 1,490	5,170	6,660								
OSBORNE, BARBARA ANN LIFE ESTATE JENNIFER KAY OSBORNE REM RT 4 SOUTH POINT, OHIO 45680 VOL 572 PG 225 PARCEL-ID 06-135-0500.000	17-01-02 1 JOS. DAVIDSON EST. 25' ON RD. X 155' PT. W 1 / 0000.09A RES USE CODE 500 390	00	390								
FRY, WILLIS LYLE SR. & MARY MAGADALENE 7704 CO. RD. 1 SOUTH POINT, OHIO 45680 PARCEL-ID 06-135-0600.000	17-1-2 1 JOS DAVIDSON EST 25' X 155 E1/2 0.09AC RES USE CODE 500 440	00	440	4/15/97 Martha Magdalene Fry							
BEARD, FERN C. 16 TWP. RD. 1018 SOUTH POINT, OHIO 45680-0002 VOL 470 PG 58 PARCEL-ID 06-135-0700.000	17-01-02 1 JOS DAVIDSON EST PT E SIDE BURLINGTON LESS 0. 2 0000.10A RES USE CODE 500 30	00	30								
FERGUSON, JAMES H. & GILBERTA 7654 CR 1 SOUTH POINT, OHIO 45680 VOL 457 PG 791 PARCEL-ID 06-135-0701.000	17-01-02 1 JOS DAVIDSON EST PT E SIDE BURLINGTON PT 0000.28A RES USE CODE 510 1,720	14,780	16,500								
STAUD, JOSEPH B. RT. 4 BOX 167-A SOUTH POINT, OHIO 45680 VOL 483 PG 790 PARCEL-ID 06-135-0800.000	17-01-02 1 JOS. DAVIDSON EST. PT. 50' X 155' 0000.17A RES USE CODE 500 690	00	690								
STAUD, JOSEPH B. RT. 4 BOX 167 A SOUTH POINT, OHIO 45680 VOL 483 PG 790 PARCEL-ID 06-135-0900.000	17-01-02 1 JOS. DAVIDSON EST. 50' ON HY. RT.52 X 155 0000.17A RES USE CODE 545 980 HOMESITE VALUE LISTED BELOW 980	370 370	1,350 1,350								
OSBORNE, BARBARA ANN LIFE ESTATE JENNIFER KAY OSBORNE REM RT. 4 BOX 167B SOUTH POINT, OHIO 45680 VOL 572 PG 225 PARCEL-ID 06-135-1000.000	17-01-02 1 JOS. DAVIDSON EST. PT 50' ON HY. RT.52 X 155' 0000.17A RES USE CODE 510 1,130 HOMESITE VALUE LISTED BELOW 1,130	15,940 12,590	17,070 13,720								
FRY, WILLIS L. SR. & MARTHA MAGADALENE 7704 CO. RD. 1 SOUTH POINT, OHIO 45638 PARCEL-ID 06-135-1100.000	17-1-2 JOS DAVIDSON EST PT 50 X 155 0.18AC RES USE CODE 510 1,030 HOMESITE VALUE LISTED BELOW 1,030	6,990 6,850	8,020 7,880	4/15/97 Martha Magdalene Fry							

BARRETT BROTHERS SPRINGFIELD, OH 1-800-322-7711

TAX RATE -.050
A/R RED FACTOR 04.5484
OTH RED FACTOR 04.6761

LAWRENCE
TAX DISTRICT 06-FAYETTE TWP-DELTA S.D.

GENERAL TAX LIST AND DUPLICATE OF REAL AND PUBLIC UTILITY PROPERTY
COUNTY REAL ESTATE TAXES AND SPECIAL ASSESSMENTS

12/23/96

TAX YEAR 1996
INTEREST RATE
PAGE NO 1021

OWNER'S NAME MAILING ADDRESS	DESCRIPTION			TAXES CHARGED	DECEMBER TAXES	PENALTY	JUNE TAXES	PENALTY	TOTAL DELINQUENT	C. D. DATE	MEMO
	LAND	IMPROVEMENTS	TOTAL VALUE								
BOGGS, H. T. P.O. BOX 1511 BARTOW, FL. 33831 VOL 438 PG 602 PARCEL-ID 06-135-1200.000	17-01-01 2 6,7 FRYE LANDS 7.35 ACRES 3,430	RES USE CODE 00	500 3,430								
WARD, ERNESTINE H 7714 CO RD 1 SOUTH POINT, OHIO 45680-000 VOL 604 PG 519 PARCEL-ID 06-135-1400.000	17-01-02 1 JOS. DAVIDSON E SID EBURLINGTON 50' ON RD.X155' 0000.17A 1,500 HOMESITE VALUE LISTED BELOW 1,500	RES USE CODE 7,990 7,840	510 9,490 9,340								
GILL, JEAN & CLAIRE 7908 CO. RD. 1 SOUTH POINT, OHIO 45680 VOL 437 PG 71 PARCEL-ID 06-135-1500.000	17-01-02 2,3 FRYE LANDS S OF PIKE LESS .38A DAV. EST. S E 0000.11A 810	RES USE CODE 00	500 810								
GILL, JEAN & CLAIRE 7908 CO. RD. 1 SOUTH POINT, OHIO 45680 VOL 400 PG 551 PARCEL-ID 06-135-1501.000	17-01-02 2-3 FRYE LANDS S OF PIKE PT. 0000.25A 1,610 HOMESITE VALUE LISTED BELOW 1,610	RES USE CODE 17,990 17,990	510 19,600 19,600								
RUNYON, JAMES A. & TERESA M. 28 TWP RD 1342 SOUTH POINT, OHIO 45680 VOL 533 PG 287 PARCEL-ID 06-135-1502.000	17-01-02 PT FRYE LANDS SQ PIKE 0000.04A 330	RES USE CODE 00	500 330								
COX, STEWART P. 7920 CO. RD. 1 SOUTH POINT, OHIO 45680-7820 PARCEL-ID 06-135-1600.000	17-01-02 2,3 FRYE LANDS S OF PIKE DAVIDSON EST. S END L 0000.38A 1,890 HOMESITE VALUE LISTED BELOW 1,890	RES USE CODE 10,480 10,480	510 12,370 12,370								
HILL, DAVID M. RT 4 BOX 239 SOUTH POINT , OHIO 45680 VOL 525 PG 349 PARCEL-ID 06-135-1700.000	17-01-01 2 4 PT. FRYE LANDS S END RD. TO RIVER 0000.67A 2,460	RES USE CODE 00	500 2,460								
HILL, GEORGE SR., EVA P. & HILL, GEORGE JR. 1901 8TH AVE. HUNTINGTON, WV. VOL 471 PG 483 PARCEL-ID 06-135-1701.000	17-01-01 2 4 PT FRYE LANDS S END RD TO RIVER 0000.06A 520	RES USE CODE 11,140	510 11,660								
HILL, DAVID MAURICE RT. 4, BOX 239 SOUTH POINT, OHIO 45680	17-01-01 2 4 PT FRYE LAND 0000.06A	RES USE CODE	510								

TAX RATE -.050
A/R RED FACTOR 04.5484
OTH RED FACTOR 04.6761

LAWRENCE
TAX DISTRICT 06-FAYETTE TWP-DELTA S.D.

GENERAL TAX LIST AND DUPLICATE OF REAL AND PUBLIC UTILITY PROPERTY
COUNTY REAL ESTATE TAXES AND SPECIAL ASSESSMENTS

12/23/96

TAX YEAR 1996
INTEREST RATE
PAGE NO 1022

OWNER'S NAME MAILING ADDRESS	DESCRIPTION			TAXES CHARGED	DECEMBER TAXES	PENALTY	JUNE TAXES	PENALTY	TOTAL DELINQUENT	C. D. DATE	MEMO
	LAND	IMPROVEMENTS	TOTAL VALUE								
VOL 524 PG 252 PARCEL-ID 06-135-1800.000	180 HOMESITE VALUE LISTED BELOW 180	13,280 13,070	13,460 13,250								
MOORE, HAROLD L. 26 PRV. DR. 8202 CO. RD. 1 SOUTH POINT, OHIO 45680 PARCEL-ID 06-136-0100.000	17-01-01 2 4 N PT. FRYE LANDS 0000.06A 490	RES USE CODE 00	500 490								
FORD, MAY BELLE 8186 CO RD 1 SOUTH POINT, OHIO 45680 VOL 566 PG 683 PARCEL-ID 06-136-0200.000	17-01-01 2 4 PT FRYE LANDS S END RD. TO RIVER N PT. 0000.15A 1,010	RES USE CODE 00	500 1,010								
GILL, JEAN & CLAIRE 7908 CO. RD. 1 SOUTH POINT, OHIO 45680 VOL 403 PG 306 PARCEL-ID 06-136-0400.000	-00-00 1 SOUTH'S SUBDIV. OF BURLINGTON 0000.00A 1,620	RES USE CODE 00	545 1,620								
WILLIS, ISON C. & RUTH A. 33 TWP. RD. 1342 SOUTH POINT, OHIO 45680 PARCEL-ID 06-136-0500.000	-00-00 2 SOUTH'S SUBDIV. OF BURLINGTON 0000.00A 1,380 HOMESITE VALUE LISTED BELOW 1,380	RES USE CODE 8,450 8,450	510 9,830 9,830								
RUNYON, JAMES A. & TERESA M. 28 TWP RD 1342 SOUTH POINT, OHIO 45680 VOL 533 PG 287 PARCEL-ID 06-136-0600.000	-00-00 3 SOUTHS SUB DIV OF BURLNGTN LESS 4114 SQ' 0000.00A 640	RES USE CODE 840	599 1,480								
RUNYON, JAMES & TERESA 022 C/O TRANSAMERICA REAL ESTATE TAX SERVICE 1105 SCHROCK RD SUITE 437 COLUMBUS, OHIO 43229 VOL 451 PG 688 PARCEL-ID 06-136-0601.000	-00-00 3 SOUTHS SUB DIV OF BURLNGTN PT 4114 SQ ' 0000.00A 1,020 HOMESITE VALUE LISTED BELOW 1,020	RES USE CODE 6,620 6,620	510 7,640 7,640								
GILL, JEAN & CLAIRE 7908 CO. RD. 1 SOUTH POINT, OHIO 45680 VOL 403 PG 306 PARCEL-ID 06-136-0700.000	-00-00 4 SOUTH'S SUBDIV. OF BURLINGTON 0000.00A 1,700 HOMESITE VALUE LISTED BELOW 1,700	RES USE CODE 9,140 9,140	510 10,840 10,840								
HENSLEY, GEORGE EDWARD & LIVIC 98 TOWNSHIP RD. 1341 SOUTH POINT, OH. 45680-000 VOL 333 PG 234 PARCEL-ID 06-136-0800.000	-00-00 5 SOUTH'S SUBDIV. OF BURLINGTON 0000.00A 1,590 HOMESITE VALUE LISTED BELOW	RES USE CODE 11,270	510 12,860								

BARRETT BROTHERS SPRINGFIELD, OH 1-800-322-7711

TAX RATE - .50
A/R RED FACTOR 04.5484
OTH RED FACTOR 04.6761

LAWRENCE
TAX DISTRICT 06-FAYETTE TWP-DELTA S.D.

GENERAL TAX LIST AND DUPLICATE OF REAL AND PUBLIC UTILITY PROPERTY
COUNTY REAL ESTATE TAXES AND SPECIAL ASSESSMENTS

12/23/96

TAX YEAR 1996
INTEREST RATE
PAGE NO 1023

OWNER'S NAME MAILING ADDRESS	DESCRIPTION			TAXES CHARGED	DECEMBER TAXES	PENALTY	JUNE TAXES	PENALTY	TOTAL DELINQUENT	C. D. DATE	MEMO
	LAND	IMPROVEMENTS	TOTAL VALUE								
	1,590	10,850	12,440								
HENSLEY, GEORGE EDWARD & LIVIC 98 TOWNSHIP RD. 1341 SOUTH POINT, OH. 45680-000 VOL 333 PG 234 PARCEL-ID 06-136-0900.000	-00-00 6 SOUTH'S SUBDIV. OF BURLINGTON E 1/2 OF LOT 0000.00A RES USE CODE 500 740	00	740								
COLLINS, BILLY JOE & ELOISE 962 TWP RD 186 PROCTORVILLE, OHIO 45669 VOL 333 PG 526 PARCEL-ID 06-136-1000.000	-00-00 6 SOUTH'S SUBDIV. OF BURLINGTON W1/2 OF LOT 0000.00A RES USE CODE 500 740	00	740								
COLLINS, BILLY JOE & ELOISE 962 TWP RD 186 PROCTORVILLE, OHIO 45669 VOL 333 PG 526 PARCEL-ID 06-136-1200.000	-00-00 7 SOUTH'S SUBDIV. OF BURLINGTON 0000.00A RES USE CODE 510 1,740	18,070	19,810								
SULLIVAN, JOHN R & CAROL A 106 TWP.. RD. 1340 SOUTH POINT, OHIO 45680 VOL 532 PG 234 PARCEL-ID 06-136-1300.000	-00-00 1 BAILEY SUBDIVISION 0000.00A RES USE CODE 510 5,260 HOMESITE VALUE LISTED BELOW 5,260	24,400 22,490	29,660 27,750	Steven Kent & Karen G. Dunnon —			4/23/97				
BANKS, RODNEY F. C/O FLEET FUNDING TAX DEPT. P. O. BOX 100537 FLORENCE, SC. 29501-9921 VOL 546 PG 219 PARCEL-ID 06-136-1400.000	-00-00 2 BAILEY SUBDIVISION 0000.00A RES USE CODE 510 5,850 HOMESITE VALUE LISTED BELOW 5,850	24,820 24,820	30,670 30,670								
CONLEY, FRANCES A. RT 4 BOX 155 SOUTH POINT, OHIO 45680 VOL 550 PG 63 PARCEL-ID 06-136-1500.000	-00-00 3,4 BAILEY SUBDIVISIO NWHOLE E 25' 0000.00A RES USE CODE 510 7,670 HOMESITE VALUE LISTED BELOW 7,670	29,110 28,840	36,780 36,510								
MOORE, RUDOLPH W. & EVELYN 36 TWP. RD. 1340 SOUTH POINT, OHIO 45680 PARCEL-ID 06-136-1600.000	-00-00 4,5 BAILEY SUBDIVISIO NW. 55' E. 64' 0000.00A RES USE CODE 510 5,220 HOMESITE VALUE LISTED BELOW 00	22,190 19,320	27,410 19,320								
MOORE, RUDOLPH W. & EVELYN RT. 4 BOX 154 SOUTH POINT, OHIO 45680-000 VOL 412 PG 426 PARCEL-ID 06-136-1700.000	-00-00 5 BAILEY SUBDIVISION W 6' 0000.00A RES USE CODE 500 190	00	190								
MOORE, RUDOLPH W. AND EVELYN E	-00-00 5,6 BAILEY SUBDIVISIO										

TAX RATE - .50
A/R RED FACTOR 04.5484
OTH RED FACTOR 04.6761

LAWRENCE
TAX DISTRICT 06-FAYETTE TWP-DELTA S.D.

GENERAL TAX LIST AND DUPLICATE OF REAL AND PUBLIC UTILITY PROPERTY
COUNTY REAL ESTATE TAXES AND SPECIAL ASSESSMENTS

12/23/96

TAX YEAR 1996
INTEREST RATE
PAGE NO 1024

OWNER'S NAME MAILING ADDRESS	DESCRIPTION			TAXES CHARGED	DECEMBER TAXES	PENALTY	JUNE TAXES	PENALTY	TOTAL DELINQUENT	C. D. DATE	MEMO
	LAND	IMPROVEMENTS	TOTAL VALUE								
. 36 TWP. RD. 1340 SOUTH POINT, OHIO 45680 PARCEL-ID 06-136-1800.000	NW 5' WHOLE 0000.00A RES USE CODE 500 3,470	00	3,470								
BEARD, FERN C. 16 TWP. RD. 1018 SOUTH POINT, OHIO 45680-0000 VOL 470 PG 58 PARCEL-ID 06-137-0100.000	-00-00 7 BAILEY SUBDIVISION 0000.00A RES USE CODE 545 4,560 HOMESITE VALUE LISTED BELOW 4,560	820 370	5,380 4,930								
GRAHAM, BRICE W. & BEVERLY ANN . 006 C/O F. A. R. E. TAX SERVICE 17187 NO. LAUREL PK. DR. SUITE 437 LIVONIA, MI 48152 VOL 560 PG 020 PARCEL-ID 06-137-0200.000	-00-00 8 BAILEY SUBDIVISION 0000.00A RES USE CODE 510 3,150 HOMESITE VALUE LISTED BELOW 3,150	18,100 18,100	21,250 21,250								
GRAHAM, BRICE W. & BEVERLY ANN 006 C/O F. A. R. E. TAX SERVICE 17187 NO. LAUREL PK. DR. SUITE 437 LIVONIA, MI 48152 VOL 560 PG 020 PARCEL-ID 06-137-0300.000	-00-00 9 BAILEY SUBDIVISION W 1/2 0000.00A RES USE CODE 500 1,100	00	1,100								
HUMMEL, CHARLES O. & BERNICE S 53 TWP. RD. 1340 SOUTH POINT, OHIO 45680-954 VOL 281 PG 41 PARCEL-ID 06-137-0400.000	-00-00 9 BAILEY SUBDIVISION E 1/2 0000.00A RES USE CODE 510 1,460 HOMESITE VALUE LISTED BELOW 1,460	13,070 13,070	14,530 14,530								
HUMMEL, CHARLES O. & BERNICE S 53 TWP. RD. 1340 SOUTH POINT, OHIO 45680-9540 VOL 281 PG 41 PARCEL-ID 06-137-0500.000	-00-00 10 BAILEY SUBDIVISION 0000.00A RES USE CODE 500 2,770	00	2,770								
HUMMEL, CHARLES O. & BERNICE S 53 TWP. RD. 1340 SOUTH POINT, OHIO 45680-954 VOL 281 PG 41 PARCEL-ID 06-137-0600.000	-00-00 11 BAILEY SUBDIVISION W 1/2 0000.00A RES USE CODE 500 970	00	970								
TATE, JAMES W. & ANN C. 73 TWP. RD. 1340 SOUTH POINT, OHIO 45680 PARCEL-ID 06-137-0700.000	-00-00 11 BAILEY SUBDIVISION E 1/2 0000.00A RES USE CODE 510 1,590 HOMESITE VALUE LISTED BELOW 1,590	18,860 18,860	20,450 20,450								
TATE, JAMES W. & ANN C.	-00-00 12 BAILEY SUBDIVISION										

BARRETT BROTHERS SPRINGFIELD, OH 1-800-322-7711

TAX RATE --.50
A/R RED FACTOR 04.5484
OTH RED FACTOR 04.6761

LAWRENCE
TAX DISTRICT 06-FAYETTE TWP-DELTA S.D.

GENERAL TAX LIST AND DUPLICATE OF REAL AND PUBLIC UTILITY PROPERTY
COUNTY REAL ESTATE TAXES AND SPECIAL ASSESSMENTS

12/23/96

TAX YEAR 1996
INTEREST RATE
PAGE NO 1025

OWNER'S NAME MAILING ADDRESS	DESCRIPTION			TAXES CHARGED	DECEMBER TAXES	PENALTY	JUNE TAXES	PENALTY	TOTAL DELINQUENT	C. D. DATE	MEMO
	LAND	IMPROVEMENTS	TOTAL VALUE								
73 TWP. RD. 1340 SOUTH POINT, OHIO 45680 PARCEL-ID 06-137-0800.000	0000.00A 1,960	RES USE CODE 500 00	1,960								
MONROE, PEGGIE L. 8008 HORSE CHESTNUT LANE CHARLOTTE, NC 28277-981 VOL 572 PG 313 PARCEL-ID 06-137-0900.000	-00-00 13 BAILEY SUBDIVISION 14 W 1/2 0000.00A 4,890	RES USE CODE 510 14,790	19,680		73 TWP 1340 SP.O JAMES W. & ANN C. Tate	3/7/97					
MALONE, MARK ALLEN & BERTIE L 111 TWP RD 1340 SOUTH POINT, OHIO 45680 VOL 563 PG 34, 36 PARCEL-ID 06-137-1000.000	-00-00 14 BAILEY SUBDIVISION E 1/2 0000.00A 990	RES USE CODE 500 00	990								
MALONE, MARK ALLEN & BERTIE L 111 TWP RD 1340 SOUTH POINT, OHIO 45680 VOL 563 PG 34, 36 PARCEL-ID 06-137-1100.000	-00-00 15 BAILEY SUBDIVISION 0000.00A 3,680	RES USE CODE 510 23,240	26,920								
MILLER, PATRICIA A LIFE ESTATE ROGER GLEN MILLER REMAINDER 7762 CO. RD. 1 SOUTH POINT, OHIO 45680 PARCEL-ID 06-137-1200.000	-00-00 16 BAILEY SUBDIVISION E 1/2 0000.00A 470	RES USE CODE 500 00	470								
COLLIER, WILLIAM E. & JANET 7734 CO RD 1 SOUTH POINT, OHIO 45680 VOL 412 PG 175 PARCEL-ID 06-137-1300.000	-00-00 16 BAILEY SUBDIVISION W 1/2 0000.00A 770	RES USE CODE 500 00	770								
COLLIER, WILLIAM E. & JANET 7734 CO RD 1 SOUTH POINT, OHIO 45680 VOL 412 PG 175 PARCEL-ID 06-137-1400.000	-00-00 17 BAILEY SUBDIVISION 0000.00A 2,600 HOMESITE VALUE LISTED BELOW 2,600	RES USE CODE 510 8,670 8,610	11,270 11,210								
BECKETT, TONYA L. & SONYA L. 144 TWP. RD. 1025 SOUTH POINT, OHIO 45680 PARCEL-ID 06-137-1600.000	-00-00 1 PORTERS SUBDIVISION BLOCK 1 0000.00A 1,260 HOMESITE VALUE LISTED BELOW 1,260	RES USE CODE 510 6,780 6,780	8,040 8,040								
BECKETT, TONYA L. & SONYA L. 144 TWP. RD. 1025 SOUTH POINT, OHIO 45680 PARCEL-ID 06-137-1700.000	-00-00 2 PORTERS SUBDIVISION BLOCK 1 0000.00A 1,080	RES USE CODE 500 00	1,080								
MCQUAID, PAUL & KATHERINE	-00-00 3 PORTERS SUBDIVISION										

TAX RATE --.50
A/R RED FACTOR 04.5484
OTH RED FACTOR 04.6761

LAWRENCE
TAX DISTRICT 06-FAYETTE TWP-DELTA S.D.

GENERAL TAX LIST AND DUPLICATE OF REAL AND PUBLIC UTILITY PROPERTY
COUNTY REAL ESTATE TAXES AND SPECIAL ASSESSMENTS

12/23/96

TAX YEAR 1996
INTEREST RATE
PAGE NO 1026

OWNER'S NAME MAILING ADDRESS	DESCRIPTION			TAXES CHARGED	DECEMBER TAXES	PENALTY	JUNE TAXES	PENALTY	TOTAL DELINQUENT	C. D. DATE	MEMO
	LAND	IMPROVEMENTS	TOTAL VALUE								
526 CO RD 31 CHESAPEAKE, OHIO 45619 VOL 611 PG 84 PARCEL-ID 06-137-1800.000 06-24-96 TRNSF FROM 06-137-1800.000	BLOCK 1 0000.00A 1,200 HOMESITE VALUE LISTED BELOW 1,200 MAYO, BRENT AND JULIA	RES USE CODE 510 4,510 4,510	5,710 5,710								
MAYO, BRENT AND JULIA C/O LOLA HUFFMAN RT 4 BOX 412 SOUTH POINT, OHIO 45680 VOL 536 PG 107 PARCEL-ID 06-137-1800.000 06-24-96 TRNSF TO 06-137-1800.000	-00-00 3 PORTERS SUBDIVISION BLOCK 1 0000.00A 00 MCQUAID, PAUL & KATHERINE	RES USE CODE 510 00	00								
WEBB, DAVID A. & IDA E. P.O. BOX 809 SOUTH POINT, OHIO 45680 PARCEL-ID 06-138-0100.000	-00-00 4 PORTERS SUBDIVISION BLOCK 1 0000.00A 1,200	RES USE CODE 500 00	1,200								
WEBB, DAVID A. & IDA E. P.O. BOX 809 SOUTH POINT, OHIO 45680 VOL 575 PG 189 PARCEL-ID 06-138-0200.000	-00-00 5 PORTERS SUBDIVISION BLOCK 1 0000.00A 1,260 HOMESITE VALUE LISTED BELOW 1,260	RES USE CODE 510 12,980 12,980	14,240 14,240								
CAUDILL, BOBBY L. & TRUDY C/O KIMBERLY S. WATSON 184 TWP. RD. 1025 SOUTH POINT, OHIO 45680 PARCEL-ID 06-138-0300.000	-00-00 6 PORTERS SUBDIVISION BLOCK 1 0000.00A 1,200 HOMESITE VALUE LISTED BELOW 1,200	RES USE CODE 510 3,910 3,910	5,110 5,110								
HAYES, BERKLEY & GENEVA 192 TOWNSHIP RD. 1025 SOUTH POINT, OHIO 45680 VOL 250 PG 594 PARCEL-ID 06-138-0400.000	-00-00 7 PORTERS SUBDIVISION BLOCK 1 0000.00A 1,330 HOMESITE VALUE LISTED BELOW 1,330	RES USE CODE 510 4,820 4,540	6,150 5,870								
ROSE, WALTER AKA WALTER C. JR RT. 4 BOX 529 SOUTH POINT, OHIO 45680-000 VOL 575 PG 577 PARCEL-ID 06-138-0500.000	-00-00 8 PORTERS SUBDIVISION BLOCK 1 0000.00A 1,270 HOMESITE VALUE LISTED BELOW 1,270	RES USE CODE 510 7,680 7,680	8,950 8,950								
ROSE, WALTER AKA WALTER C. ROSE JR RT. 4 BOX 529 SOUTH POINT, OHIO 45680	-00-00 9 PORTERS SUBDIVISION BLOCK 1 E 1/2 0000.00A	RES USE CODE 599									

TAX RATE -.-50
A/R RED FACTOR 04.5484
OTH RED FACTOR 04.6761

LAWRENCE
TAX DISTRICT 06-FAYETTE TWP-DELTA S.D.

GENERAL TAX LIST AND DUPLICATE OF REAL AND PUBLIC UTILITY PROPERTY
COUNTY REAL ESTATE TAXES AND SPECIAL ASSESSMENTS

12/23/96

TAX YEAR 1996
INTEREST RATE
PAGE NO 1027

OWNER'S NAME MAILING ADDRESS	DESCRIPTION			TAXES CHARGED	DECEMBER TAXES	PENALTY	JUNE TAXES	PENALTY	TOTAL DELINQUENT	C. D. DATE	MEMO
	LAND	IMPROVEMENTS	TOTAL VALUE								
VOL VOL 575 PG 577 PARCEL-ID 06-138-0600.000	420	00	420								
FOSTER, WOODROW FREDERICK & LA NA JUNE 307 TOWNSHIP RD. 1019 SOUTH POINT, OHIO 45680 VOL 578 PG 775 PARCEL-ID 06-138-0700.000	-00-00 9 PORTERS SUBDIVISION BLOCK 1 W 1/2 0000.00A RES USE CODE 500 610	00	610								
FOSTER, WOODROW FREDERICK & LA NA JUNE 307 TOWNSHIP RD. 1019 SOUTH POINT, OHIO 45680 VOL 578 PG 775 PARCEL-ID 06-138-0800.000	-00-00 10 PORTERS SUBDIVISIO NBLOCK 1 0000.00A RES USE CODE 510 1,250 HOMESITE VALUE LISTED BELOW 1,250	8,790 8,790	10,040 10,040								
HOLLEY, NANCY I & DENVER 295 TWP RD 1019 SOUTH POINT OHIO 45680 VOL 485 PG 278 & 280 PARCEL-ID 06-138-0900.000	-00-00 11 PORTERS SUBDIVISIO NBLOCK 1 0000.00A RES USE CODE 510 1,250 HOMESITE VALUE LISTED BELOW 1,250	7,880 7,440	9,130 8,690								
HOLLEY, NANCY I & DENVER 295 TWP RD 1019 SOUTH POINT, OHIO 45680 VOL 485 PG 278,280 PARCEL-ID 06-138-1000.000	-00-00 12 PORTERS SUBDIVISIO NBLOCK 1 0000.00A RES USE CODE 599 1,070	00	1,070								
MCGUFFIN, JERRY L. RT. 4 BOX 532 SOUTH POINT, OHIO 45680 VOL 532 PG 779 PARCEL-ID 06-138-1100.000	-00-00 13 PORTERS SUBDIVISIO NBLOCK 1 0000.00A RES USE CODE 545 1,190 HOMESITE VALUE LISTED BELOW 1,190	30 30	1,220 1,220								
MAYNARD, NOAH E. & JOYCE H. RT 4 BOX 532A SOUTH POINT, OHIO 45680 VOL 297 PG 480 PARCEL-ID 06-138-1200.000 12-20-95 TRNSF FROM 06-138-1200.000 LANGDON, CLIFFORD A.	-00-00 14 PORTERS SUBDIVISIO NBLOCK 1 0000.00A RES USE CODE 510 1,250 HOMESITE VALUE LISTED BELOW 1,250	6,720 6,720	7,970 7,970								
LANGDON, CLIFFORD A. RT. 1 SOUTH POINT, OHIO 45680 VOL 297 PG 480 PARCEL-ID 06-138-1200.000 12-20-95 TRNSF TO 06-138-1200.000 MAYNARD, NOAH E. & JOYCE	-00-00 14 PORTERS SUBDIVISIO NBLOCK 1 0000.00A RES USE CODE 510 00	00	00								
MEDLEY, CARL E. & DIANNA L. RT. 4 BOX 409	-00-00 1 PORTERS SUBDIVISION BLOCK 2										

TAX RATE -.-50
A/R RED FACTOR 04.5484
OTH RED FACTOR 04.6761

LAWRENCE
TAX DISTRICT 06-FAYETTE TWP-DELTA S.D.

GENERAL TAX LIST AND DUPLICATE OF REAL AND PUBLIC UTILITY PROPERTY
COUNTY REAL ESTATE TAXES AND SPECIAL ASSESSMENTS

12/23/96

TAX YEAR 1996
INTEREST RATE
PAGE NO 1028

OWNER'S NAME MAILING ADDRESS	DESCRIPTION			TAXES CHARGED	DECEMBER TAXES	PENALTY	JUNE TAXES	PENALTY	TOTAL DELINQUENT	C. D. DATE	MEMO
	LAND	IMPROVEMENTS	TOTAL VALUE								
SOUTH POINT, OHIO 45680-000 VOL 451 PG 649 PARCEL-ID 06-138-1400.000	0000.00A RES USE CODE 510 1,270 HOMESITE VALUE LISTED BELOW 1,270	10,360 10,360	11,630 11,630								
KINNEY, CHARLES E. 41 TWP. RD. 1032 SOUTH POINT, OHIO 45680-727 PARCEL-ID 06-138-1500.000	-00-00 2 PORTERS SUBDIVISION BLOCK 2 0000.00A RES USE CODE 500 1,090	00	1,090								
KINNEY, CHARLES E. 41 TWP. RD. 1032 SOUTH POINT, OHIO 45680-727 PARCEL-ID 06-138-1600.000	-00-00 3 PORTERS SUBDIVISION BLOCK 2 0000.00A RES USE CODE 510 2,050 HOMESITE VALUE LISTED BELOW 2,050	9,240 9,240	11,290 11,290								
ELLIS, MARGARET P.O. BOX 195 CHESAPEAKE, OHIO 45619 VOL 493 PG 129 PARCEL-ID 06-138-1700.000	-00-00 4 PORTERS SUBDIVISION BLOCK 2 0000.00A RES USE CODE 510 1,190 HOMESITE VALUE LISTED BELOW 1,190	4,610 4,610	5,800 5,800								
SHEPPARD, CECIL G. & JULIA A. 361 TWP RD 273 SCOTTOWN, OHIO 45678 VOL 613 PG 139 PARCEL-ID 06-138-1800.000 08-27-96 TRNSF FROM 06-138-1800.000 SHEPPARD, CECIL G. ET-AL	-00-00 5 PORTERS SUBDIVISION BLOCK 2 0000.00A RES USE CODE 510 1,190 HOMESITE VALUE LISTED BELOW 1,190	5,720 5,720	6,910 6,910								
SHEPPARD, CECIL P.O. 4 BOX 534 SOUTH POINT, OHIO 45680-000 VOL 606 PG 433 PARCEL-ID 06-138-1800.000 02-26-96 TRNSF FROM 06-138-1800.000 SHEPPARD, CECIL & MARCELE NE 03-29-96 TRNSF TO 06-138-1800.000 SHEPPARD, CECIL G. ET-AL	-00-00 5 PORTERS SUBDIVISION BLOCK 2 0000.00A RES USE CODE 510 00	00	00								
SHEPPARD, CECIL & MARCELENE P.O. BOX 68 SOUTH POINT, OHIO 45680-000 VOL 447 PG 721 PARCEL-ID 06-138-1800.000 02-26-96 TRNSF TO 06-138-1800.000 SHEPPARD, CECIL	-00-00 5 PORTERS SUBDIVISION BLOCK 2 0000.00A RES USE CODE 510 00	00	00								
SHEPPARD, CECIL G. ET-AL 361 TWP RD 273 SCOTTOWN, OHIO 45678	-00-00 5 PORTERS SUBDIVISION BLOCK 2 0000.00A RES USE CODE 510										

250 Twp Rd 1019 S.P.O. 5/21/97
William David & Barbara Denise Ellis

BARRETT BROTHERS SPRINGFIELD, OH 1-800-322-7711

TAX RATE - .250
A/R RED FACTOR 04.5484
OTH RED FACTOR 04.6761

LAWRENCE
TAX DISTRICT 06-FAYETTE TWP-DELTA S.D.

GENERAL TAX LIST AND DUPLICATE OF REAL AND PUBLIC UTILITY PROPERTY
COUNTY REAL ESTATE TAXES AND SPECIAL ASSESSMENTS

12/23/96

TAX YEAR 1996
INTEREST RATE
PAGE NO 1029

OWNER'S NAME MAILING ADDRESS	DESCRIPTION			TAXES CHARGED	DECEMBER TAXES	PENALTY	JUNE TAXES	PENALTY	TOTAL DELINQUENT	C. D. DATE	MEMO
	LAND	IMPROVEMENTS	TOTAL VALUE								
VOL 608 PG 644 PARCEL-ID 06-138-1800.000	00	00	00								
03-29-96 TRNSF FROM 06-138-1800.000 SHEPPARD, CECIL 08-27-96 TRNSF TO 06-138-1800.000 SHEPPARD, CECIL G. & JULI											
BROUGHTON, JUANITA RT. 4 BOX 535 SOUTH POINT, OHIO 45680 VOL 447 PG 493 PARCEL-ID 06-139-0100.000	-00-00 6 PORTERS SUBDIVISION BLOCK 2 0000.00A RES USE CODE 510 1,190 3,750 4,940 HOMESITE VALUE LISTED BELOW 1,190 3,750 4,940			7455 Co. Rd 1 S.P.O Kenneth Ray Broughton	1/27/97						
SMITH, FRANK B. & JUANITA J. BOX 102 MATEWAN, W. VA. VOL 445 PG 162 PARCEL-ID 06-139-0200.000	-00-00 PARCEL A W PT. TRI. 0000.00A RES USE CODE 500 1,990 00 1,990										
FINLEY, MICHAEL GLEN & CONNIE SUE 163 TWP. RD. 1019 SOUTH POINT, OHIO 45680 VOL 512 PG 48 PARCEL-ID 06-139-0300.000	-00-00 PORTERS SUBDIVISION PARCEL A E PT 132' ON MONROE X 0000.00A RES USE CODE 510 1,940 5,780 7,720 HOMESITE VALUE LISTED BELOW 1,940 5,780 7,720										
PAYNE, EDWARD & SHERON K 002 RT 4 DAVIDSON ST SOUTH POINT, OHIO 45680 VOL 591 PG 101 PARCEL-ID 06-139-0500.000	-00-00 1 PORTERS SECOND SUB. 0000.37A RES USE CODE 510 4,150 20,250 24,400 HOMESITE VALUE LISTED BELOW 4,150 20,250 24,400										
10-04-96 792.78 10-11-96	170.76 10-11-96 376.97										
WENZEL, STEPHEN E. & JOYCE A. C/O FLEET FUNDING TAX DEPT P. O. BOX 100537 FLORENCE, SC. 29501-9921 VOL 546 PG 686 PARCEL-ID 06-139-0600.000	-00-00 2 PORTERS SECOND SUB. 0000.29A RES USE CODE 510 3,030 10,500 13,530 HOMESITE VALUE LISTED BELOW 3,030 9,690 12,720										
ENGLAND, JOHN R. 2824 JACK PINE CT. COLUMBUS, OHIO 43224 VOL 518 PG 195 PARCEL-ID 06-139-0700.000	-00-00 3 PORTERS SECOND SUB. 0000.25A RES USE CODE 510 2,610 6,580 9,190										
PENNINGTON, CHARLIE RT. 4 BOX 421 SOUTH POINT, OHIO 45680 VOL 383 PG 171 PARCEL-ID 06-139-0800.000	-00-00 4 PORTERS SECOND SUB. 0000.24A RES USE CODE 510 2,460 7,980 10,440 HOMESITE VALUE LISTED BELOW 2,460 7,200 9,660										
CORN, GEORGE GARY & BETTY ANN RT. 4 BOX 430 SOUTH POINT, OHIO 45680	-00-00 5 PORTERS SECOND SUB. PT. 63.89' ON DAVIS STX20' ON 0000.00A RES USE CODE 599										

TAX RATE - .250
A/R RED FACTOR 04.5484
OTH RED FACTOR 04.6761

LAWRENCE
TAX DISTRICT 06-FAYETTE TWP-DELTA S.D.

GENERAL TAX LIST AND DUPLICATE OF REAL AND PUBLIC UTILITY PROPERTY
COUNTY REAL ESTATE TAXES AND SPECIAL ASSESSMENTS

12/23/96

TAX YEAR 1996
INTEREST RATE
PAGE NO 1030

OWNER'S NAME MAILING ADDRESS	DESCRIPTION			TAXES CHARGED	DECEMBER TAXES	PENALTY	JUNE TAXES	PENALTY	TOTAL DELINQUENT	C. D. DATE	MEMO
	LAND	IMPROVEMENTS	TOTAL VALUE								
VOL 302 PG 168 PARCEL-ID 06-139-0900.000	630	420	1,050								
MANISKAS, POLA RT. 4 BOX 422 SOUTH POINT, OHIO 45680-000 VOL 500 PG 616 PARCEL-ID 06-139-1000.000	-00-00 5 PORTERS SECOND SUB. LESS PT 63.89' ON DAVIS S T 0000.00A RES USE CODE 510 3,420 12,350 15,770 HOMESITE VALUE LISTED BELOW 3,420 12,350 15,770										
ELLIS, BARBARA DENISE & WILLIAM DAVID RT. 4 BOX 532B SOUTH POINT, OHIO 45680 BAD CK TAX RESTORED 9 16 88 PARCEL-ID 06-139-1100.000	-00-00 6 PORTERS SECOND SUB. 0000.26A RES USE CODE 510 3,010 26,270 29,280 HOMESITE VALUE LISTED BELOW 3,010 14,100 17,110										
STEWART, LINDA G. & JAMES J. RT 4 BOX 259 SOUTH POINT, OHIO 45680 VOL 568 PG 544 PARCEL-ID 06-139-1200.000	-00-00 7 PORTERS SECOND SUB. 0000.00A RES USE CODE 510 2,060 5,510 7,570 HOMESITE VALUE LISTED BELOW 2,060 5,510 7,570										
PRICE, FRED & ELIZABETH LIFE E ST. REM. PATRICIA IRIS DANIELS 118 TOWNSHIP RD. 1101-E. SOUTH POINT, OHIO 45680 VOL 570 PG 572 PARCEL-ID 06-139-1300.000	-00-00 8 PORTERS SECOND SUB. 0000.00A RES USE CODE 500 1,910 00 1,910										
PRICE, FRED & ELIZABETH LIFE E ST. REM. PATRICIA IRIS DANIELS 118 TOWNSHIP RD. 1101-E. SOUTH POINT, OHIO 45680 VOL 570 PG 572 PARCEL-ID 06-139-1400.000	-00-00 9 PORTERS SECOND SUB. 0000.00A RES USE CODE 510 950 11,470 12,420 HOMESITE VALUE LISTED BELOW 950 11,470 12,420										
MOSS, ALBERT & MARJORIE SOUTH POINT, OHIO VOL 266 PG 645 PARCEL-ID 06-139-1500.000	-00-00 10 PORTERS SECOND SUB .TRIANG. E 15' ON S END 0000.00A RES USE CODE 500 180 00 180										
PRICE, FRED & ELIZABETH P.O. BOX 464 CHESAPEAKE, OHIO 45619 PARCEL-ID 06-139-1600.000	-00-00 10 PORTERS SECOND SUB .W PT 51.25' ON DAVIS ST. 82. 7 0000.00A RES USE CODE 599 1,620 760 2,380										
LIND, EDWARD F & PATRICIA K RT. 4 BOX 427 SOUTH POINT, OHIO 45680 VOL 560 PG 125 PARCEL-ID 06-139-1700.000	-00-00 11 PORTERS SECOND SUB . 0000.00A RES USE CODE 510 2,020 8,180 10,200 HOMESITE VALUE LISTED BELOW 2,020 8,180 10,200										

BARRETT BROTHERS SPRINGFIELD, OH 1-800-322-7711

TAX RATE - .50
A/R RED FACTOR 04.5484
OTH RED FACTOR 04.6761

LAWRENCE
TAX DISTRICT 06-FAYETTE TWP-DELTA S.D.

GENERAL TAX LIST AND DUPLICATE OF REAL AND PUBLIC UTILITY PROPERTY
COUNTY REAL ESTATE TAXES AND SPECIAL ASSESSMENTS

12/23/96

TAX YEAR 1996
INTEREST RATE
PAGE NO 1031

OWNER'S NAME MAILING ADDRESS	DESCRIPTION			TAXES CHARGED	DECEMBER TAXES	PENALTY	JUNE TAXES	PENALTY	TOTAL DELINQUENT	C. D. DATE	MEMO
	LAND	IMPROVEMENTS	TOTAL VALUE								
TATE, JAMES W. & ANN C. & DONALD L. & VICKI DUNN MARSHALL P.O. BOX 70 BARBOURSVILLE, W.VA 25504 VOL 551 PG 227 PARCEL-ID 06-139-1800.000	-00-00 12 PORTERS SECOND SUB . 0000.00A RES USE CODE 510 2,190 15,800 17,990 HOMESITE VALUE LISTED BELOW 2,190 12,160 14,350										
CORN, GEORGE GARY & BETTY ANN RT. 4 BOX 430 SOUTH POINT, OHIO 45680 VOL 302 PG 168 PARCEL-ID 06-140-0100.000	-00-00 13 PORTERS SECOND SUB .PT. 0000.00A RES USE CODE 500 1,260 00 1,260										
TATE, JAMES W. & ANN C. & DONALD L. & VICKI DUNN MARSHALL P.O. BOX 70 BARBOURSVILLE, W.VA 25504 VOL 551 PG 227 PARCEL-ID 06-140-0200.000	-00-00 13 PORTERS SECOND SUB .PT NW COR. 12.50' ON DAVIS ST 0000.00A RES USE CODE 500 280 00 280										
CORN, GEORGE GARY & BETTY ANN RT. 4 BOX 430 SOUTH POINT, OHIO 45680 VOL 302 PG 168 PARCEL-ID 06-140-0300.000	-00-00 14 PORTERS SECOND SUB . 0000.00A RES USE CODE 510 3,520 10,790 14,310 HOMESITE VALUE LISTED BELOW 3,520 10,390 13,910										
LINTHICUM, CHARLES & BARBARA 55 TOWNSHIP RD. 1101 E SOUTH POINT, OHIO 45680 VOL 440 PG 694 PARCEL-ID 06-140-0400.000	-00-00 15 PORTERS SECOND SUB . 0000.00A RES USE CODE 510 2,350 10,190 12,540 HOMESITE VALUE LISTED BELOW 2,350 10,190 12,540										
NICHOLAS, STEPHEN ETAL C/O LINDA K. ELLIOTT 43 TWP RD 1101 EAST SOUTH POINT, OHIO 45680 VOL 608 PG 682 PARCEL-ID 06-140-0500.000	-00-00 16 PORTERS SECOND SUB . 0000.00A RES USE CODE 510 2,320 5,400 7,720 HOMESITE VALUE LISTED BELOW 2,320 5,400 7,720										
METHODIST EPISCOPAL CHURCH 31 TWP. RD. 1101E SOUTH POINT, OHIO 45680-000 PARCEL-ID 06-140-0600.000	-00-00 LOT 17 PORTER'S 2ND SD PARSONAG 0000.00A RES USE CODE 510 2,320 8,260 10,580										
KEENEY, CECIL HOMER 7182 CO RD 1 SOUTH POINT, OHIO 45680 PARCEL-ID 06-140-0700.000	-00-00 18 PORTERS SECOND SUB . 0000.00A RES USE CODE 510 1,690 12,350 14,040 HOMESITE VALUE LISTED BELOW 1,690 12,020 13,710										
KEENEY, CECIL HOMER	-00-00 PORTERS SECOND SUB.										

TAX RATE - .50
A/R RED FACTOR 04.5484
OTH RED FACTOR 04.6761

LAWRENCE
TAX DISTRICT 06-FAYETTE TWP-DELTA S.D.

GENERAL TAX LIST AND DUPLICATE OF REAL AND PUBLIC UTILITY PROPERTY
COUNTY REAL ESTATE TAXES AND SPECIAL ASSESSMENTS

12/23/96

TAX YEAR 1996
INTEREST RATE
PAGE NO 1032

OWNER'S NAME MAILING ADDRESS	DESCRIPTION			TAXES CHARGED	DECEMBER TAXES	PENALTY	JUNE TAXES	PENALTY	TOTAL DELINQUENT	C. D. DATE	MEMO
	LAND	IMPROVEMENTS	TOTAL VALUE								
7182 CO RD 1 SOUTH POINT, OHIO 45680 PARCEL-ID 06-140-0800.000	PARCEL A 0000.00A COM USE CODE 429 600 7,020 7,620										
CRAGER, TIM & RUBY LEE 51 HILLSDALE CIRCLE SCOTT DEPOT, W. VA. VOL 199 PG 201 PARCEL-ID 06-140-1000.000	-00-00 1 BROOKDALE ADDITION 1BLOCK 1 0000.00A RES USE CODE 510 1,350 5,640 6,990										
CRAGER, TIM & RUBY L. 51 HILLSDALE CIRCLE SCOTT DEPOT, W. VA. VOL 199 PG 201 PARCEL-ID 06-140-1100.000	-00-00 2 BROOKDALE ADDITION 1BLOCK 1 0000.00A RES USE CODE 500 1,010 00 1,010										
KAY, THOMAS ALTON & MARY ALICE C/O PAUL & ROBIN SCARBERRY 123 TWP. RD. 1016 SOUTH POINT, OHIO 45680 PARCEL-ID 06-140-1200.000 06-18-96 TRNSF TO 06-140-1200.000	-00-00 3 BROOKDALE ADDITION 1BLOCK 1 0000.00A RES USE CODE 510 00 00 00 SCARBERRY, PAUL F. & ROBI										
SCARBERRY, PAUL F. & ROBIN R. 123 TWP. RD. 1016 SOUTH POINT, OHIO 45680 PARCEL-ID 06-140-1200.000 06-18-96 TRNSF FROM 06-140-1200.000	-00-00 3 BROOKDALE ADDITION 1BLOCK 1 0000.00A RES USE CODE 510 1,410 7,790 9,200 HOMESITE VALUE LISTED BELOW 1,410 6,590 8,000 KAY, THOMAS ALTON & MARY										
SWANN, ORMAN E. & BARBARA C/O FULTON & GOSS INC. 006 C/O F. A. R. E. TAX SERVICE 17187 NO. LAUREL PK. DR. SUITE 437 LIVONIA, MI 48152 VOL 393 PG 530 PARCEL-ID 06-140-1300.000	-00-00 4 BROOKDALE ADDITION 1BLOCK 1 0000.00A RES USE CODE 510 1,350 3,870 5,220 HOMESITE VALUE LISTED BELOW 1,350 3,790 5,140										
CHAPMAN, HOSEA BISHOP JR & JOYCE E P.O.BOX 5438 HUNTINGTON, WV 25703 VOL 574 PG 508 PARCEL-ID 06-140-1400.000	-00-00 5 BROOKDALE ADDITION 1BLOCK 1 0000.00A RES USE CODE 510 1,410 8,670 10,080										
MOORE, LEO AND KAY RT. 4 BOX 556 SOUTH POINT, OHIO 45680 VOL 490 PG 440 PARCEL-ID 06-140-1500.000	-00-00 6 BROOKDALE ADDITION 1BLOCK 1 0000.00A RES USE CODE 599 1,550 290 1,840 HOMESITE VALUE LISTED BELOW										

BARRETT BROTHERS SPRINGFIELD, OH 1-800-322-7711

TAX RATE [illegible]50
A/R RED FACTOR 04.5484
OTH RED FACTOR 04.6761

LAWRENCE
TAX DISTRICT 06-FAYETTE TWP-DELTA S.D.

GENERAL TAX LIST AND DUPLICATE OF REAL AND PUBLIC UTILITY PROPERTY
COUNTY REAL ESTATE TAXES AND SPECIAL ASSESSMENTS

12/23/96

TAX YEAR 1996
INTEREST RATE

OWNER'S NAME MAILING ADDRESS	DESCRIPTION			TAXES CHARGED	DECEMBER TAXES	PENALTY	JUNE TAXES	PENALTY	TOTAL DELINQUENT	C. D. DATE	MEMO
	LAND	IMPROVEMENTS	TOTAL VALUE								
	1,550	00	1,550								
CRISS, EVERETT L. 132 TWP. RD. 1019 SOUTH POINT, OHIO 45680 VOL 550 PG 728 PARCEL-ID 06-140-1700.000	-00-00 1 BROOKDALE ADDITION 1BLOCK 2 0000.00A RES USE CODE 540 1,480 7,570 9,050 HOMESITE VALUE LISTED BELOW 1,480 7,570 9,050										
CRISS, EVERETT L. 132 TWP. RD. 1019 SOUTH POINT, OHIO 45680 VOL 550 PG 728 PARCEL-ID 06-140-1800.000	-00-00 2 BROOKDALE ADDITION 1BLOCK 2 0000.00A RES USE CODE 500 1,270 00 1,270										
TINKHAM, PEARL B 141 TWP RD 1019 SOUTH POINT, OHIO 45680 VOL 606 PG 130 PARCEL-ID 06-141-0100.000 02-08-96 TRNSF FROM 06-141-0100.000 TINKHAM, ARTHUR J JR. & P	-00-00 3 BROOKDALE ADDITION 1BLOCK 2 0000.00A RES USE CODE 500 1,270 00 1,270										
TINKHAM, ARTHUR J JR. & PEARL 141 TOWNSHIP RD. 1019 SOUTH POINT, OHIO 45680 VOL 199 PG 564 PARCEL-ID 06-141-0100.000 02-08-96 TRNSF TO 06-141-0100.000 TINKHAM, PEARL B	-00-00 3 BROOKDALE ADDITION 1BLOCK 2 0000.00A RES USE CODE 500 00 00 00										
TINKHAM, ARTHUR J JR. & PEARL 141 TOWNSHIP RD. 1019 SOUTH POINT, OHIO 45680 VOL 199 PG 564 PARCEL-ID 06-141-0200.000 02-08-96 TRNSF TO 06-141-0200.000 TINKHAM, PEARL B	-00-00 4 BROOKDALE ADDITION 1BLOCK 2 0000.00A RES USE CODE 510 00 00 00										
TINKHAM, PEARL B 141 TWP RD 1019 SOUTH POINT, OHIO 45680 VOL 606 PG 130 PARCEL-ID 06-141-0200.000 02-08-96 TRNSF FROM 06-141-0200.000 TINKHAM, ARTHUR J JR. & P	-00-00 4 BROOKDALE ADDITION 1BLOCK 2 0000.00A RES USE CODE 510 1,480 7,560 9,040 HOMESITE VALUE LISTED BELOW 1,480 7,560 9,040										
FINLEY, MICHAEL G. AND CONNIE S. 163 TWP. RD. 1019 SOUTH POINT, OHIO 45680 VOL 502 PG 506 PARCEL-ID 06-141-0300.000	-00-00 5 BROOKDALE ADDITION 1BLOCK 2 0000.00A RES USE CODE 500 1,130 00 1,130										
FINLEY, MICHAEL G. AND CONNIE	-00-00 6 BROOKDALE ADDITION										

TAX RATE [illegible]50
A/R RED FACTOR 04.5484
OTH RED FACTOR 04.6761

LAWRENCE
TAX DISTRICT 06-FAYETTE TWP-DELTA S.D.

GENERAL TAX LIST AND DUPLICATE OF REAL AND PUBLIC UTILITY PROPERTY
COUNTY REAL ESTATE TAXES AND SPECIAL ASSESSMENTS

12/23/96

TAX YEAR 1996
INTEREST RATE

OWNER'S NAME MAILING ADDRESS	DESCRIPTION			TAXES CHARGED	DECEMBER TAXES	PENALTY	JUNE TAXES	PENALTY	TOTAL DELINQUENT	C. D. DATE	MEMO
	LAND	IMPROVEMENTS	TOTAL VALUE								
S. 163 TWP. RD. 1019 SOUTH POINT, OHIO 45680 VOL 502 PG 506 PARCEL-ID 06-141-0400.000	1BLOCK 2 0000.00A RES USE CODE 510 1,620 15,550 17,170 HOMESITE VALUE LISTED BELOW 1,620 15,550 17,170										
FINLEY, MICHAEL G. AND CONNIE S. 163 TWP. RD. 1019 SOUTH POINT, OHIO 45680 VOL 502 PG 506 PARCEL-ID 06-141-0500.000	-00-00 7 BROOKDALE ADDITION 1BLOCK 2 0000.00A RES USE CODE 500 1,410 00 1,410										
NOBLE, CATHERINE LOUISE LIFE E ST TERRELL L NOBLE ET-AL RE 52 TWP RD 1025 SOUTH POINT, OHIO 45680-0000 VOL 605 PG 406 PARCEL-ID 06-141-0600.000 01-12-96 TRNSF FROM 06-141-0600.000	-00-00 8 BROOKDALE ADDITION 1BLOCK 2 0000.00A RES USE CODE 510 1,300 17,540 18,840 HOMESITE VALUE LISTED BELOW 1,300 16,550 17,850 NOBLE, CATHERINE LOUISE										
NOBLE, CATHERINE LOUISE 52 TOWNSHIP RD. 1025 SOUTH POINT, OHIO 45680-000 VOL 569 PG 98 PARCEL-ID 06-141-0600.000 01-12-96 TRNSF TO 06-141-0600.000	-00-00 8 BROOKDALE ADDITION 1BLOCK 2 0000.00A RES USE CODE 510 00 00 00 NOBLE, CATHERINE LOUISE L										
NOBLE, CATHERINE LOUISE 52 TOWNSHIP RD. 1025 SOUTH POINT, OHIO 45680-000 VOL 569 PG 98 PARCEL-ID 06-141-0700.000 01-12-96 TRNSF TO 06-141-0700.000	-00-00 9 BROOKDALE ADDITION 1BLOCK 2 0000.00A RES USE CODE 500 00 00 00 NOBLE, CATHERINE LOUISE L										
NOBLE, CATHERINE LOUISE LIFE E ST TERRELL L NOBLE ET-AL REM. 52 TWP RD 1025 SOUTH POINT, OHIO 45680-0000 VOL 605 PG 406 PARCEL-ID 06-141-0700.000 01-12-96 TRNSF FROM 06-141-0700.000	-00-00 9 BROOKDALE ADDITION 1BLOCK 2 0000.00A RES USE CODE 500 1,110 00 1,110 NOBLE, CATHERINE LOUISE										
THOMPSON, JIMMY L. & CAROL A. BOX 40 1 MONROE ST. BURLINGTON, OHIO 45680 VOL 582 PG 459 PARCEL-ID 06-141-0800.000	-00-00 10 BROOKDALE ADD. 1 BLOCK 2 0000.00A RES USE CODE 510 1,130 5,810 6,940 HOMESITE VALUE LISTED BELOW 1,130 5,810 6,940										
NOBLE, TERRELL L & ELETA RAE RT 109	-00-00 11 BROOKDALE ADD. 1 BLOCK 2										

BARRETT BROTHERS SPRINGFIELD, OH 1-800-322-7711

TAX RATE -.050
A/R RED FACTOR 04.5484
OTH RED FACTOR 04.6761

LAWRENCE
TAX DISTRICT 06-FAYETTE TWP-DELTA S.D.

GENERAL TAX LIST AND DUPLICATE OF REAL AND PUBLIC UTILITY PROPERTY
COUNTY REAL ESTATE TAXES AND SPECIAL ASSESSMENTS

12/23/96

TAX YEAR 1996
INTEREST RATE
PAGE NO 1035

OWNER'S NAME MAILING ADDRESS	DESCRIPTION			TAXES CHARGED	DECEMBER TAXES	PENALTY	JUNE TAXES	PENALTY	TOTAL DELINQUENT	C. D. DATE	MEMO
	LAND	IMPROVEMENTS	TOTAL VALUE								
ROUTE 4 BOX 400 SOUTH POINT, OHIO 45680-0000 VOL 530 PG 364 PARCEL-ID 06-141-0900.000	0000.00A	RES USE CODE 510									
	1,190	11,150	12,340								
	HOMESITE VALUE LISTED BELOW										
	1,190	10,850	12,040								
NOBLE, TERRELL L & ELETA RAE RT 4 BOX 400 SOUTH POINT, OHIO 45680-000 VOL 530 PG 364 PARCEL-ID 06-141-1000.000	-00-00 12 BROOKDALE ADD. 1 BLOCK 2 0000.00A	RES USE CODE 500									
	1,130	00	1,130								
WAPLE, JUANITA RT. 4 BOX 396 SOUTH POINT, OHIO 45680 VOL 612 PG 441 PARCEL-ID 06-141-1100.000	-00-00 13 BROOKDALE ADD. 1 BLOCK 2 0000.00A	RES USE CODE 510									
	1,190	7,260	8,450								
	HOMESITE VALUE LISTED BELOW										
	1,190	7,260	8,450								
08-06-96 TRNSF FROM 06-141-1100.000 WAPLE, JUANITA & SAUNDRA											
WAPLE, JUANITA & SAUNDRA KENDRICK RT. 4 BOX 396 SOUTH POINT, OHIO 45680 VOL 564 PG 16 PARCEL-ID 06-141-1100.000	-00-00 13 BROOKDALE ADD. 1 BLOCK 2 0000.00A	RES USE CODE 510									
	00	00	00								
08-06-96 TRNSF TO 06-141-1100.000 WAPLE, JUANITA											
WAPLE, JUANITA RT. 4 BOX 396 SOUTH POINT, OHIO 45380 VOL 612 PG 441 PARCEL-ID 06-141-1200.000	-00-00 14 BROOKDALE ADD. 1 BLOCK 2 0000.00A	RES USE CODE 500									
	1,020	00	1,020								
08-06-96 TRNSF FROM 06-141-1200.000 WAPLE, JUANITA & SAUNDRA											
WAPLE, JUANITA & SAUNDRA KENDRICK RT. 4 BOX 396 SOUTH POINT, OHIO 45380 VOL 564 PG 16 PARCEL-ID 06-141-1200.000	-00-00 14 BROOKDALE ADD. 1 BLOCK 2 0000.00A	RES USE CODE 500									
	00	00	00								
08-06-96 TRNSF TO 06-141-1200.000 WAPLE, JUANITA											
PAYNE, DAVID A. & LINDA S. 183 TOWNSHIP ROAD 1019 SOUTH POINT, OHIO 45680-000 VOL 457 PG 432 PARCEL-ID 06-141-1400.000	-00-00 1 BROOKDALE ADD 1 BLOCK 3 0000.00A	RES USE CODE 510									
	990	5,190	6,180								
	HOMESITE VALUE LISTED BELOW										
	990	5,190	6,180								
CARTER, DONALD 342 PRIVATE DR	-00-00 2 BROOKDALE ADDITION 1BLOCK 3			12/30/97 Edith Carter life est from Donald Carter							

TAX RATE -.050
A/R RED FACTOR 04.5484
OTH RED FACTOR 04.6761

LAWRENCE
TAX DISTRICT 06-FAYETTE TWP-DELTA S.D.

GENERAL TAX LIST AND DUPLICATE OF REAL AND PUBLIC UTILITY PROPERTY
COUNTY REAL ESTATE TAXES AND SPECIAL ASSESSMENTS

12/23/96

TAX YEAR 1996
INTEREST RATE
PAGE NO 1036

OWNER'S NAME MAILING ADDRESS	DESCRIPTION			TAXES CHARGED	DECEMBER TAXES	PENALTY	JUNE TAXES	PENALTY	TOTAL DELINQUENT	C. D. DATE	MEMO
	LAND	IMPROVEMENTS	TOTAL VALUE								
PROCTORVILLE, OHIO 45669 VOL 606 PG 558 PARCEL-ID 06-141-1500.000	0000.00A	RES USE CODE 510									
	990	3,120	4,110								
	HOMESITE VALUE LISTED BELOW										
	990	3,040	4,030								
03-05-96 TRNSF FROM 06-141-1500.000 CARTER, EDITH											
CARTER, EDITH 191 TWP. RD. 1019 SOUTH POINT, OHIO 45680 PARCEL-ID 06-141-1500.000	-00-00 2 BROOKDALE ADDITION 1BLOCK 3 0000.00A	RES USE CODE 510									
	00	00	00								
03-05-96 TRNSF TO 06-141-1500.000 CARTER, DONALD											
MOORE, LEE BRUCE RT 4 BOX 538 SOUTH POINT, OHIO 45680 VOL 442 PG 557 PARCEL-ID 06-141-1600.000	-00-00 3 BROOKDALE ADDITION 1BLOCK 3 0000.00A	RES USE CODE 510									
	1,040	7,400	8,440								
	HOMESITE VALUE LISTED BELOW										
	1,040	7,400	8,440								
BLANKENSHIP, JOSEPH RICHARD 205 TOWNSHIP RD 1019 SOUTH POINT, OHIO 45680-000 VOL 611 PG 150 PARCEL-ID 06-141-1700.000	-00-00 4 BROOKDALE ADDITION 1BLOCK 3 0000.00A	RES USE CODE 510									
	00	00	00								
10-03-96 TRNSF TO 06-141-1700.000 SEXTON, DEBORAH											
SEXTON, DEBORAH 205 TOWNSHIP RD 1019 SOUTH POINT, OHIO 45680-000 VOL 614 PG 220 PARCEL-ID 06-141-1700.000	-00-00 4 BROOKDALE ADDITION 1BLOCK 3 0000.00A	RES USE CODE 510									
	990	4,990	5,980								
	HOMESITE VALUE LISTED BELOW										
	990	4,740	5,730								
10-03-96 TRNSF FROM 06-141-1700.000 BLANKENSHIP, JOSEPH RICHA											
WALTERS, ANNA MAE RT. 4 BOX 536 SOUTH POINT, OHIO 45680 VOL 528 PG 795 PARCEL-ID 06-141-1800.000	-00-00 5 BROOKDALE ADDITION 1BLOCK 3 0000.00A	RES USE CODE 545									
	1,270	1,390	2,660								
	HOMESITE VALUE LISTED BELOW										
	1,270	1,390	2,660								
PYLES, WILLIAM & VICKIE 98 TOWNSHIP ROAD 1025 SOUTH POINT, OHIO 45680 VOL 373 PG 169 PARCEL-ID 06-142-0100.000	-00-00 6 BROOKDALE ADDITION 1BLOCK 3 0000.00A	RES USE CODE 510									
	1,380	10,570	11,950								
	HOMESITE VALUE LISTED BELOW										
	1,380	8,280	9,660								
PYLES, WILLIAM & VICKIE 98 TOWNSHIP ROAD 1025 SOUTH POINT, OHIO 45680	-00-00 7 BROOKDALE ADDITION 1BLOCK 3 0000.00A	RES USE CODE 545									

BARRETT BROTHERS SPRINGFIELD, OH 1-800-322-7711

TAX RATE [illegible]50
A/R RED FACTOR 04.5484
OTH RED FACTOR 04.6761

LAWRENCE
TAX DISTRICT 06-FAYETTE TWP-DELTA S.D.

GENERAL TAX LIST AND DUPLICATE OF REAL AND PUBLIC UTILITY PROPERTY
COUNTY REAL ESTATE TAXES AND SPECIAL ASSESSMENTS

12/23/96

TAX YEAR 1996
INTEREST RATE
PAGE NO 1037

OWNER'S NAME MAILING ADDRESS	DESCRIPTION			TAXES CHARGED	DECEMBER TAXES	PENALTY	JUNE TAXES	PENALTY	TOTAL DELINQUENT	C. D. DATE	MEMO
	LAND	IMPROVEMENTS	TOTAL VALUE								
VOL 373 PG 169 PARCEL-ID 06-142-0200.000	1,130	260	1,390								
SMITH, RICHARD R & JUDY GALE RT 4 BOX 405A SOUTH POINT, OHIO 45680 VOL 496 PG 706 PARCEL-ID 06-142-0300.000	-00-00 8 BROOKDALE ADDITION 1BLOCK 3 0000.00A RES USE CODE 545 1,130 170 1,300										
WEBB, ELSA REA C/O ESTHER L EARL RT 4 BOX 405 MONROE ST SOUTH POINT, OH 45680 VOL 496 PG 706 PARCEL-ID 06-142-0400.000	-00-00 9 BROOKDALE ADDITION 1BLOCK 3 0000.00A RES USE CODE 510 1,130 4,390 5,520 HOMESITE VALUE LISTED BELOW 1,130 4,390 5,520										
BILLUPS, WILLIAM JEFFREY & SUSAN RT. 4 BOX 404A SOUTH POINT, OHIO 45680-0000 VOL 570 PG 408 PARCEL-ID 06-142-0500.000	-00-00 10 BROOKDALE ADD. 1 BLOCK 3 0000.00A RES USE CODE 545 1,130 00 1,130 HOMESITE VALUE LISTED BELOW 1,130 00 1,130			48 TWP Rd 1035 S.PO DAVE & Gloria Jean Lowery						12/18/97	
BILLUPS, WILLIAM JEFFREY & SUSAN RT 4 BOX 404 SOUTH POINT, OHIO 45680 VOL 585 PG 388 PARCEL-ID 06-142-0700.000	-00-00 1 BROOKDALE ADD BL 4 &VAC ADAMS ST BETWEEN 3ST & MO N 0000.00A RES USE CODE 500 1,260 00 1,260										
BILLUPS, WILLIAM JEFFREY & SUSAN RT 4 BOX 404 SOUTH POINT, OHIO 45680 VOL 585 PG 388 PARCEL-ID 06-142-0800.000	-00-00 2 BROOKDALE ADDITION 1BLOCK 4 0000.00A RES USE CODE 510 1,300 5,420 6,720 HOMESITE VALUE LISTED BELOW 1,300 4,350 5,650										
BILLUPS, WILLIAM JEFFREY & SUSAN RT 4 BOX 404 SOUTH POINT, OHIO 45680 VOL 585 PG 388 PARCEL-ID 06-142-0900.000	-00-00 3 BROOKDALE ADDITION 1BLOCK 4 0000.00A RES USE CODE 500 660 00 660										
BILLUPS, WILLIAM JEFFREY & SUSAN RT 4 BOX 404 SOUTH POINT, OHIO 45680 VOL 585 PG 388 PARCEL-ID 06-142-1000.000	-00-00 4 BROOKDALE ADDITION 1BLOCK 4 0000.00A RES USE CODE 500 670 00 670										
LAYMAN, LEONA RT. 4 BOX 406 SOUTH POINT, OHIO 45680 VOL 575 PG 127 PARCEL-ID 06-142-1100.000	-00-00 5 BROOKDALE ADDITION 1BLOCK 4 0000.00A RES USE CODE 510 1,370 4,700 6,070										

BARRETT BROTHERS SPRINGFIELD, OH 1-800-322-7711

TAX RATE [illegible]50
A/R RED FACTOR 04.5484
OTH RED FACTOR 04.6761

LAWRENCE
TAX DISTRICT 06-FAYETTE TWP-DELTA S.D.

GENERAL TAX LIST AND DUPLICATE OF REAL AND PUBLIC UTILITY PROPERTY
COUNTY REAL ESTATE TAXES AND SPECIAL ASSESSMENTS

12/23/96

TAX YEAR 1996
INTEREST RATE
PAGE NO 1038

OWNER'S NAME MAILING ADDRESS	DESCRIPTION			TAXES CHARGED	DECEMBER TAXES	PENALTY	JUNE TAXES	PENALTY	TOTAL DELINQUENT	C. D. DATE	MEMO
	LAND	IMPROVEMENTS	TOTAL VALUE								
PICKLESIMER, LLOYD RT 4 BOX 397 SOUTH POINT, OHIO 45680 VOL 577 PG 63 PARCEL-ID 06-142-1300.000	-00-00 1 BROOKDALE ADDITION 1BLOCK 5 0000.00A RES USE CODE 500 1,050 00 1,050			Tobacky Bill Kelley -							
PICKLESIMER, LLOYD RT. 4 SOUTH POINT, OHIO 45680 VOL 536 PG 313 PARCEL-ID 06-142-1400.000	-00-00 2 BROOKDALE ADDITION 1BLOCK 5 0000.00A RES USE CODE 545 1,090 180 1,270			10/24/97 Bill Kelley							
HAMLIN, JANICE ANN & TIMOTHY RAY 122 TWP RD 1122 PROCTORVILLE, OHIO 45669 VOL 584 PG 460 PARCEL-ID 06-142-1500.000	-00-00 3 BROOKDALE ADDITION 1BLOCK 5 0000.00A RES USE CODE 545 710 390 1,100										
HAMLIN, JANICE ANN & TIMOTHY RAY 122 TWP RD 1122 PROCTORVILLE, OHIO 45669 VOL 584 PG 460 PARCEL-ID 06-142-1600.000	-00-00 4 BROOKDALE ADDITION 1BLOCK 5 0000.00A RES USE CODE 500 880 00 880										
SHARP, PEARL C/O PEARL SHARP 41 TWP RD 1025 SOUTH POINT, OHIO 45680-0000 VOL 460 PG 219 PARCEL-ID 06-142-1700.000	-00-00 5 BROOKDALE ADDITION 1BLOCK 5 0000.00A RES USE CODE 510 1,250 9,880 11,130 HOMESITE VALUE LISTED BELOW 1,250 2,000 3,250										
SHARP, PEARL C/O PEARL SHARP 41 TWP RD 1025 SOUTH POINT, OHIO 45680-0000 VOL 460 PG 219 PARCEL-ID 06-142-1800.000	-00-00 6 BROOKDALE ADD BL-5 LESS E 1/2 0000.00A RES USE CODE 500 470 00 470										
BILLUPS, WILLIAM JEFFREY & SUSAN RT 4 BOX 404 SOUTH POINT, OHIO 45680 VOL 585 PG 388 PARCEL-ID 06-142-1801.000	-00-00 6 BROOKDALE ADDN BL-5 E 1/2 ONLY 0000.00A RES USE CODE 500 320 00 320										
BILLUPS, WILLIAM JEFFREY & SUSAN RT 4 BOX 404 SOUTH POINT, OHIO 45680 VOL 585 PG 388 PARCEL-ID 06-143-0100.000	-00-00 LOT 7 BROOKDALE ADD 1 BL 5 & VAC ADAMS ST BETWEEN 0000.00A RES USE CODE 500 1,250 00 1,250										
HACKWORTH, DONALD & SHARON C/O ATLANTIC FINANCIAL ONE PIEDMONT ROAD P. O. BOX 2787	-00-00 4 BROOKDALE ADDITION 2BLOCK 1 0000.00A RES USE CODE 510										

BARRETT BROTHERS SPRINGFIELD, OH 1-800-322-7711

TAX RATE --.50
A/R RED FACTOR 04.5484
OTH RED FACTOR 04.6761

LAWRENCE
TAX DISTRICT 06-FAYETTE TWP-DELTA S.D.

GENERAL TAX LIST AND DUPLICATE OF REAL AND PUBLIC UTILITY PROPERTY
COUNTY REAL ESTATE TAXES AND SPECIAL ASSESSMENTS

12/23/96

TAX YEAR 1996
INTEREST RATE

OWNER'S NAME MAILING ADDRESS	DESCRIPTION			TAXES CHARGED	DECEMBER TAXES	PENALTY	JUNE TAXES	PENALTY	TOTAL DELINQUENT	C. D. DATE	MEMO
	LAND	IMPROVEMENTS	TOTAL VALUE								
CHARLESTON, W. VA. 25330-0006 VOL 429 PG 76 PARCEL-ID 06-143-0300.000	1,530	6,810	8,340								
HACKWORTH, DONALD & SHARON C/O ATLANTIC FINANCIAL ONE PIEDMONT ROAD P. O. BOX 2787 CHARLESTON, W. VA. 25330-0006 VOL 429 PG 76 PARCEL-ID 06-143-0400.000	-00-00 5 BROOKDALE ADDITION 2BLOCK 1 0000.00A RES USE CODE 545 1,450	70	1,520								
HALL, JACK & MAZIE G. C/O JACK HALL 126 TWP. RD. BOX 1027 SOUTH POINT, OHIO 45680 PARCEL-ID 06-143-0500.000	-00-00 6 BROOKDALE ADDITION 2BLOCK 1 S PT. 2 3 0000.00A RES USE CODE 500 760	00	760								
JOHNS, ERNEST H. LIFE EST. REM . JOHNS, EDWARD A & ERNEST LEE 102 TWP. RD. 1027 SOUTH POINT, OHIO 45680 PARCEL-ID 06-143-0600.000	-00-00 6 BROOKDALE ADDITION 2BLOCK 1 N PT 42 ' 0000.00A RES USE CODE 510 1,040 HOMESITE VALUE LISTED BELOW 1,040	3,400 3,110	4,440 4,150								
HALL, JACK & MAZIE G C/O JACK HALL 126 TWP. RD. BOX 1027 SOUTH POINT, OHIO 45680 PARCEL-ID 06-143-0700.000	-00-00 7BROOKDALE #2 BL. 1 S PT W1/2 ADAMS BET 3RD & 4TH L E 0000.00A RES USE CODE 500 1,510	00	1,510								
THOMPSON, VIRGINIA M. LIFE EST ATE GEORGE W. THOMPSON REMIAND RT. 4 BOX 364 SOUTH POINT, OHIO 45680-0000 VOL 549 PG 20 PARCEL-ID 06-143-0701.000	-00-00 PT 7 BROOKDALE ADD 2 BL 1 PT 2' X 42' ONLY 0000.00A RES USE CODE 500 30	00	30								
THOMPSON, VIRGINIA M. LIFE EST ATE GEORGE W. THOMPSON REMAIND 110 TWP RD 1027 SOUTH POINT, OHIO 45680 VOL 549 PG 20 PARCEL-ID 06-143-0800.000	7 BROOKDALE ADD 2 BLK 1 N PT 4 2' ON 4TH X 110 RES USE CODE 510 1,010 HOMESITE VALUE LISTED BELOW 1,010	5,790 5,790	6,800 6,800								
HALL, JACK & MAZIE G. C/O JACK HALL 126 TWP. RD. BOX 1027 SOUTH POINT, OHIO 45680 VOL 549 PG 20 PARCEL-ID 06-143-1000.000	-00-00 1 BROOKDALE #2 BLK 2 E1/2 ADAMS FROM 3RD TO4TH LES S 0000.13A RES USE CODE 510 1,510	00	1,510								
THOMPSON, VIRGINIA M. LIFE EST ATE GEORGE W. THOMPSON REMAIND RT. 4 BOX 364 SOUTH POINT, OHIO 45680-0000 VOL 549 PG 20 PARCEL-ID 06-143-1001.000	-00-00 PT 1 BROOKDALE ADD 2 BL 2 14' X 112' ONLY 0000.04A RES USE CODE 500 170	00	170								

TAX RATE --.50
A/R RED FACTOR 04.5484
OTH RED FACTOR 04.6761

LAWRENCE
TAX DISTRICT 06-FAYETTE TWP-DELTA S.D.

GENERAL TAX LIST AND DUPLICATE OF REAL AND PUBLIC UTILITY PROPERTY
COUNTY REAL ESTATE TAXES AND SPECIAL ASSESSMENTS

12/23/96

TAX YEAR 1996
INTEREST RATE

OWNER'S NAME MAILING ADDRESS	DESCRIPTION			TAXES CHARGED	DECEMBER TAXES	PENALTY	JUNE TAXES	PENALTY	TOTAL DELINQUENT	C. D. DATE	MEMO
	LAND	IMPROVEMENTS	TOTAL VALUE								
HALL, JACK & MAZIE G C/O JACK HALL 126 TWP. RD. BOX 1027 SOUTH POINT, OHIO 45680 PARCEL-ID 06-143-1100.000	-00-00 2 BROOKDALE ADDITION 2BLOCK 2 0000.00A COM USE CODE 429 1,520 HOMESITE VALUE LISTED BELOW 00	11,880 8,010	13,400 8,010								
HALL, JACK & MAZIE G. C/O JACK HALL 126 TWP. RD. BOX 1027 SOUTH POINT, OHIO 45680 PARCEL-ID 06-143-1200.000	-00-00 3 BROOKDALE ADDITION 2BLOCK 2 0000.00A COM USE CODE 499 1,520	590	2,110								
HALL, JACK & MAZIE G C/O JACK HALL 126 TWP. RD. BOX 1027 SOUTH POINT, OHIO 45680 PARCEL-ID 06-143-1300.000	-00-00 4 BROOKDALE ADDITION 2BLOCK 2 0000.00A COM USE CODE 400 1,520	00	1,520								
HALL, JACK & MAZIE G. C/O JACK HALL 126 TWP. RD. BOX 1027 SOUTH POINT, OHIO 45680 PARCEL-ID 06-143-1400.000	-00-00 5 BROOKDALE ADDITION 2BLOCK 2 0000.17A COM USE CODE 400 1,590	00	1,590								
VAUGHN, HERSHEL L. & JOAN C. 022 C/O TRANSAMERICA REAL ESTATE TAX SERVICE 1105 SCHROCK RD SUITE 437 COLUMBUS, OHIO 43229 VOL 545 PG 586 PARCEL-ID 06-143-1600.000	-00-00 1 BROOKDALE ADDITION 2BLOCK 3 0000.00A RES USE CODE 510 1,360 HOMESITE VALUE LISTED BELOW 1,360	8,610 8,610	9,970 9,970								5/21/97 Frazee, William D. Jr. & Connie S.
VAUGHN, HERSHEL L. & JOAN C. 022 C/O TRANSAMERICA REAL ESTATE TAX SERVICE 1105 SCHROCK RD SUITE 437 COLUMBUS, OHIO 43229 VOL 545 PG 586 PARCEL-ID 06-143-1700.000	2 BROOKDALE ADD. #2 BLOCK 3, L ESS E. 4' RES USE CODE 500 870	00	870								Same
JACKSON, JUDY A RT. 4 BOX 367 SOUTH POINT, OHIO 45680 VOL 588 PG 74 PARCEL-ID 06-143-1700.001	2 BROOKDALE ADD. #2 BLOCK 3, E AST 4' ONLY RES USE CODE 500 120	00	120								
JACKSON, JUDY A RT. 4, BOX 367 SOUTH POINT, OHIO 45680 VOL 588 PG 72 PARCEL-ID 06-143-1800.000	-00-00 3 BROOKDALE ADDITION 2BLOCK 3 0000.00A RES USE CODE 510 1,490 HOMESITE VALUE LISTED BELOW 1,490	14,780 14,780	16,270 16,270								

BARRETT BROTHERS SPRINGFIELD, OH 1-800-322-7711

TAX RATE - .50
A/R RED FACTOR 04.5484
OTH RED FACTOR 04.6761

LAWRENCE
TAX DISTRICT 06-FAYETTE TWP-DELTA S.D.

GENERAL TAX LIST AND DUPLICATE OF REAL AND PUBLIC UTILITY PROPERTY
COUNTY REAL ESTATE TAXES AND SPECIAL ASSESSMENTS

12/23/96

TAX YEAR 1996
INTEREST RATE
PAGE NO 1041

OWNER'S NAME MAILING ADDRESS	DESCRIPTION			TAXES CHARGED	DECEMBER TAXES	PENALTY	JUNE TAXES	PENALTY	TOTAL DELINQUENT	C. D. DATE	MEMO
	LAND	IMPROVEMENTS	TOTAL VALUE								
JACKSON, JUDY A RT. 4, BOX 367 SOUTH POINT, OHIO 45680 VOL 588 PG 72 PARCEL-ID 06-144-0100.000	-00-00 4 BROOKDALE ADDITION 2BLOCK 3 W 12' 0000.00A RES USE CODE 500 370 00 370										
SIBERT, HAROLD D. & BESSIE ALICE 151 TWP RD 1027 SOUTH POINT, OHIO 45680 VOL 554 PG 477 PARCEL-ID 06-144-0200.000	-00-00 4 BROOKDALE ADDITION 2BLOCK 3 E 58.45' 0000.00A RES USE CODE 510 1,790 5,140 6,930 HOMESITE VALUE LISTED BELOW 1,790 4,810 6,600										
VAUGHN, HERSHEL LEE & JOAN CAROL 129 TWP. RD. 1027 SOUTH POINT, OHIO 45680 PARCEL-ID 06-144-0300.000	-00-00 5 & 6 BROOKDALE ADD 2 BLOCK 3 LESS S 1 0000.00A RES USE CODE 545 880 00 880										
VAUGHN BILLY J. 38 TWP RD 1033 SOUTH POINT, OHIO 45680 VOL 486 PG 30 PARCEL-ID 06-144-0301.000	-00-00 5 & 6 BROOKDALE ADD 2 BLOCK 3 S 1/2 P T 0000.00A RES USE CODE 540 2,330 3,090 5,420										
WILSON, GWENDALYN M. C/O FULTON & GOSS, INC. 019 C/O SOURCE ONE MORTGAGE SE CO 27555 FARMINGTON ROAD P. O. BOX 1800 FARMINGTON HILLS, M 48018 VOL 483 PG 688 PARCEL-ID 06-144-0400.000	-00-00 7 BROOKDALE ADDITION 2BLOCK 3 0000.00A RES USE CODE 510 1,360 8,050 9,410 HOMESITE VALUE LISTED BELOW 1,360 8,050 9,410										
HOLBROOK, FREDRICK LIFE ESTATE DONNA JEAN HYSELL ETAL REM RT. 4, BOX 369 SOUTH POINT, OHIO 45680 VOL 533 PG 661 PARCEL-ID 06-144-0600.000	-00-00 8 BROOKDALE ADDITION 2BLOCK 3 0000.00A RES USE CODE 545 1,300 2,580 3,880 HOMESITE VALUE LISTED BELOW 1,300 1,120 2,420										
GOSSETT, JEANETTE B. ET-AL C/O HERBERT HENDERSON 204 CHESTNUT AVE. ARDMORE, PA 19003 VOL 347 PG 1 PARCEL-ID 06-144-0800.000	-00-00 1 BROOKDALE ADDITION 2BLOCK 4 0000.00A RES USE CODE 500 970 00 970										
GOSSETT, JEANETTE B. ET-AL C/O HERBERT HENDERSON 204 CHESTNUT AVE. ARDMORE, PA 19003 VOL 347 PG 1 PARCEL-ID 06-144-0900.000	-00-00 2 BROOKDALE ADDITION 2BLOCK 4 0000.00A RES USE CODE 500 970 00 970										

TAX RATE - .50
A/R RED FACTOR 04.5484
OTH RED FACTOR 04.6761

LAWRENCE
TAX DISTRICT 06-FAYETTE TWP-DELTA S.D.

GENERAL TAX LIST AND DUPLICATE OF REAL AND PUBLIC UTILITY PROPERTY
COUNTY REAL ESTATE TAXES AND SPECIAL ASSESSMENTS

12/23/96

TAX YEAR 1996
INTEREST RATE
PAGE NO 1042

OWNER'S NAME MAILING ADDRESS	DESCRIPTION			TAXES CHARGED	DECEMBER TAXES	PENALTY	JUNE TAXES	PENALTY	TOTAL DELINQUENT	C. D. DATE	MEMO
	LAND	IMPROVEMENTS	TOTAL VALUE								
SCHNEIDER, JOHN H. & VIRGIE LIFE EST & LISATH, JACQUELINE RM 002 RT 4 BOX 377 SOUTH POINT, OHIO 45680 VOL 583 PG 245 PARCEL-ID 06-144-1000.000	-00-00 3 BROOKDALE ADDITION 2BLOCK 4 0000.00A RES USE CODE 510 1,490 21,420 22,910 HOMESITE VALUE LISTED BELOW 1,490 15,580 17,070										
SCHNEIDER, JOHN H. & VIRGIE LIFE EST & LISATH, JACQUELINE RM 002 RT 4 BOX 377 SOUTH POINT, OHIO 45680 VOL 583 PG 245 PARCEL-ID 06-144-1100.000	-00-00 4 BROOKDALE ADDITION 2BLOCK 4 0000.00A RES USE CODE 510 1,300 3,670 4,970										
HENSON, BERNARD RALPH II 97 TWP. RD. 1027 SOUTH POINT, OHIO 45680-000 VOL 399 PG 433 PARCEL-ID 06-144-1200.000	-00-00 5 BROOKDALE ADDITION 2BLOCK 4 0000.00A RES USE CODE 500 970 00 970										
HENSON, BERNARD RALPH II 97 TWP. RD. 1027 SOUTH POINT, OHIO 45680-000 VOL 399 PG 433 PARCEL-ID 06-144-1300.000	-00-00 6 BROOKDALE ADDITION 2BLOCK 4 0000.00A RES USE CODE 510 1,360 10,210 11,570 HOMESITE VALUE LISTED BELOW 1,360 9,990 11,350										
WALLS, BELVA L. C/O LINDA ELLIS 111 TWP RD 1027 SOUTH POINT, OHIO 46580 VOL 483 PG 227 PARCEL-ID 06-144-1400.000	-00-00 7 BROOKDALE ADDITION 2BLOCK 4 0000.00A RES USE CODE 510 1,360 6,420 7,780 HOMESITE VALUE LISTED BELOW 1,360 6,420 7,780										
MILLMAN, CHARLENE G. 69 TWP RD 1033 SOUTH POINT, OHIO 45680 VOL 404 PG 35 PARCEL-ID 06-144-1500.000	-00-00 8 BROOKDALE ADDITION 29 BLOCK 4 S PT. 0000.00A RES USE CODE 510 2,620 8,320 10,940 HOMESITE VALUE LISTED BELOW 2,620 8,320 10,940										
MILLMAN, CHARLENE G. RT. 1 SOUTH POINT, OHIO VOL 404 PG 35 PARCEL-ID 06-144-1600.000	-00-00 8 BROOKDALE ADDITION 29 BLOCK 4 ST.HY.EASE. NO. 35LA 0000.00A EXM USE CODE 610 110 00 110										
COLLINS, CHARLES EUGENE & MARJ RT. 4 BOX 372 SOUTH POINT, OHIO 45680 VOL 355 PG 316 PARCEL-ID 06-144-1700.000	-00-00 10&11 BROOKDALE ADD NO 2 BLOCK 4 0000.00A RES USE CODE 510 2,400 4,520 6,920 HOMESITE VALUE LISTED BELOW 2,400 4,520 6,920										

BARRETT BROTHERS SPRINGFIELD, OH 1-800-322-7711

TAX RATE --.--50
A/R RED FACTOR 04.5484
OTH RED FACTOR 04.6761

LAWRENCE
TAX DISTRICT 06-FAYETTE TWP-DELTA S.D.

GENERAL TAX LIST AND DUPLICATE OF REAL AND PUBLIC UTILITY PROPERTY
COUNTY REAL ESTATE TAXES AND SPECIAL ASSESSMENTS

12/23/96

TAX YEAR 1996
INTEREST RATE
PAGE NO 1043

OWNER'S NAME MAILING ADDRESS	DESCRIPTION			TAXES CHARGED	DECEMBER TAXES	PENALTY	JUNE TAXES	PENALTY	TOTAL DELINQUENT	C. D. DATE	MEMO
	LAND	IMPROVEMENTS	TOTAL VALUE								
COLLINS, CHARLES EUGENE & MARJ P.O. BOX 325 CHES. OHIO VOL 355 PG 316 PARCEL-ID 06-144-1800.000	-00-00 10 BROOKDALE ADD. 2 11 BLOCK 4 ST.HY.EASE PARC. N 0 0000.00A EXM USE CODE 610 110	00	110								
CHURCH, DARRELL G. & BETTY J. 410 TOWNSHIP RD 1034 SOUTH POINT, OHIO 45680 VOL 605 PG 308 PARCEL-ID 06-145-0100.000 01-05-96 TRNSF FROM 06-145-0100.000 CANTRELL, CHARLES	-00-00 12 BROOKDALE ADD. 2 13 BLOCK 4 S PT. 0000.00A RES USE CODE 500 1,710	00	1,710	Aff 3/25/97 Betty J. Church							
CANTRELL, CHARLES 902-7 GARY MALONE ST SOUTH POINT, OHIO 45680-000 VOL 572 PG 102 PARCEL-ID 06-145-0100.000 01-05-96 TRNSF TO 06-145-0100.000 CHURCH, DARRELL G. & BETT	-00-00 12 BROOKDALE ADD. 2 13 BLOCK 4 S PT. 0000.00A RES USE CODE 500 00	00	00								
CHURCH, DARRELL G. & BETTY J. 410 TWP. RD 1034 SOUTH POINT, OHIO 45680-000 VOL 605 PG 308 PARCEL-ID 06-145-0200.000 01-05-96 TRNSF FROM 06-145-0200.000 CANTRELL, CHARLES	-00-00 12 BROOKDALE ADD. 2 13 BLOCK 4 ST.HY.EASE.PARC.NO 0000.00A EXM USE CODE 610 110	00	110	Aff 3/25/97 Betty J. Church							
CANTRELL, CHARLES 902-7 GARY MALONE ST SOUTH POINT, OHIO 45680-000 VOL 572 PG 102 PARCEL-ID 06-145-0200.000 01-05-96 TRNSF TO 06-145-0200.000 CHURCH, DARRELL G. & BETT	-00-00 12 BROOKDALE ADD. 2 13 BLOCK 4 ST.HY.EASE.PARC.NO 0000.00A EXM USE CODE 610 00	00	00								
CHURCH, DARRELL G. & BETTY J. 410 TOWNSHIP RD. 1034 SOUTH POINT, OHIO 45680 VOL 433 PG 280 PARCEL-ID 06-145-0300.000 Church, Darrell G. & Betty J.	-00-00 14 BROOKDALE ADD. 2 BLOCK 4 S PT. 0000.00A RES USE CODE 510 1,150 7,520 8,670 HOMESITE VALUE LISTED BELOW 1,150 6,650 7,800			Aff. Betty J. Church							
~~MC FANN, DEVER R. & NANCY J.~~ ~~RT. 4 BOX 290~~ SOUTH POINT, OHIO VOL 363 PG 304 PARCEL-ID 06-145-0400.000	-00-00 14 BROOKDALE ADD. 2 BLOCK 4 ST.HY.EASE.NO.32LA N 0000.00A EXM USE CODE 610 110	00	110	-SAme-							See Vol 363/304 Vol 431 Pg 49 Vol 433 Pg 280
BRISCO, MELVIN 1535 18ST. A HUNTINGTON, W.VA. 25701 VOL 489 PG 164	-00-00 1 BROOKDALE ADDITION 2BLOCK 5 PT. 90' 0000.00A RES USE CODE 500										

TAX RATE --.--50
A/R RED FACTOR 04.5484
OTH RED FACTOR 04.6761

LAWRENCE
TAX DISTRICT 06-FAYETTE TWP-DELTA S.D.

GENERAL TAX LIST AND DUPLICATE OF REAL AND PUBLIC UTILITY PROPERTY
COUNTY REAL ESTATE TAXES AND SPECIAL ASSESSMENTS

12/23/96

TAX YEAR 1996
INTEREST RATE
PAGE NO 1044

OWNER'S NAME MAILING ADDRESS	DESCRIPTION			TAXES CHARGED	DECEMBER TAXES	PENALTY	JUNE TAXES	PENALTY	TOTAL DELINQUENT	C. D. DATE	MEMO
	LAND	IMPROVEMENTS	TOTAL VALUE								
PARCEL-ID 06-145-0600.000	1,350	00	1,350								
CONNER, PEARL RT. 1 THURMAN, OHIO VOL 215 PG 334 PARCEL-ID 06-145-0700.000	-00-00 1 BROOKDALE ADDITION 2BLOCK 5 PT.90' W SIDE S END S T 0000.00A EXM USE CODE 610 110	00	110								
BRISCO, MELVIN 1535 18ST.A HUNTINGTON, W.VA. 25701 VOL 489 PG 164 PARCEL-ID 06-145-0800.000	-00-00 1,2 BROOKDALE ADD. 2 BLOCK 5 N PT. 10' E SIDE N 0000.00A RES USE CODE 500 1,420	00	1,420								
LESTER, CHARLES A. RT. 1 THURMAN, OHIO VOL 259 PG 470 PARCEL-ID 06-145-0900.000	-00-00 1 BROOKDALE ADDITION 2BLOCK 5 S ENDS ST.HY. EASE21L A 0000.00A EXM USE CODE 610 110	00	110								
BIAS, EDWARD M. & VERNA C/O FRANK FRAME C/O OTTIE HENSON 549 WEST ELM ST. WASHINGTON CH, OH 43160 VOL 215 PG 545 PARCEL-ID 06-145-1000.000	-00-00 3 BROOKDALE ADDITION 2BLOCK 5 NW PT. 0000.00A RES USE CODE 500 420	00	420								
BIAS, EDWARD M. & VERNA RT. 2 BOX 188 SOUTH POINT, OHIO VOL 215 PG 545 PARCEL-ID 06-145-1100.000	-00-00 3 BROOKDALE ADDITION 2BLOCK 5 ST.HY.EASE. NO. 23L A 0000.00A EXM USE CODE 610 110	00	110								
VIGLIANCO, MIKE J. P. O. BOX 333 SOUTH POINT, OHIO 45680 VOL 255 PG 121 PARCEL-ID 06-145-1200.000	-00-00 3,4 BROOKDALE ADD. 2 BLOCK 5 N PT. E PT 50'ON N EN D 0000.00A RES USE CODE 500 1,160	00	1,160								
VIGLIANCO, MIKE J. P. O. BOX 333 SOUTH POINT, OHIO 45680 VOL 255 PG 121 PARCEL-ID 06-145-1300.000	-00-00 3,4 BROOKDALE ADD. 2 BLOCK 5 E PT. ST.HY. EASE.NO . 0000.00A EXM USE CODE 610 110	00	110								
NEWBROUGH, MARTIN & LUCILLE 423 12TH ST. HUNTINGTON, W. VA. VOL 225 PG 192 PARCEL-ID 06-145-1400.000	-00-00 5 BROOKDALE ADDITION 2BLOCK 5 N PT. 0000.00A RES USE CODE 500 670	00	670								
NEWBROUGH, MARTIN & LUCILLE 423 12TH ST.	-00-00 5 BROOKDALE ADDITION 2BLOCK 5 ST.HY.EASE. NO. 25L										

BARRETT BROTHERS SPRINGFIELD, OH 1-800-322-7711

TAX RATE - .250
A/R RED FACTOR 04.5484
OTH RED FACTOR 04.6761

LAWRENCE
TAX DISTRICT 06-FAYETTE TWP-DELTA S.D.

GENERAL TAX LIST AND DUPLICATE OF REAL AND PUBLIC UTILITY PROPERTY
COUNTY REAL ESTATE TAXES AND SPECIAL ASSESSMENTS

12/23/96

TAX YEAR 1996
INTEREST RATE
PAGE NO 1045

OWNER'S NAME MAILING ADDRESS	DESCRIPTION			TAXES CHARGED	DECEMBER TAXES	PENALTY	JUNE TAXES	PENALTY	TOTAL DELINQUENT	C. D. DATE	MEMO
	LAND	IMPROVEMENTS	TOTAL VALUE								
HUNTINGTON, W. VA. VOL 225 PG 192 PARCEL-ID 06-145-1500.000	A 0000.00A 110	EXM USE CODE 610 00	110								
PRESTON, IVA SOUTH POINT, OHIO VOL 247 PG 249 PARCEL-ID 06-145-1600.000	-00-00 6,7,8 BROOKDALE ADD. 2BLOCK 5 N PT. 0000.00A 2,340	RES USE CODE 500 00	2,340								
PRESTON, IVA SOUTH POINT, OHIO VOL 247 PG 249 PARCEL-ID 06-145-1700.000	-00-00 6,7,8 BROOKDALE ADD. 2BLOCK 5 S PT. ST.HY.E A 0000.00A 110	EXM USE CODE 610 00	110								
ADKINS, ERA 114 TWP RD 1339 SOUTH POINT, OHIO 45680-000 VOL 209 PG 540 PARCEL-ID 06-145-1800.000	-00-00 9 BROOKDALE ADDITION 2BLOCK 5 0000.00A 980	RES USE CODE 500 00	980								
ADAMS, JOSEPH F. & ZANI 292 PVT RD 471 SOUTH POINT OHIO 45680 VOL 483 PG 840 PARCEL-ID 06-146-0100.000	-00-00 10,11 BROOKDALE ADD. 2BLOCK 5 N PT. 0000.00A 430	RES USE CODE 500 00	430								
HANSHAW, ALBERT W. & LEONE 607 WASHINGTON ST. COAL GROVE, OHIO VOL 402 PG 129 PARCEL-ID 06-146-0200.000	-00-00 10,11 BROOKDALE ADD. 2BLOCK 5 ST.HY.EASE. NO. 29L A 0000.00A 110	EXM USE CODE 610 00	110								
CEDERSTROM, CARL D. & VERNA P O BOX 1684 ANNAPOLIS, MD. 21404-0000 VOL 248 PG 49 PARCEL-ID 06-146-0300.000	-00-00 10,11 BROOKDALE ADD. 2BLOCK 5 ST.HY.EASE.NO.29ALA 6 0000.00A 110	EXM USE CODE 610 00	110								
ADAMS, JOSEPH F & ZANI 292 PVT ,RD 471 SOUTH POINT OHIO 45680 VOL 483 PG 840 PARCEL-ID 06-146-0400.000	-00-00 12 BROOKDALE ADDITION 2BLOCK 5 N PT. 0000.00A 210	RES USE CODE 500 00	210								
HANSHAW, ALBERT W. & LEONE 607 WASHINGTON ST. COAL GROVE, OHIO VOL 323 PG 3687 PARCEL-ID 06-146-0500.000	-00-00 12 BROOKDALE ADDITION BLOCK 5 ST.HY.EASE. NO.29LA 0000.00A 110	EXM USE CODE 610 00	110								
KITTS, BETTY (AKA) ELIZABETH &	-00-00 13,14 BROOKDALE ADD.										

TAX RATE - .250
A/R RED FACTOR 04.5484
OTH RED FACTOR 04.6761

LAWRENCE
TAX DISTRICT 06-FAYETTE TWP-DELTA S.D.

GENERAL TAX LIST AND DUPLICATE OF REAL AND PUBLIC UTILITY PROPERTY
COUNTY REAL ESTATE TAXES AND SPECIAL ASSESSMENTS

12/23/96

TAX YEAR 1996
INTEREST RATE
PAGE NO 1046

OWNER'S NAME MAILING ADDRESS	DESCRIPTION			TAXES CHARGED	DECEMBER TAXES	PENALTY	JUNE TAXES	PENALTY	TOTAL DELINQUENT	C. D. DATE	MEMO
	LAND	IMPROVEMENTS	TOTAL VALUE								
ANNA GERTRUDE KITTS 2512 SO 11TH ST IRONTON, OH 45638 VOL 413 PG 61 PARCEL-ID 06-146-0600.000	2BLOCK 5 N PTS. 0000.00A 1,780	RES USE CODE 500 00	1,780								
KITTS, BETTY (AKA) ELIZABETH & ANNA GERTRUDE KITTS 2512 SO. 11TH ST. IRONTON, OHIO VOL 413 PG 61 PARCEL-ID 06-146-0700.000	-00-00 13,14 BROOKDALE ADD. 2BLOCK 5 S PTS. ST.HY. EASE. P A 0000.00A 110	EXM USE CODE 610 00	110								
LILLY, ENOLA KITTS & KITTS, JO RT. 4, BOX 416 ASHLAND, OHIO VOL 287 PG 41 PARCEL-ID 06-146-0800.000	-00-00 16,16 BROOKDALE ADD. 2BLOCK 5 N PTS. 0000.00A 2,290	RES USE CODE 500 00	2,290								
LILLY, ENOLA KITTS & KITTS, JO RT. 4 BOX 416 ASHLAND, OHIO VOL 287 PG 41 PARCEL-ID 06-146-0900.000	-00-00 15,16 BROOKDALE ADD. 2BLOCK 5 ST.HY.EASE. NO.31LA 0000.00A 110	EXM USE CODE 610 00	110								
PRICE, CHARLIE RT. 4 BOX 540 SOUTH POINT, OHIO 45680 VOL 608 PG 395 PARCEL-ID 06-146-1100.000 04-03-96 TRNSF FROM 06-146-1100.000 PRICE, CHARLIE & HAZEL	-00-00 4 BROOKDALE ADDITION 3 0000.00A 1,290	RES USE CODE 545 280	1,570								
PRICE, CHARLIE & HAZEL RT. 4 BOX 540 SOUTH POINT, OHIO VOL 254 PG 172 PARCEL-ID 06-146-1100.000 04-03-96 TRNSF TO 06-146-1100.000 PRICE, CHARLIE	-00-00 4 BROOKDALE ADDITION 3 0000.00A 00	RES USE CODE 545 00	00								
PRICE, CHARLIE RT. 4 BOX 540 SOUTH POINT, OHIO 45680 VOL 608 PG 395 PARCEL-ID 06-146-1200.000 04-03-96 TRNSF FROM 06-146-1200.000 PRICE, CHARLIE & HAZEL	-00-00 5 BROOKDALE ADDITION 3 0000.00A 1,290	RES USE CODE 599 470	1,760								
PRICE, CHARLIE & HAZEL RT. 4 BOX 540 SOUTH POINT, OHIO VOL 254 PG 172 PARCEL-ID 06-146-1200.000 04-03-96 TRNSF TO 06-146-1200.000 PRICE, CHARLIE	-00-00 5 BROOKDALE ADDITION 3 0000.00A 00	RES USE CODE 599 00	00								

BARRETT BROTHERS SPRINGFIELD, OH 1-800-322-7711

TAX RATE - .50
A/R RED FACTOR 04.5484
OTH RED FACTOR 04.6761

LAWRENCE
TAX DISTRICT 06-FAYETTE TWP-DELTA S.D.

GENERAL TAX LIST AND DUPLICATE OF REAL AND PUBLIC UTILITY PROPERTY
COUNTY REAL ESTATE TAXES AND SPECIAL ASSESSMENTS

12/23/96

TAX YEAR 1996
INTEREST RATE
PAGE NO 1047

OWNER'S NAME MAILING ADDRESS	DESCRIPTION			TAXES CHARGED	DECEMBER TAXES	PENALTY	JUNE TAXES	PENALTY	TOTAL DELINQUENT	C. D. DATE	MEMO
	LAND	IMPROVEMENTS	TOTAL VALUE								
PRICE, FRED & ELIZABETH P.O. BOX 464 CHESAPEAKE, OHIO 45619 PARCEL-ID 06-146-1300.000	-00-00 6 BROOKDALE ADDITION 3 0000.00A RES USE CODE 510 2,120 22,510 24,630 HOMESITE VALUE LISTED BELOW 2,120 22,510 24,630										
PRICE, FRED & ELIZABETH P.O. BOX 464 CHESAPEAKE, OHIO 45619 PARCEL-ID 06-146-1400.000	-00-00 7 BROOKDALE ADDITION 3 0000.00A RES USE CODE 500 1,660 00 1,660										
DAWSON, NETTIE 6693 FRANCES BRANCH RD. ONA, W. VA. 25545 VOL 508 PG 181 PARCEL-ID 06-146-1600.000 09-09-96 40.00 10-11-96 12-09-96 40.00	-00-00 1 BROOKDALE ADDITION 4 0000.00A COM USE CODE 499 2,520 10,680 13,200 40.00 11-08-96 40.00										
TAYLOR, BILLIE B. & JANICE R. 4 BOX 551 SOUTH POINT, OHIO 45680-000 VOL 440 PG 201 PARCEL-ID 06-146-1700.000	-00-00 2 BROOKDALE ADDITION 4 0000.00A RES USE CODE 510 1,760 6,610 8,370 HOMESITE VALUE LISTED BELOW 1,760 6,490 8,250										
KRANTZ, HERMAN R. RT. 4 BOX 552 SOUTH POINT, OHIO 45680 VOL 573 PG 184 PARCEL-ID 06-146-1800.000	-00-00 3 BROOKDALE ADDITION 4 0000.00A RES USE CODE 510 1,700 8,680 10,380 HOMESITE VALUE LISTED BELOW 1,700 8,270 9,970										
KRANTZ, HERMAN R. RT. 4 BOX 552 SOUTH POINT, OHIO 45680 VOL 547 PG 284 PARCEL-ID 06-147-0100.000	-00-00 4 BROOKDALE ADDITION 4 0000.00A RES USE CODE 599 1,160 2,630 3,790										
DOSS, CHARLEY RAY & JEANETTE RT. 4 BOX 554 SOUTH POINT, OHIO 45680-000 VOL 256 PG 62 PARCEL-ID 06-147-0200.000	-00-00 5 BROOKDALE ADDITION 4 0000.00A RES USE CODE 510 1,750 7,750 9,500 HOMESITE VALUE LISTED BELOW 1,750 7,630 9,380										
CORNWELL, FRANKLIN D. & PATSY C/O BERNICE MARTIN RT. 4, BOX 555 SOUTH POINT, OHIO 45680 VOL 419 PG 5 PARCEL-ID 06-147-0300.000	-00-00 6 BROOKDALE ADDITION 4 0000.00A RES USE CODE 545 1,740 00 1,740										

BARRETT BROTHERS SPRINGFIELD, OH 1-800-322-7711

TAX RATE - .50
A/R RED FACTOR 04.5484
OTH RED FACTOR 04.6761

LAWRENCE
TAX DISTRICT 06-FAYETTE TWP-DELTA S.D.

GENERAL TAX LIST AND DUPLICATE OF REAL AND PUBLIC UTILITY PROPERTY
COUNTY REAL ESTATE TAXES AND SPECIAL ASSESSMENTS

12/23/96

TAX YEAR 1996
INTEREST RATE
PAGE NO 1048

OWNER'S NAME MAILING ADDRESS	DESCRIPTION			TAXES CHARGED	DECEMBER TAXES	PENALTY	JUNE TAXES	PENALTY	TOTAL DELINQUENT	C. D. DATE	MEMO
	LAND	IMPROVEMENTS	TOTAL VALUE								
MOORE, LEO & KAY FRANCES 164 TOWNSHIP RD. 1019 SOUTH POINT, OHIO 45680-0000 VOL 283 PG 153 PARCEL-ID 06-147-0500.000	-00-00 1 THOMAS SUBDIVISION 0000.00A RES USE CODE 510 1,380 10,220 11,600 HOMESITE VALUE LISTED BELOW 1,380 7,440 8,820										
DAILEY, DOLLMAN W & MILDRED M RT. 4, BOX 543 SOUTH POINT, OHIO 45680 PARCEL-ID 06-147-0600.000	-00-00 2 THOMAS SUBDIVISION 0000.00A RES USE CODE 510 1,380 10,350 11,730 HOMESITE VALUE LISTED BELOW 1,380 8,280 9,660										
PRICE, CHARLIE & HAZEL RT. 4 BOX 540 SOUTH POINT, OHIO VOL 269 PG 319 PARCEL-ID 06-147-0700.000 04-03-96 TRNSF TO 06-147-0700.000	-00-00 3 THOMAS SUBDIVISION 0000.00A RES USE CODE 510 00 00 00 PRICE, CHARLIE										
PRICE, CHARLIE RT. 4 BOX 540 SOUTH POINT, OHIO 45680 VOL 608 PG 395 PARCEL-ID 06-147-0700.000 04-03-96 TRNSF FROM 06-147-0700.000	-00-00 3 THOMAS SUBDIVISION 0000.00A RES USE CODE 510 1,320 4,140 5,460 HOMESITE VALUE LISTED BELOW 1,320 4,140 5,460 PRICE, CHARLIE & HAZEL										
HYSELL, LAWRENCE E & ANNA P.O. BOX 803 SOUTH POINT, OHIO 45680 VOL 602 PG 787 PARCEL-ID 06-147-0800.000	-00-00 4 THOMAS SUBDIVISION 0000.00A RES USE CODE 510 1,930 6,010 7,940 HOMESITE VALUE LISTED BELOW 1,930 6,010 7,940										
CORNWELL, FRANKLIN D. & PATSY A. C/O BERNICE MARTIN RT. 4, BOX 555 SOUTH POINT, OHIO 45680 VOL 419 PG 5 PARCEL-ID 06-147-0900.000	-00-00 5 THOMAS SUBDIVISION 0000.00A RES USE CODE 599 1,000 2,240 3,240										
CORNWELL, FRANKLIN D. & PATSY A. C/O BERNICE MARTIN RT. 4, BOX 555 SOUTH POINT, OHIO 45680 VOL 419 PG 5 PARCEL-ID 06-147-1000.000	-00-00 6 THOMAS SUBDIVISION 0000.00A RES USE CODE 510 1,710 11,320 13,030 HOMESITE VALUE LISTED BELOW 1,710 9,800 11,510										
HACKWORTH, DONALD & SHARON RT. 4 BOX 378 SOUTH POINT, OH. 45680 VOL 372 PG 561 PARCEL-ID 06-147-1200.000	-00-00 1 HARTLEY SUBDIVISION 0000.00A RES USE CODE 510 3,940 19,990 23,930 HOMESITE VALUE LISTED BELOW 3,940 19,760 23,700										WD Dist 7 Clerk + Donna K. Brown -

BARRETT BROTHERS SPRINGFIELD, OH 1-800-322-7711

TAX RATE - .50
A/R RED FACTOR 04.5484
OTH RED FACTOR 04.6761

LAWRENCE
TAX DISTRICT 06-FAYETTE TWP-DELTA S.D.

GENERAL TAX LIST AND DUPLICATE OF REAL AND PUBLIC UTILITY PROPERTY
COUNTY REAL ESTATE TAXES AND SPECIAL ASSESSMENTS

12/23/96

TAX YEAR 1996
INTEREST RATE
PAGE NO 1049

OWNER'S NAME MAILING ADDRESS	DESCRIPTION			TAXES CHARGED	DECEMBER TAXES	PENALTY	JUNE TAXES	PENALTY	TOTAL DELINQUENT	C. D. DATE	MEMO
	LAND	IMPROVEMENTS	TOTAL VALUE								
KIDD, MARY JEAN RT. 4 BOX 382 SOUTH POINT, OHIO 45680-0000 VOL 477 PG 205 PARCEL-ID 06-147-1300.000	-00-00 2 HARTLEY SUBDIVISION 0000.00A RES USE CODE 510 1,290 3,180 4,470 HOMESITE VALUE LISTED BELOW 1,290 3,180 4,470										
MCMILLION, VIRGIL ALVIN RTE 4 BOX 383 SOUTH POINT, OHIO 45680 VOL 550 PG 05 PARCEL-ID 06-147-1400.000	-00-00 3 HARTLEY SUBDIVISION 0000.00A RES USE CODE 510 1,290 3,810 5,100 HOMESITE VALUE LISTED BELOW 1,290 3,750 5,040										
HACKWORTH, DONALD S. & SHARON K. RT 4 BOX 378 SOUTH POINT, OHIO 45680 VOL 548 PG 677 PARCEL-ID 06-147-1500.000	-00-00 4 HARTLEY SUBDIVISION 0000.00A RES USE CODE 510 1,290 2,870 4,160 HOMESITE VALUE LISTED BELOW 1,290 2,870 4,160										
HARTLEY, BETTY L. 292, TWP. RD. 1034 SOUTH POINT, OHIO 45680-0000 VOL 407 PG 370 PARCEL-ID 06-147-1600.000 07-17-96 TRNSF TO 06-147-1600.000 JOHNSON, KENNETH L. & VER	-00-00 5 HARTLEY SUBDIVISION 0000.00A RES USE CODE 510 00 00 00										
JOHNSON, KENNETH L. & VERONICA 292, TWP. RD. 1034 SOUTH POINT, OHIO 45680-0000 VOL 611 PG 727 PARCEL-ID 06-147-1600.000 07-17-96 TRNSF FROM 06-147-1600.000 HARTLEY, BETTY L.	-00-00 5 HARTLEY SUBDIVISION 0000.00A RES USE CODE 510 1,350 9,100 10,450 HOMESITE VALUE LISTED BELOW 1,350 9,100 10,450										
BOURNES, PHILLIP L & MARGARET 006 C/O F. A. R. E. TAX SERVICE 17187 NO. LAUREL PK. DR. SUITE 437 LIVONIA, MI 48152 VOL 410 PG 208 PARCEL-ID 06-147-1700.000	-00-00 6 S 1/2 HARTLEY SUB DIV 0000.00A RES USE CODE 500 190 00 190										
HARTLEY, BETTY C/O FULTON & GOSS RT. 4 BOX 387 SOUTH POINT, OHIO 45680 VOL 407 PG 376 PARCEL-ID 06-147-1701.000 07-17-96 TRNSF TO 06-147-1701.000 JOHNSON, KENNETH L. & VER	-00-00 6 N 1/2 HARTLEY SUB DIV 0000.00A RES USE CODE 500 00 00 00										
JOHNSON, KENNETH L. & VERONICA 292 TWP RD 1034 SOUTH POINT, OHIO 45680	-00-00 6 N 1/2 HARTLEY SUB DIV 0000.00A RES USE CODE 500										

TAX RATE - .50
A/R RED FACTOR 04.5484
OTH RED FACTOR 04.6761

LAWRENCE
TAX DISTRICT 06-FAYETTE TWP-DELTA S.D.

GENERAL TAX LIST AND DUPLICATE OF REAL AND PUBLIC UTILITY PROPERTY
COUNTY REAL ESTATE TAXES AND SPECIAL ASSESSMENTS

12/23/96

TAX YEAR 1996
INTEREST RATE
PAGE NO 1050

OWNER'S NAME MAILING ADDRESS	DESCRIPTION			TAXES CHARGED	DECEMBER TAXES	PENALTY	JUNE TAXES	PENALTY	TOTAL DELINQUENT	C. D. DATE	MEMO
	LAND	IMPROVEMENTS	TOTAL VALUE								
VOL 611 PG 727 PARCEL-ID 06-147-1701.000	580	00	580								
BOURNES, PHILLIP LARRY & MARGARET 006 C/O F. A. R. E. TAX SERVICE 17187 NO. LAUREL PK. DR. SUITE 437 LIVONIA, MI 48152 VOL 410 PG 208 PARCEL-ID 06-147-1800.000	-00-00 7 HARTLEY SUBDIVISION 0000.00A RES USE CODE 510 1,130 9,990 11,120 HOMESITE VALUE LISTED BELOW 1,130 9,930 11,060										
JDN REALTY CORP A MARYLAND CORP C/O EASLEY, MCCALEB & ASS 700 N WATER ST SUITE 1057 MILWAUKEE, WI 53202 VOL 589 PG 84, 91 PARCEL-ID 06-148-0200.000	17-1-2 VAC LIN PK SD PT BL D & AL & BL E & AL PT BL F 1.51A COM USE CODE 400 25,900 00 25,900										
WAL MART PROPERTIES INC. WAL-MART STORES 1478/8152 PROPERTY TAX DEPT. #8013 BENTONVILLE, AR 72716-8013 VOL 542 PG 215 PARCEL-ID 06-148-0200.001	VAC LIN PK SD PT BL D & AL & P T BL E AL & PT BL F LES .308AL 7.11AC COM USE CODE 400 121,940 00 121,940										
LAWRENCE COUNTY COMMISSIONERS IRONTON, OHIO 45638 PLAT 8 PG 164 PARCEL-ID 06-148-0200.002	DEDICATED WAL-MART WAY AKA CO RD 410 0.30AC EXM USE CODE 620 240 00 240										
WAL-MART PROPERTIES, INC. WAL-MART STORES 1478/8152 PROPERTY TAX DEPT #8013 BENTONVILLE, AR 72716-8013 VOL 540 PG 215 PARCEL-ID 06-148-0201.000	17-01-02 VAC LIN PK SD WHOLE O FBL A & ALLEY PTS BL D & ALLEY 0003.98A COM USE CODE 456 273,030 00 273,030										
WAL-MART PROPERTIES, INC. WAL-MART STORES 1478/8152 PROPERTY TAX DEPT. #8013 BENTONVILLE, AR 72716-8013 VOL 532 PG 215 PARCEL-ID 06-148-0202.000	VAC LIN PK SD BLB, AL 4AC, AL BL C, AL &5AV LESS 1.28 BAL=4.96AC COM USE CODE 400 170,130 00 170,130										
LAWRENCE COUNTY COMM. IRONTON, OHIO 45638 PLAT 8 PG 164 PARCEL-ID 06-148-0202.001	DEDICATED WAL-MART WAY AKA CO. RD 410 1.28AC EXM USE CODE 620 130 00 130										
HEALTH CARE & RETIREMENT CORP OF AM PROPERTY TAX DEPT.	17-01-02 PT VAC LIN PK SD & ALLEYS 0003.55A COM USE CODE 412										

BARRETT BROTHERS SPRINGFIELD, OH 1-800-322-7711

TAX RATE - .250
A/R RED FACTOR 04.5484
OTH RED FACTOR 04.6761

LAWRENCE
TAX DISTRICT 06-FAYETTE TWP-DELTA S.D.

GENERAL TAX LIST AND DUPLICATE OF REAL AND PUBLIC UTILITY PROPERTY
COUNTY REAL ESTATE TAXES AND SPECIAL ASSESSMENTS

12/23/96

TAX YEAR 1996
INTEREST RATE
PAGE NO 1051

OWNER'S NAME MAILING ADDRESS	DESCRIPTION			TAXES CHARGED	DECEMBER TAXES	PENALTY	JUNE TAXES	PENALTY	TOTAL DELINQUENT	C. D. DATE	MEMO
	LAND	IMPROVEMENTS	TOTAL VALUE								
ONE SEAGATE 21ST FLOOR TOLEDO, OH 43604-2616 VOL 482 PG 394 PARCEL-ID 06-148-0203.000	41,160	615,760	656,920								
WAL-MART PROPERTIES INC. WAL-MART STORES 1478/8152 PROPERTY TAX DEPT. #8013 BENTONVILLE, AR 72716-8013 VOL 542 PG 215 PARCEL-ID 06-149-1200.000	-00-00 2 LINCOLN PARK SUBDIV BLOCK B 0000.00A COM USE CODE 400 4,120	00	4,120								
BOGGS, NICHOLAS & MULLENS, EUD 1916 11TH AVE. HUNTINGTON, W. VA. 25701 VOL 308 PG 410 PARCEL-ID 06-149-1300.000	-00-00 3 LINCOLN PARK SUBDIV BLOCK B 0000.00A RES USE CODE 500 910	00	910								
BROCK, DONALD L. CO. RD. 120 #1002 SOUTH POINT, OHIO 45680 PARCEL-ID 06-149-1400.000	-00-00 4 LINCOLN PARK SUBDIV BLOCK B 0000.00A RES USE CODE 500 900	00	900	gun rights reserved. Luella C. Gillespie et al							
BROCK, DONALD L. CO. RD. 120 #1002 SOUTH POINT, OHIO 45680 PARCEL-ID 06-149-1500.000	-00-00 5 LINCOLN PARK SUBDIV BLOCK B 0000.00A RES USE CODE 500 900	00	900	Same							
BROCK, DONALD L. CO. RD. 120 #1002 SOUTH POINT, OHIO 45680 PARCEL-ID 06-149-1600.000	-00-00 6 LINCOLN PARK SUBDIV BLOCK B 0000.00A RES USE CODE 510 1,140 HOMESITE VALUE LISTED BELOW 1,140	4,180 4,180	5,320 5,320	Same							
BROCK, DONALD L. CO. RD. 120 #1002 SOUTH POINT, OHIO 45680 PARCEL-ID 06-149-1700.000	-00-00 7 LINCOLN PARK SUBDIV BLOCK B 0000.00A RES USE CODE 500 140	00	140	Same							
D.L.P. INC. 554 CO RD 120 SOUTH POINT, OHIO 45680 VOL 603 PG 212 PARCEL-ID 06-149-1800.000	-00-00 8 LINCOLN PARK SUBDIV BLOCK B 0000.00A RES USE CODE 500 60	00	60								
D.L.P INC. 554 CO RD 120 SOUTH POINT, OHIO 45680 VOL 603 PG 212 PARCEL-ID 06-150-0100.000	-00-00 9 LINCOLN PARK SUBDIV BLOCK B 0000.00A RES USE CODE 500 60	00	60								

BARRETT BROTHERS SPRINGFIELD, OH 1-800-322-7711

TAX RATE - .250
A/R RED FACTOR 04.5484
OTH RED FACTOR 04.6761

LAWRENCE
TAX DISTRICT 06-FAYETTE TWP-DELTA S.D.

GENERAL TAX LIST AND DUPLICATE OF REAL AND PUBLIC UTILITY PROPERTY
COUNTY REAL ESTATE TAXES AND SPECIAL ASSESSMENTS

12/23/96

TAX YEAR 1996
INTEREST RATE
PAGE NO 1052

OWNER'S NAME MAILING ADDRESS	DESCRIPTION			TAXES CHARGED	DECEMBER TAXES	PENALTY	JUNE TAXES	PENALTY	TOTAL DELINQUENT	C. D. DATE	MEMO
	LAND	IMPROVEMENTS	TOTAL VALUE								
D. L. P. INC. 554 CO RD 120 SOUTH POINT, OHIO 45680 VOL 603 PG 212 PARCEL-ID 06-150-0200.000	-00-00 10 LINCOLN PARK SUBID VBLOCK B 0000.00A RES USE CODE 500 60	00	60								
D.L.P. INC 554 CO RD 120 SOUTH POINT, OHIO 45680 VOL 603 PG 212 PARCEL-ID 06-150-0300.000	-00-00 11 LINCOLN PARK SUBID VBLOCK B 0000.00A RES USE CODE 500 60	00	60								
D.L.P INC. \ 554 CO RD 120 SOUTH POINT, OHIO 45680 VOL 603 PG 212 PARCEL-ID 06-150-0400.000	-00-00 12 LINCOLN PARK SUBID VBLOCK B 0000.00A RES USE CODE 500 60	00	60								
WAL-MART PROPERTIES, INC. WAL-MART STORES 1478/8152 PROPERTY TAX DEPT. #8013 BENTONVILLE, AR. 72716-8013 VOL 542 PG 215 PARCEL-ID 06-151-0600.000	-00-00 16 LINCOLN PARK SUBDI VBLOCK E 0000.00A COM USE CODE 456 8,920	00	8,920								
WAL-MART PROPERTIES, INC. WAL-MART STORES 1478/8152 PROPERTY TAX DEPT. #8013 BENTONVILLE, AK 72716-8013 VOL 542 PG 215 PARCEL-ID 06-151-0700.000	-00-00 17 LINCOLN PARK SUBDI VBLOCK E 0000.00A COM USE CODE 400 8,920	00	8,920								
WAL-MART PROPERTIES INC. WAL-MART STORES 1478/8152 PROPERTY TAX DEPT. #8013 BENTONVILLE, AK 72716-8013 VOL 542 PG 215 PARCEL-ID 06-151-0800.000	-00-00 18 LINCOLN PARK SUBDI VBLOCK E 0000.00A COM USE CODE 400 8,920	00	8,920								
MANN, ARZETTA P. O. BOX 485 SOUTH POINT, OHIO 45680 VOL 516 PG 636 PARCEL-ID 06-151-1700.000	-00-00 1 WALNUT PARK ADDITIO NBLOCK A 0000.00A RES USE CODE 545 470	2,900	3,370								
MANN, ARZETTA P. O. BOX 485 SOUTH POINT, OHIO 45680 VOL 516 PG 636 PARCEL-ID 06-151-1800.000	-00-00 2 WALNUT PARK ADDITIO NBLOCK A 0000.00A RES USE CODE 500 470	00	470								
MANN, ARZETTA P. O. BOX 485 SOUTH POINT, OHIO 45680 VOL 516 PG 636 PARCEL-ID 06-152-0100.000	-00-00 3 WALNUT PARK ADDITIO NBLOCK A 0000.00A RES USE CODE 500 420	00	420								

TAX RATE - .50
A/R RED FACTOR 04.5484
OTH RED FACTOR 04.6761

LAWRENCE
TAX DISTRICT 06-FAYETTE TWP-DELTA S.D.

GENERAL TAX LIST AND DUPLICATE OF REAL AND PUBLIC UTILITY PROPERTY
COUNTY REAL ESTATE TAXES AND SPECIAL ASSESSMENTS

12/23/96

TAX YEAR 1996
INTEREST RATE
PAGE NO 1053

OWNER'S NAME MAILING ADDRESS	DESCRIPTION			TAXES CHARGED	DECEMBER TAXES	PENALTY	JUNE TAXES	PENALTY	TOTAL DELINQUENT	C. D. DATE	MEMO
	LAND	IMPROVEMENTS	TOTAL VALUE								
	-00-00 4 WALNUT PARK ADDITIO										
MANN, ARZETTA	NBLOCK A										
P. O. BOX 485	0000.00A	RES USE CODE	500								
SOUTH POINT, OHIO 45680											
VOL 516 PG 636											
PARCEL-ID 06-152-0200.000	420	00	420								
	-00-00 5 WALNUT PARK ADD BLA										
CHANEY, JERRY L. & PEGGY	LESS 90'X25' BAL 50'										
146 TWP. RD. 219	0000.00A	RES USE CODE	500								
CHESAPEAKE, OHIO 45619											
VOL 522 PG 237											
PARCEL-ID 06-152-0300.000	490	00	490								
	-00-00 LOT 5 WALNUT PARK ADD										
SPRADLING, PAUL R. & DIANA C. 022	.BL A 90' X 25'										
C/O TRANSAMERICA	0000.00A	RES USE CODE	500								
REAL ESTATE TAX SERVICE											
1105 SCHROCK RD SUITE 437	370	00	370								
COLUMBUS, OHIO 43229											
VOL 563 PG 67											
PARCEL-ID 06-152-0301.000											
	-00-00 LOT 6 WALNUT PARK ADD										
CHANEY, JERRY L. & PEGGY	.BLK LESS 90'X25' BAL 50'										
146 TWP. RD. 219	0000.00A	RES USE CODE	510								
CHESAPEAKE, OHIO 45619											
VOL 522 PG 237											
PARCEL-ID 06-152-0400.000	600	4,830	5,430								
	-00-00 LOT 6 WALNUT PARK ADD										
SPRADLING, PAUL R. & DIANA C. 022	. BL A 90										
C/O TRANSAMERICA	' 0000.00A	RES USE CODE	510								
REAL ESTATE TAX SERVICE											
1105 SCHROCK RD SUITE 437	390	10,960	11,350								
COLUMBUS, OHIO 43229											
VOL 563 PG 67											
PARCEL-ID 06-152-0401.000											
	-00-00 LOT 7 WALNUT PARK ADD										
CHANEY, JERRY L. & PEGGY	.BL A LESS 90'X25' &VACWAL AL										
146 TWP. RD. 219	B 0000.00A	RES USE CODE	500								
CHESAPEAKE, OHIO 45619											
VOL 522 PG 237											
PARCEL-ID 06-152-0500.000	550	00	550								
	-00-00 LOT 7 WALNUT PARK ADD										
SPRADLING, PAUL R. & DIANA C. 022	.BL A 90' X 25 & VAC WALNUT										
C/O TRANSAMERICA	A 0000.00A	RES USE CODE	500								
REAL ESTATE TAX SERVICE											
1105 SCHROCK RD SUITE 437	410	00	410								
COLUMBUS, OHIO 43229											
VOL 563 PG 67											
PARCEL-ID 06-152-0501.000											
	-00-00 8 WALNUT PARK ADDITIO										
BOCOOK, JIMMIE	NBLOCK A & W 10' X 25' OF VACA										
43 TWPO RD 1016	T 0000.00A	RES USE CODE	510								
SOUTH POINT, OHIO 45680											
VOL 531 PG 14											
PARCEL-ID 06-152-0600.000	980	8,160	9,140								
	HOMESITE VALUE LISTED BELOW										

TAX RATE - .50
A/R RED FACTOR 04.5484
OTH RED FACTOR 04.6761

LAWRENCE
TAX DISTRICT 06-FAYETTE TWP-DELTA S.D.

GENERAL TAX LIST AND DUPLICATE OF REAL AND PUBLIC UTILITY PROPERTY
COUNTY REAL ESTATE TAXES AND SPECIAL ASSESSMENTS

12/23/96

TAX YEAR 1996
INTEREST RATE
PAGE NO 1054

OWNER'S NAME MAILING ADDRESS	DESCRIPTION			TAXES CHARGED	DECEMBER TAXES	PENALTY	JUNE TAXES	PENALTY	TOTAL DELINQUENT	C. D. DATE	MEMO
	LAND	IMPROVEMENTS	TOTAL VALUE								
	980	7,890	8,870								
	-00-00 9 WALNUT PARK ADDITIO										
BOCOOK, JIMMIE	NBLOCK A & W 10' X 25' OF VACA										
43 TWP RD 1016	T 0000.00A	RES USE CODE	500								
SOUTH POINT, OHIO 45680											
VOL 531 PG 14											
PARCEL-ID 06-152-0700.000	940	00	940								
	-00-00 10										
GRAHAM, RICKY E & CAROL S			WALNUT								
RT 4 BOX 183											
SOUTH POINT, OHIO 45680	P 0000.00A	RES USE CODE	500								
VOL 593 PG 753											
PARCEL-ID 06-152-0800.000	940	00	940								
	-00-00 BLOCK A										
GRAHAM, RICKY E & CAROL S											
RT 4 BOX 183			11 WALN								
SOUTH POINT, OHIO 45680	U 0000.00A	RES USE CODE	510								
VOL 593 PG 753											
PARCEL-ID 06-152-0900.000	980	8,210	9,190								
	HOMESITE VALUE LISTED BELOW										
	980	8,210	9,190								
	-00-00 12 WALNUT PK. ADDITIO										
GRAHAM, RICKY E. & CAROL S.	NBLOCK A & W 10' X 25' OF VACA										
RT. 4 BOX 182	T 0000.00A	RES USE CODE	510								
SOUTH POINT, OHIO 45680											
VOL 542 PG 514											
PARCEL-ID 06-152-1000.000	980	10,120	11,100								
	HOMESITE VALUE LISTED BELOW										
	980	9,910	10,890								
	-00-00 13 WALNUT PK. ADDITIO										
GRAHAM, RICKY E. & CAROL S.	NBLOCK A & W 10' X 25' OF VACA										
RT. 4 BOX 182	T 0000.00A	RES USE CODE	500								
SOUTH POINT, OHIO 45680											
VOL 542 PG 514											
PARCEL-ID 06-152-1100.000	940	00	940								
	14 WALNUT PK ADD BLKA 10X25 VA										
GRAHAM, RICKY E & CAROL S.	C WALNUT AVE LESS 44' & 19' FR										
RT. 4 BOX 182	ONT	RES USE CODE	500								
SOUTH POINT, OHIO 45680											
VOL 472 PG 101											
PARCEL-ID 06-152-1200.000	650	00	650								
	-00-00 LOTS 14 15&16 WALNUT										
BLACK, JEAN DALE	PK ADD BLOCK A REAR 44 FT O										
#3 TWP. RD. 1341	N 0000.00A	RES USE CODE	545								
SOUTH POINT, OHIO 45680											
VOL 502 PG 85											
PARCEL-ID 06-152-1201.000	570	1,410	1,980								
	HOMESITE VALUE LISTED BELOW										
	570	1,410	1,980								
	-00-00 14 WALNUT PK ADD BL A										
GRAHAM, RICKY E. & CAROL S.	FRONTING 19' ON WALNUTAVE										
C/O RICKY LEWIS	0000.00A	RES USE CODE	500								
RT 4 BOX 183											
SOUTH POINT, OHIO 45680-0000											
VOL 542 PG 514											
PARCEL-ID 06-152-1202.000	600	00	600								
	15 WALNUT PK ADD BLK A 10X25 V										
GRAHAM, RICKY E. & CAROL S.											

BARRETT BROTHERS SPRINGFIELD, OH 1-800-322-7711

TAX RATE .050
A/R RED FACTOR 04.5484
OTH RED FACTOR 04.6761

LAWRENCE
TAX DISTRICT 06-FAYETTE TWP-DELTA S.D.

GENERAL TAX LIST AND DUPLICATE OF REAL AND PUBLIC UTILITY PROPERTY
COUNTY REAL ESTATE TAXES AND SPECIAL ASSESSMENTS

12/23/96

TAX YEAR 1996
INTEREST RATE

OWNER'S NAME MAILING ADDRESS	DESCRIPTION			TAXES CHARGED	DECEMBER TAXES	PENALTY	JUNE TAXES	PENALTY	TOTAL DELINQUENT	C. D. DATE	MEMO
	LAND	IMPROVEMENTS	TOTAL VALUE								
C/O RICKY LEWIS RT 4 BOX 183 SOUTH POINT, OHIO 45680-0000 VOL 472 PG 101 PARCEL-ID 06-152-1300.000	AC WALNUT AVE LESS REAR 44' 820	RES USE CODE 510 2,430	3,250								
GRAHAM, RICKY E. & CAROL S. C/O RICKY LEWIS RT 4 BOX 183 SOUTH POINT, OHIO 45680-0000 VOL 472 PG 101 PARCEL-ID 06-152-1400.000	16 WALNUT PK ADD BLK A 10X25 V AC WALNUT AVE LESS 44' 1,210 HOMESITE VALUE LISTED BELOW 1,210	RES USE CODE 510 7,840 7,520	9,050 8,730								
FERGUSON, WILLIAM L. & SANDRA 7876 CR 1 SOUTH POINT, OHIO 45680 VOL 361 PG 582 PARCEL-ID 06-152-1500.000	-00-00 1 WALNUT PARK ADDITIO NBLOCK B & E 10' X 140'OF VACA T 0000.00A 110	RES USE CODE 500 00	110								
FERGUSON, WILLIAM L. & SANDRA 7876 CR 1 SOUTH POINT, OHIO 45680 VOL 361 PG 582 PARCEL-ID 06-152-1600.000	-00-00 2 WALNUT PARK ADDITIO NBLOCK B 0000.00A 390 HOMESITE VALUE LISTED BELOW 390	RES USE CODE 510 11,010 10,810	11,400 11,200								
FERGUSON, WILLIAM L. & SANDRA 7876 CR 1 SOUTH POINT, OHIO 45680 VOL 361 PG 582 PARCEL-ID 06-152-1700.000	-00-00 3 WALNUT PARK ADDITIO NBLOCK B 0000.00A 420	RES USE CODE 500 00	420								
FERGUSON, WILLIAM L. & SANDRA 7876 CR 1 SOUTH POINT, OHIO 45680 VOL 361 PG 582 PARCEL-ID 06-152-1800.000	-00-00 4 WALNUT PARK ADDITIO NBLOCK B 0000.00A 420	RES USE CODE 500 00	420								
SMOLENSKI, HARRY 3237 MCKINLEY AVE. BOX 99 COLUMBUS, OHIO 43204 PARCEL-ID 06-153-0100.000	-00-00 5 WALNUT PARK ADDITIO NBLOCK B 0000.00A 470	RES USE CODE 545 00	470								
SMOLENSKI, HARRY 3237 MCKINLEY AVE. BOX 99 COLUMBUS, OHIO 43204 PARCEL-ID 06-153-0200.000	-00-00 6 WALNUT PARK ADDITIO NBLOCK B 0000.00A 680	RES USE CODE 545 180	860								
SMOLENSKI, HARRY 3237 MCKINLEY AVE. BOX 99 COLUMBUS, OHIO 43204 PARCEL-ID 06-153-0300.000	-00-00 7 WALNUT PARK ADDITIO NBLOCK B W 1/2 0000.00A 240	RES USE CODE 500 00	240								

TAX RATE .050
A/R RED FACTOR 04.5484
OTH RED FACTOR 04.6761

LAWRENCE
TAX DISTRICT 06-FAYETTE TWP-DELTA S.D.

GENERAL TAX LIST AND DUPLICATE OF REAL AND PUBLIC UTILITY PROPERTY
COUNTY REAL ESTATE TAXES AND SPECIAL ASSESSMENTS

12/23/96

TAX YEAR 1996
INTEREST RATE

OWNER'S NAME MAILING ADDRESS	DESCRIPTION			TAXES CHARGED	DECEMBER TAXES	PENALTY	JUNE TAXES	PENALTY	TOTAL DELINQUENT	C. D. DATE	MEMO
	LAND	IMPROVEMENTS	TOTAL VALUE								
SMOLENSKI, HARRY 3237 MCKINLEY AVE. BOX 99 COLUMBUS, OHIO 43204 PARCEL-ID 06-153-0400.000	-00-00 7 WALNUT PARK ADDITIO NBLOCK B E 1/2 0000.00A 220	RES USE CODE 500 00	220								
MOORE, TERESA M. 022 C/O TRANSAMERICA REAL ESTATE TAX SERVICE 1105 SCHROCK RD SUITE 437 COLUMBUS, OHIO 43229 VOL 602 PG 171, 174, 176 PARCEL-ID 06-153-0500.000	-00-00 8 WALNUT PARK ADDITIO NBLOCK B & E 10' X 25' OF VACA T 0000.00A 940	RES USE CODE 500 00	940								
MOORE, TERESA M. 022 C/O TRANSAMERICA REAL ESTATE TAX SERVICE 1105 SCHROCK RD SUITE 437 COLUMBUS, OHIO 43229 VOL 602 PG 171, 174, 176 PARCEL-ID 06-153-0600.000	-00-00 9 WALNUT PARK ADDITIO NBLOCK B & E 10' X 25' OF VACA T 0000.00A 940	RES USE CODE 540 7,840	8,780								
TURNER, JULIA C/O RICHARD MEYERS P.O. BOX 638 CHESAPEAKE, OHIO 45619 VOL 414 PG 165 PARCEL-ID 06-153-0700.000 04-30-96 TRNSF TO 06-153-0700.000	-00-00 10 WALNUT PK. ADDITIO NBLOCK B & E 10' X 25' OF VACA T 0000.00A 00 WILLIS, ISOM C & RUTH A	RES USE CODE 500 00	00								
WILLIS, ISOM C & RUTH A 33 TWP RD 1342 SOUTH POINT, OHIO 45680 VOL 609 PG 215 PARCEL-ID 06-153-0700.000 04-30-96 TRNSF FROM 06-153-0700.000	-00-00 10 WALNUT PK. ADDITIO NBLOCK B & E 10' X 25' OF VACA T 0000.00A 750 TURNER, JULIA	RES USE CODE 500 00	750								
WILLIS, ISOM C & RUTH A 33 TWP RD 1342 SOUTH POINT, OHIO 45680 VOL 609 PG 215 PARCEL-ID 06-153-0800.000 04-30-96 TRNSF FROM 06-153-0800.000	-00-00 11,12 WALNUT PK. ADD. BLOCK B & E 10' X 50' OF VACA T 0000.00A 1,500 TURNER, JULIA	RES USE CODE 500 00	1,500								
TURNER, JULIA C/O RICHARD MEYERS P.O. BOX 638 CHESAPEAKE, OHIO 45619 VOL 414 PG 165 PARCEL-ID 06-153-0800.000	-00-00 11,12 WALNUT PK. ADD. BLOCK B & E 10' X 50' OF VACA T 0000.00A 00	RES USE CODE 500 00	00								

BARRETT BROTHERS SPRINGFIELD, OH 1-800-322-7711

TAX RATE - .350
A/R RED FACTOR 04.5484
OTH RED FACTOR 04.6761

LAWRENCE
TAX DISTRICT 06-FAYETTE TWP-DELTA S.D.

GENERAL TAX LIST AND DUPLICATE OF REAL AND PUBLIC UTILITY PROPERTY
COUNTY REAL ESTATE TAXES AND SPECIAL ASSESSMENTS

12/23/96

TAX YEAR 1996
INTEREST RATE
PAGE NO 1057

OWNER'S NAME MAILING ADDRESS	DESCRIPTION			TAXES CHARGED	DECEMBER TAXES	PENALTY	JUNE TAXES	PENALTY	TOTAL DELINQUENT	C. D. DATE	MEMO
	LAND	IMPROVEMENTS	TOTAL VALUE								
04-30-96 TRNSF TO 06-153-08	00.000	WILLIS, ISOM C & RUTH A									
TURNER, JULIA C/O RICHARD MYERS P.O. BOX 638 CHESAPEAKE, OHIO 45619 VOL 414 PG 165 PARCEL-ID 06-153-0900.000	-00-00 13,14 WALNUT PK. ADD. BLOCK B & E 10' X 50' OF VACA T 0000.00A RES USE CODE 500										
	00	00	00								
04-30-96 TRNSF TO 06-153-09	00.000	WILLIS, ISOM C & RUTH A									
WILLIS, ISOM C & RUTH A 33 TWP RD 1342 SOUTH POINT, OHIO\ 45680 VOL 609 PG 215 PARCEL-ID 06-153-0900.000	-00-00 13,14 WALNUT PK. ADD. BLOCK B & E 10' X 50' OF VACA T 0000.00A RES USE CODE 500										
	1,870	00	1,870								
	HOMESITE VALUE LISTED BELOW										
	1,870	00	1,870								
04-30-96 TRNSF FROM 06-153-09	00.000	TURNER, JULIA									
HAGER, PATRICIA ANN C/O BILLY E. HAGER RT. 3 BOX 277 ASHLAND, KY. 41101 VOL 455 PG 164 PARCEL-ID 06-153-1000.000	-00-00 15&16 BL B E PT&10FT X50 FT VAC WASH & WALNUT A 0000.00A RES USE CODE 545										
	1,070	2,880	3,950								
ALIFF, WAYNE, DONALD R. & VIRG INIA RT. 4 BOX 186 SOUTH POINT, OHIO 45680 VOL 448 PG 182 PARCEL-ID 06-153-1001.000	-00-00 15 & 16 WALNUT PARK CENTRAL PT. & PT. OF VACATED 0000.80A RES USE CODE 510										
	680	3,180	3,860								
	HOMESITE VALUE LISTED BELOW										
	680	3,180	3,860								
GILL, JEAN & CLAIRE 7908 CO. RD. 1 SOUTH POINT, OHIO 45680 VOL 577 PG 324 PARCEL-ID 06-153-1002.000	-00-00 15 & 16 WALNUT PARK BLOCK B E PT & PT OF VACATED 0000.00A RES USE CODE 500										
	540	00	540								
ALIFF, WAYNE, DONALD R. & VIRG INIA RT. 4 BOX 185 A SOUTH POINT, OHIO 45680 VOL 448 PG 182 PARCEL-ID 06-153-1003.000	-00-00 15 & 16 CENTRAL PT WALNUT PARK 2 FT STRIP 0000.00A RES USE CODE 500										
	10	00	10								
SYPHER, KATHLYN F. C/O REEVES, KATHLYN P.O. BOX 930 PROCTORVILLE, OHIO 45669 VOL 406 PG 81 PARCEL-ID 06-153-1200.000	-00-00 14,15,16 WALNUT PK AD DBLOCK C E 15' WHOLE&S 10X65' O 0000.00A RES USE CODE 510										6/19/97 Karen + Carolyn Burnell
	1,640	6,190	7,830								
WYLIE, EDWARD L & RAMONA A 46 TWP RD 1341 SOUTH POINT, OHIO 45680	12, 13 & W 10'OF LOT 14 BL C & SO. 10' VAC WASHINGTON ST RES USE CODE 510										

TAX RATE - .350
A/R RED FACTOR 04.5484
OTH RED FACTOR 04.6761

LAWRENCE
TAX DISTRICT 06-FAYETTE TWP-DELTA S.D.

GENERAL TAX LIST AND DUPLICATE OF REAL AND PUBLIC UTILITY PROPERTY
COUNTY REAL ESTATE TAXES AND SPECIAL ASSESSMENTS

12/23/96

TAX YEAR 1996
INTEREST RATE
PAGE NO 1058

OWNER'S NAME MAILING ADDRESS	DESCRIPTION			TAXES CHARGED	DECEMBER TAXES	PENALTY	JUNE TAXES	PENALTY	TOTAL DELINQUENT	C. D. DATE	MEMO
	LAND	IMPROVEMENTS	TOTAL VALUE								
VOL 573 PG 504 PARCEL-ID 06-153-1300.000	1,790	5,660	7,450								
	HOMESITE VALUE LISTED BELOW										
	1,790	5,660	7,450								
WYLIE, EDWARD L. AND RAMONA A. C/O WYLIE, WILLIAM 46 TWP RD 1341 SOUTH POINT, OHIO 45680 VOL 420 PG 461 PARCEL-ID 06-153-1400.000	-00-00 9,10,11 WALNUT PK ADD .LESS N END 60' OF EACHLOT BLO C 0000.00A RES USE CODE 500										
	1,560	00	1,560								
WYLIE, EDWARD L. AND RAMONA A. C/O WYLIE WILLIAM 46 TWP RD 1341 SOUTH POINT, OHIO 45680 VOL 420 PG 461 PARCEL-ID 06-153-1500.000	-00-00 9,10,11 WALNUT PK ADD BL. C N END 60' EACH LOT&S 1 O 0000.00A RES USE CODE 510										
	1,200	8,120	9,320								
	HOMESITE VALUE LISTED BELOW										
	1,200	8,120	9,320								
POWERS, ARNOLD & EVA 28 TWP. RD. 1341 SOUTH POINT, OHIO 45680 PARCEL-ID 06-153-1600.000	-00-00 6,7,8 WALNUT PK. ADD. BLOCK C&S 10'X75' OF VACATED 0000.00A RES USE CODE 510										
	2,240	10,640	12,880								
	HOMESITE VALUE LISTED BELOW										
	2,240	10,640	12,880								
DEJARNETT, WILLIAM H. & CYNTHI A R. RT. 4 BOX 187 SOUTH POINT, OH. 45680 VOL 501 PG 496 PARCEL-ID 06-153-1700.000 11-01-96 3676.60	-00-00 2,3,4,5 WALNUT PK ADD BLOCK C&S 10'X100' OF VACATED 0000.00A RES USE CODE 510										
	2,990	11,190	14,180								
	HOMESITE VALUE LISTED BELOW										
	2,990	11,190	14,180								
REED, SALLY R. 96 PVT DR 7812 CO RD 1 SOUTH POINT, OHIO 45680 VOL 428 PG 103 PARCEL-ID 06-153-1800.000	-00-00 1 WALNUT PARK ADDITIO NBLOCK C&S 10'X20' OF VACATED 0000.00A RES USE CODE 500										8/27/97 James L. Reed -
	640	00	640								
BROCK, DONALD L. CO. RD. 120 #1002 SOUTH POINT, OHIO 45680 PARCEL-ID 06-154-0200.000	-00-00 1 DEL MEADE SUBDIV. BLOCK A 0000.00A RES USE CODE 500										9/8/97 Luella C. Gillispie etal Current No. effect.
	1,240	00	1,240								
BROCK, DONALD L. CO. RD. 120 #1002 SOUTH POINT, OHIO 45680 PARCEL-ID 06-154-0300.000	-00-00 2 DEL MEADE SUBDIV. BLOCK A 0000.00A RES USE CODE 500										Same
	980	00	980								
BROCK, DONALD L. CO. RD. 120 #1002 SOUTH POINT, OHIO 45680 PARCEL-ID 06-154-0400.000	-00-00 3 DEL MEADE SUBDIV. BLOCK A 0000.00A RES USE CODE 545										9/8/97 Luella C. Gillispie etal

BARRETT BROTHERS SPRINGFIELD, OH 1-800-322-7711

TAX RATE - .50
A/R RED FACTOR 04.5484
OTH RED FACTOR 04.6761

LAWRENCE
TAX DISTRICT 06-FAYETTE TWP-DELTA S.D.

GENERAL TAX LIST AND DUPLICATE OF REAL AND PUBLIC UTILITY PROPERTY
COUNTY REAL ESTATE TAXES AND SPECIAL ASSESSMENTS

12/23/96

TAX YEAR 1996
INTEREST RATE
PAGE NO 1059

OWNER'S NAME MAILING ADDRESS	DESCRIPTION			TAXES CHARGED	DECEMBER TAXES	PENALTY	JUNE TAXES	PENALTY	TOTAL DELINQUENT	C. D. DATE	MEMO
	LAND	IMPROVEMENTS	TOTAL VALUE								
	1,310	00	1,310								
BROCK, DONALD L. CO. RD. 120 #1002 SOUTH POINT, OHIO 45680 PARCEL-ID 06-154-0500.000	-00-00 4 DEL MEADE SUBDIV. BLOCK A 0000.00A RES USE CODE 510			Same							
	1,310	3,860	5,170								
BROCK, DONALD L. CO. RD. 120 #1002 SOUTH POINT, OHIO 45680 PARCEL-ID 06-154-0600.000	-00-00 5 DEL MEADE SUBDIV. BLOCK A PT. W 1 / 0000.00A RES USE CODE 500			Same							
	500	00	500								
GILL, JEAN J. AND CLAIRE 7908 CO. RD. 1 SOUTH POINT, OHIO 45680 VOL 493 PG 644 PARCEL-ID 06-154-0700.000	-00-00 5 DEL MEADE SUBDIV. BLOCK A PT. E 1 / 0000.00A RES USE CODE 500										
	670	00	670								
GILL, JEAN J. & CLAIRE 7908 CO. RD. 1 SOUTH POINT, OHIO 45680 VOL 493 PG 644 PARCEL-ID 06-154-0800.000	-00-00 6 DEL MEADE SUBDIV. BLOCK A 0000.00A RES USE CODE 540										
	1,310	1,160	2,470								
GILL, GENE & CLARA 7908 CO. RD. 1 SOUTH POINT, OHIO 45680 PARCEL-ID 06-154-0900.000	-00-00 7 DEL MEADE SUBDIV. BLOCK A 0000.00A RES USE CODE 510										
	1,310	4,790	6,100								
	HOMESITE VALUE LISTED BELOW										
	1,310	4,350	5,660								
SNYDER, RALPH F. & ELLA USA C/O LIBERTY FEDERAL 314 PARK AVE. IRONTON, OHIO 45638 VOL 456 PG 694 PARCEL-ID 06-154-1000.000	-00-00 8 DEL MEADE SUBDIV. BLOCK A 0000.00A RES USE CODE 510										
	300	8,020	8,320								
	HOMESITE VALUE LISTED BELOW										
	300	7,620	7,920								
GIBSON, LAVONDA S ETAL 37 TOWNSHIP RD. 1013 SOUTH POINT, OHIO 45680 VOL 567 PG 3 & VOL 570 P 157 PARCEL-ID 06-154-1100.000	-00-00 9 DEL MEADE SUBDIV. BLOCK A 0000.00A RES USE CODE 510										
	300	9,870	10,170								
GIBSON, LAVONDA S ETAL 37 TOWNSHIP RD. 1013 SOUTH POINT, OHIO 45680 VOL 567 PG 3 & VOL 570 PG 157 PARCEL-ID 06-154-1200.000	-00-00 10 DEL MEADE SUBDIV. BLOCK A 0000.00A RES USE CODE 500										
	290	00	290								

BARRETT BROTHERS SPRINGFIELD, OH 1-800-322-7711

TAX RATE - .50
A/R RED FACTOR 04.5484
OTH RED FACTOR 04.6761

LAWRENCE
TAX DISTRICT 06-FAYETTE TWP-DELTA S.D.

GENERAL TAX LIST AND DUPLICATE OF REAL AND PUBLIC UTILITY PROPERTY
COUNTY REAL ESTATE TAXES AND SPECIAL ASSESSMENTS

12/23/96

TAX YEAR 1996
INTEREST RATE
PAGE NO 1060

OWNER'S NAME MAILING ADDRESS	DESCRIPTION			TAXES CHARGED	DECEMBER TAXES	PENALTY	JUNE TAXES	PENALTY	TOTAL DELINQUENT	C. D. DATE	MEMO
	LAND	IMPROVEMENTS	TOTAL VALUE								
GIBSON, LAVONDA S. & NORMA E. GIBSON II 37 TOWNSHIP RD. 1013 SOUTH POINT, OHIO 45680 VOL 577 PG 140 PARCEL-ID 06-154-1300.000	-00-00 11 DEL MEADE SUBDIV. BLOCK A 0000.00A RES USE CODE 500										
	290	00	290								
GIBSON, LAVONDA S. & NORMA E. GIBSON II 37 TOWNSHIP RD. 1013 SOUTH POINT, OHIO 45680 VOL 577 PG 140 PARCEL-ID 06-154-1400.000	-00-00 12 DEL MEADE SUBDIV. BLOCK A 0000.00A RES USE CODE 500										
	290	00	290								
BROCK, DONALD L. CO. RD. 120 #1002 SOUTH POINT, OHIO 45680 PARCEL-ID 06-154-1500.000	-00-00 13 DEL MEADE SUBDIV. BLOCK A 0000.00A RES USE CODE 500			9/8/97 grantor ret. life est. Leslie D. & L. Perry Brock							
	220	00	220								
BROCK, DONALD L. CO. RD. 120 #1002 SOUTH POINT, OHIO 45680 PARCEL-ID 06-154-1600.000	-00-00 14 DEL MEADE SUBDIV. BLOCK A 0000.00A RES USE CODE 500			Same							
	220	00	220								
BROCK, DONALD L. CO. RD. 120 #1002 SOUTH POINT, OHIO 45680 PARCEL-ID 06-154-1700.000	-00-00 15 DEL MEADE SUBDIV. BLOCK A 0000.00A RES USE CODE 500			Same							
	220	00	220								
BROCK, DONALD L. CO. RD. 120 #1002 SOUTH POINT, OHIO 45680 PARCEL-ID 06-154-1800.000	-00-00 16 DEL MEADE SUBDIV. BLOCK A 0000.00A RES USE CODE 500			Same							
	280	00	280								
BLAKE, MAXINE P.O. BOX 309 CHESAPEAKE, OHIO VOL 361 PG 507 PARCEL-ID 06-155-0200.000	-00-00 1 DEL MEADE SUBDIV. BLOCK B 0000.00A RES USE CODE 510										
	2,300	6,440	8,740								
	HOMESITE VALUE LISTED BELOW										
	2,300	6,440	8,740								
BLAKE, MAXINE P.O. BOX 309 CHESAPEAKE, OHIO 45619-000 VOL 361 PG 507 PARCEL-ID 06-155-0300.000	-00-00 2 DEL MEADE SUBDIV. BLOCK B 0000.00A RES USE CODE 545										
	1,310	1,040	2,350								
ALDRIDGE, BERNICE R. R. 4 BOX 217 SOUTH POINT, OHIO 45680 VOL 559 PG 554 PARCEL-ID 06-155-0400.000	-00-00 3 DEL MEADE SUBDIV. BLOCK B 0000.00A RES USE CODE 500										
	1,310	00	1,310								

TAX RATE ..50
A/R RED FACTOR 04.5484
OTH RED FACTOR 04.6761

LAWRENCE
TAX DISTRICT 06-FAYETTE TWP-DELTA S.D.

GENERAL TAX LIST AND DUPLICATE OF REAL AND PUBLIC UTILITY PROPERTY
COUNTY REAL ESTATE TAXES AND SPECIAL ASSESSMENTS

12/23/96

TAX YEAR 1996
INTEREST RATE
PAGE NO 1061

OWNER'S NAME MAILING ADDRESS	DESCRIPTION			TAXES CHARGED	DECEMBER TAXES	PENALTY	JUNE TAXES	PENALTY	TOTAL DELINQUENT	C. D. DATE	MEMO
	LAND	IMPROVEMENTS	TOTAL VALUE								
SOWARDS, GARY L JR. & SOWARDS, GARY L SR. RT 2 BOX 544 PROCTORVILLE, OHIO 45669 VOL 590 PG 694 PARCEL-ID 06-155-0500.000	-00-00 4 DEL MEADE SUBDIV. BLOCK B 0000.00A RES USE CODE 510 1,310	2,960	4,270								
SOWARDS, GARY L JR., & SOWARDS, GARY L SR RT 2 BOX 544 PROCTORVILLE, OHIO 45669 VOL 588 PG 694 PARCEL-ID 06-155-0600.000	-00-00 5 DEL MEADE SUBDIV. BLOCK B 0000.00A RES USE CODE 510 1,590	4,880	6,470								
SOWARDS, GARY L JR., & SOWARDS, GARY L SR. RT 2 BOX 544 PROCTORVILLE, OHIO 45669 VOL 590 PG 694 PARCEL-ID 06-155-0700.000	-00-00 6 DEL MEADE SUBDIV. BLOCK B 0000.00A RES USE CODE 510 1,670	7,140	8,810								
SOWARDS, GARY L JR. & GARY L SOWARDS SR. 1603 ST RT 775 PROCTORVILLE, OHIO 45669 VOL 608 PG 552 PARCEL-ID 06-155-0800.000 04-11-96 TRNSF FROM 06-155-0800.000 SANFORD, LILLIA C	-00-00 7 DEL MEADE SUBDIV. BLOCK B 0000.00A RES USE CODE 500 1,190	00	1,190								
SANFORD, LILLIA C 14340 ADDISON #115 SHERMAN OAKS, CA. 91423 PARCEL-ID 06-155-0800.000 04-11-96 TRNSF TO 06-155-0800.000 SOWARDS, GARY L JR. & GAR	-00-00 7 DEL MEADE SUBDIV. BLOCK B 0000.00A RES USE CODE 500 00	00	00								
WALDO, JAMES E 417 S. 4TH ST. IRONTON, OHIO 45638-000 VOL 440 PG 671 PARCEL-ID 06-155-0900.000	-00-00 8 DEL MEADE SUBDIV. BLOCK B 0000.00A RES USE CODE 500 1,060	00	1,060								
CARRICO, ROBERT E. & ODESSA M. 058 C/O STAR BANK 425 WALNUT STREET P. O. BOX 1038 CINCINNATI, OHIO 45201-1038 VOL 596 PG 641 PARCEL-ID 06-155-1000.000	-00-00 9 DEL MEADE SUBDIV. BLOCK B 0000.00A RES USE CODE 510 1,670 HOMESITE VALUE LISTED BELOW 1,670	10,870 10,430	12,540 12,100								
CARRICO, ROBERT E. & ODESSA M. 058 C/O STAR BANK 425 WALNUT STREET P. O. BOX 1038	-00-00 10 DEL MEADE SUBDIV. BLOCK B 0000.00A RES USE CODE 500 1,590	00	1,590								

TAX RATE ..50
A/R RED FACTOR 04.5484
OTH RED FACTOR 04.6761

LAWRENCE
TAX DISTRICT 06-FAYETTE TWP-DELTA S.D.

GENERAL TAX LIST AND DUPLICATE OF REAL AND PUBLIC UTILITY PROPERTY
COUNTY REAL ESTATE TAXES AND SPECIAL ASSESSMENTS

12/23/96

TAX YEAR 1996
INTEREST RATE
PAGE NO 1062

OWNER'S NAME MAILING ADDRESS	DESCRIPTION			TAXES CHARGED	DECEMBER TAXES	PENALTY	JUNE TAXES	PENALTY	TOTAL DELINQUENT	C. D. DATE	MEMO
	LAND	IMPROVEMENTS	TOTAL VALUE								
CINCINNATI, OHIO 45201-1038 VOL 596 PG 641 PARCEL-ID 06-155-1100.000											
TEREMI, DENNIS L. 022 C/O TRANSAMERICA REAL ESTATE TAX SERVICE 1105 SCHROCK RD SUITE 437 COLUMBUS, OHIO 43229 VOL 567 PG 535 PARCEL-ID 06-155-1200.000	-00-00 11 DEL MEADE SUBDIV. BLOCK B 0000.00A RES USE CODE 500 1,590	00	1,590								
TEREMI, DENNIS L. 022 C/O TRANSAMERICA REAL ESTATE TAX SERVICE 1105 SCHROCK RD SUITE 437 COLUMBUS, OHIO 43229 VOL 567 PG 535 PARCEL-ID 06-155-1300.000	-00-00 12 DEL MEADE SUBDIV. BLOCK B 0000.00A RES USE CODE 510 1,450	6,180	7,630								
WOODS, JOHN L. RT. 4 BOX 226 SOUTH POINT, OHIO 45680 VOL 570 PG 400 PARCEL-ID 06-155-1400.000	-00-00 13 DEL MEADE SUBDIV. BLOCK B 0000.00A RES USE CODE 510 270 HOMESITE VALUE LISTED BELOW 270	6,290 6,180	6,560 6,450								
WOODS, JOHN & GAILE 1840 11TH AVE. HUNTINGTON, WV 25701-372 PARCEL-ID 06-155-1500.000	-00-00 14 DEL MEADE SUBDIV. BLOCK B 0000.00A RES USE CODE 545 270	90	360								
WOODS, JOHN & GAILE 1840 11TH AVE. HUNTINGTON, WV 25701-372 PARCEL-ID 06-155-1600.000	-00-00 15 DEL MEADE SUBDIV. BLOCK B 0000.00A RES USE CODE 500 210	00	210								
COLEMAN, THELMA RT. 4 BOX 206 SOUTH POINT, OHIO 45680 VOL 421 PG 225 PARCEL-ID 06-155-1700.000	-00-00 16 DEL MEADE SUBDIV. BLOCK B 0000.00A RES USE CODE 500 300	00	300								
COLEMAN, THELMA RT. 4 BOX 206 SOUTH POINT, OHIO 45680 VOL 421 PG 225 PARCEL-ID 06-155-1800.000	-00-00 17 DEL MEADE SUBDIV. BLOCK B 0000.00A RES USE CODE 500 270	00	270								
COLEMAN, THELMA ET AL RT. 4 BOX 206 SOUTH POINT, OHIO 45680 VOL 447 PG 213	-00-00 18 DEL MEADE SUBDIV. BLOCK B 0000.00A RES USE CODE 510										

BARRETT BROTHERS SPRINGFIELD, OH 1-800-322-7711

TAX RATE - .50
A/R RED FACTOR 04.5484
OTH RED FACTOR 04.6761

LAWRENCE
TAX DISTRICT 06-FAYETTE TWP-DELTA S.D.

GENERAL TAX LIST AND DUPLICATE OF REAL AND PUBLIC UTILITY PROPERTY
COUNTY REAL ESTATE TAXES AND SPECIAL ASSESSMENTS

12/23/96

TAX YEAR 1996
INTEREST RATE
PAGE NO 1063

OWNER'S NAME MAILING ADDRESS	DESCRIPTION			TAXES CHARGED	DECEMBER TAXES	PENALTY	JUNE TAXES	PENALTY	TOTAL DELINQUENT	C. D. DATE	MEMO
	LAND	IMPROVEMENTS	TOTAL VALUE								
PARCEL-ID 06-156-0100.000	320	24,910	25,230								
COLEMAN, RESSELL D. RT 4 BOX 236 SOUTH POINT, OHIO 45680-000 VOL 552 PG 759 & 761 PARCEL-ID 06-156-0200.000	-00-00 19 DEL MEADE SUBDIV. BLOCK B 0000.00A RES USE CODE 500 210 00 210										
COLEMAN, RUSSELL D. RT 4 BOX 230 SOUTH POINT, OHIO 45680 VOL 558 PG 789 PARCEL-ID 06-156-0300.000	-00-00 20 DEL MEADE SUBDIV. BLOCK B 0000.00A RES USE CODE 500 250 00 250										
CARRICO, ROBERT E. & ODESSA M. 058 C/O STAR BANK 425 WALNUT STREET P. O. BOX 1038 CINCINNATI, OHIO 45201-1038 VOL 596 PG 641 PARCEL-ID 06-156-0400.000	-00-00 21 DEL MEADE SUBDIV. BLOCK B 0000.00A RES USE CODE 500 180 00 180										
CARRICO, ROBERT E. & ODESSA M. 058 C/O STAR BANK 425 WALNUT STREET P. O. BOX 1038 CINCINNATI, OHIO 45201-1038 VOL 596 PG 641 PARCEL-ID 06-156-0500.000	-00-00 22 DEL MEADE SUBDIV. BLOCK B 0000.00A RES USE CODE 500 180 00 180										
RAMSEY, RAYMOND JULIAN 104 TWP RD 1425 SOUTH POINT, OHIO 45680 VOL 567 PG 710 PARCEL-ID 06-156-0600.000	-00-00 23 DEL MEADE SUBDIV. BLOCK B 0000.00A RES USE CODE 500 230 00 230										
RAMSEY, DONALD EDWARD 95 P.O. BOX 36 TWP. RD. 1013 SOUTH POINT, OHIO 45680 PARCEL-ID 06-156-0700.000	-00-00 24 DEL MEADE SUBDIV. BLOCK B 0000.00A RES USE CODE 510 230 4,810 5,040 HOMESITE VALUE LISTED BELOW 230 4,810 5,040										
SOWARDS, GARY L JR., & SOWARDS, GARY L SR RT 2 BOX 544 PROCTORVILLE, OHIO 45669 VOL 590 PG 694 PARCEL-ID 06-156-0800.000	-00-00 25 DEL MEADE SUBDIV. BLOCK B 0000.00A RES USE CODE 510 400 7,530 7,930										
SOWARDS, GARY L JR. & SOWARDS, GARY L SR RT 2 BOX 544 PROCTORVILLE, OHIO 45669 VOL 590 PG 694	-00-00 26 DEL MEADE SUBDIV. BLOCK B 0000.00A RES USE CODE 510 290 2,800 3,090										

TAX RATE - .50
A/R RED FACTOR 04.5484
OTH RED FACTOR 04.6761

LAWRENCE
TAX DISTRICT 06-FAYETTE TWP-DELTA S.D.

GENERAL TAX LIST AND DUPLICATE OF REAL AND PUBLIC UTILITY PROPERTY
COUNTY REAL ESTATE TAXES AND SPECIAL ASSESSMENTS

12/23/96

TAX YEAR 1996
INTEREST RATE
PAGE NO 1064

OWNER'S NAME MAILING ADDRESS	DESCRIPTION			TAXES CHARGED	DECEMBER TAXES	PENALTY	JUNE TAXES	PENALTY	TOTAL DELINQUENT	C. D. DATE	MEMO
	LAND	IMPROVEMENTS	TOTAL VALUE								
PARCEL-ID 06-156-0900.000											
SOWARDS, GARY L JR. & SOWARDS, GARY L SR RT 2 BOX 544 PROCTORVILLE, OHIO 45669 VOL 590 PG 694 PARCEL-ID 06-156-1000.000	-00-00 27 DEL MEADE SUBDIV. BLOCK B 0000.00A RES USE CODE 510 290 3,140 3,430										
FRAZIER, JOHN JR. & BEULAH E. 50 TWP RD 1013 SOUTH POINT, OHIO 45680 VOL 277 PG 257 PARCEL-ID 06-156-1100.000 05-08-96 TRNSF TO 06-156-1100.000	-00-00 28 DEL MEADE SUBDIV. BLOCK B 0000.00A RES USE CODE 510 00 00 00 FRAZIER, BEULAH E.										
FRAZIER, BEULAH E. 50 TWP RD 1013 SOUTH POINT, OHIO 45680 VOL 609 PG 446 PARCEL-ID 06-156-1100.000 05-08-96 TRNSF FROM 06-156-1100.000	-00-00 28 DEL MEADE SUBDIV. BLOCK B 0000.00A RES USE CODE 510 300 11,560 11,860 HOMESITE VALUE LISTED BELOW 300 11,560 11,860 FRAZIER, JOHN JR. & BEULA										
FRAZIER, JOHN JR. & BEULAH E. 50 TWP RD 1013 SOUTH POINT, OH 45680 VOL 277 PG 257 PARCEL-ID 06-156-1200.000 05-08-96 TRNSF TO 06-156-1200.000	-00-00 29 DEL MEADE SUBDIV. BLOCK B 0000.00A RES USE CODE 500 00 00 00 FRZIER, BEULAH E.										
FRZIER, BEULAH E. 50 TWP RD 1013 SOUTH POINT, OH 45680 VOL 609 PG 446 PARCEL-ID 06-156-1200.000 05-08-96 TRNSF FROM 06-156-1200.000	-00-00 29 DEL MEADE SUBDIV. BLOCK B 0000.00A RES USE CODE 500 980 00 980 FRAZIER, JOHN JR. & BEULA										
STEWART, LINDA G. & JAMES J. 8261 CO RD 1 SOUTH POINT, OHIO 45680 VOL 569 PG 63 PARCEL-ID 06-156-1400.000	-00-00 1 DEL MEADE SUBDIV. BLOCK C 0000.00A RES USE CODE 510 1,530 2,660 4,190										
STEWART, LINDA G. & JAMES J. 8261 CO RD 1 SOUTH POINT, OHIO 45680 VOL 569 PG 63 PARCEL-ID 06-156-1500.000	-00-00 2 DEL MEADE SUBDIV. BLOCK C 0000.00A RES USE CODE 510 1,820 2,600 4,420 HOMESITE VALUE LISTED BELOW 1,820 2,540 4,360										
GILL, CLAIRE Y.	-00-00 3 DEL MEADE SUBDIV.										

BARRETT BROTHERS SPRINGFIELD, OH 1-800-322-7711

TAX RATE - .50
A/R RED FACTOR 04.5484
OTH RED FACTOR 04.6761

LAWRENCE
TAX DISTRICT 06-FAYETTE TWP-DELTA S.D.

GENERAL TAX LIST AND DUPLICATE OF REAL AND PUBLIC UTILITY PROPERTY
COUNTY REAL ESTATE TAXES AND SPECIAL ASSESSMENTS

12/23/96

TAX YEAR 1996
INTEREST RATE
PAGE NO 1065

OWNER'S NAME MAILING ADDRESS	DESCRIPTION LAND	IMPROVEMENTS	TOTAL VALUE	TAXES CHARGED	DECEMBER TAXES	PENALTY	JUNE TAXES	PENALTY	TOTAL DELINQUENT	C. D. DATE	MEMO
7908 CO. RD.1 SOUTH POINT, OHIO 45680 VOL 512 PG 597 PARCEL-ID 06-156-1600.000	BLOCK C 0000.00A 280	RES USE CODE 00	500 280								
GILL, CLAIRE Y. 7908 CO. RD. 1 SOUTH POINT, OHIO 45680 VOL 512 PG 597 PARCEL-ID 06-156-1700.000	-00-00 4 DEL MEADE SUBDIV. BLOCK C 0000.00A 180	RES USE CODE 00	500 180								
MYERS, RUBY 96 PVT DR 103 TWP RDD 1013 SOUTH POINT, OH. 45680-0000 VOL 471 PG 272 PARCEL-ID 06-157-0100.000	-00-00 1 DEL MEADE SUBDIV. BLOCK D & S 1/2 ALLEY 0000.00A 390	RES USE CODE 240	599 630								
MYERS, RUBY 96 PVT DR 103 TWP RD 1013 SOUTH POINT, OH. 45680-000 VOL 471 PG 272 PARCEL-ID 06-157-0200.000	-00-00 2 DEL MEADE SUBDIV. BLOCK D & S 1/2 ALLEY 0000.00A 230	RES USE CODE 00	500 230								
MYERS, RUBY 96 PVT RD 103 TWP RD 1013 SOUTH POINT, OH. 45680-000 VOL 471 PG 272 PARCEL-ID 06-157-0300.000	-00-00 3 DEL MEADE SUBDIV. BLOCK D & S 1/2 ALLEY 0000.00A 230	RES USE CODE 00	500 230								
MYERS, RUBY 96 PVT DR 103 TWP RD 1013 SOUTH POINT, OH. 45680-000 VOL 471 PG 272 PARCEL-ID 06-157-0400.000	-00-00 4 DEL MEADE SUBDIV. BLOCK D & S 1/2 ALLEY 0000.00A 230	RES USE CODE 00	500 230								
MYERS, RUBY 96 PVT DR 103 TWP RD 1013 SOUTH POINT, OH. 45680-000 VOL 471 PG 272 PARCEL-ID 06-157-0500.000	-00-00 5 DEL MEADE SUBDIV. BLOCK D & S 1/2 ALLEY 0000.00A 230	RES USE CODE 00	500 230								
BAISE, ROY L. & GOLDIE M. 022 C/O STAR BANK 425 WALNUT STREET P. O. BOX 1038 CINCINNATI, OHIO 45201-1038 VOL 574 PG 257 PARCEL-ID 06-157-0600.000 02-16-96 TRNSF TO 06-157-0600.000	-00-00 6 DEL MEADE SUBDIV. BLOCK D & S 1/2 ALLEY 0000.00A 00	RES USE CODE 00	599 00 BAISE, ROY LEE & GOLDIE M								
BAISE, ROY LEE, GOLDIE M & CAT HY S	-00-00 6 DEL MEADE SUBDIV. BLOCK D & S 1/2 ALLEY										

TAX RATE - .50
A/R RED FACTOR 04.5484
OTH RED FACTOR 04.6761

LAWRENCE
TAX DISTRICT 06-FAYETTE TWP-DELTA S.D.

GENERAL TAX LIST AND DUPLICATE OF REAL AND PUBLIC UTILITY PROPERTY
COUNTY REAL ESTATE TAXES AND SPECIAL ASSESSMENTS

12/23/96

TAX YEAR 1996
INTEREST RATE
PAGE NO 1066

OWNER'S NAME MAILING ADDRESS	DESCRIPTION LAND	IMPROVEMENTS	TOTAL VALUE	TAXES CHARGED	DECEMBER TAXES	PENALTY	JUNE TAXES	PENALTY	TOTAL DELINQUENT	C. D. DATE	MEMO
022 C/O TRANSAMERICA REAL ESTATE TAX SERVICE 1105 SCHROCK RD SUITE 437 COLUMBUS. OHIO 43229 VOL 614 PG 330 PARCEL-ID 06-157-0600.000 10-08-96 TRNSF FROM 06-157-0600.000	0000.00A 300	RES USE CODE 00	599 300 BAISE, ROY LEE & GOLDIE M								
BAISE, ROY LEE & GOLDIE M. 022 C/O TRANSAMERICA REAL ESTATE TAX SERVICE 1105 SCHROCK RD SUITE 437 COLUMBUS. OHIO 43229 VOL 606 PG 263 PARCEL-ID 06-157-0600.000 02-16-96 TRNSF FROM 06-157-0600.000 10-08-96 TRNSF TO 06-157-0600.000	-00-00 6 DEL MEADE SUBDIV. BLOCK D & S 1/2 ALLEY 0000.00A 00	RES USE CODE 00	599 00 BAISE, ROY L. & GOLDIE M. BAISE, ROY LEE, GOLDIE M								
BAISE, ROY LEE, GOLDIE M & CAT HY S 022 C/O TRANSAMERICA REAL ESTATE TAX SERVICE 1105 SCHROCK RD SUITE 437 COLUMBUS. OHIO 43229 VOL 614 PG 330 PARCEL-ID 06-157-0700.000 10-08-96 TRNSF FROM 06-157-0700.000	-00-00 7 DEL MEADE SUBDIV. BLOCK D & S 1/2 ALLEY 0000.00A 240	RES USE CODE 8,630	510 8,870 BAISE, ROY LEE & GOLDIE M								
BAISE, ROY L. & GOLDIE M 022 C/O TRANSAMERICA REAL ESTATE TAX SERVICE 1105 SCHROCK RD SUITE 437 COLUMBUS. OHIO 43229 VOL 574 PG 257 PARCEL-ID 06-157-0700.000 02-16-96 TRNSF TO 06-157-0700.000	-00-00 7 DEL MEADE SUBDIV. BLOCK D & S 1/2 ALLEY 0000.00A 00	RES USE CODE 00	510 00 BAISE, ROY LEE & GOLDIE M								
BAISE, ROY LEE & GOLDIE M. 022 C/O TRANSAMERICA REAL ESTATE TAX SERVICE 1105 SCHROCK RD SUITE 437 COLUMBUS. OHIO 43229 VOL 606 PG 263 PARCEL-ID 06-157-0700.000 02-16-96 TRNSF FROM 06-157-0700.000 10-08-96 TRNSF TO 06-157-0700.000	-00-00 7 DEL MEADE SUBDIV. BLOCK D & S 1/2 ALLEY 0000.00A 00	RES USE CODE 00	510 00 BAISE, ROY L. & GOLDIE M BAISE, ROY LEE, GOLDIE M								

BARRETT BROTHERS SPRINGFIELD, OH 1-800-322-7711

TAX RATE - .50
A/R RED FACTOR 04.5484
OTH RED FACTOR 04.6761

LAWRENCE
TAX DISTRICT 06-FAYETTE TWP-DELTA S.D.

GENERAL TAX LIST AND DUPLICATE OF REAL AND PUBLIC UTILITY PROPERTY
COUNTY REAL ESTATE TAXES AND SPECIAL ASSESSMENTS

12/23/96

TAX YEAR 1996
INTEREST RATE
PAGE NO 1067

OWNER'S NAME MAILING ADDRESS	DESCRIPTION			TAXES CHARGED	DECEMBER TAXES	PENALTY	JUNE TAXES	PENALTY	TOTAL DELINQUENT	C. D. DATE	MEMO
	LAND	IMPROVEMENTS	TOTAL VALUE								
BAISE, ROY LEE & GOLDIE M. 022 C/O TRANSAMERICA REAL ESTATE TAX SERVICE 1105 SCHROCK RD SUITE 437 COLUMBUS. OHIO 43229 VOL 606 PG 263 PARCEL-ID 06-157-0800.000	-00-00 8 DEL MEADE SUBDIV. BLOCK D & S 1/2 ALLEY 0000.00A RES USE CODE 500 00	00	00								
02-16-96 TRNSF FROM 06-157-0800.000 BAISE, ROY L. & GOLDIE M. 10-08-96 TRNSF TO 06-157-0800.000 BAISE, ROY LEE, GOLDIE M											
BAISE, ROY LEE, GOLDIE M & CAT HY S 022 C/O TRANSAMERICA REAL ESTATE TAX SERVICE 1105 SCHROCK RD SUITE 437 COLUMBUS. OHIO 43229 VOL 614 PG 330 PARCEL-ID 06-157-0800.000	-00-00 8 DEL MEADE SUBDIV. BLOCK D & S 1/2 ALLEY 0000.00A RES USE CODE 500 1,020	00	1,020								
10-08-96 TRNSF FROM 06-157-0800.000 BAISE, ROY LEE & GOLDIE M											
BAISE, ROY L. & GOLDIE M. 022 C/O TRANSAMERICA REAL ESTATE TAX SERVICE 1105 SCHROCK RD SUITE 437 COLUMBUS. OHIO 43229 VOL 574 PG 257 PARCEL-ID 06-157-0800.000	-00-00 8 DEL MEADE SUBDIV. BLOCK D & S 1/2 ALLEY 0000.00A RES USE CODE 500 00	00	00								
02-16-96 TRNSF TO 06-157-0800.000 BAISE, ROY LEE & GOLDIE M											
BAISE, ROY LEE & GOLDIE M. 022 C/O TRANSAMERICA REAL ESTATE TAX SERVICE 1105 SCHROCK RD SUITE 437 COLUMBUS. OHIO 43229 VOL 578 PG 87 PARCEL-ID 06-157-0900.000	-00-00 9 DEL MEADE SUBDIV. BLOCK D & N 1/2 ALLEY 0000.00A RES USE CODE 500 00	00	00								
02-16-96 TRNSF TO 06-157-0900.000 BAISE, ROY LEE & GOLDIE M											
BAISE, ROY LEE & GOLDIE M. 022 C/O TRANSAMERICA REAL ESTATE TAX SERVICE 1105 SCHROCK RD SUITE 437 COLUMBUS. OHIO 43229 VOL 606 PG 263 PARCEL-ID 06-157-0900.000	-00-00 9 DEL MEADE SUBDIV. BLOCK D & N 1/2 ALLEY 0000.00A RES USE CODE 500 00	00	00								
02-16-96 TRNSF FROM 06-157-0900.000 BAISE, ROY LEE & GOLDIE M											
10-08-96 TRNSF TO 06-157-0900.000 BAISE, ROY LEE, GOLDIE M											

TAX RATE - .50
A/R RED FACTOR 04.5484
OTH RED FACTOR 04.6761

LAWRENCE
TAX DISTRICT 06-FAYETTE TWP-DELTA S.D.

GENERAL TAX LIST AND DUPLICATE OF REAL AND PUBLIC UTILITY PROPERTY
COUNTY REAL ESTATE TAXES AND SPECIAL ASSESSMENTS

12/23/96

TAX YEAR 1996
INTEREST RATE
PAGE NO 1068

OWNER'S NAME MAILING ADDRESS	DESCRIPTION			TAXES CHARGED	DECEMBER TAXES	PENALTY	JUNE TAXES	PENALTY	TOTAL DELINQUENT	C. D. DATE	MEMO
	LAND	IMPROVEMENTS	TOTAL VALUE								
BAISE, ROY LEE, GOLDIE M & CAT HY S 022 C/O TRANSAMERICA REAL ESTATE TAX SERVICE 1105 SCHROCK RD SUITE 437 COLUMBUS. OHIO 43229 VOL 614 PG 330Y PARCEL-ID 06-157-0900.000	-00-00 9 DEL MEADE SUBDIV. BLOCK D & N 1/2 ALLEY 0000.00A RES USE CODE 500 230	00	230								
10-08-96 TRNSF FROM 06-157-0900.000 BAISE, ROY LEE & GOLDIE M											
BAILE, ROY LEE, GOLDIE M & CAT HY S 022 C/O TRANSAMERICA REAL ESTATE TAX SERVICE 1105 SCHROCK RD SUITE 437 COLUMBUS. OHIO 43229 VOL 614 PG 330 PARCEL-ID 06-157-1000.000	-00-00 10 DEL MEADE SUBDIV. BLOCK D & N 1/2 ALLEY 11 0000.00A RES USE CODE 500 1,220 HOMESITE VALUE LISTED BELOW 1,220	00 00	1,220 1,220								
10-08-96 TRNSF FROM 06-157-1000.000 BAISE, ROY LEE & GOLDIE M											
BAISE, ROY LEE & GOLDIE M. 022 C/O TRANSAMERICA REAL ESTATE TAX SERVICE 1105 SCHROCK RD SUITE 437 COLUMBUS. OHIO 43229 VOL 578 PG 87 PARCEL-ID 06-157-1000.000	-00-00 10 DEL MEADE SUBDIV. BLOCK D & N 1/2 ALLEY 11 0000.00A RES USE CODE 500 00	00	00								
02-16-96 TRNSF TO 06-157-1000.000 BAISE, ROY LEE & GOLDIE M											
BAISE, ROY LEE & GOLDIE M. 022 C/O TRANSAMERICA REAL ESTATE TAX SERVICE 1105 SCHROCK RD SUITE 437 COLUMBUS. OHIO 43229 VOL 606 PG 263 PARCEL-ID 06-157-1000.000	-00-00 10 DEL MEADE SUBDIV. BLOCK D & N 1/2 ALLEY 11 0000.00A RES USE CODE 500 00	00	00								
02-16-96 TRNSF FROM 06-157-1000.000 BAISE, ROY LEE & GOLDIE M											
10-08-96 TRNSF TO 06-157-1000.000 BAILE, ROY LEE, GOLDIE M											
BAISE, ROY LEE & GOLDIE M. 022 C/O TRANSAMERICA REAL ESTATE TAX SERVICE 1105 SCHROCK RD SUITE 437 COLUMBUS. OHIO 43229 VOL 606 PG 263 PARCEL-ID 06-157-1100.000	-00-00 12 DEL MEADE SUBDIV. BLOCK D PT TRI. 33' ON5TH AVE 0000.00A RES USE CODE 500 00	00	00								

BARRETT BROTHERS SPRINGFIELD, OH 1-800-322-7711

TAX RATE [illegible]50
A/R RED FACTOR 04.5484
OTH RED FACTOR 04.6761

LAWRENCE
TAX DISTRICT 06-FAYETTE TWP-DELTA S.D.

GENERAL TAX LIST AND DUPLICATE OF REAL AND PUBLIC UTILITY PROPERTY
COUNTY REAL ESTATE TAXES AND SPECIAL ASSESSMENTS

12/23/96

TAX YEAR 1996
INTEREST RATE
PAGE NO 1069

OWNER'S NAME MAILING ADDRESS	DESCRIPTION LAND	IMPROVEMENTS	TOTAL VALUE	TAXES CHARGED	DECEMBER TAXES	PENALTY	JUNE TAXES	PENALTY	TOTAL DELINQUENT	C. D. DATE	MEMO
02-16-96 TRNSF FROM 06-157-1100.000 BAISE, ROY LEE & GOLDIE M											
10-08-96 TRNSF TO 06-157-1100.000 BAILEY, ROY LEE, GOLDIE M											
BAILEY, ROY LEE, GOLDIE M & CATHY S 022 C/O TRANSAMERICA REAL ESTATE TAX SERVICE 1105 SCHROCK RD SUITE 437 COLUMBUS, OHIO 43229 VOL 614 PG 330Y PARCEL-ID 06-157-1100.000	-00-00 12 DEL MEADE SUBDIV. BLOCK D PT TRI. 33' ONSTH AVE . 0000.00A RES USE CODE 500 220	00	220								
10-08-96 TRNSF FROM 06-157-1100.000 BAISE, ROY LEE & GOLDIE M											
BAISE, ROY LEE & GOLDIE M. 022 C/O TRANSAMERICA REAL ESTATE TAX SERVICE 1105 SCHROCK RD SUITE 437 COLUMBUS, OHIO 43229 VOL 578 PG 87 PARCEL-ID 06-157-1100.000	-00-00 12 DEL MEADE SUBDIV. BLOCK D PT TRI. 33' ONSTH AVE . 0000.00A RES USE CODE 500 00	00	00								
02-16-96 TRNSF TO 06-157-1100.000 BAISE, ROY LEE & GOLDIE M											
MARTIN, MARTHA JEAN 108 ORCHARD DR SOUTH POINT, OHIO 45680 VOL 578 PG 548 PARCEL-ID 06-157-1200.000	-00-00 12 DEL MEADE SUBDIV. BL.D 10.4' ON 5TH&43.40N ALLE Y 0000.00A RES USE CODE 500 270	00	270								
MARTIN, MARTHA JEAN 108 ORCHARD DR SOUTH POINT, OHIO 45680 VOL 578 PG 548 PARCEL-ID 06-157-1300.000	13, 14 W PT 10.4 ON 5TH LESS S W COR N1/2 ALL TRI NE COR. 33. 83' RES USE CODE 510 1,030	10,800	11,830								
	HOMESITE VALUE LISTED BELOW 1,030	10,490	11,520								
MYERS, RUBY 96 PRIVATE DRIVE 103 TOWNSHIP RD 1013 SOUTH POINT, OH. 45680-0000 VOL 471 PG 272 PARCEL-ID 06-157-1400.000	-00-00 13,14,15 SW COR. 23'0 CEN.ALLEY W.PT. 9.52' ON 5TH 1 0000.00A RES USE CODE 510 2,190	10,400	12,590								
	HOMESITE VALUE LISTED BELOW 2,190	10,150	12,340								
IRWIN, SHARON KIM FORD 48 TWP. RD. 1220 SOUTH POINT, OHIO 45680 VOL 608 PG 36 PARCEL-ID 06-157-1600.000	-00-00 1 DEL MEADE SD BL E LES S 53.05 & 96.75 BAL=53 X 114 COM USE CODE 499 00	00	00								
03-20-96 SPLIT FROM 06-157-1600.000 IRWIN, SHARON KIM FORD											
05-20-96 TRNSF TO 06-157-1600.000 C. B. & H. PARTS CORP.											

TAX RATE [illegible]50
A/R RED FACTOR 04.5484
OTH RED FACTOR 04.6761

LAWRENCE
TAX DISTRICT 06-FAYETTE TWP-DELTA S.D.

GENERAL TAX LIST AND DUPLICATE OF REAL AND PUBLIC UTILITY PROPERTY
COUNTY REAL ESTATE TAXES AND SPECIAL ASSESSMENTS

12/23/96

TAX YEAR 1996
INTEREST RATE
PAGE NO 1070

OWNER'S NAME MAILING ADDRESS	DESCRIPTION LAND	IMPROVEMENTS	TOTAL VALUE	TAXES CHARGED	DECEMBER TAXES	PENALTY	JUNE TAXES	PENALTY	TOTAL DELINQUENT	C. D. DATE	MEMO
C. B. & H. PARTS CORP. P.O. BOX 247 WAYNE W. VA. 25570 VOL 609 PG 758 PARCEL-ID 06-157-1600.000	-00-00 1 DEL MEADE SD BL E LES S 53.05 & 96.75 BAL=53 X 114 COM USE CODE 499 330	29,480	29,810								
	HOMESITE VALUE LISTED BELOW 330	00	330								
05-20-96 TRNSF FROM 06-157-1600.000 IRWIN, SHARON KIM FORD											
IRWIN, SHARON KIM FORD 48 TWP. RD. 1220 SOUTH POINT, OHIO 45680 VOL 608 PG 36 PARCEL-ID 06-157-1600.000	-00-00 1 DEL MEADE SUBDIV. BLOCK E 0000.00A RES USE CODE 500 00	00	00								
03-20-96 SPLIT TO 06-157-1600.000 IRWIN, SHARON KIM FORD											
03-20-96 SPLIT TO 06-157-1600.001 LIVINGSTON, DONALD LEE &											
LIVINGSTON, DONALD LEE & CAROLYN SUE 616 FOURTH STREET HUNTINGTON, W VA 25701 PARCEL-ID 06-157-1600.001	-00-00 1 DEL MEADE SD BL E PT 53.05 & 96.75' RES USE CODE 500 300	00	300								
03-20-96 SPLIT FROM 06-157-1600.000 IRWIN, SHARON KIM FORD											
C. B. & H. PARTS CORP P.O.BOX 247 WAYNE W. VA 25570 VOL 609 PG 758 PARCEL-ID 06-157-1700.000	-00-00 2 DEL MEADE SD BL E PT 31/2 LESS 31/2 X 96.75 BAL=3 1 /2 X 86 RES USE CODE 500 110	00	110								
05-20-96 TRNSF FROM 06-157-1700.000 IRWIN, SHARON KIM FORD											
IRWIN, SHARON KIM FORD 48 TWP. RD. 1220 SOUTH POINT, OHIO 45680 VOL 608 PG 36 PARCEL-ID 06-157-1700.000	-00-00 2 DEL MEADE SUBDIV. BLOCK E PT. 31/ 2 0000.00A RES USE CODE 500 00	00	00								
03-20-96 SPLIT TO 06-157-1700.000 IRWIN, SHARON KIM FORD											
03-20-96 SPLIT TO 06-157-1700.001 LIVINGSTON, DONALD LEE &											
IRWIN, SHARON KIM FORD 48 TWP. RD. 1220 SOUTH POINT, OHIO 45680 VOL 608 PG 36 PARCEL-ID 06-157-1700.000	-00-00 2 DEL MEADE SD BL E PT 31/2 LESS 31/2 X 96.75 BAL=3 1 /2 X 86 RES USE CODE 500 00	00	00								
03-20-96 SPLIT FROM 06-157-1700.000 IRWIN, SHARON KIM FORD											
05-20-96 TRNSF TO 06-157-1700.000 C. B. & H. PARTS CORP											
LIVINGSTON, DONALD LEE & CAROLYN SUE	-00-00 2 DEL MEADE SD BL E PT 3 1/2 X 96.75										

BARRETT BROTHERS SPRINGFIELD, OH 1-800-322-7711

TAX RATE - .50
A/R RED FACTOR 04.5484
OTH RED FACTOR 04.6761

LAWRENCE
TAX DISTRICT 06-FAYETTE TWP-DELTA S.D.

GENERAL TAX LIST AND DUPLICATE OF REAL AND PUBLIC UTILITY PROPERTY
COUNTY REAL ESTATE TAXES AND SPECIAL ASSESSMENTS

12/23/96

TAX YEAR 1996
INTEREST RATE
PAGE NO 1071

OWNER'S NAME MAILING ADDRESS	DESCRIPTION LAND	IMPROVEMENTS	TOTAL VALUE	TAXES CHARGED	DECEMBER TAXES	PENALTY	JUNE TAXES	PENALTY	TOTAL DELINQUENT	C. D. DATE	MEMO
616 FOURTH ST HUNTINGTON, WVA 25701 PARCEL-ID 06-157-1700.001		RES USE CODE 00	500 20								
03-20-96 SPLIT FROM 06-157-1700.000 IRWIN, SHARON KIM FORD											
IRWIN, SHARON KIM FORD 48 TWP. RD. 1220 SOUTH POINT, OHIO 45680 608 PG 36 PARCEL-ID 06-157-1800.000	-00-00 2 DEL MEADE SUBDIV. BLOCK E LESS 31 / 0000.00A 00	RES USE CODE 00	500 00								
03-20-96 SPLIT TO 06-157-1800.000 IRWIN, SHARON KIM FORD 03-20-96 SPLIT TO 06-157-1800.001 LIVINGSTON, DONALD LEE &											
IRWIN, SHARON KIM FORD 48 TWP. RD. 1220 SOUTH POINT, OHIO 45680 608 PG 36 PARCEL-ID 06-157-1800.000	-00-00 2 DEL MEADE SD BL E LES S 31/2 & 36.5 X 96.75 BAL=36 X 94 00	RES USE CODE 00	500 00								
03-20-96 SPLIT FROM 06-157-1800.000 IRWIN, SHARON KIM FORD 05-20-96 TRNSF TO 06-157-1800.000 C. B. & H. PARTS CORP.											
C. B. & H. PARTS CORP. P.O. BOX 247 WAYNE W. VA 25570 VOL 609 PG 758 PARCEL-ID 06-157-1800.000	-00-00 2 DEL MEADE SD BL E LES S 31/2 & 36.5 X 96.75 BAL=36 X 94 200	RES USE CODE 00	500 200								
05-20-96 TRNSF FROM 06-157-1800.000 IRWIN, SHARON KIM FORD											
LIVINGSTON, DONALD LEE & CAROL YN SUE 616 FOURTH ST HUNTINGTON, W VA 25701 PARCEL-ID 06-157-1800.001	-00-00 2 DEL MEADE SD BL E PT 36.5 X 96.75 210	RES USE CODE 00	500 210								
03-20-96 SPLIT FROM 06-157-1800.000 IRWIN, SHARON KIM FORD											
PUGH, CHARLES E 3617 ESSEX PORD QUAY VIRGINIA BEACH, VA. 23462 VOL 609 PG 470 PARCEL-ID 06-158-0100.000	-00-00 3 DEL MEADE SUBDIV. BLOCK E 0000.00A 00	RES USE CODE 00	500 00								
05-08-96 TRNSF FROM 06-158-0100.000 PUGH, LUCILLE MAE 05-14-96 TRNSF TO 06-158-0100.000 LIVINGSTON, DONALD L & CA											
PUGH, LUCILLE MAE 3617 ESSEX PORD QUAY VIRGINIA BEACH, VA. 23462 VOL 476 PG 239 PARCEL-ID 06-158-0100.000	-00-00 3 DEL MEADE SUBDIV. BLOCK E 0000.00A 00	RES USE CODE 00	500 00								
05-08-96 TRNSF TO 06-158-0100.000 PUGH, CHARLES E											

TAX RATE - .50
A/R RED FACTOR 04.5484
OTH RED FACTOR 04.6761

LAWRENCE
TAX DISTRICT 06-FAYETTE TWP-DELTA S.D.

GENERAL TAX LIST AND DUPLICATE OF REAL AND PUBLIC UTILITY PROPERTY
COUNTY REAL ESTATE TAXES AND SPECIAL ASSESSMENTS

12/23/96

TAX YEAR 1996
INTEREST RATE
PAGE NO 1072

OWNER'S NAME MAILING ADDRESS	DESCRIPTION LAND	IMPROVEMENTS	TOTAL VALUE	TAXES CHARGED	DECEMBER TAXES	PENALTY	JUNE TAXES	PENALTY	TOTAL DELINQUENT	C. D. DATE	MEMO
LIVINGSTON, DONALD L & CAROLYN S 616 4TH ST HUNTINGTON, W VA 25701 VOL 609 PG 470 PARCEL-ID 06-158-0100.000	-00-00 3 DEL MEADE SUBDIV. BLOCK E 0000.00A 00	RES USE CODE 00	500 00								
05-14-96 TRNSF FROM 06-158-0100.000 PUGH, CHARLES E 05-14-96 TRNSF TO 06-158-0100.000 LIVINGSTON, DONALD L & CA											
LIVINGSTON, DONALD L & CAROLYN S 616 4TH ST HUNTINGTON, W VA 25701 VOL 609 PG 681 PARCEL-ID 06-158-0100.000	-00-00 3 DEL MEADE SUBDIV. BLOCK E 0000.00A 220	RES USE CODE 00	500 220								
05-14-96 TRNSF FROM 06-158-0100.000 LIVINGSTON, DONALD L & CA											
PUGH, LUCILLE MAE 3617 ESSEX PORD QUAY VIRGINIA BEACH, VA 23462 VOL 476 PG 239 PARCEL-ID 06-158-0200.000	-00-00 4 DEL MEADE SUBDIV. BLOCK E 0000.00A 00	RES USE CODE 00	500 00								
05-08-96 TRNSF TO 06-158-0200.000 PUGH, CHARLES E.											
LIVINGSTON, DONALD L & CAROLYN SUE 616 4TH ST HUNTINGTON, W VA 25701 VOL 609 PG 681 PARCEL-ID 06-158-0200.000	-00-00 4 DEL MEADE SUBDIV. BLOCK E 0000.00A 220	RES USE CODE 00	500 220								
05-14-96 TRNSF FROM 06-158-0200.000 PUGH, CHARLES E.											
PUGH, CHARLES E. 3617 ESSEX PORD QUAY VIRGINIA BEACH, VA 23462 VOL 609 PG 470 PARCEL-ID 06-158-0200.000	-00-00 4 DEL MEADE SUBDIV. BLOCK E 0000.00A 00	RES USE CODE 00	500 00								
05-08-96 TRNSF FROM 06-158-0200.000 PUGH, LUCILLE MAE 05-14-96 TRNSF TO 06-158-0200.000 LIVINGSTON, DONALD L & CA											
SIMPKINS, O. NORMAN & KATHERIN P.O. BOX 247 CHESAPEAKE, OHIO 45619 VOL 312 PG 592 PARCEL-ID 06-158-0300.000	-00-00 5 DEL MEADE SUBDIV. BLOCK E 0000.00A 210	RES USE CODE 00	500 210								
SIMPKINS, O. NORMAN & KATHERIN P.O. BOX 247 CHESAPEAKE, OHIO 45619	-00-00 6 DEL MEADE SUBDIV. BLOCK E 0000.00A	RES USE CODE	500								

BARRETT BROTHERS SPRINGFIELD, OH 1-800-322-7711

TAX RATE [illegible]50
A/R RED FACTOR 04.5484
OTH RED FACTOR 04.6761

LAWRENCE
TAX DISTRICT 06-FAYETTE TWP-DELTA S.D.

GENERAL TAX LIST AND DUPLICATE OF REAL AND PUBLIC UTILITY PROPERTY
COUNTY REAL ESTATE TAXES AND SPECIAL ASSESSMENTS

12/23/96

TAX YEAR 1996
INTEREST RATE
PAGE NO 1073

OWNER'S NAME MAILING ADDRESS	DESCRIPTION			TAXES CHARGED	DECEMBER TAXES	PENALTY	JUNE TAXES	PENALTY	TOTAL DELINQUENT	C. D. DATE	MEMO
	LAND	IMPROVEMENTS	TOTAL VALUE								
VOL 312 PG 592 PARCEL-ID 06-158-0400.000	200	00	200								
SIMPKINS, O. NORMAN & KATHERIN P.O. BOX 247 CHESAPEAKE, OHIO 45619 VOL 311 PG 290 PARCEL-ID 06-158-0500.000	-00-00 7 DEL MEADE SUBDIV. BLOCK E 0000.00A RES USE CODE 510 270 26,360 26,630 HOMESITE VALUE LISTED BELOW 270 24,020 24,290										
SIMPKINS, O. NORMAN & KATHERIN P.O. BOX 247 CHESAPEAKE, OHIO 45619 VOL 300 PG 462 PARCEL-ID 06-158-0600.000	-00-00 8 DEL MEADE SUBDIV. BLOCK E 0000.00A RES USE CODE 500 740 00 740										
HART, PAUL & BEVERLY A. 210 THIRD AVE. CHESAPEAKE, OHIO 45619 PARCEL-ID 06-158-0700.000	-00-00 9 DEL MEADE SUBDIV. BLOCK E 0000.00A RES USE CODE 500 210 00 210										
HARRIS, C. B. RT. 3 HUNTINGTON, W. VA. VOL 151 PG 31 PARCEL-ID 06-158-0800.000	-00-00 10 DEL MEADE SUBDIV. BLOCK E 0000.00A RES USE CODE 500 210 00 210										
VIGLIANCO, ANDY C/O ELIA VIGLIANCO 2055 ORMOND AVE COLUMBUS, OHIO 43224-2413 VOL 212 PG 410 PARCEL-ID 06-158-0900.000	-00-00 11 DEL MEADE SUBDIV. BLOCK E 0000.00A RES USE CODE 500 210 00 210										
VIGLIANCO, ANDY C/O ELIA VIGLIANCO 2055 ORMOND AVE COLUMBUS, OHIO 43224-2413 VOL 212 PG 410 PARCEL-ID 06-158-1000.000	-00-00 12 DEL MEADE SUBDIV. BLOCK E 0000.00A RES USE CODE 500 210 00 210										
ADKINS, THELMA 1202 TOWNHOUSE KANAWHA BLVD. E CHARLESTON, W. V. 25301 VOL 288 PG 518 PARCEL-ID 06-158-1100.000	-00-00 13 DEL MEADE SUBDIV. BLOCK E 0000.00A RES USE CODE 500 00 00 00										
12-19-95 TRNSF FROM 06-158-1100.000 ADKINS, NOLAN & THELMA 12-19-95 TRNSF TO 06-158-1100.000 HART, PAUL & BEVERLY A.											
ADKINS, NOLAN & THELMA 1202 TOWNHOUSE KANAWHA BLVD. E CHARLESTON, W. V. 25301	-00-00 13 DEL MEADE SUBDIV. BLOCK E 0000.00A RES USE CODE 500										

TAX RATE [illegible]50
A/R RED FACTOR 04.5484
OTH RED FACTOR 04.6761

LAWRENCE
TAX DISTRICT 06-FAYETTE TWP-DELTA S.D.

GENERAL TAX LIST AND DUPLICATE OF REAL AND PUBLIC UTILITY PROPERTY
COUNTY REAL ESTATE TAXES AND SPECIAL ASSESSMENTS

12/23/96

TAX YEAR 1996
INTEREST RATE
PAGE NO 1074

OWNER'S NAME MAILING ADDRESS	DESCRIPTION			TAXES CHARGED	DECEMBER TAXES	PENALTY	JUNE TAXES	PENALTY	TOTAL DELINQUENT	C. D. DATE	MEMO
	LAND	IMPROVEMENTS	TOTAL VALUE								
VOL 288 PG 518 PARCEL-ID 06-158-1100.000	00	00	00								
12-19-95 TRNSF TO 06-158-1100.000 ADKINS, THELMA											
HART, PAUL & BEVERLY A. 210 3RD AVE CHESAPEAKE, OHIO 45619 VOL 288 PG 518 PARCEL-ID 06-158-1100.000	-00-00 13 DEL MEADE SUBDIV. BLOCK E 0000.00A RES USE CODE 500 210 00 210										
12-19-95 TRNSF FROM 06-158-1100.000 ADKINS, THELMA											
HART, PAUL E. & BEVERLY A. 210 THIRD AVE. CHESAPEAKE, OHIO 45619 PARCEL-ID 06-158-1200.000	-00-00 14 DEL MEADE SUBDIV. BLOCK E 0000.00A RES USE CODE 500 210 00 210										
HART, PAUL E & BEVERLY A 210 THIRD AVE CHESAPEAKE, OHIO 45619 VOL 596 PG 252 PARCEL-ID 06-158-1300.000	-00-00 15 DEL MEADE SUBDIV. BLOCK E 0000.00A RES USE CODE 500 210 00 210										
HART, PAUL E & BEVERLY A 210 THIRD AVE CHESAPEAKE, OHIO 45619 VOL 596 PG 252 PARCEL-ID 06-158-1400.000	-00-00 16 DEL MEADE SUBDIV. BLOCK E 0000.00A RES USE CODE 500 270 00 270										
CEMETERY PARCEL-ID 06-158-1505.000	-00-00 N OF BLOCK C DEL MEADE SUB 0000.00A EXM USE CODE 690 13,510 00 13,510										
VILLAGE OF SOUTH POINT, OHIO SOUTH POINT, OHIO 45680-000 VOL 437 PG 470 PARCEL-ID 06-158-1600.000	-00-00 LOT 1 DEL MEADE SD BL FLESS 20 X 10' STRIP 0000.00A EXM USE CODE 640 2,840 00 2,840										
VILLAGE OF SOUTH POINT, OHIO SOUTH POINT, OHIO 45680-000 VOL 437 PG 470 PARCEL-ID 06-158-1601.000	-00-00 LOT 1 DEL MEADE SD BL F20'X10' STRIP 0000.00A EXM USE CODE 640 110 00 110										
VILLAGE OF SOUTH POINT, OHIO SOUTH POINT, OHIO 45680-000 VOL 437 PG 458 PARCEL-ID 06-158-1700.000	-00-00 2 DEL MEADE SUBDIV. BLOCK F 0000.00A EXM USE CODE 640 2,670 00 2,670										

BARRETT BROTHERS SPRINGFIELD, OH 1-800-322-7711

TAX RATE 50
A/R RED FACTOR 04.5484
OTH RED FACTOR 04.6761

LAWRENCE
TAX DISTRICT 06-FAYETTE TWP-DELTA S.D.

GENERAL TAX LIST AND DUPLICATE OF REAL AND PUBLIC UTILITY PROPERTY
COUNTY REAL ESTATE TAXES AND SPECIAL ASSESSMENTS

12/23/96

TAX YEAR 1996
INTEREST RATE
PAGE NO 1075

OWNER'S NAME MAILING ADDRESS	DESCRIPTION LAND	IMPROVEMENTS	TOTAL VALUE	TAXES CHARGED	DECEMBER TAXES	PENALTY	JUNE TAXES	PENALTY	TOTAL DELINQUENT	C. D. DATE	MEMO
VIGLIANCO, JOHN P.O. BOX 644 SOUTH POINT, OHIO 45680 VOL 588 PG 608 PARCEL-ID 06-158-1800.000	-00-00 3 DEL MEADE SUBDIV. BLOCK F 0000.00A RES USE CODE 500 220 00 220										
VIGLIANCO, JOHN P.O. BOX 644 SOUTH POINT, OHIO 45680 VOL 588 PG 608 PARCEL-ID 06-159-0100.000	-00-00 4 DEL MEADE SUBDIV. BLOCK F 0000.00A RES USE CODE 500 220 00 220										
ROGERS, JAMES & IMOGENE RT 4 BOX 207 SOUTH POINT, OHIO 45680 VOL 588 PG 640 PARCEL-ID 06-159-0200.000	-00-00 5 DEL MEADE SUBDIV. BLOCK F 0000.00A RES USE CODE 500 210 00 210			WD Stanley Reuben Jess & Donna Sue Lycans —							
ROGERS, JAMES & IMOGENE RT. 4 BOX 207 SOUTH POINT, OHIO 45680 VOL 514 PG 216 PARCEL-ID 06-159-0300.000	-00-00 6 DEL MEADE SUBDIV. BLOCK F 0000.00A RES USE CODE 500 210 00 210			Same							
ROGERS, JAMES & IMOGENE RT. 4 BOX 207 SOUTH POINT, OHIO 45680 VOL 514 PG 216 PARCEL-ID 06-159-0400.000	-00-00 7 DEL MEADE SUBDIV. BLOCK F 0000.00A RES USE CODE 500 210 00 210			Same							
ROGERS, JAMES & IMOGENE RT. 4 BOX 207 SOUTH POINT, OHIO 45680 VOL 514 PG 216 PARCEL-ID 06-159-0500.000	-00-00 8 DEL MEADE SUBDIV. BLOCK F 0000.00A RES USE CODE 500 210 00 210			Same							
COLEMAN, WENDELL RT. 4 BOX 206 SOUTH POINT, OHIO 45680 VOL 610 PG 531 PARCEL-ID 06-159-0600.000 06-07-96 TRNSF FROM 06-159-0600.000 COLEMAN, THELMA	-00-00 9 DEL MEADE SUBDIV. BLOCK F 0000.00A RES USE CODE 500 210 00 210										
COLEMAN, THELMA RT. 4 BOX 206 SOUTH POINT, OHIO VOL 401 PG 174 PARCEL-ID 06-159-0600.000 06-07-96 TRNSF TO 06-159-0600.000 COLEMAN, WENDELL	-00-00 9 DEL MEADE SUBDIV. BLOCK F 0000.00A RES USE CODE 500 00 00 00										

BARRETT BROTHERS SPRINGFIELD, OH 1-800-322-7711

TAX RATE 50
A/R RED FACTOR 04.5484
OTH RED FACTOR 04.6761

LAWRENCE
TAX DISTRICT 06-FAYETTE TWP-DELTA S.D.

GENERAL TAX LIST AND DUPLICATE OF REAL AND PUBLIC UTILITY PROPERTY
COUNTY REAL ESTATE TAXES AND SPECIAL ASSESSMENTS

12/23/96

TAX YEAR 1996
INTEREST RATE
PAGE NO 1076

OWNER'S NAME MAILING ADDRESS	DESCRIPTION LAND	IMPROVEMENTS	TOTAL VALUE	TAXES CHARGED	DECEMBER TAXES	PENALTY	JUNE TAXES	PENALTY	TOTAL DELINQUENT	C. D. DATE	MEMO
COLEMAN, THELMA RT. 4 BOX 206 SOUTH POINT, OHIO 45680 VOL 401 PG 174 PARCEL-ID 06-159-0700.000 06-07-96 TRNSF TO 06-159-0700.000 COLEMAN, WENDELL	-00-00 10 DEL MEADE SUBDIV. BLOCK F 0000.00A RES USE CODE 500 00 00 00										
COLEMAN, WENDELL RT. 4 BOX 206 SOUTH POINT, OHIO 45680 VOL 610 PG 531 PARCEL-ID 06-159-0700.000 06-07-96 TRNSF FROM 06-159-0700.000 COLEMAN, THELMA	-00-00 10 DEL MEADE SUBDIV. BLOCK F 0000.00A RES USE CODE 500 210 00 210										
COLEMAN, WENDELL RT. 4 BOX 206 SOUTH POINT, OHIO 45680 VOL 610 PG 531 PARCEL-ID 06-159-0800.000 06-07-96 TRNSF FROM 06-159-0800.000 COLEMAN, THELMA	-00-00 11 DEL MEADE SUBDIV. BLOCK F 0000.00A RES USE CODE 500 210 00 210										
COLEMAN, THELMA RT. 4 BOX 206 SOUTH POINT, OHIO 45680 VOL 401 PG 174 PARCEL-ID 06-159-0800.000 06-07-96 TRNSF TO 06-159-0800.000 COLEMAN, WENDELL	-00-00 11 DEL MEADE SUBDIV. BLOCK F 0000.00A RES USE CODE 500 00 00 00										
WOODS, JOHN L. RT. 4 BOX 226 SOUTH POINT, OHIO 45680 VOL 570 PG 400 PARCEL-ID 06-159-0900.000	-00-00 12 DEL MEADE SUBDIV. BLOCK F 0000.00A RES USE CODE 500 60 00 60										
ROGERS, JAMES AND IMOGENE RT. 4, BOX 207 SOUTH POINT, OHIO 45680 VOL 421 PG 364 PARCEL-ID 06-159-1100.000	-00-00 1,2 DEL MEADE SUBDIV. BLOCK G 0000.00A RES USE CODE 500 540 00 540										
ROGERS, JAMES & IMOGENE RT. 4 BOX 207 SOUTH POINT, OHIO 45680 VOL 291 PG 196 PARCEL-ID 06-159-1200.000	-00-00 3 DEL MEADE SUBDIV. BLOCK G 0000.00A COM USE CODE 499 300 22,190 22,490 HOMESITE VALUE LISTED BELOW 300 00 300										
ROGERS, JAMES & IMOGENE RT. 4 BOX 207 SOUTH POINT, OHIO 45680 VOL 359 PG 361	-00-00 4 DEL MEADE SUBDIV. BLOCK G 0000.00A RES USE CODE 510										

BARRETT BROTHERS SPRINGFIELD, OH 1-800-322-7711

TAX RATE - .50
A/R RED FACTOR 04.5484
OTH RED FACTOR 04.6761

LAWRENCE
TAX DISTRICT 06-FAYETTE TWP-DELTA S.D.

GENERAL TAX LIST AND DUPLICATE OF REAL AND PUBLIC UTILITY PROPERTY
COUNTY REAL ESTATE TAXES AND SPECIAL ASSESSMENTS

12/23/96

TAX YEAR 1996
INTEREST RATE
PAGE NO 1077

OWNER'S NAME MAILING ADDRESS	DESCRIPTION			TAXES CHARGED	DECEMBER TAXES	PENALTY	JUNE TAXES	PENALTY	TOTAL DELINQUENT	C. D. DATE	MEMO
	LAND	IMPROVEMENTS	TOTAL VALUE								
PARCEL-ID 06-159-1300.000	270	4,190	4,460								
ROGERS, JAMES & IMOGENE RT. 4 BOX 207 SOUTH POINT, OHIO 45680 VOL 359 PG 361 PARCEL-ID 06-159-1400.000	-00-00 5 DEL MEADE SUBDIV. BLOCK G 0000.00A RES USE CODE 500 210 00 210										
ROGERS, JAMES A. AND IMOGENE RT. 4 BOX 207 SOUTH POINT, OHIO 45680-000 VOL 442 PG 245 PARCEL-ID 06-159-1500.000	-00-00 6 DEL MEADE SUBDIV. BLOCK G 0000.00A RES USE CODE 500 210 00 210										
ROGERS, JAMES A. AND IMOGENE RT. 4 BOX 207 SOUTH POINT, OHIO 45680-000 VOL 442 PG 245 PARCEL-ID 06-159-1600.000	-00-00 7 DEL MEADE SUBDIV. BLOCK G 0000.00A RES USE CODE 545 270 00 270										
COLEMAN, THELMA C/O MAE DELL WILLIAMS RT. 4 BOX 206 SOUTH POINT, OHIO 45680 VOL 416 PG 33 PARCEL-ID 06-159-1700.000	-00-00 8 DEL MEADE SUBDIV. BLOCK G 0000.00A RES USE CODE 510 290 9,950 10,240 HOMESITE VALUE LISTED BELOW 290 9,850 10,140										
COLEMAN, THELMA C/O MAE DELL WILLIAMS RT. 4 BOX 206 SOUTH POINT, OHIO VOL 416 PG 33 PARCEL-ID 06-159-1800.000	-00-00 9 DEL MEADE SUBDIV. BLOCK G 0000.00A RES USE CODE 500 270 00 270										
CONWELL, JESSE & LORETTA 161 TWP RD 1012 SOUTH POINT, OHIO 45680-000 VOL 442 PG 45 PARCEL-ID 06-160-0100.000	-00-00 11 DEL MEADE SUBDIV. BLOCK G 0000.00A RES USE CODE 510 320 18,730 19,050 HOMESITE VALUE LISTED BELOW 320 18,730 19,050										
CONWELL, LORETTA M 161 TWP RD 1012 SOUTH POINT, OHIO 45680 VOL 567 PG 708 PARCEL-ID 06-160-0200.000	-00-00 10 DEL MEADE SUBDIV. BLOCK G 0000.00A RES USE CODE 599 270 770 1,040										
CONWELL, JESSE & LORETTA 161 TWP RD 1012 SOUTH POINT, OHIO 45680-000I VOL 442 PG 45 PARCEL-ID 06-160-0300.000	-00-00 12 DEL MEADE SUBDIV. BLOCK G 40' W S 0000.00A RES USE CODE 500 270 00 270										
MAYENSCHEIN, ERNEST	-00-00 12 DEL MEADE SUBDIV.										

TAX RATE - .50
A/R RED FACTOR 04.5484
OTH RED FACTOR 04.6761

LAWRENCE
TAX DISTRICT 06-FAYETTE TWP-DELTA S.D.

GENERAL TAX LIST AND DUPLICATE OF REAL AND PUBLIC UTILITY PROPERTY
COUNTY REAL ESTATE TAXES AND SPECIAL ASSESSMENTS

12/23/96

TAX YEAR 1996
INTEREST RATE
PAGE NO 1078

OWNER'S NAME MAILING ADDRESS	DESCRIPTION			TAXES CHARGED	DECEMBER TAXES	PENALTY	JUNE TAXES	PENALTY	TOTAL DELINQUENT	C. D. DATE	MEMO
	LAND	IMPROVEMENTS	TOTAL VALUE								
RT. 1 PROCTORVILLE, OHIO PARCEL-ID 06-160-0400.000	BLOCK G P.8'X140' E SIDE 0000.00A RES USE CODE 500 40 00 40										
CONWELL, JESSE B. & LORETTA M. 161 TWP RD 1012 SOUTH POINT, OHIO 45680 VOL 517 PG 93 PARCEL-ID 06-160-0500.000	-00-00 13 DEL MEADE SUBDIV. BLOCK G 0000.00A RES USE CODE 500 260 00 260										
CONWELL, JONATHAN C. 104 TOWNSHIP RD. 1343 SOUTH POINT, OHIO 45680-000 VOL 582 PG 364 PARCEL-ID 06-160-0600.000 10-11-96 52.56	-00-00 14 DEL MEADE SUBDIV. BLOCK G 0000.00A RES USE CODE 510 270 2,880 3,150 HOMESITE VALUE LISTED BELOW 270 2,880 3,150										
CONWELL, JONATHAN C. 104 TOWNSHIP RD. 1343 SOUTH POINT, OHIO 45680-000 VOL 582 PG 366 PARCEL-ID 06-160-0700.000 10-11-96 4.63	-00-00 15 DEL MEADE SUBDIV. BLOCK G 0000.00A RES USE CODE 500 270 00 270										
CONWELL, JONATHAN C. 104 TOWNSHIP RD. 1343 SOUTH POINT, OHIO 45680 VOL 582 PG 366 PARCEL-ID 06-160-0800.000 10-11-96 57.49	-00-00 16 DEL MEADE SUBDIV. BLOCK G 0000.00A RES USE CODE 545 270 3,080 3,350										
COLEMAN, SANDON RT. 4 BOX 206 SOUTH POINT, OHIO 45680 VOL 401 PG 174 PARCEL-ID 06-160-0900.000	-00-00 17 DEL MEADE SUBDIV. BLOCK G 0000.00A RES USE CODE 500 210 00 210										
COLEMAN, SANDON RT. 4 BOX 206 SOUTH POINT, OHIO 45680 VOL 401 PG 174 PARCEL-ID 06-160-1000.000	-00-00 18 DEL MEADE SUBDIV. BLOCK G 0000.00A RES USE CODE 500 210 00 210										
COLEMAN, CALVIN M & KITTIE 5353 CO. RD. 15 SOUTH POINT, OHIO 45680 VOL 568 PG 262 PARCEL-ID 06-160-1100.000 03-04-96 TRNSF TO 06-160-1100.000	-00-00 19 DEL MEADE SUBDIV. BLOCK G 0000.00A RES USE CODE 500 00 00 00 COLEMAN, CALVIN M										
COLEMAN, CALVIN M	-00-00 19 DEL MEADE SUBDIV.										

BARRETT BROTHERS SPRINGFIELD, OH 1-800-322-7711

TAX RATE - .50
A/R RED FACTOR 04.5484
OTH RED FACTOR 04.6761

LAWRENCE
TAX DISTRICT 06-FAYETTE TWP-DELTA S.D.

GENERAL TAX LIST AND DUPLICATE OF REAL AND PUBLIC UTILITY PROPERTY
COUNTY REAL ESTATE TAXES AND SPECIAL ASSESSMENTS

12/23/96

TAX YEAR 1996
INTEREST RATE
PAGE NO 1079

OWNER'S NAME MAILING ADDRESS	DESCRIPTION			TAXES CHARGED	DECEMBER TAXES	PENALTY	JUNE TAXES	PENALTY	TOTAL DELINQUENT	C. D. DATE	MEMO
	LAND	IMPROVEMENTS	TOTAL VALUE								
5353 CO RD 15 SOUTH POINT, OHIO 45680 VOL 606 PG 539 PARCEL-ID 06-160-1100.000	BLOCK G 0000.00A 210	RES USE CODE 00	500 210								
03-04-96 TRNSF FROM 06-160-1100.000 COLEMAN, CALVIN M & KITTI											
WILLIAMS, MAE DELL 76 TOWNSHIP RD. 1343 SOUTH POINT, OHIO 45680 VOL 570 PG 337 PARCEL-ID 06-160-1200.000	-00-00 20 DEL MEADE SUBDIV. BLOCK G 0000.00A 210	RES USE CODE 00	500 210								
WILLIAMS, MAE DELL 76 TOWNSHIP RD. 1343 SOUTH POINT, OHIO 45680 VOL 399 PG 594 PARCEL-ID 06-160-1300.000	-00-00 21 DEL MEADE SUBDIV. BLOCK G 0000.00A 270 HOMESITE VALUE LISTED BELOW 270	RES USE CODE 5,300 5,190	510 5,570 5,460								
WILLIAMS, MAE DELL 76 TOWNSHIP RD. 1343 SOUTH POINT, OHIO 45680 VOL 399 PG 594 PARCEL-ID 06-160-1400.000	-00-00 22 DEL MEADE SUBDIV. BLOCK G 0000.00A 270	RES USE CODE 00	500 270								
ROGERS, GREGORY L. & LILLIAN J . RT. 4, BOX 208 SOUTH POINT, OHIO 45680 VOL 509 PG 309 PARCEL-ID 06-160-1500.000	-00-00 23 DEL MEADE SUBDIV. BLOCK G 0000.00A 270	RES USE CODE 320	545 590								
ROGERS, GREGORY L. & LILLIAN J . 252 TWP RD 1013 SOUTH POINT, OHIO 45680 VOL 509 PG 309 PARCEL-ID 06-160-1600.000	-00-00 24 DEL MEADE SUBDIV. BLOCK G 0000.00A 210	RES USE CODE 00	500 210								
SUPERAMERICA GROUP INC. P.O. BOX 14000 LEXINGTON KENTUCKY 40512 VOL 552 PG 338 PARCEL-ID 06-160-1800.000	1 DEL MEADE S.D. BLK H & VAC A LLEY 54'X10' 8,940	COM USE CODE 00	400 8,940								
SUPERAMERICA GROUP INC. P.O. BOX 14000 LEXINGTON KENTUCKY 40512 PLAT 8 PG 161 PARCEL-ID 06-161-0100.000	2 DEL MEADE S.D. BLK H & VAC A LLEY 40'X10' 6,590	COM USE CODE 00	400 6,590								
SUPERAMERICA GROUP INC. P.O. BOX 14000 LEXINGTON KENTUCKY 40512 PLAT 8 PG 161	4 DEL MEADE S.D. BLK & VAC ALL EY 40'X10'	COM USE CODE	400								

TAX RATE - .50
A/R RED FACTOR 04.5484
OTH RED FACTOR 04.6761

LAWRENCE
TAX DISTRICT 06-FAYETTE TWP-DELTA S.D.

GENERAL TAX LIST AND DUPLICATE OF REAL AND PUBLIC UTILITY PROPERTY
COUNTY REAL ESTATE TAXES AND SPECIAL ASSESSMENTS

12/23/96

TAX YEAR 1996
INTEREST RATE
PAGE NO 1080

OWNER'S NAME MAILING ADDRESS	DESCRIPTION			TAXES CHARGED	DECEMBER TAXES	PENALTY	JUNE TAXES	PENALTY	TOTAL DELINQUENT	C. D. DATE	MEMO
	LAND	IMPROVEMENTS	TOTAL VALUE								
PARCEL-ID 06-161-0200.000	6,590	00	6,590								
SUPERAMERICA GROUP INC. P.O. BOX 14000 LEXINGTON KENTUCKY 40512 PLAT 8 PG 161 PARCEL-ID 06-161-0300.000	4 DEL MEADE S.D. BLK H & VAC A LLEY 40'X10' 6,590	COM USE CODE 00	400 6,590								
BAKER, G. D. VOL 176 PG 200 PARCEL-ID 06-161-0400.000	-00-00 5 DEL MEADE SUBDIV. BLOCK H 0000.00A 210	RES USE CODE 00	500 210								
ADKINS, THELMA 47 TWP. RD. 279E SOUTH POINT, OHIO 45680-000 VOL 568 PG 613 PARCEL-ID 06-161-0500.000	-00-00 6 DEL MEADE SUBDIV. BLOCK H 0000.00A 210	RES USE CODE 00	500 210								
ADKINS, THELMA 47 TWP. RD. 279E SOUTH POINT, OHIO 45680-000 VOL 568 PG 613 PARCEL-ID 06-161-0600.000	-00-00 7 DEL MEADE SUBDIV. BLOCK H 0000.00A 210	RES USE CODE 00	500 210								
HIGH POINT, INC. AN OHIO CORP. P.O. BOX 546 CHESAPEAKE, OHIO 45619 VOL 424 PG 148 PARCEL-ID 06-161-0700.000	-00-00 8 DEL MEADE SUBDIV. BLOCK H 0000.00A 250	RES USE CODE 00	500 250								
HUGHES, J. AILEEN & LIVELY, JA CK B 6334 CR 1 SOUTH POINT, OHIO 45680 VOL 566 PG 671 PARCEL-ID 06-161-0800.000	-00-00 9 DEL MEADE SUBDIV. BLOCK H 0000.00A 210	RES USE CODE 00	500 210								
HUGHES, J. AILEEN & LIVELY, JA CK B 6334 CR 1 SOUTH POINT, OHIO 45680 VOL 566 PG 671 PARCEL-ID 06-161-0900.000	-00-00 10 DEL MEADE SUBDIV. BLOCK H 0000.00A 270 HOMESITE VALUE LISTED BELOW 270	RES USE CODE 2,800 2,800	510 3,070 3,070								
THOMAS, JUAN 2315 BEECH ST. #14 ASHLAND, KY. 41102 VOL 449 PG 603 PARCEL-ID 06-161-1000.000	-00-00 11 DEL MEADE SUBDIV. BLOCK H 0000.00A 210	RES USE CODE 00	500 210								
SUPERAMERICA GROUP INC. P.O. BOX 14000	-00-00 12 DEL MEADE SUBDIV. BLOCK H										

BARRETT BROTHERS SPRINGFIELD, OH 1-800-322-7711

TAX RATE .030
A/R RED FACTOR 04.5484
OTH RED FACTOR 04.6761

LAWRENCE
TAX DISTRICT 06-FAYETTE TWP-DELTA S.D.

GENERAL TAX LIST AND DUPLICATE OF REAL AND PUBLIC UTILITY PROPERTY
COUNTY REAL ESTATE TAXES AND SPECIAL ASSESSMENTS

12/23/96

TAX YEAR 1996
INTEREST RATE
PAGE NO 1081

OWNER'S NAME MAILING ADDRESS	DESCRIPTION			TAXES CHARGED	DECEMBER TAXES	PENALTY	JUNE TAXES	PENALTY	TOTAL DELINQUENT	C. D. DATE	MEMO
	LAND	IMPROVEMENTS	TOTAL VALUE								
LEXINGTON KENTUCKY 40512 VOL 552 PG 341 PARCEL-ID 06-161-1100.000	0000.00A 6,110	COM USE CODE 400 00	6,110								
SUPERAMERICA GROUP INC, P.O. BOX 14000 LEXINGTON KENTUCKY\ 40512 PLAT 8 PG 161 PARCEL-ID 06-161-1200.000	13 DEL MEADE S.D. BLK H & VAC ALLEY 40'X10' 6,590	COM USE CODE 400 00	6,590								
SUPERAMERICA GROUP INC. P.O. VBOIX 14000\ LEXINGTON KENTUCKY 40512 PLAT 8 PG 161 PARCEL-ID 06-161-1300.000	14 DEL MEADE S.D. BLK H. & VAC ALLEY 40'X 10' 6,590	COM USE CODE 400 00	6,590								
SUPERAMERICA GROUP INC. P.O. BOX 14000 LEXINGTON KENTUCKY 40512 PLAT 8 PG 161 PARCEL-ID 06-161-1400.000	15 DEL MEADE S.D. BLK H & VAC 7TH AVE 40'X30' VAC ALLEY 40'X 10' 6,590	COM USE CODE 400 00	6,590								
SUPERAMERICA GROUP INC. P.O. BOX 14000 LEXINGTON KENTUCKY 40512 PLAT 8 PG 161 PARCEL-ID 06-161-1500.000	16 DEL MEADE S.D. BLK H & VAC ALL 10'X55' VAC 7TH AVE 55'X30 ' 10,820	COM USE CODE 452 89,580	100,400								
SUPERAMERICA GROUP INC. P.O. BOX 14000 LEXINGTON, KENTUCKY 40512 PLAT 8 PG 161 PARCEL-ID 06-161-1700.000	1,2 DEL MEADE S.D. BLK I & VAC 7TH AVE 55'X30' & 40'X30' 7,530	COM USE CODE 400 00	7,530								
SUPERAMERICA GROUP, INC. POB 14000 LEXINGTON, KY 40512 PLAT 8 PG 161 PARCEL-ID 06-161-1800.000	-00-00 1,2 DEL MEADE SUBDIV. BLOCK I N PTS ST.HY.E A 0000.00A 110	EXM USE CODE 610 00	110								
LEGGE, FRANK L. JR. RT 5 BOX 35C PROCTORVILLE, OHIO 45669 VOL 519 PG 517 PARCEL-ID 06-162-0100.000	-00-00 3 DEL MEADE SUBDIV. BLOCK I S PT. 0000.00A 200	RES USE CODE 510 5,630	5,830								
WILLIAMS, E. L. PROCTORVILLE, OHIO VOL 291 PG 680 PARCEL-ID 06-162-0200.000	-00-00 3 DEL MEADE SUBDIV. BLOCK I N PT. ST.HY.E A 0000.00A 110	EXM USE CODE 610 00	110								
LEGGE, FRANK L. JR.	-00-00 4 DEL MEADE SUBDIV.										

TAX RATE .030
A/R RED FACTOR 04.5484
OTH RED FACTOR 04.6761

LAWRENCE
TAX DISTRICT 06-FAYETTE TWP-DELTA S.D.

GENERAL TAX LIST AND DUPLICATE OF REAL AND PUBLIC UTILITY PROPERTY
COUNTY REAL ESTATE TAXES AND SPECIAL ASSESSMENTS

12/23/96

TAX YEAR 1996
INTEREST RATE
PAGE NO 1082

OWNER'S NAME MAILING ADDRESS	DESCRIPTION			TAXES CHARGED	DECEMBER TAXES	PENALTY	JUNE TAXES	PENALTY	TOTAL DELINQUENT	C. D. DATE	MEMO
	LAND	IMPROVEMENTS	TOTAL VALUE								
RT 2 BOX 35 C PROCTORVILLE, OHIO 45669 VOL 519 PG 517 PARCEL-ID 06-162-0300.000	BLOCK I S PT. 0000.00A 160	RES USE CODE 500 00	160								
WILLIAMS, E. L. PROCTORVILLE, OHIO VOL 291 PG 680 PARCEL-ID 06-162-0400.000	-00-00 4 DEL MEADE SUBDIV. BLOCK I N PT. ST.HY.E A 0000.00A 110	EXM USE CODE 610 00	110								
COLEMAN, THELMA ET AL RT. 4 BOX 206 SOUTH POINT, OHIO 45680 VOL 421 PG 221 PARCEL-ID 06-162-0500.000	-00-00 5,6,7 DEL MEADE SUB. BLOCK I S PTS. 0000.00A 560	RES USE CODE 500 00	560								
COLEMAN, THELMA ET AL RT. 4 BOX 206 SOUTH POINT, OHIO VOL 421 PG 221 PARCEL-ID 06-162-0600.000	-00-00 5,6,7 DEL MEADE SUB. BLOCK I N PTS. ST.HY.E A 0000.00A 110	EXM USE CODE 610 00	110								
TERRY, MARGARET ANN & JAMES W. III RT. 2 BOX 214-C SOUTH POINT, OHIO 45680 VOL 543 PG 162 PARCEL-ID 06-162-0700.000	-00-00 8 DEL MEADE SUBDIV. BLOCK I 0000.00A 270 HOMESITE VALUE LISTED BELOW 270	RES USE CODE 545 00 00	270 270								
HOWARD, RALPH D. 1850 BUFFINTON AVE. HUNTINGTON, W. VA. VOL VOL 256 PG 367 PARCEL-ID 06-162-0800.000	-00-00 9 DEL MEADE SUBDIV. BLOCK I WHOLE ST.HY.E A 0000.00A 110	EXM USE CODE 610 00	110								
ADKINS, RALPH & HELEN CHESAPEAKE, OHIO 45619 VOL 256 PG 653 PARCEL-ID 06-162-0900.000	-00-00 10,11 DEL MEADE SUB. BLOCK I WHOLE ST.HY.E A 0000.00A 110	EXM USE CODE 610 00	110								
ADKINS, GLENN RT. 2 BOX 420 A SOUTH POINT, OHIO 45680-000A VOL 259 PG 663 PARCEL-ID 06-162-1000.000	-00-00 12,13 DEL MEADE SUB. BLOCK I WHOLE ST.HY.E A 0000.00A 110	EXM USE CODE 610 00	110								
ADKINS, GLENN & THELMA RT. 2 BOX 422 SOUTH POINT, OHIO 45680-000A VOL 259 PG 663 PARCEL-ID 06-162-1100.000	-00-00 14,15 DEL MEADE SUB. BLOCK I WHOLE ST.HY.E A 0000.00A 110	EXM USE CODE 610 00	110								

BARRETT BROTHERS SPRINGFIELD, OH 1-800-322-7711

TAX RATE ..50
A/R RED FACTOR 04.5484
OTH RED FACTOR 04.6761

LAWRENCE
TAX DISTRICT 06-FAYETTE TWP-DELTA S.D.

GENERAL TAX LIST AND DUPLICATE OF REAL AND PUBLIC UTILITY PROPERTY
COUNTY REAL ESTATE TAXES AND SPECIAL ASSESSMENTS

12/23/96

TAX YEAR 1996
INTEREST RATE
PAGE NO 1083

OWNER'S NAME MAILING ADDRESS	DESCRIPTION			TAXES CHARGED	DECEMBER TAXES	PENALTY	JUNE TAXES	PENALTY	TOTAL DELINQUENT	C. D. DATE	MEMO
	LAND	IMPROVEMENTS	TOTAL VALUE								
HOBSON, MOSES SOUTH POINT, OHIO VOL 249 PG 398 PARCEL-ID 06-162-1200.000	-00-00 16 DEL MEADE SUBDIV. BLOCK I WHOLE ST.HY.E A 0000.00A EXM USE CODE 610 110	00	110								
TRAMMELL, LUCY & EUGENE 1430 BLVD AVENUE HUNTINGTON W. VA. 25701 VOL 544 PG 397 PARCEL-ID 06-162-1400.000	-00-00 1 DEL MEADE SUBDIV. BLOCK J 0000.00A RES USE CODE 500 210	00	210								
TRIUMPH OF CH KINGDOM OF GOD I C/O LILLIAN TRIPLETT 821 19TH STREET HUNTINGTON, WEST VIRGINIA 25703 VOL 372 PG 355 PARCEL-ID 06-162-1500.000	-00-00 2 DEL MEADE SUBDIV. BLOCK J 0000.00A RES USE CODE 500 210	00	210								
TRIUMPH OF CH KINGDOM OF GOD I RT 4 SOUTH POINT,OHIO VOL 372 PG 355 PARCEL-ID 06-162-1600.000	-00-00 3 DEL MEADE SUBDIV. BLOCK J 0000.00A EXM USE CODE 685 1,960	1,750	3,710								
MANN, HENRY R 4 BOX 213 B SOUTH POINT, OHIO 45680 VOL 513 PG 497 PARCEL-ID 06-162-1700.000	-00-00 4 DEL MEADE SUBDIV. BLOCK J 0000.00A RES USE CODE 510 270 HOMESITE VALUE LISTED BELOW 270	6,040 4,860	6,310 5,130								
MANN, HENRY R 4 BOX 213 B SOUTH POINT, OHIO 45680 VOL 513 PG 497 PARCEL-ID 06-162-1800.000	-00-00 5 DEL MEADE SUBDIV. BLOCK J PT. W 1 / 0000.00A RES USE CODE 500 140	00	140								
BURCHAM, THELMA 338 TWP. RD. 1013 SOUTH POINT, OHIO 45680 PARCEL-ID 06-163-0100.000	-00-00 5 DEL MEADE SUBDIV. BLOCK J PT. E 1 / 0000.00A RES USE CODE 510 140 HOMESITE VALUE LISTED BELOW 140	13,530 6,910	13,670 7,050								
BURCHAM, THELMA 338 TWP. RD. 1013 SOUTH POINT, OHIO 45680 PARCEL-ID 06-163-0200.000	-00-00 6 DEL MEADE SUBDIV. BLOCK J 0000.00A RES USE CODE 500 270	00	270								
COLEMAN, THELMA ET AL RT. 4 BOX 206	-00-00 7 DEL MEADE SUBDIV. BLOCK J										

TAX RATE ..50
A/R RED FACTOR 04.5484
OTH RED FACTOR 04.6761

LAWRENCE
TAX DISTRICT 06-FAYETTE TWP-DELTA S.D.

GENERAL TAX LIST AND DUPLICATE OF REAL AND PUBLIC UTILITY PROPERTY
COUNTY REAL ESTATE TAXES AND SPECIAL ASSESSMENTS

12/23/96

TAX YEAR 1996
INTEREST RATE
PAGE NO 1084

OWNER'S NAME MAILING ADDRESS	DESCRIPTION			TAXES CHARGED	DECEMBER TAXES	PENALTY	JUNE TAXES	PENALTY	TOTAL DELINQUENT	C. D. DATE	MEMO
	LAND	IMPROVEMENTS	TOTAL VALUE								
SOUTH POINT, OHIO VOL 421 PG 221 PARCEL-ID 06-163-0300.000	0000.00A RES USE CODE 545 270	420	690								
COLEMAN, THELMA ET AL RT. 4 BOX 206 SOUTH POINT, OHIO VOL 421 PG 221 PARCEL-ID 06-163-0400.000	-00-00 8 DEL MEADE SUBDIV. BLOCK J 0000.00A RES USE CODE 500 210	00	210								
COLEMAN, THELMA ET AL RT. 4 BOX 206 SOUTH POINT, OHIO 45680 VOL 421 PG 221 PARCEL-ID 06-163-0500.000	-00-00 9 DEL MEADE SUBDIV. BLOCK J 0000.00A RES USE CODE 500 210	00	210								
CONWELL, JESSE E. & LORETTA M. 161 TWP RD 1012 SOUTH POINT, OHIO 45680 VOL 529 PG 568 PARCEL-ID 06-163-0600.000	-00-00 10 DEL MEADE SUBDIV. BLOCK J 0000.00A RES USE CODE 500 210	00	210								
CONWELL, JESSE & LORETTA 161 TWP RD 1012 SOUTH POINT, OHIO 45680-000 VOL 442 PG 45 PARCEL-ID 06-163-0700.000	-00-00 11 DEL MEADE SUBDIV. BLOCK J 0000.00A RES USE CODE 500 210	00	210								
CONWELL, JESSE & LORETTA 161 TWP RD 1012 SOUTH POINT, OHIO 45680-000 VOL 442 PG 45 PARCEL-ID 06-163-0800.000	-00-00 12 DEL MEADE SUBDIV. BLOCK J PT. 40' 0000.00A RES USE CODE 500 210	00	210								
CONWELL, JESSE B. & LORETTA 161 TWP RD 1012 SOUTH POINT, OHIO 45680-000' VOL 472 PG 810 PARCEL-ID 06-163-0900.000	-00-00 12 DEL MEADE SUBDIV. BLOCK J PT. 9.8 0000.00A RES USE CODE 500 50	00	50								
ANDERSON, MARGARET ANN RT. 4 BOX 214A SOUTH POINT, OHIO 45680 VOL 582 PG 135 PARCEL-ID 06-163-1000.000 09-09-96 500.00	-00-00 13 DEL MEADE SUBDIV. BLOCK J S PT. 0000.00A RES USE CODE 510 340 HOMESITE VALUE LISTED BELOW 340	7,090 7,090	7,430 7,430								
BOGGS, JAMES E. & GEORGE R. R. 1 BOX 122A CHESAPEAKE, OHIO VOL 456 PG 308 PARCEL-ID 06-163-1100.000	-00-00 13 DEL MEADE SUBDIV. BLOCK J N PT. ST.HY.E A 0000.00A EXM USE CODE 610 110	00	110								

BARRETT BROTHERS SPRINGFIELD, OH 1-800-322-7711

TAX RATE [illegible]50
A/R RED FACTOR 04.5484
OTH RED FACTOR 04.6761

LAWRENCE
TAX DISTRICT 06-FAYETTE TWP-DELTA S.D.

GENERAL TAX LIST AND DUPLICATE OF REAL AND PUBLIC UTILITY PROPERTY
COUNTY REAL ESTATE TAXES AND SPECIAL ASSESSMENTS

12/23/96

TAX YEAR 1996
INTEREST RATE
PAGE NO 1085

OWNER'S NAME MAILING ADDRESS	DESCRIPTION			TAXES CHARGED	DECEMBER TAXES	PENALTY	JUNE TAXES	PENALTY	TOTAL DELINQUENT	C. D. DATE	MEMO
	LAND	IMPROVEMENTS	TOTAL VALUE								
CONWELL, JESSE B. & LORETTA M. 161 TWP RD 1012 SOUTH POINT, OHIO 45680-000 VOL 443 PG 343 PARCEL-ID 06-163-1200.000	-00-00 14 DEL MEADE SUBDIV. BLOCK J S PT. 0000.00A RES USE CODE 500 190 00 190										
CONWELL, JESSE B. & LORETTA 161 TWP RD 1012 SOUTH POINT, OHIO 45680-000 VOL 448 PG 437 PARCEL-ID 06-163-1300.000	-00-00 15 DEL MEADE SUBDIV. BLOCK J S PT. 0000.00A RES USE CODE 500 170 00 170										
ADKINS, GLENN RT. 2 BOX 420 A SOUTH POINT, OHIO 45680-000A VOL 259 PG 663 PARCEL-ID 06-163-1400.000	-00-00 14 DEL MEADE SUB BL J N PT ST HY EASE N041 EL 0000.00A EXM USE CODE 610 110 00 110										
CONWELL, JESSE B. & LORETTA VOL 448 PG 437 PARCEL-ID 06-163-1401.000	-00-00 15 DEL MEADE SUB BL- J N PT ST HY EASE NO 41 ELA 0000.00A EXM USE CODE 610 110 00 110										
MANN, HENRY RT. 4 BOX 214A SOUTH POINT, OHIO 45680 SEE VOL 497 PAGE 244 PARCEL-ID 06-163-1500.000	-00-00 16 DEL MEADE SUBDIV. BLOCK J S PT. 0000.00A RES USE CODE 510 770 8,810 9,580										
BOGGS, JAMES E. & GEORGE R. R. 1 BOX 122A CHESAPEAKE, OHIO VOL 456 PG 308 PARCEL-ID 06-163-1600.000	-00-00 16 DEL MEADE SUBDIV. BLOCK J N PT. ST.HY.E A 0000.00A EXM USE CODE 610 110 00 110										
REDMAN, MARY MAGDALYN RT. 4 BOX 214 SOUTH POINT, OHIO 45680 VOL 493 PG 772 PARCEL-ID 06-163-1700.000	-00-00 17 DEL MEADE SUBDIV. BLOCK J S PT. 0000.00A RES USE CODE 500 140 00 140										
REDMAN, MARY MAGDALYN RT. 4 BOX 214 SOUTH POINT, OHIO VOL 373 PG 368 PARCEL-ID 06-163-1800.000	-00-00 18 DEL MEADE SUBDIV. BLOCK J S PT. 0000.00A RES USE CODE 510 190 7,180 7,370 HOMESITE VALUE LISTED BELOW 190 7,180 7,370										
BURCHETT, RONNIE C/O WRIGHT, LEONARD R. 456 MC CAIG ROAD LINCOLN, AL 35096	-00-00 19,20 DEL MEADE SUB. 21,22 BLOCK J S PTS. 0000.00A RES USE CODE 500										

TAX RATE [illegible]50
A/R RED FACTOR 04.5484
OTH RED FACTOR 04.6761

LAWRENCE
TAX DISTRICT 06-FAYETTE TWP-DELTA S.D.

GENERAL TAX LIST AND DUPLICATE OF REAL AND PUBLIC UTILITY PROPERTY
COUNTY REAL ESTATE TAXES AND SPECIAL ASSESSMENTS

12/23/96

TAX YEAR 1996
INTEREST RATE
PAGE NO 1086

OWNER'S NAME MAILING ADDRESS	DESCRIPTION			TAXES CHARGED	DECEMBER TAXES	PENALTY	JUNE TAXES	PENALTY	TOTAL DELINQUENT	C. D. DATE	MEMO
	LAND	IMPROVEMENTS	TOTAL VALUE								
VOL 546 PG 71 PARCEL-ID 06-164-0100.000	1,410	00	1,410								
BURCHETT, RONNIE C/O WRIGHT, LEONARD. R. 1824 HULIN ST. ROCKFORD, ILL. 61102 VOL 546 PG 71 PARCEL-ID 06-164-0200.000	-00-00 19,20 DEL MEADE SUB. 21,22 BLOCK J N PTS. ST.HY.E A 0000.00A EXM USE CODE 610 110 00 110										
CHINN, ROSCOE BOX 9133 HUNTINGTON, W. VA. VOL 129 PG 257 PARCEL-ID 06-164-0300.000	-00-00 23,24 DEL MEADE SUB. BLOCK J S PTS. 0000.00A RES USE CODE 500 270 00 270										
CHINN, ROSCOE BOX 9133 HUNTINGTON, W. VA. VOL 215 PG 367 PARCEL-ID 06-164-0400.000	-00-00 23,24 DEL MEADE SUB. BLOCK J N PTS. ST.HY.E A 0000.00A EXM USE CODE 610 110 00 110										
COLEMAN, WILLIE & THELMA RT. 4, BOX 209 SOUTH POINT, OHIO 45680 VOL 215 PG 269-271 PARCEL-ID 06-164-0600.000	-00-00 1,2,3 DEL MEADE SUB. BLOCK K N PTS. 0000.00A RES USE CODE 500 420 00 420										
COLEMAN, THELMA ET AL RT. 4 BOX 206 SOUTH POINT, OHIO VOL 421 PG 221 PARCEL-ID 06-164-0700.000	-00-00 1,2,3 DEL MEADE SUB. BLOCK K S PTS. ST.HY.E A 0000.00A EXM USE CODE 610 110 00 110										
MAYES, HERMAN SOUTH POINT, OHIO VOL 147 PG 618 PARCEL-ID 06-164-0800.000	-00-00 4 DEL MEADE SUBDIV. BLOCK K N PT. 0000.00A RES USE CODE 500 120 00 120										
MAYES, HERMAN SOUTH POINT, OHIO PARCEL-ID 06-164-0900.000	-00-00 4 DEL MEADE SUBDIV. BLOCK K S PT. ST.HY.E A 0000.00A EXM USE CODE 610 110 00 110										
PYLES, CLAUDE & MINNIE SOUTH POINT, OHIO VOL 207 PG 598 PARCEL-ID 06-164-1000.000	-00-00 5 DEL MEADE SUBDIV. BLOCK K N PT. 0000.00A RES USE CODE 500 340 00 340										
PYLES, CLAUDE & MINNIE SOUTH POINT, OHIO VOL 248 PG 656	-00-00 5 DEL MEADE SUBDIV. BLOCK K S PT. ST.HY.E A 0000.00A EXM USE CODE 610										

BARRETT BROTHERS SPRINGFIELD, OH 1-800-322-7711

TAX RATE .0250
A/R RED FACTOR 04.5484
OTH RED FACTOR 04.6761

LAWRENCE
TAX DISTRICT 06-FAYETTE TWP-DELTA S.D.

GENERAL TAX LIST AND DUPLICATE OF REAL AND PUBLIC UTILITY PROPERTY
COUNTY REAL ESTATE TAXES AND SPECIAL ASSESSMENTS

12/23/96

TAX YEAR 1996
INTEREST RATE
PAGE NO 1087

OWNER'S NAME MAILING ADDRESS	DESCRIPTION			TAXES CHARGED	DECEMBER TAXES	PENALTY	JUNE TAXES	PENALTY	TOTAL DELINQUENT	C. D. DATE	MEMO
	LAND	IMPROVEMENTS	TOTAL VALUE								
PARCEL-ID 06-164-1100.000	110	00	110								
PYLES, MINNIE SOUTH POINT, OHIO VOL 213 PG 420 PARCEL-ID 06-164-1200.000	-00-00 6 DEL MEADE SUBDIV. BLOCK K N PT. 0000.00A RES USE CODE 500 260	00	260								
PYLES, MINNIE SOUTH POINT, OHIO VOL 248 PG 646 PARCEL-ID 06-164-1300.000	-00-00 6 DEL MEADE SUBDIV. BLOCK K S PT. ST.HY.E A 0000.00A EXM USE CODE 610 110	00	110								
PYLES, EDWARD & MARJORIE SOUTH POINT, OHIO VOL 213 PG 420 PARCEL-ID 06-164-1400.000	-00-00 7 DEL MEADE SUBDIV. BLOCK K 0000.00A RES USE CODE 500 50	00	50								
CHAMBERS, MRS. W. F. EUREKA STAR ROUTE GALLIPOLIS, OHIO VOL 150 PG 176 PARCEL-ID 06-164-1500.000	-00-00 8 DEL MEADE SUBDIV. BLOCK K PT. NW C 0000.00A RES USE CODE 500 10	00	10								
CHAMBERS, MRS. W. F. EUREKA STAR ROUTE GALLIPOLIS, OHIO VOL 251 PG 305 PARCEL-ID 06-164-1600.000	-00-00 8 DEL MEADE SUBDIV. BLOCK K S PT. ST.HY.E A 0000.00A EXM USE CODE 610 110	00	110								
HOWARD, WILLIAM SOUTH POINT, OHIO VOL 248 PG 554 PARCEL-ID 06-164-1700.000	-00-00 9,10 DEL MEADE SUB. BLOCK K WHOLE ST.HY.E A 0000.00A EXM USE CODE 610 110	00	110								
PYLES, RICHARD LEE SOUTH POINT, OHIO PARCEL-ID 06-164-1800.000	-00-00 17,18 DEL MEADE SUB. BLOCK J N PTS. ST.HY.E A 0000.00A EXM USE CODE 610 110	00	110								
ISAACS, GOLDIE G. 106 11TH AVE. HUNTINGTON, W. VA. VOL 248 PG 383 PARCEL-ID 06-165-0100.000	-00-00 11,12 DEL MEADE SUB. BLOCK K WHOLE ST.HY.E A 0000.00A EXM USE CODE 610 110	00	110								
TORRENCE ENERGY SYSTEMS, INC. 076	-00-00 1,2 DEL MEADE HEIGHTS BLOCK L WHOLE N PT.										

TAX RATE .0250
A/R RED FACTOR 04.5484
OTH RED FACTOR 04.6761

LAWRENCE
TAX DISTRICT 06-FAYETTE TWP-DELTA S.D.

GENERAL TAX LIST AND DUPLICATE OF REAL AND PUBLIC UTILITY PROPERTY
COUNTY REAL ESTATE TAXES AND SPECIAL ASSESSMENTS

12/23/96

TAX YEAR 1996
INTEREST RATE
PAGE NO 1088

OWNER'S NAME MAILING ADDRESS	DESCRIPTION			TAXES CHARGED	DECEMBER TAXES	PENALTY	JUNE TAXES	PENALTY	TOTAL DELINQUENT	C. D. DATE	MEMO
	LAND	IMPROVEMENTS	TOTAL VALUE								
C/O ANDERSON LAYMAN COMPANY INVESTMENT COMM. REAL EST BOX 4053 NEWARK, OHIO 43055 VOL 509 PG 579,591 PARCEL-ID 06-165-0300.000	0000.00A RES USE CODE 500 40	00	40								
RILEY, MILDRED C. 603 S. 4TH ST. IRONTON, OHIO VOL 266 PG 134 PARCEL-ID 06-165-0400.000	-00-00 DEL MEADE HEIGHTS BLOCK L S PT ST HY EASE NO 47LA EXM USE CODE 610 110	00	110								
ADKINS, THELMA 47 TWP. RD.279E SOUTH POINT, OHIO 45680-000 VOL 568 PG 613 PARCEL-ID 06-165-0500.000	-00-00 3 DEL MEADE HEIGHTS BLOCK L N PT. 0000.00A RES USE CODE 500 470	00	470								
ADKINS, GLENN RT. 2 BOX 420 A SOUTH POINT, OHIO 45680-000 VOL 246 PG 280 PARCEL-ID 06-165-0600.000	-00-00 3 DEL MEADE HEIGHTS BLOCK L S PT. ST.HY.E A 0000.00A EXM USE CODE 610 110	00	110								
PLYBON, W. F. VOL 138 PG 483 PARCEL-ID 06-165-0700.000	-00-00 4,5 DEL MEADE HEIGHTS BLOCK L N PTS. 0000.00A RES USE CODE 500 310	00	310								
PLYBON, W. F. VOL 226 PG 221 PARCEL-ID 06-165-0800.000	-00-00 4,5 DEL MEADE HEIGHTS BLOCK L S PTS. ST.HY.E A 0000.00A EXM USE CODE 610 110	00	110								
VILLAGE OF SOUTH POINT, OHIO SOUTH POINT, OHIO 45680-000 VOL 347 PG 458 PARCEL-ID 06-165-1000.000	-00-00 1,2 DEL MEADE HEIGHTS BLOCK M 0000.00A EXM USE CODE 640 110	00	110								
GERLACH, JULIA C/O GEORGE W. GERBACH 905 28TH ST. S.E. CLEVELAND, TENN. VOL 149 PG 128 PARCEL-ID 06-165-1100.000	-00-00 3 DEL MEADE HEIGHTS BLOCK M 0000.00A RES USE CODE 500 240	00	240								
GREEN, ROSE LEE 12220 AMBER HILL TRAIL MORENO VALLEY, CA. 92557 VOL 467 PG 280 PARCEL-ID 06-165-1200.000	-00-00 4 DEL MEADE HEIGHTS BLOCK M 0000.00A RES USE CODE 500 240	00	240								

BARRETT BROTHERS SPRINGFIELD, OH 1-800-322-7711

TAX RATE .250
A/R RED FACTOR 04.5484
OTH RED FACTOR 04.6761

LAWRENCE
TAX DISTRICT 06-FAYETTE TWP-DELTA S.D.

GENERAL TAX LIST AND DUPLICATE OF REAL AND PUBLIC UTILITY PROPERTY
COUNTY REAL ESTATE TAXES AND SPECIAL ASSESSMENTS

12/23/96

TAX YEAR 1996
INTEREST RATE
PAGE NO 1089

OWNER'S NAME MAILING ADDRESS	DESCRIPTION			TAXES CHARGED	DECEMBER TAXES	PENALTY	JUNE TAXES	PENALTY	TOTAL DELINQUENT	C. D. DATE	MEMO
	LAND	IMPROVEMENTS	TOTAL VALUE								
EARHART, WARREN RT. 2 BOX 210 PEDRO, OHIO 45659 VOL 176 PG 211 PARCEL-ID 06-165-1300.000	-00-00 5 DEL MEADE HEIGHTS BLOCK M 0000.00A RES USE CODE 500 240 00 240										
TORRENCE ENERGY SYSTEMS, INC. 076 C/O ANDERSON LAYMAN COMPANY INVESTMENT COMM. REAL EST BOX 4053 NEWARK, OHIO 43055 VOL 509 PG 579, 591 PARCEL-ID 06-165-1400.000	-00-00 6 DEL MEADE HEIGHTS BLOCK M 0000.00A RES USE CODE 500 40 00 40										
TORRENCE ENERGY SYSTEMS, INC. 076 C/O ANDERSON LAYMAN COMPANY INVESTMENT COMM. REAL EST BOX 4053 NEWARK, OHIO 43055 VOL 509 PG 579,591 PARCEL-ID 06-165-1500.000	-00-00 7 DEL MEADE HEIGHTS BLOCK M 0000.00A RES USE CODE 500 40 00 40										
HARMON, LEONARD G. C/O ETHEL TATE VOL 153 PG 102 PARCEL-ID 06-165-1600.000	-00-00 8 DEL MEADE HEIGHTS BLOCK M 0000.00A RES USE CODE 500 210 00 210										
TORRENCE ENERGY SYSTEMS, INC. P.O. BOX 4053 NEWARK, OHIO 43058-405 VOL 509 PG 579, 591 PARCEL-ID 06-165-1700.000	-00-00 9 DEL MEADE HEIGHTS 10 BLOCK M 0000.00A RES USE CODE 500 30 00 30										
TORRENCE ENERGY SYSTEMS, INC. P.O. BOX 4053 NEWARK, OHIO 43058-405 VOL 509 PG 579, 591 PARCEL-ID 06-165-1800.000	-00-00 DEL MEADE HEIGHTS BLOCK M 11-15 I N 0000.00A RES USE CODE 500 40 00 40										
TORRENCE ENERGY SYSTEMS, INC. 076 C/O ANDERSON LAYMAN COMPANY INVESTMENT COMM. REAL EST BOX 4053 NEWARK, OHIO 43055 VOL 509 PG 579-591 PARCEL-ID 06-166-0100.000	-00-00 16,17,18 DEL MEADE HG TBLOCK M 0000.00A RES USE CODE 500 30 00 30										
STEENBERGEN, J. H. 233 FOREST RD. HUNTINGTON, W. VA. PARCEL-ID 06-166-0200.000	-00-00 19 DEL MEADE HEIGHTS BLOCK M 0000.00A RES USE CODE 500 210 00 210										

TAX RATE .250
A/R RED FACTOR 04.5484
OTH RED FACTOR 04.6761

LAWRENCE
TAX DISTRICT 06-FAYETTE TWP-DELTA S.D.

GENERAL TAX LIST AND DUPLICATE OF REAL AND PUBLIC UTILITY PROPERTY
COUNTY REAL ESTATE TAXES AND SPECIAL ASSESSMENTS

12/23/96

TAX YEAR 1996
INTEREST RATE
PAGE NO 1090

OWNER'S NAME MAILING ADDRESS	DESCRIPTION			TAXES CHARGED	DECEMBER TAXES	PENALTY	JUNE TAXES	PENALTY	TOTAL DELINQUENT	C. D. DATE	MEMO
	LAND	IMPROVEMENTS	TOTAL VALUE								
TORRENCE ENERGY SYSTEMS, INC. 076 C/O ANDERSON LAYMAN COMPANY INVESTMENT COMM. REAL EST BOX 4053 NEWARK, OHIO 43055 VOL 509 PG 579,591 PARCEL-ID 06-166-0300.000	-00-00 20 DEL MEADE HEIGHTS BLOCK M 0000.00A RES USE CODE 500 40 00 40										
TORRENCE ENERGY SYSTEMS, INC. P.O. BOX 4053 NEWARK, OHIO 43058-405 PARCEL-ID 06-166-0400.000	-00-00 21 DEL MEADE HEIGHTS BLOCK M 0000.00A RES USE CODE 500 210 00 210										
DAVIS, NORMAN & ELLA VOL 180 PG 7 PARCEL-ID 06-166-0500.000	-00-00 22,23 DEL MEADE HGTS. BLOCK M 24,25 0000.00A RES USE CODE 500 750 00 750										
WALLER, BETTY L. 1019 MCGOVNEY AVE IRONTON, OHIO 45638-000 VOL 410 PG 88 PARCEL-ID 06-166-0700.000	-00-00 1,2 DEL MEADE HEIGHTS 4,5,6 BLOCK N 0000.00A RES USE CODE 500 710 00 710										
MALONE, DAVIS E. 202 PARK AVE IRONTON, OHIO 45638-000 VOL 387 PG 581 PARCEL-ID 06-166-0800.000	-00-00 3 DEL MEADE HEIGHTS BLOCK N 0000.00A RES USE CODE 500 1,040 00 1,040										
MALONE, DAVIS E. 202 PARK AVE IRONTON, OHIO 45638-000 VOL 387 PG 581 PARCEL-ID 06-166-0900.000	-00-00 7 DEL MEADE HEIGHTS BLOCK N 0000.00A RES USE CODE 500 250 00 250										
HOLLEY, GEORGE HAYWARD & ELIZA 330 NORTH BLVD. HUNTINGTON, W. VA. 25701 VOL 346 PG 117 PARCEL-ID 06-166-1000.000	-00-00 8 DEL MEADE HEIGHTS BLOCK N 0000.00A RES USE CODE 500 250 00 250										
COLLINS, ROBERT L. 15450 PLUMMER ST. APT. 224 SEPULVEDA, CA. 91343-2145 PARCEL-ID 06-166-1100.000	-00-00 9 DEL MEADE HEIGHTS 10,11,12 WHOLE N PTS. 0000.00A RES USE CODE 500 980 00 980										
COLLINS, ROBERT L. 2306 MARCUM TERRACE HUNTINGTON, W. VA. 25705-000A	-00-00 10,11 DEL MEADE HGTS. 12 BLOCK N S PTS ST.HY.E 0000.00A EXM USE CODE 610										

BARRETT BROTHERS SPRINGFIELD, OH 1-800-322-7711

TAX RATE .0250
A/R RED FACTOR 04.5484
OTH RED FACTOR 04.6761

LAWRENCE
TAX DISTRICT 06-FAYETTE TWP-DELTA S.D.

GENERAL TAX LIST AND DUPLICATE OF REAL AND PUBLIC UTILITY PROPERTY
COUNTY REAL ESTATE TAXES AND SPECIAL ASSESSMENTS

12/23/96

TAX YEAR 1996
INTEREST RATE
PAGE NO 1091

OWNER'S NAME MAILING ADDRESS	DESCRIPTION			TAXES CHARGED	DECEMBER TAXES	PENALTY	JUNE TAXES	PENALTY	TOTAL DELINQUENT	C. D. DATE	MEMO
	LAND	IMPROVEMENTS	TOTAL VALUE								
VOL 476 PG 515 PARCEL-ID 06-166-1200.000	110	00	110								
BLAIR, H. Z. RT. 1 SOUTH POINT, OHIO VOL 209 PG 33 PARCEL-ID 06-166-1400.000	-00-00 1 DEL MEADE HEIGHTS BLOCK 0 0000.00A RES USE CODE 500 210	00	210								
BLAIR, H. Z. RT. 1 SOUTH POINT, OHIO VOL 209 PG 33 PARCEL-ID 06-166-1500.000	-00-00 2 DEL MEADE HEIGHTS BLOCK 0 0000.00A RES USE CODE 500 210	00	210								
TILLIS, W. B. 1050 3RD AVE. HUNTINGTON, W. VA. VOL 185 PG 332 PARCEL-ID 06-166-1600.000	-00-00 3 DEL MEADE HEIGHTS BLOCK 0 0000.00A RES USE CODE 500 210	00	210								
WALLACE, HARRY L. & BARBARA AN 3422 STORER AVE. CLEVELAND 9, OHIO VOL 240 PG 273 PARCEL-ID 06-166-1700.000	-00-00 4 DEL MEADE HEIGHTS BLOCK 0 0000.00A RES USE CODE 500 210	00	210								
WALLACE, HARRY L. & BARBARA AN 3422 STORER AVE. CLEVELAND 9, OHIO VOL 240 PG 273 PARCEL-ID 06-166-1800.000	-00-00 5 DEL MEADE HEIGHTS BLOCK 0 0000.00A RES USE CODE 500 210	00	210								
CAUDILL, ILEAN RT. 2 BOX 356 PROCTORVILLE, OHIO 45669-000 VOL 449 PG 107 PARCEL-ID 06-167-0100.000 09-09-96 6.89	-00-00 6 DEL MEADE HEIGHTS BLOCK 0 0000.00A RES USE CODE 500 210	00	210								
JARRELL, WILLIAM 1010 11TH. AVE. HUNTINGTON, W. VA. 25704-000 VOL 200 PG 251 PARCEL-ID 06-167-0200.000	-00-00 7 DEL MEADE HEIGHTS BLOCK 0 0000.00A RES USE CODE 500 210	00	210								
BUTCHER, W. J. VOL 175 PG 589 PARCEL-ID 06-167-0300.000	-00-00 8 DEL MEADE HEIGHTS BLOCK 0 0000.00A RES USE CODE 500 210	00	210								
ASBURY, KELLEY	-00-00 9 DEL MEADE HEIGHTS										

BARRETT BROTHERS SPRINGFIELD, OH 1-800-322-7711

TAX RATE .0250
A/R RED FACTOR 04.5484
OTH RED FACTOR 04.6761

LAWRENCE
TAX DISTRICT 06-FAYETTE TWP-DELTA S.D.

GENERAL TAX LIST AND DUPLICATE OF REAL AND PUBLIC UTILITY PROPERTY
COUNTY REAL ESTATE TAXES AND SPECIAL ASSESSMENTS

12/23/96

TAX YEAR 1996
INTEREST RATE
PAGE NO 1092

OWNER'S NAME MAILING ADDRESS	DESCRIPTION			TAXES CHARGED	DECEMBER TAXES	PENALTY	JUNE TAXES	PENALTY	TOTAL DELINQUENT	C. D. DATE	MEMO
	LAND	IMPROVEMENTS	TOTAL VALUE								
P.O. BOX 415 CATLETTSBURG, KY. VOL 388 PG 422 PARCEL-ID 06-167-0400.000	BLOCK 0 0000.00A RES USE CODE 500 210	00	210								
FULTZ, MARVIN CLARK & MARILYNN J. 220 BEECH AVE. OAK HILL, W.VA. 25901 VOL 448 PG 282 PARCEL-ID 06-167-0500.000	-00-00 10 DEL MEADE HEIGHTS BLOCK 0 0000.00A RES USE CODE 500 210	00	210								
TORRENCE ENERGY SYSTEMS, INC. P.O. BOX 4053 NEWARK, OHIO 43058-405 PARCEL-ID 06-167-0600.000	-00-00 11 DEL MEADE HEIGHTS BLOCK 0 0000.00A RES USE CODE 500 210	00	210								
TORRENCE ENERGY SYSTEMS, INC. 076 C/O ANDERSON LAYMAN COMPANY INVESTMENT COMM. REAL EST BOX 4053 NEWARK, OHIO 43055 VOL 509 PG 579,591 PARCEL-ID 06-167-0700.000	-00-00 12 DEL MEADE HEIGHTS 13 BLOCK 0 14 0000.00A RES USE CODE 500 30	00	30								
JOHNSON, NAOMI R. P.O. BOX 462 SOUTH POINT, OHIO 45680 VOL 500 PG 682 PARCEL-ID 06-167-0900.000	-00-00 1 DEL MEADE HEIGHTS BLOCK P 0000.00A RES USE CODE 500 150	00	150								
JOHNSON, NAOMI R. P.O. BOX 462 SOUTH POINT, OHIO 45680 VOL 500 PG 682 PARCEL-ID 06-167-1000.000	-00-00 2 DEL MEADE HEIGHTS BLOCK P 0000.00A RES USE CODE 500 210	00	210								
NICHOLS, MARGARET WATTS 1807 WASHINGTON BLVD. HUNTINGTON, W. VA. 25701 VOL 277 PG 395 PARCEL-ID 06-167-1100.000	-00-00 3 DEL MEADE HEIGHTS BLOCK P 0000.00A RES USE CODE 500 210	00	210	4/15/97 CT George H. Shore & William L. Shore							
TORRENCE ENERGY SYSTEMS, INC. 076 C/O ANDERSON LAYMAN COMPANY INVESTMENT COMM. REAL EST BOX 4053 NEWARK, OHIO 43055 VOL 509 PG 579,591 PARCEL-ID 06-167-1200.000	-00-00 4 DEL MEADE HEIGHTS 5 BLOCK P 0000.00A RES USE CODE 500 30	00	30								
TORRENCE ENRGY SYSTEMS, INC. 076 C/O ANDERSON LAYMAN COMPANY	-00-00 6 DEL MEADE HEIGHTS 7 BLOCK P 0000.00A RES USE CODE 500										

TAX RATE - .250
A/R RED FACTOR 04.5484
OTH RED FACTOR 04.6761

LAWRENCE
TAX DISTRICT 06-FAYETTE TWP-DELTA S.D.

GENERAL TAX LIST AND DUPLICATE OF REAL AND PUBLIC UTILITY PROPERTY
COUNTY REAL ESTATE TAXES AND SPECIAL ASSESSMENTS

12/23/96

TAX YEAR 1996
INTEREST RATE
PAGE NO 1093

OWNER'S NAME MAILING ADDRESS	DESCRIPTION			TAXES CHARGED	DECEMBER TAXES	PENALTY	JUNE TAXES	PENALTY	TOTAL DELINQUENT	C. D. DATE	MEMO
	LAND	IMPROVEMENTS	TOTAL VALUE								
INVESTMENT COMM. REAL EST BOX 4053 NEWARK, OHIO 43055 VOL 509 PG 579,591 PARCEL-ID 06-167-1300.000	30	00	30								
TOLER, W. B. 3262 RT. 60 HUNTINGTON, W. VA. VOL 214 PG 188 PARCEL-ID 06-167-1400.000	-00-00 8 DEL MEADE HEIGHTS BLOCK P 0000.00A RES USE CODE 500 210	00	210								
UNSTEAD, J. V. C/O NELLIE ROACH 511 2ND ST. EAST APT. 3 HUNTINGTON, W. VA. 25701-0000 VOL 127 PG 305 PARCEL-ID 06-167-1500.000	-00-00 9 DEL MEADE HEIGHTS BLOCK P 0000.00A RES USE CODE 500 210	00	210								
TORRENCE ENERGY SYSTEMS, INC. P.O. BOX 4053 NEWARK, OHIO 43058-405 VOL 509 PG 579,591 PARCEL-ID 06-167-1600.000	-00-00 10 DEL MEADE HEIGHTS 11 BLOCK P 12 0000.00A RES USE CODE 500 30	00	30								
TORRENCE ENERGY SYSTEMS, INC. 076 C/O ANDERSON LAYMAN COMPANY INVESTMENT COMM. REAL EST BOX 4053 NEWARK, OHIO 43055 VOL 509 PG 579,591 PARCEL-ID 06-167-1700.000	-00-00 13 DEL MEADE HEIGHTS 14 BLOCK P 0000.00A RES USE CODE 500 30	00	30								
TORRENCE ENERGY SYSTEMS, INC. P.O. BOX 4053 NEWARK, OHIO 43058-405 PARCEL-ID 06-167-1800.000	-00-00 15 DEL MEADE HEIGHTS BLOCK P 0000.00A RES USE CODE 500 210	00	210								
TORRENCE ENERGY SYSTEMS, INC. P.O. BOX 4053 NEWARK, OHIO 43058-405 VOL 509 PG 579,591 PARCEL-ID 06-168-0100.000	-00-00 16 DEL MEADE HEIGHTS BLOCK P 0000.00A RES USE CODE 500 210	00	210								
TORRENCE ENERGY SYSTEMS, INC. P.O. BOX 4053 NEWARK, OHIO 43058-405 PARCEL-ID 06-168-0200.000	-00-00 17 DEL MEADE HEIGHTS BLOCK P 0000.00A RES USE CODE 500 210	00	210								
TORRENCE ENERGY SYSTEMS, INC. P.O. BOX 4053 NEWARK, OHIO 43058-405 PARCEL-ID 06-168-0300.000	-00-00 18 DEL MEADE HEIGHTS BLOCK P 0000.00A RES USE CODE 500 210	00	210								

TAX RATE - .250
A/R RED FACTOR 04.5484
OTH RED FACTOR 04.6761

LAWRENCE
TAX DISTRICT 06-FAYETTE TWP-DELTA S.D.

GENERAL TAX LIST AND DUPLICATE OF REAL AND PUBLIC UTILITY PROPERTY
COUNTY REAL ESTATE TAXES AND SPECIAL ASSESSMENTS

12/23/96

TAX YEAR 1996
INTEREST RATE
PAGE NO 1094

OWNER'S NAME MAILING ADDRESS	DESCRIPTION			TAXES CHARGED	DECEMBER TAXES	PENALTY	JUNE TAXES	PENALTY	TOTAL DELINQUENT	C. D. DATE	MEMO
	LAND	IMPROVEMENTS	TOTAL VALUE								
TORRENCE ENERGY SYSTEMS, INC. P.O. BOX 4053 NEWARK, OHIO 43058-405 PARCEL-ID 06-168-0400.000	-00-00 19 DEL MEADE HEIGHTS BLOCK P 0000.00A RES USE CODE 500 210	00	210								
TORRENCE ENERGY SYSTEMS, INC. P.O. BOX 4053 NEWARK, OHIO 43058-405 PARCEL-ID 06-168-0500.000	-00-00 20 DEL MEADE HEIGHTS BLOCK P 0000.00A RES USE CODE 500 210	00	210								
TORRENCE ENERGY SYSTEMS, INC. P.O. BOX 4053 NEWARK, OHIO 43058-405 VOL 509 PG 579,591 PARCEL-ID 06-168-0600.000	-00-00 21 DEL MEADE HEIGHTS 22 BLOCK P 23 0000.00A RES USE CODE 500 30	00	30								
ASBURY, KELLEY P.O. BOX 415 CATLETSBURG, KY. 41129-000 VOL 388 PG 422 PARCEL-ID 06-168-0700.000	-00-00 24 DEL MEADE HEIGHTS BLOCK P 0000.00A RES USE CODE 500 210	00	210								
FULTZ, MARVIN CLARK & MARILYNN G. 220 BEECH AVE. OAK HILL, W.VA. 25901 VOL 448 PG 282 PARCEL-ID 06-168-0800.000	-00-00 25 DEL MEADE HEIGHTS BLOCK P 0000.00A RES USE CODE 500 210	00	210								
EDMUNDS, KELSON R. & BETTY LEE RT. 3 BOX 125 MILTON, W. VA. 25541 PARCEL-ID 06-168-0900.000	-00-00 26 DEL MEADE HEIGHTS BLOCK P 0000.00A RES USE CODE 500 210	00	210								
ASHWORTH, PAUL E. 104 SYCAMORE CT. HENDERSONVILLE, TN. 37075-000 VOL 126 PG 629 PARCEL-ID 06-168-1000.000	-00-00 27 DEL MEADE HEIGHTS BLOCK P 0000.00A RES USE CODE 500 210	00	210								
FRANKEL, A. H. VOL 157 PG 177 PARCEL-ID 06-168-1100.000	-00-00 28 DEL MEADE HEIGHTS BLOCK P 0000.00A RES USE CODE 500 150	00	150								
BILLS, WILLIAM A. LIFE EST REM ROMA MAE ELKINS RT. 2, BOX 479 SOUTH POINT, OHIO 45680 06-168-1300	-00-00 1 DEL MEADE HEIGHTS BLOCK Q 0000.00A RES USE CODE 500										Roma Mae's Heirs 8/29/97 Harold Eugene Elkins II

BARRETT BROTHERS SPRINGFIELD, OH 1-800-322-7711

TAX RATE [illegible]50
A/R RED FACTOR 04.5484
OTH RED FACTOR 04.6761

LAWRENCE
TAX DISTRICT 06-FAYETTE TWP-DELTA S.D.

GENERAL TAX LIST AND DUPLICATE OF REAL AND PUBLIC UTILITY PROPERTY
COUNTY REAL ESTATE TAXES AND SPECIAL ASSESSMENTS

12/23/96

TAX YEAR 1996
INTEREST RATE
PAGE NO 1095

OWNER'S NAME MAILING ADDRESS	DESCRIPTION			TAXES CHARGED	DECEMBER TAXES	PENALTY	JUNE TAXES	PENALTY	TOTAL DELINQUENT	C. D. DATE	MEMO
	LAND	IMPROVEMENTS	TOTAL VALUE								
VOL 175 PG 73 PARCEL-ID 06-168-1300.000	160	00	160								
ASBURY, KELLEY P.O. BOX 415 CATLETSBURG, KY. 41129-000 VOL 388 PG 422 PARCEL-ID 06-168-1400.000	-00-00 2 DEL MEADE HEIGHTS BLOCK Q 0000.00A RES USE CODE 500 300	00	300								
SMITH, ANNA M. RT. 2 BOX 353 SOUTH POINT, OHIO 45680-000 VOL 472 PG 407 PARCEL-ID 06-168-1500.000	-00-00 3 DEL MEADE HEIGHTS BLOCK Q 0000.00A RES USE CODE 500 140	00	140								
NELSON, JOHN T. & EDITH MAE C/O GEASY LEE CALDWELL 700 26TH ST. ASHLAND, KY. VOL 270 PG 126 PARCEL-ID 06-168-1600.000	-00-00 4 DEL MEADE HEIGHTS 5 BLOCK Q 0000.00A RES USE CODE 500 410	00	410								
TORRENCE ENERGY SYSTEMS, INC. 076 C/O ANDERSON LAYMAN COMPANY INVESTMENT COMM. REAL EST BOX 4053 NEWARK, OHIO 43055 VOL 509 PG 579, 591 PARCEL-ID 06-168-1700.000	-00-00 DEL MEADE HEIGHTS BLOCK Q 6-10 IN C 0000.00A RES USE CODE 500 40	00	40								
TORRENCE ENERGY SYSTEMS, INC. P.O. BOX 4053 NEWARK, OHIO 43058-405 PARCEL-ID 06-168-1800.000	-00-00 11 DEL MEADE HEIGHTS BLOCK Q 0000.00A RES USE CODE 500 210	00	210								
TORRENCE ENERGY SYSTEMS, INC. P.O. BOX 4053 NEWARK, OHIO 43058-405 PARCEL-ID 06-169-0100.000	-00-00 12 DEL MEADE HEIGHTS BLOCK Q 0000.00A RES USE CODE 500 210	00	210								
ASBURY, KELLEY P.O. BOX 415 CATLETSBURG, KY. 41129-000 VOL 388 PG 422 PARCEL-ID 06-169-0200.000	-00-00 13 DEL MEADE HEIGHTS BLOCK Q 0000.00A RES USE CODE 500 210	00	210								
DAVIS, J. S. VOL 138 PG 191 PARCEL-ID 06-169-0300.000	-00-00 14 DEL MEADE HEIGHTS BLOCK Q 0000.00A RES USE CODE 500 210	00	210								
CLUTTS, MARY ELIZABETH	-00-00 15 DEL MEADE HEIGHTS										

TAX RATE [illegible]250
A/R RED FACTOR 04.5484
OTH RED FACTOR 04.6761

LAWRENCE
TAX DISTRICT 06-FAYETTE TWP-DELTA S.D.

GENERAL TAX LIST AND DUPLICATE OF REAL AND PUBLIC UTILITY PROPERTY
COUNTY REAL ESTATE TAXES AND SPECIAL ASSESSMENTS

12/23/96

TAX YEAR 1996
INTEREST RATE
PAGE NO 1096

OWNER'S NAME MAILING ADDRESS	DESCRIPTION			TAXES CHARGED	DECEMBER TAXES	PENALTY	JUNE TAXES	PENALTY	TOTAL DELINQUENT	C. D. DATE	MEMO
	LAND	IMPROVEMENTS	TOTAL VALUE								
C/O MORRISON LAW OFFICES 3220 RIVERSIDE DR. C-1 COLUMBUS, OHIO 43221-1736 PARCEL-ID 06-169-0400.000	BLOCK Q 0000.00A RES USE CODE 500 210	00	210								
CLUTTS, MARY ELIZABETH C/O MORRISON LAW OFFICES 3220 RIVERSIDE DR. C-1 COLUMBUS, OHIO 43221-1736 PARCEL-ID 06-169-0500.000	-00-00 16 DEL MEADE HEIGHTS BLOCK Q 0000.00A RES USE CODE 500 210	00	210								
STEENBERGEN, J. H. 233 FOREST RD. HUNTINGTON, W. VA. PARCEL-ID 06-169-0600.000	-00-00 17 DEL MEADE HEIGHTS 18 BLOCK Q 0000.00A RES USE CODE 500 410	00	410								
GRIFFIS, H. D. & CAVIA C/O JOHN CHAPMAN 157 HALE AVE GALLATIN, TN 37066-3917 VOL 133 PG 493 PARCEL-ID 06-169-0700.000	-00-00 19 DEL MEADE HEIGHTS 20 BLOCK Q 0000.00A RES USE CODE 500 410	00	410								
CLUTTS, MARY ELIZABETH C/O MORRISON LAW OFFICES 3220 RIVERSIDE DR. C-1 COLUMBUS, OHIO 43221-1736 PARCEL-ID 06-169-0800.000	-00-00 21 DEL MEADE HEIGHTS 22 BLOCK Q 0000.00A RES USE CODE 500 410	00	410								
LAUDER, RONALD J. & PHYLLIS 6500 CO. RD. # 1 P.O. BOX 454 SOUTH POINT, OHIO 45680 PARCEL-ID 06-169-1000.000	17-01-03 7 PT. CEN PT. 0002.00A RES USE CODE 510 5,780 13,030 18,810 HOMESITE VALUE LISTED BELOW 5,440 13,030 18,470										
PITTS, WILLIAM H RT. 7 BOX 36 SOUTH POINT OHIO 45680 VOL 585 PG 751 PARCEL-ID 06-169-1100.000	17-01-03 7 PT CEN PT S PT 0005.34A RES USE CODE 510 4,210 8,300 12,510 HOMESITE VALUE LISTED BELOW 3,680 8,300 11,980										
PITTS, WILLIAM H RT 7 BOX 36 SOUTH POINT OHIO 45680 VOL 585 PG 751 PARCEL-ID 06-169-1200.000	17-01-03 7 PT CEN PT N PT ST HY EASE PARC NO 4 LA 0000.66A EXM USE CODE 610 110	00	110								
PITTS, WILLIAM H RT. 7 BOX 36 SOUTH POINT, OHIO 45680 VOL 585 PG 751 PARCEL-ID 06-169-1300.000	17-01-03 & 07 PT CEN PT S PT 5.69 COM USE CODE 499 16,230 13,060 29,290										

BARRETT BROTHERS SPRINGFIELD, OH 1-800-322-7711

TAX RATE [illegible]50
A/R RED FACTOR 04.5484
OTH RED FACTOR 04.6761

LAWRENCE
TAX DISTRICT 06-FAYETTE TWP-DELTA S.D.

GENERAL TAX LIST AND DUPLICATE OF REAL AND PUBLIC UTILITY PROPERTY
COUNTY REAL ESTATE TAXES AND SPECIAL ASSESSMENTS

12/23/96

TAX YEAR 1996
INTEREST RATE
PAGE NO 1097

OWNER'S NAME MAILING ADDRESS	DESCRIPTION			TAXES CHARGED	DECEMBER TAXES	PENALTY	JUNE TAXES	PENALTY	TOTAL DELINQUENT	C. D. DATE	MEMO
	LAND	IMPROVEMENTS	TOTAL VALUE								
PITTS, WILLIAM H RT. 7 BOX 36 SOUTH POINT, OHIO 45680 VOL 585 PG 751 PARCEL-ID 06-169-1400.000	17-01-03 7 PT CEN PT N PT ST HY EASE PARC NO 5LA 0000.31A EXM USE CODE 610 110		00 110								
TIPTON, JOHN D. & MARIE A. RT 7 BOX 38 SOUTH POINT, OHIO 45680 VOL 517 PG 286 PARCEL-ID 06-169-1500.000	17-01-03 7 PT CEN PT S PT 0003.77A COM USE CODE 499 16,010		96,830 112,840								
TIPTON, JOHN D. & MARIE A. RT 7 BOX 38 SOUTH POINT, OHIO 45680 VOL 517 PG 286 PARCEL-ID 06-169-1600.000	17-01-03 7 PT CEN PT NW COR. ST HY EASE PARC NO 6LA 0000.01A EXM USE CODE 610 110		00 110								
CYRUS, PRISCILLA LIFE ESTATE R EM FRANK DAVID CYRUS P.O. BOX 812 SOUTH POINT, OHIO 45680-0000 VOL 595 PG 350 PARCEL-ID 06-169-1700.000	17-01-03 R17 T1 S3 & 7 W PT 73 0002.21A RES USE CODE 510 3,360 HOMESITE VALUE LISTED BELOW 3,220		18,400 21,760 18,400 21,620								
CYRUS, PRISCILLA LIFE ESTATE R EM FRANK DAVID CYRUS P.O. BOX 812 SOUTH POINT, OHIO 45680 VOL 595 PG 350 PARCEL-ID 06-169-1800.000	17-01-03 7 W PT 73' ON RD ST HY EASE PARC NO 6LA 0000.01A EXM USE CODE 610 110		00 110								
JEFFRIES, DAN L. & PAMELA D. P.O. BOX 770 CHESAPEAKE, OHIO 45619 VOL 587 PG 795 PARCEL-ID 06-170-0100.000	17-01-03 7 PT CEN PT N PT & SE COR 0049.14A COM USE CODE 447 67,320		53,140 120,460								
TIPTON, JOHN D. & MARIE A. RT 7 BOX 38 SOUTH POINT, OHIO 45680 VOL 517 PG 286 PARCEL-ID 06-170-0101.000	17-01-03 PT SE 0000.05A RES USE CODE 500 110		00 110								
JEFFRIES, DAN L. & PAMELA D. P.O. BOX 770 CHESAPEAKE, OHIO 45619 VOL 587 PG 795 PARCEL-ID 06-170-0200.000	17-01-03 7 PT CERN PT S PT ST HY EASE PARC NO 3LA 0002.81A EXM USE CODE 610 290		00 290								
MILLER, EVERETTE LEE JR. ETAL 6408 CR 1 SOUTH POINT, OHIO 45680 PARCEL-ID 06-170-0300.000	17-01-03 7 PT CEN PT 0002.00A RES USE CODE 510 5,270 HOMESITE VALUE LISTED BELOW 4,960		4,830 10,100 4,620 9,580								

TAX RATE [illegible]50
A/R RED FACTOR 04.5484
OTH RED FACTOR 04.6761

LAWRENCE
TAX DISTRICT 06-FAYETTE TWP-DELTA S.D.

GENERAL TAX LIST AND DUPLICATE OF REAL AND PUBLIC UTILITY PROPERTY
COUNTY REAL ESTATE TAXES AND SPECIAL ASSESSMENTS

12/23/96

TAX YEAR 1996
INTEREST RATE
PAGE NO 1098

OWNER'S NAME MAILING ADDRESS	DESCRIPTION			TAXES CHARGED	DECEMBER TAXES	PENALTY	JUNE TAXES	PENALTY	TOTAL DELINQUENT	C. D. DATE	MEMO
	LAND	IMPROVEMENTS	TOTAL VALUE								
PITTS, WILLIAM H RT. 7 BOX 36 SOUTH POINT, OHIO 45680 VOL 585 PG 751 PARCEL-ID 06-170-0400.000	17-01-03 7 PT 114' X 700' 0001.84A RES USE CODE 510 5,720 HOMESITE VALUE LISTED BELOW 5,440		21,230 26,950 20,550 25,990								
LEACH, CHARLES JR. C/O CHARLES LEACH JR. 6458 CO RD 1 SOUTH POINT, OHIO 45680 VOL 459 PG 740 PARCEL-ID 06-170-0500.000	17-01-03 7 PT. 0002.09A RES USE CODE 510 5,810 HOMESITE VALUE LISTED BELOW 5,440		19,760 25,570 17,060 22,500								
SMOOT, H. WAKEMAN & GLENNA J. 6422 CR 1 SOUTH POINT, OHIO 45680-0000 VOL 441 PG 19 PARCEL-ID 06-170-0501.000	17-01-03 PT 7 0001.55A RES USE CODE 510 5,620 HOMESITE VALUE LISTED BELOW 5,440		27,380 33,000 26,810 32,250	6422 Co. Rd 1 S.P.O Ronald E. & Kathryn M. Davidson —			8-14-97				
SOUTH, I. L. RT 6 BOX 15 SOUTH POINT, OHIO 45680 VOL 210 PG 615 PARCEL-ID 06-170-0600.000	17-01-03 7 N PT CEN PT. 0030.00A AGR USE CODE 120 3,310		00 3,310								
SWANSON, HOWARD B. & JACQUELIN 6584 CO RD 1 SOUTH POINT, OHIO 45680-7809 PARCEL-ID 06-170-0700.000	17-01-03 7 PT CEN PT S SIDE 0001.50A RES USE CODE 510 5,610 HOMESITE VALUE LISTED BELOW 5,440		38,140 43,750 37,990 43,430								
HUNT, PATRICIA MARIE SOUTH POINT OHIO VOL 361 PG 322 PARCEL-ID 06-170-0701.000	-00-00 E 20 0000.00A RES USE CODE 500 110		00 110								
MEADOWBROOK ENTERPRISES, INC. P.O. BOX 333 SOUTH POINT, OHIO 45680-000 VOL 343 PG 740 PARCEL-ID 06-170-0800.000	17-01-03 7 PT CEN PT S SIDE N OF RD N & S PTS 0011.50A RES USE CODE 500 1,390		00 1,390	WD 12/19/97 D.U.R. Inc							
MEADOWBROOK ENTERPRISES, INC. VOL 343 PG 740 PARCEL-ID 06-170-0900.000	17-01-03 7 PT CEN PT S SIDE N OF RD ST HY EASE PARC NO 7LA C 0003.26A EXM USE CODE 610 340		00 340	Same —							
MORRISON, JOEL TIMOTHY 34 TOWNSHIP RD. 1421 SOUTH POINT, OHIO 45680 VOL 491 PG 569 PARCEL-ID 06-170-1000.000	17-01-03 7 PT CEN PT S SIDE N OF RD 0002.27A COM USE CODE 480 17,480		109,170 126,650								

BARRETT BROTHERS SPRINGFIELD, OH 1-800-322-7711

TAX RATE .050
A/R RED FACTOR 04.5484
OTH RED FACTOR 04.6761

LAWRENCE
TAX DISTRICT 06-FAYETTE TWP-DELTA S.D.

GENERAL TAX LIST AND DUPLICATE OF REAL AND PUBLIC UTILITY PROPERTY
COUNTY REAL ESTATE TAXES AND SPECIAL ASSESSMENTS

12/23/96

TAX YEAR 1996
INTEREST RATE
PAGE NO 1099

OWNER'S NAME MAILING ADDRESS	DESCRIPTION			TAXES CHARGED	DECEMBER TAXES	PENALTY	JUNE TAXES	PENALTY	TOTAL DELINQUENT	C. D. DATE	MEMO
	LAND	IMPROVEMENTS	TOTAL VALUE								
MORRISON, MARY E. & JOEL TIMOT HY 34 TOWNSHIP RD. 1421 SOUTH POINT, OHIO 45680 VOL 613 PG 492 PARCEL-ID 06-170-1100.000	17-01-03 7 PT CEN PT S SIDE N OF RD 0000.60A RES USE CODE 510 1,120 9,290 10,410 HOMESITE VALUE LISTED BELOW 1,120 9,130 10,250										
09-13-96 TRNSF FROM 06-170-1100.000 MORRISON, JIMMIE											
MORRISON, JIMMIE 34 TOWNSHIP RD. 1421 SOUTH POINT, OHIO 45680 VOL 490 PG 292 PARCEL-ID 06-170-1100.000	17-01-03 7 PT CEN PT S SIDE N OF RD 0000.60A RES USE CODE 510 00 00 00										
09-13-96 TRNSF TO 06-170-1100.000 MORRISON, MARY E. & JOEL											
CAREY, WARREN L. & DREAMA L. 6553 CO RD 1 SOUTH POINT, OHIO 45680 VOL 524 PG 151 & 153 PARCEL-ID 06-170-1200.000	17-01-03 7 PT CEN PT S SIDE N OF RD 0000.46A RES USE CODE 510 5,070 13,400 18,470 HOMESITE VALUE LISTED BELOW 5,070 7,150 12,220										
MORRISON, JOEL TIMOTHY & MARY E. 34 TOWNSHIP RD. 1421 SOUTH POINT, OHIO 45680 VOL 546 PG 690 PARCEL-ID 06-170-1300.000	17-01-03 7 PT CEN PT S SIDE N OF RD W PT 50' ON RD X 25 0 0000.29A RES USE CODE 510 2,600 7,880 10,480 HOMESITE VALUE LISTED BELOW 2,600 7,770 10,370										
LOVEJOY, PHOEBE C. LIFE EST. 6567 CO. RD. 1 SOUTH POINT, OHIO 45680 VOL 501 PG 273 PARCEL-ID 06-170-1400.000	17-01-03 7 PT CEN PT S SIDE N OF RD 0000.76A RES USE CODE 520 5,690 20,790 26,480 HOMESITE VALUE LISTED BELOW 5,690 11,390 17,080										
PRATT, C FRANK, TRUSTEE OF C F RANK PRATT REVOCABLE TRUST U/A P.O. BOX 725 SOUTH POINT, OHIO 45680 VOL 591 PG 326 PARCEL-ID 06-170-1500.000	17-01-03 7 PT MID E1/2 0001.73A RES USE CODE 500 3,760 00 3,760										
COLUMBIA GAS TRANSMISSION CORP ORATION P.O. BOX 1273 CHARLESTON WEST VIR 25325 VOL 593 PG 219 PARCEL-ID 06-170-1600.000	17-1-3 7 PT MID E 1/2 1.76ACS COM USE CODE 400 15,940 00 15,940										
MILLER, EVERETT LEE JR. & RAM 6808 CO. RD. 1 SOUTH POINT, OHIO 45680	17-01-03 7 PT MID E1/2 0001.18A RES USE CODE 510										

TAX RATE .050
A/R RED FACTOR 04.5484
OTH RED FACTOR 04.6761

LAWRENCE
TAX DISTRICT 06-FAYETTE TWP-DELTA S.D.

GENERAL TAX LIST AND DUPLICATE OF REAL AND PUBLIC UTILITY PROPERTY
COUNTY REAL ESTATE TAXES AND SPECIAL ASSESSMENTS

12/23/96

TAX YEAR 1996
INTEREST RATE
PAGE NO 1100

OWNER'S NAME MAILING ADDRESS	DESCRIPTION			TAXES CHARGED	DECEMBER TAXES	PENALTY	JUNE TAXES	PENALTY	TOTAL DELINQUENT	C. D. DATE	MEMO
	LAND	IMPROVEMENTS	TOTAL VALUE								
VOL 219 PG 58 PARCEL-ID 06-170-1700.000	5,020 9,030 14,050 HOMESITE VALUE LISTED BELOW 4,960 8,570 13,530										
GOOCH, JAMES H. & GLORIA C/O JAMES H. GOOCH 6790 CO. RD. 1 SOUTH POINT, OHIO 45680 PARCEL-ID 06-170-1800.000	17-01-03 7 PT MID E 1/2 LESS 0.86 AC 0000.96A RES USE CODE 510 5,370 20,460 25,830 HOMESITE VALUE LISTED BELOW 5,370 19,710 25,080										
JUDD, JAMES J. & JAMI HAWARI P.O. BOX 168 SOUTH POINT, OHIO 45680-000 VOL 569 PG 786 PARCEL-ID 06-171-0100.000	17-01-03 7 PT E SIDE SEC. S OF CR. & RD 0000.48A RES USE CODE 510 3,990 19,840 23,830 HOMESITE VALUE LISTED BELOW 3,990 19,840 23,830										
COCHRAN, ERNESTINE E. 6776 COUNTY RD. 1 SOUTH POINT, OHIO 45680-000 VOL 406 PG 339 PARCEL-ID 06-171-0200.000	17-01-03 7 PT MID E 1/2 75' ON HY X 494.56' 0000.86A RES USE CODE 510 5,230 22,900 28,130 HOMESITE VALUE LISTED BELOW 5,230 22,900 28,130										
YAPP, MELVIN W. AND BETTY J. 6944 C R # 1 SOUTH POINT, OHIO 45680 VOL 495 PG 77 PARCEL-ID 06-171-0300.000	17-01-03 7 E PT. 0000.45A RES USE CODE 510 3,840 22,270 26,110 HOMESITE VALUE LISTED BELOW 3,840 22,270 26,110										
MCCLUNG, RUTH H. AND CYNTHIA L . 006 C/O F. A. R. E. TAX SERVICE 17187 NO. LAUREL PK. DR. SUITE 437 LIVONIA, MI 48152 VOL 564 PG 669 PARCEL-ID 06-171-0400.000	17-01-03 7 CEN PT. 0000.51A RES USE CODE 510 4,130 18,760 22,890 HOMESITE VALUE LISTED BELOW 4,130 18,760 22,890										
HARDESTY, FOREST G. & FLORENCE R. 6868 CO. RD. 1 SOUTH POINT, OHIO 45680 VOL 545 PG 380 PARCEL-ID 06-171-0500.000	17-01-03 7 PT E SIDE SEC. 0000.55A RES USE CODE 510 4,300 16,980 21,280 HOMESITE VALUE LISTED BELOW 4,300 16,980 21,280										
LEMKE, W. RICHARD & SANDRA J. 6852 CO RD 1 SOUTH POINT, OHIO 45680 VOL 594 PG 551 PARCEL-ID 06-171-0600.000	17-01-03 7 50.71' ON RIVER SW PT TRI. 0000.16A RES USE CODE 500 1,340 00 1,340										
BLEVINS, BETTY JANE & KEN 6882 CO. RD. 1 SOUTH POINT, OHIO 45680	17-01-03 7 PT E SIDE SEC .50AC RES RES USE CODE 510										

BARRETT BROTHERS SPRINGFIELD, OH 1-800-322-7711

TAX RATE .050
A/R RED FACTOR 04.5484
OTH RED FACTOR 04.6761

LAWRENCE
TAX DISTRICT 06-FAYETTE TWP-DELTA S.D.

GENERAL TAX LIST AND DUPLICATE OF REAL AND PUBLIC UTILITY PROPERTY
COUNTY REAL ESTATE TAXES AND SPECIAL ASSESSMENTS

12/23/96

TAX YEAR 1996
INTEREST RATE
PAGE NO 1101

OWNER'S NAME MAILING ADDRESS	DESCRIPTION	LAND	IMPROVEMENTS	TOTAL VALUE	TAXES CHARGED	DECEMBER TAXES	PENALTY	JUNE TAXES	PENALTY	TOTAL DELINQUENT	C. D. DATE	MEMO
VOL 570 PG 186 PARCEL-ID 06-171-0700.000		4,080	15,080	19,160								
	HOMESITE VALUE LISTED BELOW	4,080	14,970	19,050								
LEMKE, W. RICHARD & SANDRA J. 6852 CO. RD. 1 SOUTH POINT, OHIO 45680 PARCEL-ID 06-171-0800.000	17-1-3 7 PT E SIDE SEC 0.62A RES USE CODE 510	4,750	34,740	39,490								
	HOMESITE VALUE LISTED BELOW	4,750	34,740	39,490								
HARDESTY, FOREST G. & FLORENCE R. 6868 CO. RD. 1 SOUTH POINT, OHIO 45680 VOL 545 PG 380 PARCEL-ID 06-171-0900.000	17-01-03 7 TRI NE COR 14.50' ON ROAD 0000.01A RES USE CODE 500	140	00	140								
BOWYER, WALTER E. & MOLLIE E. 6914 CO. RD. 1 SOUTH POINT, OHIO 45680 VOL 318 PG 615 PARCEL-ID 06-171-1000.000	17-01-03 7 PT E SIDE SEC. 0000.53A RES USE CODE 500	2,190	00	2,190	Sold? Walter E. Bowyer -							
BOWYER, WALTER E. & MOLLIE E. 6914 CO. RD. 1 SOUTH POINT, OHIO 45680 VOL 318 PG 615 PARCEL-ID 06-171-1100.000	17-01-03 7 PT E SIDE SEC. 0000.54A RES USE CODE 510	2,930	21,860	24,790	- Same -							
	HOMESITE VALUE LISTED BELOW	2,930	21,860	24,790								
KIPPING, JOHN A. SR. & ROSE L. 6960 CO. RD. 1 SOUTH POINT, OH. 45680-000 VOL 584 PG 121 PARCEL-ID 06-171-1200.000	17-01-03 7 PT 100' ON RD X 407 LESS 0.11ACRES BAL=.64ACRES RES USE CODE 510	4,870	16,890	21,760								
	HOMESITE VALUE LISTED BELOW	4,870	16,890	21,760								
YAPP, MELVIN W & BETTY J 6944 C R # 1 SOUTH POINT, OHIO 45680 VOL 568 PG 374 PARCEL-ID 06-171-1200.001	17-01-03 7 PT 100' ON RD X 407 PT 0.11ACRES RES USE CODE 500	1,370	00	1,370								
MANN, EUGENE M & TENNESSEE 006 C/O F. A. R. E. TAX SERVICE 17187 NO. LAUREL PK. DR. SUITE 437 LIVONIA, MI 48152 VOL 603 PG 319-324 PARCEL-ID 06-171-1300.000	17-01-03 7 PT E SIDE SEC. S OF CR. & RD 0000.58A RES USE CODE 510	4,510	35,930	40,440								
	HOMESITE VALUE LISTED BELOW	4,510	35,930	40,440								
BAIRD, SANDRA K. 318 PRIVATE RD. 19423 SOUTH POINT, OHIO 45682 PARCEL-ID 06-171-1400.000	17-01-03 7 PT N SIDE E SIDE SE CLESS 0.50AC&LESS 0.48A& LESS 9 0005.96A RES USE CODE 545	4,050	180	4,230								
	HOMESITE VALUE LISTED BELOW											

TAX RATE .050
A/R RED FACTOR 04.5484
OTH RED FACTOR 04.6761

LAWRENCE
TAX DISTRICT 06-FAYETTE TWP-DELTA S.D.

GENERAL TAX LIST AND DUPLICATE OF REAL AND PUBLIC UTILITY PROPERTY
COUNTY REAL ESTATE TAXES AND SPECIAL ASSESSMENTS

12/23/96

TAX YEAR 1996
INTEREST RATE
PAGE NO 1102

OWNER'S NAME MAILING ADDRESS	DESCRIPTION	LAND	IMPROVEMENTS	TOTAL VALUE	TAXES CHARGED	DECEMBER TAXES	PENALTY	JUNE TAXES	PENALTY	TOTAL DELINQUENT	C. D. DATE	MEMO
		3,500	00	3,500								
COUCH, JOHN C. & JESSIE ANN C/O JOHN COUCH 218 PRIVATE ROAD 471 CO. RD. 120 SOUTH POINT, OHIO 45680-0000 VOL 460 PG 136 PARCEL-ID 06-171-1401.000 08-13-96 TRNSF TO 06-171-1401.000 COUCH, JESSIE ANN	17-01-03 7 PT N SIDE E SIDE SE CPT 0000.50A RES USE CODE 500	00	00	00								
COUCH, JESSIE ANN 218 PRIVATE ROAD 471 CO. RD. 120 SOUTH POINT, OHIO 45680-0000 VOL 612 PG 635 PARCEL-ID 06-171-1401.000 08-13-96 TRNSF FROM 06-171-1401.000 COUCH, JOHN C. & JESSIE A	17-01-03 7 PT N SIDE E SIDE SE CPT 0000.50A RES USE CODE 500	1,310	00	1,310	10-17-97 James E. & Serena D. Baars —							
COUCH, JOHN C. & JESSIE ANN 218 PRIVATE ROAD 471 CO. RD. 120 SOUTH POINT, OHIO 45680-0000 VOL 460 PG 136 PARCEL-ID 06-171-1402.000 08-13-96 TRNSF TO 06-171-1402.000 COUCH, JESSIE ANN	17-01-03 7 PT N SIDE E SIDE SE CPT 0000.48A RES USE CODE 500	00	00	00								
COUCH, JESSIE ANN 218 PRIVATE ROAD 471 CO. RD. 120 SOUTH POINT, OHIO 45680-0000 VOL 612 PG 635 PARCEL-ID 06-171-1402.000 08-13-96 TRNSF FROM 06-171-1402.000 COUCH, JOHN C. & JESSIE A	17-01-03 7 PT N SIDE E SIDE SE CPT 0000.48A RES USE CODE 500	1,260	00	1,260	10-1797 James E. & Serena D. Baars —							
VARNEY, DAVID L. & BETTY SUE 14 BURACLIFF HUNTINGTON, WVA. 25704 VOL 453 PG 502 PARCEL-ID 06-171-1403.000	17-01-03 PT 7 PT N SIDE E SIDE SEC 0009.77A RES USE CODE 500	3,550	00	3,550								
VARNEY, DAVID L. & BETTY SUE RT. 1 WAYNE, W. VA. VOL 453 PG 302 PARCEL-ID 06-171-1500.000	17-01-03 7 PT N SIDE E SIDE SE CST HY EASE PARC NO17LASE COR 0000.02A EXM USE CODE 610	110	00	110								
TALENTINOW, ETHEL 1224 12TH ST HUNTINGTON, W. VA. 25702-000 VOL 593 PG 616 PARCEL-ID 06-171-1600.000	17-01-03 7 PT N END E SIDE SEC 0000.47A RES USE CODE 500	1,420	00	1,420								

BARRETT BROTHERS SPRINGFIELD, OH 1-800-322-7711

TAX RATE - .50
A/R RED FACTOR 04.5484
OTH RED FACTOR 04.6761

LAWRENCE
TAX DISTRICT 06-FAYETTE TWP-DELTA S.D.

GENERAL TAX LIST AND DUPLICATE OF REAL AND PUBLIC UTILITY PROPERTY
COUNTY REAL ESTATE TAXES AND SPECIAL ASSESSMENTS

12/23/96

TAX YEAR 1996
INTEREST RATE
PAGE NO 1103

OWNER'S NAME MAILING ADDRESS	DESCRIPTION			TAXES CHARGED	DECEMBER TAXES	PENALTY	JUNE TAXES	PENALTY	TOTAL DELINQUENT	C. D. DATE	MEMO
	LAND	IMPROVEMENTS	TOTAL VALUE								
STANLEY, MERLIN RT. 2, BOX 611 SOUTH POINT, OHIO 45680 PARCEL-ID 06-171-1700.000	17-01-03 7 TR. 2&3 N END E SIDE SEC. 0002.53A RES USE CODE 500 270	00	270								
ADAMS, JOSEPH F. & VIRGINIA A. 292 PVT RD 471 SOUTH POINT, OHIO 45680 $18,000 SALE-3 PARC-6/10/85 PARCEL-ID 06-171-1800.000	17-01-03 7 W PT TR. 8 0002.01A RES USE CODE 500 210	00	210								
LESTER, OLIVE LIFE ESTATE C/O LESTER, CECIL P.O. BOX 51 ALLEN, KY. 41601 VOL 542 PG 449 PARCEL-ID 06-172-0100.000	17-01-03 7 WHOLE TR. 4 5,6,7 W PTS 0010.02A RES USE CODE 500 1,970	00	1,970								
STANLEY, GLENDON & PENNY 341 CO RD 120 SOUTH POINT, OH. 45680-000 VOL 476 PG 259 PARCEL-ID 06-172-0200.000	17-01-03 7 PT N END E SIDE SEC . 0001.02A RES USE CODE 500 110	00	110								
STANLEY, MERLIN RT. 2, BOX 611 SOUTH POINT, OHIO 45680 PARCEL-ID 06-172-0300.000	17-01-03 7 PT N END E SIDE SEC . TR. 1 0002.21A RES USE CODE 510 1,650	00	1,650								
ADAMS, JOSEPH F. & VIRGINIA A. 292 PVT RD 471 SOUTH POINT, OHIO 45680 $18,000 SALE-3 PARC.-6/10/85 PARCEL-ID 06-172-0400.000	17-01-03 7 PT N END E SIDE SEC . TR. 9 0004.18A RES USE CODE 545 3,130	110	3,240								
SUPERIOR MARINE WAYS, INC. P.O. BOX 514 SOUTH POINT, OHIO 45680 VOL 605 PG 251 PARCEL-ID 06-172-0500.000 01-02-96 TRNSF FROM 06-172-0500.000	17-01-03 7 PT W SIDE SEC. 0003.12A COM USE CODE 400 9,170	00	9,170								SOUTH POINT BARGE CO., IN
SOUTH POINT BARGE CO., INC. P.O. BOX 514 SOUTH POINT, OHIO 45680 VOL 410 PG 376 PARCEL-ID 06-172-0500.000 01-02-96 TRNSF TO 06-172-0500.000	17-01-03 7 PT W SIDE SEC. 0003.12A COM USE CODE 400 00	00	00								SUPERIOR MARINE WAYS, INC
SOUTH POINT BARGE CO., INC.	17-01-03 7 PT W SIDE SEC.										

TAX RATE - .50
A/R RED FACTOR 04.5484
OTH RED FACTOR 04.6761

LAWRENCE
TAX DISTRICT 06-FAYETTE TWP-DELTA S.D.

GENERAL TAX LIST AND DUPLICATE OF REAL AND PUBLIC UTILITY PROPERTY
COUNTY REAL ESTATE TAXES AND SPECIAL ASSESSMENTS

12/23/96

TAX YEAR 1996
INTEREST RATE
PAGE NO 1104

OWNER'S NAME MAILING ADDRESS	DESCRIPTION			TAXES CHARGED	DECEMBER TAXES	PENALTY	JUNE TAXES	PENALTY	TOTAL DELINQUENT	C. D. DATE	MEMO
	LAND	IMPROVEMENTS	TOTAL VALUE								
P.O. BOX 514 SOUTH POINT, OHIO 45680 VOL 410 PG 376 PARCEL-ID 06-172-0501.000 01-02-96 TRNSF TO 06-172-0501.000	0001.54A COM USE CODE 400 00	00	00								SUPERIOR MARINE WAYS, INC
SUPERIOR MARINE WAYS, INC. P.O. BOX 514 SOUTH POINT, OHIO 45680 VOL 605 PG 251 PARCEL-ID 06-172-0501.000 01-02-96 TRNSF FROM 06-172-0501.000	17-01-03 7 PT W SIDE SEC. 0001.54A COM USE CODE 400 4,530	00	4,530								SOUTH POINT BARGE CO., IN
BROTHERS REALTY & INVESTMENT C P.O. BOX 926 COLUMBUS, OHIO VOL 167 PG 217 PARCEL-ID 06-172-0600.000	17-01-03 7 PT IN W PT W 1/2 SEC. CEN PT 0094.42A COM USE CODE 499 14,910	1,980	16,890								
BROTHERS REALTY & INVESTMENT C P.O. BOX 926 COLUMBUS, OHIO VOL 248 PG 398 PARCEL-ID 06-172-0700.000	17-01-03 7 PT IN W PT W1/2 SEC .CEN PT ST HY EASE PARC NO 6 0013.13A EXM USE CODE 610 1,380	00	1,380								
MANNS, DALE P.O. BOX 514 SOUTH POINT, OHIO 45680 VOL 544 PG 516 PARCEL-ID 06-172-0800.000	17-01-03 7 SW COR W SIDE SEC N&E PT 0006.02A RES USE CODE 500 630	00	630								
SUPERIOR MARINE WAYS, INC. P.O. BOX 514 SOUTH POINT, OHIO 45680 VOL 583 PG 659 PARCEL-ID 06-172-0801.000	17-01-03 7 SW COR W SIDE SEC S PT 0002.90A IND USE CODE 300 300	00	300								
SUPERIOR MARINE WAYS INC. P.O. BOX 514 SOUTH POINT, OHIO 45680 VOL 605 PG 251 PARCEL-ID 06-172-0802.000 01-02-96 TRNSF FROM 06-172-0802.000	17-01-03 PT 7 SW COR W SIDE SEC N & E PT 0005.65A COM USE CODE 499 16,230	12,670	28,900								SOUTH POINT BARGE CO., IN
SOUTH POINT BARGE CO., INC. P.O. BOX 514 SOUTH POINT, OHIO 45680 VOL 410 PG 376 PARCEL-ID 06-172-0802.000 01-02-96 TRNSF TO 06-172-0802.000	17-01-03 PT 7 SW COR W SIDE SEC N & E PT 0005.65A COM USE CODE 499 00	00	00								SUPERIOR MARINE WAYS INC.

BARRETT BROTHERS SPRINGFIELD, OH 1-800-322-7711

TAX RATE ...50
A/R RED FACTOR 04.5484
OTH RED FACTOR 04.6761

LAWRENCE
TAX DISTRICT 06-FAYETTE TWP-DELTA S.D.

GENERAL TAX LIST AND DUPLICATE OF REAL AND PUBLIC UTILITY PROPERTY
COUNTY REAL ESTATE TAXES AND SPECIAL ASSESSMENTS

12/23/96

TAX YEAR 1996
INTEREST RATE
PAGE NO 1105

OWNER'S NAME MAILING ADDRESS	DESCRIPTION			TAXES CHARGED	DECEMBER TAXES	PENALTY	JUNE TAXES	PENALTY	TOTAL DELINQUENT	C. D. DATE	MEMO
	LAND	IMPROVEMENTS	TOTAL VALUE								
ADKINS, BARBARA ANN 1907 ANN STREET SISSONVILLE, WV 25320 VOL 547 PG 522 PARCEL-ID 06-172-0900.000	17-1-3 7 SW COR W SIDE SEC LES S 0.15AC BAL= 0.28AC RES USE CODE 510 1,870	4,360 HOMESITE VALUE LISTED BELOW 1,870	6,230 4,360	6,230							
COLLIER, VERNON & WANDA L 24 PVT. DR. 8380 CO. RD. 15 CHESAPEAKE, OHIO 45619 PARCEL-ID 06-172-0900.001	17-1-3 7 SW COR W SIDE SEC PT 0.15AC RES USE CODE 510 1,320	6,830 HOMESITE VALUE LISTED BELOW 1,320	8,150 6,830	8,150							
FORGEY, DONALD EUGENE 6207 CO. RD. 1 SOUTH POINT, OHIO 45680 PARCEL-ID 06-172-1000.000	17-01-03 7 PT W PT W1/2 SEC. 0000.74A RES USE CODE 510 3,430	5,530	8,960								
ASHLAND DRY DOCKING CO. INC. P.O. BOX 534 SOUTH POINT, OHIO 45680 MERGER- VOL 575 PG 661 PARCEL-ID 06-172-1001.000	17-01-03 PT 0001.97A COM USE CODE 400 5,790	00	5,790								
FORGEY, DONALD EUGENE 6207 CO. RD. 1 SOUTH POINT, OHIO 45680 PARCEL-ID 06-172-1100.000	17-01-03 7 PT IN W PT W1/2 SEC .N & S PT. 0070.94A AGR USE CODE 120 10,470	00	10,470								
FORGEY, DONALD EUGENE 6207 CO. RD. 1 SOUTH POINT, OHIO 45680 PARCEL-ID 06-172-1200.000	17-01-03 7 PT W PT W1/2 SEC. 0004.78A COM USE CODE 499 16,120	12,690	28,810								
ASHLAND DRY DOCKING CO. INC. P.O. BOX 534 SOUTH POINT, OHIO 45680 MERGER- VOL 575 PG 661 PARCEL-ID 06-172-1201.000	17-01-03 PT 0003.66A COM USE CODE 400 10,760	00	10,760								
ASHLAND DRY DOCKING CO., INC. AN OHIO CORP. P.O. BOX 534 SOUTH POINT, OHIO 45680 MERGER- VOL 575 PG 661 PARCEL-ID 06-172-1202.000	17-01-03 7 PT W PT W 1/2 SEC 0000.62A COM USE CODE 400 1,820	00	1,820								
FORGEY, EVELYN M. R.R. 4, BOX 24 SOUTH POINT, OHIO VOL 350 PG 27 PARCEL-ID 06-172-1300.000	17-01-03 7 PT IN W PT W1/2 SEC .CEN PT ST HY EASE PARC NO 0005.37A EXM USE CODE 610 560	00	560								

TAX RATE ...50
A/R RED FACTOR 04.5484
OTH RED FACTOR 04.6761

LAWRENCE
TAX DISTRICT 06-FAYETTE TWP-DELTA S.D.

GENERAL TAX LIST AND DUPLICATE OF REAL AND PUBLIC UTILITY PROPERTY
COUNTY REAL ESTATE TAXES AND SPECIAL ASSESSMENTS

12/23/96

TAX YEAR 1996
INTEREST RATE
PAGE NO 1106

OWNER'S NAME MAILING ADDRESS	DESCRIPTION			TAXES CHARGED	DECEMBER TAXES	PENALTY	JUNE TAXES	PENALTY	TOTAL DELINQUENT	C. D. DATE	MEMO
	LAND	IMPROVEMENTS	TOTAL VALUE								
BROTHERS REALTY & INVESTMENT C P O BOX 926 COLUMBUS, OHIO VOL 177 PG 630 PARCEL-ID 06-172-1400.000	17-01-37 R17 T1 S3&7 PT W PT 0000.73A RES USE CODE 510 3,270	3,490	6,760								
SINGLEY, JOHN A. & GAIL M. 6240 COUNTY RD. 1 SOUTH POINT, OHIO 45680 VOL 463 PG 662 PARCEL-ID 06-172-1500.000	17-01-03 7 PT IN W PT W1/2 SEC . 0000.50A RES USE CODE 510 4,080 HOMESITE VALUE LISTED BELOW 4,080	13,270 13,270	17,350 17,350								
SOUTH, I. L. RT 6 BOX 15 SOUTH POINT, OHIO 45680 VOL 210 PG 615 PARCEL-ID 06-172-1600.000	17-01-03 7 N PT E PT W1/2 0006.00A AGR USE CODE 120 660	00	660								
MEADOWBROOK ENTERPRISES, INC. P.O. BOX 333 SOUTH POINT, OHIO 45680 VOL 343 PG 527 PARCEL-ID 06-172-1700.000	17-01-03 & 07 E. PT. W1/2 N. & S. PT. LESS 0.45AC. AGR USE CODE 120 5,200	00	5,200								
HYSELL, KAREN E 6369 CR 1 SOUTH POINT, OHIO 45680 VOL 557 PG 728 PARCEL-ID 06-172-1701.000	17-01-03 & 07 PT. E. PT. W1/2 N. & S. PT. RES USE CODE 510 2,600 HOMESITE VALUE LISTED BELOW 2,600	10,720 10,720	13,320 13,320								
TURNER, CAROL J 006 C/O F. A. R. E. TAX SERVICE 17187 NO. LAUREL PK. DR. SUITE 437 LIVONIA, MI 48152 VOL 559 PG 199 PARCEL-ID 06-172-1800.000	17-01-03 7 SW PT 75' ON OLD RT .52 0000.69A RES USE CODE 510 3,720 HOMESITE VALUE LISTED BELOW 3,720	13,530 13,100	17,250 16,820								Timothy M. & Jennifer Keller Mallory
MEADOWBROOK ENTERPRISES, INC. VOL 343 PG 527 PARCEL-ID 06-173-0100.000	17-01-03 7 E PT W1/2 CEN PT ST HY EASE PARC NO 66LA 0001.66A EXM USE CODE 610 180	00	180								
ANKRIN, ALBERTA ET AL 6256 CO. RD. 1 SOUTH POINT, OHIO 45680 VOL 536 PG 448 PARCEL-ID 06-173-0200.000	17-01-03 7 PT E PT W1/2 0001.00A RES USE CODE 510 4,960 HOMESITE VALUE LISTED BELOW 4,960	7,600 7,540	12,560 12,500								
MAYNARD, JERRY L. & BETTY S. 6277 CO. RD. 1 SOUTH POINT, OHIO 45680	17-01-03 7 PT E PT W1/2 0001.00A RES USE CODE 510										

BARRETT BROTHERS SPRINGFIELD, OH 1-800-322-7711

OWNER'S NAME MAILING ADDRESS	DESCRIPTION			TAXES CHARGED	DECEMBER TAXES	PENALTY	JUNE TAXES	PENALTY	TOTAL DELINQUENT	C. D. DATE	MEMO
	LAND	IMPROVEMENTS	TOTAL VALUE								
PARCEL-ID 06-173-0300.000	4,030	15,320	19,350								
	HOMESITE VALUE LISTED BELOW										
	4,030	15,170	19,200								
11-08-96 566.74											
MCKEE, LOUIS M. 4750 NORTH SHIUMO DR TUCSON, ARIZONA 85749 VOL 603 PG 294 PARCEL-ID 06-173-0400.000	17-1-3 7 W PT W1/2 S PT LE 1.6 3A BAL 5.22ACS RES USE CODE 510										
	00	00	00								
04-29-96 TRNSF TO 06-173-0400.000 MILEM, JOHN DAVID & MARSH											
MILEM, JOHN DAVID & MARSHALLIN E 6399 CO RD 1 SOUTH POINT, OHIO 45680 VOL 609 PG 194 PARCEL-ID 06-173-0400.000	17-1-3 7 W PT W1/2 S PT LE 1.6 3A BAL 5.22ACS RES USE CODE 510										
	4,200	6,050	10,250								
04-29-96 TRNSF FROM 06-173-0400.000 MCKEE, LOUIS M.											
MILEM, DAVID & MARSHELLINE 6339 CO. RD. 1 SOUTH POINT, OHIO 45680 VOL 547 PG 681 PARCEL-ID 06-173-0400.001	17-1-3 7 W PT W1/2 SPT PT 1.63 AC RES USE CODE 599										
	790	1,230	2,020								
MILEM, MARSHALLINE & DAVID 6339 CO. RD. 1 SOUTH POINT, OHIO 45680 VOL 547 PG 681 PARCEL-ID 06-173-0500.000	17-1-3 7 SE PT W1.2 S PT. 0.79 AC RES USE CODE 510										
	2,320	11,900	14,220								
	HOMESITE VALUE LISTED BELOW										
	2,320	9,670	11,990								
MCKEE, GRACE SOUTH POINT, OHIO VOL 473 PG 532 PARCEL-ID 06-173-0600.000	17-01-03 7 W PT W1/2 N PT ST HY EASE PARC NO 67LA 0001.09A EXM USE CODE 610										
	120	00	120								
MEADOWBROOK ENTERPRISES, INC. P.O. BOX 333 SOUTH POINT, OHIO 45680-0000 VOL 343 PG 533 PARCEL-ID 06-173-0700.000	17-01-03 7 W PT W1/2 N & S PT. 0014.63A AGR USE CODE 120										
	1,610	00	1,610								
CHILDERS, SAM M. 6389 COUNTY RD. 1 SOUTH POINT, OH. 45680 VOL 571 PG 596 PARCEL-ID 06-173-0800.000	17-01-03 7 W PT W1/2 SE PT. 0000.98A RES USE CODE 510										
	4,030	22,730	26,760								
	HOMESITE VALUE LISTED BELOW										
	4,030	21,710	25,740								
MEADOWBROOK ENTERPRISES, INC. VOL 343 PG 533 PARCEL-ID 06-173-0900.000	17-01-03 7 W PT W1/2 CEN PT ST HY EASE PARC NO 66LA 0001.47A EXM USE CODE 610										

OWNER'S NAME MAILING ADDRESS	DESCRIPTION			TAXES CHARGED	DECEMBER TAXES	PENALTY	JUNE TAXES	PENALTY	TOTAL DELINQUENT	C. D. DATE	MEMO
	LAND	IMPROVEMENTS	TOTAL VALUE								
	150	00	150								
STRONG, GEORGIA BELLE 6374 CO. RD. 1 SOUTH POINT, OHIO 45680 PARCEL-ID 06-173-1000.000	17-01-03 7 PT E PT W1/2 PT 0000.44A RES USE CODE 510										
	3,470	8,740	12,210								
	HOMESITE VALUE LISTED BELOW										
	3,470	8,740	12,210								
SHARP, LEW W & MURIEL ANN 6392 CO RD 1 SOUTH POINT, OHIO 45680 VOL 566 PG 441 PARCEL-ID 06-173-1100.001	17-1-3 & 7 PT E PT W1/2 PT 0.71ACS. RES USE CODE 510										
	5,020	29,340	34,360								
	HOMESITE VALUE LISTED BELOW										
	5,020	29,340	34,360								
MAINS, DONALD R. & JANICE K. 6334 CR 1 SOUTH POINT, OHIO 45680 VOL 512 PG 355 PARCEL-ID 06-173-1100.002	17-1-3/7 PT E PT W1/2 PT 1.25A CS. RES USE CODE 510										
	5,520	57,500	63,020								
STRONG, GEORGIA BELL & RICHARD 6374 CO. RD. 1 SOUTH POINT, OHIO 45680 PARCEL-ID 06-173-1100.003	17-1-3/7 E PT W 1/2 PT 0.01 AC RES RES USE CODE 500										
	140	00	140								
DAVIDSON, RICHARD T. & MARY B. 6356 CO. RD. 1 SOUTH POINT, OHIO 45680-742 PARCEL-ID 06-173-1100.004	17-1-3/7 PT E PT W 1/2 PT 0.43 ACRES RES USE CODE 500										
	3,280	00	3,280								
MAYO CONSTRUCTION COMPANY INC. P.O. BOX 850 PROCTORVILLE, OHIO 45669 VOL 599 PG 396 PARCEL-ID 06-173-1100.005	17-1-3/7 E PT W 1/2 PT 1.21ACRES RES USE CODE 500			2/3/97 Pennington, Raymond & Gloria							
	4,820	00	4,820								
MORRISON, GARY & VICKI P.O. BOX 395 CULLODEN, W.VA. 25510 PARCEL-ID 06-173-1101.000	17-01-03 17 01 07 PT E W 1/2 PT 0001.80A RES USE CODE 510										
	5,710	52,370	58,080								
SHARP, LEW & MURIEL ANN 6392 CO RD 1 SOUTH POINT, OHIO 45680 VOL 209 PG 564 PARCEL-ID 06-173-1200.000	17-01-03 7 PT E PT W1/2 PT 0001.12A RES USE CODE 510										
	5,470	13,450	18,920								
PULLEY, EVERETT JR. AND MILDRED A.	17-01-03 7 PT W PT E1/2 SEC. N OF RD.										

BARRETT BROTHERS SPRINGFIELD, OH 1-800-322-7711

TAX RATE - .50
A/R RED FACTOR 04.5484
OTH RED FACTOR 04.6761

LAWRENCE
TAX DISTRICT 06-FAYETTE TWP-DELTA S.D.

GENERAL TAX LIST AND DUPLICATE OF REAL AND PUBLIC UTILITY PROPERTY
COUNTY REAL ESTATE TAXES AND SPECIAL ASSESSMENTS

12/23/96

TAX YEAR 1996
INTEREST RATE
PAGE NO 1109

OWNER'S NAME MAILING ADDRESS	DESCRIPTION			TAXES CHARGED	DECEMBER TAXES	PENALTY	JUNE TAXES	PENALTY	TOTAL DELINQUENT	C. D. DATE	MEMO
	LAND	IMPROVEMENTS	TOTAL VALUE								
RT. 4 BOX 349A SOUTH POINT, OHIO 45680 VOL 483 PG 690 PARCEL-ID 06-173-1300.000	0042.16A 4,650	AGR USE CODE 120 00	4,650								
UNITED FUEL GAS CO. VOL 229 PG 412 PARCEL-ID 06-173-1400.000	17-01-03 7 PT MID E1/2 0001.00A 3,500	COM USE CODE 830 00	3,500								
VIGLIANCO, JOHN D. & KARLA J. P.O. BOX 644 SOUTH POINT, OHIO 45680 VOL 542 PG 63 PARCEL-ID 06-173-1600.000	-00-00 1 STONE GATE SUBDIV. 0000.00A 3,220 HOMESITE VALUE LISTED BELOW 3,220	RES USE CODE 510 16,260 16,060	19,480 19,280								
PULLEY, EVERETT JR. & PULLEY, MILDRED A. RT. 4, BOX 349-A SOUTH POINT, OHIO 45680 VOL 479 PG 851 PARCEL-ID 06-173-1700.000	-00-00 2 STONE GATE SUBDIV. 0000.00A 1,880	RES USE CODE 500 00	1,880								
PULLEY, EVERETT JR. & MILDRED RT. 4 BOX 349A SOUTH POINT, OHIO 45680 VOL 408 PG 250 PARCEL-ID 06-173-1800.000	-00-00 3 STONE GATE SUBDIV. 0000.00A 2,230	RES USE CODE 599 6,420	8,650								
PULLEY, EVERETT JR. & MILDRED RT. 4 BOX 349A SOUTH POINT, OHIO 45680 VOL 375 PG 598 PARCEL-ID 06-174-0100.000	-00-00 4 STONE GATE SUBDIV. 0000.00A 3,980	RES USE CODE 510 16,420	20,400								
ERWIN, ELZA O. & ELLA R. RT. 4, BOX 54 SOUTH POINT, OH. 45680-0000 VOL 467 PG 699 PARCEL-ID 06-174-0200.000 03-12-96 TRNSF TO 06-174-0200.000	-00-00 5 STONE GATE SUBDIV. 0000.00A 00	RES USE CODE 510 00	00 WISE, THOMAS E. & MARY								
WISE, THOMAS E. & MARY P.O. BOX 232 SOUTH POINT, OH. 45680-0000 VOL 606 PG 690 PARCEL-ID 06-174-0200.000 03-12-96 TRNSF FROM 06-174-0200.000	-00-00 5 STONE GATE SUBDIV. 0000.00A 2,450 HOMESITE VALUE LISTED BELOW 2,450 ERWIN, ELZA O. & ELLA R.	RES USE CODE 510 14,810 14,810	17,260 17,260								
BLAZER, JOE M. & ALICE M. 107 TWP. RD. 1344 SOUTH POINT, OHIO 45680 VOL 551 PG 407 PARCEL-ID 06-174-0300.000	-00-00 6 STONE GATE SUBDIV. 0000.00A 2,720 HOMESITE VALUE LISTED BELOW 2,720	RES USE CODE 510 16,960 16,960	19,680 19,680								

TAX RATE - .50
A/R RED FACTOR 04.5484
OTH RED FACTOR 04.6761

LAWRENCE
TAX DISTRICT 06-FAYETTE TWP-DELTA S.D.

GENERAL TAX LIST AND DUPLICATE OF REAL AND PUBLIC UTILITY PROPERTY
COUNTY REAL ESTATE TAXES AND SPECIAL ASSESSMENTS

12/23/96

TAX YEAR 1996
INTEREST RATE
PAGE NO 1110

OWNER'S NAME MAILING ADDRESS	DESCRIPTION			TAXES CHARGED	DECEMBER TAXES	PENALTY	JUNE TAXES	PENALTY	TOTAL DELINQUENT	C. D. DATE	MEMO
	LAND	IMPROVEMENTS	TOTAL VALUE								
TRAVIS, RICHARD LEE & CYNTHIA DAWN 022 C/O TRANSAMERICA REAL ESTATE TAX SERVICE 1105 SCHROCK RD SUITE 437 COLUMBUS, OHIO 43229 VOL 579 PG 227 PARCEL-ID 06-174-0400.000	-00-00 7 STONE GATE SUBDIV. 0000.00A 2,720 HOMESITE VALUE LISTED BELOW 2,720	RES USE CODE 510 15,730 15,400	18,450 18,120								
ASBURY, J. B. AND MARJORIE 71 TWP. RD. 1344 SOUTH POINT OHIO 45680 VOL 518 PG 224 PARCEL-ID 06-174-0500.000	-00-00 8 STONE GATE SUBDIV. 0000.00A 2,720 HOMESITE VALUE LISTED BELOW 2,720	RES USE CODE 510 27,060 27,060	29,780 29,780								
ASBURY, J. B. AND MARJORIE 71 TWP. RD. 1344 SOUTH POINT OHIO 45680 VOL 518 PG 224 PARCEL-ID 06-174-0600.000	-00-00 9 STONE GATE SUBDIV. 0000.00A 1,770	RES USE CODE 500 00	1,770								
HUNT, PATRICIA MARIE SOUTH POINT OHIO VOL 361 PG 322 PARCEL-ID 06-174-0601.000	-00-00 W 52 0000.00A 1,470	S RES USE CODE 500 00	1,470								
MCCOMAS, GUY & AVANELLE M. 52 TWP. RD. 1344 SOUTH POINT, OHIO 45680 VOL 331 PG 523 PARCEL-ID 06-174-0700.000	-00-00 10 STONE GATE SUBDIV. S1/2 PT. 0000.00A 1,040	RES USE CODE 510 00	1,040								
VIGLIANCO, JOHN D. & KARLA J. P.O. BOX 644 SOUTH POINT, OHIO 45680 VOL 542 PG 63 PARCEL-ID 06-174-0800.000	-00-00 10 STONE GATE SUBDIV. N1/2 PT. 0000.00A 950	RES USE CODE 500 00	950								
MCCOMAS, GUY & AVANELLE M. 52 TWP. RD. 1344 SOUTH POINT, OHIO 45680 VOL 300 PG 359 PARCEL-ID 06-174-0900.000	-00-00 11 STONE GATE SUBDIV. 0000.00A 3,000 HOMESITE VALUE LISTED BELOW 3,000	RES USE CODE 510 16,820 16,820	19,820 19,820								
THOMAN, RICHARD EUGENE & SARA 56 TWP. RD. 1344 SOUTH POINT, OHIO 45680 VOL 356 PG 262 PARCEL-ID 06-174-1000.000	-00-00 12 STONE GATE SUBDIV. 0000.00A 3,980 HOMESITE VALUE LISTED BELOW 3,980	RES USE CODE 510 21,760 21,000	25,740 24,980								
VIGLIANCO, MIKE J. & GLADYS 60 TWP. RD. 1344 SOUTH POINT, OHIO 45680 PARCEL-ID 06-174-1100.000	-00-00 13 STONE GATE SUBDIV. 0000.00A 3,670	RES USE CODE 510 14,480	18,150								

BARRETT BROTHERS SPRINGFIELD, OH 1-800-322-7711

TAX RATE .250
A/R RED FACTOR 04.5484
OTH RED FACTOR 04.6761

LAWRENCE
TAX DISTRICT 06-FAYETTE TWP-DELTA S.D.

GENERAL TAX LIST AND DUPLICATE OF REAL AND PUBLIC UTILITY PROPERTY
COUNTY REAL ESTATE TAXES AND SPECIAL ASSESSMENTS

12/23/96

TAX YEAR 1996
INTEREST RATE
PAGE NO 1111

OWNER'S NAME MAILING ADDRESS	DESCRIPTION			TAXES CHARGED	DECEMBER TAXES	PENALTY	JUNE TAXES	PENALTY	TOTAL DELINQUENT	C.D. DATE	MEMO
	LAND	IMPROVEMENTS	TOTAL VALUE								
	HOMESITE VALUE LISTED BELOW										
	3,670	14,480	18,150								
VIGLIANCO, MIKE J. & GLADYS 812 MARBLEHEAD DR. NAPLES, FL. 33942 PARCEL-ID 06-174-1200.000	-00-00 14 STONE GATE SUBDIV. 0000.00A RES USE CODE 500										
	3,320	00	3,320								
HAZELETT, ENID P. 108 TWP. RD 1344 SOUTH POINT, OHIO 45680 VOL 477 PG 583 PARCEL-ID 06-174-1300.000	-00-00 15 STONE GATE SUBDIV. 0000.00A RES USE CODE 500										
	3,290	00	3,290								
HAZELETT, ENID P. 108 TWP. RD. 1344 SOUTH POINT, OHIO 45680 VOL 477 PG 486 PARCEL-ID 06-174-1400.000	-00-00 16 STONE GATE SUBDIV. 0000.00A RES USE CODE 510										
	3,780	21,060	24,840								
	HOMESITE VALUE LISTED BELOW										
	3,780	21,060	24,840								
BACKLEY, JOHN D. & MARY L. BOX 76 PROCTORVILLE, OHIO 45669 VOL 329 PG 352 PARCEL-ID 06-174-1600.000	17-01-03 N1/2 LT8 WH.9,10,11 B LG&LT1-24 BL.H LT1-11 BL.I LT 1 0008.78A RES USE CODE 500										
	1,620	00	1,620								
HOLT, REATHA SUE & DENNIS EARL GRALEY 1946 ADAMS AVENUE HUNTINGTON, WV. 25704 PARCEL-ID 06-174-1700.000	17-01-03 PT.SE1/4 FORM PT.OFEV RSD FOR S PT LTS 13 &1415 BL.J 0000.23A RES USE CODE 500										
	2,210	00	2,210								
GAY, RANDOLPH G. C/O ALMA GAY 101 WHISPERING PINE CR. ALTAVISTA, VA. 24517 PLAT 6 PG 184 PARCEL-ID 06-174-1800.000	17-01-03 PT. SE1/4 FORM. PT. O FEVERT.S.D. FORM. S PT LOT L6 8 0000.03A RES USE CODE 500										
	100	00	100								
HOLBROOK, GARNETT 207 ADAMS ST. HUNTINGTON, W. VA. PLAT 6 PG 184 PARCEL-ID 06-175-0100.000	17-1-3 PTSE1/4 FORM EVTDALE SD . SPT LT17 BLJ & N1/2 ALLEY RES USE CODE 500										
	130	00	130								
BROCK, L. PERRY & KELLY L. 554 CO. RD. 120 SOUTH POINT, OHIO 45680 PARCEL-ID 06-175-0200.000	17-1-03 NE COR. (SEE SURVEY-19 83 DUPLICATE) 1.62ACS. RES USE CODE 500										
	170	00	170								
JOHNSON, BILLY & PHYLLIS 1259 TWP. RD. 135 SOUTH POINT, OHIO 45680 VOL 534 PG 243 PARCEL-ID 06-175-0300.000	17-01-03 NW COR. ON N SEC LINE , LESS 5.64AC.=2.95ACRES RES USE CODE 510										
	1,870	7,370	9,240								

TAX RATE .250
A/R RED FACTOR 04.5484
OTH RED FACTOR 04.6761

LAWRENCE
TAX DISTRICT 06-FAYETTE TWP-DELTA S.D.

GENERAL TAX LIST AND DUPLICATE OF REAL AND PUBLIC UTILITY PROPERTY
COUNTY REAL ESTATE TAXES AND SPECIAL ASSESSMENTS

12/23/96

TAX YEAR 1996
INTEREST RATE
PAGE NO 1112

OWNER'S NAME MAILING ADDRESS	DESCRIPTION			TAXES CHARGED	DECEMBER TAXES	PENALTY	JUNE TAXES	PENALTY	TOTAL DELINQUENT	C.D. DATE	MEMO
	LAND	IMPROVEMENTS	TOTAL VALUE								
	HOMESITE VALUE LISTED BELOW										
	1,660	7,370	9,030								
SCHLAGEL, ALMA ROUTE 6 SOUTH POINT, OHIO 45680 VOL 489 PG 411 PARCEL-ID 06-175-0300.001	17-01-03 PT NW COR. ON N SEC. LINE RES USE CODE 510										
	940	6,990	7,930								
LOCKHART, CLARENCE E 1245 TWP RD 135 SOUTH POINT, OHIO 45680-0000 VOL 601 PG 466 PARCEL-ID 06-175-0301.000	17-01-03 PT N W COR 0000.51A RES USE CODE 500										
	930	00	930								
PATRICK, RICHARD RT 1 BOX 217 SOUTH POINT, OHIO 45680-000 VOL 595 PG 609 PARCEL-ID 06-175-0302.000	17-01-03 NW COR ON N SEC LIN P T 0000.53A RES USE CODE 545										
	840	340	1,180								
LOCKHART, PATRICIA 1217 TWP RD 135 SOUTH POINT, OHIO 45680 VOL 601 PG 468 PARCEL-ID 06-175-0303.000	17-01-03 PT NW COR ON N SEC LINEE W PT 0000.79A RES USE CODE 545										
	1,490	320	1,810								
	HOMESITE VALUE LISTED BELOW										
	1,490	320	1,810								
KELLEY, RUSSELL JAMES 202 GLENDALE COURT COLLINSVILLE, VA 24078 VOL 362 PG 233 PARCEL-ID 06-175-0304.000	17-01-03 PT NW COR ON N SEC LINE PT 0001.56A AGR USE CODE 120										
	170	140	310								
JOHNSON, BILLY & PHYLLIS 1259 TWP. RD. 135 SOUTH POINT, OHIO 45680 VOL 534 PG 243 PARCEL-ID 06-175-0400.000	17-01-03 PT. NW COR. 0000.12A RES USE CODE 500										
	10	00	10								
PERRINE, DANIEL R. & JUDY K. 006 C/O F. A. R. E. TAX SERVICE 17187 NO. LAUREL PK. DR. SUITE 437 LIVONIA, MI 48152 VOL 518 PG 267A PARCEL-ID 06-175-0500.000	17-01-03 CEN. PT. 0000.49A RES USE CODE 510										
	810	6,990	7,800								
	HOMESITE VALUE LISTED BELOW										
	810	6,990	7,800								
PERRINE, DANIEL R. & JUDY K. 006 C/O F. A. R. E. TAX SERVICE 17187 NO. LAUREL PK. DR. SUITE 437 LIVONIA, MI 48152 VOL 519 PG 267-A PARCEL-ID 06-175-0600.000	17-01-03 CEN. PT. 0000.34A RES USE CODE 599										
	540	00	540								

LWD 12/20/96
Christine Martin + Clyde Ferguson

LWD 12/31/96
Richard Patrick.

BARRETT BROTHERS SPRINGFIELD, OH 1-800-322-7711

TAX RATE [illegible]50
A/R RED FACTOR 04.5484
OTH RED FACTOR 04.6761

LAWRENCE
TAX DISTRICT 06-FAYETTE TWP-DELTA S.D.

GENERAL TAX LIST AND DUPLICATE OF REAL AND PUBLIC UTILITY PROPERTY
COUNTY REAL ESTATE TAXES AND SPECIAL ASSESSMENTS

12/23/96

TAX YEAR 1996
INTEREST RATE
PAGE NO 1113

OWNER'S NAME MAILING ADDRESS	DESCRIPTION			TAXES CHARGED	DECEMBER TAXES	PENALTY	JUNE TAXES	PENALTY	TOTAL DELINQUENT	C. D. DATE	MEMO
	LAND	IMPROVEMENTS	TOTAL VALUE								
HETZER, LLOYD & MABEL M. C/O GLEN D. HAGER 724 ELOISE ST. HUNTINGTON.W.VA. 25704 VOL 336 PG 273 PARCEL-ID 06-175-0700.000	17-01-03 N PT. 0000.11A RES USE CODE 500 460	00	460								
MOORE, RICHARD E. & BARBARA A. 1339 TWP. RD. 135 SOUTH POINT, OHIO 45680 VOL 349 PG 343 PARCEL-ID 06-175-0800.000	17-01-03 PT. NW 1/4 0000.31A RES USE CODE 510 940	9,130	10,070								
HETZER, LLOYD CURTIS & MABEL M C/O I.L. SOUTH C/O GLEN HAGER 724 ELOISE ST. HUNTINGTON W VA 25704 VOL 309 PG 290 PARCEL-ID 06-175-0900.000	17-01-03 NW COR. ON N SEC. LIN ESE PT. NW COR. NW 0000.29A RES USE CODE 599 860	210	1,070								
HETZER, LLOYD & MABEL M. C/O GLEN D. HAGER 724 ELOISE ST. HUNTINGTON.W.VA. 25704 VOL 291 PG 449 PARCEL-ID 06-175-1000.000	17-01-03 NW COR. ON N SEC.LINE SE PT. NW COR. NW 0000.28A RES USE CODE 545 840 HOMESITE VALUE LISTED BELOW 840	1,590 1,400	2,430 2,240								
SOUTH, I. L. RT 6 BOX 15 SOUTH POINT, OHIO 45680 VOL 210 PG 615 PARCEL-ID 06-175-1100.000	17-01-03 N END NEAR CEN. 0022.33A AGR USE CODE 120 4,560 HOMESITE VALUE LISTED BELOW 1,660	6,160 4,950	10,720 6,610								
RAINES, LEE & JUANITA RT. 4 BOX 59 SOUTN POINT, OHIO 45680 VOL 443 PG 78 PARCEL-ID 06-175-1300.000	-00-00 1 KINLEY SUBDIV. 0000.00A RES USE CODE 510 6,220 HOMESITE VALUE LISTED BELOW 00	24,070 22,250	30,290 22,250								
THOMAS, STOWE ANN 6614 CO RD 1 SOUTH POINT, OHIO 45680 VOL 606 PG 599 PARCEL-ID 06-175-1400.000	-00-00 2 KINLEY SUBDIV. 0000.00A RES USE CODE 510 00	00	00								
03-07-96 TRNSF TO 06-175-1400.000	CABELL, FRANK AND OPAL										
Thomas, Stowe Ann Life Est											
CABELL, FRANK AND OPAL 6614 COUNTY ROAD 1 SOUTH POINT 45680 VOL 603 PG 296 PARCEL-ID 06-175-1400.000	-00-00 2 KINLEY SUBDIV. 0000.00A RES USE CODE 510 4,640 HOMESITE VALUE LISTED BELOW 00	19,450 19,450	24,090 19,450	Term. of Stowe Anns Life Est Aff. Frank & OPAL CAbell							
03-07-96 TRNSF FROM 06-175-1400.000	THOMAS, STOWE ANN										

BARRETT BROTHERS SPRINGFIELD, OH 1-800-322-7711

TAX RATE [illegible]50
A/R RED FACTOR 04.5484
OTH RED FACTOR 04.6761

LAWRENCE
TAX DISTRICT 06-FAYETTE TWP-DELTA S.D.

GENERAL TAX LIST AND DUPLICATE OF REAL AND PUBLIC UTILITY PROPERTY
COUNTY REAL ESTATE TAXES AND SPECIAL ASSESSMENTS

12/23/96

TAX YEAR 1996
INTEREST RATE
PAGE NO 1114

OWNER'S NAME MAILING ADDRESS	DESCRIPTION			TAXES CHARGED	DECEMBER TAXES	PENALTY	JUNE TAXES	PENALTY	TOTAL DELINQUENT	C. D. DATE	MEMO
	LAND	IMPROVEMENTS	TOTAL VALUE								
BLAKE, DONALD V. & MARGARET A 6632 CO. RD. 1 SOUTH POINT, OHIO 45680 VOL 604 PG 188 PARCEL-ID 06-175-1500.000	-00-00 3 KINLEY SUBDIV. 0000.00A RES USE CODE 510 4,600 HOMESITE VALUE LISTED BELOW 00	16,570 16,570	21,170 16,570								
FIX, JAMES D. & ILSE E. RT. 4 BOX 65 SOUTH POINT, OHIO 45680 VOL 510 PG 173 PARCEL-ID 06-175-1600.000	-00-00 4 KINLEY SUBDIV. 0000.00A RES USE CODE 510 00	00	00								
06-18-96 TRNSF TO 06-175-1600.000	MAYS, KENNETH R & SHERRI										
MAYS, KENNETH R & SHERRI L 6650 CO RD 1 SOUTH POINT, OHIO 45680 VOL 610 PG 749 PARCEL-ID 06-175-1600.000	-00-00 4 KINLEY SUBDIV. 0000.00A RES USE CODE 510 4,600 HOMESITE VALUE LISTED BELOW 00	22,690 22,690	27,290 22,690								
06-18-96 TRNSF FROM 06-175-1600.000	FIX, JAMES D. & ILSE E.										
MILLER, LARRY D & DEBRA L. RT. 4 BOX 67 SOUTH POINT, OH. 45680 VOL 558 PG 745 PARCEL-ID 06-175-1700.000	-00-00 5 KINLEY SUBDIV. 0000.00A RES USE CODE 510 5,710 HOMESITE VALUE LISTED BELOW 00	47,250 44,670	52,960 44,670								
EPPERSON, BARBARA J. 6712 CO RD 1 SOUTH POINT, OHIO 45680 VOL 362 PG 340 PARCEL-ID 06-175-1800.000	-00-00 6 KINLEY SUBDIV. 0000.00A COM USE CODE 499 5,420 HOMESITE VALUE LISTED BELOW 00	30,160 25,710	35,580 25,710								
FOXWELL, PERCY L.A. JR. & DEBO RAH M. RT 4 BOX 60 SOUTH POINT, OHIO 45680 VOL 568 PG 647 PARCEL-ID 06-176-0200.000	-00-00 1 MEADOWBROOK SUBDIV. NO. 1 0000.00A RES USE CODE 510 4,050 HOMESITE VALUE LISTED BELOW 4,050	17,880 17,300	21,930 21,350								
CAREY, CHARLES EDWIN & RUTH MI 6609 CO RD 1 SOUTH POINT, OHIO 45680 VOL 239 PG 272 PARCEL-ID 06-176-0300.000	-00-00 2 MEADOWBROOK SUBDIV. NO. 1 0000.00A RES USE CODE 510 4,050 HOMESITE VALUE LISTED BELOW 4,050	14,410 14,310	18,460 18,360								
NESTER, MICHAEL R & LADONNA A 022 C/O TRANSAMERICA REAL ESTATE TAX SERVICE 1105 SCHROCK RD SUITE 437 COLUMBUS. OHIO 43229	-00-00 3 MEADOWBROOK SUBDIV. NO. 1 0000.00A RES USE CODE 510 4,050 HOMESITE VALUE LISTED BELOW	25,620	29,670								

BARRETT BROTHERS SPRINGFIELD, OH 1-800-322-7711

TAX RATE --.50
A/R RED FACTOR 04.5484
OTH RED FACTOR 04.6761

LAWRENCE
TAX DISTRICT 06-FAYETTE TWP-DELTA S.D.

GENERAL TAX LIST AND DUPLICATE OF REAL AND PUBLIC UTILITY PROPERTY
COUNTY REAL ESTATE TAXES AND SPECIAL ASSESSMENTS

12/23/96

TAX YEAR 1996
INTEREST RATE
PAGE NO 1115

OWNER'S NAME MAILING ADDRESS	DESCRIPTION			TAXES CHARGED	DECEMBER TAXES	PENALTY	JUNE TAXES	PENALTY	TOTAL DELINQUENT	C. D. DATE	MEMO
	LAND	IMPROVEMENTS	TOTAL VALUE								
VOL 610 PG 169 PARCEL-ID 06-176-0400.000	4,050	20,720	24,770								
05-24-96 TRNSF FROM 06-176-0400.000 BOSLEY, ROSEMARY F											
BOSLEY, ROSEMARY F 022 C/O TRANSAMERICA REAL ESTATE TAX SERVICE 1105 SCHROCK RD SUITE 437 COLUMBUS, OHIO 43229 VOL 564 PG 5 PARCEL-ID 06-176-0400.000	-00-00 3 MEADOWBROOK SUBDIV. NO. 1 0000.00A RES USE CODE 510 00 00 00										
05-24-96 TRNSF TO 06-176-0400.000 NESTER, MICHAEL R & LADON											
MCCLOUD, JOHNNIE LIFE EST & JE RALDINE MARKEL 6637 CO. RD. 1 SOUTH POINT OHIO 45680 VOL 615 PG 262 PARCEL-ID 06-176-0500.000	4 MEADOWBROOK SUB DIV NO 1 LE? 70 X 107 BAL=70X 180 RES USE CODE 510 2,780 7,390 10,170 HOMESITE VALUE LISTED BELOW 2,780 6,490 9,270										
11-08-96 SPLIT FROM 06-176-0500.000 MCCLOUD, JOHNNIE LIFE EST & JERALDINE MARKEL											
MCCLOUD, JOHNIE & GARNET LIFE ESTATE 6637 CO. RD. 1 SOUTH POINT OHIO 45680 VOL 486 PG 261 PARCEL-ID 06-176-0500.000	-00-00 4 MEADOWBROOK SUBDIV. NO. 1 0000.00A RES USE CODE 510 00 00 00										
11-08-96 TRNSF TO 06-176-0500.000 MCCLOUD, JOHNNIE LIFE EST											
MCCLOUD, JOHNNIE LIFE EST & JE RALDINE MARKEL 6637 CO. RD. 1 SOUTH POINT OHIO 45680 VOL 486 PG 261 PARCEL-ID 06-176-0500.000	-00-00 4 MEADOWBROOK SUBDIV. NO. 1 0000.00A RES USE CODE 510 00 00 00										
11-08-96 TRNSF FROM 06-176-0500.000 MCCLOUD, JOHNIE & GARNET LIFE ESTATE 11-08-96 SPLIT TO 06-176-0500.000 MCCLOUD, JOHNNIE LIFE EST & JERALDINE MARKEL 11-08-96 SPLIT TO 06-176-0500.001 J.D. H. INC.											
J.D. H. INC. 836 TWP RD 1283 PROCTORVILLE, OHIO 45669 VOL 615 PG 263 PARCEL-ID 06-176-0500.001	4 PT MEADOWBROOK SUB DIV NO 1 70X 107 RES USE CODE 599 2,600 500 3,100			179 Twp Rd S.P.O.			7/15/97				Chris A. & Stacy R. Mathes
11-08-96 SPLIT FROM 06-176-0500.000 MCCLOUD, JOHNNIE LIFE EST & JERALDINE MARKEL											

TAX RATE --.50
A/R RED FACTOR 04.5484
OTH RED FACTOR 04.6761

LAWRENCE
TAX DISTRICT 06-FAYETTE TWP-DELTA S.D.

GENERAL TAX LIST AND DUPLICATE OF REAL AND PUBLIC UTILITY PROPERTY
COUNTY REAL ESTATE TAXES AND SPECIAL ASSESSMENTS

12/23/96

TAX YEAR 1996
INTEREST RATE
PAGE NO 1116

OWNER'S NAME MAILING ADDRESS	DESCRIPTION			TAXES CHARGED	DECEMBER TAXES	PENALTY	JUNE TAXES	PENALTY	TOTAL DELINQUENT	C. D. DATE	MEMO
	LAND	IMPROVEMENTS	TOTAL VALUE								
LAVENDER, RANDY R. & TERESA L. 019 C/O SOURCE ONE MORTGAGE SE CO 27555 FARMINGTON ROAD P. O. BOX 1800 FARMINGTON HILLS, M 48018 VOL 523 PG 473 PARCEL-ID 06-176-0600.000	-00-00 5 MEADOWBROOK SUBDIV. NO. 1 0000.00A RES USE CODE 510 4,050 16,480 20,530 HOMESITE VALUE LISTED BELOW 4,050 16,480 20,530										
FISHER, NORMA L. KELLY 6663 CO. RD. 1 SOUTH POINT, OHIO 45680 VOL 446 PG 791 PARCEL-ID 06-176-0700.000	-00-00 6 MEADOWBROOK SUBDIV. NO. 1 0000.00A RES USE CODE 510 4,050 14,530 18,580 HOMESITE VALUE LISTED BELOW 4,050 14,340 18,390										
HUNT, LISA D. RT. 4 BOX 69 SOUTH POINT, OHIO 45680 VOL 589 PG 67 PARCEL-ID 06-176-0800.000 09-09-96 158.90	-00-00 7 MEADOWBROOK SUBDIV. NO. 1 0000.00A RES USE CODE 510 3,700 9,080 12,780 HOMESITE VALUE LISTED BELOW 3,700 9,080 12,780										
MEADOWBROOK ENTERPRISES, INC. P.O. BOX 333 SOUTH POINT, OHIO 45680-000 VOL 343 PG 546 PARCEL-ID 06-176-0900.000	-00-00 8 MEADOWBROOK SUBDIV NO 1 E PT 100' 0000.00A RES USE CODE 500 2,630 00 2,630										
HUNT, LISA D. RT. 4 BOX 69 SOUTH POINT, OIHO 45680 VOL 589 PG 67 PARCEL-ID 06-176-1000.000 09-09-96 74.25	-00-00 8 MEADOWBROOK SUBDIV. NO. 1 PT. 30' W SIDE 0000.00A RES USE CODE 500 790 00 790										
MEADOWBROOK ENTERPRISES, INC. P.O. BOX 333 SOUTH POINT, OHIO 45680 1973 TRSFER.=SEE VOL. 390-171 PARCEL-ID 06-176-1100.000	-00-00 9 MEADOWBROOK SUBDIV. NO. 1 S1/2 75.34' ON DIVIDIO N 0000.00A RES USE CODE 510 3,120 13,030 16,150										
JARRELL, TERRY E. 89 TWP. RD. 1086 SOUTH POINT, OHIO 45680 VOL 575 PG 381 PARCEL-ID 06-176-1300.000	-00-00 MEADOWBROOK SUB. DIV. NO. 2 LOT 1 BLOCK A NO 2 BL O 0000.00A RES USE CODE 510 2,180 14,160 16,340										
LEEP, BEDELIA 59 TWP. RD. 1086 SOUTH POINT, OHIO 45680 VOL 501 PG 708 PARCEL-ID 06-176-1400.000	-00-00 MEADOWBROOK S D PT N 1/2 LOT 9 75.34 FT ON DIV ST X 0000.00A RES USE CODE 510 2,060 11,200 13,260 HOMESITE VALUE LISTED BELOW										

BARRETT BROTHERS SPRINGFIELD, OH 1-800-322-7711

TAX RATE .250
A/R RED FACTOR 04.5484
OTH RED FACTOR 04.6761

LAWRENCE
TAX DISTRICT 06-FAYETTE TWP-DELTA S.D.

GENERAL TAX LIST AND DUPLICATE OF REAL AND PUBLIC UTILITY PROPERTY
COUNTY REAL ESTATE TAXES AND SPECIAL ASSESSMENTS

12/23/96

TAX YEAR 1996
INTEREST RATE
PAGE NO 1117

OWNER'S NAME MAILING ADDRESS	DESCRIPTION			TAXES CHARGED	DECEMBER TAXES	PENALTY	JUNE TAXES	PENALTY	TOTAL DELINQUENT	C. D. DATE	MEMO
	LAND	IMPROVEMENTS	TOTAL VALUE								
	2,060	11,200	13,260								
LEEP, BEDELIA 59 TOWNSHIP RD. 1086 SOUTH POINT, OHIO 45680 VOL 501 PG 709 PARCEL-ID 06-176-1401.000	-00-00 MEADOWBROOK S D PT N 1/2 LOT 9 60 FT ON FIRST A V 0000.00A RES USE CODE 540 1,390	8,170	9,560								
JARRELL, FREDA SUE 124 TWP. RD. 1334 SOUTH POINT, OHIO 45680-746 PARCEL-ID 06-176-1500.000	-00-00 MEADOWBROOK SUB. DIV. NO. 2 LOT 2 BLOCK A BLOCK A 0000.00A RES USE CODE 510 2,180	20,710	22,890								
	HOMESITE VALUE LISTED BELOW 2,180	17,190	19,370								
PINSON, BERNADINE C. 138 TWP RD 1334 SOUTH POINT, OHIO 45680-000 VOL 405 PG 1 PARCEL-ID 06-176-1600.000	-00-00 3 MEADOWBROOK SUBDIV. NO. 2 BLOCK A 0000.00A RES USE CODE 510 1,990	9,380	11,370								
	HOMESITE VALUE LISTED BELOW 1,990	9,380	11,370								
JARRELL, TIMOTHY A. 150 TWP. RD. 1334 SOUTH POINT,OHIO 45680 VOL 543 PG 89 PARCEL-ID 06-176-1700.000	-00-00 4 MEADOWBROOK SUBDIV. NO. 2 BLOCK A 0000.00A RES USE CODE 510 1,990	10,270	12,260								
	HOMESITE VALUE LISTED BELOW 1,990	10,270	12,260								
THOMPSON, ELMA J. 162 TWN. RD. 1334 SOUTH POINT, OHIO 45680 PARCEL-ID 06-176-1800.000	-00-00 5 MEADOWBROOK SUBDIV. NO. 2 BLOCK A 0000.00A RES USE CODE 510 1,990	9,600	11,590								
	HOMESITE VALUE LISTED BELOW 1,990	9,600	11,590								
BLAKE, GEORGE C & OPAL 172 TWP RD 1334 SOUTH POINT, OHIO 45680-000 VOL 418 PG 356 PARCEL-ID 06-177-0100.000	-00-00 6 MEADOWBROOK SUBDIV. NO. 2 BLOCK A 0000.00A RES USE CODE 510 2,180	15,300	17,480								
	HOMESITE VALUE LISTED BELOW 2,180	14,860	17,040								
BLAKE, GEORGE C. AND OPAL C/O GEORGE BLAKE 172 TWP RD 1334 SOUTH POINT, OHIO 45680 VOL 418 PG 356 PARCEL-ID 06-177-0200.000	-00-00 7 MEADOWBROOK SUBDIV. NO. 2 BLOCK A 0000.00A RES USE CODE 500 380	00	380								
BLAKE, GEORGE C. & OPAL 172 TWP RD 1334 SOUTH POINT, OHIO 45680 VOL 354 PG 505 PARCEL-ID 06-177-0300.000	-00-00 8 MEADOWBROOK SUBDIV. NO. 2 BLOCK A 0000.00A RES USE CODE 500 380	00	380								

TAX RATE .250
A/R RED FACTOR 04.5484
OTH RED FACTOR 04.6761

LAWRENCE
TAX DISTRICT 06-FAYETTE TWP-DELTA S.D.

GENERAL TAX LIST AND DUPLICATE OF REAL AND PUBLIC UTILITY PROPERTY
COUNTY REAL ESTATE TAXES AND SPECIAL ASSESSMENTS

12/23/96

TAX YEAR 1996
INTEREST RATE
PAGE NO 1118

OWNER'S NAME MAILING ADDRESS	DESCRIPTION			TAXES CHARGED	DECEMBER TAXES	PENALTY	JUNE TAXES	PENALTY	TOTAL DELINQUENT	C. D. DATE	MEMO
	LAND	IMPROVEMENTS	TOTAL VALUE								
BLAKE, GEORGE C. & OPAL 172 TWP RD 1334 SOUTH POINT, OHIO 45680 VOL 354 PG 505 PARCEL-ID 06-177-0400.000	-00-00 9 MEADOWBROOK SUBDIV. NO. 2 BLOCK A 0000.00A RES USE CODE 500 380	00	380								
BLAKE, GEORGE C. & OPAL 172 TWP RD 1334 SOUTH POINT, OHIO 45680 VOL 354 PG 505 PARCEL-ID 06-177-0500.000	-00-00 10 MEADOWBROOK SUBDIV NO. 2 BLOCK A 0000.00A RES USE CODE 500 380	00	380								
VIGLIANCO, ANDY C/O ELIA VIGLIANCO 2055 ORMOND AVE COLUMBUS, OHIO 43224-2413 VOL 406 PG 15 PARCEL-ID 06-177-0600.000	-00-00 11 MEADOWBROOK SUBDIV NO. 2 BLOCK A 44' 0000.00A RES USE CODE 545 1,340	40	1,380								
CAREY, DAVID E. & MARY L. DEVELOPMENT 20 TOWNSHIP RD. 1335 SOUTH POINT, OHIO 45680 VOL 449 PG 328 PARCEL-ID 06-177-0700.000	-00-00 11,12 MEADOWBROOK SUB NO. 2 18' E SIDE TR.2954' W S I 0000.00A RES USE CODE 510 00	00	00								
12-27-95 TRNSF TO 06-177-0700.000 CAREY, MARY L											
CAREY, MARY L 20 TOWNSHIP RD. 1335 SOUTH POINT, OHIO 45680 VOL 605 PG 219 PARCEL-ID 06-177-0700.000	-00-00 11,12 MEADOWBROOK SUB NO. 2 18' E SIDE TR.2954' W S I 0000.00A RES USE CODE 510 2,310	10,370	12,680								
	HOMESITE VALUE LISTED BELOW 2,310	10,370	12,680								
12-27-95 TRNSF FROM 06-177-0700.000 CAREY, DAVID E. & MARY L.											
GILLIAM, MARY E. 32 TOWNSHIP RD. 1335 SOUTH POINT, OHIO 45680 VOL 548 PG 299 PARCEL-ID 06-177-0900.000	MEADOWBROOK SUB NO. 2 LOT 12 8 'E SIDE TR28 LOT 13 WH 14 2' W SIDE RES USE CODE 510 2,310	9,550	11,860								
	HOMESITE VALUE LISTED BELOW 2,310	9,240	11,550								
CHRISTIAN, DELLA LIFE ESTATE, REM. CLAGG, KENNETH 42 TWP. RD. 1335 SOUTH POINT, OHIO 45680 PARCEL-ID 06-177-1000.000	-00-00 MEADOWBROOK SUBDIV NO 2BLOCK A TR 27 LOT 14 E 60 LOT 0000.00A RES USE CODE 545 2,200	780	2,980								
	HOMESITE VALUE LISTED BELOW 2,200	780	2,980								
MOORE, EMORY G. JR. & BETTY L. 006 C/O F. A. R. E. TAX SERVICE 17187 NO. LAUREL PK. DR.	-00-00 MEADOWBROOK SUB DIV NO 2 BLK A LOT 16 W 22LOT 15 E 0000.00A RES USE CODE 510										

Timothy A. + Sonja Jarrell – Sonja Edwards DHC 9-26-97 FKA Sonja Jarrell

$1897

BARRETT BROTHERS SPRINGFIELD, OH 1-800-322-7711

TAX RATE .50
A/R RED FACTOR 04.5484
OTH RED FACTOR 04.6761

LAWRENCE
TAX DISTRICT 06-FAYETTE TWP-DELTA S.D.

GENERAL TAX LIST AND DUPLICATE OF REAL AND PUBLIC UTILITY PROPERTY
COUNTY REAL ESTATE TAXES AND SPECIAL ASSESSMENTS

12/23/96

TAX YEAR 1996
INTEREST RATE

OWNER'S NAME MAILING ADDRESS	DESCRIPTION			TAXES CHARGED	DECEMBER TAXES	PENALTY	JUNE TAXES	PENALTY	TOTAL DELINQUENT	C. D. DATE	MEMO
	LAND	IMPROVEMENTS	TOTAL VALUE								
SUITE 437 LIVONIA, MI 48152 VOL 359 PG 399 PARCEL-ID 06-177-1100.000	2,310 HOMESITE VALUE LISTED BELOW 2,310	8,210 8,210	10,520 10,520								
MARCUM, EVELYN L. TRUSTEE C/O PATRICIA BURD 206 TWP. RD. 1248 PROCTORVILLE, OHIO 45669 PARCEL-ID 06-177-1200.000	-00-00 MEADOWBROOK SUBDIV NO 2BLK A TR 25 LOT 16 E40LOT 17 W 0000.00A RES USE CODE 510 2,310 HOMESITE VALUE LISTED BELOW 2,310	9,300 9,300	11,610 11,610	Robert Eugene Erwin							
LUCAS, DRUCILLA 88 TWP RD 1335 SOUTH POINT, OHIO 45680 VOL 494 PG 110 PARCEL-ID 06-177-1300.000	-00-00 MEADOWBROOK S. D. 2 TR 24 LOT 17 E 30 LOT 18 W 0000.00A RES USE CODE 510 2,310 HOMESITE VALUE LISTED BELOW 2,310	11,250 11,250	13,560 13,560								
AYLSWORTH, FREDERICK T & MELANIE B RT 4 BOX 692 A SOUTH POINT, OHIO 45680 VOL 610 PG 386 PARCEL-ID 06-177-1500.000 06-04-96 TRNSF FROM 06-177-1500.000 HALE, PAMELA V.	-00-00 LOT 19 W 52 FT LOT 18 E 20 FT TR 23 BLOCK A MEADOWB R 0000.00A RES USE CODE 545 1,540 HOMESITE VALUE LISTED BELOW 1,540	580 580	2,120 2,120								
HALE, PAMELA V. RT 4 BOX 692 A SOUTH POINT, OHIO 45680 VOL 547 PG 295 PARCEL-ID 06-177-1500.000 06-04-96 TRNSF TO 06-177-1500.000 AYLSWORTH, FREDERICK T &	-00-00 LOT 19 W 52 FT LOT 18 E 20 FT TR 23 BLOCK A MEADOWB R 0000.00A RES USE CODE 545 00	00	00								
BECKETT, JOHN R. & DOROTHY L. 006 C/O F. A. R. E. TAX SERVICE 17187 NO. LAUREL PK. DR. SUITE 437 LIVONIA, MI 48152 VOL 368 PG 114 PARCEL-ID 06-177-1501.000	-00-00 MEADOWBROOK E 10 LOT 19 BL A SUBDIV NO 2 TR22 BLOC K 0000.00A RES USE CODE 510 320	8,750	9,070								
BECKETT, JOHN R. & DOROTHY L. 006 C/O F. A. R. E. TAX SERVICE 17187 NO. LAUREL PK. DR. SUITE 437 LIVONIA, MI 48152 VOL 368 PG 114 PARCEL-ID 06-177-1600.000	-00-00 20 MEADOWBROOK SUBDIV .NO. 2 BLOCK A 0000.00A RES USE CODE 500 1,890	00	1,890								
SALYERS, RALPH J. & MARY 151 TOWNSHIP ROAD 1086 SOUTH POINT, OHIO 45680 VOL 345 PG 484	-00-00 1 MEADOWBROOK SUBDIV. NO. 2 BLOCK B 0000.00A RES USE CODE 510										

BARRETT BROTHERS SPRINGFIELD, OH 1-800-322-7711

TAX RATE .50
A/R RED FACTOR 04.5484
OTH RED FACTOR 04.6761

LAWRENCE
TAX DISTRICT 06-FAYETTE TWP-DELTA S.D.

GENERAL TAX LIST AND DUPLICATE OF REAL AND PUBLIC UTILITY PROPERTY
COUNTY REAL ESTATE TAXES AND SPECIAL ASSESSMENTS

12/23/96

TAX YEAR 1996
INTEREST RATE

OWNER'S NAME MAILING ADDRESS	DESCRIPTION			TAXES CHARGED	DECEMBER TAXES	PENALTY	JUNE TAXES	PENALTY	TOTAL DELINQUENT	C. D. DATE	MEMO
	LAND	IMPROVEMENTS	TOTAL VALUE								
PARCEL-ID 06-177-1800.000	2,670 HOMESITE VALUE LISTED BELOW 2,670	10,830 10,830	13,500 13,500								
LIEN, TERESA ANN & WENDELL W. MULLINS, SR. RT 4 BOX 693 SOUTH POINT, OHIO 45680 VOL 573 PG 633 PARCEL-ID 06-178-0100.000	-00-00 2,3 MEADOWBROOK SUB. NO. 2 BLOCK B WHOLE E 1/2 9 0000.00A RES USE CODE 500 2,130 HOMESITE VALUE LISTED BELOW 2,130	00 00	2,130 2,130								
JONES, RENA F. 006 C/O F. A. R. E. TAX SERVICE 17187 NO. LAUREL PK. DR. SUITE 437 LIVONIA, MI 48152 VOL 354 PG 79 PARCEL-ID 06-178-0200.000	-00-00 3,4 MEADOWBROOK SUB. NO. 2 BLOCK B W31' E41' 7 2 0000.00A RES USE CODE 510 2,310 HOMESITE VALUE LISTED BELOW 2,310	7,800 7,800	10,110 10,110								
JAMESON, JAMES L. & KAREN 73 TOWNSHIP RD. 1335 SOUTH POINT, OHIO 45680 VOL 354 PG 50 PARCEL-ID 06-178-0300.000	-00-00 4,5 MEADOWBROOK SUB. NO. 2 W 21' E 51' 72' TR. 0000.00A RES USE CODE 510 2,310 HOMESITE VALUE LISTED BELOW 2,310	9,670 9,320	11,980 11,630								
FOX, DONALD V 18526 CREEK RD. TRIANGLE, VA. 22172 VOL 561 PG 563 PARCEL-ID 06-178-0400.000	-00-00 5,6 MEADOWBROOK SUB. NO. 2 BLOCK B W 11' E61' 72 ' 0000.00A RES USE CODE 510 2,310 HOMESITE VALUE LISTED BELOW 2,310	8,730 8,730	11,040 11,040								
BURKS, DAVID LEE & BETTY S. 49 BOX 5 SOUTH POINT, OHIO 45680-000 VOL 357 PG 310 PARCEL-ID 06-178-0500.000	-00-00 6,7,8 MEADOWBROOK SUB .NO. 2 BLOCK B W 1' 62' E9' 0000.00A RES USE CODE 510 2,310 HOMESITE VALUE LISTED BELOW 2,310	11,330 11,330	13,640 13,640								
HALL, JIM B & PEGGY D 33 TWP RD 1335 SOUTH POINT, OHIO 45680 VOL 358 PG 640 PARCEL-ID 06-178-0600.000	-00-00 8,9 MEADOWBROOK SUBDI VNO. 2 BLOCK B W 53' E 19' 7 0000.00A RES USE CODE 510 2,530 HOMESITE VALUE LISTED BELOW 2,530	20,090 14,950	22,620 17,480								
BURKS, DAVID & BETTY 45 TWP. RD. 1335 SOUTH POINT, OHIO 45680 PARCEL-ID 06-178-0700.000	-00-00 9,10 MEADOWBROOK SUB. NO. 2 W 43' E 29' 72' TR. 0000.00A RES USE CODE 510 2,310 HOMESITE VALUE LISTED BELOW 2,310	9,460 9,460	11,770 11,770								
VIGLIANCO, ELIA	-00-00 10 MEADOWBROOK SUBDIV										

BARRETT BROTHERS SPRINGFIELD, OH 1-800-322-7711

TAX RATE [illegible]50
A/R RED FACTOR 04.5484
OTH RED FACTOR 04.6761

LAWRENCE
TAX DISTRICT 06-FAYETTE TWP-DELTA S.D.

GENERAL TAX LIST AND DUPLICATE OF REAL AND PUBLIC UTILITY PROPERTY
COUNTY REAL ESTATE TAXES AND SPECIAL ASSESSMENTS

12/23/96

TAX YEAR 1996
INTEREST RATE
PAGE NO 1121

OWNER'S NAME MAILING ADDRESS	DESCRIPTION			TAXES CHARGED	DECEMBER TAXES	PENALTY	JUNE TAXES	PENALTY	TOTAL DELINQUENT	C. D. DATE	MEMO
	LAND	IMPROVEMENTS	TOTAL VALUE								
	.NO. 2 BLOCK B W 33'										
2055 ORMOND AVE.	0000.00A	RES USE CODE	545								
COLUMBUS, OHIO 43224-241											
VOL 399 PG 439											
PARCEL-ID 06-178-0800.000	1,010	110	1,120								
VIGLIANCO, ANDY	-00-00 11 MEADOWBROOK SUBDIV										
C/O ELIA VIGLIANCO	.NO. 2 BLOCK B 54'										
2055 ORMOND AVE.	0000.00A	RES USE CODE	545								
COLUMBUS, OHIO 43224-2413											
VOL 399 PG 442	1,650	250	1,900								
PARCEL-ID 06-178-0900.000											
HOWARD, SHARON K.	-00-00 TR 12 MEADOWBROOK SUB										
006	DIV NO 2 LOT 13 E 60 LOT 14										
C/O F. A. R. E. TAX SERVICE	W 0000.00A	RES USE CODE	510								
17187 NO. LAUREL PK. DR.											
SUITE 437	2,310	8,690	11,000								
LIVONIA, MI 48152	HOMESITE VALUE LISTED BELOW										
VOL 558 PG 291	2,310	8,690	11,000								
PARCEL-ID 06-178-1101.000											
PERDUE, SHELBY JR. & JO ANN	11 8' 12 WH 13 2' MEADOWBROOK										
20 TWP. RD. 1336	SUB DIVISION NO 2										
SOUTH POINT, OHIO 45680		RES USE CODE	510								
PARCEL-ID 06-178-1200.000											
	2,310	11,660	13,970								
	HOMESITE VALUE LISTED BELOW										
	2,310	10,800	13,110								
FORBUSH, GARLAND & CAROLYN F	MEADOWBROOK SUBDIV #2 BLK B LO										
C/O JEANETTE BRYANT	T 14 E 50' & LOT 15, W. 22'										
772 TOWNSHIP RD. 117 S		RES USE CODE	510								
IRONTON, OH 45638											
VOL 559 PG 453	00	00	00								
PARCEL-ID 06-178-1400.000											
01-22-96 TRNSF TO 06-178-1400.000 TACKETT, DOROTHY M. & RUB											
TACKETT, DOROTHY M. & RUBY M. EVANS	MEADOWBROOK SUBDIV #2 BLK B LO T 14 E 50' & LOT 15, W. 22'			5/30/97 Vigliano, John O. + Karla J.							
TWP RD 48		RES USE CODE	510								
SOUTH POINT, OHIO 45680											
VOL 605 PG 573	2,310	9,220	11,530								
PARCEL-ID 06-178-1400.000	HOMESITE VALUE LISTED BELOW										
	2,310	9,220	11,530								
01-22-96 TRNSF FROM 06-178-1400.000 FORBUSH, GARLAND & CAROLY											
DEERING, DAN & LORRAINE	-00-00 LOT 15 E 40' MEADOW										
VALERIE DANETTE	BROOK SUB DIV										
004	0000.00A	RES USE CODE	500								
C/O F. A. R. E. TAX SERVICE											
17187 NO. LAUREL PK. DR.	00	00	00								
SUITE 437											
LIVONIA, MI 48152											
VOL 443 PG 651											
PARCEL-ID 06-178-1401.000											
03-19-96 TRNSF TO 06-178-1401.000 DEERING, LORRAINE											

BARRETT BROTHERS SPRINGFIELD, OH 1-800-322-7711

TAX RATE [illegible]50
A/R RED FACTOR 04.5484
OTH RED FACTOR 04.6761

LAWRENCE
TAX DISTRICT 06-FAYETTE TWP-DELTA S.D.

GENERAL TAX LIST AND DUPLICATE OF REAL AND PUBLIC UTILITY PROPERTY
COUNTY REAL ESTATE TAXES AND SPECIAL ASSESSMENTS

12/23/96

TAX YEAR 1996
INTEREST RATE
PAGE NO 1122

OWNER'S NAME MAILING ADDRESS	DESCRIPTION			TAXES CHARGED	DECEMBER TAXES	PENALTY	JUNE TAXES	PENALTY	TOTAL DELINQUENT	C. D. DATE	MEMO
	LAND	IMPROVEMENTS	TOTAL VALUE								
DEERING, LORRAINE	-00-00 LOT 15 E 40' MEADOW										
004	BROOK SUB DIV										
C/O FIRST INVESTMENT COM.	0000.00A	RES USE CODE	500								
4300 E. BROAD STREET											
P. O. BOX 749	980	00	980								
COLUMBUS, OHIO 43216											
VOL 608 PG 11											
PARCEL-ID 06-178-1401.000											
03-19-96 TRNSF FROM 06-178-1401.000 DEERING, DAN & LORRAINE											
DEERING, DAN & LORRAINE	-00-00 16 MEADOWBROOK SUBDIV										
VALERIE DANETTE	.NO. 2 BLOCK B W 32'										
004	0000.00A	RES USE CODE	510								
C/O FIRST INVESTMENT COM.											
4300 E. BROAD STREET	00	00	00								
P. O. BOX 749											
COLUMBUS, OHIO 43216											
VOL 443 PG 651											
PARCEL-ID 06-178-1500.000											
03-19-96 TRNSF TO 06-178-1500.000 DEERING, LORRAINE											
DEERING, LORRAINE	-00-00 16 MEADOWBROOK SUBDIV										
004	.NO. 2 BLOCK B W 32'										
C/O FIRST INVESTMENT COM.	0000.00A	RES USE CODE	510								
4300 E. BROAD STREET											
P. O. BOX 749	1,030	9,030	10,060								
COLUMBUS, OHIO 43216											
VOL 608 PG 11											
PARCEL-ID 06-178-1500.000											
03-19-96 TRNSF FROM 06-178-1500.000 DEERING, DAN & LORRAINE											
PORTER, CHARLES PERSHING	-00-00 16,17 MEADOWBROOK SUB			9/5/97 Melvin W. Yapp Jr. + Lora A. Yapp							
004	.NO. 2 BLOCK B E 30' W 42' 7										
C/O FIRST INVESTMENT COM.	2 0000.00A	RES USE CODE	510								
4300 E. BROAD STREET											
P. O. BOX 749	2,310	8,480	10,790								
COLUMBUS, OHIO 43216	HOMESITE VALUE LISTED BELOW										
PARCEL-ID 06-178-1600.000	2,310	8,480	10,790								
MILLER, PAUL DAVID & CHRISTINE	-00-00 17,18 MEADOWBROOK SUB										
MARIE	.NO. 2 BLOCK B E 20' W 52'										
88 TWP. RD. 1336	7 0000.00A	RES USE CODE	510								
SOUTH POINT, OHIO 45680											
VOL 577 PG 456	2,310	8,060	10,370								
PARCEL-ID 06-178-1700.000	HOMESITE VALUE LISTED BELOW										
	2,310	8,060	10,370								
MEREDITH, LINDA LOU	-00-00 18,19 MEADOWBROOK SUB										
004	.NO. 2 BLOCK B E 10' 62' 72'										
C/O FIRST INVESTMENT COM.	0000.00A	RES USE CODE	510								
4300 E. BROAD STREET											
P. O. BOX 749	2,310	10,090	12,400								
COLUMBUS, OHIO 43216	HOMESITE VALUE LISTED BELOW										
VOL 447 PG 14	2,310	10,090	12,400								
PARCEL-ID 06-178-1800.000											

TAX RATE - .50
A/R RED FACTOR 04.5484
OTH RED FACTOR 04.6761

LAWRENCE
TAX DISTRICT 06-FAYETTE TWP-DELTA S.D.

GENERAL TAX LIST AND DUPLICATE OF REAL AND PUBLIC UTILITY PROPERTY
COUNTY REAL ESTATE TAXES AND SPECIAL ASSESSMENTS

12/23/96

TAX YEAR 1996
INTEREST RATE
PAGE NO 1123

OWNER'S NAME MAILING ADDRESS	DESCRIPTION			TAXES CHARGED	DECEMBER TAXES	PENALTY	JUNE TAXES	PENALTY	TOTAL DELINQUENT	C. D. DATE	MEMO
	LAND	IMPROVEMENTS	TOTAL VALUE								
JOHNSON, COLIN JR. & MARY A. 189 TWP. RD. 1086 SOUTH POINT, OHIO 45680 VOL 301 PG 160 PARCEL-ID 06-179-0100.000	-00-00 20 MEADOWBROOK SUBDIV .NO. 2 BLOCK B 0000.00A RES USE CODE 510 3,910 17,320 21,230 HOMESITE VALUE LISTED BELOW 3,910 17,320 21,230										
PHELPS, RICHARD K. & BARBARA A C/O LIBERTY FED. SAV. & LOAN 314 PARK AVE. IRONTON, OHIO 45638 PARCEL-ID 06-179-0500.000	-00-00 MEADOWBROOK SUBDIV LO T1 WH 62' BL C TRACT 14LOT 2 E - 0000.00A RES USE CODE 510 2,530 16,360 18,890 HOMESITE VALUE LISTED BELOW 2,530 15,950 18,480										
MCGINNIS, PAULINE B. 99 TWP RD 1336 SOUTH POINT, OHIO 45680 VOL 603 PG 685 PARCEL-ID 06-179-0600.000	TR 15 MEADOWBROOK S.D. # 2 BLO CK C W 52' LOT 2 & E 20' LOT 3 RES USE CODE 510 2,310 8,240 10,550 HOMESITE VALUE LISTED BELOW 2,310 8,240 10,550										
ADKINS, JAMES L. & VIRGINIA D. 87 TWP. RD. 1336 SOUTH POINT, OHIO 45680 PARCEL-ID 06-179-0700.000	-00-00 MEADOWBROOK SD 2 BLOCK C TRACT 16 PT W 42'LOT 3 0000.00A RES USE CODE 510 2,580 14,360 16,940 HOMESITE VALUE LISTED BELOW 2,580 14,360 16,940										
ANDERSON, STEVEN J. & MARCIA G 006 C/O F. A. R. E. TAX SERVICE 17187 NO. LAUREL PK. DR. SUITE 437 LIVONIA, MI 48152 VOL 453 PG 223 PARCEL-ID 06-179-0800.000	-00-00 MEADOWBROOK SD BLOCK CLOT 4 W 12 TRACT 17 & LOT 5 4 0 0000.00A RES USE CODE 510 2,310 9,880 12,190 HOMESITE VALUE LISTED BELOW 2,310 9,800 12,110										
LOWE, GREENWAY JR & GERALDINE 022 C/O TRANSAMERICA REAL ESTATE TAX SERVICE 1105 SCHROCK RD SUITE 437 COLUMBUS. OHIO 43229 VOL 611 PG 458, 461 PARCEL-ID 06-179-1000.000	MEADOWBROOK #2 BLOCK C E 60' L OT 6 & W 22' LOT 5 RES USE CODE 510 2,310 8,240 10,550 HOMESITE VALUE LISTED BELOW 2,310 8,240 10,550										
07-09-96 TRNSF FROM 06-179-1000.000 SELLARDS, RONALD K											
SELLARDS, RONALD K 022 C/O TRANSAMERICA REAL ESTATE TAX SERVICE 1105 SCHROCK RD SUITE 437 COLUMBUS. OHIO 43229 VOL 550 PG 315 PARCEL-ID 06-179-1000.000	MEADOWBROOK #2 BLOCK C E 60' L OT 6 & W 22' LOT 5 RES USE CODE 510 00 00 00										

TAX RATE - .50
A/R RED FACTOR 04.5484
OTH RED FACTOR 04.6761

LAWRENCE
TAX DISTRICT 06-FAYETTE TWP-DELTA S.D.

GENERAL TAX LIST AND DUPLICATE OF REAL AND PUBLIC UTILITY PROPERTY
COUNTY REAL ESTATE TAXES AND SPECIAL ASSESSMENTS

12/23/96

TAX YEAR 1996
INTEREST RATE
PAGE NO 1124

OWNER'S NAME MAILING ADDRESS	DESCRIPTION			TAXES CHARGED	DECEMBER TAXES	PENALTY	JUNE TAXES	PENALTY	TOTAL DELINQUENT	C. D. DATE	MEMO
	LAND	IMPROVEMENTS	TOTAL VALUE								
07-09-96 TRNSF FROM 06-179-1000.000 FORBUSH, GARLAND R. & CAR OLYN F. 07-09-96 TRNSF TO 06-179-1000.000 LOWE, GREENWAY JR & GERAL											
FORBUSH, GARLAND R. & CAROLYN F. 022 C/O TRANSAMERICA REAL ESTATE TAX SERVICE 1105 SCHROCK RD SUITE 437 COLUMBUS. OHIO 43229 VOL 550 PG 315 PARCEL-ID 06-179-1000.000	MEADOWBROOK #2 BLOCK C E 60' L OT 6 & W 22' LOT 5 RES USE CODE 510 00 00 00										
07-09-96 TRNSF TO 06-179-1000.000 SELLARDS, RONALD K											
WATTS, MARY J. 19 THIRD AVE. SOUTH POINT, OHIO 45680 VOL 526 PG 544 PARCEL-ID 06-179-1101.000	-00-00 MEADOWBROOK SUB DIV 2 BLOCK C PT LOT 7 E 60 TR 19 P T 0000.00A RES USE CODE 510 2,310 11,740 14,050 HOMESITE VALUE LISTED BELOW 2,310 11,490 13,800										
FULLER, RICKY A & PAULA R 002 RT 4 BOX 655 SOUTH POINT, OHIO 45680 VOL 572 PG 731 PARCEL-ID 06-179-1200.000	-00-00 MEADOWBROOK SUBDIV-2 BLOCK C PT LOT 9 E 8FTPT LOT 7 0000.00A RES USE CODE 510 2,310 7,940 10,250 HOMESITE VALUE LISTED BELOW 2,310 7,940 10,250										
VIGLIANCO, ELIA 2055 ORMOND AVE COLUMBUS, OHIO 43224-241 VOL 399 PG 439 PARCEL-ID 06-179-1400.000	-00-00 10 MEADOWBROOK SUBDIV .NO. 2 BLOCK C 44' 0000.00A RES USE CODE 545 1,340 250 1,590										
KRATZENBURG, BETTY J C/O TRUST AMERICA MORTGAGE 4575 VIA ROYALE SUITE 206 FORT MEYERS, FL 33919 VOL 608 PG 725 PARCEL-ID 06-179-1500.000	-00-00 9,10 MEADOWBROOK SUB. NO. 2 54' W SIDE TR.2118' E S I 0000.00A RES USE CODE 510 2,310 8,390 10,700 HOMESITE VALUE LISTED BELOW 2,310 8,390 10,700										
04-19-96 TRNSF FROM 06-179-1500.000 RICHARDSON, JAMES A.											
RICHARDSON, JAMES A. 350 SW 12TH AVE DEERFIELD BEACH, FL 33442 VOL 549 PG 272 PARCEL-ID 06-179-1500.000	-00-00 9,10 MEADOWBROOK SUB. NO. 2 54' W SIDE TR.2118' E S I 0000.00A RES USE CODE 510 00 00 00										
04-19-96 TRNSF TO 06-179-1500.000 KRATZENBURG, BETTY J											
MEADOWBROOK ENTERPRISES, INC.	-00-00 11,12 MEADOWBROOK SUB										

D.U.R., Inc

BARRETT BROTHERS SPRINGFIELD, OH 1-800-322-7711

TAX RATE .050
A/R RED FACTOR 04.5484
OTH RED FACTOR 04.6761

LAWRENCE
TAX DISTRICT 06-FAYETTE TWP-DELTA S.D.

GENERAL TAX LIST AND DUPLICATE OF REAL AND PUBLIC UTILITY PROPERTY
COUNTY REAL ESTATE TAXES AND SPECIAL ASSESSMENTS

12/23/96

TAX YEAR 1996
INTEREST RATE
PAGE NO 1125

OWNER'S NAME MAILING ADDRESS	DESCRIPTION LAND	IMPROVEMENTS	TOTAL VALUE	TAXES CHARGED	DECEMBER TAXES	PENALTY	JUNE TAXES	PENALTY	TOTAL DELINQUENT	C. D. DATE	MEMO
SOUTH POINT, OHIO VOL 343 PG 546 PARCEL-ID 06-181-0200.000	.NO. 2 13,14 BLOCK D 15,16 S T 0000.00A		EXM USE CODE 610 110	00	110						
VIGLIANCO, ELIA 2055 ORMOND AVE. COLUMBUS, OHIO 43224-241 VOL 399 PG ~~400~~ 442 PARCEL-ID 06-181-0800.000	-00-00 1,2 MEADOWBROOK SUB. NO. 2 BLOCK E N&S ENDS 0000.00A		RES USE CODE 500 30	00	30						
MEADOWBROOK ENTERPRISES, INC. SOUTH POINT, OHIO VOL 343 PG 546 PARCEL-ID 06-181-0900.000	-00-00 1,2 MEADOWBROOK SUB. NO. 2 BLOCK E ST.HY. EASE.NO . 0000.00A		EXM USE CODE 610 110	00	110						D.U.R, Inc.
VIGLIANCO, ELIA 2055 ORMOMD AVE. COLUMBUS OHIO 43224-2410 VOL ~~343 PG 546~~ 399 Pg 442 PARCEL-ID 06-181-1000.000	-00-00 3,4,5,6 MEADOWBR. SUB .NO. 2 BLOCK E N ENDS7,8,9,1 0000.00A		RES USE CODE 500 2,390	00	2,390						
MEADOWBROOK ENTERPRISES, INC. SOUTH POINT, OHIO VOL 343 PG 546 PARCEL-ID 06-181-1100.000	-00-00 3,4,5,6 MEADOWBR. SUB .NO. 2 BLOCK E ST.HY.NO2LA S 7,8,9,10,11 , 0000.00A		EXM USE CODE 610 200	00 Sold 3 Dwg	200						D.U.R., Inc.
MEADOWBROOK ENTERPRISES, INC. P.O. BOX 333 SOUTH POINT, OHIO 45680-000 VOL 343 PG 546 PARCEL-ID 06-181-1200.000	17-01-03 PTS. OF BL.C-D-E OF MEADOWBROOK NO. 2 0006.97A		VACATED RES USE CODE 500 2,680	00	2,680						Same -
CURRY, PAULINE 6523 CO RD 1 SOUTH POINT, OHIO 45680 VOL 425 PG 265 PARCEL-ID 06-181-1300.000	-00-00 1 MEADOWBROOK SUBDIV. NO. 3 0000.00A 2,980 HOMESITE VALUE LISTED BELOW 2,980	20,180 20,180	RES USE CODE 510 23,160 23,160								
CURRY, PAULINE 6523 CO RD 1 SOUTH POINT, OHIO 45680 VOL 425 PG 265 PARCEL-ID 06-181-1400.000	-00-00 2 MEADOWBROOK SUBDIV. NO. 3 0000.00A 1,820		RES USE CODE 500 00	1,820							
HOWELL, CLAUDE A. & ANITA M. 022 C/O TRANSAMERICA REAL ESTATE TAX SERVICE 1105 SCHROCK RD SUITE 437 COLUMBUS, OHIO 43229	-00-00 3 MEADOWBROOK SUBDIV. NO. 3 0000.00A 4,080	18,870	RES USE CODE 510 22,950								

TAX RATE .050
A/R RED FACTOR 04.5484
OTH RED FACTOR 04.6761

LAWRENCE
TAX DISTRICT 06-FAYETTE TWP-DELTA S.D.

GENERAL TAX LIST AND DUPLICATE OF REAL AND PUBLIC UTILITY PROPERTY
COUNTY REAL ESTATE TAXES AND SPECIAL ASSESSMENTS

12/23/96

TAX YEAR 1996
INTEREST RATE
PAGE NO 1126

OWNER'S NAME MAILING ADDRESS	DESCRIPTION LAND	IMPROVEMENTS	TOTAL VALUE	TAXES CHARGED	DECEMBER TAXES	PENALTY	JUNE TAXES	PENALTY	TOTAL DELINQUENT	C. D. DATE	MEMO
VOL 511 PG 156 PARCEL-ID 06-181-1500.000											
CHAPMAN, JAMES LEE & LINDA SUE 6517 CO. RD. 1 SOUTH POINT, OHIO 45680 VOL 439 PG 482 PARCEL-ID 06-181-1600.000	-00-00 4 MEADOWBROOK SUBDIV. NO. 3 0000.00A 3,920 HOMESITE VALUE LISTED BELOW 3,920	21,860 21,860	RES USE CODE 510 25,780 25,780								
SMOOT, H. W. & GLENNA 6422 CR 1 SOUTH POINT, OHIO 45680-0002 VOL 340 PG 295 PARCEL-ID 06-181-1700.000	-00-00 5 MEADOWBROOK SUBDIV. NO. 3 0000.00A 550		PT. N1/ RES USE CODE 500 00	550							6517 Co. Rd 1 S.P.O. 4/24/97 James Lee & Linda Sue Chapman —
CHAPMAN, JAMES LEE & LINDA SUE 6517 CO. RD. 1 SOUTH POINT, OHIO 45680 VOL 539 PG 482 PARCEL-ID 06-181-1800.000	-00-00 5 MEADOWBROOK SUBDIV. NO. 3 0000.00A 730		PT. S 1 RES USE CODE 500 00	730							
SMOOT, H. W. & GLENNA 6422 CR 1 SOUTH POINT, OHIO 45680-000 VOL 340 PG 295 PARCEL-ID 06-182-0100.000	-00-00 6 MEADOWBROOK SUBDIV. NO. 3 0000.00A 740	900	RES USE CODE 599 1,640								James Lee & Linda Sue Chapman —
SMOOT, H. W. & GLENNA 6422 CR 1 SOUTH POINT, OHIO 45680-000 VOL 340 PG 295 PARCEL-ID 06-182-0200.000	-00-00 7 MEADOWBROOK SUBDIV. NO. 3 0000.00A 740		RES USE CODE 500 00	740							- SAME —
SHOEMAKER, BRUCE & CAROL 6523 CR 1 SOUTH POINT, OHIO 45680 VOL 548 PG 228 PARCEL-ID 06-182-0300.000 09-04-96 TRNSF TO 06-182-0300.000	-00-00 8 MEADOWBROOK SUBDIV. NO. 3 0000.00A 00	00	RES USE CODE 510 00	00							
MORRISON, JOEL TIMOTHY & MARY E. 6523 CR 1 SOUTH POINT, OHIO 45680 VOL 613 PG 279 PARCEL-ID 06-182-0300.000 09-04-96 TRNSF FROM 06-182-0300.000	-00-00 8 MEADOWBROOK SUBDIV. NO. 3 0000.00A 2,730 HOMESITE VALUE LISTED BELOW 2,730	27,480 22,860	RES USE CODE 510 30,210 25,590								
SHOEMAKER, BRUCE & CAROL 6523 CR 1 SOUTH POINT, OHIO 45680 VOL 548 PG 228	-00-00 9 MEADOWBROOK SUBDIV. NO. 3 0000.00A		RES USE CODE 500								

BARRETT BROTHERS SPRINGFIELD, OH 1-800-322-7711

Vigliarco, Andrew M. & Mike S.

A Lots Meadowbrook #3
Northerly 20.05' of lots — Duplicate allocated

06-181-1705

This parcel was dropped off Dup in 1968 (see rec) Dup for Lot 5 split apart — only showed 95' N + 45' - 5 back off — H.W. & Glenna Smoot — Mike init 4/24/97

Andrew init: 4/24/97

H. W. & Glenna Smoot — James Lee & Linda Sue Chapman — 4/24/97

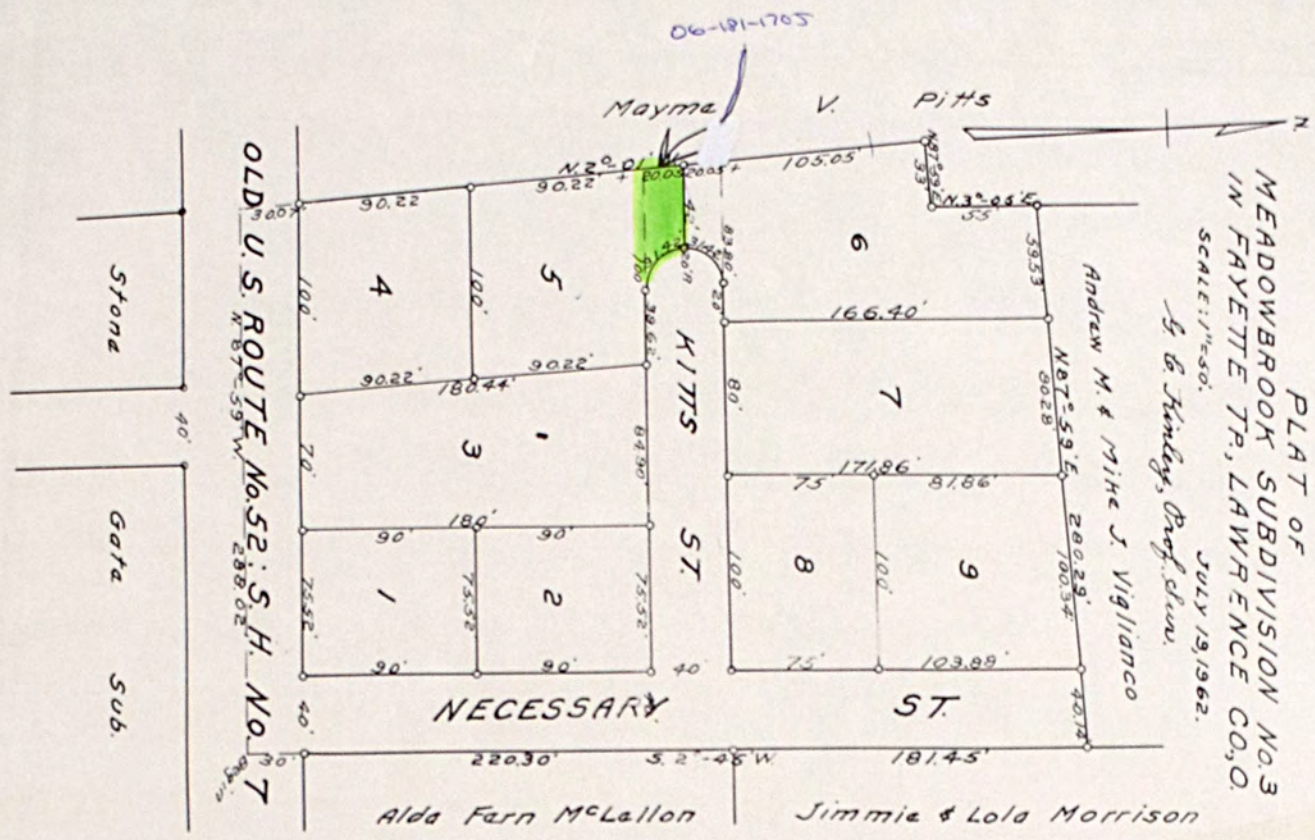

TAX RATE ..50
A/R RED FACTOR 04.5484
OTH RED FACTOR 04.6761

LAWRENCE
TAX DISTRICT 06-FAYETTE TWP-DELTA S.D.

GENERAL TAX LIST AND DUPLICATE OF REAL AND PUBLIC UTILITY PROPERTY
COUNTY REAL ESTATE TAXES AND SPECIAL ASSESSMENTS

12/23/96

TAX YEAR 1996
INTEREST RATE
PAGE NO 1127

OWNER'S NAME MAILING ADDRESS	DESCRIPTION			TAXES CHARGED	DECEMBER TAXES	PENALTY	JUNE TAXES	PENALTY	TOTAL DELINQUENT	C. D. DATE	MEMO
	LAND	IMPROVEMENTS	TOTAL VALUE								
PARCEL-ID 06-182-0400.000	00	00	00								
09-04-96 TRNSF TO 06-182-0400.000	MORRISON, JOWL TIMOTHY &										
MORRISON, JOWL TIMOTHY & MARY E. 6523 CR 1 SOUTH POINT, OHIO 45680 VOL 548 PG 228 PARCEL-ID 06-182-0400.000	-00-00 9 MEADOWBROOK SUBDIV. NO. 3 0000.00A RES USE CODE 500 2,300	00	2,300								
09-04-96 TRNSF FROM 06-182-0400.000	SHOEMAKER, BRUCE & CAROL										
PARSONS, GARY LEE & SUSAN GAYLE 6725 CR 1 SOUTH POINT, OHIO 45680 VOL 592 PG 401 PARCEL-ID 06-182-0600.000	-00-00 1,2 EVERTEDALE SUB. BLOCK A 0000.00A RES USE CODE 510 2,620 13,640 HOMESITE VALUE LISTED BELOW 2,620 13,640		16,260 16,260 16,260	8/7/97 Gary LaParsons							
PARSONS, GARY LEE & SUSAN GAYLE 6725 CR 1 SOUTH POINT, OHIO 45680 VOL 592 PG 401 PARCEL-ID 06-182-0700.000	-00-00 3 EVERTEDALE SUB. BLOCK A 0000.00A RES USE CODE 599 1,010 260		1,270	Sam							
RIGNEY, LUCILLE E. RT. 2 BOX 553 CHESAPEAKE, OH. 45619-000 VOL 542 PG 006 PARCEL-ID 06-182-0800.000	-00-00 4 EVERTEDALE SUB. BLOCK A 0000.00A RES USE CODE 510 1,270 4,900 HOMESITE VALUE LISTED BELOW 1,270 00		6,170 1,270								
PULLEY, EVERETT & MILDRED RT. 4 BOX 349A SOUTH POINT, OHIO 45680 VOL 482 PG 792 PARCEL-ID 06-182-0900.000	-00-00 5 EVERTEDALE SUB. BLOCK A 0000.00A RES USE CODE 599 1,150 250		1,400								
PULLEY, EVERETT & MILDRED RT. 4 BOX 349A SOUTH POINT, OHIO 45680 VOL 482 PG 762 PARCEL-ID 06-182-1000.000	-00-00 6 EVERTEDALE SUB. BLOCK A 0000.00A RES USE CODE 500 960 00		960								
MARCUM, IMOGENE 6765 CO. RD. 1 SOUTH POINT, OHIO 45680 VOL 496 PG 511 PARCEL-ID 06-182-1100.000	-00-00 7 EVERTEDALE SUB. BLOCK A 0000.00A RES USE CODE 545 1,300 50		1,350								
NAPIER, FRENCH JR., LOUELLA NAPIER & FRENCHIE L NAPIER 6773 CO RD 1	-00-00 8 EVERTEDALE SUB. BLOCK A 0000.00A RES USE CODE 510										

TAX RATE ..50
A/R RED FACTOR 04.5484
OTH RED FACTOR 04.6761

LAWRENCE
TAX DISTRICT 06-FAYETTE TWP-DELTA S.D.

GENERAL TAX LIST AND DUPLICATE OF REAL AND PUBLIC UTILITY PROPERTY
COUNTY REAL ESTATE TAXES AND SPECIAL ASSESSMENTS

12/23/96

TAX YEAR 1996
INTEREST RATE
PAGE NO 1128

OWNER'S NAME MAILING ADDRESS	DESCRIPTION			TAXES CHARGED	DECEMBER TAXES	PENALTY	JUNE TAXES	PENALTY	TOTAL DELINQUENT	C. D. DATE	MEMO
	LAND	IMPROVEMENTS	TOTAL VALUE								
SOUTH POINT, OHIO 45680 VOL 608 PG 413 PARCEL-ID 06-182-1200.000	1,370	7,670	9,040								
	HOMESITE VALUE LISTED BELOW 1,370	7,600	8,970								
04-04-96 TRNSF FROM 06-182-1200.000	NAPIER, JR. FRENCH										
NAPIER, JR. FRENCH 6773 CO RD 1 SOUTH POINT, OHIO 45680 VOL 594 PG 482 PARCEL-ID 06-182-1200.000	-00-00 8 EVERTEDALE SUB. BLOCK A 0000.00A RES USE CODE 510 00	00	00								
04-04-96 TRNSF TO 06-182-1200.000	NAPIER, FRENCH JR., LOUEL										
NAPIER, JANIS C & MICHAEL R & MICHAEL & CONNIE FINLEY 5800 HICKORY DR FT PIERCE, FL 34982 VOL 594 PG 658-664 PARCEL-ID 06-182-1300.000	-00-00 9 EVERTEDALE SUB. BLOCK A 0000.00A RES USE CODE 500 980 00		980								
NAPIER, JANIS C & MICHAEL R & MICHAEL & CONNIE FINLEY 5800 HICKORY DR FT PIERCE, FL 34982 VOL 594 PG 658-664 PARCEL-ID 06-182-1400.000	-00-00 10 EVERTEDALE SUB. BLOCK A 0000.00A RES USE CODE 500 990 00		990								
NAPIER, JANIS C & MICHAEL R & MICHAEL & CONNIE FINLEY 5800 HICKORY DR FT PIERCE, FL 34982 VOL 594 PG 658-664 PARCEL-ID 06-182-1500.000	-00-00 11 EVERTEDALE SUB. BLOCK A 0000.00A RES USE CODE 500 990 00		990								
NAPIER, JANIS C & MICHAEL R & MICHAEL & CONNIE FINLEY 5800 HICKORY DR FT PIERCE, FL 34982 VOL 594 PG 658-664 PARCEL-ID 06-182-1600.000	-00-00 12 EVERTEDALE SUB. BLOCK A 0000.00A RES USE CODE 500 1,000 00		1,000								
WOODS, SILAS H. 11 TWP. RD. 1334 SOUTH POINT, OHIO 45680 PARCEL-ID 06-182-1700.000	-00-00 13 EVERTEDALE SUB. BLOCK A 0000.00A RES USE CODE 510 1,570 8,110 HOMESITE VALUE LISTED BELOW 1,570 7,990		9,680 9,560								
NICELY, JAMES C. 19 TWP. RD. 1334 SOUTH POINT, OHIO 45680 VOL 544 PG 97 PARCEL-ID 06-182-1800.000	-00-00 14 EVERTEDALE SUB. BLOCK A 0000.00A RES USE CODE 510 1,570 7,550 HOMESITE VALUE LISTED BELOW 1,570 7,400		9,120 8,970								
STEPHENS, LOUISE 25 TWP. RD. 1334	-00-00 15 EVERTEDALE SUB. BLOCK A										

BARRETT BROTHERS SPRINGFIELD, OH 1-800-322-7711

TAX RATE - .50
A/R RED FACTOR 04.5484
OTH RED FACTOR 04.6761

LAWRENCE
TAX DISTRICT 06-FAYETTE TWP-DELTA S.D.

GENERAL TAX LIST AND DUPLICATE OF REAL AND PUBLIC UTILITY PROPERTY
COUNTY REAL ESTATE TAXES AND SPECIAL ASSESSMENTS

12/23/96

TAX YEAR 1996
INTEREST RATE
PAGE NO 1129

OWNER'S NAME MAILING ADDRESS	DESCRIPTION LAND	IMPROVEMENTS	TOTAL VALUE	TAXES CHARGED	DECEMBER TAXES	PENALTY	JUNE TAXES	PENALTY	TOTAL DELINQUENT	C. D. DATE	MEMO
SOUTH POINT, OHIO 45680 PARCEL-ID 06-183-0100.000	0000.00A	RES USE CODE 510									
	1,570	5,960	7,530								
	HOMESITE VALUE LISTED BELOW										
	1,570	5,830	7,400								
JARRELL, HAROLD R. & KIRK, CAR OLYN RT. 4 BOX 615 SOUTH POINT, OHIO 45680 VOL 547 PG 210 PARCEL-ID 06-183-0200.000	-00-00 16 EVERTEDALE SUB. BLOCK A 0000.00A	RES USE CODE 545									
	1,490	350	1,840								
	HOMESITE VALUE LISTED BELOW										
	1,490	350	1,840								
SHAFER, DAVID ALLEN RT 7 BOX 67 SOUTH POINT, OHIO 45680 VOL 581 PG 600 PARCEL-ID 06-183-0300.000	-00-00 17 EVERTEDALE SUB. BLOCK A 0000.00A	RES USE CODE 510									
	1,460	7,800	9,260								
	HOMESITE VALUE LISTED BELOW										
	1,460	7,800	9,260								
DONAHOE, RONALD W. & MILDRED G RT. 4 BOX 391 CHESAPEAKE, OHIO 45619 VOL 444 PG 763 PARCEL-ID 06-183-0400.000	-00-00 18 EVERTEDALE SUB. BLOCK A 0000.00A	RES USE CODE 545									
	1,490	80	1,570								
DONAHOE, RONALD & MILDRED RT. 4 BOX 391 CHESAPEAKE, OHIO 45619 VOL 444 PG 763 PARCEL-ID 06-183-0500.000	-00-00 19 EVERTEDALE SUB. BLOCK A 0000.00A	RES USE CODE 545									
	1,490	00	1,490								
HAMMOND, SUSIE F. 46 TOWNSHIP RD 1086 SOUTH POINT, OHIO 45680 VOL 382 PG 429 PARCEL-ID 06-183-0600.000	-00-00 20 EVERTEDALE SUB. BLOCK A 0000.00A	RES USE CODE 599									
	1,200	60	1,260								
HAMMOND, SUSIE F. 46 TWP RD 1086 SOUTH POINT, OHIO 45680 VOL 382 PG 429 PARCEL-ID 06-183-0700.000	-00-00 21 EVERTEDALE SUB. BLOCK A 0000.00A	RES USE CODE 500									
	1,120	00	1,120								
MCGINNIS, SUSIE F. C/O SUSIE F. HAMMOND 46 TOWNSHIP RD 1086 SOUTH POINT, OHIO 45680 VOL 317 PG 321 PARCEL-ID 06-183-0800.000	-00-00 22 EVERTEDALE SUB. 23 BLOCK A 0000.00A	24 RES USE CODE 510									
	3,890	15,110	19,000								
	HOMESITE VALUE LISTED BELOW										
	3,890	15,110	19,000								
EARLS, BILLIE J. 019 C/O SOURCE ONE MORTGAGE SE CO 27555 FARMINGTON ROAD	-00-00 1 EVERTEDALE SUB. BLOCK B 0000.00A	RES USE CODE 510									

TAX RATE - .50
A/R RED FACTOR 04.5484
OTH RED FACTOR 04.6761

LAWRENCE
TAX DISTRICT 06-FAYETTE TWP-DELTA S.D.

GENERAL TAX LIST AND DUPLICATE OF REAL AND PUBLIC UTILITY PROPERTY
COUNTY REAL ESTATE TAXES AND SPECIAL ASSESSMENTS

12/23/96

TAX YEAR 1996
INTEREST RATE
PAGE NO 1130

OWNER'S NAME MAILING ADDRESS	DESCRIPTION LAND	IMPROVEMENTS	TOTAL VALUE	TAXES CHARGED	DECEMBER TAXES	PENALTY	JUNE TAXES	PENALTY	TOTAL DELINQUENT	C. D. DATE	MEMO
P. O. BOX 1800 FARMINGTON HILLS, M 48018 VOL 569 PG 602 PARCEL-ID 06-183-1000.000	1,460	19,690	21,150								
	HOMESITE VALUE LISTED BELOW										
	1,460	16,520	17,980								
EARLS, BILLIE J. 019 C/O SOURCE ONE MORTGAGE SE CO 27555 FARMINGTON ROAD P. O. BOX 1800 FARMINGTON HILLS, M 48018 VOL 569 PG 602 PARCEL-ID 06-183-1100.000	-00-00 2 EVERTEDALE SUB. BLOCK B 0000.00A	RES USE CODE 500									
	1,280	00	1,280								
VAN STEENBERG, STEPHEN RAY & C HERYL JEAN 022 C/O TRANSAMERICA REAL ESTATE TAX SERVICE 1105 SCHROCK RD SUITE 437 COLUMBUS, OHIO 43229 VOL 590 PG 188 PARCEL-ID 06-183-1200.000	-00-00 3 EVERTEDALE SUB. BLOCK B 0000.00A	RES USE CODE 510									
	1,360	12,960	14,320								
	HOMESITE VALUE LISTED BELOW										
	1,360	12,960	14,320								
VAN STEENBERG, STEPHEN RAY & C HERLY JEAN 022 C/O TRANSAMERICA REAL ESTATE TAX SERVICE 1105 SCHROCK RD SUITE 437 COLUMBUS, OHIO 43229 VOL 590 PG 188 PARCEL-ID 06-183-1300.000	-00-00 4 EVERTEDALE SUB. BLOCK B 0000.00A	RES USE CODE 500									
	910	00	910								
BLACK, ERSSIE P. 40 TOWNSHIP RD. 1031 SOUTH POINT, OHIO 45680 VOL 446 PG 424 PARCEL-ID 06-183-1400.000	-00-00 5 EVERTEDALE SUB. BLOCK B 0000.00A	RES USE CODE 510									
	1,570	10,270	11,840								
	HOMESITE VALUE LISTED BELOW										
	1,570	10,270	11,840								
BLACK, ERSSIE P. 40 TOWNSHIP RD.1031 SOUTH POINT, OHIO 45680 VOL 446 PG 424 PARCEL-ID 06-183-1500.000	-00-00 6 EVERTEDALE SUB. BLOCK B 0000.00A	RES USE CODE 500									
	1,050	00	1,050								
KRATZENBERG, ROBERT R AND JO A NN 56 TWP RD 1031 SOUTH POINT, OHIO 45680 VOL 389 PG 395 PARCEL-ID 06-183-1600.000	-00-00 7 EVERTEDALE SUB. BLOCK B 0000.00A	RES USE CODE 510									
	1,570	9,110	10,680								
	HOMESITE VALUE LISTED BELOW										
	1,570	9,110	10,680								
KRATZENBERG, ROBERT R AND JO A NN 56 TWP RD 1031 SOUTH POINT, OHIO 45680 VOL 389 PG 395	-00-00 8 EVERTEDALE SUB. BLOCK B 0000.00A	RES USE CODE 500									
	1,050	00	1,050								

BARRETT BROTHERS SPRINGFIELD, OH 1-800-322-7711

TAX RATE .0250
A/R RED FACTOR 04.5484
OTH RED FACTOR 04.6761

LAWRENCE
TAX DISTRICT 06-FAYETTE TWP-DELTA S.D.

GENERAL TAX LIST AND DUPLICATE OF REAL AND PUBLIC UTILITY PROPERTY
COUNTY REAL ESTATE TAXES AND SPECIAL ASSESSMENTS

12/23/96

TAX YEAR 1996
INTEREST RATE
PAGE NO 1131

OWNER'S NAME MAILING ADDRESS	DESCRIPTION LAND	IMPROVEMENTS	TOTAL VALUE	TAXES CHARGED	DECEMBER TAXES	PENALTY	JUNE TAXES	PENALTY	TOTAL DELINQUENT	C. D. DATE	MEMO
PARCEL-ID 06-183-1700.000											
STEPHENS, JAMES M. & PATTY S. C/O FULTON & GOSS INC. 006 C/O F. A. R. E. TAX SERVICE 17187 NO. LAUREL PK. DR. SUITE 437 LIVONIA, MI 48152 VOL 460 PG 656 PARCEL-ID 06-183-1800.000	-00-00 9 EVERTEDALE SUB. BLOCK B 0000.00A RES USE CODE 510 1,570 10,620 12,190 HOMESITE VALUE LISTED BELOW 1,570 10,620 12,190										
STEPHENS, JAMES M. & PATTY S. C/O FULTON & GOSS INC. 006 C/O F. A. R. E. TAX SERVICE 17187 NO. LAUREL PK. DR. SUITE 437 LIVONIA, MI 48152 VOL 460 PG 656 PARCEL-ID 06-184-0100.000	-00-00 10 EVERTEDALE SUB. BLOCK B 0000.00A RES USE CODE 500 1,050 00 1,050										
FINLEY, HAROLD W. & MARION RT. 4, BOX 415 CHESAPEAKE, OHIO 45619 VOL 436 PG 691 PARCEL-ID 06-184-0200.000	-00-00 11 EVERTEDALE SUB. BLOCK B 0000.00A RES USE CODE 510 1,570 12,790 14,360 HOMESITE VALUE LISTED BELOW 1,570 10,570 12,140										
FINLEY, HAROLD W. & MARION RT. 4, BOX 415 CHESAPEAKE, OHIO 45619 VOL 436 PG 691 PARCEL-ID 06-184-0300.000	-00-00 12 EVERTEDALE SUB. BLOCK B 0000.00A RES USE CODE 500 1,120 00 1,120										
FINLEY, MICHAEL & CONIE S. 163 TWP. RD. 1019 SOUTH POINT, OHIO 45680 VOL 549 PG 287 PARCEL-ID 06-184-0400.000	-00-00 13 EVERTEDALE SUB. BLOCK B 0000.00A RES USE CODE 510 1,570 7,560 9,130										
FINLEY, MICHAEL & CONNIE S. 163 TWP. RD. 1019 SOUTH POINT, OHIO 45680 VOL 549 PG 287 PARCEL-ID 06-184-0500.000	-00-00 14 EVERTEDALE SUB. BLOCK B 0000.00A RES USE CODE 500 1,120 00 1,120										
FINLEY, MICHAEL & CONNIE S. 163 TWP. RD. 1019 SOUTH POINT, OHIO 45680 VOL 549 PG 287 PARCEL-ID 06-184-0600.000	-00-00 15 EVERTEDALE SUB. BLOCK B 0000.00A RES USE CODE 500 1,120 00 1,120										
STEVENS, ROBERT E. C/O ROBERT STEVENS 90 TWP. RD. 1086 SOUTH POINT, OHIO 45680	-00-00 1 EVERTEDALE SUB. 2 BLOCK C 0000.00A RES USE CODE 510										

TAX RATE .0250
A/R RED FACTOR 04.5484
OTH RED FACTOR 04.6761

LAWRENCE
TAX DISTRICT 06-FAYETTE TWP-DELTA S.D.

GENERAL TAX LIST AND DUPLICATE OF REAL AND PUBLIC UTILITY PROPERTY
COUNTY REAL ESTATE TAXES AND SPECIAL ASSESSMENTS

12/23/96

TAX YEAR 1996
INTEREST RATE
PAGE NO 1132

OWNER'S NAME MAILING ADDRESS	DESCRIPTION LAND	IMPROVEMENTS	TOTAL VALUE	TAXES CHARGED	DECEMBER TAXES	PENALTY	JUNE TAXES	PENALTY	TOTAL DELINQUENT	C. D. DATE	MEMO
PARCEL-ID 06-184-0700.000	3,140	13,660	16,800								
	HOMESITE VALUE LISTED BELOW										
	3,140	13,660	16,800								
LAWRENCE, LARRY D. 140 CO. RD. 120 SOUTH POINT, OHIO 45680 VOL 529 PG 270 PARCEL-ID 06-184-0900.000	-00-00 3 EVERTEDALE SUB. BLOCK C 0000.00A RES USE CODE 545 1,490 1,760 3,250										
BURD, ELEANOR JEAN 52 TWP. RD. 1334 SOUTH POINT, OHIO 45680 VOL 549 PG 652 PARCEL-ID 06-184-1000.000	4 EVERTDALE SUB & 5 BLOCK C L ESS LOT 4 & E PT LOT 5 BAL = W PT LOT 5 RES USE CODE 500 410 00 410 HOMESITE VALUE LISTED BELOW 410 00 410										
ROBERTSON, PATRICIA 70 TWP. RD. 1334 SOUTH POINT, OHIO 45680 PARCEL-ID 06-184-1000.001	4 EVERTDALE SUB & E PT 5 BLO CK C RES USE CODE 545 2,580 220 2,800 HOMESITE VALUE LISTED BELOW 2,580 220 2,800										
BURD, ELEANOR JEAN 52 TWP. RD. 1334 SOUTH POINT, OHIO 45680-000 VOL 549 PG 650 PARCEL-ID 06-184-1100.000	-00-00 6 EVERTEDALE SUB. 7 BLOCK C 8 0000.00A RES USE CODE 510 5,150 15,720 20,870 HOMESITE VALUE LISTED BELOW 5,150 15,310 20,460										
SCOTT, LILLY B. & MARSHALL D. SCOTT 30 TWP. RD. 1334 SOUTH POINT, OHIO 45680 VOL 592 PG 340 PARCEL-ID 06-184-1200.000	-00-00 9 EVERTEDALE SUB. BLOCK C 0000.00A RES USE CODE 500 1,200 00 1,200										
SCOTT, LILLY B. & MARSHALL D. SCOTT 30 TWP. RD. 1334 SOUTH POINT, OHIO 45680 VOL 592 PG 340 PARCEL-ID 06-184-1300.000	-00-00 10 EVERTEDALE SUB. BLOCK C 0000.00A RES USE CODE 510 1,570 12,250 13,820 HOMESITE VALUE LISTED BELOW 1,570 12,120 13,690										
ADAMS, JOHN W. JR. & CAROLYN J. 006 C/O F. A. R. E. TAX SERVICE 17187 NO. LAUREL PK. DR. SUITE 437 LIVONIA, MI 48152 VOL 531 PG 113 PARCEL-ID 06-184-1400.000	-00-00 11 EVERTEDALE SUB. BLOCK C 0000.00A RES USE CODE 599 1,200 140 1,340										
ADAMS, JOHN W. JR. & CAROLYN J. .	-00-00 12 EVERTEDALE SUB. BLOCK C										

BARRETT BROTHERS SPRINGFIELD, OH 1-800-322-7711

TAX RATE - .50
A/R RED FACTOR 04.5484
OTH RED FACTOR 04.6761

LAWRENCE
TAX DISTRICT 06-FAYETTE TWP-DELTA S.D.

GENERAL TAX LIST AND DUPLICATE OF REAL AND PUBLIC UTILITY PROPERTY
COUNTY REAL ESTATE TAXES AND SPECIAL ASSESSMENTS

12/23/96

TAX YEAR 1996
INTEREST RATE
PAGE NO 1133

OWNER'S NAME MAILING ADDRESS	DESCRIPTION LAND	IMPROVEMENTS	TOTAL VALUE	TAXES CHARGED	DECEMBER TAXES	PENALTY	JUNE TAXES	PENALTY	TOTAL DELINQUENT	C. D. DATE	MEMO
006 C/O F. A. R. E. TAX SERVICE 17187 NO. LAUREL PK. DR. SUITE 437 LIVONIA, MI 48152 VOL 531 PG 113 PARCEL-ID 06-184-1500.000	0000.00A 1,720 HOMESITE VALUE LISTED BELOW 1,720	RES USE CODE 510 16,400 16,400	18,120 18,120								
PARSONS, RICHARD & PATTSIE RT 4 BOX 681 B CEDAR STREET SOUTH POINT, OH 45680 VOL 582 PG 729 PARCEL-ID 06-184-1600.000	-00-00 13 EVERTEDALE SUB. BLOCK C 0000.00A 1,380 HOMESITE VALUE LISTED BELOW 1,380	RES USE CODE 510 19,510 19,510	20,890 20,890								
PARSONS, RICHARD J. & PATTSIE RT 4 BOX 681 B CEDAR STREET SOUTH POINT, OHIO 45680 VOL 563 PG 7 PARCEL-ID 06-184-1700.000	-00-00 14 EVERTEDALE SUB. BLOCK C 0000.00A 1,120	RES USE CODE 500 00	1,120								
BLAIR, GERALD & EDITH 112 TWP. RD. 1086 SOUTH POINT, OHIO 45680-000S VOL 450 PG 735 PARCEL-ID 06-184-1800.000 09-09-96 7.33	-00-00 EVERTDALE SD LOT 20 S1/2 OF WEST 24 FEET BL-C LE 0000.00A 470	RES USE CODE 500 00	470								
PARSONS, RICHARD J. & PATTSIE RT 4 BOX 681 B CEDAR STREET SOUTH POINT, OHIO 45680 VOL 582 PG 729 PARCEL-ID 06-184-1801.000	-00-00 15 BLOCK C E 24' EVERTEDALE S.D. 0000.00A 670	RES USE CODE 500 00	670								
GORDON, JEFFERY & MELISSA ANN MCMASTER 196 TWP. RD. 1335 SOUTH POINT, OHIO 45680 VOL 588 PG 263 PARCEL-ID 06-184-1802.000	-00-00 15-W16' BLOCK C 16-WHOLE EVERTEDALE SD17 E8' 0000.00A 1,910	RES USE CODE 500 00	1,910								
NIXON, REX WESLEY II & TAMMY L YNN 176 TOWNSHIP RD. 1335 SOUTH POINT, OHIO 45680 VOL 588 PG 179 PARCEL-ID 06-184-1803.000	-00-00 17-W 32' BLOCK C 18-E 32' EVERTED A 0000.00A 2,390	RES USE CODE 545 00	2,390								
NIXON, REX WESLEY II & TAMMY L YNN 176 TOWNSHIP RD. 1335 SOUTH POINT, OHIO 45680 VOL 588 PG 179 PARCEL-ID 06-184-1804.000	-00-00 18-W 8' BLOCK C 19-WHOLE EVERTEDALE SD20-E 16 ' 0000.00A 1,790	RES USE CODE 500 00	1,790								
STANLEY, FLORA DARLENE 126 TOWNSHIP RD. 1086 SOUTH POINT, OHIO 45680-000	-00-00 EVERTDALE SD LOT 20 N 1/2 OF WEST 24 FEET BL-C 0000.00A	RES USE CODE 500									8/11/97 Robert & Mary Sue Napier

TAX RATE -.50
A/R RED FACTOR 04.5484
OTH RED FACTOR 04.6761

LAWRENCE
TAX DISTRICT 06-FAYETTE TWP-DELTA S.D.

GENERAL TAX LIST AND DUPLICATE OF REAL AND PUBLIC UTILITY PROPERTY
COUNTY REAL ESTATE TAXES AND SPECIAL ASSESSMENTS

12/23/96

TAX YEAR 1996
INTEREST RATE
PAGE NO 1134

OWNER'S NAME MAILING ADDRESS	DESCRIPTION LAND	IMPROVEMENTS	TOTAL VALUE	TAXES CHARGED	DECEMBER TAXES	PENALTY	JUNE TAXES	PENALTY	TOTAL DELINQUENT	C. D. DATE	MEMO
VOL 553 PG 290 PARCEL-ID 06-184-1805.000	470	00	470								
BLAIR, GERALD & EDITH 112TWP. RD. 1086 SOUTH POINT, OHIO 45680-0001 PARCEL-ID 06-185-0100.000 09-09-96 12.18	-00-00 21 EVERTEDALE SUB BL- CS 1/2 ONLY 1 0000.00A 780	LESS N RES USE CODE 500 00	780								
STANLEY, FLORA DARLENE 126 TOWNSHIP RD. 1086 SOUTH POINT, OHIO 45680-000 VOL 553 PG 290 PARCEL-ID 06-185-0101.000	-00-00 21 EVERTEDALE SUB BL- CN 1/2 ONLY 0000.00A 840	RES USE CODE 500 00	840								8/11/97 Robert & Mary Sue Napier
BLAIR, GERALD & EDITH OHIO CORP. 112 TWP. RD. 1086 SOUTH POINT, OHIO 45680-0000 VOL 451 PG 633 PARCEL-ID 06-185-0200.000 09-09-96 15.92	-00-00 24 S1/2 EVERTDALE SD BLOCK C 0000.00A 1,020	24 RES USE CODE 500 00	1,020								
STANLEY, FLORA DARLENE 126 TOWNSHIP RD. 1086 SOUTH POINT, OHIO 45680 VOL 553 PG 290 PARCEL-ID 06-185-0201.000	-00-00 LOTS 22 23 24 NORTH HALVES ONLY EVERTEDALES D BLK 0000.00A 2,720 HOMESITE VALUE LISTED BELOW 2,720	RES USE CODE 510 16,000 16,000	18,720 18,720								8/11/97 Robert & Mary Sue Napier
BLAIR, GERALD & GERALDINE 112 TWP. RD. 1086 SOUTH POINT, OHIO 45680-000 PARCEL-ID 06-185-0202.000 09-09-96 323.37	-00-00 22-23 EVERTEDALE SUBD .S 1/2 BLOCK C 0000.00A 2,410 HOMESITE VALUE LISTED BELOW 2,410	RES USE CODE 510 18,890 18,250	21,300 20,660								
SLATER, VERNON L. & HAZEL M. 058 C/O STAR BANK 425 WALNUT STREET P. O. BOX 1038 CINCINNATI, OHIO 452C1-1038 VOL 582 PG 20 PARCEL-ID 06-185-0401.000	-00-00 1 & 2 EVERTEDALE S D BLOCK D 0000.00A 3,140 HOMESITE VALUE LISTED BELOW 3,140	BLOCK D RES USE CODE 510 9,120 9,120	12,260 12,260								
CLAGG, KENNETH R. & MARGARET RT. 4, BOX 598 SOUTH POINT, OHIO 45680 PARCEL-ID 06-185-0402.000	-00-00 5 & 6 EVERTDALE S D BLOCK D 6 0000.00A 3,140 HOMESITE VALUE LISTED BELOW 3,140	LOTS 5& RES USE CODE 510 9,080 9,080	12,220 12,220								

BARRETT BROTHERS SPRINGFIELD, OH 1-800-322-7711

TAX RATE .0250
A/R RED FACTOR 04.5484
OTH RED FACTOR 04.6761

LAWRENCE
TAX DISTRICT 06-FAYETTE TWP-DELTA S.D.

GENERAL TAX LIST AND DUPLICATE OF REAL AND PUBLIC UTILITY PROPERTY
COUNTY REAL ESTATE TAXES AND SPECIAL ASSESSMENTS

12/23/96

TAX YEAR 1996
INTEREST RATE
PAGE NO 1135

OWNER'S NAME MAILING ADDRESS	DESCRIPTION LAND	IMPROVEMENTS	TOTAL VALUE	TAXES CHARGED	DECEMBER TAXES	PENALTY	JUNE TAXES	PENALTY	TOTAL DELINQUENT	C. D. DATE	MEMO
HAYNER, THOMAS F/ & VICKIE L. C/O AMERICAN REALTY TAX SERVICE 25925 TELEGRAPH RD. SOUTHFIELD, MI 48034 VOL 603 PG 122 PARCEL-ID 06-185-0403.000	-00-00 7 & 8 EVERTEDALE S D BLOCK D 0000.00A RES USE CODE 510 3,140 11,360 14,500 HOMESITE VALUE LISTED BELOW 3,140 11,360 14,500										
STEPP, BRENDA & CARLOS RT. 4, BOX 597 SOUTH POINT, OHIO 45680 VOL 580 PG 742 PARCEL-ID 06-185-0404.000	-00-00 3 & 4 EVERTDALE S D BLOCK D 0000.00A RES USE CODE 510 1,710 12,950 14,660 HOMESITE VALUE LISTED BELOW 1,710 12,540 14,250										
COVELLI, VICTOR F & COLEEN O R. 4 BOX 603 SOUTH POINT, OHIO 45638 VOL 578 PG 37 PARCEL-ID 06-185-0405.000	-00-00 9,10&11 EAST 1/2 ONLY EVERTEDALE S D BLOCK D 0000.00A RES USE CODE 510 2,660 18,710 21,370 HOMESITE VALUE LISTED BELOW 2,660 15,470 18,130										
RIGNEY, MARY J. P.O. BOX 213 CHESAPEAKE, OHIO 45619 VOL 443 PG 446 PARCEL-ID 06-185-0406.000	-00-00 9,10&11 WEST 1/2 ONLY EVERTEDALE S D BLOCK D 0000.00A RES USE CODE 510 2,430 11,390 13,820 HOMESITE VALUE LISTED BELOW 2,430 11,390 13,820										
MCNEALY, RON & KAREN #1 ASPEN RD HUNTINGTON W. VA 25705 VOL 605 PG 509 PARCEL-ID 06-185-0600.000 01-18-95 TRNSF FROM 06-185-0600.000 AYYILDIZ, HELEN JUDY	-00-00 1 EVERTEDALE SUB. BLOCK E 0000.00A COM USE CODE 401 1,380 35,810 37,190										
AYYILDIZ, HELEN JUDY C/O ALFRED LIGHT RT. 6 BOX 375 SOUTH POINT, OHIO 45680 VOL 580 PG 471 PARCEL-ID 06-185-0600.000 01-18-95 TRNSF TO 06-185-0600.000 MCNEALY, RON & KAREN	-00-00 1 EVERTEDALE SUB. BLOCK E 0000.00A COM USE CODE 401 00 00 00										
WILLIS, DEBORAH F. 209 TWP RD 1335 SOUTH POINT, OHIO 45680 VOL 580 PG 131 PARCEL-ID 06-185-0700.000 09-27-96 359.94	-00- 00 10 & 11 EVERTDALE S.D. BLOCK E RES USE CODE 510 3,440 20,290 23,730 HOMESITE VALUE LISTED BELOW 3,440 20,290 23,730										
CAREY, MICHAEL B. RT 4 BOX 683	-00-00 EVERTEDALE SUB-DIV. BLOCK E LOTS 8&										

TAX RATE .0250
A/R RED FACTOR 04.5484
OTH RED FACTOR 04.6761

LAWRENCE
TAX DISTRICT 06-FAYETTE TWP-DELTA S.D.

GENERAL TAX LIST AND DUPLICATE OF REAL AND PUBLIC UTILITY PROPERTY
COUNTY REAL ESTATE TAXES AND SPECIAL ASSESSMENTS

12/23/96

TAX YEAR 1996
INTEREST RATE
PAGE NO 1136

OWNER'S NAME MAILING ADDRESS	DESCRIPTION LAND	IMPROVEMENTS	TOTAL VALUE	TAXES CHARGED	DECEMBER TAXES	PENALTY	JUNE TAXES	PENALTY	TOTAL DELINQUENT	C. D. DATE	MEMO
SOUTH POINT, OHIO 45680 VOL 539 PG 57 PARCEL-ID 06-185-0701.000	9 0000.00A RES USE CODE 510 3,440 17,220 20,660 HOMESITE VALUE LISTED BELOW 3,440 17,220 20,660										Flora Darlene Stanley
AYYILDIZ, HELEN JUDY C/O MRS. LAURA LIGHT C/O ALFRED LIGHT RT. 6 BOX 375 SOUTH POINT, OHIO 45680 PARCEL-ID 06-185-0702.000 01-18-96 TRNSF TO 06-185-0702.000 MCNEALY, RON & KAREN	-00-00 EVERTEDALE SUB-DIV. BLOCK E LOTS 6& 7 0000.00A COM USE CODE 401 00 00 00										
MCNEALY, RON & KAREN # 1 ASPEN RD HUNTINGTON W. VA 25705 VOL 605 PG 509 PARCEL-ID 06-185-0702.000	-00-00 EVERTEDALE SUB-DIV. BLOCK E LOTS 6& 7 0000.00A COM USE CODE 401 3,340 19,690 23,030										
AYYILDIZ, HELEN JUDY 4930 HUNTING HILLS CIRLCE ROANOKE, VA 24014 VOL 580 PG 471 PARCEL-ID 06-185-0703.000 01-18-96 TRNSF TO 06-185-0703.000 MCNEALY, RON & KAREN	-00-00 EVERTEDALE S.D. BL E LOTS 2&3 0000.00A COM USE CODE 400 00 00 00										
MCNEALY, RON & KAREN # 1 ASPEN RD HUNTINGTON, WVA. 25705 VOL 605 PG 509 PARCEL-ID 06-185-0703.000 01-18-96 TRNSF FROM 06-185-0703.000 AYYILDIZ, HELEN JUDY	-00-00 EVERTEDALE S.D. BL E LOTS 2&3 0000.00A COM USE CODE 400 3,340 00 3,340										
MCNEALY, RON & KAREN #1 ASPEN RD HUNTINGTON W.VA 25705 VOL 605 509 PARCEL-ID 06-185-0704.000 01-18-96 TRNSF FROM 06-185-0704.000 AYYILDIZ, HELEN JUDY	-00-00 LOT 4-5 EVERTEDALE LOTS 4 & 5 0000.00A COM USE CODE 401 3,340 22,340 25,680										
AYYILDIZ, HELEN JUDY C/O ALFRED LIGHT 1529 CO. RD. 18 SOUTH POINT, OHIO 45680 PARCEL-ID 06-185-0704.000 01-18-96 TRNSF TO 06-185-0704.000 MCNEALY, RON & KAREN	-00-00 LOT 4-5 EVERTEDALE LOTS 4 & 5 0000.00A COM USE CODE 401 00 00 00										
WILLIS, DEBORAH F.	12 EVERTEDALE SUBDIV BLOCK E										

BARRETT BROTHERS SPRINGFIELD, OH 1-800-322-7711

TAX RATE - .50
A/R RED FACTOR 04.5484
OTH RED FACTOR 04.6761

LAWRENCE
TAX DISTRICT 06-FAYETTE TWP-DELTA S.D.

GENERAL TAX LIST AND DUPLICATE OF REAL AND PUBLIC UTILITY PROPERTY
COUNTY REAL ESTATE TAXES AND SPECIAL ASSESSMENTS

12/23/96

TAX YEAR 1996
INTEREST RATE
PAGE NO 1137

OWNER'S NAME MAILING ADDRESS	DESCRIPTION LAND	IMPROVEMENTS	TOTAL VALUE	TAXES CHARGED	DECEMBER TAXES	PENALTY	JUNE TAXES	PENALTY	TOTAL DELINQUENT	C. D. DATE	MEMO
209 TWP RD 1335		RES USE CODE	500								
SOUTH POINT, OHIO 45680-0000											
VOL 518 PG 285	1,490	00	1,490								
PARCEL-ID 06-185-0800.000											
09-27-96 23.25											
AYYILIDIZ, JUDY	-00-00 EVERTEDALE SUBDIV.										
C/O MRS. LAURA LIGHT	BLOCK E		LOT 19								
C/O ALFRED LIGHT	0000.40A	COM USE CODE	401								
RT. 6 BOX 375											
SOUTH POINT, OHIO 45680	00	00	00								
VOL 408 PG 548											
PARCEL-ID 06-185-0901.000											
01-18-96 TRNSF TO 06-185-0901.000 MCNEALY, RON & KAREN											
MCNEALY, RON & KAREN	-00-00 EVERTEDALE SUBDIV.										
#1 ASPEN RD	BLOCK E		LOT 19								
HUNTINGTON, WVA. 25705	0000.40A	COM USE CODE	401								
VOL 605 PG 509											
PARCEL-ID 06-185-0901.000	1,670	00	1,670								
ALBERTS, ALTHALIENE	-00-00 13-15 INCL. N 70'										
681A CEDAR STREET	BLE-EVERTEDALE S.D.										
SOUTH POINT, OHIO 45680	0000.00A	RES USE CODE	510								
VOL 550 PG 119											
PARCEL-ID 06-185-0902.000	3,620	13,940	17,560								
	HOMESITE VALUE LISTED BELOW										
	3,620	13,940	17,560								
09-09-96 2200.00 09-09-96	2000.00										
HAYES, FRED AKA FREDDIE L.	-00-00 EVERTEDALE SD BL E										
54 CO RD 67	S 70' OF LOTS 13,14,15										
SCOTTOWN, OHIO 45678	0000.00A	RES USE CODE	545								
VOL 573 PG 131											
PARCEL-ID 06-185-0903.000	1,510	200	1,710								
ALBERTS, ALTHALIENE	-00-00 EVERTDALE SUB DIV										
681-A CEDAR ST	WHOLE 16 E 1/2 LOT 17										
SOUTH POINT, OHIO 45680	0000.00A	RES USE CODE	530								
VOL 550 PG 121											
PARCEL-ID 06-185-0904.000	1,720	18,550	20,270								
09-09-96 1000.00											
LANDMARK LTD. CO.,	-00-00 EVERTDALE SUB DIV										
A LIMITED PART.	WHOLE 18 W 1/2 LOT 17										
P.O. BOX 644	0000.00A	RES USE CODE	530								
SOUTH POINT, OHIO 45680-0000											
VOL 460 PG 470	1,720	18,550	20,270								
PARCEL-ID 06-185-0905.000											
MCNEALY, RON & KAREN	-00-00 EVERTEDALE SUB-DIV.										
# 1 ASPEN RD	BLOCK E		LOT 21								
HUNTINGTON, WVA, 25705	0000.00A	COM USE CODE	400								
VOL 605 PG 509											

TAX RATE - .50
A/R RED FACTOR 04.5484
OTH RED FACTOR 04.6761

LAWRENCE
TAX DISTRICT 06-FAYETTE TWP-DELTA S.D.

GENERAL TAX LIST AND DUPLICATE OF REAL AND PUBLIC UTILITY PROPERTY
COUNTY REAL ESTATE TAXES AND SPECIAL ASSESSMENTS

12/23/96

TAX YEAR 1996
INTEREST RATE
PAGE NO 1138

OWNER'S NAME MAILING ADDRESS	DESCRIPTION LAND	IMPROVEMENTS	TOTAL VALUE	TAXES CHARGED	DECEMBER TAXES	PENALTY	JUNE TAXES	PENALTY	TOTAL DELINQUENT	C. D. DATE	MEMO
PARCEL-ID 06-185-1001.000	1,670	00	1,670								
AYYILDIZ, HELEN JUDY	-00-00 EVERTEDALE SUB-DIV.										
C/O MRS. LAURA LIGHT	BLOCK E		LOT 21								
C/O ALFRED LIGHT	0000.00A	COM USE CODE	400								
RT. 6 BOX 375											
SOUTH POINT, OHIO 45680	00	00	00								
VOL 413 PG 491											
PARCEL-ID 06-185-1001.000											
01-18-96 TRNSF TO 06-185-1001.000 MCNEALY, RON & KAREN											
MCNEALY, RON & KAREN	-00-00 20-EVERTEDALE SUB.										
#1 ASPEN RD	BLOCK E										
HUNTINGTON W. VA 25705	0000.00A	COM USE CODE	401								
VOL 605 PG 509											
PARCEL-ID 06-185-1002.000	1,670	24,360	26,030								
AYYILDIZ, JUDY	-00-00 20-EVERTEDALE SUB.										
C/O MRS. LAURA LIGHT	BLOCK E										
C/O ALFRED LIGHT	0000.00A	COM USE CODE	401								
1529 CO. RD. 18											
SOUTH POINT, OHIO 45680	00	00	00								
PARCEL-ID 06-185-1002.000											
01-18-96 TRNSF TO 06-185-1002.000 MCNEALY, RON & KAREN											
AYYILDIZ, HELEN JUDY	-00-00 EVERETEDALE S D BL E										
C/O MRS. LAURA LIGHT	LOT 22,23,24		24								
C/O ALFRED LIGHT	0000.00A	COM USE CODE	401								
1529 CO. ES. 18											
SOUTH POINT, OHIO 45680	00	00	00								
PARCEL-ID 06-185-1100.000											
01-18-96 TRNSF TO 06-185-1100.000 MCNEALY, RON & KAREN											
MCNEALY, RON & KAREN	-00-00 EVERETEDALE S D BL E										
#1 ASPEN RD	LOT 22,23,24		24								
HUNTINGTON W. VA 25705	0000.00A	COM USE CODE	401								
VOL 605 PG 509											
PARCEL-ID 06-185-1100.000	5,010	18,070	23,080								
BRAFFORD, CORINE	-00-00 1 EVERTEDALE SUB.										
230 TWP RD 1086	BLOCK F		N1/2								
SOUTH POINT, OHIO 45680	0000.00A	RES USE CODE	510								
VOL 601 PG 590											
PARCEL-ID 06-185-1300.000	1,190	12,600	13,790								
	HOMESITE VALUE LISTED BELOW										
	1,190	12,600	13,790								

BARRETT BROTHERS SPRINGFIELD, OH 1-800-322-7711

TAX RATE - .250
A/R RED FACTOR 04.5484
OTH RED FACTOR 04.6761

LAWRENCE
TAX DISTRICT 06-FAYETTE TWP-DELTA S.D.

GENERAL TAX LIST AND DUPLICATE OF REAL AND PUBLIC UTILITY PROPERTY
COUNTY REAL ESTATE TAXES AND SPECIAL ASSESSMENTS

12/23/96

TAX YEAR 1996
INTEREST RATE
PAGE NO 1139

OWNER'S NAME MAILING ADDRESS	DESCRIPTION			TAXES CHARGED	DECEMBER TAXES	PENALTY	JUNE TAXES	PENALTY	TOTAL DELINQUENT	C. D. DATE	MEMO
	LAND	IMPROVEMENTS	TOTAL VALUE								
BRAFFORD, CORINE 230 TWP. RD. 1086 SOUTH POINT, OHIO 45680 VOL 601 PG 587 PARCEL-ID 06-185-1400.000	1 EVERTDALE S.D. BLK F 16.47' RES USE CODE 500 290	00	290								
IRVING, WILLARD ROUTE 4 SOUTH POINT, OHIO 45680 VOL 545 PG 543 PARCEL-ID 06-185-1400.001	1 EVERTDALE S.D. BLK F 53.53' X 40' RES USE CODE 510 1,050	10,620	11,670								
BRAFFORD, CORINE 230 TWP RD 1086 SOUTH POINT, OHIO 45680 VOL 601 PG 590 PARCEL-ID 06-185-1500.000	-00-00 2 EVERTEDALE SUB. BLOCK F N1/2 0000.00A RES USE CODE 500 780	00	780								
BRAFFORD, CORINE 230 TWP. RD. 1086 SOUTH POINT, OHIO 45680 VOL 601 PG 587 PARCEL-ID 06-185-1600.000	2 EVERTEDALE SUB BL F S1/2 LES S 53.53 SQ FT BAL 16.47 X 40 RES USE CODE 500 290	00	290								
IRVING, WILLARD RT. 4 SOUTH POINT, OHIO 45680 VOL 545 PG 543 PARCEL-ID 06-185-1600.001	2 EVERTEDALE SUB BL F S 1/2 S 53.53' X 40 RES USE CODE 500 680	00	680								
HARGIS, ERNIE & JOANN RT. 4, BOX 670 SOUTH POINT, OHIO 45680 VOL 351 PG 105 PARCEL-ID 06-185-1700.000	-00-00 3 EVERTEDALE SUB. BLOCK F 0000.00A RES USE CODE 510 1,720 HOMESITE VALUE LISTED BELOW 1,720	15,860 10,530	17,580 12,250								
HARGIS, ERNIE & JOANN RT. 4, BOX 670 SOUTH POINT, OHIO 45680 VOL 351 PG 105 PARCEL-ID 06-185-1800.000	-00-00 4 EVERTEDALE SUB. BLOCK F 0000.00A RES USE CODE 500 1,200	00	1,200								
WAGONER BROTHERS CO., A CORP. 250 8TH AVE HUNTINGTON, WV 25701 VOL 340 PG 630 PARCEL-ID 06-186-0100.000	-00-00 5 EVERTEDALE SUB. BLOCK F 0000.00A RES USE CODE 500 1,050	00	1,050								11/20/97 Ernie Lee + JO Ann Hargis
FINLEY, MICHAEL G. & CONNIE S. 163 TOWNSHIP ROAD 1019 SOUTH POINT, OHIO 45680 VOL 597 PG 668 PARCEL-ID 06-186-0200.000	-00-00 6 EVERTEDALE SUB. BLOCK F 0000.00A RES USE CODE 500 1,050	00	1,050								

TAX RATE - .250
A/R RED FACTOR 04.5484
OTH RED FACTOR 04.6761

LAWRENCE
TAX DISTRICT 06-FAYETTE TWP-DELTA S.D.

GENERAL TAX LIST AND DUPLICATE OF REAL AND PUBLIC UTILITY PROPERTY
COUNTY REAL ESTATE TAXES AND SPECIAL ASSESSMENTS

12/23/96

TAX YEAR 1996
INTEREST RATE
PAGE NO 1140

OWNER'S NAME MAILING ADDRESS	DESCRIPTION			TAXES CHARGED	DECEMBER TAXES	PENALTY	JUNE TAXES	PENALTY	TOTAL DELINQUENT	C. D. DATE	MEMO
	LAND	IMPROVEMENTS	TOTAL VALUE								
DIALS, A. G. EMMONS APT. 22 HUNTINGTON, W. VA. VOL 127 PG 619 PARCEL-ID 06-186-0300.000	-00-00 7 EVERTEDALE SUB. BLOCK F 0000.00A RES USE CODE 500 1,050	00	1,050								
SEXTON, ROBERT H & BETTY JANE RT 4 BOX 680 A SOUTH POINT, OHIO 45680 VOL 594 PG 111 PARCEL-ID 06-186-0400.000	-00-00 8 EVERTEDALE SUB. BLOCK F 0000.00A RES USE CODE 545 1,490	480	1,970								
MYERS, NINA & ANN MILEM 1342 ELLIOTT RD. CROWN CITY, OHIO 45623 VOL 547 PG 157 PARCEL-ID 06-186-0500.000	-00-00 9 EVERTEDALE SUB. BLOCK F 0000.00A RES USE CODE 500 1,050	00	1,050								
MYERS, NINA & ANN MILEM 1342 ELLIOTT RD. CROWN CITY, OHIO 45623 VOL 547 PG 157 PARCEL-ID 06-186-0600.000	-00-00 10 EVERTEDALE SUB. BLOCK F 0000.00A RES USE CODE 500 1,050	00	1,050								
THOMAN, RICHARD E. 56 TOWNSHIP RD. 1344 SOUTH POINT, OH. 45680-000 VOL 467 PG 249 PARCEL-ID 06-186-0700.000	-00-00 11 EVERTEDALE SUB. BLOCK F 0000.00A RES USE CODE 500 1,120	00	1,120								
THOMAN, RICHARD E. & SARA K. 56 TWP. RD. 1344 SOUTH POINT, OH. 45680-000 VOL 470 PG 117 PARCEL-ID 06-186-0800.000	-00-00 12 EVERTEDALE SUB. BLOCK F 0000.00A RES USE CODE 545 1,490	890	2,380								
BOARD OF TOWNSHIP TRUSTEES, FA YETTE TOWNSHIP, LAW. CO. OHIO C/O DAN FULKS RT 1 BOX 59 CHESAPEAKE, OHIO 45619 VOL 581 PG 432 PARCEL-ID 06-186-0900.000	13,14,15,16,19 WH 17,18 E PT W PT EVERTEDALE BL F EXM USE CODE 630 1,970	00	1,970								
EDWARDS, BARBARA 3001 SO ATLANTIC AVE #423 NEW SMYRNA BEACH, F 32189 VOL 380 PG 390 PARCEL-ID 06-186-1000.000	-00-00 17 EVERTEDALE SUB. 18 BLOCK F W PT E PT ST.HY.E A 0000.00A EXM USE CODE 610 110	00	110								
LAWRENCE, LARRY D. & PEGGY OHIO CORP. 140 CO. RD. 120 SOUTH POINT, OHIO 45680	-00-00 20 EVERTEDALE SUB. BLOCK F 0000.00A RES USE CODE 500										

BARRETT BROTHERS SPRINGFIELD, OH 1-800-322-7711

OWNER'S NAME MAILING ADDRESS	DESCRIPTION			TAXES CHARGED	DECEMBER TAXES	PENALTY	JUNE TAXES	PENALTY	TOTAL DELINQUENT	C. D. DATE	MEMO
	LAND	IMPROVEMENTS	TOTAL VALUE								
VOL 443 PG 627 PARCEL-ID 06-186-1100.000	220	00	220								
LAWRENCE, LARRY D. & PEGGY OHIO CORP 140 CO. RD. 120 SOUTH POINT, OHIO 45680 VOL 443 PG 627 PARCEL-ID 06-186-1200.000	-00-00 21 EVERTEDALE SUB. 22 BLOCK F 23 S OF 0000.00A RES USE CODE 500 420	00	420								
LAWRENCE, LARRY D. & PEGGY OHIO CORP. 140 CO. RD. 120 SOUTH POINT, OHIO 45680 VOL 443 PG 627 PARCEL-ID 06-186-1300.000	-00-00 21 EVERTEDALE SUB. 22 BLOCK F 23 N OF 0000.00A RES USE CODE 500 420	00	420								
LIGHT & MCNEELY ELDG. CONT INC OHIO CORP. RT. 2 SOUTH POINT, OHIO VOL 380 PG 90 PARCEL-ID 06-186-1500.000	LOT 7 S1/2 8 BLOCK G. RES USE CODE 500 1,680	00	1,680								
FIELDS, PAUL J 058 C/O STAR BANK 425 WALNUT STREET P. O. BOX 1038 CINCINNATI, OHIO 45201-1038 VOL 587 PG 31 PARCEL-ID 06-186-1501.000	-00-00 EVERTEDALE SD BLOCK G LOTS 5 & 6 0000.00A RES USE CODE 510 3,140 10,190 13,330 HOMESITE VALUE LISTED BELOW 3,140 10,190 13,330										
WOODRICK, NICK & SHARON 022 C/O TRANSAMERICA REAL ESTATE TAX SERVICE 1105 SCHROCK RD SUITE 437 COLUMBUS, OHIO 43229 VOL 537 PG 452 PARCEL-ID 06-186-1502.000	EVERTEDALE SUB DIV BL G LOT 1& 2 RES USE CODE 510 3,010 18,380 21,390 HOMESITE VALUE LISTED BELOW 3,010 18,380 21,390										
SHROUT, CYNTHIA L 004 C/O FIRST INVESTMENT COM. 4300 E. BROAD STREET P. O. BOX 749 COLUMBUS, OHIO 43216 VOL 580 PG 590 PARCEL-ID 06-186-1503.000	-00-00 EVERTEDALE LOT 3 & 4 LESS 10' S PT OF LOT 3 0000.00A RES USE CODE 510 3,010 22,350 25,360 HOMESITE VALUE LISTED BELOW 3,010 19,900 22,910										
WOODRICK, NICK & SHARON 022 C/O TRANSAMERICA REAL ESTATE TAX SERVICE 1105 SCHROCK RD SUITE 437 COLUMBUS, OHIO 43229 VOL 537 PG 452 PARCEL-ID 06-186-1504.000	-00-00 EVERTEDALE SUB-DIV-PT LOT 3 S 10' ONLY 0000.00A RES USE CODE 500 260	00	260								
HALE, BEN W. & ESTEP, HODLEY CHESAPEAKE, OHIO	-00-00 EVERTEDALE SUBDIV. 6,7 BLOCK H E PT W PT.ST.HY.E										

OWNER'S NAME MAILING ADDRESS	DESCRIPTION			TAXES CHARGED	DECEMBER TAXES	PENALTY	JUNE TAXES	PENALTY	TOTAL DELINQUENT	C. D. DATE	MEMO
	LAND	IMPROVEMENTS	TOTAL VALUE								
VOL 318 PG 642 PARCEL-ID 06-186-1700.000	A 0000.00A EXM USE CODE 610 110	00	110								
HALE, BEN W. & ESTEP, HODLEY CHESAPEAKE, OHIO VOL 318 PG 642 PARCEL-ID 06-186-1800.000	-00-00 18,19 EVERTEDALE SUB. BLOCK H SW COR CEN. PTNE COR. L 0000.00A EXM USE CODE 610 110	00	110								
HALE, BEN W. & ESTEP, HODLEY CHESAPEAKE, OHIO VOL 318 PG 642 PARCEL-ID 06-187-0200.000	-00-00 6 EVERTEDALE SUB. BL. J1-6INCL N PT&LT5 E&WPT6 SW C O 0000.00A EXM USE CODE 610 110	00	110								
HOLT, REATHA SUE & DENNIS EARL GRALEY 1946 ADAMS AVENUE HUNTINGTON, WV 25704 PARCEL-ID 06-187-0400.000	-00-00 N1/2 ALLEY ADJ. LOTS 13,14,15 EVERTED A 0000.00A RES USE CODE 500 70	00	70								
HOLT, REATHA SUE & DENNIS EARL GRALEY 1946 ADAMS AVENUE HUNTINGTON, WV 25704 PARCEL-ID 06-187-1500.000	-00-00 W1/2 CEDAR ST. ADJ.LT 13 BL. J 0000.00A RES USE CODE 500 40	00	40								
ATKINSON, HAZEL B. P.O. BOX 7287 TAMPS 3, FLORIDA VOL 248 PG 624 PARCEL-ID 06-188-0200.000	-00-00 13,14 EVERTEDALE SUB. 15 BLOCK J N PTS. ST.HY.E A 0000.00A EXM USE CODE 610 110	00	110								
GAY, RANDOLPH G. ORETNA, VIRGINIA VOL 248 PG 443 PARCEL-ID 06-188-0300.000	-00-00 16 EVERTEDALE SUB. BLOCK J N PT. ST.HY.E A 0000.00A EXM USE CODE 610 110	00	110								
HOLBROOK, GARNET 207 ADAMS ST. HUNTINGTON, W. VA. VOL 248 PG 522 PARCEL-ID 06-188-0400.000	-00-00 17 EVERTEDALE SUB. BLOCK J N PT. ST.HY.E A 0000.00A EXM USE CODE 610 110	00	110								
RILEY, MILDRED C. 603 SO. 4TH ST. IRONTON, OHIO VOL 310 PG 164 PARCEL-ID 06-188-0500.000	-00-00 18 EVERTEDALE SUB. BLOCK J WHOLE ST.HY.E A 0000.00A EXM USE CODE 610 110	00	110								
JONES, HOBART & EDITH	-00-00 19 EVERTEDALE SUB.										

BARRETT BROTHERS SPRINGFIELD, OH 1-800-322-7711

TAX RATE - .50
A/R RED FACTOR 04.5484
OTH RED FACTOR 04.6761

LAWRENCE
TAX DISTRICT 06-FAYETTE TWP-DELTA S.D.

GENERAL TAX LIST AND DUPLICATE OF REAL AND PUBLIC UTILITY PROPERTY
COUNTY REAL ESTATE TAXES AND SPECIAL ASSESSMENTS

12/23/96

TAX YEAR 1996
INTEREST RATE
PAGE NO 1143

OWNER'S NAME MAILING ADDRESS	DESCRIPTION			TAXES CHARGED	DECEMBER TAXES	PENALTY	JUNE TAXES	PENALTY	TOTAL DELINQUENT	C. D. DATE	MEMO
	LAND	IMPROVEMENTS	TOTAL VALUE								
3141/2 NO. 5TH ST. IRONTON, OHIO VOL 248 PG 520 PARCEL-ID 06-188-0600.000	20 BLOCK J WHOLE ST.HY.E A 0000.00A EXM USE CODE 610 110		00 110								
JONES, WALDO & MILDRED 910 MONROE AVE. HUNTINGTON, W. VA. VOL 248 PG 524 PARCEL-ID 06-188-0700.000	-00-00 21 EVERTEDALE SUB. 22 BLOCK J WHOLE ST.HY.E A 0000.00A EXM USE CODE 610 110		00 110								
JORDAN, V. T. PROCTORVILLE, OHIO VOL 248 PG 460 PARCEL-ID 06-188-0800.000	-00-00 23 EVERTEDALE SUB. 24 BLOCK J WHOLE ST.HY.E A 0000.00A EXM USE CODE 610 110		00 110								
HALE, BEN W. & ESTEP, HODLEY CHESAPEAKE, OHIO VOL 318 PG 642 PARCEL-ID 06-188-1000.000	-00-00 1,2 EVERTEDALE SUB. N PTS 3,4,5,6 WHOLE BL.K ST . 0000.00A EXM USE CODE 610 110		00 110								
VIGLIANCO, ELIA 2055 ORMOND AVE COLUMBUS, OHIO 43224-241 VOL 399 PG ~~439~~ 442 PARCEL-ID 06-188-1100.000	-00-00 7,8 EVERTEDALE SUB. BLOCK K N PTS. 0000.00A RES USE CODE 500 450		00 450								
MEADOWBROOK ENTERPRISES, INC. SOUTH POINT, OHIO VOL 248 PG 449 PARCEL-ID 06-188-1200.000	-00-00 7,8 EVERTEDALE SUB. BLOCK K S PTS. ST.HY.E A 0000.00A EXM USE CODE 610 110		00 110								
PULLEY, EVERETT, JR. & MILDRED RT. 4 BOX 349A SOUTH POINT, OHIO 45680 VOL 483 PGH 690 PARCEL-ID 06-188-1400.000	-00-00 EVERTEDALE SUB. BL. L 1-3 INCL WHOLE 4-7 INC L 0000.00A RES USE CODE 500 1,890		00 1,890								
MEADOWBROOK ENTERPRISES, INC. SOUTH POINT, OHIO VOL 248 PG 449 PARCEL-ID 06-188-1500.000	-00-00 EVERTEDALE SUB. BL. L 4-7 INCL S PTS. ST.HY.E A 0000.00A EXM USE CODE 610 110		00 110								
Viglianco											
~~VIGLIANCO~~, ELIA 2055 ORMOND AVE COLUMBUS, OHIO 43224-241 VOL 399 PG ~~439~~ 442 PARCEL-ID 06-188-1601.000	-00-00 EVERTEDALE S D BL L LOT 10 & 11 N PT 0000.00A RES USE CODE 500 400		00 400								

TAX RATE - .50
A/R RED FACTOR 04.5484
OTH RED FACTOR 04.6761

LAWRENCE
TAX DISTRICT 06-FAYETTE TWP-DELTA S.D.

GENERAL TAX LIST AND DUPLICATE OF REAL AND PUBLIC UTILITY PROPERTY
COUNTY REAL ESTATE TAXES AND SPECIAL ASSESSMENTS

12/23/96

TAX YEAR 1996
INTEREST RATE
PAGE NO 1144

OWNER'S NAME MAILING ADDRESS	DESCRIPTION			TAXES CHARGED	DECEMBER TAXES	PENALTY	JUNE TAXES	PENALTY	TOTAL DELINQUENT	C. D. DATE	MEMO
	LAND	IMPROVEMENTS	TOTAL VALUE								
PULLEY, EVERETT, JR. & MILDRED RT. 4 BOX 349A SOUTH POINT, OHIO 45680 VOL 483 PG 690 PARCEL-ID 06-188-1602.000	-00-00 EVERTEDALE SD LOTS 8-9 NPT BL L 0000.00A RES USE CODE 500 480		00 480								
VIGLIANCO, ANDY CHESAPEAKE, OHIO VOL 273 PG 124 PARCEL-ID 06-188-1700.000	-00-00 EVERTEDALE SUB. BL. L 8-11 INCL. S PTS. ST.HY.N 0 0000.00A EXM USE CODE 610 110		00 110								
STEPP, STEVE RT. 2 SOUTH POINT, OHIO VOL 482 PG 9 PARCEL-ID 06-188-1800.000	-00-00 12,13 EVERTEDALE SUB. BLOCK L S PT. ST.HY.E A 0000.00A EXM USE CODE 610 110		00 110								
STEPP, STEVE RT. 2 SOUTH POINT, OHIO VOL 482 PG 9 PARCEL-ID 06-189-0100.000	-00-00 12,13 EVERTEDALE SUB. BLOCK L N PT. 0000.00A RES USE CODE 500 280		00 280								
Viglancio, Elia											
~~VIGLANCO, ELIA~~ 2055 ORMOND AVE COLUMBUS, OHIO 43224-241 VOL 399 PG 442 PARCEL-ID 06-189-0200.000	-00-00 EVERTEDALE SUBDIV. PARCEL A LESS 8A 0000.67A RES USE CODE 500 2,410		00 2,410								
PULLEY, EVERETT, JR. AND MILDRED A. RT. 4 BOX 349A SOUTH POINT, OHIO 45680 VOL 483 PG 640 PARCEL-ID 06-189-0201.000	-00-00 EVERTEDALE SUBDIV. PARC A PT 0032.44A AGR USE CODE 120 6,700	114,290	120,990								
STANLEY, GLENDON P. ETAL 341 CO RD 120 SOUTH POINT, OHIO 45680 VOL 551 PG 538 PARCEL-ID 06-189-0300.000	-00-00 EVERTEDALE SUBDIV. PARCEL A PT. 0008.00A RES USE CODE 510 1,680 HOMESITE VALUE LISTED BELOW 890	1,930 1,830	3,610 2,720								
ADKINS, EMMITT C RT. 4 SOUTH POINT, OHIO 45680 VOL 453 PG 201 PARCEL-ID 06-189-0500.000	-00-00 LOT 1A & EASTERLY PT OF 2A BLOCK 11 BRAY REID S D 0000.00A RES USE CODE 510 1,220 HOMESITE VALUE LISTED BELOW 1,220	5,700 5,700	6,920 6,920								
CASEY, HILDA 6857 COUNTY RD. 1 SOUTH POINT, OHIO 45680 VOL 543 PG 809	-00-00 BRAY REID LAND CO SD NO 1 LOT 2A W 24.28' & LOT 3 0000.00A RES USE CODE 510										

BARRETT BROTHERS SPRINGFIELD, OH 1-800-322-7711

TAX RATE - .50
A/R RED FACTOR 04.5484
OTH RED FACTOR 04.6761

LAWRENCE
TAX DISTRICT 06-FAYETTE TWP-DELTA S.D.

GENERAL TAX LIST AND DUPLICATE OF REAL AND PUBLIC UTILITY PROPERTY
COUNTY REAL ESTATE TAXES AND SPECIAL ASSESSMENTS

12/23/96

TAX YEAR 1996
INTEREST RATE
PAGE NO 1145

OWNER'S NAME MAILING ADDRESS	DESCRIPTION			TAXES CHARGED	DECEMBER TAXES	PENALTY	JUNE TAXES	PENALTY	TOTAL DELINQUENT	C. D. DATE	MEMO
	LAND	IMPROVEMENTS	TOTAL VALUE								
PARCEL-ID 06-189-0601.000	2,410	18,350	20,760								
	HOMESITE VALUE LISTED BELOW										
	2,410	16,890	19,300								
ADKINS, LLOYD PORTER & BERNICE LEE 6955 CO RD 1 SOUTH POINT, OHIO 45680 VOL 590 PG 799 PARCEL-ID 06-189-0900.000	-00-00 1 BRAY REID LAND CO. SUBDIV. NO. 1 BLOCK 1 0000.00A RES USE CODE 500										
	860	00	860								
MELBA, ROBERT E. & ELIZABETH ANN P.O. BOX 205 BARBOURSVILLE, WV 25504 PARCEL-ID 06-189-1000.000	-00-00 2 BRAY REID LAND CO. SUBDIV. NO. 1 BLOCK 1 0000.00A RES USE CODE 500										
	1,160	00	1,160								
MELBA, ROBERT E. & ELIZABETH A P.O. BOX 205 BARBOURSVILLE, WV 25504 PARCEL-ID 06-189-1100.000	-00-00 3 BRAY REID LAND CO. SUBDIV. NO. 1 BLOCK 1 0000.00A RES USE CODE 510										
	1,270	8,170	9,440								
	HOMESITE VALUE LISTED BELOW										
	1,270	8,170	9,440								
ADKINS, LLOYD PORTER & BERNICE LEE 6955 CO RD 1 SOUTH POINT, OHIO 45680 VOL 590 PG 799 PARCEL-ID 06-189-1200.000	-00-00 4 BRAY REID LAND CO. SUBDIV. NO. 1 BLOCK 1 0000.00A RES USE CODE 510										
	1,310	27,020	28,330								
	HOMESITE VALUE LISTED BELOW										
	1,310	15,870	17,180								
DAVIS, C. W. & VERLA ALICE 36 TWP. RD. 1026 SOUTH POINT, OHIO 45680 PARCEL-ID 06-189-1300.000	-00-00 5 BRAY REID LAND CO. SUBDIV. NO. 1 BLOCK 1W1/2 0000.00A RES USE CODE 500										
	580	00	580								
DAVIS, C. W. & VERLA ALICE 36 TWP. RD. 1026 SOUTH POINT, OHIO 45680 PARCEL-ID 06-189-1400.000	-00-00 6 BRAY REID LAND CO. SUBDIV. NO. 1 BLOCK 1 0000.00A RES USE CODE 510										
	1,280	13,280	14,560								
	HOMESITE VALUE LISTED BELOW										
	1,280	12,930	14,210								
ADKINS, LLOYD PORTER & BERNICE LEE 6955 CO RD 1 SOUTH POINT, OHIO 45680 VOL 590 PG 799 PARCEL-ID 06-189-1500.000	-00-00 5 BRAY REID LAND CO. SUBDIV. NO. 1 BLOCK 1E1/2 0000.00A RES USE CODE 500										
	570	00	570								
KIRK, JASPER & ARIZONA 29 TWP. RD. 1034 SOUTH POINT, OHIO 45680 VOL 331 PG 332 PARCEL-ID 06-189-1600.000	-00-00 7 BRAY REID LAND CO. SUBDIV. NO. 1 BLOCK 1 0000.00A RES USE CODE 510										
	1,020	4,410	5,430								
	HOMESITE VALUE LISTED BELOW										

TAX RATE - .50
A/R RED FACTOR 04.5484
OTH RED FACTOR 04.6761

LAWRENCE
TAX DISTRICT 06-FAYETTE TWP-DELTA S.D.

GENERAL TAX LIST AND DUPLICATE OF REAL AND PUBLIC UTILITY PROPERTY
COUNTY REAL ESTATE TAXES AND SPECIAL ASSESSMENTS

12/23/96

TAX YEAR 1996
INTEREST RATE
PAGE NO 1146

OWNER'S NAME MAILING ADDRESS	DESCRIPTION			TAXES CHARGED	DECEMBER TAXES	PENALTY	JUNE TAXES	PENALTY	TOTAL DELINQUENT	C. D. DATE	MEMO
	LAND	IMPROVEMENTS	TOTAL VALUE								
	1,020	4,410	5,430								
KIRK, ARIZONA 29 TWP. RD. 1034 SOUTH POINT, OHIO 45680 VOL 331 PG 583 PARCEL-ID 06-189-1700.000	-00-00 8 BRAY REID LAND CO. SUBDIV. NO. 1 BLOCK 1 0000.00A RES USE CODE 500										
	1,020	00	1,020								
FERGUSON, ROBERT H. & HEIDI M. 45 TWP. RD. 1034 SOUTH POINT, OHIO 45680-786 PARCEL-ID 06-189-1800.000	-00-00 9 & 10 BRAY REID LAND C O SUBDIV NO 1 BLOCK 1 RES USE CODE 510										
	2,140	8,940	11,080								
FERGUSON, ROBERT H. & HEIDI 45 TWP. RD. 1034 SOUTH POINT, OHIO 45680-786 PARCEL-ID 06-190-0100.000	-00-00 11 BRAY REID LAND CO S D NO 1 BL 1 0000.00A RES USE CODE 510										
	1,150	2,970	4,120								
FERGUSON, ROBERT H. & HEIDI 45 TWP. RD. 1034 SOUTH POINT, OHIO 45680-786 PARCEL-ID 06-190-0200.000	-00-00 12 BRAY REID S 1/2 0000.00A RES USE CODE 500										
	510	00	510								
NEWMAN, EVELYN P. RT. 4 BOX 567 SOUTH POINT, OHIO 45680 VOL 486 PG 468 PARCEL-ID 06-190-0201.000 05-23-96 TRNSF TO 06-190-0201.000 NEWMAN, DIANE	BREY REID LAND CO #1 BL 1 N 1/ 2 OF LOT 12 WHOLE 13 RES USE CODE 510										
	00	00	00								
LAYMAN, LARRY K. 71 TWP RD 1034 SOUTH POINT, OHIO 45680 VOL 613 PG 430 PARCEL-ID 06-190-0201.000 11-08-96 108.31	BREY REID LAND CO #1 BL 1 N 1/ 2 OF LOT 12 WHOLE 13 RES USE CODE 510										
	1,720	4,770	6,490								
	HOMESITE VALUE LISTED BELOW										
	1,720	4,710	6,430								
NEWMAN, DIANE 660 E CO RD D ST PAUL, MN 55117 VOL 610 PG 120 PARCEL-ID 06-190-0201.000 05-23-96 TRNSF FROM 06-190-0201.000 NEWMAN, EVELYN P. 06-04-96 TRNSF TO 06-190-0201.000 LAYMAN, LARRY K	BREY REID LAND CO #1 BL 1 N 1/ 2 OF LOT 12 WHOLE 13 RES USE CODE 510										
	00	00	00								
LAYMAN, LARRY K 71 TWP RD 1034 SOUTH POINT, OHIO 45680	BREY REID LAND CO #1 BL 1 N 1/ 2 OF LOT 12 WHOLE 13 RES USE CODE 510										

BARRETT BROTHERS SPRINGFIELD, OH 1-800-322-7711

TAX RATE [illegible]50
A/R RED FACTOR 04.5484
OTH RED FACTOR 04.6761

LAWRENCE
TAX DISTRICT 06-FAYETTE TWP-DELTA S.D.

GENERAL TAX LIST AND DUPLICATE OF REAL AND PUBLIC UTILITY PROPERTY
COUNTY REAL ESTATE TAXES AND SPECIAL ASSESSMENTS

12/23/96

TAX YEAR 1996
INTEREST RATE
PAGE NO 1147

OWNER'S NAME MAILING ADDRESS	DESCRIPTION LAND	IMPROVEMENTS	TOTAL VALUE	TAXES CHARGED	DECEMBER TAXES	PENALTY	JUNE TAXES	PENALTY	TOTAL DELINQUENT	C. D. DATE	MEMO
VOL 610 PG 441 PARCEL-ID 06-190-0201.000	00	00	00								
06-04-96 TRNSF FROM 06-190-0201.000 NEWMAN, DIANE 06-13-96 TRNSF TO 06-190-0201.000 LAYMAN, LARRY K LIFE ESTA											
LAYMAN, LARRY K LIFE ESTATE LA RRY ROBERT LAYMAN REMAINDER 71 TWP RD 1034 SOUTH POINT, OHIO 45680 VOL 610 PG 656 PARCEL-ID 06-190-0201.000	BREY REID LAND CO #1 BL 1 N 1/2 OF LOT 12 WHOLE 13 RES USE CODE 510 00	00	00								
06-13-96 TRNSF FROM 06-190-0201.000 LAYMAN, LARRY K 09-10-96 TRNSF TO 06-190-0201.000 LAYMAN, LARRY K.											
L. & P. DEVELOPMENT CO. RT. 4 BOX 349A SOUTH POINT, OH. 45680-000 VOL 446 PG 435 PARCEL-ID 06-190-0600.000	-00-00 20 BRAY REID LAND CO. SUBDIV. NO. 1 BLOCK 1 0000.00A RES USE CODE 510 1,010	2,160	3,170								
SIAS, FRANCES RT. 4 BOX 565 SOUTH POINT, OHIO 45680 VOL 528 PG 516 PARCEL-ID 06-190-0800.000	-00-00 1,2 BRAY REID LAND CO SUBDIV. NO. 1 BLOCK 2 0000.00A RES USE CODE 545 2,040 HOMESITE VALUE LISTED BELOW 2,040	1,090 1,090	3,130 3,130								
JONES, JEWELL RT. 4 BOX 561 SOUTH POINT, OHIO 45680-000 VOL 512 PG 662 PARCEL-ID 06-190-1100.000	6 BRAY REID LAND CO. S.D. #1 BLOCK 2 RES USE CODE 510 1,070 HOMESITE VALUE LISTED BELOW 1,070	9,720 9,720	10,790 10,790								
SLOAN, DONALD & BETTY RT 4 BOX 560 SOUTH POINT, OHIO 45680 VOL 575 PG 467 PARCEL-ID 06-190-1200.000	7 BRAY REID LAND COMPANY SD NO. 1 BLK 2 RES USE CODE 545 2,040	40	2,080								
MURDOCK, DARLENE 165 TWP RD 1034 SOUTH POINT, OHIO 45680 VOL 487 PG 790 PARCEL-ID 06-190-1500.000	-00-00 10 BRAY REID LAND CO 11 S D NO 1 BLK 2 0000.00A RES USE CODE 510 2,140 HOMESITE VALUE LISTED BELOW 2,140	7,040 7,040	9,180 9,180								
WOODY, JOHN A & TERESA D RT. 4 BOX 334 SOUTH POINT, OHIO 45680 VOL 564 PG 724 PARCEL-ID 06-190-1600.000	12 WHOLE BRAY REID LAND CO NO 1 BL 2 & 13 PT 38'N SIDE RES USE CODE 510 00	00	00								

TAX RATE [illegible]50
A/R RED FACTOR 04.5484
OTH RED FACTOR 04.6761

LAWRENCE
TAX DISTRICT 06-FAYETTE TWP-DELTA S.D.

GENERAL TAX LIST AND DUPLICATE OF REAL AND PUBLIC UTILITY PROPERTY
COUNTY REAL ESTATE TAXES AND SPECIAL ASSESSMENTS

12/23/96

TAX YEAR 1996
INTEREST RATE
PAGE NO 1148

OWNER'S NAME MAILING ADDRESS	DESCRIPTION LAND	IMPROVEMENTS	TOTAL VALUE	TAXES CHARGED	DECEMBER TAXES	PENALTY	JUNE TAXES	PENALTY	TOTAL DELINQUENT	C. D. DATE	MEMO
11-08-96 TRNSF TO 06-190-1600.000 CREMEANS, BILLY JOE & PAT											
CREMEANS, BILLY JOE & PATSY A 609 SECOND ST EAST SOUTH POINT, OHIO 45680 VOL 615 PG 248 PARCEL-ID 06-190-1600.000 11-08-96 TRNSF FROM 06-190-1600.000 WOODY, JOHN A & TERESA D 11-12-96 1817.64	12 WHOLE BRAY REID LAND CO NO 1 BL 2 & 13 PT 38'N SIDE RES USE CODE 510 2,260 HOMESITE VALUE LISTED BELOW 2,260	14,350 14,210	16,610 16,470								
BOCOOK, DAVID L. AND PRISCILLA 022 C/O TRANSAMERICA REAL ESTATE TAX SERVICE 1105 SCHROCK RD SUITE 437 COLUMBUS, OHIO 43229 VOL 398 PG 620 PARCEL-ID 06-190-1700.000	-00-00 13 BRAY REID LAND CO. SUBDIV. NO. 1 BLOCK 2 PT. 0000.00A RES USE CODE 500 110	00	110								
BOCOOK, DAVID L. AND PRISCILLA 022 C/O TRANSAMERICA REAL ESTATE TAX SERVICE 1105 SCHROCK RD SUITE 437 COLUMBUS, OHIO 43229 VOL 398 PG 620 PARCEL-ID 06-190-1800.000	-00-00 14 BRAY REID LAND CO. SUBDIV. NO. 1 BLOCK 2 0000.00A RES USE CODE 510 1,010 HOMESITE VALUE LISTED BELOW 1,010	3,480 2,750	4,490 3,760								
SEXTON, AMY MAYBELLE VAUGHN, PEARL VIRGINIA RT. 4 BOX 325 SOUTH POINT, OHIO 45680 VOL 476 PG 393 PARCEL-ID 06-190-1900.000	-00-00 14 BRAY REID LAND CO. 15 SUBDIV. NO. 1 BLOCK 1 0000.00A RES USE CODE 500 1,510	00	1,510								
SEXTON, AMY MAYBELLE VAUGHN, PEARL VIRGINIA RT. 4 BOX 325 SOUTH POINT, OHIO 45680 VOL 476 PG 393 PARCEL-ID 06-190-2000.000	-00-00 16 BRAY REID LAND CO. SUBDIV. NO. 1 BLOCK 1 0000.00A RES USE CODE 510 1,010 HOMESITE VALUE LISTED BELOW 1,010	5,410 5,190	6,420 6,200								
FERGUSON, ELMER B. JR. & BARBARA J. 01-1835 60 TWP. RD. 1026 SOUTH POINT, OHIO 45680 VOL 550 PG 695 PARCEL-ID 06-190-2100.000	-00-00 17-18 BRAY REID LAND C19 SUBDIV. NO. 1 BLOCK 1 0000.00A RES USE CODE 510 3,170 HOMESITE VALUE LISTED BELOW 3,170	9,580 9,580	12,750 12,750								
DONALDON, STARLING K C\O RUBY T. COTTON RT. 4 BOX 564 SOUTH POINT, OHIO 45680-0000 VOL 573 PG 94 PARCEL-ID 06-190-2200.000 06-24-96 TRNSF TO 06-190-2200.000 THOMPSON, JOSEPH P & MARY	-00-00 3 & 4 BRAY REID LAND CO SD 1 BLOCK 2 0000.00A RES USE CODE 540 00	00	00								

BARRETT BROTHERS SPRINGFIELD, OH 1-800-322-7711

TAX RATE - .50
A/R RED FACTOR 04.5484
OTH RED FACTOR 04.6761

LAWRENCE
TAX DISTRICT 06-FAYETTE TWP-DELTA S.D.

GENERAL TAX LIST AND DUPLICATE OF REAL AND PUBLIC UTILITY PROPERTY
COUNTY REAL ESTATE TAXES AND SPECIAL ASSESSMENTS

12/23/96

TAX YEAR 1996
INTEREST RATE
PAGE NO 1149

OWNER'S NAME MAILING ADDRESS	DESCRIPTION			TAXES CHARGED	DECEMBER TAXES	PENALTY	JUNE TAXES	PENALTY	TOTAL DELINQUENT	C. D. DATE	MEMO
	LAND	IMPROVEMENTS	TOTAL VALUE								
THOMPSON, JOSEPH P & MARY K 1898 CO RD 59 CHESAPEAKE, OH 45619 VOL 611 PG 65 PARCEL-ID 06-190-2200.000	-00-00 3 & 4 BRAY REID LAND CO SD 1 BLOCK 2 0000.00A RES USE CODE 540 2,040	4,040	6,080								
06-24-96 TRNSF FROM 06-190-2200.000 DONALDON, STARLING K											
EADS, CHARLIE 12510 PALOMINO COURT TAMPA, FLORIDA 33626 VOL 548 PG 43 PARCEL-ID 06-190-2300.000	-00-00 5 BRAY REID LAND CO. SUBDIV. BLOCK 2 0000.00A RES USE CODE 510 1,070	9,870	10,940								
	HOMESITE VALUE LISTED BELOW 1,070	9,710	10,780								
SLOAN, DONALD E. JR. RT. 4 BOX 550 SOUTH POINT, OHIO 45680 VOL 445 PG 592 PARCEL-ID 06-190-2600.000	-00-00 8 BRAY REID LAND CO. SUBDIV. NO. 1 BLOCK 2 0000.00A RES USE CODE 510 1,070	12,260	13,330								
	HOMESITE VALUE LISTED BELOW 1,070	12,260	13,330								
SLOAN, DONALD E. JR. RT. 4 BOX 550 SOUTH POINT, OHIO 45680-000 VOL 445 PG 592 PARCEL-ID 06-190-2700.000	-00-00 9 BRAY REID LAND CO. SUBDIV. NO. 1 0000.00A RES USE CODE 599 1,150	2,000	3,150								
BOCOOK, DAVID L. AND PRISCILLA 022 C/O TRANSAMERICA REAL ESTATE TAX SERVICE 1105 SCHROCK RD SUITE 437 COLUMBUS, OHIO 43229 VOL 398 PG 620 PARCEL-ID 06-191-0100.000	-00-00 15 BRAY REID LAND CO. SUBDIV. NO. 1 BLOCK 2 0000.00A RES USE CODE 500 760	00	760								
NELSON, LINDA & JENNINGS 154 TOWNSHIP ROAD 1026 SOUTH POINT, OH. 45680 VOL 372 PG 512 PARCEL-ID 06-191-0200.000	-00-00 16 BRAY REID LAND CO. SUBDIV. NO. 1 BLOCK 2 17 WHOLE 0000.00A RES USE CODE 510 1,750	7,400	9,150								
	HOMESITE VALUE LISTED BELOW 1,750	4,710	6,460								
TIBETTS, DAVID L. & KATHY R. 006 C/O F. A. R. E. TAX SERVICE 17187 NO. LAUREL PK. DR. SUITE 437 LIVONIA, MI 48152 VOL 508 PG 643 PARCEL-ID 06-191-0300.000	-00-00 17 BRAY REID LAND CO. SUBDIV. NO. 1 BLOCK 2 18, 19 0000.00A RES USE CODE 510 2,490	7,910	10,400								
	HOMESITE VALUE LISTED BELOW 2,490	7,910	10,400								
LEWIS, DENNIS & PATRICIA 004	-00-00 20 BRAY REID LAND CO. SUBDIV. NO. 1 BLOCK 2										

BARRETT BROTHERS SPRINGFIELD, OH 1-800-322-7711

TAX RATE - .50
A/R RED FACTOR 04.5484
OTH RED FACTOR 04.6761

LAWRENCE
TAX DISTRICT 06-FAYETTE TWP-DELTA S.D.

GENERAL TAX LIST AND DUPLICATE OF REAL AND PUBLIC UTILITY PROPERTY
COUNTY REAL ESTATE TAXES AND SPECIAL ASSESSMENTS

12/23/96

TAX YEAR 1996
INTEREST RATE
PAGE NO 1150

OWNER'S NAME MAILING ADDRESS	DESCRIPTION			TAXES CHARGED	DECEMBER TAXES	PENALTY	JUNE TAXES	PENALTY	TOTAL DELINQUENT	C. D. DATE	MEMO
	LAND	IMPROVEMENTS	TOTAL VALUE								
C/O FIRST INVESTMENT COM. 4300 E. BROAD STREET P. O. BOX 749 COLUMBUS, OHIO 43216 VOL 491 PG 63 PARCEL-ID 06-191-0400.000	0000.00A RES USE CODE 510 1,060	6,910	7,970								
	HOMESITE VALUE LISTED BELOW 1,060	6,910	7,970								
LEWIS, DENNIS & PATRICIA 004 C/O FIRST INVESTMENT COM. 4300 E. BROAD STREET P. O. BOX 749 COLUMBUS, OHIO 43216 VOL 491 PG 61 PARCEL-ID 06-191-0500.000	-00-00 21 BRAY REID LAND CO. SUBDIV. NO. 1 BLOCK 2 22 0000.00A RES USE CODE 500 1,510	00	1,510								
DILLON, WILMA NOLLIS C/O WILMA DILLON C/O WILMA PUCKETT 66 TWP. RD. 510 N SOUTH POINT, OHIO 45680 VOL 428 PG 259 PARCEL-ID 06-191-0700.000	-00-00 1 BRAY REID LAND CO. SUBDIV. NO. 1 BLOCK 3 2 0000.00A RES USE CODE 545 2,040	330	2,370								
DILLON, WILMA NOLLIS C/O WILMA DILLON C/O WILMA PUCKETT 66 TWP RD. 510 N SOUTH POINT, OHIO 45680 VOL 428 PG 259 PARCEL-ID 06-191-0800.000	-00-00 3 BRAY REID LAND CO. SUBDIV. NO. 1 BLOCK 3 0000.00A RES USE CODE 500 1,020	00	1,020								
SALYERS, CAROLYN F. 203 TWP RD 1034 SOUTH POINT, OHIO 45680 VOL 603 PG 667 PARCEL-ID 06-191-0900.000	-00-00 4 BRAY REID LAND CO. SUBDIV. NO. 1 BLOCK 3 5 WHOLE 0000.00A RES USE CODE 510 1,530	5,110	6,640								
	HOMESITE VALUE LISTED BELOW 1,530	5,110	6,640								
MOORE, BERNARD R. 314 TWP. RD. 275 PROCTORVILLE, OHIO 45669 PARCEL-ID 06-191-1000.000	-00-00 5 N1/2 & 6 WHOLE BRAY REID LAND CO SD NO 1 BLO 0000.00A RES USE CODE 545 1,530	00	1,530	7/8/97 Frank Thacker							
MOORE, BERNARD R. 314 TOWNSHIP RD. 275 PROCTORVILLE, OHIO 45669 VOL 575 PG 73 PARCEL-ID 06-191-1100.000	-00-00 7 BRAY REID LAND CO. SUBDIV. NO. 1 BLOCK 3 0000.00A RES USE CODE 545 1,020	330	1,350	7/8/97 Same							
MOORE, ROBERT O 215 TWP RD 1034 SOUTH POINT, OHIO 45680-000 VOL 599 PG 310-312 PARCEL-ID 06-191-1200.000	-00-00 8 BRAY REID LAND CO. SUBDIV. NO. 1 BLOCK 3 0000.00A RES USE CODE 545 1,150	350	1,500								
MCCOMAS, CHARLES J. & RUBY E.	-00-00 9 BRAY REID LAND CO.										

TAX RATE - .50
A/R RED FACTOR 04.5484
OTH RED FACTOR 04.6761

LAWRENCE
TAX DISTRICT 06-FAYETTE TWP-DELTA S.D.

GENERAL TAX LIST AND DUPLICATE OF REAL AND PUBLIC UTILITY PROPERTY
COUNTY REAL ESTATE TAXES AND SPECIAL ASSESSMENTS

12/23/96

TAX YEAR 1996
INTEREST RATE
PAGE NO 1151

OWNER'S NAME MAILING ADDRESS	DESCRIPTION			TAXES CHARGED	DECEMBER TAXES	PENALTY	JUNE TAXES	PENALTY	TOTAL DELINQUENT	C. D. DATE	MEMO
	LAND	IMPROVEMENTS	TOTAL VALUE								
RT. 4 BOX 394 SOUTH POINT, OHIO 45680-000 VOL 285 PG 186 PARCEL-ID 06-191-1300.000	SUBDIV. NO. 1 BLOCK 3 0000.00A RES USE CODE 510 1,020 4,200 5,220 HOMESITE VALUE LISTED BELOW 1,020 3,980 5,000										
PICKLESIMER, GEORGE ETAL RT. 4 BOX 392 SOUTH POINT, OHIO 45680 VOL 563 PG 23 PARCEL-ID 06-191-1400.000	-00-00 10BRAY REID LAND CO. SUBDIV. NO. 1 BLOCK 3 11 0000.00A RES USE CODE 510 2,140 5,240 7,380 HOMESITE VALUE LISTED BELOW 2,140 4,970 7,110										
GILL, CLAIRE & JEAN 7908 CO. RD. 1 SOUTH POINT, OHIO 45680 VOL 406 PG 269 PARCEL-ID 06-191-1500.000	-00-00 BRAY REID LAND CO. SU BNO. 1 BLOCK 3 12-17 I N 0000.00A COM USE CODE 400 5,170 00 5,170										
BROWNING, OSHEL & BARBARA 212 TWP. RD. 1026 SOUTH POINT, OHIO 45680-000 VOL 374 PG 65-71 PARCEL-ID 06-191-1600.000	-00-00 BRAY REID LAND CO. SUBDIV. NO. 1 BLOCK 3 18-22 I N 0000.00A RES USE CODE 510 3,700 5,600 9,300 HOMESITE VALUE LISTED BELOW 3,700 5,320 9,020										
GILL, JEAN & CLAIRE 7908 CO. RD. 1 SOUTH POINT, OHIO 45680-000 VOL 471 PG 523 PARCEL-ID 06-191-1800.000	-00-00 1 BRAY REID LAND CO. SUBDIV. NO. 1 BLOCK 4 0000.00A RES USE CODE 510 1,020 3,870 4,890										
VERGAMINI, ANDRIO C/O ANDRIO VERGAMINI ROUTE 4 BOX 390 SOUTH POINT, OHIO 45680 VOL 548 PG 356&358 PARCEL-ID 06-192-0100.000	-00-00 2 BRAY REID LAND CO. SUBDIV. NO. 1 BLOCK 4 0000.00A RES USE CODE 510 1,020 3,490 4,510 HOMESITE VALUE LISTED BELOW 1,020 3,490 4,510										
MCCALLISTER, MELVIN & APRIL J. P.O. BOX 942 PROCTORVILLE, OHIO 45669 VOL 537 PG 134 PARCEL-ID 06-192-0200.000	-00-00 3 BRAY REID LAND CO. SUBDIV. NO. 1 BLOCK 4 4 0000.00A RES USE CODE 510 2,040 4,200 6,240 HOMESITE VALUE LISTED BELOW 2,040 4,200 6,240			12/9/97 R.L.+Jennifer D. Maloney							
JACKSON, JAMES A. & BETTY A. 303 TWP. RD. 1034 SOUTH POINT, OHIO 45680 PARCEL-ID 06-192-0300.000	-00-00 5 BRAY REID LAND CO. SUBDIV. NO. 1 BLOCK 4 0000.00A RES USE CODE 510 800 6,950 7,750 HOMESITE VALUE LISTED BELOW 800 00 800										
JACKSON, JAMES A. & BETTY A.	-00-00 6 BRAY REID LAND CO.										

BARRETT BROTHERS SPRINGFIELD, OH 1-800-322-7711

TAX RATE - .50
A/R RED FACTOR 04.5484
OTH RED FACTOR 04.6761

LAWRENCE
TAX DISTRICT 06-FAYETTE TWP-DELTA S.D.

GENERAL TAX LIST AND DUPLICATE OF REAL AND PUBLIC UTILITY PROPERTY
COUNTY REAL ESTATE TAXES AND SPECIAL ASSESSMENTS

12/23/96

TAX YEAR 1996
INTEREST RATE
PAGE NO 1152

OWNER'S NAME MAILING ADDRESS	DESCRIPTION			TAXES CHARGED	DECEMBER TAXES	PENALTY	JUNE TAXES	PENALTY	TOTAL DELINQUENT	C. D. DATE	MEMO
	LAND	IMPROVEMENTS	TOTAL VALUE								
303 TWP. RD. 1034 SOUTH POINT, OHIO 45680 PARCEL-ID 06-192-0400.000	SUBDIV. NO. 1 BLOCK 4 S1/2 0000.00A RES USE CODE 500 380 00 380										
HOWARD, MICHAEL E. & VIVIAN C. 317 TWP. RD. 1034 SOUTH POINT, OHIO 45680 VOL 404 PG 289 PARCEL-ID 06-192-0500.000	-00-00 6 BRAY REID LAND CO. SUBDIV. NO. 1 BLOCK 4 7 WHOLE 0000.00A RES USE CODE 510 1,610 7,050 8,660 HOMESITE VALUE LISTED BELOW 1,610 7,050 8,660										
HACKWORTH, DONALD EVERETT & KATHY R. 327 TWP. RD. 1034 SOUTH POINT, OHIO 45680 PARCEL-ID 06-192-0600.000	-00-00 8 BRAY REID LAND CO. SUBDIV. NO. 1 BLOCK 4 0000.00A RES USE CODE 500 760 00 760										
HACKWORTH, DONALD EVERETT & KATHY R. 327 TWP. RD. 1034 SOUTH POINT, OHIO 45680 PARCEL-ID 06-192-0700.000	-00-00 9 BRAY REID LAND CO. SUBDIV. NO. 1 BLOCK 4 0000.00A RES USE CODE 510 1,020 2,550 3,570 HOMESITE VALUE LISTED BELOW 1,020 2,550 3,570										
JACKSON, BETTY A. 345 TOWNSHIP RD. 1034 SOUTH POINT, OHIO 45680 VOL 588 PG 365 PARCEL-ID 06-192-0800.000	-00-00 10 BRAY REID LAND CO. SUBDIV. NO. 1 BLOCK 4 11 0000.00A RES USE CODE 510 2,140 7,860 10,000 HOMESITE VALUE LISTED BELOW 2,140 7,860 10,000										
KAHN, DORIS JEAN 362 TWP. RD. 1026 SOUTH POINT, OHIO 45680 PARCEL-ID 06-192-0900.000	-00-00 12 BRAY REID LAND CO. SUBDIV. NO. 1 BLOCK 4 13 0000.00A RES USE CODE 510 2,020 4,470 6,490 HOMESITE VALUE LISTED BELOW 2,020 3,680 5,700										
MCKEAND, BRUCE A. & DONNA C/O KATHLEEN SPELLMAN RT 4 BOX 348 A SOUTH POINT, OHIO 45680 VOL 462 PG 740 PARCEL-ID 06-192-1000.000	-00-00 14 BRAY REID LAND CO. SUBDIV. NO. 1 BLOCK 4 15 0000.00A RES USE CODE 510 2,380 5,690 8,070 HOMESITE VALUE LISTED BELOW 2,380 5,690 8,070										
LAMBERT, ROGER C/O JACK HALL 126 TWP. RD. BOX 1027 SOUTH POINT, OHIO 45680 PARCEL-ID 06-192-1100.000 05-22-96 TRNSF TO 06-192-1100.000 HALL, JACK & MAZIE	-00-00 16 BRAY REID LAND CO. SUBDIV. NO. 1 BLOCK 4 0000.00A RES USE CODE 510 00 00 00										

BARRETT BROTHERS SPRINGFIELD, OH 1-800-322-7711

TAX RATE - .50
A/R RED FACTOR 04.5484
OTH RED FACTOR 04.6761

LAWRENCE
TAX DISTRICT 06-FAYETTE TWP-DELTA S.D.

GENERAL TAX LIST AND DUPLICATE OF REAL AND PUBLIC UTILITY PROPERTY
COUNTY REAL ESTATE TAXES AND SPECIAL ASSESSMENTS

12/23/96

TAX YEAR 1996
INTEREST RATE
PAGE NO 1153

OWNER'S NAME MAILING ADDRESS	DESCRIPTION			TAXES CHARGED	DECEMBER TAXES	PENALTY	JUNE TAXES	PENALTY	TOTAL DELINQUENT	C. D. DATE	MEMO
	LAND	IMPROVEMENTS	TOTAL VALUE								
SPELLMAN, ROBERT & KATHLEEN 350 TWP RD 1026 SOUTH POINT, OHIO 45680 PARCEL-ID 06-192-1100.000	-00-00 16 BRAY REID LAND CO. SUBDIV. NO. 1 BLOCK 4 0000.00A RES USE CODE 510 1,010 3,630 4,640 HOMESITE VALUE LISTED BELOW 1,010 3,560 4,570										
07-05-96 TRNSF FROM 06-192-1100.000 HALL, JACK & MAZIE											
HALL, JACK & MAZIE C/O JACK HALL 126 TOWNSHIP RD BOX 1027 SOUTH POINT, OHIO 45680 VOL 610 PG 74 PARCEL-ID 06-192-1100.000	-00-00 16 BRAY REID LAND CO. SUBDIV. NO. 1 BLOCK 4 0000.00A RES USE CODE 510 00 00 00										
05-22-96 TRNSF FROM 06-192-1100.000 LAMBERT, ROGER 07-05-96 TRNSF TO 06-192-1100.000 SPELLMAN, ROBERT & KATHLE											
FERGUSON, EDITH LIFE EST. AND EARL, JUANITA ETAL, REM. 318 TWP RD 1026 SOUTH POINT, OHIO 45680 VOL 491 PG 475 PARCEL-ID 06-192-1200.000	-00-00 17 BRAY REID LAND CO. SUBDIV. NO. 1 BLOCK 4 18, 19 0000.00A RES USE CODE 510 3,020 3,130 6,150 HOMESITE VALUE LISTED BELOW 3,020 2,990 6,010										
PRINCE, BERTHA LIFE ESTATE JAMES M. & ROBERTA A. BROWN REM 306 TWP RD 1026 SOUTH POINT, OHIO 45680-0000 VOL 549 PG 102 PARCEL-ID 06-192-1300.000	-00-00 20 BRAY REID LAND CO. SUBDIV. NO. 1 BLOCK 4 0000.00A RES USE CODE 510 1,060 8,890 9,950 HOMESITE VALUE LISTED BELOW 1,060 8,150 9,210										
BROOKDALE FREEWILL BAPTIST CHU SOUTH POINT, OHIO VOL 215 PG 284 PARCEL-ID 06-192-1400.000	-00-00 21 BRAY REID LAND CO. SUBDIV. NO. 1 BLOCK 4 0000.00A EXM USE CODE 685 1,540 00 1,540										
BROOKDALE FREEWILL BAPTIST CHU RT. 3 BOX 742 SOUTH POINT, OHIO VOL 229 PG 134 PARCEL-ID 06-192-1500.000	-00-00 22 BRAY REID LAND CO. SUBDIV. NO. 1 BLOCK 4 0000.00A EXM USE CODE 685 1,540 21,050 22,590										
SPARKS, JACK C & MARY LIFE ESTATE 365 TWP RD 1034 SOUTH POINT, OHIO 45680-0000 VOL 408 PG 605 PARCEL-ID 06-192-1700.000	-00-00 1 BRAY REID LAND CO. SUBDIV. NO. 1 BLOCK 5 2 0000.00A RES USE CODE 510 2,140 7,120 9,260 HOMESITE VALUE LISTED BELOW 2,140 7,120 9,260										
WEBB, SIDNEY E & BRENDA S 104 TWP RD 170	-00-00 3 BRAY REID LAND CO. SUBDIV. NO. 1 BLOCK 5										

TAX RATE - .50
A/R RED FACTOR 04.5484
OTH RED FACTOR 04.6761

LAWRENCE
TAX DISTRICT 06-FAYETTE TWP-DELTA S.D.

GENERAL TAX LIST AND DUPLICATE OF REAL AND PUBLIC UTILITY PROPERTY
COUNTY REAL ESTATE TAXES AND SPECIAL ASSESSMENTS

12/23/96

TAX YEAR 1996
INTEREST RATE
PAGE NO 1154

OWNER'S NAME MAILING ADDRESS	DESCRIPTION			TAXES CHARGED	DECEMBER TAXES	PENALTY	JUNE TAXES	PENALTY	TOTAL DELINQUENT	C. D. DATE	MEMO
	LAND	IMPROVEMENTS	TOTAL VALUE								
CHESAPEAKE, OHIO 45619 VOL 604 PG 339 PARCEL-ID 06-192-1800.000	0000.00A RES USE CODE 510 1,070 10,830 11,900 HOMESITE VALUE LISTED BELOW 1,070 8,720 9,790										
SENSBAUGH, LARRY L AND BRENDA J ROUTE 4 BOX 355 SOUTH POINT, OHIO 45680-0000 VOL 526 PG 496 PARCEL-ID 06-193-0100.000	-00-00 4 BRAY REID LAND CO. SUBDIV. NO. 1 BLOCK 5 0000.00A RES USE CODE 510 1,020 2,630 3,650 HOMESITE VALUE LISTED BELOW 1,020 2,630 3,650										
SENSABAUGH, LARRY A. RT. 4, BOX 357 SOUTH POINT, OHIO 45680 PARCEL-ID 06-193-0200.000	-00-00 5 BRAY REID LAND CO. SUBDIV. NO. 1 BLOCK 5 6 0000.00A RES USE CODE 510 2,340 18,270 20,610 HOMESITE VALUE LISTED BELOW 2,340 18,270 20,610										
FRAME, VERNA M. & BIAS, ROY E. C/O FRANK FRAME C/O OTTIE HENSON 549 WEST ELM ST. WASHINGTON CH, OH 43160 VOL 484 PG 306 PARCEL-ID 06-193-0300.000	-00-00 7(WHOLE) &S1/2 OF 8 BRAY-REID LAND SD NO 1BLOCK 5 0000.00A RES USE CODE 510 1,530 3,150 4,680 HOMESITE VALUE LISTED BELOW 1,530 3,150 4,680										
FRAME, VERNA M. & BIAS, ROY E. SOUTH POINT, OH. 45680-000 VOL 384 PG 306 PARCEL-ID 06-193-0301.000	-00-00 N1/2 LOT 8 & ALL 9 & 10 BRAY-REID LD SD 1 BL 5 S 0000.00A EXM USE CODE 610 110 00 110										
BRAMMER, DORY & EMMA PEARL CHESAPEAKE, OHIO VOL 245 PG 536 PARCEL-ID 06-193-0500.000	11,12,13 & N 1/2 LOT 14 BLK 5 BRAY REID S.D. #2 ST HWY EASE 19 LA EXM USE CODE 610 110 00 110										
MAYNARD, WANDA K. RT. 4, BOX 353 SOUTH POINT, OHIO 45680 VOL 309 PG 496 PARCEL-ID 06-193-0600.000	-00-00 14 BRAY REID LAND CO. SUBDIV. NO. 1 BLOCK 5 S PT. 0000.00A EXM USE CODE 610 350 00 350										
MAYNARD, WANDA K. 412 TWP. RD. 1026 SOUTH POINT, OHIO 45680-000 VOL 309 PG 496 PARCEL-ID 06-193-0700.000	-00-00 15 BRAY REID LAND CO. SUBDIV. NO. 1 BLOCK 5 16 WHOL E 0000.00A RES USE CODE 510 1,960 8,020 9,980 HOMESITE VALUE LISTED BELOW 1,960 8,020 9,980										
PENNINGTON, LARRY D. & BETTY A. 351 JEFFERSON AVE	-00-00 19 BRAY REID LAND CO. SUBDIV. NO. 1 BLOCK 5 20 0000.00A RES USE CODE 510										

BARRETT BROTHERS SPRINGFIELD, OH 1-800-322-7711

TAX RATE - .250
A/R RED FACTOR 04.5484
OTH RED FACTOR 04.6761

LAWRENCE
TAX DISTRICT 06-FAYETTE TWP-DELTA S.D.

GENERAL TAX LIST AND DUPLICATE OF REAL AND PUBLIC UTILITY PROPERTY
COUNTY REAL ESTATE TAXES AND SPECIAL ASSESSMENTS

12/23/96

TAX YEAR 1996
INTEREST RATE
PAGE NO 1155

OWNER'S NAME MAILING ADDRESS	DESCRIPTION			TAXES CHARGED	DECEMBER TAXES	PENALTY	JUNE TAXES	PENALTY	TOTAL DELINQUENT	C. D. DATE	MEMO
	LAND	IMPROVEMENTS	TOTAL VALUE								
SOUTH POINT, OHIO 45680 VOL 602 PG 554 PARCEL-ID 06-193-0800.000	2,320 HOMESITE VALUE LISTED BELOW 2,320	15,100 15,000	17,420 17,320								
MARYNARD, WANDA K. 412 TWP. RD. 1026 SOUTH POINT, OHIO 45680 VOL 309 PG 496 PARCEL-ID 06-193-0900.000	-00-00 15 BRAY REID LAND CO. SUBDIV. NO. 1 BLOCK 5 NW COR. S 0000.00A RES USE CODE 500 150	00	150								
WEBB, SIDNEY E. & BRENDA SUE 104 TWP RD 170 CHESAPEAKE, OHIO 45619 VOL 551 PG 700 PARCEL-ID 06-193-1000.000	-00-00 17 BRAY REID LAND CO. SUBDIV. NO. 1 BLOCK 5 18 0000.00A RES USE CODE 510 2,020 HOMESITE VALUE LISTED BELOW 2,020	4,070 4,070	6,090 6,090								
VAUGHN, CHARLES C. & RUBY JOSE 15 TOWNSHIP RD. 1026 SOUTH POINT, OHIO 45680-000 VOL 193 PG 582 PARCEL-ID 06-193-1200.000	-00-00 1 BRAY REID LAND CO. SUBDIV. NO. 1 BLOCK 6 0000.00A RES USE CODE 510 1,220 HOMESITE VALUE LISTED BELOW 1,220	5,470 5,470	6,690 6,690								
MINTER, SAMUEL W. & TERESA Y. 006 C/O F. A. R. E. TAX SERVICE 17187 NO. LAUREL PK. DR. SUITE 437 LIVONIA, MI 48152 VOL 421 PG 187 PARCEL-ID 06-193-1300.000	-00-00 2 BRAY REID LAND CO. SUBDIV. NO. 1 BLOCK 6 3 0000.00A RES USE CODE 510 2,770 HOMESITE VALUE LISTED BELOW 2,770	6,620 6,500	9,390 9,270								8/26/97 Samuel L. Minter Jr
DAVIS, CHARLES & VERLA 36 TWP. RD. 1026 SOUTH POINT, OHIO 45680 PARCEL-ID 06-193-1400.000	BRAY REID LAND CO S.D. NO 1 BL K6 LOT 4 & ALLEY ADJ LOT 3 & 4 RES USE CODE 500 1,190	00	1,190								
BLEDSOE, ROY R. & SHIRLEY A. 6889 CO RD 1 SOUTH POINT, OHIO 45680-000 VOL 595 PG 392 PARCEL-ID 06-193-1500.000	-00-00 5 BRAY REID LAND CO. SUBDIV. NO. 1 BLOCK 6 6 0000.00A RES USE CODE 510 3,470 HOMESITE VALUE LISTED BELOW 3,470	18,590 18,230	22,060 21,700								
DAVIS, CHARLES & VERLA 36 TWP. RD. 1026 SOUTH POINT, OHIO 45680 PARCEL-ID 06-193-1600.000	-00-00 7 BRAY REID LAND CO. SUBDIV. NO. 1 BLOCK 6 0000.00A RES USE CODE 599 990	5,040	6,030								
CRAGER, CUBA 39 TWP RD 1026 SOUTH POINT, OHIO 45680-956	-00-00 8 BRAY REID LAND CO. SUBDIV. NO. 1 BLOCK 6 0000.00A RES USE CODE 510										

TAX RATE - .250
A/R RED FACTOR 04.5484
OTH RED FACTOR 04.6761

LAWRENCE
TAX DISTRICT 06-FAYETTE TWP-DELTA S.D.

GENERAL TAX LIST AND DUPLICATE OF REAL AND PUBLIC UTILITY PROPERTY
COUNTY REAL ESTATE TAXES AND SPECIAL ASSESSMENTS

12/23/96

TAX YEAR 1996
INTEREST RATE
PAGE NO 1156

OWNER'S NAME MAILING ADDRESS	DESCRIPTION			TAXES CHARGED	DECEMBER TAXES	PENALTY	JUNE TAXES	PENALTY	TOTAL DELINQUENT	C. D. DATE	MEMO
	LAND	IMPROVEMENTS	TOTAL VALUE								
VOL 260 PG 91 PARCEL-ID 06-193-1700.000	990 HOMESITE VALUE LISTED BELOW 990	5,860 5,740	6,850 6,730								
CRAGER, CUBA 39 TWP RD 1026 SOUTH POINT, OHIO 45680-956 VOL 296 PG 126 PARCEL-ID 06-193-1800.000	-00-00 9 BRAY REID LAND CO. SUBDIV. NO. 1 BLOCK 6 0000.00A RES USE CODE 599 880	580	1,460								
THOMPSON, BILL H & JANICE C/O SECURITY TITLE CO. 58 N 5TH ST ZANESVILLE, OHIO 43701 VOL 613 PG 728 PARCEL-ID 06-194-0100.000 09-24-96 TRNSF FROM 06-194-0100.000	-00-00 BRAY REID LAND CO SUB NO 1 BL-6 14-15 I N 0000.00A RES USE CODE 510 2,030 HOMESITE VALUE LISTED BELOW 2,030 LAWRENCE FEDERAL SAVINGS	19,440 18,220	21,470 20,250								
LAWRENCE FEDERAL SAVINGS & LOA N ASSOCIATION 309 SOUTH 5TH ST. IRONTON, OHIO 45638 VOL 524 PG 438 PARCEL-ID 06-194-0100.000 09-24-96 TRNSF TO 06-194-0100.000	-00-00 BRAY REID LAND CO SUB NO 1 BL-6 14-15 I N 0000.00A RES USE CODE 510 00 THOMPSON, BILL H & JANICE	00	00								
SUITER, KENNETH B. & MARJORIE RT. 2, BOX 554 CHESAPEAKE, OHIO 45619-000 VOL 389 PG 304 PARCEL-ID 06-194-0101.000	-00-00BRAY REID LAND CO SD NO 1 BL 6 LOTS 10-13 INCL COM USE CODE 401 3,950	43,100	47,050								WD Richard B + Susan D. Patrick.
BRIDGES, PRISCILLA 16 TWP. RD. 1029 SOUTH POINT, OHIO 45680 VOL 372 PG 275 PARCEL-ID 06-194-0200.000 11-06-96 TRNSF TO 06-194-0200.000	-00-00 16 BRAY REID LAND CO. SUBDIV. NO. 1 BLOCK 6 17 0000.00A RES USE CODE 545 00 MILLHOUSE, BONNIE & FRED	00	00								
MILLHOUSE, BONNIE & FRED & FRA NK BRIDGES 130 T2P RD 1030 SOUTH POINT, OHIO 45680 VOL 615 PG 153 PARCEL-ID 06-194-0200.000 11-06-96 TRNSF FROM 06-194-0200.000	-00-00 16 BRAY REID LAND CO. SUBDIV. NO. 1 BLOCK 6 17 0000.00A RES USE CODE 545 1,760 BRIDGES, PRISCILLA	250	2,010								
JENKINS, MICHAEL & CONNIE 90 TWP. RD. 1030 SOUTH POINT, OHIO 45680 VOL 589 PG 694	18 & 19 BRAY REID LAND CO S.D. #1 BLOCK 6, LESS S.10' OF 19 RES USE CODE 510										

BARRETT BROTHERS SPRINGFIELD, OH 1-800-322-7711

TAX RATE ..50
A/R RED FACTOR 04.5484
OTH RED FACTOR 04.6761

LAWRENCE
TAX DISTRICT 06-FAYETTE TWP-DELTA S.D.

GENERAL TAX LIST AND DUPLICATE OF REAL AND PUBLIC UTILITY PROPERTY
COUNTY REAL ESTATE TAXES AND SPECIAL ASSESSMENTS

12/23/96

TAX YEAR 1996
INTEREST RATE
PAGE NO 1157

OWNER'S NAME MAILING ADDRESS	DESCRIPTION			TAXES CHARGED	DECEMBER TAXES	PENALTY	JUNE TAXES	PENALTY	TOTAL DELINQUENT	C. D. DATE	MEMO
	LAND	IMPROVEMENTS	TOTAL VALUE								
PARCEL-ID 06-194-0300.000	1,620	6,810	8,430								
	HOMESITE VALUE LISTED BELOW										
	1,620	6,550	8,170								
EDWARDS, GARY L. & HELEN VERNON HOWARD 1458 EDWARDS STREET HUNTINGTON, WEST VI 25701 VOL 604 PG 410 PARCEL-ID 06-194-0300.001	19 BRAY REID LAND CO. S.D. #1 BLOCK 6, S. 10' ONLY RES USE CODE 500										
	220	00	220								
HOWARD, HELEN VERNON & GARY L. EDWARDS 1458 EDWARDS STREET HUNTINGTON W. VA 25701 VOL 604 PG 410 PARCEL-ID 06-194-0400.000	20 & 21 BRAY REID LAND CO. S.D. #1 BLOCK 6 RES USE CODE 510										
	1,850	11,350	13,200								
	HOMESITE VALUE LISTED BELOW										
	1,850	10,210	12,060								
CRAGER, RANDY E. 115 TOWNSHIP RD. 1026 SOUTH POINT, OHIO 45680 VOL 512 PG 119 PARCEL-ID 06-194-0500.000	-00-00 22 BRAY REID LAND CO. SUBDIV. NO. 1 BLOCK 6 23,24 0000.00A RES USE CODE 510										
	2,780	4,920	7,700								
CRAGER, RANDY E. 115 TOWNSHIP RD. 1026 SOUTH POINT, OHIO 45680 VOL 597 PG 306 PARCEL-ID 06-194-0700.000	-00-00 1 BRAY REID LAND CO. SUBDIV. NO. 1 BLOCK 7 0000.00A RES USE CODE 500										
	790	00	790								
CRAGER, RANDY E. 115 TOWNSHIP RD. 1026 SOUTH POINT, OHIO 45680 VOL 597 PG 306 PARCEL-ID 06-194-0800.000	-00-00 2 BRAY REID LAND CO. SUBDIV. NO. 1 BLOCK 7 3 0000.00A RES USE CODE 510										
	1,850	11,850	13,700								
	HOMESITE VALUE LISTED BELOW										
	1,850	11,270	13,120								
CRAGER, CHALMER 133 TWP RD 1026 SOUTH POINT, OHIO 45680-000 VOL 247 PG 601 PARCEL-ID 06-194-0900.000	-00-00 4 BRAY REID LAND CO. SUBDIV. NO. 1 BLOCK 7 5 0000.00A RES USE CODE 510										
	1,850	11,130	12,980								
	HOMESITE VALUE LISTED BELOW										
	1,850	10,870	12,720								
CRAGER, CHALMER & ZANNA 133 TWP RD 1026 SOUTH POINT, OHIO 45680-000 VOL 363 PG 612 PARCEL-ID 06-194-1000.000	-00-00 6 BRAY REID LAND CO. SUBDIV. NO. 1 BLOCK 7 7 0000.00A RES USE CODE 500										
	1,320	00	1,320								
CRAGER, TIM & RUBY L. 51 HILLSDALE CIRCLE SCOTT DEPOT, W. VA. VOL 364 PG 477 PARCEL-ID 06-194-1100.000	-00-00 8 BRAY REID LAND CO. SUBDIV. NO. 1 BLOCK 7 9 0000.00A RES USE CODE 599										
	1,760	3,170	4,930								

TAX RATE ..50
A/R RED FACTOR 04.5484
OTH RED FACTOR 04.6761

LAWRENCE
TAX DISTRICT 06-FAYETTE TWP-DELTA S.D.

GENERAL TAX LIST AND DUPLICATE OF REAL AND PUBLIC UTILITY PROPERTY
COUNTY REAL ESTATE TAXES AND SPECIAL ASSESSMENTS

12/23/96

TAX YEAR 1996
INTEREST RATE
PAGE NO 1158

OWNER'S NAME MAILING ADDRESS	DESCRIPTION			TAXES CHARGED	DECEMBER TAXES	PENALTY	JUNE TAXES	PENALTY	TOTAL DELINQUENT	C. D. DATE	MEMO
	LAND	IMPROVEMENTS	TOTAL VALUE								
SCHNEIDER, JENNIE L. BOX 335 RT. 4 SOUTH POINT, OHIO VOL 376 PG 354 PARCEL-ID 06-194-1200.000	-00-00 10 BRAY REID LAND CO. SUBDIV. NO. 1 BLOCK 7 11 0000.00A RES USE CODE 510			4/7/97 PJ Ashworth Inc.	8/20/97 Grandview Building Supply Inc.						
	1,760	2,510	4,270								
	HOMESITE VALUE LISTED BELOW										
	1,760	2,510	4,270								
NOBLE, HARLAN E & EDITH J 12 TOWNSHIP ROAD 1019 SOUTH POINT, OH 45680 VOL 604 PG 284 PARCEL-ID 06-194-1300.000	-00-00 12 BRAY REID LAND CO SD NO 1 BL 7 RES USE CODE 545										
	1,760	50	1,810								
NOBLE, HARLAN E & EDITH J 71 TWP RD 1020 SOUTH POINT, OHIO 45680 VOL 604 PG 282 PARCEL-ID 06-194-1300.001	-00-00 13,14 BRAY REID LAND CO SD NO 1 BL 7 RES USE CODE 500										
	880	00	880								
BENNETT, JAMES F. & ALMA RUTH RT. 4 BOX 578 SOUTH POINT, OHIO VOL 370 PG 300 PARCEL-ID 06-194-1400.000	-00-00 15 BRAY REID LAND CO. SUBDIV. NO. 1 BLOCK 7 16,17 0000.00A RES USE CODE 510										
	00	00	00								
09-12-96 TRNSF TO 06-194-1400.000 ARBAUGH, GARY & PATRICIA											
ARBAUGH, GARY & PATRICIA RT. 4 BOX 578 SOUTH POINT, OHIO 45680 VOL 613 PG 469 PARCEL-ID 06-194-1400.000	-00-00 15 BRAY REID LAND CO. SUBDIV. NO. 1 BLOCK 7 16,17 0000.00A RES USE CODE 510										
	2,380	2,820	5,200								
	HOMESITE VALUE LISTED BELOW										
	2,380	2,820	5,200								
09-12-96 TRNSF FROM 06-194-1400.000 BENNETT, JAMES F. & ALMA 09-13-96 4403.08											
KILBURN, AUDLEY D. RT. 4 BOX 579-B SOUTH POINT, OHIO 45680 VOL 585 PG 375 PARCEL-ID 06-194-1500.000	-00-00 18 BRAY REID LAND CO. SUBDIV. NO. 1 BLOCK 7 0000.00A RES USE CODE 545										
	880	00	880								
POWELL, NANCY P.O. BOX 841 SOUTH POINT, OHIO 45680 PARCEL-ID 06-194-1600.000	-00-00 19 BRAY REID LAND CO. SUBDIV. NO. 1 BLOCK 7 0000.00A RES USE CODE 510										
	930	8,720	9,650								
	HOMESITE VALUE LISTED BELOW										
	930	8,720	9,650								
POWELL, NANCY P.O. BOX 841 SOUTH POINT, OHIO 45680 PARCEL-ID 06-194-1700.000	-00-00 20 BRAY REID LAND CO. SUBDIV. NO. 1 BLOCK 7 0000.00A RES USE CODE 599										
	880	500	1,380								

BARRETT BROTHERS SPRINGFIELD, OH 1-800-322-7711

TAX RATE - .50
A/R RED FACTOR 04.5484
OTH RED FACTOR 04.6761

LAWRENCE
TAX DISTRICT 06-FAYETTE TWP-DELTA S.D.

GENERAL TAX LIST AND DUPLICATE OF REAL AND PUBLIC UTILITY PROPERTY
COUNTY REAL ESTATE TAXES AND SPECIAL ASSESSMENTS

12/23/96

TAX YEAR 1996
INTEREST RATE
PAGE NO 1159

OWNER'S NAME MAILING ADDRESS	DESCRIPTION			TAXES CHARGED	DECEMBER TAXES	PENALTY	JUNE TAXES	PENALTY	TOTAL DELINQUENT	C. D. DATE	MEMO
	LAND	IMPROVEMENTS	TOTAL VALUE								
BLEVINS, OLA RT. 4 BOX 582 SOUTH POINT, OHIO 45680 VOL 510 PG 558 PARCEL-ID 06-194-1800.000	-00-00 21 BRAY REID LAND CO. SUBDIV. NO. 1 BLOCK 7 0000.00A RES USE CODE 500 00	00	00								
06-13-96 TRNSF TO 06-194-1800.000 BLEVINS, RICHARD WAYNE &											
BLEVINS, RICHARD WAYNE & DAISY RUTH 21 TWP RD 1029 SOUTH POINT, OHIO 45680 VOL 610 PG 660 PARCEL-ID 06-194-1800.000	-00-00 21 BRAY REID LAND CO. SUBDIV. NO. 1 BLOCK 7 0000.00A RES USE CODE 500 880	00	880								
06-13-96 TRNSF FROM 06-194-1800.000 BLEVINS, OLA											
BLEVINS, RICHARD WAYNE & DAISY RUTH 21 TWP RD 1029 SOUTH POINT, OHIO 45680 VOL 610 PG 660 PARCEL-ID 06-195-0100.000	-00-00 22 BRAY REID LAND CO. SUBDIV. NO. 1 BLOCK 7 0000.00A RES USE CODE 510 930 HOMESITE VALUE LISTED BELOW 930	8,250 8,250	9,180 9,180								
06-13-96 TRNSF FROM 06-195-0100.000 BLEVINS, OLA											
BLEVINS, OLA RT. 4 BOX 582 SOUTH POINT, OHIO 45680 VOL 510 PG 558 PARCEL-ID 06-195-0100.000	-00-00 22 BRAY REID LAND CO. SUBDIV. NO. 1 BLOCK 7 0000.00A RES USE CODE 510 00	00	00								
06-13-96 TRNSF TO 06-195-0100.000 BLEVINS, RICHARD WAYNE &											
ALLEN, MARY ELLEN RT. 4 BOX 568 SOUTH POINT, OHIO 45680 VOL 465 PG 310 PARCEL-ID 06-195-0300.000	-00-00 1 BRAY REID LAND CO. SUBDIV. NO. 1 BLOCK 8 2 0000.00A RES USE CODE 510 1,760 HOMESITE VALUE LISTED BELOW 1,760	4,910 4,910	6,670 6,670								
LAWRENCE FED. SAVINGS AND LOAN ASSOC. 311 SO. 5TH ST. IRONTON, OHIO 45638 VOL 492 PG 370 PARCEL-ID 06-195-0400.000	-00-00 3 BRAY REID LAND CO. SUBDIV. NO. 1 BLOCK 8 0000.00A RES USE CODE 510 880	4,560	5,440								
REED, ARBUTUS C/O JOHN MOORE RT. 4, BOX 338 SOUTH POINT, OHIO 45680 VOL 490 PG 23 PARCEL-ID 06-195-0500.000	-00-00 4 BRAY REID LAND CO. SUBDIV. NO. 1 BLOCK 8 0000.00A RES USE CODE 510 1,130 HOMESITE VALUE LISTED BELOW 1,130	5,100 5,100	6,230 6,230								

TAX RATE - .50
A/R RED FACTOR 04.5484
OTH RED FACTOR 04.6761

LAWRENCE
TAX DISTRICT 06-FAYETTE TWP-DELTA S.D.

GENERAL TAX LIST AND DUPLICATE OF REAL AND PUBLIC UTILITY PROPERTY
COUNTY REAL ESTATE TAXES AND SPECIAL ASSESSMENTS

12/23/96

TAX YEAR 1996
INTEREST RATE
PAGE NO 1160

OWNER'S NAME MAILING ADDRESS	DESCRIPTION			TAXES CHARGED	DECEMBER TAXES	PENALTY	JUNE TAXES	PENALTY	TOTAL DELINQUENT	C. D. DATE	MEMO
	LAND	IMPROVEMENTS	TOTAL VALUE								
TONEY, PAUL F. P.O. BOX 288 SOUTH POINT, OHIO 45680 VOL 373 PG 494 PARCEL-ID 06-195-0600.000	-00-00 5&6 BRAY REID LAND CO NO 1 BLOCK 8 NO1 BLO C 0000.00A RES USE CODE 510 1,760 HOMESITE VALUE LISTED BELOW 1,760	5,000 5,000	6,760 6,760								
MEANS, JOSEPH SCOTT SR. & PAMELA LYNN 245 TOWNSHIP RD. 1026 SOUTH POINT, OHIO 45680 VOL 588 PG 498 PARCEL-ID 06-195-0800.000	-00-00 7 BRAY REID LAND CO. SUBDIV. NO. 1 BLOCK 8 0000.00A RES USE CODE 545 880	1,200	2,080								
CURRY, MALCOLM D RR 4 BOX 340 SOUTH POINT, OH 45680 VOL 594 PG 224 PARCEL-ID 06-195-0900.000	-00-00 8 BRAY REID LAND CO. SUBDIV. NO. 1 BLOCK 8 0000.00A RES USE CODE 510 930 HOMESITE VALUE LISTED BELOW 930	7,500 7,500	8,430 8,430								
SPURLOCK, WANDA J. 261 TWP RD 1026 SOUTH POINT OHIO 45680 VOL 559 PG 11 PARCEL-ID 06-195-1000.000	LOT 9 ALL S1/2 LOT 10 BRAYREID LAND COL S.D. NO BLK8 RES USE CODE 510 1,390 HOMESITE VALUE LISTED BELOW 1,390	7,580 7,580	8,970 8,970								
BROWNING, OSHEL AND BARBARA HOMPSON CLARENCE RT. 4 BOX 337 SOUTH POINT, OHIO VOL 421 PG 646 PARCEL-ID 06-195-1100.000	-00-00 BRAY REID LAND CO SD 1BL 8 LT 10 N 1/2 LT 11SPT VAC 0000.00A RES USE CODE 510 1,770	2,880	4,650								
SNYDER, SHARROD Z & CARL E RT 1 BOX 392 CHESPEAKE, OHIO 45619 VOL 614 PG 139 PARCEL-ID 06-195-1200.000	BRAY REID LAND CO. S.D. LOT 20 BLK 8 LESS 7X120 BAL=43X20 RES USE CODE 500 730	00	730								
10-01-96 TRNSF FROM 06-195-1200.000 COLLINS, BILL B.											
COLLINS, BILL B. BOX 50 HINCHMAN BEND RD. SALT ROCK, W.VA. 25559 VOL 191 PG 579 PARCEL-ID 06-195-1200.000	BRAY REID LAND CO. S.D. LOT 20 BLK 8 LESS 7X120 BAL=43X20 RES USE CODE 500 00	00	00								
10-01-96 TRNSF TO 06-195-1200.000 SNYDER, SHARROD Z & CARL											
SNYDER, SHARROD ZANE RT. 1 BOX 392 CHESAPEAKE, OHIO 45619 VOL 535 PG 61 PARCEL-ID 06-195-1200.001	BRAY REID LAND CO S.D. LOT 20 BLK 8 7 X 120 RES USE CODE 500 150	00	150								

BARRETT BROTHERS SPRINGFIELD, OH 1-800-322-7711

TAX RATE [illegible]50
A/R RED FACTOR 04.5484
OTH RED FACTOR 04.6761

LAWRENCE
TAX DISTRICT 06-FAYETTE TWP-DELTA S.D.

GENERAL TAX LIST AND DUPLICATE OF REAL AND PUBLIC UTILITY PROPERTY
COUNTY REAL ESTATE TAXES AND SPECIAL ASSESSMENTS

12/23/96

TAX YEAR 1996
INTEREST RATE
PAGE NO 1161

OWNER'S NAME MAILING ADDRESS	DESCRIPTION			TAXES CHARGED	DECEMBER TAXES	PENALTY	JUNE TAXES	PENALTY	TOTAL DELINQUENT	C. D. DATE	MEMO
	LAND	IMPROVEMENTS	TOTAL VALUE								
BATES, ALICE 264 TOWNSHIP ROAD 1030 SOUTH POINT, OHIO 45680 VOL 550 PG 225 PARCEL-ID 06-195-1300.000	-00-00 BRAY REID LAND CO NO IBL 8 LOTS 13 , 0000.00A RES USE CODE 510 3,550 17,200 20,750 HOMESITE VALUE LISTED BELOW 3,550 13,790 17,340										
WILLIS, SHIRLEY ANN P.O. BOX 349 SOUTH POINT, OHIO 45680 VOL 399 PG 201 PARCEL-ID 06-195-1301.000	-00-00 BRAY REID LAND CO SD LOT 12 BL 8 & S PT OF VAC 3RD 0000.00A RES USE CODE 545 1,330 200 1,530										
SNYDER, CARL E. ETAL RT. 1 BOX 392 CHESAPEAKE, OHIO 45619 VOL 508 PG 200 PARCEL-ID 06-195-1400.000	18 BRAY REID LAND CO S.D. #1 B LOCK 8 RES USE CODE 510 880 2,290 3,170 HOMESITE VALUE LISTED BELOW 880 2,290 3,170										
SNYDER, SHARROD ZANE RT. 1 BOX 392 CHESAPEAKE, OHIO 45619 VOL 508 PG 200 PARCEL-ID 06-195-1401.000	19 BRAY REID LAND CO. SUB DIV #1 BLOCK 8 RES USE CODE 510 880 4,150 5,030										
COLLINS, BILL BOB BOX 50 HINCHMAN BEND RD. SALT ROCK, W.VA. 25559 VOL 401 PG 370 PARCEL-ID 06-195-1600.000 10-01-96 TRNSF TO 06-195-1600.000	-00-00 21 BRAY REID LAND CO. SUBDIV. NO. 1 BLOCK 8 0000.00A RES USE CODE 599 00 00 00 SNYDER, SHARROD Z & CARL										
SNYDER, SHARROD Z & CARL E RT 1 BOX392 CHESAPEAKE, OHIO 45619 VOL 614 PG 139 PARCEL-ID 06-195-1600.000 10-01-96 TRNSF FROM 06-195-1600.000	-00-00 21 BRAY REID LAND CO. SUBDIV. NO. 1 BLOCK 8 0000.00A RES USE CODE 599 880 620 1,500 COLLINS, BILL BOB										
COLLINS, BILL BOB BOX 50 HINCHMAN BEND RD, SALT ROCK, W.VA. 25559 VOL 401 PG 376 PARCEL-ID 06-195-1700.000 10-01-96 TRNSF TO 06-195-1700.000	-00-00 22 BRAY REID LAND CO. SUBDIV. NO. 1 BLOCK 8 0000.00A RES USE CODE 510 00 00 00 SNYDER, SHARROD Z & CARL										
SNYDER, SHARROD Z & CARL E RT 1 BOX392 CHESAPEAKE, OHIO 45619	-00-00 22 BRAY REID LAND CO. SUBDIV. NO. 1 BLOCK 8 0000.00A RES USE CODE 510										

TAX RATE [illegible]50
A/R RED FACTOR 04.5484
OTH RED FACTOR 04.6761

LAWRENCE
TAX DISTRICT 06-FAYETTE TWP-DELTA S.D.

GENERAL TAX LIST AND DUPLICATE OF REAL AND PUBLIC UTILITY PROPERTY
COUNTY REAL ESTATE TAXES AND SPECIAL ASSESSMENTS

12/23/96

TAX YEAR 1996
INTEREST RATE
PAGE NO 1162

OWNER'S NAME MAILING ADDRESS	DESCRIPTION			TAXES CHARGED	DECEMBER TAXES	PENALTY	JUNE TAXES	PENALTY	TOTAL DELINQUENT	C. D. DATE	MEMO
	LAND	IMPROVEMENTS	TOTAL VALUE								
VOL 614 PG 139 PARCEL-ID 06-195-1700.000	880 4,700 5,580 HOMESITE VALUE LISTED BELOW 880 4,700 5,580										
10-01-96 TRNSF FROM 06-195-1700.000	COLLINS, BILL BOB										
HALL, JACK & MAZIE 126 TWP RD 1027 SOUTH POINT, OHIO 45680 VOL 613 PG 239 PARCEL-ID 06-196-0100.000	-00-00 B REID LAND CO SD#1 LT1 BL9-VAC 3RD ST - VAC5'ALY FR 0000.00A RES USE CODE 510 1,350 2,050 3,400										
09-03-96 TRNSF FROM 06-196-0100.000	STEPHENS, SHERYL LYNNE										
STEPHENS, SHERYL LYNNE C/O JACK HALL 126 TWP. RD. BOX 1027 SOUTH POINT, OHIO 45680 PARCEL-ID 06-196-0100.000 09-03-96 TRNSF TO 06-196-0100.000	-00-00 B REID LAND CO SD#1 LT1 BL9-VAC 3RD ST - VAC5'ALY FR 0000.00A RES USE CODE 510 00 00 00 HALL, JACK & MAZIE										
CLONCH, CAROLINE J & WILLIAM R 939 CO RD 17 SOUTH POINT, OHIO 45680-000A VOL 568 PG 714 PARCEL-ID 06-196-0200.000	-00-00 B REID LAND CO SD#1 LT2-3 BL9 - VAC 5'ALL FR4-3 ST 0000.00A RES USE CODE 510 1,890 10,340 12,230 HOMESITE VALUE LISTED BELOW 1,890 10,340 12,230										
HALL, MAZIE C/O JACK HALL 126 TWP. RD. BOX 1027 SOUTH POINT, OHIO 45680 PARCEL-ID 06-196-0300.000 08-20-96 TRNSF TO 06-196-0300.000	-00-00 B REID LAND CO SD#1 LT4 BL-9 AND VAC 5'ALY 4TO 3 ST 0000.00A RES USE CODE 500 00 00 00 TALBERT, ALBAN IVAN & CAR										
TALBERT, ALBAN IVAN & CAROLYN S 313 TWP RD 1026 SOUTH POINT, OHIO 45680 VOL 612 PG 794 PARCEL-ID 06-196-0300.000 08-20-96 TRNSF FROM 06-196-0300.000	-00-00 B REID LAND CO SD#1 LT4 BL-9 AND VAC 5'ALY 4TO 3 ST 0000.00A RES USE CODE 500 680 00 680 HALL, MAZIE										
PULLEY, EVERETT JR. & MILDRED RT. 4 BOX 349A SOUTH POINT, OHIO 45680 VOL 446 PG 484 PARCEL-ID 06-196-0400.000	-00-00 BRAY REID LD CO SD #1 BL-9 5-9 INCL - VAC 5'ALY 4TH - 0000.00A COM USE CODE 412 8,940 460,880 469,820										
PULLEY, EVERETT JR. & MILDRED	BRAY REID SD#1 BLK 9 LTS 10&11										

BARRETT BROTHERS SPRINGFIELD, OH 1-800-322-7711

TAX RATE --.-50
A/R RED FACTOR 04.5484
OTH RED FACTOR 04.6761

LAWRENCE
TAX DISTRICT 06-FAYETTE TWP-DELTA S.D.

GENERAL TAX LIST AND DUPLICATE OF REAL AND PUBLIC UTILITY PROPERTY
COUNTY REAL ESTATE TAXES AND SPECIAL ASSESSMENTS

12/23/96

TAX YEAR 1996
INTEREST RATE
PAGE NO 1163

OWNER'S NAME MAILING ADDRESS	DESCRIPTION			TAXES CHARGED	DECEMBER TAXES	PENALTY	JUNE TAXES	PENALTY	TOTAL DELINQUENT	C. D. DATE	MEMO
	LAND	IMPROVEMENTS	TOTAL VALUE								
	& VAC ST & ALLEY										
RT. 4 BOX 349A		COM USE CODE	400								
SOUTH POINT, OHIO 45680											
VOL 446 PG 484											
PARCEL-ID 06-196-0500.000	3,610	00	3,610								
PULLEY, EVERETT JR & MILDRED	LT 12-22 BRAYREIDS.D.#1 BLK 9										
RT. 4 BOX 349A	20'X440' LINEAVE+20'X145 VAC 4										
SOUTH POINT, OHIO 45680	TH ST.	COM USE CODE	400								
VOL 446 PG 484											
PARCEL-ID 06-196-0600.000	24,770	00	24,770								
L. & R. DEVELOPMENT CO. AN OHI	LT 1,2,3 BRAYRIED S.D. BLK10 2										
RT. 4 BOX 349A	500 SQ FT. VAC 4TH ST										
SOUTH POINT, OHIO 45680		RES USE CODE	500								
VOL 339 PG 610											
PARCEL-ID 06-196-0800.000	1,980	00	1,980								
DEMENT, DAVID G & MARY C	-00-00 4 BRAY REID LAND CO.										
353-A JEFFERSON ST	SUBDIV. NO. 1 BLOCK 10										
SOUTH POINT, OHIO 45680	0000.00A	RES USE CODE	500								
VOL 590 PG 190											
PARCEL-ID 06-196-0900.000	00	00	00								
01-17-96 TRNSF TO 06-196-0900.000	DEMENT, MARY C										
DEMENT, MARY C	-00-00 4 BRAY REID LAND CO.										
RT 4 BOX 353A	SUBDIV. NO. 1 BLOCK 10										
SOUTH POINT, OHIO 45680	0000.00A	RES USE CODE	500								
VOL 605 PG 459											
PARCEL-ID 06-196-0900.000	880	00	880								
01-17-96 TRNSF FROM 06-196-0900.000	DEMENT, DAVID G & MARY C										
PULLEY, EVERETT, JR. & MILDRED A.	LT18-20PT16&17 BRAY REIDS.D. 5 300SQFT& 4THST 100SQFTLT17 VAC										
RT. 4 BOX 349-A	LINCOLN	COM USE CODE	400								
SOUTH POINT, OHIO 45680											
VOL 493 PG 748											
PARCEL-ID 06-196-1000.000	6,590	00	6,590								
VARNEY, DAVID L. & BETTY SUE	-00-00 BRAY REID LAND CO. SD										
14 BURACLIFF	.NO BL 10 PT LOT 11										
HUNTINGTON, WVA 25704	0000.00A	RES USE CODE	500								
VOL 453 PG 302											
PARCEL-ID 06-196-1001.000	60	00	60								
LESTER, OLIVE LIFE ESTATE	BRAY REID S.D. BLK 10 LT 7-10										
SOUTH POINT, OHIO	WH LT 11 S LT 12-15 WH ST HWY										
VOL 542 PG 451	EASE	EXM USE CODE	610								
PARCEL-ID 06-196-1100.000											
	110	00	110								
PULLEY, EVERETT, JR. & MILDRED A.	BRAY REID LD. CO #1 N PT 16,17 ST. HWY EASE #17LA										
RT. 4 BOX 349-A		EXM USE CODE	610								

TAX RATE --.-50
A/R RED FACTOR 04.5484
OTH RED FACTOR 04.6761

LAWRENCE
TAX DISTRICT 06-FAYETTE TWP-DELTA S.D.

GENERAL TAX LIST AND DUPLICATE OF REAL AND PUBLIC UTILITY PROPERTY
COUNTY REAL ESTATE TAXES AND SPECIAL ASSESSMENTS

12/23/96

TAX YEAR 1996
INTEREST RATE
PAGE NO 1164

OWNER'S NAME MAILING ADDRESS	DESCRIPTION			TAXES CHARGED	DECEMBER TAXES	PENALTY	JUNE TAXES	PENALTY	TOTAL DELINQUENT	C. D. DATE	MEMO
	LAND	IMPROVEMENTS	TOTAL VALUE								
SOUTH POINT, OHIO 45680											
VOL 493 PG 748											
PARCEL-ID 06-196-1101.000	110	00	110								
DEMENT, MARY C	-00-00 5 BRAY REID LAND CO.										
RT 4 BOX 353A	SUBDIV. NO. 1 BLOCK 106 S PTS										
SOUTH POINT, OHIO 45680	. 0000.00A	RES USE CODE	510								
VOL 605 PG 459											
PARCEL-ID 06-196-1200.000	790	13,420	14,210								
01-17-96 TRNSF FROM 06-196-1200.000	DEMENT, DAVID G & MARY C										
DEMENT, DAVID G & MARY C	-00-00 5 BRAY REID LAND CO.										
353-A JEFFERSON ST	SUBDIV. NO. 1 BLOCK 106 S PTS										
SOUTH POINT, OHIO 45680	. 0000.00A	RES USE CODE	510								
VOL 590 PG 190											
PARCEL-ID 06-196-1200.000	00	00	00								
01-17-96 TRNSF TO 06-196-1200.000	DEMENT, MARY C										
DEMENT, DAVID G & MARY C	5 BRAY REID LAND CO. SUB DIV N										
353-A JEFFERSON ST	O 1 BL 10 6 N PTS PARC NO17LA										
SOUTH POINT, OHIO 45680		EXM USE CODE	610								
VOL 590 PG 190											
PARCEL-ID 06-196-1300.000	00	00	00								
01-17-96 TRNSF TO 06-196-1300.000	DEMENT, MARY C										
DEMENT, MARY C	5 BRAY REID LAND CO. SUB DIV N										
RT 4 BOX 353A	O 1 BL 10 6 N PTS PARC NO17LA										
SOUTH POINT, OHIO 45680		EXM USE CODE	610								
VOL 605 PG 459											
PARCEL-ID 06-196-1300.000	110	00	110								
01-17-96 TRNSF FROM 06-196-1300.000	DEMENT, DAVID G & MARY C										
FARMER, ROBERT R. & THELMA	-00-00 BRAYREID LAND CO SD 1										
RT. 4, BOX 587	BLOCK 11 LOT 1 WHOLE &S PT LO										
SOUTH POINT, OH. 45680	T 0000.00A	RES USE CODE	510								
VOL 489 PG 309											
PARCEL-ID 06-196-1501.000	1,640	7,760	9,400								
WOODALL, LOWELL R.	-00-00 LOT 4 & NO PART OF										
P.O. BOX 274	LOT 3 BLK 11 BRAY REID SD										
CHESAPEAKE, OH. 45619-000	0000.00A	RES USE CODE	510								
VOL 463 PG 488											
PARCEL-ID 06-196-1502.000	1,480	5,060	6,540								
	HOMESITE VALUE LISTED BELOW										
	1,480	5,060	6,540								
FARMER, ROBERT RUSSELL & THELM A A.	-00-00 PARC B LOT 2 & S PT LOT 3 BLK 11 BRAY REIDSD 1										
RT. 4, BOX 587	0000.00A	RES USE CODE	510								
SOUTH POINT, OHIO 45680											
VOL 417 PG 495											
PARCEL-ID 06-196-1503.000	1,020	12,350	13,370								
	HOMESITE VALUE LISTED BELOW										
	1,020	11,880	12,900								

BARRETT BROTHERS SPRINGFIELD, OH 1-800-322-7711

TAX RATE .250
A/R RED FACTOR 04.5484
OTH RED FACTOR 04.6761

LAWRENCE
TAX DISTRICT 06-FAYETTE TWP-DELTA S.D.

GENERAL TAX LIST AND DUPLICATE OF REAL AND PUBLIC UTILITY PROPERTY
COUNTY REAL ESTATE TAXES AND SPECIAL ASSESSMENTS

12/23/96

TAX YEAR 1996
INTEREST RATE
PAGE NO 1165

OWNER'S NAME MAILING ADDRESS	DESCRIPTION			TAXES CHARGED	DECEMBER TAXES	PENALTY	JUNE TAXES	PENALTY	TOTAL DELINQUENT	C. D. DATE	MEMO
	LAND	IMPROVEMENTS	TOTAL VALUE								
MILLHOUSE, DONALD & BONNIE 103 TWP RD 1030 SOUTH POINT, OHIO 45680 VOL 523 PG 201 PARCEL-ID 06-196-1504.000 09-09-96 13.89	-00-00 BRAY REID LAND CO SD BLK 11 E1/2 LTS 8 & 9 LESS N2 0000.00A RES USE CODE 500 890 00 890										
RUTHERFORD, LEWIS ALLEN 113 TOWNSHIP RD. 1030 SOUTH POINT, OHIO 45680 VOL 446 PG 387 PARCEL-ID 06-196-1505.000	-00-00 BRAY REID LAND CO SD BLK 11 W1/2 LTS 8 & 9 0000.00A RES USE CODE 599 1,210 00 1,210										
RUTHERFORD, LEWIS ALLEN 113 TOWNSHIP RD. 1030 SOUTH POINT, OHIO 45680-000 VOL 408 PG 552 PARCEL-ID 06-196-1506.000	-00-00 BRAY REID LAND CO SD BLK 11 W1/2 LTS 10&11 0000.00A RES USE CODE 510 1,110 9,210 10,320 HOMESITE VALUE LISTED BELOW 1,110 9,210 10,320										
MILLHOUSE, DONALD J. & BONNIE J. 103 TWP RD 1030 SOUTH POINT, OHIO 45680 VOL 418 PG 607 PARCEL-ID 06-196-1508.000 09-09-96 128.71	-00-00 BRAY REID LAND CO SD BLK 11 E1/2 LTS 10&11 N2 1/2' 0000.00A RES USE CODE 510 1,310 6,940 8,250										
FARMER, ROBERT R. & THELMA RT. 4 BOX 587 SOUTH POINT OHIO 45680 VOL 489 PG 523 PARCEL-ID 06-196-1511.000	-00-00 LOTS 5 & 6 BLK 11 BRAY REID LAND CO SD 1 0000.00A RES USE CODE 510 1,850 5,940 7,790										
FARMER, ROBERT R. & THELMA RT. 4 BOX 587 SOUTH POINT OHIO 45680 VOL 489 PG 523 PARCEL-ID 06-196-1512.000	-00-00 LOT 7 BLK 11 BRAY REI DLAND CO SD 1 0000.00A RES USE CODE 500 790 00 790										
RUTHERFORD, LEWIS ALLEN 113 TOWNSHIP RD. 1030 SOUTH POINT, OHIO 45680-000 VOL 446 PG 385 PARCEL-ID 06-196-1513.000	BRAY REID LAND CO SD BL 11 W2 1/2' OF E 1/2 LOTS 10 & 11 RES USE CODE 500 50 00 50										
KING, JULIA MAE 9727 GOODLUCK RD APT.#12 SEABROOK, MD 20706 VOL 564 PG 321 PARCEL-ID 06-196-1700.000	-00-00 1 BRAY REID LAND CO SUB NO 1 BLOCK 1 2 0000.00A RES USE CODE 500 440 00 440										
KING, JULIA MAE	-00-00 2 BRAY REID LAND CO										

TAX RATE .250
A/R RED FACTOR 04.5484
OTH RED FACTOR 04.6761

LAWRENCE
TAX DISTRICT 06-FAYETTE TWP-DELTA S.D.

GENERAL TAX LIST AND DUPLICATE OF REAL AND PUBLIC UTILITY PROPERTY
COUNTY REAL ESTATE TAXES AND SPECIAL ASSESSMENTS

12/23/96

TAX YEAR 1996
INTEREST RATE
PAGE NO 1166

OWNER'S NAME MAILING ADDRESS	DESCRIPTION			TAXES CHARGED	DECEMBER TAXES	PENALTY	JUNE TAXES	PENALTY	TOTAL DELINQUENT	C. D. DATE	MEMO
	LAND	IMPROVEMENTS	TOTAL VALUE								
9727 GOODLUCK RD APT #12 SEABROOK, MD 20706 VOL 564 PG 321 PARCEL-ID 06-196-1800.000	SUB NO 1 BLOCK 1 2 0000.00A RES USE CODE 500 440 00 440										
FIELDER, MAYME & CLINTON 149 TWP RD 1030 SOUTH POINT, OHIO 45680 VOL 536 PG 351 PARCEL-ID 06-197-0100.000	-00-00 3 BREY REID SUB DIV LAN D CO 1 BLOCK 12 RES USE CODE 500 440 00 440 HOMESITE VALUE LISTED BELOW 440 00 440										
HARMON, JERRY JR. & WILLA FRAN CES 149 TWP RD 1030 SOUTH POINT, OHIO 45680 VOL 537 PG 46 PARCEL-ID 06-197-0100.001	-00-00 4 & 5 BREY REID LAND CO MPANY BLOCK 12 1 RES USE CODE 510 1,590 3,680 5,270										
HAYNER, THOMAS & VICKIE 178 TWP RD 1031 SOUTH POINT, OH. 45680 VOL 578 PG 109 PARCEL-ID 06-197-0200.000	-00-00 6 BRAY REID LAND CO SUB DIV NO 1 BLOCK 1 2 0000.00A RES USE CODE 500 660 00 660										
HAYNER, THOMAS & VICKIE 178 TWP RD 1031 SOUTH POINT, OHIO 45680 VOL 578 PG 109 PARCEL-ID 06-197-0300.000	-00-00 7 BRAY REID LAND CO SUB DIV NO 1 BLOCK 1 2 0000.00A RES USE CODE 540 880 2,870 3,750										
HAYNER, THOMAS & VICKIE 178 TWP RD 1031 SOUTH POINT, OHIO 45680-000 VOL 578 PG 109 PARCEL-ID 06-197-0400.000	-00-00 BRAY REID LAND CO SUB 1 BLACK 12 LOTS 8 & 9 RES USE CODE 599 1,760 00 1,760										
FYFFE, LILLIE 195 TWP. RD. 1030 SOUTH POINT, OHIO 45680 PARCEL-ID 06-197-0400.001	LOT 10 & 11 BRAY REID LAND CO. S.D. BLK 12 RES USE CODE 545 1,760 540 2,300										
LESTER, OLIVE LIFE ESTATE C/O LESTER, CECIL P.O. BOX 51 ALLEN, KY. 41601 VOL 542 PG 451 PARCEL-ID 06-197-0500.000	LTS 1-4 & 9 BRAY REID LAND CO. S.D. BLK 13 RES USE CODE 510 5,070 12,910 17,980 HOMESITE VALUE LISTED BELOW 5,070 8,590 13,660										
PULLEY, EVERETT JR. & MILDRED A. RT. 4 BOX 349A SOUTH POINT, OHIO 45680 VOL 535 PG 186	LTS 10 & 11 BRAY REID LAND CO. S.D. BLK 13 RES USE CODE 500 1,320 00 1,320										

BARRETT BROTHERS SPRINGFIELD, OH 1-800-322-7711

TAX RATE - .50
A/R RED FACTOR 04.5484
OTH RED FACTOR 04.6761

LAWRENCE
TAX DISTRICT 06-FAYETTE TWP-DELTA S.D.

GENERAL TAX LIST AND DUPLICATE OF REAL AND PUBLIC UTILITY PROPERTY
COUNTY REAL ESTATE TAXES AND SPECIAL ASSESSMENTS

12/23/96

TAX YEAR 1996
INTEREST RATE
PAGE NO 1167

OWNER'S NAME MAILING ADDRESS	DESCRIPTION			TAXES CHARGED	DECEMBER TAXES	PENALTY	JUNE TAXES	PENALTY	TOTAL DELINQUENT	C. D. DATE	MEMO
	LAND	IMPROVEMENTS	TOTAL VALUE								
PARCEL-ID 06-197-0500.001											
REED, ROBERT E & ELLA MAE RT 4 BOX 570-B SOUTH POINT, OHIO 45680 VOL 533 PG 90 PARCEL-ID 06-197-0501.000	BRAY REID LAND CO. SUB. DIV. N O. 1 BLOCK 13 LOTS 5 & 6 RES USE CODE 510 2,030 18,790 20,820 HOMESITE VALUE LISTED BELOW 2,030 18,790 20,820										
REED, ROBERT E & ELLA MAE RT. 4 BOX 570-B SOUTH POINT, OHIO 45680-000 VOL 533 PG 90 PARCEL-ID 06-197-0502.000	BRAY REID LAND CO. SUB. DIV. N O. 1 BLOCK 13 LOT 7 RES USE CODE 500 880 00 880										
LESTER, OLIVE LIFE ESTATE C/O LESTER, CECIL P.O. BOX 51 ALLEN, KY. 41601 VOL 542 PG 447 PARCEL-ID 06-197-0503.000	-00-00 8 BRAY REID LAND CO SUB DIV NO 1 BLOCK 13 0000.00A RES USE CODE 500 660 00 660										
PULLEY, EVERETT, JR. & MILDRED RT. 4 BOX 349A SOUTH POINT, OHIO 45680 VOL 493 PG 368 PARCEL-ID 06-197-0700.000	LTS 1-11 BRAY REID S.D.1 BLK14 8800SQFT,2800SQFT VAC LINCOLN & 4TH ST. RES USE CODE 500 3,160 00 3,160										
VARNEY, DAVID L. & BETTY SUE C/O DAVID VARNEY 14 BURACLIFF HUNTINGTON, WVA. 25704 VOL 453 PG 202 PARCEL-ID 06-197-0901.000	-00-00 BRAY REID LAND CO SD BL 15 PT LOTS 8, 9 WHOLE 1 0 0000.00A COM USE CODE 499 2,510 60,640 63,150										
PULLEY, EVERETT, JR. & MILDRED A. RT. 4 BOX 349-A SOUTH POINT, OHIO 45680 VOL 493 PG 368 PARCEL-ID 06-197-0902.000	BRAY REID LAND CO SD#1 BLK 15, LOT 1 WHOLE & PT LOTS 2 & 3 RES USE CODE 500 1,900 00 1,900										
LESTER, OLIVE LIFE ESTATE SOUTH POINT OHIO 45680 VOL 542 PG 451 PARCEL-ID 06-197-1000.000	BRAY REID LAND CO. S.D. BLK 15 ST HWY EASE 5,6,7 WHOLE EXM USE CODE 610 110 00 110										
PULLEY, EVERETT, JR. & MILDRED A. RT. 4 BOX 349A SOUTH POINT, OHIO 45680 VOL 493 PG 368 PARCEL-ID 06-197-1001.000	BRAY REID LD. CO #1 BLK 15 N P T 2 & 3 & WHOLE OF 4 ST. HWY E ASE#17LA EXM USE CODE 610 110 00 110										
BOGGS, H. T. P.O. BOX 1511 BARTOW, FL. 33831	-00-00 MCGHEES ADD TO BURLINGTON 1-10 INCL BLOCK 1 0000.00A RES USE CODE 500										

TAX RATE - .50
A/R RED FACTOR 04.5484
OTH RED FACTOR 04.6761

LAWRENCE
TAX DISTRICT 06-FAYETTE TWP-DELTA S.D.

GENERAL TAX LIST AND DUPLICATE OF REAL AND PUBLIC UTILITY PROPERTY
COUNTY REAL ESTATE TAXES AND SPECIAL ASSESSMENTS

12/23/96

TAX YEAR 1996
INTEREST RATE
PAGE NO 1168

OWNER'S NAME MAILING ADDRESS	DESCRIPTION			TAXES CHARGED	DECEMBER TAXES	PENALTY	JUNE TAXES	PENALTY	TOTAL DELINQUENT	C. D. DATE	MEMO
	LAND	IMPROVEMENTS	TOTAL VALUE								
VOL 438 PG 604 PARCEL-ID 06-197-1200.000	290	00	290								
BOGGS, H. T. P.O. BOX 1511 BARTOW, FL. 33831 VOL 438 PG 604 PARCEL-ID 06-197-1400.000	-00-00 MCGHEES ADD TO BURLINGTON BLOCK 1 11-13 I N 0000.00A RES USE CODE 500 1,390 00 1,390										
BOGGS, H. T. P.O. BOX 1511 BARTOW, FL. 33831 VOL 438 PG 604 PARCEL-ID 06-197-1500.000	-00-00 MCGHEES ADD TO BURLINGTON BLOCK 1 14-18 I N 0000.00A RES USE CODE 500 2,330 00 2,330										
CORNUTE, MARY C/O ROY CORNUTE 112 JEFFERSON AVE. COLUMBUS, OHIO 43215 VOL 183 PG 663 PARCEL-ID 06-197-1600.000	-00-00 MCGHEE'S ADD. TO BUR. BLOCK 1 19 0000.00A RES USE CODE 500 290 00 290										
BOGGS, H. T. P.O. BOX 1511 BARTOW, FL. 33831 VOL 438 PG 592 PARCEL-ID 06-198-0100.000	-00-00 MCGHEES ADD TO BUR. BLO CK 2 1-7 INCL RES USE CODE 500 270 00 270										
BOGGS, H. T. P.O. BOX 1511 BARTOW, FL. 33831 VOL 438 PG 592 PARCEL-ID 06-198-0200.000	-00-00 MCGHEE'S ADD. TO BUR. BL. 2 8,9,10 LESS NE CW&E PTS . 0000.00A RES USE CODE 500 1,360 00 1,360										
BOGGS, H. T. P.O. BOX 1511 BARTOW, FL. 33831 VOL 438 PG 592 PARCEL-ID 06-198-0500.000	-00-00 MCGHEE'S ADD.BL.2 8-1 OST.HY.EASE.NO.61X-20' STRIP U N 0000.00A EXM USE CODE 610 110 00 110										
JACKSON, ALFRED ROUTE 4 BOX 248 SOUTH POINT, OHIO 45680 VOL 556 PG 481 PARCEL-ID 06-198-0600.000	-00-00 MCGHEE'S ADD. TO BUR. BLOCK 2 E 48' 11 0000.00A RES USE CODE 500 290 00 290										2/13/97 Jackson, Steven A.
JACKSON, AARON R. & CRYSTAL M. STEWART 143 TWP RD SOUTH POINT, OHIO 45680 VOL 601 PG 728 PARCEL-ID 06-198-0700.000 07-05-96 TRNSF FROM 06-198-0700.000 HOWE, NORMA 09-09-96 6.18	-00-00 MCGHEE'S ADD. TO BUR. BLOCK 2 E 48' 12 0000.00A RES USE CODE 500 360 00 360										

BARRETT BROTHERS SPRINGFIELD, OH 1-800-322-7711

TAX RATE [illegible]50
A/R RED FACTOR 04.5484
OTH RED FACTOR 04.6761

LAWRENCE
TAX DISTRICT 06-FAYETTE TWP-DELTA S.D.

GENERAL TAX LIST AND DUPLICATE OF REAL AND PUBLIC UTILITY PROPERTY
COUNTY REAL ESTATE TAXES AND SPECIAL ASSESSMENTS

12/23/96

TAX YEAR 1996
INTEREST RATE
PAGE NO 1169

OWNER'S NAME MAILING ADDRESS	DESCRIPTION			TAXES CHARGED	DECEMBER TAXES	PENALTY	JUNE TAXES	PENALTY	TOTAL DELINQUENT	C. D. DATE	MEMO
	LAND	IMPROVEMENTS	TOTAL VALUE								
HOWE, NORMA 390 ELMWOOD AVENUE EAST ORANGE, NJ 07018 VOL 601 PG 728 PARCEL-ID 06-198-0700.000	-00-00 MCGHEE'S ADD. TO BUR. BLOCK 2 E 48' 12 0000.00A RES USE CODE 500 00	00	00								
07-05-96 TRNSF TO 06-198-0700.000 JACKSON, AARON R. & CRYST											
JACKSON, AARON R. & CRYSTAL M. STEWART 143 TWP RD SOUTH POINT, OHIO 45680 VOL 601 PG 728 PARCEL-ID 06-198-0800.000	-00-00 MCGHEE'S ADD. TO BUR. BLOCK 2 E 48' 13 0000.00A RES USE CODE 500 290	00	290								
07-05-96 TRNSF FROM 06-198-0800.000 HOWE, NORMA 09-09-96 4.97											
HOWE, NORMA 390 ELMWOOD AVENUE EAST ORANGE, NJ 07018 VOL 601 PG 728 PARCEL-ID 06-198-0800.000	-00-00 MCGHEE'S ADD. TO BUR. BLOCK 2 E 48' 13 0000.00A RES USE CODE 500 00	00	00								
07-05-96 TRNSF TO 06-198-0800.000 JACKSON, AARON R. & CRYST											
BOGGS, H. T. P.O. BOX 1511 BARTOW, FL. 33831 VOL 438 PG 592 PARCEL-ID 06-198-1000.000	-00-00 MCGHEE'S ADD.BL.2 11- 20 INCL.W PT. LT. 6 OFFRYE LA N 0000.00A RES USE CODE 500 120	00	120								
THURSTON, ELSIE 133 TWP. RD. 1067 SOUTH POINT, OHIO 45680-955 PARCEL-ID 06-198-1100.000	-00-00 MCGHEE'S ADD. TO BUR. BLOCK 2 E 48' 14 0000.00A RES USE CODE 500 290	00	290								
P & S TRAILER SALE INC. RT. 4 BOX 245-B SOUTH POINT, OHIO VOL 411 PG 337 PARCEL-ID 06-198-1200.000	-00-00 MCGHEE'S ADD. TO BUR. BLOCK 2 E 48' 15-17 I N 0000.00A RES USE CODE 500 870	00	870								
LAYNE, MARY RT. 4 BOX 242 SOUTH POINT, OHIO 45680 VOL 421 PG 479 PARCEL-ID 06-198-1300.000	-00-00 LOTS 19-20 MCGHEE'S ADD TO BUR BL 2 E 48' X 1 5 0000.00A RES USE CODE 510 550 HOMESITE VALUE LISTED BELOW 550	2,530 2,530	3,080 3,080								
P & S TRAILER SALES INC. 6362 US RT. 60 E. BARBOURSVILLE, W. VA. VOL 411 PG 337	-00-00 MCGHEE'S ADD TO BUR BLOCK 2 E48 X 150' LOT 18 0000.00A RES USE CODE 500										

TAX RATE [illegible]50
A/R RED FACTOR 04.5484
OTH RED FACTOR 04.6761

LAWRENCE
TAX DISTRICT 06-FAYETTE TWP-DELTA S.D.

GENERAL TAX LIST AND DUPLICATE OF REAL AND PUBLIC UTILITY PROPERTY
COUNTY REAL ESTATE TAXES AND SPECIAL ASSESSMENTS

12/23/96

TAX YEAR 1996
INTEREST RATE
PAGE NO 1170

OWNER'S NAME MAILING ADDRESS	DESCRIPTION			TAXES CHARGED	DECEMBER TAXES	PENALTY	JUNE TAXES	PENALTY	TOTAL DELINQUENT	C. D. DATE	MEMO
	LAND	IMPROVEMENTS	TOTAL VALUE								
PARCEL-ID 06-198-1301.000	670	00	670								
BOGGS, H. T. P.O. BOX 1511 BARLOW, FL. 33831 VOL 438 PG 592 PARCEL-ID 06-198-1600.000	-00-00 LT1&2 N-LT.3 W-LT.4&6 WH.-ST.HY.NO.61X-20' STRIP L T 0000.00A EXM USE CODE 610 110	00	110								
BOGGS, H. T. P.O. BOX 1511 BARTOW, FL. 33831 COMBINED 2-21-92 PARCEL-ID 06-198-1700.000	MCGHEE'S ADD BLK 3 1-3 E & W P T E PT WH 9,10 & PT LT 7 &8 RES USE CODE 500 180	00	180								
BOGGS, H. T. P.O. BOX 1511 BARTOW, FL. 33831 VOL 438 PG 592 PARCEL-ID 06-198-1800.000	-00-00 LT1&2 N-LT3 W-LT4-6 W HST.HY.NO.61X-20' STRIPLT7&8 S - 0000.00A EXM USE CODE 610 110	00	110								
BOGGS, H. T. P.O. BOX 1511 BARLOW, FL. 33831 VOL 438 PG 592 PARCEL-ID 06-199-0200.000	-00-00 MCGHEE ADD.BL.3 12-16 S PT-WH. OF W-17N OF WST.HY.N O 0000.00A EXM USE CODE 610 110	00	110								
BOGGS, H. T. P.O. BOX 1511 BARTOW, FL. 33831 VOL 438 PG 592 PARCEL-ID 06-199-0300.000	-00-00 MCGHEE ADD.BL.3 11-13 17-20 W PTS.-N OF W PTS OF W P 0000.00A RES USE CODE 500 1,840	00	1,840								
BOGGS, H. T. P.O. BOX 1511 BARTOW, FL. 33831 VOL 438 PG 592 PARCEL-ID 06-199-0400.000	-00-00 MCGHEE ADD.BL.3 12-17 S PT-WH. W PTS-N PT OFW PT-ST . 0000.00A EXM USE CODE 610 110	00	110								
ADKINS, THELMA 47 TWP. RD. 279E SOUTH POINT, OHIO 45680-0006 VOL 569 PG 54 PARCEL-ID 06-199-0500.000	-00-00 MCGHEE'S ADD. TO BUR. BLOCK 3 E PT. 11,12,1 0000.00A RES USE CODE 500 540	00	540								
ADKINS, THELMA RT. 2 BOX 422 SOUTH POINT, OHIO 45680-000A VOL 569 PG 54 PARCEL-ID 06-199-0600.000	-00-00 MCGHEE ADD.BL.3 11-15 SE PT-E PT-LT16 NE PT.ST.HY.E 0000.00A EXM USE CODE 610 170	00	170								
ROBERTS, PAUL & GROVETTA 207 TWP RD 1067 SOUTH POINT, OHIO 46580	-00-00 MCGHEE'S ADD. TO BUR. BLOCK 3 E PT. 17 0000.00A RES USE CODE 500										

BARRETT BROTHERS SPRINGFIELD, OH 1-800-322-7711

TAX RATE - .250
A/R RED FACTOR 04.5484
OTH RED FACTOR 04.6761

LAWRENCE
TAX DISTRICT 06-FAYETTE TWP-DELTA S.D.

GENERAL TAX LIST AND DUPLICATE OF REAL AND PUBLIC UTILITY PROPERTY
COUNTY REAL ESTATE TAXES AND SPECIAL ASSESSMENTS

12/23/96

TAX YEAR 1996
INTEREST RATE

OWNER'S NAME MAILING ADDRESS	DESCRIPTION			TAXES CHARGED	DECEMBER TAXES	PENALTY	JUNE TAXES	PENALTY	TOTAL DELINQUENT	C. D. DATE	MEMO
	LAND	IMPROVEMENTS	TOTAL VALUE								
VOL 540 PG 621 PARCEL-ID 06-199-0800.000	280	00	280								
TATE, EMMETT C. & NINA M. SOUTH POINT, OHIO VOL 251 PG 271 PARCEL-ID 06-199-0900.000	-00-00 MCGHEE'S ADD. TO BUR. 17 NW COR. E PT BL.3 ST.HY.E A 0000.00A EXM USE CODE 610										
	110	00	110								
MORTON, HOWARD LEE & ELIZABETH AIRPLANE COURT SOUTH POINT, OHIO VOL 298 PG 412 PARCEL-ID 06-199-1000.000	-00-00 MCGHEE'S ADD. TO BUR. BLOCK 3 18 PT. E 0000.00A RES USE CODE 500			1314 17th St Hunt. W.Va. 25701 Elizabeth Morton	12/03/97 Cert		Hand (illegible) Harold & Mamie L. Johnson				
	440	00	440								
JACKSON, DELORES MAE RT 4 BOX 249 SOUTH POINT, OHIO 45680 VOL 379 PG 366 PARCEL-ID 06-199-1100.000	-00-00 MCGHEE'S ADD. TO BUR. BLOCK 3 PT. E 48' 19 0000.00A RES USE CODE 500										
	290	00	290								
ADKINS, THELMA 47 TWP. RD. 279E SOUTH POINT, OHIO 45680-000 VOL 569 PG 54 PARCEL-ID 06-199-1200.000	-00-00 MCGHEE'S ADD. TO BUR. BLOCK 3 E PT. IN LTS -FRYE LA N 0000.00A RES USE CODE 500										
	290	00	290								
LOGAN, EVVA 1474 WESTDALE RD. SOUTH EUCLID, OHIO 44121-000 VOL 233 PG 229 PARCEL-ID 06-199-1300.000	-00-00 MCGHEE'S ADD. TO BUR. BLOCK 5 1 0000.00A RES USE CODE 500										
	1,180	00	1,180								
JACKSON, DELORES MAE RT 4 BOX 249 SOUTH POINT, OHIO 45680 VOL 379 PG 366 PARCEL-ID 06-199-1400.000	-00-00 MCGHEE'S ADD. TO BUR. BLOCK 5 2 0000.00A RES USE CODE 510										
	1,660	7,960	9,620								
	HOMESITE VALUE LISTED BELOW										
	1,660	7,960	9,620								
MORTON, HOWARD LEE & ELIZABETH AIRPLANE COURT SOUTH POINT, OHIO VOL 298 PG 412 PARCEL-ID 06-199-1500.000	-00-00 MCGHEE'S ADD. TO BUR. BLOCK 5 3 0000.00A RES USE CODE 510			Elizabeth Morton			Harold & Mamie L. Johnson				
	1,580	4,090	5,670								
	HOMESITE VALUE LISTED BELOW										
	1,580	3,760	5,340								
ROBERTS, PAUL & GROVETTA 207 TWP RD 1067 SOUTH POINT, OHIO 45680 VOL 540 PG 621 PARCEL-ID 06-199-1600.000	-00-00 MCGHEE'S ADD. TO BUR. BLOCK 5 4 0000.00A RES USE CODE 510										
	1,660	8,010	9,670								
	HOMESITE VALUE LISTED BELOW										
	1,660	8,010	9,670								

TAX RATE - .250
A/R RED FACTOR 04.5484
OTH RED FACTOR 04.6761

LAWRENCE
TAX DISTRICT 06-FAYETTE TWP-DELTA S.D.

GENERAL TAX LIST AND DUPLICATE OF REAL AND PUBLIC UTILITY PROPERTY
COUNTY REAL ESTATE TAXES AND SPECIAL ASSESSMENTS

12/23/96

TAX YEAR 1996
INTEREST RATE

OWNER'S NAME MAILING ADDRESS	DESCRIPTION			TAXES CHARGED	DECEMBER TAXES	PENALTY	JUNE TAXES	PENALTY	TOTAL DELINQUENT	C. D. DATE	MEMO
	LAND	IMPROVEMENTS	TOTAL VALUE								
TATE, EMMETT C. & NINA M. RT. 4 BOX 252 SOUTH POINT, OHIO VOL 290 PG 182 PARCEL-ID 06-199-1700.000	-00-00 MCGHEE'S ADD. TO BUR. BLOCK 5 SE PT. 5,6 0000.00A RES USE CODE 545										
	1,390	720	2,110								
TATE, EMMETT C. & NINA M. SOUTH POINT, OHIO VOL 290 PG 182 PARCEL-ID 06-199-1800.000	-00-00 MCGHEE'S ADD. TO BUR. NW PTS BLOCK 5 5,6 ST.HY.E A 0000.00A RES USE CODE 500										
	110	00	110								
ADKINS, THELMA 47 TWP. RD. 279E SOUTH POINT, OHIO 45680-000 VOL 569 PG 54 PARCEL-ID 06-200-0100.000	-00-00 MCGHEE'S ADD. TO BUR. BLOCK 5 NW PT. 10 0000.00A RES USE CODE 500										
	1,460	00	1,460								
PENNINGTON, EDDIE R. JR. 146 TWP RD 1425 SOUTH POINT, OHIO 45680 VOL 580 PG 581 PARCEL-ID 06-200-0200.000	-00-00 MCGHEE'S ADD. TO BUR. SE PT. 14,15 0000.00A RES USE CODE 500										
	00	00	00								
04-30-96 TRNSF TO 06-200-0200.000 PENNINGTON, EDDIE R JR &											
PENNINGTON, EDDIE R JR & MARGA RET 146 TWP RD 1425 SOUTH POINT, OHIO 45680 VOL 609 PG 234 PARCEL-ID 06-200-0200.000	-00-00 MCGHEE'S ADD. TO BUR. SE PT. 14,15 0000.00A RES USE CODE 500										
	2,770	00	2,770								
04-30-96 TRNSF FROM 06-200-0200.000 PENNINGTON, EDDIE R. JR.											
ADKINS, GLENN D. & THELMA 47 TWP. RD. 279E SOUTH POINT, OHIO 45680-000A VOL 248 PG 620 PARCEL-ID 06-200-0300.000	-00-00 MCGHEE ADD.BL.5 7-13 WH. SE PT-WH.&14&15 NWST.HY.E 0000.00A RES USE CODE 500										
	120	00	120								
PENNINGTON, EDDIE R. JR. 146 TWP RD 1425 SOUTH POINT, OHIO 45680 VOL 575 PG 308 & 312 PARCEL-ID 06-200-0400.000	-00-00 MCGHEE'S ADD. TO BUR. BLOCK 5 16 0000.00A RES USE CODE 510										
	00	00	00								
04-30-96 TRNSF TO 06-200-0400.000 PENNINGTON, EDDIE R JR &											
PENNINGTON, EDDIE R JR & MARGA RET 146 TWP RD 1425 SOUTH POINT, OHIO 45680 VOL 609 PG 234	-00-00 MCGHEE'S ADD. TO BUR. BLOCK 5 16 0000.00A RES USE CODE 510										
	1,460	6,010	7,470								

BARRETT BROTHERS SPRINGFIELD, OH 1-800-322-7711

TAX RATE [illegible]50
A/R RED FACTOR 04.5484
OTH RED FACTOR 04.6761

LAWRENCE
TAX DISTRICT 06-FAYETTE TWP-DELTA S.D.

GENERAL TAX LIST AND DUPLICATE OF REAL AND PUBLIC UTILITY PROPERTY
COUNTY REAL ESTATE TAXES AND SPECIAL ASSESSMENTS

12/23/96

TAX YEAR 1996
INTEREST RATE
PAGE NO 1173

OWNER'S NAME MAILING ADDRESS	DESCRIPTION			TAXES CHARGED	DECEMBER TAXES	PENALTY	JUNE TAXES	PENALTY	TOTAL DELINQUENT	C. D. DATE	MEMO
	LAND	IMPROVEMENTS	TOTAL VALUE								
PARCEL-ID 06-200-0400.000	HOMESITE VALUE LISTED BELOW										
	1,460	5,790	7,250								
04-30-96 TRNSF FROM 06-200-0400.000 PENNINGTON, EDDIE R. JR.											
LINDSEY, CURTIS A. JR. & MARY	-00-00 MCGHEE'S ADD. TO BUR.										
199 TOWNSHIP RD. 1067	BLOCK 5		17								
SOUTH POINT, OHIO 45680	0000.00A	RES USE CODE	500								
PARCEL-ID 06-200-0500.000											
	1,110	00	1,110								
LINDSEY, CURTIS A., JR. & MARY	-00-00 MCGHEE'S ADD. TO BUR.										
199 TOWNSHIP RD. 1067	BLOCK 5		18								
SOUTH POINT, OHIO 45680-000	0000.00A	RES USE CODE	510								
VOL 285 PG 453											
PARCEL-ID 06-200-0600.000	1,390	4,950	6,340								
	HOMESITE VALUE LISTED BELOW										
	1,390	4,950	6,340								
JACKSON, EDWARD	-00-00 MCGHEE'S ADD. TO BUR.										
2132 8TH. AVE.	BLOCK 6		1-3 INC								
HUNTINGTON, W. VA. 25703	L 0000.00A	RES USE CODE	500								
VOL 361 PG 541											
PARCEL-ID 06-200-0700.000	3,550	00	3,550								
ADKINS, THELMA	-00-00 MCGHEE'S ADD. TO BUR.										
47 TWP. RD. 279E	BLOCK 5 WHOLE		19								
SOUTH POINT, OHIO 45680-000	0000.00A	RES USE CODE	500								
VOL 569 PG 54											
PARCEL-ID 06-200-0800.000	1,040	00	1,040								
ORIGINAL GLORIOUS CH. OF GOD I	-00-00 MCGHEE'S ADD. TO BUR.										
SOUTH POINT, OHIO	BLOCK 5		20								
VOL 233 PG 74	0000.00A	EXM USE CODE	685								
PARCEL-ID 06-200-0900.000											
	2,010	4,800	6,810								
ORIGINAL GLORIOUS CHURCH	SPECIAL ASSESSMENT ONLY										
CHARLEY CREEK RD		RES USE CODE	500								
SOUTH POINT, OH 45680											
PARCEL-ID 06-200-0900.555	00	00	00								
MCCOMAS, SHELBY J.	-00-00 MCGHEE'S ADD. TO BUR.										
RT. 4 BOX 254 AIRLANE CT.	BLOCK 6		4								
SOUTH POINT, OHIO 45680	0000.00A	RES USE CODE	545								
VOL 379 PG 366											
PARCEL-ID 06-200-1000.000	1,580	520	2,100								
BOGGS, H.T.	-00-00 MCGHEE'S ADD. TO BUR.										
P.O. BOX 1511	BLOCK 6		5,6								
BARTOW, FL. 33831	0000.00A	RES USE CODE	500								
VOL 438 PG 604											
PARCEL-ID 06-200-1100.000	2,360	00	2,360								
THURSTON, ELSIE	-00-00 MCGHEE'S ADD. TO BUR.										

TAX RATE [illegible]50
A/R RED FACTOR 04.5484
OTH RED FACTOR 04.6761

LAWRENCE
TAX DISTRICT 06-FAYETTE TWP-DELTA S.D.

GENERAL TAX LIST AND DUPLICATE OF REAL AND PUBLIC UTILITY PROPERTY
COUNTY REAL ESTATE TAXES AND SPECIAL ASSESSMENTS

12/23/96

TAX YEAR 1996
INTEREST RATE
PAGE NO 1174

OWNER'S NAME MAILING ADDRESS	DESCRIPTION			TAXES CHARGED	DECEMBER TAXES	PENALTY	JUNE TAXES	PENALTY	TOTAL DELINQUENT	C. D. DATE	MEMO
	LAND	IMPROVEMENTS	TOTAL VALUE								
133 TWP. RD. 1067	BLOCK 6		7								
SOUTH POINT, OHIO 45680-955	0000.00A	RES USE CODE	510								
PARCEL-ID 06-200-1200.000											
	1,660	9,690	11,350								
	HOMESITE VALUE LISTED BELOW										
	1,660	9,530	11,190								
HOWE, NORMA	-00-00 MCGHEE'S ADD. TO BUR.										
390 ELMWOOD AVENUE	BLOCK 6		8								
EAST ORANGE, NJ 07018	0000.00A	RES USE CODE	510								
VOL 601 PG 728											
PARCEL-ID 06-200-1300.000	00	00	00								
07-05-96 TRNSF TO 06-200-1300.000 JACKSON, AARON R. & CRYST											
JACKSON, AARON R. & CRYSTAL M.	-00-00 MCGHEE'S ADD. TO BUR.										
STEWART	BLOCK 6		8								
143 TWP RD	0000.00A	RES USE CODE	510								
SOUTH POINT, OHIO 45680											
VOL 601 PG 728	1,660	7,670	9,330								
PARCEL-ID 06-200-1300.000	HOMESITE VALUE LISTED BELOW										
07-05-96 TRNSF FROM 06-200-1300.000 HOWE, NORMA	1,660	7,190	8,850								
09-09-96 55.52											
HOWE, NORMA	-00-00 MCGHEE'S ADD. TO BUR.										
390 ELMWOOD AVENUE	BLOCK 6		9								
EAST ORANGE, N.J. 07018	0000.00A	RES USE CODE	500								
VOL 601 PG 728											
PARCEL-ID 06-200-1400.000	00	00	00								
07-05-96 TRNSF TO 06-200-1400.000 JJACKSON, AARON R. & CRYS											
JJACKSON, AARON R. & CRYSTAL M	-00-00 MCGHEE'S ADD. TO BUR.										
. STEWART	BLOCK 6		9								
143 TWP RD	0000.00A	RES USE CODE	500								
SOUTH POINT, OHIO 45680											
VOL 601 PG 728	1,180	00	1,180								
PARCEL-ID 06-200-1400.000											
07-05-96 TRNSF FROM 06-200-1400.000 HOWE, NORMA											
09-09-96 20.25											
JACKSON, ALFRED	-00-00 MCGHEE'S ADD. TO BUR.										2/13/97
RT. 4, BOX 248	BLOCK 6		10								Jackson, Steven A.
SOUTH POINT, OHIO 45638	0000.00A	RES USE CODE	510								
VOL 556 PG 481											
PARCEL-ID 06-200-1500.000	1,660	8,770	10,430								
	HOMESITE VALUE LISTED BELOW										
	1,660	8,770	10,430								
HOWARD, CORWYN I.	-00-00 MCGHEE'S ADD. TO BUR.										
P.O. BOX 534	BLOCK 6		11								
CHESAPEAKE, OHIO 45619	0000.00A	RES USE CODE	500								
VOL 596 PG 542											
PARCEL-ID 06-200-1600.000	920	3,190	4,110								
LAWSON, JUAN R & GENEOVA O	-00-00 MCGHEES ADD TO BURL										
P.. O. BOX 6742	BLOCK 6		LOT 15								

BARRETT BROTHERS SPRINGFIELD, OH 1-800-322-7711

TAX RATE - .50
A/R RED FACTOR 04.5484
OTH RED FACTOR 04.6761

LAWRENCE
TAX DISTRICT 06-FAYETTE TWP-DELTA S.D.

GENERAL TAX LIST AND DUPLICATE OF REAL AND PUBLIC UTILITY PROPERTY
COUNTY REAL ESTATE TAXES AND SPECIAL ASSESSMENTS

12/23/96

TAX YEAR 1996
INTEREST RATE
PAGE NO 1175

OWNER'S NAME MAILING ADDRESS	DESCRIPTION			TAXES CHARGED	DECEMBER TAXES	PENALTY	JUNE TAXES	PENALTY	TOTAL DELINQUENT	C. D. DATE	MEMO
	LAND	IMPROVEMENTS	TOTAL VALUE								
HUNTINGTON, W VA 25773 VOL 485 PG 828	0000.00A	RES USE CODE 500									
PARCEL-ID 06-200-1700.000	1,040	00	1,040								
HOWARD, CORWYN I P.O. BOX 534 CHESAPEAKE, OHIO 45619 VOL 596 PG 542	-00-00 MCGHEES ADD TO BURL BLOCK 6 LOT 12 0000.00A	RES USE CODE 510									
PARCEL-ID 06-200-1701.000	1,460	7,570	9,030								
MAYO, OVINTON P.O. BOX 787 HUNTINGTON, WV 25712-078	-00-00 MCGHEES ADD TO BURL BL 6 LOT 14 ONLY 0000.00A	RES USE CODE 545									
PARCEL-ID 06-200-1702.000	1,230	950	2,180								
	HOMESITE VALUE LISTED BELOW										
	1,230	950	2,180								
MAYO, OVINTON P.O. BOX 787 HUNTINGTON, WV 25712-078	-00-00 MCGHEES ADD TO BURL BL 6 LOT 13 0000.00A	RES USE CODE 599									
PARCEL-ID 06-200-1703.000	1,040	790	1,830								
MONTGOMERY, RONNIE, SHELIA & L 114 TWP. RD. 1067 SOUTH POINT, OHIO 45680-000 VOL 358 PG 446	-00-00 MCGHEE'S ADD. TO BUR. BLOCK 6 16 0000.00A	RES USE CODE 510									
PARCEL-ID 06-200-1800.000	1,460	9,140	10,600								
	HOMESITE VALUE LISTED BELOW										
	1,460	8,900	10,360								
NELSON, EDDIE AND CLARA B. 2102 8TH AVE. HUNGTINGTON, W. VA. 25701 VOL 501 PG 399	-00-00 MCGHEE'S ADD. TO BUR. BLOCK 6 17 0000.00A	RES USE CODE 510									
PARCEL-ID 06-201-0100.000	1,390	4,010	5,400								
NELSON, EDDIE AND CLARA B. 2102 8TH AVE. HUNGTINGTON, W. VA. 25701 VOL 501 PG 399	-00-00 MCGHEE'S ADD. TO BUR. BLOCK 6 18,19 0000.00A	RES USE CODE 510									
PARCEL-ID 06-201-0200.000	2,770	3,250	6,020								
CHINN, JOSEPH P.O. BOX 254 CEREDO, WV 25507 VOL 615 PG 520	-00-00 MCGHEE'S ADD. TO BUR. BLOCK 6 20 0000.00A	RES USE CODE 500									
PARCEL-ID 06-201-0300.000	230	00	230								
	HOMESITE VALUE LISTED BELOW										
	230	00	230								
11-20-96 TRNSF FROM 06-201-0300.000 CHINN, JOSEPH AND BEULAH											
CHINN, JOSEPH AND BEULAH P.O. BOX 254 CEREDO, WV 25507	-00-00 MCGHEE'S ADD. TO BUR. BLOCK 6 20 0000.00A	RES USE CODE 500									

TAX RATE - .50
A/R RED FACTOR 04.5484
OTH RED FACTOR 04.6761

LAWRENCE
TAX DISTRICT 06-FAYETTE TWP-DELTA S.D.

GENERAL TAX LIST AND DUPLICATE OF REAL AND PUBLIC UTILITY PROPERTY
COUNTY REAL ESTATE TAXES AND SPECIAL ASSESSMENTS

12/23/96

TAX YEAR 1996
INTEREST RATE
PAGE NO 1176

OWNER'S NAME MAILING ADDRESS	DESCRIPTION			TAXES CHARGED	DECEMBER TAXES	PENALTY	JUNE TAXES	PENALTY	TOTAL DELINQUENT	C. D. DATE	MEMO
	LAND	IMPROVEMENTS	TOTAL VALUE								
VOL 592 PG 600											
PARCEL-ID 06-201-0300.000	00	00	00								
11-20-96 TRNSF TO 06-201-0300.000 CHINN, JOSEPH											
BOGGS, H. T. P.O. BOX 1511 BARTOW, FL. 33831 VOL 438 PG 602	-00-00 MCGHEE'S ADD. TO BUR. BLOCK 7 W PT. 1,2,3 0000.00A	RES USE CODE 500									
PARCEL-ID 06-201-0400.000	1,420	00	1,420								
BLACK, RONALD 2327-DUNKIRK DR. COLUMBUS,OHIO 43219 VOL 550 PG 346	-00-00 MCGHEES ADD TO BURL BL7 EPT LOTS 1,2,3 LESS 10 0000.00A	RES USE CODE 500									
PARCEL-ID 06-201-0500.000	1,290	00	1,290								
VILLAGE OF SOUTH POINT SOUTH POINT, OHIO 45680-000 VOL 437 PG 456	-00-00 MCGHEES ADD TO BUR BL7 LT3 10'X20' STRIP 0000.00A	EXM USE CODE 640									
PARCEL-ID 06-201-0501.000	110	00	110								
HOPSON, JEAN 908 BRUCE ST. HUNTINGTON, W. VA. 25701 VOL 540 PG 327	-00-00 MCGHEE'S ADD. TO BUR. BLOCK 7 5 0000.00A	RES USE CODE 545									
PARCEL-ID 06-201-0600.000	1,370	90	1,460								
HOPSON, JEAN 908 BRUCE STREET HUNTINGTON, WEST VI 25701-000 VOL 540 PG 327	-00-00 MCGHEE'S ADD. TO BUR. BLOCK 7 4 0000.00A	RES USE CODE 545									
PARCEL-ID 06-201-0700.000	1,370	260	1,630								
GORE, LOUISE C/O CLIFFDEN W. SMITH 1635 10TH AVE. HUNTINGTON, W. VA. 25701 VOL 250 PG 491	-00-00 MCGHEE'S ADD. TO BUR. BLOCK 7 6,7 0000.00A	RES USE CODE 545									
PARCEL-ID 06-201-0800.000	2,740	170	2,910								
SCHNEIDER, VIRGIL L. ETAL 58 VIRGINIA AVE 1067 SOUTH POINT, OHIO 45680 VOL 495 PG 61	-00-00 MCGHEE'S ADD. TO BUR. BLOCK 7 8 0000.00A	RES USE CODE 510									
PARCEL-ID 06-201-0900.000	1,390	4,490	5,880								
	HOMESITE VALUE LISTED BELOW										
	1,390	4,490	5,880								
MCCALLISTER, MELVIN & APRIL RT 4 BOX 248 CHESAPEAKE, OHIO 45619 VOL 591 PG 739	-00-00 MCGHEE'S ADD. TO BUR. BLOCK 7 9,10 0000.00A	RES USE CODE 500									
PARCEL-ID 06-201-1000.000	2,080	00	2,080								

BARRETT BROTHERS SPRINGFIELD, OH 1-800-322-7711

TAX RATE .050
A/R RED FACTOR 04.5484
OTH RED FACTOR 04.6761

LAWRENCE
TAX DISTRICT 06-FAYETTE TWP-DELTA S.D.

GENERAL TAX LIST AND DUPLICATE OF REAL AND PUBLIC UTILITY PROPERTY
COUNTY REAL ESTATE TAXES AND SPECIAL ASSESSMENTS

12/23/96

TAX YEAR 1996
INTEREST RATE
PAGE NO 1177

OWNER'S NAME MAILING ADDRESS	DESCRIPTION LAND	IMPROVEMENTS	TOTAL VALUE	TAXES CHARGED	DECEMBER TAXES	PENALTY	JUNE TAXES	PENALTY	TOTAL DELINQUENT	C. D. DATE	MEMO
REDMAN, PATRICIA A. 401 ELDRIDGE AVE COLUMBUS, OHIO 43203-123 VOL 528 PG 734 PARCEL-ID 06-201-1100.000	-00-00 MCGHEE'S ADD. TO BUR. BLOCK 7 E1/2 11,12 0000.00A RES USE CODE 510 1,680 6,950 8,630 HOMESITE VALUE LISTED BELOW 1,680 6,950 8,630										
LEASE, JAMES ALLEN & MARTHA AN 16 TWP. RD. 1067 SOUTH POINT, OHIO 45680 VOL 209 PG 211 PARCEL-ID 06-201-1200.000	-00-00 MCGHEE'S ADD. TO BUR. BLOCK 7 W1/2 11,12 0000.00A RES USE CODE 510 2,850 9,530 12,380 HOMESITE VALUE LISTED BELOW 2,850 8,320 11,170										
CHAPMAN ELSIE R. RT. 4, BOX 440 SOUTH POINT, OHIO 45680 VOL 485 PG 725 PARCEL-ID 06-201-1400.000	1 BURLINGTON LESS 64'X162' BAL = 6'X 162' RES USE CODE 500 110 00 110										
KEENEY, CECIL HOMER 7182 CO RD 1 SOUTH POINT, OHIO 45680 VOL 603 PG 263 PARCEL-ID 06-201-1400.001	1 BURLINGTON PT 64' X 162' RES USE CODE 500 1,170 280 1,450										
CHAPMAN, ELSIE R. 38 TWP. RD. 1022 SOUTH POINT, OHIO 45680 PARCEL-ID 06-201-1500.000	-00-00 2 BURLINGTON 0000.00A RES USE CODE 540 1,240 5,330 6,570 HOMESITE VALUE LISTED BELOW 1,240 5,330 6,570										
CHAPMAN, ELSIE R. 38 TWP. RD. 1022 SOUTH POINT, OHIO 45680 PARCEL-ID 06-201-1600.000	-00-00 BURLINGTON LOT 3 LESS E 32' 0000.00A RES USE CODE 500 460 00 460										
EDWARDS, WILLIAM D & CAROLYN S UE 60 TOWNSHIP RD. 1022 SOUTH POINT, OHIO 45680 VOL 580 PG 512 PARCEL-ID 06-201-1601.000 07-09-96 TRNSF TO 06-201-1601.000 MILLER, MARLA G	-00-00 BURLINGTON LOT 3 PT E 32' ONLY 0000.00A RES USE CODE 500 00 00 00										
MILLER, MARLA G 60 TOWNSHIP RD. 1022 SOUTH POINT, OHIO 45680 VOL 611 PG 476 PARCEL-ID 06-201-1601.000 07-09-96 TRNSF FROM 06-201-1601.000 EDWARDS, WILLIAM D & CARO	-00-00 BURLINGTON LOT 3 PT E 32' ONLY 0000.00A RES USE CODE 500 440 00 440										

TAX RATE .050
A/R RED FACTOR 04.5484
OTH RED FACTOR 04.6761

LAWRENCE
TAX DISTRICT 06-FAYETTE TWP-DELTA S.D.

GENERAL TAX LIST AND DUPLICATE OF REAL AND PUBLIC UTILITY PROPERTY
COUNTY REAL ESTATE TAXES AND SPECIAL ASSESSMENTS

12/23/96

TAX YEAR 1996
INTEREST RATE
PAGE NO 1178

OWNER'S NAME MAILING ADDRESS	DESCRIPTION LAND	IMPROVEMENTS	TOTAL VALUE	TAXES CHARGED	DECEMBER TAXES	PENALTY	JUNE TAXES	PENALTY	TOTAL DELINQUENT	C. D. DATE	MEMO
EDWARDS, WILLIAM D & CAROLYN S UE 60 TOWNSHIP RD. 1022 SOUTH POINT, OHIO 45680 VOL 580 PG 512 PARCEL-ID 06-201-1700.000 07-09-96 TRNSF TO 06-201-1700.000 MILLER, MARLA G	-00-00 4 BURLINGTON 0000.00A RES USE CODE 510 00 00 00										
MILLER, MARLA G 60 TOWNSHIP RD. 1022 SOUTH POINT, OHIO 45680 VOL 611 PG 476 PARCEL-ID 06-201-1700.000 07-09-96 TRNSF FROM 06-201-1700.000 EDWARDS, WILLIAM D & CARO	-00-00 4 BURLINGTON 0000.00A RES USE CODE 510 1,300 12,010 13,310 HOMESITE VALUE LISTED BELOW 1,300 12,010 13,310										
MILLER, MARLA G 60 TOWNSHIP RD. 1022 SOUTH POINT, OHIO 45680 VOL 611 PG 476 PARCEL-ID 06-201-1800.000 07-09-96 TRNSF FROM 06-201-1800.000 EDWARDS, WILLIAM D & CARO	-00-00 5 BURLINGTON 0000.00A RES USE CODE 500 870 00 870										
EDWARDS, WILLIAM D & CAROLYN S UE 60 TOWNSHIP RD. 1022 SOUTH POINT, OHIO 45680 VOL 580 PG 512 PARCEL-ID 06-201-1800.000 07-09-96 TRNSF TO 06-201-1800.000 MILLER, MARLA G	-00-00 5 BURLINGTON 0000.00A RES USE CODE 500 00 00 00										
PLEASANT, OWEN JR. & IMOGENE RT. 4, BOX 442 SOUTH POINT, OHIO 45680 VOL 192 PG 560 PARCEL-ID 06-202-0100.000	-00-00 7 BURLINGTON 0000.00A RES USE CODE 500 930 00 930										
PLEASANT, OWEN JR. & IMOGENE RT. 4, BOX 442 SOUTH POINT, OHIO 45680 VOL 192 PG 560 PARCEL-ID 06-202-0200.000	-00-00 6 BURLINGTON 0000.00A RES USE CODE 510 1,420 17,760 19,180 HOMESITE VALUE LISTED BELOW 1,420 17,430 18,850										
DEAN, ORVILLE 180 CO. RD. 1022 SOUTH POINT, OHIO 45680 PARCEL-ID 06-202-0300.000	-00-00 8 BURLINGTON E1/2 0000.00A RES USE CODE 510 620 3,710 4,330 HOMESITE VALUE LISTED BELOW 620 3,710 4,330										
DEAN, ORVILLE 180 CO. RD. 1022	-00-00 8 BURLINGTON W1/2										

BARRETT BROTHERS SPRINGFIELD, OH 1-800-322-7711

TAX RATE ..50
A/R RED FACTOR 04.5484
OTH RED FACTOR 04.6761

LAWRENCE
TAX DISTRICT 06-FAYETTE TWP-DELTA S.D.

GENERAL TAX LIST AND DUPLICATE OF REAL AND PUBLIC UTILITY PROPERTY
COUNTY REAL ESTATE TAXES AND SPECIAL ASSESSMENTS

12/23/96

TAX YEAR 1996
INTEREST RATE
PAGE NO 1179

OWNER'S NAME MAILING ADDRESS	DESCRIPTION			TAXES CHARGED	DECEMBER TAXES	PENALTY	JUNE TAXES	PENALTY	TOTAL DELINQUENT	C. D. DATE	MEMO
	LAND	IMPROVEMENTS	TOTAL VALUE								
SOUTH POINT OHIO 45680 PARCEL-ID 06-202-0400.000	0000.00A 620	RES USE CODE 599 690	1,310								
WHEELER, RUTH 311 SO 3RD ST IRONTON, OHIO 45638 VOL 461 PG 382 PARCEL-ID 06-202-0500.000	-00-00 9 BURLINGTON 10 0000.00A 00	RES USE CODE 510 00	00								
07-25-96 TRNSF FROM 06-202-0500.000 JOHNSON, SANDRA 07-25-96 SPLIT TO 06-202-0500.000 WHEELER, RUTH 07-25-96 SPLIT TO 06-202-0500.001 DALTON, SANDRA K.											
WHEELER, RUTH 311 SO 3RD ST IRONTON, OHIO 45638 VOL 461 PG 382 PARCEL-ID 06-202-0500.000	9 & 10 BURLINGTON LESS 9 BAL = LOT 10 00	RES USE CODE 500 00	00								
07-25-96 SPLIT FROM 06-202-0500.000 WHEELER, RUTH 07-25-96 TRNSF TO 06-202-0500.000 DALTON, SANDRA K.											
DALTON, SANDRA K. 204 TWP RD 1022 SOUTH POINT, OHIO 45680 VOL 612 PG 147/151 PARCEL-ID 06-202-0500.000	9 & 10 BURLINGTON LESS 9 BAL = LOT 10 1,240 HOMESITE VALUE LISTED BELOW 1,240 07-25-96 TRNSF FROM 06-202-0500.000 WHEELER, RUTH	RES USE CODE 500 00 00	1,240 1,240								
JOHNSON, SANDRA 224 TWP RD 1022 SOUTH POINT, OHIO 45680-000 VOL 461 PG 382 PARCEL-ID 06-202-0500.000	-00-00 9 BURLINGTON 10 0000.00A 00	RES USE CODE 510 00	00								
07-25-96 TRNSF TO 06-202-0500.000 WHEELER, RUTH											
DALTON, SANDRA K. 204 TWP RD 1022 SOUTH POINT, OHIO 45680 VOL 612 PG 149 PARCEL-ID 06-202-0500.001	9 BURLINGTON 1,240	RES USE CODE 510 2,020	3,260								
07-25-96 SPLIT FROM 06-202-0500.000 WHEELER, RUTH											
DALTON, SANDRA K. 224 TWP RD 1022 SOUTH POINT, OHIO 45680 VOL 575 PG 212 PARCEL-ID 06-202-0600.000	-00-00 11 BURLINGTON 0000.00A 1,240 HOMESITE VALUE LISTED BELOW 1,240	RES USE CODE 510 5,310 5,310	6,550 6,550								
DALTON, SANDRA K.	-00-00 12 BURLINGTON										

TAX RATE ..50
A/R RED FACTOR 04.5484
OTH RED FACTOR 04.6761

LAWRENCE
TAX DISTRICT 06-FAYETTE TWP-DELTA S.D.

GENERAL TAX LIST AND DUPLICATE OF REAL AND PUBLIC UTILITY PROPERTY
COUNTY REAL ESTATE TAXES AND SPECIAL ASSESSMENTS

12/23/96

TAX YEAR 1996
INTEREST RATE
PAGE NO 1180

OWNER'S NAME MAILING ADDRESS	DESCRIPTION			TAXES CHARGED	DECEMBER TAXES	PENALTY	JUNE TAXES	PENALTY	TOTAL DELINQUENT	C. D. DATE	MEMO
	LAND	IMPROVEMENTS	TOTAL VALUE								
224 TWP RD 1022 SOUTH POINT, OHIO 45680 VOL 575 PG 212 PARCEL-ID 06-202-0700.000	W1/2 0000.00A 620	RES USE CODE 599 290	910								
WALKER, WANDA LEE 248 TWP RD 1022 SOUTH POINT, OHIO 45680-0000 VOL 173 PG 436 PARCEL-ID 06-202-0800.000	-00-00 13 BURLINGTON 0000.00A 1,240 HOMESITE VALUE LISTED BELOW 1,240	RES USE CODE 510 2,900 2,470	4,140 3,710								
HOUCHIN, RONALD E. RT 4 BOX 447 SOUTH POINT, OH. 45680-0000 VOL 561 PG 419 PARCEL-ID 06-202-0900.000	-00-00 14 BURLINGTON 0000.00A 930	RES USE CODE 500 00	930								
HOUCHIN, RONALD E. RT 4 BOX 447 SOUTH POINT, OH. 45680-0000 VOL 561 PG 419 PARCEL-ID 06-202-1000.000	-00-00 15 BURLINGTON 0000.00A 930	RES USE CODE 500 00	930								
WALKER, WANDA LEE 248 TWP RD 1022 SOUTH POINT, OHIO 45680-000 VOL 173 PG 436 PARCEL-ID 06-202-1100.000	-00-00 12 BURLINGTON E1/2 0000.00A 620	RES USE CODE 500 00	620								
HOUCHIN, RONALD E. RT 4 BOX 447 SOUTH POINT, OH. 45680-0000 VOL 561 PG 419 PARCEL-ID 06-202-1200.000	-00-00 16 BURLINGTON 0000.00A 1,240 HOMESITE VALUE LISTED BELOW 1,240	RES USE CODE 510 5,250 5,250	6,490 6,490								
MILLER, ROGER GLENN & KATHY L. 314 TOWNSHIP RD. 1022 SOUTH POINT, OHIO 45680-000 VOL 582 PG 7 PARCEL-ID 06-202-1300.000	-00-00 17 BURLINGTON 18 0000.00A 1,730 HOMESITE VALUE LISTED BELOW 1,730	RES USE CODE 510 4,540 4,540	6,270 6,270								
COSTELLO, DARRELL & DONALD ET AL C/O DAY, FRANK 153-C BURTON ST. SOUTH POINT, OHIO 45680 VOL 584 PG 644 PARCEL-ID 06-202-1400.000	-00-00 LESS P N 1/2 LOT 19 0000.00A 910 HOMESITE VALUE LISTED BELOW 910	RES USE CODE 510 7,890 7,890	8,800 8,800	WD 12/27/96 Delbert + Linda G. Brown						1/2/98 Linda G. Spurlock	
COSTELLO, DARRELL & DONALD ET AL RT. 2 BOX 435 SOUTH POINT, OHIO 45680 VOL 584 PG 644 PARCEL-ID 06-202-1401.000	-00-00 PT. N1/2 LOT 19 0000.00A 950	RES USE CODE 545 00	950								

BARRETT BROTHERS SPRINGFIELD, OH 1-800-322-7711

TAX RATE [illegible]50
A/R RED FACTOR 04.5484
OTH RED FACTOR 04.6761

LAWRENCE
TAX DISTRICT 06-FAYETTE TWP-DELTA S.D.

GENERAL TAX LIST AND DUPLICATE OF REAL AND PUBLIC UTILITY PROPERTY
COUNTY REAL ESTATE TAXES AND SPECIAL ASSESSMENTS

12/23/96

TAX YEAR 1996
INTEREST RATE
PAGE NO 1181

OWNER'S NAME MAILING ADDRESS	DESCRIPTION			TAXES CHARGED	DECEMBER TAXES	PENALTY	JUNE TAXES	PENALTY	TOTAL DELINQUENT	C. D. DATE	MEMO
	LAND	IMPROVEMENTS	TOTAL VALUE								
SPRADLIN, ELSIE M. 7628 COUNTY RD 1 SOUTH POINT, OHIO 45680 VOL 559 PG 341 PARCEL-ID 06-202-1500.000	-00-00 20 BURLINGTON 0000.00A RES USE CODE 510 1,300 12,840 14,140 HOMESITE VALUE LISTED BELOW 1,300 12,840 14,140										
COSTELLO, DARRELL & DONALD ET AL RT. 2 BOX 435 SOUTH POINT, OHIO 45680 VOL 584 PG 644 PARCEL-ID 06-202-1600.000	-00-00 LESS PT N 1/2 LOT 21 WHOLE 23 0000.00A RES USE CODE 545 2,110 30 2,140			12/21/96 E Pt. S½ Lot 21 1600.001 2615 Sq. Ft. Delbert & Linda G. Drown	Lnd 6a 1/2/98 .001 Linda G. Spurlock						
COSTELLO, DONALD & DARRELL ET AL RT. 2 BOX 435 SOUTH POINT, OHIO 45680 VOL 584 PG 644 PARCEL-ID 06-202-1601.000	-00-00 PT N1/2 LOT 21 0000.00A RES USE CODE 500 950 00 950										
SPRADLIN, ELSIE M. 7628 COUNTY RD 1 SOUTH POINT, OHIO 45680-000 VOL 559 PG 341 PARCEL-ID 06-202-1700.000	-00-00 22 BURLINGTON 24 0000.00A RES USE CODE 599 2,470 530 3,000										
SPRINGER, EMILY 281 TOWNSHIP RD. 1022 SOUTH POINT, OHIO 45680-0000 VOL 428 PG 613 PARCEL-ID 06-202-1800.000	-00-00 25 BURLINGTON 0000.00A RES USE CODE 510 1,240 4,170 5,410 HOMESITE VALUE LISTED BELOW 1,240 3,940 5,180										
GREY, MARCELLIS R. & FLORA B. RT. 4 BOX 151 SOUTH POINT, OHIO 45680 VOL 428 PG 268 PARCEL-ID 06-203-0100.000	-00-00 26 BURLINGTON 0000.00A RES USE CODE 510 1,300 6,530 7,830 HOMESITE VALUE LISTED BELOW 1,300 6,440 7,740										
BONCI, RICHARD & CAROL J. MORRIS RT. 4 BOX 450 SOUTH POINT, OHIO 45680 VOL 595 PG 77 PARCEL-ID 06-203-0200.000	-00-00 27 BURLINGTON 0000.00A RES USE CODE 510 00 00 00										
03-04-96 TRNSF TO 06-203-0200.000 FOTTLER, EMOGENE S. & RIC											
FOTTLER, EMOGENE S. & RICHARD BONCI RT. 4 BOX 450 SOUTH POINT, OHIO 45680 VOL 606 PG 523 PARCEL-ID 06-203-0200.000	-00-00 27 BURLINGTON 0000.00A RES USE CODE 510 00 00 00										
03-04-96 TRNSF FROM 06-203-0200.000 BONCI, RICHARD & CAROL J. MORRIS											
08-05-96 TRNSF TO 06-203-0200.000 CONLEY, JAMES D. & DEBORA											

BARRETT BROTHERS SPRINGFIELD, OH 1-800-322-7711

TAX RATE [illegible]50
A/R RED FACTOR 04.5484
OTH RED FACTOR 04.6761

LAWRENCE
TAX DISTRICT 06-FAYETTE TWP-DELTA S.D.

GENERAL TAX LIST AND DUPLICATE OF REAL AND PUBLIC UTILITY PROPERTY
COUNTY REAL ESTATE TAXES AND SPECIAL ASSESSMENTS

12/23/96

TAX YEAR 1996
INTEREST RATE
PAGE NO 1182

OWNER'S NAME MAILING ADDRESS	DESCRIPTION			TAXES CHARGED	DECEMBER TAXES	PENALTY	JUNE TAXES	PENALTY	TOTAL DELINQUENT	C. D. DATE	MEMO
	LAND	IMPROVEMENTS	TOTAL VALUE								
CONLEY, JAMES D. & DEBORAH K. P.O. BOX 122 CHESAPEAKE, OHIO 45619 VOL 612 PG 375 PARCEL-ID 06-203-0200.000	-00-00 27 BURLINGTON 0000.00A RES USE CODE 510 1,300 7,750 9,050 HOMESITE VALUE LISTED BELOW 1,300 7,640 8,940			John & Karen Armstead							
08-05-96 TRNSF FROM 06-203-0200.000 FOTTLER, EMOGENE S. & RIC											
EDWARDS, LYNAL F., WILLIE F. E DWARDS AND GARY L EDWARDS RT. 4 BOX 148 SOUTH POINT, OHIO 45680 VP; 592 PG 708 PARCEL-ID 06-203-0300.000	-00-00 28 BURLINGTON 0000.00A RES USE CODE 510 1,300 12,470 13,770 HOMESITE VALUE LISTED BELOW 1,300 12,360 13,660										
WHITEHEAD, IDA RT 4 BOX 451 SOUTH POINT, OHIO 45680 VOL 575 PG 512 PARCEL-ID 06-203-0400.000	-00-00 29 BURLINGTON 0000.00A RES USE CODE 510 1,300 6,910 8,210 HOMESITE VALUE LISTED BELOW 1,300 6,910 8,210										
MILLER, LORETTA C/O LORETTA BATTLE RT 4 BOX 147 SOUTH POINT, OHIO 45680-0000 VOL 355 PG 117 PARCEL-ID 06-203-0500.000	-00-00 30 BURLINGTON 0000.00A RES USE CODE 510 1,240 4,570 5,810 HOMESITE VALUE LISTED BELOW 1,240 4,570 5,810										
WHITEHEAD, IDA RT 4 BOX 451 SOUTH POINT, OHIO 45680 VOL 575 PG 512 PARCEL-ID 06-203-0600.000	-00-00 31 BURLINGTON 0000.00A RES USE CODE 545 1,240 00 1,240										
MORRIS, ROBERT LIFE ESTATE BOX 7554 CO. RD. 1 SOUTH POINT, OHIO 45680-0000 VOL 569 PG 339 PARCEL-ID 06-203-0700.000	-00-00 32 BURLINGTON 0000.00A RES USE CODE 545 1,980 110 2,090										
SPRATLEY, JAMES JR RT. 4, BOX 459 SOUTH POINT, OHIO 45680 VOL 564 PG 283 PARCEL-ID 06-203-0800.000	-00-00 33 BURLINGTON SPT. 82'X67' 9'' 0000.00A RES USE CODE 599 870 990 1,860										
FIRST FEDERAL SAV. & LOAN 002 415 CENTER ST. IRONTON, OH. 45638-0000 VOL 446 PG 126 PARCEL-ID 06-203-0900.000	-00-00 33 BURLINGTON N PT. 80.7'X67' 9'' 0000.00A RES USE CODE 510 950 4,190 5,140										
HUTCHINSON, LEE AND LINDA PO BOX 219 CHESPEAKE, OHIO 45619 VOL 524 PG 552	34 BURLINGTON LESS 6.25' ON FR ANKLIN X 67'9" RES USE CODE 510										

TAX RATE [illegible]50
A/R RED FACTOR 04.5484
OTH RED FACTOR 04.6761

LAWRENCE
TAX DISTRICT 06-FAYETTE TWP-DELTA S.D.

GENERAL TAX LIST AND DUPLICATE OF REAL AND PUBLIC UTILITY PROPERTY
COUNTY REAL ESTATE TAXES AND SPECIAL ASSESSMENTS

12/23/96

TAX YEAR 1996
INTEREST RATE
PAGE NO 1183

OWNER'S NAME MAILING ADDRESS	DESCRIPTION			TAXES CHARGED	DECEMBER TAXES	PENALTY	JUNE TAXES	PENALTY	TOTAL DELINQUENT	C. D. DATE	MEMO
	LAND	IMPROVEMENTS	TOTAL VALUE								
PARCEL-ID 06-203-1000.000	1,740	7,140	8,880								
	HOMESITE VALUE LISTED BELOW										
	1,740	7,140	8,880								
HUTCHINSON, KIMBERLY A. PO BOX 219 CHESAPEAKE, OHIO 45619 VOL 524 PG 552	34 BURLINGTON, S. PT. 62.25' O N FRANKLIN X 67'.9" RES USE CODE 510										
PARCEL-ID 06-203-1000.001	1,070	6,420	7,490								
	HOMESITE VALUE LISTED BELOW										
	1,070	6,420	7,490								
FULL GOSPEL TABERNACLE CHURCH 263 CO RD 10-C PEDRO, OHIO 45659 VOL 588 PG 659	-00-00 35 BURLINGTON 0000.00A COM USE CODE 499										
	00	00	00								
PARCEL-ID 06-203-1100.000	HOMESITE VALUE LISTED BELOW										
BLAKE, DENVER T & ELLA FAY 7514 CO RD 1 SOUTH POINT, OH 45680 VOL 564 PG 291,294	-00-00 36 BURLINGTON S PT 100' ON FRANKLIN ST.X67' 0000.00A RES USE CODE 599										
PARCEL-ID 06-203-1200.000	1,640	00	1,640								
BLAKE, DENVER T & ELLA FAY 7514 CO RD 1 SOUTH POINT, OH 45680-915 VOL 564 PG 291,294,	-00-00 36 BURLINGTON N PT 67' 9" ON JEFFER52' 6" 0000.00A RES USE CODE 545										
PARCEL-ID 06-203-1300.000	720	00	720								
MULLENS, EUDORA (AKA EUDORA MU LLINS) ETAL 771 SHERIDAN PARK CT. COLUMBUS, OHIO 43209 VOL 510 PG 275	-00-00 37 BURLINGTON 71/2 0000.00A RES USE CODE 500										
PARCEL-ID 06-203-1400.000	630	00	630								
MULLENS, EUDORA (AKA EUDORA MU LLINS) ETAL 771 SHERIDAN PARK CT. COLUMBUS, OHIO 43209 VOL 510 PG 275	-00-00 37 BURLINGTON S1/2 89' 0000.00A RES USE CODE 500										
PARCEL-ID 06-203-1500.000	690	00	690								
BLAKE, DENVER T & ELLA FAY 7514 CO RD 1 SOUTH POINT, OH 45680-9154 VOL 564 PG 291,294	-00-00 38 BURLINGTON 0000.00A RES USE CODE 510										
PARCEL-ID 06-203-1600.000	1,200	3,620	4,820								
	HOMESITE VALUE LISTED BELOW										
	1,200	3,620	4,820								
MULLINS, SHIRLEY EUDORA 4099 STOCKADE PLACE GAHANA, OHIO 43230 VOL 161 PG 575	-00-00 39 BURLINGTON 0000.00A RES USE CODE 500										
PARCEL-ID 06-203-1700.000	930	00	930								
11-22-96 300.00											

TAX RATE [illegible]50
A/R RED FACTOR 04.5484
OTH RED FACTOR 04.6761

LAWRENCE
TAX DISTRICT 06-FAYETTE TWP-DELTA S.D.

GENERAL TAX LIST AND DUPLICATE OF REAL AND PUBLIC UTILITY PROPERTY
COUNTY REAL ESTATE TAXES AND SPECIAL ASSESSMENTS

12/23/96

TAX YEAR 1996
INTEREST RATE
PAGE NO 1184

OWNER'S NAME MAILING ADDRESS	DESCRIPTION			TAXES CHARGED	DECEMBER TAXES	PENALTY	JUNE TAXES	PENALTY	TOTAL DELINQUENT	C. D. DATE	MEMO
	LAND	IMPROVEMENTS	TOTAL VALUE								
BLAKE, DENVER T & ELLA FAY 7514 CO RD 1 SOUTH POINT, OH 45680-9154 VOL 564 PG 291,294	-00-00 40 BURLINGTON 0000.00A RES USE CODE 545										
PARCEL-ID 06-203-1800.000	1,200	240	1,440								
BRADBURN, JEROME JR. & JOAN RT. 4, BOX 441 SOUTH POINT, OHIO 45680 VOL 534 PG 175	-00-00 41 BURLINGTON 0000.00A RES USE CODE 510										
PARCEL-ID 06-204-0100.000	1,470	7,280	8,750								
	HOMESITE VALUE LISTED BELOW										
	1,470	7,140	8,610								
BRADBURN, JOAN RT. 4, BOX 441 SOUTH POINT, OHIO 45680 VOL 350 PG 7	-00-00 42 BURLINGTON 0000.00A RES USE CODE 500										
PARCEL-ID 06-204-0200.000	560	00	560								
BRADBURN, JOAN RT. 4 BOX 441 SOUTH POINT, OHIO 45680 VOL 350 PG 7	-00-00 43 BURLINGTON 0000.00A RES USE CODE 500										
PARCEL-ID 06-204-0300.000	1,400	00	1,400								
PAYNE, EDWARD RT 4 BOX 143 SOUTH POINT, OHIO 45680 VOL 571 PG 146	-00-00 44 BURLINGTON E1/2 0000.00A RES USE CODE 510										
PARCEL-ID 06-204-0400.000	600	4,040	4,640								
	HOMESITE VALUE LISTED BELOW										
09-27-96 80.00	600	4,040	4,640								
LAWSON, DENNIE R. RT. 3 BOX 313 PROCTORVILLE, OHIO VOL 352 PG 430	-00-00 44 BURLINGTON W1/2 0000.00A RES USE CODE 500										
PARCEL-ID 06-204-0500.000	600	00	600								
LAWSON, DENNIE R. RT. 3 BOX 313 PROCTORVILLE, OHIO VOL 352 PG 430	-00-00 45 BURLINGTON 0000.00A COM USE CODE 499										
PARCEL-ID 06-204-0600.000	2,400	790	3,190								
ADKINS, HEARL & NORAETTA 742 WASHINGTON AVE HUNTINGTON W. VA VOL 591 PG 584	-00-00 46 BURLINGTON 0000.00A RES USE CODE 545										
PARCEL-ID 06-204-0700.000	1,150	1,340	2,490								
BRADBURN, JEROME, JR. 63 TWP. RD. 1023 SOUTH POINT, OHIO 45680 VOL 329 PG 642	-00-00 47 BURLINGTON LESS 25'X55' & E 7.75'X107.7' 0000.00A RES USE CODE 545										
PARCEL-ID 06-204-0800.000	1,160	230	1,390								
FAIRCHILD, JAMES WILLIAM 532 KENWOOD DR	PT 47 BURLINGTON 25' ON US 52 X 55' ON COURT ST. & E. 7.75'										

BARRETT BROTHERS SPRINGFIELD, OH 1-800-322-7711

TAX RATE .050
A/R RED FACTOR 04.5484
OTH RED FACTOR 04.6761

LAWRENCE
TAX DISTRICT 06-FAYETTE TWP-DELTA S.D.

GENERAL TAX LIST AND DUPLICATE OF REAL AND PUBLIC UTILITY PROPERTY
COUNTY REAL ESTATE TAXES AND SPECIAL ASSESSMENTS

12/23/96

TAX YEAR 1996
INTEREST RATE
PAGE NO 1185

OWNER'S NAME MAILING ADDRESS	DESCRIPTION			TAXES CHARGED	DECEMBER TAXES	PENALTY	JUNE TAXES	PENALTY	TOTAL DELINQUENT	C. D. DATE	MEMO
	LAND	IMPROVEMENTS	TOTAL VALUE								
RUSSELL, KY 41169 VOL 583 PG 553 PARCEL-ID 06-204-0900.000	X 55'	COM USE CODE 830 00	00								
03-27-96 TRNSF TO 06-204-0900.000	STEVENS, MACK E & BRENDA										
STEVENS, MACK E & BRENDA J 52 TWP RD 1444 WEST SOUTH POINT, OHIO 45680 VOL 608 PG 200 PARCEL-ID 06-204-0900.000	PT 47 BURLINGTON 25' ON US 52 X 55' ON COURT ST. & E. 7.75' X 55'	COM USE CODE 830 00	00								
03-27-96 TRNSF FROM 06-204-0900.000 07-08-96 TRNSF TO 06-204-0900.000	FAIRCHILD, JAMES WILLIAM BRADBURN, JEROME K. & RIT										
BRADBURN, JEROME K. & RITA K. RT 4 BOX 138 AA SOUTH POINT, OHIO 45680 VOL 611 PG 432 PARCEL-ID 06-204-0900.000	PT 47 BURLINGTON 25' ON US 52 X 55' ON COURT ST. & E. 7.75' X 55'	COM USE CODE 830 420	00	420							
07-08-96 TRNSF FROM 06-204-0900.000	STEVENS, MACK E & BRENDA										
GILL, JEAN 7908 ,CO. RD. 1 SOUTH POINT, OHIO 45680 VOL 497 PG 167 PARCEL-ID 06-204-1000.000	48 BURLINGTON N1/2 (5,505 SQ. FT.)	RES USE CODE 545 870	640	1,510							
GILL, CLAIRE 7908 CO. RD. 1 SOUTH POINT, OHIO 45680 VOL 497 PG 165 PARCEL-ID 06-204-1000.001	48 BURLINGTON, S1/2 (5,505 SQ. FT.)	RES USE CODE 545 870	740	1,610							
CHURCH OF NAZARENE 4100 MAIZE RD. COLUMBUS, OHIO VOL 343 PG 389 PARCEL-ID 06-204-1100.000	-00-00 49 BURLINGTON 0000.00A	EXM USE CODE 685 3,510	42,730	46,240							
KING, ARTHUR & WILLA 498 BASSWOOD RD COLUMBUS, OHIO 43207 VOL 571 PG 462 PARCEL-ID 06-204-1200.000	-00-00 50 BURLINGTON 0000.00A HOMESITE VALUE LISTED BELOW	RES USE CODE 510 1,470 1,470	6,350 6,350	7,820 7,820							
KING, ARTHUR & WILLA 498 BASSWOOD RD COLUMBUS, OHIO 43207 VOL 571 PG 462 PARCEL-ID 06-204-1300.000	-00-00 51 BURLINGTON 0000.00A	RES USE CODE 500 1,050	00	1,050							
KING, ARTHUR & WILLA 498 BASSWOOD RD COLUMBUS, OHIO 43207	-00-00 52 BURLINGTON 0000.00A	COM USE CODE 499									

TAX RATE .050
A/R RED FACTOR 04.5484
OTH RED FACTOR 04.6761

LAWRENCE
TAX DISTRICT 06-FAYETTE TWP-DELTA S.D.

GENERAL TAX LIST AND DUPLICATE OF REAL AND PUBLIC UTILITY PROPERTY
COUNTY REAL ESTATE TAXES AND SPECIAL ASSESSMENTS

12/23/96

TAX YEAR 1996
INTEREST RATE
PAGE NO 1186

OWNER'S NAME MAILING ADDRESS	DESCRIPTION			TAXES CHARGED	DECEMBER TAXES	PENALTY	JUNE TAXES	PENALTY	TOTAL DELINQUENT	C. D. DATE	MEMO
	LAND	IMPROVEMENTS	TOTAL VALUE								
VOL 571 PG 462 PARCEL-ID 06-204-1400.000	1,570	6,660	8,230								
CHURCH OF NAZARENE 4100 MAIZE RD. COLUMBUS, OHIO VOL 343 PG 389 PARCEL-ID 06-204-1500.000	-00-00 53 BURLINGTON 0000.00A 2,920	EXM USE CODE 685 00	2,920								
CHURCH OF NAZARENE P.O. BOX 664 SOUTH POINT, OHIO 45680 VOL 346 PG 655 PARCEL-ID 06-204-1600.000	-00-00 54 BURLINGTON 0000.00A 1,810	EXM USE CODE 685 00	1,810								
THOMAS, WALTER P. C/O WALTER P. THOMAS 62 NORTH HAMILTON RD. WHITEHALL, OHIO 43213 VOL 456 PG 814 PARCEL-ID 06-204-1700.000	-00-00 56 BURLINGTON 0000.00A 1,240	RES USE CODE 510 2,970	4,210								Owen & Imogene Pleasant -
WILLIAMSON, JIMMIE ROGER & KAT RT. 2 BOX 226 SOUTH POINT, OHIO 45680-000 VOL 409 PG 187 PARCEL-ID 06-204-1800.000	-00-00 55,57 BURLINGTON N67'X67'9" ON ALLEY N67' OF 0000.00A 980	COM USE CODE 499 260	1,240								
WARD, DECK JR. & MARY FRANCES BOX 439 RT. 4 SOUTH POINT, OHIO 45680 VOL 293 PG 369 PARCEL-ID 06-205-0100.000	-00-00 55,57 BURLINGTON S95'6"X67'9" ON WASHS95'6" 0000.00A 1,120 HOMESITE VALUE LISTED BELOW 1,120	RES USE CODE 510 8,000 8,000	9,120 9,120								
WARD, DECK JR. & MARY FRANCES BOX 439 RT. 4 SOUTH POINT, OHIO 45680 VOL 293 PG 369 PARCEL-ID 06-205-0200.000	-00-00 57 BURLINGTON PT. W SIDE 60' ON WASHX 95.5 0000.00A 840	RES USE CODE 520 3,150	3,990								
BOGGS, NICHOLAS & MULLENS, EUD 1916 11TH AVE. HUNTINGTON, W. VA. 25701 VOL 308 PG 410 PARCEL-ID 06-205-0400.000	-00-00 58 BURLINGTON PT. LESS 121/2 0000.00A 730	RES USE CODE 500 00	730								
BACH, CHARLES H. & OLA RT. 2 SOUTH POINT, OHIO 45680 VOL 291 PG 60 PARCEL-ID 06-205-0500.000	-00-00 58 BURLINGTON PT. 121/2' W SIDE 0000.00A 230	RES USE CODE 500 00	230								
WILLIAMSON, JIMMIE ROGER & KAT RT. 2 BOX 226 SOUTH POINT, OHIO 45680-000 VOL 409 PG 187	-00-00 59 BURLINGTON LESS 95'86" 0000.00A	COM USE CODE 454									

BARRETT BROTHERS SPRINGFIELD, OH 1-800-322-7711

TAX RATE [illegible]50
A/R RED FACTOR 04.5484
OTH RED FACTOR 04.6761

LAWRENCE
TAX DISTRICT 06-FAYETTE TWP-DELTA S.D.

GENERAL TAX LIST AND DUPLICATE OF REAL AND PUBLIC UTILITY PROPERTY
COUNTY REAL ESTATE TAXES AND SPECIAL ASSESSMENTS

12/23/96

TAX YEAR 1996
INTEREST RATE
PAGE NO 1187

OWNER'S NAME MAILING ADDRESS	DESCRIPTION			TAXES CHARGED	DECEMBER TAXES	PENALTY	JUNE TAXES	PENALTY	TOTAL DELINQUENT	C. D. DATE	MEMO
	LAND	IMPROVEMENTS	TOTAL VALUE								
PARCEL-ID 06-205-0600.000	1,950	18,390	20,340								
HUTCHINSON, HOWARD & JEAN R. 4 BOX 436 SOUTH POINT, OHIO 45680 VOL 453 PG 472 PARCEL-ID 06-205-0700.000	-00-00 59 BURLINGTON S PT 95*86** 0000.00A RES USE CODE 510 1,000 7,170 8,170 HOMESITE VALUE LISTED BELOW 1,000 7,010 8,010										
WILLIAMSON, JIMMIE R. & KATHRY 8538 CO RD 1 SOUTH POINT, OHIO 45680-0000 VOL 350 PG 196 PARCEL-ID 06-205-0800.000	-00-00 60 BURLINGTON 0000.00A COM USE CODE 454 4,080 11,900 15,980										
BURLINGTON METHODIST CHURCH, T 31 TWP. RD. 1101E SOUTH POINT, OHIO 45680-0000 VOL 222 PG 282 PARCEL-ID 06-205-0900.000	-00-00 61 BURLINGTON 0000.00A RES USE CODE 500 3,500 00 3,500										
LINTHICUM, CHARLES L. & BARBAR A A. 55 TOWNSHIP RD. 1101 E SOUTH POINT, OHIO 45680 VOL 590 PG 441 PARCEL-ID 06-205-1000.000	62 BURLINGTON LESS S END & LES S 3,387.5 SQ FT RES USE CODE 500 850 00 850										
GARDNER, LINDA & HOWARD, TIMOT HY RT. 4 BOX 417 SOUTH POINT, OHIO 45680 VOL 511 PG 226 PARCEL-ID 06-205-1000.001	62 BURLINGTON N PT 3,387.5 SQ FT ONLY RES USE CODE 510 700 2,630 3,330										
THE OHIO VALLEY GAS COMPANY C/O COLUMBIA GAS OF OHIO, INC TAX DEPT. P.O. BOX 1 17 COLUMBUS, OHIO 43216 VOL 411 PG 200 PARCEL-ID 06-205-1001.000	-00-00 62 BURLINGTON PT 20 X 67.75 S END 0000.00A COM USE CODE 830 420 00 420										
BURLINGTON METHODIST CHURCH BD 31 TWP. RD. 1101E SOUTH POINT, OHIO 45680 VOL 590 PG 441 PARCEL-ID 06-205-1100.000	-00-00 63 BURLINGTON 0000.00A RES USE CODE 500 3,500 00 3,500										
LINTHICUM, CHARLES L. & BARBAR A A. 55 TOWNSHIP RD. 1101 E SOUTH POINT, OHIO 45680 VOL 536 PG 506 PARCEL-ID 06-205-1200.000	64 BURLINGTON, LESS S END, 22* X11* STRIP, & 3,145.5 SQ FT RES USE CODE 500 850 00 850										
GARDNER, LINDA & HOWARD, TIMOT HY RT. 4 BOX 417 SOUTH POINT, OHIO 45680	64 BURLINGTON, N PT 3,145.5 SQ FT ONLY RES USE CODE 500										

BARRETT BROTHERS SPRINGFIELD, OH 1-800-322-7711

TAX RATE [illegible]50
A/R RED FACTOR 04.5484
OTH RED FACTOR 04.6761

LAWRENCE
TAX DISTRICT 06-FAYETTE TWP-DELTA S.D.

GENERAL TAX LIST AND DUPLICATE OF REAL AND PUBLIC UTILITY PROPERTY
COUNTY REAL ESTATE TAXES AND SPECIAL ASSESSMENTS

12/23/96

TAX YEAR 1996
INTEREST RATE
PAGE NO 1188

OWNER'S NAME MAILING ADDRESS	DESCRIPTION			TAXES CHARGED	DECEMBER TAXES	PENALTY	JUNE TAXES	PENALTY	TOTAL DELINQUENT	C. D. DATE	MEMO
	LAND	IMPROVEMENTS	TOTAL VALUE								
VOL 511 PG 2269 PARCEL-ID 06-205-1200.001	580	00	580								
THE OHIO VALLEY GAS COMPANY C/O COLUMBIA GAS OF OHIO, INC TAX DEPT. P.O. BOX 117 COLUMBUS, OHIO 43216 VOL 411 PG 200 PARCEL-ID 06-205-1201.000	-00-00 64 BURLINGTON PT 20 X 67.75 S END 0000.00A COM USE CODE 830 420 00 420										
VILLAGE OF SOUTH POINT, OHIO SOUTH POINT, OHIO 45680-000 VOL 437 PG 468 PARCEL-ID 06-205-1202.000	-00-00 PT LOT 64 BURLINGTON 22* X 11* 0000.00A EXM USE CODE 640 110 00 110										
BURLINGTON METHODIST CHURCH-BD C/O MRS. DONALD FREEMAN RT. 2 BOX 467 SOUTH POINT, OHIO VOL 185 PG 113 PARCEL-ID 06-205-1300.000	-00-00 65 BURLINGTON 0000.00A EXM USE CODE 685 3,500 57,180 60,680										
ENGLAND, JOHN RUSSELL 2824 JACK PINE CT. COLUMBUS, OHIO 43224-0000 VOL 359 PG 548 PARCEL-ID 06-205-1400.000	-00-00 66 BURLINGTON 0000.00A RES USE CODE 500 1,110 00 1,110										
BURLINGTON UNITED METHODIST CH URCH RT. 4, BOX 433 SOUTH POINT OHIO 45680 VOL 489 PG 295 PARCEL-ID 06-205-1500.000	-00-00 67 BURLINGTON 0000.00A EXM USE CODE 685 00 41,330 41,330										
ENGLAND, JOHN RUSSELL 2824 JACK PINE CT. COLUMBUS, OHIO 43224-0000 VOL 359 PG 548 PARCEL-ID 06-205-1600.000	-00-00 68 BURLINGTON 0000.00A RES USE CODE 599 1,480 00 1,480										
BURLINGTON UNITED METHODIST CH URCH 31 TWP. RD. 1101E SOUTH POINT, OHIO 45680 VOL 533 PG 476 PARCEL-ID 06-205-1700.000	-00-00 69 BURLINGTON 0000.00A RES USE CODE 500 930 00 930										
ENGLAND, JOHN C. 113 CO. RD. 120 SOUTH POINT, OHIO 45680 PARCEL-ID 06-205-1800.000	-00-00 70 BURLINGTON 0000.00A RES USE CODE 510 1,560 5,830 7,390										7/90/97 CT John Russell England
HEATH, RUTH 7397 COUNTY RD. 1 SOUTH POINT, OHIO VOL 307 PG 651 PARCEL-ID 06-206-0100.000	-00-00 71 BURLINGTON 0000.00A RES USE CODE 510 1,300 8,150 9,450 HOMESITE VALUE LISTED BELOW										

TAX RATE - .50
A/R RED FACTOR 04.5484
OTH RED FACTOR 04.6761

LAWRENCE
TAX DISTRICT 06-FAYETTE TWP-DELTA S.D.

GENERAL TAX LIST AND DUPLICATE OF REAL AND PUBLIC UTILITY PROPERTY
COUNTY REAL ESTATE TAXES AND SPECIAL ASSESSMENTS

12/23/96

TAX YEAR 1996
INTEREST RATE
PAGE NO 1189

OWNER'S NAME MAILING ADDRESS	DESCRIPTION LAND	IMPROVEMENTS	TOTAL VALUE	TAXES CHARGED	DECEMBER TAXES	PENALTY	JUNE TAXES	PENALTY	TOTAL DELINQUENT	C. D. DATE	MEMO
	1,300	7,530	8,830								
09-09-96 100.00 10-11-96	100.00 11-08-96		100.00								
12-09-96 100.00											
ENGLAND, JOHN C. 113 CO. RD. 120 SOUTH POINT, OHIO 45680 PARCEL-ID 06-206-0200.000	-00-00 72 BURLINGTON 0000.00A RES USE CODE 599 1,480	160	1,640	CT 7/30/97 Charles B. England Sr.							
FLORA, ELZA JR. & ELIZABETH C. 31 TWP RD 1428 EAST SOUTH POINT, OHIO 45680-000 VOL 532 PG 643 PARCEL-ID 06-206-0300.000	-00-00 73 BURLINGTON PT. 0000.00A RES USE CODE 510 1,130 HOMESITE VALUE LISTED BELOW 1,130	6,340 6,340	7,470 7,470								
CLAYTON, RONALD & KIMBERLY C/O RALPH DEAN 840 MARION PIKE COAL GROVE, OH. 45638-0000 VOL 430 PG 42 PARCEL-ID 06-206-0400.000	-00-00 73 BURLINGTON 32' ON JEFFERSONX60' ON COUR T 0000.00A COM USE CODE 429 630	1,710	2,340	9/30/97							
ENGLAND, JOHN C. 113 CO. RD. 120 SOUTH POINT, OHIO 45680 PARCEL-ID 06-206-0500.000	-00-00 74 BURLINGTON 0000.00A RES USE CODE 510 2,410 HOMESITE VALUE LISTED BELOW 2,410	9,440 9,440	11,850 11,850	Charles B. England Sr.							
ENGLAND, JOHN C. 113 CO. RD. 120 SOUTH POINT, OHIO 45680 PARCEL-ID 06-206-0600.000	-00-00 73 BURLINGTON PT 10' ON COURT ST. X 67.9' O F 0000.00A RES USE CODE 500 140	00	140	Same							
BROCK, DONALD L. CO. RD. 120 #1002 SOUTH POINT, OHIO 45680 PARCEL-ID 06-206-0700.000	-00-00 75 BURLINGTON &E. 7.75' X 162.7' 0000.00A COM USE CODE 429 4,390	5,300	9,690	9/8/97 grantor's life est. Leslie D. & L. Perry Brock							
ADKINS, CARL EDWARD 114 TWP RD 1339 SOUTH POINT, OHIO 45680-000 VOL 612 PG 663 PARCEL-ID 06-206-0800.000 08-15-96 TRNSF FROM 06-206-0800.000 ADKINS, ERA 09-09-96 TRNSF TO 06-206-0800.000 ADKINS, ERA	-00-00 76 BURLINGTON &E 7.75' X 162.75' 0000.00A RES USE CODE 510 00	00	00								
ADKINS, ERA 114 TWP RD 1339 SOUTH POINT, OHIO 45680-000 VOL 613 PG 393 PARCEL-ID 06-206-0800.000	-00-00 76 BURLINGTON &E 7.75' X 162.75' 0000.00A RES USE CODE 510 1,660 HOMESITE VALUE LISTED BELOW	4,340	6,000	5/8/97 Earl Edward Adkins ~~Est~~ grantor res. life estate							

TAX RATE - .50
A/R RED FACTOR 04.5484
OTH RED FACTOR 04.6761

LAWRENCE
TAX DISTRICT 06-FAYETTE TWP-DELTA S.D.

GENERAL TAX LIST AND DUPLICATE OF REAL AND PUBLIC UTILITY PROPERTY
COUNTY REAL ESTATE TAXES AND SPECIAL ASSESSMENTS

12/23/96

TAX YEAR 1996
INTEREST RATE
PAGE NO 1190

OWNER'S NAME MAILING ADDRESS	DESCRIPTION LAND	IMPROVEMENTS	TOTAL VALUE	TAXES CHARGED	DECEMBER TAXES	PENALTY	JUNE TAXES	PENALTY	TOTAL DELINQUENT	C. D. DATE	MEMO
	1,660	4,190	5,850								
09-09-96 TRNSF FROM 06-206-0800.000 ADKINS, CARL EDWARD											
ADKINS, ERA 114 TWP RD 1339 SOUTH POINT, OHIO 45680-000 VOL 604 PG 574 PARCEL-ID 06-206-0800.000 08-15-96 TRNSF TO 06-206-0800.000 ADKINS, CARL EDWARD	-00-00 76 BURLINGTON &E 7.75' X 162.75' 0000.00A RES USE CODE 510 00	00	00								
BROUGHTON, KENNETH R. & MARY E . 7449 CO. RD. LANE SOUTH POINT, OHIO 45680-9538 PARCEL-ID 06-206-0900.000	-00-00 77 BURLINGTON 0000.00A RES USE CODE 500 930	00	930								
CORNUTE, OCTAVIA E. 252 BELVIDERE COLUMBUS, OHIO VOL 400 PG 359 PARCEL-ID 06-206-1000.000	-00-00 78 BURLINGTON 0000.00A RES USE CODE 500 1,110	00	1,110								
FIRST BAPTIST CHURCH OF BURLINGTON OHIO RT. 4 BOX 142 SOUTH POINT, OHIO 45680-0000 VOL 472 PG 867 PARCEL-ID 06-206-1100.000	-00-00 79 BURLINGTON 0000.00A EXM USE CODE 685 930	00	930								
PLESANT, THELMA & LORANZE 1742 EAST 26TH AVE. COLUMBUS, OHIO 43219 VOL 228 PG 480 PARCEL-ID 06-206-1200.000	-00-00 80 BURLINGTON 0000.00A RES USE CODE 500 1,110	00	1,110								
ENGLAND, JOHN C. 113 CO. RD. 120 SOUTH POINT, OHIO 45680 PARCEL-ID 06-206-1300.000	-00-00 81 BURLINGTON 0000.00A RES USE CODE 510 1,480	4,510	5,990	7/30/97 Dorothy J. Booker							
FIRST BAPTIST CHURCH OF BURLIN RT. 4 BOX 270 SOUTH POINT, OHIO VOL 403 PG 304 PARCEL-ID 06-206-1400.000	-00-00 82 BURLINGTON 0000.00A EXM USE CODE 685 3,500	70,310	73,810								
WRIGHT, VERA C/O DARLENE FRANCE P.O. BOX 504 SOUTH POINT, OHIO 45680 PARCEL-ID 06-206-1500.000	-00-00 83 BURLINGTON PT. 40' ON W SIDE 0000.00A RES USE CODE 510 920 HOMESITE VALUE LISTED BELOW 920	7,210 6,910	8,130 7,830								
BROWN, ELVEMER 172 TWP. RD. 1339 SOUTH POINT, OHIO 45680 VOL 257 PG 701	-00-00 83 BURLINGTON PT. 27.9' ON MADISON ST. X 1 6 0000.00A RES USE CODE 510										

BARRETT BROTHERS SPRINGFIELD, OH 1-800-322-7711

TAX RATE [illegible]50
A/R RED FACTOR 04.5484
OTH RED FACTOR 04.6761

LAWRENCE
TAX DISTRICT 06-FAYETTE TWP-DELTA S.D.

GENERAL TAX LIST AND DUPLICATE OF REAL AND PUBLIC UTILITY PROPERTY
COUNTY REAL ESTATE TAXES AND SPECIAL ASSESSMENTS

12/23/96

TAX YEAR 1996
INTEREST RATE
PAGE NO 1191

OWNER'S NAME MAILING ADDRESS	DESCRIPTION			TAXES CHARGED	DECEMBER TAXES	PENALTY	JUNE TAXES	PENALTY	TOTAL DELINQUENT	C. D. DATE	MEMO
	LAND	IMPROVEMENTS	TOTAL VALUE								
PARCEL-ID 06-206-1600.000	610	6,030	6,640								
	HOMESITE VALUE LISTED BELOW										
	610	6,030	6,640								
EDWARDS, MARGARET J. LIFE EST 107 TWP. D. 1021 SOUTH POINT, OHIO 45680 VOL 567 PG 521 PARCEL-ID 06-206-1700.000	-00-00 84 BURLINGTON 0000.00A RES USE CODE 500 930 00 930										
BROWN, ELVEMER 172 TWP. RD. 1339 SOUTH POINT, OHIO 45680 VOL 257 PG 701 PARCEL-ID 06-206-1800.000	-00-00 85 BURLINGTON PT. 12.1' ON MADISON ST. X 1 6 0000.00A RES USE CODE 500 260 00 260										
LINTHICUM, JAMES 182 TWP. RD. 1339 SOUTH POINT, OHIO 45680-7801 PARCEL-ID 06-207-0100.000	-00-00 85 BURLINGTON PT. 53' ON MADISON ST. X 1 1 0000.00A RES USE CODE 510 980 5,860 6,840 HOMESITE VALUE LISTED BELOW 980 5,860 6,840										
TAYLOR, HENRY JR. C/O ETHEL TAYLOR RT. 4 BOX 301 SOUTH POINT, OHIO VOL 302 PG 491 PARCEL-ID 06-207-0200.000	-00-00 85,87 BURLINGTON PT. 70.40' ON MADISON ST. X 5 6 0000.00A RES USE CODE 545 1,030 00 1,030										
FOX, RENEE' A. RT. 4 BOX 301 SOUTH POINT,OHIO 45680 VOL 577 PG 280 PARCEL-ID 06-207-0300.000 10-18-96 453.73	-00-00 85,87 BURLINGTON 2.36'X56' 56' ON FRANKST. X 6 7 0000.00A COM USE CODE 429 1,150 5,180 6,330 HOMESITE VALUE LISTED BELOW 1,150 00 1,150										
EDWARDS, MARGARET J. ETAL (5 H EIRS) 107 TWP. RD. 1021 SOUTH POINT, OHIO 45680 VOL 545 PG 7123 PARCEL-ID 06-207-0400.000	-00-00 85,87 BURLINGTON 50'X55.65' 50' ON FRANK.S T 0000.00A RES USE CODE 500 1,780 00 1,780										
EDWARDS, MARGARET J. LIFE EST. 107 TWP. RD. 1021 SOUTH POINT, OHIO 45680-000 VOL 567 PG 521 PARCEL-ID 06-207-0500.000	-00-00 86 BURLINGTON 82.6' ON FRANKLIN X 67.9' N 0000.00A RES USE CODE 510 1,360 5,520 6,880 HOMESITE VALUE LISTED BELOW 1,360 5,520 6,880										
HOWARD, JAMES L. & SUSANNE D. 7625 COUNTY ROAD 1 SOUTH POINT, OHIO 45680 VOL 306 PG 603 PARCEL-ID 06-207-0600.000	-00-00 86 BURLINGTON S PT 67.9'ON JEFFERSON80' ON F 0000.00A RES USE CODE 510 860 3,840 4,700 HOMESITE VALUE LISTED BELOW										

BARRETT BROTHERS SPRINGFIELD, OH 1-800-322-7711

TAX RATE [illegible]50
A/R RED FACTOR 04.5484
OTH RED FACTOR 04.6761

LAWRENCE
TAX DISTRICT 06-FAYETTE TWP-DELTA S.D.

GENERAL TAX LIST AND DUPLICATE OF REAL AND PUBLIC UTILITY PROPERTY
COUNTY REAL ESTATE TAXES AND SPECIAL ASSESSMENTS

12/23/96

TAX YEAR 1996
INTEREST RATE
PAGE NO 1192

OWNER'S NAME MAILING ADDRESS	DESCRIPTION			TAXES CHARGED	DECEMBER TAXES	PENALTY	JUNE TAXES	PENALTY	TOTAL DELINQUENT	C. D. DATE	MEMO
	LAND	IMPROVEMENTS	TOTAL VALUE								
	860	3,840	4,700								
ENGLAND, JOHN C. 113 CO. RD. 120 SOUTH POINT, OHIO 45680 PARCEL-ID 06-207-0700.000	-00-00 88 BURLINGTON 0000.00A RES USE CODE 510 1,300 9,490 10,790			7/30/97 Dorothy J. Booker							
WRIGHT, GEORGE O. C/O JOHNNY OR RHONDA NOBLE RT. 4 BOX 461 SOUTH POINT, OHIO 45680 VOL 572 PG 55 PARCEL-ID 06-207-0800.000	-00-00 89 BURLINGTON 0000.00A RES USE CODE 545 1,730 80 1,810										
HUGHES, JUNAITA A. 302 ORCHARD DRIVE SOUTH POINT, OHIO 45680 VOL 566 PG 681 PARCEL-ID 06-207-0900.000	90 BURLINGTON, LESS S PT 67.75 ' X 93.5' RES USE CODE 500 800 00 800										
KAE ENTERPRISES 365 EAST CENTER ST P.O. BOX 506 MARION, OHIO 43301 VOL 510 PG 696 PARCEL-ID 06-207-0900.001	90 BURLINGTON, S PT 67.75' X 9 3.5' COM USE CODE 400 2,350 00 2,350										
HUGHES, JUANITA A. 302 ORCHARD DR. SOUTH POINT, OH. 45680-0000 VOL 566 PG 681 PARCEL-ID 06-207-1000.000	-00-00 91 BURLINGTON 0000.00A COM USE CODE 499 1,660 31,480 33,140										
HUGHES, JUANITA A. 302 ORCHARD DRIVE SOUTH POINT, OHIO 45680 VOL 566 PG 681 PARCEL-ID 06-207-1100.000	92 BURLINGTON, LESS S PT 67.75 ' X 93.6' RES USE CODE 500 600 00 600										
KAE ENTERPRISES 365 EAST CENTER ST P.O. BOX 506 MARIN, OHIO 43301 VOL 510 PG 696 PARCEL-ID 06-207-1100.001	92 BURLINGTON, S PT 67.75' X 9 3.6' COM USE CODE 499 2,350 26,550 28,900										
HUGHES, JUANTIA A. 302 ORCHARD DR. SOUTH POINT, OH. 45680-0000 VOL 566 PG 681 PARCEL-ID 06-207-1200.000	-00-00 93 BURLINGTON 0000.00A COM USE CODE 400 1,660 00 1,660										
BURCH, J. E. & INEZ 7579 CO RD 1 SOUTH POINT, OHIO 45680-0000 VOL 220 PG 502 PARCEL-ID 06-207-1300.000	-00-00 94 BURLINGTON 0000.00A RES USE CODE 510 1,240 3,900 5,140 HOMESITE VALUE LISTED BELOW 1,240 3,350 4,590										

TAX RATE [illegible]50
A/R RED FACTOR 04.5484
OTH RED FACTOR 04.6761

LAWRENCE
TAX DISTRICT 06-FAYETTE TWP-DELTA S.D.

GENERAL TAX LIST AND DUPLICATE OF REAL AND PUBLIC UTILITY PROPERTY
COUNTY REAL ESTATE TAXES AND SPECIAL ASSESSMENTS

12/23/96

TAX YEAR 1996
INTEREST RATE
PAGE NO 1193

OWNER'S NAME MAILING ADDRESS	DESCRIPTION LAND	IMPROVEMENTS	TOTAL VALUE	TAXES CHARGED	DECEMBER TAXES	PENALTY	JUNE TAXES	PENALTY	TOTAL DELINQUENT	C. D. DATE	MEMO
MILLNER, DOROTHY LEE 260 TOWNSHIP RD. 1339 SOUTH POINT, OH. 45680-0000 VOL 466 PG 756 PARCEL-ID 06-207-1400.000	-00-00 95 BURLINGTON 0000.00A RES USE CODE 510 1,480 5,460 6,940 HOMESITE VALUE LISTED BELOW 1,480 5,460 6,940										
12-15-95 TRNSF FROM 06-207-1400.000 MILLNER, CHARLES & DOROTH 09-13-96 60.00 11-08-96 50.00											
MILLNER, CHARLES & DOROTHY L. RT. 4 BOX 483 SOUTH POINT, OH. 45680-0000 VOL 466 PG 756 PARCEL-ID 06-207-1400.000	-00-00 95 BURLINGTON 0000.00A RES USE CODE 510 00 00 00										
12-15-95 TRNSF TO 06-207-1400.000 MILLNER, DOROTHY LEE											
TRUESDALE, WALTER A 7603 CO. RD. 1 SOUTH POINT, OHIO 45680 PARCEL-ID 06-207-1500.000	-00-00 96 BURLINGTON 0000.00A RES USE CODE 510 1,300 6,250 7,550 HOMESITE VALUE LISTED BELOW 1,300 6,180 7,480										
BAILEY, SHERRILL RT 2 BOX 123 SOUTH POINT, OHIO 45680 VOL 573 PG 383 PARCEL-ID 06-207-1600.000	-00-00 97 BURLINGTON 0000.00A RES USE CODE 510 1,560 9,240 10,800 HOMESITE VALUE LISTED BELOW 1,560 9,240 10,800			(Bailey) Bradley Eugene + Donna Renee Settings							
TRUESDALE, WALTER A 7603 CO. RD 1 SOUTH POINT, OHIO 45680 PARCEL-ID 06-207-1700.000	-00-00 LOT 98 0000.00A RES USE CODE 510 1,300 10,200 11,500										
WRIGHT, JOHN & DORIS 82 TOWNSHIP RD. 1020 SOUTH POINT, OHIO 45680 VOL 552 PG 592 PARCEL-ID 06-207-1701.000	-00-00 LOT 99 0000.00A RES USE CODE 540 1,560 9,040 10,600 HOMESITE VALUE LISTED BELOW 1,560 9,040 10,600										
HOWARD, JAMES L. & SUSANNE 7625 COUNTY ROAD 1 SOUTH POINT, OHIO 45680 VOL 494 PG 428 PARCEL-ID 06-207-1800.000	-00-00 100,102 BURLINGTON 0000.00A RES USE CODE 510 2,850 18,540 21,390 HOMESITE VALUE LISTED BELOW 2,850 18,540 21,390										
HOWARD, JAMES L. & SUSANNE D. 7625 COUNTY ROAD 1 SOUTH POINT, OHIO 45680 VOL 494 PG 428 PARCEL-ID 06-208-0100.000	-00-00 101,103 BURLINGTON PT 135.5' ON MADISON X60' ON B 0000.00A RES USE CODE 500 1,510 00 1,510										
HOWARD, GWENDOLYN 105 TWP RD 1018 SOUTH POINT, OHIO 45680	-00-00 101,103 BURLINGTON 102.5' ON BURTON ST X 135.5' 0000.00A RES USE CODE 510										

BARRETT BROTHERS SPRINGFIELD, OH 1-800-322-7711

TAX RATE [illegible]50
A/R RED FACTOR 04.5484
OTH RED FACTOR 04.6761

LAWRENCE
TAX DISTRICT 06-FAYETTE TWP-DELTA S.D.

GENERAL TAX LIST AND DUPLICATE OF REAL AND PUBLIC UTILITY PROPERTY
COUNTY REAL ESTATE TAXES AND SPECIAL ASSESSMENTS

12/23/96

TAX YEAR 1996
INTEREST RATE
PAGE NO 1194

OWNER'S NAME MAILING ADDRESS	DESCRIPTION LAND	IMPROVEMENTS	TOTAL VALUE	TAXES CHARGED	DECEMBER TAXES	PENALTY	JUNE TAXES	PENALTY	TOTAL DELINQUENT	C. D. DATE	MEMO
VOL 524 PG 292 PARCEL-ID 06-208-0200.000	3,980 14,630 18,610 HOMESITE VALUE LISTED BELOW 3,980 14,630 18,610										
WRIGHT, GEORGE O. 700 7TH ST. S.W. APT. 635 WASHINGTON 24, D. C 20024 VOL 434 PG 159 PARCEL-ID 06-208-0300.000	-00-00 120 BURLINGTON LESS NE PT. 0000.00A RES USE CODE 500 950 00 950										
NOBLE, JOHNNY A. & RHONDA L. RT 4 BOX 461 SOUTH POINT, OHIO 45680 VOL 563 PG 55 PARCEL-ID 06-208-0400.000	-00-00 120 BURLINGTON NE PT. 0000.00A RES USE CODE 599 510 5,830 6,340										
11-01-96 108.81											
CARTER, EVA ELOISE 195 TWP. RD. 1021 SOUTH POINT, OHIO 45680 PARCEL-ID 06-208-0500.000	-00-00 121 BURLINGTON 0000.00A RES USE CODE 510 2,810 7,870 10,680 HOMESITE VALUE LISTED BELOW 2,810 7,870 10,680										
09-09-96 210.01 10-18-96	210.01										
WRIGHT, GEORGE O. 700 7TH ST S.W. #635 WASHINGTON 24, D. C 20024 VOL 434 PG 159 PARCEL-ID 06-208-0600.000	-00-00 122 BURLINGTON 0000.00A RES USE CODE 510 1,480 5,020 6,500										
WRIGHT, JOHN R. 82 TOWNSHIP RD. 1020 SOUTH POINT, OHIO 45680 VOL 216 PG 468 PARCEL-ID 06-208-0700.000	-00-00 123 BURLINGTON 0000.00A RES USE CODE 510 2,080 8,230 10,310 HOMESITE VALUE LISTED BELOW 2,080 8,230 10,310										
TAYLOR, JOHNNIE E. 488-B MADISON ST. SOUTH POINT, OHIO 45680-0000 VOL 457 PG 364 PARCEL-ID 06-208-0800.000	-00-00 124 BURLINGTON 0000.00A RES USE CODE 510 1,710 18,200 19,910										
ADKINS, MABEL RT. 4 BOX 466 SOUTH POINT, OHIO 45680 VOL 447 PG 200 PARCEL-ID 06-208-0900.000	-00-00 125 BURLINGTON 0000.00A RES USE CODE 510 1,980 4,220 6,200 HOMESITE VALUE LISTED BELOW 1,980 4,220 6,200										
LEE, LUCY JUANITA C/O LUCY JUANITA LEE P.O. BOX 856 NEW YORK, N.Y. 10025 VOL 614 PG 210 PARCEL-ID 06-208-1000.000	-00-00 126 BURLINGTON 0000.00A RES USE CODE 510 1,480 1,830 3,310 HOMESITE VALUE LISTED BELOW 1,480 1,830 3,310										

BARRETT BROTHERS SPRINGFIELD, OH 1-800-322-7711

TAX RATE - .50
A/R RED FACTOR 04.5484
OTH RED FACTOR 04.6761

LAWRENCE
TAX DISTRICT 06-FAYETTE TWP-DELTA S.D.

GENERAL TAX LIST AND DUPLICATE OF REAL AND PUBLIC UTILITY PROPERTY
COUNTY REAL ESTATE TAXES AND SPECIAL ASSESSMENTS

12/23/96

TAX YEAR 1996
INTEREST RATE
PAGE NO 1195

OWNER'S NAME MAILING ADDRESS	DESCRIPTION			TAXES CHARGED	DECEMBER TAXES	PENALTY	JUNE TAXES	PENALTY	TOTAL DELINQUENT	C. D. DATE	MEMO
	LAND	IMPROVEMENTS	TOTAL VALUE								
RHODES, EVA T. LIFE EST. AND L EE, LUCY JUANITA, REM. C/O LUCY JUANITA LEE P.O. BOX 856 NEW YORK, N.Y. 10025 PARCEL-ID 06-208-1000.000 10-03-96 TRNSF TO 06-208-1000.000 LEE, LUCY JUANITA	-00-00 126 BURLINGTON 0000.00A RES USE CODE 510 00 00 00										
DUTY, EARL F. & BETTY J. RT. 4 BOX 465A SOUTH POINT, OHIO 45680-0000 VOL 404 OG 230 PARCEL-ID 06-208-1100.000	-00-00 127 BURLINGTON 0000.00A RES USE CODE 510 2,280 17,120 19,400 HOMESITE VALUE LISTED BELOW 2,280 17,120 19,400										
FOX, WILLIAM B. RT. 4, BOX 301 SOUTH POINT, OHIO 45680 VOL 540 PG 396 PARCEL-ID 06-208-1200.000	-00-00 128 BURLINGTON 0000.00A RES USE CODE 510 1,480 2,720 4,200										
DUTY, EARL F. & BETTY J. RT. 4 BOX 465A SOUTH POINT, OHIO 45680-0000 VOL 404 PG 230 PARCEL-ID 06-208-1300.000	-00-00 129 BURLINGTON 0000.00A RES USE CODE 500 1,780 00 1,780										
REDMAN, GOLDIE 125 TWP. RD. 1339 SOUTH POINT, OHIO 45680 PARCEL-ID 06-208-1400.000	-00-00 130 BURLINGTON 0000.00A RES USE CODE 510 1,480 2,910 4,390 HOMESITE VALUE LISTED BELOW 1,480 2,910 4,390										
HOWARD, HERMAN & RUBY RT. 4 BOX 495 SOUTH POINT, OHIO 45680 VOL 359 PG 215 PARCEL-ID 06-208-1500.000	-00-00 131 BURLINGTON 0000.00A RES USE CODE 545 1,240 3,480 4,720			3/28/97 grantor reserve life estate Howard, Tamra Michelle							
TOMS, LEE AUGUSTA LIFE ESTATE B. JACKSON REM & SARAH A HILL RT. 4 BOX 379 SOUTH POINT, OHIO 45638 VOL 560 PG 798 PARCEL-ID 06-208-1600.000	-00-00 132 BURLINGTON 0000.00A RES USE CODE 545 1,480 110 1,590										
HOWARD, HERMAN & RUBY RT. 4 BOX 495 SOUTH POINT, OHIO 45680 VOL 359 PG 215 PARCEL-ID 06-208-1700.000	-00-00 133 BURLINGTON 0000.00A RES USE CODE 510 1,560 6,440 8,000 HOMESITE VALUE LISTED BELOW 1,560 6,440 8,000			3/28/97 grantor reserve life estate Howard Tamra Michelle							
EDWARDS, CHARLES E. & LILLIE R . 151 TWP RD 1206 PROCTORVILLE, OHIO 45669-0000	-00-00 134 BURLINGTON 0000.00A RES USE CODE 510 1,480 3,770 5,250			WD 12/11/96 Curtis Maye Perdue & Larry E Perdue Sr.							

TAX RATE - .50
A/R RED FACTOR 04.5484
OTH RED FACTOR 04.6761

LAWRENCE
TAX DISTRICT 06-FAYETTE TWP-DELTA S.D.

GENERAL TAX LIST AND DUPLICATE OF REAL AND PUBLIC UTILITY PROPERTY
COUNTY REAL ESTATE TAXES AND SPECIAL ASSESSMENTS

12/23/96

TAX YEAR 1996
INTEREST RATE
PAGE NO 1196

OWNER'S NAME MAILING ADDRESS	DESCRIPTION			TAXES CHARGED	DECEMBER TAXES	PENALTY	JUNE TAXES	PENALTY	TOTAL DELINQUENT	C. D. DATE	MEMO
	LAND	IMPROVEMENTS	TOTAL VALUE								
VOL 563 PG 607 PARCEL-ID 06-208-1800.000											
SMITH, VERONICA L RT 4 BOX 525-A SOUTH POINT, OHIO 45680 VOL 567 PG 138 PARCEL-ID 06-209-0100.000	-00-00 136 BURLINGTON 0000.00A RES USE CODE 545 1,480 120 1,600										
HALL, JACK & MAZIE G. 126 TWP. RD. BOX 1027 SOUTH POINT, OHIO 45680 PARCEL-ID 06-209-0200.000	-00-00 138 BURLINGTON 0000.00A RES USE CODE 510 1,480 5,130 6,610 HOMESITE VALUE LISTED BELOW 1,480 5,130 6,610										
BURLINGOTN GREENLAWN CEMENTARY ASSOCIATION ROUTE 2 BOX 572 SOUTH POINT, OHIO 45680 PARCEL-ID 06-209-0300.000	-00-00 140 BURLINGTON 0000.00A EXM USE CODE 690 1,110 00 1,110										
BURLINGTON GREENLAWN CEMENTARY ASSOCIATION ROUTE 2 BOX 572 SOUTH POINT, OHIO 45680 VOL 537 PG 562 PARCEL-ID 06-209-0400.000	-00-00 142 BURLINGTON 0000.00A EXM USE CODE 690 1,110 00 1,110										
BURLINGTON GREENLAWN CEMENTARY ASSN. C/O CLARENCE HENDERSON RT.4 BOX 453 SOUTH POINT, OHIO 45680 VOL 537 PG 567 PARCEL-ID 06-209-0500.000	-00-00 144 BURLINGTON 0000.00A EXM USE CODE 690 1,110 00 1,110										
MORRIS, ROBERT 9 TWP. RD. 1339 SOUTH POINT, OHIO 45680 PARCEL-ID 06-209-0600.000	-00-00 146 BURLINGTON 0000.00A RES USE CODE 510 1,560 12,900 14,460 HOMESITE VALUE LISTED BELOW 1,560 12,900 14,460										
TRUSTEE'S OF FIRST BAPTIST CHU RCH OF BULINGTON OHIO RT 4 BOX 270 SOUTH POINT, OHIO 45680 VOL 151 PG 594 (SEE 1991 DUP) PARCEL-ID 06-209-0605.000	67' 9" X 162' 6" BETWEEN LOTS 79 & 82 IN BURLINGTON EXM USE CODE 685 1,480 00 1,480										
LAWRENCE CO. WATER COMPANY 365 EAST CENTER ST P.O. BOX 506 MARION, OHIO 43301 VOL 337 PG 422 PARCEL-ID 06-209-0700.000	-00-00 PUBLIC SQ. 70' X 60' N.W. COR.&15'X73.83' 0000.12A COM USE CODE 499 1,880 330 2,210										

BARRETT BROTHERS SPRINGFIELD, OH 1-800-322-7711

TAX RATE - .50
A/R RED FACTOR 04.5484
OTH RED FACTOR 04.6761

LAWRENCE
TAX DISTRICT 06-FAYETTE TWP-DELTA S.D.

GENERAL TAX LIST AND DUPLICATE OF REAL AND PUBLIC UTILITY PROPERTY
COUNTY REAL ESTATE TAXES AND SPECIAL ASSESSMENTS

12/23/96

TAX YEAR 1996
INTEREST RATE
PAGE NO 1197

OWNER'S NAME MAILING ADDRESS	DESCRIPTION			TAXES CHARGED	DECEMBER TAXES	PENALTY	JUNE TAXES	PENALTY	TOTAL DELINQUENT	C. D. DATE	MEMO
	LAND	IMPROVEMENTS	TOTAL VALUE								
LAWRENCE CO. WATER CO. P.O. BOX 547 CHESAPEAKE, OH 45619 PARCEL-ID 06-209-0700.123	PUBLIC SQ 70OX 60 NW COR & 15 X 73.83 BEING .12 ACRES EXM USE CODE 680 00	00	00								
LAWRENCE COUNTY COMMISSIONERS VETERAN'S SQUARE IRONTON, OHIO 45638 VOL 1 PG 1 PARCEL-ID 06-209-0710.000	17-01-02 PUBLIC SQUARE (3.04 A C LESS .12 BAL = 2.92AC) EXM USE CODE 620 870	980	1,850								
NOBLE, JOHNNY A. & RHONDA L. RT. 4 BOX 461 SOUTH POINT, OHIO 45680 VOL 467 PG 652 PARCEL-ID 06-209-0900.000	-00-00 1/2 TRUE DELL SUBDIV. N1/2 0000.00A RES USE CODE 510 1,420 HOMESITE VALUE LISTED BELOW 1,420	8,800 8,680	10,220 10,100								
SLASH, CHARLES & DORIS RT. 4 BOX 460 SOUTH POINT, OHIO VOL 446 PG 125 PARCEL-ID 06-209-1000.000	-00-00 1/2 TRUE DELL SUBDIV. S1/2 0000.00A RES USE CODE 545 1,360 HOMESITE VALUE LISTED BELOW 1,360	120 120	1,480 1,480								
LIVELY, JACK B. & HUGHES, J. AILEEN 6334 CR 1 SOUTH POINT, OHIO 45680 VOL 564 PG 818 PARCEL-ID 06-209-1100.000	-00-00 3 TRUE DELL SUBDIV. 0000.00A RES USE CODE 500 640	00	640								
LIVELY, JACK B. & HUGHES, J. AILEEN 6334 CR 1 SOUTH POINT, OHIO 45680 VOL 564 PG 818 PARCEL-ID 06-209-1200.000	-00-00 4 TRUE DELL SUBDIV. 0000.00A RES USE CODE 500 640	00	640								
JOHNSON, EARL & MAGGIE R. 4 BOX 484 SOUTH POINT, OHIO VOL 283 PG 68 PARCEL-ID 06-209-1300.000	-00-00 5 TRUE DELL SUBDIV. 0000.00A RES USE CODE 510 890 HOMESITE VALUE LISTED BELOW 890	8,530 8,530	9,420 9,420							7/14/97	Maggie Johnson
JOHNSON, QUEENIE RT. 4, BOX 484 SOUTH POINT, OHIO 45680-0000 VOL 533 PG 150 PARCEL-ID 06-209-1400.000	-00-00 6 TRUE DELL SUBDIV. 0000.00A RES USE CODE 510 850 HOMESITE VALUE LISTED BELOW 850	4,200 4,200	5,050 5,050								
HUGHES, JUANITA & PATRICIA BAILEY 6334 CR 1	-00-00 7 TRUE DELL SUBDIV. 0000.00A RES USE CODE 500										

TAX RATE - .50
A/R RED FACTOR 04.5484
OTH RED FACTOR 04.6761

LAWRENCE
TAX DISTRICT 06-FAYETTE TWP-DELTA S.D.

GENERAL TAX LIST AND DUPLICATE OF REAL AND PUBLIC UTILITY PROPERTY
COUNTY REAL ESTATE TAXES AND SPECIAL ASSESSMENTS

12/23/96

TAX YEAR 1996
INTEREST RATE
PAGE NO 1198

OWNER'S NAME MAILING ADDRESS	DESCRIPTION			TAXES CHARGED	DECEMBER TAXES	PENALTY	JUNE TAXES	PENALTY	TOTAL DELINQUENT	C. D. DATE	MEMO
	LAND	IMPROVEMENTS	TOTAL VALUE								
SOUTH POINT, OHIO 45680 VOL 595 PG 642 PARCEL-ID 06-209-1500.000	640	00	640								
LIVELY, JACK & HUGHES RAYMOND J 6334 CR 1 SOUTH POINT, OHIO 45680 VOL 485 PG 622 PARCEL-ID 06-209-1600.000	-00-00 8 TRUE DELL SUBDIV. 0000.00A RES USE CODE 500 640	00	640								
LIVELY, JACK & HUGHES RAYMOND J 6334 CR 1 SOUTH POINT, OHIO 45680 VOL 485 PG 622 PARCEL-ID 06-209-1700.000	-00-00 10 TRUE DELL SUBDIV. 0000.00A RES USE CODE 500 640	00	640								
LIVELY, JACK & HUGHES RAYMOND J 6334 CR 1 SOUTH POINT, OHIO 45680 VOL 485 PG 622 PARCEL-ID 06-209-1800.000	-00-00 9 TRUE DELL SUBDIV. 0000.00A RES USE CODE 500 640	00	640								
FORTE, JACK 303 TWP 1339 SOUTH POINT, OHIO 45680-0000 VOL 254 PG 97 PARCEL-ID 06-210-0100.000	-00-00 11 TRUE DELL SUBDIV. 0000.00A RES USE CODE 500 510	00	510								
FORTE, JACK 303 TWP RD 1339 SOUTH POINT, OHIO 45680-0000 VOL 254 PG 97 PARCEL-ID 06-210-0200.000	-00-00 12 TRUE DELL SUBDIV. 0000.00A RES USE CODE 510 790 HOMESITE VALUE LISTED BELOW 790	8,460 8,460	9,250 9,250								
FORTE, JACK 303 TWP RD 1339 SOUTH POINT, OHIO 45680-0000 VOL 254 PG 97 PARCEL-ID 06-210-0300.000	-00-00 13 TRUE DELL SUBDIV. 0000.00A RES USE CODE 599 1,130	00	1,130								
ROGERS, LEE R & MARGARET RT 4 BOX 475C SOUTH POINT, OHIO 45680 VOL 603 PG 27 PARCEL-ID 06-210-0400.000	-00-00 14 TRUE DELL SUBDIV. 0000.00A RES USE CODE 500 770	00	770								
ROGERS, LEE R & MARGARET RT 4 BOX 475C SOUTH POINT, OHIO 45680 VOL 603 PG 27 PARCEL-ID 06-210-0500.000	-00-00 15 TRUE DELL SUBDIV. 0000.00A RES USE CODE 500 770	00	770								
HACKWORTH, BETTY L. & CLARENCE B. MCDANIEL 9389 CO. RD. 1 SOUTH POINT, OHIO 45680 PARCEL-ID 06-210-0600.000	-00-00 16 TRUE DELL SUBDIV. 0000.00A RES USE CODE 545 1,260	60	1,320								

BARRETT BROTHERS SPRINGFIELD, OH 1-800-322-7711

TAX RATE - .50
A/R RED FACTOR 04.5484
OTH RED FACTOR 04.6761

LAWRENCE
TAX DISTRICT 06-FAYETTE TWP-DELTA S.D.

GENERAL TAX LIST AND DUPLICATE OF REAL AND PUBLIC UTILITY PROPERTY
COUNTY REAL ESTATE TAXES AND SPECIAL ASSESSMENTS

12/23/96

TAX YEAR 1996
INTEREST RATE
PAGE NO 1199

OWNER'S NAME MAILING ADDRESS	DESCRIPTION			TAXES CHARGED	DECEMBER TAXES	PENALTY	JUNE TAXES	PENALTY	TOTAL DELINQUENT	C. D. DATE	MEMO
	LAND	IMPROVEMENTS	TOTAL VALUE								
ROSS, HOWARD EARL & HOPE LOUIS RT. 4 BOX 475 SOUTH POINT, OHIO VOL 254 PG 250 PARCEL-ID 06-210-0700.000	-00-00 17 TRUE DELL SUBDIV. 0000.00A RES USE CODE 599 1,260	220	1,480								
ROSS, HOWARD E. & HOPE 206 TWP. RD. 1020 SOUTH POINT, OHIO 45680 PARCEL-ID 06-210-0800.000	-00-00 18 TRUE DELL SUBDIV. 0000.00A RES USE CODE 510 1,270	18,840	20,110								
	HOMESITE VALUE LISTED BELOW 1,270	18,840	20,110								
ROSS, HOWARD E. & HOPE 206 TWP. RD. 1020 SOUTH POINT, OHIO 45680 PARCEL-ID 06-210-0900.000	-00-00 19 TRUE DELL SUBDIV. 0000.00A RES USE CODE 500 950	00	950								
HUGHES, RAYMOND J & LIVELY JAC K B 6334 CR 1 SOUTH POINT, OHIO 45680 VOL 484 PG 35 PARCEL-ID 06-210-1000.000	-00-00 20 TRUE DELL SUBDIV. 0000.00A RES USE CODE 500 850	00	850								
HUGHES, RATYMOND J. & JACK B L IVELY 6334 CR 1 SOUTH POINT, OHIO 45680 VOL 484 PG 35 PARCEL-ID 06-210-1100.000	-00-00 21 TRUE DELL SUBDIV. 0000.00A RES USE CODE 500 850	00	850								
LIVELY, JACK & HUGHES, RAYMOND J. 6334 CR 1 SOUTH POINT, OHIO 45680 VOL 485 PG 622 PARCEL-ID 06-210-1200.000	-00-00 22 TRUE DELL SUBDIV. 0000.00A RES USE CODE 500 850	00	850								
JONES, APPLENIA 2563 E. 80TH ST. CLEVELAND, OHIO VOL 210 PG 106 PARCEL-ID 06-210-1300.000	-00-00 23 TRUE DELL SUBDIV. 0000.00A RES USE CODE 500 530	00	530								
JOHNSON, EARL R. 4 BOX 484 SOUTH POINT, OHIO VOL 311 PG 251 PARCEL-ID 06-210-1400.000	-00-00 24 TRUE DELL SUBDIV. 0000.00A RES USE CODE 599 1,130	540	1,670								7/14/97 Maggie Johnson
THOMPSON, BILL & JANICE C/O RHONDA NOBLE RT 4 BOX 461 SOUTH POINT, OHIO 45680 VOL 563 PG 808 PARCEL-ID 06-210-1500.000 11-01-96 652.80	-00-00 25 TRUE DELL SUBDIV. 0000.00A RES USE CODE 500 850	00	850								
THOMPSON, BILL & JANICE	-00-00 26 TRUE DELL SUBDIV.										

TAX RATE - .50
A/R RED FACTOR 04.5484
OTH RED FACTOR 04.6761

LAWRENCE
TAX DISTRICT 06-FAYETTE TWP-DELTA S.D.

GENERAL TAX LIST AND DUPLICATE OF REAL AND PUBLIC UTILITY PROPERTY
COUNTY REAL ESTATE TAXES AND SPECIAL ASSESSMENTS

12/23/96

TAX YEAR 1996
INTEREST RATE
PAGE NO 1200

OWNER'S NAME MAILING ADDRESS	DESCRIPTION			TAXES CHARGED	DECEMBER TAXES	PENALTY	JUNE TAXES	PENALTY	TOTAL DELINQUENT	C. D. DATE	MEMO
	LAND	IMPROVEMENTS	TOTAL VALUE								
C/O RHONDA NOBLE RT. 4 BOX 461 SOUTH POINT, OHIO 45680 MORT 498 PG 133 PARCEL-ID 06-210-1600.000 11-01-96 14.59	0000.00A RES USE CODE 500 850	00	850								
MASSIE, PATRICIA J. P.O. BOX 1010 SOUTH POINT, OHIO 45680-0000 VOL 570 PG 307 PARCEL-ID 06-210-1700.000	-00-00 27 TRUE DELL SUBDIV. 0000.00A RES USE CODE 500 1,020	00	1,020								
MASSIE, PATRICIA J. P.O. BOX 1010 SOUTH POINT, OHIO 45680-0000 VOL 570 PG 307 PARCEL-ID 06-210-1800.000	-00-00 28 TRUE DELL SUBDIV. 0000.00A RES USE CODE 510 1,040	9,340	10,380								
	HOMESITE VALUE LISTED BELOW 1,040	9,340	10,380								
LIVELY, JACK B. & HUGHES, J. A ILEEN 6334 CR 1 SOUTH POINT, OHIO 45680 VOL 564 PG 818 PARCEL-ID 06-211-0100.000	-00-00 29 TRUE DELL SUBDIV. S1/2 0000.00A RES USE CODE 510 800	5,390	6,190								
HUGHES, BRIAN D, TODD C & STAR R L. 111 MITCHELL ST. LOGAN, W. VA. 25601 VOL 574 PG 120 PARCEL-ID 06-211-0200.000	-00-00 29 TRUE DELL SUBDIV. N1/2 0000.00A RES USE CODE 545 580	130	710								
MANNS, DALE P.O. BOX 514 SOUTH POINT, OHIO 45680 PARCEL-ID 06-211-0400.000	17-01-04 6 14 BRUBAKER LANDS S END 3 0002.53A IND USE CODE 300 5,460	LESS D. 00	5,460								
HENSLEY, EARL & DONNA GALBREATH MORTGAGE CO. 022 C/O TRANSAMERICA REAL ESTATE TAX SERVICE 1105 SCHROCK RD SUITE 437 COLUMBUS, OHIO 43229 VOL 454 OG 559 PARCEL-ID 06-211-0401.000	17-01-04 6 14 BRUBAKER LANDS S END PT 0000.31A RES USE CODE 510 2,810	7,580	10,390								
	HOMESITE VALUE LISTED BELOW 2,810	7,580	10,390								
SUPERIOR MARINE WAYS, INC. P. O. BOX 514 SOUTH POINT, OHIO 45680 VOL 514 PG 609 PARCEL-ID 06-211-0500.000	17-01-04 6 14 BRUBAKER LANDS S END 0000.46A RES USE CODE 510 3,540	8,450	11,990								
SUPERIOR MARINE WAYS, INC. P. O. BOX 514 SOUTH POINT, OHIO 45680 06-211-0600	17-01-04 6 14 BRUBAKER LANDS S END 0000.41A RES USE CODE 510										

BARRETT BROTHERS SPRINGFIELD, OH 1-800-322-7711

TAX RATE - .250
A/R RED FACTOR 04.5484
OTH RED FACTOR 04.6761

LAWRENCE
TAX DISTRICT 06-FAYETTE TWP-DELTA S.D.

GENERAL TAX LIST AND DUPLICATE OF REAL AND PUBLIC UTILITY PROPERTY
COUNTY REAL ESTATE TAXES AND SPECIAL ASSESSMENTS

12/23/96

TAX YEAR 1996
INTEREST RATE
PAGE NO 1199

OWNER'S NAME MAILING ADDRESS	DESCRIPTION			TAXES CHARGED	DECEMBER TAXES	PENALTY	JUNE TAXES	PENALTY	TOTAL DELINQUENT	C. D. DATE	MEMO
	LAND	IMPROVEMENTS	TOTAL VALUE								
ROSS, HOWARD EARL & HOPE LOUIS RT. 4 BOX 475 SOUTH POINT, OHIO VOL 254 PG 250 PARCEL-ID 06-210-0700.000	-00-00 17 TRUE DELL SUBDIV. 0000.00A RES USE CODE 599 1,260	220	1,480								
ROSS, HOWARD E. & HOPE 206 TWP. RD. 1020 SOUTH POINT, OHIO 45680 PARCEL-ID 06-210-0800.000	-00-00 18 TRUE DELL SUBDIV. 0000.00A RES USE CODE 510 1,270	18,840	20,110								
	HOMESITE VALUE LISTED BELOW 1,270	18,840	20,110								
ROSS, HOWARD E. & HOPE 206 TWP. RD. 1020 SOUTH POINT, OHIO 45680 PARCEL-ID 06-210-0900.000	-00-00 19 TRUE DELL SUBDIV. 0000.00A RES USE CODE 500 950	00	950								
HUGHES, RAYMOND J & LIVELY JAC K B 6334 CR 1 SOUTH POINT, OHIO 45680 VOL 484 PG 35 PARCEL-ID 06-210-1000.000	-00-00 20 TRUE DELL SUBDIV. 0000.00A RES USE CODE 500 850	00	850								
HUGHES, RATYMOND J. & JACK B L IVELY 6334 CR 1 SOUTH POINT, OHIO 45680 VOL 484 PG 35 PARCEL-ID 06-210-1100.000	-00-00 21 TRUE DELL SUBDIV. 0000.00A RES USE CODE 500 850	00	850								
LIVELY, JACK & HUGHES, RAYMOND J. 6334 CR 1 SOUTH POINT, OHIO 45680 VOL 485 PG 622 PARCEL-ID 06-210-1200.000	-00-00 22 TRUE DELL SUBDIV. 0000.00A RES USE CODE 500 850	00	850								
JONES, APPLENIA 2563 E. 80TH ST. CLEVELAND, OHIO VOL 210 PG 106 PARCEL-ID 06-210-1300.000	-00-00 23 TRUE DELL SUBDIV. 0000.00A RES USE CODE 500 530	00	530								
JOHNSON, EARL R. 4 BOX 484 SOUTH POINT, OHIO VOL 311 PG 251 PARCEL-ID 06-210-1400.000	-00-00 24 TRUE DELL SUBDIV. 0000.00A RES USE CODE 599 1,130	540	1,670	7/14/97 Maggie Johnson							
THOMPSON, BILL & JANICE C/O RHONDA NOBLE RT 4 BOX 461 SOUTH POINT, OHIO 45680 VOL 563 PG 808 PARCEL-ID 06-210-1500.000 11-01-96 652.80	-00-00 25 TRUE DELL SUBDIV. 0000.00A RES USE CODE 500 850	00	850								
THOMPSON, BILL & JANICE	-00-00 26 TRUE DELL SUBDIV.										

TAX RATE - .250
A/R RED FACTOR 04.5484
OTH RED FACTOR 04.6761

LAWRENCE
TAX DISTRICT 06-FAYETTE TWP-DELTA S.D.

GENERAL TAX LIST AND DUPLICATE OF REAL AND PUBLIC UTILITY PROPERTY
COUNTY REAL ESTATE TAXES AND SPECIAL ASSESSMENTS

12/23/96

TAX YEAR 1996
INTEREST RATE
PAGE NO 1200

OWNER'S NAME MAILING ADDRESS	DESCRIPTION			TAXES CHARGED	DECEMBER TAXES	PENALTY	JUNE TAXES	PENALTY	TOTAL DELINQUENT	C. D. DATE	MEMO
	LAND	IMPROVEMENTS	TOTAL VALUE								
C/O RHONDA NOBLE RT. 4 BOX 461 SOUTH POINT, OHIO 45680 MORT 498 PG 133 PARCEL-ID 06-210-1600.000 11-01-96 14.59	0000.00A RES USE CODE 500 850	00	850								
MASSIE, PATRICIA J. P.O. BOX 1010 SOUTH POINT, OHIO 45680-0000 VOL 570 PG 307 PARCEL-ID 06-210-1700.000	-00-00 27 TRUE DELL SUBDIV. 0000.00A RES USE CODE 500 1,020	00	1,020								
MASSIE, PATRICIA J. P.O. BOX 1010 SOUTH POINT, OHIO 45680-0000 VOL 570 PG 307 PARCEL-ID 06-210-1800.000	-00-00 28 TRUE DELL SUBDIV. 0000.00A RES USE CODE 510 1,040	9,340	10,380								
	HOMESITE VALUE LISTED BELOW 1,040	9,340	10,380								
LIVELY, JACK B. & HUGHES, J. A ILEEN 6334 CR 1 SOUTH POINT, OHIO 45680 VOL 564 PG 818 PARCEL-ID 06-211-0100.000	-00-00 29 TRUE DELL SUBDIV. S1/2 0000.00A RES USE CODE 510 800	5,390	6,190								
HUGHES, BRIAN D, TODD C & STAR R L. 111 MITCHELL ST. LOGAN, W. VA. 25601 VOL 574 PG 120 PARCEL-ID 06-211-0200.000	-00-00 29 TRUE DELL SUBDIV. N1/2 0000.00A RES USE CODE 545 580	130	710								
MANNS, DALE P.O. BOX 514 SOUTH POINT, OHIO 45680 PARCEL-ID 06-211-0400.000	17-01-04 6 14 BRUBAKER LANDS S END LESS O. 3 0002.53A IND USE CODE 300 5,460	00	5,460								
HENSLEY, EARL & DONNA GALBREATH MORTGAGE CO. 022 C/O TRANSAMERICA REAL ESTATE TAX SERVICE 1105 SCHROCK RD SUITE 437 COLUMBUS, OHIO 43229 VOL 454 OG 559 PARCEL-ID 06-211-0401.000	17-01-04 6 14 BRUBAKER LANDS S END PT 0000.31A RES USE CODE 510 2,810	7,580	10,390								
	HOMESITE VALUE LISTED BELOW 2,810	7,580	10,390								
SUPERIOR MARINE WAYS, INC. P. O. BOX 514 SOUTH POINT, OHIO 45680 VOL 514 PG 609 PARCEL-ID 06-211-0500.000	17-01-04 6 14 BRUBAKER LANDS S END 0000.46A RES USE CODE 510 3,540	8,450	11,990								
SUPERIOR MARINE WAYS, INC. P. O. BOX 514 SOUTH POINT, OHIO 45680 06-211-0600	17-01-04 6 14 BRUBAKER LANDS S END 0000.41A RES USE CODE 510										

BARRETT BROTHERS SPRINGFIELD, OH 1-800-322-7711

TAX RATE - .50
A/R RED FACTOR 04.5484
OTH RED FACTOR 04.6761

LAWRENCE
TAX DISTRICT 06-FAYETTE TWP-DELTA S.D.

GENERAL TAX LIST AND DUPLICATE OF REAL AND PUBLIC UTILITY PROPERTY
COUNTY REAL ESTATE TAXES AND SPECIAL ASSESSMENTS

12/23/96

TAX YEAR 1996
INTEREST RATE
PAGE NO 1201

OWNER'S NAME MAILING ADDRESS	DESCRIPTION			TAXES CHARGED	DECEMBER TAXES	PENALTY	JUNE TAXES	PENALTY	TOTAL DELINQUENT	C. D. DATE	MEMO
	LAND	IMPROVEMENTS	TOTAL VALUE								
VOL 514 PG 611 PARCEL-ID 06-211-0600.000	3,310	9,740	13,050								
ESQUE, JERRY D & CAROL A 004 C/O FIRST INVESTMENT COM. 4300 E. BROAD STREET P. O. BOX 749 COLUMBUS, OHIO 43216 VOL 572 PG 139 PARCEL-ID 06-211-0601.000	17-01-04 6 14 BRUBAKER LANDS S END 0000.40A RES USE CODE 510 3,590	18,300	21,890	Carol Ann Esque – David T. + Sandra L. Mers –							
SUPERIOR MARINE WAYS, INC. P.O. BOX 514 SOUTH POINT, OHIO 45680 VOL 583 PG 659 PARCEL-ID 06-211-0700.000	17-01-04 6 14 BRUBAKER LANDS S END 0015.89A IND USE CODE 399 19,720	164,380	184,100								
SUPERIOR MARINE WAYS, INC. P.O. BOX 514 SOUTH POINT, OHIO 45680 VOL 583 PG 659 PARCEL-ID 06-211-0800.000	17-01-04 BRUBAKER LANDS ON RIVER FRONT 0002.50A IND USE CODE 300 260	00	260								
WALTON, D. P. 150 5363 ESSEX CT. ALEXANDRIA, VA. 22311-000 PARCEL-ID 06-212-0200.000	17-02-22 MINERAL RIGHTS PT. SW SE 0018.85A MIN USE CODE 260 70	00	70								
WALTON, D. P. 150 5363 ESSEX CT. ALEXANDRIA, VA. 22311-000 PARCEL-ID 06-212-0300.000	17-02-22 MINERAL RIGHTS TR.1,2,3 BON ACRES S.D 0008.81A MIN USE CODE 260 30	00	30								
EVANS, HANDSOME C/O MARY HINES 1703 9TH AVE. HUNTINGTON, W. VA. 25703 PARCEL-ID 06-212-0400.000	17-02-23 MINERAL RIGHTS PT. E1/2 SE 0025.00A MIN USE CODE 260 90	00	90								
GEER, CAROL KING & JEAN KING THOMPSON C/O CARROL KING GEER TRUST & JEAN KING THOMPSON 21201 VIC. BLVD. STE 240 CANOGA PARK, CAL. 91303 PARCEL-ID 06-212-0500.000	17-02-24 MINERAL RIGHTS UND.1/2 INT. 0094.70A MIN USE CODE 260 330	00	330								
WOODS, CHARLES PARCEL-ID 06-212-0700.000	17-02-15 OIL & GAS RIGHTS N1/2 OF W1/2 E1/2 SW UND.1/2 0003.30A MIN USE CODE 260 10	00	10								

TAX RATE - .50
A/R RED FACTOR 04.5484
OTH RED FACTOR 04.6761

LAWRENCE
TAX DISTRICT 06-FAYETTE TWP-DELTA S.D.

GENERAL TAX LIST AND DUPLICATE OF REAL AND PUBLIC UTILITY PROPERTY
COUNTY REAL ESTATE TAXES AND SPECIAL ASSESSMENTS

12/23/96

TAX YEAR 1996
INTEREST RATE
PAGE NO 1202

OWNER'S NAME MAILING ADDRESS	DESCRIPTION			TAXES CHARGED	DECEMBER TAXES	PENALTY	JUNE TAXES	PENALTY	TOTAL DELINQUENT	C. D. DATE	MEMO
	LAND	IMPROVEMENTS	TOTAL VALUE								
GEER, CAROL JEAN & JEAN KING THOMPSON C/O CARROL KING GEER TRUST & JEAN KING THOMPSON 21201 VIC. BLVD. STE. 240 CANOGA PARK, CAL. 91303 PARCEL-ID 06-212-0800.000	17-02-21 OIL & GAS RIGHTS W PT. SW SW 0015.34A MIN USE CODE 260 50	00	50								
GEER, CAROL KING & JEAN KING THOMPSON C/O CARROL KING GEER TRUST & JEAN KING THOMPSON 21201 VIC. BLVD, STE. 240 CANOGA PARK, CAL. 91303 PARCEL-ID 06-212-0900.000	17-02-28 OIL & GAS RIGHTS PT. SW NW 0005.40A MIN USE CODE 260 20	00	20								
GEER, CAROL KING & JEAN KING THOMPSON C/O CARROL KING GEER TRUST & JEAN KING THOMPSON 21201 VIC. BLVD. STE. 240 CANOGA PARK, CAL. 91303 PARCEL-ID 06-212-1000.000	17-02-28 OIL & GAS RIGHTS SW NW W OF RD. LESS 5.40A 0021.60A MIN USE CODE 260 80	00	80								
WILSON, CHARLES T. C/O NORTH KENOVA DEV. CO. P.O. BOX 895 PROCTORVILLE, OHIO 45669 PARCEL-ID 06-212-1100.000	-00-00 OIL & GAS RIGHTS TR.F WPT-TR.L W PT-TR.H W PT-B 0029.41A MIN USE CODE 260 100	00	100								
NORTH KENOVA DEVELOPMENT CO. P.O. BOX 895 PROCTORVILLE, OHIO 45669 PARCEL-ID 06-212-1200.000	-00-00 9 OIL & GAS RIGHTS JOE L. WILSON S.D. 0000.00A MIN USE CODE 260 10	00	10								
GIBSON, JOSETTE 298 PVT RD 865 SOUTH POINT, OHIO 45680 VOL 557 PG 782 PARCEL-ID 06-212-1300.000	17-02-28 2 OIL & GAS RIGHTS E SIDE 0010.00A MIN USE CODE 260 40	00	40								
GIBSON, JOSETTE 298 PVT RD 865 SOUTH POINT, OHIO 45680 VOL 557 PG 782 PARCEL-ID 06-212-1400.000	17-02-28 OIL & GAS RIGHTS NW NE 0044.00A MIN USE CODE 260 150	00	150								
BLAZER, JOYCE A. AS TRUSTEE OF THE JOYCE A. BLAZER TRUST 94 TWP RD 1435 SOUTH POINT, OHIO 45680-9779 VOL 584 PG 33 PARCEL-ID 06-212-2000.000	-00-00 1 WILLOW VALE ESTATES NO. 2 0000.00A COM USE CODE 401 4,330	23,350	27,680								
LAWRENCE, KIE JR. 86 TWP. RD. 1436	-00-00 2 WILLOW VALE ESTATES NO 2 & LOT 3 NORTH 5 FT ON										

BARRETT BROTHERS SPRINGFIELD, OH 1-800-322-7711

TAX RATE [illegible]50
A/R RED FACTOR 04.5484
OTH RED FACTOR 04.6761

LAWRENCE
TAX DISTRICT 06-FAYETTE TWP-DELTA S.D.

GENERAL TAX LIST AND DUPLICATE OF REAL AND PUBLIC UTILITY PROPERTY
COUNTY REAL ESTATE TAXES AND SPECIAL ASSESSMENTS

12/23/96

TAX YEAR 1996
INTEREST RATE
PAGE NO 1203

OWNER'S NAME MAILING ADDRESS	DESCRIPTION			TAXES CHARGED	DECEMBER TAXES	PENALTY	JUNE TAXES	PENALTY	TOTAL DELINQUENT	C. D. DATE	MEMO
	LAND	IMPROVEMENTS	TOTAL VALUE								
SOUTH POINT, OHIO 45680 PARCEL-ID 06-212-2100.000	L 0000.00A RES USE CODE 510 3,790 14,730 18,520 HOMESITE VALUE LISTED BELOW 3,790 14,730 18,520										
BLAZER, JOYCE A. AS TRUSTEE OF THE JOYCE A. BLAZER TRUST WILLOWVALE ESTATE 74 A TWP. RD. 1436 SOUTH POINT, OHIO 45680 VOL 584 PG 40 PARCEL-ID 06-212-2200.000	-00-00 3 WILLOW VALE EST NO 2LESS N 5' 64.40'X 9 0000.00A RES USE CODE 520 3,340 9,990 13,330 HOMESITE VALUE LISTED BELOW 3,340 9,990 13,330										
EVANS, VESSIE 62 B TWP. RD. 1436 SOUTH POINT, OHIO 45680 VOL 563 PG 194 PARCEL-ID 06-212-2300.000 10-04-96 TRNSF TO 06-212-2300.000 EVANS, DOROTHY	-00-00 4 WILLOW VALE EST NO 260.21'X98.62' 5936 SF 0000.00A RES USE CODE 520 00 00 00										
EVANS, DOROTHY 62 A TWP RD 1436 SOUTH POINT, OHIO 45680 VOL 614 PG 296 PARCEL-ID 06-212-2300.000 10-04-96 TRNSF FROM 06-212-2300.000 EVANS, VESSIE	-00-00 4 WILLOW VALE EST NO 260.21'X98.62' 5936 SF 0000.00A RES USE CODE 520 4,450 12,350 16,800 HOMESITE VALUE LISTED BELOW 4,450 11,810 16,260										
MADDOX, WADE T. & HEATHER B. 33 TWP. RD. 1436 SOUTH POINT, OHIO 45680 PARCEL-ID 06-212-2700.000	-00-00 8 WILLOW VALE ESTATES NO 2 LESS SOUTH 1/2 PART 0000.00A RES USE CODE 500 1,750 00 1,750										
MARLOW, JAMIE & MICHELLE L. 39 SOUTH DR. SOUTH POINT, OH. 45680-000 VOL 550 PG 80 PARCEL-ID 06-212-2701.000	-00-00 S PT LOT 8 WILLOW VAL ENO 2 0000.00A RES USE CODE 510 4,110 21,860 25,970 HOMESITE VALUE LISTED BELOW 4,110 21,860 25,970										
MADDOX, WADE T. & HEATHER B. 33 TWP. RD. 1436 SOUTH POINT, OHIO 45680 PARCEL-ID 06-212-2800.000	-00-00 9 WILLOW VALE ESTATES NO 2 LESS 56.30 FT NORTH PA 0000.00A RES USE CODE 500 700 00 700										
MADDOX, WADE T. III & HEATHER B. 33 TWP. RD. 1436 SOUTH POINT, OHIO 45680 PARCEL-ID 06-212-2801.000	-00-00 9 WILLOW VALE ESTATES NO 2 NORTH PART 56.30 FT ONLY 0000.00A RES USE CODE 510 3,030 16,620 19,650										

TAX RATE [illegible]50
A/R RED FACTOR 04.5484
OTH RED FACTOR 04.6761

LAWRENCE
TAX DISTRICT 06-FAYETTE TWP-DELTA S.D.

GENERAL TAX LIST AND DUPLICATE OF REAL AND PUBLIC UTILITY PROPERTY
COUNTY REAL ESTATE TAXES AND SPECIAL ASSESSMENTS

12/23/96

TAX YEAR 1996
INTEREST RATE
PAGE NO 1204

OWNER'S NAME MAILING ADDRESS	DESCRIPTION			TAXES CHARGED	DECEMBER TAXES	PENALTY	JUNE TAXES	PENALTY	TOTAL DELINQUENT	C. D. DATE	MEMO
	LAND	IMPROVEMENTS	TOTAL VALUE								
BLAZER, JOYCE A. AS THE TRUSTEE OF THE JOYCE A. BLAZER TRUST 94 TWP RD 1435 SOUTH POINT, OHIO 45680-9779 VOL 584 PG 33 PARCEL-ID 06-212-2900.000	-00-00 10 WILLOW VALE ESTATE SNO 2 LESS 13.70 NORTH PART 0000.00A COM USE CODE 400 3,720 00 3,720										
MADDOX, WADE T. & HEATHER B. 33 TWP. RD. 1436 SOUTH POINT, OHIO 45680 PARCEL-ID 06-212-2901.000	-00-00 10 WILLOW VALE ESTATE SNO 2 SOUTH PART 13.70 FT ONLY 0000.00A RES USE CODE 500 700 00 700										
BLAZER, JOYCE A. AS THE TRUSTEE OF THE JOYCE A. BLAZER TRUST 94 TWP RD 1435 SOUTH POINT OHIO 45680-9779 VOL 584 PG 33 PARCEL-ID 06-212-3000.000	-00-00 11 WILLOWVALE EST NO2 PT. 13.3' S PT 0000.00A COM USE CODE 401 720 23,170 23,890										
RUCKER, JAMES M. & WILMA J. 61 EAST DR. TWP. RD. 1436 SOUTH POINT, OHIO 45680 VOL 500 PG 798 PARCEL-ID 06-212-3001.000	-00-00 11 WILLOW VALE ESTATE SNO 2 NO PT 56-2 FT &S PT 13-8 0000.00A RES USE CODE 510 4,000 19,830 23,830 HOMESITE VALUE LISTED BELOW 4,000 19,830 23,830										
HAMLIN, ELSIE RT 2 BOX 302 SOUTH POINT, OH. 45680 VOL 570 PG 299 PARCEL-ID 06-212-3101.000	-00-00 LOT 12 WILLOW VALE ES TNO 2 LESS S 13-8 FT 70 FT FR 0000.00A RES USE CODE 510 3,830 15,550 19,380 HOMESITE VALUE LISTED BELOW 3,830 15,550 19,380										
NAPIER, TIM P AND CHERYL A 89 TWP. RD. 1436 SOUTH POINT, OHIO 45680 PARCEL-ID 06-212-3200.000	-00-00 13 WILLOW VALE ESTATE SNO. 2 0000.00A RES USE CODE 510 3,710 21,130 24,840 HOMESITE VALUE LISTED BELOW 3,710 21,130 24,840										
NAPIER, TIM P AND CHERYL A 89 TWP. RD. 1436 SOUTH POINT, OHIO 45680 PARCEL-ID 06-212-3300.000	-00-00 14 WILLOW VALE ESTATE SNO. 2 0000.00A RES USE CODE 500 2,950 00 2,950										
SOWARDS, RONALD B JR 39 PVT. DR. 6681 CO. RD. 15 CHESAPEAKE, OHIO 45619 PARCEL-ID 06-212-3400.000	-00-00 1 KEASTER PEMBERTON SUBDIVISION 0000.00A RES USE CODE 500 270 00 270										
SOWARDS, RONALD B JR 39 PVT. DR. 6681 CO. RD. 15	-00-00 2 KEASTER PEMBERTON SUBDIVISION 0000.00A RES USE CODE 545										

BARRETT BROTHERS SPRINGFIELD, OH 1-800-322-7711

TAX RATE - .50
A/R RED FACTOR 04.5484
OTH RED FACTOR 04.6761

LAWRENCE
TAX DISTRICT 06-FAYETTE TWP-DELTA S.D.

GENERAL TAX LIST AND DUPLICATE OF REAL AND PUBLIC UTILITY PROPERTY
COUNTY REAL ESTATE TAXES AND SPECIAL ASSESSMENTS

12/23/96

TAX YEAR 1996
INTEREST RATE
PAGE NO 1205

OWNER'S NAME MAILING ADDRESS	DESCRIPTION			TAXES CHARGED	DECEMBER TAXES	PENALTY	JUNE TAXES	PENALTY	TOTAL DELINQUENT	C. D. DATE	MEMO
	LAND	IMPROVEMENTS	TOTAL VALUE								
CHESAPEAKE, OHIO 45619 PARCEL-ID 06-212-3500.000	880	330	1,210								
BEAMAN, DANNY A. & PATRICIA A. RT 1 , BOX 211 CHESAPEAKE, OHIO 45619 PARCEL-ID 06-212-3600.000	-00-00 3 KEASTER PEMBERTON SUBDIVISION 0000.00A RES USE CODE 510 2,440 9,220 11,660 HOMESITE VALUE LISTED BELOW 2,440 9,020 11,460										
CLARK, ORMA L. 1045 CEDAR CREST DR HUNTINGTON, W.VA. 25705 VOL 575 PG 786 PARCEL-ID 06-212-3700.000	-00-00 4 KEASTER PEMBERTON SUBDIVISION 0000.00A RES USE CODE 510 2,860 9,580 12,440										
GWINN, RICHARD L. & FLORA 13945 ST. RT. 218 CROWN CITY, OHIO 45623 PARCEL-ID 06-212-3800.000	5 KEASTER PEMBERTON S.D. LESS 3273# (OR 0.08A.) RES USE CODE 510 2,440 16,510 18,950 HOMESITE VALUE LISTED BELOW 2,110 16,510 18,620										
BOWEN, DENNIS L. & IDA LOU 6759 COUNTY RD. 15 CHESAPEAKE, OHIO 45619 PARCEL-ID 06-212-3801.000	-00-00 5 KEASTER PEMBERTON SUB DIV S PT 32 7 0000.00A RES USE CODE 500 830 00 830										
BOWEN, DENNIS AND IDA LOU 6759 COUNTY RD. 15 CHESAPEAKE, OHIO 45619 PARCEL-ID 06-212-3900.000	-00-00 6 KEASTER PEMBERTON SUBDIVISION 0000.00A RES USE CODE 510 1,820 15,880 17,700 HOMESITE VALUE LISTED BELOW 1,820 11,370 13,190										
NORFOLK & WESTERN RAILWAY CO. C/O NORFOLK SOUTHER CORP. TAXATION DEPARTMENT 110 FRANKLIN ROAD, S.E. ROANOKE, VA 24042-0028 PARCEL-ID 06-212-8701.000	PUBLIC UTILITIES (U9) P/U USE CODE 880 00 51,730 51,730										
COLUMBIA GAS TRANSMISSION CORP. P.O. BOX 1273 CHARLESTON, W.VA. 25325 PARCEL-ID 06-212-8703.000	P.U. FORM U 9 P/U USE CODE 880 00 649,720 649,720										
OHIO BELL TELEPHONE CO. C/O DIV. ACCOUNTING MANAGER-CO 45 ERIEVEIW PLAZA RM 1070	P U FORM U9 P/U USE CODE 880										

TAX RATE - .50
A/R RED FACTOR 04.5484
OTH RED FACTOR 04.6761

LAWRENCE
TAX DISTRICT 06-FAYETTE TWP-DELTA S.D.

GENERAL TAX LIST AND DUPLICATE OF REAL AND PUBLIC UTILITY PROPERTY
COUNTY REAL ESTATE TAXES AND SPECIAL ASSESSMENTS

12/23/96

TAX YEAR 1996
INTEREST RATE
PAGE NO 1206

OWNER'S NAME MAILING ADDRESS	DESCRIPTION			TAXES CHARGED	DECEMBER TAXES	PENALTY	JUNE TAXES	PENALTY	TOTAL DELINQUENT	C. D. DATE	MEMO
	LAND	IMPROVEMENTS	TOTAL VALUE								
CLEVELAND, OHIO 44114-0000 PARCEL-ID 06-212-8705.000	00	56,420	56,420								
OHIO POWER CO. 001 301 CLEVELAND AVE. S. W. CANTON, OHIO 44701-0000 PARCEL-ID 06-212-8706.000	PU STATE FORM P/U USE CODE 880 00 1,513,780 1,513,780										
BUCKEYE RURAL ELECTRIC COOPERATIVE, INC. 4848 ST. RT. 325 SO. P.O. BOX 200 RIO GRANDE, OHIO 45674-0200 PARCEL-ID 06-212-8707.000	P.U. FORM U9 P/U USE CODE 880 00 176,930 176,930										
COLUMBIA GAS OF OHIO INC. P.O. BOX 117 COLUMBUS, OHIO 4321 00117-0000 PARCEL-ID 06-212-8708.000	P.U. FORM U9 P/U USE CODE 880 00 643,980 643,980										
OHIO AMERICAN WATER CO. 365 EAST CENTER ST P.O. BOX 506 MARION, OHIO 43301 PARCEL-ID 06-212-8709.000	P.U. FORM U-9 P/U USE CODE 880 00 963,380 963,380										
NORFOLK & WESTERN RAILWAY CO. C/O NORFOLK SOUTHER CORP. TAXATION DEPARTMENT 110 FRANKLIN ROAD, S.E. ROANOKE, VA 24042-0028 PARCEL-ID 06-212-8801.000	PUBLIC UTILITIES (U9) P/U USE CODE 880 4,430 00 4,430										
COLUMBIA GAS TRANSMISSION CORP. P.O. BOX 1273 CHARLESTON, W.VA. 25325 PARCEL-ID 06-212-8803.000	-00-00 0000.00A COM USE CODE 830 32,960 00 32,960										
GTE NORTH INC. TAX DEPARTMENT P. O. BOX 152206 IRVING, TX 75015-2206 PARCEL-ID 06-212-8805.000	FORM U-9 (STATE FORM) P/U USE CODE 880 00 1,410,100 1,410,100										
PAGEMART INC 420 DECKER DRIVE	PUBLIC UTILITY U-9 P/U USE CODE 880										

BARRETT BROTHERS SPRINGFIELD, OH 1-800-322-7711

TAX RATE --.50
A/R RED FACTOR 04.5484
OTH RED FACTOR 04.6761

LAWRENCE
TAX DISTRICT 06-FAYETTE TWP-DELTA S.D.

GENERAL TAX LIST AND DUPLICATE OF REAL AND PUBLIC UTILITY PROPERTY
COUNTY REAL ESTATE TAXES AND SPECIAL ASSESSMENTS

12/23/96

TAX YEAR 1996
INTEREST RATE
PAGE NO 1207

OWNER'S NAME MAILING ADDRESS	DESCRIPTION LAND	IMPROVEMENTS	TOTAL VALUE	TAXES CHARGED	DECEMBER TAXES	PENALTY	JUNE TAXES	PENALTY	TOTAL DELINQUENT	C. D. DATE	MEMO
SUITE 150 IRVING, TX 75062-5436 PUBULIC UTILITY U-9 PARCEL-ID 06-225-0100.000	00	5,070	5,070								
BUCKEYE ELECTRIC UTILITY COMPA NY P.O. OBX 26036 COLUMBUS, OHIO 43226-0036 PARCEL-ID 06-250-9000.000	00	510	510	00-00 PU FORM U9 P/U USE CODE 880							

TAX RATE --.50
A/R RED FACTOR 04.5484
OTH RED FACTOR 04.6761

LAWRENCE
TAX DISTRICT 06-FAYETTE TWP-DELTA S.D.

GENERAL TAX LIST AND DUPLICATE OF REAL AND PUBLIC UTILITY PROPERTY
COUNTY REAL ESTATE TAXES AND SPECIAL ASSESSMENTS

12/23/96

TAX YEAR 1996
INTEREST RATE
PAGE NO 1208

OWNER'S NAME MAILING ADDRESS	DESCRIPTION LAND	IMPROVEMENTS	TOTAL VALUE	TAXES CHARGED	DECEMBER TAXES	PENALTY	JUNE TAXES	PENALTY	TOTAL DELINQUENT	C. D. DATE	MEMO

COUNTY TOTAL BREAKDOWN	FIRST HALF TAXES	PAID	SECOND HALF TAXES	PAID	TOTAL DELINQUENT
CURRENT R.E.TAX (AGR/RES)	.00				
CURRENT R.E. TAX (OTHER)	.00		.00		
TAX REDUCTION (AGR/RES)	.00		.00		
TAX REDUCTION (OTHER)	.00		.00		
SUBTOTAL (AGR/RES)	.00	.00	.00	.00	
SUBTOTAL (OTHER)	.00	.00	.00	.00	
10 PCT REDUCTION (AGR/RES	.00	.00	.00	.00	
10 PCT REDUCTION (OTHER	.00	.00	.00	.00	
2 1/2 PCT REDUCTION (AGR/RES)	.00	.00	.00	.00	
2 1/2 PCT REDUCTION (OTHER)	.00	.00	.00	.00	
HOMESTEAD REDUCTION (AGR/RES)	.00	.00	.00	.00	
HOMESTEAD REDUCTION (OTHER)	.00	.00	.00	.00	
UNPAID 1ST HALF R.E. (AGR/RES	.00	.00	.00	.00	
UNPAID 1ST HALF R.E. (OTHER	.00	.00	.00	.00	
CURRENT PUB UTIL PERS PROP	.00	.00	.00	.00	
UNPAID 1ST HALF P.U. PERS	.00	.00	.00	.00	
AGRICULTURAL RECOUPMENT	.00	.00	.00	.00	
TAX REDUCTION	.00	.00	.00	.00	
SUBTOTAL	.00	.00	.00	.00	
10 PCT REDUCTION	.00	.00	.00	.00	
TOTAL RECOUPMENT	.00	.00	.00	.00	
UNPAID AGRI RECOUPMENT	.00	.00	.00	.00	
DELINQ.R.E. TAX (AGR/RES)	.00	.00	.00	.00	.00
INTEREST .00					
DELINQ R.E. TAX (OTHER)	.00	.00	.00	.00	.00
INTEREST .00					
DELINQ PUB UTIL PERS PROP	.00	.00	.00	.00	.00
INTEREST .00					
DELINQ AGRICULTURAL RECOUP	.00	.00	.00	.00	.00
INTEREST .00					

BARRETT BROTHERS SPRINGFIELD, OH 1-800-322-7711

TAX RATE .50
A/R RED FACTOR 04.5484
OTH RED FACTOR 04.6761

LAWRENCE
TAX DISTRICT 06-FAYETTE TWP-DELTA S.D.

GENERAL TAX LIST AND DUPLICATE OF REAL AND PUBLIC UTILITY PROPERTY
COUNTY REAL ESTATE TAXES AND SPECIAL ASSESSMENTS

12/23/96

TAX YEAR 1996
INTEREST RATE
PAGE NO 1209

OWNER'S NAME MAILING ADDRESS	DESCRIPTION LAND	IMPROVEMENTS	TOTAL VALUE	TAXES CHARGED	DECEMBER TAXES	PENALTY	JUNE TAXES	PENALTY	TOTAL DELINQUENT	C. D. DATE	MEMO
COUNTY TOTAL BREAKDOWN		FIRST TAXES		HALF PAID		SECOND TAX		HALF PAID		TOTAL DELINQUENT	
CURRENT S.A. COUNTY			.00	.00		.00		.00			
CURRENT S.A. TOWNSHIP			.00	.00		.00		.00			
CURRENT S.A. MUNICIPAL			.00	.00		.00		.00			
UNPAID S.A. COUNTY			.00	.00		.00		.00			
UNPAID S.A. TOWNSHIP			.00	.00		.00		.00			
UNPAID S.A. MUNICIPAL			.00	.00		.00		.00			
DELINQ. S.A. COUNTY			.00	.00		.00		.00			
INTEREST	.00									.00	
DELINQ. S.A. TOWNSHIP			.00	.00		.00		.00			
INTEREST	.00									.00	
DELINQ. S.A. MUNICIPAL			.00	.00		.00		.00			
INTEREST	.00									.00	
5 PAY R.E. (AGR/RES)			.00	.00		.00		.00			
BALANCE	.00									.00	
5 PAY R.E. (OTHER)			.00	.00		.00		.00			
BALANCE	.00									.00	
5 PAY S.A.			.00	.00		.00		.00			
BALANCE	.00									.00	
FUTURE S.A. COUNTY			.00	.00		.00		.00			
FUTURE S.A. TOWNSHIP			.00	.00		.00		.00			
FUTURE S.A. MUNICIPAL			.00	.00		.00		.00			
OVERPAYMENTS								.00			
TOTAL TAX**********			.00	.00		.00		.00		.00	

TOTAL NO. OF PRINTED PARCEL	4,291	AGR/RES LAND VALUES	7,247,690
TOTAL ACREAGE	11,893.74	BUILD VALUES	23,637,890
RECOUPMENT VALUE	280	OTHER LAND VALUES	3,539,710
		BUILD VALUES	9,224,140
REMITTERS: A/R .00	OTHER .00	SUBTOTAL	43,649,430
		P.U. PERS PROP	5,512,850
		P.U. REAL ESTATE	4,430
		TOTAL VALUE	49,166,710

BARRETT BROTHERS SPRINGFIELD, OH 1-800-322-7711